JOB NO. 6112.14 SURVEY OF VICKI RD
SURVEY BY HOLMES
NOTES BY WALSH DATE 12-21-64
INDEXED C. J. GALLI DATE JAN 4 '65

F. B. 2590 Pg. 5

J.N. 6112.14

VICKI RD.

BENCH LEVELS

FOR LINES C & D

HOLMES
WALSH
MASSEY
MOYA

Microfilmed 10-9-84.

7684 [illegible] & E-353 9-55

PLEASE RETURN TO
LOS ANGELES COUNTY ENGINEER
700 LOS ANGELES COUNTY ENGINEERING BLDG.

NOTE: ANY ADDITIONS OR CHANGES ON THIS SHEET MUST BE MADE OR CIRCLED IN RED INK, WITH DATE AND NAME OF PERSON MAKING CHANGE.

Do not extend notes this side of this line

B.M.	1ST RUN	DIFF.	2ND RUN	3RD RUN	ADJ. ELEV.	DESCRIPTION
2-15	160.744				160.744	BM 2-15 - Elev 160.744 - FB1203-22
	+ 6.966		7.023			Norwalk Blvd & Saragosa St
⊼	167.710	+0.615	+0.614	+.614		58° E. ∡ pt in Norwalk Blvd & 15.7
	- 6.351		6.409			W. of E. Cb - C.S. Mon in in well - mkd
TP	161.359					BM 2-15, 1951
	+ 4.325		4.268			
⊼	165.684	-0.344	-0.341	-.344		
	- 4.669		4.609			
TP	161.015					
	+ 4.011		3.910			
⊼	165.026	-1.139	-1.139	-1.139		
	- 5.150		5.049			
TP	159.876					
	+ 4.339		4.242			
⊼	164.215	-0.709	-0.708	-.709		
	- 5.048		4.950			
TP	159.167					
	+ 4.419		4.359			
⊼	163.586	-0.681	-0.680	-.681		
	- 5.100		5.039			
TP	158.486					
	+ 4.431		4.313			
⊼	162.917	-0.572	-0.576	-.574		
	- 5.003		4.889			
TP	157.914					
	+ 4.440		4.341			
⊼	162.354	-0.411	-0.415	-.413		
	- 4.851		4.756			
TP	157.503					

JOB NO. 6112.14 SURVEY OF Vicki Rd
SURVEY BY Holmes
NOTES BY Walsh DATE 12-21-64
INDEXED C. J. GALLI DATE
NOTES RED. DATE
NOTES CHKD. DATE

F. B. 2590 PG. 6

765420 S & E-353 9-55

PLEASE RETURN TO
LOS ANGELES COUNTY ENGINEER
DO LOS ANGELES COUNTY ENGINEERING BLDG.

NOTE: ANY ADDITIONS OR CHANGES ON THIS SHEET MUST BE MADE OR CIRCLED IN RED INK, WITH DATE AND NAME OF PERSON MAKING CHANGE.

Do not extend notes this side of this line

B.M.	1ST RUN	DIFF.	2ND RUN	3RD RUN	ADJ. ELEV.	DESCRIPTION
TP	157.503					
	+ 5.267		5.165			
⊼	162.770	+0.726	0.724	+.725		
	- 4.541		4.441			
2-14A	158.229				158.223	BM 2-14 A - Elev 158.212 - FB 2856-9
	+ 4.009		3.889			Norwalk Blvd & Washington Blvd - N.W. Cor
⊼	162.238	-1.879	-1.879	-1.879		A.L.A. Co. Ener Br Pay in conc base
	- 5.888		5.768			For Stop Light
T.P.	156.350					
	+ 4.357		4.259			
⊼	160.707	-0.179	-0.178	-.179		
	- 4.536		4.437			
T.P.	156.171					
	+ 3.960		3.868			
⊼	160.131	-0.771	-0.772	-.772		
	- 4.731		4.640			
T.P.	155.400					
	+ 5.061		5.023			
⊼	160.461	-0.047	-0.046	-.047		
	- 5.108		5.069			
SET SD 1538	155.353				155.346	BM SD 1538 Elev -FB 2590-7
	+ 3.999		3.911			Vicki Dr. & Benavon St -
⊼	159.352	-0.590	-0.591	-.591		N.E. Cor - 5° N. of N.C.R. - Bt. Spk in cb
	- 4.589		4.502			
TP	154.763					

NOTES RED _____ JOB NO. 6112.14 SURVEY OF Vicki Rd
DATE _____ SURVEY BY Holmes
NOTES CHKD Miller NOTES BY Walsh DATE 12-21-64
DATE Jan. 1965 INDEXED C. J. GALLI DATE _____

F.B. 2590 PG. 7

765420 S & E-353 9-55

PLEASE RETURN TO
LOS ANGELES COUNTY ENGINEER
700 LOS ANGELES COUNTY ENGINEERING BLDG.

NOTE: ANY ADDITIONS OR CHANGES ON THIS SHEET MUST BE MADE OR CIRCLED IN RED INK, WITH DATE AND NAME OF PERSON MAKING CHANGE.

Do not extend notes this side of this line

JOB NO. 6112.14 SURVEY OF Vicki Rd
SURVEY BY Holmes
NOTES BY Watson DATE 12-21-64
INDEXED C. J. GALLI DATE
NOTES RED. DATE
NOTES CHKD. DATE

B.M.	1ST RUN	DIFF.	2ND RUN	3RD RUN	ADJ. ELEV.	DESCRIPTION
TP	154.763					
	+ 4.421		4.296			
π	159.184	-0.099	-0.094	-.097		
	- 4.520		4.390			
Fd. SD 1539	154.664				154.658	BM SD 1539 - Elev - FB 2590-8
	+ 3.821		3.640			Miller Grove Dr. & Benavon St - N.E. Cor
π	158.485	-1.319	-1.319	-1.319		Ctr. C.R. - P.K. (Conc. N.) in cb.
	- 5.140		4.959			
T.P.	153.345					
	+ 4.081		4.030			
π	157.426	-0.620	-0.619	-.620		
	- 4.701		4.649			
TP	152.725					
	+ 3.795		3.741			
π	156.520	-0.804	-0.801	-.804		
	- 4.599		4.542			
SET SD 1540	151.921				151.915	BM SD 1540 - Elev - FB 2590-8
	+ 4.119		4.050			Miller Grove Dr. 600'± So E Benavon St
π	156.040	-0.788	-0.791	-.790		Bt. Sph in cb - in front H.C. # 8324
	- 4.907		4.841			
T.P	151.133					
	+ 4.598		4.491			
π	155.731	-0.348	-0.352	-.350		
	- 4.946		4.843			
SET S.D 1541	150.785				150.725	BM S.D. 1541 - Elev - FB 2590-8
						Miller Grove Dr. & Aeolan St - N.E. Cor
						Bt. Sph in cb - 5'± E. of E.P.R.

F.B. 2590 PG. 8

76S420 S & E

PLEASE RETURN TO
LOS ANGELES COUNTY ENGINEER
700 LOS ANGELES COUNTY ENGINEERING BLDG.

NOTE: ANY ADDITIONS OR CHANGES ON THIS SHEET MUST BE MADE OR CIRCLED IN RED INK, WITH DATE AND NAME OF PERSON MAKING CHANGE.

Do not extend notes this side of this line

B.M.	1ST RUN	DIFF.	2ND RUN	3RD RUN	ADJ. ELEV.	DESCRIPTION
SD 1541	150.785				150.775	BM SD 1541 - Elev - FB 2590-8
	+ 3.128		2.998			Millergrove & Aeolian St. - N.E. Cor
π	153.913	-1.706	-1.703	-1.706		B.S. in cb - 5° E. of E.C.R.
	- 4.834		4.701			
Fd SD 1542	149.079				149.069	BM SD 1542 - Elev - FB 2590-9
	+ 3.890		3.809			Aeolian St & Morrill Ave - S.W. Cor
π	152.969	-0.839	-0.838	-.839		Ram Nail in cb - 1° W. of W.C.R.
	- 4.729		4.647			
Set SD 1543	148.240				148.230	BM SD 1543 - Elev - FB 2590-9
	+ 5.047		4.963			Aeolian St & Vicki Dr - S.W. Cor
π	153.287	+1.090	+1.091	+1.090		B.S. in cb - 5° S. of S.C.R.
	- 3.957		3.872			
Fd SD 1544	149.330				149.320	BM SD 1544 - Elev - FB 2590-9
	+ 4.479		4.365			Aeolian St & Flallon Ave - S.E. Cor.
π	153.809	+0.315	+0.314	+.314		Ram Nail in cb - 2° E. of E.C.R.
	- 4.164		4.051			
Set SD 1545	149.645				149.634	SD 1545 - Elev - FB 2590-9
	+ 4.259		4.268			Aeolian St & Alburtis Ave - S.W. Cor
π	153.904	-0.311	-0.312	-.312		Bt. Spk in cb - 5° W. of W.C.R.
	- 4.570		4.580			
SD 1544	149.334				149.322	BM SD 1544 - Elev - FB 2590-9
	+ 3.978		3.880			See above
π	153.312	-1.092	-1.090	-1.092		
	- 5.070		4.970			
SD 1543	148.242				148.230	BM SD 1543 - Elev - FB 2590-9
	+ 3.960		3.899			See above
π	152.202	-1.161	-1.162	-1.162		
	- 5.121		5.061			
TP	147.081					

NOTES RED _____ JOB NO. 6112 14 SURVEY OF Vicki Rd
DATE _____ SURVEY BY Holmes
NOTES CHKD Miller NOTES BY Walsh DATE 12-21-64
DATE Jan. 1965 INDEXED C. J. GALLI DATE

F.B. 2590 Pg. 9

768420 & E-353 9-55

PLEASE RETURN TO
LOS ANGELES COUNTY ENGINEER
700 LOS ANGELES COUNTY ENGINEERING BLDG.

NOTE: ANY ADDITIONS OR CHANGES ON THIS SHEET MUST BE MADE OR CIRCLED IN RED INK, WITH DATE AND NAME OF PERSON MAKING CHANGE.

Do not extend notes this side of this line

B.M.	1ST RUN	DIFF.	2ND RUN	3RD RUN	ADJ. ELEV.	DESCRIPTION
TP	147.081					
	+ 4.303		4.201			
π	151.384	+0.212	+0.212	+.212		
	- 4.091		3.989			
TBM#1	147.293				147.280	TBM#1 - Elev - FB2590-10
	+ 4.604		4.482			Slauson Ave & Vicki Dr - N.W. Cor
π	151.897	-1.258	-1.259	-1.259		Ram nail in cb - 6° W. of W.C.R.
	- 5.882		5.741			
Set SD 1546	146.035				146.021	BM SD 1546 - Elev - FB 2590-10
	+ 4.094		4.023			Slauson Ave & Vicki Rd - S.W. Cor
π	150.129	-0.565	-0.567	-.567		Bt. Spk in cb - 5° S. of S.C.R.
	- 4.659		4.590			
Set SD 1547	145.470				145.454	BM SD 1547 - Elev - FB2590-10
	+ 4.181		4.118			Vicki Dr & [illegible] - S.E. Cor
π	149.651	-0.778	-0.773	-.776		Bt. Spk in cb - 5° S. of S.C.R.
	- 4.959		4.891			
TP	144.692					
	+ 4.530		4.434			
π	149.222	-0.112	-0.116	-.114		
	- 4.642		4.550			
Set SD 1548	144.580				144.564	BM SD 1548 - Elev - FB2590-10
	+ 4.789		4.689			Vicki Dr. & Rivera Rd - N.W. Cor
π	149.369	+1.124	+1.127	+1.124		Bt. Spk in cb - 7° W. of W.C.R.
	- 3.665		3.562			
Fd SD 1549	145.704				145.688	BM SD 1549 - Elev - FB2590-10
						Rivera Rd & Morrill Ave - N.W. Cor
						Ram NAIL in cb - 2° W of W.C.R.

JOB NO. 6112.14 SURVEY OF Vicki Rd
SURVEY BY: Holmes
NOTES BY [illegible] DATE
INDEXED C. J. GALLI DATE
NOTES RED. DATE
NOTES CHKD. DATE

F. B. 2590 PG. 10

768420 S & E-353 9-55

PLEASE RETURN TO
LOS ANGELES COUNTY ENGINEER
700 LOS ANGELES COUNTY ENGINEERING BLDG.

NOTE: ANY ADDITIONS OR CHANGES ON THIS SHEET MUST BE MADE OR CIRCLED IN RED INK, WITH DATE AND NAME OF PERSON MAKING CHANGE.

Do not extend notes this side of this line

B.M.	1ST RUN	DIFF.	2ND RUN	3RD RUN	ADJ. ELEV.	DESCRIPTION
SD 1549	145.704				145.688	BM SD 1549 - Elev - FB 2590-10,11
	+ 6.271		5.989			Rivera Rd & Morrell Ave - N.W. Cor
⊼	151.975	+3.776	+3.771	+3.774		Ram nail in cb - 2° W. of W.C.R.
Set	- 2.495		2.218			
SD 1550	149.480				149.462	BM SD 1550 - Elev - FB 2590-11
	+ 6.691		6.688			Rivera Rd & Millergrove Dr - N.W. Cor
⊼	156.171	-1.117	-1.113	-1.117		Bt. Spk in cb - 5° W. of W.C.R.
	- 7.808		7.801			
T.P.	148.363					
	+ 4.195		4.091			
⊼	152.558	-1.009	-1.011	-1.010		
	- 5.204		5.102			
TP	147.354					
	+ 4.409		4.205			
⊼	151.763	+1.007	+1.006	+1.006		
Set	- 3.402		3.199			
SD 1551	148.361				148.341	BM SD 1551 - Elev - FB 2590-11
	+ 3.282		3.189			Inter 2 Private Rds by Bell Potato
⊼	151.643	-1.877	-1.873	-1.877		Chip & Pacific Cracker Co - N.W. Cor
	- 5.159		5.062			75'± W. & 15'N of Inter - Bt. Spk in conc - 2° W.
T.P.	146.484					of Bldg Cor.
	+ 4.265		4.182			
⊼	150.749	+0.814	+0.812	+.813		
	- 3.451		3.370			
T.P.	147.298					

NOTES RED _____ JOB NO. 6112.14 SURVEY OF Vicki Rd
DATE _____ SURVEY BY Holmes
NOTES CHKD Miller NOTES BY Walsh DATE 12-22-64
DATE Jan. 1965 INDEXED C. J. Galli DATE

F.B. 2590 PG. 11

765420 S & E-353 9-55

PLEASE RETURN TO
LOS ANGELES COUNTY ENGINEER
700 LOS ANGELES COUNTY ENGINEERING BLDG.

NOTE: ANY ADDITIONS OR CHANGES ON THIS SHEET MUST BE MADE OR CIRCLED IN RED INK, WITH DATE AND NAME OF PERSON MAKING CHANGE.

Do not extend notes this side of this line

JOB NO. 6142-H SURVEY OF Vicinity 120
SURVEY BY Hoover
NOTES BY W. A. S. H. DATE 1-22-64
INDEXED C. J. GALLI DATE
NOTES RED. DATE
NOTES CHKD. DATE

F.B. 2590 PG. 12

B.M.	1ST RUN	DIFF.	2ND RUN	3RD RUN	ADJ. ELEV.	DESCRIPTION
TP	147.298					
	+ 4.441		4.301			
⊼	151.739	-1.345	-1.347	-1.346		
	- 5.786		5.648			
SET SD 1552	145.953				145.931	BM SD 1552 - Elev - FB 2590-12 Los Nietos Rd & Millergrove Dr - S.W. Cor Bt. Spk in cb - 6' W. of W.C.P.
	+ 4.675		4.601			
⊼	150.628	+1.098	+ 1.094	+1.096		
	- 3.577		3.507			
SET SD 1553	147.051				147.027	BM SD 1553 - Elev - FB 2590-12 Los Nietos Rd & Danby Ave - S.W. Cor Bt. Spk in cb - 4' W. of W.C.P.
	+ 5.001		4.905			
⊼	152.052	+2.910	+2.910	+2.910		
	- 2.091		1.995			
SET SD 1554	149.961				149.937	BM SD 1554 - Elev - FB 2590-12 Pioneer Blvd, W. Side - 15' So P.E.R.R. Tracks - Bt. Spk in cb (60' N ℄ Los Nietos Rd
	+ 3.584		3.511			
⊼	153.545	-4.225	- 4.229	-4.227		
	- 7.809		7.740			
T.P.	145.736					
	+ 2.120		1.979			
⊼	147.856	-0.119	-0.120	-0.120		
	- 2.239		2.099			
SET SD 1555	145.617				145.590	BM SD 1555 - Elev - FB 2590-12 P.E.R.R. & Rivergrove Freeway Bridge 60' S. of So Kaiser P.E.R.R. - Bt. Spk in conc wing wall - 100' E ℄ Fwy Bridge
	+ 4.190		4.043			
⊼	149.807	-5.360	-5.379	-5.380		
	- 9.570		9.422			
TP	140.237					
	+ 4.512		4.461			
⊼	144.749	+2.262	+2.261	+2.261		
	- 2.250		2.200			
TP	142.499					

765420 S & E-353 9-55

PLEASE RETURN TO
LOS ANGELES COUNTY ENGINEER
700 LOS ANGELES COUNTY ENGINEERING BLDG.

NOTE: ANY ADDITIONS OR CHANGES ON THIS SHEET MUST BE MADE OR CIRCLED IN RED ING, WITH DATE AND NAME OF PERSON MAKING CHANGE.

Do not extend notes this side of this line

NOTES RED _____ DATE _____ JOB NO. 6112.14 SURVEY OF Vicki Rd
NOTES CHKD Miller DATE Nov. 1965 SURVEY BY Kirk Davis DATE 1-22-64
NOTES BY WALSH INDEXED C. J. GALLI DATE
F.B. 238 PG. 13

B.M.	1ST RUN	DIFF.	2ND RUN	3RD RUN	ADJ. ELEV.	DESCRIPTION
TP	142.499					
	+ 5.861		5.742			
π	148.360	+2.159	+2.155	+2.157		
	− 3.702		3.587			
Set SD 1556	144.658				144.623	BM SD 1556 - ELEV - FB 2590-13
	+ 3.784		3.695			RIVER GRADE FRWY & P.P. PL - 900' W
π	148.442	-2.156	-2.154	-2.155		FRWY & 200' So P.E.R.R. - WATER WELL
	− 5.940		5.849			PUMP HOUSE - BM. Spk in conc. WALL - NE COR.
TP	142.502					
	+ 2.130		2.321			
π	144.632	-2.261	-2.263	-2.262		
	− 4.391		4.584			
TP	140.241					
	+ 8.331		8.221			
π	149.572	+5.377	+5.380	+5.377		
	− 3.955		3.611			
SD 1555	145.618				145.538	BM SD 1555 - ELEV - FB 2590-12
	+ 1.838		1.922			P.E. R.R. & Pioneer Blvd FRWY BRIDGE
π	147.456	+0.108	+0.105	+.107		60' So P.E.R.R. & 100' E. of FRWY BRIDGE
	− 1.730		1.804			BM Spk in conc. WALL
TP	145.726					
	+ 7.604		7.461			
π	153.330	+4.240	+4.239	+4.239		
	− 3.264		3.222			
SD 1554	149.266				149.934	
						BM SD 1554 - ELEV - FB 2590-12
						PIONEER BLVD - W. side - 15' So P.E.R.R.
						BM Spk in cb (64' No. of Los Nietos Rd)

768420 S & E-353 9-55

PLEASE RETURN TO
LOS ANGELES COUNTY ENGINEER
700 LOS ANGELES COUNTY ENGINEERING BLDG.

NOTE: ANY ADDITIONS OR CHANGES ON THIS SHEET MUST BE MADE OR CIRCLED IN RED INK, WITH DATE AND NAME OF PERSON MAKING CHANGE.

Do not extend notes this side of this line

JOB NO. 6112.14 SURVEY OF Vicki Rd
SURVEY BY Hoad
NOTES BY Hoad DATE 12-23-64
INDEXED C. J. GALLI DATE
NOTES RED. DATE
NOTES CHKD. DATE

B.M.	1ST RUN	DIFF.	2ND RUN	3RD RUN	ADJ. ELEV.	DESCRIPTION
SD 1554	149.966				149.934	BM SD 1554 - Elev - FB 2590-12
	+ 1.972		1.819			Pioneer Blvd. - W. side - 15' So
⊼	151.938	-2.909	-2.908	-2.909		P.E.R.R. - Bt. Spk in cb (60' N. of Los Nietos Rd)
	- 4.881		4.727			
SD 1553	147.057				147.025	BM SD 1553 - Elev - FB 2590-12
	+ 3.672		3.600			Los Nietos Rd & Danby Ave - S.W. Cor
⊼	150.729	-1.096	-1.099	-1.097		Bt. Spk in cb - 4' W. of W.C.R.
	- 4.768		4.699			
SD 1552	145.961				145.928	BM SD 1552 - Elev - FB 2590-12
	+ 6.161		6.028			Los Nietos Rd & Miller Grove - S.W. Cor
⊼	152.122	+1.956	+1.945	+1.945		Bt. Spk in cb -
	- 4.215		4.083			
T.P.	147.907					
	+ 2.843		2.729			
⊼	150.750	-1.410	-1.412	-1.411		
	- 4.253		4.141			
TP	146.497					
	+ 5.068		5.013			
⊼	151.585	+1.878	1.873	+1.876		
	- 3.210		3.190			
SD 1551	148.375				148.338	BM SD 1551 - Elev - FB 2590-11
	+ 3.492		3.402			Inter of Private Rds by Bell Brand Top &
⊼	151.874	-1.009	-1.009	-1.009		Paper Cracker Co. - N.W. Cor - 75' W. &
	- 4.508		4.411			15' N. of Inter - Bt. Spk in cont - 2' W. of Bldg. Cor
TP	147.366					
	+ 5.189		5.089			
⊼	152.555	-1.009	-1.014	-1.011		
	- 4.180		4.075			
TP	148.375					

F.B. 2590 Pg. 14

76S420 S & E-353 9-55

PLEASE RETURN TO
LOS ANGELES COUNTY ENGINEER
700 LOS ANGELES COUNTY ENGINEERING BLDG.

NOTE: ANY ADDITIONS OR CHANGES ON THIS SHEET MUST BE MADE OR CIRCLED IN RED INK, WITH DATE AND NAME OF PERSON MAKING CHANGE.

Do not extend notes this side of this line

B.M.	1ST RUN	DIFF.	2ND RUN	3RD RUN	ADJ. ELEV.	DESCRIPTION
TP	148.375					
	+ 8.180		8.059			
π	156.555	+1.118	+1.117	+1.118		
	- 7.062		6.942			
SD 1550	149.493				149.458	BM SD 1550 - ELEV - FB 2590-11
	+ 4.265		4.159			RIVERA RD & MILLER GROVE DR - N.W. COR
π	153.758	+0.013	+0.012	+.013		Bt. Spk in cb - 5° W. of W.C.R.
	- 4.252		4.147			
Fd N.W. 6	149.506				149.471	BM NW 6 - ELEV - FB 2590-15
	+ 2.877		2.802			RIVERA RD & MILLER GROVE DR - N.W. COR
π	152.383	-3.784	-3.787	-3.785		Bt. Spk in cb P.M. in ctr - 7.5 W. of W.C.R
	- 6.661		6.589			
SD 1549	145.722				145.686	BM SD 1549 - ELEV - FB 2590-10
	+ 4.187		4.091			RIVERA RD & MORRILL AVE - N.W. COR
π	149.909	-0.312	-0.311	-.312		Ram nail in cb - 2° W. of W.C.R.
	- 4.499		4.402			
TBM #2	145.410				145.374	TBM #2 - Elev - FB 2590-15
	+ 4.029		3.939			RIVERA RD - MORRILL AVE - N.E. COR
π	149.439	-0.810	-0.807	-.809		Ram nail in cb - 2° E. of E.C.R.
	- 4.839		4.746			
SD 1548	144.600				144.565	BM SD 1548 ELEV - FB 2590-10
	+ 5.062		5.233			RIVERA RD & VICKI DR - N.W. COR
π	149.662	+0.333	+0.332	+.332		Bt. Spk in cb - 7° W. of W.C.R.
	- 4.729		4.901			
SET SD 1557	144.933				144.897	BM SD 1557 - Elev - FB 2590-15
	+ 4.701		4.801			RIVERA RD & VICKI DR. - N.W. COR
π	149.634	+0.002	+0.003	+.002		Bt. Spk in cb - 50.5 N. of W.C.R.
	- 4.699		4.798			
TP	144.935					

NOTES RED ____ JOB NO. 6112.14 SURVEY OF Vicki Rd
DATE ____ SURVEY BY Holmes
NOTES CHKD Miller NOTES BY Walsh DATE 12-23-64
DATE Jan. 1965 INDEXED C. J. GALLI DATE ____

F.B. 2590 PG. 15

765420 S & E-353 9-55

PLEASE RETURN TO
LOS ANGELES COUNTY ENGINEER
700 LOS ANGELES COUNTY ENGINEERING BLDG.

NOTE: ANY ADDITIONS OR CHANGES ON THIS SHEET MUST BE MADE OR CIRCLED IN RED INK, WITH DATE AND NAME OF PERSON MAKING CHANGE.

Do not extend notes this side of this line

JOB NO. 6112.14 SURVEY OF Vicki Rd
SURVEY BY Holmes
NOTES BY Walsh DATE 12-28-64
INDEXED C. J. GALLI DATE
NOTES RED. DATE
NOTES CHKD. DATE

F.B. 2590 PG. 16

B.M.	1ST RUN	DIFF.	2ND RUN	3RD RUN	ADJ. ELEV.	DESCRIPTION
TP	144.935					
	+ 4.825		4.755			
π	149.760	+0.554	+0.554	+.554		
	- 4.271		4.201			
SD 1547	145.489				145.453	BM SD 1547 - Elev - FB 2590-10
	+ 4.909		4.843			Vicki Dr & Wheelock St - S.E. Cor
π	150.398	+0.560	+0.562	+.561		Bt. Spk in cb - 5' S. of S.C.R.
	- 4.349		4.281			
SD 1546	146.049				146.014	BM SD 1546 - Elev - FB 2590-10
	+ 5.740		5.909			Slauson Ave & Vicki Dr. - S.W. Cor
π	151.789	+1.260	+ 1.260	+1.260		Bt. Spk in cb - 5' S. of S.C.R.
	- 4.480		4.649			
TBM #1	147.309				147.274	TBM #1 - Elev - FB 2590-10
	+ 4.259		4.182			Slauson Ave & Vicki Dr. - N.W. Cor
π	151.568	-0.101	-0.101	-.101		Ram nail in cb - 6' W. of W.C.R.
	- 4.360		4.283			
TP	147.208					
	+ 5.260		5.189			
π	152.468	+1.052	+1.049	+1.051		
	- 4.208		4.140			
SD 1543	148.260				148.224	BM SD 1543 - Elev - FB 2590-9
	+ 5.074		4.991			Aeolian St & Vicki Dr. - S.W. Cor
π	153.334	+0.835	+0.839	+.837		Bt. Spk in cb - 5' So of S.C.R.
	- 4.239		4.152			
SD 1542	149.095				149.061	BM SD 1542 - Elev - FB 2590-9
	+ 4.880		4.749			Aeolian St & Morrell Ave - S.W. Cor
π	153.975	+1.708	+1.709	+1.708		Ram nail in cb - 1' W. of W.C.R.
	- 3.172		3.040			
SD 1541	150.803				150.769	BM SD 1541 - Elev - FB 2590-9
						Aeolian St & Miller Grove Dr. - N.E. Cor
						Bt. Spk in cb - 5' E. of E.C.R.

765420 S & E-353 9-55

PLEASE RETURN TO
LOS ANGELES COUNTY ENGINEER
700 LOS ANGELES COUNTY ENGINEERING BLDG.

NOTE: ANY ADDITIONS OR CHANGES ON THIS SHEET MUST BE MADE OR CIRCLED IN RED INK, WITH DATE AND NAME OF PERSON MAKING CHANGE.

Do not extend notes this side of this line

B.M.	1ST RUN	DIFF.	2ND RUN	3RD RUN	ADJ. ELEV.	DESCRIPTION
SD1541	150.803				150.767	BM SD 1541 - ELEV - FB 2590-9
	+ 5.106		5.020			AROLIAN ST. & MILLER GROVE AVE - N.E. COR
⊼	155.909	+0.616	+ 0.618	+.617		Bt. Spk in cb - 5° E of E. C.R.
	- 4.490		4.402			
TP	151.419					
	+ 4.990		4.890			
⊼	156.409	+0.528	+ 0.529	+.528		
	- 4.462		4.361			
SD.1540	151.947				151.914	BM SD. 1540 - ELEV - FB 2590-8
	+ 4.894		4.805			MILLER GROVE DR. 600' So. ℄ BENAVON ST
⊼	156.841	+0.800	+0.798	+.798		Bt. Spk in cb - in front 40#
	- 4.094		4.007			
TP	152.747					
	+ 4.752		4.562			
⊼	157.499	+0.623	+ 0.621	+.622		
	- 4.129		3.941			
TP	153.370					
	+ 5.160		5.068			
⊼	158.530	+1.319	+1.317	+1.318		
	- 3.841		3.751			
SD1539	154.689				154.652	BM SD 1539 - Elev - FB 2590-8
	+ 4.839		4.780			MILLER GROVE DR & BENAVON ST - N.E. COR
⊼	159.528	+0.101	+ 0.099	+.101		CTR. C.R. - P.R. (concrete) in cb
	- 4.738		4.681			
TP	154.790					

NOTES RED _____ JOB NO. 6112.14 SURVEY OF Vicki Rd
DATE _____ SURVEY BY Holmes
NOTES CHKD Miller NOTES BY Walsh DATE 12-28-64
DATE Jan 1965 INDEXED C. J. GALLI DATE

F.B. 2590 PG. 17

76S420 S & E-353 9-55

PLEASE RETURN TO
LOS ANGELES COUNTY ENGINEER
700 LOS ANGELES COUNTY ENGINEERING BLDG.

NOTE: ANY ADDITIONS OR CHANGES ON THIS SHEET MUST BE MADE OR CIRCLED IN RED INK, WITH DATE AND NAME OF PERSON MAKING CHANGE.

Do not extend notes this side of this line

B.M.	1ST RUN	DIFF.	2ND RUN	3RD RUN	ADJ. ELEV.	DESCRIPTION
TP	154.790					
	+ 4.555		4.508			
π	159.345	+0.588	+0.588	+.588		
	- 3.967		3.920			
SD 1538	155.378				155.341	BM SD 1538 - ELEV - FB 2590-7
	+4.741		4.889			Vicki Dr & Benavon St - N.E. Cor
π	160.319	-0.038	-0.039	-.038		Bt. Sph in cb - 5° N. of N.C.R
	- 4.979		4.928			
SD 1558	155.340				155.303	BM SD 1558 - Elev - FB 2590-18
	+ 5.100		4.983			Vicki Dr & Godey St - N.E. Cor
π	160.440	+0.360	+0.359	+.360		Bt. Sph in cb - 5° E. of E.C.R.
	- 4.740		4.624			
TP	155.700					
	+ 4.733		4.675			
π	160.433	+0.801	+0.796	+.798		
	- 3.932		3.879			
TP	156.501					
	+ 5.560		5.463			
π	162.061	+1.762	+1.762	+1.762		
	- 3.798		3.701			
2-14 A	158.263				158.223	BM 2-14-A - ELEV 158.212 - FB 2856-9
	+ 4.568		4.481			FB 2590-7 - Norwalk Blvd & Washington Blvd.
π	162.831	+0.722	+0.726	-.724		N.W. Cor - L.A. Co. Engr. Br. Co. in conc.
	- 5.290		5.207			base for stop light
TP	157.541					
	+ 4.819		4.684			
π	162.360	+0.410	+0.413	+.411		
	- 4.409		4.271			
T.P.	157.951					

JOB NO. 6112.14 SURVEY OF Vicki Rd NOTES RED. DATE
SURVEY BY Holmes NOTES CHKD. DATE
NOTES BY Walsh DATE 12-28-64
INDEXED C. J. GALLI DATE

F.B. 2590 PG. 18

765420 S & E-353 9-55

PLEASE RETURN TO
LOS ANGELES COUNTY ENGINEER
700 LOS ANGELES COUNTY ENGINEERING BLDG.

NOTE: ANY ADDITIONS OR CHANGES ON THIS SHEET MUST BE MADE OR CIRCLED IN RED INK, WITH DATE AND NAME OF PERSON MAKING CHANGE.

Do not extend notes this side of this line

B.M.	1ST RUN	DIFF.	2ND RUN	3RD RUN	ADJ. ELEV.	DESCRIPTION
TP	157.951					
	+ 4.947		4.802			
π	162.898	+0.577	+0.573	+.575		
	- 4.370		4.229			
TP	158.528					
	+ 5.070		4.976			
π	163.598	+0.679	+0.681	+.680		
	- 4.391		4.295			
T.P.	159.207					
	+ 5.172		5.072			
π	164.379	+0.708	+0.710	+.709		
	- 4.464		4.362			
T.P.	159.915					
	+ 5.251		5.151			
π	165.166	+1.169	+1.169	+1.169		
	- 4.082		3.982			
T.P	161.084					
	+ 4.698		4.579			
π	165.782	+0.317	+0.318	+.317		
	- 4.381		4.261			
TP	161.401					
	+ 6.648		6.525	6.767		
π	168.049	-0.604	-0.616	-0.616		
	- 7.252		7.141	7.383		
2-15	160.797				160.744	BM 2-15 - Elev 160.744 - FB 1203-22 FB 2590-6 - Norwalk Blvd & Saragosa St 58°E. ∡ pt in Norwalk Blvd & 15.7 W. of E. Cb. - C.S. Mon in well - mrkd. BM 2-15

NOTES RED ____ JOB NO 6112.14 SURVEY OF Vicki Rd
DATE ____ SURVEY BY Holmes
NOTES CHKD Miller NOTES BY Walsh DATE 12-28-64
DATE Jan. 1965 INDEXED C. J. GALLI DATE ____

F.B. 2590 PG. 19

NOTES RED ____ JOB NO. 6112.14 SURVEY OF VICKI RD

F.B. 2590 PG. 21

DATE ____ SURVEY BY HOLMES

NOTES CHKD MILLER NOTES BY WALSH DATE 12-28-64

DATE JAN. 1965 INDEXED G. J. GALLI DATE FEB 1 8 65

DESCRIPTION	ADJ. ELEV.	3RD RUN	2ND RUN	DIFF.	1ST RUN	B.M.
J.N. 6112.14						
VICKI RD						
BENCH LEVELS FOR						
LINE A						
NOTE: ELEVS. BETWEEN BM R2-14A @ NORWALK & WASHINGTON BLVDS. & KW140 @ BROADWAY & WASHINGTON BLVD. PER LINE "B" PG 29 SHOWS 3N APPROX diff 0.25						
CHECK BEFORE making any adj.	HOLMES WALSH MASSEY / SIEMANN					

NOTE: ANY ADDITIONS OR CHANGES ON THIS SHEET MUST BE MADE OR CIRCLED IN RED INK, WITH DATE AND NAME OF PERSON MAKING CHANGE.

Do not extend notes this side of this line

PLEASE RETURN TO
LOS ANGELES COUNTY ENGINEER
700 LOS ANGELES COUNTY ENGINEERING BLDG.

768420 S & E-353 9-55

769420 S & E-353 9-55

PLEASE RETURN TO
LOS ANGELES COUNTY ENGINEER
700 LOS ANGELES COUNTY ENGINEERING BLDG.

NOTE: ANY ADDITIONS OR CHANGES ON THIS SHEET MUST BE MADE OR CIRCLED IN RED INK, WITH DATE AND NAME OF PERSON MAKING CHANGE.

Do not extend notes this side of this line

JOB NO. 6112.14 SURVEY OF Vicar Rd
SURVEY BY Holmes
NOTES BY Walsh DATE 12-28-64 NOTES RED. DATE
INDEXED C. J. GALL DATE NOTES CHKD. DATE

F.B. 2370 Pg. 22

B.M.	1ST RUN	DIFF.	2ND RUN	3RD RUN	ADJ. ELEV.	DESCRIPTION
KW140	154.585				154.416	BM KW140 - Elev. 154.585 - FB2516-17
	+ 4.891		4.903			Washington Blvd & Broadway - N.E. Cor
⊼	159.476	-0.858	-0.856	-.857		Bl. Spk in cb - 36' E. of E.C.R.
	- 5.749		5759			
T.P.	153.727					
	+ 4.453		4.398			
⊼	158.180	-0.289	-0.284	-.285		
	- 4.742		4.682			
T.P.	153.438					
	+ 4.579		4.671			
⊼	158.017	-0.179	-0.180	-.179		
	- 4.758		4.851			
T.P.	153.259					
	+ 4.711		4.632			
⊼	157.970	-0.038	-0.037	-.037		
	- 4.749		4.669			
T.P.	153.221					
	+ 4.499		4.332			
⊼	157.720	+0.687	+0.685	+.687		
	- 3.812		3.647			
Fd BM	153.908				153.746	BM - Elev - No Rec
	+ 5.388		5.324			Washington Blvd & Santa Ana Ave - N.W. Cor
⊼	159.296	+1.691	+1.693	+1.693		Bl. Spk in bed - 2' E. of W.C.R.
	- 3.697		3.631			
Fd KW	155.599				155.439	BM KW138 - Elev 155.640 FB2516-17
	+ 3.511		3.321			Washington Blvd & Santa Ana Ave - N.E. Cor
⊼	159.110	-0.908	-0.905	-.908		Bl. Spk in cb - 78' E. of E.C.R.
	- 4.419		4.226			
Set SD 1559	154.691				154.531	BM SD 1559 - Elev - FB 2370 - 22
						Santa Ana Ave & Westman Ave - S.W. Cor
						Bl. Spk in cb - 5.50' S. of E.C.R.

768420 S & E-353 9-55

PLEASE RETURN TO
LOS ANGELES COUNTY ENGINEER
700 LOS ANGELES COUNTY ENGINEERING BLDG.

NOTE: ANY ADDITIONS OR CHANGES ON THIS SHEET MUST BE MADE OR CIRCLED IN RED INK, WITH DATE AND NAME OF PERSON MAKING CHANGE.

Do not extend notes this side of this line

B.M.	1ST RUN	DIFF.	2ND RUN	3RD RUN	ADJ. ELEV.	DESCRIPTION
SET SD 1559	154.691				154.531	BM SD 1559 - Elev. - FB 2590-22
	+ 4.441		4.358			Gretna Ave & Westman Ave - S.W. Cor
π	159.132	+0.209	+0.208	+.210		Bt. Spk in cb - 5° So. of S.C.R.
	- 4.232		4.150			
SET SD 1560	154.900				154.741	BM SD 1560 - Elev - FB 2590-23
	+ 4.688		4.611			Westman Ave - Greyford St - S.W. Cor
π	159.588	+0.400	+0.399	+.400		Bt. Spk in cb - 5° S of S.C.R.
	- 4.288		4.212			
SET SD 1561	155.300				155.137	BM SD 1561 - Elev - FB 2590-23
	+ 4.609		4.540			Westman Ave & Eddystone St - S.W. Cor
π	159.909	+0.394	+0.393	+.394		Bt. Spk in cb - 5° S. of S.C.R.
	- 4.215		4.147			
SET SD 1562	155.694				155.536	BM SD 1562 - Elev - FB 2590-23
	+ 5.077		4.968			Westman Ave & Blanding St - S.W. Cor
π	160.771	+1.224	+1.220	+1.222		Bt. Spk in cb - 5° So. of S.C.R.
	- 3.853		3.748			
SET SD 1563	156.918				156.750	BM SD 1563 - Elev - FB 2590-23
	+ 4.400		4.529			Westman Ave & Winchell St - S.W. Cor
π	161.318	+0.691	+0.690	+.691		Bt. Spk in cb - 5° So. of S.C.R.
	- 3.709		3.839			
TP	157.609					
	+ 5.125		5.042			
π	162.734	+1.125	+1.123	+1.124		
	- 4.000		3.919			
SET SD 1564	158.734				158.574	BM SD 1564 - Elev - FB 2590-23
	+ 5.240		5.167			Cedarcliff St - S. side - 300'± E. ℄
π	163.974	+1.208	+1.206	+1.207		Westman Ave - Bt. Spk in cb - in front
	- 4.032		3.961			Ho # 7630
TP	159.942					

NOTES RED _____ JOB NO. 6112.14 SURVEY OF Vicki Rd.
DATE _____ SURVEY BY Holmes
NOTES CHKD Miller NOTES BY Walsh DATE 12-29-64
DATE Jan. 1965 INDEXED C. J. Gatti DATE _____

F.B. 2590 Pg. 23

76S420 S & E-353-9-55

PLEASE RETURN TO
LOS ANGELES COUNTY ENGINEER
700 LOS ANGELES COUNTY ENGINEERING BLDG.

NOTE: ANY ADDITIONS OR CHANGES ON THIS SHEET MUST BE MADE OR CIRCLED IN RED INK, WITH DATE AND NAME OF PERSON MAKING CHANGE.

Do not extend notes this side of this line

JOB NO. 6112.14 SURVEY OF Vicki Rd
SURVEY BY Holmes DATE 12-29-64
NOTES BY Walsh DATE
INDEXED C. J. GALLI DATE
NOTES RED. DATE
NOTES CHKD. DATE

B.M.	1ST RUN	DIFF.	2ND RUN	3RD RUN	ADJ. ELEV.	DESCRIPTION
TP	159.942					
	+ 5.240		5.151			
π	165.182	+1.271	+1.269	+1.270		
	- 3.969		3.882			
SET SD 1565	161.213				161.052	BM SD 1565 - Elev - FB 2590 - 24
	+ 5.200		5.109			Cedarcliff Ave & Dicky St - S.W. Cor
π	166.413	+1.161	+1.161	+1.161		Bt Spk in cb - 5° S. of S.C.R.
	- 4.039		3.948			
SET SD 1566	162.374				162.214	BM SD 1566 - Elev - FB 2590 24
	+ 4.448		4.351			Cedarcliff Ave & Mines Ave - S.W. Cor
π	166.822	+0.141	+0.142	+.141		Bt. Spk in cb - 5° S. of S.C.R.
	- 4.307		4.209			
TP	162.515					
	+ 4.963		4.874			
π	167.478	+0.792	+0.790	+.791		
	- 4.171		4.084			
SET SD 1567	163.307				163.147	BM SD 1567 - Elev - FB 2590-24
	+ 5.279		5.182			Cedarcliff Ave & Aldrich St - S.W. Cor
π	168.586	+1.297	+1.302	+1.300		Bt. Spk in cb - 15° S. of S.C.R.
	- 3.982		3.880			
SET SD 1568	164.604				164.445	BM SD 1568 - Elev - FB 2590 - 24
	+ 5.473		5.591			Cedarcliff Ave & Bradhurst St - S.W. Cor
π	170.077	+2.143	+2.142	+2.143		Bt. Spk in cb - 12° So. of S.C.R.
	- 3.330		3.449			
SET S.D. 1569	166.747				166.587	BM SD 1569 - Elev - FB 2590 - 24
	+ 4.971		5.054			Cedarcliff Ave & Rosehedge Dr - S.E. Cor
π	171.718	+0.560	+0.558	+.559		Bt. Spk in cb - 5° So. S.C.R.
	- 4.411		4.496			
TP	167.307					

F.B. 2590 PG. 24

76S420 S & E-353 9-55

PLEASE RETURN TO
LOS ANGELES COUNTY ENGINEER
700 LOS ANGELES COUNTY ENGINEERING BLDG.

NOTE: ANY ADDITIONS OR CHANGES ON THIS SHEET MUST BE MADE OR CIRCLED IN RED INK, WITH DATE AND NAME OF PERSON MAKING CHANGE.

Do not extend notes this side of this line

B.M.	1ST RUN	DIFF.	2ND RUN	3RD RUN	ADJ. ELEV.	DESCRIPTION
TP	167.307					
	+ 5.110		5.040			
π	172.417	+0.829	+0.831	+.830		
SET	- 4.281		4.209			
SD 1570	168.136				167.928	BM SD 1570 - Elev - FB 2590-25
	+ 5.130		5.039			Rosehedge Dr. & Gretna Ave - S.W. Cor
π	173.266	+3.778	+3.778	+3.778		Bt. Spk incb - 25° W. of W.C.R
	- 1.352		1.261			
TP	171.914					
	+ 3.973		3.809			
π	175.887	-1.487	-1.483	-1.487		
SET	- 5.460		5.292			
SD 1571	170.427				170.266	BM SD 1571 - Elev - FB 2590-25
	+ 5.028		4.952			Rosehedge Dr & Lynalan Ave S.W. Cor
π	175.455	+1.324	+1.322	+1.323		Bt. Spk incb - 5° W. of W.C.R.
	- 3.704		3.630			
TP	171.751					
	+ 5.802		5.681			
π	177.553	+2.479	+2.480	+2.479		
SET	- 3.323		3.201			
SD 1572	174.230				174.060	BM SD 1572 - Elev - FB 2590-25
	+ 5.389		5.279			Lynalan Ave - E side - 400'± N.℄
π	179.619	+1.757	+1.758	+1.757		Rosehedge Dr - Bt. Spk incb - in front HO# 7224
	- 3.632		3.521			
TP	175.987					

NOTES RED _____ JOB NO. 6112.14 SURVEY OF Vicki Rd
DATE _____ SURVEY BY Holmes
NOTES CHKD Miller NOTES BY Walsh DATE 12-29-64
DATE Jan. 1965 INDEXED C. J. GAELI DATE

F.B. 2590 PG. 25

768420 S & E-353 9-55

PLEASE RETURN TO
LOS ANGELES COUNTY ENGINEER
700 LOS ANGELES COUNTY ENGINEERING BLDG.

NOTE: ANY ADDITIONS OR CHANGES ON THIS SHEET MUST BE MADE OR CIRCLED IN RED INK, WITH DATE AND NAME OF PERSON MAKING CHANGE.

Do not extend notes this side of this line

JOB NO. 6112.14 SURVEY OF Vicki Rd
SURVEY BY Holmes
NOTES BY Walsh DATE 12-29-64
INDEXED G. J. Gall DATE
NOTES RED. DATE
NOTES CHKD. DATE

F.B. 2590 PG. 26

B.M.	1ST RUN	DIFF.	2ND RUN	3RD RUN	ADJ. ELEV.	DESCRIPTION
TP	175.987					
	+ 6.409		6.526			
π	182.396	+3.910	+3.915	+3.913		
	- 2.499		2.611			
Set SD 1573	179.897				179.730	BM SD 1573-Elev -FB 2590-26 Lynagan Ave & Havenwood Dr-S.E Cor Bt. Spk in cb - 5° S. of S.C.R.
	+ 5.979		5.911			
π	185.876	+1.755	+1.751	+1.753		
	- 4.224		4.160			
TP	181.652					
	+ 6.009		5.944			
π	187.661	+1.081	+1.079	+1.080		
	- 4.928		4.865			
TBM 1	182.733				182.563	TBM #1 Elev - FB 2590-26 Havenwood Dr. & Kengard Ave - S.W. Cor L.S.T. in cb - 5° W. of W.C.R.
	+ 5.938		6.008			
π	188.671	+3.279	+3.284	+3.282		
	- 2.659		2.724			
TBM 2	186.012				185.845	TBM #2 - ELEV - FB 2590-26 Havenwood Dr. & Sorensen Ave S.W. Cor L.S.T. in cb - 5° W. of W.C.R.
	+ 3.311		3.247			
π	189.323	-2.987	-2.983	-2.985		
	- 6.298		6.230			
Fd SD 1534	183.025				182.860	BM SD 1534 - Elev 183.060 - FB 2516-11 Sorensen Ave & Beckley Dr - W. side Bt. Spk in cb - 5° N. of PROP.
	+ 1.518		1.463			
π	184.543	-3.791	-3.794	-3.792		
	- 5.309		5.257			
Fd SD 1533	179.234				179.073	BM SD 1533 - Elev 179.252 - FB 2516-11 Sorensen Ave & Townley Dr. - N.E. Cor Bt. Spk in cb - 5° N. of N.C.R.

NOTES RED JOB NO. 6112.14 SURVEY OF VICKI RD

DATE SURVEY BY HOLMES

NOTES CHKD. MILLER NOTES BY WALSH DATE 12-27-64

DATE JAN. 1965 INDEXED L. J. GALLI DATE 1 '65

F. B. 2590 PG. 27

DESCRIPTION

JN 6112.14

VICKI RD

BENCH LEVELS FOR

LINE "B"

NOTE: SEE NOTE FB 2590-21 HOLMES

WALSH

MASSEY

SIEMANN

ADJ. ELEV.	3RD RUN	2ND RUN	DIFF.	1ST RUN	B.M.

NOTE: ANY ADDITIONS OR CHANGES ON THIS SHEET MUST BE MADE OR CIRCLED IN RED INK, WITH DATE AND NAME OF PERSON MAKING CHANGE.

Do not extend notes this side of this line

PLEASE RETURN TO

LOS ANGELES COUNTY ENGINEER

700 LOS ANGELES COUNTY ENGINEERING BLDG.

768420 S & E-383 9-55

765420 S & E-353 9-55

PLEASE RETURN TO
LOS ANGELES COUNTY ENGINEER
700 LOS ANGELES COUNTY ENGINEERING BLDG.

NOTE: ANY ADDITIONS OR CHANGES ON THIS SHEET MUST BE MADE OR CIRCLED IN RED INK, WITH DATE AND NAME OF PERSON MAKING CHANGE.

Do not extend notes this side of this line

JOB NO. 6112.14 SURVEY OF Vicki Rd
SURVEY BY Holmes
NOTES BY Walsh DATE 12-22-64
INDEXED C. J. DATE
NOTES RED. DATE
NOTES CHKD. DATE

B.M.	1ST RUN	DIFF.	2ND RUN	3RD RUN Mn & Corr	ADJ. ELEV.	DESCRIPTION
2-14A	158.212		158.212	158.212	158.223 ~~158.212~~	BM 2-14A-ELEV 158.212-FB 2856-9
	+ 3.515		3.350			FB 2590 7- NORWALK & WASHINGTON BLVDS.
π	161.727	-2.014	-2.011	-2.012		N.W. COR. - L.A. CO. ENGR. BR. CP. IN CONC.
	- 5.529		5.361			BASE FOR STOP LIGHT
TP	156.198					
	+ 4.927		4.896			
π	161.125	-0.621	-0.616	-.618		
	- 5.548		5.512			
TP	155.577					
	+ 4.492		4.454			
π	160.069	-0.371	-0.370	-.370		
	- 4.863		4.824			
T.P.	155.206					
	+ 4.577		4.489			
π	159.783	+0.140	+0.140	+.140		
	- 4.437		4.349	+5	155.363	
TBM	155.346		155.355	155.350	~~155.355~~	TBM - ELEV 155.355 - FB 2590-28
	+ 4.879		4.820			WASHINGTON BLVD & DUCHESS DR - N.E. COR
π	160.225	-0.997	-0.998	-.997		ROOFING NAIL IN WOOD - 1' E. OF E.C.P.
	- 5.876		5.818			
T.P.	154.349					
	+ 4.896		4.782			
π	159.245	+0.328	+0.327	+.328		
	- 4.568		4.455			
T.P.	154.677		154.684			

F.B. 2590 Pg. 28

765420 S & E-3 -55

PLEASE RETURN TO
LOS ANGELES COUNTY ENGINEER
700 LOS ANGELES COUNTY ENGINEERING BLDG.

NOTE: ANY ADDITIONS OR CHANGES ON THIS SHEET MUST BE MADE OR CIRCLED IN RED ING, WITH DATE AND NAME OF PERSON MAKING CHANGE.

Do not extend notes this side of this line

B.M.	1ST RUN	DIFF.	2ND RUN	~~3RD RUN~~ Mob Cor.	ADJ. ELEV.	DESCRIPTION
T.P.	154.677		154.684			
	+ 4.729		4.628			
π	159.406	-0.278	-0.280	-.278		
	- 5.007		4.908	+9	154.416	
K.W.140	154.399		154.404	154.402	~~154.414~~	BM K.W.140 - Elev 154.585 - FB 2516-17
	+ 4.651		4.577			FB 2530-22 — Washington Blvd & Broadway
π	159.050	+1.098	+1.096	+1.098		N.E. Cor - Bt. Spk in cb - 36' E. of E.C.R.
	- 3.553		3.481			
T.P.	155.497					
	+ 5.031		5.002			
π	160.528	-0.791	-0.791	-.791		
	- 5.822		5.793			
T.P.	154.706					
	+ 5.008		4.923			
π	159.714	+0.359	+0.359	+.359		
	- 4.649		4.564			
TP	155.065					
	+ 4.778		4.649			
π	159.843	+0.565	+0.562	+.565		
	- 4.213		4.087	+15		
fd SD 1510	155.630		155.630	155.630	155.645	BM SD 1510 - Elev 155.799 - FB 2516-17
	+ 4.351		4.277			Van Dort Ave - 530' N Washington Blvd -
π	159.981	-0.309	-0.311	-.309		Bt. Spk in E cb - IN FRONT HO # 7814
	- 4.660		4.588			
T.P.	155.321		155.319			

NOTES RED _____ JOB NO. 6112.14 SURVEY OF Vicki Dr.
DATE _____ SURVEY BY Holmes
NOTES CHKD Miller NOTES BY Holmes DATE 12-29-64
DATE Nov. 1965 INDEXED C. J. Galli DATE _____ DATE _____

F.B. 3590 Pg. 29

765420 P & E-353 9-55

PLEASE RETURN TO
LOS ANGELES COUNTY ENGINEER
700 LOS ANGELES COUNTY ENGINEERING BLDG.

NOTE: ANY ADDITIONS OR CHANGES ON THIS SHEET MUST BE MADE OR CIRCLED IN RED INK, WITH DATE AND NAME OF PERSON MAKING CHANGE.

Do not extend notes this side of this line

JOB NO. 6112.14 SURVEY OF Vicki Rd
SURVEY BY Holmes
NOTES BY Walsh DATE 12-30-64
INDEXED C. J. GALLI DATE
NOTES RED. DATE
NOTES CHKD. DATE

B.M.	1ST RUN	DIFF.	2ND RUN	~~3RD RUN~~ Max Cor	ADJ. ELEV.	DESCRIPTION
TP	155.321		155.319			
	+ 4.881		4.822			
π	160.202	+0.841	+0.843	+.842		
	- 4.040		3.979	+ 18		
SET SD 1574	156.162		156.162	156.162	156.180	BM SD 1574 - Elev 156.180 - FB 2590-30
	+ 4.720		4.646			Vanport Ave & Saragosa St. - S.E. Cor
π	160.882	+0.039	+0.040	+.040		Bt. Spk inc b - 5° S. of S.C.R.
	- 4.681		4.606			
T.P.	156.201					
	+ 4.810		4.742			
π	161.011	+0.369	+0.370	+.370		
	- 4.441		4.372	+ 20		
fd SD 1512	156.570		156.572	156.571	156.591	BM SD 1512 - Elev 156.736 - FB 2516-18
	+ 4.539		4.464			Saragosa St & Duchness Dr - S.E. Cor
π	161.109	+0.290	+0.292	+.291		Bt. Spk inc b - 5° S. of S.C.R.
	- 4.249		4.172	+22		
SET SD 1575	156.860		156.864	156.862	156.884	BM SD 1575 - Elev 156.884 FB 2590-30
	+ 5.061		4.961			Saragosa St & Boer Ave - S side
π	161.921	+0.180	+0.179	+.180		Bt spk inc b + 18° W. of prod
	- 4.881		4.782	+23		
SET SD 1576	157.040		157.043	157.042	157.065	BM SD 1576 - Elev 157.065 - FB 2590-30
	+ 4.899		4.931			Saragosa St & Glenbarry Ave - S.E. Cor
π	161.939	+0.540	+0.540	+.540		Bt. Spk inc b - 5° E. of E.C.R.
	- 4.359		4.391	+24		
SET SD 1577	157.580		157.583	157.582	157.606	BM SD 1577 - Elev 157.606 FB 2590-30
						Saragosa St & Vicki Dr - S.E. Cor
						Bt. Spk inc b - 12° E. of E.C.R.

F.B. 2590 PG. 30

76S420 S & E-353 9-55

PLEASE RETURN TO
LOS ANGELES COUNTY ENGINEER
700 LOS ANGELES COUNTY ENGINEERING BLDG.

NOTE: ANY ADDITIONS OR CHANGES ON THIS SHEET MUST BE MADE OR CIRCLED IN RED INK, WITH DATE AND NAME OF PERSON MAKING CHANGE.

Do not extend notes this side of this line

B.M.	1ST RUN	DIFF.	2ND RUN	~~3RD RUN~~ Mn & Cor +24	ADJ. ELEV.	DESCRIPTION
SET SD 1577	157.580		157.583	157.582	157.606	BM SD 1577 - Elev 157.606 - FB 2590-30
	+ 4.347		4.240			SARAGOSA ST - VICKI DR - S.E. COR
π	161.927	+0.248	+0.251	+.250		Bt. Spk in cb - 12° E of E.C.R.
	- 4.099		3.989	+26		
SET SD 1578	157.828		157.834	157.831	157.857	BM SD 1578 - Elev 157.857 - FB 2590-31
	+ 4.709		4.610			SARAGOSA ST - VICKI DR. - S. side
π	162.537	+0.262	+0.262	+.262		Bt. Spk in cb - 20° W. of ℄ prod
	- 4.447		4.348	+27		
SET SD 1579	158.090		158.096	158.093	158.120	BM SD 1579 - Elev 158.120 - FB 2590-31
	+ 4.560		4.481			VICKI DR & FLORY ST - S.W. COR
π	162.650	+0.334	+0.332	+.334		Bt. Spk in cb - 5° S. of S.C.R
	- 4.226		4.149	+28		
SET SD 1580	158.424		158.428	158.426	158.454	BM SD 1580 - Elev 158.454 - FB 2590-31
	+ 4.369		4.330			VICKI DR & WINCHELL ST. - S.W. COR
π	162.793	+0.268	+0.269	+.269		Bt. Spk in cb - 5° S. of S.C.R.
	- 4.101		4.061	+30		
SET SD 1581	158.692		158.697	158.694	158.724	BM SD 1581 - Elev 158.724 - FB 2590-31
	+ 4.508		4.419			VICKI DR & BALFOUR AVE - S.W. COR
π	163.200	+0.269	+0.270	+.270		Bt Spk in cb - 5° S. of S.C.R.
	- 4.239		4.149	+31		
SET SD 1582	158.961		158.967	158.964	158.995	BM SD 1582 - Elev 158.995 - FB 2590-31
	+ 4.770		4.647			VICKI DR & COOLHURST DR - S.W. COR
π	163.731	-0.144	-0.143	-.143		Bt. Spk in cb - 5° S. of S.C.R.
	- 4.914		4.790			
TP	158.817		158.824			
	+ 5.004		4.939			
π	163.821	+0.246	+0.249	+.248		
	- 4.758		4.690			
T.P.	159.063		159.073			

12

NOTES RED _____ JOB NO. 6112.14 SURVEY OF Vicki Rd
DATE _____ SURVEY BY Holmes
NOTES CHKD Miller NOTES BY Walsh DATE 12-30-64
DATE Jan 1965 INDEXED C. J. GALLI DATE _____

F.B. 2590 PG. 31

76S420 S & E-353 9-55

PLEASE RETURN TO
LOS ANGELES COUNTY ENGINEER
700 LOS ANGELES COUNTY ENGINEERING BLDG.

NOTE: ANY ADDITIONS OR CHANGES ON THIS SHEET MUST BE MADE OR CIRCLED IN RED INK, WITH DATE AND NAME OF PERSON MAKING CHANGE.

Do not extend notes this side of this line

JOB NO. 611214 SURVEY OF Vicki Dr NOTES RED.
SURVEY BY Holmes DATE
NOTES BY Walsh DATE 12-30-64 NOTES CHKD.
INDEXED C. J. GALLI DATE

B.M.	1ST RUN	DIFF.	2ND RUN	~~3RD RUN~~ Mn + Corr	ADJ. ELEV.	DESCRIPTION
TP	159.063		159.073			
	+ 5.002		4.963			
π	164.065	+0.296	+0.294	+.296		
	- 4.706		4.669			
TP	159.359		159.367	~~159.363~~		
	+ 5.189		5.048			
π	164.548	+0.720	+0.720	+.720		
SET	- 4.469		4.328	+36		
SD 1583	160.079		160.087	160.083	160.119	BM SD 1583 - Elev 160.119 FB 2590-32
	+ 4.396		4.259			Coolhurst Dr & Cully Ave - S.E. Cor
π	164.475	+0.217	+0.219	+.218		Bt. Spk in cb - 5° S of S.C.R.
	- 4.179		4.040	+38		
TBM	160.296		160.306	160.301	160.339	TBM - Elev 160.339 - FB 2590-32
	+ 4.820		4.759			Cully Ave & Balfour St - S.E. Cor
π	165.116	+1.493	+1.496	+1.496		L & Tag LS 1102 - S.C.R.
	- 3.327		3.263			
TP	161.789		161.802			
	+ 5.244		5.167			
π	167.033	+1.101	+1.101	+1.01		
Fd	- 4.143		4.066	+40		
KW 26	162.890		162.903	162.896	162.936	BM KW 26 - Elev 162.936 No Ref
	+ 4.125		4.516			Norwalk Blvd & Balfour St - N.E. Cor
π	167.015	-0.744	-0.739	-.741		Bt. Spk in cb - 10° N of N.C.R
	- 4.869		5.255			
TP	162.146		162.164			

F.B. 2590 Pg. 32

76S420 S & E-353 9-55

PLEASE RETURN TO
LOS ANGELES COUNTY ENGINEER
700 LOS ANGELES COUNTY ENGINEERING BLDG.

NOTE: ANY ADDITIONS OR CHANGES ON THIS SHEET MUST BE MADE OR CIRCLED IN RED INK, WITH DATE AND NAME OF PERSON MAKING CHANGE.

Do not extend notes this side of this line

B.M.	1ST RUN	DIFF.	2ND RUN	~~3RD RUN~~ Mu & Gr	ADJ. ELEV.	DESCRIPTION
TP	162.146		162.164			
	+ 4.199		4.266			
⊼	166.345	+0.029	+0.029	+.029		
	- 4.170		4.237	+43		
TBM	162.175		162.193	162.184	162.227	TBM - Elev 162.227 - FB 2590-33
	+ 4.012		3.973			Norwalk Blvd & Flory St - N.E. Cor
⊼	166.187	-0.136	-0.136	-.136		Nail & Washer in cb @ N.C.R.
Fd	- 4.148		4.109	+45		
KV125	162.039		162.057	162.048	162.093	BM KV125 - Elev 162.093 - No Ref
	+ 4.709		4.635			Norwalk Blvd & Flory St - S.E. Cor
⊼	166.748	-1.351	-1.350	-1.350		Bt Spk in cb - 10° S of S.C.R.
	- 6.060		5.985	+0.046		
2-15	160.688		160.707	160.698	160.744	BM - 2-15 - Elev. 160.744 - FB 1203-22
						FB 2590-6 - Norwalk Blvd & Saragosa St
						58° E ∡ pt in Norwalk Blvd & 15.7 W of
						E. cb. - C.S. Mon in well - mvk'd - BM
						2-15 1951

NOTES RED _____ JOB NO. 6112.14 SURVEY OF Vicki Rd
DATE _____ SURVEY BY Holmes
NOTES CHKD Miller NOTES BY Walsh DATE 12-30-64
DATE Jan 1965 INDEXED C. J. GALLI DATE

F.B. 2590 PG. 33

NOTES RED. JOB NO. 6112.14 SURVEY OF VICKI RD

F. B. 2590 PG. 35

DATE SURVEY BY HOLMES

NOTES CHKD Miller NOTES BY WALSH DATE 1-14-65

DATE JAN 1965 INDEXED C. J. GALLI DATE JAN 18 '65

DESCRIPTION	ADJ. ELEV.	3RD RUN	2ND RUN	DIFF.	1ST RUN	B.M.
J.N. 6112.14						
VICKI RD						
ADD. BENCH LEVELS						
CONNECTING LINE "A" WITH						
LINE "B"						
HOLMES						
WALSH						
MASSEY						
MOYR						
SMITH						

NOTE: ANY ADDITIONS OR CHANGES ON THIS SHEET MUST BE MADE OR CIRCLED IN RED INK, WITH DATE AND NAME OF PERSON MAKING CHANGE.

Do not extend notes this side of this line

PLEASE RETURN TO
LOS ANGELES COUNTY ENGINEER
60 LOS ANGELES COUNTY ENGINEERING BLDG.

765420 S & E-353 9-55

768420 S & E-353 9-55

PLEASE RETURN TO
LOS ANGELES COUNTY ENGINEER
700 LOS ANGELES COUNTY ENGINEERING BLDG.

NOTE: ANY ADDITIONS OR CHANGES ON THIS SHEET MUST BE MADE OR CIRCLED IN RED INK, WITH DATE AND NAME OF PERSON MAKING CHANGE.

Do not extend notes this side of this line

B.M.	1ST RUN	DIFF.	2ND RUN	3RD RUN	ADJ. ELEV.	DESCRIPTION
Fd SD 1533	179.234				179.073	BM SD 1533 - Elev 179.252 - FB 2516-11
	+ 3.350		3.296			FB 2590-26 - SORENSEN AVE &
π	182.584	-2.964	-2.964	-2.964		TOWNLEY DR - N.E. COR - Bt. Spk
	- 6.314		6.260			in cb - 5° N of N.C.R.
T.P.	176.270					
	+ 3.048		2.952			
π	179.318	-2.931	-2.933	-2.932		
	- 5.979		5.885			
SD 1532	173.339				173.177	BM SD 1532 - Elev 173.377 - FB 2516-11
	+ 4.186		4.107			SORENSEN AVE & ROSEHEDGE DR - NW COR
π	177.525	-0.746	-0.749	-.748		Bt. Spk in cb - 5° N. of N.C.R.
	- 4.932		4.856			
TBM	172.593				172.429	TBM - Elev - FB 2590-36
	+ 3.998		3.911			ROSEHEDGE DR & KENBARD AVE - N.E. COR
π	176.591	-0.925	-0.927	-.926		L & T. in cb - ctr. cb. Ret.
Set	- 4.923		4.838			
SD 1584	171.668				171.503	BM SD 1584 - Elev - FB 2590-36
	+ 3.961		3.821			ROSEHEDGE DR & HALKAY AVE - S.E. COR
π	175.629	-1.149	-1.148	-1.149		Bt. Spk in cb - 5° E of E.C.R.
	- 5.110		4.969			
TP	170.519					
	+ 4.490		4.330			
π	175.009	-0.088	-0.086	-.088		
	- 4.578		4.416			
Fd SD 1571	170.431				170.266	BM SD 1571 - Elev 170.427 FB 2590-25
	+ 5.288		5.201			ROSEHEDGE DR & LYNALAN AVE - S.W. COR
π	175.719	+1.486	+1.487	+1.486		Bt. Spk in cb - 5° W. of W.C.R.
	- 3.802		3.714			
TP	171.917					

JOB NO. 6112.14 SURVEY OF Vicki Rd
SURVEY BY Holmes
NOTES BY Wagsall
INDEXED C. J. Gall
NOTES RED. DATE
NOTES CHKD. DATE 1-14-65
DATE
DATE

F.B. 2590 PG. 36

765420 S & E-353 9-55

PLEASE RETURN TO
LOS ANGELES COUNTY ENGINEER
700 LOS ANGELES COUNTY ENGINEERING BLDG.

NOTE: ANY ADDITIONS OR CHANGES ON THIS SHEET MUST BE MADE OR CIRCLED IN RED INK, WITH DATE AND NAME OF PERSON MAKING CHANGE.

Do not extend notes this side of this line

B.M.	1ST RUN	DIFF.	2ND RUN	3RD RUN	ADJ. ELEV.	DESCRIPTION
TP	171.917					
	+ 1.316		1.212			
↑	173.233	-3.773	-3.770	-3.771		
	- 5.089		4.982			
Fd SD 1570	168.144				167.978	BM SD 1570 - Elev. 168.136 - FB 2590-25
	+ 4.216		4.082			Kostnerdale Dr. & Pasadena Ave. S.W. Cor.
↑	172.360	-0.994	-0.991	-.996		Bt. Spk in c.b. - 18' W. of W. C.R.
	- 5.210		5.079			
T.P.	167.150					
	+ 4.591		4.448			
↑	171.741	-0.398	-0.393	-.396		
	- 4.989		4.841			
Fd SD 1569	166.752				166.587	BM SD 1569 - Elev. 166.747 - FB 2590-24
	+ 3.548		3.408			Cedarcliff Dr. & Kosnerdale Ave. - S.E. Cor.
↑	170.300	-2.142	-2.143	-2.142		Bt. Spk in c.b. - 5' S. of S.C.R.
	- 5.690		5.551			
Fd SD 1568	164.610				164.445	BM SD 1568 - Elev. 164.604 - FB 2590-24
	+ 3.972		3.880			Cedarcliff Ave. & Broadhurst St. - S.W. Cor.
↑	168.582	-1.298	-1.295	-1.296		Bt. Spk in c.b. - 12' S. of S.C.R.
	- 5.270		5.175			
Fd SD 1567	163.312				163.147	BM SD 1567 - Elev. 163.307 - FB 2590-24
	+ 4.159		3.991			Cedarcliff Ave. & Aldwich St. - S.W. Cor.
↑	167.471	-1.088	-1.090	-1.089		Bt. Spk in c.b. - 15' S. of S.C.R.
	- 5.247		5.081			
TP	162.224					

NOTES RED _____ JOB NO. 6/12/14
DATE _____ SURVEY OF Vicki Rd
SURVEY BY Holmes
NOTES CHKD Walsh DATE 1-14-65
DATE 1/20/65 INDEXED C. J. GALLI DATE

F.B. 2590 Pg. 37

76S420 S & E-353 9-55

PLEASE RETURN TO
LOS ANGELES COUNTY ENGINEER
700 LOS ANGELES COUNTY ENGINEERING BLDG.

NOTE: ANY ADDITIONS OR CHANGES ON THIS SHEET MUST BE MADE OR CIRCLED IN RED INK, WITH DATE AND NAME OF PERSON MAKING CHANGE.

Do not extend notes this side of this line

B.M.	1ST RUN	DIFF.	2ND RUN	3RD RUN	ADJ. ELEV.	DESCRIPTION
TP	162.224					
	+ 4.910		4.780			
π	167.134	+0.156	+0.157	+.156		
Fd	- 4.754		4.623			
SD 1566	162.380				162.214	BM SD 1566 - Elev. 162.374 - FB 2590-24
	+ 3.968		3.883			Cedarcliff Ave & Mines Ave - S.W. Cor
π	166.348	-1.164	-1.165	-1.164		Bt. Spk incb - 5° S. of S.C.R.
Fd	- 5.132		5.048			
SD 1565	161.216				161.052	BM SD 1565 - Elev 161.213 - FB 2590-24
	+ 3.475		3.365			Cedarcliff Ave & Dickey St - S.W. Cor.
π	164.691	-2.105	-2.104	-2.105		Bt. Spk incb - 5° S of S.C.R.
	- 5.580		5.469			
TP	159.111					
	+ 4.308		4.229			
π	163.419	-0.374	-0.373	-.374		
Fd	- 4.682		4.602			
SD 1564	158.737				158.574	BM SD 1564 - Elev - FB 2590-23
	+ 3.633		3.503			Cedarcliff Ave - S. Side - 300' E. ℄
π	162.370	-1.853	-1.856	-1.855		Westman Ave - Bt. Spk incb - in front
	- 5.486		5.359			HO # 7630
T.P.	156.884					
	+ 4.339		4.269			
π	161.223	+0.034	+0.035	+.034		
Fd	- 4.305		4.234			
SD 1563	156.918				156.756	BM SD 1563 - Elev 156.918 - FB 2590-23
						Westman Ave & Winchell St - S.W. Cor
						Bt. Spk incb - 5° S of S.C.R.

JOB NO. 6112.14 SURVEY OF Vicki Rd NOTES RED.
SURVEY BY Holmes DATE
NOTES BY Walsh DATE 1-14 65 NOTES CHKD.
INDEXED C. J. GALD DATE DATE

F.B. 2590 PG. 38

765420 S & E-353 9-55

PLEASE RETURN TO
LOS ANGELES COUNTY ENGINEER
700 LOS ANGELES COUNTY ENGINEERING BLDG.

NOTE: ANY ADDITIONS OR CHANGES ON THIS SHEET MUST BE MADE OR CIRCLED IN RED INK, WITH DATE AND NAME OF PERSON MAKING CHANGE.

Do not extend notes this side of this line

B.M.	1ST RUN	DIFF.	2ND RUN	3RD RUN	ADJ. ELEV.	DESCRIPTION
SD1563	156.918				156.756	BM SD 1563 - Elev 156.918 - FB 2590-23,38
	+ 3.809		3.667			Westman Ave & Winnell St. - S.W. Cor
⊼	160.727	-1.217	-1.218	-1.217		Bt. Spk in cb 5° S. of S.C.R.
	- 5.026		4.885			
Fd SD 1562	155.701				155.536	BM SD 1562 - Elev. 155.694 - FB 2590-23-39
	+ 4.249		4.108			Westman Ave & Blanding St - S.W. Cor
⊼	159.950	-0.405	-0.405	-.405		Bt. Spk in cb - 5° S. of S.C.R.
	- 4.654		4.513			
Fd SD 1561	155.296				155.137	BM SD 1561 - Elev 155.300 - FB 2590-23,39
	+ 4.389		4.200			Westman Ave & Eddystone St. - S.W. Cor
⊼	159.685	-0.394	-0.392	-.393		Bt. Spk in cb - 5° S. of S.C.R
	- 4.783		4.592			
Fd S.D. 1560	154.902				154.741	BM SD. 1560 - Elev 154.900 - FB 2590-23,39
	+ 4.140		4.022			Westman Ave & Greyford St - S.W. Cor
⊼	159.042	-0.211	-0.212	-.210		Bt. Spk in cb - 5° S. of S.C.R
	- 4.351		4.234			
Fd SD 1559	154.691				154.331	BM SD 1559 - Elev 154.691 - FB 2590-23,39
	+ 4.405		4.129			Westman Ave & Gretna Ave - S.W. Cor
⊼	159.096	+0.910	+0.908	+.908		Bt. Spk in cb - 5° So. of S.C.R
	- 3.495		3.221			
FD KW 138	155.601				155.439	BM KW 138 - Elev 155.640 - FB 2516-17
	+ 3.612		3.451			Elev 155.599 - FB 2590-22
⊼	159.213	-1.695	-1.697	-1.696		Washington Blvd & Gretna Ave - N.E. Cor
	- 5.307		5.148			Bt. Spk in cb - 78° E. of E.C.R.
BM	153.906					BM - Elev 153.908 - FB 2590-22
	+ 4.032		3.921			Washington Blvd & Gretna Ave - N.W. Cor
⊼	157.938	-0.672	-0.670	-.671		Bt. Spk in lead - 2° E. of W.C.R
	- 4.704		4.591			
T.P.	153.234					

NOTES RED. JOB NO. 6112.14 SURVEY OF Vicki Rd
DATE SURVEY BY Holmes
NOTES CHKD Miller NOTES BY Walsh DATE 1-14-65
DATE Jan. 1965 INDEXED C. J. GALLI DATE

F.B. 2590 Pg. 39

76S420 S & E-353 9-55

PLEASE RETURN TO
LOS ANGELES COUNTY ENGINEER
700 LOS ANGELES COUNTY ENGINEERING BLDG.

NOTE: ANY ADDITIONS OR CHANGES ON THIS SHEET MUST BE MADE OR CIRCLED IN RED INK, WITH DATE AND NAME OF PERSON MAKING CHANGE.

Do not extend notes this side of this line

B.M.	1ST RUN	DIFF.	2ND RUN	3RD RUN	ADJ. ELEV.	DESCRIPTION
TP	153.234					
	+ 4.823		4.731			
⊼	158.057	+0.074	+0.075	+.074		
	− 4.749		4.656			
TP	153.308					
	+ 4.821		4.722			
⊼	158.129	+0.120	+0.122	+.121		
	− 4.701		4.600			
T.P.	153.428					
	+ 4.576		4.371			
⊼	158.004	+0.308	+0.310	+.309		
	− 4.268		4.061			
TP	153.736					
	+ 4.895		4.811			
⊼	158.631	+0.832	+0.836	+.834		
	− 4.063		3.975			
Fd KW 140	154.568				154.416	BMKW140 - Elev 154.585 - FB 2576-17 FB 2590-29 - Washington Blvd & Broadway N.E. Cor - Br. Spl in cb - 36' E. of E.C.R.

JOB NO. 611214 SURVEY OF Vicki Ro NOTES RED.
SURVEY BY Holmes DATE
NOTES BY Holmes DATE 1-14-65 NOTES CHKD.
INDEXED G. J. GALLI DATE DATE

F.B. 2950 PG. 40

Notes Ck'd by	Survey of Vicki Rd S.D. #1214
Map No.	JN 611214 Tape Std °F
Office Work	Surveyed by D.E. Holmes
Checked	Notes Holmes Date 1-65
Date	Indexed C. J. GALLI FEB 1 8 '65

F. B. 2590 PG. 41

JN 611214

VICKI RD. S.D. # 1214 (LINE "A")

INDEX

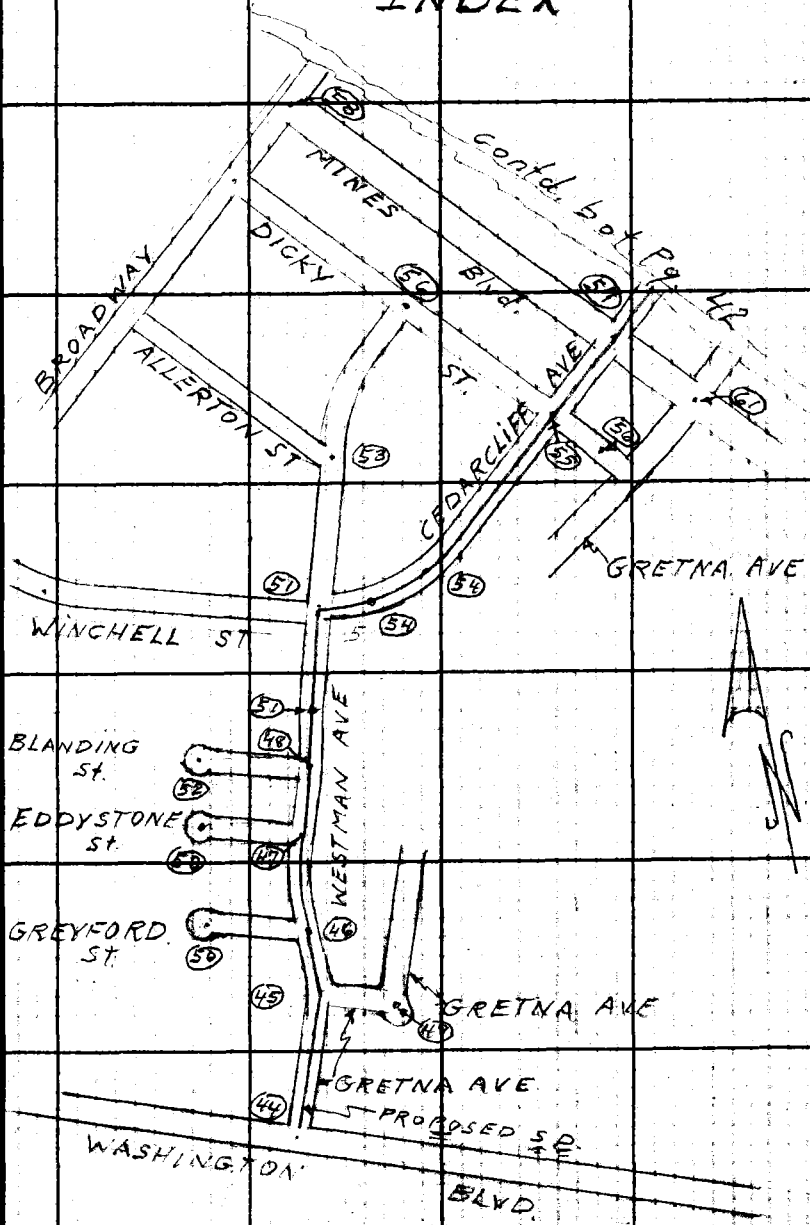

Note: Any Additions or Changes on this Sheet Must be Made or Circled in Red Ink With Date and Name of Person Making Change.

Do not extend this side of this line.

PLEASE RETURN TO
LOS ANGELES COUNTY ENGINEER
403 LOS ANGELES COUNTY ENGINEERING BLDG.

76F3095 C.F. #310 6-62

PLEASE RETURN TO
LOS ANGELES COUNTY ENGINEER
403 LOS ANGELES COUNTY ENGINEERING BLDG.

Note: Any Additions or Changes on This Sheet Must Be Made or Circled in Red Ink With Date and Name of Person Making Change.

Do not extend this side of this line.

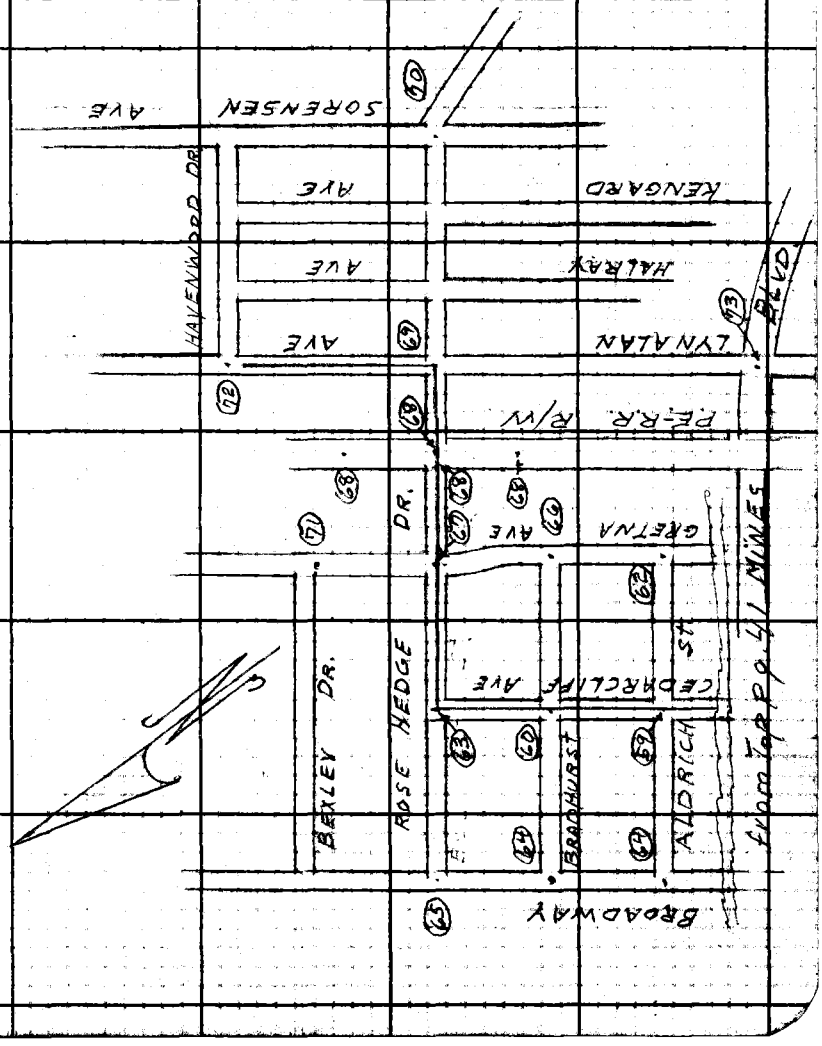

F. B. 2590 PG. 42

Notes Ck'd by	Survey of Vicki Rd. S.D. #1214
Map No.	JN 6112.14 Tape 0211 Std 68 °F
Office Work	Surveyed by D.E. Holmes
Checked	Notes Holmes Date 12-31-64
Date	Indexed C. J. GALLI

F. B. 2590 PG. 43

J.N. 6112.14
VICKI RD. S.D. #1214
LINE "A"
& SURVEY

Note: Any Additions or Changes on This Sheet Must be Made or Circled in Red Ink With Date and Name of Person Making Change.

Do not extend this side of this line.

PLEASE RETURN TO
LOS ANGELES COUNTY ENGINEER
403 Los Angeles County Engineering Bldg.

25F3093 CE #310 8-63

F. B. 2590 Pg. 44

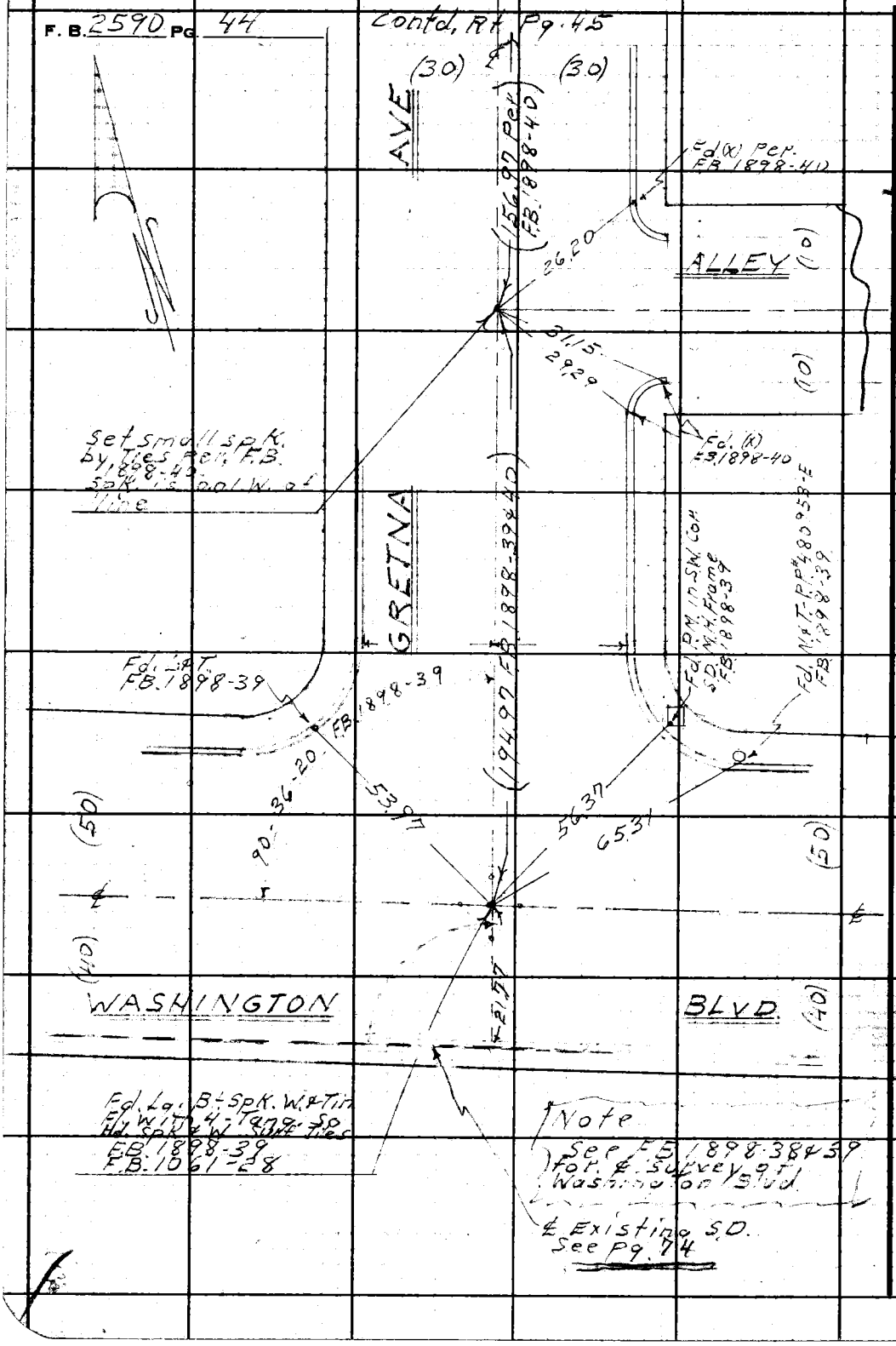

W.S. 37, A-6

PLEASE RETURN TO
LOS ANGELES COUNTY ENGINEER
403 LOS ANGELES COUNTY ENGINEERING BLDG.

Do not extend this side of this line.

Note: Any Additions or Changes on This Sheet Must Be Made or Circled in Red Ink With Date and Name of Person Making Change.

Notes Ck'd by W. J. BRENNER	Survey of Vicki Rd. SD# 1214
Map No.	JN 611214 Tape 0211 Std 68 °F
Office Work	Surveyed by D.E. Holmes
Checked	Notes Holmes Date 12-31-64
Date	Indexed C. J. GALLI

F. B. 2590 Pg. 45

W.S. 37, A-5

Note: Any Additions or Changes on this Sheet Must be Made or Circled in Red Ink With Date and Name of Person Making Change.

PLEASE RETURN TO
LOS ANGELES COUNTY ENGINEER
403 LOS ANGELES COUNTY ENGINEERING BLDG.
Do not extend this side of this line.

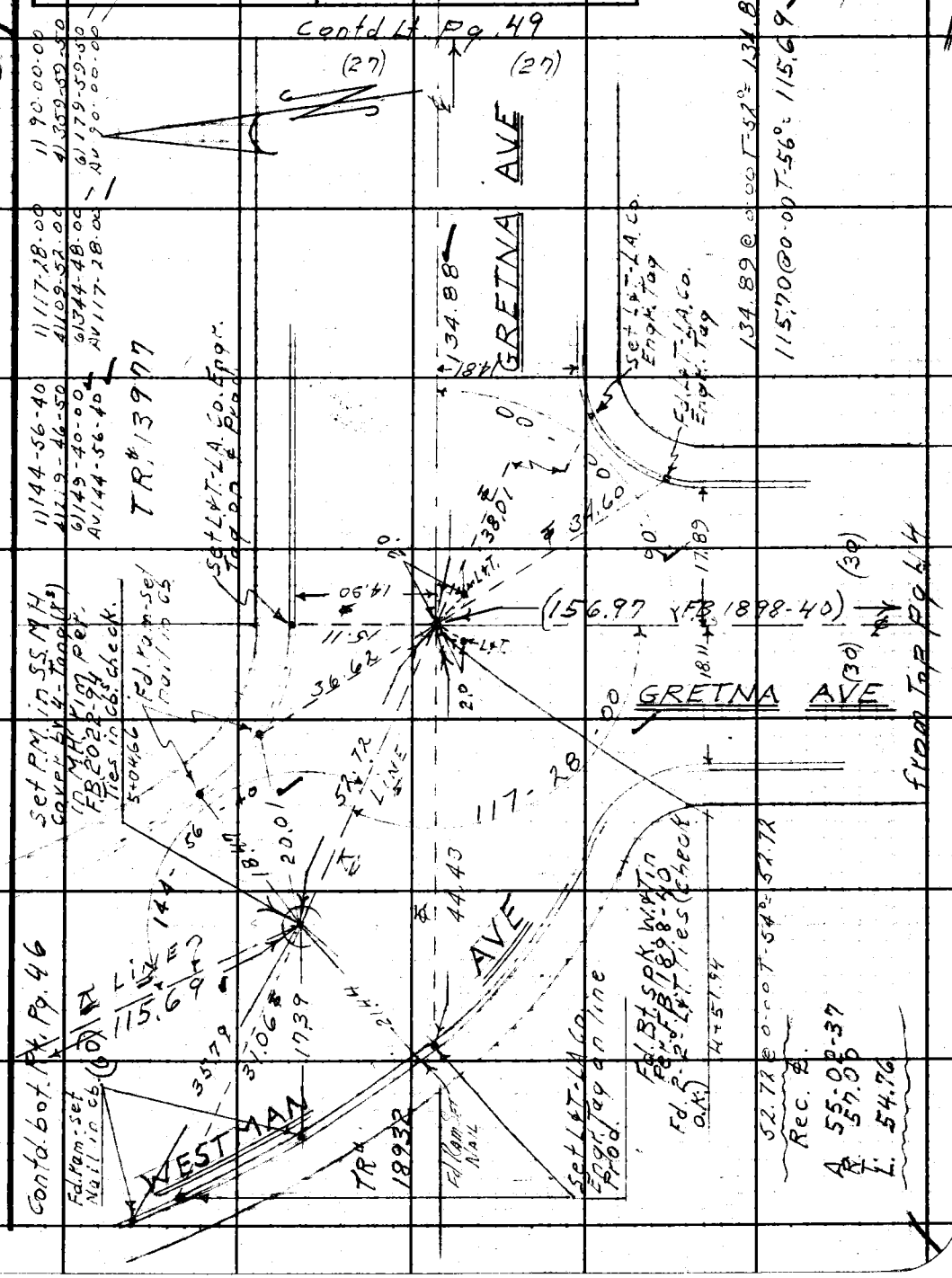

76F309S CE #310 6-63

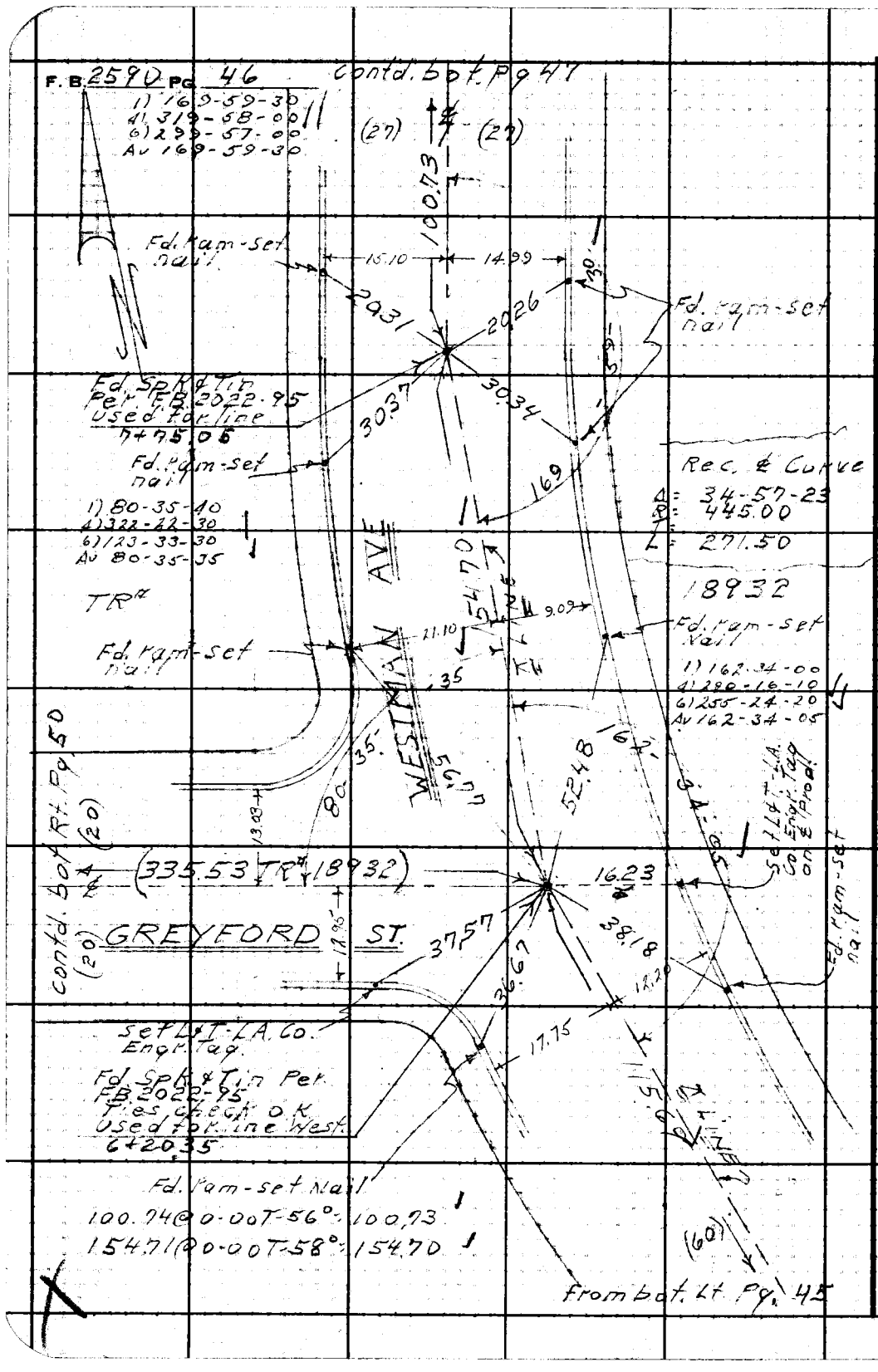

PLEASE RETURN TO
LOS ANGELES COUNTY ENGINEER
403 LOS ANGELES COUNTY ENGINEERING BLDG.
Do not extend this side of this line.

Note: Any Additions or Changes on This Sheet Must be Made or Circled in Red Ink With Date and Name of Person Making Change.

Notes Ck'd by W. J. BRENNER	Survey of Wcki Rd S.D. 1214	F. B. 259 D Pg. 47
Map No.	JN 61214 Tape 0211 Std 68 °F	
Office Work	Surveyed by D.E. Holmes	
Checked	Notes Holmes Date 1-14-65	
Date	Indexed C. J. GALLI	

W.S. 37 A-5

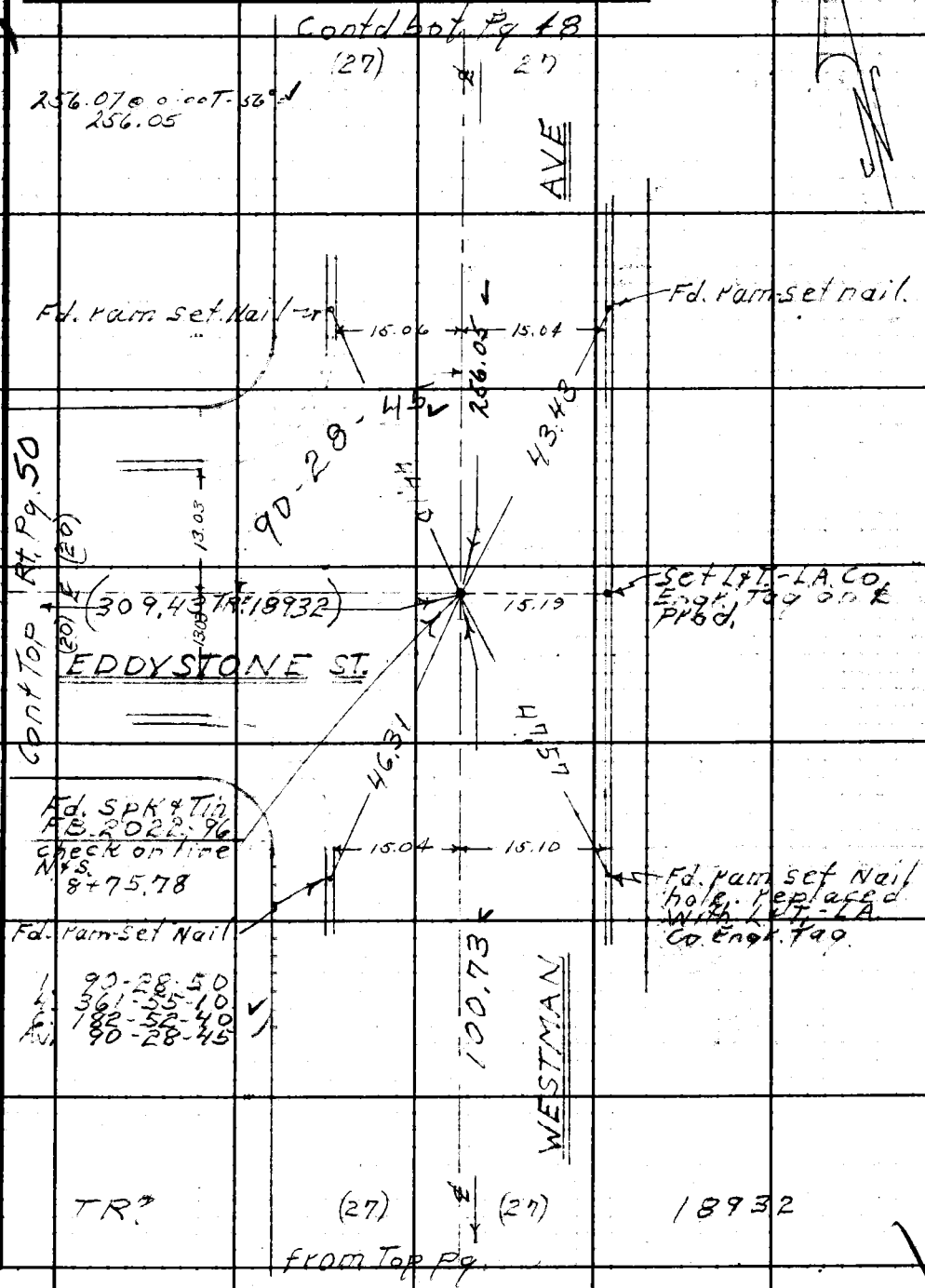

Note: Any Additions or Changes on This Sheet Must be Made or Circled in Red Ink With Date and Name of Person Making Change.

Do not extend this side of this line.

PLEASE RETURN TO
LOS ANGELES COUNTY ENGINEER
403 LOS ANGELES COUNTY ENGINEERING BLDG.

76F309S CE #310 6-63

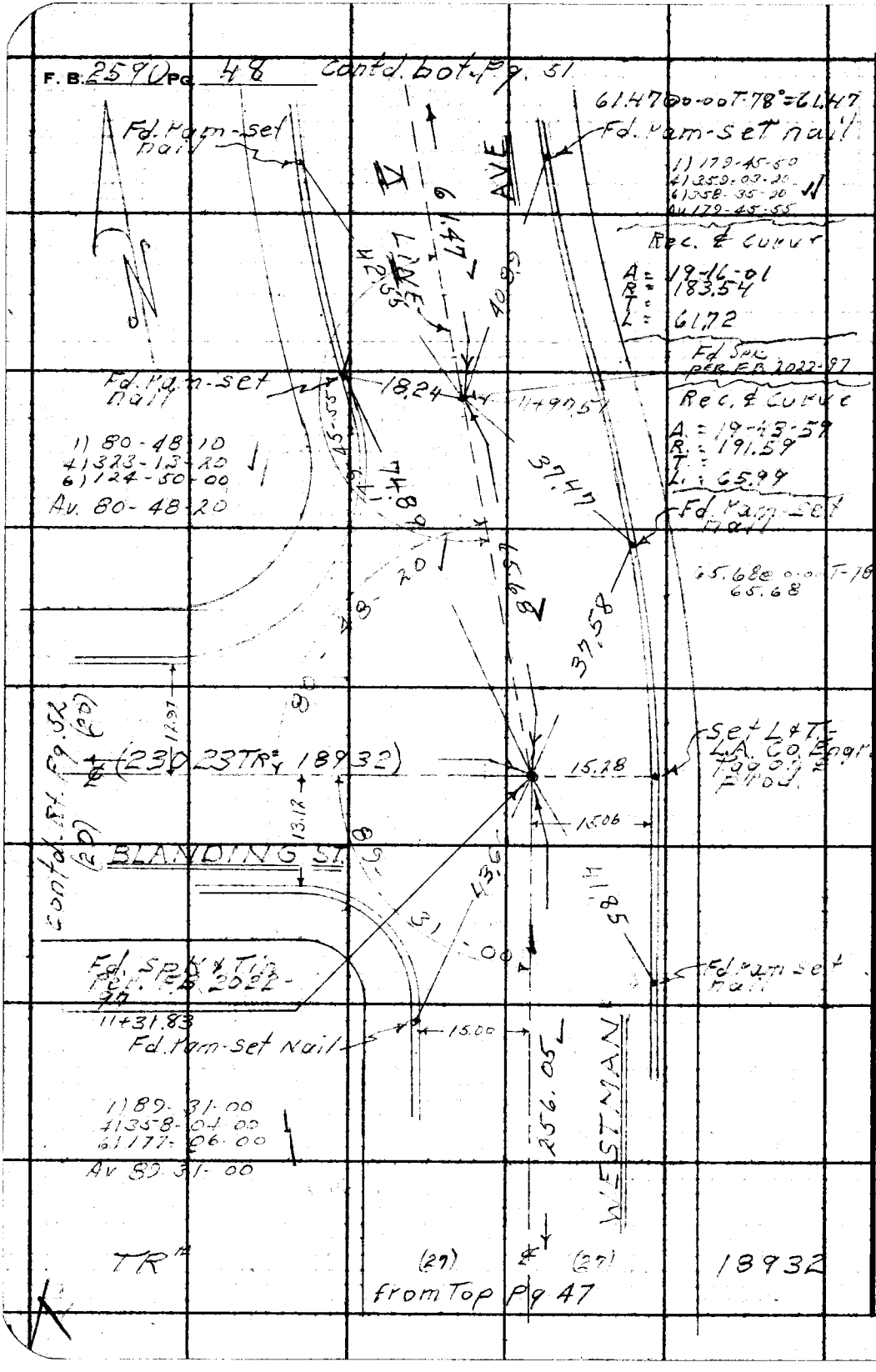

PLEASE RETURN TO
LOS ANGELES COUNTY ENGINEER
403 LOS ANGELES COUNTY ENGINEERING BLDG.

Do not extend this side of this line.

Note: Any Additions or Changes on This Sheet Must be Made or Circled in Red Ink With Date and Name of Person Making Change.

W. J. BRENNER

Notes Ck'd by	Survey of Vicki Rd. SD #1214
Map No.	JN 611214 Tape 0211 Std 68 °F
Office Work	Surveyed by D.E. Holmes
Checked	Notes Holmes Date 1-14-65
Date	Indexed C. J. GALLI

F. B. 2590 PG. 49

W537 A-5

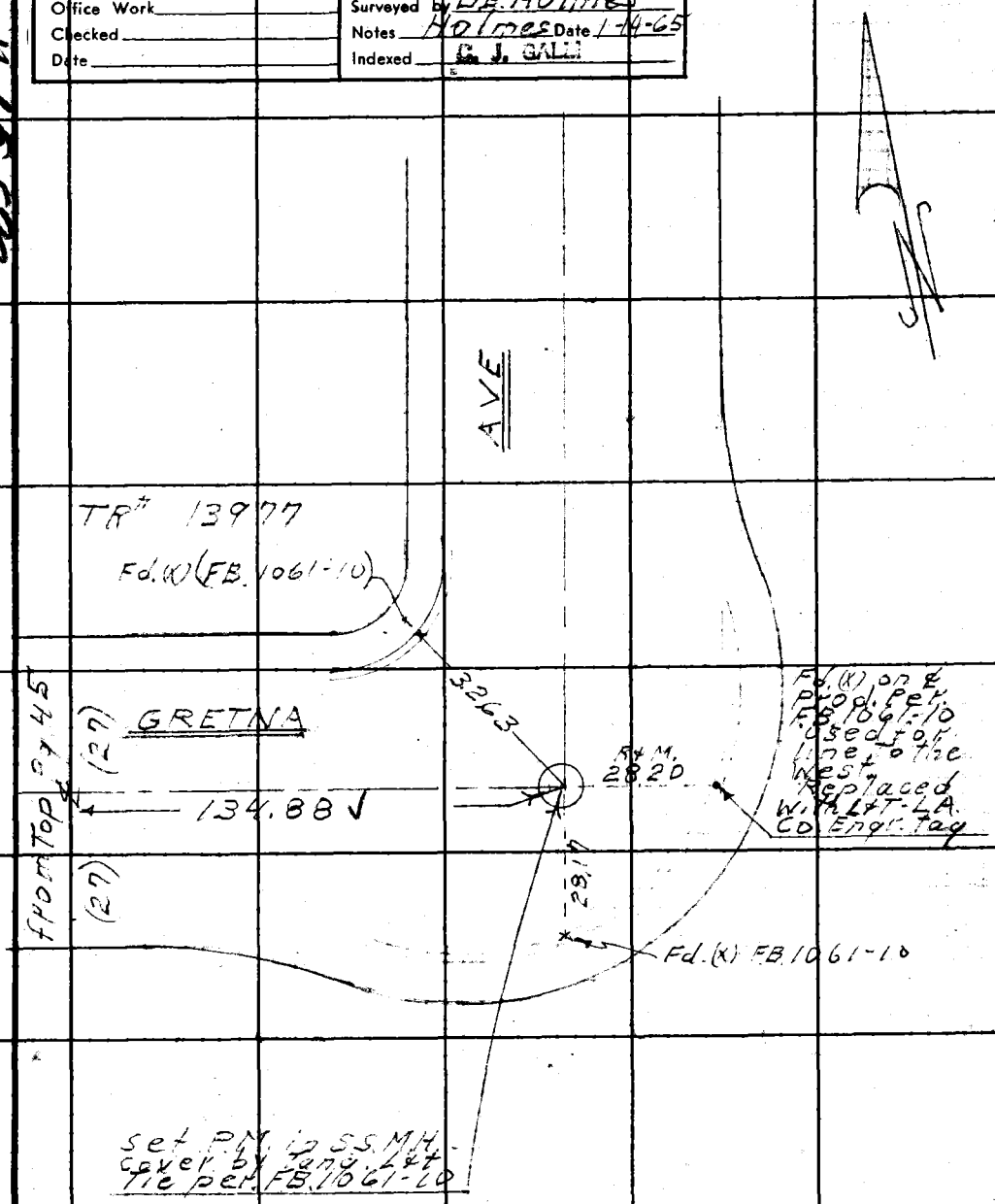

Note: Any Additions or Changes on This Sheet Must be Made or Circled in Red Ink With Date and Name of Person Making Change.

Do not extend this side of this line.

PLEASE RETURN TO
LOS ANGELES COUNTY ENGINEER
403 LOS ANGELES COUNTY ENGINEERING BLDG.

76F309S CE #310 6-63

F. B. 2590 Pg. 50

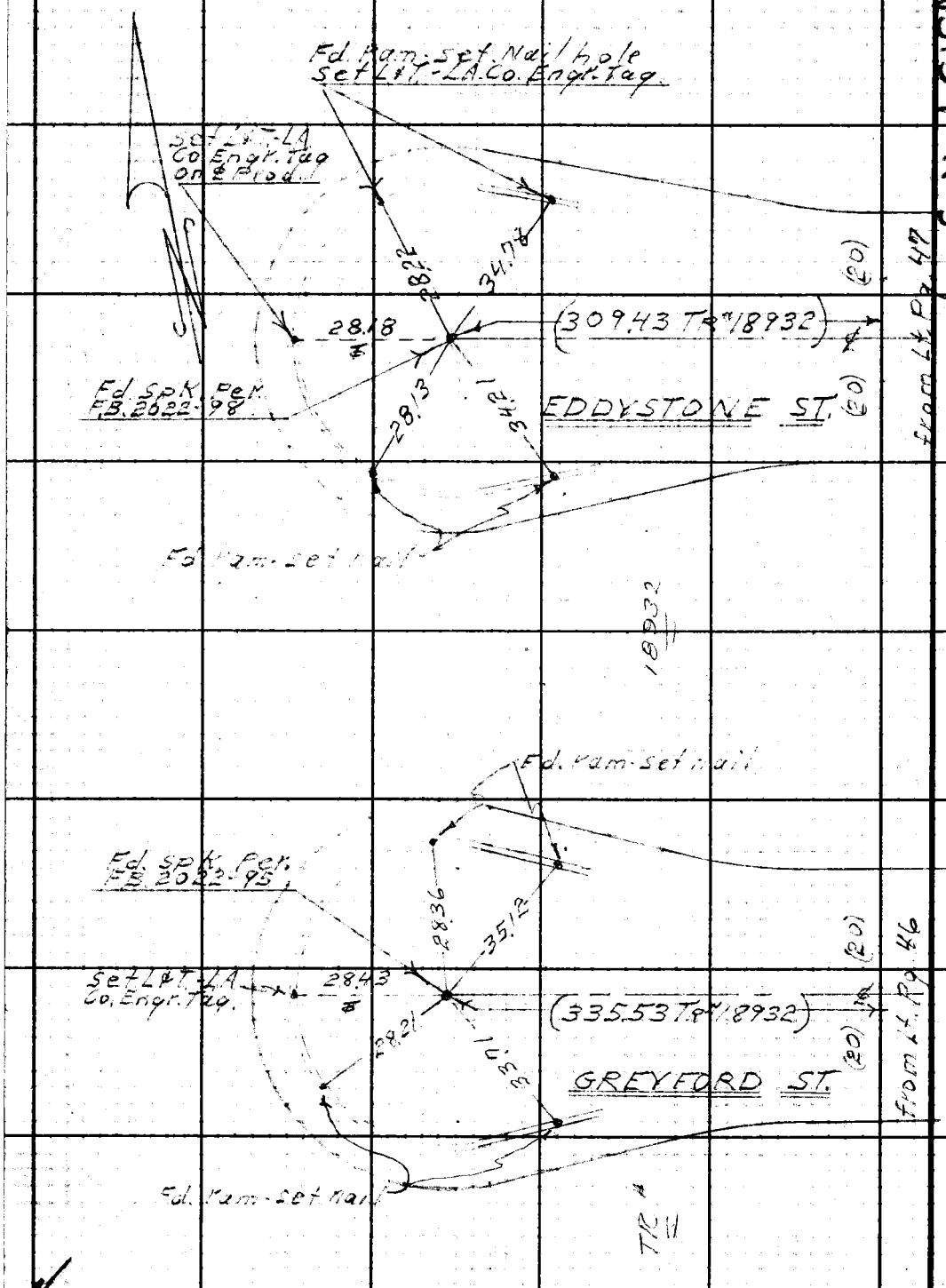

WS.37-A-5

PLEASE RETURN TO
LOS ANGELES COUNTY ENGINEER
403 LOS ANGELES COUNTY ENGINEERING BLDG.

Do not extend this side of this line.

Note: Any Additions or Changes on This Sheet Must Be Made or Circled in Red Ink With Date and Name of Person Making Change.

Notes Ck'd by W. J. BRENNER	Survey of Vicki Rd. SD #1214
Map No.	JN 6112.14 Tape 0211 Std. 68 °F
Office Work	Surveyed by D.E. Holmes
Checked	Notes Holmes Date 1-14-65
Date	Indexed C. J. GALLI

F. B. 2590 PG. 51

1) 76-35-00
4) 306-20-40
6) 99-30-30
Av 76-35-05

Contd. bot. Rt. Pg. 53

1) 89-57-00
4) 359-48-30
6) 175-42-40
Av 89-57-05

(27) 27

FD. CHIS "X" REPLACED WITH L.&T. & L.A. Co. ENGR. TAG

AVE

FD. CHIS "X" REPLACED WITH L.&T. & L.A. Co. ENGR. TAG

(368.48 CEC. REC. T.C. #13977)

44.00

57.57

26.00

111.26

LINE

Contd. bot. Rt. Pg. 54

14+28.02

14+11.64

16.38 R&M

CEDARCLIFF AVE

(833.16 TR# 13977)

25.69

Contd. Rt. Pg. 52

SET L.&T. & L.A. Co. ENGR. TAG ON LINE PROP.

111.26 @ 0-00 T 64' 111.26

ON LINE

Fd. Spk. per FB 1061-19 TIE'S CHECK REPLACED WITH D.S.W.E.T.

WINCHELL ST.

35.00

WESTMAN

FD. CHIS "X" REPLACED WITH L.&T. & L.A. Co. ENGR. TAG

152.66 @ 0-00 T 64'
152.66

Fd. Ram-Set Nail

TR#

152.66

FD. CHIS "X" REPLACED WITH L.&T. & L.A. Co. ENGR. TAG

Fd. Ram-Set Nail

13977

25.54

26.57

(27) (27)

Fd. Spk. & Tin Per F.B. 2022-97 Used for line to N. & So.

12+58.98

29.01

26.05

LINE

1) 170-34-20
4) 326-17-30
6) 303-26-30
Av 170-34-25

Fd. Ram-Set nail

Fd. Ram-set Nail

6.47

TR#

(54)

13932

From Top Pg. 48

W.S. 37 A-5

Note: Any Additions or Changes on This Sheet Must be Made or Circled in Red Ink With Date and Name of Person Making Change.

Do not extend this side of this line.

PLEASE RETURN TO
LOS ANGELES COUNTY ENGINEER
403 LOS ANGELES COUNTY ENGINEERING BLDG.

76F3095 CE #310 6-63

F. B. 2590 PG 52

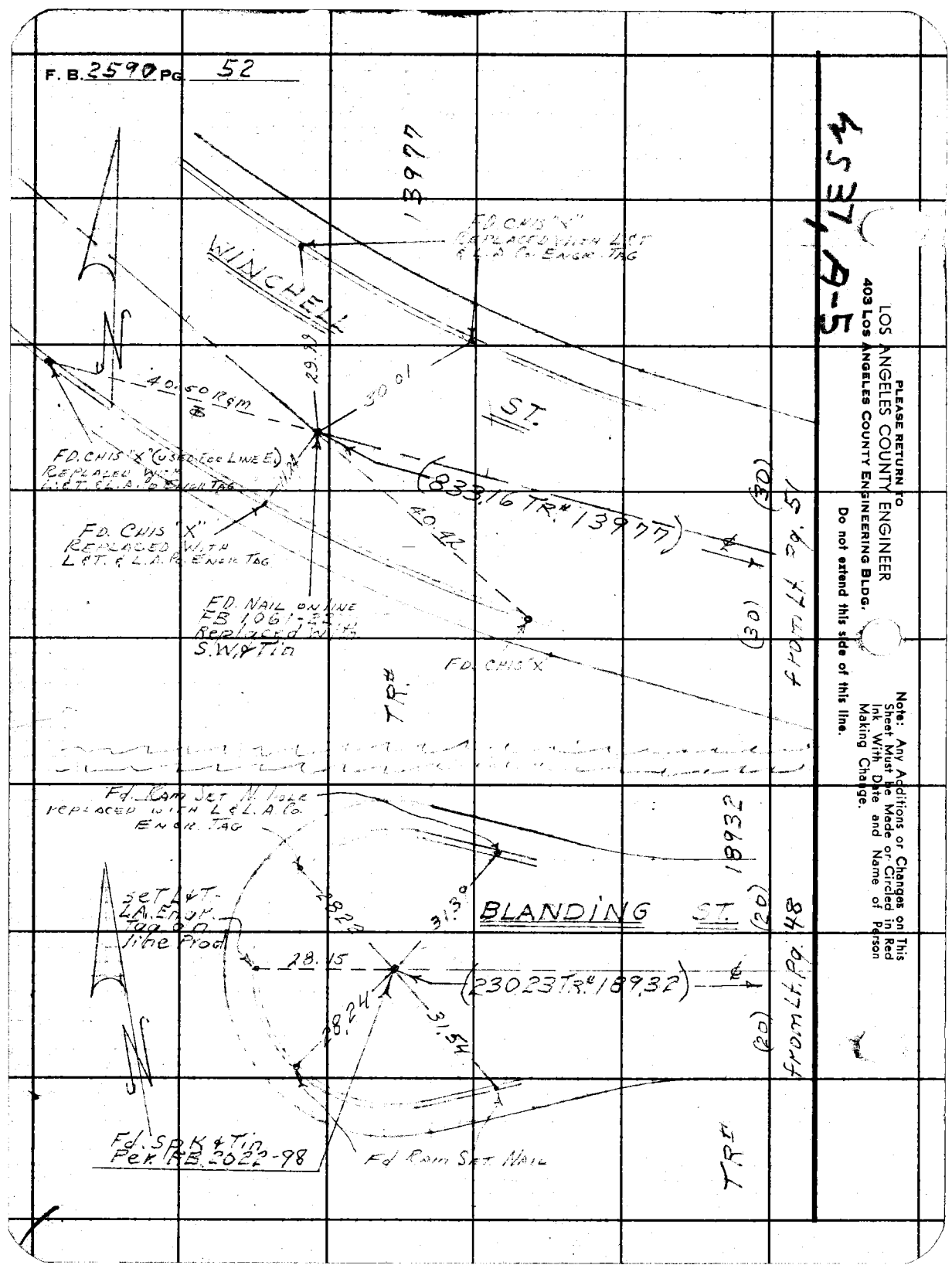

LOS ANGELES COUNTY ENGINEER
403 LOS ANGELES COUNTY ENGINEERING BLDG.

PLEASE RETURN TO

Do not extend this side of this line.

Note: Any Additions or Changes on This Sheet Must be Made or Circled in Red Ink With Date and Name of Person Making Change.

43E1 A-5

Notes Ck'd by J. BRENNER	Survey of Vicki Rd SD# 1214
Map No.	JN 611214 Tape 0211 Std 68 °F
Office Work	Surveyed by D E Holmes
Checked	Notes Holmes Date 1-22-65
Date	Indexed C. J. GALLI

F. B. 2590 Pg. 53

W.S. 37, A-5

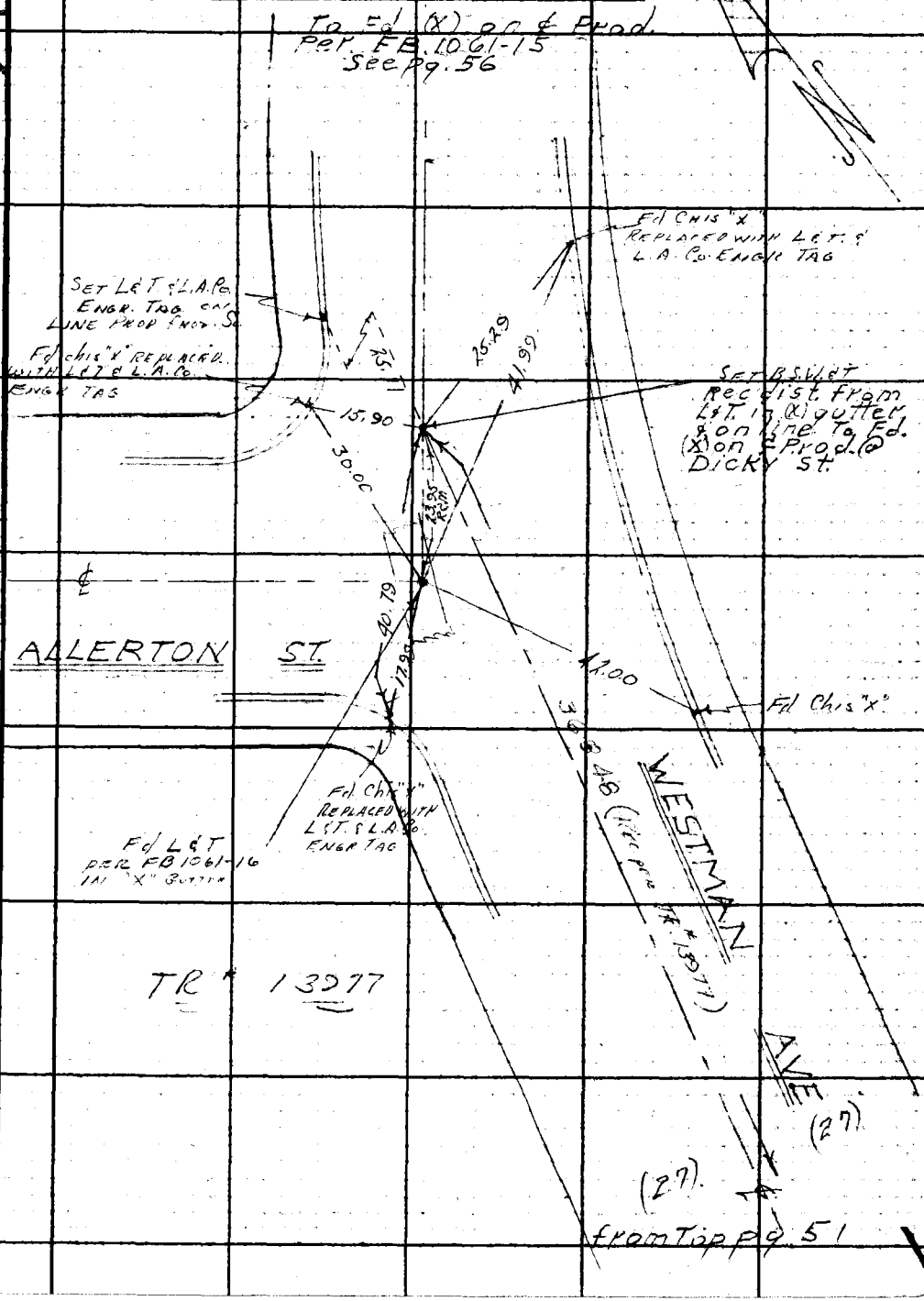

Note: Any Additions or Changes on This Sheet Must be Made or Circled in Red Ink With Date and Name of Person Making Change.

Do not extend this side of this line.

PLEASE RETURN TO
LOS ANGELES COUNTY ENGINEER
403 Los Angeles County Engineering Bldg.

76F309S CE #310 6-63

F. B. 2590 Pg. 54

130.07 @ 0-00 T-64° = 130.07
419.70 @ 0-00 T-64° = 419.69

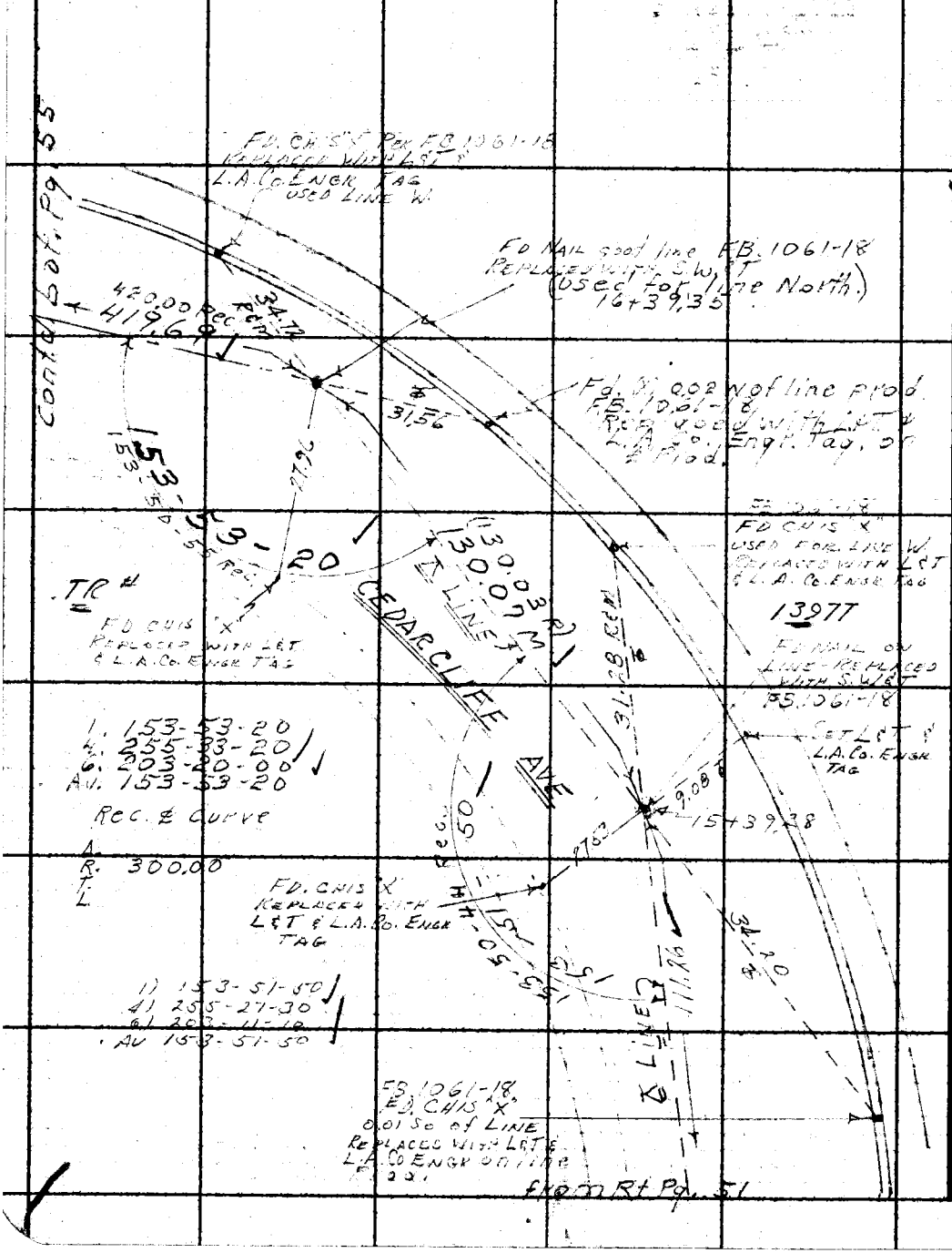

WS 37, A-5

PLEASE RETURN TO
LOS ANGELES COUNTY ENGINEER
403 Los Angeles County Engineering Bldg.

Do not extend this side of this line.

Note: Any Additions or Changes on This Sheet Must be Made or Circled in Red Ink With Date and Name of Person Making Change.

Notes Ck'd by W. J. BRENNER	Survey of Vicki Rd. SD#1214
Map No.	JN 611214 Tape 0211 Std 68 °F
Office Work	Surveyed by D.E. Holmes
Checked	Notes Holmes Date 1-25-65
Date	Indexed E. J. GALL

F. B. 2590 PG. 55

W.S. 37 A-5

Contd. bot. Pg 57

TR# 12770

Fd. 2" I.P.-Wood Plug & nail (Tag gone) dn. 21" Per. F.B. 1265-17. & TR# 12770. Set L" I.P. -LA Co. Engr. Tag & nail. Flush, 1-2-3° S.W. & tin Ties used I.P. for line N. & S.

22+00.83

Set L&T-LA Co. Engr. Tag.

TR#

1. 179-59-00
4. 359-56-40
6. 359-55-00
Av. 179-59-10

Fd. (x) Replaced with L&T-LA Co. Engr. Tag

170.14 @ 0.00 T-60°
170.13

TR# 134.59

Fd. L&T.

170.13 (170.47 Rec) TR# 12770

22.90

22.98

141.80 @ 0.00 T-62°
141.79

24.13

Fd. L&T

13977

AVE

141.79 (141.40 TR# 13977)

Fd. (x) Replaced with L&T-LA Co. Engr. Tag

34.99

34.98

180°

(297.00 TR# 13977)

(292.76 TR# 13977)

35.00

34.99

DICKY

ST.

CEDARCLIFF

Contd. bot. Pg 56

Contd. Top Lt. Pg. 56

Fd. (x) Replaced with L&T-LA Co. Engr. Tag.

Fd. Spk. 0.01 W. of line & on line E&W. Per. F.B. 1061-14. Set S.W. & tin by inter.

22+59.04

(420.00 Rec) 419.69

1. 90-12-50
4. 360-51-20
6. 181-17-20
Av. 90-12-55

20+89.01

(30) (30)

From Lt. Pg. 54

Note: Any Additions or Changes on This Sheet Must be Made or Circled in Red Ink With Date and Name of Person Making Change.

Do not extend this side of this line.

PLEASE RETURN TO
LOS ANGELES COUNTY ENGINEER
403 LOS ANGELES COUNTY ENGINEERING BLDG.

76F309S CE #310 6-53

F. B. 2590 Pg. 56

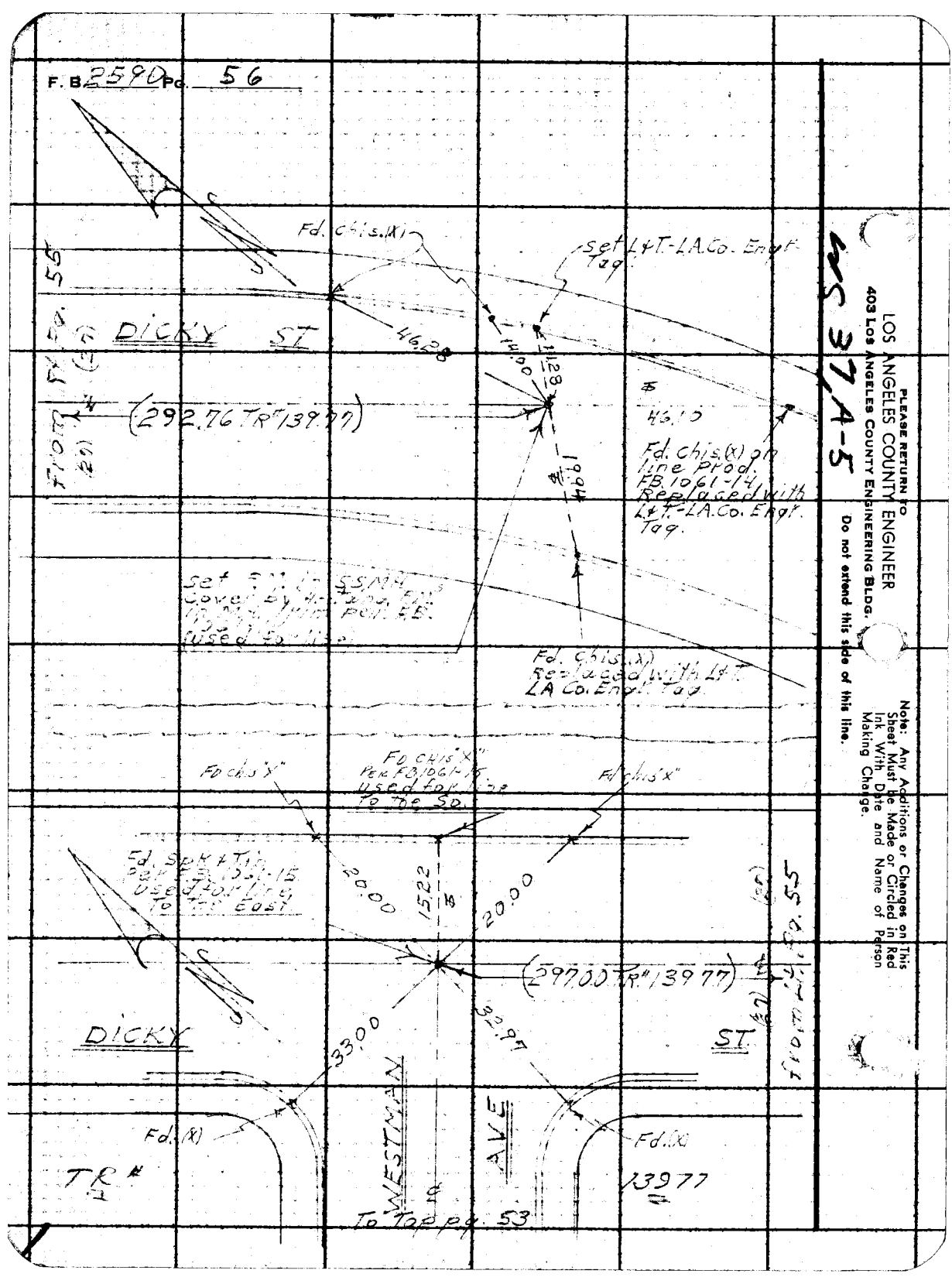

LOS ANGELES COUNTY ENGINEER
403 Los Angeles County Engineering Bldg.

PLEASE RETURN TO

Do not extend this side of this line.

Note: Any Additions or Changes on This Sheet Must be Made or Circled in Red Ink. With Date and Name of Person Making Change.

LS 37A-5

Notes Ck'd by W. J. BRENNER	Survey of Vicki Rd. S.D. #1214	F. B. 2590 Pg. 57
Map No.	JN 6/12/14 Tape 0211 Std 68 °F	
Office Work	Surveyed by D.E. HD/mes	
Checked	Notes Walsh Date 1-27-65	
Date	Indexed C. J. GALLI	

W.S.3.7 A-5

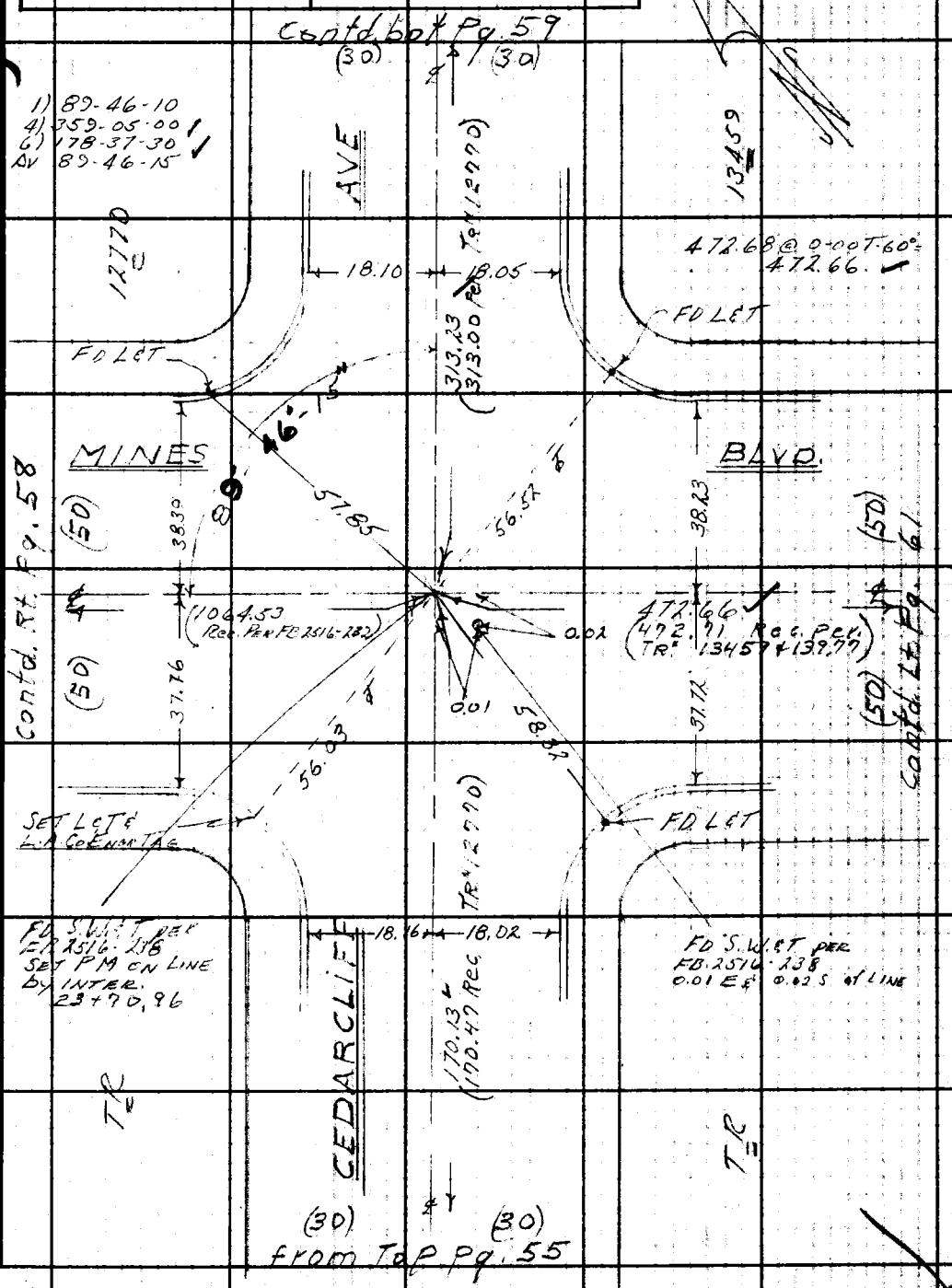

Note: Any Additions or Changes on this Sheet Must be Made or Circled in Red Ink With Date and Name of Person Making Change.

Do not extend this side of this line.

PLEASE RETURN TO
LOS ANGELES COUNTY ENGINEER
403 LOS ANGELES COUNTY ENGINEERING BLDG.

76F309S CE #310 6-62

F. B. 2590 PG 58

CONT BOT PG 64

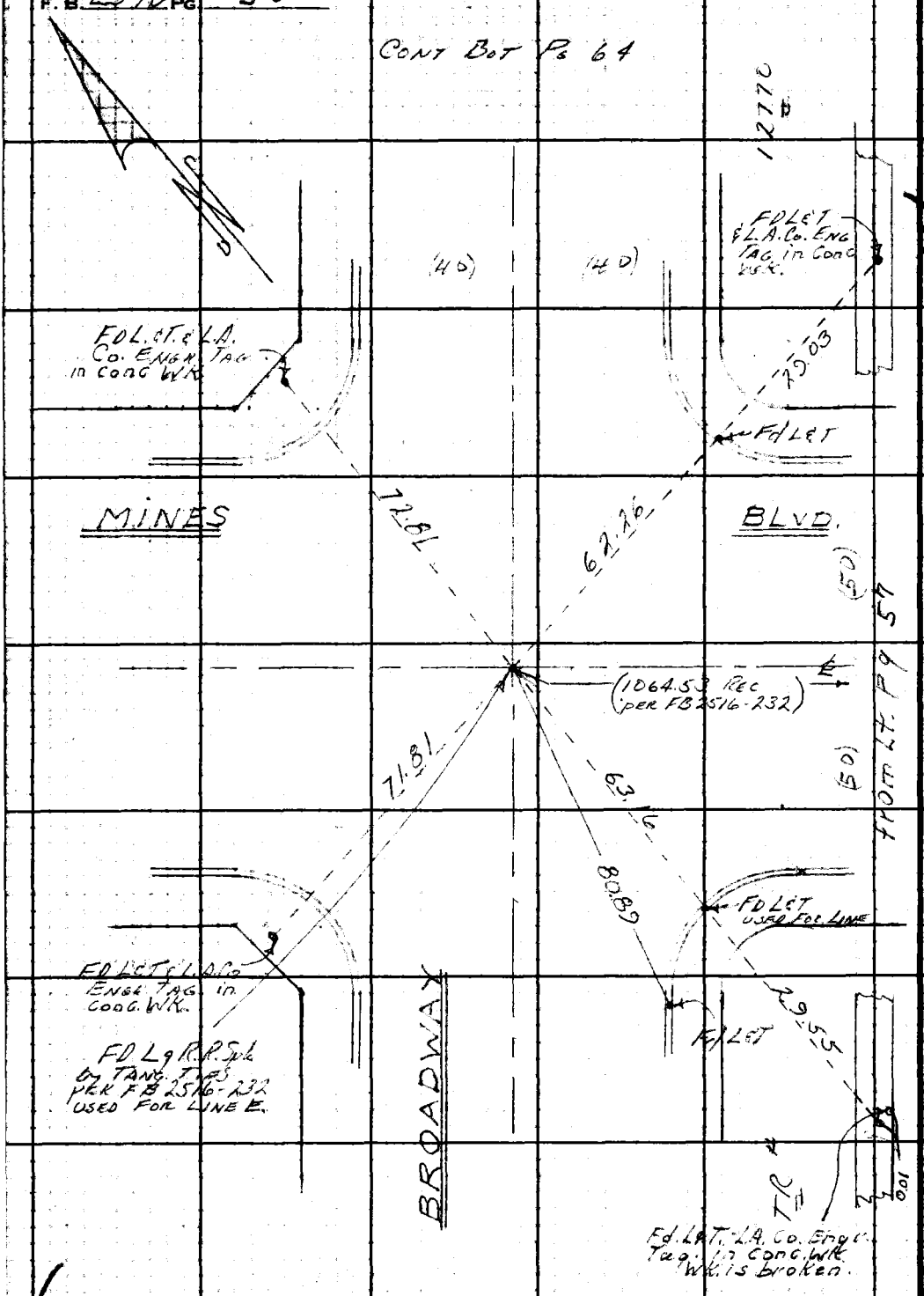

MS 37, A-5

PLEASE RETURN TO
LOS ANGELES COUNTY ENGINEER
403 LOS ANGELES COUNTY ENGINEERING BLDG.

Do not extend this side of this line.

Note: Any Additions or Changes on This Sheet Must be Made or Circled in Red Ink With Date and Name of Person Making Change.

W.S. 37, A-5

Notes Ck'd By W. J. BRENNER	Survey of Vicki Rd. SD #1214
Map No.	JN 6112.14 Tape 0211 Std 68 °F
Office Work	Surveyed by D.E. Holmes
Checked	Notes WALSH Date 1-25-65
Date	Indexed C. J. GALLI

F. B. 2590 Pg. 59

Contd. bot. Pg. 60

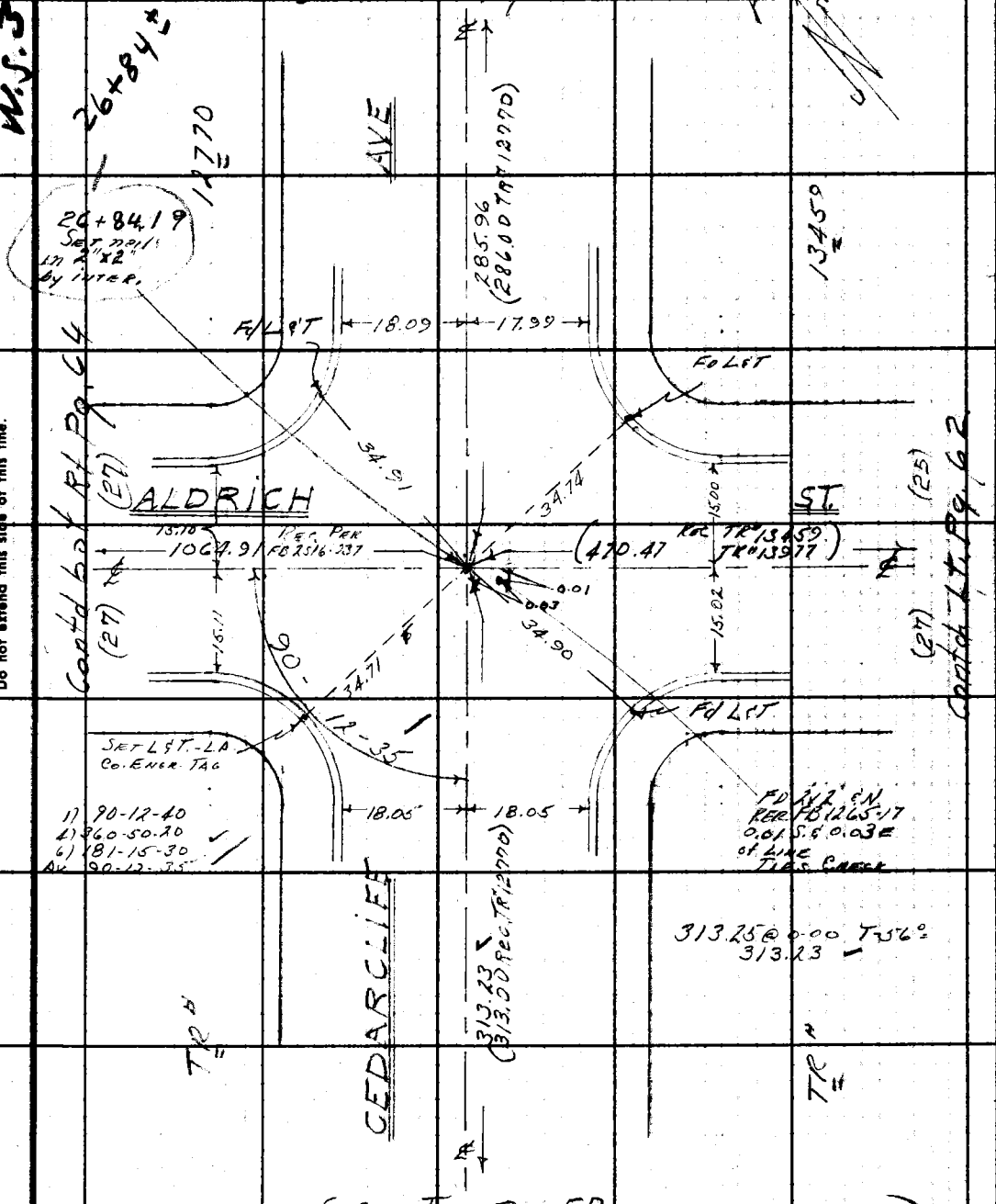

from Top Pg. 57

Note: Any Additions or Changes on this Sheet Must be Made or Circled in Red Ink With Date and Name of Person Making Change.

Do not extend this side of this line.

PLEASE RETURN TO
LOS ANGELES COUNTY ENGINEER
403 LOS ANGELES COUNTY ENGINEERING BLDG.

76F309S CE #310 6-62

F. B. 2590 PG 60

Contd. bot. Pg. 63

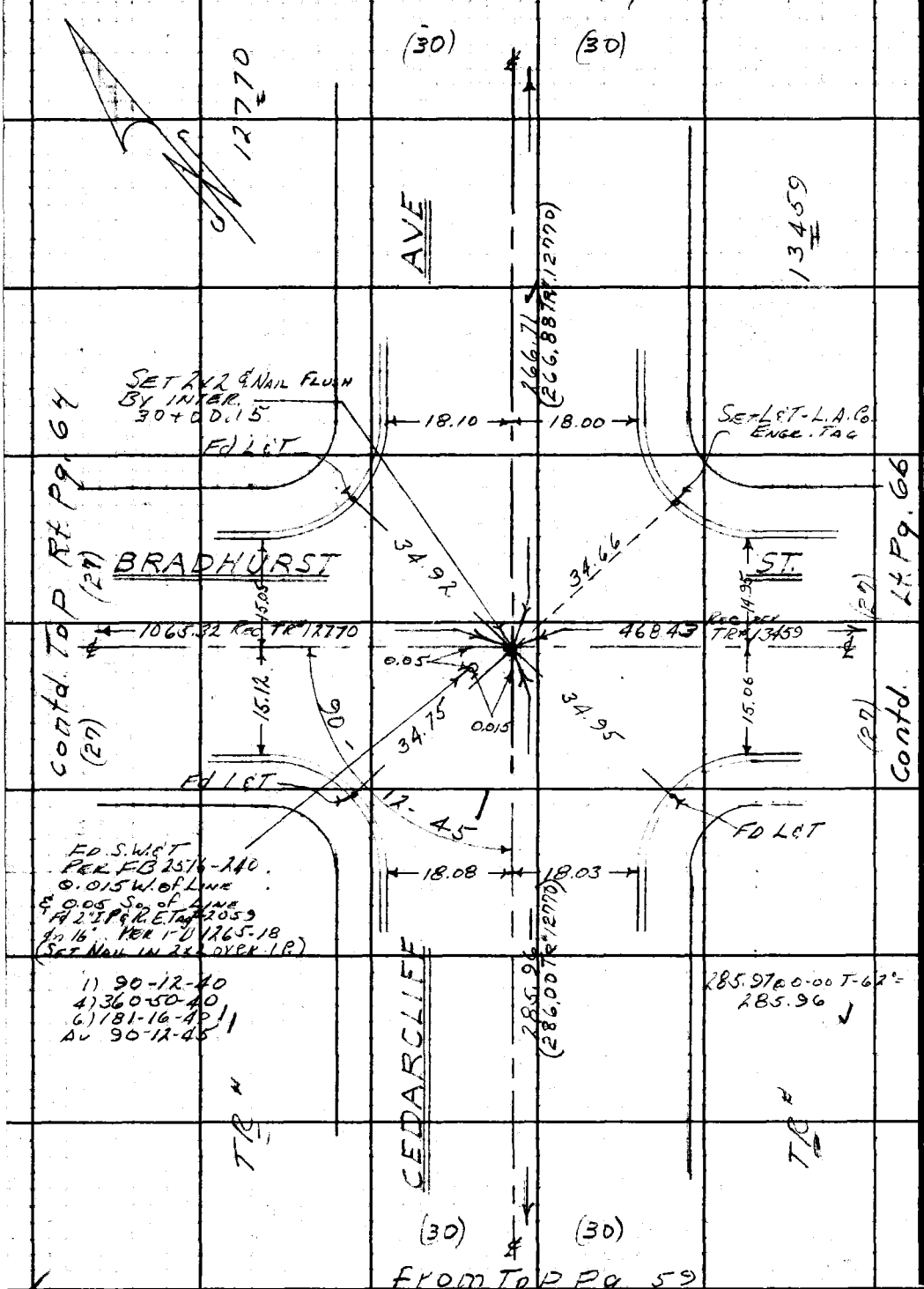

Contd. Top Rt. Pg. 64

Contd. Lt. Pg. 66

From Top Pg. 59

WS 37 A-5

PLEASE RETURN TO
LOS ANGELES COUNTY ENGINEER
403 LOS ANGELES COUNTY ENGINEERING BLDG.
Do not extend this side of this line.

Note: Any Additions or Changes on This Sheet Must be Made or Circled in Red Ink With Date and Name of Person Making Change.

W. J. BRENNER

Notes Ck'd by
Map No.
Office Work
Checked
Date

Survey of WICKI Rd. S.D. 1214
JN 61124 Tape 0211 Std 68 °F
Surveyed by D.E. Holmes
Notes HOLMES Date 1-22-65
Indexed G. J. GALLI

F. B. 2590 Pg. 61

WS. 37 A-5

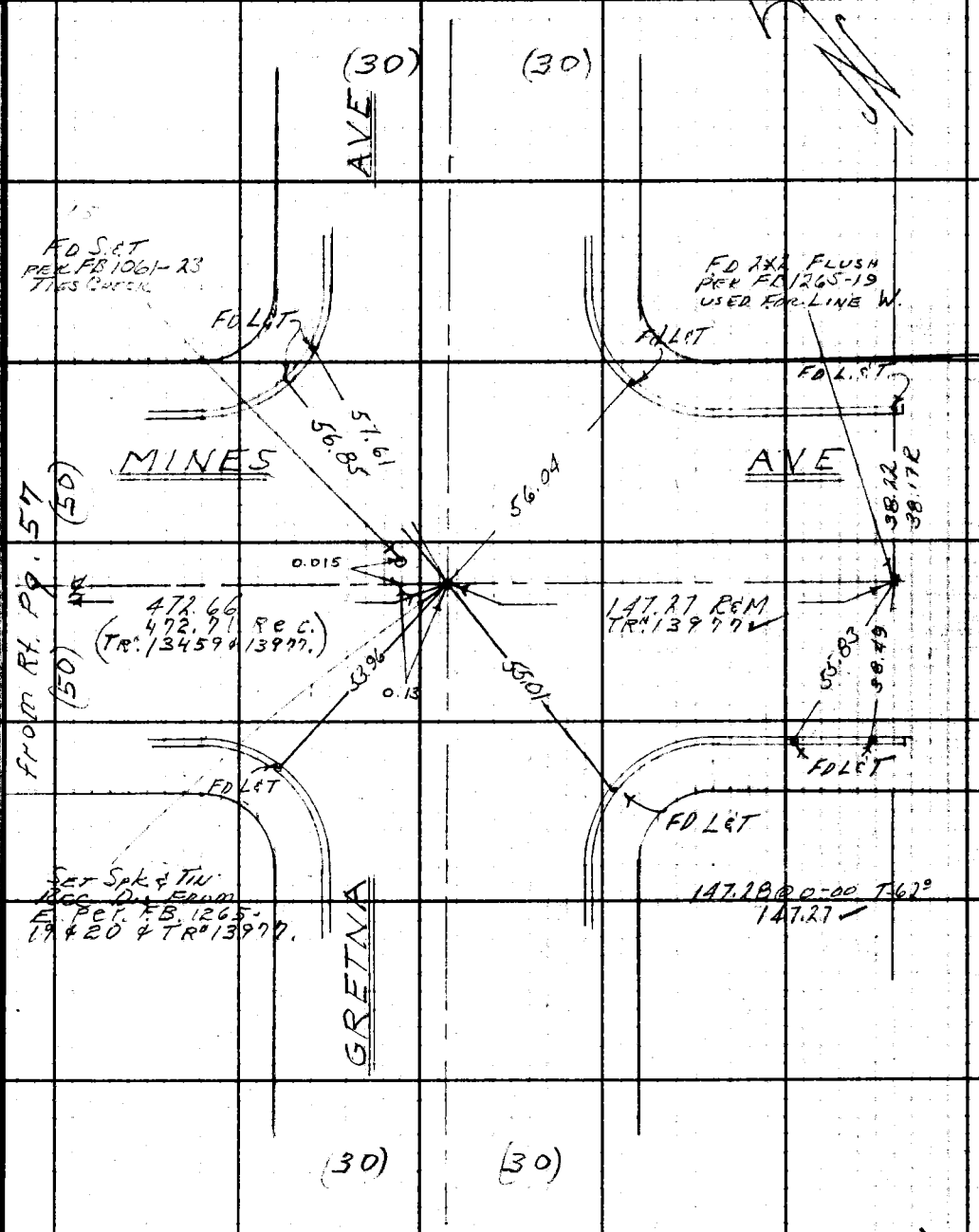

Note: Any Additions or Changes on this Sheet Must be Made or Circled in Red Ink With Date and Name of Person Making Change.

Do not extend this side of this line.

PLEASE RETURN TO
LOS ANGELES COUNTY ENGINEER
403 LOS ANGELES COUNTY ENGINEERING BLDG.

76E3085 CE #310 5-62

F. B. 2590 PG 62

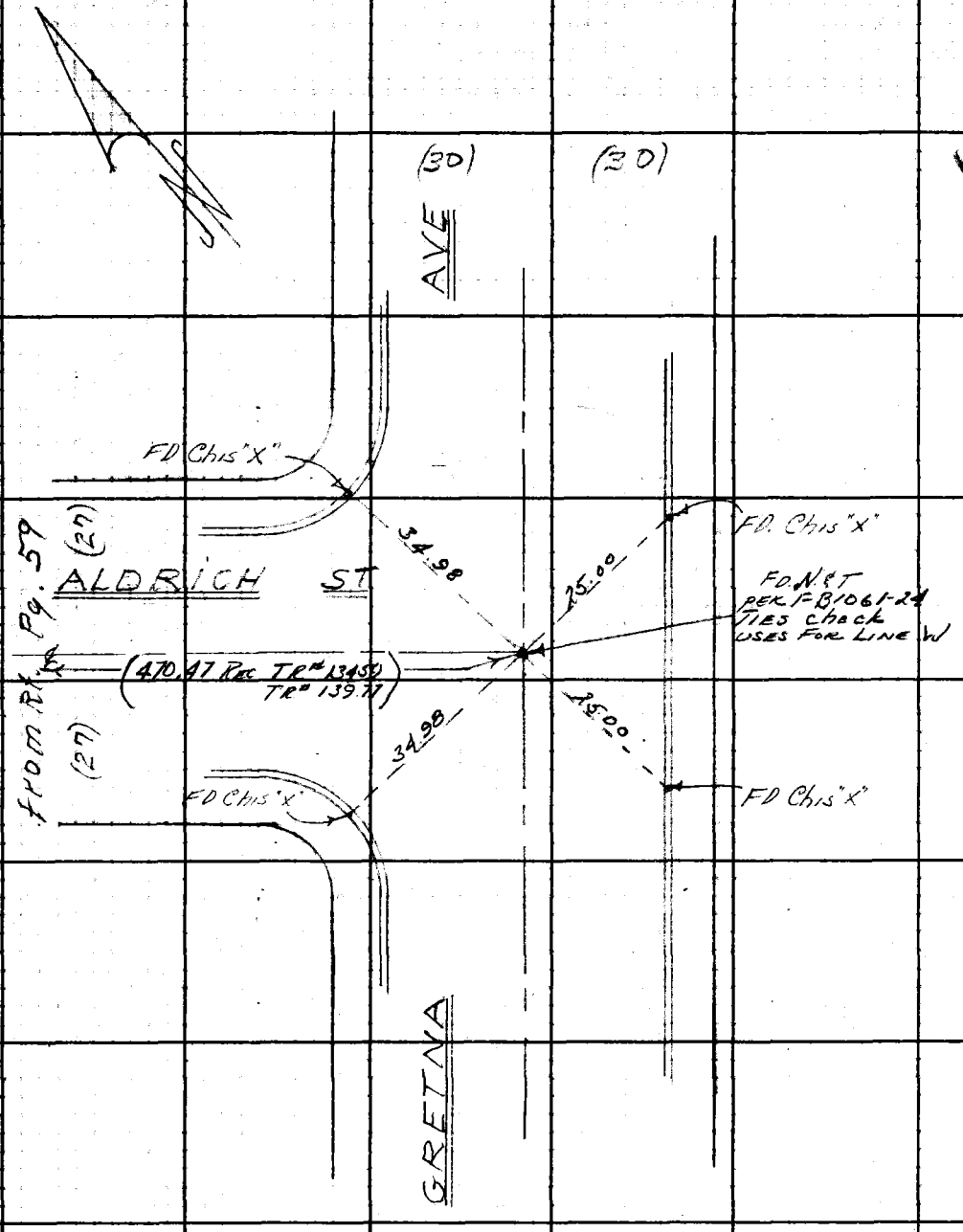

MS 87/45

PLEASE RETURN TO
LOS ANGELES COUNTY ENGINEER
403 Los Angeles County Engineering Bldg.

Do not extend this side of this line.

Note: Any Additions or Changes on This Sheet Must Be Made or Circled in Red Ink With Date and Name of Person Making Change.

WS 37 A-5

Notes Ck'd by W. J. BRENNER	Survey of VICKI RD
Map No.	JN 6112.14 Tape 0211 Std 68 °F
Office Work	Surveyed by HOLMES
Checked	Notes WALSH Date 1-25-65
Date	Indexed E. J. GALLI

F. B. 2590 PG. 63

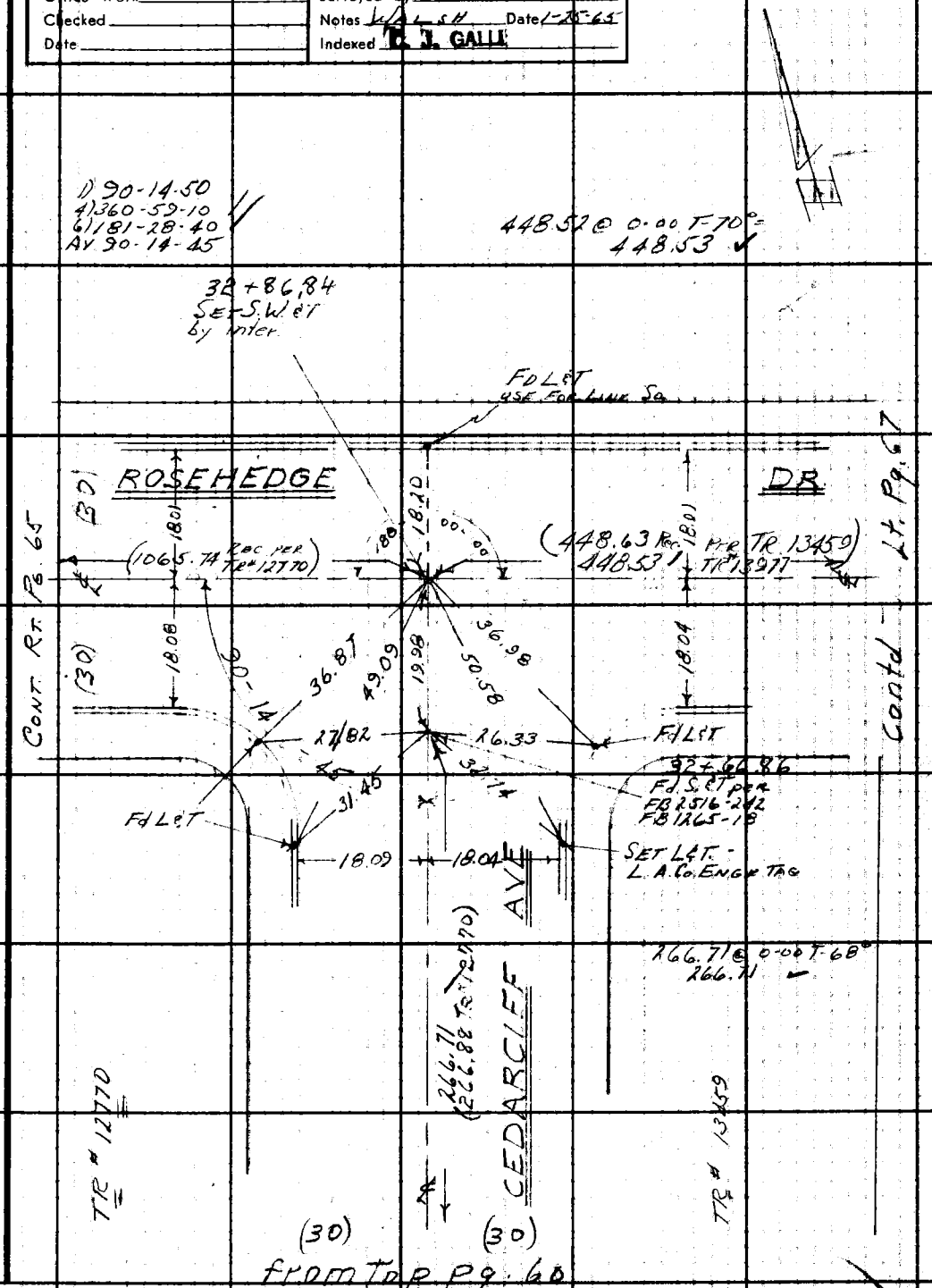

Note: Any Additions or Changes on this Sheet Must be Made or Circled in Red Ink With Date and Name of Person Making Change.

Do not extend this side of this line.

PLEASE RETURN TO
LOS ANGELES COUNTY ENGINEER
403 LOS ANGELES COUNTY ENGINEERING BLDG.

76F3095 CE #3 0 6-62

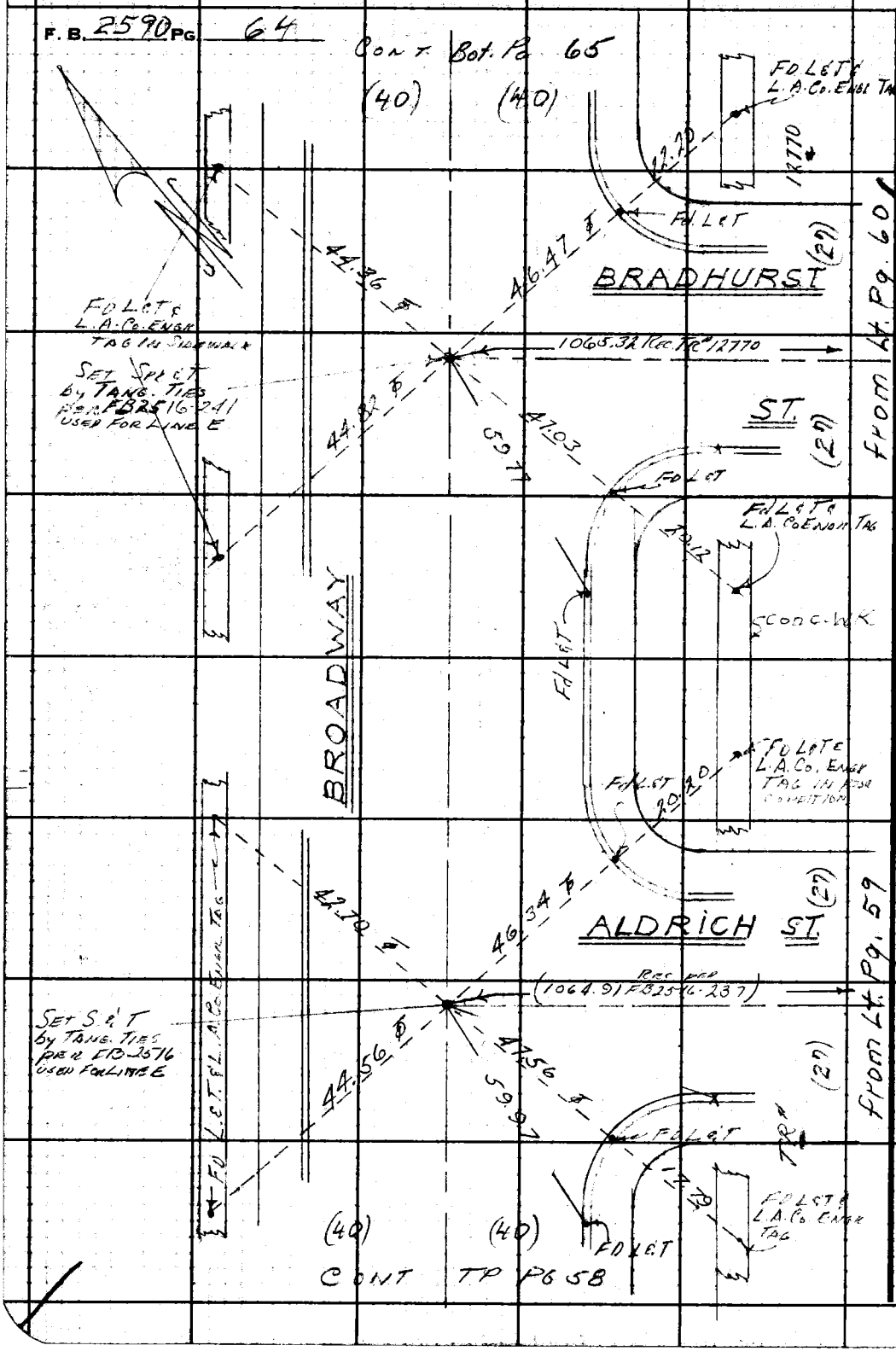

PLEASE RETURN TO
LOS ANGELES COUNTY ENGINEER
403 LOS ANGELES COUNTY ENGINEERING BLDG.
Do not extend this side of this line.
Note: Any Additions or Changes on This Sheet Must be Made or Circled in Red Ink With Date and Name of Person Making Change.

Notes Ck'd by W. J. BRENNEL	Survey of Vicki Rd	F. B. 2590 Pg. 65
Map No.	JN 6112.14 Tape 0211 Std 68 °F	
Office Work	Surveyed by HOLMES	
Checked	Notes WALSH Date 1-22-65	
Date	Indexed C. J. GALLI	

W.S. 37 A-5

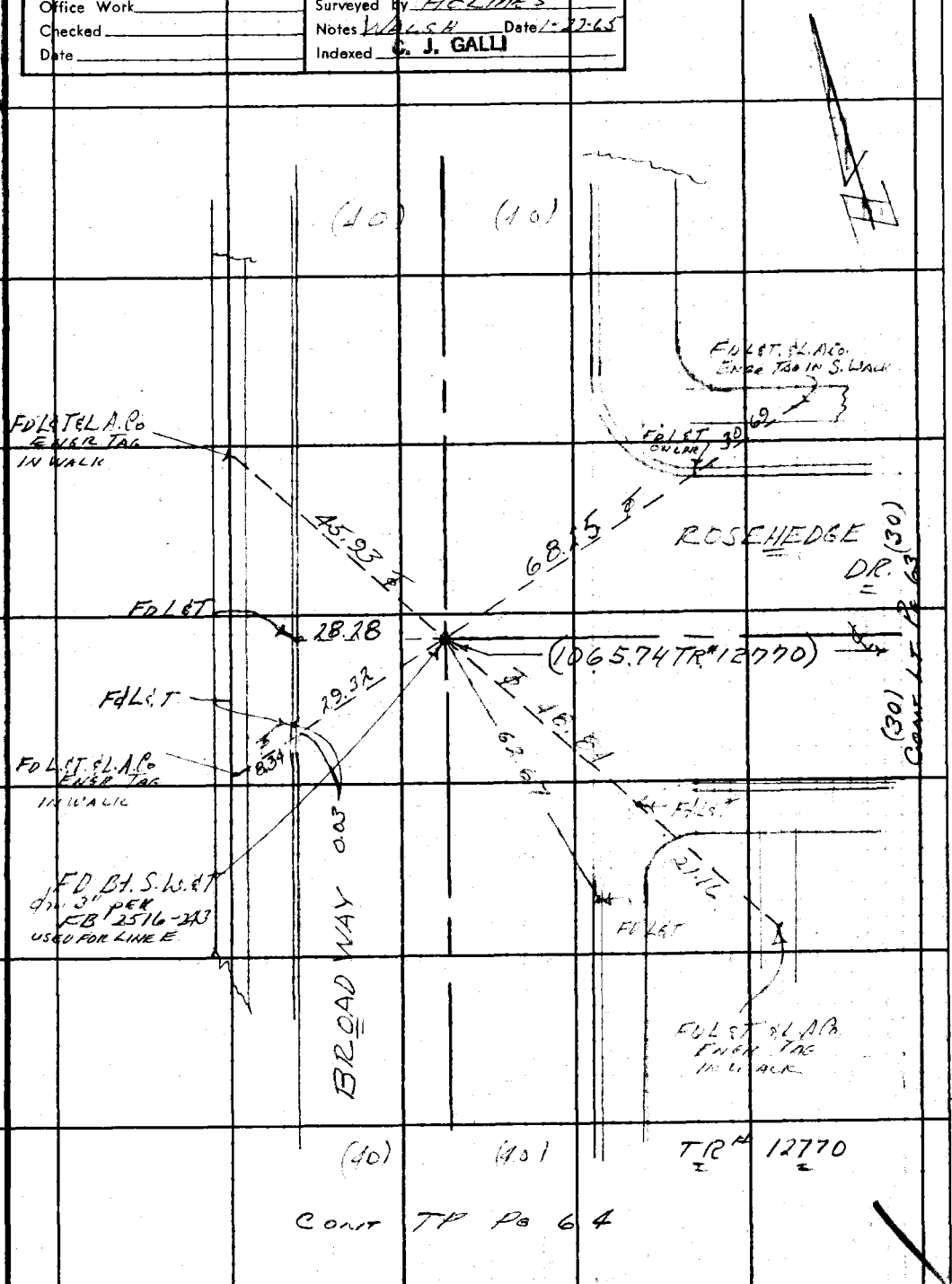

Note: Any Additions or Changes on This Sheet Must be Made or Circled in Red Ink With Date and Name of Person Making Change.

Do not extend this side of this line.

PLEASE RETURN TO
LOS ANGELES COUNTY ENGINEER
403 LOS ANGELES COUNTY ENGINEERING BLDG.

76F309S CE #310 6-62

F. B. 2590 PG 66

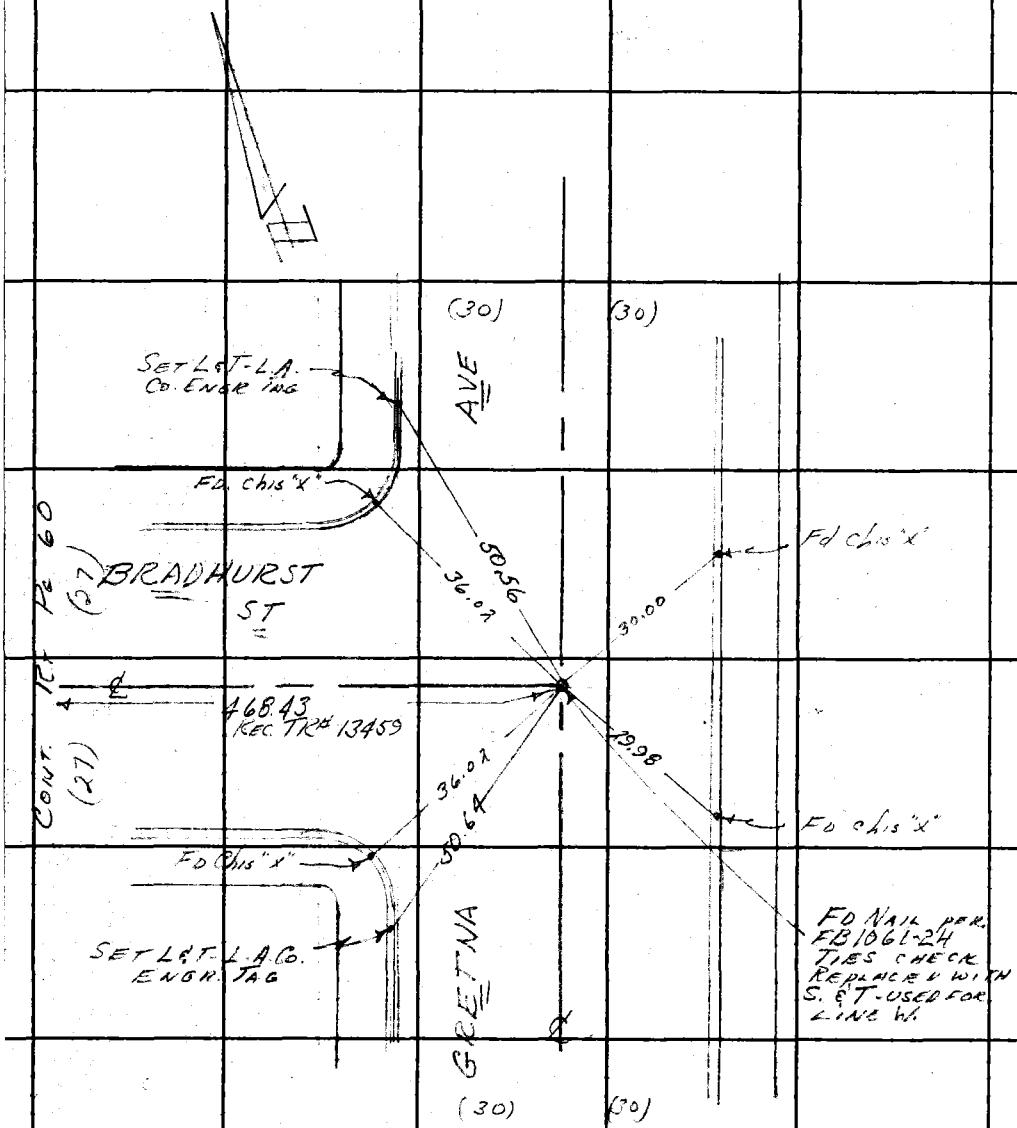

PLEASE RETURN TO
LOS ANGELES COUNTY ENGINEER
403 LOS ANGELES COUNTY ENGINEERING BLDG.

Do not extend this side of this line.

Note: Any Additions or Changes on This Sheet Must Be Made or Circled in Red Ink With Date and Name of Person Making Change.

FS 27 A.5

Notes Ck'd by W. J. BRENNER	Survey of VICKI RD	F. B. 2590 PG. 67
Map No.	JN 6112.14 Tape 0211 Std 68 °F	
Office Work	Surveyed by HOLMES	
Checked	Notes WALSH Date 1-26-65	
Date	Indexed E. J. GALLI	

W.S. 37 A-5

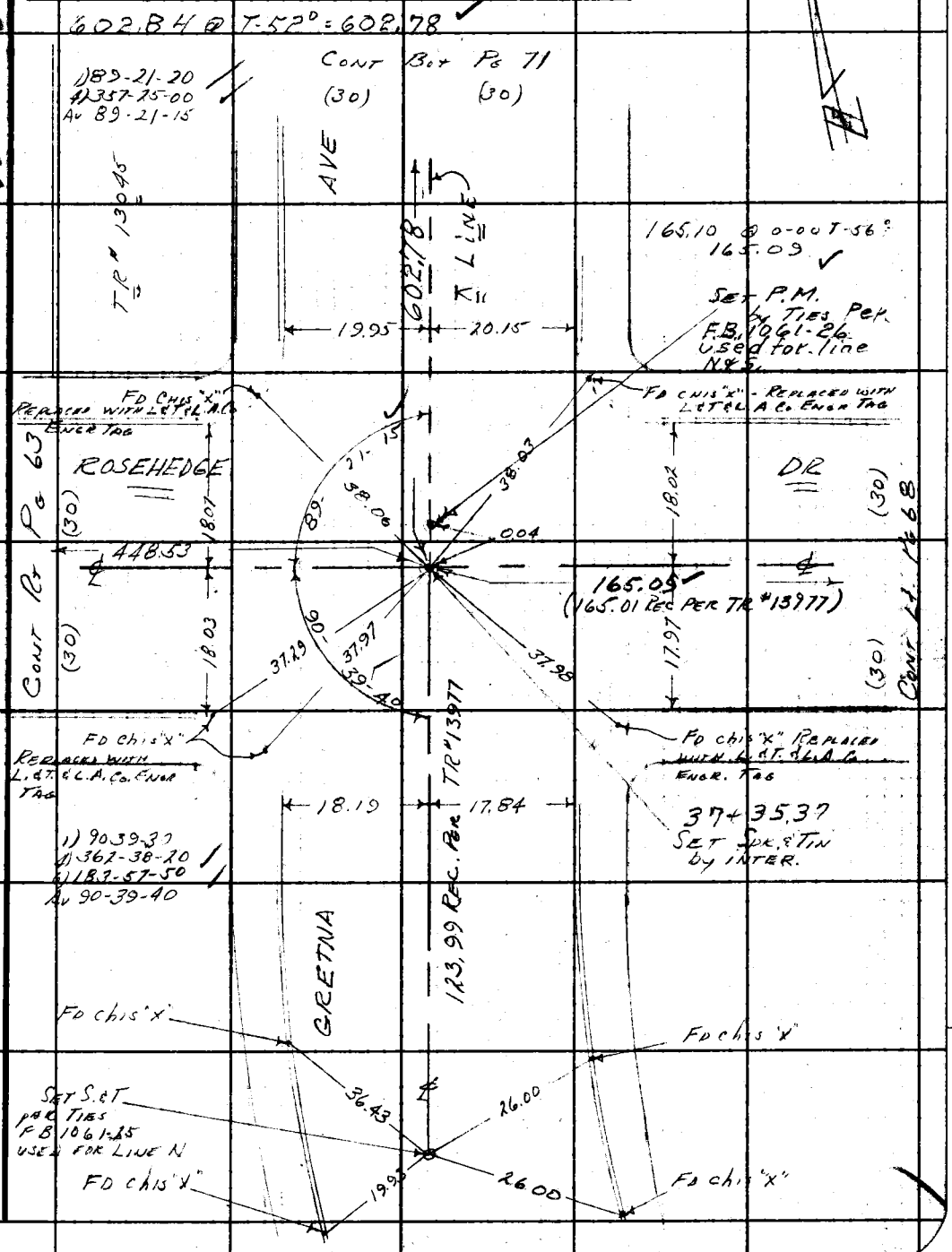

Note: Any Additions or Changes on This Sheet Must be Made or Circled in Red Ink With Date and Name of Person Making Change.

Do not extend this side of this line.

PLEASE RETURN TO
LOS ANGELES COUNTY ENGINEER
403 LOS ANGELES COUNTY ENGINEERING BLDG.

76F309S CE #310 6-62

F. B. 2590 PG 68



PLEASE RETURN TO
LOS ANGELES COUNTY ENGINEER
403 LOS ANGELES COUNTY ENGINEERING BLDG.
Do not extend this side of this line.

Note: Any Additions or Changes on This Sheet Must be Made or Circled in Red Ink With Date and Name of Person Making Change.

Notes Ck'd by W. J. BRENNER	Survey of VICKI RD	F. B. 2590 PG. 69
Map No.	JN 6112.14 Tape 0211 Std 68 °F	
Office Work	Surveyed by HOLMES	
Checked	Notes WALSH Date 1-26-65	
Date	Indexed C. J. GALLI	

W.S. 37 A-5

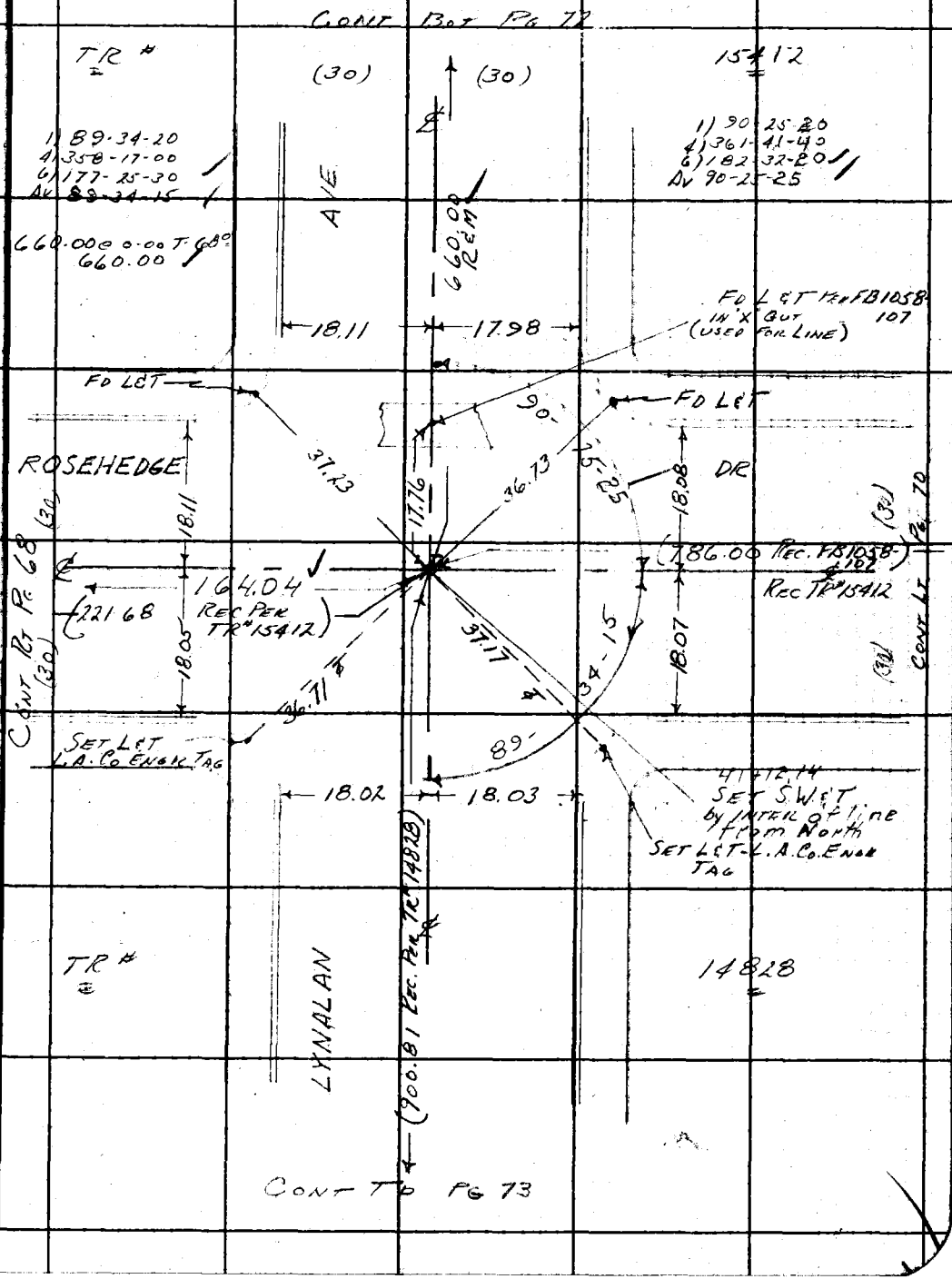

Note: Any Additions or Changes on This Sheet Must be Made or Circled in Red Ink With Date and Name of Person Making Change.

Do not extend this side of this line.

PLEASE RETURN TO
LOS ANGELES COUNTY ENGINEER
403 LOS ANGELES COUNTY ENGINEERING BLDG.

76F309S CE #310 6-62

PLEASE RETURN TO
LOS ANGELES COUNTY ENGINEER
403 LOS ANGELES COUNTY ENGINEERING BLDG.

Note: Any Additions or Changes on This Sheet Must be Made or Circled in Red Ink With Date and Name of Person Making Change.

Do not extend this side of this line.

W537, B-5

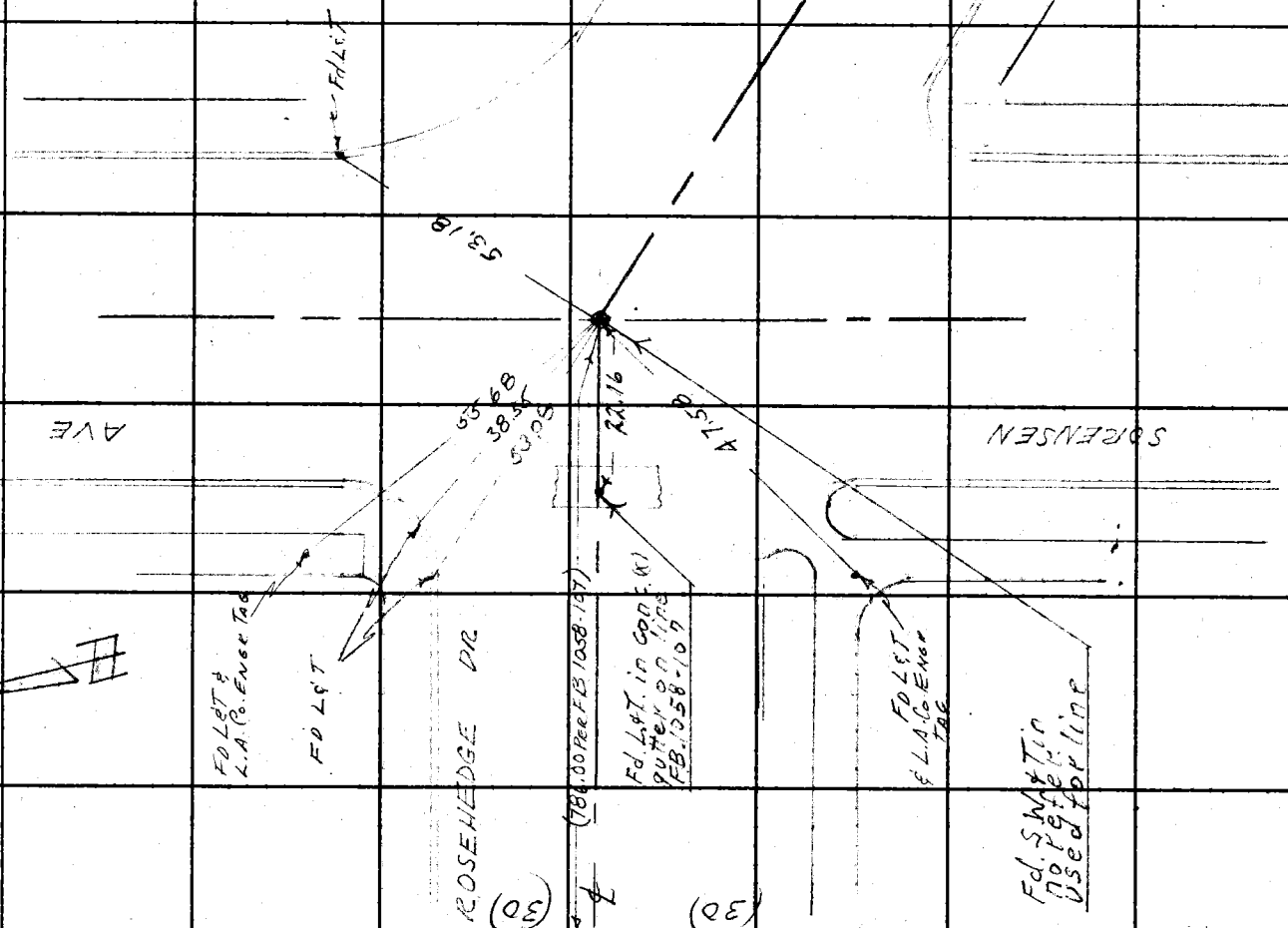

F. B. 2590 Pg 70

Notes Ck'd by W. J. BRENNER	Survey of VICKI RD	F. B. 2590 PG. 71
Map No.	JN 6112.14 Tape 0211 Std 68 °F	
Office Work	Surveyed by HOLMES	
Checked	Notes WALSH Date 1-27-65	
Date	Indexed C. J. GALLI	

W.S. 37, 8-5

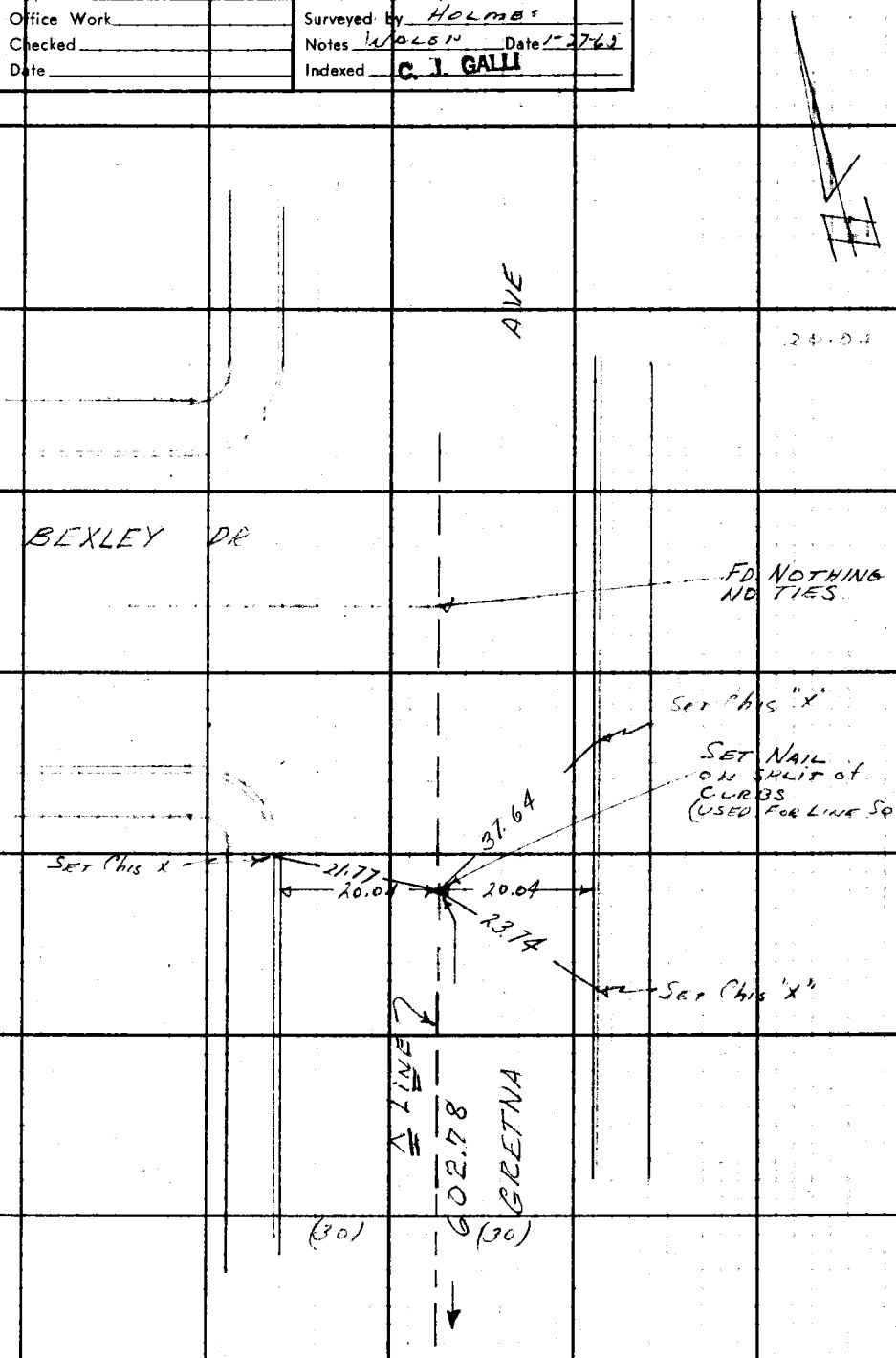

CONT TO PG 67

Note: Any Additions or Changes on This Sheet Must be Made or Circled in Red Ink With Date and Name of Person Making Change.

Do not extend this side of this line.

PLEASE RETURN TO
LOS ANGELES COUNTY ENGINEER
403 LOS ANGELES COUNTY ENGINEERING BLDG.

76F309S CF #310 6-62

F. B 2590 PG. 72

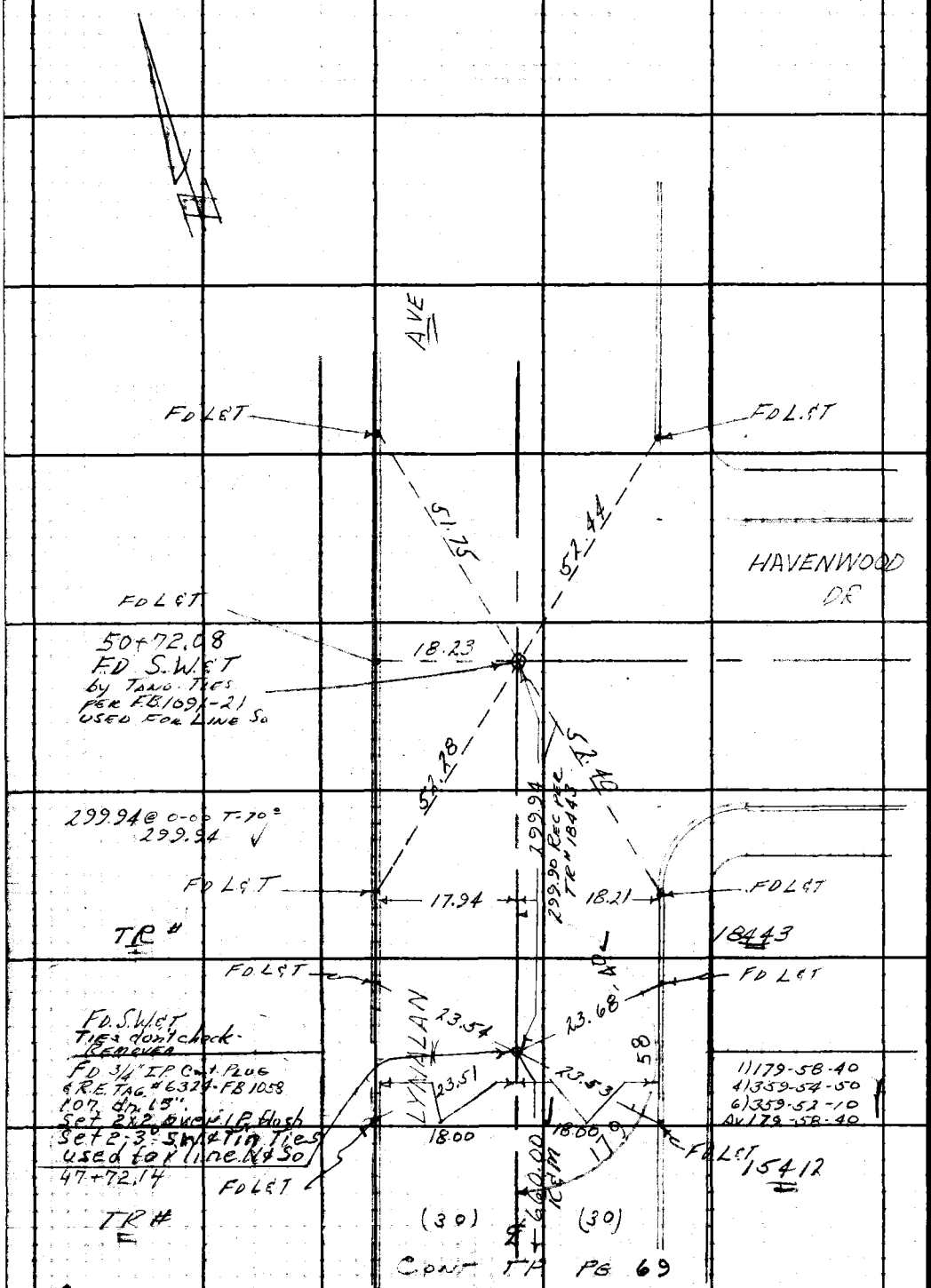

MS 37 B-5

PLEASE RETURN TO
LOS ANGELES COUNTY ENGINEER
403 LOS ANGELES COUNTY ENGINEERING BLDG.

Do not extend this side of this line.

Note: Any Additions or Changes on This Sheet Must be Made or Circled in Red Ink With Date and Name of Person Making Change.

Notes Ck'd By W. J. BRENNER	Survey of Vicki Rd	F. B. 2590 Pg. 73
Map No.	JN 6112.14 Tape 0211 Std 68 °F	
Office Work	Surveyed by Holmes	
Checked	Notes Walsh Date 1-27-65	
Date	Indexed C. J. GALLI	

Cont Bot Pg 69

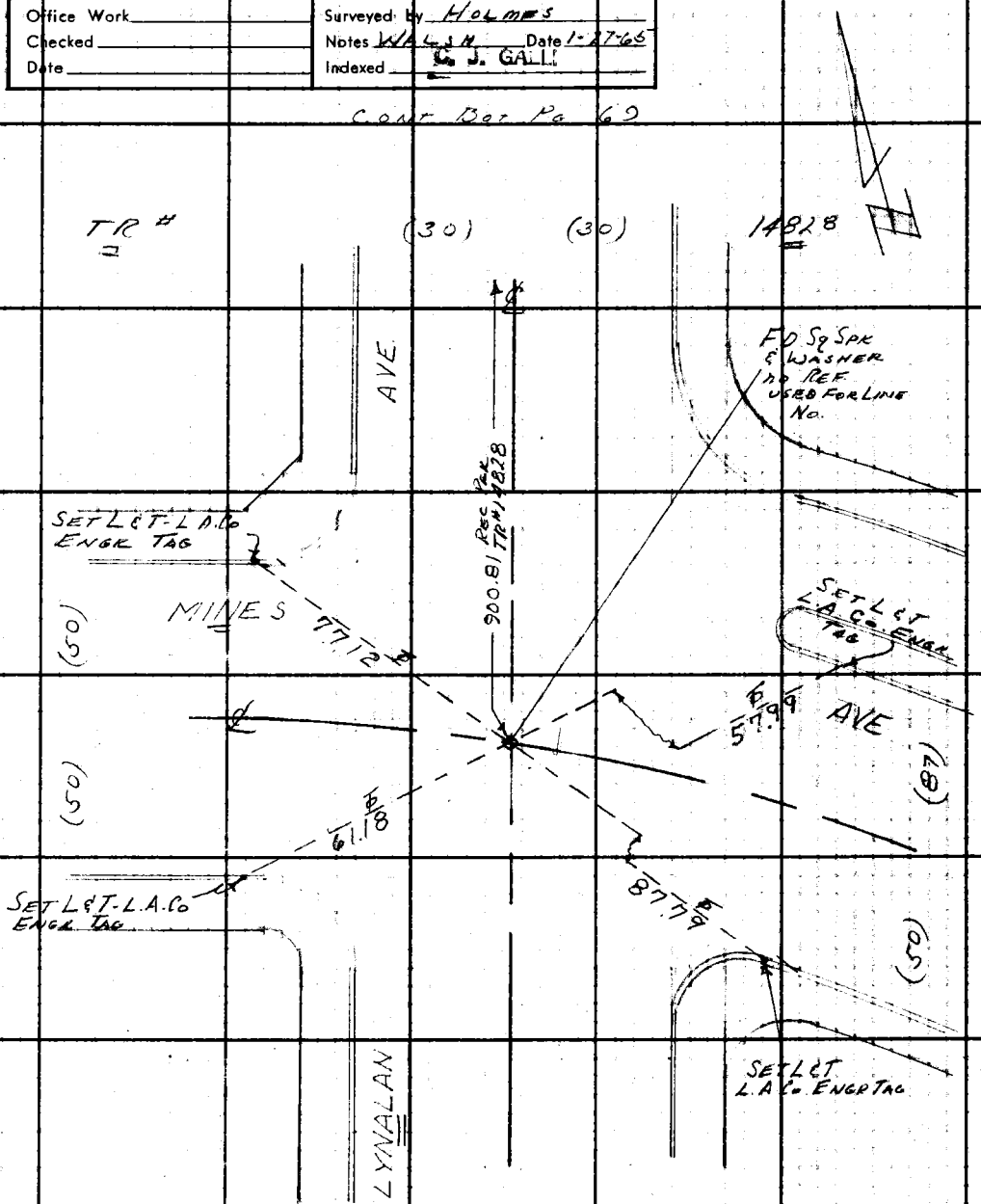

WS 37 A-5

Note: Any Additions or Changes on This Sheet Must be Made or Circled in Red Ink With Date and Name of Person Making Change.

Do not extend this side of this line.

PLEASE RETURN TO
LOS ANGELES COUNTY ENGINEER
403 LOS ANGELES COUNTY ENGINEERING BLDG.

76F309S CF #310 6-62

F. B. 2590 PG. 74

LOS ANGELES COUNTY ENGINEER
403 Los Angeles County Engineering Bldg.

PLEASE RETURN TO

Do not extend this side of this line.

Note: Any Additions or Changes on This Sheet Must be Made or Circled in Red Ink With Date and Name of Person Making Change.

Notes Ck'd by	Survey of VICKI RD	F. B. 2590 PG. 89
Map No.	JN 6112.14 Tape Std 68 °F	
Office Work	Surveyed by HOLMES	
Checked	Notes Walsh Date 1-29-65	
Date	Indexed G. J. GALLI	

6112.14

VICKI RD. S.D.# 1214

LOCATION OF IMPROVEMENTS

ON

LINE "A"

from

WASHINGTON BLVD NELY TO HAVENWOOD DR.

HOLMES
WALSH
MOYA
MASSEY
SMITH

Note: Any Additions or Changes on This Sheet Must Be Made or Circled in Red Ink With Date and Name of Person Making Change.

Do not extend this side of this line.

PLEASE RETURN TO
LOS ANGELES COUNTY ENGINEER
403 LOS ANGELES COUNTY ENGINEERING BLDG.

76F3095 CE #310 6-63

F. B. 2590 Pg. 90

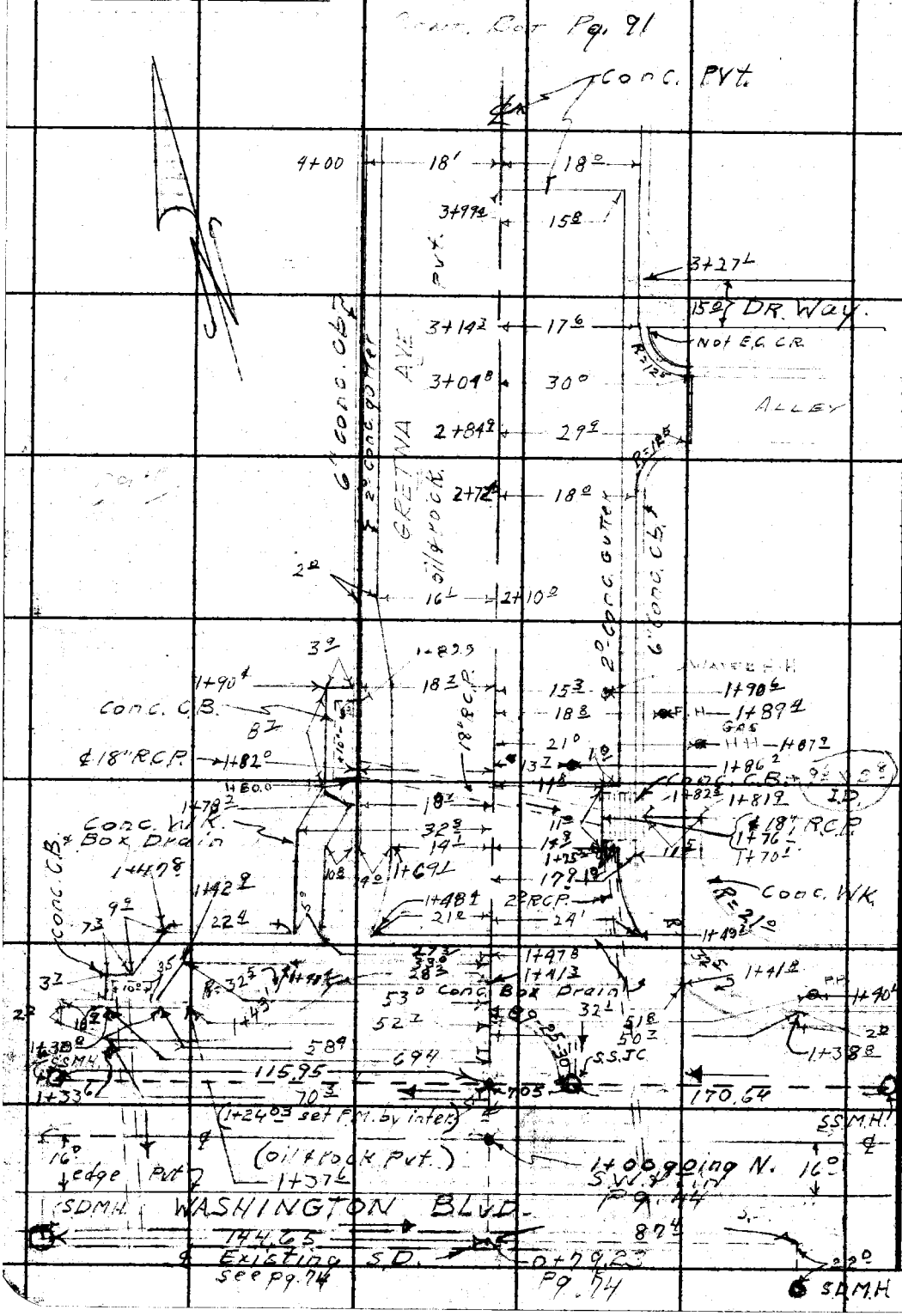

PLEASE RETURN TO
LOS ANGELES COUNTY ENGINEER
403 LOS ANGELES COUNTY ENGINEERING BLDG.
Do not extend this side of this line.

Note: Any Additions or Changes on This Sheet Must be Made or Circled in Red Ink With Date and Name of Person Making Change.

Notes Ck'd by	Survey of Vicki Rd
Map No.	JN 6112 M Tape Std °F
Office Work	Surveyed by Holmes
Checked	Notes Walsh Date 1-28-55
Date	Indexed

F. B. 2596 PG. 91

Note: Any Additions or Changes on This Sheet Must be Made or Circled in Red Ink With Date and Name of Person Making Change.

Do not extend this side of this line.

PLEASE RETURN TO
LOS ANGELES COUNTY ENGINEER
403 LOS ANGELES COUNTY ENGINEERING BLDG.

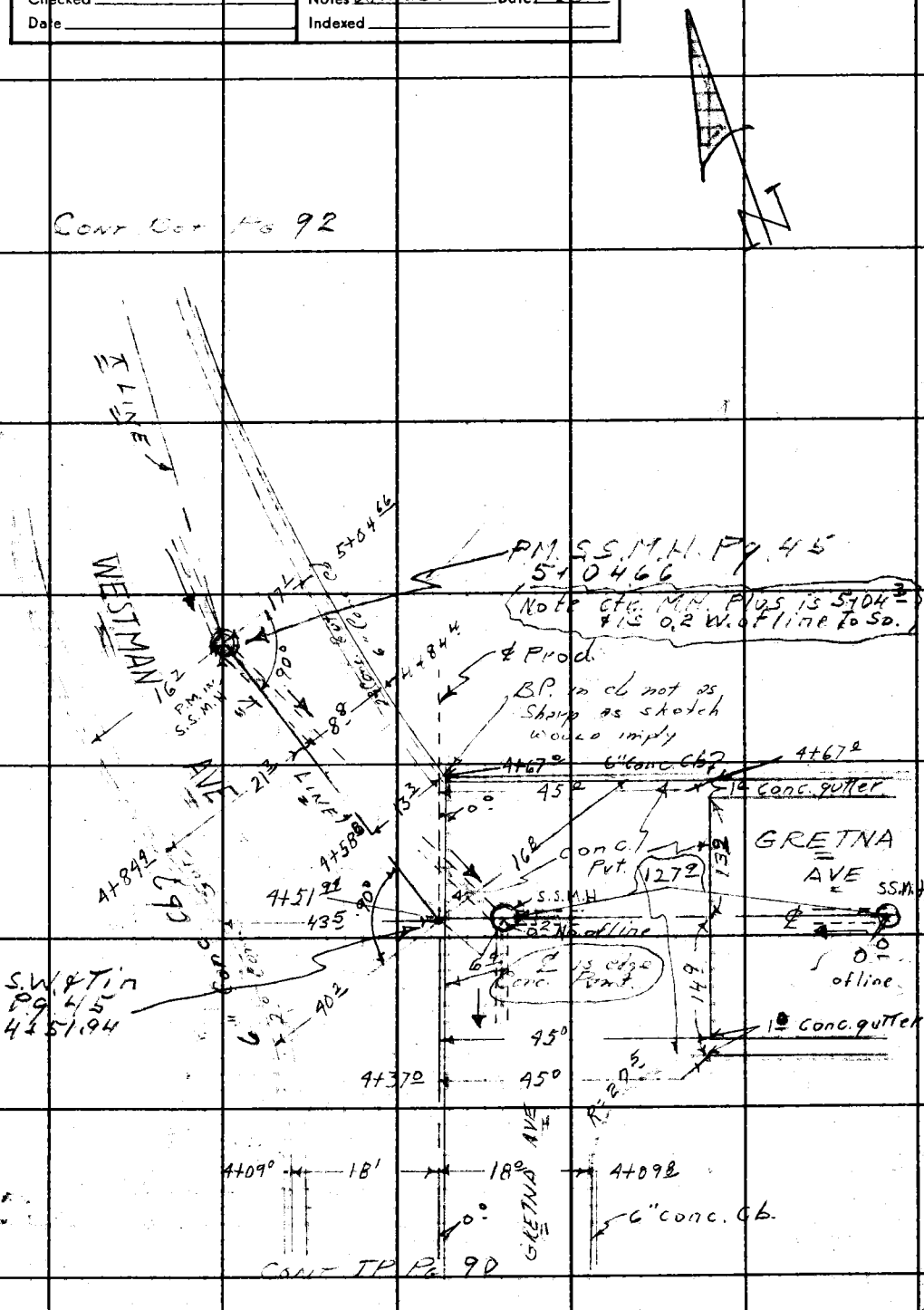

76F3095 CE #310 6-53

F. B. 2590 Pg 92

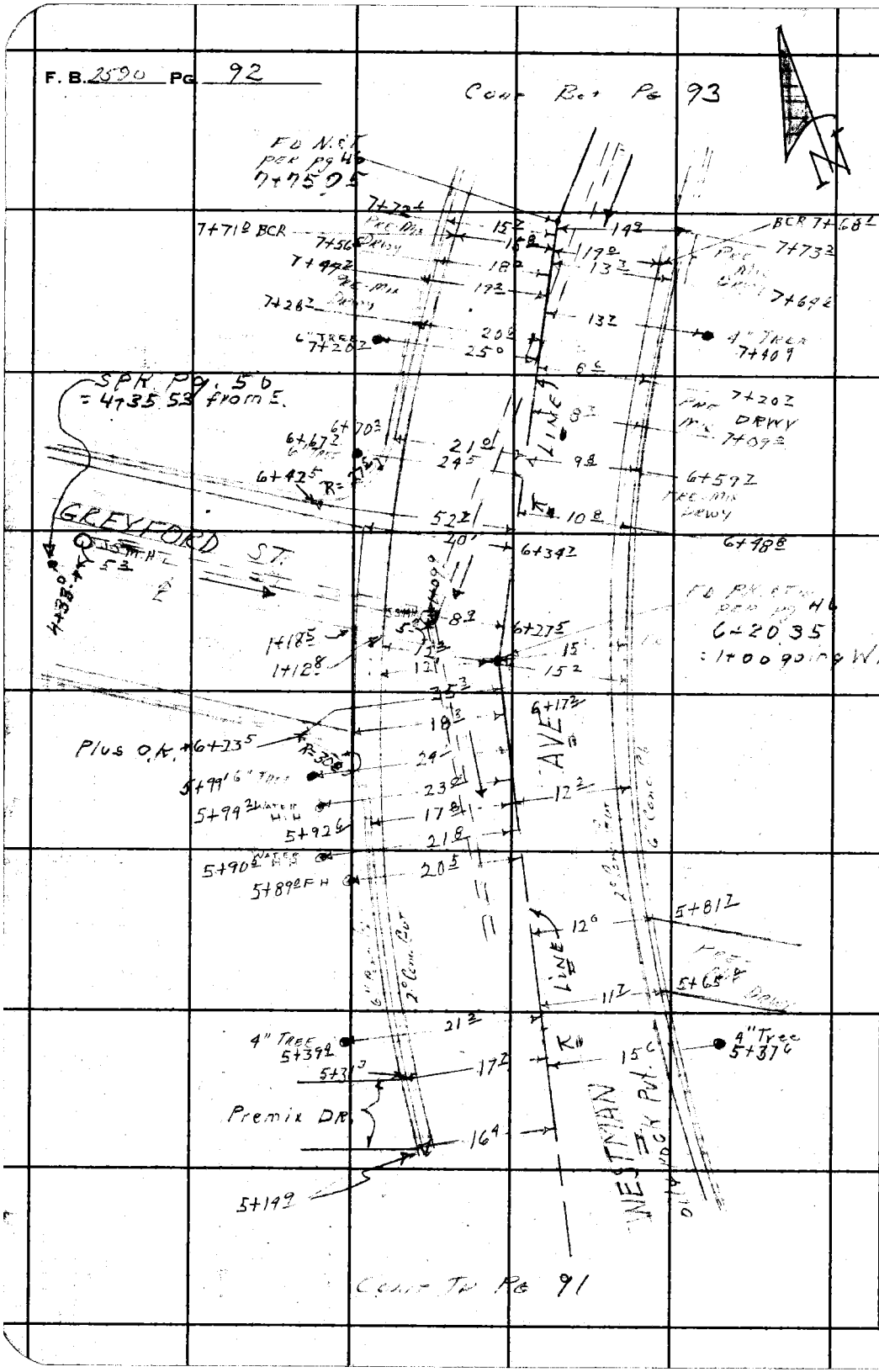

PLEASE RETURN TO
LOS ANGELES COUNTY ENGINEER
403 LOS ANGELES COUNTY ENGINEERING BLDG.

Do not extend this side of this line.

Note: Any Additions or Changes on This Sheet Must be Made or Circled in Red Ink With Date and Name of Person Making Change.

Notes Ck'd by	Survey of Vicki Ro	F. B. 2590 Pg. 93
Map No.	JN 6112.16 Tape Std °F	
Office Work	Surveyed by Holmes	
Checked	Notes Walsh Date 1-28-65	
Date	Indexed G. J. GALLE	

Cont Bot Pg 94



Cont Tp Pg 92

Note: Any Additions or Changes on This Sheet Must be Made or Circled in Red Ink With Date and Name of Person Making Change.

Do not extend this side of this line.

PLEASE RETURN TO
LOS ANGELES COUNTY ENGINEER
403 LOS ANGELES COUNTY ENGINEERING BLDG.

76F3096 CE #310 6-65

F. B. 2590 Pg. 94

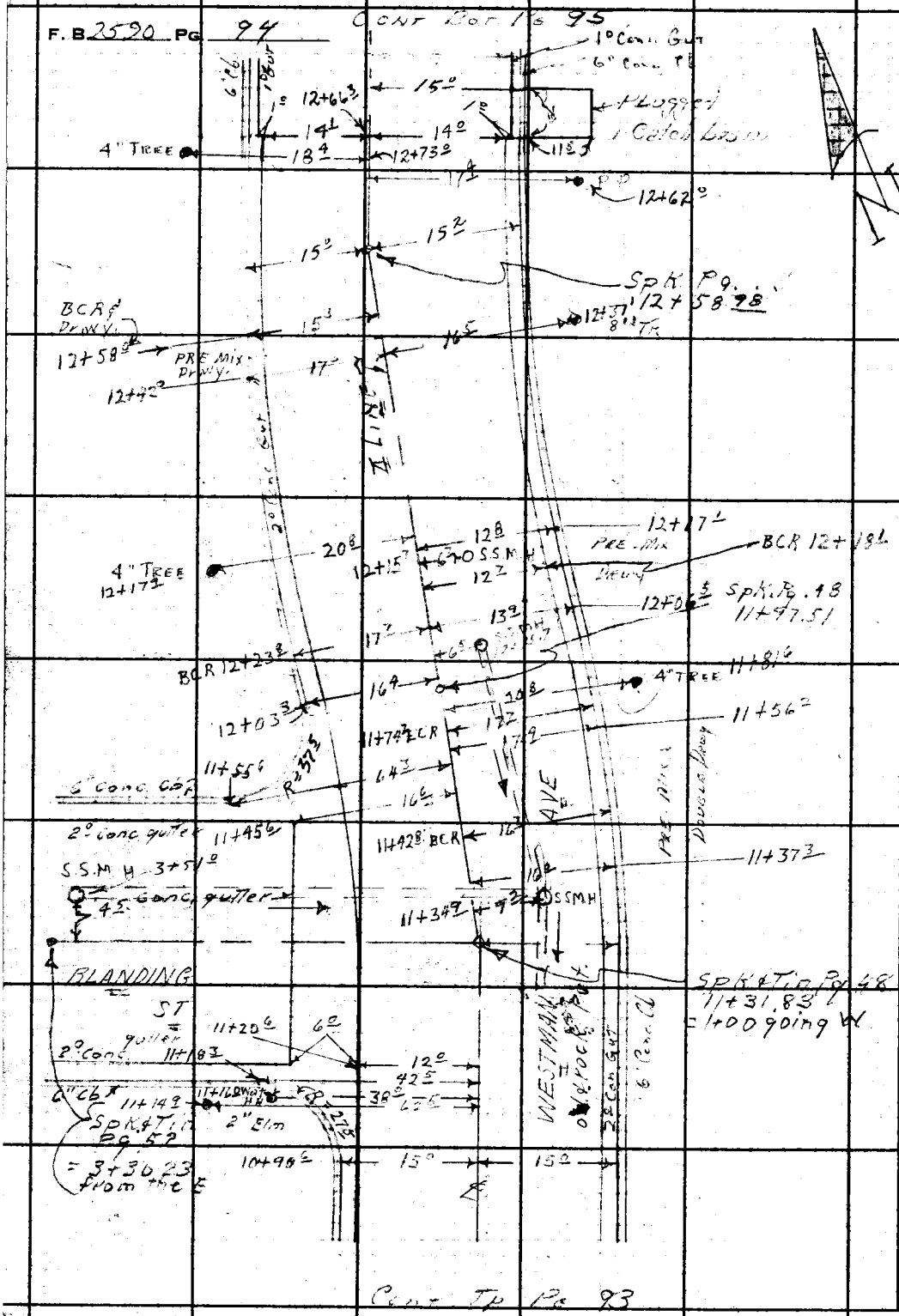

PLEASE RETURN TO
LOS ANGELES COUNTY ENGINEER
403 LOS ANGELES COUNTY ENGINEERING BLDG.

Do not extend this side of this line.

Note: Any Additions or Changes on This Sheet Must be Made or Circled in Red Ink With Date and Name of Person Making Change.

Notes Ck'd by	Survey of Vicki Rd	F. B. 2590 Pg. 95
Map No.	JN 61121 Tape Std °F	
Office Work	Surveyed by Holmes	
Checked	Notes Walsh Date 1-28-65	
Date	Indexed C. J. GALLI	

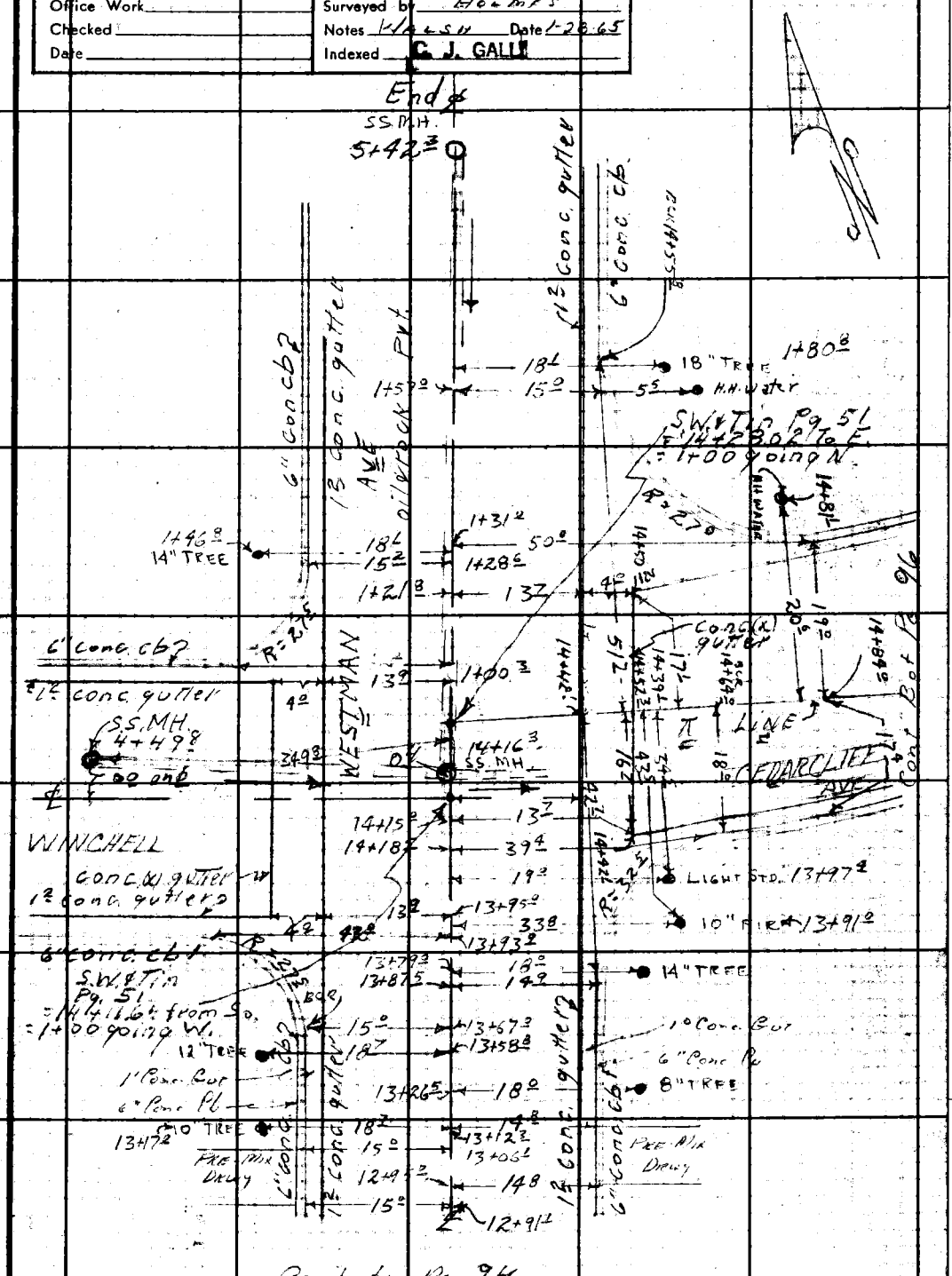

Cont. to Pg. 94

Note: Any Additions or Changes on This Sheet Must be Made or Circled in Red Ink With Date and Name of Person Making Change.

Do not extend this side of this line.

PLEASE RETURN TO
LOS ANGELES COUNTY ENGINEER
403 LOS ANGELES COUNTY ENGINEERING BLDG.

76F309S CE #310 6-63

F. B. 2590 PG. 96 CONT BK PG. 97

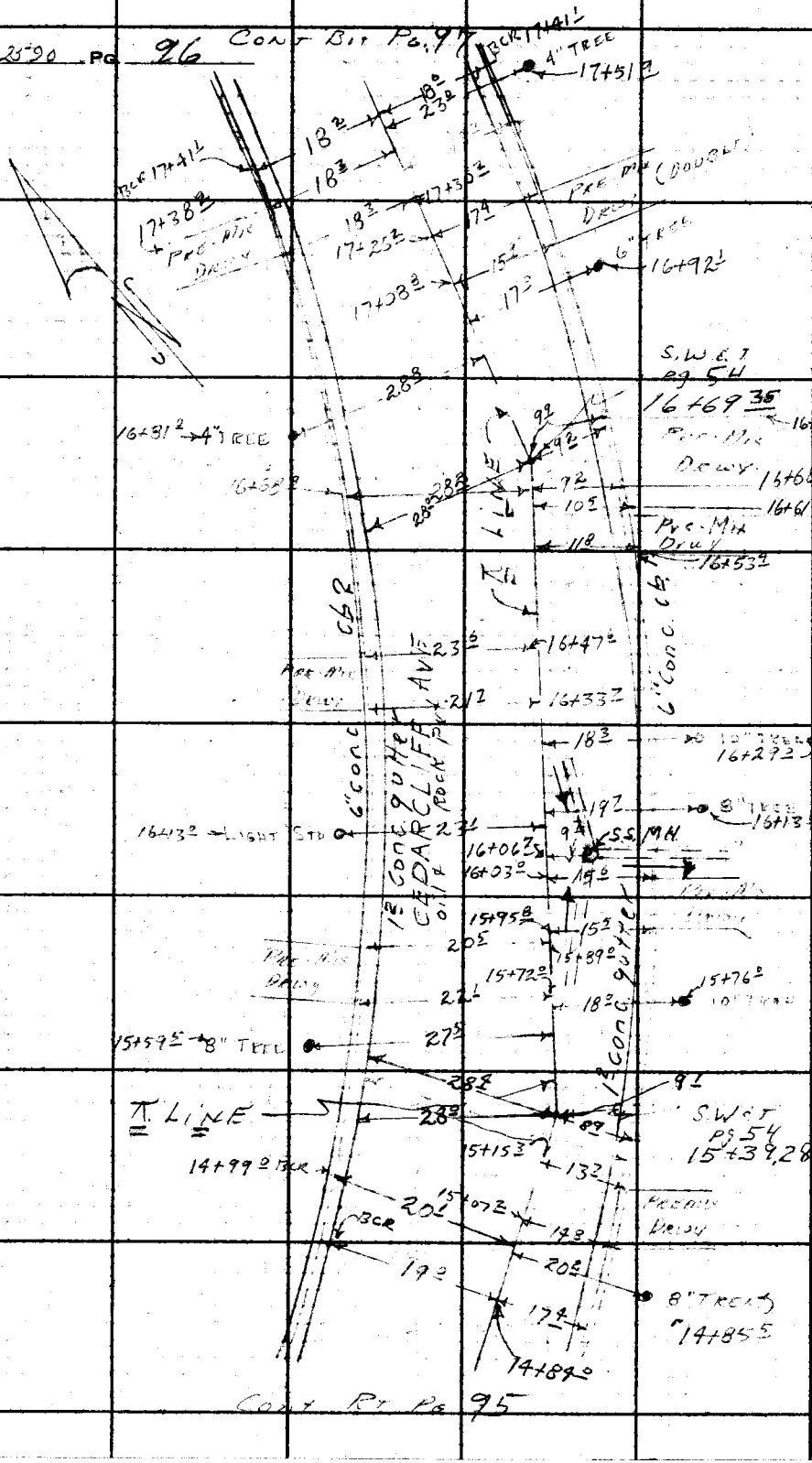

CONT BK PG. 95

LOS ANGELES COUNTY ENGINEER
403 Los Angeles County Engineering Bldg.

PLEASE RETURN TO

Do not extend this side of this line.

Note: Any Additions or Changes on This Sheet Must be Made or Circled in Red Ink With Date and Name of Person Making Change.

Notes Ck'd by	Survey of Vicki Rd	F. B. 2590 Pg. 97
Map No.	JN 6112.14 Tape Std °F	
Office Work	Surveyed by Holmes	
Checked	Notes Walsh Date 1-25-65	
Date	Indexed C. J. GALLI FEB 1 8 65	

Cont Bot Pg 98

Fd S.W. & T. per Pg. 55
20+89.04 = 1+00 going E. & W.

21+31.0 → A.H. Water
24.1
18.0
18.0
21+31.0
R=27.5
Light Std
26.9
21+14.4
45.0
45.0
21+03.7

DICKY AVE
ST.
SSMH
20+88.5
84.1
SSMH
S.S.M.H
107.0
20+82.3
20+73.9 BCR
45.0
45.0
20+71.3
8" Tree
54.3
57.2
10" Tree 20+71.3
18" Tree
41.5
20+50.5
20" Fir ← 20+50.5
20+48.0 → A.H. Water
23.5
42.0
BCR 20+47.2
18.0
18.0
BCR 20+47.2
21.3
10" Tree 20+31.5
21.4
8" Tree 20+03.0
31.0
18" Fir ← 19+83.0
17.0
19+48.8
SSMH 19+44.9
Pre-Mix Drwy
17.9
19+40.0
19+38.4
Light Std
20.5
19+31.0
17+32.2
17.9
17.9
Pre-Mix Drwy
Pre-Mix Drwy
19+24.4
17.9
17.9
19+23.0
17.9
19+18.5
Conc Drwy
17.9
19+02.5
6" Bush
22.0
18+96.0
18.0
18+58.2
Pre-Mix Drwy
18.0
18+50.0
17.8
18+37.5
1' Conc. gutter
Pre-Mix Drwy
17.8
18+29.5
18+26.0
17.8
18+17.5 → 6" Tree
21.7
Pre-Mix Drwy
17.8
17+87.7 → Light Std
20.5
18+16.5
17+64.0 → 4" Tree
22.0

Cont To Pg 96

6" conc ch
1' conc gutter

Note: Any Additions or Changes on This Sheet Must be Made or Circled in Red Ink With Date and Name of Person Making Change.

Do not extend this side of this line.

PLEASE RETURN TO
LOS ANGELES COUNTY ENGINEER
403 Los Angeles County Engineering Bldg.

76F309S CE #310 6-63

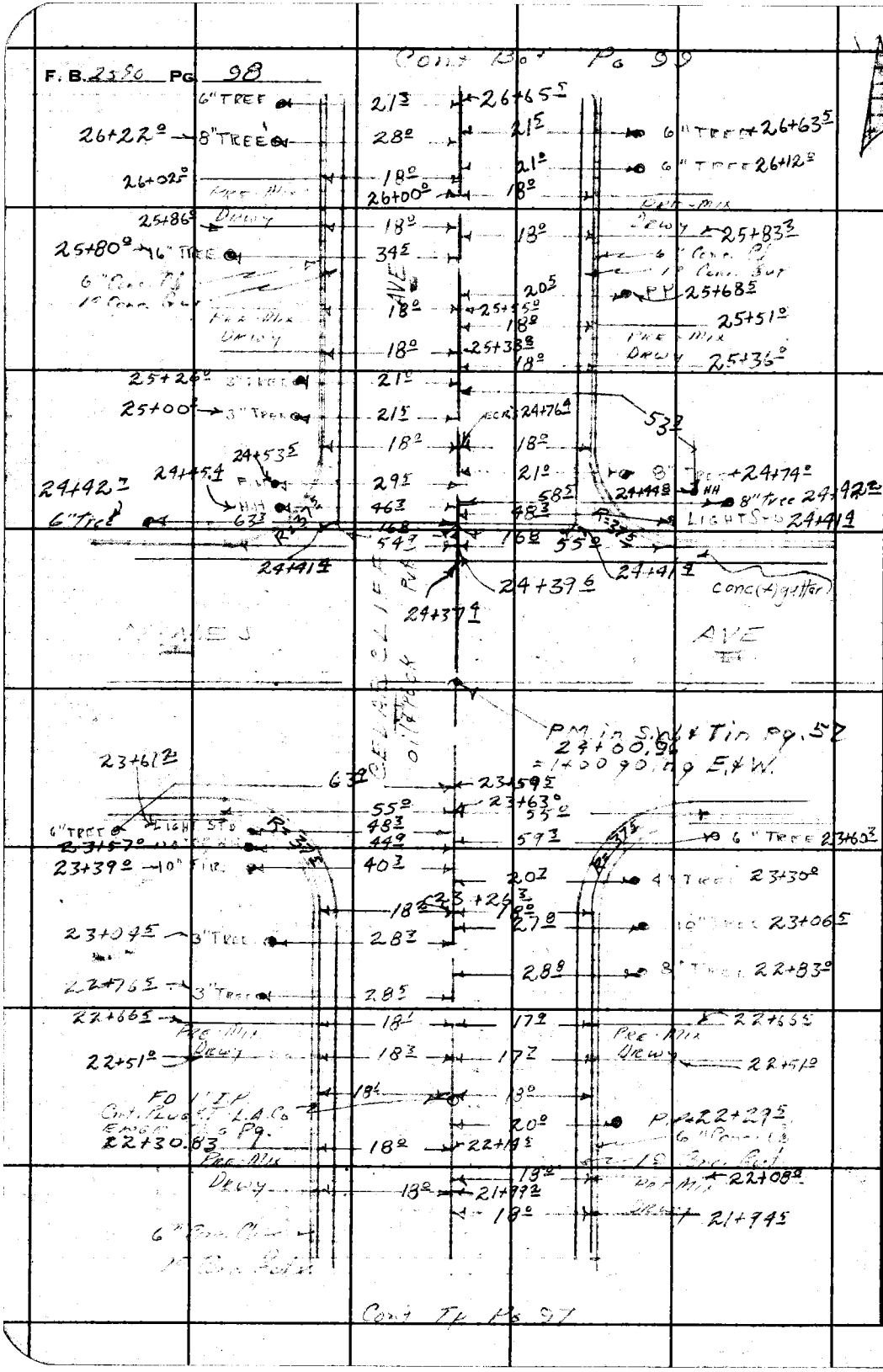

PLEASE RETURN TO
LOS ANGELES COUNTY ENGINEER
403 LOS ANGELES COUNTY ENGINEERING BLDG.

Do not extend this side of this line.

Note: Any Additions or Changes on This Sheet Must be Made or Circled in Red Ink With Date and Name of Person Making Change.

Notes Ck'd by	Survey of Vicki Ro
Map No.	JN 6/12/14 Tape Std °F
Office Work	Surveyed by Holmes
Checked	Notes Walsh Date 1-28-65
Date	Indexed C. J. GALLI

F. B. 2590 PG. 99



Note: Any Additions or Changes on This Sheet Must be Made or Circled in Red Ink With Date and Name of Person Making Change.

Do not extend this side of this line.

PLEASE RETURN TO
LOS ANGELES COUNTY ENGINEER
403 LOS ANGELES COUNTY ENGINEERING BLDG.

76F309S CE #310 6-63

F. B. 2590 PG. 100

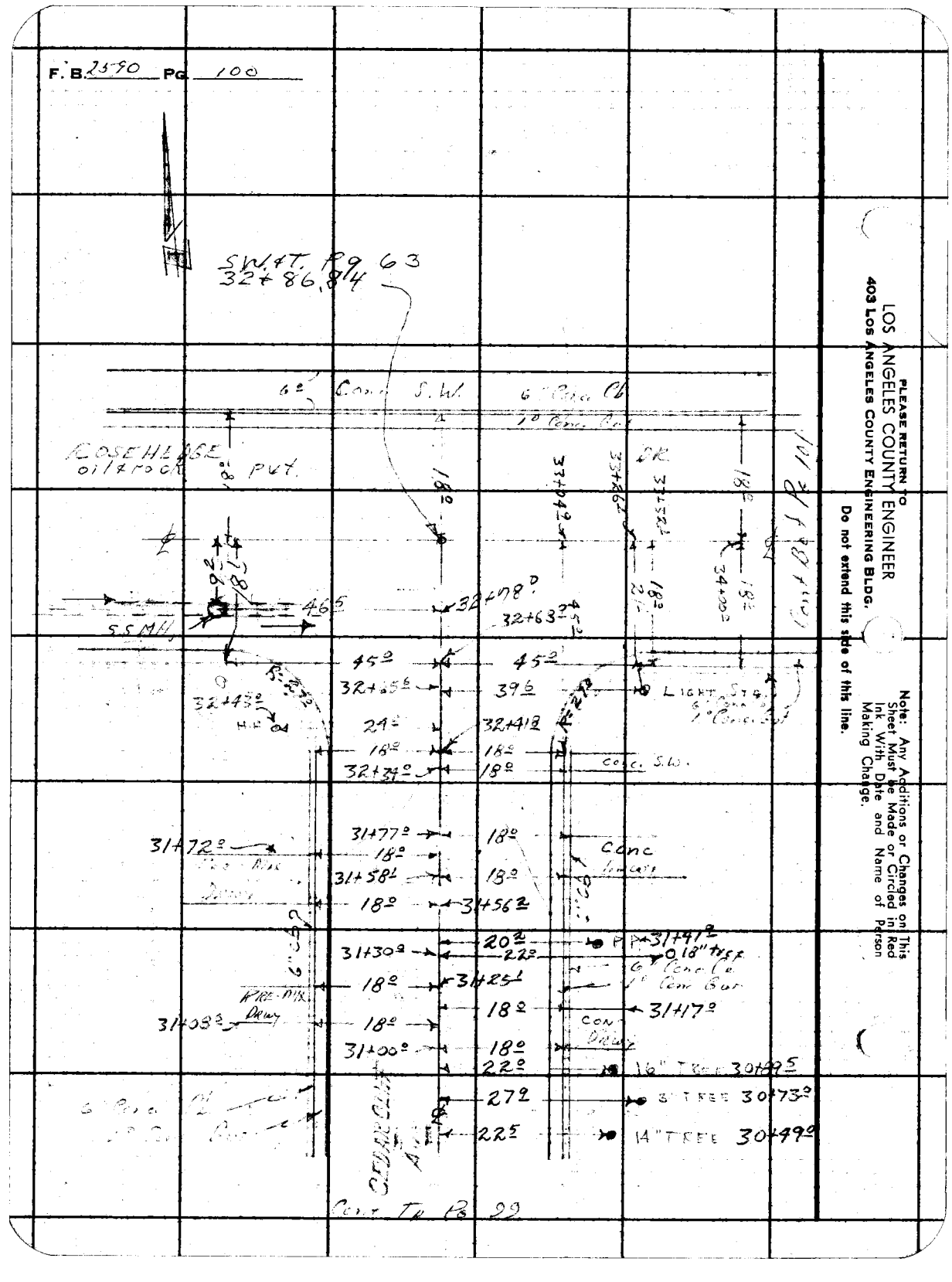

LOS ANGELES COUNTY ENGINEER
403 Los Angeles County Engineering Bldg.

PLEASE RETURN TO

Do not extend this side of this line.

Note: Any Additions or Changes on This Sheet Must be Made or Circled in Red Ink With Date and Name of Person Making Change.

Notes Ck'd by	Survey of VICKI RD	F. B. 2590 PG. 101
Map No.	JN 6112.14 Tape Std °F	
Office Work	Surveyed by HOLMES	
Checked	Notes WALSH Date 1-25-65	
Date	Indexed C. J. GALLI	

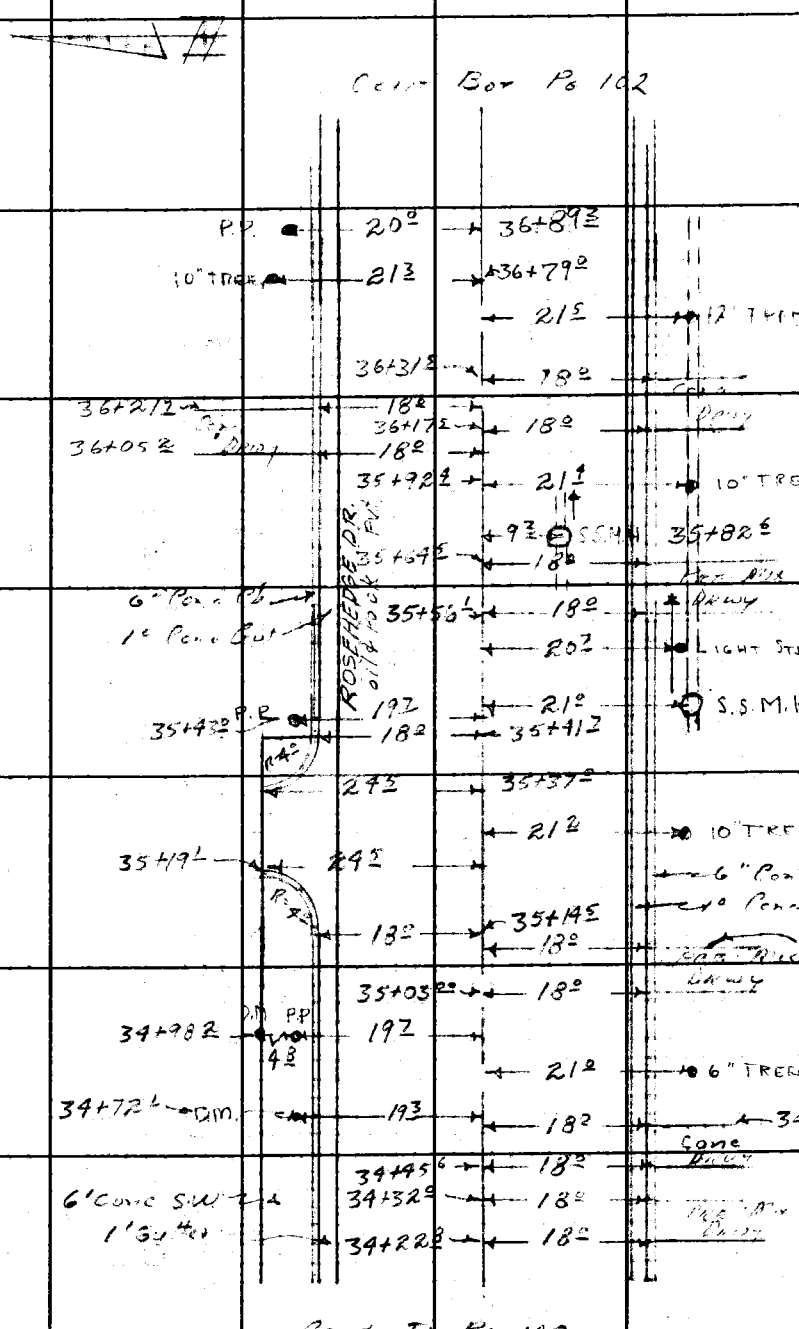

Note: Any Additions or Changes on This Sheet Must Be Made or Circled in Red Ink With Date and Name of Person Making Change.

Do not extend this side of this line.

PLEASE RETURN TO
LOS ANGELES COUNTY ENGINEER
403 LOS ANGELES COUNTY ENGINEERING BLDG.

76F309S CE #310 6-63

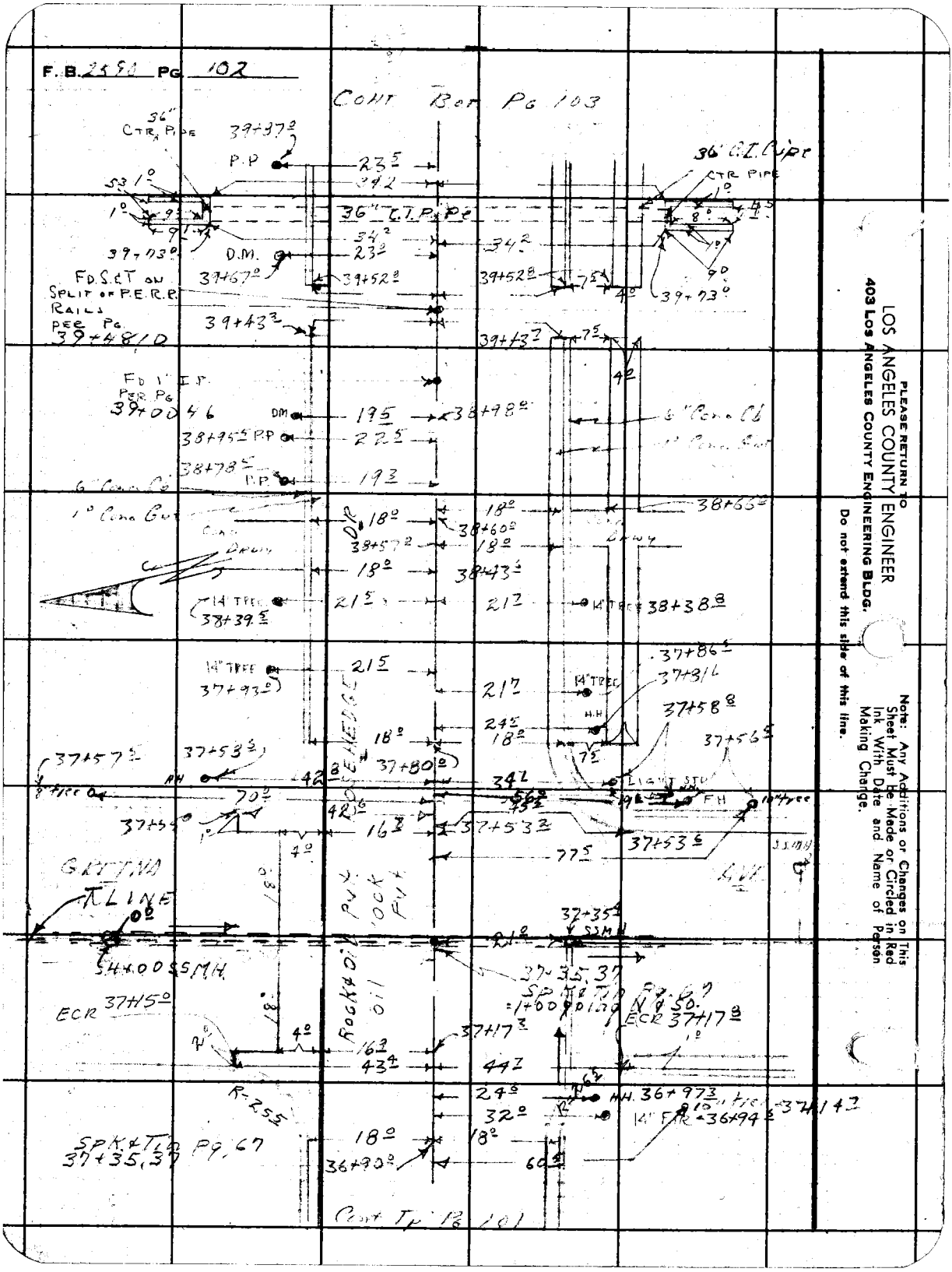

PLEASE RETURN TO
LOS ANGELES COUNTY ENGINEER
403 Los Angeles County Engineering Bldg.
Do not extend this side of this line.

Note: Any Additions or Changes on This Sheet Must be Made or Circled in Red Ink With Date and Name of Person Making Change.

Notes Ck'd by	Survey of Vicki Ro	F. B. 2590 PG. 103
Map No.	JN 6+12.14 Tape Std °F	
Office Work	Surveyed by Holmes	
Checked	Notes Walsh Date 1-29-65	
Date	Indexed C. J. GALLI	



Note: Any Additions or Changes on This Sheet Must Be Made or Circled in Red Ink With Date and Name of Person Making Change.

Do not extend this side of this line.

PLEASE RETURN TO
LOS ANGELES COUNTY ENGINEER
403 LOS ANGELES COUNTY ENGINEERING BLDG.

76F309S CE #310 6-63

F. B. 2590 PG 104

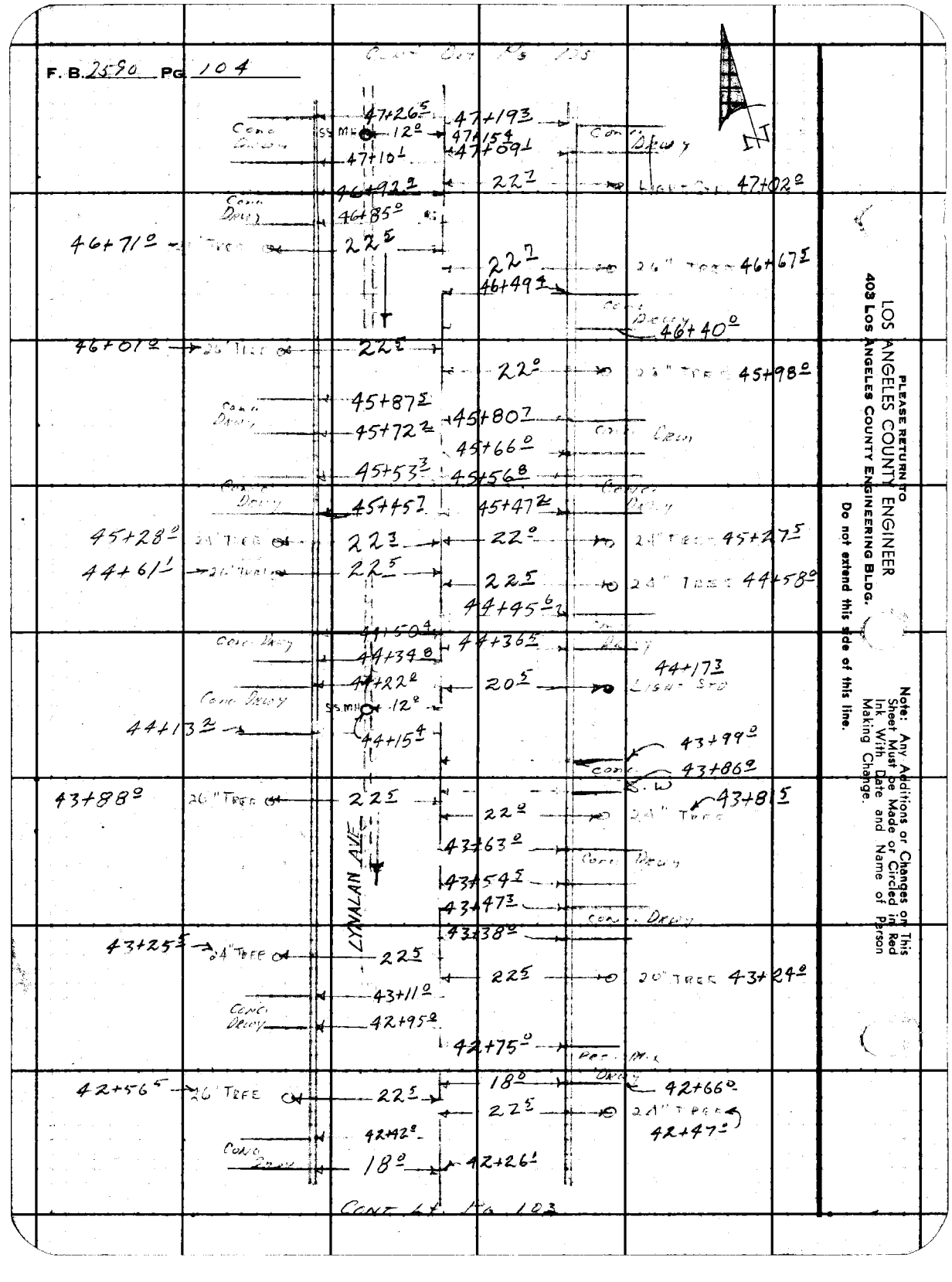

PLEASE RETURN TO
LOS ANGELES COUNTY ENGINEER
403 LOS ANGELES COUNTY ENGINEERING BLDG.

Do not extend this side of this line.

Note: Any Additions or Changes on This Sheet Must be Made or Circled in Red Ink With Date and Name of Person Making Change.

Notes Ck'd by	Survey of Vicki Ra	F. B. 2590 PG. 105
Map No.	JN 6110.14 Tape Std °F	
Office Work	Surveyed by Holmes	
Checked	Notes [illegible] Date 2-5-65	
Date	Indexed [illegible]	

Cont. Bot. Pg 106

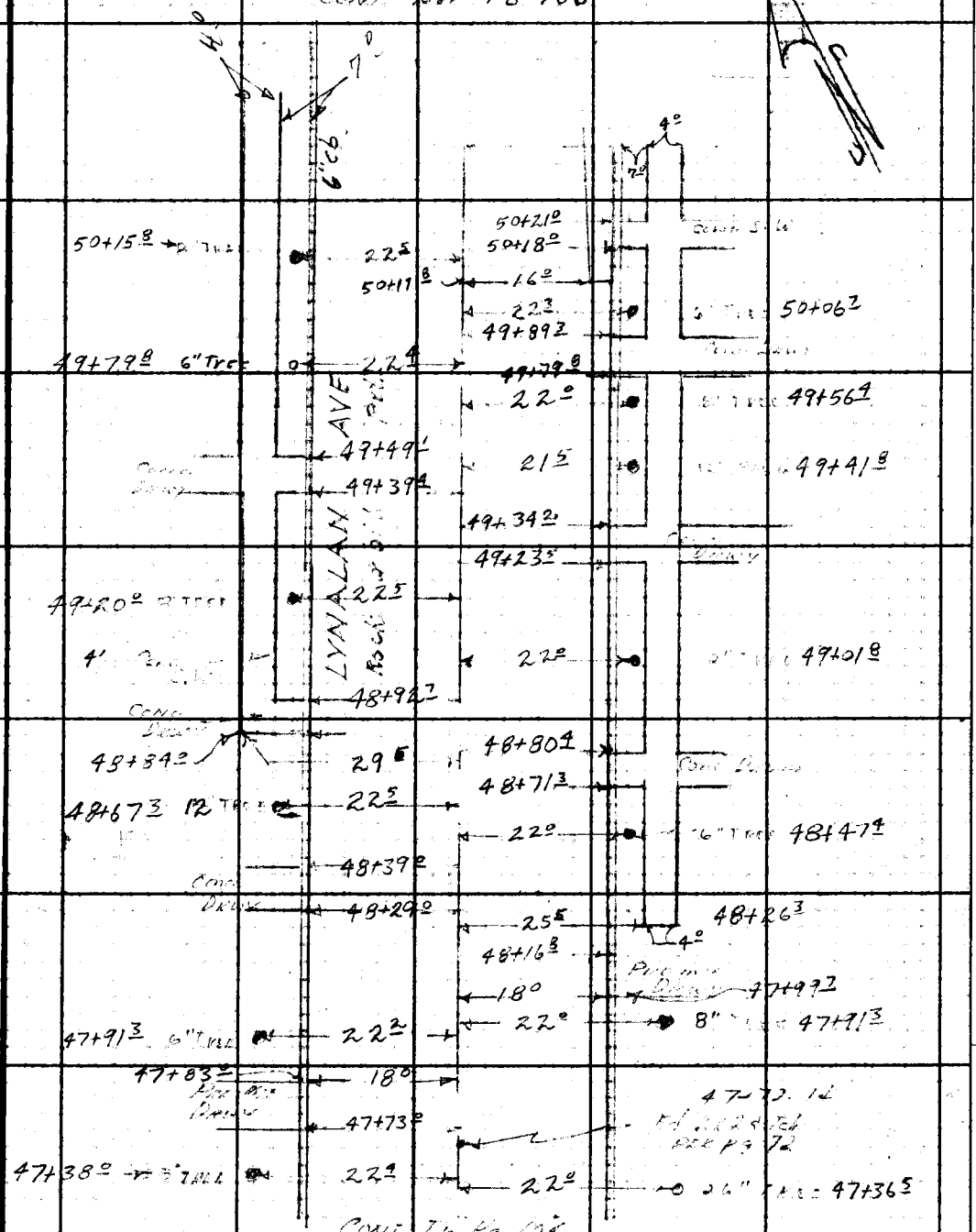

Cont. Top Pg 104

Note: Any Additions or Changes on This Sheet Must Be Made or Circled in Red Ink With Date and Name of Person Making Change.

Do not extend this side of this line.

PLEASE RETURN TO
LOS ANGELES COUNTY ENGINEER
403 LOS ANGELES COUNTY ENGINEERING BLDG.

76F309S CE #310 6-63

F. B. 2590 PG. 106

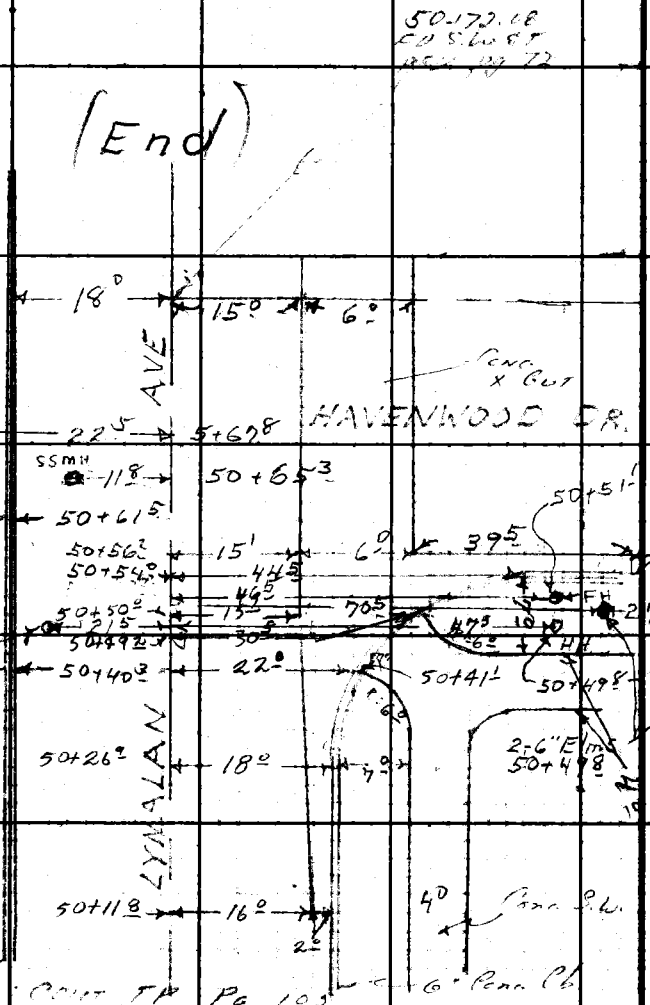

PLEASE RETURN TO
LOS ANGELES COUNTY ENGINEER
403 LOS ANGELES COUNTY ENGINEERING BLDG.

Do not extend this side of this line.

Note: Any Additions or Changes on This Sheet Must be Made or Circled in Red Ink With Date and Name of Person Making Change.

Profile	Notes Red	Plotted	Job No. 6112.14	Division No. 11	F. S. 2590
No.	Date	Date	Survey of Vicki Rd		
X-Sec.	Notes Chkd.	Checked	Survey by Holmes	Notes Walsh	Date
No.	Date	Date	Map No.	Indexed	Date

6112.14

Vicki Rd

Cross - Sections on Line A

from Washington Blvd N'Ely To

HAVENWOOD DR.

Holmes
Walsh
Mora
Massey
Smith

STATION	B. S.	H. I.	F. S.	ELEV.

NOTE: ANY ADDITIONS OR CHANGES ON THIS SHEET MUST BE MADE OR CIRCLED IN RED INK, WITH DATE AND NAME OF PERSON MAKING CHANGE.

PLEASE RETURN TO
LOS ANGELES COUNTY SURVEYOR
726 Los Angeles County Engineering Bldg.

Do not extend notes this side of this line.

76L298 307 4-50

76L298 307 4-50

PLEASE RETURN TO
LOS ANGELES COUNTY SURVEYOR
726 LOS ANGELES COUNTY ENGINEERING BLDG.

NOTE: ANY ADDITIONS OR CHANGES ON THIS SHEET MUST BE MADE OR CIRCLED IN RED INK, WITH DATE AND NAME OF PERSON MAKING CHANGE.

Do not extend notes this side of this line.

STATION	B. S.	H. I.	F. S.	ELEV.	Lt	℄	Rt
BM				153 75	BM - Elev 153.746 - FB 2590 - 22		
					WASHINGTON BLVD & GRETNA AVE - N.W. Cor.		
					Bt. Spk in lead 2° E. of W.C.R.		
M.H. Rim Avg.				153 34	144.7± S.D.M.H		- 8.62 meas
F.L. Box				144.72			
M.H. Rim				153 63	545.3± S.D.M.H		
F.L. Box				145 01			- 8.62
0+82				152 9		℄	gut
				152 7			30' gut
				152 9	30' gut		
0+85				152 93		℄	edge pvmt
				153 50			30' " "
				153 04	30' edge pvmt		
1+00				153 60		℄	INTER.
				153 73			30' pvmt
				153 90			50' "
				153 57	30' pvmt		
				153 56	52' "		

F.S. 2590 Pg. 108
Job No. 6112 Division No. 21 Notes Red. Plotted Profile
Survey of Vicki Rd Date Date No.
Survey by Holmes Notes Walsh Notes Chkd. Checked X-Sec.
Indexed C. J. GALLI Date Date Date No.

76L298 307 4-50

PLEASE RETURN TO
LOS ANGELES COUNTY SURVEYOR
726 LOS ANGELES COUNTY ENGINEERING BLDG.

NOTE: ANY ADDITIONS OR CHANGES ON THIS SHEET MUST BE MADE OR CIRCLED IN RED INK, WITH DATE AND NAME OF PERSON MAKING CHANGE.

Do not extend notes this side of this line.

15 E & W

STATION	B. S.	H. I.	F. S.	ELEV.	Lt	℄	Rt
1+24 D	M.H			153 45		℄	pvmt
N. Rim				153 52			7.05 M.H
INLET N				142 84			10.01 MEAS
E. Rim				153 52		N	.67 DIA 8"
INLET E				142 30			10.68
W. Rim				153 53			9.97 MEAS
OUTLET W				142 36		E	1.25 DIA 15"
							11.22
							9.92 MEAS
						W	1.25 DIA 15"
							11.17
E. Rim	MH			156 43			177.7 M.H
INLET E				142 53			12.65 MEAS 12.61 MEAS
W. Rim				156 41		E	1.25 DIA W 1.25 DIA
OUTLET W				142 55			13.90 1386
E Rim	MH			153 24	116.3 MH		
INLET E				142 19	9.79 MEAS E	9.77 MEAS W	
W. Rim				153 25	1.25 DIA	1.25 DIA	
OUTLET W				142 23	11.04	11.02	

NOTE: MAN HOLES FULL SILT

Profile Notes Red. Plotted Job No. Division No. 11 F.S. 3570
No. Date Date Survey of Vicki Rd
X-Sec. Notes Chkd. Checked Survey by Holmes Notes Wells Date
No. Date Date Map No. Index J. T. GALLI Date

76L298 307 4-50

PLEASE RETURN TO
LOS ANGELES COUNTY SURVEYOR
726 LOS ANGELES COUNTY ENGINEERING BLDG.

NOTE: ANY ADDITIONS OR CHANGES ON THIS SHEET MUST BE MADE OR CIRCLED IN RED INK, WITH DATE AND NAME OF PERSON MAKING CHANGE.

Do not extend notes this side of this line.

STATION	B. S.	H. I.	F. S.	ELEV.	Lt	℄	Rt
1+30.5				153 47		℄	Pvmt Bar
				153 83			50° Pvmt
				153 25	52² pvmt		
1+33.6				153 17	52⁷ edge gut		
				152 92	70³ " "		
1+36.0				152 88	88³ " "		
1+36.8				153 94			50² edge gut
				153 97			60² " "
				154 44			100 " "
1+38.8				153 80			50² bot cb
				154 28			50² Tp
				153 82			60⁷ bot cb
				154 36			60⁷ Tp "
				154 25			100 bot cb
				154 93			100 Tp "
1+38.0				152 95	52.7 bot cb		
				153 72	52.7 Tp "		
				152 75	58.9 bot cb @ C.B		
				153 63	58.9 Tp " " "		
				152 63	69.4 bot " "		
				152 69	88.3 bot cb		
				153 31	88.3 Tp "		

Survey of Vicki Rd Job No. 6112.14 Division No. 11 Notes Red Date Plotted Date No. Profile
Survey by Holmes Notes Walsh Notes Chkd Date Checked Date X-Sec. No.
Indexed D. J. GALLE Date

T. B. 2590 Pg. 110

76L298 307 4-50

PLEASE RETURN TO
LOS ANGELES COUNTY SURVEYOR
726 LOS ANGELES COUNTY ENGINEERING BLDG.

NOTE: ANY ADDITIONS OR CHANGES ON THIS SHEET MUST BE MADE OR CIRCLED IN RED INK, WITH DATE AND NAME OF PERSON MAKING CHANGE.

Do not extend notes this side of this line.

STATION	B. S.	H. I.	F. S.	ELEV.	Lt	℄	Rt
1+41.3				153 98		℄	edge gut
1+41.4				153 91	32.1 edge gut		
1+41.8				153 87			28° edge gut
1+48.4				153 96	21.0 edge gut		
1+48.6				154 04		℄	edge gut
1+49.2				153 87			24.1 edge gut
1+69.1				154 10		℄	
				153 96	9° pvmt		
				153 66	14' edge gut		
				153 50	18' bot cb		
				154 20	18' Tp "		
				154 42	32² P/L		
1+70.1				154 10		℄	
				154 00			9° Pvmt
				153 49			15² edge gut
				153 29			17² bot cb
				154 01			18² Tp "
				154 35			29² P/L
1+75.7				153 51			14.9 edge gut
				153 05			17.9 bot cb
1+76.1				148 37			15.5 F/L 18" RRP

Profile Notes Red ____ Plotted ____ Job No. 6 H.H. Division No. 11 F. B. 2370 Pg. 11
No. ____ Date ____ Date ____ Survey of Vicki Rd
X-Sec. Notes Chkd. ____ Checked ____ Survey by Holmes Notes by [illegible] Date 2-8-65
No. ____ Date ____ Date ____ Map No. ____ Indexed C. J. [illegible] Date ____

76L298 307 4-50

PLEASE RETURN TO
LOS ANGELES COUNTY SURVEYOR
726 LOS ANGELES COUNTY ENGINEERING BLDG.

NOTE: ANY ADDITIONS OR CHANGES ON THIS SHEET MUST BE MADE OR CIRCLED IN RED INK, WITH DATE AND NAME OF PERSON MAKING CHANGE.

Do not extend notes this side of this line.

STATION	B. S.	H. I.	F. S.	ELEV.	Lt	℄	Rt
1+80.0				153 36	18' bot cb		
1+82.0				149 93	18⁵ F.L. 18" R.C.P		
1+85.4				153 56			14.8 edge gut
				153 08			17.9 bot cb
1+85.9				153 37			15.8 edge gut
1+89.9				153 37	18' bot. cb.		
1+90.4				153 68	14' edge gut.		
2+00				154 05		℄	
2+10.0				153 78	16' edge gut		
2+19.0				154 06		℄	
				153 95			9° pvmt
				153 65			14.9 " bulk
				153 48			15.9 edge gut.
				153 17			17.9 bot cb
				154 14			17.9 Tp "
				154 0			30.0 P/L
				154 05	9° Pvmt		
				153 83	16' edge gut		
				153 70	18' bot cb		
				154 32	18' Tp "		
				154 5	30' P/L		

Profile No. X-Sec. No.
Plotted Date Checked Date
Notes Red Date Notes Chkd Date
Job No. 6112.14 Division No. 11
Survey of Vicki Rd Notes W2/6h
Survey by Holmes Date
Indexed E. J. GALLI
F.B. 2550 Pg. 112

76-L-298 CE 307 2-63

PLEASE RETURN TO
LOS ANGELES COUNTY ENGINEER
403 LOS ANGELES COUNTY ENGINEERING BLDG.

NOTE: ANY ADDITIONS OR CHANGES ON THIS SHEET MUST BE MADE OR CIRCLED IN RED INK, WITH DATE AND NAME OF PERSON MAKING CHANGE.

Do not extend notes this side of this line.

STATION	B. S.	H. I.	F. S.	ELEV.	Lt	℄	Rt
3+00				154 22		℄	
BM SD 1559					BM SD 1559 - Elev 154.531		- FB 2590-22
					Gretna Ave & Westman Ave		- S.W. Cor
					Bt. Spk in cl - 5° S. of S.C.P.		
3+98.8				154 32		℄	
				154 27	9° Pvmt		
				154 02	16' edge gut		
				153 90	18' bot. [illegible]		
				154 54	18' Tp		
				154 5	30' P/L		
3+99.4				154 32		℄	edge conc
				154 16			9° pvmt
				153 93			15° edge gut
				153 70			17° Bot cl
				154 33			17° Tp
				154 6			30' P/L
	Cross Sections on Gretna Ave going east						
	S.W. & T pg 45						
1+00 going east				154 10		℄	
				154 06			7° Pvmt
				153 98			14° brk

Profile Notes Red ____ Plotted ____ Job No. 41214 Division No. 11 F.B. 2590 Pg. 113
No. ____ Date ____ Date ____ Survey of Vicki Ro
X-Sec. Notes Chkd. ____ Checked ____ Survey by [illegible] Notes Walsh Date 2-8-65
No. ____ Date ____ Date ____ Map No. ____ Indexed C. J. GALLI Date ____

76-L-298 CE 307 2-63

PLEASE RETURN TO
LOS ANGELES COUNTY ENGINEER
403 LOS ANGELES COUNTY ENGINEERING BLDG.

NOTE: ANY ADDITIONS OR CHANGES ON THIS SHEET MUST BE MADE OR CIRCLED IN RED INK, WITH DATE AND NAME OF PERSON MAKING CHANGE

Do not extend notes this side of this line.

STATION	B.S.	H.I.	F.S.	ELEV.	Lt	℄	Rt
1+00				153 88			15° bot cb
				154 54			15° Tp "
				155 0			27° P/L
1+06.9					0.2 M.H.		1001
E Rim				154 11	9.55 MEAS		66
INLET E				143 89	.67 DIA 1022		
S. Rim				154 10	9.67 MEAS .67 DIA 1034	10.03 9.36 .67	
OUTLE S				143 76	9.36 MEAS .67 DIA 1003		
N.W. Rim				154 10			
INLET N.W.				144 07			
1+16.7				153 87			℄ pvmt
				153 95	14° Pvmt		
1+18.6				153 80			℄ pvmt
				153 82	14° Pvmt		
1+20.7				153 83			℄ pvmt
				153 93	14° Pmt		
1+45.0				154 30			℄ pvmt
				154 29			0.4 edge conc
				154 16			7° Pvmt
				153 99			13° edge gut
				153 84			14° bot cb
				154 53			14° Tp cb

F.B. 2590 Pg. 114 Job No. 6112.14 Division No. 11 Notes Red ____ Plotted ____ Profile ____
Survey of Vicki Rd Date ____ Date ____ No. ____
Survey by Holmes Notes Walsh Notes Chkd. ____ Checked ____ X-Sec. ____
Indexed C. J. GALLI Date ____ Date ____ No. ____

76-L-298 CE 307 2-63

PLEASE RETURN TO
LOS ANGELES COUNTY ENGINEER
403 LOS ANGELES COUNTY ENGINEERING BLDG.

NOTE: ANY ADDITIONS OR CHANGES ON THIS SHEET MUST BE MADE OR CIRCLED IN RED INK, WITH DATE AND NAME OF PERSON MAKING CHANGE.

Do not extend notes this side of this line.

STATION	B. S.	H. I.	F. S.	ELEV.	L	R
[illegible]				154 7		27° P/L
				154 17	7° P. mt	
				154 00	13° edge gut	
				153 85	14° bot cb	
				154 49	14° Tp "	
				154 7	27 P/L	
1+55.0				154 41		℄
				154 30		7° pvmt
				154 00		13° edge gut
				153 88		14° bot. cb
				154 50		14° Tp "
				154 7		27° P/L
				154 28	7° Pvmt	
				154 00	13° edge gut	
				153 88	14° bot cb	
				154 50	14° Tp "	
				154 8	27° P/L	
1+92°				154 42		℄
				154 30		7° Pvt
				154 02		13° edge gutter
				153 90		14° bot. Cb

Profile Notes Red ____ Plotted ____ Job No. 6112 Division No. 11 F. B. 2590 Pg. 115
No. ____ Date ____ Date ____ Survey of Vicente Rd
X-Sec. Notes Chkd. ____ Checked ____ Survey by [illegible] Notes [illegible] Date 2-8-65
No. ____ Date ____ Date ____ Map No. ____ Indexed C. J. GALLI Date ____

76-L-298 CE 307 2-63

PLEASE RETURN TO
LOS ANGELES COUNTY ENGINEER
403 LOS ANGELES COUNTY ENGINEERING BLDG.

NOTE: ANY ADDITIONS OR CHANGES ON THIS SHEET MUST BE MADE OR CIRCLED IN RED INK, WITH DATE AND NAME OF PERSON MAKING CHANGE

Do not extend notes this side of this line.

STATION	B.S.	H.I.	F.S.	ELEV.	Lt	℄	Pt
1+92.0				154 10			14° Tp cb
				154 1			27° P/L
1+92.6				154 12		℄	
				154 28	7° Pvmt		
				154 08	13° edge gut		
				153 96	14° bot cb		
				154 59	14° Tp		
				154 8	27° P/L		
2+34.8	MH					℄	M.H
N Rim				154 45	9.61 Meas N		9.5 9.7
				144 38	.67 Dia		10.06 10.07
					10.28		9.1
E. Rim				154 46	9.58 Meas E		6.6
				144 21	.67 Dia 9.40 Meas W		
W. Rim				154 45	10.25 .67 Dia		
				144 17	10.07		
Resume Cross Section on Main Line							
4+94.7				154 43		⊼ line	
				154 34	9° Pvmt		
				154 08	17° edge gut		
				153 98	19° bot cb		
				154 60	19° Tp "		
				155 2	30° P/L		

F.B. 2590 PG. 116 Job No. 6112.14 Division No. 11 Notes Red ____ Plotted ____ Profile ____
Survey of Vicki Rd Date ____ Date ____ No. ____
Survey by Holmes Notes Walsh Notes Chkd. ____ Checked ____ X-Sec. ____
Indexed C. J. GALLI Date ____ Date ____ Date ____ No. ____

76-L-298 CE 307 2-63

PLEASE RETURN TO
LOS ANGELES COUNTY ENGINEER
403 LOS ANGELES COUNTY ENGINEERING BLDG.

NOTE: ANY ADDITIONS OR CHANGES ON THIS SHEET MUST BE MADE OR CIRCLED IN RED INK, WITH DATE AND NAME OF PERSON MAKING CHANGE.

Do not extend notes this side of this line.

STATION	B. S.	H. I.	F. S.	ELEV.	Lt	℄ Line	Rt
[illegible]	M.H.				S.E. 0.2 M.H. N.W.		
S.E. [illegible]				154.47	9.54 [illegible] 9.39 [illegible]		10.08
[illegible]				144.26	.67 [illegible] .67 [illegible]		[illegible]
					10.2 10.06		
N.W. [illegible]				154.49			
[illegible]				144.43			
5+82.6						℄ Line	
					9 [illegible]		
					16 [illegible]		
					15 [illegible]		
					18 [illegible]		
					35 [illegible]		
SD BM 1560				154.74	SD BM 1560 - [illegible] 154.74 [illegible] 2590-23		
					Westman Ave & Greyford St - [illegible]		
					Bt. Sdk. [illegible] - [illegible]		
Cross - Section on Greyford St going West							
	S.&T. 1400 going W. 6+20.35 going N. [illegible] Pg. 46						
1400				154.66		℄ Inter	
1407.9						5.7 M.H.	
N. Rim				154.59	[illegible]	[illegible] Meas	
[illegible]				144.90		[illegible] Dia	

Profile No. ____ Notes Red ____ Plotted ____ Job No. 1124 Division No. 11 F.B. 2590 Pg. 117
X-Sec. No. ____ Date ____ Date ____ Survey of Vicki Ro
Notes Chkd. ____ Checked ____ Survey by Holmes Notes ____ Date ____
Date ____ Date ____ Map No. ____ Indexed C. J. GALLI Date ____

76-L-298 CE 307 2-63

PLEASE RETURN TO
LOS ANGELES COUNTY ENGINEER
403 LOS ANGELES COUNTY ENGINEERING BLDG.

NOTE: ANY ADDITIONS OR CHANGES ON THIS SHEET MUST BE MADE OR CIRCLED IN RED INK, WITH DATE AND NAME OF PERSON MAKING CHANGE

Do not extend notes this side of this line.

STATION	B. S.	H. I.	F. S.	ELEV.	Lt	℄	Rt
1+09.9							S. W
S. Rim				154 56			8.97 MEAS 8.84 MEAS
				144 72			.67 DIA .67 DIA
							9.64 9.51
W. Rim				154 55			
				145 04			
1+12.8				154 40		℄	edge gut
1+15.2				154 35	10° edge gut		
1+15.5				154 32		℄	F.L. x gut
1+18.5				154 [illegible]		℄	edge gut
1+22.3				154 [illegible]			11.2 edge gut
1+42.6				154 70		℄	
				154 55	6.5 pvmt		
				154 [illegible]	12" edge gut		
				154 [illegible]	13" bot. ob		
				154 [illegible]	13° Tp "		
				155 [illegible]	27° P/L		
1+65.6				154 15		℄	
				154 60			6 ℄ pvmt
				154 [illegible]			12 edge gut
				154 34			13° bot ob
				154 [illegible]			13 Tp
				155 [illegible]			27° P/L

F.B. 2370 Pg. 118

Survey of Vicki Rd Job No. 6104 Division No. 11 Notes Red Plotted Profile

Survey by [illegible] Notes [illegible] Date Date No.

Indexed C. J. GALLI Date Notes Chkd. Checked X-Sec.

Date Date No.

76-L-298 CE 307 2-63

PLEASE RETURN TO
LOS ANGELES COUNTY ENGINEER
403 LOS ANGELES COUNTY ENGINEERING BLDG.

NOTE: ANY ADDITIONS OR CHANGES ON THIS SHEET MUST BE MADE OR CIRCLED IN RED INK, WITH DATE AND NAME OF PERSON MAKING CHANGE.

Do not extend notes this side of this line.

STATION	B. S.	H. I.	F. S.	ELEV.	L	℄	R
2+00				15[illegible]		℄	
2+05.6				15[illegible] 82		℄	
				[illegible]			6.5 Pvmt
				15[illegible] 46			12.0 edge gut
				15[illegible]			13.0 bot cb
				15[illegible] 82			13.0 Tp "
				15[illegible]			27.0 P/L
				15[illegible]	6.5 Pvmt		
				15[illegible]	12 edge gut		
				[illegible]	13 bot cb		
				[illegible]	13 Tp "		
				[illegible]	27 P/L		
2+05.6				15[illegible]		℄	
				15[illegible]			6.5 Pvmt
				15[illegible]			12 edge gut
				[illegible]			13 bot cb
				[illegible]			13 Tp
				[illegible]			27 P/L
				15[illegible] 90	6.5 Pvmt		
				[illegible]	12.0 edge gut		
				15[illegible] 43	13.0 bot cb		

Profile No. ____ Notes Red ____ Plotted ____ Job No. ____ Division No. ____
X-Sec. No. ____ Date ____ Date ____ Survey of ____
Notes Chkd. ____ Checked ____ Survey by ____ Notes ____ Date ____
Date ____ Date ____ Map No. ____ Indexed C. J. GALLI Date ____

F. B. ____ Pg. 119

76-L-298 CE 307 2-63

PLEASE RETURN TO
LOS ANGELES COUNTY ENGINEER
403 LOS ANGELES COUNTY ENGINEERING BLDG.

NOTE: ANY ADDITIONS OR CHANGES ON THIS SHEET MUST BE MADE OR CIRCLED IN RED INK, WITH DATE AND NAME OF PERSON MAKING CHANGE

Do not extend notes this side of this line.

STATION	B. S.	H. I.	F. S.	ELEV.		
3+05.6				154.23	13' Tp ob	
				155.3	27' P/L	
4+33.0						5.3 MH
E. Rim				155.20		7.4d MEAS
OUTLET E				147.0[illegible]		16" DIA
						8/1
Resume Cross Section on Main Line						
6+80				154.[illegible]		π line
				154.74	5.5 pvmt	
				154.66	13 "	
				154.48	17' edge gut	
				154.24	21' bot ob	
				154.[illegible]	21' Tp "	
				155.5	33' P/L	
7+00				154.[illegible]	5.5 pvmt	
7+20				154.[illegible]		π line
				154.48		7' edge gut
				154.35		8' bot ob
				154.35		8' Tp "
				155.3		P/L

F. B. 2590 PG. 00
Job No. 6/12/14 Division No. 11 Notes Red ____ Date ____ Plotted ____ Date ____ Profile ____ No. ____
Survey of Vicki Rd Notes Chkd. ____ Date ____ Checked ____ Date ____ X-Sec. ____ No. ____
Survey by Hughes Notes Wheeler Date ____
Indexed C. J. GALLI

76-L-298 CE 307 2-63

PLEASE RETURN TO
LOS ANGELES COUNTY ENGINEER
403 LOS ANGELES COUNTY ENGINEERING BLDG.

NOTE: ANY ADDITIONS OR CHANGES ON THIS SHEET MUST BE MADE OR CIRCLED IN RED INK, WITH DATE AND NAME OF PERSON MAKING CHANGE.

Do not extend notes this side of this line.

STATION	B. S.	H. I.	F. S.	ELEV.	Lt	Ø line	Rt
7+20				154 81	6.3 [illegible]		
				154 [illegible]	13.6 "		
				154 56	13.4 [illegible]		
				154 45	21.2 [illegible]		
				155 10	21.2 [illegible]		
				155 1	P/L		
7+73.03				154 93		℄	
8+00				154 99		℄	
				154 88			7 [illegible]
				154 58			13° [illegible]
				154 45			15 [illegible]
				155 11			15 [illegible]
				155 7			27° P/L
8+26				155 01		℄	
				154 92	7 [illegible]		
				154 56	13° [illegible]		
				154 46	15° [illegible]		
				155 13	15° [illegible]		
				155 8	P/L		

Profile No. ____ Notes Red ____ Plotted ____ Job No. 61214 Division No. 11 F. B. 2590 Pg. 121
Date ____ Date ____ Survey of Vicent Rd
X-Sec. No. ____ Notes Chkd. ____ Checked ____ Survey by [illegible] Notes [illegible] Date 2-9-65
Date ____ Date ____ Map No. ____ Indexed C. J. GALLI Date ____

76-L-298 CE 307 2-63

PLEASE RETURN TO
LOS ANGELES COUNTY ENGINEER
403 LOS ANGELES COUNTY ENGINEERING BLDG.

NOTE: ANY ADDITIONS OR CHANGES ON THIS SHEET MUST BE MADE OR CIRCLED IN RED INK, WITH DATE AND NAME OF PERSON MAKING CHANGE

Do not extend notes this side of this line.

STATION	B. S.	H. I.	F. S.	ELEV.		
8+26				153.[illegible]		℄
				15[illegible]		7" [illegible]
				15[illegible]		13" [illegible]
				[illegible]		12" [illegible]
				153.[illegible]		10" [illegible]
				[illegible]		[illegible]
Cross - Section [illegible]						
[illegible] - 1400 [illegible] - 8+87.0 N						681
						8[illegible]
0+80.8					5° NW	67
N Rim				[illegible]	8.17 meas	
INLET N				14[illegible].[illegible]	.67 [illegible] / 884	
S. Rim				154.[illegible]	8.15 meas	
OUTLET S				145.97	.67 [illegible] / 893	
W Rim				[illegible]	8.12 meas	
INLET W				145.66	.67 [illegible] / 889	
BM SD 1561				153.14	BM SD 1561-El 155.137 - FB 2590-23	
					Westmont Ave & Edgystone St - S.W. Cor.	
					at Spk mch - 5° S of S.C.R.	
1+00 = 8+75.78				153.08		℄
1+07				154.96		℄

F.B. 2590 Pg. 122 Job No. 614 H Division No. [illegible] Notes Red ____ Plotted ____ Profile ____
Survey of Vicki Co. Date ____ Date ____ No. ____
Survey by [illegible] Notes [illegible] Notes Chkd. ____ Checked ____ X-Sec. ____
Indexed C. J. GALLI Date ____ Date ____ No. ____

76-L-298 CE 307 2-63

PLEASE RETURN TO
LOS ANGELES COUNTY ENGINEER
403 LOS ANGELES COUNTY ENGINEERING BLDG.

NOTE: ANY ADDITIONS OR CHANGES ON THIS SHEET MUST BE MADE OR CIRCLED IN RED INK, WITH DATE AND NAME OF PERSON MAKING CHANGE.

Do not extend notes this side of this line.

STATION	B. S.	H. I.	F. S.	ELEV.	Lt	℄	Rt
1+12.1				154.79		℄	edge gut
				154.85			20.6 edge gut
				154.74	20.6 edge gut		
1+14.5				154.72		℄	F.L. & gut
1+18.1				154.78		℄	edge gut
				154.80			11° " "
				154.75	11° edge gut		
1+51.6				155.10		℄	
				155.04			6° Pvmt
				154.86			11° edge gut
				154.75			13 bot cb
				155.24			13 Tp "
				155.6			25° P/L
				155.01	6° Pvmt		
				154.82	11° edge gut		
				154.70	13° bot cb		
				155.14	13° Tp "		
				155.6	25° P/L		
1+91.6				155.16		℄	
				155.08			6° Pvmt
				154.87			11 edge gut

Profile No. ____ Notes Red ____ Plotted ____ Job No. 611214 Division No. 11 F.B. 2590 Pg. 123
Date ____ Date ____ Survey of Vicki Ro
X-Sec. No. ____ Notes Chkd. ____ Checked ____ Survey by Holmes Notes Walsh Date 2-8-65
Date ____ Date ____ Map No. ____ Indexed C. J. GALLI Date ____

76-L-298 CE 307 2-63

PLEASE RETURN TO
LOS ANGELES COUNTY ENGINEER
403 LOS ANGELES COUNTY ENGINEERING BLDG.

NOTE: ANY ADDITIONS OR CHANGES ON THIS SHEET MUST BE MADE OR CIRCLED IN RED INK, WITH DATE AND NAME OF PERSON MAKING CHANGE

Do not extend notes this side of this line.

STATION	B. S.	H. I.	F. S.	ELEV.	[illegible]	[illegible]
[illegible]				15[illegible]		13° bot cb
				155[illegible]		13° [illegible]
				155.6		[illegible]
				155.[illegible]	[illegible]	
				15[illegible]	17° [illegible] gut	
				154.[illegible]	13° bot cb	
				155.35	13° [illegible]	
				155.6	25° [illegible]	
2+00				155.[illegible]		[illegible]
3+91.6				155.[illegible]		[illegible]
				155.[illegible]		[illegible]
				154.97		17° [illegible] gut
				154.[illegible]		13 bot cb
				155.[illegible]		13 [illegible]
				155.8		25 [illegible]
				155.21	[illegible]	
				155.00	17° [illegible] gut	
				154.80	13° bot cb	
				155.40	13° [illegible]	
				155.6	25° [illegible]	

F. B. 2590 Pg. 124 Job No. 6121.14 Division No. 11 Notes Red ____ Plotted ____ Profile ____
Survey of Victor Ro Date ____ Date ____ No. ____
Survey by [illegible] Notes [illegible] Notes Chkd. ____ Checked ____ X-Sec. ____
Indexed C. J. GALLI Date ____ Date ____ Date ____ No. ____

76-L-298 CE 307 2-63

PLEASE RETURN TO
LOS ANGELES COUNTY ENGINEER
403 LOS ANGELES COUNTY ENGINEERING BLDG.

NOTE: ANY ADDITIONS OR CHANGES ON THIS SHEET MUST BE MADE OR CIRCLED IN RED INK, WITH DATE AND NAME OF PERSON MAKING CHANGE.

Do not extend notes this side of this line.

STATION	B. S.	H. I.	F. S.	ELEV.	Lt	℄	Rt
4+10.4					4.5 MH		
E. Rim				155.71	7.69 MEAS		8.37
OUTLET E				147.35	.67 Dia		7.69
					8.36		.68
	Resume Cross Sections on Main Line						
9+00				155.10		℄	
9+06.5				155.14		℄	
				155.04			7° Pvmt
				154.76			13° edge gut
				154.64			15° bot cb
				155.30			13° Tp
				155.6			27° P/L
				155.08	7° Pvmt		
				154.90	13° edge gut		
				154.73	15° bot cb		
				155.33	15° Tp		
				155.8	27° P/L		
9+66.5				155.20		℄	
				155.10			7° Pvmt
				154.85			13° edge gut
				154.67			15° bot cb

Profile Notes Red ____ Plotted ____ Job No. 6112.14 Division No. 11 F.B. 2590 Pg. 125
No. ____ Date ____ Date ____ Survey of Vicki Rd
X-Sec. Notes Chkd. ____ Checked ____ Survey by Holmes Notes Walsh Date 2-9-65
No. ____ Date ____ Date ____ Map No. ____ Indexed G. J. GALLI Date ____

76-L-298 CE 307 2-63

PLEASE RETURN TO
LOS ANGELES COUNTY ENGINEER
403 LOS ANGELES COUNTY ENGINEERING BLDG.

NOTE: ANY ADDITIONS OR CHANGES ON THIS SHEET MUST BE MADE OR CIRCLED IN RED INK, WITH DATE AND NAME OF PERSON MAKING CHANGE

Do not extend notes this side of this line.

STATION	B. S.	H. I.	F. S.	ELEV.	Lt	℄	Rt
9+66.5				155.32			15° Tp. cb
				155.7			27° P/L
				155.[illegible]	7° Pvmt		
				15[illegible]	13° edge gut		
				154.80	15° bot cb		
				155.42	15° Tp "		
				155.9	27° P/L		
10+00				155.22		℄	
10+66.5				155.33		℄	
				155.25			7° Pvmt
				154.94			13° edge gut
				154.82			15° bot cb
				155.45			15° Tp "
				155.9			27° P/L
				155.21	7° Pvmt		
				155.00	13° edge gut		
				154.89	15° bot cb		
				155.52	15° Tp "		
				156.2	27° P/L		

F. B. 2590 Pg. 126 Job No. 6112.14 Division No. 11 Notes Red ____ Plotted ____ Profile ____
Survey of Vicker Rd Date ____ Date ____ No. ____
Survey by [illegible] Notes [illegible] Notes Chkd. ____ Checked ____ X-Sec. ____
Indexed C. J. GALLI Date ____ Date ____ No. ____

76-L-298 CE 307 2-63

PLEASE RETURN TO
LOS ANGELES COUNTY ENGINEER
403 LOS ANGELES COUNTY ENGINEERING BLDG.

NOTE: ANY ADDITIONS OR CHANGES ON THIS SHEET MUST BE MADE OR CIRCLED IN RED INK, WITH DATE AND NAME OF PERSON MAKING CHANGE.

Do not extend notes this side of this line.

STATION	B. S.	H. I.	F. S.	ELEV.	Lt	℄	Rt
10+80.5				155.39		℄	
				155.29			7° Pvmt
				154.94			13° edge gut
				154.84			15° bot cb
				155.44			15° Tp "
				156.0			27° P/L
				155.28	7° Pvmt		
				155.03	13° edge gut		
				154.90	15° bot cb		
				155.52	15° Tp "		
				156.2	27° P/L		
BM SD 1562				155.54	BM SD 1562 Elev = 155.53.6 = FB 2590 23		
					Westman & Blanaire St - S.W. Cor.		
					Bt Spk n cb - 5° So of S.C.P.		
11+00						℄	

Cross Sections on Blanaire St. Going West

S.&T. 1+00 going W = 11+31.83 going N - pg 94

Profile No. ____ Notes Red ____ Plotted ____ Job No. 6 ID 14 Division No. 11 F.B. 2590 Pg. 127

X-Sec. No. ____ Date ____ Date ____ Survey of Vicki Ru

Notes Chkd. ____ Checked ____ Survey by Holmes Notes Warse Date 2-9-65

Date ____ Date ____ Map No. ____ Indexed C. J. GALLI Date ____

76-L-298 CE 307 2-63

PLEASE RETURN TO
LOS ANGELES COUNTY ENGINEER
403 LOS ANGELES COUNTY ENGINEERING BLDG.

NOTE: ANY ADDITIONS OR CHANGES ON THIS SHEET MUST BE MADE OR CIRCLED IN RED INK, WITH DATE AND NAME OF PERSON MAKING CHANGE

Do not extend notes this side of this line.

STATION	B. S.	H. I.	F. S.	ELEV.	Lt	℄	Rt
0+91.4							4.6 [illegible]
N. Rim				155.14			7.59 meas .67 [illegible] 822
INLET N				141.22			7.7 meas .67 [illegible] 830
S. Rim				155.45			7.57 meas .67 [illegible] 818
OUTLET S				141.07			
W. Rim				155.49			
INLET W.				147.31			
1+00				155.57		℄	
1+07				155.48		℄	
1+11.9				155.21	22° edge gut		
1+12.2				155.24		℄	edge gut
1+14.2				155.46			22° " "
1+14.5				155.30		℄	F.L. gut
1+17.7				155.33	14° edge gut		
1+18.2				155.34		℄	edge gut
1+18.5				155.40			10° edge gut
1+52.5				155.72		℄	
				155.62	7° Punt		
				155.40	11° edge gut		
				155.27	13° bot ab		
				155.77	13° Tp "		
				156.0	25° P/L		

F.B. 2590 Pg. 128 Job No. 6112.14 Division No. 11 Notes Red ____ Plotted ____ Profile ____
Survey of Vicky Ra Date ____ Date ____ No. ____
Survey by Holmes Notes Wales Notes Chkd. ____ Checked ____ X-Sec. ____
Indexed C. J. GALLI Date ____ Date ____ No. ____

76-L-298 CE 307 2-63

PLEASE RETURN TO
LOS ANGELES COUNTY ENGINEER
403 LOS ANGELES COUNTY ENGINEERING BLDG.

NOTE: ANY ADDITIONS OR CHANGES ON THIS SHEET MUST BE MADE OR CIRCLED IN RED INK, WITH DATE AND NAME OF PERSON MAKING CHANGE.

Do not extend notes this side of this line.

STATION	B. S.	H. I.	F. S.	ELEV.	Lt	℄	Rt
1+77.3				155.73		℄	
				155.64			7° Pvmt
				155.43			11° edge gut
				155.32			13° bat cb
				155.73			13° Tp "
				156.2			25° P/L
2+00				155.73		℄	
2L — 17.3				155.73		℄	
				155.65			6° pvmt
				155.45			11° edge gut
				155.30			13° bat cb
				155.82			13° Tp "
				156.3			25° P/L
				155.61	6° pvmt		
				155.40	11° edge gut		
				155.27	13° bat cb		
				155.75	13° Tp "		
				156.1	25° P/L		

Profile No. ____ Notes Red ____ Date ____ Plotted ____ Date ____ Job No. 6112.14 Division No. 11 Survey of Vicki Rd

X-Sec. No. ____ Notes Chkd. ____ Date ____ Checked ____ Date ____ Survey by Holmes Notes Walsh Date 2-9-65 Map No. ____ Indexed C. J. GALLI Date ____

F. B. 2580 Pg. 128

76-L-298 CE 307 2-63

PLEASE RETURN TO
LOS ANGELES COUNTY ENGINEER
403 LOS ANGELES COUNTY ENGINEERING BLDG.

NOTE: ANY ADDITIONS OR CHANGES ON THIS SHEET MUST BE MADE OR CIRCLED IN RED INK, WITH DATE AND NAME OF PERSON MAKING CHANGE

Do not extend notes this side of this line.

STATION	B. S.	H. I.	F. S.	ELEV.	Lt	℄	Rt
2+34°				155.77		℄	
				155.66			6° Pvmt
				155.41			11° edge gut
				155.34			13° bot cb
				155.82			13° Tp "
				156.1			25° P/L
				155.70	6° Pvmt		
				155.45	11° edge		
				155.35	13° bot cb		
				155.80	13° Tp "		
				156.2	25° P/L		
3+00				155.82		℄	
				156.00		℄	
3+17.3				155.91			13° pvmt
				155.51			23.6 edge gut
				155.39			25.6 bot cb
				155.90			25.6 Tp "
				156.4			P/L
				155.80	13° Pvmt		
				155.51	23.6 edge gut		
				155.47	25.6 bot cb		
				155.88	25.6 Tp "		
				156.4	P/L		

F. B. 2590 Pg. 130 Job No. 6124 Division No. 11 Notes Red Date Plotted Date No. Profile
Survey of Vicki Rd Notes Walsh Date Checked Date No. X-Sec.
Survey by Holmes Notes Chkd. Date
Indexed C. J. GALLI Date

76-L-298 CE 307 2-63

PLEASE RETURN TO
LOS ANGELES COUNTY ENGINEER
403 LOS ANGELES COUNTY ENGINEERING BLDG.

NOTE: ANY ADDITIONS OR CHANGES ON THIS SHEET MUST BE MADE OR CIRCLED IN RED INK, WITH DATE AND NAME OF PERSON MAKING CHANGE.

Do not extend notes this side of this line.

STATION	B. S.	H. I.	F. S.	ELEV.	Lt	℄	Rt
3+51							4.5 MH
E Rim				155.85			6.85 MEAS
OUTLET E				148.33			0.67 DIA
							7.52
RESUME CROSS-SECTIONS ON MAIN LINE							
11+97.51				155.86			⊼ LINE
12+00				155.87			⊼ LINE
121 – 13³				155.96			⊼ LINE
				155.88			5° PVMT
				155.55			11² edge gut
				155.49			13² bot cb
				156.09			13² Tp "
				156.4			P/L
				155.98	2° PVMT		
				155.91	9° "		
				155.75	15 edge gut		
				155.62	17 bot cb		
				156.25	17 Tp "		
				156.7	P/L		

Profile No. ____ Notes Red ____ Plotted ____ Job No. 6112 H Division No. 11 F.B. 2590 Pg. 131
X-Sec. No. ____ Date ____ Date ____ Survey of Vicki Rd
Notes Chkd. ____ Checked ____ Survey by Holmes Notes Walsh Date 2-9-65
Date ____ Date ____ Map No. ____ Indexed G. J. GALLI Date ____

76-L-298 CE 307 2-63

PLEASE RETURN TO
LOS ANGELES COUNTY ENGINEER
403 LOS ANGELES COUNTY ENGINEERING BLDG.

NOTE: ANY ADDITIONS OR CHANGES ON THIS SHEET MUST BE MADE OR CIRCLED IN RED INK, WITH DATE AND NAME OF PERSON MAKING CHANGE

Do not extend notes this side of this line.

STATION	B. S.	H. I.	F. S.	ELEV.	Lt	℄ line	Rt
12+15.7							6.5 MH
							6.70 in ord.
							0.67 Dia
							7.37
5. Cm				155.83			
outlet				148.46			
12+53.3				156.16		℄ line	
				156.07			6.2 Pvmt
				155.84			12.3 edge gvt
				155.67			14.3 bot cb
				156.36			14.3 Tp
				156.5			P/L
				156.17	0.8 Pvmt		
				156.11	7.8 "		
				155.93	14° edge gvt		
				155.75	15° bot cb		
				156.30	15° Tp		
				156.8	P/L		
12+58.98				156.12		℄	
13+00				156.29		℄	

F. B. 2596 Pg. 132 Job No. 612.14 Division No. 11 Notes Red Plotted Profile
Survey of Vicki Rd Date Date No.
Survey by Holmes Notes Notes Chkd. Checked X-Sec.
Indexed C. J. GALLI Date Date Date No.

76L298 307 4-50

PLEASE RETURN TO
LOS ANGELES COUNTY SURVEYOR
726 LOS ANGELES COUNTY ENGINEERING BLDG.

NOTE: ANY ADDITIONS OR CHANGES ON THIS SHEET MUST BE MADE OR CIRCLED IN RED INK, WITH DATE AND NAME OF PERSON MAKING CHANGE.

Do not extend notes this side of this line.

STATION	B. S.	H. I.	F. S.	ELEV.	Lt	℄	Rt
13+53.3				156 51		℄	
				156 35			7° Pvmt
				156 06			13° edge gut
				155 93			15° bot cb
				156 56			15° Tp "
				157 2			P/L
				156 43	7° Pvmt		
				156 23	13° edge gut		
				156 12	15° bot cb		
				156 76	15° Tp "		
				157 3	P/L		
13+57				156 50		℄	
				156 45	7° Pvmt		
				156 21	13° edge gut		
				156 12	15° bot cb		
				156 77	15° Tp "		
				157 3	P/L		
BM SD 1563				156 76	BM SD 1563 - Elev 156.756 - FB 2590-23		
					Westman Ave & Winchell St. - S.W. Cor		
					Bt. Spk in cb - 5° So. of S.C.R.		

Profile Notes Red. ____ Plotted ____ Job No. 61214 Division No. 11 F. B. 2590 Pg. 133
No. ____ Date ____ Date ____ Survey of Vicki Ro
X-Sec. Notes Chkd. ____ Checked ____ Survey by Holmes Notes Walsh Date 2-9-65
No. ____ Date ____ Date ____ Map No. ____ Indexed ____ Date ____

76L298 307 4-50

PLEASE RETURN TO
LOS ANGELES COUNTY SURVEYOR
726 LOS ANGELES COUNTY ENGINEERING BLDG.

NOTE: ANY ADDITIONS OR CHANGES ON THIS SHEET MUST BE MADE OR CIRCLED IN RED INK, WITH DATE AND NAME OF PERSON MAKING CHANGE.

Do not extend notes this side of this line.

STATION	B. S.	H. I.	F. S.	ELEV.	Lt	℄	Rt
13+77.6				156 49		℄	
				156 38			7° PVmt
				156 17			13° edge gut
				156 03			15° bot cb
				156 68			15° Tp "
				157 3			P/L
14+00				156 35		℄	
Cross Sections on Winchell St going W.							
Bt. Sph W.C.T 1+00 going W. = 14+11.64 going N. per pg 95							
1+00 going W. = 14+11.64 From So				156 29		℄	
1+00.4							4.8 MH
E. Rim				156 30	7.83		7.32 MEAS
OUTLET E				148 31	7.19		.67 DIA
					64		7.99
W. Rim				156 28			7.18 MEAS
							.67 DIA
							7.85
INLET W				148 43			
N Rim				156 29			7.19 MEAS
							.67 DIA
							7.86
INLET N				148 43			
1+07				156 29		℄	
1+13.8				156 18		℄	edge gut
1+15.8				156 11		℄	F.L. Gut

F. B. 2590 Pg. 134 Job No. 6112.14 Division No. 11 Notes Red. Date Plotted Date No. Profile
Survey of Vicki Rd Notes Walsh Notes Chkd. Date Checked Date No. X-Sec.
Survey by Holmes Date
Indexed L. J. GALLI

761.298 307 4-50

PLEASE RETURN TO
LOS ANGELES COUNTY SURVEYOR
726 LOS ANGELES COUNTY ENGINEERING BLDG.

NOTE: ANY ADDITIONS OR CHANGES ON THIS SHEET MUST BE MADE OR CIRCLED IN RED INK, WITH DATE AND NAME OF PERSON MAKING CHANGE.

Do not extend notes this side of this line.

STATION	B. S.	H. I.	F. S.	ELEV.	Lt	℄	Rt
1+17.8				156.17		℄	edge gut
				156.21			16.7 " "
				156.15	16.7 edge gut		
1+52.2				156.52		℄	
				156.47			9° Pvmt
				156.39			17° edge gut
				156.30			18° bot cb
				156.91			18° Tp "
				157.6			P/L
				156.40	9° Pvmt		
				156.23	17° edge gut		
				156.11	18° bot cb		
				156.77	18° Tp "		
				157.3	P/L		
1+92.2				156.82		℄	
				156.77			9° Pvmt
				156.45			17° edge gut
				156.38			18° bot cb
				157.01			18° Tp "
				157.7			P/L

Profile Notes Red. ____ Plotted ____ Job No. 6112.14 Division No. 11 F. S. 2590 Pg. 135
No. ____ Date ____ Date ____ Survey of Vicki Ro
X-Sec. Notes Chkd. ____ Checked ____ Survey by Holmes Notes Walsh Date 2-5-65
No. ____ Date ____ Date ____ Map No. ____ Indexed by J. GALLI Date ____

76L298 307 4-50

PLEASE RETURN TO
LOS ANGELES COUNTY SURVEYOR
726 LOS ANGELES COUNTY ENGINEERING BLDG.

NOTE: ANY ADDITIONS OR CHANGES ON THIS SHEET MUST BE MADE OR CIRCLED IN RED INK, WITH DATE AND NAME OF PERSON MAKING CHANGE.

Do not extend notes this side of this line.

STATION	B. S.	H. I.	F. S.	ELEV.	Lt	℄	Rt
1+92.2				156 60	9° Pvmt		
				156 30	17° edge gut		
				156 20	18° bot cb		
				156 85	18° Tp "		
				157 3	P/L		
2+00				156 83		℄	
2+92.2				157 00		℄	
				156 84			9° Pvmt
				156 56			17 Edge gut
				156 48			18° bot cb
				157 14			18° Tp "
				157 6			P/L
				156 83	9° Pvmt		
				156 46	17 edge gut		
				156 37	18 bot cb		
				156 99	18 Tp "		
				157 3	P/L		

F. B. 2590 Pg. 136 Job No. 6112.14 Division No. 4 Notes Red. Plotted Profile
Survey of Vicki Rd Date Date No.
Survey by Holmes Notes Walsh Notes Chkd. Checked X-Sec.
Indexed G. J. GALLI Date Date Date No.

76L298 307 4-50

PLEASE RETURN TO
LOS ANGELES COUNTY SURVEYOR
726 LOS ANGELES COUNTY ENGINEERING BLDG.

NOTE: ANY ADDITIONS OR CHANGES ON THIS SHEET MUST BE MADE OR CIRCLED IN RED INK, WITH DATE AND NAME OF PERSON MAKING CHANGE.

Do not extend notes this side of this line.

STATION	B. S.	H. I.	F. S.	ELEV.	Lt	℄	Rt
4+49.8						MH	
E. Rim				157 17		7.00 MEAS	
OUTLET E				149 50		.67 DIA	
W. Rim				157 15		7.67	
INLET W.				149.52		6.96 MEAS	
						.67 DIA	
						7.63	
	CROSS - SECTIONS ON WESTMAN AVE						
1+00	going N. FROM S.W. & T @ CEDARCLIFF AVE						
1+00 going N. = 14+28.02 going N.E.				156 38			
1+38.6				156 74		℄	
				156 64	7° Pvmt		
				156 40	14° edge gut		
				156 28	15° bot cb		
				156 93	15° Tp cb		
				157 4	P/L		
1+67.0				156 79		℄	
				156 63			7° Pvmt
				156 32			14° edge gut
				156 21			15° bot cb

Profile Notes Red. ____ Plotted ____ Job No. 6112 14 Division No. 11 F. B. 2590 Pg. 137
No. ____ Date ____ Date ____ Survey of Vicki Rd
X-Sec. Notes Chkd. ____ Checked ____ Survey by Holmes Notes Kloise Date 2-8-63
No. ____ Date ____ Date ____ Map No. ____ Indexed G. J. GALLI Date ____

76L298 307 4-50

PLEASE RETURN TO,
LOS ANGELES COUNTY SURVEYOR
726 LOS ANGELES COUNTY ENGINEERING BLDG.

NOTE: ANY ADDITIONS OR CHANGES ON THIS SHEET MUST BE MADE OR CIRCLED IN RED INK, WITH DATE AND NAME OF PERSON MAKING CHANGE.

Do not extend notes this side of this line.

STATION	B. S.	H. I.	F. S.	ELEV.	Lt	℄	Rt
1+67.0				156 86			15° Tp cb
				157 2			P/L
2+00				156 85		℄	
2+07.6				156 86		℄	
				156 69			7° Pvmt
				156 36			14' edge gut
				156 26			15' bot cb
				156 90			15° Tp "
				157 4			P/L
				156 75	7° Pvmt		
				156 44	14' edge gut		
				156 35	15° bot cb		
				157 00	15° Tp "		
				157 5	P/L		
3+00				157 07		℄	
3+07.6				157 07		℄	
				156 90			7° Pvmt
				156 57			14° edge gut
				156 46			15° bot cb
				157 11			15° Tp "
				157 9			P/L

F. S. 2390 Pg. 138
Job No. 6112.14 Division No. 11 Notes Red. Plotted Profile
Survey of Vickird Date 2-9-65 Date No.
Survey by Holmes Notes Chkd. Checked X-Sec.
Indexed C. J. GALLI Date Date No.

76L298 307 4-50

PLEASE RETURN TO
LOS ANGELES COUNTY SURVEYOR
726 LOS ANGELES COUNTY ENGINEERING BLDG.

NOTE: ANY ADDITIONS OR CHANGES ON THIS SHEET MUST BE MADE OR CIRCLED IN RED INK, WITH DATE AND NAME OF PERSON MAKING CHANGE.

Do not extend notes this side of this line.

STATION	B. S.	H. I.	F. S.	ELEV.	Lt	℄	Rt
3+07.6				156 97	9° pvmt		
				156 66	14° edge gut		
				156 58	15° b.f cb		
				157 21	15° Tp "		
				157 9	P/L		
5+42.3						M.H	
N Rim				157 25		6.85 MEAS	
INLET N				149 73		.67 DIA	
						7.52	
S Rim				157 24		7.04 MEAS	
OUTLET S				149 53		.67 DIA	
						7.71	
W Rim				157 26		6.95 MEAS	
INLET W.				149 64		.67 DIA	
						7.62	
	RESUME	CROSS	SECTION	ON	MAIN LINE		
14+28.02				156 38		⊼ Line	
14+42.15				156 17		⊼ Edge Gutter"	
				156 10		" 16.3 Edge Gutt	
14+44.0				156 07		⊼ Line F.L	
14+46.2				156 19		⊼ Edge Gutt	
14+50.3				156 18	17.4 Edge Gutt		

Profile Notes Red. ____ Plotted ____ Job No. 6112.14 Division No. 11 F. B. 2590 PG. 139
No. ____ Date ____ Date ____ Survey of Vicki Rd.
X-Sec. Notes Chkd. ____ Checked ____ Survey by Holmes Notes Mrs. Date 2-9-65
No. ____ Date ____ Date ____ Map No. ____ Indexed C. T. GALLI Date ____

76L298 307 4-50

PLEASE RETURN TO
LOS ANGELES COUNTY SURVEYOR
726 LOS ANGELES COUNTY ENGINEERING BLDG.

NOTE: ANY ADDITIONS OR CHANGES ON THIS SHEET MUST BE MADE OR CIRCLED IN RED INK, WITH DATE AND NAME OF PERSON MAKING CHANGE.

Do not extend notes this side of this line.

STATION	B. S.	H. I.	F. S.	ELEV.	Lt	℄ Rt
14+74.0				15660		⊼ Line
				15655		10.0 Pave
				15640		17.0 Edge Gutt
				15626		18.0 B.C.
				15690		18.0 T.C.
				1574		P/L
14+94.0				15682		⊼ Line
				15667	9.0 Pave.	
				15637	17.8 Edge Gutt	
				15625	19.0 B.C.	
				15693	19.0 T.C.	
				1574	P/L	
15+00				15687	2.2 ℄	⊼ Line
15+34.0				15699		⊼ Line
				15672		8.9 Edge Gutt
				15660		10.1 B. Curb
				15725		10.1 T. Curb
				1576		P/L
				15708	8.5 Pave	
				15692	17.5 Pave	
				15667	25.7 Edge Gutt	

F. S. 239 D. Pg. 14.0
Job No. 6112 A Division No. 11 Notes Red. Date 2-9-65 Plotted Date No. Profile
Survey of Vicki Rd. Notes Massey Notes Chkd. Checked Date No. X-Sec.
Survey by Holmes Date
Indexed C. J. GALLE

76L298 307 4-50

PLEASE RETURN TO
LOS ANGELES COUNTY SURVEYOR
726 LOS ANGELES COUNTY ENGINEERING BLDG.

NOTE: ANY ADDITIONS OR CHANGES ON THIS SHEET MUST BE MADE OR CIRCLED IN RED INK, WITH DATE AND NAME OF PERSON MAKING CHANGE.

Do not extend notes this side of this line.

STATION	B. S.	H. I.	F. S.	ELEV.	Lt	℄ Line	Rt
15+34.0				15658	26.9 Bot Curb		
				15724	26.9 Top "		
				1576	P/L		
15+39.28				15699		℄ Line	
16+00				757	2.4 ℄ Pave		
16+06.7							9.7 MH
NE Rim				15747			8.86 meas
INLET E				149.28	147.94		0.67 DIA
S Rim				15742			9.53
OUT LET S				14765			9.10 meas
W Rim				15748			.067 DIA
INLET W				14783			9.77
16+34.0				15781			8.98 meas
							.66 DIA
							9.65
						℄ Line	
				15771			5.0 Pave
				15737			13.5 Edge Gutt
				15730			14.3 Bot Cb
				15797			14.3 T. C.
				1584			P/L
				15788	3.9 ℄ Pave		
				15760	12.9 Pave		
				15733	20.5 Edge Gutt		

Profile Notes Red ____ Plotted ____ Job No. 61/2.14 Division No. 11 F.B. 2590 Pg. 147
No. ____ Date ____ Date ____ Survey of Vic. Ri. Rd.
X-Sec. Notes Chkd ____ Checked ____ Survey by Holmes Notes Mass. 1/ Date 2-9-65
No. ____ Date ____ Date ____ Map No. ____ Indexed C. J. Gill Date ____

76L298 307 4-50

PLEASE RETURN TO
LOS ANGELES COUNTY SURVEYOR
726 LOS ANGELES COUNTY ENGINEERING BLDG.

NOTE: ANY ADDITIONS OR CHANGES ON THIS SHEET MUST BE MADE OR CIRCLED IN RED INK, WITH DATE AND NAME OF PERSON MAKING CHANGE.

801

Do not extend notes this side of this line.

STATION	B. S.	H. I.	F. S.	ELEV.	Lt	℄ Line Rt
16+34.0				157 23	21.8 B Curb	
				157 89	21.8 T. "	
				158 2	P/L	
16+69.35				158 01		℄ Pt. ℄ Line
17+00				158 34	2.0 ℄ Pave	
17+50				158 79		℄
				158 57		9.0 Pave
				158 15		17.0 Edge Gutt
				158 05		18.0 Bot Cb
				158 69		18.0 Tp "
				159 1		P/L
				158 64	9.0 pave	
				158 23	17.0 Edge Gutt	
				158 15	18.0 B.C.	
				158 80	18.0 T.C.	
				159 0	P/L	
18+00				159 12		℄
19+00				159 88		℄
				158 57	BM SD1564 Elev 158.57 F-B 2590-23	
					Cedarcliff St. S. Side 300± E. & Westman Ave Bt Spk	
					in Front Hse	

F.B. 2590 Pg. 142 Job No. 6112 Division No. 11 Notes Red. Plotted Profile
Survey of Vicki Rd. Date 2-9-65 Date No.
Survey by Holmes Notes Massey Notes Chkd. Checked X-Sec.
Indexed C. J. GALLI Date Date Date No.

76L298 307 4-50

PLEASE RETURN TO
LOS ANGELES COUNTY SURVEYOR
726 LOS ANGELES COUNTY ENGINEERING BLDG.

NOTE: ANY ADDITIONS OR CHANGES ON THIS SHEET MUST BE MADE OR CIRCLED IN RED INK, WITH DATE AND NAME OF PERSON MAKING CHANGE.

Do not extend notes this side of this line.

STATION	B. S.	H. I.	F. S.	ELEV.	LT	℄	RT
19+44.9						℄ M.H.	
S.RIM				16022	160.22 6.51 6.52	5.84 meas	
outlet S.				15371	5.84	.67 dia	
20+00				16057		℄ 6.51	
20+37.2				16093		℄	
				16080			9° pave
				16046			17° Edge gutt
				16031			18° Bot Cb
				16095			18° Tp cb
				1612			P/L
				16076	9° pave		
				16050	17° edge Gutt		
				16038	18° BC		
				16103	18° TC		
				1613	P/L ℄		
	Cross Sections on Dicky St. going E.						
	Bt. spk w/tin 1+00 going E. 20+89.04 going N. per pg. 97						
20+89.04 = 1+00 going E.				16142			
1+55.0				16137		℄	
				1613			7° pave

Profile Notes Red. Plotted Job No. 6112-14 Division No. 11 F. B. 2598 Pg. 143
No. Date Date Survey of Vicki Rd.
X-Sec. Notes Chkd. Checked Survey by Holmes Notes Massil Date 2-10-65
No. Date Date Map No. Indexed C. J. GALL Date

76L298 307 4-50

PLEASE RETURN TO
LOS ANGELES COUNTY SURVEYOR
726 LOS ANGELES COUNTY ENGINEERING BLDG.

NOTE: ANY ADDITIONS OR CHANGES ON THIS SHEET MUST BE MADE OR CIRCLED IN RED INK, WITH DATE AND NAME OF PERSON MAKING CHANGE.

Do not extend notes this side of this line.

STATION	B. S.	H. I.	F. S.	ELEV.	Lt	℄ Rt
1+55°				16073		14° edge gutt
				16064		15° B.C.
				16128		15° T.C.
				1612		P/L
				16119	7° pave	
				16092	14° edge gutt	
				16083	15° B.C.	
				16147	15° T.C.	
				1618	P/L	
3+00				16100		℄

Cross Sections on Dicky St. going W.
Bt. spk w/tin 1+00 going W = 20+89.04 going N. per pg 97

20+89.04	: 1+00 going W.			16142		℄
1+55				16120		℄
				16110		7° pave
				16083		14° edge gutt
				16071		15° B.C
				16136		15° T.C.
				1616		P/L

F. B. 2590 Pg. 144 Job No. 6112.14 Division No. 11 Notes Red. Plotted Profile
Survey of Vicki Rd. Date 2-10-65 Date No.
Survey by Holmes Notes Massey Notes Chkd. Checked X-Sec.
Indexed C. J. GALIS Date Date Date No.

76L298 307 4-50

PLEASE RETURN TO
LOS ANGELES COUNTY SURVEYOR
726 LOS ANGELES COUNTY ENGINEERING BLDG.

NOTE: ANY ADDITIONS OR CHANGES ON THIS SHEET MUST BE MADE OR CIRCLED IN RED INK, WITH DATE AND NAME OF PERSON MAKING CHANGE.

Do not extend notes this side of this line.

STATION	B. S.	H. I.	F. S.	ELEV.	Lt	℄	Rt
1+55				16099	7° pave		
				16062	14° edge gutt		
				16050	15° B.C.		
				16115	15° T.C.		
				1613	P/L		
3+00				16000			
	Resume Cross Sections on Main Line						
21+00				16157		℄	
21+41				16180		℄	
				16167			9° pave
				16132			17° edge gutt
				16120			18° B.C.
				16185			18° T.C.
				1621			P/L
				16163	9° pave		
				16130	17° edge gutt		
				16124	18° B.C.		
				16184	18° T.C.		
				1620	P/L		

Profile Notes Red. ____ Plotted ____ Job No. 6112.14 Division No. 11 F. B. 2590 Pg. 145
No. ____ Date ____ Date ____ Survey of Vicki Rd.
X-Sec. Notes Chkd. ____ Checked ____ Survey by Holmes Notes Massey Date 2-10-65
No. ____ Date ____ Date ____ Map No. ____ Indexed C. J. GALL Date ____

76L298 307 4-50

PLEASE RETURN TO
LOS ANGELES COUNTY SURVEYOR
726 LOS ANGELES COUNTY ENGINEERING BLDG.

NOTE: ANY ADDITIONS OR CHANGES ON THIS SHEET MUST BE MADE OR CIRCLED IN RED INK, WITH DATE AND NAME OF PERSON MAKING CHANGE.

Do not extend notes this side of this line.

STATION	B. S.	H. I.	F. S.	ELEV.	Lt	℄	Rt
21+81				16186		℄	
				16173			9° pave
				16141			17° edge gutt
				16128			18° B.C.
				16191			18° T.C.
				1624			P/L
				16170	9° pave		
				16140	17° edge gutt		
				16131	18° B.C.		
				16193	18° T.C.		
				1620	P/L		
22+00				16185		℄	
22+30.83				16185		℄	
22+81°				16180		℄	
				16181			9° pave
				16157			17° edge gutt
				16142			18° B.C.
				16203			18° T.C.
				1624			P/L
				16177	9° pave		
				16164	17° edge gutt		
				16155	18° B.C		
				16215	18° T.C		

F.S. 25 [illegible] 146 Job No. 6112.18 Division No. 11 Notes Red. Plotted Profile
Survey of Vicki Rd. Date 2-10-65 Date No.
Survey by Holmes Notes Massey Notes Chkd. Checked X-Sec.
Indexed C. J. [illegible] Date Date Date No.

76L298 307 4-50

PLEASE RETURN TO
LOS ANGELES COUNTY SURVEYOR
726 LOS ANGELES COUNTY ENGINEERING BLDG.

NOTE: ANY ADDITIONS OR CHANGES ON THIS SHEET MUST BE MADE OR CIRCLED IN RED INK, WITH DATE AND NAME OF PERSON MAKING CHANGE.

Do not extend notes this side of this line.

STATION	B. S.	H. I.	F. S.	ELEV.	Lt	℄	Rt
22+81.0				1623	P/L		
23+00				16183		℄	
				16221	BM SD1566 ELEV 162.21 FB 2590 pg 24		
					CEDARCLIFF + MINES AVE S.W. COR		
					Bt spk in cb 15' S. of SCR		
23+16.4				16193		℄	
				16195			9° pave
				16167			17° edge gutt
				16158			18° B.C.
				16222			18° T.C.
				1623			P/L
				16192	9° pave		
				16163	17° edge gutt		
				16153	18° B.C.		
				16219	18° T.C.		
				1624	P/L		
24+00				16210		℄	
	Cross Sections on Mines Blvd going E.						
	Bt spk w/tin 1+00 going E = 24+00.96 per pg 98						
1+00				16210		℄	
1+65.2				16247		℄	

Profile Notes Red ____ Plotted ____ Job No. [illegible] Division No. 11 F.B. 2590 pg 147
No. ____ Date ____ Date ____ Survey of Vicki Ro
X-Sec. Notes Chkd ____ Checked ____ Survey by [illegible] Notes [illegible] Date [illegible]
No. ____ Date ____ Date ____ Map No. ____ Indexed C. J. GAAA Date ____

76L298 307 4-50

PLEASE RETURN TO
LOS ANGELES COUNTY SURVEYOR
726 LOS ANGELES COUNTY ENGINEERING BLDG.

NOTE: ANY ADDITIONS OR CHANGES ON THIS SHEET MUST BE MADE OR CIRCLED IN RED INK, WITH DATE AND NAME OF PERSON MAKING CHANGE.

Do not extend notes this side of this line.

STATION	B. S.	H. I.	F. S.	ELEV.	Lt	℄	Rt
1+65 2				162 32			19° pave
				161 95			36° edge gutt
				161 81			38° B.C.
				162 42			38° T.C.
				162 7			P/L
				162 38	19° pave		
				162 06	36° edge gutt		
				161 92	38° B.C.		
				162 56	38° T.C		
				162 8	P/L		
2+05				162 61		℄	
				162 49			19° PVmt
				162 03			36° edge gut
				161 88			38° B.C
				162 51			38° T.C.
				162 8			P/L
				162 49	19° PVmt		
				162 12	30° edge gut		
				161 95	38° B.C.		
				162 60	38° T.C		
				163 0	P/L		

Profile
Plotted No.
Date
X-Sec.
Checked No.
Date
Notes Red
Date
Notes Chkd
Date
Job No. 6114 Division No. 11
Survey of Vicki Rd
Survey by Holmes
Notes Walsh
Date
Indexed C. J. GALL
P.B. 2570 Pg. 148

PLEASE RETURN TO
LOS ANGELES COUNTY ENGINEER
403 LOS ANGELES COUNTY ENGINEERING BLDG.

NOTE: ANY ADDITIONS OR CHANGES ON THIS SHEET MUST BE MADE OR CIRCLED IN RED INK. WITH DATE AND NAME OF PERSON MAKING CHANGE.

Do not extend notes this side of this line.

STATION	B.S.	H.I.	F.S.	ELEV.	Lt	℄	Rt
3+05				162 80		℄	
				162 69			19° pvmt.
				162 25			36° ~~[illegible]~~ edge gut
				162 04			38 B.C.
				162 67			38 T.C.
				163 0			P/L
				162 66	19° Pvmt		
				162 30	36° edge gut		
				162 15	38° B.C.		
				162 77	38° T.C		
				163 1	P/L		
Cross Sections on Mines Blvd going W							
From B.S. W.S.T pg 98 = 1+00 going W. = 24+00.96 going E.							
1+00				162 10		℄	
1+65.2				162 26		℄	
				162 25			19° pvmt
				161 80			36° edge gut
				161 66			38° [illegible]
				162 30			38° T.C.
				162 7			P/L

Profile Notes Red ____ Plotted ____ Job No. 611214 Division No. 11 F.B. 2550 Pg. 149
No. ____ Date ____ Date ____ Survey of Vicki Rd
X-Sec. Notes Chkd. ____ Checked ____ Survey by [illegible] Notes [illegible] Date 2-10-65
No. ____ Date ____ Date ____ Map No. ____ Indexed ____ C. J. GALLI Date ____

76-L-298 CE 307 2-63

PLEASE RETURN TO
LOS ANGELES COUNTY ENGINEER
403 LOS ANGELES COUNTY ENGINEERING BLDG.

NOTE: ANY ADDITIONS OR CHANGES ON THIS SHEET MUST BE MADE OR CIRCLED IN RED INK, WITH DATE AND NAME OF PERSON MAKING CHANGE

Do not extend notes this side of this line.

STATION	B. S.	H. I.	F. S.	ELEV.	L'	℄	R
1+65.2				162 07	19° pvmt		
				161 64	36° edge gut		
				161 48	38° B.C.		
				162 10	38° T.C.		
				162 2	P/L		
2+05.2				162 28		℄	
				162 25			19° pvmt
				161 74			36 edge gut
				161 62			38 B.C.
				162 30			38 T.C.
				162 6			P/L
				162 10	19° pvmt		
				161 58	36 edge gut		
				161 40	38 B.C.		
				162 02	38 T.C.		
				162 3	P/L		
3+05				162 10		℄	
				162 00			19° pvmt
				161 61			36° edge gut
				161 43			38' B.C.
				162 08			38' T.C.
				162 5			P/L

F.B. 2590 Pg. 150
Job No. 6112.14 Division No. 11 Notes Red ____ Plotted ____ Profile ____
Survey of Vicki Rd Date ____ Date ____ No. ____
Survey by Holmes Notes Winter Notes Chkd. ____ Checked ____ X-Sec. ____
Indexed C. J. GALLI Date ____ Date ____ No. ____

76-L-298 CE 307 2-63

PLEASE RETURN TO
LOS ANGELES COUNTY ENGINEER
403 LOS ANGELES COUNTY ENGINEERING BLDG.

NOTE: ANY ADDITIONS OR CHANGES ON THIS SHEET MUST BE MADE OR CIRCLED IN RED INK, WITH DATE AND NAME OF PERSON MAKING CHANGE.

Do not extend notes this side of this line.

STATION	B. S.	H. I.	F. S.	ELEV.	Lt	℄	Rt
3+05				161 93	19° [illegible]		
				161 42	36° edge gutt		
				161 26	38° B.C.		
				161 90	38° T.C.		
				162 2	P/L		
		RESUME	CROSS	SECTIONS	ON MAIN LINE		
24 — 137.5				161 78		℄	edge gut
24 + 139.5				161 75		℄	FL "
24 + 41.5				161 82		℄	edge gut
				161 88			16.8 edge gut
				161 79	16.8 edge gut		
24 + 86.4				162 46		℄	
				162 37			9° Pvmt
				162 05			17° edge gut
				161 93			18° bot cb
				162 55			18° Tr "
				162 9			P/L
				162 45	9° Pvmt		
				162 05	17° edge gut		
				161 94	18° Bot		

Profile No. ____ Notes Red ____ Plotted ____ Job No. 6112.14 Division No. 11
X-Sec. No. ____ Date ____ Date ____ Survey of Vicki Rd
Notes Chkd. ____ Checked ____ Survey by Holmes Notes Walsh Date 7-10-65
Date ____ Date ____ Map No. ____ Indexed G. J. GALLI Date ____

F.B. 2590 Pg. 151

76-L-298 CE 307 2-63

PLEASE RETURN TO
LOS ANGELES COUNTY ENGINEER
403 LOS ANGELES COUNTY ENGINEERING BLDG.

NOTE: ANY ADDITIONS OR CHANGES ON THIS SHEET MUST BE MADE OR CIRCLED IN RED INK. WITH DATE AND NAME OF PERSON MAKING CHANGE

Do not extend notes this side of this line.

STATION	B. S.	H. I.	F. S.	ELEV.	Lt	℄	Rt
24+86.4				162.58	18° Tp. Cb. P/L		
				162.[illegible]			
25+00				162.54		℄	
25+26.4				162.60		℄	
				162.57			9° Pvmt
				162.23			17° edge gut
				162.08			18° bot cb
				162.73			18° Tp "
				163.2			P/L
				162.52	9° Pvmt		
				162.18	17° edge pvmt		
				162.05	18° bot cb		
				162.67	18° Tp "		
				163.0	P/L		
26+00				162.85		℄	
26+26.4				162.96		℄	
				162.86			9° Pvmt
				162.54			17° edge gut
				162.45			18° bot cb
				163.08			18° Tp "
				163.4			P/L
				162.81	9° Pvmt		
				162.52	17° edge gut		
				162.40	18° bot cb		

F. B. 2550 Pg. 152 Job No. 6112.14 Division No. 11 Notes Red Plotted Profile
Survey of Vicki Rd Date Date No. X-Sec.
Survey by Holmes Notes Vvalsh Notes Chkd. Checked Date No.
Indexed C. J. GALLI Date Date

76-L-298 CE 307 2-63

PLEASE RETURN TO
LOS ANGELES COUNTY ENGINEER
403 LOS ANGELES COUNTY ENGINEERING BLDG.

NOTE: ANY ADDITIONS OR CHANGES ON THIS SHEET MUST BE MADE OR CIRCLED IN RED INK, WITH DATE AND NAME OF PERSON MAKING CHANGE.

Do not extend notes this side of this line.

STATION	B. S.	H. I.	F. S.	ELEV.	Lt	℄	Rt
26+26.4				163 03	18° Tp Cb		
				163 4	P/L		
26+62.4				163 12		℄	
				163 03			9° Pvmt
				162 67			17° edge gut
				162 53			18° D.C.
				163 22			18° T.C.
				163 4			P/L
				163 04	9° Pvmt		
				162 66	17° edge gut		
				162 56	18° D.C.		
				163 15	18° T.C.		
				163 5	P/L		
27+00				163 33		℄	
27+14.19				163 39		℄	
BMSD				163 15	BM SD 1567 - Elev 163.147 - FB 2590-24		
					Cedarcliff Ave & Aldrich St - S.W. Cor.		
					Bt. Sdr. Arch - 15° S. of S.C.R.		

Cross Sections on Aldrich St
2x2' pg 99 1+00 going E. = 27+14.19 going No.

Profile No. ____ Notes Red ____ Date ____ Plotted ____ Date ____ Job No. 6112.14 Division No. 11 F.B. 2590 Pg. 153
X-Sec. No. ____ Notes Chkd. ____ Date ____ Checked ____ Date ____ Survey of Vicki Rd Survey by Holmes Notes Walsh Date 2-10-65
Map No. ____ Date ____ Indexed C. J. GALLI Date ____

76-L-298 CE 307 2-63

PLEASE RETURN TO
LOS ANGELES COUNTY ENGINEER
403 LOS ANGELES COUNTY ENGINEERING BLDG.

NOTE: ANY ADDITIONS OR CHANGES ON THIS SHEET MUST BE MADE OR CIRCLED IN RED INK, WITH DATE AND NAME OF PERSON MAKING CHANGE

Do not extend notes this side of this line.

STATION	B. S.	H. I.	F. S.	ELEV.	Lt	℄	Rt
1+00				163 39		℄	
1+16.9				163 00		℄	edge gut
1+18.9				162 95		℄	F.L. "
1+00.9				163 05		℄	edge gut
				162 90			13° " "
				163 13	13° edge gut		
1+55				163 57		℄	
				163 37			7° Pvmt
				163 02			14° edge gut
				162 93			15° B.C.
				163 57			15° T.C
				163 8			P/L
				163 51	7° Pvmt		
				163 20	14° edge gut		
				163 10	15° B.C		
				163 70	15° T.C.		
				164 3	PL		
1+95°				163 65		℄	
				163 50			7° Pvmt
				163 06			14° edge gut
				162 98			15° B.C

F.B. 2590 Pg. 154 Job No. 612.14 Division No. 11 Notes Red Plotted Profile
Survey of Vicki Rd Date Date No.
Survey by Holmes Notes Walsh Notes Chkd. Checked X-Sec.
Indexed C. J. GALLI Date Date Date No.

76-L-298 CE 307 2-63

PLEASE RETURN TO
LOS ANGELES COUNTY ENGINEER
403 LOS ANGELES COUNTY ENGINEERING BLDG.

NOTE: ANY ADDITIONS OR CHANGES ON THIS SHEET MUST BE MADE OR CIRCLED IN RED INK, WITH DATE AND NAME OF PERSON MAKING CHANGE.

Do not extend notes this side of this line.

STATION	B. S.	H. I.	F. S.	ELEV.	Lt	℄	Rt
1+95				163 63			15° T.C.
				164 2			P/L
				163 55	7° Pvmt		
				163 28	14° edge gut		
				163 16	15° B.C.		
				163 77	15° T.C.		
				164 4	P/L		
2+ — 95				163 80		℄	
				163 62			7° Pvmt
				163 21			14° edge gut
				163 14			15° B.C.
				163 77			15° T.C.
				164 4			P/L
				163 71	7° Pvmt		
				163 51	14° edge gut		
				163 38	15° B.C.		
				164 02	15° T.C.		
				164 4	P/L		
3+00				163 80		℄	

Profile No. ____ Notes Red ____ Plotted ____ Job No. 6112.14 Division No. 11 F.B. 2590 Pg. 155
X-Sec. No. ____ Date ____ Date ____ Survey of Vicki Rd
Notes Chkd. ____ Checked ____ Survey by Holmes Notes Walsh Date 2-10-65
Date ____ Date ____ Map No. ____ Indexed C. J. GALLI Date ____

76-L-298 CE 307 2-63

PLEASE RETURN TO
LOS ANGELES COUNTY ENGINEER
403 LOS ANGELES COUNTY ENGINEERING BLDG.

NOTE: ANY ADDITIONS OR CHANGES ON THIS SHEET MUST BE MADE OR CIRCLED IN RED INK, WITH DATE AND NAME OF PERSON MAKING CHANGE

Do not extend notes this side of this line.

STATION	B.S.	H.I.	F.S.	ELEV.		
Cross Sections on Andrew Ave. St						
2x2 Pg 99 = 1+00 going W.S. 27+14.15 going N.						
1+00				163.39		℄
1+55				163.26		℄
				163.16		7° Pvmt
				162.82		14 edge gut
				162.69		15 B.C.
				163.33		15 T.C
				163.9		P/L
				163.00	7° Pvmt	
				162.68	14° edge gut	
				162.60	15° B.C.	
				163.22	15° T.C	
				163.7	P/L	
3+00				163.00		℄
Resume Cross-Section on Main Line						
26+84.19				163.39		℄
27+66				163.65		℄
				163.61		9° Pvmt
				163.37		17° edge gut
				163.28		19° B.C.

F.B. 2590 Pg. 156 Job No. 6112 H Division No. 11 Notes Red Plotted Profile
Survey of Vicinity Rd Date Date No.
Survey by Holmes Notes Walsh Notes Chkd. Checked X-Sec.
Indexed C. J. GALLI Date Date Date No.

76-L-298 CE 307 2-63

PLEASE RETURN TO
LOS ANGELES COUNTY ENGINEER
403 LOS ANGELES COUNTY ENGINEERING BLDG.

NOTE: ANY ADDITIONS OR CHANGES ON THIS SHEET MUST BE MADE OR CIRCLED IN RED INK, WITH DATE AND NAME OF PERSON MAKING CHANGE.

Do not extend notes this side of this line.

STATION	B. S.	H. I.	F. S.	ELEV.	Lt	℄	Rt
27+66				163 89			18° T.C
				164 2			P/L
				163 49	9° Rmt		
				163 07	17° edge gut		
				162 91	18° B.C.		
				163 55	18° T.C.		
				164 0	P/L		
28 — 100				163 81		℄	
28 166				163 85		℄	
				163 81			9° Rmt
				163 58			17° edge gut
				163 46			18° B.C.
				164 11			18° T.C.
				164 5			P/L
				163 67	9° Rmt		
				163 23	17° edge gut		
				163 11	18° B.C.		
				163 75	18° T.C.		
				164 1	P/L		
29 — 00				164 14			

Profile No. ____ Notes Red ____ Plotted ____ Job No. 6112.14 Division No. 11 F.B. 2590 Pg. 157
X-Sec. No. ____ Date ____ Date ____ Survey of Vicki Rd
Notes Chkd. ____ Checked ____ Survey by Hoemes Notes Wolsh Date 2-10-65
Date ____ Date ____ Map No. ____ Indexed C. J. GALLI Date ____

76-L-298 CE 307 2-63

PLEASE RETURN TO
LOS ANGELES COUNTY ENGINEER
403 LOS ANGELES COUNTY ENGINEERING BLDG.

NOTE: ANY ADDITIONS OR CHANGES ON THIS SHEET MUST BE MADE OR CIRCLED IN RED INK, WITH DATE AND NAME OF PERSON MAKING CHANGE

Do not extend notes this side of this line.

STATION	B.S.	H.I.	F.S.	ELEV.	Lt	℄	Rt
29+06				164.16		℄	
				164.22			9° Pvmt
				164.03			17° edge gut
				163.93			18° B.C.
				164.56			18° T.C.
				165.0			P/L
				164.07	9° Pvmt		
				163.75	17° edge gut		
				163.58	18° B.C.		
				164.23	18° T.C.		
				164.8	P/L		
29+48.4				164.50		℄	
				164.45			9° Pvmt
				164.25			17° edge gut
				164.08			18° B.C.
				164.71			18° T.C.
				165.2			P/L
				164.35	9° Pvmt		
				163.92	17° edge gut		
				163.82	18° B.C.		
				164.45	18° T.C.		
				164.9	P/L		

F.B. 2580 Pg. 158 Job No. 610.14 Division No. 11 Notes Red ___ Plotted ___ Profile ___
Survey of Vicki Rd Date ___ Date ___ No. ___
Survey by Holmes Notes Walsh Notes Chkd. ___ Checked ___ X-Sec. ___
Indexed C. J. GALLI Date ___ Date ___ Date ___ No. ___

76-L-298 CE 307 2-63

PLEASE RETURN TO
LOS ANGELES COUNTY ENGINEER
403 LOS ANGELES COUNTY ENGINEERING BLDG.

NOTE: ANY ADDITIONS OR CHANGES ON THIS SHEET MUST BE MADE OR CIRCLED IN RED INK, WITH DATE AND NAME OF PERSON MAKING CHANGE.

Do not extend notes this side of this line.

STATION	B. S.	H. I.	F. S.	ELEV.	Lt	℄	Rt
30+00.15				164 82		℄	INTER
BM SD 1568				164 45	BM SD 1568 - Elev 164.445 - FB 2590-24		
					Cedarcliff Ave & Beaumont St - S.W. Cor		
					Bt. Sph in ab - 12° S. of S.C.R.		
Fd 2+2	per pg	99 =		1+00 going E = 30+00.15 going N.			
1+00 = 30+00.15				164 82		℄	
1+16.9				164 39		℄	edge gut
1+ 18.9				164 30		℄	F.L. "
1+ 20.9				164 37		℄	" "
				164 32			14° " "
				164 50	14° edge gut		
1+55.0				164 93		℄	
				164 80			7° pvmt
				164 53			14° edge gut
				164 41			15° B.C.
				165 07			15° T.C.
				165 5			P/L
				164 80	7° pvmt		
				164 64	14 edge gut		
				164 50	15 B.C.		
				165 13	15 T.C.		
				165 5	P/L		

Profile Notes Red ____ Plotted ____ Job No. 61124 Division No. 11 F.B. 2590 Pg. 105
No. ____ Date ____ Date ____ Survey of Vicki Rd
X-Sec. Notes Chkd. ____ Checked ____ Survey by Holmes Notes [illegible] Date 2-10-65
No. ____ Date ____ Date ____ Map No. ____ Indexed [illegible] GALLI Date ____

76-L-298 CE 307 2-63

PLEASE RETURN TO
LOS ANGELES COUNTY ENGINEER
403 LOS ANGELES COUNTY ENGINEERING BLDG.

NOTE: ANY ADDITIONS OR CHANGES ON THIS SHEET MUST BE MADE OR CIRCLED IN RED INK. WITH DATE AND NAME OF PERSON MAKING CHANGE

Do not extend notes this side of this line.

STATION	B. S.	H. I.	F. S.	ELEV.	L	℄	R
1495				165.04		℄	
				164.92			7° Pvmt
				164.57			14° edge gut
				164.47			15° B.C.
				165.00			15° T.C.
				165.5			P/L
				164.96	7° Pvmt		
				164.69	14° edge gut		
				164.53	15° B.C.		
				165.17	15° T.C.		
				165.7	P/L		
2495				165.21		℄	
				165.05			7° Pvmt
				164.71			14° edge gut
				164.56			15° B.C.
				165.20			15° T.C.
				165.6			P/L
				165.06	7° Pvmt		
				164.77	14° edge gut		
				164.69	15° B.C.		
				165.29	15° T.C.		
				165.9	P/L		

F. B. 2598 PG. 160
Survey of Vicki Rd
Survey by Hilmer Notes Walsh
Indexed C. T. GALLI Date
Job No. 61214 Division No. 11 Notes Red Plotted Profile
Date Date No.
Notes Chkd. Checked X-Sec.
Date Date No.

76-L-298 CE 307 2-63

PLEASE RETURN TO
LOS ANGELES COUNTY ENGINEER
403 LOS ANGELES COUNTY ENGINEERING BLDG.

NOTE: ANY ADDITIONS OR CHANGES ON THIS SHEET MUST BE MADE OR CIRCLED IN RED INK, WITH DATE AND NAME OF PERSON MAKING CHANGE.

Do not extend notes this side of this line.

STATION	B. S.	H. I.	F. S.	ELEV.		
	Fd	2x2	pen	pg 99	1+00 going W. = 30+00.15 going N.	
1+00 = 30+00.15				164 82		
1+55				164 44	℄	
				164 35		7° Pvmt
				164 15		14° edge gut
				164 01		15° B.C.
				164 66		15° T.C.
				165 1		P/L
				164 22	7° Pvmt	
				164 01	14° edge gut	
				163 85	15° B.C.	
				164 49	15° B.C.	
				164 9	P/L	
3+00				164 21	℄	
Resume	Cross	Section	on	Main Line		
30+52.3				165 09	℄	
				165 08		9° Pvmt
				164 75		17° edge gut
				164 66		18° B.C.
				165 32		18° T.C.
				165 6		P/L

Profile No. ____ Notes Red ____ Date ____ Plotted ____ Date ____ Job No. 61D.14 Division No. 11 Survey of Vicki Ru

X-Sec. No. ____ Notes Chkd. ____ Date ____ Checked ____ Date ____ Survey by Holmes Notes Walsh Date 2-10-65

Map No. ____ Indexed C. J. GALLI Date ____

F.B. 2590 Pg. 161

76-L-298 CE 307 2-63

PLEASE RETURN TO
LOS ANGELES COUNTY ENGINEER
403 LOS ANGELES COUNTY ENGINEERING BLDG.

NOTE: ANY ADDITIONS OR CHANGES ON THIS SHEET MUST BE MADE OR CIRCLED IN RED INK, WITH DATE AND NAME OF PERSON MAKING CHANGE

Do not extend notes this side of this line.

STATION	B. S.	H. I.	F. S.	ELEV.	Lt	Rt
30+92.3				164.20	9° Pvmt	
				164.[illegible]	17° edge gut	
				164.34	18° B.C.	
				164.98	18° T.C.	
				165.3	P/L	
30+92.3				165.29		
				165.34		9° Pvmt
				165.[illegible]		17° edge gut
				165.00		18° B.C.
				165.61		18° T.C.
				166.0		P/L
				165.12	9° Pvmt	
				164.79	17° edge gut	
				164.65	18° B.C.	
				165.30	18° T.C.	
				165.6	P/L	
31+00				165.33		
31+92.3				166.00		
				166.00		9° Pvmt
				165.70		17° edge gut
				165.64		18° B.C.

F. B. 2590 PG. 162 Job No. 61214 Division No. 11 Notes Red Plotted Profile
Survey of Victor Rd Date Date No. X-Sec.
Survey by Holmes Notes Walsh Notes Chkd. Checked Date No.
Indexed C. J. GALLI Date Date

76-L-298 CE 307 2-63

PLEASE RETURN TO
LOS ANGELES COUNTY ENGINEER
403 LOS ANGELES COUNTY ENGINEERING BLDG.

NOTE: ANY ADDITIONS OR CHANGES ON THIS SHEET MUST BE MADE OR CIRCLED IN RED INK, WITH DATE AND NAME OF PERSON MAKING CHANGE.

Do not extend notes this side of this line.

STATION	B. S.	H. I.	F. S.	ELEV.	Lt	℄	Rt
314 92.3				166 30			18° T.C.
				166 4			P/L
				165 85	9° Pvmt		
				165 43	17° edge gut		
				165 29	18° B.C.		
				165 93	18° T.C.		
				166 6	P/L		
321 — 00				166 06		℄	
321 31.3				166 23		℄	
				166 21			9° Pvmt
				166 04			17° edge gut
				165 90			18° B.C.
				166 05			18° T.C.
				167 0			P/L
				166 23	8° Pvmt		
				165 85	17° edge gut		
				165 71	18° B.C.		
				166 37	18° T.C.		
				166 6	P/L		
321 86.84				166 68			

Profile No. ____ Notes Red ____ Date ____ Plotted ____ Date ____ Job No. 6112H Division No. 11 Survey of Vicki Ru Survey by Holmes Notes Chkd. Date 2-10-65 Map No. ____ Indexed G. J. GALLI Date ____

X-Sec. No. ____ Date ____ Notes Chkd. ____ Date ____ Checked ____ Date ____

F. B. 2590 Pg. 163

76-L-298 CE 307 2-63

PLEASE RETURN TO
LOS ANGELES COUNTY ENGINEER
403 LOS ANGELES COUNTY ENGINEERING BLDG.

NOTE: ANY ADDITIONS OR CHANGES ON THIS SHEET MUST BE MADE OR CIRCLED IN RED INK, WITH DATE AND NAME OF PERSON MAKING CHANGE

Do not extend notes this side of this line.

STATION	B. S.	H. I.	F. S.	ELEV.		
					DRSD 1569 - Elev 166.587 - FB 2590-24	
					Cedar Cliff Ave & Rose Hills Ave - S.H. Con	
					Rt. Spr [illegible] - 5° S. of S.C.R.	
[illegible]					[illegible] 30+56.84 from Bs & going E.	
1400 - 30+56.84				166.68		
14.16.5					9.2 M.H.	
W. Rim				166.38	5.23 mars	Note This M.H. checked
Inlet W.				159.32	1.83 [illegible] 22"	Twice - Inlet 22"
					7.06	Outlet 20"
E. Rim				166.39	5.41 mars	
Outlet E.				159.23	1.75 [illegible] 20"	
					7.16	
1455				166.19		℄
				166.33		9° Pvmt
				166.07		17° edge gal
				165.95		18° B.C.
				166.37		18° T.C.
				167.2		P/L
				166.32	9° Pvmt	
				165.90	17° edge gal	
				165.78	18° B.C.	
				166.10	18° T.C.	
				166.7	P/L	

F.B. 2590 Pg. 164 Job No. 4114 Division No. 11 Notes Red ____ Plotted ____ Profile ____
Survey of Vicki Pa Date ____ Date ____ No. ____
Survey by Holmes Notes Walsh Notes Chkd. ____ Checked ____ X-Sec. ____
Indexed C. J. GALLI Date ____ Date ____ Date ____ No. ____

76-L-298 CE 307 2-63

PLEASE RETURN TO
LOS ANGELES COUNTY ENGINEER
403 LOS ANGELES COUNTY ENGINEERING BLDG.

NOTE: ANY ADDITIONS OR CHANGES ON THIS SHEET MUST BE MADE OR CIRCLED IN RED INK, WITH DATE AND NAME OF PERSON MAKING CHANGE.

Do not extend notes this side of this line.

STATION	B. S.	H. I.	F. S.	ELEV.	Lt	℄	Rt
1+95				166 37		℄	
				166 24			9° Pvmt
				165 96			17° edge gut
				165 81			18° B.C.
				166 45			18° T.C.
				166 6			P/L
				166 26	9° Pvmt		
				165 76	17° edge gut		
				165 70	18° B.C.		
				166 35	18° T.C.		
				166 6	P/L		
2+95				166 07		℄	
				165 93			9° Pvmt
				165 70			17° edge gut
				165 65			18° B.C.
				166 23			18° T.C.
				166 4			P/L
				166 00	9° Pvmt		
				165 61	17° edge gut		
				165 48	18° B.C.		
				166 12	18° T.C.		
				166 5	P/L		

Profile No. ____ Notes Red ____ Date ____ Plotted ____ Date ____ Job No. 6112.14 Division No. 11 Survey of Vick 1 Rd Survey by Flemes Notes Walsh Date 2-10-65 Map No. ____ Indexed C. J. GALLI Date ____

X-Sec. No. ____ Notes Chkd. ____ Date ____ Checked ____ Date ____

F.B. 2550 PG. 165

76-L-298 CE 307 2-63

PLEASE RETURN TO
LOS ANGELES COUNTY ENGINEER
403 LOS ANGELES COUNTY ENGINEERING BLDG.

NOTE: ANY ADDITIONS OR CHANGES ON THIS SHEET MUST BE MADE OR CIRCLED IN RED INK. WITH DATE AND NAME OF PERSON MAKING CHANGE

Do not extend notes this side of this line.

STATION	B.S.	H.I.	F.S.	ELEV.	Lt	℄	Rt
32+86.84	going E			166.68		℄	
33+00				166.78		℄	
33+42.1				166.91		℄	
				166.80			9° Pvmt
				166.[illegible]			17° edge gut
				166.[illegible]			18° B.C.
				166.[illegible]			18° T.C.
				166.9			P/L
				166.77	9° Pvmt		
				166.44	17° edge gut		
				166.34	18° B.C.		
				166.97	18° T.C.		
				167.1	P/L		
33+82.1				167.00		℄	
				166.91			9° Pvmt
				166.50			17° edge gut
				166.40			18 B.C.
				167.05			18° T.C.
				167.1			P/L
				166.88	9° Pvmt		
				166.52	17° edge gut		

F.B. 2590 PG. 166
Job No. 6124 Division No. 11 Notes Red ____ Plotted ____ Profile ____
Survey of Vicki Rd Date ____ Date ____ No. ____
Survey by Holmes Notes Walsh Notes Chkd. ____ Checked ____ X-Sec. ____
Indexed C. J. GALLI Date ____ Date ____ No. ____

76-L-298 CE 307 2-63

PLEASE RETURN TO
LOS ANGELES COUNTY ENGINEER
403 LOS ANGELES COUNTY ENGINEERING BLDG.

NOTE: ANY ADDITIONS OR CHANGES ON THIS SHEET MUST BE MADE OR CIRCLED IN RED INK. WITH DATE AND NAME OF PERSON MAKING CHANGE.

Do not extend notes this side of this line.

STATION	B. S.	H. I.	F. S.	ELEV.	Lt	℄ Rt
				166 40	18° B.C.	
				167 05	18° T.C.	
				167 1	P/L	
34+00				167 05		℄
34+82.1				167 38		℄
				167 25		9° Pvmt
				166 86		17° edge gd
				166 71		18° B.C.
				167 37		18° T.C.
				167 8		P/L
				167 20	9° Pvmt	
				166 87	17° edge gd	
				166 77	18° B.C.	
				167 37	18° T.C.	
				167 5	P/L	
35+00				167 32		℄
35+43.7						21° MH
E. Rim				167 56		7.02 MEAS
E				159 87		.67 DIA
						7.69
W. Rim				167 59		6.92 MEAS
W				160 00		.67 DIA
						7.59

Profile Notes Red ____ Plotted ____ Job No. 6112.14 Division No. 11 F.B. 2590 Pg. 167
No. ____ Date ____ Date ____ Survey of Vicki Rd
X-Sec. Notes Chkd. ____ Checked ____ Survey by Holmes Notes Holsa Date 2-10-65
No. ____ Date ____ Date ____ Map No. ____ Indexed G. J. GALLI Date ____

76-L-298 CE 307 2-63

PLEASE RETURN TO
LOS ANGELES COUNTY ENGINEER
403 LOS ANGELES COUNTY ENGINEERING BLDG.

NOTE: ANY ADDITIONS OR CHANGES ON THIS SHEET MUST BE MADE OR CIRCLED IN RED INK, WITH DATE AND NAME OF PERSON MAKING CHANGE

Do not extend notes this side of this line.

STATION	B.S.	H.I.	F.S.	ELEV.	Lt	℄	Rt
35+82.6	M.H						9.3 M.H
W Rim				167.58			6.42 meas
INLET W.				159.40			1.76 DIA 21"
							8.18
E. Rim				167.59			6.46 meas
OUTLET E				159.32			1.81 DIA 22"
							8.27
36+00				167.82		℄	
36+80				168.55		℄	
				167.95			9° Pvmt
				167.50			17° edge gut
				167.35			18° B.C.
				168.00			18' T.C.
				168.2			P/L
				167.87	9° Pvmt		
				167.49	17° edge gut		
				167.32	18° B.C.		
				167.95	18' T.C.		
				168.6	P/L		
37+00				168.13		℄	
37+35.37						℄	

F.B. 2596 Pg. 168
Job No. 6112.14 Division No. 11 Notes Red Plotted Profile
Survey of Vicki Rd Date Date No.
Survey by Holmes Notes Walsh Notes Chkd. Checked X-Sec.
Indexed C. J. GALLI Date Date Date No.

76-L-298 CE 307 2-63

PLEASE RETURN TO
LOS ANGELES COUNTY ENGINEER
403 LOS ANGELES COUNTY ENGINEERING BLDG.

NOTE: ANY ADDITIONS OR CHANGES ON THIS SHEET MUST BE MADE OR CIRCLED IN RED INK, WITH DATE AND NAME OF PERSON MAKING CHANGE.

Do not extend notes this side of this line.

STATION	B. S.	H. I.	F. S.	ELEV.	Lt	℄	Rt
BMSD 1570				167 98	BM 1570 - Elev. 167.978 - FB 2590 - 25'		
					Rosecrans Dr. & Gretna Ave. - S.W. Cor.		
					Bt. Spk. in ab. - 25' W. of W. C.		
Fd	S.S.T.	pt. 4 pg 102 =		1+00 going No. = 37+35.37 going E.			
1+00				168 18		℄	
1+16.9				167 65		℄	edge gut
1+18.9				167 59		℄	F.L. "
1+ — 21.9				167 67		℄	" "
				167 73			18° " "
				167 61	18° edge gut		
1+53.3				168 42		℄	
				168 37			9° Point
				168 13			20° B.C.
				168 75			20° T.C.
				169 1			P/L
				168 25	9° Point		
				167 70	20° B.C.		
				168 35	20° T.C.		
				168 7	P/L		

Profile No. ____ Notes Red ____ Plotted ____ Job No. 6112.14 Division No. 11 F.B. 2590 Pg. 169
Date ____ Date ____ Survey of Vicki Rd
X-Sec. No. ____ Notes Chkd. ____ Checked ____ Survey by Holmes Notes Walsh Date 2-10-65
Date ____ Date ____ Map No. ____ Indexed G. J. GALLI Date ____

76-L-298 CE 307 2-63

PLEASE RETURN TO
LOS ANGELES COUNTY ENGINEER
403 LOS ANGELES COUNTY ENGINEERING BLDG.

NOTE: ANY ADDITIONS OR CHANGES ON THIS SHEET MUST BE MADE OR CIRCLED IN RED INK, WITH DATE AND NAME OF PERSON MAKING CHANGE

Do not extend notes this side of this line.

STATION	B. S.	H. I.	F. S.	ELEV.	L	℄	R
2403.3				[illegible]		℄	
				[illegible]			9° [illegible]
				168.75			20° BC
				169.35			20° TC
				[illegible]			[illegible]
				168.73	9° [illegible]		
				168.[illegible]	20° BC		
				168.92	20° [illegible]		
				169.4	[illegible]		
3403.3				170.23		℄	
				170.24			9° [illegible]
				16[illegible]			[illegible]
				170.50			[illegible]
				171.2			[illegible]
				170.05	9° [illegible]		
				169.45	[illegible]		
				170.06	[illegible]		
				170.8	[illegible]		

F. B. 2590 Pg. 170
Job No. 6124 Division No. 11 Notes Red ____ Plotted ____ Profile
Survey of [illegible] Date ____ Date ____ No. ____
Survey by [illegible] Notes [illegible] Notes Chkd ____ Checked ____ X-Sec.
Indexed C. I. GALLI Date ____ Date ____ No. ____

76-L-298 CE 307 2-63

PLEASE RETURN TO
LOS ANGELES COUNTY ENGINEER
403 LOS ANGELES COUNTY ENGINEERING BLDG.

NOTE: ANY ADDITIONS OR CHANGES ON THIS SHEET MUST BE MADE OR CIRCLED IN RED INK, WITH DATE AND NAME OF PERSON MAKING CHANGE.

Do not extend notes this side of this line.

STATION	B. S.	H. I.	F. S.	ELEV.	Lt	℄	Rt
4+00						MH	
S. Rim				171.24		6.32 MEAS	
OUTLET S.				164.25		.67 DIA	
						6.99	
N. Rim				171.22		6.21 MEAS	
INLET N				164.34		.67 DIA	
						6.88	
Ed S. & T PER PG 102 = 1+00 Going S. = 37+35.37 going E							
14 — 00				168.17		℄	
14 [illegible]						MH	
N. Rim				168.15		7.84 MEAS	8.55 MEAS
INLET N				159.64		.67 DIA	.67 DIA
						8.51	9.22
S. Rim				168.58			N
OUTLET S				158.86		8.12 MEAS	(6.25 MEAS)
W. Rim				169.12		.67 DIA	.67 DIA
INLET W			5	169.33		8.79	6.92
1+54.7				167.77		℄	
				167.45		9' Rim	
				167.18		11' edge rd	
				167.[illegible]		11 B.C.	
				167.68		11 T.P.	
				168.0			

Profile No. ____ Notes Red ____ Plotted ____ Job No. 6112.14 Division No. 11 F.B. 2590 Pg. 171
X-Sec. No. ____ Date ____ Date ____ Survey of Vicki Rd
Notes Chkd. ____ Checked ____ Survey by Hoover Notes Walsh Date 2-11-65
Date ____ Date ____ Map No. ____ Indexed G. J. GALLI Date ____

76-L-298 CE 307 2-63

PLEASE RETURN TO
LOS ANGELES COUNTY ENGINEER
403 LOS ANGELES COUNTY ENGINEERING BLDG.

NOTE: ANY ADDITIONS OR CHANGES ON THIS SHEET MUST BE MADE OR CIRCLED IN RED INK, WITH DATE AND NAME OF PERSON MAKING CHANGE

Do not extend notes this side of this line.

STATION	B. S.	H. I.	F. S.	ELEV.		
1+64.7				[illegible]	[illegible]	
				[illegible]	10" B.C.	
				[illegible]	18 B.C.	
				[illegible]	18 [illegible]	
				168.2	P.L.	
2+86.6					27.3 N MH	
N. Rim				[illegible]	7.65 meas	
[illegible]				157.03	6.7 D.H. W 7.62 meas	
S. Rim				[illegible]	[illegible]	
[illegible]				157.19	7.63 meas S [illegible]	
					.67 [illegible]	
W. Rim				165.65	[illegible]	
[illegible]				157.26		
Reserve Cross Section on Main Line						
37+35.37				168.17		
37+90.1				168.25		
				[illegible]		9° Point
				[illegible]		17° [illegible]
				[illegible]		18° B.C.
				[illegible]		18° T.C.
				168.8		P.L.
				168.27	9° Point	
				167.92	17° [illegible]	

F. B. 2590 Pg. 172 Job No. 610.14 Division No. 11 Notes Red Plotted Profile
Survey of Victor Rd Date Date No.
Survey by [illegible] Notes [illegible] Notes Chkd. Checked X-Sec.
Indexed C. J. GALLI Date Date Date No.

76-L-298 CE 307 2-63

PLEASE RETURN TO
LOS ANGELES COUNTY ENGINEER
403 LOS ANGELES COUNTY ENGINEERING BLDG.

NOTE: ANY ADDITIONS OR CHANGES ON THIS SHEET MUST BE MADE OR CIRCLED IN RED INK, WITH DATE AND NAME OF PERSON MAKING CHANGE.

Do not extend notes this side of this line.

STATION	B. S.	H. I.	F. S.	ELEV.	Lt	℄	Rt
37+90.1				167.83	18° B.C.		
				168.45	18° T.C.		
				168.9	P/L		
38+00				168.53		℄	
38+30				169.12		℄	
				168.91			9° Pvmt
				168.62			17° edge gut
				168.65			18° B.C.
				169.12			18° T.C.
				169.4			P/L
				168.99	9° Pvmt		
				168.38	17° edge gut		
				168.46	18° B.C.		
				169.11	18° T.C.		
				169.5	P/L		

124
162.6
286.6

Profile No. ____ Notes Red ____ Plotted ____ Job No. 61R14 Division No. 11 F.B. 2590 Pg. 173
X-Sec. No. ____ Date ____ Date ____ Survey of Vicki Rd
Notes Chkd. ____ Checked ____ Survey by Holmes Notes Walsh Date 2-11-65
Date ____ Date ____ Map No. ____ Indexed C. J. GALLI Date ____

76-L-298 CE 307 2-63

PLEASE RETURN TO
LOS ANGELES COUNTY ENGINEER
403 LOS ANGELES COUNTY ENGINEERING BLDG.

NOTE: ANY ADDITIONS OR CHANGES ON THIS SHEET MUST BE MADE OR CIRCLED IN RED INK, WITH DATE AND NAME OF PERSON MAKING CHANGE

Do not extend notes this side of this line.

STATION	B. S.	H. I.	F. S.	ELEV.		
39+[illegible]				171 [illegible]		
39+00.46				17[illegible]		
39+30.1				17[illegible]		
				171 97		[illegible]
				171 28		[illegible] edge gut
				171 [illegible]		[illegible] B.C.
				17[illegible]		[illegible] T.C.
				171 7		[illegible]
				172 12	[illegible]	
				171 80	[illegible] edge gut	
				171 70	[illegible] B.C.	
				172 23	[illegible] T.C	
				171 8	[illegible]	
39+48.1				172 [illegible]		
Fd S.&T	[illegible]		1+2	= 1+00 going S. = 39+48.1 going E		
1+00				172 29		π line
1+30				171 6		π line
				170 9		P/L (P/W)
				171 [illegible]	P/L	

F. B. 2590 Pg. 174
Job No. 61D14 Division No. 11 Notes Red ____ Plotted ____ Profile ____
Survey of Vacant Rd Date ____ Date ____ No. ____
Survey by [illegible] Notes Vacant Notes Chkd. ____ Checked ____ X-Sec. ____
Indexed C. J. GALLI Date ____ Date ____ No. ____

76-L-298 CE 307 2-63

PLEASE RETURN TO
LOS ANGELES COUNTY ENGINEER
403 LOS ANGELES COUNTY ENGINEERING BLDG.

NOTE: ANY ADDITIONS OR CHANGES ON THIS SHEET MUST BE MADE OR CIRCLED IN RED INK, WITH DATE AND NAME OF PERSON MAKING CHANGE.

Do not extend notes this side of this line.

STATION	B. S.	H. I.	F. S.	ELEV.	Lt	℄	Rt
1+34.7				171.4		⊼	line
				170.9	22° BRK		
				169.18	26.3 T.W		
				164.7	" B.W		
				164.7	28.4 F.L		
				169.17	29.3 T.W		
				164.7	29.3 B.W		
1+43.5				170.4	18° BRK		
				167.79	25.1 TW		
				164.6	26.1 BW		
				164.6	30.6 BW		
				167.79	30.6 T.W		
1+53				171.2		⊼	line
				170.3	9.0 BRK		
				168.5	18.1 "		
				166.7	22.5 "		
				164.5	22.6 F.L. DITCH		
				164.5	24.6 F.L. "		
				167.0	24.8 BRK		
				169.3	28.0 "		
				169.8	32.0 P/L		

Profile No. ____ Notes Red ____ Plotted ____ Job No. 6112.14 Division No. 11 F.B. 2550 Pg. 175
Date ____ Date ____ Survey of Vicki Rd
X-Sec. No. ____ Notes Chkd. ____ Checked ____ Survey by Holmes Notes Wright Date 2-11-63
Date ____ Date ____ Map No. ____ Indexed C. J. GALLI Date ____

76-L-298 CE 307 2-63

PLEASE RETURN TO
LOS ANGELES COUNTY ENGINEER
403 LOS ANGELES COUNTY ENGINEERING BLDG.

NOTE: ANY ADDITIONS OR CHANGES ON THIS SHEET MUST BE MADE OR CIRCLED IN RED INK, WITH DATE AND NAME OF PERSON MAKING CHANGE

Do not extend notes this side of this line.

STATION	B. S.	H. I.	F. S.	ELEV.	L +	⊼ line
2+00				17[illegible]		⊼ line
				170.1		25°
				169.6		P/L
				170.3	8° Brk	
				165.5	22° Bot Brk	
				[illegible]	21° Bot Brk	
				167.3	25° Tp Brk	
				168.7	20° P/L	
3+00				169.8		⊼ line
				169.7		8° Brk
				168.8		10° Brk
				167.7		P/L
				16[illegible]	5° Brk	
				168.5	9° Brk	
				165.1	21° bot dtch	
				165.4	23 Tpt "	
				168.4	32° P/L	
S&T per pg 102 = 1+00 going N. = 39+48.10 going E.						
1+00				172.29		⊼ line

F. B. 2358 Pg. 176 Job No. 61014 Division No. 11 Notes Red ____ Plotted ____ Profile ____
Survey of Vicki Pa Date ____ Date ____ No. ____
Survey by [illegible] Notes [illegible] Notes Chkd. ____ Checked ____ X-Sec. ____
Indexed C. J. GALLI Date ____ Date ____ Date ____ No. ____

76-L-298 CE 307 2-63

PLEASE RETURN TO
LOS ANGELES COUNTY ENGINEER
403 LOS ANGELES COUNTY ENGINEERING BLDG.

NOTE: ANY ADDITIONS OR CHANGES ON THIS SHEET MUST BE MADE OR CIRCLED IN RED INK. WITH DATE AND NAME OF PERSON MAKING CHANGE.

Do not extend notes this side of this line.

STATION	B. S.	H. I.	F. S.	ELEV.	LT	⊼ LINE RT
1+30				171 9		⊼ LINE
				171 6		32° P/L
				171 0	50° P/L	
1+34.2				170 12		25.5 T.W
				167 9		26.5 B.W
				167 9		28° F.L
				167 9		31.8 B.W
~~14~~ ~~13~~				170 12		31.9 T.W
1+ 43				172 0		⊼ LINE
				171 2		21± bk
				170 17		25.5 T.W
				168 0		26.5 B.W
				168 0		28° F.L
				168 0		31.8 B.W
				170 17		31.9 T.W
1+53				172 1		⊼ LINE
				170 7		24° Tp Brk
				168 8		26° Bot "
				168 8		28° Bot "
				171 2		32° Tp "

Profile No. ____ Notes Red ____ Date ____ Plotted ____ Date ____ Job No. 6112.14 Division No. 11 Survey of Vicki Rd Survey by Hearnes Notes Walsh Date 2-11-63 Map No. ____ Indexed C. J. GALLI Date ____

X-Sec. No. ____ Notes Chkd. ____ Date ____ Checked ____ Date ____

F.B. 2550 Pg. 177

76-L-298 CE 307 2-63

PLEASE RETURN TO
LOS ANGELES COUNTY ENGINEER
403 LOS ANGELES COUNTY ENGINEERING BLDG.

NOTE: ANY ADDITIONS OR CHANGES ON THIS SHEET MUST BE MADE OR CIRCLED IN RED INK, WITH DATE AND NAME OF PERSON MAKING CHANGE

Do not extend notes this side of this line.

STATION	B. S.	H. I.	F. S.	ELEV.	Lt	⊼ line	Pt
1+57				172 0		⊼ line	
				170 4			28° Tp "
				171 3	50° P/L		
2+00				172 5		⊼ line	
				171 3			32° P/L
				171 3	50° P/L		
3+00				173 2		⊼ line	
				171 7			10° Bot Bar
				171 4			30° P/L
				170 7	50° P/L		
Resume Cross Section in Main Line							
39+48.10				172 27		⊼	
40+00				171 02		⊼	
40+36.4				169 90	13° edge gut		
				169 62	17° " "		
				169 50	18 B.C		
40+37.1				169 90			13° edge gut
				169 63			17° " "
				169 49			18° B.C.
				170 15			18° T.C

F. B. 2590 Pg. 178 Job No. 6112.14 Division No. 11 Notes Red Plotted Profile
Survey of Vicki Rd Date Date No. X-Sec.
Survey by Holmes Notes Walsh Notes Chkd. Checked Date No.
Indexed C. J. GALLI Date Date

76-L-298 CE 307 2-63

PLEASE RETURN TO
LOS ANGELES COUNTY ENGINEER
403 LOS ANGELES COUNTY ENGINEERING BLDG.

NOTE: ANY ADDITIONS OR CHANGES ON THIS SHEET MUST BE MADE OR CIRCLED IN RED INK, WITH DATE AND NAME OF PERSON MAKING CHANGE.

Do not extend notes this side of this line.

STATION	B. S.	H. I.	F. S.	ELEV.	Lt	℄	Rt
40+41.9				169 65			14.7 edge grate
				166 90			15.8 F.L. 18" Cor I.P.
				169 29			18° B.C.
				169 19	18° B.C		
				166 94	19.7 F.L. Cor I.P		
40+45.5				169 67			14.7 edge grate
				169 32			18° B.C.
40 — +46.9				169 15	18° B.C.		
40 +51.1				169 91			13° edge gut
				169 69			16° " "
				169 62			18° B.C.
				170 30			18° T.C.
40+52				169 83	13° edge gut		
				169 60	17° " "		
				169 48	18 B.C.		
				170 12	18 T.C.		
40+51				170 20		℄	
				170 12			9° Pvmt
				169 73			16° edge gut
				169 65			18 B.C.
				170 28			18° T.C
				170 4			P/L

Profile Notes Red ____ Plotted ____ Job No. 61214 Division No. 11 F.B. 2590 Pg. 179
No. ____ Date ____ Date ____ Survey of Vicki Rd
X-Sec. Notes Chkd. ____ Checked ____ Survey by Holmes Notes Walsh Date 2-11-65
No. ____ Date ____ Date ____ Map No. ____ Indexed C. J. GALLI Date ____

76-L-298 CE 307 2-63

PLEASE RETURN TO
LOS ANGELES COUNTY ENGINEER
403 LOS ANGELES COUNTY ENGINEERING BLDG.

NOTE: ANY ADDITIONS OR CHANGES ON THIS SHEET MUST BE MADE OR CIRCLED IN RED INK, WITH DATE AND NAME OF PERSON MAKING CHANGE

Do not extend notes this side of this line.

STATION	B. S.	H. I.	F. S.	ELEV.	Lt	℄	Rt
40+57				169 96	9° Rum		
				169 65	17° edge gut		
				169 93	18° [illegible]		
				170 13	18° [illegible]		
				170 5	[illegible]		
BM SD 1571				170 27	BM SD 1571 - Elev 170.266 - FB 2590-25		
					Rosehedge Dr & Lynalan Ave - S.W. Cor		
					Bt Spk Web - 5° W. of W.C.R.		
41+00				170 21		℄	
						9° M.H.	
N. Rim				170 15	11.64	9.53 MEAS N	
INLET				159 95	9.85	.67 DIA	
					1.79	10.20	
E. Rim				170 15		9.85 MEAS W	
OUTLET				158 50		1.77 DIA	
						11.62	
W. Rim				170 16		9.85 MEAS E	
INLET				158 54		1.75 DIA	
						11.60	
41+00.3					3° M.H.	6.55	19.5
N. Rim				170 19	N	7.73	9.62
INLET N				162 84	6.68 MEAS	6.68	
					.67 DIA	.68	
					7.35		

F.B. 2590 Pg. 180 Job No. 6112 14 Division No. 11 Notes Red Plotted Profile
Survey of Vicki Rd Date Date No. X-Sec.
Survey by Holmes Notes Walsh Notes Chkd. Checked
Indexed C. J. GALLI Date Date Date No.

76-L-298 CE 307 2-63

PLEASE RETURN TO
LOS ANGELES COUNTY ENGINEER
403 LOS ANGELES COUNTY ENGINEERING BLDG.

NOTE: ANY ADDITIONS OR CHANGES ON THIS SHEET MUST BE MADE OR CIRCLED IN RED INK. WITH DATE AND NAME OF PERSON MAKING CHANGE.

Do not extend notes this side of this line.

STATION	B. S.	H. I.	F. S.	ELEV.	L	℄	Rt
41+00.3					S MH	F	
S. Rim				170 20	6.81 MEAS	6.62 MEAS	
OUTLET S				162 72	.67 DIA	.67 DIA	
E. Rim				170 20	7.48	7.29	
INLET E				162 91			
41+12.14				170 27			
S.W. & T. pole Pg. 103 = 1+00 going E = 41+12.14 going N							
1+ 00 = 41+12 N going N				170 27			
1L 55'				170 53		℄	
				170 42			9° pvmt
				170 07			16° edge gut
				169 92			18° B.P.
				170 57			18° T.C.
				170 7			P/L
				170 36	9° pvmt		
				169 83	17° edge gut		
				169 83	18° B.C.		
				170 48	18° T.C.		
				170 9	P/L		

Profile No. ____ Notes Red ____ Plotted ____ Job No. 6112.14 Division No. 11
X-Sec. No. ____ Date ____ Date ____ Survey of Vicki Rd
Notes Chkd. ____ Checked ____ Survey by Holmes Notes Vlaisa Date 2-11-65
Date ____ Date ____ Map No. ____ Indexed C. J. GALLI Date ____

F.B. 2590 Pg. 18

76-L-298 CE 307 2-63

PLEASE RETURN TO
LOS ANGELES COUNTY ENGINEER
403 LOS ANGELES COUNTY ENGINEERING BLDG.

NOTE: ANY ADDITIONS OR CHANGES ON THIS SHEET MUST BE MADE OR CIRCLED IN RED INK, WITH DATE AND NAME OF PERSON MAKING CHANGE

Do not extend notes this side of this line.

STATION	B. S.	H. I.	F. S.	ELEV.	L	℄	R
1195.1				170.60		℄	
				170.51			9° Rim
				170.18			16° edge gut
				170.02			18 B.C.
				170.63			8 T.C.
				170.8			P/L
				170.47	9° Rim		
				170.13	16° edge gut		
				170.00	18° B.C.		
				170.62	18° T.C.		
				170.8	P/L		
2420.8							8.9 M.H
W Rim				170.61			10.38 MEAS W
INLET W				158.48			1.75 DIA
							12.13
E. Rim				170.60			10.37 MEAS E
OUTLET E.				158.48			1.75 DIA
							12.12
2430.0					3° M.H.		
W Rim				170.69	W 6.58 MEAS	E 6.54 MEAS	
OUTLET W				163.44	0.67 DIA	0.67 DIA	
E Rim				170.73	725	721	
INLET E				163.52			

F.B. 2550 Pg. 182 Job No. 6112.14 Division No. 11 Notes Red Plotted Profile
Survey of Vicki Ra Date Date No.
Survey by [illegible] Notes [illegible] Notes Chkd. Checked X-Sec.
Indexed C. J. GALLI Date Date Date No.

76-L-298 CE 307 2-63

PLEASE RETURN TO
LOS ANGELES COUNTY ENGINEER
403 LOS ANGELES COUNTY ENGINEERING BLDG.

NOTE: ANY ADDITIONS OR CHANGES ON THIS SHEET MUST BE MADE OR CIRCLED IN RED INK, WITH DATE AND NAME OF PERSON MAKING CHANGE.

Do not extend notes this side of this line.

STATION	B. S.	H. I.	F. S.	ELEV.	Lt	℄	Rt
2+30.0							
					6.55 MEDS		
N. Rim				170.68	.67 DIA		
INLET N				163.46	7.22		
2+95.1				170.87		℄	
				170.75			9 Pvmt
				170.45			16 edge gut
				170.27			18 B.C.
				170.95			18 T.C
				171.2			P/L
				170.82	9 Pvmt		
				170.45	17 edge gut		
				170.30	18 B.C.		
				170.91	18 T.C.		
				171.6	P/L		
S. W. & T. per pg 103 = 1+00 going So = 41+12.14 going No							
1+00				170.27			
1+55 S				169.74		℄	
				169.65			9°
				169.25			18 B.C.
				169.87			18 T.C
				170.1			P/L

Profile No. ____ Notes Red ____ Plotted ____ Job No. 61D.14 Division No. 11 F.B. 2590 Pg. 183
X-Sec. No. ____ Date ____ Date ____ Survey of Vicki Rd
Notes Chkd. ____ Checked ____ Survey by Holmes Notes Walsh Date 2-11-65
Date ____ Date ____ Map No. ____ Indexed C. J. GALLI Date ____

76-L-298 CE 307 2-63

PLEASE RETURN TO
LOS ANGELES COUNTY ENGINEER
403 LOS ANGELES COUNTY ENGINEERING BLDG.

NOTE: ANY ADDITIONS OR CHANGES ON THIS SHEET MUST BE MADE OR CIRCLED IN RED INK, WITH DATE AND NAME OF PERSON MAKING CHANGE

Do not extend notes this side of this line.

STATION	B. S.	H. I.	F. S.	ELEV.	Lt	℄	Rt
1406.[illegible]				169.68	9° Pvmt		
				169.36	18° B.C.		
				170.00	18° T.C.		
				170.2	P/L		
Resume [illegible] Section on Main Line							
41+12.14				170.27		℄	
41+22.0				169.[illegible]		℄	edge gut
41+30.0				169.[illegible]		℄	1½ "
41+33.0				169.81		℄	" "
				169.34			16 " "
				169.71	16° edge gut		
41+67.4				170.48		℄	
				170.43			9° Pvmt
				170.25			16° edge gut
				170.13			18° B.C.
				170.66			18° T.C.
				171.1			P/L
				170.33	9° Pvmt		
				170.10	16° edge gut		
				169.97	18° B.C.		
				170.57	18° T.C.		
				170.9	P/L		

F. B. 2390 Pg. 184 Job No. 6110.14 Division No. 11 Notes Red Plotted Profile
Survey of Vicki Ro Date Date No. X-Sec.
Survey by [illegible] Notes [illegible] Notes Chkd. Checked
Indexed C. J. GALLI Date Date Date No.

76-L-298 CE 307 2-63

PLEASE RETURN TO
LOS ANGELES COUNTY ENGINEER
403 LOS ANGELES COUNTY ENGINEERING BLDG.

NOTE: ANY ADDITIONS OR CHANGES ON THIS SHEET MUST BE MADE OR CIRCLED IN RED INK. WITH DATE AND NAME OF PERSON MAKING CHANGE.

Do not extend notes this side of this line.

STATION	B. S.	H. I.	F. S.	ELEV.	Lt	℄	Rt
42+00				170 91			
42+07.4				171 01		℄	
				170 85			9° Pvmt
				170 50			18 B.C.
				170 99			18 T.C.
				171 5			P/L
				170 68	9° Pvmt		
				170 41	18° B.C.		
				170 99	18° T.C.		
				171 2	P/L		
43+00				171 86		℄	
43+07.4				171 92		℄	
				171 70			9° Pvmt
				171 35			18° B.C.
				171 88			18° T.C.
				172 5			P/L
				171 74	9° Pvmt		
				171 42	18° B.C.		
				172 02	18 T.C.		
				172 2	P/L		

Profile No. ____ Notes Red ____ Date ____ Plotted ____ Date ____ Job No. 6 U.D.H. Division No. 11 Survey of Vicki Rd Survey by Holmes 2 Notes Walsh Date 2-11-65 Map No. ____ Indexed C. J. GALLI Date ____

X-Sec. No. ____ Notes Chkd. ____ Date ____ Checked ____ Date ____

F.B. 2590 Pg. 185

76-L-298 CE 307 2-63

PLEASE RETURN TO
LOS ANGELES COUNTY ENGINEER
403 LOS ANGELES COUNTY ENGINEERING BLDG.

NOTE: ANY ADDITIONS OR CHANGES ON THIS SHEET MUST BE MADE OR CIRCLED IN RED INK, WITH DATE AND NAME OF PERSON MAKING CHANGE

Do not extend notes this side of this line.

STATION	B. S.	H. I.	F. S.	ELEV.	L	℄	R
44+00				172.75		℄	
44+[illegible]					[illegible]		
N. Rim				172.64	5.15 Meas	5.8[illegible]	5.96
Inlet				166.52	6.67 Dia	5.1[illegible]	5.2[illegible]
					5.82	66	6.8
S. Rim				172.[illegible]	5.18 Meas		
Outlet				166.70	.67 Dia		
45+00				173.[illegible]	~~5.86~~ 5.92 Var	℄	
				173.[illegible]			9° [illegible]
				173.34			18° B.C.
				173.87			18° T.C.
				174.3			P/L
				173.61	9° [illegible]		
				173.31	[illegible]		
				173.84	18 T.C.		
				173.9	P/L		
46+00				174.81		℄	
47+00				175.69		℄	

F. B. 2590 Pg. [illegible]
Job No. 61214 Division No. 11 Notes Red Plotted Profile
Survey of Vicki [illegible] Date Date No.
Survey by Holmes Notes Walsh Notes Chkd. Checked X-Sec.
Indexed C. J. GALLI Date Date Date No.

-- 607 2-63

PLEASE RETURN TO
LOS ANGELES COUNTY ENGINEER
403 LOS ANGELES COUNTY ENGINEERING BLDG.

NOTE: ANY ADDITIONS OR CHANGES ON THIS SHEET MUST BE MADE OR CIRCLED IN RED INK, WITH DATE AND NAME OF PERSON MAKING CHANGE.

Do not extend notes this side of this line.

STATION	B. S.	H. I.	F. S.	ELEV.	Lt	℄	Rt
47+[illegible]					N° MH		
N. Rim				175 70	4.93 MEAS N		
MEAT N				170 10	.67 DIA		
					5.60		
S. Rim				175 68	5.20 MEAS S		
					.67 DIA		
OUTLET S				169 81			
47+72.14				176 42	5.87		
48+00				176 80		℄	
				176 65			9° Pvmt
				176 25			18° B.C.
				176 85			18° T.C.
				177 2			P/L
				176 62	9° Pvmt		
				176 29	18° B.C.		
				176 86	18° T.C.		
				177 3	P/L		
49+00				178 12		℄	
50+00				179 40		℄	
50+11.8				179 07			16° edge gut
50+16.9				179 60		℄	
				179 43			9° Pvmt
				179 16			16° edge gut
				179 00			18° B.C.
				179 67			18° T.C.
				180 1			P/L

Profile Notes Red ____ Plotted ____ Job No. 6112.16 Division No. 11 F.B. 2590 Pg. 187
No. ____ Date ____ Date ____ Survey of Vicki Pa
X-Sec. Notes Chkd. ____ Checked ____ Survey by Holmes Notes Whist Date 8-11-65
No. ____ Date ____ Date ____ Map No. ____ Indexed C. J. GALLI Date ____

76-L-298 CE 307 2-63

PLEASE RETURN TO
LOS ANGELES COUNTY ENGINEER
403 LOS ANGELES COUNTY ENGINEERING BLDG.

NOTE: ANY ADDITIONS OR CHANGES ON THIS SHEET MUST BE MADE OR CIRCLED IN RED INK. WITH DATE AND NAME OF PERSON MAKING CHANGE

Do not extend notes this side of this line.

STATION	B. S.	H. I.	F. S.	ELEV.		
50+[illegible]				17[illegible] 15	[illegible]	
				17[illegible]	[illegible]	
				17[illegible]	19[illegible] T.C.	
				[illegible]	[illegible]	
50+50°				179 57		15[illegible] edge gut
50+54				179 80		14[illegible] Bot [illegible]
				180 45		[illegible]
50+56°				17[illegible] 65		21[illegible] edge gut
50+65.3					[illegible] MH	
[illegible]				17[illegible] 35	6.60 [illegible] .67 [illegible]	[illegible]
[illegible]				172 71	7.27	[illegible]
[illegible]				17[illegible]	6.76 [illegible] .67 [illegible]	[illegible]
[illegible]				17[illegible] 55	7.43	
50+72.08				17[illegible]		
				179 81		15[illegible] edge gut
				179 76		18[illegible] F.L. "
				17[illegible]		21[illegible] edge "
BMSD 1573					BMSD 1573-El 179.730 - FB 2590:26	
					[illegible] - S.E. Cor	
					[illegible] 5° S. of S.C.R.	

F.B. 2590 Pg. 188
Job No. 61D14 Division No. 11 Notes Red. Plotted Profile
Survey of [illegible] Date Date No.
Survey by [illegible] Notes [illegible] Notes Chkd. Checked X-Sec.
Indexed C. J. GALLI Date Date Date No.

Notes Ck'd by G. E. BARR	Survey of VICKI Rd SD#1214
Map No.	JN 611214 Tape Std °F
Office Work	Surveyed by Holmes
Checked	Notes Holmes Date 2-2
Date	Indexed C. J. GALLI MAR 1 2 '63

F. B. 2590 PG. 189

JN. 611214
VICKI RD. SD #1214

& SURVEY
INDEX

Holmes
Walsh Jr.
Massey
Moya
Smith

Note: Any Additions or Changes on this Sheet Must be Made or Circled in Red Ink With Date and Name of Person Making Change.

PLEASE RETURN TO
LOS ANGELES COUNTY ENGINEER
403 Los Angeles County Engineering Bldg.

Do not extend this side of this line.

74E3095 C.E. #310 5-62

F. B. 2590 PG 190

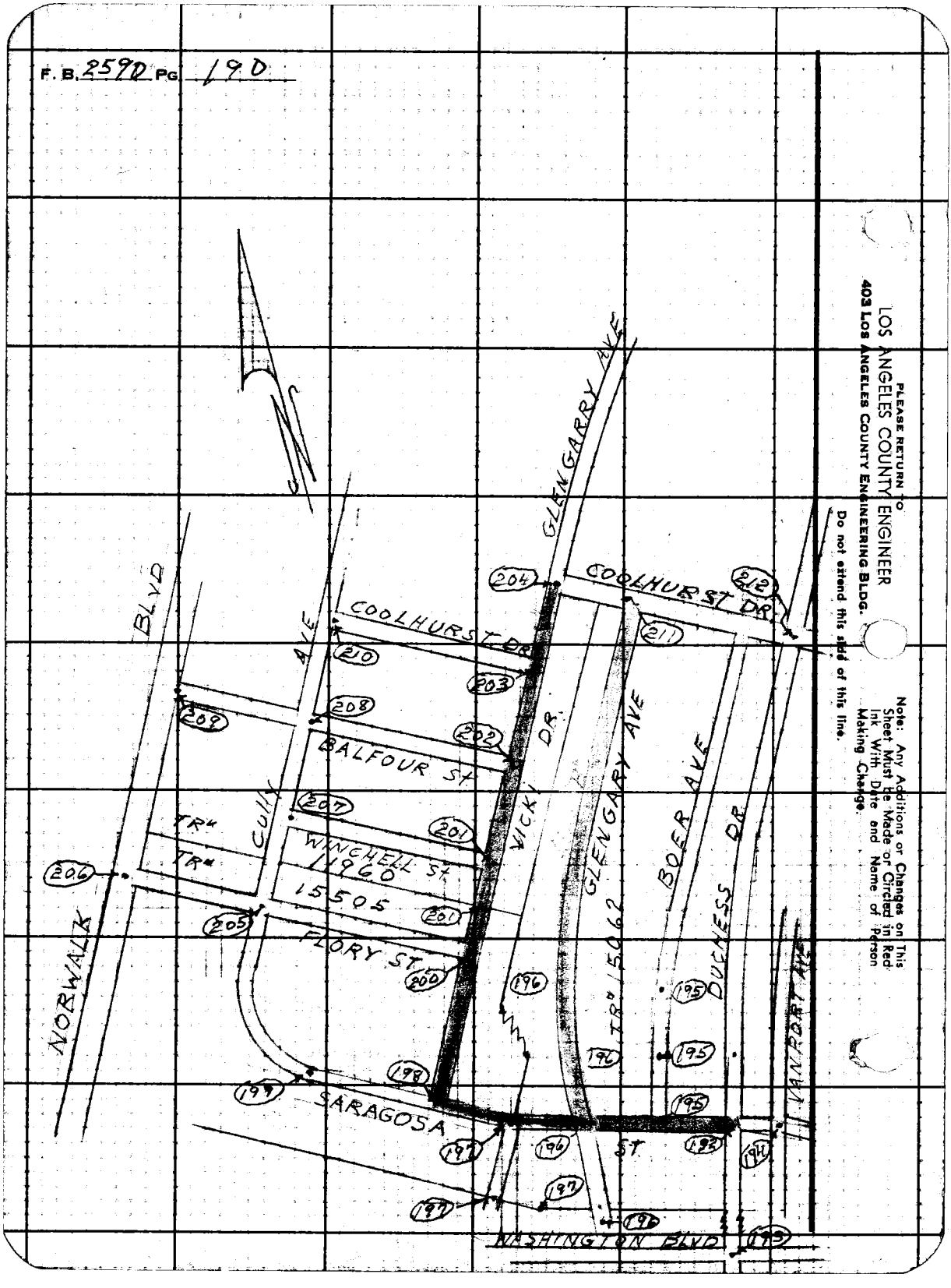

PLEASE RETURN TO
LOS ANGELES COUNTY ENGINEER
403 LOS ANGELES COUNTY ENGINEERING BLDG.

Do not extend this side of this line.

Note: Any Additions or Changes on This Sheet Must be Made or Circled in Red Ink With Date and Name of Person Making Change.

Notes Ck'd by G. E. BARR	Survey of VICKI RD SD# 1214
Map No.	JN 61.12.14 Tape 0211 Std 68 °F
Office Work	Surveyed by DE Holmes
Checked	Notes Walsh Date 2-65
Date	Indexed C. J. Gill

F. B. 2590 PG. 191

J.N. 61.12.14

VICKI RD. S.D.# 1214

LINE "B"

& SURVEY

SARAGOSA ST. & DUCHESS DR. N.Wly. TO VICKI DR & COOLHURST DR.

Holmes
Walsh Jr.
Massey
Moya
N. Smith

Note: Any Additions or Changes on This Sheet Must be Made or Circled in Red Ink With Date and Name of Person Making Change.

Do not extend this side of this line.

PLEASE RETURN TO
LOS ANGELES COUNTY ENGINEER
403 Los Angeles County Engineering Bldg.

76F3095 C.E. #310 6-62

F. B. 2590 PG. 192

WS 37A-5

Fd. Spk. & Tin Per FB. 2516-216 Used for line

(27) (27)

D.R.

Set L&T's L.A. Co. Engr Tag

Fd L&T 15.30 15.44

FD Lg. B.S.W.&T per FB 2516-214 1+00 going W.

DUCHESS

(80.23 FB. 2516-216)

Set L&T's L.A. Co. Engr Tag

1+11.04 F.D. 2" R.D. Dept. Be Cap on 1" per FB 2516-214 Good Line E&W. Used for Line So.

224.43 N-00 T-64° 224.42

65' PER

30' FB 2516-211

18.04

62.61 53.47

CONT TO 194

TR#1

FD L&T on Line Prop

Set L&T's L.A. Co. Engr Tag

22.97 22.43

23.83

11.04

6.62

33.45 REC PER FB 2516-200, 213

62.30

34.21 40.30

Set P.M. by 4 Tang Tie in D.H.R.M. Good Line E&W

FD. L&T

FD L&T

(30)

SARAGOSA ST

224.42

35.40

24.52

76.92

CONT TO 193

(30)

Set L&L.A.Co Engr Tag

89-52-35

1768

1242.79 REC FB 2516-207

326-214 47.03

15062

REC 155

1) 89-52-40
4) 359-30-20
6) 179-15-20
Av 89-52-35

FD L&T's L.A. Co. Engr Tag

(27)

SET B.S.W.&T by INTER

(27)

CONT TO FB 193

LOS ANGELES COUNTY ENGINEER
403 Los Angeles County Engineering Bldg.

PLEASE RETURN TO

Do not extend this side of this line.

Note: Any Additions or Changes on This Sheet Must be Made or Circled in Red Ink With Date and Name of Person Making Change.

Notes Ck'd by G. E. BARR	Survey of Vicki Rd. S.D. 1214
Map No.	JN 6112.14 Tape 0211 Std 68 °F
Office Work	Surveyed by D.E. Holmes
Checked	Notes Walsh Jr. Date 2-17-65
Date	Indexed C. J. GALLI

F. B. 2590 Pg. 193

WS. 37 A-5

Cont Bot Pg 192

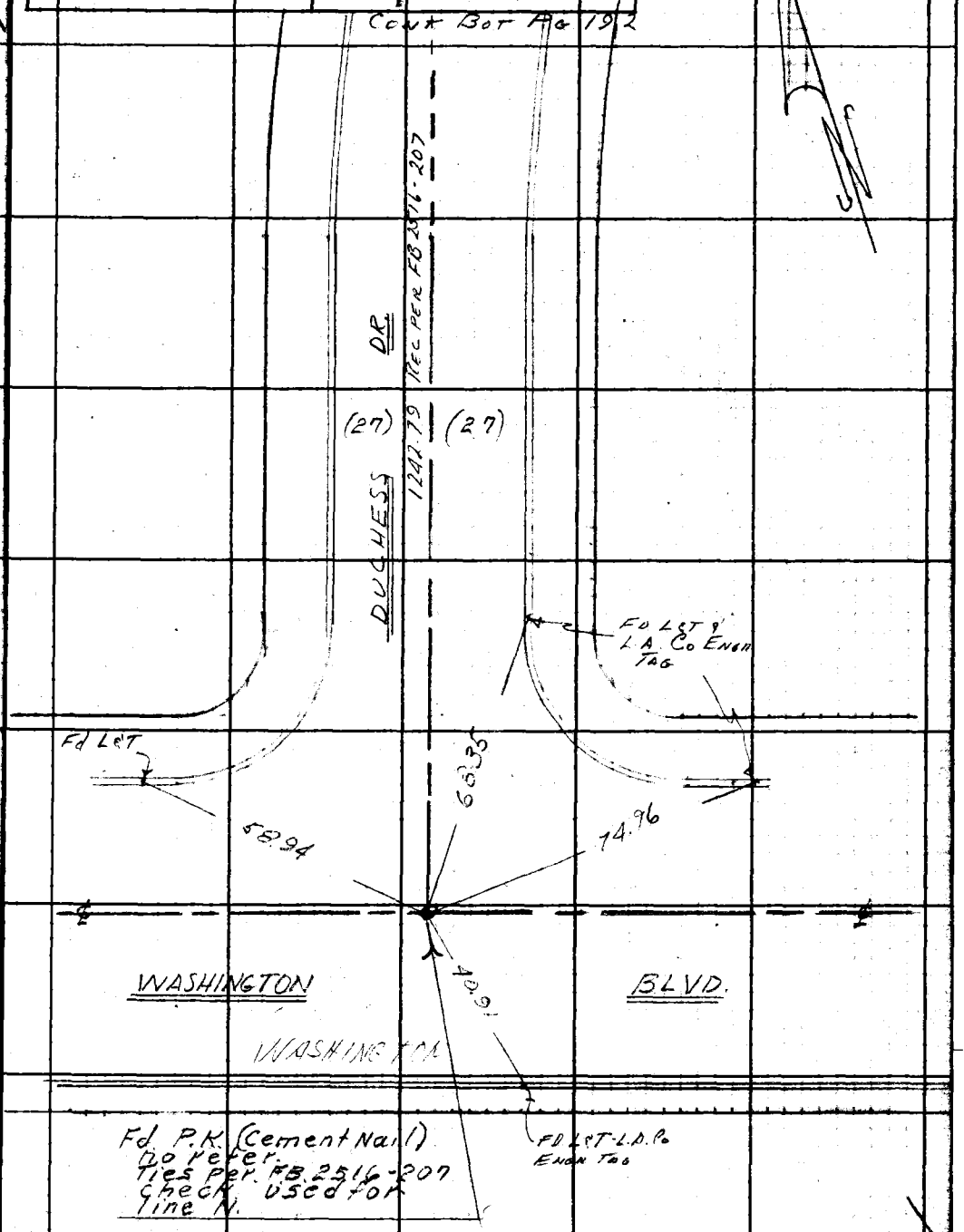

Note: Any Additions or Changes on This Sheet Must be Made or Circled in Red Ink With Date and Name of Person Making Change.

Do not extend this side of this line.

PLEASE RETURN TO
LOS ANGELES COUNTY ENGINEER
403 LOS ANGELES COUNTY ENGINEERING BLDG.

76F309S CE #310 (62

F. B. 2590 PG 194

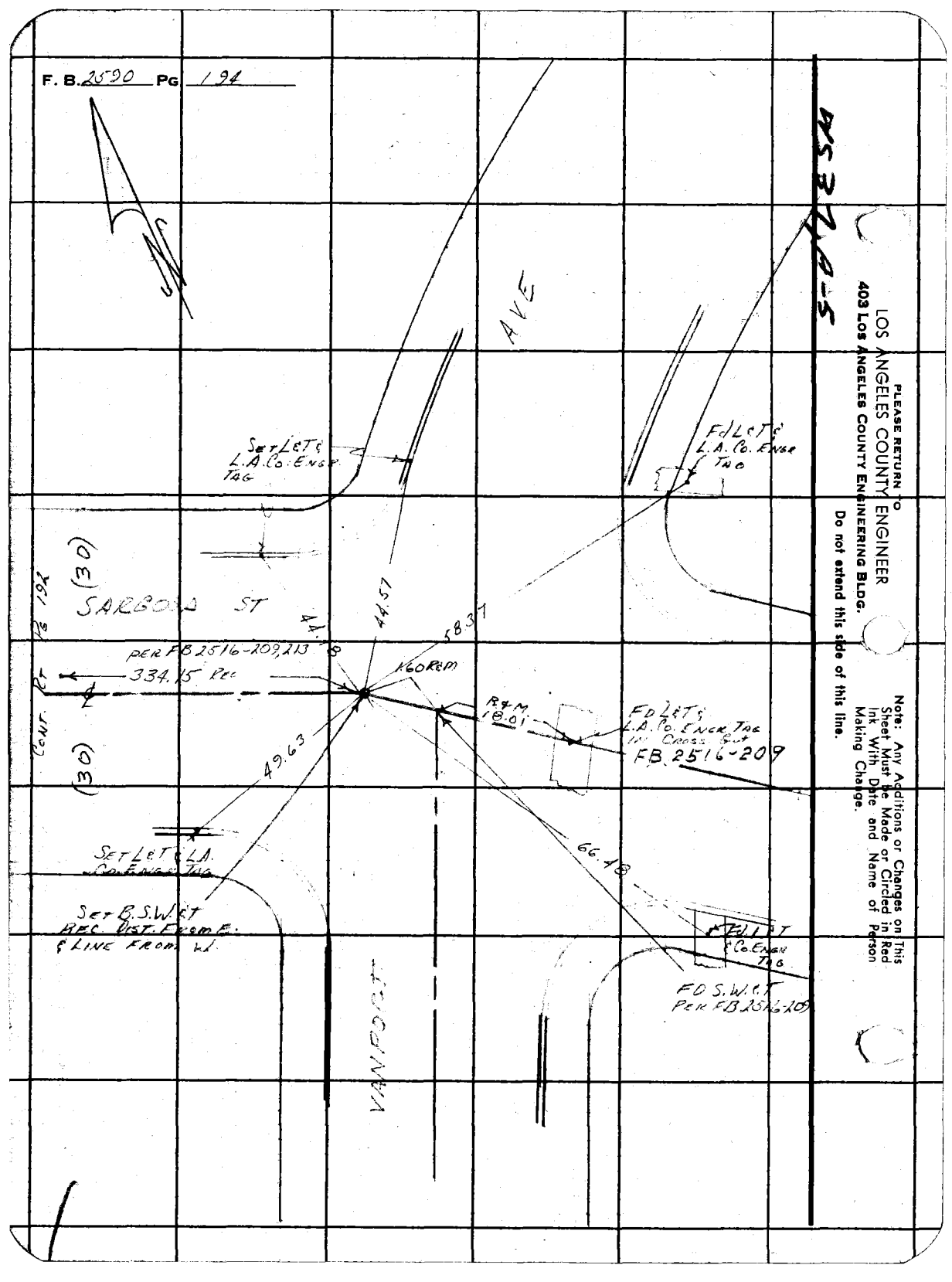

PLEASE RETURN TO
LOS ANGELES COUNTY ENGINEER
403 Los Angeles County Engineering Bldg.

Do not extend this side of this line.

Note: Any Additions or Changes on This Sheet Must Be Made or Circled in Red Ink With Date and Name of Person Making Change.

Notes Ck'd by G. E. BARR	Survey of Vicki Rd. S.D. #1214
Map No.	JN 6112.14 Tape 0211 Std 68 °F
Office Work	Surveyed by D.E. Holmes
Checked	Notes Walsh Date 2-17-65
Date	Indexed G. J. GALLI

F. B. 2590 PG. 195

WS. 37, A-5

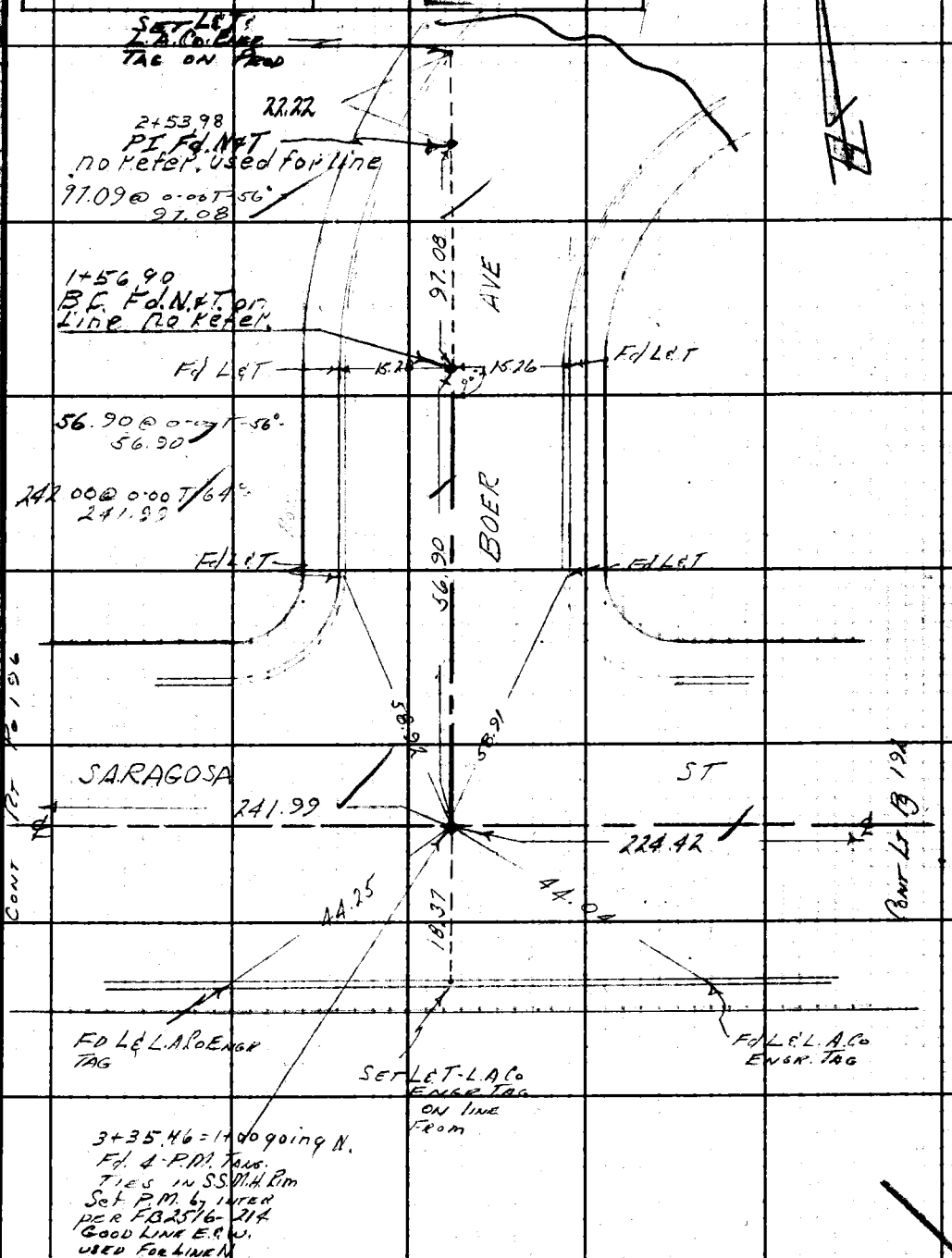

Note: Any Additions or Changes on This Sheet Must be Made or Circled in Red Ink With Date and Name of Person Making Change.

Do not extend this side of this line.

PLEASE RETURN TO
LOS ANGELES COUNTY ENGINEER
403 LOS ANGELES COUNTY ENGINEERING BLDG.

76F309S C.E. #310 6-62

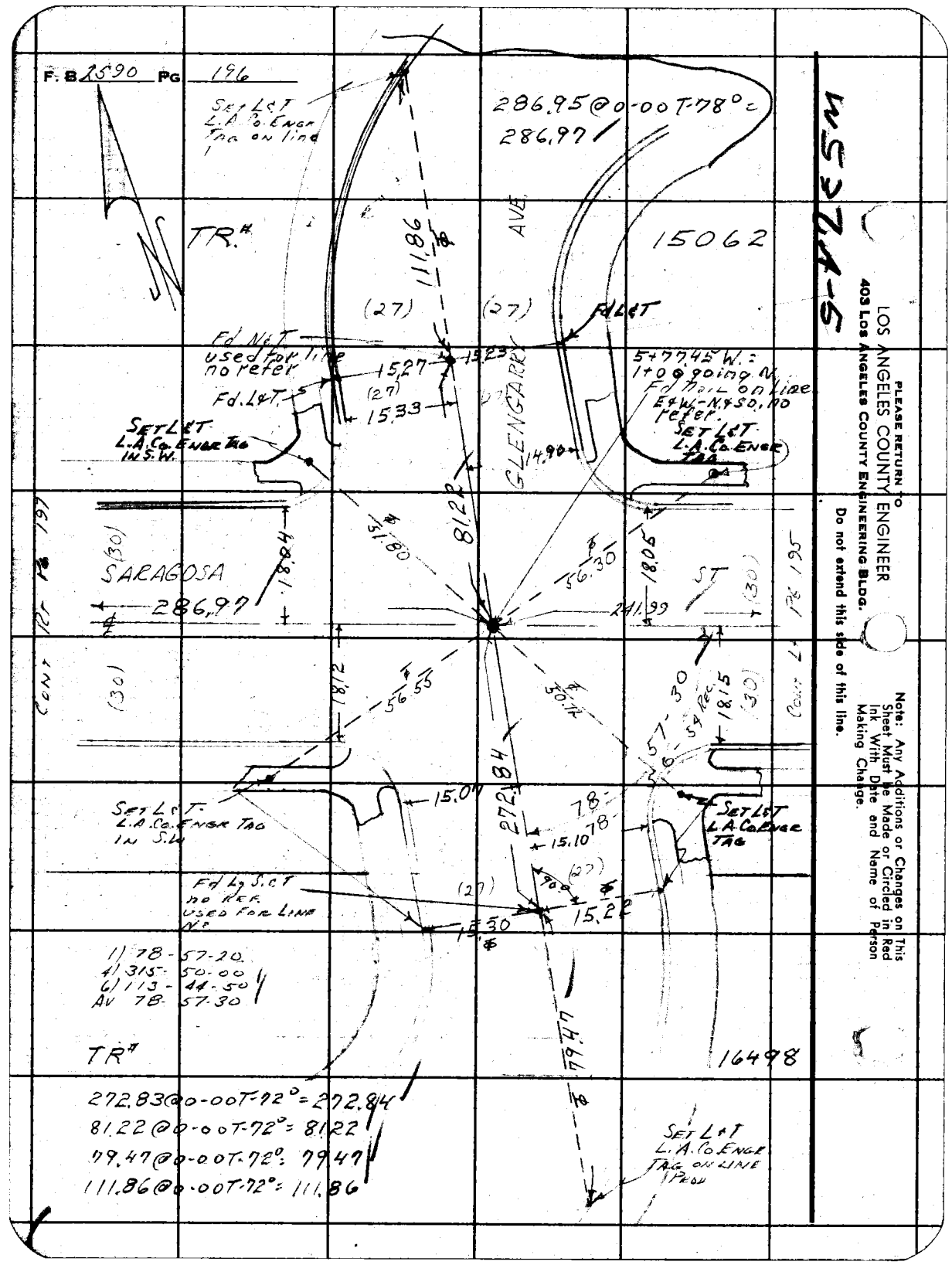
F. B 2590 PG 196
Set L&T L.A. Co. Engr Tag on line
286.95@0-00T-78° = 286.97
TR#
15062
111.86
AVE
(27)
(27)
Fd L&T
Fd N&T used for line no refer
15.27
15.23
(27)
15.33
Fd. L&T.
5+77.45 W. = 1+0 going N.
Fd nail on line E&W-N.&S.O. no refer.
Set L&T L.A. Co. Engr Tag
Set L&T L.A. Co. Engr Tag in S.W.
GLENGARRY
14.90
81.22
51.80
18.04
SARAGOSA
286.97
(30)
56.30
18.05
241.99
ST
(30)
Cont Rt Pg 197
Cont Lt Pg 195
(30)
18.12
56.55
50.14
57-30
54 Rec.
18.15
(30)
272.84
15.07
78-
78-
15.10
Set L&T L.A. Co. Engr Tag in S.W.
Set L&T L.A. Co. Engr Tag
Fd Lg S.C.T no ref. used for line No
(27)
(27)
90°
15.22
15.30
1) 78-57-20
4) 315-50-00
6) 113-44-50
Av 78-57-30
TR#
79.47
16498
272.83@0-00T-72° = 272.84
81.22@0-00T-72° = 81.22
79.47@0-00T-72° = 79.47
111.86@0-00T-72° = 111.86
Set L&T L.A. Co. Engr Tag on line Prod
PLEASE RETURN TO
LOS ANGELES COUNTY ENGINEER
403 Los Angeles County Engineering Bldg.
Do not extend this side of this line.
Note: Any Additions or Changes on This Sheet Must be Made or Circled in Red Ink With Date and Name of Person Making Change.

Notes Ck'd by G. E. BARR	Survey of Vicki Rd	F. B. 2590 PG. 197
Map No.	JN 6112.11 Tape 211 Std 68 °F	
Office Work	Surveyed by Holmes	
Checked	Notes Walsh Date 2-17-65	
Date	Indexed G. J. GALLI	

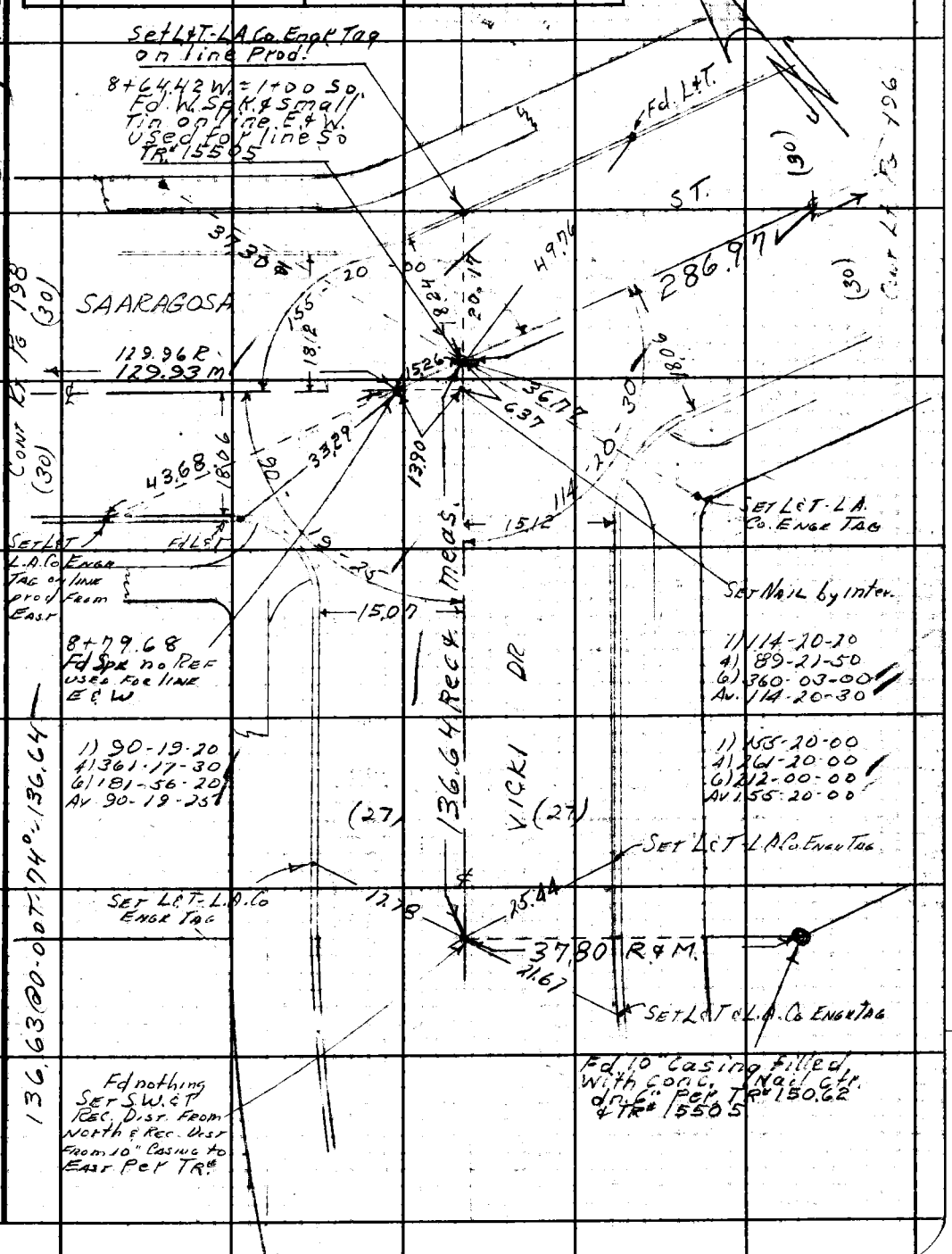

Note: Any Additions or Changes on This Sheet Must be Made or Circled in Red Ink With Date and Name of Person Making Change.

Do not extend this side of this line.

PLEASE RETURN TO
LOS ANGELES COUNTY ENGINEER
403 LOS ANGELES COUNTY ENGINEERING BLDG.

76F309S CE #310 6-63

F. B. 3590 PG. 198

CONT BOT PG 200

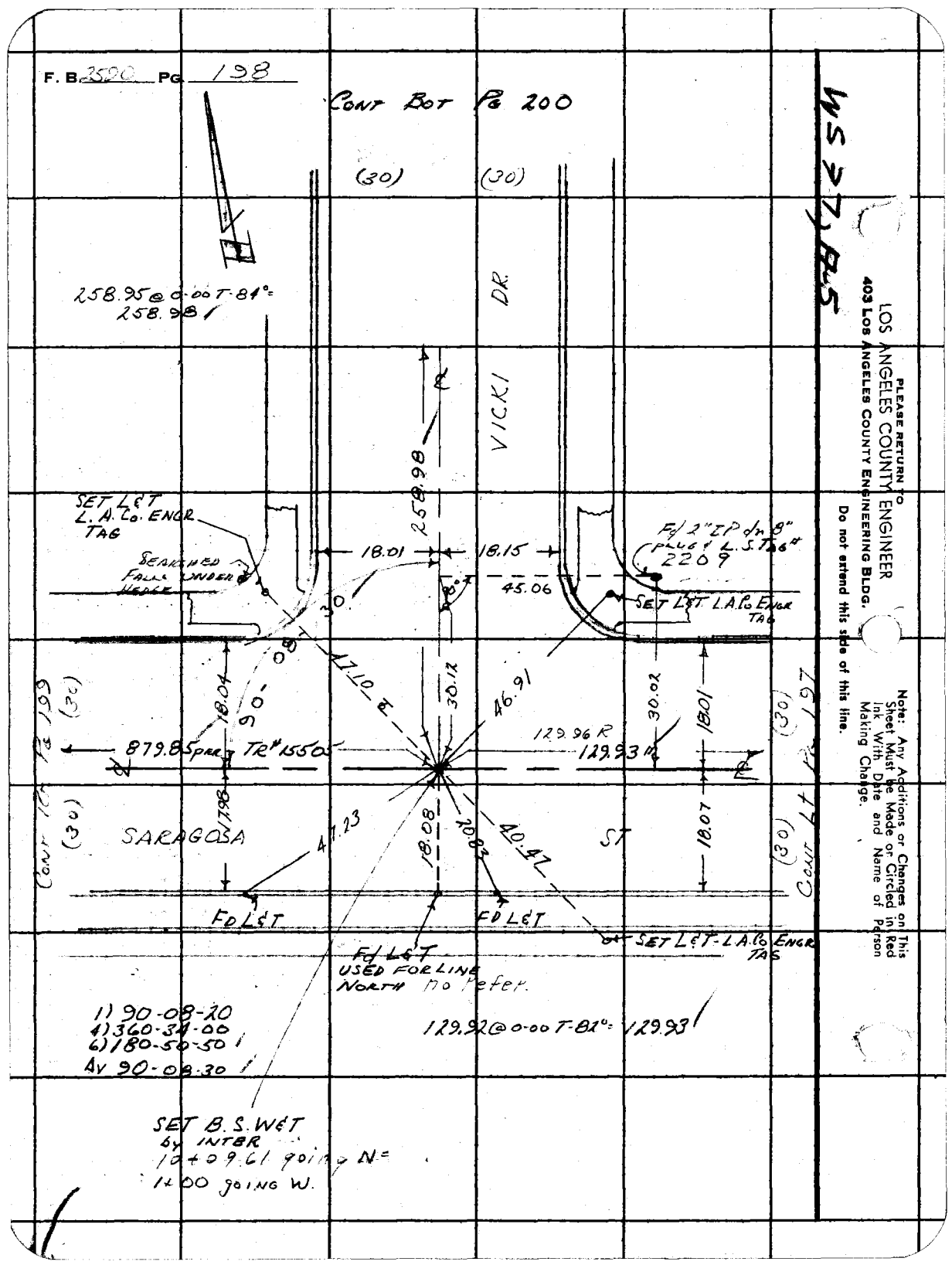

PLEASE RETURN TO
LOS ANGELES COUNTY ENGINEER
403 LOS ANGELES COUNTY ENGINEERING BLDG.
Do not extend this side of this line.
Note: Any Additions or Changes on This Sheet Must be Made or Circled in Red Ink With Date and Name of Person Making Change.

Notes Ck'd by G. E. BARR	Survey of Vicki Rd	F. B. 2590 PG. 199
Map No.	JN 6/12/14 Tape 0011 Std 68 °F	
Office Work	Surveyed by Holmes	
Checked	Notes Walsh Date 2-18-65	
Date	Indexed C. J. GALLI	

W.S. 37 A-5

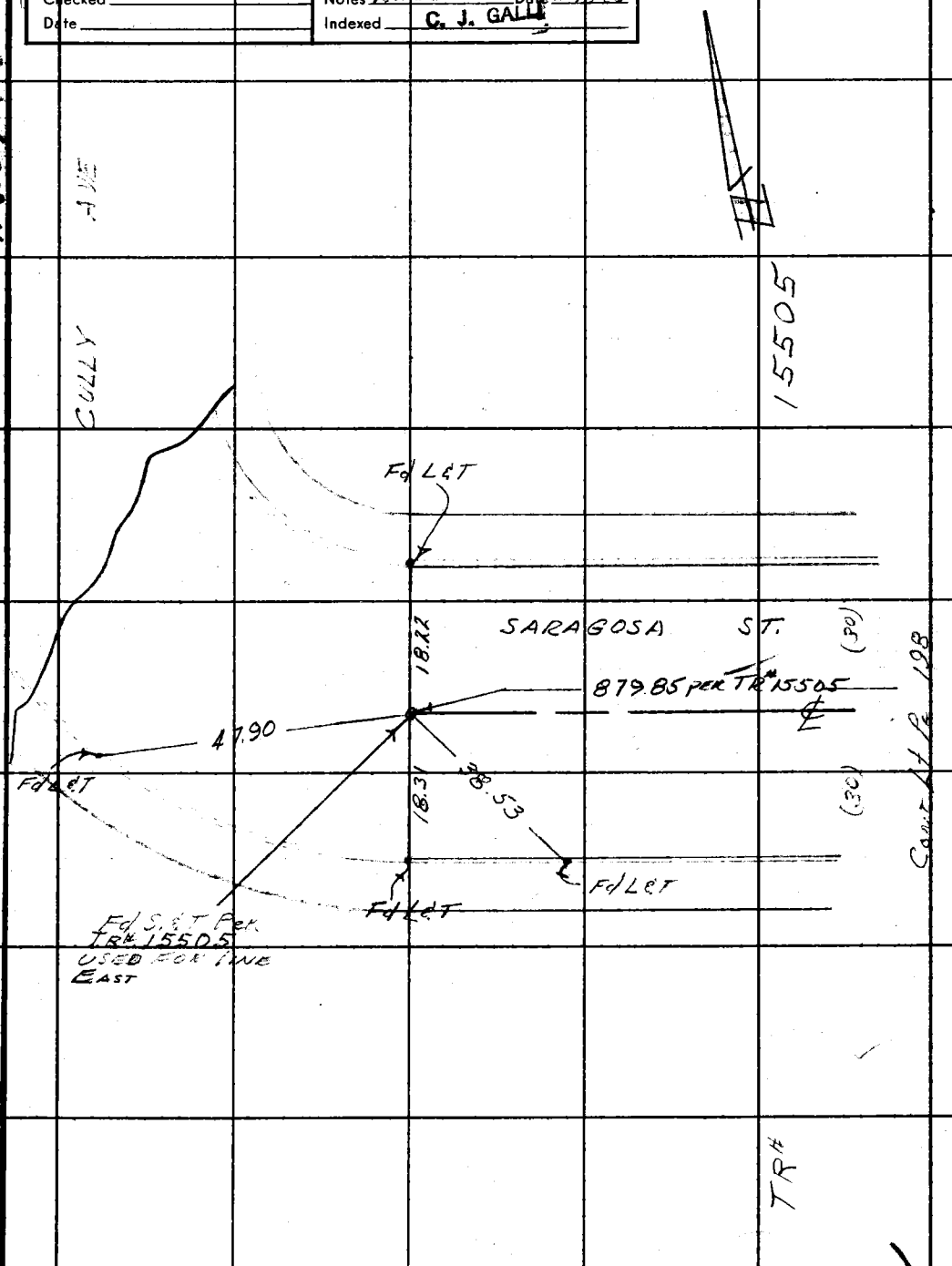

Note: Any Additions or Changes on This Sheet Must be Made or Circled in Red Ink With Date and Name of Person Making Change.

Do not extend this side of this line.

PLEASE RETURN TO
LOS ANGELES COUNTY ENGINEER
403 LOS ANGELES COUNTY ENGINEERING BLDG.

76F309S CE #310 6-63

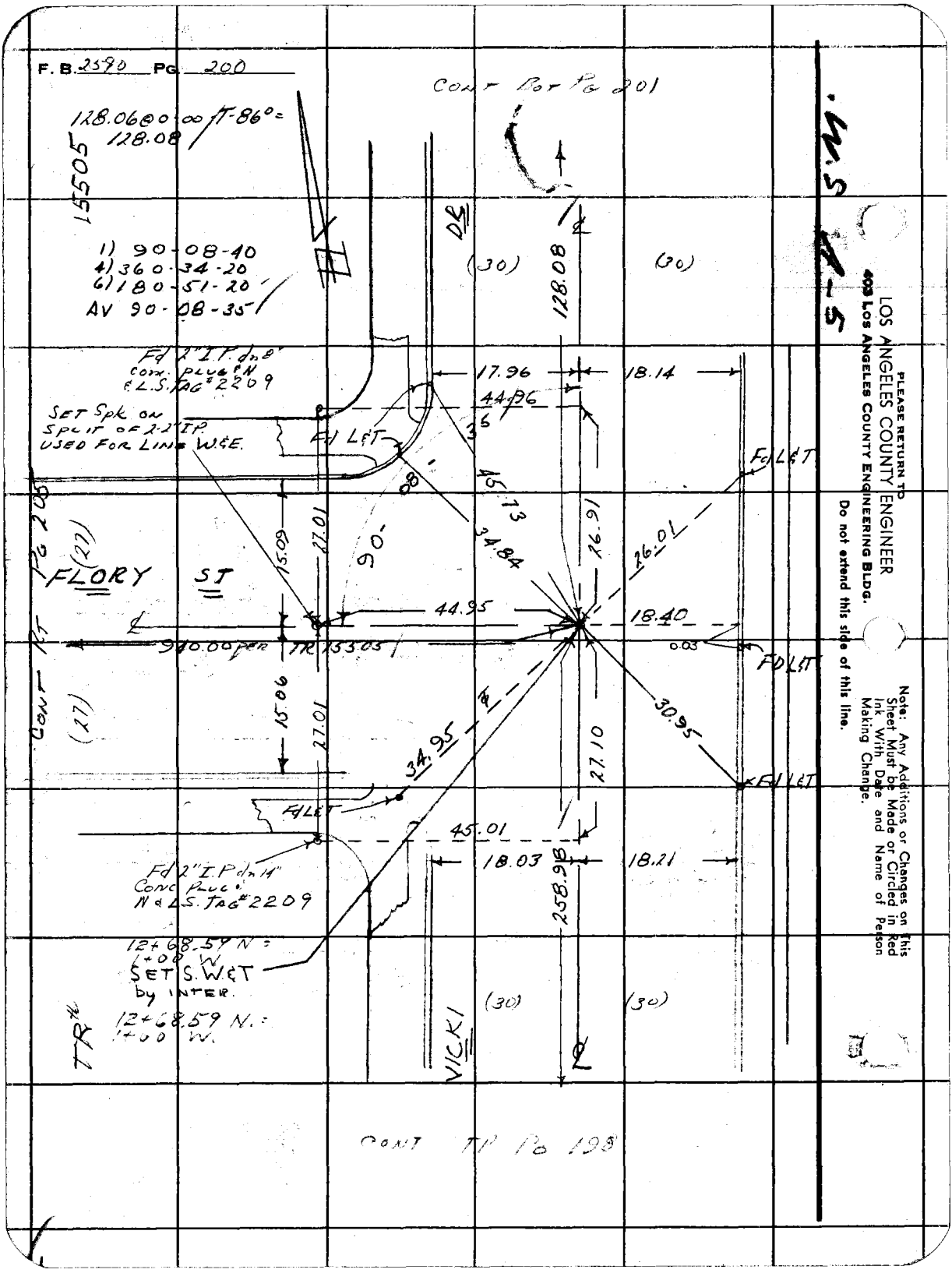
F. B. 2590 PG. 200
CONT BOT PG 201
128.06@0-00 T-86° = 128.08
15505
1) 90-08-40
4) 360-34-20
6) 180-51-20
AV 90-08-35
DR
(30)
(30)
128.08
Fd 2" I.P. dn 8" conc. plug & N & L.S. TAG # 2209
SET Spk on Split of 2-2" I.P. USED FOR LINE W.&E.
Fd L&T
17.96
18.14
44.96
35
45.73
34.84
90-08
26.91
26.01
Fd L&T
FLORY ST
(27)
15.09
27.01
44.95
18.40
940.00 per TR 15505
0.03
FD L&T
CONT RT PG 205
(27)
15.06
27.01
34.95
30.95
27.10
Fd L&T
Fd L&T
45.01
18.03
18.21
258.98
Fd 2" I.P. dn 14" Conc Plug & N & L.S. TAG # 2209
12+68.59 N = 1+00 W
SET S.W.&T by INTER.
12+68.59 N. = 1+00 W.
TR #
(30)
(30)
VICKI
CONT TP PG 198
PLEASE RETURN TO
LOS ANGELES COUNTY ENGINEER
403 LOS ANGELES COUNTY ENGINEERING BLDG.
Do not extend this side of this line.
Note: Any Additions or Changes on This Sheet Must be Made or Circled in Red Ink With Date and Name of Person Making Change.

Notes Ck'd by G. E. BARR	Survey of Vicki Rd	F. B. 2590 Pg. 201
Map No.	JN 6112.14 Tape 0211 Std 68 °F	
Office Work	Surveyed by Hoemes	
Checked	Notes Walsh Date 2-19-65	
Date	Indexed C. J. GALLI	

W.S. 37 A-5

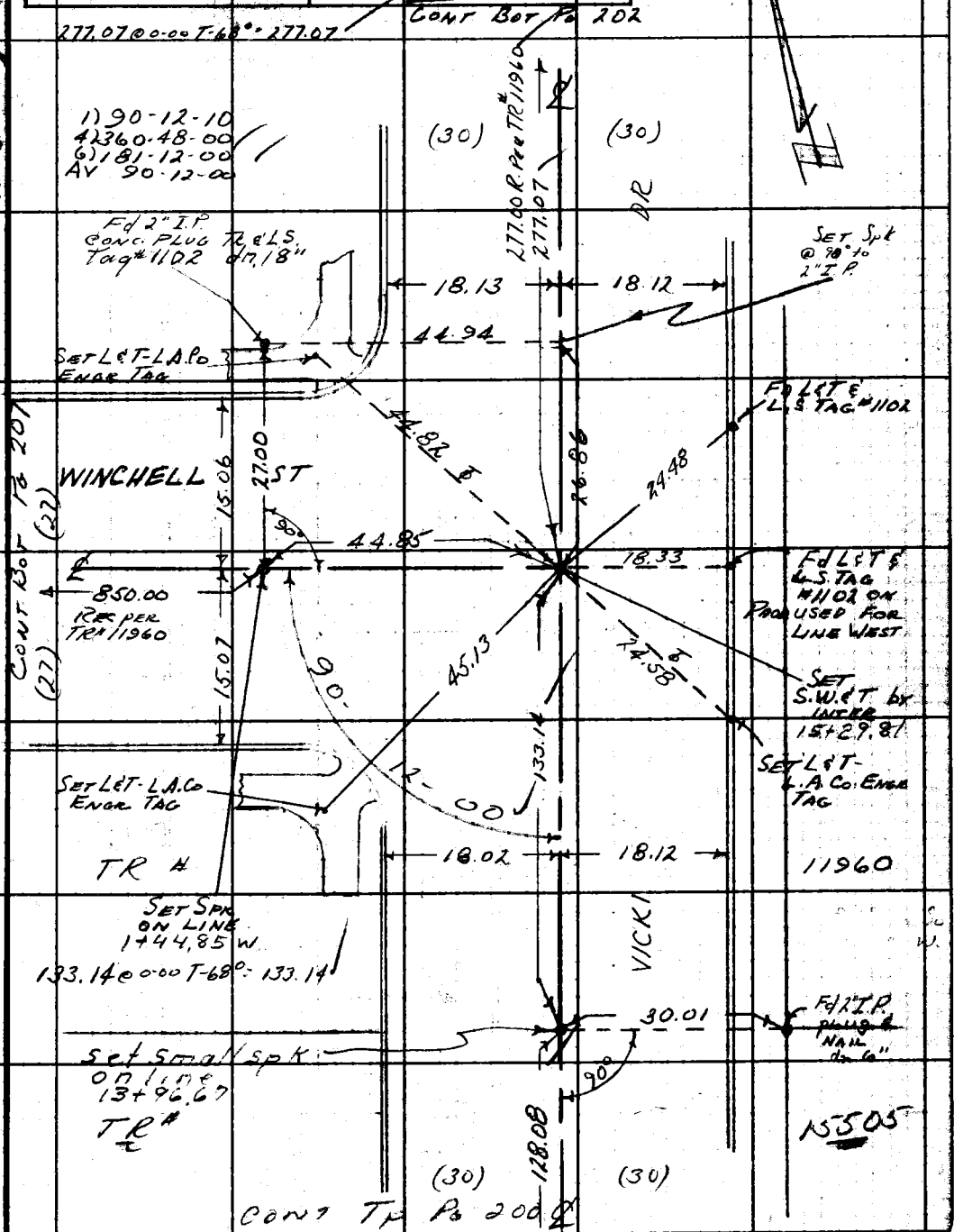

Note: Any Additions or Changes on This Sheet Must be Made or Circled in Red Ink With Date and Name of Person Making Change.

Do not extend this side of this line.

PLEASE RETURN TO
LOS ANGELES COUNTY ENGINEER
403 Los Angeles County Engineering Bldg.

76F3095 CE #310 6-62

F. B. 2590 PG 202

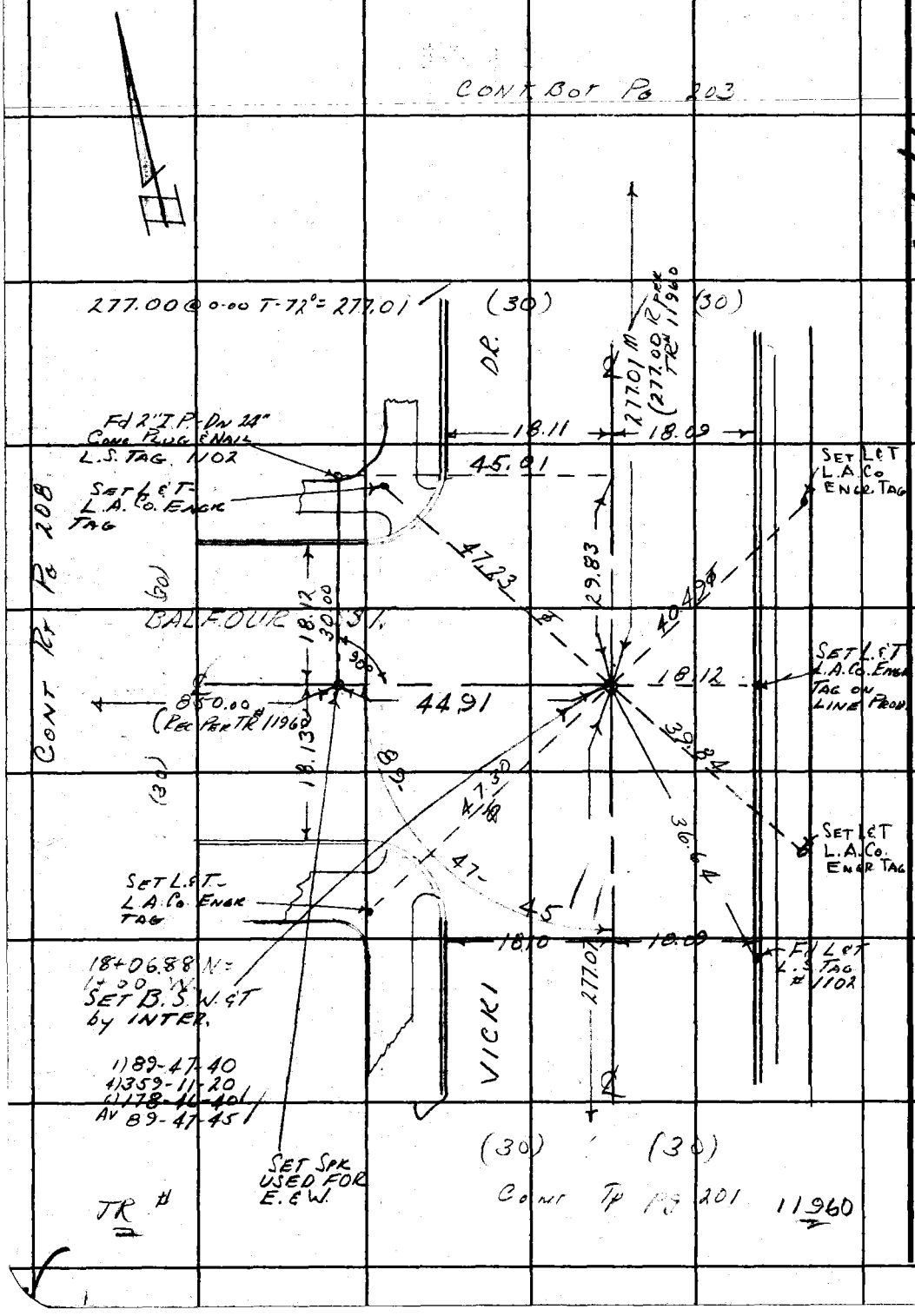

PLEASE RETURN TO
LOS ANGELES COUNTY ENGINEER
403 Los Angeles County Engineering Bldg.

Do not extend this side of this line.

Note: Any Additions or Changes on This Sheet Must be Made or Circled in Red Ink With Date and Name of Person Making Change.

S-MILES M

Notes Ck'd by E. BARR	Survey of VICKI RD	F. B. 2590 Pg. 203
Map No.	JN 6112.14 Tape 0211 Std 68 °F	
Office Work	Surveyed by HOLMES	
Checked	Notes WALSH Date 2-19-65	
Date	Indexed C. J. GALLE	

W.S. 37A5

137.06 @ 0-00 T-78° = 137.07

CONT BOT PG 204

1) 89-47-20
4) 359-09-40
6) 178-44-20
AV 89-47-25

TR#

(30) (30) DR 11960

Fd 2" I.P. CONC. PLUG & NAIL & TAG # 1102 dn. 24"

Fd L&T LS TAG 1102

SET L&T L.A.Co. ENGR TAG

18.27 17.93

SET L&T L.A.Co. ENGR TAG

45.08

137.07

COOLHURST DR.

45.11 26.83 32.17 38.52

15.10 27.00

90°

SET L&T L.A.Co. ENGR TAG ON LINE PROD

18.06

850.00 REC TR# 11960

44.98

CONT PG 210

15.06

89-47-25

45.20

38.75

(277.00 R. PER TR# 11960)

SET L&T-L.A.Co. ENGR TAG

SET L&T L.A.Co. ENGR TAG

18.16 18.00

SET SPK USED FOR LINE E & W 1+44.98 going W.

20+83.89 SET S.W.&T by INTER.

(30) (30) VICKI

CONT TP PG 202

Note: Any Additions or Changes on This Sheet Must be Made or Circled in Red Ink With Date and Name of Person Making Change.

Do not extend this side of this line.

PLEASE RETURN TO
LOS ANGELES COUNTY ENGINEER
403 LOS ANGELES COUNTY ENGINEERING BLDG.

76F309S CE #310 -62

F. B. 2590 PG 204

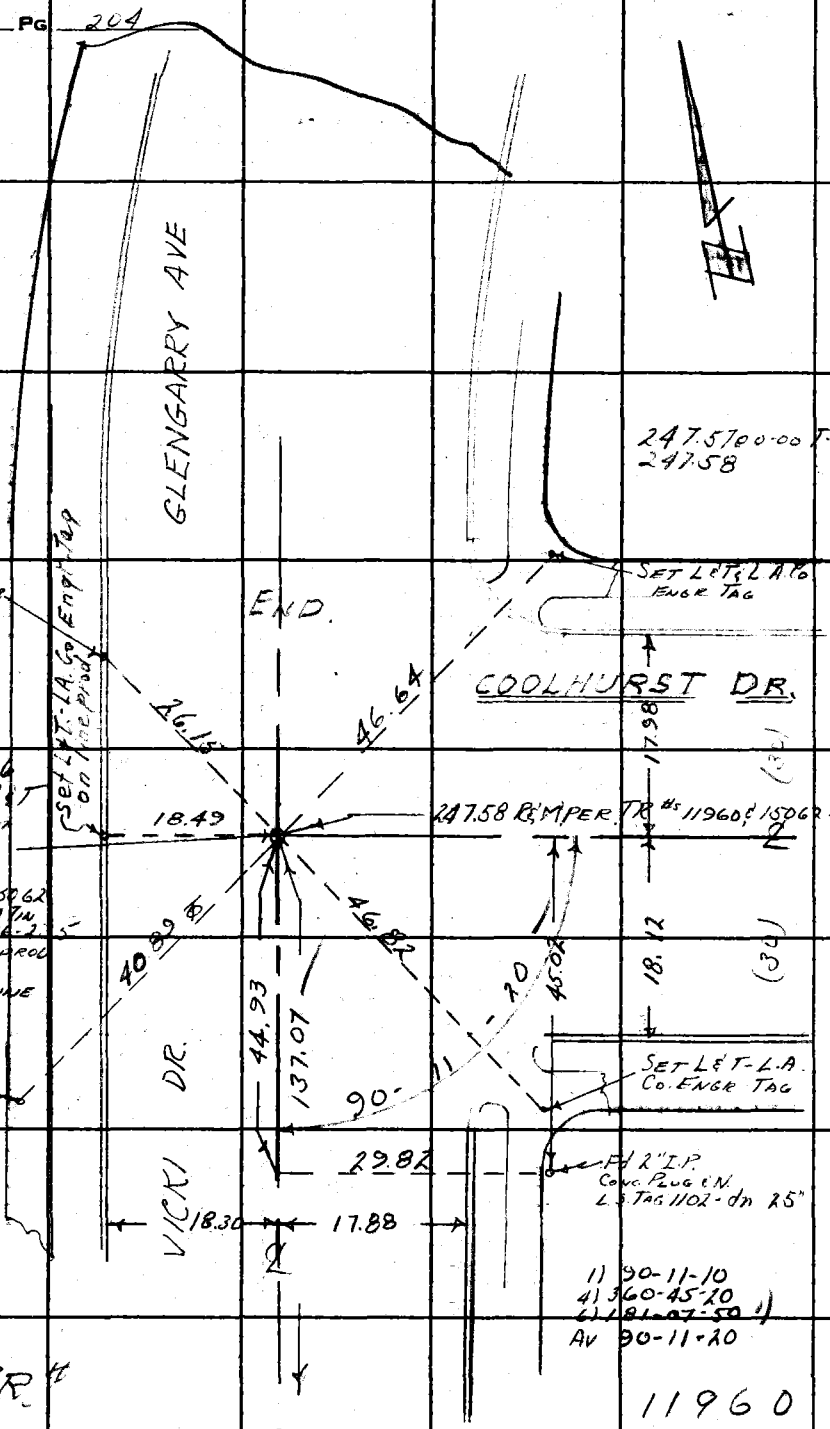

PLEASE RETURN TO
LOS ANGELES COUNTY ENGINEER
403 LOS ANGELES COUNTY ENGINEERING BLDG.
Do not extend this side of this line.

Note: Any Additions or Changes on This Sheet Must be Made or Circled in Red Ink With Date and Name of Person Making Change.

Notes Ck'd by G. E. BARR	Survey of VICICI Rd
Map No.	JN 6212 A Tape 0211 Std 68 °F
Office Work	Surveyed by HOLMES
Checked	Notes WALSH Date 2-24-65
Date	Indexed C. J. GALLI

F. B. 2590 PG. 205

W.S. 37, A-5

Note: Any Additions or Changes on This Sheet Must be Made or Circled in Red Ink With Date and Name of Person Making Change.

Do not extend this side of this line.

PLEASE RETURN TO
LOS ANGELES COUNTY ENGINEER
403 LOS ANGELES COUNTY ENGINEERING BLDG.

76F3095 CE #310 5-62

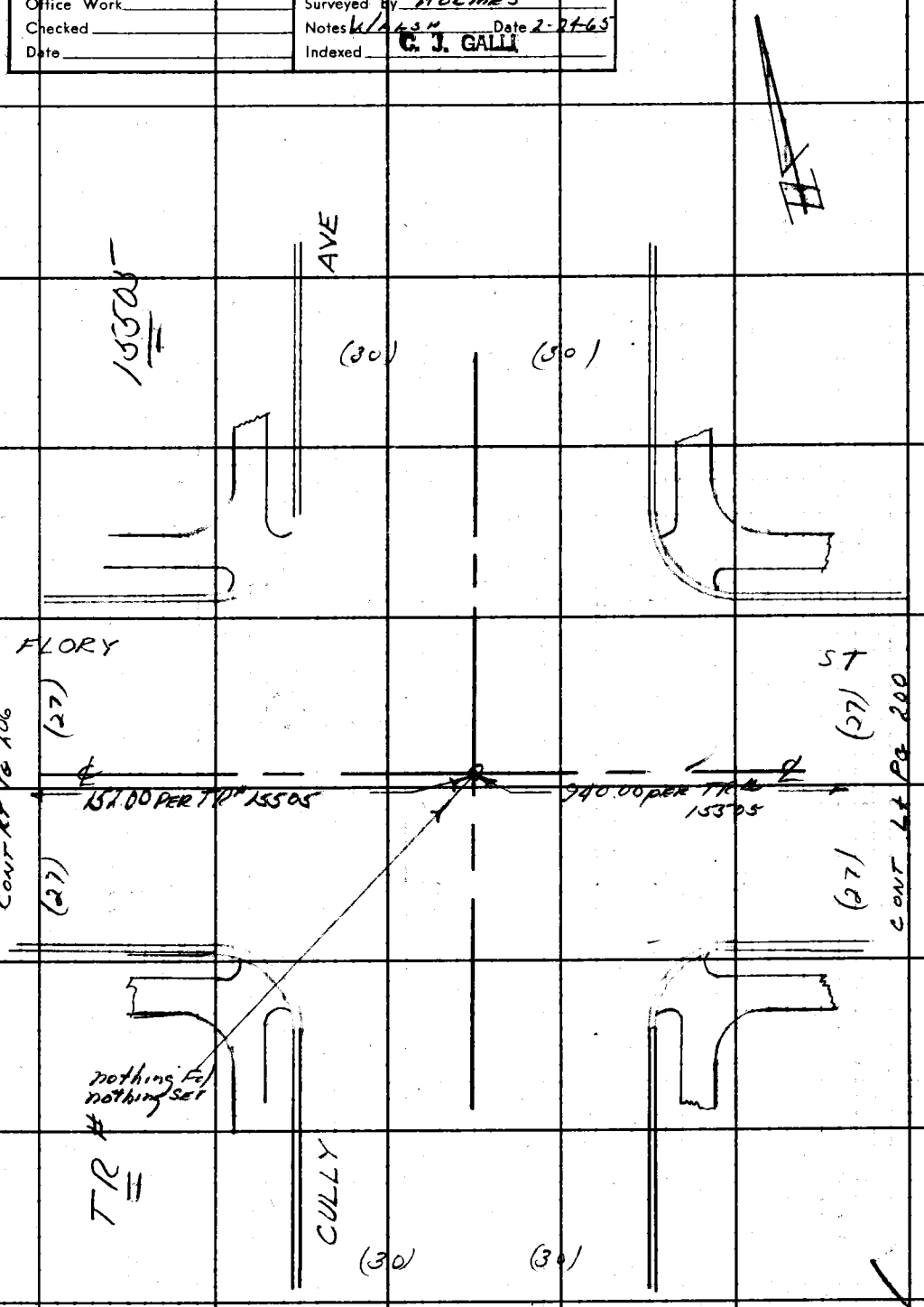

F. B. 2590 PG 206

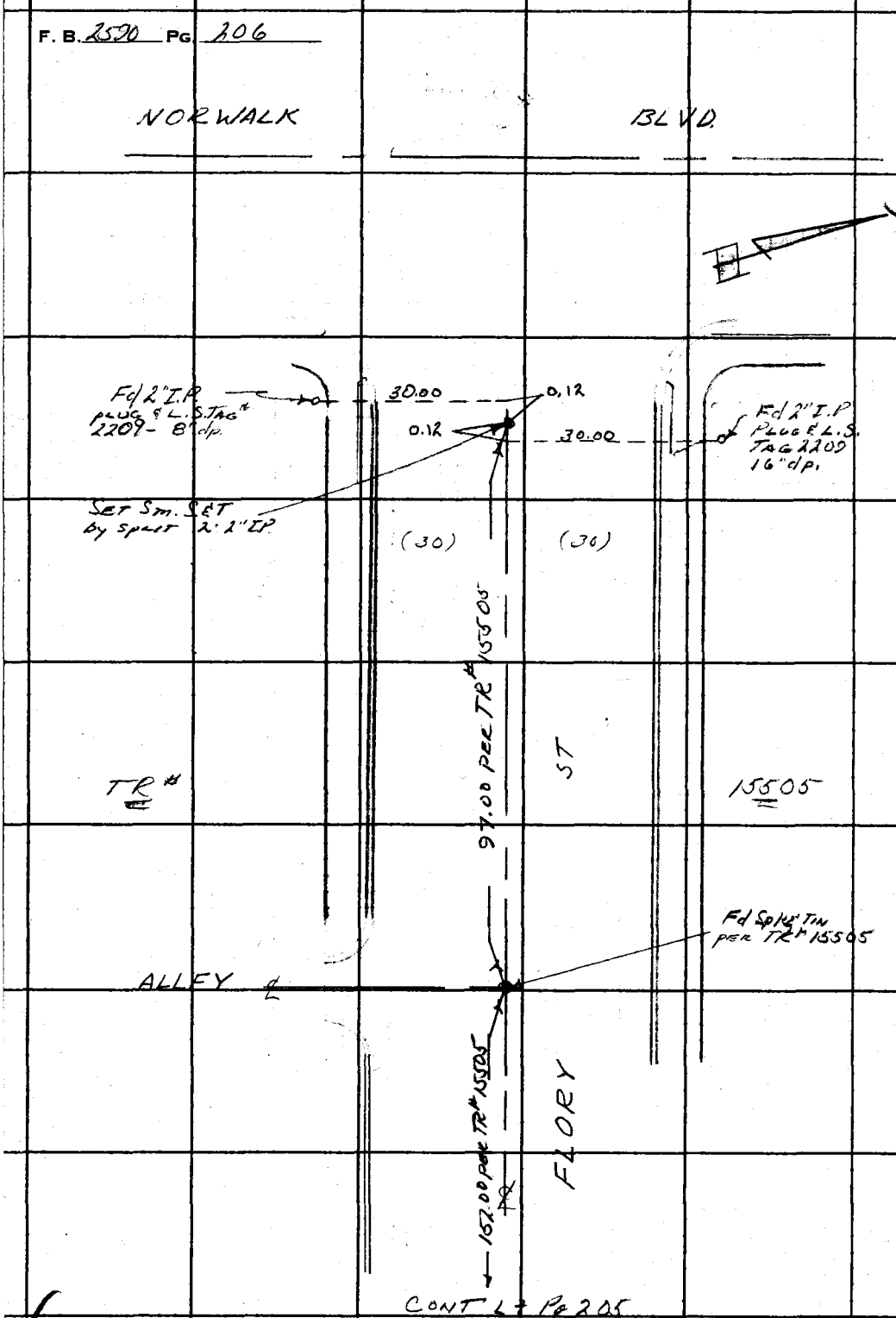

PLEASE RETURN TO
LOS ANGELES COUNTY ENGINEER
403 LOS ANGELES COUNTY ENGINEERING BLDG.

Do not extend this side of this line.

Note: Any Additions or Changes on This Sheet Must be Made or Circled in Red Ink With Date and Name of Person Making Change.

G. E. BARR

Notes Ck'd by	Survey of VICKI RD
Map No.	JN 6112.14 Tape 0211 Std 68 °F
Office Work	Surveyed by HOLMES
Checked	Notes WALSH Date 2-19-65
Date	Indexed G. J. GALLE

F. B. 2590 PG. 207

W.S. 37 A-5

Note: Any Additions or Changes on this Sheet Must be Made or Circled in Red Ink With Date and Name of Person Making Change.

Do not extend this side of this line.

PLEASE RETURN TO
LOS ANGELES COUNTY ENGINEER
403 LOS ANGELES COUNTY ENGINEERING BLDG.

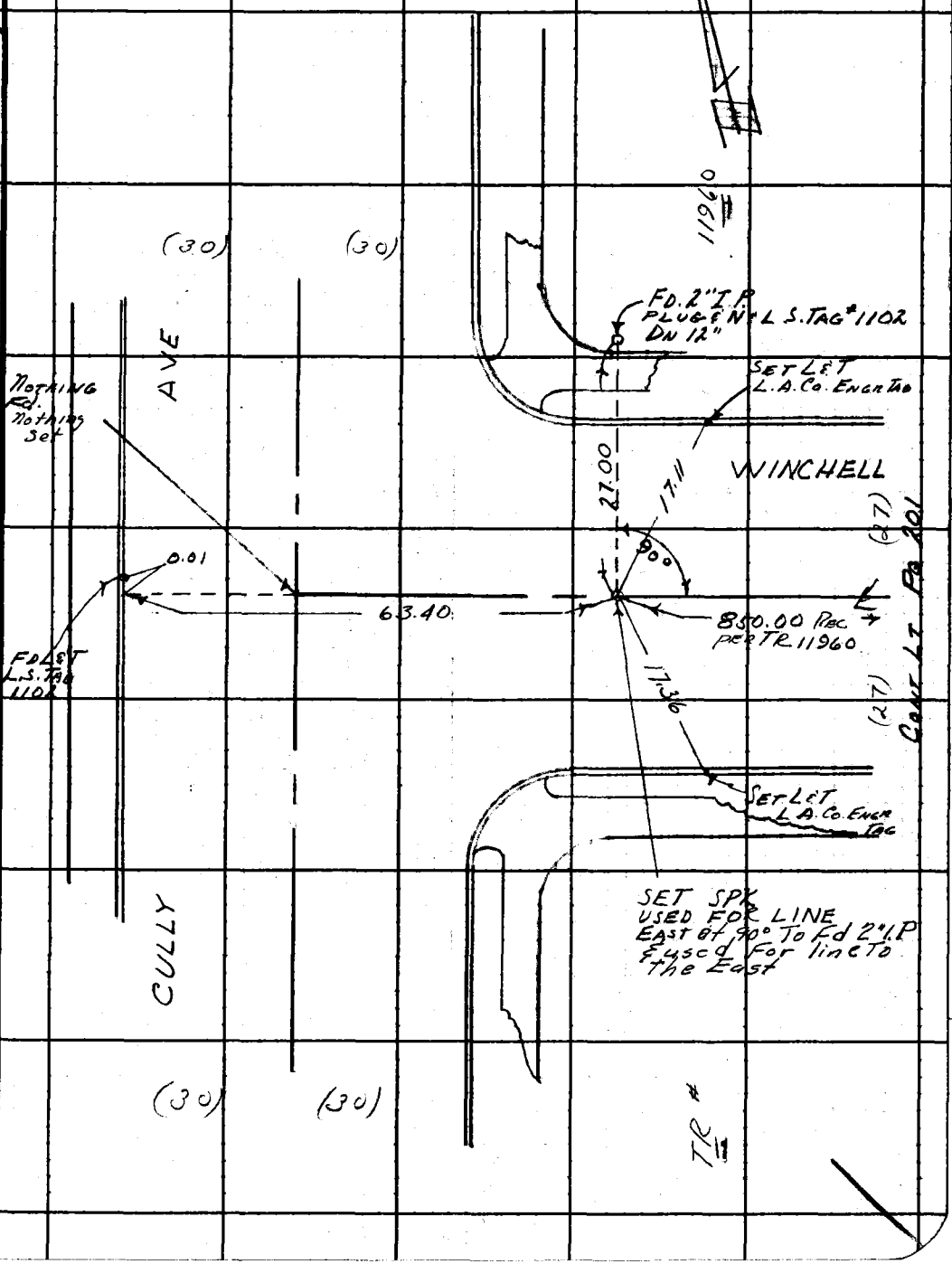

76F309S CE #310 8-62

PLEASE RETURN TO
LOS ANGELES COUNTY ENGINEER
403 LOS ANGELES COUNTY ENGINEERING BLDG.

Note: Any Additions or Changes on This Sheet Must be Made or Circled in Red Ink With Date and Name of Person Making Change.

Do not extend this side of this line.

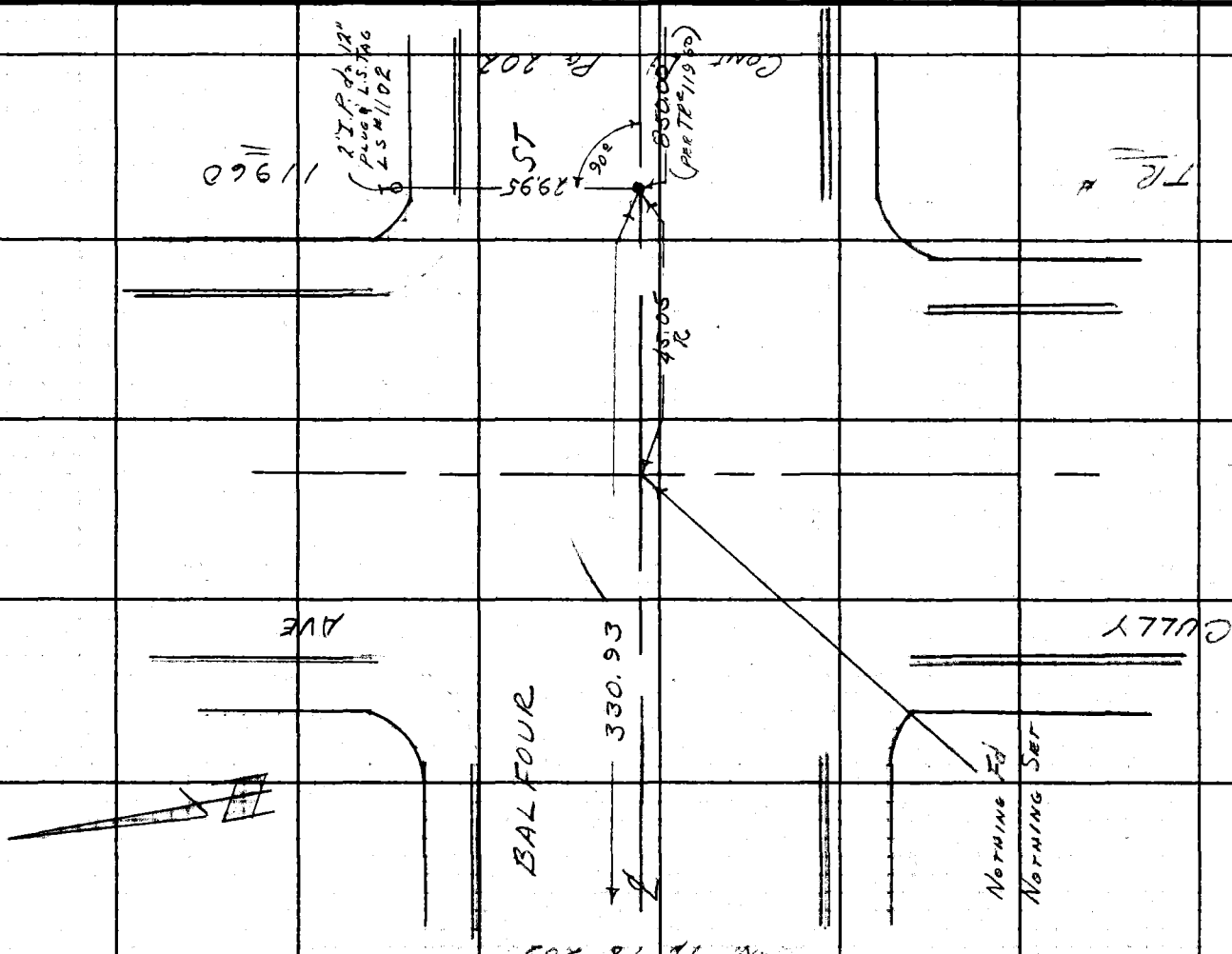

F. B. 2390 PG 208

Notes Ck'd by C. E. BARR	Survey of Vicki Rd	F. B. 2590 PG. 209
Map No.	JN 61214 Tape 0211 Std 68 °F	
Office Work	Surveyed by Holmes	
Checked	Notes Walsh Date 2-23-63	
Date	Indexed G. J. GALLI	

CONT Lt Pg 208

W.S. 37 4-5

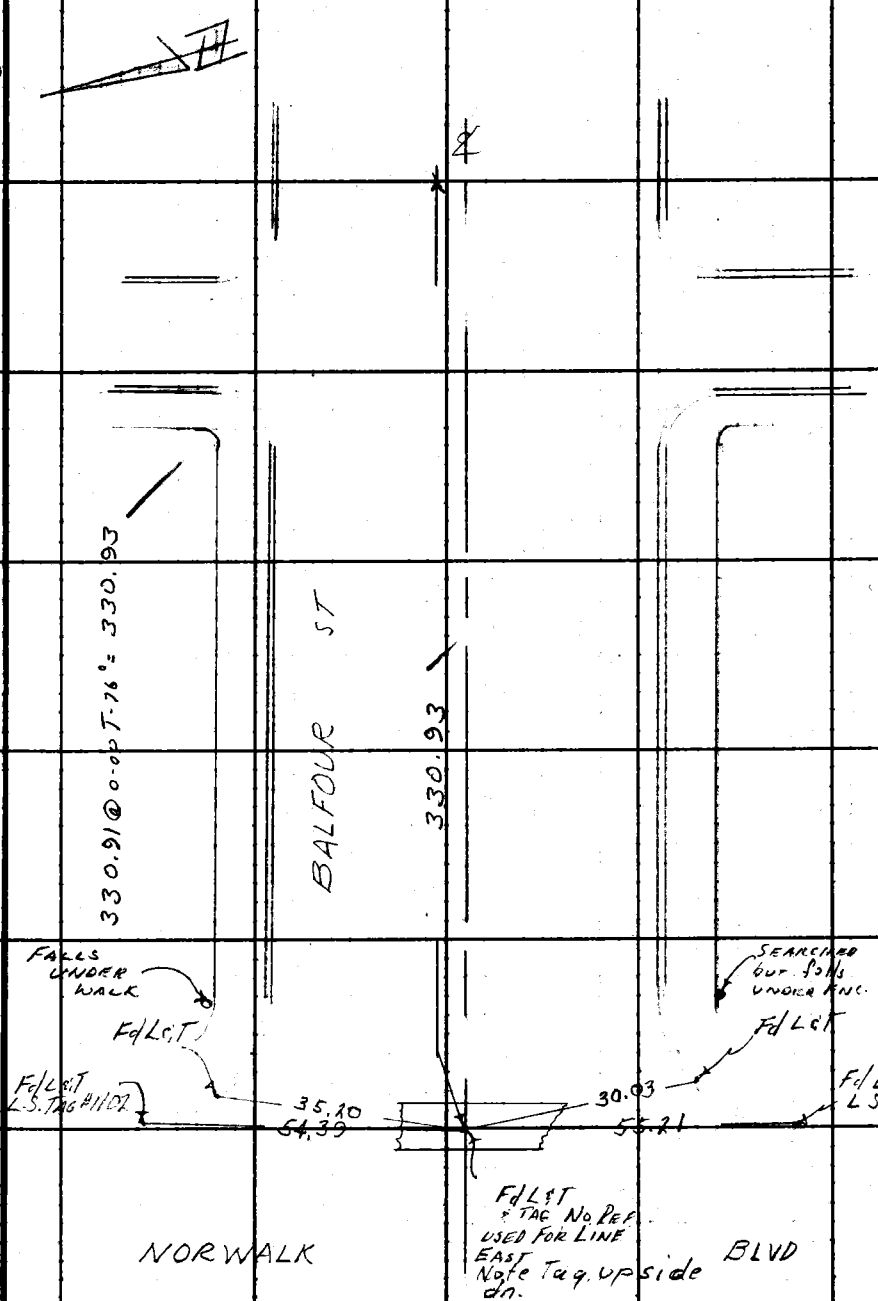

Note: Any Additions or Changes on This Sheet Must be Made or Circled in Red Ink With Date and Name of Person Making Change.

PLEASE RETURN TO
LOS ANGELES COUNTY ENGINEER
403 LOS ANGELES COUNTY ENGINEERING BLDG.
Do not extend this side of this line.

76F309S CE #310 6-62

F. B. 2590 PG 210

PLEASE RETURN TO
LOS ANGELES COUNTY ENGINEER
403 LOS ANGELES COUNTY ENGINEERING BLDG.

Do not extend this side of this line.

Note: Any Additions or Changes on This Sheet Must Be Made or Circled in Red Ink With Date and Name of Person Making Change.

STATES

Notes Ck'd by G. E. BARR	Survey of Vicki Rd	F. B. 2590 PG. 211
Map No.	JN 6112.14 Tape 0211 Std 68 °F	
Office Work	Surveyed by Holmes	
Checked	Notes Walsh Date 2-24-65	
Date	Indexed C. J. GALLI	

Cont Lt Pg 212

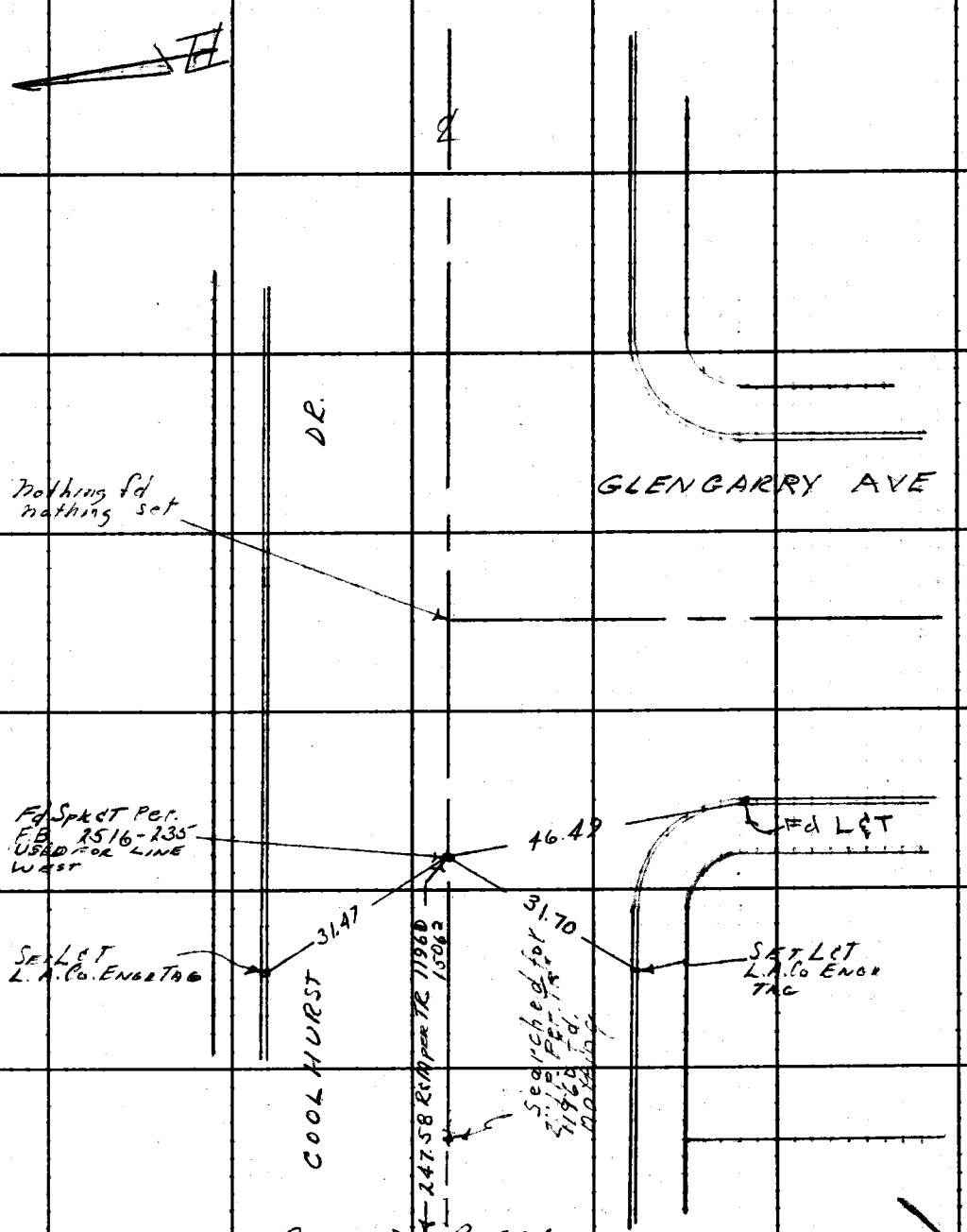

Cont Rt Pg 204

W.C. 37,4-5

Note: Any Additions or Changes on this Sheet Must be Made or Circled in Red Ink With Date and Name of Person Making Change.

Do not extend this side of this line.

PLEASE RETURN TO
LOS ANGELES COUNTY ENGINEER
403 Los Angeles County Engineering Bldg.

76F309S CE #310 6-62

PLEASE RETURN TO
LOS ANGELES COUNTY ENGINEER
403 LOS ANGELES COUNTY ENGINEERING BLDG.

Note: Any Additions or Changes on This Sheet Must be Made or Circled in Red Ink With Date and Name of Person Making Change.

Do not extend this side of this line.

WS.37, A-5

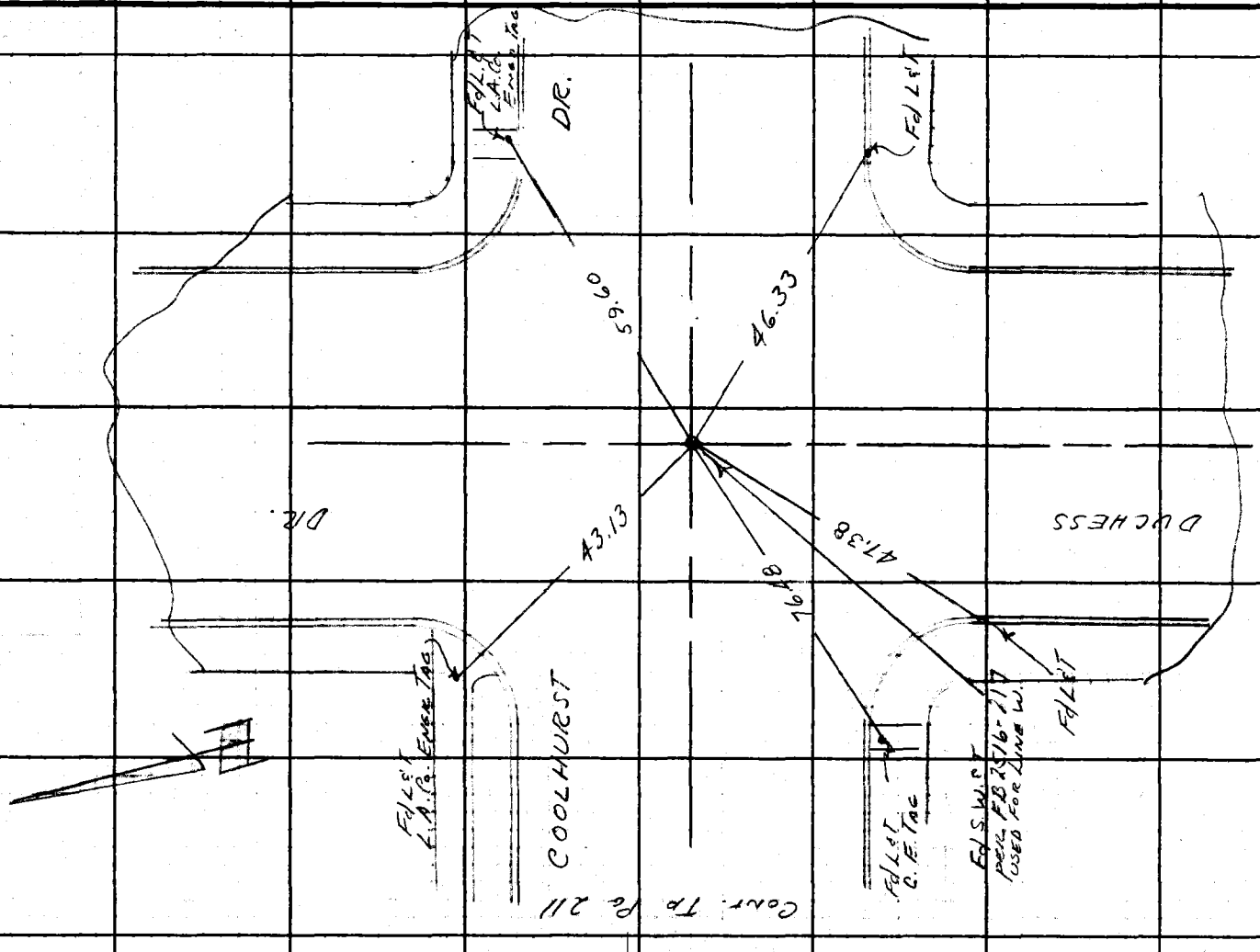

F. B. 2590 PG 212

Profile No.	Notes Red	Plotted	Job No. 6112.14	Division No. 11	F.B. 2590 Pg. 213
	Date	Date	Survey of Vicki Rd.		
X-Sec. No.	Notes Chkd. G. E. BARR	Checked	Survey by Holmes	Notes Newman	Date 6-28-65
	Date	Date	Map No.	Indexed C. J. GALLI	Date

NOTE: ANY ADDITIONS OR CHANGES ON THIS SHEET MUST BE MADE OR CIRCLED IN RED INK, WITH DATE AND NAME OF PERSON MAKING CHANGE.

PLEASE RETURN TO
LOS ANGELES COUNTY ENGINEER
403 LOS ANGELES COUNTY ENGINEERING BLDG.

Do not extend notes this side of this line.

VICKI ROAD

J.N. 6112.14

Elev. & Grades on S.S.M.H.'s
on
CEDARCLIFF South of Mines Blvd.

Holmes
Newman
Moya
Valdez

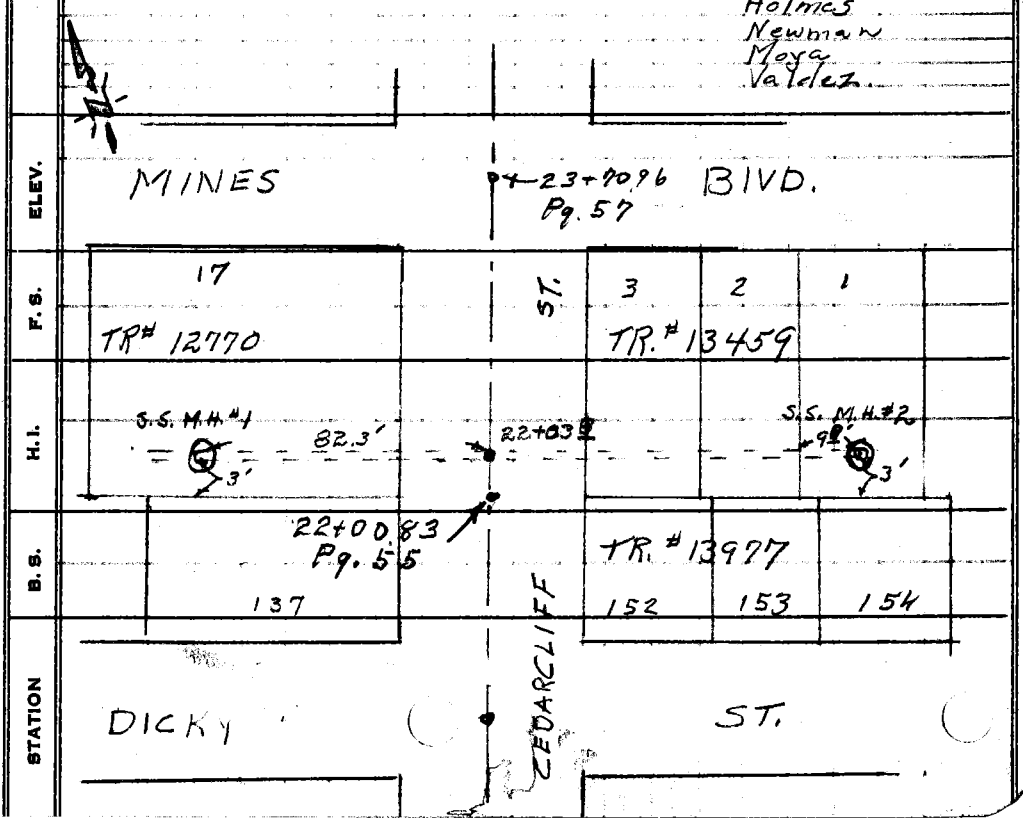

76-L-298 CE 307 2-63

76-L-298 CE 307 2-63

PLEASE RETURN TO
LOS ANGELES COUNTY ENGINEER
403 LOS ANGELES COUNTY ENGINEERING BLDG.

NOTE: ANY ADDITIONS OR CHANGES ON THIS SHEET MUST BE MADE OR CIRCLED IN RED INK. WITH DATE AND NAME OF PERSON MAKING CHANGE

Do not extend notes this side of this line.

STATION	B.S.	H.I.	F.S.	ELEV.		
B.M. SD1566				162.21	B.M. SD1566 Elv. 162.214 F.B. 2590-24	
					Cedar-cliff Ave. & Mines Ave. S.W. Corr.	
T.P.				163.41	Bt. Spk. in ab. 5° S. of S.C.R.	
E. Rim M.H. #1				163.29	Inlet	Outlet
inlet				154.77	7.85 Meas. .67 Dia. 8.52 Rod. 154.77 Elev.	7.86 meas. .67 Dia. 8.53 Rod. 154 ~~.63~~ 73 Elev.
W. Rim M.H. #1				163.26		
outlet				154 ~~.63~~ 73 Van		
T.P.				163.36		Outlet
W. Rim M.H. #2				162.99		6.48 meas. .67 Dia. 7.13 Rod.
outlet				155.84		155.84 Elev.
B.M. SD1566				162.21	See above.	

F.B. 2590 Pg. 219 Job No. 6112.14 Division No. 11 Notes Red Plotted Profile
Survey of Vicki Rd. Date Date No. X-Sec.
Survey by D.E. Holmes Notes Newman Notes Chkd G. E. Checked
Indexed G. J. GALLI Date Date No.

Profile No.	Notes Red Date	Plotted Date	Job No. 6112.14	Division No. 11	F.B. 2590 Pg. 275
			Survey of Vicki Rd. S.D.		
X-Sec. No.	Notes Chkd G. E. BARR Date	Checked Date	Survey by Holmes	Notes Newman	Date 6-28-65
			Map No.	Indexed C. J. GALLI	Date

VICKI ROAD

J.N. 6112.14

Elev. & Grades on S.S.M.H.'s

ON

CEDARCLIFF North of MINES BLVD.

Holmes.
Newman
Moya
Valdez

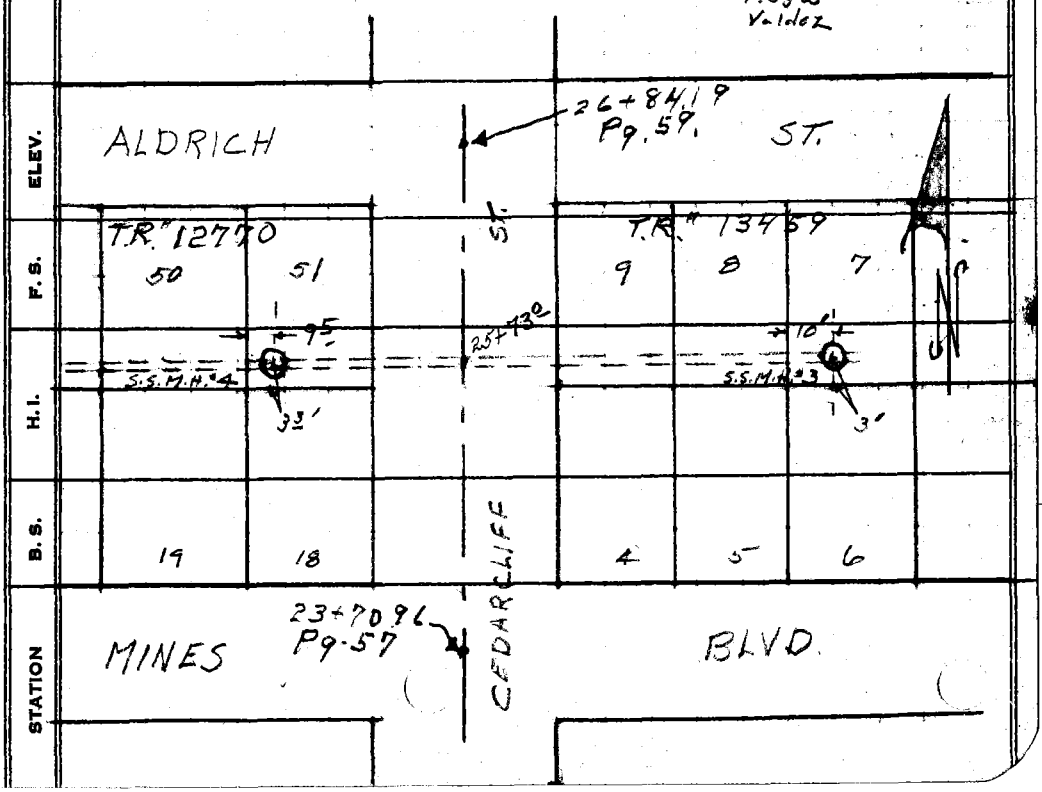

NOTE: ANY ADDITIONS OR CHANGES ON THIS SHEET MUST BE MADE OR CIRCLED IN RED INK, WITH DATE AND NAME OF PERSON MAKING CHANGE.

Do not extend notes this side of this line.

PLEASE RETURN TO
LOS ANGELES COUNTY ENGINEER
403 Los Angeles County Engineering Bldg.

76-L-296 CE 307 2-63

76-L-298 CE 307 2-63

PLEASE RETURN TO
LOS ANGELES COUNTY ENGINEER
403 LOS ANGELES COUNTY ENGINEERING BLDG.

NOTE: ANY ADDITIONS OR CHANGES ON THIS SHEET MUST BE MADE OR CIRCLED IN RED INK, WITH DATE AND NAME OF PERSON MAKING CHANGE

Do not extend notes this side of this line.

STATION	B.S.	H.I.	F.S.	ELEV.		
B.M. SD1567				163.15	B.M. SD1567 Elev. 163.147	F.B. 2590-24
					Cedarcliff & Aldrich St.	S.W. Cor.
					BT. Spk in cb. 15° S. of	S.C.R.
T.P.				164.65	inlet	outlet.
W. Rim M.H. #3				164.51		6.05 meas.
						.67 Dia.
outlet				157.79		6.72 Rod
						157.79 Elev.
T.P.				163.15		
E. Rim M.H. #4				164.49	7.06 meas	7.07 meas
					.67 Dia.	.67 Dia.
inlet				156.76	7.73 Rod.	7.74 Rod.
					156.76 Elev.	156.77 Elev.
W. Rim M.H. #4				164.51		
outlet				156.77		
B.M. SD 1567				163.15	See above.	

F.B. 2590 PG. 216

Survey of Vicki Rd. Job No. 6112.14 Division No. 11 Notes Red Plotted Profile

Survey by Holmes Notes Newman Date Date No. X-Sec.

Indexed C. J. GALLI Date Notes Chkd. G. E. Date Checked Date No.

Profile No.	Notes Red	Plotted	Job No. 6112.14	Division No. 11	F.B. 2590 Pg. 217
	Date	Date	Survey of Vicki Rd.		
X-Sec. No.	Notes Chkd. G. E. BARR	Checked	Survey by Holmes	Notes Newman	Date 6-28-65
	Date	Date	Map No.	Indexed C. J. GALLI	Date

VICKI ROAD

J.N. 6112.14

Elev. & Grades on S.S.M.H.s

on.

Cedarcliff ST. South of Bradhurst ST.

Holmes
Newman
Moya
Valdez

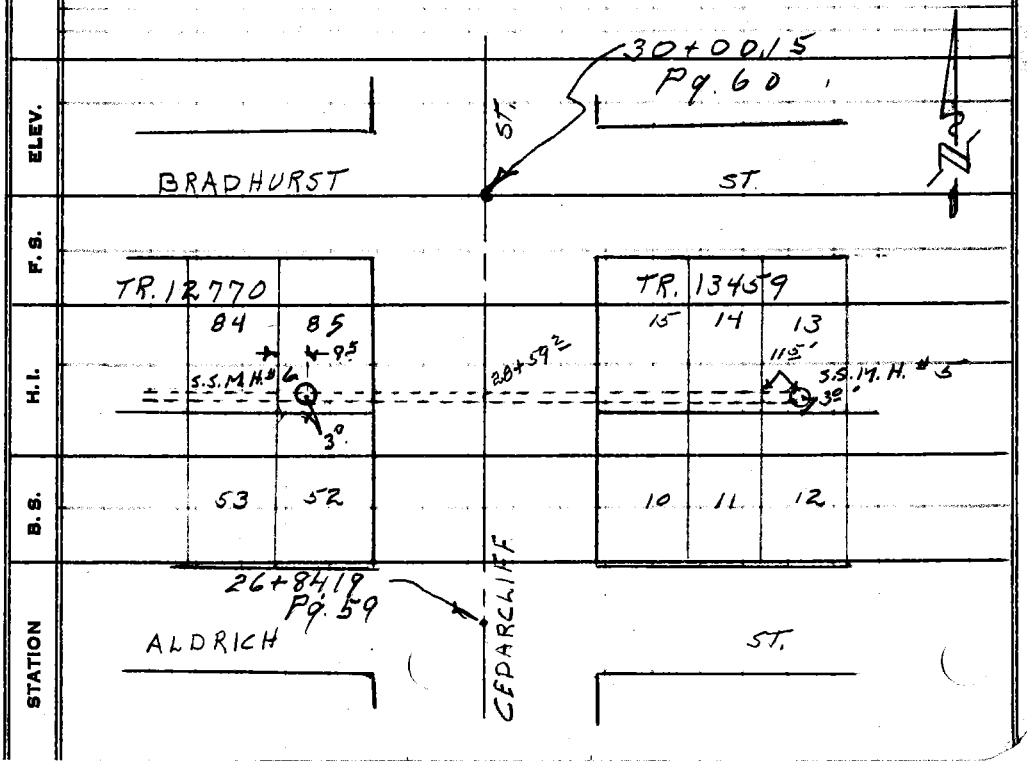

NOTE: ANY ADDITIONS OR CHANGES ON THIS SHEET MUST BE MADE OR CIRCLED IN RED INK, WITH DATE AND NAME OF PERSON MAKING CHANGE.

PLEASE RETURN TO
LOS ANGELES COUNTY ENGINEER
403 LOS ANGELES COUNTY ENGINEERING BLDG.

Do not extend notes this side of this line.

76-L-298 CE 307 2-63

76-L-298 CE 307 2-63

PLEASE RETURN TO
LOS ANGELES COUNTY ENGINEER
403 LOS ANGELES COUNTY ENGINEERING BLDG.

NOTE: ANY ADDITIONS OR CHANGES ON THIS SHEET MUST BE MADE OR CIRCLED IN RED INK, WITH DATE AND NAME OF PERSON MAKING CHANGE

Do not extend notes this side of this line.

STATION	B. S.	H. I.	F. S.	ELEV.		
B.M. SD 1568				164.45	B.M. SD 1568. Elev. 164.445. F.B. 2590-24	
					Cedarcliff St & Bradhurst St. S.W. Cor.	
					Bt. Spk. in cb. 12° So. of S.C.R.	
					inlet	outlet
W. Rim M.H. #5				165.75		6.11 meas.
outlet				158.97		.67 Dia.
						6.78 Rod.
						158.97 Elev.
T.P.				165.25		
E. Rim M.H. #6				165.23	6.49 meas.	6.52 meas.
inlet				158.07	.67 Dia.	.67 Dia.
					7.16 Rod.	7.19 Rod.
					158.07 Elev.	158.01 Elev.
W. Rim M.H. #6				165.20		
outlet.				158.01		
B.M. SD 1568					see above.	

F.B. 2590 Pg. 218 Job No. 6112.14 Division No. 11 Notes Red Plotted Profile
Survey of Vicki Rd. Date Date No. X-Sec.
Survey by Holmes Notes Newman Notes Chk'd G. E. BARR Checked
Indexed C. J. GALLI Date Date No.

Profile No.	Notes Red	Plotted	Job No. 6112.14	Division No. 11	F.B. 2590 Pg. 219
	Date	Date	Survey of Vicki Rd.		
X-Sec.	Notes Chkd G. E. BARR	Checked	Survey by Holmes	Notes Newman	Date 6-28-65
No.	Date	Date	Map No.	Indexed C. J. GALLI	Date

VICKI ROAD

J.N. 6112.14

Elev. & Grades of S.S.M.H's.

ON

Cedarcliff St. North of Bradhurst.

Holmes
Newman
Moya
Valdez

32+86.84
Pg. 63

ELEV.

Rosehedge Dr.

N

F.S.

St.

TR. #12770 | TR# 13459

H.I.

118 | 119 | 21 | 20 | 19

S.S.M.H. #8 | 84' | 32' | 31+45.2 | 92' | S.S.M.H. #7 | 32'

B.S.

87 | 86 | 16 | 17 | 18

STATION

30+00.15
Pg. 60

Bradhurst St.

Cedarcliff

NOTE: ANY ADDITIONS OR CHANGES ON THIS SHEET MUST BE MADE OR CIRCLED IN RED INK, WITH DATE AND NAME OF PERSON MAKING CHANGE.

PLEASE RETURN TO
LOS ANGELES COUNTY ENGINEER
403 LOS ANGELES COUNTY ENGINEERING BLDG.

Do not extend notes this side of this line.

76-L-298 CE 307 2-63

76-L-298 CE 307 2-63

PLEASE RETURN TO
LOS ANGELES COUNTY ENGINEER
403 LOS ANGELES COUNTY ENGINEERING BLDG.

NOTE: ANY ADDITIONS OR CHANGES ON THIS SHEET MUST BE MADE OR CIRCLED IN RED INK. WITH DATE AND NAME OF PERSON MAKING CHANGE

Do not extend notes this side of this line.

STATION	B.S.	H.I.	F.S.	ELEV.		
B.M. SD1569				166 59	B.M. #SD1569 Elev. 166.587 F.B. 2590-24	
					Cedarcliff st. & Rosehedge Dr. S.E. Cor.	
					Bt. Sph. in cb, 5° So.	S.C.R.
T.P.				167 41	inlet	outlet
W. Rim M.H. #7				167 03		6.13 meas.
						.67 Dia.
outlet.				160 23		6.80 Rod
						160.23 Elev.
T.P.				166 59		
E. Rim M.H. #8				166 60	6.59 meas	6.71 meas
					.67 Dia	.67 Dia
inlet				159 34	7.26 Rod	7.38 Rod
					159.34 Elev.	159.19 Elev.
W. Rim M.H. #8				166 57		
outlet				159 19		
B.M. SD1569				166 59	See above.	

F.B. 2590 PG. 220 Job No. 6112.14 Division No. 11 Notes Red Plotted Profile
Survey of Vicki Rd. Date Date No. X-Sec.
Survey by Helmes Notes Newman Notes Chkd. G. E. BA Checked
Indexed G. J. GALLI Date Date Date No.

Notes Ck'd by	Survey of VICKI RD	F. B. 2590 PG. 227
Map No.	JN 6112.14 Tape Std °F	
Office Work	Surveyed by HOLMES	
Checked	Notes WALSH Date 2-24-65	
Date	Indexed G. J. GALLI	

J.N. 6112.14

VICKI RD

LINE "B"

LOCATION OF IMPROVEMENTS

SARAGOSA ST & DUCHESS DR. N'WLY. TO VICKI DR. & COOLHURST DR.

Holmes
Walsh
Massey
Moya
Smith

Note: Any Additions or Changes on this Sheet Must be Made or Circled in Red Ink With Date and Name of Person Making Change.

PLEASE RETURN TO
LOS ANGELES COUNTY ENGINEER
403 LOS ANGELES COUNTY ENGINEERING BLDG.

Do not extend this side of this line.

76F309S CE #310 6-62

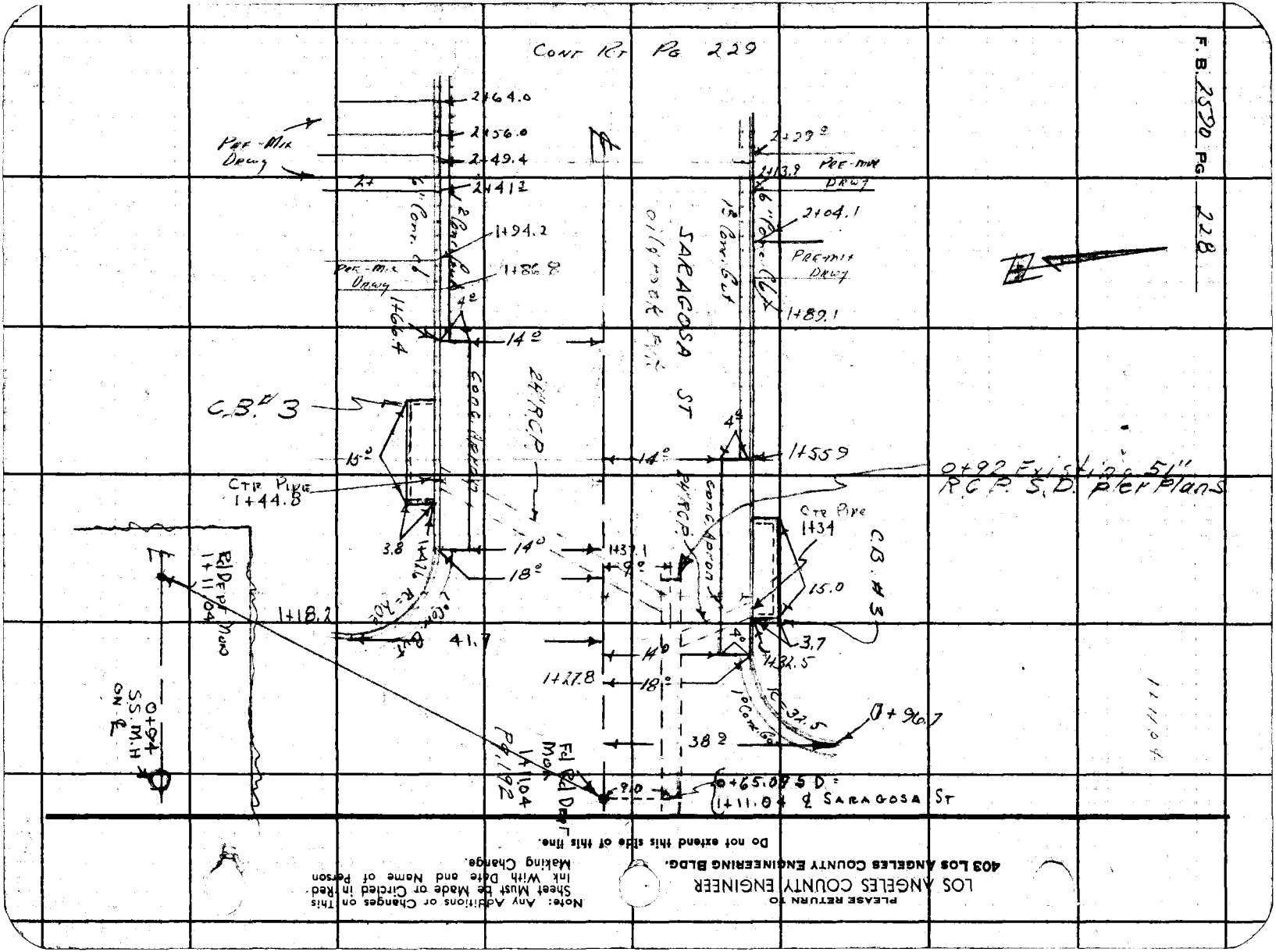

PLEASE RETURN TO
LOS ANGELES COUNTY ENGINEER
403 LOS ANGELES COUNTY ENGINEERING BLDG.

Note: Any Additions or Changes on This Sheet Must Be Made or Circled in Red Ink With Date and Name of Person Making Change.

Notes Ck'd by	Survey of Vicki Rd	F. B. 2590 PG. 229
Map No.	JN 6112.14 Tape Std °F	
Office Work	Surveyed by Holmes	
Checked	Notes Walsh Date 2-2-65	
Date	Indexed [illegible]	

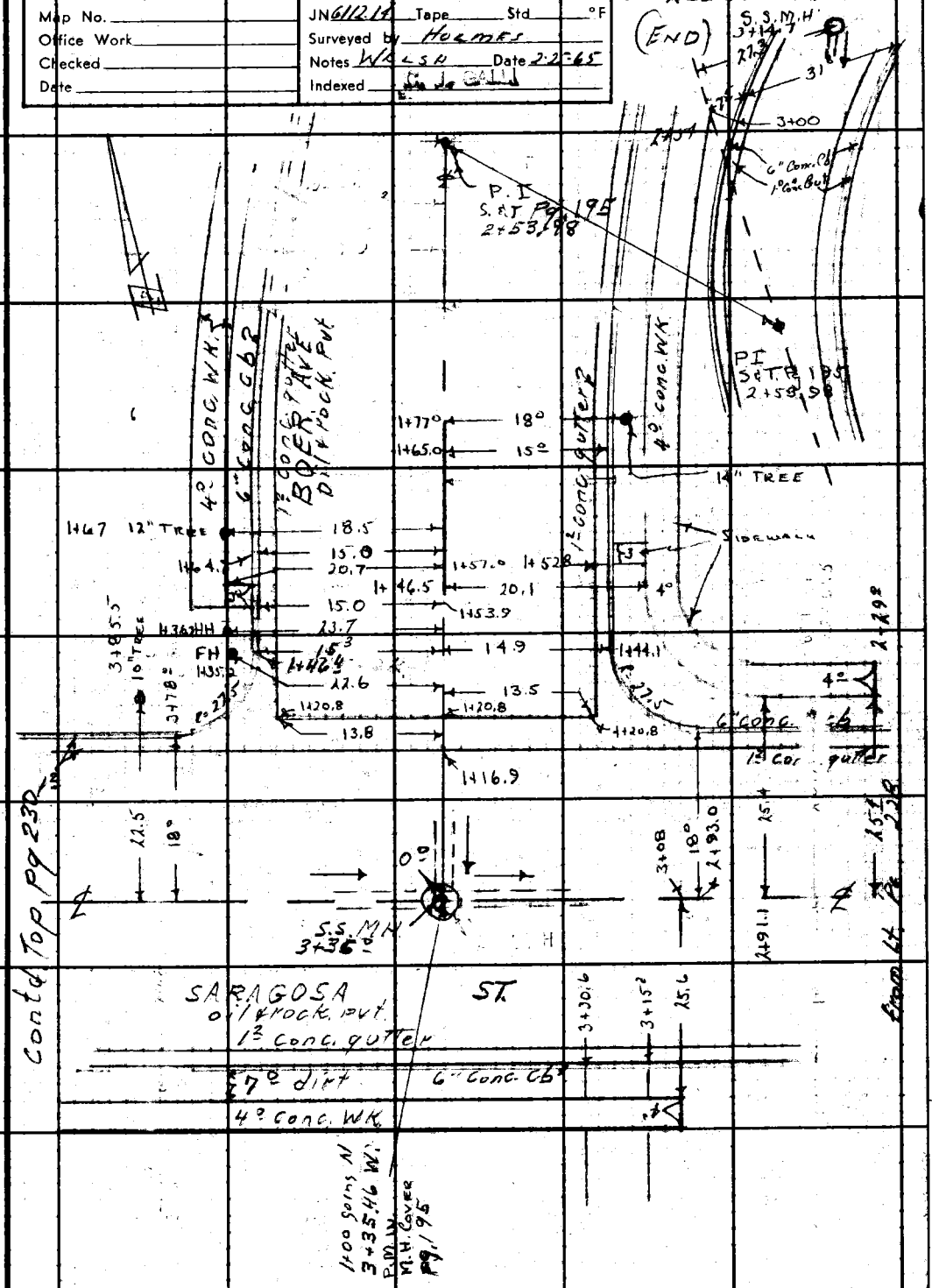

Note: Any Additions or Changes on this Sheet Must be Made or Circled in Red Ink With Date and Name of Person Making Change.

Do not extend this side of this line.

PLEASE RETURN TO
LOS ANGELES COUNTY ENGINEER
403 LOS ANGELES COUNTY ENGINEERING BLDG.

76F309S CE #310-6-62

F. B. 2590 PG 230

From Lt Pg 229

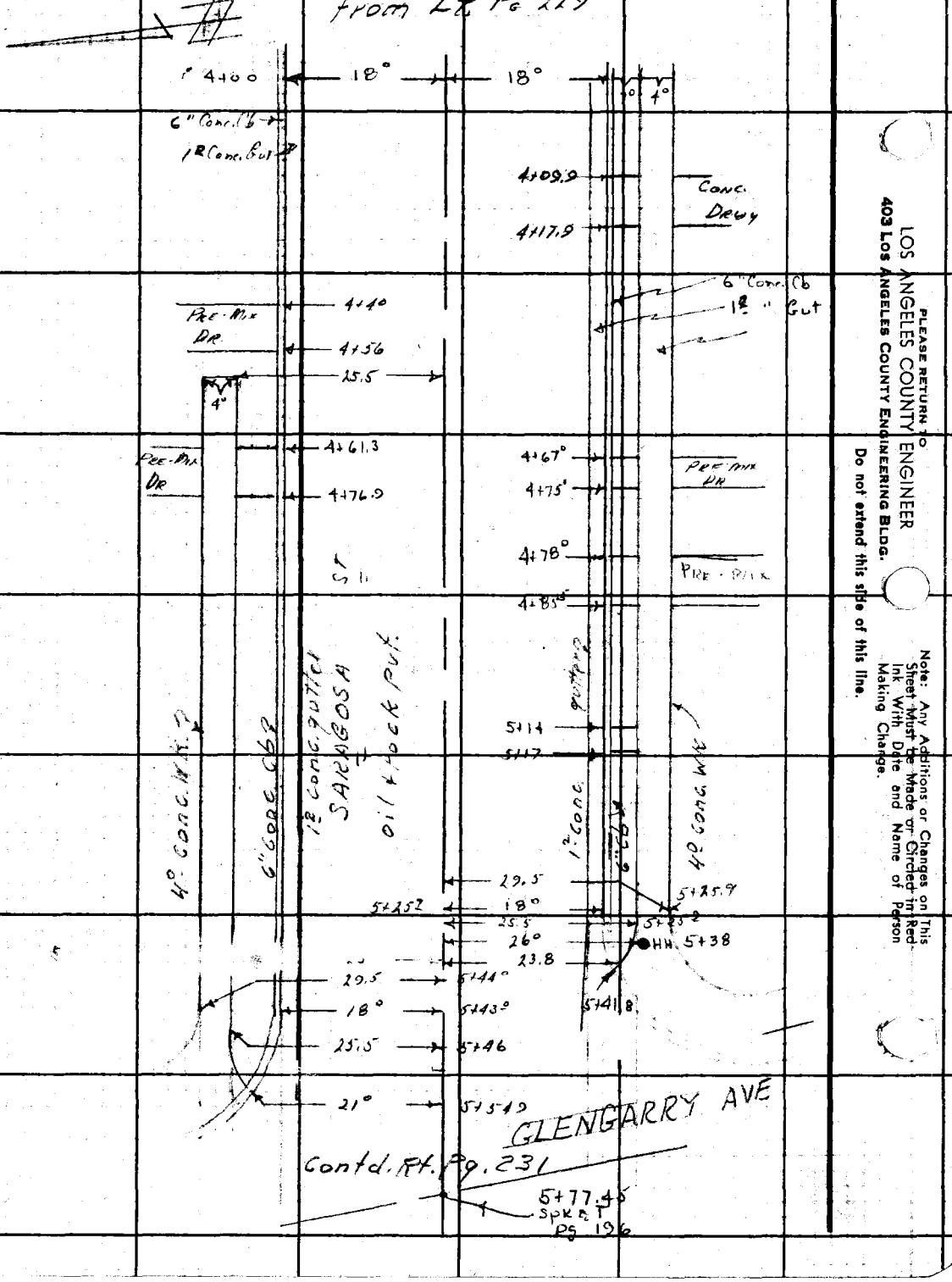

PLEASE RETURN TO
LOS ANGELES COUNTY ENGINEER
403 Los Angeles County Engineering Bldg.
Do not extend this side of this line.

Note: Any Additions or Changes on This Sheet Must Be Made or Circled in Red Ink With Date and Name of Person Making Change.

Notes Ck'd by	Survey of Vicki Rd. SD# 1214
Map No.	JN 611214 Tape Std °F
Office Work	Surveyed by Holmes
Checked	Notes Walsh Date 2/28
Date	Indexed S.S. MH 3+53.8

F. B. 2590 PG. 231

C. J. GALL

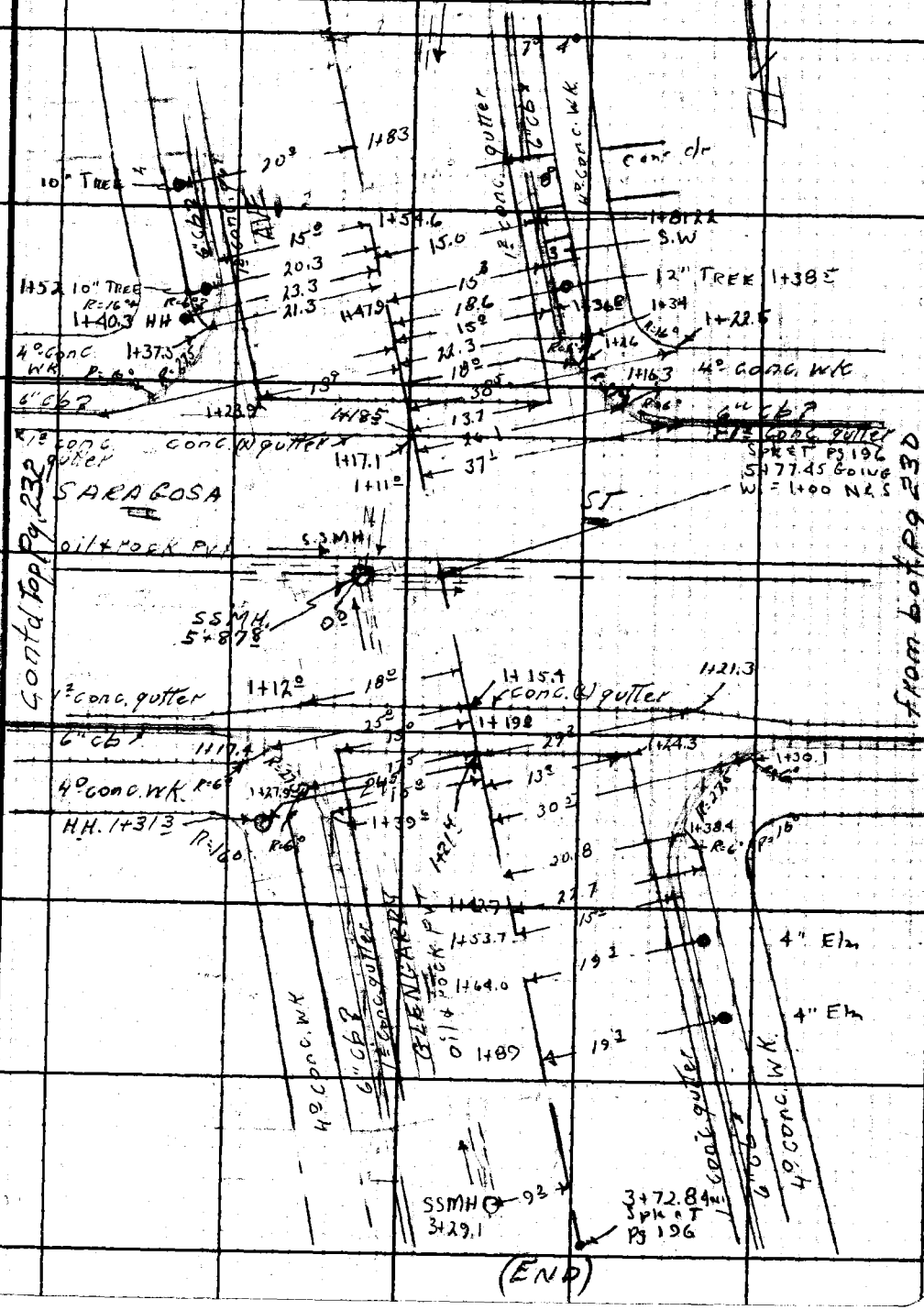

Note: Any Additions or Changes on This Sheet Must be Made or Circled in Red Ink With Date and Name of Person Making Change.

Do not extend this side of this line.

PLEASE RETURN TO
LOS ANGELES COUNTY ENGINEER
403 LOS ANGELES COUNTY ENGINEERING BLDG.

76F3095 CE #310 6-62

F. B. 2570 PG 232 from Lt. Pg 231

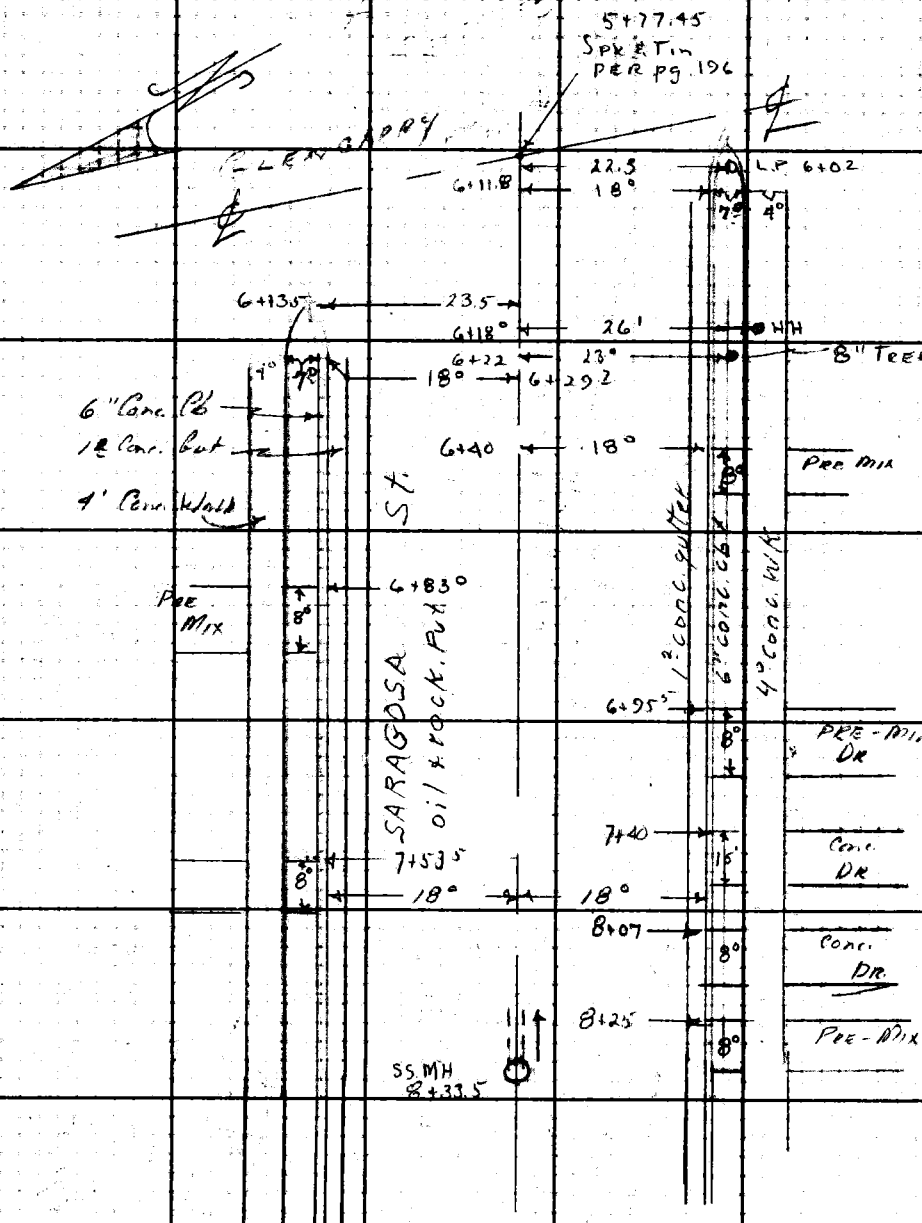

Cont'd. Top Pg. 233

PLEASE RETURN TO
LOS ANGELES COUNTY ENGINEER
403 LOS ANGELES COUNTY ENGINEERING BLDG.
Do not extend this side of this line.
Note: Any Additions or Changes on This Sheet Must be Made or Circled in Red Ink With Date and Name of Person Making Change.

Notes Ck'd by	Survey of Vicki Rd SD #1214
Map No.	JN 611214 Tape Std °F
Office Work	Surveyed by Holmes
Checked	Notes Massey Date 2-65
Date	Indexed C. J. GALLE

F. B. 2590 PG. 233

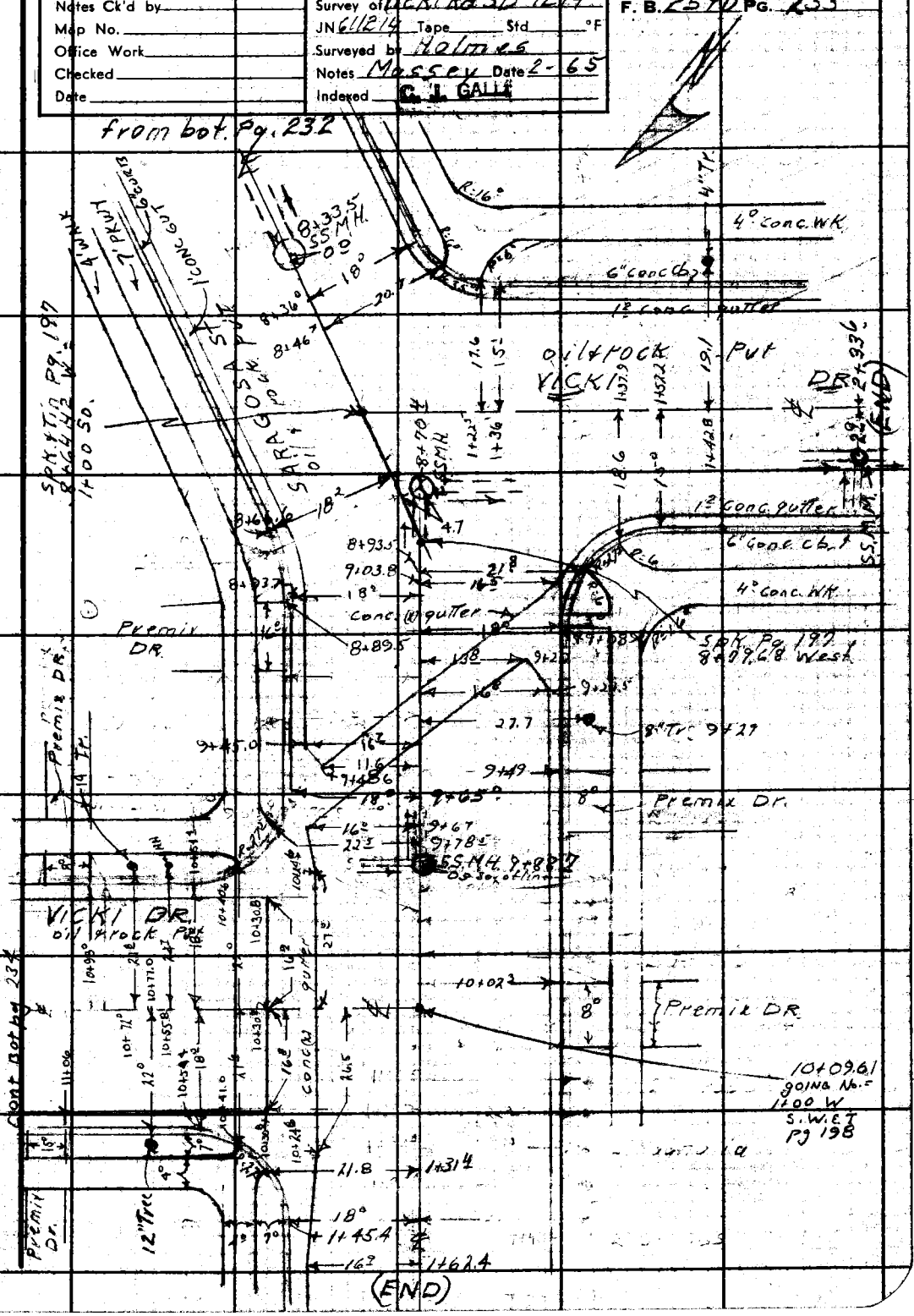

Note: Any Additions or Changes on This Sheet Must be Made or Circled in Red Ink With Date and Name of Person Making Change.

Do not extend this side of this line.

PLEASE RETURN TO
LOS ANGELES COUNTY ENGINEER
403 LOS ANGELES COUNTY ENGINEERING BLDG.

76F209S CE #310 6-63

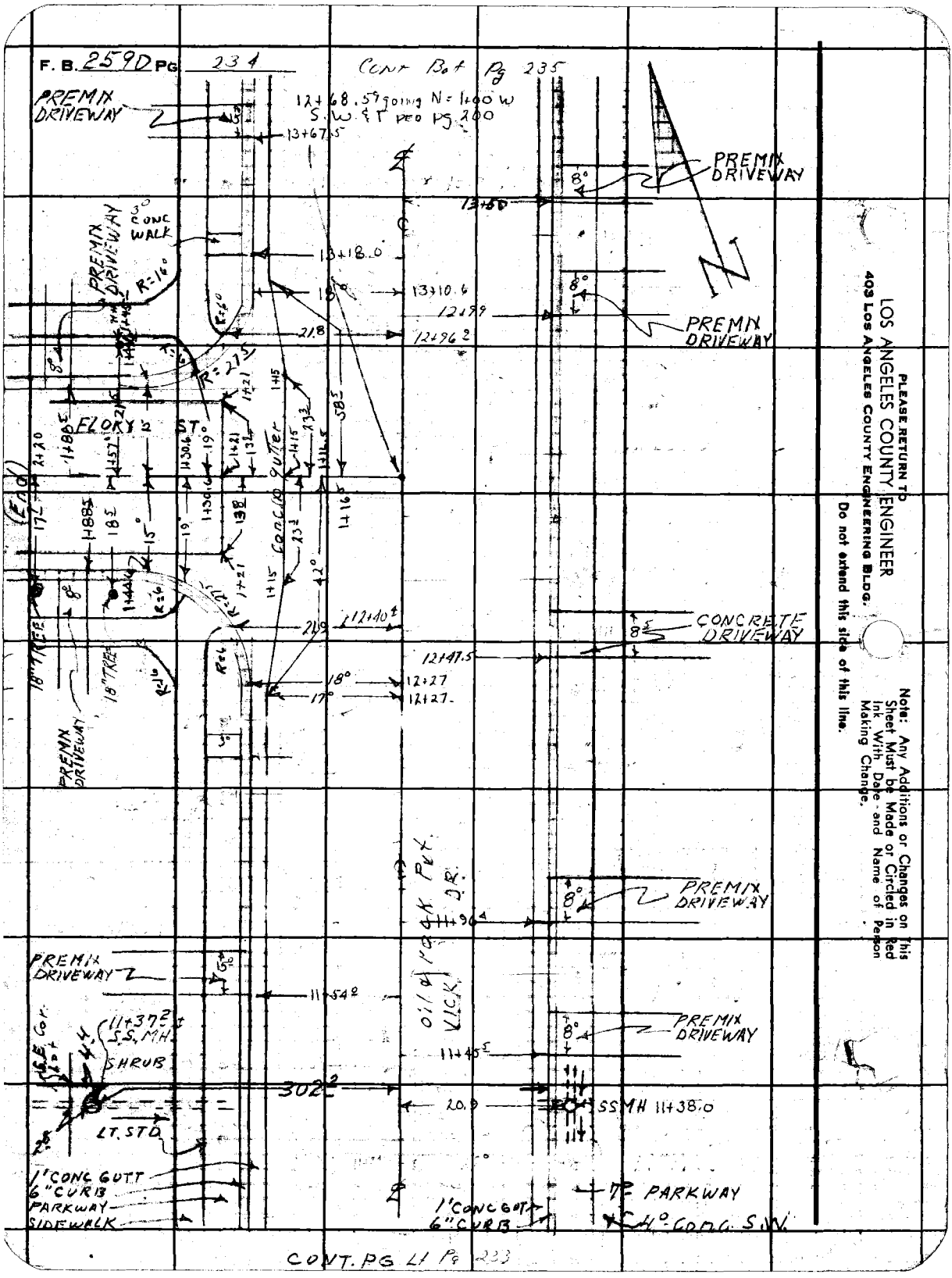

PLEASE RETURN TO
LOS ANGELES COUNTY ENGINEER
403 LOS ANGELES COUNTY ENGINEERING BLDG.

Do not extend this side of this line.

Note: Any Additions or Changes on This Sheet Must be Made or Circled in Red Ink With Date and Name of Person Making Change.

Notes Ck'd by	Survey of VICKI RD
Map No.	JN 6112 Tape Std °F
Office Work	Surveyed by HOLMES
Checked	Notes MASSEY Date 2-2-63
Date	Indexed G. J. GALLE

F. B. 2890 PG. 235

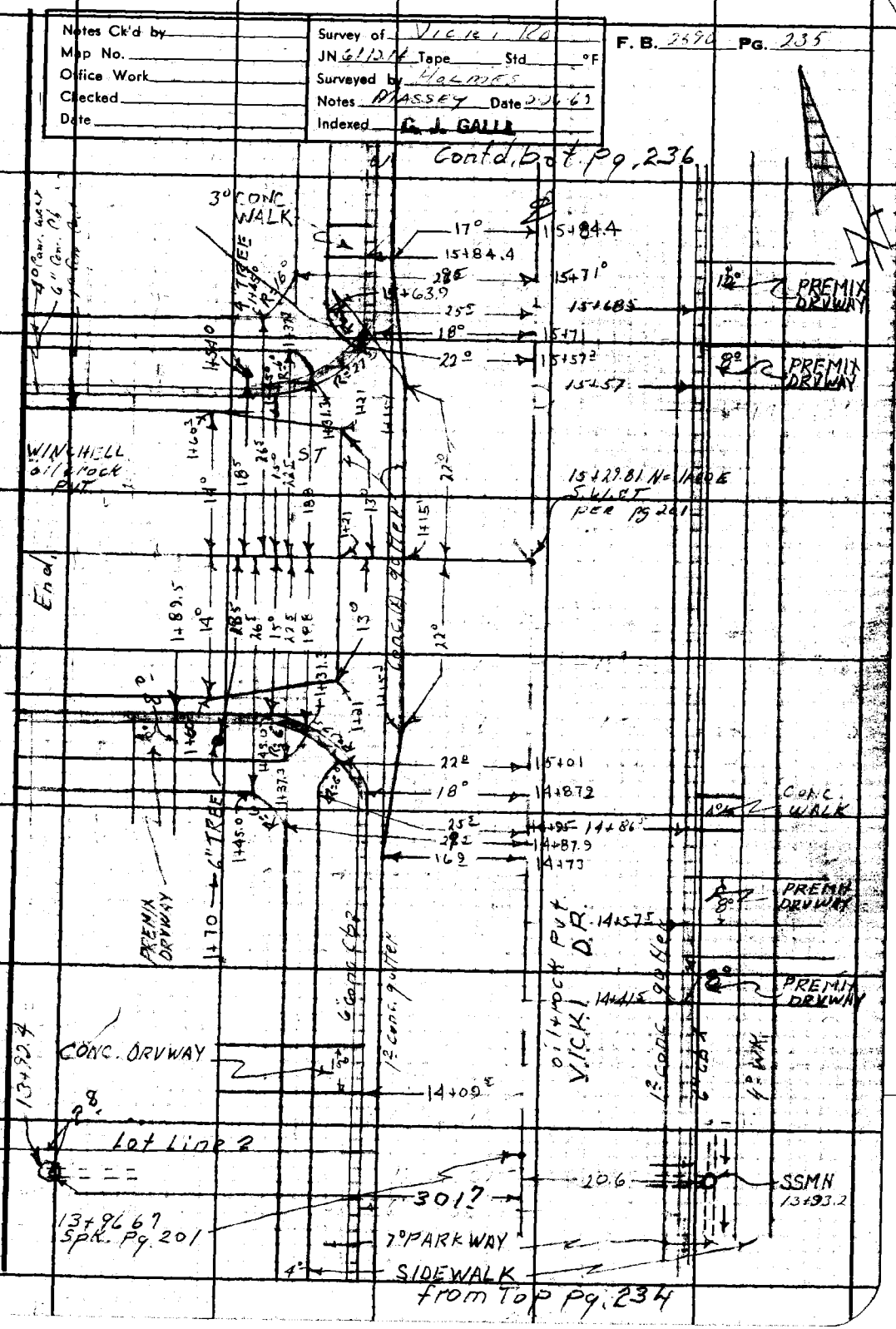

Note: Any Additions or Changes on This Sheet Must be Made or Circled in Red Ink With Date and Name of Person Making Change.

PLEASE RETURN TO
LOS ANGELES COUNTY ENGINEER
403 LOS ANGELES COUNTY ENGINEERING BLDG.

Do not extend this side of this line.

78F309S CE #310 6-63

F. B. 2590 PG 236

Contd. bot. pg. 237

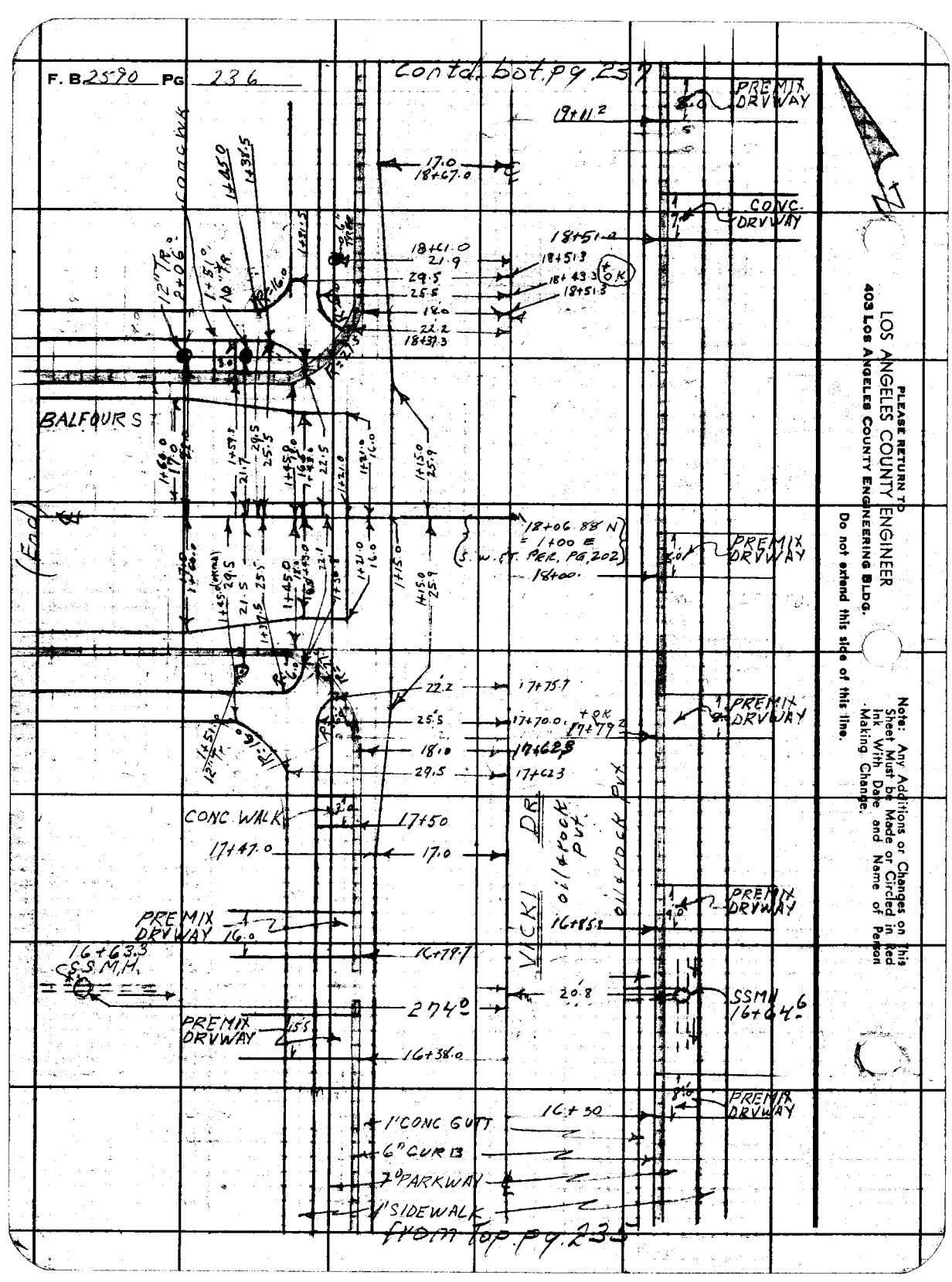

From top pg. 235

PLEASE RETURN TO
LOS ANGELES COUNTY ENGINEER
403 LOS ANGELES COUNTY ENGINEERING BLDG.
Do not extend this side of this line.

Note: Any Additions or Changes on This Sheet Must be Made or Circled in Red Ink With Date and Name of Person Making Change.

Notes Ck'd by	Survey of Vicki Rd. S.D. 1214
Map No.	JN 61214 Tape Std °F
Office Work	Surveyed by Holmes
Checked	Notes Massey Date 3-65
Date	Indexed C. J. GALLI

F. B. 259 Q Pg. 237

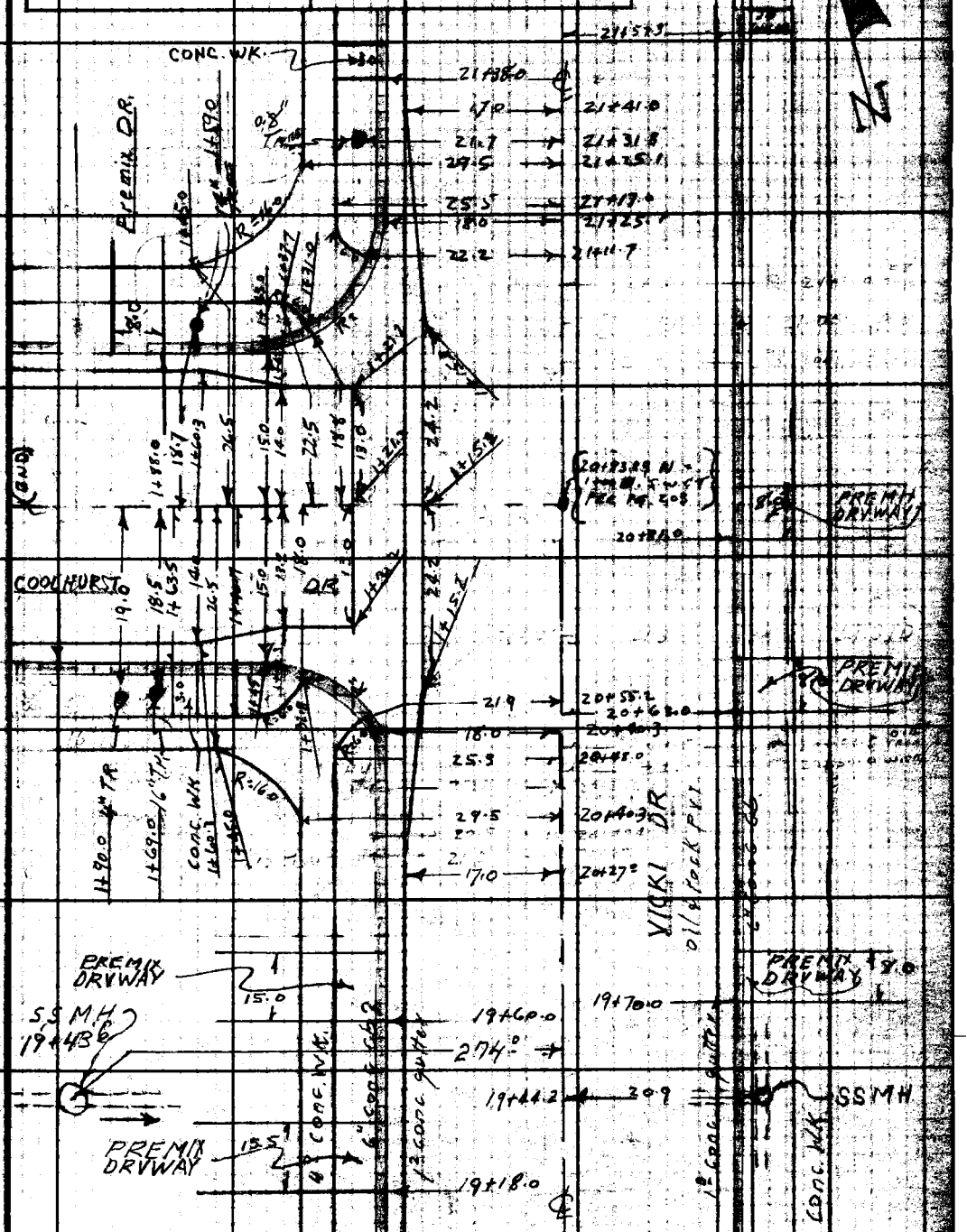

Note: Any Additions or Changes on this Sheet Must be Made or Circled in Red Ink With Date and Name of Person Making Change.

Do not extend this side of this line.

PLEASE RETURN TO
LOS ANGELES COUNTY ENGINEER
403 LOS ANGELES COUNTY ENGINEERING BLDG.

PLEASE RETURN TO
LOS ANGELES COUNTY ENGINEER
403 LOS ANGELES COUNTY ENGINEERING BLDG.

Note: Any Additions or Changes on This Sheet Must be Made or Circled in Red Ink With Date and Name of Person Making Change.

Do not extend this side of this line.

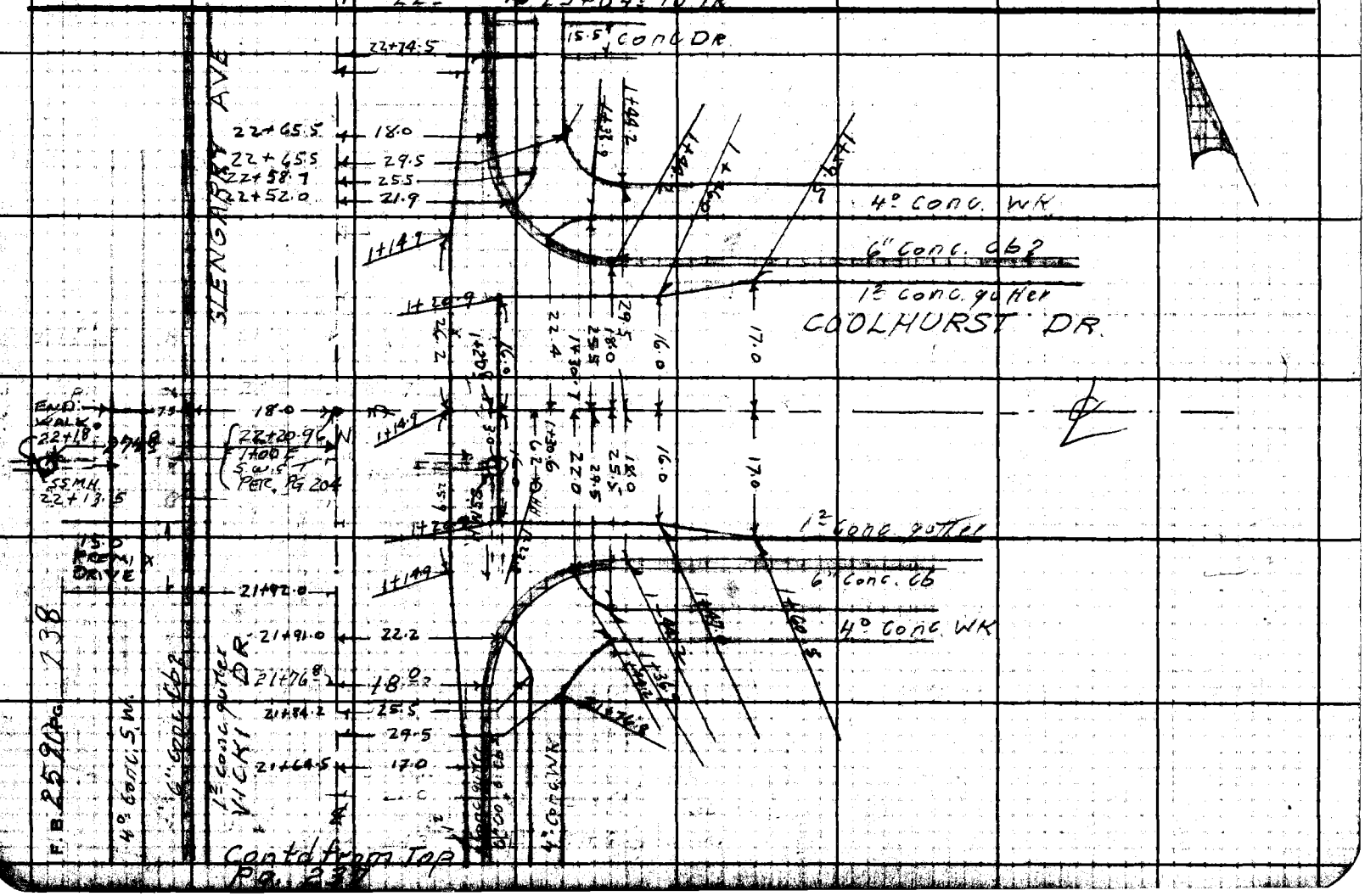

Profile No.	Notes Red.	Plotted	Job No. 6112.14	Division No. 11	F.B. 2590 Pg. 259
	Date	Date	Survey of Vicki Rd		
X-Sec. No.	Notes Chkd.	Checked	Survey by Holmes	Notes Walsh	Date 3-2-65
	Date	Date	Map No.	Indexed C. J. Galli	Date

J.N. 6112.14

VICKI RD

CROSS - SECTIONS ON

LINE "B"

Holmes
Walsh
Maya
Massey
Smith

STATION	B.S.	H.I.	F.S.	ELEV.

NOTE: ANY ADDITIONS OR CHANGES ON THIS SHEET MUST BE MADE OR CIRCLED IN RED INK, WITH DATE AND NAME OF PERSON MAKING CHANGE.

PLEASE RETURN TO
LOS ANGELES COUNTY ENGINEER
403 Los Angeles County Engineering Bldg.

Do not extend notes this side of this line.

76-L-298 CE 307 2-63

PLEASE RETURN TO
LOS ANGELES COUNTY ENGINEER
403 LOS ANGELES COUNTY ENGINEERING BLDG.

NOTE: ANY ADDITIONS OR CHANGES ON THIS SHEET MUST BE MADE OR CIRCLED IN RED INK, WITH DATE AND NAME OF PERSON MAKING CHANGE

Do not extend notes this side of this line.

STATION	B.S.	H.I.	F.S.	ELEV.	Lt	℄	Rt
BM SD 1512				156 59	BM SD 1512 - Elev 156.591 - FB 2590-30		
					Saragosa St & Duchess Dr - S.E. Cor		
					Bt Spk in cb - 5° S. of S.C.R.		
0+94						0.0	
						N	
N Rim				156 50		5.27 meas	
INLET N				150 56		.67 Dia	
W. Rim				156 52	N.	5.94	
INLET W				150 46		5.23 meas	
						.83 Dia	
E Rim				156 50	W	6.06	
OUTLET E				150 41		5.26 meas	
						.83 Dia	
					E	6.09	
1+00				156 55		℄	
1+27.8				156 60		℄	
				156 36			14° edge gut
				156 02			17° " "
				155 90			18° bot Cb
				156 61			18° T.C.
				157 2			P.L.
1+32.5				156 09			16.3 bot
				155 70			18.0 B.C.

F.B. 2590 Pg. 240 Job No. 6112.14 Division No. 11 Notes Red Plotted Profile
Survey of Vicki Rd Date Date No. X-Sec.
Survey by Holmes Notes Walsh Notes Chkd Checked
Indexed C. J. GALLI Date Date Date No.

76-L-296 CE 307 2-63

PLEASE RETURN TO
LOS ANGELES COUNTY ENGINEER
403 LOS ANGELES COUNTY ENGINEERING BLDG.

NOTE: ANY ADDITIONS OR CHANGES ON THIS SHEET MUST BE MADE OR CIRCLED IN RED INK, WITH DATE AND NAME OF PERSON MAKING CHANGE.

Do not extend notes this side of this line.

STATION	B. S.	H. I.	F. S.	ELEV.	Lt	℄	Rt
1+34				152 40			18.5 F.L. 24" R.C.P.
1+37.1				156 26	14° edge gut		
				156 09	17 " "		6.54 / 4.14
				156 01	18 B.C.		
				156 63	18 T.C.		
				156 8	PL		
1+38 = 0+22	APPROX 51" R.C.P.			156 51			9° pvmt
1+4[illegible] 4.8				156 02	16.5 brk		
				155 76	18° B.C.		6.75 / 4.04 / 2.68
1+46.8				152 68	18.5 FL 24" R.C.P.		
1+47.5				156 22			15° brk
				155 69			18° B.C.
1+55.9				156 65		℄	
				156 35			14 edge gut
				156 09			17 " "
				155 97			18 B.C.
				156 64			18 T.C.
1+57.6				156 30	15° Brk		
				155 80	18° B.C.		

Profile No. ___ Notes Red ___ Plotted ___ Job No. 6[illegible] Division No. 11 F.B. 2590
No. ___ Date ___ Date ___ Survey of Vicki Re
X-Sec. ___ Notes Chkd. ___ Checked ___ Survey by Holmes Notes Wilson Date 3-2-[illegible]
No. ___ Date ___ Date ___ Map No. ___ Indexed G. J. GALLI Date ___

76-L-296 CE 307 2-63

PLEASE RETURN TO
LOS ANGELES COUNTY ENGINEER
403 LOS ANGELES COUNTY ENGINEERING BLDG.

NOTE: ANY ADDITIONS OR CHANGES ON THIS SHEET MUST BE MADE OR CIRCLED IN RED INK, WITH DATE AND NAME OF PERSON MAKING CHANGE

Do not extend notes this side of this line.

STATION	B.S.	H.I.	F.S.	ELEV.	Lt	℄	Rt
1+66.4				156 30	14 edge gut		
				156 15	17 " "		
				156 07	18 B.C.		
				156 70	18 T.C.		
1+87.1				156 68		℄	
				156 52			9° Pvmt
				156 15			17° edge gut
				156 02			18° B.C.
				156 67			18 T.C.
				157 3			P/L
				156 55	9° Pvmt		
				156 17	17° edge gut		
				156 13	18° B.C.		
				156 76	18° T.C.		
				157 0	P/L		
2+00				156 70			
2+50				156 73			
2+83				156 77		℄	
				156 62			9° Pvmt
				156 27			17° edge gut
				156 12			18° B.C.

F.B. 2590 Pg. 242 Job No. 6112.14 Division No. 11 Notes Red. Plotted Profile
Survey of Vicki Ku Date Date No.
Survey by Holmes Notes Walsh Notes Chkd. Checked X-Sec.
Indexed C. J. GALLI Date Date Date No.

76-L-298 CE 307 2-63

PLEASE RETURN TO
LOS ANGELES COUNTY ENGINEER
403 LOS ANGELES COUNTY ENGINEERING BLDG.

NOTE: ANY ADDITIONS OR CHANGES ON THIS SHEET MUST BE MADE OR CIRCLED IN RED INK, WITH DATE AND NAME OF PERSON MAKING CHANGE.

Do not extend notes this side of this line.

STATION	B. S.	H. I.	F. S.	ELEV.	Lt	℄	Rt
2+83				156 75			18 T.C
				157 1			P/L
				156 70	9° Pvmt		
				156 25	17° edge gt		
				156 15	18° B.C.		
				156 81	18° T.C		
				157 0	P/L		
3+ 00				156 80		℄	
3+ 35.46	MH						
N. Rim				156 72		N 5.22 MEAS .67 DIA 5.89	W 5.19 MEAS .83 DIA 6.02
INLET N				150.83		MEAS DIA	
W Rim				156 74		5.21 MEAS .83 DIA	
INLET W				150 72		E 6.04	
E Rim				156 73			
OUTLE E				150.69			
DMSD 1575				156 88	BMSD 1575 - Elev 156.884 - FB 2590-30		
					Saragosa St & Boer Ave - S. Side		
					Bt. Spk in ℄ 18' W. ℄ prod		

Profile No. ___ Notes Red. ___ Date ___ Plotted ___ Date ___ Job No. 61124 Division No. 11 Survey of Vicki Rr
Y-Sec. No. ___ Notes Chkd. ___ Date ___ Checked ___ Date ___ Survey by Holmes Notes Walker Date ___
Map No. ___ Date ___ Indexed G. J. GALLI Date ___

F.B. 2590 Pg. 243

76-L-296 CE 307 2-63

PLEASE RETURN TO
LOS ANGELES COUNTY ENGINEER
403 LOS ANGELES COUNTY ENGINEERING BLDG.

NOTE: ANY ADDITIONS OR CHANGES ON THIS SHEET MUST BE MADE OR CIRCLED IN RED INK, WITH DATE AND NAME OF PERSON MAKING CHANGE

Do not extend notes this side of this line.

STATION	B.S.	H.I.	F.S.	ELEV.	Lt	℄	Rt
3+35.46 going W = 1+00 going No. on Boer Ave							
1+00				156 76		℄	INTER. pvmt
1+09				156 64		℄	pvmt
1+16.9				156 49		℄	edge gut
1+18.9				156 47		℄	FIL. "
1+20.8				156 50		℄	edge gut
				156 49			13.5 edge gut
				156 47	13.8 edge gut		
1+44.1				156 30			14 edge gut
				156 20			15.0 B.C.
				156 87			15.0 T.C.
1+46.5				156 31	14 edge gut		
				156 20	15 B.C.		
				156 86	15 T.C.		
1+56.5				156 73		℄	
				156 58			7.5 pvmt
				156 31			14.0 edge gut
				156 20			15.0 B.C.
				156 88			15.0 T.C.
				157			PL

F.B. 2590 Pg. 244 Job No. 612.14 Division No. 11 Notes Red Plotted Profile
Survey of Vicki Ro Date Date No.
Survey by Holmes Notes Walsh Notes Chkd. Checked X-Sec.
Indexed G. K. GALLE Date Date Date No.

76-L-298 CE 307 2-63

PLEASE RETURN TO
LOS ANGELES COUNTY ENGINEER
403 LOS ANGELES COUNTY ENGINEERING BLDG.

NOTE: ANY ADDITIONS OR CHANGES ON THIS SHEET MUST BE MADE OR CIRCLED IN RED INK, WITH DATE AND NAME OF PERSON MAKING CHANGE.

Do not extend notes this side of this line.

STATION	B. S.	H. I.	F. S.	ELEV.	Lt	℄	Rt
1+56.5				156 60			7.5 pvmt
				156 33			14.0 edge gut
				156 25			15° B.C.
				156 90			15° T.C.
				157 0			P/L
		Note: all shots taken 90° to semi-tang					
1+96.5				156 89			1.6 ctr pvmt
				156 75			9.1 pvmt
				156 41			15.6 edge gut
				156 26			16.6 B.C.
				156 92			16.6 T.C.
				157 1			P/L
				156 80	5.9 pvmt		
				156 45	12.4 edge gut		
				156 33	13.4 B.C.		
				156 96	13.4 T.C.		
				157 1	P/L		
2+00				156 90			2° pvmt
2+50				156 91			9.6 Rt

Bundle No. X-Sec. Notes Red. Date Notes Chkd. Date Plotted Date Checked Date Job No. 611214 Division No. 11 Survey of Vicki Rd. Survey by Holmes Map No. Notes Palsh Date 3-3-65 Indexed C. J. GALLI Date

F.B. 2590 Pg. 245

76-L-298 CE 307 2-63

PLEASE RETURN TO
LOS ANGELES COUNTY ENGINEER
403 LOS ANGELES COUNTY ENGINEERING BLDG.

NOTE: ANY ADDITIONS OR CHANGES ON THIS SHEET MUST BE MADE OR CIRCLED IN RED INK, WITH DATE AND NAME OF PERSON MAKING CHANGE

Do not extend notes this side of this line.

STATION	B.S.	H.I.	F.S.	ELEV.	Lt	℄	Rt
2+96.5				156.52			6.4 Tpcb @ cte drwy
				156.43			B.C. " " "
				156.49			7.6 edge gut
				156.81			14.4 pvmt
				156.92			22.4 ctr pvmt
				156.76			30.4 pvmt
				156.50			37.0 edge gut
				156.37			38.8 B.C.
				157.01			38.2 T.C.
				157.1			P/L
				157.1	P.L.		
3+14.7							MH 27.3
N. Rim				156.98			4.94 MEAS 4.92 MEAS
INLET N				151.37			.67 DIA .67 DIA
S. Rim				156.97			N 5.61 S 5.59
OUTLET S				151.38			

RESUME CROSS-SECTION ON SARAGOSA ST

F.B. 2590 Pg. 246 Job No. 610.14 Division No. 11 Notes Red. Plotted Profile
Survey of Vicki Rd Date Date No.
Survey by Holmes Notes Chkd. Checked X-Sec.
Indexed C. J. GALLI Date Date No.

76-L-298 CE 307 2-63

PLEASE RETURN TO
LOS ANGELES COUNTY ENGINEER
403 LOS ANGELES COUNTY ENGINEERING BLDG.

NOTE: ANY ADDITIONS OR CHANGES ON THIS SHEET MUST BE MADE OR CIRCLED IN RED INK, WITH DATE AND NAME OF PERSON MAKING CHANGE.

Do not extend notes this side of this line.

STATION	B. S.	H. I.	F. S.	ELEV.	Lt	℄	Rt
3+50				156 83		℄	
3+88.0				156 90		℄	
				156 76			9° Pvmt
				156 37			17° edge gut
				156 27			18° B.C.
				156 90			18° T.C.
				157 3			P/L
				156 77	9° Pvmt		
				156 35	17° edge gut		
				156 27	18° B.C.		
				156 91	18° T.C.		
				157 1	P/L		
4+00				156 89		℄	
				156 88		℄	
4+28				156 77			9° Pvmt
				156 35			17° edge gut
				156 28			18° B.C.
				156 91			18° T.C.
				157 3			P/L
				156 75	9° Pvmt		
				156 41	17° edge gut		

Profile No. X-Sec. No. Notes Red. Date Notes Chkd. Date Plotted Date Checked Date Job No. 6112.4 Division No. 11 Survey of Vicki Rd Survey by Howes Notes Date 3-3-65 Map No. Indexed By J. GALLI Date

F.B. 2590 Pg. 247

76-L-298 CE 307 2-63

PLEASE RETURN TO
LOS ANGELES COUNTY ENGINEER
403 LOS ANGELES COUNTY ENGINEERING BLDG.

NOTE: ANY ADDITIONS OR CHANGES ON THIS SHEET MUST BE MADE OR CIRCLED IN RED INK, WITH DATE AND NAME OF PERSON MAKING CHANGE

Do not extend notes this side of this line.

STATION	B.S.	H.I.	F.S.	ELEV.	Lt	℄	Rt
4+28				156 34	18° B.C.		
				156 99	18° T.C.		
				157 2	P/L		
5+00				156 95		℄	
5+15.9				156 97		℄	
				156 83	9° Pvmt		
				156 49	17° edge gut		
				156 39	18° B.C.		
				157 03	18° T.C.		
				157 4	P/L		
5+33				156 90			9° Pvmt
				156 53			17° edge gut
				156 40			18° B.C.
				157 05			18° T.C.
				157 4			P/L
5+77.45				157 00			
BMSD 1576				157 07	BMSD 1576 - Elev 157.065 - F.B. 2590-30		
					Saragosa St & Glengarry Ave - S.E. Cor		
					Bt. Spk in ob - 5° E. of E.C.R.		

F.B. 2590 Pg. 248 Job No. 6112.14 Division No. 11 Notes Red. Plotted Profile
Survey of Vicki Rd Date Date No.
Survey by Holmes Notes Walsh Notes Chkd. Checked X-Sec.
Indexed C. J. GALLI Date Date Date No.

76-L-295 CE 307 2-63

PLEASE RETURN TO
LOS ANGELES COUNTY ENGINEER
403 LOS ANGELES COUNTY ENGINEERING BLDG.

NOTE: ANY ADDITIONS OR CHANGES ON THIS SHEET MUST BE MADE OR CIRCLED IN RED INK, WITH DATE AND NAME OF PERSON MAKING CHANGE.

Do not extend notes this side of this line.

STATION	B. S.	H. I.	F. S.	ELEV.	Lt	℄	Rt
5+77.45	going W = 1+00 going No on Glengarry Ave						
1+00				157 07		℄	INTER
1+09				156 87		℄	pvmt
1+17±				156 75		℄	edge gut
1+18.5				156 71			13° edge gut
1+19.2				156 68		℄	F.L gut
1+21.2				156 69		℄	edge "
1+ 23.9				156 72	13.9 edge gut		
1+ 46.8				156 91		℄	
				156 79			7.5 pvmt
				156 60			14° edge gut
				156 53			15° B.C.
				157 17			15° T.C.
				157 4			P/L
1+64.6				157 07		℄	
				156 92	7.5 pvmt		
				156 60	14° edge gut		
				156 50	15° B.C.		
				157 17	15° T.C.		
				157 7	P/L		

NOTE: ALL SHOTS TAKEN 90° to semi-tan.

Profile No. X-Sec. No. Notes Red. Date Notes Chkd. Date Plotted Date Checked Date Job No. 61174 Division No. 4 Survey of Vicki Rd Survey by Holmes Notes Walsh Date 3-8-65 Map No. Indexed by J. GALLI Date

F.B. 2590 Pg. 249

76-L-298 CE 307 2-63

PLEASE RETURN TO
LOS ANGELES COUNTY ENGINEER
403 LOS ANGELES COUNTY ENGINEERING BLDG.

NOTE: ANY ADDITIONS OR CHANGES ON THIS SHEET MUST BE MADE OR CIRCLED IN RED INK. WITH DATE AND NAME OF PERSON MAKING CHANGE

Do not extend notes this side of this line.

STATION	B.S.	H.I.	F.S.	ELEV.	Lt	℄	Rt
2+00				157 19		℄	
2+04.6				157 19		CTR PVMT	
				156 98			7.5 pvmt
				156 69			14.0 edge gut
				156 61			15° B.C.
				157 24			15° T.C.
				157 5			P/L
				156 99	7.5 pvmt		
				156 64	14.0 edge gut		
				156 57	15.0 B.C.		
				157 23	15.0 T.C.		
				157 6	P/L		
2+50				157 20			5.5 CTR pvmt
3+04.6				157 29			3.8 T.C.
				156 69			3.8 B.C.
				156 75			5.0 edge gut
				157 13			11.7 pvmt
				157 27			19.6 ctr pvmt
				157 12			27.5 pvmt
				156 83			34.2 edge gut

F.B. 2590 Pg. 250 Job No. 6112.14 Division No. 11 Notes Red. Plotted Profile
Survey of Vicki Rd Date Date No.
Survey by Holmes Notes Walsh Notes Chkd. Checked X-Sec.
Indexed C. J. GALLE Date Date Date No.

76-L-298 CE 307 2-63

PLEASE RETURN TO
LOS ANGELES COUNTY ENGINEER
403 LOS ANGELES COUNTY ENGINEERING BLDG.

NOTE: ANY ADDITIONS OR CHANGES ON THIS SHEET MUST BE MADE OR CIRCLED IN RED INK. WITH DATE AND NAME OF PERSON MAKING CHANGE.

Do not extend notes this side of this line.

STATION	B. S.	H. I.	F. S.	ELEV.	Lt	℄	Rt
3+04.6				156 74			35.4 D.C
				157 40			35.4 T.C
				157 7			P/L
				157 5	P/L		
3+53.8							31.9 MH
N. Rim				157 11		4.65 meas	4.70 meas
INLET N				151 79		.67 DIA	.67 DIA
S. Rim				157 11		5.32	5.37
OUTLET S				151 74			
5+77.45 going W. = 1+00 going So on GLENGARRY AVE							
1+00				157 07		℄ INTER	
1+09				156 93		℄ PVMT	
1+12.0				156 59		18° edge gut	
1+15.4				156 55		℄ edge gut	
1+18.2				156 47		℄ F.L. gut	
1+19.0				156 59		13° Rt	
1+21.3				156 56	29° edge gut		
1+21.4				156 55		℄ edge gut	
1+24.3				156 56	13° edge gut		

Profile No. X-Sec. No. Notes Red. Date Notes Chkd. Date Plotted Date Checked Date Job No. 6112 M Division No. 11 Survey of Vicki Rd Survey by Holmes Notes Walsh Map No. Indexed C. J. GALLI Date 3-9-65 F.B. 8590 Pg. 257

76-L-298 CE 307 2-53

PLEASE RETURN TO
LOS ANGELES COUNTY ENGINEER
403 LOS ANGELES COUNTY ENGINEERING BLDG.

NOTE: ANY ADDITIONS OR CHANGES ON THIS SHEET MUST BE MADE OR CIRCLED IN RED INK, WITH DATE AND NAME OF PERSON MAKING CHANGE

Do not extend notes this side of this line.

STATION	B. S.	H. I.	F. S.	ELEV.	Lt	℄	R
1+49.6				157 04		℄	
				156 92			7.5 pvmt
				156 72			14° edge gut
				156 62			15° B.C.
				157 24			15° T.C.
				157 4			P/L
1+63.7				157 19		℄	
				157 10	7.5 pvmt		
				156 80	14° edge gut		
				156 70	15° B.C.		
				157 31	15° T.C.		
				157 5	P/L		
2+00				157 26		℄	
2+03.7				157 27		℄	
				157 13			7.5 pvmt
				156 87			14 edge gut
				156 78			15 B.C.
				157 39			15 T.C.
				157 6			P/L
				157 15	7.5 pvmt		
				156 88	14 edge gut		

F.B. 2590 Pg. 252 Job No. 6112.14 Division No. 11 Notes Red ____ Plotted ____ Profile ____
Survey of Vicki Rd Date ____ Date ____ No. ____
Survey by Holmes Notes Walsh Notes Chkd. ____ Checked ____ X-Sec. ____
Indexed C. J. GALLE Date ____ Date ____ No. ____

76-L-298 CE 307 2-63

PLEASE RETURN TO
LOS ANGELES COUNTY ENGINEER
403 LOS ANGELES COUNTY ENGINEERING BLDG.

NOTE: ANY ADDITIONS OR CHANGES ON THIS SHEET MUST BE MADE OR CIRCLED IN RED INK, WITH DATE AND NAME OF PERSON MAKING CHANGE.

Do not extend notes this side of this line.

STATION	B. S.	H. I.	F. S.	ELEV.	Lt	℄	Rt
2+03.7				156 77	15° B.C.		
				157 40	15° T.C.		
				157 7	P/L		
3+03.7				157 46		℄	
				157 32			7 5 pvmt
				157 09			14° edge gut
				156 94			15° B.C.
				157 61			15° T.C.
				157 9			P/L
				157 35	7 5 pvmt		
				157 05	14° edge gut		
				156 94	15° B.C.		
				157 56	15° T.C.		
				157 8	P/L		
3+29.1							9 3 MH
N. Rim				157 45		4.64 MEAS	
OUTLET N				152.14		.67 DIA	
						5.31	

RESUME CROSS SECTIONS ON SARAGOSA ST

Traffic No. X-Sec. Notes Red. Date. Notes Chkd. Date. Plotted. Checked. Date. Job No. 6112.14 Division No. 11 Survey of Vicki Rd Survey by Holmes Notes Walsh Date 3-3-65 Map No. Indexed C. J. GALLI Date.

F.B. 2590 Pg. 253

76-L-298 CE 307 2-63

PLEASE RETURN TO
LOS ANGELES COUNTY ENGINEER
403 LOS ANGELES COUNTY ENGINEERING BLDG.

NOTE: ANY ADDITIONS OR CHANGES ON THIS SHEET MUST BE MADE OR CIRCLED IN RED INK, WITH DATE AND NAME OF PERSON MAKING CHANGE

Do not extend notes this side of this line.

STATION	B.S.	H.I.	F.S.	ELEV.	Lt	℄	Rt
5+87.8						0 0	MH
N. Rim				157 03		N	W
INLET N				151 18		5.18 MEAS .67 DIA 5.85	5.21 MEAS .67 DIA 5.88
W. Rim				157 04			
INLET W				151 16		S	E
S. Rim				157 04		5.19 MEAS .67 DIA 5.86	5.11 MEAS .83 DIA 5.94
INLET S.				151 18			
E. Rim				157 04			
OUTLET E				151 10			
6+00				157 00		℄	
6+21.8				157 05		℄	
				156 97	9° Punt		
				156 65	17° edge gut		
				156 58	18° B.C.		
				157 20	18° T.C.		
				157 75	P/L		
6+39.7				157 15		℄	
				156 98		9° Punt	
				156 60		17 edge gut	
				156 53		18 B.C.	
				157 16		18 T.C.	
				157 5		P/L	

F.B. 2590 Pg. 254
Survey of Vicki Rd
Survey by Hemes Notes WALSH
Indexed C. J. GALLI Date
Job No. 6112H Division No. 11 Notes Red Date Plotted Date
Notes Chkd Date Checked Date
Profile No. X-Sec. No.

76-L-298 CE 307 2-63

PLEASE RETURN TO
LOS ANGELES COUNTY ENGINEER
403 LOS ANGELES COUNTY ENGINEERING BLDG.

NOTE: ANY ADDITIONS OR CHANGES ON THIS SHEET MUST BE MADE OR CIRCLED IN RED INK, WITH DATE AND NAME OF PERSON MAKING CHANGE.

Do not extend notes this side of this line.

STATION	B. S.	H. I.	F. S.	ELEV.	Lt	℄	Rt
6+79.7				157 31		℄	
				157 12			9° Pvmt
				156 68			17 edge gut
				156 59			18 B.C.
				157 26			18 T.C.
				157 6			P/L
				157 15	9° Pvmt		
				156 71	17 edge gut		
				156 63	18 B.C.		
				157 26	18 T.C.		
				157 5	P/L		
7+00				157 36		℄	
7+79.7				157 41		℄	
				157 26			9° Pvmt
				156 92			17° edge gut
				156 82			18° B.C.
				157 48			18° T.C.
				157 8			P/L
				157 25	9° Pvmt		
				156 88	17° edge gut		
				156 81	18° B.C.		
				157 49	18° T.C.		
				157 8	P/L		

Profile No. X-Sec. No. Notes Red Date Notes Chkd. Date Plotted Date Checked Date Job No. 6112 Division No. 11 Survey of Vicki Rd Survey by Holmes Notes Walsh Date 3-3-65 Map No. Indexed G. J. GALLI Date

F.B. 2590 Pg. 253

76-L-298 CE 307 2-53

PLEASE RETURN TO
LOS ANGELES COUNTY ENGINEER
403 LOS ANGELES COUNTY ENGINEERING BLDG.

NOTE: ANY ADDITIONS OR CHANGES ON THIS SHEET MUST BE MADE OR CIRCLED IN RED INK, WITH DATE AND NAME OF PERSON MAKING CHANGE

Do not extend notes this side of this line.

STATION	B.S.	H.I.	F.S.	ELEV.	Lt	℄	Rt
8+00				157 46		℄	
8+26.0				157 53		℄	
				157 33	9° Pvmt		
				157 00	17° edge gut		
				156 95	18 B.C.		
				157 60	18° T.C.		
				157 8	P/L		
8+33.5							0.0 MH
E. Rim				157 52		5.08	MEAS
				151 77		.67	DIA
						5.75	
8+56.6				157 61		℄	
				157 55			9°
				157 05			17 edge gut
				156 96			18 B.C.
				157 55			18 T.C.
				158 0			P/L
8+64.42				157 56		℄	

F.B. 2590 Pg. 256
Survey of Vicki Rd Job No. 61214 Division No. 11 Notes Red Plotted Profile
Survey by Holmes Notes Wash Date Date No.
Indexed Date Notes Chkd. Checked X-Sec.
Date Date No.

76-L-298 CE 307 2-63

PLEASE RETURN TO
LOS ANGELES COUNTY ENGINEER
403 LOS ANGELES COUNTY ENGINEERING BLDG.

NOTE: ANY ADDITIONS OR CHANGES ON THIS SHEET MUST BE MADE OR CIRCLED IN RED INK, WITH DATE AND NAME OF PERSON MAKING CHANGE.

Do not extend notes this side of this line.

STATION	B. S.	H. I.	F. S.	ELEV.	L +	℄	R T
8+70.4					MH 4.7		
W. Rim				157 57	6.63 meas		
INLET W				150 27	.67 Dia		
					7.30	6.50 meas	
S. Rim				157 57		.83 Dia	
						7.33	
OUTLET S				150 24			
8+79.68				157 53		℄	
S.D. 1577				157 61	BM SD 1577 - Elev 157.606 - FB 2590-30		
					Saragosa St & Vicki Dr - S.E. Cor		
					Bt. Spk in cb - 12° E. of E.P.R.		
Pg 197							
8+64.42 going W. = 1+00 going So. on Vicki Dr.							
1+00				157 56			
1+46.1				157 47		℄	
				157 29	7.5 Pvmt		
				157 05	14.0 edge gut		
				156 97	15.0 B.C.		
				157 60	15.0 T.C.		
				157 8	P/L		

Profile No. X-Sec. No. Notes Red. Date Notes Chkd. Date Plotted Date Checked Date Job No. 61214 Division No. 11 Survey of Vicki Rd Survey by Holmes Map No. Notes Walsh Date 3-3-65 Indexed G. J. GALLI Date

F.B. 2590 Pg. 257

76-L-298 CE 307 2-63

PLEASE RETURN TO
LOS ANGELES COUNTY ENGINEER
403 LOS ANGELES COUNTY ENGINEERING BLDG.

NOTE: ANY ADDITIONS OR CHANGES ON THIS SHEET MUST BE MADE OR CIRCLED IN RED INK, WITH DATE AND NAME OF PERSON MAKING CHANGE

Do not extend notes this side of this line.

STATION	B.S.	H.I.	F.S.	ELEV.	Lt	℄	Rt
1+62.2				157 57		℄	
				157 35			7.5 pvmt
				157 05			14 edge gut
				156 91			15° B.C.
				157 53			15° T.C.
				157 8			P/L
2+33.6							2.9 MH
W Rim				157 29			W 6.64 MEAS
INLET W				149.98			.67 DIA
							7.31
N Rim				157 29	Elevs. O.K.		N 6.52 MEAS
INLET N				149 94	double checked		.83 DIA
							7.35
S. Rim				157 29			6.38 MEAS
OUTLET S				150 08			.83 DIA
							7.21
	RESUME CROSS SECTIONS ON SARAGOSA ST						
9+00				157 40		℄	
9+03.7				157 36		℄	
				157 32			9° Pvmt
				157 18			17° edge gut
				157 02			18° B.C.
				157 68			18° T.C.
				158 1			P/L

F.S. 2590 Pg. 258
Survey of Vicki Ro Job No. 6124 Division No. 11 Notes Red Plotted Profile
Survey by Holmes Notes Chkd. Date Date No. X-Sec.
Indexed C. J. GALLE Date Date Checked No.

76-L-296 CE 307 2-63

PLEASE RETURN TO
LOS ANGELES COUNTY ENGINEER
403 LOS ANGELES COUNTY ENGINEERING BLDG.

NOTE: ANY ADDITIONS OR CHANGES ON THIS SHEET MUST BE MADE OR CIRCLED IN RED INK, WITH DATE AND NAME OF PERSON MAKING CHANGE.

Do not extend notes this side of this line.

STATION	B. S.	H. I.	F. S.	ELEV.	Lt	℄	Rt
9+03.8				157 23	16.5 edge gut		
9+18.9				157 37		℄	
				157 08	18° B.C.		
				157 71	18° T.C.		
9+20				157 41	13.8 edge gut		
9+21.5				157 10	16.8 " "		
9+30.4				157 40		℄	edge gut
9+ 36				157 34		℄	FL gut
9+ 41.4				157 40		℄	edge gut
9+45				157 16			16.7 edge gut
9+48.6				157 42			11.6 " "
9+49.0				157 45		℄	
				157 11			18° B.C.
				157 73			18° T.C.
9+58.9				157 44		℄	
				157 40	9°		
				157 20	17°		
				157 13	18°		
				157 73	18°		
				158 1	P/L		
9+ 67.0				157 41			16° edge gut

Profile No. X-Sec. No. Notes Red. Date. Notes Chkd. Date. Plotted Date. Checked Date. Job No. 6112 Division No. 11 Survey of Victor Rd Survey by Holmes Notes Warren Date 2-3-65 Map No. Indexed C. J. GALLI Date.

F.B. 2590 Pg.

76-L-298 CE 307 2-63

PLEASE RETURN TO
LOS ANGELES COUNTY ENGINEER
403 LOS ANGELES COUNTY ENGINEERING BLDG.

NOTE: ANY ADDITIONS OR CHANGES ON THIS SHEET MUST BE MADE OR CIRCLED IN RED INK, WITH DATE AND NAME OF PERSON MAKING CHANGE

Do not extend notes this side of this line.

STATION	B.S.	H.I.	F.S.	ELEV.	Lt	℄	Rt
9+88.7					0.3 MH		
N Rim				157 44	6.33 MEAS		6.99
INLET N				150 44	.67 DIA		6.33
					7.00		.66
E Rim				157 44	6.18 MEAS		6.84
OUTLET E				150 59	.67 DIA		6.18
					6.85		.66
10+00				157 54	Elevs. OK		
10+09.61				157 60	Double Checked		
10+09.61 going N. = 1+00 going W. on Saragosa St							
1+00				157 60			
1+49.4				157 80		℄	
				157 65	9° Pvmt		
				157 34	17° edge gut		
				157 23	18 B.C.		
				157 83	18 T.C.		
				158 1	P/L		
1+55.4				157 80		℄	
				157 73			9° Pvmt
				157 43			17° edge gut
				157 35			18° B.C.
				157 97			18° T.C.
				158 3			P/L

F.B. 2590 Pg. 260 Job No. 6112.14 Division No. 11 Notes Red. Plotted Profile
Survey of Vicki Rd Date No. X-Sec.
Survey by Holmes Notes Walsh Checked
Indexed G. J. GALLI Date Date No.

76-L-298 CE 307 2-63

PLEASE RETURN TO
LOS ANGELES COUNTY ENGINEER
403 LOS ANGELES COUNTY ENGINEERING BLDG.

NOTE: ANY ADDITIONS OR CHANGES ON THIS SHEET MUST BE MADE OR CIRCLED IN RED INK, WITH DATE AND NAME OF PERSON MAKING CHANGE.

Do not extend notes this side of this line.

STATION	B. S.	H. I.	F. S.	ELEV.	Lt	℄	Rt
1+95±				157 85		℄	
				157 80			9° Pvmt
				157 51			17° edge gut
				157 38			18° B.C.
				158 00			18° T.C.
				158 3			P/L
				157 71	9° Pvmt		
				157 40	17° edge gut		
				157 25	18° B.C.		
				157 90	18° T.C		
				158 3	P/L		
2+95±				158 02		℄	
				157 90			9° Pvmt
				157 60			17 edge gut
				157 47			18 B.C
				158 10			18 T.C.
				158 4			P/L
				157 92	9° Pvmt		
				157 60	17 edge gut		
				157 42	18 B.C.		
				158 05	18 T.C.		
				158 4	P/L		

Profile No. X-Sec. No. Notes Red. Date Notes Chkd. Date Plotted Date Checked Date Job No. 6112.14 Division No. 11 Survey of Vicki R Survey by Holmes Notes Walsh Date 3-3-65 Map No. Indexed C. J. GALLI Date

F.B. 2590 Pg. 261

76-L-298 CE 307 2-63

PLEASE RETURN TO
LOS ANGELES COUNTY ENGINEER
403 LOS ANGELES COUNTY ENGINEERING BLDG.

NOTE: ANY ADDITIONS OR CHANGES ON THIS SHEET MUST BE MADE OR CIRCLED IN RED INK, WITH DATE AND NAME OF PERSON MAKING CHANGE

Do not extend notes this side of this line.

STATION	B.S.	H.I.	F.S.	ELEV.		
SD 1578				157 86	SD 1578 - Elev 157.857 - FB 2590-31	
					Saragosa St & Vicki Dr - S. side	
					Bt. Spk in cb 20' W. ℄ prod	
Resume Cross Sections Vicki Dr						
10+18.6				157 64		℄
10+24.6				157 61		℄ edge gut
				157 52		" 27° " "
				157 65	26.5 edge gut	"
10+27.5				157 52		℄ F.L. Gut
10+30.6				157 60		℄ edge "
				157 55		16.9 " "
				157 65	16.8 edge gut	
10+64.4				157 78		℄
				157 69		9° Pvmt
				157 25		17° edge gut
				157 15		18 B.C.
				157 85		18° T.C
				158 1		P/L
				157 70	9° Pvmt	
				157 40	17° edge gut	
				157 31	18° B.C	

F.B. 2590 Pg. 262 Job No. 6114.14 Division No. 11 Notes Red. Plotted Profile
Survey of Vicki Rd Date Date No. X-Sec.
Survey by Holmes Notes Klarsh Notes Chkd. Checked
Indexed C. J. GALLI Date Date Date No.

76-L-298 CE 307 2-63

PLEASE RETURN TO
LOS ANGELES COUNTY ENGINEER
403 LOS ANGELES COUNTY ENGINEERING BLDG.

NOTE: ANY ADDITIONS OR CHANGES ON THIS SHEET MUST BE MADE OR CIRCLED IN RED INK, WITH DATE AND NAME OF PERSON MAKING CHANGE.

Do not extend notes this side of this line.

STATION	B. S.	H. I.	F. S.	ELEV.	Lt	℄	Rt
10+64.4				157 98	18° T.C.		
				158 3	P/L		
11+04.4				157 98		℄	
				157 77			9° Pvmt
				157 35			17° edge gut
				157 25			18° B.C.
				157 91			18° T.C.
				158 2			P/L
				157 82	9° Pvmt		
				157 53	17° edge gut		
				157 40	18 B.C.		
				158 02	18 T.C		
				158 3	P/L		
11+37.2					302.2 MH		
W Rim				159 90	7.55 meas	7.58 meas	
				151 68	.67 DIA	.67 DIA	
					8.22	8.25	
E Rim				159 91			
				151 66			

Profile No. ____ Notes Red. ____ Plotted ____ Job No. 61R-14 Division No. 11 F.B. 2590 Page 363
Date ____ Date ____ Survey of Vicki Rd
X-Sec. No. ____ Notes Chkd. ____ Checked ____ Survey by Hecker Notes Walsh Date 3-3-65
Date ____ Date ____ Map No. ____ Indexed G. J. GALLI Date ____

76-L-298 CE 307 2-63

PLEASE RETURN TO
LOS ANGELES COUNTY ENGINEER
403 LOS ANGELES COUNTY ENGINEERING BLDG.

NOTE: ANY ADDITIONS OR CHANGES ON THIS SHEET MUST BE MADE OR CIRCLED IN RED INK, WITH DATE AND NAME OF PERSON MAKING CHANGE

Do not extend notes this side of this line.

STATION	B.S.	H.I.	F.S.	ELEV.	Lt	℄	Rt
11+38.0						MH	20.9
N. Rim				158 04		6.42 N meas	6.39 W meas
INLET N				150 95		.67 Dia	.67 Dia
						7.09	7.06
W. Rim				158 00		6.48 meas	
INLET W.				150 94		.67 Dia	
S. Rim				158 02		7.15	
OUTLET S				150 87			
12+00				157 93		℄	
12+04.4				157 92		℄	
				157 85		9° Rt. Pvt.	
				157 50		16.8 " edge gutter	
				157 40		18° " bot cb	
				158 05		" " Top "	
				158 3		P/L	
				157 88	9° Lt. Pvt		
				157 59	16.8 " edge gutter		
				157 45	18° bot cb		
				158 15	" " T. cb		
				158 4	P/L		
12+17				157 92		℄	
				157 84		9° Rt. Pvt	

F.B. 2590 Pg. 264 Job No. 6112.14 Division No. Notes Red. Plotted Profile
Survey of Vicki Rd Date No. X-Sec.
Survey by Holmes Notes Walsh Checked
Indexed G. J. Galli Date Date No.

76-L-298 CE 307 2-63

PLEASE RETURN TO
LOS ANGELES COUNTY ENGINEER
403 LOS ANGELES COUNTY ENGINEERING BLDG.

NOTE: ANY ADDITIONS OR CHANGES ON THIS SHEET MUST BE MADE OR CIRCLED IN RED INK, WITH DATE AND NAME OF PERSON MAKING CHANGE.

Do not extend notes this side of this line.

STATION	B. S.	H. I.	F. S.	ELEV.		
12+17				157 54		16° Rt. edge gutter
				157 41		18° b. cb
				158 08		" T cb
				158 33		P/L
				157 88	9° Lt Pvt	
				157 58	16° " edge gutter	
				157 47	18° " B cb	
				158 15	" " T "	
				158 5	P/L	
SD 1579					BM SD 1579 Elv. 158120 FB 259-31	
					Vicki Dr. & Flory St. SW. Cor.	
					Bt Spk. in Cb. 5° So. of S.C.R.	
(X) Sections on Flory St. going West.						
SW & Tin Pg. 200 = 1+00 going West = 12+68.59 going N.						
1+00				157 97		℄ Pvt
1+09				157 90		℄
1+15				157 83		℄ edge gutter
				157 86		23° Edge gutter
				157 85	23° Edge gutter	
1+18				157 78		℄ F.L. gutter

Profile No. ___ Notes Red. ___ Plotted ___ Job No. 6112.14 Division No. 11 F.B. 2590 Pg. 265
Date ___ Date ___ Survey of Vicki Rd. SD 1214
X-Sec. No. ___ Notes Chkd. ___ Checked ___ Survey by Holmes Notes Holmes Date 3-4-65
Date ___ Date ___ Map No. ___ Indexed G. J. GALLI Date ___

76-L-296 CE 307 2-63

PLEASE RETURN TO
LOS ANGELES COUNTY ENGINEER
403 LOS ANGELES COUNTY ENGINEERING BLDG.

NOTE: ANY ADDITIONS OR CHANGES ON THIS SHEET MUST BE MADE OR CIRCLED IN RED INK, WITH DATE AND NAME OF PERSON MAKING CHANGE

Do not extend notes this side of this line.

STATION	B.S.	H.I.	F.S.	ELEV.		
1+21				15789		℄ edge gutter
				15786		13 " "
				15784	13 edge gutter	
1+54.6				15800		℄ Pvt
				15795		7.5 "
				15767		14 edge gutter
				15754		15 B. cb
				15819		" T. cb
				1585		P/L
				15791	9 Pvt.	
				15774	14 edge gutter	
				15764	15 B. cb	
				15827	" T. cb	
				1586	P/L	
1+94.6				15808		℄
				15798		7.5 Pvt.
				15774		14 edge gutter
				15760		15 B. cb
				15823		" T. "
				1585		P/L
				15797	7.5 Pvt.	

F.B. 2590 Pg. 266 Job No. 6112.14 Division No. 11 Notes Red. ___ Plotted ___ Profile ___
Survey of Vicki Rd. SD 1214 Date ___ Date ___ No. ___
Survey by Holmes Notes Holmes Notes Chkd. ___ Checked ___ X-Sec. ___
Indexed C. J. GALLE Date ___ Date ___ No. ___

76-L-298 CE 307 2-63

PLEASE RETURN TO
LOS ANGELES COUNTY ENGINEER
403 LOS ANGELES COUNTY ENGINEERING BLDG.

NOTE: ANY ADDITIONS OR CHANGES ON THIS SHEET MUST BE MADE OR CIRCLED IN RED INK, WITH DATE AND NAME OF PERSON MAKING CHANGE.

Do not extend notes this side of this line.

STATION	B. S.	H. I.	F. S.	ELEV.		
1+94.6				157 75	14° edge gutter	
				157 63	15° B cb	
				158 29	15° T cb	
				158 6	P/L	
2+00				158 08		℄ Pvt
2+94.6				158 32		℄
				158 19		7.5 Pvt
				157 90		14° edge gutter
				157 75		15° B cb
				158 40		15° T cb
				158 8		P/L
				158 20	7.5 Pvt.	
				157 92	14° edge gutter	
				157 83	15° B cb	
				158 45	15° T cb	
				158 8	P/L	
Resume (X) sections on Vicki Rd, going N.						
12+68.57 going N.						℄
13+20.6				158 10		℄
				157 98		9° Pvt gutter
				157 67		16°

Profile No. X-Sec. No. Notes Rd. Date Notes Chkd. Date Plotted Date Checked Date Job No. 611214 Division No. 11 Survey of Vicki Rd SD #1214 Survey by Holmes Notes Holmes Map No. Index B. J. GALLI Date 3-4-65 F.B. 2590 Pg. 217

76-L-298 CE 307 2-65

PLEASE RETURN TO
LOS ANGELES COUNTY ENGINEER
403 LOS ANGELES COUNTY ENGINEERING BLDG.

NOTE: ANY ADDITIONS OR CHANGES ON THIS SHEET MUST BE MADE OR CIRCLED IN RED INK, WITH DATE AND NAME OF PERSON MAKING CHANGE

Do not extend notes this side of this line.

STATION	B. S.	H. I.	F. S.	ELEV.		
13+20.6				157.60		18° B. cb.
				158.25		T. cb.
				158.53		P/L
				157.98	9° Pvt.	
				157.65	16° edge gutter	
				157.59	18° B. cb.	
				158.21	18° T. cb.	
				158.5	P/L.	
13+60.6				158.15		℄
				158.00		9 Pvmt
				157.69		16° edge gt
				157.59		18° back
				158.22		18° T.C.
				158.5		P/L
				158.05	9° Pvt	
				157.71	16° edge gt	
				157.60	18° B.C	
				158.26	18° B.C	
				158.5	P/L	

F.B. 2590 Pg. 268 Job No. 6112/14 Division No. 11 Notes Red. Plotted Profile
Survey of Vicki Rd SD 1214 Date Date No. X-Sec.
Survey by Holmes Notes Walsh Notes Chkd. Checked
Indexed C. J. GALLI Date Date Date No.

76-L-298 CE 307 2-63

PLEASE RETURN TO
LOS ANGELES COUNTY ENGINEER
403 LOS ANGELES COUNTY ENGINEERING BLDG.

NOTE: ANY ADDITIONS OR CHANGES ON THIS SHEET MUST BE MADE OR CIRCLED IN RED INK, WITH DATE AND NAME OF PERSON MAKING CHANGE.

Do not extend notes this side of this line.

STATION	B. S.	H. I.	F. S.	ELEV.	Lt	℄	R
13+92.4					301.7 MH		
W Rim				159 98	6.98 MEAS	7.04 MEAS	
INLET W				152 33	.67 DIA	.67 DIA	
E Rim				159 97	7.65	7.71	
OUTLET E				152 26			
13+93.2						20.6 M.H.	
N. Rim				158 30		6.03 MEAS	MEAS 6.14
INLET N				151 60		.67 DIA	DIA .67
W. Rim				158 30		6.70	6.81
INLET W				151 49		6.10 MEAS	
S. Rim				158 30		.67 DIA	
OUTLET S				151 53		6.77	
14+00				158 20			
14+60.6				158 35		℄	
				158 20			9° Pvmt
				157 88			16⁸ edge gut
				157 76			18 B.C.
				158 40			18 T.C
				158 72			P/L
				158 26	9° Pvmt		
				157 96	16⁸ edge gut		

Profile Notes Red. Plotted Job No. 611214 Division No. 11 F.B. 2550 Pg. 369
No. Date Date Survey of Vicki Rd
X-Sec. Notes Chkd. Checked Survey by Holmes Notes Walsh Date
No. Date Date Map No. Indexed C. J. GALLE Date

76-L-296 CE 307 2-63

PLEASE RETURN TO
LOS ANGELES COUNTY ENGINEER
403 LOS ANGELES COUNTY ENGINEERING BLDG.

NOTE: ANY ADDITIONS OR CHANGES ON THIS SHEET MUST BE MADE OR CIRCLED IN RED INK, WITH DATE AND NAME OF PERSON MAKING CHANGE

Do not extend notes this side of this line.

STATION	B.S.	H.I.	F.S.	ELEV.	Lt	℄	Rt
14+60.6				157.78	18° B.C		
				158.42	18° T.C		
				158.7	P/L		
14+77.9				158.35		℄	
				158.20			9° Pvmt
				157.92			16⁸ edge gut
				157.78			18° B.C.
				158.40			18° T.C
				158.7			P/L
				158.26	9° Pvmt		
				157.97	16⁸ edge gut		
				157.81	18° B.C		
				158.44	18° T.C.		
				158.7	P/L		
15+00				158.34		℄	
15+29.81				158.38		℄	INTER
BMSD 1580					BMSD 1580 - Elev 158.454 - FB 2590-31		
					Vicki Dr & Winchell St - S.W. Cor		
					Bt Sphinx - 5° S of S.C.R		

F.B. 2590 Pg. 270 Job No. 6/12/14 Division No. 11 Notes Red ____ Plotted ____ Profile ____
Survey of Vicki Pk Date ____ Date ____ No. ____
Survey by Holmes Notes Walsh Notes Chkd ____ Checked ____ X-Sec. ____
Indexed C. I. GALLI Date ____ Date ____ No. ____

76-L-298 CE 307 2-63

PLEASE RETURN TO
LOS ANGELES COUNTY ENGINEER
403 LOS ANGELES COUNTY ENGINEERING BLDG.

NOTE: ANY ADDITIONS OR CHANGES ON THIS SHEET MUST BE MADE OR CIRCLED IN RED INK, WITH DATE AND NAME OF PERSON MAKING CHANGE.

Do not extend notes this side of this line.

STATION	B. S.	H. I.	F. S.	ELEV.	Lt	℄	R
15+29.81	going No = 1+00 going W. on Winchell St						
1+00				158 38		℄	INTER
1+09				158 28		℄	pvmt
1+15'				157 93		℄	edge gut
				158 00			22° " "
				157 95	22° edge gut		
1+18				157 85		℄	FL gut
1+ 21				157 93		℄	edge gut
				157 94			13° " "
				157 89	13° edge gut		
1+55				158 44		℄	
				158 29			7.5 pvmt
				158 11			14° edge gut
				157 95			15° B.C.
				158 57			15° T.C.
				158 8			P/L
				158 32	7.5 Pvmt		
				158 12	14° edge gut		
				157 94	15° B.C.		
				158 57	15° T.C.		
				158 8	P/L		

Profile No. X-Sec. No. Notes Red Date Notes Chkd. Date Plotted Date Checked Date Job No. 61 & 14 Division No. 11 Survey of Vicki Ro Survey by Holmes Notes Walsh Date 3-5-65 Map No. Indexed Co. Jr. GALLI Date

F.B. 2590 Pg. 271

76-L-298 CE 307 2-63

PLEASE RETURN TO
LOS ANGELES COUNTY ENGINEER
403 LOS ANGELES COUNTY ENGINEERING BLDG.

NOTE: ANY ADDITIONS OR CHANGES ON THIS SHEET MUST BE MADE OR CIRCLED IN RED INK, WITH DATE AND NAME OF PERSON MAKING CHANGE

Do not extend notes this side of this line.

STATION	B. S.	H. I.	F. S.	ELEV.	Lt	℄	Rt
1+95				158 50		℄	
				158 33			7.5 Pvmt
				158 10			14.0 Edge Gut
				157 95			15.0 B.C.
				158 60			15.0 T.C
				158 9			P/L
				158 36	7.5 Pvmt		
				158 14	14.0 Edge Gut		
				157 98	15.0 B.C.		
				158 58	15.0 T.C.		
				158 9	P/L		
2+00				158 51		℄	
2+95				158 56		℄	
				158 42			7.5 Pvmt
				158 19			14.0 Edge gut
				158 04			15.0 B.C
				158 66			15.0 T.C
				158 9			P/L
				158 45	7.5 Pvmt		
				158 17	14.0 Edge gut		
				158 08	15.0 B.C.		
				158 70	15.0 T.C		
				159 10	P/L		

F.B. 2590 Pg. 272
Job No. 6112.14 Division No. 11 Notes Red ____ Plotted ____ Profile ____
Survey of Vicki Rd Date ____ Date ____ No. ____
Survey by Holmes Notes Walsh Notes Chkd. ____ Checked ____ X-Sec. ____
Indexed C. J. GALLI Date ____ Date ____ No. ____

76-L-258 CE 307 2-63

PLEASE RETURN TO
LOS ANGELES COUNTY ENGINEER
403 LOS ANGELES COUNTY ENGINEERING BLDG.

NOTE: ANY ADDITIONS OR CHANGES ON THIS SHEET MUST BE MADE OR CIRCLED IN RED INK, WITH DATE AND NAME OF PERSON MAKING CHANGE.

Do not extend notes this side of this line.

STATION	B. S.	H. I.	F. S.	ELEV.		
	RESUME CROSS SECTIONS ON VICKI DR					
15+29.81				158 38	℄	INTER
15+81				158 47	℄	
				158 33		9° Pvmt
				158 01		16.8 edge gut
				157 88		18.0 B.C.
				158 53		18.0 T.C.
				158 9		P/L
				158 36	9° Pvmt	
				158 08	16.8 edge gut	
				157 95	18.0 B.C.	
				158 59	18.0 T.C.	
				159 0	P/L	
16+00				158 47	℄	
16+21				158 48	℄	
				158 35		9° Pvmt
				158 09		16.8 edge gut
				157 91		18° B.C.
				158 55		18° T.C.
				158 9		P/L

Profile Notes Red ____ Plotted ____ Job No. 61124 Division No. 11 F.B. 2590 Pg. 273
No. ____ Date ____ Date ____ Survey of Vicki Rd
X-Sec. Notes Chkd. ____ Checked ____ Survey by Holmes Notes Walsh Date 3-5-65
No. ____ Date ____ Date ____ Map No. ____ Indexed G. J. GALLI Date ____

76-L-298 CE 307 2-63

PLEASE RETURN TO
LOS ANGELES COUNTY ENGINEER
403 LOS ANGELES COUNTY ENGINEERING BLDG.

NOTE: ANY ADDITIONS OR CHANGES ON THIS SHEET MUST BE MADE OR CIRCLED IN RED INK, WITH DATE AND NAME OF PERSON MAKING CHANGE

Do not extend notes this side of this line.

STATION	B.S.	H.I.	F.S.	ELEV.	Lt	℄	Rt
16+21				158 36	9° Pvmt		
				158 10	16 8 edge gut		
				157 95	18° B.C.		
				158 60	18° T.C.		
				158 9	P/L		
16+63.3					274 MH		
W. Rim				160 26	6.72 MEAS 6.76 MEAS		
INLET W.				152 87	.67 DIA .67 DIA		
					7.39 7.43		
E. Rim				160 29			
INLET E				152 86			
16+64.6						20.8 MH	
N. Rim				158 62		5.67 MEAS	5.66 MEAS
INLET N				152 28		.67 DIA	.67 DIA
						6.34	6.33
W. Rim				158 62		5.77 MEAS	
INLET W.				152 29		.67 DIA	
						6.44	
S. Rim				158 61			
OUTLET S				152 17			
17+00				158 65			

F.B. 2590 Pg. 274 Job No. 61214 Division No. 11 Notes Red. Plotted Date No. Proff
Survey of Vicki Rd Date Notes Chkd. Checked Date No. X-Sec.
Survey by Holmes Notes Walsh Date
Indexed C. J. GALLI Date

76-L-298 CE 307 2-63

PLEASE RETURN TO
LOS ANGELES COUNTY ENGINEER
403 LOS ANGELES COUNTY ENGINEERING BLDG.

NOTE: ANY ADDITIONS OR CHANGES ON THIS SHEET MUST BE MADE OR CIRCLED IN RED INK, WITH DATE AND NAME OF PERSON MAKING CHANGE.

Do not extend notes this side of this line.

STATION	B. S.	H. I.	F. S.	ELEV.	Lt	℄	Rt
17+21				158 71		℄	
				158 51			9° Pvmt
				158 13			16 8 edge gut
				158 00			18° B.C.
				158 63			18° T.C.
				158 9			P/L
				158 55	9° Pvmt		
				158 15	16 8 edge gut		
				158 03	18° B.C.		
				158 67	18° T.C.		
				159 0	P/L		
17+52.3				158 69		℄	
				158 53			9° Pvmt
				158 21			16 8 edge gut
				158 07			18° B.C.
				158 70			18° T.C.
				159 1			P/L
				158 54	9° Pvmt		
				158 20	16 8 edge gut		
				158 05	18° B.C.		
				158 71	18° T.C.		
				159 0	P/L		

Profile Notes Red. ____ Plotted ____ Job No. 6112.14 Division No. 4 F.B. 2590 Pg. 275
No. ____ Date ____ Date ____ Survey of Vicki Rd
X-Sec. ____ Notes Chkd. ____ Checked ____ Survey by Hummes Notes Wasson Date 3-5-65
No. ____ Date ____ Date ____ Map No. ____ Indexed J. GALLI Date ____

76-L-256 CE 307 2-63

PLEASE RETURN TO
LOS ANGELES COUNTY ENGINEER
403 LOS ANGELES COUNTY ENGINEERING BLDG.

NOTE: ANY ADDITIONS OR CHANGES ON THIS SHEET MUST BE MADE OR CIRCLED IN RED INK, WITH DATE AND NAME OF PERSON MAKING CHANGE

Do not extend notes this side of this line.

STATION	B.S.	H.I.	F.S.	ELEV.	Lt	℄	Rt
18+00				158 62		℄	
BM SD 1581					BM SD 1581 - Elev 158.724 - FB 2590-31		
(X) Sections W. on Balfour St					Vicki Dr & Balfour St - SW Cor		
					Bt. Spk in cb - 5.0 S. of S.C.R		
18+06.88 = 1+00 going W.							
1+00				158 65		℄	Pvt.
1+09°				158 50		℄	"
1+15°				158 27		℄	edge gutter
				158 27		25°	" "
				158 21	25° edge gutter		
1+18				158 13		℄	F.L.
1+21°				158 21		℄	edge gutter
				158 25		16°	" "
				158 20	16° edge gutter		
1+55				158 76		℄	Pvt.
				158 64		7.5	Pvt
				158 35		14°	edge gutter
				158 23		15°	B. cb.
				158 88		15°	T. "
				159 2			P/L
				158 65	7.5 Pvt		
				158 36	14 edge gutter		

F.B. 2590 Pg. 276 Job No. 611214 Division No. 11 Notes Red Date Plotted Date No. Profile
Survey of Vicki Rd SD #1214 Notes Chkd. Date Checked Date No. X-Sec.
Survey by Holmes Notes Walsh Jr Date
Indexed C. J. GALLI Date

76-L-298 CE 307 2-63

PLEASE RETURN TO
LOS ANGELES COUNTY ENGINEER
403 LOS ANGELES COUNTY ENGINEERING BLDG.

NOTE: ANY ADDITIONS OR CHANGES ON THIS SHEET MUST BE MADE OR CIRCLED IN RED INK, WITH DATE AND NAME OF PERSON MAKING CHANGE.

Do not extend notes this side of this line.

STATION	B. S.	H. I.	F. S.	ELEV.	L+	℄	R+
1+55				158 23	15° B ab		
				158 87	15° T. "		
				159 2	P/L		
1+95				158 86		℄	
				158 71			7.5 pvmt
				158 40			14° edge gut
				158 23			15° B.C.
				158 86			15° T.C.
				159 2			P/L
				158 72	7.5 pvmt		
				158 40	14° edge gut		
				158 25	15° B.C.		
				158 93	15° T.C.		
				159 2	P/L		
2+95				158 96		℄	
				158 79			7.5 Pvmt
				158 44			14° edge gut
				158 32			15 B.C.
				158 92			15 T.C
				159 2			P/L

Notes Red. Plotted. Job No. 61D14 Division No. 4 F.B. 2570 Pg. 277
No. Date. Date. Survey of Vicki Rd.
Notes Chkd. Checked. Survey by Hammas Notes Hansen Date 3-5-65
No. Date. Date. Map No. Indexed G. J. GALLI Date.

76-L-298 CE 307 2-63

PLEASE RETURN TO
LOS ANGELES COUNTY ENGINEER
403 LOS ANGELES COUNTY ENGINEERING BLDG.

NOTE: ANY ADDITIONS OR CHANGES ON THIS SHEET MUST BE MADE OR CIRCLED IN RED INK, WITH DATE AND NAME OF PERSON MAKING CHANGE

Do not extend notes this side of this line.

STATION	B.S.	H.I.	F.S.	ELEV.	Lt	℄	Rt
2+95				158 83	7.5 pvmt		
				158 50	14.0 edge gut		
				158 34	15.0 B.C.		
				158 97	15.0 T.C.		
				159 2	P/L		
RESUME CROSS SECTIONS ON VICKI DR.							
18+61.3				158 78		℄	
				158 64			9° pvmt
				158 36			16.8 edge gut
				158 20			18° B.C.
				158 81			18° T.C.
				159 2			P/L
				158 63	9° pvmt		
				158 36	16.8 edge gut		
				158 20	18' B.C.		
				158 86	18' T.C.		
				159 2	P/L		
19+00				158 82		℄	
19+01.3				158 82		℄	
				158 68			9 pvmt
				158 38			16.8 edge gut
				158 27			18 B.C.

F.B. 2590 Pg. 278
Survey of Vicki Rd Job No. 6112.14 Division No. 11 Notes Red Plotted Profile
Survey by Holmes Notes Walsh Date Date No.
Indexed G. J. GALLI Date Notes Chkd. Checked X-Sec.
Date Date No.

76-L-298 CE 307 2-63

PLEASE RETURN TO
LOS ANGELES COUNTY ENGINEER
403 LOS ANGELES COUNTY ENGINEERING BLDG.

NOTE: ANY ADDITIONS OR CHANGES ON THIS SHEET MUST BE MADE OR CIRCLED IN RED INK, WITH DATE AND NAME OF PERSON MAKING CHANGE.

Do not extend notes this side of this line.

STATION	B. S.	H. I.	F. S.	ELEV.	Lt	℄	Rt
19+01.3				158 90			18° T.C
				159 2			P/L
				158 70	9° Pinst		
				158 41	16.8 edge gut		
				158 25	18° B.C.		
				158 89	18° T.C.		
				159 2	P/L		
19+ 43.4					MH 274.0		
W. Rim				160 41	6.15 MEAS	6.24 MEAS	
INLET W				153 59	.67 DIA	.67 DIA	
					6.82	6.91	
E. Rim				160 43			
OUTLET E				153 52			
19+44.2						20.9 MH	
N Rim				159 01		N 5.45 MEAS	W. 5.52 MEAS
INLET N				152 89		.67 DIA	.67 DIA
						6.12	6.19
W. Rim				159 02		S.	
INLET W.				152 83		5.49 MEAS	
S Rim				159 00		.67 DIA	
OUTLET S				152 84		6.16	

Profile No. ___ Notes Red. ___ Plotted ___ Job No. 6112.14 Division No. 11
X-Sec. No. ___ Date ___ Date ___ Survey of VICKI RR.
Notes Chkd. ___ Checked ___ Survey by HOLMES Notes WALSH Date 3-5-65
Date ___ Date ___ Map No. ___ Indexed C. J. GALLI Date ___

F.B. 2590 Pg. 279

76-L-298 CE 307 2-63

PLEASE RETURN TO
LOS ANGELES COUNTY ENGINEER
403 LOS ANGELES COUNTY ENGINEERING BLDG.

NOTE: ANY ADDITIONS OR CHANGES ON THIS SHEET MUST BE MADE OR CIRCLED IN RED INK. WITH DATE AND NAME OF PERSON MAKING CHANGE

Do not extend notes this side of this line.

STATION	B.S.	H.I.	F.S.	ELEV.	Lt	℄	Rt
20+00				158 92		℄	
20+01.3				158 92		℄	
				158 78			9° Pvmt
				158 45			16⁸ edge gut
				158 33			18° B.C.
				158 96			18° T.C.
				159 3			P/L
				158 75	9° Pvmt		
				158 47	16⁸ edge gut		
				158 29	18° B.C.		
				158 93	18° T.C.		
				159 3	P/L		
20+30.3				158 93		℄	
				158 81			9° Pvmt
				158 49			16⁸ edge gut
				158 32			18° B.C.
				158 97			18° T.C.
				159 3			P/L
				158 77	9° Pvmt		
				158 48	16⁸ edge gut		
				158 33	18° B.C.		

F.B. 25-90 Pg. 280
Job No. 6112 14 Division No. 11 Notes Red Plotted Profile
Survey of Vicki Rd Date Date No.
Survey by Holmes Notes Walsh Notes Chkd. Checked X-Sec.
Indexed C. J. GALLE Date Date Date No.

76-L-298 CE 307 2-63

PLEASE RETURN TO
LOS ANGELES COUNTY ENGINEER
403 LOS ANGELES COUNTY ENGINEERING BLDG.

NOTE: ANY ADDITIONS OR CHANGES ON THIS SHEET MUST BE MADE OR CIRCLED IN RED INK, WITH DATE AND NAME OF PERSON MAKING CHANGE.

Do not extend notes this side of this line.

STATION	B. S.	H. I.	F. S.	ELEV.	Lt	℄	Rt
20+30.3				158 98	18° T.C.		
				159 4	P/L		
BM SD 1582				159 00	BM SD 1582 - Elev 158.995 - FB 2590-31		
					Vicki Dr & Coolhurst Dr - S.W. Cor		
					Bt. Spk in cb - 5° S. of S.C.R.		
Cross sections W. on Coolhurst Dr - 20+83.89 going N. &							
		1+00 going W.					
1+ 00				158 91		℄	Niter
1+ 09				158 76		℄	Pvmt
1+15.2				158 50		℄	edge gut
				158 53			24° edge gut
				158 51	24° edge gut		
1+18				158 39		℄	F.L.
1+21.2				158 49		℄	edge gut
				158 48			13° " "
				158 46	13° edge gut		
1+55				159 00		℄	
				158 91			7.5 Pvmt
				158 68			14° edge gut
				158 53			15° B.C.
				159 19			15° T.C.
				159 3			P/L

Profile No. X-Sec. No. Notes Red. Date Notes Chkd. Date Plotted Date Checked Date Job No. 61 W. 14 Division No. 11 Survey of Vicki Rd Survey by Hoeppel Notes Date Map No. Indexed C. J. GALLI Date

F.B. 2590 Pg. 281

76-L-298 CE 307 2-63

PLEASE RETURN TO
LOS ANGELES COUNTY ENGINEER
403 LOS ANGELES COUNTY ENGINEERING BLDG.

NOTE: ANY ADDITIONS OR CHANGES ON THIS SHEET MUST BE MADE OR CIRCLED IN RED INK, WITH DATE AND NAME OF PERSON MAKING CHANGE

Do not extend notes this side of this line.

STATION	B.S.	H.I.	F.S.	ELEV.	Lt	℄	Rt
1+55				158 84	7.5 PVmt		
				158 64	14° edge gut		
				158 46	15° B.C.		
				159 10	15° T.C.		
				159 3	P/L		
1+95				159 08		℄	
				158 94			7.5 PVmt
				158 72			14° edge gut
				158 52			15° B.C.
				159 12			15° T.C.
				159 4			P/L
				159 01	7.5 PVmt		
				158 63	14° edge gut		
				158 50	15° B.C.		
				159 14	15° T.C.		
				159 4	P/L		
2+00				159 08			
2+95				159 10		℄	
				159 00			7.5 PVmt
				158 72			14° edge gut
				158 57			15° B.C.
				159 24			15° T.C.
				159 5			P/L

F.B. 2590 Pg. 282

Survey of Vicki Ru Job No. 6112.14 Division No. 11 Notes Red Plotted Profile

Survey by Holmes Notes Walsh Date Date No. X-Sec.

Indexed G. J. GALLI Date Notes Chkd. Checked Date No.

76-L-296 CE 307 2-60

PLEASE RETURN TO
LOS ANGELES COUNTY ENGINEER
403 LOS ANGELES COUNTY ENGINEERING BLDG.

NOTE: ANY ADDITIONS OR CHANGES ON THIS SHEET MUST BE MADE OR CIRCLED IN RED INK, WITH DATE AND NAME OF PERSON MAKING CHANGE.

Do not extend notes this side of this line.

STATION	B. S.	H. I.	F. S.	ELEV.	Lt	℄	Rt
2+95				158 98	7.5 Pvmt		
				158 70	14° edge gut		
				158 59	15° B.C.		
				159 22	15° T.C.		
				159 5	P/L		
RESUME CROSS SECTIONS ON VICKI DR							
21+00				158 93		℄	
21+ 35±				159 02		℄	
				158 89			9° Pvmt
				158 58			16° edge gut
				158 48			18° B.C.
				159 13			18° T.C.
				159 4			P/L
				158 91	9° Pvmt		
				158 57	16° edge gut		
				158 49	18 B.C.		
				159 10	18 T.C.		
				159 4	P/L		

Profile No. X-Sec. No. Notes Red. Date. Notes Chkd. Date. Plotted Date. Checked Date. Job No. 611214 Division No. 11 Survey of Vicki Rd. Survey by Holmes Notes Walsh Date 3-5-65 Map No. Indexed C. J. GALL Date.

F.B. 2590 Pg. 283

76-L-[illegible] CE 307 2-63

PLEASE RETURN TO
LOS ANGELES COUNTY ENGINEER
403 LOS ANGELES COUNTY ENGINEERING BLDG.

NOTE: ANY ADDITIONS OR CHANGES ON THIS SHEET MUST BE MADE OR CIRCLED IN RED INK, WITH DATE AND NAME OF PERSON MAKING CHANGE

Do not extend notes this side of this line.

STATION	B.S.	H.I.	F.S.	ELEV.	Lt	℄	Rt
21+66.8				159.03		℄	
				158.88			9° Rmt
				158.61			16.8 edge gut
				158.50			18° B.C.
				159.12			18° T.C.
				159.4			P/L
				158.95	9° Rmt		
				158.67	16.8 edge gut		
				158.52	18° B.C.		
				159.15	18° T.C.		
				159.4	P/L		
21+75.1				159.04		℄	
				158.96	9°		
				158.70	16.8 edge gut		
				158.53	18° B.C.		
				159.17	18° T.C.		
				159.4	P/L		
22+00				159.11		℄	

F.S. 2590 Pg. 284
Survey of Vicki Rd Job No. 61 12 14 Division No. 11 Notes Red Plotted Profile
Survey by Holmes Notes Walsh Date Date No. X-Sec.
Indexed C. J. GALLI Date Notes Chkd Checked Date No.

Plotted _____ Job No. 611214 Division No. 11 F.B. 2580 Pg. 285

Date _____ Date _____ Survey of Vickers Rd

Notes Chkd. _____ Checked _____ Survey by Holmes Notes Walker Date 3-5-65

Date _____ Date _____ Map No. _____ Indexed G. J. GALLI Date _____

PLEASE RETURN TO
LOS ANGELES COUNTY ENGINEER
[illegible] Los Angeles County Engineering Bldg.

NOTE: [illegible] CHECKED IN RED INK WITH DATE [illegible] NAME OF PERSON MAKING CHANGE

Do not extend notes this side of this line.

STATION	B.S.	H.I.	F.S.	ELEV.	Lt	℄	Rt
22+18°					274 ℄ MH		
W Rim				159 81			
INLET W				154 25	4.89 MEAS .67 DIA	4.94 MEAS .67 DIA	
E Rim				159 80	5.56	5.61	
OUTLET E				154 19			
22+20.96				159 16		℄	
22+75.5				159 15		℄	
				159 05			9° Punt
				158 83			16° edge gut
				158 71			18° B.C.
				159 34			18° T.C.
				159 7			P/L
				159 00	9° Punt		
				158 81	16° edge gut		
				158 65	18° B.C.		
				159 25	18° T.C.		
				159 3	P/L		
23+15.5				159 31			0.8 Rt pvmt
				159 15			9.8
				158 85			17.8
				158 75			18.8
				159 35			18.8
				159 7			P/L

PLEASE RETURN TO
LOS ANGELES COUNTY ENGINEER
LOS ANGELES COUNTY ENGINEERING BLDG.

NOTE: ANY ADDITIONS OR CHANGES ON THIS SHEET MUST BE MADE OR CIRCLED IN RED INK, WITH DATE AND NAME OF PERSON MAKING CHANGE

Do not extend notes this side of this line.

STATION	B.S.	H.I.	F.S.	ELEV.	Lt	℄	Rt
23+15.5				159.17	8.2 PVMT		
				158.83	16.2 edge gut		
				158.72	17.2 B.C.		
				159.33	17.2 T.C.		
				159.6	P/L		
Cross Sections going E on Coolhurst =							
22+20.96 going N = 1+00 going E							
1+09				158.92		℄	
1+14.9				158.63		℄ edge gut	
				158.56		25.2 edge gut	
				158.73	26.2 edge gut		
1+18.0				158.53		℄ F.L.	
1+20.8						3° MH	
W. Rim				158.55	5.05	4.28 meas	4.40 meas
INLET W.				153.60		.67 Dia	.67 Dia
S. Rim				158.55		4.95	5.07
OUTLET S				153.48			
1+20.9				158.62		℄ edge gut	
				158.58		16° Edge gut	
				158.62	16° Edge gut		

Survey of Vicki Rd Job No. 6112.14 Division No. 11 Notes Red. Plotted
Survey by Holmes Notes Wilson Date Notes Chkd. Date Checked
Indexed C. J. GALLI Date Date Date

Pg. 286 2590

[illegible]			159	06		
			158	87		9° Pvmt
			158	68		17° edge gut
			158	58		18° B.C
			159	24		18° T.C
			159	4		P/L
			158	85	9° Pvmt	
			158	58	17° edge gut	
			158	45	18° B.C	
			159	10	18° T.C	
			159	4	P/L	
BMSD 1582			159	00	BMSD 1582 - Elev 158.995 - FB 2590-31	
					Vicki Dr & Coolhurst Dr - S.W. Cor	
					Bt. Spk in cb - 5° S. of S.C.R.	

Plotted _____ Job No. 6/12/14 Division No. 11 F.B. 2590 Pg. 28[illegible]

Date _____ Survey of Vicki Ro

Checked _____ Survey by Holmes Notes [illegible] Date 3-5-65

Date _____ Map No. _____ Indexed C. J. GALLI Date _____