by

Survey of Compton Blvd
JN 616101 Tape 0235 Std 68 °F
Surveyed by R.C. Dale
Notes RCD Date Dec 1964
Indexed

F. B. 2591 PG. 5

# COMPTON BLVD.

JN 616101

DEC. 1964

PRELIMINARY SURVEY FOR STORM DRAINS. INC. TOPO. PROFILE & CROSS-SECTIONS ON COMPTON BLVD. FROM MINNESOTA AVE WEST TO L.A. RIVER

296-26-76
342-34-79
194-197, 203-210
7-110
26

PARTY
R.C. DALE
CW ADAMS
B.R. JACKSON
R. SWANN
W.J. DETZ

Microfilmed No. 85

F.B. 8591 PG. 6

# INDEX

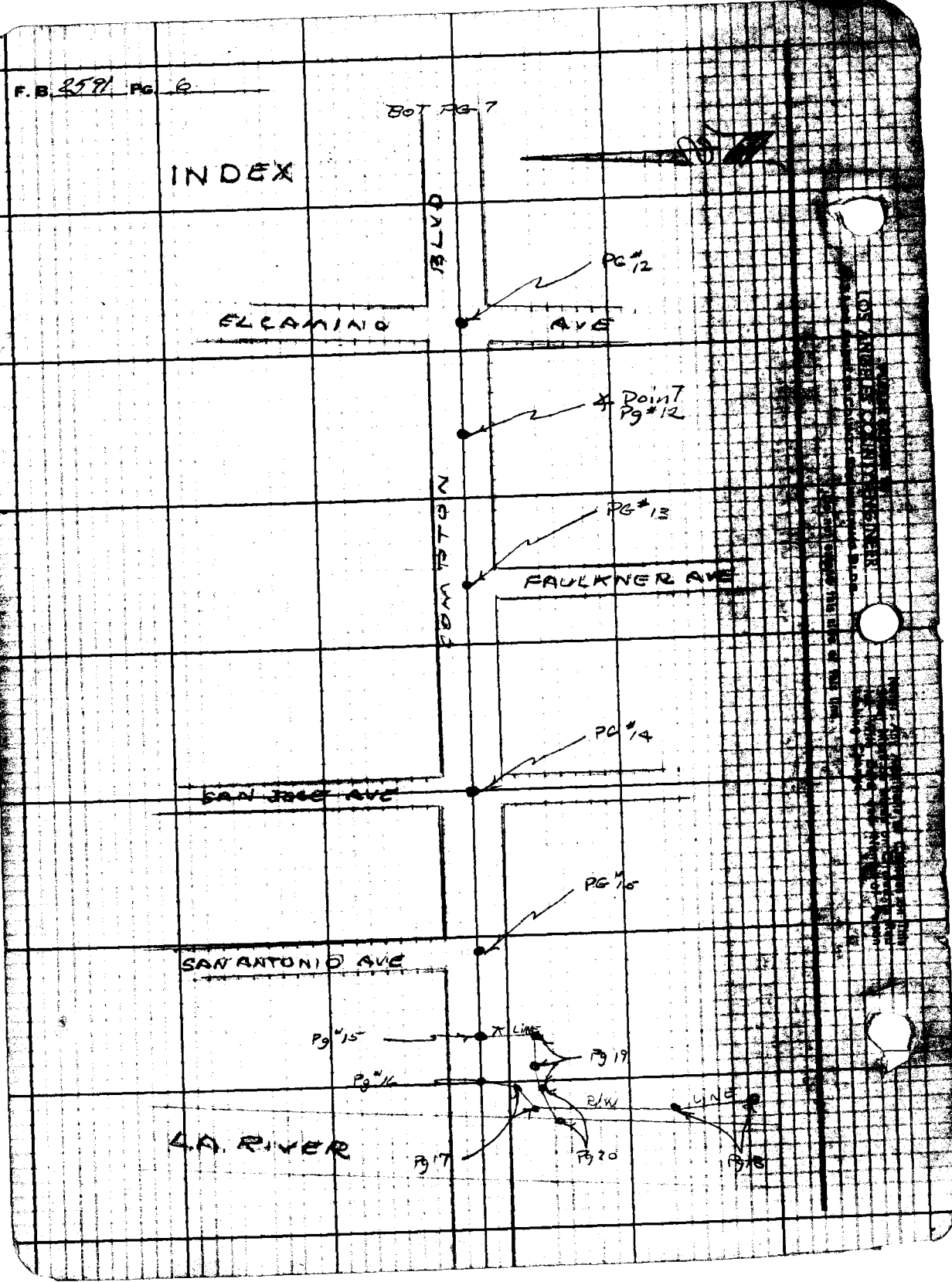

| | | |
|---|---|---|
| Notes Ck'd by W. J. BRENNER | Survey of Compton Blvd | F. B. 2591 Pg. 7 |
| Map No. | JN 616101 Tape 0235 Std 68 °F | |
| Office Work | Surveyed by R. C. Dale | |
| Checked | Notes R.C.D Date 12-19-64 | |
| Date | Indexed E. J. GALLI | |

# INDEX

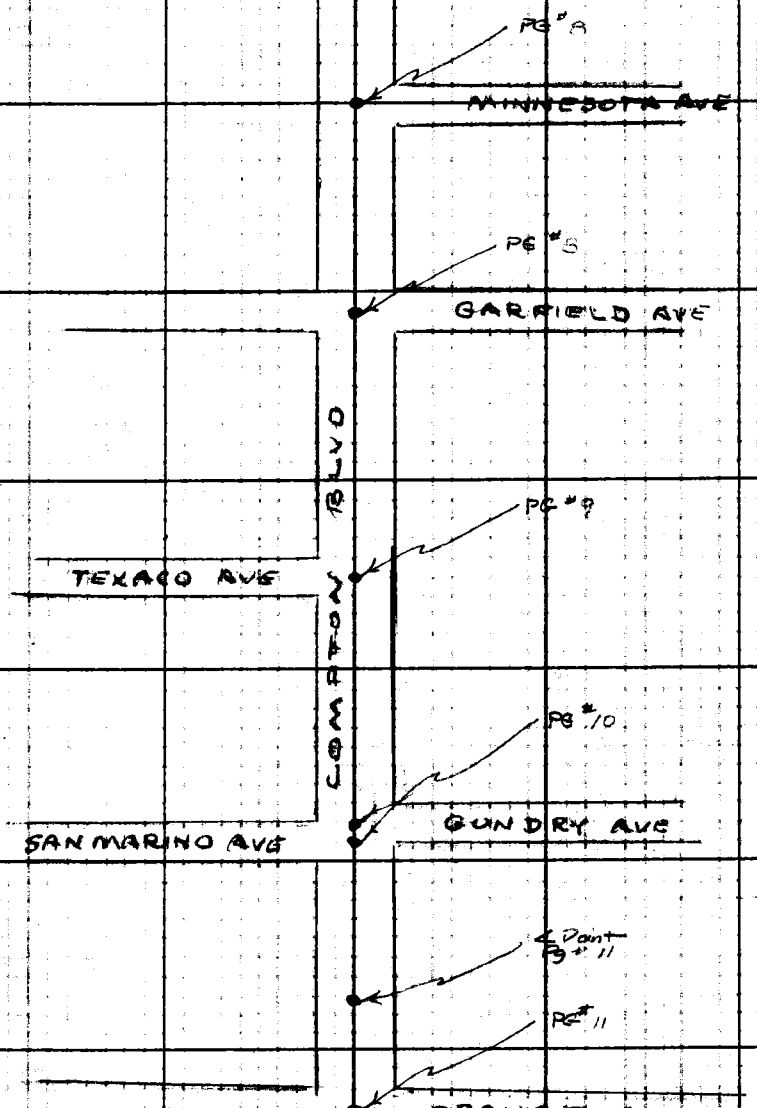


Top PG #6

Note: Any Additions or Changes on This Sheet Must be Made or Circled in Red Ink With Date and Name of Person Making Change.

PLEASE RETURN TO
LOS ANGELES COUNTY ENGINEER
403 LOS ANGELES COUNTY ENGINEERING BLDG.

Do not extend this side of this line.

76F3095 C.E. #310 8-62

F. B. 2591 PG. 8

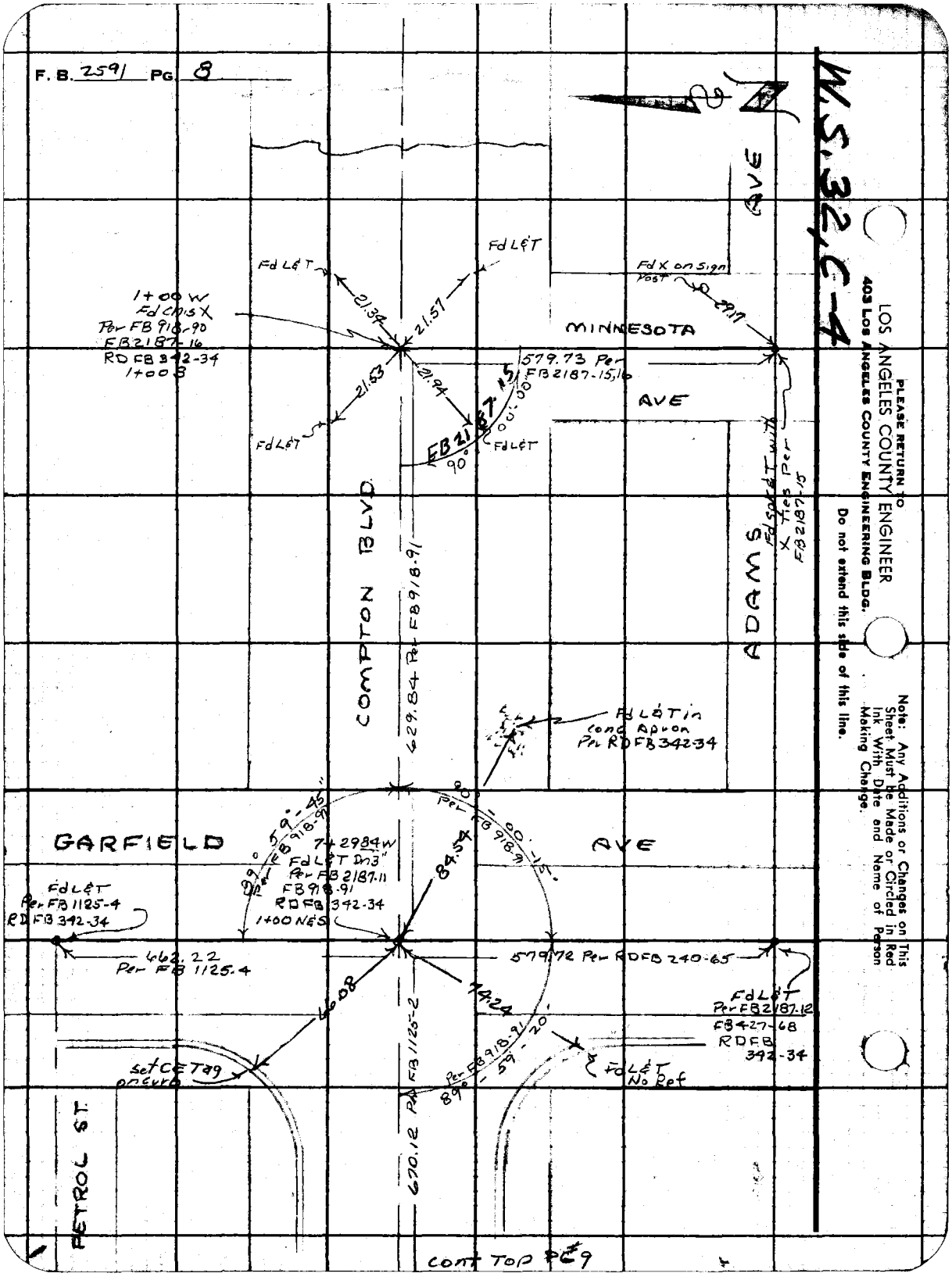


PLEASE RETURN TO
LOS ANGELES COUNTY ENGINEER
403 LOS ANGELES COUNTY ENGINEERING BLDG.

Do not extend this side of this line.

Note: Any Additions or Changes on This Sheet Must Be Made or Circled in Red Ink With Date and Name of Person Making Change.

| | | |
|---|---|---|
| Notes Ck'd by W. J. BRENNER | Survey of Comton Blvd | F. B. 2591 Pg. 9 |
| Map No. | JN 6161.01 Tape 0235 Std 68 °F | |
| Office Work | Surveyed by R.C. Dale | |
| Checked | Notes R.C.D. Date 12-29-64 | |
| Date | Indexed G. J. GALLI | |

W.S.32, C-4

cont Bot Pg 8

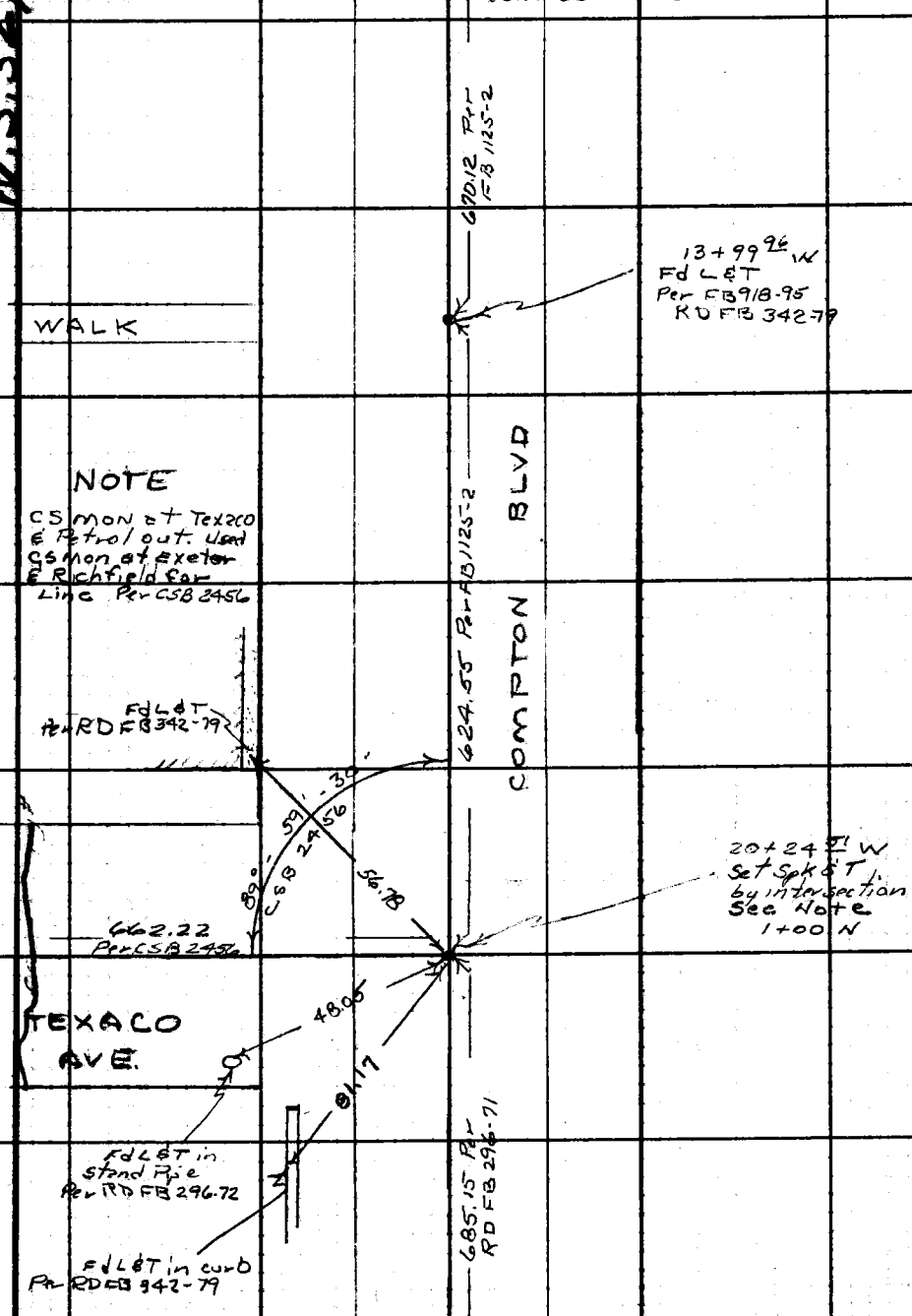


cont Top Pg #10

Note: Any Additions or Changes on This Sheet Must be Made or Circled in Red Ink With Date and Name of Person Making Change.

Do not extend this side of this line.

PLEASE RETURN TO
LOS ANGELES COUNTY ENGINEER
403 LOS ANGELES COUNTY ENGINEERING BLDG.

76F3095 CE #310 6-62

Cont Bot Pg #9

F.B. 2591 Pg. 10

W.S. 32 C-4

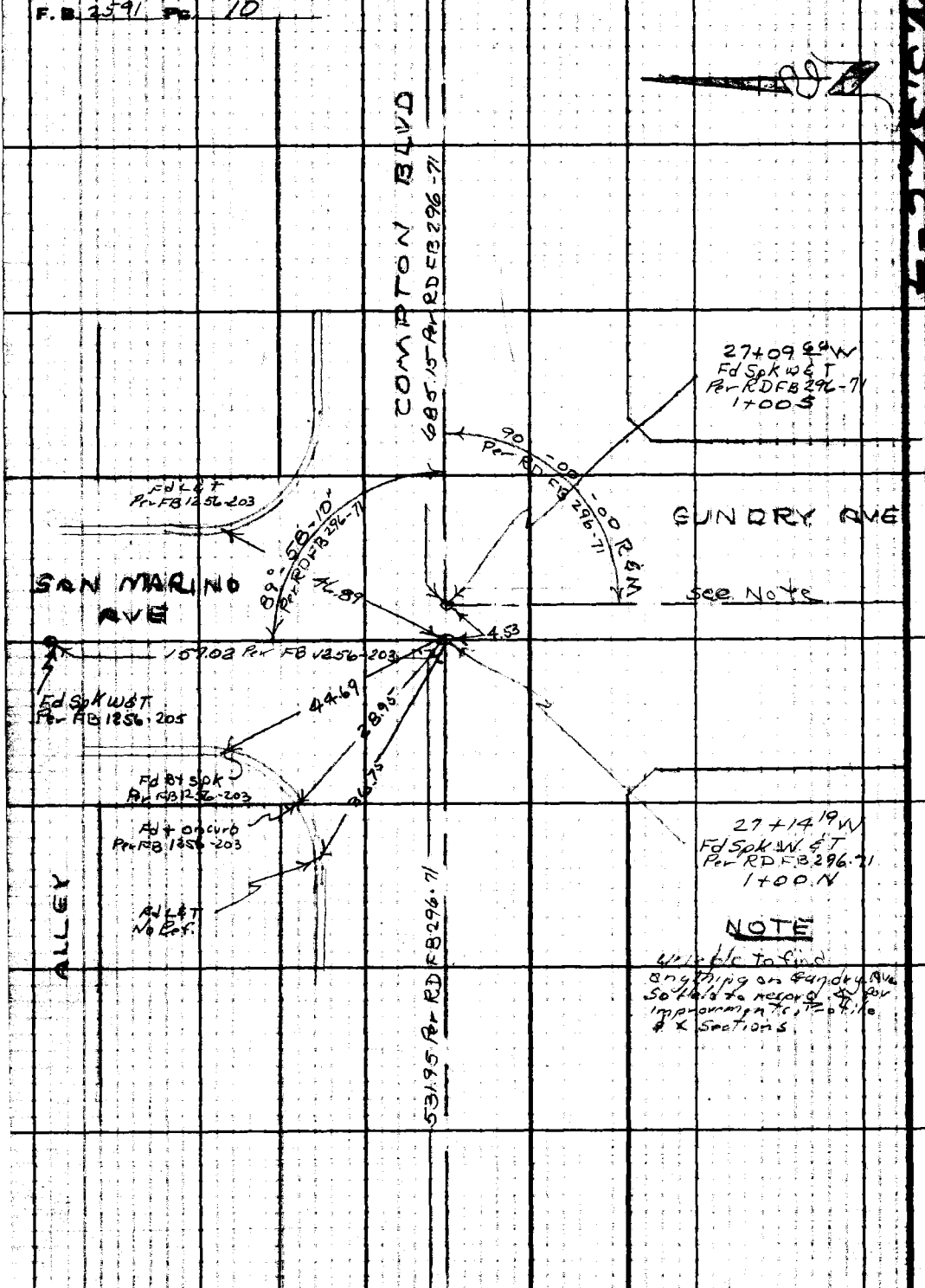


NOTE

Unable to find anything on Gundry Ave So Held to record ☆ for improvements, Profile & X Sections

PLEASE RETURN TO
LOS ANGELES COUNTY ENGINEER
403 LOS ANGELES COUNTY ENGINEERING BLDG.

Do not extend this side of this line.

Note: Any Additions or Changes on This Sheet Must be Made or Circled in Red Ink With Date and Name of Person Making Change.

Cont Top Pg #11

| | | |
|---|---|---|
| Notes Ck'd by W. J. BRENNER | Survey of Compton Blvd | F. B. 2591 PG. 11 |
| Map No. | JN 616101 Tape 0235 Std 68 °F | |
| Office Work | Surveyed by R. C. Dale | |
| Checked | Notes R. C. D. Date 12-29-64 | |
| Date | Indexed C. J. GALLI | |

W.S. 32, C-4

cont Bot Pg #10

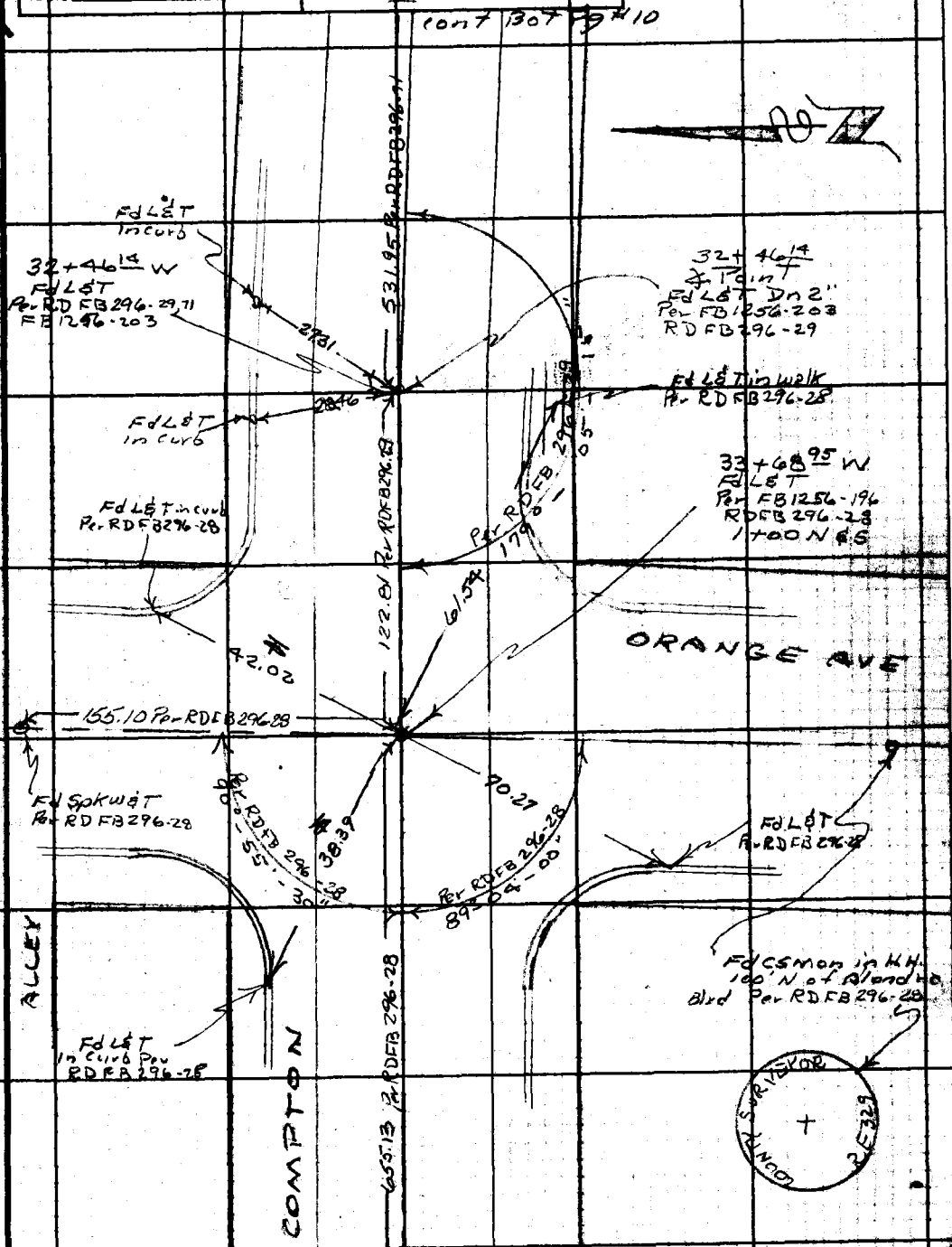


cont top Pg #12

Note: Any Additions or Changes on This Sheet Must Be Made or Circled in Red Ink With Date and Name of Person Making Change.

Do not extend this side of this line.

PLEASE RETURN TO
LOS ANGELES COUNTY ENGINEER
403 LOS ANGELES COUNTY ENGINEERING BLDG.

76F3095 CE #310 6-62

cont Bot Pg # 11

F.B. 2591 Pg 12

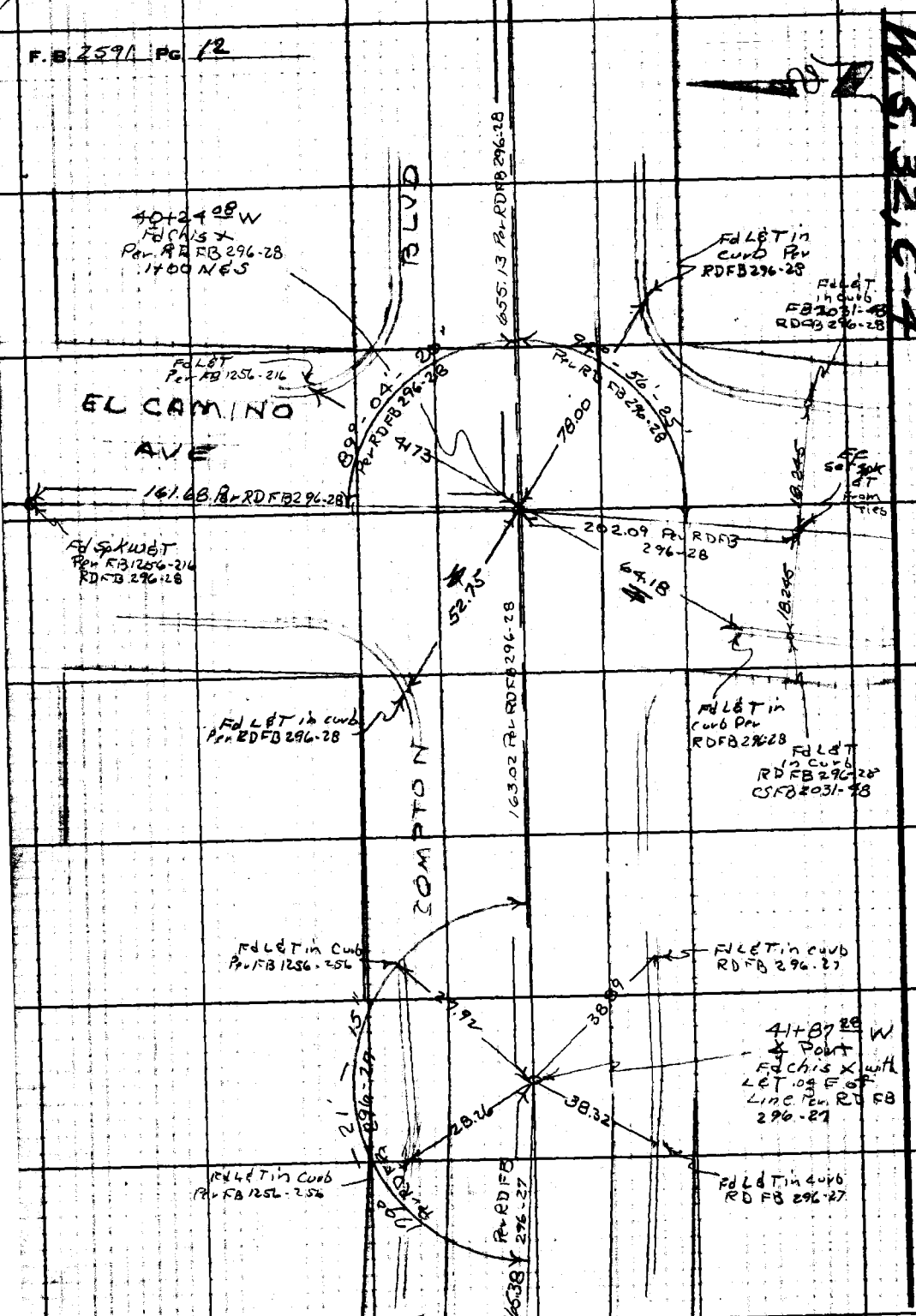


PLEASE RETURN TO
LOS ANGELES COUNTY ENGINEER
403 LOS ANGELES COUNTY ENGINEERING BLDG.
Do not extend this side of this line.
Note: Any Additions or Changes on This Sheet Must be Made or Circled in Red Ink With Date and Name of Person Making Change.

cont Top Pg # 13

W.S.32, C-4

| | |
|---|---|
| Notes Ck'd by W. J. BRENNER | Survey of Compton Blvd |
| Map No. | JN 61.01 Tape 0235 Std 68 °F |
| Office Work | Surveyed by R.C. Dale |
| Checked | Notes RCD Date 12-29-64 |
| Date | Indexed C. J. GALLI |

F.B. 2591 PG. 13

cont Bot Pg #12

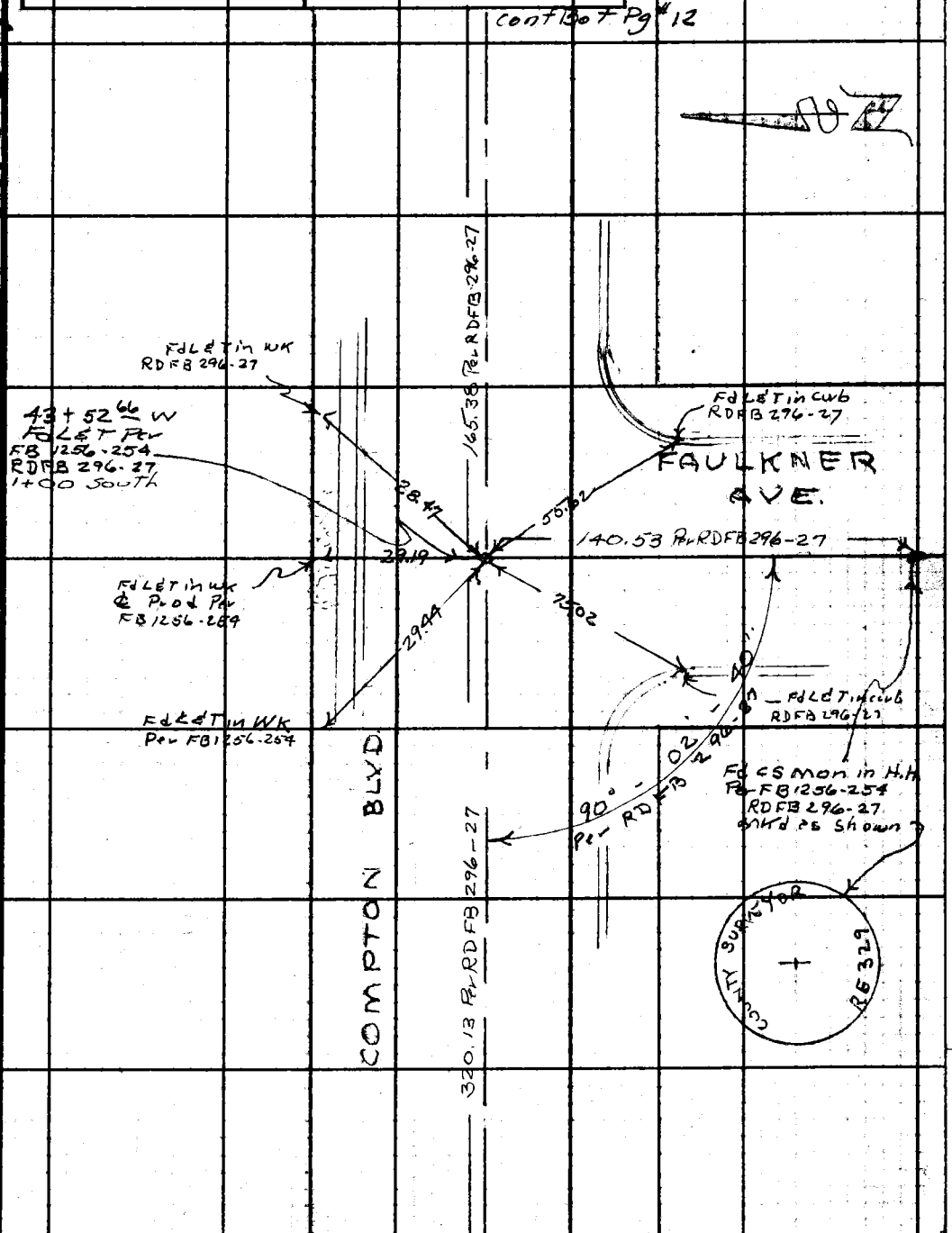


cont Top Pg #14

Note: Any Additions or Changes on This Sheet Must be Made or Circled in Red Ink With Date and Name of Person Making Change.

Do not extend this side of this line.

PLEASE RETURN TO
LOS ANGELES COUNTY ENGINEER
403 Los Angeles County Engineering Bldg.

76F3095 CE #310 6-62

cont Bot Pg #13

F.B. 2591 Pg. 14

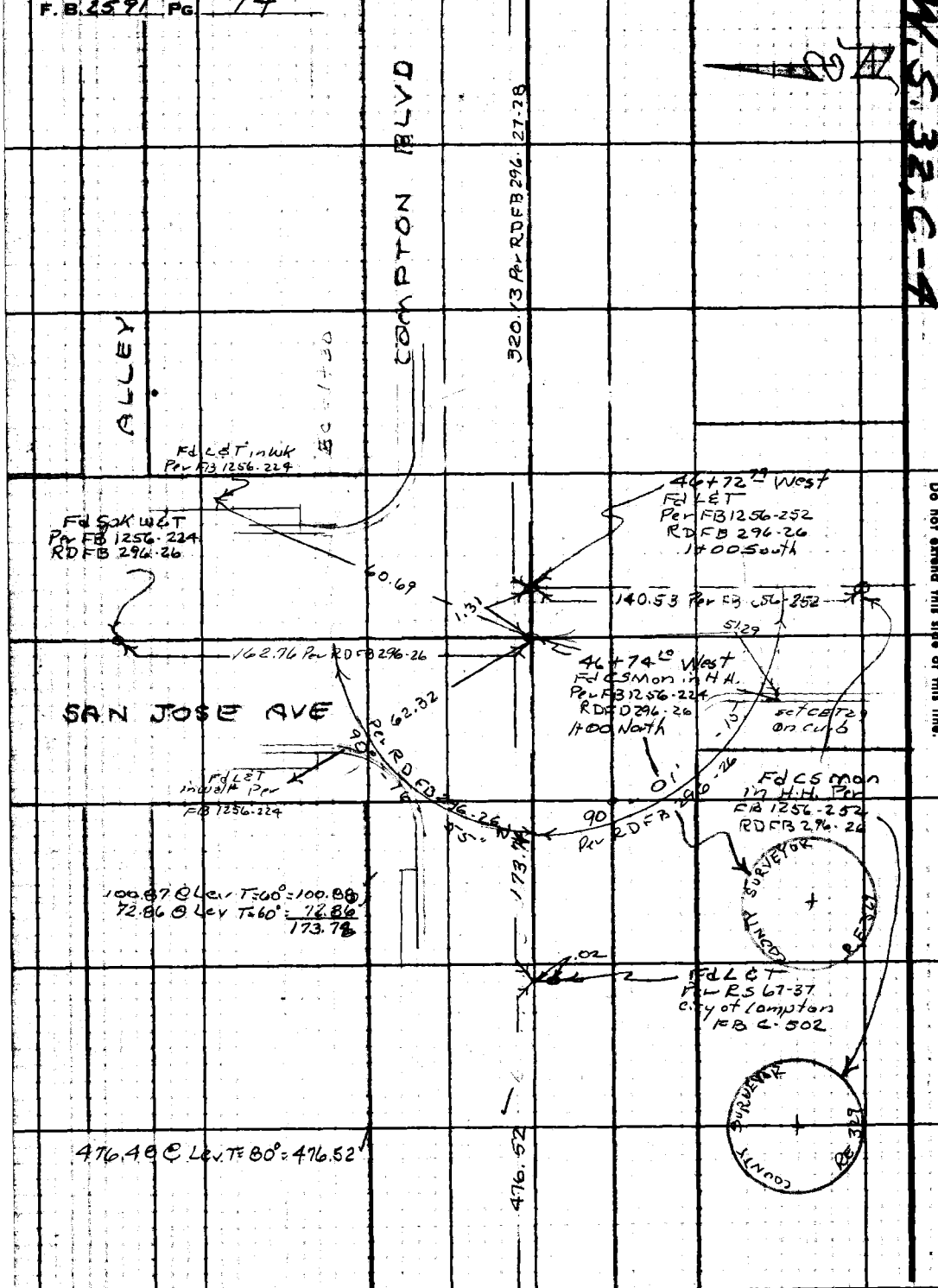


W.S. 32, C-4

PLEASE RETURN TO
LOS ANGELES COUNTY ENGINEER
403 LOS ANGELES COUNTY ENGINEERING BLDG.

Do not extend this side of this line.

Note: Any Additions or Changes on This Sheet Must be Made or Circled in Red Ink With Date and Name of Person Making Change.

cont Top Pg #15

W.S.32.B-4

| | | |
|---|---|---|
| Notes Ck'd by W. J. BRENNER | Survey of Compton Blvd | F. B. 2591 PG. 15 |
| Map No. | JN 616101 Tape 0235 Std 68 °F | |
| Office Work | Surveyed by R.E. Dale | |
| Checked | Notes R.E.D. Date 12-29-66 | |
| Date | Indexed C. J. GALLI | |

cont Bot Pg 14

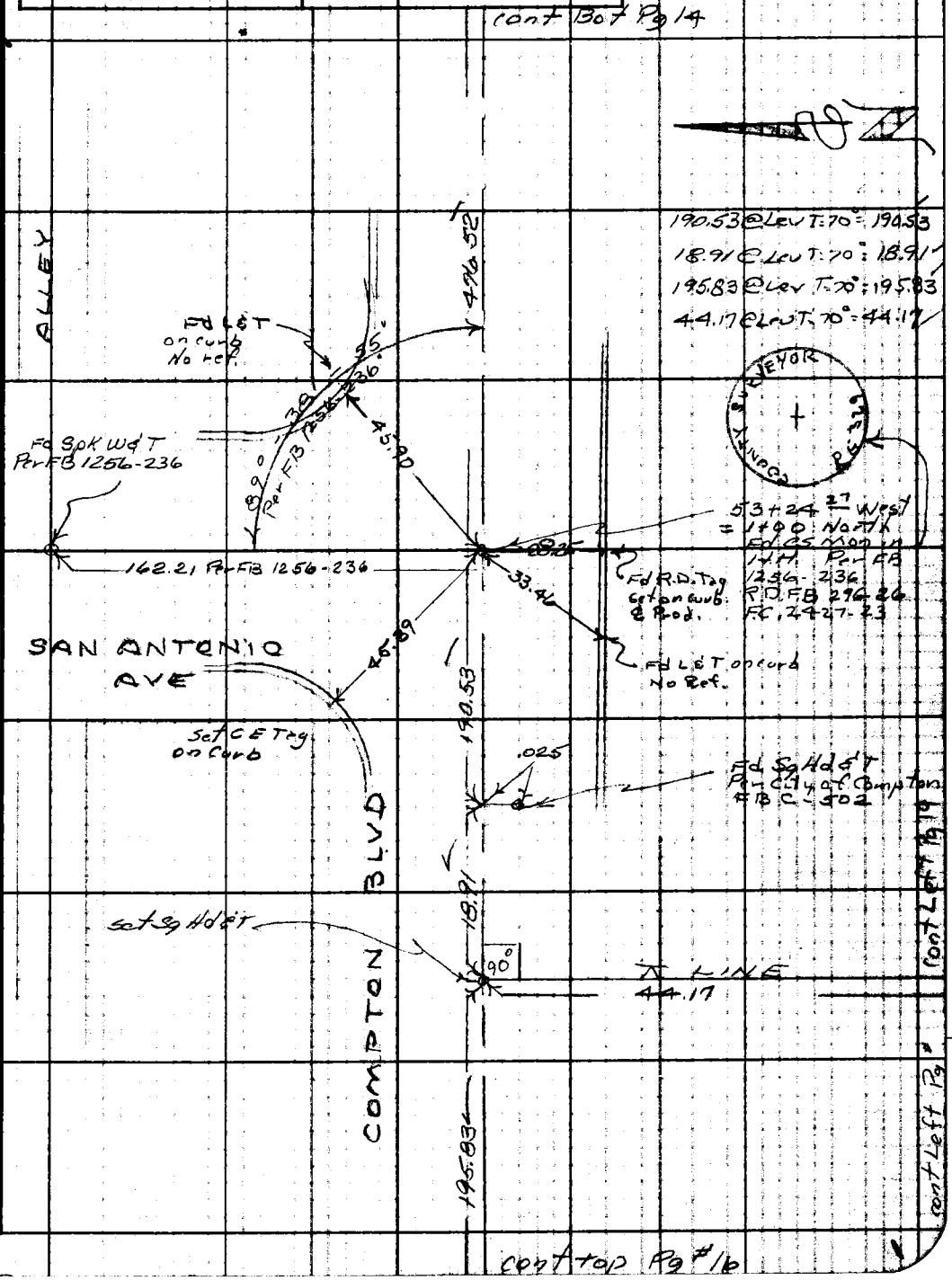


cont Left Pg 19

cont Left Pg #

cont top Pg #16

Note: Any Additions or Changes on this Sheet Must be Made or Circled in Red Ink With Date and Name of Person Making Change.

PLEASE RETURN TO
LOS ANGELES COUNTY ENGINEER
403 LOS ANGELES COUNTY ENGINEERING BLDG.
Do not extend this side of this line.

76F3095 CE #310 6-62

Cont Bot Pg #15

F. B. 2591 PG 16

W.S. 32, B-4

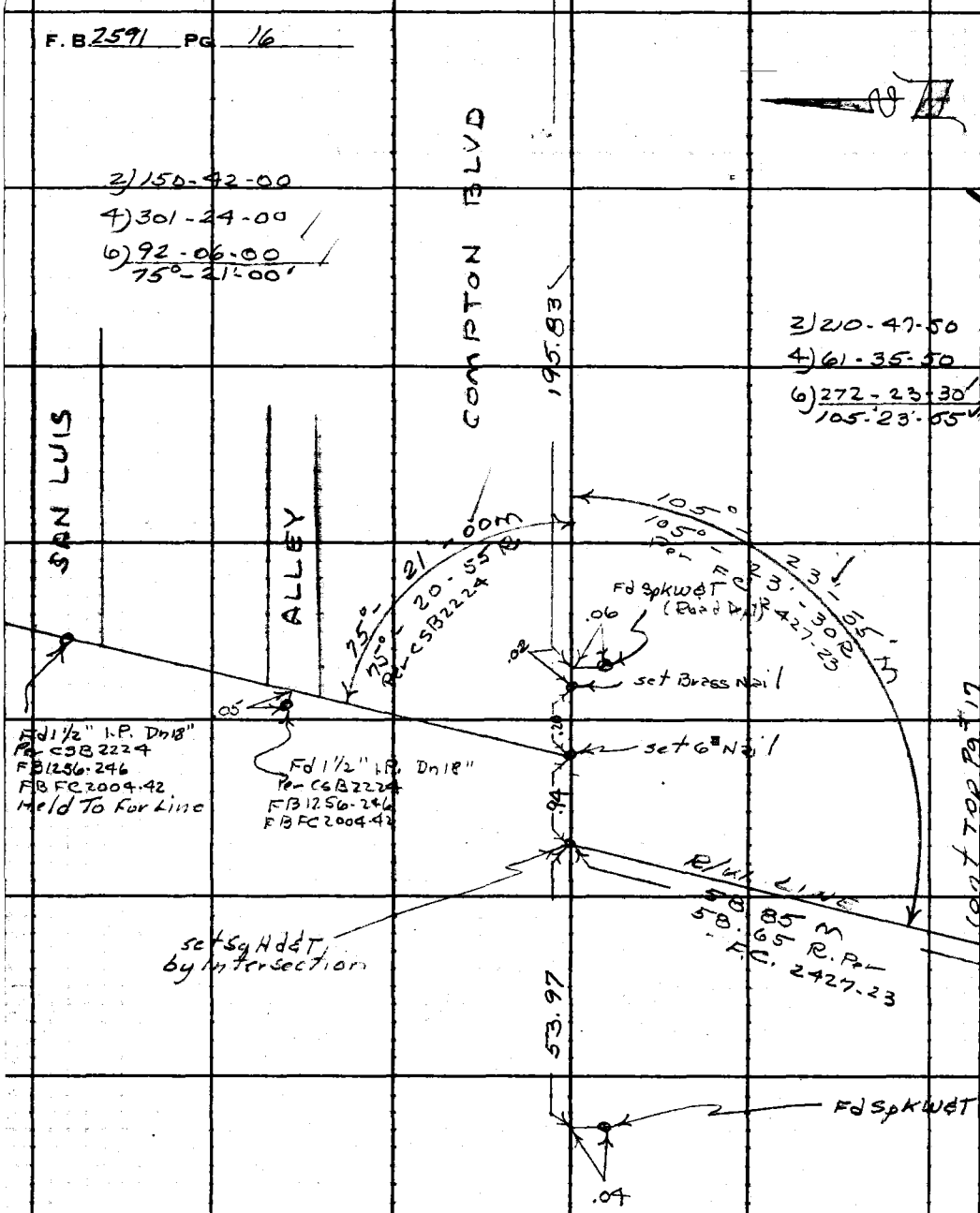


PLEASE RETURN TO
LOS ANGELES COUNTY ENGINEER
403 LOS ANGELES COUNTY ENGINEERING BLDG.

Do not extend this side of this line.

Note: Any Additions or Changes on This Sheet Must be Made or Circled in Red Ink With Date and Name of Person Making Change.

| | | |
|---|---|---|
| Notes Ck'd by W. J. BRENNER | Survey of Compton Blvd | F.B. 2591 Pg. 17 |
| Map No. | JN 616101 Tape 0235 Std 68 °F | |
| Office Work | Surveyed by R.C. Dale | |
| Checked | Notes R.C.D. Date 1-21-65 | |
| Date | Indexed C. J. GALLI | |

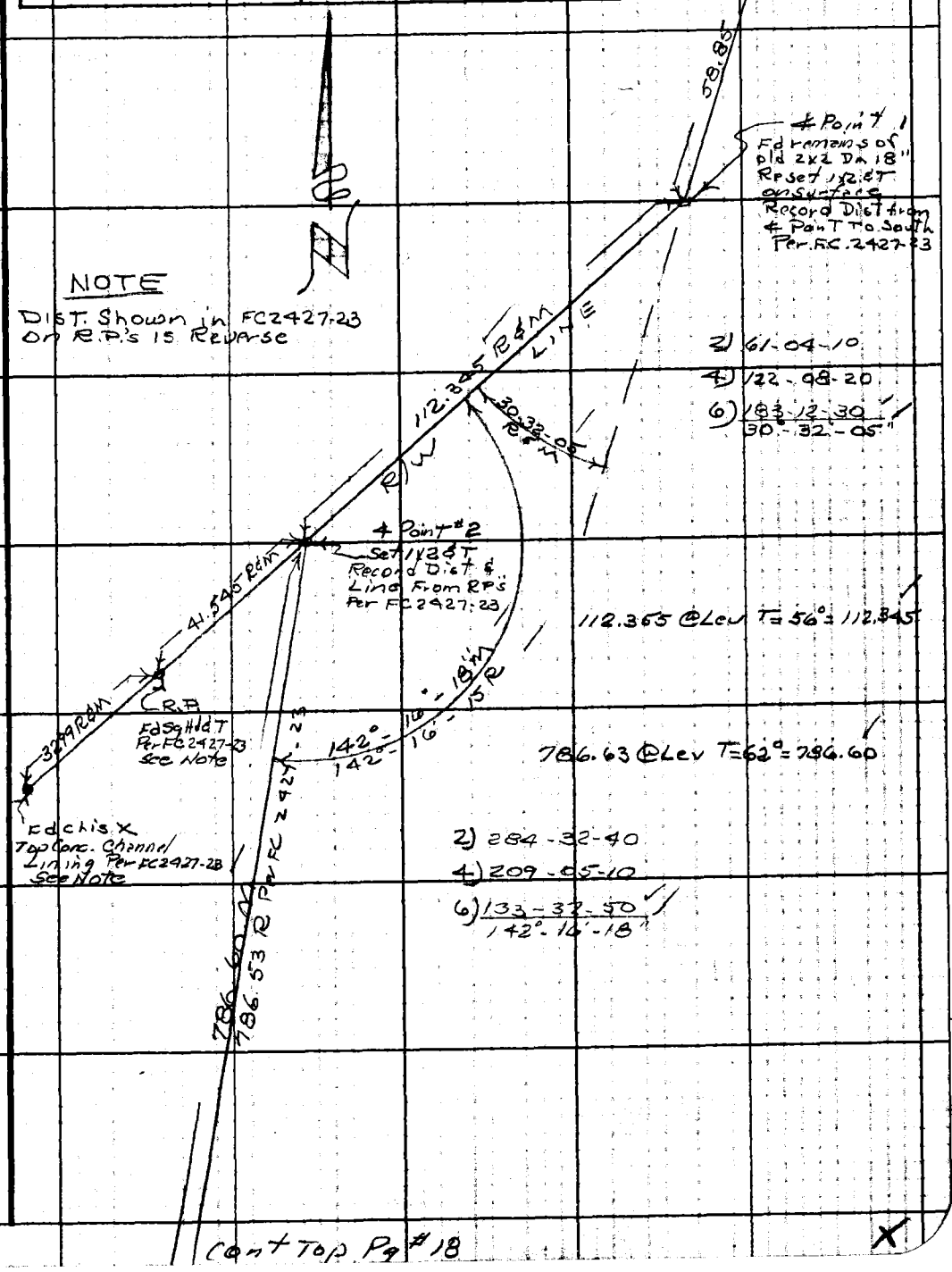


Note: Any Additions or Changes on this Sheet Must be Made or Circled in Red Ink With Date and Name of Person Making Change.

Do not extend this side of this line.

PLEASE RETURN TO
LOS ANGELES COUNTY ENGINEER
403 LOS ANGELES COUNTY ENGINEERING BLDG.

76F3095 CE #310 6-62

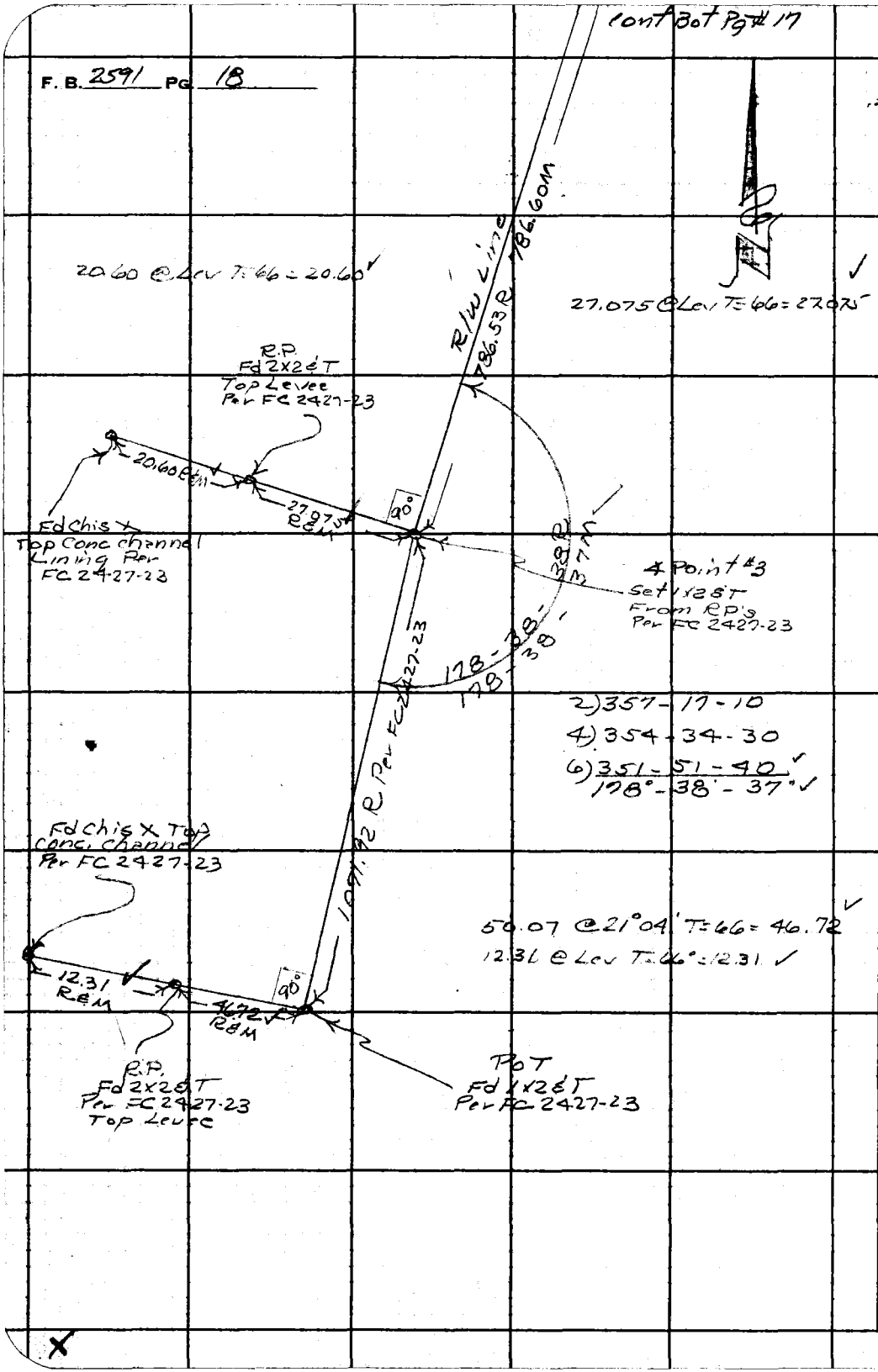


PLEASE RETURN TO
LOS ANGELES COUNTY ENGINEER
403 LOS ANGELES COUNTY ENGINEERING BLDG.
Do not extend this side of this line.

Note: Any Additions or Changes on This Sheet Must be Made or Circled in Red Ink With Date and Name of Person Making Change.

| | | |
|---|---|---|
| Notes Ck'd by W. J. BRENNF | Survey of Compton Blvd | F. B. 2591 Pg. 19 |
| Map No. | JN 61610 Tape 0235 Std 68 °F | |
| Office Work | Surveyed by R.C.D. | |
| Checked | Notes R.C.D. Date 12-21-65 | |
| Date | Indexed E. J. GALLI | |

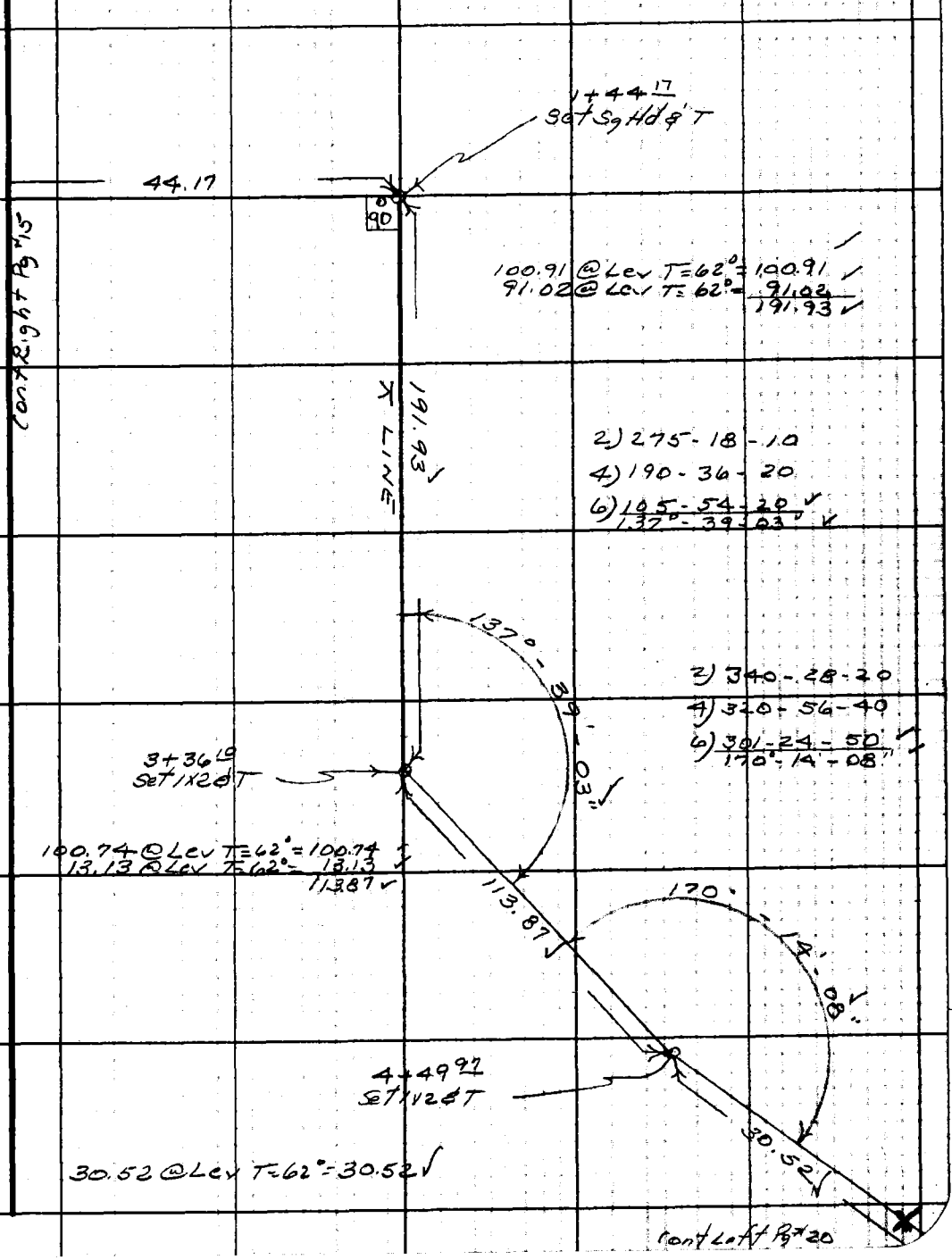


Note: Any Additions or Changes on this Sheet Must be Made or Circled in Red Ink With Date and Name of Person Making Change.

Do not extend this side of this line.

PLEASE RETURN TO
LOS ANGELES COUNTY ENGINEER
403 LOS ANGELES COUNTY ENGINEERING BLDG.

76F309S CE #310 6-62

F. B. 2591 PG 20

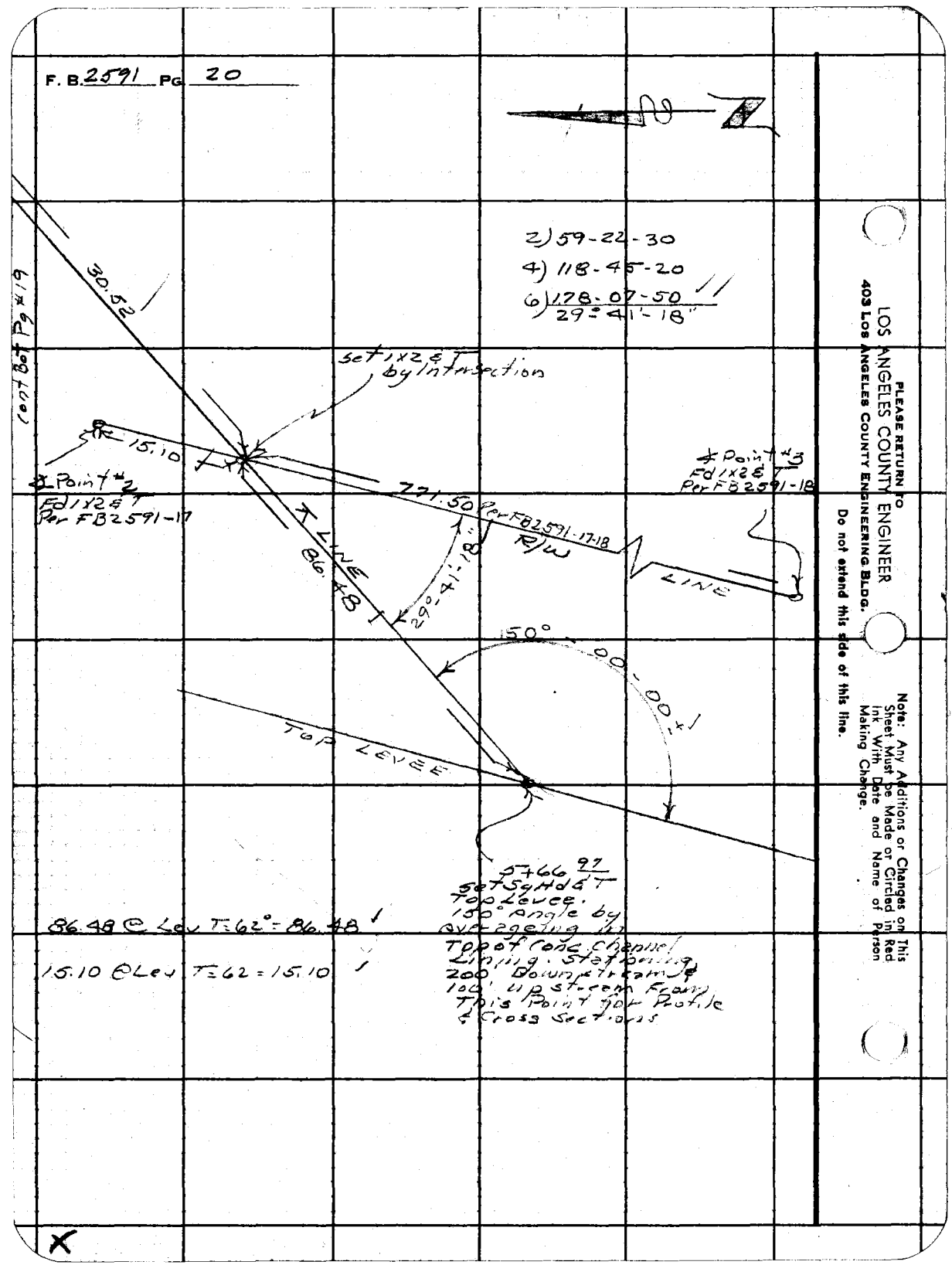


PLEASE RETURN TO
LOS ANGELES COUNTY ENGINEER
403 Los Angeles County Engineering Bldg.

Do not extend this side of this line.

Note: Any Additions or Changes on This Sheet Must be Made or Circled in Red Ink With Date and Name of Person Making Change.

NOTES RED. JOB NO. 6161.01 SURVEY OF Compton Blvd F.B. 2591 PG. 21
DATE SURVEY BY R.C. Dale
NOTES CHKD BRENNER NOTES BY R.C.D. DATE 12-29-64
DATE INDEXED C. J. GALLI DATE JAN 2 3 65

| | |
|---|---|
| DESCRIPTION | BENCH LEVELS |
| | JN 6161.01 |
| | DEC 1964 |
| ADJ. ELEV. | From Paramount Blvd Wly on Compton Blvd To LA River. To establish BMs For Preliminary Storm Drain work. |
| 3RD RUN | |
| 2ND RUN | REF. |
| DIFF. | FB 1207-17-20 |
| 1ST RUN | |
| B.M. | |

PARTY
R.C. Dale
C.W. Adams
B.R. Jackson
W.J. Dietz

NOTE: ANY ADDITIONS OR CHANGES ON THIS SHEET MUST BE MADE OR CHECKED IN RED INK, WITH DATE AND NAME OF PERSON MAKING CHANGE.

Do not enter notes this side of this line

PLEASE RETURN TO LOS ANGELES COUNTY ENGINEER
LOS ANGELES COUNTY ENGINEERING BLDG.

768420 S & E-353 9-55

PLEASE RETURN TO
**LOS ANGELES COUNTY ENGINEER**
700 LOS ANGELES COUNTY ENGINEERING BLDG.

NOTE: ANY ADDITIONS OR CHANGES ON THIS SHEET MUST BE MADE OR CIRCLED IN RED INK, WITH DATE AND NAME OF PERSON MAKING CHANGE.

Do not extend notes this side of this line

| B.M. (Ed) | 1ST RUN | DIFF. | 2ND RUN | 3RD RUN | ADJ. ELEV. | DESCRIPTION |
|---|---|---|---|---|---|---|
| BM 6-13 | 72.265 | | | | 72.265 | Bm 6-13 Elev = 72.265 (1962 Adj) |
| | 6.054 | | 6.070 | | | Clearwater E-1 Paramount & Compton Blvds. 17.1 Nly from the ℄ of Paramount Blvd. 29.0 Nly from S. Curb line of Compton Blvd produced Ely in a well cut through pavement and protected by a cast iron cover marked Co. Sur. Mon. a std 4" brass tablet mkd L.A.Co. Sur. Control System Traverse Station Clearwater E-1 RE 2177 Set in conc. 2" below Subgrade Per FB 1207-17 |
| | 78.319 | -0.368 | -0.368 | | | |
| | -6.422 | | 6.438 | | | |
| T.P. | 71.897 | | | | | |
| | 5.785 | | 5768 | | | |
| | 77.682 | +0.229 | +0.230 | | | |
| | 5.556 | | 5.538 | | | |
| T.P. | 72.126 | | | | | |
| | 5.335 | | 5.347 | | | |
| | 77.461 | -0.222 | -0.220 | | | |
| | 5557 | | 5.567 | | | |
| T.P. | 71.904 | | | | | |
| | 5.153 | | 5.126 | | | |
| | 77.057 | -0.359 | -0.360 | | | |
| | 5.512 | | 5.486 | | | |
| T.P. | 71.545 | | | | | |
| | 5.407 | | 5.423 | | | |
| | 76.952 | +1.359 | +1.361 | | | |
| | 4.048 | | 4.064 | | | |
| T.P | 72.904 | | | | | |
| | 5.391 | | 5.373 | | | |
| | 78.295 | -1.653 | -1.656 | | | |
| | 7.044 | | 7.029 | | | |
| T.P. | 71.251 | | | | | |
| | 3.933 | | 3948 | | | |
| | 75.184 | -0.914 | -0.914 | | | |
| | 4.847 | | 4.862 | | | |
| T.P. | 70 337 | | | | | |

JOB NO. 6161.01 SURVEY OF Compton Blvd. NOTES RED.
SURVEY BY R.C. Dale DATE
NOTES BY R.C.D. DATE NOTES CHKD.
INDEXED C. J. GALLI DATE DATE

F.B. 2271 Pg. 22

PLEASE RETURN TO
LOS ANGELES COUNTY ENGINEER
900 LOS ANGELES COUNTY ENGINEERING BLDG.

NOTE: ANY ADDITIONS OR CHANGES ON THIS SHEET MUST BE MADE IN CIRCLED IN RED INK, WITH DATE AND NAME OF PERSON MAKING CHANGE.

Do not extend notes this side of this line

NOTES REDUCED BY [illegible] DATE [illegible]
NOTES CHECKED BY [illegible] DATE [illegible]
SURVEY BY R.C. DOYLE DATE 12-29-64
INDEXED BY O. J. CATTE DATE [illegible]

| B.M. | 1ST RUN | DIFF. | 2ND RUN | 3RD RUN | ADJ. ELEV. | DESCRIPTION |
|---|---|---|---|---|---|---|
| | 70.337 | | | | | |
| | 5.133 | | 5.112 | | | |
| | 75.470 | -0.362 | -0.363 | | | |
| (Set) | 5.495 | | 5.475 | | | 2808 |
| BM SD2808 | 69.975 | | | | 69.977 | BM SD2808 30.5± Nly & Compton Blvd 97.3± Ely & Minnesota Ave Set Sm. Bt Sq in lead in curb .80 Ely En existing curb. |
| | 4.644 | | 4.662 | | | |
| | 74.619 | -0.779 | -0.776 | | | |
| | 5.423 | | 5.438 | | | |
| T.P. | 69.196 | | | | | |
| | 5.454 | | 5.438 | | | |
| | 74.650 | -0.372 | -0.370 | | | |
| | 5.826 | | 5.808 | | | |
| T.P. | 68.824 | | | | | |
| | 5.898 | | 5.901 | | | |
| | 74.722 | -1.011 | -1.011 | | | |
| | 6.909 | | 6.912 | | | |
| (Fd) BM 6.14 | 67.813 | | | | 67.816 | BM 6.14 Elev = 67.816 (1962 adj) Compton Blvd & Garfield Ave. West 16' N of & Compton Blvd & 25.6 E of & Garfield Ave in 2nd Cut in pavement & Protected by a cast iron cover Mfd Co. Sur. Monument Set & Stamped Sum Stamped BM 6.14 1951 REG. Surface Bar FB 1207-18 conc 16" below |
| | 6.773 | | 6.750 | | | |
| | 74.586 | +0.933 | +0.933 | | | |
| | 5.840 | | 5.817 | | | |
| T.P. | 68.746 | | | | | |
| | 6.220 | | 6.237 | | | |
| | 74.966 | +0.357 | +0.355 | | | |
| | 5.863 | | 5.882 | | | |
| T.P. | 69.103 | | | | | |
| | 5.754 | | 5.726 | | | |
| | 74.857 | +0.754 | -0.754 | | | |
| (Set) | 5.000 | | 4.972 | | | 2807 |
| BM SD2807 | 69.857 | | | | 69.861 | BM SD2807 102 Nly & Compton Blvd 68.2± Wly [illegible] Compton Blvd 0.4 Nly [illegible] Ely [illegible] Lead in curb. in [illegible] |
| 2807 | | | | | | |

768420 S & E-353 9-55

PLEASE RETURN TO
LOS ANGELES COUNTY ENGINEER
700 LOS ANGELES COUNTY ENGINEERING BLDG.

NOTE: ANY ADDITIONS OR CHANGES ON THIS SHEET MUST BE MADE OR CIRCLED IN RED INK, WITH DATE AND NAME OF PERSON MAKING CHANGE.

Do not extend notes this side of this line

JOB NO. 6161.01 SURVEY OF Compton Blvd
SURVEY BY R.C. Dale
NOTES BY R.C.D. DATE 12-29-64
INDEXED C.J. GALLI DATE
NOTES RED. DATE
NOTES CHKD. DATE

| B.M. | 1ST RUN | DIFF. | 2ND RUN | 3RD RUN | ADJ. ELEV. | DESCRIPTION |
|---|---|---|---|---|---|---|
| | 69.857 | | | | | |
| | 5.006 | | 5.027 | | | |
| | 74.863 | -0.757 | -0.756 | | | |
| | 5.763 | | 5.783 | | | |
| T.P. | 69.100 | | | | | |
| | 5.914 | | 5.902 | | | |
| | 75.014 | -0.236 | -0.235 | | | |
| | 6.150 | | 6.137 | | | |
| T.P. | 68.864 | | | | | |
| | 5.893 | | 5.911 | | | |
| | 74.757 | +0.370 | +0.370 | | | |
| (set) | 5.523 | | 5.541 | | | |
| SD-~~2114~~ 2810 | 69.234 | | | | 69.241 | BMSD ~~2110~~ 2810 NE cor. Texaco Ave & Compton Blvd. 2' Ely B.C. Curb Return. Fd Lat in curb. |
| | 5.380 | | 5.361 | | | |
| | 74.614 | -0.062 | -0.063 | | | |
| | 5.318 | | 5.298 | | | |
| T.P. | 69.296 | | | | | |
| | 5.647 | | 5.665 | | | |
| | 74.943 | +0.523 | +0.521 | | | |
| | 5.124 | | 5.144 | | | |
| T.P. | 69.819 | | | | | |
| | 5.609 | | 5.596 | | | |
| | 75.428 | +0.172 | +0.173 | | | |
| 2811 | 5.437 | | 5.423 | | | |
| ~~[illegible]~~ | 69.991 | | | | 70.000 | BM SD ~~[illegible]~~ 2811 NW cor. San Marino & Compton Blvd. 1' Nly E.C. Curb Return. Set spk in lead in curb. |
| | 4.988 | | 5.010 | | | |
| | 74.979 | -0.760 | -0.760 | | | |
| | 5.748 | | 5.770 | | | |
| T.P. | 69.231 | | | | | |

700450 S & E-250 9-56

PLEASE RETURN TO
LOS ANGELES COUNTY ENGINEER
900 LOS ANGELES COUNTY ENGINEERING BLDG.

NOTE: ANY ADDITIONS OR CHANGES ON THIS SHEET, MUST BE MADE OR CIRCLED IN RED INK, WITH DATE AND NAME OF PERSON MAKING CHANGE.

Do not extend notes this side of this line

| B.M. | 1ST RUN | DIFF. | 2ND RUN | 3RD RUN | ADJ. ELEV. | DESCRIPTION |
|---|---|---|---|---|---|---|
| | 69.231 | | | | | |
| | 5.624 | | 5.604 | | | |
| | 74.855 | -0.367 | -0.366 | | | |
| | 5.991 | | 5.970 | | | |
| T.P. | 68.864 | | | | | |
| | 5.943 | | 5.954 | | | |
| | 74.807 | -0.825 | -0.824 | | | |
| (Fd) | 6.768 | | 6.778 | | | |
| BM 6-15 | 68.039 | | | | | BM 6-15 Elev = 68.060 (1962 Adj) Compton Blvd & Orange Ave. N/E Corner 57' E of ℄ of Orange Ave. in well out in Pavement and Protected by cast iron cover Mkd C.S. Sur. Monument. B.M. C.S. Mon. Stamped BM 6-15, 1951 RE 63. Set in conc. 10" below surface Per FB 1207.19 |
| | 6.536 | | 6.557 | | | |
| | 74.575 | +0.432 | +0.432 | | | |
| | 6.104 | | 6.125 | | | |
| T.P. | 68.471 | | | | | |
| | 5.483 | | 5.459 | | | |
| | 73.954 | -0.083 | -0.085 | | | |
| | 5.566 | | 5.544 | | | |
| TP | 68.388 | | | | | |
| | 5.003 | | 5.020 | | | |
| | 73.391 | -0.114 | -0.114 | | | |
| (Sd) | 5.117 | | 5.134 | | | 2812 |
| BM SD | 68.274 | | | | 68.292 | BM SD 15' or so W/ Compton & Compton Blvd 1.5' N'ly E.C. Curb Return Set spike in lead in curb. |
| 2812 | 4.822 | | 4.800 | | | |
| | 73.096 | +0.075 | +0.074 | | | |
| | 4.747 | | 4.726 | | | |
| T.P. | 68.349 | | | | | |
| | 5.385 | | 5.404 | | | |
| | 73.734 | +0.128 | +0.129 | | | |
| (Fd) | 5.267 | | 5.275 | | | 2813 |
| BM SD | 68.467 | | | | 68.492 | BM SD 15' or so W/ Compton & Compton Blvd Set spike in lead on curb. |
| 2813 | | | | | | |

JOB NO. 6/6/61 SURVEY BY R.C.D. INDEXED BY C.J. GALLE
NOTES CHKD. BRENNEROTTS BY
DATE

768420 S & E-353 9-55

PLEASE RETURN TO
**LOS ANGELES COUNTY ENGINEER**
700 LOS ANGELES COUNTY ENGINEERING BLDG.

NOTE: ANY ADDITIONS OR CHANGES ON THIS SHEET MUST BE MADE OR CIRCLED IN RED INK, WITH DATE AND NAME OF PERSON MAKING CHANGE.

Do not extend notes this side of this line

JOB NO. 616101 SURVEY OF Compton Blvd NOTES RED.
SURVEY BY R.C. Dale DATE
NOTES BY R.C.D. DATE 12-29-64 NOTES CHKD.
INDEXED C. J. GALLI DATE DATE

| B.M. | 1ST RUN | DIFF. | 2ND RUN | 3RD RUN | ADJ. ELEV. | DESCRIPTION |
|---|---|---|---|---|---|---|
| | 68.477 | | | | | |
| | 5.200 | | 5.180 | | | |
| | 73.677 | -0.127 | -0.126 | | | |
| | 5.327 | | 5.306 | | | |
| T.P. | 68.350 | | | | | |
| | 5.308 | | 5.319 | | | |
| | 73.658 | -0.053 | -0.055 | | | |
| (set) | 5.361 | | 5.374 | | | SD 2815 |
| SD ~~2115~~ 2815 | 68.297 | | | | 68.310 | BM ~~C-2~~ N.W. cor San Jose Ave 3.2 N/o E.C. Curb Return. Fd spk set in Lead in curb. |
| | 5.224 | | 5.210 | | | |
| | 73.521 | -0.078 | -0.077 | | | |
| | 5.302 | | 5.287 | | | |
| T.P. | 68.219 | | | | | |
| | 5.100 | | 5.086 | | | |
| | 73.319 | -0.175 | -0.175 | | | |
| | 5.275 | | 5.261 | | | |
| T.P. | 68.044 | | | | | |
| | 5.207 | | 5.228 | | | |
| | 73.251 | -1.459 | -1.459 | | | |
| | 6.666 | | 6.687 | | | |
| BM 6-16 | 66.585 | | | | 66.585 | BM 6-16 Elev -66.595 (1962 Adj) At the ℄ intersection of San Antonio Ave & Compton Blvd. in a well cut in pavement protected by a cast iron cover mkd Co. Sur. Mon. a std. Co. Sur. Mon stamped RE 329. set in conc. 12" below surface. Per FB 1207-20. |
| | 8.102 | | 8.087 | | | |
| | 74.687 | +7.272 | +7.272 | | | |
| | 0.830 | | 0815 | | | |
| T.P. | 73.857 | | | | | |
| | 11.263 | | 11.277 | | | |
| | 85.120 | +10.295 | +10.294 | | | |
| | 0.968 | | 0.983 | | | |
| T.P. | 84.152 | | | | 84.154 | |

26

700420 S & E-323 9-58

PLEASE RETURN TO
LOS ANGELES COUNTY ENGINEER
700 LOS ANGELES COUNTY ENGINEERING BLDG.

NOTE: ANY ADDITIONS OR CHANGES ON THIS SHEET MUST BE MADE OR CIRCLED IN RED INK, WITH DATE AND NAME OF PERSON MAKING CHANGE.

Do not extend notes this side of this line

| B.M. | 1ST RUN | DIFF. | 2ND RUN | 3RD RUN | ADJ. ELEV. | DESCRIPTION |
|---|---|---|---|---|---|---|
| | 84.152 | | | | | |
| | 7.078 | | 7063 | | | |
| | 91.230 | +4271 | +4270 | | | |
| (Fd) | 2.807 | | 2793 | | | |
| BM 4-26 | 88.423 | | | | 88425 | BM 4-26, Fd 4" Brass Disk set in SE wing wall of Bridge over LA River Marked LA County Flood Control District. BM 4-26. 31± ± S of ℄ Compton Blvd |
| | 2.633 | | 2.649 | | | |
| | 91.056 | -6.641 | -6.642 | | | |
| | 9274 | | 9.291 | | | |
| T.P. | 81.782 | | | | | |
| | 0.965 | | 0.976 | | | |
| | 82.747 | -7.322 | -7.324 | | | |
| | 8.287 | | 83.00 | | | |
| T.P. | 74.460 | | | | | |
| | 0.704 | | 0.690 | | | |
| | 75.164 | -7.868 | 7.871 | | | |
| (Fd) | 8572 | | 8.561 | | | |
| BM 6-16 | 66.592 | | | | | BM 6-16 Elev = 66.595 (1962 Adj) at the intersection of Compton Blvd & San Antonio Ave. in a well cut in the pavement protected by a Cast iron cover Mks Co. Sur. Mon. Bsld C.S. Mon. Stamped RE 329 set in conc. 12" below surface Per FB 1207-20 |

NOTES RED ____ JOB No. 6161.01 SURVEY OF Compton Blvd
DATE ____ SURVEY BY R.C. Dale
NOTES CHKD. W. J. BRENNER NOTES BY R.C.D. DATE 12-29-64
DATE ____ INDEXED G. J. GALLI DATE ____

F. B259 / Pg. 27

| | | |
|---|---|---|
| Notes Ck'd by | Survey of Compton Blvd | F.B. 2591 Pg. 27 |
| Map No. | JN 6161.01 Tape 0235 Std 68 °F | |
| Office Work | Surveyed by R.C. Dale | |
| Checked | Notes C.W. Adams Date 12-27-64 | |
| Date | Indexed C. J. GALLI | |

# COMPTON BLVD.

JN 6161.01

DEC. 1964

LOCATION OF IMPROVEMENTS ON COMPTON BLVD FROM MINNESOTA AVE WEST TO L.A. RIVER

REF

FB 2591-8-

PARTY

R.C. DALE
C.W. ADAMS
B.R. JACKSON
R SWANN
W.J. DIETZ

Note: Any Additions or Changes on This Sheet Must be Made or Circled in Red Ink With Date and Name of Person Making Change.

Do not extend this side of this line.

PLEASE RETURN TO
LOS ANGELES COUNTY ENGINEER
403 LOS ANGELES COUNTY ENGINEERING BLDG.

76F309S CE #310 6-62

F. B. 2591 PG 30

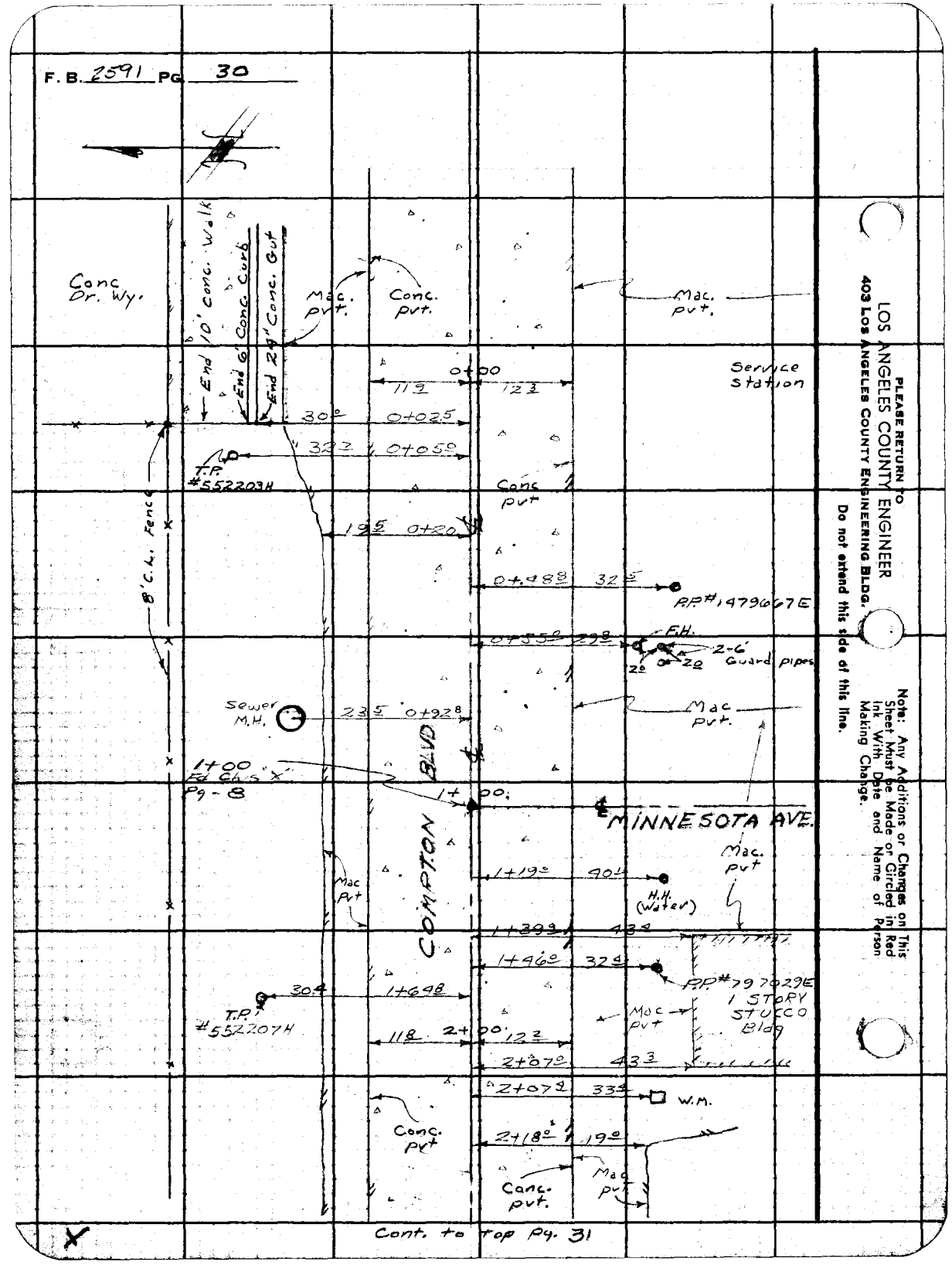



LOS ANGELES COUNTY ENGINEER
403 Los Angeles County Engineering Bldg.
PLEASE RETURN TO
Do not extend this side of this line.
Note: Any Additions or Changes on This Sheet Must be Made or Circled in Red Ink With Date and Name of Person Making Change.


Cont. to top Pg. 31

| | |
|---|---|
| Notes Ck'd by | Survey of Compton Blvd |
| Map No. | JN 6161.01 Tape 0235 Std 68 °F |
| Office Work | Surveyed by R. C. Dale |
| Checked | Notes C. N. Adams Date 12-27-64 |
| Date | Indexed C. J. GALLI |

F. B. 2195 Pg. 31

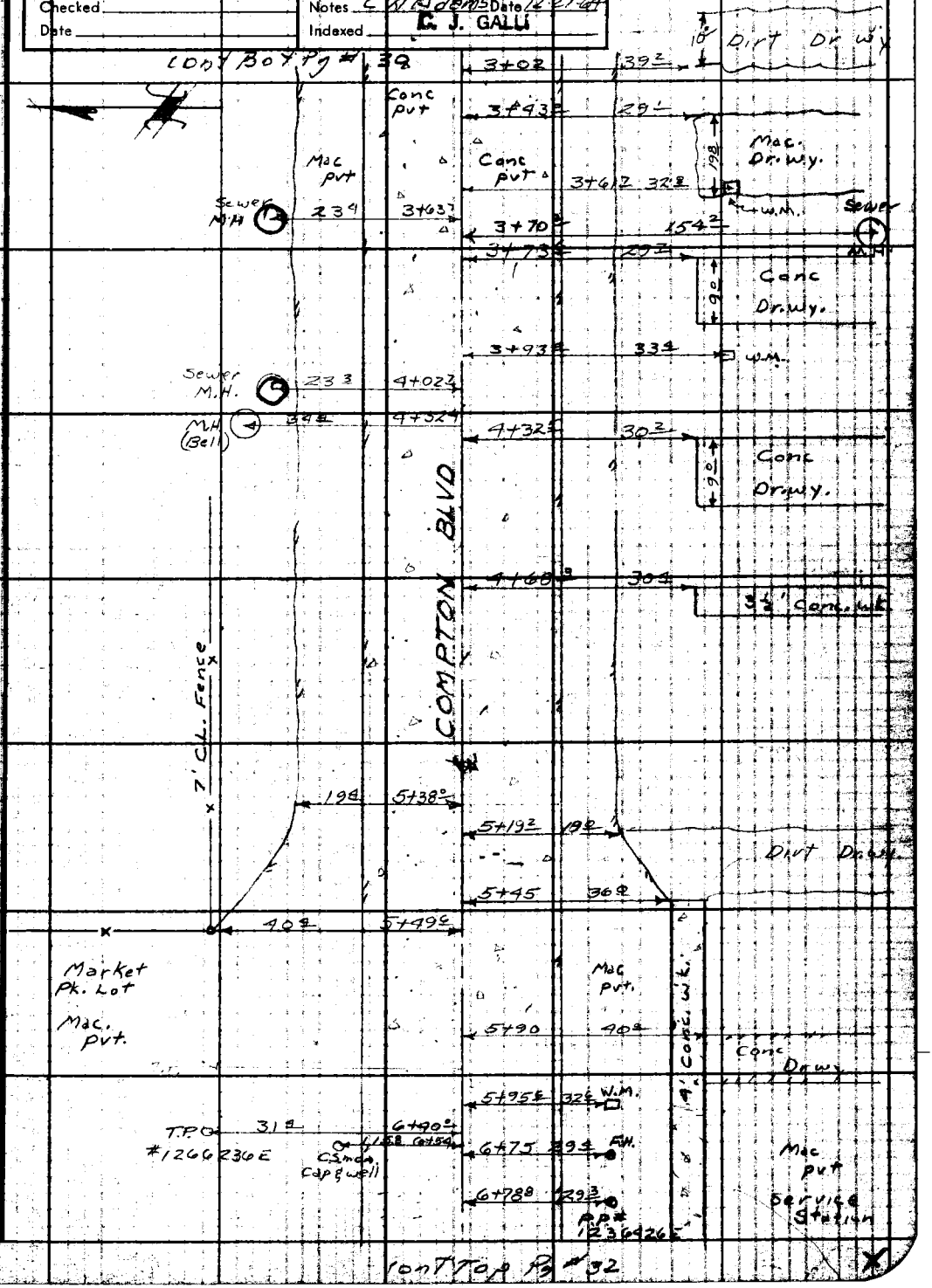


Note: Any Additions or Changes on This Sheet Must be Made or Circled in Red Ink With Date and Name of Person Making Change.

Do not extend this side of this line.

PLEASE RETURN TO
LOS ANGELES COUNTY ENGINEER
403 LOS ANGELES COUNTY ENGINEERING BLDG.

76F3095 C.E. #310 6-62

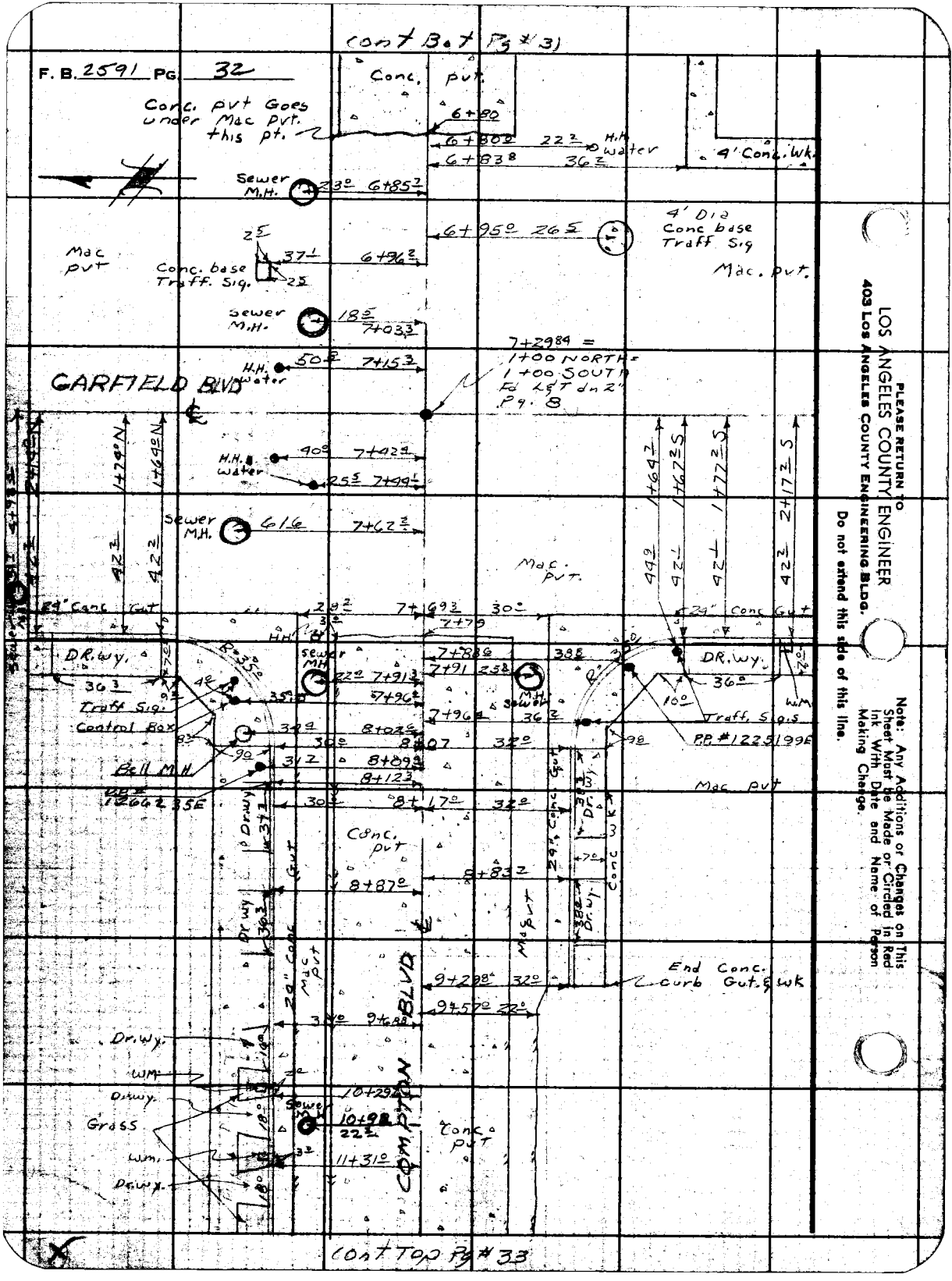


PLEASE RETURN TO
LOS ANGELES COUNTY ENGINEER
403 LOS ANGELES COUNTY ENGINEERING BLDG.
Do not extend this side of this line.

Note: Any Additions or Changes on This Sheet Must be Made or Circled in Red Ink With Date and Name of Person Making Change.

Notes Ck'd by
Map No.
Office Work
Checked
Date

Survey of Compton Blvd
JN 6161.01 Tape 0235 Std 68 °F
Surveyed by R.C. Dale
Notes B. JACKSON Date 12-29-64
Indexed C. J. GALLI

F. B. 2591 PG. 33

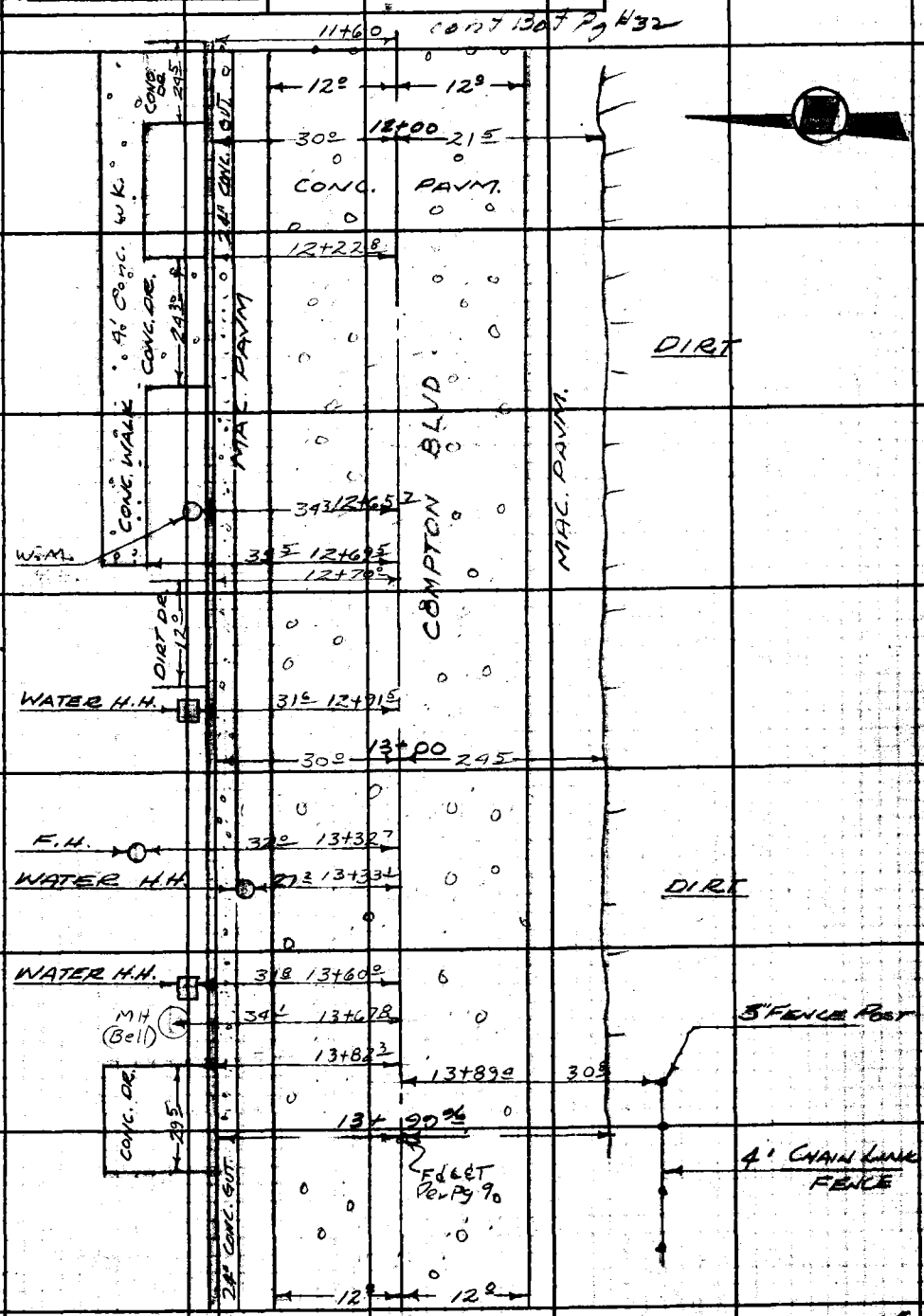


Note: Any Additions or Changes on This Sheet Must be Made or Circled in Red Ink With Date and Name of Person Making Change.

Do not extend this side of this line.

PLEASE RETURN TO
LOS ANGELES COUNTY ENGINEER
403 LOS ANGELES COUNTY ENGINEERING BLDG.

76F3095 C.E. #310 6-62

F.B. 2591 Pg. 34

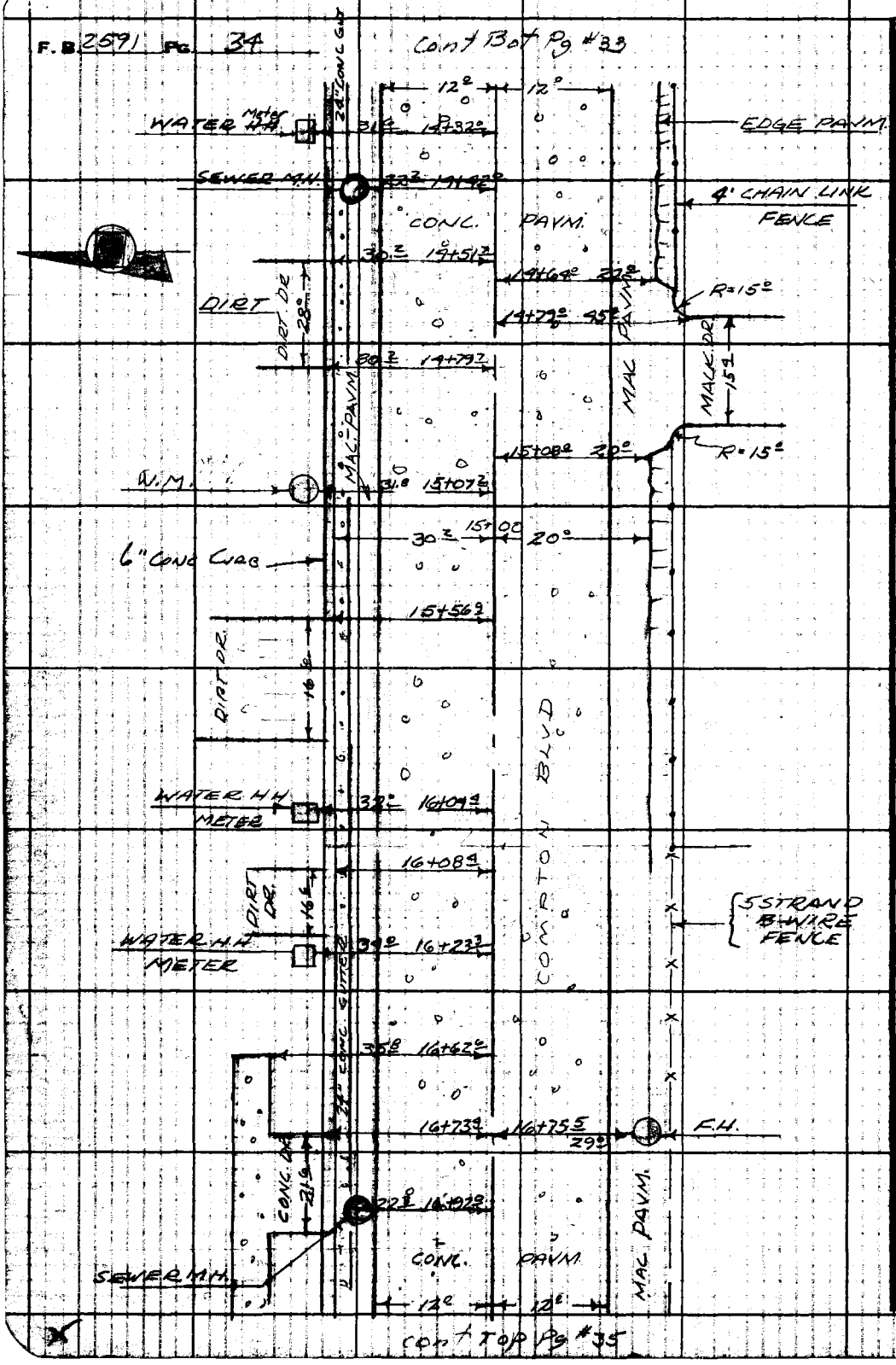


PLEASE RETURN TO
LOS ANGELES COUNTY ENGINEER
403 LOS ANGELES COUNTY ENGINEERING BLDG.

Do not extend this side of this line.

Note: Any Additions or Changes on This Sheet Must be Made or Circled in Red Ink With Date and Name of Person Making Change.

| | |
|---|---|
| Notes Ck'd by | Survey of Compton Blvd |
| Map No. | JN 616101 Tape 0235 Std 68 °F |
| Office Work | Surveyed by R.C. Dale |
| Checked | Notes B.R. JACKSON Date 1/4/65 |
| Date | Indexed C. J. GALLI |

F. B. 2591 PG. 35

Cont Bot Pg 34

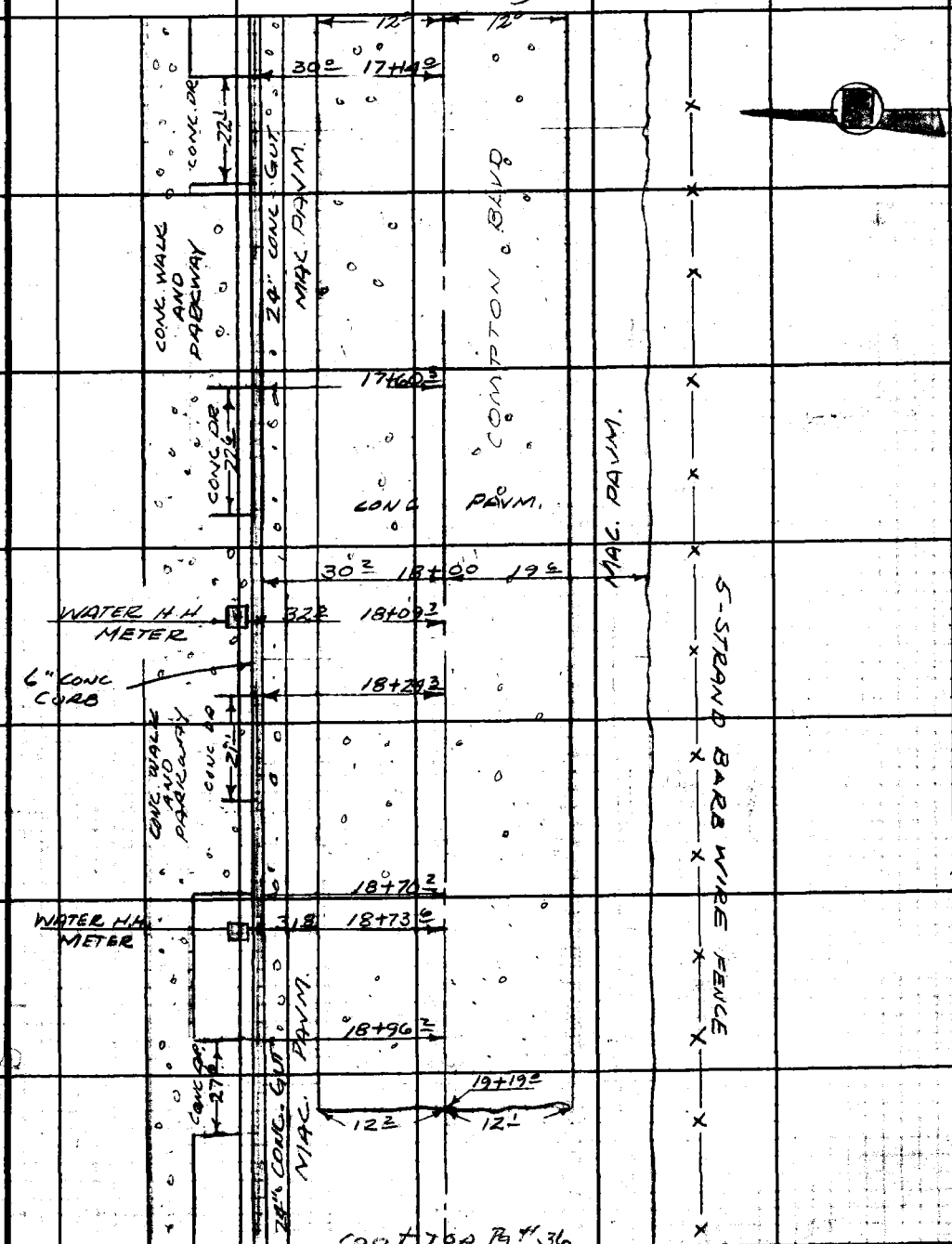


Cont Top Pg # 36

Note: Any Additions or Changes on This Sheet Must be Made or Circled in Red Ink With Date and Name of Person Making Change.

Do not extend this side of this line.

PLEASE RETURN TO
LOS ANGELES COUNTY ENGINEER
403 LOS ANGELES COUNTY ENGINEERING BLDG.

76F309S CE #310 6-62

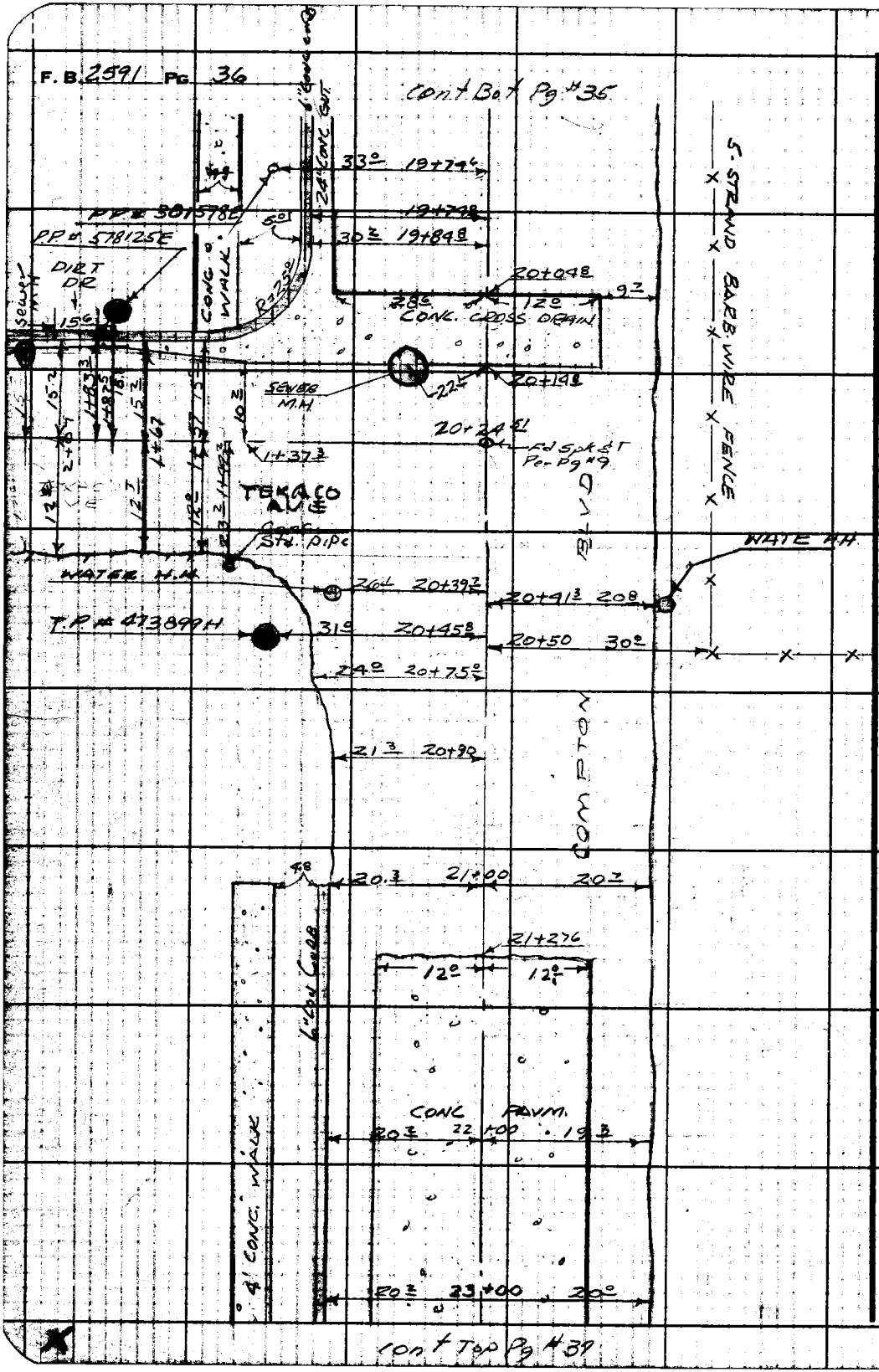


PLEASE RETURN TO
LOS ANGELES COUNTY ENGINEER
403 LOS ANGELES COUNTY ENGINEERING BLDG.

Do not extend this side of this line.

Note: Any Additions or Changes on This Sheet Must be Made or Circled in Red Ink With Date and Name of Person Making Change.

| | |
|---|---|
| Notes Ck'd by | Survey of Compton Blvd |
| Map No. | JN 6161.01 Tape 0235 Std 68 °F |
| Office Work | Surveyed by R.C. Dale |
| Checked | Notes B.R JACKSON Date 1/9/65 |
| Date | Indexed C. J. GALLI |

F. B. 2591 PG. 37

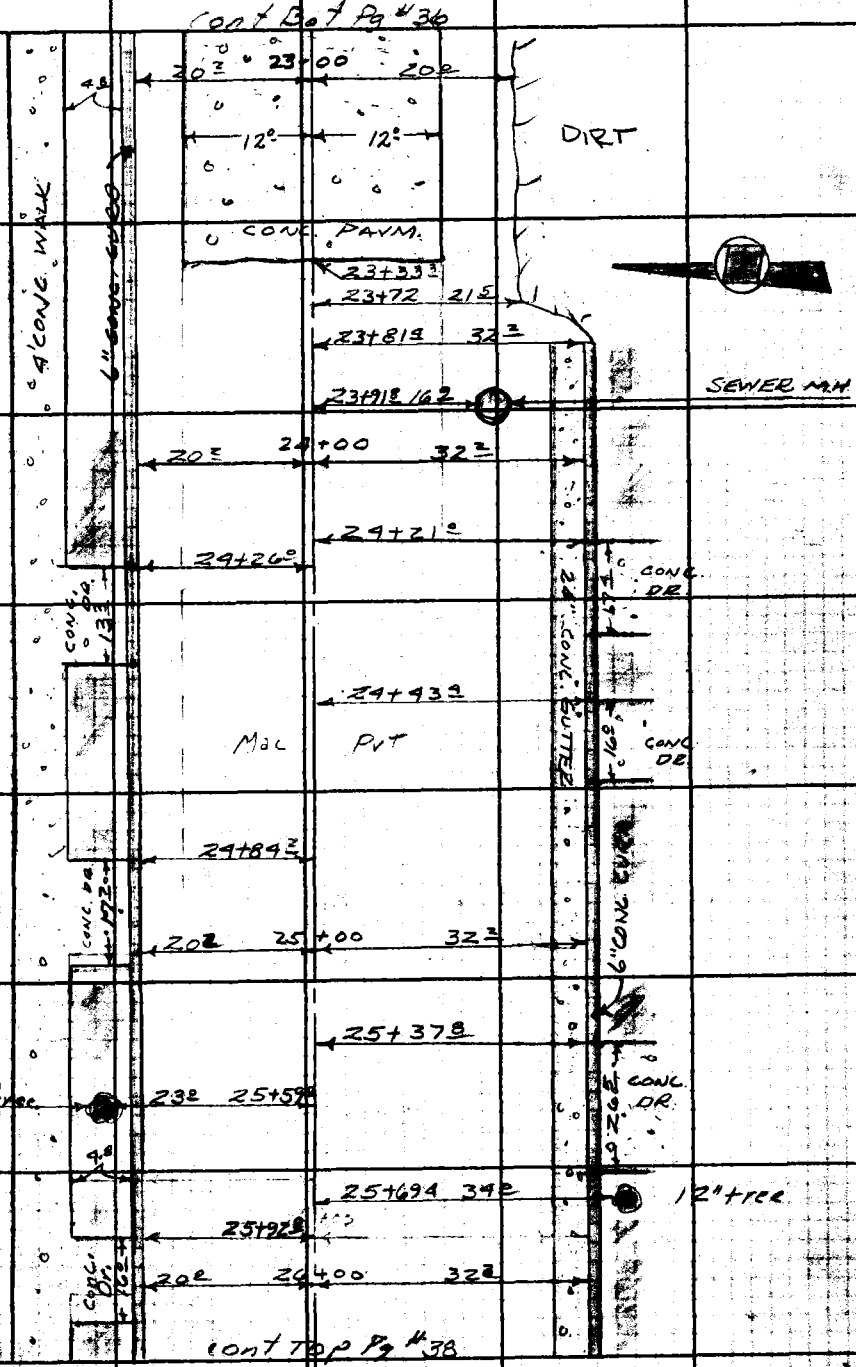


Note: Any Additions or Changes on This Sheet Must be Made or Circled in Red Ink With Date and Name of Person Making Change.

Do not extend this side of this line.

PLEASE RETURN TO
LOS ANGELES COUNTY ENGINEER
403 LOS ANGELES COUNTY ENGINEERING BLDG.

76F3095 CE #310 6-62

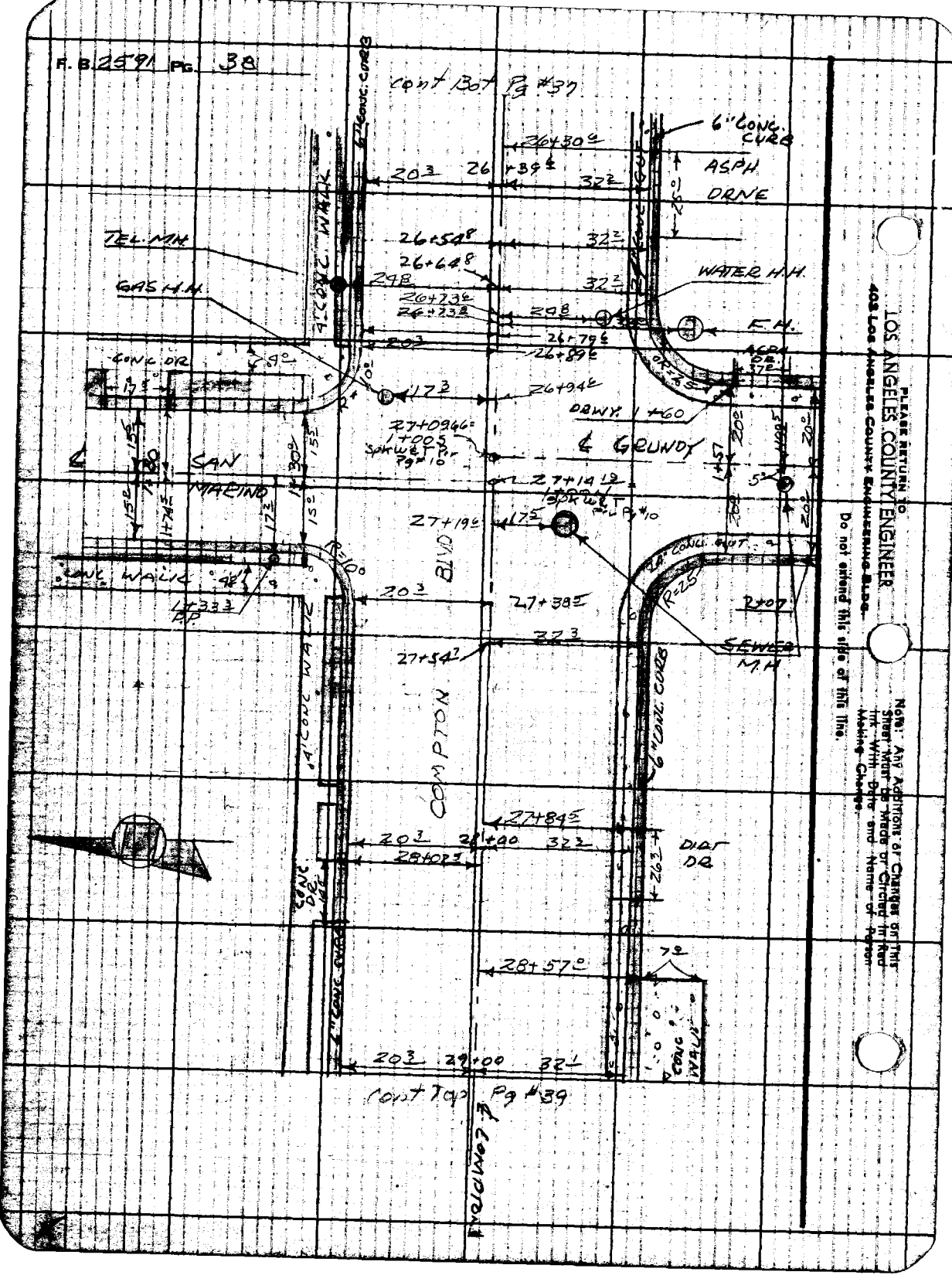
F. B. 2591 Pg. 38
Cont Bot Pg #37
6" CONC. CURB
ASPH DRNE
TEL. MH
GAS H.H.
WATER H.H.
F.H.
CONC DR
DRWY. 1+60
℄ GRUNDY
SAN MARINO
CONC. WALK
COMPTON BLVD
SEWER M.H.
DIRT DR
Cont Top Pg #39
PLEASE RETURN TO
LOS ANGELES COUNTY ENGINEER
403 Los Angeles County Engineering Bldg.
Do not extend this side of this line.
Note: Any Additions or Changes on This Sheet Must Be Made or Circled in Red Ink With Date and Name of Person Making Change.

| | |
|---|---|
| Notes Ck'd by | Survey of Compton Blvd |
| Map No. | JN 616101 Tape 0235 Std 68 °F |
| Office Work | Surveyed by R.C. Dale |
| Checked | Notes B. Jackson Date 1-11-65 |
| Date | Indexed C. J. GALLI |

F. B. 2591 Pg. 39

Cont. from bot Pg 38

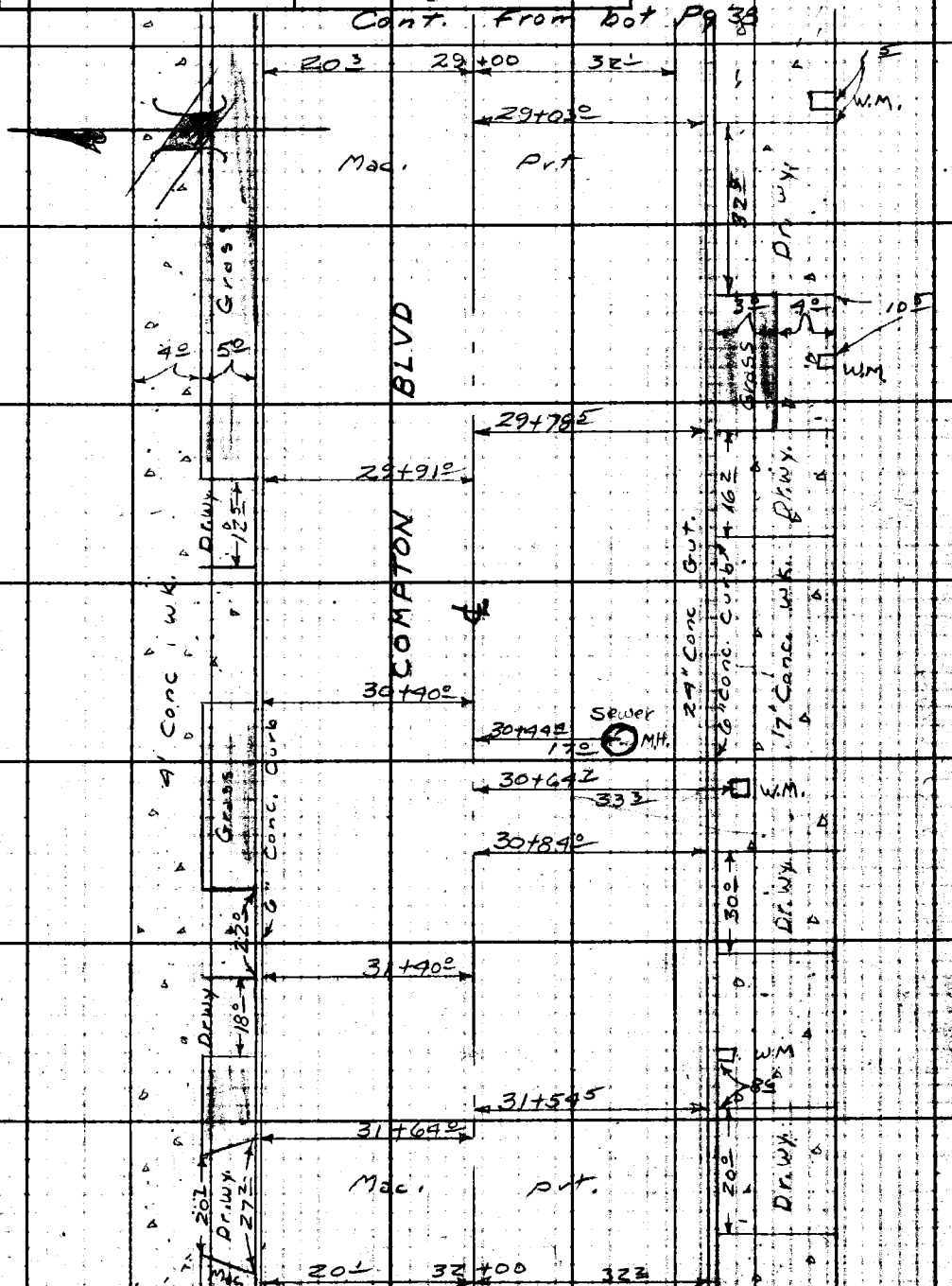


Cont to top Pg 40

Note: Any Additions or Changes on This Sheet Must be Made or Circled in Red Ink With Date and Name of Person Making Change.

PLEASE RETURN TO
LOS ANGELES COUNTY ENGINEER
403 LOS ANGELES COUNTY ENGINEERING BLDG.
Do not extend this side of this line.

76F3095 C.E. #310 6-62

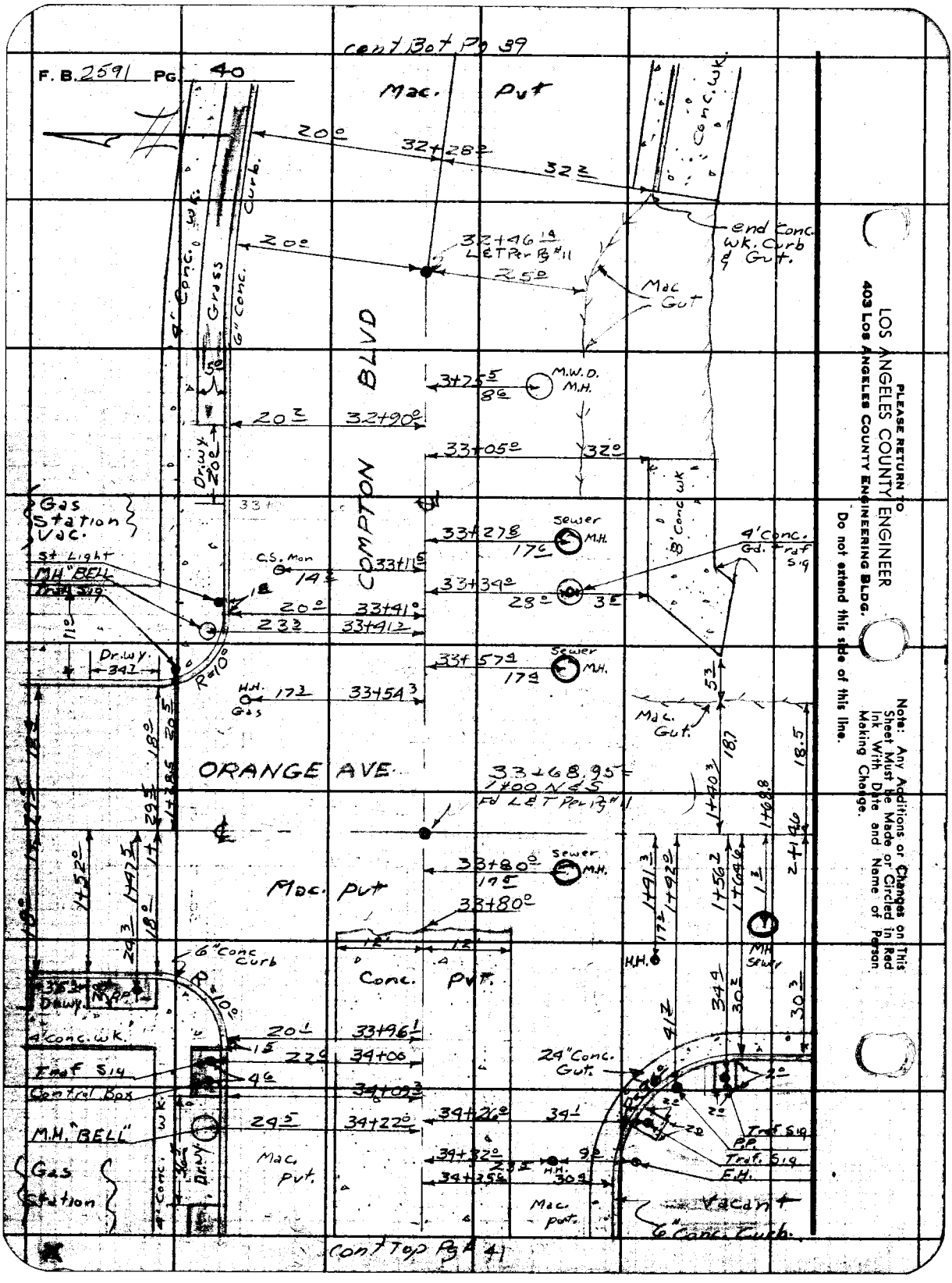


PLEASE RETURN TO
LOS ANGELES COUNTY ENGINEER
403 LOS ANGELES COUNTY ENGINEERING BLDG.
Do not extend this side of this line.

Note: Any Additions or Changes on This Sheet Must be Made or Circled in Red Ink With Date and Name of Person Making Change.

| | | |
|---|---|---|
| Notes Ck'd by | Survey of COMPTON BLVD. | F. B. 2591 Pg. 41 |
| Map No. | JN 616101 Tape 0235 Std 68 °F | |
| Office Work | Surveyed by R.C. Dale | |
| Checked | Notes B. JACKSON Date 1/7/65 | |
| Date | Indexed C. J. GALL | |

cont Bot Pg # 40

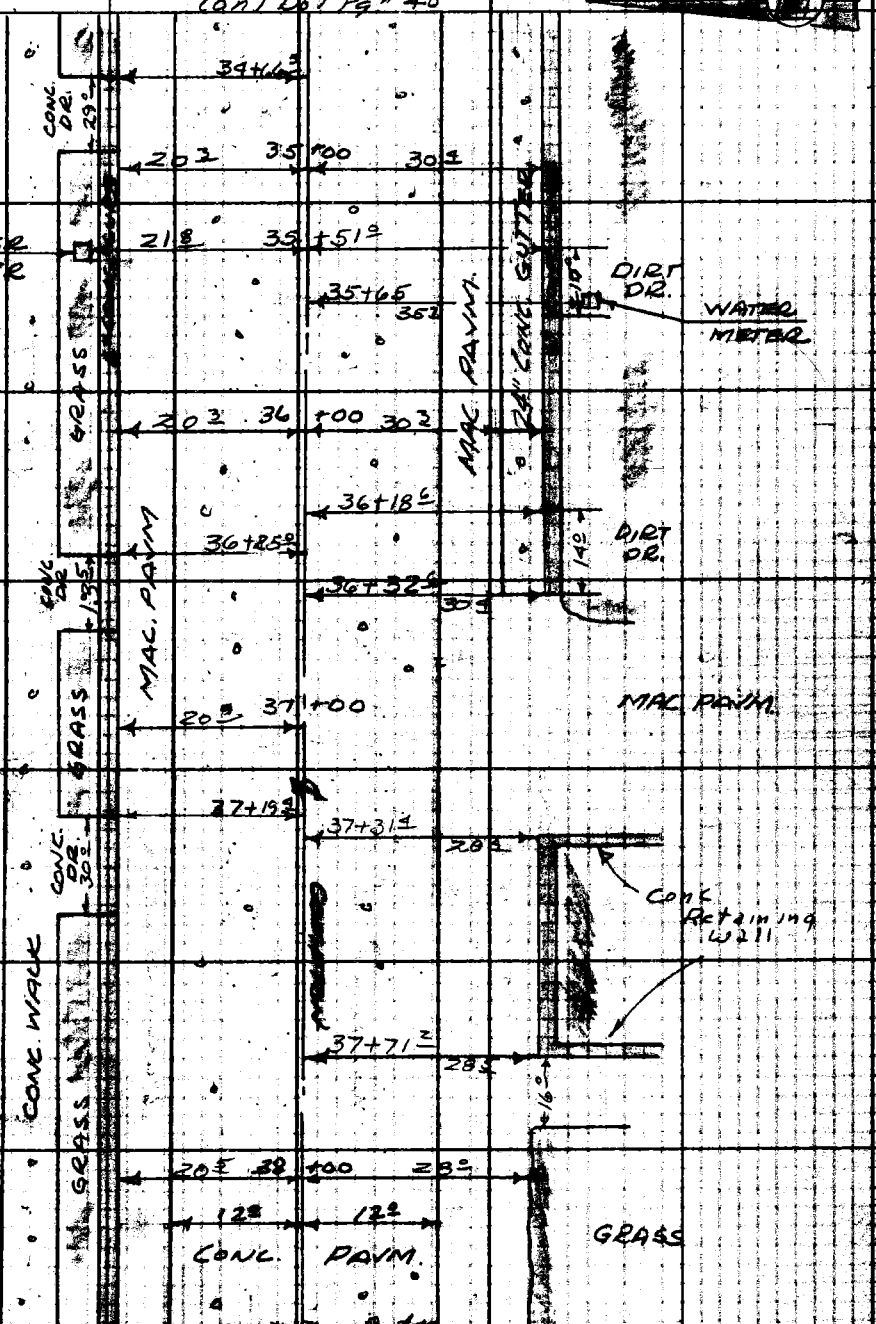


cont Top Pg # 42

Note: Any Additions or Changes on This Sheet Must be Made or Circled in Red Ink With Date and Name of Person Making Change.

Do not extend this side of this line.

PLEASE RETURN TO
LOS ANGELES COUNTY ENGINEER
403 LOS ANGELES COUNTY ENGINEERING BLDG.

74F3099 C.E. #310 6-62

F. B. 2591 PG. 42

Cont Bot Pg # 41

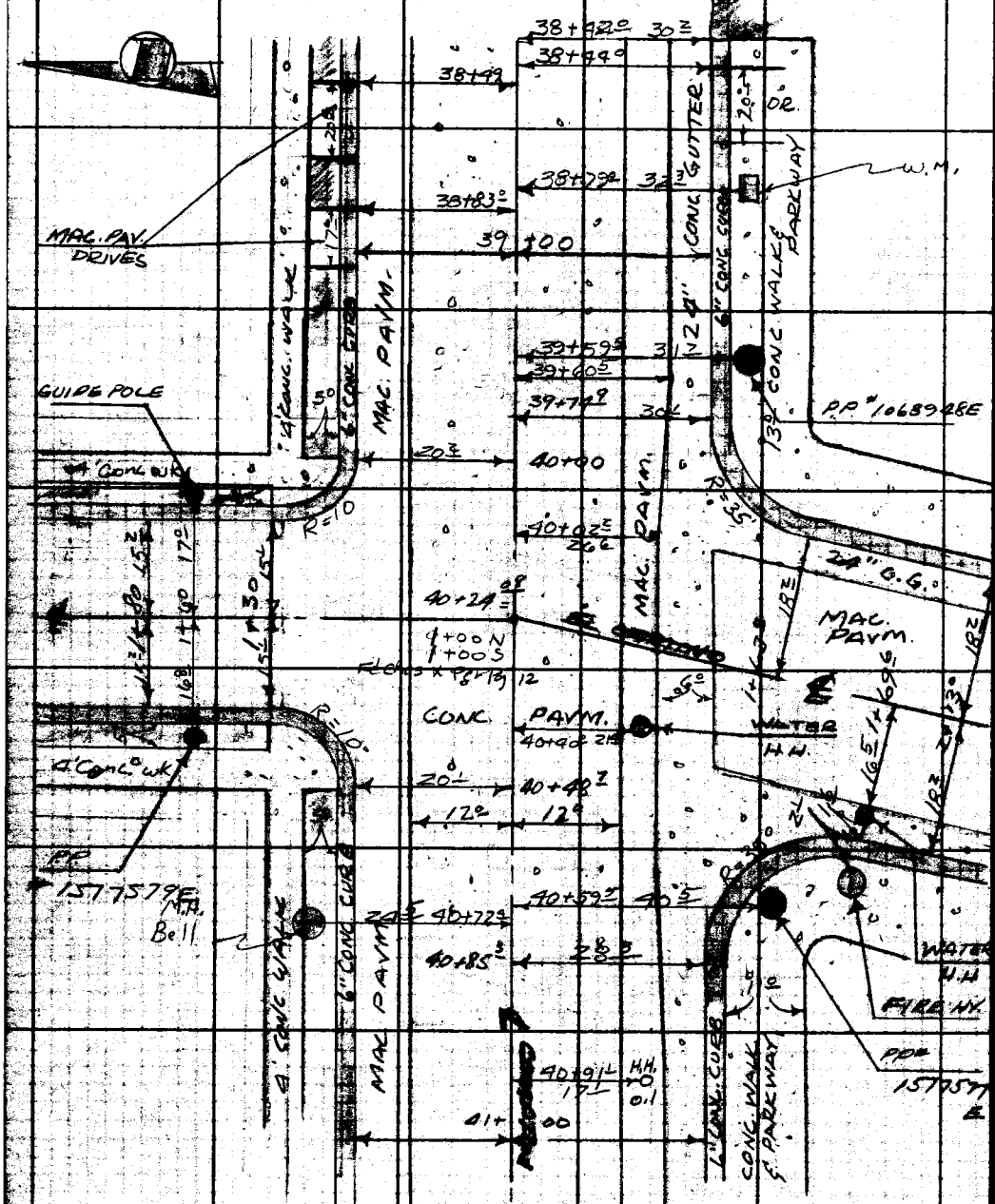


Cont Top Pg # 43

PLEASE RETURN TO
LOS ANGELES COUNTY ENGINEER
403 LOS ANGELES COUNTY ENGINEERING BLDG.

Do not extend this side of this line.

Note: Any Additions or Changes on This Sheet Must be Made or Circled in Red Ink With Date and Name of Person Making Change.

| | | |
|---|---|---|
| Notes Ck'd by | Survey of Compton Blvd | F. B. 2561 PG. 43 |
| Map No. | JN 6161.01 Tape 0235 Std 68 °F | |
| Office Work | Surveyed by R. C. Dale | |
| Checked | Notes C.W. Adams Date 1-7-65 | |
| Date | Indexed C. J. GALLI | |

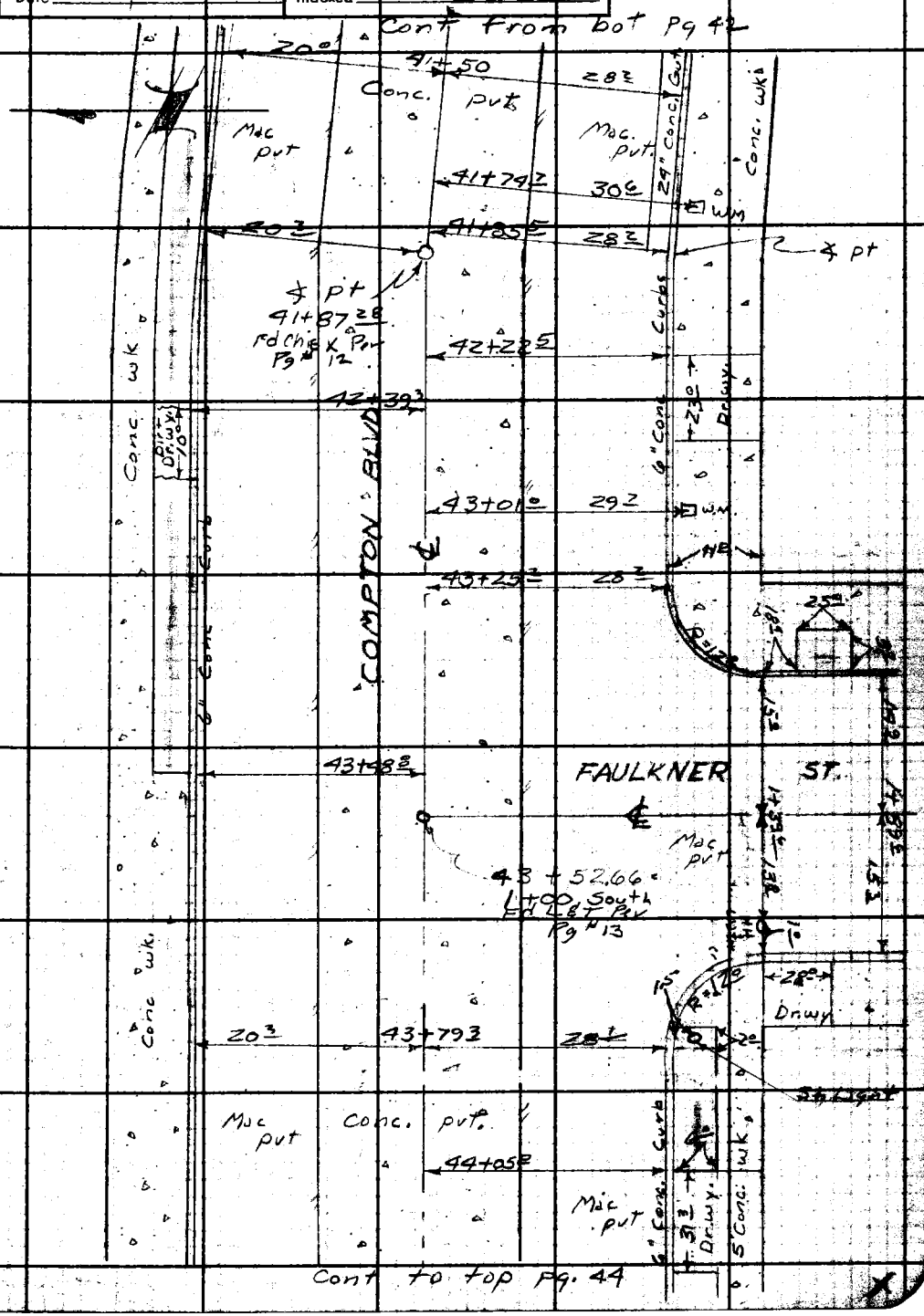


Note: Any Additions or Changes on This Sheet Must be Made or Circled in Red Ink With Date and Name of Person Making Change.

PLEASE RETURN TO
LOS ANGELES COUNTY ENGINEER
403 LOS ANGELES COUNTY ENGINEERING BLDG.
Do not extend this side of this line.

76F3095 CE #310 6-62

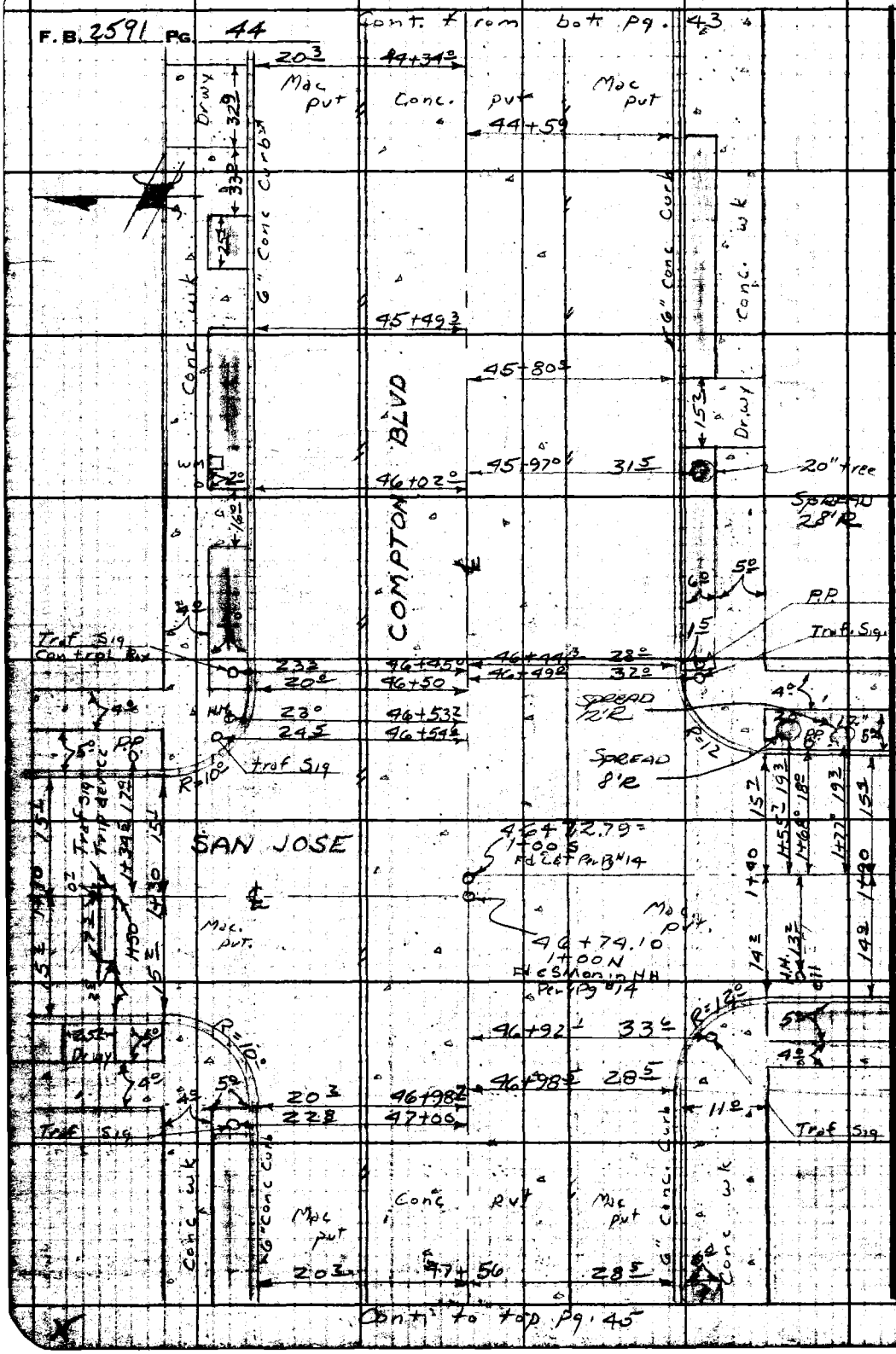


PLEASE RETURN TO
LOS ANGELES COUNTY ENGINEER
402 LOS ANGELES COUNTY ENGINEERING BLDG.
Do not extend this side of this line.

Note: Any Additions or Changes on This Sheet Must Be Made or Circled in Red Ink With Date and Name of Person Making Change.

| | | |
|---|---|---|
| Notes Ck'd by | Survey of Compton Blvd | F. B. 2591 Pg. 45 |
| Map No. | JN 616101 Tape 0235 Std 68 °F | |
| Office Work | Surveyed by R. G. Dale | |
| Checked | Notes B. JACKSON Date 1/8/65 | |
| Date | Indexed C. J. GALLI | |

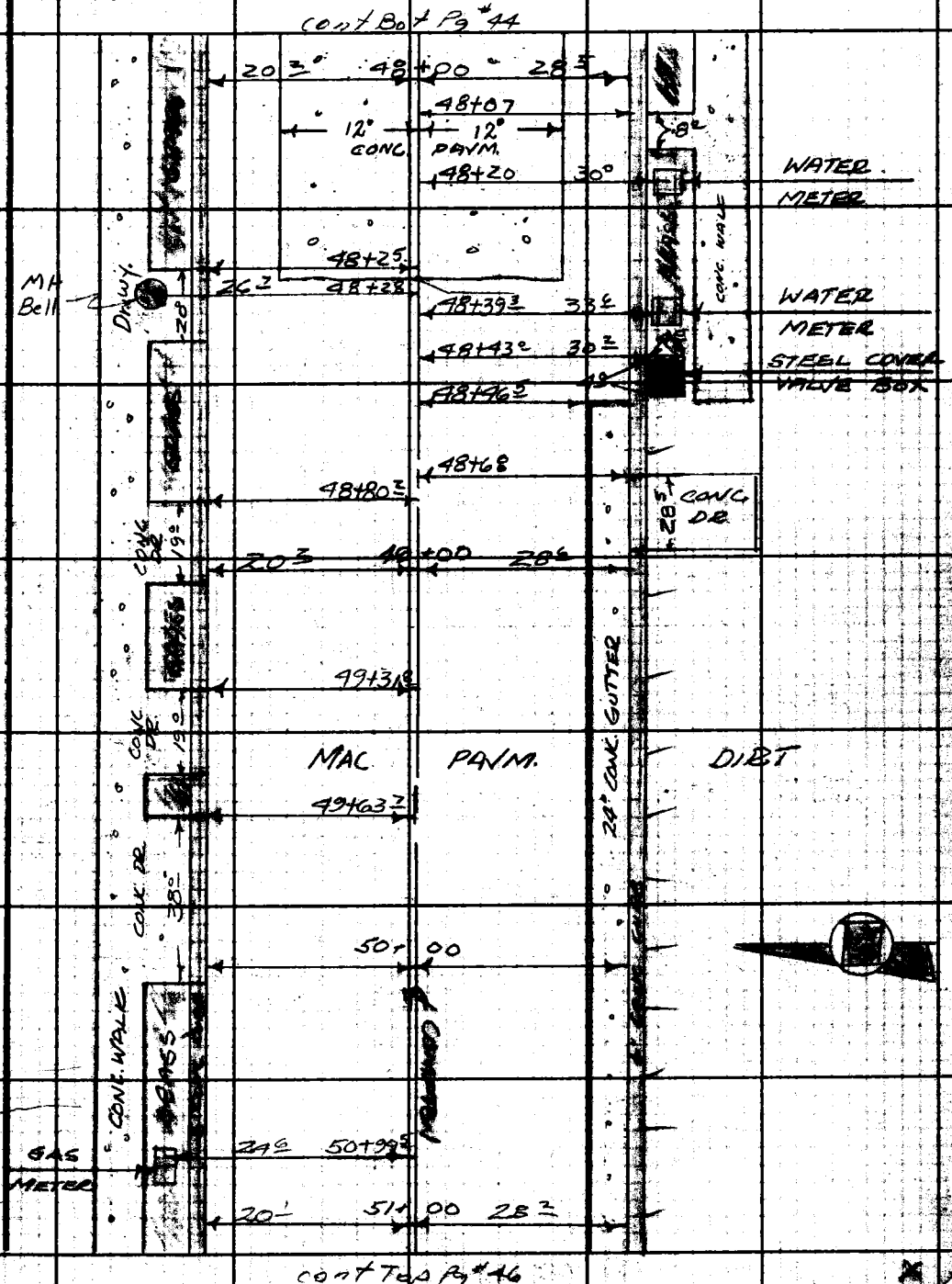


Note: Any Additions or Changes on This Sheet Must be Made or Circled in Red Ink With Date and Name of Person Making Change.

Do not extend this side of this line.

PLEASE RETURN TO
LOS ANGELES COUNTY ENGINEER
403 LOS ANGELES COUNTY ENGINEERING BLDG.

76F3095 CE #310 6-62

F. B. 2591 PG 46

cont Bot Pg #45

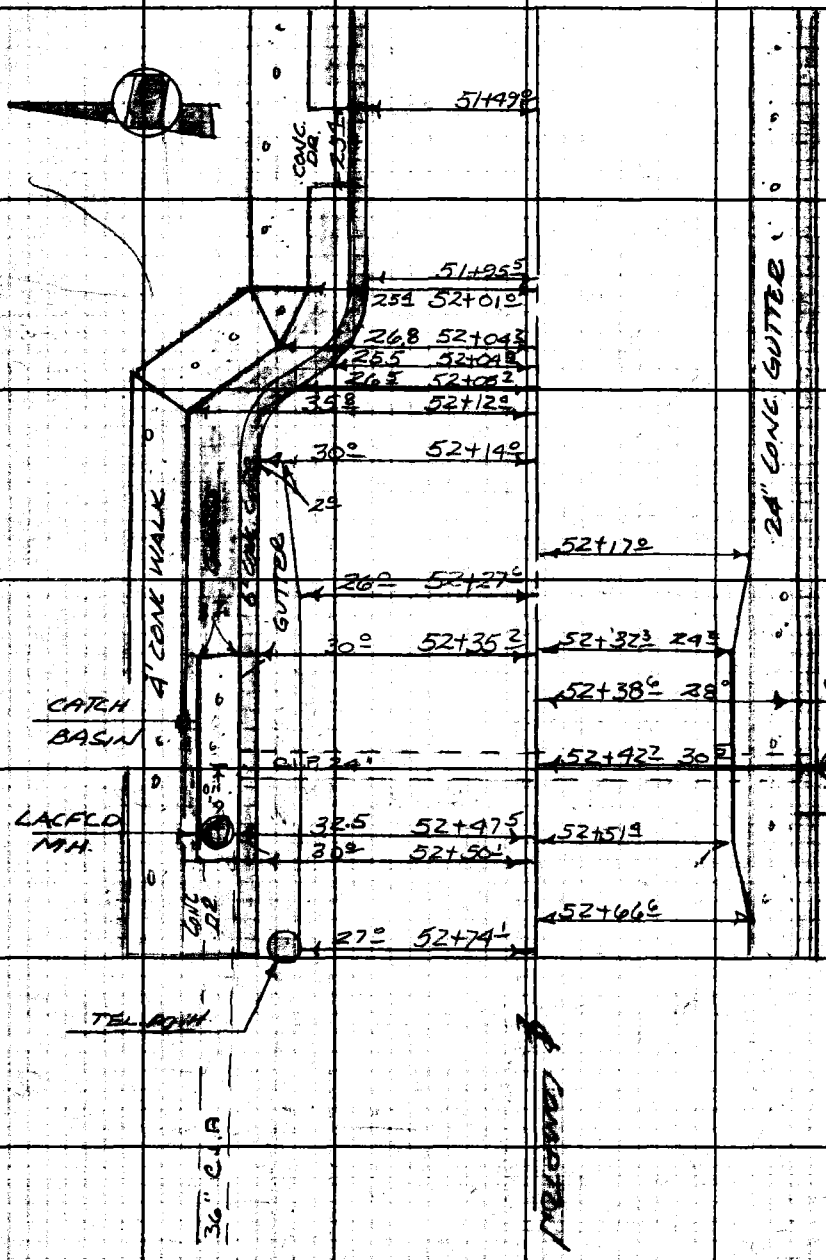


cont Top Pg #47

PLEASE RETURN TO
LOS ANGELES COUNTY ENGINEER
403 Los Angeles County Engineering Bldg.
Do not extend this side of this line.
Note: Any Additions or Changes on This Sheet Must Be Made or Circled in Red Ink With Date and Name of Person Making Change.

| | | |
|---|---|---|
| Notes Ck'd by | Survey of Compton Blvd | F. B. 2591 PG. 47 |
| Map No. | JN 616101 Tape D235 Std 88 °F | |
| Office Work | Surveyed by R.C. Dale | |
| Checked | Notes Jackson Date 1-19-65 | |
| Date | Indexed C. J. GALLI | |

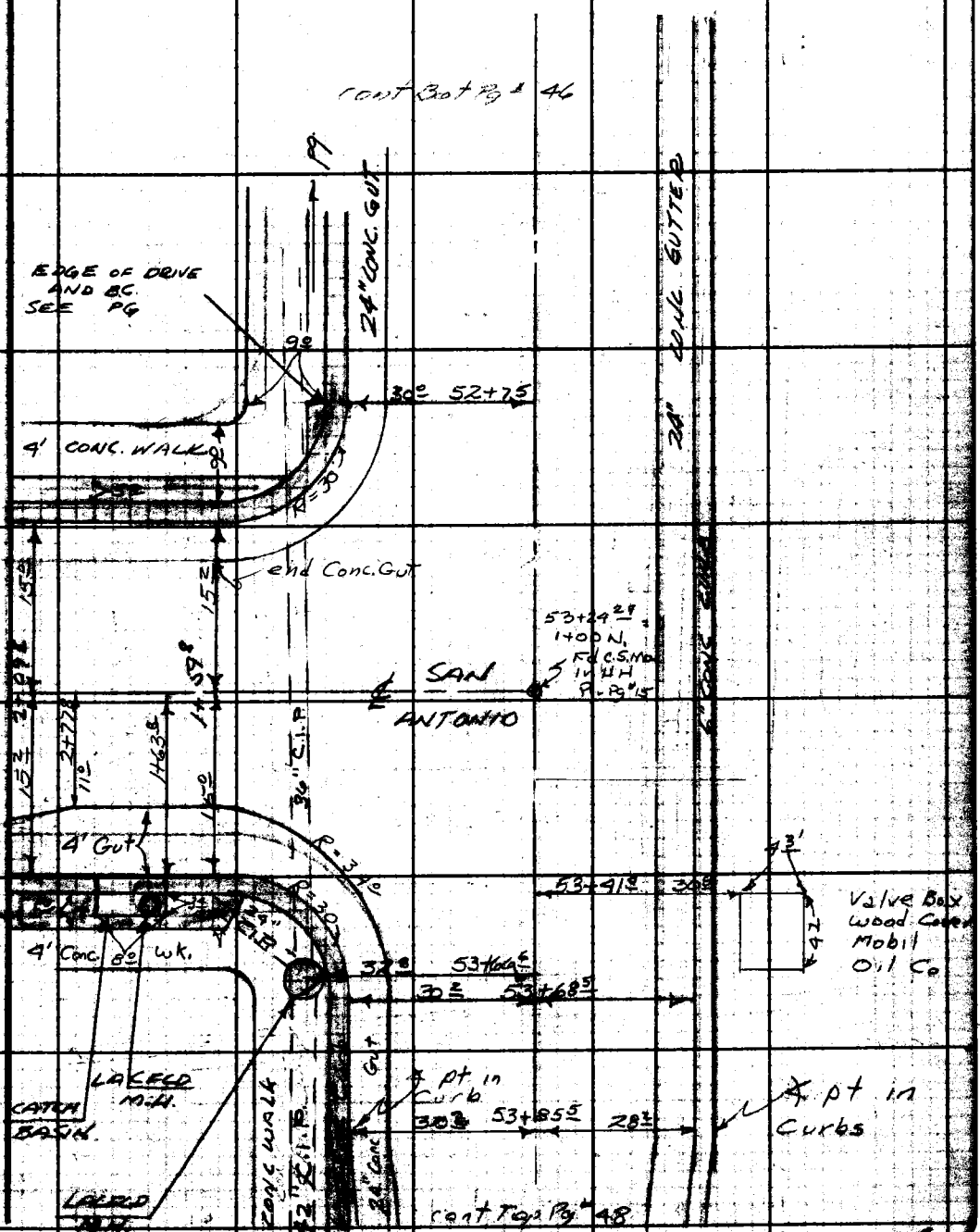


Note: Any Additions or Changes on This Sheet Must be Made or Circled in Red Ink With Date and Name of Person Making Change.

Do not extend this side of this line.

PLEASE RETURN TO
LOS ANGELES COUNTY ENGINEER
403 LOS ANGELES COUNTY ENGINEERING BLDG.

78F3093 C.E. #310 6-62

F.B. 2591 PG 48 CONT Bot Pg #47

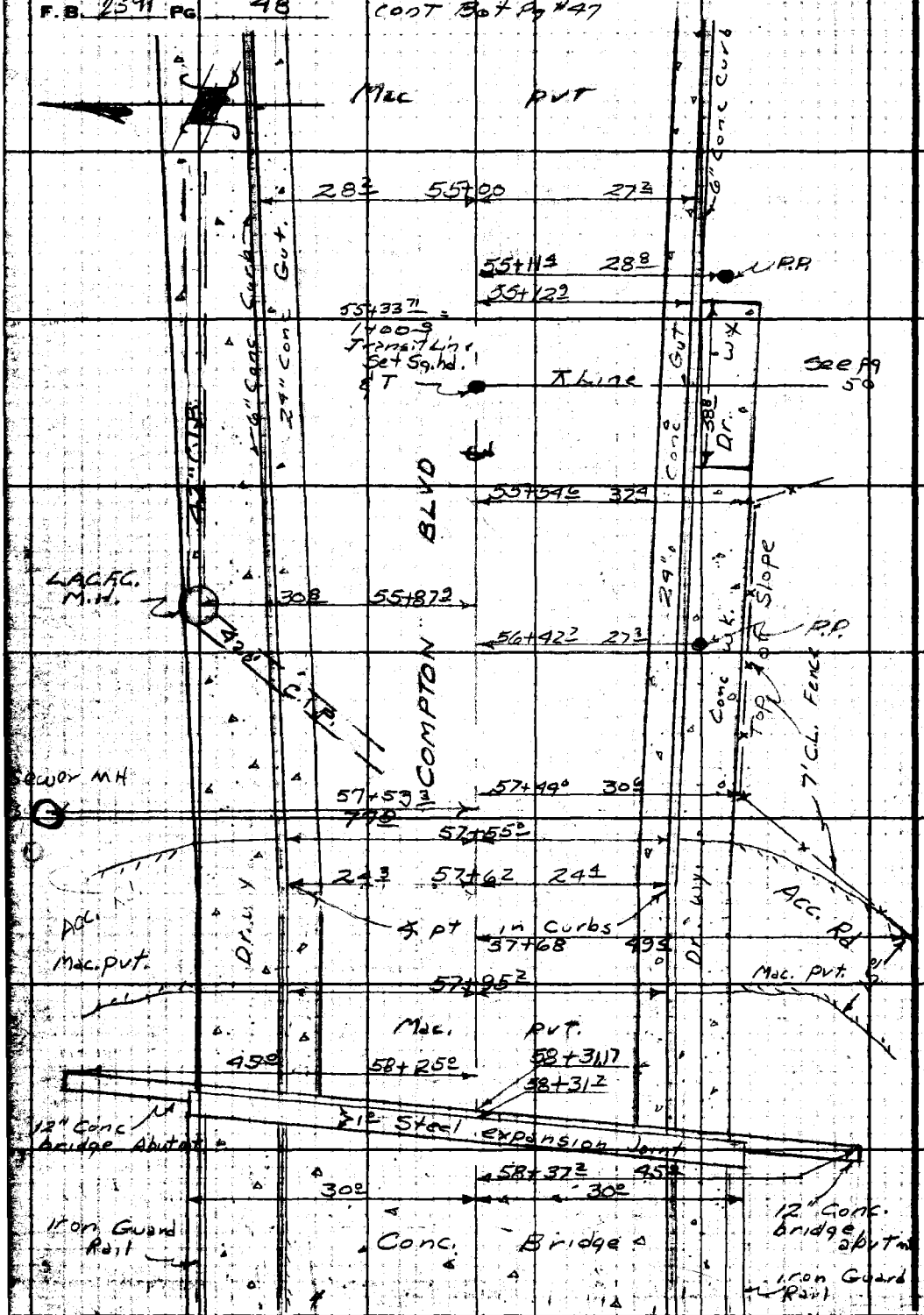


PLEASE RETURN TO
LOS ANGELES COUNTY ENGINEER
403 LOS ANGELES COUNTY ENGINEERING BLDG.

Note: Any Additions or Changes on This Sheet Must be Made or Circled in Red Ink With Date and Name of Person Making Change.

Do not extend this side of this line.

| | |
|---|---|
| Notes Ck'd by | Survey of Compton Blvd |
| Map No. | JN 616101 Tape 0235 Std 68 °F |
| Office Work | Surveyed by R C Dale |
| Checked | Notes CW Adams Date 1-1965 |
| Date | Indexed C. J. GALLI |

F. B. 2591 PG. 49

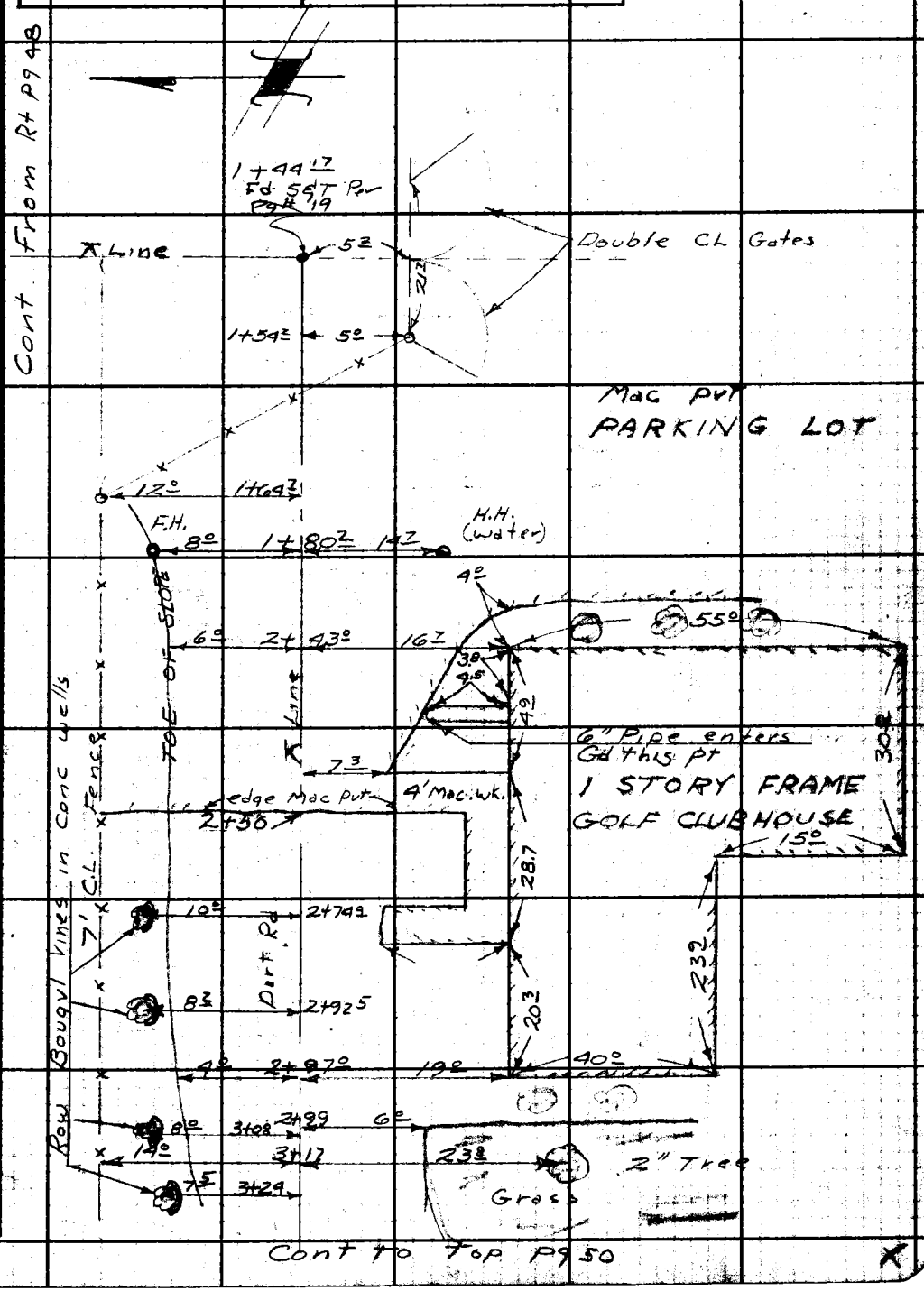


Note: Any Additions or Changes on This Sheet Must be Made or Circled in Red Ink With Date and Name of Person Making Change.

PLEASE RETURN TO
LOS ANGELES COUNTY ENGINEER
403 LOS ANGELES COUNTY ENGINEERING BLDG.
Do not extend this side of this line.

76F3095 CE #310 6-62

Cont from bot Pg 49

F.B. 591 Pg. 50

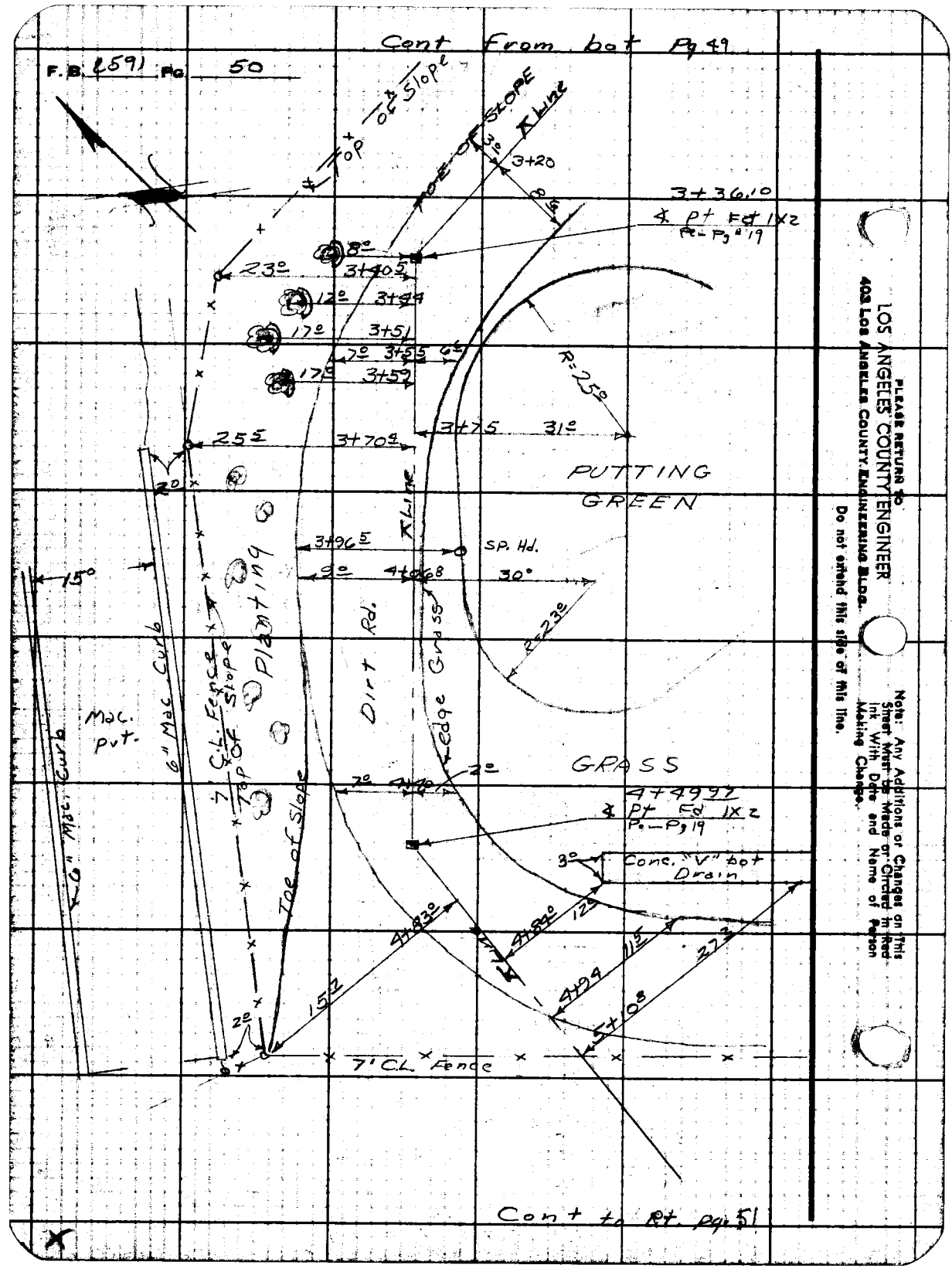


Cont to Pt. Pg. 51

PLEASE RETURN TO
LOS ANGELES COUNTY ENGINEER
403 Los Angeles County Engineering Bldg.
Do not extend this side of this line.
Note: Any Additions or Changes on This Sheet Must Be Made or Circled in Red Ink With Date and Name of Person Making Change.

| | |
|---|---|
| Notes Ck'd by | Survey of Compton Blvd |
| Map No. | JN 6161.01 Tape 0235 Std 68 °F |
| Office Work | Surveyed by R.C. Dale |
| Checked | Notes C.W. Adams Date 1-19-65 |
| Date | Indexed C. J. GALLI |

F. B. 2591 PG. 57

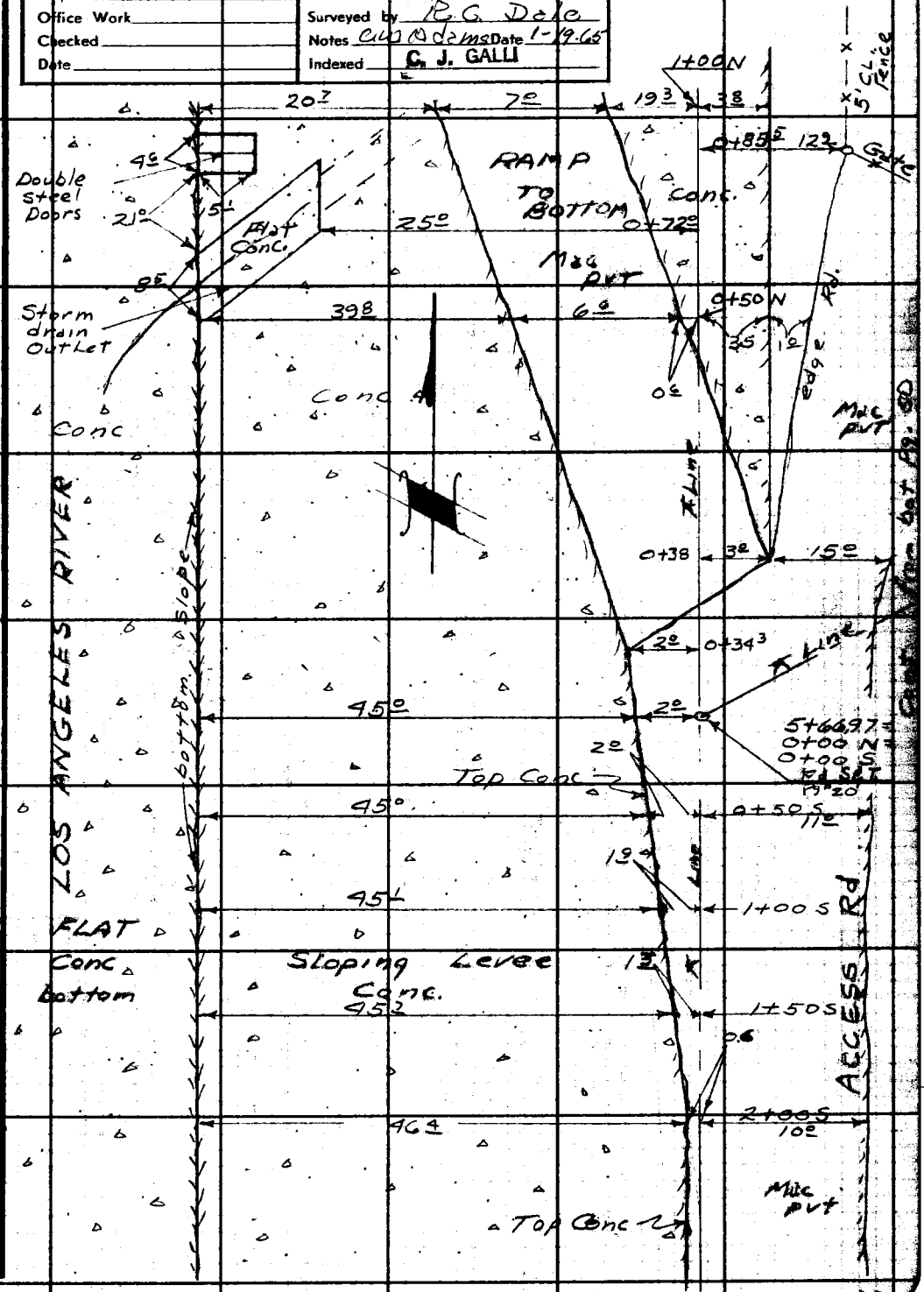


Note: Any Additions or Changes on This Sheet Must be Made or Circled in Red Ink With Date and Name of Person Making Change.

Do not extend this side of this line.

PLEASE RETURN TO
LOS ANGELES COUNTY ENGINEER
403 LOS ANGELES COUNTY ENGINEERING BLDG.

78F3095 C.E. #310 8-62

Profile No. Notes Red Date Plotted Date
X-Sec. No. Notes Orig. W.A. BRENNER Date Checked Date

PROFILE -
CROSS - SECTIONS

JN 6161.01

JAN 1965

ON COMPTON BLVD BETWEEN
MINNESOTA AVE & L.A. RIVER

| | | |
|---|---|---|
| ELEV. | REF | PARTY |
| F.S. | FB 2591 - 8-17 | R.C. DALE<br>C.W. ADAMS<br>B.R. JACKSON |
| H.I. | | R.A. SWANN<br>W.J. DIETZ |
| B.S. | | |
| STATION | | |

NOTE: ANY ADDITIONS OR CHANGES ON THIS SHEET MUST BE MADE OR CIRCLED IN RED INK, WITH DATE AND NAME OF PERSON MAKING CHANGE.

PLEASE RETURN TO
LOS ANGELES COUNTY ENGINEER
403 LOS ANGELES COUNTY ENGINEERING BLDG.

Do not extend notes this side of this line.

76-1,000 CE 307 3-61

76-L290 CE 307 3-61

PLEASE RETURN TO
**LOS ANGELES COUNTY ENGINEER**
403 LOS ANGELES COUNTY ENGINEERING BLDG.

NOTE: ANY ADDITIONS OR CHANGES ON THIS SHEET MUST BE MADE OR CIRCLED IN RED INK, WITH DATE AND NAME OF PERSON MAKING CHANGE

**Do not extend notes this side of this line.**

| STATION | B.S. | H.I. | F.S. | ELEV. | |
|---|---|---|---|---|---|
| BM SD 2108 | 498 | 7496 | | 69.975 | BM SD2108 Elev.=69.975 unadj. (30.5± Nly. ℄ COMPTON Blvd 97.5± E'ly ℄ MINNESOTO Ave. Fd Sm. Bt. spk in lead in Curb .80 E'ly end of existing Curb Per FB 2591-23 |
| 0+00 (50'E) | | | 504 | 6992 | ℄ Conc |
| " | | | 521 | 6975 | 12'R edge Conc |
| " | | | 549 | 6947 | 28'R " " Gut. |
| " | | | 566 | 6930 | 30'R Gut |
| " | | | 500 | 6996 | " " top Curb. |
| " | | | 521 | 6975 | 12'L edge Conc. |
| " | | | 560 | 6936 | 22'L F.L. Mac pvt |
| " | | | 524 | 6972 | 33'L " " |
| 0+50 | | | 508 | 6988 | ℄ Conc |
| " | | | 527 | 6969 | 12'R edge Conc. |
| " | | | 555 | 6941 | 20'R " Mac. pvt. |
| " | | | 5[illegible] | 693 | 30'R dirt |
| " | | | 527 | 6969 | 12'L edge Conc. |
| " | | | 559 | 6937 | 22'L F.L. Mac. pvt. |
| " | | | 519 | 6977 | 33'L " " |
| 1+00 | | | 516 | 6980 | ℄ Conc pvt |
| " | | | 533 | 6963 | 12'R edge Conc |

Survey of Compton Blvd
Survey by R.C. Dale Notes C.W. Adams
Indexed C. I. GALLI Date
Notes Chkd. Date
Notes Red Date
Plotted Date
Checked Date
Plotted No.
K-Sec. No.

76-L298 CE 307 3-61

PLEASE RETURN TO
**LOS ANGELES COUNTY ENGINEER**
403 LOS ANGELES COUNTY ENGINEERING BLDG.

NOTE: ANY ADDITIONS OR CHANGES ON THIS SHEET MUST BE MADE OR CIRCLED IN RED INK, WITH DATE AND NAME OF PERSON MAKING CHANGE.

**Do not extend notes this side of this line.**

| STATION | B.S. | H.I. | F.S. | ELEV. | | |
|---|---|---|---|---|---|---|
| 1+00 | | 7496 | 578 | 6918 | 20'R. edge Mac. put. | |
| " | | | 55 | 695 | 30'R dirt | |
| 1+12 South | | | 530 | 6966 | ℄ Minnesota Ave edge Conc. put | |
| 1+22 " | | | 563 | 6933 | ℄ & F.L. Mac. put. | |
| 1+50 " | | | 522 | 6974 | ℄ " " | |
| " " | | | 511 | 6985 | 13'R Crown Mac put | |
| " " | | | 554 | 6942 | 28'R F.L. " " | |
| " " | | | 511 | 6985 | 40'R Bldg. ing. line " " | |
| " " | | | 526 | 6970 | 2'L F.L. Mac put | |
| " " | | | 504 | 6992 | 20'L " " | |
| 2+00 " | | | 530 | 6966 | ℄ Minnesota Ave Mac. put | |
| " " | | | 501 | 6995 | 11'R Crn. Mac put | |
| " " | | | 547 | 6949 | 26'R F.L. " " | |
| " " | | | 530 | 6966 | 40'R " " | |
| " " | | | 534 | 6962 | 2'L F.L. " " | |
| " " | | | 511 | 6985 | 20'L " " | |
| 1+50 | | | 523 | 6973 | ℄ Compton Blvd Mac. put | |
| " | | | 540 | 6956 | 12'R edge Conc | |
| " | | | 576 | 6920 | 19'R edge Mac. put. | |
| " | | | 56 | 694 | 30'R dirt | |
| " | | | 541 | 6955 | 12'L edge Conc | |

Profile No. X-Sec. No. Notes Red Date Plotted Date Job No. 0161.01 Division No. Survey of Compton Blvd Date 1-7-66 Survey by R.C. DeLo Notes C.W.A. Date 1-7-66 Map No. Date Indexed C. J. GAUA Date

V.E. 2591

76-L298 CE 307 3-61

PLEASE RETURN TO
LOS ANGELES COUNTY ENGINEER
403 LOS ANGELES COUNTY ENGINEERING BLDG.

NOTE: ANY ADDITIONS OR CHANGES ON THIS SHEET MUST BE MADE OR CIRCLED IN RED INK, WITH DATE AND NAME OF PERSON MAKING CHANGE

**Do not extend notes this side of this line.**

| STATION | B.S. | H.I. | F.S. | ELEV. | |
|---|---|---|---|---|---|
| 1+50 | | 74 96 | 579 | 6917 | 22'L F.L. Mac put |
| " | | | 536 | 6960 | 30'L " " |
| 2+00 | | | 530 | 6966 | ℄ Conc. put |
| " | | | 547 | 6949 | 12'R edge conc |
| " | | | 578 | 6918 | 20'R " Mac put |
| " | | | 56 | 694 | 30'R dirt |
| " | | | 545 | 6951 | 12'L edge Conc. |
| " | | | 590 | 6906 | 20'L F.L. Mac put |
| " | | | 529 | 6967 | 30'L " " |
| T.P. | 537 | 74 65 | 568 | 6928 | set sq. hd. spk. |
| 3+00 | | | 507 | 6958 | ℄ Conc. put |
| 4+00 | | | 523 | 6942 | " " " |
| 5+00 | | | 541 | 6924 | " " " |
| 6+00 | | | 557 | 6908 | " " " |
| T.P. | 468 | 73 54 | 579 | 6886 | set. sq. hd. spk." |
| 6+50 | | | 449 | 6905 | ℄ conc put |
| " | | | 462 | 6892 | 12'R edge Conc |
| " | | | 480 | 6874 | 21'R F.L. Mac put. |
| " | | | 413 | 6941 | 30'R " " |
| " | | | 464 | 6890 | 12'L edge conc |
| " | | | 463 | 6891 | 22'L F.L. Mac put |

Survey of Compton Blvd
Survey by R.C. Dale Notes C.W. Adams
Indexed C. J. Gill Date
Job No. 6161 Division No.* Notes Red Date Notes Chkd Date
Plotted Date Checked Date
Profile No. X-Sec. No.

76-L288 CE 307 3-61

PLEASE RETURN TO
LOS ANGELES COUNTY ENGINEER
403 LOS ANGELES COUNTY ENGINEERING BLDG.

NOTE ANY ADDITIONS OR CHANGES ON THIS SHEET MUST BE MADE OR CIRCLED IN RED INK, WITH DATE AND NAME OF PERSON MAKING CHANGE.

Do not extend notes this side of this line.

| STATION | B.S. | H.I. | F.S. | ELEV. | |
|---|---|---|---|---|---|
| 6+50 | | 7354 | 450 | 6904 | 30'L Mac. pvt. |
| 7+00 | | | 482 | 6872 | ℄ " " |
| " | | | 480 | 6874 | 12'R " " |
| " | | | 488 | 6866 | 26'R F.L. " " |
| " | | | 466 | 6888 | 37'R " " |
| " | | | 482 | 6872 | 12'L " " |
| " | | | 492 | 6862 | 27'L F.L. " " |
| " | | | 491 | 6863 | 35'L " " " |
| B.M. 6-14 | 666 | 7448 | 572 | 6782 | BM. 6-14 Elev 6782 Fd C.S. Mon in well East & North of ℄ int. Compton & Garfield Blvds See pg. 23 |
| 7+29.84 = 1+00S = 1+00N | 666 | | 533 | 6915 | ℄ Compton Blvd & ℄ Garfield Blvd |
| 1+64 North | | | 515 | 6933 | ℄ Garfield Blvd Mac pvt |
| " " | | | 539 | 6909 | 12'R " " |
| " " | | | 576 | 6872 | 27'R F.L. Mac pvt |
| " " | | | 460 | 6988 | 35'R " " |
| " " | | | 538 | 6910 | 12'L " " |
| " " | | | 576 | 6872 | 40'L edge Conc Gut |
| " " | | | 594 | 6854 | 92'L Gut |
| " " | | | 531 | 6917 | 92'L top of Curb |
| 1+79 North | | | 512 | 6936 | ℄ Mac pvt. |
| X " " | | | 534 | 6914 | 12'R " " |

Profile Notes Rod ____ Plotted ____ Job No. 4444-8 Division No. ____
No. ____ Date ____ Date ____ Date ____ Survey of Compton Blvd
X-Sec. ____ Notes ____ Checked ____ Survey by R.C. Davis Notes CWA Date 1-7-65
No. ____ Date ____ Date ____ Map No. ____ Indexed by GALL Date ____

F.B. 2591

76-L298 CE 307 3-61

PLEASE RETURN TO
**LOS ANGELES COUNTY ENGINEER**
403 LOS ANGELES COUNTY ENGINEERING BLDG.

NOTE: ANY ADDITIONS OR CHANGES ON THIS SHEET MUST BE MADE OR CIRCLED IN RED INK, WITH DATE AND NAME OF PERSON MAKING CHANGE

**Do not extend notes this side of this line.**

| STATION | B.S. | H.I. | F.S. | ELEV. | |
|---|---|---|---|---|---|
| 1+74 North | | 7448 | 576 | 6872 | 27'R F.L. Mac. pvt. |
| " " | | | 462 | 6986 | 35'R " " |
| " " | | | 531 | 6917 | 12'L " " |
| " " | | | 577 | 6871 | 40'L edge Conc Gut |
| " " | | | 596 | 6852 | 42'L Gut |
| " " | | | 586 | 6862 | 42'L top Curb (Dr. wy) |
| 2+14 " | ✓ | | 505 | 6943 | ℄ Mac pvt |
| " " | | | 522 | 6926 | 12'R " " |
| " " | | | 568 | 6880 | 27'R F.L. " " |
| " " | | | 449 | 7004 | 35'R " " |
| " " | | | 521 | 6927 | 12'L " " |
| " " | | | 574 | 6874 | 40'L edge Conc Gut |
| " " | | | 593 | 6855 | 42'L Gut. |
| " " | | | 524 | 6924 | 42 top of Curb |
| 1+67² South | | | 539 | 6909 | ℄ Garfield Blvd Mac. pvt. |
| " " | | | 554 | 6894 | 12'R Mac. pvt. |
| " " | | | 600 | 6848 | 40'R edge Conc Gut |
| " " | | | 616 | 6832 | 42'R Gut |
| " " | | | 549 | 6899 | 42 R top of curb. |
| " " | | | 555 | 6893 | 12'L Mac pvt |
| " " | | | 596 | 6852 | 27.5'L F.L. Mac pvt |

Profile
Plotted
Date
No.
X-Sec.
Checked
Date
No.
Notes Red
Date
Notes Chkd.
Date
Division No.
Job No. 616101
Survey of Compton Blvd
Notes Cw. Adams
Survey by R.C.D.
Indexed C. J. GALLI
Date
No. 5B
2591

76-L298 CE 307 3-61

PLEASE RETURN TO
**LOS ANGELES COUNTY ENGINEER**
403 LOS ANGELES COUNTY ENGINEERING BLDG.

NOTE: ANY ADDITIONS OR CHANGES ON THIS SHEET MUST BE MADE OR CIRCLED IN RED INK, WITH DATE AND NAME OF PERSON MAKING CHANGE.

**Do not extend notes this side of this line.**

| STATION | B.S. | H.I. | F.S. | ELEV. | | |
|---|---|---|---|---|---|---|
| 1+67.3 South | | 7448 | 573 | 6875 | 35'L | Mac. put. |
| 1+77.2 " | | | 536 | 6912 | ℄ | " " |
| " " | | | 555 | 6893 | 12'R | " " |
| " " | | | 602 | 6846 | 40.2'R | edge Conc Gut |
| " " | | | 618 | 6830 | 42.3'R | Gut |
| " " | | | 610 | 6838 | 42.2'R | top of Curb. (Drwy) |
| " " | | | 554 | 6894 | 12'L | Mac put |
| " " | | | 600 | 6848 | 27'L | F.L. " " |
| " " | | | 563 | 6885 | 35'L | " " |
| 2+17.3 " | | | 542 | 6906 | ℄ | " " |
| " " | | | 554 | 6894 | 12'R | " " |
| " " | | | 607 | 6841 | 40.2'R | edge Conc Gut |
| " " | | | 619 | 6829 | 42.3'R | Gut. |
| " " | | | 557 | 6891 | 42.3'R | top of Curb |
| " " | | | 558 | 6890 | 12'L | Mac. put. |
| " " | | | 603 | 6845 | 27'L | F.L. " " |
| " " | | | 577 | 6871 | 35'L | " " |
| 7+54.5 | | | 574 | 6874 | ℄ | Compton Mac. put. |
| 8+07 | | | 550 | 6898 | ℄ | " " |
| " | | | 563 | 6885 | 12'R | edge Conc. |
| X " | | | 582 | 6866 | 28'R | " " Gut |

Profile Notes Red ____ Plotted ____ Job No. 61610 Division No. ____ F.B. 2591 Pg. 57
No. ____ Date ____ Date ____ Survey of Compton Blvd
X-Sec. Note [illegible] BRENNER Checked ____ Survey by R.C. Dale Notes CWA Date 1-7-65
No. ____ Date ____ Date ____ Map No. ____ Indexed C. J. GALLI Date ____

76-L298 CE 307 3-61

PLEASE RETURN TO
LOS ANGELES COUNTY ENGINEER
403 LOS ANGELES COUNTY ENGINEERING BLDG.

NOTE: ANY ADDITIONS OR CHANGES ON THIS SHEET MUST BE MADE OR CIRCLED IN RED INK, WITH DATE AND NAME OF PERSON MAKING CHANGE

Do not extend notes this side of this line.

| STATION | B.S. | H.I. | F.S. | ELEV. | | |
|---|---|---|---|---|---|---|
| 8+07 | | 7448 | 598 | 6850 | 30'R | Gut |
| " | | | 533 | 6915 | 30'R | top of Curb. |
| " | | | 566 | 6882 | 12'L | edge Conc |
| " | | | 598 | 6850 | 30'L | " " Gut |
| " | | | 615 | 6833 | 32'L | Gut |
| " | | | 550 | 6898 | 32'L | top of Curb |
| 8+17 | | | 548 | 6900 | ℄ | Conc. |
| " | | | 560 | 6888 | 12'R | edge Conc |
| " | | | 581 | 6867 | 28'R | " " Gut |
| " | | | 602 | 6846 | 30'R | Gut |
| " | | | 591 | 6857 | 30'R | top of Curb (Drwy.) |
| " | | | 568 | 6880 | 12'L | edge Conc |
| " | | | 597 | 6851 | 30'L | " " Gut |
| " | | | 613 | 6835 | 32'L | Gut. |
| " | | | 605 | 6843 | 32'L | top of Curb. |
| 9+00 | | | 544 | 6904 | ℄ | Conc. put |
| T.P. | 557 | 7435 | 570 | 6878 | set | sq hd spk |
| 10+00 | | | 529 | 6906 | ℄ | Conc. put |
| 11+00 | | | 527 | 6908 | " | " " |
| 12+00 | | | 518 | 6917 | " | " " |
| T.P. | 544 | 7453 | 526 | 6909 | set | sq. hd. spk. |

F.B. 2591 Pg. 60 Job No. 616101 Division No. Notes Red Plotted Profile
Survey of Compton Blvd Date Date No.
Survey by P.C.S. Notes Cw. Adams Notes Chkd. Checked X-Sec.
Indexed C. J. GALLI Date Date Date No.

76-L296 CE 307 5-61

PLEASE RETURN TO
LOS ANGELES COUNTY ENGINEER
403 LOS ANGELES COUNTY ENGINEERING BLDG.

NOTE: ANY ADDITIONS OR CHANGES ON THIS SHEET MUST BE MADE OR CIRCLED IN RED INK, WITH DATE AND NAME OF PERSON MAKING CHANGE.

Do not extend notes this side of this line.

| STATION | B.S. | H.I. | F.S. | ELEV. | | |
|---|---|---|---|---|---|---|
| 13+00 | | 7453 | 534 | 6919 | ℄ Conc. pvt. | |
| 13+99.96 | | | 524 | 6929 | ℄ Compton Blvd & ℄ walk Conc pvt | |
| B.M. SD 2109 | 461 | 7447 | 467 | 6986 | BM SD 2109 Elev = 69.857 Fd bt spk in L. in N. Curb Compton Blvd 682± wly int Garfield Blvd. Pg. 23 | |
| 15+00 | | | 515 | 6932 | ℄ Conc. pvt. | |
| 16+00 | | | 510 | 6937 | " " " | |
| 17+00 | | | 511 | 6936 | " " " | |
| T.P. | 562 | 7461 | 548 | 6899 | Set Sq hd spk. | |
| 18+00 | | | 517 | 6944 | ℄ Conc pvt | |
| 19+00 | | | 511 | 6950 | " " " | |
| BM SD 2110 | | | 538 | 6923 | BM SD 2110 Elev = 69.234 Fd LET in N Curb Compton Blvd 3' Ely of BC of N.E. Curb Return of Texaco Ave See pg. 24 | |
| | 515 | 7438 | | | | |
| 19+19 | | | 487 | 6951 | ℄ end of Conc pvt | |
| 19+348 | | | 504 | 6934 | " Mac pvt | |
| " | | | 519 | 6919 | 12'R " " | |
| " | | | 561 | 6877 | 28'R edge Conc Gut | |
| " | | | 575 | 6863 | 30'R Gut | |
| " | | | 511 | 6927 | 30'R top curb | |
| " | | | 529 | 6909 | 12'L Mac pvt | |
| " | | | 566 | 6872 | 18'L edge pvt | |
| X " | | | 6± | 683 | Pvt | |

Profile No. X-Sec. No. Notes Rod No. Date Notes Book No. Date Plotted Date Checked Date Map No. Job No. Hilda Division No. Survey of Compton Blvd Survey by R. C. Davis Notes C.W.A. Date 1-8-65 Indexed R. L. Scott Date

F.B. 2671 Pg. 67

76-L298 CE 307 3-61

PLEASE RETURN TO
**LOS ANGELES COUNTY ENGINEER**
403 LOS ANGELES COUNTY ENGINEERING BLDG.

NOTE: ANY ADDITIONS OR CHANGES ON THIS SHEET MUST BE MADE OR CIRCLED IN RED INK, WITH DATE AND NAME OF PERSON MAKING CHANGE

**Do not extend notes this side of this line.**

| STATION | B.S. | H.I. | F.S. | ELEV. | | |
|---|---|---|---|---|---|---|
| 19+74.80 | | 7438 | 539 | 6899 | ℄ Mac put | |
| " | | | 546 | 6892 | 12'R " " | |
| " | | | 570 | 6868 | 28.2 R edge conc Gut | |
| " | | | 585 | 6853 | 30.2 R Gut | |
| " | | | 520 | 6918 | " R top curb | |
| " | | | 555 | 6883 | 12'L Mac put | |
| " | | | 584 | 6854 | 19'L edge put | |
| " | | | 616 | 6822 | 30'L dirt | |
| 19+84.80 | | | 548 | 6890 | ℄ Mac put | |
| 20+04.8 | | | 574 | 6864 | ℄ edge Conc Cross Gut | |
| 20+09.8 | | | 580 | 6858 | " F.L. " " " | |
| " | | | 574 | 6864 | 30'R " " " " | |
| " | | | 579 | 6859 | 57'R " " " " | |
| " | | | 585 | 6853 | 12'L " " " " | |
| 20+14.8 | | | 575 | 6863 | ℄ edge " " " | |
| 20+24.51 = 1+00 North | | | 562 | 6876 | ℄ Compton & ℄ Texaco Ave | |
| " " | | | 576 | 6862 | 12'L Mac put | |
| " | | | 614 | 6829 | 21'L edge " " | |
| " | | | 635 | 6803 | 30'L dirt | |
| 1+12 North | | | 560 | 6878 | ℄ Texaco Ave Mac put | |
| 1+28 " | | | 552 | 6886 | " " " | |

P.B. 2591 Pg. 62 Job No. 6161.01 Division No. Notes Red Date Plotted Date No. Profile
Survey of Compton Blvd Notes Chkd Date Checked Date No. X-Sec.
Survey by R.L.S. Notes Aus. Adams Date
Indexed C. J. GALLE Date

76-L288 CE 307 3-61

PLEASE RETURN TO
LOS ANGELES COUNTY ENGINEER
403 LOS ANGELES COUNTY ENGINEERING BLDG.

NOTE: ANY ADDITIONS OR CHANGES ON THIS SHEET MUST BE MADE OR CIRCLED IN RED INK, WITH DATE AND NAME OF PERSON MAKING CHANGE.

**Do not extend notes this side of this line.**

| STATION | B.S. | H.I. | F.S. | ELEV. | | |
|---|---|---|---|---|---|---|
| 1+57 North | | 74.38 | 506 | 6932 | ℄ | Mac pvt |
| 1+67 " | | | 502 | 6936 | ℄ | " " |
| " " | | | 551 | 6887 | 12.5 R | edge Conc Gut |
| " " | | | 576 | 6862 | 15' R | Gut |
| " " | | | 511 | 6927 | " | top Curb |
| " " | | | 496 | 9642 | 13' L | edge pvt |
| " " | | | 4.3 | 701 | 25' L | dirt |
| 2+07 " | | | 494 | 6944 | ℄ | Mac pvt |
| " " | | | 545 | 6893 | 13 R | edge Conc Gut |
| " " | | | 560 | 6878 | 15 R | Gut |
| " " | | | 494 | 6944 | " | top Curb |
| " " | | | 485 | 6953 | 12.5 L | edge Mac pvt |
| " " | | | 439 | 6999 | 25' L | dirt |
| 20+75 | | | 519 | 6919 | ℄ | Mac. pvt. |
| " | | | 527 | 6911 | 12' R | " " |
| " | | | 547 | 6891 | 24 R | edge " " |
| " | | | 4.3 | 701 | 30 R | dirt |
| " | | | 522 | 6916 | 12 L | Mac pvt |
| " | | | 567 | 6871 | 21 L | edge " " |
| X " | | | 562 | 6876 | 30 L | dirt |
| 21+00 | | | 498 | 6940 | ℄ | Mac pvt |

Profile Notes Red ____ Plotted ____ Job No. 61610 Division No. ____ F.B. 2591 Pg. 69
No. ____ Date ____ Date ____ Survey of Compton Blvd
X-Sec. Notes Checked BRENNER Checked ____ Survey by R.C.D. & L. Notes C.W.D. Date 1-8-65
No. ____ Date ____ Date ____ Map No. ____ Indexed C. J. GALL Date ____

76-L298 CE 307 8-61

PLEASE RETURN TO
**LOS ANGELES COUNTY ENGINEER**
403 LOS ANGELES COUNTY ENGINEERING BLDG.

NOTE: ANY ADDITIONS OR CHANGES ON THIS SHEET MUST BE MADE OR CIRCLED IN RED INK, WITH DATE AND NAME OF PERSON MAKING CHANGE

**Do not extend notes this side of this line.**

| STATION | B.S. | H.I. | F.S. | ELEV. | | | |
|---|---|---|---|---|---|---|---|
| 21+00 | | 7438 | 501 | 6937 | 12'R | Mac. pvt. | |
| " | | | 533 | 6905 | 20'R | Gut | |
| " | | | 516 | 6922 | " | Top Curb | |
| " | | | 503 | 6935 | 12'L | Mac pvt | |
| " | | | 545 | 6893 | 20'L | edge " " | |
| " | | | 5[illegible] | 68[illegible]8 | 30L | dirt | |
| 21+27.6 | | | 480 | 6958 | ℄ | begin Conc | pvt |
| T.P. | 527 | 7456 | 509 | 6929 | set | sq. hd. spk | |
| 22+00 | | | 502 | 6954 | ℄ | Conc. | |
| 23+00 | | | 490 | 6966 | " | " | |
| 23+33.5 | | | 480 | 6976 | " | Conc goes | under Mac pvt |
| 24+00 | | | 466 | 6990 | " | Mac pvt | |
| T.P. | 550 | 7495 | 511 | 6945 | set | sq. hd. spk. | |
| 25+00 | | | 489 | 7006 | ℄ | Mac pvt | |
| 26+00 | | | 482 | 7013 | " | " " | |
| BM SD 2111 | 474 | 7473 | 496 | 6999 | BM SD 2111 Elev 69.991 N.W. Cor San Marino & Compton Blvd 1'± N'ly E.C. Curb Rtn Fd.spk. in t. in Curb See P9-24 | | |
| 26+39.6 | | | 450 | 7023 | ℄ | Mac. pvt | |
| " " | | | 475 | 6998 | 12'R | " " | |
| " | | | 502 | 6971 | 20'R | Gut | |
| " | | | 467 | 7006 | " | top Conc | Curb |
| " | | | 474 | 6999 | 12'L | Mac pvt | |

Profile No. 64 Job No. 6161 Division No. 2991
Survey of Compton Blvd Notes Red Plotted
Survey by R.C.S. Notes Ow Adams Date Date No. X-Sec.
Indexed Notes Chkd. Checked
Date Date No.

76-L298 CE 307 3-61

PLEASE RETURN TO
**LOS ANGELES COUNTY ENGINEER**
403 LOS ANGELES COUNTY ENGINEERING BLDG.

NOTE: ANY ADDITIONS OR CHANGES ON THIS SHEET MUST BE MADE OR CIRCLED IN RED INK, WITH DATE AND NAME OF PERSON MAKING CHANGE.

**Do not extend notes this side of this line.**

| STATION | B.S. | H.I. | F.S. | ELEV. | | | |
|---|---|---|---|---|---|---|---|
| 26+39.6 | | 7473 | 545 | 6928 | 32 L | Gut | |
| " | | | 538 | 6935 | " | Curb | "Dr wy" |
| 26+54.8 | | | 450 | 7023 | ℄ | Mac put | |
| " | | | 475 | 6998 | 12L | " " | |
| " | | | 562 | 6911 | 32L | Gut. | |
| " | | | 500 | 6973 | " | top curb | |
| 26+64.8 | | | 450 | 7023 | ℄ | Mac. put | |
| 26+79.6 | | | 451 | 7022 | " | " " | |
| " " | | | 477 | 6996 | 12'R | " " | |
| " | | | 500 | 6973 | 20'R | Gut | |
| " | | | 461 | 7012 | " | top Curb | |
| 26+89.6 | | | 452 | 7021 | ℄ | Mac put | |
| 27+09.66 | | | 454 | 7019 | ℄ | " " | |
| 1+12 S | | | 479 | 6994 | ℄ | " " | Gundry Ave |
| 1+57 S | | | 671 | 6802 | ℄ | " " | |
| 1+67 S | | | 680 | 6793 | ℄ | " " | |
| " | | | 696 | 6777 | 10R | " " | |
| " | | | 706 | 6767 | 18R | edge Conc Gut | |
| " | | | 723 | 6750 | 20R | Gut | |
| " | | | 667 | 6811 | " | top Curb | |
| " | | | 685 | 6788 | 10L | | |

Gundry Ave appears to fall Going South

Profile No. X-Sec. No. Notes Red Date Plotted Date Job No. 6[illegible]101 Division No. Survey of Compton Blvd Survey by P.C. Dale Notes [illegible] Date 1-8-65 Map No. Indexed G. J. GALLI Date

F.B. 2591 No. [illegible]

76-L288 CE 307 8-61

PLEASE RETURN TO
**LOS ANGELES COUNTY ENGINEER**
403 LOS ANGELES COUNTY ENGINEERING BLDG.

NOTE: ANY ADDITIONS OR CHANGES ON THIS SHEET MUST BE MADE OR CIRCLED IN RED INK, WITH DATE AND NAME OF PERSON MAKING CHANGE

**Do not extend notes this side of this line.**

| STATION | B.S. | H.I. | F.S. | ELEV. | | |
|---|---|---|---|---|---|---|
| 1+67S | | 74 73 | 705 | 6768 | 18L edge Conc Gut | Gundry Ave appears to fall Going South |
| " | | | 720 | 6753 | 20L Gut | |
| " | | | 712 | 6761 | " top Curb drwy | |
| 2+07S | | | 685 | 6788 | ℄ | |
| " | | | 690 | 6783 | 10L Mac put | |
| " | | | 708 | 6765 | 18L edge Conc Gut | |
| " | | | 729 | 6744 | 20L Gut | |
| " | | | 662 | 6811 | " top Curb | |
| " | | | 691 | 6782 | 10R Mac put | |
| " | | | 710 | 6763 | 18R edge Conc Gut | |
| " | | | 730 | 6743 | 20R Gut | |
| " | | | 660 | 6813 | " top curb | |
| 27+14.19 = 1+00 N | | | 456 | 7017 | ℄ & ℄ Mac put | |
| 1+12 N | | | 485 | 6988 | ℄ Mac put | |
| 1+21.5 N | | | 534 | 6939 | ℄ Mac. put | |
| 1+30 N | | | 525 | 6948 | " " " | |
| 1+40 N | | | 504 | 6969 | " " " | |
| " | | | 535 | 6938 | 15.5R Gut | |
| " | | | 484 | 6989 | " top Curb | |
| " | | | 530 | 6943 | 15L Gut | |
| " | | | 471 | 7002 | " top Curb | |

Survey of Compton Blvd Notes Cw Adams
Survey by RCD Notes Chkd. Date
Indexed E. J. GALLI Date
Job No. 6161 Division No. Notes Red Date Plotted Date
Profile No. X-Sec. No.
Pg. 2591 Pg. 166

76-L298 CE 307 3-61

PLEASE RETURN TO
**LOS ANGELES COUNTY ENGINEER**
403 LOS ANGELES COUNTY ENGINEERING BLDG.

NOTE: ANY ADDITIONS OR CHANGES ON THIS SHEET MUST BE MADE OR CIRCLED IN RED INK, WITH DATE AND NAME OF PERSON MAKING CHANGE.

**Do not extend notes this side of this line.**

| STATION | B.S. | H.I. | F.S. | ELEV. | | |
|---|---|---|---|---|---|---|
| 1+80N | | 74.73 | 496 | 6977 | ℄ | Mac pvt |
| " | | | 532 | 6941 | 15⁵R | Gut |
| " | | | 528 | 6945 | " | Curb (Dr. wy) |
| " | | | 529 | 6944 | 14⁸L | Gut |
| " | | | 478 | 6995 | " | top of Curb |
| 27+40 | | | 460 | 7013 | ℄ | Mac pvt |
| 27+50 | | | 463 | 7010 | " | " " |
| " | | | 496 | 6977 | 12R | " " |
| " | | | 535 | 6938 | 20³R | Gut |
| " | | | 494 | 6979 | " | top Curb |
| 27+54.7 | | | 465 | 7008 | ℄ | Mac pvt |
| 27+64.7 | | | 477 | 6996 | " | " " |
| " | | | 507 | 6966 | 12L | " " |
| " | | | 562 | 6911 | 30³L | edge Conc Gut |
| " | | | 577 | 6896 | 32³L | Gut |
| " | | | 511 | 6962 | " | top Curb |
| 28+00 | | | 490 | 6983 | ℄ | Mac pvt |
| " | | | 511 | 6962 | 12'R | " " |
| " | | | 550 | 6923 | 20²R | Gut |
| " | | | 503 | 6970 | " | top of Curb |
| " | | | 510 | 6963 | 12'L | Mac Pvt |

Profile Notes Red ____ Plotted ____ Job No. 61610L Division No. ____ F.B. 2591 Pg. 69
No. ____ Date ____ Date ____ Survey of Compton Blvd
X-Sec. Notes Checked BRENNER Checked ____ Survey by R.C.D. Notes CWA Date 1-9-65
No. ____ Date ____ Date ____ Map No. ____ Indexed C. J. GAL Date ____

76-L298 CE 307 8-61

PLEASE RETURN TO
**LOS ANGELES COUNTY ENGINEER**
403 LOS ANGELES COUNTY ENGINEERING BLDG.

NOTE: ANY ADDITIONS OR CHANGES ON THIS SHEET MUST BE MADE OR CIRCLED IN RED INK, WITH DATE AND NAME OF PERSON MAKING CHANGE

**Do not extend notes this side of this line.**

Survey of Compton Blvd
Survey by R.C. Dale Notes S. Wm Adams
Indexed C. J. GALLE Date

Page 28

Job No. 61-620 Division No. Notes Red. Plotted Profile
Date Date No.
Notes Chkd. Checked X-Sec.
Date Date No.

| STATION | B.S. | H.I. | F.S. | ELEV. | | |
|---|---|---|---|---|---|---|
| 28+00 | | 74 73 | 548 | 6925 | 30³L | edge Conc Gut |
| " | | | 564 | 6909 | 32³L | Gut |
| " | | | 556 | 6917 | " | top Curb (Dr. wy.) |
| T.P. | 507 | 74 56 | 524 | 6949 | set | Conc. nail |
| 29+00 | | | 485 | 6971 | ℄ | Mac. pvt. |
| 30+00 | | | 501 | 6955 | " | " " |
| 31+00 | | | 513 | 6943 | " | " " |
| T.P. | 579 | 74 71 | 564 | 6892 | set | conc nail |
| 32+00 | | | 540 | 6931 | ℄ | Mac pvt |
| 32+46¹⁹ | | | 538 | 6933 | ℄ | " " & pt |
| 33+00 | | | 547 | 6924 | " | " " |
| " | | | 565 | 6906 | 12'R | " " |
| " | | | 591 | 6880 | 20R | Gut |
| " | | | 591 | 6880 | " | top Curb (Dr. wy.) |
| " | | | 591 | 6880 | 12'L | Mac. pvt |
| " | | | 635 | 6836 | 21'L | F.L. Mac. pvt. |
| " | | | 588 | 6883 | 24L | " " |
| B.M. 6-15 | | | 667 | 68.04 +02 | BM 6-15 El 68.060 NE Cor 57' E ℄ Orange a std CS mon | Compton Blvd & Orange Ave in well 5 Cover Stamped BM 6-15 FB 1207.19 FB 2591-25 |
| | 598 | 74 04 | | 68060 | | |
| 33+29 | | | 480 | 6924 | ℄ | Mac pvt |
| " | | | 500 | 6904 | 12'R | " " |

76-L296 CE 307 3-61

PLEASE RETURN TO
**LOS ANGELES COUNTY ENGINEER**
403 LOS ANGELES COUNTY ENGINEERING BLDG.

NOTE: ANY ADDITIONS OR CHANGES ON THIS SHEET MUST BE MADE OR CIRCLED IN RED INK, WITH DATE AND NAME OF PERSON MAKING CHANGE.

**Do not extend notes this side of this line.**

| STATION | B.S. | H.I. | F.S. | ELEV. | | |
|---|---|---|---|---|---|---|
| 33+29 | | 74 04 | 526 | 6878 | 20'R Gut | |
| " | | | 476 | 6928 | " top Curb | |
| " | | | 527 | 6877 | 12'L Mac put | |
| " | | | 569 | 6835 | 21'L F.L. | |
| " | | | 496 | 6908 | 27'L Mac put | |
| 33+39 | | | 480 | 6924 | ℄ " " | |
| 33+68 95 = 1+00N = 1+00S | | | 491 | 6913 | ℄ & ℄ | |
| 1+12 S | | | 504 | 6900 | ℄ Mac put | |
| 1+ 32S | | | 550 | 6854 | ℄ " " | |
| 1+64.6 S | | | 570 | 6834 | ℄ " " | |
| 1+74.6 S | | | 568 | 6836 | ℄ " " | |
| " | | | 580 | 6824 | 12'R " " | |
| " | | | 614 | 6790 | 28'R edge conc Gut | |
| " | | | 629 | 6775 | 30'R Gut | |
| " | | | 566 | 6838 | " top Curb | |
| " | | | 591 | 6813 | 12'L Mac put | |
| " | | | 612 | 6792 | 18'L F.L. Mac put | |
| " | | | 570 | 6834 | 21'L " " | |
| 2+14.6 S | | | 572 | 6832 | ℄ " " | |
| " | | | 586 | 6818 | 12'R " " | |
| X " | | | 620 | 6784 | 28'R edge conc Gut | |

Profile No. ____ Notes Red ____ Plotted ____ Job No. 616101 Division No. ____ F.B. 2591 Pg. 69
X-Sec. No. ____ Date ____ Date ____ Survey of Compton Blvd
Notes Checked BRENNER Checked ____ Survey by R.C.D. Notes Cwb Date 1-[illegible]
No. ____ Date ____ Date ____ Map No. ____ Indexed G. J. [illegible] Date ____

76-L298 CE 307 8-61

PLEASE RETURN TO
**LOS ANGELES COUNTY ENGINEER**
403 LOS ANGELES COUNTY ENGINEERING BLDG.

NOTE: ANY ADDITIONS OR CHANGES ON THIS SHEET MUST BE MADE OR CIRCLED IN RED INK, WITH DATE AND NAME OF PERSON MAKING CHANGE

**Do not extend notes this side of this line.**

| STATION | B.S. | H.I. | F.S. | ELEV. | | | |
|---|---|---|---|---|---|---|---|
| 2+14.6 S | | 7404 | 635 | 6769 | 30² R | Gut | |
| " | | | 573 | 6831 | " | top Curb | |
| " | | | 592 | 6812 | 12' L | Mac put | |
| " | | | 622 | 6782 | 18.6 L | FL Mac | put |
| " | | | 556 | 6848 | 25 L | " | " |
| 1+12 N | | | 513 | 6891 | ℄ | " | " |
| 1+28 N | | | 543 | 6861 | ℄ | F.L. " | " |
| 1+29.5 N | | | 538 | 6866 | " | " | " |
| 1+39.5 N | | | 521 | 6883 | " | " | " |
| " | | | 546 | 6858 | 18' R | Gut | |
| " | | | 539 | 6865 | " | top curb | Dr. wy. |
| " | | | 536 | 6868 | 18² L | Gut | |
| " | | | 492 | 6912 | " | top Curb | |
| 1+79.5 N | | | 496 | 6908 | ℄ | Mac put | |
| " | | | 526 | 6878 | 18.4 R | Gut | |
| " | | | 494 | 6810 | " | top curb | |
| " | | | 517 | 6887 | 18' L | Gut | |
| " | | | 514 | 6896 | " | top Curb | Dr. wy. |
| 33+80.3 | | | 503 | 6901 | ℄ | begin Conc | put |
| 33+97.6 | | | 500 | 6904 | " | " | " |
| 34+07.6 | | | 500 | 6904 | " | " | " |

F.S. 2591 Pg. 70 Job No. 6161 Division No. Notes Red. Plotted Profile
Survey of Compton Blvd Date No. X-Sec.
Survey by R.C.D. Notes C.W. Adams Notes Chkd. Checked
Indexed C. J. Grill Date Date No.

76-L298 CE 307 3-61

PLEASE RETURN TO
**LOS ANGELES COUNTY ENGINEER**
403 LOS ANGELES COUNTY ENGINEERING BLDG.

NOTE: ANY ADDITIONS OR CHANGES ON THIS SHEET MUST BE MADE OR CIRCLED IN RED INK, WITH DATE AND NAME OF PERSON MAKING CHANGE.

**Do not extend notes this side of this line.**

| STATION | B.S. | H.I. | F.S. | ELEV. | | |
|---|---|---|---|---|---|---|
| 34+07 ℄ | | 74.04 | 520 | 6884 | 12'R edge Conc put | |
| " | | | 550 | 6854 | 20'R Gut | |
| " | | | 491 | 6913 | " top Conc Curb | |
| 34+35 ℄ | | | 492 | 6912 | ℄ Conc put | |
| 34+45 ℄ | | | 500 | 6904 | " " " | |
| " | | | 516 | 6888 | 12'L edge " " | |
| " | | | 583 | 6821 | 28'L " " Gut | |
| " | | | 596 | 6808 | 30'L Gut | |
| " | | | 533 | 6871 | " top Curb | |
| T.P. | 517 | 73.78 | 543 | 6861 | set conc nail | |
| 35+00 | | | 481 | 6897 | ℄ Conc put | |
| " | | | 505 | 6873 | 12'R edge " " | |
| " | | | 522 | 6856 | 20'R Gut | |
| " | | | 480 | 6898 | " Top Curb | |
| " | | | 498 | 6880 | 12L edge Conc put | |
| " | | | 556 | 6822 | 28'L " " Gut | |
| " | | | 570 | 6808 | 30'L Gut | |
| " | | | 505 | 6873 | " top curb | |
| 36+00 | | | 499 | 6879 | ℄ Conc put | |
| 37+00 | | | 509 | 6869 | " " " | |
| 38+00 | | | 516 | 6862 | " " " | |

Profile No. X-Sec. No. Notes Red. Date Notes Blvd. Date Plotted Checked Date Job No. 6/6/01 Division No. Survey of Compton Blvd Survey by R.C. Dek Notes Checked Date 1-8-65 Map No. Indexed by J. GALLA Date

F.B. 2591

76-L206 CE 307 3-61

PLEASE RETURN TO
**LOS ANGELES COUNTY ENGINEER**
403 LOS ANGELES COUNTY ENGINEERING BLDG.

NOTE: ANY ADDITIONS OR CHANGES ON THIS SHEET MUST BE MADE OR CIRCLED IN RED INK. WITH DATE AND NAME OF PERSON MAKING CHANGE

**Do not extend notes this side of this line.**

Profile No. ____ Plotted ____ Date ____ Notes Red ____ Date ____ Notes Chkd. ____ Date ____ Checked ____ Date ____ Job No. 66-6.0 Division No. ____ Survey of Compton Blvd Survey by R.C.D. Notes G.W. Adams Indexed F. J. GALLI Date ____ No. ____ X-Sec. ____ No. ____ Pg. 72 Pg. 259

| STATION | B.S. | H.I. 7328 | F.S. | ELEV. | | |
|---|---|---|---|---|---|---|
| T.P. | 508 | 7329 | 557 | 6821 | set Conc nail | |
| 39+00 | | | 485 | 6844 | ℄ Conc pvt | |
| 39+50 | | | 495 | 6834 | " " " | |
| " | | | 511 | 6818 | 12'R edge Conc. pvt. | |
| " | | | 541 | 6788 | 20'R Gut | |
| " | | | 500 | 6829 | " top Curb | |
| " | | | 516 | 6813 | 12'L edge Conc pvt | |
| " | | | 548 | 6781 | 18L F.L. Mac pvt | |
| " | | | 482 | 6847 | 28'L edge Conc Gut | |
| " | | | 495 | 6834 | 30'L Gut | |
| " | | | 430 | 6899 | " top curb | |
| 39+79.9 | | | 496 | 6833 | ℄ Conc. pvt. | |
| 39+90 | | | 497 | 6832 | " " " | |
| " | | | 510 | 6819 | 12'R edge Conc pvt | |
| " | | | 554 | 6775 | 20'R Gut | |
| " | | | 502 | 6827 | " top curb | |
| 40+00 | | | 500 | 6829 | ℄ Conc pvt | |
| BM. SD 2112 | | | 500 | 6829 -02 | BM SD2112 EL=68.274 NE EL CAMINO & Compton Blvd 1.5± NLY. EC. Curb ptn set Spk in head in curb See pg 25 | |
| | 492 | 7319 | | 6827 | | |
| 40+20.08 = 1+00N = 1+00 | | | 492 | 6827 | ℄ & ℄ Conc pvt | |
| 1+12N | | | 510 | 6809 | ℄ | |

76-L298 CE 307 3-61

PLEASE RETURN TO
**LOS ANGELES COUNTY ENGINEER**
403 LOS ANGELES COUNTY ENGINEERING BLDG.

NOTE: ANY ADDITIONS OR CHANGES ON THIS SHEET MUST BE MADE OR CIRCLED IN RED INK, WITH DATE AND NAME OF PERSON MAKING CHANGE.

**Do not extend notes this side of this line.**

| STATION | B.S. | H.I. | F.S. | ELEV. | | |
|---|---|---|---|---|---|---|
| 1+21 N | | 73 19 | 547 | 6772 | ℄ & FL | Mac. pvt. |
| 1+30 N | | | 533 | 6786 | ℄ | " " |
| 1+40 N | | | 504 | 6815 | " | " " |
| " | | | 531 | 6788 | 15 R | Gut |
| " | | | 494 | 6825 | " | top Curb |
| " | | | 541 | 6778 | 15' L | Gut |
| " | | | 484 | 6835 | " | top Curb |
| 1+80 | | | 490 | 6829 | ℄ | Mac pvt |
| " | | | 531 | 6788 | 15 R | Gut |
| " | | | 479 | 6840 | " | top of Curb |
| " | | | 527 | 6792 | +5² L | Gut |
| " | | | 470 | 6849 | " | top Curb |
| 1+12 S | | | 512 | 6807 | ℄ | edge Conc pvt |
| 1+18⁴ S | | | 534 | 6785 | ℄ & F.L. | Mac pvt |
| 1+26² S | | | 487 | 6832 | ℄ | edge Conc gut |
| 1+29³ S | | | 490 | 6829 | ℄ & F.L. | " " |
| 1+32³ S | | | 486 | 6833 | ℄ | edge " " |
| 1+63⁰ S | | | 441 | 6878 | ℄ | Mac pvt |
| 1+69⁶ S | | | 432 | 6887 | " | " " |
| 1+ 73 S | | | 426 | 6893 | " | " " |
| X " | | | 444 | 6875 | 16' R | edge Conc gut |

Profile No. X-Sec. No. Notes Red. Date Notes Checked BRENNER Date Plotted Date Job No. 6161.01 Division No. Survey of Compton Blvd Survey by R.C. Dale Notes C. J. Gill Date 1-8-65 Map No. Indexed Date

F.B. 2591 Page 73

76-L298 CE 307 3-61

PLEASE RETURN TO
**LOS ANGELES COUNTY ENGINEER**
403 LOS ANGELES COUNTY ENGINEERING BLDG.

NOTE: ANY ADDITIONS OR CHANGES ON THIS SHEET MUST BE MADE OR CIRCLED IN RED INK, WITH DATE AND NAME OF PERSON MAKING CHANGE

**Do not extend notes this side of this line.**

| STATION | B. S. | H. I. | F. S. | ELEV. | | |
|---|---|---|---|---|---|---|
| 1+73 S | | 7319 | 461 | 6858 | 18'R | Gut |
| " | | | 412 | 6907 | " | top Curb |
| 1+79.6 S | | | 416 | 6903 | ℄ | Mac pvt |
| " | | | 440 | 6879 | 16²L | edge Conc Gut |
| " | | | 454 | 6865 | 18²L | Gut |
| " | | | 406 | 6913 | " | top curb |
| 2+13.0 S | | | 385 | 6934 | ℄ | Mac pvt |
| " | | | 414 | 6905 | 16²R | edge Conc Gut |
| " | | | 427 | 6892 | 18²R | Gut |
| " | | | 378 | 6941 | " | top Curb |
| " | | | 409 | 6910 | 16²L | edge Conc Gut |
| " | | | 426 | 6893 | 18²L | Gut |
| " | | | 381 | 6938 | " | top curb |
| 40+48.7 | | | 495 | 6824 | ℄ | Conc. pvt |
| 40+58.2 | | | 497 | 6822 | " | " " |
| " | | | 515 | 6804 | 12R | edge Conc. pvt. |
| " | | | 556 | 6863 | 20³R | Gut |
| " | | | 503 | 6816 | " | top Curb |
| 40+85.3 | | | 497 | 6822 | ℄ | Conc pvt |
| 41+00 | | | 497 | 6822 | " | " " |
| | | | 514 | 6805 | 12R | edge Conc pvt |

F.B. 2591 Pg. 74
Survey of Compton Blvd
Survey by R.C. Dale Notes CW Adams
Indexed C. J. GALLI Date
Job No. 6161 Division No. Notes Red Date Plotted Date
Notes Chkd. Date Checked Date
Profile No. X-Sec. No.

76-L298 CE 307 3-61

PLEASE RETURN TO
**LOS ANGELES COUNTY ENGINEER**
403 LOS ANGELES COUNTY ENGINEERING BLDG.

NOTE: ANY ADDITIONS OR CHANGES ON THIS SHEET MUST BE MADE OR CIRCLED IN RED INK, WITH DATE AND NAME OF PERSON MAKING CHANGE.

**Do not extend notes this side of this line.**

| STATION | B.S. | H.I. | F.S. | ELEV. | | |
|---|---|---|---|---|---|---|
| 41+00 | | 73.19 | 559 | 6760 | 20³ Gut | |
| " | | | 502 | 6817 | " top curb | |
| " | | | 519 | 6800 | 12'L edge conc. put | |
| | | | 545 | 6774 | 18⁵L FL Mac put | |
| | | | 505 | 6814 | 26³ edge conc Gut | |
| | | | 520 | 6799 | 28³ Gut | |
| | | | 459 | 6860 | " top curb | |
| T.P. | 508 | 73.22 | 505 | 6814 | Set Conc nail | |
| 41 +87²⁸ | | | 507 | 6815 | ℄ Conc put "∡ pt" | |
| 42+00 | | | 507 | 6815 | " " " | |
| 42+75² | | | 502 | 6820 | " " " | |
| " | | | 518 | 6804 | 12'R edge conc put | |
| " | | | 547 | 6775 | 20'R Gut | |
| " | | | 497 | 6825 | " top curb | |
| " | | | 517 | 6805 | 12'L edge conc put | |
| " | | | 532 | 6790 | 28³L Gut | |
| " | | | 479 | 6843 | " top of curb | |
| BMSD 2113 | 508 | 73.56 | 474 | 6848 | BMSD 2113 Elev 68.477 S.E. Cor FAULKNER & COMPTON BLVD See pg-25 | |
| 43+00 | | | 527 | 6829 | ℄ Conc put | |
| 43+15² | | | 534 | 6822 | " " " | |
| X " | | | 550 | 6806 | 12'L edge conc put | |

Profile No. ____ Notes Red ____ Plotted ____ Job No. 6161.01 Division No. ____
X-Sec. No. ____ Date ____ Date ____ Survey of Compton Blvd
Notes Checked W. L. BRENNER Checked ____ Survey by R.C.D. Notes Checked C. J. GALLI Date 1-8-65
No. ____ Date ____ Date ____ Map No. ____ Indexed ____ Date ____

P.B. 2591 Pg. 75

76-L298 CE 307 3-61

PLEASE RETURN TO
**LOS ANGELES COUNTY ENGINEER**
403 LOS ANGELES COUNTY ENGINEERING BLDG.

NOTE: ANY ADDITIONS OR CHANGES ON THIS SHEET MUST BE MADE OR CIRCLED IN RED INK. WITH DATE AND NAME OF PERSON MAKING CHANGE

**Do not extend notes this side of this line.**

| STATION | B.S. | H.I. | F.S. | ELEV. | | |
|---|---|---|---|---|---|---|
| 43+15.2 | | 73.56 | 564 | 6792 | 28.2 L | Gut |
| " | | | 510 | 6846 | " | to of Curb |
| 43+25.2 | | | 532 | 6824 | ℄ | Conc put |
| 43+52.66 =1+00 S | | | | | ℄ & ℄ | Faulkner Ave |
| " | | | 551 | 6805 | 12 R | edge conc put |
| " | | | 575 | 6781 | 20.3 R | Gut |
| " | | | 533 | 6823 | " R | top curb |
| 1+12 S | | | 551 | 6805 | ℄ | Mac put |
| 1+28.9 S | | | 580 | 6776 | " | " " |
| 1+39.6 S | | | 556 | 6800 | " | " " |
| 1+49.6 S | | | 547 | 6809 | " | " " |
| " | | | 571 | 6785 | 15.2 R | Gut |
| " | | | 571 | 6785 | " | top curb Dr-wy |
| " | | | 566 | 6790 | 15.9 L | Gut |
| " | | | 509 | 6847 | " | top curb |
| 1+89.6 S | | | 535 | 6821 | ℄ | Mac put |
| " | | | 575 | 6781 | 15.3 R | Gut |
| " | | | 524 | 6832 | " | top curb |
| " | | | 587 | 6769 | 14.9 L | Gut. |
| " | | | 518 | 6838 | " | top curb |
| 43+79.3 | | | 533 | 6823 | ℄ | Mac put |

F.B. 2591 Job No. 6161 Division No. Notes Red Plotted Profile
Survey of Compton Blvd Date Date No. X-Sec.
Survey by RC Dale Notes Chkd. Checked No.
Indexed C. L. GALLI Date Date Date

76-L298 CE 307 3-61

PLEASE RETURN TO
**LOS ANGELES COUNTY ENGINEER**
403 LOS ANGELES COUNTY ENGINEERING BLDG.

NOTE: ANY ADDITIONS OR CHANGES ON THIS SHEET MUST BE MADE OR CIRCLED IN RED INK, WITH DATE AND NAME OF PERSON MAKING CHANGE.

**Do not extend notes this side of this line.**

| STATION | B.S. | H.I. | F.S. | ELEV. | |
|---|---|---|---|---|---|
| 43+89 3 | | 7356 | 534 | 6822 | ℄ Mac pvt |
| " | | | 553 | 6803 | 12R edge conc pvt |
| " | | | 589 | 6772 | 20 3 R Gut |
| " | | | 534 | 6822 | " top curb |
| " | | | 555 | 6801 | 12L edge conc pvt |
| " | | | 576 | 6780 | 28' L Gut |
| | | | 523 | 6833 | " top of curb |
| 44+29 3 | | | 538 | 6818 | ℄ Conc pvt |
| " | | | 554 | 6802 | 12R edge conc pvt |
| " | | | 593 | 6763 | 20 3 R Gut |
| " | | | 536 | 6820 | " top curb |
| " | | | 557 | 6799 | 12L edge conc pvt |
| " | | | 578 | 6778 | 28' L Gut |
| " | | | 578 | 6778 | " top conc curb Dr. wy. |
| 45+00 | | | 533 | 6823 | ℄ Conc. pvt |
| T.P. | 535 | 7319 | 572 | 6784 | set conc. nail |
| 46+00 | | | 505 | 6814 | ℄ Conc pvt |
| " | | | 518 | 6801 | 12' R edge conc pvt |
| " | | | 548 | 6771 | 20° R Gut |
| " | | | 496 | 6823 | " top curb |
| " | | | 529 | 6790 | 12' L edge conc pvt |

Profile No. ____ Notes Red ____ Plotted ____ Job No. 6161 Division No. ____ F.B. 2591 Pg. 77
X-Sec. No. ____ Date ____ Date ____ Survey of Compton Blvd
Notes Chkd. W. J. BRENNER Checked ____ Survey by R.C.D. Notes Chkd. Date 1-8-65
No. ____ Date ____ Date ____ Map No. ____ Indexed C. J. GALLI Date ____

76-L298 CE 307 3-61

PLEASE RETURN TO
**LOS ANGELES COUNTY ENGINEER**
403 LOS ANGELES COUNTY ENGINEERING BLDG.

NOTE: ANY ADDITIONS OR CHANGES ON THIS SHEET MUST BE MADE OR CIRCLED IN RED INK, WITH DATE AND NAME OF PERSON MAKING CHANGE

**Do not extend notes this side of this line.**

| STATION | B.S. | H.I. | F.S. | ELEV. | |
|---|---|---|---|---|---|
| 46+00 | | 7319 | 546 | 6773 | 28L Gut |
| " | | | 492 | 6827 | " top Curb |
| 46+34³ | | | 512 | 6807 | ℄ Conc put |
| " | | | 528 | 6791 | 12'R edge " " |
| " | | | 540 | 6779 | 20'R Gut |
| " | | | 494 | 6825 | " top Curb |
| " | | | 530 | 6789 | 12'L edge conc put |
| " | | | 548 | 6771 | 28'L Gut |
| " | | | 500 | 6819 | " top Curb |
| 46+44³ | | | 509 | 6810 | ℄ Conc put |
| 46+50 | | | 507 | 6812 | " " " |
| 46+72.79 = 1+00 S | | | 514 | 6805 | |
| T.P. | 597 | 7333 | 583 | 6736 | |
| 1+12 S | | | 545 | 6788 | ℄ edge Conc |
| 1+28 | | | 573 | 6760 | ℄ & FL |
| 1+40 | | | 543 | 6790 | ℄ Mac put |
| 1+50 | | | 525 | 6808 | ℄ " " |
| " | | | 560 | 6773 | 14³R Gut |
| " | | | 510 | 6823 | " top of Curb |
| " | | | 562 | 6771 | 15'L Gut |
| " | | | 509 | 6824 | " top of Curb |

F.B. 2591 Pg. 78
Job No. 6/16/01 Division No. Notes Red Date Plotted Date No. Profile
Survey of Compton Blvd Notes Chkd. Date Checked Date No. X-Sec.
Survey by R.C. Dale Notes C.W. Adams
Indexed C. J. GALLE Date

76-L299 CE 307 3-61

PLEASE RETURN TO
**LOS ANGELES COUNTY ENGINEER**
403 LOS ANGELES COUNTY ENGINEERING BLDG.

NOTE: ANY ADDITIONS OR CHANGES ON THIS SHEET MUST BE MADE OR CIRCLED IN RED INK, WITH DATE AND NAME OF PERSON MAKING CHANGE.

**Do not extend notes this side of this line.**

| STATION | B.S. | H.I. | F.S. | ELEV. | | |
|---|---|---|---|---|---|---|
| 1+90S | | 7333 | 528 | 6805 | ℄ | Mac put |
| " | | | 565 | 6768 | 14.9R | Gut. |
| " | | | 510 | 6823 | " | top Curb |
| " | | | 572 | 6761 | 15.4L | Gut. |
| " | | | 513 | 6820 | " | top Curb |
| 46+74.10 = 1+00N | | | 531 | 6802 | ℄ & ℄ | North |
| 1+12N | | | 546 | 6787 | ℄ & | edge conc pvt |
| 1+23N | | | 576 | 6757 | ℄ & | F.L. |
| 1+30N | | | 557 | 6776 | ℄ | Mac pvt |
| 1+40N | | | 544 | 6789 | ℄ | " " |
| " | | | 546 | 6787 | 15'R | Gut |
| " | | | 504 | 6829 | " | top Curb |
| " | | | 555 | 6778 | 15.2L | Gut |
| " | | | 502 | 6831 | " | top of Curb |
| 1+70N | | | 518 | 6815 | ℄ | Mac pvt |
| " | | | 539 | 6794 | 15.1R | Gut |
| " | | | 500 | 6833 | " R | Top Curb |
| " | | | 551 | 6782 | 15.2L | Gut |
| X " | | | 495 | 6838 | " | Top Curb |
| 46+98.5 | | | 532 | 6801 | ℄ | Mac. pvt |
| 47+08.5 | | | 532 | 6801 | " | " " |

Profile No. X-Sec. No. Notes Red Date Notes Chkd. BRENNER Date Plotted Date Checked Date Job No. 6616101 Division No. Survey of Compton Blvd Survey by R.C.D. Notes CWA Date 1-8-65 Map No. Indexed E. J. GALLI Date

F.B. 2591 Pg. 77

76-L298 CE 307 3-61

PLEASE RETURN TO
**LOS ANGELES COUNTY ENGINEER**
403 LOS ANGELES COUNTY ENGINEERING BLDG.

NOTE: ANY ADDITIONS OR CHANGES ON THIS SHEET MUST BE MADE OR CIRCLED IN RED INK, WITH DATE AND NAME OF PERSON MAKING CHANGE

**Do not extend notes this side of this line.**

| STATION | B.S. | H.I. | F.S. | ELEV. | |
|---|---|---|---|---|---|
| 47+08.5 | | 7333 | 546 | 6787 | 12'R edge Conc pvt |
| " | | | 572 | 6761 | 20.2R Gut |
| " | | | 514 | 6819 | " Top Curb |
| " | | | 546 | 6787 | 12L edge Conc pvt |
| " | | | 571 | 6762 | 28.5L Gut |
| " | | | 508 | 6825 | " Top Curb |
| 47+48.5 | | | 530 | 6803 | ℄ Conc pvt |
| " | | | 547 | 6786 | 12'R edge Conc pvt |
| " | | | 564 | 6769 | 20.3R Gut |
| " | | | 516 | 6817 | " top curb |
| " | | | 550 | 6783 | 12'L edge Conc pvt |
| " | | | 574 | 6759 | 28L Gut |
| " | | | 516 | 6817 | " top Curb |
| 48+00 | | | 531 | 6802 | ℄ Conc. pvt |
| BM SD2114 | | | 503 | 6830 | BM SD2114 EL 68.297 N.W. Cor San Jose Ave 3.2 Nly. E.C. Curb Rtn Fd spk set in Lead in Curb See pg. 26 |
| | 475 | 7305 | | | |
| 49+00 | | | 505 | 6800 | ℄ Mac pvt |
| 50+00 | | | 512 | 6793 | " " " |
| IP | 472 | 7262 | 515 | 6790 | Set P.K. |
| 51+00 | | | 479 | 6783 | ℄ Mac pvt |

P.A. 2591 Pg. 80 Job No. Division No. Notes Red Plotted Profile
Survey of Compton Blvd Date No. X-Sec.
Survey by RC Dale Notes Chkd Checked
Indexed C. J. Gaul Date Date No.

76-L298 CE 307 3-61

PLEASE RETURN TO
**LOS ANGELES COUNTY ENGINEER**
403 LOS ANGELES COUNTY ENGINEERING BLDG.

NOTE: ANY ADDITIONS OR CHANGES ON THIS SHEET MUST BE MADE OR CIRCLED IN RED INK, WITH DATE AND NAME OF PERSON MAKING CHANGE.

**Do not extend notes this side of this line.**

| STATION | B.S. | H.I. | F.S. | ELEV. | | |
|---|---|---|---|---|---|---|
| 52+00 | | 7262 | 483 | 6779 | ℄ Mac pvt | |
| 52+25 | | | 485 | 6777 | " " " | |
| " | | | 510 | 6752 | 12 R Mac pvt | |
| " | | | 547 | 6715 | 26 R edge Conc Gut | |
| " | | | 564 | 6698 | 30 R Gut | |
| " | | | 500 | 6762 | " R top curb | |
| " | | | 502 | 6760 | 12L Mac pvt | |
| | | | 550 | 6712 | 25±L edge Conc Gut | |
| | | | 567 | 6695 | 28L Gut | |
| | | | 503 | 6759 | " top curb | |
| 52+38.6 | | | 593 | 6669 | 28L Gut at Catch basin | |
| 52+50.1 | | | 599 | 6663 | 30R " " " " | |
| BM 6-16 | 604 | 7264 | 602 | 6660 | BM 6-16 C.S. Mon in well at ℄ int. of Compton Blvd & San Antonio Ave Elev 66.595 | |
| 53+00 | | | 486 | 6778 | ℄ Mac pvt | Ref FB 2591-26 |
| 53+24.27 = 1+00 N | | | 488 | 6776 | " " " | |
| 1+12 N | | | 500 | 6764 | ℄ " " | |
| 1+30 N | | | 517 | 6747 | " " " | |
| 1+63.8 N | | | 496 | 6768 | " " " | |
| " | | | 588 | 6676 | 15'L Gut | |
| X " | | | 528 | 6736 | 15.2 R " | |
| 53+85.5 | | | 421 | 6843 | ℄ Mac pvt | |

Profile No. ___ Notes Red ___ Plotted ___ Job No. 616101 Division No. ___ F.B. 2591 Pg. 81
Date ___ Date ___ Survey of Compton Blvd
X-Sec. No. ___ Notes Child BRENNER Checked ___ Survey by RCD Notes CWA Date 1-8-65
Date ___ Date ___ Map No. ___ Indexed C. J. GALLI Date ___

76-L298 CE 307 3-61

PLEASE RETURN TO
**LOS ANGELES COUNTY ENGINEER**
403 LOS ANGELES COUNTY ENGINEERING BLDG.

NOTE: ANY ADDITIONS OR CHANGES ON THIS SHEET MUST BE MADE OR CIRCLED IN RED INK, WITH DATE AND NAME OF PERSON MAKING CHANGE

**Do not extend notes this side of this line.**

| STATION | B.S. | H.I. | F.S. | ELEV. | | |
|---|---|---|---|---|---|---|
| 53+85.5 | | 7264 | 436 | 6828 | 12R | Mac. put. |
| " | | | 461 | 6803 | 28²R | edge Conc Gut |
| " | | | 476 | 6788 | 30²R | Gut |
| " | | | 411 | 6853 | " | top Curb |
| " | | | 434 | 6830 | 12L | Mac put |
| " | | | 459 | 6805 | 26² | edge Conc Gut |
| " | | | 482 | 6782 | 28² | Gut |
| " | | | 420 | 6844 | | top Curb |
| 54+00 | | | 396 | 6768 | ℄ | Mac put |
| 55+00 | | | 123 | 7141 | " | " " |
| T.P. | 1077 | 8226 | 115 | 7149 | | set P.K. |
| 1+00 ⊼ Line 55+33.71= | | | 958 | 7268 | ℄ | Mac put. sq Hd & T = ⊼ Line |
| 56+00 | | | 637 | 7589 | " | " " |
| 57+00 | | | 106 | 8120 | | |
| T.P. | 940 | 9092 | 074 | 8152 | | set P.K. |
| 58+00 | | | 483 | 8609 | ℄ | Mac put |
| " | | | 490 | 8602 | 12R | " " |
| " | | | 507 | 8585 | 22³R | edge Conc Gut |
| " | | | 518 | 8574 | 24³R | Gut |
| " | | | 440 | 8652 | " | top Curb |
| " | | | 492 | 8600 | 12L | Mac put |

F.B. 2591 Pg. 82 Job No. 6460 Division No. Notes Red Plotted Profile
Survey of Compton Blvd Date No. X-Sec.
Survey by R.C. Dale Notes Cwd Adams Notes Chkd. Checked
Indexed C. J. GALLI Date Date No.

76-L298 CE 307 3-61

PLEASE RETURN TO
LOS ANGELES COUNTY ENGINEER
403 LOS ANGELES COUNTY ENGINEERING BLDG.

NOTE: ANY ADDITIONS OR CHANGES ON THIS SHEET MUST BE MADE OR CIRCLED IN RED INK, WITH DATE AND NAME OF PERSON MAKING CHANGE.

Do not extend notes this side of this line.

| STATION | B.S. | H.I. | F.S. | ELEV. | | |
|---|---|---|---|---|---|---|
| 58+00 | | 9092 | 505 | 8587 | 22 4 L edge Conc. Gut | |
| " | | | 520 | 8572 | 24 4 L Gut | |
| " | | | 445 | 8647 | " top curb | |
| 58+31 17 | | | 351 | 8741 | ℄ Mac pvt (begin bridge) | |
| BM 4-26 | | | 250 | 8842 | BM 4-26 EL 88.423 Fd 4" brass disk set in SE wing wall of bridge over L.A. River Mked L.A. County Flood Control Dist. 31.8 ± S of ℄ Compton Blvd FB2591-37 | |
| | | | | | | |
| | Elev's | on | ⊼ Line | Through | Golf Course | |
| | | | | | | |
| 1+00 | 492 | 7760 | | 7268 | ℄ & ⊼ Line | Sq hd spk & T Pg. 82 El=72.68 |
| 1+26 2 | | | 518 | 7242 | ⊼ Line & Gut | |
| 1+31 2 | | | 459 | 7306 | back of wk | |
| 1+44 17 | | | 492 | 7268 | ∡ pt Mac pvt | |
| 2+00 | | | 378 | 7382 | ⊼ Line Mac pvt | |
| " | | | 360 | 7400 | 6 7 R toe slope | |
| " | | | 396 | 7364 | 10 L | |
| 2+30 | | | 311 | 7449 | ⊼ Line Mac pvt | |
| " | | | 281 | 7479 | 6 7 R toe slope | |
| " | | | 324 | 7436 | 10 L " " | |
| 2+50 | | | 266 | 7494 | ⊼ Line Mac pvt | |
| X | | | 232 | 7528 | 6 7 R toe slope | |

Profile No. ____ Notes Red ____ Plotted ____ Job No. 616101 Division No. ____ F.B. 2591 Pg. 83
X-Sec. No. ____ Date ____ Date ____ Survey of Compton Blvd
Notes Wkd. BRENNER Checked ____ Survey by R C Dale Notes Chk'd Date 1-8-65
No. ____ Date ____ Date ____ Map No. ____ Indexed G. J. GALLI Date ____

76-L298 CE 307 3-61

PLEASE RETURN TO
**LOS ANGELES COUNTY ENGINEER**
403 LOS ANGELES COUNTY ENGINEERING BLDG.

NOTE: ANY ADDITIONS OR CHANGES ON THIS SHEET MUST BE MADE OR CIRCLED IN RED INK, WITH DATE AND NAME OF PERSON MAKING CHANGE

**Do not extend notes this side of this line.**

| STATION | B. S. | H. I. | F. S. | ELEV. | |
|---|---|---|---|---|---|
| 2+50 | | 776.0 | 2.73 | 7487 | 4.5 L. Toe slope |
| " | | | 1.4 | 762 | 17.2 L |
| T.P. | 549 | 8180 | 1.29 | 7631 | Set 1 x 1 |
| 2+97.0 | | | 6.0 | 758 | ⊼ Line |
| " | | | 5.3 | 765 | 4' R toe slope |
| " | | | 6.4 | 754 | 7.4 L F.L. |
| " | | | 5.7 | 761 | 19' L Cor bldg |
| 3+36.10 | | | 4.6 | 772 | ∡ pt |
| 3+50 | | | 5.1 | 767 | ⊼ Line |
| " | | | 4.3 | 775 | 6.6 R toe slope |
| " | | | 5.6 | 762 | 8 L edge grass |
| 4+00 | | | 5.0 | 768 | edge Rd |
| " | | | 4.0 | 778 | 9' R toe slope |
| " | | | 5.1 | 767 | 5.4 L edge putting Greer |
| 4+49.97 | | | 5.1 | 767 | ∡ pt ⊼ Line |
| " | | | 4.4 | 774 | 6.7 R toe slope |
| " | | | 5.2 | 766 | 3.7 L edge Grass |
| 4+84 | | | 5.1 | 767 | ⊼ Line |
| " | | | 5.82 | 7598 | 12 L edge Conc drain |
| 4+83 | | | 4.5 | 773 | 15.7 R Fence Line |
| T.P. | 533 | 8127 | 5.86 | 7594 | Set 1 x 1 |

F.B. 2591 Pg. 84
Survey of Compton Blvd
Survey by R.C. Dale Notes: Cw Adams
Indexed C. J. GALLI Date
Job No. Division No. Notes Red Date Plotted Date No. Profile
Notes Chkd. Date Checked Date No. X-Sec.

76-L296 CE 307 2-61

PLEASE RETURN TO
**LOS ANGELES COUNTY ENGINEER**
403 LOS ANGELES COUNTY ENGINEERING BLDG.

NOTE: ANY ADDITIONS OR CHANGES ON THIS SHEET MUST BE MADE OR CIRCLED IN RED INK, WITH DATE AND NAME OF PERSON MAKING CHANGE.

**Do not extend notes this side of this line.**

| STATION | B.S. | H.I. | F.S. | ELEV. | | |
|---|---|---|---|---|---|---|
| 5+66.97 = 0+00 N | | 8127 | 533 | 7594 | ⊼ Line | Mac. pvt. |
| " | | | 558 | 7569 | 2'L edge | Conc Levee |
| 0+34 3/4 N | | | 547 | 7580 | " " " " | " |
| 0+38 N | | | 543 | 7584 | 3'R " " | " |
| " | | | 500 | 7627 | 18'R " | Mac pvt |
| 0+50 N | | | 558 | 7569 | 35'R " | Conc Levee |
| " | | | 510 | 7617 | 45'R " edge | Mac pvt |
| " | | | 790 | 7387 | 0'L edge | Mac Ramp |
| " | | | 780 | 7347 | 7 3/4'L " " | " |
| 1+00 N | | | 560 | 7567 | 38R " | Conc Levee |
| 0+50 S | | | 590 | 7537 | ⊼ Line | Mac pvt |
| " | | | 594 | 7533 | [illegible] edge | Conc Levee |
| " | | | 575 | 7552 | 7'L " | Mac pvt |
| 1+00 S | | | 600 | 7527 | ⊼ Line | Mac pvt |
| " | | | 610 | 7517 | 12'R edge | Conc Levee |
| 1+50 S | | | 600 | 7527 | ⊼ Line " | Mac pvt " |
| " | | | 613 | 7514 | 12'R edge | Conc Levee |
| 2+00 S | | | 604 | 7523 | ⊼ Line | Mac pvt |
| " | | | 620 | 7507 | 0'R edge | Conc Levee |
| X " | | | 600 | 7527 | 10'L " | Mac pvt |
| T.P. | 226 | 7200 | 1153 | 6874 | Set 5x5 Sq. | |

Profile No. X-Sec. No.
Notes Red. Date Notes Blue Date
Plotted Date Checked Date
Job No. 6161 Division No. Survey of Compton Blvd
Survey by R.C.D. Notes C.W.R. Date 1-28-65
Map No. Indexed C. J. GALLI Date
F.B. 2591 Pg. 85

76-L230 CE 307 3-61

PLEASE RETURN TO
LOS ANGELES COUNTY ENGINEER
403 LOS ANGELES COUNTY ENGINEERING BLDG.

NOTE: ANY ADDITIONS OR CHANGES ON THIS SHEET MUST BE MADE OR CIRCLED IN RED INK, WITH DATE AND NAME OF PERSON MAKING CHANGE

Do not extend notes fair side of this line.

| STATION | B.S. | H.I. | F.S. | ELEV. | |
|---|---|---|---|---|---|
| 1+00 N | | 7200 | 610 | 6590 | 19¾ L edge Mac. Ramp |
| " | | | 664 | 6536 | 26³ L " " " |
| T.P. | 0.78 | 6137 | 1141 | 6059 | Set sq. spk. |
| 0+00 N & S | | | 540 | 5597 | 47' L bot Conc Levee |
| 0+50 N | | | 530 | 5607 | " " " " " |
| 1+00 N | | | 518 | 5619 | " " " " " |
| 0+50 S | | | 570 | 5567 | 47' R " " " |
| 1+00 S | | | 606 | 5531 | " " " " " |
| 1+50 S | | | 633 | 5504 | " " " " " |
| 2+00 S | | | 676 | 5461 | " " " " " |
| T.P. | 11.68 | 7227 | 078 | 6059 | Set sq. spk |
| " | 11.17 | 8305 | 039 | 7188 | " " " |
| " | 8.50 | 9062 | 093 | 8212 | " " " |
| BM 4-26 | | | 216 | 8846 | BM. 4-26 El = 88423 Fd. 4" brass Disk set in SE wing wall of bridge over L.A. River mked. L.A. County Flood control Dist 31B ± S. of ℄ Compton Blvd FB2591-27 |

Survey of Compton Blvd
Survey by P.G.H.
Indexed G. J. Gill
Job No.
Notes Chk'd. Date
Notes Red. Date
Plotted Date
Checked Date
Profile No.
X-Sec. No.

F.B. 2591 Pg. 87

Profile No. ____ Notes Red ____ Date ____ Plotted ____ Date ____ Job No. 6161.01 Division No. ____
X-Sec. No. ____ Notes Chkd. G. E. BARR Date ____ Checked ____ Date ____ Survey of Compton Blvd
Survey by R.C. Dale Notes RCD Date 3-2-65
Map No. ____ Indexed C. J. GALLI Date ____

SEWER & STORM DRAIN
INVERTS

JN 6161.01

ON COMPTON BLVD BETWEEN
MINNESOTA AVE & LA. RIVER

| | REF | PARTY |
|---|---|---|
| ELEV. | FB2591-5-52 | R.C. DALE |
| | | C.W. ADAMS |
| | | B.R. JACKSON |
| F.S. | | R.A. SWANN |
| H.I. | | |
| B.S. | | |
| STATION | | |

NOTE: ANY ADDITIONS OR CHANGES ON THIS SHEET MUST BE MADE OR CIRCLED IN RED INK, WITH DATE AND NAME OF PERSON MAKING CHANGE.

PLEASE RETURN TO
LOS ANGELES COUNTY ENGINEER
403 LOS ANGELES COUNTY ENGINEERING BLDG.

Do not extend notes this side of this line.

76-L296 CE 307 2-61

76-L298 CE 307 3-61

PLEASE RETURN TO
**LOS ANGELES COUNTY ENGINEER**
403 LOS ANGELES COUNTY ENGINEERING BLDG.

NOTE: ANY ADDITIONS OR CHANGES ON THIS SHEET MUST BE MADE OR CIRCLED IN RED INK, WITH DATE AND NAME OF PERSON MAKING CHANGE

**Do not extend notes this side of this line.**

| STATION | B.S. | H.I. | F.S. | ELEV. | | |
|---|---|---|---|---|---|---|
| | | | | | BM SD 2808 Elev. 69.977 FB 2591-23 | |
| BM SD 2808 | | | | 69.98 | 30.5± Nly & Compton Blvd. 97.5± Ely & Minnesota Ave. | |
| | | | | | BT Spk in Lead on curb. .80 Ely end exist. curb. | |
| | 4.26 | 74.24 | | | | |
| 0+92.8 MH | | | 4.74 | 69.50 | 23.5 R E Rim CSMH | East |
| " | | | 4.74 | 69.50 | 23.5 R W Rim CSMH | 4.74 Rod |
| | | | 15.47 | 58.77 | 16" Inlet East | 9.40 Meas. |
| | | | | | | 1.33 Dia |
| | | | | | | 15.47 |
| " | | | 15.67 | 58.57 | 16" outlet West | West |
| | | | | | | 4.74 Rod |
| BM SD 2808 | | | 4.26 | 69.98 | BM 2808 Elev = 69.977 | 9.60 Meas |
| | | | | | | 1.33 Dia |
| | | | | | | 15.67 |
| | | | | | BM 2808 Elev = 69.977 FB 2591-23 | |
| BM SD 2808 | | | | | 30.5± Nly & Compton Blvd. 97.5± Ely & Minnesota Ave | |
| | | | | | BT Spk in Lead on Curb. .80 Ely end exist curb. | |
| | 4.56 | 74.54 | | | | |
| 3+63.7 MH | | | 5.50 | 69.04 | 23.4 R E Rim CSMH | |
| " | | | 5.49 | 69.05 | 23.4 R S Rim | East |
| " | | | 5.48 | 69.06 | 23.4 R W Rim | 5.50 Rod |
| " | | | 15.98 | 58.56 | 16" Inlet East | 9.15 Meas |
| | | | | | | 1.33 Dia |
| | | | | | | 15.98 |
| | | | | | | South |
| " | | | 16.26 | 58.28 | 8" Inlet South | 5.49 Rod |
| | | | | | | 10.19 Meas |
| | | | | | | 0.67 Dia |
| | | | | | | 16.26 |
| " | | | 17.01 ~~16.91~~ | 57.53 ~~58.63~~ | 16" outlet West | West |
| | | | | | | 5.48 Rod |
| | | | | | | 10.20 Meas. |
| | | | | | | 1.33 Dia |

Profile No. ____ Plotted ____ Date ____ Notes Red ____ Date ____ Notes Chkd. ____ Date ____ Division No. ____ Job No. ____ Section ____ Date ____ Notes ____ Checked ____ Date ____ Subject Compton Blvd. Section by R.C.D. Inked C.L. Gill

76-L296 CE 307 3-61

PLEASE RETURN TO
**LOS ANGELES COUNTY ENGINEER**
403 LOS ANGELES COUNTY ENGINEERING BLDG.

**NOTE:** ANY ADDITIONS OR CHANGES ON THIS SHEET MUST BE MADE OR CIRCLED IN RED INK, WITH DATE AND NAME OF PERSON MAKING CHANGE.

**Do not extend notes this side of this line.**

| STATION | B.S. | H.I. | F.S. | ELEV. | | |
|---|---|---|---|---|---|---|
| | | 74.54 | | | | |
| 4+02.7 M.H. | | | 5.43 | 69.11 | 23.3 R East Rim CS MH | East 5.43 Rod 10.33 Meas 1.33 Dis 17.09 |
| " | | | 5.43 | 69.11 | 23.3 R W. Rim | West 5.43 Rod 10.48 Meas 1.33 Dis 17.24 |
| " | | | 17.09 | 57.45 | 16" Inlet East | |
| " | | | 17.24 | 57.30 | " outlet West | |
| BM SD 2808 | | | 4.56 | 69.98 | BM SD 2808 Elev = 69.997 FB 2591-23 | |
| BM 6-14 | | | | 67.82 | BM 6-14 Elev = 67.816 FB 2591-23 Compton Blvd. & Garfield Ave. NE Cor. 16' N. of & Compton Blvd. 75.6 E of & Garfield Ave in well cut in pavement & Protected by a restaurant cover. Mkd Co. Surveyor Mon. & std Co Surveyor Mon Mkd BM 6-14, 1951. RE 63 10" below Surface Per FB 1207-18 | |
| | 6.33 | 74.15 | | | | |
| 6+85.7 M.H. | | | 5.62 | 68.53 | 23.0 R. East Rim CS MH | East 5.62 Rod 11.15 Meas 1.33 Dis 18.10 |
| " | | | 5.66 | 68.49 | 23.0 R West Rim | West 5.66 Rod 11.33 Meas 1.33 Dis 18.42 |
| | | | 18.10 | 56.05 | 16" Inlet East | |
| | | | 18.42 | 55.73 | " outlet West | |
| 7+03.3 MH | | | 5.45 | 68.70 | 18.5 R East Rim | |
| " | | | 5.44 | 68.71 | 18.5 R N. Rim | |
| " | | | 5.44 | 68.71 | 18.5 R S Rim | East 5.45 Rod 12.51 Meas 1.33 Dis 19.29 |
| " | | | 19.29 | 54.86 | 16" Inlet East | |
| " | | | 21.37 | 52.78 | 42" Inlet North | North 5.44 Rod 12.53 Meas 3.00 Dis 21.37 |
| " | | | 21.39 | 52.76 | 42" outlet South | South |

Profile Notes Red ____ Plotted ____ Job No. 61612 Description No. ____
No. X-Sec. ____ Date ____ Notes Chk'd. E. BAR Date ____ Checked ____ Date ____ Map No. ____ Indexed C. L. Date ____
No. ____ Date MAR '65 Survey of Compton Blvd. Survey by P. Gate & Notes R.C.D. Date ____ Book ____

76-L296 CE 307 3-61

PLEASE RETURN TO
**LOS ANGELES COUNTY ENGINEER**
403 LOS ANGELES COUNTY ENGINEERING BLDG.

NOTE: ANY ADDITIONS OR CHANGES ON THIS SHEET MUST BE MADE OR CIRCLED IN RED INK, WITH DATE AND NAME OF PERSON MAKING CHANGE

**Do not extend notes this side of this line.**

Profile No. ____ X-Sec. No. ____
Plotted ____ Date ____ Checked ____ Date ____
Notes Rd. ____ Date ____ Notes Ckd. ____ Date ____
Job No. 4416 Division No. ____ Notes ____ Date ____
Recorded Compton Blvd. Notes R.C. Dale Jr.
Indexed C.J. Gill

| STATION | B.S. | H.I. | F.S. | ELEV. | | |
|---|---|---|---|---|---|---|
| | | 74.15 | | | | |
| 7+62² M.H. | | | 5.27 | 68.88 | 61¹ R. SW Rim CSMH | |
| " | | | 5.24 | 68.91 | 61¹ R North Rim | |
| " | | | 13.24 | 60.91 | 8" Inlet SW | S.W. 5.27 Rod 7.30 Meas 0.67 Dia 13.24 |
| " | | | 13.31 | 60.84 | 8" Outlet North | North 5.24 Rod 7.40 Meas .67 Dia 13.32 |
| 7+91¹ M.H. | | | 5.54 | 68.61 | 25² Left W. Rim CSMH | |
| " | | | 5.55 | 68.60 | 25² Left N. Rim | |
| " | | | 12.36 | 61.79 | 8" Inlet West | West 5.54 Rod 6.18 Meas .67 Dia 12.36 |
| " | | | 12.99 | 61.36 | 8" Outlet North. | North 5.55 Rod 6.78 Meas .67 Dia 12.99 |
| 7+91³ MH | | | 5.35 | 68.80 | 22² R. S. Rim CSMH | |
| | | | 5.35 | 68.80 | 22² R. W. Rim | |
| | | | 5.35 | 68.80 | 22² R. NE Rim | |
| | | | 12.82 | 61.33 | 8" Inlet South | South 5.35 Rod 6.80 Meas .67 Dia 12.82 |
| | | | 13.00 | 61.15 | 8" Inlet West | West 5.35 Rod 6.98 Meas .67 Dia 13.00 |
| | | | 13.02 | 61.13 | 8" Outlet N.E | N.E. 5.35 Rod 7.00 Meas .67 Dia 13.02 |
| BM 6-14 | | | 6.33 | 67.82 | BM 6-14 Elev = 67.82 | |

76-L298 CE 307 3-61

PLEASE RETURN TO
**LOS ANGELES COUNTY ENGINEER**
403 LOS ANGELES COUNTY ENGINEERING BLDG.

**NOTE:** ANY ADDITIONS OR CHANGES ON THIS SHEET MUST BE MADE OR CIRCLED IN RED INK, WITH DATE AND NAME OF PERSON MAKING CHANGE.

**Do not extend notes this side of this line.**

| STATION | B. S. | H. I. | F. S. | ELEV. | |
|---|---|---|---|---|---|
| BM SD 2809 | | | | 69.81 | BM SD 2809 Elev = 69.861 FB 2591-23 30'± Nly & Compton Blvd West ally Intersection of Belle Ave & Compton Blvd. on N Curb. FH Spot set in lead on Curb in front of 7259 Compton Blvd. |
| | 4.84 | 74.65 | | | |
| 10+92 MH | | | 5.71 | 68.94 | 22¾ R. W. Rim CSMH. |
| " | | | 5.71 | 68.94 | 22¾ R. E Rim |
| " | | | 12.86 | 61.79 | 8" inlet West |
| " | | | 12.87 | 61.78 | 8" outlet East |
| 14+42 MH | | | 5.41 | 69.24 | 22¾ R. W. Rim CSMH |
| | | | 5.40 | 69.25 | 22¾ R. E Rim |
| | | | 12.03 | 62.62 | 8" inlet West |
| | | | 12.04 | 62.61 | 8" outlet East |
| | | | 4.84 | 69.81 | BM SD 2809 Elev = 69.861 |
| FD BM SD 2810 | | | | 69.24 | BM SD 2810 Elev = 69.24. FB 2591-24 N/E Cor Intersection Ave & Compton Blvd. 2' Sly BK Curb Return. LET in curb. |
| | 5.52 | 74.76 | | | |
| 16+92 MH | | | 5.63 | 69.13 | 22¾ R. S Rim CSMH. |
| | | | 5.64 | 69.12 | 22¾ R. W Rim |
| | | | 5.64 | 69.12 | 22¾ R. E Rim |
| | | | 11.50 | 63.26 | 8" inlet South |
| | | | 11.46 | 63.30 | inlet West |
| | | | 11.51 | 63.25 | outlet East |

West: 5.71 Rod, 6.48 Meas, .67 Dia, 12.86

East: 5.71 Rod, 6.48 Meas, .67 Dia, 12.87

West: 5.41 Rod, 5.79 Meas, .67 Dia, 12.03

East: 5.40 Rod, 5.77 Meas, .67 Dia, 12.04

South: 5.63 Rod, 5.87 Meas, .56 Dia, 11.50

West: 5.63 Rod, 5.83 Meas, .67 Dia, 11.46

East: 5.64 Rod, 5.88 Meas, .67 Dia, 11.51

Profile ____ Notes Rod ____ Plotted ____ Job No. 66101 Division No. ____
No. ____ Date ____ Date ____ Survey of Compton Blvd
X-Sec. ____ Notes Chkd. E. BARR Checked ____ Survey by R. S. R. Notes R. J. Date ____
No. ____ Date 1-66 Date ____ Map No. ____ Indexed R. J. GALLE Date ____

F.B. 2591

76-L298 CE 307 3-61

PLEASE RETURN TO
**LOS ANGELES COUNTY ENGINEER**
403 LOS ANGELES COUNTY ENGINEERING BLDG.

NOTE: ANY ADDITIONS OR CHANGES ON THIS SHEET MUST BE MADE OR CIRCLED IN RED INK, WITH DATE AND NAME OF PERSON MAKING CHANGE

**Do not extend notes this side of this line.**

| STATION | B.S. | H.I. | F.S. | ELEV. | | |
|---|---|---|---|---|---|---|
| | | 74.76 | | | | |
| 20+14 8 MH | | | 6.08 | 68.68 | 22' R N Rim C.S.M.H. | North 6.08 Rod 3.90 Meas .67 Dia 10.65 / East 6.10 Rod 3.75 Meas .67 Dia 10.42 |
| " | | | 6.10 | 68.66 | 22' R E Rim | |
| " | | | 10.65 | 64.11 | 8" Inlet North | |
| " | | | 10.72 | 64.04 | 8" outlet East | |
| BM SD 2810 | | | 5.52 | 69.24 | BM SD 2810 Elev = 69.24 FB 2591-24 NE Cor Texaco Ave & Compton Blvd 2' Ely BC curb return Fd LET in curb. | |
| | 4.35 | 73.59 | | | | |
| 23+91 8 MH | | | 3.96 | ~~71.63~~ 69.63 | 16 9 Left W Rim Flushing M.H. | West 3.96 Rod 6.70 Meas .67 Dia 11.33 |
| " | | | 11.33 | ~~62.26~~ 62.26 | 8" outlet West | |
| BM SD 2810 | | | 4.35 | 69.24 | BM SD 2810 Elev = 69.24 | |
| BM SD 2811 | | | | 70.00 | BM SD 2811 Elev = 70.000 FB 2591-24 NW Cor San Marino & Compton Blvd 12' Nly [illegible] return Fd spk in Lead on curb. | |
| | 5.06 | 75.06 | | | | |
| 27+19 6 M.H. | | | 5.25 | 69.81 | 17 5 Left E Rim C.S.M.H. | East 5.25 Rod 7.55 Meas .67 Dia 13.47 / West 5.25 Rod 7.56 Meas .67 Dia 13.48 |
| | | | 5.25 | 69.81 | 17 5 Left W. Rim | |
| | | | 13.47 | 61.59 | 8" Inlet East | |
| | | | 13.48 | 61.58 | 8" outlet West | |
| BM SD 2811 | | | 5.06 | 70.00 | BM SD 2811 Elev = 70.000 FB 2591-24 | |

Profile No. ____ Plotted ____ Date ____ Checked ____ Date ____
Notes Red ____ Date ____ Notes Chkd. ____ Date ____
Division No. ____ Job No. 6/16/61 Notes R.L. Dale
Scanned at Compton Blvd
Sketch by R.C.D. Notes G. J. GALL
Indexed ____ Date ____

76-L298 CE 307 3-61

PLEASE RETURN TO
**LOS ANGELES COUNTY ENGINEER**
403 LOS ANGELES COUNTY ENGINEERING BLDG.

NOTE: ANY ADDITIONS OR CHANGES ON THIS SHEET MUST BE MADE OR CIRCLED IN RED INK, WITH DATE AND NAME OF PERSON MAKING CHANGE.

**Do not extend notes this side of this line.**

| STATION | B. S. | H. I. | F. S. | ELEV. | | |
|---|---|---|---|---|---|---|
| BMSD2811 | 5.06 | 75.06 | | 70.00 | BMSD2811 Elev = 70.000 FB2591-24 NW Cor San Marino & Compton Blvd. 1½ Nly EC Curb return. Fd spk in lead on curb | |
| 30+44⁴ MH | | | 5.82 | 69.24 | 17° Left Rim CS.M.H. | |
| " | | | 5.82 | 69.24 | 17° Left Rim | East 5.82 Rod 8.05 Meas .67 Dia 14.54 / West 5.82 Rod 8.05 Meas .67 Dia 14.55 |
| " | | | 14.54 | 60.52 | 8" inlet East | |
| | | | 14.55 | 60.51 | 8" outlet West | |
| BMSD2811 | | | 5.06 | 70.00 | BMSD2811 Elev = 70.000 FB2591-24 | |
| BM 6-15 | 6.51 | 74.57 | | 68.06 | BM 6-15 Elev = 68.060 Per FB2591-25 Compton Blvd & Orange Ave NE Cor. 57' E of ℄ of Orange Ave in a well cut in pavement and protected by a cast iron cover Mkd Co surveyor monument. A SWCS mon stamped BM 6-15, 1951 RE 63 set in conc. 10" below surface Per FB1207-19 | |
| 33+27⁸ MH | | | 5.93 | 68.64 | 17° Left E. Rim CS.M.H | |
| " | | | 5.95 | 68.62 | 17° Left W. Rim | East 5.93 Rod 11.63 Meas .67 Dia 18.23 / West 5.95 Rod 11.65 Meas .67 Dia 18.27 |
| " | | | 18.23 | 56.34 | 8" inlet East | |
| " | | | 18.27 | 56.30 | 8" outlet West | |
| 33+57⁴ MH | | | 5.72 | 68.85 | 17⁴ Left E Rim CS.M.H. | |
| " | | | 5.68 | 68.89 | 17⁴ Left W Rim | |
| " | | | 5.73 | 68.84 | 17⁴ Left South Rim | East 5.73 Rod 12.63 Meas .67 Dia 19.03 / West 5.68 Rod 12.65 Meas 1.50 Dia 19.33 |
| | | | 19.02 | 55.55 | 8" inlet East | |
| | | | 19.33 | 55.24 | 12" inlet West | South 5.73 Rod 12.63 Meas 1.50 Dia |
| | | | 19.35 | 55.22 | outlet South | |

X

Profile Notes Red _____ Plotted _____ Job No. [illegible] Division No. [illegible]
No. _____ Date _____ Date _____ Survey of [illegible]
X-Sec. Notes Chkd G. E. BARR Checked _____ Survey by [illegible]
No. _____ Date _____ Date _____ Map No. _____ Indexed [illegible]

76-L296 CE 307 3-61

PLEASE RETURN TO
**LOS ANGELES COUNTY ENGINEER**
403 LOS ANGELES COUNTY ENGINEERING BLDG.

NOTE: ANY ADDITIONS OR CHANGES ON THIS SHEET MUST BE MADE OR CIRCLED IN RED INK, WITH DATE AND NAME OF PERSON MAKING CHANGE

**Do not extend notes this side of this line.**

Profile No. ___ Plotted ___ Notes Rd. ___ Division No. ___ Las Noches Blvd
Date ___ Date ___ Date ___
X-Sec. No. ___ Checked ___ Notes Chkd. ___ Name E. C. Dale
Date ___ Date ___ Date ___
Bureau of Compilation
Made by R. C. D.

| STATION | B.S. | H.I. | F.S. | ELEV. | | |
|---|---|---|---|---|---|---|
| | | 74.57 | | | | |
| 14+68 South Orange Ave | | | 6.18 | 68.39 | 12" R North Rim C.S.M.H. | |
| | | | 6.18 | 68.39 | 12" R South Rim | |
| | | | 14.48 | 60.09 | 5' Inlet North | North: 6.18 Rod, 3.30 Meas, 5.00 Dia, 14.48 |
| | | | 14.51 | 60.06 | 5' outlet South | South: 6.18, 3.33, 5.00, 14.51 |
| | | | | | Note.. 5' Dia. approx. Flow too great for accurate Meas. | |
| 33+80 MH | | | 5.76 | 68.81 | 75" Left N Rim C.S.M.H. | |
| | | | 5.81 | 68.76 | 75" Left E Rim | North: 5.76 Rod, 12.58 Meas, 1.00 Dia, 14.34 |
| | | | 19.34 | 55.23 | 12" inlet North | East: 5.81 Rod, 12.70 Meas, D.2, 1.00, 14.51 |
| | | | 19.51 | 55.06 | outlet East | |
| BM 6-15 | | | 6.51 | 68.06 | BM 6-15 Elev = 68.060 FB 2591-25 | |
| BM 6-16 | | | | 66.59 | BM 6-16 Elev = 66.585 FB 2591-26 At the E intersection of San Antonio Ave & Compton Blvd. In a well cut in the pavement, protected by a cast iron cover marked Co. Surveyor Mon. & Standard Co. Sur Mon stamped RE 3[illegible] set in concr, 12" below surface Per FB 1207-20 | |
| | 6.01 | 72.60 | | | | |
| 52+42 CB | | | 5.00 | 67.60 | 30" Left Top LACFC Catch Basin | 5.00 Rod, 4.10 Meas, 9.10 |
| | | | 9.10 | 63.50 | 24" outlet North Flow line | |
| 52+47 CB | | | 5.02 | 67.58 | 32" R Top LACFC Catch Basin | South: 5.02 Rod, 4.17 Meas, 9.19 |
| | | | 9.19 | 63.41 | 24" inlet South Flow line | West: 5.02 Rod, 5.12 Meas, 10.14 |
| | | | 10.14 | 62.46 | 36" outlet West Flow line | |

76-L296 CE 207 3-61

PLEASE RETURN TO
**LOS ANGELES COUNTY ENGINEER**
403 LOS ANGELES COUNTY ENGINEERING BLDG.

NOTE: ANY ADDITIONS OR CHANGES ON THIS SHEET MUST BE MADE OR CIRCLED IN RED INK, WITH DATE AND NAME OF PERSON MAKING CHANGE.

**Do not extend notes this side of this line.**

| STATION | B. S. | H. I. | F. S. | ELEV. | | |
|---|---|---|---|---|---|---|
| 1+63.8 N. CB. San Antonio Ave | | 72.60 | | | | |
| | | | 4.85 | 67.75 | 15' Left Top LACFC Catch Basin | 4.85 Rod, 4.19 Meas, .04 |
| | | | 9.04 | 63.56 | 24" outlet South | |
| 5+66.6 MH | | | 4.50 | 68.10 | 32.8 Right Top M.H. | East 4.50 Rod, 6.40 Meas, 10.90 |
| | | | 10.90 | 61.70 | 24" Inlet East F.L. | N.E. 4.50 Rod, 5.65 Meas, 10.15 |
| | | | 10.15 | 67.45 | 36" Inlet N.E. F.L. | West 4.50 Rod, 7.10 Meas, 11.60 |
| | | | 11.60 | 61.00 | 42" outlet West F.L. | |
| BM 6-16 | 10.41 | 77.00 | 6.01 | 66.59 | BM 6-16 Elev = 66.59 S FB 2591.26 | |
| 5+97.2 MH | | | 1.47 | 75.53 | 30.8 R. E. Rim EAGLE MH | 1.47 Rod, 17.40 Meas, 18.87 |
| | | | 18.47 | 58.53 | 42" Angle Point Flow Line | |
| | | | | | BM SD2808 Elev = 69.977 Pr FB 2591.23 30.8 Ely & Compton Blvd. 97.8 Ely & Minnesota Ave 20.8 Sth in curb .40 Ely end Exist. curb. | |
| BM SD2808 | 4.31 | 74.29 | | 69.98 | | |
| 3+70.2 MH | | | 4.08 | 70.21 | 154.2 Left N. Rim CSMH | |
| | | | 4.07 | 70.22 | 154.3 Left S. Rim | North 4.08 Rod, 7.14 Meas, .47 Dia, 11.89 |
| | | | 11.89 | 62.40 | 8" Inlet S. | South 4.07 Rod, 9.32 Meas, 13.39 |
| | | | 12.06 | 62.23 | 8" outlet N. | |
| BM SD2808 | | | 4.31 | 69.98 | BM SD2808 Elev = 69.977 FB 2591.23 | |

Profile No. X-Sec. Notes Red. Date Notes Chkd. Date No. Date Plotted Date Checked Date Job No. Division No. Survey of Map No. Survey by Notes Red. Date Notes Chkd. Date Indexed

76-L298 CE 307 3-61

PLEASE RETURN TO
**LOS ANGELES COUNTY ENGINEER**
403 LOS ANGELES COUNTY ENGINEERING BLDG.

NOTE: ANY ADDITIONS OR CHANGES ON THIS SHEET MUST BE MADE OR CIRCLED IN RED INK. WITH DATE AND NAME OF PERSON MAKING CHANGE

**Do not extend notes this side of this line.**

| STATION | B.S. | H.I. | F.S. | ELEV. | | |
|---|---|---|---|---|---|---|
| | | | | | BM 6-14 Elev = 67.816 FB 2591-23 | |
| BM 6-14 | | | | 67.82 | Compton Blvd & Garfield Ave NE Cor. 16' N of & Compton Blvd & 75.6 E of & Garfield Ave in well cut in pavement & Protected by a Cast Iron cover Marked Co. Sur. Mon. & Std. CS Mon & Stamped BM 6-14 1951 RE63 Set in conc. 10" below surface. Per FB 1207-18 | |
| | 6.13 | 73.90 | | | | |
| 6+82.2 S Garfield Ave | | | 5.89 | 63.06 | 26' Left N. Rim | North: 5.89 Rod, 18.90 Meas, 3.50 Dia, 22.29 / South: 5.87 Rod, 12.93 Meas, 3.50 Dia, 22.30 |
| " | | | 5.87 | 68.08 | 26' Left S Rim | |
| " | | | 22.29 | 51.66 | 42" Inlet N. | |
| " | | | 22.30 | 51.65 | 42" outlet S. | |
| BM 6-14 | | | 6.13 | | BM 6-14 Elev = 67.816 FB 2591-23 | |
| | | | | | BM 4-26 Elev = 88.423 unadjusted FB 2591-27 | |
| BM 4-26 | 0.72 | 89.14 | | 88.42 | 4" Brass Disk set in S.E. Wing wall of bridge over Rio Hondo River Mkd. L.A. Co. Flood Control Dist. BM 4-26. 31 S | |
| T.P. | 1.21 | 81.44 | 8.91 | 80.23 | S. of & Compton Blvd. Per FB 2591-27 | |
| 57+53.3 M.H | | | 8.53 | 72.91 | 77.8 R. N Rim | Note: unable to get pipe dia. Flow too great to measure. North: 8.53 Rod, 16.82 Meas, 25.35 / South: 8.36 Rod, 17.00 Meas, 25.36 |
| | | | 8.36 | 73.08 | 77.8 R S Rim | |
| | | | 25.35 | 56.09 | 8" Inlet Top Pipe | |
| | | | 25.36 | 56.08 | 8" outlet Top Pipe | |
| T.P. | 9.10 | 89.38 | 7.16 | 80.28 | | |
| BM 4-26 | | | 0.96 | 88.42 | BM 4-26 Elev = 88.423 unadj. FB 2591-27 | |
| | | | | | BM 6-14 Elev = 67.816 FB 2591-23 | |
| BM-6-14 | | | | 67.82 | Compton Blvd & Garfield Ave NE Cor. 16' N of & Compton Blvd & 75.6 E of & Garfield Ave. in well cut in pavement & Protected by a Cast Iron cover Mkd. Co. Sur. Mon. & Std. CS Mon. Stamped BM 6-14, 1951, RE63 Set in conc. 10" below Surface Per FB 1207-18 | |
| | 6.26 | 74.08 | | | | |
| 4+93.5 N. Garfield Ave | | | 4.69 | 69.39 | 31' L S Rim | |
| | | | 4.71 | 69.37 | 31' L N Rim | |

Job No. 6/1/0 / Division No. Compton Blvd Notes Rod. Date Notes Chkd. Date Notes R.C. Dale Date R.J. GALL Date Plotted Date Checked Date Profile No. X-Sec. No.

76-L 286 CE 307 3-61

PLEASE RETURN TO
**LOS ANGELES COUNTY ENGINEER**
403 LOS ANGELES COUNTY ENGINEERING BLDG.

**NOTE:** ANY ADDITIONS OR CHANGES ON THIS SHEET MUST BE MADE OR CIRCLED IN RED INK, WITH DATE AND NAME OF PERSON MAKING CHANGE.

**Do not extend notes this side of this line.**

| STATION | B. S. | H. I. | F. S. | ELEV. | | |
|---|---|---|---|---|---|---|
| | | 74.08 | | | | |
| 4+93.5 N Garfield Ave | | | 4.65 | 69.43 | 31° L. E Rim | South 4.69 Rod 8.70 Meas .67 Dia 14.06 / North 4.71 Rod 8.70 Meas .67 Dia 14.08 / East 4.65 Rod 9.90 Meas .67 Dia 14.22 |
| " | | | 14.06 | 60.02 | 8" Inlet S. | |
| " | | | 14.08 | 60.00 | 8" Inlet N | |
| " | | | 14.22 | 59.87 | 8" outlet E | |
| BM-6-14 | | | 6.26 | 67.82 | BM 6-14 Elev = 67.816 FB 2591-23 | |
| BM SD 2810 | | | | 69.24 | BM SD 2810 Elev = 69.241 FB 2591-24 NE Cor Texaco Ave & Compton Blvd 2' E/L 13C curb return FdLet in Curb. | |
| 5+11 N Texaco Ave | 5.82 | 75.06 | | | | South 5.19 Rod 4.08 Meas .67 Dia 9.94 |
| " | | | 5.19 | 69.87 | 10° E S Rim Flushing C.S.M.H. | |
| " | | | 9.94 | 65.12 | 8" outlet South | |
| BM SD 2810 | | | 5.82 | 69.24 | BM SD 2810 Elev = 69.241 FB 2591-24 | |
| BM 6-15 | | | | 68.06 | BM 6-15 Elev = 68.060 FB 2591-25 Compton Blvd & Orange Ave. N.E. Cor. ℄ 57' E. of ℄ of Orange Ave. in a well cut in pavement & Protected by a cast iron cover mkd CO Sur Mon. A Std C.S. Mon Stamped BM 6-15, 1951, RE 63 set in conc. 10" below surface Per FB 1207.19 | |
| | 6.50 | 74.56 | | | | |
| 2+53.2° N Orange Ave | | | 5.39 | 69.17 | 12° L W Rim Dropping C.S. MH | |
| | | | 5.37 | 69.19 | 12° L. N Rim | West 5.39 Rod 7.67 Meas .67 Dia 13.73 / West 5.39 Rod 12.64 Meas .67 Dia 18.70 |
| | | | 5.35 | 69.21 | 12° L. E Rim | |
| | | | 5.38 | 69.18 | 12° L. S Rim | |
| | | | 13.73 | 60.83 | 8" Inlet W | North 5.37 Rod 12.90 Meas 1.00 Dia |
| | | | 18.70 | 55.86 | 8" Inlet W | |
| | | | 19.07 | 55.49 | 18" Inlet N | |

Notes Rod _____ Plotted _____ Job No. 6161 Division No. _____
No. _____ Date _____ Date _____ Date _____ Survey of Compton Blvd
X-Sec. _____ Notes Chkd. _____ Checked _____ Survey by P. C. Dale Notes P.C.D. Date 3-5-61
No. _____ Date _____ Date _____ Date _____ Map No. _____ Indexed _____ Date _____

P.B. 259

76-L298 CE 307 3-61

PLEASE RETURN TO
**LOS ANGELES COUNTY ENGINEER**
403 LOS ANGELES COUNTY ENGINEERING BLDG.

NOTE: ANY ADDITIONS OR CHANGES ON THIS SHEET MUST BE MADE OR CIRCLED IN RED INK. WITH DATE AND NAME OF PERSON MAKING CHANGE

Do not extend notes this side of this line.

Profile No. ____ X-Sec. No. ____ Plotted ____ Date ____ Checked ____ Date ____ Notes Rcd ____ Date ____ Notes Ckd. ____ Date ____

Job No. 6161 Division No. ____ Project Compton Blvd. Reviewed by R.C.D. Date ____

| STATION | B.S. | H.I. | F.S. | ELEV. | | | |
|---|---|---|---|---|---|---|---|
| | | 74.36 | | | | | |
| | | | 16.36 | 58.20 | 8" Inlet E | East 5.35 Rod 10.34 Meas .67 Dia 16.36 | East 5.35 Rod 12.23 Meas .67 Dia 18.75 |
| | | | 18.75 | 55.81 | 8" Inlet E | | |
| | | | 19.09 | 55.47 | 12" outlet S | South 5.38 Rod 12.71 Meas 1.00 Dia 19.09 | |
| 6763 ± N Orange Ave | | | 4.65 | 69.91 | 0°R N Rim CSMH | North 4.65 Rod 3.88 Meas 5.00 Dia 13.53 | South 4.65 Rod 4.00 Meas 5.00 Dia 13.65 |
| | | | 4.65 | 69.91 | 0°R S Rim | | |
| | | | 13.53 | 61.03 | 60" inlet N | | |
| | | | 13.65 | 60.91 | 60" outlet S | | |
| BM 6-15 | | | 6.50 | 68.06 | BM 6-15 Elev = 68.060 FB 2591-25 | | |
| BM SD 2815 | | | | 68.31 | BM SD 2815 Elev = 68.310 FB 2591-26 NW Cor San Jose Ave. 3.2 N'ly EC Curb Return Fd Spk in curb. | | |
| | 5.15 | 73.46 | | | | | |
| N SAN JOSE AVE | | | 5.23 | 68.23 | 5°R E Rim Dropping Inlet | East 5.23 Rod 6.67 Meas .67 Dia 12.57 | East 5.23 Rod 8.81 Meas .67 Dia 14.71 |
| " | | | 5.19 | 68.27 | 5°R S Rim | | |
| " | | | 5.18 | 68.28 | 5°R W Rim | South 5.19 Rod .995 Meas .67 Dia 14.81 | |
| " | | | 5.20 | 68.26 | 5°R N Rim | | |
| " | | | 12.57 | 60.89 | 8" Inlet E | | |
| " | | | 14.71 | 58.75 | 8" Inlet E | West 5.18 Rod 6.77 Meas .67 Dia 12.62 | West 5.18 Rod 8.42 Meas .67 Dia 14.27 |
| " | | | 14.81 | 58.65 | 8" Inlet S | | |
| " | | | 12.62 | 60.84 | 8" Inlet W | | |
| " | | | 14.27 | 59.19 | 8" Inlet W | | |

76-L298 CE 307 3-61

PLEASE RETURN TO
LOS ANGELES COUNTY ENGINEER
403 LOS ANGELES COUNTY ENGINEERING BLDG.

NOTE: ANY ADDITIONS OR CHANGES ON THIS SHEET MUST BE MADE OR CIRCLED IN RED INK, WITH DATE AND NAME OF PERSON MAKING CHANGE.

**Do not extend notes this side of this line.**

| STATION | B. S. | H. I. | F. S. | ELEV. | | |
|---|---|---|---|---|---|---|
| | | 73.46 | | | | North<br>5.20 Rod<br>8.98 Mers<br>67 Dia<br>14.85 |
| 2+60 N<br>San Jose Ave | | | 14.85 | 58.61 | 8" outlet N. | |
| 2+47 S<br>San Jose Ave | | | 5.45 | 68.01 | $5^5$L S Rim CSMH. | |
| " | | | 5.46 | 68.00 | $5^5$L E Rim | |
| " | | | 5.44 | 68.02 | $5^5$L. W Rim | |
| " | | | 5.46 | 68.00 | $5^5$L N Rim | South<br>5.45 Rod<br>8.17 Mer<br>67 Dia<br>14.29 |
| " | | | 14.29 | 59.17 | 8" Inlet S | East<br>5.46 Rod<br>8.00 Mer<br>67 Dia<br>14.13 |
| " | | | 14.13 | 59.33 | 8 Inlet E | |
| " | | | 14.14 | 59.32 | 8 Inlet W | West<br>5.44 Rod<br>8.03 Mer<br>.67 Dia<br>14.14 |
| " | | | 14.40 | 59.06 | 8" outlet N. | North<br>5.46 Rod<br>8.27 Mers<br>.67 Dia<br>14.40 |
| BMSD2815 | | | 5.15 | 68.31 | BMSD2815 Elev=68.310 FB2591-26 | |

Profile Notes Red ____ Plotted ____ Job No. 61610 Division No. ____
No. ____ Date ____ Date ____ Survey of Compton Blvd
X-Sec. Notes Chkd. ____ Checked ____ Survey by R C Dele Notes R C D Date 3-16-65
No. ____ Date ____ Date ____ Map No. ____ Indexed ____ Date ____

P.B. 2591 Page 99

| | |
|---|---|
| Notes Ck'd by E. DUVERNAY | Survey of BANANA PARK |
| Map No. | JN 0303.00 Tape 02 Std 68 °F |
| Office Work | Surveyed by J.J. BAZEN |
| Checked | Notes J.J.B Date |
| Date 2/14/77 | Indexed L. M. PALMERI FEB 10 1977 |

F. B. 2591 PG. 101

BANANA PARK

J.N. 0303.00

TRANSIT CONTROL LINE

PARTY
J. BAZEN
E. SHOEMAKER
D. PETERSON

Note: Any Additions or Changes on This Sheet Must be Made or Circled in Red Ink With Date and Name of Person Making Change.

Do not extend this side of this line.

PLEASE RETURN TO
COUNTY OF LOS ANGELES
DEPARTMENT OF COUNTY ENGINEER
403 LOS ANGELES COUNTY ENGINEERING BLDG.

76F309S CE#310 3-69

F. B. 2591 PG 102

# INDEX

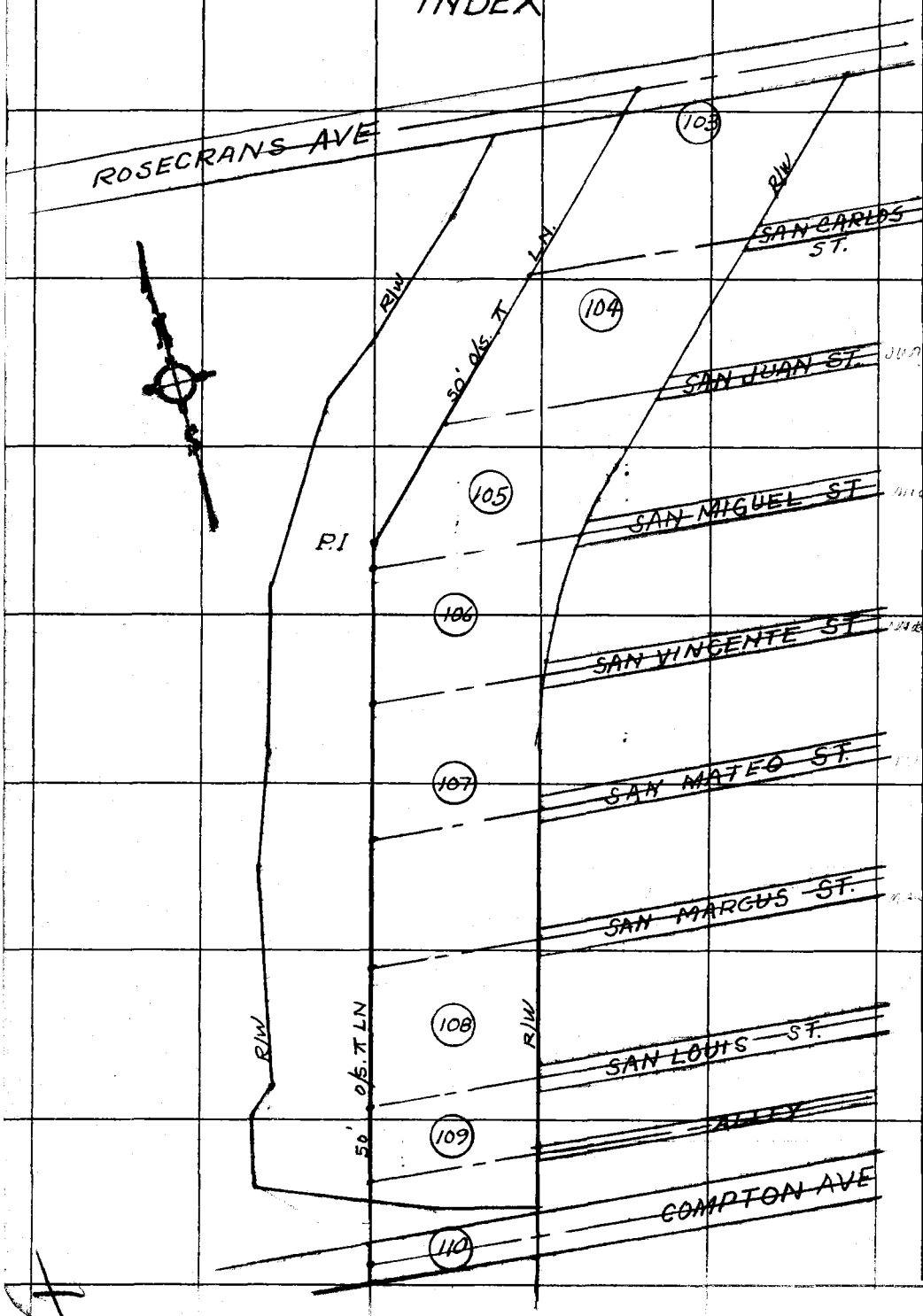


PLEASE RETURN TO
COUNTY OF LOS ANGELES
DEPARTMENT OF COUNTY ENGINEER
403 LOS ANGELES COUNTY ENGINEERING BLDG.

**Do not extend this side of this line.**

**Note:** Any Additions or Changes on This Sheet Must be Made or Circled in Red Ink With Date and Name of Person Making Change.

| | | |
|---|---|---|
| Notes Ck'd by E. DUVERNAY | Survey of BANANA PRK. | F. B. 2391 PG. 103 |
| Map No. | JN 0303.00 Tape 02 Std 68 °F | |
| Office Work | Surveyed by J.J. BAZEN | |
| Checked | Notes J.J.B. Date | |
| Date 2/14/77 | Indexed L. M. PALMER FEB 10 1977 | |

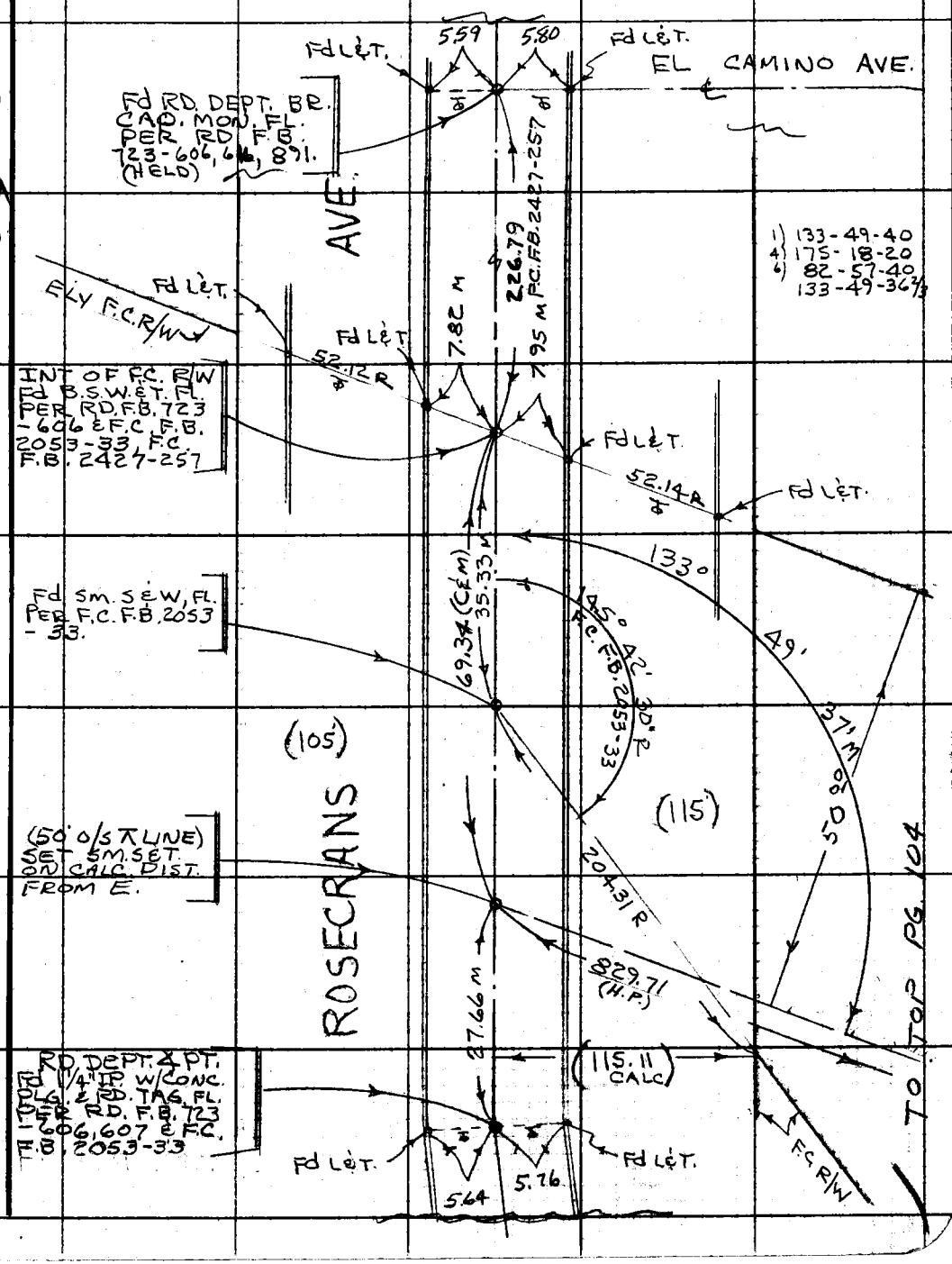


W.S. 32 C-3

Note: Any Additions or Changes on This Sheet Must be Made or Circled in Red Ink With Date and Name of Person Making Change.

Do not extend this side of this line.

PLEASE RETURN TO
COUNTY OF LOS ANGELES
DEPARTMENT OF COUNTY ENGINEER
403 LOS ANGELES COUNTY ENGINEERING BLDG.

76F309S CE#310 3-69

F. B. 2591 PG 104

TO RT. PG. 103.

Fd No F.C. PTS TO NORTH. - SEE F.C. F.B. 2053-33

1) 45-55-40
4) 183-42-40
6) 275-34-20
45-55-43 1/3

Fd ROTTED 2X2 & F.C. TAG DN 12" PER F.C. F.B. 2053-

250.84 M

829.71 (H.P.)

45° 55' 43" M

SAN CARLOS ST. (25) TO INT. OF EL CAMINO (25) PER F.B. 1256-221

69.79 M

Fd CONC. NL. BY TIES PER F.B. 1256-230 F.B. 1909-80

SET 1X2 & F.R. NL. BY INT.

1) 21-56-50
2) 43-53-40
21-56-50

21°56'50" M

108.92 (H.P.)

50.0 o/s R LN.

157.46 (C)

OLD F.C. R/W C.S.B. 2224

TR. NO. 6251 M.B. 67-7-12.

NEW F.C. R/W

SET 1X2 & F.R. NL. FL. @ 90° TO Fd. MON.

90°

50.00

E.C. - Fd C.S. BR CAP MON DN 12" PER F.B. 1256-240 A.

Fd 2X2 & F.C. TAG DN 6" PER F.C. 2053-

99.36 M

8° 50' 30" M

131.39 M

50° 42' 10" M

302.93 (H.P.)

1) 50-42-10
2) 101-24-20
50-42-10

242.63

R/W CURVE DATA PER C.S.B. 2224
Δ = 29°23'00"
R = 2164.93
T = 567.62
L = 1110.25

Fd F.C. TAG IN FTG. TO FN. POST, PER F.C. 2053-

TO TOP PG 105.

PLEASE RETURN TO
COUNTY OF LOS ANGELES
DEPARTMENT OF COUNTY ENGINEER
403 LOS ANGELES COUNTY ENGINEERING BLDG.

Do not extend this side of this line.

Note: Any Additions or Changes on This Sheet Must be Made or Circled in Red Ink With Date and Name of Person Making Change.

| | |
|---|---|
| Notes Ck'd by E. DUVERNAY | Survey of BANANA PARK |
| Map No. | JN 0303.00 Tape 02 Std 68 °F |
| Office Work | Surveyed by J.J. BAZEN |
| Checked | Notes J.J.B Date |
| Date 8/14/77 | Indexed I. M. PALMERI FEB 10 1977 |

F. B. 2591 PG. 105

1) 45-56-00
4) 183-44-40
6) 275-37-20
45-56-13/8

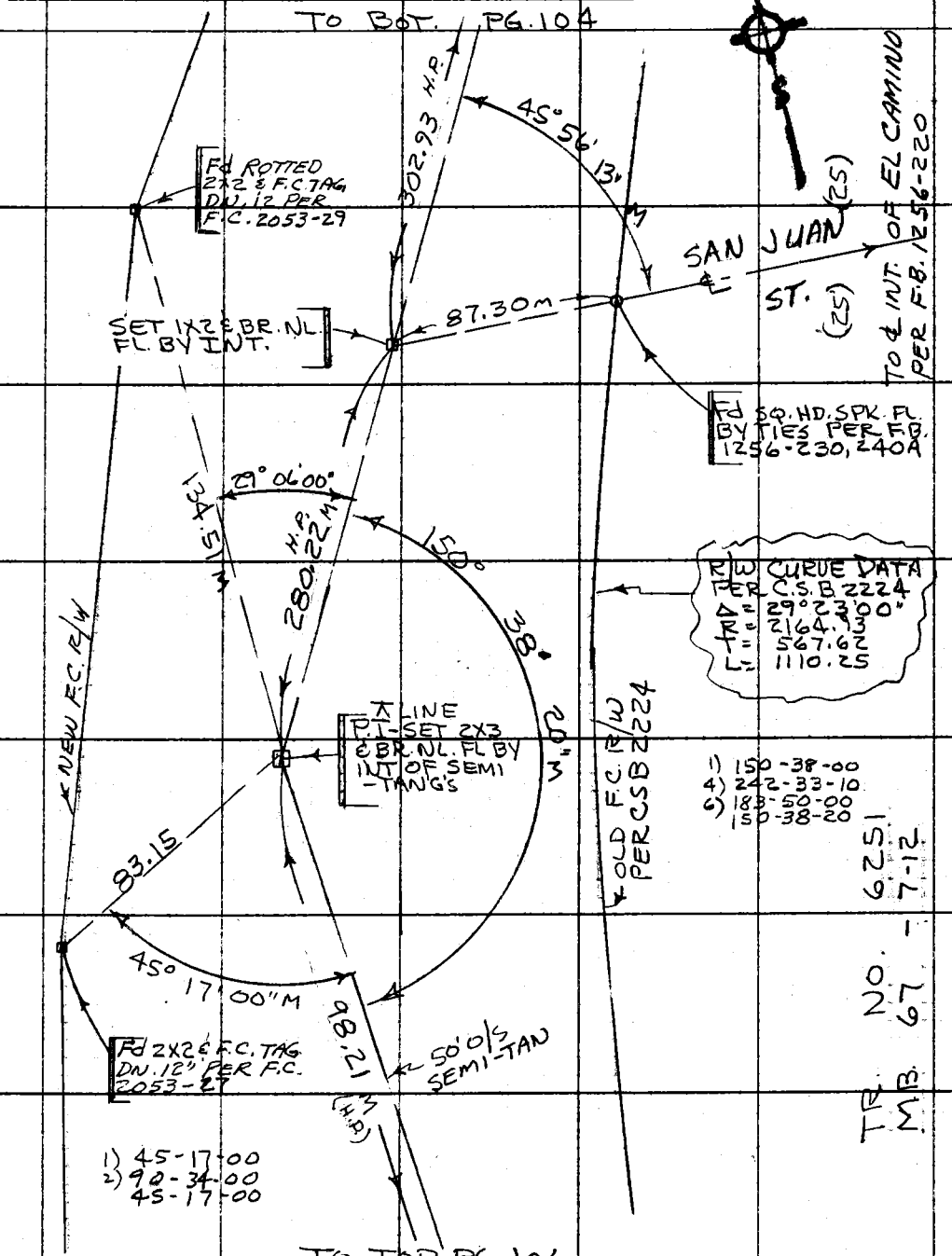


1) 150-38-00
4) 242-33-10
6) 183-50-00
150-38-20

1) 45-17-00
2) 90-34-00
45-17-00

TO TOP PG 106

TR. NO. 6251
MB. 67-7-12

W532 B-4

Note: Any Additions or Changes on This Sheet Must be Made or Circled in Red Ink With Date and Name of Person Making Change.

Do not extend this side of this line.

PLEASE RETURN TO
COUNTY OF LOS ANGELES
DEPARTMENT OF COUNTY ENGINEER
403 LOS ANGELES COUNTY ENGINEERING BLDG.

76F309S CE#310 3-69

F. B. 2591 PG 106 TO BOT PG. 105

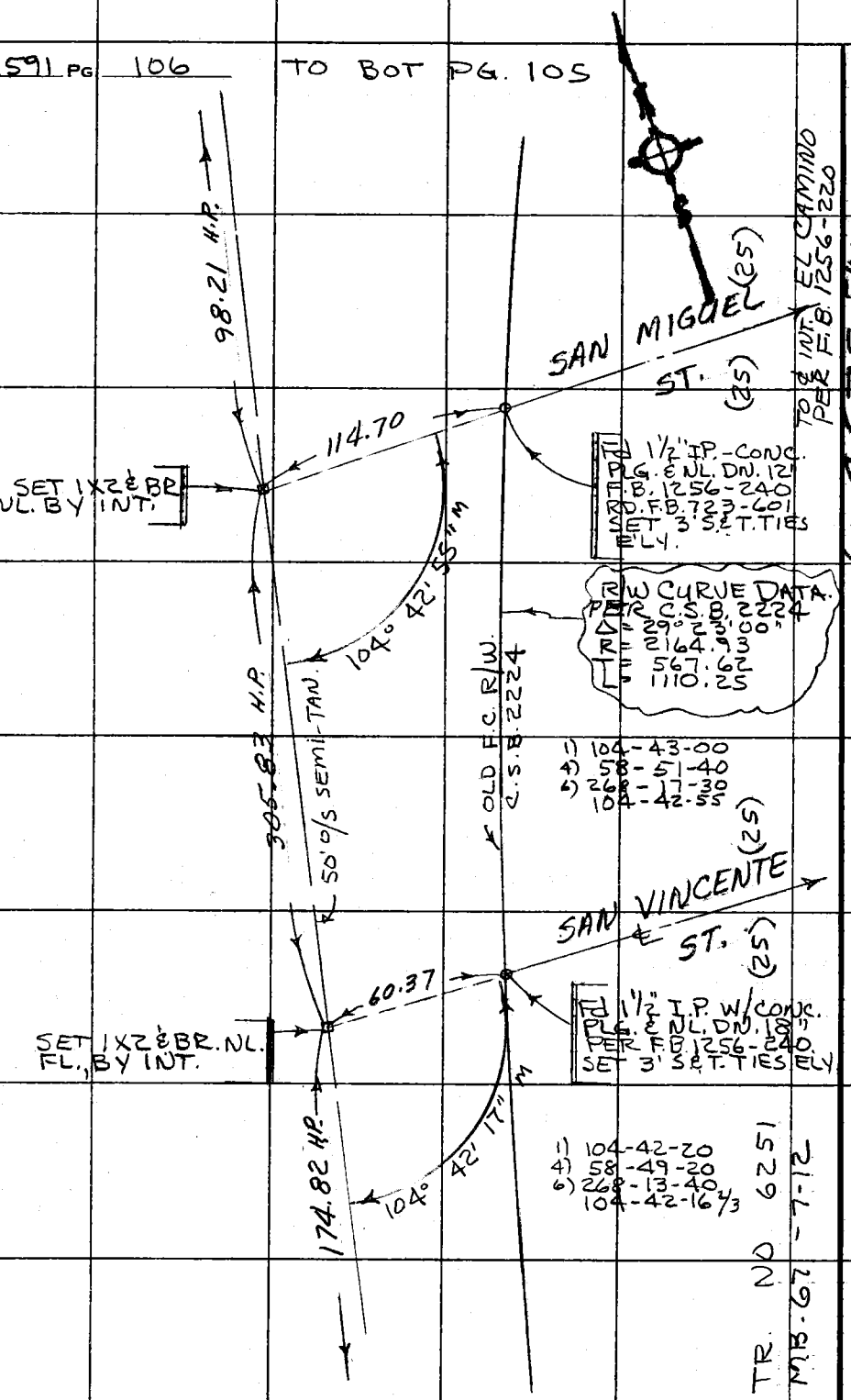


PLEASE RETURN TO
COUNTY OF LOS ANGELES
DEPARTMENT OF COUNTY ENGINEER
403 LOS ANGELES COUNTY ENGINEERING BLDG.

Do not extend this side of this line.

Note: Any Additions or Changes on This Sheet Must be Made or Circled in Red Ink With Date and Name of Person Making Change.

| | |
|---|---|
| Notes Ck'd by E. DUVERNAY | Survey of BANANA PARK |
| Map No. | JN 0303.00 Tape 02 Std 68 °F |
| Office Work | Surveyed by J.J. BAZEN |
| Checked | Notes J.J.B. Date |
| Date 2/14/77 | Indexed L. M. PALMERI FEB 10 1977 |

F. B. 2591 PG. 107

TO BOT PG 106

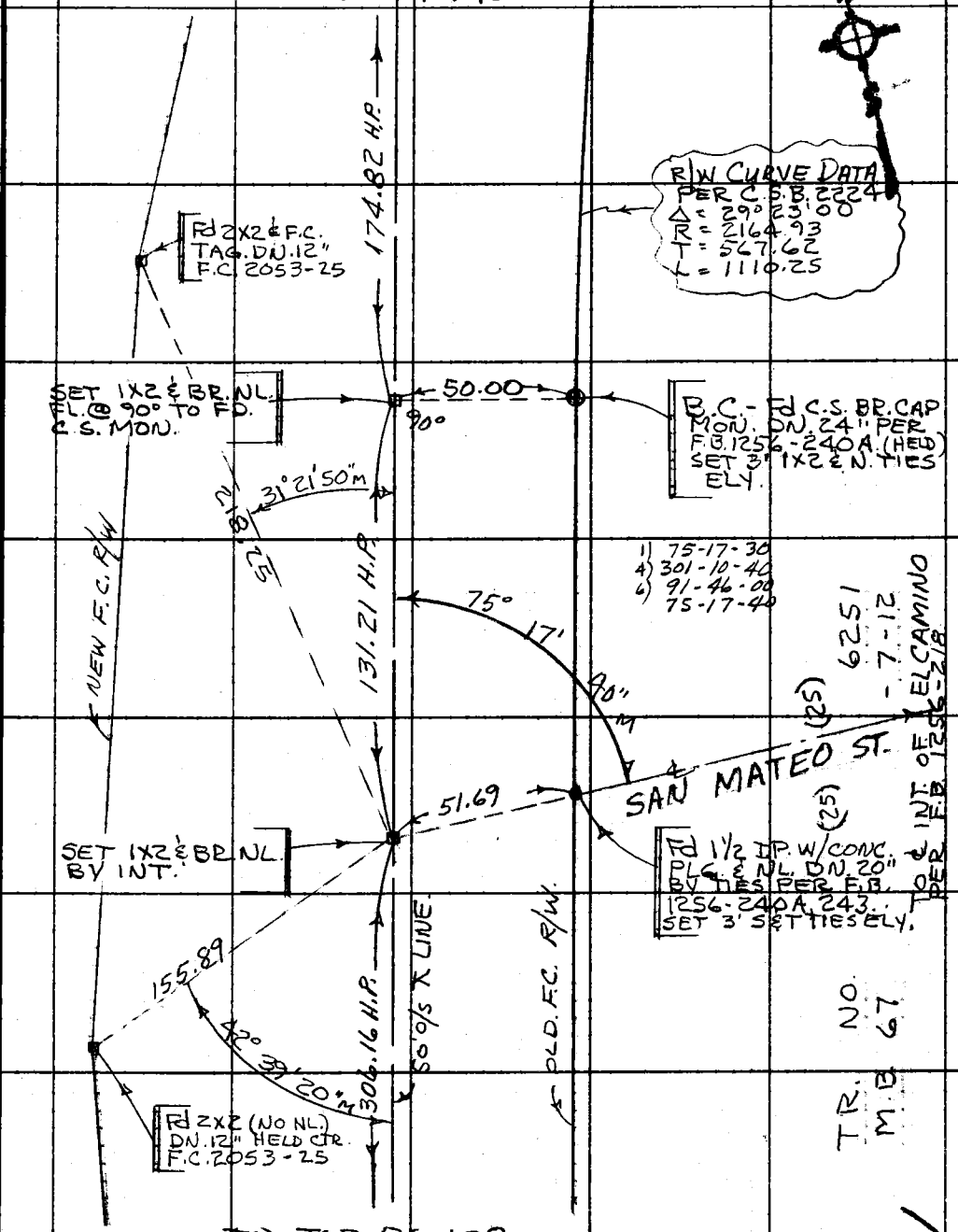


TO TOP PG 108

W532 B4

Note: Any Additions or Changes on This Sheet Must be Made or Circled in Red Ink With Date and Name of Person Making Change.

Do not extend this side of this line.

PLEASE RETURN TO
COUNTY OF LOS ANGELES
DEPARTMENT OF COUNTY ENGINEER
403 LOS ANGELES COUNTY ENGINEERING BLDG.

16F309S CE#310 3-69

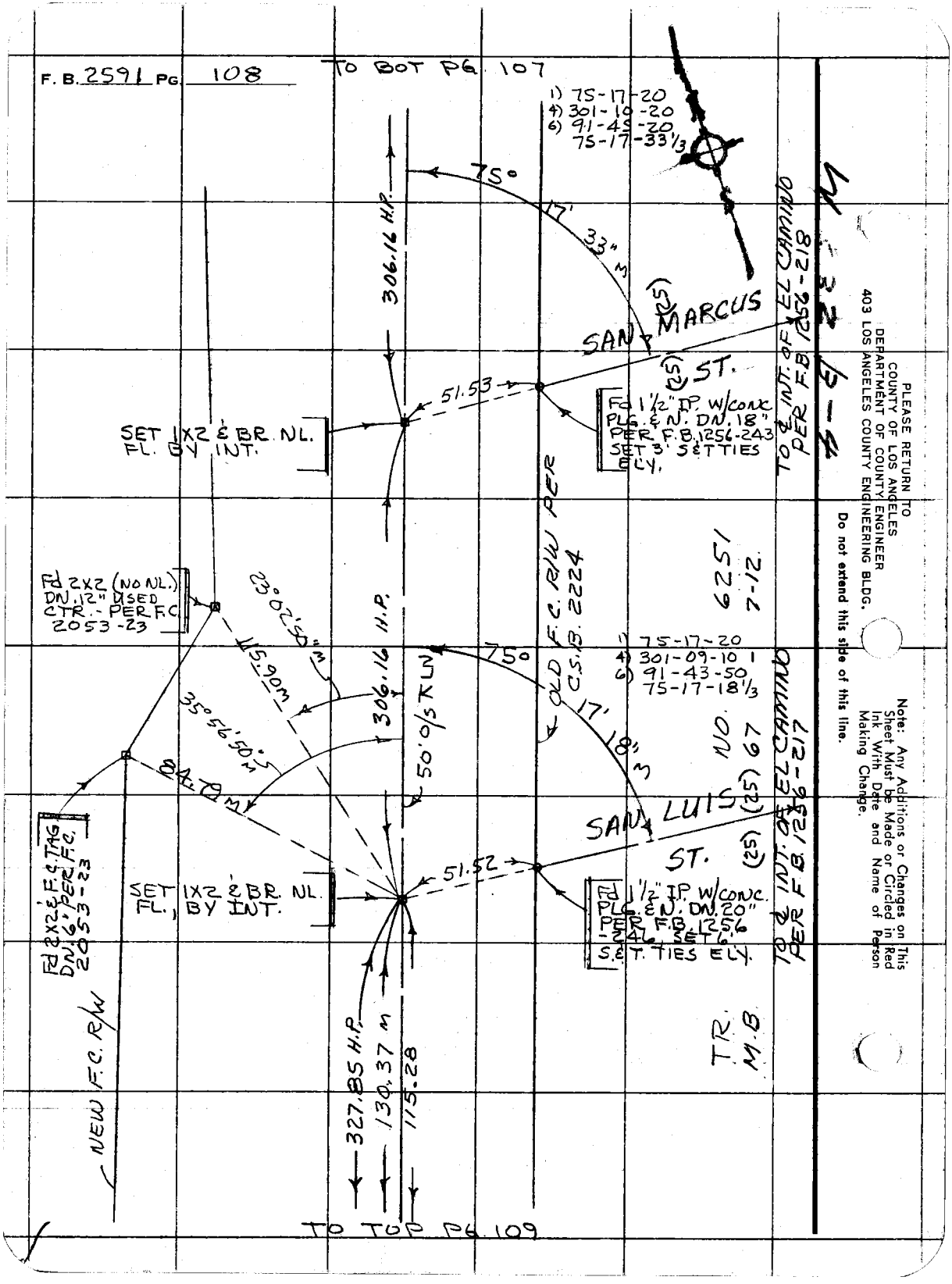


PLEASE RETURN TO
COUNTY OF LOS ANGELES
DEPARTMENT OF COUNTY ENGINEER
403 LOS ANGELES COUNTY ENGINEERING BLDG.

Do not extend this side of this line.

Note: Any Additions or Changes on This Sheet Must be Made or Circled in Red Ink With Date and Name of Person Making Change.

| | |
|---|---|
| Notes Ck'd by E. DUVERNAY | Survey of BANANA PARK |
| Map No. | JN 0303.00 Tape 02 Std 6B °F |
| Office Work | Surveyed by J.J. BAZEN |
| Checked | Notes J.J.B. Date |
| Date 2/14/77 | Indexed L. M. PALMERI FEB 10 1977 |

F. B. 2591 Pg. 109

TO BOT PG. 108

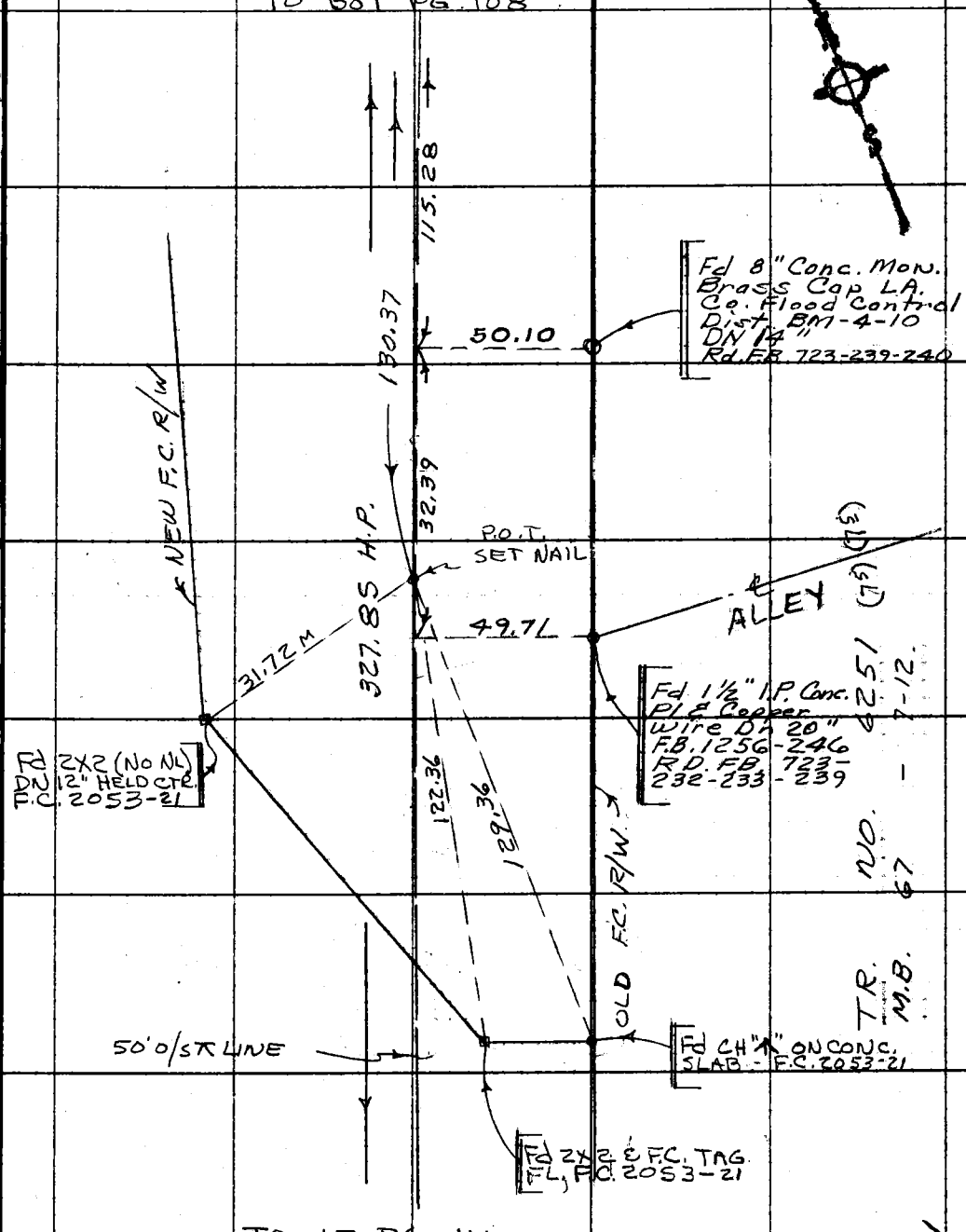


Note: Any Additions or Changes on This Sheet Must be Made or Circled in Red Ink With Date and Name of Person Making Change.

Do not extend this side of this line.

PLEASE RETURN TO
COUNTY OF LOS ANGELES
DEPARTMENT OF COUNTY ENGINEER
403 LOS ANGELES COUNTY ENGINEERING BLDG.

W.S. 32 B-4

76F309S CE#310 3-69

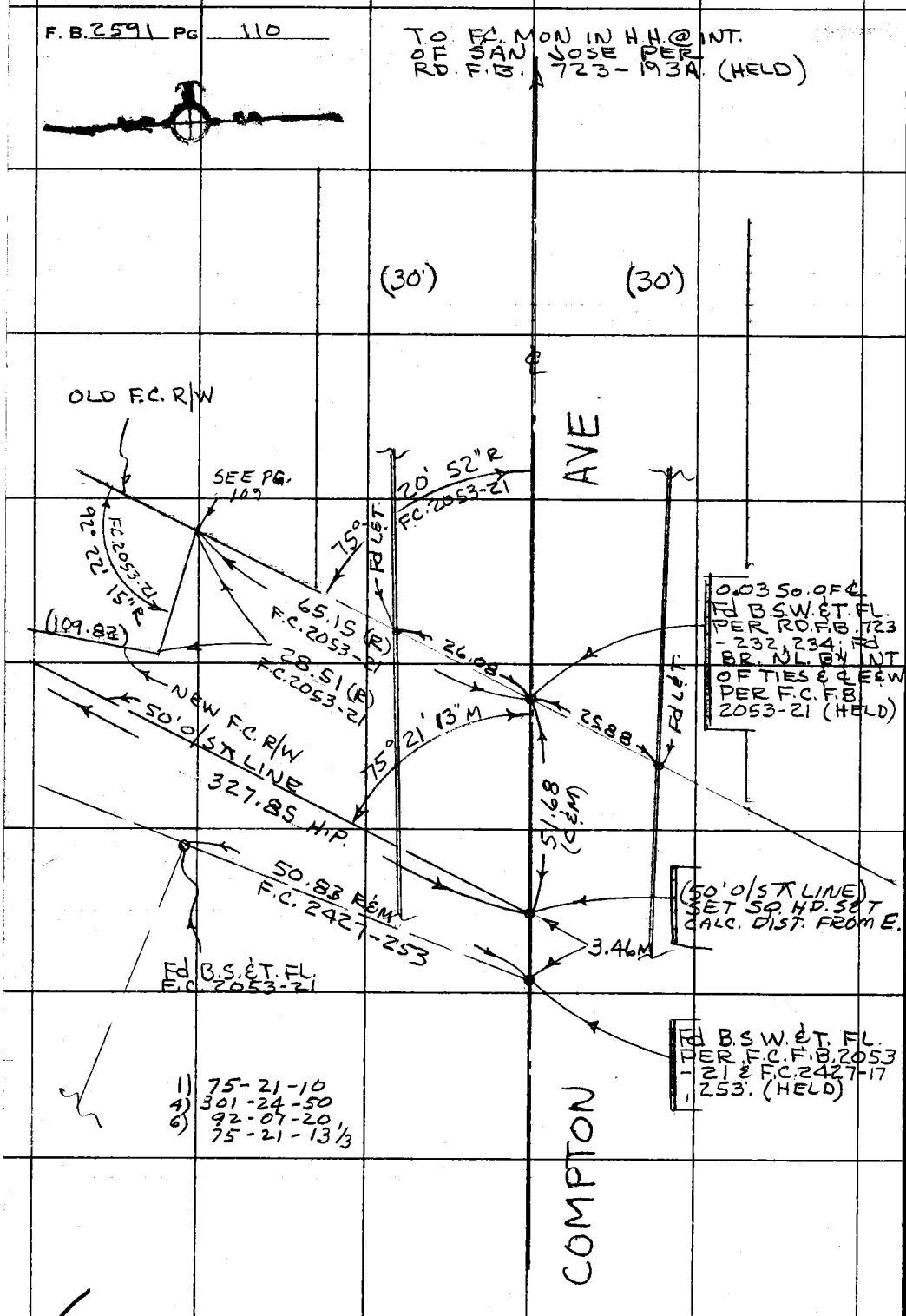


PLEASE RETURN TO
COUNTY OF LOS ANGELES
DEPARTMENT OF COUNTY ENGINEER
403 LOS ANGELES COUNTY ENGINEERING BLDG.

Do not extend this side of this line.

Note: Any Additions or Changes on This Sheet Must be Made or Circled in Red Ink With Date and Name of Person Making Change.

4S32 B-4

NOTES RED. JOB NO. 0303.00 SURVEY OF BANANA PARK
DATE SURVEY BY W. A. RICHARDS
NOTES CHKD. S. DUVERNAY NOTES BY W. A. R. DATE 2-2-77
DATE INDEXED T. M. PALMERI DATE FEB 10 1977

2591 F. B. Pg. 111

J. N. 0303.00

BENCH LEVELS
FOR
BANANA PARK

TOPOGRAPHIC MAPPING SURVEYS

| DESCRIPTION | ADJ. ELEV. | 3RD RUN | 2ND RUN | DIFF. | 1ST RUN | B.M. |
|---|---|---|---|---|---|---|
| | | | YASUI BAZEN RICHARDS<br>PRIEGE SHOEMAKER MOODY<br>CLIFFORD PETERSON TURRILL<br>BUSTRUM | | | |

NOTE: ANY ADDITIONS OR CHANGES ON THIS SHEET MUST BE MADE OR CIRCLED IN RED INK, WITH DATE AND NAME OF PERSON MAKING CHANGE.

PLEASE RETURN TO
LOS ANGELES COUNTY ENGINEER
700 LOS ANGELES COUNTY ENGINEERING BLDG.

Do not extend notes this side of this line

768420 S & E-353 9-55

2591
F.B. PG. 112

JOB NO. 0303.00 SURVEY OF BANANA PARK NOTES RED.
SURVEY BY W. A. RICHARDS DATE
NOTES BY W. A. R. DATE 2-2-77 NOTES CHKD. E. DUVERNAY
INDEXED E. M. PALMERI DATE FEB 10 1977 DATE

BENCH MARK INDEX MAP
(NO SCALE)

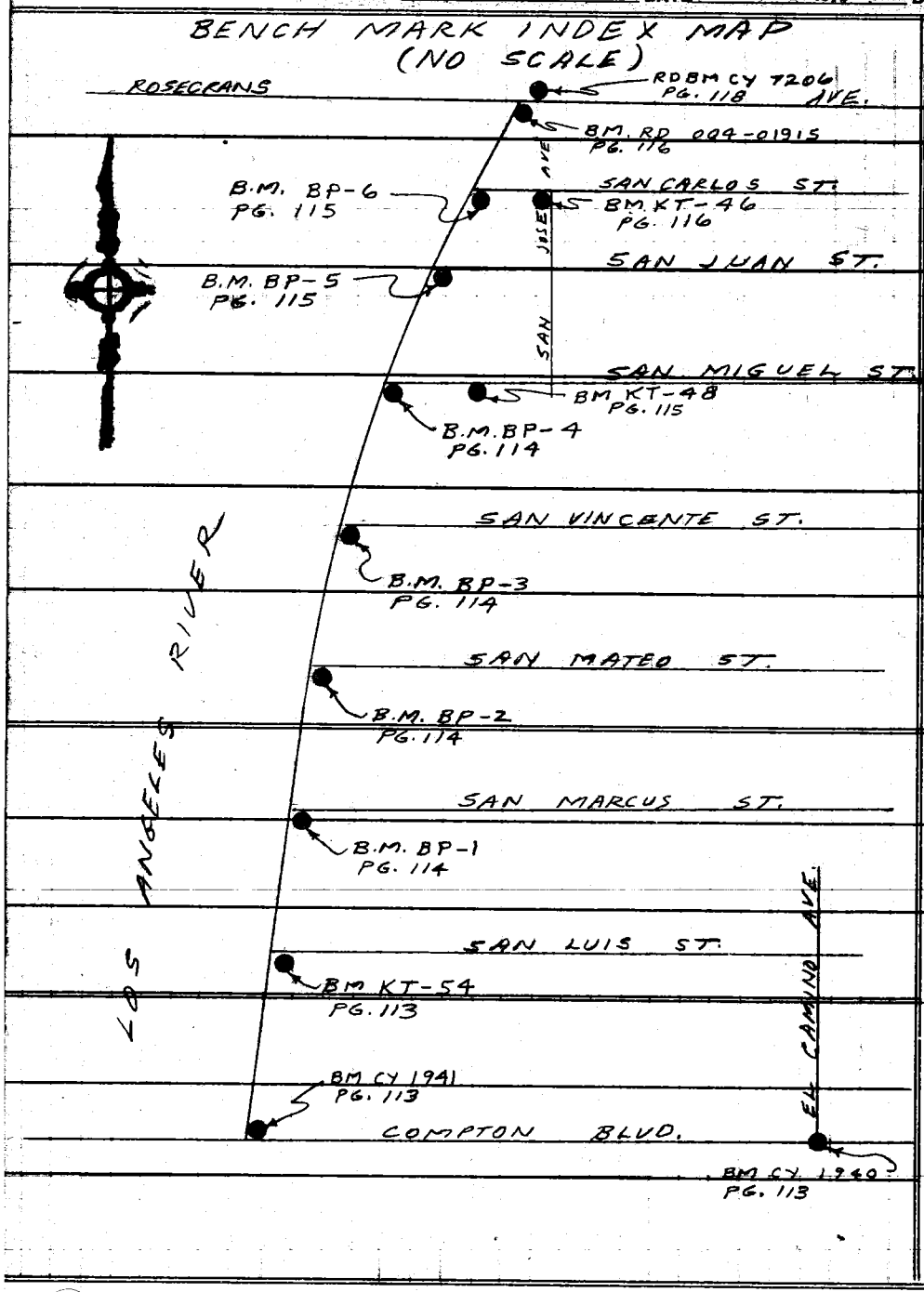



PLEASE RETURN TO
LOS ANGELES COUNTY ENGINEER
700 LOS ANGELES COUNTY ENGINEERING BLDG.

NOTE: ANY ADDITIONS OR CHANGES ON THIS SHEET MUST BE MADE OR CIRCLED IN RED INK, WITH DATE AND NAME OF PERSON MAKING CHANGE.

Do not extend notes this side of this line

765420 S & E-353 9-55

PLEASE RETURN TO
**LOS ANGELES COUNTY ENGINEER**
700 LOS ANGELES COUNTY ENGINEERING BLDG.

NOTE: ANY ADDITIONS OR CHANGES ON THIS SHEET MUST BE MADE OR CIRCLED IN RED INK, WITH DATE AND NAME OF PERSON MAKING CHANGE.

Do not extend notes this side of this line

| B.M. | 1ST RUN | DIFF. | 2ND RUN | 3RD RUN | ADJ. ELEV. | DESCRIPTION |
|---|---|---|---|---|---|---|
| (FD) CV 1940 | 67.045 | | | | 67.045 | BM CV 1940 ELEV. 67.045 |
| + | 7.230 | | 7.113 | | | BASELINE QUAD 1975, LACO |
| Σ | 74.275 | +5.800 | 5.801 | +5.8005 | | FC mon. @ C/L inter. of |
| − | 1.430 | | 1.312 | | | Compton Blvd & San Antonio |
| TP | 72.845 | | | | 72.846 | Ave |
| + | 9.745 | | 9.590 | | | |
| Σ | 82.590 | +9.034 | 9.038 | +9.036 | | |
| − | 0.711 | | 0.552 | | | |
| TP | 81.879 | | | | 81.882 | |
| + | 8.764 | | 8.550 | | | |
| Σ | 90.643 | +6.100 | 5.099 | +5.0995 | | |
| (FD) | 2.664 | | 2.451 | | | (Baseline Road) |
| CV 1941 | 87.979 | | | | 87.981 | BM CV 1941 ELEV. 87.979 |
| + | 1.582 | | 1.463 | | | RO BM TAG in E. abut @ NE |
| Σ | 89.561 | −9.128 | 9.130 | −9.129 | | Cor. of Compton Blvd. Bridge |
| − | 10.710 | | 10.593 | | | over LA River, 1' N/o CB face |
| TP | 78.851 | | | | 78.852 | 24' N/o C/L |
| + | 1.458 | | 1.361 | | | |
| Σ | 80.309 | −9.322 | 9.322 | −9.322 | | |
| − | 10.780 | | 10.683 | | | |
| TP | 69.529 | | | | 69.530 | |
| + | 5.493 | | 5.302 | | | |
| Σ | 75.022 | −1.624 | 1.623 | −1.6235 | | |
| (FD) | 7.117 | | 6.925 | | | |
| BM KT-54 | 67.905 | | | | 67.907 | BM KT-54 ELEV. 69.614 FB. 1256-22 |
| + | 2.228 | | 2.060 | | | Fd sm ST. spk in L in conc. EB on side |
| Σ | 70.233 | −2.650 | 2.647 | −2.6485 | | of San Luis St., 19' E/o W. end of |
| − | 4.878 | | 4.707 | | | EB in front NE "L" [illegible] |
| TP | 65.255 | | | | 65.258 | |

DATE REC'D
DATE
REVIEWED CHKD. DIVERNAL HOWARD
DATE 3/18/77
SURVEY NO. 0303.00
SURVEY OF BANANA PARK
SURVEY BY W.A. RICHARDS
COMPUTED BY J.A. MOODY
DATE 3-1-77
INDEXED K.B. PALMER
DATE FEB 10 1977

2591
F.B.
PG. 113

768420 S & E-383 9-55

PLEASE RETURN TO
**LOS ANGELES COUNTY ENGINEER**
700 LOS ANGELES COUNTY ENGINEERING BLDG.

NOTE: ANY ADDITIONS OR CHANGES ON THIS SHEET MUST BE MADE OR CIRCLED IN RED INK, WITH DATE AND NAME OF PERSON MAKING CHANGE.

Do not extend notes this side of this line

| B.M. | 1ST RUN | DIFF. | 2ND RUN | 3RD RUN | ADJ. ELEV. | DESCRIPTION |
|---|---|---|---|---|---|---|
| TP | 65.255 | | | | 65.258 | |
| + | 7.894 | | 7823 | | | |
| ⊼ | 73.149 | +4.682 | 4.681 | +4.6815 | | |
| T Bm (SET) | 3.212 | | 3142 | | | |
| BP-1 | 69.937 | | | | 69.939 | T Bm-B.P.-1 ELEV. FB 2591-114 |
| + | 2082 | | 1909 | | | Sm. BT. SPK in L in Conc CB |
| ⊼ | 72.019 | -3.367 | 3.368 | -3.3675 | | So. SIDE OF SAN MARCUS ST. |
| − | 5449 | | 5.277 | | | 26.5 E/O W. END OF CB, BET. HSE# 6440 |
| TP | 66.570 | | | | 66.572 | & HSE# 6436 |
| + | 5.343 | | 5.193 | | | |
| ⊼ | 71.913 | +2.026 | 2.026 | +2.026 | | |
| T Bm (SET) | 3317 | | 3.167 | | | |
| BP-2 | 68.596 | | | | 68.598 | T Bm. BP-2 ELEV. FB 2591-114 |
| + | 3192 | | 3006 | | | Sm. BT. SPK in L in Conc. CB. |
| ⊼ | 71.788 | -3.109 | 3105 | -3.107 | | So. SIDE OF SAN MATEO ST. |
| − | 6301 | | 6111 | | | 3.5 E/O W. END OF CB. in FRONT |
| TP | 65.487 | | | | 65.491 | OF HSE# 6446 |
| + | 5737 | | 5587 | | | |
| ⊼ | 71.224 | +2.699 | 2.700 | +2.6995 | | |
| (SET) T.B.M. | 3038 | | 2887 | | | |
| BP-3 | 68.186 | | | | 68.190 | T Bm BP-3 ELEV. FB 2591-114 |
| + | 3533 | | 3388 | | | L&T in Conc CB So. SIDE OF |
| ⊼ | 71.719 | -1.753 | 1.751 | -1.752 | | SAN VICENTE ST. 7.5 E/O W. END |
| − | 5286 | | 5139 | | | OF CB. @ END OF JT |
| TP | 66.433 | | | | 66.439 | |
| + | 5430 | | 5210 | | | |
| ⊼ | 71.863 | +1.735 | 1.738 | +1.7365 | | T Bm BP-4 ELEV. FB 2591-114 |
| (SET) T.B.M. | 3695 | | 3472 | | | Sm BT. SPK in L in Conc. CB. So. SIDE |
| BP-4 | 68.168 | | | | 68.175 | OF SAN MIGUEL ST. 2.5 E/O W. END OF |
| | | | | | | CB in FRONT OF HSE# 6504 |

JOB NO. 0743.00 SURVEY OF BANANA PARK
SURVEY BY W. A. RICHARDS
NOTES BY J. A. MOODY DATE 2-1-77
INDEXED E. M. PALMERI DATE FEB 10 1977
NOTES RED. DATE
NOTES [illegible] DATE 2/14/77

F.B. 2591 Pg. 114

7664320 S & E-253 9-55

PLEASE RETURN TO
LOS ANGELES COUNTY ENGINEER
700 LOS ANGELES COUNTY ENGINEERING BLDG.

NOTE: ANY ADDITIONS OR CHANGES ON THIS SHEET MUST BE MADE OR CIRCLED IN RED INK, WITH DATE AND NAME OF PERSON MAKING CHANGE.

Do not extend notes this side of this line

| B.M. | 1ST RUN | DIFF. | 2ND RUN | 3RD RUN | ADJ. ELEV. | DESCRIPTION |
|---|---|---|---|---|---|---|
| T.B.M. BP-4 | 68.168 | | | | 68.175 | CONT. |
| + | 5580 | | 5453 | | | |
| Π | 73.748 | +1.480 | 1.484 | +1.488 | | |
| (FD.) − | 4100 | | 3969 | | | |
| KT-48 | 69.648 | | | | 69.657 | BM KT-48 ELEV. 71.133 FB 1256-21 |
| + | 3837 | | 3735 | | | SAN MIGUEL ST. ± 375' W SAN JOSE |
| Π | 73.485 | +2.603 | 2.608 | +2.6055 | | AVE BT. SPK IN S. C.B. FRONT HSE # 6522 |
| − | 6440 | | 6343 | | | |
| TP | 67.045 | | | | 67.052 | |
| + | 4711 | | 4963 | | | |
| Π | 71.756 | +0.085 | 0.085 | +0.085 | | |
| − | 4796 | | 5048 | | | |
| TP | 66.960 | | | | 66.966 | |
| + | 5088 | | 5237 | | | |
| Π | 72.048 | +0.980 | 0.981 | +0.9805 | | |
| SET − | 4108 | | 4256 | | | |
| T.B.M. BP-5 | 67.940 | | | | 67.947 | BM BP-5 ELEV. FB 2591-115 |
| + | 3148 | | 3247 | | | SM. BT. SPK & LEAD IN CONC CB |
| Π | 71.088 | +1.887 | 1.889 | +1.888 | | SO. SIDE OF SAN JUAN ST, 32' E/O |
| − | 5035 | | 5136 | | | W END OF CONC CB FRONT HSE # 6522 |
| TP | 66.053 | | | | 66.059 | |
| + | 5659 | | 5728 | | | |
| Π | 71.712 | +3.116 | 3.116 | +3.116 | | |
| (SET) − | 2543 | | 2612 | | | |
| T.B.M. BP-6 | 69.169 | | | | 69.175 | BM BP-6 ELEV. FB 2591-115 |
| + | 4938 | | 4820 | | | LAT IN CONC CB 7' E/O W END OF |
| Π | 74.107 | +0.548 | 0.547 | +0.5475 | | CB SO. SIDE OF SAN CARLOS ST. |
| (FD.) − | 4390 | | 4273 | | | FRONT HSE # 6546 |
| KT-46 | 69.717 | | | | 69.722 | BM KT-46 ELEV. 71.218 FB 1256-18 |

NOTES PRD. 0303.00 JOB NO. SURVEY OF BANANA PARK
DATE SURVEY BY W. A. HILDY DATE 2-1-77
BOOKS CHECKED BY CONVERSIONS BY T. A. PALMER DATE FEB 10 1977
DATE 2/10/77 INDEXED DATE

FB 2591-115

7004280'S 6/E-053 9-59

PLEASE RETURN TO
**LOS ANGELES COUNTY ENGINEER**
700 LOS ANGELES COUNTY ENGINEERING BLDG.

NOTE: ANY ADDITIONS OR CHANGES ON THIS SHEET MUST BE MADE OR CIRCLED IN RED INK, WITH DATE AND NAME OF PERSON MAKING CHANGE.

Do not extend notes this side of this line

| (FD) B.M. | 1ST RUN | DIFF. | 2ND RUN | 3RD RUN | ADJ. ELEV. | DESCRIPTION |
|---|---|---|---|---|---|---|
| KT-46 | 69.717 | | | | 69.722 | BM KT-46 ELEV. = 71.248 FB. 1256-18 |
| + | 3966 | | 4060 | | | SAN JOSE AVE., & SAN CARLOS ST., S.W. COR. |
| π | 73.683 | -2.776 | 2.775 | -2.7755 | | BT. SPK. IN CB., 5' S/O S.E. MH. C.R. |
| − | 6742 | | 6835 | | | |
| TP | 66.941 | | | | 66.947 | |
| + | 5672 | | 5798 | | | |
| π | 72.613 | +0.602 | 0606 | +0.604 | | |
| − | 5070 | | 5192 | | | |
| TP | 67.543 | | | | 67.551 | |
| + | 6053 | | 6169 | | | |
| π | 73.596 | +3.481 | 3.481 | +3.481 | | |
| − | 2572 | | 2688 | | | |
| TP | 70.024 | | | | 71.032 | |
| + | 10709 | | 11.013 | | | |
| π | 81.733 | +9.231 | 9.230 | +9.2305 | | |
| − | 1478 | | 1783 | | | |
| TP | 80.255 | | | | 80.262 | |
| + | 9.958 | | 10.107 | | | |
| π | 90.218 | +7.751 | 7.751 | +7.751 | | |
| − | 2207 | | 2356 | | | |
| TP | 88.006 | | | | 88.013 | |
| + | 9821 | | 10.227 | | | |
| π | 92.827 | +7.151 | 7.150 | +7.1505 | | |
| (FB) − | 2670 | | 3077 | | | |
| BM RD 004-01915 | 95.157 | | | | 95.164 | RD BM 004-01915 ELEV. |
| + | 0828 | | 0921 | | | FB , RD BM IN SE COR. |
| π | 95.985 | -7.224 | 7.225 | -7.2245 | | BRIDGE ABUT. OVER LA. RIVER |
| − | 8052 | | 8146 | | | ON ROSEMEAD BLVD. |
| TP | 87.933 | | | | 87.939 | |

JOB NO. 030320 SURVEY OF BANANA PARK
SURVEY BY W. A. RICHARDS
NOTES BY J. A. MOODY DATE 2-1-77
INDEXED L. E. PALMER DATE FEB 10 1977
NOTES RED. DATE
NOTES BLUE DATE 2-14-77

P.B. 591 Pg. 116

PLEASE RETURN TO
LOS ANGELES COUNTY ENGINEER
700 LOS ANGELES COUNTY ENGINEERING BLDG.

NOTE: ANY ADDITIONS OR CHANGES ON THIS SHEET MUST BE MADE BY CHECKER IN RED INK, WITH DATE AND REASON FOR ADDITION OR CHANGE

Do not extend notes this side of this line

NOTES RED. JOB NO. 0387.00 SURVEY OF BANANA PARK
DATE SURVEY BY W. A. RICHARDS
SURVEY NOTES BY J. A. MOODY DATE 2-1-77
DATE COMPUTED BY J. A. MOODY DATE 2-1-77
DATE CHECKED T. E. PALMER DATE FEB 10 1977

F.B. 2691 PG. 117

| B.M. | 1ST RUN | DIFF. | 2ND RUN | 3RD RUN | ADJ. ELEV. | DESCRIPTION |
|---|---|---|---|---|---|---|
| TP | 87.933 | | | | 87.939 | |
| + | 3853 | | 3731 | | | |
| Δ | 91.786 | -5.842 | 5839 | -5.8405 | | |
| − | 9695 | | 9570 | | | |
| TP | 82.091 | | | | 82.099 | |
| + | 5051 | | 4950 | | | |
| Δ | 87.142 | -0.089 | 0.087 | -0.088 | | |
| − | 5140 | | 5037 | | | |
| TP | 82.002 | | | | 82.011 | |
| + | 5130 | | 5.002 | | | |
| Δ | 87.132 | -0.093 | 0.097 | -0.095 | | |
| − | 5223 | | 5.099 | | | |
| TP | 81.909 | | | | 81.916 | |
| + | 5161 | | 5000 | 4867 | | |
| Δ | 87.070 | -0.121 | 0.112 | -0.123 | | |
| − | 5282 | | 5112 | 4990 | | |
| BM 4-28 TP | 81.788 | | | | 81.793 | |
| + | 5.368 | | 5223 | | | |
| Δ | 87.156 | -0.039 | 0.040 | +0.0395 | | |
| − | 5329 | | 5183 | | | |
| TP | 81.827 | | | | 81.832 | |
| + | 5161 | | 5045 | | | |
| Δ | 86.988 | -0.262 | 0.262 | -0.262 | | |
| − | 5423 | | 5307 | | | |
| TP | 81.565 | | | | 81.570 | |
| + | 5244 | | 5122 | | | |
| Δ | 86.809 | -0.199 | 0.202 | -0.2005 | | |
| − | 5045 | | 4920 | | | |
| TP | 81.764 | | | | 81.771 | |

| | | | | | | |
|---|---|---|---|---|---|---|
| [illegible] | [illegible] | 0096 | [illegible] | [illegible] | | |
| − | 5253 | | 5142 | | | |
| TP | 81.668 | | | | 81.676 | |
| + | 5223 | | 5098 | | | |
| ⊼ | 86.891 | +0.330 | 0331 | +0.3305 | | |
| − | 4893 | | 4767 | | | |
| TP | 81.998 | | | | 82.006 | |
| + | 5419 | | 5312 | | | |
| ⊼ | 87.417 | +1.989 | 1990 | +1.9895 | | |
| − | 3430 | | 3322 | | | |
| TP | 83.987 | | | | 83.996 | |
| + | 6797 | | 6675 | | | |
| ⊼ | 90.784 | +3.995 | 3994 | +3.9945 | | |
| (FD) − | 2802 | | 2681 | | | |
| BM CY 1941 | 87.982 | | | | 87.990 | B.M. CY 1941 ELEV. = 87.978 L.A. CO. RD. DEPT. B.M., SOUTH GATE QUAD, 1975 ADJ. COMPTON BLVD., AT L.A. RIVER R.D.B.M. TAG IN E. ABUTMENT @ N.E. COR. OF BRIDGE 1' N/O CB. FACE & 24' N/O ℄ COMPTON BLVD. |
| (FD) BM. R.D. 004-01915 | 95.157 | (PER PG | 116) | | | RDBM 004-01915 ELEV. ?? ROSECRANS AVE. & L.A. RIVER, S.E. COR. A.R.D.B.M. TAG IN BRIDGE ABUT. - NO REC. |
| + | 4.123 | | 4.136 | | | |
| ⊼ | 99.280 | −2.557 | 2.558 | | | |
| (FD) − | 6.680 | | 6.694 | | | |
| RDBM CY 7206 | 92.600 | | | | | RDBM CY 7206 ELEV. = 92.593 SOUTH GATE QUAD, 1975 ADJ. ROSECRANS AVE. & L.A. RIVER, N.E. COR. [illegible] N/O N.CB. |

JOB NO. [illegible]
SURVEY BY [illegible]
NOTES BY J. A. MACKEY DATE 2-6-77
INDEXED E. M. PALMER DATE FEB 10 [illegible]