...'d by	Survey of Jeffries Ave
	JN 6117.06 Tape 154 Std 84 °F
...ork	Surveyed by Crowe
	Notes CVC Date Jan. 65
	Indexed C. J. GALLI FEB 4 '66

F. B. 2594 PG. 5

JEFFRIES AVE.
STORM DRAIN PRELIMINARY
CENTERLINE SURVEY

J.N. 6117.06
Jan. 1965

...erences
...B 2159
...1427
...2105
...1796

Party
Crowe
Spriggs
Falsey
Glidden

Microfilmed Nov. '85.

F. B. 2594 PG 6

INDEX

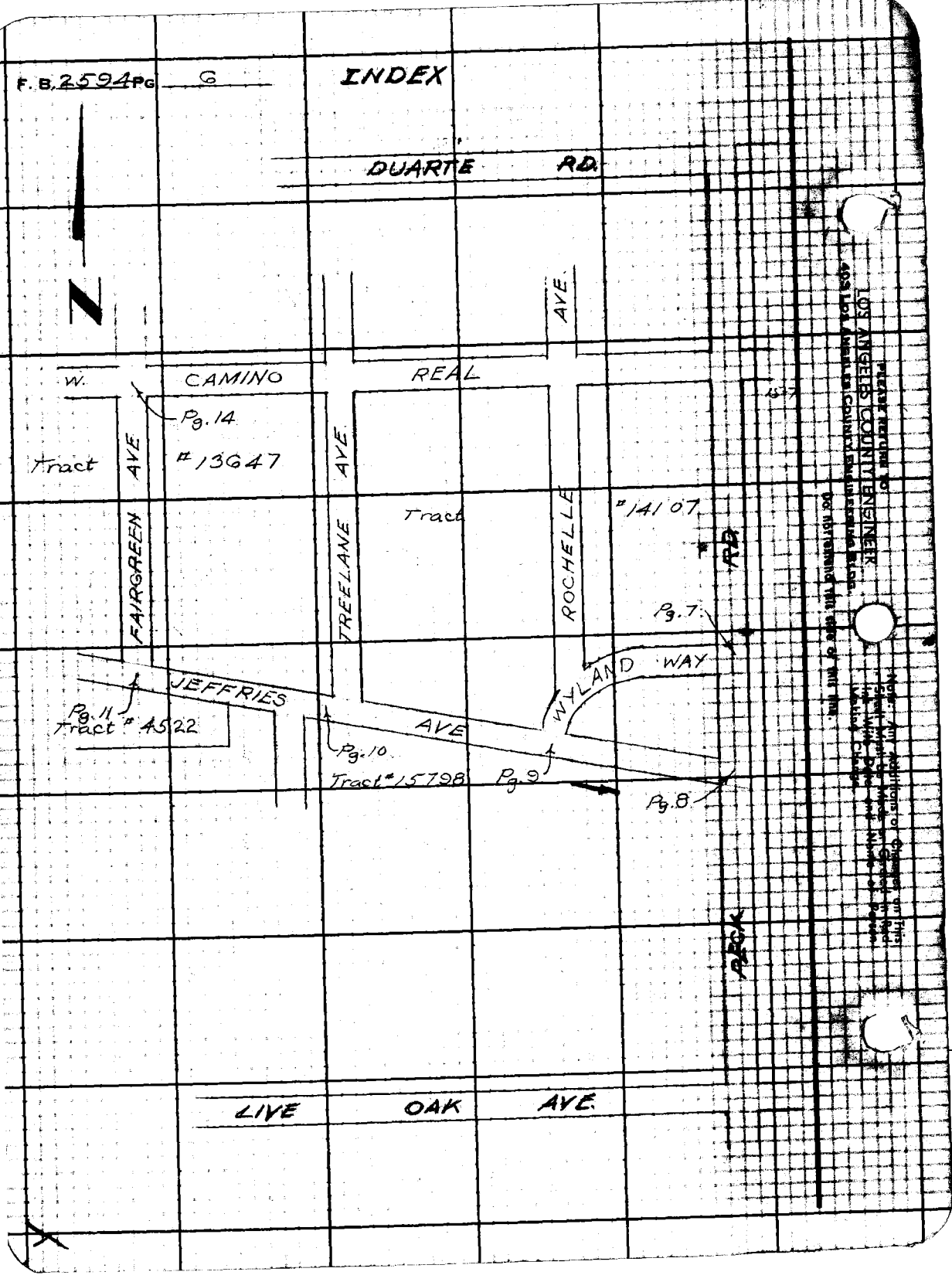

Notes Ck'd by W. J. BRENNE
Map No.
Office Work
Checked
Date

Survey of Jeffries Ave.
JNG 117.02 Tape 154 Std 84 °F
Surveyed by Crowe
Notes CYC Date 13 Jan 65
Indexed G. J. GALLI

F. B. 2594 PG. 7

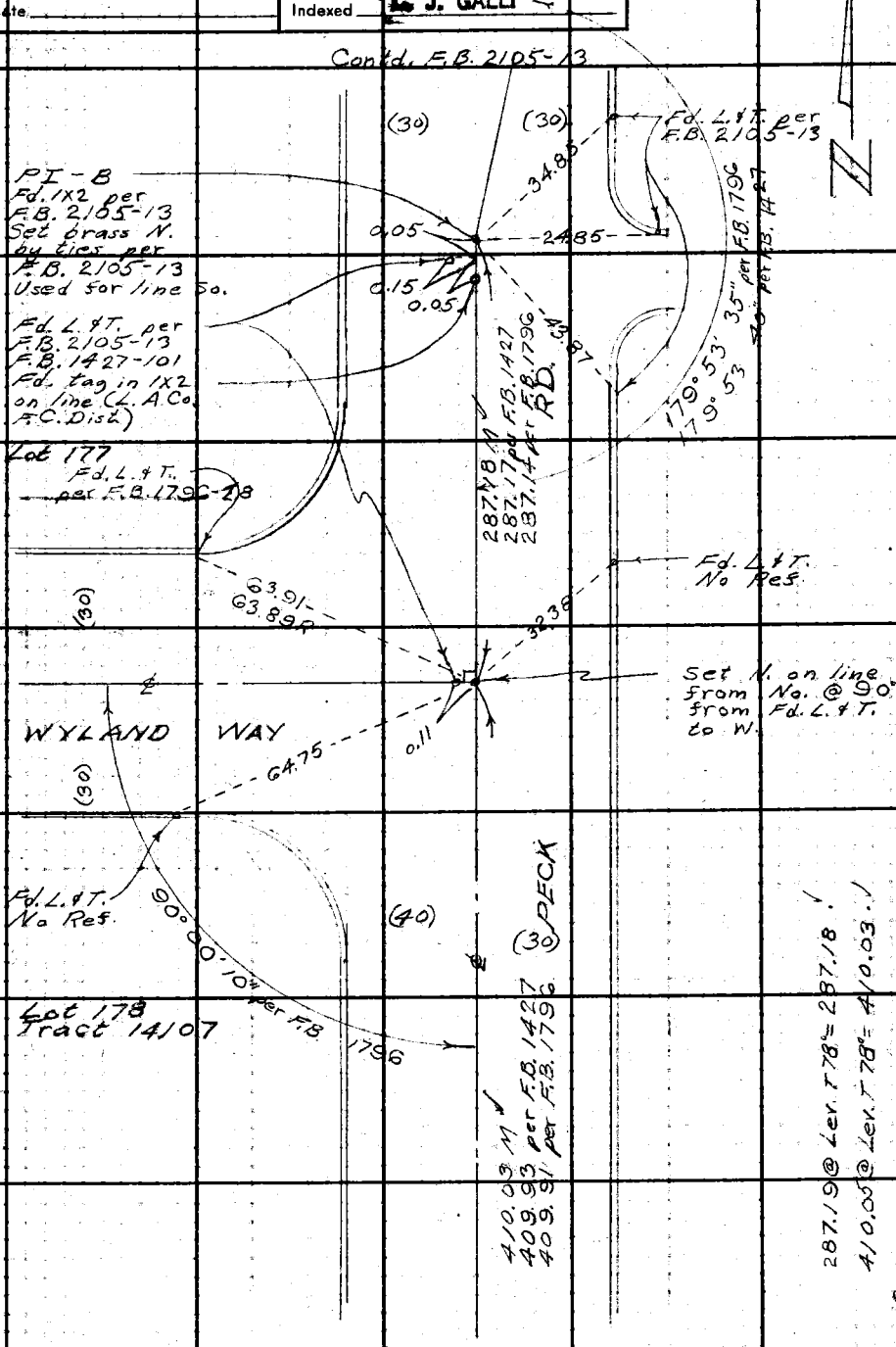

Contd. top Pg. 8

Note: Any Additions or Changes on This Sheet Must be Made or Circled in Red Ink With Date and Name of Person Making Change.

Do not extend this side of this line.

PLEASE RETURN TO
LOS ANGELES COUNTY ENGINEER
403 LOS ANGELES COUNTY ENGINEERING BLDG.

76F3095 C.E. 3310 6-62

F. B. 2594 Pg 8

Contd. Bot. Pg. 7

1)	66	37	00
4)	266	27	00
6)	30	40	30
	66	36	45

Lot 178
Tract 14107

N

410.08

(40)

(30)

66° 36' 55" per F.B. 1796
66° 36' 45" M

℄ RD.

Contd. top Pg. 9

JEFFRIES

525.20 M

℄ AVE.

(30)

28.05

Set M.

(30)

14.82

560.85 per F.B. 1796
560.90 per F.B. 1427

35.74

22.42

Fd. L. & T. No Ref.

20.59

Fd. L. & tag unreadable 0.02' No Ref.

1+00

Inter. Searched, Fd. nothing. Set L. & C.E. tag in Conc. by Inter. of ℄ Jefferies Ave. (from Mayflower through Wyland Way) and line from PI-A to PI-B Pg. 7

25.15

21.72 R
21.25 M

30.35 R
30.39

Fd. L. & T. per F.B. 1427-87

L.4T.

0.63

18.52 M
18.46 R

Fd. L. & tag L.A.Co. F.C. Dist.

34.28

Fd. L. & tag L.A.Co. F.C. Dist.

PI-A
Fd L. & T. per
F.B. 2105-13
F.B. 746-33
F.B. 1427-87
F.B. 1796-27

74° 27' 25" per F.B. 1796

℄ 1215.38 per F.B. 1796

PECK

(30)

(30)

Contd. F.B. 1796-27
F.B. 746-33

W.S. 46, B-2

LOS ANGELES COUNTY ENGINEER
403 Los Angeles County Engineering Bldg.

PLEASE RETURN TO

Do not extend this side of this line.

Note: Any Additions or Changes on This Sheet Must Be Made or Circled in Red Ink With Date and Name of Person Making Change.

Notes Ck'd by W. J. BRENNER	Survey of Jeffries Ave	F. B. 2594 PG. 9
Map No.	JN 6117.06 Tape 154 Std 84 °F	
Office Work	Surveyed by Crowe	
Checked	Notes CVC Date 13 Jan 65	
Date	Indexed C. J. GALLI	

W.S. 46, B-2,

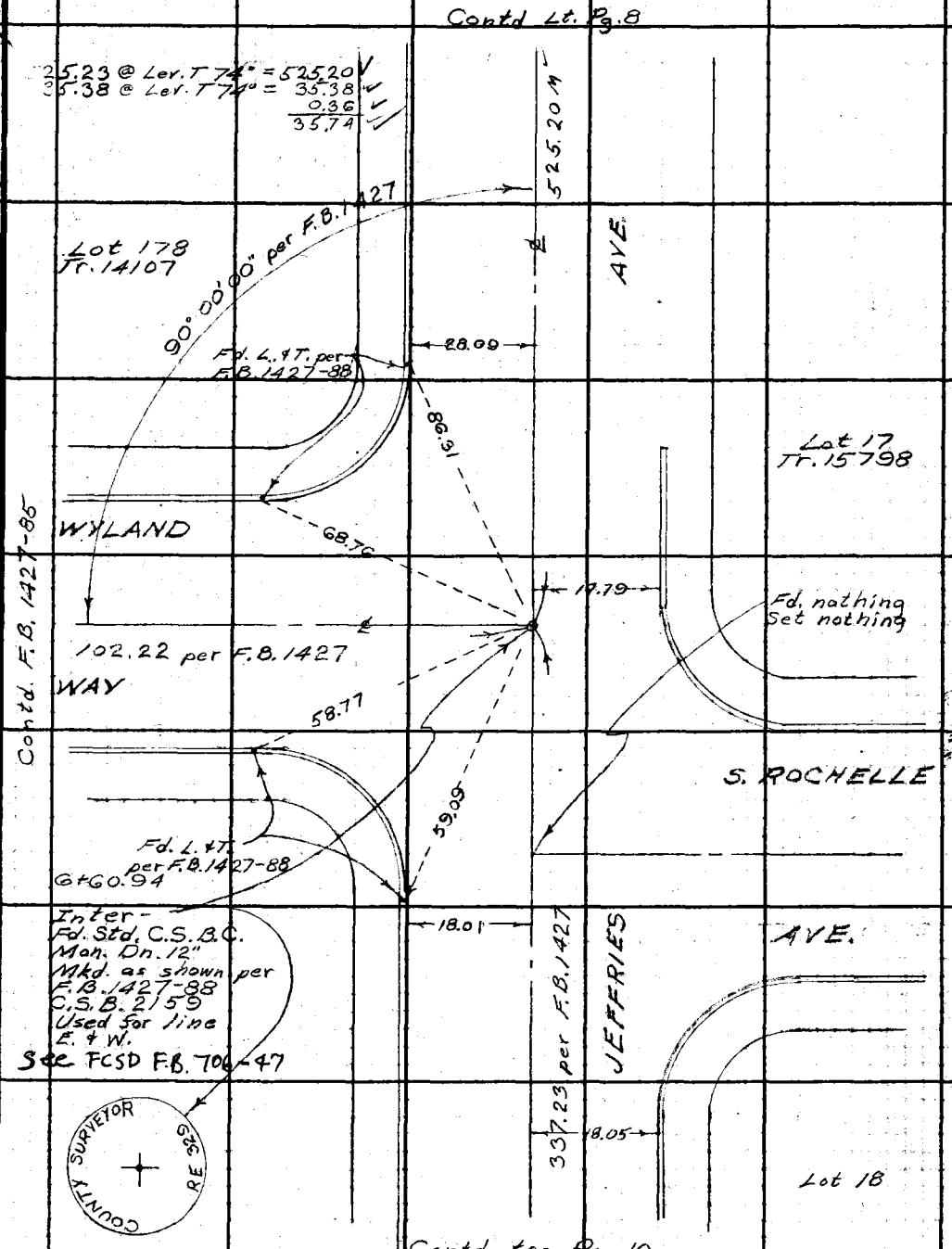

Contd. top Pg. 10

Note: Any Additions or Changes on This Sheet Must be Made or Circled in Red Ink With Date and Name of Person Making Change.

Do not extend this side of this line.

PLEASE RETURN TO
LOS ANGELES COUNTY ENGINEER
403 LOS ANGELES COUNTY ENGINEERING BLDG.

76F3093 CE #310 6-62

F. B. 2594 PG 10

Contd. Bot. Pg. 9

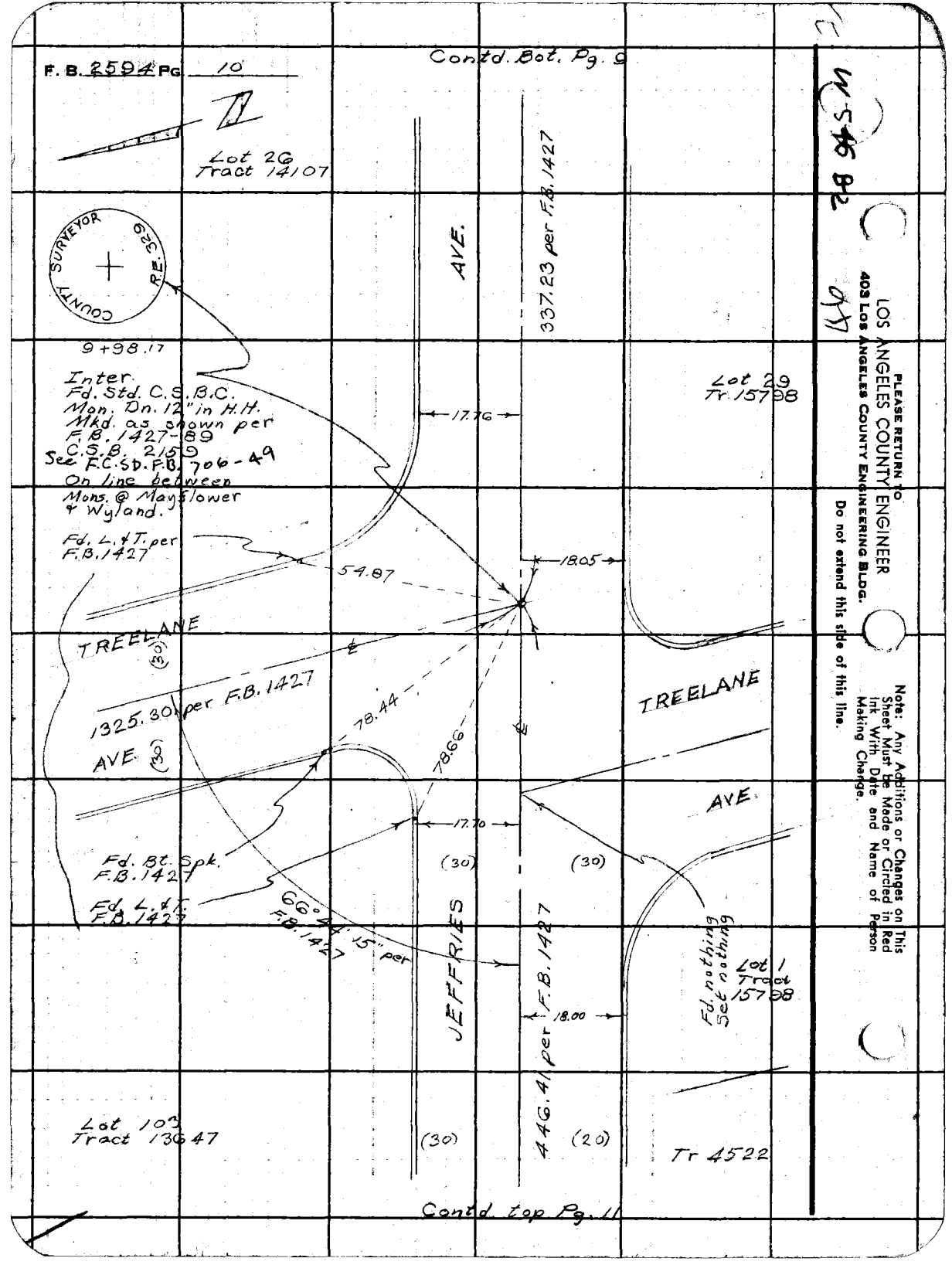

Contd. top Pg. 11

LOS ANGELES COUNTY ENGINEER
403 Los Angeles County Engineering Bldg.
PLEASE RETURN TO
Do not extend this side of this line.
Note: Any Additions or Changes on This Sheet Must be Made or Circled in Red Ink, With Date and Name of Person Making Change.

Notes Ck'd by W. J. BRENNER	Survey of Jeffries Ave	F. B. 2594 Pg. 11
Map No.	JN 6117.06 Tape Std °F	
Office Work	Surveyed by Crowe	
Checked	Notes CYC Date Jap. 65	
Date	Indexed G. J. GALLI	

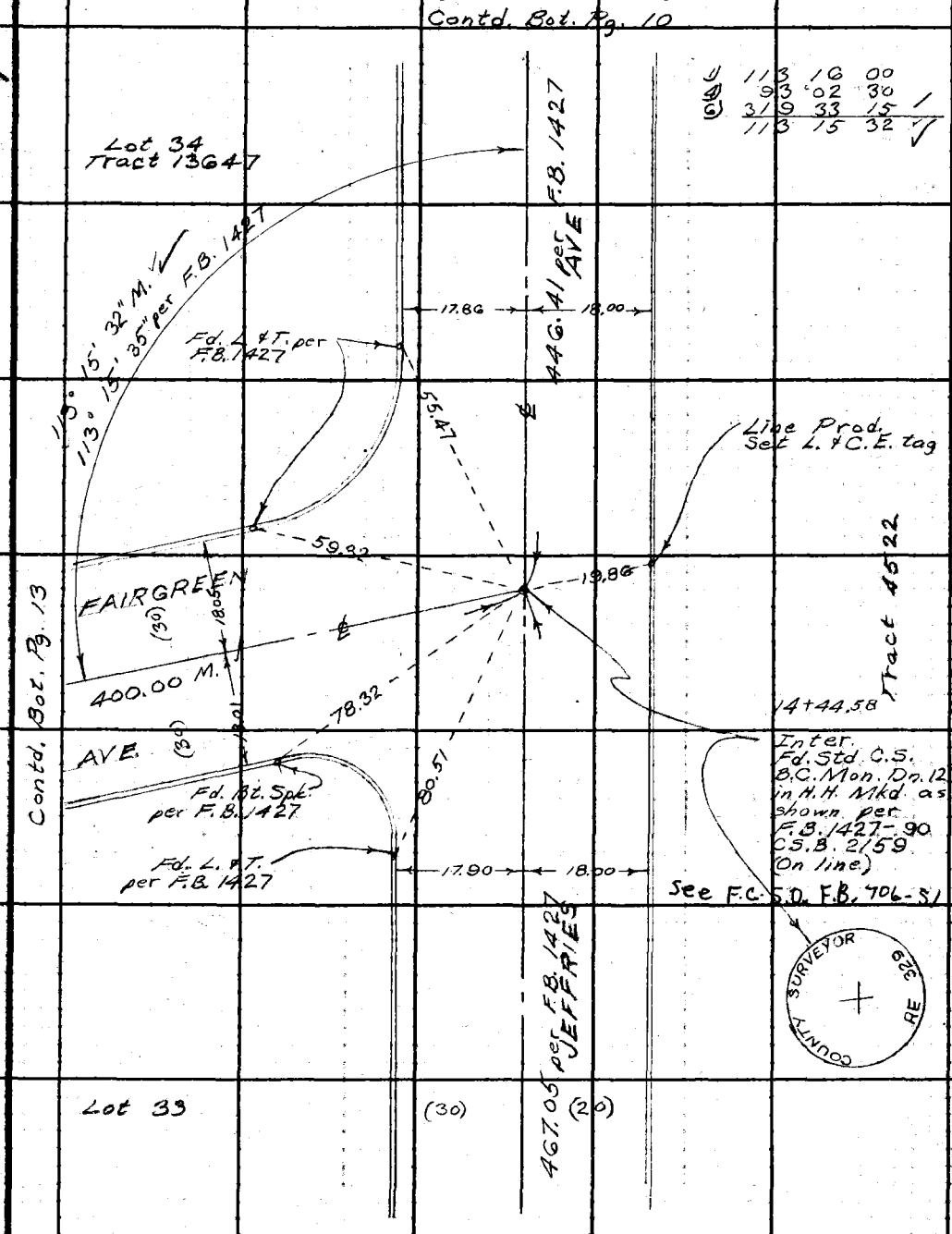

Note: Any Additions or Changes on This Sheet Must be Made or Circled in Red Ink With Date and Name of Person Making Change.

Do not extend this side of this line.

PLEASE RETURN TO
LOS ANGELES COUNTY ENGINEER
403 LOS ANGELES COUNTY ENGINEERING BLDG.

76F3095 C.E. #310 6-62

F. B. 2594 PG 12

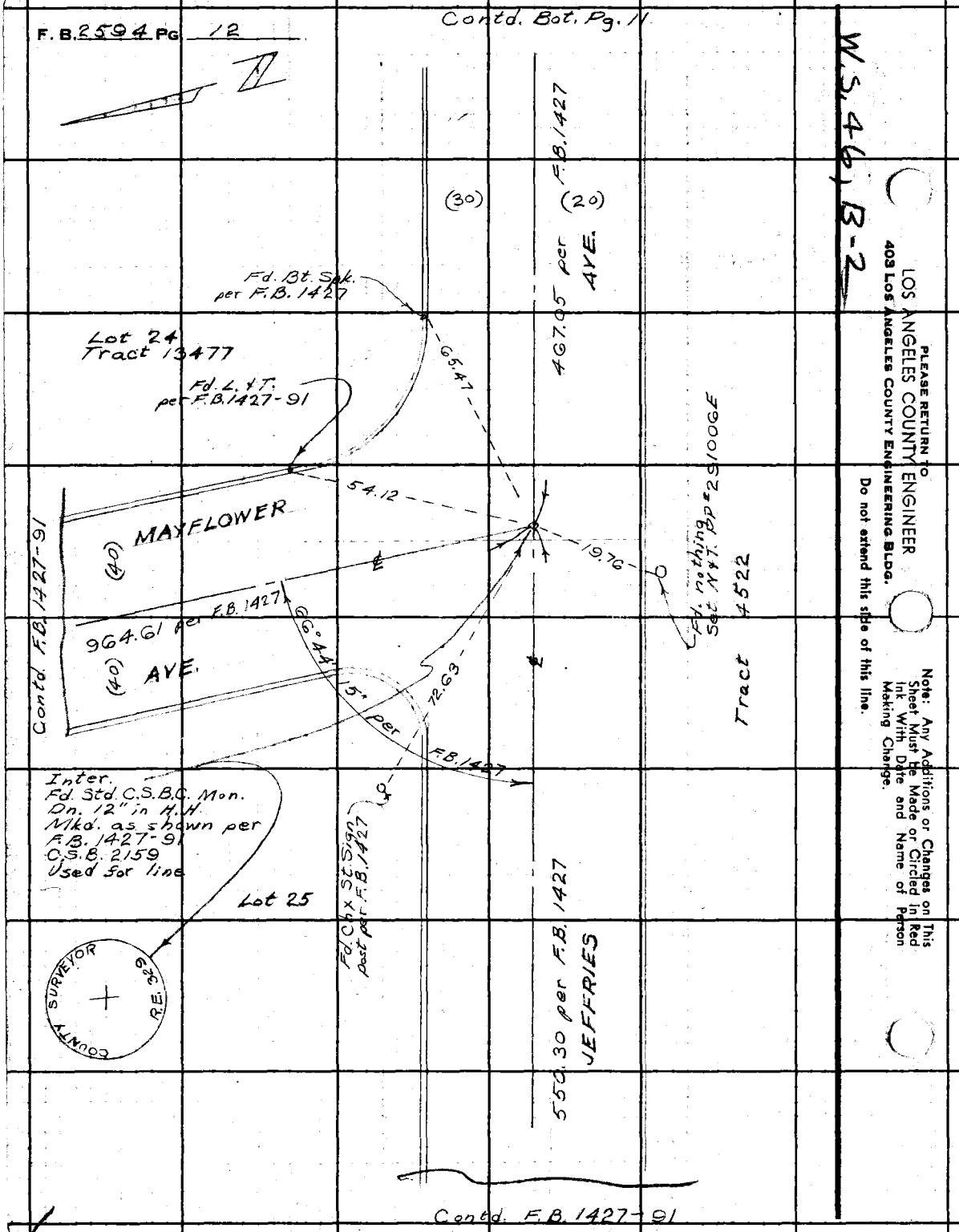

PLEASE RETURN TO
LOS ANGELES COUNTY ENGINEER
403 LOS ANGELES COUNTY ENGINEERING BLDG.

Do not extend this side of this line.

Note: Any Additions or Changes on This Sheet Must Be Made or Circled in Red Ink With Date and Name of Person Making Change.

Notes Ck'd by W. J. BRENNER
Map No.
Office Work
Checked
Date

Survey of Vessries Ave
JN G117.0G Tape 154 Std 84 °F
Surveyed by Crowe
Notes CRC Date 14 Jan 65
Indexed C. J. GALLI

F. B. 2594 PG. 13

Contd. Bot. Pg. 14

N

349.09 M.

22+44.57
POT
Set Sq. Spk. & T.
Dn. 1/2"

Tract 13647

(30) (30)

Tract 13647

399.99 M.

AVE

18+44.58
POT
Set Sq. Spk. & T.
Dn. 1/2"

400.04 @ Lev. T 70° = 400.00
400.03 @ Lev. T 70° = 399.99
349.12 @ Lev. T 70° = 349.09
1149.08

400.00 M.

FAIRGREEN

Contd. Lt. Pg. 11

Note: Any Additions or Changes on This Sheet Must be Made or Circled in Red Ink With Date and Name of Person Making Change.
Do not extend this side of this line.
PLEASE RETURN TO
LOS ANGELES COUNTY ENGINEER
403 LOS ANGELES COUNTY ENGINEERING BLDG.
76F3085 CE #310 6-62

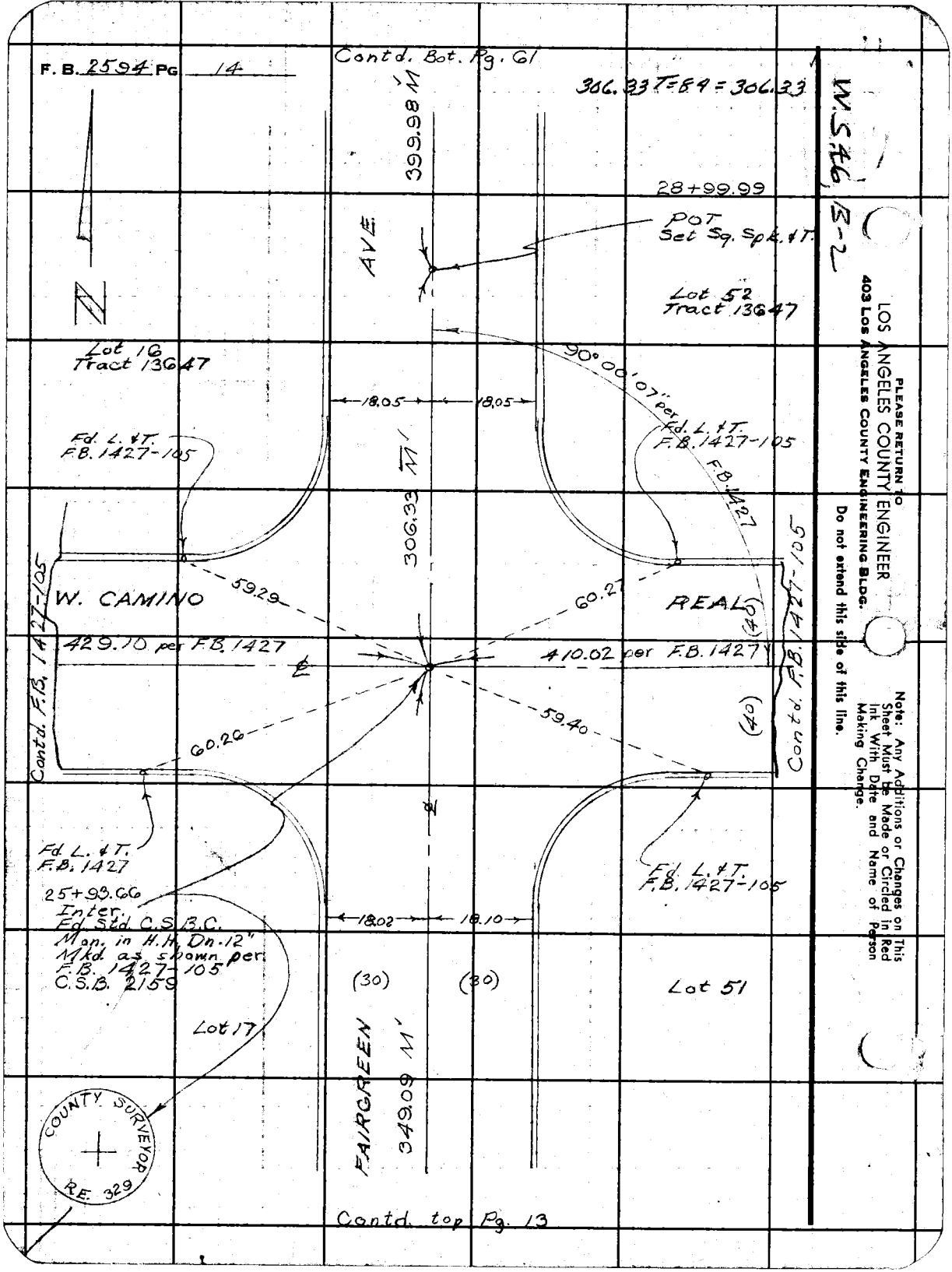
F. B. 2594 PG 14
Contd. Bot. Pg. 61
306.33 T=84 = 306.33
W.S.46, B-2
399.98 M'
28+99.99
POT
Set Sq. Spk. & T.
AVE
Lot 52
Tract 13647
Lot 16
Tract 13647
90° 00' 07" per
18.05
18.05
Fd. L. & T.
F.B. 1427-105
Fd. L. & T.
F.B. 1427-105
F.B. 1427
306.33 M'
W. CAMINO
REAL
59.29
60.27
(40)
429.10 per F.B. 1427
410.02 per F.B. 1427
Contd. F.B. 1427-105
Contd. F.B. 1427-105
60.26
59.40
(40)
Fd. L. & T.
F.B. 1427
Fd. L. & T.
F.B. 1427-105
25+93.66
Inter.
Fd. Std. C.S.B.C.
Mon. in H.H. Dn. 12"
Mkd. as shown per
F.B. 1427-105
C.S.B. 2159
18.02
18.10
(30)
(30)
Lot 51
Lot 17
FAIRGREEN
349.09 M'
COUNTY SURVEYOR
R.E. 329
Contd. top Pg. 13
PLEASE RETURN TO
LOS ANGELES COUNTY ENGINEER
403 LOS ANGELES COUNTY ENGINEERING BLDG.
Do not extend this side of this line.
Note: Any Additions or Changes on This Sheet Must be Made or Circled in Red Ink With Date and Name of Person Making Change.

Notes Ck'd by W. J. BRENNER	Survey of Jeffries Ave.	F. B. 2594 Pg. 15
Map No.	JN 6117.06 Tape Std °F	
Office Work	Surveyed by Crowe	
Checked	Notes CVC Date 15 Jan. 65	
Date	Indexed C. J. GALLI	

JEFFRIES AVE.
STORM DRAIN PRELIMINARY SURVEY

LOCATION OF IMPROVEMENTS

J.N. 6117.06
Jan. 1965

Reference

Party
Crowe
Spriggs
Falsey
Glidden

Note: Any Additions or Changes on This Sheet Must be Made or Circled in Red Ink With Date and Name of Person Making Change.
Do not extend this side of this line.
PLEASE RETURN TO
LOS ANGELES COUNTY ENGINEER
403 LOS ANGELES COUNTY ENGINEERING BLDG.
76F309S CE #310 6-62

Notes Ck'd by	Survey of JEFFRIES AVE	F. B. 2594 PG. 17
Map No.	JN 61T.06 Tape Std °F	
Office Work	Surveyed by C V CROWE	
Checked	Notes SPRIGGS Date 15 JAN 65	
Date	Indexed C. J. GALLY	

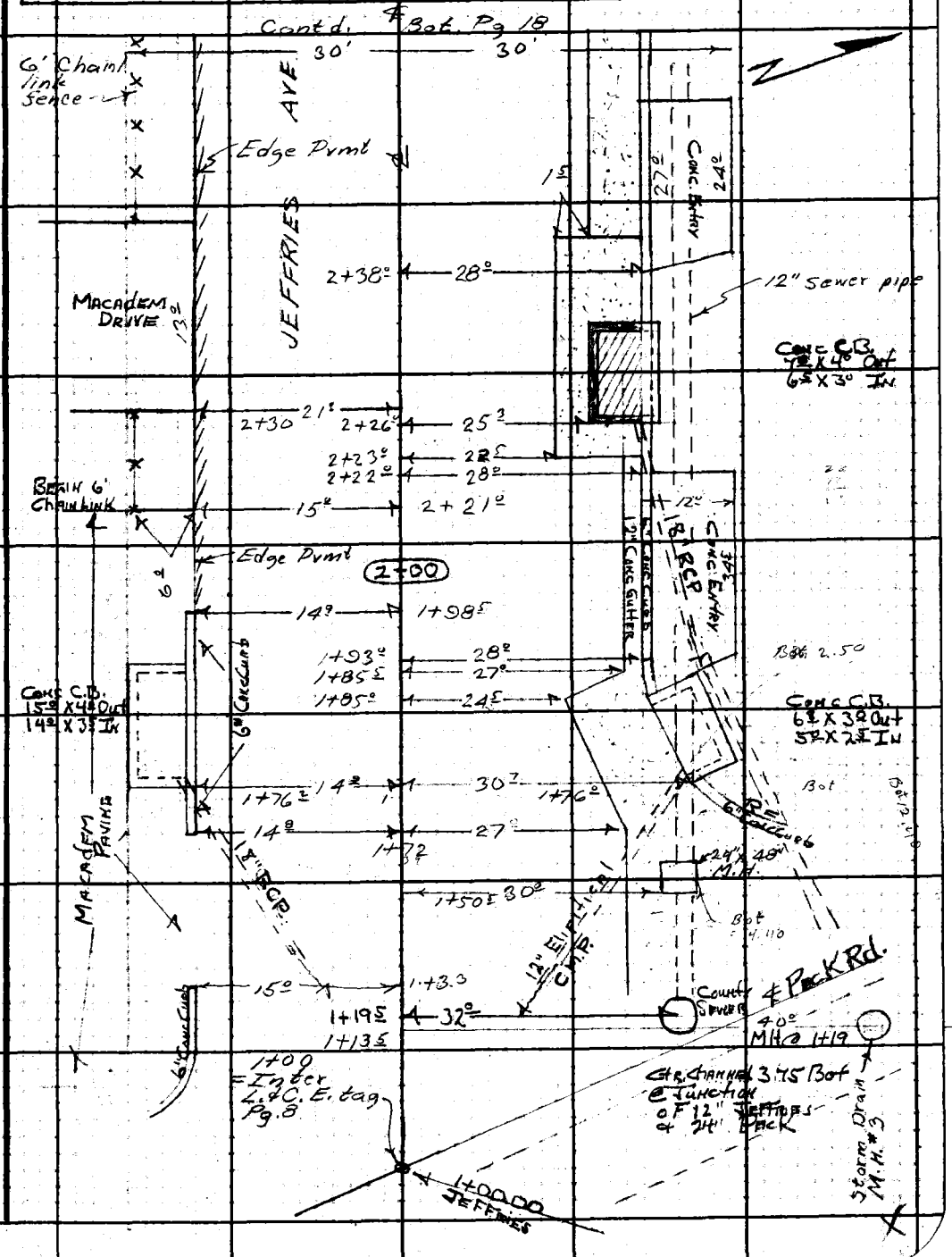

Note: Any Additions or Changes on this Sheet Must be Made or Circled in Red Ink With Date and Name of Person Making Change.

Do not extend this side of this line.

PLEASE RETURN TO
LOS ANGELES COUNTY ENGINEER
403 LOS ANGELES COUNTY ENGINEERING BLDG.

76F309S CE #310 6-62

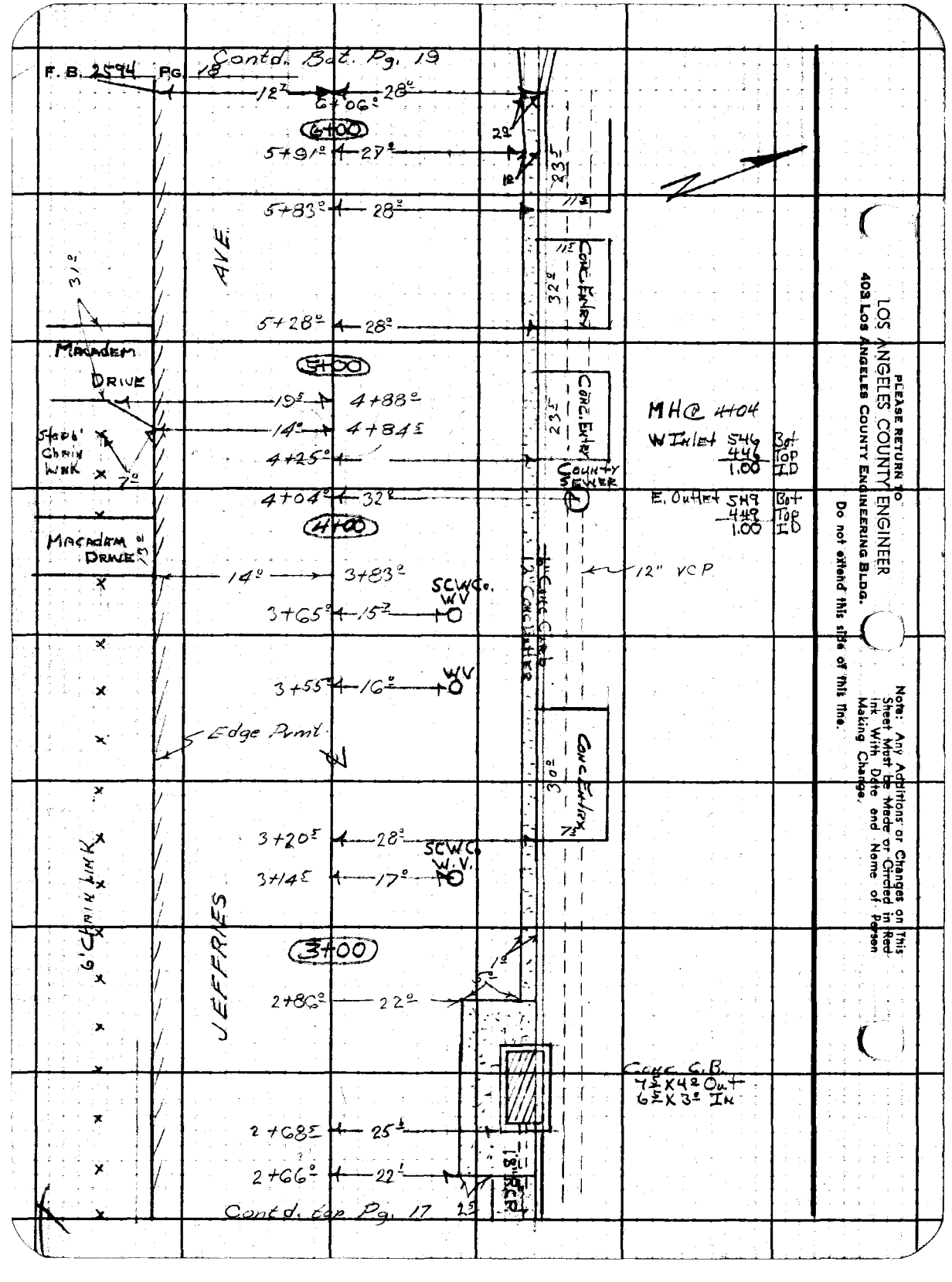

PLEASE RETURN TO
LOS ANGELES COUNTY ENGINEER
403 Los Angeles County Engineering Bldg.

Do not extend this side of this line.

Note: Any Additions or Changes on This Sheet Must be Made or Circled in Red Ink With Date and Name of Person Making Change.

Notes Ck'd by	Survey of JEFFRIES AVE
Map No.	JN 6117.06 Tape Std °F
Office Work	Surveyed by C V CROWE
Checked	Notes SPRIGGS Date 15 JAN 66
Date	Indexed C. J. BRITT

F. B. 2594 Pg. 19

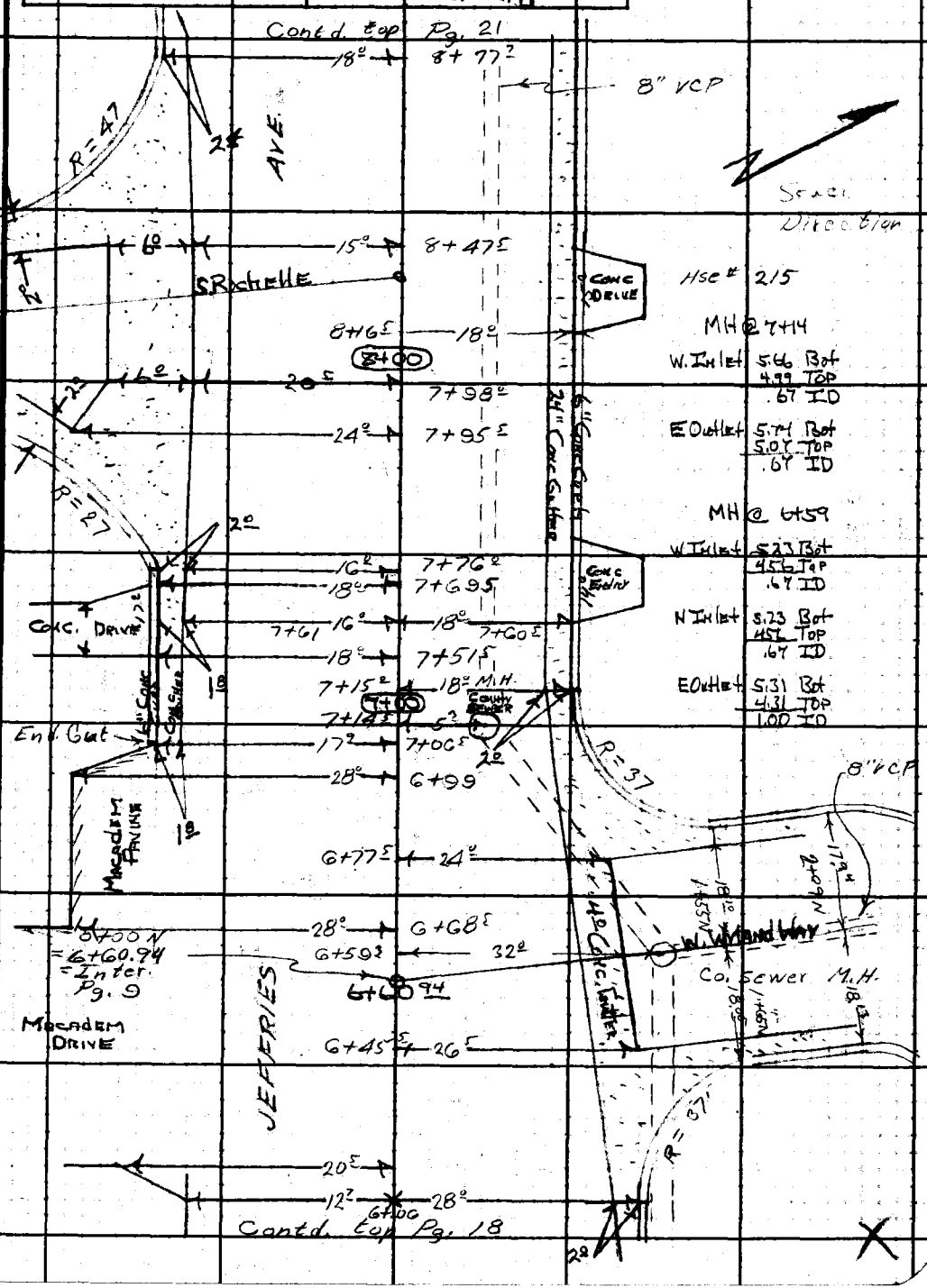

Note: Any Additions or Changes on this Sheet Must be Made or Circled in Red Ink With Date and Name of Person Making Change.

Do not extend this side of this line.

PLEASE RETURN TO
LOS ANGELES COUNTY ENGINEER
403 Los Angeles County Engineering Bldg.

78F3095 CE #310 6-62

Notes Ck'd by	Survey of Jeffries Ave.
Map No.	JN 011706 Tape Std °F
Office Work	Surveyed by Crowe
Checked	Notes Palsey Date 18 Jan 65
Date	Indexed C. J. GALLI

F. B. 2594 PG. 21

Cont'd top Pg 19

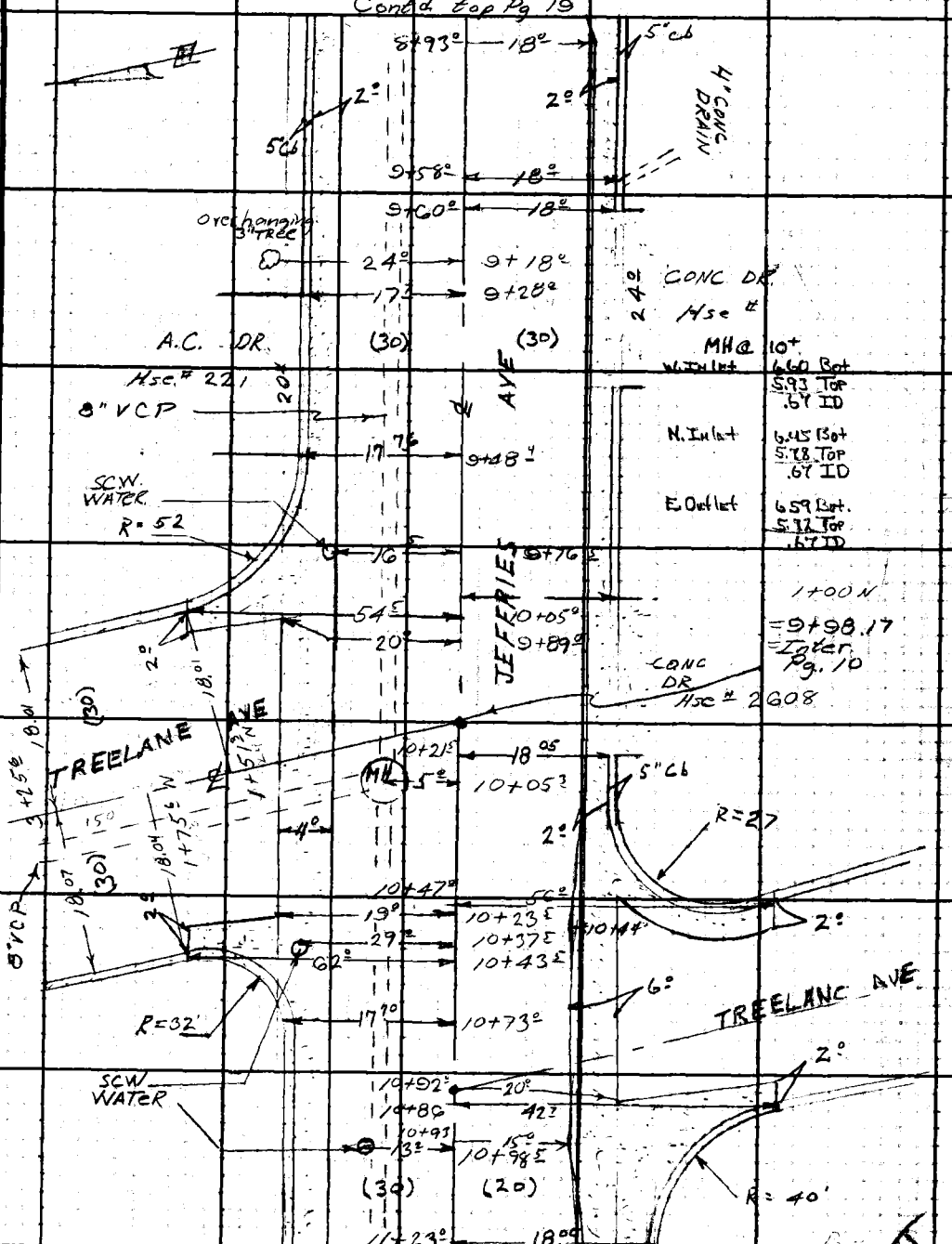

Cont'd. top Pg. 22

Note: Any Additions or Changes on this Sheet Must be Made or Circled in Red Ink With Date and Name of Person Making Change.
Do not extend this side of this time.
PLEASE RETURN TO
LOS ANGELES COUNTY ENGINEER
403 Los Angeles County Engineering Bldg.
74F3095 CE #310 6-62

F. B. 2594 PG 22

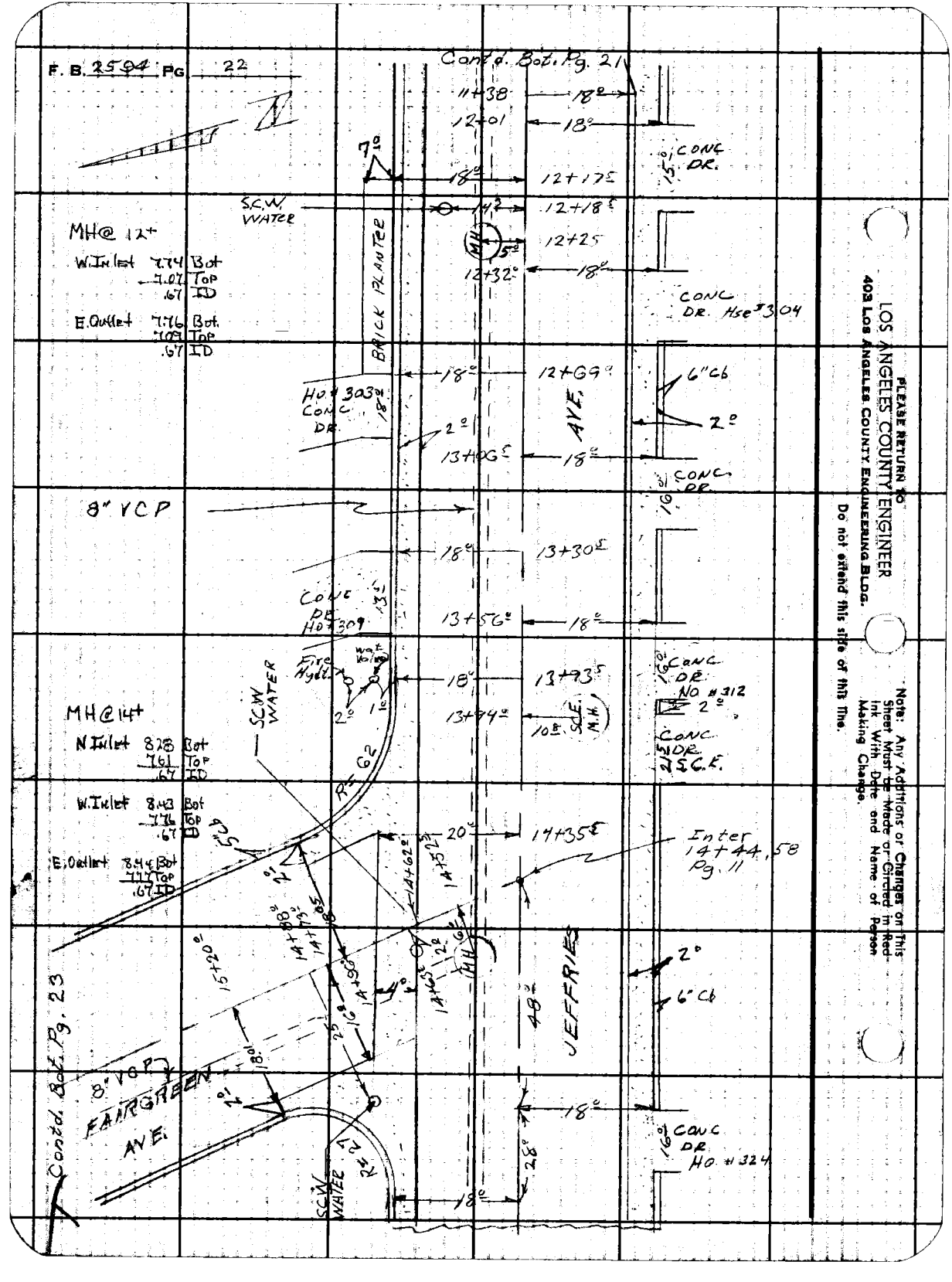

LOS ANGELES COUNTY ENGINEER
403 LOS ANGELES COUNTY ENGINEERING BLDG.

PLEASE RETURN TO

Do not extend this side of this line.

Note: Any Additions or Changes on This Sheet Must BE Made or Circled in Red Ink With Date and Name of Person Making Change.

Notes Ck'd by	Survey of JEFFRIES AVE	F. B. 2594 Pg. 23
Map No.	JNG 117.06 Tape Std °F	
Office Work	Surveyed by Crowe	
Checked	Notes Glidden Date 15 Jan 65	
Date	Indexed C. J. GALLI	

Contd. Bot. Pg. 24

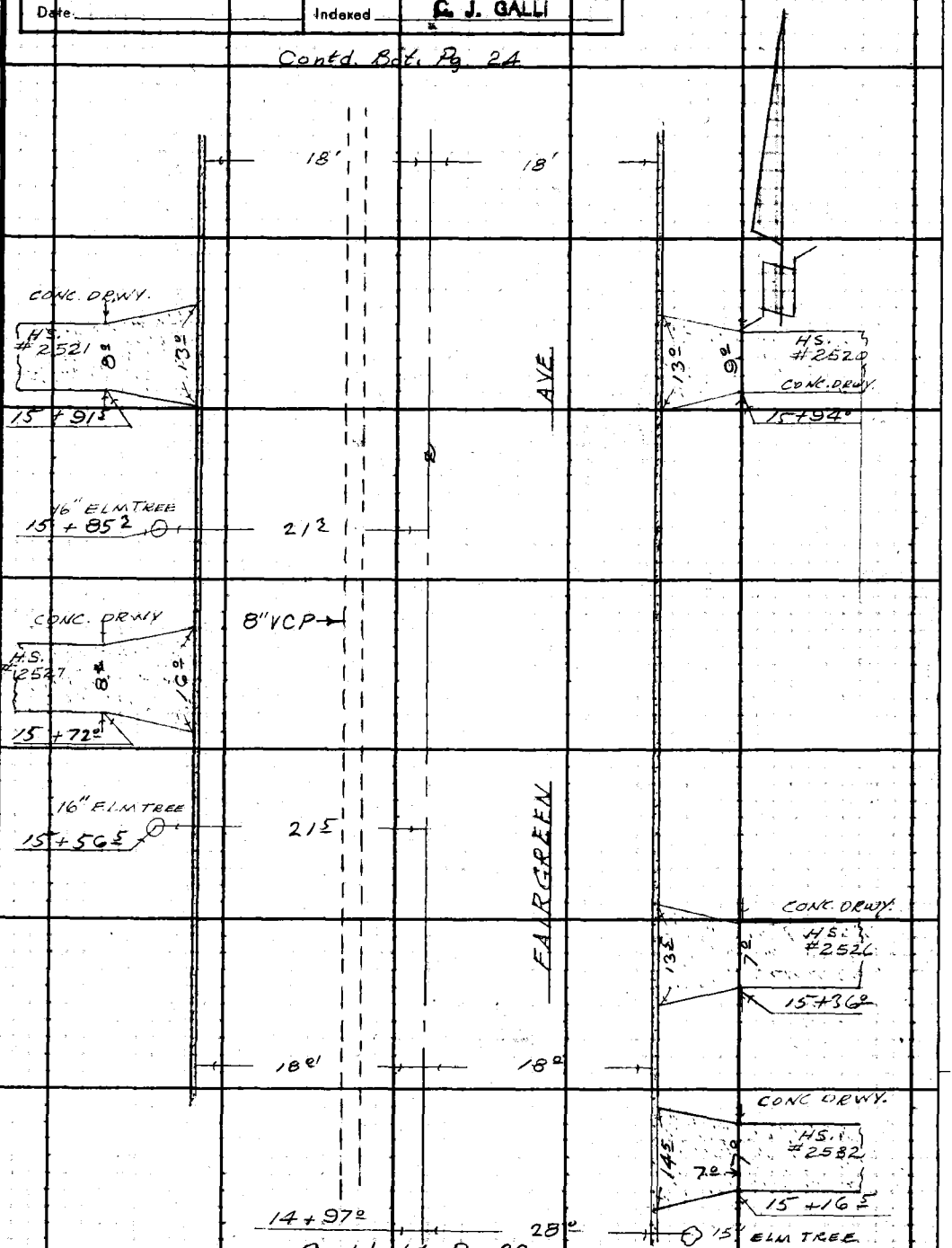

Contd. Lt. Pg. 22

Note: Any Additions or Changes on This Sheet Must be Made or Circled in Red Ink With Date and Name of Person Making Change.

PLEASE RETURN TO
LOS ANGELES COUNTY ENGINEER
403 LOS ANGELES COUNTY ENGINEERING BLDG.
Do not extend this side of this line.

76F309S CE #310 6-62

F. B. 2594 PG 24

Contd. Bot. Pg. 25

N. inlet = 8"
Bot 7.40
Top 6.73
.67

S. outlet = 8"
Bot 7.50
Top 6.83
.67

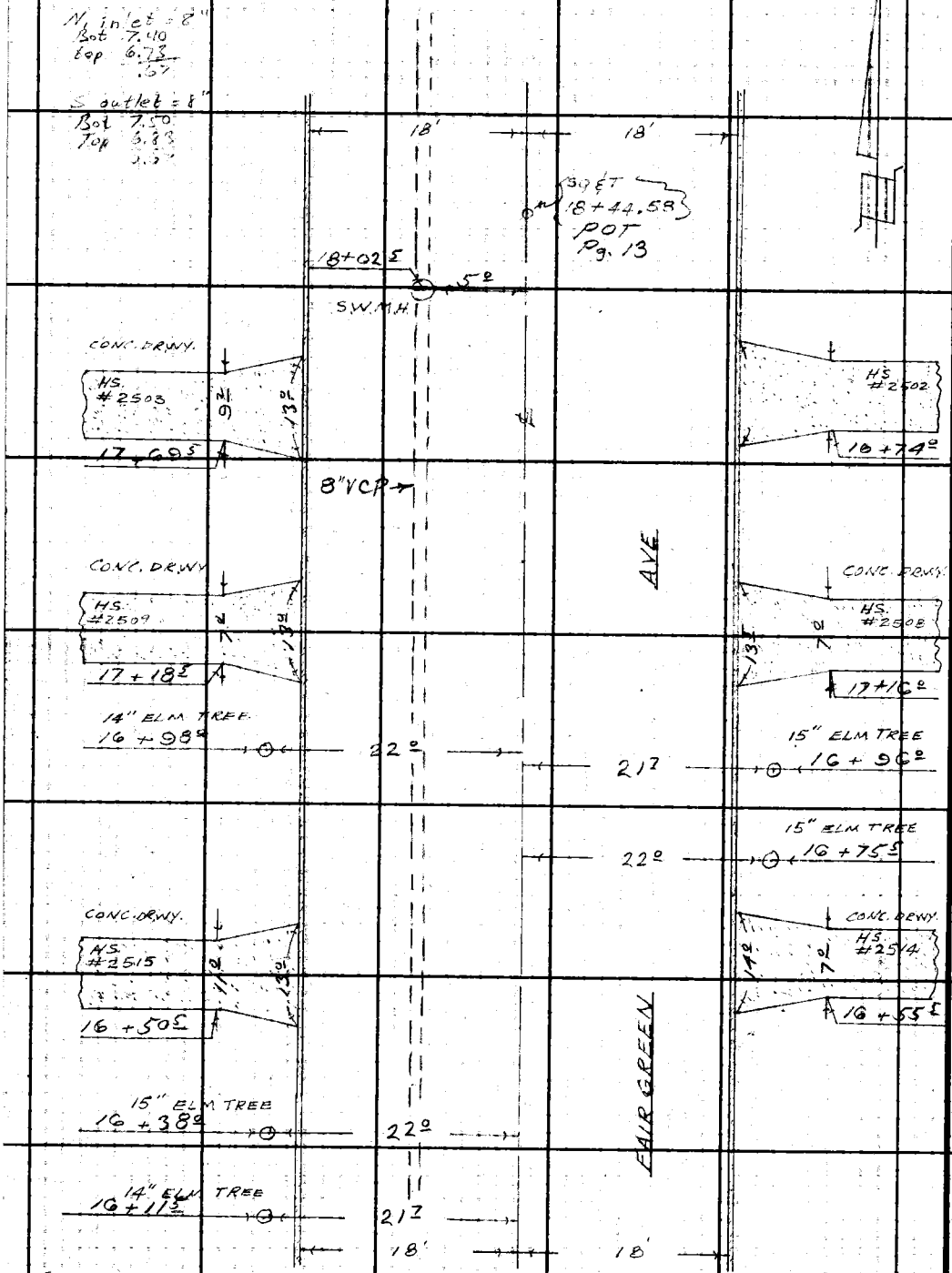

Contd. top Pg. 23

PLEASE RETURN TO
LOS ANGELES COUNTY ENGINEER
403 LOS ANGELES COUNTY ENGINEERING BLDG.
Do not extend this side of this line.

Note: Any Additions or Changes on This Sheet Must be Made or Circled in Red Ink With Date and Name of Person Making Change.

Notes Ck'd by	Survey of JEFFRIES AVE	F. B. 2594 PG. 25
Map No.	JN 6117.06 Tape Std °F	
Office Work	Surveyed by CROWE	
Checked	Notes Glidden Date 15 Jan 65	
Date	Indexed C. J. GALLI	

Contd. Bot. Pg. 26

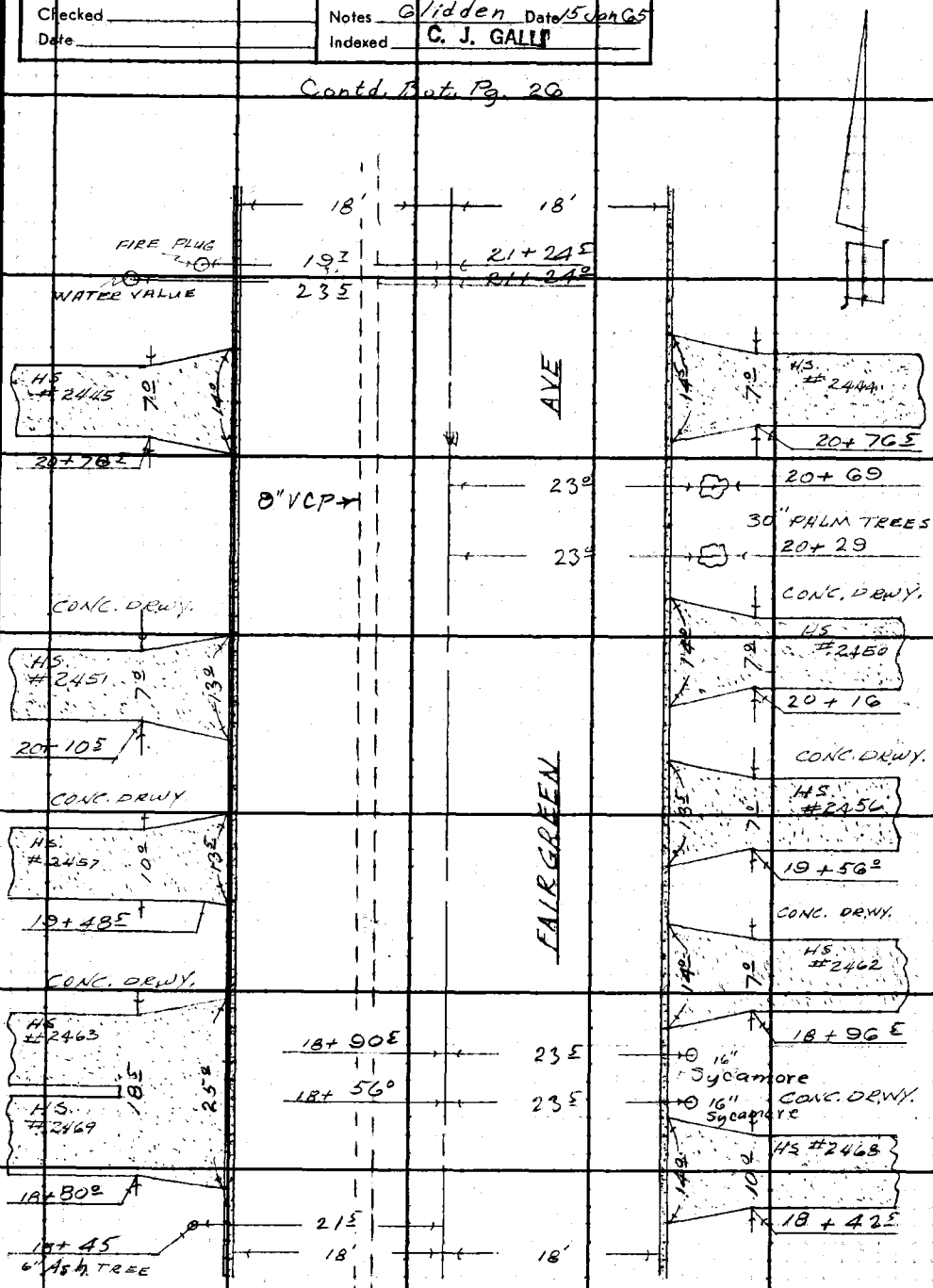

Contd. top Pg. 24

Note: Any Additions or Changes on This Sheet Must be Made or Circled in Red Ink With Date and Name of Person Making Change.

PLEASE RETURN TO
LOS ANGELES COUNTY ENGINEER
403 LOS ANGELES COUNTY ENGINEERING BLDG.
Do not extend this side of this line.

76F3095 CE #310 6-62

F. B. 2594 PG. 26

Contd. Bot. Pg. 73

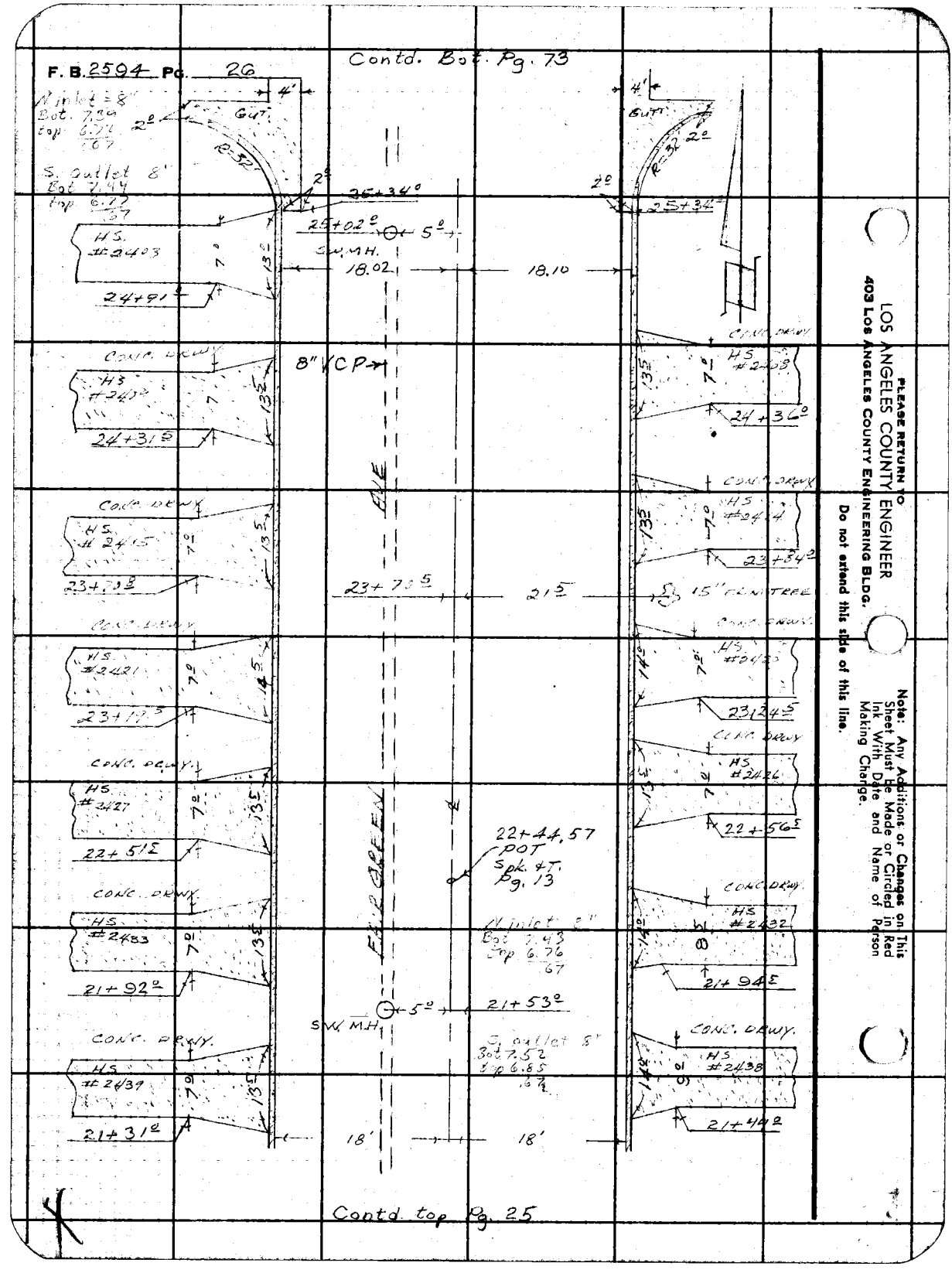

Contd. top Pg. 25

LOS ANGELES COUNTY ENGINEER
403 LOS ANGELES COUNTY ENGINEERING BLDG.

PLEASE RETURN TO

Do not extend this side of this line.

Note: Any Additions or Changes on This Sheet Must Be Made or Circled in Red Ink With Date and Name of Person Making Change.

F. B. 2594 Pg. 27

NOTES RED. JOB NO. G112.29 SURVEY OF Fairgreen
DATE SURVEY BY Crowe
NOTES CHKD. W. J. BRENNER NOTES BY CVC DATE Jan. 1965
DATE INDEXED DATE

DESCRIPTION

JEFFRIES AVE.
and
FAIRGREEN AVE.
STORM DRAIN PRELIMINARY
BENCH LEVEL CIRCUIT

J.N. G117.06 and J.N. G112.29
Jan. 1965

ADJ. ELEV.

3RD RUN

2ND RUN

DIFF.

1ST RUN Reference	Party
F.B. 1930	Crowe
F.B. 1618	Spriggs
F.B. 1380	Falsey
F.B. 2880	Glidden
F.B. 2105	

B.M.
F.B. 1427

NOTE: ANY ADDITIONS OR CHANGES ON THIS SHEET MUST BE MADE OR CIRCLED IN RED INK, WITH DATE AND NAME OF PERSON MAKING CHANGE.

Do not extend notes this side of this line

PLEASE RETURN TO
LOS ANGELES COUNTY SURVEYOR
725 LOS ANGELES COUNTY ENGINEERING BLDG.

765420 S & E-353 4-54

F. B. 2594 PG. 28

JOB NO. 6112.29 SURVEY OF Fairgreen Ave. NOTES RED.
SURVEY BY Crowe DATE
NOTES BY DATE NOTES CHKD.
INDEXED DATE DATE

INDEX

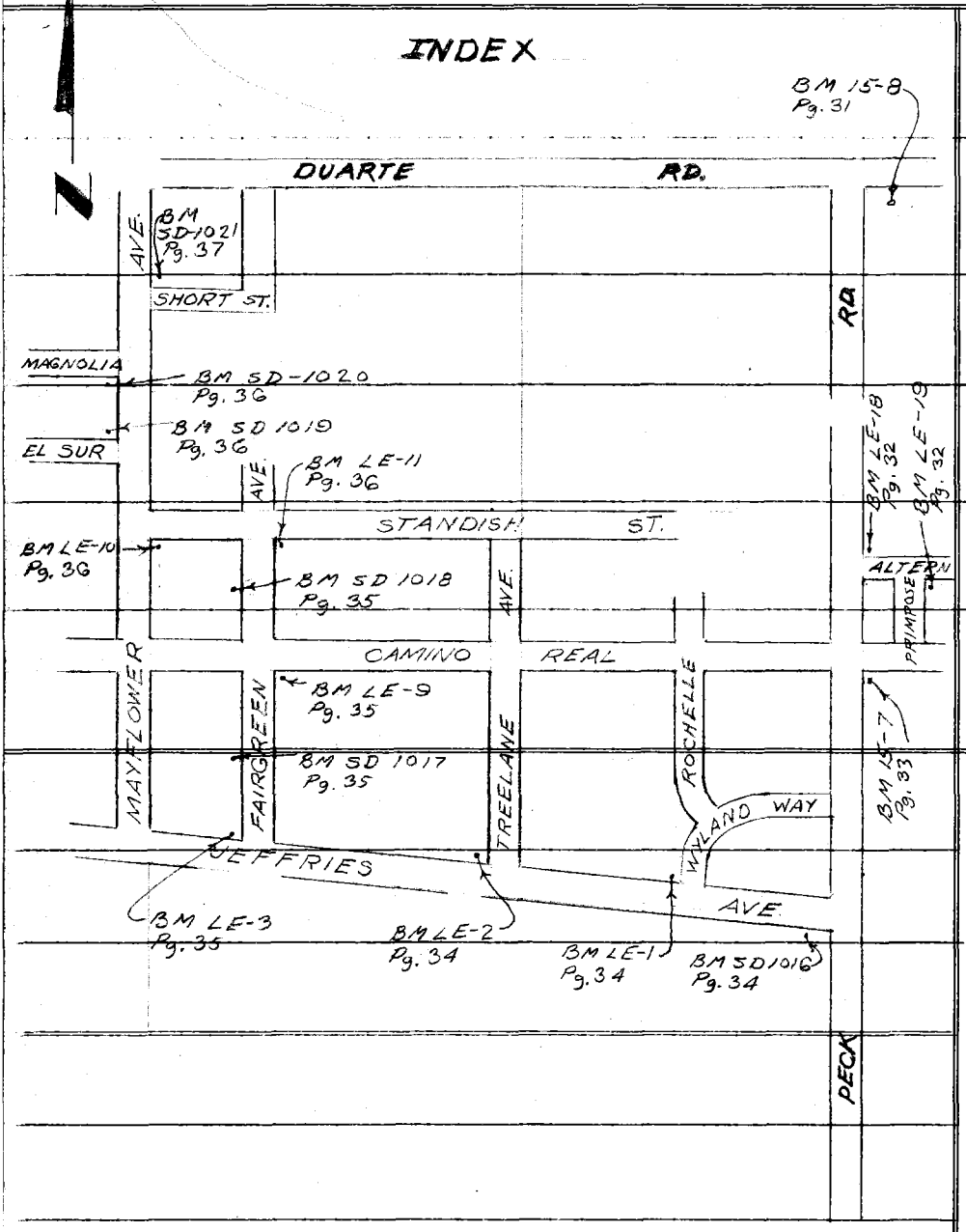

B.M.	1ST RUN	DIFF.	2ND RUN	3RD RUN	ADJ. ELEV.	DESCRIPTION

Do not extend notes this side of this line

768420 S & E-353 4-54

PLEASE RETURN TO
LOS ANGELES COUNTY SURVEYOR
728 LOS ANGELES COUNTY ENGINEERING BLDG.

NOTE: ANY ADDITIONS OR CHANGES ON THIS SHEET MUST BE MADE OR CIRCLED IN RED INK, WITH DATE AND NAME OF PERSON MAKING CHANGE.

76S420 S & E-353 4-54

PLEASE RETURN TO
LOS ANGELES COUNTY SURVEYOR
725 LOS ANGELES COUNTY ENGINEERING BLDG.

NOTE: ANY ADDITIONS OR CHANGES ON THIS SHEET MUST BE MADE OR CIRCLED IN RED INK, WITH DATE AND NAME OF PERSON MAKING CHANGE.

Do not extend notes this side of this line

NOTES RED _____ JOB NO. G/12.29 SURVEY OF Fairgreen Ave.
DATE _____ SURVEY BY Crowe
NOTES CHKD. J. BRENNER NOTES BY CKC DATE 21 Jan. 1965
DATE _____ INDEXED C. J. GALLI DATE _____

B.M. (Fd)	1ST RUN	DIFF.	2ND RUN	3RD RUN	ADJ. ELEV.	Peck Rd. DESCRIPTION
B.M. L.E.-19	389.926				389.926	B.M. L.E.-19 Elev. 389.926
+	5.050		4.959			F.B. 1618-23, F.B. 1930-214
Π	394.976	+0.968	+0.964			Altern St. & Primrose Ave., S.E. Cor.,
−	4.082		3.995			Bt. Spk. in Cb. 4' E. of E. end C.R.
(Fd) BM LE-18	390.894				390.909	BM. L.E.-18 Elev. 390.909
+	2.591		2.640			F.B. 2105-10 F.B. 1618-22
Π	393.485	−2.409	−2.405			Altern St. & Peck Rd., N.E. Cor
−	5.000		5.045			Bt. Spk. in Cb. 2' E of E. end. C.R.
TP	388.485				388.474	Spk. Dr.
+	1.372		1.284			
Π	389.857	−3.978	−3.977			
−	5.350		5.261			
TP	384.507				384.485	L & T. Cb.
+	2.490		2.374			
Π	386.997	−1.720	−1.718			
−	4.210		4.092			
TP	382.787				382.754	Spk. Stump
+	2.962		3.058			
Π	385.749	−2.666	−2.665			
−	5.628		5.723			
BM 15-7	380.121				380.092	BM 15-7 Elev. 380.092 (1963) F.B. 1380-13
						Peck Rd. & W. Camino Real, S.E. Cor.,
						51.2' E. of ℄ Peck Rd. & 23.0 S. of ℄

F.B. 2594 PG. 29

76S420 S & E-353 4-54

+ 2.738
- 6.033
3.295

PLEASE RETURN TO
LOS ANGELES COUNTY SURVEYOR
725 LOS ANGELES COUNTY ENGINEERING BLDG.

NOTE: ANY ADDITIONS OR CHANGES ON THIS SHEET MUST BE MADE OR CIRCLED IN RED INK, WITH DATE AND NAME OF PERSON MAKING CHANGE.

Do not extend notes this side of this line

B.M. (Fd)	1ST RUN	DIFF.	2ND RUN	3RD RUN	ADJ. ELEV.	Peck Rd. DESCRIPTION
BM 15-8	430.126					BM 15-8 Elev. 430.126 F.B. 1380-14
+	0.781		0.925			Peck Rd. & Duarte Rd., @ Santa Fe
⊼	430.907	-5.215	-5.220			Grammar School, on top of steps
-	5.996		6.145			E. side main entrance, a USC&GS
						brass disk stamped "H-96 1931"
TP	424.911				424.913	P.K.
+	2.421		2.551			
⊼	427.332	-2.354	-2.356			
-	4.775		4.907			
TP	422.557				422.562	steel rim fence gate
+	0.097		0.279			
⊼	422.654	-5.853	-5.855			
-	5.950		6.134			
TP	416.704				416.711	1X1
+	1.121		0.819			
⊼	417.825	-5.124	-5.122			
-	6.245		5.941			
TP	411.580				411.590	Nail
+	1.095		1.188			
⊼	412.675	-4.891	-4.891			
-	5.986		6.079			
TP	406.689				406.701	~~Nail~~ spk.
+	2.738		2.869			
⊼	409.427	-3.295	-3.293			
-	6.033		6.162			
TP	403.394				403.408	Nail
+	2.895		3.067			
⊼	406.289	-2.355	-2.354			
-	5.250		5.421			
TP	401.039				401.056	1X1

NOTES RED. _____ JOB NO. 6112.29 SURVEY OF Fairgreen Ave.
DATE _____ SURVEY BY Crowe
NOTES CHKD. J. BRENNAN NOTES BY CVC DATE 21 Jan. 65
DATE _____ INDEXED C. J. GALLI DATE _____

F.B. 2594 PG. 31

768420 S & E-353 4-54

PLEASE RETURN TO
LOS ANGELES COUNTY SURVEYOR
725 LOS ANGELES COUNTY ENGINEERING BLDG.

NOTE: ANY ADDITIONS OR CHANGES ON THIS SHEET MUST BE MADE OR CIRCLED IN RED INK, WITH DATE AND NAME OF PERSON MAKING CHANGE.

Do not extend notes this side of this line

JOB NO. 3112.29 SURVEY OF Fairgreen Ave
SURVEY BY Crowe
NOTES BY CVC DATE 21 Jan 65
INDEXED G. J. GALIT DATE
NOTES RED. DATE
NOTES CHKD. DATE

F.B. 2594 PG. 32

B.M.	1ST RUN	DIFF.	2ND RUN	3RD RUN	ADJ. ELEV.	Peck Rd. DESCRIPTION
TP	401.039				401.056	IN Pg. 31
+	2.251		2.350			
⅄	403.290	-3.734	-3.737			
−	5.985		6.087			
TP	397.305				397.324	Nail
+	2.958		2.860			
⅄	400.263	-3.201	-3.201			
−	6.159		6.061			
TP	394.104				394.126	
+	2.400		2.316			
⅄	396.504	-3.824	-3.825			
−	6.224		6.141			
TP	390.280				390.304	
+	4.600		4.550			
⅄	394.880	-0.378	-0.376			
−	4.978		4.926			
(Fd) BM LE-19	389.902				389.926	BM-LE-19 Elev. 389.926 F.B. 1930-214
+	5.050		4.959			F.B. 1618-23
⅄	394.952	+0.968	+0.964			Altern St. & Primrose Ave., S.E. Cor.
−	4.082		3.995			Bt. Spk. in Cb. 4' E. of E. end C.R.
(Fd) BM LE-19	390.870				390.909	BM-LE-18 Elev. 390.909 F.B. 1619-22
+	2.591		2.640			F.B. 2105-10
⅄	393.461	-2.409	2.405			Altern St. & Peck Rd., N.E. Cor.,
−	5.000		5.045			Bt. Spk. in Cb. 2' E. of E. end C.R.
TP	388.461				388.486	Spk. Dr.
+	1.372		1.284			
⅄	389.833	-3.978	-3.977			
−	5.350		5.261			
TP	384.483				384.493	L.&T. Cb.

4

76S420 S & E-353 4-54

PLEASE RETURN TO
LOS ANGELES COUNTY SURVEYOR
725 LOS ANGELES COUNTY ENGINEERING BLDG.

NOTE: ANY ADDITIONS OR CHANGES ON THIS SHEET MUST BE MADE OR CIRCLED IN RED INK, WITH DATE AND NAME OF PERSON MAKING CHANGE.

Do not extend notes this side of this line

NOTES RED _____ JOB NO. 6112.29 SURVEY OF Fairgreen Ave.
DATE _____ SURVEY BY Crowe DATE 21 Jan. 65
NOTES CHKD. W. J. BRENNAN NOTES BY CVC
DATE _____ INDEXED C. J. GALLI DATE _____

B.M.	1ST RUN	DIFF.	2ND RUN	3RD RUN	ADJ. ELEV.	DESCRIPTION
						Peck Rd.
T.P.	384.483				384.493	L.&T. Cb. Pg. 32
+	2.490		2.374			
Σ	386.973	-1.720	-1.718			
−	4.210		4.092			
TP	382.763				382.758	Spk. Stump
+	2.962		3.053			
Σ	385.725	-2.662	-2.665			
−	5.628		5.723			F.B. 2880
(Fd) BM 15-7	380.097				380.092	1963 BM 15-7 Elev. 380.092 F.B. 380-13
+	3.790		3.605			Peck Rd. & W. Camino Real, S.E. Cor.,
Σ	383.887	-0.702	-0.703			51.2' E of ℄ Peck Rd. & 23.0' S. of
−	4.492		4.308			℄ Camino Real, in H.H., a.C.S.
						Mon. stamped "B.M. 15-7 1952
						R.E. 63"
TP	379.395				379.390	Nail
+	2.186		2.152			
Σ	381.581	-2.119	-2.119			
−	4.305		4.271			
TP	377.276				377.287	Nail
+	2.207		2.083			
Σ	379.483	-2.203	-2.260			
−	4.470		4.343			
TP	375.013				375.032	Nail
+	2.332		2.212			
Σ	377.345	-2.288	-2.286			
−	4.620		4.498			
TP	372.725				372.752	Nail

F.B. 2594 PG. 33

765420 S & E-353 4-54

PLEASE RETURN TO
LOS ANGELES COUNTY SURVEYOR
725 LOS ANGELES COUNTY ENGINEERING BLDG.

NOTE: ANY ADDITIONS OR CHANGES ON THIS SHEET MUST BE MADE OR CIRCLED IN RED INK, WITH DATE AND NAME OF PERSON MAKING CHANGE.

+3.696
3.408
-6.104

Do not extend notes this side of this line

B.M.	1ST RUN	DIFF.	2ND RUN	3RD RUN	ADJ. ELEV.	Peck Rd. DESCRIPTION
TP	372.725				372.752	Nail Pg. 33
+	2.680		2.696			
⊼	375.405	-3.405	-3.408			
−	6.085		6.104			
TP	369.320				369.355	Spk.
+	4.226		4.149			
⊼	373.546	-1.494	-1.491			
(set) −	5.720		5.640			
BM SD1016	367.826				367.869	BM SD 1016
+	5.559		5.502			Peck Rd & Jeffries Ave., S.W. Cor.,
⊼	373.385	+0.328	+0.323			a Bt. Spk. in Cb. 63' ± W. of W.C.R.
−	5.231		5.179			
TP	368.154				368.203	Spk
+	5.681		5.630			
⊼	373.835	+1.136	+1.134			
(Fd) −	4.545		4.496			
BM LE-1	369.290				369.343	BM LE-1 Elev. 369.343 F.B. 1930-208
+	5.389		5.323			Jeffries Ave & Wyland Way, NW Cor.,
⊼	374.679	+2.050	+2.052			Bt. Spk. Cb., 1.5' W of W end C.R.
−	3.339		3.271			
(Fd) BM LE-2	371.340	+.050			371. ~~369~~.390	BM LE-2 Elev. 371.390 F.B. 1930-208
+	4.640		4.580			Jeffries Ave. & Treeland Ave. NW Cor.
⊼	375.980	+0.361	+0.366			Bt. Spk. Cb. 1' N. of N. end C.R.
−	4.279		4.214			
TP	371.701					Spk

JOB NO. 6112.29 SURVEY OF Fairgreen Ave. NOTES RED.
SURVEY BY Crowe DATE
NOTES BY CVC DATE 21 Jan. 65 NOTES CHKD.
INDEXED C. J. [illegible] DATE DATE

F. B. 2594 PG. 34

76S420 S & E-353 4-54

21424
11-49.6
380

PLEASE RETURN TO
LOS ANGELES COUNTY SURVEYOR
725 LOS ANGELES COUNTY ENGINEERING BLDG.

NOTE: ANY ADDITIONS OR CHANGES ON THIS SHEET MUST BE MADE OR CIRCLED IN RED INK, WITH DATE AND NAME OF PERSON MAKING CHANGE.

Do not extend notes this side of this line

B.M.	1ST RUN	DIFF.	2ND RUN	3RD RUN	ADJ. ELEV.	Fairgreen DESCRIPTION Ave.
TP	371.701				371.748	Spk. Pg. 34
+	6.089		5.729			
⊼	377.790	+2.189	+2.187			
(Fd) −	3.900		3.542			
BM LE-3	373.890	+			373.937	BM LE-3 Elev. 373.937 F.B. 1930-208
+	5.393		5.265			Jeffries Ave. & Fairgreen Ave. N.W. Cor.,
⊼	379.283	+1.394	+1.394			Bt. Spk. Cb. 0.5' N. of N. end C.R.
−	3.999		3.871			
TP	375.284				375.326	Spk
+	6.035		5.969			
⊼	381.319	+3.133	+3.131			
(set) −	2.902		2.838			
BM SD 1017	378.417				378.454	BM SD-1017
+	6.089		6.020			Fairgreen Ave., W. side, 680'± N. of
⊼	384.506	+2.884	+2.881			& Jeffries Ave., a Bt. Spk. in Cb.
−	3.205		3.189			@ fire Hyd.
TP	381.301				381.333	Spk.
+	5.972		5.891			
⊼	387.273	+2.181	+2.178			
(Fd) −	3.791		3.713			F.B. 1427-125
BM LE-9	383.482	+.32			383.514	BM LE-9 Elev. 383.514 F.B. 1930-211
+	5.736		5.650			Fairgreen Ave. & Camino Real, S.E. Cor.
⊼	389.218	+2.686	+2.689			Bt. Spk. Cb. 2' E. of E. C.R.
−	3.050		2.961			
TP	386.168				386.195	Spk.
+	5.980		6.062			
⊼	392.148	+3.334	+3.333			
(set) −	2.646		2.729			BM SD 1018
BM SD 1018	389.502				389.524	Fairgreen Ave. W. side, 465'± N. of & Camino
						Real, a Bt. Spk. in Cb. @ Fire Hyd.

NOTES RED ____ JOB NO. 6112.29 SURVEY OF Fairgreen Ave.
DATE ____ SURVEY BY Crowe
NOTES CHKD. BRENNER NOTES BY CVC DATE 21 Jan. 65
DATE ____ INDEXED C. J. GALLI DATE ____

F.B. 2594 PG. 35

765420 S & E-353 4-54

PLEASE RETURN TO
LOS ANGELES COUNTY SURVEYOR
725 LOS ANGELES COUNTY ENGINEERING BLDG.

NOTE: ANY ADDITIONS OR CHANGES ON THIS SHEET MUST BE MADE OR CIRCLED IN RED INK, WITH DATE AND NAME OF PERSON MAKING CHANGE.

Do not extend notes this side of this line

JOB NO. 6112.29 SURVEY OF Fairgreen Ave.
SURVEY BY Crowe
NOTES BY CVC DATE 22 Jan. 65
INDEXED DATE
NOTES RED. DATE
NOTES CHKD. DATE

F.B. 2594 PG. 30

B.M.	1ST RUN	DIFF.	2ND RUN	3RD RUN	ADJ. ELEV.	DESCRIPTION Fairgreen Ave.
BM SD 1018	389.502				389.524	BM SD 1018 Set Pg. 35
+	6.240		6.180			
⊼	395.742	+3.044	+3.049			
−	3.196		3.131			
TP	392.546				392.563	Spk.
+	5.849		5.783			
⊼	398.395	+2.209	+2.209			
(Fd) −	3.640		3.574			395.159 F.B. 1927-125
BM LE-11	394.755				394.772	BM LE-11 Elev. 394.772 F.B. 1930-212
+	5.171		5.260			Standish St. & Fairgreen Ave. S.E. Cor.
⊼	399.926	+0.471	+0.469			Bt. Spk. Cb., 2' S. of S. end C.R.
(Fd) −	4.700		4.791			
BM LE-10	395.226				395.244	BM LE-10 Elev. 395.244 F.B. 1930-212
+	5.979		6.045			395.634 F.B. 1427-125
⊼	401.205	+3.539	+3.539			Standish St. & Mayflower Ave. S.E. Cor.
−	2.440		2.506			Bt. Spk. Cb. 1' E. of E.
TP	398.765				398.780	
+	6.190		6.239			
⊼	404.955	+4.398	+4.400			
(Set) −	1.792		1.839			
BM SD 1019	403.163				403.175	BM SD 1019
+	6.068		6.025			Mayflower Ave. & El Sur. Ave. N.W. Cor.
⊼	409.231	+3.288	+3.286			Bt. Spk. in Cb. 6' W of W. C.R.
(Set) −	2.780		2.739			
BM SD-1020	406.451				406.457	BM SD-1020
						Mayflower Ave. & Magnolia Ln. S.W. Cor.
						Bt. Spk. in Cb. 3' W. of W. C.R.

76S420 S & E-353 4-54

PLEASE RETURN TO
LOS ANGELES COUNTY SURVEYOR
725 LOS ANGELES COUNTY ENGINEERING BLDG.

NOTE: ANY ADDITIONS OR CHANGES ON THIS SHEET MUST BE MADE OR CIRCLED IN RED INK, WITH DATE AND NAME OF PERSON MAKING CHANGE.

Do not extend notes this side of this line

B.M.	1ST RUN	DIFF.	2ND RUN	3RD RUN	ADJ. ELEV.	DESCRIPTION Mayflower Ave.
BM SD-1020	406.451				406.457	BM SD-1020 Pg. 36
+	5.439		5.509			
⊼	411.890	+3.183	+3.185			
(set) BM -	2.256		2.329			
SD-1021	409.634				409.637	BM-SD-1021
+	4.779		4.845			Mayflower Ave. & Short St., N.E. Cor.,
⊼	414.413	+0.289	+0.287			3t. Spk. in Cb. 3' E. of E. C. R.
−	4.490		4.553			
TP	409.923				409.923	Spk
+	6.015		6.189			
⊼	415.938	+3.660	+3.659			
−	2.355		2.530			
? TP	413.583				413.544	Spk
+	6.201		6.059			
⊼	419.784	+3.323	+3.328			
−	2.578		2.431			
TP	417.206				417.200	Spk.
+	5.583		5.810			
⊼	422.789	+3.562	+3.560			
−	2.021		2.250			
TP	420.768				420.759	Conc.
+	5.840		5.895			
⊼	426.608	+2.119	+2.115			
−	3.721		3.780			
TP	422.887				422.875	Spk.
+	4.661		4.579			
⊼	427.548	−0.594	−0.592			
−	5.255		5.171			
TP	422.293				422.278	Spk

NOTES RED _____ JOB NO. 6112.29 SURVEY OF Fairgreen Ave.
DATE _____ SURVEY BY Crowe
NOTES CHKD. BRENNER NOTES BY CVC DATE 22 Jan 65
DATE _____ INDEXED C. J. CALLI DATE _____

F. B. 2594 PG. 37

76S420 S & E-353 4-54

PLEASE RETURN TO
LOS ANGELES COUNTY SURVEYOR
725 LOS ANGELES COUNTY ENGINEERING BLDG.

NOTE: ANY ADDITIONS OR CHANGES ON THIS SHEET MUST BE MADE OR CIRCLED IN RED INK, WITH DATE AND NAME OF PERSON MAKING CHANGE.

Do not extend notes this side of this line

JOB NO. 6112.29 SURVEY OF Fairgreen Ave.
SURVEY BY Crane
NOTES BY CVC DATE 22 Jan. 65
INDEXED [illegible] DATE
NOTES RED DATE
NOTES CHKD DATE

F. B. 2594 PG. 38

B.M.	1ST RUN	DIFF.	2ND RUN	3RD RUN	ADJ. ELEV.	Duarte Rd. DESCRIPTION
TP	422.293				422.278	Spk. Pg. 57
+	4.959		4.918			
↗	427.252	+0.738	+0.733			
−	4.221		4.180			
TP	423.031				423.013	Nail
+	5.470		5.362			
↗	428.501	+2.220	+2.218			
−	3.250		3.144			
TP	425.251				425.228	Spk
+	4.998		4.922			
↗	430.249	+4.897	+4.897			
(Fd) −	0.101		0.025			F.B. 2880
BM 15-8	430.148				430.126	BM-15-8 Elev. 430.126 F.B. 1380-14 Peck Rd. & Duarte Rd., @ Santa Fe Grammar School, on top of steps E. side of main entrance, a USC&GS brass disk stamped "H-96 1931"

F.B. 2594 PG. 39

Profile No. ____ Notes Red ____ Date ____ Plotted ____ Date ____ Job No. 6117.06 Division No. ____

X-Sec. No. ____ Notes Chkd. W. J. BRENNER Date ____ Checked ____ Date ____ Survey of Jeffries Ave

Survey by Crowe Notes CVC Date Jan. 65

Map No. ____ Indexed E. J. [illegible] Date ____

JEFFRIES AVE.
STORM DRAIN PRELIMINARY
CROSS SECTIONS

J.N 6117.06
Jan. 1965

STATION	B.S.	H.I.	F.S.	ELEV.

Party
Crowe
Spriggs
Falsey
Glidden

NOTE: ANY ADDITIONS OR CHANGES ON THIS SHEET MUST BE MADE OR CIRCLED IN RED INK, WITH DATE AND NAME OF PERSON MAKING CHANGE.

PLEASE RETURN TO
LOS ANGELES COUNTY ENGINEER
403 LOS ANGELES COUNTY ENGINEERING BLDG.

Do not extend notes this side of this line.

76-L298 CE 307 3-61

76-L298 CE 307 3-61

PLEASE RETURN TO
LOS ANGELES COUNTY ENGINEER
403 LOS ANGELES COUNTY ENGINEERING BLDG.

NOTE: ANY ADDITIONS OR CHANGES ON THIS SHEET MUST BE MADE OR CIRCLED IN RED INK. WITH DATE AND NAME OF PERSON MAKING CHANGE.

Do not extend notes this side of this line.

STATION	B. S.	H. I.	F. S.	ELEV.	Jeffries	Ave.
					Lt.	℄ Rt.
BM SD-1016				36783	BM SD-1016 Elev. 367.826 F.B. 2594-34	
					Peck Rd. & Jeffries Ave., S.W. Cor., a Bt. Spk.	
					in Cb. 63' W. of W. C.R.	
1+00				366.32	℄ Inter	
1+13.5				354.28		40.5 Invert @
						Storm Drain M.H. Rod @ M.H. rim 366.68 Meas. Dn. 12.40 354.28
1+19				362.94		32.0 Sewer M.H.
			Linker Rod			M.H. Rim 366.69 Meas Dn. - 3.75 362.94
1+50.5				362.92		30.0 Sq. Sew M.H. Rod. 367.32 Meas 4.40 362.92
1+33				367.37	Pmt	
"				367.26	7.5 W/4	
"				367.14	15.0 Gut	
"				367.50	15.0 T.C.	
1+76.2				363.79	15.0 Invt. on 18" RCP in C.B.	
1+76.0				365.45		30.7 Invert 12" CMP in C.B.

Profile Notes Red ____ Plotted ____ Job No. 6117.06 Division No. ____
No. ____ Date ____ Date ____ Survey of Jeffries Ave.
X-Sec. Notes Chkd. W. J. BRENNER Checked ____ Survey by Crowe Notes CVC Date Jan. 65
No. ____ Date ____ Date ____ Map No. ____ Indexed C. J. GALLI Date ____

F.B. 2594 Pg. 41

76-L298 CE 307 3-61

PLEASE RETURN TO
LOS ANGELES COUNTY ENGINEER
403 LOS ANGELES COUNTY ENGINEERING BLDG.

NOTE: ANY ADDITIONS OR CHANGES ON THIS SHEET MUST BE MADE OR CIRCLED IN RED INK, WITH DATE AND NAME OF PERSON MAKING CHANGE

Do not extend notes this side of this line.

STATION	B.S.	H.I.	F.S.	ELEV.	Jeffries Lt.	Ave. Rt.
2+03				368 06		
				367 91		13^{7}
				367 40		26^{5} Gut
				367 29		Bot. Cb.
				367 12		T.C.
				367 87	7^{5}	
				367 46	15^{5} Bot asphalt Gut	
				367 82	16^{5}	
2+26				362 22		25^{3} Invt. of 18" RCP in C.B.
$2+68^{5}$				364 82		25^{1} Invt. of 18" RCP in C.B.
3+00				368 22	Pvmt	
4+00				368 59	Pvmt	
4+04				363.07		32^{0} M.H. rim = 368.53 − 4.46; Inlet Top 364.07 − 1.00; Inlet Invert = 363.07
5+00				368 71	Pvmt	
TP				368 13		

F.B. 2594 PG. 42

Job No. 6117.06 Division No. ____ Notes Red ____ Plotted ____ Profile ____

Survey of Jeffries Ave. Date ____ Date ____ No. ____

Survey by Crowe Notes CVC Notes Chkd. ____ Checked ____ X-Sec. ____

Indexed C. J. GALLI Date ____ Date ____ Date ____ No. ____

76-L298 CE 307 3-61

PLEASE RETURN TO
LOS ANGELES COUNTY ENGINEER
403 LOS ANGELES COUNTY ENGINEERING BLDG.

NOTE: ANY ADDITIONS OR CHANGES ON THIS SHEET MUST BE MADE OR CIRCLED IN RED INK, WITH DATE AND NAME OF PERSON MAKING CHANGE.

Do not extend notes this side of this line.

STATION	B. S.	H. I.	F. S.	ELEV.	Jeffries Ave.	
					Lt.	
5+96°				368 83		Pvmt.
				368 63		14°
				368 20		26° Edge. Gut.
				368 06		28° Gut
				368 14		28° T.C.
				368 72	75 75	
				368 46	15° Gut	
				368 71	16° top asphalt berm	
BM LE-1				369 29	BM LE-1 Elev. 369.290 F.B. 2594-34	
					Jeffries Ave. & Wyland Way N.W. Cor., Bt Spk. in Cb. 1.5' W. of W. end C.R.	
6+59				363.31		32° S.S. MH 368.62
						Rim =
						Meas = -4.31
						364.31
						I.D. = -1.00
						Outlet Invert = 363.31
6+60 94 v						
= 1+00 N on Wyland		Wyland Way		368 86		Pvmt.
1+1 N				368 85		Pvmt
1+ 29° N				368 38		FL Gut

Profile No. ____ Notes Red ____ Plotted ____ Job No. 6117.06 Division No. ____
X-Sec. No. ____ Date ____ Date ____ Survey of Jeffries Ave.
Notes Chkd. ____ Checked ____ Survey by Crowe Notes CVC Date 25 Jan. 65
Date ____ Date ____ Map No. ____ Indexed C. J. GALLI Date ____

F.B. 2594 PG. 43

76-L298 CE 307 3-61

PLEASE RETURN TO
LOS ANGELES COUNTY ENGINEER
403 LOS ANGELES COUNTY ENGINEERING BLDG.

NOTE: ANY ADDITIONS OR CHANGES ON THIS SHEET MUST BE MADE OR CIRCLED IN RED INK, WITH DATE AND NAME OF PERSON MAKING CHANGE

Do not extend notes this side of this line.

STATION	B.S.	H.I.	F.S.	ELEV.	Wyland Way Lt.	℄	Rt.
1+75° N	Wyland			369 56		Pvmt.	
				369 32			9°
				368 98			18° Bot Cb.
				369 65			18° T.C.
				369 52	9°		
				369 28	18°		
				369 96	18° T.C.		
2+09° N				369 93		Pvmt	
				369 65			9°
				369 18			18° Bot. Cb.
				369 81			18° T.C.
				369 87	9°		
				369 45	18° Bot. Cb.		
				370 14	18° T.C.		
7+14 5	Jeffries Ave.			363 31			5 3 SS MH MH. Rim = 369.05 Meas = - 5.07 363.98 I.D. = - .67 Outlet Invert = 363.31
7+00				369 07		Pvmt	

F.B. 2594 PG. 44

Job No. 61706 Division No. ____ Notes Red ____ Plotted ____ Profile ____

Survey of Jeffries Ave. Date ____ Date ____ No. ____

Survey by Crowe Notes CVC Notes Chkd. ____ Checked ____ X-Sec. ____

Indexed C. J. Cliff Date ____ Date ____ Date ____ No. ____

76-L298 CE 307 3-61

PLEASE RETURN TO
LOS ANGELES COUNTY ENGINEER
403 LOS ANGELES COUNTY ENGINEERING BLDG.

NOTE: ANY ADDITIONS OR CHANGES ON THIS SHEET MUST BE MADE OR CIRCLED IN RED INK, WITH DATE AND NAME OF PERSON MAKING CHANGE.

Do not extend notes this side of this line.

STATION	B. S.	H. I.	F. S.	ELEV.	Jeffries Ave. Lt.	℄	Rt.
7+25°				369 16		Pmt	
				369 08			9°
				368 80			16° Cut edge
				368 72			18° Cut
				369 31			18° T.C.
				368 93	9°		
				368 41	16° edge Cut		
				368 23	18° Cut		
				368 88	18° T.C.		
7+76°				369 33		Pmt	
				369 07	9°		
				368 54	16° edge Cut.		
				368 45	18° Cut.		
				369 11	18° T.C.		
8+00				369 44		Pmt	
8+77°				369 80		Pmt	
				369 57	9°		
				369 04	16° edge Cut		
				368 95	18° Cut		
				369 61	18° T.C.		

Profile Notes Red ____ Plotted ____ Job No. 6117.06 Division No. ____
No. ____ Date ____ Date ____ Survey of Jeffries Ave.
X-Sec. Notes Chkd. ____ Checked ____ Survey by Crowe Notes CVC Date 25 Jan. 65
No. ____ Date ____ Date ____ Map No. ____ Indexed C. J. GALLY Date ____

F. B. 2594 PG. 45

76-L298 CE 307 3-61

PLEASE RETURN TO
LOS ANGELES COUNTY ENGINEER
403 LOS ANGELES COUNTY ENGINEERING BLDG.

NOTE: ANY ADDITIONS OR CHANGES ON THIS SHEET MUST BE MADE OR CIRCLED IN RED INK, WITH DATE AND NAME OF PERSON MAKING CHANGE

Do not extend notes this side of this line.

STATION	B. S.	H. I.	F. S.	ELEV.	Jeffries Ave. Lt.	℄	Rt.
TP				36900	Conc.		
9+00				36997		Pvmt	
9+38				37025		Pvmt	
				37014			9°
				36980			16° edge Gut
				36966			18° Gut.
				36972			18° T.C.
				36996	9°		
				36928	16° edge Gut		
				36920	18° Gut		
				36927	18° T.C.		
9+58				36954	18° Invert 4" drain		
9+98							
1+00 N	Treelane Ave.			37053		Pvmt	
1+08 N				37048		Pvmt	
1+19 N				37010		F.L. Gut.	
1+61 N				37081		Pvmt	
				37069			9° W/4
				37054			18° Gut
				37114			18° TC

F. B. 2594 PG. 46

Job No. 6117.06 Division No. ____ Notes Red ____ Plotted ____ Profile ____

Survey of Jeffries Ave. Date ____ Date ____ No. ____

Survey by Crowe Notes CVC Notes Chkd. ____ Checked ____ X-Sec. ____

Indexed C. J. GALLI Date ____ Date ____ Date ____ No. ____

76-L298 CE 307 3-61

PLEASE RETURN TO
LOS ANGELES COUNTY ENGINEER
403 LOS ANGELES COUNTY ENGINEERING BLDG.

NOTE: ANY ADDITIONS OR CHANGES ON THIS SHEET MUST BE MADE OR CIRCLED IN RED INK, WITH DATE AND NAME OF PERSON MAKING CHANGE.

Do not extend notes this side of this line.

STATION	B. S.	H. I.	F. S.	ELEV.	Treelane Ave. Lt.	℄	Rt.
1+85.9 N	Treelane Ave.		Linker Rod	371 16		Pvmt.	
				370 98			9°
				370 80			18° Gut
				371 37			18° T.C.
				371 04	9°		
				370 85	18° Gut		
				371 41	18° T.C.		
2+25.9 N				371 64		Pvmt	
				371 47			9°
				371 18			18° Gut
				371 79			18° T.C.
				371 47	9°		
				371 17	18° Gut		
				371 76	18° T.C.		
3+25.9 N				372 57		Pvmt.	
				372 54			9°
				372 28			18° Gut
				372 86			18° T.C.
				372 52	9°		
				372 23	18° Gut.		
				372 83	18° T.C.		

Profile Notes Red ____ Plotted ____ Job No. 611706 Division No. ____
No. ____ Date ____ Date ____ Survey of Jeffries Ave.
X-Sec. Notes Chkd. ____ Checked ____ Survey by Crowe Notes CVC Date 26 Jan 65
No. ____ Date ____ Date ____ Map No. ____ Indexed C. J. GALLI Date ____

F.B. 2594 PG. 47

76-L298 CE 307 3-61

PLEASE RETURN TO
LOS ANGELES COUNTY ENGINEER
403 LOS ANGELES COUNTY ENGINEERING BLDG.

NOTE: ANY ADDITIONS OR CHANGES ON THIS SHEET MUST BE MADE OR CIRCLED IN RED INK, WITH DATE AND NAME OF PERSON MAKING CHANGE

Do not extend notes this side of this line.

F.B. 2594 Pg. 48 | Job No. 6117.00 | Division No. | Notes Red | Plotted | Profile
Survey of Jeffries Ave | Date | Date | No.
Survey by Crowe | Notes CVC | Notes Chkd. | Checked | X-Sec.
Indexed C. J. GALLI | Date | Date | Date | No.

STATION	B.S.	H.I.	F.S.	ELEV.	Jeffries Ave.		
					Lt.	℄	Rt.
10+25±				364.01			5± S. MH Rim of MH = 370.60 Meas. = − 5.92 = 364.68 I.D. = − 0.67 outlet Invert = 364.01
10+75				370.68		Pvmt	
				370.27	9±		9
				369.72	16±	edge Cut	
				369.59	18±	Cut	
			Lake Rd	370.25	18±	T.C.	
10+83±				371.10		Pvmt	
				371.11			9±
				370.80			16± edge Cut
				370.68			18± Cut
				371.32			18± T.C.
11+00				371.25		Pvmt	
11+23±				371.46		Pvmt	
				371.11	9±	w/4	
				370.47	16±	edge Cut	
				370.34	8±	Cut	
				370.97	18±	T.C.	

76-L298 CE 307 3-61

PLEASE RETURN TO
LOS ANGELES COUNTY ENGINEER
403 LOS ANGELES COUNTY ENGINEERING BLDG.

NOTE: ANY ADDITIONS OR CHANGES ON THIS SHEET MUST BE MADE OR CIRCLED IN RED INK, WITH DATE AND NAME OF PERSON MAKING CHANGE.

Do not extend notes this side of this line.

STATION	B. S.	H. I.	F. S.	ELEV.	Jeffries Ave. Lt.	℄	Rt.
12+00				372 09		Pvmt.	
TP				371 76	Conc.		
12+25°				364 36			5° SS MH MH rim = 372.12 Meas. − 7.09 365.03 I.D. = − 0.67 Outlet Invert = 364.36
13+00				372 51		Pvmt.	
13+ 83.5			Linker Rod	373 06		Pvmt.	
				373 01			9° W/4
				372 60			16° edge Gut
				372 50			18° Gut
				373 15			10° TC
				372 80	9° W/4		
				372 32	16° edge Gut		
				372 15	18° Gut		
				372 23	18° T.C.		
13+94°				372 81	10° Edison MH rim (did not open up)		
14+00				373 19		Pvmt.	
14+ 44.58 = 1+ 00 W				373 42		Pvmt.	

Profile No. ____ Notes Red ____ Plotted ____ Job No. 6117.06 Division No. ____
X-Sec. No. ____ Date ____ Date ____ Survey of Jeffries Ave.
Notes Chkd. ____ Checked ____ Survey by Crowe Notes CVC Date 25 Jan 65
Date ____ Date ____ Map No. ____ Indexed C. J. GALIA Date ____

F. B. 2594 Pg. 49

76-L298 CE 307 3-61

PLEASE RETURN TO
LOS ANGELES COUNTY ENGINEER
403 LOS ANGELES COUNTY ENGINEERING BLDG.

NOTE: ANY ADDITIONS OR CHANGES ON THIS SHEET MUST BE MADE OR CIRCLED IN RED INK, WITH DATE AND NAME OF PERSON MAKING CHANGE

Do not extend notes this side of this line.

STATION	B.S.	H.I.	F.S.	ELEV.	Jeffries Ave. Lt.	Rt.
1+86° W.				373 81		Pvmt.
				373 76		9°
				373 42		16° edge Gut
				373 26		18° Gut
				373 88		18° TC
				373 54	9°	
	Jeffries Ave.			373 32	16° edge Gut	
				373 23	18° Gut	
				373 82	18° TC	
2+09° W				373 99		Pvmt
				373 71	9°	
				373 50	16° edge Gut	at end Gut & Ch.
				373 31	18° Gut	
				373 92	18° TC	
2+26° W				374 08		Pvmt
				373 96		9°
				373 63		16° edge Gut
				373 53		18°
				374 18		18°

F.B. 2594 PG. 50

Job No. 6117.06 Division No. ____ Notes Red ____ Plotted ____ Profile ____

Survey of Jeffries Ave. Date ____ Date ____ No. ____

Survey by Crowe Notes CVC Notes Chkd. ____ Checked ____ X-Sec. ____

Indexed C. J. GALL Date ____ Date ____ Date ____ No. ____

76-L298 CE 307 3-61

PLEASE RETURN TO
LOS ANGELES COUNTY ENGINEER
403 LOS ANGELES COUNTY ENGINEERING BLDG.

NOTE: ANY ADDITIONS OR CHANGES ON THIS SHEET MUST BE MADE OR CIRCLED IN RED INK, WITH DATE AND NAME OF PERSON MAKING CHANGE.

Do not extend notes this side of this line.

STATION	B. S.	H. I.	F. S.	ELEV.	Jeffries Ave. Lt	℄	Rt.
2+26° W.	Jeffries Ave.			37386	9°		
"				37361	17° edge Pvmt		
3+26° W				37468		Pvmt	
				37451			9°
				37427			16° edge Gut
				37415			18° Gut
				37478			18° TC
				37453	7°		
				37422	14° edge Pvmt		
14+44.58	Fairgreen Ave.			37342		Pvmt	
14+52.5				365.04	6° SS MH MH rim = 373.48 Meas. − 7.77 365.71 I.D. = −0.67 Outlet Invt. = 365.04		
14+53 =				37341			
14+64.6				37287		Fl Gut	
15+06°				37339		Pvmt.	
				37329			9°
				37313			18° Gut
				37371			18° TC

Profile Notes Red ____ Plotted ____ Job No. 117.06 Division No. ____
No. ____ Date ____ Date ____ Survey of Jeffries Ave.
X-Sec. Notes Chkd. ____ Checked ____ Survey by Crowe Notes CVC Date 25 Jan. 65
No. ____ Date ____ Date ____ Map No. ____ Indexed C. J. GALLI Date ____

F.B. 2594 Pg. 51

76-L298 CE 307 3-61

PLEASE RETURN TO
LOS ANGELES COUNTY ENGINEER
403 LOS ANGELES COUNTY ENGINEERING BLDG.

NOTE: ANY ADDITIONS OR CHANGES ON THIS SHEET MUST BE MADE OR CIRCLED IN RED INK, WITH DATE AND NAME OF PERSON MAKING CHANGE

Do not extend notes this side of this line.

STATION	B.S.	H.I.	F.S.	ELEV.	Fairgreen Ave.	
					Lt.	℄ Rt.
15+30±				373.70		Pvmt
				373.55		9°
				373.28		18° Gut
				373.86		18° TC
			Linker Rod	373.63	9°	
				373.40	18° Gut	
				373.99	18° TC	
16+00				374.08		Pvmt.
17+00				374.68		Pvmt.
18+00				375.34		Pvmt.
18+02.5					5° SSMH	
					375.32 MHRIM	
					- 6.73 MEAS	
					368.59	
					- .67 ID	
					367.92 Outlet Invert	

F.B. 2594 PG. 52

Job No. 3117.06 Division No. ____ Notes Red ____ Plotted ____ Profile ____

Survey of Jeffries Ave. Date ____ Date ____ No. ____ X-Sec. ____

Survey by Crowe Notes C/C Notes Chkd. ____ Checked ____ No. ____

Indexed G. J. GALLI Date ____ Date ____ Date ____

76-L298 CE 307 3-61

PLEASE RETURN TO
LOS ANGELES COUNTY ENGINEER
403 LOS ANGELES COUNTY ENGINEERING BLDG.

NOTE: ANY ADDITIONS OR CHANGES ON THIS SHEET MUST BE MADE OR CIRCLED IN RED INK, WITH DATE AND NAME OF PERSON MAKING CHANGE.

Do not extend notes this side of this line.

STATION	B. S.	H. I.	F. S.	ELEV.	Fairgreen Ave. Lt.	℄	Rt.
19+00				376.02		Pvmt.	
20+00				376.89		Pvmt.	
21+00				377.95		Pvmt.	
				377.86			9°
				377.48			18° Fwt
				378.10			18° TC
			Linker Rod	377.83	9°		
				377.63	18° F		
				378.19	18° TC		
21+53					5° SSM.H.		
					378.40 RIM.		
					.685 MEAS.		
					371.55		
					.67		
					370.88 Outlet Invert		
22+00				379.01		Pvmt.	
23+00				380.19		Pvmt.	

Profile Notes Red ____ Plotted ____ Job No. 6117.0 Division No. ____
No. ____ Date ____ Date ____ Survey of Jeffries Ave.
X-Sec. ____ Notes Chkd. ____ Checked ____ Survey by Crowe Notes CVC Date 25 Jan. 65
No. ____ Date ____ Date ____ Map No. ____ Indexed G. J. GALLI Date ____

F.B. 2594 Pg. 53

76-L298 CE 307 3-61

PLEASE RETURN TO
LOS ANGELES COUNTY ENGINEER
403 LOS ANGELES COUNTY ENGINEERING BLDG.

NOTE: ANY ADDITIONS OR CHANGES ON THIS SHEET MUST BE MADE OR CIRCLED IN RED INK, WITH DATE AND NAME OF PERSON MAKING CHANGE

Do not extend notes this side of this line.

STATION	B.S.	H.I.	F.S.	ELEV.	FAIRGREEN		
					Lt.	℄	Rt
24+00				381.32		Pvmt.	
25+00				382.45		Pvmt.	
25+02					5º S.S.MH.		
					382.45 Rim		
					6.77 Meas.		
					375.68		
					.67		
					375.01 Outlet Invert		
25+24º			Linker	382.69		Pvmt	
"				382.55			9º
"				382.35			18º Cut
"				382.94			18º TC
"				382.57	9º		
"				382.27	18º Cut.		
"				382.89	18º TC		
25+93.66	FAIR GREEN			383.29		Pvmt	
=1+00.00	CAMINO REAL East & West						

F.B. 2594 Pg. 54

Job No. 6117.06 Division No. ____ Notes Red ____ Plotted ____ Profile ____

Survey of JEFFRIES Date ____ Date ____ No. ____

Survey by CROWE Notes HHS Notes Chkd. ____ Checked ____ X-Sec. ____

Indexed C. J. GALLI Date 25 Jan 65 Date ____ Date ____ No. ____

76-L298 CE 307 3-61

PLEASE RETURN TO
LOS ANGELES COUNTY ENGINEER
403 LOS ANGELES COUNTY ENGINEERING BLDG.

NOTE: ANY ADDITIONS OR CHANGES ON THIS SHEET MUST BE MADE OR CIRCLED IN RED INK, WITH DATE AND NAME OF PERSON MAKING CHANGE.

Do not extend notes this side of this line.

STATION	B. S.	H. I.	F. S.	ELEV.	FAIRGREEN		
						℄	
1+09° East				383.23			
1+18° East				382.96		F.L. Gut.	
1+60° East				383.42		Pvmt.	
" "				383.23			14°
" "				382.97			26° E. Gut.
" "				382.85			28° Gut.
" "				383.49			28° T.C.
" "				383.50	14°		
" "				383.43	26° E. Gut.		
" "				383.35	28° Gut.		
" "				383.97	28° T.C		
2+00 East				383.64		Pvmt.	
" "				383.41			14°
" "				383.09			26° E Gut
" "				383.00			28° Gut
" "				383.65			28° T.C.

E. CAMINO RED

LINKER

Profile Notes Red ____ Plotted ____ Job No. 6117.06 Division No. ____
No. ____ Date ____ Date ____ Survey of JEFFRIES - FAIRGREEN
X-Sec. Notes Chkd. ____ Checked ____ Survey by CROWE Notes HHS Date 25 Jan 65
No. ____ Date ____ Date ____ Map No. ____ Indexed C. J. GALLI Date ____

F.B. 2594 PG. 55

76-L298 CE 307 3-61

PLEASE RETURN TO
LOS ANGELES COUNTY ENGINEER
403 LOS ANGELES COUNTY ENGINEERING BLDG.

NOTE: ANY ADDITIONS OR CHANGES ON THIS SHEET MUST BE MADE OR CIRCLED IN RED INK. WITH DATE AND NAME OF PERSON MAKING CHANGE

Do not extend notes this side of this line.

STATION	B.S.	H.I.	F.S.	ELEV.	FAIRGREEN Lt	℄	Rt.
2+00 East				383.77	14°		
" "				383.60	26° E. Fwt		
" "				383.51	28° Fwt.		
" "				384.15	28° TC		
3+00 East	E. Camino Real			383.91		Pvmt	
" "				383.62			14°
" "				383.52			26° E.Fwt.
" "				383.37			28° Fwt.
" "				384.03			28° TC
" "				384.05	14°		
" "				383.99	26° E. Fwt.		
" "				383.87	28° Fwt		
" "				384.52	28° TC		
1+09° West				383.12		Pvmt.	
1+18° West	W. Camino Real			382.83		Fl. Fwt.	

Job No. 611706 Division No. Notes Red Plotted Profile
Survey of Jeffries - Fairgreen Date Date No.
Survey by Crowe Notes HHS Notes Chkd. Checked X-Sec.
Indexed C. J. Galli Date Date Date No.

F.B. 2594 Pg. 56

76-L298 CE 307 3-61

PLEASE RETURN TO
LOS ANGELES COUNTY ENGINEER
403 LOS ANGELES COUNTY ENGINEERING BLDG.

NOTE: ANY ADDITIONS OR CHANGES ON THIS SHEET MUST BE MADE OR CIRCLED IN RED INK, WITH DATE AND NAME OF PERSON MAKING CHANGE.

Do not extend notes this side of this line.

STATION	B. S.	H. I.	F. S.	ELEV.	FAIRGREEN Lt	℄	Rt
1+60 West	W. Camino Real			383.31		Punt	
"				383.35			14°
"				383.31			26° E Fout.
"				383.19			28° Fout.
"				383.82			28° T.C.
"				383.04	14°		
"				382.83	26° E. Fout.		
"				382.72	28° Fout.		
"				383.38	28° T.C.		
2+00 West			Linker	383.46		Punt	
"				383.53			14°
"				383.42			26° E Fout.
"				383.26			28° Fout.
"				383.38	(depressed)		28° TC
"				383.15	14°		
"				382.82	26° E. Fout.		
"				382.78	28° Fout.		
"				383.44	28° T.C.		

Profile Notes Red ____ Plotted ____ Job No. 617.06 Division No. ____
No. ____ Date ____ Date ____ Survey of JEFFRIES - FAIRGREEN
X-Sec. Notes Chkd. ____ Checked ____ Survey by CROWE Notes HHS Date 25 Jan 65
No. ____ Date ____ Date ____ Map No. ____ Indexed [illegible] Date ____

F.B. 2594 Pg. 57

76-L298 CE 307 3-61

PLEASE RETURN TO
LOS ANGELES COUNTY ENGINEER
403 LOS ANGELES COUNTY ENGINEERING BLDG.

NOTE: ANY ADDITIONS OR CHANGES ON THIS SHEET MUST BE MADE OR CIRCLED IN RED INK, WITH DATE AND NAME OF PERSON MAKING CHANGE

Do not extend notes this side of this line.

STATION	B.S.	H.I.	F.S.	ELEV.	FAIRGREEN		
					Lt	℄	Rt
3+00 West L				383.58		Pvmt	
" "				383.79			14°
" "				383.64			26° E. Fout.
" "	W. Camino Real			383.55			28° Fout.
" "				384.17			28° TC.
" "				383.45	14°		
" "				383.20	26° E Fout.		
" "				383.14	28° Fout.		
" "				383.21	(depressed) 28° TC		
26+00			Linker	383.36		Pvmt	
26+63°				384.25		Pvmt.	
"				384.20			9°
"				383.93			18° Fout
"				384.52			18° TC
"				384.15	9°		
"				383.80	18° Fout.		
"				384.50	18° TC		
BM LE-9				383.48	BM LE-9 Elev. 383.482 FB 2594 35 Fairgreen & Camino Real SE Cor. Bd. Spk 2' E. S.E. Cr.		

F.B. 2594 Pg. 58
Job No. 41170 Division No. Notes Red Plotted Profile
Survey of Jeffries - Fairgreen Date Date No. X-Sec.
Survey by Crowe Notes HHS Notes Chkd. Checked
Indexed C. J. Galli Date Date Date No.

Notes Ck'd by	Survey of Fairgreen Ave.	F. B. 2594 Pg. 59
Map No.	JN 6/12.29 Tape 187 Std 84 °F	
Office Work	Surveyed by Crowe	
Checked	Notes CVC Date	
Date	Indexed C. J. GALLI FEB 4 '65	

FAIRGREEN AVE.
STORM DRAIN PRELIMINARY
ST. CENTERLINES

J.N. 6/12.29
Jan. 1965

Note: Any Additions or Changes on this Sheet Must be Made or Circled in Red Ink With Date and Name of Person Making Change.

PLEASE RETURN TO
LOS ANGELES COUNTY ENGINEER
403 LOS ANGELES COUNTY ENGINEERING BLDG.

Do not extend this side of this line.

Refferences

C.S.B. 2159
F.B. 1427
City of Arcadia F.B.
F.B. 2047

Party

Crowe
Spriggs
Falsed
Glidden

76F309S C.E. #310 8-62

F B 2594 PG 60

INDEX

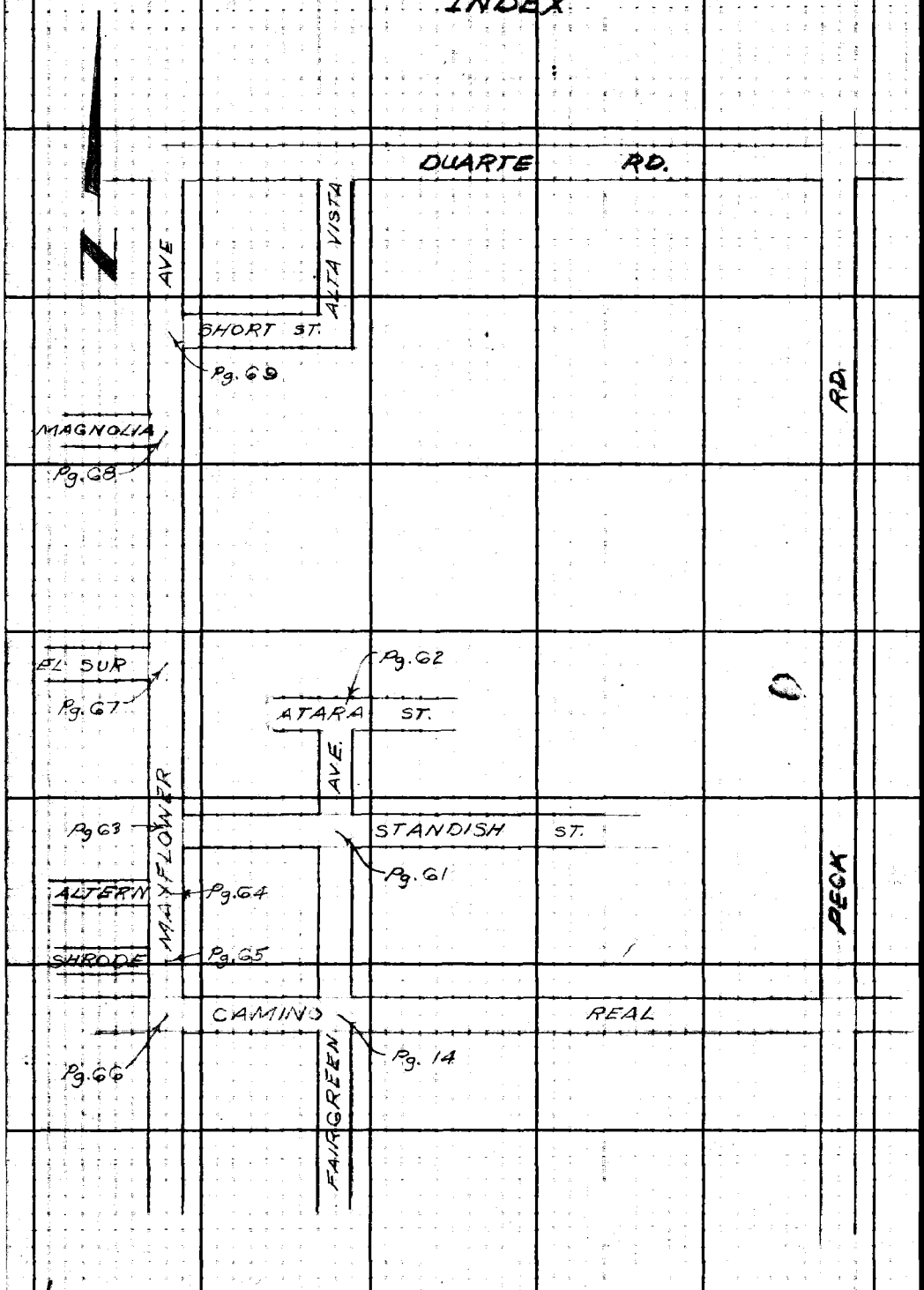

PLEASE RETURN TO
LOS ANGELES COUNTY ENGINEER
403 LOS ANGELES COUNTY ENGINEERING BLDG.

Note: Any Additions or Changes on This Sheet Must be Made or Circled in Red Ink With Date and Name of Person Making Change.

Do not extend this side of this line.

Notes Ck'd W. J. BRENNER	Survey of Fairgreen Ave.	F. B. 2594 PG. 61
Map No.	JN 6/12/29 Tape 187 Std 84 °F	
Office Work	Surveyed by Crowe	
Checked	Notes CVC Date 18 Jan 65	
Date	Indexed C. J. GALLI	

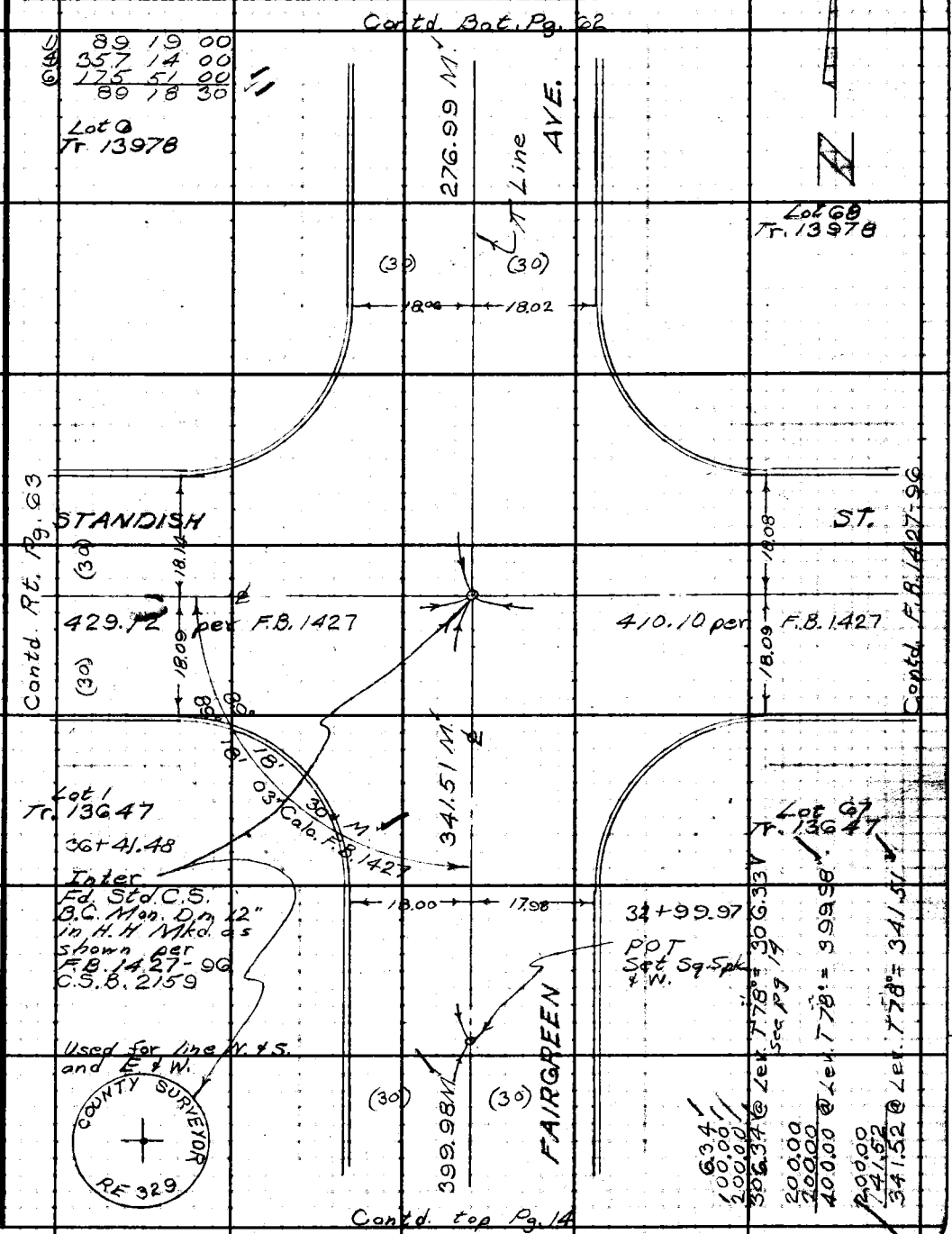

N.S. 46, B-2

Note: Any Additions or Changes on This Sheet Must be Made or Circled in Red Ink With Date and Name of Person Making Change.

Do not extend this side of this line.

PLEASE RETURN TO
LOS ANGELES COUNTY ENGINEER
403 Los Angeles County Engineering Bldg.

76F309S CE #310 6-62

F. B. 2594 Pg. 62

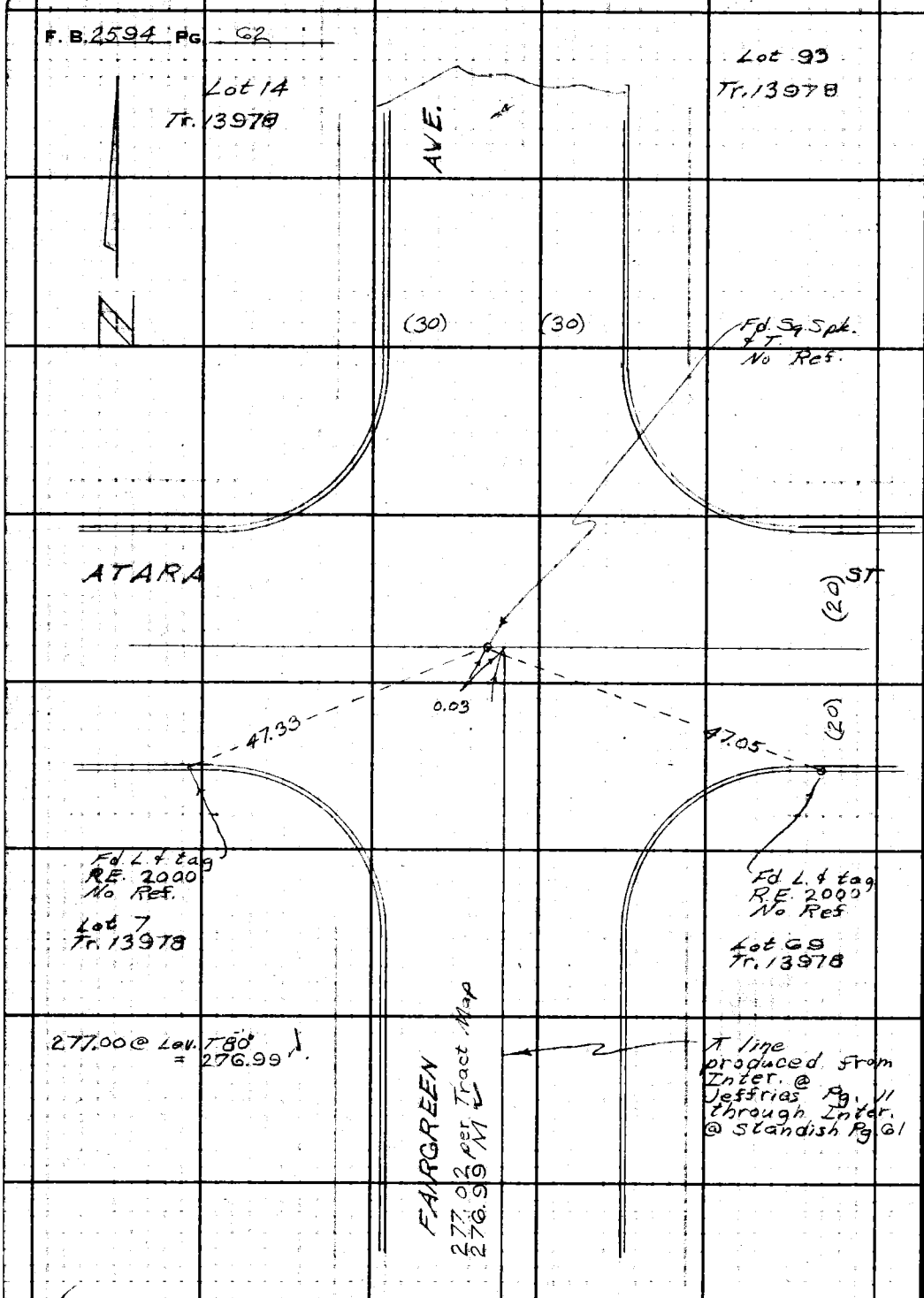

Contd. top Pg. 61

W.S. 461 B-1

PLEASE RETURN TO
LOS ANGELES COUNTY ENGINEER
403 LOS ANGELES COUNTY ENGINEERING BLDG.

Do not extend this side of this line.

Note: Any Additions or Changes on This Sheet Must be Made or Circled in Red Ink With Date and Name of Person Making Change.

20.77
18.55
39.32

Notes Ck'd by W. J. BRENNER	Survey of Fairgreen Ave.
Map No.	JN G/12.29 Tape 187 Std 84 °F
Office Work	Surveyed by Crowe
Checked	Notes CYC Date 18 Jan 65
Date	Indexed C. J. GALLI

F. B. 2594 PG. 63

1) 27 19 30
2) 54 39 00
27 19 30

Note: Did not prove this line as City Bdry

Contd. Bot. Pg. 67

W.S. 46, B2

1) 178 56 00
4) 355 44 00
6) 353 36 00
178 56 00

1) 90 41 30
4) 362 46 30
6) 184 09 30
90 41 35

(30) MAYFLOWER (30)

W 99.84

Line

27 (Short Sight) 19' M

Fd. 2" I.P. Conc. & tag Dn. 4" R.E. 2000 per Tr. 13978

Lot 1 Tr. 13978

Lot 34 F.A. Geier Tract

39.32 M

Fd. L. & tag. R.E. 2000

COUNTY SURVEYOR RE 329

20.07 19.87

40+70.60

Inter. Fd. Std. C.S. B.C. Mon. Dn. 12" Mkd. as shown per F.B. 1427-95 C.S.B. 2159 Used for line N. & S.

178° 56' 00" M

53.9 29.70

Fd. L. & T. F.B. 1427

39.89

41+07.93

21.16 29.70

70.70

Inter. Fd. Wire Spk. & Tin Threadable brass tag one Prod. from So. M.B. 344-18 C.S.B. 2159 F.B. 1427-95

Fd. L. & T. F.B. 1427

27.03

70.47

37.33 M

27.54

70.68

STANDISH

Line Prod. Set L. & C.E. tag

Searched Fd. nothing (tag only 12" because of shrubs)

19.48

429.12 per F.B. 1427

18.09 (30)

17.96 (30)

ST.

62.84

CITY OF ARCADIA

49.48 40.32

56.18

Fd. St. Spk. Mkd. B.M. L.E-10 per

28.09

F.B. 1427

Fd. L. & T. per City of Arcadia Pg. 237

CITY OF MONROVIA

(40) AVE (40)

250.97

1042.58 per

90° 41' 35" M

90° 41' 37" per F.B. 1427

Lot 43 Tr. 13477

Contd. top Pg. 64

Lot 1 Tr. 13477

Contd. Lt. Pg. 64

Note: Any Additions or Changes on This Sheet Must Be Made or Circled in Red Ink With Date and Name of Person Making Change.

Do not extend this side of this line.

PLEASE RETURN TO: LOS ANGELES COUNTY ENGINEER 403 Los Angeles County Engineering Bldg.

76F3095 CE #3 10 6-62

F. B. 2594 Pg 64

Contd Bot. Pg. 63

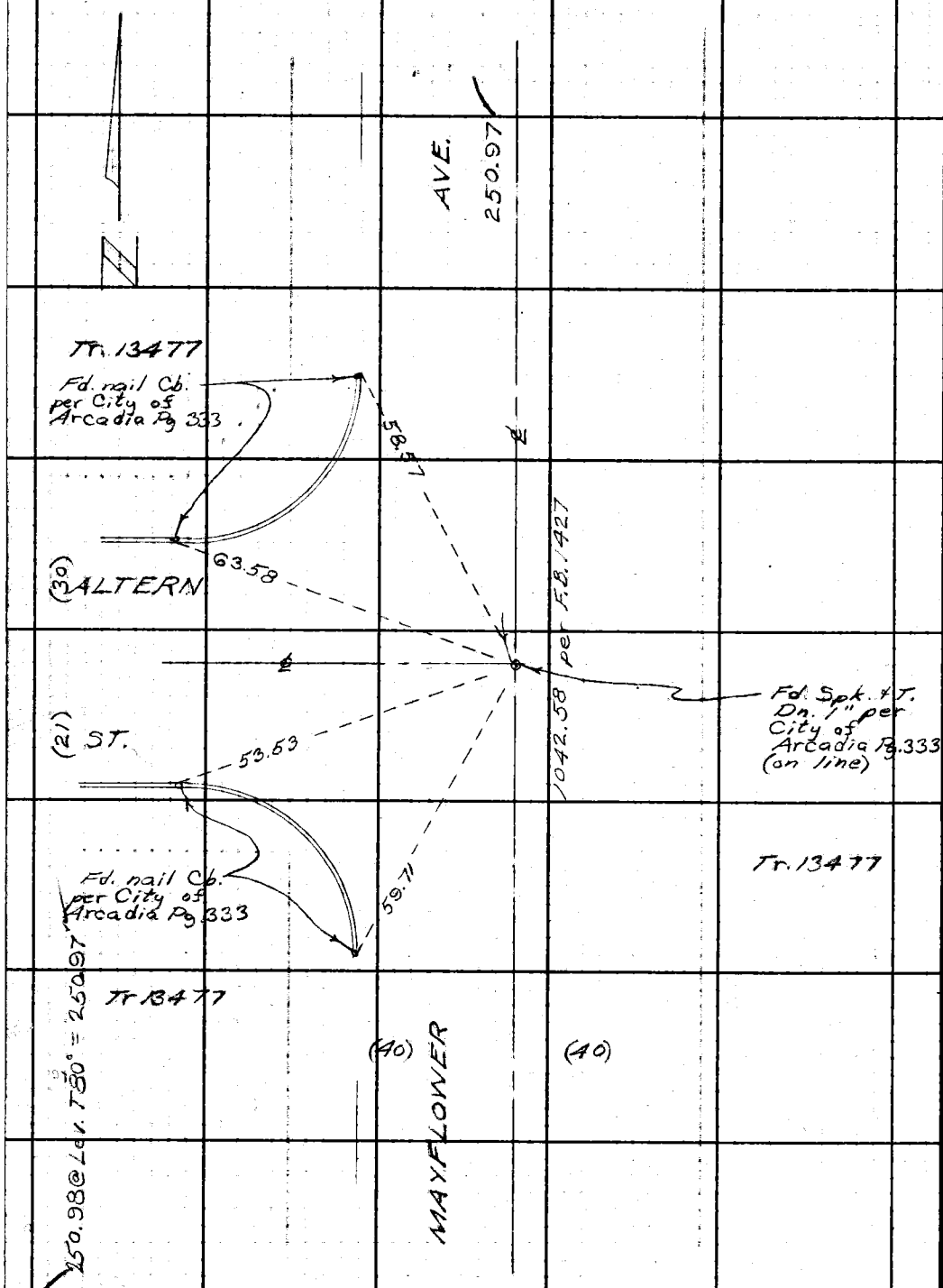

Contd top Pg. 65

W.S.4 B-2

PLEASE RETURN TO
LOS ANGELES COUNTY ENGINEER
403 Los Angeles County Engineering Bldg.

Do not extend this side of this line.

Note: Any Additions or Changes on This Sheet Must be Made or Circled in Red-Ink With Date and Name of Person Making Change.

Notes Ck'd by W. J. BRENNER	Survey of Fairgreen Ave.	F. B. 2594 PG. 65
Map No.	JN 6112.29 Tape 187 Std. 84 °F	
Office Work	Surveyed by Crowe	
Checked	Notes CVC Date Jan. 65	
Date	Indexed C. J. GALLI	

Contd. Bot. Pg.

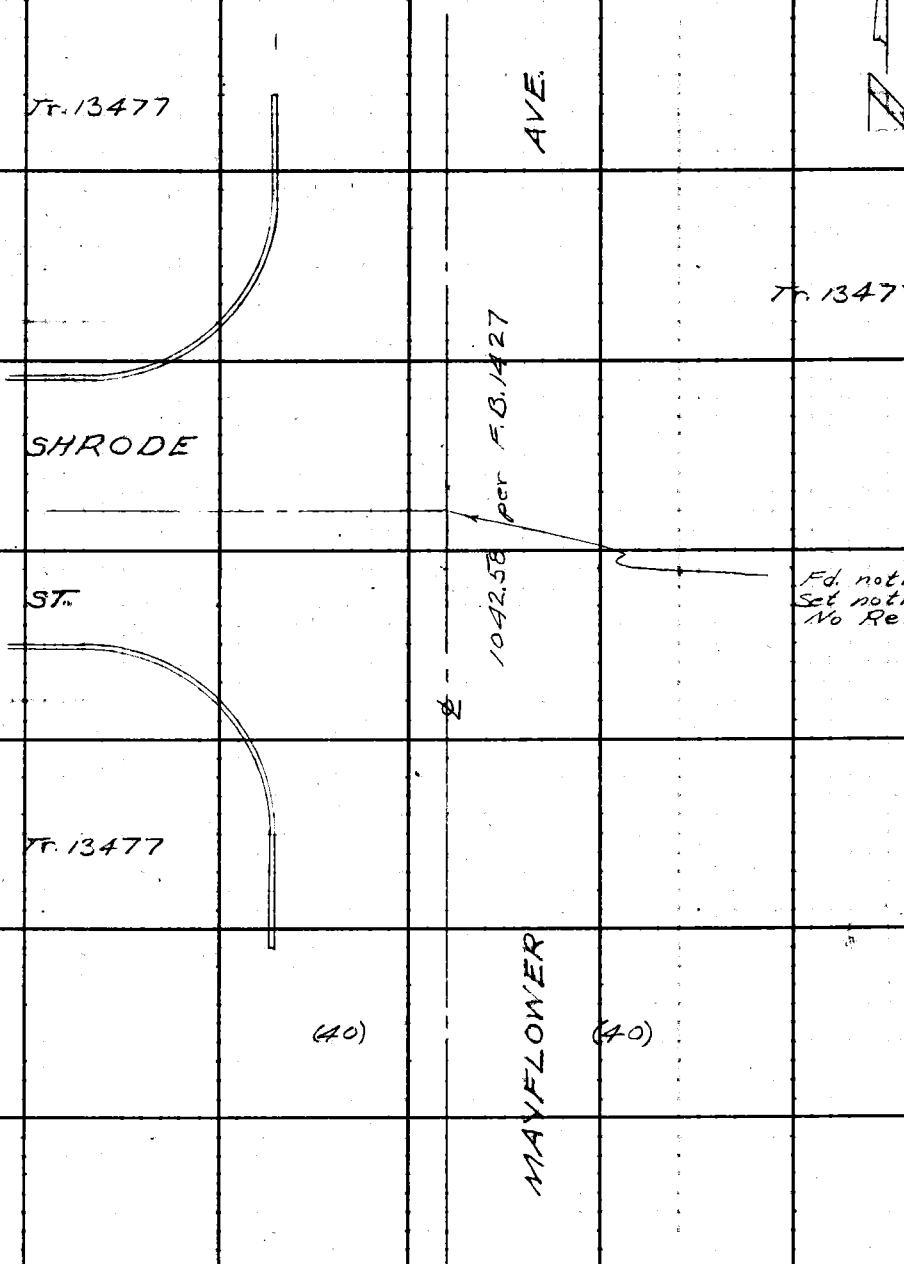

Contd. top Pg. 66

Note: Any Additions or Changes on this Sheet Must Be Made or Circled in Red Ink With Date and Name of Person Making Change.

Do not extend this side of this line.

PLEASE RETURN TO
LOS ANGELES COUNTY ENGINEER
403 Los Angeles County Engineering Bldg.

76F309S CE #310 6-62

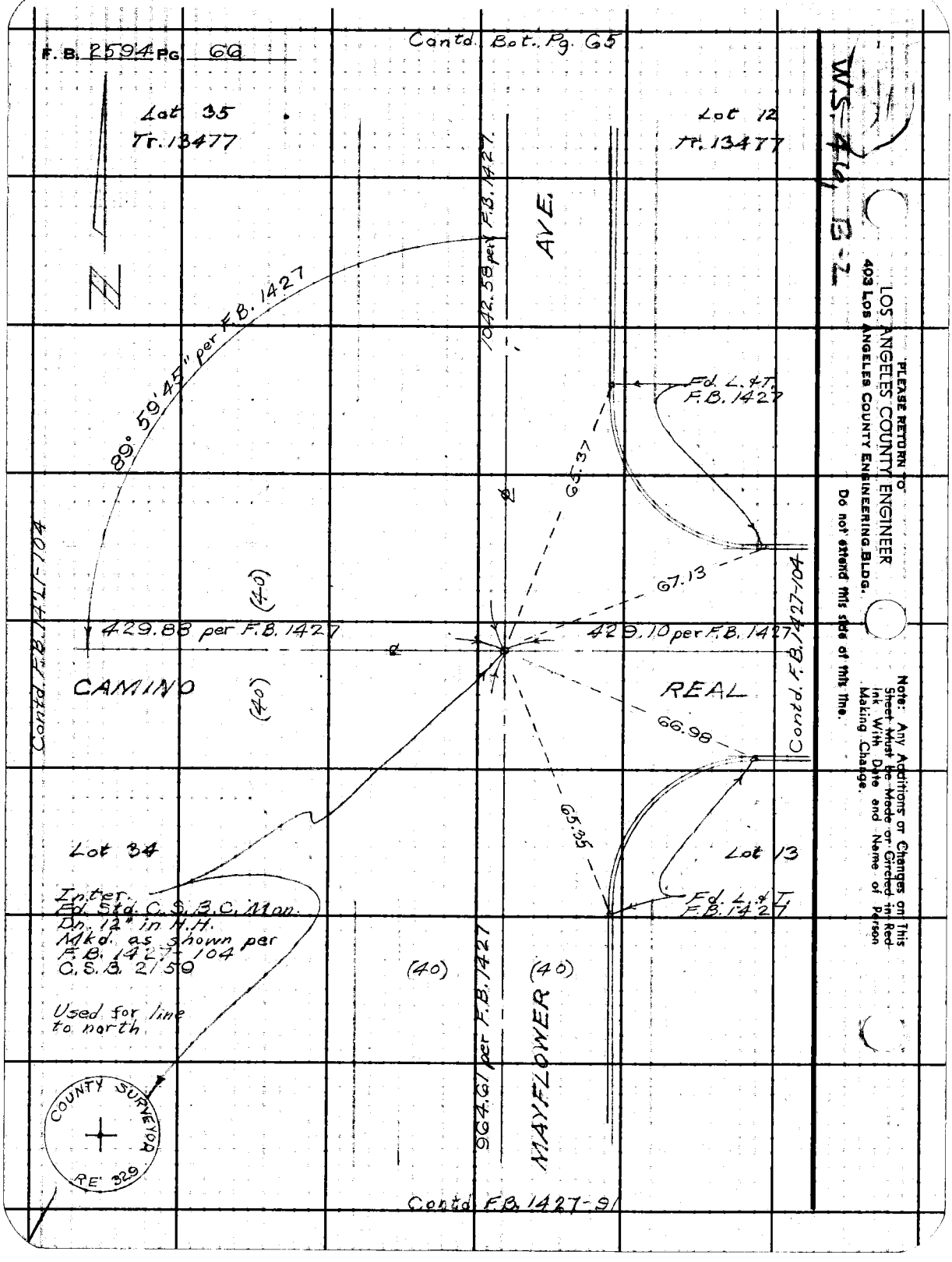
F.B. 2594 PG. 66
Contd. Bot. Pg. 65
Lot 35
Tr. 13477
Lot 12
Tr. 13477
N
89° 59' 45" per F.B. 1427
1042.58 per F.B. 1427
AVE.
Fd. L. & T.
F.B. 1427
65.37
67.13
(40)
429.88 per F.B. 1427
429.10 per F.B. 1427
CAMINO
REAL
(40)
66.98
65.35
Contd. F.B. 1427-104
Contd. F.B. 1427-104
Lot 34
Lot 13
Inter.
Fd. Std. C.S.B.C. Mon.
Dn. 12" in H.H.
Mkd. as shown per
F.B. 1427-104
C.S.B. 2150
Used for line
to north
Fd. L. & T.
F.B. 1427
(40)
(40)
964.61 per F.B. 1427
MAYFLOWER
COUNTY SURVEYOR
RE 329
Contd. F.B. 1427-91
WS-46, B-2
PLEASE RETURN TO
LOS ANGELES COUNTY ENGINEER
403 LOS ANGELES COUNTY ENGINEERING BLDG.
Do not extend this side of this line.
Note: Any Additions or Changes on This Sheet Must be Made or Circled in Red Ink With Date and Name of Person Making Change.

Notes Ck'd by W. J. BRENNER	Survey of Fairgreen Ave
Map No.	JN 6/12/29 Tape 187 Std 84 °F
Office Work	Surveyed by Crowe
Checked	Notes CYC Date 1 Jan 65
Date	Indexed C. J. GALLI

F. B. 2594 Pg. 67

Contd. Bot. Pg. 68

Lot 29
Geier Tr.

354.58 per F.B. 2047
354.63 M.

AVE.

Lot 32
Geier Tr.

20.05 — 20.04

45+89.59

Set pencil Mk. by Inter. of 4 P.M.s in M.H. rim, also by Inter. of 4 nails Prmt. No Ref.

EL SUR

38.40

0.03

23.11

23.07

Fd. L. & T.
No Ref.

AVE.

38.39

Fd. L. & T.
No Ref.

20.04 — 20.01

37.33 @ Lev. TGG = 37.33

Lot 31
Geier Tr.

481.66 M

℄ Line
MAYFLOWER

(30) (30)

110.42
200.02
354.63

354.67 @ Lev. TGG = 354.63

481.71 @ Lev. TGG = 481.66

Contd. top Pg. 63

WS. 49 DES

Note: Any Additions or Changes on this Sheet Must be Made or Circled in Red Ink With Date and Name of Person Making Change.

PLEASE RETURN TO
LOS ANGELES COUNTY ENGINEER
403 LOS ANGELES COUNTY ENGINEERING BLDG.

Do not extend this side of this line.

76F3095 CE #310 6-62

F. B. 2594 PG. 68

Contd. Bot. Pg. 69

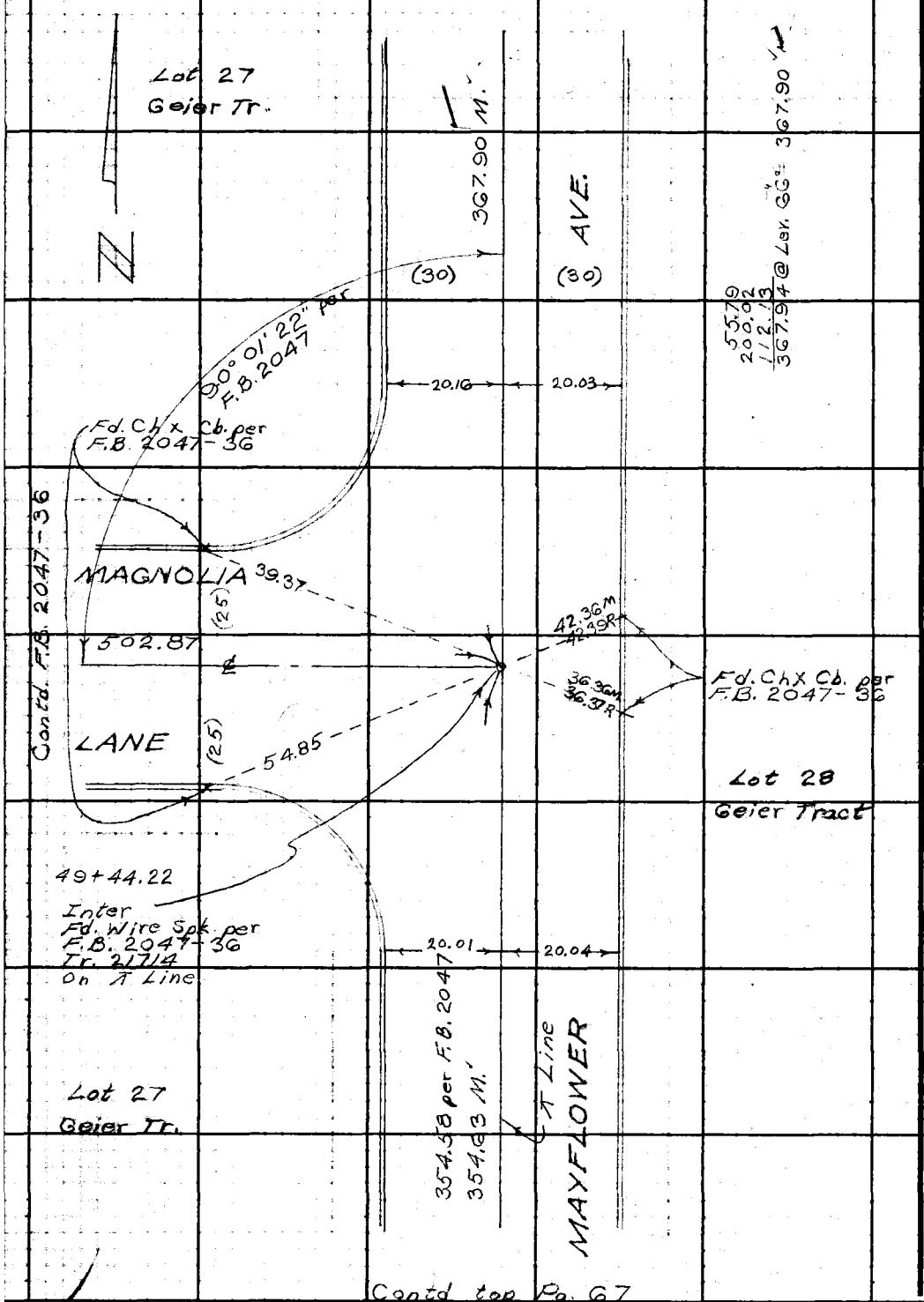

Contd top Pg. 67

WS45, D-5

PLEASE RETURN TO
LOS ANGELES COUNTY ENGINEER
403 LOS ANGELES COUNTY ENGINEERING BLDG.

Do not extend this side of this line.

Note: Any Additions or Changes on This Sheet Must be Made or Circled in Red Ink With Date and Name of Person Making Change.

Notes Ck'd by W. J. BRENNER	Survey of Fairgreen Ave		F. B. 2594 Pg. 69
Map No.	JNG/12.29 Tape/87 Std 84 °F		
Office Work	Surveyed by Crowe		
Checked	Notes CVC Date Jan. 65		
Date	Indexed C. J. GALLI		

W-5,45 D-5

Note: Any Additions or Changes on This Sheet Must Be Made or Circled in Red Ink With Date and Name of Person Making Change.

Do not extend this side of this line.

PLEASE RETURN TO
LOS ANGELES COUNTY ENGINEER
403 LOS ANGELES COUNTY ENGINEERING BLDG.

76F3095 CE #310 6-62

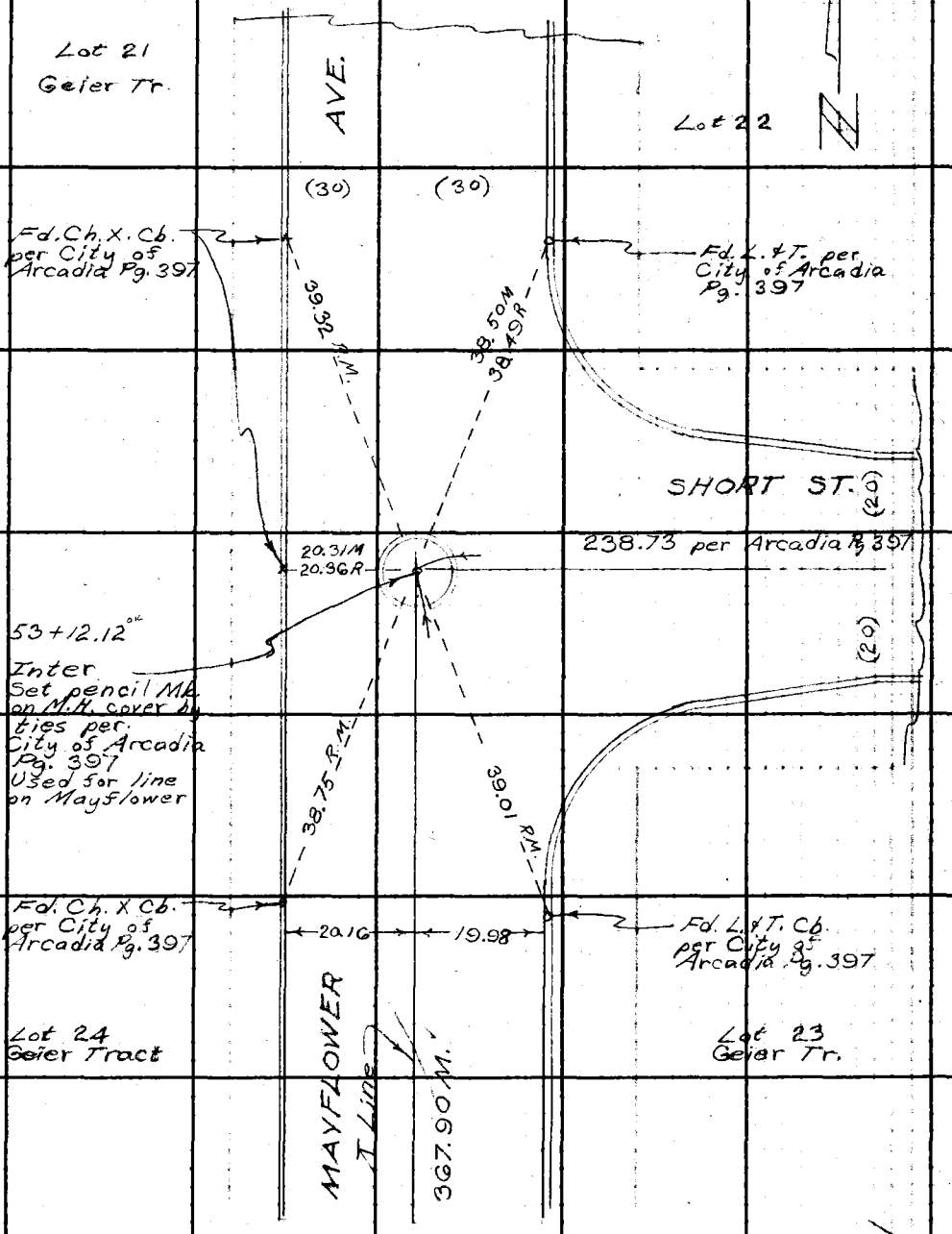

Contd. top Pg. 68

Notes Ck'd by	Survey of Fairgreen Ave.
Map No.	JN G112.29 Tape/ Std °F
Office Work	Surveyed by Crowe
Checked	Notes CVC Date Jan. 65
Date	Indexed C. J. GALLI

F. B. 2594 PG. 71

FAIRGREEN AVE
STORM DRAIN PRELIMINARY
LOCATION OF IMPROVEMENTS

J.N. G112.29
Jan. 1965

Party
Crowe
Spriggs
Falsey
Glidden

Note: Any Additions or Changes on This Sheet Must be Made or Circled in Red Ink With Date and Name of Person Making Change.

PLEASE RETURN TO
LOS ANGELES COUNTY ENGINEER
403 LOS ANGELES COUNTY ENGINEERING BLDG.

Do not extend this side of this line.

76F3095 CE #310 6-62

Notes Ck'd by	Survey of Fairgreen Ave.	F. B. 2594 Pg. 73
Map No.	JN 6112.29 Tape Std °F	
Office Work	Surveyed by Crowe	
Checked	Notes GLIDDEN Date 20 Jan 65	
Date	Indexed G. J. GALLI	

Contd. Bot. Pg. 74

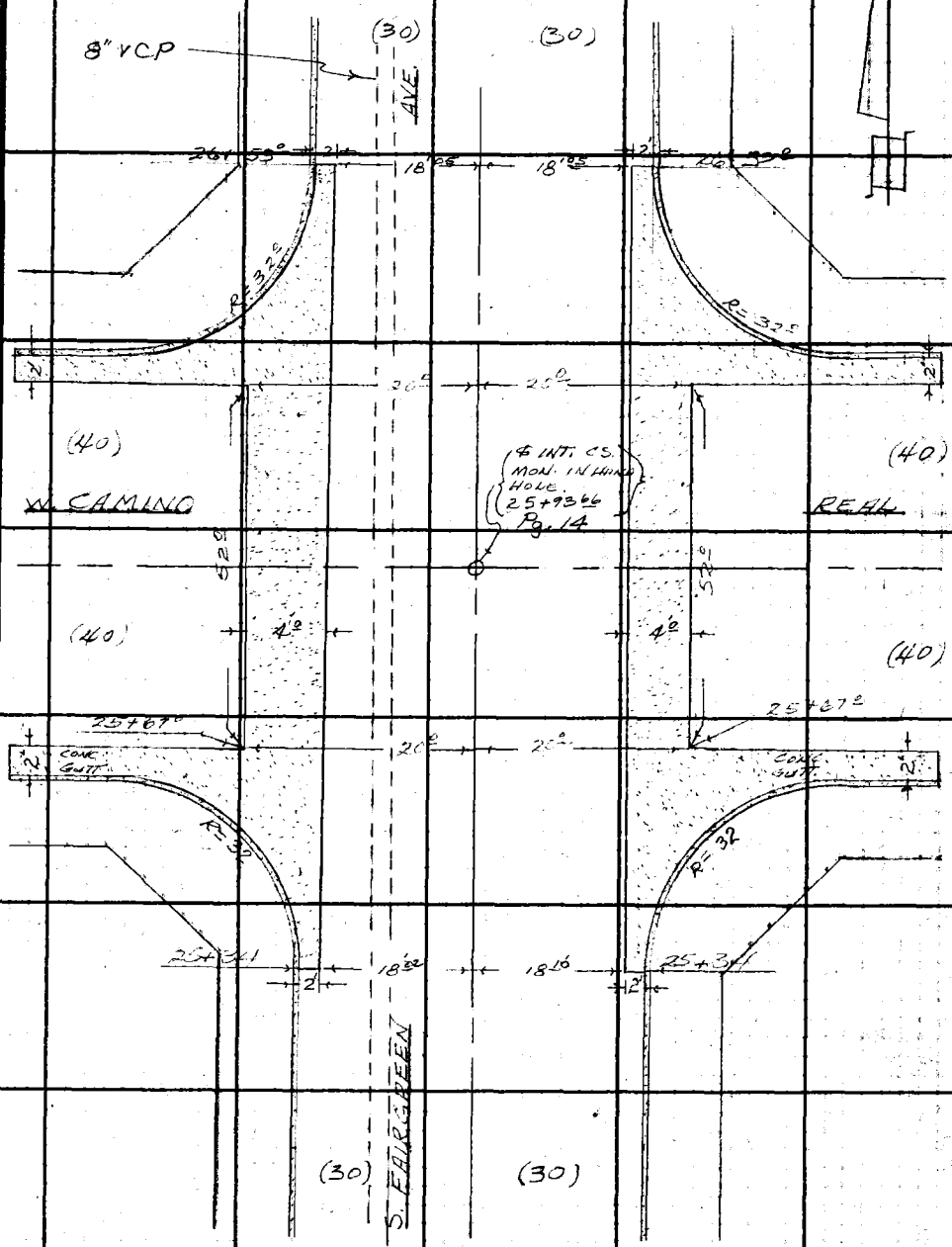

Contd. top Pg. 26

PLEASE RETURN TO
LOS ANGELES COUNTY ENGINEER
403 LOS ANGELES COUNTY ENGINEERING BLDG.
Do not extend this side of this line.
Note: Any Additions or Changes on This Sheet Must be Made or Circled in Red Ink With Date and Name of Person Making Change.
76F3095 CE #310 6-62

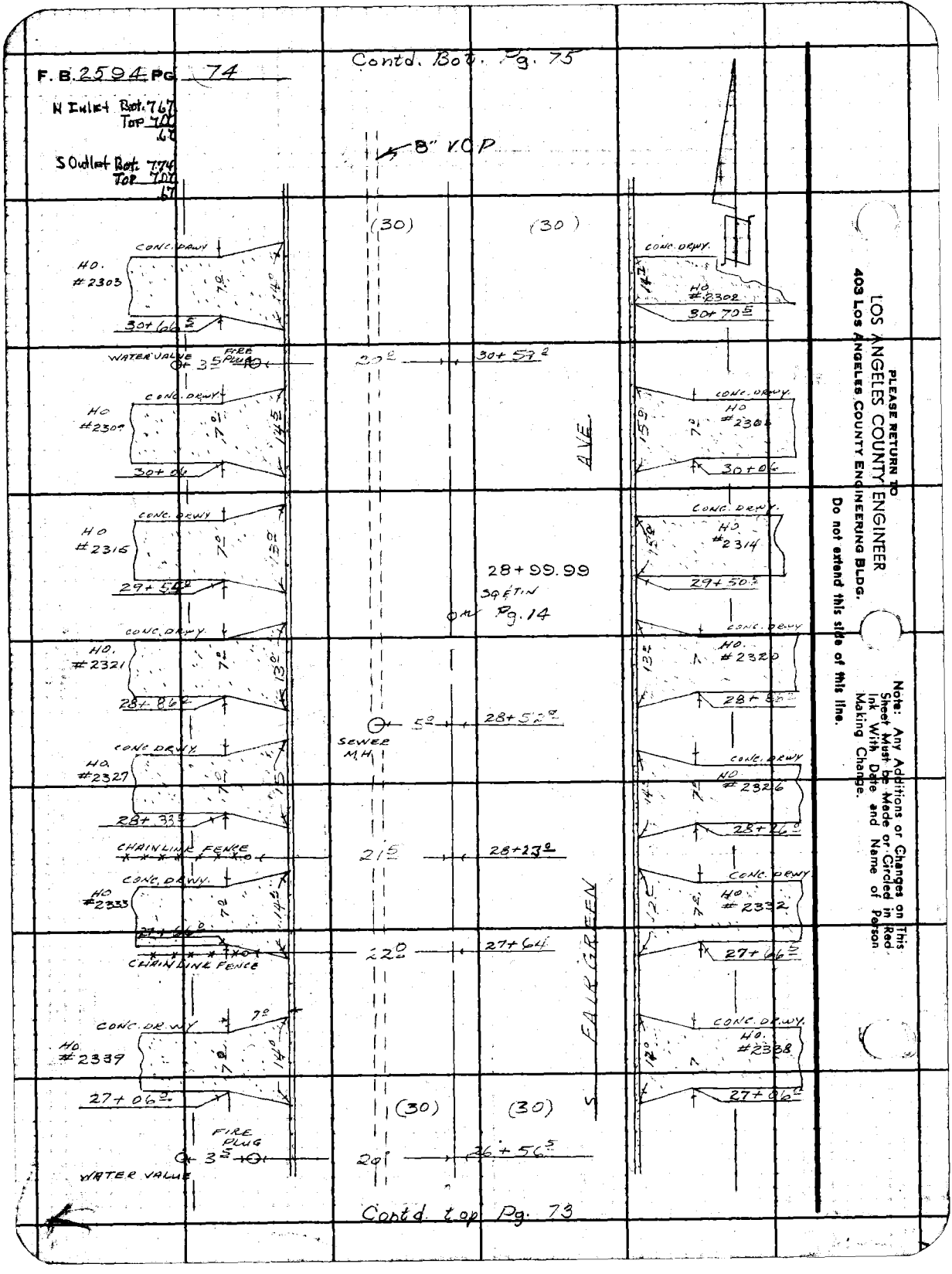
F. B. 2594 PG. 74
Contd. Bot. Pg. 75
N Inlet Bot. 767
Top 700
.67
S Outlet Bot. 774
Top 700
.67
8" VCP
(30)
(30)
CONC. DRWY
HO. #2303
30+66.5
WATER VALVE
FIRE PLUG
3.5
20.0
30+57.0
HO #2309
30+06
HO #2316
29+54.0
28+99.99
SQ & TIN
Pg. 14
HO. #2321
28+86.0
5.0
28+52.0
SEWER M.H.
HO. #2327
28+33.0
CHAIN LINK FENCE
21.5
28+23.0
HO #2333
27+66.0
22.0
27+64
CHAIN LINK FENCE
HO #2339
27+06.0
(30)
(30)
FIRE PLUG
3.5
20.0
26+56.5
WATER VALVE
AVE
FAIRGREEN
HO #2302
30+70.5
HO #2306
30+06
HO #2314
29+50.5
HO. #2320
28+86.0
HO #2326
28+26.0
HO #2332
27+66.5
HO. #2338
27+06.0
Contd. top Pg. 73
PLEASE RETURN TO
LOS ANGELES COUNTY ENGINEER
403 Los Angeles County Engineering Bldg.
Do not extend this side of this line.
Note: Any Additions or Changes on This Sheet Must be Made or Circled in Red Ink With Date and Name of Person Making Change.

Notes Ck'd by
Map No.
Office Work
Checked
Date

Survey of Fairgreen Ave.
JN G1/2.29 Tape Std °F
Surveyed by Crowe
Notes Gridden Date Jan 65
Indexed C. J. GALLE

F. B. 2594 Pg. 75

S. Outlet 740 Bot
672 Top
67

Contd. Bot. Pg. 76

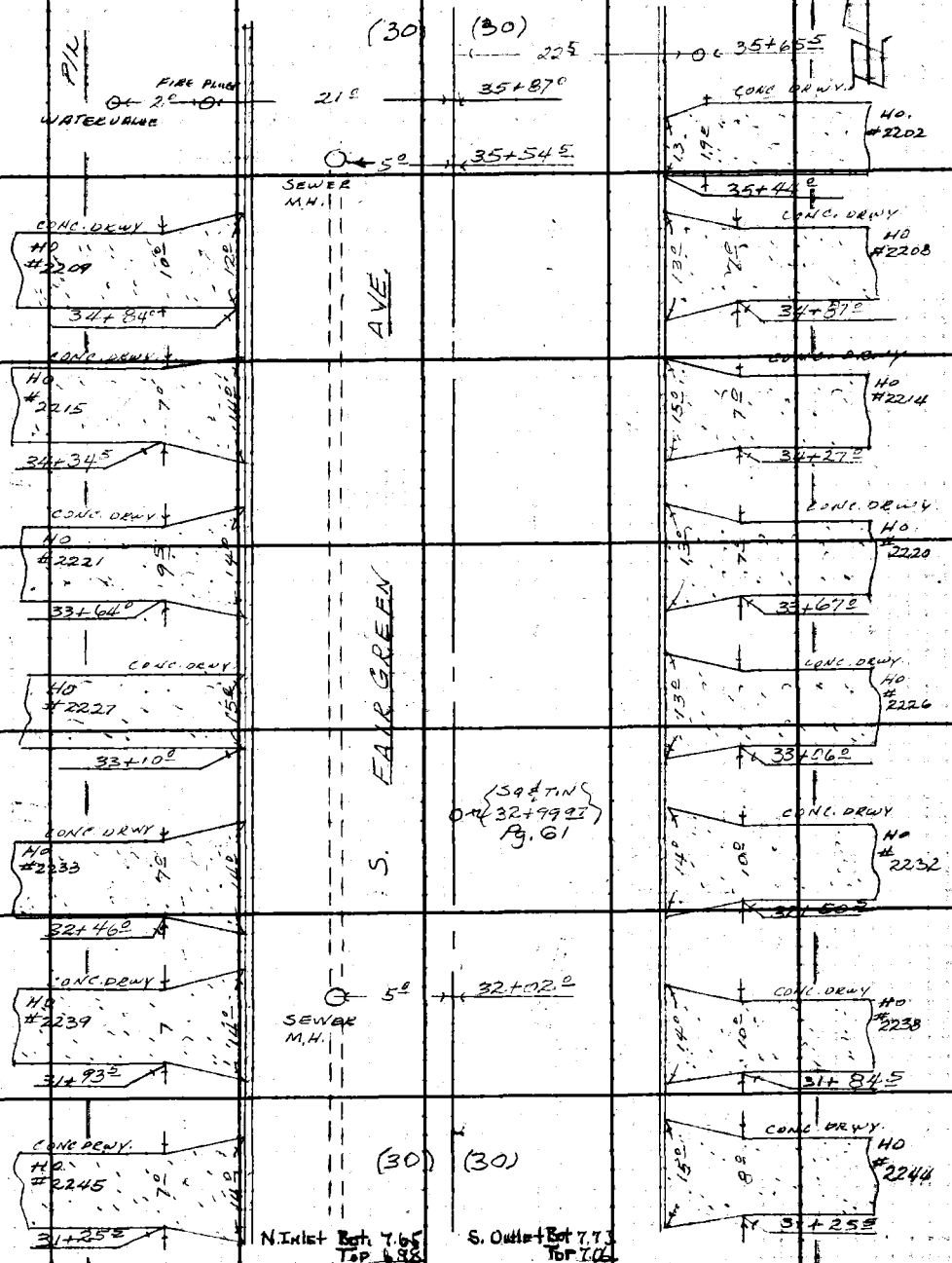

Contd. top Pg. 74

Note: Any Additions or Changes on this Sheet Must be Made or Circled in Red Ink With Date and Name of Person Making Change.

Do not extend this side of this line.

PLEASE RETURN TO
LOS ANGELES COUNTY ENGINEER
403 Los Angeles County Engineering Bldg.

6F3095 CE #310 6-62

F. B. 2594 Pg. 76

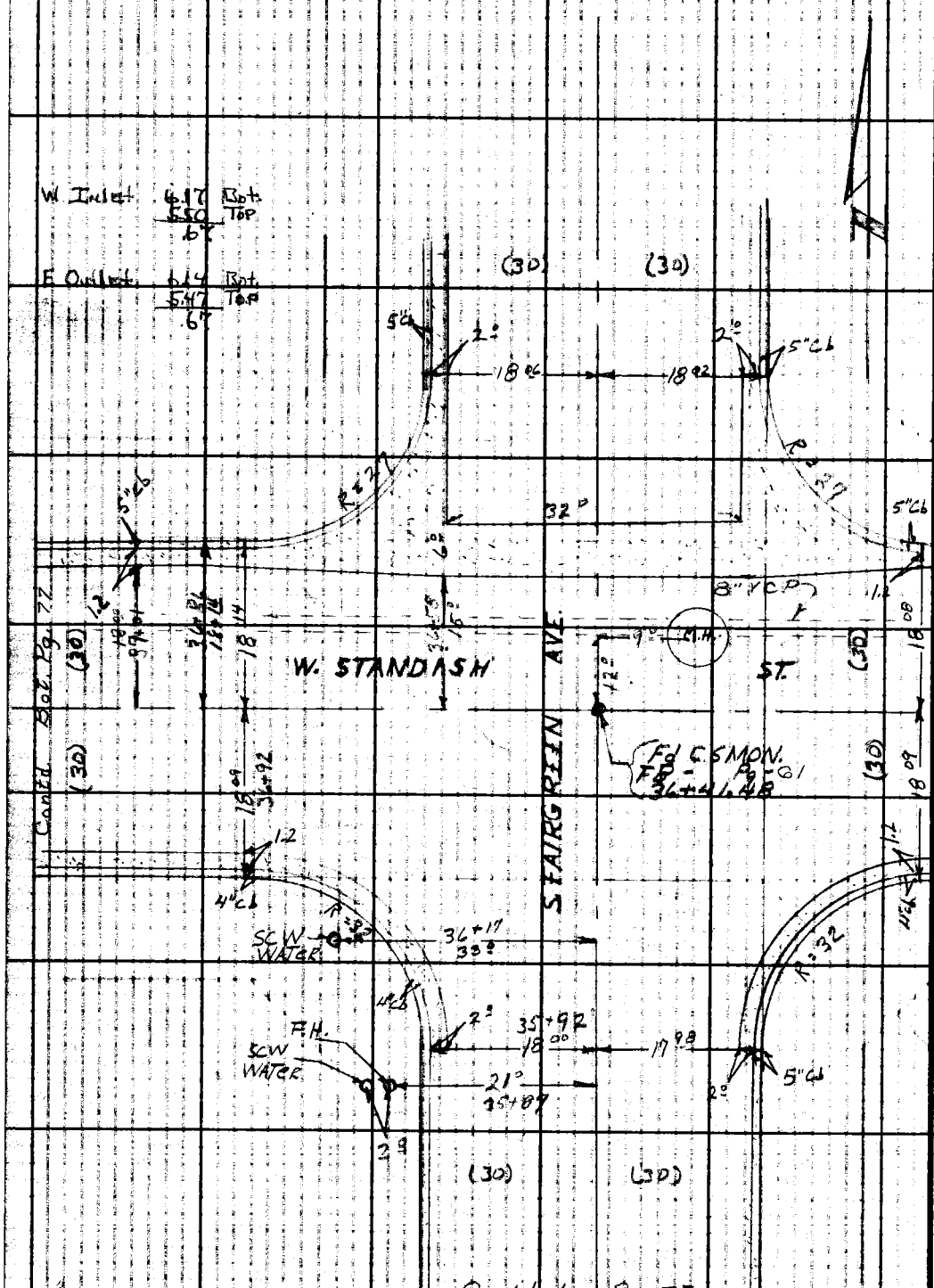

Contd. top Pg. 75

PLEASE RETURN TO
LOS ANGELES COUNTY ENGINEER
403 LOS ANGELES COUNTY ENGINEERING BLDG.

Do not extend this side of this line.

Note: Any Additions or Changes on This Sheet Must be Made or Circled in Red Ink With Date and Name of Person Making Change.

Notes Ck'd by	Survey of Fairgreen Ave.	F. B. 2594 Pg. 77
Map No.	JN 6112.29 Tape Std °F	
Office Work	Surveyed by Crowe	
Checked	Notes Spriggs Date 20 Jan. 65	
Date	Indexed C. J. GALLI	

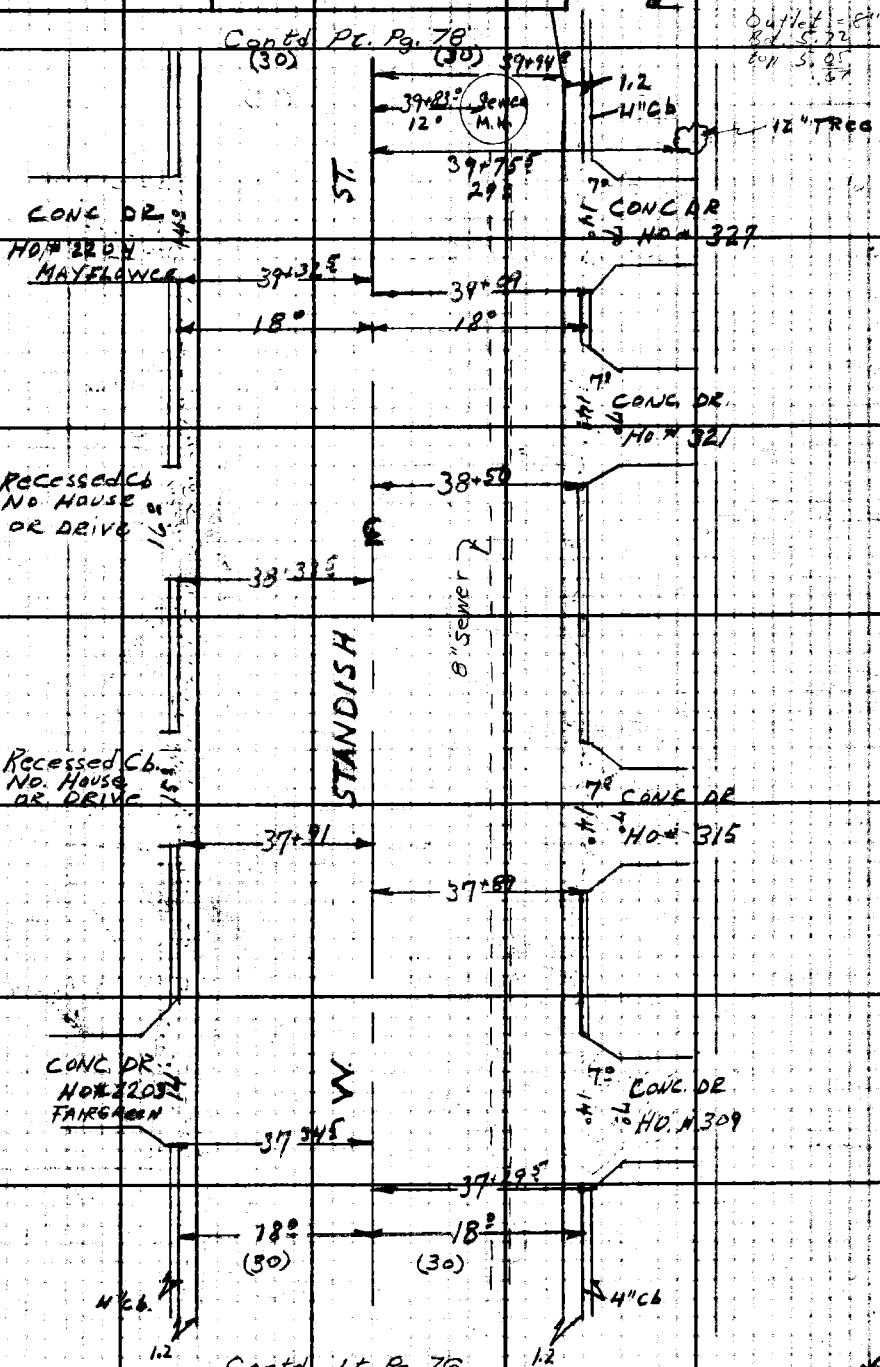

Note: Any Additions or Changes on This Sheet Must be Made or Circled in Red Ink With Date and Name of Person Making Change.

Do not extend this side of this line.

PLEASE RETURN TO
LOS ANGELES COUNTY ENGINEER
403 LOS ANGELES COUNTY ENGINEERING BLDG.

76F3093 C.E. #310 6-62

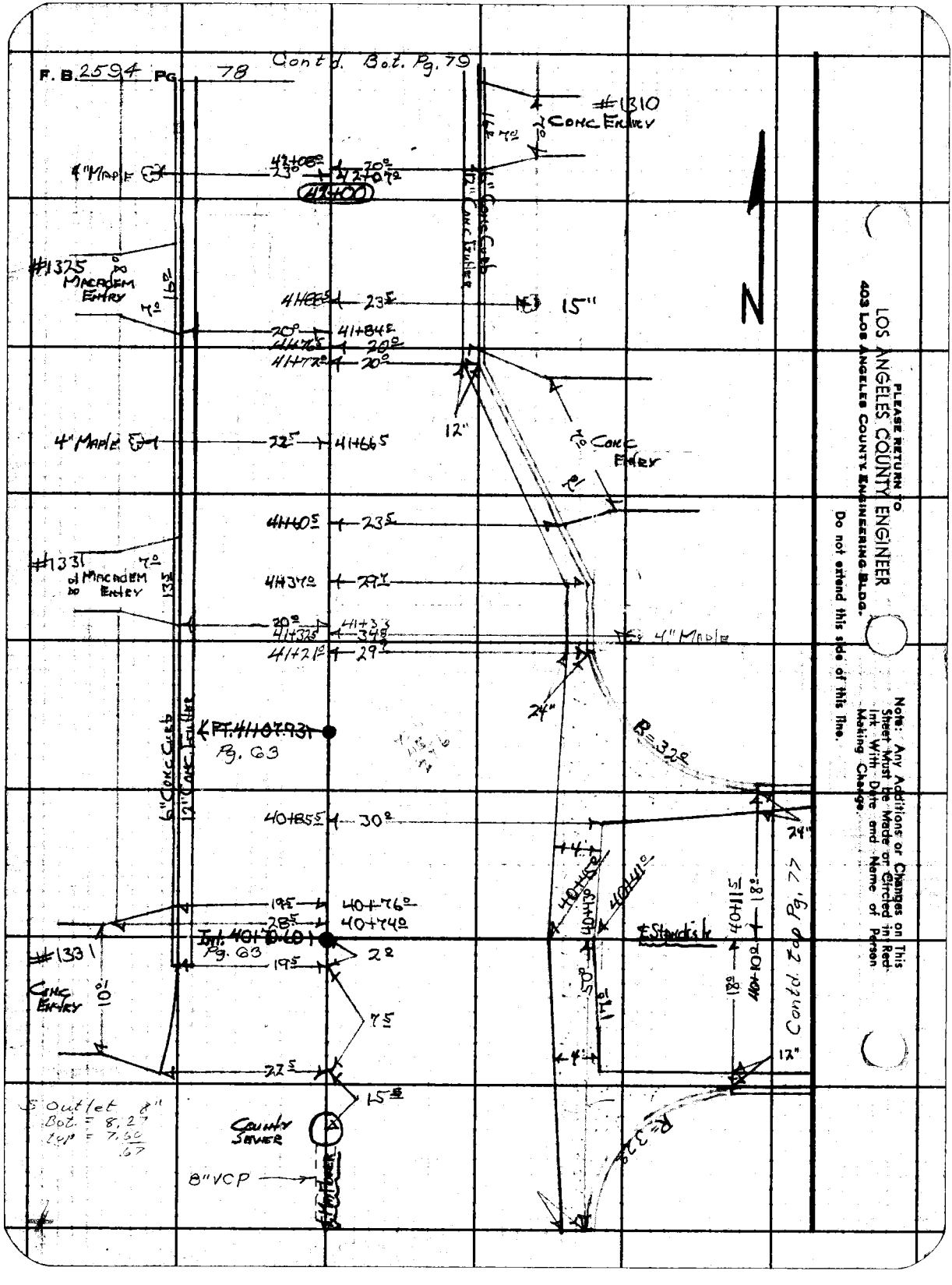

PLEASE RETURN TO
LOS ANGELES COUNTY ENGINEER
403 LOS ANGELES COUNTY ENGINEERING BLDG.
Do not extend this side of this line.

Note: Any Additions or Changes on This Sheet Must be Made or Circled in Red Ink With Date and Name of Person Making Change.

Notes Ck'd by	Survey of Fairgreen Ave
Map No.	JN G 1/2 29 Tape Std °F
Office Work	Surveyed by Crowe
Checked	Notes Springs Date 20 Jan. 65
Date	Indexed C. J. GALLI

F. B. 2594 Pg. 79

Contd. Bot. ← Pg. 80

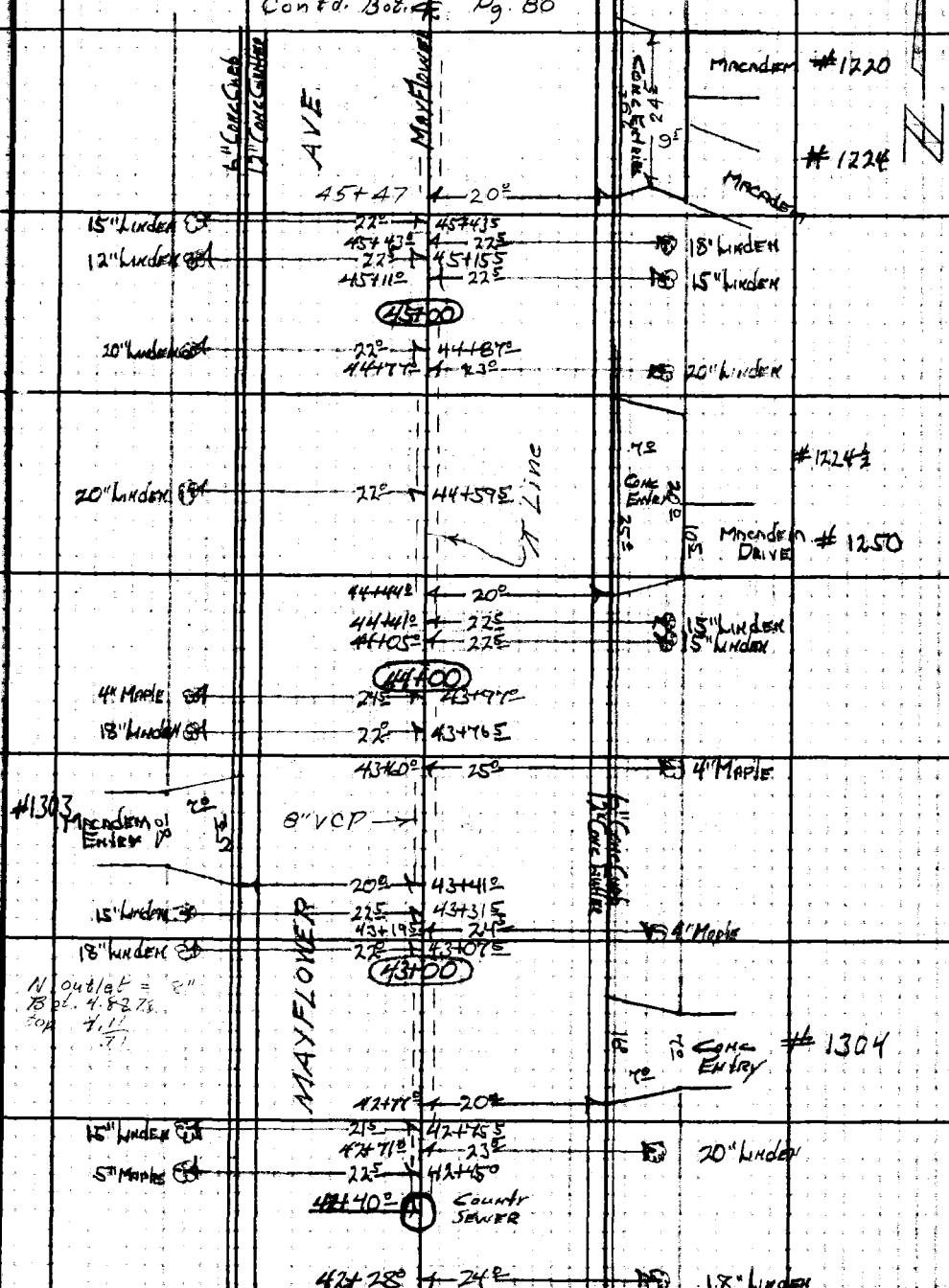

Contd. top ← Pg. 78

Note: Any Additions or Changes on This Sheet Must be Made or Circled in Red Ink With Date and Name of Person Making Change.

Do not extend this side of this line.

PLEASE RETURN TO
LOS ANGELES COUNTY ENGINEER
403 LOS ANGELES COUNTY ENGINEERING BLDG.

76F309S CE 8310 6-62

F. B. 2594 PG. 80

Contd. Bot. Pg. 81

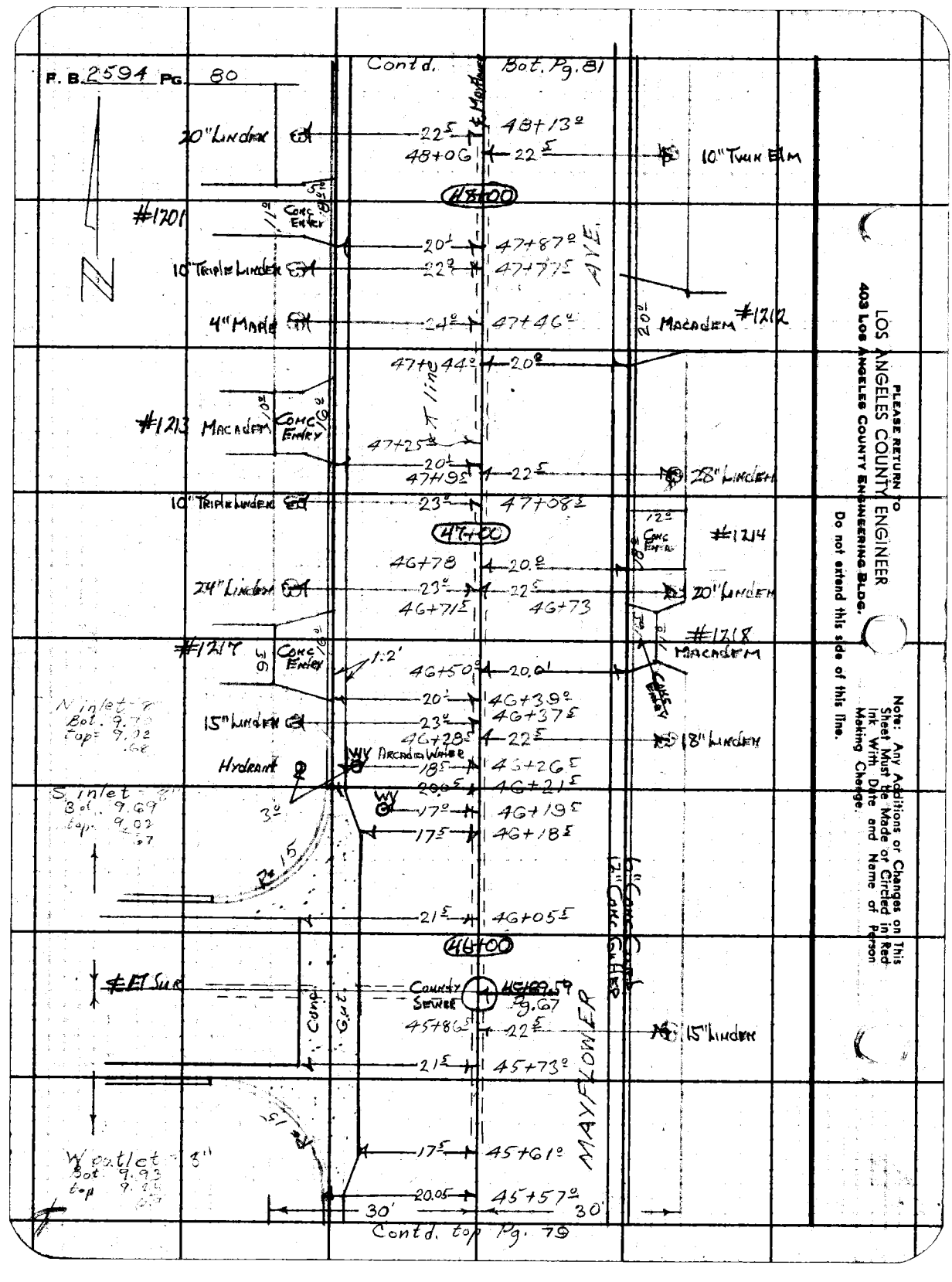

PLEASE RETURN TO
LOS ANGELES COUNTY ENGINEER
403 Los Angeles County Engineering Bldg.

Do not extend this side of this line.

Note: Any Additions or Changes on This Sheet Must Be Made or Circled in Red Ink With Date and Name of Person Making Change.

Notes Ck'd by	Survey of FAIRFRESH AVE	F. B. 2594 PG. 81
Map No.	JN 6112.29 Tape Std °F	
Office Work	Surveyed by CROWE	
Checked	Notes SPRITES Date 20 JAN 65	
Date	Indexed C. J. GALLI	

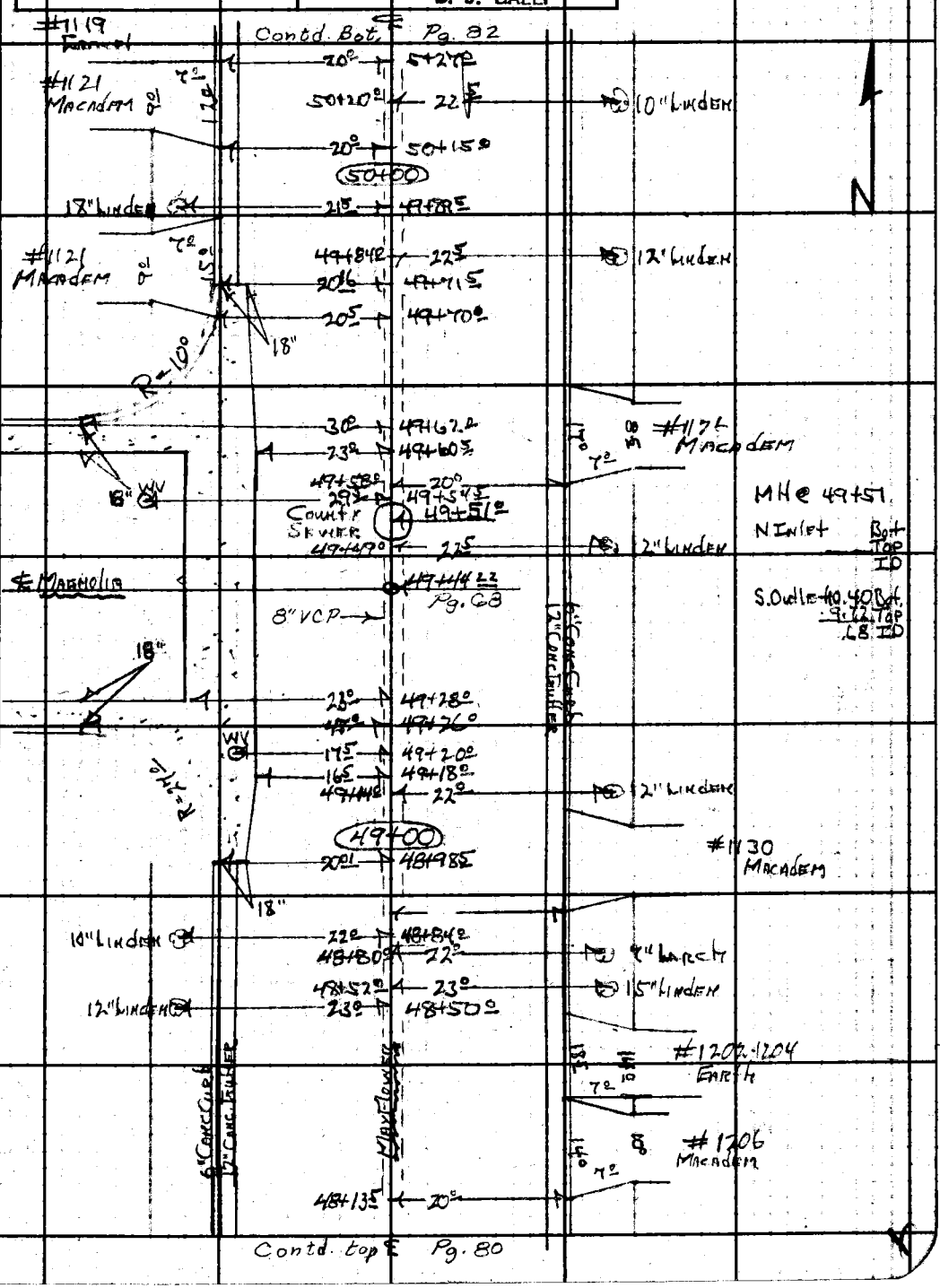

Note: Any Additions or Changes on This Sheet Must be Made or Circled in Red Ink With Date and Name of Person Making Change.

Do not extend this side of this line.

PLEASE RETURN TO
LOS ANGELES COUNTY ENGINEER
403 LOS ANGELES COUNTY ENGINEERING BLDG.

76F3095 CE #310 6-62

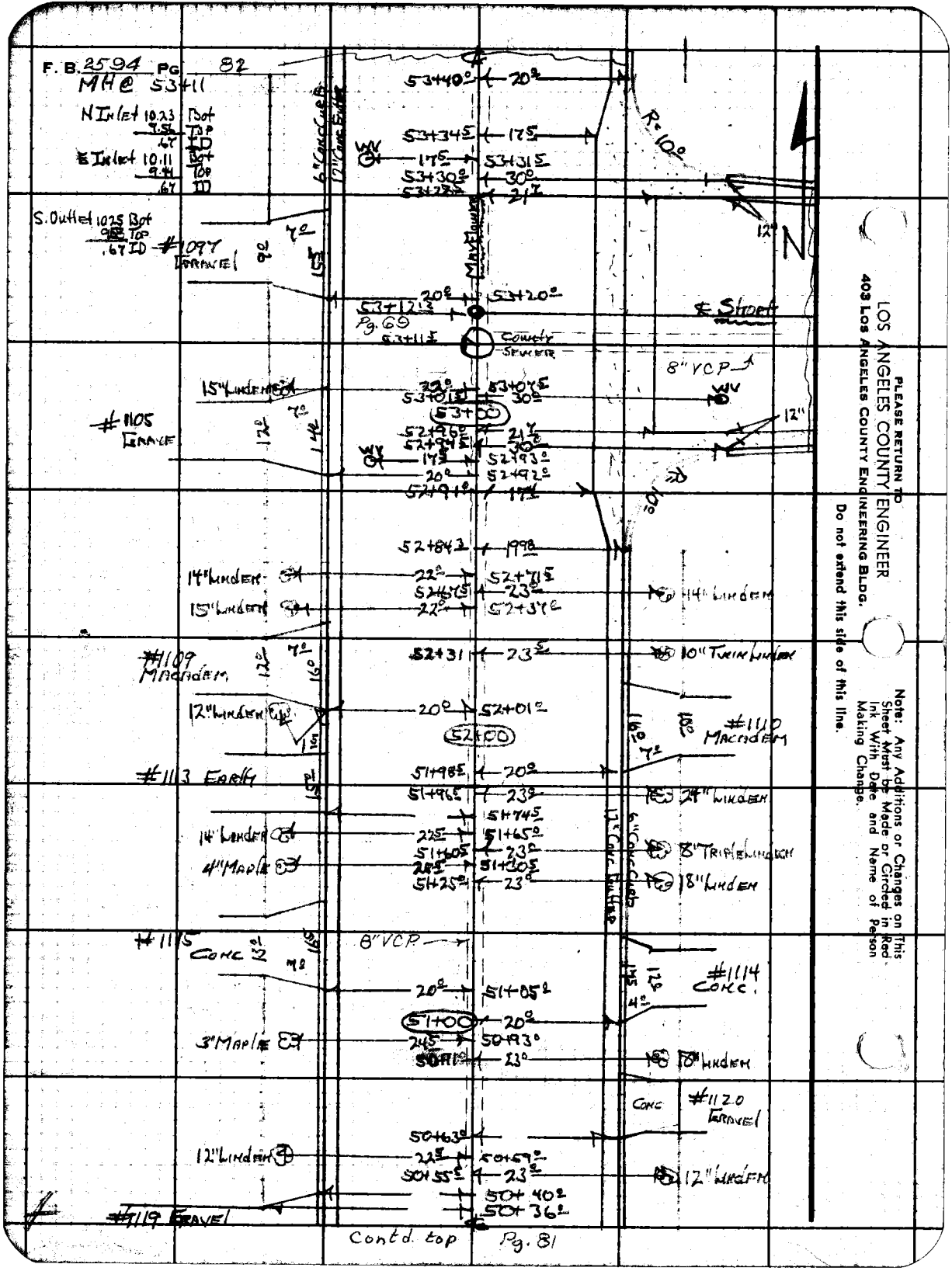

PLEASE RETURN TO
LOS ANGELES COUNTY ENGINEER
403 LOS ANGELES COUNTY ENGINEERING BLDG.

Do not extend this side of this line.

Note: Any Additions or Changes on This Sheet Must be Made or Circled in Red Ink With Date and Name of Person Making Change.

Profile No.	Notes Red	Plotted	Job No. 6112.29	Division No.	F.B. 2594 Pg. 83
	Date	Date	Survey of Fairgreen Ave.		
X-Sec. No.	Notes Chkd.	Checked	Survey by Crowe	Notes CVC	Date Jan. 65
	Date	Date	Map No.	Indexed C. J. GALLI	Date

FAIRGREEN AVE.

STORM DRAIN PRELIMINARY

CROSS SECTIONS

J.N. 6112.29

Jan. 1965

STATION	B.S.	H.I.	F.S.	ELEV.

Party
Crowe
Spriggs
Falsey
Glidden

NOTE: ANY ADDITIONS OR CHANGES ON THIS SHEET MUST BE MADE OR CIRCLED IN RED INK, WITH DATE AND NAME OF PERSON MAKING CHANGE.

Do not extend notes this side of this line.

PLEASE RETURN TO
LOS ANGELES COUNTY ENGINEER
700 LOS ANGELES COUNTY ENGINEERING BLDG

761-298 CE 307 11-58

76-L298 CE 307 3-61

PLEASE RETURN TO
LOS ANGELES COUNTY ENGINEER
403 LOS ANGELES COUNTY ENGINEERING BLDG.

NOTE: ANY ADDITIONS OR CHANGES ON THIS SHEET MUST BE MADE OR CIRCLED IN RED INK. WITH DATE AND NAME OF PERSON MAKING CHANGE.

Do not extend notes this side of this line.

STATION	B. S.	H. I.	F. S.	ELEV.	FAIRGREEN AVE Lt.	℄	Rt.
BM LE-9				383.48	BM LE-9 Elev 383.482	FB 2594 35	
Note:					FAIRGREEN & CAMINO REAL, SE COR Bt. SPK.		
	FOR INT FAIRGREEN & CAMINO REAL SEE FB 2594-58				Cb. 2° E. S.E. C.R.		
27+00				384.78		Rmt.	
28+00				385.98			
28+52			LINKER		5° S.S. MH. 386.64 Rim 7.07 Meas 379.57 .67 ID 378.90 Outlet Invert		
29+00				387.29		Rmt.	
30+00				388.60		Rmt.	
31+00				389.84		Rmt.	

Profile Notes Red ____ Plotted ____ Job No. 6112.29 Division No. ____
No. ____ Date ____ Date ____ Survey of FAIRGREEN AVE
X-Sec. Notes Chkd. ____ Checked ____ Survey by CROWE Notes HHS Date 26 JAN 65
No. ____ Date ____ Date ____ Map No. ____ Indexed G. J. GALLI Date ____

F.B. 2594 PG. 85

76-L298 CE 307 3-61

PLEASE RETURN TO
LOS ANGELES COUNTY ENGINEER
403 LOS ANGELES COUNTY ENGINEERING BLDG.

NOTE: ANY ADDITIONS OR CHANGES ON THIS SHEET MUST BE MADE OR CIRCLED IN RED INK, WITH DATE AND NAME OF PERSON MAKING CHANGE

Do not extend notes this side of this line.

STATION	B.S.	H.I.	F.S.	ELEV.	FAIRGREEN Lt.	℄	Rt.
32+00				391.01		Pvmt.	
"				390.98			9°
"				390.65			18° Gut
"				391.24			18° TC.
"				390.95	9°		
"				390.60	18° Gut		
"				390.74	(depressed) 18° TC		
32+02					5° SS.MH.		
					391.04 Rim 7.06 Meas. 383.98 .67 ID 383.31 Outlet Invert		
33+00 ⊙				392.02		Pvmt.	
34+00				392.94		Pvmt.	
35+00				393.83		Pvmt.	
35+54.5					5° SSMH 394.31 Rim 6.73 Meas 387.58 .67 386.91 Outlet Invert		

LINKER

F.B. 2594 Pg. 86

Job No. 41229 Division No. ____ Notes Red ____ Plotted ____ Profile ____

Survey of FAIRGREEN Date ____ Date ____ No. ____

Survey by CRAWE Notes 14NS Notes Chkd. ____ Checked ____ X-Sec. ____

Indexed C. J. GALLI Date 25 JAN 65 Date ____ Date ____ No. ____

76-L298 CE 307 3-61

PLEASE RETURN TO
LOS ANGELES COUNTY ENGINEER
403 LOS ANGELES COUNTY ENGINEERING BLDG.

NOTE: ANY ADDITIONS OR CHANGES ON THIS SHEET MUST BE MADE OR CIRCLED IN RED INK, WITH DATE AND NAME OF PERSON MAKING CHANGE.

Do not extend notes this side of this line.

STATION	B. S.	H. I.	F. S.	ELEV.	FAIRGREEN Lt	℄	Rt
35482°				394.59		Pvmt.	
				394.43			9°
				394.13			18° Ext.
				394.73			18° TC
				394.54	9°		
				394.25	18° Ext		
				394.89	18° TC		
36+00			HNKER	394.70		Pvmt.	
36+41.48						Pvmt.	
= 1+00.00 Standish East 1+00.00 FAIRGREEN North				395.17			
1+09	Standish East			395.07		Pvmt.	
1+18	" "	"		395.03		Pvmt.	
1+60	" "	"		394.96		Pvmt.	

Profile Notes Red ____ Plotted ____ Job No. 6117.29 Division No. ____
No. X-Sec. Date ____ Date ____ Survey of FAIR GREEN
No. ____ Date ____ Notes Chkd. ____ Checked ____ Survey by CREWS Notes HNS Date 25 JAN 65
Date ____ Map No. ____ Indexed G. J. GALLI Date ____

F.B. 2594 Pg. 87

76-L298 CE 30[illegible] 3-61

PLEASE RETURN TO
LOS ANGELES COUNTY ENGINEER
403 LOS ANGELES COUNTY ENGINEERING BLDG.

NOTE: ANY ADDITIONS OR CHANGES ON THIS SHEET MUST BE MADE OR CIRCLED IN RED INK, WITH DATE AND NAME OF PERSON MAKING CHANGE

Do not extend notes this side of this line.

STATION	B.S.	H.I.	F.S.	ELEV.	FAIRGREEN Lt	℄	Rt
1+60	Standish East			394.80			9°
"	"	"		394.53			17° E.Tout.
"	"	"		394.43			18° Tout.
"	"	"		395.04			18° TC
"	"	"		395.12	9°		
"	"	"		394.93	17° E Tout.		
"	"	"		394.82	18° Tout		
"	"	"		395.45	18° TC.		
2+00	Standish East		LINKER	394.76		Pvmt.	
"	"	"		394.58			9°
"	"	"		394.33			17° E.Tout.
"	"	"		394.23			18° Tout.
"	"	"		394.86			18° TC.
"	"	"		394.99	9°		
"	"	"		394.84	17° E Tout.		
"	"	"		394.72	18° Tout.		
"	"	"		395.35	18° Pvmt.		

F.B. 2594 PG. 88

Job No. 6112.29 Division No. ____ Notes Red ____ Plotted ____ Profile ____

Survey of FAIRGREEN Date ____ Date ____ No. ____

Survey by Crowe Notes Spriggs Notes Chkd. ____ Checked ____ X-Sec. ____

Indexed C. J. CALLF Date ____ Date ____ Date ____ No. ____

76-L298 CE 307 3-61

PLEASE RETURN TO
LOS ANGELES COUNTY ENGINEER
403 LOS ANGELES COUNTY ENGINEERING BLDG.

NOTE: ANY ADDITIONS OR CHANGES ON THIS SHEET MUST BE MADE OR CIRCLED IN RED INK, WITH DATE AND NAME OF PERSON MAKING CHANGE.

Do not extend notes this side of this line.

STATION	B. S.	H. I.	F. S.	ELEV.	FAIRGREEN ℄ Lt	Rt
3+00	Standish East			394.37	Pvmt.	
"	"	"		394.12		9°
"	"	"		393.98		17° E Fout.
"	"	"		393.88		18° Fout
"	"	"		394.55		18° TC
"	"	"		394.71	9°	
"	"	"		394.52	17° E Fout	
"	"	"		394.37	18° Fout.	
"	"	"		395.03	18° TC	
1+09	Fairgreen North		Linker	395.19	Pvmt	
1+18	"	"		394.95	A.L. Fout.	
1+55	"	"		395.78	Pvmt.	
"	"	"		395.74		9°
"	"	"		395.55		16° E Fout
"	"	"		395.35		18° Fout
"	"	"		396.00		18° TC

Profile Notes Red ____ Plotted ____ Job No. 6112.29 Division No. ____
No. ____ Date ____ Date ____ Survey of FAIRGREEN
X-Sec. Notes Chkd. ____ Checked ____ Survey by CROWE Notes HHS Date 25 JAN 65
No. ____ Date ____ Date ____ Map No. ____ Indexed C. J. GALLI Date ____

F.B. 2594 Pg. 89

76-L298 CE 307 3-61

PLEASE RETURN TO
LOS ANGELES COUNTY ENGINEER
403 LOS ANGELES COUNTY ENGINEERING BLDG.

NOTE: ANY ADDITIONS OR CHANGES ON THIS SHEET MUST BE MADE OR CIRCLED IN RED INK, WITH DATE AND NAME OF PERSON MAKING CHANGE

Do not extend notes this side of this line.

STATION	B.S.	H.I.	F.S.	ELEV.	FAIRGREEN ℄ Lt	Rt
1+55	FAIRGREEN North			395.72	9°	
"	"	"		395.56	16° E. Fout	
"	"	"		395.38	18° Fout.	
"	"	"		396.01	18° TC	
1+95	FAIRGREEN North			396.34		Pvmt
"	"	"		396.15		9°
"	"	"		395.75		18° Fout.
"	"	"	LINKER	395.83	(depressed)	18° TC
"	"	"		396.20	9°	
"	"	"		395.92	16° E Fout	
"	"	"		395.78	18° Fout	
"	"	"		396.44	18° TC	
2+95	FAIRGREEN North			397.27		Pvmt
"	"	"		397.14		9°
"	"	"		396.85		18° Fout
"	"	"		397.45		18° TC

F.B. 2594 PG. 90

Job No. 611229 Division No. ____ Notes Red ____ Plotted ____ Profile ____

Survey of FAIRGREEN AVE Date ____ Date ____ No. ____ X-Sec. ____

Survey by C. J. GALLI Notes HHS Notes Chkd. ____ Checked ____ No. ____

Indexed ____ Date ____ Date ____ Date ____

76-L298 CE 307 3-61

PLEASE RETURN TO
LOS ANGELES COUNTY ENGINEER
403 LOS ANGELES COUNTY ENGINEERING BLDG.

NOTE: ANY ADDITIONS OR CHANGES ON THIS SHEET MUST BE MADE OR CIRCLED IN RED INK, WITH DATE AND NAME OF PERSON MAKING CHANGE.

Do not extend notes this side of this line.

STATION	B. S.	H. I.	F. S.	ELEV.	FAIRGREEN ℄ Lt	Rt
2+95	FAIRGREEN North			397.25	9°	
"	"	"		396.98	16° E Gut	
"	"	"		396.83	18° Gut	
"	"	"		397.42	18° TC	
36+41.48	Int. Standish & FAIRGREEN				SS.M.H. 12° No. 9° East	
					395.08 RIM	
					5.47 MEAS	
					389.61	
					.67 ID	
					388.94 Outlet Invert	
					Standish Ave	
36+50.5				395.15	Pvmt	
36+59.5				395.15	Pvmt	
37+01.5				395.16	Pvmt	
"				395.41		9°
"				395.26		17° E. Gut
"				395.14		18° Gut
"				395.74		18° TC

Profile No. ____ Notes Red ____ Plotted ____ Job No. 612.2 Division No. ____
X-Sec. No. ____ Date ____ Date ____ Survey of FAIRGREEN AVE
Notes Chkd. ____ Checked ____ Survey by CROWE Notes HHS Date 25 Jan 65
Date ____ Date ____ Map No. ____ Indexed G. J. GALLI Date ____

F.B. 2594 Pg. 91

76-L298 CE 307 3-61

PLEASE RETURN TO
LOS ANGELES COUNTY ENGINEER
403 LOS ANGELES COUNTY ENGINEERING BLDG.

NOTE: ANY ADDITIONS OR CHANGES ON THIS SHEET MUST BE MADE OR CIRCLED IN RED INK, WITH DATE AND NAME OF PERSON MAKING CHANGE

Do not extend notes this side of this line.

STATION	B. S.	H. I.	F. S.	ELEV.	Standish Ave ℄	Rt
					Lt	
37+01.5				395.01	9°	
"				394.82	17° E Fwt	
"				394.70	18° Fwt.	
"				395.28	18° TC	
38+00				395.40	Pvmt.	
39+00			Linker Rod	395.28	Pvmt.	
39+83°						12° SSMH.
						395.45 RIM
						5.05 MEAS
						390.40
						.67 ID
						389.73 Outlet Invert
40+00				395.05	Pvmt.	
"				395.35		9°
"				395.40		16.5 E. Fwt
"				395.23		18° Fwt.
"				395.89		18° TC

F.B. 2594 PG. 92

Job No. 6112.29 Division No. ____ Notes Red ____ Plotted ____ Profile ____

Survey of Fair Forest Ave Date ____ Date ____ No. ____ X-Sec. ____

Survey by Crowe Notes HHS Notes Chkd. ____ Checked ____

Indexed C. J. Camp Date ____ Date ____ Date ____ No. ____

76L298 307 8-53

PLEASE RETURN TO
LOS ANGELES COUNTY SURVEYOR
726 LOS ANGELES COUNTY ENGINEERING BLDG.

NOTE: ANY ADDITIONS OR CHANGES ON THIS SHEET MUST BE MADE OR CIRCLED IN RED INK, WITH DATE AND NAME OF PERSON MAKING CHANGE.

Do not extend notes this side of this line.

STATION	B. S.	H. I.	F. S.	ELEV.	Standish	℄
					Lt.	Rt
40+00				394 94	9°	
"				394 76	17° E. Gut.	
"				394 64	18° Gut	
"			Linker Rod	395 26	18° TC	
40+43°				394 75		F.L. Gut
40+57°				395 39		Pvmt.
40+70.60	Int Standish & May Flower					Pvmt.
= 1+00.00 S	May Flower South			395 54		
1+09° S	May Flower			395 40		Pvmt
1+18° S				395 25		Pvmt
1+24° S				386.89		SSMH
1+[illegible]						

395.16 = M.H. rim
− 7.60 Meas
387.56 = top pipe
0.67 = I.D.
386.89 = Outlet invert

Profile Notes Red ____ Plotted ____ Job No. 6112.29 Division No. ____ F. B. 2594 PG. 93
No. ____ Date ____ Date ____ Survey of FAIRGREEN AVE
X-Sec. Notes Chkd. ____ Checked ____ Survey by CROWE Notes HHS Date 25 JAN 65
No. ____ Date ____ Date ____ Map No. ____ Indexed C. J. GALLI Date ____

76L298 307 8-53

PLEASE RETURN TO
LOS ANGELES COUNTY SURVEYOR
726 LOS ANGELES COUNTY ENGINEERING BLDG.

NOTE: ANY ADDITIONS OR CHANGES ON THIS SHEET MUST BE MADE OR CIRCLED IN RED INK, WITH DATE AND NAME OF PERSON MAKING CHANGE.

Do not extend notes this side of this line.

STATION	B. S.	H. I.	F. S.	ELEV.	Mayflower	
					Lt. &	Rt.
1+50 S				394 76		Prmt
				394 54		14° W/4
				394 11		28° edge Prmt-
				394 66	14°	
				394 27	26° edge Gut	
				394 14	28° Gut	
				394 80	28° T.C. @ C.R. = end Cb.	
40+79 6			Linker Rd	395 66		Prmt
40+88 6				395 87		Prmt
41+37°				397 34		Prmt.
				396 97		15°
				396 10		27° edge Gut
				395 95		29° Gut
				396 56		29° T.C.
				397 23	10°	
				396 95	19° edge Gut	
				396 91	20° Gut	
				397 00	20° T.C.	

F. B. 2594 Pg. 94 Job No. 6112.29 Division No. Notes Red. Plotted Profile
Survey of Fairgreen Ave. Date Date No. X-Sec.
Survey by Crowe Notes CVC Notes Chkd. Checked
Indexed C. J. GALLI Date Date Date No.

76L-298 CE 307 11-58

PLEASE RETURN TO
LOS ANGELES COUNTY ENGINEER
700 LOS ANGELES COUNTY ENGINEERING BLDG

NOTE: ANY ADDITIONS OR CHANGES ON THIS SHEET MUST BE MADE OR CIRCLED IN RED INK, WITH DATE AND NAME OF PERSON MAKING CHANGE.

Do not extend notes this side of this line.

STATION	B.S.	H.I.	F.S.	ELEV.	Mayflower Ave. Lt.	&	Rt.
41+72°				397.95		Pvmt	
				397.65			10°
				397.10			19° W/4
				397.00			20° edge Cut
				397.10			20° T.C.
				397.77	10° W/4		
			Linker Rod	397.36	19° edge Cut		
				397.26	20° Cut		
				397.92	20° T.C.		
42+00				398.30		Pvmt.	
42+40						SS MH	
T.P.				398.75	TP Pg. 36	Elev. 398.765	
43+00				399.32		Pvmt	

398.75 = MH. rim
- 4.11 Meas
394.64
- 0.67 = I.D.
393.97 = outlet Invert

Profile No. ____ Notes Red ____ Plotted ____ Job No. 6112.29 Division No. ____
X-Sec. No. ____ Date ____ Date ____ Survey of Fairgreen Ave.
Notes Chkd. ____ Date ____ Checked ____ Date ____ Survey by Crowe Notes CVC Date 25 Jan. 65
Map No. ____ Date ____ Indexed C. J. GALLI Date ____

F.B. 2594 Pg. 95

76L-298 CE 307 11-58

PLEASE RETURN TO
LOS ANGELES COUNTY ENGINEER
700 LOS ANGELES COUNTY ENGINEERING BLDG.

NOTE: ANY ADDITIONS OR CHANGES ON THIS SHEET MUST BE MADE OR CIRCLED IN RED INK, WITH DATE AND NAME OF PERSON MAKING CHANGE.

Do not extend notes this side of this line.

STATION	B. S.	H. I.	F. S.	ELEV.	MAYFLOWER	℄	
					H		Rt
44+00				400.53		Pvmt.	
45+00				401.54		Pvmt.	
45+47.0				402.07		Pvmt.	
"				401.91			10°
"				401.63			19° E. Lvt
"				401.52			20° Lvt
"				402.17			20° TC
"			LINKER	401.92	10°		
"				401.87	19° E. Lvt		
"				401.82	20° Lvt.		
"				402.45	20° TC		
45+89.5						SSMH	
						402.63 Rim	
						9.24 MEAS	
						393.39	
						.67 ID	
						392.72 Outlet Invert	

F. B. 2594 PG. 96
Job No. 6112.79 Division No. ____ Notes Red ____ Plotted ____ Profile ____
Survey of Fairfreen Ave Date ____ Date ____ No. ____
Survey by Crowe Notes NNS Notes Chkd. ____ Checked ____ X-Sec. ____
Indexed C. J. GALLI Date ____ Date ____ Date ____ No. ____

76L-298 CE 307 11-58

PLEASE RETURN TO
LOS ANGELES COUNTY ENGINEER
700 LOS ANGELES COUNTY ENGINEERING BLDG

NOTE: ANY ADDITIONS OR CHANGES ON THIS SHEET MUST BE MADE OR CIRCLED IN RED INK. WITH DATE AND NAME OF PERSON MAKING CHANGE.

Do not extend notes this side of this line.

STATION	B.S.	H.I.	F.S.	ELEV.	MAYFLOWER Lt.	℄	Rt.
4548959	MAYFLOWER			402.63		Pvmt.	
=1+00.00	El Sur West						
1+10°	El Sur West			402.48		Pvmt	
1+20°	" "	"		402.25		F.L. Gut	
1+45	" "	"		402.83		Pvmt.	
"	" "	"	LINKER	402.79			9°
"	" "	"		402.67			16.5 E. Gut
"	" "	"		402.56			18° Gut.
"	" "	"		403.13			18° TC
"	" "	"		402.58	9°		
"	" "	"		402.24	16.5 E. Gut.		
"	" "	"		402.10	18° Gut.		
"	" "	"		402.72	18° TC		

Profile No. ____ Notes Red ____ Plotted ____ Job No. 6(12.29 Division No. ____
X-Sec. No. ____ Date ____ Date ____ Survey of FAIRGREEN AVE
Notes Chkd. ____ Checked ____ Survey by CROWE Notes HAS Date 26 JAN 65
Date ____ Date ____ Map No. ____ Indexed C. J. GALLI Date ____

F.B. 2594 PG. 97

76L-298 CE 307 11-58

PLEASE RETURN TO
LOS ANGELES COUNTY ENGINEER
700 LOS ANGELES COUNTY ENGINEERING BLDG.

NOTE: ANY ADDITIONS OR CHANGES ON THIS SHEET MUST BE MADE OR CIRCLED IN RED INK. WITH DATE AND NAME OF PERSON MAKING CHANGE.

Do not extend notes this side of this line.

STATION	B.S.	H.I.	F.S.	ELEV.	MAY FLOWER AVE. Lt	℄	Rt
1+85°	El Sur West			402.97		Pvmt	
"	" "	"		402.90			9°
"	" "	"		402.79			16° E. Fout
"	" "	"		402.69			18° Fout
"	" "	"		403.17			18° TC
"	" "	"		402.71	9°		
"	" "	"		402.38	16° E. Fout		
"	" "	"		402.27	18° Fout.		
"	" "	"		402.76	18° TC		
			LINKER				
2+85	El Sur West			403.31		Pvmt	
"	" "	"		403.27			9°
"	" "	"		403.11			16° E Fout.
"	" "	"		402.97			18° Fout.
"	" "	"		403.45			18° TC
"	" "	"		403.04	9°		
"	" "	"		402.74	16° E Fout		
"	" "	"		402.66	18° Fout.		
"	" "	"		403.13	18° TC		

F.B. 2594 Pg. 98

Job No. 6112.29 Division No. ____ Notes Red ____ Plotted ____ Profile ____

Survey of FAIRFREEN AVE Date ____ Date ____ No. ____

Survey by C. J. GALLI Notes HHS Notes Chkd. ____ Checked ____ X-Sec. ____

Indexed ____ Date ____ Date ____ Date ____ No. ____

76L-298 CE 307 11-58

PLEASE RETURN TO
LOS ANGELES COUNTY ENGINEER
700 LOS ANGELES COUNTY ENGINEERING BLDG

NOTE: ANY ADDITIONS OR CHANGES ON THIS SHEET MUST BE MADE OR CIRCLED IN RED INK, WITH DATE AND NAME OF PERSON MAKING CHANGE.

Do not extend notes this side of this line.

STATION	B. S.	H. I.	F. S.	ELEV.	MAY FLOWER AVE		
					Lt.	℄	Rt.
46+31.5				403.08		Pvmt.	
"				402.85			10°
"				402.68			19° E Grut.
"				402.54			20° Grut.
"				403.21			20° TC
"				402.90	10°		
"				402.90	19° E Grut.		
"				402.84	20° Grut		
"			LINKER	403.48	20° TC		
47+00				403.87		Pvmt.	
48+00				405.25		Pvmt.	
48+88.5				406.08		Pvmt.	
"				405.80			10°
"				405.34			19° E. Grut.
"				405.23			20° Grut.
"				405.81			20° TC.

Profile Notes Red ____ Plotted ____ Job No. 6112.19 Division No. ____
No. ____ Date ____ Date ____ Survey of FAIRGREEN AVE
X-Sec. Notes Chkd. ____ Checked ____ Survey by CROWE Notes HHS Date 26 JAN 65
No. ____ Date ____ Date ____ Map No. ____ Indexed G. J. GALLI Date ____

F.B. 2594 Pg. 99

76L-298 CE 307 11-58

PLEASE RETURN TO
LOS ANGELES COUNTY ENGINEER
700 LOS ANGELES COUNTY ENGINEERING BLDG.

NOTE: ANY ADDITIONS OR CHANGES ON THIS SHEET MUST BE MADE OR CIRCLED IN RED INK, WITH DATE AND NAME OF PERSON MAKING CHANGE.

Do not extend notes this side of this line.

STATION	B.S.	H.I.	F.S.	ELEV.	MAYFLOWER AVE Lt	℄	Rt
48+88.5				405.92	10°		
"				405.61	19° E Gut		
"				405.63	20° Gut.		
"				406.28	20° TC.		
49+00				406.19		Pvmt.	
49+44.22 MAYFLOWER =1+00.00 MAGNOLIA WEST			LINKER	406.60		Pvmt.	
1+10° MAGNOLIA WEST				406.38		Pvmt.	
1+20° " " "				405.97		F.L. Gut.	
1+57° MAGNOLIA WEST				406.55		Pvmt.	
"	"	"		406.63			9°
"	"	"		406.47			16.5 E. Gut
"	"	"		406.41			18° Gut.
"	"	"		406.99			18° TC

F.B. 2594 PG. 100

Job No. 6112.29 Division No. ____ Notes Red ____ Plotted ____ Profile ____

Survey of FAIRGREEN AVE Date ____ Date ____ No. ____ X-Sec. ____

Survey by CROWE Notes HHS Notes Chkd. ____ Checked ____ No. ____

Indexed C. [illegible] Date ____ Date ____ Date ____

76L-298 CE 307 11-58

PLEASE RETURN TO
LOS ANGELES COUNTY ENGINEER
700 LOS ANGELES COUNTY ENGINEERING BLDG

NOTE: ANY ADDITIONS OR CHANGES ON THIS SHEET MUST BE MADE OR CIRCLED IN RED INK. WITH DATE AND NAME OF PERSON MAKING CHANGE.

Do not extend notes this side of this line.

STATION	B.S.	H.I.	F.S.	ELEV.	MAX FLOWER AVE Lt	℄	Rt
1+57°	MAGNOLIA WEST			406.30	9°		
"	"	"		405.96	16.5 E. Gut		
"	"	"		405.90	18° Gut.		
"	"	"		406.47	18° TC		
1+97°	MAGNOLIA WEST			406.62		Pvmt.	
"	"	"		406.74			9°
"	"	"		406.63			16.5 E. Gut.
"	"	"	LINKED	406.52			18° Gut.
"	"	"		407.15			18° TC
"	"	"		406.40	9°		
"	"	"		406.08	16.5 E. Gut.		
"	"	"		406.04	18° Gut.		
"	"	"		406.15	18° TC		
2+97°	MAGNOLIA WEST			407.09		Pvmt.	
"	"	"		407.15			9°
"	"	"		406.95			16.5 E. Gut
"	"	"		406.94			18° Gut
"	"	"		407.58			18° T.C.

Profile No. ____ Notes Red ____ Plotted ____ Job No. 412.29 Division No. ____
X-Sec. No. ____ Date ____ Date ____ Survey of FAIRGREEN AVE
Notes Chkd. ____ Checked ____ Survey by CROWE Notes HKS Date 26 JAN 65
Date ____ Date ____ Map No. ____ Indexed C. J. GALLI Date ____

F.B. 2594 PG. 101

76L-298 CE 307 11-58

PLEASE RETURN TO
LOS ANGELES COUNTY ENGINEER
700 LOS ANGELES COUNTY ENGINEERING BLDG.

NOTE: ANY ADDITIONS OR CHANGES ON THIS SHEET MUST BE MADE OR CIRCLED IN RED INK, WITH DATE AND NAME OF PERSON MAKING CHANGE.

Do not extend notes this side of this line.

STATION	B.S.	H.I.	F.S.	ELEV.	MAYFLOWER AVE. Lt.	℄	Rt.
2+97	MAGNOLIA	WEST		406.87	9°		
"	"	"		406.51	16.5 E Gut		
"	"	"		406.44	18° Gut		
"	"	"		407.06	18° TC		
49+51.0						SSM.H.	
						406.62 RIM	
						9.72 MEAS	
						396.90	
						.67 ID	
						396.23 Outlet Invert	
49+81.5			LINKER	406.88		Pumt.	
"				406.60			10°
"				406.22			19° E Gut
"				406.18			20° Gut
"				406.84			20° TC
"				406.65	10°		
"				406.28	19° E Gut		
"				406.17	20° Gut.		
"				406.26	(depressed) 20° TC		

F.B. 2594 PG. 102
Job No. 6112.29 Division No. ____ Notes Red ____ Plotted ____ Profile
Survey of FAIRFREEK AVE Date ____ Date ____ No. ____
Survey by C. J. GALLI Notes HHS Notes Chkd. ____ Checked ____ X-Sec.
Indexed ____ Date ____ Date ____ Date ____ No. ____

76L-298 CE 307 11-58

PLEASE RETURN TO
LOS ANGELES COUNTY ENGINEER
700 LOS ANGELES COUNTY ENGINEERING BLDG

NOTE: ANY ADDITIONS OR CHANGES ON THIS SHEET MUST BE MADE OR CIRCLED IN RED INK, WITH DATE AND NAME OF PERSON MAKING CHANGE.

Do not extend notes this side of this line.

STATION	B. S.	H. I.	F. S.	ELEV.	Max Flower Ave Lt	℄	Rt
50+00				407.05		Pvmt.	
51+00				407.90		Pvmt.	
52+00				408.72		Pvmt.	
52+74.5			Linker	409.37		Pvmt.	
"				409.02			10°
"				408.72			19° E Gut.
"				408.65			20° Gut.
"				409.27			20° TC
"				409.25	10°		
"				409.10	19° E. Gut		
"				409.04	20° Gut.		
"				409.65	20° TC.		

Profile Notes Red ____ Plotted ____ Job No. 6112.29 Division No. ____
No. ____ Date ____ Date ____ Survey of FAIRGREEN AVE
X-Sec. Notes Chkd. ____ Checked ____ Survey by CROWE Notes HHS Date 26 JAN 65
No. ____ Date ____ Date ____ Map No. ____ Indexed J. GALLI Date ____

F.B. 2594 PG. 103

76L-298 CE 307 11-58

PLEASE RETURN TO
LOS ANGELES COUNTY ENGINEER
700 LOS ANGELES COUNTY ENGINEERING BLDG.

NOTE: ANY ADDITIONS OR CHANGES ON THIS SHEET MUST BE MADE OR CIRCLED IN RED INK. WITH DATE AND NAME OF PERSON MAKING CHANGE.

Do not extend notes this side of this line.

STATION	B. S.	H. I.	F. S.	ELEV.	MAY FLOWER AVE Lt.	℄	Rt
53+11.5						SS MH 409.89 RIM 9.58 MEAS. 400.31 .67 ID 399.64 Outlet Invert	
53+12.12	MAY FLOWER FROM SOUTH			409.89		Pvmt.	
=1+00.00	Short St. East						
=1+00.00	MAY FLOWER to North						
1+09.0	MAY FLOWER North		LINKER	409.99		Pvmt.	
1+18.0	" " "			410.10		Pvmt.	
1+38.0	MAY FLOWER North			410.28		Pvmt.	
"	"	"		410.00			10.0
"	"	"		409.26			19.0 E Fwt
"	"	"		409.19			20.0 Fwt.
"	"	"		409.84			20.0 TC

4

F. B. 2594 Pg. 104

Job No. 6112.29 Division No. ____ Notes Red ____ Plotted ____ Profile ____

Survey of FAIRGREEN AVE Date ____ Date ____ No. ____

Survey by CROVE Notes HHS Notes Chkd. ____ Checked ____ X-Sec. ____

Indexed C. J. GALLI Date ____ Date ____ Date ____ No. ____

76L-298 CE 307 11-58

PLEASE RETURN TO
LOS ANGELES COUNTY ENGINEER
700 LOS ANGELES COUNTY ENGINEERING BLDG

NOTE: ANY ADDITIONS OR CHANGES ON THIS SHEET MUST BE MADE OR CIRCLED IN RED INK, WITH DATE AND NAME OF PERSON MAKING CHANGE.

Do not extend notes this side of this line.

STATION	B.S.	H.I.	F.S.	ELEV.	MAYFLOWER AVE Lt	℄	Rt
1+38°	MAYFLOWER North			410.07	10°		
"	"	"		409.83	19° E. Fruit		
"	"	"		409.74	20° Fruit		
"	"	"		410.37	20° TC		
1+78°	MAYFLOWER North			410.66		Pvmt.	
"	"	"		410.45			10°
"	"	"		409.82			19° E. Fruit
"	"	"		409.70			20° Fruit.
"	"	"	Linker	410.35			20° TC.
"	"	"		410.46	10°		
"	"	"		410.26	19° E. Fruit		
"	"	"		410.20	20° Fruit		
"	"	"		410.83	20° TC.		
2+78°	MAYFLOWER North			411.66		Pvmt.	
"	"	"		411.44			10°
"	"	"		411.01			19° E Fruit
"	"	"		410.94			20° Fruit.
"	"	"		411.56			20° TC.

Profile No. ____ Notes Red ____ Plotted ____ Job No. 6112.79 Division No. ____
X-Sec. No. ____ Date ____ Date ____ Survey of FAIRGREEN AVE
Notes Chkd. ____ Checked ____ Survey by CROWE Notes HHS Date 26 JAN 65
Date ____ Date ____ Map No. ____ Indexed E. J. GALLO Date ____

F.B. 2594 PG. 105

76L-298 CE 307 11-58

PLEASE RETURN TO
LOS ANGELES COUNTY ENGINEER
700 LOS ANGELES COUNTY ENGINEERING BLDG.

NOTE: ANY ADDITIONS OR CHANGES ON THIS SHEET MUST BE MADE OR CIRCLED IN RED INK, WITH DATE AND NAME OF PERSON MAKING CHANGE.

Do not extend notes this side of this line.

STATION	B.S.	H.I.	F.S.	ELEV.	MAYFLOWER AVE Lt	℄	Rt
2+78°	MAYFLOWER	North		411.46	10°		
"	"	"		411.24	19° E. Fruit		
"	"	"		411.17	20° Fruit		
"	"	"		411.83	20° TC		
1+10°	Short St	East		409.54		Pvmt.	
1+20°	Short St.	East.		408.86		F.L. Fruit.	
1+30°	Short St.	East	Linked	409.15		Pvmt.	
"	"	"		409.00			9°
"	"	"		408.90			17° E Fruit
"	"	"		408.86			18° Fruit
"	"	"		409.49			18° TC
"	"	"		409.13	9°		
"	"	"		409.12	17° E Fruit		
"	"	"		409.05	18° Fruit		
"	"	"		409.63	18° TC		

F.B. 2594 PG. 106

Survey of FAIRFREEN AVE Job No. 6117.29 Division No. Notes Red Plotted Date No. Profile
Survey by CROWE Notes H.H.S. Date Notes Chkd. Checked Date No. X-Sec.
Indexed C. J. GALLI Date Date No.

76L-298 CE 307 11-58

PLEASE RETURN TO
LOS ANGELES COUNTY ENGINEER
700 LOS ANGELES COUNTY ENGINEERING BLDG

NOTE: ANY ADDITIONS OR CHANGES ON THIS SHEET MUST BE MADE OR CIRCLED IN RED INK, WITH DATE AND NAME OF PERSON MAKING CHANGE.

Do not extend notes this side of this line.

STATION	B.S.	H.I.	F.S.	ELEV.	MAY FLOWER AVE Lt.	℄	Rt.
1+66°	Short St East.			409.21		Pvmt.	
"	"	"		409.14			8°
"	"	"		409.06			14° E. Gut.
"	"	"		408.99			15° Gut.
"	"	"		409.49			15° T.C.
"	"	"		409.26	8°		
"	"	"		409.21	14° E Gut.		
"	"	"		409.12	15° Gut.		
				409.55	15° TC.		
2+80°	Short St. East.		Linker	409.51		Pvmt.	
"	"	"		409.39			8°
"	"	"		409.28			14° E. Gut.
"	"	"		409.17			15° Gut.
"	"	"		409.64			15° TC.
"	"	"		409.48	8°		
"	"	"		409.41	14° E. Gut.		
"	"	"		409.32	15° Gut.		
"	"	"		409.40 (depressed)	15° TC.		

Profile Notes Red ____ Plotted ____ Job No. 4112.79 Division No. ____ F.B. 2594 Pg. 107
No. ____ Date ____ Date ____ Survey of FAIRBREEK AVE
X-Sec. Notes Chkd. ____ Checked ____ Survey by CROWE Notes HAS Date 26 JAN 65
No. ____ Date ____ Date ____ Map No. ____ Indexed C. J. GALLI Date ____

76L-296 CE 307 11-58

PLEASE RETURN TO
LOS ANGELES COUNTY ENGINEER
700 LOS ANGELES COUNTY ENGINEERING BLDG.

NOTE: ANY ADDITIONS OR CHANGES ON THIS SHEET MUST BE MADE OR CIRCLED IN RED INK, WITH DATE AND NAME OF PERSON MAKING CHANGE.

Do not extend notes this side of this line.

STATION	B. S.	H. I.	F. S.	ELEV.	MAYFLOWER AVE.	
					Lt. ℄	Rt
BM-SD1021				409.62	BM-SD1021 Elev. 409.634	FB 2594-37
					MAYFLOWER AVE & Short St. NE Cor	
					Bt. SPK in cb, 3° E. of E.CR.	

F.B. 2594 Pg. 108

Job No. 611229 Division No. ____ Notes Red ____ Plotted ____ Profile

Survey of FAIRGREEN AVE Date ____ Date ____ No. ____

Survey by CROWE Notes 1+HS Notes Chkd. ____ Checked ____ X-Sec.

Indexed C. J. GALLI Date ____ Date ____ Date ____ No. ____

NOTES RED _____ JOB NO. 6270.90 SURVEY OF MYRTLE AVE SD F. B. 7594 Pg. 109
DATE _____ SURVEY BY Armando C Guizado
NOTES CHKD M. ASHLEY NOTES BY ACG DATE 11-29-65
DATE DEC 7 '65 INDEXED _____ DATE _____

B.M.	1ST RUN	CHKD.	2ND RUN	3RD RUN	ADJ. ELEV.	DESCRIPTION
						JOB NO. 6270.90 " " 6112.29 MYRTLE AVE SD. So MONROVIA SD LINES "B" & C" BENCH LEVEL CIRCUIT
						REF PRECISE LINE No. 15 BM's No 6, 7, 8 F.B. 1380
						GUIZADO AC LANDA ED LYBRAND J MASSEY R HENDERSON J

NOTE: ANY ADDITIONS OR CHANGES ON THIS SHEET MUST BE MADE OR CIRCLED IN RED INK, WITH DATE AND NAME OF PERSON MAKING CHANGE.

Do not extend notes this side of this line

PLEASE RETURN TO
LOS ANGELES COUNTY SURVEYOR
725 LOS ANGELES COUNTY ENGINEERING BLDG.

768420 S & E-893 4-64

76S42Q S & E-353 4-54

PLEASE RETURN TO
LOS ANGELES COUNTY SURVEYOR
725 LOS ANGELES COUNTY ENGINEERING BLDG.

NOTE: ANY ADDITIONS OR CHANGES ON THIS SHEET MUST BE MADE OR CIRCLED IN RED INK, WITH DATE AND NAME OF PERSON MAKING CHANGE.

Do not extend notes this side of this line

B.M.	1ST RUN	DIFF.	2ND RUN	3RD RUN	ADJ. ELEV.	DESCRIPTION
15-7	380.092				380.092	BM 15-7 FB1380-13-1963 ADJ ELEV= 380.092
+	5.694		5.631			PECK RD & CAMINO REAL SE COR
⊼	385.786	+0.483	+0.485			51.2' E & 23.0 S. of ℄ int. A
−	5.211		5146			Co Surv Mon. stamped "BM15-7
TP	380.575					1952 RE6.3" IN A WELL.
+	4.252		4.202			
⊼	384.827	-0.550	-0.551	-.551		
−	5.802		5753			
TP	379.025					
+	4.304		4.276			
⊼	383.329	-3.174	-3.174			
−	7.478		7.448			
TP	375.851					
+	5.747		5.660			
⊼	381.598	-0.166	-0.169	-0.167		
−	5.913		5829			
TP	375.685					
+	3.938		3.869			
⊼	379.623	-2.567	2.568	-2.568		
−	6.505		6437			
TP	373.118					
+	5.052		4.993			
⊼	378.170	-0.703	0.703			
−	5.755		5696			
TP	372.415					
+	4.250		4.212	4.164		
⊼	376.627	-2.330	-2.181	-2.182		
−	6.580		6393	6346		
TP	370.234					

JOB NO. 6270.90 SURVEY OF MYRTLE AVE SD NOTES RED
SURVEY BY A.C. GUIZADO DATE 11-29-65
NOTES BY A.C.G. DATE NOTES CHKD DEC 7
INDEXED DATE

F.B. 2594 Pg. 110

76S420 S & E-353 4-54

PLEASE RETURN TO
LOS ANGELES COUNTY SURVEYOR
725 LOS ANGELES COUNTY ENGINEERING BLDG.

NOTE: ANY ADDITIONS OR CHANGES ON THIS SHEET MUST BE MADE OR CIRCLED IN RED INK, WITH DATE AND NAME OF PERSON MAKING CHANGE.

Do not extend notes this side of this line

B.M.	1ST RUN	DIFF.	2ND RUN	3RD RUN	ADJ. ELEV.	DESCRIPTION
TP	370.234					
+	4.306		4253			
π	374.540	-2.251	-2.255	-2.253		
−	6557		6508			
TP	367.983					
+	4.392		4250			
π	372.375	-0.188	-0.188			
−	4.580		4438			
TP	367.795					
+	2.730		2.666			
π	370.525	-3.098	-3.094			
−	5.828		5760			
TP	364.697					
+	4.242		4.098			
π	368.939	-1.581	-1.583			
−	5.823		5681			
TP	363.116					
+	4.172		4.118			
π	367.288	-1.460	-1.455			
−	5.632		5573			
TP	361.656					
+	4.092		4.004			
π	365.748	-1.556	-1.555			
−	5.648		5559			
TP	360.100					
+	4.230		4.181			
π	364.330	-1.171	-1.171			
−	5.401		5352			
TP	358.929					

NOTES RED _____ JOB NO. 6270.90 SURVEY OF Myrtle Ave SD
DATE _____ SURVEY BY [illegible]
NOTES CHKD. _____ NOTES BY [illegible] DATE 11-29-65
DATE DEC 7 '65 INDEXED [illegible] DATE _____

F. B. 2594 PG. 111

768420 S & E-353 4-54

PLEASE RETURN TO
LOS ANGELES COUNTY SURVEYOR
725 LOS ANGELES COUNTY ENGINEERING BLDG.

NOTE: ANY ADDITIONS OR CHANGES ON THIS SHEET MUST BE MADE OR CIRCLED IN RED INK, WITH DATE AND NAME OF PERSON MAKING CHANGE.

Do not extend notes this side of this line

JOB NO. 6270.90 SURVEY OF MYRTLE AVE SD NOTES RED. DATE
SURVEY BY HCG DATE 11-29-65 NOTES CHKD. DATE DEC 7
NOTES BY HCG DATE
INDEXED C. J. CALLI DATE

F. B. 2594 Pg. 112

B.M.	1ST RUN	DIFF.	2ND RUN	3RD RUN	ADJ. ELEV.	DESCRIPTION
TP	358.929					
+	5.670		5.611			
π	364.599	-1.213	-1.209			
−	6.883		6.820			
TP	357.716					
+	4.083		4.040			
π	361.799	-1.347	-1.347			
−	5.430		5.387			
TP	356.369					
+	5.540		5.483			
π	361.909	-1.266	-1.266			
−	6.806		6.749			
TP	355.103					
+	5.684		5.636			
π	360.787	+0.346	+0.345			
−	5.338		5.291			
TP	355.429					
+	3.969		3.937			
π	359.416	-2.663	-2.661			
−	6.632		6.600			
TP	352.786					
+	5.994		5.948			
π	358.780	-0.314	-0.315			
−	6.308		6.263			
TP	352.472					
+	6.209		6.094			BM 15-6 FB 1380-12 1963 ELEV = 352.698
π	358.681	+0.231	+0.231			PECK RD & LINE OAK AVE NW COR
−	5.978		5.863			215.5' W & 30' N OF ℄ INT - A Co. SURV
Fd 15-6	352.703				352.698	MON STAMPED "BM 15-6 1952 RE 63"
						IN A WELL 9" BELOW SURFACE

4

76S420 S & E-353 4-54

PLEASE RETURN TO
LOS ANGELES COUNTY SURVEYOR
725 LOS ANGELES COUNTY ENGINEERING BLDG.

NOTE: ANY ADDITIONS OR CHANGES ON THIS SHEET MUST BE MADE OR CIRCLED IN RED INK, WITH DATE AND NAME OF PERSON MAKING CHANGE.

Do not extend notes this side of this line

B.M.	1ST RUN	DIFF.	2ND RUN	3RD RUN	ADJ. ELEV.	DESCRIPTION
Rd 15-6	352.698				352.698	BM 15-6 FB 380-12 1963 ELEV = 352.698
+	5.816		5.750			PECK Rd S DIR OFF CUE NW COR
π	358.514	-0.231	-0.231			215' W & 30' N OF ℄ INT. 4 Co
−	6.047		5.981			SURV MON STAMPED "BM 15-6 1952
TP	352.467					RE 63" IN A WELL 9" BELOW SURFACE
+	6.091		6.033			
π	358.558	+0.322	+0.321	+0.321		
−	5.769		5.712			
TP	352.789					
+	6.134		6.110			
π	358.923	+0.972	+0.972			
−	5.162		5.138			
TP	353.761					
+	6.143		6.109			
π	359.904	+1.070	+1.070			
−	5.073		5.039			
TP	354.831					
+	6.460		6.431			
π	361.291	+1.360	+1.360			
−	5.100		5.071			
TP	356.191					
+	5.772		5.651			
π	361.963	+1.921	+1.923			
−	3.851		3.728			
TP	358.112					
+	5.182		5.140			
π	363.294	+0.039	+0.038	+0.038		
−	5.143		5.102			
TP	358.151					

NOTES RED _____ JOB NO. 6270.90 SURVEY OF MARTIN AVE SD
DATE _____ SURVEY BY A.C. SULLIVAN
NOTES CHKD. _____ NOTES BY ACG DATE 11-29-65
DATE _____ INDEXED _____ DATE _____

F.B. 2594 PG. 113

JOB NO. 6270.90 SURVEY OF MYRTLE AVE SD NOTES RED.
SURVEY BY A.C. GUIZADO DATE
NOTES BY ACG DATE 11-29-65 NOTES CHKD.
INDEXED DATE DATE DEC 7 '65

F.B. 2594 PG. 114

768420 S & E-353 4-54

PLEASE RETURN TO
LOS ANGELES COUNTY SURVEYOR
725 LOS ANGELES COUNTY ENGINEERING BLDG.

NOTE: ANY ADDITIONS OR CHANGES ON THIS SHEET MUST BE MADE OR CIRCLED IN RED INK, WITH DATE AND NAME OF PERSON MAKING CHANGE.

Do not extend notes this side of this line

B.M.	1ST RUN	DIFF.	2ND RUN	3RD RUN	ADJ. ELEV.	DESCRIPTION
TP	358.151					
+	5.932		5.887			
π	364.083	+1.431	+1.434			
−	4.501		4.453			
TP	359.582					
+	5.545		5.493			
π	365.130	+1.168	+1.164	+1.166		
−	4.380		4.329			
TP	360.750					
+	5.328	6	5.298			
π	366.078	+0.934	+0.938			
−	4.392		4.360			
TP	361.686					
+	6.018		5.934			
π	367.704	+1.436	+1.434	+1.435		
−	4.582		4.500			
TP	363.122					
+	5.694		5.608			
π	368.816	+0.137	+0.140			
−	5.557		5.468			
Fd SD1022	363.259				363.259	SD 1022 FB 2594 pg Field ELEV=
+	6.780		6.711			MYRTLE & CALIFORNIA AVE in Medm
π	370.039	+2.070	+2.069			Traffic Isle - RD DEPT MON 9"
−	4.710		4.642			Below Surface PI of MYRTLE AVE
TP	365.329					± 60' W. of Calif. AVE
+	6.161		6.121			
π	371.490	+1.542	+1.540	+1.541		
−	4.619		4.581			
TP	366.871					

76S420 S & E-353 4-54

PLEASE RETURN TO
LOS ANGELES COUNTY SURVEYOR
725 LOS ANGELES COUNTY ENGINEERING BLDG.

NOTE: ANY ADDITIONS OR CHANGES ON THIS SHEET MUST BE MADE OR CIRCLED IN RED INK, WITH DATE AND NAME OF PERSON MAKING CHANGE.

Do not extend notes this side of this line

B.M.	1ST RUN	DIFF.	2ND RUN	3RD RUN	ADJ. ELEV.	DESCRIPTION
TP	366.871					
+	5.8[illegible]		5.725			
⊼	373.754	+1.310	+1.313			
−	4.573		4.412			
TP	368.181					
+	5.600		5.526			
⊼	373.781	+1.549	1.548			
−	4.051		3.978			
Fd SD 1023	369.730				369.724	BM SD 1023 = LE 68 FB 2594 pg
+	5.427		5.347			FIELD ELEV = MYRTLE AVE &
⊼	375.157	+0.975	+0.976			[illegible] SE COR 5' S. of
−	4.652		4.371			S. end CB RET - BT SPK in Ld.
TP	370.705					11.45 LUNCH
+	5.439		5.398			
⊼	376.144	+0.893	+0.892			12.50 Commenced work
−	4.546		4.506			
Fd SD-1024	371.598				371.592	BM SD 1024 = LE 70 FB 2594 pg
+	5.313		5.098			FIELD ELEV = MYRTLE AVE &
⊼	376.911	+0.916	+0.916			BEHRUD AVE SE COR 5' S of
−	[illegible]		[illegible]			S. end CB RET. BT SPK in Ld.
TP	372.514					
+	5.871		5.816			
⊼	378.385	+2.015	+2.012	+2.013		
−	3.856		3.804			
Fd SD 1025	374.529				374.521	BM SD 1025 FB 2594 - FIELD ELEV =
+	5.638		5.562			MYRTLE AVE & BRISBANE ST SE COR
⊼	380.167	+0.247	+0.243	+.245		A Ld & TACK (ELEVATED) @ CENTER OF
−	5.391		5.319			CONC. CURB RET.
TP	374.776					

NOTES RED. JOB NO. 6270.90 SURVEY OF MYRTLE AVE SD
DATE SURVEY BY AC GUZZADO
NOTES CHKD. M. ASPEY NOTES BY ACG DATE 11-29-65
DATE DEC 7 '65 INDEXED C. J. GALLI DATE

F. B 2594 PG. 115

768420 S & E-353 4-54

PLEASE RETURN TO
LOS ANGELES COUNTY SURVEYOR
725 LOS ANGELES COUNTY ENGINEERING BLDG.

NOTE: ANY ADDITIONS OR CHANGES ON THIS SHEET MUST BE MADE OR CIRCLED IN RED INK, WITH DATE AND NAME OF PERSON MAKING CHANGE.

Do not extend notes this side of this line

B.M.	1ST RUN	DIFF.	2ND RUN	3RD RUN	ADJ. ELEV.	DESCRIPTION
TP	374.776					
+	5858		5792			
⊼	380.634	+1.709	+1.707			
−	4.149		4083			
Fd LE 80	376.485				376.475	BM LE-80 FB2594- FIELD ELEV =
+	5248		5159			MYRTLE AVE & ANDREST SW COR
⊼	381.733	+0.436	+0.436			BT SPK in Ld - 3' W of W end cb RET.
−	4.812		4723			
TP	376.921					
+	6.343		6278			
⊼	383.264	+1.601	+1.599	+1.600		
−	4.742		4679			
Fd LE 81	378.522				378.511	BM LE 81 FB2594- FIELD ELEV =
+	5.280		5.211			MYRTLE AVE & E. CAMINO REAL SE COR
⊼	383.802	+0.028	+0.029			BT. SPK in Ld - 5' S. of S. end cb RET
−	5.252		5182			
TP	378.550					
+	6.552		6.488			FOLLOWING "B" LINE
⊼	385.102	+1.677	+1.676			JN 6112.29
−	4.875		4812			
TP	380.227					
+	6.198		6131			
⊼	386.425	+1.325	+1.323	+1.324		
−	4873		4808			
Fd LE 87	381.552				381.540	BM LE-87 FB2594- FIELD ELEV =
+	6038		5.988			MYRTLE AVE & SHRODE ST SW COR
⊼	387.590	+1.236	+1.239			BT SPK in Ld - 5' S. of S end cb RET.
−	4.802		4749			
TP	382.788					

JOB NO. 627090 SURVEY OF MYRTLE AVE SD NOTES RED.
SURVEY BY A.C. GUIZADO DATE
NOTES BY A.C.G. DATE 11-29-65 NOTES CHKD W. ASHLEY
INDEXED DATE DATE DEC 7 '65

F.B. 2594 PG. 116

76S420 S & E-353 4-54

PLEASE RETURN TO
LOS ANGELES COUNTY SURVEYOR
725 LOS ANGELES COUNTY ENGINEERING BLDG.

NOTE: ANY ADDITIONS OR CHANGES ON THIS SHEET MUST BE MADE OR CIRCLED IN RED INK, WITH DATE AND NAME OF PERSON MAKING CHANGE.

Do not extend notes this side of this line

B.M.	1ST RUN	DIFF.	2ND RUN	3RD RUN	ADJ. ELEV.	DESCRIPTION
TP	382.788					
+	6.261		6.201			
⊼	389.049	+1.359	+1.359			
−	4.902		4.842			
Fd LE 86	384.147				384.135	BM LE 86 F&2594 - FIELD ELEV -
+	6.003		5.957			MYRTLE AVE & E PANELO Rd SW COR
⊼	390.150	+1.140	+1.139			BT spk in Rd - 5± S. of S. end cb RET
−	4.863		4.818			
TP	385.287					
+	5.858		5.807			
⊼	391.145	+1.525	+1.526			
−	4.333		4.281			
Fd LE 85	386.812				386.800	BM LE 85 F&2594 - FIELD ELEV -
+	6.079		6.042			MYRTLE AVE & E ALTERNS ST SW COR
⊼	392.891	+1.166	+1.169			BT spk in Rd. - 5' S. of S. end cb RET
−	4.913		4.873			
TP	387.978					
+	7.309		7.262			
⊼	395.287	+1.709	+1.710			
−	5.600		5.552			
TP	389.687					
+	7.223		7.166			
⊼	396.910	+1.645	+1.646			
−	5.578		5.520			
TP	391.332					
+	6.988		6.949			
⊼	398.320	+2.550	+2.549			BM SD1032 F&2594 FIELD ELEV -
−	4.438		4.400			MYRTLE AVE & EL SUR ST W. cb.
SET SD1032	393.882				393.870	spk in Rd - 5' N. of ℄ prod of
						EL Sur st.

NOTES RED
DATE
NOTES CHKD. M. ASHLEY
DATE DEC 7 '65
INDEXED
JOB NO. 61122.29
SURVEY BY B.C. Gallegos
NOTES BY A.C.G.
DATE 11-29-65
SURVEY OF So. MONROVIA S.D.
"B" LINE
DATE
F.B. 2594 PG. 117

76S420 S & E-353 4-54

PLEASE RETURN TO
LOS ANGELES COUNTY SURVEYOR
725 LOS ANGELES COUNTY ENGINEERING BLDG.

NOTE: ANY ADDITIONS OR CHANGES ON THIS SHEET MUST BE MADE OR CIRCLED IN RED INK, WITH DATE AND NAME OF PERSON MAKING CHANGE.

Do not extend notes this side of this line

B.M.	1ST RUN	DIFF.	2ND RUN	3RD RUN	ADJ. ELEV.	DESCRIPTION
SD1032	393.882					BM SD1032 SEE PREVIOUS PAGE.
+	5.509		5.499			
⊼	399.391	+0.991	+0.991			
−	4.518		4508			
TP	394.873					
+	6.069		6.053			
⊼	400.942	+1.847	+1.845			
−	4.222		4208			
TP	396.720					
+	6.057		5967			
⊼	402.777	+2.425	+2.426			
−	3632		3541			
TP	399.145					
+	6.908		6.852			
⊼	406 053	3.877	3875			
−	3031		2977			
TP	403 022					
+	6 409		6.2[illegible]			
⊼	409431	+2442	+2.444			
−	3967		[illegible]			
TP	405.464					
+	7.083		6940			
⊼	412.547	+3471	+3473			
−	3612		3467			
TP	408 935					
+	7.177		7.098			
⊼	416.112	+3 105	+3105			
−	4.072		3993			
TP	412040					

JOB NO. 611229 SURVEY OF So. MONROVIA SD NOTES RED.
SURVEY BY ACGUIZADO DATE 11-29-65
NOTES BY ACG DATE
INDEXED C. J. [illegible] DATE
NOTES CHKD. M. ASHLEY DATE DEC 7 '65

F.B. 2594 PG. 118

76S420 S & E-353 4-54

PLEASE RETURN TO
LOS ANGELES COUNTY SURVEYOR
725 LOS ANGELES COUNTY ENGINEERING BLDG.

NOTE: ANY ADDITIONS OR CHANGES ON THIS SHEET MUST BE MADE OR CIRCLED IN RED INK, WITH DATE AND NAME OF PERSON MAKING CHANGE.

Do not extend notes this side of this line

B.M.	1ST RUN	DIFF.	2ND RUN	3RD RUN	ADJ. ELEV.	DESCRIPTION
TP	412.040					
+	7.346		7.227			
⊼	419.386	+4.057	+4.058			
−	3289		3169			
TP	416.097					
+	6723		6.571			
⊼	422820	+3.660	+3.662			
−	3.063		2909			
TP	419.757					
+	7.872		7.676			
⊼	427.629	+4.906	+4.907			
−	2966		2769			
TP	424.663					
+	8.258		8.097			
⊼	432.921	+3.331	+3.331			
−	4927		4766			
TP	427.994					
+	5.250		5.199			
⊼	433244	+2.144	+2.146			
−	3106		3053			
Bd 15-8	430.138				430.126	BM 15-8 FB 1380-14 1963 Adj ELEV 430.126 (US 2619) (USC&GS H-96) Int of PECK RD & DUARTE Rd @ SANTA FE GRAMMER SCHOOL — ON TOP OF EAST SIDE OF STEPS TO MAIN ENTRANCE TO SCHOOL. A USC&GS DISK STAMPED "H-96 1931" SET IN STONE STEP

END OF RUN

NOTES RED. JOB NO. 6112.29 SURVEY OF So Monrovia SD
DATE SURVEY BY A C GUIZADO
NOTES CHKD. M. ASHLEY NOTES BY A C G DATE 11-29-65
DATE DEC 7 INDEXED [illegible] DATE

F. B. 2594 PG. 119

769420 S & E-353 4-54

PLEASE RETURN TO
LOS ANGELES COUNTY SURVEYOR
725 LOS ANGELES COUNTY ENGINEERING BLDG.

NOTE: ANY ADDITIONS OR CHANGES ON THIS SHEET MUST BE MADE OR CIRCLED IN RED INK, WITH DATE AND NAME OF PERSON MAKING CHANGE.

Do not extend notes this side of this line

B.M.	1ST RUN	DIFF.	2ND RUN	3RD RUN	ADJ. ELEV.	DESCRIPTION
Fd LE-81	378.522				378.511	BM LE-81 FB2594-116 FIELD ELEV = 378.522
+	5437		5.387			MYRTLE AVE & E. CAMINO REAL SE COR
⊼	383.959	+0339	+0337			BT spk in Ld - 5' So. of So. End cb RET
−	5098		5050			
TP	378861					
+	5.727		5.667			
⊼	384.588	+0.282	+0283			
−	5445		5384			
TP	379.143					
+	5.612		5.573			
⊼	384.755	+0.692	+0692			
−	4920		4881			
Fd LE #82	379.835				379.824	BM LE-82 FB2594- FIELD ELEV =
+	5.300		5227			E. CAMINO REAL & S. REDELL AVE NW COR
⊼	385 135	+0.338	+0339			BT spk in Ld - 5' W. of W end CB RET
−	4962		4888			
TP	380.173					START "C" LINE JN 611229
+	5.651		5594			
⊼	385.824	+0.483	+0483			
−	5168		5111			
Fd LE-83	380.656				380.645	BM LE-83 FB2594- FIELD ELEV =
+	5608		5.547			S. REDELL & E SHROVE ST SW COR
⊼	386 264	+0.760	+0.765	+0.763		BT spk in Ld - 5' So of So. End cb RET
−	4.848		4782			
TP	381.416					
+	6.021		5.932			
⊼	387.437	+1.437	+1.435			
−	4.584		4.497			BM LE-84 FB2594- FIELD ELEV =
Fd LE-84	382.853				382.845	S. REDELL AVE & PAMELA RD SW COR
						BT spk in Ld - 5' So of So end cb RET

JOB NO. 627090 SURVEY OF MYRTLE AVE SLD NOTES RED.
SURVEY BY A.C. GUIZADO DATE
NOTES BY ACG DATE 11-29-65 NOTES CHKD M. ASHLEY
INDEXED DATE DATE

F. B2594 PG. 120

76S420 S & E-353 4-54

PLEASE RETURN TO
LOS ANGELES COUNTY SURVEYOR
725 LOS ANGELES COUNTY ENGINEERING BLDG.

NOTE: ANY ADDITIONS OR CHANGES ON THIS SHEET MUST BE MADE OR CIRCLED IN RED INK, WITH DATE AND NAME OF PERSON MAKING CHANGE.

Do not extend notes this side of this line

B.M.	1ST RUN	DIFF.	2ND RUN	3RD RUN	ADJ. ELEV.	DESCRIPTION
LE.84	382.853					BM LE 84 - SEE PREVIOUS PG
+	5.103		4.983			
⊼	387.956	+1.071	+1.075	+1.073		
−	4.032		3.908			
TP	383.924					
+	6.313		6.253			
⊼	390.237	+2.233	+2.235	+2.234		
−	4.080		4.018			
Fd LE-22	386.157				386.152	BM LE 22 FB 2594 - FIELD ELEV -
+	5.253		5.238			S. REDELL AVE & E. ALTERN ST NW COR
⊼	391.410	+1.133	+1.136	+1.134		BT spk in Ld - 4' N of N. end cb RET
−	4.120		4.102			
TP	387.290					
+	6.320		6.245			
⊼	393.610	+1.909	+1.907			
−	4.411		4.338			
Fd LE-23	389.199				389.195	BM LE-23 FB 2594 - FIELD ELEV -
+	5.909		5.870			S. REDELL AVE & E MAYDEE ST SE COR
⊼	395.108	+1.520	+1.519			Bt spk in Ld - 4' E of E END cb RET
−	4.389		4.351			
TP	390.719					
+	6.387		6.348			
⊼	397.106	+2.565	+2.563			
−	3.822		3.785			
Fd LE-24	393.284				393.280	BM LE 24 - FB 2594 - FIELD ELEV
+	6.240		6.165			S. REDELL AVE & E. EL SUR ST SE COR
⊼	399.524	+2.280	+2.281	+2.281		BT spk in Ld - 4' E of E end cb RET
−	3.960		3.884			
TP	395.564					

NOTES RED ____ JOB NO. 611229 SURVEY OF "C LINE" LO MONROVIA SD
DATE ____ SURVEY BY A. C. GUITADO
NOTES CHKD M. ASHLEY NOTES BY ACG DATE 11-30-65
DATE ____ 65 INDEXED ____ DATE ____

F. B. 2594 PG. 121

766420 S & E-353 4-54

PLEASE RETURN TO
LOS ANGELES COUNTY SURVEYOR
725 LOS ANGELES COUNTY ENGINEERING BLDG.

NOTE: ANY ADDITIONS OR CHANGES ON THIS SHEET MUST BE MADE OR CIRCLED IN RED INK, WITH DATE AND NAME OF PERSON MAKING CHANGE.

Do not extend notes this side of this line

B.M.	1ST RUN	DIFF.	2ND RUN	3RD RUN	ADJ. ELEV.	DESCRIPTION
TP	395.564					
+	6.998		6.947			
⊼	402.562	+2.820	+2.819			
−	4.178		4128			
Fd LE-25	398.384				398.381	BM LE-25 FB2594 – FIELD ELEV =
+	4.828		4811			S. REDELL AVE & E. SOELLA ST SE COR
⊼	403.212	+0.287	+0.289	+0.288		BT SPK in Ld – 4' E of E END Ch RET
−	4541		4522			
TP	398.671					
+	5077		5.063			
⊼	403.748	+0.357	+0.355			
−	4720		4708			
TP	399.028					
+	5.396		5.378			
⊼	404.424	+0.586	+0.589	+.588		
−	4810		4789			
TP	399.614					
+	5.803		5.753			
⊼	405.417	+0.697	+0.701	+0.699		
−	5.106		5052			
TP	400.311					
+	2.841		2812			
⊼	403.152	−3.427	−3.426			
−	6.268		6238			
TP	396.884					
+	4651		4.640			
⊼	401.535	−0.592	−0.591			
−	5243		5231			
TP	396.292					

JOB NO. 611229 SURVEY OF So Monrovia SD "C LINE"
SURVEY BY AC Guizado DATE 11-30-65
NOTES BY ACG DATE
INDEXED C. J. GALLI DATE
NOTES RED. DATE
NOTES CHKD. M. ASHLEY DATE

F. B. 2594 PG. 122

76S420 S & E-353 4-54

PLEASE RETURN TO
LOS ANGELES COUNTY SURVEYOR
725 LOS ANGELES COUNTY ENGINEERING BLDG.

NOTE: ANY ADDITIONS OR CHANGES ON THIS SHEET MUST BE MADE OR CIRCLED IN RED INK, WITH DATE AND NAME OF PERSON MAKING CHANGE.

Do not extend notes this side of this line

NOTES RED ____ JOB NO. 611229 SURVEY OR So. Monrovia SD
DATE ____ SURVEY BY A C Guizado
NOTES CHKD M. ASHLEY DEC 7 '65 NOTES BY ACG DATE 11-30-65
DATE ____ INDEXED ____ DATE ____

F. B 2594 PG. 123

B.M.	1ST RUN	DIFF.	2ND RUN	3RD RUN	ADJ. ELEV.	DESCRIPTION
TP	396.292					
+	5.162		5.108			
⊼	401.454	+0.349	+0.350			
−	4.813		4758			
TP	396.641					
+	6037		5.980			
⊼	402.678	+0.707	+0709	+.708		
−	5.330		5271			
TP	397.348					
+	4.910		4.844			
⊼	402.258	−1.858	−1.856	−1.857		
−	6.768		6700			
TP	395.490					
+	4.352		4.303			
⊼	399.842	−1.761	−1.760			Start S. MYRTLE SD
−	6.113		6063			JN 6270.90
SET SD1031	393.729				393.733	BM SD1031 FB2594 − FIELD ELEV =
+	4.110		4.064			S WESLEY GROVE AVE & E MAYDEE ST NE COR
⊼	397.839	−2.002	−2.003			BT SPK in Ld − 5' N. of N. end cb RET
−	6112		6067			
TP	391.727					
+	4.822		4759			
⊼	396.549	−1.556	−1.558			
−	6.378		6317			
−P	390.171					
+	5.048		4990			
⊼	395.219	−0.504	−0505			BM SD1030 FB2594 − FIELD ELEV =
−	5552		5495			S. WESLEY GROVE AVE & E. PAMELA Rd NE COR
SET SD1030	389.667				389.671	BT SPK in Ld − 2' N. of N end cb RET

769420 S & E-363 4-54

PLEASE RETURN TO
LOS ANGELES COUNTY SURVEYOR
725 LOS ANGELES COUNTY ENGINEERING BLDG.

NOTE: ANY ADDITIONS OR CHANGES ON THIS SHEET MUST BE MADE OR CIRCLED IN RED INK, WITH DATE AND NAME OF PERSON MAKING CHANGE.

Do not extend notes this side of this line

B.M.	1ST RUN	DIFF.	2ND RUN	3RD RUN	ADJ. ELEV.	DESCRIPTION
SD 1030	389.667					BM SD 1030 SEE PREVIOUS PG
+	4.708		4.622			
⊼	394.375	-0.825	-0.826			
−	5.533		5.448			
TP	388.842					
+	4.637		4.595			
⊼	393.479	-0.601	-0.604			
−	5.238		5.199			
SET SD 1029	388.241				388.245	BM SD 1029 FB 2594 - FIELD ELEV =
+	4.531		4.504			E. PAMELA RD & S. FLAGSTONE AVE NE COR
⊼	392.772	-0.471	-0.471			BT SPK in Ld - 5' E. of E end cb. RET
−	6.002		5.975			
TP	386.770					
+	4.798		4.721			
⊼	391.568	-0.470	-0.475			
−	5.268		5.196			
Fd SD 1028	386.300				386.304	BM SD 1028 FB 2594 - FIELD ELEV =
+	4.388		4.333			E PAMELA RD & S. California AVE NE COR
⊼	390.688	-1.784	-1.785			BT SPK in Ld - 4' N of N. END cb. RET
−	6.172		6.118			
TP	384.516					
+	5.256		5.201			
⊼	389.772	-0.466	0.467			
−	5.722		5.668			
Fd SD 1027	384.050				384.054	BM SD 1027 FB 2594 - FIELD ELEV =
+	4.452		4.413			S. CALIFORNIA AVE & E SHRODE ST NW COR
⊼	388.502	-2.259	-2.258	-2.258		BT SPK in Ld — 1' N. of N. end cb. RET
−	6.711		6.671			
TP	381.791					

JOB NO. 6270.90 SURVEY OF S. MYRTLE AVE SD NOTES RED
SURVEY BY A.C. GUIZADO DATE 11-30-65
NOTES BY A.C.G. DATE
INDEXED DATE
NOTES CHKD. M. ASHLEY DATE

F.B. 2594 PG. 124

76S420 S & E-353 4-54

PLEASE RETURN TO
LOS ANGELES COUNTY SURVEYOR
725 LOS ANGELES COUNTY ENGINEERING BLDG.

NOTE: ANY ADDITIONS OR CHANGES ON THIS SHEET MUST BE MADE OR CIRCLED IN RED INK, WITH DATE AND NAME OF PERSON MAKING CHANGE.

Do not extend notes this side of this line

NOTES RED. JOB NO. 6270.90 SURVEY OF MYRTLE AVE SD
DATE SURVEY BY A.C. GUIZADO
NOTES CHKD. M. ASHLEY NOTES BY A.C.G. DATE 11-30-65
DATE DEC 7 '65 INDEXED G. J. GALLI DATE

F.B. 2594 PG. 125

B.M.	1ST RUN	DIFF.	2ND RUN	3RD RUN	ADJ. ELEV.	DESCRIPTION
TP	381.791					
+	5.243		5.207			
⊼	387.034	-1.080	-1.077	-1.078		
−	6.323		6.284			
Fd SD 1026	380.711				380.718	BM SD 1026 FB 2594 FIELD ELEV =
+	5.373		5.358			S. CALIFORNIA AVE & E. CAMINO REAL NW COR
⊼	386.084	-0.629	-0.630			BT spk in Ld - 5' N. of N E-15 cb. RET
−	6.002		5.988			
TP	380.082					
+	5.408		5.371			
⊼	385.490	-0.291	-0.290			
−	5.699		5.661			
TP	379.791					
+	4.788		4.749			
⊼	384.579	+0.035	+0.034			
−	4.753		4.715			
Fd LE 82	379.826				379.833	BM LE 82 FB 2594-116 FIELD ELEV = 379.835
+	4.808		4.870			E. CAMINO REAL & S. REDELL AVE NW COR
⊼	384.734	-0.763	-0.760	-0.762		BT spk in Ld - 5' N. of W END CB RET
−	5.671		5.630			
TP	379.063					
+	5.293		5.253			
⊼	384.356	-0.055	-0.055			
−	5.348		5.308			
TP	379.008					
+	5.129		5.071			
⊼	384.137	-0.494	-0.490			
−	5.623		5.561			BM LE 81 FB 2594-116 FIELD ELEV = 378.522
Fd LE 81	378.514				378.511	S. MYRTLE AVE & E. CAMINO REAL SE COR
						BT spk in Ld - 5' So. of So. end cb RET

END OF RUN

Notes Ck'd by	Survey of MYRTLE AVE
Map No.	JN 6270.90 Tape 0205 Std 68 °F
Office Work	Surveyed by ACGUIZADO
Checked	Notes ACG Date 11/30/65
Date	Indexed C. J. GALLAN 2 1 '68

F. B. 2594 PG. 127

JOB NO 6270.90
MYRTLE AVE

STORM DRAIN
PRELIMINARY
11/22/65 TO 12/31/65

FB 2594 pg 109 to 252
" 3325 pg 5 to 66

REF:
RDFB 158
FB 1566
" 1796
" 1895
" 2105

TRACT 18352
" 18409
" 15498

FC 2311-

CSB 1351-4
" 2159

GUIZADO AC
LANDA E
LYBRAND
MASSEY
HENDERSON

Note: Any Additions or Changes on This Sheet Must be Made or Circled in Red Ink With Date and Name of Person Making Change.

PLEASE RETURN TO
LOS ANGELES COUNTY ENGINEER
403 LOS ANGELES COUNTY ENGINEERING BLDG.

Do not extend this side of this line.

76F3095 CE # 310 3-61

F. B. 2594 Pg. 128

INDEX

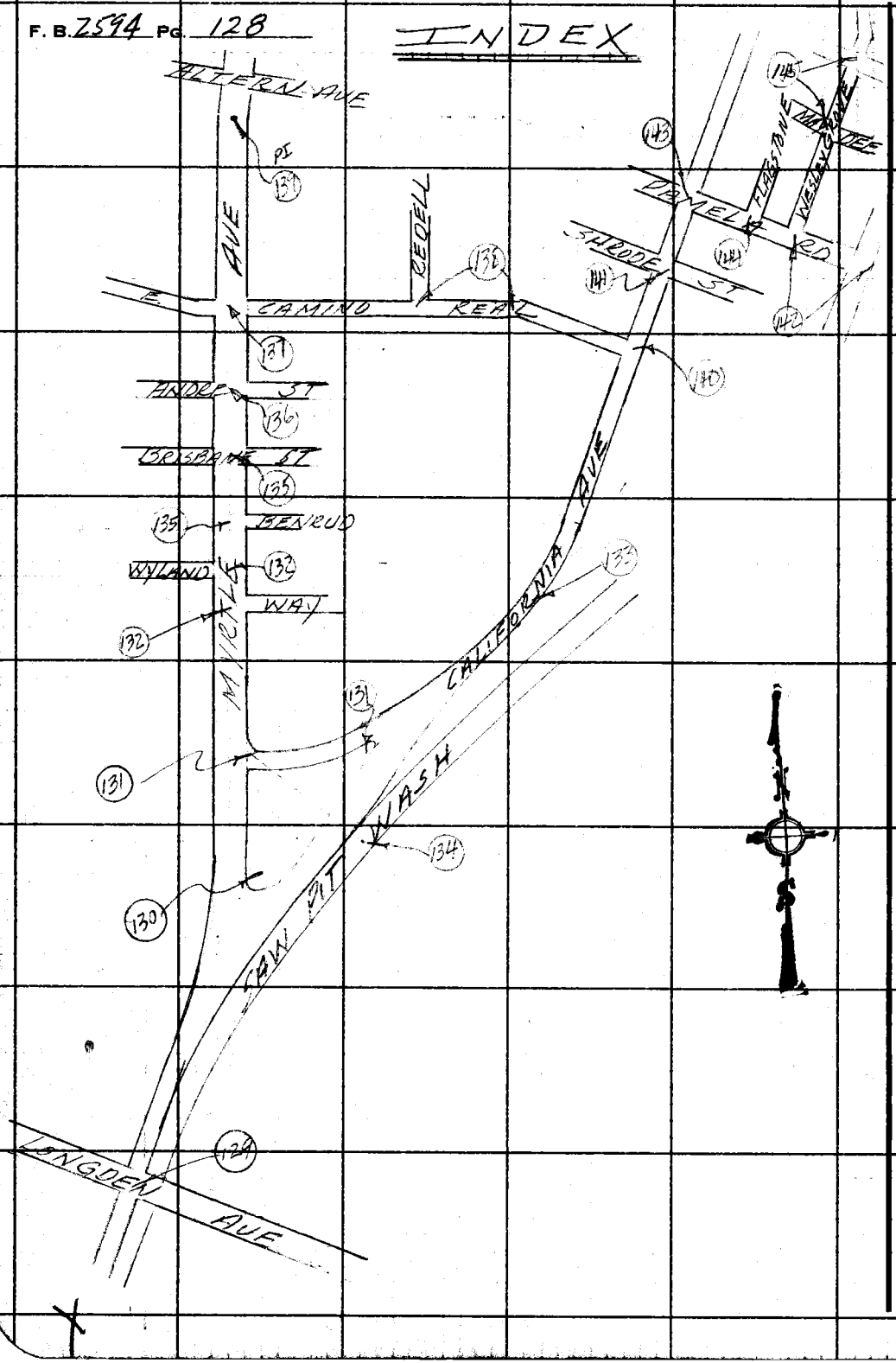

PLEASE RETURN TO
LOS ANGELES COUNTY ENGINEER
403 Los Angeles County Engineering Bldg.
Do not extend this side of this line.

Note: Any Additions or Changes on This Sheet Must be Made or Circled in Red Ink With Date and Name of Person Making Change.

Notes Ck'd by [illegible]
Map No.
Office Work
Checked
Date

Survey of MYRTLE AVE SD
JN 6270.36 Tape 0205 Std 68 °F
Surveyed by A.C. GUIZADO
Notes ACG Date 11/23/65
Indexed C. L. GALLI

F. B. 2594 PG. 129

W, S, 46, B-2

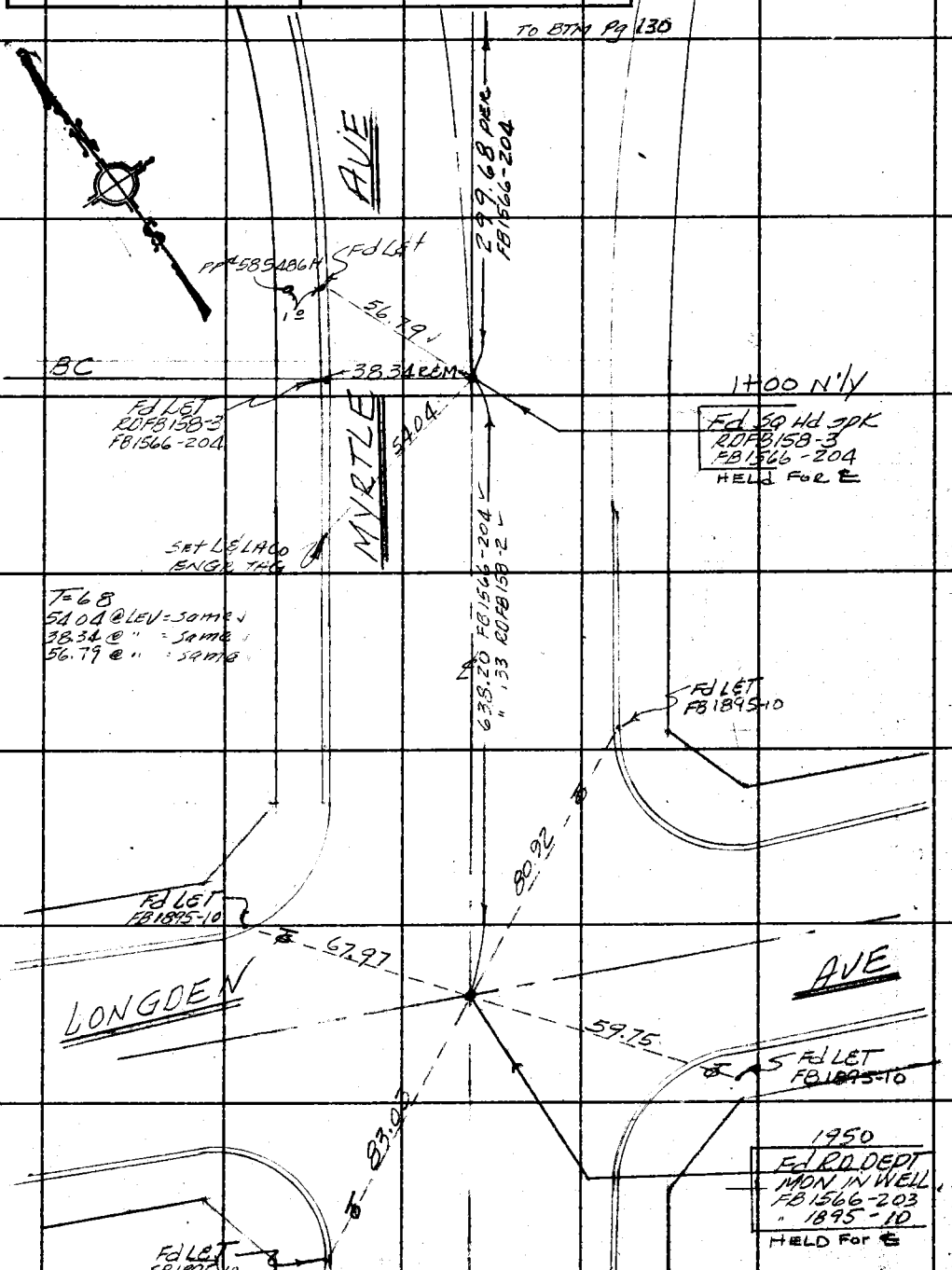

Note: Any Additions or Changes on This Sheet Must be Made or Circled in Red Ink With Date and Name of Person Making Change.

PLEASE RETURN TO
LOS ANGELES COUNTY ENGINEER
403 LOS ANGELES COUNTY ENGINEERING BLDG.

Do not extend this side of this line.

76F3095 CE # 310 3-61

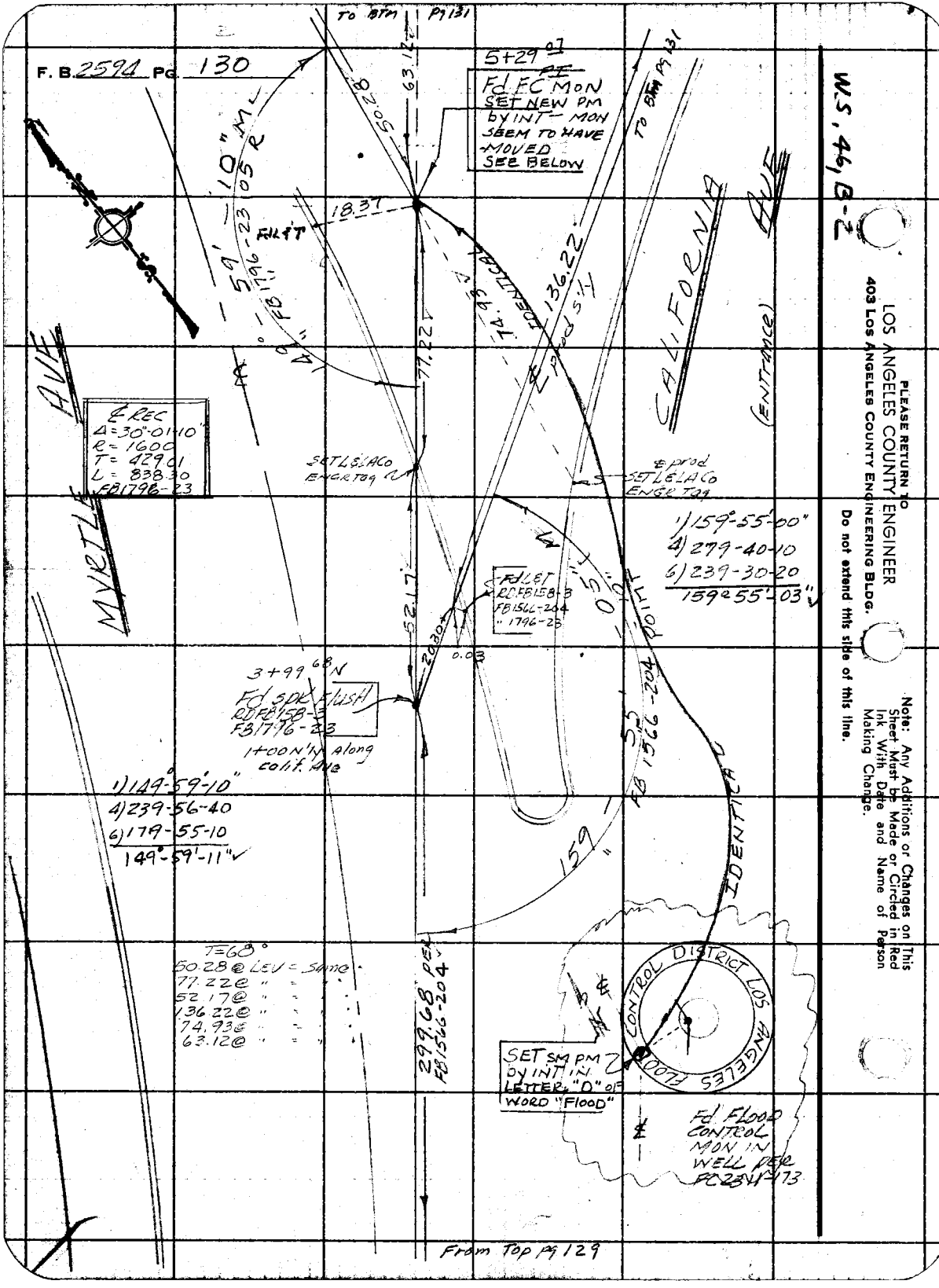

PLEASE RETURN TO
LOS ANGELES COUNTY ENGINEER
403 Los Angeles County Engineering Bldg.
Do not extend this side of this line.

Note: Any Additions or Changes on This Sheet Must be Made or Circled in Red Ink With Date and Name of Person Making Change.

Notes Ck'd by [illegible]	Survey of MYRTLE AVE SD
Map No.	JN 627090 Tape 0205 Std 68 °F
Office Work	Surveyed by AC Guizado
Checked	Notes ACG Date 11/22/65
Date	Indexed C. J. GALLI

F. B. 2594 PG. 131

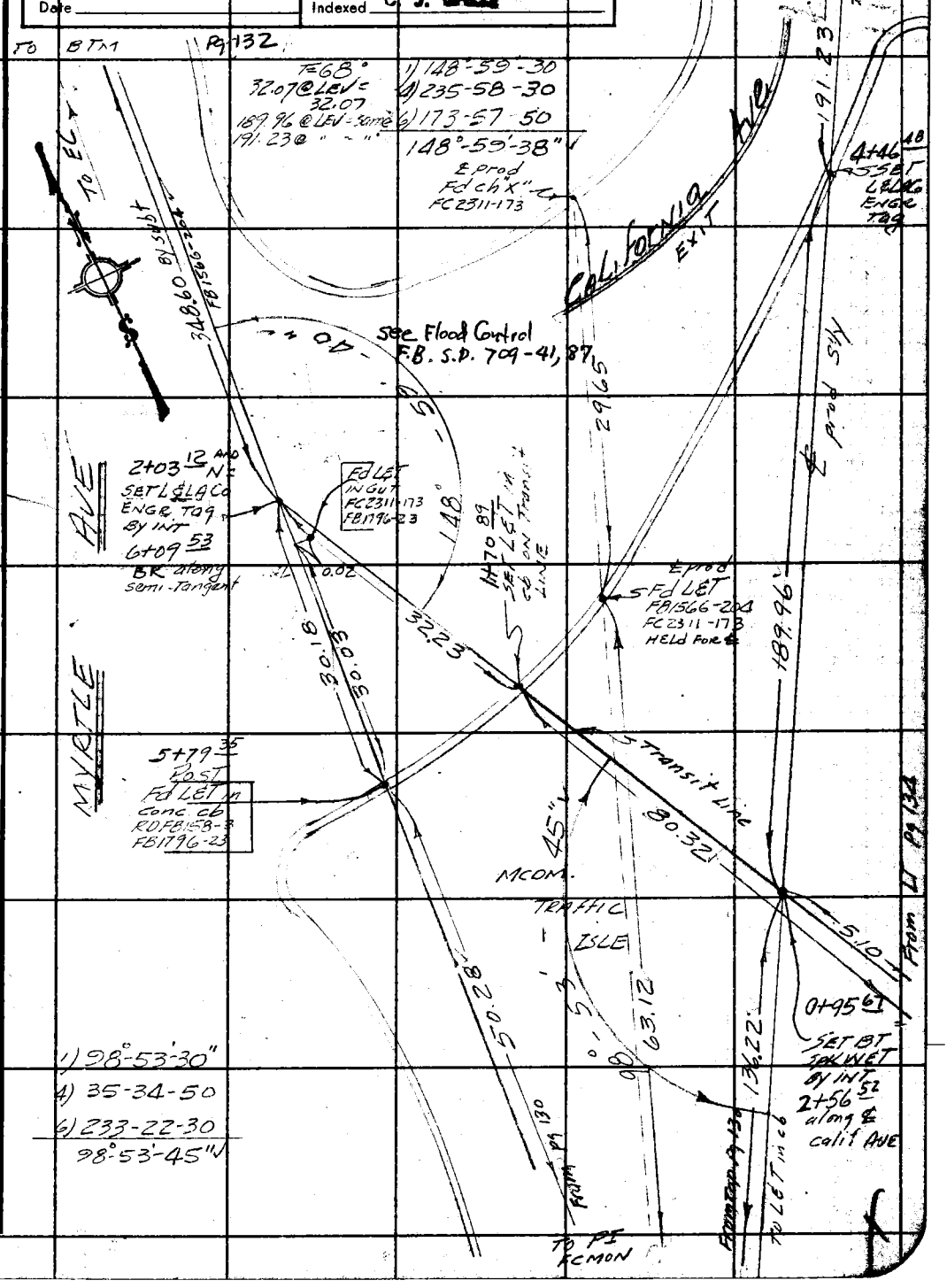

Note: Any Additions or Changes on This Sheet Must be Made or Circled in Red Ink With Date and Name of Person Making Change.

PLEASE RETURN TO
LOS ANGELES COUNTY ENGINEER
403 LOS ANGELES COUNTY ENGINEERING BLDG.

Do not extend this side of this line.

76F3095 CE # 310 3-61

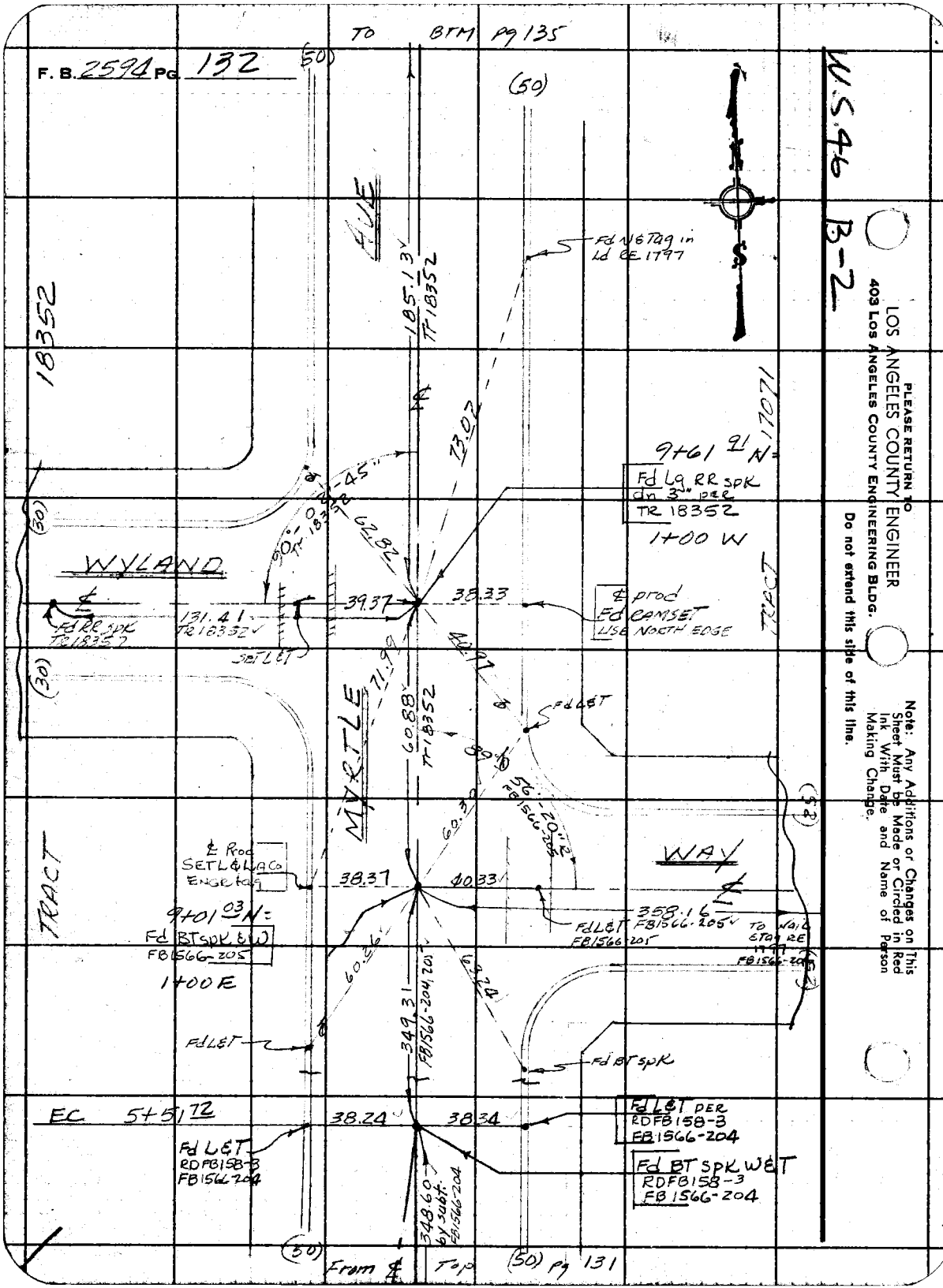

PLEASE RETURN TO
LOS ANGELES COUNTY ENGINEER
403 LOS ANGELES COUNTY ENGINEERING BLDG.
Do not extend this side of this line.

Note: Any Additions or Changes on This Sheet Must be Made or Circled in Red Ink With Date and Name of Person Making Change.

Notes Ck'd by [illegible]	Survey of MYRTLE AVE SD	F. B. 2594 PG. 133
Map No.	JN 6270.90 Tape 0205 Std 68 °F	
Office Work	Surveyed by ACGuizado	
Checked	Notes ACG Date 11/20/65	
Date	Indexed C. J. GALLI	

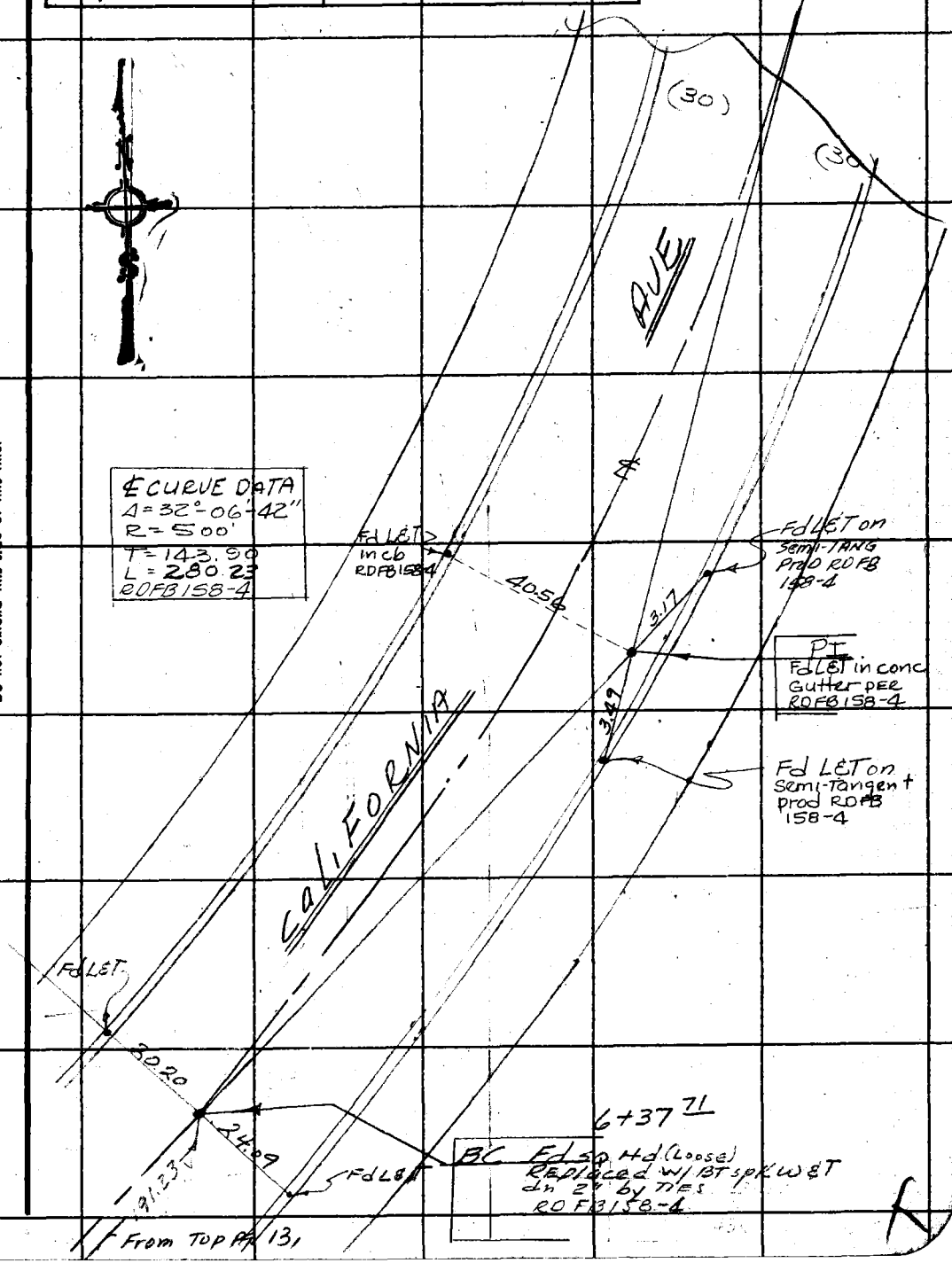

Note: Any Additions or Changes on This Sheet Must be Made or Circled in Red Ink With Date and Name of Person Making Change.

PLEASE RETURN TO
LOS ANGELES COUNTY ENGINEER
403 LOS ANGELES COUNTY ENGINEERING BLDG.

Do not extend this side of this line.

76F3095 CE # 310 3-61

F. B. 2594 Pg. 134

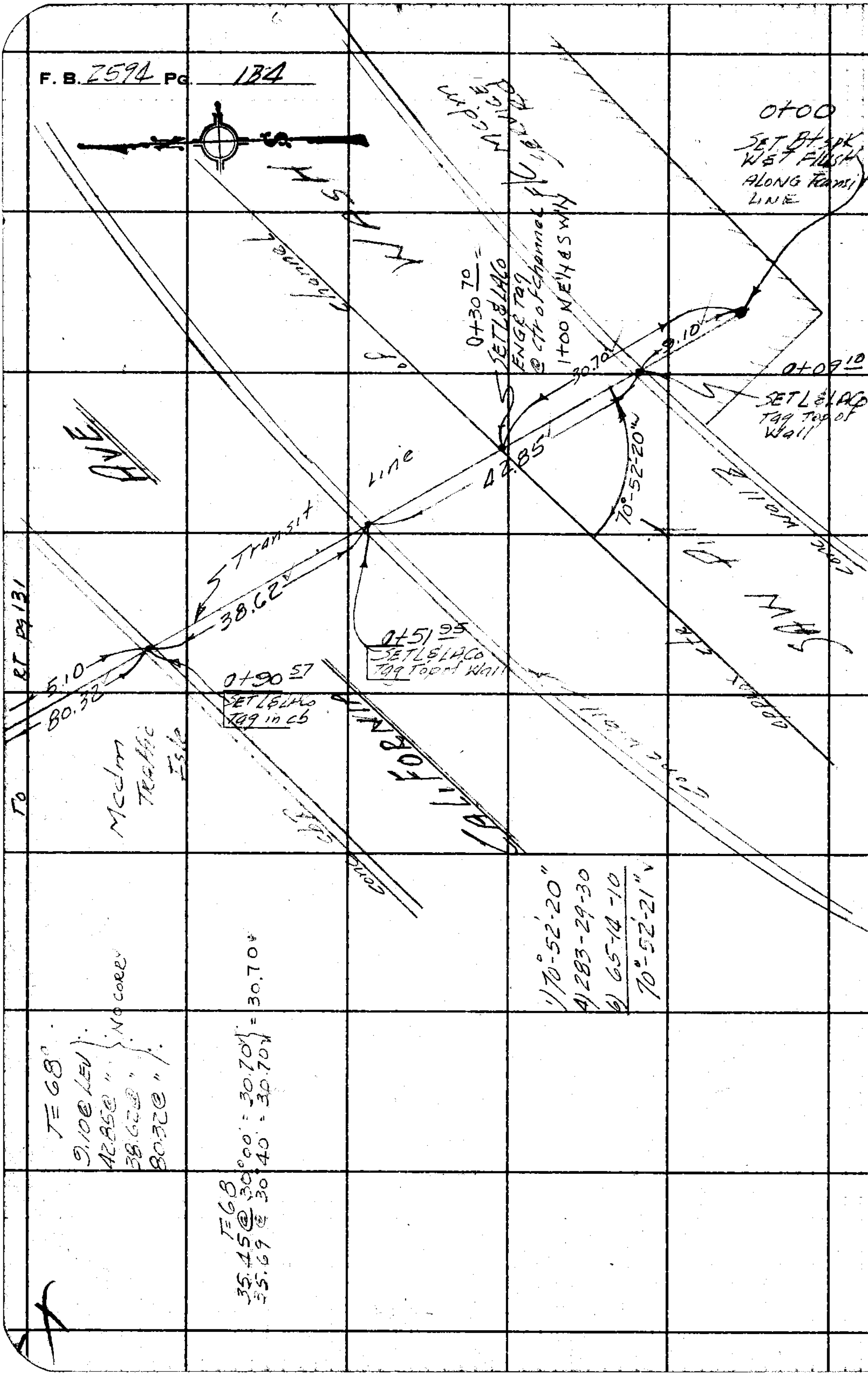

PLEASE RETURN TO
LOS ANGELES COUNTY ENGINEER
403 Los Angeles County Engineering Bldg.
Do not extend this side of this line.

Note: Any Additions or Changes on This Sheet Must be Made or Circled in Red Ink With Date and Name of Person Making Change.

Notes Ck'd by [illegible]	Survey of MYRTLE AVE SD	F. B. 2594 PG. 135
Map No.	JN 6270.90 Tape 0205 Std 68 °F	
Office Work	Surveyed by ACGUIZADO	
Checked	Notes ACG Date 11/24/65	
Date	Indexed C. J. GALLI	

W.S. 46, B-2

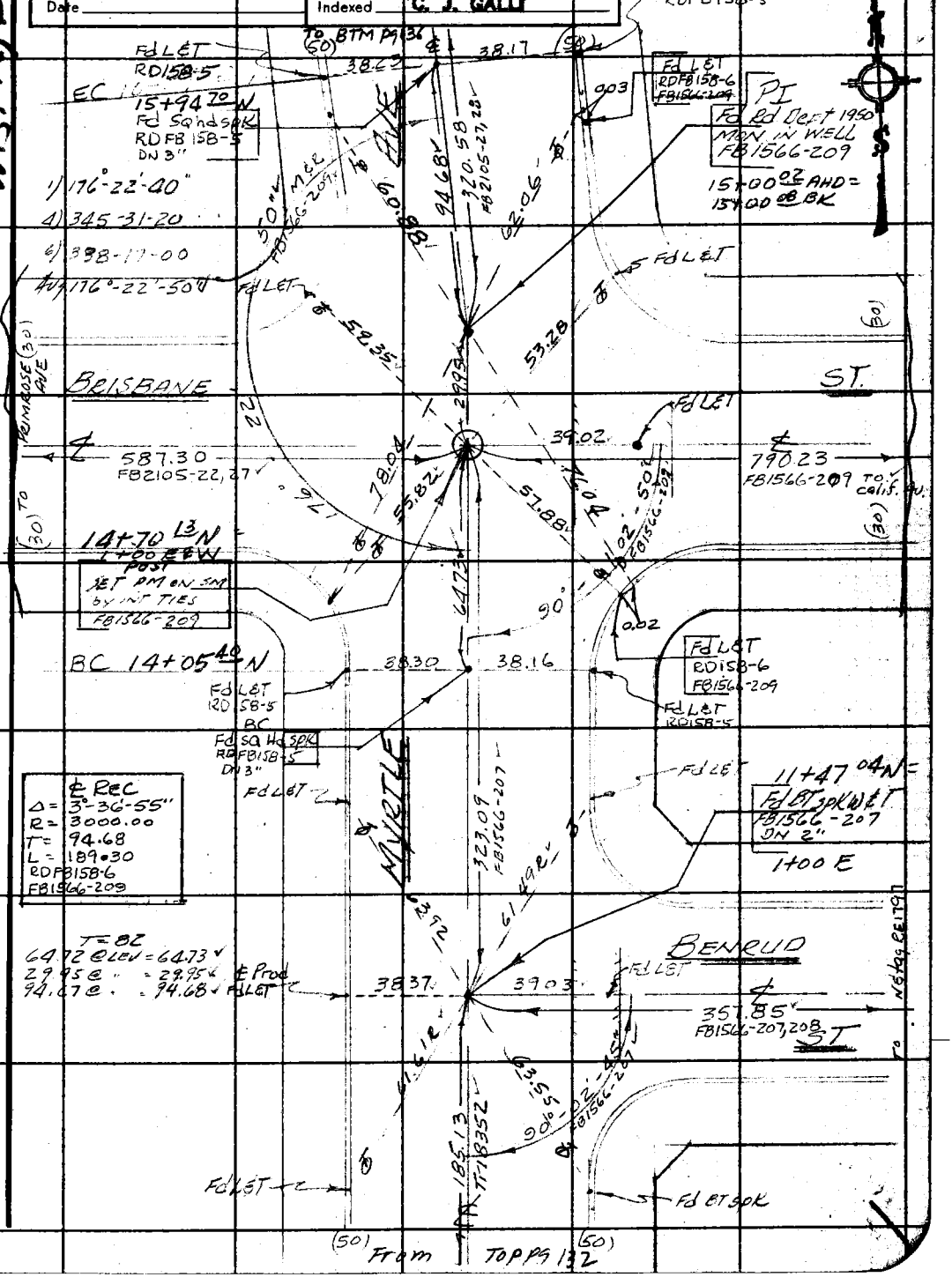

Note: Any Additions or Changes on This Sheet Must be Made or Circled in Red Ink With Date and Name of Person Making Change.

Do not extend this side of this line.

PLEASE RETURN TO
LOS ANGELES COUNTY ENGINEER
403 LOS ANGELES COUNTY ENGINEERING BLDG.

76F309S CE # 310 3-61

F. B. 2594 Pg. 136

TO RT pg 137

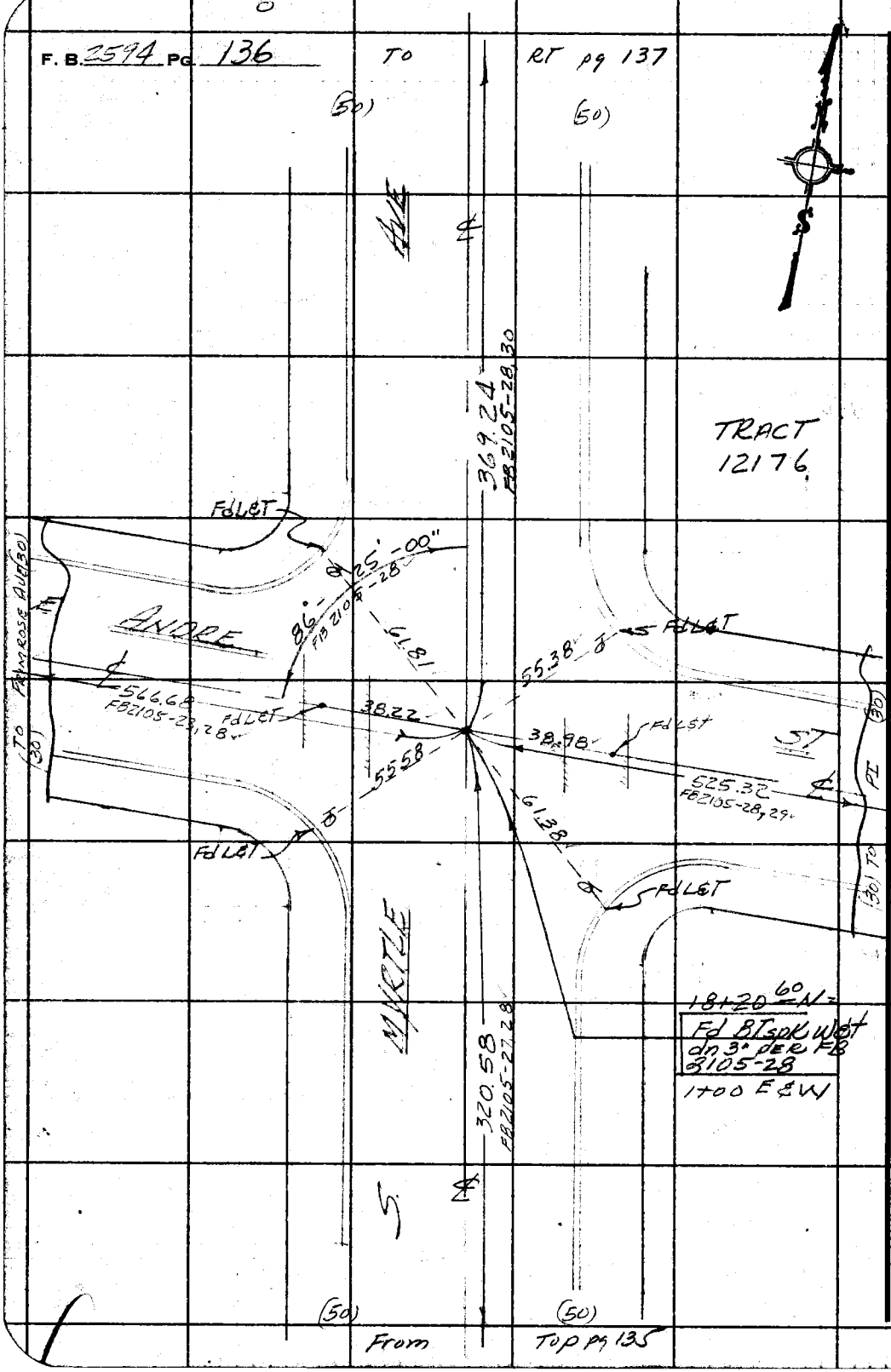

WS, 46, B-2

PLEASE RETURN TO
LOS ANGELES COUNTY ENGINEER
403 Los Angeles County Engineering Bldg.

Do not extend this side of this line.

Note: Any Additions or Changes on This Sheet Must be Made or Circled in Red Ink With Date and Name of Person Making Change.

Notes Ck'd by Knowles	Survey of MYRTLE AVE SD	F. B. 2594 PG. 137
Map No.	JN 627090 Tape 0205 Std 68 °F	
Office Work	Surveyed by ACGuizado	
Checked	Notes ACG Date 11/24/65	
Date	Indexed F. J. GALLO	

W.S. 46, B-2

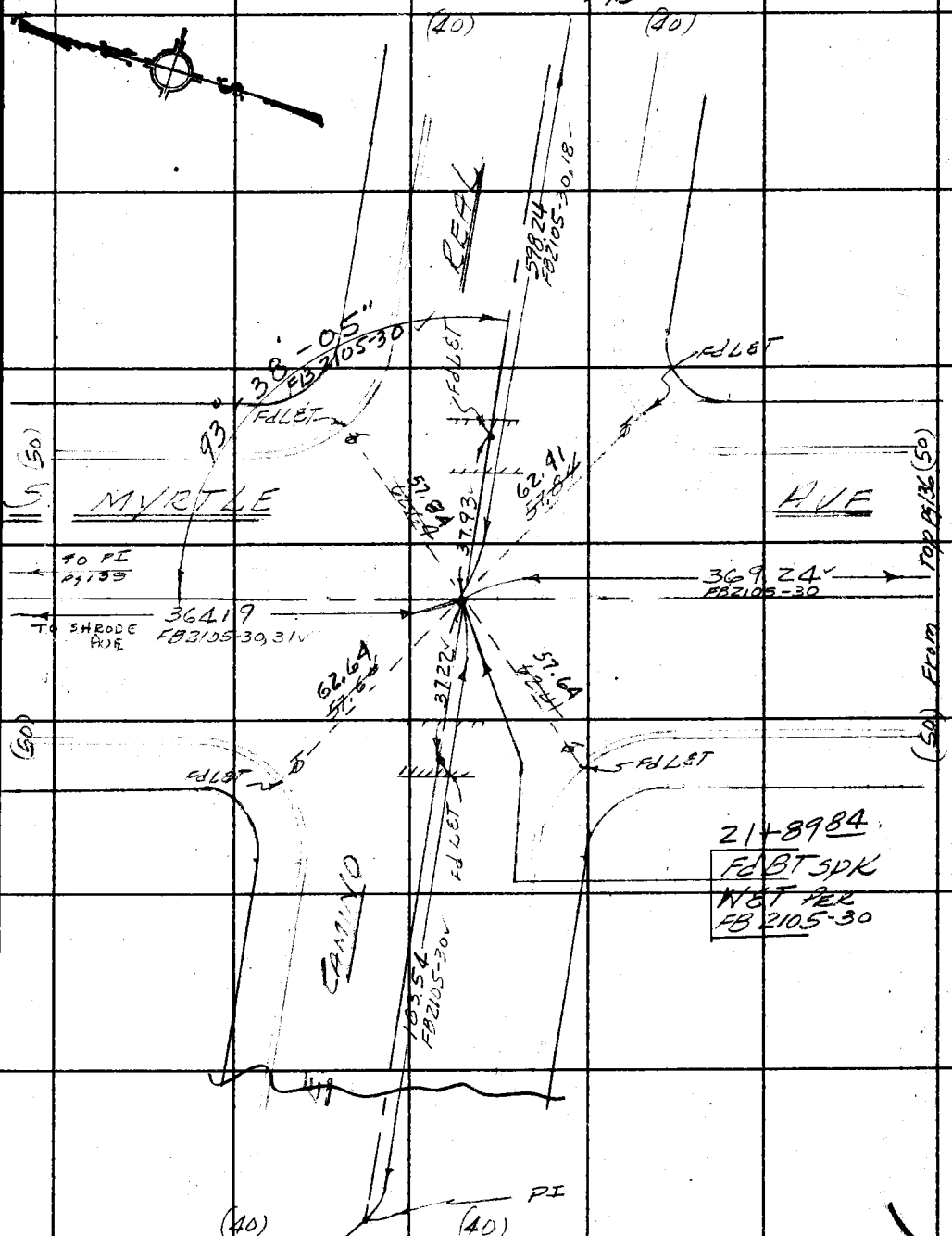

Note: Any Additions or Changes on This Sheet Must be Made or Circled in Red Ink With Date and Name of Person Making Change.

Do not extend this side of this line.

PLEASE RETURN TO
LOS ANGELES COUNTY ENGINEER
403 LOS ANGELES COUNTY ENGINEERING BLDG.

76F309S CE # 310 3-61

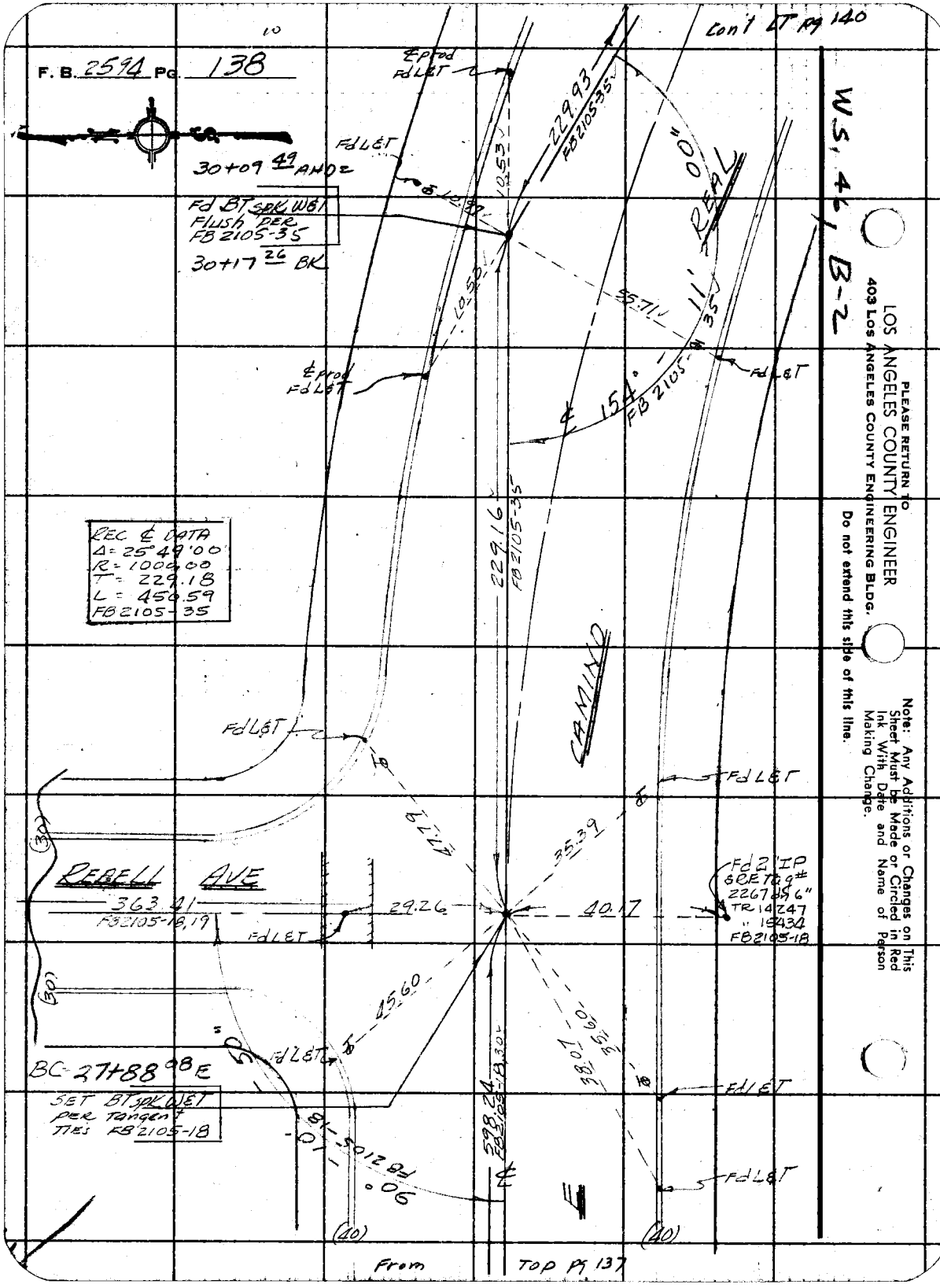

PLEASE RETURN TO
LOS ANGELES COUNTY ENGINEER
403 Los Angeles County Engineering Bldg.
Do not extend this side of this line.
Note: Any Additions or Changes on This Sheet Must be Made or Circled in Red Ink With Date and Name of Person Making Change.

Notes Ck'd by [illegible]	Survey of MYRTLE AVE	F. B. 2594 PG. 139
Map No.	JN 6270.90 Tape 0205 Std 68 °F	
Office Work	Surveyed by A C Guizado	
Checked	Notes ACG Date 12/7/65	
Date	Indexed C. J. GALLI	

W.S. 46 B-2

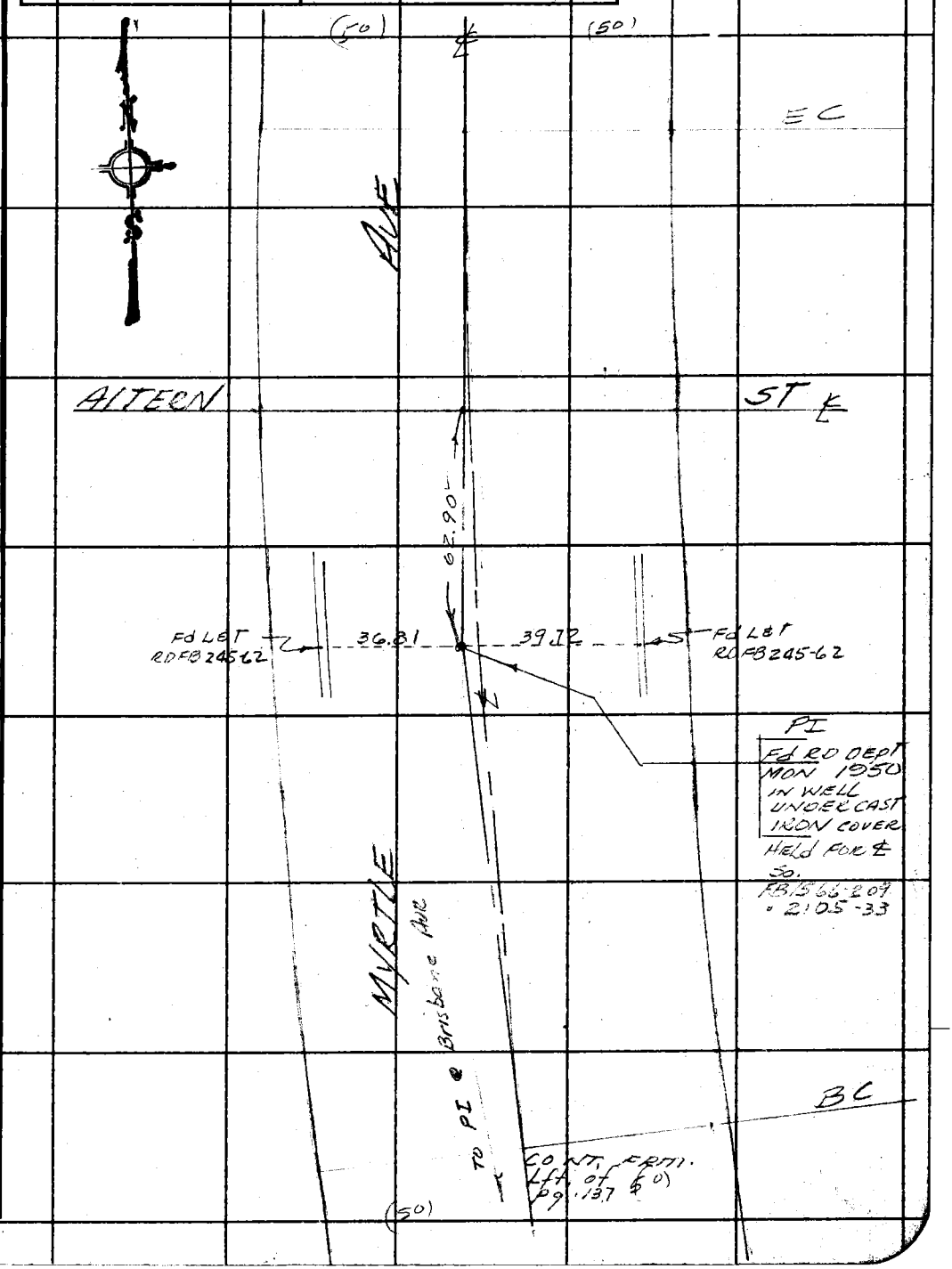

Note: Any Additions or Changes on This Sheet Must be Made or Circled in Red Ink With Date and Name of Person Making Change.

PLEASE RETURN TO
LOS ANGELES COUNTY ENGINEER
403 LOS ANGELES COUNTY ENGINEERING BLDG.

Do not extend this side of this line.

76F309S CE # 310 3-61

F. B. 2594 Pg. 140

Con't BTm pg 141

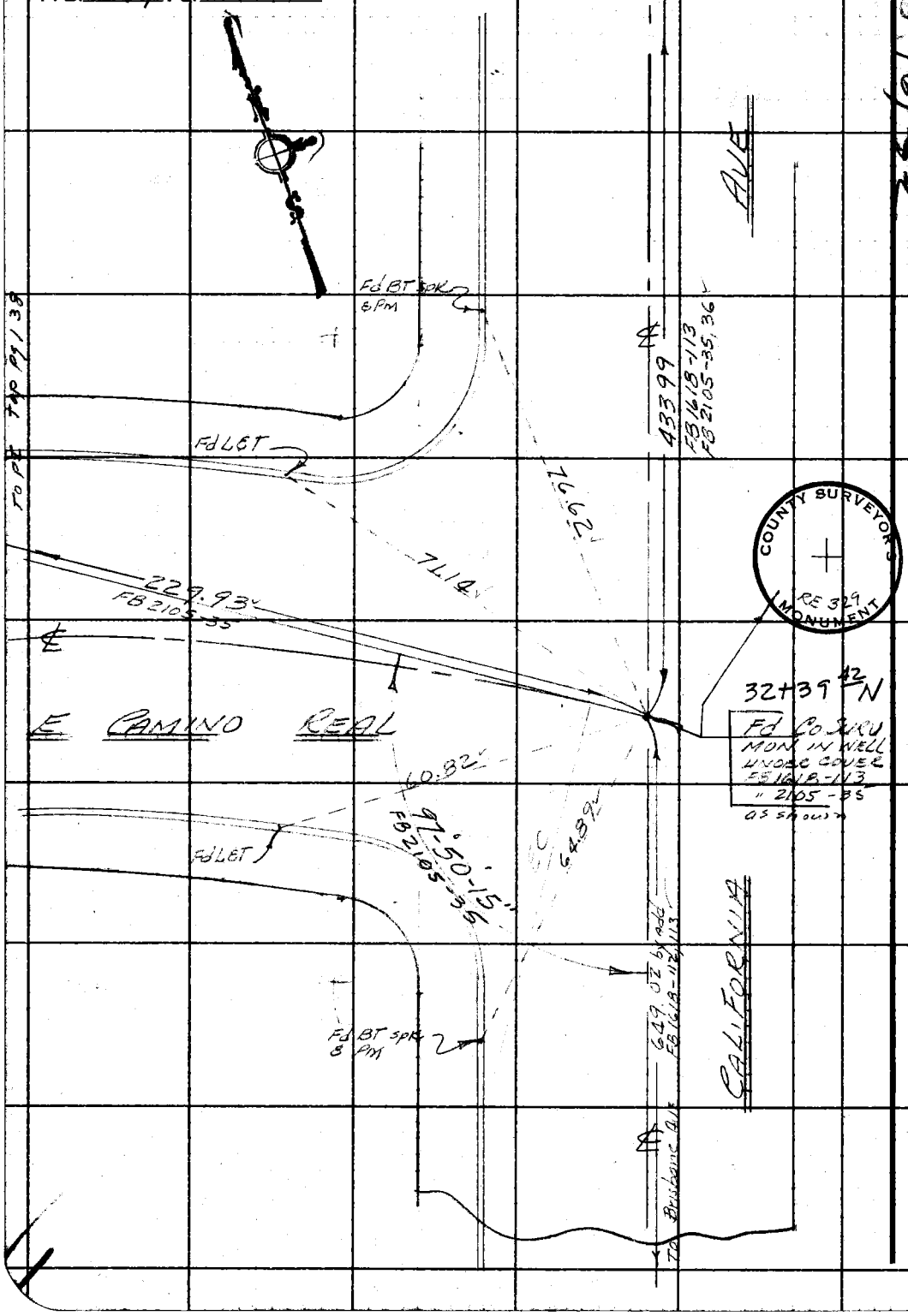

WS 46, 52

PLEASE RETURN TO
LOS ANGELES COUNTY ENGINEER
403 LOS ANGELES COUNTY ENGINEERING BLDG.

Do not extend this side of this line.

Note: Any Additions or Changes on This Sheet Must be Made or Circled in Red Ink With Date and Name of Person Making Change.

COUNTY SURVEYOR'S MONUMENT RE 329

Notes Ck'd by Knowles	Survey of MYRTLE AVE SD
Map No.	JN 627090 Tape 0205 Std 68 °F
Office Work	Surveyed by ACGUIZADO
Checked	Notes ACG Date 11/22/65
Date	Indexed C. J. GALLI

F. B. 2594 Pg. 141

W,S,A6 C-2

Con't BTm Pg 143

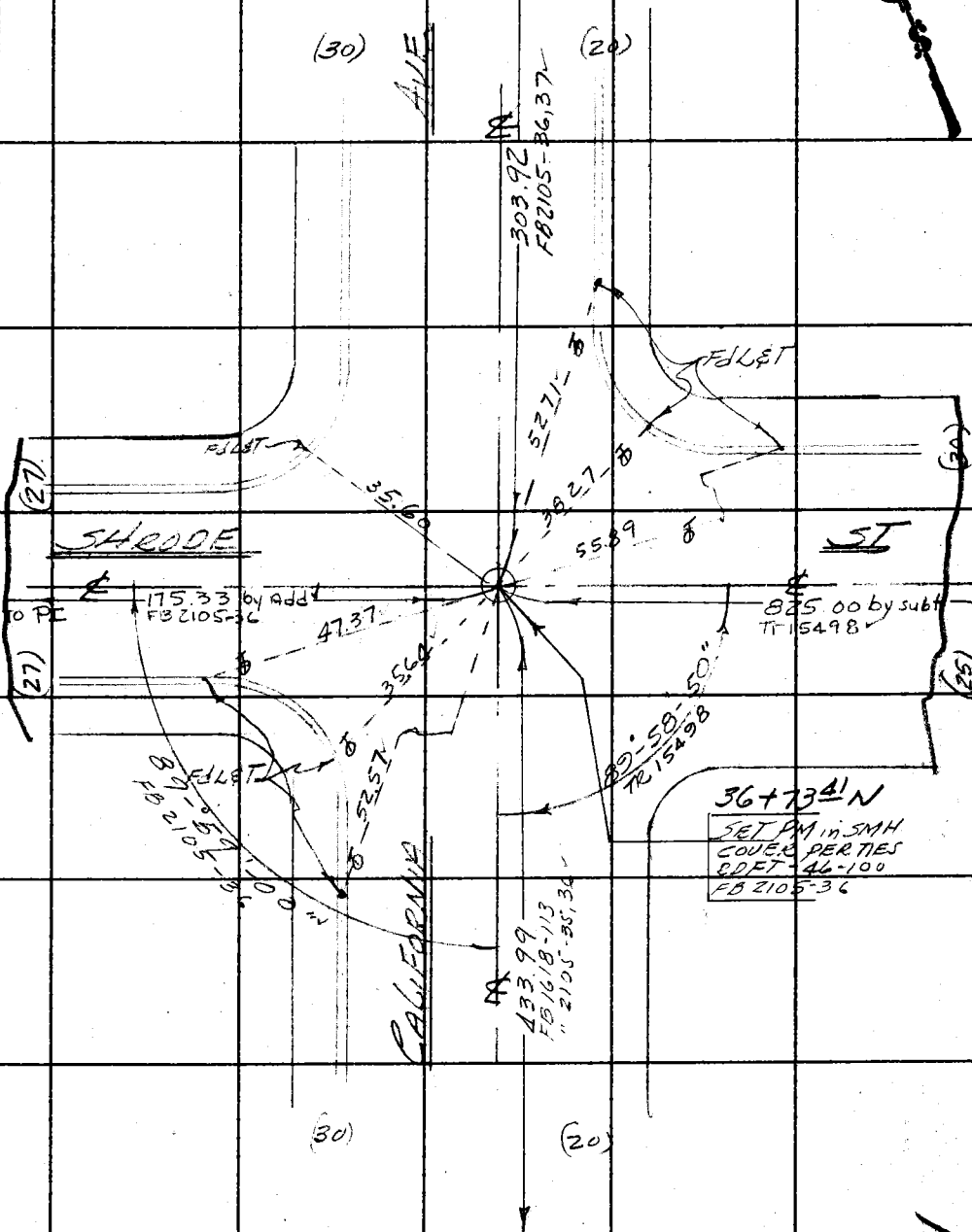

Note: Any Additions or Changes on This Sheet Must be Made or Circled in Red Ink With Date and Name of Person Making Change.

Do not extend this side of this line.

PLEASE RETURN TO
LOS ANGELES COUNTY ENGINEER
403 LOS ANGELES COUNTY ENGINEERING BLDG.

76F3095 CE # 310 3-61

From top Pg 140

F. B. 2594 Pg. 142

15

Notes Ck'd by Knowles
Map No.
Office Work
Checked
Date

Survey of MYRTLE AVE. SD
JN 627090 Tape 0205 Std 66 °F
Surveyed by ACGuizado
Notes ACG Date 12-2-65
Indexed C. J. GALLI

F. B. 2594 PG. 143

WS 46, C-2

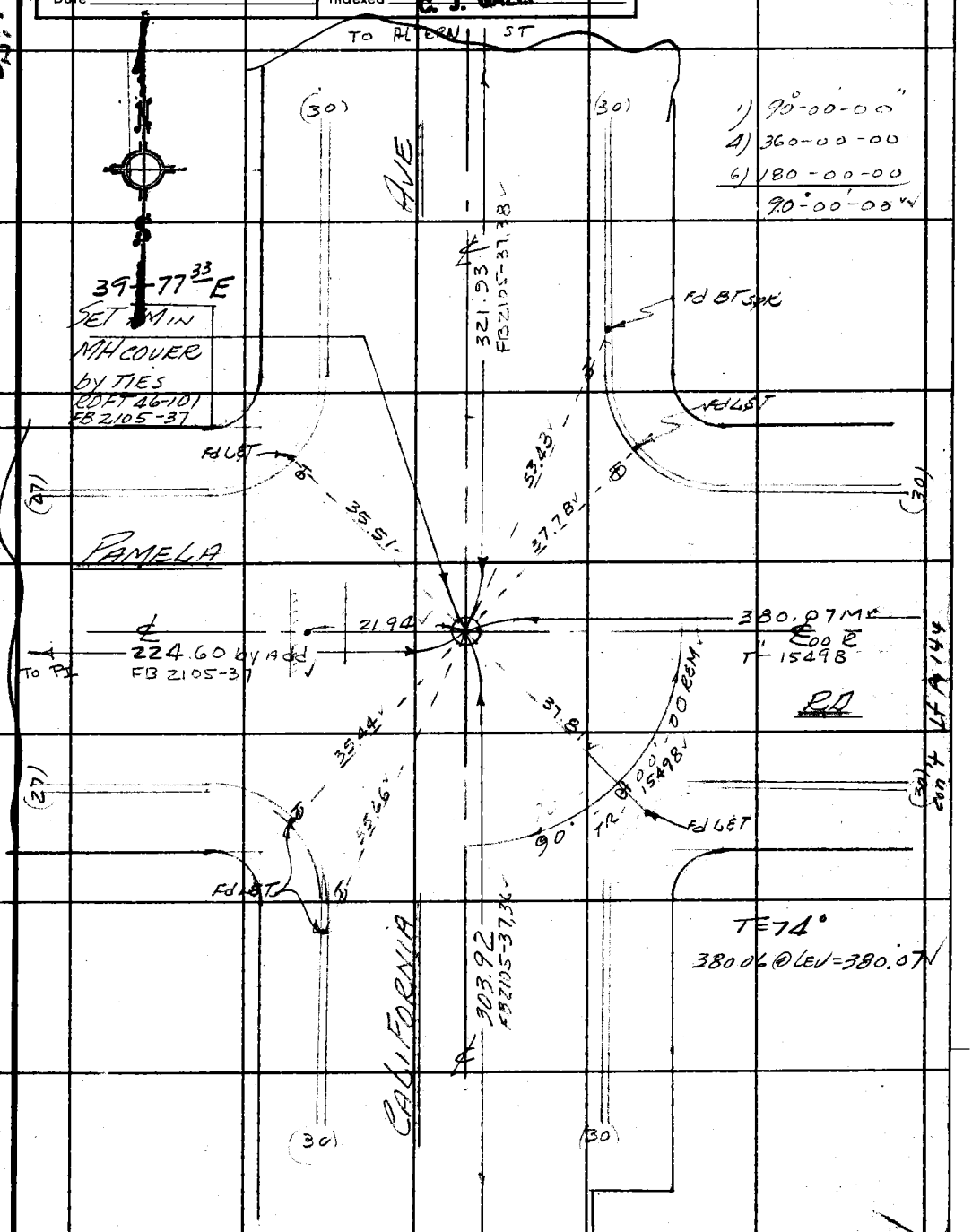

Note: Any Additions or Changes on This Sheet Must be Made or Circled in Red Ink With Date and Name of Person Making Change.

Do not extend this side of this line.

PLEASE RETURN TO
LOS ANGELES COUNTY ENGINEER
403 LOS ANGELES COUNTY ENGINEERING BLDG.

76F3095 CE # 310 3-61

From TOP pg (20) 141

16

F. B. 2594 PG. 144

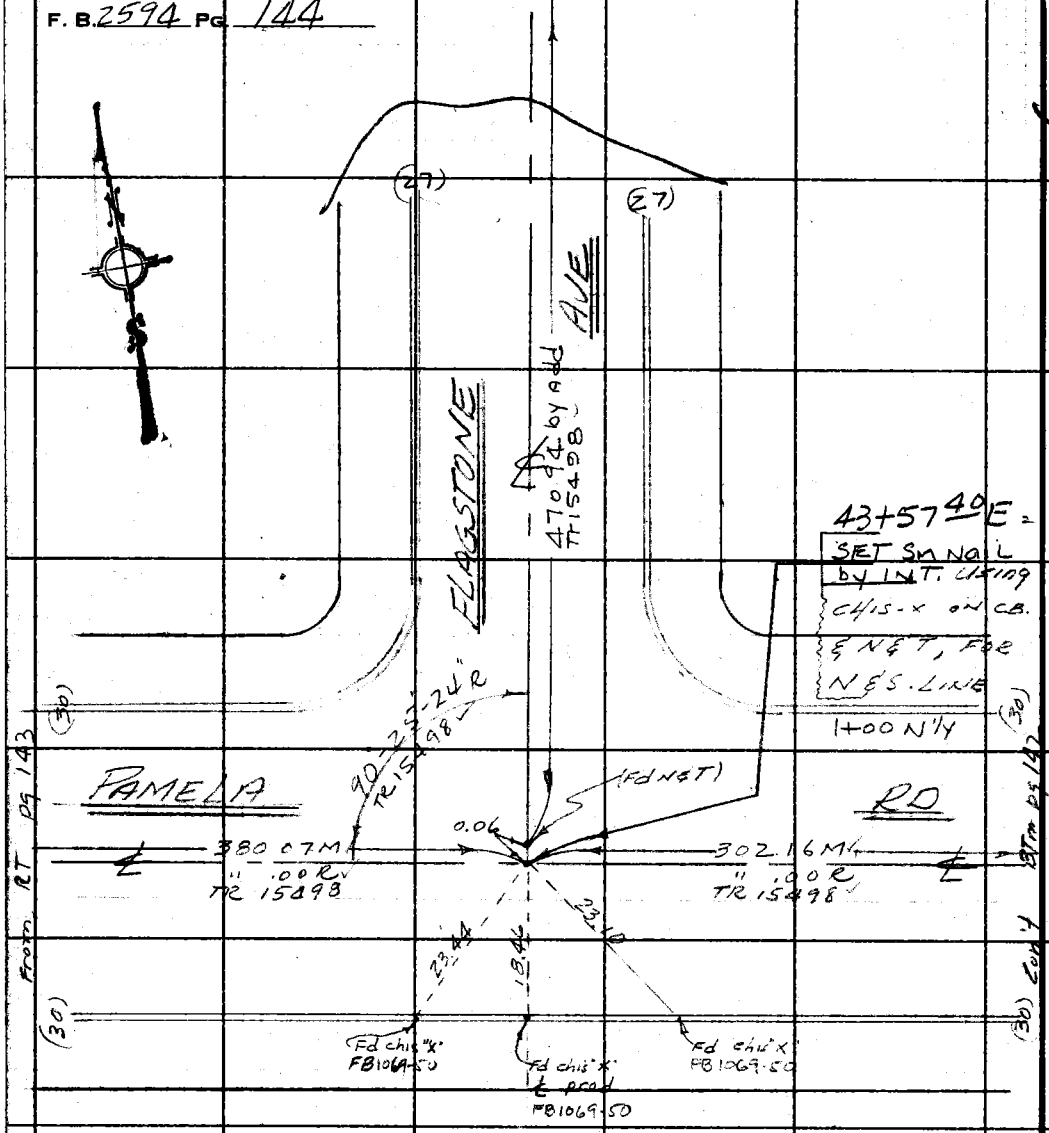

T=74

302.15 @ LEV = 302.16

TRACT 15498

PLEASE RETURN TO
LOS ANGELES COUNTY ENGINEER
403 Los Angeles County Engineering Bldg.

Do not extend this side of this line.

Note: Any Additions or Changes on This Sheet Must be Made or Circled in Red Ink With Date and Name of Person Making Change.

MS 46, C-2

Notes Ck'd by Knowles	Survey of MYRTLE AVE SO	F. B. 2594 PG. 145
Map No.	JN 627090 Tape 0205 Std 68 °F	
Office Work	Surveyed by ACGuizado	
Checked	Notes ACG Date 12-3-65	
Date	Indexed G. J. GALLI	

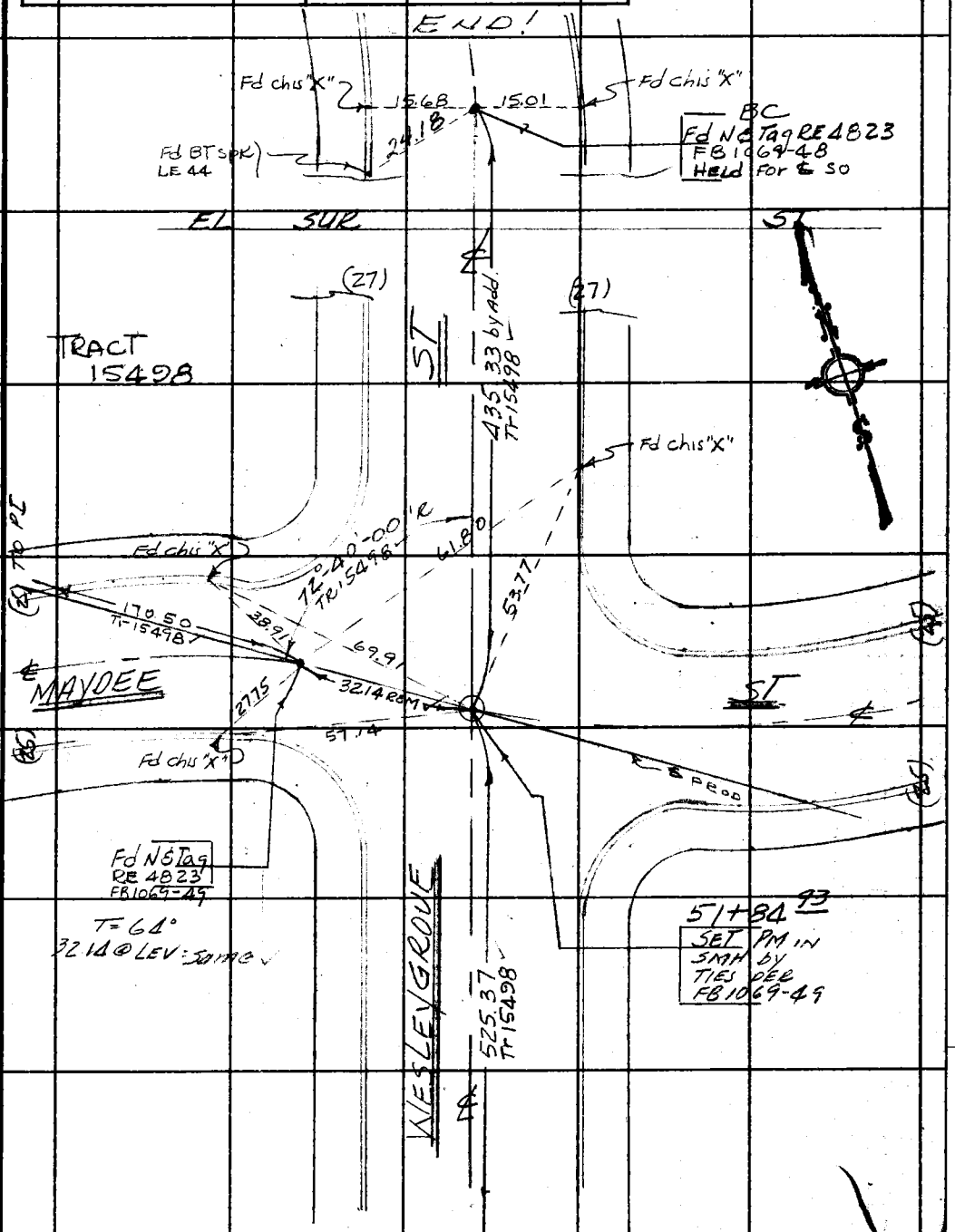

From LT. pg 142

Note: Any Additions or Changes on This Sheet Must be Made or Circled in Red Ink With Date and Name of Person Making Change.

Do not extend this side of this line.

PLEASE RETURN TO
LOS ANGELES COUNTY ENGINEER
403 LOS ANGELES COUNTY ENGINEERING BLDG.

76F309S CE # 310 3-61

Notes Ck'd by	Survey of MYRTLE AVE S.D.	F. B. 2594 PG. 177
Map No.	JN 6270.90 Tape Std °F	
Office Work	Surveyed by A.C.G	
Checked	Notes E. - ANDA Date 11-65	
Date	Indexed C. J. GALLI	

MYRTLE AVE.
STORM DRAIN

J.N. 6270.90
NOV. 1965

TOPOGRAPHY

Party:
GUIZADO
LANDA
LYBRAND
MASSEY
HENDERSON

Note: Any Additions or Changes on This Sheet Must be Made or Circled in Red Ink With Date and Name of Person Making Change.

PLEASE RETURN TO
LOS ANGELES COUNTY ENGINEER
403 LOS ANGELES COUNTY ENGINEERING BLDG.
Do not extend this side of this line.

76F309S CE # 310 3-61

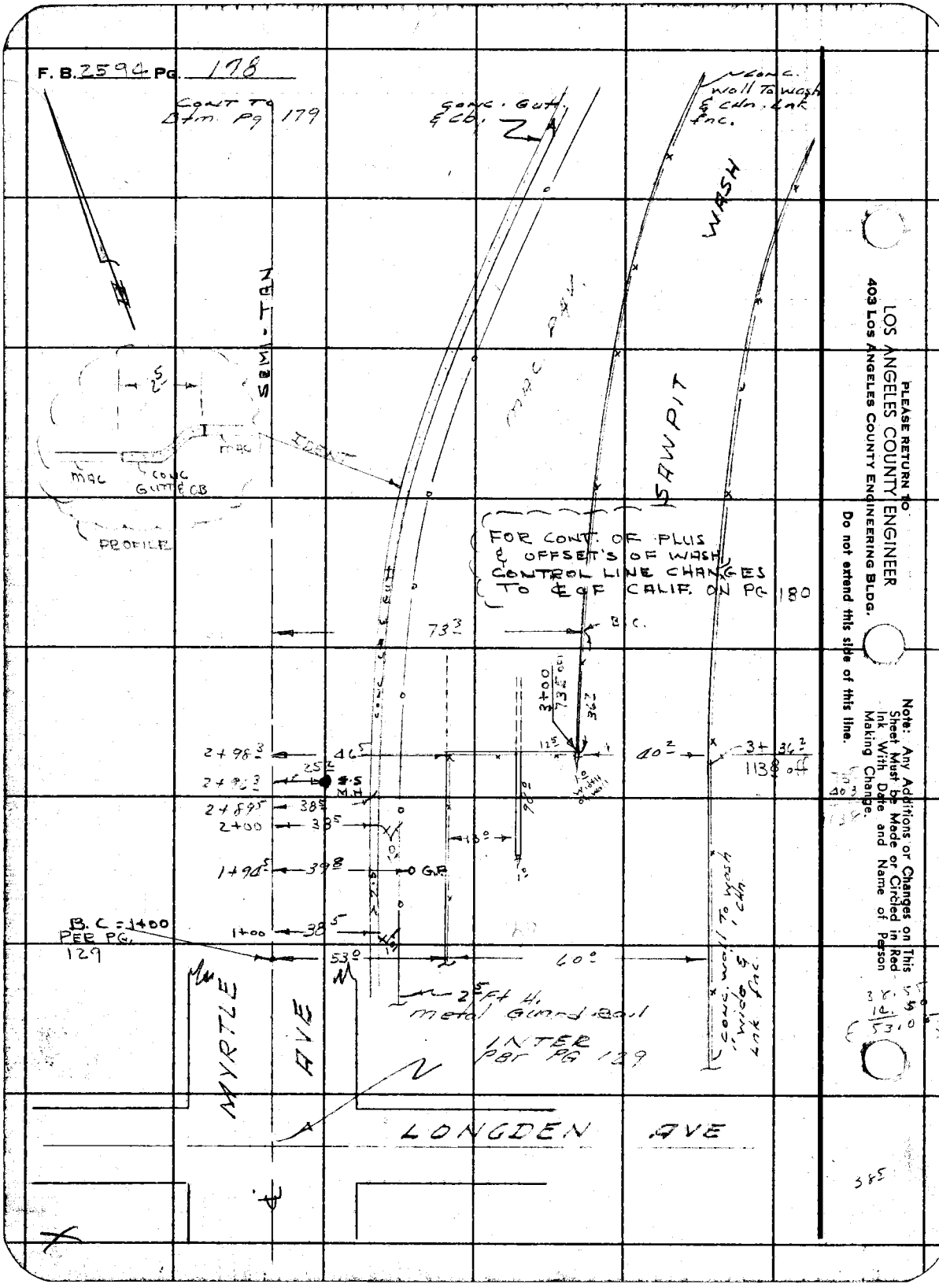
F. B. 2594 PG. 178
CONT TO Btm. Pg 179
CONC. GUTT. & CB.
CONC. WALL TO WASH & CHN. LNK FNC.
SEMI-TAN
SAWPIT WASH
MAC PAV.
IDENT
MAC
CONC GUTT & CB
PROFILE
FOR CONT. OF PLUS & OFFSET'S OF WASH, CONTROL LINE CHANGES TO ℄ OF CALIF. ON PG 180
73.3
B.C.
3+00
73.5
36.2
2+98.3
46.5
40.2
3+36.2
113.8 off
2+96.3
25.2
5.5 M.H.
2+89.5
38.5
2+00
38.5
1+94.5
39.8
G.P.
1+00
38.5
B.C = 1+00 PER PG. 129
53.0
60.0
2.5 Ft H. metal Guard Rail
INTER PBR PG 129
CONC. WALL TO WASH, CHN. LNK FNC.
MYRTLE AVE
LONGDEN AVE
PLEASE RETURN TO
LOS ANGELES COUNTY ENGINEER
403 Los Angeles County Engineering Bldg.
Do not extend this side of this line.
Note: Any Additions or Changes on This Sheet Must be Made or Circled in Red Ink With Date and Name of Person Making Change.
38.55
14.50
53.05
38.5

Notes Ck'd by	Survey of MYRTLE AVE I.D.	F. B. 2594 PG. 179
Map No.	JN 6270.90 Tape Std °F	
Office Work	Surveyed by R. C. G	
Checked	Notes E. LANDA Date 11-65	
Date	Indexed C. J. GALLI	

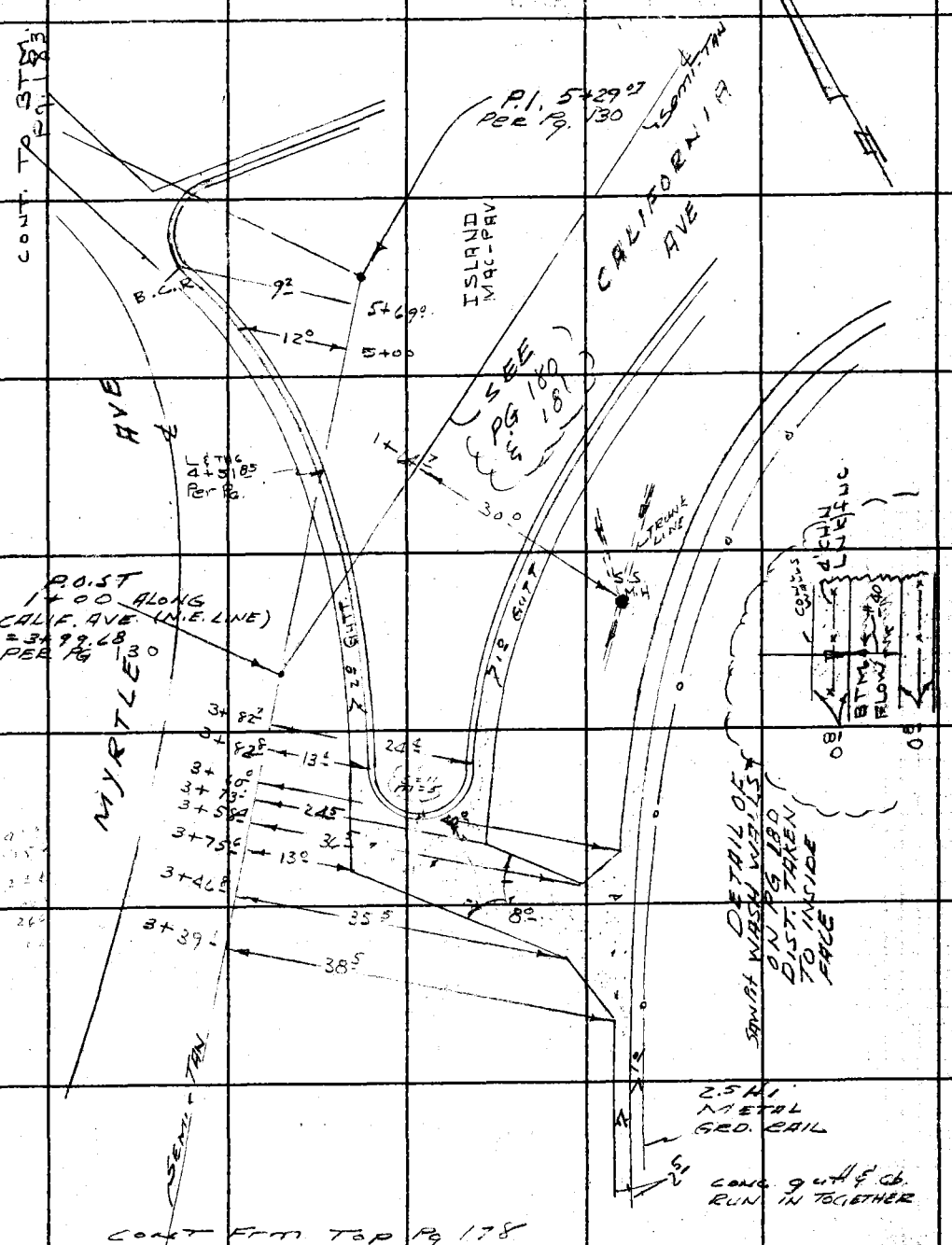

Note: Any Additions or Changes on This Sheet Must be Made or Circled in Red Ink With Date and Name of Person Making Change.

Do not extend this side of this line.

PLEASE RETURN TO
LOS ANGELES COUNTY ENGINEER
403 LOS ANGELES COUNTY ENGINEERING BLDG.

76F3088 CE # 310 3-61

F. B. 2594 PG. 180

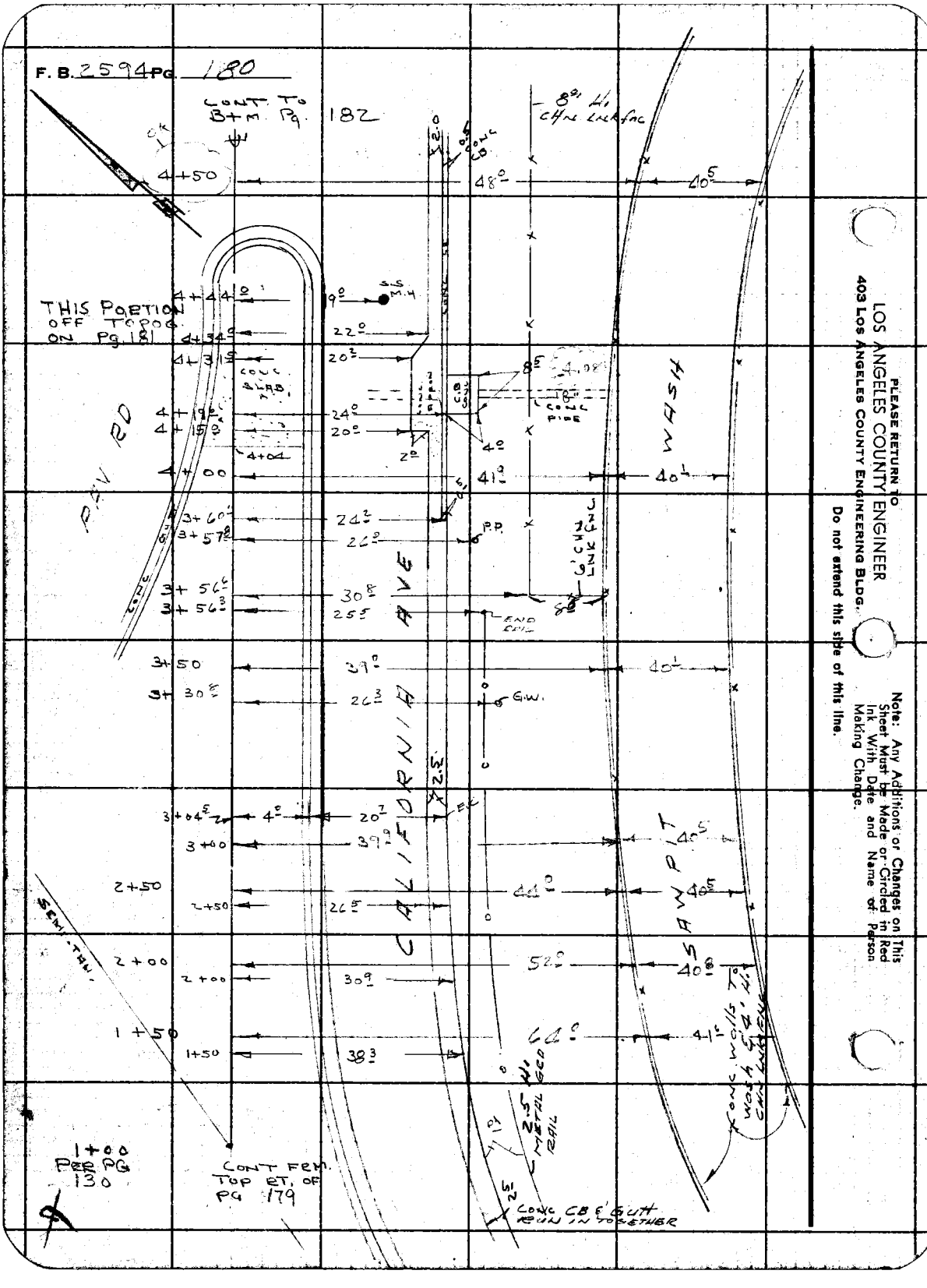

PLEASE RETURN TO
LOS ANGELES COUNTY ENGINEER
403 Los Angeles County Engineering Bldg.

Do not extend this side of this line.

Note: Any Additions or Changes on This Sheet Must be Made or Circled in Red Ink With Date and Name of Person Making Change.

Notes Ck'd by	Survey of MYRTLE AVE S.D.
Map No.	JN 6270.90 Tape Std °F
Office Work	Surveyed by R. C. G
Checked	Notes E. LABOR Date 11-65
Date	Indexed G. J. GALLI

F. B. 2594 PG. 181

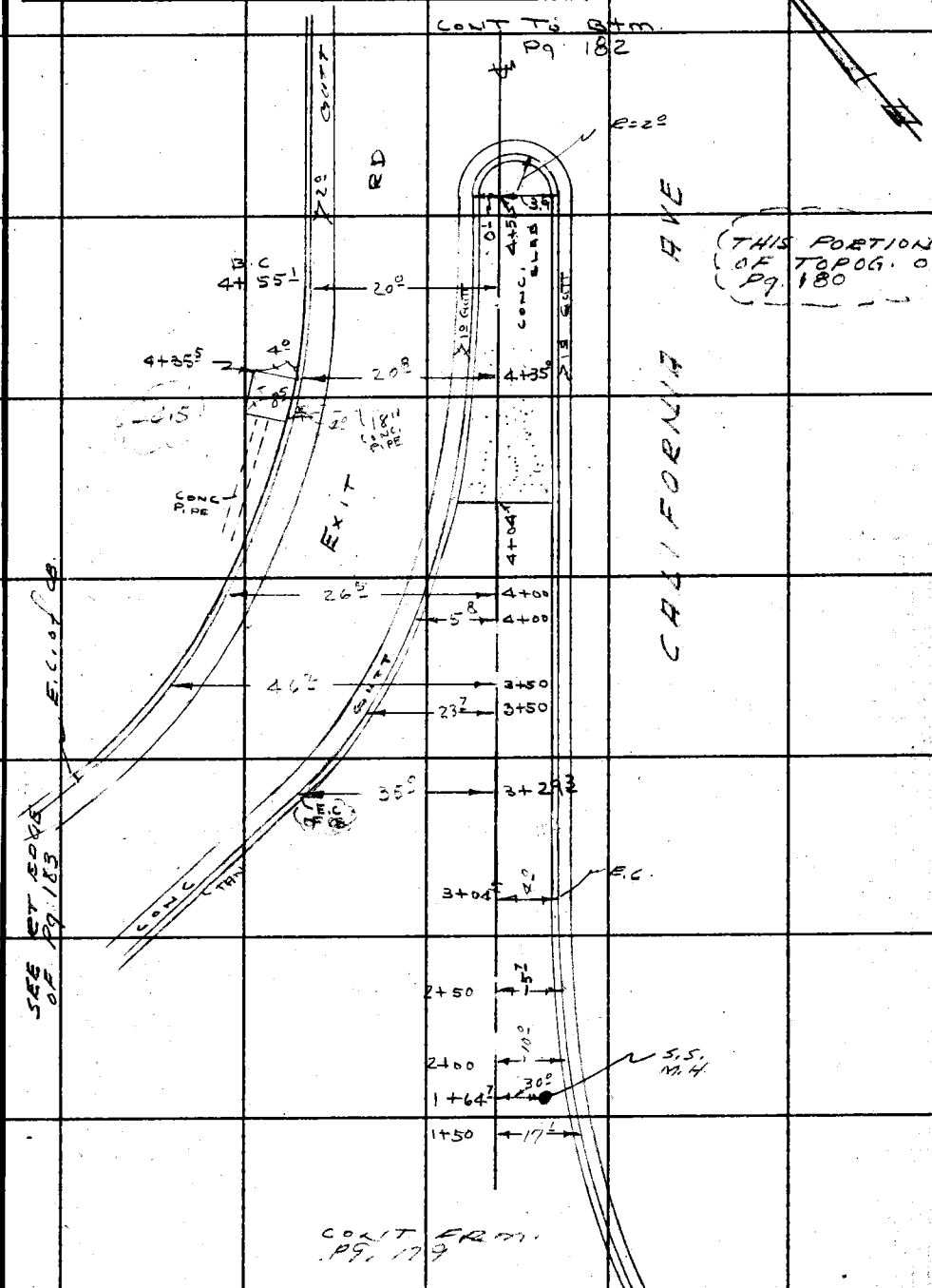

Note: Any Additions or Changes on This Sheet Must be Made or Circled in Red Ink With Date and Name of Person Making Change.

PLEASE RETURN TO
LOS ANGELES COUNTY ENGINEER
403 LOS ANGELES COUNTY ENGINEERING BLDG.
Do not extend this side of this line.

76F3095 CE # 310 3-61

PLEASE RETURN TO
LOS ANGELES COUNTY ENGINEER
403 LOS ANGELES COUNTY ENGINEERING BLDG.

Note: Any Additions or Changes on This Sheet Must be Made or Circled in Red Ink With Date and Name of Person Making Change.

Do not extend this side of this line.

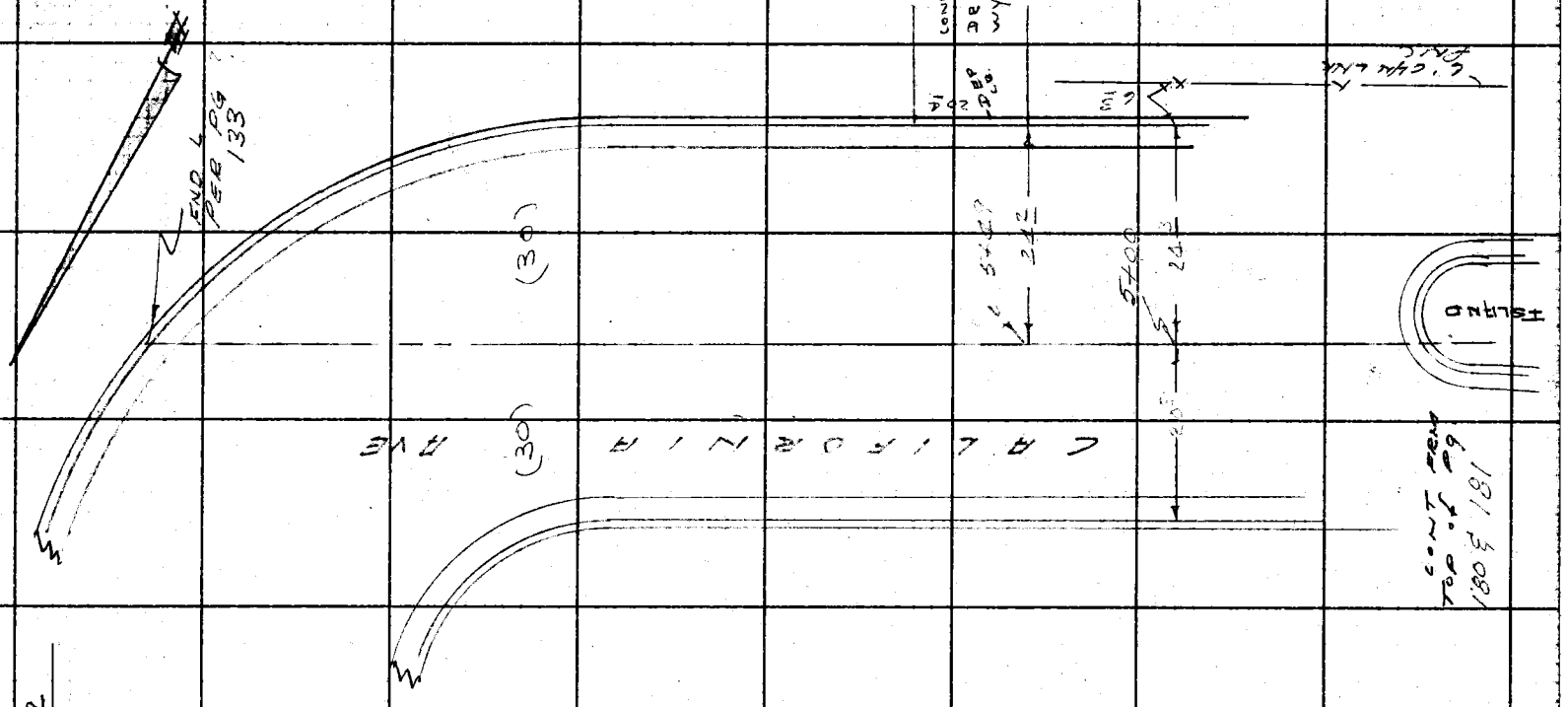

F. B. 2594 Pg. 182

Notes Ck'd by	Survey of MYRTLE AVE S.D.
Map No.	JN 6220.90 Tape Std °F
Office Work	Surveyed by A. C. G.
Checked	Notes E. Lands Date 12-65
Date	Indexed C. J. GALLI

F. B. 2594 PG. 183

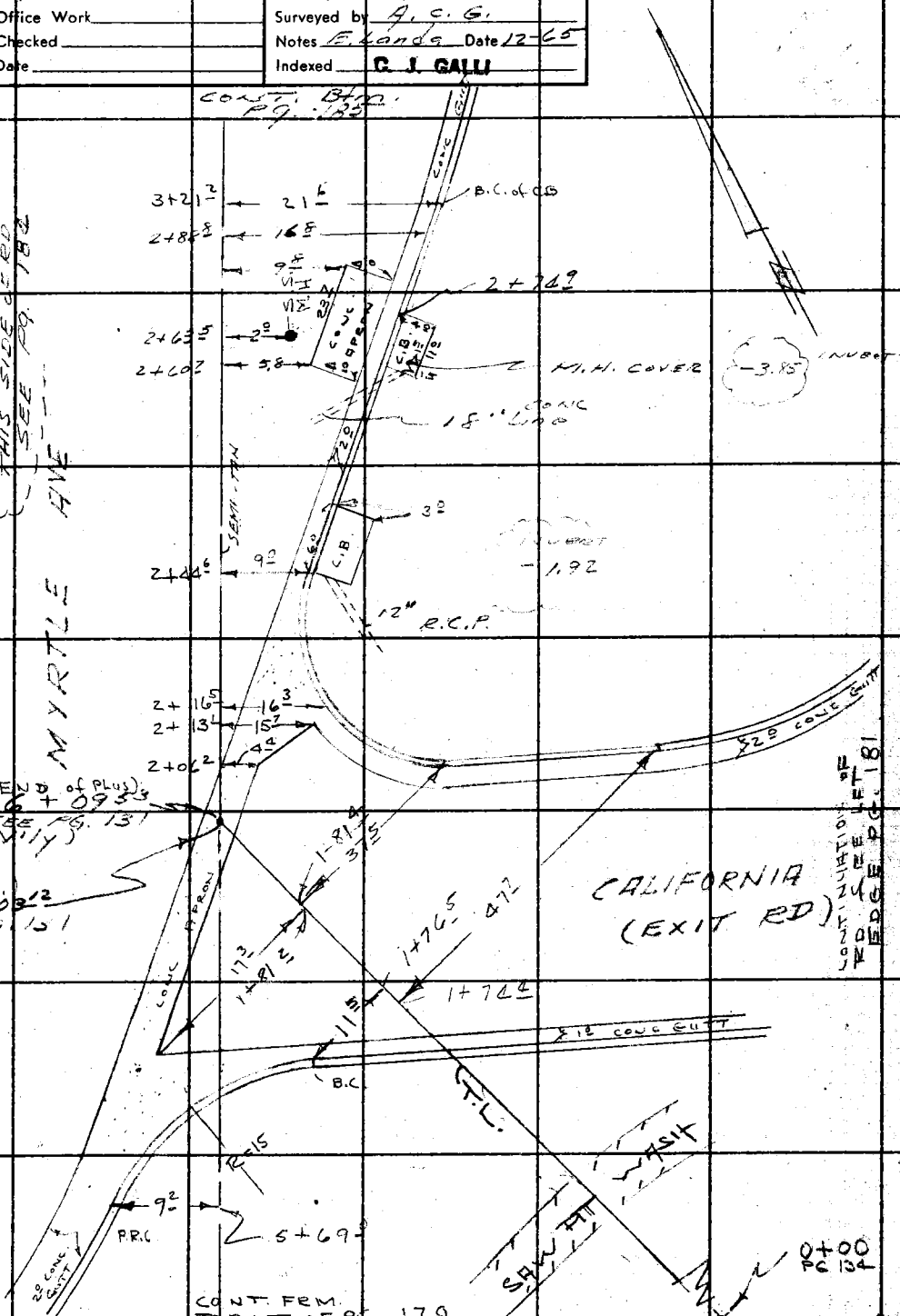

Note: Any Additions or Changes on This Sheet Must be Made or Circled in Red Ink With Date and Name of Person Making Change.

PLEASE RETURN TO
LOS ANGELES COUNTY ENGINEER
403 LOS ANGELES COUNTY ENGINEERING BLDG.
Do not extend this side of this line.

78F3095 CE # 310 3-61

F. B. 2594 PG. 184

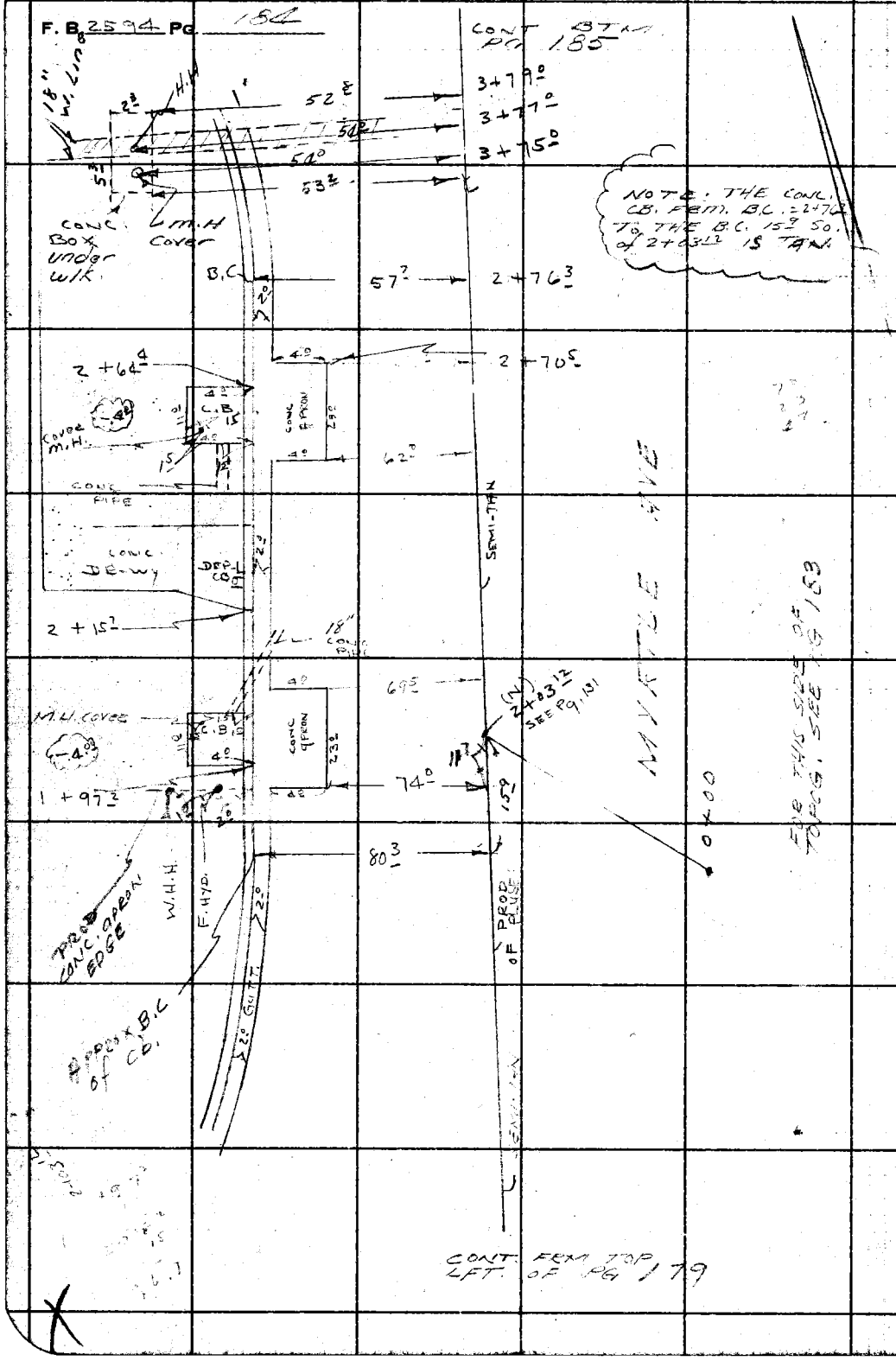

PLEASE RETURN TO
LOS ANGELES COUNTY ENGINEER
403 LOS ANGELES COUNTY ENGINEERING BLDG.

Do not extend this side of this line.

Note: Any Additions or Changes on This Sheet Must be Made or Circled in Red Ink With Date and Name of Person Making Change.

Notes Ck'd by	Survey of MYRTLE AVE S.D.
Map No.	JN 6270.90 Tape Std °F
Office Work	Surveyed by A. C. G.
Checked	Notes E. L. Date 12/65
Date	Indexed C. J. GALLI

F. B. 259 4 PG. 185

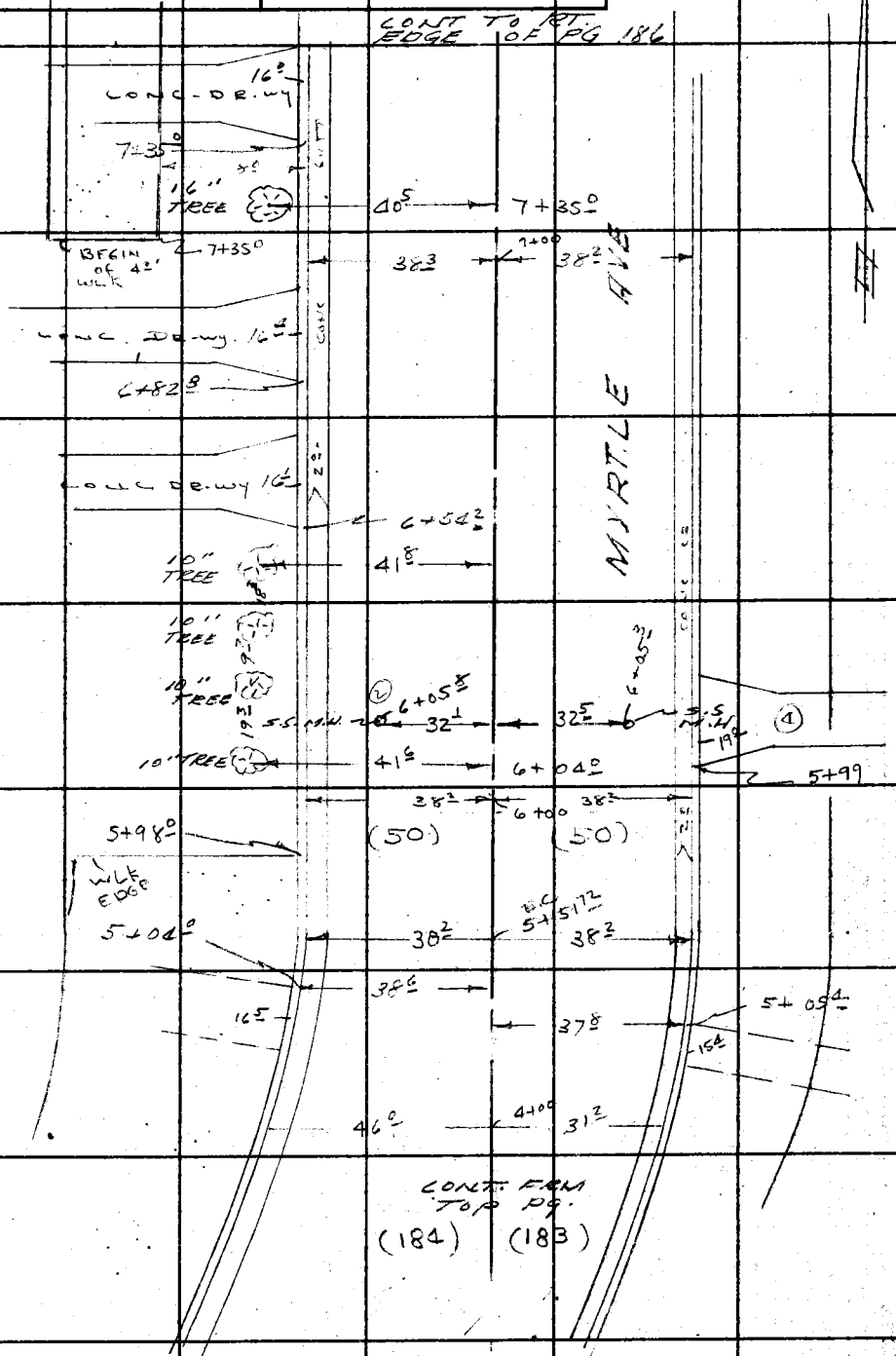

Note: Any Additions or Changes on This Sheet Must be Made or Circled in Red Ink With Date and Name of Person Making Change.

Do not extend this side of this line.

PLEASE RETURN TO
LOS ANGELES COUNTY ENGINEER
403 LOS ANGELES COUNTY ENGINEERING BLDG.

76F3095 CE # 310 3-61

F. B. 2591 PG. 186

Notes Ck'd by	Survey of MYRTLE AVE SD	F. B. 2594 PG. 187
Map No.	JN C27090 Tape Std °F	
Office Work	Surveyed by A C G	
Checked	Notes E. Landa Date 12-65	
Date	Indexed G. J. GALLI	

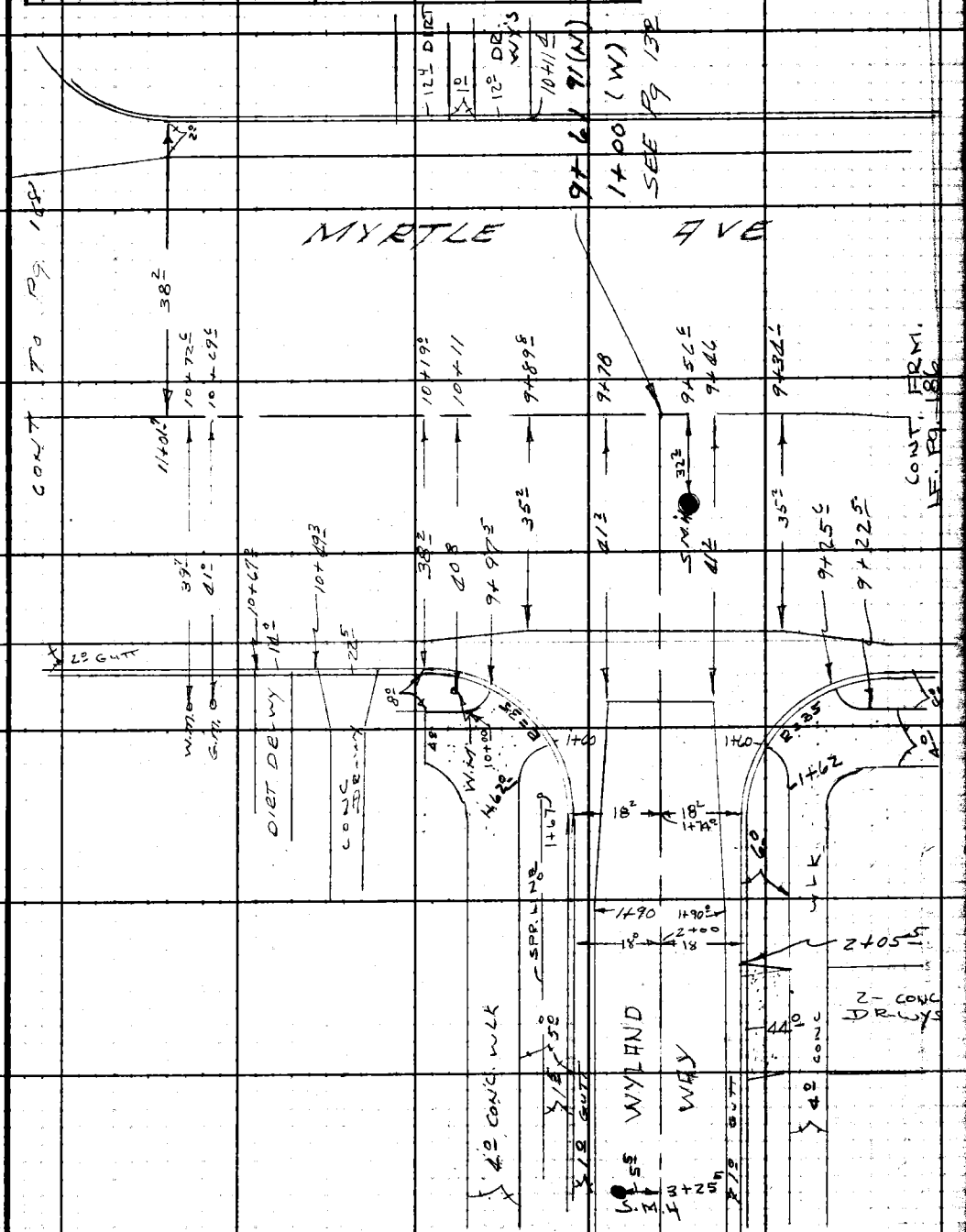

Note: Any Additions or Changes on This Sheet Must be Made or Circled in Red Ink With Date and Name of Person Making Change.

PLEASE RETURN TO
LOS ANGELES COUNTY ENGINEER
403 LOS ANGELES COUNTY ENGINEERING BLDG.

Do not extend this side of this line.

76F309S CE#310 1-65

F. B. 2594 PG 188

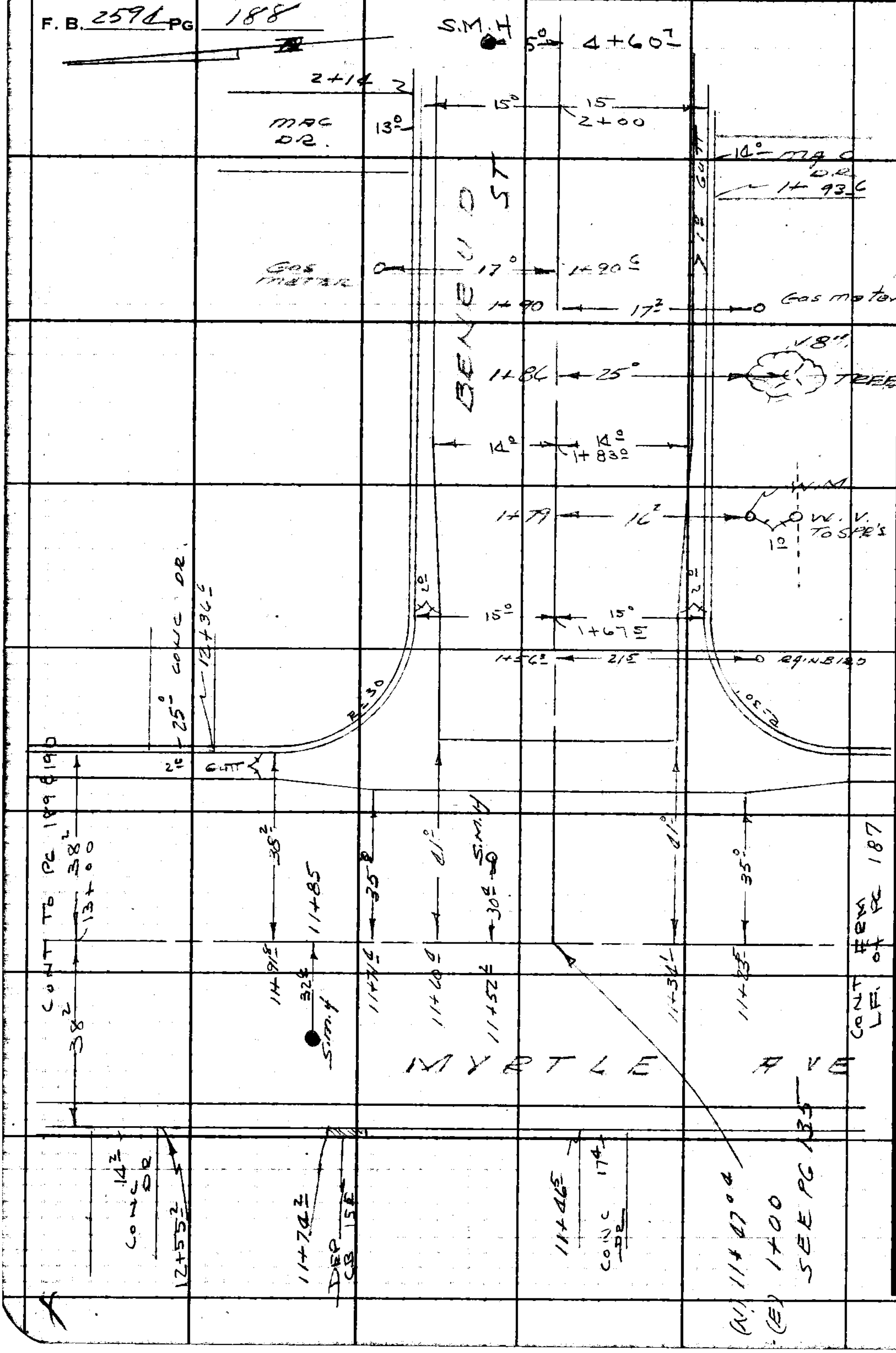

PLEASE RETURN TO
LOS ANGELES COUNTY ENGINEER
403 LOS ANGELES COUNTY ENGINEERING BLDG.

Do not extend this side of this line.

Note: Any Additions or Changes on This Sheet Must be Made or Circled in Red Ink With Date and Name of Person Making Change.

Notes Ck'd by	Survey of MYRTLE AVE S.D	F. B. 2594 PG. 189
Map No.	JN Tape Std °F	
Office Work	Surveyed by A.C.G	
Checked	Notes E. LANDA Date 12-65	
Date	Indexed C. J. GALLI	

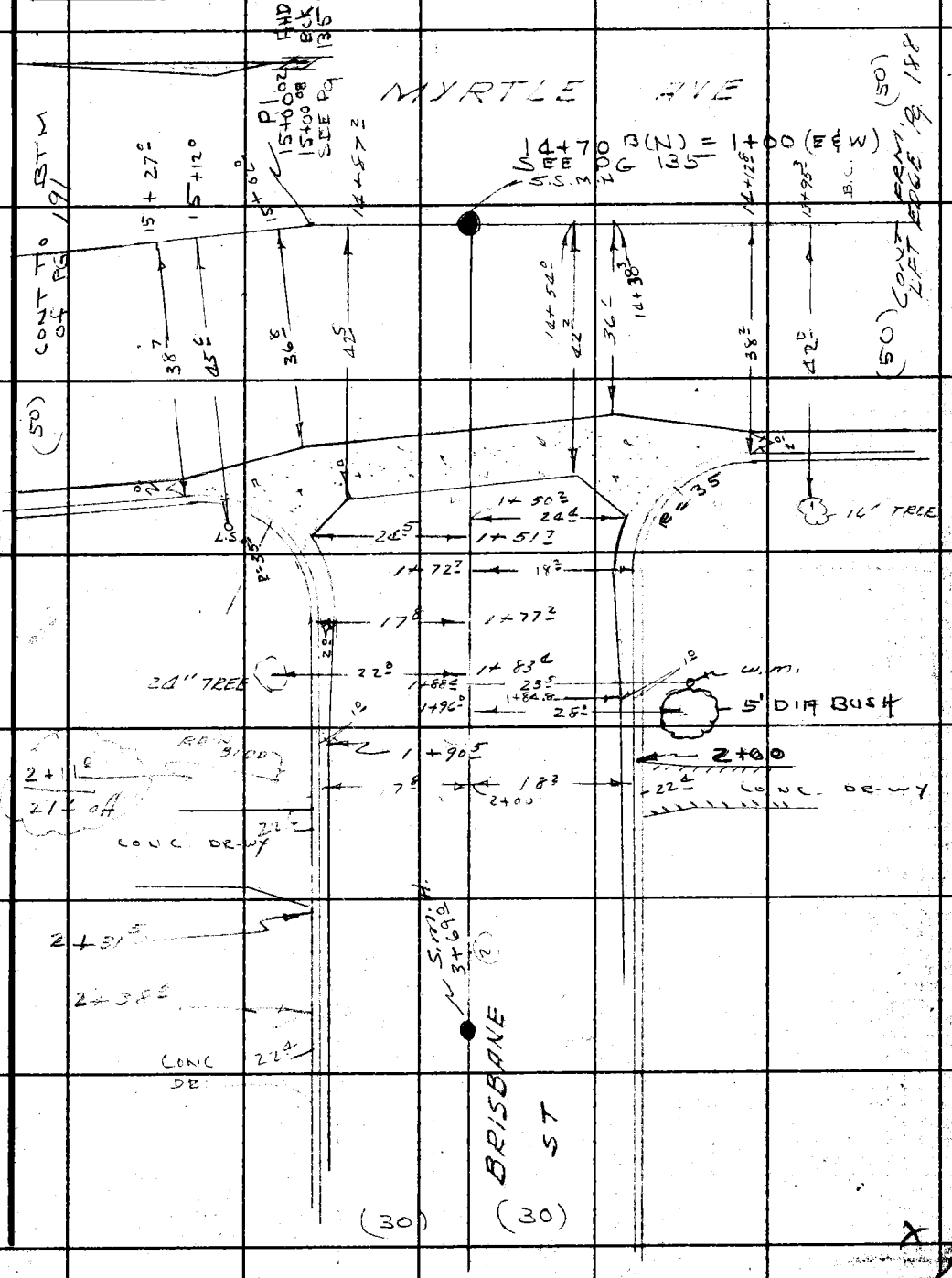

Note: Any Additions or Changes on This Sheet Must be Made or Circled in Red Ink With Date and Name of Person Making Change.

Do not extend this side of this line.

PLEASE RETURN TO
LOS ANGELES COUNTY ENGINEER
403 LOS ANGELES COUNTY ENGINEERING BLDG.

76F309S CE # 310 3-61

PLEASE RETURN TO
LOS ANGELES COUNTY ENGINEER
403 LOS ANGELES COUNTY ENGINEERING BLDG.

Do not extend this side of this line.

Note: Any Additions or Changes on This Sheet Must be Made or Circled in Red Ink With Date and Name of Person Making Change.

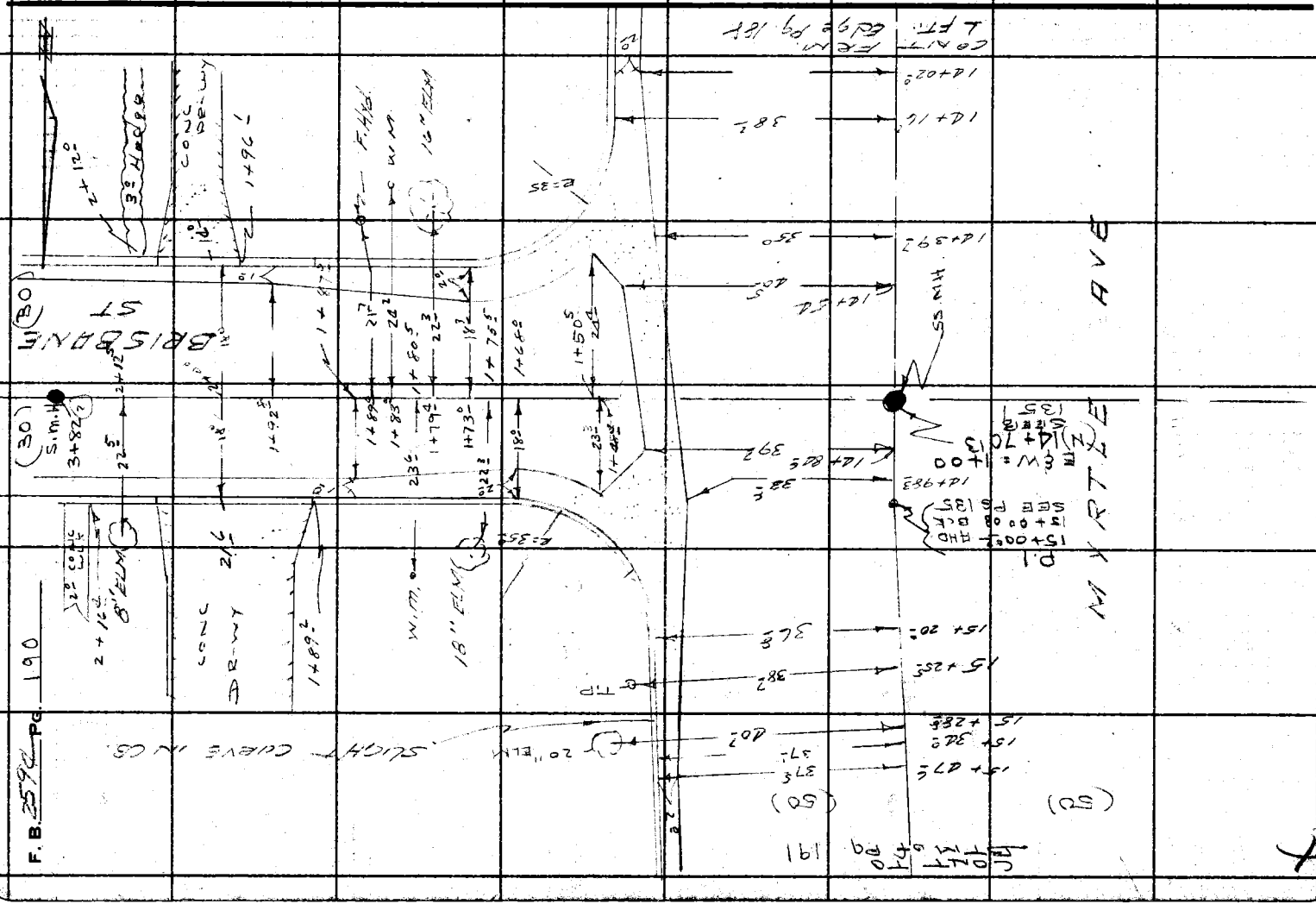

Notes Ck'd by	Survey of MYRTLE AVE S.D.	F. B. PG. 191
Map No.	JN Tape Std °F	
Office Work	Surveyed by A.C.G	
Checked	Notes E.LANDA Date 12-65	
Date	Indexed C. I. GALLI	

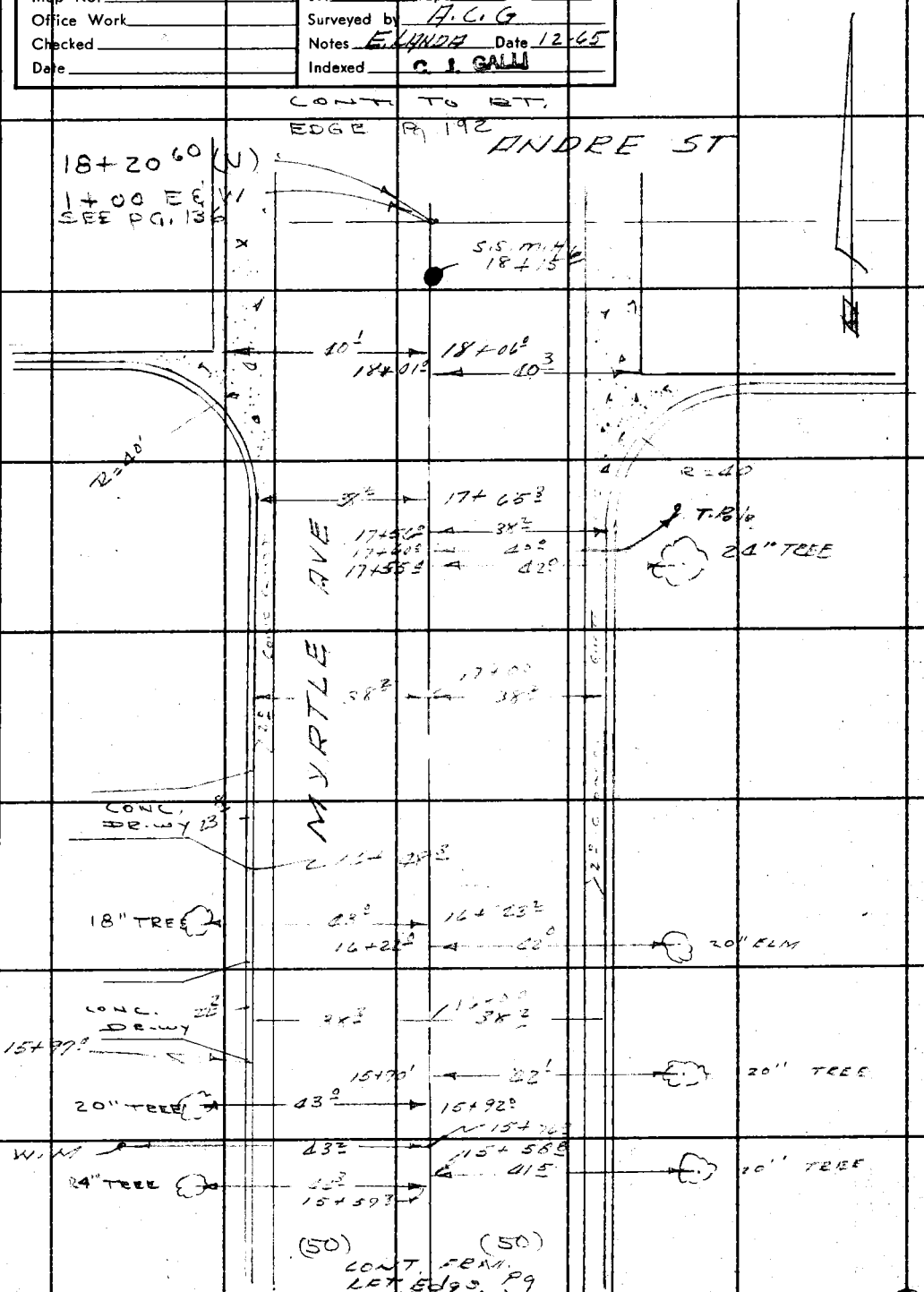

Note: Any Additions or Changes on This Sheet Must be Made or Circled in Red Ink With Date and Name of Person Making Change.

PLEASE RETURN TO
LOS ANGELES COUNTY ENGINEER
403 LOS ANGELES COUNTY ENGINEERING BLDG.

Do not extend this side of this line.

76F3095 CE # 310 3-61

PLEASE RETURN TO
LOS ANGELES COUNTY ENGINEER
403 LOS ANGELES COUNTY ENGINEERING BLDG.

Note: Any Additions or Changes on This Sheet Must be Made or Circled in Red Ink With Date and Name of Person Making Change.

Do not extend this side of this line.

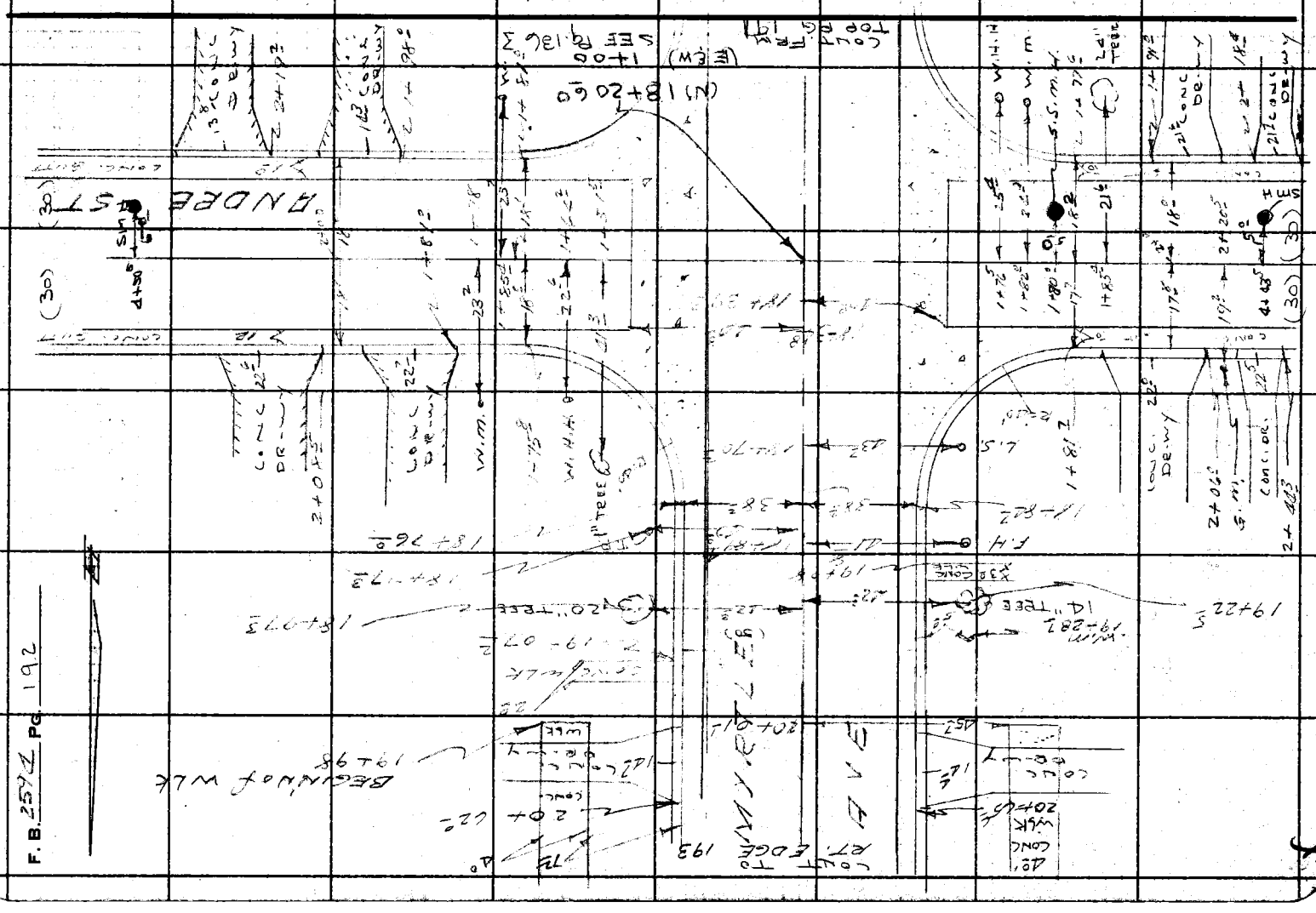

Notes Ck'd by	Survey of MYRTLE AVE S.D
Map No.	JN 6270.90 Tape Std °F
Office Work	Surveyed by A.C.G.
Checked	Notes E. LAUDA Date 12-65
Date	Indexed C. J. GALLE

F. B. 2594 PG. 193

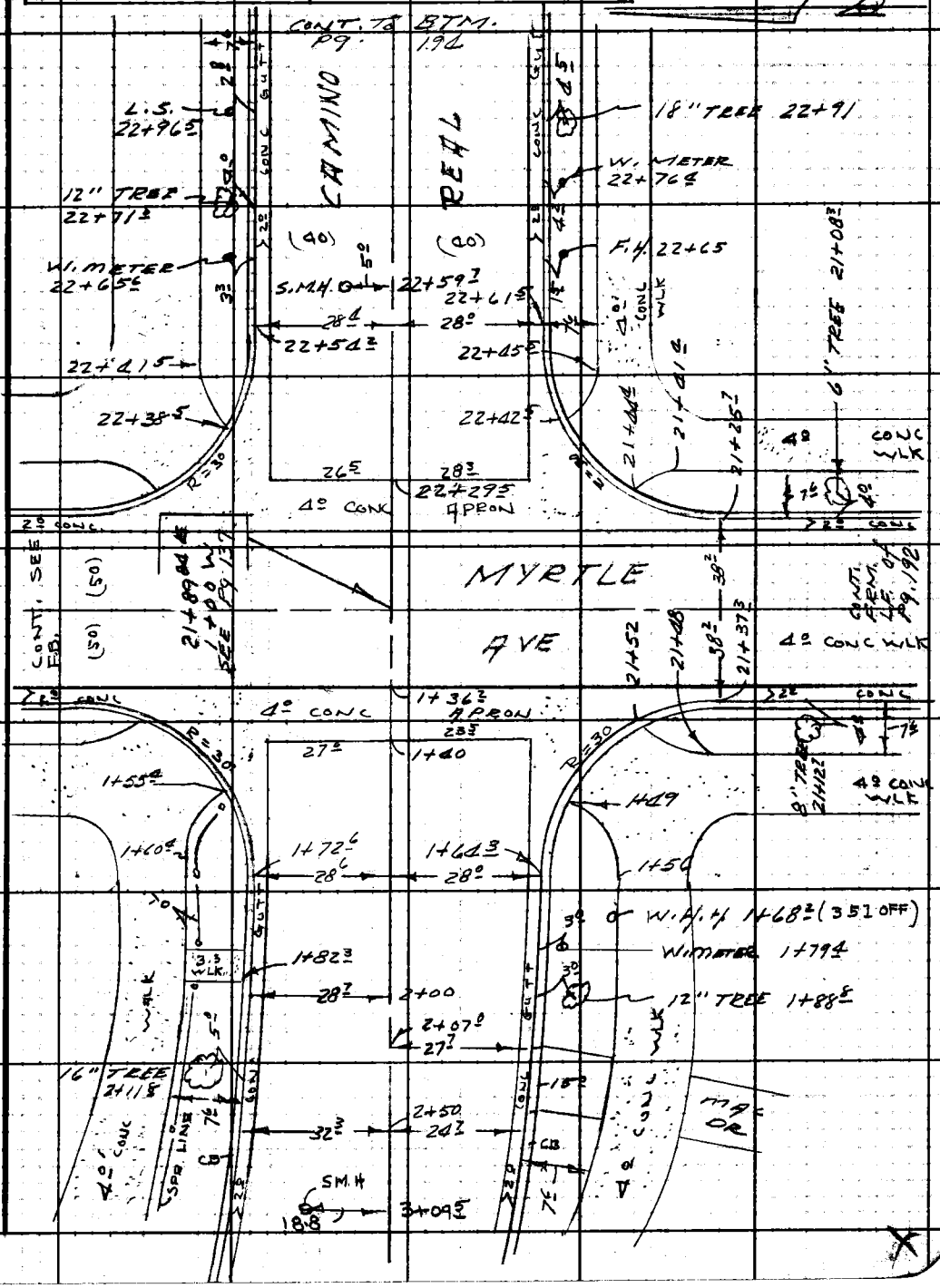

Note: Any Additions or Changes on this Sheet Must be Made or Circled in Red Ink With Date and Name of Person Making Change.

Do not extend this side of this line.

PLEASE RETURN TO
LOS ANGELES COUNTY ENGINEER
403 LOS ANGELES COUNTY ENGINEERING BLDG.

76F3095 CE#310 1-65

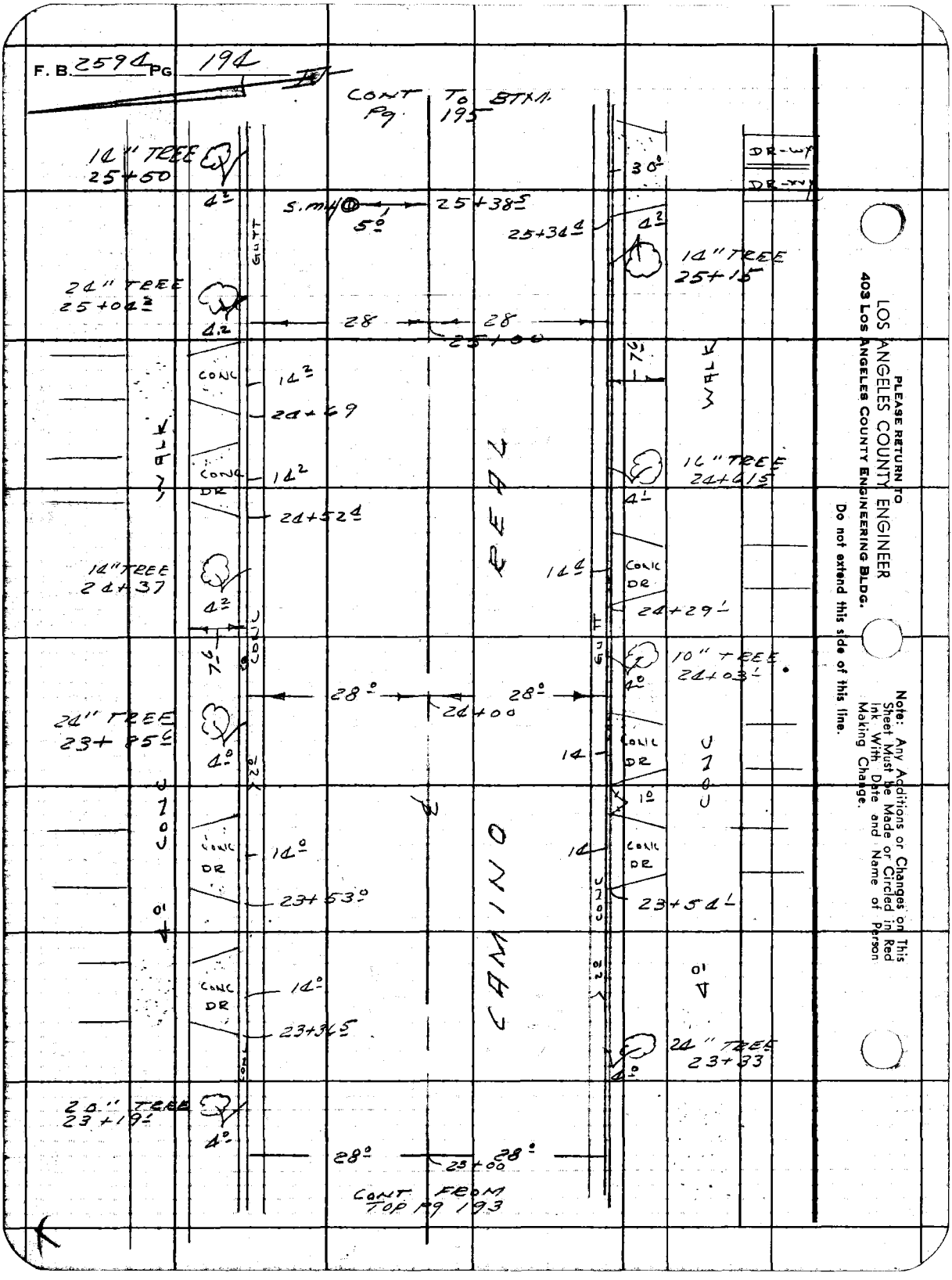

PLEASE RETURN TO
LOS ANGELES COUNTY ENGINEER
403 LOS ANGELES COUNTY ENGINEERING BLDG.
Do not extend this side of this line.

Note: Any Additions or Changes on This Sheet Must be Made or Circled in Red Ink With Date and Name of Person Making Change.

Notes Ck'd by	Survey of MYRTLE AVE SD.
Map No.	JN 6270.90 Tape Std °F
Office Work	Surveyed by A. C. G
Checked	Notes E. LANDA Date 12-66
Date	Indexed C. J. GALLI

F. B. 2594 PG. 195

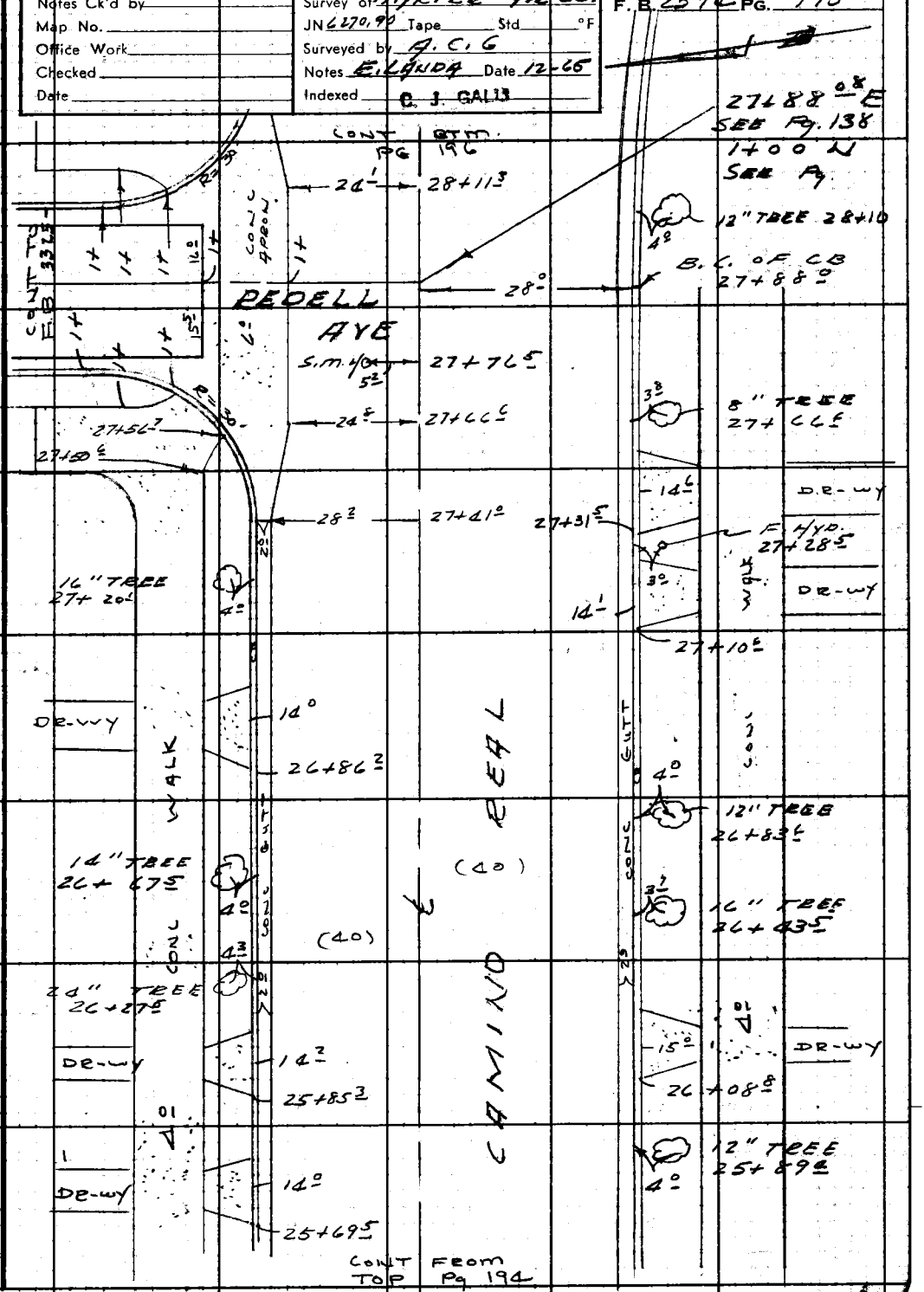

Note: Any Additions or Changes on This Sheet Must be Made or Circled in Red Ink With Date and Name of Person Making Change.

Do not extend this side of this line.

PLEASE RETURN TO
LOS ANGELES COUNTY ENGINEER
403 LOS ANGELES COUNTY ENGINEERING BLDG.

76F309S CE#310 1-65

F. B. 2594 PG. 196

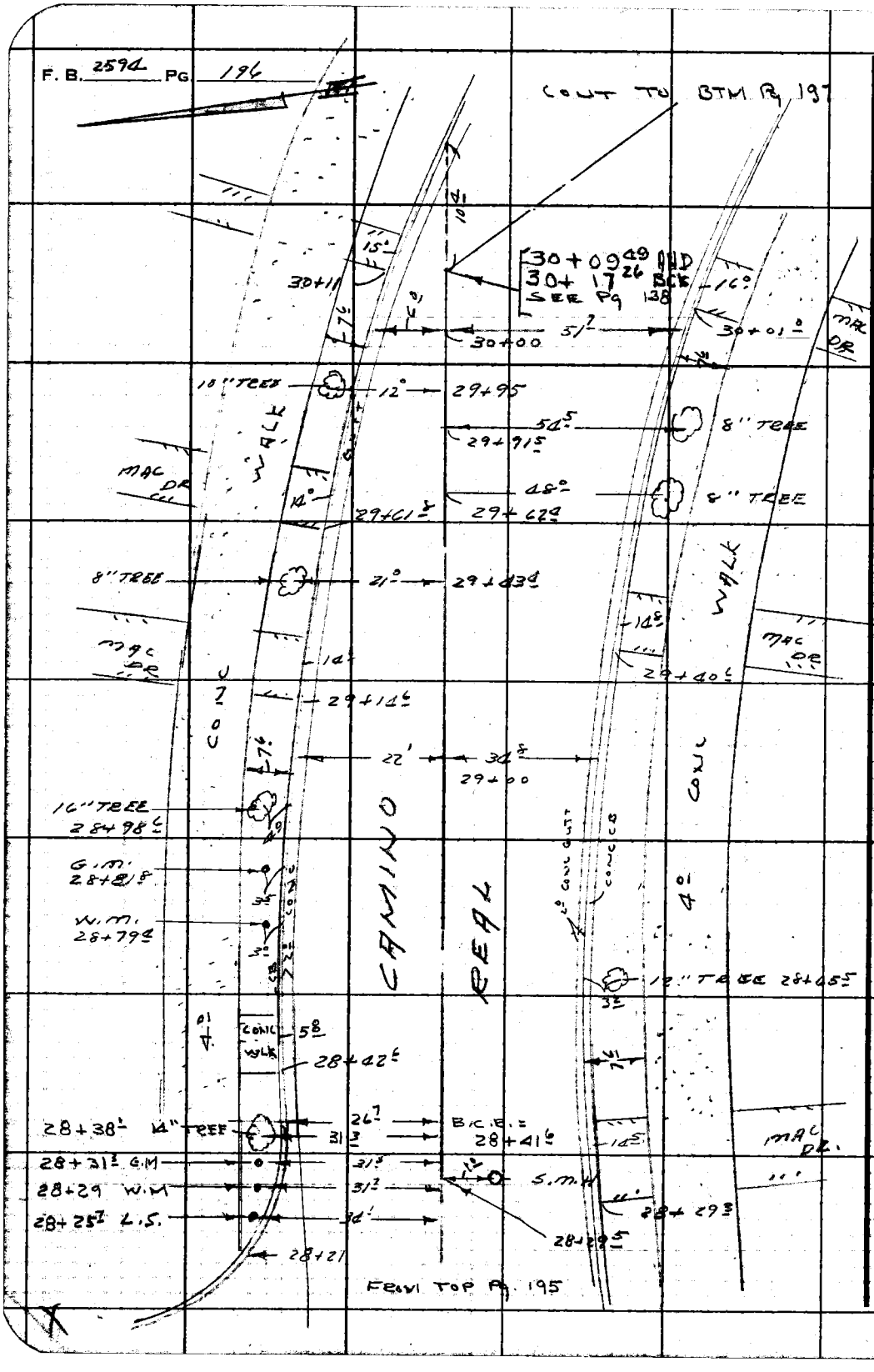

PLEASE RETURN TO
LOS ANGELES COUNTY ENGINEER
403 LOS ANGELES COUNTY ENGINEERING BLDG.

Do not extend this side of this line.

Note: Any Additions or Changes on This Sheet Must be Made or Circled in Red Ink With Date and Name of Person Making Change.

Notes Ck'd by	Survey of MYRTLE AVE S.D.
Map No.	JN 6270.90 Tape Std °F
Office Work	Surveyed by A C G
Checked	Notes E. LANDA Date 12-65
Date	Indexed

F. B. 2594 PG. 197

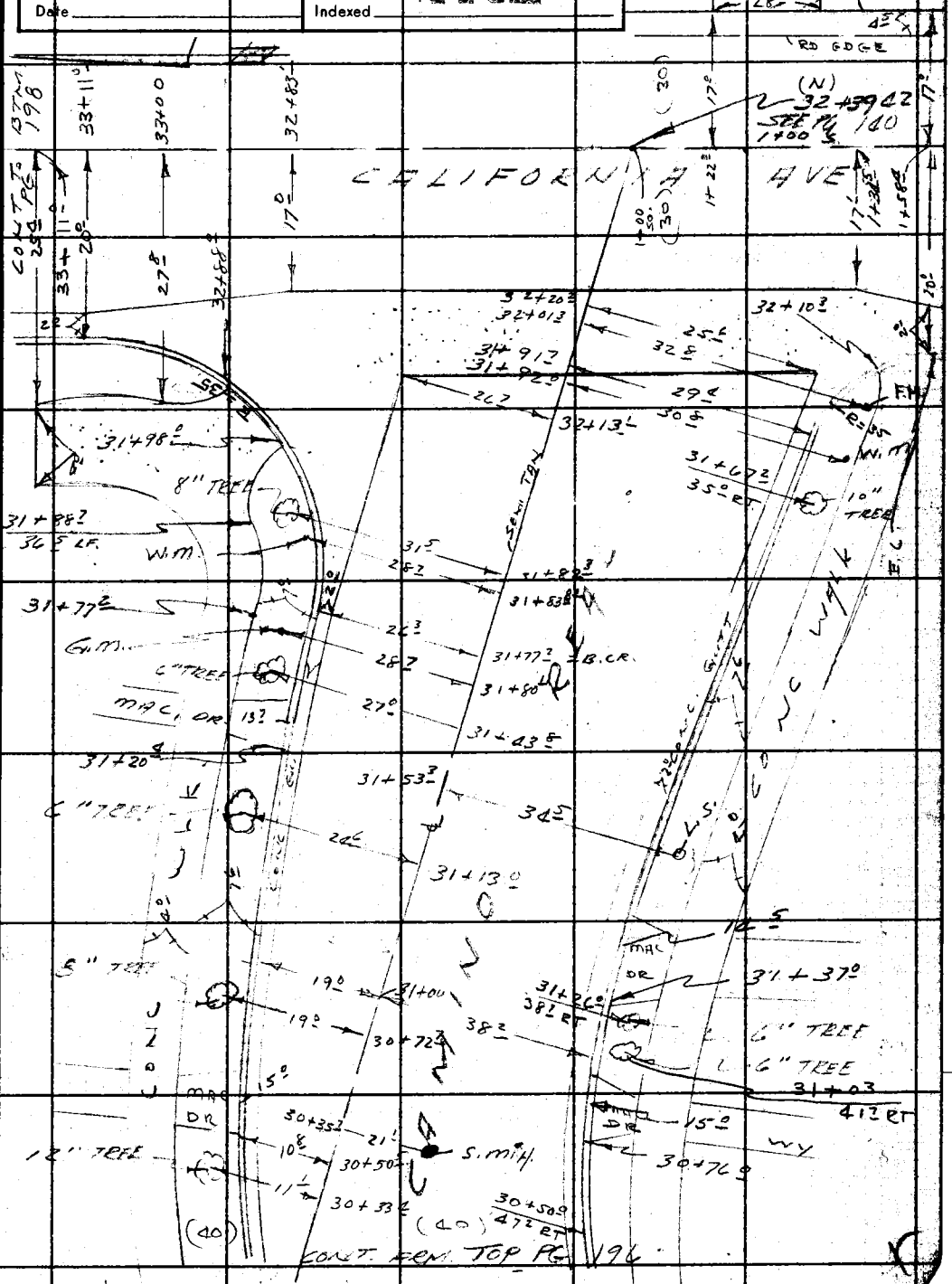

Note: Any Additions or Changes on This Sheet Must be Made or Circled in Red Ink With Date and Name of Person Making Change.

Do not extend this side of this line.

PLEASE RETURN TO
LOS ANGELES COUNTY ENGINEER
403 LOS ANGELES COUNTY ENGINEERING BLDG.

76F3095 CE # 310 3-61

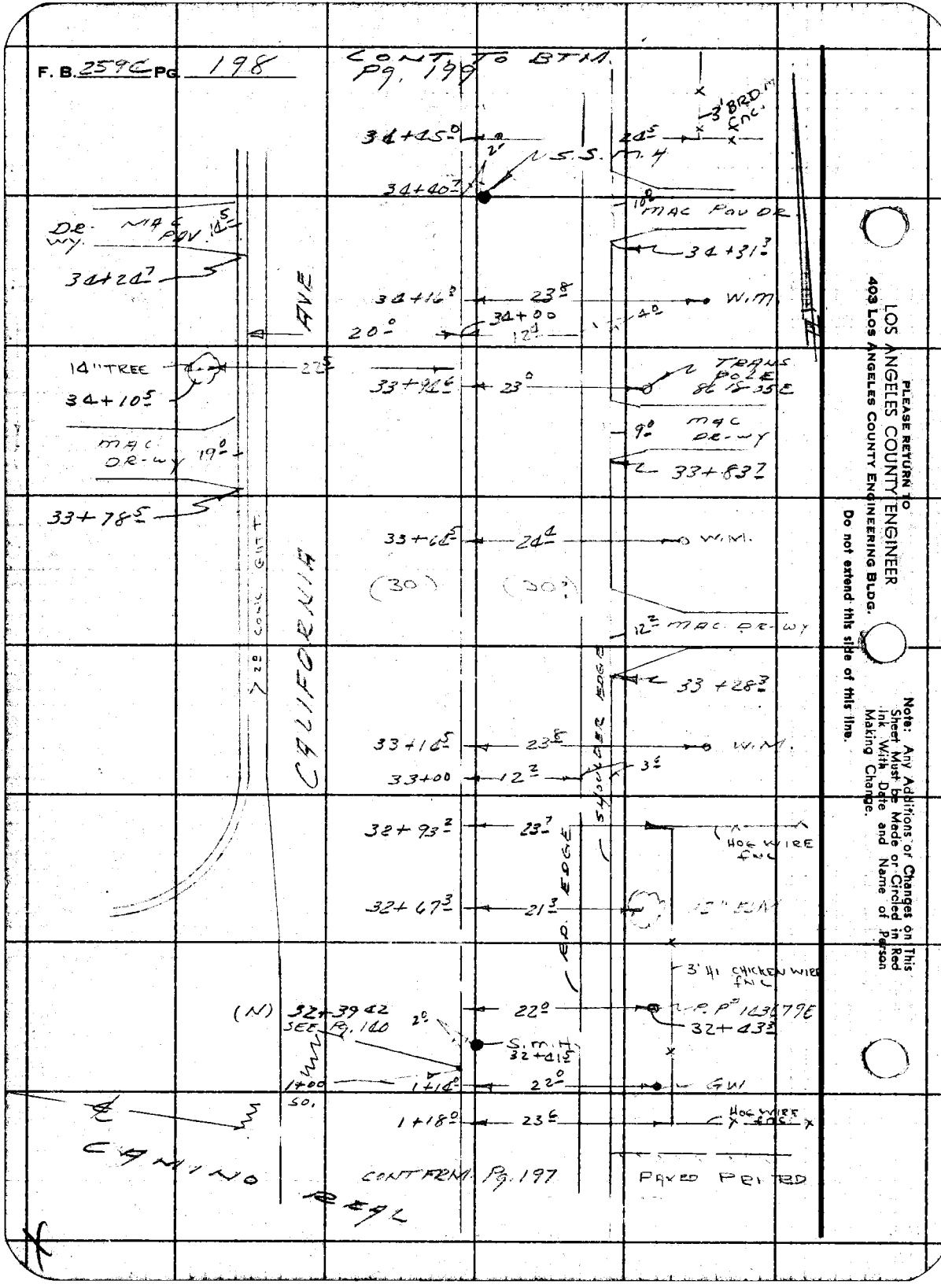

PLEASE RETURN TO
LOS ANGELES COUNTY ENGINEER
403 Los Angeles County Engineering Bldg.
Do not extend this side of this line.

Note: Any Additions or Changes on This Sheet Must be Made or Circled in Red Ink With Date and Name of Person Making Change.

Notes Ck'd by	Survey of MYRTLE AVE S.D.
Map No.	JN 62701 90 Tape Std °F
Office Work	Surveyed by A. C. G.
Checked	Notes E. LANDA Date 12-65
Date	Indexed C. J. GALLI

F. B. 2594 PG. 199

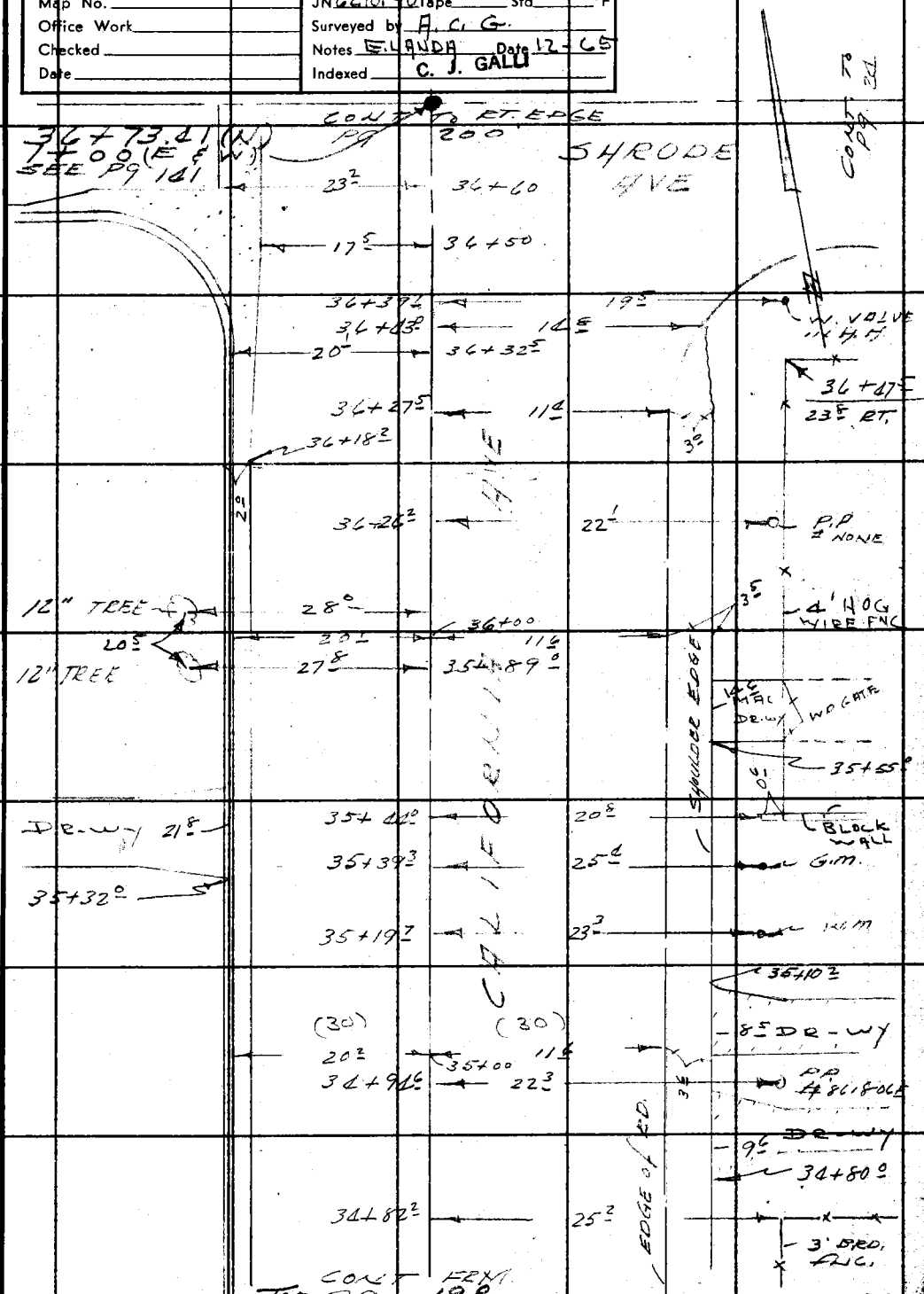

Note: Any Additions or Changes on This Sheet Must be Made or Circled in Red Ink With Date and Name of Person Making Change.

Do not extend this side of this line.

PLEASE RETURN TO
LOS ANGELES COUNTY ENGINEER
403 LOS ANGELES COUNTY ENGINEERING BLDG.

76F3095 CE # 310 3-61

F. B. 2592 PG. 200

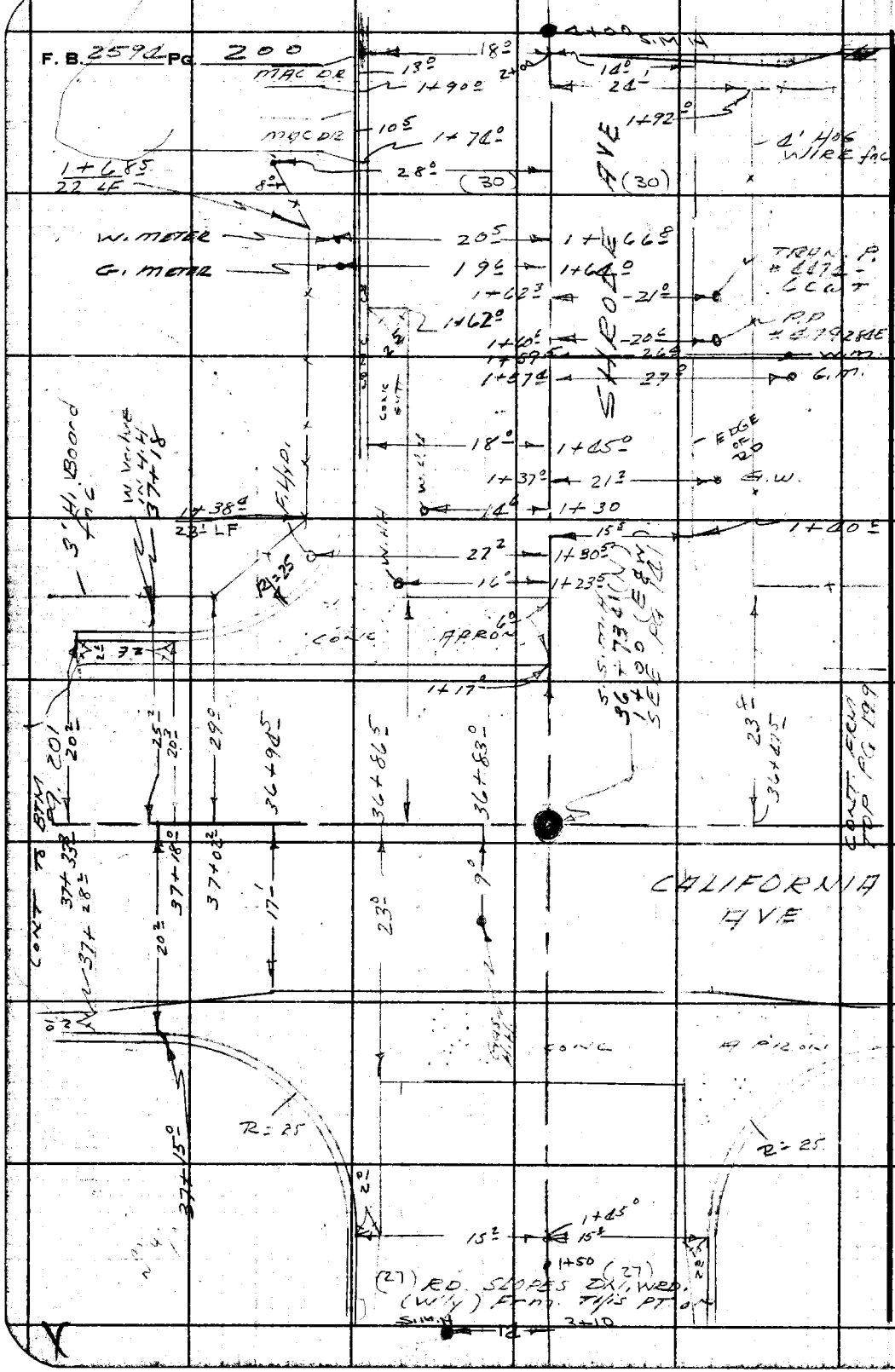

PLEASE RETURN TO
LOS ANGELES COUNTY ENGINEER
403 Los Angeles County Engineering Bldg.
Do not extend this side of this line.

Note: Any Additions or Changes on This Sheet Must be Made or Circled in Red Ink With Date and Name of Person Making Change.

Notes Ck'd by	Survey of MYRTLE AVE SD	F. B. 2594 PG. 201
Map No.	JN 6270.90 Tape Std °F	
Office Work	Surveyed by A. C. G.	
Checked	Notes E. LANDA Date 12-65	
Date	Indexed C. J. GALLI	

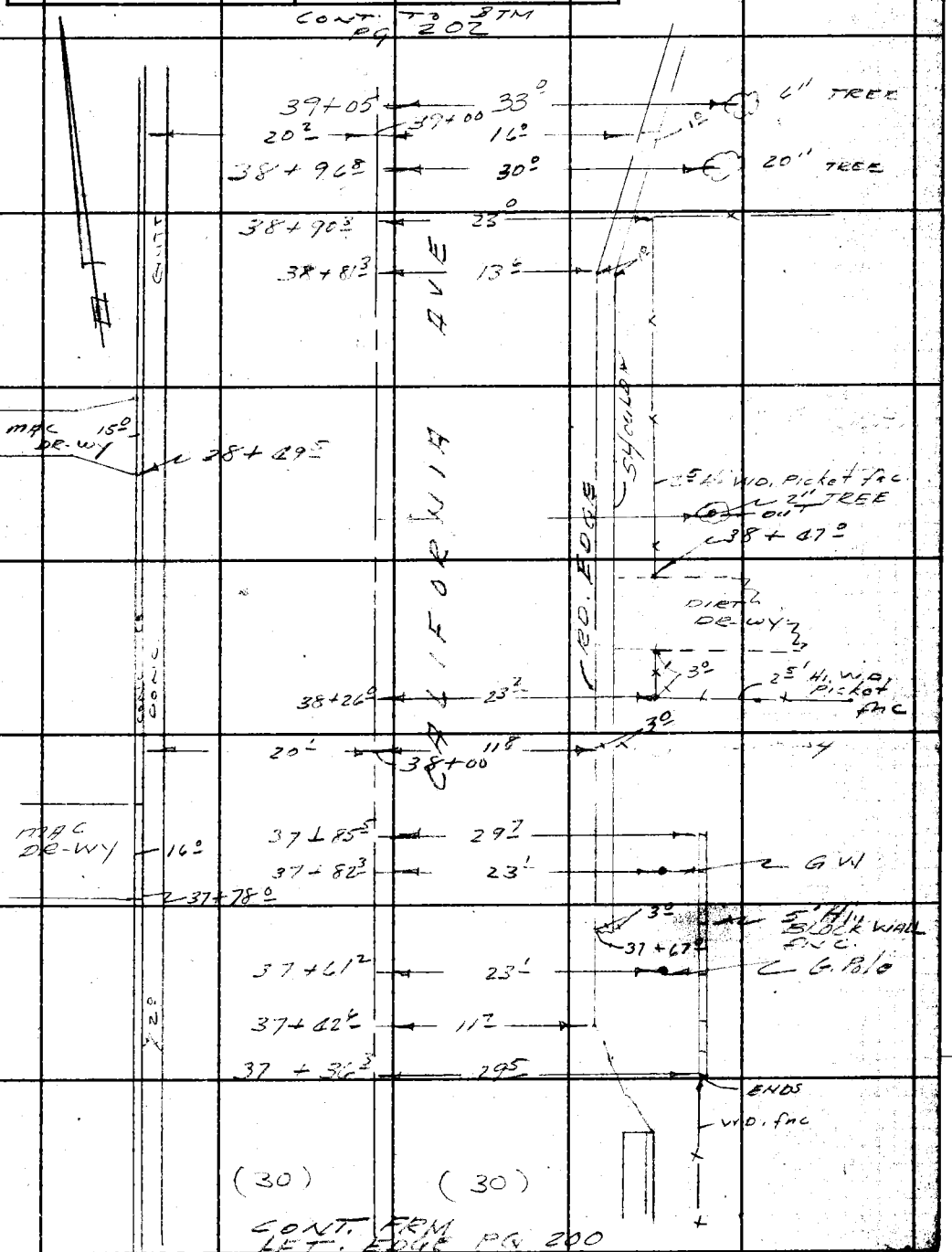

Note: Any Additions or Changes on This Sheet Must be Made or Circled in Red Ink With Date and Name of Person Making Change.

PLEASE RETURN TO
LOS ANGELES COUNTY ENGINEER
403 LOS ANGELES COUNTY ENGINEERING BLDG.
Do not extend this side of this line.

76F3098 CE # 310 3-61

F. B. 2598 Pg. 202

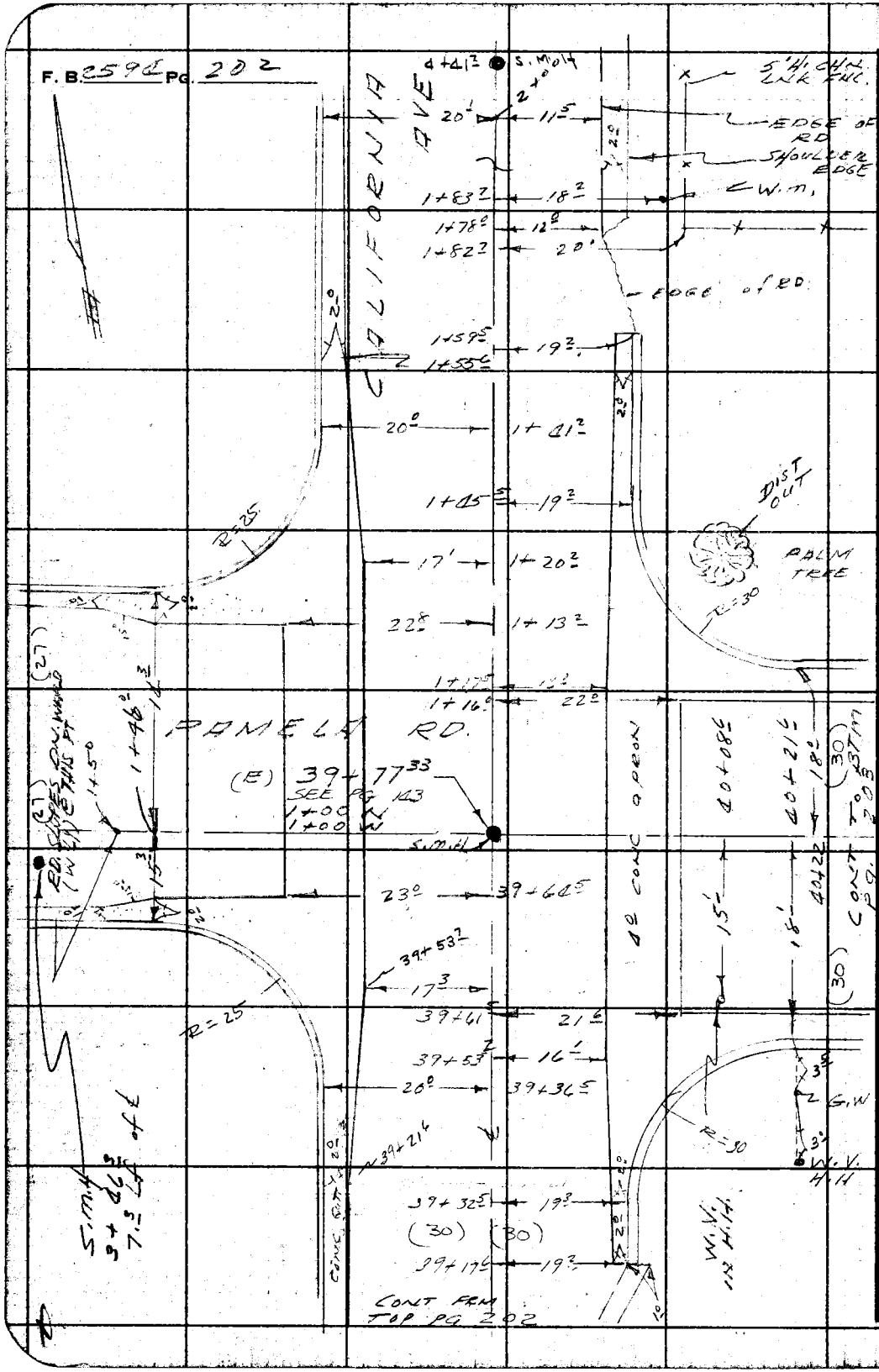

PLEASE RETURN TO
LOS ANGELES COUNTY ENGINEER
403 Los Angeles County Engineering Bldg.
Do not extend this side of this line.

Note: Any Additions or Changes on This Sheet Must be Made or Circled in Red Ink With Date and Name of Person Making Change.

Notes Ck'd by	Survey of MYRTLE AVE S.D	F. B. 3594 PG. 203
Map No.	JN 6270.90 Tape Std °F	
Office Work	Surveyed by A. C. G.	
Checked	Notes E. LANDA Date 12-15	
Date	Indexed	



Note: Any Additions or Changes on This Sheet Must be Made or Circled in Red Ink With Date and Name of Person Making Change.

Do not extend this side of this line.

PLEASE RETURN TO
LOS ANGELES COUNTY ENGINEER
403 LOS ANGELES COUNTY ENGINEERING BLDG.

76F3095 CE # 310 3-61

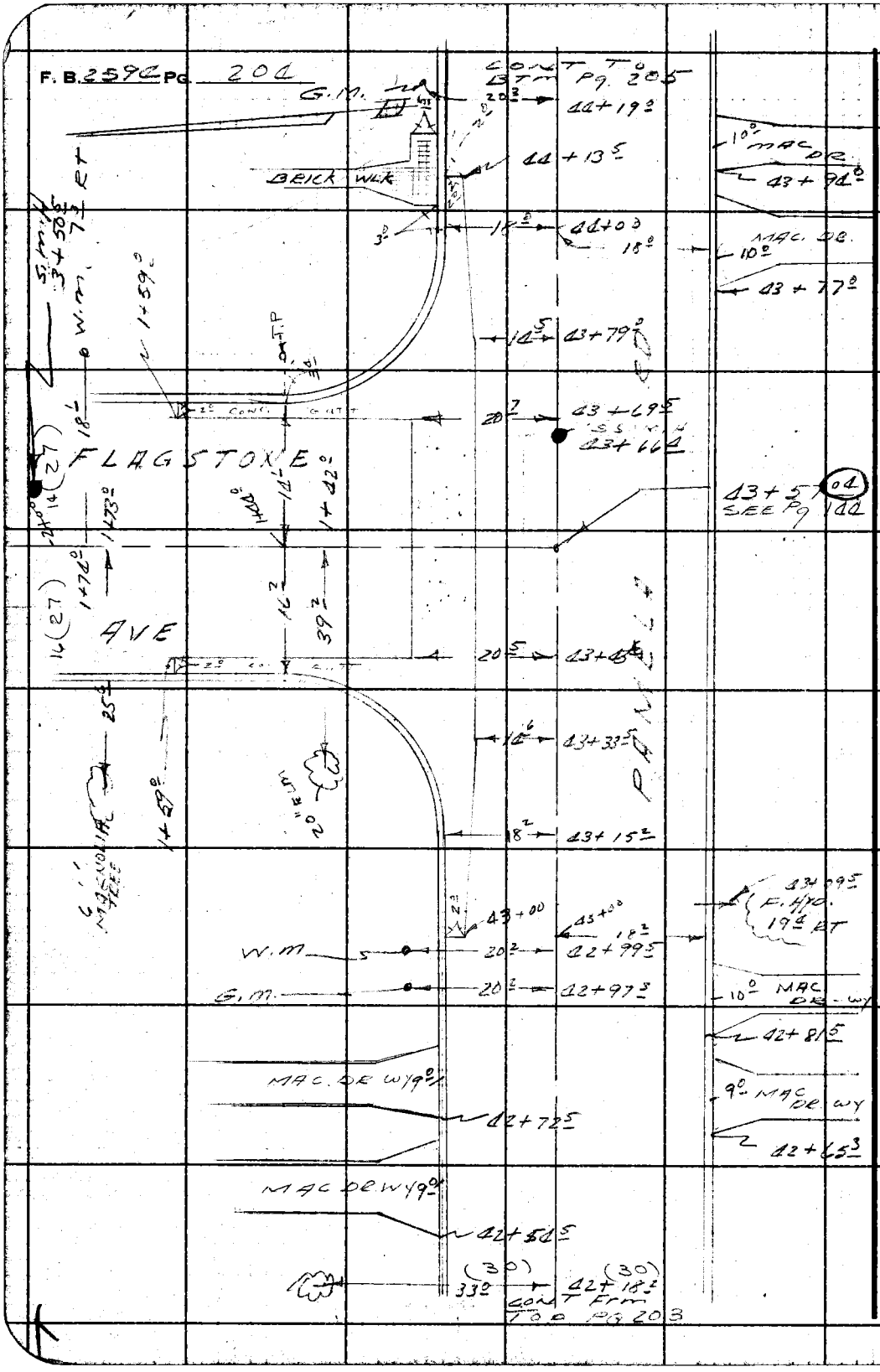

PLEASE RETURN TO
LOS ANGELES COUNTY ENGINEER
403 Los Angeles County Engineering Bldg.

Do not extend this side of this line.

Note: Any Additions or Changes on This Sheet Must be Made or Circled in Red Ink With Date and Name of Person Making Change.

Notes Ck'd by	Survey of MYRTLE AVE S.D.
Map No.	JN 6270.99 Tape Std °F
Office Work	Surveyed by G. C. G
Checked	Notes E. LANDA Date 12-65
Date	Indexed C. J. GALLI

F. B. 2594 PG. 205

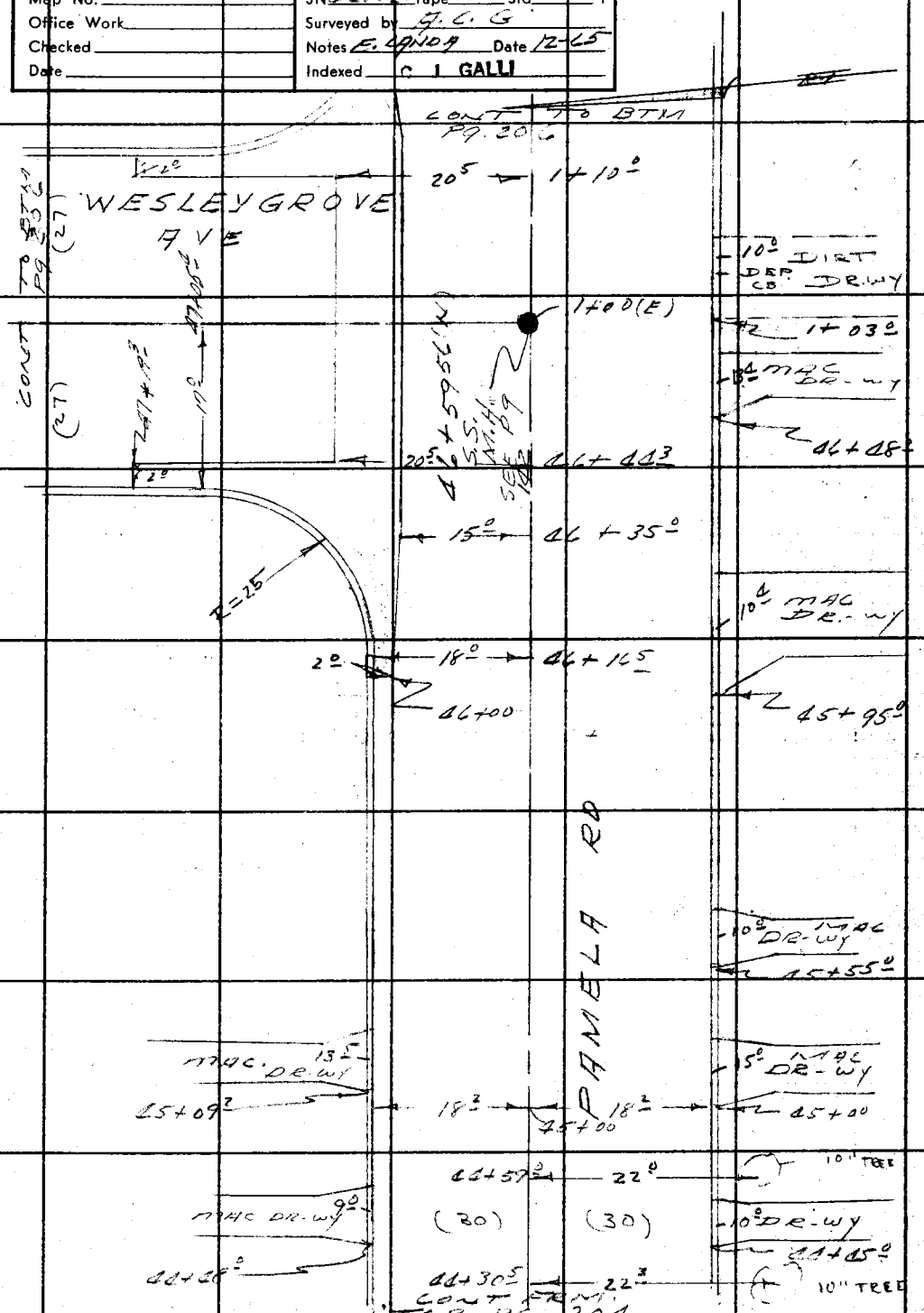

Note: Any Additions or Changes on This Sheet Must be Made or Circled in Red Ink With Date and Name of Person Making Change.

Do not extend this side of this line.

PLEASE RETURN TO
LOS ANGELES COUNTY ENGINEER
403 LOS ANGELES COUNTY ENGINEERING BLDG.

76F3096 CE # 310 3-61

F. B. 2592 PG. 206

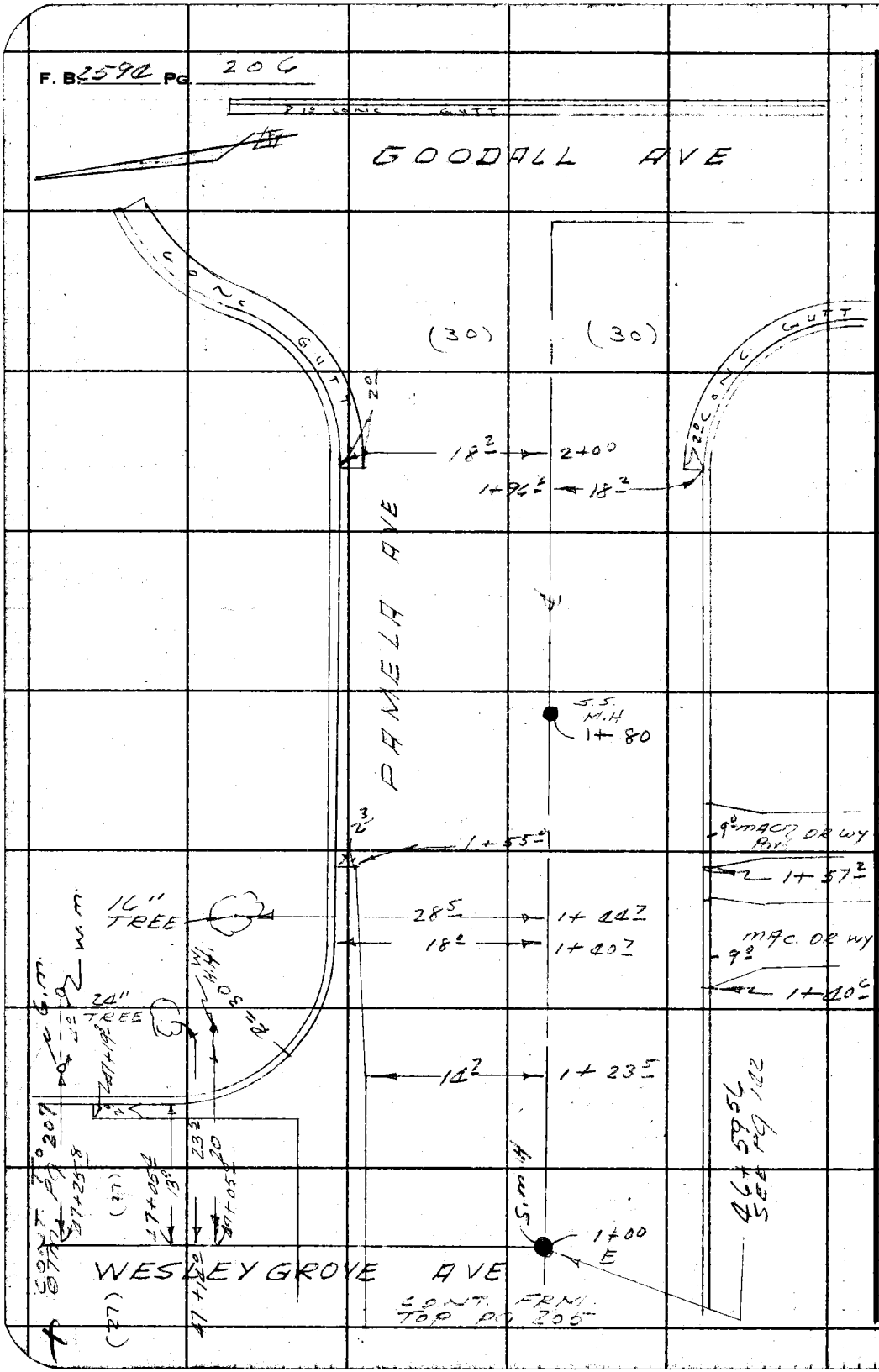

PLEASE RETURN TO
LOS ANGELES COUNTY ENGINEER
403 Los Angeles County Engineering Bldg.
Do not extend this side of this line.

Note: Any Additions or Changes on This Sheet Must be Made or Circled in Red Ink With Date and Name of Person Making Change.

Notes Ck'd by	Survey of MYRTLE AVE S.D
Map No.	JN 6270.90 Tape Std °F
Office Work	Surveyed by A. C. G.
Checked	Notes E. LANDA Date 12-65
Date	Indexed C. J. GALLI

F. B. 2594 PG. 207

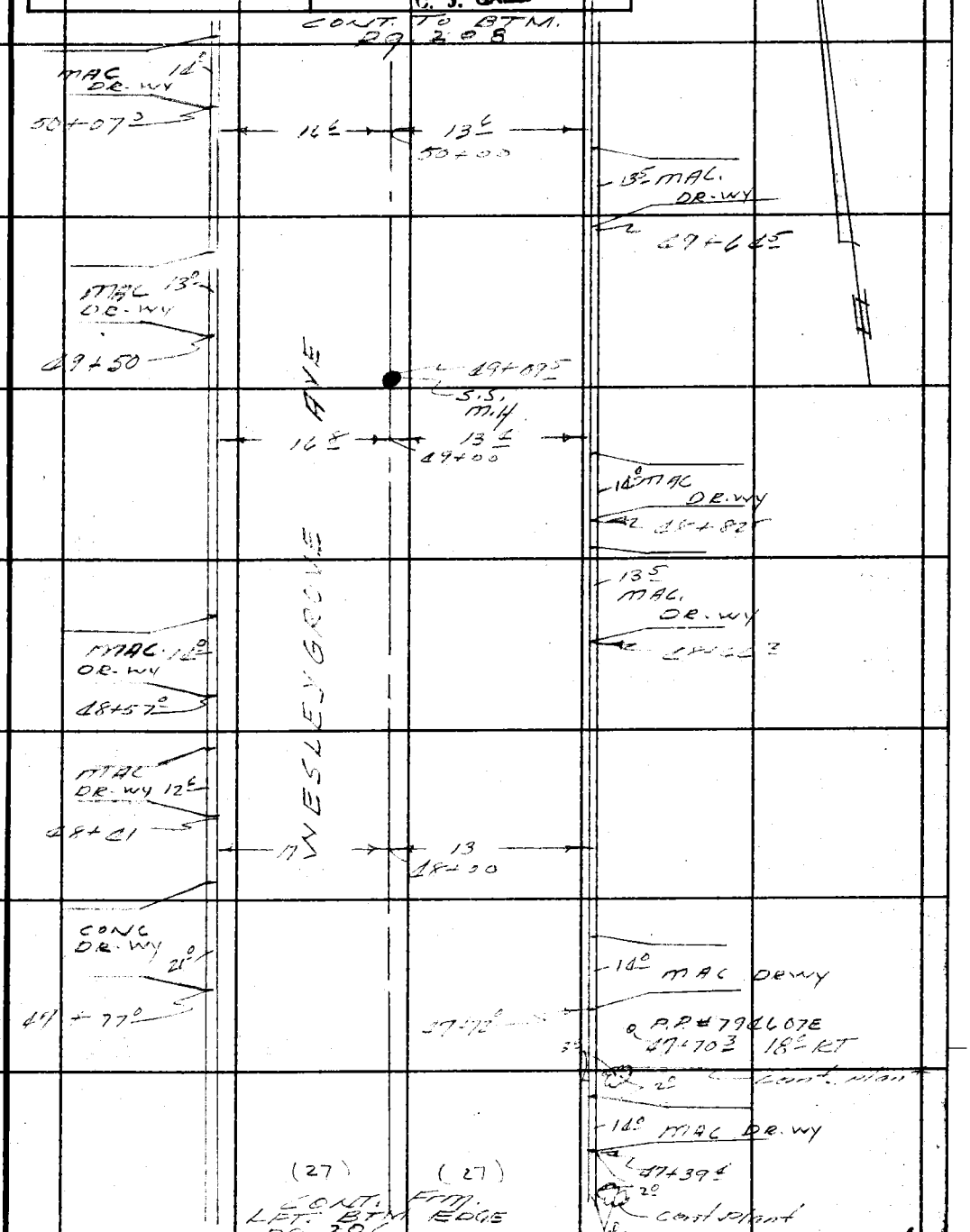

Note: Any Additions or Changes on This Sheet Must be Made or Circled in Red Ink With Date and Name of Person Making Change.

Do not extend this side of this line.

PLEASE RETURN TO
LOS ANGELES COUNTY ENGINEER
403 LOS ANGELES COUNTY ENGINEERING BLDG.

76F3095 CE # 310 3-61

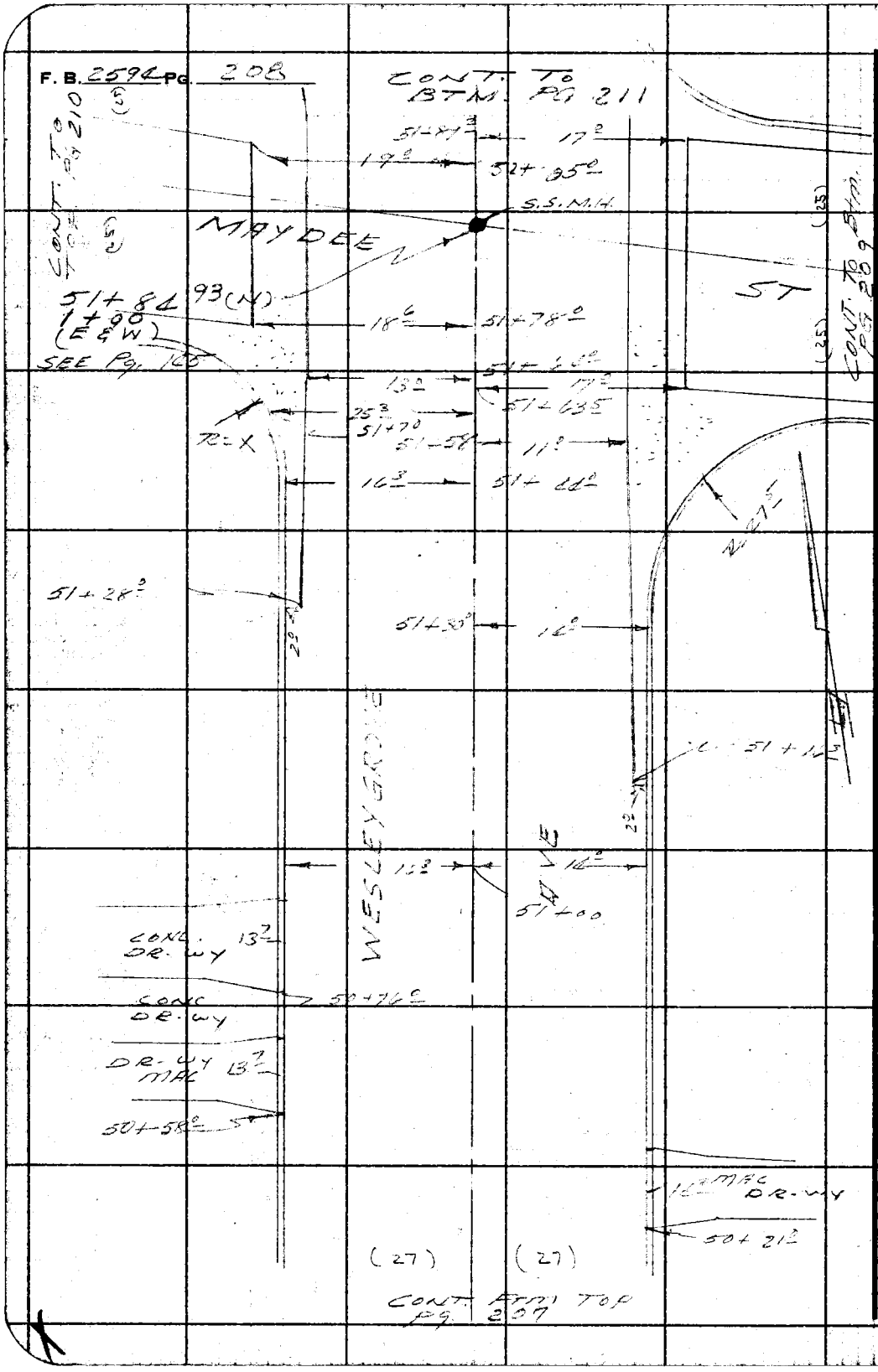

PLEASE RETURN TO
LOS ANGELES COUNTY ENGINEER
403 Los Angeles County Engineering Bldg.

Do not extend this side of this line.

Note: Any Additions or Changes on This Sheet Must be Made or Circled in Red Ink With Date and Name of Person Making Change.

Notes Ck'd by	Survey of MYRTLE AVE S.D.
Map No.	JN 62701.98 Tape Std °F
Office Work	Surveyed by A.C.G.
Checked	Notes E. LANDA Date 12-65
Date	Indexed C. J. GALLI

F. B. 2594 PG. 209



CONT. FROM TOP RT. of Pg. 208

Note: Any Additions or Changes on This Sheet Must be Made or Circled in Red Ink With Date and Name of Person Making Change.

Do not extend this side of this line.

PLEASE RETURN TO
LOS ANGELES COUNTY ENGINEER
403 LOS ANGELES COUNTY ENGINEERING BLDG.

76F309S CE # 310 3-61

F. B. 2594 PG. 210

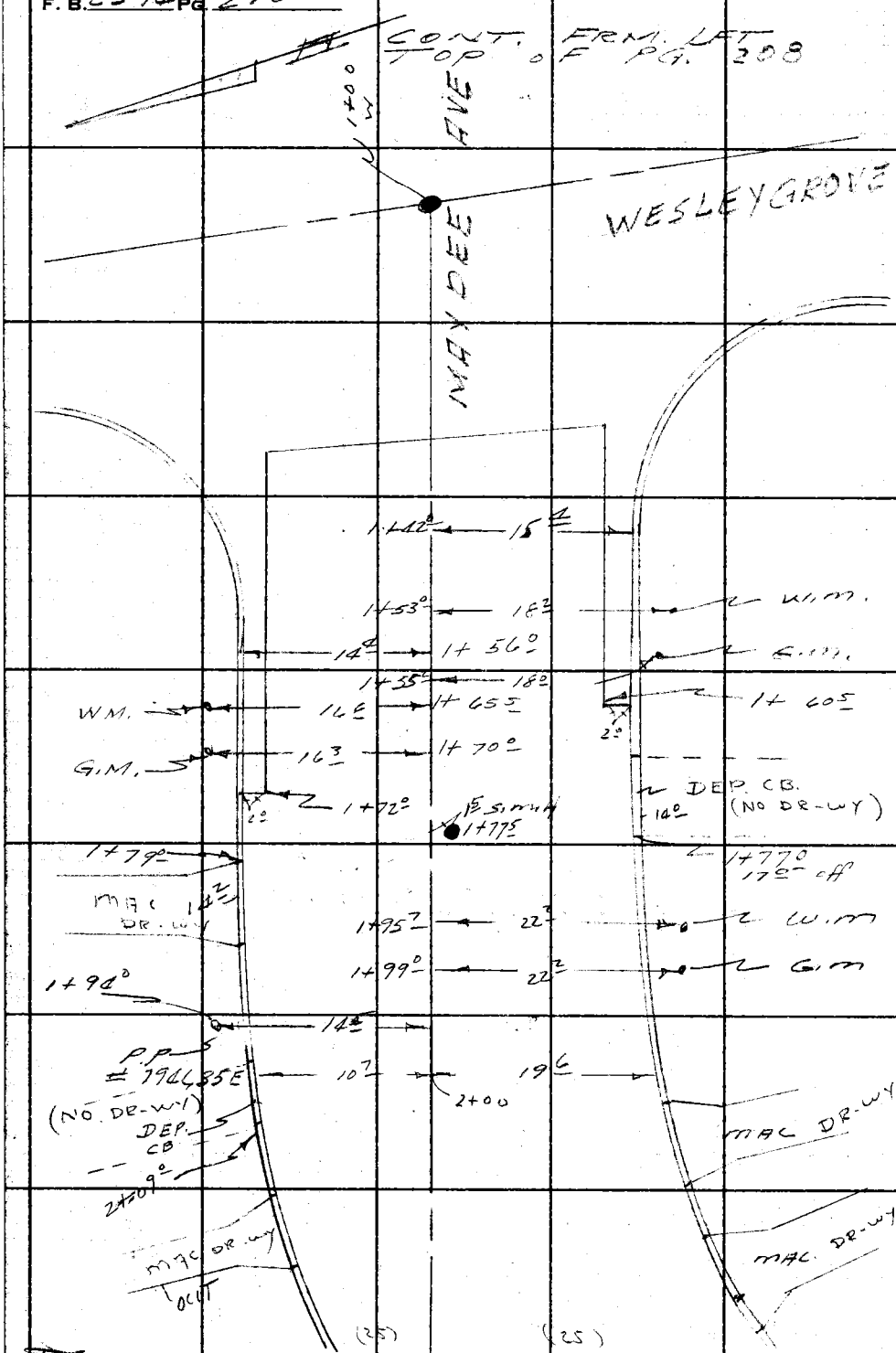

PLEASE RETURN TO
LOS ANGELES COUNTY ENGINEER
403 Los Angeles County Engineering Bldg.
Do not extend this side of this line.

Note: Any Additions or Changes on This Sheet Must be Made or Circled in Red Ink With Date and Name of Person Making Change.

Notes Ck'd by	Survey of MYRTLE AVE S.D
Map No.	JN 6270.9 Tape Std °F
Office Work	Surveyed by R.C.G.
Checked	Notes ELENDA Date 12-65
Date	Indexed C. J. GALLI

F. B. 2594 PG. 211

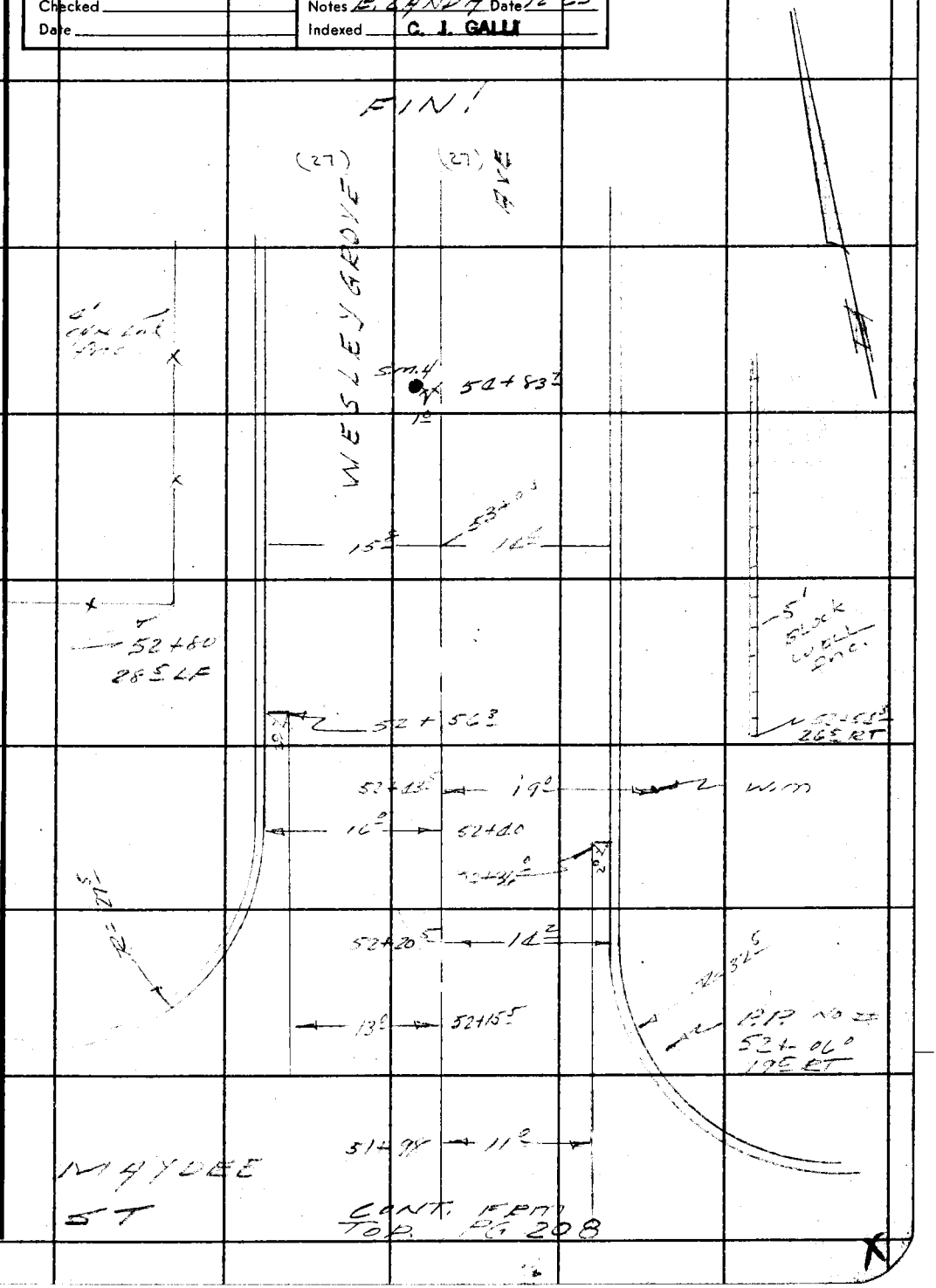

Note: Any Additions or Changes on This Sheet Must be Made or Circled in Red Ink With Date and Name of Person Making Change.

PLEASE RETURN TO
LOS ANGELES COUNTY ENGINEER
403 LOS ANGELES COUNTY ENGINEERING BLDG.
Do not extend this side of this line.

76F3095 CE # 310 3-61

Profile No.	Notes Red	Plotted	Job No. 6270.90	Division No. 11	F.B. 2594 Pg. 213
	Date	Date	Survey of MYRTLE AVE S.D.		
X-Sec. No.	Notes Chkd.	Checked	Survey by A.C.G	Notes E.L	Date 12-65
	Date	Date	Map No.	Indexed C. J. GALLI	Date JAN 21 '68

MYRTLE AVE S.D.
U.N. 6270.90

CROSS-SECTIONS
ALONG MYRTLE AVE
FROM THE B.C. TO THE P.I. ON ISL.

SEE Pg 179
FOR TOPOG

ELEV.

A.C. GUIZADO
E. Landa
J. LYBRAND
J. HENDERSON

F.S.

H.I.

B.S.

STATION

NOTE: ANY ADDITIONS OR CHANGES ON THIS SHEET MUST BE MADE OR CIRCLED IN RED INK, WITH DATE AND NAME OF PERSON MAKING CHANGE.

PLEASE RETURN TO
LOS ANGELES COUNTY ENGINEER
403 LOS ANGELES COUNTY ENGINEERING BLDG.

Do not extend notes this side of this line.

76-L298 CE 307 3-61

76-L298 CE 307 3-61

PLEASE RETURN TO
LOS ANGELES COUNTY ENGINEER
403 LOS ANGELES COUNTY ENGINEERING BLDG.

NOTE: ANY ADDITIONS OR CHANGES ON THIS SHEET MUST BE MADE OR CIRCLED IN RED INK, WITH DATE AND NAME OF PERSON MAKING CHANGE

Do not extend notes this side of this line.

F. B. 2594 PG. 214 Job No. 6220 Division No. 11 Notes Red ____ Plotted ____ Profile ____
Survey of MYRTLE AVE SD Date ____ Date ____ No. ____ X-Sec. ____
Survey by ACG Notes EL Notes Chkd. ____ Checked ____
Indexed C. J. GALLI Date ____ Date ____ No. ____

STATION	B. S.	H. I.	F. S.	ELEV.	ALONG MYRTLE AVE
SD. 2 PRL				363 25	S. D. 2 PRL, EL = 363.25 L
					MYRTLE AVE & CALIF AVE, IN Traffic
					Isle - Ep. Conc, max 3" below Sidewalk
					P.L. of Myrtle Ave ± 0.5' W of Curb
					Ave See Cg. Hd
1+00				362 19	See Cg. Hd & of MYRTLE AVE
2+96.3 m.H.				362 22	" " " Av. Rim M.H. 25.3 RT
				350 00	F/L INLET NW 8" Rod = 1.55 VCP = .67 1222 RIM 362.22 − 12.22 350.00
				348 75	F/L INLET NE 20" Rod = 1.80 VCP = 1.67 1347 RIM = 362.22 − 13.47 348.75
				348 70	F/L OUTLET S/W 20" Rod = 1.85 VCP = 1.67 1352 RIM = 362.22 − 13.52 348.70
2+98.3				362 65	℄ of Myrtle
"				361 97	Edge of Curb
"				361 [illegible]	" "
"				362 [illegible]	Top Surface "
"				361 57	4.5 RT Top of Curb
3+00				360 34	7.3 RT " " "
4+00				363 26	℄
4+47.2				363 10	℄ Edge of Curb

76-L298 CE 307 3-61

PLEASE RETURN TO
LOS ANGELES COUNTY ENGINEER
403 LOS ANGELES COUNTY ENGINEERING BLDG.

NOTE: ANY ADDITIONS OR CHANGES ON THIS SHEET MUST BE MADE OR CIRCLED IN RED INK. WITH DATE AND NAME OF PERSON MAKING CHANGE.

Do not extend notes this side of this line.

STATION	B. S.	H. I.	F. S.	ELEV.		
4+51				363 00		℄ F. L. of Gutt
				363 62		℄ Top of Cb.
5+69				364 44	9³ Lt. B.C.R T.C	
				363 78	9³ " " F.L	
5+69				363 93	9³ " " EDGE of gutt	
		BEGIN ON THE ℄ OF CALIF AVE (SEE PG 179)				
1+00				363 26		℄ see Pg. 179
1+17⁰				362 86		Edge of Gutt
1+19⁶				362 69		F.L. " "
1+20				363 38		℄ Top of Cb.
1+50				363 86		℄
"				363 82		17⁰ RT Top cb
"				363 20		17⁶ " F.L. of Gutt
"				363 17		18¹ " Edge of Gutt
"				362 83		35⁶ " " of "
"				362 71		37¹ " F.L. " "
"				363 10		38¹ " Top " Cb.
"				361 57		64⁰ RT Top of Wall
"				360 59		105⁶ " " " "
1+64⁷				363 00		30⁰ " SMH Rim

Profile No. ____ Notes Red ____ Plotted ____ Job No. 6270 90 Division No. 11
X-Sec. No. ____ Date ____ Date ____ Survey of MYRTLE AVE SD
Notes Chkd. ____ Checked ____ Survey by HCG Notes EL Date 12-20-65
Date ____ Date ____ Map No. ____ Indexed C. J. GALLI Date ____

F.B. 2594 Pg. 215

76-L298 CE 307 3-61

PLEASE RETURN TO
LOS ANGELES COUNTY ENGINEER
403 LOS ANGELES COUNTY ENGINEERING BLDG.

NOTE: ANY ADDITIONS OR CHANGES ON THIS SHEET MUST BE MADE OR CIRCLED IN RED INK, WITH DATE AND NAME OF PERSON MAKING CHANGE

Do not extend notes this side of this line.

STATION	B.S.	H.I.	F.S.	ELEV.		
1+64.2				349 93	8" INLET North	12.40 MEAS 67 DIA 13.07
				349 28	16" " N'Ely	12.40 MEAS 132 DIA 13.72
				348 98	20" OUTLET South	12.35 MEAS 167 DIA 14.02
2+00				364 12	SEE Pg. 180	℄ Along Calif
				364 05		10.0 RT Top of Cb.
				363 15		10.0 " F.L. Gutt
				363 45		11.0 " Edge "
				363 04		28.2 " "
		362.06		362 96		29.6 " F.L. "
				363 33		30.7 " Top of Cb.
				362 06		52.0 " Top of Wall
				361 86		92.8 " " "
2+50				364 36		℄ along Calif
				364 30		5.7 RT Top of Cb
				363 68		5.7 " F.L. Gutt
				363 67		6.8 " Edge of Gutt
				363 31		23.9 " " "
		362.44		363 22		25.2 " F.L. " "
				363 64		26.3 " Top of Cb.
				362 44		44.0 " " of Wall
				361 08		88.5 " " "
B.M.				363 24	S.D. 1022 SEE FB2594-114	

F.B. 2594 Pg. 214 Job No. 6270 92 Division No. 11 Notes Red ____ Plotted ____ Profile ____
Survey of MYRTLE AVE SD Date ____ Date ____ No. ____
Survey by ACG Notes EL Notes Chkd. ____ Checked ____ X-Sec. ____
Indexed C. J. GALLI Date ____ Date ____ No. ____

76-L298 CE 307 3-61

PLEASE RETURN TO
LOS ANGELES COUNTY ENGINEER
403 LOS ANGELES COUNTY ENGINEERING BLDG.

NOTE: ANY ADDITIONS OR CHANGES ON THIS SHEET MUST BE MADE OR CIRCLED IN RED INK. WITH DATE AND NAME OF PERSON MAKING CHANGE.

Do not extend notes this side of this line.

STATION	B. S.	H. I.	F. S.	ELEV.		
B.M. 1022 SD				363.25	- BM SD 1022 MYRTLE AVE & Calif AVE	
					PI - Rd Dept MON in Mcdm isle ELEV = 363.254	
					FB2594-114 & 130	
3+00				364.56	℄	
				4.57	4.0	RT Top of cb.
				3.94	4.1	" F.L. of Gutt
				3.93	5.2	" Edge " "
				3.53	22.4	" " " "
				3.47	23.7	" F.L. " "
				3.86	24.7	" Top "
				2.54	39.9	" Top of wall
				1.13	80.4	" " " "
3+50				4.89	℄	
				4.88	4.0	RT. Top of cb
				4.20	4.0	" F.L. " "
				4.17	5.1	" Edge " "
				3.78	22.1	" " " "
				3.70	23.5	" F.L. " "
				4.15	24.6	" Top " "
				2.50	39.0	" " " wall
				361.14	79.1	" " " "

Profile No. ____ Notes Red ____ Plotted ____ Job No. 6270 90 Division No. 11 F.B. 2594 Pg. 217
X-Sec. No. ____ Date ____ Date ____ Survey of MYRTLE AVE SD
Notes Chkd. ____ Checked ____ Survey by ACG Notes EL Date 12-20-65
Date ____ Date ____ Map No. ____ Indexed C. J. GALLI Date ____

76-L298 CE 307 3-61

PLEASE RETURN TO
LOS ANGELES COUNTY ENGINEER
403 LOS ANGELES COUNTY ENGINEERING BLDG.

NOTE: ANY ADDITIONS OR CHANGES ON THIS SHEET MUST BE MADE OR CIRCLED IN RED INK, WITH DATE AND NAME OF PERSON MAKING CHANGE

Do not extend notes this side of this line.

STATION	B.S.	H.I.	F.S.	ELEV.		
4+00				36533		℄
				36507	4'	RT Top of Cb
				36440	4'	" F.L. of Gutt
				36439	5'	" Edge " "
				36410	22'	" " " "
				36396	24'	" F.L. " "
				36[illegible]	24'	" Top of Cb
				36[illegible]	41'	" " wall
				36155	82'	" " " "
4+23				36485		" Top of L.B. Cover
					INLET	
				36077	F/L OUTLET 18" DIA	" 1 — 36485 − 4.08 = 360.77 F/L
4+42 M.H.				36446	AV. Rim of M.H. 19' RT.	
				35264	16" No. INLET F/L — MEAS 10.50, DIA 1.32, 11.82	Rim = 36446 − 11.82 = F/L 352.64
				35261	16" So OUTLET F/L — MEAS 10.53, DIA 1.32, 11.85	Rim 36446 − 11.85 = F/L 352.61
4+50				36558		℄ = Top of Cb
				36538	4'	RT " " "
				36470	4'	" F.L. of Gutt
				36468	5'	" Edge " "

F.B. 2594 Pg. 218 Job No. 6270 90 Division No. 11 Notes Red ____ Plotted ____ Profile ____
Survey of MYRTLE AVE SD Date ____ Date ____ No. ____
Survey by ACG Notes AL Notes Chkd. ____ Checked ____ X-Sec. ____
Indexed C. J. GALLI Date ____ Date ____ Date ____ No. ____

76-L298 CE 307 3-61

PLEASE RETURN TO
LOS ANGELES COUNTY ENGINEER
403 LOS ANGELES COUNTY ENGINEERING BLDG.

NOTE: ANY ADDITIONS OR CHANGES ON THIS SHEET MUST BE MADE OR CIRCLED IN RED INK, WITH DATE AND NAME OF PERSON MAKING CHANGE.

Do not extend notes this side of this line.

STATION	B. S.	H. I.	F. S.	ELEV.	ALONG CALIF AVE	
4+50				36435	22.1 RT	Edge of Gutt
				36426	24.0 "	F.L. " "
				36487	24.3 "	Top " Cb.
				36328	48.0 "	Top of Wall
				36191	88.5 "	" " "
		ON SAME		℄, GOING TO THE LEFT		
3+29.3				36570	35 Lf.	Top of Cb.
				36503	35 "	F.L. " Gutt
				36500	36.6 "	Edge "
				36495	58.2 Lf.	" "
				36473	60.3 Lf.	F.L. of Gutt
				36538	60.6 Lf.	Top of Cb.
3+50				36569	23.7 "	" " "
				36505	23.8 "	F.L. " "
				36505	25.2 "	Edge " "
				36495	44.1 "	" " "
				36480	46.2 "	F.L. " "
				36541	46.7 "	Top of Cb.
4+00				36560	5.8 "	" " "
				36495	5.9 "	F.L. " Gutt
				36491	7.0 "	Edge " "

Profile No. ____ Notes Red ____ Plotted ____ Job No. 6270 90 Division No. 11
X-Sec. No. ____ Date ____ Date ____ Survey of MYRTLE AVE SD
Notes Chkd. ____ Checked ____ Survey by ACG Notes EL Date 12-20-65
Date ____ Date ____ Map No. ____ Indexed C. J. GALLI Date ____

F.B. 2594 Pg. 219

76-L298 CE 307 3-61

PLEASE RETURN TO
LOS ANGELES COUNTY ENGINEER
403 LOS ANGELES COUNTY ENGINEERING BLDG.

NOTE: ANY ADDITIONS OR CHANGES ON THIS SHEET MUST BE MADE OR CIRCLED IN RED INK, WITH DATE AND NAME OF PERSON MAKING CHANGE

Do not extend notes this side of this line.

STATION	B.S.	H.I.	F.S.	ELEV.		
4+00				364.79	24.0 Lf. Edge of Gutt	
				364.62	26.0 " F.L. " "	
				365.53	26.3 " Top of Cb.	
4+50				365.58	℄ Top of Cb.	
				364.[illegible]	Lf. F.L. of Gutt	
				364.96	" Edge " "	
				364.69	" " " "	
				364.63	" F.L. " "	
				365.60	" Top of Cb.	
4+31.0				364.47	22.8 " Top of C.B. Cover	
					INLET	
				359.97	OUTLET F/L 18" RCP	364.47 − 4.50 MAX = 359.97

F.B. 2594 Pg. 220 Job No. 6270 Division No. " Notes Red ___ Plotted ___ Profile ___
Survey of MYRTLE AVE SD Date ___ Date ___ No. ___
Survey by ACG Notes EL Notes Chkd. ___ Checked ___ X-Sec. ___
Indexed C. J. GALLI Date ___ Date ___ Date ___ No. ___

Profile	Notes Red	Plotted	Job No. 6270.90	Division No. 11	F.B. 2594 Pg. 221
No.	Date	Date	Survey of MYRTLE AVE SD		
X-Sec.	Notes Chkd.	Checked	Survey by ACG	Notes ACG	Date 12-17-65
No.	Date	Date	Map No.	Indexed C. J. GALLI	Date JAN 2 [illegible]

JOB NO 6270.90
MYRTLE AVE SD

CROSS SECTION &
TOPOGRAPHY OF FLOW LINE
SAW AT WASH @
INT WITH TRANSIT LINE

Guizado
Landa
Lybrand
HENDERSON
MASSEY

STATION	B.S.	H.I.	F.S.	ELEV.

NOTE: ANY ADDITIONS OR CHANGES ON THIS SHEET MUST BE MADE OR CIRCLED IN RED INK, WITH DATE AND NAME OF PERSON MAKING CHANGE.

PLEASE RETURN TO
LOS ANGELES COUNTY ENGINEER
403 LOS ANGELES COUNTY ENGINEERING BLDG.

Do not extend notes this side of this line.

76-L298 CE 307 3-61

F.B. 2594 Pg. 222 | Job No. 6270.98 | Division No. 11 | Notes Red _____ | Plotted _____ | Profile

Survey of MYRTLE AVE 3D | Date _____ | Date _____ | No. _____

Survey by ACG | Notes ACG | Notes Chkd. _____ | Checked _____ | X-Sec.

Indexed C. J. GALLI | Date _____ | Date _____ | Date _____ | No. _____

INDEX FOR CROSS-SECTIONS along TRANSIT LINE

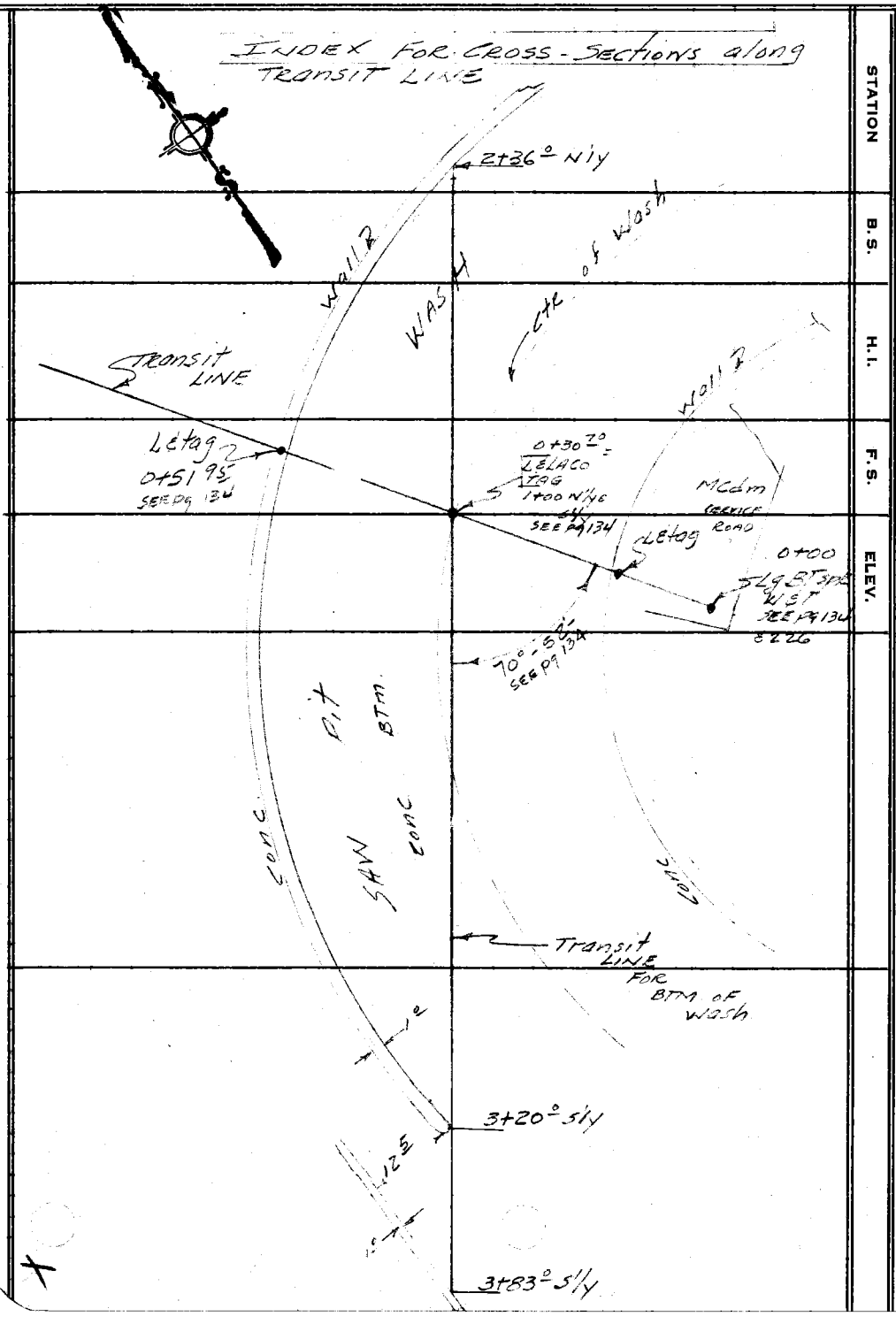

78-L298 CE 307 3-61

PLEASE RETURN TO
LOS ANGELES COUNTY ENGINEER
403 LOS ANGELES COUNTY ENGINEERING BLDG.

Do not extend notes this side of this line.

NOTE: ANY ADDITIONS OR CHANGES ON THIS SHEET MUST BE MADE OR CIRCLED IN RED INK, WITH DATE AND NAME OF PERSON MAKING CHANGE

76-L298 CE 307 3-61

PLEASE RETURN TO
LOS ANGELES COUNTY ENGINEER
403 LOS ANGELES COUNTY ENGINEERING BLDG.

NOTE: ANY ADDITIONS OR CHANGES ON THIS SHEET MUST BE MADE OR CIRCLED IN RED INK, WITH DATE AND NAME OF PERSON MAKING CHANGE.

Do not extend notes this side of this line.

STATION	B. S.	H. I.	F. S.	ELEV.	LEFT	T/L	RIGHT
					ALONG Bottom of Saw Pit Wash		
					BM 1022 MYRTLE & CALIF AVE - PI of MYRTLE AVE ± 60' W. of CALIF AVE - Rd DEPT MON IN HH SEE pg 130 Adj ELEV = 363.254		
BM 1022				363 25	PER Pg 114		
					Northerly		
0+30 Z° - 1+00 N'ly				350 43		T/L int	
1+50 N'ly				350 89		T/L	
				" 73			4.5 ctr wash
				" 24			24.7 Btm wall
				351 33	16.2 BTM wall		
2+00 N'ly				351 32		T/L	
				" 05			12.4 ctr wash
				350 50			33.0 BTM wall
				351 54	8.2 Btm wall		
2+36 N'ly				351 83	BTM of wall &	T/L	
				" 26			20.6 ctr wash
				350 70			41.3 BTM wall
					Southerly		
1 + 50 S'ly				350 08		T/L & ctr wash	
				" 74			20.4 BTM wall

Profile Notes Red ____ Plotted ____ Job No. 62709 Division No. 11 F.B. 2594 Pg. 223
No. ____ Date ____ Date ____ Survey of MYRTLE AVE SD
X-Sec. ____ Notes Chkd. ____ Checked ____ Survey by ACG Notes ACG Date 12-17-65
No. ____ Date ____ Date ____ Map No. ____ Indexed J. GALLI Date ____

76-L298 CE 307 3-61

PLEASE RETURN TO
LOS ANGELES COUNTY ENGINEER
403 LOS ANGELES COUNTY ENGINEERING BLDG.

NOTE: ANY ADDITIONS OR CHANGES ON THIS SHEET MUST BE MADE OR CIRCLED IN RED INK, WITH DATE AND NAME OF PERSON MAKING CHANGE

Do not extend notes this side of this line.

STATION	B.S.	H.I.	F.S.	ELEV.	LEFT	T/L	RIGHT
					ALONG BTM. OF SAW PIT WASH		
1+50 S'ly				349 43	18^{0} Btm Wall		
2+00 S'ly				" 84		T/L	
				350 37			17^{9} Btm of Wall
				349 74	2^{5} ctr wash		
				" 14	22^{1} Btm Wall		
2+50 S'ly				" 62		T/L	
				" 74			11^{6} BTM Wall
				" 45	8^{7} ctr Wash		
				" 13	29^{3} BTM Wall		
3+00 S'ly				" 02		T/L	
				" 07			3^{6} BTM WALL
				" 10	17^{2} ctr wash		
				348 79	37^{8} BTM Wall		
3+20 S'ly				" 90	Btm Wall &	T/L	
3+50 S'ly				" 39		T/L	
				" 23			7^{2} Btm Wall
				" 11	26^{0} ctr wash		
				347 95	47^{1} Btm Wall		
3+83					Btm of Wall &	T/L	
BM 1022				363 25	BM 1022 - SEE PG 222 FOR DESC.		

F.B. 2594 PG. 224

Job No. 6270 90 Division No. 11 Notes Red Plotted Profile

Survey of MYRTLE AVE SD Date Date No.

Survey by ACG Notes ACG Notes Chkd. Checked X-Sec.

Indexed C. J. GALLI Date Date No.

Profile No.	Notes Red	Plotted	Job No. 6270.90	Division No. 11	F.B. 2594	Pg. 225
	Date	Date	Survey of MYRTLE AVE SD			
X-Sec. No.	Notes Chkd.	Checked	Survey by ACG	Notes EL	Date 12-20-65	
	Date	Date	Map No.	Indexed G. J. GALLI	Date	

MYRTLE AVE
J. N. 6270.90

CROSS-SECTION
A10-9: THE ℄ OF TRANSIT LINE
&
THE ℄ OF MYRTLE AVE

SEE PG 183 FOR TOPOG.

PARTY:
GUIZADO
LANDA
LYBRAND
HENDERSON
HASSEY

STATION	B.S.	H.I.	F.S.	ELEV.

NOTE: ANY ADDITIONS OR CHANGES ON THIS SHEET MUST BE MADE OR CIRCLED IN RED INK, WITH DATE AND NAME OF PERSON MAKING CHANGE.

Do not extend notes this side of this line.

PLEASE RETURN TO
LOS ANGELES COUNTY ENGINEER
403 LOS ANGELES COUNTY ENGINEERING BLDG.

76-L 298 CE 307 3-61

76-L298 CE 307 3-61

PLEASE RETURN TO
LOS ANGELES COUNTY ENGINEER
403 LOS ANGELES COUNTY ENGINEERING BLDG.

NOTE: ANY ADDITIONS OR CHANGES ON THIS SHEET MUST BE MADE OR CIRCLED IN RED INK, WITH DATE AND NAME OF PERSON MAKING CHANGE

Do not extend notes this side of this line.

F.B. 2594 PG. 226 | Job No. 6270 | Division No. 11 | Notes Red ____ Plotted ____ Profile ____
Survey of [illegible] Date ____ Date ____ No. ____ X-Sec. ____
Survey by [illegible] Notes F-L Notes Chkd. ____ Checked ____
Indexed C. J. GALLI Date ____ Date ____ Date ____ No. ____

STATION	B.S.	H.I.	F.S.	ELEV.	ALONG TRANSIT LINE
B.M. S.D. #1022				363.25	B.M. S.D. #1022 EL = 363.25 L
					SEE Pg. 116
0+00				362.82	Bot. Cyl. ℄ of T.L.
0+09 L				362.93	Top of Wall ℄ " T.L.
0+51.95				362.44	" " " ℄ " T.L.
0+95.67				362.02	Bot. Cyl. or [illegible] ℄ @ Int. for
					T.L. & California Ave. SEE Pg 131
1+71.0				364.31	Top of Cb ℄
				364.25	F.L. " Gutt ℄
				364.20	Edge " " ℄
1+72.6				364.41	℄
				364.90	43.5 Rt. Edge of gutt
				364.71	47.0 " F.L. " "
				365.36	47.2 " Top of Cb.
1+76.5				364.39	℄
				364.19	8.7 Lf. Edge of Gutt
				364.22	10.8 " F.L. " "
				364.69	11.6 " Top of Cb.
1+81.2				364.57	℄
				363.72	17.3 " Edge & cor. of Gutt
				363.84	22.5 " Center of Gutt F.L.

SEE Pg 183

4

76-L298 CE 307 3-61

PLEASE RETURN TO
LOS ANGELES COUNTY ENGINEER
403 LOS ANGELES COUNTY ENGINEERING BLDG.

NOTE: ANY ADDITIONS OR CHANGES ON THIS SHEET MUST BE MADE OR CIRCLED IN RED INK, WITH DATE AND NAME OF PERSON MAKING CHANGE.

Do not extend notes this side of this line.

STATION	B. S.	H. I.	F. S.	ELEV.		
1+81.2				36.395	25.2 Lf. Edge of Gutt	{Pg. 183 for Topog
1+81.4				36.436	℄	
				36.471	34.0 RT Edge of Gutt	
				36.453	37.3 " F.L. " "	
				36.522	37.2 " Top " "	
2+03.12				36.414	CENTER-LINE ~~INTER.~~, END OF T.L.	

CROSS-SEC. ALONG MYRTLE AVE
(SEMI-TAN)
℄
CENTER LINE.

S. COR.	See	Pg. 182	(TOPOG)	36.431	74.0 Lf. Edge of APRON	{11.2 S. of 2+03.12
	"	"	"	36.425	78.0 " " " Gutt	"
	"	"	"	36.488	80.0 " F.L. " "	"
	"	"	"	36.470	80.3 " Top of cb	"
Cent.	"	"	"	36.388	77.0 " Cent. of apron @ cb line @ Brk.	
2+06.2				36.488	79.5 " Top of C.B. cover	
"				36.088	F/L 18" RCP	
N. Cor.				36.448	69.5 Lf. Edge of Conc. apron.	
					APPROX Plus = 2+14	

Profile Notes Red ____ Plotted ____ Job No. 6270 90 Division No. 11
No. ____ X-Sec. Date ____ Date ____ Survey of MYRTLE AVE. SD
No. ____ Notes Chkd. ____ Checked ____ Survey by KG Notes EL Date 12-20-65
Date ____ Date ____ Map No. ____ Indexed C. J. GALL Date ____

F. B. 25911 Pg. 227

76-L298 CE 307 3-61

PLEASE RETURN TO
LOS ANGELES COUNTY ENGINEER
403 LOS ANGELES COUNTY ENGINEERING BLDG.

NOTE: ANY ADDITIONS OR CHANGES ON THIS SHEET MUST BE MADE OR CIRCLED IN RED INK, WITH DATE AND NAME OF PERSON MAKING CHANGE

Do not extend notes this side of this line.

STATION	B.S.	H.I.	F.S.	ELEV.		
N. Cor.				364 35	73.5 Lf., edge of gutt.	± 2+14
				364 38	75.5 " F.L.	" " "
				364 88	75.8 " Top of cb.	"
2+03.12	See Pg 183			364 12	℄ INTER	
2+06.2				364 34	4.4 RT Edge & cor of gutt	
2+13.1				364 39	℄	
				364 32	0.5 Lf. Edge of conc gutt	
				364 20	3.0 RT F.L. " "	"
				364 51	15.7 RT Cor. of Gutt	
				364 38	18.2 " F.L. " "	
				365 04	18.5 " Top of cb	
2+44.2				364 15	℄	
				364 40	7.0 RT. edge of Gutt	
				364 41	9.0 " F.L. " "	
				365 12	9.3 " Top of cb.	
2+45				365 14	11.0 " C.B. cover	
				363 24	F/L 12" RCP	
2+47.0 ±	See Pg. 184.			364 65	62.0 Lf. S. Cor. of conc apron	
				364 57	66.0 " edge of gutt	
				364 42	68.0 " F.L. of "	

F.B. 2594 Pg. 228 Job No. 6270 90 Division No. 11 Notes Red Plotted Profile
Survey of MYRTLE AVE SD Date Date No. X-Sec.
Survey by ACG Notes E.L. Notes Chkd. Checked No.
Indexed C. J. GALLI Date Date Date

76-L298 CE 307 3-61

PLEASE RETURN TO
LOS ANGELES COUNTY ENGINEER
403 LOS ANGELES COUNTY ENGINEERING BLDG.

NOTE: ANY ADDITIONS OR CHANGES ON THIS SHEET MUST BE MADE OR CIRCLED IN RED INK. WITH DATE AND NAME OF PERSON MAKING CHANGE.

Do not extend notes this side of this line.

STATION	B. S.	H. I.	F. S.	ELEV.		
2+47±	See Pg. 182			365 06	68³ Lf. Top of cb.	
2+55±				365 14	68⁵ " C.B. cover	
"				361 14	18" RCP F/L	
2+5[illegible]				364 16	68± " Cent. of apron @ cb. Line & Brk	
2+70⁵				364 82	62± " N. cor. of conc. apron	
				364 70	66± " Edge of gutt	
				364 57	68± " F.L. " "	
				365 20	68³± " Top of cb.	
2+60²	See Pg 183			365 17	℄	
		"		364 91	5⁸ RT COR of conc. apron	
		"		364 73	9⁸± " cor of apron & edge	
		"			of Gutt.	
		"		364 [illegible]	11⁸± RT. F.L. of gutt	
				365 17	12⁰± " Top of cb.	
2+63⁵ M.H.				365 18	2⁰ Rim, cover N.	
				358 46	8" INLET NORTH	605 MEAS .67 DIA 6.72 Rod
				365 12	2⁰ RT	620 MEAS .67 DIA 6.87 Rod RIM COVER S.
				358 25	8" OUTLET South	

Profile Notes Red ____ Plotted ____ Job No. 6270 90 Division No. ____
No. ____ Date ____ Date ____ Survey of MYRTLE AVE SD
X-Sec. Notes Chkd. ____ Checked ____ Survey by HCG Notes EL Date 12-20-63
No. ____ Date ____ Date ____ Map No. ____ Indexed ____ Date ____

F.B. 25944 Pg. 229

76-L298 CE 307 3-61

PLEASE RETURN TO
LOS ANGELES COUNTY ENGINEER
403 LOS ANGELES COUNTY ENGINEERING BLDG.

NOTE: ANY ADDITIONS OR CHANGES ON THIS SHEET MUST BE MADE OR CIRCLED IN RED INK, WITH DATE AND NAME OF PERSON MAKING CHANGE

Do not extend notes this side of this line.

STATION	B.S.	H.I.	F.S.	ELEV.		
2+65±	See Pg 183			365 25	15.3 RT.	C.B. cover
				361 40	F/L 18" RCP	
2+72±				364 20	RT. cent. of apron @ cb. Line & Brk. To C.B.	
2+8[illegible]				365 12	9.8 RT.	COR of apron
				364 [illegible]	13.8 "	" " " & edge of gutt
				364 72	15.8 RT.	F.L. of Gutt
				365 37	16.1 "	Top of cb.
2+88±				365 51		±
				364 [illegible]	14.8 RT	edge of gutt
				364 77	[illegible] "	F.L. " "
				365 13	17.2 "	Top of cb
3+00				365 [illegible]		& [illegible]
				365 04	16.8	RT. edge of gutt
				364 86	18.6	" F.L. " "
				365 50	18.9	" Top of cb.
				365 47	20.6 Lf. approx.	center of ST.
				365 35	33.5 " " 1/4	" " "
				364 88	56.8 " edge	of gutt 4

F.B. 2594 PG. 230

Job No. 6270 Division No. " Notes Red Plotted Profile

Survey of [illegible] Date Date No. X-Sec.

Survey by [illegible] Notes [illegible] Notes Chkd. Checked

Indexed G. J. GALLS Date Date Date No.

76-L298 CE 307 3-61

PLEASE RETURN TO
LOS ANGELES COUNTY ENGINEER
403 LOS ANGELES COUNTY ENGINEERING BLDG.

NOTE: ANY ADDITIONS OR CHANGES ON THIS SHEET MUST BE MADE OR CIRCLED IN RED INK, WITH DATE AND NAME OF PERSON MAKING CHANGE.

Do not extend notes this side of this line.

STATION	B. S.	H. I.	F. S.	ELEV.	ALONG MYRTLE AVE
3+00				362 74	58.8 Lt. F.L. of Gutt
				365 29	59.2 " Top of cb.
				365 63	71.0 " Bck of wlk
3+75	Pg. 182			366 12	54.0 " Top of M.H. cover To Box
				362 12	54.0 " Btm of Conc. Box - 366.12 / 4.00 / 362.12
3+77				362 62	54.0 " approx. El. of Top of
				—	18" Line Running Across myrtle 366.12 / 3.50 / 362 62
4+00				366 29	℄ of myrtle
				366 35	16.0 Rt. Brk @ ℄
				365 83	29.2 " edge of gutt
				365 60	31.2 " F.L. " "
				366 20	31.5 " Top of cb
				366 18	7.0 Lt. approx. center of St.
				366 06	27 " " ℄ of St.
				365 75	13.8 " edge of gutt
				365 57	15.8 " F.L. " "
				365 23	16.1 " Top of cb.
				365 03	57.1 " Bck of wlk.

Profile Notes Red ____ Plotted ____ Job No. 6270 Division No. 11
No. ____ Date ____ Date ____ Survey of MYRTLE AVE SD
X-Sec. ____ Notes Chkd. ____ Checked ____ Survey by ACG Notes EL Date 12-20-61
No. ____ Date ____ Date ____ Map No. ____ Indexed ____ Date ____

F.B. 2594 Pg. 231

76-L298 CE 307 3-61

PLEASE RETURN TO
LOS ANGELES COUNTY ENGINEER
403 LOS ANGELES COUNTY ENGINEERING BLDG.

NOTE: ANY ADDITIONS OR CHANGES ON THIS SHEET MUST BE MADE OR CIRCLED IN RED INK, WITH DATE AND NAME OF PERSON MAKING CHANGE

Do not extend notes this side of this line.

STATION	B.S.	H.I.	F.S.	ELEV.	ALONG MYRTLE AVE
5+00				367[illegible]	℄
				[illegible]	19° RT 1/4 of St.
				654	35.6 " Edge of Gutt
				640	37.3 " F.L. " "
				6[illegible]9	(DEP. Cb.) 38° " Top of cb
				722	50' " MAC Dr. @ P/L
				691	16° Lf. 1/4 of St
				651	37.3 " Edge of Gutt
				6[illegible]	39° " F.L. " "
				6[illegible]0	39.3 " Top of cb (DEP. Cb @ DR.)
				720	51° " Bck of wlk
6+00				779	℄
				7[illegible]3	19° RT 1/4 of St
				730	36.3 " Edge of Gutt
				715	38 " F.L. " "
				775	38.3 " Top of cb
				82	50 " grnd. @ P/L
				762	19° Lf 1/4 of St
				7[illegible]	36.4 " Edge of Gutt
				703	38° " F.L. " "
				36771	38.4 " Top of cb

F.B. 2594 Pg. 232 Job No. 6270 90 Division No. 11 Notes Red Plotted Profile
Survey of MYRTLE AVE SD Date Date No. X-Sec.
Survey by ACG Notes E Landa Notes Chkd. Checked
Indexed C. J. GATTI Date Date Date No.

76-L298 CE 307 3-61

PLEASE RETURN TO
LOS ANGELES COUNTY ENGINEER
403 LOS ANGELES COUNTY ENGINEERING BLDG.

NOTE: ANY ADDITIONS OR CHANGES ON THIS SHEET MUST BE MADE OR CIRCLED IN RED INK, WITH DATE AND NAME OF PERSON MAKING CHANGE.

Do not extend notes this side of this line.

STATION	B. S.	H. I.	F. S.	ELEV.		
6+00				3687	50' Lf. grnd. @ P/L.	
6+05.3	M.H.			36752	S. Rim	32.5 RT. S.M.H.
				36754	W. "	
				36753	N. "	
				36769	E. "	
				35977	8" So. outlet	7.08 MEAS .67 DIA 7.75
				35988	8" West inlet	7.02 MEAS .67 DIA 7.69
				35988	8 No inlet	6.98 MEAS .67 DIA 7.65
				35988	8" East inlet	6.90 MEAS .67 DIA 7.57
6+05.8	S.M.H.			36743	32' Lf. S.M.H.	E. Rim
				36740		N. Rim
				36032	8" North inlet	6.41 MEAS .67 DIA 7.08
				36025	8" East outlet	6.51 MEAS .67 DIA 7.18
7+00				36864		℄
				36864		19.0 RT 1/4± of ℄

Profile Notes Red ____ Plotted ____ Job No. 62.70 90 Division No. 11 F.B. 2594 Pg. 233
No. ____ Date ____ Date ____ Survey of Myrtle Ave SD
X-Sec. Notes Chkd. ____ Checked ____ Survey by A.C.G. Notes E.L. Date 12-65
No. ____ Date ____ Date ____ Map No. ____ Indexed ____ Date ____

76-L298 CE 307 3-61

PLEASE RETURN TO
LOS ANGELES COUNTY ENGINEER
403 LOS ANGELES COUNTY ENGINEERING BLDG.

NOTE: ANY ADDITIONS OR CHANGES ON THIS SHEET MUST BE MADE OR CIRCLED IN RED INK, WITH DATE AND NAME OF PERSON MAKING CHANGE

Do not extend notes this side of this line.

STATION	B.S.	H.I.	F.S.	ELEV.	ALONG MYRTLE AVE	
7+00				36812	36.3	Rt. edge of Gutt
				36793	38.0	" F.L. " "
				36856	38.4	" Top of Cb.
				36975	50.0	" Grnd. @ P/L
				36855	19 Lf 1/4 of St	
				36[illegible]	36.3 " Edge of Gutt	
				36793	38.0 " F.L. " "	
				36865	38.4 Top of Cb	
				36[illegible]	[illegible]	
8+00				36[illegible]		
				36[illegible]	19 [illegible]	
				36[illegible]	36.3 " [illegible]	
				36[illegible]	38.0 " [illegible]	
				36[illegible]	38.4 " Top of Cb.	
				37[illegible]	50.0 " P/L, [illegible]	
				36[illegible]	19 Lf 1/4 of St	
				36[illegible]	36.3 " Edge of Gutt	
				36[illegible]	38 " F.L. " "	
				36[illegible]	38.4 " Top of Cb	
				37[illegible]	[illegible] Bk. of Wlk	

F.B. 2594 Pg. 234 Job No. 6270 50 Division No. 11 Notes Red ____ Plotted ____ Profile ____
Survey of MYRTLE AVE SD Date ____ Date ____ No. ____
Survey by A.C.G. Notes E. Landa Notes Chkd. ____ Checked ____ X-Sec. ____
Indexed C. J. GALLI Date 12-65 Date ____ Date ____ No. ____

2

76-L298 CE 307 3-61

PLEASE RETURN TO
LOS ANGELES COUNTY ENGINEER
403 LOS ANGELES COUNTY ENGINEERING BLDG.

NOTE: ANY ADDITIONS OR CHANGES ON THIS SHEET MUST BE MADE OR CIRCLED IN RED INK, WITH DATE AND NAME OF PERSON MAKING CHANGE.

Do not extend notes this side of this line.

STATION	B. S.	H. I.	F. S.	ELEV.		
[illegible]				369 80		℄
				369 53		19 RT. 1/4 of St
				369 [illegible]		36 3/4 " Edge of Gut
				369 [illegible]		58 3/4 " [illegible]
				369 [illegible]		38 1/4 " T. [illegible]
				370 1		50 3/4 " [illegible]
8+[illegible]				369 [illegible]		35 1/4 " Edge of [illegible]
[illegible]				369 [illegible]		41 3/4 " COR " "
8+ 97				370 10		℄
				370 08	19 Lf. 1/4	
				369 [illegible]	36 3/4 " Edge of	
				369 [illegible]	38 3/4 " [illegible]	
				370 [illegible]	38 3/4 " [illegible]	
				370 5	50 3/4 Grnd @ P/L	
9+16				369 62		41 1/2 RT. COR. of Apron
9+23				369 [illegible]		35 3/4 RT. Edge of Apron

{ Ending X-Sec. along myrtle ave
{ Pick up " " " " on Pg. 241

Profile No. ____ Notes Red ____ Plotted ____ Job No. 6270 90 Division No. 11 F.B. 2594 Pg. 235
X-Sec. No. ____ Date ____ Date ____ Survey of MYRTLE AVE BD
Notes Chkd. ____ Checked ____ Survey by A.C.G. Notes E.L. Date 12-65
Date ____ Date ____ Map No. ____ Indexed C. J. GALLI Date ____

76-L298 CE 307 3-61

PLEASE RETURN TO
LOS ANGELES COUNTY ENGINEER
403 LOS ANGELES COUNTY ENGINEERING BLDG.

NOTE: ANY ADDITIONS OR CHANGES ON THIS SHEET MUST BE MADE OR CIRCLED IN RED INK, WITH DATE AND NAME OF PERSON MAKING CHANGE

Do not extend notes this side of this line.

STATION	B. S.	H. I.	F. S.	ELEV.		
	CROSS-SECTION ON WYLAND WAY (EAST)					
	PLUS [illegible] = 1+00 [illegible]					9+01.03 (N)
1+00				370.15		℄ [illegible]
1+19				370.[illegible]		℄
1+31.2 [illegible]				369.68	S. [illegible]	5.0 RT. S.M.H.
				369.64	E. "	
				362.85	8" INLET EAST	612 MEAS 67 DIA 679
				362.64	8" outlet South	637 MEAS 67 DIA 704
1+38.3				369.56		℄ [illegible]
1+38.3				369.88		℄ F.L. " "
1+41.3				369.66		℄ Edge of apron
1+77.[illegible]				370.16		℄
				369.94	13.5	[illegible] edge of [illegible]
				369.74	15.0	[illegible] F.L. "
				370.10	15.4	" Top of [illegible]
				370.5	25.0	" grnd
				369.95	13.5	Lf edge of [illegible]
				369.79	14.8	" F.L. "

F.B. 2594 Pg. 236 Job No. 6270 90 Division No. 11 Notes Red ____ Plotted ____ Profile ____
Survey of MURTLE AVE SD Date ____ Date ____ No. ____
Survey by A.C.G. Notes E. LANDA Notes Chkd. ____ Checked ____ X-Sec. ____
Indexed C. J. GALLI Date 12-65 Date ____ Date ____ No. ____

76-L298 CE 307 3-61

PLEASE RETURN TO
LOS ANGELES COUNTY ENGINEER
403 LOS ANGELES COUNTY ENGINEERING BLDG.

NOTE: ANY ADDITIONS OR CHANGES ON THIS SHEET MUST BE MADE OR CIRCLED IN RED INK, WITH DATE AND NAME OF PERSON MAKING CHANGE.

Do not extend notes this side of this line.

STATION	B. S.	H. I.	F. S.	ELEV.		
1+77.2				370 40	15.2 Lf. T.C.	
				3707	25.0 " Grnd	
2+17.4				370 22		℄
				36996	14'	RT edge of gutt
				36983	15'	" F.L. " "
				37047	15.3	" T.C
				3704	25'	" grnd.
				36994	14' Lf edge	of gutt
				36983	15' " F.L.	" "
				37048	15.3 " T.C.	
				37065	25 " conc.	wlk. on P.L.
3+17.4				370 36		℄
				370 05		14.0 RT EG
				36991		15.0 " F/L
				37057		15.0 " TC
				3705	2	25.0 " P/L grd
				370 00	14.0 Lf EG	
				37087	15.0 F/L	
				37053	15.0 " T.C	
				3705	25 " P/L	

Profile No. ____ Notes Red ____ Plotted ____ Job No. 6270 90 Division No. ____ F.B. 2594 Pg. 237
X-Sec. No. ____ Date ____ Date ____ Survey of MYRTLE AVE SD
Notes Chkd. ____ Checked ____ Survey by J.C.G. Notes E.L. Date 12-65
Date ____ Date ____ Map No. ____ Indexed C. J. GALLI Date ____

76-L298 CE 307 3-61

PLEASE RETURN TO
LOS ANGELES COUNTY ENGINEER
403 LOS ANGELES COUNTY ENGINEERING BLDG.

NOTE: ANY ADDITIONS OR CHANGES ON THIS SHEET MUST BE MADE OR CIRCLED IN RED INK, WITH DATE AND NAME OF PERSON MAKING CHANGE

Do not extend notes this side of this line.

STATION	B. S.	H. I.	F. S.	ELEV.		
4+58 S.M.H.				370 89	AV, Rim 5°	RT
				364 24	8" EAST STUB	598 MEAS 67 DIA 665
				364 16	8" WEST OUTLET	606 MEAS 67 DIA 673

F. B. 2594 Pg. 238 Job No. 6270.90 Division No. 11 Notes Red ____ Plotted ____ Profile ____
Survey of MYRTLE AVE Date ____ Date ____ No. ____
Survey by A.C.G. Notes E. LANDA Notes Chkd. ____ Checked ____ X-Sec. ____
Indexed C. J. GALLI Date ____ Date ____ Date ____ No. ____

76-L298 CE 307 3-61

PLEASE RETURN TO
LOS ANGELES COUNTY ENGINEER
403 LOS ANGELES COUNTY ENGINEERING BLDG.

NOTE: ANY ADDITIONS OR CHANGES ON THIS SHEET MUST BE MADE OR CIRCLED IN RED INK. WITH DATE AND NAME OF PERSON MAKING CHANGE.

Do not extend notes this side of this line.

STATION	B. S.	H. I.	F. S.	ELEV.		
					CROSS-SEC ALONG WYLAND WAY	
					GOING WEST, INTER = 1+00(W) = 9+61.91(N)	
1+00				370 65		℄ INTER.
1+19				370 53		℄
1+35²				370 07		℄ Edge of apron
1+				370 04		℄ F.L. " "
1+				370 08		℄ Edge " "
1+ 14				370 80		℄
				370 45		16² RT. Edge of Gutt
				370 35		18² " F.L. " "
				370 95		18⁵ " T.C.
				371 14		28⁰ " Bck of wlk
				370 36	16² Lf Edge of Gutt	
				370 21	18² " F.L. " "	
				370 86	18⁵ " T.C.	
				371 16	28⁰ " Bck of wlk.	
2+24				370 92		℄
				370 57		17⁰ RT. Edge of Gutt
				370 40		18⁰ " F.L. " "
				371 03		18⁵ " T.C.

Profile No. ____ Notes Red ____ Date ____ Plotted ____ Date ____ Job No. 6270 90 Division No. ____ F.B. 2594 Pg. 239
X-Sec. No. ____ Notes Chkd. ____ Date ____ Checked ____ Date ____ Survey of MURTLE AVE SD Survey by A.C.G. Notes E.L. Date 12-65
Map No. ____ Date ____ Indexed G. J. GALLI Date ____

76-L298 CE 307 3-61

PLEASE RETURN TO
LOS ANGELES COUNTY ENGINEER
403 LOS ANGELES COUNTY ENGINEERING BLDG.

NOTE: ANY ADDITIONS OR CHANGES ON THIS SHEET MUST BE MADE OR CIRCLED IN RED INK, WITH DATE AND NAME OF PERSON MAKING CHANGE

Do not extend notes this side of this line.

STATION	B.S.	H.I.	F.S.	ELEV.		
2+24				37121		28^{2} RT. Bck of wlk.
				37050	17^{0} Lf edge of gutt	
				37060	18^{0} " F.L. " "	
				37050	18^{5} " T.C. (DEP. CB.)	
				37126	28 " Bck. of wlk	
3+24				37118		℄
				[illegible]		17^{1} RT. Edge of gutt
				37062		18^{1} " F.L. "
				[illegible]		18^{3} " T.C.
				37[illegible]		32^{1} " Bck of wlk
				37070	14^{6} Lf edge of gutt	
				37060	15^{6} " F.L. " "	
				37073	15^{9} " T.C. (DEP. CB.)	
				37147	27^{5} " Bck of wlk	
$3+25^{5}$ M.H.				37120	AV. Rim	4^{5} RT. M.H.
				36265	8" WEST INLET	788 MEAS .67 DIA. 8.55
				36253	8" EAST OUTLET	8.00 MEAS 67 DIA 8.67

F.B. 2594 Pg. 240 Job No. 6270 90 Division No. 11 Notes Red ____ Plotted ____ Profile ____
Survey of MYRTLE AVE SD Date ____ Date ____ No. ____
Survey by H.C.G. Notes E. LANDA Notes Chkd. ____ Checked ____ X-Sec. ____
Indexed C. J. GALLI Date 12-65 Date ____ Date ____ No. ____

76-L298 CE 307 3-61

PLEASE RETURN TO
LOS ANGELES COUNTY ENGINEER
403 LOS ANGELES COUNTY ENGINEERING BLDG.

NOTE: ANY ADDITIONS OR CHANGES ON THIS SHEET MUST BE MADE OR CIRCLED IN RED INK, WITH DATE AND NAME OF PERSON MAKING CHANGE.

Do not extend notes this side of this line.

STATION	B. S.	H. I.	F. S.	ELEV.	LT	RT
				CROSS-SEC. ALONG MYRTLE AVE		
				CONT FRM. BTM. of Pg 235		
9+34				36986	35.3 APRON EDGE	
[illegible]				31000	41.3 " COR	
9+55				37062		℄
				37040		19 RT 1/4 of St.
				37003		36.3 " Edge of gutt
				36981		38 " E.L. " "
				37065		35.5 " T.C.
				3710		50 " grnd @ P/L
9+56	M.H.			37033	32.3 Lf. S.Rim M.H.	
				37030	W. " "	
				37033	N " "	
				36173	8" South outlet	7.83 MEAS 67 DIA 850
				36176	8" West inlet	7.77 MEAS 67 DIA 8.44
				36184	8" North outlet	7.7.2 MEAS 67 DIA 839

Profile No. ____ Notes Red ____ Plotted ____ Job No. 6270 90 Division No. 1 F.B. 2594 Pg. 241
X-Sec. No. ____ Date ____ Date ____ Survey of MYRTLE AVE SD
Notes Chkd. ____ Checked ____ Survey by ACG Notes EL Date 12-22-65
Date ____ Date ____ Map No. ____ Indexed C. J. GALLI Date ____

76-L298 CE 307 3-61

PLEASE RETURN TO
LOS ANGELES COUNTY ENGINEER
403 LOS ANGELES COUNTY ENGINEERING BLDG.

NOTE: ANY ADDITIONS OR CHANGES ON THIS SHEET MUST BE MADE OR CIRCLED IN RED INK, WITH DATE AND NAME OF PERSON MAKING CHANGE

Do not extend notes this side of this line.

STATION	B.S.	H.I.	F.S.	ELEV.		
9+77.9				370.18	41.0 Lf.	Cor. of Apron
9+89.8				370.34	35.2 "	Edge " "
9+95				370.90		℄
				370.76		19 Rt
				370.38		36.3 " Edge of gutt
				370.17		38.0 " F.L.
				370.[illegible]		38.2 " T.C.
				371.0		50.0 " grnd @ P/L
10+29				371.10		℄
				371.05	19.0 Lf.	℄ of St
				370.52	36.3 "	Edge of Gutt
				370.38	38.0 "	F.L. " "
				370.[illegible]	38.2 "	T.C.
				371.[illegible]	50.0 "	grnd. @ P/L
10+69				371.40		℄
				371.52	19 Lf.	
				370.90	36.3 "	Edge of Gutt
				370.[illegible]	38.0 "	F.L. " "
				371.[illegible]	38.5 "	T.C.
				371.[illegible]	50	P/L

F.B. 2594 PG. 242 Job No. 6270 90 Division No. 11 Notes Red ____ Plotted ____ Profile ____
Survey of Myrtle Ave SD Date ____ Date ____ No. ____
Survey by ACG Notes EL Notes Chkd. ____ Checked ____ X-Sec. ____
Indexed C. J. GALLI Date ____ Date ____ Date ____ No. ____

76-L298 CE 307 3-61

PLEASE RETURN TO
LOS ANGELES COUNTY ENGINEER
403 LOS ANGELES COUNTY ENGINEERING BLDG.

NOTE: ANY ADDITIONS OR CHANGES ON THIS SHEET MUST BE MADE OR CIRCLED IN RED INK, WITH DATE AND NAME OF PERSON MAKING CHANGE.

Do not extend notes this side of this line.

STATION	B. S.	H. I.	F. S.	ELEV.	ALONG MYRTLE AVE	
10+91.2				371.64		℄
				371.52		19 RT 1/4 st
				371.13		36 " EG
				370.91		38 " F.L.
				371.55		38.4 " T.C.
				371.8		50.2
11+00				371.75		℄
				371.61	19 Lf. 1/4 st.	
				371.13	36.3 " EG	
				370.96	38 FL	
				371.55	38.4 TC	
				37[illegible]	50 P/L	
11+23.5				371.21		35.0 RT Edge of Gravel
[illegible]				371.29		" COC " "
11+52.2	M.H.	S.S.		371.79	E. Rim S. M.H.	30.0 RT
"				371.76	W. " " "	
				364.84	8" EAST INLET	6.28 MEAS 67 DIA 6.95
				364.70	8" WEST OUTLET	6.39 MEAS 67 DIA 7.06
			CONT. TO		Top of Pg	246

Profile No. ____ Notes Red ____ Plotted ____ Job No. 6270.90 Division No. 11 F.B. 2594 Pg. 243

X-Sec. No. ____ Date ____ Date ____ Survey of MYRTLE AVE S.O.

Notes Chkd. ____ Checked ____ Survey by A.C.G. Notes E.L. Date 12-65

Date ____ Date ____ Map No. ____ Indexed C. J. GALLI Date ____

76-L298 CE 307 3-61

PLEASE RETURN TO
LOS ANGELES COUNTY ENGINEER
403 LOS ANGELES COUNTY ENGINEERING BLDG.

NOTE: ANY ADDITIONS OR CHANGES ON THIS SHEET MUST BE MADE OR CIRCLED IN RED INK, WITH DATE AND NAME OF PERSON MAKING CHANGE

Do not extend notes this side of this line.

STATION	B.S.	H.I.	F.S.	ELEV.		
	CROSS - [illegible] ALONG BENRUD ST					
	11+47.00 (N) - 1400 (E) SEE [illegible]					
1+00				37219		℄ INTER
1+19				37177		℄ 1/4 of ST
1+35				37167		℄ Edge of Apron
1+38				37158		℄ F.L. of Apron
1+41				37160		℄ Edge of Apron
1+77.5				37209		℄
				37183	13.5	RT. Edge of Gutt
				37171	13.5	" F.L. " "
				37233	13.5	" T.C.
				37225		" P/L grnd.
				37[illegible]	Lf	edge of Gutt
				37167	"	F.L. " "
				37233	"	T.C.
				37222	"	P/L grnd.
2+17.5				37220		℄
				37[illegible]	16	RT. Edge of gutt
				37177	15	" F.L. "
				37244	15.5	" T.C.

F.B. 2594 Pg. 244 Job No. C270.90 Division No. " Notes Red Plotted Profile
Survey of MYRTLE AVE S.D. Date Date No. X-Sec.
Survey by A.C.G. Notes E. LANDA Notes Chkd. Checked
Indexed C. J. GALLI Date 12-65 Date Date No.

76-L298 CE 307 3-61

PLEASE RETURN TO
LOS ANGELES COUNTY ENGINEER
403 LOS ANGELES COUNTY ENGINEERING BLDG.

NOTE: ANY ADDITIONS OR CHANGES ON THIS SHEET MUST BE MADE OR CIRCLED IN RED INK, WITH DATE AND NAME OF PERSON MAKING CHANGE.

Do not extend notes this side of this line.

STATION	B. S.	H. I.	F. S.	ELEV.	ALONG BENRUD ST
2+17.5				37 23	RT. P/L. grnd
				37 192	12 Lf Edge of gutt
				37 181	15 " F.L. " "
				37 267	15± " T.C.
				37 27	" P/L. grnd
3+17.5				37 230	℄
				37 202	RT Edge of gutt
				37 192	" F.L. " "
				37 198	" T.C. (Dep cb)
				37 26	" P/L. grnd
				37 202	Lf edge of gutt
				37 191	" F.L. " "
				37 202	" T.C. (Dep. cb)
				37 28	" P.L.
4+60.7	M.H. S.S.			37 276	5± Lf. S.M.H. AV. rim
				366 46	8" EAST - STUB - SEALED F/L MEAS 6.30
				366 38	8" WEST - OUTLET 5.71 MEAS 67 DIA 6.38

Profile No. X-Sec. No. Notes Red Date Notes Chkd. Date Plotted Date Checked Date Job No. 6270.91 Survey of MYRTLE AVE S.D. Survey by E.C.G. Map No. Division No. 11 Notes E.C. Date 12-65 Indexed C. J. GALLI Date

F.B. 2594 Pg. 245

76-L298 CE 307 3-61

PLEASE RETURN TO
LOS ANGELES COUNTY ENGINEER
403 LOS ANGELES COUNTY ENGINEERING BLDG.

NOTE: ANY ADDITIONS OR CHANGES ON THIS SHEET MUST BE MADE OR CIRCLED IN RED INK, WITH DATE AND NAME OF PERSON MAKING CHANGE

Do not extend notes this side of this line.

F.B. 2594 Pg. 246 | Job No. 6270.90 | Division No. 11 | Notes Red | Plotted | Profile
Survey of MYRTLE AVE STD. | Date | Date | No.
Survey by A.L.G. | Notes ELANDA | Notes Chkd. | Checked | X-Sec.
Indexed G.J. GATTI | Date 12-6-5 | Date | Date | No.

STATION	B.S.	H.I.	F.S.	ELEV.	ALONG	MYRTLE
		CROSS - SEC. ALONG MYRTLE AVE				
		CONT.		FROM	STA. of	Pg. 243
11+60±				371.28		41° RT. Cor. of apron
11+71±				371.67		35± " Edge " "
11+85 JC m.H.				371.98	32± Lf.	S.M.H. Rim (E) (AV=371.98
				371.98	" "	" " (W)
				364.38	8" NORTH INLET	693 MEAS 67 DIA 760
				364.41	8" EAST INLET	690 MEAS 67 DIA 757
				364.23	8" South OUTLET	708 MEAS 67 DIA 775
12+00				372.47		℄
				372.35	19 Lf	½± of St
				371.92	36± "	Edge of gutt.
				371.70	38 "	F.L. " "
				372.33	38± "	T.C.
				372.5	50 "	P/L. grnd.

76-L298 CE 307 3-61

PLEASE RETURN TO
LOS ANGELES COUNTY ENGINEER
403 LOS ANGELES COUNTY ENGINEERING BLDG.

NOTE: ANY ADDITIONS OR CHANGES ON THIS SHEET MUST BE MADE OR CIRCLED IN RED INK. WITH DATE AND NAME OF PERSON MAKING CHANGE.

Do not extend notes this side of this line.

STATION	B. S.	H. I.	F. S.	ELEV.	ALONG MYRTLE AVE	
12+01.8				372 48		℄
				372 43		19 RT 1/4± - f st
				371 96		36.3 " Edge of gutt
				371 77		38.2 " F.L. " "
				372 44		38.4 " T.C.
				372.5		50 " grnd P/L
12+61.8				372 7[illegible]		℄
				372 [illegible]		19 RT
				372 25		36.3 " Edge of gutt
				372 11		38 " F.L. " "
				372 25		38.4 " T.C. (DBP cb)
				373 03		50 " Dr. wy conc
13+00				373 30		℄
				373 15		19 RT
				372 68		36.3 Edge of gutt
				372 45		38.2 F.L. " "
				373 06		38.4 T.C.
				375 2		50.0 Grnd. P.L.
				373 18	19 Lf. 1/4 st.	
				372 65	36.3 " EG	
				2 48	38 " F/L	

Profile Notes Red ____ Plotted ____ Job No. L270.90 Division No. 11 F.B. 2594 Pg. 247
No. ____ Date ____ Date ____ Survey of MYRTLE AVE S.D.
X-Sec. Notes Chkd. ____ Checked ____ Survey by A.C. Notes E.L. Date 12-65
No. ____ Date ____ Date ____ Map No. ____ Indexed C. J. GALLI Date [illegible]

76-L298 CE 307 3-61

PLEASE RETURN TO
LOS ANGELES COUNTY ENGINEER
403 LOS ANGELES COUNTY ENGINEERING BLDG.

NOTE: ANY ADDITIONS OR CHANGES ON THIS SHEET MUST BE MADE OR CIRCLED IN RED INK, WITH DATE AND NAME OF PERSON MAKING CHANGE

Do not extend notes this side of this line.

STATION	B. S.	H. I.	F. S.	ELEV.	ALONG MYRTLE AVE
13+00				373.10	38.4 Lf. T.C.
				374.8	50.0 Lf. grnd
14+02.8				[illegible]	℄
				[illegible]	19 Lf. 1/4 of St
				[illegible]	36.3 " Edge of Gutt
				[illegible]	38.2 " F.L. " "
				[illegible]	38.4 " T.C.
				[illegible]	50 " Grnd. Prop
14+06.0				374.14	℄
				[illegible]	19 RT 1/4 St
				[illegible]	36.5 " Edge of gutt
				[illegible]	38.4 " F.L.
				[illegible]	38.4 " TC
				[illegible]	50 " grnd P/L
14+38.2				373.68	[illegible] Lf edge of apron
14+39.2				373.67	35.0 RT. Edge of apron
14+54.0				373.77	40.5 RT. COR. " "
14+54.0				373.79	42.2 Lf. COR of apron

CONT TO F.B. 3325 - Pg 10

X

F.B. 2594 Pg. 248 Job No. 6270.90 Division No. 11 Notes Red ____ Plotted ____ Profile ____
Survey of MYRTLE AVE S.D. Date ____ Date ____ No. ____
Survey by A.C.G. Notes E. LANDA Notes Chkd. ____ Checked ____ X-Sec. ____
Indexed L. J. GALLI Date ____ Date ____ Date ____ No. ____

76-L298 CE 307 3-61

PLEASE RETURN TO
LOS ANGELES COUNTY ENGINEER
403 LOS ANGELES COUNTY ENGINEERING BLDG.

NOTE: ANY ADDITIONS OR CHANGES ON THIS SHEET MUST BE MADE OR CIRCLED IN RED INK, WITH DATE AND NAME OF PERSON MAKING CHANGE.

Do not extend notes this side of this line.

STATION	B. S.	H. I.	F. S.	ELEV.	ALONG BRISBANE (EAST)
					GOING EAST ALONG BRISBANE ST
					PLUS = 1+00 (E) = 14+70.3 (N) SEE Pg. 190
1+00				37458	℄ INTER.
1+19				37442	℄ 1/4± of St
1+34.5				37395	℄ Edge of Apron
1+37.5				37380	℄ F.L. " "
1+40.5				37392	℄ Edge " "
1+48.4				37425	23.3 Lf. cor of apron & gutt
1+50.5				37406	24.5 RT. cor. of apron & gutt.
1+78				37476	℄
				37450	16.5 Lf. edge of gutt
				37432	18.0 " F.L. " "
				37495	18.5 " T.C.
				3755	30 " grnd. P/L
1+83				37482	℄
				37437	16.7 RT. edge of gutt
				37425	18.3 " F.L. " "
				37488	18.6 " T.C.
				3754	30 " Grnd P/L

Profile No. ____ Notes Red. ____ Plotted ____ Job No. C270.90 Division No. 11 F.B. 2594 Pg. 249
X-Sec. No. ____ Date ____ Date ____ Survey of MYRTLE AVE S.D.
Notes Chkd. ____ Checked ____ Survey by A.C.G. Notes F.L. Date 12-65
Date ____ Date ____ Map No. ____ Indexed J. GALLI Date ____

76-L298 CE 307 3-61

PLEASE RETURN TO
LOS ANGELES COUNTY ENGINEER
403 LOS ANGELES COUNTY ENGINEERING BLDG.

NOTE: ANY ADDITIONS OR CHANGES ON THIS SHEET MUST BE MADE OR CIRCLED IN RED INK, WITH DATE AND NAME OF PERSON MAKING CHANGE

Do not extend notes this side of this line.

STATION	B.S.	H.I.	F.S.	ELEV.	ALONG BRISBANE (EAST)
2+18				37500	℄
				37457	17° Lf edge of gutt
				37446	18° " F.L. " "
				37510	18³ " T.C.
				37553	30° " grnd. P.L.
2+23				37500	℄
				37453	17 RT Edge of gutt
				37446	18 " F.L. " "
				37508	18⁴ " T.C.
				37553	30 " P/L
3+18				37522	℄
				37469	17° Lf. EG
				37457	18° Lf F.L.
				37465	18⁴ " T.C.
				37565	30 " DR. WY
3+23				37520	℄
				37477	17 RT. EG
				37465	18 FL
				37471	18³ TC DEP cb.
				37562	30 P/L

F.B. 2594 Pg. 250

Job No. 6270.90 Division No. " Notes Red Plotted Profile

Survey of MYRTLE AVE S.D. Date Date No. X-Sec.

Survey by A.C.G. Notes E.L. Notes Chkd. Checked

Indexed G. J. GALL Date 12-65 Date Date No.

76-L 298 CE 307 3-61

PLEASE RETURN TO
LOS ANGELES COUNTY ENGINEER
403 LOS ANGELES COUNTY ENGINEERING BLDG.

NOTE: ANY ADDITIONS OR CHANGES ON THIS SHEET MUST BE MADE OR CIRCLED IN RED INK, WITH DATE AND NAME OF PERSON MAKING CHANGE.

Do not extend notes this side of this line.

STATION	B. S.	H. I.	F. S.	ELEV.	ALONG BRISBANE EAST	
3+82	S.S.M.H			375 28	Rim S.S.M.H ℄	
				367 3[illegible]	15" EAST INLET	6.69 MEAS 1.25 DIA 7.94
				367 32	15" WEST OUTLET	6.71 MEAS 1.25 DIA 7.96

CONTINUE IN FB 3325 - pg 5

Profile Notes Red ____ Plotted ____ Job No. 6270 Division No. 90 F.B. 2594 Pg. 251
No. ____ Date ____ Date ____ Survey of MYRTLE AVE SD
X-Sec. Notes Chkd. ____ Checked ____ Survey by ACG Notes EL Date 12-22-65
No. ____ Date ____ Date ____ Map No. ____ Indexed J. GALLE Date ____