Checked by RUBENACKER

Survey of Newhall Ave
JN 6271.20 Tape 0187 Std 68 °F
Surveyed by W. J. Voge
Notes Voge Date 1-19-65
Indexed G. J. GALLI FEB 2 5 '65

F. B. 2595 Pg. 5

NEWHALL AVE. (PROJECT NO. 712)

J.N. 6271.20

References Used:

FB 102
973
2383
2698
3130
FB 273
FB FD 238
FB 573

Party:
W. Voge
J. Fulton
J. Moore
R. Strader
I. Rangel

Microfilmed July '85

F. B 2595 PG. 6

INDEX

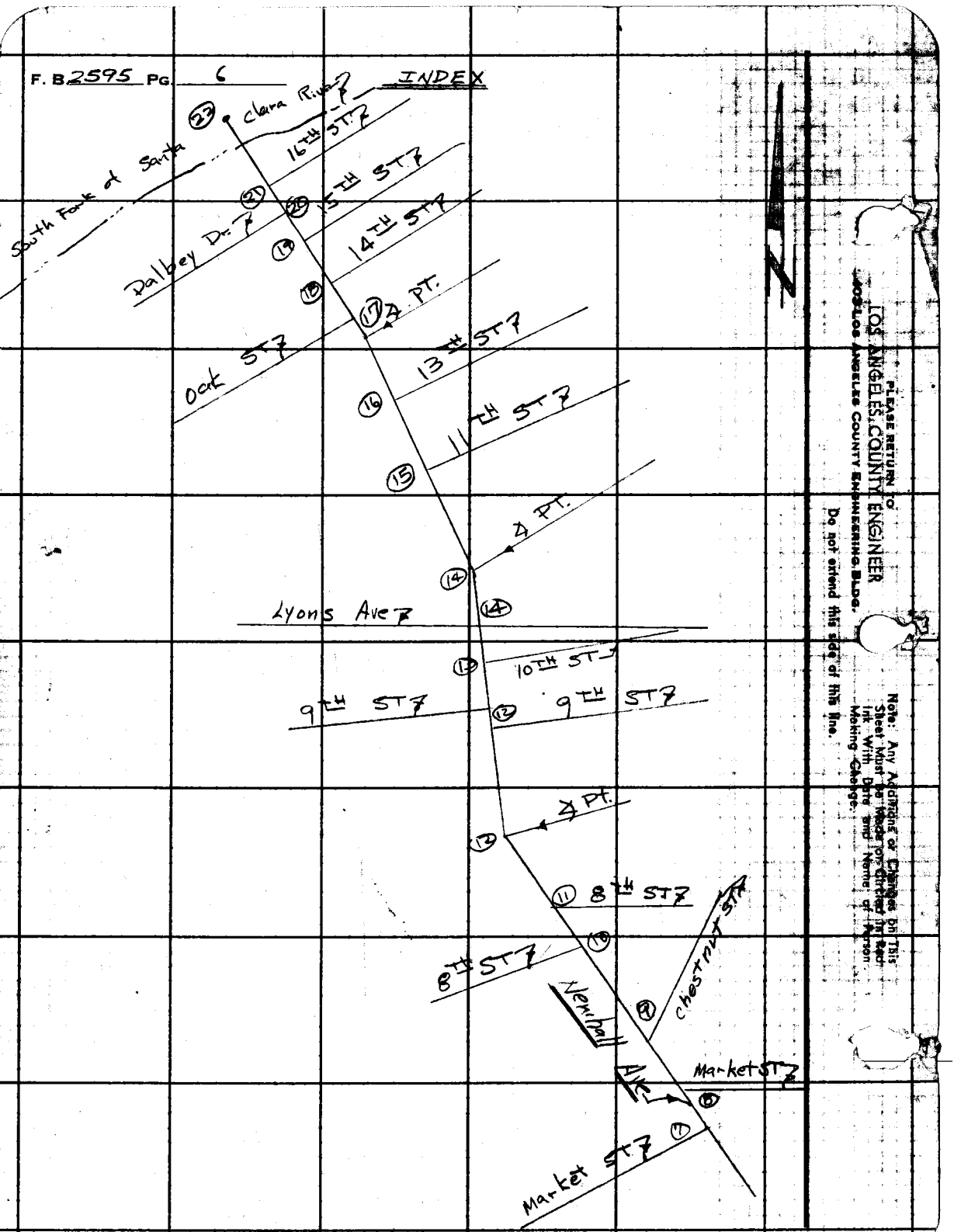

LOS ANGELES COUNTY ENGINEER

PLEASE RETURN TO
LOS ANGELES COUNTY ENGINEERING BLDG.

Do not extend this side of this line.

Note: Any Additions or Changes on This Sheet Must Be Made per Circular Letter With Date and Name of Person Making Change.

Notes Ck'd by C. RUBENACKER
Map No.
Office Work
Checked
Date

Survey of Newhall Ave (712)
JN 627120 Tape 0187 Std 68 °F
Surveyed by W. J. Voge
Notes Voge Date 1-19-65
Indexed C. J. GALLI FEB 24 '65

F. B. 2595 Pg. 7

W.S.62, A-3

Note: Any Additions or Changes on this Sheet Must Be Made as Circled in Red Ink With Date and Name of Person Making Change.

Do not extend this site of this line.

PLEASE RETURN TO
LOS ANGELES COUNTY ENGINEER
463 Los Angeles County Engineering Bldg.

76F3095 CE #310 10-62

PLEASE RETURN TO
LOS ANGELES COUNTY ENGINEER
403 LOS ANGELES COUNTY ENGINEERING BLDG.

Note: Any Additions or Changes on This Sheet Must be Made or Circled in Red Ink With Date and Name of Person Making Change.

Do not extend this side of this line.

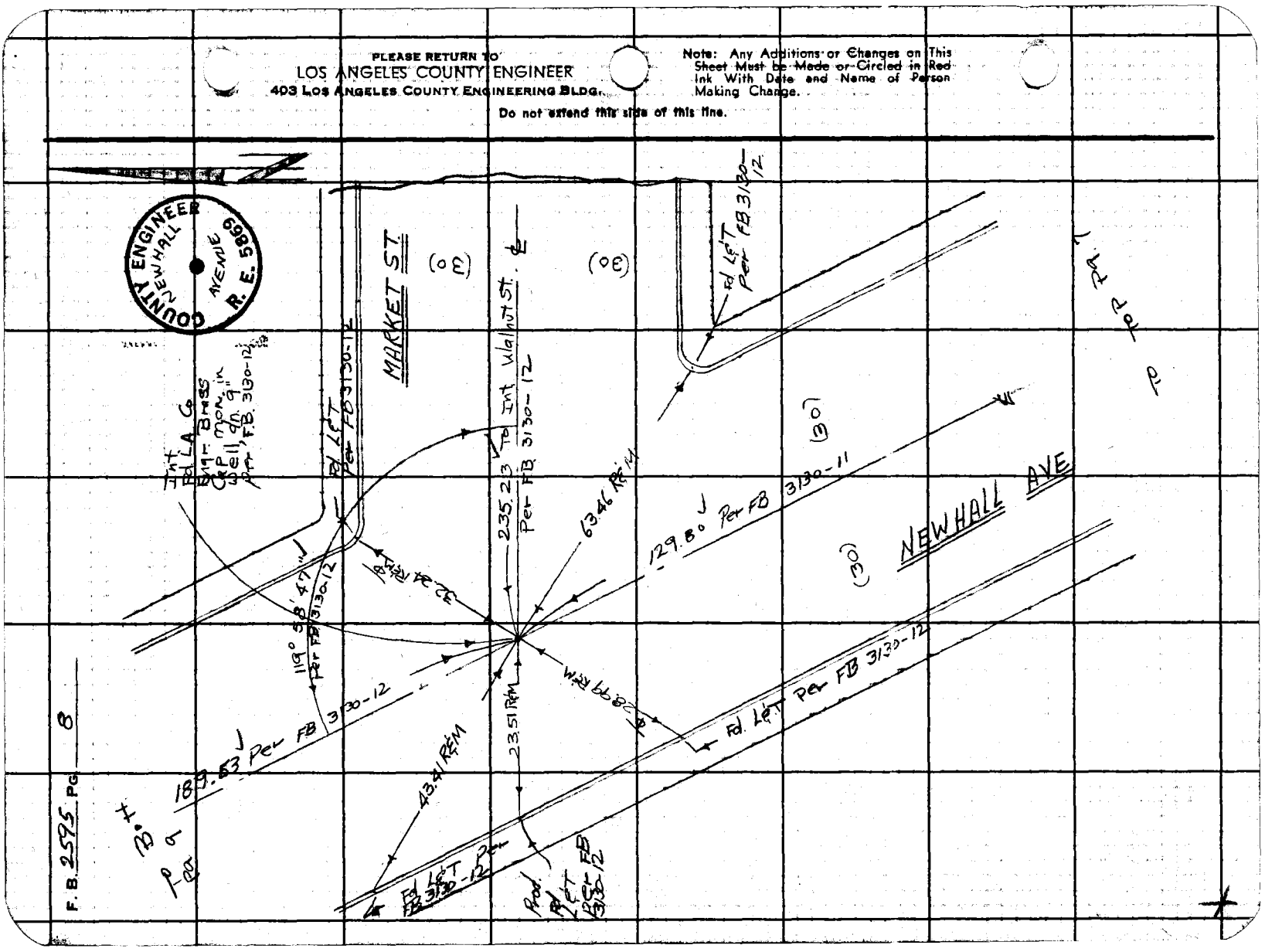

Notes Ck'd by C. RUBENACKER	Survey of Newhall Ave (712)	F. B. 2595 PG. 9
Map No.	JN 6271.20 Tape 0187 Std 68 °F	
Office Work	Surveyed by W. J. Voge	
Checked	Notes Voge Date 1-14-65	
Date	Indexed C. J. GALLI	

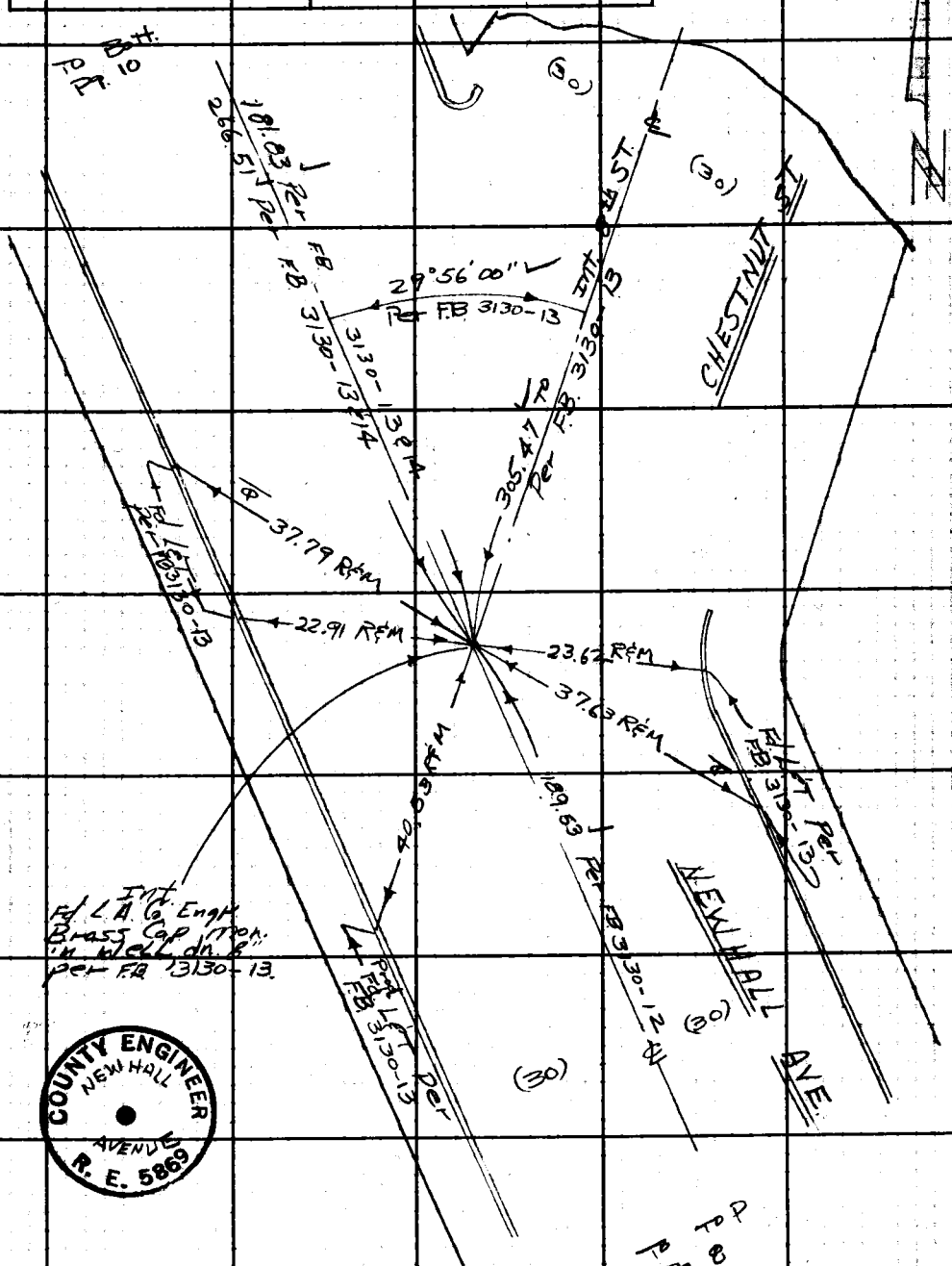

COUNTY ENGINEER NEW HALL AVENUE R. E. 5869

Note: Any Additions or Changes on This Sheet Must be Made or Circled in Red Ink With Date and Name of Person Making Change.

Do not extend this side of this line.

PLEASE RETURN TO
LOS ANGELES COUNTY ENGINEER
403 LOS ANGELES COUNTY ENGINEERING BLDG.

76F3093 CE #330 6-62

PLEASE RETURN TO
LOS ANGELES COUNTY ENGINEER
403 LOS ANGELES COUNTY ENGINEERING BLDG.

Note: Any Additions or Changes on This Sheet Must be Made or Circled in Red Ink With Date and Name of Person Making Change.

Do not extend this side of this line.

W.S.62, A-3

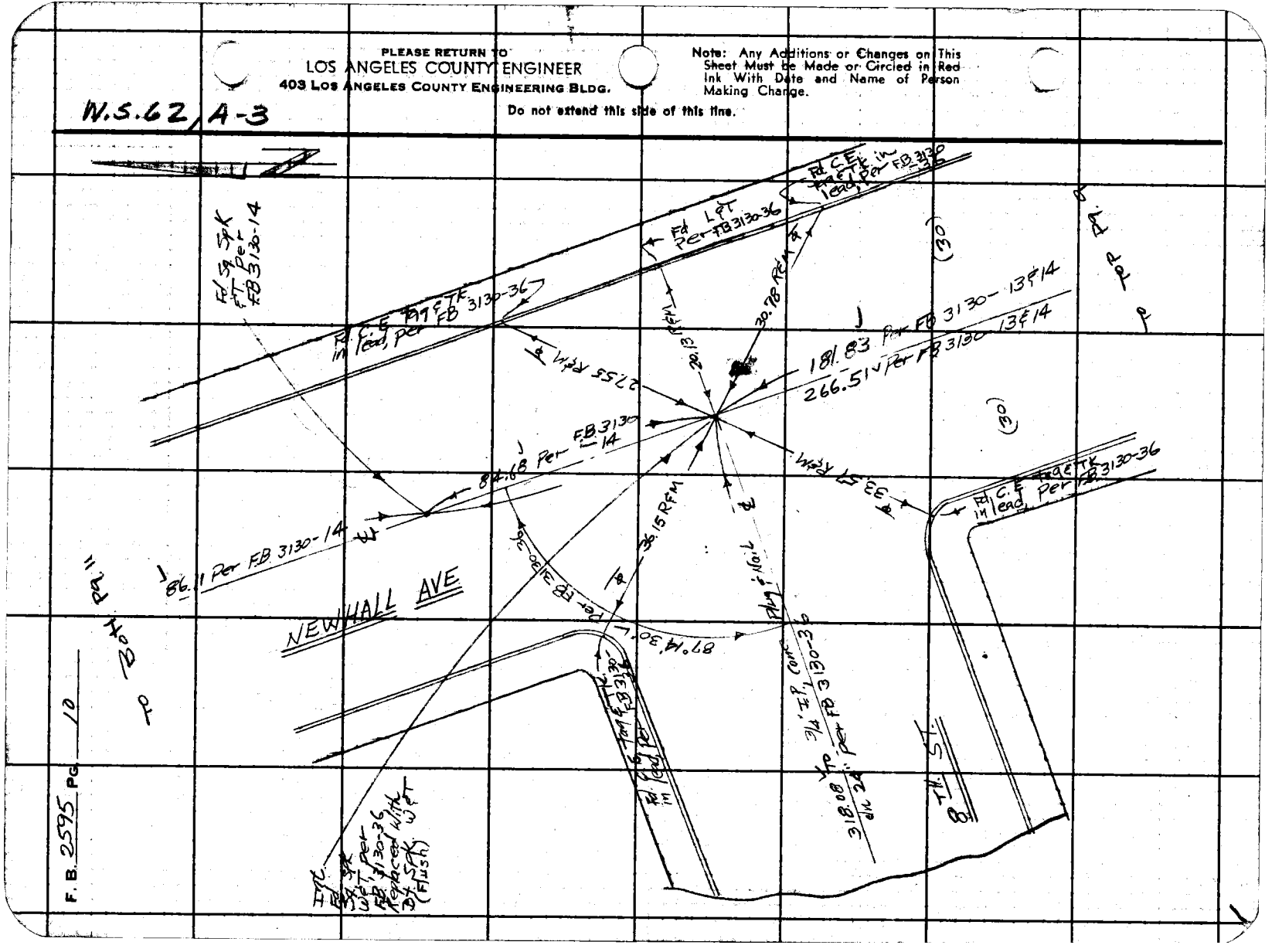

F.B. 2595 Pg 10

Notes Ck'd by C. RUBENACKER	Survey of Newhall Ave (712)	F. B. 2595 PG. 11
Map No.	JN 6271.20 Tape 0187 Std 68 °F	
Office Work	Surveyed by W. J. Voge	
Checked	Notes Voge Date 1-19-65	
Date	Indexed C. J. GALLI	

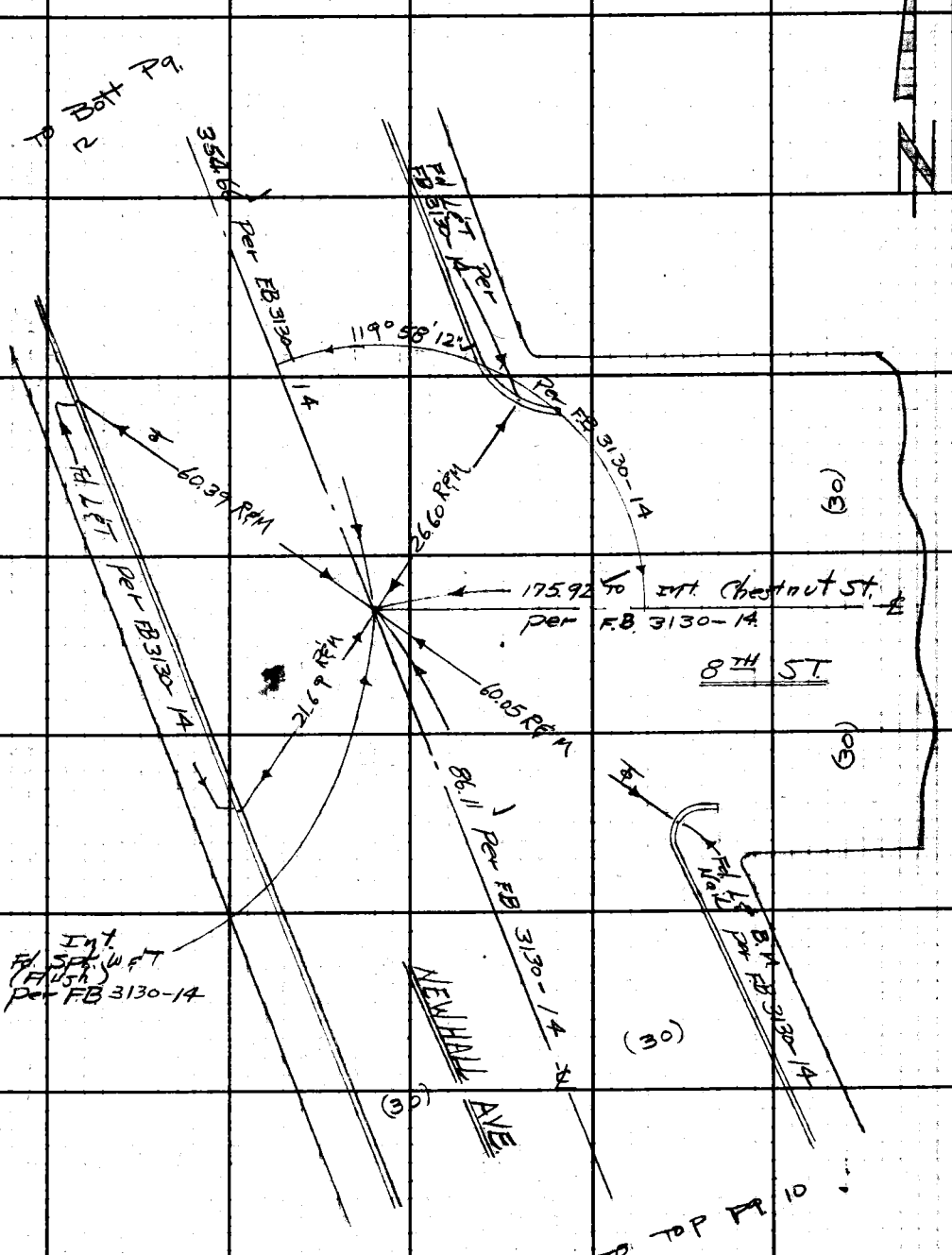

Note: Any Additions or Changes on This Sheet Must be Made or Circled in Red Ink With Date and Name of Person Making Change.

Do not extend this side of this line.

PLEASE RETURN TO
LOS ANGELES COUNTY ENGINEER
403 LOS ANGELES COUNTY ENGINEERING BLDG.

76F309S CE #310 6-62

F.B. 2595 Pg 12

W.S. 62, A-3

PLEASE RETURN TO
LOS ANGELES COUNTY ENGINEER
403 Los Angeles County Engineering Bldg.

Do not extend this side of this line.

Note: Any Additions or Changes on This Sheet Must be Made or Circled in Red Ink With Date and Name of Person Making Change.

Notes Ck'd by C. RUBENACKER
Map No.
Office Work
Checked
Date

Survey of New hall Ave (7/2)
JN 12 71 20 Tape 0187 Std 68 °F
Surveyed by M J. Voge
Notes Voge Date 1-20-65
Indexed C. J. GALLI

F. B. 2595 PG. 13

TO F & H. Pg. 14

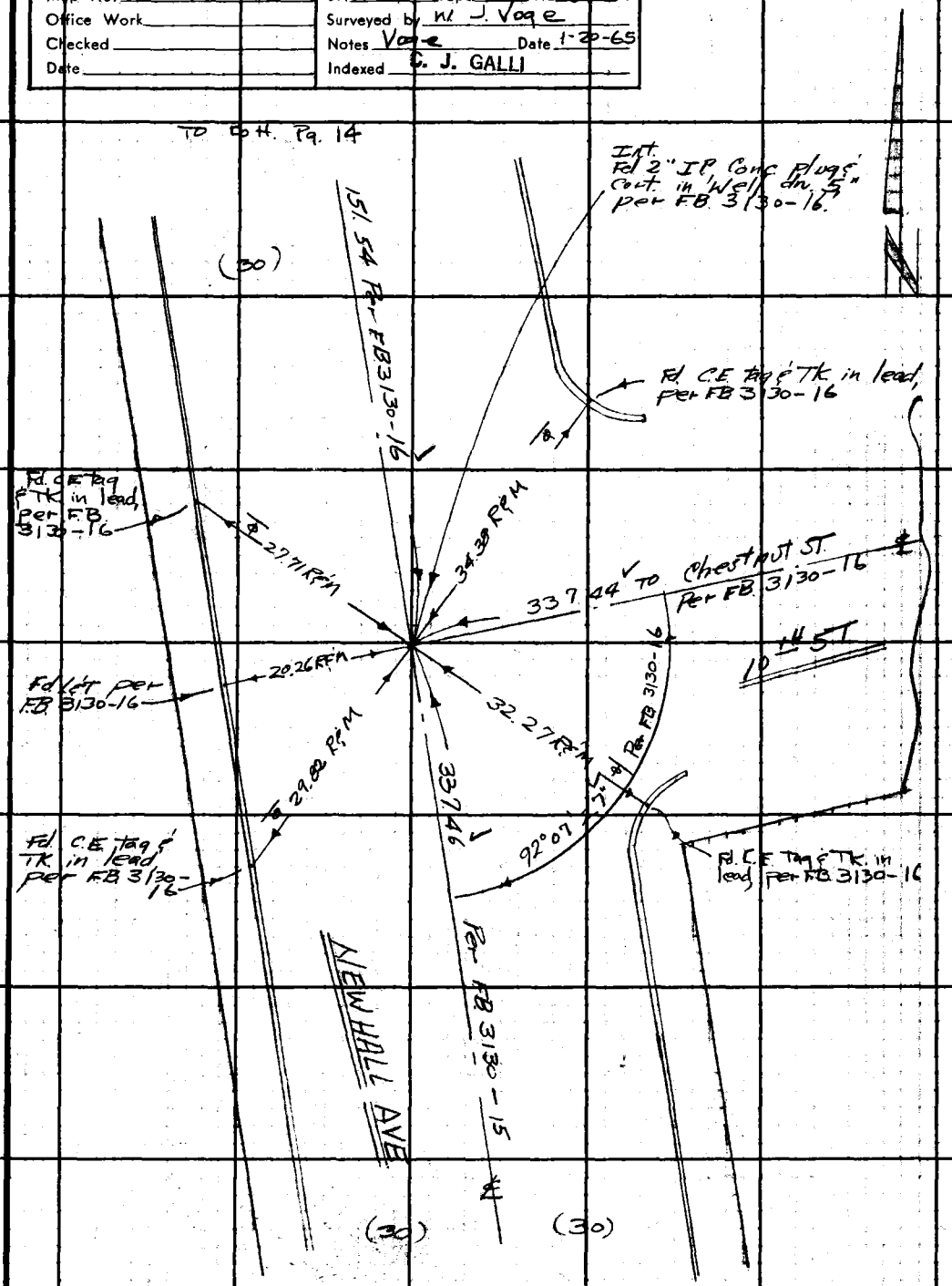

TO TOP Pg. 12

Note: Any Additions or Changes on this Sheet Must be Made or Circled in Red Ink With Date and Name of Person Making Change.

Do not extend this title of this time.

PLEASE RETURN TO
LOS ANGELES COUNTY ENGINEER
403 Los Angeles County Engineering Bldg.

76F3095 CE #3130 6-62

F. B. 2595 PG. 14

W.S. 62, M-3

PLEASE RETURN TO
LOS ANGELES COUNTY ENGINEER
403 LOS ANGELES COUNTY ENGINEERING BLDG.
Do not extend this side of this line.

Note: Any Additions or Changes on This Sheet Must Be Made or Circled in Red Ink With Date and Name of Person Making Change.

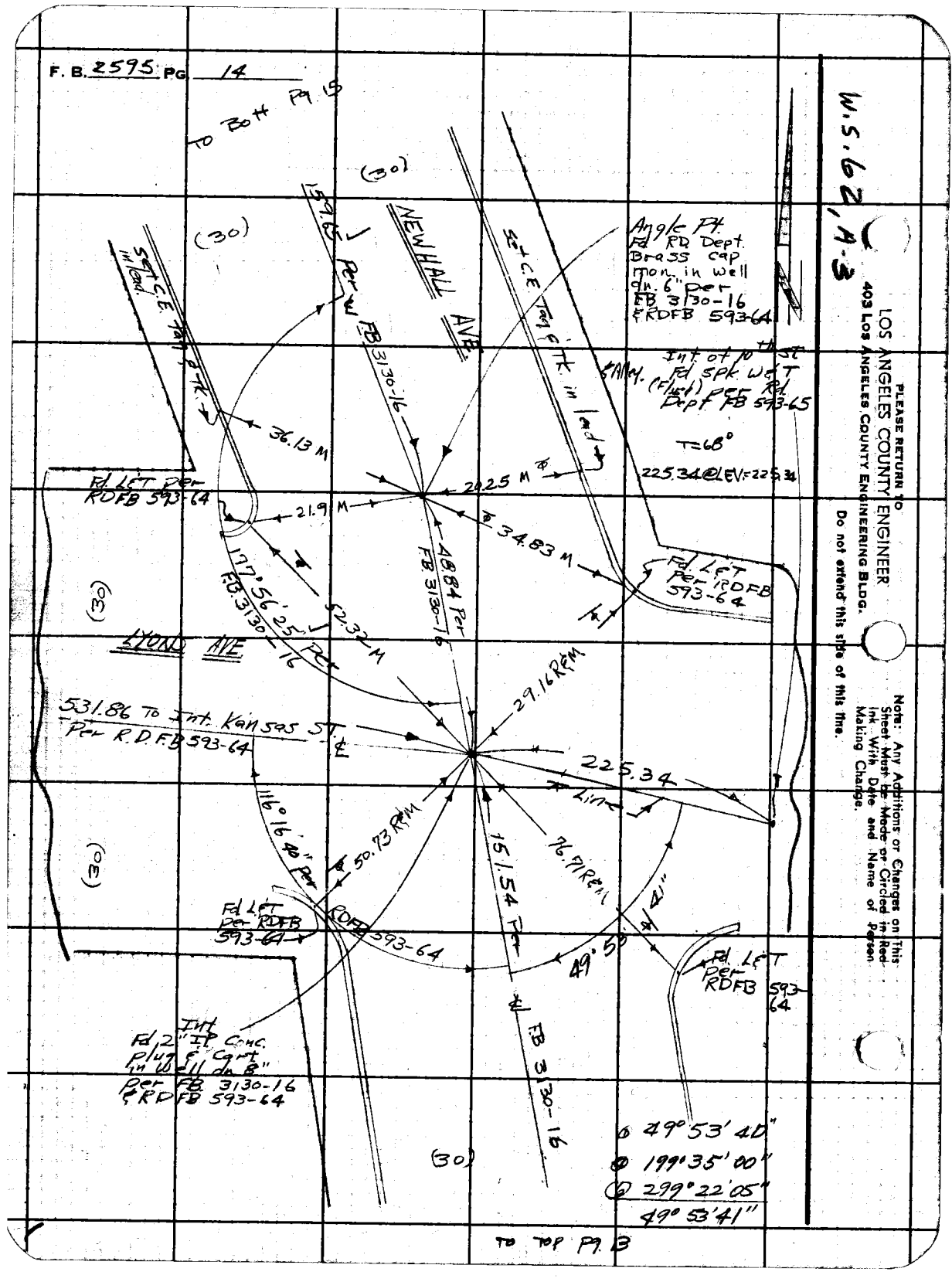

Notes Ck'd by C. RUBENACKER
Map No.
Office Work
Checked
Date

Survey of Newhall Ave (7/2)
JN 6271.27 Tape 0187 Std 68 °F
Surveyed by W. J. Voge
Notes Voge Date 1-20-65
Indexed C. J. GALLI

F. B. 2595 Pg. 15

W.S. 62, A-3

Note: Any Additions or Changes on This Sheet Must be Made or Circled in Red Ink With Date and Name of Person Making Change.

Do not extend this side of this line.

PLEASE RETURN TO
LOS ANGELES COUNTY ENGINEER
403 Los Angeles County Engineering Bldg.

76F309S CE #310 6-62

PLEASE RETURN TO
LOS ANGELES COUNTY ENGINEER
403 LOS ANGELES COUNTY ENGINEERING BLDG.

Note: Any Additions or Changes on This Sheet Must be Made or Circled in Red Ink With Date and Name of Person Making Change.

Do not extend this side of this line.

W.S.62, A-3

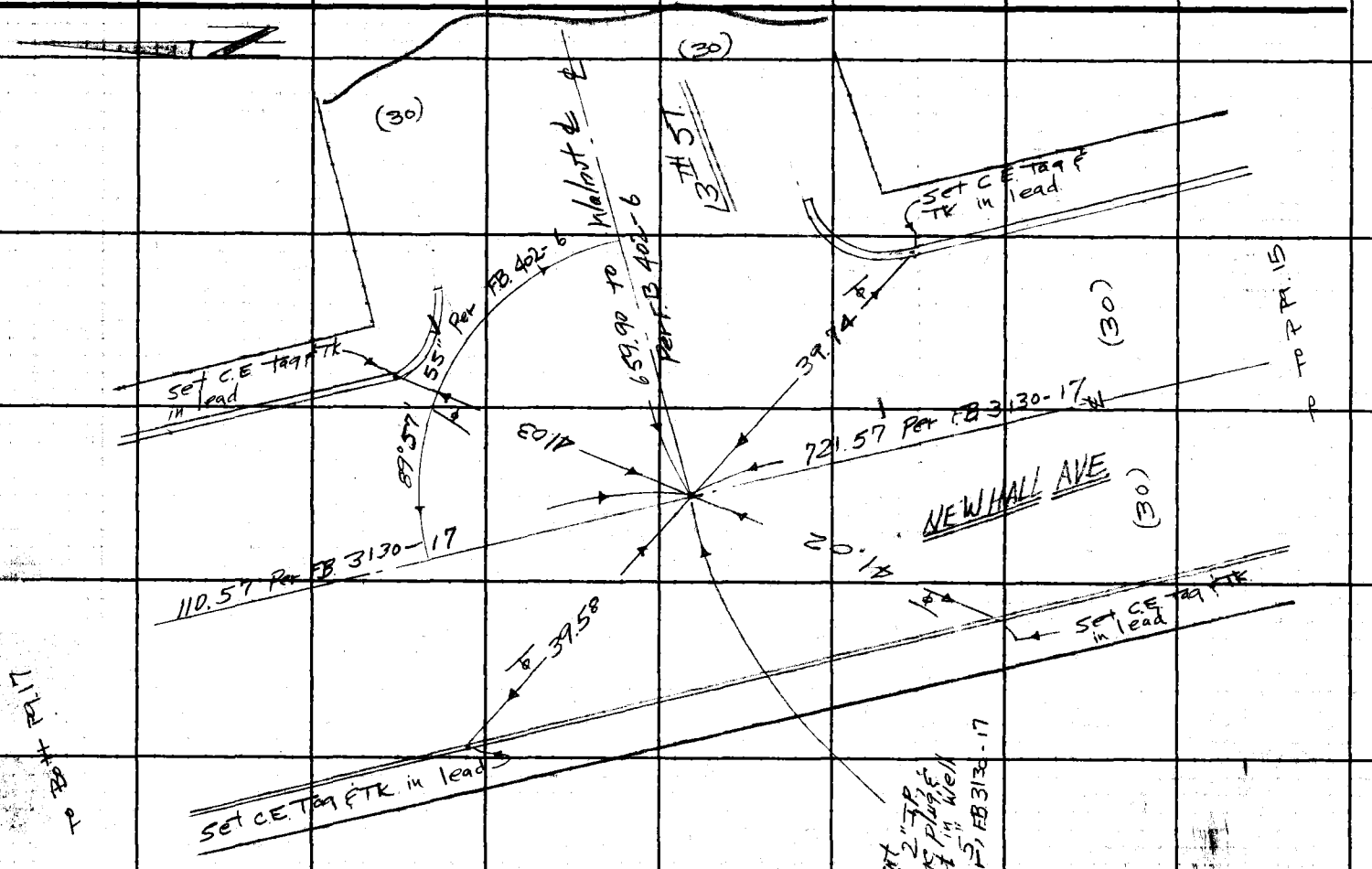

Notes Ck'd by C. RUBENACKER	Survey of Newhall Ave (712)	F. B 2595 PG. 17
Map No.	JN 627120 Tape 0187 Std 68 °F	
Office Work	Surveyed by W. J. Voge	
Checked	Notes Voge Date 1-20-65	
Date	Indexed C. J. GALLI	

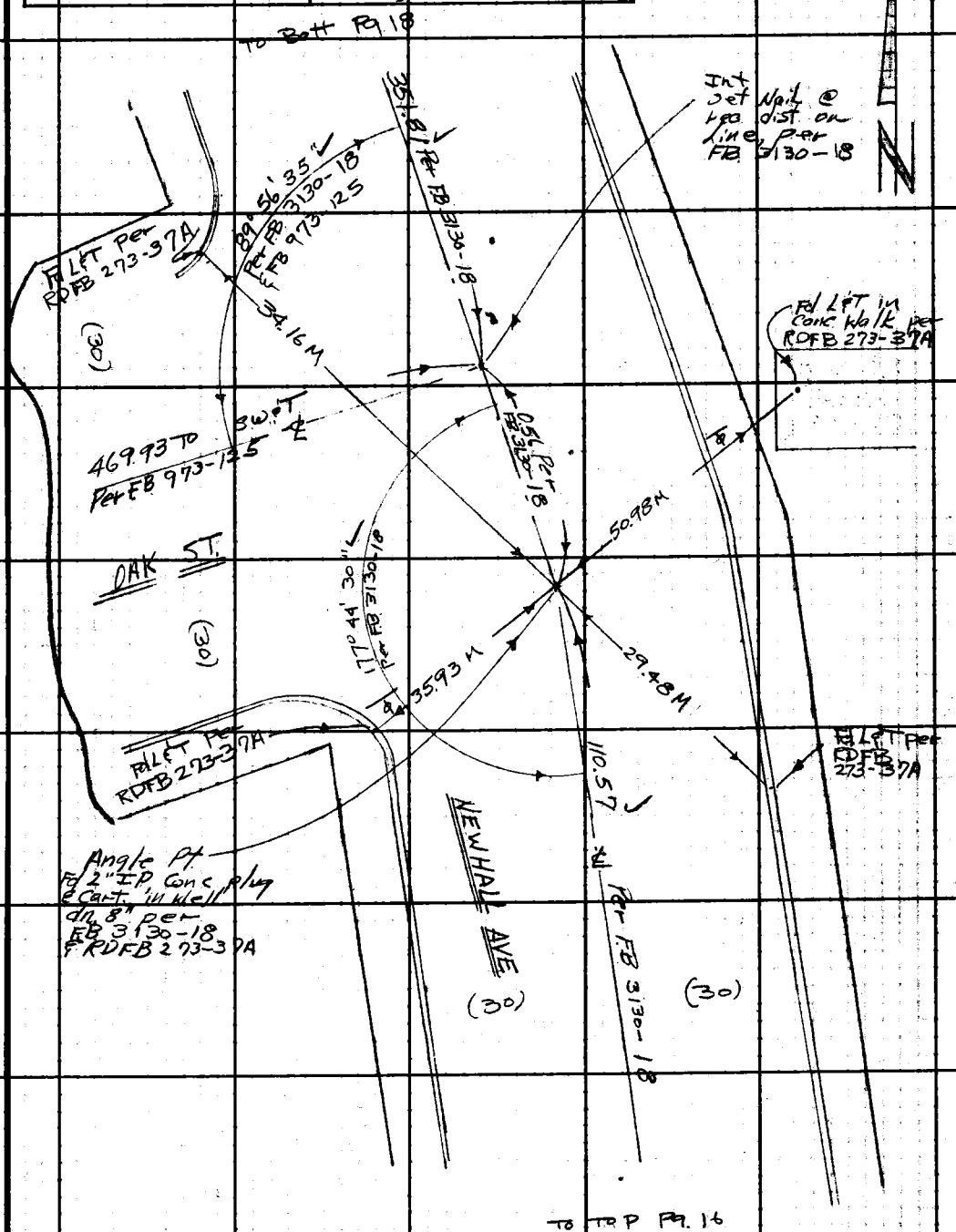

Note: Any Additions or Changes on This Sheet Must be Made or Circled in Red Ink With Date and Name of Person Making Change.

W.S. 62, A-3

Do not extend this side of this line.

PLEASE RETURN TO
LOS ANGELES COUNTY ENGINEER
403 LOS ANGELES COUNTY ENGINEERING BLDG.

76F309S CE #310 6-62

PLEASE RETURN TO
LOS ANGELES COUNTY ENGINEER
403 LOS ANGELES COUNTY ENGINEERING BLDG.

Note: Any Additions or Changes on This Sheet Must be Made or Circled in Red Ink With Date and Name of Person Making Change.

Do not extend this side of this line.

W.S. 62, A-3

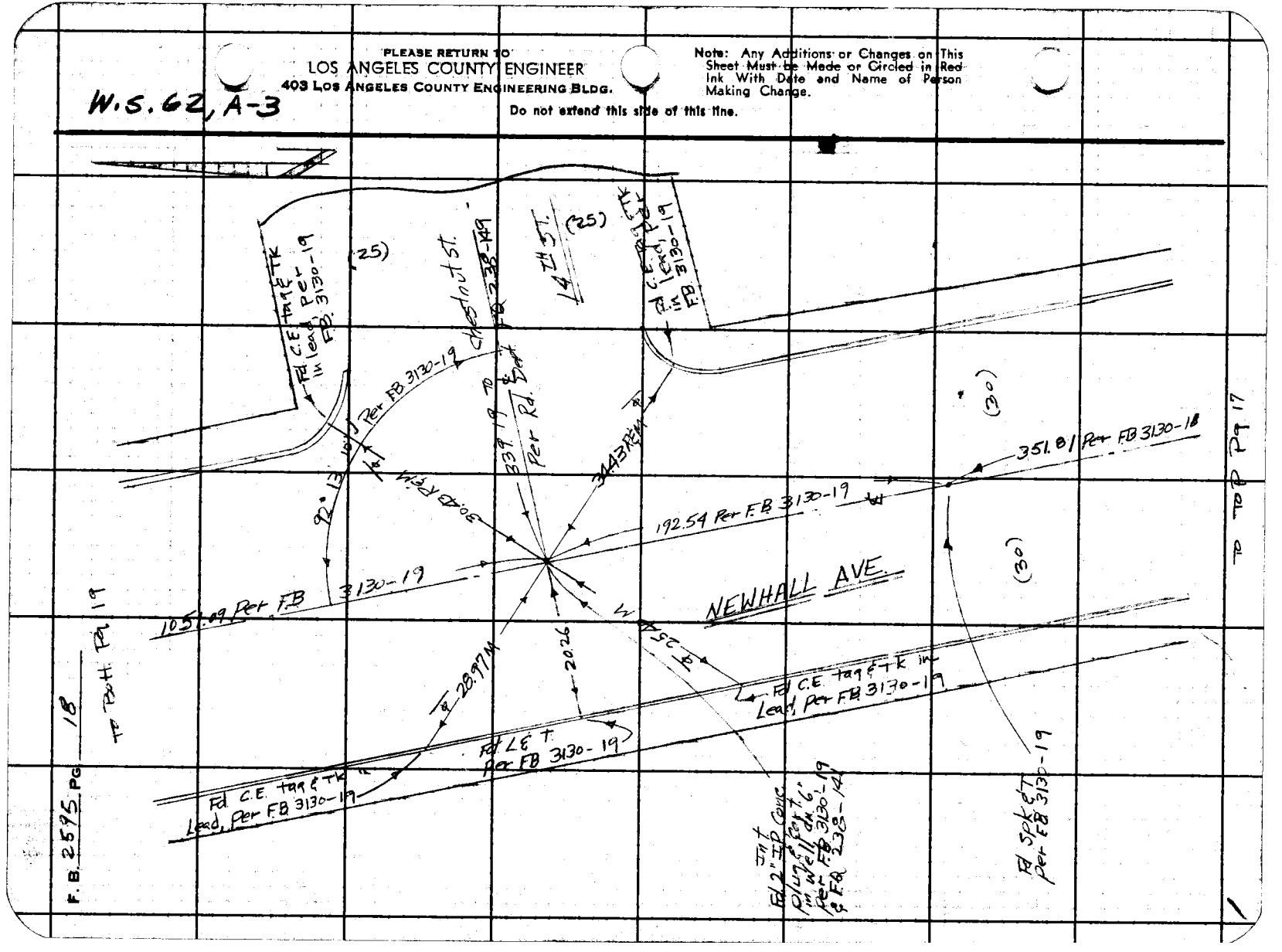

Notes Ck'd by C. RUBENACKER	Survey of Newhall Ave (712)
Map No.	JN 6271.20 Tape 0187 Std 68 °F
Office Work	Surveyed by W. J. Voge
Checked	Notes Voge Date 1-21-65
Date	Indexed C. J. GALLI

F. B. 2595 PG. 19

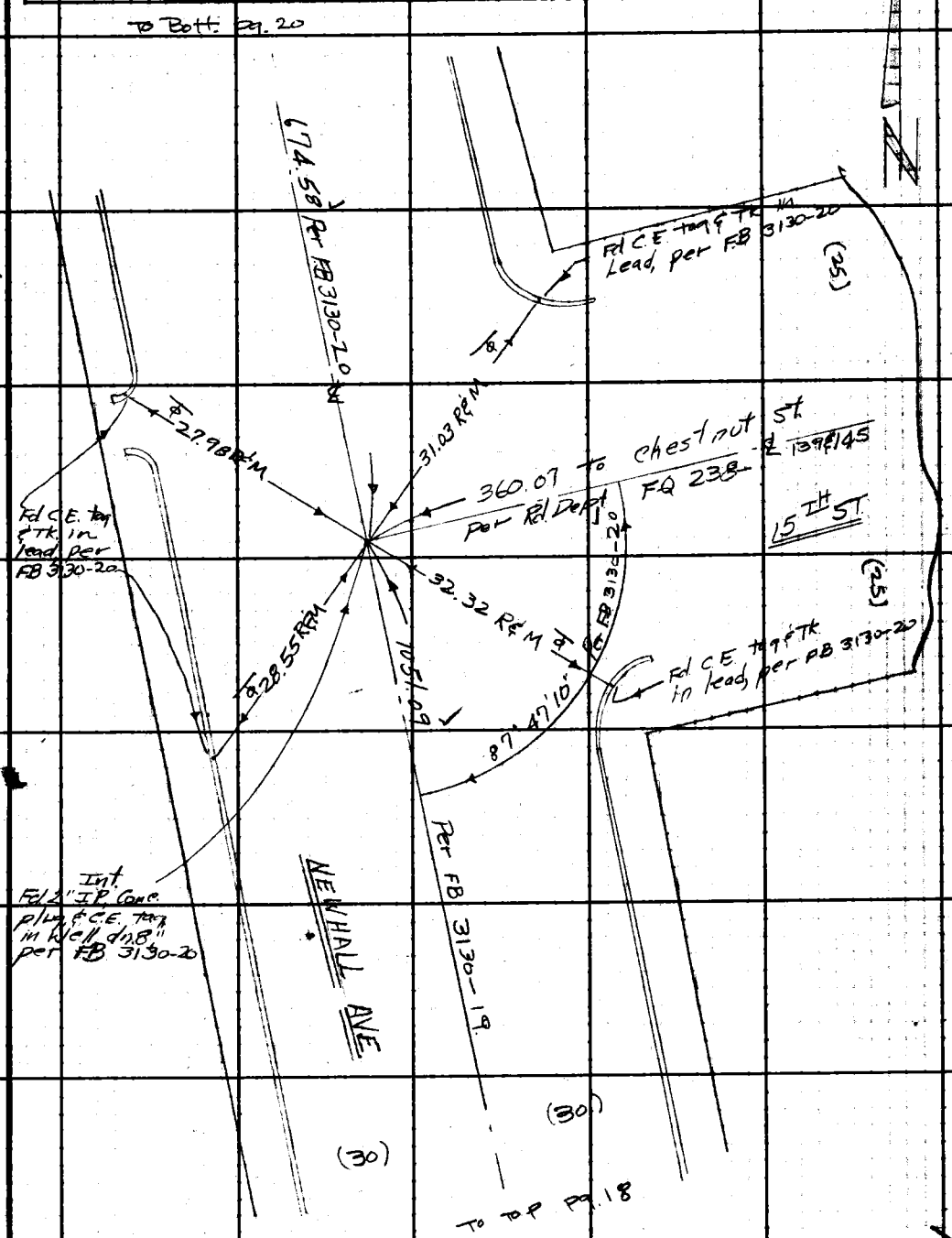

Note: Any Additions or Changes on This Sheet Must be Made or Circled in Red Ink With Date and Name of Person Making Change.

Do not extend this side of this line.

W.S. 62, A-3

PLEASE RETURN TO
LOS ANGELES COUNTY ENGINEER
403 Los Angeles County Engineering Bldg.

76F3095 CE #310 6-62

PLEASE RETURN TO
LOS ANGELES COUNTY ENGINEER
403 LOS ANGELES COUNTY ENGINEERING BLDG.

Note: - Any Additions or Changes on This Sheet Must Be Made or Circled in Red Ink With Date and Name of Person Making Change.

Do not extend this side of this line.

W.S.62, A-3

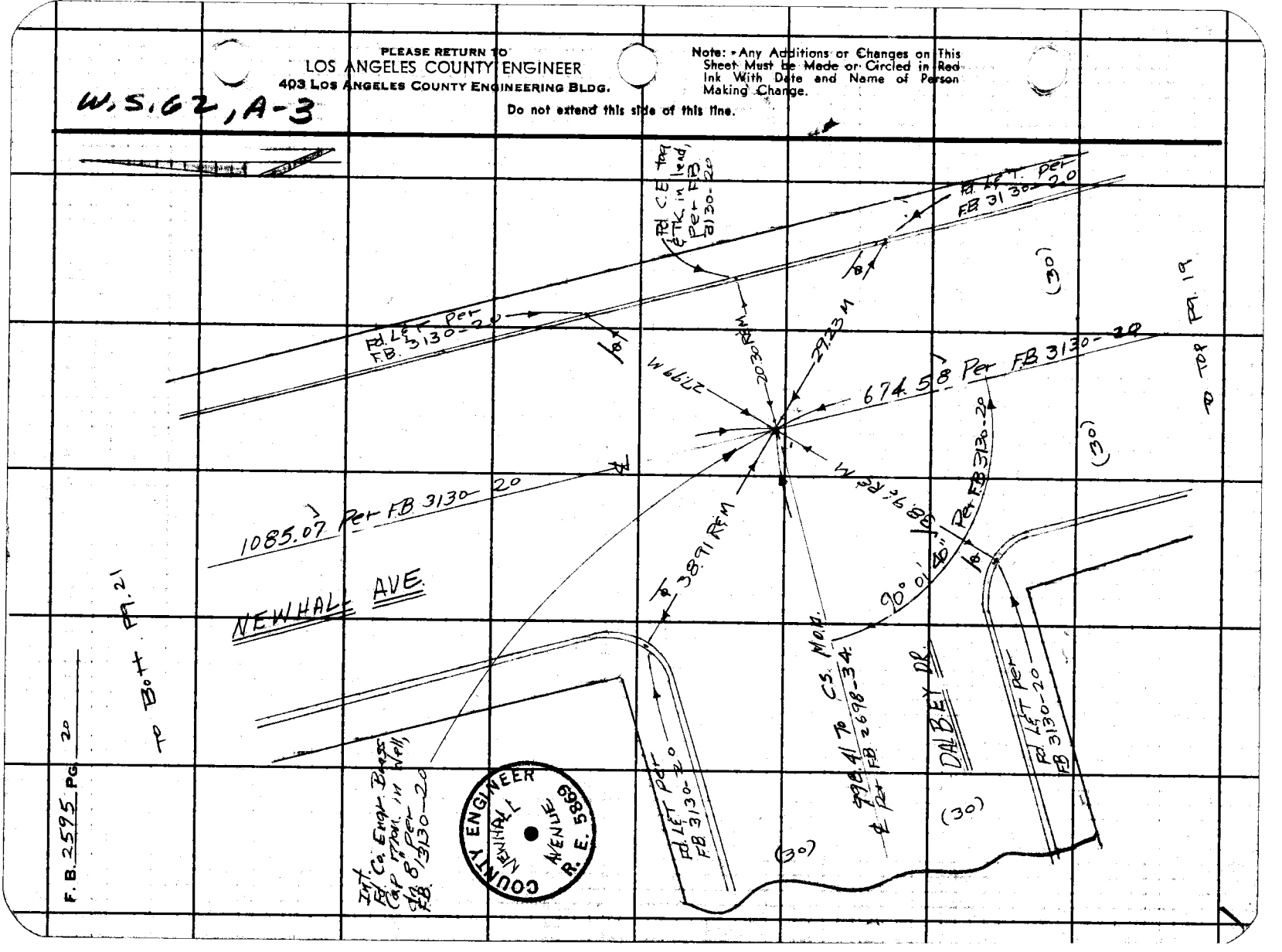

Notes Ck'd by C. RUBENACKER	Survey of Newhall Ave.	F. B. 2595 PG. 21
Map No.	JN 6271.20 Tape 0187 Std 68 °F	
Office Work	Surveyed by W. J. Voge	
Checked	Notes Voge Date 1-21-65	
Date	Indexed C. J. GALLI	

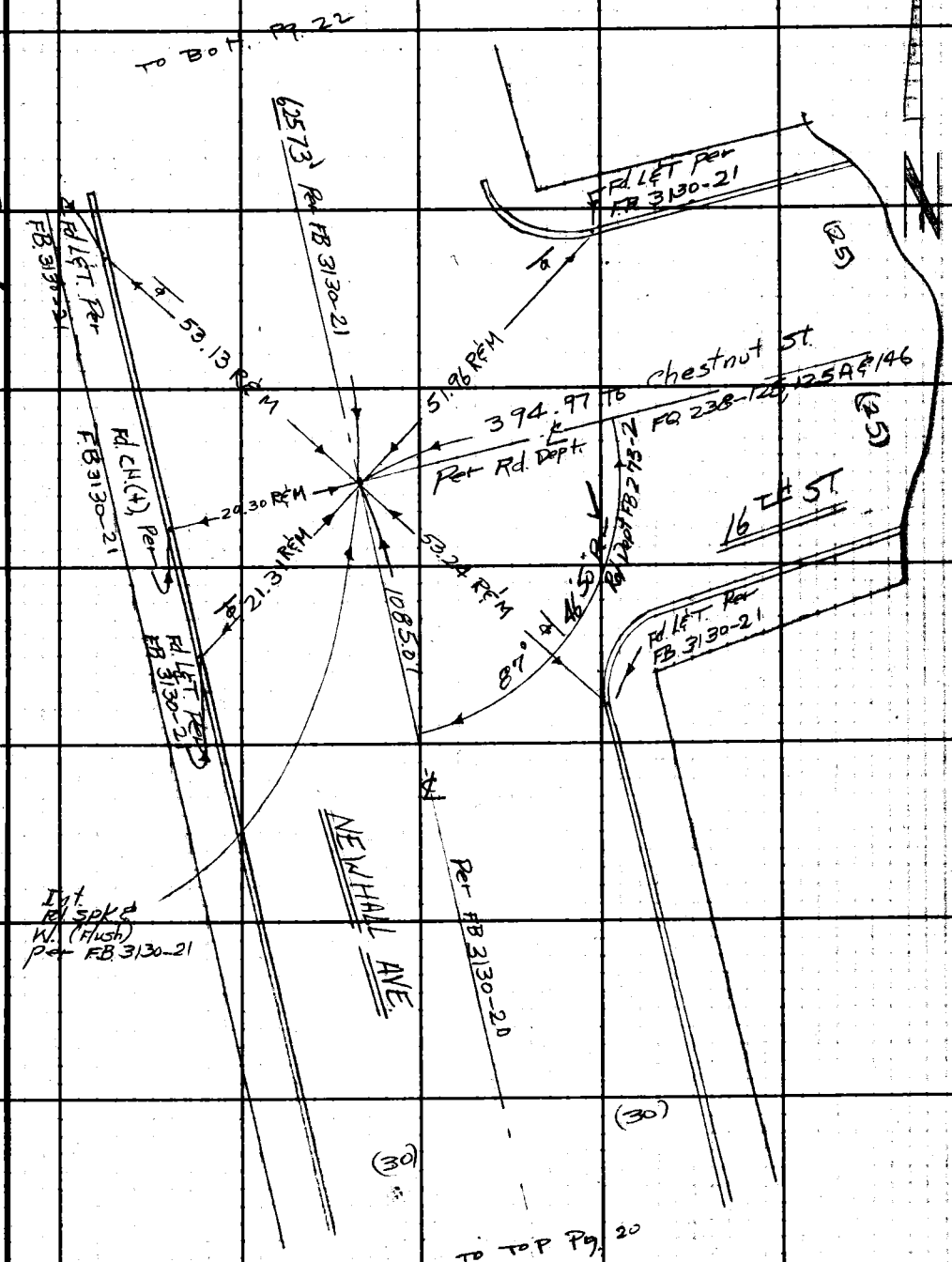

W.S.62, A-3

Note: Any Additions or Changes on This Sheet Must be Made or Circled in Red Ink With Date and Name of Person Making Change.

Do not extend this side of this line.

PLEASE RETURN TO
LOS ANGELES COUNTY ENGINEER
403 LOS ANGELES COUNTY ENGINEERING BLDG.

76F309S CE #310 6-62

PLEASE RETURN TO
LOS ANGELES COUNTY ENGINEER
403 LOS ANGELES COUNTY ENGINEERING BLDG.

Note: Any Additions or Changes on This Sheet Must be Made or Circled in Red Ink With Date and Name of Person Making Change.

Do not extend this side of this line.

W.S.62, A-3

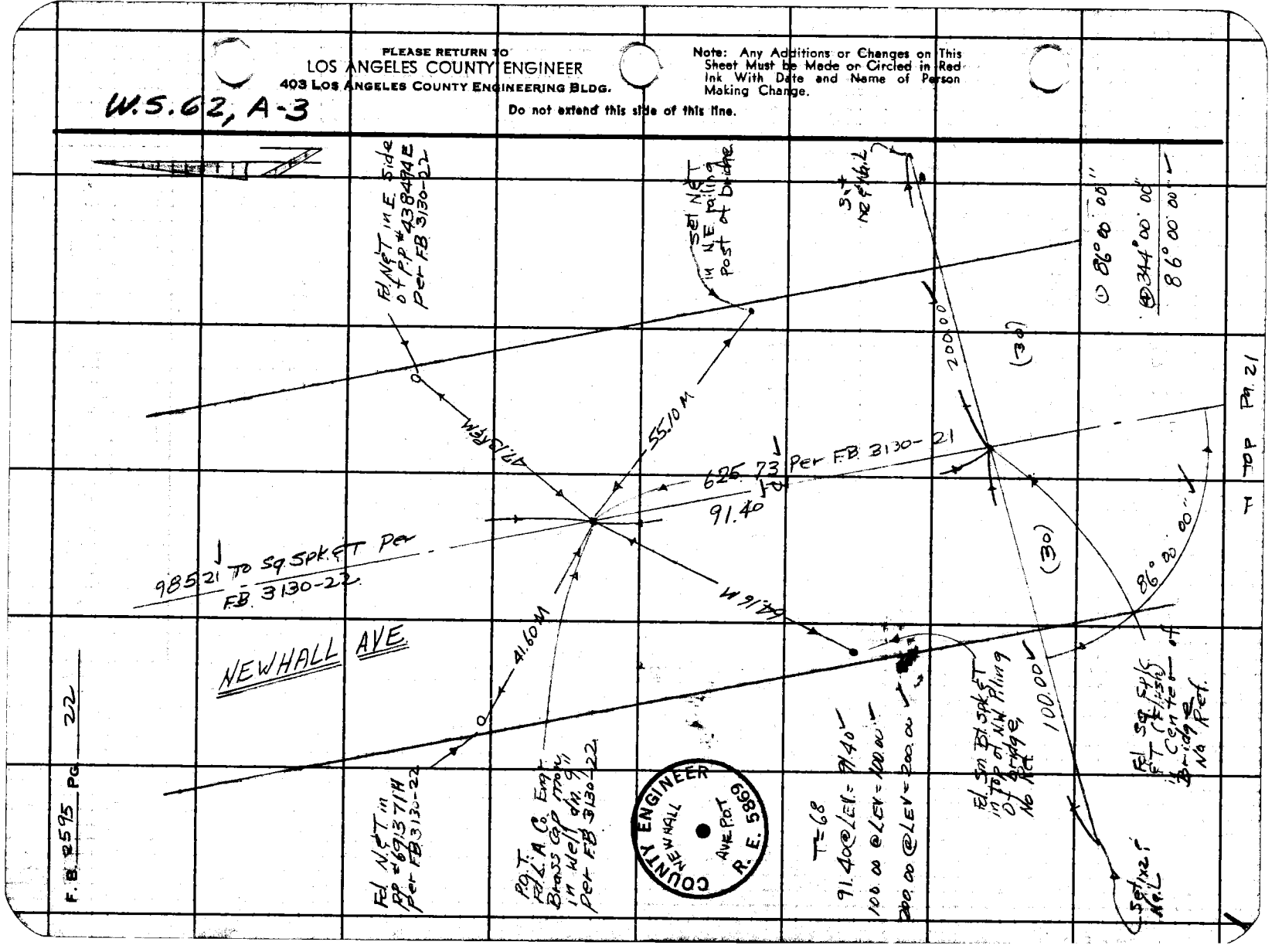

NOTES RED. JOB NO. 6271.20 SURVEY OF NEWHALL AVE (712) F. B. 2595 Pg. 23
DATE 1/22/65 SURVEY BY W. J. VOGE
NOTES CHKD. C. RUDENACKER NOTES BY I. RANGEL DATE 1/22/65
DATE FEB 25 '65 INDEXED C. J. GALLI DATE FEB 24 65

NOTE: ANY ADDITIONS OR CHANGES ON THIS SHEET MUST BE MADE OR CIRCLED IN RED INK, WITH DATE AND NAME OF PERSON MAKING CHANGE.

Do not extend notes this side of this line

B.M.	1ST RUN	DIFF.	2ND RUN	3RD RUN	ADJ. ELEV.	DESCRIPTION
						LEVELS FOR NEWHALL AVE. (712)
						J.N. 6271.20
						References Used:
						Co. of L.A. Precise Level Net, Line #60.

PLEASE RETURN TO
LOS ANGELES COUNTY ENGINEER
900 LOS ANGELES COUNTY ENGINEERING BLDG.

765420 S & E-333 9-55

768420 S & E-353 9-55

PLEASE RETURN TO
LOS ANGELES COUNTY ENGINEER
700 LOS ANGELES COUNTY ENGINEERING BLDG.

NOTE: ANY ADDITIONS OR CHANGES ON THIS SHEET MUST BE MADE OR CIRCLED IN RED INK, WITH DATE AND NAME OF PERSON MAKING CHANGE.

Do not extend notes this side of this line

JOB NO. 627120 SURVEY OF NEWHALL AVE (N2) NOTES RED. DATE
SURVEY BY W.J. VOGE
NOTES BY I. RANGEL DATE 1/22/65 NOTES CHKD. DATE
INDEXED C. J. GALLI

F.B. 2595 PG. 24

B.M.	1ST RUN	DIFF.	2ND RUN	3RD RUN	ADJ. ELEV.	DESCRIPTION
B.M. 60-37	1270.356				1270.356 (FD)	B.M. 60-37 ELEV. = 1270.356' F.B. 2839-28 LA. CO. 1961 ADJ. ELEV. (USC&GS K-53, 1926 RESET) (US 2063) NEWHALL AT SAN FERNANDO ROAD AND 8TH STREET IN THE SE'LY CORNER, 12.5 FT. E'LY FROM E'LY CURB AND 9.0 FT S'LY FROM S'LY CURB. A USC & GS BRONZE DISK MARKED "K-53, 1926," SET VERTICALLY IN THE S.W. BRICK WALL 4.5 FT. ABOVE THE CONC. WALK. B.M. HAS NOT BEEN STAMPED "RE-SET."
+ −	(−) 0.421		0.290			
℄	1269.935'	− 1.574	−1.576			
−	1.153		1.286			
T.P.	1268.782'					
+	1.552		1.462			
℄	1270.334'	− 5.156	−5.152			
−	6.708		6.614			
T.P.	1263.626'					
+	3.876		3.940			
℄	1267.502'	− 2.213	−2.212			
−	6.089		6.152			
T.P.	1261.413'					
+	3.327		3.215			
℄	1264.740'	− 3.493	−3.493			
−	6.820		6.758			
T.P.	1257.920'					
+	3.568		3.404			
℄	1261.488'	− 1.110	−1.109			
−	4.678		4.513			
T.P.	1256.810'					
+	5.235		5.119			
℄	1262.045'	− 0.346	−0.344			
−	5.581		5.463			
T.P.	1256.464'					
+	4.541		4.478			
℄	1261.005'	+ 2.214	+2.215			
−	2.327		2.263			
BM 60-38	1258.678'				1258.673 (FD)	B.M. 60-38 SEE F.B. 2595 PG ELEV. 1258.673 FOR DESCRIPTION

769420 S & E-353 9-55

PLEASE RETURN TO
LOS ANGELES COUNTY ENGINEER
900 LOS ANGELES COUNTY ENGINEERING BLDG.

NOTE: ANY ADDITIONS OR CHANGES ON THIS SHEET MUST BE MADE OR CIRCLED IN RED INK, WITH DATE AND NAME OF PERSON MAKING CHANGE.

Do not extend notes this side of this line

B.M.	1ST RUN	DIFF.	2ND RUN	3RD RUN	ADJ. ELEV.	DESCRIPTION
BM. 60-38	1258.673				1258.673	(FD) B.M. 60-38 ELEV= 1258.673 F.B. 2839-29 L.A.CO. 1961 ADJ. ELEV. (USC & GS 49 C.H.C.) NEWHALL, 0.3 MI. NW'LY FROM THE SPRR CROSSING OF MARKET STREET, AT SAN FERNANDO ROAD & 12TH STREET 32.0 FT. S. OF THE CENTER LINE OF 12TH STREET PRODUCED E., 70.5 FT. S.E. OF POWER POLE NO. 492419M AND 7.0 FT. S.W. OF THE S.W. RAIL IN BALLAST DECK BRIDGE NO. 452.57, AN IRON BOLT AND WASHER MARKED "49 C.H.C.," SET IN THE TOP OF THE S.W. END OF THE S.E. CONC. ABUTMENT.
+	3.361		3.244			
⊼	1262.034	-3.247	-3.246			
−	6.608		6.490			
T.P.	1255.426					
+	1.484		1.381			
⊼	1256.910	-5.040	-5.040			
−	6.524		6.421			
T.P.	1250.386					
+	3.863		3.800			
⊼	1254.249	-1.989	-1.989			
−	5.852		5.789			
T.P.	1248.397					
+	4.526		4.320			
⊼	1252.923	-2.255	-2.256			
−	6.781		6.576			
T.P.	1246.142					
+	3.940		3.818			
⊼	1250.082	-2.426	-2.423			
−	6.366		6.241			
T.P.	1243.716					
+	3.728		3.650			
⊼	1247.444	-2.556	-2.556			
−	6.284		6.206			
T.P.	1241.160					
+	4.419		4.333			
⊼	1245.579	+0.293	+0.293			
−	4.126		4.040			
T.P.	1241.453					

NOTES RED _____ JOB NO. 6277.20 SURVEY OF NEWHALL AVE(712) F.B. 2595 PG. 25

DATE _____ SURVEY BY W.J. VOGE

NOTES RUBBED/ACKER NOTES BY I. RANGEL DATE 1/22/65

DATE FEB 25 '65 INDEXED C. J. GALLI DATE

765420 S & E-353 9-55

PLEASE RETURN TO
LOS ANGELES COUNTY ENGINEER
700 LOS ANGELES COUNTY ENGINEERING BLDG.

NOTE: ANY ADDITIONS OR CHANGES ON THIS SHEET MUST BE MADE OR CIRCLED IN RED INK, WITH DATE AND NAME OF PERSON MAKING CHANGE.

Do not extend notes this side of this line

JOB NO. 6271.20 SURVEY OF NEWHALL AVE (N2) NOTES RED. DATE
SURVEY BY W. J. VOGE NOTES CHKD. DATE
NOTES BY I. RANGEL DATE 1/22/65
INDEXED C. J. GALLI DATE

F.B. 2595 PG. 26

B.M.	1ST RUN	DIFF.	2ND RUN	3RD RUN	ADJ. ELEV.	DESCRIPTION
T.P.	1241.453					
+	3.533		3.426			
⊼	1244.986	- 3.402	-3.400			
−	6.935		6.820			
T.P.	1238.051					
+	4.564		4.352			
⊼	1242.615	- 1.318	-1.317			
−	5.882		5.669			
T.P.	1236.733					
+	3.587		3.679			
⊼	1240.320	- 1.156	-1.156			
−	4.743		4.835			
T.P.	1235.577					
+	3.290		3.201			
⊼	1238.867	- 2.301	-2.302			
−	5.591		5.503			
T.P.	1233.276					
+	4.273		4.180			
⊼	1237.549	- 2.112	-2.109			
−	6.385		6.289			
T.P.	1231.164					
+	3.150		3.055			
⊼	1234.314	- 3.398	-3.397			
−	6.548		6.452			
T.P.	1227.766					
+	3.410		3.141			
⊼	1231.176	- 3.570	-3.569			
−	6.980		6.710			
T.P.	1224.196					

76S420 S & E-353 9-55

PLEASE RETURN TO
LOS ANGELES COUNTY ENGINEER
700 LOS ANGELES COUNTY ENGINEERING BLDG.

NOTE: ANY ADDITIONS OR CHANGES ON THIS SHEET MUST BE MADE OR CIRCLED IN RED INK, WITH DATE AND NAME OF PERSON MAKING CHANGE.

Do not extend notes this side of this line

B.M.	1ST RUN	DIFF.	2ND RUN	3RD RUN	ADJ. ELEV.	DESCRIPTION
T.P.	1224.196					
+	2.807		2.679			
⊼	1227.003	-3.795	-3.795			
−	6.602		6.474			
T.P.	1220.401					
+	3.507		3.335			
⊼	1223.908	-3.100	-3.101			
−	6.607		6.436			
T.P.	1217.301					
+	3.370		3.284			
⊼	1220.671	-2.278	-2.278			
−	5.648		5.562			
T.P.	1215.023					
+	4.121		3.983			
⊼	1219.144	-1.537	-1.538			
−	5.658		5.521			
T.P.	1213.486					
+	4.443		4.280			
⊼	1217.929	-0.899	-0.902			
−	5.342		5.182			
T.P.	1212.587					
+	4.533		4.414			
⊼	1217.120	-1.910	-1.911			
−	6.443		6.325			
T.P.	1210.677					
+	4.918		4.791			
⊼	1215.595	-0.671	-0.672			
−	5.589		5.463			
T.P.	1210.006					

NOTES RED _____ JOB NO. 6271.20 SURVEY OF NEWHALL AVE (712)
DATE _____ SURVEY BY W. J. VOGE
NOTES CHECKED C. RIDENACKER NOTES BY J. RANGEL DATE 1/22/65
DATE FEB 25 '65 INDEXED C. J. GALLI DATE

F. B. 2595 PG. 27

769420 S.A E-353 9-55

PLEASE RETURN TO
LOS ANGELES COUNTY ENGINEER
700 LOS ANGELES COUNTY ENGINEERING BLDG.

NOTE: ANY ADDITIONS OR CHANGES ON THIS SHEET MUST BE MADE OR CIRCLED IN RED INK, WITH DATE AND NAME OF PERSON MAKING CHANGE.

Do not extend notes this side of this line

JOB NO. 627.20 SURVEY OF NEWHALL AVE (NR) NOTES RED. ____ DATE ____
SURVEY BY W. J. VOGE
NOTES BY T. RANGEL DATE 1/25/65 NOTES CHKD. ____
INDEXED C. J. GALLI DATE ____ DATE ____

F.B. 2595 PG. 28

B.M.	1ST RUN	DIFF.	2ND RUN	3RD RUN	ADJ. ELEV.	DESCRIPTION
T.P.	1210.006					
+	5.062		4.929			
=	1215.068	+ 0.861	+0.866			
−	4.201		4.063			
T.P.	1210.867					
+	5.443		5.558			
=	1216.310	+ 1.937	+1.935			
−	3.506		3.623			
B.M. SD 320	1212.804				1212.804	B.M. SD 320 ELEV. = 1212.804 NEWHALL AVE 500 FT. N'LY. OF 16TH ST. FD. SM. BT SPK. & TT TOP N.W. PILING OF BRIDGE NO. 8884. NEWHALL AVE FD. C.E. MON. 2" I.P. BRASS CAP IN CONC. DN. 9" IN WELL AND COVER. SEE F.B. 3130-22
+	3.768		3.892			
=	1216.572	− 1.664	−1.662			
−	5.432		5.554			
1+00	1211.140					
+	5.267		5.168			
=	1216.407	− 0.272	−0.270			
−	5.539		5.438			
T.P.	1210.868					
+	4.139		4.049			
=	1215.007	− 0.868	−0.871			
−	5.007		4.920			
B.M. SD 321	1210.000				1210.000	B.M. SD 321 ELEV. = 1210.000 NEWHALL AVE & 16TH ST., 1 FT. N. OF 16TH ST PROD. FD. B.M. NAIL IN LEAD, TOP CURB W'LY SIDE ST. NO REF.
+	5.080		4.988			
=	1215.080	+ 0.680	+0.681			
−	4.400		4.307			
T.P.	1210.680					
+	6.343		6.266			
=	1217.023	+ 1.905	+1.906			
−	4.438		4.360			
B.M. SD 322	1212.585					SEE FB 2595 PG. FOR DESCRIPTION

765420 S & E-353 9-55

PLEASE RETURN TO
LOS ANGELES COUNTY ENGINEER
700 LOS ANGELES COUNTY ENGINEERING BLDG.

NOTE: ANY ADDITIONS OR CHANGES ON THIS SHEET MUST BE MADE OR CIRCLED IN RED INK, WITH DATE AND NAME OF PERSON MAKING CHANGE.

Do not extend notes this side of this line

NOTES RED _____ JOB NO 127,20 SURVEY OF NEWHALL AVE (12) F.B. 2595 PG. 29
DATE _____ SURVEY BY W.J. VOGE
NOTES CHECKED BY R. WACKER NOTES BY J. RANGEL DATE 1/25/65
DATE FEB 25 '65 INDEXED C. J. GALLI DATE

B.M.	1ST RUN	DIFF.	2ND RUN	3RD RUN	ADJ. ELEV.	DESCRIPTION
B.M. SD322	1212.585					B.M. SD322 ELEV. = 1212.585
+	5.301		5.286			NEWHALL AVE., 500' ± S'LY OF 16TH. ST., W'LY
⊼	1217.886	+0.902	+0.903			SIDE ST. N. OF T. POLE #691364H., SET SM.
−	4.399		4.383			BT SPK & W. IN LEAD TOP CURB, MARKED
T. P.	1213.487					"B.M. SD322."
+	6.344		6.340			
⊼	1219.831	+1.534	+1.531			
−	4.810		4.809			
T. P.	1215.021					
+	6.431		6.426			
⊼	1221.452	+2.276	+2.277			
−	4.155		4.149			
B.M. SD323	1217.297					B.M. SD323 ELEV. = 1217.297
+	5.896		5.922			NEWHALL AVE & DALBEY DR., 3FT S. OF
⊼	1223.193	+2.636	+2.640			THE S.W. CURB RETURN SET SM. BT. SPK &
−	3.260		3.282			W. IN LEAD TOP CURB, MARKED "B.M. SD323."
T. P.	1219.933					
+	6.838		6.769			
⊼	1226.771	+4.259	+4.257			
−	2.579		2.512			
B.M. SD324	1224.192					B.M. SD324 ELEV. = 1224.192
+	5.905		5.935			NEWHALL AVE. & 15TH ST. 5FT N. OF THE
⊼	1230.097	+2.555	+2.554			N.E. CURB RETURN SET SM. BT SPK & W.
−	3.350		3.381			IN LEAD TOP CURB, MARKED "B.M. SD324."
T. P.	1226.747					
+	6.377		6.423			
⊼	1233.124	+2.794	+2.794			
−	3.583		3.629			
T. P.	1229.541					

765420 S & E-353 9-55

PLEASE RETURN TO
LOS ANGELES COUNTY ENGINEER
700 LOS ANGELES COUNTY ENGINEERING BLDG.

NOTE: ANY ADDITIONS OR CHANGES ON THIS SHEET MUST BE MADE OR CIRCLED IN RED INK, WITH DATE AND NAME OF PERSON MAKING CHANGE.

JOB NO. 627.20 SURVEY OF NEWHALL AVE (112) NOTES RED. DATE
SURVEY BY W. J. VOGE
NOTES BY I. RANGEL DATE 1/25/65 NOTES CHKD. DATE
INDEXED C. J. GALLI DATE

F.B. 2595 PG. 30

Do not extend notes this side of this line

B.M.	1ST RUN	DIFF.	2ND RUN	3RD RUN	ADJ. ELEV.	DESCRIPTION
T.P.	1229.541					
+	5.558		5.523			
=	1235.099	+ 1.619	+ 1.618			
−	3.939		3.905			
B.M. SD325	1231.160				1231.160	B.M. SD325 ELEV. = 1231.160
+	6.025		6.005			NEWHALL AVE 300' ± N'LY OF 14TH ST.,
=	1237.185	+ 3.206	3.204			W'LY SIDE ST. SET SM. BT. SPK & W,
−	2.819		2.801			IN LEAD TOP CURB MARKED "B.M. SD 325."
T.P.	1234.366					
+	5.758		5.789			
=	1240.124	+ 1.208	+1.207			
−	4.550		4.582			
B.M. SD326	1235.574				1235.574	B.M. SD326 ELEV. = 1235.574
+	5.462		5.488			NEWHALL AVE & 14TH. ST. 5FT S. OF THE
=	1241.036	+ 1.482	+ 1.486			S.E. CURB RETURN SET SM. BT. SPK. & W.
−	3.980		4.002			IN LEAD TOP CURB, MARKED "B.M. SD326."
T.P.	1237.056					
+	6.389		6.461			
=	1243.445	+ 1.958	+ 1.960			
−	4.431		4.501			
T.P.	1239.014					
+	6.263		6.306			
=	1245.277	+ 2.427	+ 2.428			
−	3.836		3.878			
B.M. SD327	1241.441				1241.441	B.M. SD 327 ELEV. = 1241.441
+	5.163		5.225			NEWHALL AVE & 13TH ST. S.E. COR
=	1246.604	+ 0.444	+ 0.444			FD. SPK IN LEAD IN CONC. NO REF.
−	4.719		4.781			
T.P.	1241.885					

768420 S & E-353 9-55

PLEASE RETURN TO
LOS ANGELES COUNTY ENGINEER
700 LOS ANGELES COUNTY ENGINEERING BLDG.

NOTE: ANY ADDITIONS OR CHANGES ON THIS SHEET MUST BE MADE OR CIRCLED IN RED INK, WITH DATE AND NAME OF PERSON MAKING CHANGE.

Do not extend notes this side of this line

NOTES RED _____ JOB NO 6271.20 SURVEY OF NEWHALL AVE (712) F.B. 2595 PG. 31
DATE _____ SURVEY BY W.I VOGE
NOTES CHKD NACKER NOTES BY I. RANGEL DATE 1/25/65
DATE FEB 25 '65 INDEXED C. J. GALLI DATE

B.M.	1ST RUN	DIFF.	2ND RUN	3RD RUN	ADJ. ELEV.	DESCRIPTION
T.P.	1241.885					
+	6.394		6.360			
=	1248.279	+ 4.543	+ 4.540			
−	1.851		1.820			
T.P.	1246.428					
+	4.612		4.669			
=	1251.040	+ 1.149	+ 1.145			
−	3.463		3.524			
B.M. SD 328	1247.577					B.M. SD 328 ELEV. = 1247.577
+	4.688		4.523			NEWHALL AVE & 11TH ST., N.E. COR. FD.
=	1252.265	− 0.316	− 0.314			SPK. IN LEAD IN CONC. NO REF.
−	5.004		4.837			
T.P.	1247.261					
+	5.699		5.633			
=	1252.960	+ 1.452	+ 1.451			
−	4.247		4.182			
B.M. SD 329	1248.713					B.M. SD 329 Elev. = 1248.713
+	5.202		5.111			Newhall Ave. & 10th St., 5' North of
=	1253.915	+ 0.546	+ 0.548			N.E. curb ret., Set small bt. spk. & washer in lead
−	4.656		4.563			stamped BM. SD 329
T.P.	1249.259					
+	5.588		5.460			
=	1254.847	+ 1.382	+ 1.382			
−	4.206		4.078			
BM. SD 330	1250.641					BM. SD 330 Elev. = 1250.641
+	5.534		5.368			Newhall Ave. & 9th St., 1' North of
=	1256.175	+ 2.301	+ 2.301			N.E. curb ret., Fd. spk. in lead
−	3.233		3.067			
T.P.	1252.942					

765420 S & E-353 9-55

PLEASE RETURN TO
LOS ANGELES COUNTY ENGINEER
700 LOS ANGELES COUNTY ENGINEERING BLDG.

NOTE: ANY ADDITIONS OR CHANGES ON THIS SHEET MUST BE MADE OR CIRCLED IN RED INK, WITH DATE AND NAME OF PERSON MAKING CHANGE.

Do not extend notes this side of this line

JOB NO. 6271.20 SURVEY OF Newhall Ave (7,2) NOTES RED. ____ DATE ____
SURVEY BY W. Voge NOTES CHKD. ____ DATE ____
NOTES BY R. Strader DATE 1-25-65
INDEXED C. J. GALLI DATE ____

F.B. 2595 Pg. 32

B.M.	1ST RUN	DIFF.	2ND RUN	3RD RUN	ADJ. ELEV.	DESCRIPTION
T.P.	1252.942					
+	5.562		5.282			
⌅	1258.504	+ 1.909	+ 1.908			
−	3.653		3.374			
BM SD 331	1254.851				1254.851	BM. SD 331 Elev. = 1254.851
+	6.061		5.927			Newhall Ave. & 8th St., 2' East of
⌅	1260.912	+ 2.281	+ 2.282			N.E. curb ret., Fd. spk. in lead.
−	3.780		3.645			
T.P.	1257.132					
+	6.332		6.129			
⌅	1263.464	+ 1.748	+ 1.747			
−	4.584		4.382			
BM SD 332	1258.880				1258.880	BM. SD 332 Elev. = 1258.880
+	6.733		6.604			Newhall Ave. & Chestnut St., 5' East of
⌅	1265.613	+ 2.164	+ 2.162			N.E. curb ret., Set small bt. spk. & wash.
−	4.569		4.442			in lead, stamped BM SD 332
T.P.	1261.044					
+	6.368		6.269			
⌅	1267.412	+ 1.774	1.772			
−	4.594		4.497			
BM SD 333	1262.818				1262.818	BM. SD 333 Elev. = 1262.818
+	4.212		4.136			Newhall Ave. & Market St., 0.5' East of
⌅	1267.030	− 1.891	− 1.890			S.E. curb ret., Fd. spk. in lead
−	6.103		6.026			
T.P.	1260.927					
+	3.574		3.429			
⌅	1264.501	− 3.093	− 3.095			
−	6.667		6.524			
T.P.	1257.834					

76S420 S & E-353 9-55

PLEASE RETURN TO
LOS ANGELES COUNTY ENGINEER
700 LOS ANGELES COUNTY ENGINEERING BLDG.

NOTE: ANY ADDITIONS OR CHANGES ON THIS SHEET MUST BE MADE OR CIRCLED IN RED INK, WITH DATE AND NAME OF PERSON MAKING CHANGE.

Do not extend notes this side of this line

B.M.	1ST RUN	DIFF.	2ND RUN	3RD RUN	ADJ. ELEV.	DESCRIPTION
T.P	1257.834					
+	3.033		2.899			
⊼	1260.867	− 2.981	− 2.979			
−	6.014		5.878			
T.P.	1254.853					
+	3.463		3.320			
⊼	1258.316	− 2.044	− 2.044			
−	5.507		5.364			
T.P.	1252.809					
+	3.441		3.363			
⊼	1256.250	− 2.159	− 2.159			
−	5.600		5.522			
T.P.	1250.650					
+	3.829		3.691			
⊼	1254.479	− 1.933	− 1.933			
−	5.762		5.624			
T.P.	1248.717					
+	4.159		4.273	4.379		
⊼	1252.876	− 1.791	− 1.806	− 1.792		
−	5.950		6.079	6.171		
T.P.	1246.926					
+	2.941		2.810			
⊼	1249.867	− 3.207	− 3.207			
−	6.148		6.017			
T.P.	1243.719					
+	5.602		5.706			
⊼	1249.321	+ 2.260	+ 2.259			
−	3.342		3.447			
T.P.	1245.979					

NOTES RED _____ JOB NO. 6271.20 SURVEY OF Newball Ave. (7.2)
DATE _____ SURVEY BY W. Voge
NOTES CHKD. C. RUBENACKER NOTES BY R. Strader DATE 1-25-65
DATE FEB 25 '65 INDEXED C. J. GALLI DATE

F.B. 2595 PG. 33

765420 S & E-353 9-85

PLEASE RETURN TO
LOS ANGELES COUNTY ENGINEER
700 LOS ANGELES COUNTY ENGINEERING BLDG.

NOTE: ANY ADDITIONS OR CHANGES ON THIS SHEET MUST BE MADE OR CIRCLED IN RED INK, WITH DATE AND NAME OF PERSON MAKING CHANGE.

Do not extend notes this side of this line

JOB NO. 6271.20 SURVEY OF Newhall Ave. (712) NOTES RED. DATE
SURVEY BY W. Voge NOTES CHKD. DATE
NOTES BY R. Strader DATE 1-26-65
INDEXED C. J. GALLI DATE

F.B. 2595 PG. 34

B.M.	1ST RUN	DIFF.	2ND RUN	3RD RUN	ADJ. ELEV.	DESCRIPTION
T.P.	1245.979					
+	6.730		6.718			
Δ	1252.709	+ 6.206	+ 6.209			
−	0.524		0.509			
T.P.	1252.185					
+	5.972		6.072			
Δ	1258.157	+ 3.977	+ 3.977			
−	1.995		2.095			
T.P.	1256.162					
+	6.788		6.781			
Δ	1262.950	+ 4.172	+ 4.174			
−	2.616		2.607			
T.P.	1260.334					
+	5.967		6.205			
Δ	1266.301	+ 2.827	+ 2.826			
−	3.140		3.379			
T.P.	1263.161					
+	4.110		4.172			
Δ	1267.271	− 1.778	− 1.781			
−	5.888		5.953			
BM 60.36	1261.383				1261.386	BM 60.36 ELEV = 1261.386 In Newhall at Lyons Avenue and Wayman St., 28.0 ft. N. of the center line of Lyons Ave., 16.0 ft. E. of the center line produced of Wayman Street, 3.5 ft. N'ly from a Power Pole and 57.5 ft. NW'ly of Power Pole No. 250424 E. A County Engineer BM brass cap monument marked "BM 60.36, R.E. 5869, 1960," set in a 12 [illegible] conc. post 4 inches above the surface. F.B. [illegible]39-27 L.A. Co. 1961 Adj. Elev. 1261.386

Notes Ck'd by	Survey of Newhall Ave	F. B. 2595 PG. 35
Map No.	JN 6271.20 Tape 0187 Std 84 °F	
Office Work	Surveyed by W. J. Voge	
Checked	Notes Voge Date 1-23-65	
Date	Indexed C. J. GALLI FEB 24 '65	

LOCATION OF IMPROVEMENTS FOR
NEWHALL AVE

JN 6271.20

Note: Any Additions or Changes on This Sheet Must be Made or Circled in Red Ink With Date and Name of Person Making Change.

PLEASE RETURN TO
LOS ANGELES COUNTY ENGINEER
403 LOS ANGELES COUNTY ENGINEERING BLDG.

Do not extend this side of this line.

6F3098 CE #310 6-63

F. B. 2595 Pg. 36

INDEX

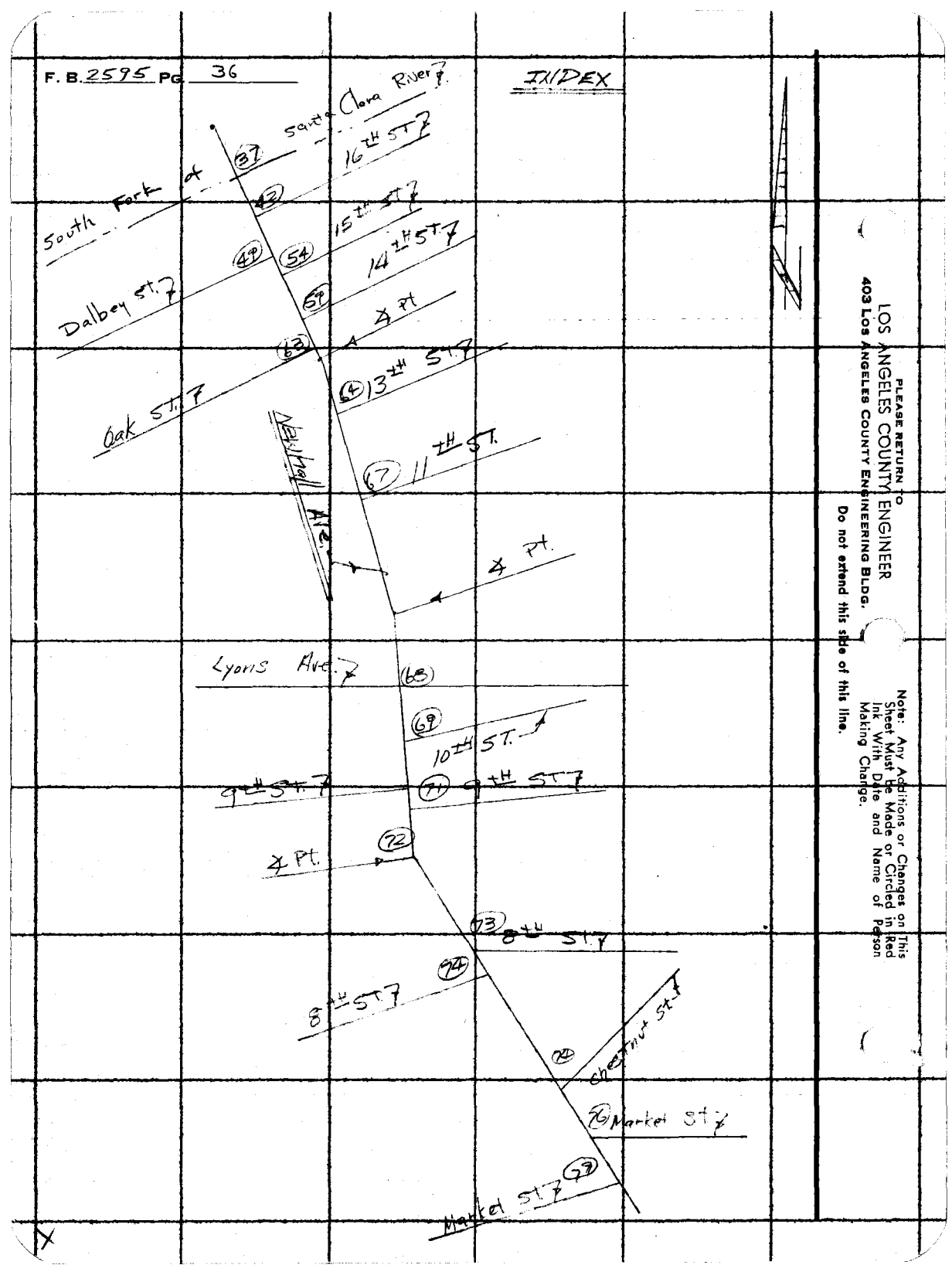

PLEASE RETURN TO
LOS ANGELES COUNTY ENGINEER
403 Los Angeles County Engineering Bldg.

Do not extend this side of this line.

Note: Any Additions or Changes on This Sheet Must Be Made or Circled in Red Ink With Date and Name of Person Making Change.

Notes Ck'd by	Survey of Newhall Ave	F. B. 2595 PG. 37
Map. No.	JN 6271.20 Tape 0187 Std 68 °F	
Office Work	Surveyed by W. J. Voge	For Bridge Profile
Checked	Notes Voge Date 1-23-65	See Pg. 3
Date	Indexed C. J. GALLI	

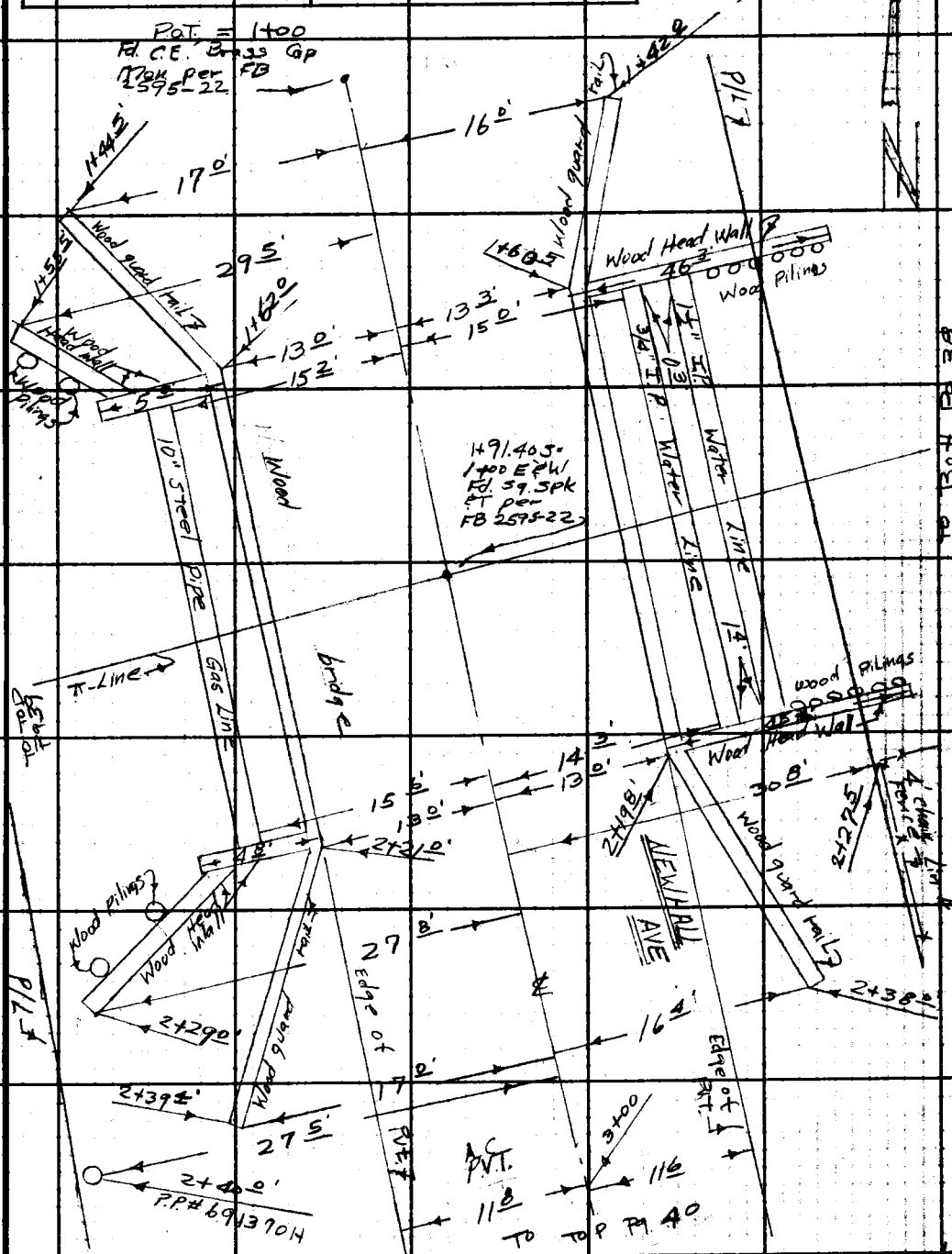

Note: Any Additions or Changes on This Sheet Must be Made or Circled in Red Ink With Date and Name of Person Making Change.

PLEASE RETURN TO
LOS ANGELES COUNTY ENGINEER
403 LOS ANGELES COUNTY ENGINEERING BLDG.

Do not extend this side of this line.

76F309S CE #310 6-62

PLEASE RETURN TO
LOS ANGELES COUNTY ENGINEER
403 LOS ANGELES COUNTY ENGINEERING BLDG.

Note: Any Additions or Changes on This Sheet Must be Made or Circled in Red Ink With Date and Name of Person Making Change.

Do not extend this side of this line.

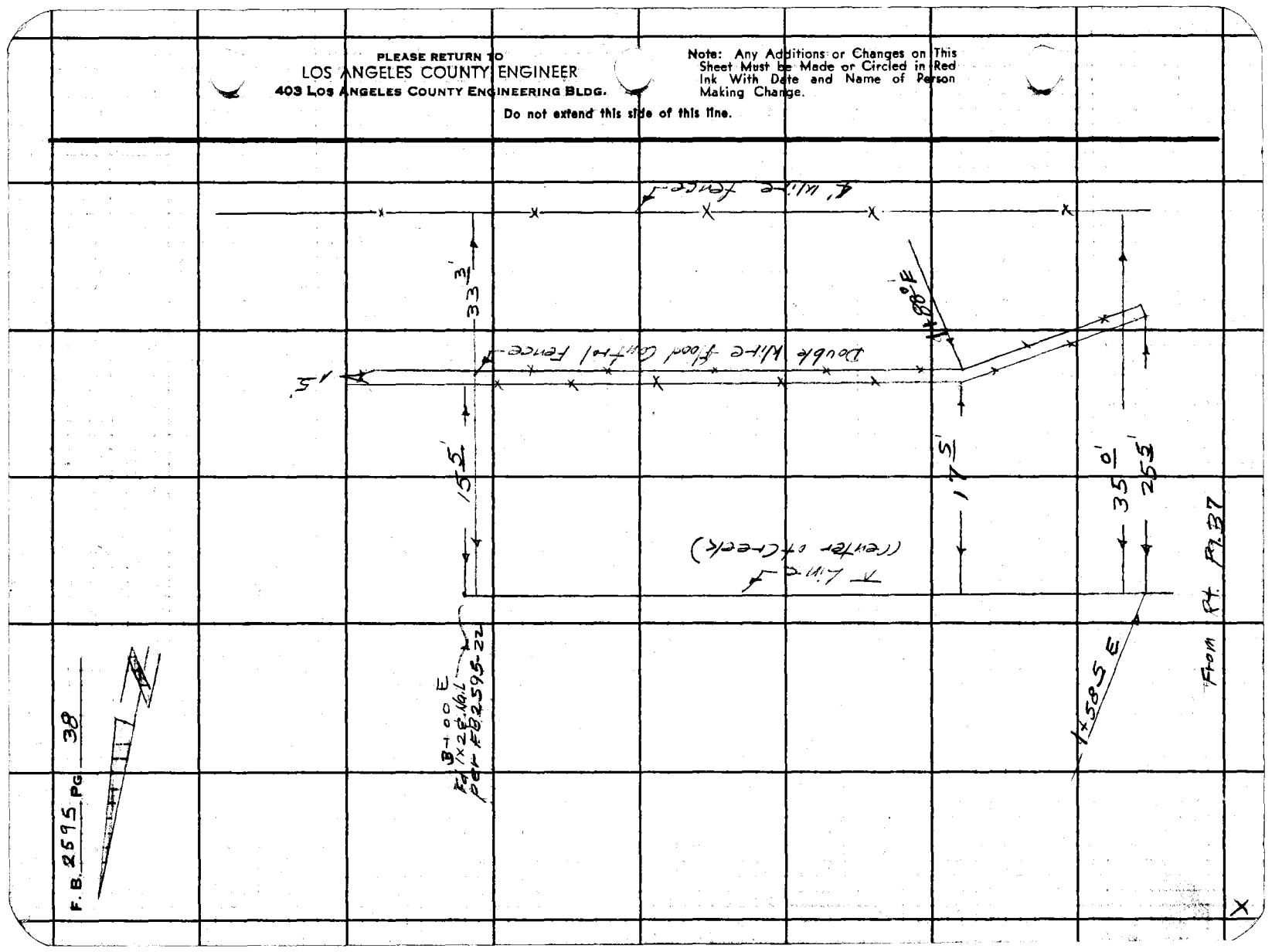

Notes Ck'd by	Survey of New hall Ave (712)	F. B. 2595 PG. 39
Map No.	JN 627120 Tape D187 Std 68 °F	
Office Work	Surveyed by W. J. Voge	
Checked	Notes Voge Date 1-23-65	
Date	Indexed C. J. GALLI	

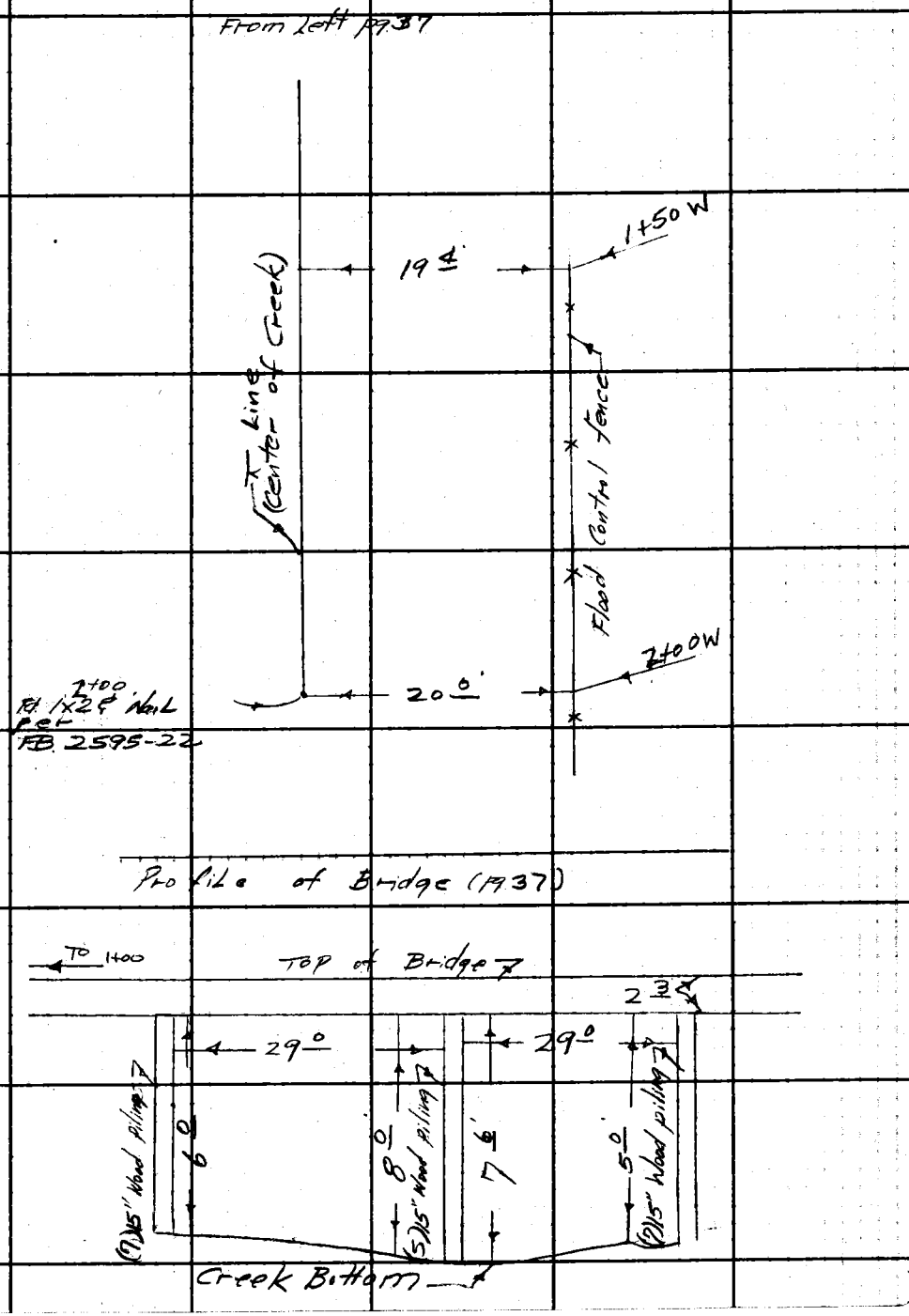

Note: Any Additions or Changes on This Sheet Must be Made or Circled in Red Ink With Date and Name of Person Making Change.

Do not extend this side of this line.

PLEASE RETURN TO
LOS ANGELES COUNTY ENGINEER
403 LOS ANGELES COUNTY ENGINEERING BLDG.

76F309S CE #310 6-62

F. B. 2595 PG 40

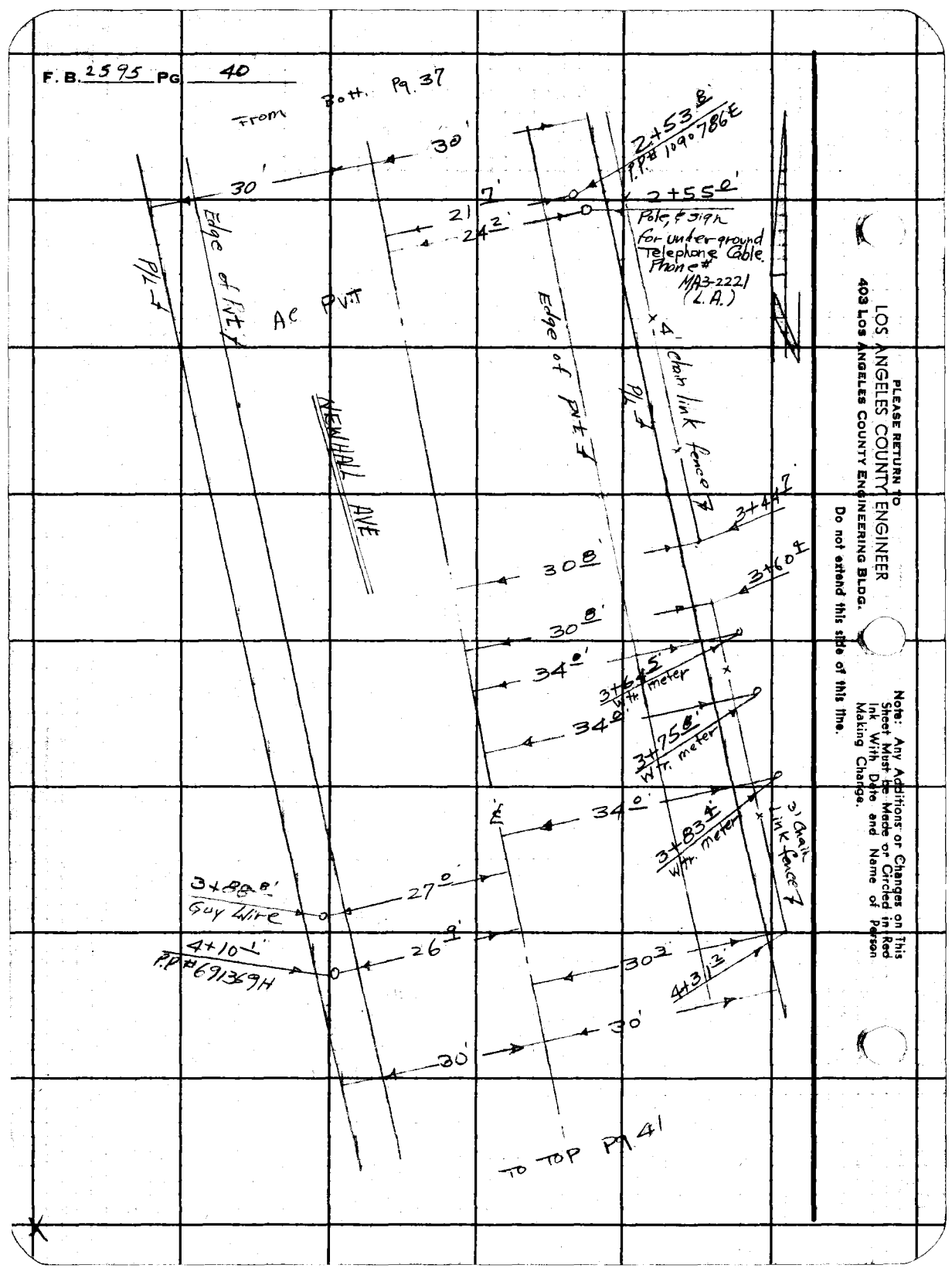

LOS ANGELES COUNTY ENGINEER
403 LOS ANGELES COUNTY ENGINEERING BLDG.

PLEASE RETURN TO

Do not extend this side of this fms.

Note: Any Additions or Changes on This Sheet Must Be Made or Circled in Red Ink With Date and Name of Person Making Change.

Notes Ck'd by
Map No.
Office Work
Checked
Date

Survey of Newhall Ave (712)
JN 6271.20 Tape 0187 Std 68 °F
Surveyed by W. J. Voge
Notes Voge Date 1-23-65
Indexed C. J. GALLI

F. B. 2595 PG. 41

From Bk Pg 40

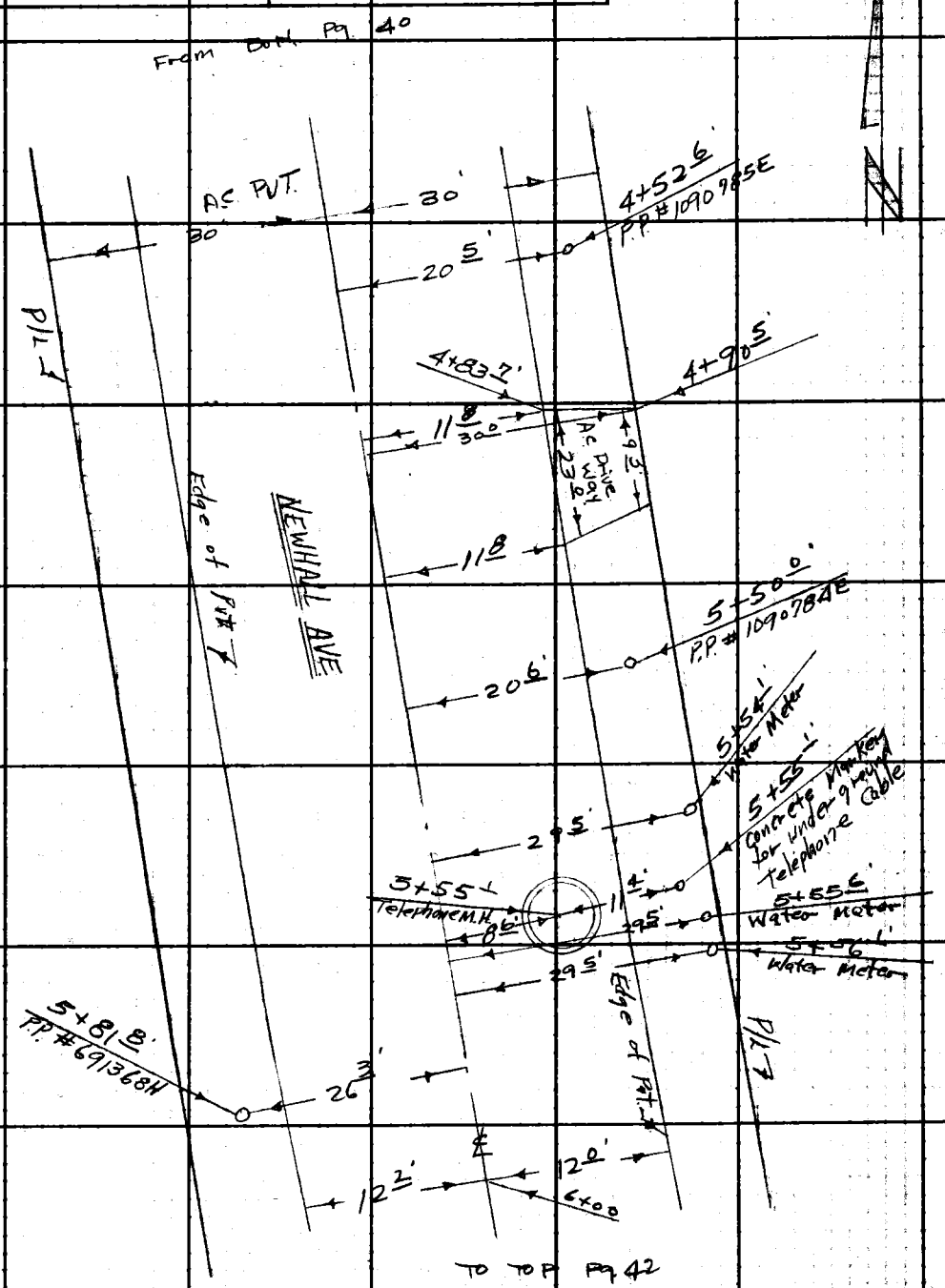

PLEASE RETURN TO
LOS ANGELES COUNTY ENGINEER
403 LOS ANGELES COUNTY ENGINEERING BLDG.

Note: Any Additions or Changes on This Sheet Must be Made or Circled in Red Ink With Date and Name of Person Making Change.

Do not extend this side of this line.

76F309S CE #310 6-62

PLEASE RETURN TO
LOS ANGELES COUNTY ENGINEER
403 LOS ANGELES COUNTY ENGINEERING BLDG.

Note: Any Additions or Changes on This Sheet Must be Made or Circled in Red Ink With Date and Name of Person Making Change.

Do not extend this side of this line.

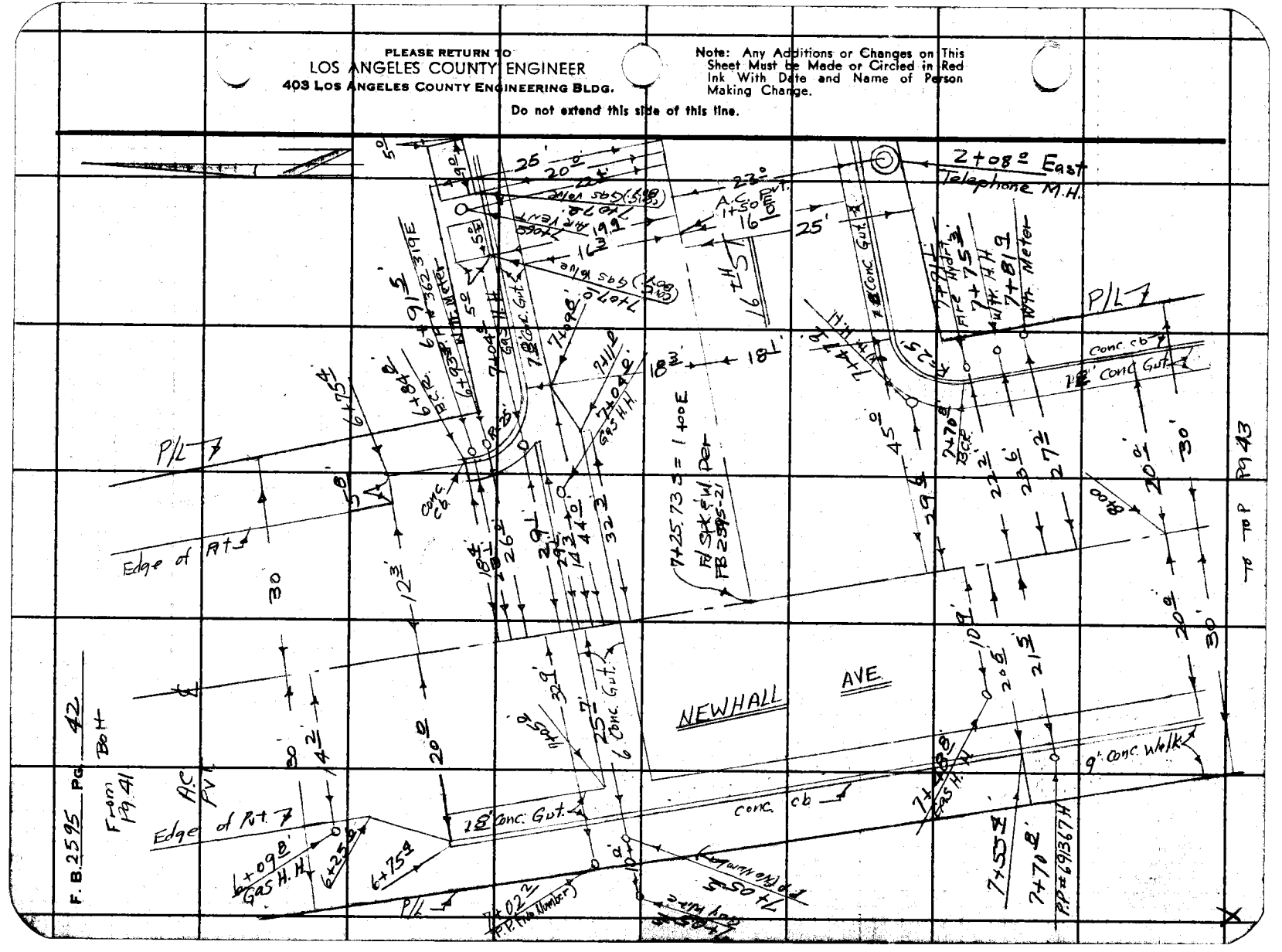

Notes Ck'd by
Map No.
Office Work
Checked
Date

Survey of Newhall Ave (712)
JN 627120 Tape 0187 Std 60 °F
Surveyed by W. J. Voge
Notes Voge Date 1-28-65
Indexed C. J. GALLI

F. B. 2595 Pg. 43

Note: Any Additions or Changes on This Sheet Must be Made or Circled in Red Ink With Date and Name of Person Making Change.

Do not extend this side of this line.

PLEASE RETURN TO
LOS ANGELES COUNTY ENGINEER
403 LOS ANGELES COUNTY ENGINEERING BLDG.

76F309S CE #310 6-62

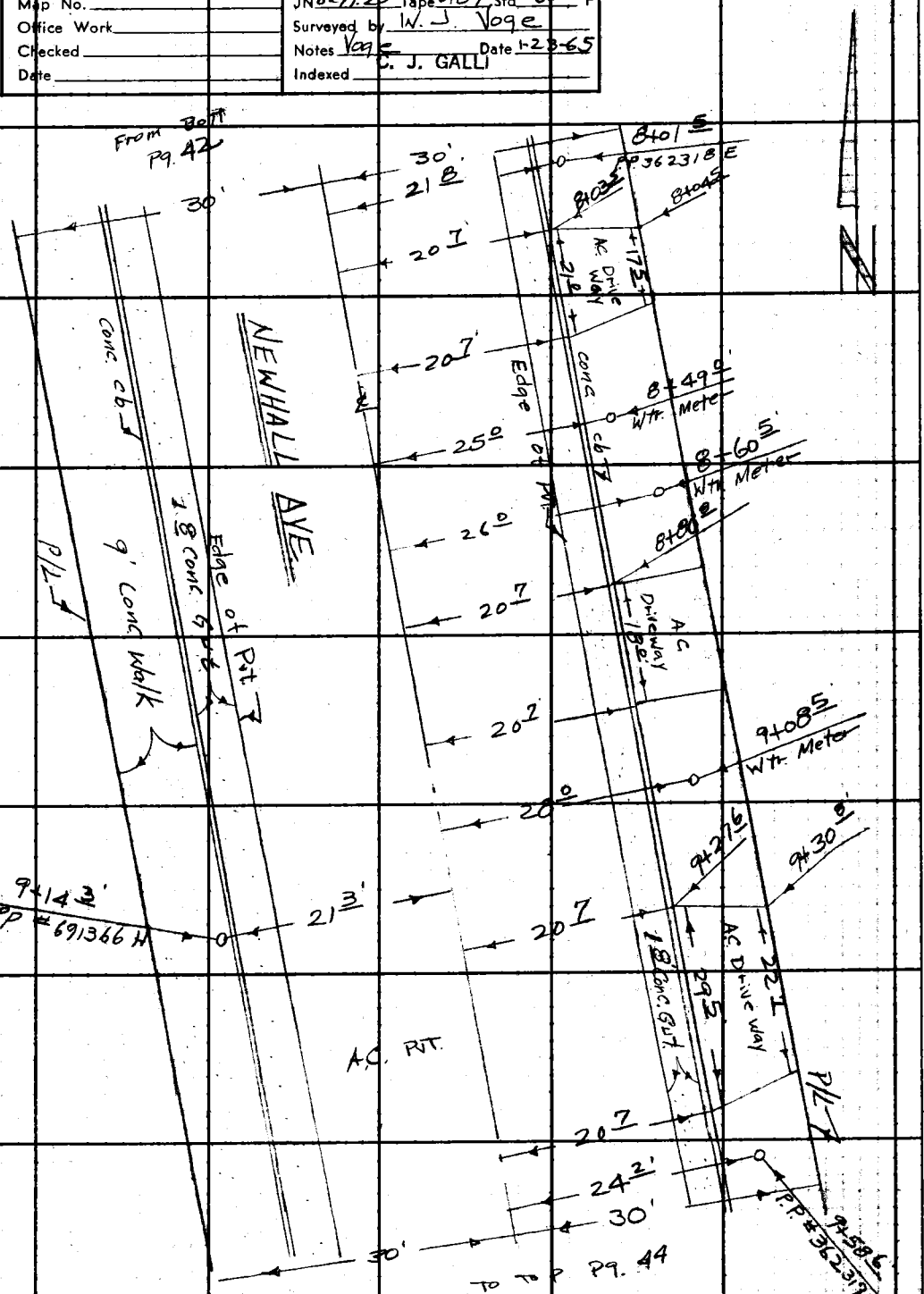

PLEASE RETURN TO
LOS ANGELES COUNTY ENGINEER
403 LOS ANGELES COUNTY ENGINEERING BLDG.

Note: Any Additions or Changes on This Sheet Must be Made or Circled in Red Ink With Date and Name of Person Making Change.

Do not extend this side of this line.

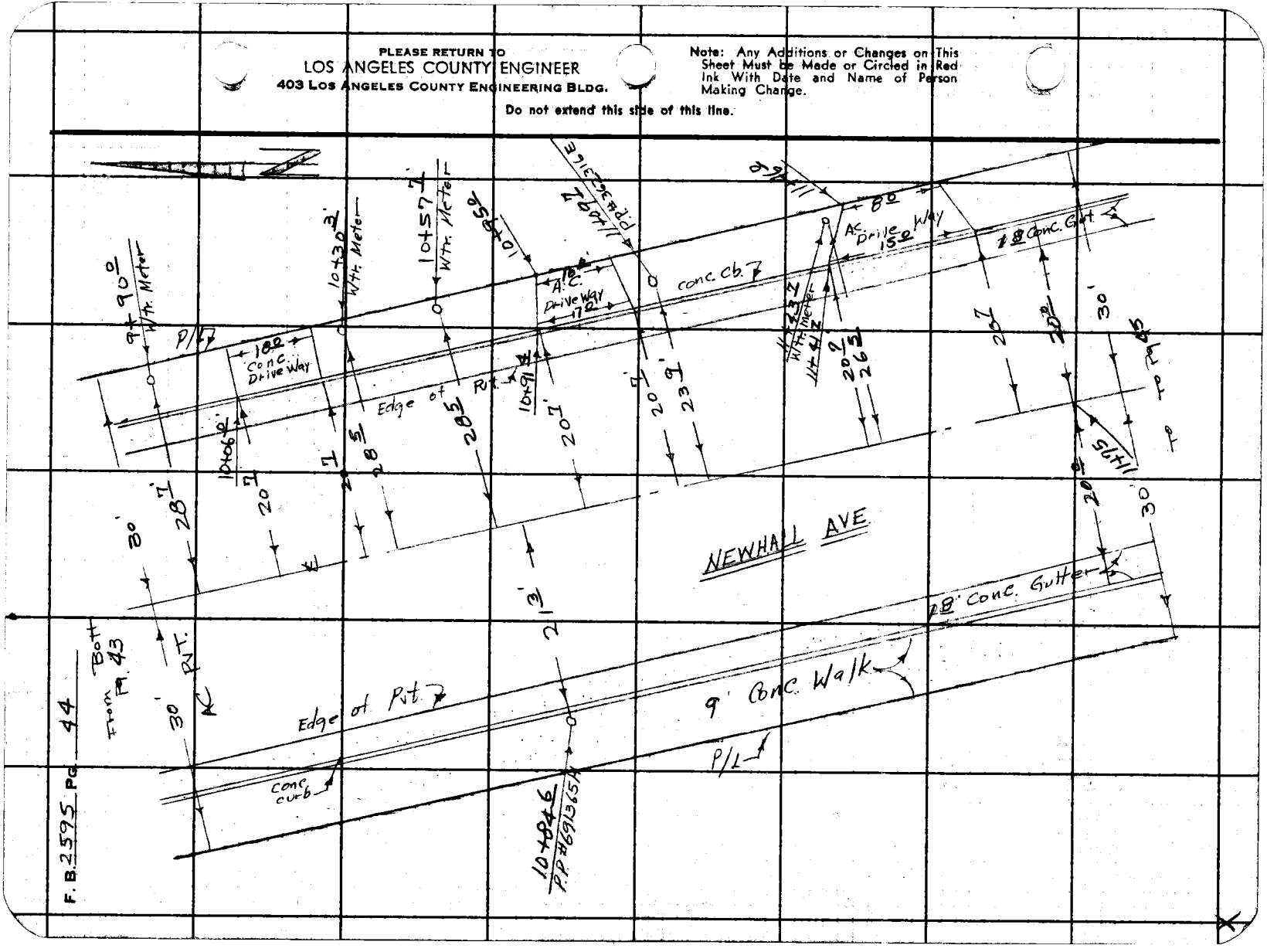

Notes Ck'd by
Map No.
Office Work
Checked
Date

Survey of Newhall Ave (7½)
JN 627120 Tape 0187 Std 68 °F
Surveyed by W. J. Voge
Notes Voge Date 1-28-65
Indexed C. J. GALLI

F. B. 2595 PG. 45

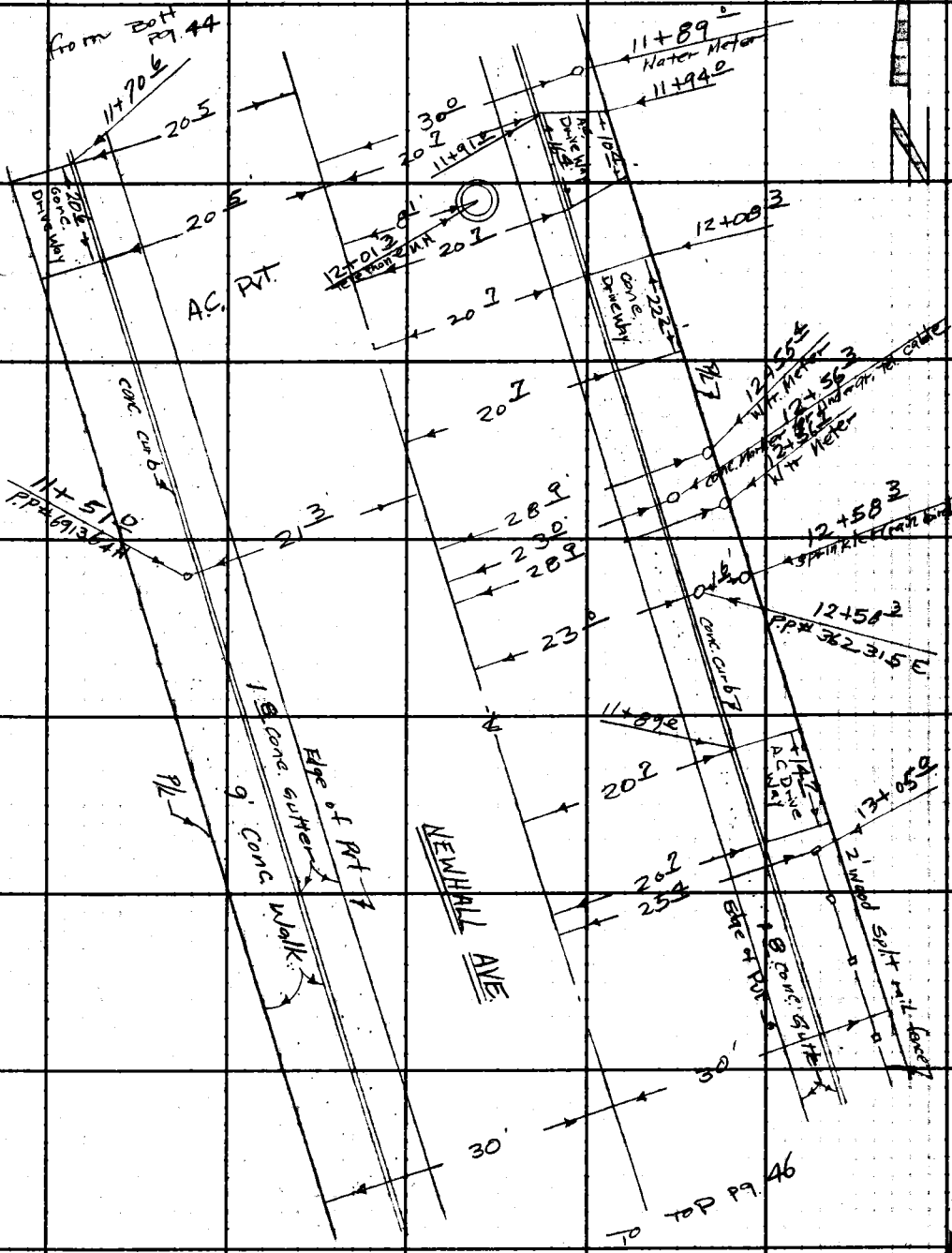

Note: Any Additions or Changes on This Sheet Must Be Made or Circled in Red Ink With Date and Name of Person Making Change.

Do not extend this side of this line.

PLEASE RETURN TO
LOS ANGELES COUNTY ENGINEER
403 Los Angeles County Engineering Bldg.

76F3095 CE #310 6-62

PLEASE RETURN TO
LOS ANGELES COUNTY ENGINEER
403 LOS ANGELES COUNTY ENGINEERING BLDG.

Note: Any Additions or Changes on This Sheet Must be Made or Circled in Red Ink With Date and Name of Person Making Change.

Do not extend this side of this line.

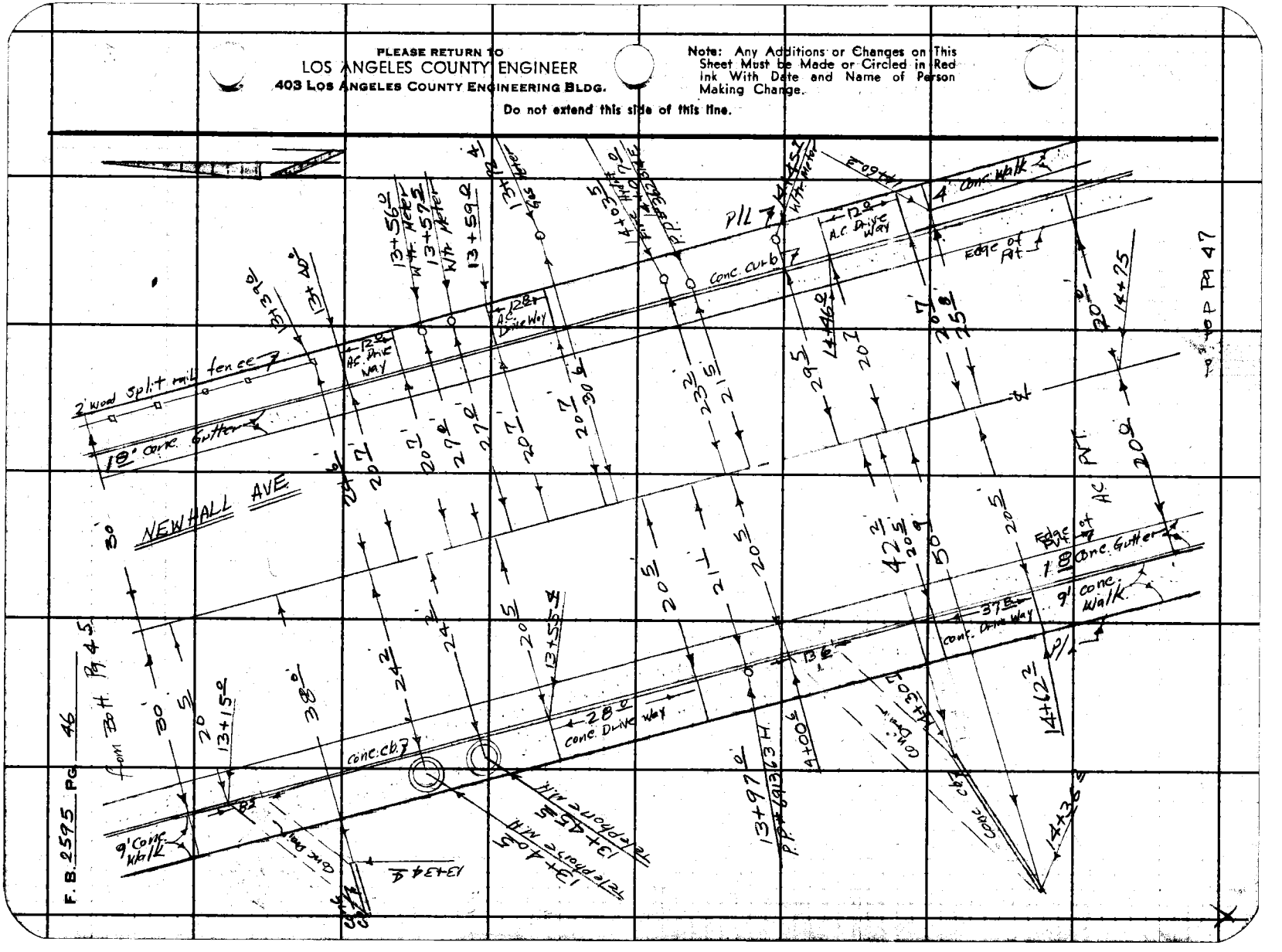

Notes Ck'd by	Survey of Newhall Ave (7/2)
Map No.	JN 627120 Tape 0187 Std 68 °F
Office Work	Surveyed by W. J. Voge
Checked	Notes Voge Date 1-25-65
Date	Indexed G. J. GALLI

F. B. 2595 Pg. 47

Note: Any Additions or Changes on This Sheet Must be Made or Circled in Red Ink With Date and Name of Person Making Change.

Do not extend this side of this line.

PLEASE RETURN TO
LOS ANGELES COUNTY ENGINEER
403 Los Angeles County Engineering Bldg.

76F3095 CE #310 6-02

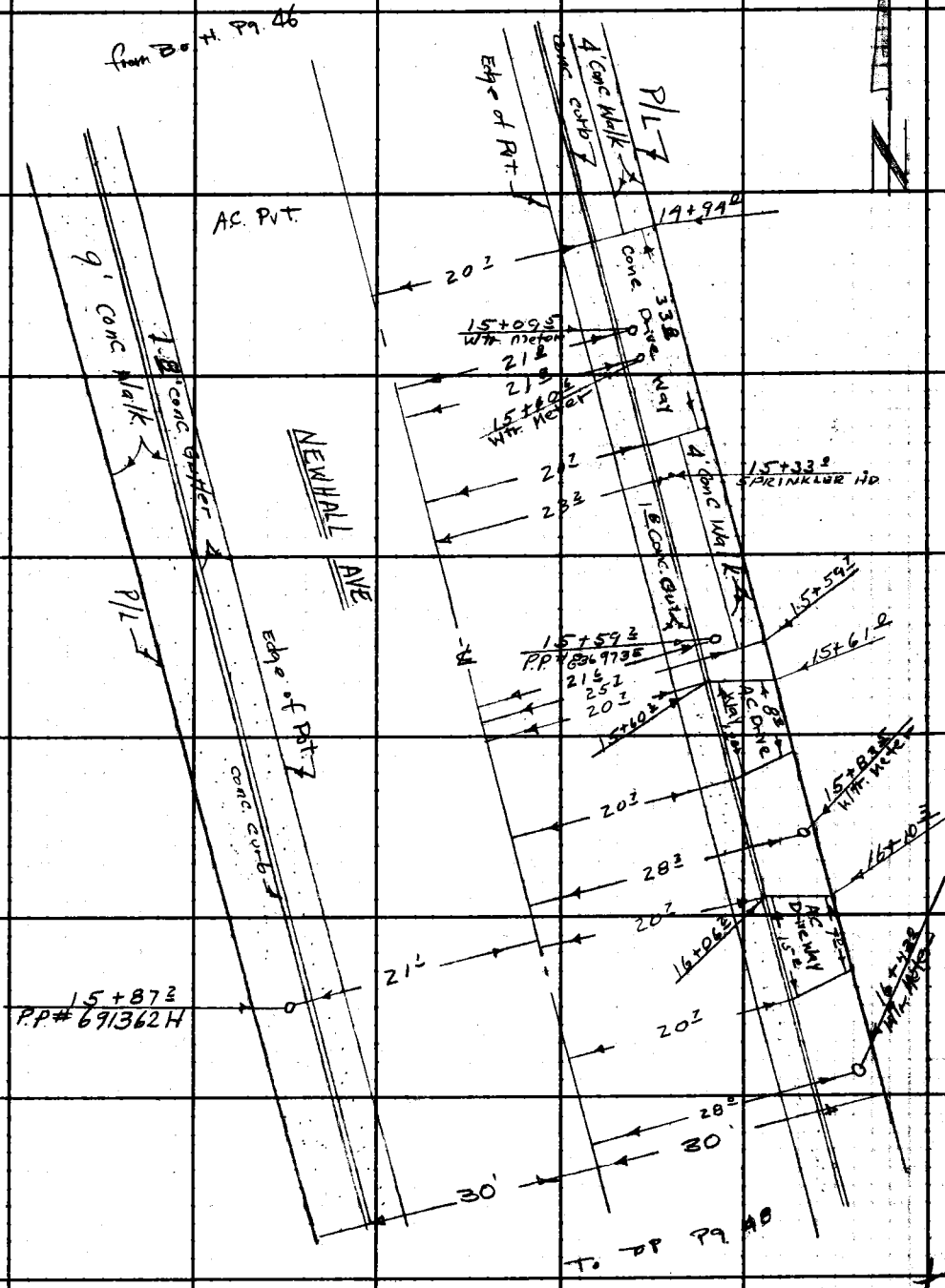

PLEASE RETURN TO
LOS ANGELES COUNTY ENGINEER
403 LOS ANGELES COUNTY ENGINEERING BLDG.

Note: Any Additions or Changes on This Sheet Must Be Made or Circled in Red Ink With Date and Name of Person Making Change.

Do not extend this side of this line.

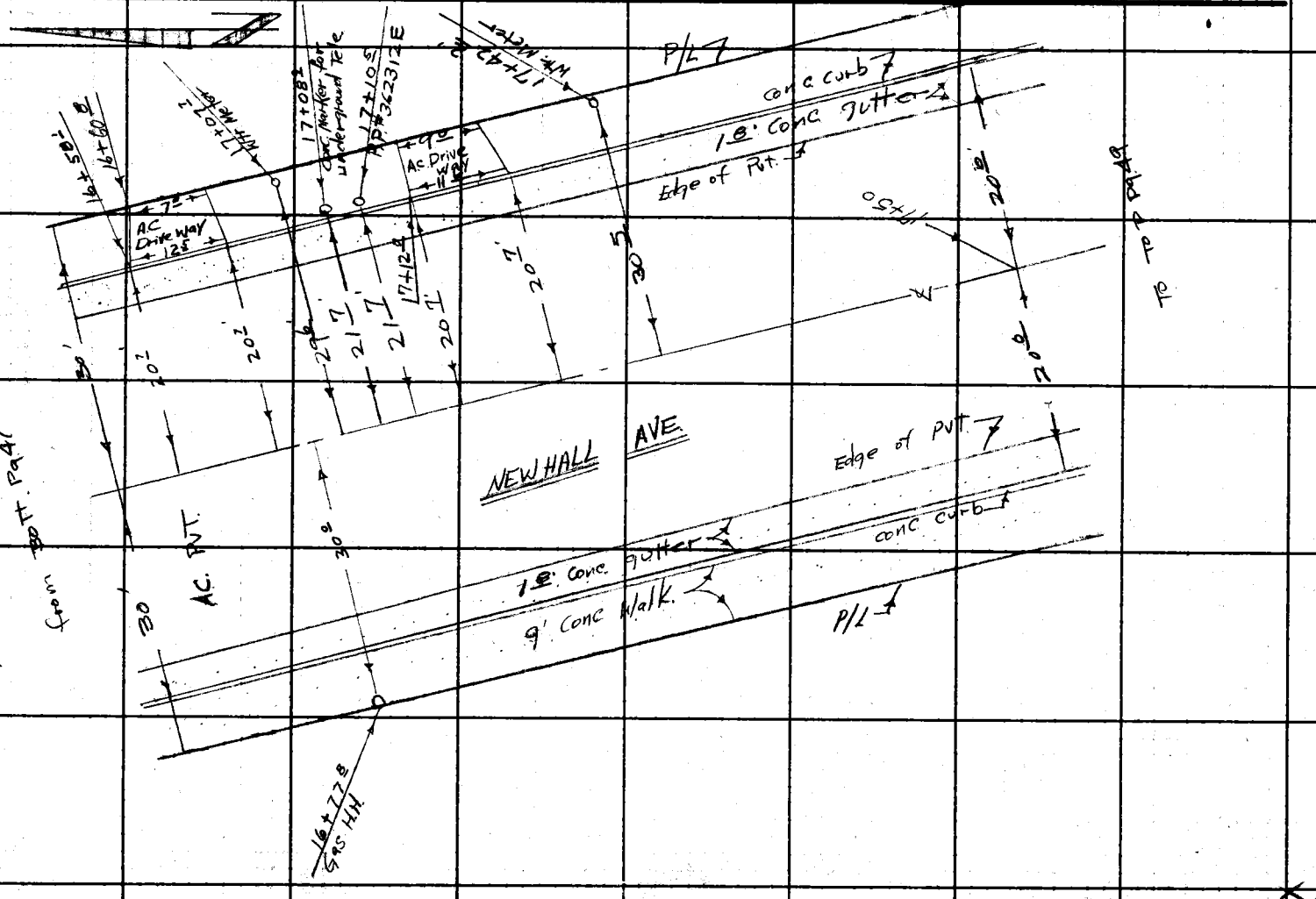

F.B. 2595 PG 48

Notes Ck'd by	Survey of Newhall Ave (7/2)
Map No.	JN 6271.20 Tape 187 Std 68 °F
Office Work	Surveyed by W. J. Voge
Checked	Notes Voge Date 1-26-65
Date	Indexed C. J. GALLI

F. B. 2595 PG. 49

From Bott Pg 48

Note: Any Additions or Changes on This Sheet Must be Made or Circled in Red Ink With Date and Name of Person Making Change.

PLEASE RETURN TO
LOS ANGELES COUNTY ENGINEER
403 Los Angeles County Engineering Bldg.
Do not extend this side of this line.

76F3095 C.E. #310 6-62

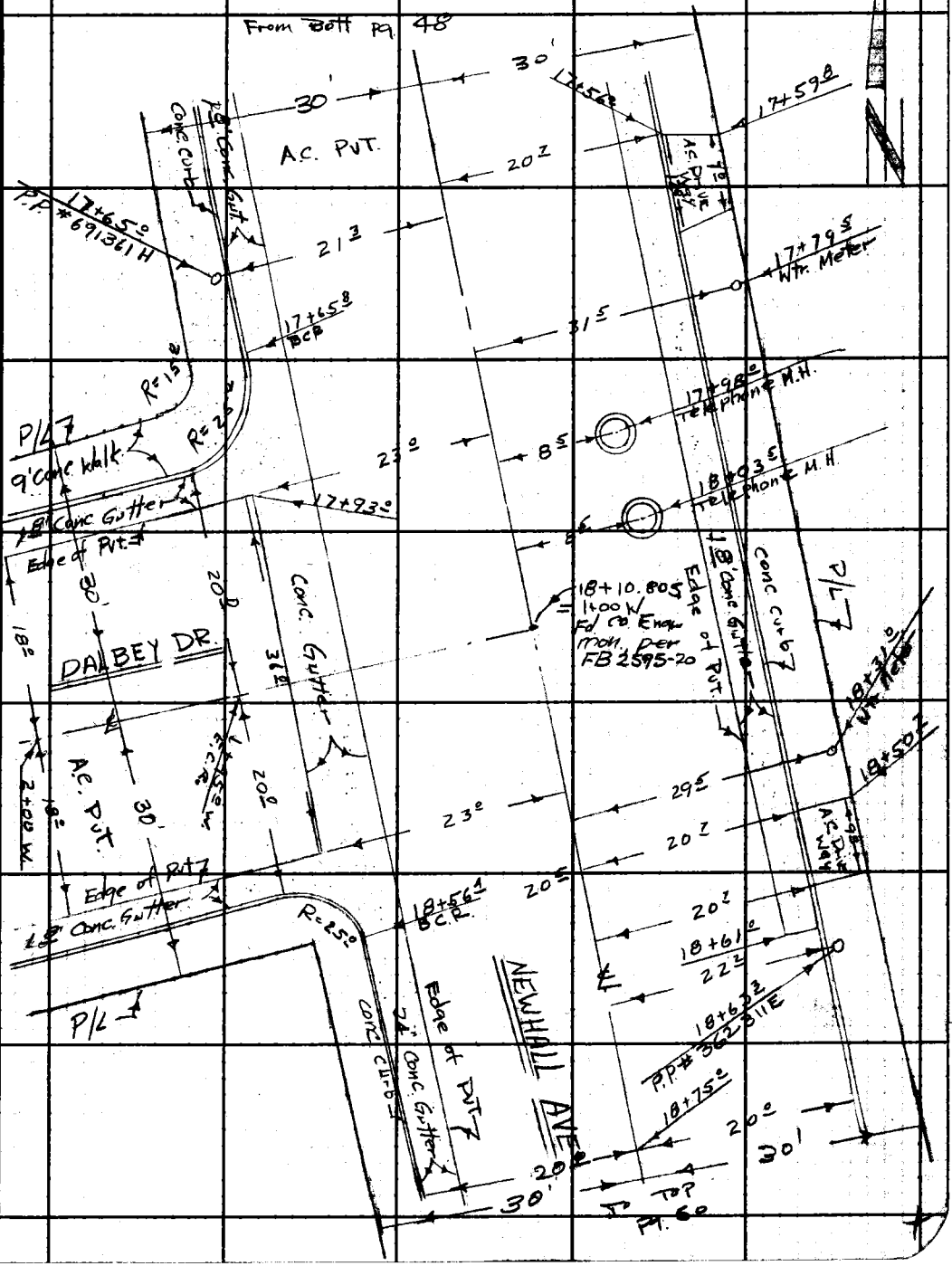

F. B. 2593 PG 50

From Bath Pg. 49

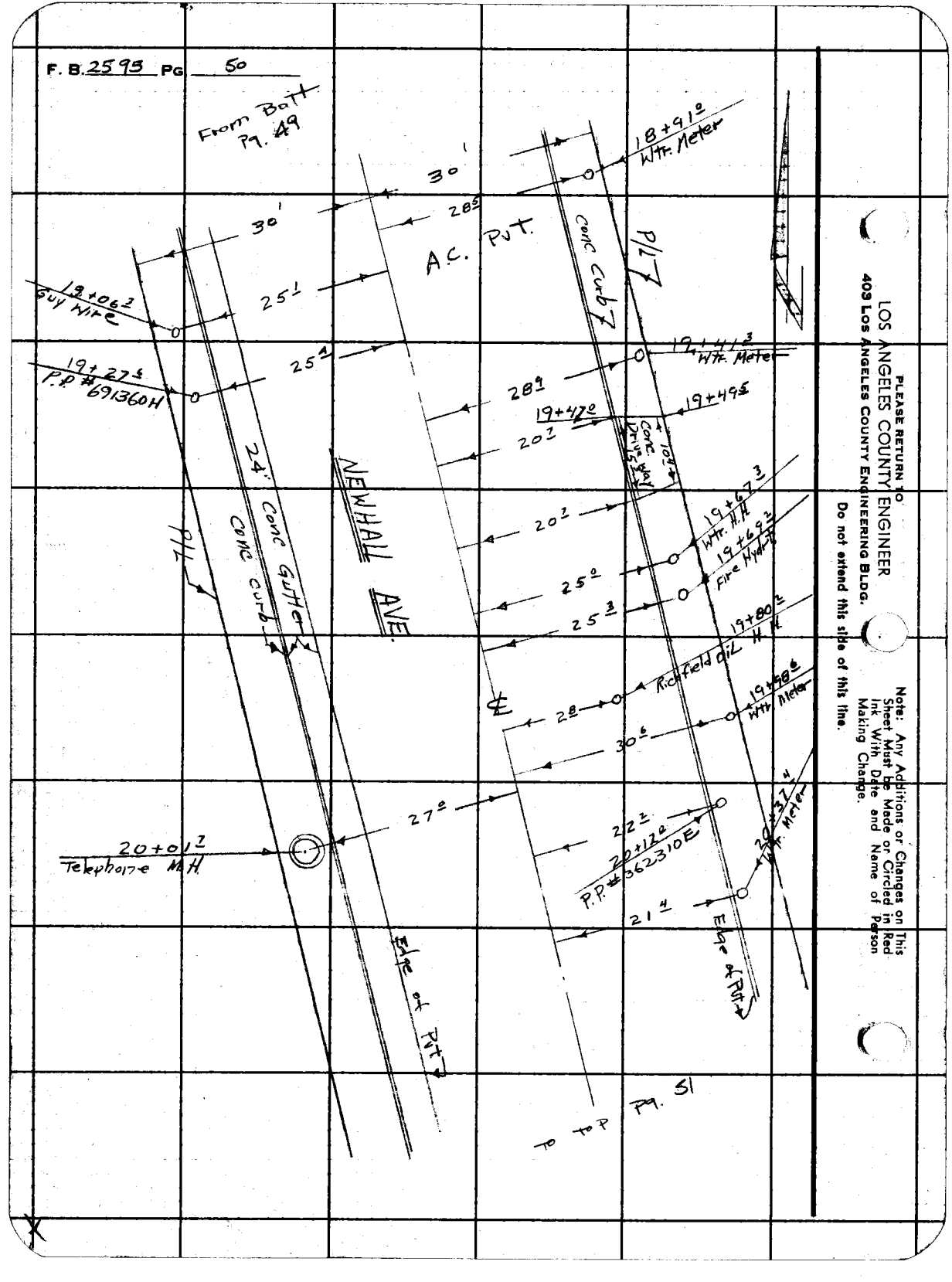

PLEASE RETURN TO:
LOS ANGELES COUNTY ENGINEER
403 Los Angeles County Engineering Bldg.

Note: Any Additions or Changes on This Sheet Must Be Made or Circled in Red Ink With Date and Name of Person Making Change.

Do not extend this side of this line.

Notes Ck'd by	Survey of Newhall Ave (702)
Map No.	JN 6271.20 Tape 0187 Std 68 °F
Office Work	Surveyed by W. J. Voge
Checked	Notes Voge Date 1-25-65
Date	Indexed C. J. GALLI

F. B. 2595 PG. 51

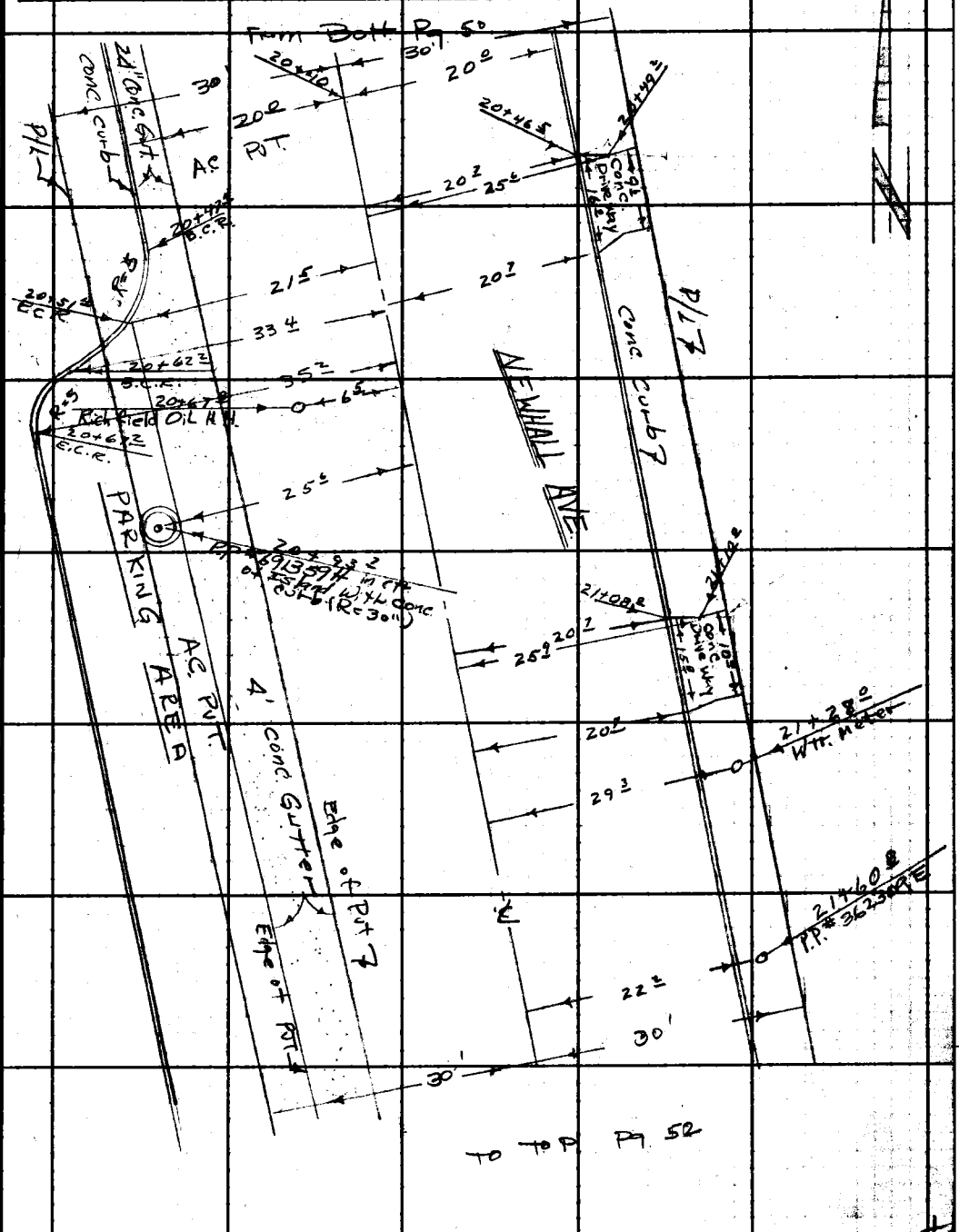

Note: Any Additions or Changes on This Sheet Must be Made or Circled in Red Ink With Date and Name of Person Making Change.

Do not extend this side of this line.

PLEASE RETURN TO
LOS ANGELES COUNTY ENGINEER
403 LOS ANGELES COUNTY ENGINEERING BLDG.

76F309S CE #310 6-62

F. B. 2595 PG 52

From Bot Pg. 51

To Top of Pg. 53

PLEASE RETURN TO
LOS ANGELES COUNTY ENGINEER
403 Los Angeles County Engineering Bldg.
Do not extend this side of this line.

Note: Any Additions or Changes on This Sheet Must be Made or Circled in Red Ink With Date and Name of Person Making Change.

Notes Ck'd by	Survey of Newhall Ave (712)	F. B. 2595 PG. 53
Map No.	JN 627120 Tape 0187 Std 68 °F	
Office Work	Surveyed by W. J. Voge	
Checked	Notes Voge Date 1-26-65	
Date	Indexed C. J. GALLI	

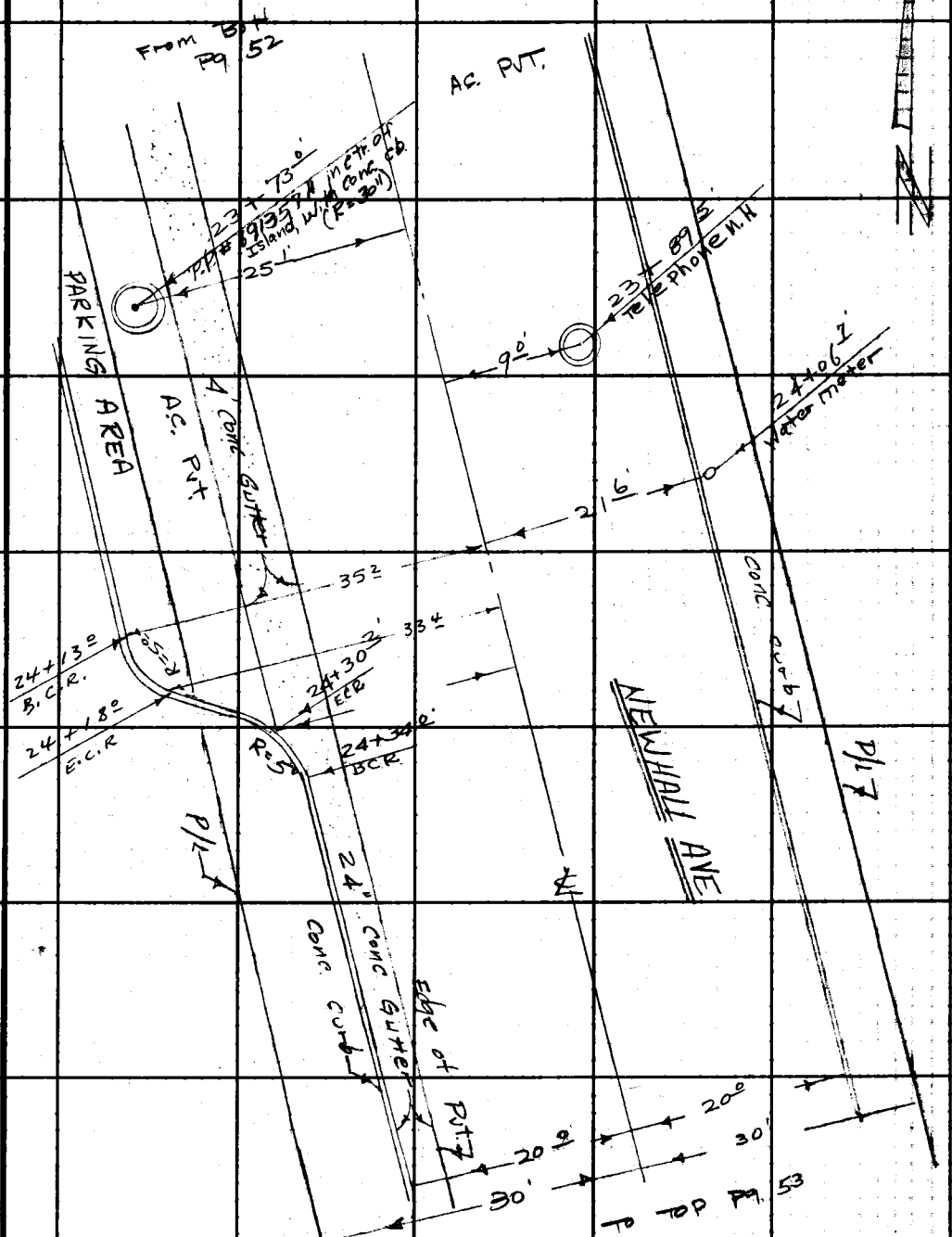

Note: Any Additions or Changes on This Sheet Must be Made or Circled in Red Ink With Date and Name of Person Making Change.

Do not extend this side of this line.

PLEASE RETURN TO
LOS ANGELES COUNTY ENGINEER
403 LOS ANGELES COUNTY ENGINEERING BLDG.

76F309S CE #310 6-62

PLEASE RETURN TO
LOS ANGELES COUNTY ENGINEER
403 LOS ANGELES COUNTY ENGINEERING BLDG.

Note: Any Additions or Changes on This Sheet Must be Made or Circled in Red Ink With Date and Name of Person Making Change.

Do not extend this side of this line.

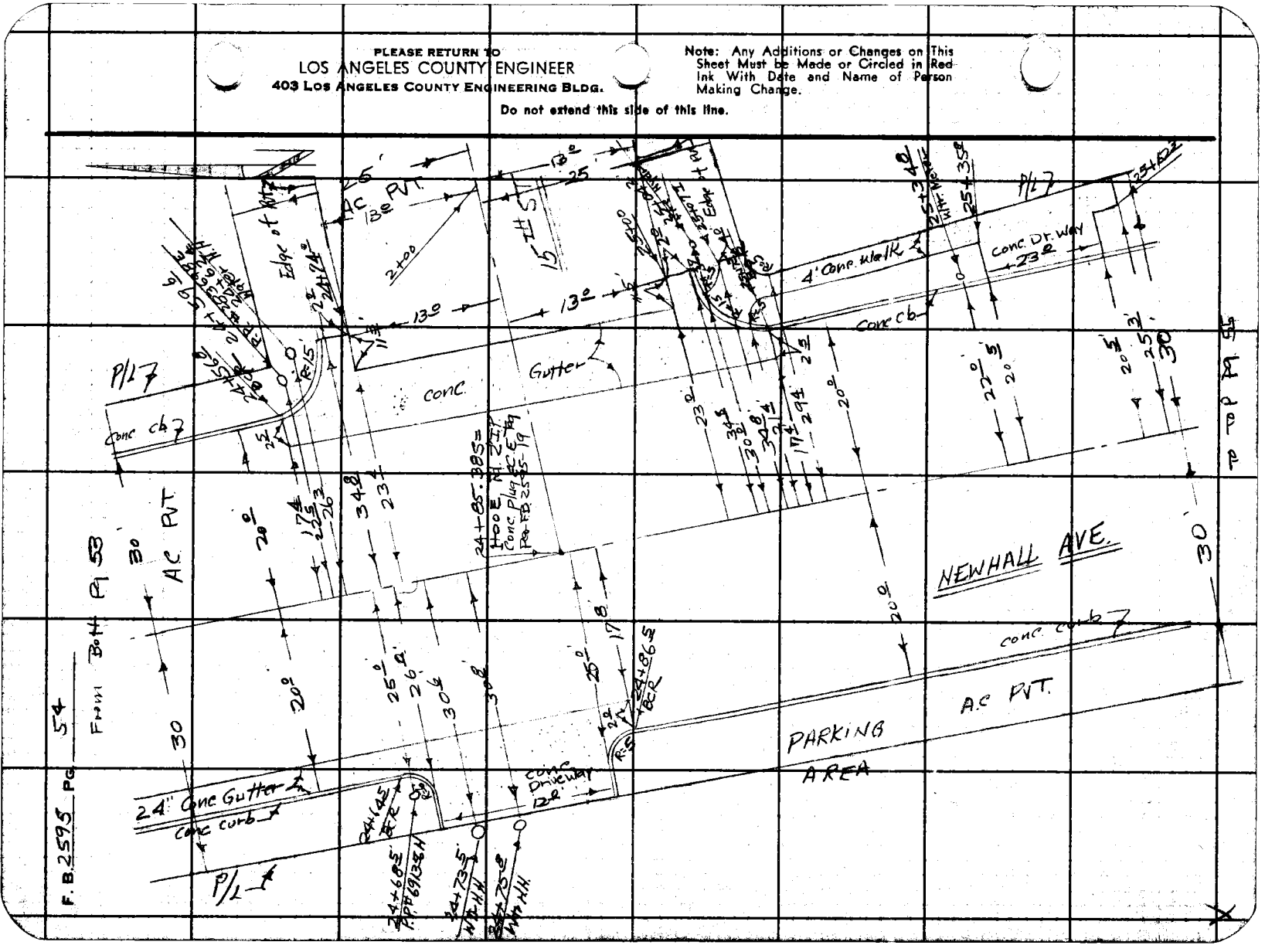

Notes Ck'd by	Survey of Newhall Ave (7/2)
Map No.	JN 627.20 Tape 0187 Std 68 °F
Office Work	Surveyed by W. J. Voge
Checked	Notes Voge Date 1-26-65
Date	Indexed C. J. GALLI

F. B. 2595 PG. 55

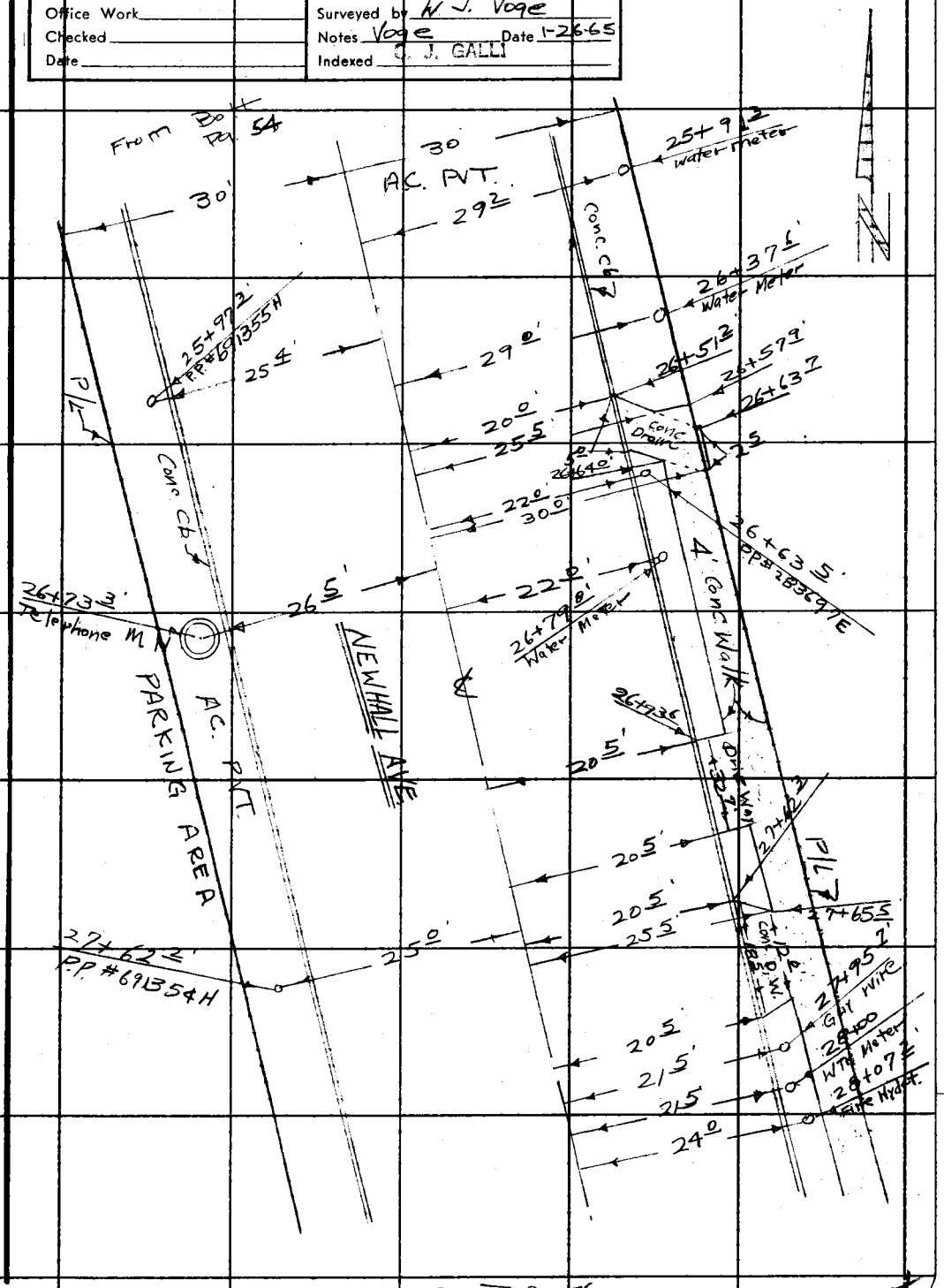

Note: Any Additions or Changes on this Sheet Must be Made or Circled in Red Ink With Date and Name of Person Making Change.

PLEASE RETURN TO
LOS ANGELES COUNTY ENGINEER
403 Los Angeles County Engineering Bldg.
Do not extend this side of this line.

To Pg. 56

PLEASE RETURN TO
LOS ANGELES COUNTY ENGINEER
403 LOS ANGELES COUNTY ENGINEERING BLDG.

Note: Any Additions or Changes on This Sheet Must Be Made or Circled in Red Ink With Date and Name of Person Making Change.

Do not extend this side of this line.

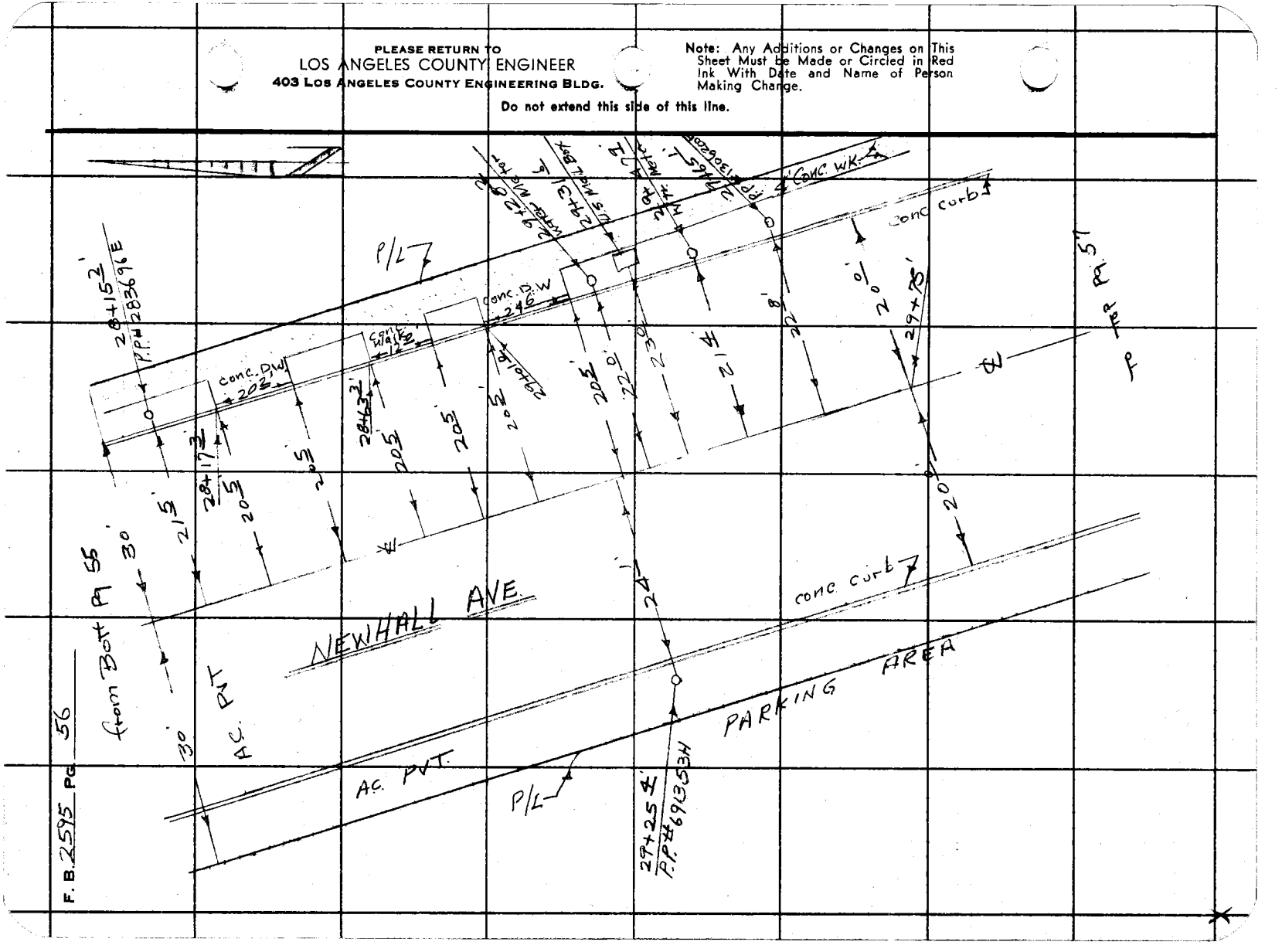

Notes Ck'd by
Map No.
Office Work
Checked
Date

Survey of Newhall Ave (7/12)
JN 62712 Tape 0187 Std 68 °F
Surveyed by W. J. Voge
Notes Voge Date 1-23-68
Indexed C. J. GALLI

F. B. 2595 Pg. 57

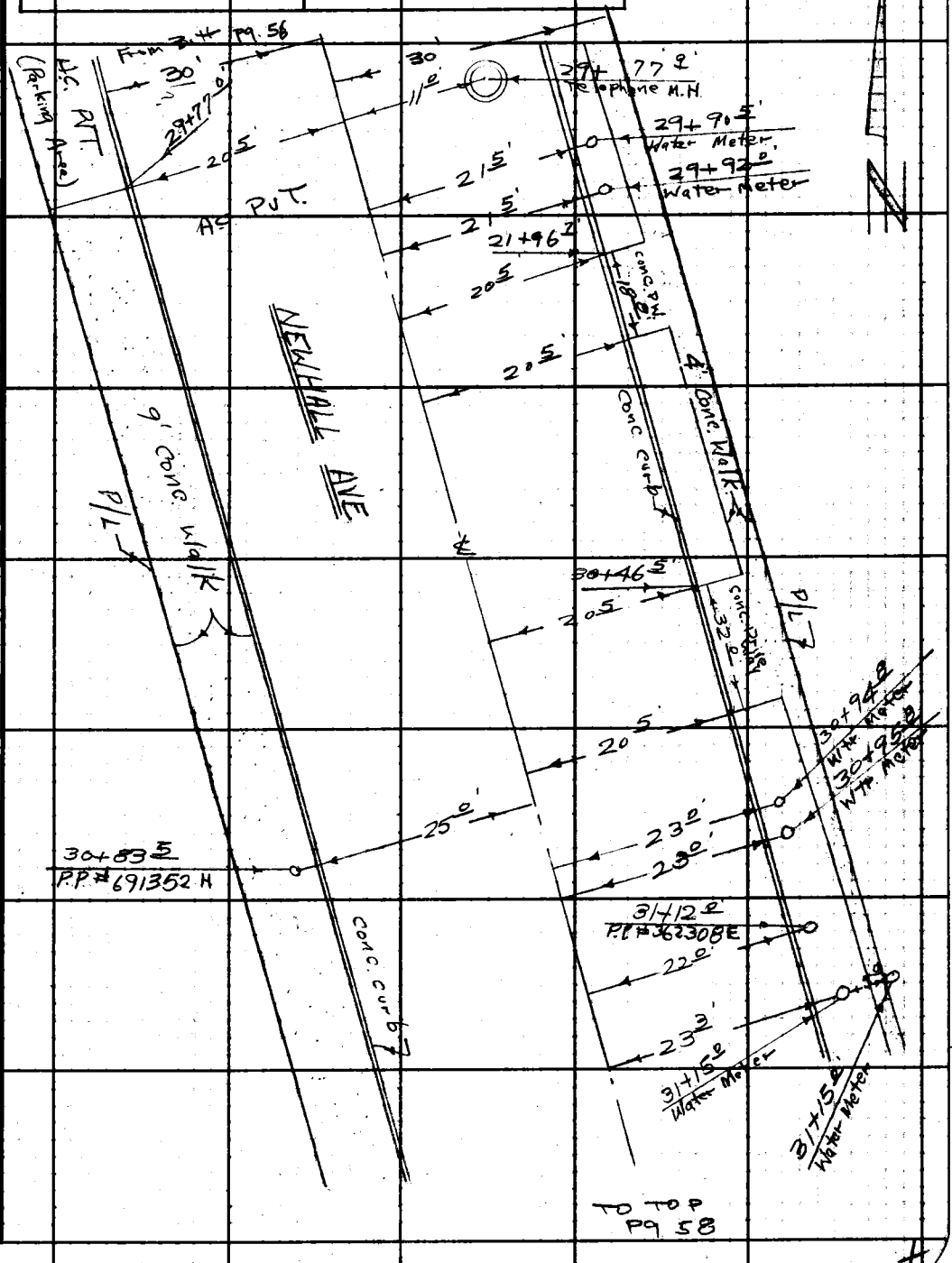

Note: Any Additions or Changes on This Sheet Must Be Made or Circled in Red Ink With Date and Name of Person Making Change.

Do not extend this side of this line.

PLEASE RETURN TO
LOS ANGELES COUNTY ENGINEER
403 Los Angeles County Engineering Bldg.

76F3095 CE #310 6-62

F. B. 2595 PG. 58

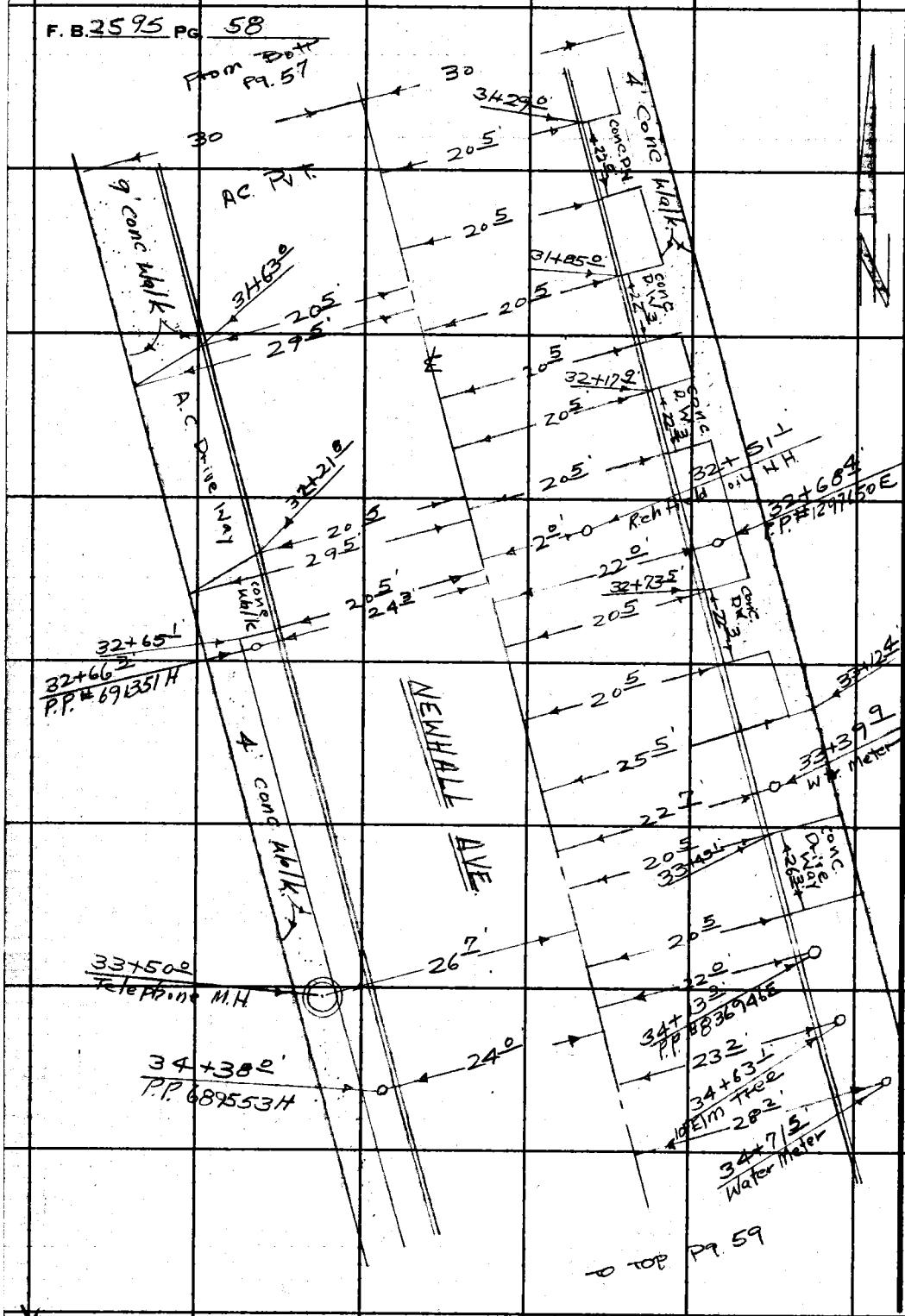

To top Pg. 59

PLEASE RETURN TO
LOS ANGELES COUNTY ENGINEER
403 LOS ANGELES COUNTY ENGINEERING BLDG.

Do not extend this side of this line.

Note: Any Additions or Changes on This Sheet Must be Made or Circled in Red Ink With Date and Name of Person Making Change.

Notes Ck'd by	Survey of NEWHALL AVE (7/12)	F. B. 2595 Pg. 59
Map No.	JN 627120 Tape 0187 Std 68 °F	
Office Work	Surveyed by W VOGE	
Checked	Notes FULTON Date 11/26/65	
Date	C. J. GALLI	
	Indexed	

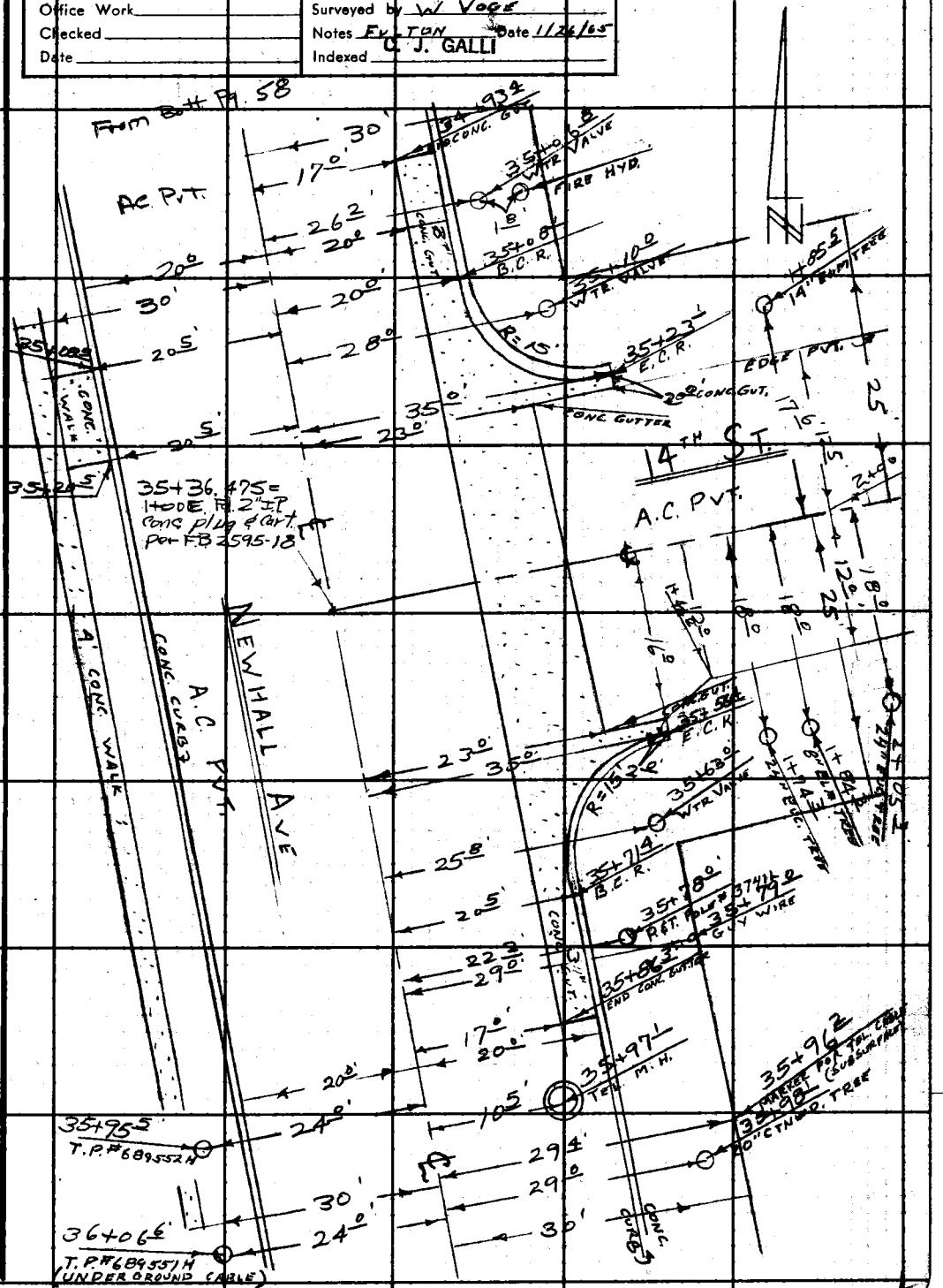

Note: Any Additions or Changes on This Sheet Must be Made or Circled in Red Ink With Date and Name of Person Making Change.

PLEASE RETURN TO
LOS ANGELES COUNTY ENGINEER
403 Los Angeles County Engineering Bldg.

Do not extend this side of this line.

76F3095 CE #310 6-62

F. B. 2595 PG. 60

From Bott P9.59

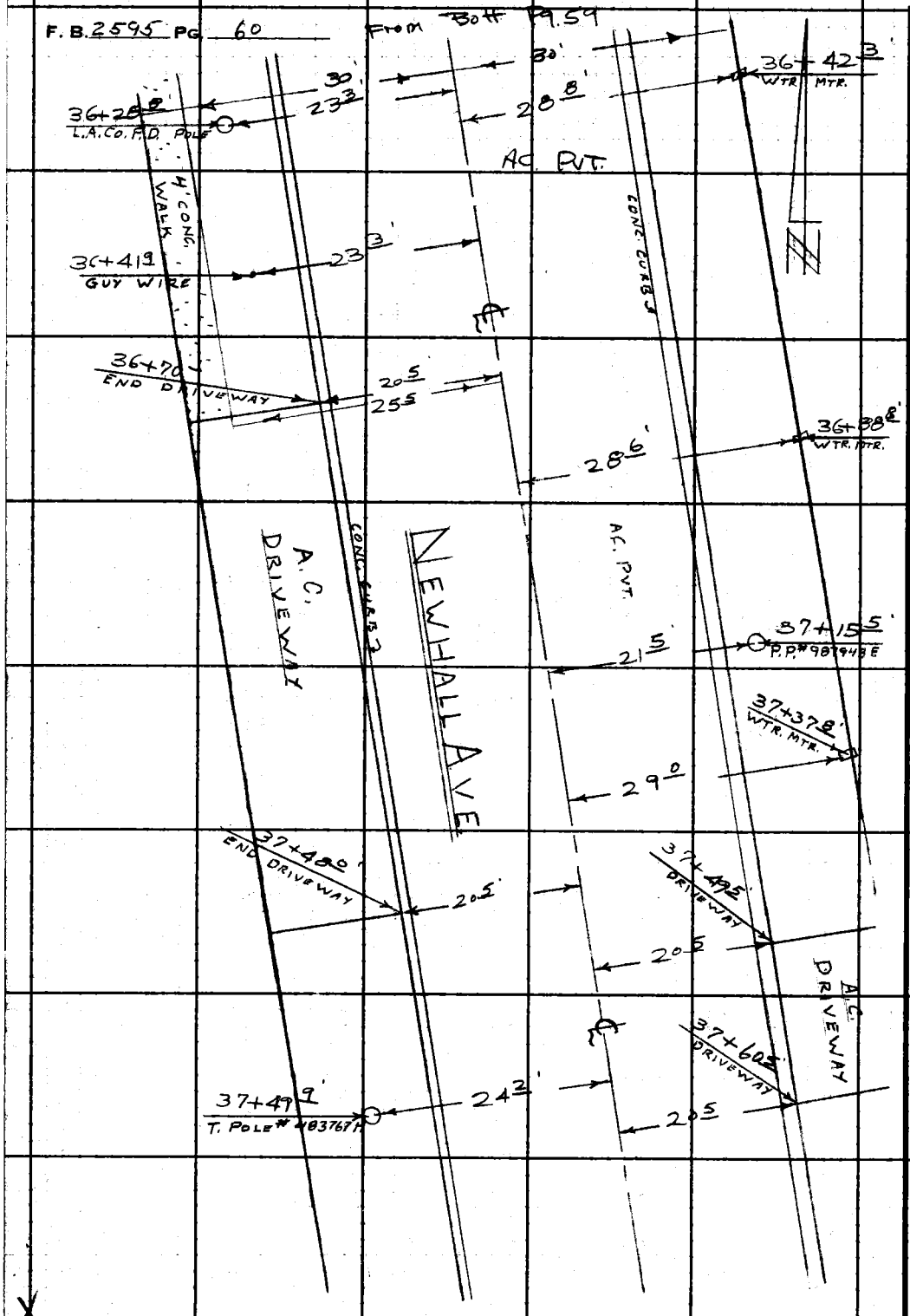

PLEASE RETURN TO
LOS ANGELES COUNTY ENGINEER
403 LOS ANGELES COUNTY ENGINEERING BLDG.

Do not extend this side of this line.

Note: Any Additions or Changes on This Sheet Must be Made or Circled in Red Ink With Date and Name of Person Making Change.

To TOP P9.61

Notes Ck'd by	Survey of NEWHALL AVE. (712)
Map No.	JN 627120 Tape 0187 Std 68 °F
Office Work	Surveyed by W. VOGE
Checked	Notes FOLTON Date 1-27-65
Date	Indexed C. J. GALLI

F. B. 2595 PG. 61

From Bott. Pg. 60

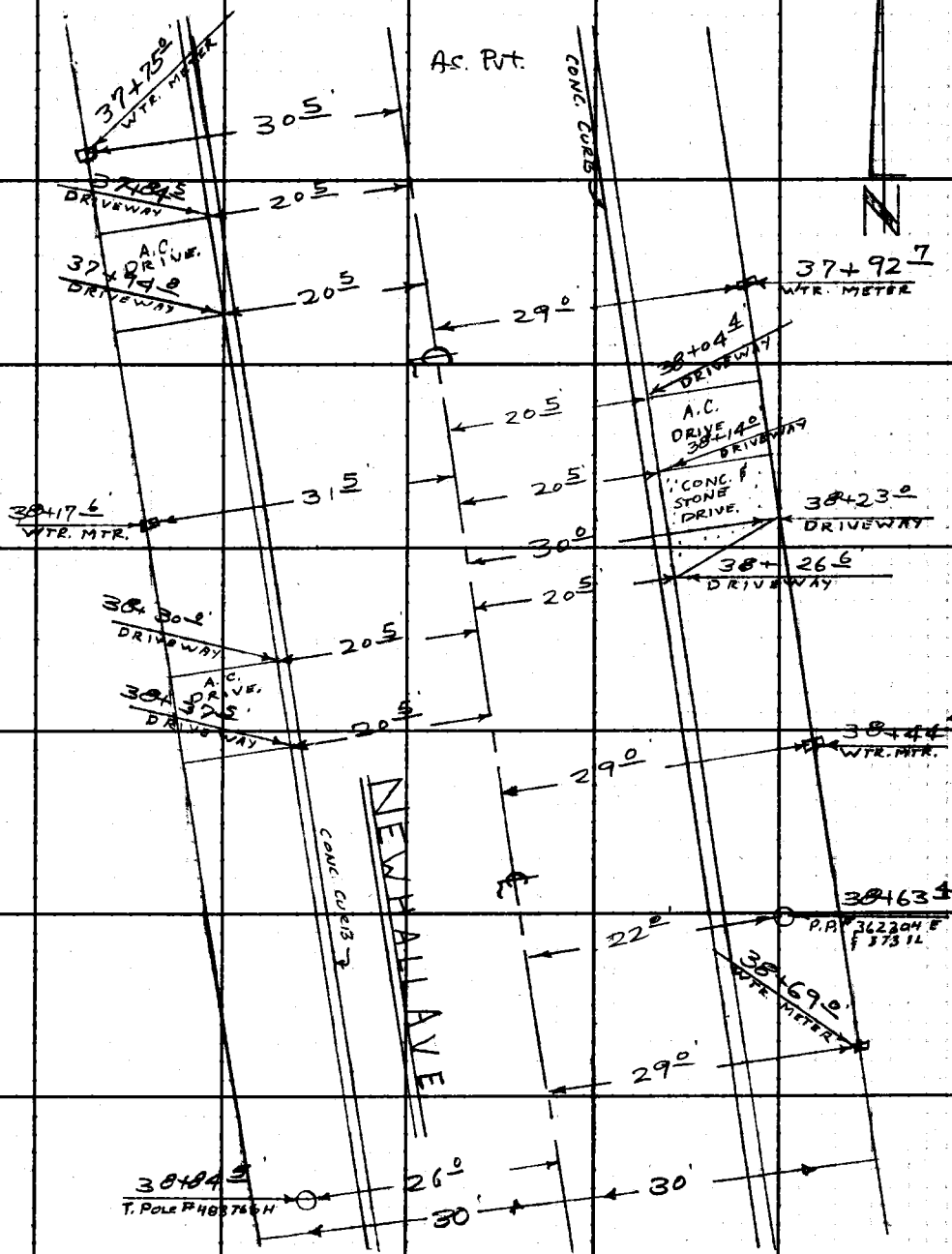

To Top Pg. 62

Note: Any Additions or Changes on This Sheet Must be Made or Circled in Red Ink With Date and Name of Person Making Change.

PLEASE RETURN TO
LOS ANGELES COUNTY ENGINEER
403 LOS ANGELES COUNTY ENGINEERING BLDG.

Do not extend this side of this line.

76F309S CE #310 6-62

F. B. 2595 PG 62

From Bk. Pg. 61

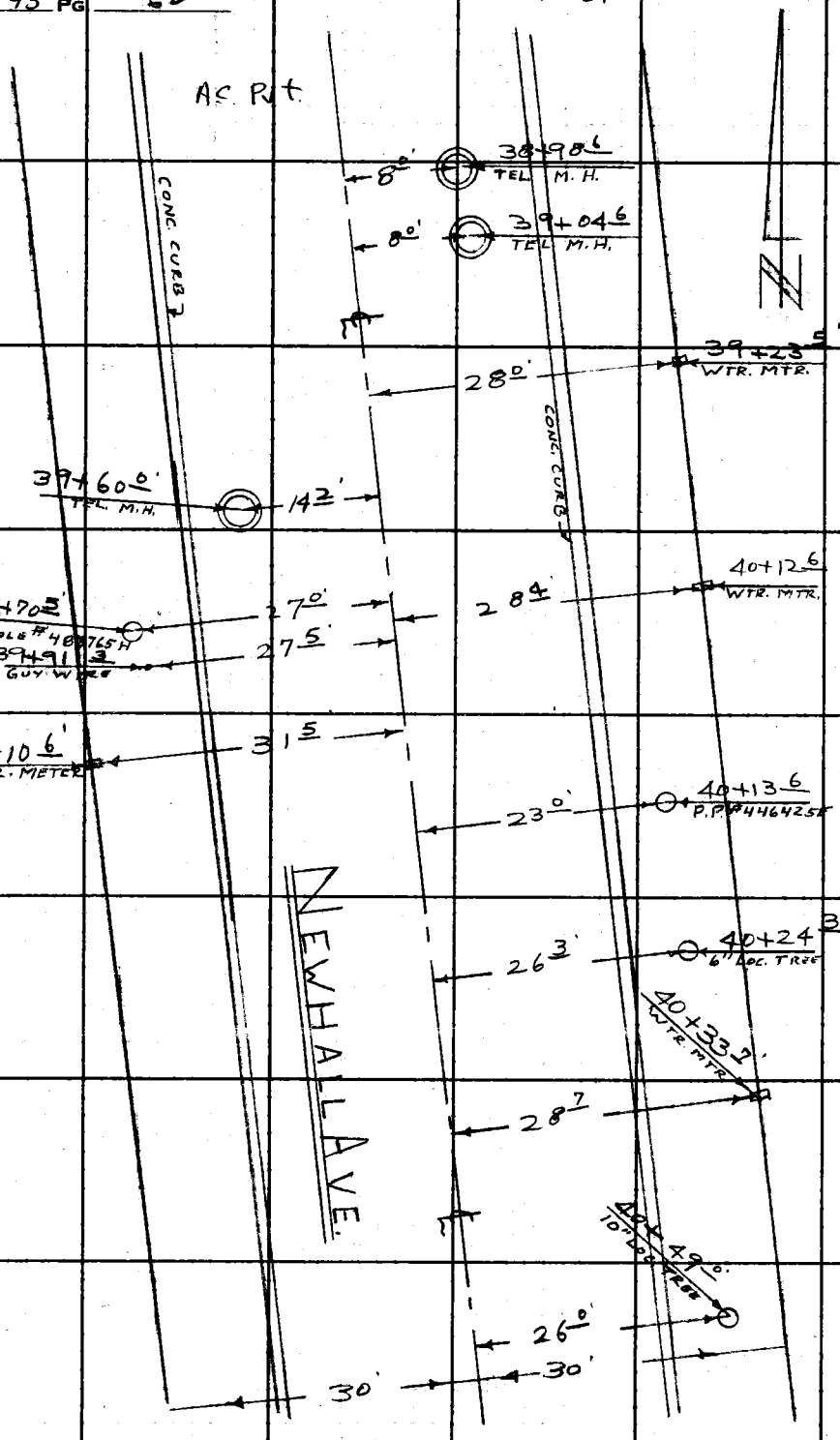

To Top of Pg. 63

X

PLEASE RETURN TO
LOS ANGELES COUNTY ENGINEER
403 Los Angeles County Engineering Bldg.

Do not extend this side of this line.

Note: Any Additions or Changes on This Sheet Must Be Made or Circled in Red Ink With Date and Name of Person Making Change.

Notes Ck'd by	Survey of NEWHALL AVE (712)
Map No.	JN 6271/20 Tape 0187 Std 68 °F
Office Work	Surveyed by W. VOGE
Checked	Notes FULTON Date 1-27-65
Date	Indexed C. J. GALLI

F. B. 2595 PG. 63

From Bott Pg. 62

Note: Any Additions or Changes on This Sheet Must be Made or Circled in Red Ink With Date and Name of Person Making Change.

Do not extend this side of this line.

PLEASE RETURN TO
LOS ANGELES COUNTY ENGINEER
403 Los Angeles County Engineering Bldg.

76F3095 CE #310 8-62

TO TOP Pg. 64

F. B. 2595 PG 64

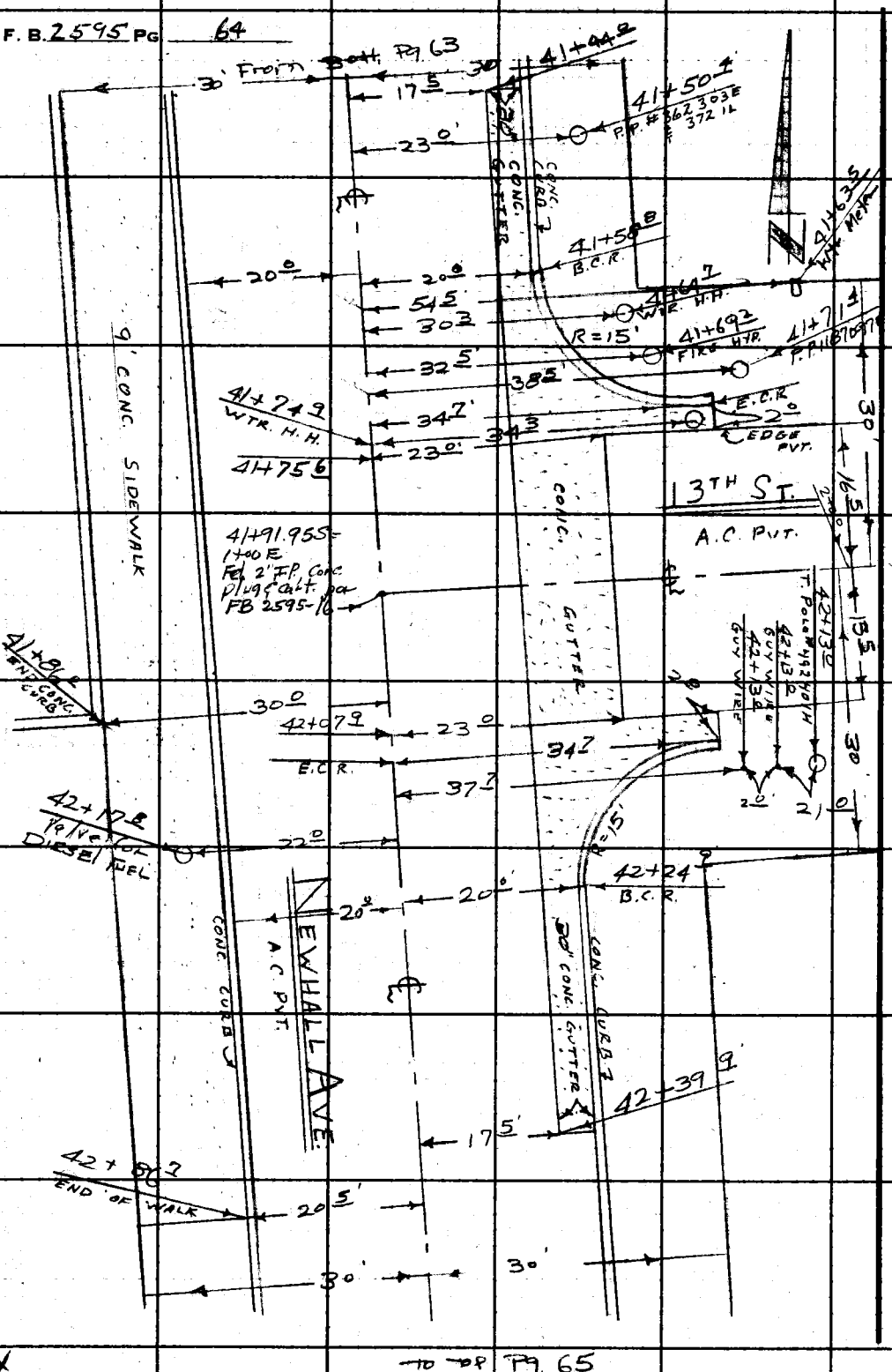

LOS ANGELES COUNTY ENGINEER
403 Los Angeles County Engineering Bldg.

PLEASE RETURN TO

Do not extend this side of this line.

Note: Any Additions or Changes on This Sheet Must be Made or Circled in Red Ink With Date and Name of Person Making Change.

TO TOP Pg. 65

Notes Ck'd by	Survey of NEWHALL AVE (712)
Map No.	JN 6271.20 Tape 0187 Std 68 °F
Office Work	Surveyed by W. VOGE
Checked	Notes FULTON Date 1-27-65
Date	Indexed C. J. GALLI

F. B. 2595 PG. 65

From Both Pg. 64

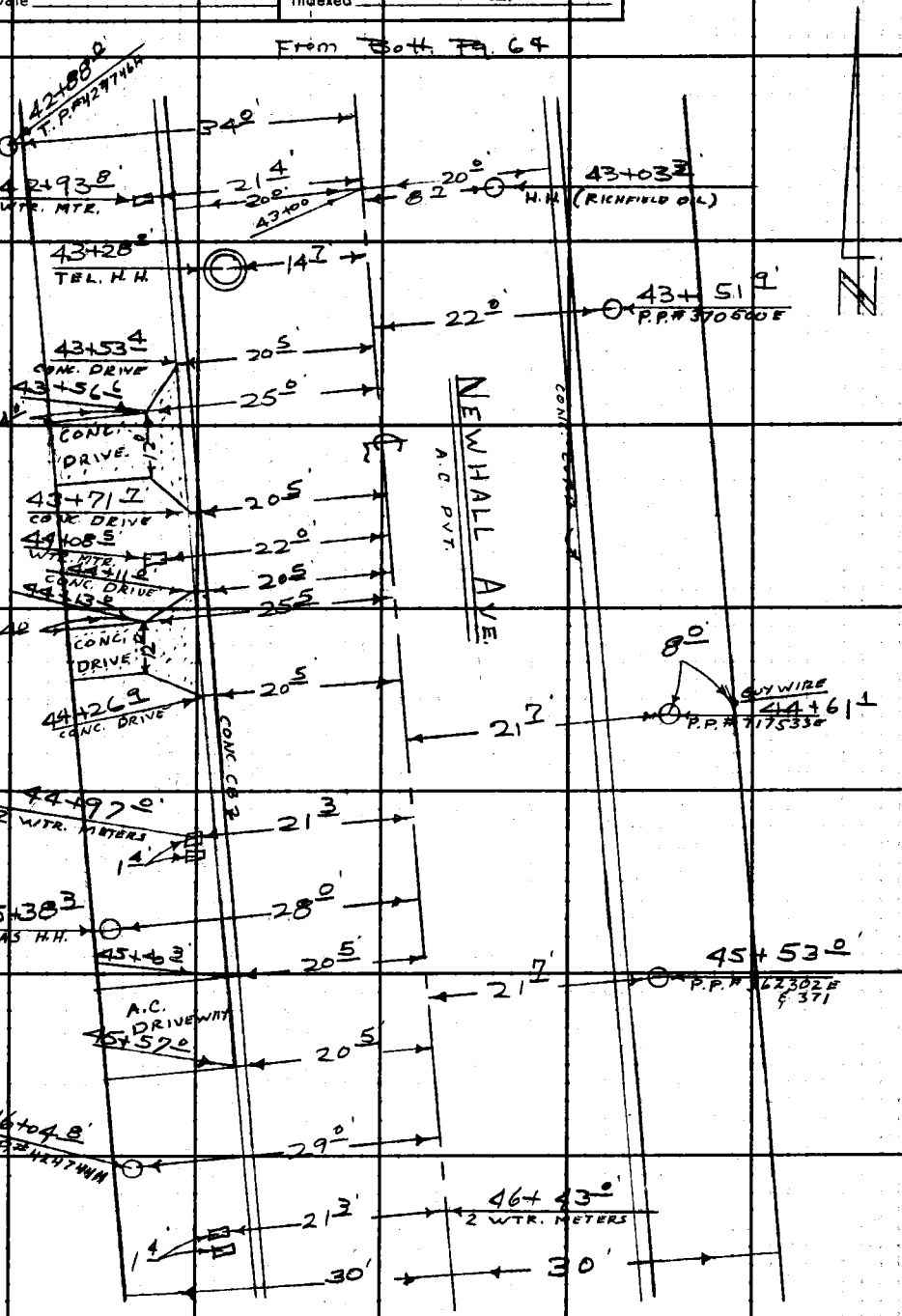

To top Pg. 66

Note: Any Additions or Changes on This Sheet Must be Made or Circled in Red Ink With Date and Name of Person Making Change.

Do not extend this side of this line.

PLEASE RETURN TO
LOS ANGELES COUNTY ENGINEER
403 Los Angeles County Engineering Bldg.

76F309S CE #310 6-62

F. B. 2595 PG. 66

From Bk. Pg 65

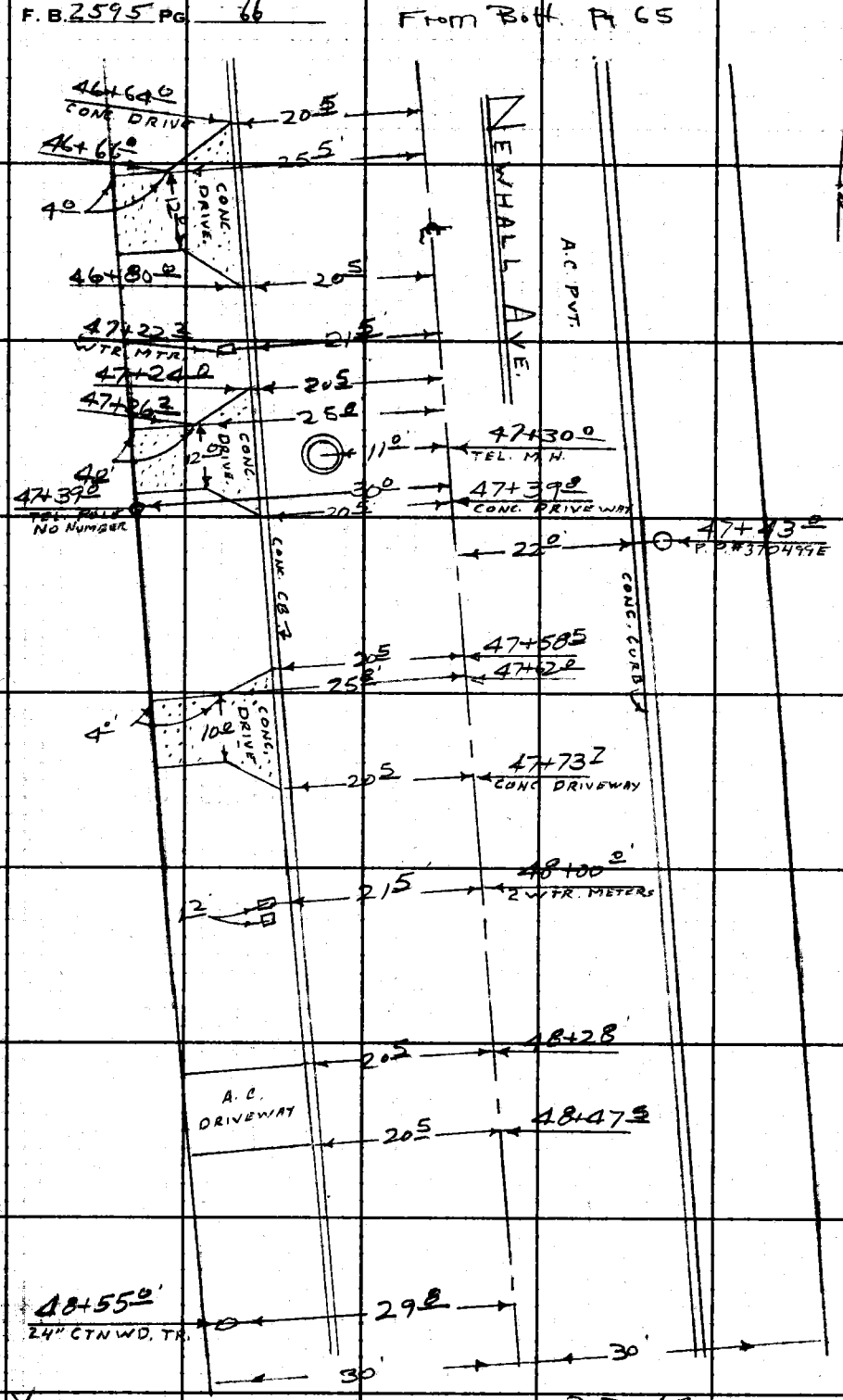

TO TOP Pg. 67

PLEASE RETURN TO
LOS ANGELES COUNTY ENGINEER
403 Los Angeles County Engineering Bldg.
Do not extend this side of this film.

Note: Any Additions or Changes on This Sheet Must Be Made or Circled in Red Ink With Date and Name of Person Making Change.

Notes Ck'd by	Survey of Newhall Ave (N/2)
Map No.	JN 62720 Tape 0187 Std 68 °F
Office Work	Surveyed by KL Vogel
Checked	Notes Vogel Date 1-27-65
Date	Indexed C. J. GALLI

F. B. 2595 PG. 67

Note: Any Additions or Changes on This Sheet Must Be Made or Circled in Red Ink With Date and Name of Person Making Change.

Do not extend this line.

PLEASE RETURN TO
LOS ANGELES COUNTY ENGINEER
403 Los Angeles County Engineering Bldg.

76F309S CE #310 6-62

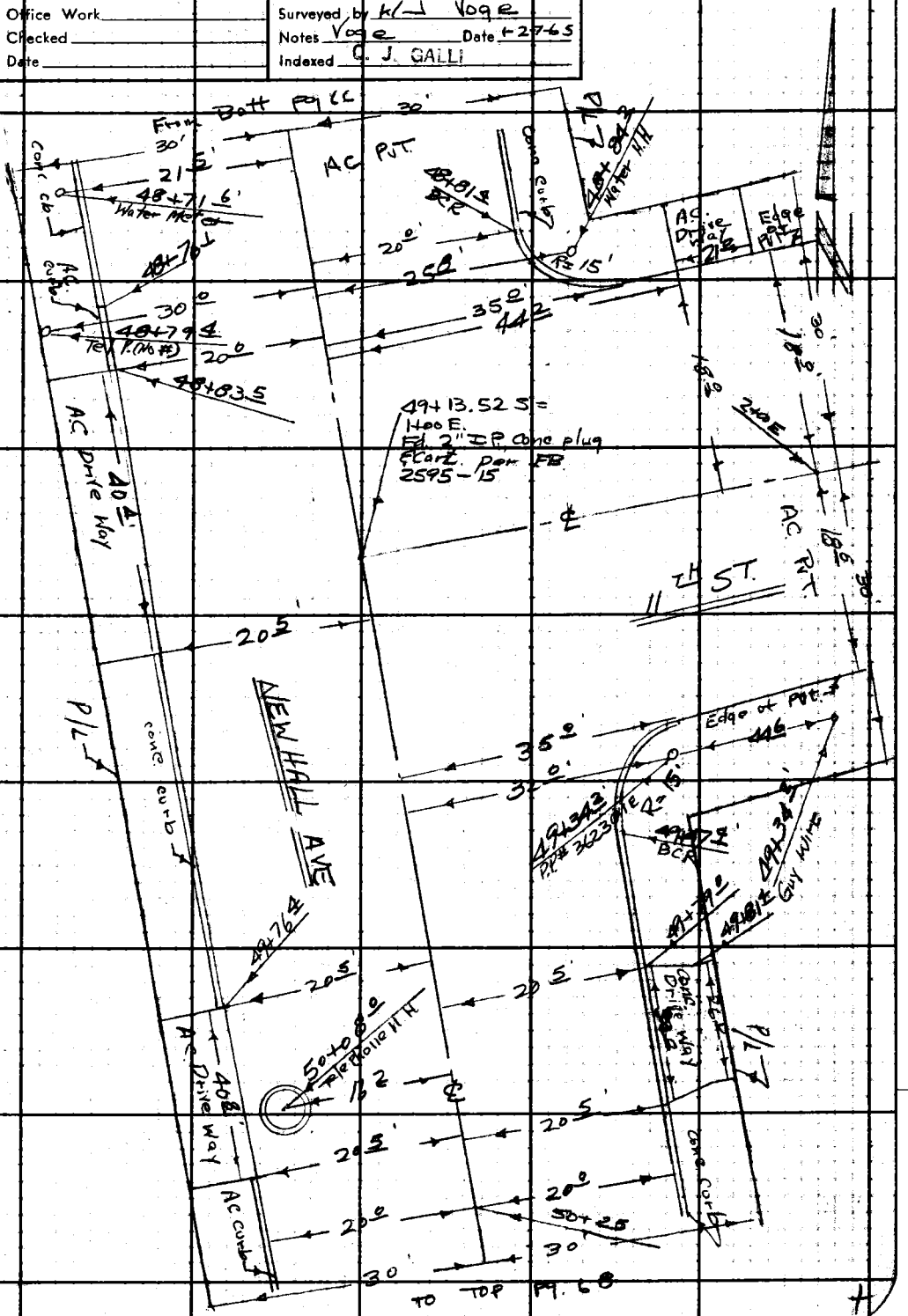

PLEASE RETURN TO
LOS ANGELES COUNTY ENGINEER
403 LOS ANGELES COUNTY ENGINEERING BLDG.

Note: Any Additions or Changes on This Sheet Must be Made or Circled in Red Ink With Date and Name of Person Making Change.

Do not extend this side of this line.

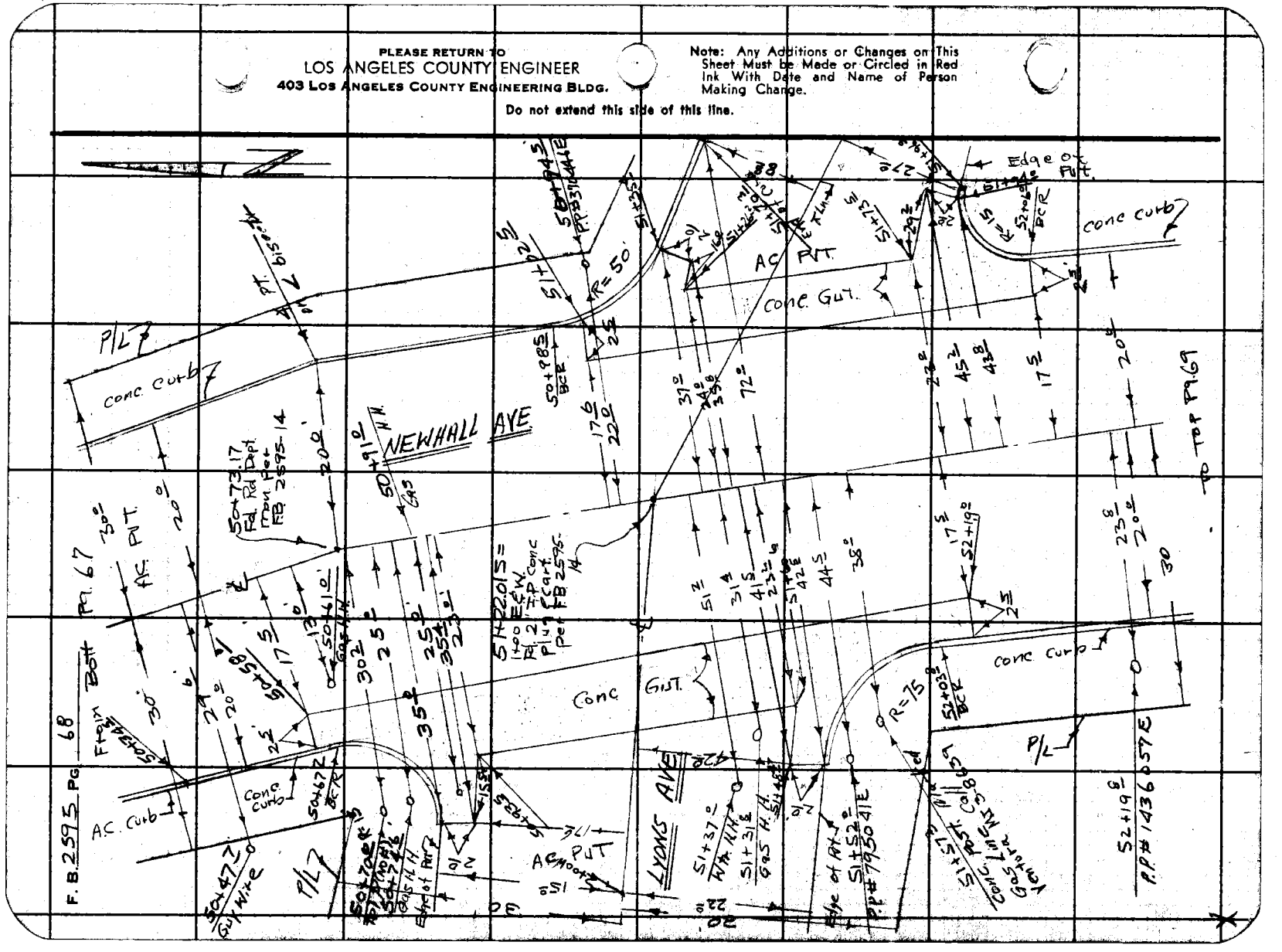

Notes Ck'd by	Survey of Newhall Ave (7/2)
Map No.	JN 6271.2 Tape 0187 Std 68 °F
Office Work	Surveyed by K/ J. Voge
Checked	Notes Voge Date 1-27-65
Date	Indexed C. J. GALLI

F. B. 2595 PG. 69

Note: Any Additions or Changes on This Sheet Must be Made or Circled in Red Ink With Date and Name of Person Making Change.

Do not extend this side of this line.

PLEASE RETURN TO
LOS ANGELES COUNTY ENGINEER
403 Los Angeles County Engineering Bldg.

76F3095 CE #310 6-62

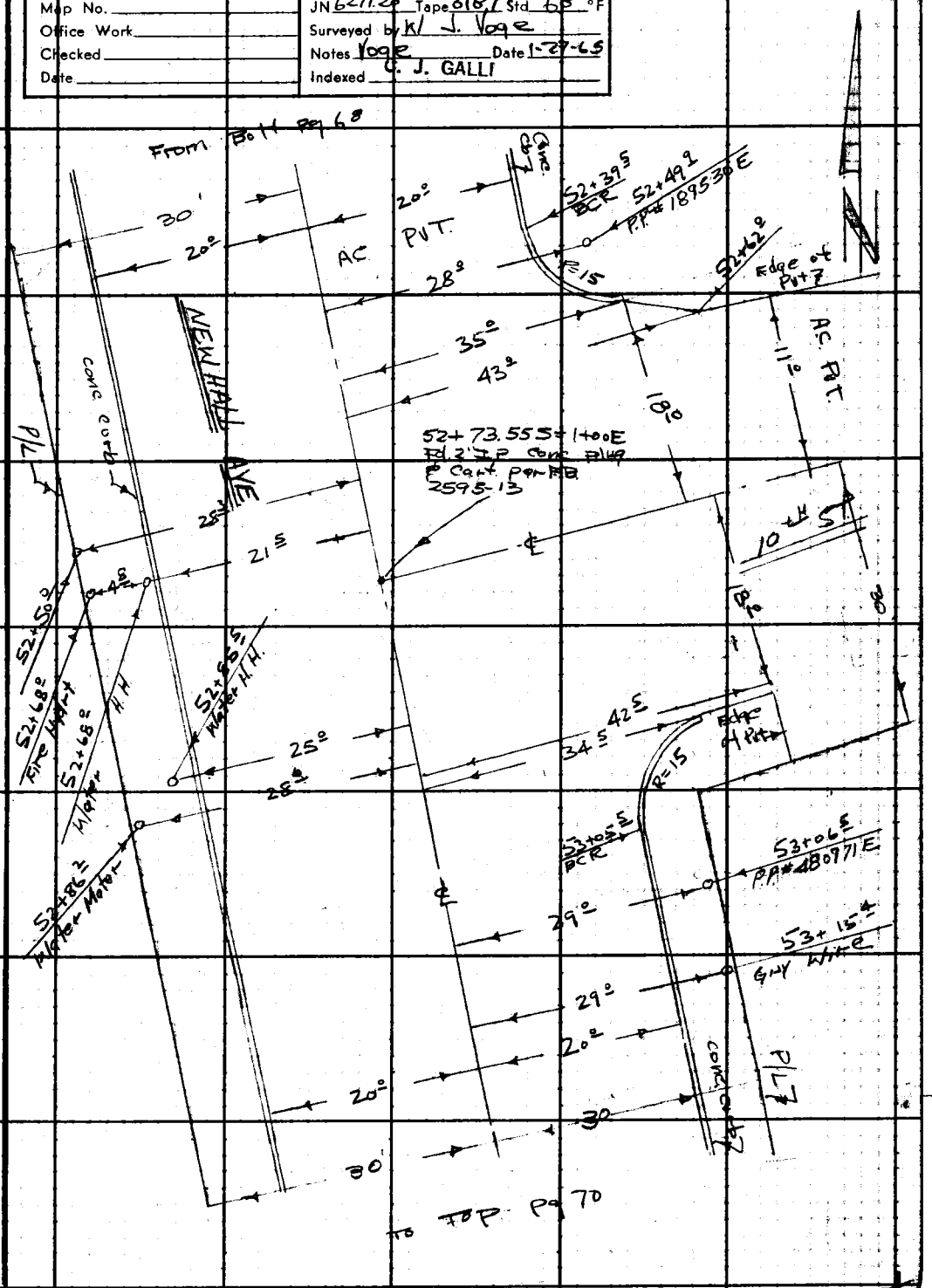

F. B. 2595 Pg. 70

From Both Pg. 69

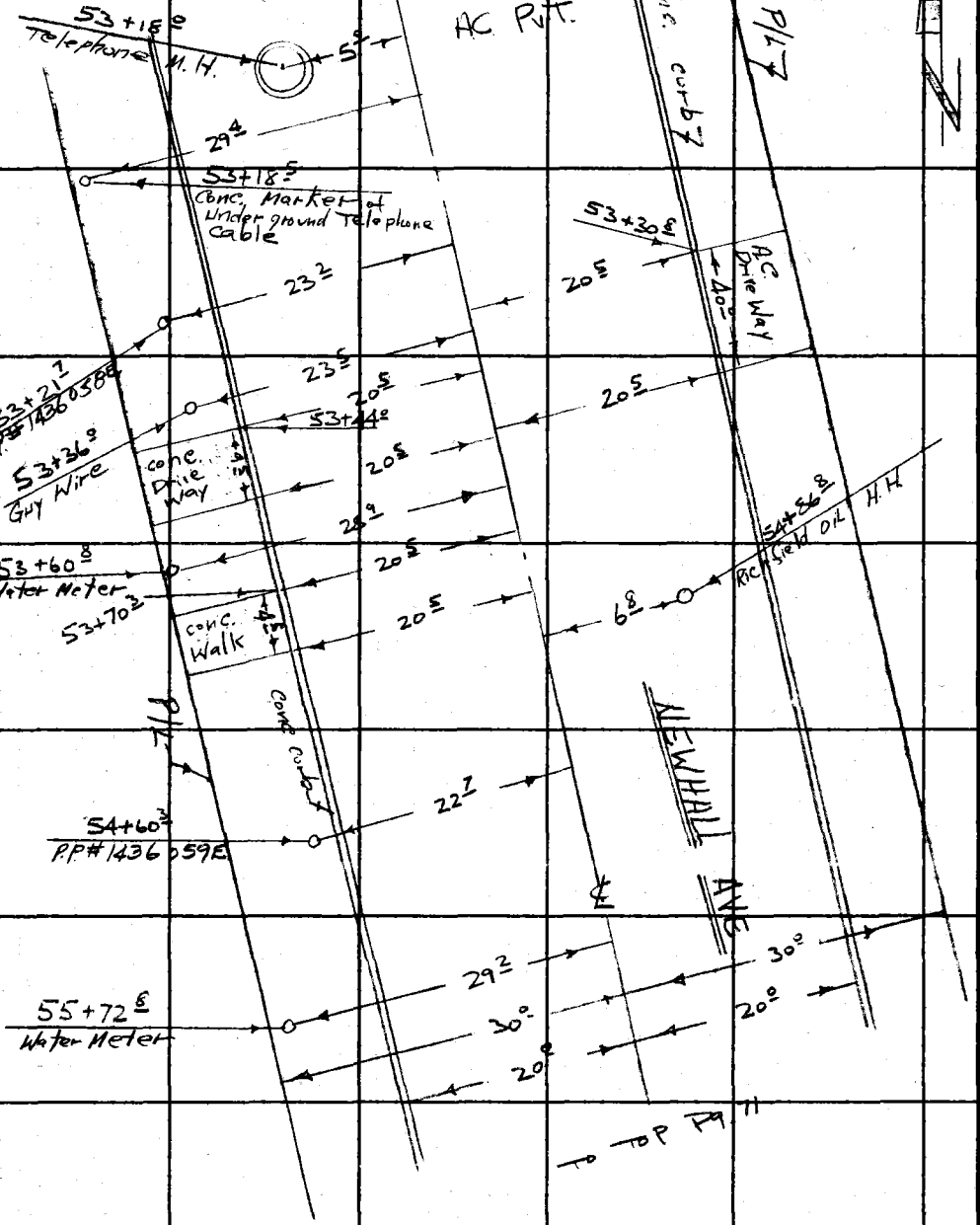

LOS ANGELES COUNTY ENGINEER
403 Los Angeles County Engineering Bldg.

PLEASE RETURN TO

Note: Any Additions or Changes on This Sheet Must Be Made or Circled in Red Ink With Date and Name of Person Making Change.

Do not extend this side of this line.

Notes Ck'd by	Survey of Newhall Ave (712)	F. B. 2595 PG. 71
Map No.	JN 6271.20 Tape 0187 Std 68 °F	
Office Work	Surveyed by W. J. Voge	
Checked	Notes Voge Date 1-27-65	
Date	Indexed C. J. GALLI	

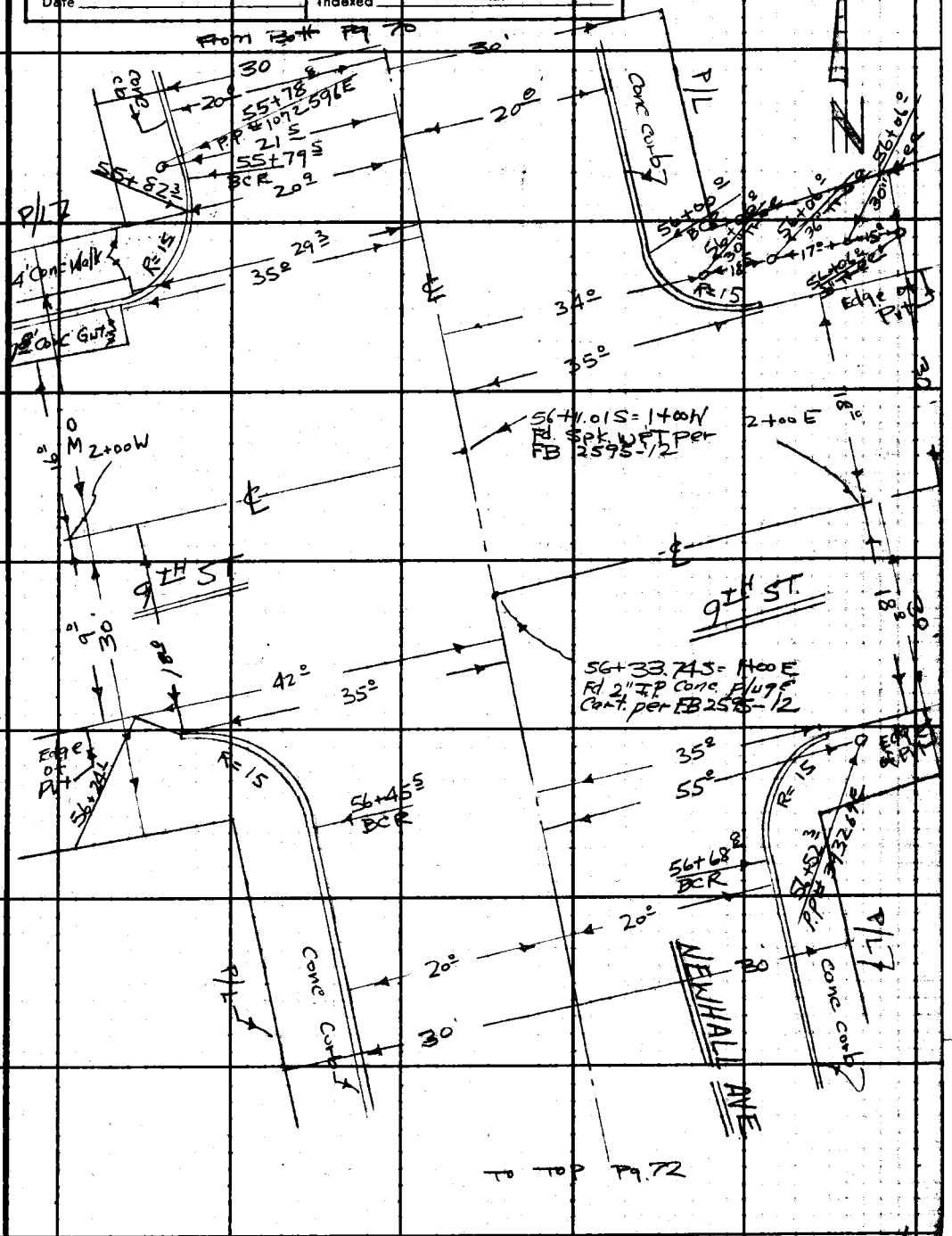

Note: Any Additions or Changes on this Sheet Must be Made or Circled in Red Ink With Date and Name of Person Making Change.

Do not extend this side of this line.

PLEASE RETURN TO
LOS ANGELES COUNTY ENGINEER
403 LOS ANGELES COUNTY ENGINEERING BLDG.

76F3095 CE #310 6-62

F. B. 2595 PG. 72

From Both Pg 71

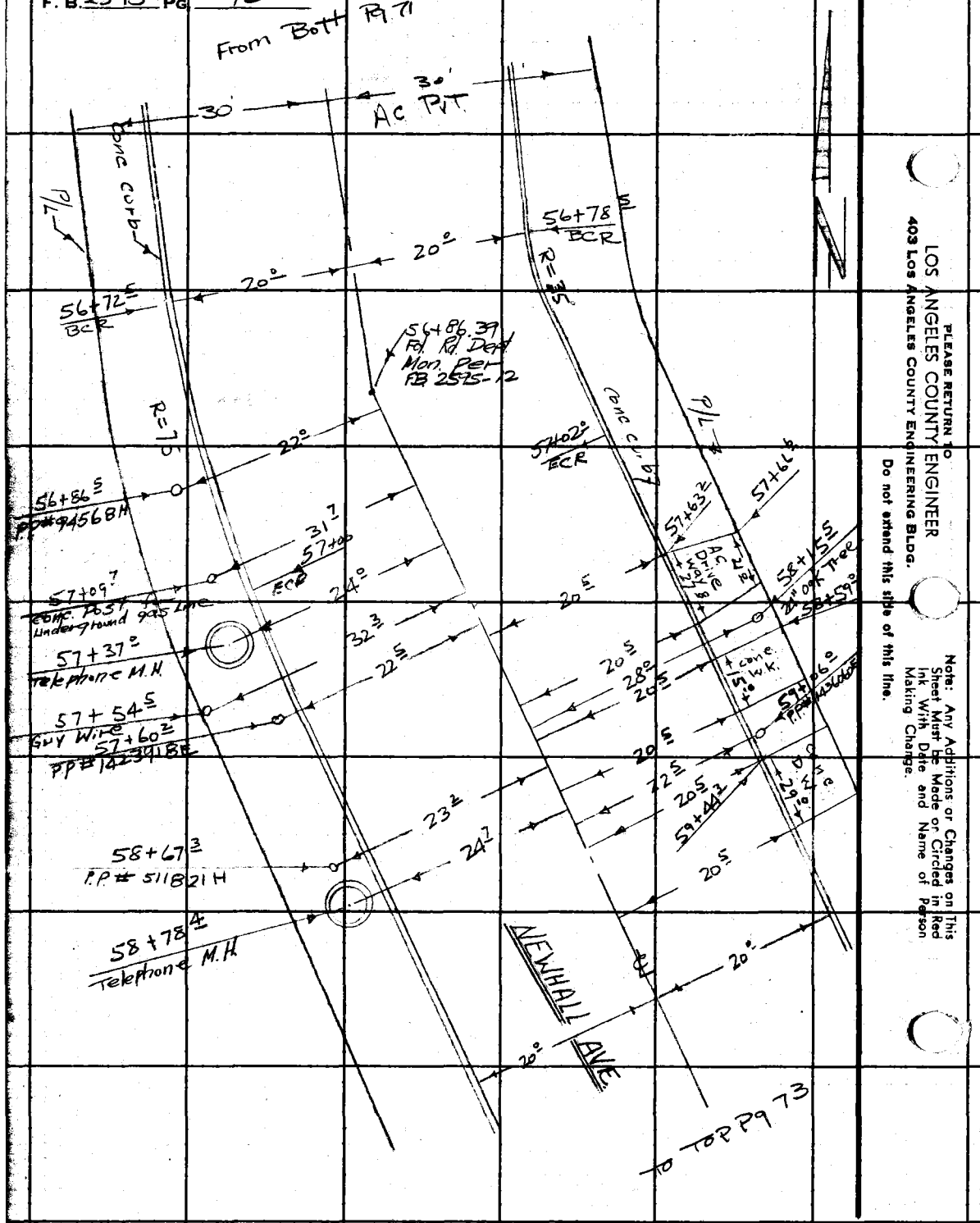

LOS ANGELES COUNTY ENGINEER
403 Los Angeles County Engineering Bldg.

PLEASE RETURN TO

Do not extend this side of this line.

Note: Any Additions or Changes on This Sheet Must be Made or Circled in Red Ink With Date and Name of Person Making Change.

X

Notes Ck'd by	Survey of NEWHALL AVE (712)
Map No.	JN 62 71 20 Tape 0187 Std 6 °F
Office Work	Surveyed by W. J. VOGT
Checked	Notes I. RANGEL Date 11/22/66
Date	Indexed C. J. GALLI

F. B. 2595 Pg. 73

From Bk. Pg. 72

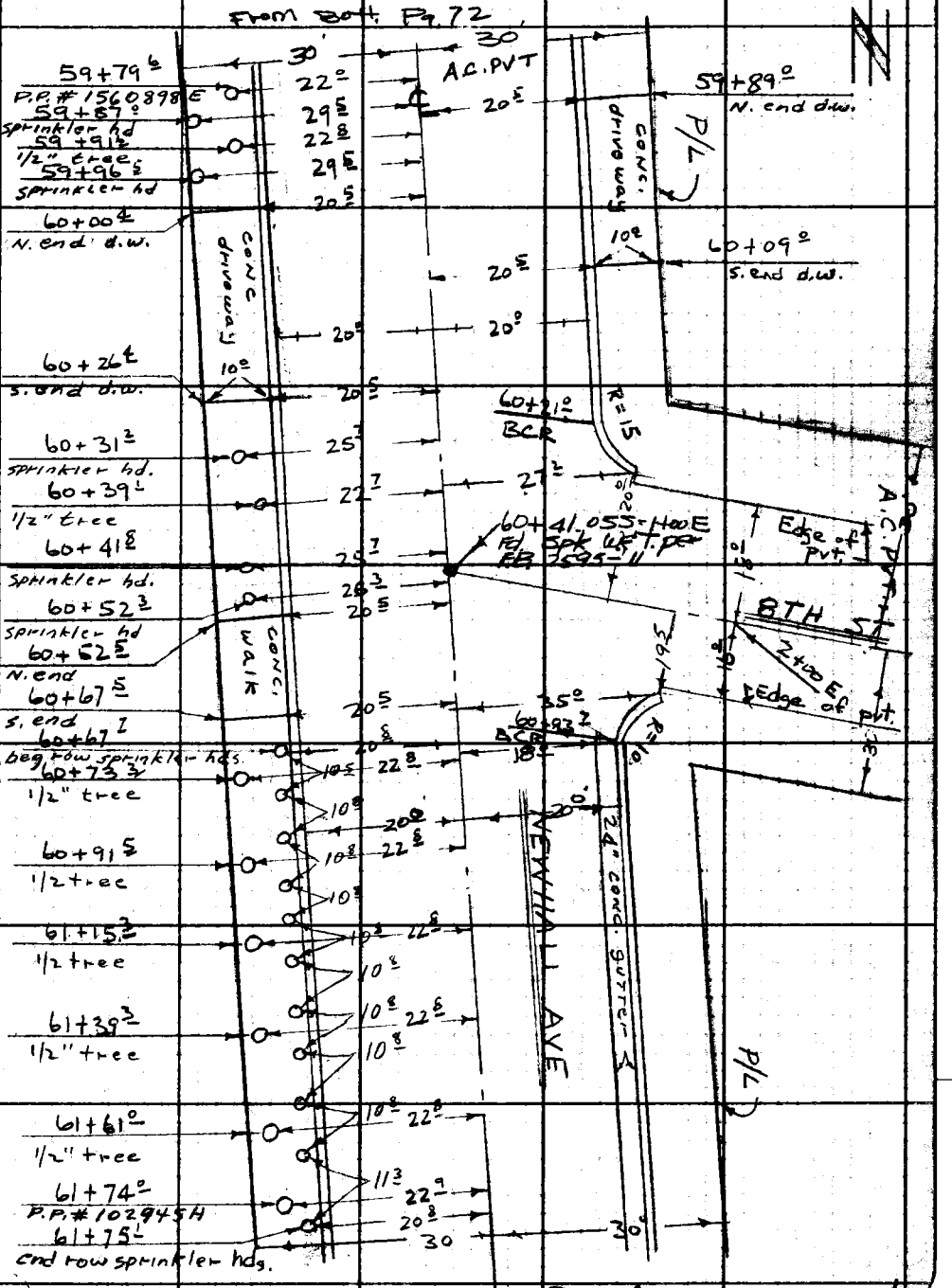

To Top Pg. 74

PLEASE RETURN TO
LOS ANGELES COUNTY ENGINEER
403 Los Angeles County Engineering Bldg.

Note: Any Additions or Changes on this Sheet Must be Made or Circled in Red Ink With Date and Name of Person Making Change.

Do not extend this side of this line.

76F3095 CE #310 6-62

From Bk Pg 73

F. B. 2595 PG 74

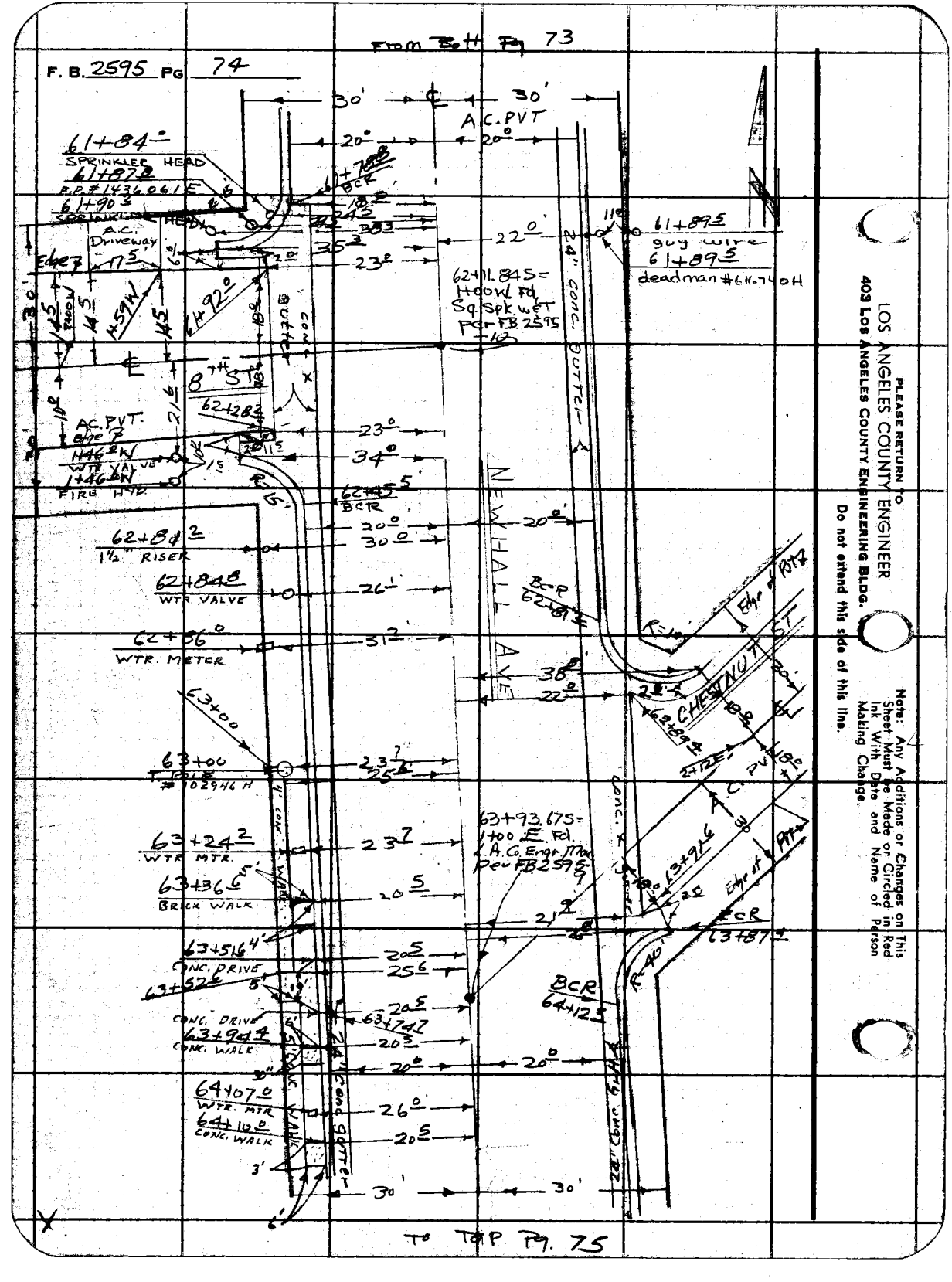

PLEASE RETURN TO
LOS ANGELES COUNTY ENGINEER
403 Los Angeles County Engineering Bldg.
Do not extend this side of this line.

Note: Any Additions or Changes on This Sheet Must Be Made or Circled in Red Ink With Date and Name of Person Making Change.

TO TOP PG. 75

Notes Ck'd by	Survey of NEWHALL AVE (712)
Map No.	JN 627120 Tape 0187 Std 68 °F
Office Work	Surveyed by W. VOGE
Checked	Notes FULTON Date 1-28-65
Date	Indexed C. J. GALLI

F. B. 2595 PG. 75

From Bott Pg 74

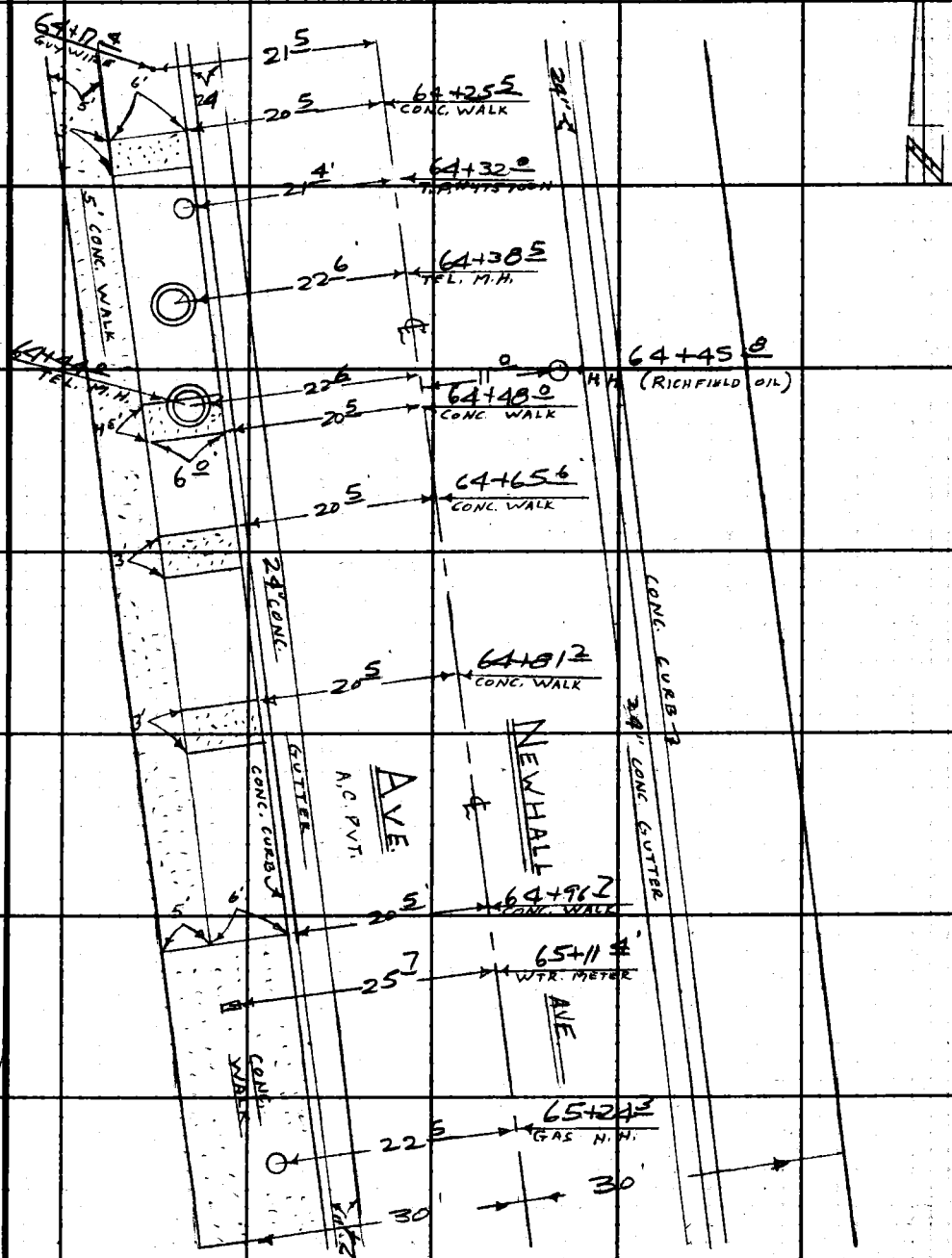

TO TOP Pg 76

Note: Any Additions or Changes on This Sheet Must be Made or Circled in Red Ink With Date and Name of Person Making Change.

PLEASE RETURN TO
LOS ANGELES COUNTY ENGINEER
403 LOS ANGELES COUNTY ENGINEERING BLDG.

Do not extend this side of this line.

76F3095 CE #310 6-62

PLEASE RETURN TO
LOS ANGELES COUNTY ENGINEER
403 LOS ANGELES COUNTY ENGINEERING BLDG.

Note: Any Additions or Changes on This Sheet Must Be Made or Circled in Red Ink With Date and Name of Person Making Change.

Do not extend this side of this line.

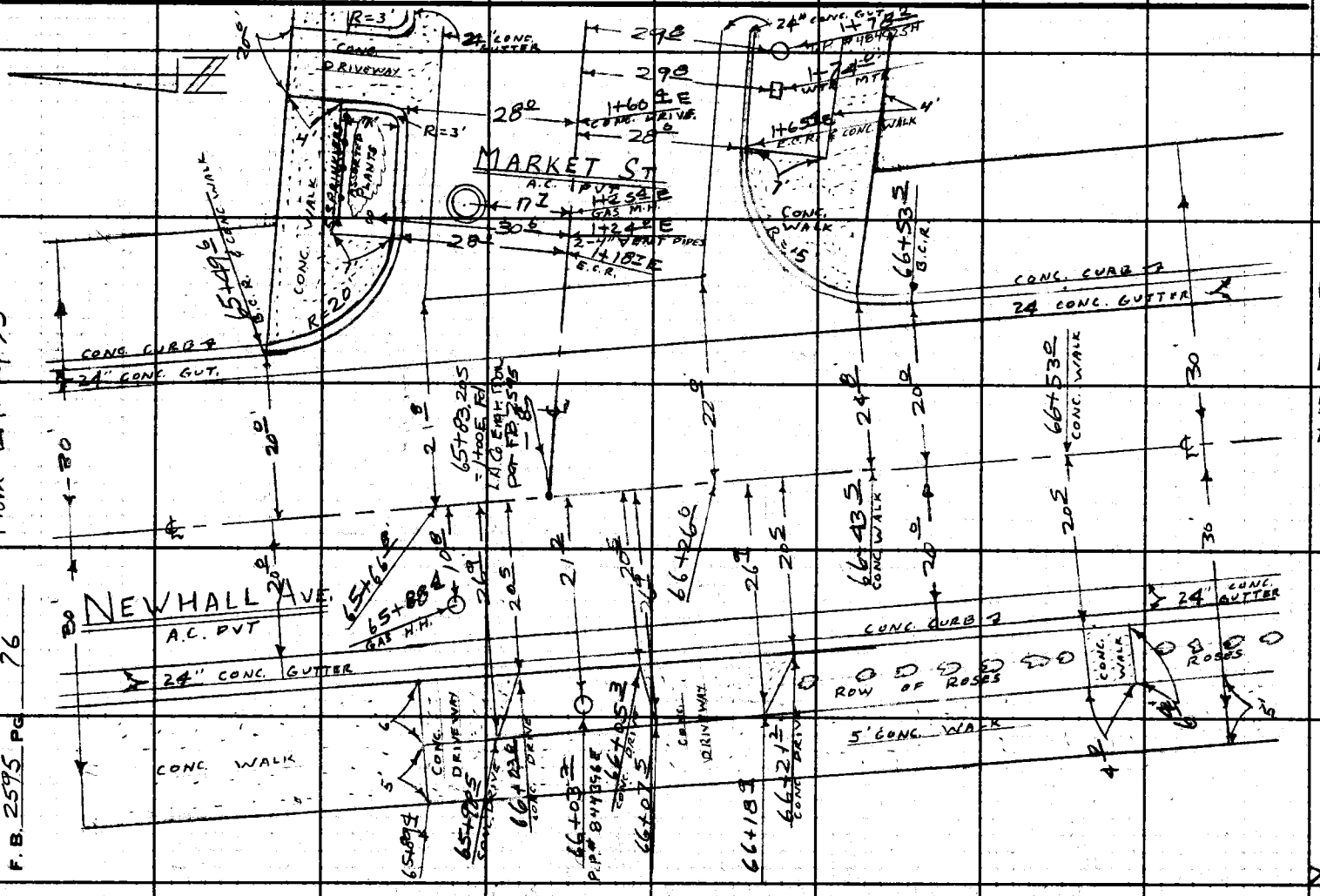

Notes Ck'd by	Survey of NEWHALL AVE (712)
Map No.	JN 6271.20 Tape 0187 Std. 68 °F
Office Work	Surveyed by W. VOGE
Checked	Notes FULTON Date 1-28-65
Date	Indexed C. J. GALLI

F. B. 2595 PG. 77

From Bolt Pg 76

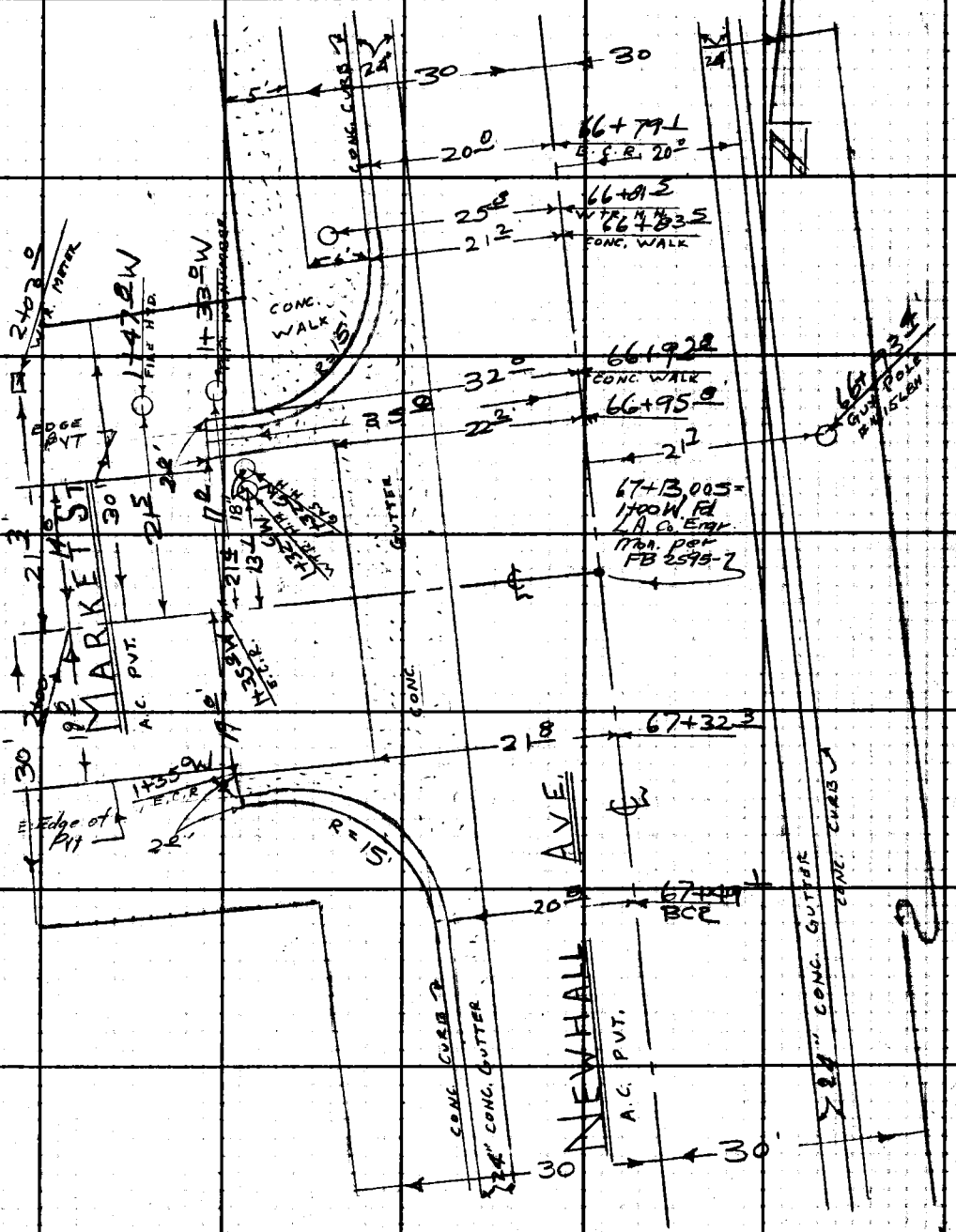

TO TOP Pg. 78

Note: Any Additions or Changes on This Sheet Must be Made or Circled in Red Ink With Date and Name of Person Making Change.

Do not extend this side of this line.

PLEASE RETURN TO
LOS ANGELES COUNTY ENGINEER
403 LOS ANGELES COUNTY ENGINEERING BLDG.

76F3095 CE #310 6-62

F. B. 2595 PG. 78

From Bott Pg. 77

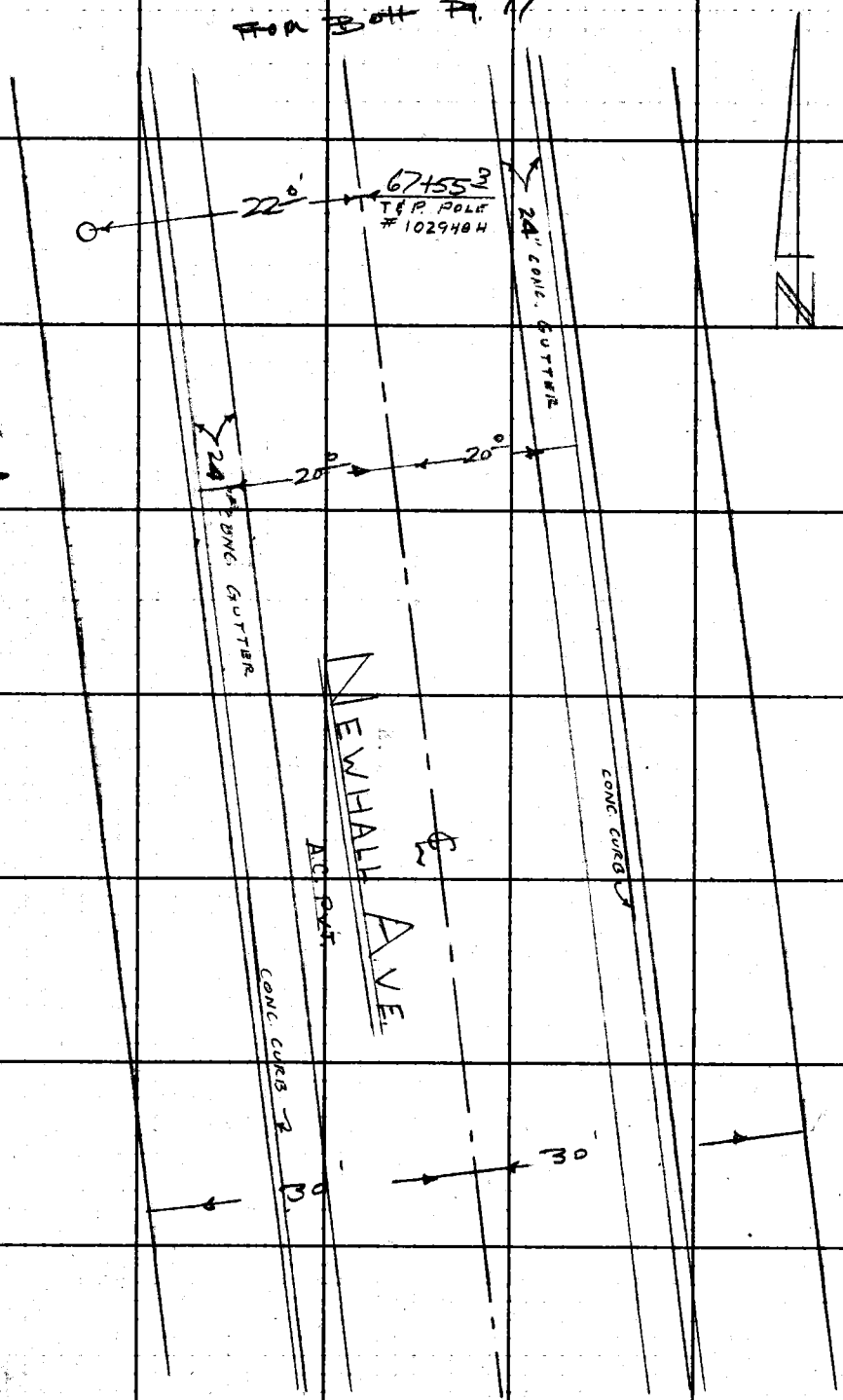

PLEASE RETURN TO
LOS ANGELES COUNTY ENGINEER
403 LOS ANGELES COUNTY ENGINEERING BLDG.

Note: Any Additions or Changes on This Sheet Must be Made or Circled in Red Ink With Date and Name of Person Making Change.

Do not extend this side of this line.

F.B. 2595 Pg. 79

Profile No. | Notes Red Date | Plotted Date 2-3-65 | Job No. 627.20 Division No. | Survey of Newhall Ave (7.2)
X-Sec. No. | Notes Chkd. Date | Checked Date | Survey by Voge Notes Voge Date | Map No. | Indexed C. J. GALLI Date FEB 24 '65

NOTE: ANY ADDITIONS OR CHANGES ON THIS SHEET MUST BE MADE OR CIRCLED IN RED INK, WITH DATE AND NAME OF PERSON MAKING CHANGE.

PLEASE RETURN TO
LOS ANGELES COUNTY ENGINEER
403 Los Angeles County Engineering Bldg.

Do not extend notes this side of this line.

STATION	B.S.	H.I.	F.S.	ELEV.

X SECTION

FOR

NEWHALL AVE

J.N. 627.20

76-L298 CE 307 3-61

76-L298 CE 307 3-61

PLEASE RETURN TO
LOS ANGELES COUNTY ENGINEER
403 LOS ANGELES COUNTY ENGINEERING BLDG.

NOTE: ANY ADDITIONS OR CHANGES ON THIS SHEET MUST BE MADE OR CIRCLED IN RED INK, WITH DATE AND NAME OF PERSON MAKING CHANGE

Do not extend notes this side of this line.

F.B. 2595 Pg. 80 | Job No. 4271.2a | Division No. | Notes Red | Plotted | Profile
Survey of Newhall Ave. (712) | Date 2-3-65 | Date | No. | X-Sec.
Survey by W. Voge | Notes Voge | Notes Chkd. | Checked
Indexed C. J. GALLI | Date | Date | Date | No.

STATION	B.S.	H.I.	F.S.	ELEV.	LENTER RD USED	
					Santa Clara River (South Fork)	
BM SD #320				1212.804	BM # SD 320	Elev. 1212.804
					Newhall Ave, 500'± N'ly of 1C #6 ST, fd. sm. bt.	
					spk. & T, top of NW piling of bridge #3884.	
					Left or South	Right or North
3+00 E				1201.6		℄
"				1201.3		18.5' Edge creek bottom
"				1202.7		19.3' break
"				1203.4		23.0 top of break
"				1201.0	15.5' Edge creek bot.	
"				1206.6	34.0 P/L	
2+50 E				1201.2		℄
"				1201.2		16.4 Edge Creek Bot.
"				1202.3		18.0 break
"				1203.3		22.3' Top of break
"				1201.1	16.0 Edge of Creek bot.	
"				1206.4	34.0 P/L	
2+00 E				1201.6		℄
"				1201.1		20.0 Edge of Creek Bot.
"				1210.1		32.0 Top of bank

76-L298 CE 307 3-61

PLEASE RETURN TO
LOS ANGELES COUNTY ENGINEER
403 LOS ANGELES COUNTY ENGINEERING BLDG.

NOTE: ANY ADDITIONS OR CHANGES ON THIS SHEET MUST BE MADE OR CIRCLED IN RED INK, WITH DATE AND NAME OF PERSON MAKING CHANGE.

Do not extend notes this side of this line.

STATION	B.S.	H.I.	F.S.	ELEV.	LENKER ROD USED	
					Left or South	Right or North
2+00 E				1201.3	16.6' Edge of Creek bott.	
"				1203.8	19.0' Top of break	
"				1208.8	35.0' P/L	
1+50 E				1201.5		℄
"				1202.3		30.0 Edge of Creek bott.
"				1208.7		31.0' Top of Hd. Wall
"				1203.9	28.0' Edge of Creek bott.	
"				1209.3	29.5 Top of Hd. Wall	
"				1210.1	36.5 P/L	
T.P.				1206.03		
1+00 E&W				1202.6		℄
"				1202.1		8.0' Low pt.
"				1203.8		30.0' Edge of Hd. Wall
"				1202.2	10.0' Low pt.	
"				1204.1	28.0 Edge of Hd. Wall	
T.P.				1206.78		
1+50W				1202.4		℄
"				1202.6		15.0' Edge of Creek bott.
"				1209.4		27.0' Top of bank

Under bridge

Profile No. X-Sec. No. Notes Red Date Notes Chkd. Date Plotted Date 2-3-65 Checked Date Job No. 6271.20 Division No. Survey of Newhall Ave (712) Survey by W. Voge Notes Voge Date Map No. Indexed C. J. GALLI Date

F.B. 2595 Pg. 81

76-L298 CE 307 3-61

PLEASE RETURN TO
LOS ANGELES COUNTY ENGINEER
403 Los Angeles County Engineering Bldg.

NOTE: ANY ADDITIONS OR CHANGES ON THIS SHEET MUST BE MADE OR CIRCLED IN RED INK, WITH DATE AND NAME OF PERSON MAKING CHANGE

Do not extend notes this side of this line.

F.B. 2595 Pg. 82
Job No. 621/20 Division No. Profile
Survey of Newhall Ave (912) Notes Red Plotted
Survey by W Voge Notes Voge Date 2-3-65 No. X-Sec.
Indexed C. GALLI Date Notes Chkd. Checked
Date Date No.

STATION	B. S.	H. I.	F. S.	ELEV.	LENKER ROD USED	
					Left South	Right North
1+50 W				1204.4	17° Edge of Creek bott.	
"				1204.9	31° Bott. of break	
"				1211.5	45° Top of break	
2+00 W				1202.6	℄	
"				1203.1		13° Edge Creek bott.
"				1211.2		32° Top of bank
"				1205.5	20° Edge of Creek bott.	
"				1209.9	29° Top of bank	
TP				1212.80		
					Newhall Ave.	
					Left South	Right North
1+00 S				1211.87	℄	
"				1211.91		5 E Pvt
"				1211.86		10 S Edge Pvt
"				1211.3		22° Top bank
"				1208.3		30° S. bank P/L
"				1211.84	5 S Pvt	
"				1211.73	11 E Edge Pvt.	
"				1211.11	30° P/L	

76-L298 CE 307 3-61

PLEASE RETURN TO
LOS ANGELES COUNTY ENGINEER
403 LOS ANGELES COUNTY ENGINEERING BLDG.

NOTE: ANY ADDITIONS OR CHANGES ON THIS SHEET MUST BE MADE OR CIRCLED IN RED INK, WITH DATE AND NAME OF PERSON MAKING CHANGE.

Do not extend notes this side of this line.

Profile No. ____ Notes Red ____ Date ____ Plotted Date 2-3-65 Job No. 627.20 Division No. ____
X-Sec. No. ____ Notes Chkd. ____ Date ____ Checked ____ Date ____ Survey of Newhall Ave (712) Survey by W Voge Notes Voge Date ____ Map No. ____ Indexed C. J. GALLI Date ____

F.B. 2595 Pg. 83

STATION	B. S.	H. I.	F. S.	ELEV.	LENKER POD USED Left	Right
1+60.5				12 12 22		℄
"				1212 23		5.5' Pvt.
"				1212 16		11.0 Edge of Pvt.
"				1212 16	5.5' Pvt	
"				1212 07	11.0' Pvt. (Edge of bridge)	
2+00				1212 24		℄
"				1212.20		5.5 Pvt
"				1212 17		11.0 Edge of Pvt.
"				1211.56		15.3 Top of 10" Gas Line
"				1212.21	5.5 Pvt	
				1212.17	11.0 Edge of Pvt	
2+20.0				1212.20		℄
"				1212.18		5.5 Pvt.
"				1212.14		11.0 Edge of Pvt
"				12 12.19	Pvt.	
"				1212.15	Edge of Pvt.	
2+50				12 12.00		℄
3+00				12 11.86		℄
"				1211.88		5.5 Pvt.
"				1211.89		11.0 Edge of Pvt.

76-L298 CE 307 3-61

PLEASE RETURN TO
LOS ANGELES COUNTY ENGINEER
403 LOS ANGELES COUNTY ENGINEERING BLDG.

NOTE: ANY ADDITIONS OR CHANGES ON THIS SHEET MUST BE MADE OR CIRCLED IN RED INK, WITH DATE AND NAME OF PERSON MAKING CHANGE

Do not extend notes this side of this line.

STATION	B. S.	H. I.	F. S.	ELEV.	LENKER ROD USED	
					Left	Right
3+00				1209.8		30' P/L
"				1211.83	5.5' Pvt	
"				1211.72	11.0 Edge of Pvt	
"				1210.3	30.0 P/L	
3+50				1211.72		℄
4+00 (T.P.)				1211.54		℄
"				1211.57		5.5 Pvt
"				1211.40		11.0 Edge of Pvt.
"				1210.4		21.5 Break
"				1210.2		30.0 P/L
"				1211.42	5.5 Pvt	
"				1211.17	11.0 Edge of Pvt	
"				1210.2	30.0 P/L	
T.P.				1210.71		
4+50				1211.07		℄
5+00				1210.73		℄
"				1210.69		6.0' Pvt.
"				1210.56		12.0 Edge of Pvt
"				1210.1		19.3 Break
"				1210.6		30.0 P/L

F.B. 2595 PG. 84

Job No. 627120 Division No. ____ Notes Red ____ Plotted ____ Profile ____

Survey of Newhall Ave (712) Date 2-3-65 Date ____ No. ____

Survey by W. Voge Notes Voge Notes Chkd. ____ Checked ____ X-Sec. ____

Indexed C. J. GALLI Date ____ Date ____ No. ____

76-L296 CE 307 3-61

PLEASE RETURN TO
LOS ANGELES COUNTY ENGINEER
403 LOS ANGELES COUNTY ENGINEERING BLDG.

NOTE: ANY ADDITIONS OR CHANGES ON THIS SHEET MUST BE MADE OR CIRCLED IN RED INK, WITH DATE AND NAME OF PERSON MAKING CHANGE.

Do not extend notes this side of this line.

Profile Notes Red ____ Plotted ____
No. ____ Date ____ Date 2-3-65 Job No. 627/22 Division No. ____
X-Sec. Notes Chkd. ____ Checked ____ Survey of Newhall Ave (7.2)
No. ____ Date ____ Date ____ Survey by W. Voge Notes Voge Date ____
Map No. ____ Indexed C. J. GALL Date ____

F.B. 2595 Pgs 85

STATION	B.S.	H.I.	F.S.	ELEV.	LENKER ROD USED	
					Left	Right
5+00				1210.67	6° Pvt	
"				1210.56	12° Edge of Pvt	
"				1210.6	30° P/L	
5+50				1210.~~40~~		℄
5+55±				1210.30	8± Telephone M.H. (Rim N. Side.)	
6+00				1210.07		℄
"				1210.08		6° Pvt.
"				1210.04		12° Edge of Pvt.
"				1210.1		21± Break
"				1210.8		30° P/L
"				1209.97	6° Pvt	
"				1209.85	12° Edge of Pvt.	
"				1210.5	30° P/L	
6+34±				1209.87		℄
"				1209.92		6° Pvt.
"				1209.97		12° Edge of Pvt
"				1210.0		20° Break
"				1211.0		30° P/L
"				1209.81		5± Pvt
"				1209.72		11° Edge of Pvt
"				1210.7		30° P/L

76-L298 CE 307 3-61

PLEASE RETURN TO
LOS ANGELES COUNTY ENGINEER
403 LOS ANGELES COUNTY ENGINEERING BLDG.

NOTE: ANY ADDITIONS OR CHANGES ON THIS SHEET MUST BE MADE OR CIRCLED IN RED INK, WITH DATE AND NAME OF PERSON MAKING CHANGE

Do not extend notes this side of this line.

STATION	B. S.	H. I.	F. S.	ELEV.	LENKER ROD USED	
					Left	Right
6+74.8				1209.67		℄
"				1209.63	6.0 Pvt	
"				1209.52	12.0 Edge of Pvt	
"				1210.9	30.0 P/L	
6+75.4				1209.67		℄
"				1209.90		10.0' Pvt.
"				1209.75		18.2 Ed of Gut.
"				1209.67		20.0 Fl. L.
"				1210.29		20.0 Top of curb
"				1210.8		30.0 P/L
6+84.8				1209.54		℄
"				1209.43	10.0' Pvt.	
"				1209.46	18.4 Gutter	
"				1209.20	20.0 Fl. L	
"				1209.88	20.0 Top of Curb	
"				1210.8		
7+05.0				1209.11		℄ Edge of Gutter
7+08.0				1209.10		℄ Fl. L.
7+11.0				1209.11		℄ Edge of Gutter
7+25.73=1+00 E				1209.33		℄ Int of Newhall Ave & 16th St.
					16TH ST.	
1+54.0 E				1208.87		℄

Job No. 6271.20 Division No. ____ Notes Red ____ Plotted ____ Profile ____
Survey of Newhall Ave (712) Date 2-3-65 Date ____ No. ____
Survey by W. Voge Notes Voge Notes Chkd. ____ Checked ____ X-Sec. ____
Indexed C. J. GALLI Date ____ Date ____ No. ____

B. 2595 PG. 86

76-L298 CE 307 3-61

PLEASE RETURN TO
LOS ANGELES COUNTY ENGINEER
403 LOS ANGELES COUNTY ENGINEERING BLDG.

NOTE: ANY ADDITIONS OR CHANGES ON THIS SHEET MUST BE MADE OR CIRCLED IN RED INK, WITH DATE AND NAME OF PERSON MAKING CHANGE.

Do not extend notes this side of this line.

Profile Notes Rod ____ Plotted ____
No. ____ Date ____ Date 2-3-65 Job No. 6271.2 Division No. ____
X-Sec. Notes Chkd. ____ Checked ____ Survey of Marshall Ave (712)
No. ____ Date ____ Date ____ Survey by W. Voge Notes Voge Date ____
Map No. ____ Indexed C. J. GALL Date ____

F.B. 2595 Pg. 9

STATION	B.S.	H.I.	F.S.	ELEV.	LENKER ROD USED	
					Left	Right
1+54 0 E				1208.86	9 0 Pvt	
"				1208.80	16 3 Edge of Gutter	
"				1208.66	18 1 FL L	
"				1209.29	18 1 Top curb	
"				1210.3	25 0 P/L	
1+55 0 E				1208.88		℄
"				1208.82		8 9 Pvt
"				1208.79		16 6 Edge of Gutter
"				1208.65		17 8 FL L
"				1209.30		17 8 Top of curb
"				1210.2		25 0 P/L
1+94 0 E				1208.53		℄
"				1208.47		8 9 Pvt
"				1208.45		16 0 Edge of Gutter
"				1208.30		17 8 FL L
"				1208.88		17 8 Top of Curb
"				1209.52		25 0 P/L
"				1208.55	9 0 Pvt	
"				1208.44	16 3 Edge of Gutter	
"				1208.27	18 1 FL L	
"				1208.91	18 1 Top of curb	
"				1210.2	25 0 P/L	
2+0 8 27 44 0				1208.91		23 0 Telephone M.H. (Rim N. Side)
"				1208.12		℄

76-L298 CE 307 3-61

PLEASE RETURN TO
LOS ANGELES COUNTY ENGINEER
403 LOS ANGELES COUNTY ENGINEERING BLDG.

NOTE: ANY ADDITIONS OR CHANGES ON THIS SHEET MUST BE MADE OR CIRCLED IN RED INK, WITH DATE AND NAME OF PERSON MAKING CHANGE

Do not extend notes this side of this line.

F.B. 7395 Pg. 88 | Job No. 62712 | Division No. | Notes Red | Date 2-3-65 | Plotted | Date | No. | Profile
Survey of Newhall Ave (7/2)
Survey by W. Voge | Notes Voge | Notes Chkd. | Checked | Date | No. | X-Sec.
Indexed C. J. GALLI | Date | Date

STATION	B. S.	H. I.	F. S.	ELEV.	LENKER ROD USED Left	Right
2+94 ℄				1207 70		℄
"				1207 61		8 1/2' Pvt
"				1207 53		16 0' Edge of Gutter
"				1207 39		17 8' FL ℄
"				1208.05		17 ℄ Top of Curb
"				1208.2		
"				1207 60	9 0' Pvt	
"				1207.47	16 3' Edge of Gutter	
"				1207 34	18 1' FL L.	
"				1208. 00	18 1' TOP of curb	
"				1209 5	25 2 P/L	
					New hall Ave. Left	Right
7+80 ℄				1209 82		℄
"				1209 79		10 0 Pvt
"				1209.58		18 1 Edge of Gutter
"				1209.42		20 0 FL L
"				1210.08		20 6 TOP of curb
"				1210.3		30 2 P/L
"				1209.56	10 1' Pvt	
"				1209.34	18 1 Edge of Gutter	
"				1209 18	20 0 FL L	
"				1209.82	20 6 Top of Curb	
"				1210.5	30 2 P/L	

76-L298 CE 307 3-61

PLEASE RETURN TO
LOS ANGELES COUNTY ENGINEER
403 LOS ANGELES COUNTY ENGINEERING BLDG.

NOTE: ANY ADDITIONS OR CHANGES ON THIS SHEET MUST BE MADE OR CIRCLED IN RED INK, WITH DATE AND NAME OF PERSON MAKING CHANGE.

Do not extend notes this side of this line.

Profile Notes Red ____ Plotted ____ Job No. 6271.2 Division No. ____
No. ____ Date ____ Date 2-3-65 Survey of Newhall Ave (712)
X-Sec. Notes Chkd. ____ Checked ____ Survey by W. Vogel Notes Vogel Date ____
No. ____ Date ____ Date ____ Map No. ____ Indexed C. J. GALL Date ____

F.B. 2595 Pg 87

LENKER ROD USED

STATION	B.S.	H.I.	F.S.	ELEV.	Left	Right
8+00				1210.00		℄
"				1209.88		10± Pvt.
"				1209.66		18± Ed. Gutter
"				1209.51		20± Fl. L
"				1210.17		20± Top of Curb
"				1210.4		30± P/L
"				1209.74	10± Pvt.	
"				1209.51	18± Edge of Gutter	
"				1209.38	20± Fl. L	
"				1210.01	20± Top of curb	
"				1210.4	30± P/L	
8+50				1210.20		℄
9+00 (T.P)				1210.55		℄
"				1210.42		10± Pvt.
"				1210.23		18± Edge of Gutter
"				1210.07		20± Fl. L
"				1210.72		20± Top of curb
"				1210.9		30± P/L
"				1210.39	10± Pvt.	
"				1210.19	18± Edge of Gutter	
"				1210.07	20± Fl. L	
"				1210.65	20± Top of curb	
"				1210.8	30± P/L	

76-L298 CE 307 3-61

PLEASE RETURN TO
LOS ANGELES COUNTY ENGINEER
403 LOS ANGELES COUNTY ENGINEERING BLDG.

NOTE: ANY ADDITIONS OR CHANGES ON THIS SHEET MUST BE MADE OR CIRCLED IN RED INK, WITH DATE AND NAME OF PERSON MAKING CHANGE

Do not extend notes this side of this line.

STATION	B. S.	H. I.	F. S.	ELEV.	LENKER ROD USED	
					Left	Right
9+50				1210.82		℄
10+00				1211.14		℄
"				1211.01		10.0' Put
"				1210.83		18.2' Edge of Gutter
"				1210.64		20.0' FL L
"				1211.29		20.0 Top of curb
"				1211.3		30.0 P/L
"				1211.01	10.0' Put	
"				1210.75	18.2 Edge of Gutter	
"				1210.60	20.0 FL L	
"				1211.29	20.0 Top of curb	
"				1211.1	30.0 P/L	
10+50				1211.42		℄
11+00				1211.79		℄
"				1211.63		10.0 Put
"				1211.36		18.2 Edge of Gutter
"				1211.18		20.0 FL L
"				1211.85		20.0 Top of curb
"				1211.9		30.0 P/L
"				1211.54	10.0 Put	
"				1211.37	18.2 Edge of Gutter	
"				1211.16	20.0 FL L	
"				1211.78	20.0 Top of curb	
"				1213.22	30.0 P/L (Put)	

F.B. 2595 PG. 90

Job No. 6271.20 Division No. ____ Notes Red ____ Plotted ____ Profile ____

Survey of Newhall Ave (712) Date 2-3-65 Date ____ No. ____ X-Sec. ____

Survey by W. Voge Notes Voge Notes Chkd. ____ Checked ____ No. ____

Indexed J. J. GALLI Date ____ Date ____ Date ____

76-L298 CE 307 3-61

PLEASE RETURN TO
LOS ANGELES COUNTY ENGINEER
403 LOS ANGELES COUNTY ENGINEERING BLDG.

NOTE: ANY ADDITIONS OR CHANGES ON THIS SHEET MUST BE MADE OR CIRCLED IN RED INK, WITH DATE AND NAME OF PERSON MAKING CHANGE.

Do not extend notes this side of this line.

Profile No. Notes Red Plotted
X-Sec. No. Date Date 2-3-65 Job No. 627/22 Division No.
Notes Chkd. Checked Survey of Mayhall Ave (712)
Date Date Survey by C. Voge Notes Voge Date
Map No. Indexed C. J. GALL Date

F.B. 2595 Pg. 91

LENKER ROD USED

STATION	B.S.	H.I.	F.S.	ELEV.	Left		Right	
11+50				1212.01			℄	
12+00 (T.P.)				1212.21			℄	
"				1212.08			10⁰ Pvt	
"				1211.90			18± Edge Gutter	
"				1211.72			20⁰ FL. L	
"				1212.38			20± Top of curb	
"				1212.5			30± P/L	
"				1212.10	10⁰ Pvt.			
"				1211.88	18± Gutter			
"				1211.74	20⁰ FL. L			
"				1212.35	20± Top of curb			
"				1213.40	30± P/L (Pvt)			
12+01.3				1212.13	8± Telephone M.H.		(Rim N. Side)	
12+50				1212.46			℄	
13+00 (T.P.)				1212.80			℄	
"				1212.74			10⁰ Pvt.	
"				1212.47			18± Edge Gutter	
"				1212.30			20⁰ FL. L	
"				1212.97			20± Top of curb	
"				1213.2			30± P/L	
"				1212.63	10⁰ Pvt			
"				1212.44	18± Edge of Gutter			
"				1212.26	20⁰ FL. L			
"				1212.97	20± Top of curb			
"				1213.1	30± P/L			

76-L298 CE 307 3-61

PLEASE RETURN TO
LOS ANGELES COUNTY ENGINEER
403 LOS ANGELES COUNTY ENGINEERING BLDG.

NOTE: ANY ADDITIONS OR CHANGES ON THIS SHEET MUST BE MADE OR CIRCLED IN RED INK, WITH DATE AND NAME OF PERSON MAKING CHANGE

Do not extend notes this side of this line.

STATION	B. S.	H. I.	F. S.	ELEV.	LENKER ROD USED	
T.D				1212.68	Left	Right
13+15.0				1212.38		20.0 Drain FL. Line
13+34.4				1213.14		38.0 " " "
13+40.5				1213.28		24.2 Telephone N.H. (Pim N. Side)
13+50				1213.13		℄
14+00				1213.39		℄
"				1213.28		10.0 PVT
"				1213.04		18.2 Edge of Gutt.
"				1212.88		20.0 FL. L. & Drain FL L.
"				1213.53		20.0 Top of curb
"				1213.6		30.0 P/L
"				1213.27	10.0 Pvt.	
"				1212.98	18.2 Edge of Gutter	
"				1212.84	20.0 FL. L.	
"				1213.50	20.0 Top of curb	
"				1213.6	30.0 P/L	
14+36.2				1213.65		50.9 Drain FL L.
14+50				1213.71		℄
15+00				1213.96		℄
"				1213.85		10.0 Pvt.
"				1213.58		18.2 Edge of Gutt.
"				1213.44		20.0 FL. L.
"				1214.07		20.0 Top of curb
"				1214.29		30.0 P/L (Pvt.)

F.B. 2595 PG. 92

Job No. 6271.20 Division No. ____ Notes Red ____ Plotted ____ Profile ____

Survey of Newhall Ave (712) Date 3-2-65 Date ____ No. ____

Survey by W. Voge Notes Voge Notes Chkd. ____ Checked ____ X-Sec. ____

Indexed C. J. GALLI Date ____ Date ____ Date ____ No. ____

76-L298 CE 307 3-61

PLEASE RETURN TO
LOS ANGELES COUNTY ENGINEER
403 LOS ANGELES COUNTY ENGINEERING BLDG.

NOTE: ANY ADDITIONS OR CHANGES ON THIS SHEET MUST BE MADE OR CIRCLED IN RED INK, WITH DATE AND NAME OF PERSON MAKING CHANGE.

Do not extend notes this side of this line.

STATION	B.S.	H.I.	F.S.	ELEV.	LENKER ROD USED	
					Left	Right
15+00				1213.83	10° Pvt	
"				1213.60	18² Edge of Gutter	
"				1213.44	20° Fl. L.	
"				1214.03	20° Top of curb	
				1214.3	30° P/L	
15+50				1214.35		℄
16+00				1214.69		℄
"				1214.52		10° Pvt
"				1214.30		18² Edge of Gutter
"				1214.13		20° Fl. L.
				1214.75		20° Top of curb
"				1214.93		30° P/L (Pvt.
"				1214.55	10° Pvt	
"				1214.26	18² Gutter	
"				1214.10	20° Fl. L.	
"				1214.72	20° Top of curb	
"				1215.6	30° P/L	
16+50				1215.05		℄
17+00				1215.51		℄
"				1215.33		10° Pvt
				1215.15		18² Gutter
"				1214.92		20° Fl. L
				1213.57		20° Top of Curb
				1213.71		30° P/L (Pvt)

Profile No. ___ Notes Red ___ Date ___ Plotted ___ Date 2-3-65 Job No. 6271.20 Division No. ___ Survey of Newhall Ave (7.12)
X-Sec. No. ___ Notes Chkd. ___ Date ___ Checked ___ Date ___ Survey by W Voge Notes Voge Date ___
Map No. ___ Date ___ Indexed C. J. GALLI Date ___

F.B. 2595 PG. 93

76-L298 CE 307 3-61

PLEASE RETURN TO
LOS ANGELES COUNTY ENGINEER
403 LOS ANGELES COUNTY ENGINEERING BLDG.

NOTE: ANY ADDITIONS OR CHANGES ON THIS SHEET MUST BE MADE OR CIRCLED IN RED INK, WITH DATE AND NAME OF PERSON MAKING CHANGE

Do not extend notes this side of this line.

F.B. 2595 Pg. 94 | Job No. 627120 Division No. | Notes Red | Plotted | Profile
Survey of Newhall Ave (712) | Date 3-2-65 | Date | No. | X-Sec.
Survey by W. Vogel Notes Vogel | Notes Chkd. | Checked | No.
Indexed C. J. GALLI | Date | Date | Date

LENKER RD USED

STATION	B. S.	H. I.	F. S.	ELEV.	Left	Right
17+00				1215.37	10.0' Pvt.	
"				1215.11	18.2 Edge of Gutter	
"				1214.95	20.0 FL L	
"				1215.59	20.0 Top of Curb	
"				1216.2	30.0 P/L (Pvt)	
T.P				1217.30		
17+15.8				1215.63		℄
"				1215.46		10.0' Pvt
"				1215.27		18.2 Edge of Gut.
"				1215.04		20.0 FL L
"				1215.72		20.0 Top of curb
"				1215.80		30.0 P/L
"				1215.56	10.0 Pvt	
"				1215.22	18.2 Edge of Gutter	
"				1215.10	20.0 FL L	
"				1215.66	20.0 Top of curb	
"				1216.2	30.0 P/L	
17+55.8				1216.02		℄
"				1215.84		10.0' Pvt
"				1215.65		18.2 Edge of Gutter
"				1215.58		20.0 FL L
"				1216.12		20.0 Top of cb.
"				1216.28		30.0 P/L (Pvt)

76-L298 CE 307 3-61

PLEASE RETURN TO
LOS ANGELES COUNTY ENGINEER
403 LOS ANGELES COUNTY ENGINEERING BLDG.

NOTE: ANY ADDITIONS OR CHANGES ON THIS SHEET MUST BE MADE OR CIRCLED IN RED INK, WITH DATE AND NAME OF PERSON MAKING CHANGE.

Do not extend notes this side of this line.

STATION	B.S.	H.I.	F.S.	ELEV.	LENKER ROD USED	
					Left	Right
17+55 ⊗				1215.90	10⊙ Pvt	
"				1215.66	18⊙ Edge of Gutter	
"				1215.52	20⊙ FL l	
				1216.12	20⊙ Top of curb	
"				1216.8	30⊙ P/L	
1810.80=1+00 W				1216.63	Dalbey Dr.	℄ Int. of Newhall Ave & Dalbey Dr.
1+18⊙ W				1216.32		℄ Edge of Gutter
1+20⊙ W				1216.27		℄ FL. L.
1+22⊙ W				1216.32		℄ Edge of Gutter
1+55 ⊙ W.				1216.82		℄
"				1216.55		10⊙ Pvt.
"				1216.40		18⊙ Edge of Gutter
"				1216.24		20⊙ FL l.
"				1216.34		20⊙ Top of Curb (IN DRIVEWAY)
				1217.07		30⊙ P/L 8" Curb Face
"				1216.78	10⊙ Pvt.	
"				1216.63	18⊙ Gutter	
"				1216.49	20⊙ FL L.	
"				1217.14	20⊙ Top of Curb	
"				1217.3	30⊙ P/L	
1+95 W				1217.05		℄
"				1216.85		10⊙ PVT
"				1216.67		18⊙ Edge of Gutter
"				1216.52		20⊙ FL. L.

Profile No. ____ Notes Red ____ Plotted ____ Job No. 6271/2 Division No. ____
X-Sec. No. ____ Date ____ Date 2-3-65 Survey of Newhall Ave (912)
Notes Chkd. ____ Checked ____ Survey by W. Voge Notes Voge Date ____
Date ____ Date ____ Map No. ____ Indexed C. J. GALLI Date ____

F.B. 2595 Pg. 95

76-L298 CE 307 3-61

PLEASE RETURN TO
LOS ANGELES COUNTY ENGINEER
403 LOS ANGELES COUNTY ENGINEERING BLDG.

NOTE: ANY ADDITIONS OR CHANGES ON THIS SHEET MUST BE MADE OR CIRCLED IN RED INK, WITH DATE AND NAME OF PERSON MAKING CHANGE

Do not extend notes this side of this line.

STATION	B.S.	H.I.	F.S.	ELEV.	LENKER ROD	USED
					LEFT	RIGHT
1+95 W				1217.20		20° TOP of Curb
"				1217.42		30° P/L (PVT)
"				1216.90	10° PVT	
"				1216.78	18° Edge of Gutt.	
"				1216.66	20° FL. L.	
"				1217.22	20° Top of Curb	
"				1217.5	30° P/L	
2+95 W				1217.44		℄
"				1217.30		10° PVT
"				1217.09		18° Edge of Gut.
"				1216.92		20° FL L.
"				1217.08		20° T. Cb. (IN DRIVE-WAY 8" Cb. FACE)
"				1217.82		30° P/L
"				1217.30	10° PVT	
"				1217.10	18° Edge of Gutt	
"				1216.94	20° FL. L.	
"				1217.62	20° Top of Curb	
"				1217.6	30° P/L	
					NEWHALL AVE.	
17+98.0				1216.50	8.5 Telephone Mtl	(Rim N. Side)
18+66.4				1217.18		℄
"				1217.07		10° PVT
"				1216.89		18° Edge of Gutt.
"				1216.72		20° FL. L.

F.B. 2595 PG. 96

Job No. 627120 Division No. ____ Notes Red ____ Plotted ____ Profile ____
Survey of NEWHALL AVE (7th) Date ____ Date ____ No. ____
Survey by W. VOGE Notes I. RANGEL Notes Chkd. ____ Checked ____ X-Sec. ____
Indexed G. J. GALLI Date ____ Date ____ Date ____ No. ____

76-L298 CE 307 3-61

PLEASE RETURN TO
LOS ANGELES COUNTY ENGINEER
403 LOS ANGELES COUNTY ENGINEERING BLDG.

NOTE: ANY ADDITIONS OR CHANGES ON THIS SHEET MUST BE MADE OR CIRCLED IN RED INK, WITH DATE AND NAME OF PERSON MAKING CHANGE.

Do not extend notes this side of this line.

STATION	B.S.	H.I.	F.S.	ELEV.	LENKER ROD	USED
18+66.4					LEFT	RIGHT
"				1217.39		20° Top of curb
				1217.6		30° P/L
"				1217.13	10° PVT	
"				1216.69	20° FL.L.	
"				1217.41	20° Top of curb	
				1218.3	30° P/L	
18+61°				1217.14		℄
"				1217.09	10° PVT	
"				1216.81	18° Edge of Gutt	
"				1216.67	20° Fl. L.	
"				1216.73	20° T. Cb (IN DRIVE WAY 0.71 CURB FACE)	
19+00 (TP)				1217.59		℄
19+06.4				1217.67		℄
"				1217.54		10° PVT
"				1217.30		17° Ed. GUTTER
"				1217.15		20° F.L.
"				1217.82		20° Top of curb
				1218.2		30° P/L
"				1217.51	10° PVT	
"				1217.16	20° FL.L.	
"				1217.28	20° T. Cb. (IN DRIVE WAY 0.70 CURB FACE)	
				1218.3	30° P/L	
19 [illegible] 30				1218.27		℄
20+00				1218.72		℄

Profile No. ____ Notes Red ____ Plotted ____ Job No. 6271.20 Division No. ____
X-Sec. No. ____ Date ____ Date ____ Survey of NEWHALL AVE (717)
Notes Chkd. ____ Checked ____ Survey by W. VOGE Notes I. RINGER Date 2/4/65
Date ____ Date ____ Map No. ____ Indexed C. J. GALLI Date ____

F.B. 2595 PG. 97

76-L298 CE 307 3-61

PLEASE RETURN TO
LOS ANGELES COUNTY ENGINEER
403 LOS ANGELES COUNTY ENGINEERING BLDG.

NOTE: ANY ADDITIONS OR CHANGES ON THIS SHEET MUST BE MADE OR CIRCLED IN RED INK, WITH DATE AND NAME OF PERSON MAKING CHANGE

Do not extend notes this side of this line.

F.B. 2595 Pg. 98 | Job No. 6271.2 | Division No. | Notes Red | Plotted | Profile
Survey of ALEWHALL AVE (712) | Date 2-4-65 | Date | No. | X-Sec. No.
Survey by W. VOGE Notes I. RANGEL | Notes Chkd. | Checked
Indexed C. J. GALLI | Date | Date

STATION	B. S.	H. I.	F. S.	ELEV.	LENKER KOD USED	
					LEFT	RIGHT
20+01.2				1219.18		27° Telephone M.H. (Rim, U.S.E.)
20+06.4				1219.19		℄
"				1218.64		10° PVT
"				1218.47		18' Edge of Gutter
"				1218.32		20° F.L.
"				1219.01		20° Top of curb
"				1219.1		30° P/L
"				1218.72	10° PVT	
"				1218.33	20° F.L.	
"				1218.46	20° T.CB. (IN DRIVE WAY) (0.70' HIGH CURB)	
"				1219.7	30° P/L	
20+47±				1219.27		℄
"				1219.11		10° PVT.
"				1218.93		18' E. GUTTER
"				1218.73		20° F.L.
"				1218.45		20° T. CB.
T.P.				1218.82		
20+50				1219.34		℄
20+67±				1219.52		℄
"				1219.31		10° PVT.
"				1219.04		17' E. EDGE CONC. GUTTER
"				1218.99		19' ℄ GUTTER
"				1219.05		21' W. EDGE GUTTER

76-L298 CE 307 3-61

PLEASE RETURN TO
LOS ANGELES COUNTY ENGINEER
403 LOS ANGELES COUNTY ENGINEERING BLDG.

NOTE: ANY ADDITIONS OR CHANGES ON THIS SHEET MUST BE MADE OR CIRCLED IN RED INK, WITH DATE AND NAME OF PERSON MAKING CHANGE.

Do not extend notes this side of this line.

Profile Notes Red Plotted Job No. 6271.70 Division No.
No. X-Sec. Date Date Survey of NEWHALL AVE (TIZ) F.B. 2595 Pg. 99
No. Date Notes Chkd. Date Checked Survey by W. VOGE Notes T. RANGE Date 2/4/5
Date Map No. Indexed C. J. GALLI Date

STATION	B.S.	H.I.	F.S.	ELEV.	LENKER ROD USED	
					LEFT	RIGHT
20+67 ±				121 9.08		35 ± F.L.
"				121 9.54		35 ± T. CB.
21+00				121 9.92		℄
"				121 9.71		10° PVT
"				121 9.41		17 ± E. EDGE CONC. GUT.
"				121 9.34		19 ± & GUTTER
"				121 9.40		21 ± W. EDGE GUTTER
"				121 9.46		35 ± F.L.
"				121 9.90		35 ± T. CB.
"				121 9.83	10°	
"				121 9.35	20° F.L.	
"				1220.06	20° T. CB.	
"				1220.50	30° P.L.	
21+50 ±				1220.45		℄
"				1220.32		10° PVT
"				121 9.96		17 ± E. EDGE CONC. GUT.
"				121 9.93		19 ± & GUTTER
"				121 9.96		21 ± W. EDGE GUTTER
"				1210.00		35 ± F.L.
"				1210.51		35 ± T.CB.

76-L298 CE 307 3-61

PLEASE RETURN TO
LOS ANGELES COUNTY ENGINEER
403 LOS ANGELES COUNTY ENGINEERING BLDG.

NOTE: ANY ADDITIONS OR CHANGES ON THIS SHEET MUST BE MADE OR CIRCLED IN RED INK, WITH DATE AND NAME OF PERSON MAKING CHANGE

F.B. 2595 Pg. 100 Job No. 6271.20 Division No. Profile
Survey of NEWHALL AVE (712) Notes Red Plotted
Survey by W. VOGE Notes T. RANGEL Date 2/4/65 Date No. X-Sec.
Indexed C. J. GALLI Date Notes Chkd. Checked
Date Date No.

Do not extend notes this side of this line.

STATION	B. S.	H. I.	F. S.	ELEV.	LEANER 20.0 USED LEFT	RIGHT
21471/2				1220.62		℄
"				1220.57		10° PVT
"				1220.37		18" Ed. GUTTER
"				1220.18		20° F.L.
"				1220.86		20° T.CB.
"				1220.90		30° P.L.
22+00				1220.88		℄
"				1220.84		10° PVT
"				1220.73		18" Ed. GUTTER
"				1220.55		20° F.L.
"				1221.20		20° T.CB.
"				1221.20		30° P.L.
"				1220.88	10° PVT.	
"				1220.53	20° F.L.	
"				1221.10	20° T. CB.	
"				1221.60	30° P.L.	
22450				1221.51		℄
22465				1221.68		℄
"				1221.54		10° PVT.
"				1221.41		18" GUTTER

76-L298 CE 307 3-61

PLEASE RETURN TO
LOS ANGELES COUNTY ENGINEER
403 LOS ANGELES COUNTY ENGINEERING BLDG.

NOTE: ANY ADDITIONS OR CHANGES ON THIS SHEET MUST BE MADE OR CIRCLED IN RED INK, WITH DATE AND NAME OF PERSON MAKING CHANGE.

Do not extend notes this side of this line.

Profile Notes Red Plotted Job No. 6271.20 Division No.
No. X-Sec. Date Date Survey of NEWHALL AVE (712)
No. Notes Chkd. Checked Survey by W. VOGE Notes RANGELY Date 2/4/65
Date Date Map No. Indexed C. J. GALLI Date

F.B. 2595 Pg. 101

STATION	B.S.	H.I.	F.S.	ELEV.	LENKER ROD USED LEFT	RIGHT
22+65 ±				122 1.23		20° F.L.
"				122 1.93		20° T. CB.
"				122 1.90		30° P.L.
22+85 ±				122 1.93		℄
"				122 1.74		10° PVT.
"				122 1.50		17 ± E. EDGE CONC GUT.
"				122 1.47		19 ± ℄ GUTTER
"				122 1.52		21 ± W. EDGE GUTTER
"				122 1.56		35 ± F.L.
"				122 2.05		35 ± T. CB.
23+00				122 2.12		℄
"				122 1.92		10° PVT.
"				122 1.70		17 ± E. EDGE CONC. GUT.
"				122 1.65		19 ± ℄ GUTTER
"				122 1.71		21 ± W. EDGE GUTTER
"				122 1.73		35 ± F.L.
"				122 2.22		35 ± T. CB.
"				122 2.07	10° PVT.	
"				122 1.70	20° F.L.	
"				122 1.82	20° T. CB. (IN DRIVEWAY 0.70' FACE CURB)	

76-L298 CE 307 3-61

PLEASE RETURN TO
LOS ANGELES COUNTY ENGINEER
403 LOS ANGELES COUNTY ENGINEERING BLDG.

NOTE: ANY ADDITIONS OR CHANGES ON THIS SHEET MUST BE MADE OR CIRCLED IN RED INK, WITH DATE AND NAME OF PERSON MAKING CHANGE

Do not extend notes this side of this line.

STATION	B.S.	H.I.	F.S.	ELEV.	LENKER ROD USED LEFT	RIGHT
23+00				1222.60	30° P.L.	
23+50				1222.72		℄
23+89.5				1223.27	telephone MH (Rim N. side)	
24+00 T.P.				1223.44		℄
"				1223.24		10° PVT.
"				1222.90		17° E. EDGE CONC GUT
"				1222.88		19° ℄ GUTTER
"				1222.92		21° W. EDGE GUTTER
"				1222.92		35° F.L.
"				1223.34		35° T. CB.
"				1223.36	10° PVT	
"				1222.87	20° F.L.	
"				1223.57	20° T. CB.	
"				1223.70	30° P.L.	
24+13°				1223.60		℄
"				1223.44		10° PVT
"				1223.12		17° E. EDGE CONC. GUT.
"				1223.05		19° ℄ GUTTER
"				1223.10		21° W. EDGE GUTTER
"				1223.03		35° F.L.
"				1223.52		35° T. CB.

F.B. 2595 PG. 102

Job No. 6271.20 Division No. ____ Notes Red ____ Plotted ____ Profile ____

Survey of NEWHALL AVE (712) Date 2/4/65 Date ____ No. ____

Survey by W. VOGE Notes I. RANGEL Notes Chkd. ____ Checked ____ X-Sec. ____

Indexed C. J. GALLI Date ____ Date ____ Date ____ No. ____

76-L298 CE 307 3-61

PLEASE RETURN TO
LOS ANGELES COUNTY ENGINEER
403 LOS ANGELES COUNTY ENGINEERING BLDG.

NOTE: ANY ADDITIONS OR CHANGES ON THIS SHEET MUST BE MADE OR CIRCLED IN RED INK, WITH DATE AND NAME OF PERSON MAKING CHANGE.

Do not extend notes this side of this line.

Profile Notes Red. Plotted Job No. 6271.20 Division No.
No. X-Sec. Date Date Survey of NEWHALL AVE (7/2)
No. Notes Chkd. Checked Survey by W. VOGT Notes RANGELL Date 2/4/65
Date Date Map No. Indexed C. J. GALLI Date

F.B. 1595 Pg. 103

LENKER ROD USED

STATION	B.S.	H.I.	F.S.	ELEV.	LEFT	RIGHT
24+46 ℄				1224.03		℄
"				1223.95	10° P/T.	
"				1223.46	20° F.L.	
"				1224.13	20° T. CB.	
"				1224.30	30° P.L.	
24+50 ℄				1224.08		℄
24+54 ℄				1224.13		℄
"				1224.03		10° P/T
"				1223.63		18° GUTTER
"				1223.50		20° F.L.
"				1224.12		20° T. CB.
"				1224.26		30° P.L.
24+85.38 HOWE				1224.49	15TH ST.	℄ Int. Newhall Ave & 15th ST.
1+11/2 E				1223.90		℄ Edge of Gutter
1+20 ℄ E				1223.84		℄ FL L.
1+23 ℄ E				1223.92		℄ Edge of Gutter
1+34 ℄ E				1224.27		13° Edge of Gutter
1+34 ℄ E				1224.26		13° FL L
"				1224.82		15° Top of curb E.F.C.P.S.E.G.
"				1223.96	13° Edge of GUH	
"				1223.89	15° FL L.	
"				1224.50	15° Top of Curb E.E.C.R. N.E.Cor.	℄
1+44 ℄				1224.91		℄
"				1224.95		6½ P/T
"				1224.68		13° Ed. of P/T (FL L.)
				1225.60		25° P/L

76-L298 CE 307 3-61

PLEASE RETURN TO
LOS ANGELES COUNTY ENGINEER
403 LOS ANGELES COUNTY ENGINEERING BLDG.

NOTE: ANY ADDITIONS OR CHANGES ON THIS SHEET MUST BE MADE OR CIRCLED IN RED INK, WITH DATE AND NAME OF PERSON MAKING CHANGE

Do not extend notes this side of this line.

F.B. 2595 Pg. 104 | Job No 6271.20 | Division No. | Notes Red | Plotted | Profile
Survey of NEWHALL AVE (712) | Date 2/4/65 | Date | No. | X-Sec.
Survey by W VOGE Notes I KANAEL | Notes Chkd. | Checked | No.
Indexed | Date | Date | Date

STATION	B. S.	H. I.	F. S.	ELEV.	LENKER ROD USED LEFT	RIGHT
1448 E.				1224.79	6s PAV.	
"				1224.52	13o EDGE PAVEMENT	F.L.
"				1225.0	25o P.L.	
1484 E.				1225.30 ℄		
"				1225.20		6s PAV.
"				1224.98		13o EDGE PAV. F.L.
"				1225.9		25o P.L.
"				1225.14	6s PAV	
"				1224.60	13o EDGE PAV F.L.	
"				1225.1	25o P.L.	
2184 E.				1225.66		℄
"				1225.53		6s PAV
"				1225.29		13o EDGE PAV F.L.
"				1225.80		25o P.L.
"				1225.56	6s PAV.	
"				1225.34	13o EDGE PAV. F.L.	

76-L298 CE 307 3-61

PLEASE RETURN TO
LOS ANGELES COUNTY ENGINEER
403 LOS ANGELES COUNTY ENGINEERING BLDG.

NOTE: ANY ADDITIONS OR CHANGES ON THIS SHEET MUST BE MADE OR CIRCLED IN RED INK, WITH DATE AND NAME OF PERSON MAKING CHANGE.

Do not extend notes this side of this line.

Profile Notes Red____ Plotted____ Job No. 627.23 Division No.____
No.____ Date____ Date____ Survey of NEWHALL AVE (712)
X-Sec. Notes Chkd____ Checked____ Survey by W.V.G.C. Notes RANGEL Date 2/4/65
No.____ Date____ Date____ Map No.____ Indexed C. J. GALLI Date____

F.B. 2595 Pg. 105

STATION	B. S.	H. I.	F. S.	ELEV.	LENKER ROD USED LEFT	RIGHT
24+84 8 E.				1225.5	25° P.L.	
					NEWHALL	AVE
					LEFT	RIGHT
25+27 5				1224.93		℄
"				1224.73		10° Fut.
"				1224.44		20° FL. L.
"				1225.06		20° T. of curb
"				1224.87		30° P/L (Put.)
"				1224.73	10° Pvt	
"				1224.40	20° Fl. L.	
"				1225.08	20° T of cb.	
"				1225.3	30° P/L	
25+67 5				1225.36		℄
"				1225.22		10° Pvt
"				1224.98		20° FL. L
"				1225.50		20° T of cb
"				1225.39		30° P/L (Pvt)
"				1225.21	10° Pvt	
"				1224.91	20° FL. L	
"				1225.62	20° T of curb	

76-L298 CE 307 3-61

PLEASE RETURN TO
LOS ANGELES COUNTY ENGINEER
403 Los Angeles County Engineering Bldg.

NOTE: ANY ADDITIONS OR CHANGES ON THIS SHEET MUST BE MADE OR CIRCLED IN RED INK, WITH DATE AND NAME OF PERSON MAKING CHANGE

Do not extend notes this side of this line.

F.B. 2595 Pg. 106 | Job No 6272 Division No. | Notes Red | Plotted | Profile
Survey of Newhall Ave (7/2) | Date 2-11-65 | Date | No. X-Sec.
Survey by W. Voge Notes Voge | Notes Chkd. | Checked | No.
Indexed | Date | Date | Date

STATION	B. S.	H. I.	F. S.	ELEV.	LENKER ROD USED LEFT	RIGHT
25+67.5				1226.1		
26+00				1225.73		℄
"				1225.54		10' Rt
"				1225.24		20' FL L.
"				1225.82		20' T of cb
"				1225.73		30' P/L (Rt)
"				1225.53	10' Rt	
"				1225.23	20' FL L	
"				1225.93	20' T of cb	
"				1226.3	30' P/L	
26+50				1226.57		℄
26+51.2				1225.73	20' FL L (Drain)	
26+63.7				1225.90	30' FL L (Drain)	
26+73.3				1226.61		26.5 Telephone M.H (Rim N. Side)
27+00				1226.94		℄
"				1226.74		10' Rt
"				1226.36		20' FL L.
"				1226.93		20' T of Curb
"				1226.89		30' P/L (Rt.)

76-L298 CE 307 3-61

PLEASE RETURN TO
LOS ANGELES COUNTY ENGINEER
403 LOS ANGELES COUNTY ENGINEERING BLDG.

NOTE: ANY ADDITIONS OR CHANGES ON THIS SHEET MUST BE MADE OR CIRCLED IN RED INK, WITH DATE AND NAME OF PERSON MAKING CHANGE.

Do not extend notes this side of this line.

STATION	B.S.	H.I.	F.S.	ELEV.	LENKER ROD USED	
					LEFT	RIGHT
27+00 T.P.				1226.75	10° Pvt	
"				1226.28	20° FL.L	
"				1226.98	20° T. of Curb	
"				1227.3	30° P/L	
27+50				1227.47		℄
28+00				1227.89		℄
"				1227.73		10° Pvt
"				1227.48		20° FL.L
"				1227.55		20° T of Curb (Driveway)
"				1227.65		30° P/L (Pvt)
"				1227.71	10° (Pvt)	
"				1227.37	20° FL.L	
"				1228.11	20° Top of Curb	
"				1228.4	30° P/L	
28+50				1228.42		℄
29+00				1229.05		℄
"				1228.82		10° Pvt
"				1228.51		20° FL.L.
"				1229.08		20° T of Ch.
				1228.75		30° P/L (Pvt)

Profile No. ____ Notes Red ____ Plotted ____ Job No. 6271.20 Division No. ____
X-Sec. No. ____ Date ____ Date 2-11-65 Survey of Newhall Ave (712)
Notes Chkd. ____ Checked ____ Survey by W. Vogel Notes Vogel Date ____
Date ____ Date ____ Map No. ____ Indexed C. J. GALLI Date ____

F.B. 2595 Pg. 107

76-L298 CE 307 3-61

PLEASE RETURN TO
LOS ANGELES COUNTY ENGINEER
403 LOS ANGELES COUNTY ENGINEERING BLDG.

NOTE: ANY ADDITIONS OR CHANGES ON THIS SHEET MUST BE MADE OR CIRCLED IN RED INK, WITH DATE AND NAME OF PERSON MAKING CHANGE

Do not extend notes this side of this line.

STATION	B.S.	H.I.	F.S.	ELEV.	LENKER ROD USED	
					LEFT	RIGHT
29+00				1228.62	10° Pvt	
"				1228.30	20° FL. L	
"				1229.11	20° T of curb	
"				1229.6	30° P/L	
29+50				1229.44		℄
29+77.9				1229.50	11° Telephone M.H. (Rim N side)	
30+00				1229.96		℄
"				1229.84	10° Pvt	
"				1229.42	20° FL. L.	
"				1230.08	20° T of cb	
"				1230.3	30° P/L	
"				1229.71	10° Pvt	
"				1229.32	20° FL. L	
"				1229.47	20° Top of curb (Dr way) 70 to top of curb	
"				1230.32	30° P/L (Pvt)	
30+50				1230.55		℄
31+00				1230.94		℄
"				1230.87		10° Pvt
"				1230.39		20° FL. L.
"				1231.07		20° Top cb

F.B. 2595 PG. 108

Job No. 6271.20 Division No. ____ Notes Red ____ Plotted ____ Profile ____

Survey of Newhall Ave (712) Date 2-11-65 Date ____ No. ____

Survey by W. Voge Notes Voge Notes Chkd. ____ Checked ____ X-Sec. ____

Indexed C. J. GALLI Date ____ Date ____ No. ____

76-L298 CE 307 3-61

PLEASE RETURN TO
LOS ANGELES COUNTY ENGINEER
403 LOS ANGELES COUNTY ENGINEERING BLDG.

NOTE: ANY ADDITIONS OR CHANGES ON THIS SHEET MUST BE MADE OR CIRCLED IN RED INK, WITH DATE AND NAME OF PERSON MAKING CHANGE.

Do not extend notes this side of this line.

STATION	B.S.	H.I.	F.S.	ELEV.	LENKER ROD USED LEFT	RIGHT
31+00 TP				1231.21		30° P/L (conc.)
"				1230.74	10° (Pvt)	
"				1230.26	20° FL. L	
"				1231.05	20° Top of cb	
"				1231.3	30° P/L	
31+50				1231.42		℄
32+00				1231.91		℄
"				1231.74		10° Pvt
"				1231.45		20° FL L.
"				1231.45		20° Top of cb (Driveway)
"				1231.90		30° P/L (Pvt)
"				1231.18	10° Pvt	
"				1231.35	20° FL L.	
"				1231.39	20° T. of Curb Driveway (.70 to top curb)	
"				1232.3	30° P/L	
32+50				1232.42		℄
33+00				1232.90		℄
"				1232.73		10° Pvt.
"				1232.24		20° FL. L.
"				1232.96		20° Top of Curb

Profile No. ____ Notes Red ____ Plotted ____ Job No. 627/20 Division No. ____
X-Sec. No. ____ Date ____ Date 2-11-65 Survey of Newhall Ave (712)
Notes Chkd. ____ Checked ____ Survey by W. Voge Notes Voge Date ____
Date ____ Date ____ Map No. ____ Indexed C. J. GALLI Date ____

F.B. 2595 PG. 109

76-L298 CE 307 3-61

PLEASE RETURN TO
LOS ANGELES COUNTY ENGINEER
403 LOS ANGELES COUNTY ENGINEERING BLDG.

NOTE: ANY ADDITIONS OR CHANGES ON THIS SHEET MUST BE MADE OR CIRCLED IN RED INK. WITH DATE AND NAME OF PERSON MAKING CHANGE

Do not extend notes this side of this line.

STATION	B. S.	H. I.	F. S.	ELEV.	LENKER ROD USED	
					LEFT	RIGHT
33+00				1233.0		30° P/L
				1232.67	10° PVT	
				1232.33	20° FL L	
				1233.01	20° TOP of Curb	
				1233.4	30° P/L	
33+50				1233.38		℄
33+50				1233.55		26' Tel M.H (Rim N. side)
34+00 TP				1233.84		℄
"				1233.65		10° PVT
"				1233.22		20° FL L
"				1233.92		20° T. of C.
"				1233.9		30° P/L
"				1233.58	10° PVT	
"				1233.38	20° FL. L.	
"				1234.08	20° T of Curb	
"				1234.6	30° P/L	
34+58				1234.29		℄
"				1234.09		10° PVT
"				1233.62		20° FL L
"				1234.47		20° T of Curb

F.B. 2595 PG. 110

Job No. 6271.20 Division No. ____ Notes Red ____ Plotted ____ Profile ____

Survey of Newhall Ave (712) Date 2-11-65 Date ____ No. ____ X-Sec. ____

Survey by W. Vogel Notes Vogel Notes Chkd. ____ Checked ____ No. ____

Indexed C. J. GALLI Date ____ Date ____ Date ____

76-L298 CE 307 3-61

PLEASE RETURN TO
LOS ANGELES COUNTY ENGINEER
403 LOS ANGELES COUNTY ENGINEERING BLDG.

NOTE: ANY ADDITIONS OR CHANGES ON THIS SHEET MUST BE MADE OR CIRCLED IN RED INK, WITH DATE AND NAME OF PERSON MAKING CHANGE.

Do not extend notes this side of this line.

Profile Notes Red____ Plotted____ Job No. 627.129 Division No.____
No.____ Date____ Date 2-11-65 Survey of Newhall Ave (1.2)
X-Sec. Notes Chkd.____ Checked____ Survey by W. Voge Notes W. Voge Date____
No.____ Date____ Date____ Map No.____ Indexed____ Date C. J. GALL Date____

F.B. 2595 Pg. 11

STATION	B.S.	H.I.	F.S.	ELEV.	LENKER ROD USED LEFT	RIGHT
34+58 L				1234.4		30° P/L
"				1234.08	10° P/L	
"				1233.99	20° FL. L.	
"				1234.71	20° T. of Curb	
"				1235.2	30° P/L	
34+98 L				1234.70		℄
"				1234.53		10° P/L
"				1234.02		20° FL. L.
"				1234.89		20° T. of Curb
"				1234.8		30° P/L
"				1234.62	10° P/L	
"				1234.50	17° Edge of Gutter	
"				1234.31	20° FL. L.	
"				1235.00	20° Top of Curb	
"				1235.5	30° P/L	
35+36.47=1400E				1235.06	14TH ST.	℄ Newhall Ave & 14TH ST.
1+17 E				1234.76		℄ Edge of Gutter
1+20 E				1234.65		℄ FL. L.
1+23 E				1234.72		℄ Edge of Gutter
1+35 E				1235.10		16' Edge of Gutter
"				1234.93		18' FL. L.
"				1235.59		18' Top of E.E.C.R. S.E. Cor
"				1234.98	12' Edge of Gutter	
"				1234.78	14' FL. L.	
"				1235.42	14' T. of C.E.E.C.R. N.E. Cor.	
1+45 E				1235.42		℄

76-L298 CE 307 3-61

PLEASE RETURN TO
LOS ANGELES COUNTY ENGINEER
403 LOS ANGELES COUNTY ENGINEERING BLDG.

NOTE: ANY ADDITIONS OR CHANGES ON THIS SHEET MUST BE MADE OR CIRCLED IN RED INK, WITH DATE AND NAME OF PERSON MAKING CHANGE

Do not extend notes this side of this line.

STATION	B. S.	H. I.	F. S.	ELEV.	LENKER ROD USED LEFT	RIGHT
1+45° E				1235.32		6° Pvt
"				1235.12		12° Edge of Pvt
1+45° E				1235.1		14° Fl. L.
"				1236.4		25° P/L
"				1235.27	6° Pvt	
"				1234.97	12° Edge of Pvt (Fl. L.)	
"				1236.1	25° P/L	
1+85 E				1235.81		℄
"				1235.67		6° Pvt
"				1235.54		12° Edge of Pvt
"				1235.4		14° Fl. L.
"				1236.4		25° P/L
"				1235.75	6° Pvt	
"				1235.55	12° Edge of Pvt (Fl. L.)	
"				1236.4	25° P/L	
2+85 E				1236.89		℄
"				1236.60		6° Pvt
"				1236.40		12° Edge of Pvt
"				1236.2		14° Fl. L.
"				1236.9		25° P/L
"				1236.85	6° Pvt	
"				1236.62	12° Edge of Pvt	

F.B. 2595 PG. 112

Job No. 6271.20 Division No. ____ Notes Red ____ Plotted ____ Profile ____

Survey of Newhall Ave (712) Date 2-11-65 Date ____ No. ____

Survey by W. Vogel Notes Vogel Notes Chkd. ____ Checked ____ X-Sec. ____

Indexed C. J. GALLI Date ____ Date ____ No. ____

76-L298 CE 307 3-61

PLEASE RETURN TO
LOS ANGELES COUNTY ENGINEER
403 LOS ANGELES COUNTY ENGINEERING BLDG.

NOTE: ANY ADDITIONS OR CHANGES ON THIS SHEET MUST BE MADE OR CIRCLED IN RED INK, WITH DATE AND NAME OF PERSON MAKING CHANGE.

Do not extend notes this side of this line.

Profile Notes Red____ Plotted____ Job No. 6712 Division No. ____
No.____ Date____ Date 2-11-65 Survey of Newhall Ave (712)
X-Sec. Notes Chkd.____ Checked____ Survey by W Voge Notes Voge Date____
No.____ Date____ Date____ Map No.____ Indexed C. J. GALLI Date____

F.B. 2575 Pg. 11-3

STATION	B.S.	H.I.	F.S.	ELEV.	LENKER ROD USED	
					LEFT	RIGHT
2485 E				1236.8	25 Lt P/L	
					NEWHALL AVE	
					LEFT	RIGHT
35+81 ℄				1235.47		℄
"				1235.28		10 Lt PVT
"				1234.81		20 Lt FL. L
"				1235.56		20 Lt T of curb
"				1235.6		30 Lt P/L
"				1235.40	10 Lt PVT	
"				1235.16	17 Lt Edge of Gutt	
"				1234.98	20 Lt FL. L.	
"				1235.58	20 Lt T. of Curb	
"				1236.3	30 Lt P/L	
35+97 ⊥				1235.42	10 Lt Telephone M.H. (Rim N. side)	
36+21 ℄				1235.78		℄
"				1235.63		10 Lt PVT
"				1235.23		20 Lt FL L
"				1235.98		20 Lt T. of Curb
"				1236.1		30 Lt P/L

76-L298 CE 307 3-61

PLEASE RETURN TO
LOS ANGELES COUNTY ENGINEER
403 Los Angeles County Engineering Bldg.

NOTE: ANY ADDITIONS OR CHANGES ON THIS SHEET MUST BE MADE OR CIRCLED IN RED INK, WITH DATE AND NAME OF PERSON MAKING CHANGE

Do not extend notes this side of this line.

F.B. 2595 Pg. 114 | Job No. 6272 | Division No. | Notes Red | Plotted | Profile
Survey of Newhall Ave (712) | Date 2-11-65 | Date | No.
Survey by G. Voge | Notes Voge | Notes Chkd. | Checked | X-Sec.
Indexed C. J. GALLI | Date | Date | Date | No.

STATION	B. S.	H. I.	F. S.	ELEV.	LENKER ROD USED	
					LEFT	RIGHT
36+21 ℄				1235.54	10° PVT	
"				1235.21	20° FL L.	
"				1236.03	20° T. of curb	
"				1237.0	30° P/L	
37+00 TP				1236.23		℄
"				1236.17		10° PVT
"				1235.92		20° FL L.
"				1235.92		20° T of C (Drive)
"				1236.20		30° P/L (PVT)
"				1236.12	10° PVT	
"				1235.74	20° FL L.	
"				1236.56	20° T of C.	
"				1237.0	30° P/L	
37+50				1236.69		℄
38+00				1236.95		℄
"				1236.90		10° PVT
"				1236.60		20° FL. L.
"				1237.26		20° T of C.
"				1237.5		30° P/L

76-L298 CE 307 3-61

PLEASE RETURN TO
LOS ANGELES COUNTY ENGINEER
403 LOS ANGELES COUNTY ENGINEERING BLDG.

NOTE: ANY ADDITIONS OR CHANGES ON THIS SHEET MUST BE MADE OR CIRCLED IN RED INK, WITH DATE AND NAME OF PERSON MAKING CHANGE.

Do not extend notes this side of this line.

STATION	B.S.	H.I.	F.S.	ELEV.	LENKER ROD USED LEFT	RIGHT
38+00				1236.72	10° Pvt	
"				1236.30	20° FL. L.	
"				1237.26	20° T. of curb	
"				1237.7	30° P/L	
38+50				1237.45		℄
38+98.6				1237.65	8° Telephone M.H. (N. side of Rim)	
39+00				1237.83		℄
"				1237.58		10° Pvt
"				1237.38		20° FL L
"				1238.06		20° T. of c.
"				1238.3		30° P/L
"				1238.64	10° Pvt	
"				1237.40	20° FL. L.	
"				1238.02	20° T. of C.	
"				1238.4	30° P/L	
39+50				1238.16		℄
39+60				1238.03		14° Tele. M.H. (Rim N. side)
39+98.3				1238.57		℄
"				1238.39		10° Pvt
"				1238.14		20° FL

Profile No. ____ Notes Red ____ Plotted ____ Job No. 627120 Division No. ____
Date ____ Date 2-11-65 Survey of Newhall Ave (712)
X-Sec. No. ____ Notes Chkd. ____ Checked ____ Survey by W. Voge Notes Voge Date ____
Date ____ Date ____ Map No. ____ Indexed C. J. GALLI Date ____

F.B. 2595 Pg. 115

76-L298 CE 307 3-61

PLEASE RETURN TO
LOS ANGELES COUNTY ENGINEER
403 LOS ANGELES COUNTY ENGINEERING BLDG.

NOTE: ANY ADDITIONS OR CHANGES ON THIS SHEET MUST BE MADE OR CIRCLED IN RED INK, WITH DATE AND NAME OF PERSON MAKING CHANGE

Do not extend notes this side of this line.

STATION	B. S.	H. I.	F. S.	ELEV.	LENKER ROD USED LEFT	RIGHT
39+98 3				1238.82		20° T. of curb
"				1238.9		30° P/L
"				1238.38	10° Pvt.	
"				1238.13	20° FL L	
"				1238.20	20° Top of curb (Drway) -73 to top of curb	
"				1239.1	30°	
40 + 34°				1238.60		17.5 Edge of Gutt
"				1238.44		20° FL. L.
"				1239.06		20° T. of curb
40 + 38 3				1238.90		℄
"				1238.84		10° Pvt
"				1238.65		17.5 Ed. of Gutt
"				1238.48		20° FL L.
"				1239.12		20° T. of
"				1239.3		30° P/L
"				1238.55	10° Pvt.	
"				1238.40	20° FL L.	
"				1239.15	20° T. of C.	
"				1239.8	30° P/L	
40+80.82 = 1+00 W				1239.06		℄ Int. Newhall Ave ℄ Oak St.

F. B. 2598 PG. 116

Job No. 6271.20 Division No. Notes Red Plotted Profile
Survey of Newhall Ave (712) Date 2-11-65 Date No.
Survey by W. Voge Notes Voge Notes Chkd. Checked X-Sec.
Indexed C. J. GALLI Date Date Date No.

76-L296 CE 307 3-61

PLEASE RETURN TO
LOS ANGELES COUNTY ENGINEER
403 LOS ANGELES COUNTY ENGINEERING BLDG.

NOTE: ANY ADDITIONS OR CHANGES ON THIS SHEET MUST BE MADE OR CIRCLED IN RED INK, WITH DATE AND NAME OF PERSON MAKING CHANGE.

Do not extend notes this side of this line.

Profile Notes Red. Plotted Job No. 627.20 Division No. Ave (712)
No. X-Sec. Date Date 2-11-65 Survey of Newhall Ave
No. Notes Chkd. Checked Survey by W Yoge Notes Yoge Date
Date Date Map No. Indexed C. J. GALLI Date

F.B. 2595 PG. 117

STATION	B.S.	H.I.	F.S.	ELEV.	LEFT OAK ST	RIGHT (LENKER ROD USED)
1+17.3 W				1238.92		℄ Edge of Gutter
1+20.2 W				1238.82		℄ FL. L
1+23.2 W				1238.88		℄ Edge of Gutter
1+34.6 W				1238.72		18° Edge of Gutter
"				1238.56		20± FL. L
"				1239.20		20± T. of Curb W.E.C.R. N.W. Cor.
1+44.6 W				1239.09		℄
"				1238.93		9° Pvt
"				1238.51		18° Edge of Pvt (FL.L)
"				1239.2		30° PL
1+45° W				1239.13		℄
"				1239.18	9° Pvt	
"				1239.20	16° Edge of Gut.	
"				1239.08	18° FL.L	
"				1239.73	18° T of Curb	
"				1239.8	30° P/L	
1+85° W				1238.66		℄
"				1238.46		9° Pvt.
"				1238.27		18° Edge of Pvt (FL.L)
"				1238.6		30° P/L
"				1238.68	9° Pvt	
"				1238.42	18° Edge of Gut.	
"				1238.30	18° FL.L	
"				1238.96	18° T of C.	
"				1239.2	30° P/L	

76-L298 CE 307 3-61

PLEASE RETURN TO
LOS ANGELES COUNTY ENGINEER
403 LOS ANGELES COUNTY ENGINEERING BLDG.

NOTE: ANY ADDITIONS OR CHANGES ON THIS SHEET MUST BE MADE OR CIRCLED IN RED INK, WITH DATE AND NAME OF PERSON MAKING CHANGE

Do not extend notes this side of this line.

STATION	B. S.	H. I.	F. S.	ELEV.	LENKER ROD USED	
					OAK ST	
					Left	Right
2+10.0 W				1237.92	16.0 Edge of Gutt. (End of Curb.)	
"				1237.71	18.0 FL L	
"				1238.35	18.0 Top of curb	
2+85.0 W				1237.65		℄
"				1237.47		9.0 Pvt.
"				1237.22		18.0 Edge of Pvt (FL L)
"				1237.6		30.0 P/L
"				1237.55	9.0 Pvt	
"				1237.32	18.0 Edge of Pvt (FL L)	
"				1238.8		
					NEWHALL AVE.	
					LEFT	RIGHT
41+12.7				1239.87		25.5 Telephone M.H. (Rim N side)
41+24.7				1239.46		℄
"				1239.44		10.0 Pvt.
"				1239.36		17.5 Edge of Gutt.
"				1239.15		20.0 FL L.
"				1239.83		20.0 T. of Curb
"				1239.97		30.0 P/L (Conc.)

F.B. 2595 PG. 118

Job No. 6271.20 Division No. ____ Notes Red ____ Plotted ____ Profile ____

Survey of Newhall Ave (712) Date 2-15-65 Date ____ No. ____

Survey by W. Voge Notes Voge Notes Chkd. ____ Checked ____ X-Sec. ____

Indexed C. L. GALL Date ____ Date ____ Date ____ No. ____

76-L298 CE 307 3-61

PLEASE RETURN TO
LOS ANGELES COUNTY ENGINEER
403 LOS ANGELES COUNTY ENGINEERING BLDG.

NOTE: ANY ADDITIONS OR CHANGES ON THIS SHEET MUST BE MADE OR CIRCLED IN RED INK, WITH DATE AND NAME OF PERSON MAKING CHANGE.

Do not extend notes this side of this line.

Profile Notes Red ____ Plotted ____ Job No. 6278 Division No. ____
No. ____ Date ____ Date 2-15-65 Survey of Newhall Ave (7.2)
X-Sec. Notes Chkd. ____ Checked ____ Survey by C. Voge Notes Voge Date ____
No. ____ Date ____ Date ____ Map No. ____ Indexed C. J. GALL Date ____

F.B. 2595 Pg. 19

STATION	B.S.	H.I.	F.S.	ELEV.	LENKER ROD USED	
					NEWHALL	AVE.
					LEFT	RIGHT
41+29 E				123935		17S Edge of Gutter
"				123916		20° FL. L.
"				123986		20° T of curb
41+44 °				123950	17S Edge of Gutter	
"				123927	20° FL. L.	
"				123993	20° Top of curb	
41+ 108 T.P				123970		℄
"				123965	10° P/T	
"				123972	17S Edge	
"				123931	20° FL. L.	
"				123998	20° Top of curb	
"				124003	30° P/L	
					13TH ST	
41+91.95=1+40E				124002		℄ Int Newhall Ave & 13TH ST.
1+17 S E				123980		℄ Edge of Gutt.
1+20 E E				123975		℄ FL L
1+23 E E				123981		℄ Edge of Gutter
1+31 E E				124027		13S Edge of Gutter
"				124010		15S FL L
"				124075		15S T.O.C E.E.C.R. SE Cor.
"				123982	14S Edge of Gutter	
"				123965	16S FL L.	
"				124031	16S Top of Cb. E.E.C.R. N.E. Cor.	
1+44 ZE				124050		℄
"				124045		8S P/T
"				124023		15S Edge of Pvt (FL L)
				124108		30S P/L

76-L298 CE 307 3-61

PLEASE RETURN TO
LOS ANGELES COUNTY ENGINEER
403 LOS ANGELES COUNTY ENGINEERING BLDG.

NOTE: ANY ADDITIONS OR CHANGES ON THIS SHEET MUST BE MADE OR CIRCLED IN RED INK, WITH DATE AND NAME OF PERSON MAKING CHANGE

Do not extend notes this side of this line.

F.B. 2595 Pg. 126 | Job No. L271.20 Division No. (212) | Notes Red ____ Date 2-15-65 | Plotted ____ Date ____ | Profile ____ No. ____ | X-Sec. ____ No. ____

Survey of Newhall Ave Notes Voge | Notes Chkd ____ Date ____ | Checked ____ Date ____

Survey by E Voge Notes ____ | Indexed ____ Date ____

STATION	B. S.	H. I.	F. S.	ELEV.	LENKER ROD USED	
					LEFT	RIGHT
1+44.2 E				1240.22	8° Pvt	
"				1239.85	15' Ed. of Pvt (Fl.L)	
"				12407	30° P/L	
1+87± E				1240.61		℄
"				1240.63		8° Pvt
"				1240.30		15' E. of Pvt (Fl. L)
"				1241.1		30° P/L
"				1240.43	8° Pvt	
"				1240.06	15' Edge of Pvt(Fl. L)	
"				1240.1	30° P/L	
2+87± E				1241.29		℄
"				1241.17		8° Pvt
"				1240.95		15' Edge of Pvt(Fl.L)
"				1242.4		30° P/L
"				1241.04	8° Pvt	
"				1240.64	15' Edge of Pvt (Fl.L)	
"				1241.6	30° P/L	
					NEWHALL AVE	

76-L298 CE 307 3-61

PLEASE RETURN TO
LOS ANGELES COUNTY ENGINEER
403 LOS ANGELES COUNTY ENGINEERING BLDG.

NOTE: ANY ADDITIONS OR CHANGES ON THIS SHEET MUST BE MADE OR CIRCLED IN RED INK, WITH DATE AND NAME OF PERSON MAKING CHANGE.

Do not extend notes this side of this line.

Profile Notes Red. ____ Plotted ____ Job No. 627120 Division No. ____
No. ____ Date ____ Date 2-15-65 Survey of Newhall Ave (n2)
X-Sec. Notes Chkd. ____ Checked ____ Survey by D Voge Notes VDG-e Date ____
No. ____ Date ____ Date ____ Map No. ____ Indexed C. J. GALLI Date ____

F. B. 2575 Pg. 121

STATION	B. S.	H. I.	F. S.	ELEV.	LENKER ROD USED	
					LEFT (NEWHALL AVE)	RIGHT
42+34 9				1240.35		℄
"				1240.20		10° P/t.
"				1239.99		20° FL. L.
"				1240.73		20° T. of Curb
"				1240.76		30° P/L (conc.)
"				1240.33	10° P/t.	
"				1240.27	17½ Edge of Gutter	
"				1240.19	20° FL. L	
"				1240.76	20° Top of curb	
"				1241.4	30° P/L	
42+39 9				1240.30	17½ Edge of Gutter	
"				1240.12	20° FL. L.	
"				1240.76	20° Top of Curb	
42+74 I				1240.69		℄
"				1240.59		10° P/t.
"				1240.42		20° FL. L
"				1241.11		20° T. of Curb
"				1241.37		30° P/L (conc)
"				1240.46	10° P/t	
"				1240.30	20° FL L	

76-L298 CE 307 3-61

PLEASE RETURN TO
LOS ANGELES COUNTY ENGINEER
403 LOS ANGELES COUNTY ENGINEERING BLDG.

NOTE: ANY ADDITIONS OR CHANGES ON THIS SHEET MUST BE MADE OR CIRCLED IN RED INK, WITH DATE AND NAME OF PERSON MAKING CHANGE

Do not extend notes this side of this line.

F.B. 2595 Pg. 122
Job No 6272 Division No. Notes Red Plotted Profile
Survey of Newhall Hue (712) Date 2-15-65 Date No. X-Sec.
Survey by W. Voge Notes Voge Notes Chkd. Checked
Indexed C. J. GALLI Date Date Date No.

STATION	B.S.	H.I.	F.S.	ELEV.	LENKER R.O USED	
					LEFT	RIGHT
42+74 9				1241.03	20° T of Curb	
"				1241.7	30° P/L	
43+00 T.P.				1240.89		℄
"				1240.82		10° Pvt.
"				1240.56		20° FL L
"				1241.22		20° T of Curb
"				1241.7		30° P/L
"				1240.62	10° Pvt	
"				1240.45	20° FL L	
"				1241.21	20° T of curb	
"				1241.91	30° P/L	
43+50				1241.59		℄
43+28 ℄				1240.94		14Z Telephone M.H. (Rim N. Side)
44+00				1242.00		℄
"				1241.74		10° Pvt.
"				1241.33		20° FL L
"				1242.04		20° T of Curb
"				1242.6		30° P/L
"				1241.73	10° Pvt	
"				1241.40	20° FL L	

76-L298 CE 307 3-61

PLEASE RETURN TO
LOS ANGELES COUNTY ENGINEER
403 LOS ANGELES COUNTY ENGINEERING BLDG.

NOTE: ANY ADDITIONS OR CHANGES ON THIS SHEET MUST BE MADE OR CIRCLED IN RED INK, WITH DATE AND NAME OF PERSON MAKING CHANGE.

Do not extend notes this side of this line.

STATION	B.S.	H.I.	F.S.	ELEV.	LENKER ROD USED LEFT	RIGHT
44+00				1242.07	20° Top of curb	
"				1242.9	30° P/L	
44+50				1242.39		℄
45+00				1242.82		℄
"				1242.61		10° Pvt.
"				1242.14		20° Fl. L.
"				1242.81		20° Top of curb
"				1243.5		30° P/L
"				1242.47	10° Pvt.	
"				1242.10	20° Fl. L.	
"				1242.75	20° T. of Curb	
"				1243.7	30° P/L	
45+50				1243.23		℄
46+00				1243.63		℄
"				1243.36		10° Pvt.
"				1243.01		20° Fl L
"				1243.70		20° T. of curb
"				1243.6		30° P/L
"				1243.43	10° Pvt.	
"				1243.00	20° Fl L.	

Profile No. ____ Notes Red ____ Plotted ____ Date 2-15-65 Job No. 6271.20 Division No. ____
X-Sec. No. ____ Date ____ Notes Chkd. ____ Checked ____ Survey of Newhall Ave (712)
Date ____ Map No. ____ Indexed C. J. GALLI Date ____ Survey by W. Voge Notes Voge Date ____

F.B. 2595 PG. 133

76-L298 CE 307 3-61

PLEASE RETURN TO
LOS ANGELES COUNTY ENGINEER
403 LOS ANGELES COUNTY ENGINEERING BLDG.

NOTE: ANY ADDITIONS OR CHANGES ON THIS SHEET MUST BE MADE OR CIRCLED IN RED INK, WITH DATE AND NAME OF PERSON MAKING CHANGE

Do not extend notes this side of this line.

STATION	B. S.	H. I.	F. S.	ELEV.	LENKER ROD USED LEFT	RIGHT
46+00				1243.66	20°	
"				1244.2	30°	
46+50				1243.91		℄
47+00				1244.42		℄
"				1244.30		10° Pvt
"				1244.05		20° Fl. L.
"				1244.83		20° T of Curb
"				1245.1		30° P/L
"				1244.28	10° Pvt	
"				1243.95	20° Fl. L.	
"				1244.73	20° T. of curb	
"				1244.9	30° P/L	
47+30°				1244.80		11° Telephone Mlt (N. side Rim)
47+50				1245.13		℄
48+00 T.P.				1245.56		℄
"				1245.44		10° Pvt
				1245.28		20° Fl. L.
"				1245.91		20° T of Curb
"				1245.2		30° P/L
"				1245.27	10° Pvt.	
"				1245.11	20° Fl. L.	

F.B. 2595 PG. 134

Job No. 67120 Division No. ____ Notes Red ____ Plotted ____ Profile ____
Survey of Newhall Ave (712) Date 2-15-65 Date ____ No. ____
Survey by W. Vogt Notes Vogt Notes Chkd. ____ Checked ____ X-Sec. ____
Indexed C. J. GALLI Date ____ Date ____ No. ____

76-L298 CE 307 3-61

PLEASE RETURN TO
LOS ANGELES COUNTY ENGINEER
403 LOS ANGELES COUNTY ENGINEERING BLDG.

NOTE: ANY ADDITIONS OR CHANGES ON THIS SHEET MUST BE MADE OR CIRCLED IN RED INK, WITH DATE AND NAME OF PERSON MAKING CHANGE.

Do not extend notes this side of this line.

STATION	B.S.	H.I.	F.S.	ELEV.	LENKER ROD USED	
					LEFT	RIGHT
48+00				1245.92	20° T. of curb	
"				1246.4	30° P/L	
48+31.4				1245.83		℄
"				1245.72		10° Pvt.
"				1245.61		20° FL. L
"				1246.15		20° T. of curb
"				1246.3		30° P/L
"				1245.61	10° Pvt.	
"				1245.50	20° FL.L	
"				1246.25	20° T. of Curb	
"				1246.9	30° P/L	
48+71.4				1246.21		℄
"				1246.07		10° Pvt.
"				1245.93		20° FL.L
"				1246.62		20° T. of curb
"				1246.7		30° P/L
"				1246.00	10° PvT.	
"				1245.90	20° FL.L.	
"				1246.67	20° T. of Curb	
"				1247.4	30° P/L	

Profile No. ____ Notes Red ____ Plotted ____ Job No. 6271.20 Division No. ____
X-Sec. No. ____ Date ____ Date 2-15-65 Survey of Newhall Ave (712)
Notes Chkd. ____ Checked ____ Survey by W Voge Notes Voge Date ____
Date ____ Date ____ Map No. ____ Indexed C. J. GALLI Date ____

F.B. 2595 PG. 135

76-L298 CE 307 3-61

PLEASE RETURN TO
LOS ANGELES COUNTY ENGINEER
403 LOS ANGELES COUNTY ENGINEERING BLDG.

NOTE: ANY ADDITIONS OR CHANGES ON THIS SHEET MUST BE MADE OR CIRCLED IN RED INK, WITH DATE AND NAME OF PERSON MAKING CHANGE

Do not extend notes this side of this line.

STATION	B. S.	H. I.	F. S.	ELEV.	LEFT 11TH ST.	RIGHT (LENKER ROD USED)
49+13.32 = 1+00 E TP				1246.60		℄
1+35.0 E				1246.22		℄
"				1246.80		18.0 FLL.
"				1247.52		18.0 Top of Cb E.E.CR.S.E. Cor.
"				1246.44	18.0 FL Line	
				1247.18	18.0 Top of Curb E.E.CR.N.E.Cor.	
1+43.3 E				1247.02		℄
"				1247.00		9.0
"				1246.85		18.0 Edge of Pvt. (Fl. L.)
"				1248.4		30.0 P/L
1+45.0 E				1247.00		℄
"				1246.78	9.0 Pvt.	
"				1246.43	18.0 Edge of Pvt (Fl. L)	
"				1247.6	30.0 P/L	
1+85.0 E				1247.78		℄
"				1247.76		9.0 Pvt.
"				1247.38		18.0 (Edge of Pvt) Fl. L.
"				1249.0		30.0 P/L
"				1247.49	9.0 Pvt.	
"				1246.93	18.0 Edge of Pvt (Fl. L)	
"				1248.3	30.0 P/L	
2+85.0 E				1248.94		℄
"				1249.27		9.0 Pvt.
"				1248.70		18.0 Edge of Pvt (Fl. L.)
"				1249.9		30.0 P/L

F.B. 2595 PG. 136

Job No. 627120 Division No. ____ Notes Red ____ Plotted ____ Profile ____

Survey of Newhall Ave (712) Date 2-15-65 Date ____ No. ____

Survey by W. Vogel Notes Vogel Notes Chkd. ____ Checked ____ X-Sec. ____

Indexed C. J. GALLI Date ____ Date ____ Date ____ No. ____

76-L298 CE 307 3-61

PLEASE RETURN TO
LOS ANGELES COUNTY ENGINEER
403 LOS ANGELES COUNTY ENGINEERING BLDG.

NOTE: ANY ADDITIONS OR CHANGES ON THIS SHEET MUST BE MADE OR CIRCLED IN RED INK, WITH DATE AND NAME OF PERSON MAKING CHANGE.

Do not extend notes this side of this line.

STATION	B.S.	H.I.	F.S.	ELEV.	LENKER ROD USED Left	Right
2+85.0 E				1249.05	9.0 Pvt.	
"				1248.63	18.0 Edge of Pvt (FL.L)	
"				1249.6	30.0 P/L	
					NEW HALL AVE Left	Right
49+57 ¼				1246.92		℄
"				1246.80		10.0 Pvt.
"				1246.46		20.0 FL.L.
"				1247.23		20.0 Top of Curb
"				1247.4		30.0 P/L
"				1246.58	10.0 Pvt.	
"				1246.37	20.0 FL.L.	
"				1247.18	20.0 Top of Curb	
"				1247.7	30.0 P/L	
49+97 ¼				1247.15		℄
"				1247.09		10.0 Pvt
"				1246.80		20.0 FL.L.
"				1246.80		20.0 T. of curb (Dr. way) .71
"				1247.4		30.0 P/L
				1246.91	10.0 Pvt.	

Profile No. ____ Notes Red ____ Plotted ____ Job No. 627120 Division No. ____
X-Sec. No. ____ Date ____ Date 2-15-65 Survey of Newhall Ave (712)
Notes Chkd. ____ Checked ____ Survey by W. Vogel Notes Vogel Date ____
Date ____ Date ____ Map No. ____ Indexed C. J. GALLI Date ____

F.B. 2595 Pg. 137

76-L298 CE 307 3-61

PLEASE RETURN TO
LOS ANGELES COUNTY ENGINEER
403 LOS ANGELES COUNTY ENGINEERING BLDG.

NOTE: ANY ADDITIONS OR CHANGES ON THIS SHEET MUST BE MADE OR CIRCLED IN RED INK, WITH DATE AND NAME OF PERSON MAKING CHANGE

Do not extend notes this side of this line.

F.B. 2595 PG. 138
Job No. 627/20 Division No. Notes Red Plotted Profile
Survey of Newhall Ave (72) Date 2-15-65 Date No. X-Sec.
Survey by M. Vogel Notes Vogel Notes Chkd. Checked
Indexed C. J. GALLI Date Date Date No.

STATION	B. S.	H. I.	F. S.	ELEV.	LENKER ROD USED	
					LEFT	RIGHT
49+97 4				1246.68	20° FL L	
"				1246.79	20° T. of C (Driveway .76)	
"				1247.72	30° P/L Conc	
50+08 0				1247.03		16 ± Telephone MH. (N side of R)
50+17 7				1247.26		℄
"				1247.17		10° P/L
"				1247.01		20° FL L.
"				1247.54		20° T of C.
"				1247.6		30° P/L
50+48 5				1247.44		℄
"				1247.22	10° P/L	
"				1246.97	20° FL L	
"				1247.71	20° Top of curb	
"				1247.9	30° P/L	
50+58 0				1247.55		℄
"				1247.34		10° P/L
"				1247.21		17 ± Edge of Gutter
"				1247.06		20° FL L.
"				1247.73		20° Top of Curb
"				1247.8		30° P/L

76-L298 CE 307 3-61

PLEASE RETURN TO
LOS ANGELES COUNTY ENGINEER
403 LOS ANGELES COUNTY ENGINEERING BLDG.

NOTE: ANY ADDITIONS OR CHANGES ON THIS SHEET MUST BE MADE OR CIRCLED IN RED INK, WITH DATE AND NAME OF PERSON MAKING CHANGE.

Do not extend notes this side of this line.

STATION	B.S.	H.I.	F.S.	ELEV.	LENKER ROD USED	
					LEFT	RIGHT
50+88.5				1247.64		℄
"				1247.43	10.0 Pvt	
"				1247.22	20.0 Fl. L	
"				1247.99	20.0 Top of curb	
"				1248.6	30.0 P/c	
51+02.5				1247.48	17.6 Edge of Gutter	
"				1247.38	20.1 Fl. L	
"				1248.12	20.1 Top of Curb	
51+22.01=1+00 E W T.P.				1248.83		
					LYONS AVE (EAST)	
					LEFT	RIGHT
1+23.0				1247.57		℄ Edge of Gutter
1+26.0				1247.51		℄ Fl. L
1+30.0				1247.66		℄ Edge of Gutter
1+35.0				1247.90	6.5 Pvt	
"				1248.27	11.0 Edge of Gutt.	
"				1248.19	13.0 Fl. L	
"				1248.85	13.0 Top of curb	
1+45.0 E				1248.05		℄
"				1248.22	6.0 Pvt	

Profile No. ____ Notes Red ____ Plotted ____ Job No. 6271.20 Division No. ____
X-Sec. No. ____ Date ____ Date 2-16-65 Survey of Newhall Ave (712)
Notes Chkd. ____ Checked ____ Survey by W. Voge Notes Voge Date ____
Date ____ Date ____ Map No. ____ Indexed C. J. GALLI Date ____

F.B. 2595 PG. 139

76-L298 CE 307 3-61

PLEASE RETURN TO
LOS ANGELES COUNTY ENGINEER
403 LOS ANGELES COUNTY ENGINEERING BLDG.

NOTE: ANY ADDITIONS OR CHANGES ON THIS SHEET MUST BE MADE OR CIRCLED IN RED INK, WITH DATE AND NAME OF PERSON MAKING CHANGE

Do not extend notes this side of this line.

STATION	B. S.	H. I.	F. S.	ELEV.	LENKER ROD USED	
					LEFT	RIGHT
1+45.0 E				1248.29	12.0 Bott of Curb	
"				1248.95	12.0 Top of Curb	
"				1249.4	30.0 P/L	
1+81.0 E				1248.59		25.0 Edge of Gutter
"				1248.52		27.0 FL L
"				1249.20		27.0 T. of Cb. E.E.C.R. S.E. Cor
1+85.0 E				1248.82		℄
"				1248.76	4.4 PVT	
"				1248.67	8.8 FL. L	
"				1249.25	8.8 T. of Curb	
"				1249.8	30.0 P/L	
1+94.0 E				1248.92		℄
"				1249.04		13.5 PVT
"				1249.00		27.0 Edge of PVT
2+34.0 E				1249.35		℄ (Edge of PVT. N. Side)
"				1249.44		13.3 PVT.
"				1249.78		26.6 Edge of PVT.
2+70.0 E				1249.59		℄ (Edge of PVT N. Side FL.)
"				1250.08		15.0 PVT
"				1250.16		30.0 S. Side Lyons = N. Side 10th St

F.B. 2595 PG. 140

Job No. C271.20 Division No. ____ Notes Red ____ Plotted ____ Profile ____
Survey of Newhall Ave (712) Date 2-16-65 Date ____ No. ____ X-Sec. ____
Survey by W Voge Notes Voge Notes Chkd. ____ Checked ____ No. ____
Indexed C. J. GALLI Date ____ Date ____ Date ____

76-L298 CE 307 3-61

PLEASE RETURN TO
LOS ANGELES COUNTY ENGINEER
403 LOS ANGELES COUNTY ENGINEERING BLDG.

NOTE: ANY ADDITIONS OR CHANGES ON THIS SHEET MUST BE MADE OR CIRCLED IN RED INK, WITH DATE AND NAME OF PERSON MAKING CHANGE.

Do not extend notes this side of this line.

STATION	B.S.	H.I.	F.S.	ELEV.	LENKER ROD USED	
					LEFT	RIGHT
2+70.0 E				1250.00	1.0 Top of Berm	
"				1250.6	30.0 P/L	
					LYONS AVE (WEST)	
1+19.3 W				1247.52		℄ Edge of Gutter
1+22.0				1247.44		℄ FL. L
1+25.4				1247.53		℄ Edge of Gutter
1+24.0				1248.21	42.0 Edge of Gutter	
"				1247.85	44.0 FL L	
"				1248.32	44.0 Top of Cb. W.E.C.R. S.W.Cor	
1+34.0 W				1247.77		℄
"				1247.90	19.0 Pvt.	
"				1247.67	38.0 Edge of Pvt.	
"				1248.2	50.0	
1+47.0 W				1247.64		17.6 Edge of Gutter
"				1247.47		19.6 FL L
"				1247.94		19.6 Top of Curb W.E.C.R. N.W.Cor.
1+57.0 W				1248.00		℄
"				1247.95		8.0 Pvt
"				1247.75		16.0 Edge of Pvt (F.L)
"				1248.0		30.0 P/L

Profile No. ____ Notes Red ____ Date ____ Plotted ____ Date 2-16-65 Job No. 6271.20 Division No. ____
X-Sec. No. ____ Notes Chkd. ____ Date ____ Checked ____ Date ____ Survey of Newhall Ave (7121) Survey by W. Voge Notes Voge Date ____
Map No. ____ Indexed ____ Date ____ C. J. GALLI

F.B. 2595 PG. 141

76-L298 CE 307 3-61

PLEASE RETURN TO
LOS ANGELES COUNTY ENGINEER
403 LOS ANGELES COUNTY ENGINEERING BLDG.

NOTE: ANY ADDITIONS OR CHANGES ON THIS SHEET MUST BE MADE OR CIRCLED IN RED INK, WITH DATE AND NAME OF PERSON MAKING CHANGE

Do not extend notes this side of this line.

STATION	B. S.	H. I.	F. S.	ELEV.	LENKER ROD USED	
					LEFT	RIGHT
1+74.0 W				1247.73		℄
"				1247.37	13.0 Pvt	
"				1246.76	26.0 Edge of Pvt (F.L.)	
"				1246.9	30.0 P/L	
1+97.0 W				1247.14		℄
"				1247.02		7.5 Pvt
"				1246.93		15.0 Edge of Pvt (F.L.)
"				1247.0		30.0 P/L
2+97.0				1245.83		℄
"				1245.61		7.0 Pvt.
"				1245.25		14.0 Edge of Pvt (F.L.)
"				1245.4		30.0 P/L
"				1245.68	7.5 Pvt.	
"				1245.28	15.0 Edge of Pvt (F.L.)	
"				1245.6	30.0 P/L	
					(NEWHALL	AVE)
52+06.0				1248.02	17.5 Edge of Gutter	
"				1247.98	20.0 F.L. L.	
"				1248.55	20.0 Top of curb	

F.B. 2595 Pg. 142

Job No. 6271.20 Division No. ____ Notes Red ____ Plotted ____ Profile ____

Survey of Newhall Ave (712) Date 2-16-65 Date ____ No. ____ X-Sec. ____

Survey by W. Voge Notes Voge Notes Chkd. ____ Checked ____ No. ____

Indexed C. J. GALLI Date ____ Date ____ Date ____

76-L298 CE 307 3-61

PLEASE RETURN TO
LOS ANGELES COUNTY ENGINEER
403 LOS ANGELES COUNTY ENGINEERING BLDG.

NOTE: ANY ADDITIONS OR CHANGES ON THIS SHEET MUST BE MADE OR CIRCLED IN RED INK, WITH DATE AND NAME OF PERSON MAKING CHANGE.

Do not extend notes this side of this line.

STATION	B.S.	H.I.	F.S.	ELEV.	LENKER ROD USED LEFT	RIGHT
52+16.0				1248.61		℄
"				1248.48	10.0 Pvt	
"				1248.05	20.0 Fl. L	
"				1248.57	20.0 Top of Curb	
"				1249.0	30.0	
52+13.8				1248.60		℄
"				1248.45		10.0 Pvt.
"				1248.17		17.5 Edge of Gutt.
"				1248.08		20.0 Fl. L.
"				1248.67		20.0 Top of Curb
"				1249.5		30.0 P/L
52+19.0				1248.18		17.5 Edge of Gutt.
"				1248.11		20.0 Fl L
"				1248.70		20.0 Top of Curb
52+29.5				1248.67		℄
"				1248.50		10.0 Pvt
"				1248.10		20.0 Fl L
"				1248.70		20.0 Top of curb
"				1249.2		30.0 P/L
"				1248.51	10.0 Pvt	

Profile No. ____ Notes Red ____ Date ____ Plotted ____ Date 2-16-65 Job No. 627120 Division No. ____
X-Sec. No. ____ Notes Chkd. ____ Date ____ Checked ____ Date ____ Survey of Newhall Ave Survey by W. Voge Notes Voge Date ____
Map No. ____ Date ____ Indexed C. J. GALLI Date ____

F.B. 2595 Pg. 143

76-L296 CE 307 3-61

PLEASE RETURN TO
LOS ANGELES COUNTY ENGINEER
403 LOS ANGELES COUNTY ENGINEERING BLDG.

NOTE: ANY ADDITIONS OR CHANGES ON THIS SHEET MUST BE MADE OR CIRCLED IN RED INK, WITH DATE AND NAME OF PERSON MAKING CHANGE

Do not extend notes this side of this line.

F.B. 2595 Pg. 144 | Job No. 627/20 Division No. | Notes Red | Plotted | Profile
Survey of Newhall Ave (712) | Date 2-16-65 | Date | No.
Survey by G. Vogel | Notes Vogel | Notes Chkd. | Checked | X-Sec.
Indexed G. J. GALLI | Date | Date | Date | No.

STATION	B. S.	H. I.	F. S.	ELEV.	LENKER Rd WSE
					LEFT — RIGHT
52+29.5				1247.98	20° FL L
"				1248.62	20° Top of Curb
"				1249.1	30°
52+73.55=1400 E	TP			1248.84	℄ Int 10th St & Newhall Ave.
					10th S
					LEFT — RIGHT
0+90° E				1248.68	℄
0+80° E				1248.30	℄ FL L
0+80° E				1248.92	℄ Top of Curb
0+70° E				1249.5	℄ P/L
1+10° E				1248.68	℄ Pvt.
1+20° E				1248.22	℄ FL L
1+34.5 E				1248.87	18° FL L
"				1249.51	18° T. of Cb. E.E.C.R.S.E.Cor
1+35° E				1248.68	18° FL L.
"				1249.40	18° T. of Cb. E.E.C.R.N.E.Cor
1+44.5				1249.41	℄
"				1249.29	9° Pvt
"				1249.08	13.5 FL L
"				1250.44	30° P/L (Pvt)

76-L298 CE 307 3-61

PLEASE RETURN TO
LOS ANGELES COUNTY ENGINEER
403 LOS ANGELES COUNTY ENGINEERING BLDG.

NOTE: ANY ADDITIONS OR CHANGES ON THIS SHEET MUST BE MADE OR CIRCLED IN RED INK, WITH DATE AND NAME OF PERSON MAKING CHANGE.

Do not extend notes this side of this line.

STATION	B.S.	H.I.	F.S.	ELEV.	LENKER ROD USED LEFT	RIGHT
1+45.0 E				1249.43		℄
"				1249.24	5.5 Pvt	
"				1248.94	11.0 Edge of Pvt. (Fl. L.)	
"				1249.4	30.0	
1+84.5				1249.84		℄
"				1249.80		9.0 Pvt
"				1249.59		13.5 FL.L.
"				1250.79		30.0 P/L (Pvt)
1+85.0				1249.85		℄
"				1249.77	5.5 Pvt	
"				1249.58	11.0 Edge of Pvt (F.L.)	
"				1249.9	30.0	
2+17.0				1250.14		℄
"				1250.08		9.0 Pvt
"				1249.98		13.5 FL.L
"				1251.08		30.0 P/L Pvt.
"				1250.18	5.5 Pvt	
"				1250.16	11.5 Pvt = 2+70 E, 30.0 Rt. from Lyons Ave	
2+72.5				1251.06		℄ 10th ST & Lyons
"				1251.01		8.5 Pvt

Profile Notes Red ____ Plotted ____ Job No. 6271.2a Division No. ____
No. ____ Date ____ Date 2-16-65 Survey of Newhall Ave (712)
X-Sec. Notes Chkd. ____ Checked ____ Survey by W. Voge Notes Voge Date ____
No. ____ Date ____ Date ____ Map No. ____ Indexed C. J. GALLI Date ____

F.B. 2595 Pg. 145

76-L298 CE 307 3-61

PLEASE RETURN TO
LOS ANGELES COUNTY ENGINEER
403 LOS ANGELES COUNTY ENGINEERING BLDG.

NOTE: ANY ADDITIONS OR CHANGES ON THIS SHEET MUST BE MADE OR CIRCLED IN RED INK, WITH DATE AND NAME OF PERSON MAKING CHANGE

Do not extend notes this side of this line.

F.B. 2595 Pg 146
Job No. 62.7.20 Division No. Profile
Survey of Newhall Ave (712) Notes Red Plotted
Survey by W. Vog E Notes Vog E Date 2-14-65 No. X-Sec.
Indexed C. J. GALLI Date Notes Chkd. Checked No.
Date Date

STATION	B.S.	H.I.	F.S.	ELEV.	LENKER ROD USED	
					LEFT	RIGHT
2+72.5				1250.60		15° Fl. L
"				1250.84		17° Edge of Pvt
"				1250.9		30° P/L
"				1250.65	9° Pvt.	
"				1250.29	18° Edge of Pvt (Fl L.)	
"				1250.6	30° P/L	
					NEWHALL AVE	
53+15.5				1249.00		℄
"				1248.92		10° Pvt.
"				1248.51		20° Fl. L
"				1249.15		20° Top of Curb
"				1249.4		30° P/L
"				1248.84	10° Pvt	
"				1248.44	20° Fl. L.	
"				1249.13	20° Top of Curb	
"				1250.00	30° P/L	
53+18.0				1249.10		5° Telephone MH (Rim N. Side)
53+55.0				1249.24		℄
				1249.23		10° Pvt
				1248.74		20° Fl L

76-L298 CE 307 3-61

PLEASE RETURN TO
LOS ANGELES COUNTY ENGINEER
403 LOS ANGELES COUNTY ENGINEERING BLDG.

NOTE: ANY ADDITIONS OR CHANGES ON THIS SHEET MUST BE MADE OR CIRCLED IN RED INK, WITH DATE AND NAME OF PERSON MAKING CHANGE.

Do not extend notes this side of this line.

Profile No. ____ Notes Red ____ Plotted ____
X-Sec. No. ____ Date ____ Date 2-16-65
Notes Chkd. ____ Checked ____ Job No. 62728 Division No. ____
Date ____ Date ____ Survey of Newhall Ave (12)
Survey by W. Voge Notes Voge Date ____
Map No. ____ Indexed C. J. GALL Date ____

F.B. 2595 Pg. 147

STATION	B.S.	H.I.	F.S.	ELEV.	LENKER ROD USED	
					LEFT	RIGHT
53+55 ℄				1249.36		20° FL L.
"				1249.8		30° P/L
"				1249.00	10° PVT	
"				1248.62	20° FL L.	
"				1248.71	20° Top of curb (Dr. way to Top of curb)	
"				1249.9	30° P/L	
54+00				1249.45	℄	
"				1249.34		10° PVT
"				1248.96		20° FL L.
"				1249.57		20° Top of curb
"				1250.4		30° P/L
"				1249.28	10° PVT	
"				1248.95	20° FL L.	
"				1249.61	20° Top of Curb	
"				1250.2	30° P/L	
54+50				1249.70	℄	
55+00 T.P.				1249.95	℄	
"				1249.82		10° PVT
"				1249.43		20° FL L.
"				1250.08		20° Top of Curb

76-L298 CE 307 3-61

PLEASE RETURN TO
LOS ANGELES COUNTY ENGINEER
403 LOS ANGELES COUNTY ENGINEERING BLDG.

NOTE: ANY ADDITIONS OR CHANGES ON THIS SHEET MUST BE MADE OR CIRCLED IN RED INK, WITH DATE AND NAME OF PERSON MAKING CHANGE

Do not extend notes this side of this line.

F.B. 2595 Pg. 148 | Job No. 67112 Division No. | Notes Red | Plotted | Profile
Survey of Newhall Ave (1921) | Date 2-16-65 | Date | No. | X-Sec.
Survey by D. Voge Notes Voge | Notes Chkd. | Checked | No.
Indexed C. J. GALLI | Date | Date | Date

STATION	B. S.	H. I.	F. S.	ELEV.	LENKER R.O USED	
					LEFT	RIGHT
55+00				1250.6		30° P/L
"				1249.82	10° P/T	
"				1249.39	20° Fl. L	
"				1250.03	20° Top of Curb	
"				1250.6	30° P/L	
55+29.5				1250.09		℄
"				1249.95		10° P/T
"				1249.60		20° Fl L
"				1250.24		20° Top of Curb
"				1250.5		30° P/L
55+50°				1250.22		℄
"				1250.08	10° P/T	
"				1249.62	20° Fl. L	
"				1250.29	20° Top of Curb	
"				1250.5	30° P/L	
55+69.5				1250.45		℄
"				1250.29		10° P/T
"				1249.81		20° Fl. L
"				1250.42		20° Top of Curb
"				1250.6		30° P/L

76-L298 CE 307 3-61

PLEASE RETURN TO
LOS ANGELES COUNTY ENGINEER
403 LOS ANGELES COUNTY ENGINEERING BLDG.

NOTE: ANY ADDITIONS OR CHANGES ON THIS SHEET MUST BE MADE OR CIRCLED IN RED INK, WITH DATE AND NAME OF PERSON MAKING CHANGE.

Do not extend notes this side of this line.

Profile Notes Red. ____ Plotted ____
No. ____ Date ____ Date 2-16-65 Job No 6271-24 Division No. ____
X-Sec. Notes Chkd. ____ Checked ____ Survey of Newhall Ave (712)
No. ____ Date ____ Date ____ Survey by W. Voge Notes Voge Date ____
Map No. ____ Indexed C. J. GALL Date ____

F.B. 2595 Pg. 149

STATION	B.S.	H.I.	F.S.	ELEV.	LENKER ROD USED LEFT	RIGHT
55+90 ℄				1250.61		℄
"				1250.41	10° P/L	
"				1249.91	20° FL L	
"				1250.54	20° Top of Curb	
"				1251.0	30° P/L	
56+11.01 = 1400 W T.P.				1250.72		℄
					9TH ST. WEST	
1+00 W				1250.60		℄
1+20 W				1250.27		℄
1+35 W				1250.10		16° Edge of Gutter
"				1249.98		17° FL
"				1250.56		17° Top of CB. W.E.C.R. N.W. Cor.
"				1250.40	18° FL L	
"				1251.20	18° Top of CB. W.E.C.R.S.W. Cor.	
1+45 W				1250.45		℄
"				1250.25		9° P/L
"				1250.21		16° Ed. of Gutt.
"				1250.04		17° FL L
"				1250.73		17° Top of Curb
"				1250.9		30° P/L

76-L298 CE 307 3-61

PLEASE RETURN TO
LOS ANGELES COUNTY ENGINEER
403 LOS ANGELES COUNTY ENGINEERING BLDG.

NOTE: ANY ADDITIONS OR CHANGES ON THIS SHEET MUST BE MADE OR CIRCLED IN RED INK, WITH DATE AND NAME OF PERSON MAKING CHANGE

Do not extend notes this side of this line.

STATION	B. S.	H. I.	F. S.	ELEV.	LENKER ROD USED LEFT	RIGHT
1+45.0 W				1250.43	4.5 Pvt	
"				1250.39	9.0 Edge of Pvt. (F. L)	
"				1251.8	30.0 P/L	
1+85.0 W				1250.72		℄
"				1250.40		9.0 Pvt
"				1250.25		16.0 Edge of Gutt.
"				1250.13		17.8 FL L.
"				1250.79		17.8 Top of Cb
"				1251.0		30.0 P/L
"				1250.65	4.5 Pvt.	
"				1250.53	9.0 Edge of Pvt (FL L.)	
"				1251.6	30.0 P/L	
2+85.0 W				1250.78		℄
"				1250.58		9.0 Pvt
"				1250.45		16.0 Edge of Gutt.
"				1250.26		17.8 FLL
"				1250.91		17.8 Top of cb.
"				1251.1		30.0 P/L
"				1250.81	4.5 Pvt	
"				1250.67	9.0 Edge of Pvt.	

F.B. 2596 PG. 150

Job No. 6271.20 Division No. ____ Notes Red ____ Plotted ____ Profile ____
Survey of Newhall Ave (712) Date 2-16-65 Date ____ No. ____
Survey by W. Voge Notes Voge Notes Chkd. ____ Checked ____ X-Sec. ____
Indexed C. J. GALLI Date ____ Date ____ Date ____ No. ____

76-L298 CE 307 3-61

PLEASE RETURN TO
LOS ANGELES COUNTY ENGINEER
403 LOS ANGELES COUNTY ENGINEERING BLDG.

NOTE: ANY ADDITIONS OR CHANGES ON THIS SHEET MUST BE MADE OR CIRCLED IN RED INK, WITH DATE AND NAME OF PERSON MAKING CHANGE.

Do not extend notes this side of this line.

Profile No. Notes Red. Plotted
X-Sec. No. Date Date 2-16-65 Job No. 27.28 Division No.
Notes Chkd. Checked Survey of Newhall Ave. (712)
Date Date Survey by W. Voge Notes Voge Date
Map No. Indexed C. J. Gall Date

F.B. 2595 Pg. 151

STATION	B.S.	H.I.	F.S.	ELEV.	LEFT	RIGHT
					9TH ST (EAST)	
2+85.0 W				1250.8	30° P/L	
56+33.74 / +00 E				1250.00		℄
1+10.0 E				1250.67		℄
1+20.0 E				1250.31		℄
1+35.0 E				1250.55		18° FL L
"				1251.32		18° Tot Cb E.E.C.R S.E. Cor.
"				1250.42	18° FL. L	
"				1251.07	18° Tot ℄ E.E.C.R N.E. Cor.	
1+45.0 E				1251.05		℄
"				1250.87		9° Pvt.
"				1250.60		18° Edge of Pvt. (FL L)
"				1251.8		30° P/L
"				1250.92	9° Pvt	
"				1250.52	18° Edge of Pvt. (FL L)	
"				1251.5	30° P/L	
1+85.0 E				1251.24		℄
"				1251.10		9° Pvt.
"				1250.82		18° Edge of Pvt (FL L)
"				1251.9		30° P/L

76-L298 CE 307 3-61

PLEASE RETURN TO
LOS ANGELES COUNTY ENGINEER
403 LOS ANGELES COUNTY ENGINEERING BLDG.

NOTE: ANY ADDITIONS OR CHANGES ON THIS SHEET MUST BE MADE OR CIRCLED IN RED INK, WITH DATE AND NAME OF PERSON MAKING CHANGE

Do not extend notes this side of this line.

F.B. 2595 Pg. 152 | Job No. 627/20 | Division No. | Notes Red | Plotted | Profile
Survey of Newhall Ave (712) | Date 2-16-65 | Date | No. | X-Sec.
Survey by C. J. Galli & Voge | Notes Voge | Notes Chkd. | Checked
Indexed C. J. Galli | Date | Date | Date | No.

STATION	B. S.	H. I.	F. S.	ELEV.	LENKER ROD USED	
					LEFT	RIGHT
1+85 E				1251.12	9° Pvt	
"				1250.79	18° Edge of Pvt (Fl. L)	
"				1251.8	30° P/L	
2+85 E				1251.86		℄
"				1251.75		9° Pvt
"				1251.47		18° Edge of Pvt. (Fl. L)
"				1252.5		30° P/L
"				1251.71	9° Pvt	
"				1251.44	18° Edge of Pvt (Fl. L)	
"				1251.6	30° P/L	
					NEW HALL	AVE
56+55 E				1250.94		℄
"				1250.18		10° Pvt
"				1250.38		20° Fl. L
"				1251.02		20° Top of Curb
"				1251.5		30° P/L
56+72 E				1251.05		℄ (BC. West side)
"				1250.79		10° Pvt
"				1250.50		20° Fl. L
"				1251.21		20° Top of Curb

76-L298 CE 307 3-61

PLEASE RETURN TO
LOS ANGELES COUNTY ENGINEER
403 LOS ANGELES COUNTY ENGINEERING BLDG.

NOTE: ANY ADDITIONS OR CHANGES ON THIS SHEET MUST BE MADE OR CIRCLED IN RED INK, WITH DATE AND NAME OF PERSON MAKING CHANGE.

Do not extend notes this side of this line.

STATION	B.S.	H.I.	F.S.	ELEV.	LENKER ROD USED	
					LEFT	RIGHT
56+72.5				1251.9		
56+78.5				1251.12		℄ (BC East Side)
"				1251.02	10° Pvt	
"				1250.70	20° Fl.L	
"				1251.28	20° Top of Curb	
"				1251.5	30° P/L	
57+00.0 TP				1251.25		℄ (EC West Side)
"				1251.04		10° Pvt
"				1250.76		20° Fl.L
"				1251.43		20° Top of Curb
"				1252.3		30° P/L
57+02.0				1251.27		℄ (EC. East Side)
"				1251.14	10° Pvt	
"				1250.86	20° FL.L	
"				1251.50	20° Top of Curb	
"				1251.8	30° P/L	
57+18.8				1251.42		℄
"				1251.14	10° Pvt	
"				1250.84	20° FL.L	
"				1251.62	20° Top of Curb	

Profile No. ____ Notes Red ____ Plotted ____ Job No. 627/20 Division No. ____
X-Sec. No. ____ Date ____ Date 2-17-65 Survey of Newhall Ave (712)
Notes Chkd. ____ Checked ____ Survey by W. Voge Notes Voge Date ____
Date ____ Date ____ Map No. ____ Indexed C. J. GALLI Date ____

F.B. 2595 Pg. 153

76-L298 CE 307 3-61

PLEASE RETURN TO
LOS ANGELES COUNTY ENGINEER
403 LOS ANGELES COUNTY ENGINEERING BLDG.

NOTE: ANY ADDITIONS OR CHANGES ON THIS SHEET MUST BE MADE OR CIRCLED IN RED INK, WITH DATE AND NAME OF PERSON MAKING CHANGE

50.8

Do not extend notes this side of this line.

STATION	B. S.	H. I.	F. S.	ELEV.	LENKER ROD USED	
					LEFT	RIGHT
57+18.8				1251.8	30° P/L	
57+37.0				1251.81		24° Telephone M.H. (Rim N. Side)
58+00.0				1252.18		℄
"				1251.98		10° Pvt
"				1251.58		20° FL. L.
"				1252.24		20° T. of Curb
"				1253.0		30° P/L
"				1252.07	10° Pvt	
"				1251.68	20° FL. L	
"				1252.34	20° Top of Curb	
"				1252.4	30° P/L	
58+50.0				1252.60		℄
58+78.4				1253.20		24.1 Telephone M.H. (Rim N side)
59+00				1253.04		℄
"				1252.82		10° Pvt
"				1252.42		20° FL L.
"				1253.04		20° Top of Curb
"				1253.6		30° P/L
"				1252.87	10° Pvt	
"				1252.58	20° FL L	

F.B. 2595 PG. 154

Job No. 6271.20 Division No. ____ Notes Red ____ Plotted ____ Profile ____

Survey of Newhall Ave (712) Date 2-17-65 Date ____ No. ____

Survey by C. Vogel Notes Vogel Notes Chkd. ____ Checked ____ X-Sec. ____

Indexed C. J. GALLI Date ____ Date ____ No. ____

76-L298 CE 307 3-61

PLEASE RETURN TO
LOS ANGELES COUNTY ENGINEER
403 LOS ANGELES COUNTY ENGINEERING BLDG.

NOTE: ANY ADDITIONS OR CHANGES ON THIS SHEET MUST BE MADE OR CIRCLED IN RED INK, WITH DATE AND NAME OF PERSON MAKING CHANGE.

Do not extend notes this side of this line.

STATION	B.S.	H.I.	F.S.	ELEV.	LENKER ROD USED LEFT	RIGHT
59+00				1253.21	20° Top of Curb	
"				1253.2	30° P/L	
59+71°				1253.53		℄
"				1253.37		10° Pvt.
"				1253.02		20° Fl. L.
"				1253.79		20° Top of Curb
"				1253.9		30° P/L
"				1253.47	10° Pvt.	
"				1253.14	20° Fl. L.	
"				1253.82	20° Top of Curb	
"				1253.9	30° P/L	
60+11°				1253.71		℄
"				1253.66		10° Pvt.
"				1253.35		20° Fl L
"				1253.42		20° T. of C. (Fr. way)(.69 top cb)
"				1254.3		30°
"				1253.62	10° Pvt.	
"				1253.38	20° Fl L.	
"				1254.07	20° Top of Curb	
"				1254.3	30° P/L	

Profile No. ____ Notes Red ____ Plotted ____ Date 2-17-65 Job No. 6271.2 Division No. ____
X-Sec. No. ____ Notes Chkd. ____ Date ____ Checked ____ Date ____ Survey of Newhall Ave (712) Survey by W. Yoge Notes Yoge Date ____
Map No. ____ Indexed ____ Date ____ C. J. GALLI

F.B. 2595 PG. 155

76-L298 CE 307 3-61

PLEASE RETURN TO
LOS ANGELES COUNTY ENGINEER
403 LOS ANGELES COUNTY ENGINEERING BLDG.

NOTE: ANY ADDITIONS OR CHANGES ON THIS SHEET MUST BE MADE OR CIRCLED IN RED INK, WITH DATE AND NAME OF PERSON MAKING CHANGE

Do not extend notes this side of this line.

STATION	B. S.	H. I.	F. S.	ELEV.	LENKER ROD USED LEFT	RIGHT
					8TH ST	
T.P. 60+41.05=1+00 E				1254.07		℄ Pvt
0+76.7 E				1253.58		℄ FL L
0+76.7 E				1253.23		℄ Top of Curb
0+65.4 E				1254.39		℄ P/L (Pvt.)
1+18.5 E				1253.66	20° FL.	
"				1254.23	20° Top of Curb E.E.C.R.N.E. Cor.	
1+22.8 E				1253.79		℄ FL.L.
1+28.5 E				1254.13		℄
"				1254.08	9° Pvt	
"				1253.85	18° Edge of Pvt (FL.L.)	
"				1254.3	30° P/L	
1+52.4 E				1254.28		19.5 FL L
"				1254.76		19.5 Top Curb E.E.C.R.S.E. Cor
1+62.4 E				1254.62		℄
"				1254.60		8° Pvt
"				1254.36		16° Edge of Pvt (FL L)
"				1255.2		30° P/L
1+68.5 E				1254.67		℄
"				1254.51	9° Pvt	

F.B. 2595 PG. 156

Job No. 6271.20 Division No. ____ Notes Red ____ Plotted ____ Profile ____

Survey of Newhall Ave (712) Date 2-17-65 Date ____ No. ____

Survey by M. Vogel Notes Vogel Notes Chkd. ____ Checked ____ X-Sec. ____

Indexed G. J. GALLI Date ____ Date ____ No. ____

76-L298 CE 307 3-61

PLEASE RETURN TO
LOS ANGELES COUNTY ENGINEER
403 LOS ANGELES COUNTY ENGINEERING BLDG.

NOTE: ANY ADDITIONS OR CHANGES ON THIS SHEET MUST BE MADE OR CIRCLED IN RED INK, WITH DATE AND NAME OF PERSON MAKING CHANGE.

Do not extend notes this side of this line.

Profile Notes Red. Plotted Job No. 27122 Division No.
No. X-Sec. Date Date 2-17-65 Survey of Newhall Ave. (72)
No. Notes Chkd. Checked Survey by W. Voge Notes Voge
Date Date Map No. Indexed C. J. GALLI Date Date

F.B. 2695 Pg. 167

STATION	B.S.	H.I.	F.S.	ELEV.	LENKER ROD USED	
					LEFT	RIGHT
1+68 ℄ E				1254.16	18' Edge of Pvt (FLL)	
"				1255.3	30' P/L	
2+02 ± E				1254.87		℄
"				1254.81		8' Pvt.
"				1254.58		16' Edge of Pvt (FLL)
"				1255.6		30' P/L
2+50 ℄ E				1255.19		℄
"				1255.12		8' Pvt
"				1254.88		16' Edge of Pvt (FLL)
"				1255.8		30' P/L
"				1255.16	9' Pvt	
"				1254.75	18' Edge of Pvt (FLL)	
"				1255.2	30' P/L	
2+75 ± E				1255.50		℄ Int. 8th St & Chestnut St
					NEWHALL AVE	
60+93 ±				1254.10	18' Edge of Curb	
"				1253.98	20' FLL.	
"				1254.80	20' Top of Curb	
61+ 032				1254.82		℄
"				1254.62		10' Pvt

76-L298 CE 307 3-61

PLEASE RETURN TO
LOS ANGELES COUNTY ENGINEER
403 LOS ANGELES COUNTY ENGINEERING BLDG.

NOTE: ANY ADDITIONS OR CHANGES ON THIS SHEET MUST BE MADE OR CIRCLED IN RED INK, WITH DATE AND NAME OF PERSON MAKING CHANGE

Do not extend notes this side of this line.

STATION	B. S.	H. I.	F. S.	ELEV.	LENKER ROD USED	
					LEFT	RIGHT
61+03 7				1254.31		20° FL L
"				1254.98		20° Top of Curb
"				1255.6		30° P/L
"				1254.43	10° Pvt.	
"				1254.18	18° Edge of Gwtt.	
"				1254.07	20° FL L	
"				1254.86	20° Top of Curb	
"				1255.7	30° P/L	
61+35 0				1255.34		℄
"				1255.07		10° Pvt.
"				1254.86		20° FL L
"				1255.60		20° Top of Curb
"				1256.3		30° P/L
"				1255.12	10° Pvt	
"				1254.73	18° Edge of Gwtt.	
"				1254.68	20° FL L	
"				1255.45	20° Top of Curb	
"				1256.2	30° P/L	
61+68 8				1255.83		℄
"				1255.59		10° Pvt.

F.B. 2595 Pg. 158

Job No. 6271.20 Division No. ____ Notes Red ____ Plotted ____ Profile ____

Survey of Newhall Ave (712) Date 2-17-65 Date ____ No. ____

Survey by W. Vogel Notes Vogel Notes Chkd. ____ Checked ____ X-Sec. ____

Indexed C. J. GALLI Date ____ Date ____ Date ____ No. ____

76-L298 CE 307 3-61

PLEASE RETURN TO
LOS ANGELES COUNTY ENGINEER
403 LOS ANGELES COUNTY ENGINEERING BLDG.

NOTE: ANY ADDITIONS OR CHANGES ON THIS SHEET MUST BE MADE OR CIRCLED IN RED INK, WITH DATE AND NAME OF PERSON MAKING CHANGE.

Do not extend notes this side of this line.

STATION	B. S.	H. I.	F. S.	ELEV.	LENKER ROD USED	
					LEFT	RIGHT
61+68.8				1255.39		20° FL. L
"				1256.11		20° Top of Curb
"				1256.8		30° P/L
"				1255.56	10° Pvt.	
"				1255.14	18° Edge of Gutter	
"				1255.13	20° FL. L	
"				1255.92	20° Top of curb	
"				1256.5	30° P/L	
62+11.84 = 1+00 W	T.P.			1256.53		℄
					8th ST	
0+90° W				1256.34		℄ Pvt.
0+82° W				1255.93		℄ Edge of Gutt.
0+80° W				1255.88		℄ FL. L
0+80° W				1256.66		℄ T. of curb
0+70° W				1257.1		℄ P/L
1+18° W				1256.29		℄ Edge of Gutt.
1+20° W				1256.26		℄ FL. L
1+23° W				1256.32		℄ Edge of Gutter
1+34° W				1256.90	18° Edge of Gutt	
"				1256.85	20° FL. L.	

Profile No. ____ Notes Red ____ Plotted ____ Job No. 627/20 Division No. ____
X-Sec. No. ____ Date ____ Date 2-17-65 Survey of Newhall Ave (7/L)
Notes Chkd. ____ Checked ____ Survey by W. Voge Notes Voge Date ____
Date ____ Date ____ Map No. ____ Indexed C. J. GALL Date ____

F.B. 2595 PG. 159

76-L298 CE 307 3-61

PLEASE RETURN TO
LOS ANGELES COUNTY ENGINEER
403 LOS ANGELES COUNTY ENGINEERING BLDG.

NOTE: ANY ADDITIONS OR CHANGES ON THIS SHEET MUST BE MADE OR CIRCLED IN RED INK, WITH DATE AND NAME OF PERSON MAKING CHANGE

Do not extend notes this side of this line.

STATION	B. S.	H. I.	F. S.	ELEV.	LENKER ROD USED	
					LEFT	RIGHT
1+34.0 W				1257.69	20° Top of cb. W.E.C.R.S.W. Cor	
1+35.3 W				1255.98		18° Edge of Gutter
"				1255.92		20° FL L.
"				1256.55		20° Top of cb. W.E.C.R. N.W. Cor.
1+44.0 W				1258.12		℄
"				1258.06	5° Pvt	
"				1257.94	10° Edge of Pvt	
"				1257.7	14° FL L	
"				1259.0	30° P/L	
1+45.3 W				1258.25		℄
"				1257.94		7.2 Pvt
"				1257.45		14.5 Edge of Pvt
"				1257.32		17.5 FL L.
"				1258.5		30° P/L
1+84.0 W				1262.49		℄
"				1262.43	5° Pvt	
"				1262.25	10° Edge of Pvt	
"				1262.2	11° FL L	
"				1263.8	30° P/L	
"						

F.B. 2595 PG. 160

Job No. 627120 Division No. ____ Notes Red ____ Plotted ____ Profile ____

Survey of Newhall Ave (712) Date 2-17-65 Date ____ No. ____

Survey by W. Yoge Notes Yoge Notes Chkd. ____ Checked ____ X-Sec. ____

Indexed C. J. GALLI Date ____ Date ____ Date ____ No. ____

76-L298 CE 307 3-61

PLEASE RETURN TO
LOS ANGELES COUNTY ENGINEER
403 LOS ANGELES COUNTY ENGINEERING BLDG.

NOTE: ANY ADDITIONS OR CHANGES ON THIS SHEET MUST BE MADE OR CIRCLED IN RED INK, WITH DATE AND NAME OF PERSON MAKING CHANGE.

Do not extend notes this side of this line.

STATION	B.S.	H.I.	F.S.	ELEV.	LENKER ROD USED LEFT	RIGHT
1+85.3 W				1262.62		℄
"				1262.52		7.2 Pvt
"				1262.28		14.5 Edge of Pvt
"				1261.8		19.5 Fl. L
"				1262.4		30.0 P/L
T.P.				1265.01		
2+85.3 W				1273.75		℄
"				1273.67		7.2 Pvt
"				1273.53		14.5 Edge of Pvt
"				1272.8		18.5 Fl. L
"				1273.2		30.0 PL
"				1273.65	5.0 Pvt	
"				1273.49	10.0 Edge of Pvt	
"				1273.4	11.0 Fl. L	
"				1274.2	30.0 P/L	
					NEWHALL AVE	
62+55.5 T.P.				1257.12		℄
"				1257.08		10.0 Pvt
"				1256.92		18.0 Edge of Gutter
"				1256.76		20.0 Fl. L
"				1257.56		20.0 Top of Curb

Profile No. ____ Notes Red ____ Plotted ____ Job No. 6271.2 Division No. ____
X-Sec. No. ____ Date ____ Date 2-17-65 Survey of Newhall Ave (7121)
Notes Chkd. ____ Checked ____ Survey by W. Voge Notes Voge Date ____
Date ____ Date ____ Map No. ____ Indexed ____ Date ____

F.B. 2595 Pg. 161

76-L298 CE 307 3-61

PLEASE RETURN TO
LOS ANGELES COUNTY ENGINEER
403 LOS ANGELES COUNTY ENGINEERING BLDG.

NOTE: ANY ADDITIONS OR CHANGES ON THIS SHEET MUST BE MADE OR CIRCLED IN RED INK, WITH DATE AND NAME OF PERSON MAKING CHANGE

Do not extend notes this side of this line.

F.B. 2595 Pg. 162 | Job No 6277.2 Division No. | Notes Red | Plotted | Profile
Survey of Newhall Ave (712) | Date 2-17-65 | Date | No. | X-Sec.
Survey by W.Yagi | Notes Yagi | Notes Chkd. | Checked | No.
Indexed C. J. GALLI | Date | Date | Date | No.

STATION	B.S.	H.I.	F.S.	ELEV.	LENKER ROD USED	
					LEFT (NEWHALL AVE.)	RIGHT
62+55.5				1257.9		30° P/L
"				1256.93	10° P/L	
"				1256.65	18° Edge of Gutter	
"				1256.63	20° FL L	
"				1257.46	20° Top of Curb	
"				1257.9	30° P/L	
62+71.2				1256.34		℄
"				1257.20		10° P/L
"				1257.03		18° Edge of Gutter
"				1256.92		20° FL L
"				1257.70		20° Top of Curb
"				1257.8		30° P/L
"				1257.24	10° P/L	
"				1256.98	18° Edge of Gutter	
"				1256.92	20° FL L	
"				1257.70	20° Top of Curb	
"				1257.9	30° P/L	
63+35°				1257.84		℄
63+93.67=1+00 NE	TP			1258.45		℄ Int of Newhall Ave & CHESTNUT ST.

76-L298 CE 307 3-61

PLEASE RETURN TO
LOS ANGELES COUNTY ENGINEER
403 LOS ANGELES COUNTY ENGINEERING BLDG.

NOTE: ANY ADDITIONS OR CHANGES ON THIS SHEET MUST BE MADE OR CIRCLED IN RED INK, WITH DATE AND NAME OF PERSON MAKING CHANGE.

Do not extend notes this side of this line.

Profile Notes Red____ Plotted____ Job No. 627.20 Division No.____
No.____ Date____ Date 2-17-65 Survey of Newhall Ave (712).
X-Sec. Notes Chkd.____ Checked____ Survey by W. Voge Notes Voge Date____
No.____ Date____ Date____ Map No.____ Indexed E. J. GALLI Date____

F.B. 2595 Pg. 163

STATION	B.S.	H.I.	F.S.	ELEV.	LENKER RIO USED	
					LEFT	RIGHT
						CHESTNUT ST.
0+80 ℄ NE				1258.48		℄ P/T
0+64.5 NE				1258.26		℄ Edge of Gutter
0+60 ℄ NE				1258.17		℄ F.L.
0+60 NE				1258.91		℄ Top of curb
0+36 ℄ NE				1259.36		℄ P/L (conc.)
1+18 ℄ NE				1258.08		18° Edge of Gutter
"				1257.95		20° F.L.
"				1258.68		20° Top of Curb E E.C.R.S.E.C.
1+28 ℄ NE				1257.90		℄ P/T
1+28 ℄ NE				1258.01		14°
"				1258.00		18° Edge of P/T (F.L.)
"				1259.1		30° P/L
1+35 ℄ NE				1257.71		℄ Edge of Gutter
1+40 ℄ NE				1257.60		℄ F.L.
1+44 ℄ NE				1257.65		℄ Edge of Gutter
1+68 ℄ NE				1258.07		℄
"				1258.05		9° P/T
"				1257.73		18° Edge of P/T (F.L.)
"				1258.2		30° P/L

76-L298 CE 307 3-61

PLEASE RETURN TO
LOS ANGELES COUNTY ENGINEER
403 LOS ANGELES COUNTY ENGINEERING BLDG.

NOTE: ANY ADDITIONS OR CHANGES ON THIS SHEET MUST BE MADE OR CIRCLED IN RED INK, WITH DATE AND NAME OF PERSON MAKING CHANGE

Do not extend notes this side of this line.

STATION	B. S.	H. I.	F. S.	ELEV.	LENKER ROD USED	
					LEFT (Chestnut ST)	RIGHT
2+12 3 NE				1257.86	18° Edge of Gutter	
"				1257.69	20° Fl. L	
"				1258.49	20° Top of Curb W.E.C.R. N.E. Cor.	
2+22 3 NE				1257.51		℄
"				1257.60	9° Pvt	
"				1257.59	18° Edge of Pvt (Fl. L)	
"				1257.9	30° P/L	
2+62 3 NE				1256.97		℄
"				1256.88		9° Pvt
"				1256.37		18° Edge of Pvt (Fl. L)
"				1256.7		30° P/L
"				1257.06	9° Pvt.	
"				1256.98	18° Edge of Pvt (Fl. L)	
"				1257.6	30° P/L	
3+62 3 NE				1255.75		℄
"				1255.85		9° Pvt
"				1255.64		18° E. of Pvt (Fl. L.
"				1256.5		30° P/L
"				1255.64	9° Pvt	
"				1255.48	18° E. of Pvt (Fl. L.)	

F.B. 2595 PG. 164

Job No. 6271.20 Division No. ____ Notes Red ____ Plotted ____ Profile ____

Survey of Newhall Hwy (712) Date 2-17-65 Date ____ No. ____ X-Sec. ____

Survey by W. Voge Notes Voge Notes Chkd. ____ Checked ____ No. ____

Indexed C. J. GALLI Date ____ Date ____ Date ____

76-L298 CE 307 3-61

PLEASE RETURN TO
LOS ANGELES COUNTY ENGINEER
403 LOS ANGELES COUNTY ENGINEERING BLDG.

NOTE: ANY ADDITIONS OR CHANGES ON THIS SHEET MUST BE MADE OR CIRCLED IN RED INK, WITH DATE AND NAME OF PERSON MAKING CHANGE.

Do not extend notes this side of this line.

STATION	B.S.	H.I.	F.S.	ELEV.	LENKER ROD USED LEFT	RIGHT
3+62.3 NE				1256.4	30° P/L	
3+88.0 NE				1255.20		℄
4+05.5 NE				1255.50		℄ Int. Chestnut St & 8th St
					NEWHALL AVE	
64+22.5				1258.80		℄
"				1258.55		10° Pvt
"				1258.23		18° Edge of Gutter
"				1258.11		20° FLL
"				1258.91		20° Top of Curb
"				1259.25		30° P/L (Conc.)
"				1258.62	10° Pvt	
"				1258.29	18° Edge of Gutter	
"				1258.15	20° FLL	
"				1258.95	20° Top of Curb	
"				1259.8	30° P/L	
64+38.5				1259.20		22° Telephone M.H. (Rim N. Side)
64+62.5				1259.15		℄
"				1258.89		10° Pvt
"				1258.58		18° Edge of Gutter
"				1258.53		20° FLL

Profile Notes Red ____ Plotted ____ Job No. 6271.24 Division No. ____
No. ____ Date ____ Date 2-17-65 Survey of Newhall Ave (712)
X-Sec. Notes Chkd. ____ Checked ____ Survey by W. Voge Notes Voge Date ____
No. ____ Date ____ Date ____ Map No. ____ Indexed C. J. GALL Date ____

F.B. 2595 Pg. 165

76-L298 CE 307 3-61

PLEASE RETURN TO
LOS ANGELES COUNTY ENGINEER
403 LOS ANGELES COUNTY ENGINEERING BLDG.

NOTE: ANY ADDITIONS OR CHANGES ON THIS SHEET MUST BE MADE OR CIRCLED IN RED INK, WITH DATE AND NAME OF PERSON MAKING CHANGE

Do not extend notes this side of this line.

F.B. 2595 Pg. 166 | Job No. 6271-2 Division No. | Notes Red | Plotted | Profile
Survey of Newhall Ave (712) | Date 2-17-65 | Date | No.
Survey by W. Hoge | Notes Y09C | Notes Chkd. | Checked | X-Sec.
Indexed C. J. GALLI | Date | Date | Date | No.

STATION	B. S.	H. I.	F. S.	ELEV.	LENKER ROD USED LEFT	RIGHT
64+62.5				1259.33		20° Top of Curb
"				1259.60		30° P/L (Conc)
"				1258.96	10° Pvt.	
"				1258.67	18° Edge of Gutt.	
"				1258.57	20° FL. L.	
"				1259.47	20° Top of Curb	
"				1259.75	30° P/L	
65+00				1259.54		&
"				1259.43		10° Pvt.
"				1258.98		18° Edge of Gutt.
"				1258.90		20° Top of Curb
"				1259.71		20° Top of Curb
"				1260.07		30° P/L (Conc.)
"				1259.53	10° Pvt.	
"				1259.24	18° Edge of Pvt.	
"				1259.13	20° FL. L.	
"				1259.94	20° Top	
"				1260.4	30° P/L	
65+39.6				1260.09		&
"				1259.92		10° Pvt.

76-L298 CE 307 3-61

PLEASE RETURN TO
LOS ANGELES COUNTY ENGINEER
403 LOS ANGELES COUNTY ENGINEERING BLDG.

NOTE: ANY ADDITIONS OR CHANGES ON THIS SHEET MUST BE MADE OR CIRCLED IN RED INK, WITH DATE AND NAME OF PERSON MAKING CHANGE.

Do not extend notes this side of this line.

Profile No. ____ Notes Red ____ Plotted Date 2-17-65 Job No. 62712 Division No. ____
X-Sec. No. ____ Date ____ Survey of Newhall Ave (7.2)
Notes Chkd. ____ Checked ____ Survey by W. Voge Notes Voge Date ____
Date ____ Date ____ Map No. ____ Indexed C. J. GALL Date ____

F.B. 2595 Page

STATION	B. S.	H. I.	F. S.	ELEV.	LENKER ROD USED LEFT	RIGHT
65+39.6				1259.59		10° Edge of Gutter
"				1259.42		20° FL L
"				1260.22		20° Top of Curb
"				1260.37		30° P/L (Conc)
"				1259.90	10° P/T.	
"				1259.86	18° Edge of Gutter	
"				1259.73	20° FL L	
"				1260.53	30° Top of Curb	
"				1260.60	30° P/L	
65+83.30=1.00E	T.P.			1260.58		℄ Int. Newhall Ave & Market St
						MARKET ST (EAST)
0+88.5 E				1260.17		℄ P/T.
0+78.8 E				1259.85		℄ Edge of G.H.
0+76.7 E				1259.61		℄ FL L.
0+76.2 E				1260.45		℄ Top of Curb
0+63.1 E				1260.62		℄ P/L (Conc)
1+11.5 E				1260.16		℄ P/T.
1+20.8 E				1260.28		℄ Edge of Gutter
1+22.8 E				1260.22		℄ FL L.
1+25.0 E				1260.31		℄ Edge of Gutter

76-L298 CE 307 3-61

PLEASE RETURN TO
LOS ANGELES COUNTY ENGINEER
403 LOS ANGELES COUNTY ENGINEERING BLDG.

NOTE: ANY ADDITIONS OR CHANGES ON THIS SHEET MUST BE MADE OR CIRCLED IN RED INK, WITH DATE AND NAME OF PERSON MAKING CHANGE

Do not extend notes this side of this line.

STATION	B.S.	H.I.	F.S.	ELEV.	LENKER ROD USED LEFT	RIGHT
1+25.4 E				1260.35	17.7 Gas Man Hole (Rim N. Side)	
1+28.7 E				1260.50		℄
"				1260.52	14.0 Pvt	
"				1260.26	26.0 Edge of Gutt	
"				1260.12	28.0 FL L	
"				1260.74	28.0 Top of Curb	
"				1261.03	39.5 (Conc)	
1+68.7 E				1261.25		℄
"				1260.88	14.0 Pvt	
"				1260.37	26.0 Edge of Gutt	
"				1260.24	28.0 FL L	
"				1260.26	28.0 Top of Curb (Dr way) .55 to top of cb.	
"				1260.86	39.5 (Conc)	
1+75.4 E				1261.32		℄
"				1261.36		14.0 Pvt
"				1261.23		26.0 Edge of Gutt
"				1261.02		28.0 FL L
"				1261.65		28.0 Top of Curb
"				1261.90		39.5 (Conc)

F.B. 2595 Pg. 168
Job No. 6271.20 Division No. Notes Red Plotted Profile
Survey of Newhall Ave (7121 Date 2-17-65 Date No.
Survey by W. Vogel Notes Vogel Notes Chkd. Checked X-Sec.
Indexed C. J. GALLI Date Date Date No.

76-L298 CE 307 3-61

PLEASE RETURN TO
LOS ANGELES COUNTY ENGINEER
403 LOS ANGELES COUNTY ENGINEERING BLDG.

NOTE: ANY ADDITIONS OR CHANGES ON THIS SHEET MUST BE MADE OR CIRCLED IN RED INK, WITH DATE AND NAME OF PERSON MAKING CHANGE.

Do not extend notes this side of this line.

STATION	B.S.	H.I.	F.S.	ELEV.	LENKER ROD USED LEFT	RIGHT
2+15 4 E				1261.62		℄
"				1261.56		14° Pvt
"				1261.22		26° Edge of Gutter
"				1261.09		28° FL.L
"				1261.74		28° Top of curb
"				1261.86		39.5 Conc.
2+68 7 E				1261.83		℄
"				1261.83		14° Pvt
"				1261.42		26° Edge of Gutter
"				1261.34		28° FL.L.
"				1261.93		28° Top of Curb
"				1262.12		39.5 (conc)
"				1261.38	14° Pvt	
"				1260.35	26° Edge of Gutter	
"				1260.36	28° FL.L	
"				1260.96	28° Top of Curb	
"				1261.20	39.5 (Conc)	
					NEW HALL AVE	
66+63 5				1261.48		℄
"				1261.35		10° Pvt

Profile No. ____ Notes Red ____ Date ____ Plotted ____ Date 2-17-65 Job No. 6271.20 Division No. ____
X-Sec. No. ____ Notes Chkd. ____ Date ____ Checked ____ Date ____ Survey of New hall Ave (712) Survey by W Voge Notes Voge Date ____
Map No. ____ Indexed ____ Date ____ C. J. GA[illegible]

F.B. 2595 Pg. 169

76-L298 CE 307 3-61

PLEASE RETURN TO
LOS ANGELES COUNTY ENGINEER
403 LOS ANGELES COUNTY ENGINEERING BLDG.

NOTE: ANY ADDITIONS OR CHANGES ON THIS SHEET MUST BE MADE OR CIRCLED IN RED INK, WITH DATE AND NAME OF PERSON MAKING CHANGE

Do not extend notes this side of this line.

STATION	B. S.	H. I.	F. S.	ELEV.	LENKER ROD USED	
					LEFT	RIGHT
66+63.5				1261.07		18° Edge of Gutt.
"				1260.90		20° Fl. L.
"				1261.72		20° Top of Curb
"				1262.08		30° P/L (Conc)
"				1261.50	10° Pvt.	
"				1261.27	18° Edge of Pvt	
"				1261.14	20° Fl. L.	
"				1261.90	20° Top of Curb	
"				1261.9	30° P/L	
66+69				1261.55		℄
"				1261.43		10° Pvt.
"				1261.17		18° Edge of Gutter
"				1261.01		20° Fl. L
"				1261.80		20° Top of Curb
"				1262.26		30° P/L (Conc)
"				1261.50	10° Pvt	
"				1261.33	18° Edge of Gutter	
"				1261.20	20° FL L.	
"				1261.99	20° Top of Curb	
"				1261.9	30° P/L	

F.B. 2595 PG. 170

Job No. 6271.20 Division No. ____ Notes Red ____ Plotted ____ Profile ____

Survey of Newhall Ave (712) Date 2-17-65 Date ____ No. ____

Survey by W Vogel Notes Vogel Notes Chkd. ____ Checked ____ X-Sec. ____

Indexed ____ GALLI Date ____ Date ____ Date ____ No. ____

76-L298 CE 307 3-61

PLEASE RETURN TO
LOS ANGELES COUNTY ENGINEER
403 LOS ANGELES COUNTY ENGINEERING BLDG.

NOTE: ANY ADDITIONS OR CHANGES ON THIS SHEET MUST BE MADE OR CIRCLED IN RED INK, WITH DATE AND NAME OF PERSON MAKING CHANGE.

Do not extend notes this side of this line.

STATION	B. S.	H. I.	F. S.	ELEV.	LENKER ROD USED LEFT	RIGHT
						MARKET ST. (WEST)
67+13.00 = 1+00 W	T.P.			1262.00		℄
0+90° W				1261.89		℄ Pvt
0+82° W				1261.64		℄ Edge of Gutter
0+80° W				1261.52		℄ FL L.
0+80° W				1262.31		℄ Top of Curb
0+70° W				1262.6		℄ P/L
1+10° W				1261.95		℄ Pvt
1+18° W				1261.62		℄ Edge of Gutter
1+20° W				1261.57		℄ FL. L.
1+22° W				1261.68		℄ Edge of Gutter
1+35° W				1261.90		17° Edge of Gutter
"				1261.76		19° FL. L
"				1262.40		19° Top of Curb W.E.C.R.N.W.Cor.
"				1262.18	19° Edge of Gutter	
"				1262.12	21° FL L.	
"				1262.75	21° Top of curb W.E.C.R.S.W.Cr.	
1+45° W				1263.13		℄
				1262.93		7° Pvt
				1262.41		14° Edge of Pvt (FL. L.)

Profile No. ____ Notes Red ____ Plotted ____ Job No. 271.20 Division No. ____
X-Sec. No. ____ Date ____ Date 2-18-65 Survey of New hall Ave (712)
Notes Chkd. ____ Checked ____ Survey by ____ Notes C. J. GALL Date ____
Date ____ Date ____ Map No. ____ Indexed ____ Date ____

F.B. 2595 Pg. 171

76-L298 CE 307 3-61

PLEASE RETURN TO
LOS ANGELES COUNTY ENGINEER
403 LOS ANGELES COUNTY ENGINEERING BLDG.

NOTE: ANY ADDITIONS OR CHANGES ON THIS SHEET MUST BE MADE OR CIRCLED IN RED INK, WITH DATE AND NAME OF PERSON MAKING CHANGE

Do not extend notes this side of this line.

STATION	B. S.	H. I.	F. S.	ELEV.	LENKER ROD USED	
1+45° W					LEFT	RIGHT
"				1263.2		30° P/L
"				1263.08	9.5 Pvt	
"				1262.70	19.0 Edge of Pvt (FL.L.)	
"				1264.3	30.0 P/L	
1+85° W				1264.62		℄
"				1264.35		7.2 Pvt
"				1263.95		14.5 Edge of Pvt
"				1263.7		17.0 FL.L.
"				1264.8		30.0 P/L
"				1264.45	9.5 Pvt	
"				1263.98	19.0 Edge of Pvt (FL L)	
"				1264.1	20.0 Top of Berm	
"				1264.6	30.0 P/L	
2+85° W				1267.75		℄
"				1267.65		7.2 Pvt
"				1267.37		14.5 Edge of Pvt
"				1267.06		16.0 FL L
"				1267.4		30.0 P/L
"				1267.58	9.0 Pvt	
"				1267.38	18.0 Edge of Pvt (FL L)	

F.B. 2595 PG. 172

Job No. 6271.20 Division No. ____ Notes Red ____ Plotted ____ Profile ____

Survey of Newhall Ave (712) Date 2-18-65 Date ____ No. ____

Survey by W. Vogel Notes Vogel Notes Chkd. ____ Checked ____ X-Sec. ____

Indexed C. J. GALLI Date ____ Date ____ Date ____ No. ____

76-L298 CE 307 3-61

PLEASE RETURN TO
LOS ANGELES COUNTY ENGINEER
403 LOS ANGELES COUNTY ENGINEERING BLDG.

NOTE: ANY ADDITIONS OR CHANGES ON THIS SHEET MUST BE MADE OR CIRCLED IN RED INK, WITH DATE AND NAME OF PERSON MAKING CHANGE.

Do not extend notes this side of this line.

Profile No. ____ Notes Red ____ Plotted ____
X-Sec. No. ____ Date ____ Date 2-12-65 Job No. 6277.20 Division No. ____
Notes Chkd. ____ Checked ____ Survey of Newhall Ave (712)
Date ____ Date ____ Survey by W. Voge Notes Voge Date ____
Map No. ____ Indexed ____ C. J. GAL Date ____

F.B. 2595 Pg. 123

STATION	B. S.	H. I.	F. S.	ELEV.	LENKER ROD USED	
					LEFT	RIGHT
2485 ± W				1268.0	19° Top of Berm	
"				1268.2	30° P/L	
					NEWHALL AVE	
67+59 ±				1262.16		℄
"				1262.42		10° P/L
"				1262.26		18° Edge of Gutter
"				1262.02		20° FL
"				1262.84		20° Top of Curb
"				1263.7		30° P/L
"				1262.34	10° P/L	
"				1262.08	18° Edge of Gut.	
"				1261.95	20° FL	
"				1262.75	20° Top of Curb	
"				1263.1	30° P/L	
67+99 ±				1262.78		℄
"				1262.70		10° P/L
"				1262.44		18° Edge of Gut
"				1262.30		20° FL
"				1263.16		20° Top of Curb
"				1263.9		30° P/L

76-L298 CE 307 3-61

PLEASE RETURN TO
LOS ANGELES COUNTY ENGINEER
403 LOS ANGELES COUNTY ENGINEERING BLDG.

NOTE: ANY ADDITIONS OR CHANGES ON THIS SHEET MUST BE MADE OR CIRCLED IN RED INK, WITH DATE AND NAME OF PERSON MAKING CHANGE

Do not extend notes this side of this line.

STATION	B.S.	H.I.	F.S.	ELEV.	LENKER ROD USED	
					LEFT	RIGHT
67+99±				1262.62	10° Pvt.	
"				1262.37	18° Edge of Gutter	
"				1262.24	20° Fl. L	
"				1263.07	20° Top of Curb	
"				1263.2	30° P/L	
68+99±				1263.73		℄
"				1263.54		10° Pvt
"				1263.20		18° Edge of Gutter
"				1263.10		20° Fl. L
"				1263.90		20° Top of Curb
"				1265.4		30° P/L
"				1263.47	10° Pvt	
"				1263.21	18° Edge of Gutter	
"				1263.12	20° Fl. L	
"				1263.92	20° Top of Curb	
"				1264.5	30° P/L	
BM SD 333				1262.81	BM SD 333	Elev.= 1262.818
					Newhall Ave & Market St,	0.5' E. of S.E curb ret,
					Fd Spk. & Lead, per FB 2596-32	

F.B. 2595 PG. 174

Job No. 62A.20 Division No. Notes Red Plotted Profile
Survey of Newhall Ave (712) Date 2-18-65 Date No. X-Sec.
Survey by W. Vogel Notes Vogel Notes Chkd. Checked No.
Indexed C. J. GALLI Date Date Date

F.B. 7595 Pg. 175

Profile No. ____ X-Sec. No. ____

Notes Red ____ Date ____ Plotted ____ Date 2-18-65 Job No. 627120 Division No. ____

Notes Chkd. ____ Date ____ Checked ____ Date ____ Survey of Newhall Ave (9,12)

Survey by W. Voge Notes Voge Date ____

Map No. ____ Indexed C. J. GATES Date FEB 24 '65

X SECTION

Pick up on 16TH ST.

To 11TH ST.

STATION	B. S.	H. I.	F. S.	ELEV.

Do not extend notes this side of this line.

PLEASE RETURN TO
LOS ANGELES COUNTY ENGINEER
403 Los Angeles County Engineering Bldg.

NOTE: ANY ADDITIONS OR CHANGES ON THIS SHEET MUST BE MADE OR CIRCLED IN RED INK, WITH DATE AND NAME OF PERSON MAKING CHANGE.

76-L 298 CE 307 3-61

76-L298 CE 307 3-61

PLEASE RETURN TO
LOS ANGELES COUNTY ENGINEER
403 LOS ANGELES COUNTY ENGINEERING BLDG.

NOTE: ANY ADDITIONS OR CHANGES ON THIS SHEET MUST BE MADE OR CIRCLED IN RED INK, WITH DATE AND NAME OF PERSON MAKING CHANGE

Do not extend notes this side of this line.

F.B. 2595 Pg. 176 | Job No. 627/20 Division No. | Notes Red | Plotted | Profile
Survey of Newhall Ave (712) | Date 2-18-65 | Date | No.
Survey by W Voge Notes Strader | Notes Chkd. | Checked | X-Sec.
Indexed G. J. GALLI | Date | Date | No.

STATION	B.S.	H.I.	F.S.	ELEV.	Lenker rod used	
B.M. SD 321				1210 00	B.M. SD 321	Elev. = 1210.000
					Newhall Ave. & 16th St.,	1 ft. N. of 16th St. prod.
					Fd. B.M. nail in lead, top	curb w'ly side street.
					Per F.B. 2595-28	
					16th Street	
					Left	Right
0+70 ℄				1210 4		℄ P/L
0+80 ℄				1210 00		℄ top curb
0+80 ℄				1209 18		℄ flow line
0+82½				1209 26		℄ edge of gutter
0+90 ℄				1209 33		℄ pvt.
1+00 ℄				1209 33		℄ Int. Newhall & 16th St.
1+10 ℄ TP				1209 23		℄ pvt.
					Dalbey Drive	
0+70 ℄				1217 4		℄ P/L
0+80 ℄				1216 67		℄ top curb
0+80 ℄				1216 08		℄ flow line
0+82½				1216 23		℄ edge of gutter
0+90 ℄				1216 51		℄ pvt.
1+00 ℄				1216 63		℄ Int. Newhall & Dalbey
1+10 ℄ TP				1216 53		℄ pvt.

76-L298 CE 307 3-61

PLEASE RETURN TO
LOS ANGELES COUNTY ENGINEER
403 LOS ANGELES COUNTY ENGINEERING BLDG.

NOTE: ANY ADDITIONS OR CHANGES ON THIS SHEET MUST BE MADE OR CIRCLED IN RED INK, WITH DATE AND NAME OF PERSON MAKING CHANGE.

Do not extend notes this side of this line.

Profile No. ____ Notes Red ____ Plotted ____ Job No. 6271.20 Division No. ____
X-Sec. No. ____ Date ____ Date 2-18-65 Survey of Newhall Ave. (712)
Notes Chkd. ____ Checked ____ Survey by J. J. Voge Notes R. Shuster Date ____
Data ____ Date ____ Map No. ____ Indexed ____ E. J. GALL Date ____

F.B. 2595 Pg. 177

STATION	B. S.	H. I.	F. S.	ELEV.	Lenker rod used
					15th Street
					Left — Right
0+70 ±				1224 63	℄ P/L
0+80 ±				1224 50	℄ top curb
0+80 ±				1223 84	℄ flow line
0+82 ±				1223 94	℄ edge of gutter
0+90 ±				1224 32	℄ pvt.
1+00 ±				1224 49	℄ Int. Newhall & 15th St.
1+10 ± TP				1224 26	℄ pvt.
					14th Street
					Left — Right
0+70 ±				1235 1	℄ P/L
0+80 ±				1235 22	℄ top curb
0+80 ±				1234 43	℄ flow line
0+90 ±				1235 00	℄ pvt.
1+00 ±				1235 06	℄ Int. Newhall & 14th St.
1+10 ±				1235 00	℄ pvt.
					Oak Street
					Left — Right
0 ± 70 ±				1239 9	℄ P/L
0 + 80 ±				1239 50	℄ top curb

76-L298 CE 307 3-61

PLEASE RETURN TO
LOS ANGELES COUNTY ENGINEER
403 LOS ANGELES COUNTY ENGINEERING BLDG.

NOTE: ANY ADDITIONS OR CHANGES ON THIS SHEET MUST BE MADE OR CIRCLED IN RED INK, WITH DATE AND NAME OF PERSON MAKING CHANGE

Do not extend notes this side of this line.

F.B. 2595 Pg. 178
Job No 6271.20 Division No. Notes Red Plotted Profile
Survey of Newhall Ave. (712) Date 2-18-65 Date No. X-Sec.
Survey by W. Voge Notes R. Strader Notes Chkd. Checked
Indexed C. J. GALLI Date Date Date No.

STATION	B. S.	H. I.	F. S.	ELEV.	Left		Right
					Oak Street		
0 + 80 ℄				1238 71		℄	flow line
0 + 90 ℄				1238 82		℄	pvt.
1 + 00 ℄				1239 06		℄	Int. Newhall & Oak St.
1 + 10 ℄ TP				1239 11		℄	pvt.
					13th Street		
0 + 70 ℄				1240 58		℄	P/L
0 + 80 ℄				1240 39		℄	top curb
0 + 80 ℄				1239 54		℄	flow line
0 + 90 ℄				1240 00		℄	pvt.
1 + 00 ℄				1240 02		℄	Int. Newhall & 13th St.
1 + 10 ℄ TP				1240 00		℄	pvt.
					11th Street		
0 + 70 ℄				1246 50		℄	P/L
0 + 80 ℄				1246 28		℄	driveway (.70 to top curb)
0 + 80 ℄				1246 28		℄	flow line
0 + 90 ℄				1246 52		℄	pvt.
1 + 00 ℄				1246 60		℄	Int. Newhall & 11th St.
1 + 10 ℄				1246 35		℄	pvt.
BM SD 328					BM SD 328 Elev. = 1247.577		

Newhall Ave. & 11th St. N.E. Cor., Fd. spk in lead in concrete. Per F.B. 2595-31

Notes Ck'd by	Survey of Newhall Ave (T12S)
Map No.	JN 627120 Tape 0197 Std 68 °F
Office Work	Surveyed by W J Voge
Checked	Notes Voge Date 2-6-65
Date	B. J. GALLI FEB 24 65 Indexed

F. B. 2595 Pg. 179

Note: Any Additions or Changes on This Sheet Must be Made or Circled in Red Ink With Date and Name of Person Making Change.

Do not extend this side of this line.

PLEASE RETURN TO
LOS ANGELES COUNTY ENGINEER
403 Los Angeles County Engineering Bldg.

PLAN AND PROFILE ON TELEPHONE MAN HOLES ON NEWHALL AVE.

J.N 627120

NOTE:
All Distances to the TOP of manholes, are to TOP of Rim, North side.

79F3095 CE #310 6-62

PLEASE RETURN TO
LOS ANGELES COUNTY ENGINEER
403 LOS ANGELES COUNTY ENGINEERING BLDG.

Note: Any Additions or Changes on This Sheet Must be Made or Circled in Red Ink With Date and Name of Person Making Change.

Do not extend this side of this line.

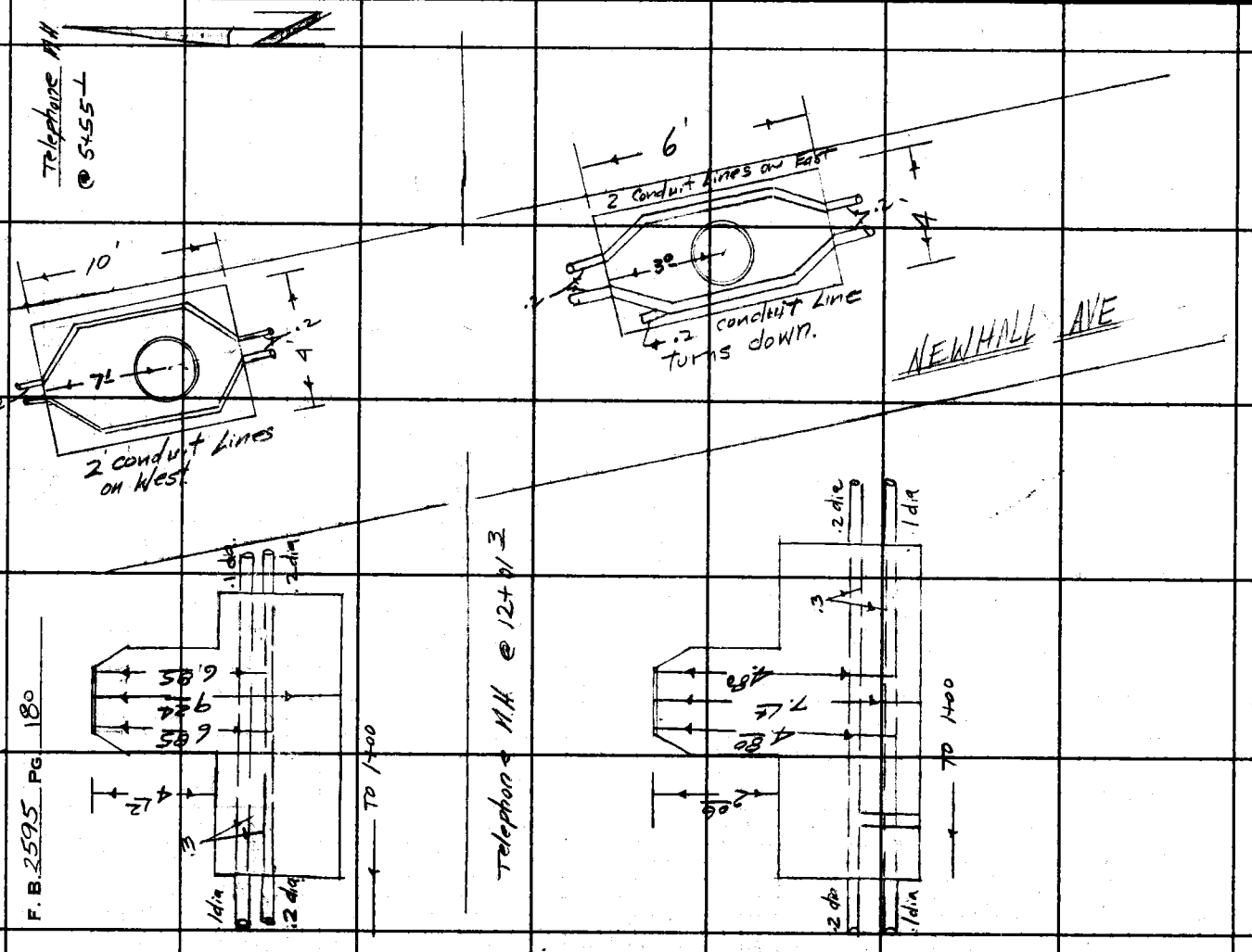

76F3095 C.E. #310 6-62

PLEASE RETURN TO
LOS ANGELES COUNTY ENGINEER
403 LOS ANGELES COUNTY ENGINEERING BLDG.

Note: Any Additions or Changes on This Sheet Must be Made or Circled in Red Ink With Date and Name of Person Making Change.

Do not extend this side of this line.

Notes Ck'd by
Map No.
Office Work
Checked
Date

Survey of Newhall Ave (12)
JN 627120 Tape 1187 Std. 68° F
Surveyed by W. J. Voge
Notes Voge Date 2-10-65
Indexed C. J. GALLI

F. B. 2595 PG. 181

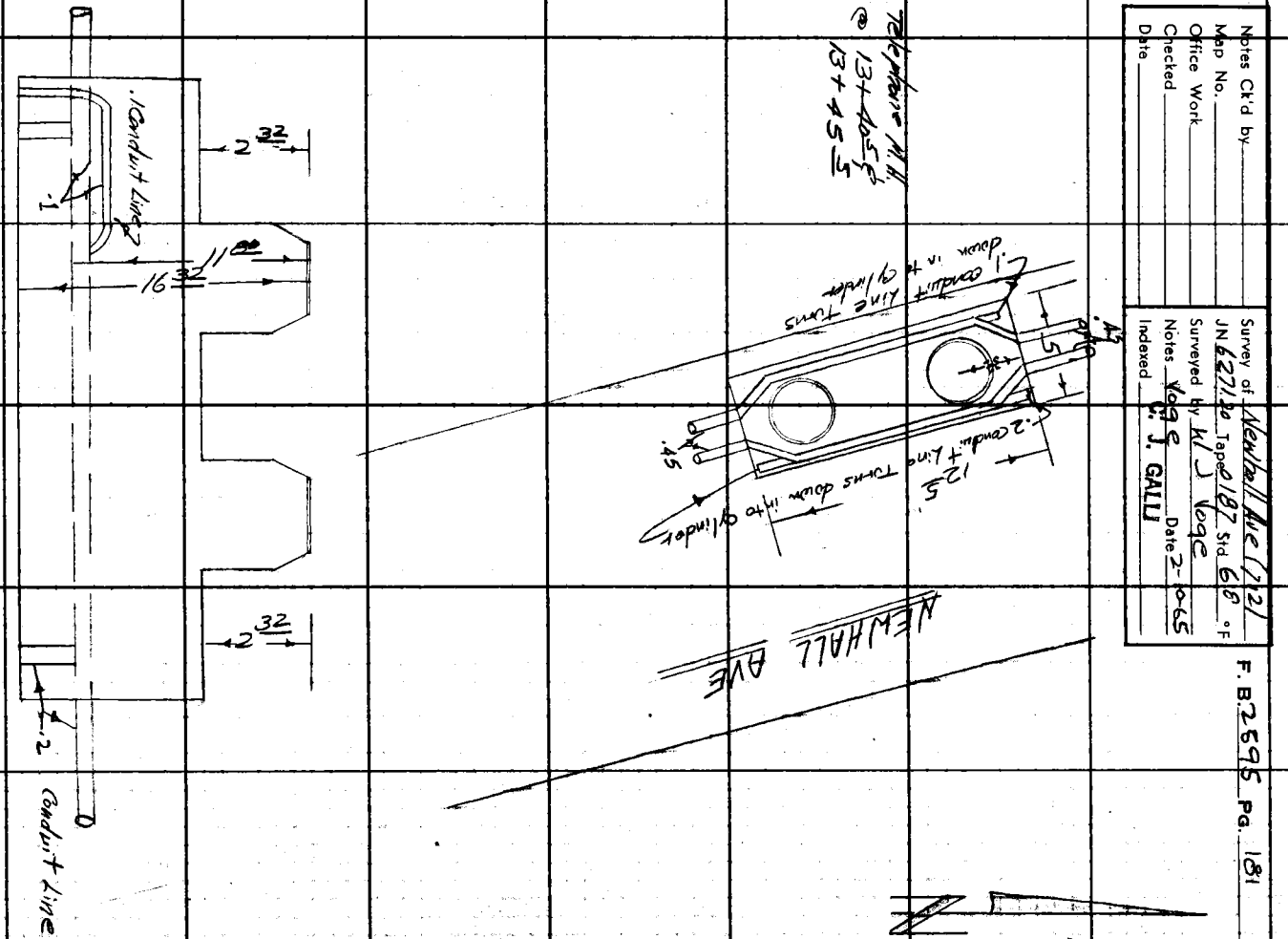

PLEASE RETURN TO
LOS ANGELES COUNTY ENGINEER
403 LOS ANGELES COUNTY ENGINEERING BLDG.

Note: Any Additions or Changes on This Sheet Must be Made or Circled in Red Ink With Date and Name of Person Making Change.

Do not extend this side of this line.

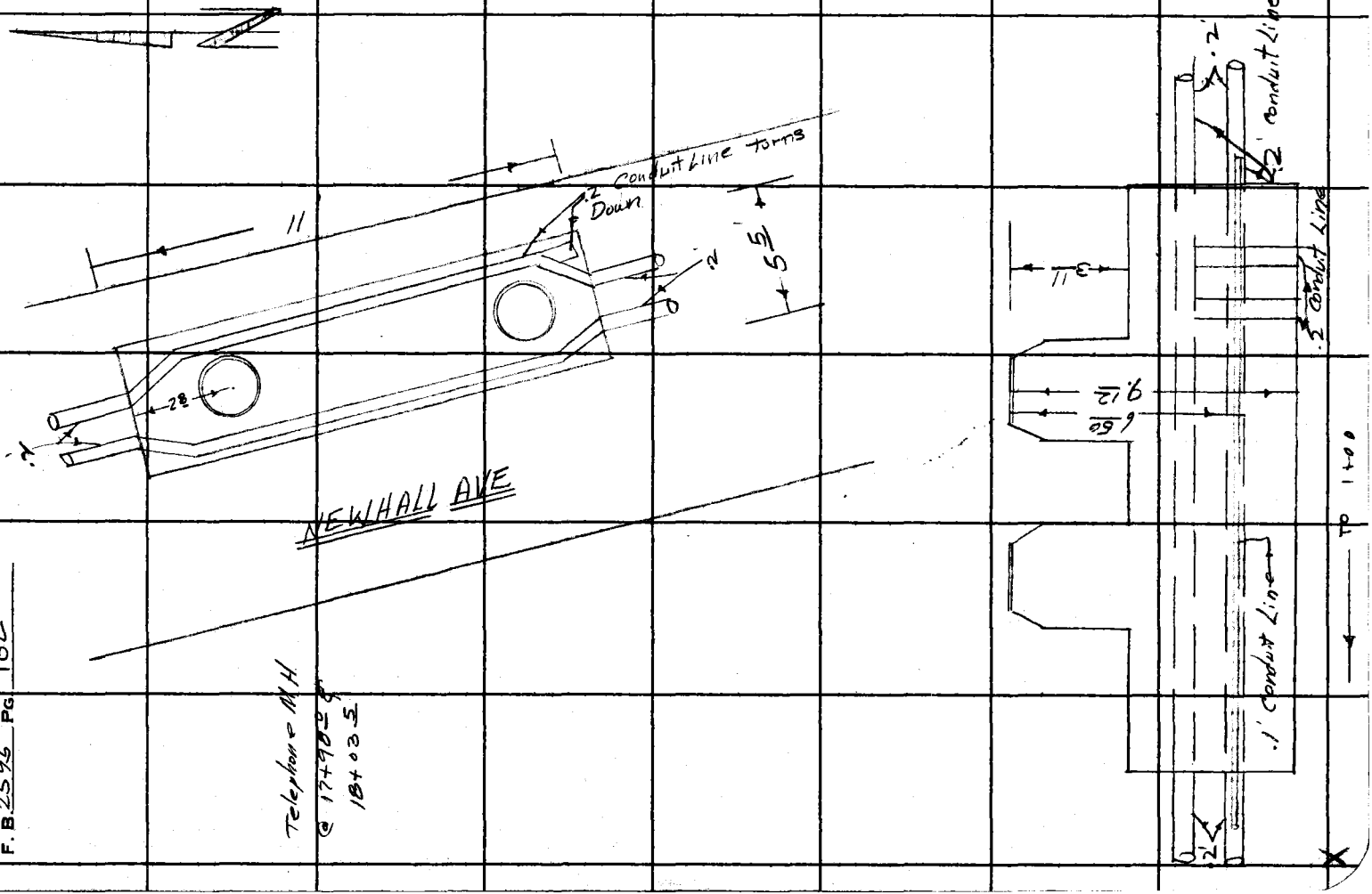

F.B. 2595 PG. 182

Notes Ck'd by	Survey of Newhall Ave (7/12)
Map No.	JN 627120 Tape 0187 Std 68 °F
Office Work	Surveyed by H. J. Voge
Checked	Notes Voge Date 2-10-65
Date	Indexed S. J. GALLI

F. B. 2595 PG. 183

Telephone M.H
@ 20+01.2

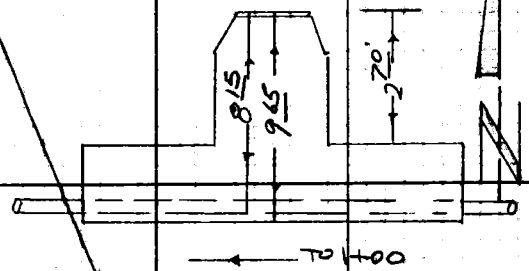

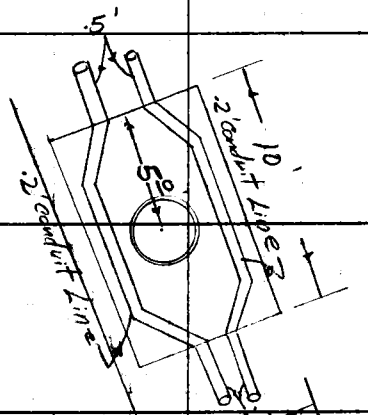

Telephone M.H
@ 23+89.5

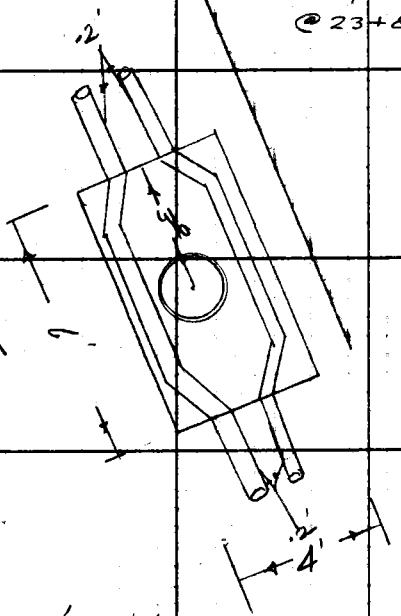

NEWHALL AVE

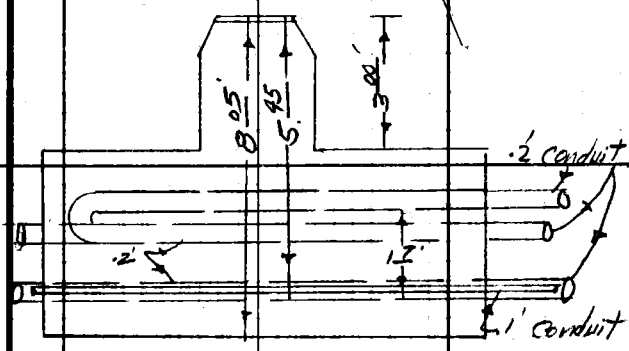

Note: Any Additions or Changes on This Sheet Must be Made or Circled in Red Ink With Date and Name of Person Making Change.

Do not extend this side of this line.

PLEASE RETURN TO
LOS ANGELES COUNTY ENGINEER
403 LOS ANGELES COUNTY ENGINEERING BLDG.

76F3095 CE #310 6-62

F. B. 2595 PG. 184

PLEASE RETURN TO
LOS ANGELES COUNTY ENGINEER
403 Los Angeles County Engineering Bldg.

Do not extend this side of this line.

Note: Any Additions or Changes on This Sheet Must Be Made or Circled in Red Ink With Date and Name of Person Making Change.

Notes Ck'd by	Survey of Newhall Ave (7/12)
Map No.	JN 627120 Tape 0187 Std 68 °F
Office Work	Surveyed by W.-J. Vogel
Checked	Notes Vogel Date 2-10-65
Date	Indexed C. J. GALLI

F. B. 2595 PG. 185

Telephone M.H.
@ 33+50±

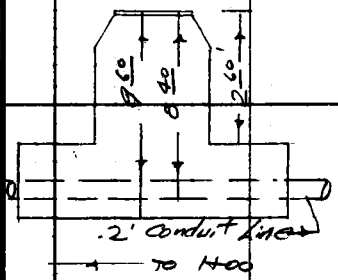

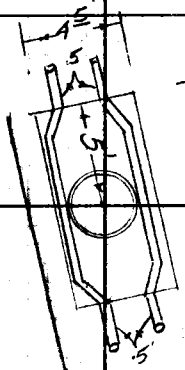

NEWHALL AVE.

Telephone MH
@ 35+97±

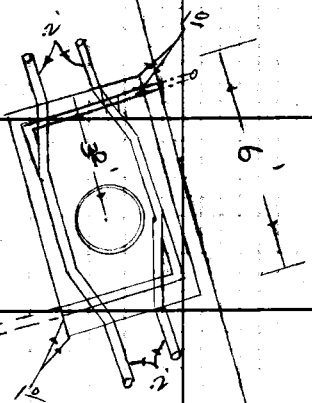

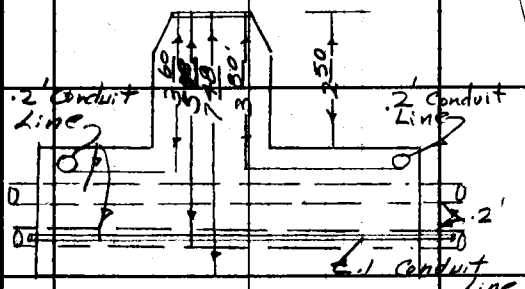

TO H-00

Note: Any Additions or Changes on This Sheet Must be Made or Circled in Red Ink With Date and Name of Person Making Change.

PLEASE RETURN TO
LOS ANGELES COUNTY ENGINEER
403 LOS ANGELES COUNTY ENGINEERING BLDG.
Do not extend this side of this line.

76F3095 CE #310 6-62

F. B. 2595 PG 186

Telephone M.H. @
38+98.5 & 39+04.6

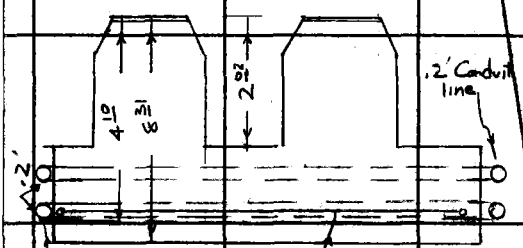

← To 1+00

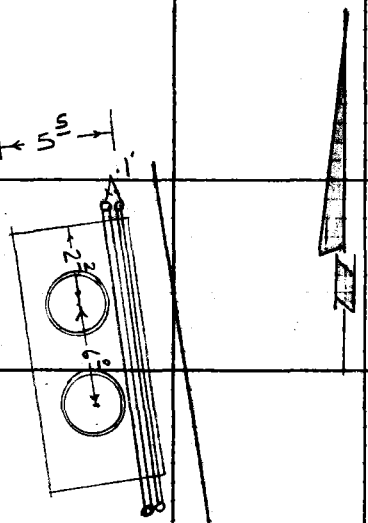

Telephone M.H.
@ 39+60.0

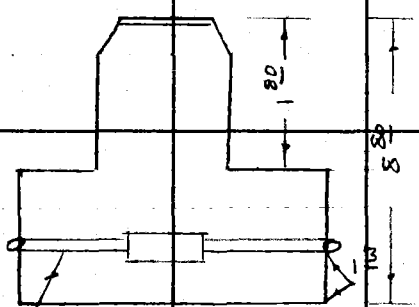

← To 39+00

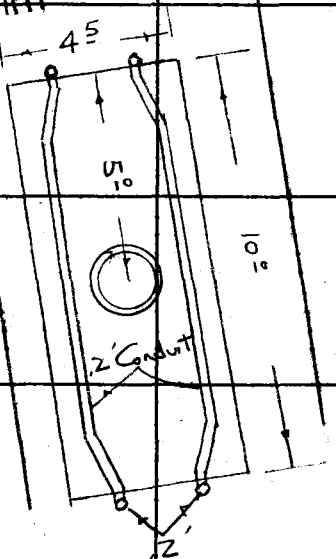

PLEASE RETURN TO
LOS ANGELES COUNTY ENGINEER
403 Los Angeles County Engineering Bldg.
Do not extend this side of this line.

Note: Any Additions or Changes on This Sheet Must be Made or Circled in Red Ink With Date and Name of Person Making Change.

Notes Ck'd by
Map No.
Office Work
Checked
Date

Survey of Newhall Ave (712)
JN 6271.20 Tape 0187 Std 68 °F
Surveyed by W. Voge
Notes R. Strader Date 2-15-65
C. J. GALLI
Indexed

F. B. 2595 Pg. 187

Telephone M.H.'S
@ 41+12.7 ± & 41+17.7

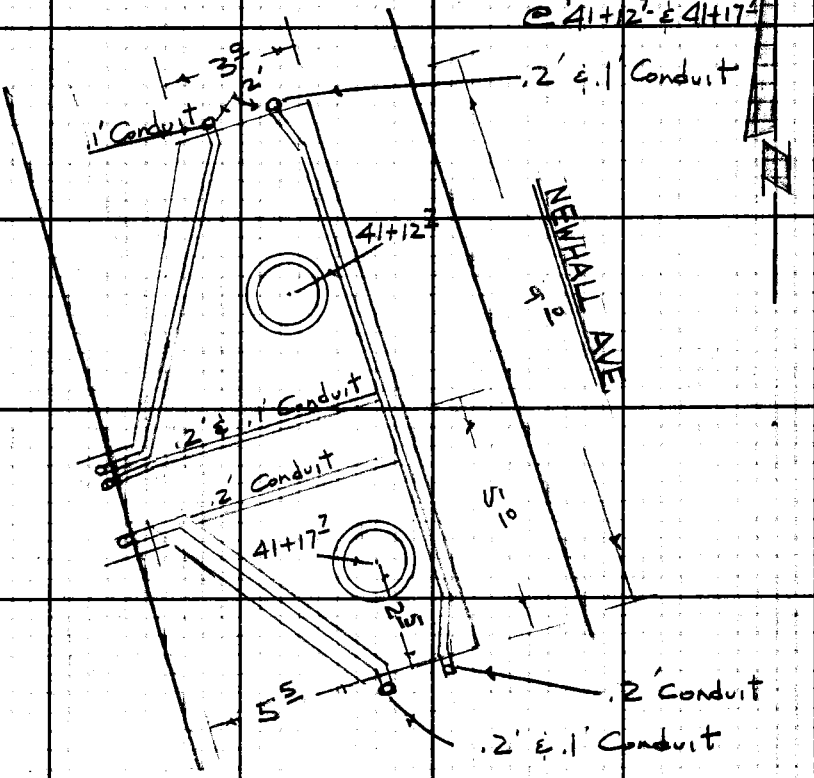

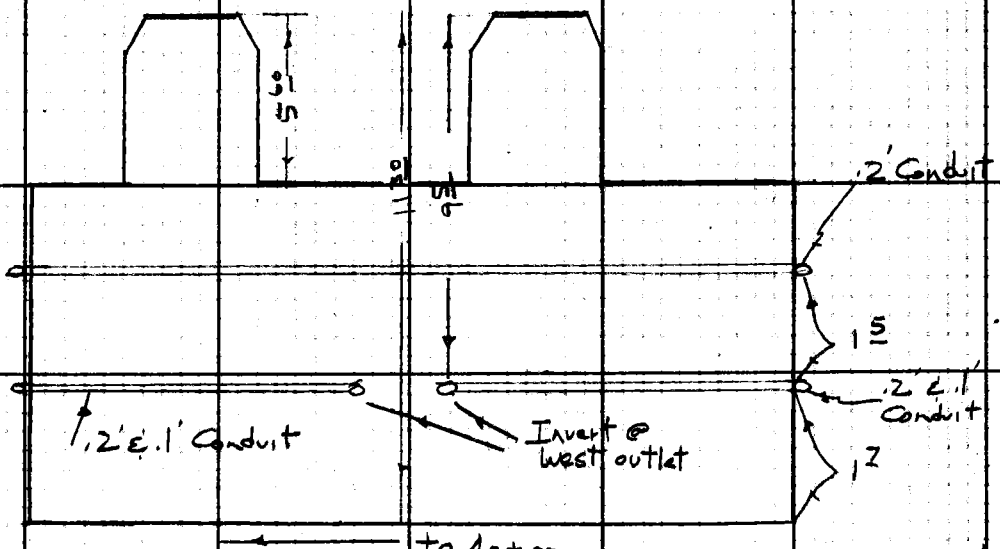

Note: Any Additions or Changes on This Sheet Must be Made on Circled in Red Ink With Date and Name of Person Making Change.
Do not detach this side of this line.

PLEASE RETURN TO
LOS ANGELES COUNTY ENGINEER
403 Los Angeles County Engineering Bldg.

76E3093 C.E. #310 6-62

PLEASE RETURN TO
LOS ANGELES COUNTY ENGINEER
403 LOS ANGELES COUNTY ENGINEERING BLDG.

Note: Any Additions or Changes on This Sheet Must be Made or Circled in Red Ink With Date and Name of Person Making Change.

Do not extend this side of this line.

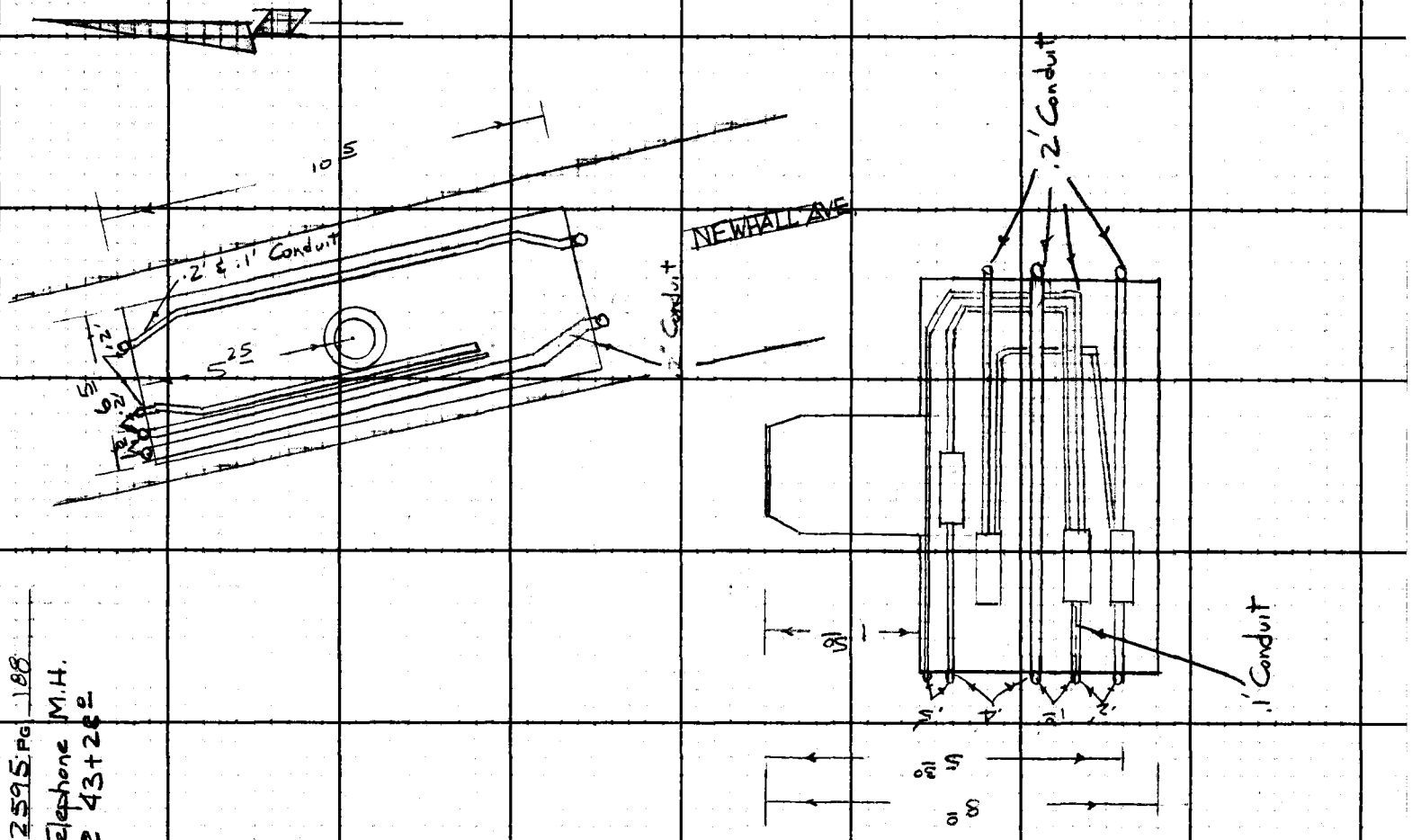

F.B. 2595 PG 188
Telephone M.H.
@ 43+22

Notes Ck'd by	Survey of Newhall Ave.
Map No.	JN 6271.20 Tape 0187 Std. 68 °F
Office Work	Surveyed by W. Voge
Checked	Notes R. Strader Date 2-11-65
Date	Indexed C. J. GALLI

F. B. 2595 PG. 189

Telephone M.H.
@ 47+30 ℄

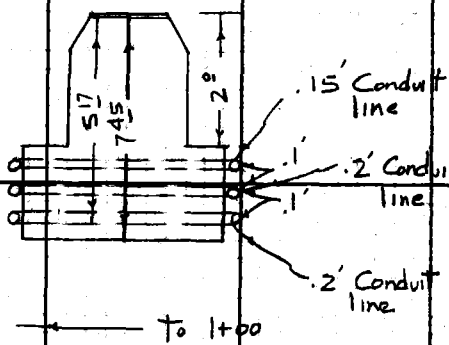

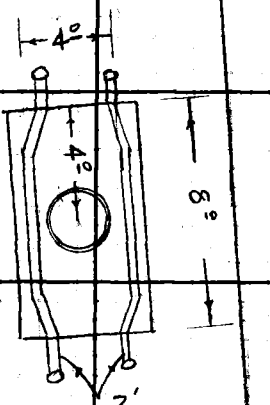

NEWHALL AVE

Telephone M.H.
@ 50+08 ℄

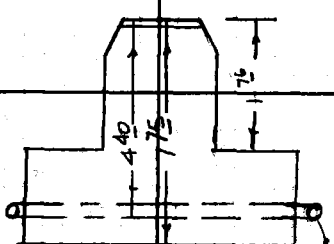

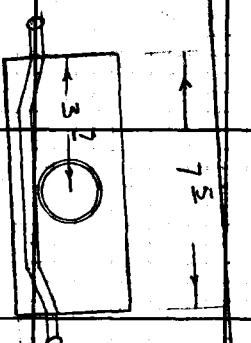

PLEASE RETURN TO
LOS ANGELES COUNTY ENGINEER
403 Los Angeles County Engineering Bldg.

Note: Any Additions or Changes on This Sheet Must be Made or Circled in Red Ink With Date and Name of Person Making Change.

Do not extend this side of this line.

76F3095 CE #310 6-62

PLEASE RETURN TO
LOS ANGELES COUNTY ENGINEER
403 LOS ANGELES COUNTY ENGINEERING BLDG.

Note: Any Additions or Changes on This Sheet Must be Made or Circled in Red Ink With Date and Name of Person Making Change.

Do not extend this side of this line.

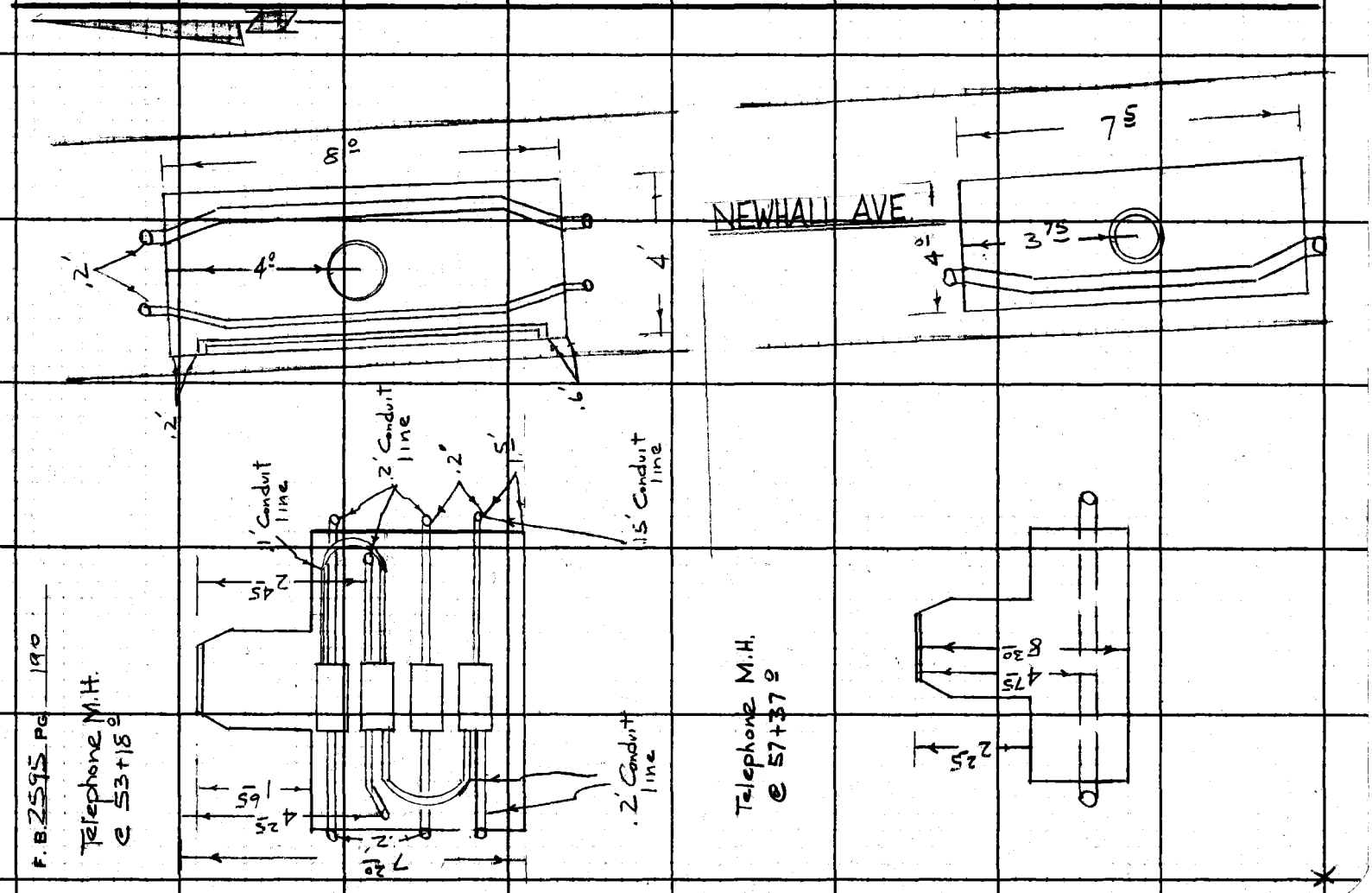

Notes Ck'd by	Survey of Newhall Ave	F. B. 2595 PG. 191
Map No.	JN 6271.20 Tape 0187 Std 68 °F	Telephone M.H.
Office Work	Surveyed by W Voge	@ 58+78 4
Checked	Notes R Strader Date 2-11-65	
Date	Indexed U. J. GALLI	

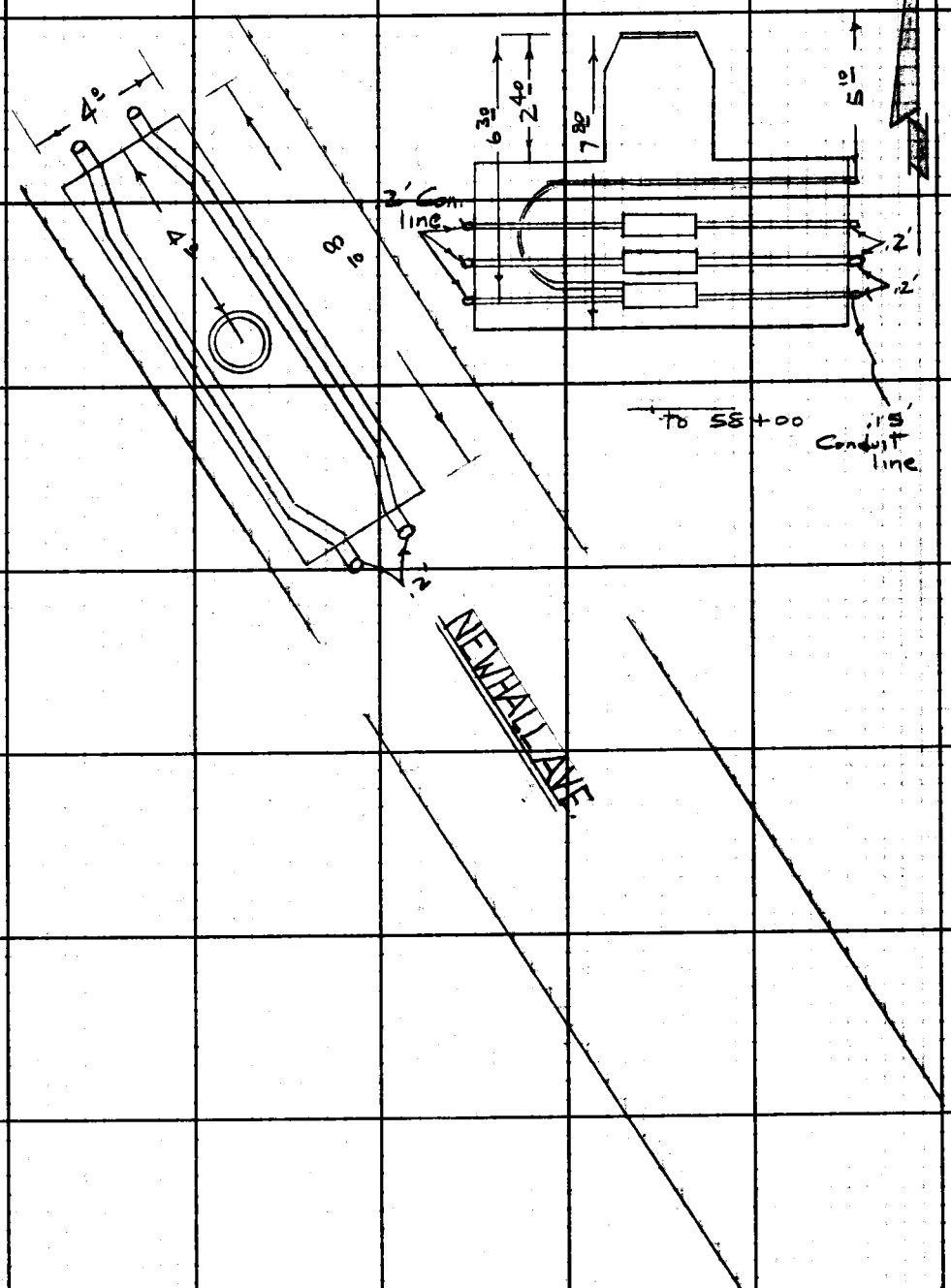

Note: Any Additions or Changes on This Sheet Must be Made or Circled in Red Ink With Date and Name of Person Making Change.

PLEASE RETURN TO
LOS ANGELES COUNTY ENGINEER
403 LOS ANGELES COUNTY ENGINEERING BLDG.

Do not extend this side of this line.

76F309S CE #310 6-62

F. B. 2595 Pg. 192

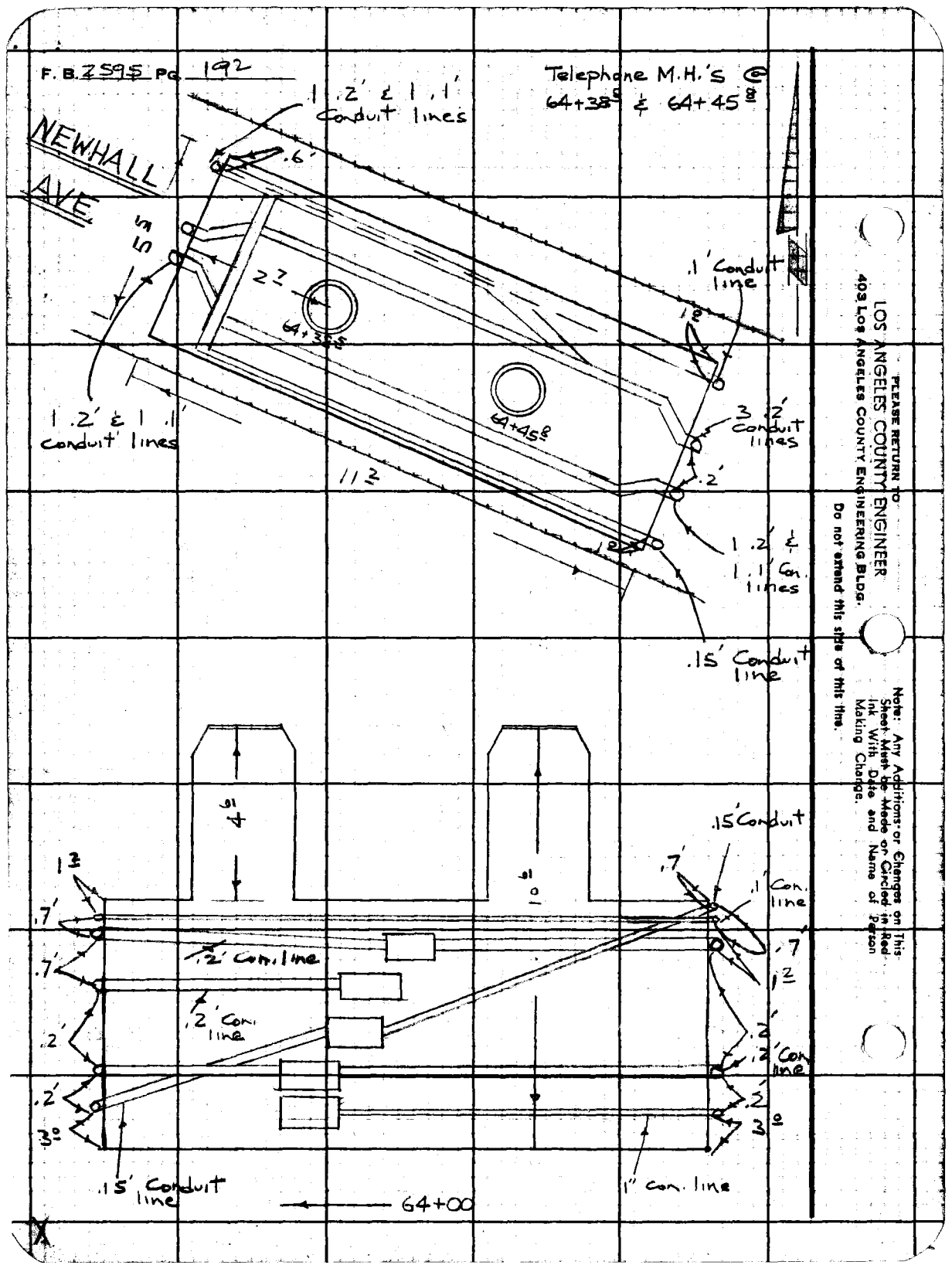

LOS ANGELES COUNTY ENGINEER
403 Los Angeles County Engineering Bldg.

PLEASE RETURN TO

Do not extend this sheet of this line.

Note: Any Additions or Changes on This Sheet Must be Made or Circled in Red Ink With Date and Name of Person Making Change.

Notes Ck'd by	Survey of Newhall Ave (712)
Map No.	JN 6271.20 Tape 0187 Std 68 °F
Office Work	Surveyed by W. Voge
Checked	Notes R. Strader Date 2-15-65
Date	Indexed C. J. GALLI

F. B. 2595 PG. 193

Telephone M.H. @ 2+08 9 Rt., East on 16th Street

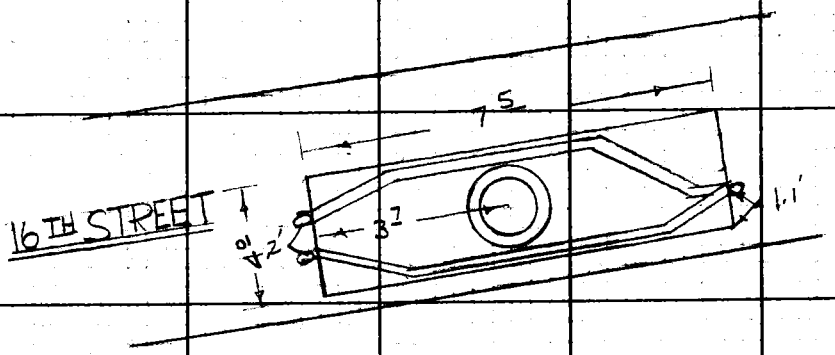

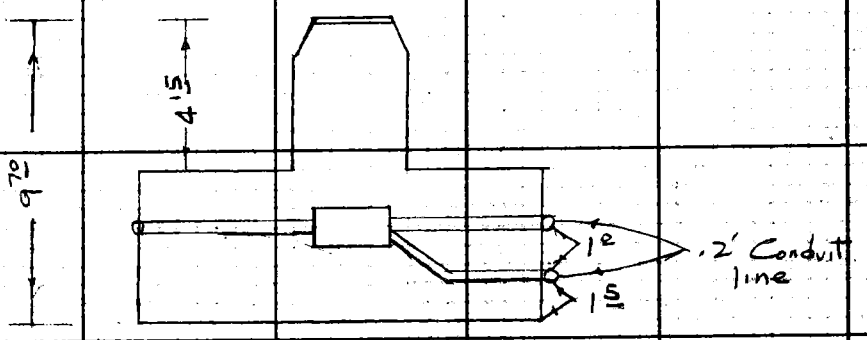

← to 1+00 E

Note: Any Additions or Changes on This Sheet Must be Made or Circled in Red Ink With Date and Name of Person Making Change.

PLEASE RETURN TO
LOS ANGELES COUNTY ENGINEER
403 Los Angeles County Engineering Bldg.
Do not extend this side of this line.

75F3095 CE #319 6-63

EXT 815031

F. B. 2595 PG 194

Gas Manhole @ H26.4 E

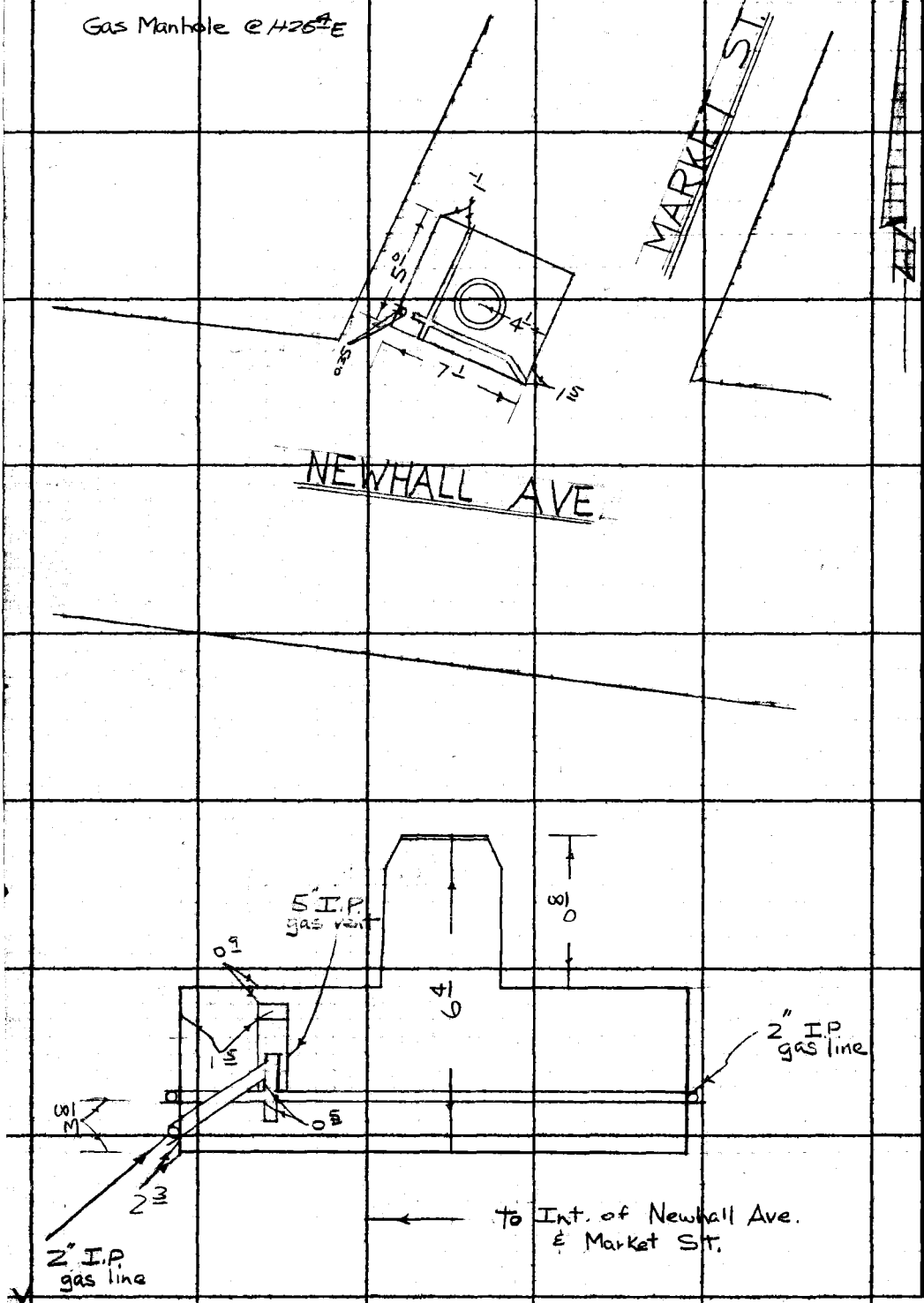

PLEASE RETURN TO
LOS ANGELES COUNTY ENGINEER
403 LOS ANGELES COUNTY ENGINEERING BLDG.

Do not extend this side of this line.

Note: Any Additions or Changes on This Sheet Must be Made or Circled in Red Ink With Date and Name of Person Making Change.

Notes Ck'd by	Survey of ARCADIA STREET
Map No.	JN 2479.34 Tape 122 Std 84 °F
Office Work	Surveyed by R. C. DALE
Checked	Notes L. W. JONES Date 6-5-70
Date	Indexed C. J. GALLI JUN 10 70

F. B. 2595 PG. 195

ARCADIA STREET SEWER PRELIMINARY

JOB NO. = 2479.34

LOCATION OF IMPOVEMENTS ON NEWHALL AVE., FROM LYONS AVE. TO 8TH STREET, FROM CENTER LINE TO 40 FEET WEST.

PARTY
DALE
JONES
MAHER
PULSIFER

Note: Any Additions or Changes on This Sheet Must be Made or Circled in Red Ink With Date and Name of Person Making Change.

Do not extend this side of this line.

PLEASE RETURN TO
COUNTY OF LOS ANGELES
DEPARTMENT OF COUNTY ENGINEER
403 LOS ANGELES COUNTY ENGINEERING BLDG.

76F3095 CE#310 3-68

F. B. 2595 PG 196

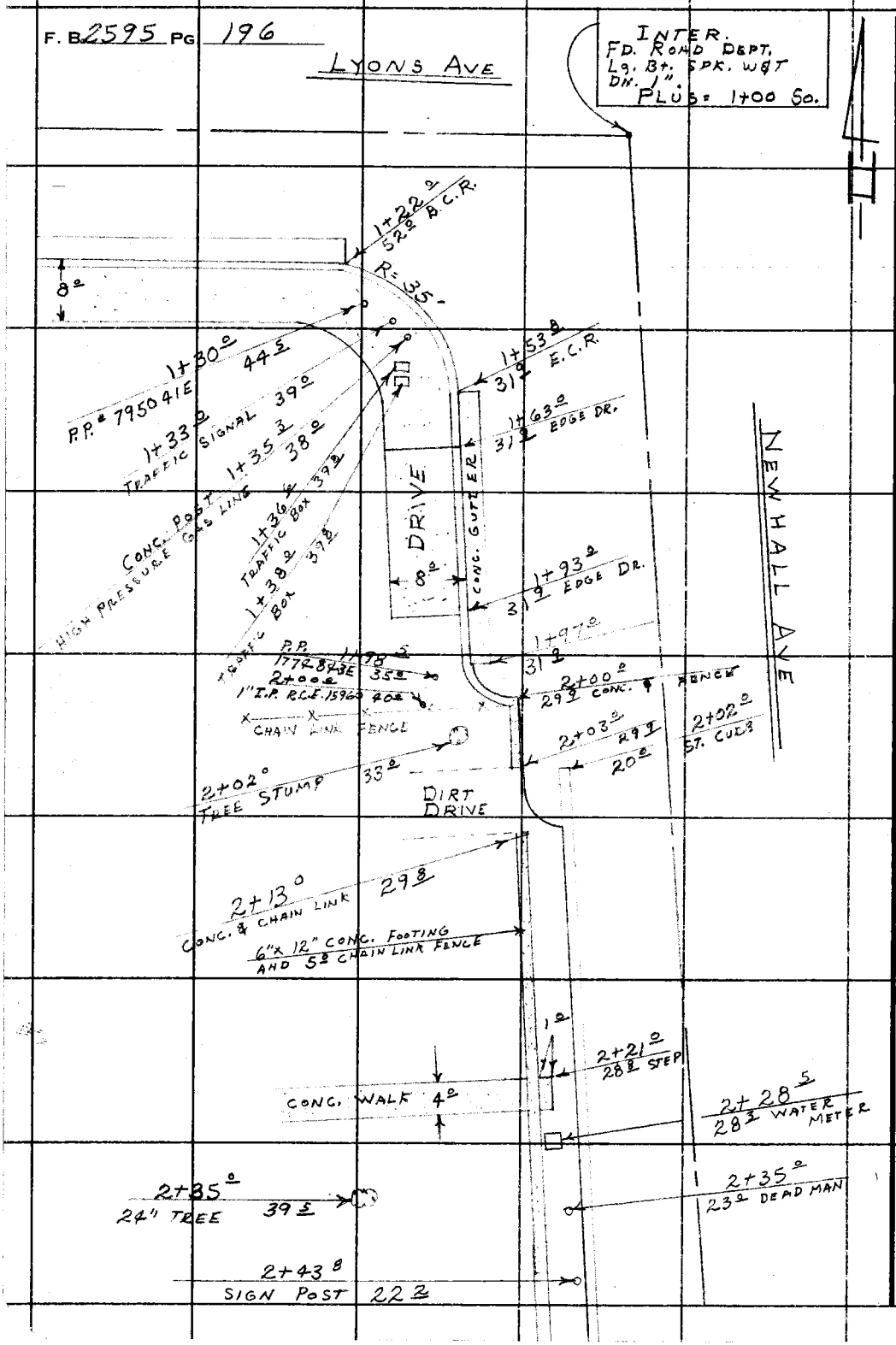

PLEASE RETURN TO
COUNTY OF LOS ANGELES
DEPARTMENT OF COUNTY ENGINEER
403 LOS ANGELES COUNTY ENGINEERING BLDG.

Do not extend this side of this line.

Note: Any Additions or Changes on This Sheet Must be Made or Circled in Red Ink With Date and Name of Person Making Change.

Notes Ck'd by	Survey of ARCADIA STREET
Map No.	JN 2479.34 Tape 122 Std 84 °F
Office Work	Surveyed by R.C. DALE
Checked	Notes L.W. JONES Date 6-5-70
Date	Indexed C.J. GALT JN 10 70

F.B. 2595 PG. 197

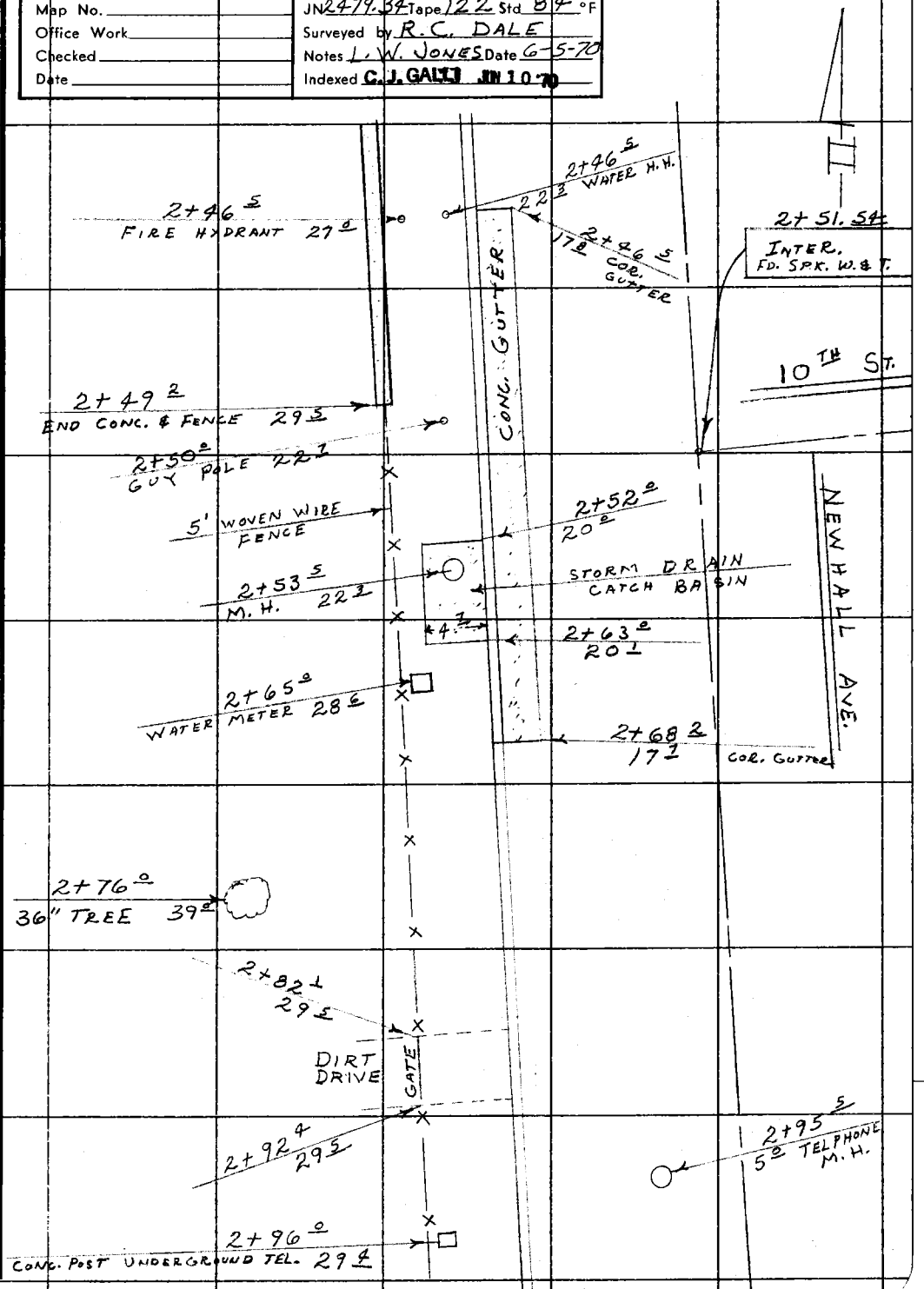

Note: Any Additions or Changes on This Sheet Must be Made or Circled in Red Ink With Date and Name of Person Making Change.

Do not extend this side of this line.

PLEASE RETURN TO
COUNTY OF LOS ANGELES
DEPARTMENT OF COUNTY ENGINEER
403 LOS ANGELES COUNTY ENGINEERING BLDG.

76F3085 CE#310 3-68

F. B 2595 PG 198

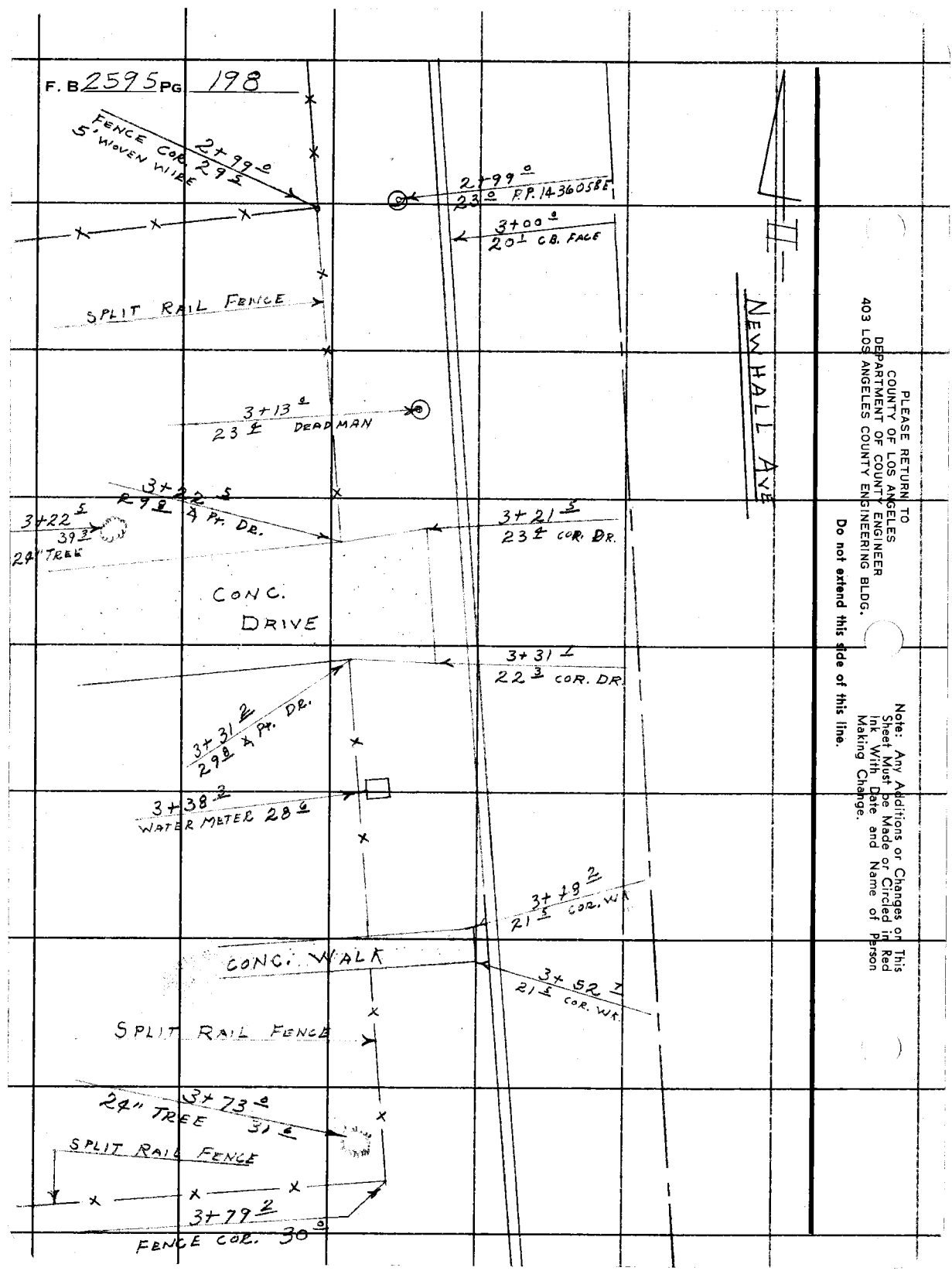

PLEASE RETURN TO
COUNTY OF LOS ANGELES
DEPARTMENT OF COUNTY ENGINEER
403 LOS ANGELES COUNTY ENGINEERING BLDG.

Do not extend this side of this line.

Note: Any Additions or Changes on This Sheet Must be Made or Circled in Red Ink With Date and Name of Person Making Change.

Notes Ck'd by	Survey of ARCADIA STREET
Map No.	JN 2479.34 Tape 122 Std 84 °F
Office Work	Surveyed by R.C. DALE
Checked	Notes L.W. JONES Date 6-5-70
Date	Indexed C.J. GALLI JUN 10 70

F. B 2595 PG. 199

3+87.5
36" TREE 32°

4+00
20± FACE CURB

NEW HALL AVE.

4+38.2
P.R. 1436.59 E 23°

5+00
20± FACE CURB

5+16.4
RICHFIELD H.H. 1.5

Note: Any Additions or Changes on This Sheet Must be Made or Circled in Red Ink With Date and Name of Person Making Change.

Do not extend this side of this line.

PLEASE RETURN TO
COUNTY OF LOS ANGELES
DEPARTMENT OF COUNTY ENGINEER
403 LOS ANGELES COUNTY ENGINEERING BLDG.

76F3025 CE#310 3-68

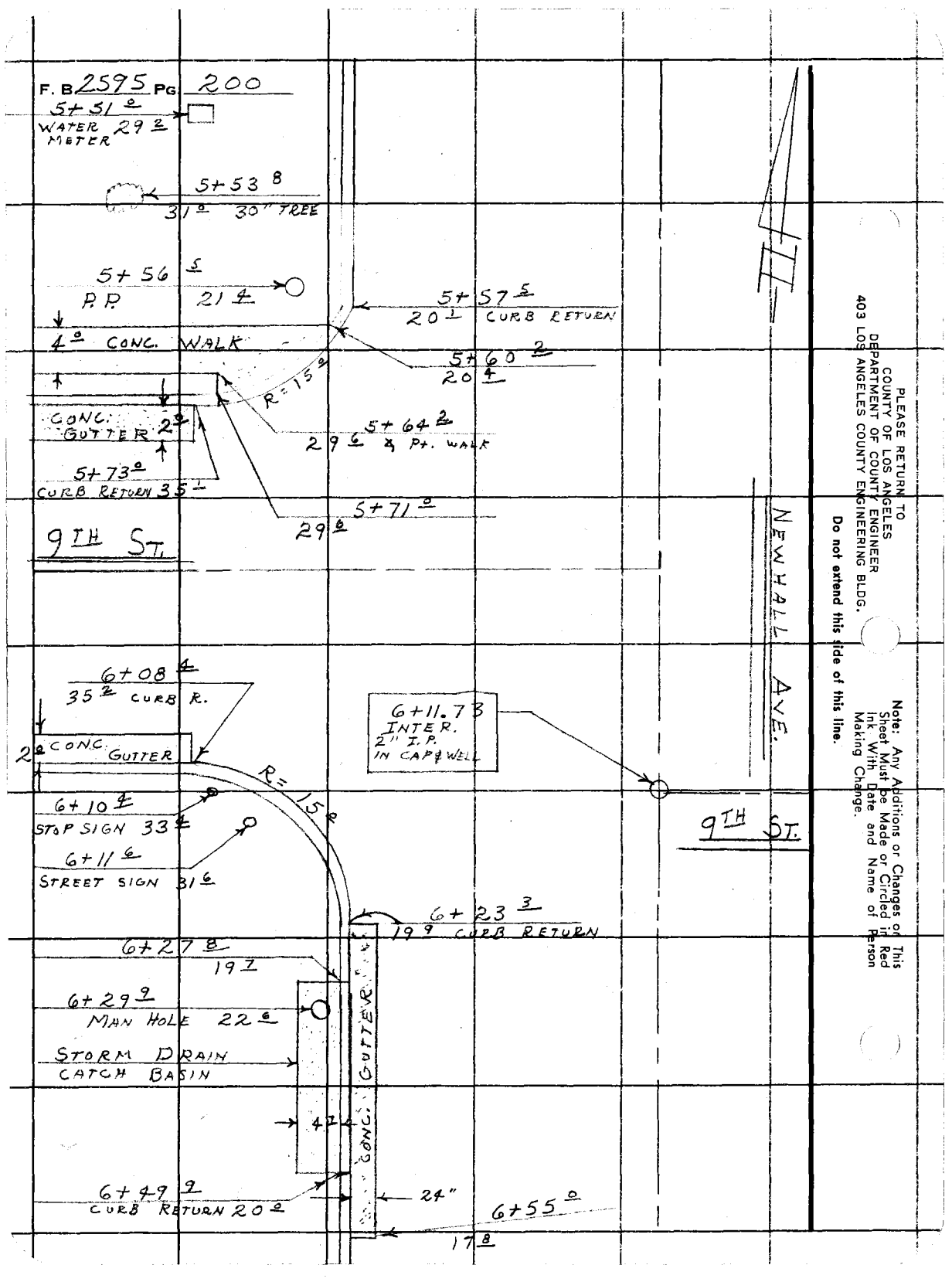

PLEASE RETURN TO
COUNTY OF LOS ANGELES
DEPARTMENT OF COUNTY ENGINEER
403 LOS ANGELES COUNTY ENGINEERING BLDG.

Do not extend this side of this line.

Note: Any Additions or Changes on This Sheet Must be Made or Circled in Red Ink With Date and Name of Person Making Change.

Notes Ck'd by
Map No.
Office Work
Checked
Date

Survey of ARCADIA STREET
JN 247934 Tape 122 Std 84 °F
Surveyed by R.C. DALE
Notes L.W. JONES Date 6-5-70
Indexed C.J. GALLI JUN 10 70

F.B. 2595 PG. 201

Note: Any Additions or Changes on This Sheet Must be Made or Circled in Red Ink With Date and Name of Person Making Change.

Do not extend this side of this line.

PLEASE RETURN TO
COUNTY OF LOS ANGELES
DEPARTMENT OF COUNTY ENGINEER
403 LOS ANGELES COUNTY ENGINEERING BLDG.

T.P. #94-568H
6+64 S
21 S

6+64 S
DEAD MAN 32 S

6+64.38
FD. RD. DEPT. MAN. DN. 6" IN CAST WELL PER F.B. 31 30-15

6+78 O
CURB RETURN 20 O

6+87 I
CONC. POST 31 S
MARKED
HIGH PRESSURE
GAS

NEWHALL AVE.

7+00
20 I

7+15 O
TELEPHONE M.H. 24 O

76F3095 CE#310 3-68

F. B 2595 Pg 202

7+32 5
32 2 DEAD MAN

7+36 0
22 3
T. P. STUB
5 2 HIGH

7+38 0
P. P. 1423910 E

8+00
20 2 FACE CURB

8+44 6
30 2
7 2 HIGH T. P. & SIGN
TELEPHONE CABLE
UNDER GROUND

8+45 5
23 2 T. P. 5118211 H

8+57 5
6" CONC. POST 30 2

8+57 5
24 1 MAN HOLE TELEPHONE

9+00
20 1 FACE CURB

9+57 5
P. P. 1560898 E 22 2

NEWHALL AVE.

PLEASE RETURN TO
COUNTY OF LOS ANGELES
DEPARTMENT OF COUNTY ENGINEER
403 LOS ANGELES COUNTY ENGINEERING BLDG.

Do not extend this side of this line.

Note: Any Additions or Changes on This Sheet Must be Made or Circled in Red Ink With Date and Name of Person Making Change.

Notes Ck'd by	Survey of ARCADIA STREET
Map No.	JN 247134 Tape 122 Std 84 °F
Office Work	Surveyed by R.C. DALE
Checked	Notes L.W. JONES Date 6-5-70
Date	Indexed G.J. GALLI JUN 10 70

F. B. 2595 PG. 203

Note: Any Additions or Changes on This Sheet Must be Made or Circled in Red Ink With Date and Name of Person Making Change.

Do not extend this side of this line.

PLEASE RETURN TO
COUNTY OF LOS ANGELES
DEPARTMENT OF COUNTY ENGINEER
403 LOS ANGELES COUNTY ENGINEERING BLDG.

9+65 S
40 S SPRINKER HD.

9+65 S
29 S SPRINKLER HD.

9+68 S
12" PINE 31 S

9+69 L
22 S 4" TREE

9+74 S
27 9 SPRINKER HD.

9+75 O
40 S SPRINKER HD.

USED BRICK
6" HIGH

9+78 S
29 ± ASPHALT DRIVEWAY

CONC. DRIVE

9+78 S
19 9 EDGE DR.

NEWHALL AVE.

USED BRICK
6" HIGH

10+04 ±
29 ± ASPHALT DRIVEWAY

10+04 ±
20 O EDGE DR.

10+06 3
36 8 SPRINKER HD

10+07 ±
20 O 3"x12" DRAIN OUTLET

10+08 8
SPRINKER HD. 25 I

SPRINKLER HEAD

10+16 9
4" TREE 22 ± O

10+17 4
6" TREE 32 O

SP. HD.

8TH ST.

FD. SPK. W.&T. PER F.B. 2595-11

13 ±

10+30 3
37 I SP. HD.

SP. HD.

10+30 2
26 ± ASPHALT

10+30 5
19 ± COR. WALK

10+30 2
COR. USED BRICK 29 ± CONC. WALK

76F309S CE#310 3-68

PLEASE RETURN TO
COUNTY OF LOS ANGELES
DEPARTMENT OF COUNTY ENGINEER
403 LOS ANGELES COUNTY ENGINEERING BLDG.

Note: Any Additions or Changes on This Sheet Must be Made or Circled in Red Ink With Date and Name of Person Making Change.

Do not extend this side of this line.

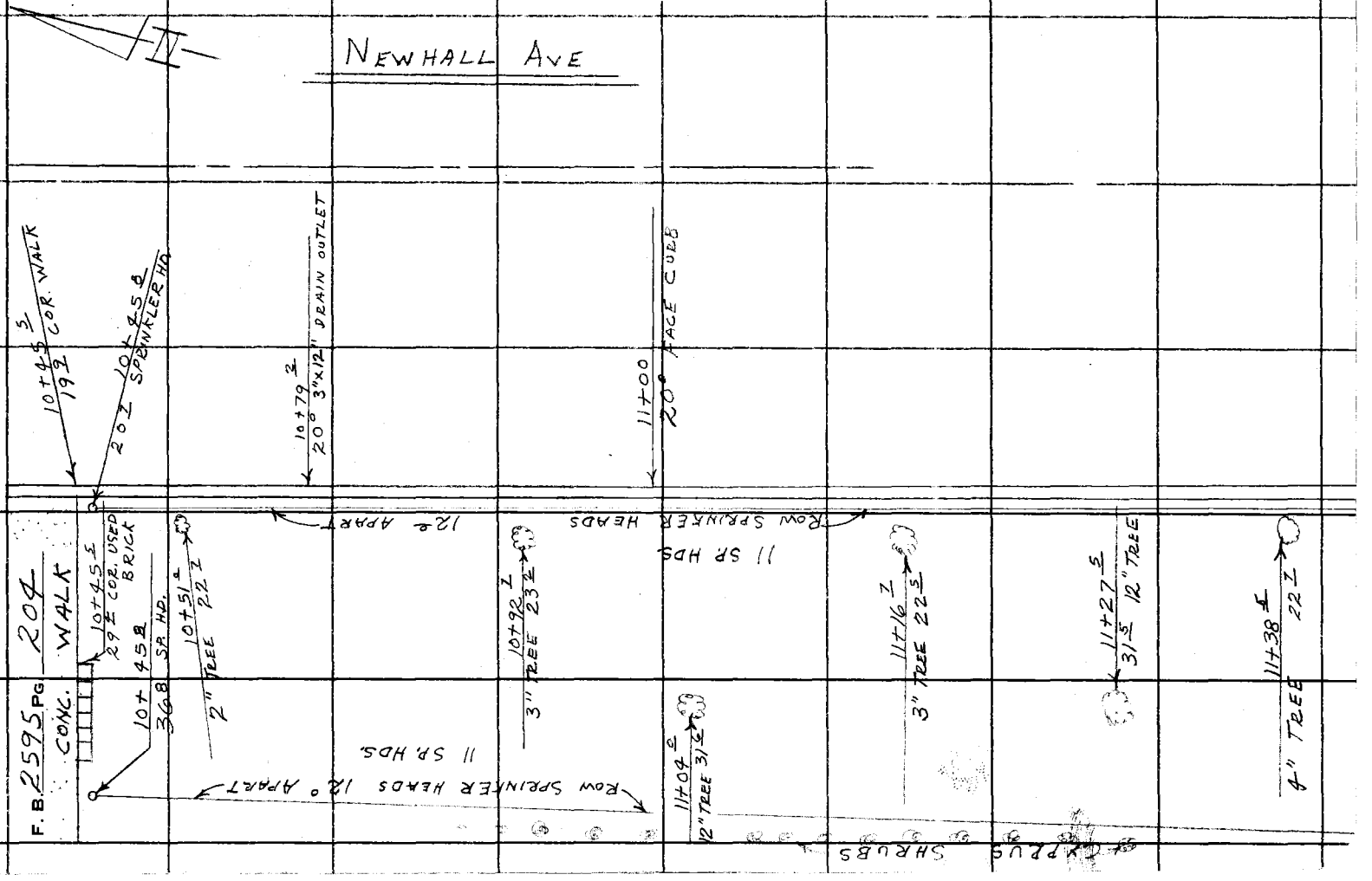

Notes Ck'd by
Map No.
Office Work
Checked
Date

Survey of ARCADIA STREET
JN 2479.34 Tape 122 Std 84 °F
Surveyed by R.C. DALE
Notes L.W. JONES Date 6-5-70
Indexed C. J. GALLT JUN 10 70

F. B. 2595 PG. 205

Note: Any Additions or Changes on This Sheet Must be Made or Circled in Red Ink With Date and Name of Person Making Change.

Do not extend this side of this line.

PLEASE RETURN TO
COUNTY OF LOS ANGELES
DEPARTMENT OF COUNTY ENGINEER
403 LOS ANGELES COUNTY ENGINEERING BLDG.

HEADS

SHRUBS

CYPRUS

ROW SPRINKLER

ROW SPK. HDS

11+47 8
20° 3"X12" OUT LET IN CURB

11+51 0
12" TREE 31 L

11+51 1
T.P. 10294SH 22 R

CURB RETURN

24"

11+57 2
18° CONC GUTTER & Pt.

11+61 2
16 R & Pt. CONC. GUTTER

NEWHALL AVE.

11+63 3
S.P. HD. 24 0

11+65 0
P.P. 14360 61E 29 5

11+67 3
38° S.P. HD.

CONC GUTTER

11+68 5
35° CURB RETURN

24"

11+70 0
& Pt. 23°

6'2"

11+74 5
GAS H.H. 29 R

8TH STREET

11+89 93

INTER FD. ST. SPK. W. & T. PER F.B. 2595-10

76F3098 CE#310 3-68