F. B. 2597 Pg. 5

NOTES REDUCED JOB NO. 6112.06 SURVEY OF Broadway - Avalon
DATE SURVEY BY Burkholder
NOTES CHKD. Austin NOTES BY D. L. B. DATE 2-15-65
DATE 3-5-1965 INDEXED C. J. GARE DATE MAR 3 '65

NOTE: ANY ADDITIONS OR CHANGES ON THIS SHEET MUST BE MADE OR CIRCLED IN RED INK, WITH DATE AND NAME OF PERSON MAKING CHANGE.

PLEASE RETURN TO
LOS ANGELES COUNTY SURVEYOR
725 LOS ANGELES COUNTY COURTHOUSE, LOS ANGELES 12, CALIF.

Do not record information on this line

B.M.	1st RUN	2nd RUN	3rd RUN	4th RUN	DESCRIPTION

U.N. 6112.06

BROADWAY-AVALON

PRECISE LEVELS

Burkholder
LeGault
Foulger
Bankson
Alvarez

Microfilmed Feb. '86

765420 5 6 [illegible] 3 4-54

768420 E-353 4-54

PLEASE RETURN TO
LOS ANGELES COUNTY SURVEYOR
725 LOS ANGELES COUNTY ENGINEERING BLDG.

NOTE: ANY ADDITIONS OR CHANGES ON THIS SHEET MUST BE MADE OR CIRCLED IN RED INK, WITH DATE AND NAME OF PERSON MAKING CHANGE.

Do not extend notes this side of this line

JOB NO. 6112.06 SURVEY OF Broadway - Avalon
SURVEY BY Burkholder
NOTES BY D.L.B. DATE 2-15-65
INDEXED G. J. GALLI DATE
NOTES RED DATE
NOTES CHKD. DATE

F.B. 2537 Pg. 6

B.M.	1ST RUN	DIFF.	2ND RUN	3RD RUN	ADJ. ELEV.	DESCRIPTION
(Fd) B.M. 2108170	22.965					B.M. 2108170 1960 El. = 22.965 L.A. City Circuit L.A. Co. Trav. Disc. MKD "Compton D-5" set in Cem. Mon. under cover on center line Main St. & Center Line Victoria St.
+	5.497		5.519			
Σ	28.462	+ 1.188	+ 1.188			
−	4.309		4.331			
(Fd) B.M. 2108150	24.153					B.M. 2108150 1960 El. = 24.207 L.A. City Circuit U.S.C. & G.S. Disc. Stamped, K-780-1946, in conc Post. 31' E. of ℄ Main St. 46.5 S. of ℄ Victoria St.
+	4.227		4.268			
Σ	28.380	- 0.980	-0.980			
−	5.207		5.248			
T.P.	23.173					
+	4.317		4.344			
Σ	27.490	- 0.401	- 0.400			
−	4.718		4.744			
T.P.	22.772					
+	4.793		4.831			
Σ	27.565	- 0.350	0.349			
−	5.143		5.180			
T.P.	22.422					
+	4.851		4.891			
Σ	27.273	+ 0.115	+ 0.115			
−	4.736		4.776			
(Fd) B.M. 2108190	22.537				22.534	B.M. 2108190 1960 El. 22.534 L.A. City Circuit Calif. State Hwy Mon. 274-165-47, 41 ft E of ℄ Broadway, 66' N. of ℄ Victoria St.
+	4.763		4.880			
Σ	27.300	- 0.637	-0.637	-0.637		
−	5.400		5.517			
T.P.	21.900					
+	3.052		3.002			
Σ	24.952	- 4.399	- 4.397	-4.401		
−	7.451		7.399			
T.P.	17.501					

76S420 S & E-353 4-54

PLEASE RETURN TO
LOS ANGELES COUNTY SURVEYOR
725 LOS ANGELES COUNTY ENGINEERING BLDG.

NOTE: ANY ADDITIONS OR CHANGES ON THIS SHEET MUST BE MADE OR CIRCLED IN RED INK, WITH DATE AND NAME OF PERSON MAKING CHANGE.

Do not extend notes this side of this line

B.M.	1ST RUN	DIFF.	2ND RUN	3RD RUN	ADJ. ELEV.	DESCRIPTION
T.P.	17.501					
+	5.907		5.955			
⊼	23.408 ✓	+ 1.534	+ 1.534	+1.533		
−	4.373		4.421			
T.P.	19.035 ✓					
+	8.006		7.941			
⊼	27.041 ✓	+ 6.062	+ 6.062	+ 6.062		
−	1.944		1.879			
T.P.	25.097 ✓					
+	5.180		5.233			
⊼	30.277 ✓	− 2.107	− 2.107	− 2.108		
−	7.287		7.340			
T.P.	22.990 ✓					
+	1.480		1.508			
⊼	24.470 ✓	− 7.171	− 7.171	−7.172		
−	8.651		8.679			
T.P.	15.819 ✓					
+	4.007		4.036			
⊼	19.826 ✓	− 0.517	− 0.516	−0.518		
− (set)	4.524		4.552			
B.M. S.D. 3400	15.302 ✓				15.293	B.M. S.D. 3400 El.= F.B. 2597-8
+	4.551		4.581			190th st. & Harbor Fwy on ramp No., N.W. Cor
⊼	19.853 ✓	+ 0.425	+ 0.424	+0.424		A fd. bt. spk in Ld. 1st No. of So. end. Conc Cb.
−	4.126		4.157			(Painted "F.C. T.B.M. #15)
T.P.	15.727 ✓					
+	8.492		8.532			
⊼	24.219 ✓	+ 7.757	+ 7.757	+7.757		
−	0.735		0.775			
T.P.	23.484 ✓					

7?

NOTES RED. JOB NO. 6112.06 SURVEY OF Broadway - Avalon
DATE SURVEY BY Burkholder
NOTES CHKD. Austin NOTES BY D.L.B. DATE 2-15-65
DATE 3-5-1965 INDEXED G. J. GALLI DATE

F.B. 2597 Pg. 7

765420 B & E-353 4-54

PLEASE RETURN TO
LOS ANGELES COUNTY SURVEYOR
725 LOS ANGELES COUNTY ENGINEERING BLDG.

NOTE: ANY ADDITIONS OR CHANGES ON THIS SHEET MUST BE MADE OR CIRCLED IN RED INK, WITH DATE AND NAME OF PERSON MAKING CHANGE.

Do not extend notes this side of this line

JOB NO. 6112.06 SURVEY OF Broadway-Avalon NOTES RED.
SURVEY BY Buckholder DATE
NOTES BY D.A.B. DATE 2-15-65 NOTES CHKD.
INDEXED C. J. GALLI DATE DATE

F.B. 2537 PG. 8

B.M.	1ST RUN	DIFF.	2ND RUN	3RD RUN	ADJ. ELEV.	DESCRIPTION
T.P.	23.484 ✓					
+	6.779		6.808			
π	30.263 ✓	+ 2.069	+ 2.069	+2.069		
−	4.710		4.739			
(set) B.M. S.D. 3401	25.553 ✓				25.548	B.M. S.D. 3401 El. = F.B. 2597-8
+	4.863		4.892			Victoria st. & Figueroa st. S.E. Cor., 33' So. of
π	30.416 ✓	- 0.385	- 0.385	-0.385		So. Cb. Ret. Bt. Spk in Cb.
−	5.248		5.277			
(set) B.M. S.D. 3402	25.168 ✓				25.158	B.M. S.D. 3402. El. = F.B. 2597-8
+	3.564		3.544			Victoria st. & Figueroa st. & int. to No., Most W'ly of
π	28.732 ✓	- 4.987	- 4.985	-4.987		2 Hex Bar Mon. in H.H. W/Lid, (F.B. 2597-44)
−	8.551		8.529			
T.P.	20.181 ✓					
+	3.397		3.351			
π	23.578 ✓	- 2.409	2.408	-2.409		
−	5.806		5.759			
T.P.	17.772 ✓					
+	6.005		6.047			
π	23.777 ✓	+ 3.985	+ 3.985	+3.985		
−	2.020		2.062			
T.P.	21.757 ✓					
+	5.339		5.381			
π	27.096 ✓	+ 1.920	+ 1.917 ✓	+1.918		
−	3.419		3.464			
(set) B.M. S.D. 3403	23.677 ✓				23.665	B.M. S.D. 3403 El. F.B. 2597-8
						Victoria st. & Broadway, S.W. Cor. Bt. Spk West.
						Side of Conc. base of Traffic Signal.

76S420 S & E-353 4-54

PLEASE RETURN TO
LOS ANGELES COUNTY SURVEYOR
725 LOS ANGELES COUNTY ENGINEERING BLDG.

NOTE: ANY ADDITIONS OR CHANGES ON THIS SHEET MUST BE MADE OR CIRCLED IN RED INK, WITH DATE AND NAME OF PERSON MAKING CHANGE.

Do not extend notes this side of this line

B.M.	1ST RUN	DIFF.	2ND RUN	3RD RUN	ADJ. ELEV.	DESCRIPTION
B.M. S.D. 3403	23.677 ✓					Pg 8
+	3.470		3.431			
⊼	27.147 ✓	- 1.129	1.130	-1.131		
-	4.599		4.561			
B.M. 2108190	22.548 ✓				22.534	
+	5.208		5.250			B.M. 2108190, 1960 El. = 22.534, L.A. City Circuit
⊼	27.756 ✓	- 0.123	- 0.121	-0.121		Calif. State Hwy. Mon. # 274-165-47, 41 ft.
-	5.331		5.371			E. of ℄ Broadway & 66' N. of ℄ Victoria st.
T.P.	22.425 ✓				22.413	
+	5.110		5.143			
⊼	27.535 ✓	- 0.151	- 0.151	-0.150		
-	5.261		5.294			
(set) B.M. S.D. 3404	22.274 ✓				22.263	B.M. S.D. 3404 El. = F.B. 2597-9
+	4.565		4.587			Broadway 650 ± No. of Victoria st. (E. Side)
⊼	26.839 ✓	- 0.735	- 0.735	-0.734		Bt spk in cb. @ Hse # 18118
-	5.300		5.322			
T.P.	21.539 ✓					
+	4.834		4.851			
⊼	26.373 ✓	- 0.824	-0.821	-0.821		
-	5.658	-	5.672			
(set) B.M. S.D. 3405	20.715 ✓				20.708	B.M. S.D. 3405 El. = F.B. 2957-9
+	4.966		4.989			Broadway 1400 ± No. of Victoria st. Bt. spk in
⊼	25.681 ✓	- 0.630	- 0.630	-0.629		cb. 25 ± No. of No. Line Hse. # 18004 (E. Side st.)
-	5.596		5.619			(F.B. 2597-50)
T.P.	20.085 ✓					
+	4.643		4.667			
⊼	24.728 ✓	- 0.789	0.789	-0.788		
-	5.432		5.456			
T.P.	19.296 ✓					

NOTES RED _____ JOB NO. 6112.06 SURVEY OF Broadway-Avalon
DATE _____ SURVEY BY Burkholder
NOTES CHKD. Austin NOTES BY D.L.B. DATE 2-15-65
DATE 3-5-1965 INDEXED C. J. GALLI DATE _____

F.B. 2597 Pg. 9

765420 S & E-353 4-54

PLEASE RETURN TO
LOS ANGELES COUNTY SURVEYOR
725 LOS ANGELES COUNTY ENGINEERING BLDG.

NOTE: ANY ADDITIONS OR CHANGES ON THIS SHEET MUST BE MADE OR CIRCLED IN RED INK, WITH DATE AND NAME OF PERSON MAKING CHANGE.

Do not extend notes this side of this line

JOB NO. 6112 Co. SURVEY OF Broadway-Avalon NOTES RED.
SURVEY BY Burkholder DATE
NOTES BY D.L.B. DATE 2-16-65 NOTES CHKD.
INDEXED C. J. GALLI DATE DATE

F.B. 2597 Pg. 10

B.M.	1ST RUN	DIFF.	2ND RUN	3RD RUN	ADJ. ELEV.	DESCRIPTION
T.P.	19.296					
+	4.764		4.793			
⌅	24.060	+ 0.607	+ 0.605	+0.608		
-	4.157		4.188			
(Set) B.M. S.D. 3406	19.903				19.899	B.M. S.D. 3406, El. = F.B. 2597-10
+	4.257		4.198			Broadway, 950' ± So. of Artesia Blvd. (W. Side)
⌅	24.160	- 1.431	- 1.428	-1.428		Bt. spk. in N.W. Cor. of Conc. Driveway to Hse # 17705
-	5.688		5.626			
T.P.	18.472					
+	6.258		6.292			
⌅	24.730	+ 2.886	+ 2.887	+2.888		
-	3.372		3.405			
T.P.	21.358					
+	6.259		6.280			
⌅	27.617	+ 2.784	+ 2.780	+2.784		
-	3.475		3.500			
(Set) B.M. S.D. 3408	24.142				24.143	B.M. SD 3408, El. = F.B. 2597-10
+	5.717		5.740			Broadway & Artesia Blvd, S.E. Cor. Bt. Spk in Ld.
⌅	29.859	- 0.260	- 0.262	- 0.259		in cb. 5' So. of So. cb. Ret.
-	5.977		6.002			
(Set) B.M. S.D. 3407	23.882				23.884	B.M. S.D. 3407, El. =
+	6.009		5.918	5.856		Broadway & Artesia Blvd, & Int. a Fd. L.A.
⌅	29.891	+ 2.467	+ 2.460	+2.464		City Hex Bar Mon. in M.H. w/ Ld.
-	3.542		3.458	3.392		
T.P.	26.349					
+	6.100		6.128			
⌅	32.449	+ 2.531	+ 2.531	+2.532		
-	3.569		3.597			
(Set) B.M. S.D. 3409	28.880				28.880	B.M. S.D. 3409 El. = F.B. 2597-10
						Broadway 550' ± No. of Artesia Blvd. (W. Side)
						Bt. Spk. in N.E. Cor. of Conc. Drive to Hse # 17207

765420 S & E-353 4-54

PLEASE RETURN TO
LOS ANGELES COUNTY SURVEYOR
725 LOS ANGELES COUNTY ENGINEERING BLDG.

NOTE: ANY ADDITIONS OR CHANGES ON THIS SHEET MUST BE MADE OR CIRCLED IN RED INK, WITH DATE AND NAME OF PERSON MAKING CHANGE.

Do not extend notes this side of this line

NOTES RED _____ JOB NO. 6112.06 SURVEY OF Broadway-Avalon
DATE _____ SURVEY BY Burkholder
NOTES CHKD Austin NOTES BY D.L.B. DATE 2-16-65
DATE 3-5-1966 INDEXED C. J. GALLI DATE _____

B.M.	1ST RUN	DIFF.	2ND RUN	3RD RUN	ADJ. ELEV.	DESCRIPTION
(Set) B.M. S.D. 3409	28.880 ✓				28.880	B.M. S.D. 3409 See Pg# 10
+	4.677		4.721			
⌅	33.557 ✓	+ 0.276	+ 0.276	+0.277		
−	4.401		4.445			
T.P.	29.156 ✓					
+	5.973		6.009			
⌅	35.129 ✓	+ 1.662	+ 1.663	+1.664		
−	4.311		4.346			
(set) B.M. S.D. 3410	30.818 ✓				30.821	B.M. S.D. 3410 El. = F.B. 2597-11
+	3.999		4.019			Broadway & Walnut st. N.W. Cor. Bt. Spk in cb.
⌅	34.817 ✓	− 2.609	− 2.608	−2.608		5 No. of No. Cb. Ret.
−	6.608		6.627			
T.P.	28.209 ✓					
+	5.585		5.601			
⌅	33.794 ✓	+ 3.596	+ 3.598	+3.599		
−	1.989		2.003			
T.P.	31.805 ✓					
+	5.831		5.854			
⌅	37.636 ✓	+ 0.940	+ 0.941	+0.941		
−	4.891		4.913		No Good	This bench disturbed 4-6-65 D.L.B.
(set) B.M. S.D. 3412	32.745 ✓				32.753	B.M. S.D. 3412 El. = F.B. 2597-11
+	5.009		5.030			Main st. & Walnut st. 85'+ So & 25'+ E. of ℄ Int. Bt.
⌅	37.754 ✓	− 0.625	− 0.622	−0.622		Spk in N.W. Cor. of Gas Co. Meter Box.
−	5.634		5.652			
(Set) B.M. S.D. 3411	32.120 ✓				32.131	B.M. S.D. 3411 El. = F.B. 2597-11
+	5.761		5.732			Main st. & Walnut st. ~~Int~~ L.A. City Hex
⌅	37.881 ✓	+ 1.169	+ 1.169	+1.169		Bar Mon. in H.H. W/Lid (See Pg# 56)
−	4.592		4.563			
T.P.	33.289 ✓					

F.B. 2597 Pg. 11

769420 S & E-353 4-54

PLEASE RETURN TO
LOS ANGELES COUNTY SURVEYOR
725 LOS ANGELES COUNTY ENGINEERING BLDG.

NOTE: ANY ADDITIONS OR CHANGES ON THIS SHEET MUST BE MADE OR CIRCLED IN RED INK, WITH DATE AND NAME OF PERSON MAKING CHANGE.

Do not extend notes this side of this line

JOB NO. 6112.06 SURVEY OF Broadway-Avalon
SURVEY BY Burkholder
NOTES BY D.L.B. DATE 2-16-65
INDEXED C. J. GALL DATE
NOTES RED. DATE
NOTES CHKD. DATE

F.B. 2597 PG. 12

B.M.	1ST RUN	DIFF.	2ND RUN	3RD RUN	ADJ. ELEV.	DESCRIPTION
T.P.	33.289 ✓					
+	5.098		5.029			
⌅	38.387 ✓	+ 0.805	+ 0.806	+0.806		
-	4.293		4.223			
(Set) B.M. S.D. 3413	34.094 ✓				34.106	B.M. S.D. 3413 El. = F.B. 2597-12
+	5.113		5.125			Main st. 650'± No. of Walnut st., Bt spk in conc
⌅	39.207 ✓	+ 0.736	0.737	+0.737		Pvmt. 1' W. of E. edge, @ No. Bldg. Line Prod.
-	4.377		4.388			of Hse # 17000
T.P.	34.830 ✓					
+	5.366		5.360			
⌅	40.196 ✓	+ 1.163	1.164	+1.164		
-	4.203		4.196			
T.P.	35.993 ✓					
+	5.256		5.237			
⌅	41.249 ✓	+ 0.728	0.730	+0.730		
-	4.528		4.507			
(Set) B.M. S.D. 3414	36.721 ✓				36.737	B.M. S.D. 3414, El. = F.B. 2597-12
+	6.291		6.297			Main st. & 168th st. & Int. L.A. City Trav. Mon
⌅	43.012 ✓	+ 2.180	2.179	+2.181		MKD. "Compton C-3, 1946, In H.H. W/Lid.
-	4.111		4.118			
T.P.	38.901 ✓					
+	5.252		5.231			
⌅	44.153 ✓	+ 1.362	1.361	+1.362		
-	3.890		3.870			
T.P.	40.263 ✓					
+	5.417		5.447			
⌅	45.680 ✓	+ 2.811	2.814	+2.814		
-	2.606		2.633			
(Set) B.M. S.D. 3416	43.074 ✓				43.094	B.M. S.D. 3416 El. = F.B. 2597-12
						Main st. & Gardena Blvd., S.W. Cor. Bt. spk in conc.
						Base of Traffic Signal

769420 S & E-353 4-54

PLEASE RETURN TO
LOS ANGELES COUNTY SURVEYOR
725 LOS ANGELES COUNTY ENGINEERING BLDG.

NOTE: ANY ADDITIONS OR CHANGES ON THIS SHEET MUST BE MADE OR CIRCLED IN RED INK, WITH DATE AND NAME OF PERSON MAKING CHANGE.

Do not extend notes this side of this line

B.M.	1ST RUN	DIFF.	2ND RUN	3RD RUN	ADJ. ELEV.	DESCRIPTION
(Set) B.M. S.D. 3416	43.074 ✓					B.M. S.D. 3416 See Pg. 12
+	3.373		3.400			
Π	46.447 ✓	- 2.123	- 2.124	-2.122		
-	5.496		5.524			
(Set) B.M. S.D. 3415	40.951 ✓				40.972	B.M. S.D. 3415 El.= F.B. 2597-13
+	6.051		6.106			Main st & Gardena Blvd., 10' No. of & Int., L.A. City
Π	47.002 ✓	+ 1.616	+ 1.615	+1.616		Hex Bar Mon. in H.H. W/ Lid.
-	4.435		4.491			
T.P.	42.567 ✓					
+	5.202		5.245			
Π	47.769 ✓	+ 0.711	+ 0.713	+0.718		
-	4.491		4.532			
T.P.	43.278 ✓					
+	5.254		5.176	5.237		
Π	48.532 ✓	- 0.217	- 0.212	-0.214 ✓		
-	5.471		5.388	5.451		
T.P.	43.061 ✓					
+	4.523		4.487			
Π	47.584 ✓	- 1.159	- 1.158	-1.158		
-	5.682		5.645			
(Set) B.M. S.D. 3417	41.902 ✓				41.929	B.M. S.D. 3417 El.= F.B 2597-13
+	4.837		4.884			Gardena Blvd. 1100± E. of Main st. 20± W of W.
Π	46.739 ✓	+ 0.826	0.824	+0.827		Line Hse 249, (N. Side) Bt. Spk. W. end Conc. Hdwall
-	4.011		4.060			
T.P.	42.728 ✓					
+	5.619		5.588			
Π	48.347 ✓	+ 2.288	2.291	+2.291		
-	3.331		3.297			
T.P.	45.016 ✓					

NOTES RED _____ JOB NO. 6412.06 SURVEY OF Broadway-Avalon
DATE _____ SURVEY BY Burkholder
NOTES CHKD. Austin NOTES BY D.L.B. DATE 2-16-65
DATE 3-5-1965 INDEXED G. J. GALLI DATE _____

F.B. 2597 Pg. 13

76S420 S & E-353 4-54

PLEASE RETURN TO
LOS ANGELES COUNTY SURVEYOR
725 LOS ANGELES COUNTY ENGINEERING BLDG.

NOTE: ANY ADDITIONS OR CHANGES ON THIS SHEET MUST BE MADE OR CIRCLED IN RED INK, WITH DATE AND NAME OF PERSON MAKING CHANGE.

Do not extend notes this side of this line

B.M.	1ST RUN	DIFF.	2ND RUN	3RD RUN	ADJ. ELEV.	DESCRIPTION
T.P.	45.016 ✓					
+	5.589		5.556			
⊼	50.605 ✓	+ 1.785	+ 1.782	+1.786		
-	3.804		3.774			
T.P.	46.801 ✓					
+	5.231		5.179			
⊼	52.032 ✓	+ 0.818	0.820	+0.820		
-	4.413		4.359			
T.P.	47.619 ✓					
+	5.644		5.585			
⊼	53.263 ✓	+ 0.219	+ 0.218	+0.220		
-	5.425		5.367			
(set) B.M. S.D. 3418	47.838 ✓					B.M. S.D. 3418 El. = F.B. 2597-14
+	5.533		5.486			Gardena Blvd. (So. side) 900 ± W. of Avalon Blvd.
⊼	53.371 ✓	+ 1.134	+ 1.133	+ 1.135		Bt. Spk in cb. in front of Hse # 444
-	4.399		4.353			
T.P.	48.972 ✓					
+	6.920		6.896			
⊼	55.892 ✓	+ 3.223	+ 3.224	+3.224		
-	3.697		3.672			
T.P.	52.195 ✓					
+	5.553		5.515			
⊼	57.748 ✓	+ 1.838	1.836	+ 1.839		
-	3.715		3.679			
(Fd.) B.M. YF-85	54.033 ✓					B.M. YF-85 El. = 54.354, F.B. 2195-7.
+	5.270		5.240			Avalon Blvd. & Gardena Blvd. N.W. Cor. L&T in
⊼	59.303 ✓	- 0.224	- 0.224	- 0.223		Painted △ So. end Conc. Slab, Bldg # 16431
-	5.494		5.464			(El. = 53.848 (1960) L.A. City Circuit)
(Fd.) B.M. 2103951	53.809 ✓				53.848	B.M. 2103951 (L.A. City BM) Avalon Blvd & Gardena Blvd (165 in st) ℄ Int. A Std L.A. Co. B.M. Mon. Mkd. "R.E. 5869, 1960", in H.H. w/ L.A. City Engr. Lid.

JOB NO. 6112.06 SURVEY OF Broadway-Avalon NOTES RED.
SURVEY BY Burkholder DATE
NOTES BY D.L.B. DATE 2-16-65 NOTES CHKD.
INDEXED C. J. GALLE DATE DATE

F.B. 2597 PG. 14

765420 S & E-353 4-54

PLEASE RETURN TO
LOS ANGELES COUNTY SURVEYOR
725 LOS ANGELES COUNTY ENGINEERING BLDG.

NOTE: ANY ADDITIONS OR CHANGES ON THIS SHEET MUST BE MADE OR CIRCLED IN RED INK, WITH DATE AND NAME OF PERSON MAKING CHANGE.

Do not extend notes this side of this line

B.M.	1ST RUN	DIFF.	2ND RUN	3RD RUN	ADJ. ELEV.	DESCRIPTION
(Set) B.M. 2103951	53.809 ✓				53.848	B.M. 2103951 See Pg 14 EL. 53.848
+	5.605		5.631			
=	59.414 ✓	+ 0.756 ✓	+ 0.757	+0.758		
-	4.849		4.874			
T.P.	54.565 ✓					
+	5.248		5.271			
=	59.813 ✓	+ 0.226 ✓	+ 0.228	+0.228		
-	5.022		5.043			
T.P.	54.791 ✓					
+	5.156		5.181			
=	59.947 ✓	+ 0.488 ✓	0.489	+0.490		
-	4.668		4.692			
(set) B.M. S.D. 3421	55.279 ✓				55.324	B.M. S.D. 3421 El. = F.B. 2597-15
+	4.858		4.883			Avalon Blvd. (E. Side) 675 ± No. of Gardena Blvd.
=	60.137 ✓	- 0.083 ✓	- 0.081	-0.081	2	Lge Bt. Spk. WET in A.C. Curb. @ Hse # 16228
-	4.941		4.964			
T.P.	55.196 ✓					
+	5.142		5.168			
=	60.338 ✓	+ 0.858 ✓	+0.859	+0.859	1	
-	4.284		4.309			
(Set) B.M. S.D. 3422	56.054 ✓				56.102	B.M. S.D. 3422 El. = F.B. 2597-15
+	6.571		6.584			Avalon Blvd. & Alondra Blvd. S.E. Cor. Bt. Spk
=	62.625 ✓	+ 2.394 ✓	+ 2.395	+2.396	2	in cb. 30 ± So. of So. Cb. Ret. 5 So. of Catch Basin
-	4.177		4.189			
T.P.	58.448 ✓					
+	6.596	✓	6.621			
=	65.044 ✓	+ 3.004	+ 3.004	+3.006	2	
-	3.592		3.617			
T.P.	61.452 ✓					

NOTES RED. _____ JOB NO. 6112.06 SURVEY OF Broadway-Avalon
DATE _____ SURVEY BY Burkholder
NOTES CHKD. Austin NOTES BY Burkholder DATE 2-16-65
DATE 3-5-1965 INDEXED C. J. GALLI DATE _____

F.B. 2597 Pg. 15

76S420 S & E-353 4-54

PLEASE RETURN TO
LOS ANGELES COUNTY SURVEYOR
725 LOS ANGELES COUNTY ENGINEERING BLDG.

NOTE: ANY ADDITIONS OR CHANGES ON THIS SHEET MUST BE MADE OR CIRCLED IN RED INK, WITH DATE AND NAME OF PERSON MAKING CHANGE.

Do not extend notes this side of this line

B.M.	1ST RUN	DIFF.	2ND RUN	3RD RUN	ADJ. ELEV.	DESCRIPTION
T.P.	61.452					
+	6.175		6.199			
⊼	67.627	+ 2.616	+ 2.617	+ 2.617		
-	3.559		3.582			
(Set) B.M. S.D. 3423	64.068				64.121	B.M. S.D. 3423 El. = F.B. 2597-16
+	7.312		7.345			Avalon Blvd. (E. Side) 175' No. of San Pedro St.
⊼	71.380	+ 3.501	+ 3.501	+ 3.502		Bt. spk in Cb. @ Hse# 15800
-	3.811		3.844			
T.P.	67.569					
+	5.499	+	5.530			
⊼	73.068	+ 1.488	1.487	+ 1.489		
-	4.011		4.043			
T.P.	69.057					
+	5.472		5.490			
⊼	74.529	+ 0.552	0.551	+ 0.553		
-	4.920		4.939			
(Set) B.M. S.D. 3424	69.609				69.665	B.M. S.D. 3424 El. = F.B. 2597-16
+	6.219		6.257			Avalon Blvd (E. Side) 500' So. of 154th St.
⊼	75.828	+ 2.311	+ 2.310	+ 2.312		Bt. spk in cb. @ Hse.# 15600
-	3.908		3.947			
T.P.	71.920					
+	5.874		5.911			
⊼	77.794	+ 1.473	+ 1.474	+ 1.474		
-	4.401		4.437			
(Set) B.M. S.D. 3425	73.393				73.451	B.M. S.D. 3425 El. = F.B. 2597-16
+	6.255		6.279			Avalon Blvd. & 154th St. S.E. Cor. Bt. Spk
⊼	79.648	+ 2.812	+ 2.813	+ 2.814		in cb. 15' So. of So. Cb. Ret.
-	3.443		3.466			
T.P.	76.205					

JOB NO. 6112.06 SURVEY OF Broadway-Avalon NOTES RED.
SURVEY BY Burkholder DATE
NOTES BY D.L.B. DATE 2-17-65 NOTES CHKD
INDEXED C. J. GALLI DATE DATE

F.B. 2597 Pg. 16

765420 S & 3 4-54

PLEASE RETURN TO
LOS ANGELES COUNTY SURVEYOR
725 LOS ANGELES COUNTY ENGINEERING BLDG.

NOTE: ANY ADDITIONS OR CHANGES ON THIS SHEET MUST BE MADE OR CIRCLED IN RED INK, WITH DATE AND NAME OF PERSON MAKING CHANGE.

Do not extend notes this side of this line

NOTES RED _____ JOB NO. 6112.06 SURVEY OF Broadway - Avalon
DATE _____ SURVEY BY Burkholder
NOTES CHKD. Austin NOTES BY D.L.B. DATE 2-17 65
DATE 3-5-1965 INDEXED G. J. GALLI DATE

B.M.	1ST RUN	DIFF.	2ND RUN	3RD RUN	ADJ. ELEV.	DESCRIPTION
T.P.	76.205					
+	6.231		6.311			
⌅	82.496	+ 2.007	+ 2.006	+ 2.008		
−	4.284		4.305			
(Set) B.M. S.D. 3426	78.212				78.273	B.M. S.D. 3426 El. = F.B. 2597-17 Avalon Blvd. & Redondo Beach Blvd. S.E. Cor Bt. Spk in Cb. 25' So. of So. Cb. Ret.
+	6.866		6.889			
⌅	85.078	+ 3.294	+ 3.295	+ 3.295		
−	3.572		3.594			
T.P.	81.506					
+	7.793		7.815			
⌅	89.299	+ 3.398	3.401	+ 3.401		
−	4.395		4.414			
T.P.	84.904					
+	7.108		7.129			
⌅	92.012	+ 3.486	+ 3.484	+ 3.486		
−	3.622		3.645			
(Fd) B.M. 2104011	88.390				88.455	B.M. 2104011 El. = 88.455 (1960) L.A. City Circuit Wire spk in W. Curb Avalon Blvd 4.5 N. of B.C. Curb Ret. N. of Compton Blvd. S. end Catch Basin
+	4.097		4.108			
⌅	92.487	- 1.531	1.531	- 1.531		
−	5.628		5.639			
T.P.	86.859					
+	4.563		4.584			
⌅	91.422	- 0.939	- 0.940	- 0.939		
− (Set)	5.502		5.524			
B.M. S.D. 3427	85.920				85.985	B.M. S.D. 3427 El. = F.B. 2597-17 Compton Blvd. & San Pedro St. S.E. Cor, a fd. B.M. Nail in conc base of Traffic Signal
+	5.311		5.330			
⌅	91.231	+ 1.252	+ 1.252	+ 1.253		
− (Fd)	4.059		4.078			
B.M. ZA-43	87.172				87.238	B.M. ZA-43 El. = 87.543 F.B. 2195-17, San Pedro St. & Compton Blvd., N.W. Cor. Bt. Spk in S.E. Cor. of Traffic Light Standard.

F.B. 2597 PG. 17

765420 S & E-353 4-54

PLEASE RETURN TO
LOS ANGELES COUNTY SURVEYOR
725 LOS ANGELES COUNTY ENGINEERING BLDG.

NOTE: ANY ADDITIONS OR CHANGES ON THIS SHEET MUST BE MADE OR CIRCLED IN RED INK, WITH DATE AND NAME OF PERSON MAKING CHANGE.

Do not extend notes this side of this line

JOB NO. 6112.06 SURVEY OF Broadway-Avalon NOTES RED
SURVEY BY Burkholder DATE
NOTES BY D.L.B. DATE 2-17-65 NOTES CHKD.
INDEXED C. J. GALLE DATE DATE

F.B. 2597 PG. 18

B.M.	1ST RUN	DIFF.	2ND RUN	3RD RUN	ADJ. ELEV.	DESCRIPTION
(Fd) B.M. ZA-43	87.172 ✓				87.238	B.M. ZA-43 See Pg 17
+	5.624		5.640			
⊼	92.796 ✓	+ 1.773 ✓	+ 1.771	+1.773		
−	3.851		3.869			
T.P.	88.945 ✓					
+	5.817		5.927			
⊼	94.762 ✓	+ 2.206 ✓	2.205	+2.206		
−	3.611		3.722			
(Fd) B.M. ZA-42	91.151 ✓				91.217	B.M. ZA-42, El. = 91.477, F.B. 2195-16, San Pedro
+	6.459		6.484			St. (E. Side) 470'± N. of Compton Blvd. Bt. Spk. in
⊼	97.610 ✓	+ 3.499 ✓	+ 3.497	+3.499		Cb. 5 Sq. of N. end. ✓
−	2.960		2.987			
(Set) B.M. S.D. 3429	94.650 ✓				94.716	B.M. S.D. 3429 El. = F.B. 2597-18
+	4.361		4.377			San Pedro St. & 149th St. (N.W. Cor.) Bt. Spk. E. ✓
⊼	99.011 ✓	+ 0.450 ✓	+0.449	+0.450		side of E'ly Conc. Footing of Steel Beam Sign Post.
−	3.911		3.928			
T.P.	95.100 ✓					
+	6.251		6.272			
⊼	101.351 ✓	+ 1.944 ✓	+ 1.941	+1.944		
−	4.307		4.331			
T.P.	97.044 ✓					
+	5.737		5.758			
⊼	102.781 ✓	+ 3.160 ✓	3.160	+3.161		
−	2.577		2.598			
(Fd) B.M. ZA-41	100.204 ✓				100.271	B.M. ZA-41, El. = 100.560, F.B. 2195-16, San Pedro St.
+	3.278		3.310			(W. Side) 1150'± S. of Rosecrans Ave, Bt. Spk
⊼	103.482 ✓	− 0.958 ✓	− 0.956	−0.956		in Conc. Slab in front of Shack # 14501 ✓
−	4.236		4.266			
T.P.	99.246 ✓					

768420 S & E-353 4-54

PLEASE RETURN TO
LOS ANGELES COUNTY SURVEYOR
725 LOS ANGELES COUNTY ENGINEERING BLDG.

NOTE: ANY ADDITIONS OR CHANGES ON THIS SHEET MUST BE MADE OR CIRCLED IN RED INK, WITH DATE AND NAME OF PERSON MAKING CHANGE.

Do not extend notes this side of this line

NOTES RED _____ JOB NO. 6112.06 SURVEY OF Broadway - Avalon
DATE _____ SURVEY BY Burkhalter
NOTES CHKD Austin NOTES BY D.L.B. DATE 2-17-65
DATE 3-5-1965 INDEXED C.J. GALL DATE _____

B.M.	1ST RUN	DIFF.	2ND RUN	3RD RUN	ADJ. ELEV.	DESCRIPTION
T.P.	99.246 ✓					
+	6.102	✓	6.127			
⌅	103.348 ✓	+ 3.639	+ 3.641	+3.641		
-	2.463		2.486			
(Set) B.M. S.D. 3430	102.885 ✓				102.956'	B.M. S.D. 3430 El. = F.B. 2597-19 San Pedro St (E. Side) 600'± So. of Rosecrans Ave. 50'± E. of E. San Pedro St. Bt. spk in Conc Slab. 5' So. of S'ly 12" Steel Pipe Gate Post @ Hse # 14418 ✓
+	4.417	✓	4.437	4.462		
⌅	107.302 ✓	+ 0.304	0.264	+0.301 ✓		
-	4.113		4.173	4.161		
T.P.	103.189 ✓					
+	6.034	✓	6.060			
⌅	109.223 ✓	+ 5.038	+5.039	+5.040		
-	0.996		1.021			
(Set) B.M. S.D. 3432	108.227 ✓				108.297'	B.M. S.D. 3432 El. = ✓ F.B. 2597-19 San Pedro St. & Rosecrans Ave. S.E. Cor. A fd. spk in Conc. base of Traffic Signal.
+	2.814	✓	2.829			
⌅	111.041 ✓	- 0.879	- 0.879	-0.878		
-	3.693		3.708			
(Fd) B.M. Z.A-40	107.348 ✓				107.419'	B.M. ZA-40 El. = 107.696 F.B. 2595-15, San Pedro St. & Rosecrans Ave. S.W. Cor. Bt. Spk S.E. Side of Conc. base of Traffic Signal
+	4.983	✓	4.994			
⌅	112.331 ✓	+ 2.245	+ 2.245	+2.246		
-	2.738		2.749			
T.P.	109.593 ✓					
+	6.438	✓	6.452			
⌅	116.031 ✓	+ 3.192	+ 3.193	+3.193		
-	3.246		3.259			
T.P.	112.785 ✓					
+	6.251	✓	6.265			
⌅	119.036 ✓	+2.120	+2.120	+2.121		
-	4.131		4.145			
T.P.	114.905 ✓					

F.B. 2597 Pg. 19

768420 S & E-353 4-54

PLEASE RETURN TO
LOS ANGELES COUNTY SURVEYOR
725 LOS ANGELES COUNTY ENGINEERING BLDG.

NOTE: ANY ADDITIONS OR CHANGES ON THIS SHEET MUST BE MADE OR CIRCLED IN RED INK, WITH DATE AND NAME OF PERSON MAKING CHANGE.

Do not extend notes this side of this line

JOB NO. 6112.06 SURVEY OF Broadway - Avalon
SURVEY BY Burkholder
NOTES BY D.L.B. DATE 2-12-65
INDEXED C. J. GALL DATE
NOTES RED. DATE
NOTES CHKD. DATE

F. B. 2597 PG. 20

B.M.	1ST RUN	DIFF.	2ND RUN	3RD RUN	ADJ. ELEV.	DESCRIPTION
T.P.	114.905					T.P.
+	5.622		5.651			
π	120.527	+1.295	+1.294	+1.295		
−	4.327		4.357			
(set) SD 3433	116.200				116.274	B.M. S.D. 3433 EL. San Pedro St. & Allenhurst St. S.W. Cor. Bt. spk. in crb, 25' ± So. of So. crb ret.
+	5.757		5.773			
π	121.957	+2.062	+2.061	+2.062		
−	3.695		3.712			
(set) SD.3434	118.262				118.336	BM. S.D. 3434 EL. San Pedro St. & 139th St. S.W. Cor. Bt. spk in cb. 18' ± So. of So cb. ret.
+	5.668		5.630			
π	123.930	+0.825	+0.825	+0.826		
−	4.843		4.805			
(set) SD 3435	119.087				119.162	B.M. S.D. 3435. EL. San Pedro St. & 139th St., N.E. cor. fnd. BM. Nail in cb. 10' E. of E. cb. ret.
+	3.622		3.646			
π	122.709	−1.922	−1.922	−1.921		
−	5.544		5.568			
T.P.	117.165					T.P.
+	4.079		4.102			
π	121.244	−2.184	−2.183	−2.183		
−	6.263		6.285			
T.P.	114.981					
+	4.198		4.221			
π	119.179	−2.113	−2.112	−2.112		
−	6.311		6.333			
T.P.	112.868					
+	3.381		3.404			
π	116.249	−3.630	−3.628	−3.628		
−	7.011		7.032			
T.P.	109.238					

76S420 S & E-353 4-54

PLEASE RETURN TO
LOS ANGELES COUNTY SURVEYOR
725 LOS ANGELES COUNTY ENGINEERING BLDG.

NOTE: ANY ADDITIONS OR CHANGES ON THIS SHEET MUST BE MADE OR CIRCLED IN RED INK, WITH DATE AND NAME OF PERSON MAKING CHANGE.

Do not extend notes this side of this line

B.M.	1ST RUN	DIFF.	2ND RUN	3RD RUN	ADJ. ELEV.	DESCRIPTION
T.P.	109.238 ✓					T.P.
+	3.332	✓	3.359			
⊼	112.570 ✓	-2.126	-2.125	-2.125		
-	5.458		5.484			
T.P.	107.112 ✓					T.P.
+	4.901	✓	4.875			
⊼	112.013 ✓	+1.328	+1.328	+1.329		
-	3.573		3.547			
(Fd) BM ZA-39	108.440 ✓				108.522	BM ZA-39 El. 108.798 FB. 2195-14
+	5.111	✓	5.137			Rosecrans & Towne Ave NE. Cor
⊼	113.551 ✓	+0.468	+0.468	+0.468		bt. spk. in middle of crb. Ret.
-	4.643		4.669			
T.P.	108.908 ✓					
+	6.901	✓	6.925			
⊼	115.809 ✓	+4.003	+4.003	+4.004		
-	2.898		2.922			
(Fd) B.M. ZA-38	112.911 ✓				112.994	B.M. ZA-38 El. 113.261 F.B. 2195-14
+	4.917	✓	4.938			Avalon Blvd. & Rosecrans Ave. S.W. Cor. Bt.
⊼	117.828 ✓	-2.592	-2.593	-2.592		Spk in cb. 10' W. of W. end. cb. Ret.
-	7.509		7.531			
T.P.	110.319 ✓					
+	2.345	✓	2.367			
⊼	112.664 ✓	-5.432	-5.431	-5.431		
-	7.777		7.798			
T.P.	104.887 ✓					
+	2.925	✓	2.938			
⊼	107.812 ✓	-4.617	-4.617	-4.617		
-	7.542		7.555			
T.P.	100.270 ✓					

NOTES RED. JOB NO. 6112.06 SURVEY OF Broadway-Avalon
DATE SURVEY BY Burkholder
NOTES CHKD. Austin NOTES BY D.J.B. DATE 2-17-65
DATE 3-5-1965 INDEXED C. J. GALLI DATE

F. B. 2597 PG. 21

768420 S & E-353 4-54

PLEASE RETURN TO
LOS ANGELES COUNTY SURVEYOR
725 LOS ANGELES COUNTY ENGINEERING BLDG.

NOTE: ANY ADDITIONS OR CHANGES ON THIS SHEET MUST BE MADE OR CIRCLED IN RED INK, WITH DATE AND NAME OF PERSON MAKING CHANGE.

Do not extend notes this side of this line

JOB NO. 6112.06 SURVEY OF Broadway-Avalon NOTES RED
SURVEY BY Buckholder DATE
NOTES BY D.L.B. DATE 2-17-65 NOTES CHKD.
INDEXED C. J. DATE

B.M.	1ST RUN	DIFF.	2ND RUN	3RD RUN	ADJ. ELEV.	DESCRIPTION
T.P.	100.270					
+	4.404		4.427			
⊼	104.674	- 1.326	1.324	-1.324		
-	5.730		5.751			
(Fd) B.M. 2104020	98.944				99.030	B.M. 2104020, El. = 99.030 (1960) L.A. City Circuit Galv. Spk in E. Curb Avalon Blvd. 4.5 So. of So. Fence Line to Hse. # 14612 Avalon Blvd. Near Pole # 184009E & 0.22 Mi N of Compton Blvd.
+	3.954		3.990			
⊼	102.898	- 2.304	- 2.307	-2.304		
-	6.258		6.297			
T.P.	96.640					
+	3.951		3.973			
⊼	100.591	- 2.220	- 2.219	-2.219		
-	6.171		6.192			
T.P.	94.420					
+	4.040		4.068			
⊼	98.460	- 2.285	- 2.284	-2.284		
-	6.325		6.352			
T.P.	92.135					
+	4.226		4.263			
⊼	96.361	- 1.119	- 1.120	-1.119		
-	5.345		5.383			
T.P.	91.016					
+	3.492		3.517			
⊼	94.508	- 2.649	- 2.650	-2.649		
-	6.141		6.167			
(Fd) B.M. 2104011	88.367				88.455	B.M. 2104011, El. = 88.455 (1960) L.A. City Circuit Wire Spk. in W. Curb Avalon Blvd. 4.5 N. of B.C. Curb Ret. N. of Compton Blvd., S. end Catch Basin

F. B. 257 PG. 22

Notes Ck'd by G. E. BARR	Survey of Broadway-Avalon	F. B. 2597 PG. 37
Map No.	JN 6112.06 Tape Std 68 °F	
Office Work	Surveyed by Burkholder	
Checked	Notes D.L.B. Date 2-18-65	
Date	Indexed C. I. GALLI APR 1 5 '65	

J.N. 6112.06

BROADWAY-AVALON

Storm Drain Preliminary

Line "A"

From: Victoria St @ Dominguez Channel

To: San Pedro St. & 139th St.

Topography Pg #95-

Burkholder
LeGault
Foulger
Bankson
Alvarez

LOS ANGELES COUNTY ENGINEER
400 Los Angeles County Engineering Bldg.
Do not extend file out of this line.
76F309S CE #310

F. B. 2597 Pg. 38

INDEX

No. Scale

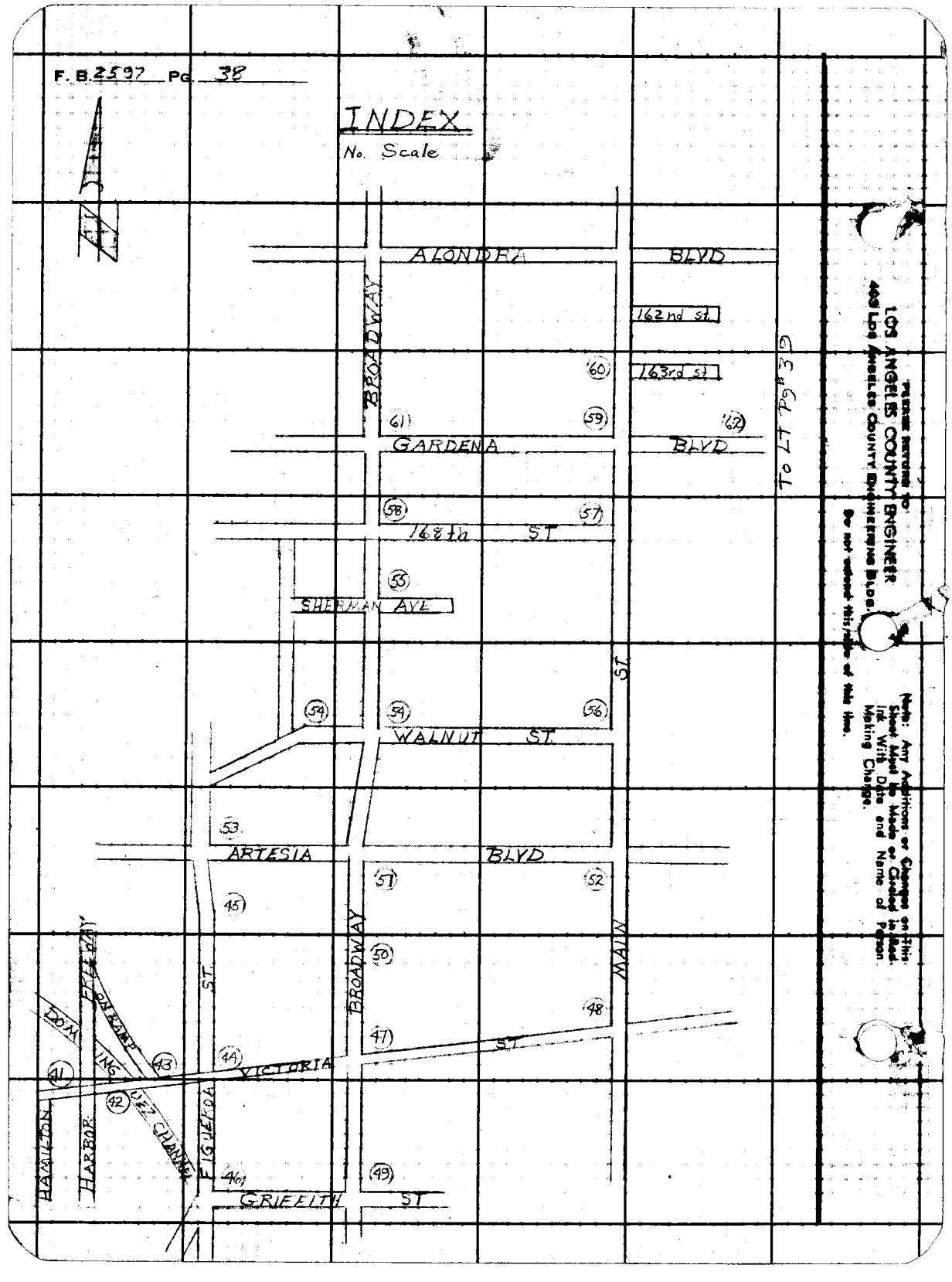

THESE RETURN TO
LOS ANGELES COUNTY ENGINEER
405 Los Angeles County Engineering Bldg.
Do not without this side of this line.

Note: Any Additions or Changes on this Sheet Must be Made or Circled in Red Ink With Date and Name of Person Making Change.

Notes Ck'd by G. E. BARR
Map No.
Office Work
Checked
Date

Survey of Broadway-Avalon
JN 6112.06 Tape 0209 Std 68 °F
Surveyed by Burkholder
Notes D.L.B. Date 2-18-65
Indexed C. J. GALLI

F. B. 2597 PG. 39

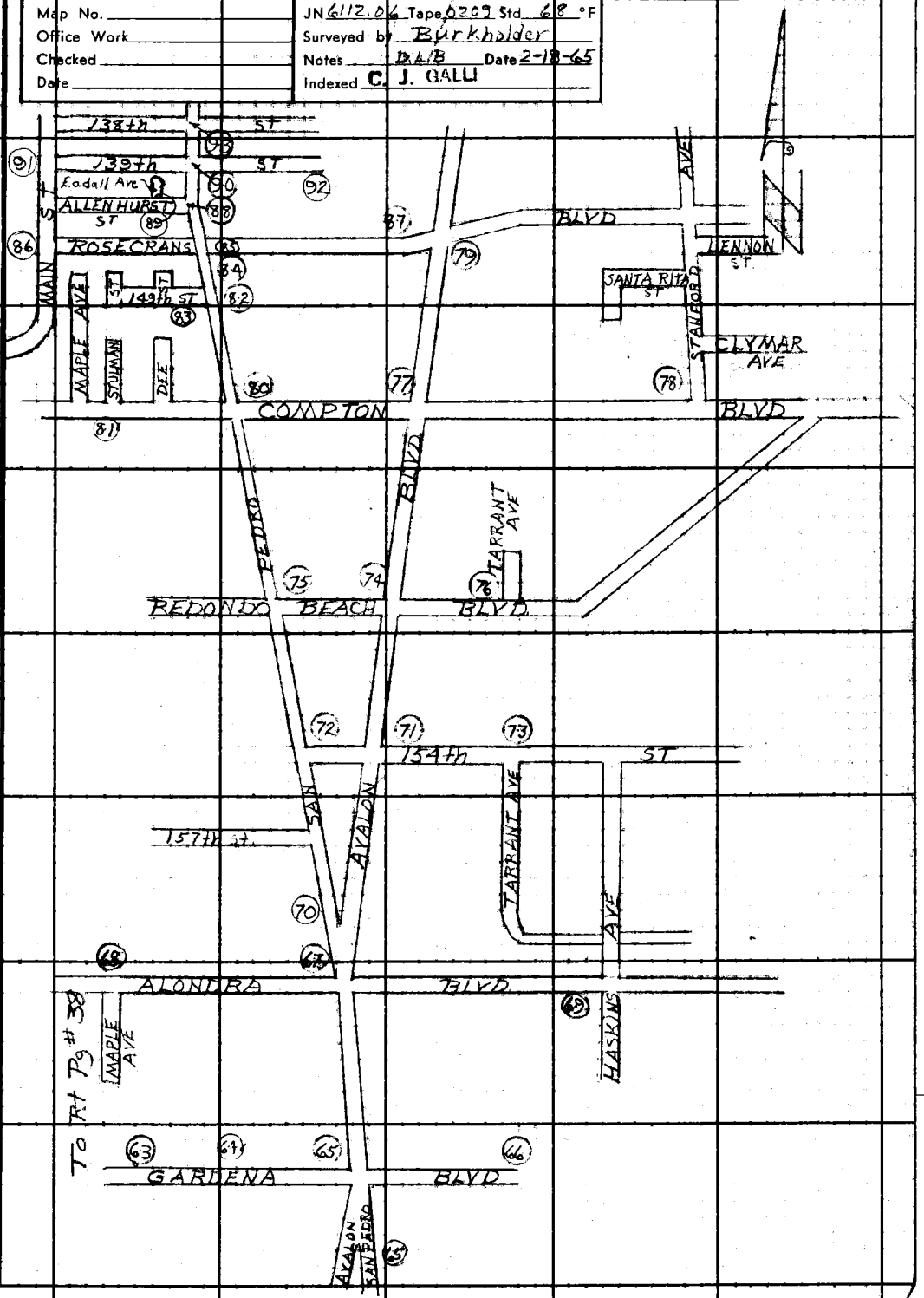

Note: Any Additions or Changes on This Sheet Must be Made or Circled in Red Ink With Date and Name of Person Making Change.

Do not extend this side of this line.

PLEASE RETURN TO
LOS ANGELES COUNTY ENGINEER
403 LOS ANGELES COUNTY ENGINEERING BLDG.

78F3095 CE #310 6-63

76F309S CE #310 6-63

PLEASE RETURN TO
LOS ANGELES COUNTY ENGINEER
403 LOS ANGELES COUNTY ENGINEERING BLDG.

Note: Any Additions or Changes on This Sheet Must be Made or Circled in Red Ink With Date and Name of Person Making Change.

Do not extend this side of this line.

W.S. 26, B-5

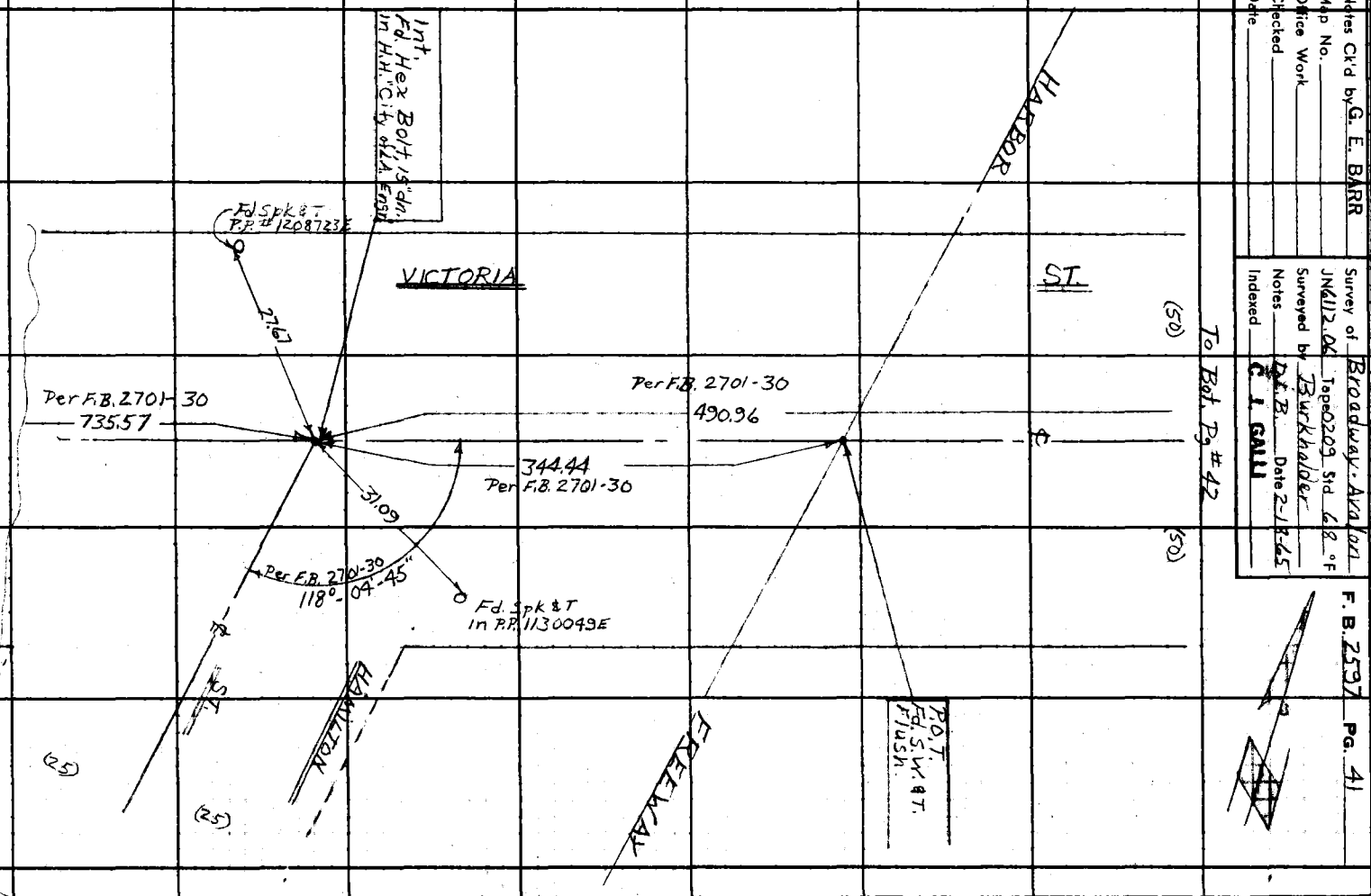

Notes Ck'd by G. E. BARR
Map No.
Office Work
Checked
Date

Survey of Broadway-Avalon
JN 6112.06 Tape 0209 Std. 68 °F
Surveyed by Burkhalder
Notes Bk. B. Date 2-13-65
Indexed C. J. GALLI

F. B. 2597 Pg. 41

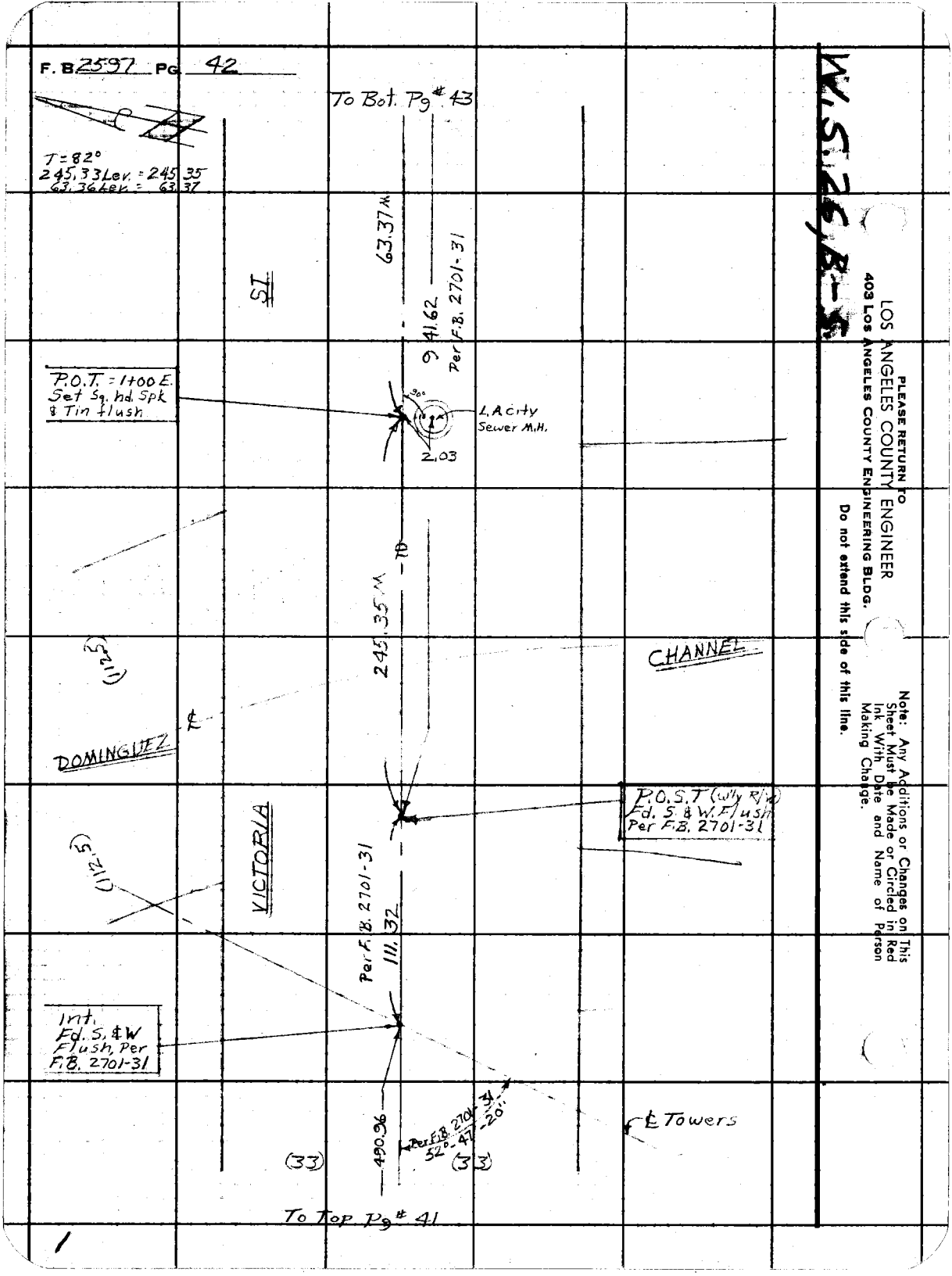
F. B. 2597 Pg. 42
To Bot. Pg # 43
T = 82°
245.33 Lev. = 245.35
63.36 Lev. = 63.37
63.37 M
9 41.62
Per F.B. 2701-31
ST
P.O.T. = 1+00 E.
Set Sq. hd. Spk
& Tin flush
90°
L.A. City
Sewer M.H.
2.03
245.35 M
(112.5)
CHANNEL
DOMINGUEZ
P.O.S.T (w'ly R/W)
Fd. S. & W. Flush
Per F.B. 2701-31
VICTORIA
(112.5)
Per F.B. 2701-31
111.32
Int.
Fd. S. & W
Flush, Per
F.B. 2701-31
490.96
Per F.B. 2701-31
52°-47'-20"
℄ Towers
(33)
(33)
To Top Pg # 41
W.S. 26, B-5
PLEASE RETURN TO
LOS ANGELES COUNTY ENGINEER
403 LOS ANGELES COUNTY ENGINEERING BLDG.
Do not extend this side of this line.
Note: Any Additions or Changes on This Sheet Must be Made or Circled in Red Ink With Date and Name of Person Making Change.

Notes Ck'd by G. E. BARR	Survey of Broadway-Avalon	F. B. 2597 PG. 43
Map No.	JN 6112.06 Tape 0209 Std 68 °F	
Office Work	Surveyed by Burkholder	
Checked	Notes D.L.B. Date 2-65	
Date	Indexed C. J. GALLI	

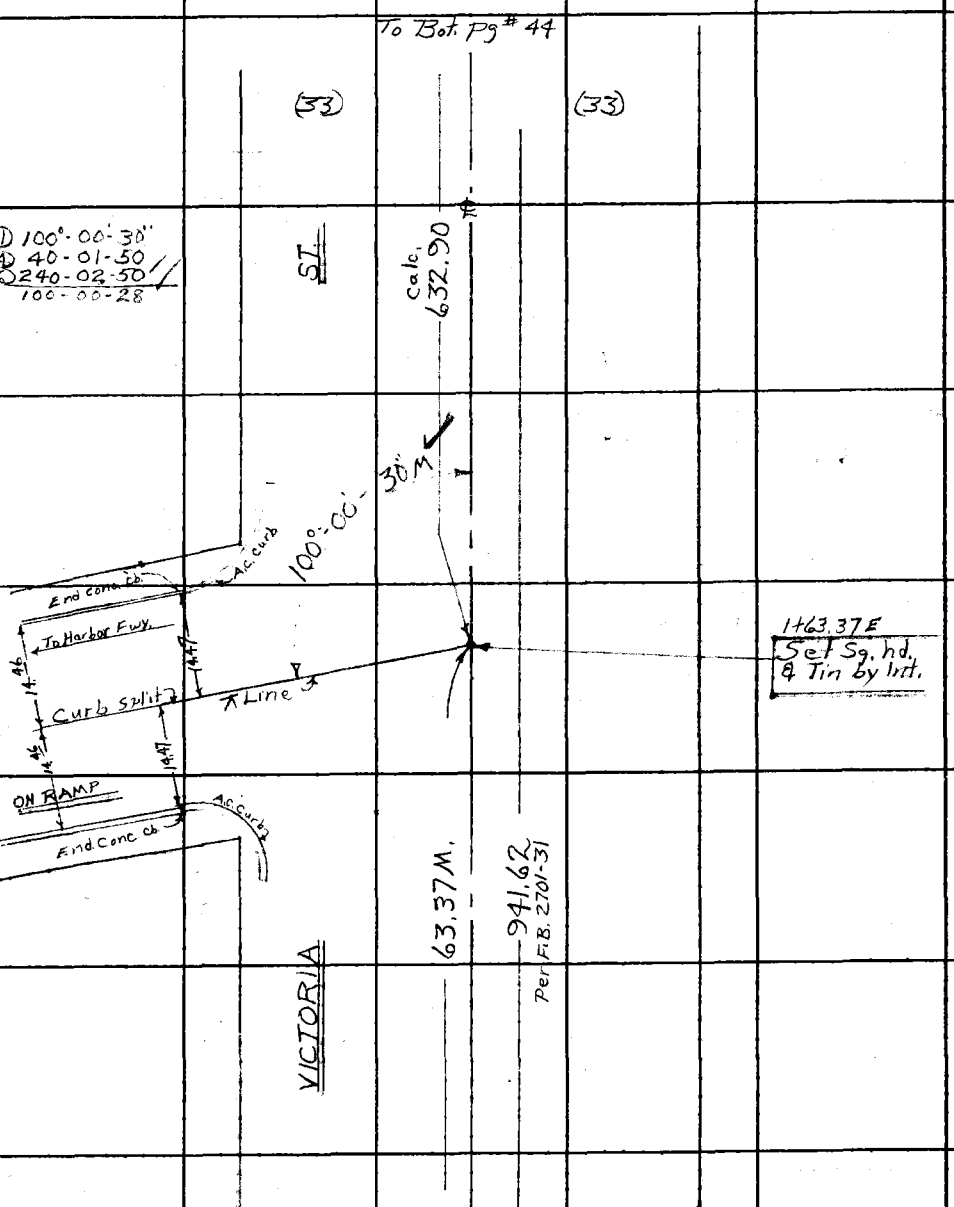

W.S.26, B-5

Note: Any Additions or Changes on This Sheet Must be Made or Circled in Red Ink With Date and Name of Person Making Change.

Do not extend this side of this line.

PLEASE RETURN TO
LOS ANGELES COUNTY ENGINEER
403 LOS ANGELES COUNTY ENGINEERING BLDG.

76F309S CE #310 6-63

PLEASE RETURN TO
LOS ANGELES COUNTY ENGINEER
403 LOS ANGELES COUNTY ENGINEERING BLDG.

Note: Any Additions or Changes on This Sheet Must be Made or Circled in Red Ink With Date and Name of Person Making Change.

Do not extend this side of this line.

W.S. 26, B-5

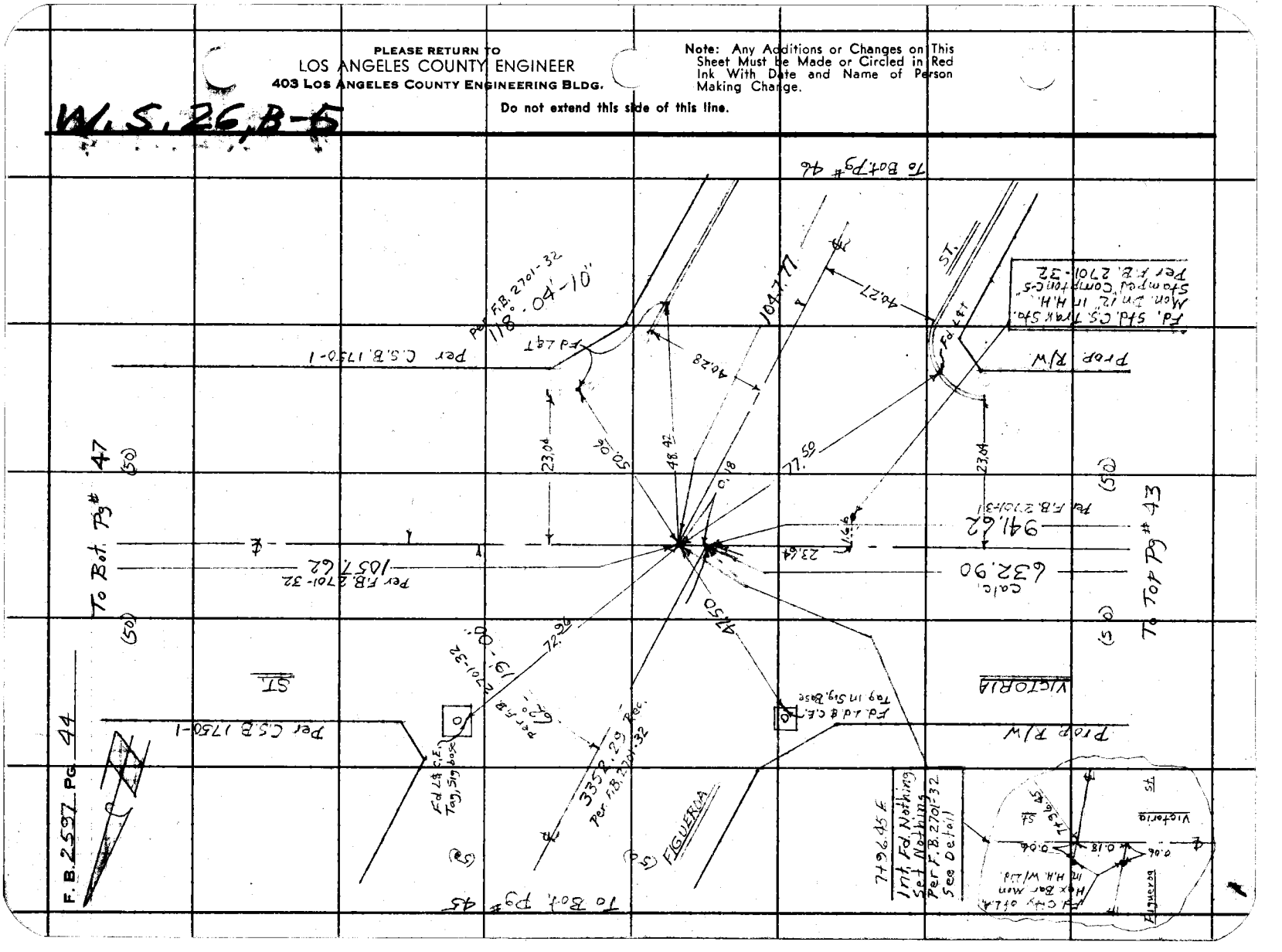

Notes Ck'd by G. E. BARR	Survey of Broadway-Avalon	F. B. 2597 PG. 45
Map No.	JN 6112.06 Tape 0209 Std 68 °F	
Office Work	Surveyed by Burkholder	
Checked	Notes D.L.B. Date 3-65	
Date	Indexed C. J. GALLI	

W.S.26.B-4

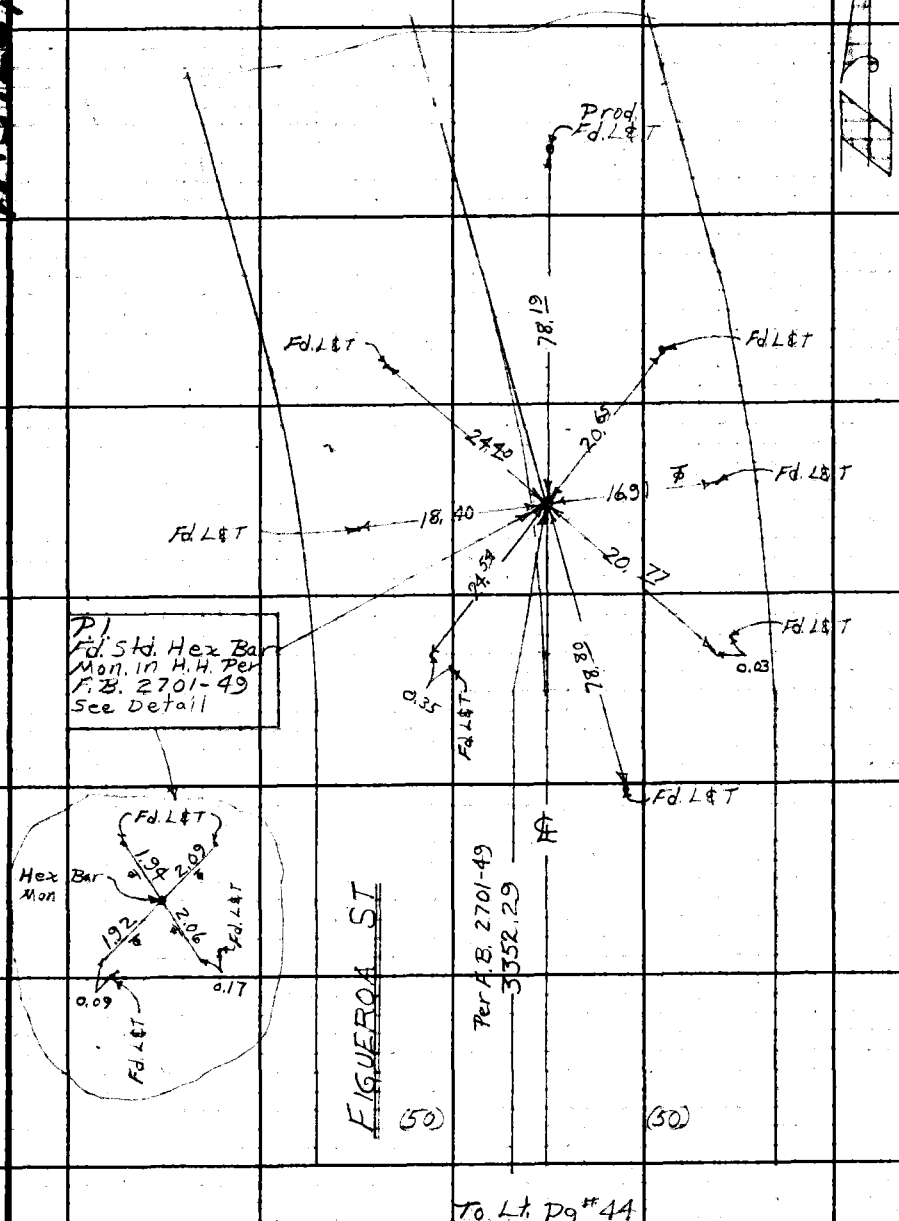

Note: Any Additions or Changes on This Sheet Must be Made or Circled in Red Ink With Date and Name of Person Making Change.

PLEASE RETURN TO
LOS ANGELES COUNTY ENGINEER
403 LOS ANGELES COUNTY ENGINEERING BLDG.

Do not extend this side of this line.

76F309S CE #310 6-63

PLEASE RETURN TO
LOS ANGELES COUNTY ENGINEER
403 LOS ANGELES COUNTY ENGINEERING BLDG.

Note: Any Additions or Changes on This Sheet Must Be Made or Circled in Red Ink With Date and Name of Person Making Change.

Do not extend this side of this line.

W.S. 26, B-5

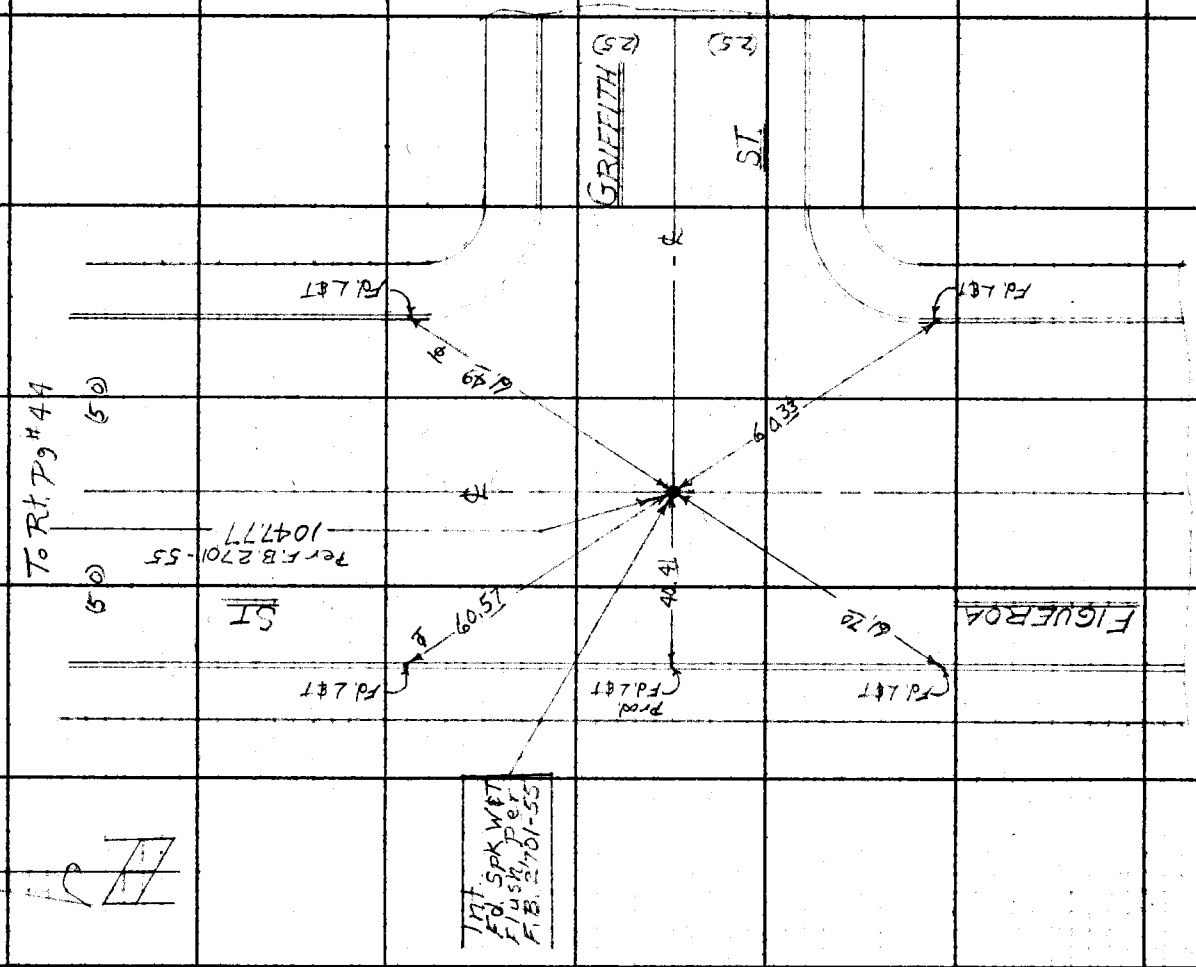

F.B. 2597 PG 46

Notes Ck'd by G. E. BARR	Survey of Broadway-Avalon
Map No.	JN 6112.06 Tape 0209 Std 68 °F
Office Work	Surveyed by Burkhalder
Checked	Notes D.L.B. Date 2-65
Date	Indexed C. J. GALLI

F. B. 2597 PG. 47

W.S.26, B-4



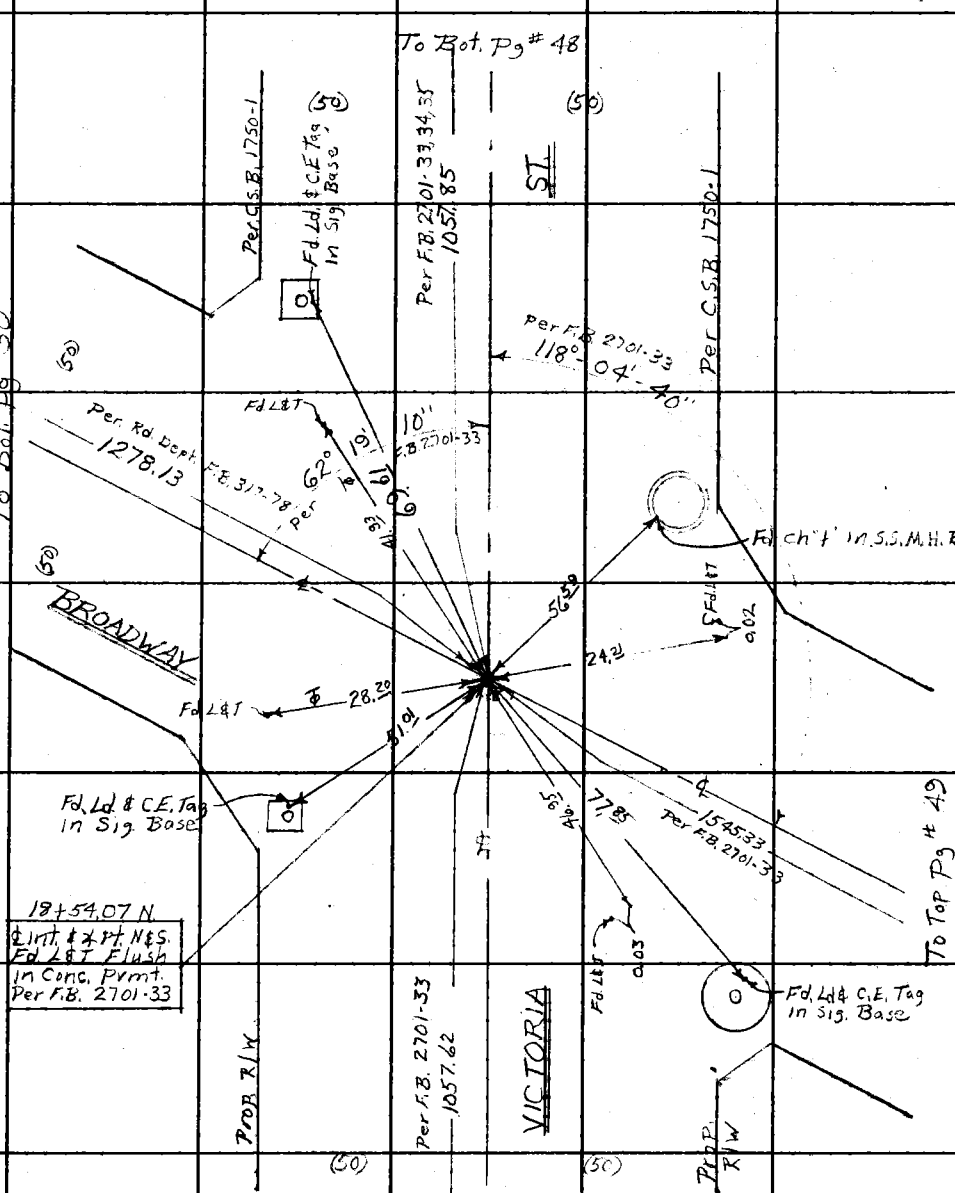

Note: Any Additions or Changes on This Sheet Must be Made or Circled in Red Ink With Date and Name of Person Making Change.

PLEASE RETURN TO
LOS ANGELES COUNTY ENGINEER
403 LOS ANGELES COUNTY ENGINEERING BLDG.

Do not extend this side of this line.

76F3095 CE #310 6-63

PLEASE RETURN TO
LOS ANGELES COUNTY ENGINEER
403 LOS ANGELES COUNTY ENGINEERING BLDG.

Note: Any Additions or Changes on This Sheet Must be Made or Circled in Red Ink With Date and Name of Person Making Change.

Do not extend this side of this line.

W.S. 26, B-5

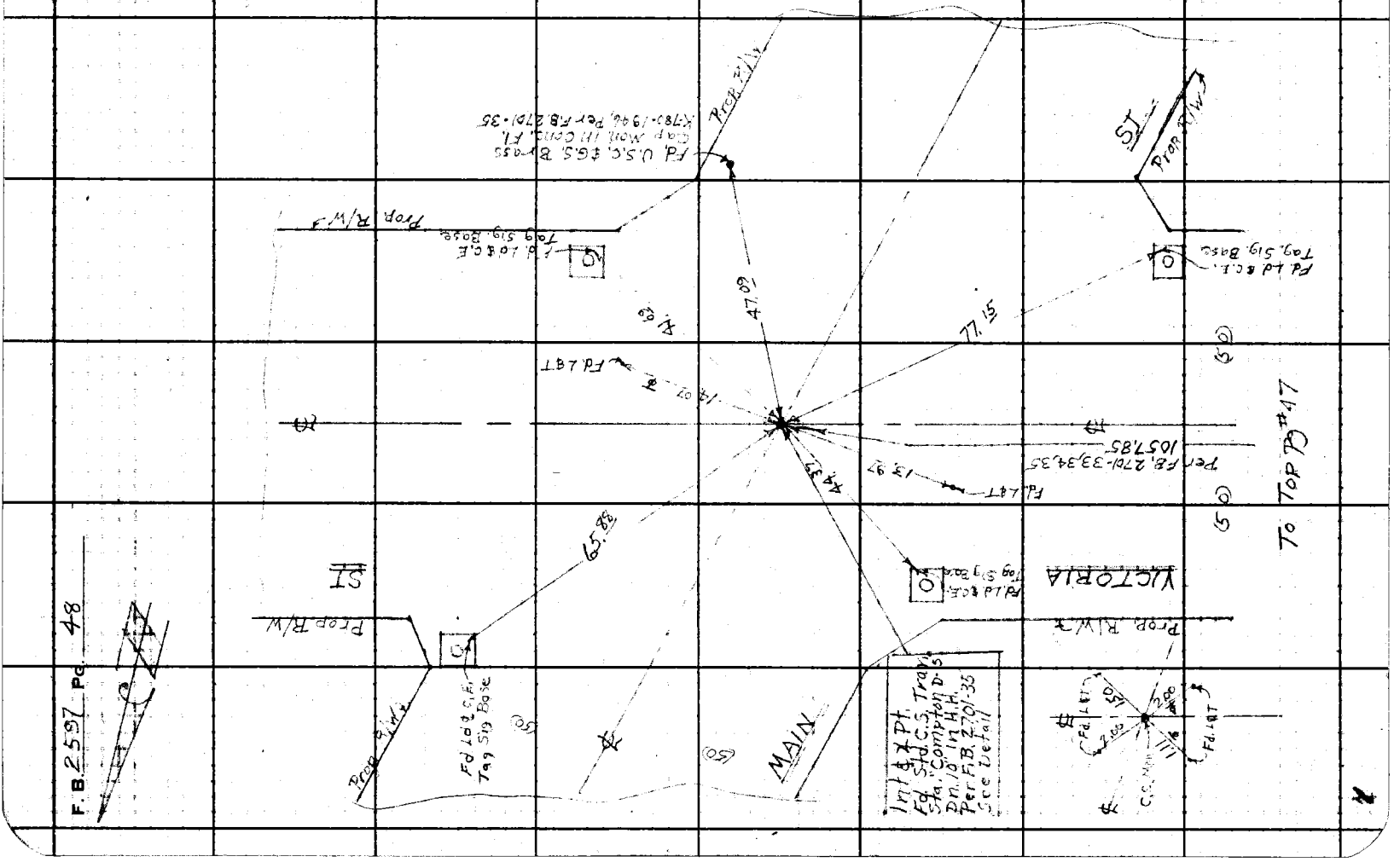

Notes Ck'd by G. E. BARR	Survey of Broadway-Avalon
Map No.	JN 6112.06 Tape 0209 Std 68 °F
Office Work	Surveyed by Burkholder
Checked	Notes D.L.B. Date 2-65
Date	Indexed C. J. GALLI

F. B. 2597 PG. 49

W.S. 26, B-5

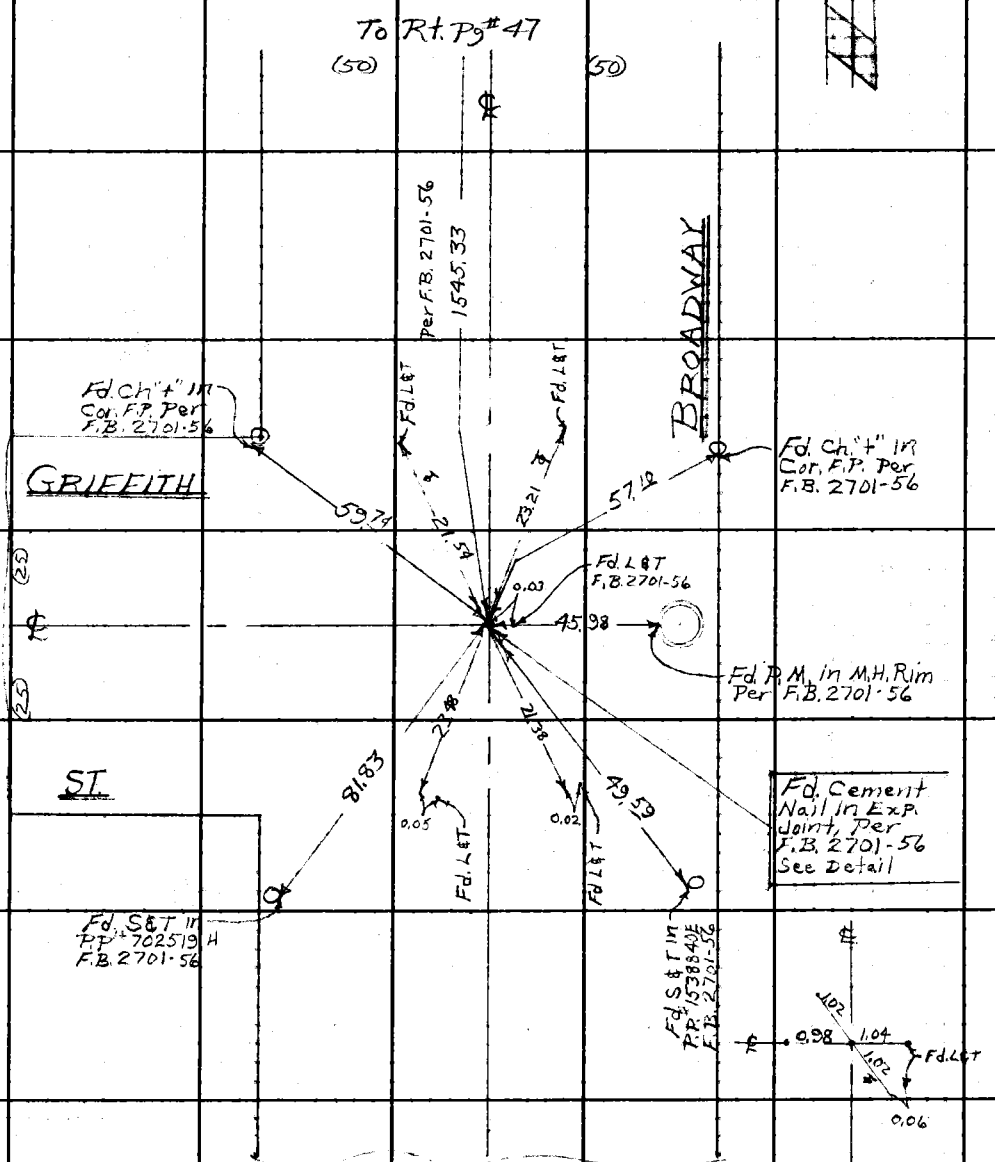

Note: Any Additions or Changes on This Sheet Must be Made or Circled in Red Ink With Date and Name of Person Making Change.

Do not extend this side of this line.

PLEASE RETURN TO
LOS ANGELES COUNTY ENGINEER
403 LOS ANGELES COUNTY ENGINEERING BLDG.

76F3095 CE #310 6-83

F. B. 2597 Pg. 50

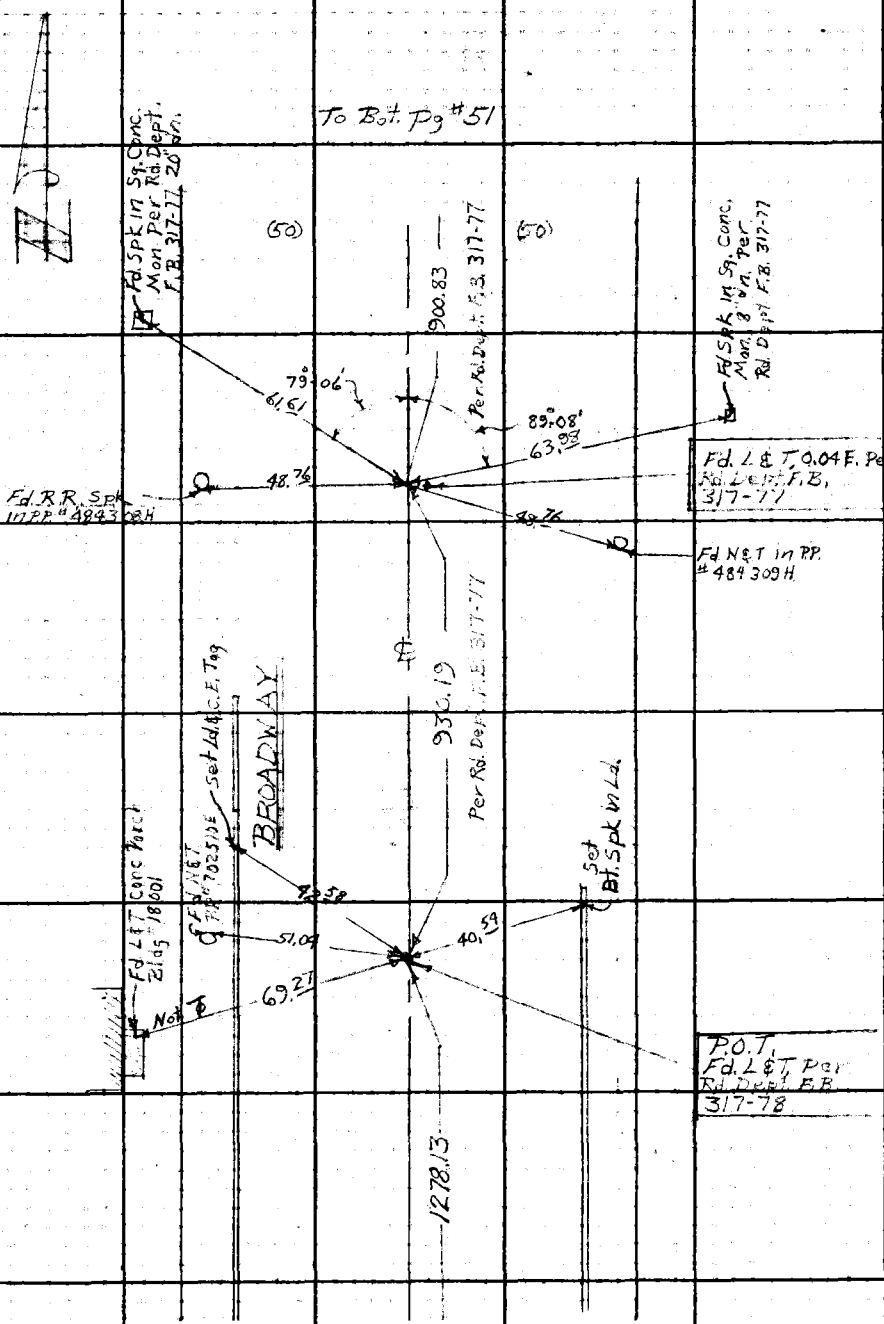

PLEASE RETURN TO
LOS ANGELES COUNTY ENGINEER
403 Los Angeles County Engineering Bldg.
Do not extend this side of this line.

Notes: Any Additions or Changes on This Sheet Must Be Made or Circled in Red Ink With Date and Name of Person Making Change.

X

Notes Ck'd by G. E. BARR	Survey of Broadway-Avalon	F. B. 2597 PG. 51	
Map No.	JN 6112.06 Tape 0209 Std 68 °F		
Office Work	Surveyed by Burkholder		
Checked	Notes D.L.B. Date 2-65		
Date	Indexed C. J. GALLI		

W.S. 26, B-4

Note: Any Additions or Changes on This Sheet Must be Made or Circled in Red Ink With Date and Name of Person Making Change.

Do not extend this side of this line.

PLEASE RETURN TO
LOS ANGELES COUNTY ENGINEER
403 LOS ANGELES COUNTY ENGINEERING BLDG.

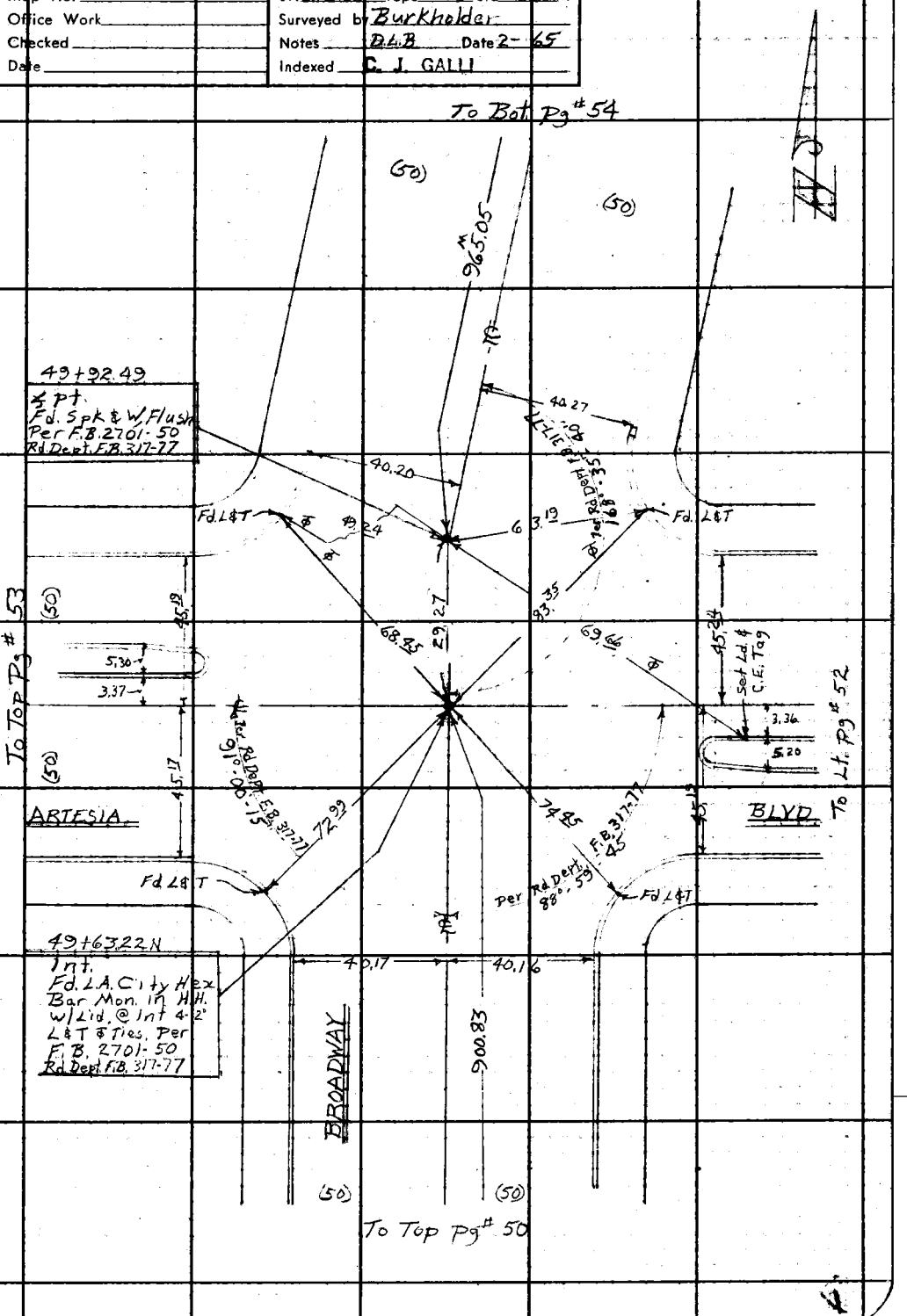

76F5099 CE #310 6-63

F.B. 2597 Pg. 52

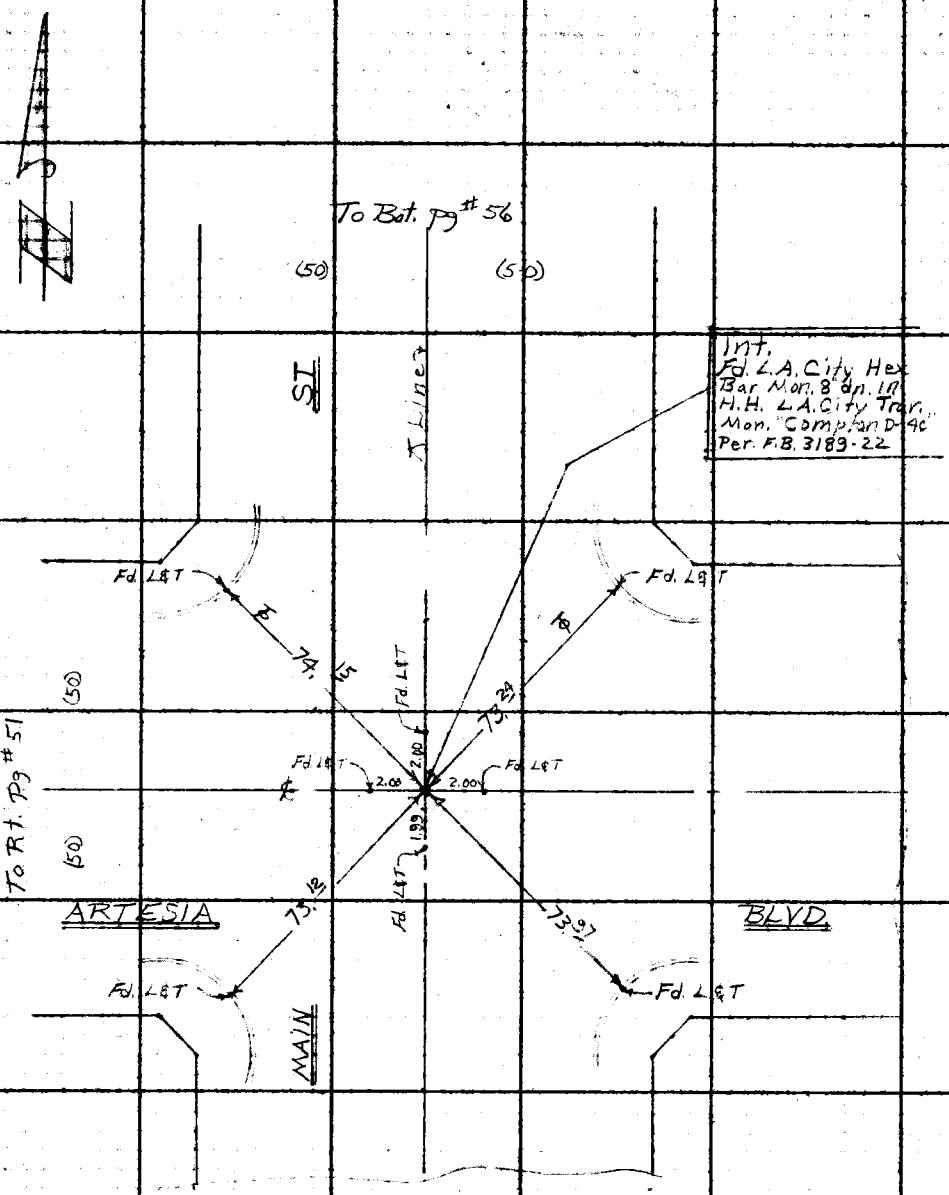

W.5.26.B-4

PLEASE RETURN TO
LOS ANGELES COUNTY ENGINEER
403 Los Angeles County Engineering Bldg.

Do not extend this side of this line.

Note: Any Additions or Changes on This Sheet Must Be Made or Circled in Red Ink With Date and Name of Person Making Change.

Notes Ck'd by G. E. BARR	Survey of Broadway-Avalon	F. B. 2597 PG. 53
Map No.	JN 6112.06 Tape 0209 Std 68 °F	
Office Work	Surveyed by Burkholder	
Checked	Notes D.L.B Date 2-65	
Date	Indexed C. J. GALLI	

W.S. 26-B-4

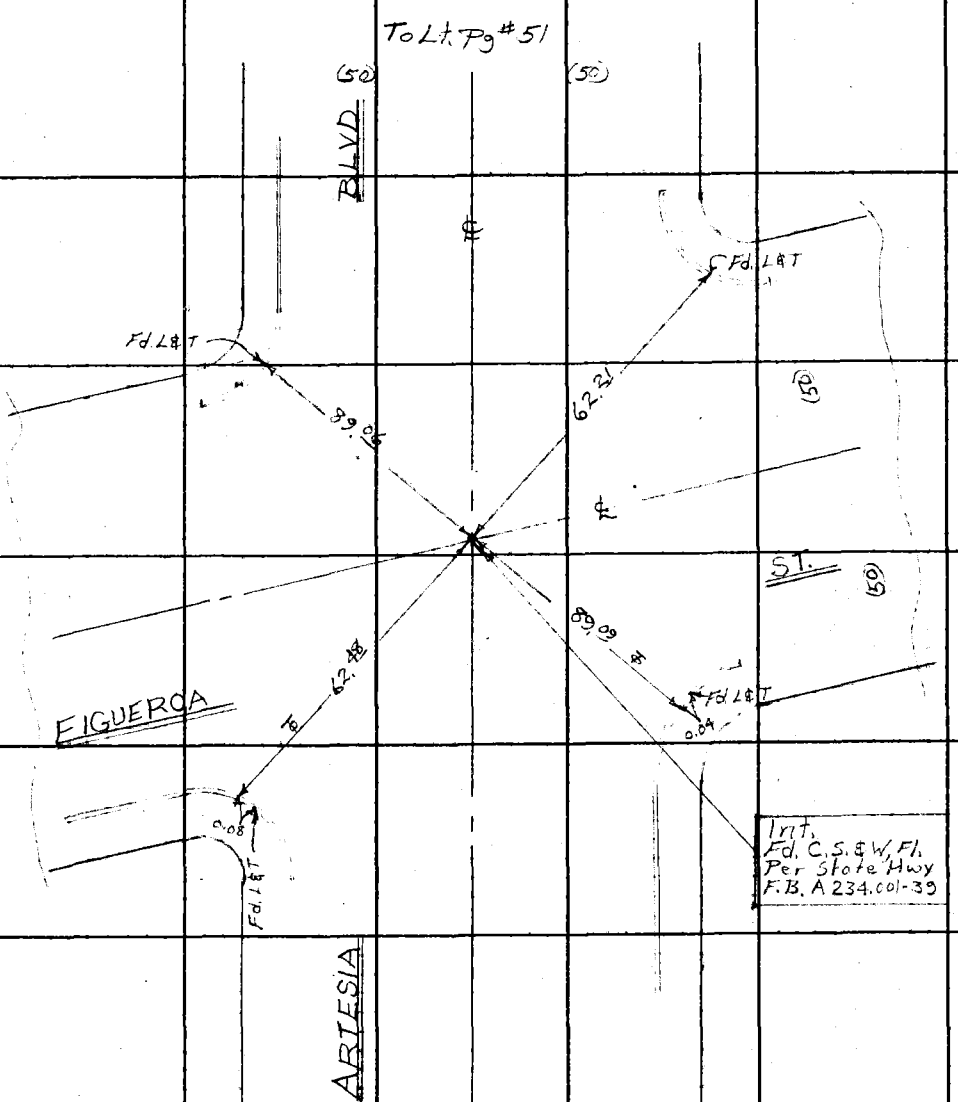

Note: Any Additions or Changes on This Sheet Must be Made or Circled in Red Ink With Date and Name of Person Making Change.

PLEASE RETURN TO
LOS ANGELES COUNTY ENGINEER
403 LOS ANGELES COUNTY ENGINEERING BLDG.

Do not extend this side of this line.

76F309S CE #310 6-63

F. B. 2597 PG. 54

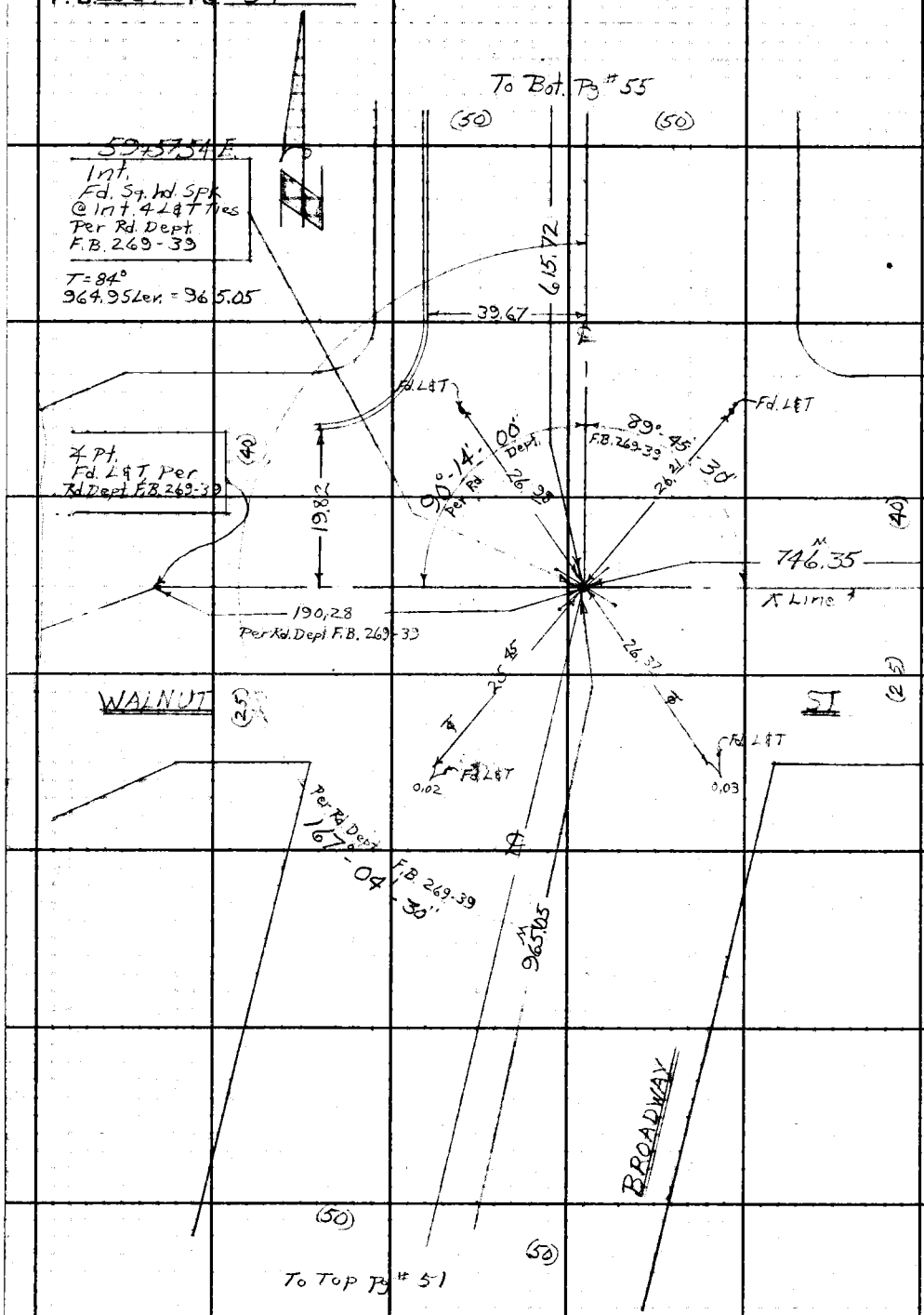

W.S. 26 B-4

PLEASE RETURN TO
LOS ANGELES COUNTY ENGINEER
403 Los Angeles County Engineering Bldg.

Do not extend this side of this line.

Note: Any Additions or Changes on This Sheet Must be Made or Circled in Red Ink With Date and Name of Person Making Change.

Notes Ck'd by G. E. BARR	Survey of Broadway - Avalon	F. B. 2597	PG. 55
Map No.	JN6112.02 Tape 0209 Std 68 °F		
Office Work	Surveyed by Burkholder		
Checked	Notes D.L.B. Date 2-65		
Date	Indexed C. J. GALLI		

M.S. 26, B.F.1

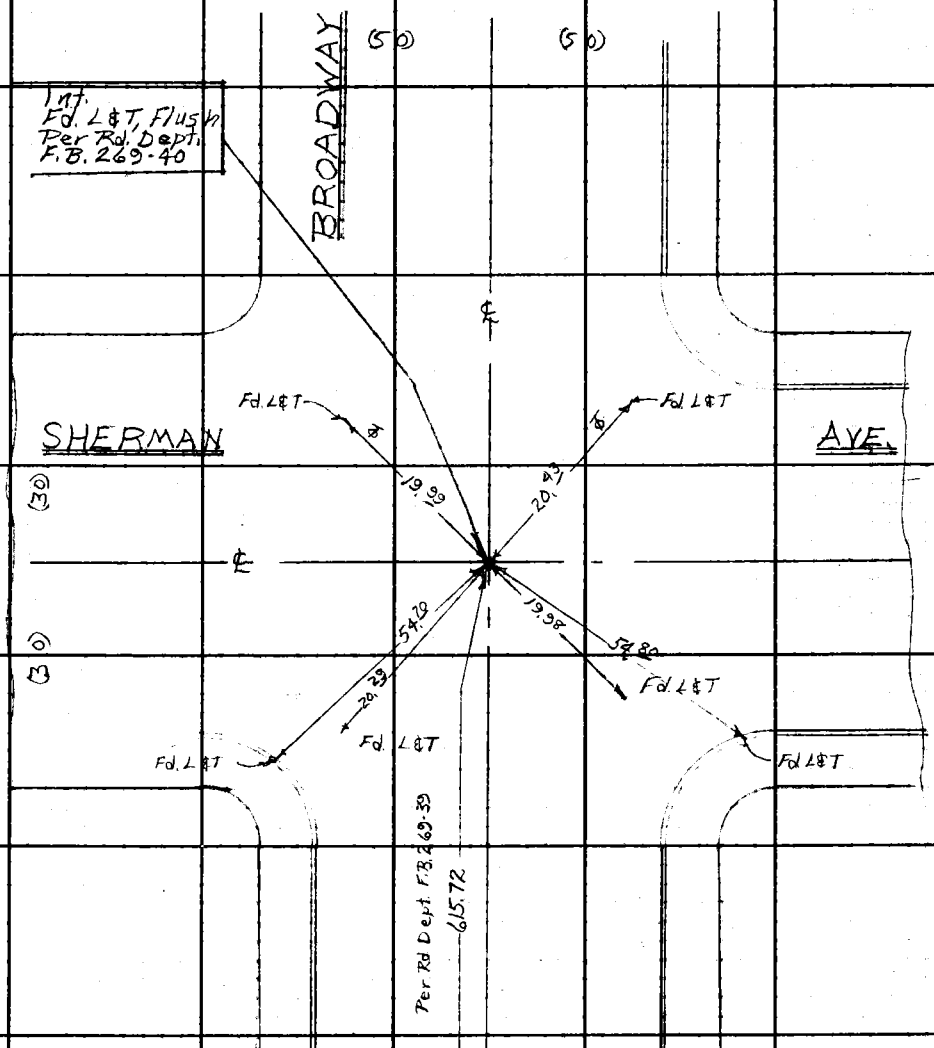

To Top pg 54

Note: Any Additions or Changes on This Sheet Must be Made or Circled in Red Ink With Date and Name of Person Making Change.

PLEASE RETURN TO
LOS ANGELES COUNTY ENGINEER
403 LOS ANGELES COUNTY ENGINEERING BLDG.
Do not extend this side of this line.

75F3095 CE #310 6-63

F. B. 2597 Pg. 56

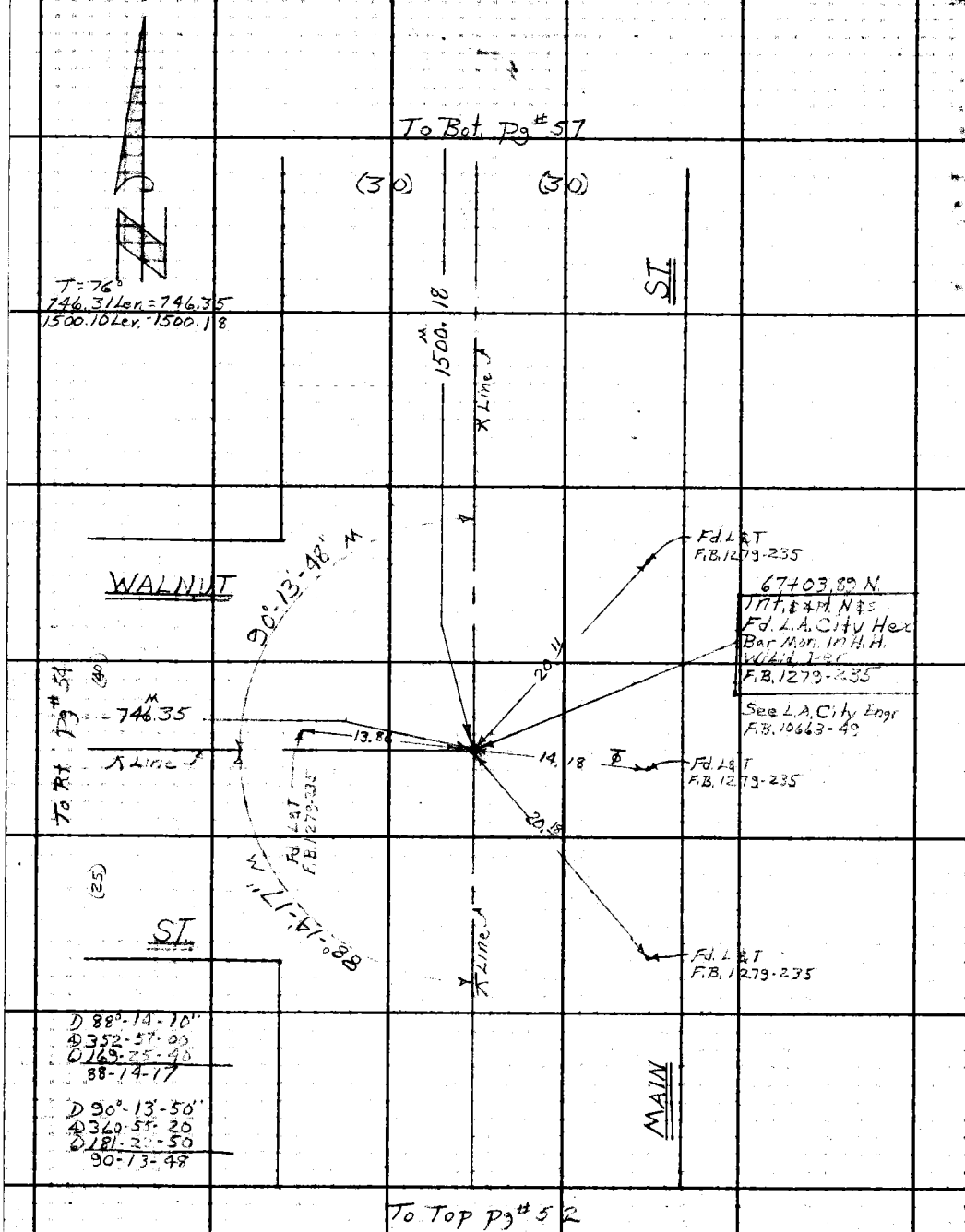

W.S. 26, B-4

PLEASE RETURN TO
LOS ANGELES COUNTY ENGINEER
403 Los Angeles County Engineering Bldg.

Do not extend this side of this line.

Note: Any Additions or Changes on This Sheet Must be Made or Circled in Red Ink With Date and Name of Person Making Change.

Notes Ck'd by G. E. BARR	Survey of Broadway-Avalon	F. B. 2597	PG. 57
Map No.	JN 6112.06 Tape 0209 Std 68 °F		
Office Work	Surveyed by Burkholder		
Checked	Notes D.L.B. Date 2-65		
Date	Indexed C. J. GALLI		

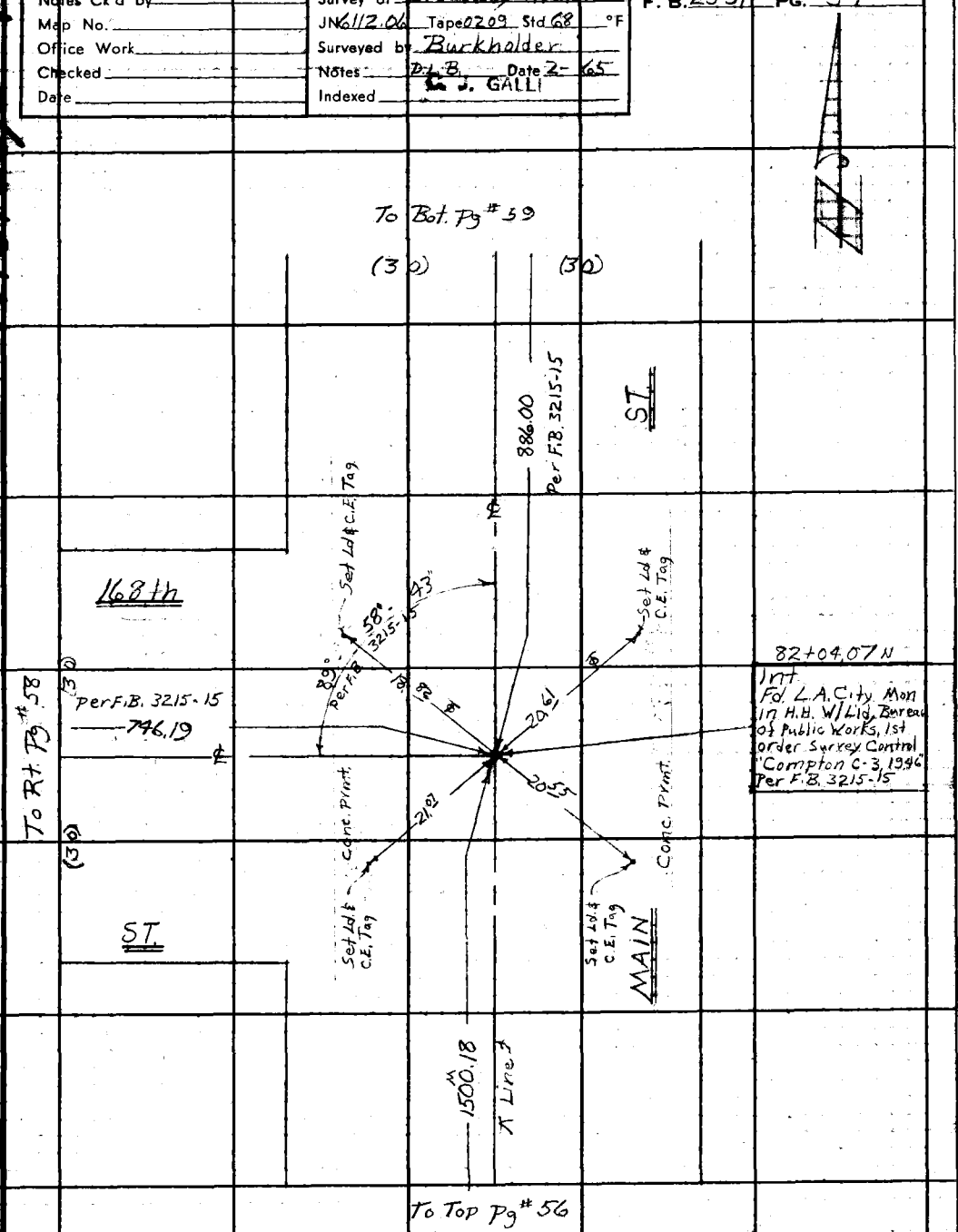

Note: Any Additions or Changes on This Sheet Must be Made or Circled in Red Ink With Date and Name of Person Making Change.

Do not extend this side of this line.

PLEASE RETURN TO
LOS ANGELES COUNTY ENGINEER
403 LOS ANGELES COUNTY ENGINEERING BLDG.

76F309S CE #310 6-63

F.B. 2597 Pg. 58

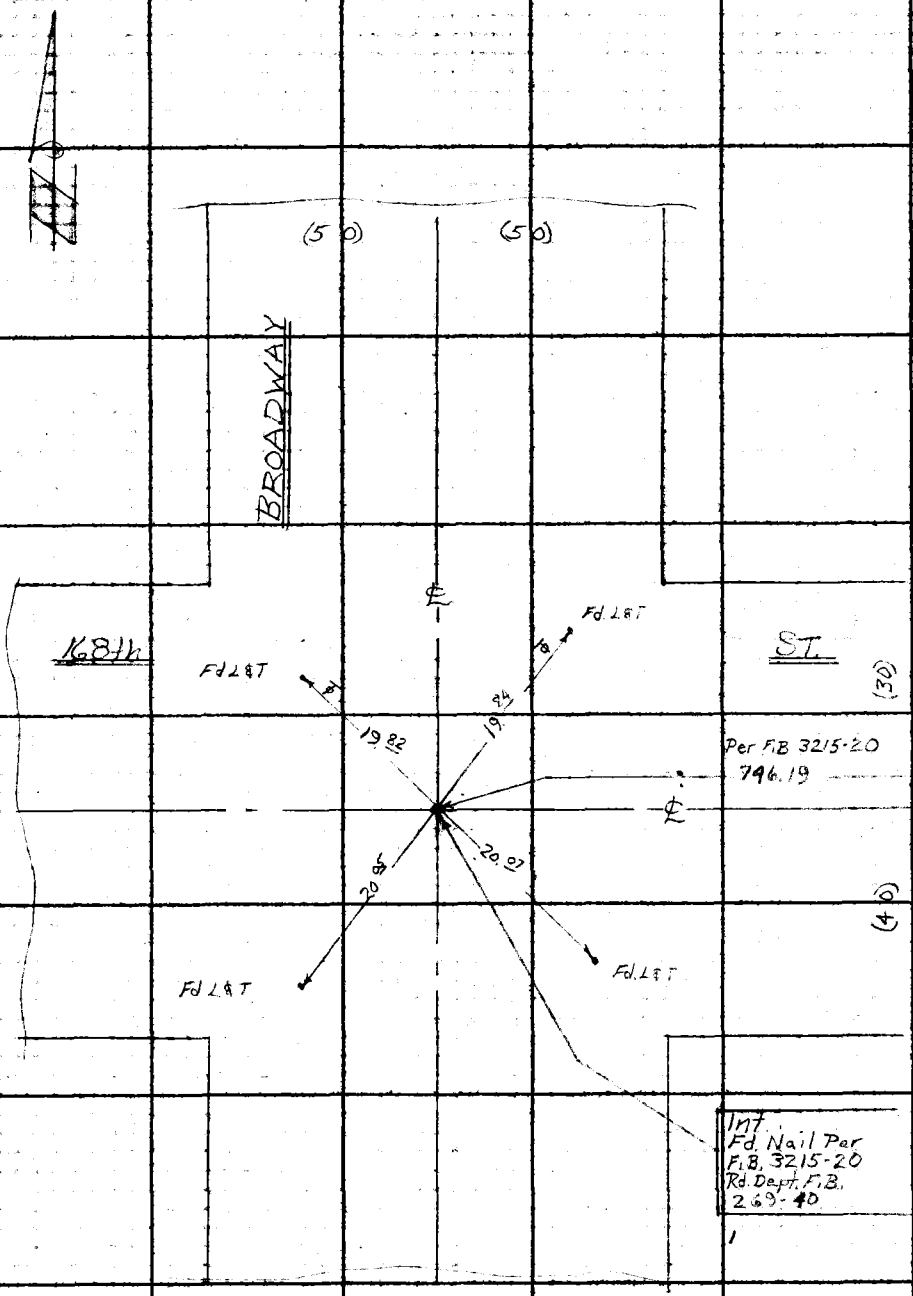

PLEASE RETURN TO
LOS ANGELES COUNTY ENGINEER
403 LOS ANGELES COUNTY ENGINEERING BLDG.

Do not extend this side of this line.

Note: Any Additions or Changes on This Sheet Must be Made or Circled in Red Ink With Date and Name of Person Making Change.

Notes Ck'd by G. E. BARR	Survey of Broadway-Avalon	F. B. 2597 PG. 59
Map No.	JN 61120 6 Tape 0209 Std 68 °F	
Office Work	Surveyed by Burkholder	
Checked	Notes DLB Date 2-65	
Date	Indexed C. J. GALLI	

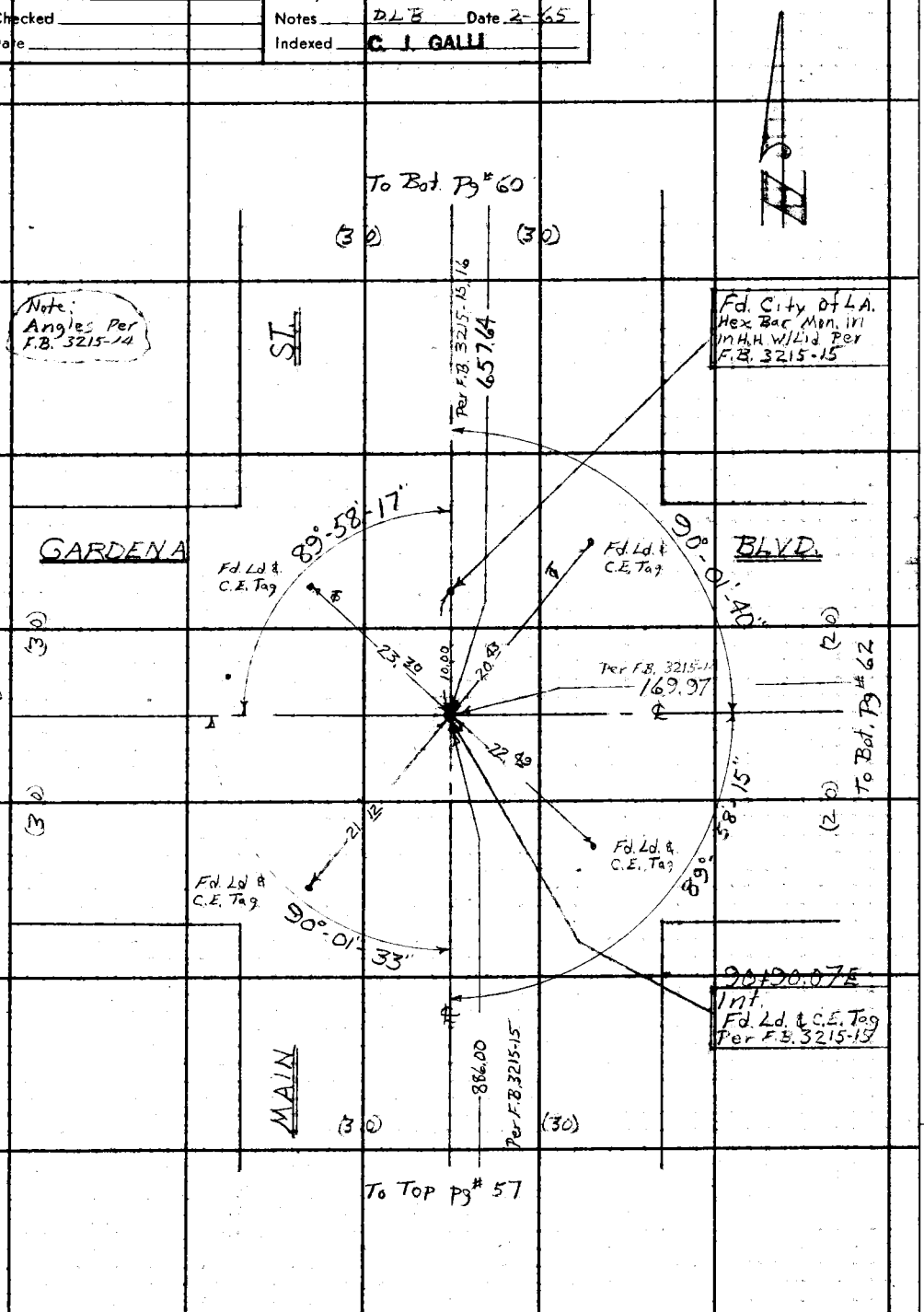

Note: Any Additions or Changes on This Sheet Must be Made or Circled in Red Ink With Date and Name of Person Making Change.

PLEASE RETURN TO:
LOS ANGELES COUNTY ENGINEER
403 LOS ANGELES COUNTY ENGINEERING BLDG.
Do not extend this side of this line.

76F309S CE #310 6-63

PLEASE RETURN TO
LOS ANGELES COUNTY ENGINEER
403 LOS ANGELES COUNTY ENGINEERING BLDG.

Note: Any Additions or Changes on This Sheet Must be Made or Circled in Red Ink With Date and Name of Person Making Change.

Do not extend this side of this line.

W.S. 26, B-4

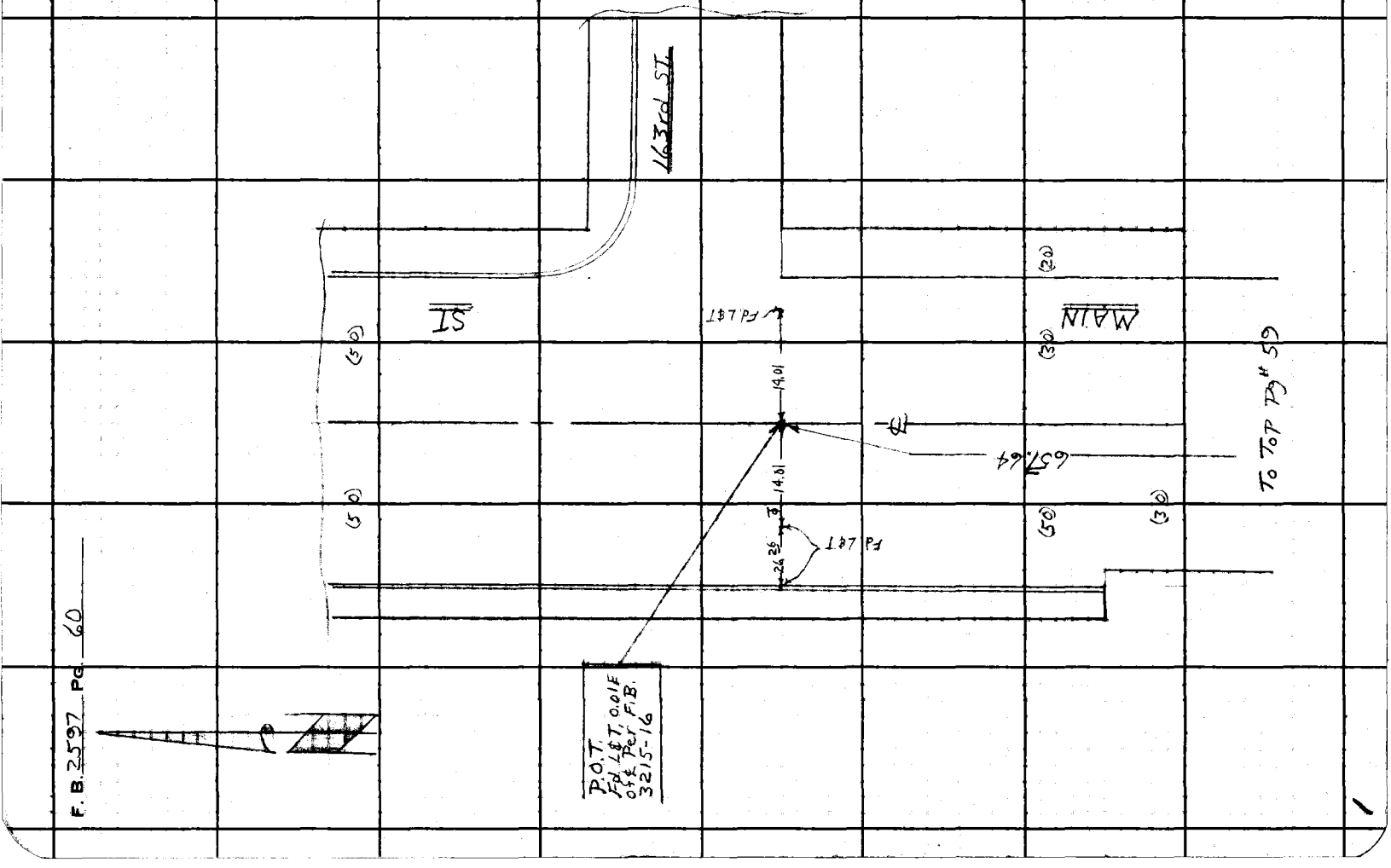

F. B. 2597 Pg. 60

Notes Ck'd by G. E. BARR	Survey of Broadway - Avalon
Map No.	JN 6112.06 Tape 0209 Std 68 °F
Office Work	Surveyed by Burkholder
Checked	Notes D.L.B. Date 2-65
Date	Indexed C. J. GALLI

F. B. 2597 PG. 61

W.S. 26, B-4

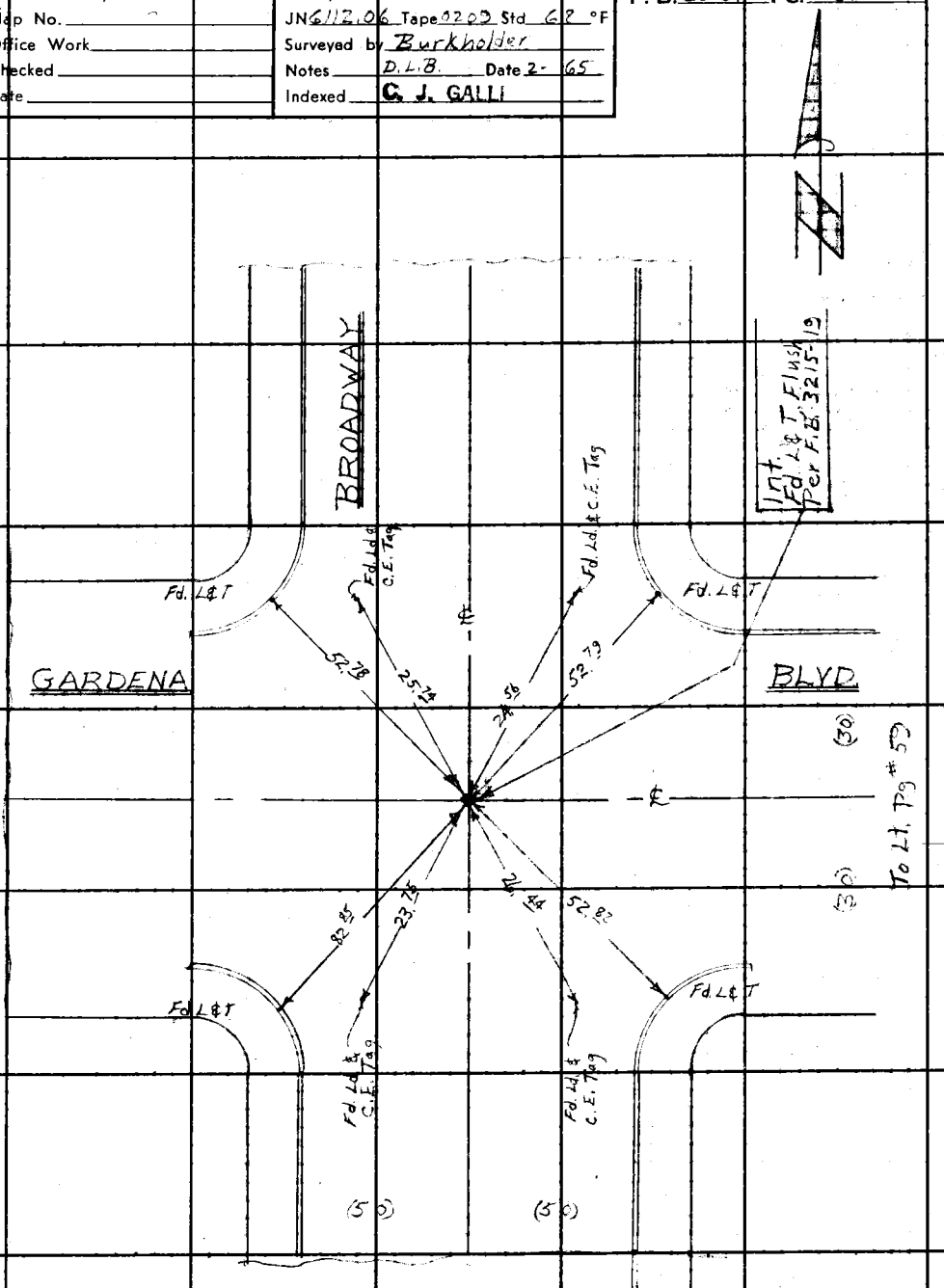

Note: Any Additions or Changes on This Sheet Must be Made or Circled in Red Ink With Date and Name of Person Making Change.

PLEASE RETURN TO
LOS ANGELES COUNTY ENGINEER
403 LOS ANGELES COUNTY ENGINEERING BLDG.

Do not extend this side of this line.

76F309S CE #310 6-63

F. B. 2597 PG. 62

To Bot. Pg # 63

(20) (20)

61.54

0.09

Fd Spk & W. 1"dn
Per F.B. 3215-13

BLVD.

78.03

Per F.B. 3215-13

P.O.T.
Fd. Sq. Hd. S&T. Flush
Per F.B. 3215-13

340.17

P.O.T
Fd. Sq. Hd. S&T Flush
Per F.B. 3215-13

12.50

Per F.B. 3215-14

P.O.T.
Fd. Sq. hd. S&T, Flush
Per F.B. 3215-14

49.77

GARDENA

Per F.B. 3215-14

87.73

P.O.T.
Fd. Sq hd. S&T
Per F.B. 3215-14

169.97

To Rt. Pg # 53

PLEASE RETURN TO
LOS ANGELES COUNTY ENGINEER
403 Los Angeles County Engineering Bldg.

Do not extend this side of this line.

Note: Any Additions or Changes on this Sheet Must be Made or Circled in Red Ink With Date and Name of Person Making Change.

Notes Ck'd by W. E. BARR	Survey of Broadway-Avalon	F. B. 2597 PG. 63
Map No.	JN 6112.06 Tape 0209 Std 68 °F	
Office Work	Surveyed by Burkholder	
Checked	Notes D.L.B. Date 3-65	
Date	Indexed C. J. GALLI	

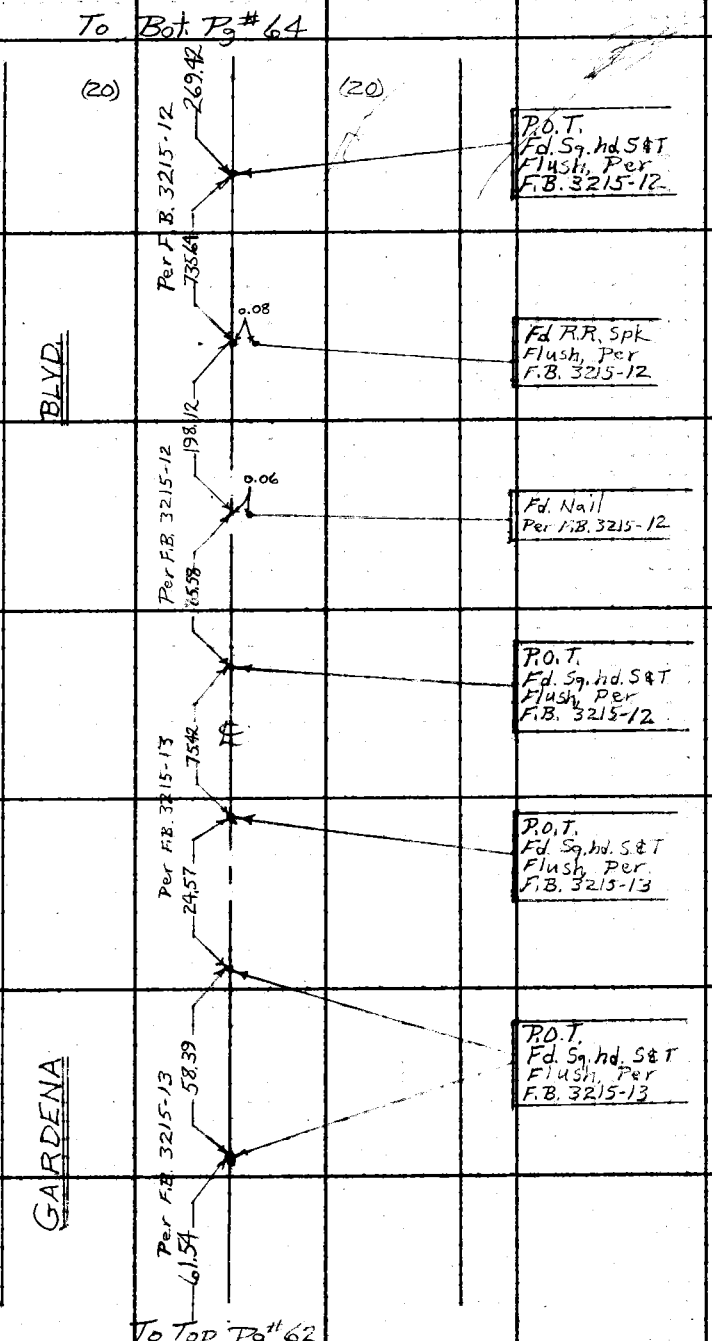

Note: Any Additions or Changes on This Sheet Must be Made or Circled in Red Ink With Date and Name of Person Making Change.

PLEASE RETURN TO
LOS ANGELES COUNTY ENGINEER
403 LOS ANGELES COUNTY ENGINEERING BLDG.

Do not extend this side of this line.

76F309S CE #310 6-63

F.B. 2597 Pg. 64

To Lt. Pg # 65

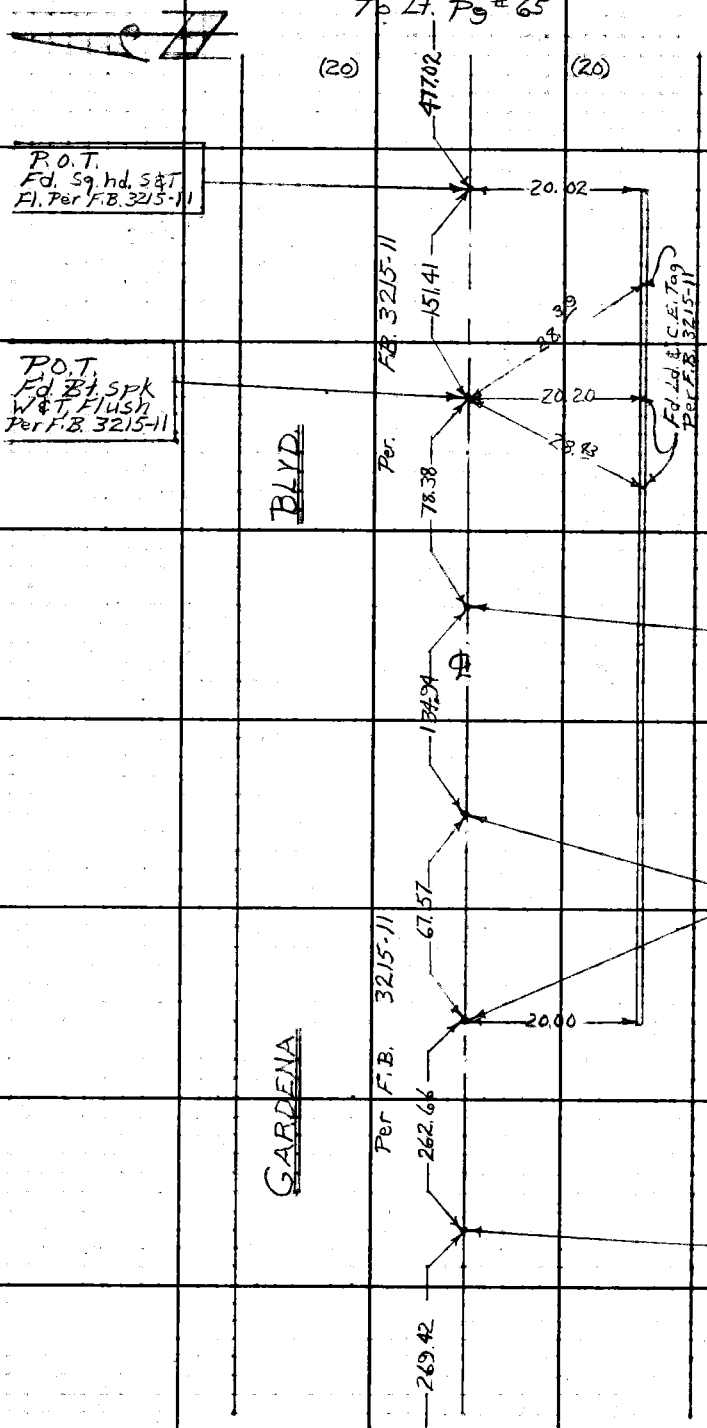

To Top Pg # 63

PLEASE RETURN TO
LOS ANGELES COUNTY ENGINEER
403 LOS ANGELES COUNTY ENGINEERING BLDG.
Do not extend this side of this line.

Note: Any Additions or Changes on This Sheet Must be Made or Circled in Red Ink With Date and Name of Person Making Change.

W.S.26, C-4

Notes Ck'd by G. E. BARR	Survey of Broadway-Avalon	F. B. 2597 PG. 65	
Map No.	JN6112.06 Tape 0209 Std 62 °F		
Office Work	Surveyed by Burkholder		
Checked	Notes D.L.B. Date 3-65		
Date	Indexed C. J. GALLI		

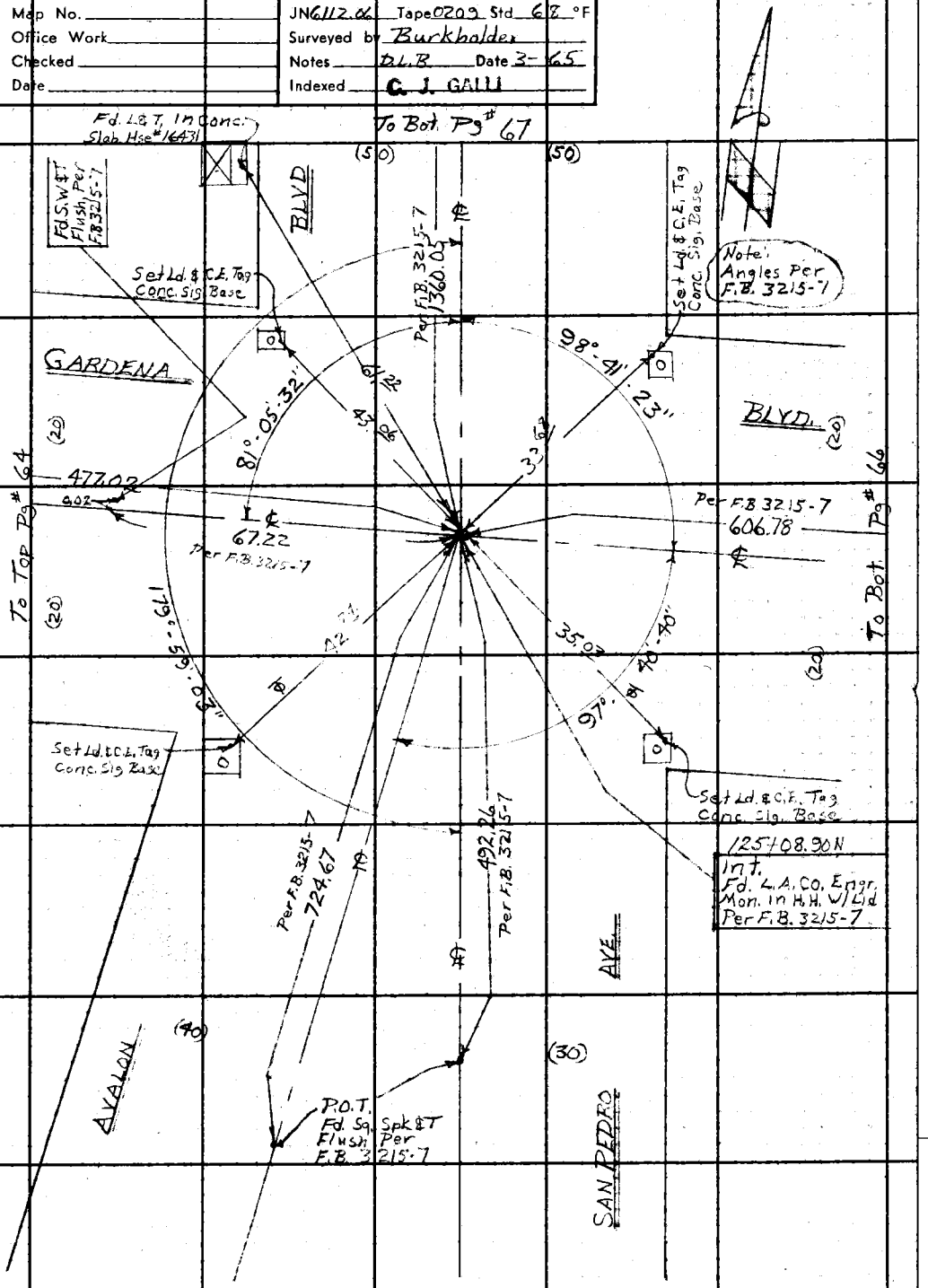

Note: Any Additions or Changes on This Sheet Must be Made or Circled in Red Ink With Date and Name of Person Making Change.

Do not extend this side of this line.

PLEASE RETURN TO
LOS ANGELES COUNTY ENGINEER
403 LOS ANGELES COUNTY ENGINEERING BLDG.

76F3095 CE #310 8-63

PLEASE RETURN TO
LOS ANGELES COUNTY ENGINEER
403 LOS ANGELES COUNTY ENGINEERING BLDG.

Note: Any Additions or Changes on This Sheet Must be Made or Circled in Red Ink With Date and Name of Person Making Change.

Do not extend this side of this line.

W.S. 25.0-4

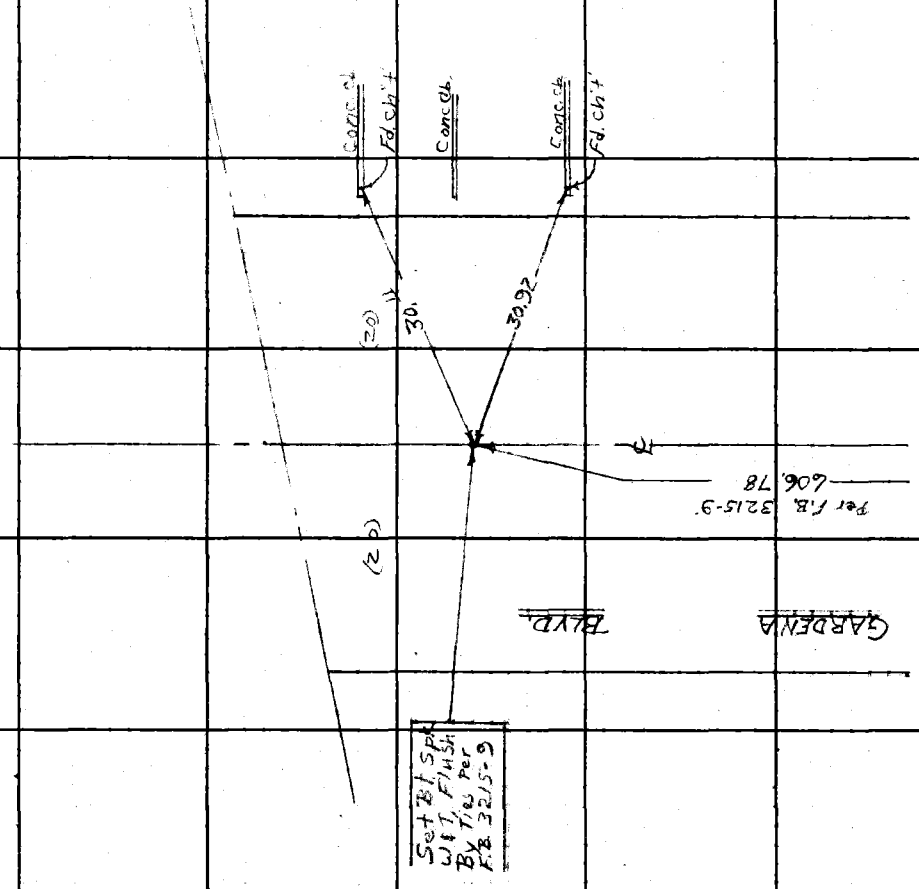

F. B. 2597 PG. 66

Notes Ck'd by G. E. BARR	Survey of Broadway-Avalon	F. B. 2597	PG. 67
Map No.	JN 6112.06 Tape 0209 Std 68 °F		
Office Work	Surveyed by Burkholder		
Checked	Notes D.L.B. Date 3-65		
Date	Indexed C. J. GALLI		

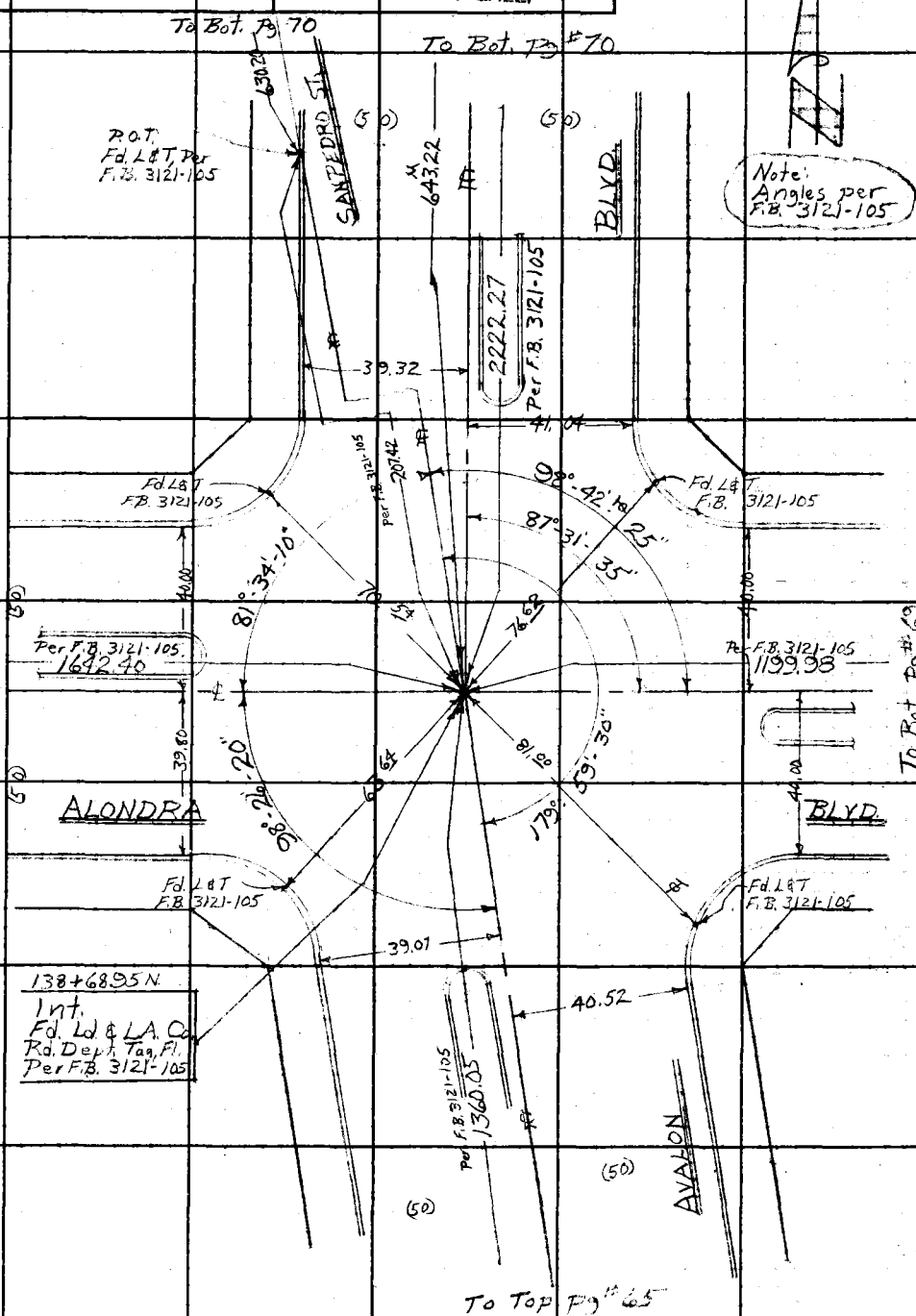

Note: Any Additions or Changes on This Sheet Must be Made or Circled in Red Ink With Date and Name of Person Making Change.

Do not extend this side of this line.

PLEASE RETURN TO
LOS ANGELES COUNTY ENGINEER
403 LOS ANGELES COUNTY ENGINEERING BLDG.

76F309S CE #310 6-63

F.B 2597 PG 68

To Lt. Pg #67

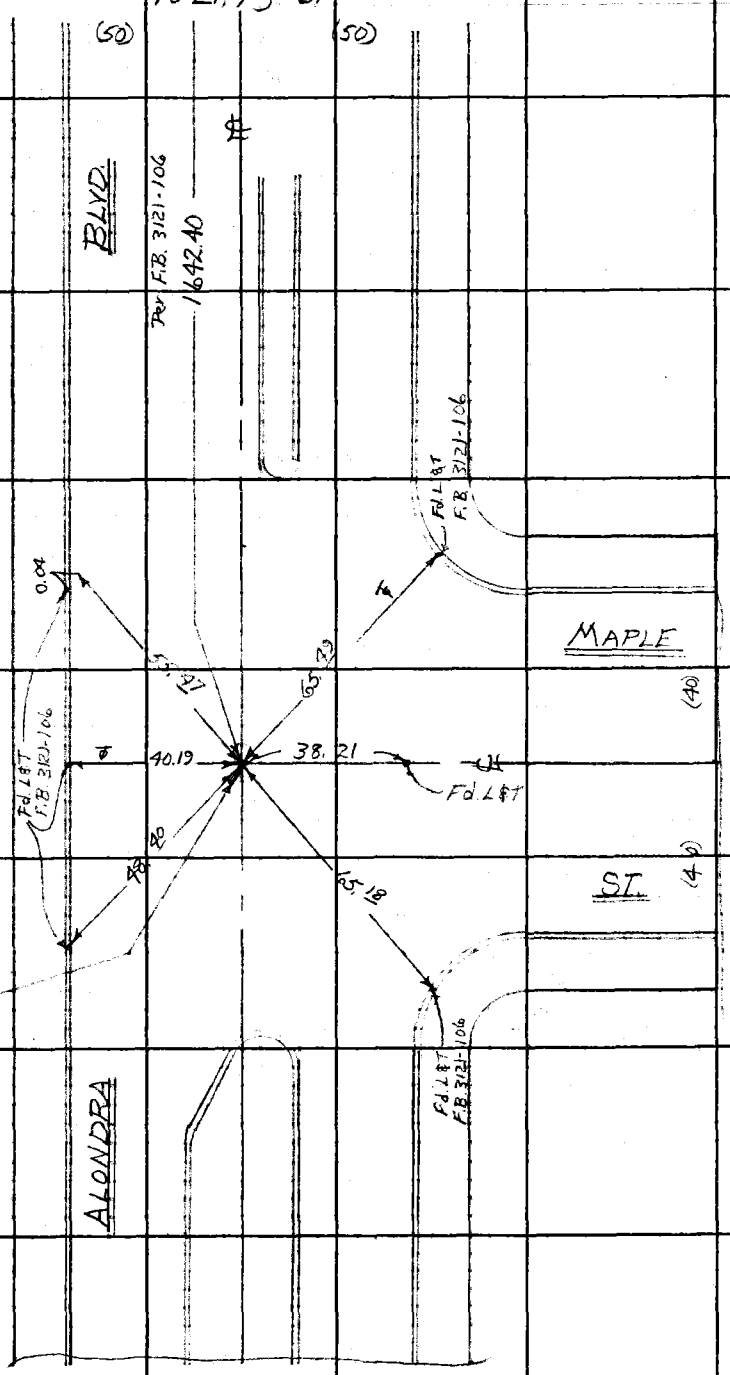

PLEASE RETURN TO
LOS ANGELES COUNTY ENGINEER
403 Los Angeles County Engineering Bldg.
Do not extend this side of this line.

Note: Any Additions or Changes on This Sheet Must be Made or Circled in Red Ink With Date and Name of Person Making Change.

Notes Ck'd by G. E. BARR	Survey of Broadway Avalon
Map No.	JN 6112.06 Tape 0209 Std 68 °F
Office Work	Surveyed by Burkholder
Checked	Notes D.L.B. Date 3-1-65
Date	Indexed G. J. GALLI

F. B. 2597 PG. 69

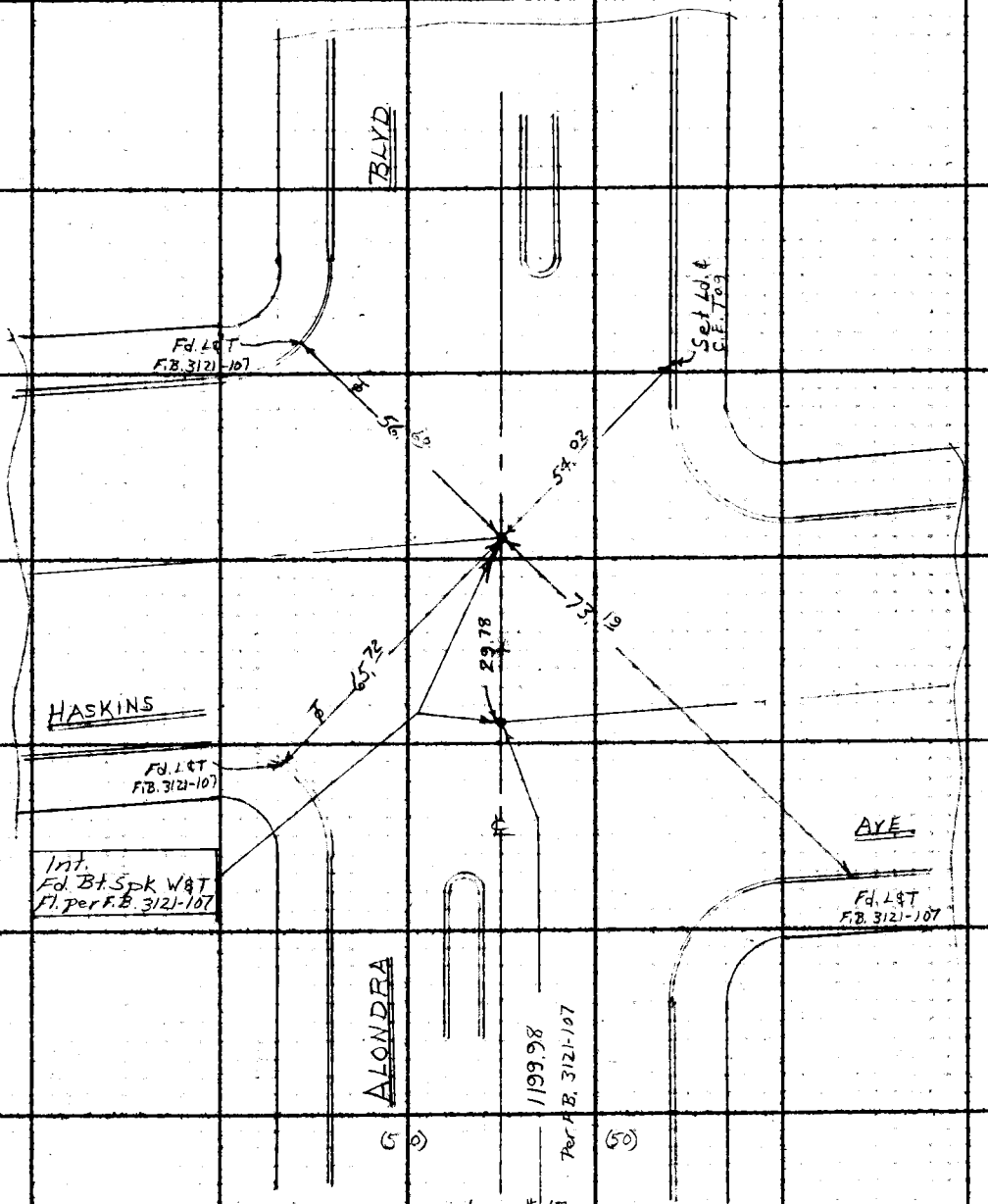

Note: Any Additions or Changes on This Sheet Must be Made or Circled in Red Ink With Date and Name of Person Making Change.

Do not extend this side of this line.

PLEASE RETURN TO
LOS ANGELES COUNTY ENGINEER
403 LOS ANGELES COUNTY ENGINEERING BLDG.

76F3095 CE #310 6-63

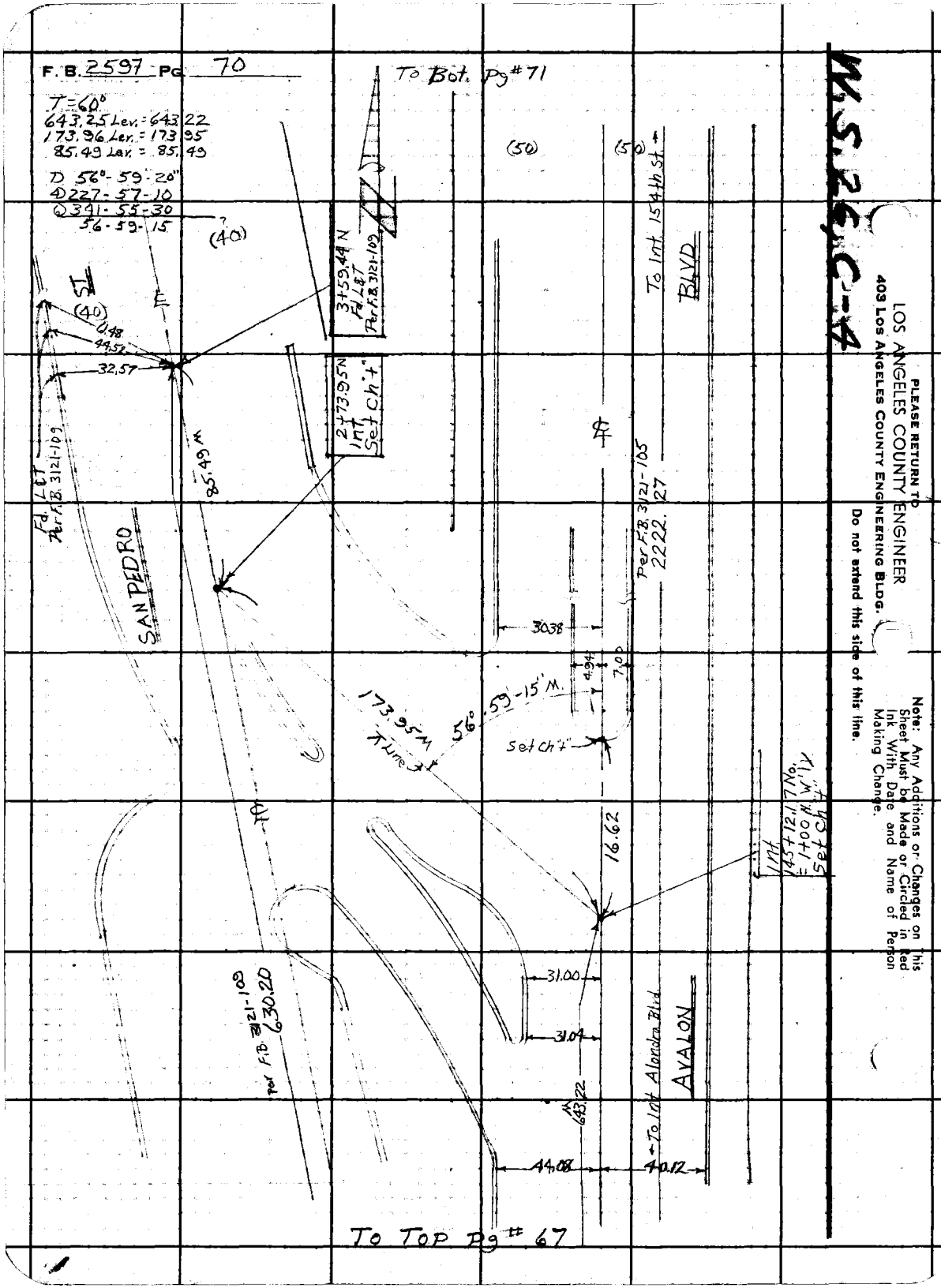

W.S.26, C-4

PLEASE RETURN TO
LOS ANGELES COUNTY ENGINEER
403 Los Angeles County Engineering Bldg.

Do not extend this side of this line.

Note: Any Additions or Changes on This Sheet Must be Made or Circled in Red Ink With Date and Name of Person Making Change.

76F3099 CE #310 6-63

PLEASE RETURN TO
LOS ANGELES COUNTY ENGINEER
403 LOS ANGELES COUNTY ENGINEERING BLDG.

Do not extend this side of this line.

Note: Any Additions or Changes on This Sheet Must be Made or Circled in Red Ink With Date and Name of Person Making Change.

W.S. 26, C23

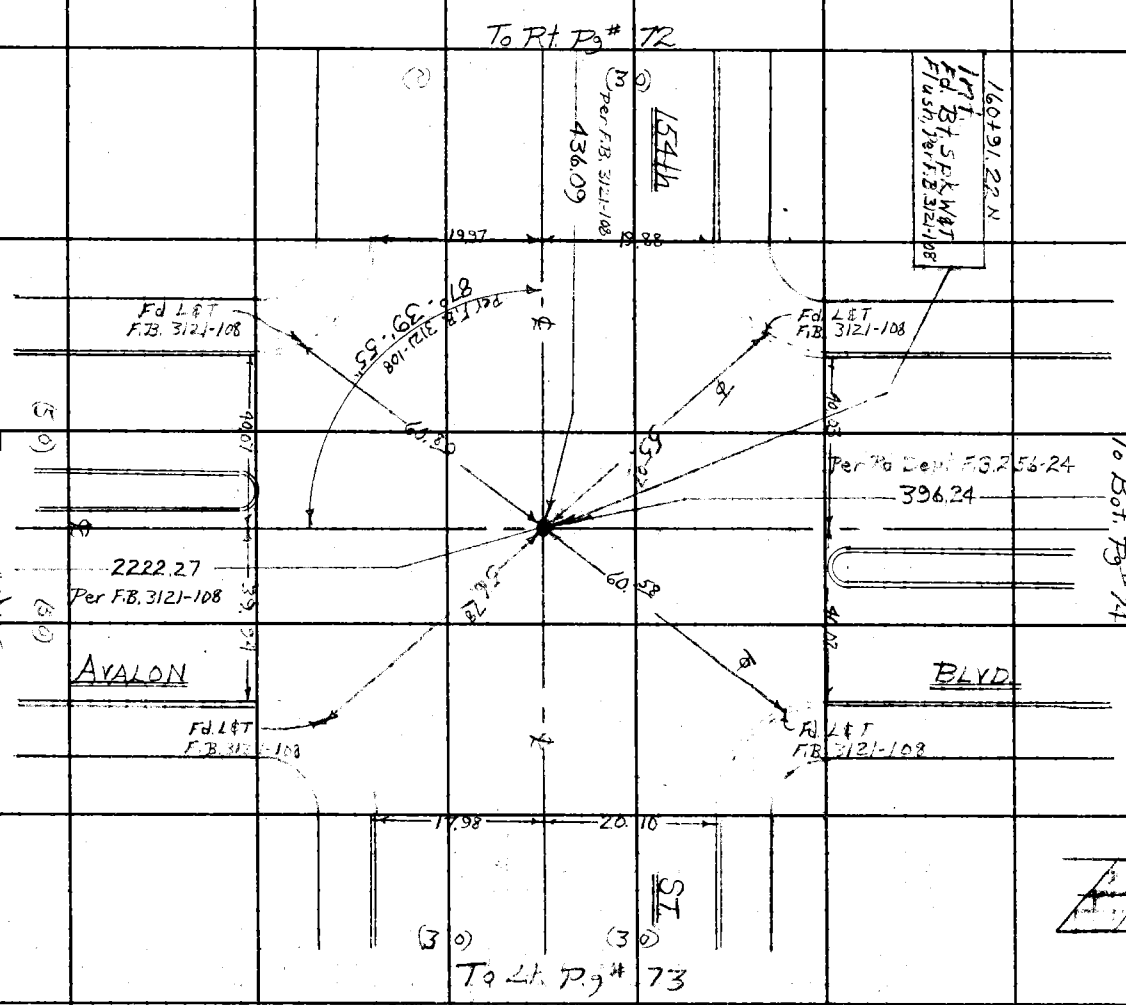

Notes Ck'd by G. E. BARR
Map No.
Office Work
Checked
Date

Survey of Broadway-Avalon
JN 6112.06 Tape 0209 Std 68 °F
Surveyed by Burkholder
Notes D.L.B. Date 3-65
Indexed C. J. GALLI

F. B. 2597 PG. 71

F. B. 2537 PG. 72

PLEASE RETURN TO
LOS ANGELES COUNTY ENGINEER
403 Los Angeles County Engineering Bldg.
Do not extend this side of this line.

Note: Any Additions or Changes on This Sheet Must be Made or Circled in Red Ink With Date and Name of Person Making Change.

Notes Ck'd by G. E. BARR	Survey of Broadway-Avalon
Map No.	JN 6112.06 Tape 0209 Std 68 °F
Office Work	Surveyed by Burkholder
Checked	Notes D.L.B. Date 3-65
Date	Indexed C. J. GALLI

F. B. 2597 PG. 73

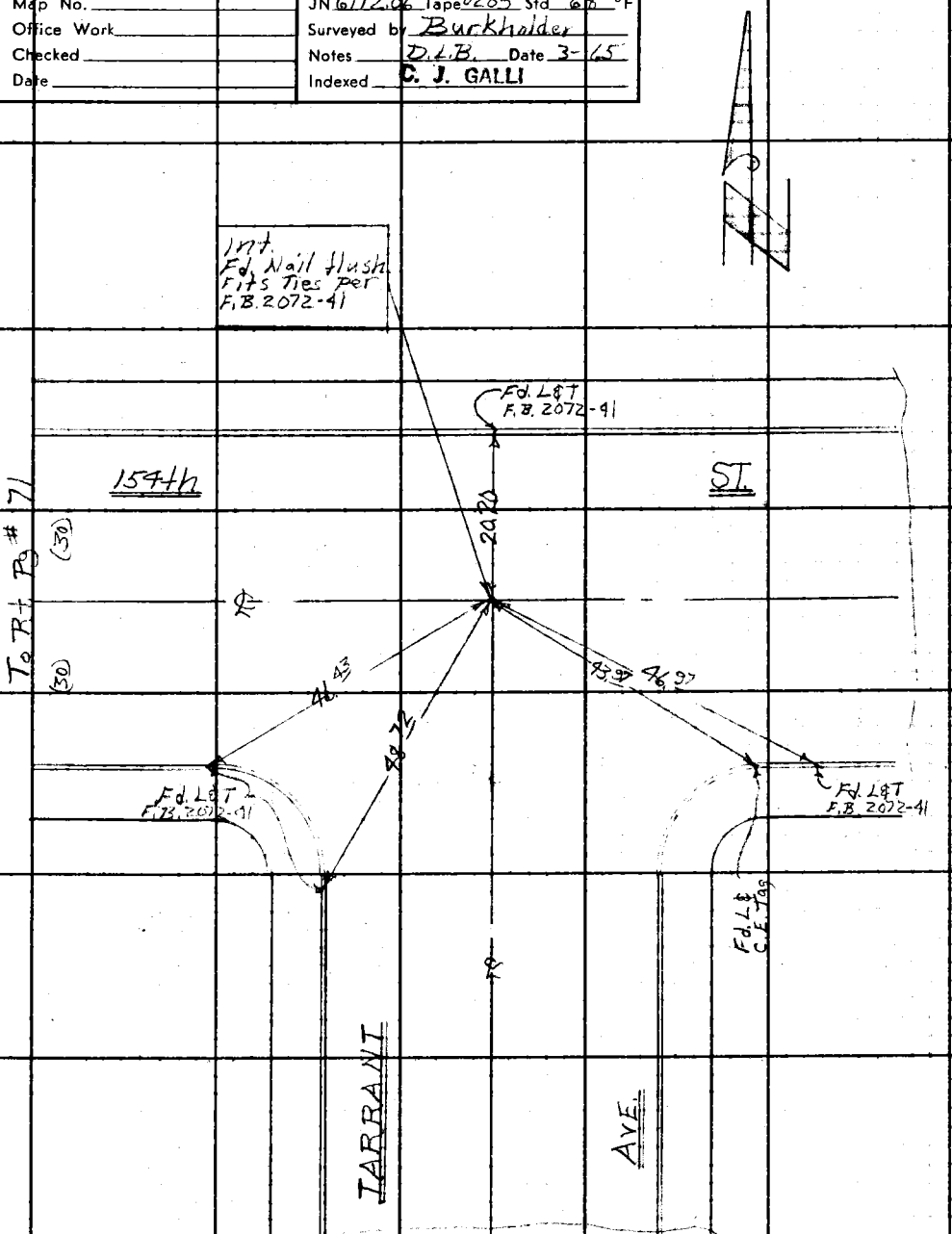

Note: Any Additions or Changes on This Sheet Must be Made or Circled in Red Ink With Date and Name of Person Making Change.

PLEASE RETURN TO
LOS ANGELES COUNTY ENGINEER
403 LOS ANGELES COUNTY ENGINEERING BLDG.

Do not extend this side of this line.

76F309S CE #310 6-63

F. B. 2597 PG 74

W.S. 26, C-3

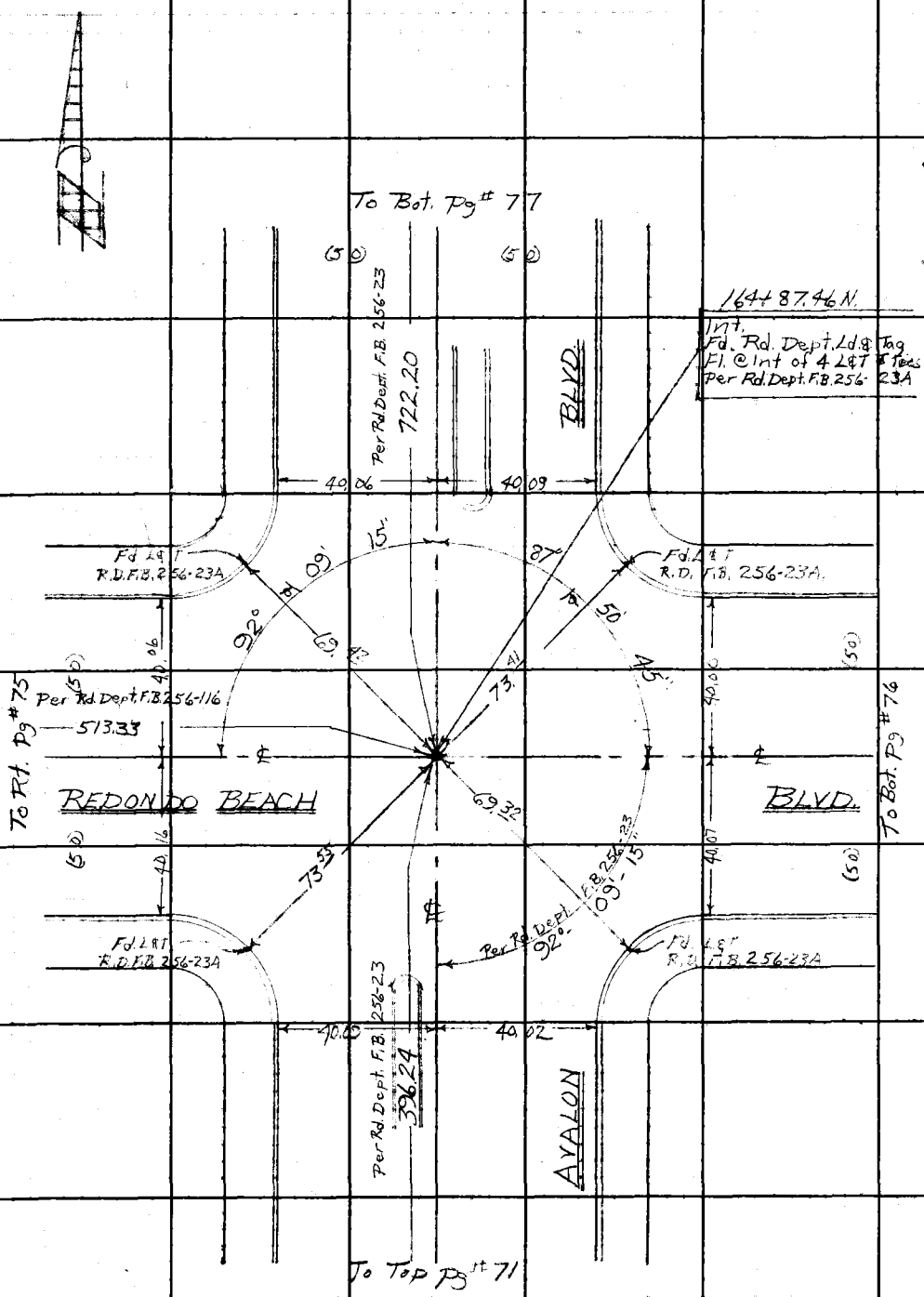

PLEASE RETURN TO
LOS ANGELES COUNTY ENGINEER
403 LOS ANGELES COUNTY ENGINEERING BLDG.

Do not extend this side of this line.

Note: Any Additions or Changes on This Sheet Must be Made or Circled in Red Ink With Date and Name of Person Making Change.

Notes Ck'd by G. E. BARR	Survey of Broadway-Avalon
Map No.	JN 6712.06 Tape 0209 Std 68 °F
Office Work	Surveyed by Burkholder
Checked	Notes D.L.B. Date 3-65
Date	Indexed C. J. GALLI

F. B. 2597 PG. 75

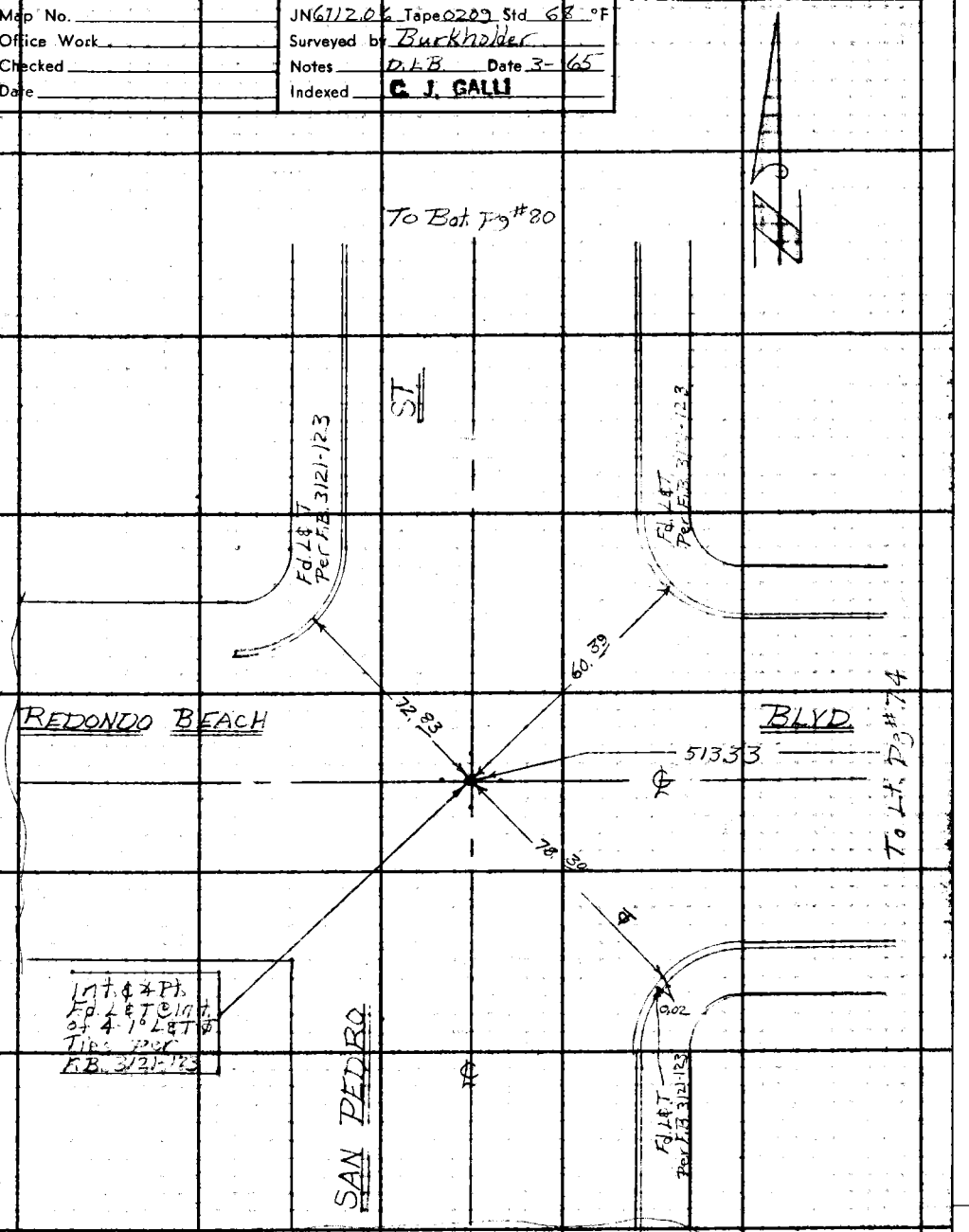

Note: Any Additions or Changes on This Sheet Must be Made or Circled in Red Ink With Date and Name of Person Making Change.

PLEASE RETURN TO
LOS ANGELES COUNTY ENGINEER
403 LOS ANGELES COUNTY ENGINEERING BLDG.

Do not extend this side of this line.

76F309S CE #310 6-63

PLEASE RETURN TO
LOS ANGELES COUNTY ENGINEER
403 LOS ANGELES COUNTY ENGINEERING BLDG.

Note: Any Additions or Changes on This Sheet Must be Made or Circled in Red Ink With Date and Name of Person Making Change.

Do not extend this side of this line.

W.S. 26, C-3

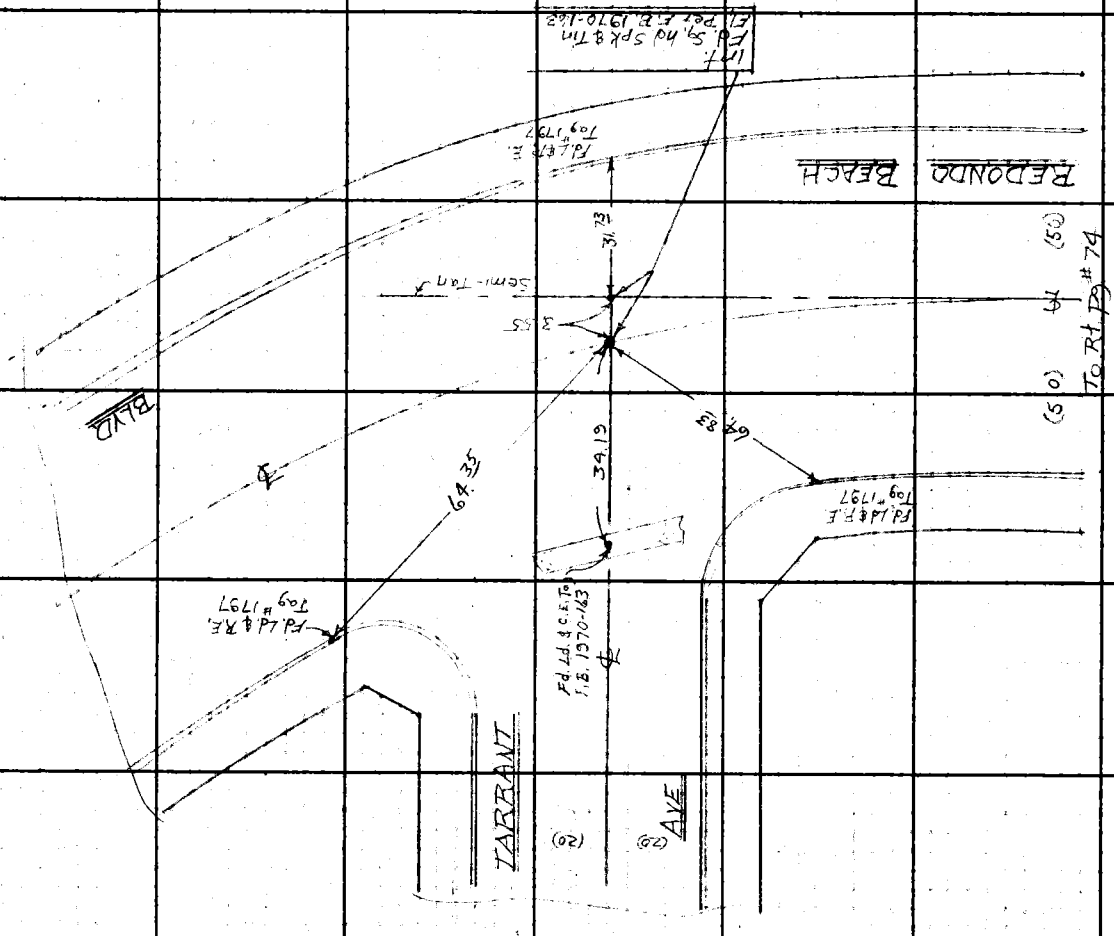

F. B. 2597 PG. 76

Notes Ck'd by G. E. BARR	Survey of Broadway-Avalon
Map No.	JN 611206 Tape 0209 Std 68 °F
Office Work	Surveyed by Burkholder
Checked	Notes D.L.B. Date 3-65
Date	Indexed C. J. GALLI

F. B. 2597 PG. 77

W.S. 26, C-3

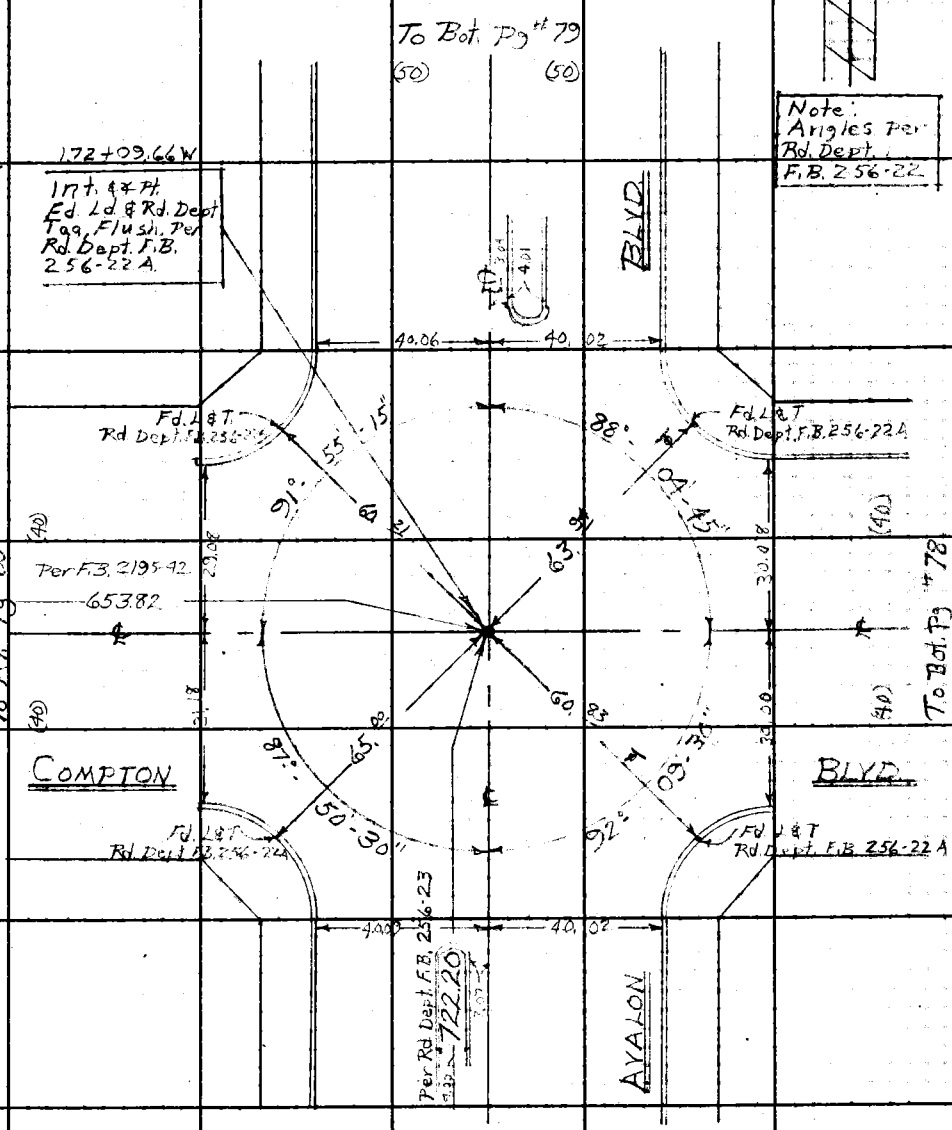

Note: Any Additions or Changes on This Sheet Must be Made or Circled in Red Ink With Date and Name of Person Making Change.

Do not extend this side of this line.

PLEASE RETURN TO
LOS ANGELES COUNTY ENGINEER
403 LOS ANGELES COUNTY ENGINEERING BLDG.

76F3098 CE #310 6-63

F. B. 2597 PG. 78

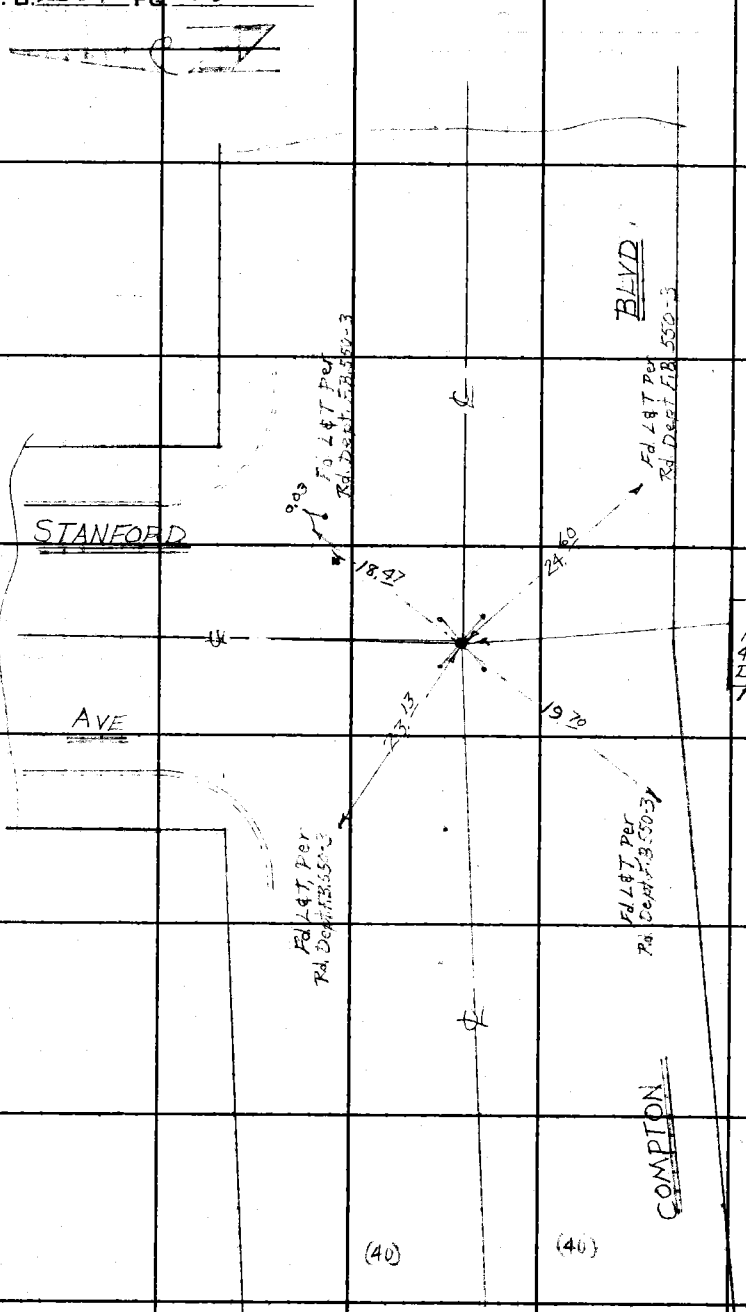

To Rt. Pg # 77

W.S. 26, C-3

LOS ANGELES COUNTY ENGINEER
403 Los Angeles County Engineering Bldg.

PLEASE RETURN TO

Do not extend this side of this line.

Note: Any Additions or Changes on This Sheet Must be Made or Circled in Red Ink With Date and Name of Person Making Change.

Notes Ck'd by G. E. BARR	Survey of Broadway-Avalon
Map No.	JN 6712.06 Tape 0209 Std 68 °F
Office Work	Surveyed by Burkholder
Checked	Notes D.L.B. Date 3-65
Date	Indexed C. J. GALLI

F. B. 2597 PG. 79

W.S.26.C-3

Note: Any Additions or Changes on This Sheet Must be Made or Circled in Red Ink With Date and Name of Person Making Change.

PLEASE RETURN TO
LOS ANGELES COUNTY ENGINEER
403 LOS ANGELES COUNTY ENGINEERING BLDG.
Do not extend this side of this line.

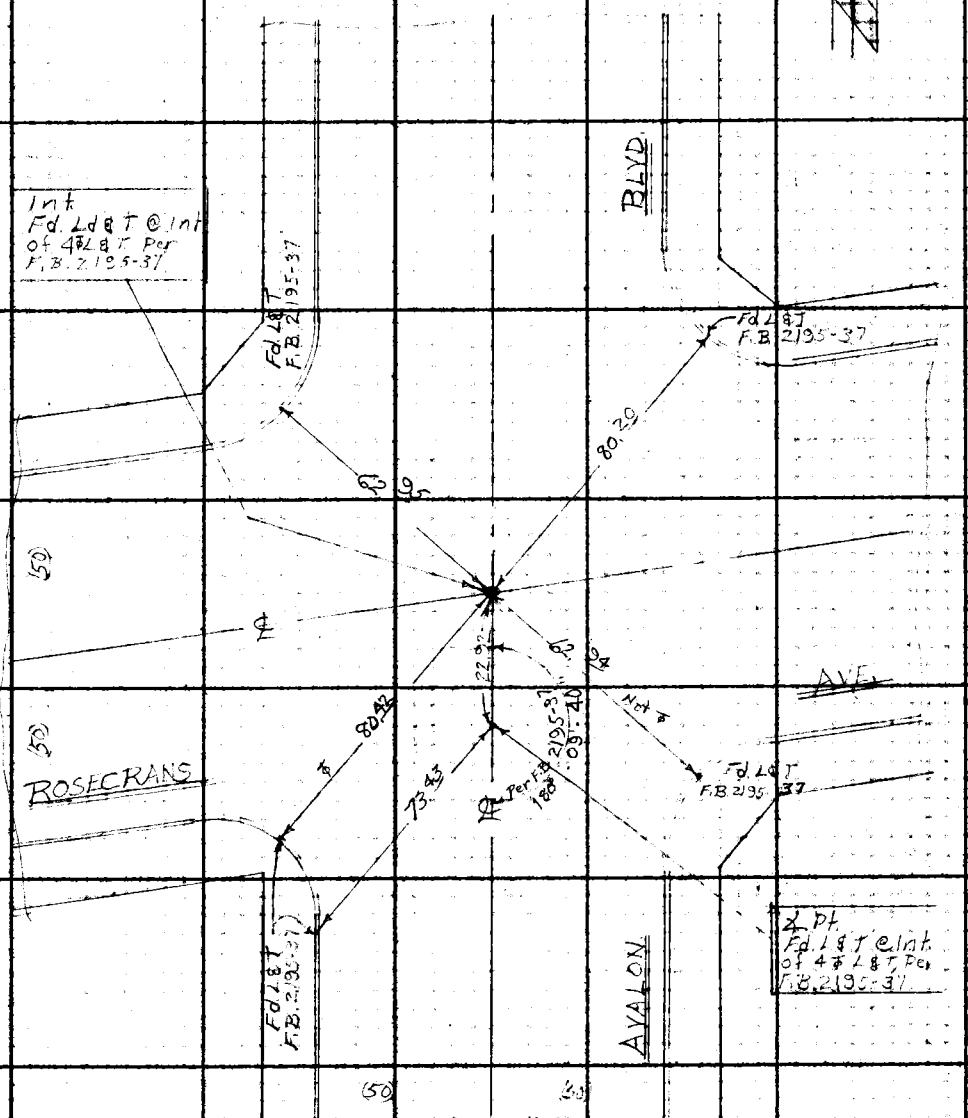

76F3095 CE #310 6-63

F.B. 2597 PG. 80

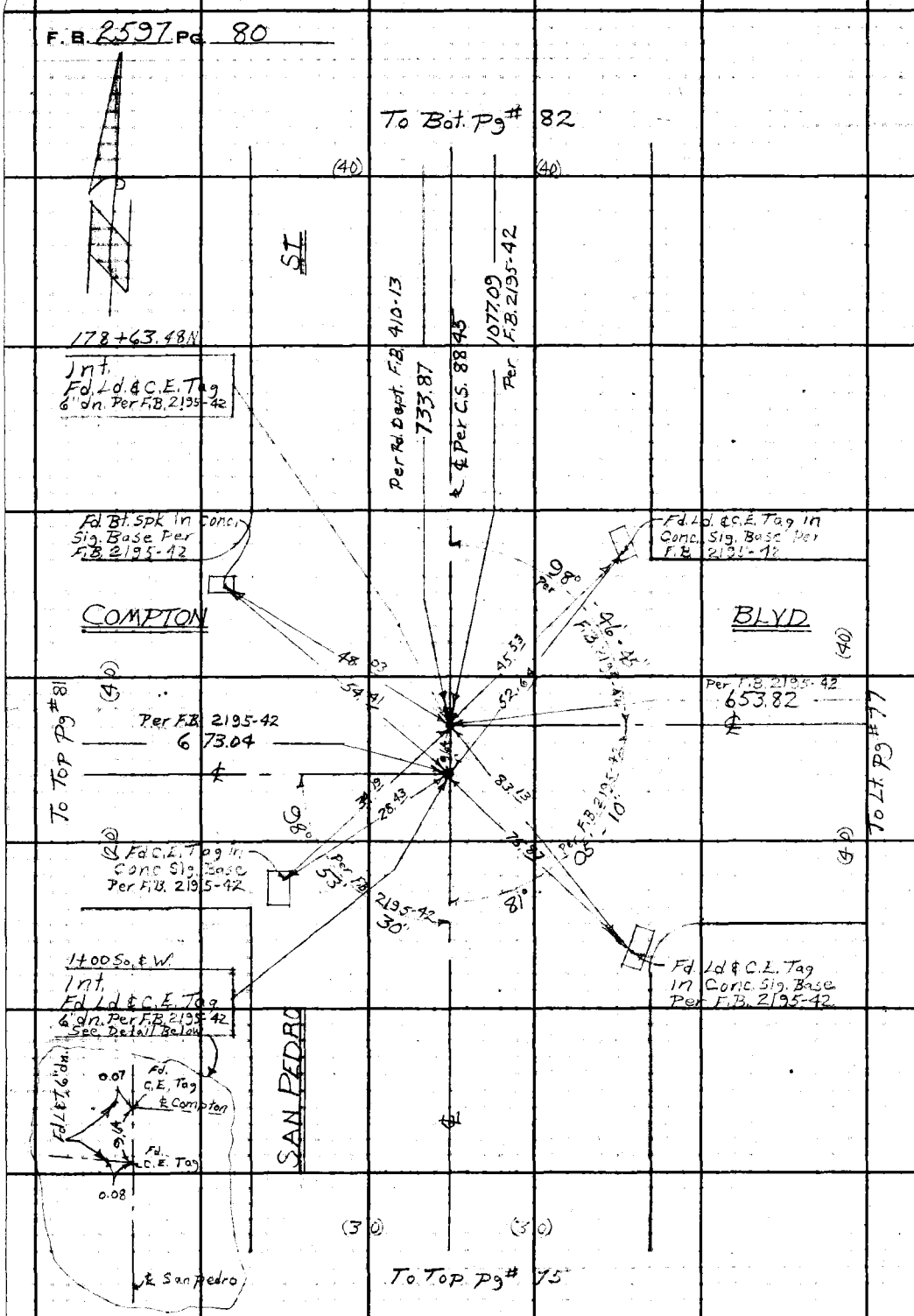

W.S. 26, C-3

PLEASE RETURN TO
LOS ANGELES COUNTY ENGINEER
403 Los Angeles County Engineering Bldg.

Do not extend this side of this line.

Note: Any Additions or Changes on This Sheet Must Be Made or Circled in Red Ink With Date and Name of Person Making Change.

1

W.S. 26, G-3

Notes Ck'd by G. E. BARR	Survey of Broadway-Avalon	F. B. 259 / Pg. 81
Map No.	JN 6112.06 Tape 0209 Std 68 °F	
Office Work	Surveyed by Burkholder	
Checked	Notes D.L.B. Date 3-65	
Date	Indexed C. J. GALL	

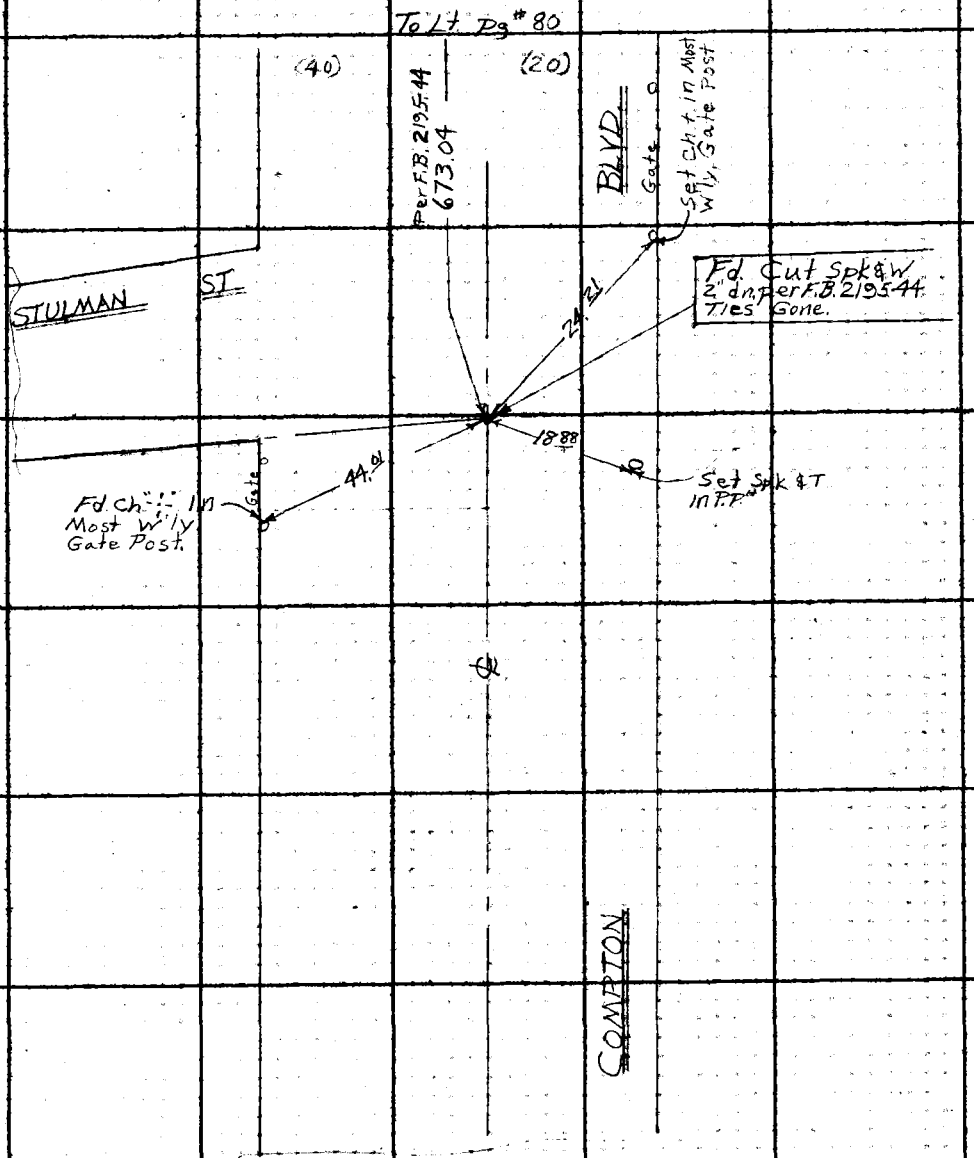

Note: Any Additions or Changes on This Sheet Must be Made or Circled in Red Ink With Date and Name of Person Making Change.

Do not extend this side of this line.

PLEASE RETURN TO
LOS ANGELES COUNTY ENGINEER
403 LOS ANGELES COUNTY ENGINEERING BLDG.

76F309S CE #310 6-63

F.B. 2597 PG. 82

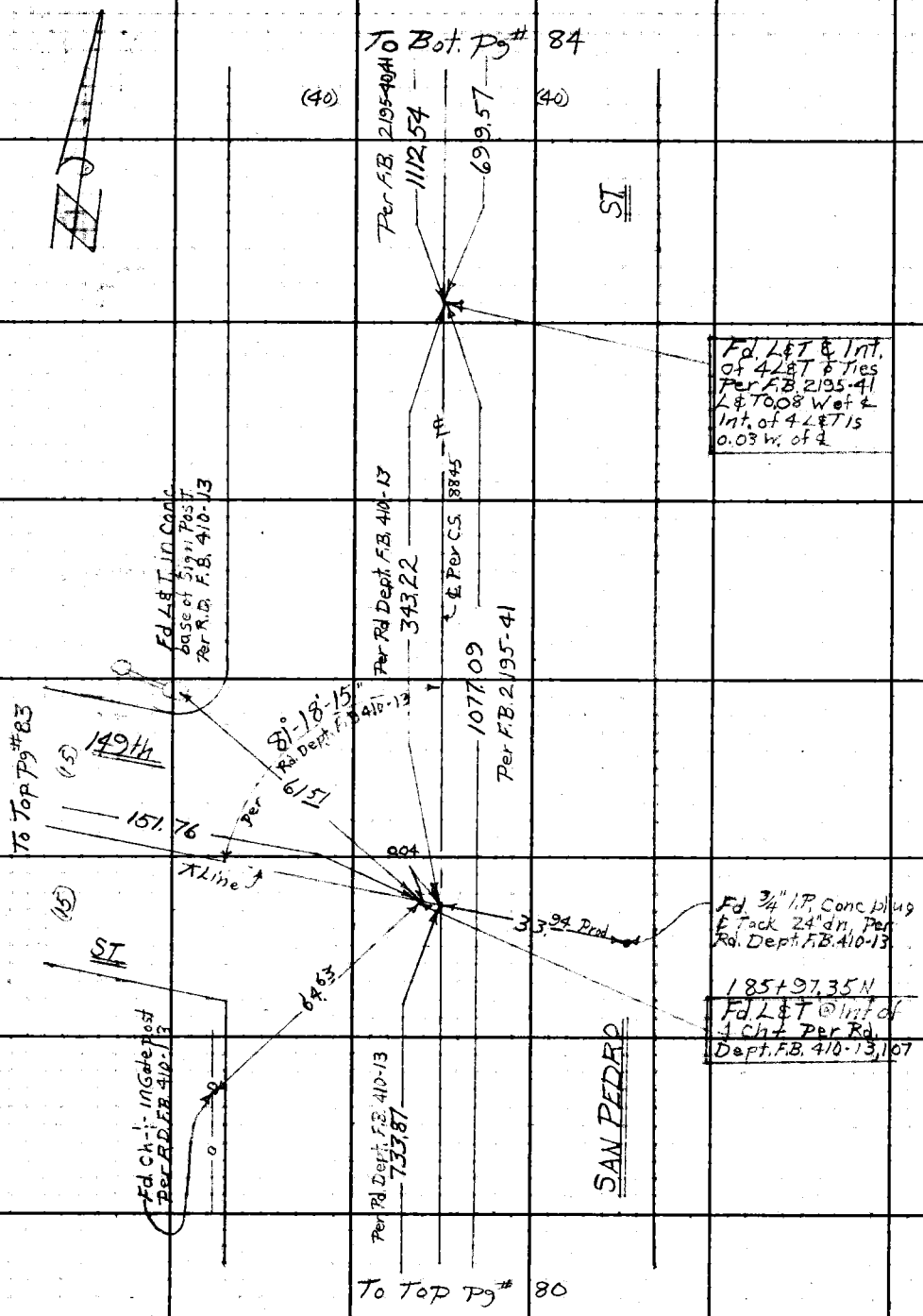

W.S. 26, C-3

PLEASE RETURN TO
LOS ANGELES COUNTY ENGINEER
403 LOS ANGELES COUNTY ENGINEERING BLDG.

Do not extend this side of this line.

Note: Any Additions or Changes on This Sheet Must be Made or Circled in Red Ink With Date and Name of Person Making Change.

Notes Ck'd by ~~G. E. BARR~~	Survey of Broadway-Avalon	F. B. 2597 PG. 83
Map No.	JN 6112.06 Tape 0209 Std 68 °F	
Office Work	Surveyed by Burkholder	
Checked	Notes D.L.B. Date 3-65	
Date	Indexed	

W.S. 26, C-3

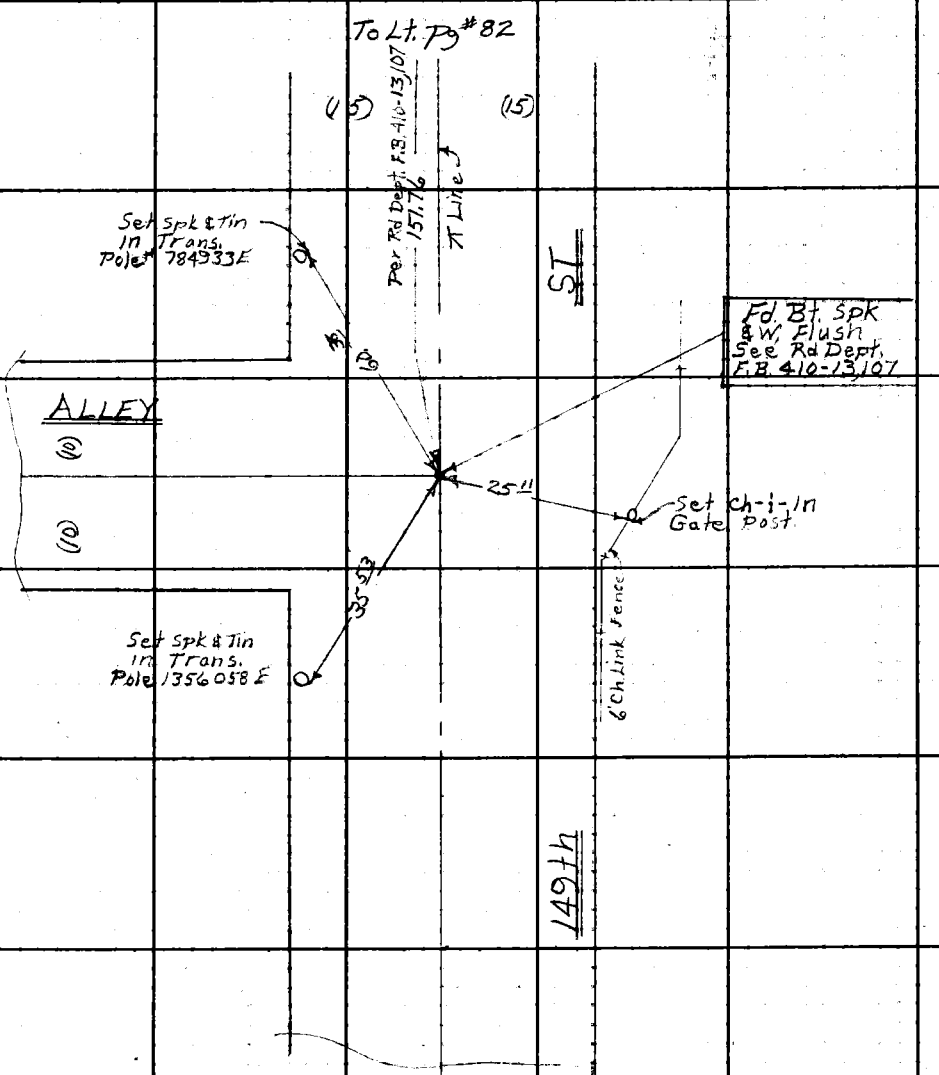

Note: Any Additions or Changes on This Sheet Must be Made or Circled in Red Ink With Date and Name of Person Making Change.

Do not extend this side of this line.

PLEASE RETURN TO
LOS ANGELES COUNTY ENGINEER
403 LOS ANGELES COUNTY ENGINEERING BLDG.

76F3095 CE #310 8-63

1

F. B. 2597 Pg. 84

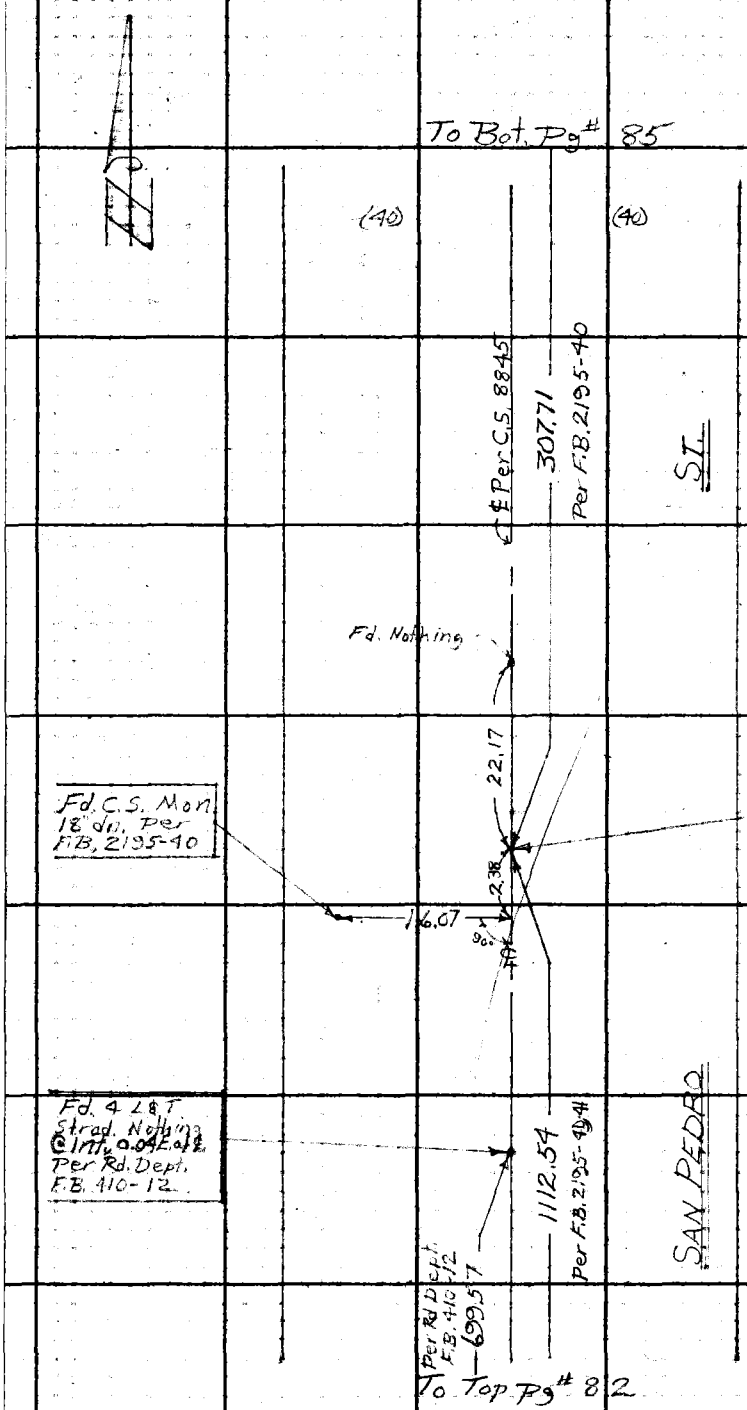

PLEASE RETURN TO
LOS ANGELES COUNTY ENGINEER
403 LOS ANGELES COUNTY ENGINEERING BLDG.

Do not extend this side of this line.

Note: Any Additions or Changes on This Sheet Must be Made or Circled in Red Ink With Date and Name of Person Making Change.

W.S. 26, C-3

Notes Ck'd by G. E. BARR	Survey of Broadway-Avalon	F. B. 2537	PG. 85
Map No.	JN 6112.06 Tape 0209 Std 68 °F		
Office Work	Surveyed by Burkholder		
Checked	Notes D.L.B. Date 3-65		
Date	Indexed C. J. GALLI		

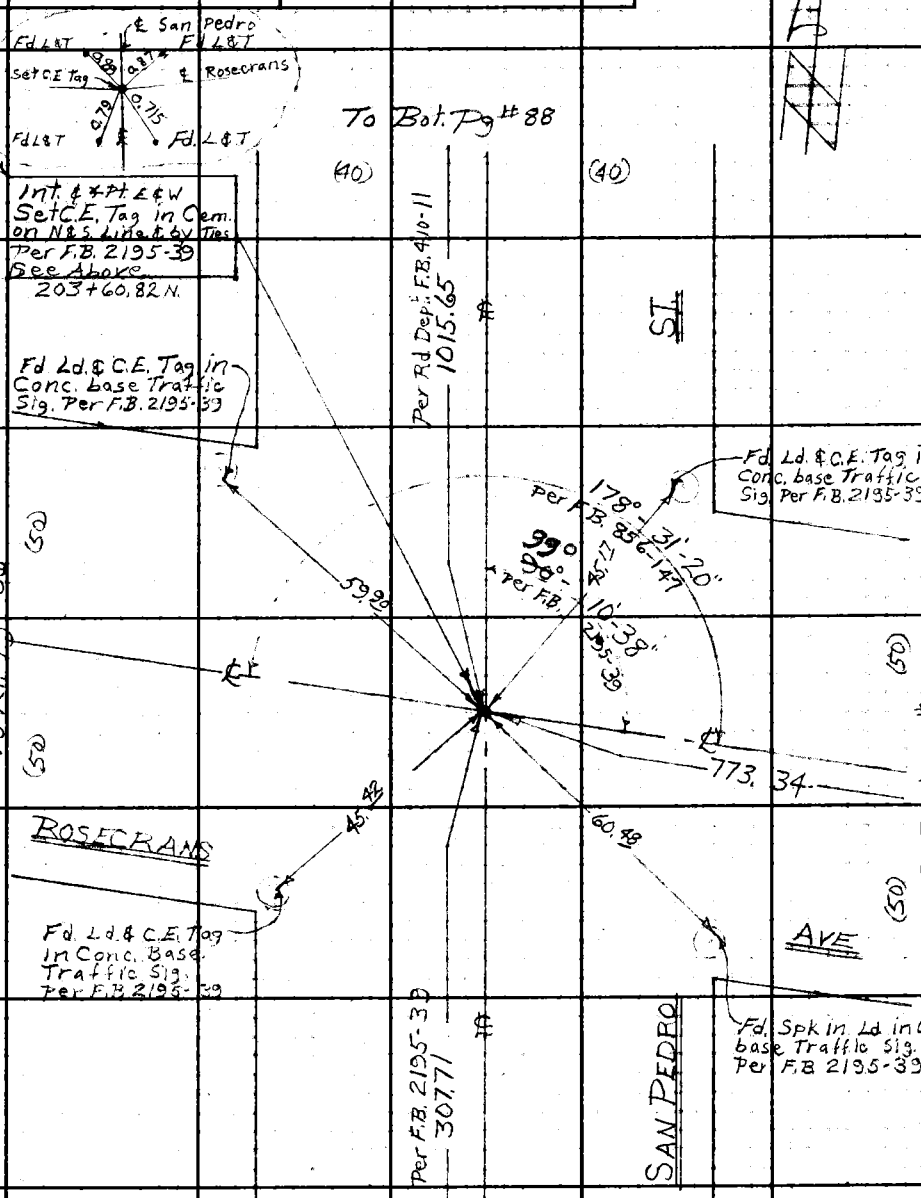

Note: Any Additions or Changes on This Sheet Must be Made or Circled in Red Ink With Date and Name of Person Making Change.

Do not extend this side of this line.

PLEASE RETURN TO
LOS ANGELES COUNTY ENGINEER
403 LOS ANGELES COUNTY ENGINEERING BLDG.

76FS095 CE #310 6-63

1

F. B. 2597 Pg. 86

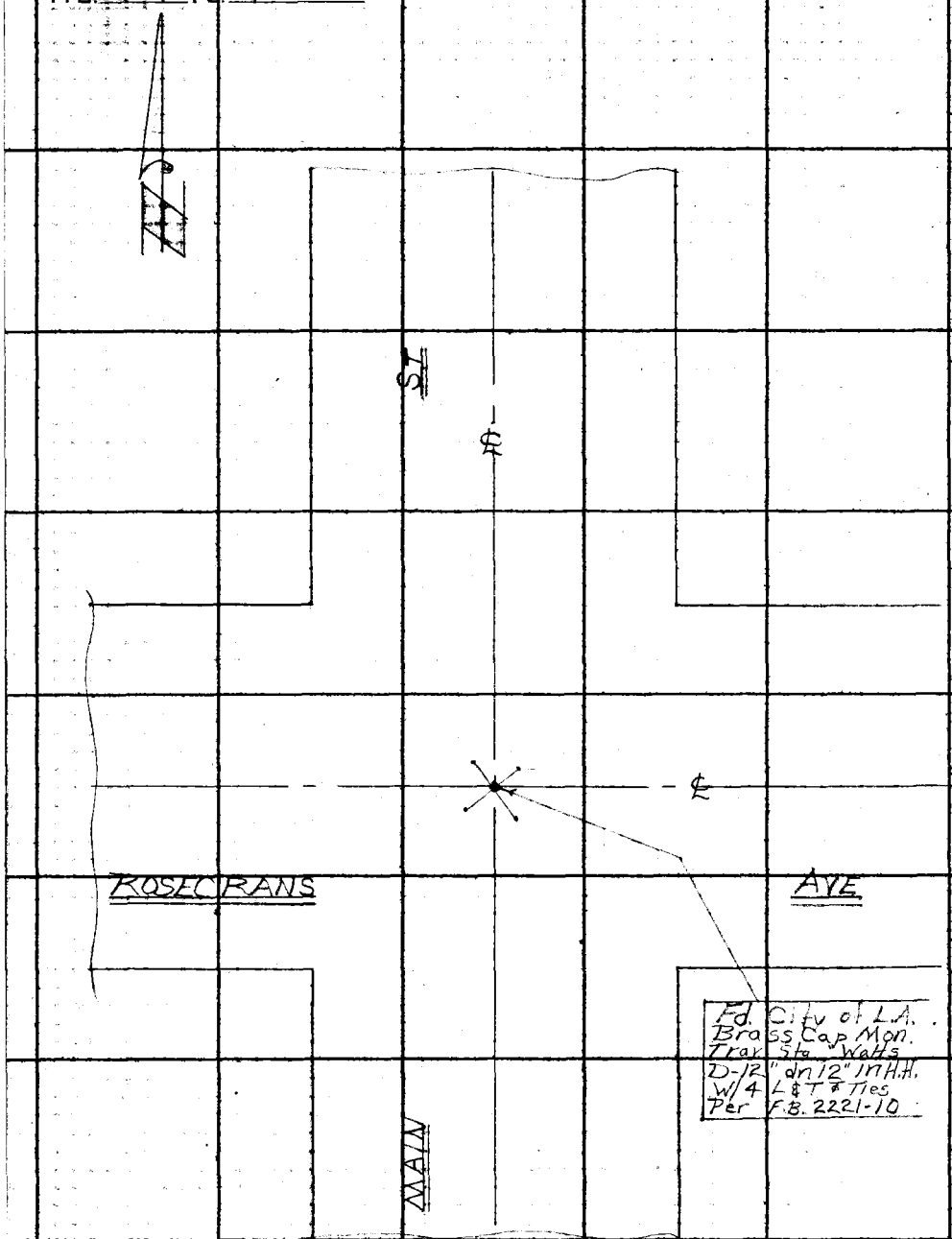

To Lt. Pg #25

W.S. 26, C-3

PLEASE RETURN TO
LOS ANGELES COUNTY ENGINEER
403 Los Angeles County Engineering Bldg.

Do not extend this side of this line.

Note: Any Additions or Changes on This Sheet Must be Made or Circled in Red Ink With Date and Name of Person Making Change.

76F309S CE #310 6-63

PLEASE RETURN TO
LOS ANGELES COUNTY ENGINEER
403 LOS ANGELES COUNTY ENGINEERING BLDG.

Do not extend this side of this line.

Note: Any Additions or Changes on This Sheet Must be Made or Circled in Red Ink With Date and Name of Person Making Change.

W.S. 26, C-3

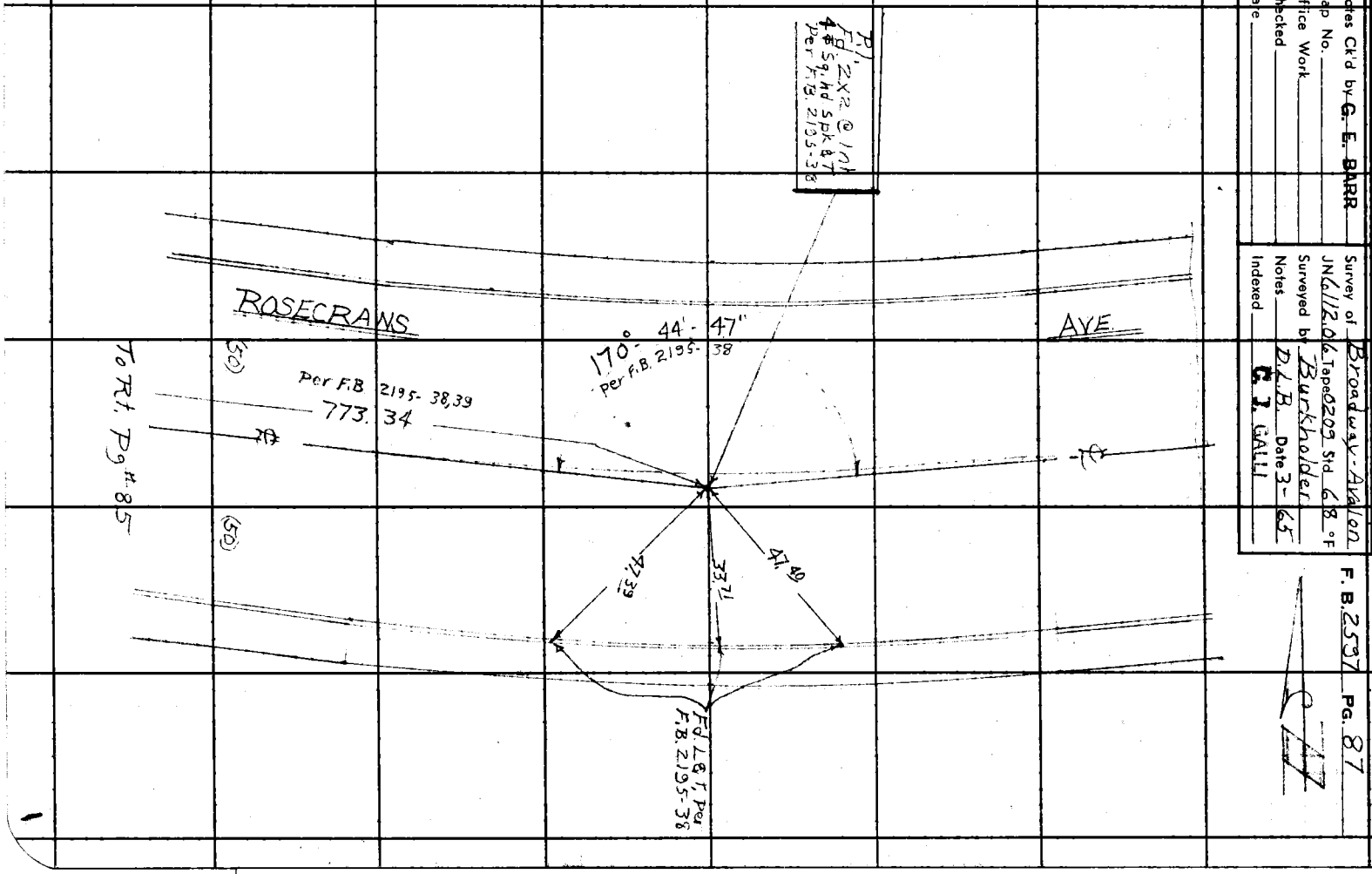

Notes Ck'd by G. E. BARR
Map No.
Office Work
Checked
Date

Survey of Broadway-Avalon
JN 6112.06 Tape 0209 Std. 68 °F
Surveyed by Burkholder
Notes D.L.B. Date 3-65
Indexed G. J. GALL

F. B. 2597 PG. 87

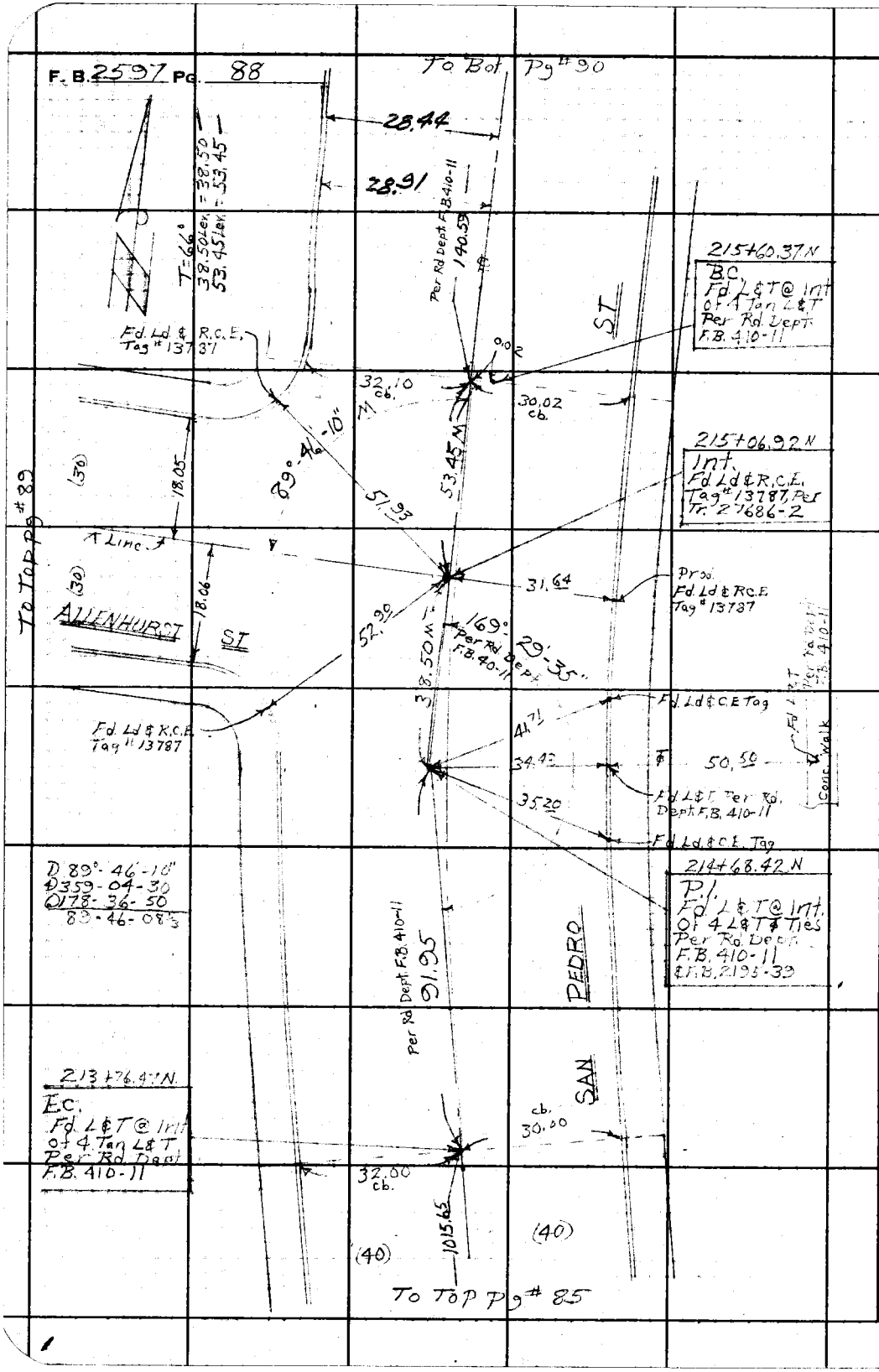

W.S. 26, C-3

PLEASE RETURN TO
LOS ANGELES COUNTY ENGINEER
403 LOS ANGELES COUNTY ENGINEERING BLDG.

Do not extend this side of this line.

Note: Any Additions or Changes on This Sheet Must be Made or Circled in Red Ink With Date and Name of Person Making Change.

Notes Ck'd by G. E. SARR	Survey of Broadway-Avalon	F. B. 2597	Pg. 89
Map No.	JN 6112.06 Tape 0209 Std 68 °F		
Office Work	Surveyed by Burkholder		
Checked	Notes D.L.B. Date 3-65		
Date	Indexed C. J. GALLI		

W.S. 26, C-3

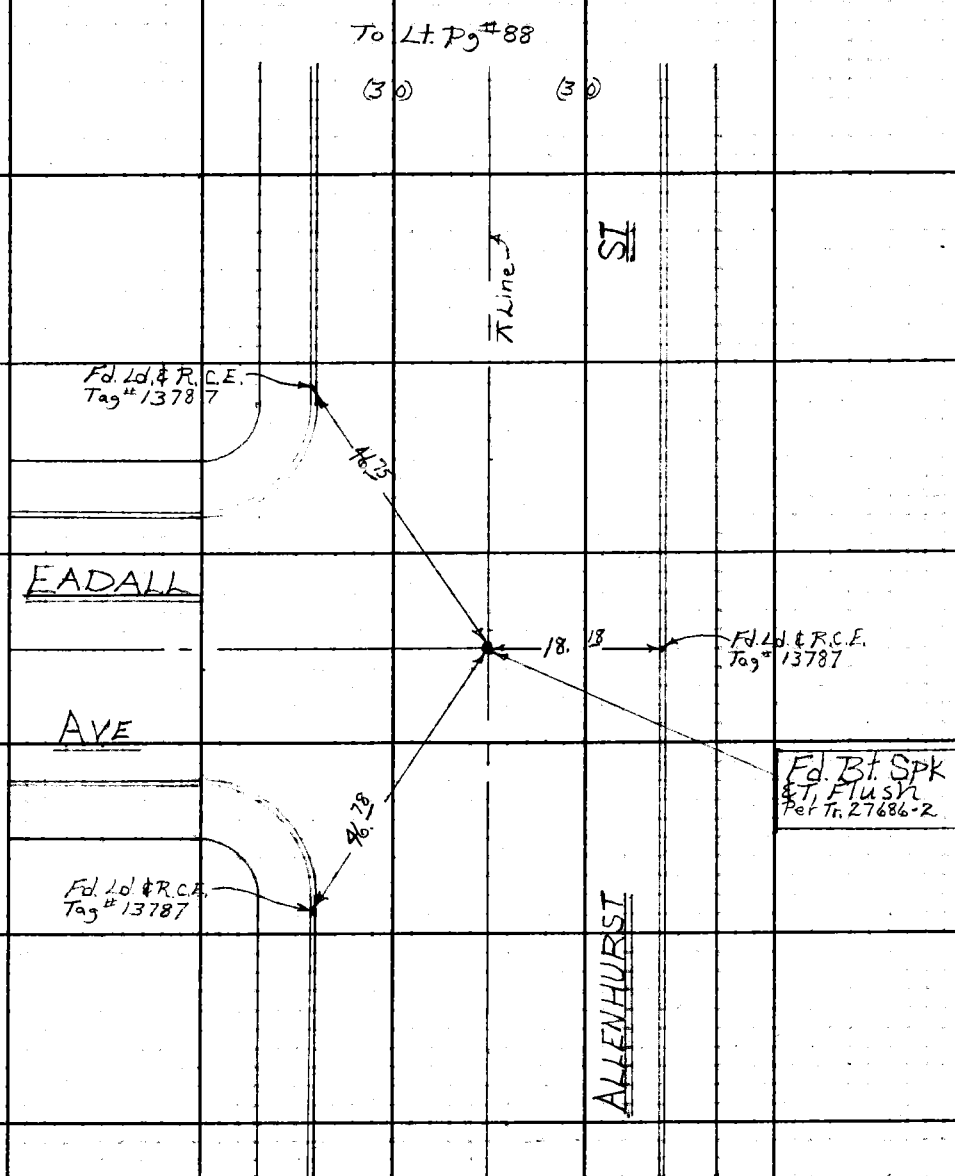

Note: Any Additions or Changes on This Sheet Must be Made or Circled in Red Ink With Date and Name of Person Making Change.

Do not extend this side of this line.

PLEASE RETURN TO
LOS ANGELES COUNTY ENGINEER
403 LOS ANGELES COUNTY ENGINEERING BLDG.

76F3095 CE #310 6-63

F.B 2597 Pg. 90

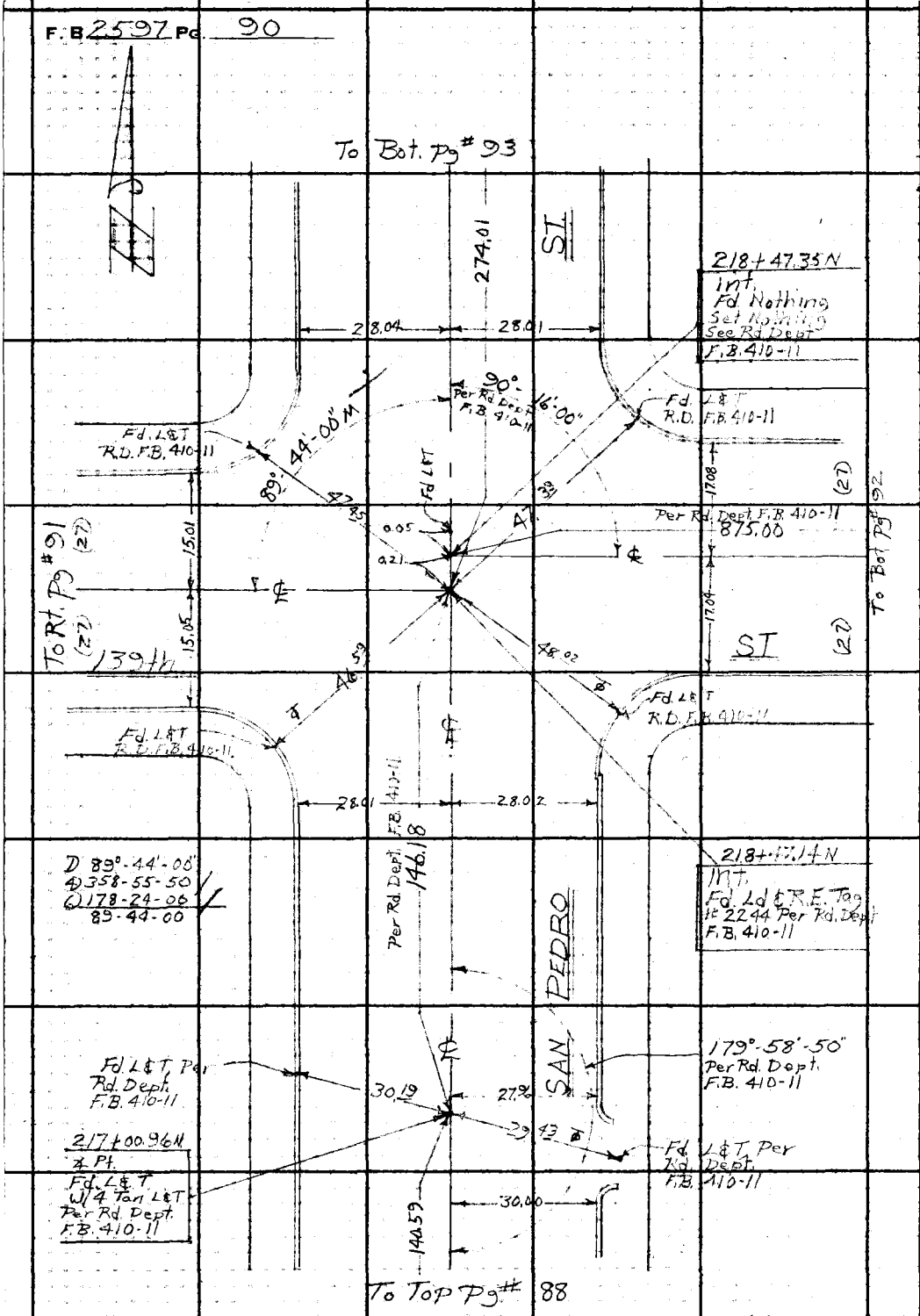

PLEASE RETURN TO
LOS ANGELES COUNTY ENGINEER
403 Los Angeles County Engineering Bldg.

Do not extend this side of this line.

Note: Any Additions or Changes on This Sheet Must be Made or Circled in Red Ink With Date and Name of Person Making Change.

W.S. 26, C-3

76F3099 CE #310 6-63

PLEASE RETURN TO
LOS ANGELES COUNTY ENGINEER
403 LOS ANGELES COUNTY ENGINEERING BLDG.

Do not extend this side of this line.

Note: Any Additions or Changes on This Sheet Must be Made or Circled in Red Ink With Date and Name of Person Making Change.

W.S. 26, B-3

Notes Ck'd by G. E. BARR
Map No.
Office Work
Checked
Date

Survey of Broadway-Avalon
JN 6112.06 Tape 0209 Std 68 °F
Surveyed by Burkholder
Notes D.L.B. Date 3-65
Indexed E. J. GALLI

F. B. 2597 PG. 91

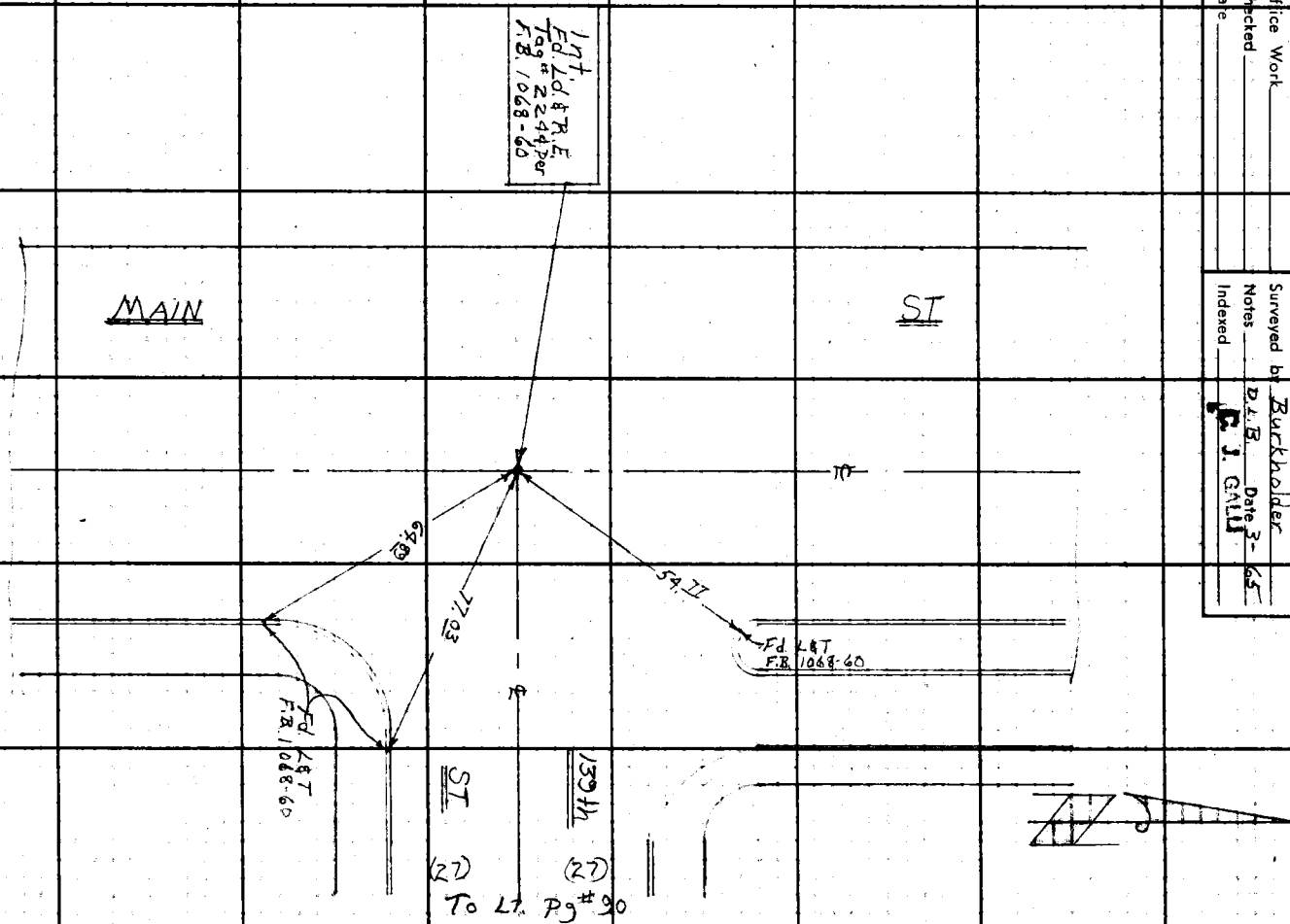

PLEASE RETURN TO
LOS ANGELES COUNTY ENGINEER
403 LOS ANGELES COUNTY ENGINEERING BLDG.

Note: Any Additions or Changes on This Sheet Must be Made or Circled in Red Ink With Date and Name of Person Making Change.

Do not extend this side of this line.

W.S. 26, C-3

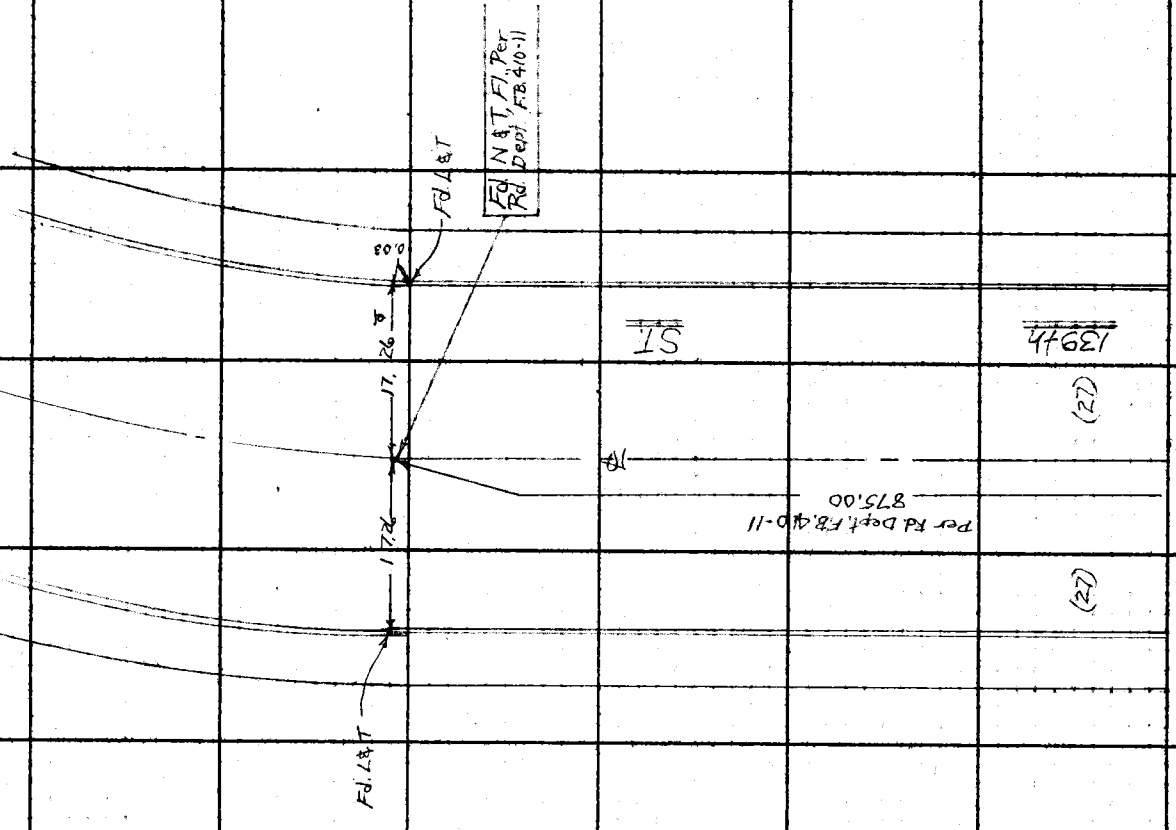

F.B. 2597 PG 92

Notes Ck'd by W. E. BARR	Survey of Broadway-Avalon
Map No.	JN 6112.06 Tape 0209 Std 68 °F
Office Work	Surveyed by Burkholder
Checked	Notes D.L.B. Date 3-65
Date	Indexed

F. B. 2597 PG. 93

W.S. 26, C-3

Note: Any Additions or Changes on This Sheet Must be Made or Circled in Red Ink With Date and Name of Person Making Change.

Do not extend this side of this line.

PLEASE RETURN TO
LOS ANGELES COUNTY ENGINEER
403 LOS ANGELES COUNTY ENGINEERING BLDG.

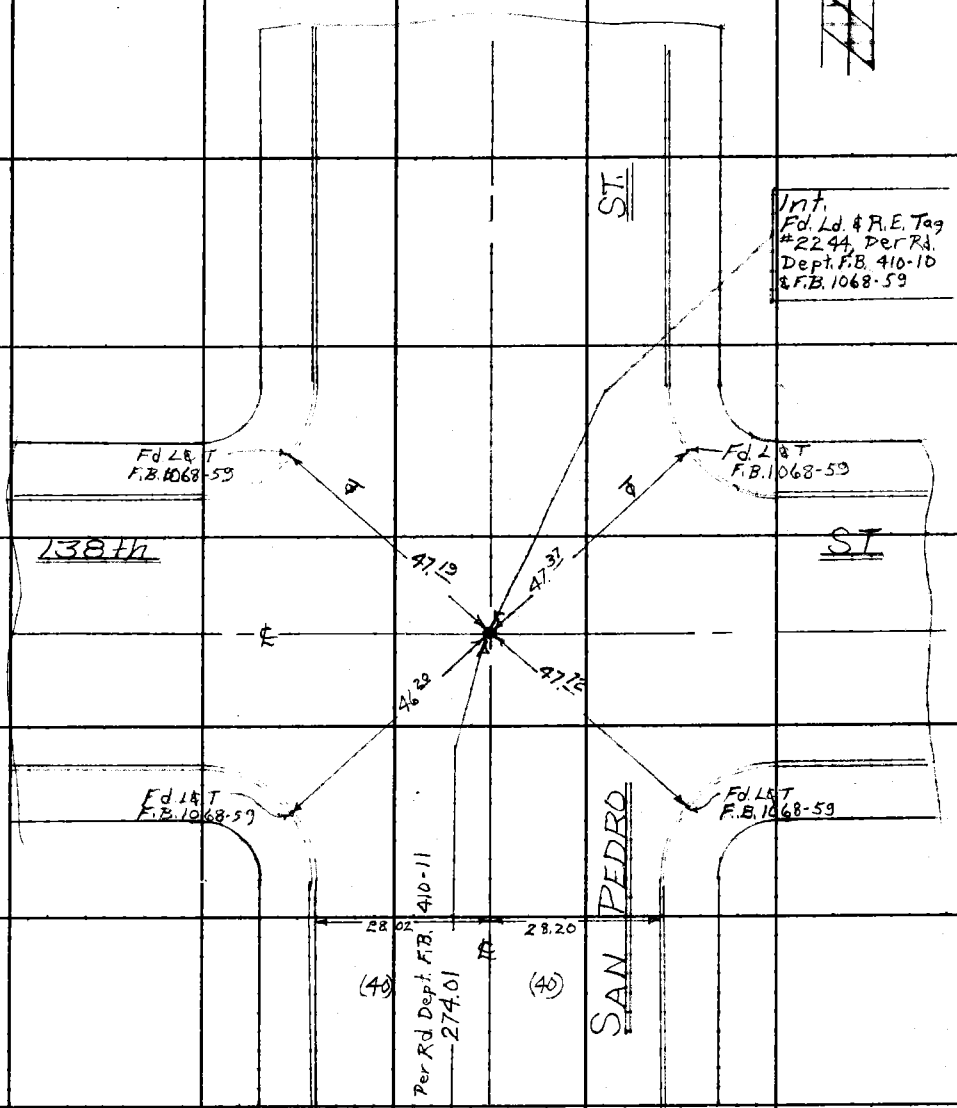

To Top Pg #90

76F3095 CE #310 6-63

Notes Ck'd by	Survey of Broadway-Avalon
Map No.	JN 6112.06 Tape Std °F
Office Work	Surveyed by Burkholder
Checked	Notes LeBault Date 2-65
Date	Indexed D. L. GALL

F. B. 2597 Pg. 95

BROADWAY-AVALON STORM DRAIN

J.N. 6112.06

LINE "A"

TO POG

FROM - DOMINQUEZ CHANNEL

to - 139TH ST.

PARTY

BURKHOLDER

LeBAULT

FOULGER

BANKSON

F26-65

Note: Any Additions or Changes on this Sheet Must be Made or Circled in Red Ink With Date and Name of Person Making Change.

Do not extend this line or this line.

PLEASE RETURN TO

LOS ANGELES COUNTY ENGINEER

403 LOS ANGELES COUNTY ENGINEERING BLDG.

76F3095 CE #310 12

F.B. 2597 PG 96

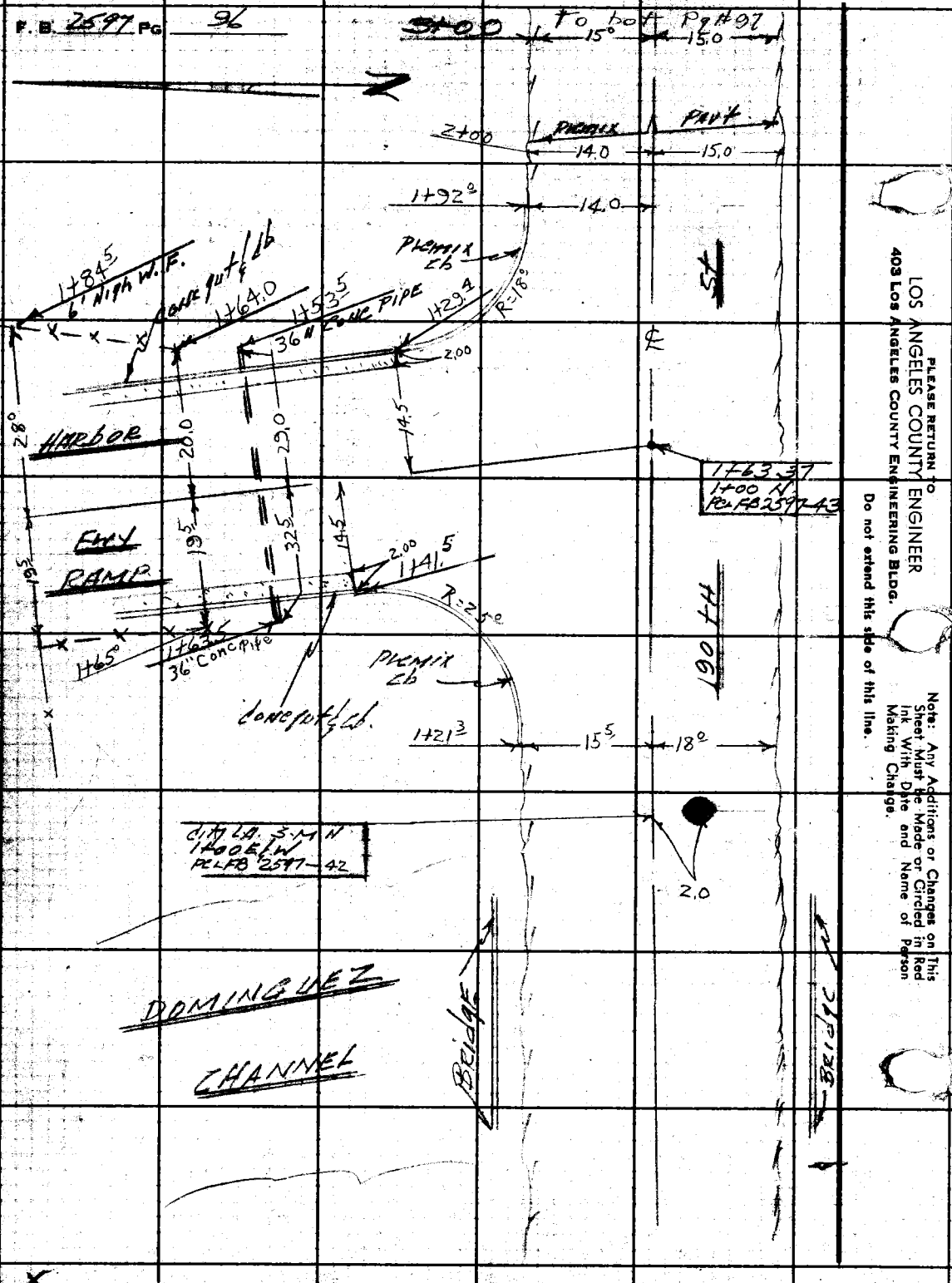

PLEASE RETURN TO
LOS ANGELES COUNTY ENGINEER
403 Los Angeles County Engineering Bldg.

Do not extend this side of this line.

Note: Any Additions or Changes on This Sheet Must be Made or Circled in Red Ink With Date and Name of Person Making Change.

Notes Ck'd by	Survey of Bowling-Avalon
Map No.	JN 41206 Tape Std °F
Office Work	Surveyed by Burkholder
Checked	Notes Lebaugh Date 2-65
Date	Indexed G. J. GALLI

F. B. 2597 PG. 97

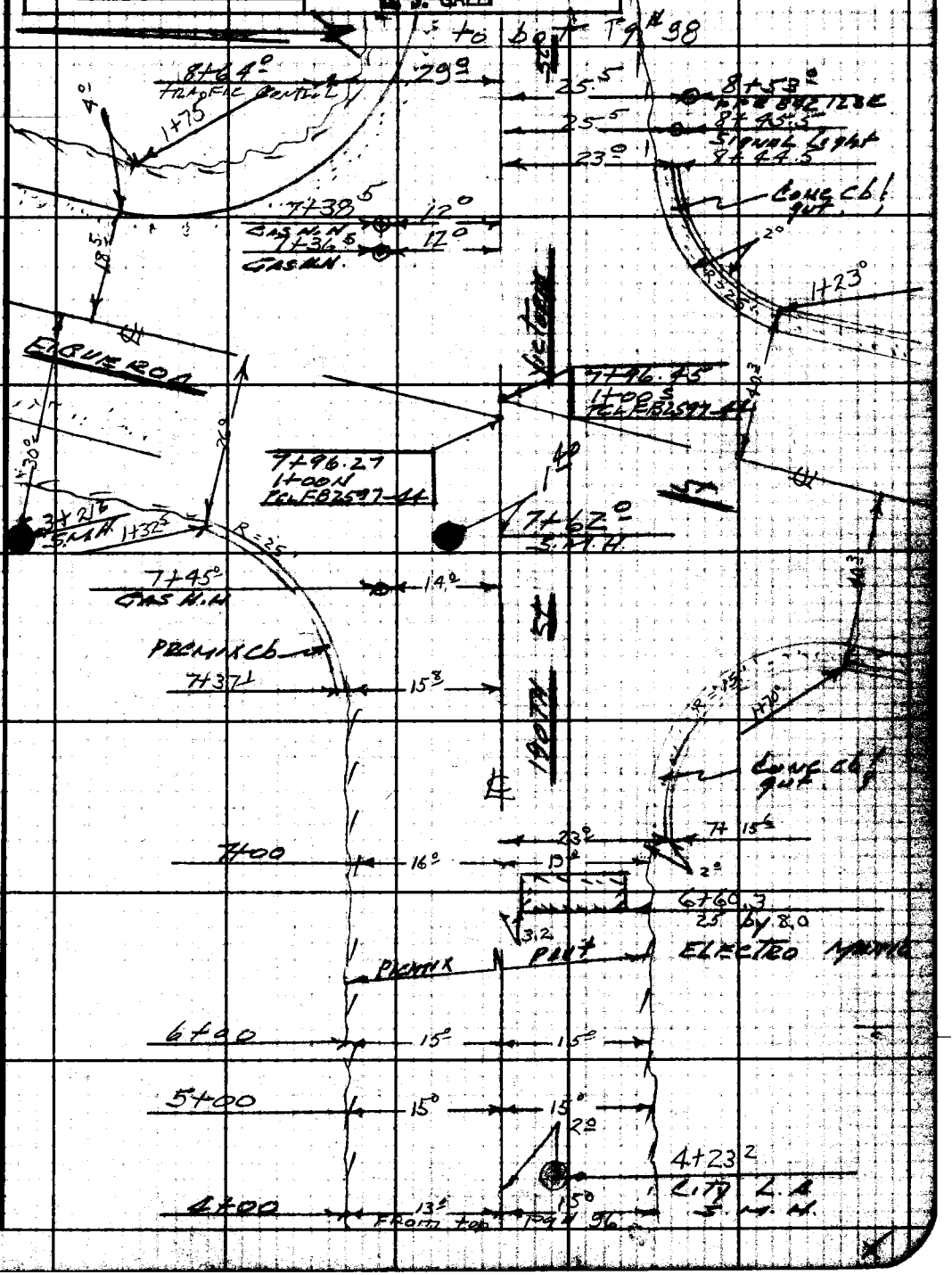

Note: Any Additions or Changes on This Sheet Must be Made or Circled in Red Ink With Date and Name of Person Making Change.

Do not extend this side of this line.

PLEASE RETURN TO
LOS ANGELES COUNTY ENGINEER
403 LOS ANGELES COUNTY ENGINEERING BLDG.

76F3095 CE #310 6-62

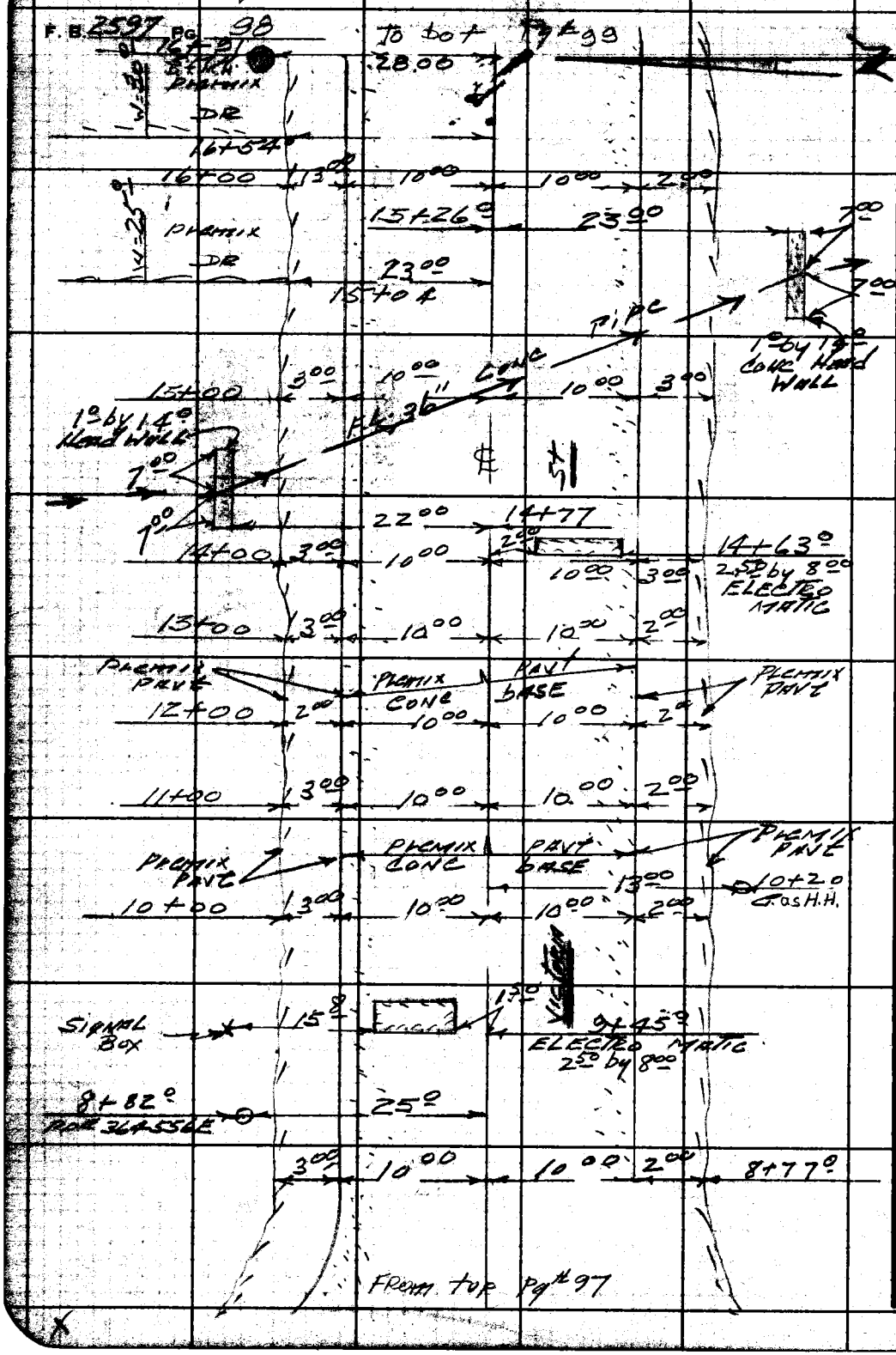

PLEASE RETURN TO
LOS ANGELES COUNTY ENGINEER
403 LOS ANGELES COUNTY ENGINEERING BLDG.

Do not extend this side of this line.

Note: Any Additions or Changes on This Sheet Must Be Made or Circled in Red Ink With Date and Name of Person Making Change.

Notes Ck'd by		Survey	F. B. 2597 Pg.
Map No.		JN 6112 Tape Std °F	
Office Work		Surveyed by	
Checked		Notes Date	
Date		Indexed	

Note: Any Additions or Changes on This Sheet Must be Made or Circled in Red Ink With Date and Name of Person Making Change.

Do not extend this sketch off of this line.

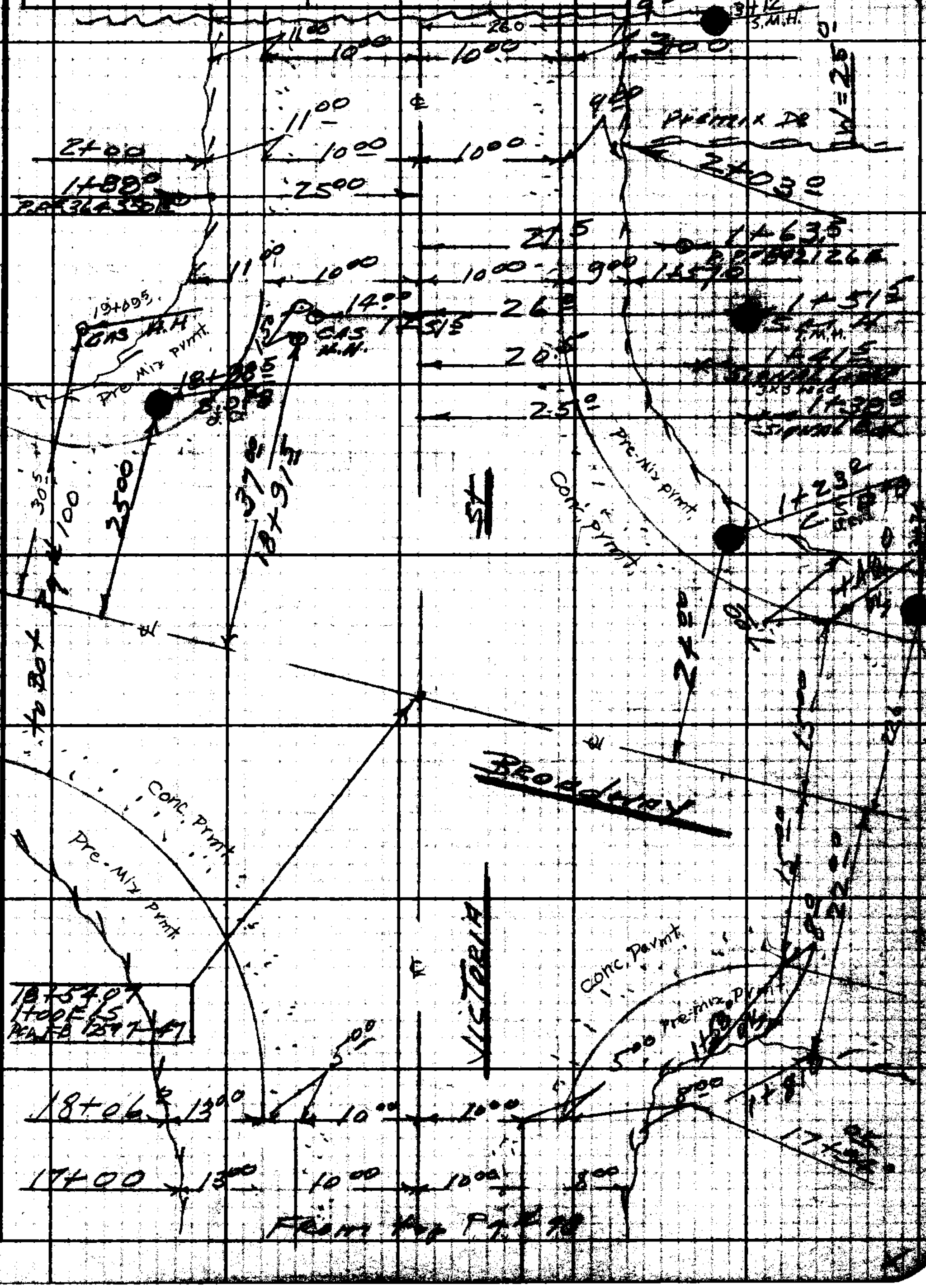

PLEASE RETURN TO
LOS ANGELES COUNTY ENGINEER
403 LOS ANGELES COUNTY ENGINEERING BLDG.

76F3095 CE #310 6-62

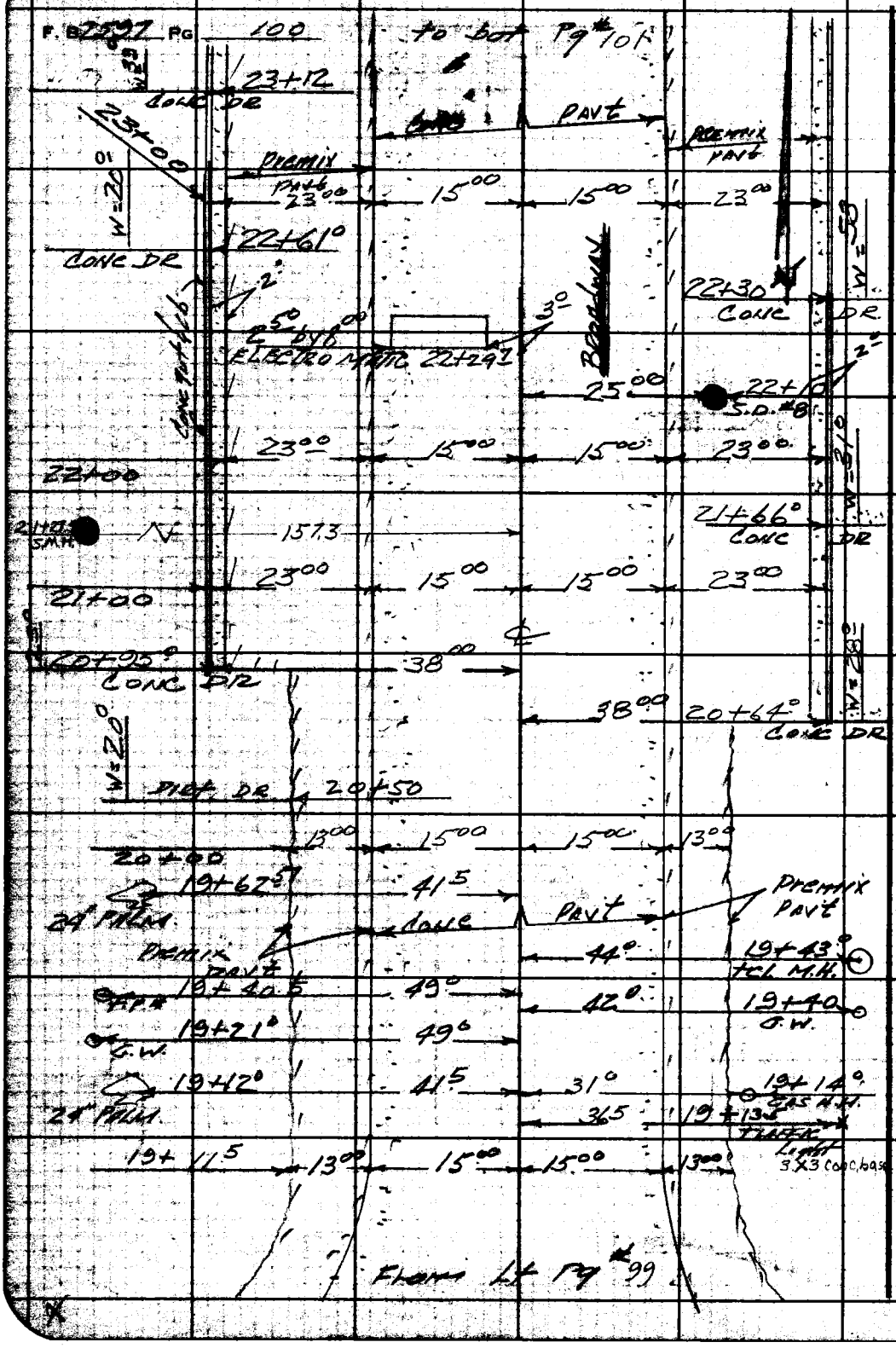

PLEASE RETURN TO
LOS ANGELES COUNTY ENGINEER
403 LOS ANGELES COUNTY ENGINEERING BLDG.
Do not extend this side of this line.

Note: Any Additions or Changes on This Sheet Must be Made or Circled in Red Ink With Date and Name of Person Making Change.

Notes Ck'd by	Survey of Broadway Avalon
Map No.	JN 6112 Tape Std °F
Office Work	Surveyed by [illegible]
Checked	Notes [illegible] Date 2-63
Date	Indexed C. J. [illegible]

F. B. 2597 Pg. 101

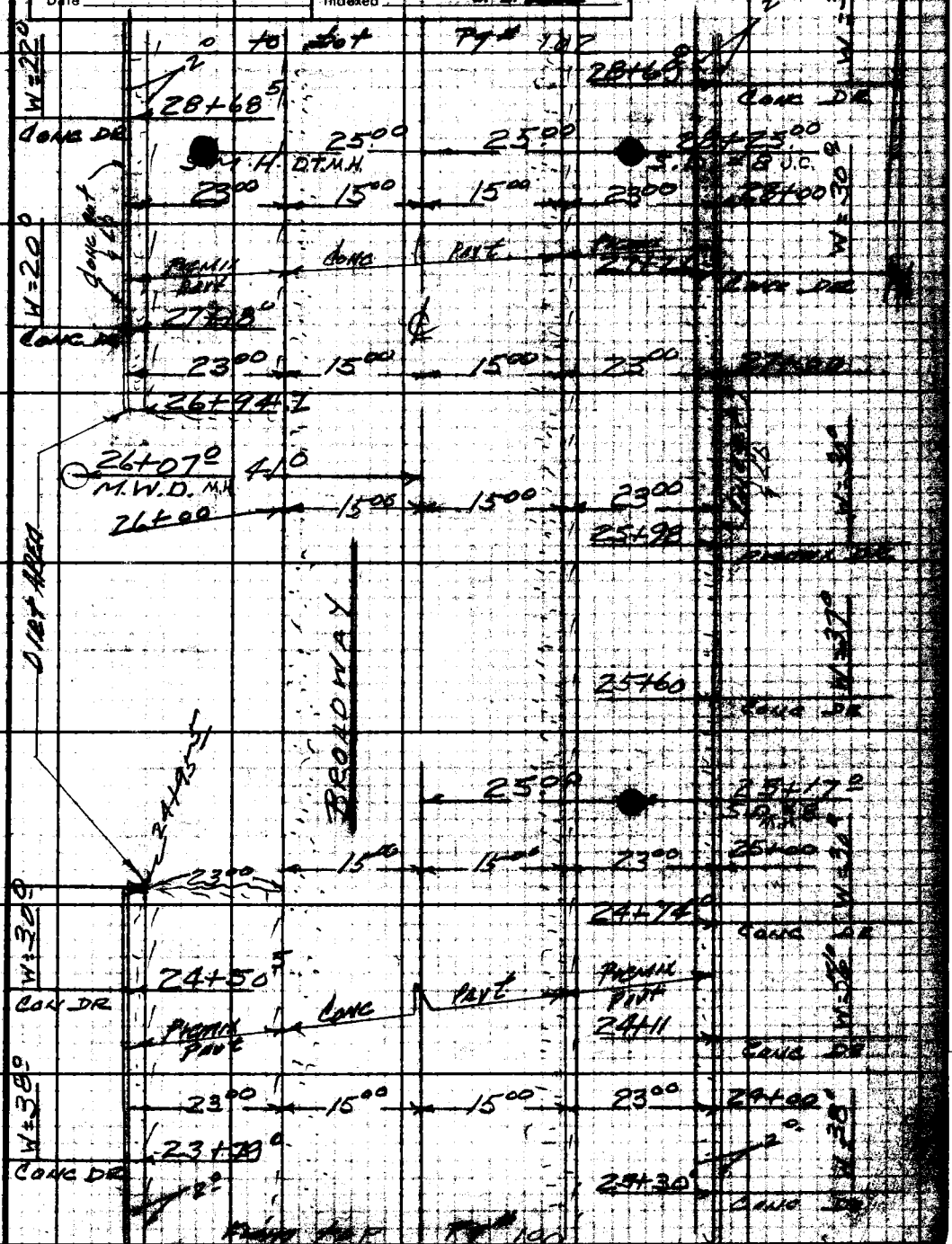

Note: Any Additions or Changes on This Sheet Must be Made or Circled in Red Ink With Date and Name of Person Making Change.

Do not extend this side of this line.

PLEASE RETURN TO
LOS ANGELES COUNTY ENGINEER
403 LOS ANGELES COUNTY ENGINEERING BLDG.

76F3095 CE #310 6-62

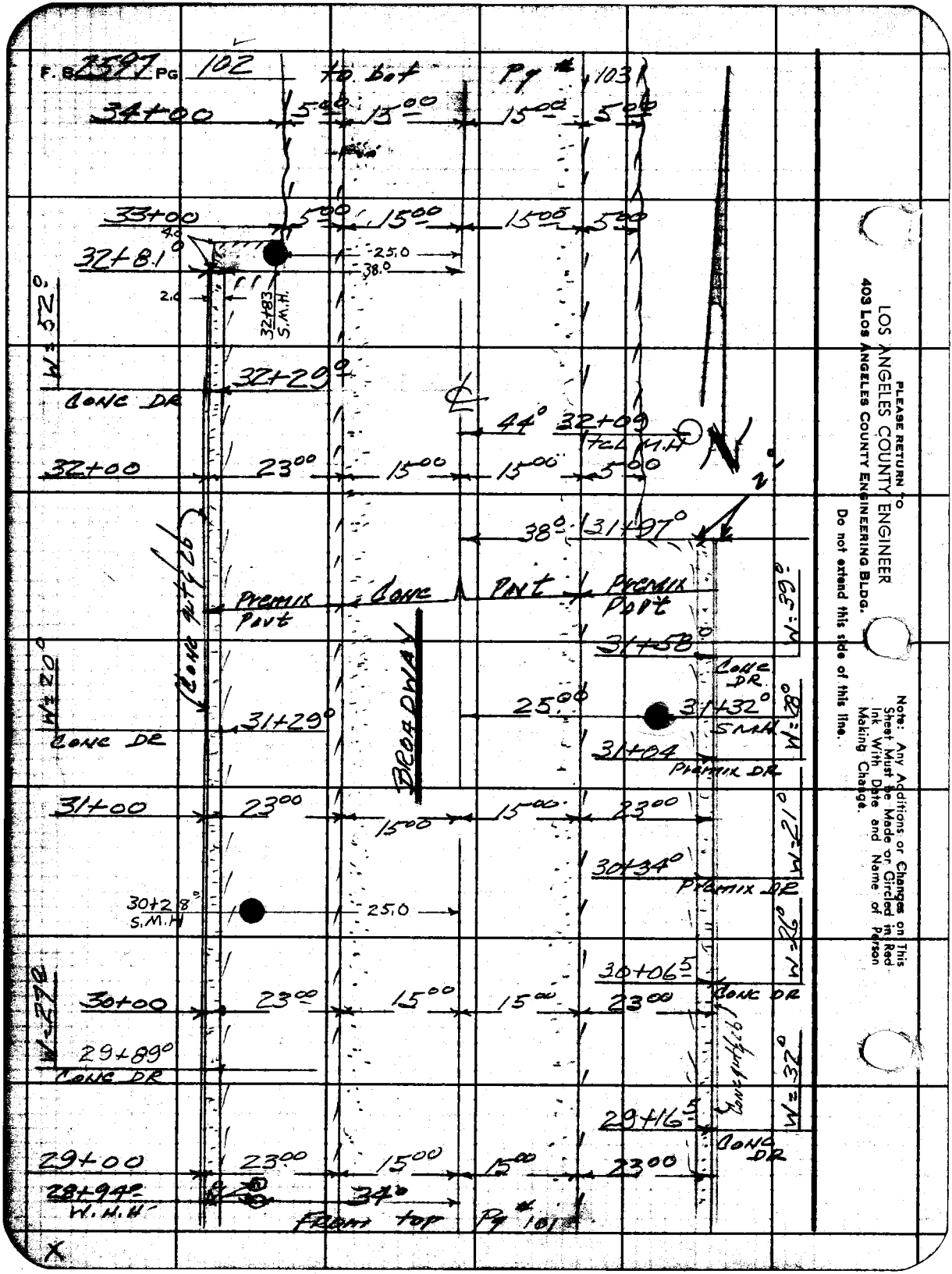

PLEASE RETURN TO
LOS ANGELES COUNTY ENGINEER
403 LOS ANGELES COUNTY ENGINEERING BLDG.

Do not extend this side of this line.

Note: Any Additions or Changes on This Sheet Must Be Made or Circled in Red Ink With Date and Name of Person Making Change.

Notes Ck'd by	Survey Broadway-Avalon
Map No.	JN 6112 Tape Std °F
Office Work	Surveyed by Burkholder
Checked	Notes [illegible] Date 2-65
Date	Indexed C. J. [illegible]

F. B. 2597 PG. 103

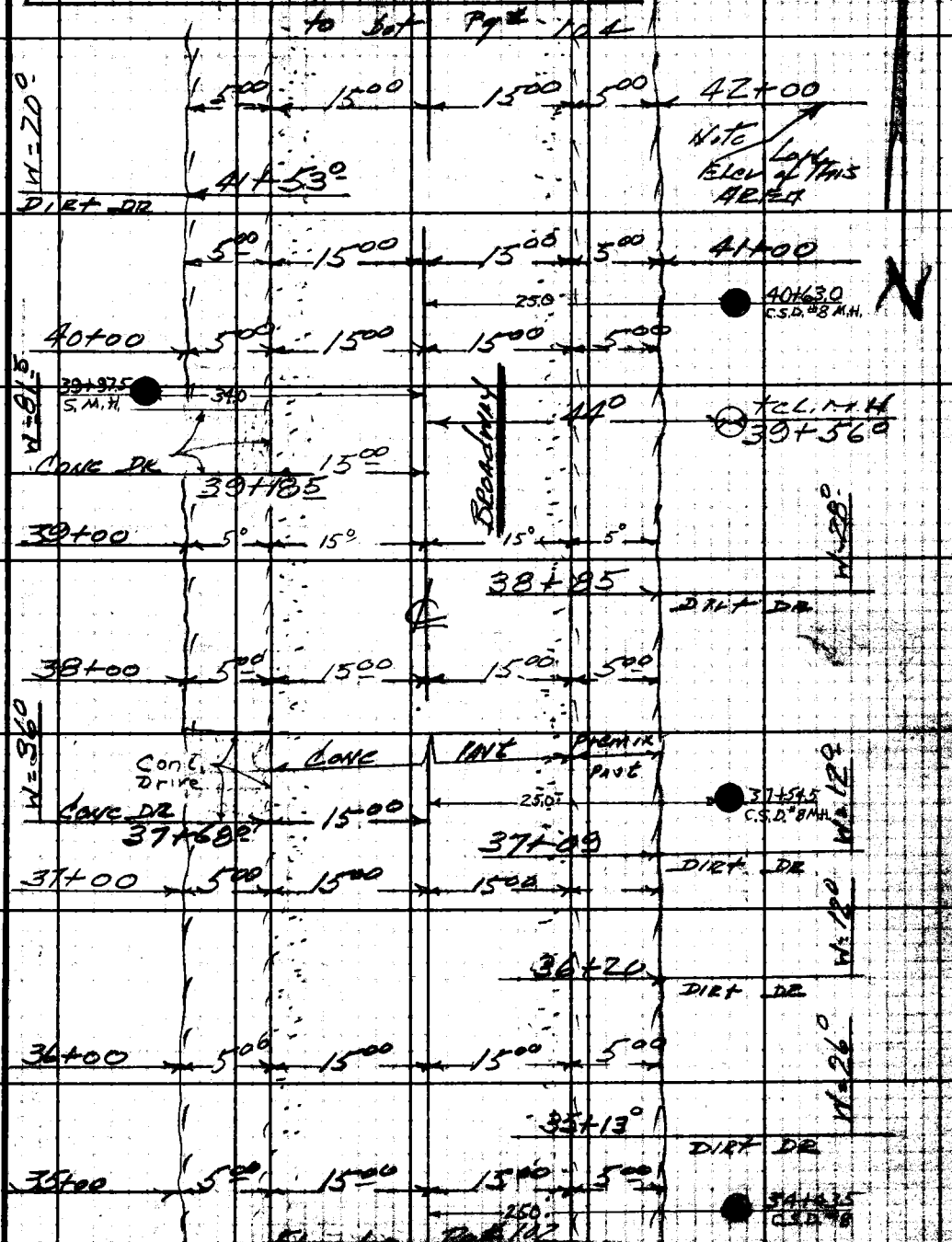

Note: Any Additions or Changes on This Sheet Must be Made or Circled in Red Ink With Date and Name of Person Making Change.

Do not extend this side of this line.

PLEASE RETURN TO
LOS ANGELES COUNTY ENGINEER
403 LOS ANGELES COUNTY ENGINEERING BLDG.

76F3095 CE #310 6-62

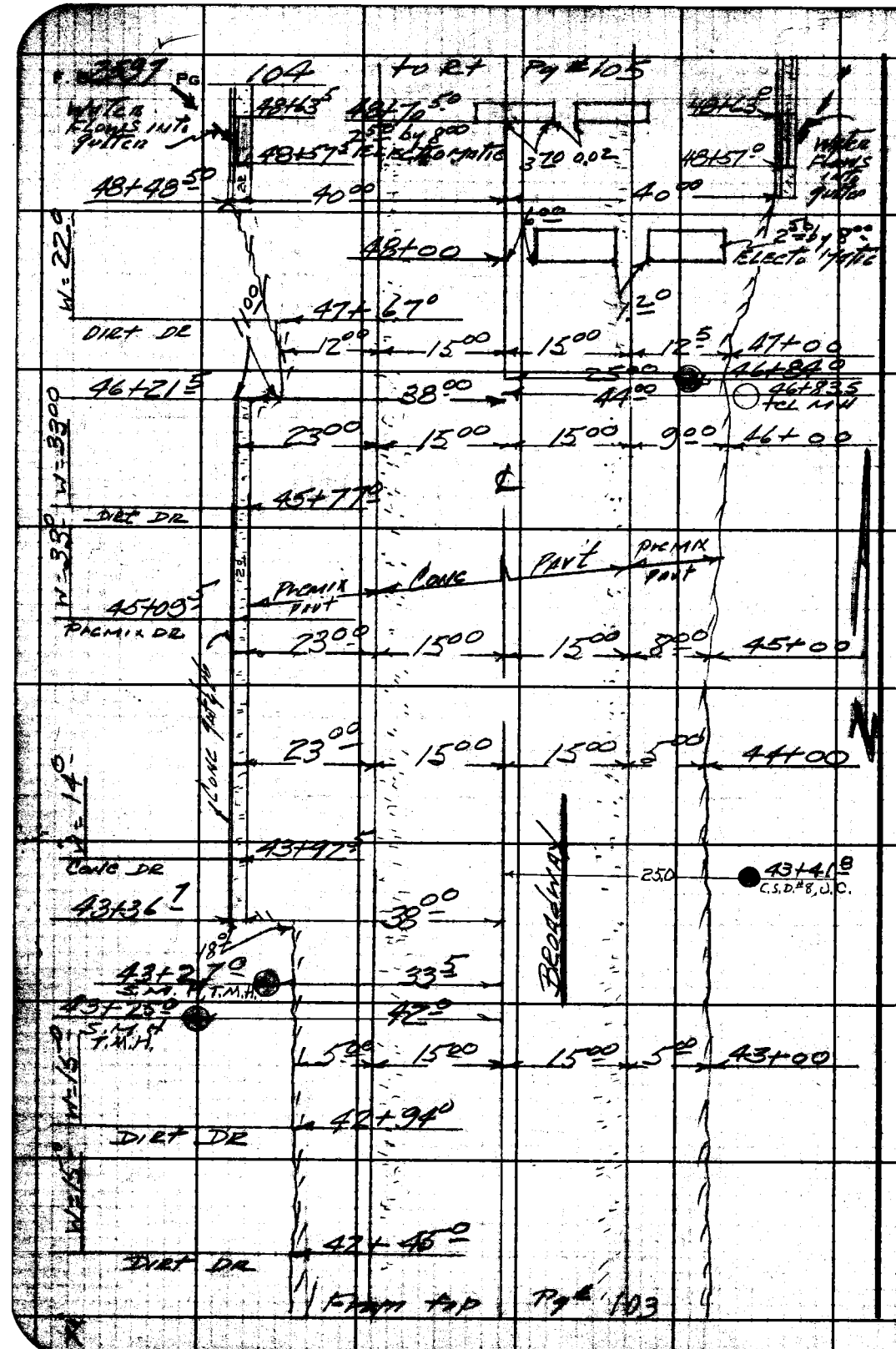

LOS ANGELES COUNTY ENGINEER
403 Los Angeles County Engineering Bldg.

PLEASE RETURN TO

Do not extend this side of this line.

Note: Any Additions or Changes on This Sheet Must Be Made or Circled in Red Ink With Date and Name of Person Making Change.

Notes Ck'd by	Survey of Broadway-Avalon
Map No.	JN 6112 06 Tape Std °F
Office Work	Surveyed by Bill Kholder
Checked	Notes Le Gault Date 2-15
Date	Indexed C. J. GALLI

F. B. 2597 PG. 125

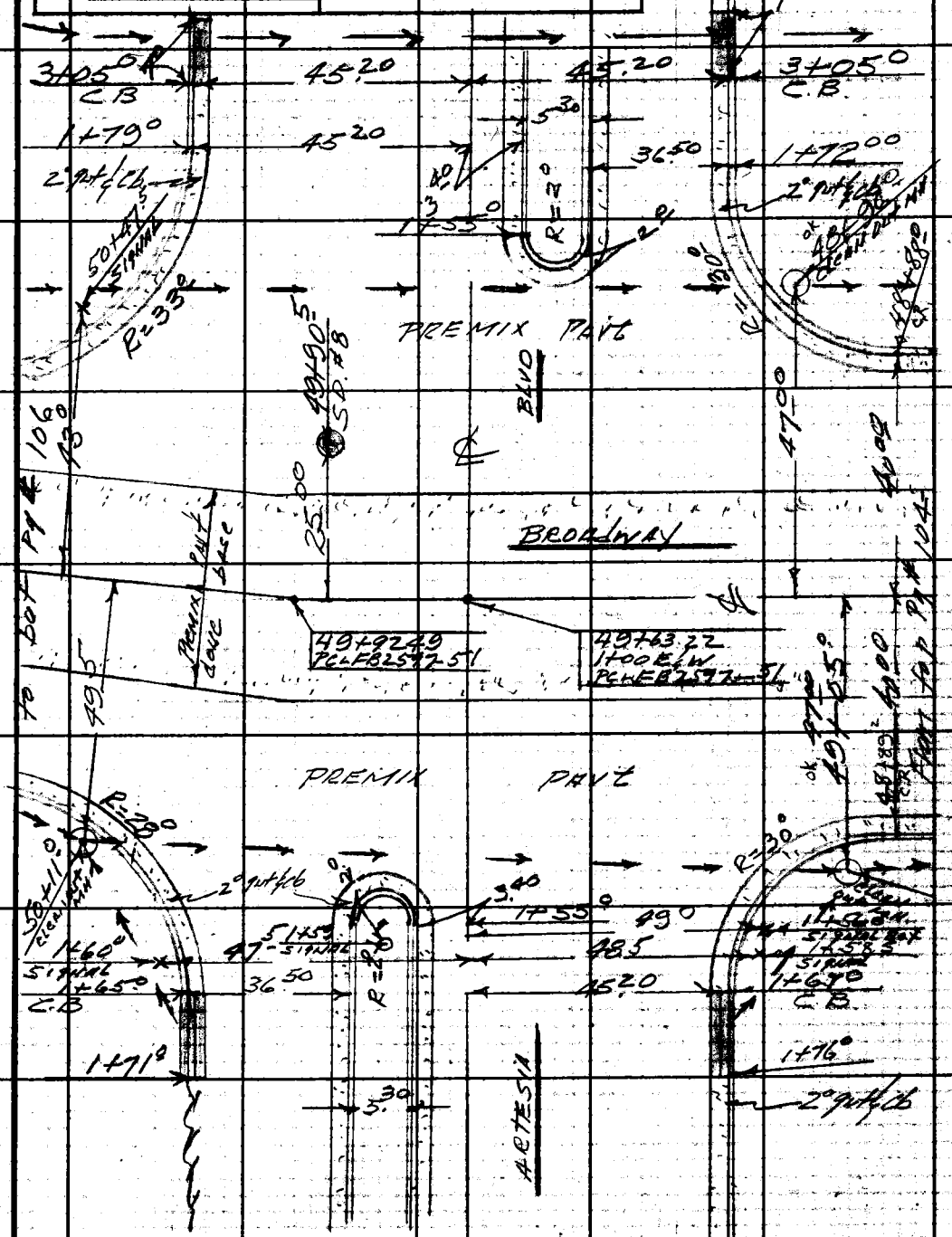

Note: Any Additions or Changes on This Sheet Must be Made or Circled in Red Ink With Date and Name of Person Making Change.

Do not extend this side of this line.

PLEASE RETURN TO
LOS ANGELES COUNTY ENGINEER
403 LOS ANGELES COUNTY ENGINEERING BLDG.

76F309S CE #310 6-63

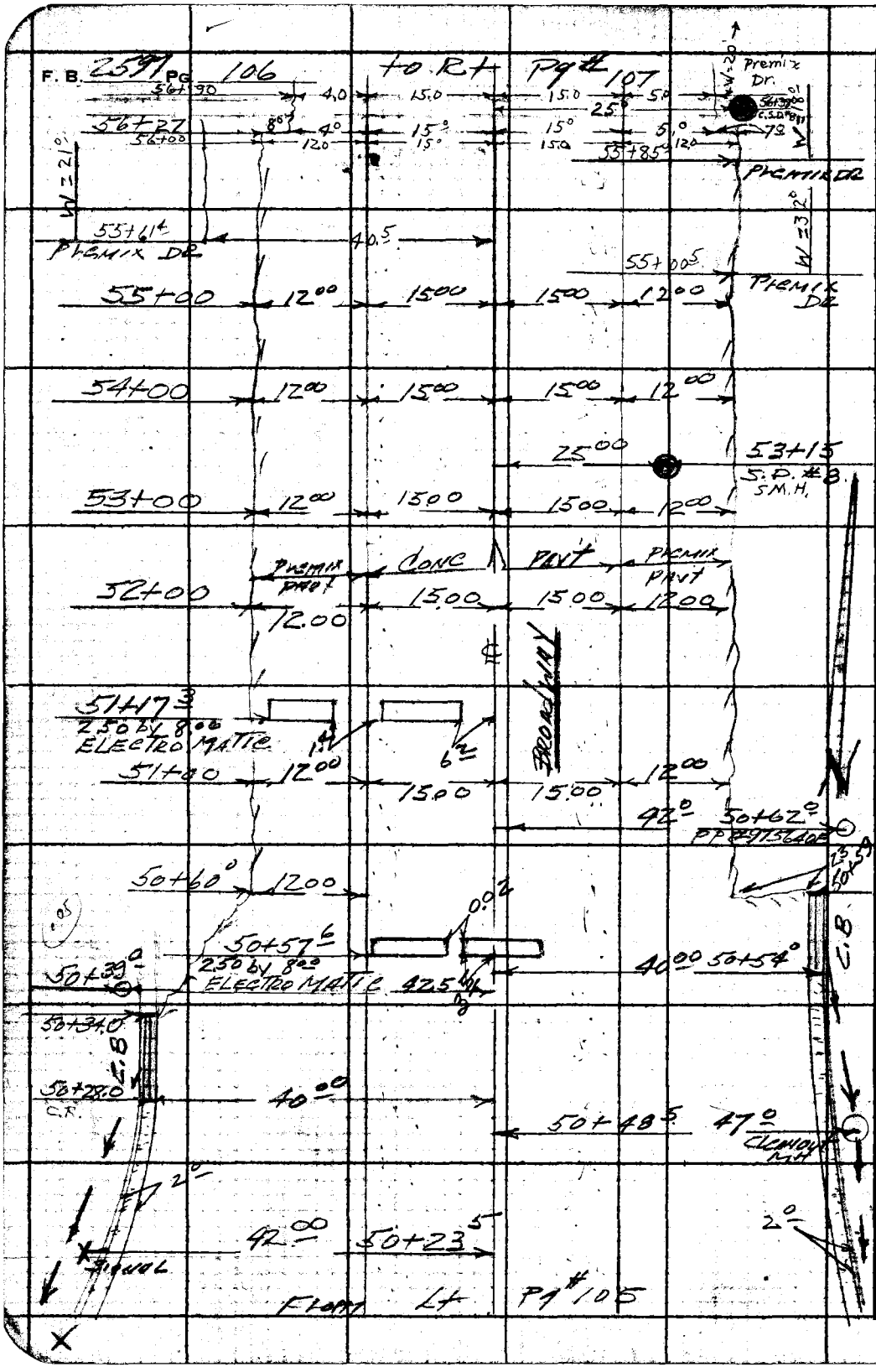

PLEASE RETURN TO
LOS ANGELES COUNTY ENGINEER
403 LOS ANGELES COUNTY ENGINEERING BLDG.

Do not extend this side of this line.

Note: Any Additions or Changes on This Sheet Must be Made or Circled in Red Ink With Date and Name of Person Making Change.

Notes Ck'd by	Survey of Broadway-Avalon
Map No.	JN 6112 Tape Std °F
Office Work	Surveyed by Burkholder
Checked	Notes LeGault Date 2-65
Date	Indexed C. J. GALLI APR 2 6 '65

F. B 2597 PG. 107

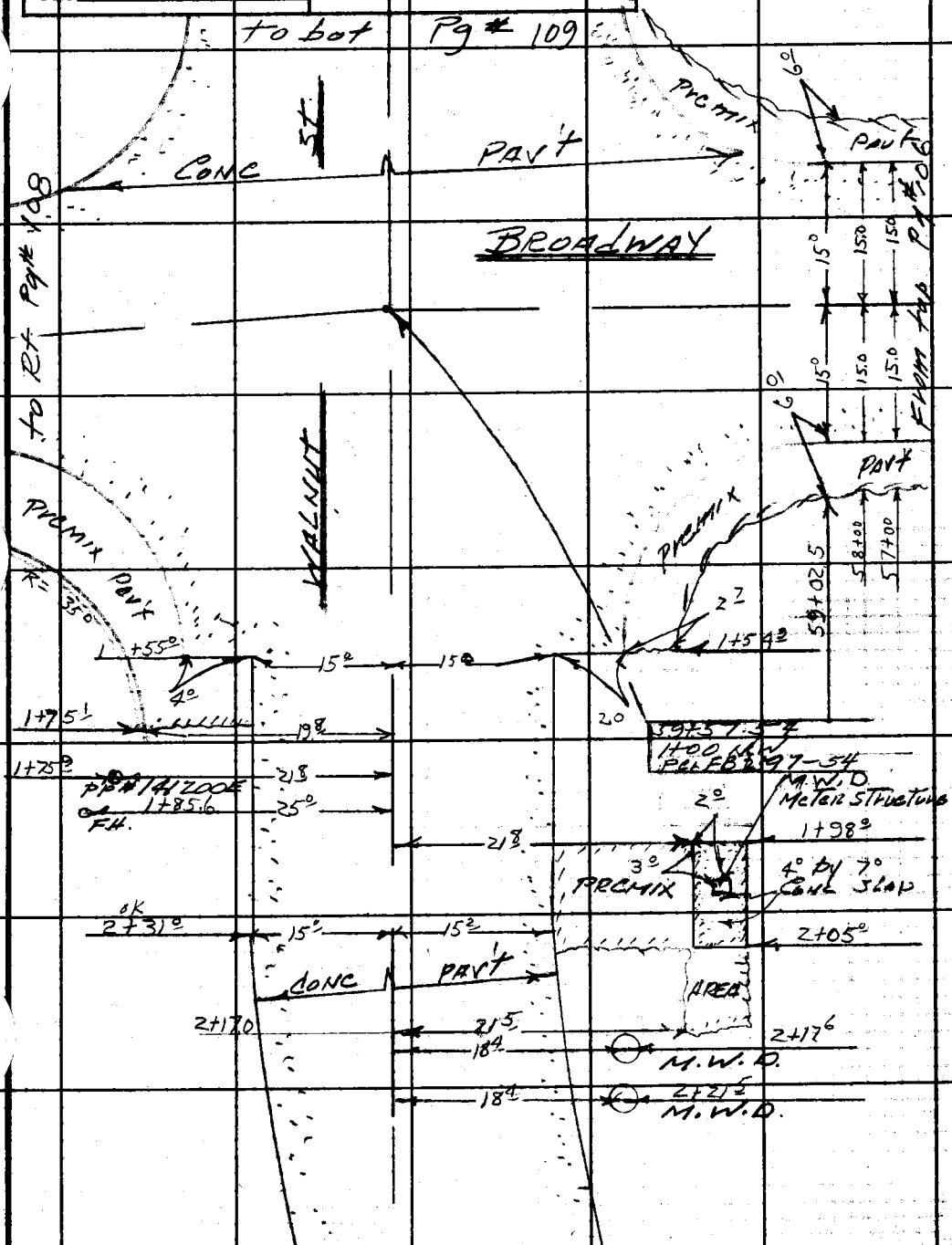

PLEASE RETURN TO
LOS ANGELES COUNTY ENGINEER
LOS ANGELES COUNTY ENGINEERING BLDG
Do not extend
...: Any Additions or Changes on This
...et Must be Made or Circled in Red
With Date and Name of Person
...king Change.
...ine.

76F3095 CE #310 6-

PLEASE RETURN TO
LOS ANGELES COUNTY ENGINEE
403 LOS ANGELES COUNTY ENGINEERING E

ote: Any Additions or Changes on This Sheet Must be Made or Circled in Red Ink With Date and Name of Person Making Change.

Do not exten ... is line.

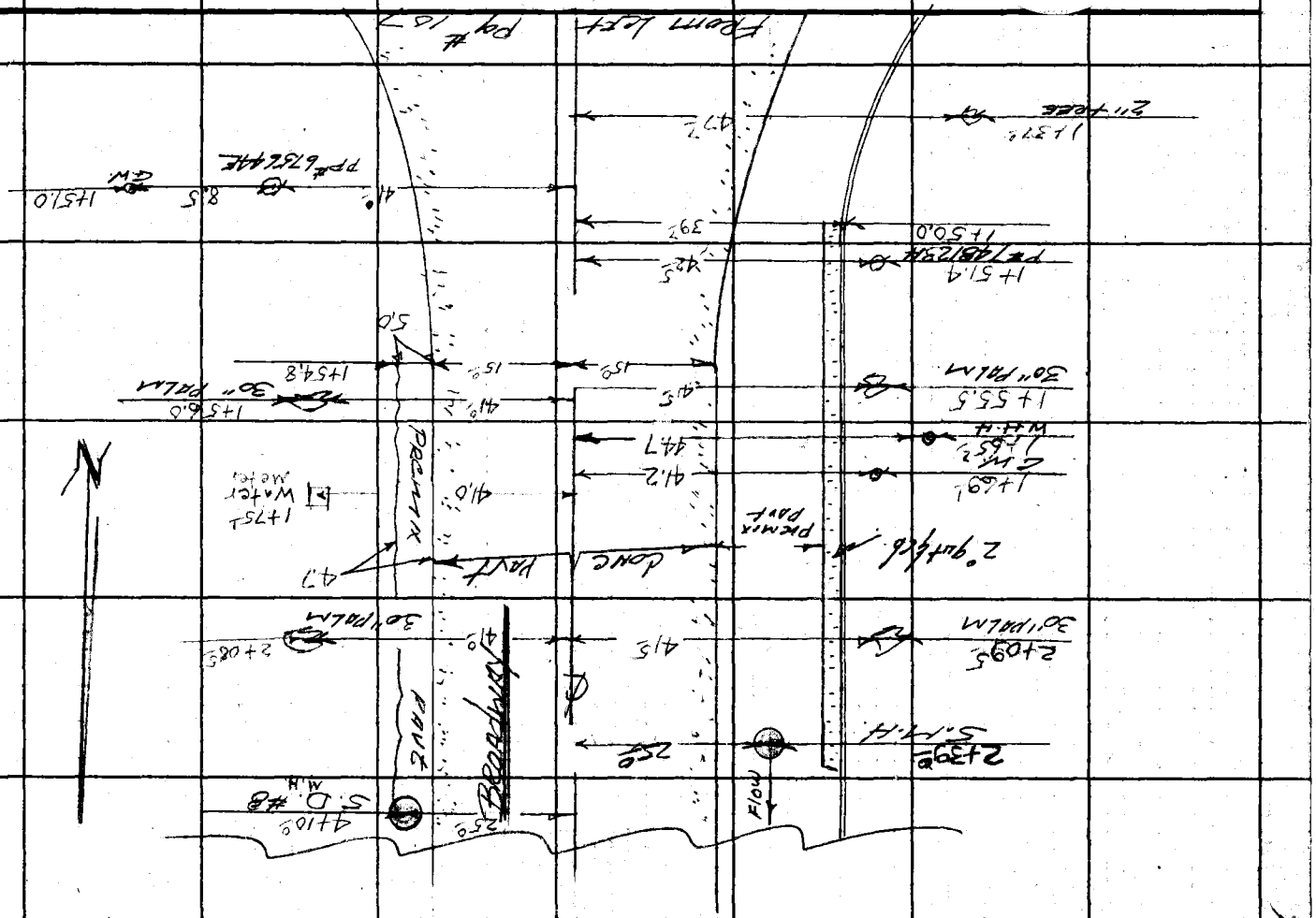

F. B. 2597 PG 108

Notes Ck'd by	Survey of Broadway Avalon
Map No.	JN 6112 06 Tape Std. °F
Office Work	Surveyed by Burkholder
Checked	Notes Lee Gault Date 9-65
Date	Indexed C. J. GALLI

F. B 2597 PG. 109

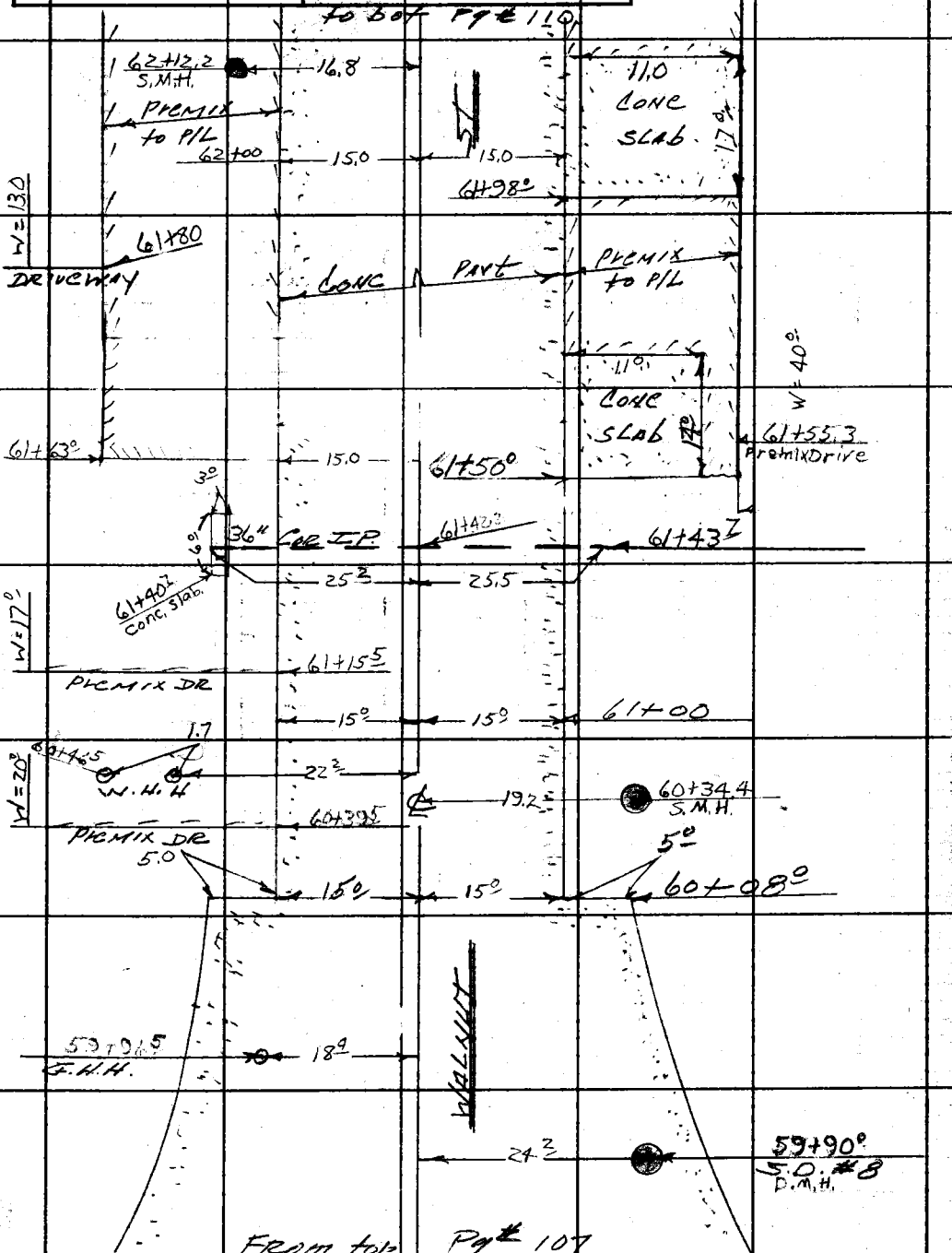

Note: Any Additions or Changes on This Sheet Must be Made or Circled in Red Ink With Date and Name of Person Making Change.

Do not extend this side of this line.

PLEASE RETURN TO
LOS ANGELES COUNTY ENGINEER
403 LOS ANGELES COUNTY ENGINEERING BLDG.

76F3095 CE #310 6-63

F. B 2597 PG 110 to bot. Pg # 111

W=30°

DRIVEWAY

64+52.0

PLEMIX to P/L

CONC

PAVT

PLEMIX to P/L

W=13°

64+26.2

DRIVEWAY

ST

64+31.2

64+03.4

PP#272356E.

22°

64+00

15.0

15°

CONC

63+93.3

DRIVE-WAY

W=40°

SLAB

10.5

63+91.0

63+81.5

S.M.H.

16.8

19.2

63+82.0

S.M.H.

W=13°

CONC

63+46.2

DRIVEWAY

15.0

SLAB

63+43.6

11.0

63+00

15°

15°

CONC

SLAB.

18.0

W=13°

62+93.4

11.5

62+63.2

DRIVEWAY

WALNUT

W=90°

62+64.0

DRIVEWAY

CONC

SLAB

62+47.0

11.5

62+43.0

PP#272357E

22°

Flow top Pg # 109

X

PLEASE RETURN TO
LOS ANGELES COUNTY ENGINEER
403 Los Angeles County Engineering Bldg.

Do not extend this side of this line.

Note: Any Additions or Changes on This Sheet Must be Made or Circled in Red Ink With Date and Name of Person Making Change.

Notes Ck'd by	Survey of Broadway-Avalon
Map No.	JN 6112 06 Tape Std °F
Office Work	Surveyed by Burkholder
Checked	Notes Le Gault Date 3-65
Date	Indexed C. J. GALLI

F. B. 2597 PG. 111

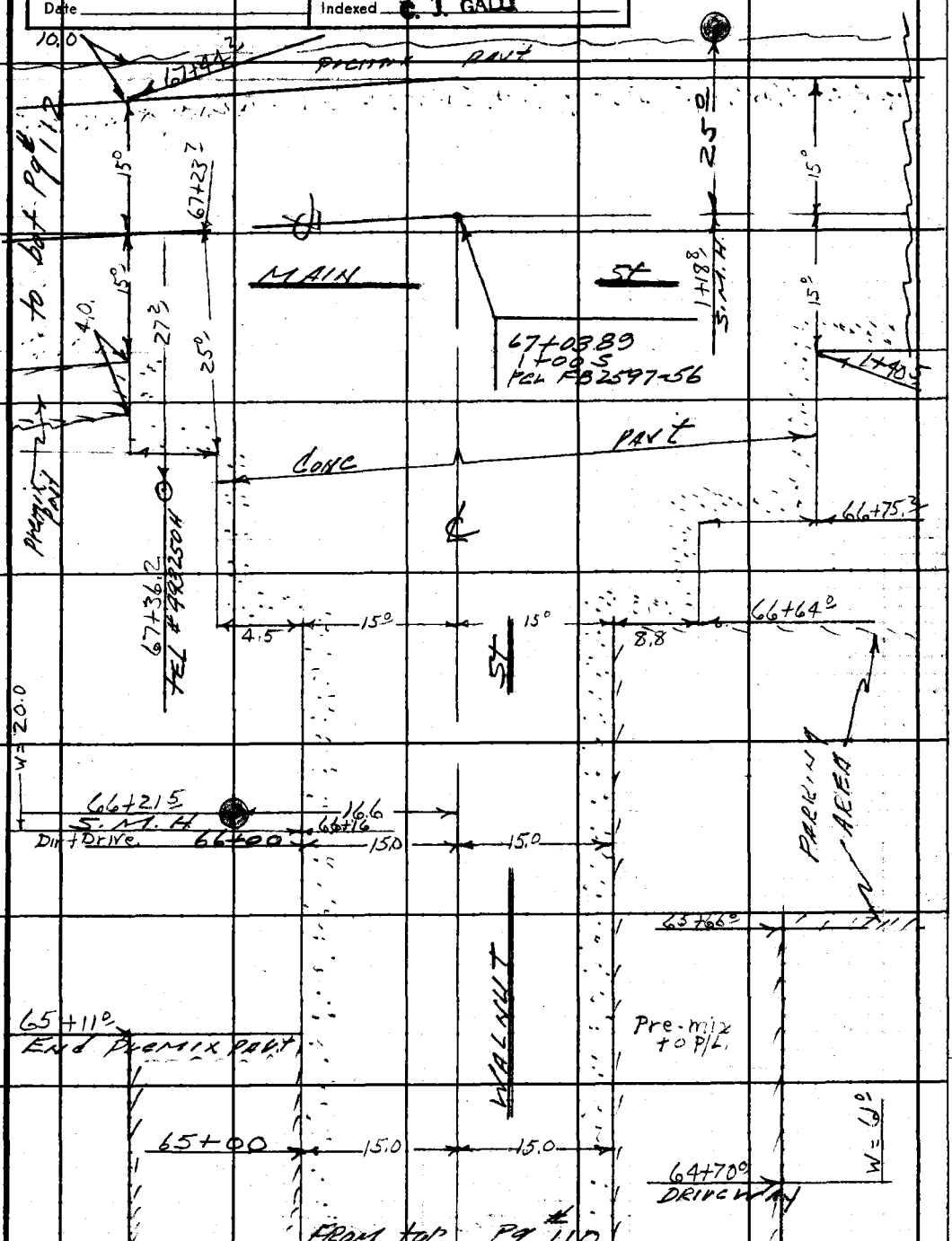

Note: Any Additions or Changes on This Sheet Must be Made or Circled in Red Ink With Date and Name of Person Making Change.

Do not extend this side of this line.

PLEASE RETURN TO
LOS ANGELES COUNTY ENGINEER
403 LOS ANGELES COUNTY ENGINEERING BLDG.

76F309S CE #310 6-63

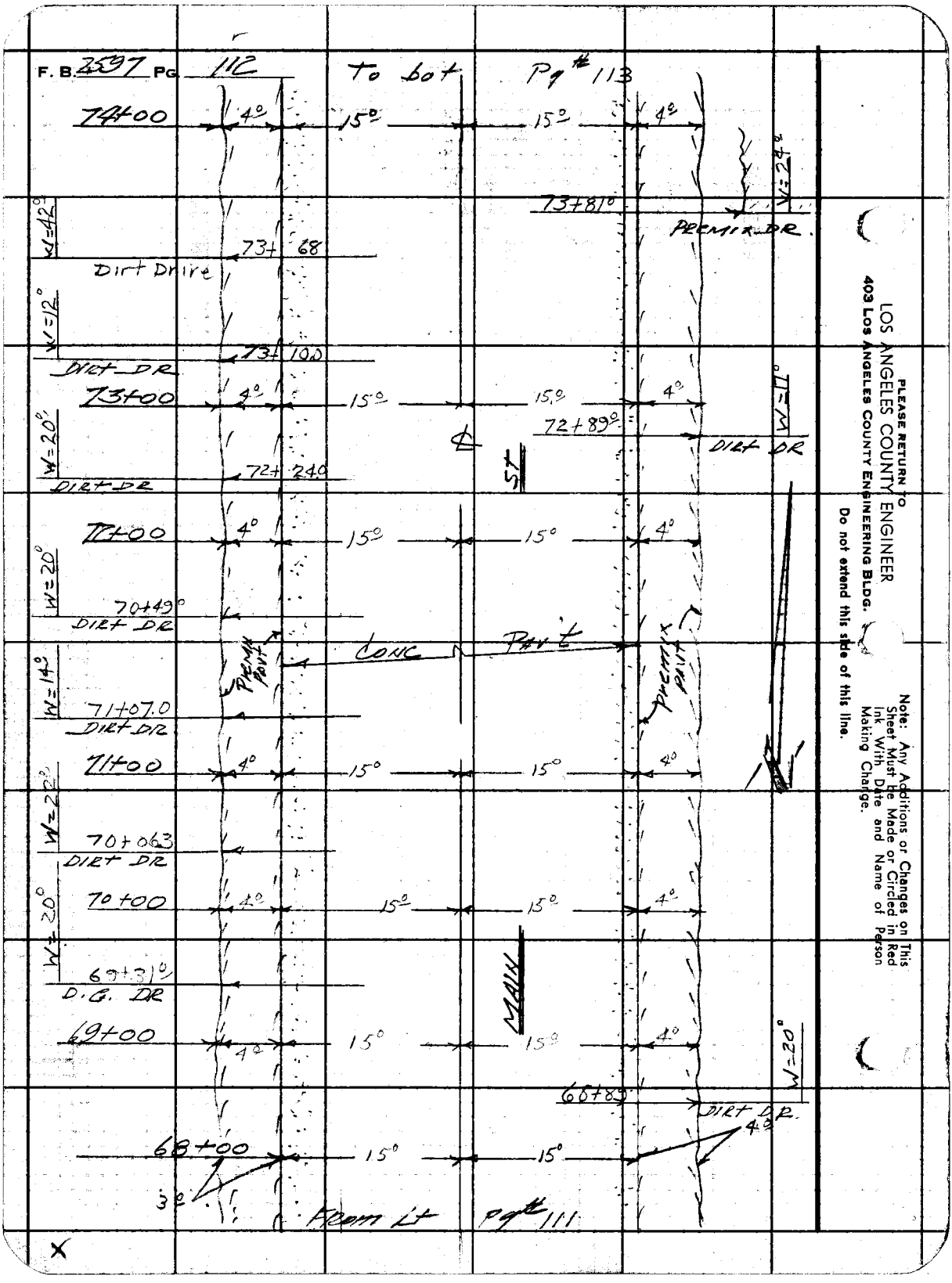

PLEASE RETURN TO
LOS ANGELES COUNTY ENGINEER
403 Los Angeles County Engineering Bldg.

Do not extend this side of this line.

Note: Any Additions or Changes on This Sheet Must Be Made or Circled in Red Ink With Date and Name of Person Making Change.

Notes Ck'd by	Survey of Broadway Avalon	F. B 2597 PG. 113
Map No.	JN 6112 Tape Std °F	
Office Work	Surveyed by Burkholder	
Checked	Notes Lefault Date 3-65	
Date	Indexed C. J. GALLI	



Note: Any Additions or Changes on This Sheet Must be Made or Circled in Red Ink With Date and Name of Person Making Change.

Do not extend this side of this line.

PLEASE RETURN TO
LOS ANGELES COUNTY ENGINEER
403 LOS ANGELES COUNTY ENGINEERING BLDG.

76F309S CE #310 6-63

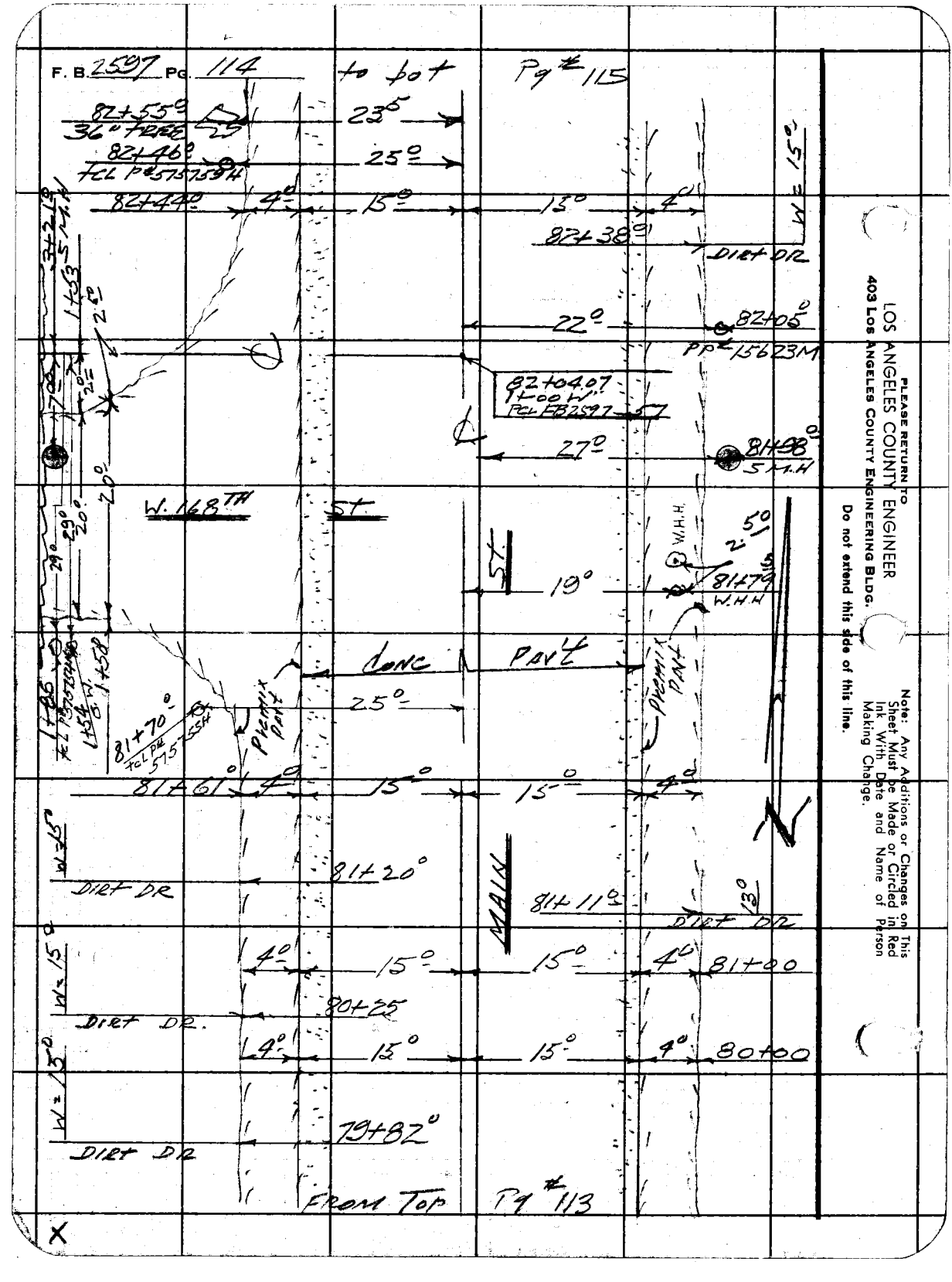

PLEASE RETURN TO
LOS ANGELES COUNTY ENGINEER
403 Los Angeles County Engineering Bldg.
Do not extend this side of this line.

Note: Any Additions or Changes on This Sheet Must be Made or Circled in Red Ink With Date and Name of Person Making Change.

Notes Ck'd by	Survey of Broadway Avalon
Map No.	JN 6112 OP Tape Std °F
Office Work	Surveyed by Burtholder
Checked	Notes Lee Gault Date 3-65
Date	Indexed C. J. GALLI

F. B. 2597 PG. 115

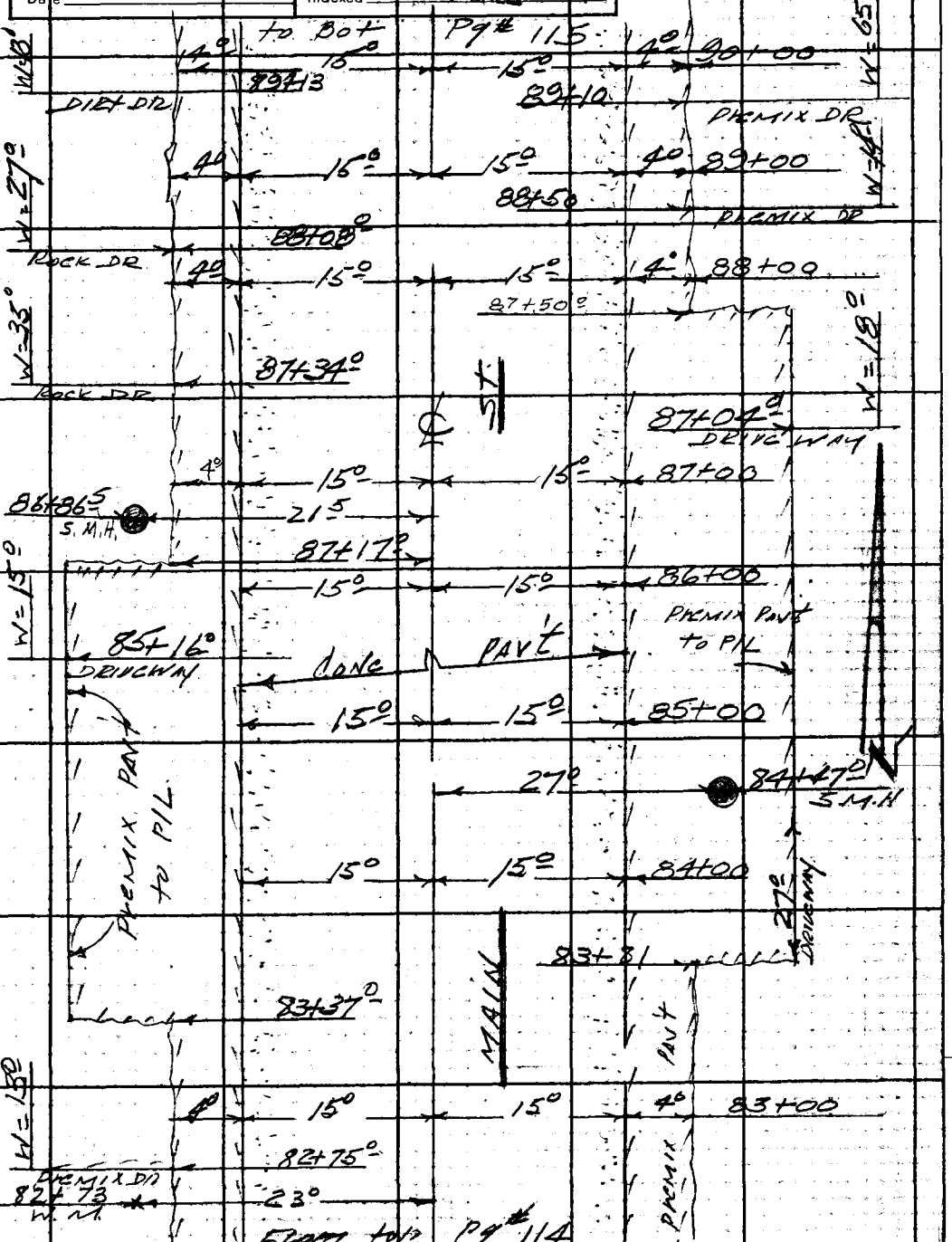

Note: Any Additions or Changes on This Sheet Must be Made or Circled in Red Ink With Date and Name of Person Making Change.

Do not extend this side of this line.

PLEASE RETURN TO
LOS ANGELES COUNTY ENGINEER
403 LOS ANGELES COUNTY ENGINEERING BLDG.

76F3099 CE #310 6-63

F. B. 2597 Pg. 116



PLEASE RETURN TO
LOS ANGELES COUNTY ENGINEER
403 Los Angeles County Engineering Bldg.

Do not extend this side of this line.

Note: Any Additions or Changes on This Sheet Must be Made or Circled in Red Ink With Date and Name of Person Making Change.

Notes Ck'd by	Survey of Broadway-Avalon
Map No.	JN 6112 06 Tape Std °F
Office Work	Surveyed by Burkholder
Checked	Notes LeGault Date 3-65
Date	Indexed C. J. GALLI

F. B. 2597 PG. 117

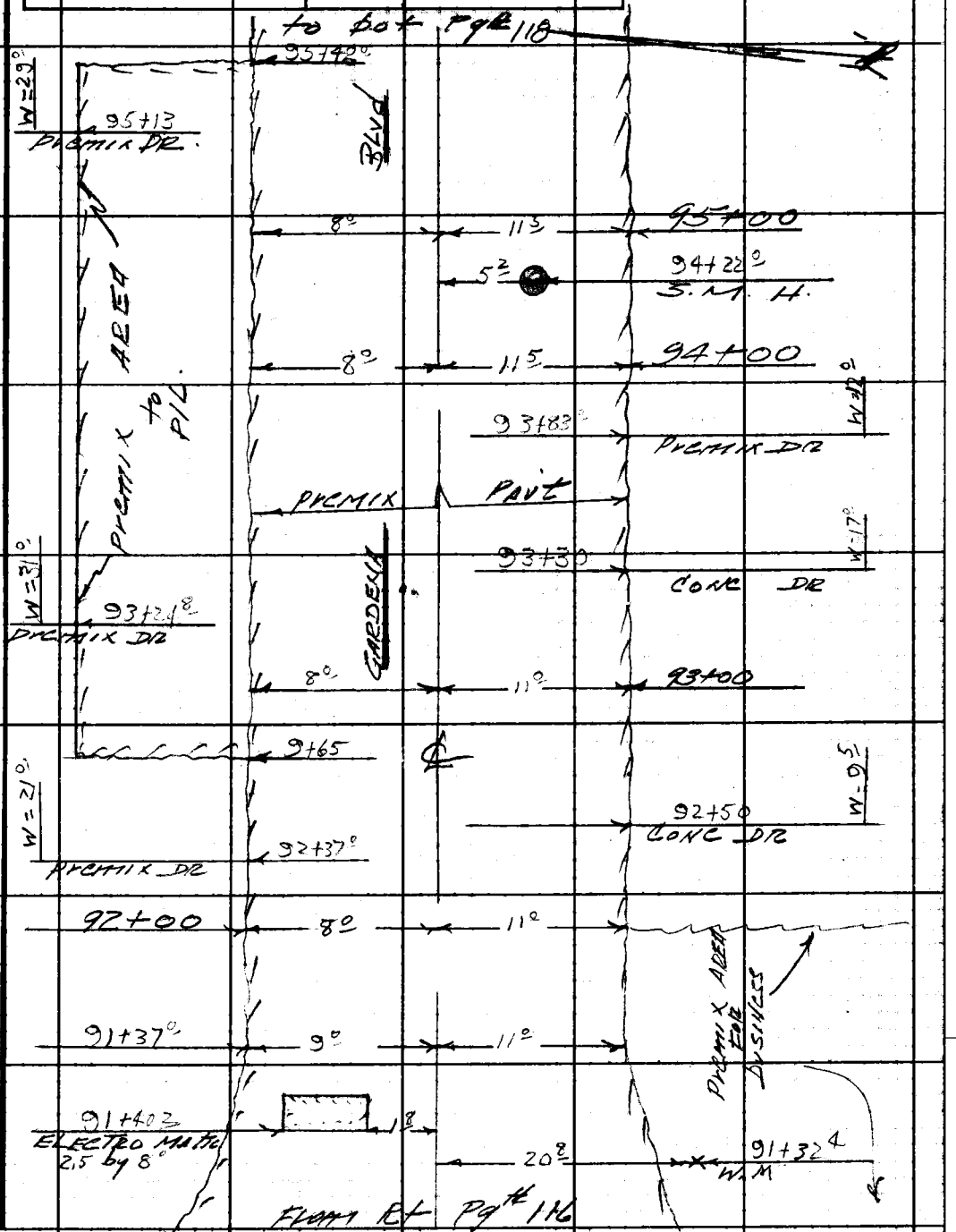

Note: Any Additions or Changes on This Sheet Must be Made or Circled in Red Ink With Date and Name of Person Making Change.

Do not extend this side of this line.

PLEASE RETURN TO
LOS ANGELES COUNTY ENGINEER
403 LOS ANGELES COUNTY ENGINEERING BLDG.

76F3095 CE #310 6-63

F. B. 2597 Pg. 118

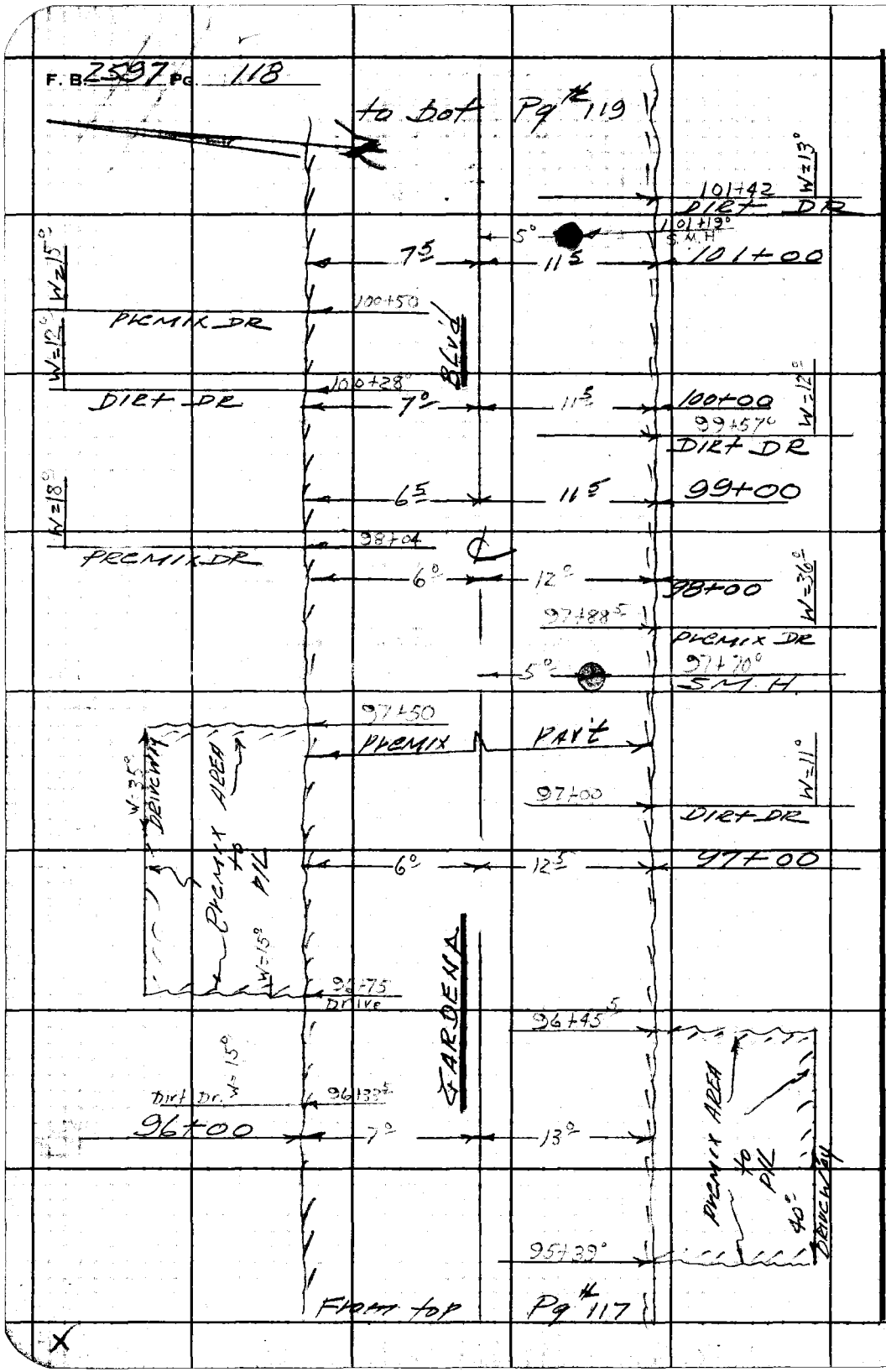

PLEASE RETURN TO
LOS ANGELES COUNTY ENGINEER
403 Los Angeles County Engineering Bldg.

Do not extend this side of this line.

Note: Any Additions or Changes on This Sheet Must be Made or Circled in Red Ink With Date and Name of Person Making Change.

Notes Ck'd by	Survey of Broadway-Avalon
Map No.	JN 6112 06 Tape Std °F
Office Work	Surveyed by Bulkholder
Checked	Notes Vic Gault Date 3-65
Date	Indexed C. J. GALLI

F. B. 2597 PG. 119

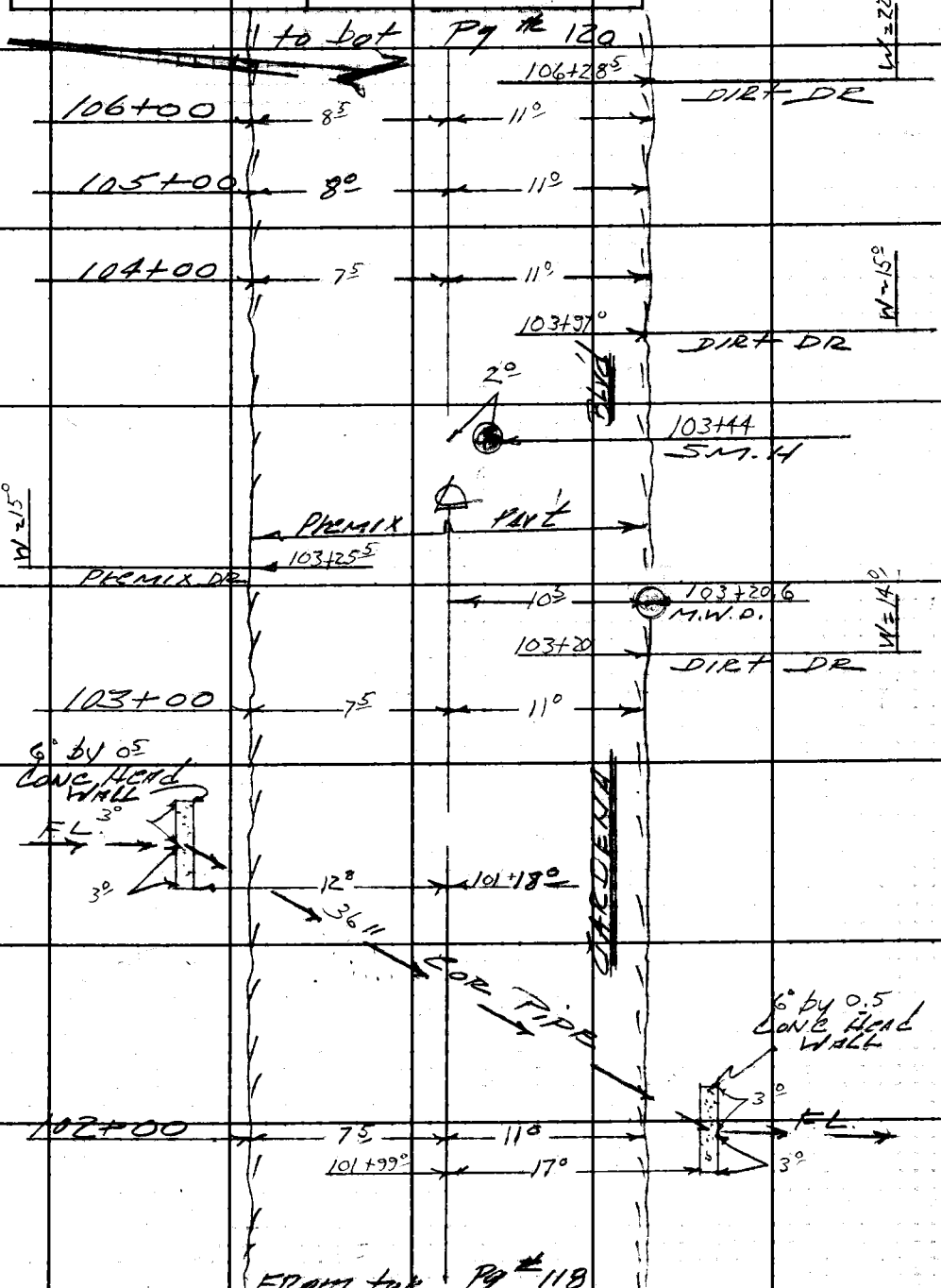

Note: Any Additions or Changes on This Sheet Must be Made or Circled in Red Ink With Date and Name of Person Making Change.

PLEASE RETURN TO
LOS ANGELES COUNTY ENGINEER
403 LOS ANGELES COUNTY ENGINEERING BLDG.
Do not extend this side of this line.

76F3099 CE #310 6-63

F. B. 2597 Pg. 120 to bot

Pg # 121

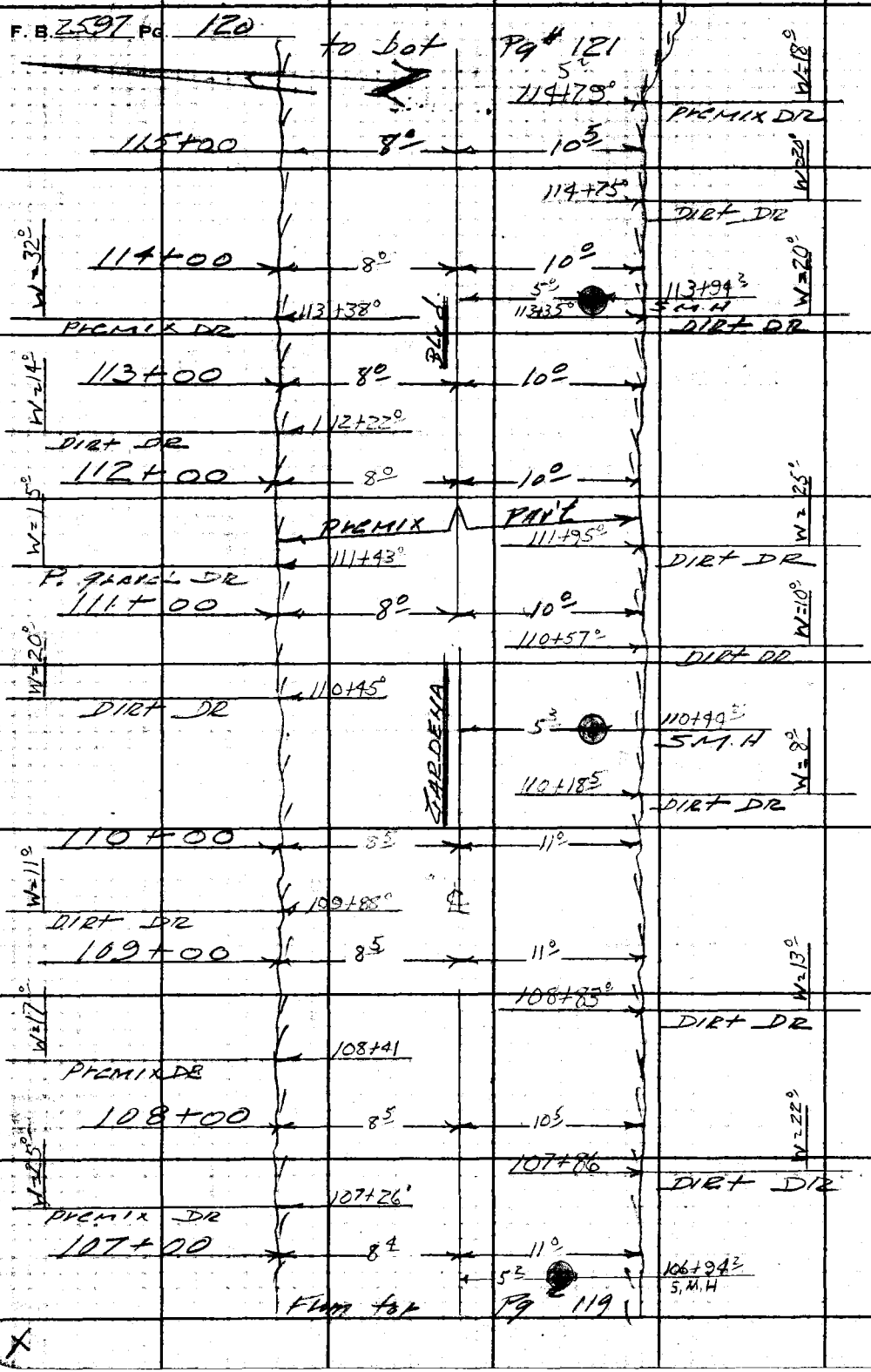

PLEASE RETURN TO
LOS ANGELES COUNTY ENGINEER
403 Los Angeles County Engineering Bldg.
Do not extend this side of this line.

Note: Any Additions or Changes on This Sheet Must be Made or Circled in Red Ink With Date and Name of Person Making Change.

Notes Ck'd by	Survey of Broadway-Avalon
Map No.	JN 6112 26 Tape Std °F
Office Work	Surveyed by Burkholder
Checked	Notes Lee Grant Date 3-65
Date	Indexed C. J. GALLE

F. B. 2597 Pg. 121

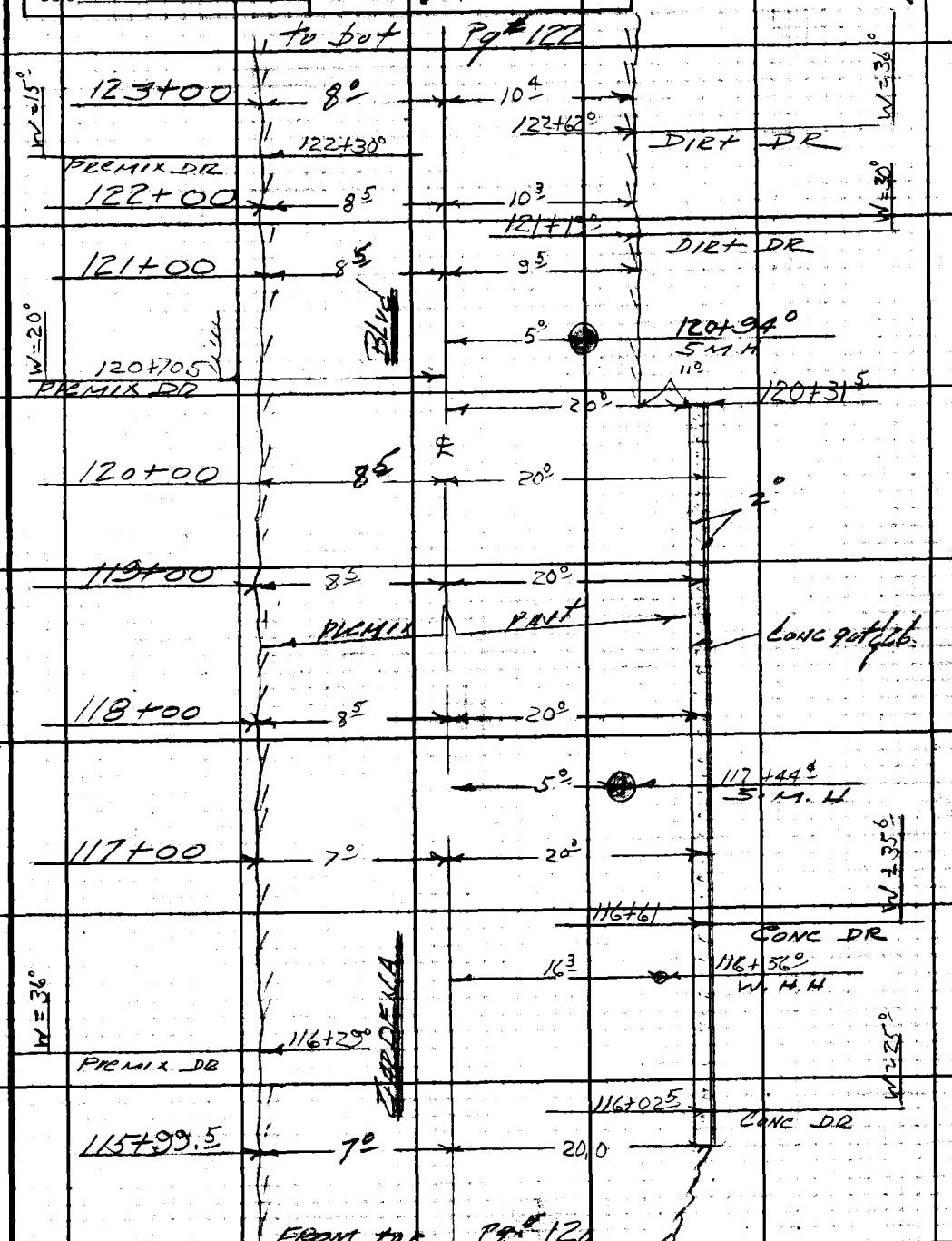

Note: Any Additions or Changes on This Sheet Must be Made or Circled in Red Ink With Date and Name of Person Making Change.

Do not extend this side of this line.

PLEASE RETURN TO
LOS ANGELES COUNTY ENGINEER
403 LOS ANGELES COUNTY ENGINEERING BLDG.

76F309S CE #310 6-63

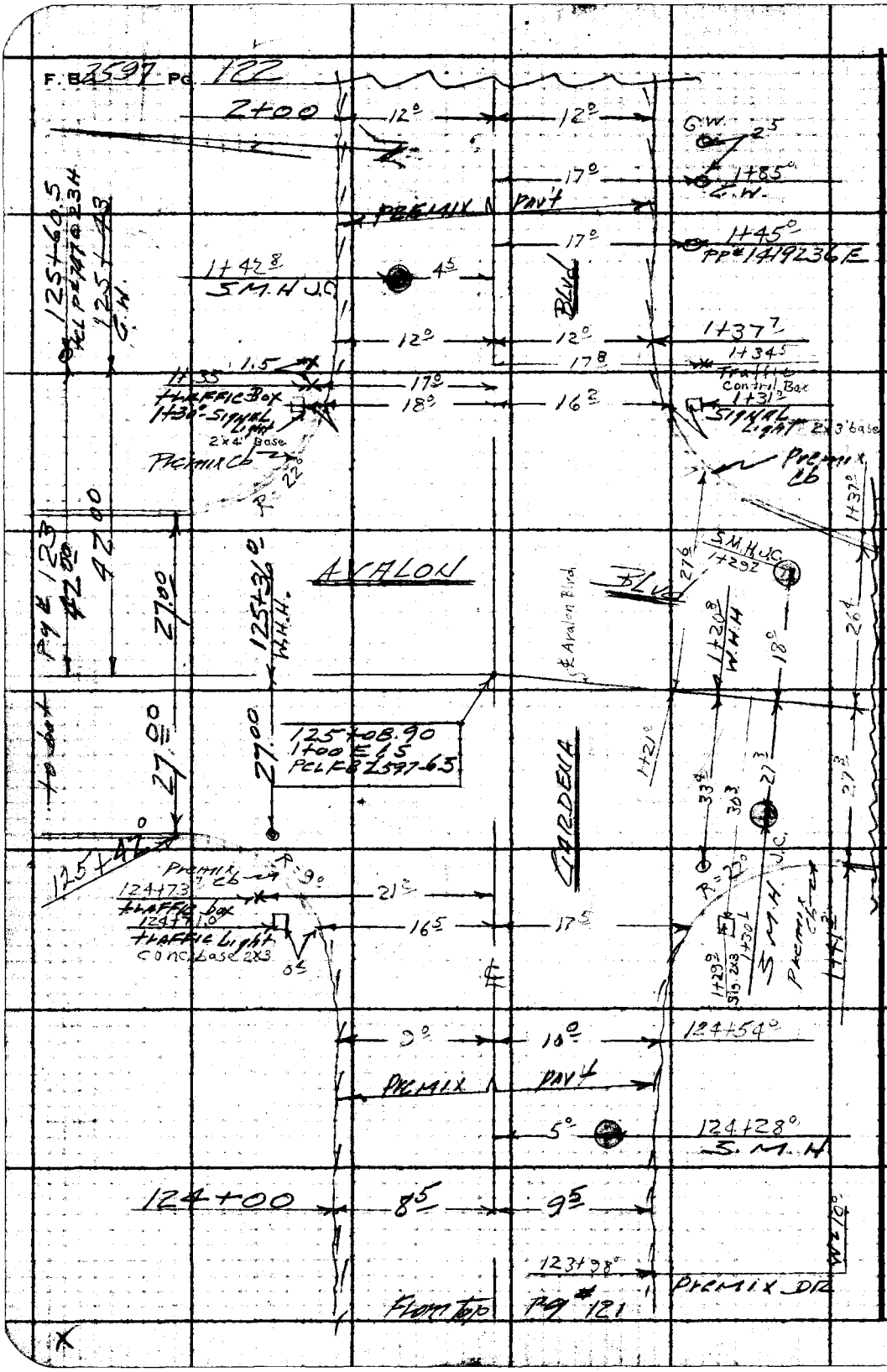

PLEASE RETURN TO
LOS ANGELES COUNTY ENGINEER
403 Los Angeles County Engineering Bldg.
Do not extend this side of this line.

Note: Any Additions or Changes on This Sheet Must Be Made or Circled in Red Ink With Date and Name of Person Making Change.

Notes Ck'd by	Survey of Broadway - Avalon
Map No.	JN 112 06 Tape Std °F
Office Work	Surveyed by Burkholder
Checked	Notes Le Gault Date 3-65
Date	Indexed C. J. GALLI

F. B. 2597 PG. 123

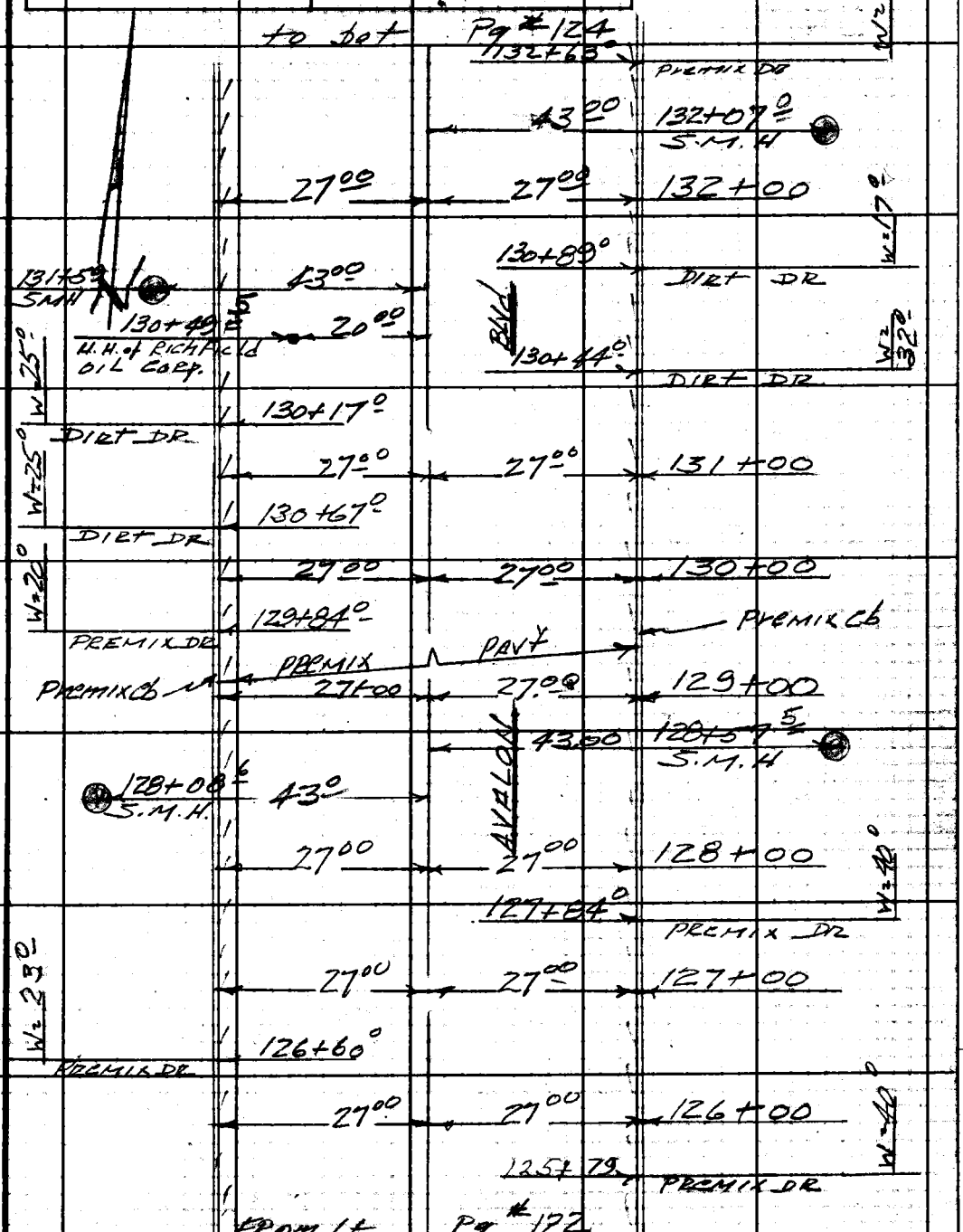

Note: Any Additions or Changes on This Sheet Must be Made or Circled in Red Ink With Date and Name of Person Making Change.

PLEASE RETURN TO
LOS ANGELES COUNTY ENGINEER
403 LOS ANGELES COUNTY ENGINEERING BLDG.

Do not extend this side of this line.

76F309S CE #310 6-63

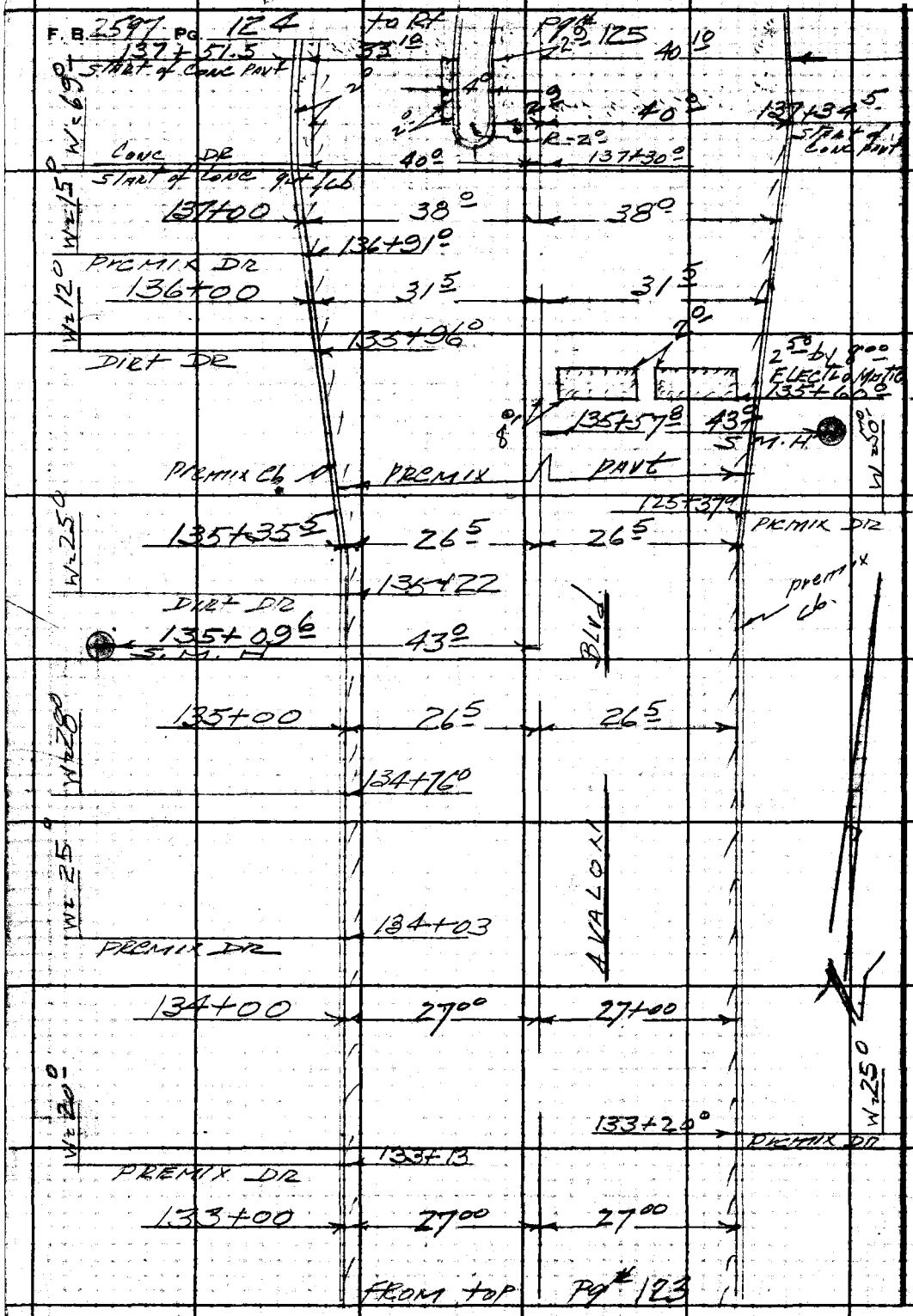

PLEASE RETURN TO
LOS ANGELES COUNTY ENGINEER
403 Los Angeles County Engineering Bldg.
Do not extend this side of this line.

Note: Any Additions or Changes on This Sheet Must be Made or Circled in Red Ink With Date and Name of Person Making Change.

Notes Ck'd by	Survey of Broadway-Avalon
Map No.	JN 6112 Tape Std °F
Office Work	Surveyed by Burkholder
Checked	Notes Le Grant Date 3-65
Date	Indexed C. J. BALLI

F. B. 2597 PG. 125

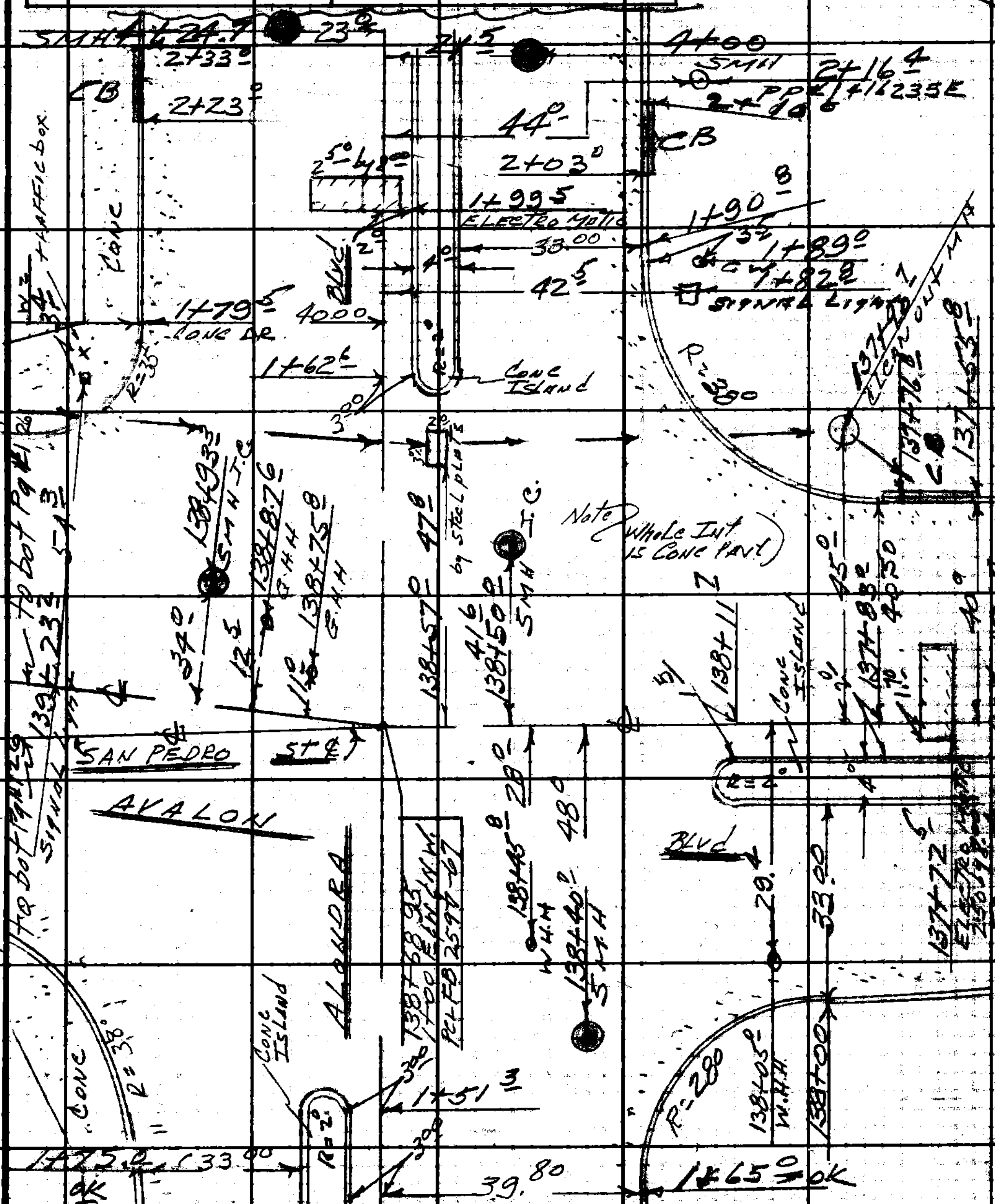

Note: Any Additions or Changes on This Sheet Must be Made or Circled in Red Ink With Date and Name of Person Making Change.

Do not extend this side of this line.

PLEASE RETURN TO
LOS ANGELES COUNTY ENGINEER
403 Los Angeles County Engineering Bldg.

76F3095 CE #310 6-53

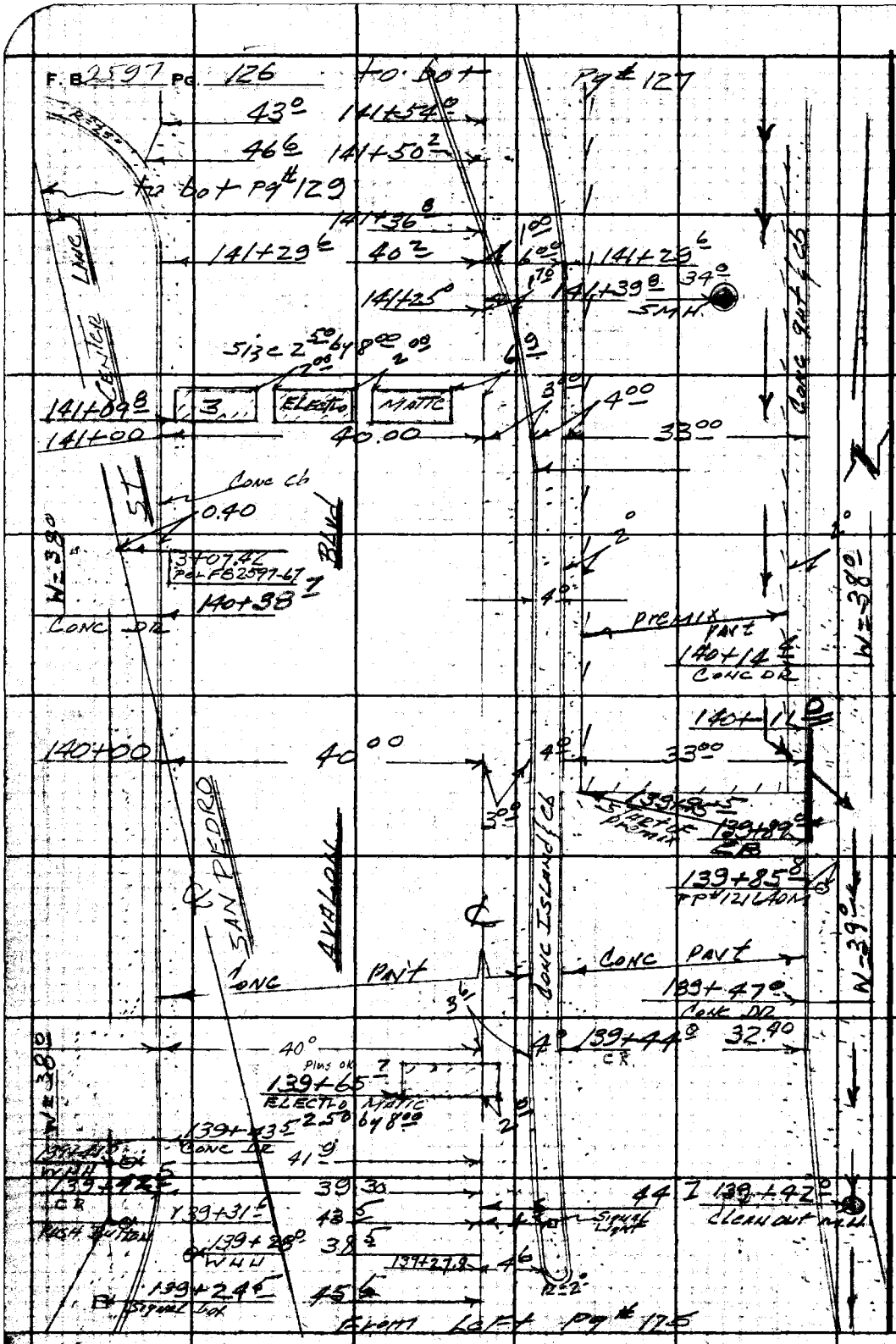

PLEASE RETURN TO
LOS ANGELES COUNTY ENGINEER
403 Los Angeles County Engineering Bldg.
Do not extend this side of this line.

Note: Any Additions or Changes on This Sheet Must Be Made or Circled in Red Ink With Date and Name of Person Making Change.

Notes Ck'd by	Survey of Broadway & Avalon
Map No.	JN 6112 06 Tape Std °F
Office Work	Surveyed by Burkholder
Checked	Notes Lee Gault Date 3-65
Date	Indexed E. J. GALLI

F. B. 2597 PG. 127

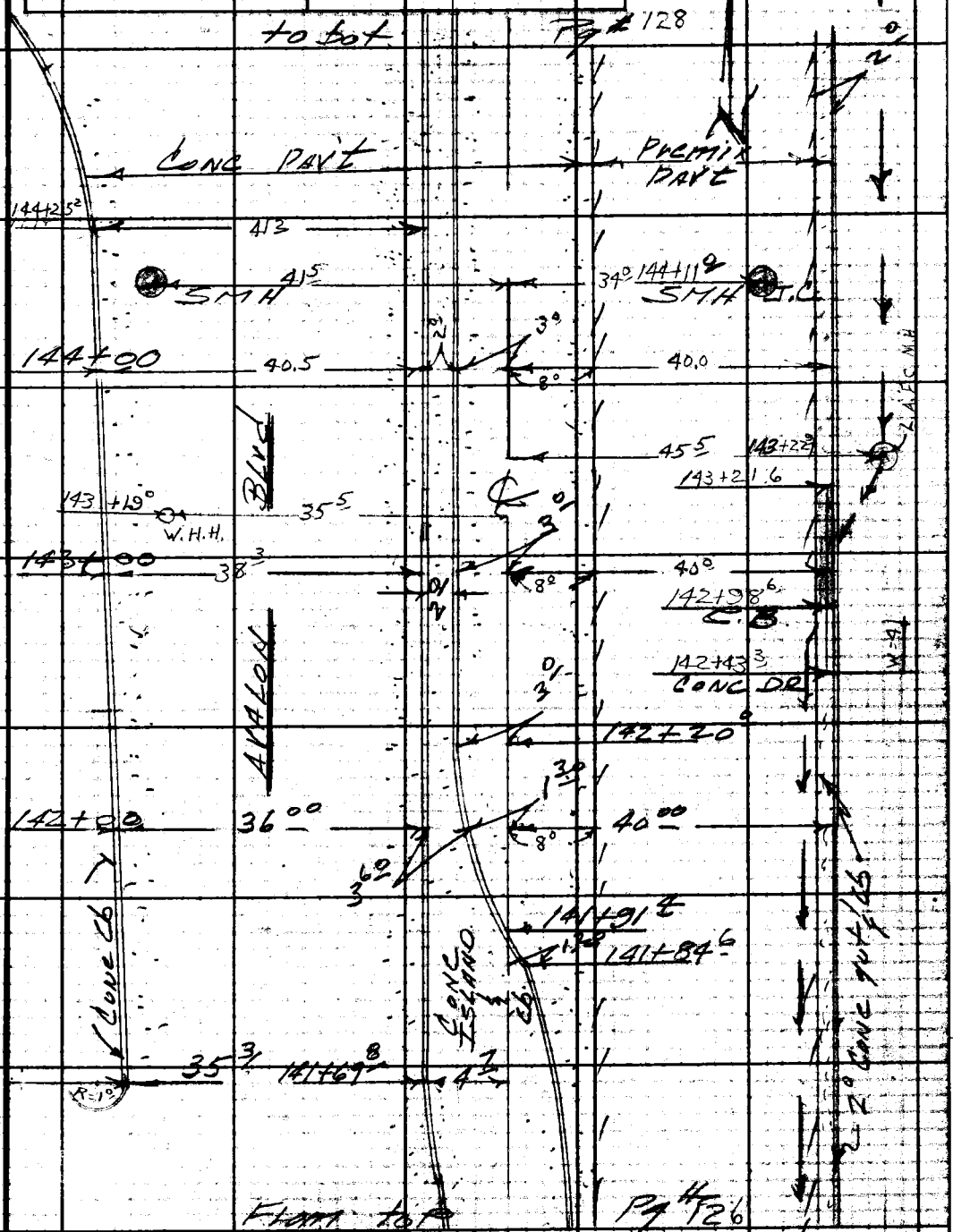

Note: Any Additions or Changes on This Sheet Must be Made or Circled in Red Ink With Date and Name of Person Making Change.

Do not extend this side of this line.

PLEASE RETURN TO
LOS ANGELES COUNTY ENGINEER
403 LOS ANGELES COUNTY ENGINEERING BLDG.

76F3009 CE #310 6-63

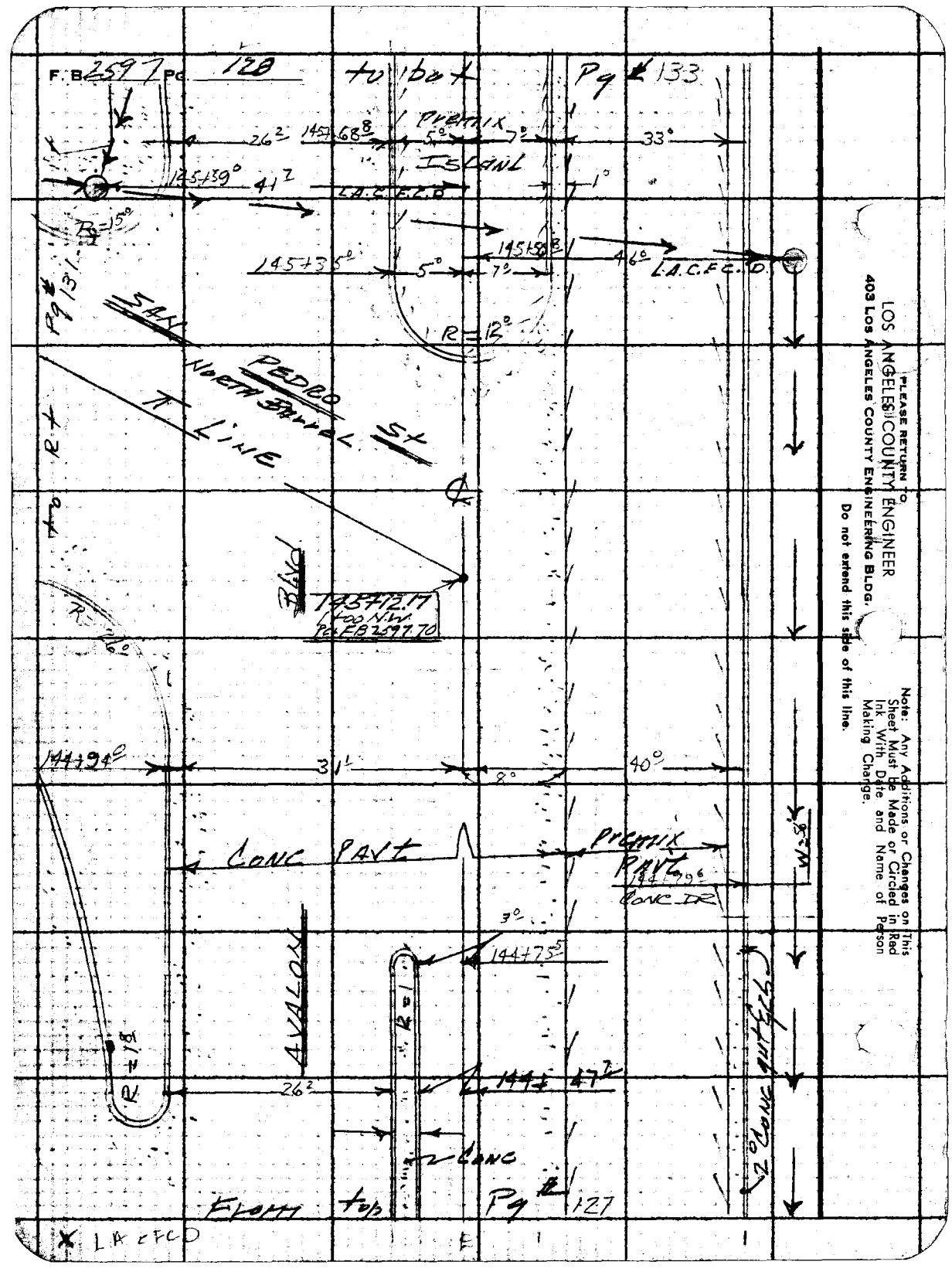

LOS ANGELES COUNTY ENGINEER
403 Los Angeles County Engineering Bldg.
PLEASE RETURN TO
Do not extend this side of this line.
Note: Any Additions or Changes on This Sheet Must be Made or Circled in Red Ink With Date and Name of Person Making Change.

Notes Ck'd by	Survey of Broadway-Avalon
Map No.	JN 6112 96 Tape Std °F
Office Work	Surveyed by Burkholder
Checked	Notes Lefault Date 3-65
Date	Indexed C. J. GALLI

F. B. 2597 PG. 129

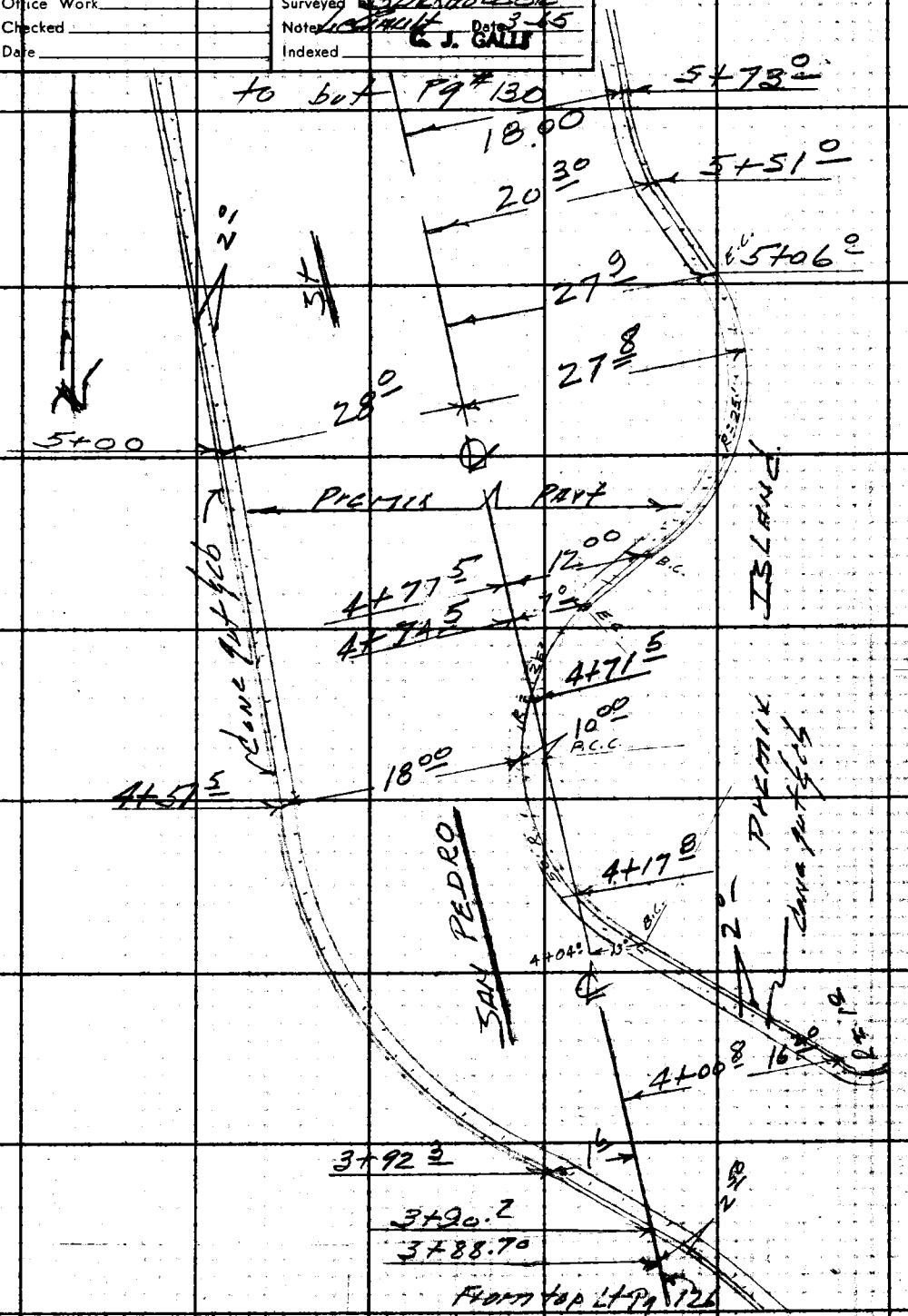

Note: Any Additions or Changes on This Sheet Must Be Made or Circled in Red Ink With Date and Name of Person Making Change.

PLEASE RETURN TO
LOS ANGELES COUNTY ENGINEER
403 LOS ANGELES COUNTY ENGINEERING BLDG.
Do not extend this side of this line.

76F309S CE #310 6-63

F. B. 2597 PG 130

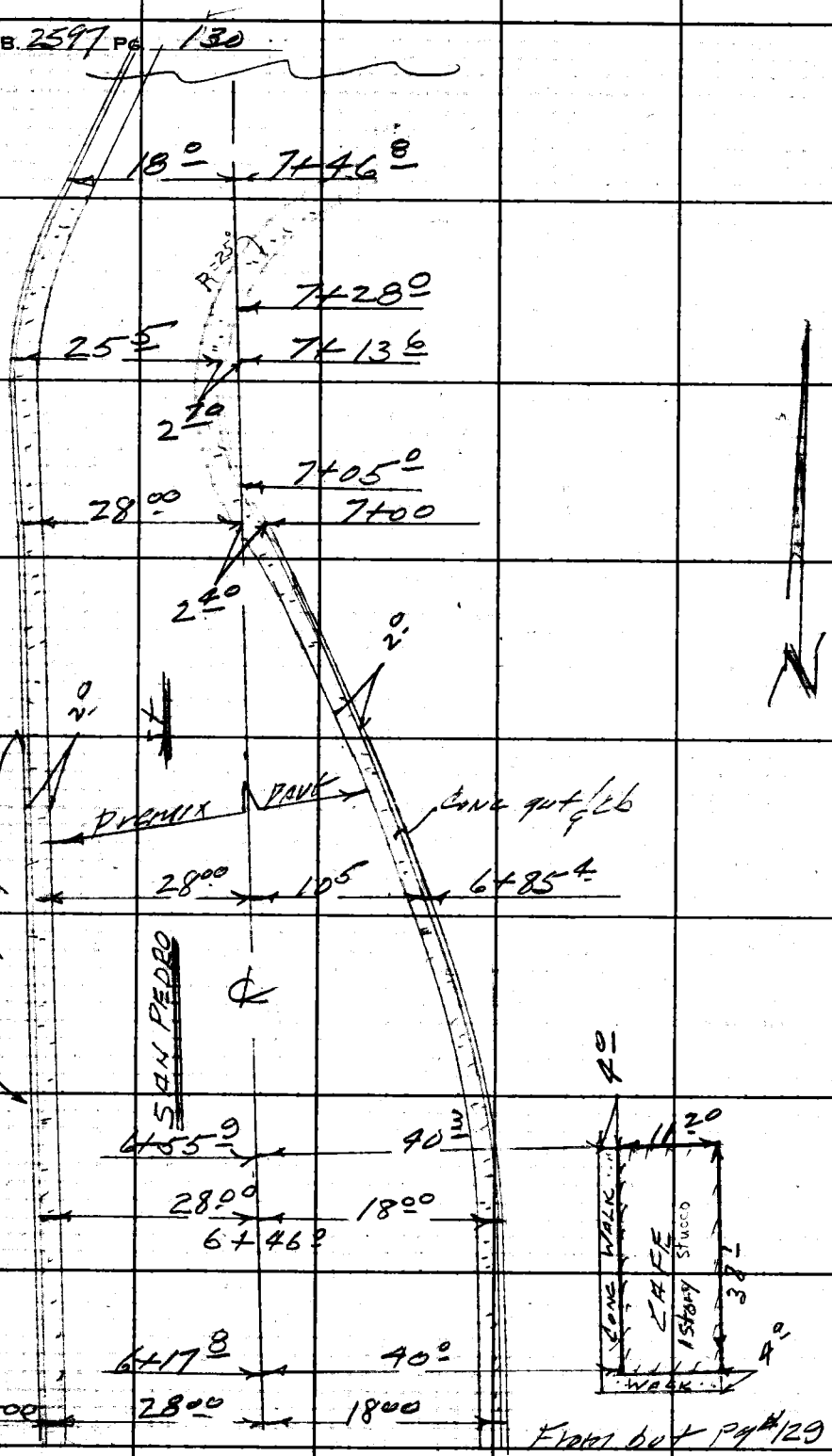

From but Pg #129

PLEASE RETURN TO
LOS ANGELES COUNTY ENGINEER
403 Los Angeles County Engineering Bldg.
Do not extend this side of this line.

Note: Any Additions or Changes on This Sheet Must be Made or Circled in Red Ink With Date and Name of Person Making Change.

Notes Ck'd by	Survey of Broadway-Avalon
Map No.	JN 6112 26 Tape Std °F
Office Work	Surveyed by Bulkholder
Checked	Notes LeGault Date 3-65
Date	Indexed

C. J. GALLI

F. B. 2597 PG. 131

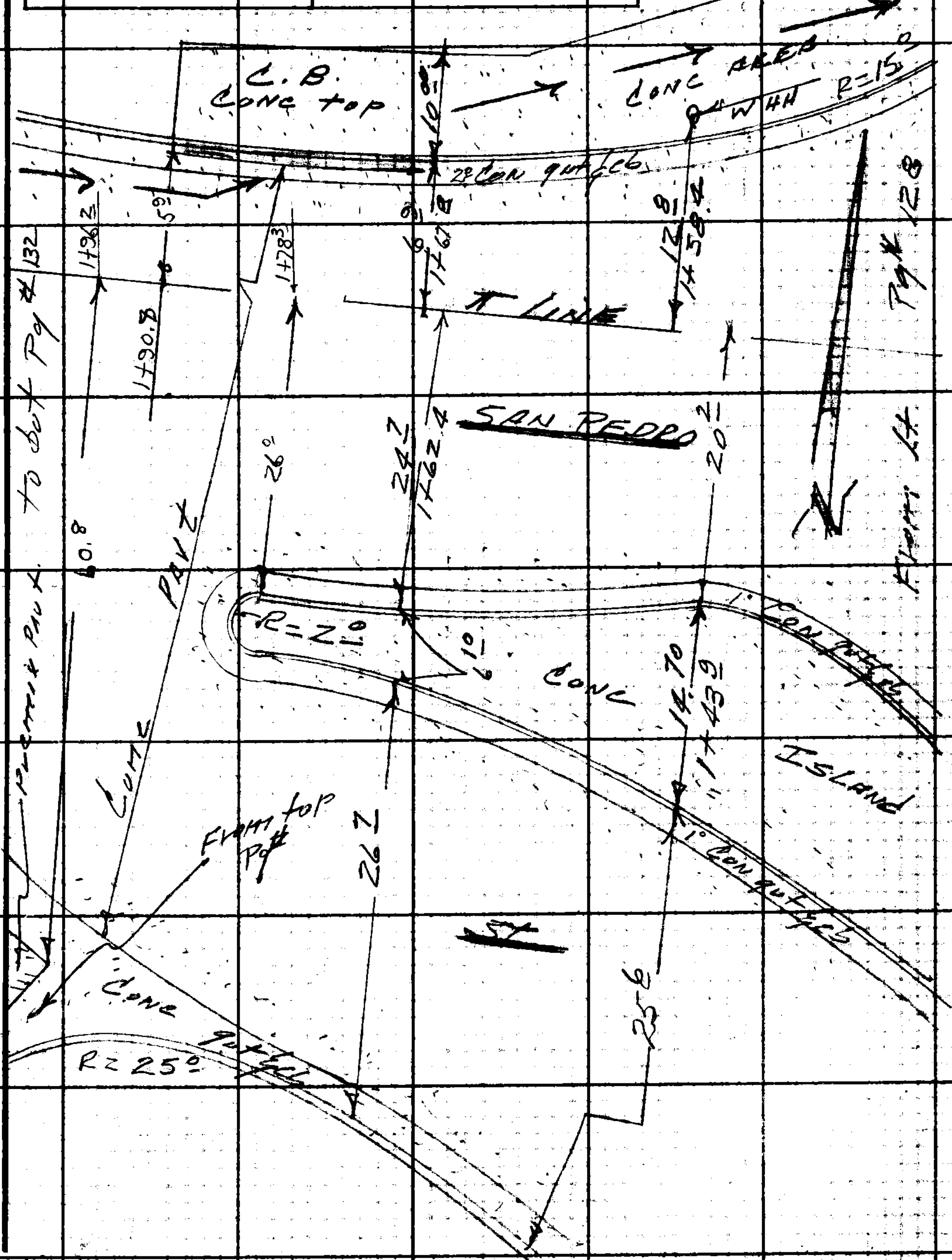

Note: Any Additions or Changes on This Sheet Must be Made or Circled in Red Ink With Date and Name of Person Making Change.

Do not extend this side of this line.

PLEASE RETURN TO
LOS ANGELES COUNTY ENGINEER
403 Los Angeles County Engineering Bldg.

76F3099 CE #310 6-63

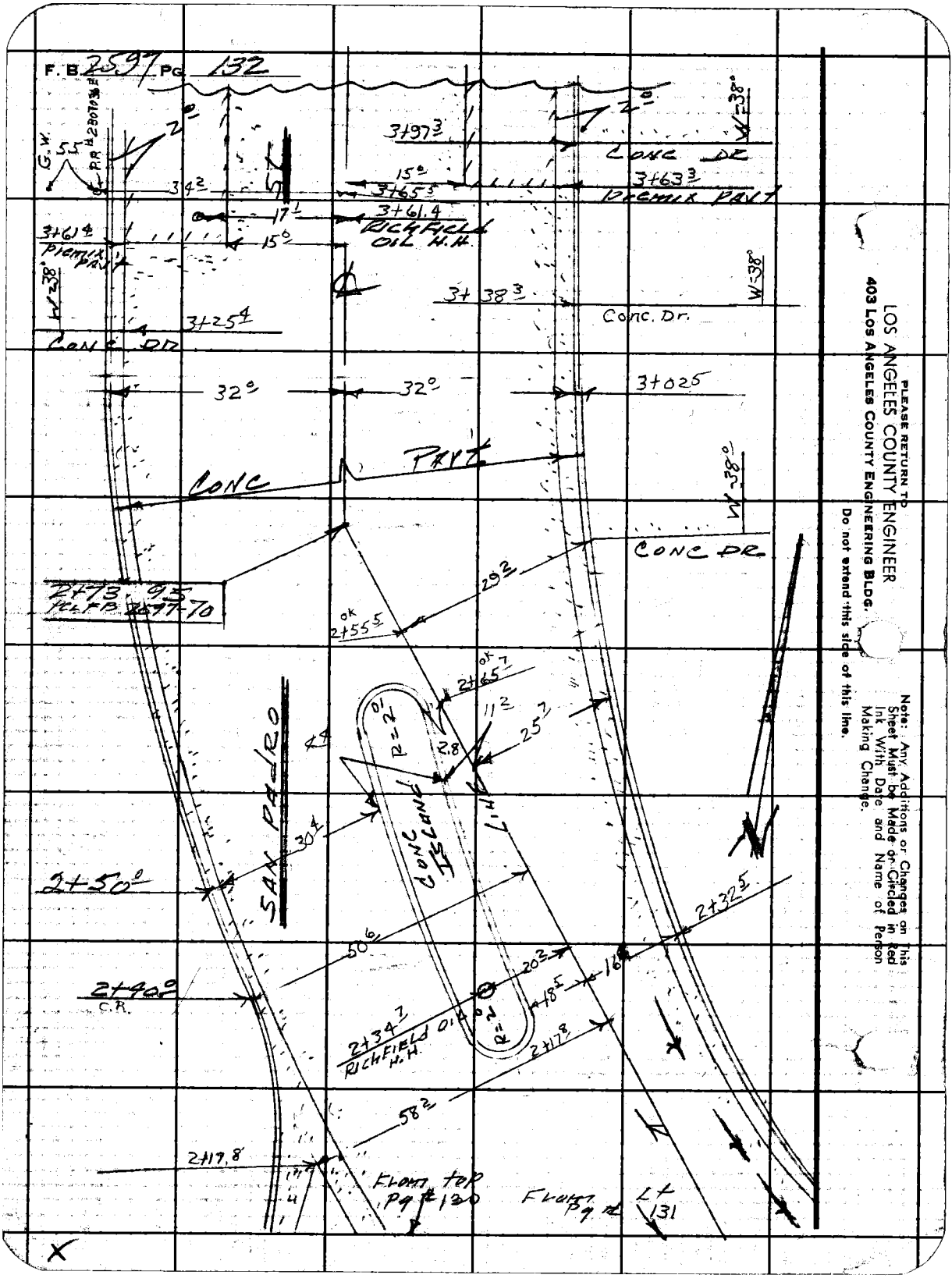

PLEASE RETURN TO
LOS ANGELES COUNTY ENGINEER
403 LOS ANGELES COUNTY ENGINEERING BLDG.
Do not extend this side of this line.

Note: Any Additions or Changes on This Sheet Must be Made or Circled in Red Ink With Date and Name of Person Making Change.

Notes Ck'd by	Survey Broadway Avalon
Map No.	JN 6112 06 Tape Std °F
Office Work	Surveyed by Burkholder
Checked	Notes LeGault Date 3-65
Date	Indexed C. J. GALLI

F. B. 2597 PG. 133

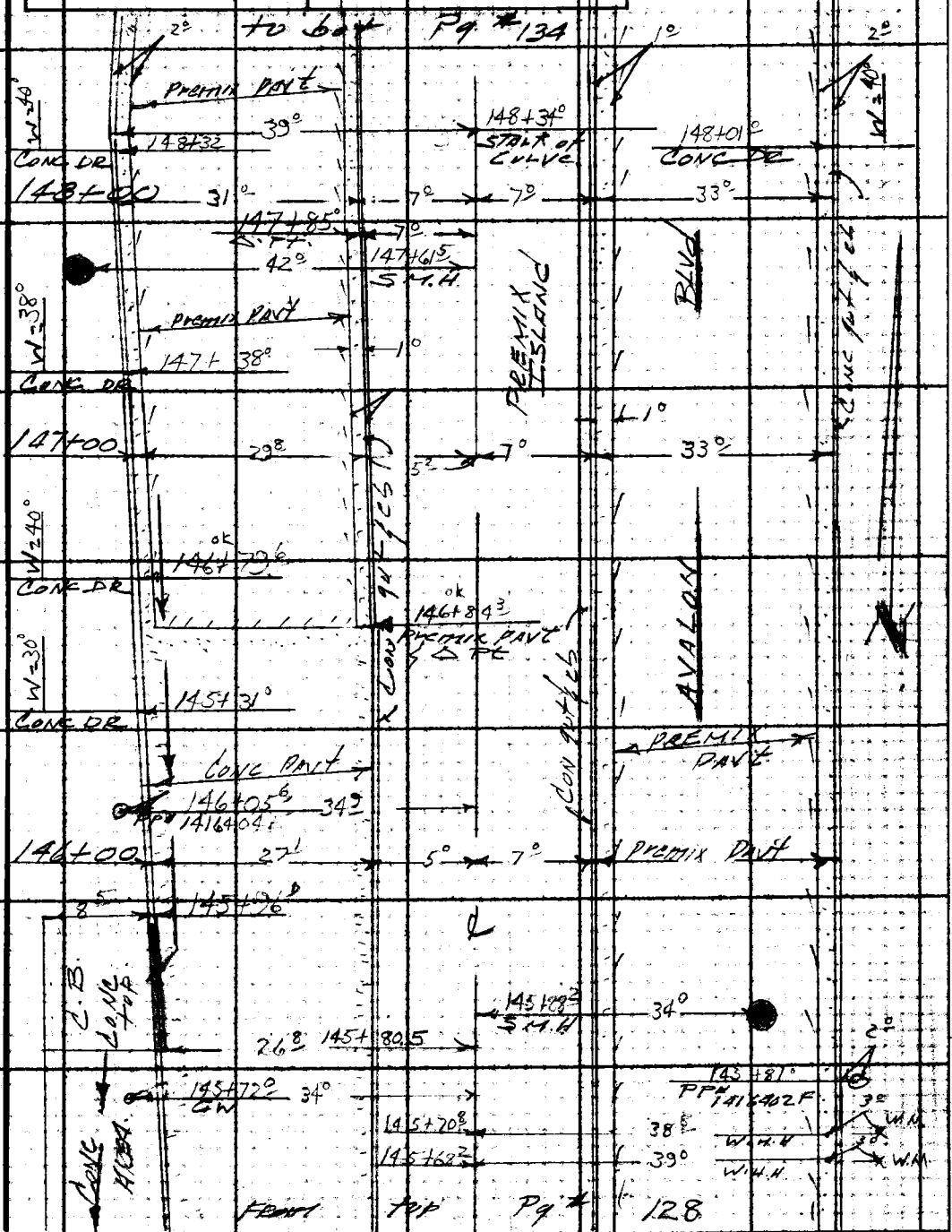

Note: Any Additions or Changes on This Sheet Must be Made or Circled in Red Ink With Date and Name of Person Making Change.

Do not extend this side of this line.

PLEASE RETURN TO
LOS ANGELES COUNTY ENGINEER
403 LOS ANGELES COUNTY ENGINEERING BLDG.

76F309S CE #310 6-63

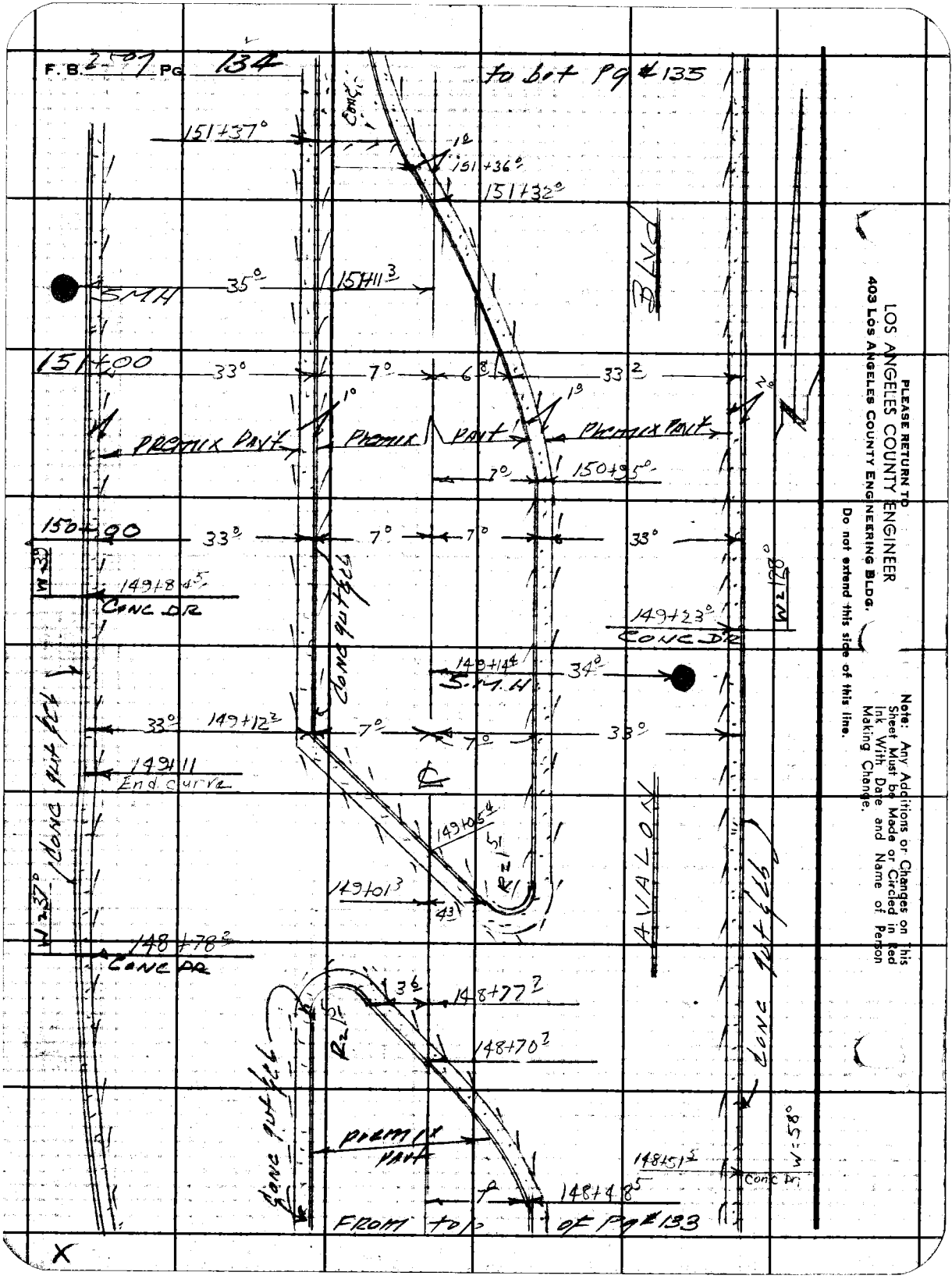

PLEASE RETURN TO
LOS ANGELES COUNTY ENGINEER
403 LOS ANGELES COUNTY ENGINEERING BLDG.
Do not extend this side of this line.

Note: Any Additions or Changes on This Sheet Must be Made or Circled in Red Ink With Date and Name of Person Making Change.

Notes Ck'd by	Survey of Blue-Way-Avalon
Map No.	JN 6112 06 Tape Std °F
Office Work	Surveyed by Burkholder
Checked	Notes Le Gault Date 3-65
Date	Indexed C. J. GALLI

F. B. 2597 PG. 135

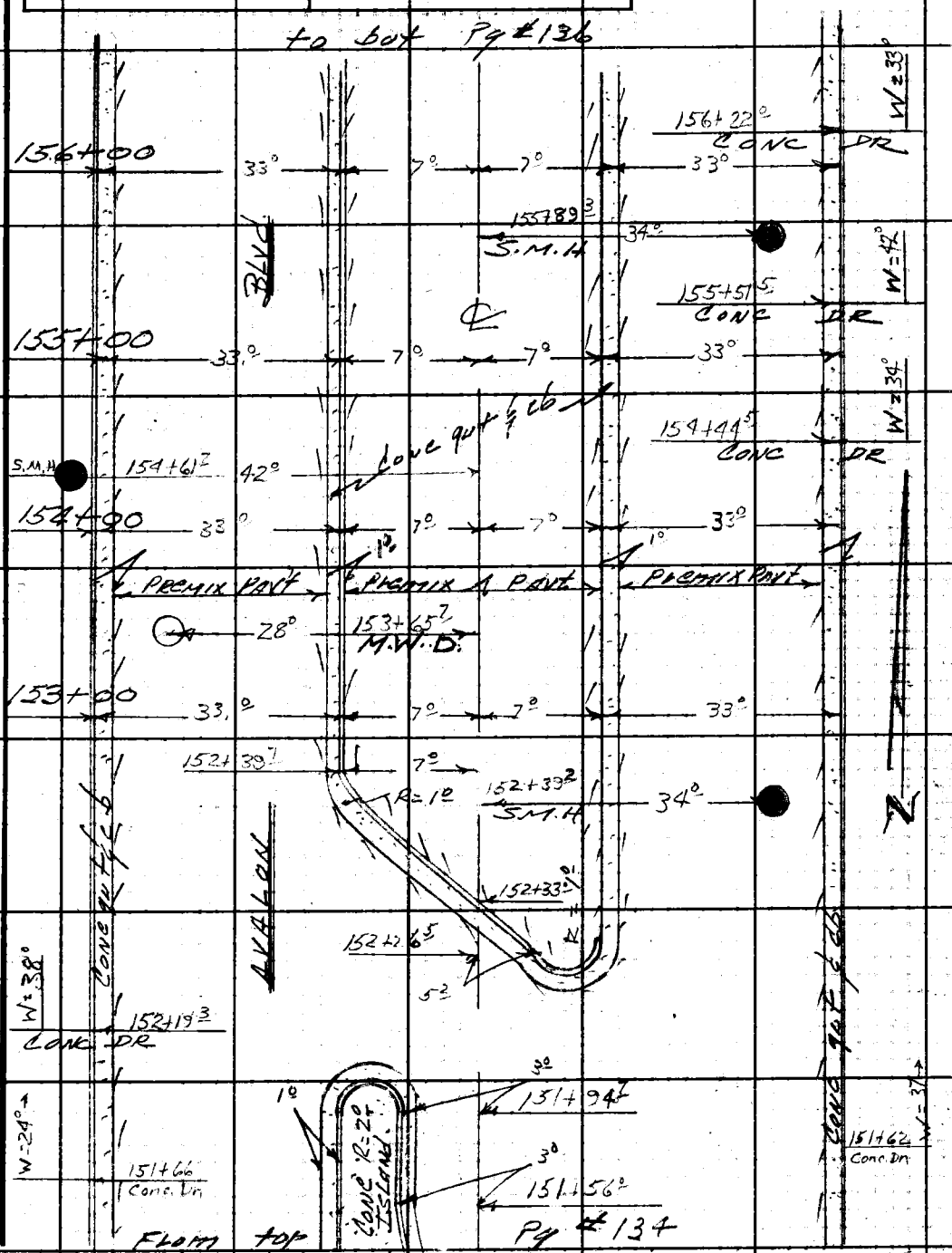

Note: Any Additions or Changes on This Sheet Must be Made or Circled in Red Ink With Date and Name of Person Making Change.

PLEASE RETURN TO
LOS ANGELES COUNTY ENGINEER
403 LOS ANGELES COUNTY ENGINEERING BLDG.
Do not extend this side of this line.

76F309S CE #310 6-63

F. B. 2597 PG. 136

to Rt Pg 137

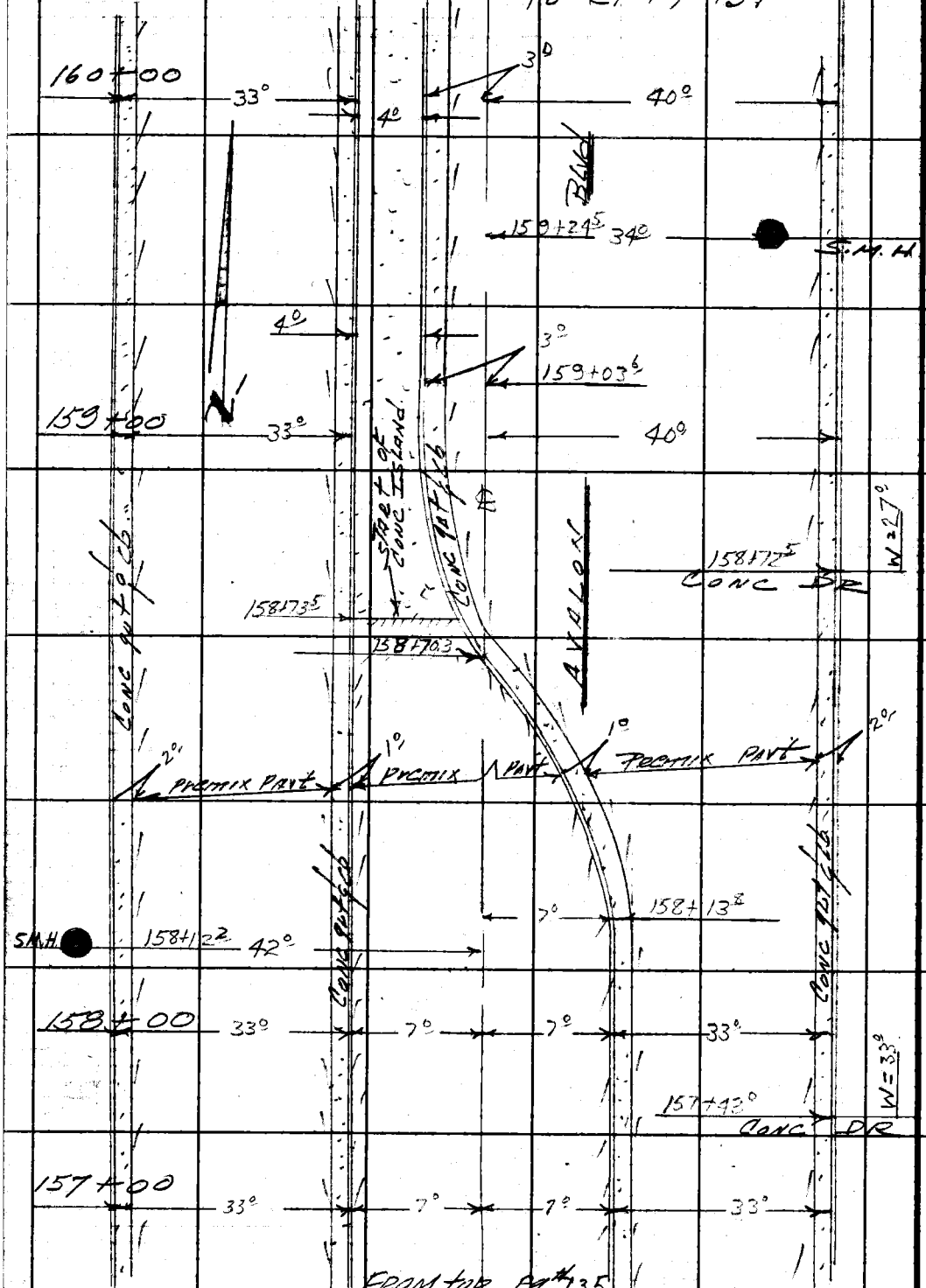

FROM top Pg #135

PLEASE RETURN TO
LOS ANGELES COUNTY ENGINEER
403 Los Angeles County Engineering Bldg.
Do not extend this side of this line.

Note: Any Additions or Changes on This Sheet Must be Made or Circled in Red Ink With Date and Name of Person Making Change.

Notes Ck'd by	Survey of Broadway - Avalon F. B. 2597 Pg. 137
Map No.	JN 6112 Tape Std °F
Office Work	Surveyed by Burkholder
Checked	Notes LC Gault Date 3-65
Date	Indexed C. J. GALLI

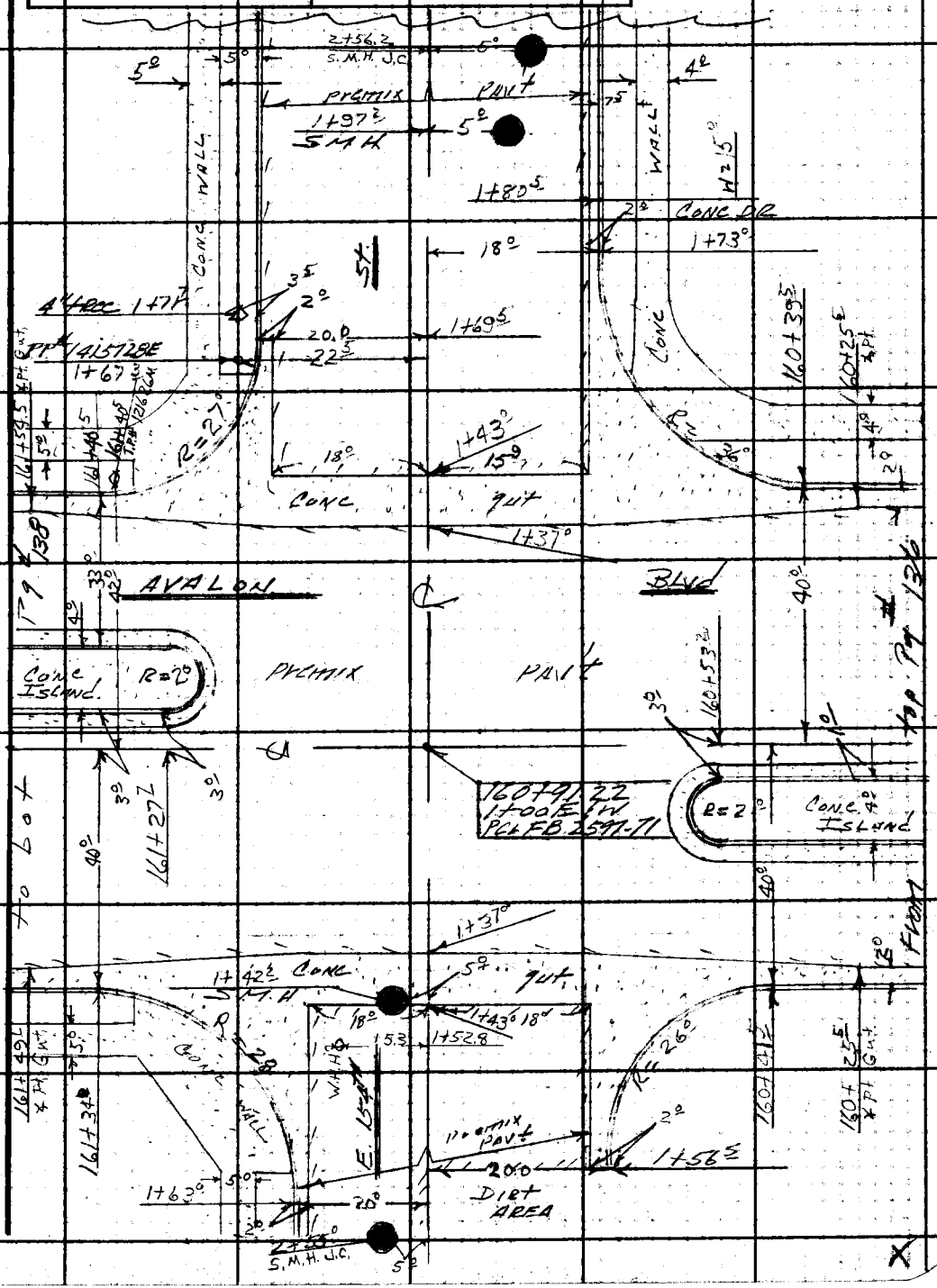

Note: Any Additions or Changes on This Sheet Must be Made or Circled in Red Ink With Date and Name of Person Making Change.

Do not extend this side of this line.

PLEASE RETURN TO
LOS ANGELES COUNTY ENGINEER
403 LOS ANGELES COUNTY ENGINEERING BLDG.

76F309S CE #310 6-63

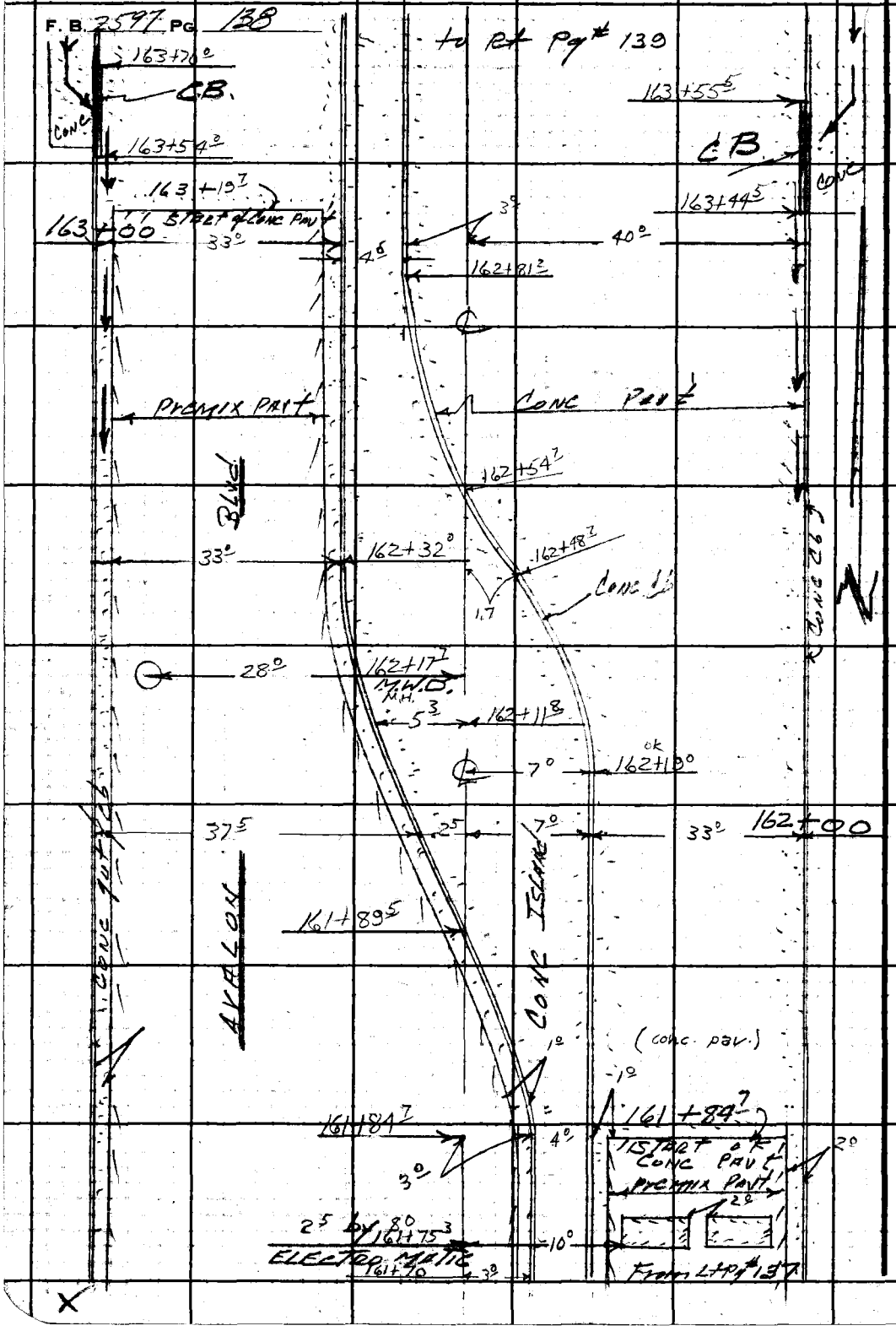

PLEASE RETURN TO
LOS ANGELES COUNTY ENGINEER
403 Los Angeles County Engineering Bldg.
Do not extend this side of this line.

Note: Any Additions or Changes on This Sheet Must be Made or Circled in Red Ink With Date and Name of Person Making Change.

76F3098 CE #310 6-63

PLEASE RETURN TO
LOS ANGELES COUNTY ENGINEER
403 LOS ANGELES COUNTY ENGINEERING BLDG.

Note: Any Additions or Changes on This Sheet Must be Made or Circled in Red Ink With Date and Name of Person Making Change.

Do not extend this side of this line.

1416193R

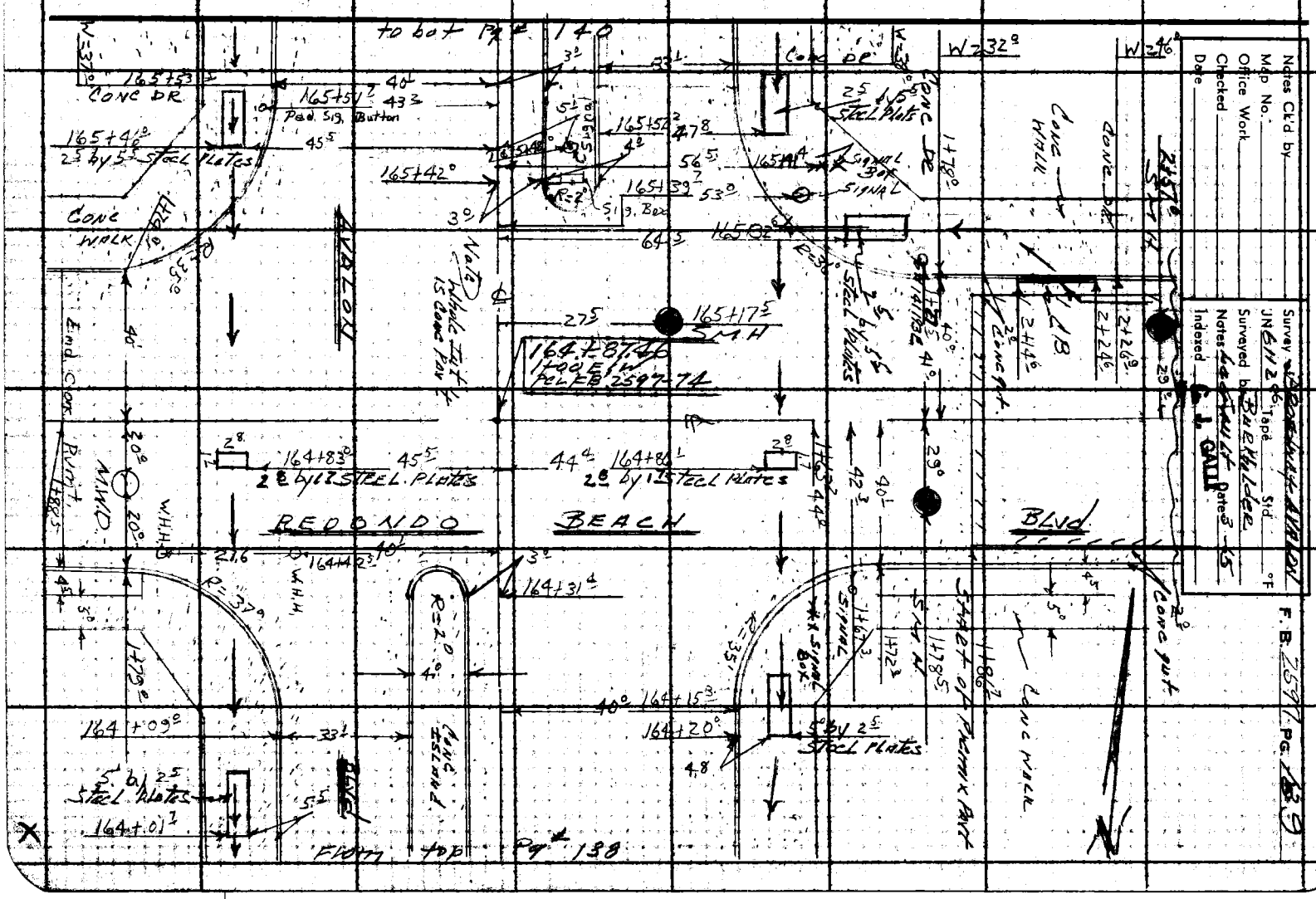

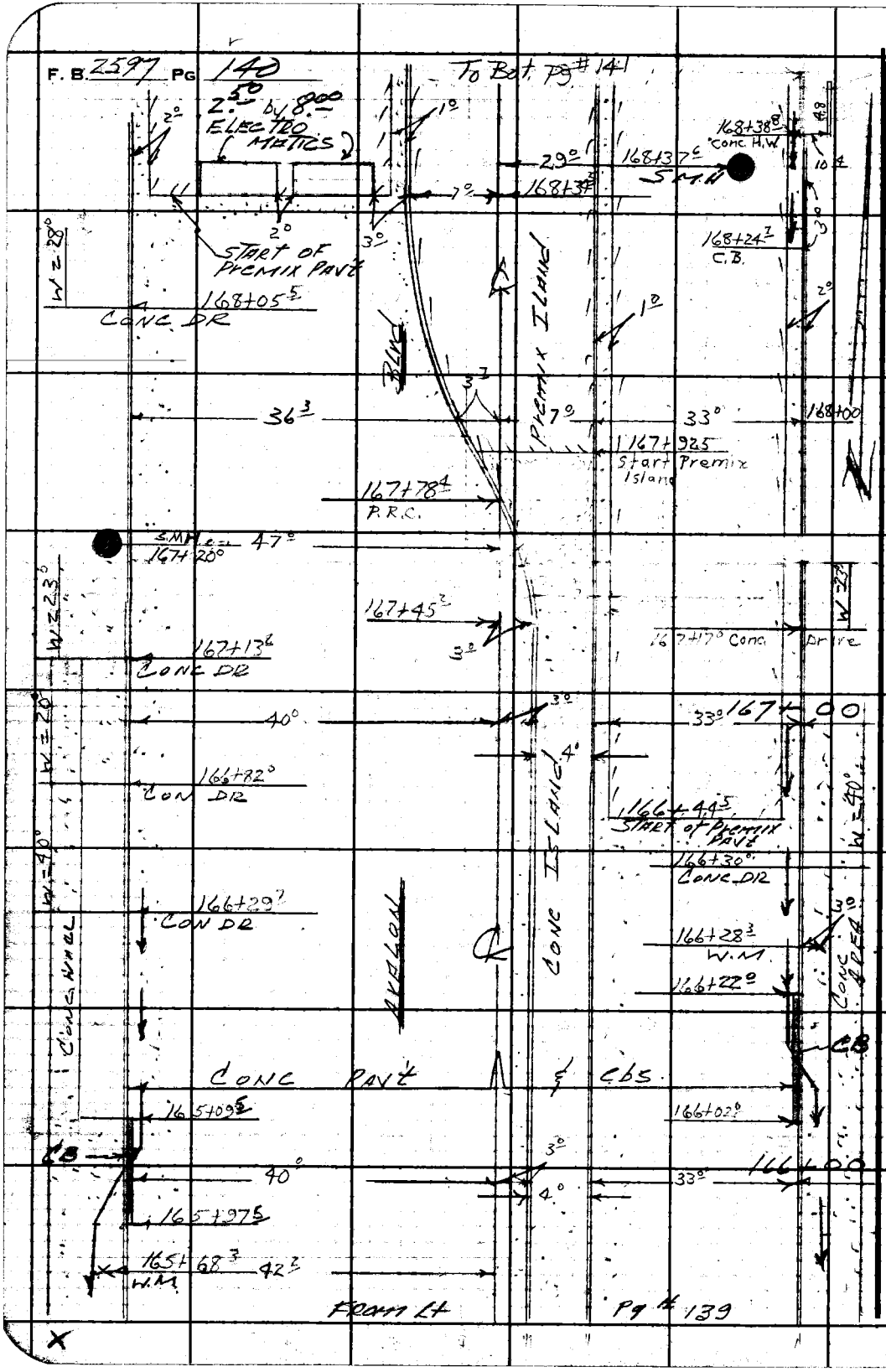

PLEASE RETURN TO
LOS ANGELES COUNTY ENGINEER
403 Los Angeles County Engineering Bldg.
Do not extend this side of this line.

Note: Any Additions or Changes on This Sheet Must be Made or Circled in Red Ink With Date and Name of Person Making Change.

Notes Ck'd by	Survey of BROADWAY AVALON
Map No.	JN 6112 06 Tape Std °F
Office Work	Surveyed by BURKHOLDER
Checked	Notes LeCFAULT Date 3-65
Date	Indexed C. J. GALLE

F. B. 2597 PG. 141

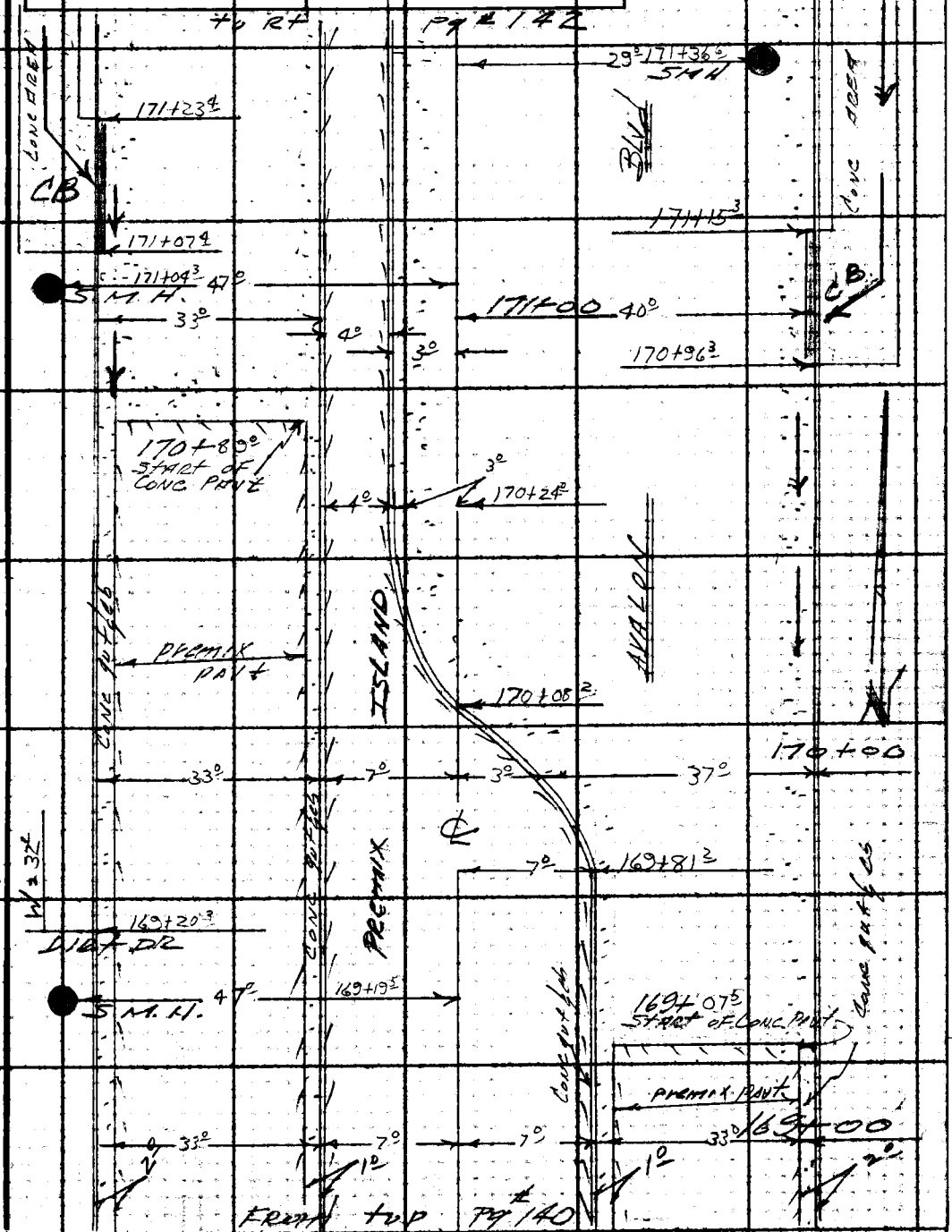

Note: Any Additions or Changes on This Sheet Must Be Made or Circled in Red Ink With Date and Name of Person Making Change.

Do not extend this side of this line.

PLEASE RETURN TO
LOS ANGELES COUNTY ENGINEER
403 LOS ANGELES COUNTY ENGINEERING BLDG.

76F309S CE #310 6-63

F. B. 2597 PG. 142 (SEE F. B. 3305-110)

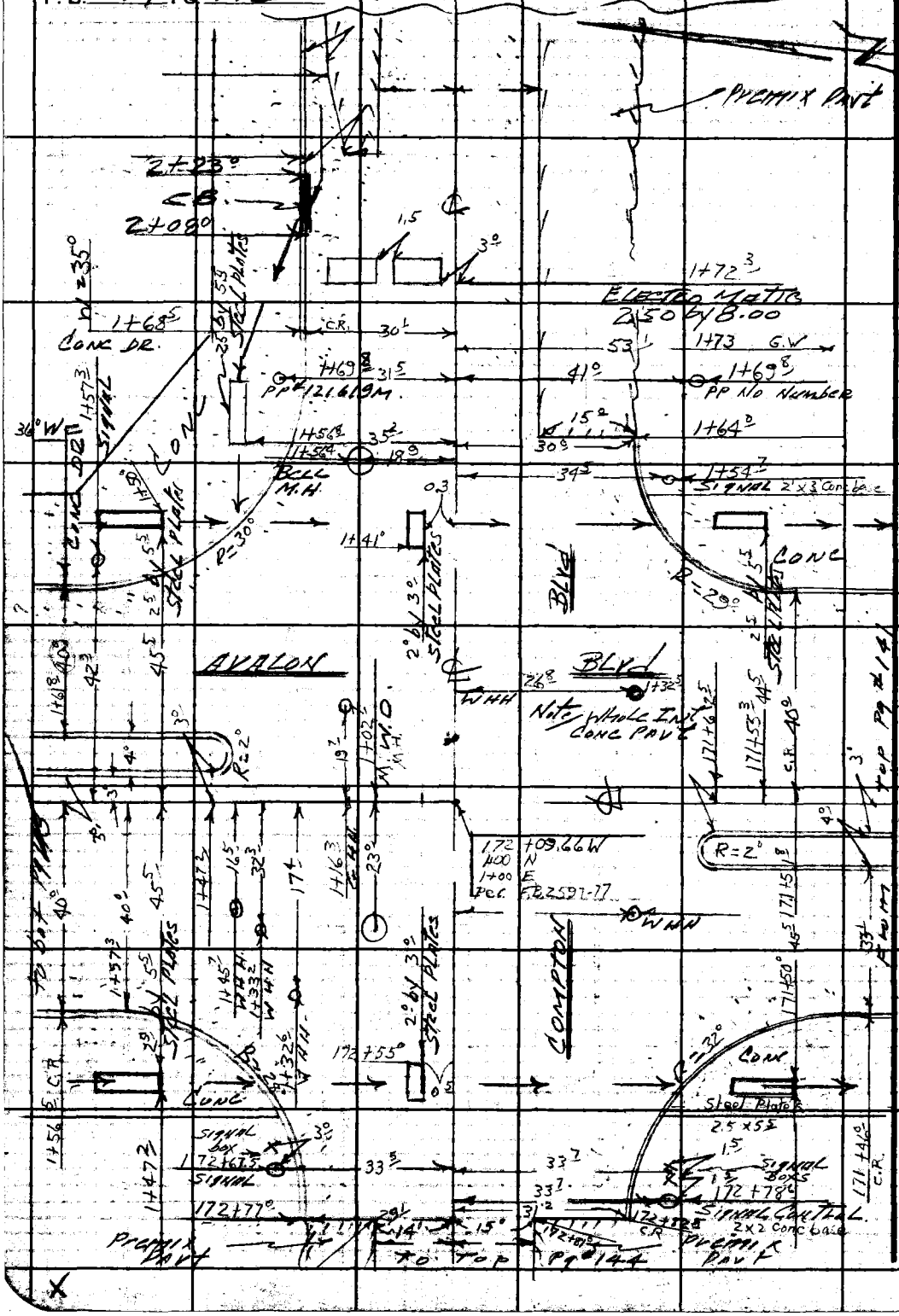

PLEASE RETURN TO
LOS ANGELES COUNTY ENGINEER
403 LOS ANGELES COUNTY ENGINEERING BLDG.
Do not extend this side of this line.

Note: Any Additions or Changes on This Sheet Must be Made or Circled in Red Ink With Date and Name of Person Making Change.

Notes Ck'd by	Survey of Broadway-Avalon
Map No.	JN 6112 00 Tape Std °F
Office Work	Surveyed by Burkholder
Checked	Notes L C Gault Date 3-65
Date	Indexed

F. B. 2597 PG. 143

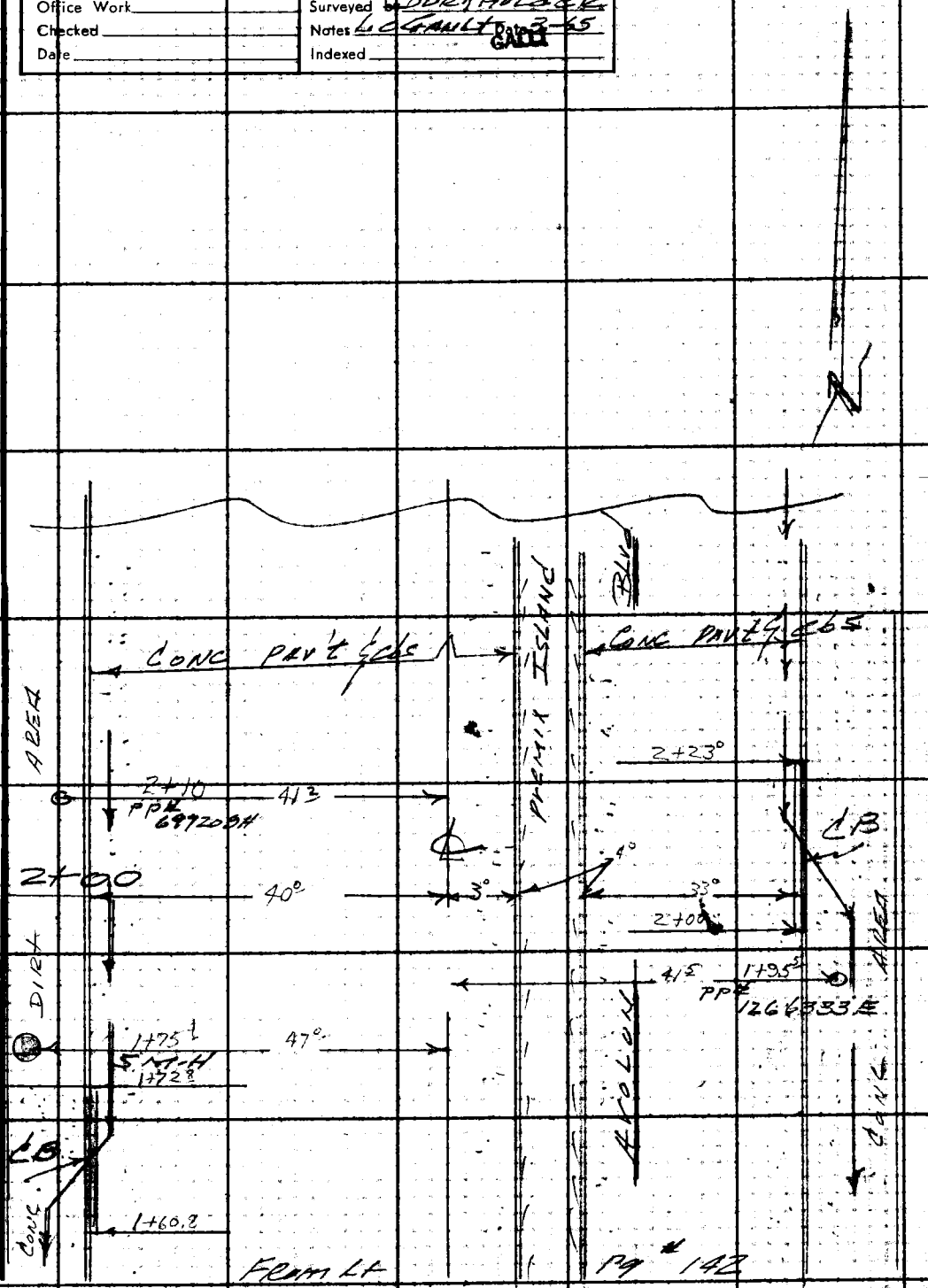

Note: Any Additions or Changes on This Sheet Must be Made or Circled in Red Ink With Date and Name of Person Making Change.

Do not extend this side of this line.

PLEASE RETURN TO
LOS ANGELES COUNTY ENGINEER
403 LOS ANGELES COUNTY ENGINEERING BLDG.

76F309B CE #310 6-63

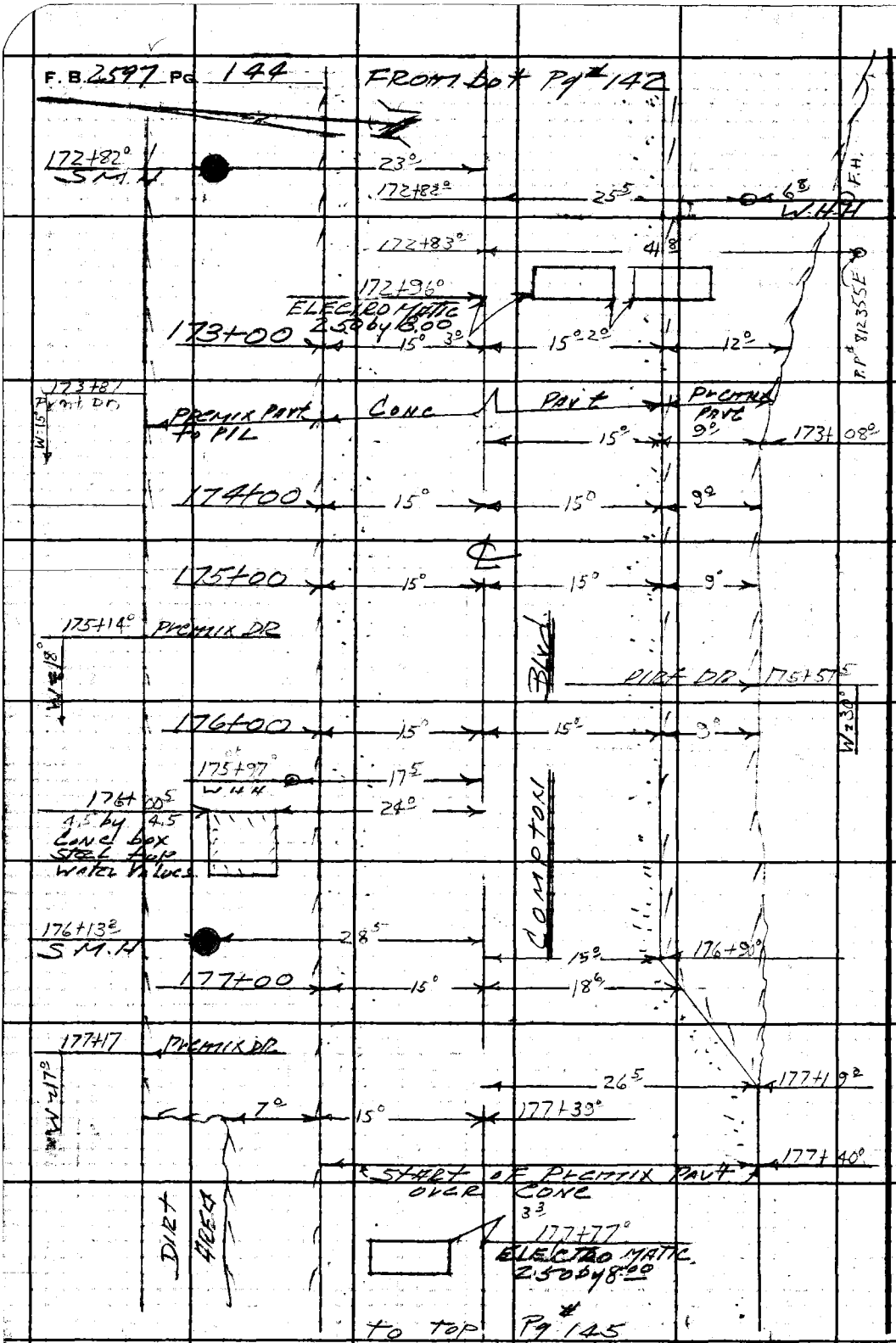

PLEASE RETURN TO
LOS ANGELES COUNTY ENGINEER
403 LOS ANGELES COUNTY ENGINEERING BLDG.
Do not extend this side of this line.

Note: Any Additions or Changes on This Sheet Must be Made or Circled in Red Ink With Date and Name of Person Making Change.

Notes Ck'd by	Survey of Broadway-Avalon F. B. 2597 PG. 145
Map No.	JN 6112 Tape ___ Std ___ °F
Office Work	Surveyed by Burkholder
Checked	Notes LaChault Date 3-65
Date	Indexed C. J. GALLI

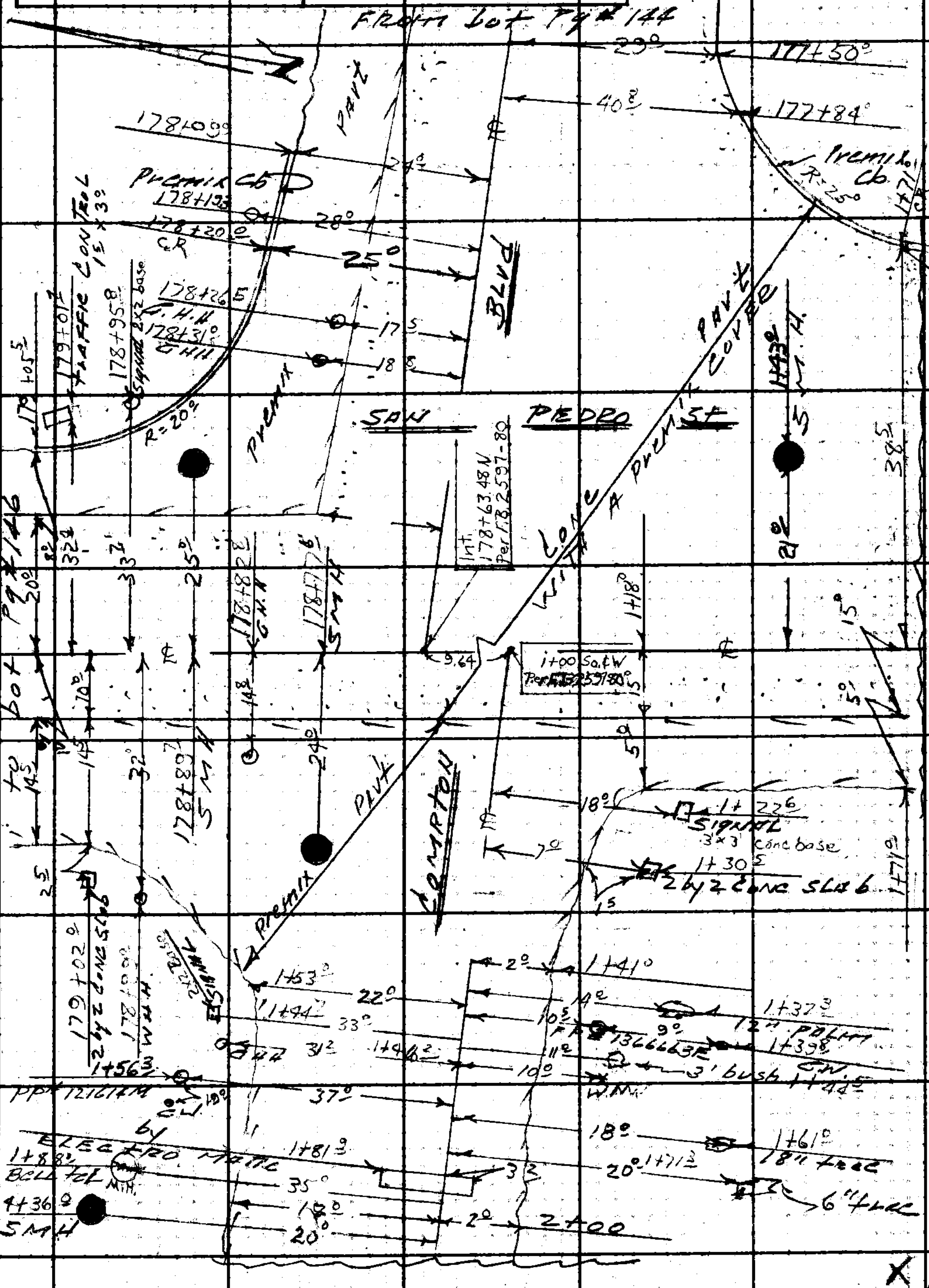

PLEASE RETURN TO
LOS ANGELES COUNTY ENGINEER
403 LOS ANGELES COUNTY ENGINEERING BLDG.

Note: Any Additions or Changes on This Sheet Must be Made or Circled in Red Ink With Date and Name of Person Making Change.

Do not extend this side of this line.

78F309S CE #310 6-63

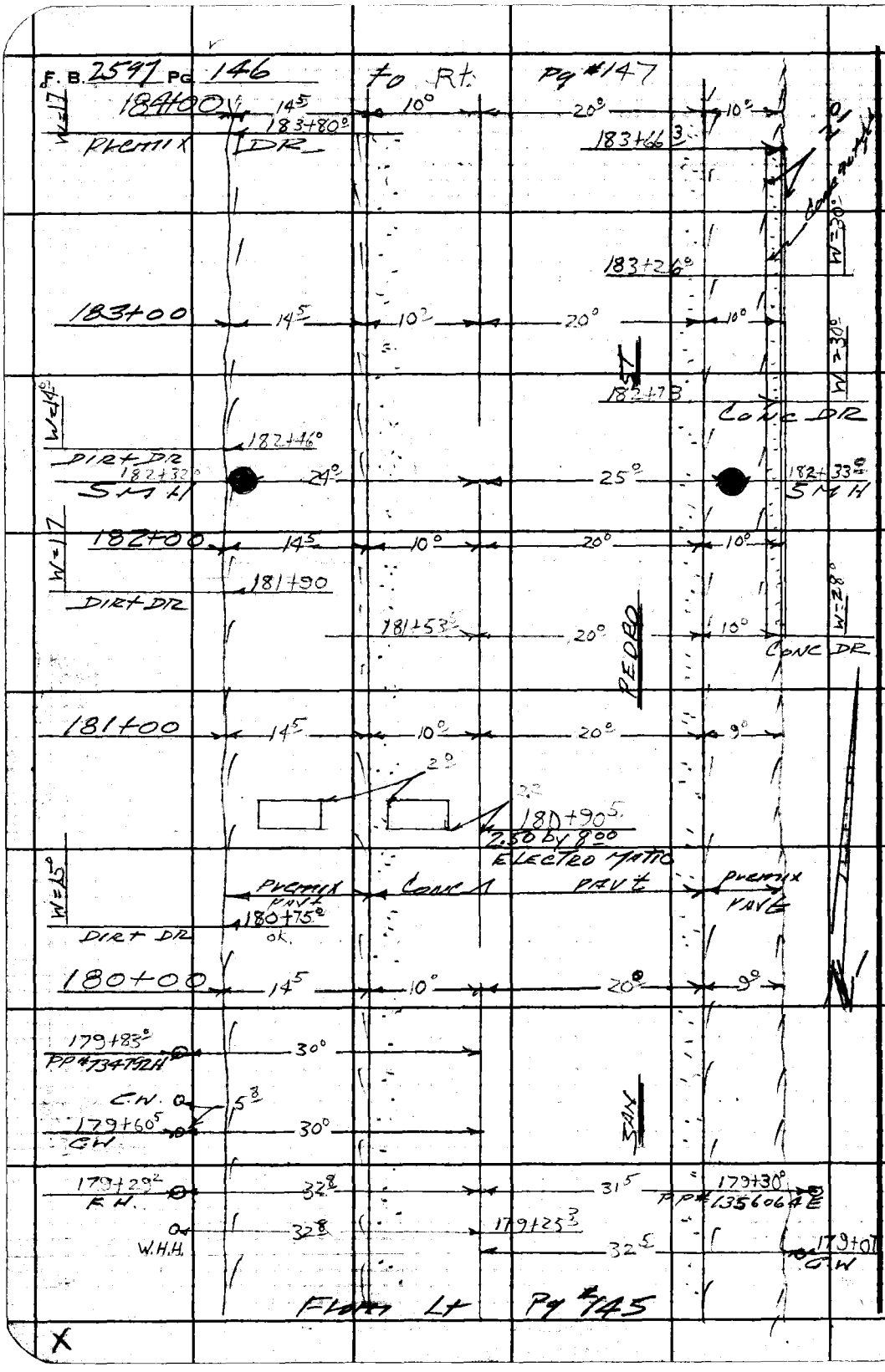

PLEASE RETURN TO
LOS ANGELES COUNTY ENGINEER
403 LOS ANGELES COUNTY ENGINEERING BLDG.
Do not extend this side of this line.

Note: Any Additions or Changes on This Sheet Must be Made or Circled in Red Ink With Date and Name of Person Making Change.

76F8095 CE #310 6/63

PLEASE RETURN TO
LOS ANGELES COUNTY ENGINEER
403 LOS ANGELES COUNTY ENGINEERING BLDG.

Note: Any Additions or Changes on This Sheet Must be Made or Circled in Red Ink With Date and Name of Person Making Change.

Do not extend this side of this line.

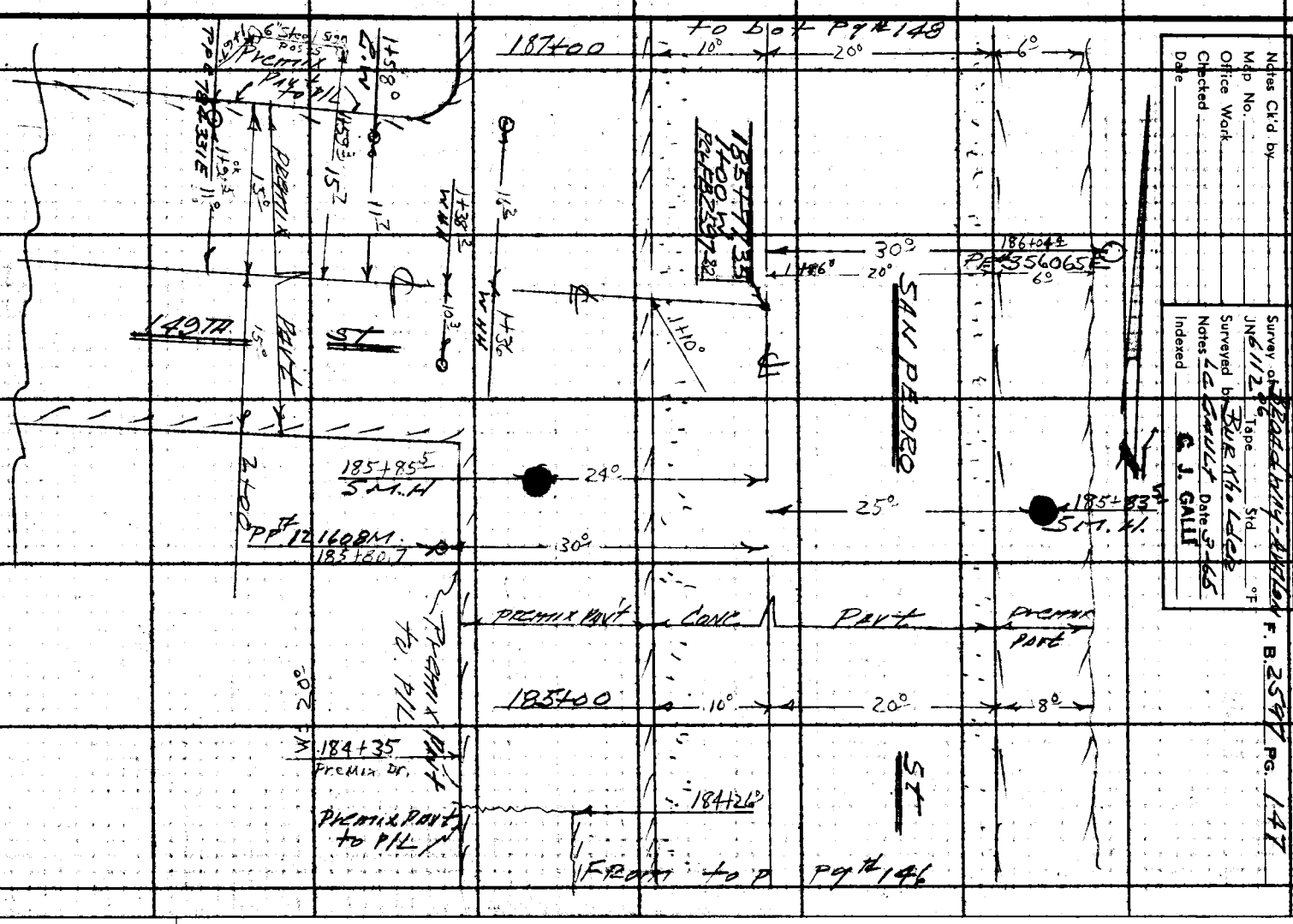

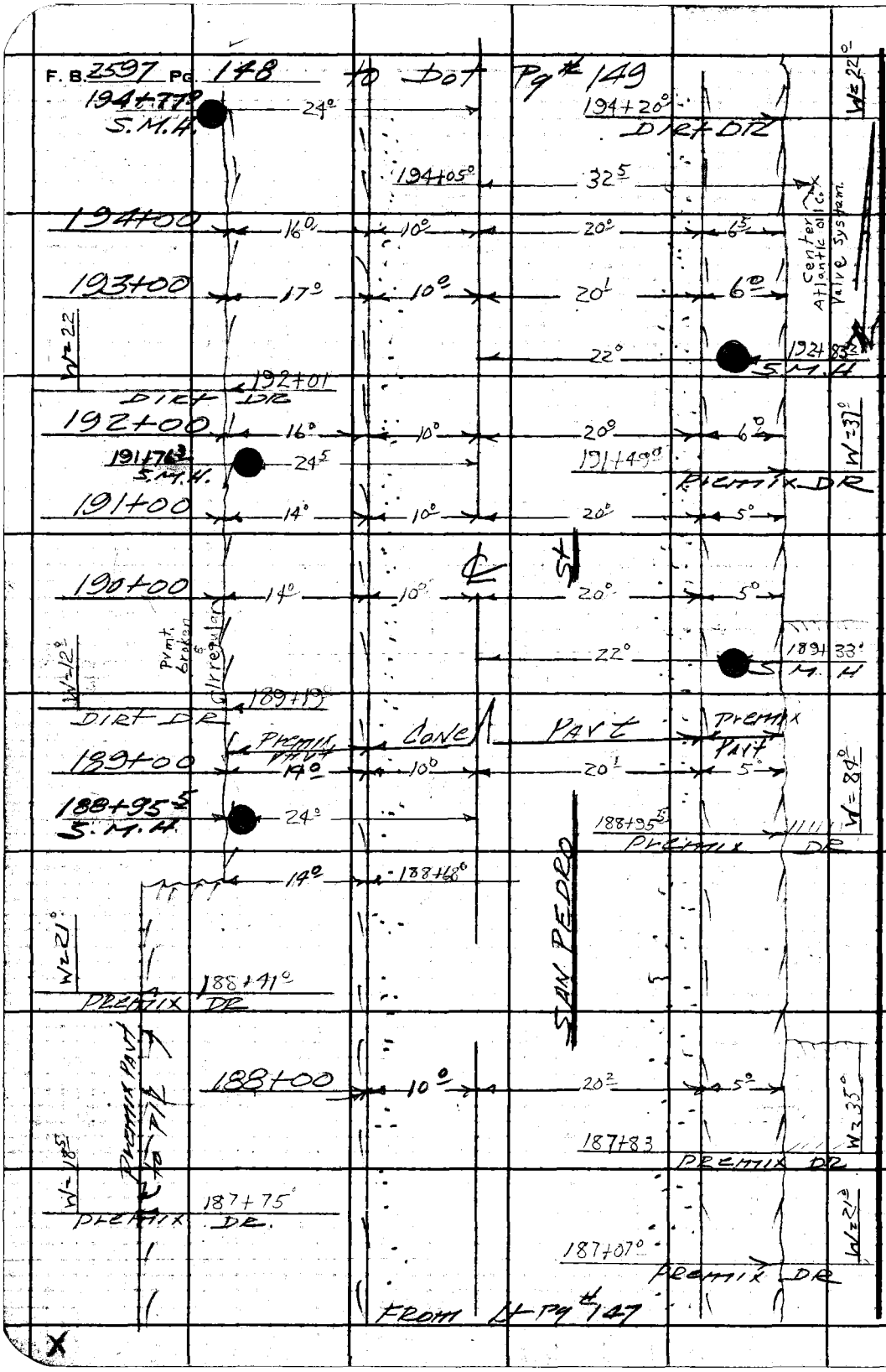

PLEASE RETURN TO
LOS ANGELES COUNTY ENGINEER
403 Los Angeles County Engineering Bldg.
Do not extend this side of this line.

Note: Any Additions or Changes on This Sheet Must be Made or Circled in Red Ink With Date and Name of Person Making Change.

Notes Ck'd by	Survey of Broadway - Avalon
Map No.	JN 6112 06 Tape Std °F
Office Work	Surveyed by Burkholder
Checked	Notes LeGault Date 3-65
Date	Indexed G. J. GALLI

F. B. 2597 PG. 149

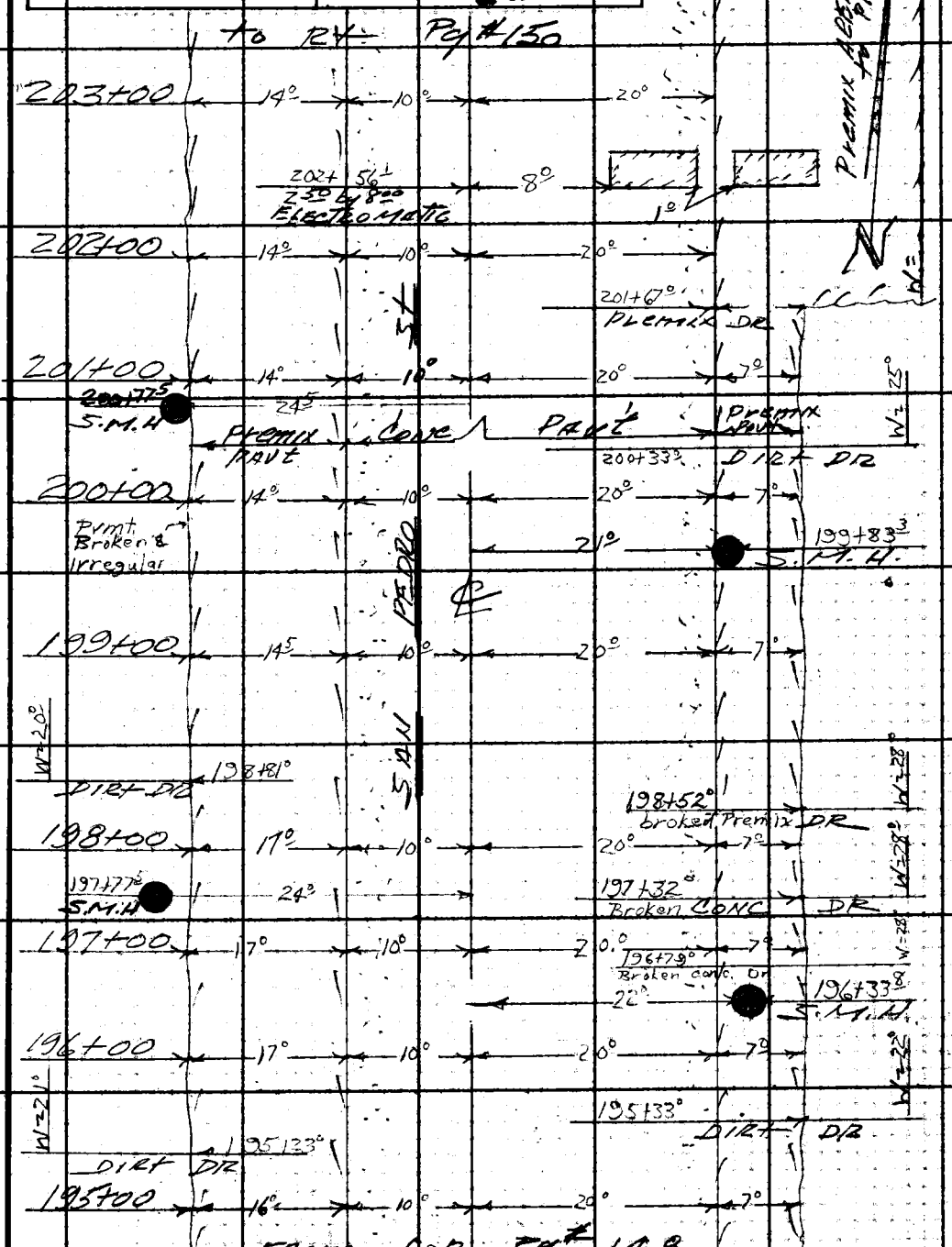

Note: Any Additions or Changes on This Sheet Must be Made or Circled in Red Ink With Date and Name of Person Making Change.

Do not extend this side of this line.

PLEASE RETURN TO
LOS ANGELES COUNTY ENGINEER
403 LOS ANGELES COUNTY ENGINEERING BLDG.

76F309S CE #310 6-63

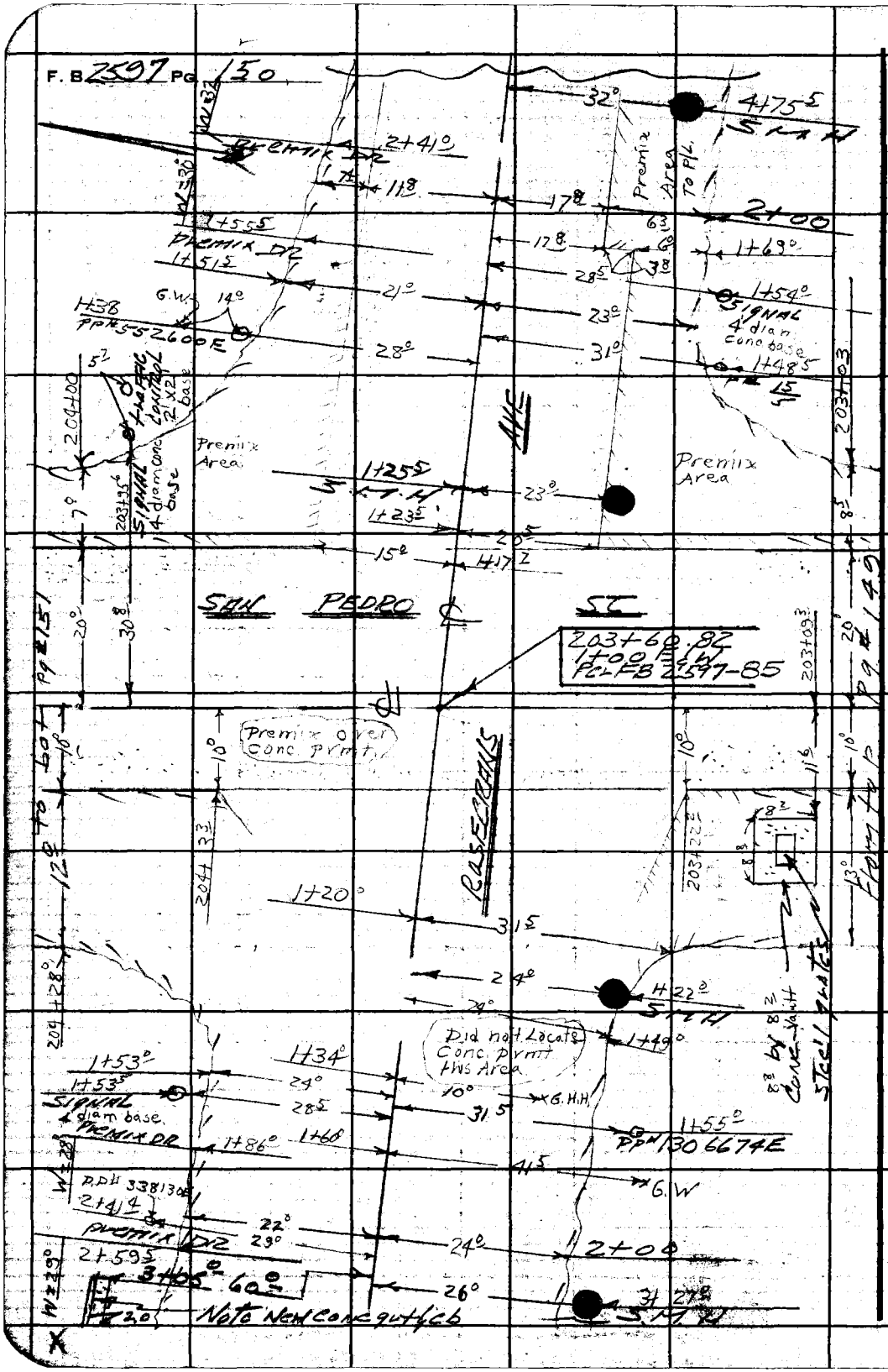

PLEASE RETURN TO
LOS ANGELES COUNTY ENGINEER
403 LOS ANGELES COUNTY ENGINEERING BLDG.
Do not extend this side of this line.

Note: Any Additions or Changes on This Sheet Must be Made or Circled in Red Ink With Date and Name of Person Making Change.

Notes Ck'd by	Survey of Broadway Avalon
Map No.	JN 6112 06 Tape Std °F
Office Work	Surveyed by Burkholder
Checked	Notes LeGault Date 3-65
Date	Indexed

F. B. 2597 PG. 131

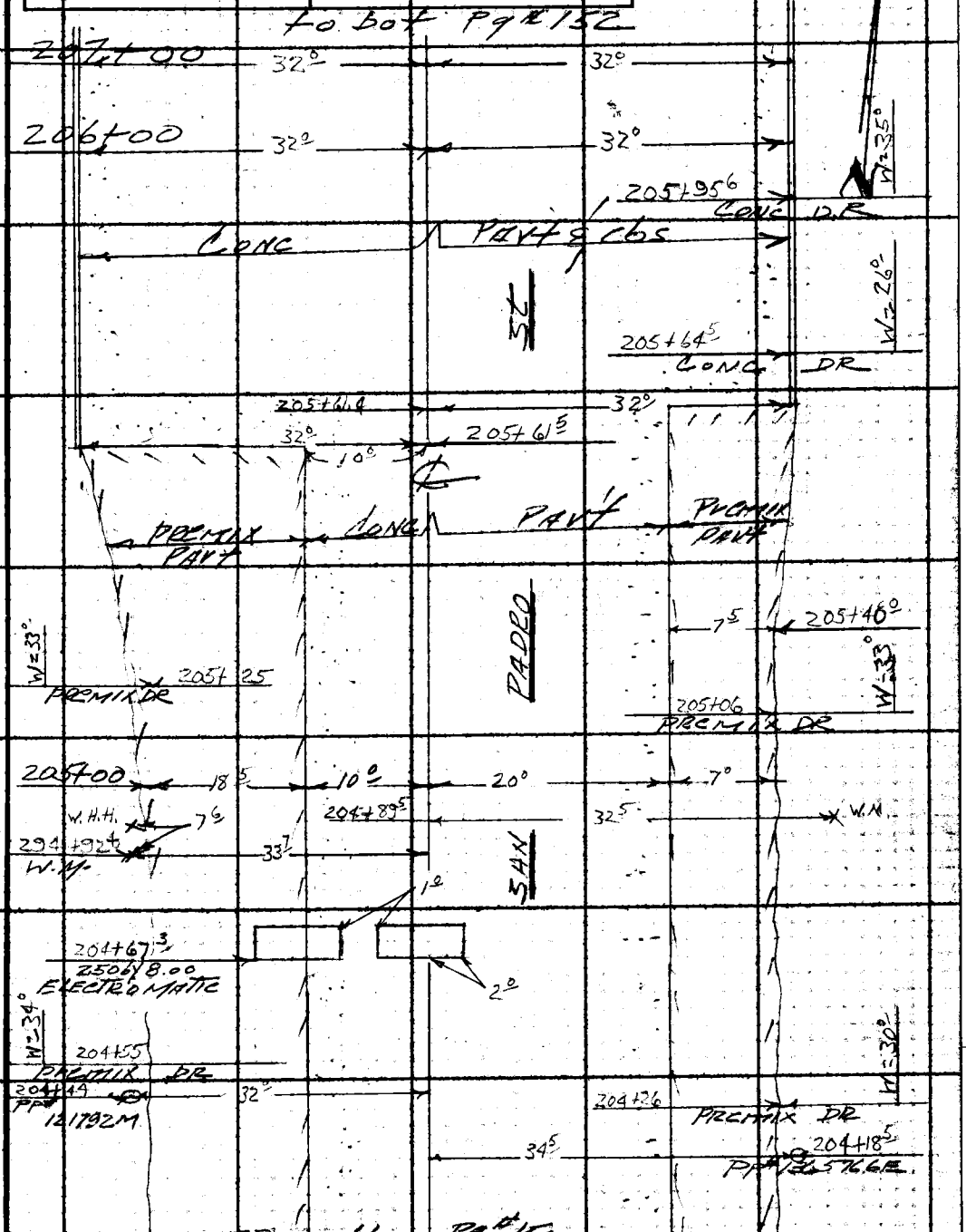

Note: Any Additions or Changes on This Sheet Must be Made or Circled in Red Ink With Date and Name of Person Making Change.

Do not extend this side of this line.

PLEASE RETURN TO
LOS ANGELES COUNTY ENGINEER
403 LOS ANGELES COUNTY ENGINEERING BLDG.

78F3095 CE #310 6-63

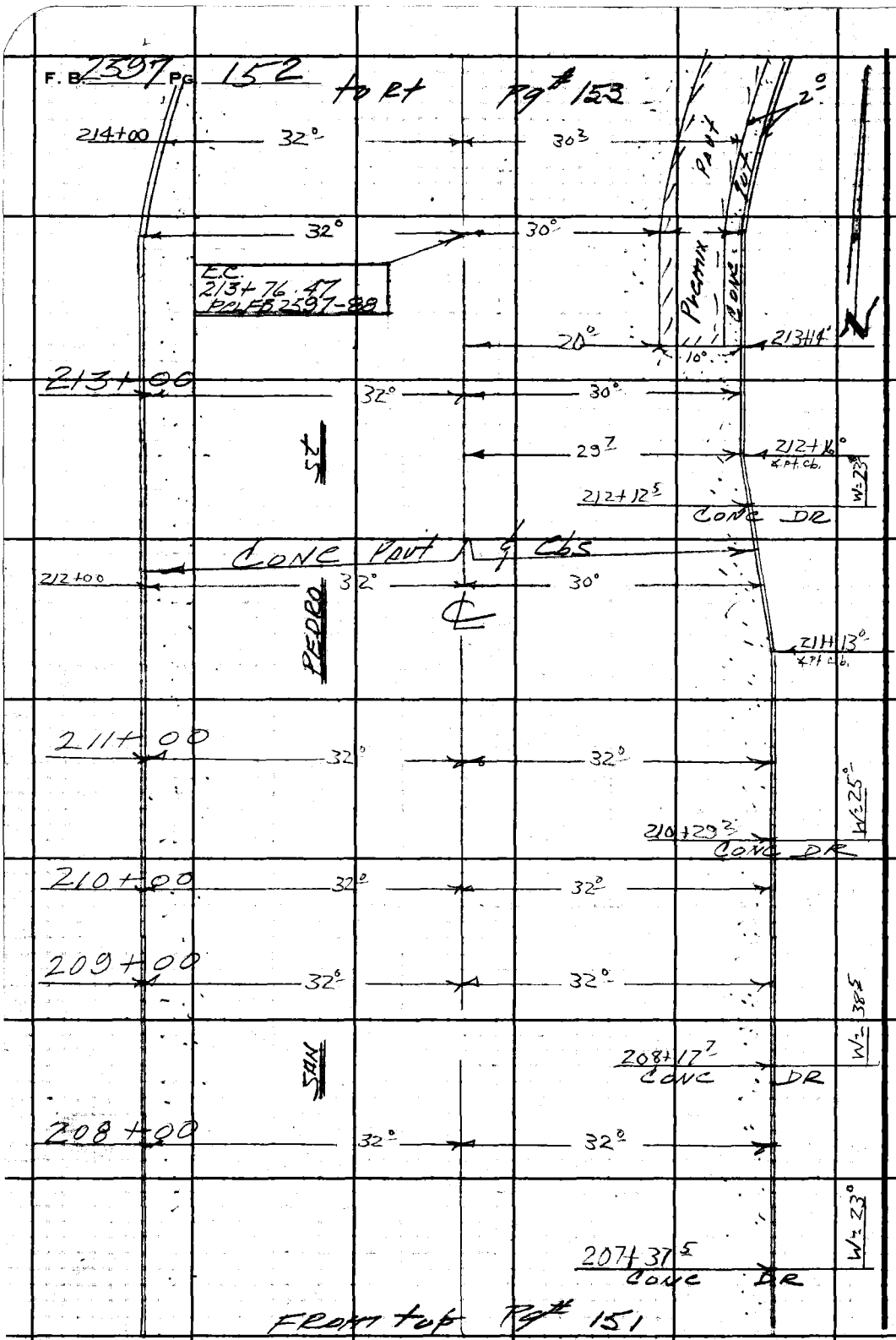

PLEASE RETURN TO
LOS ANGELES COUNTY ENGINEER
403 Los Angeles County Engineering Bldg.

Do not extend this side of this line.

Note: Any Additions or Changes on This Sheet Must be Made or Circled in Red Ink With Date and Name of Person Making Change.

Notes Ck'd by	Survey of BROADWAY-AVALON F. B. 2597 PG. 153
Map No.	JN 6112 06 Tape Std °F
Office Work	Surveyed by BURKHOLDER
Checked	Notes LC GAULT Date 3-65
Date	Indexed C. J. GALLI

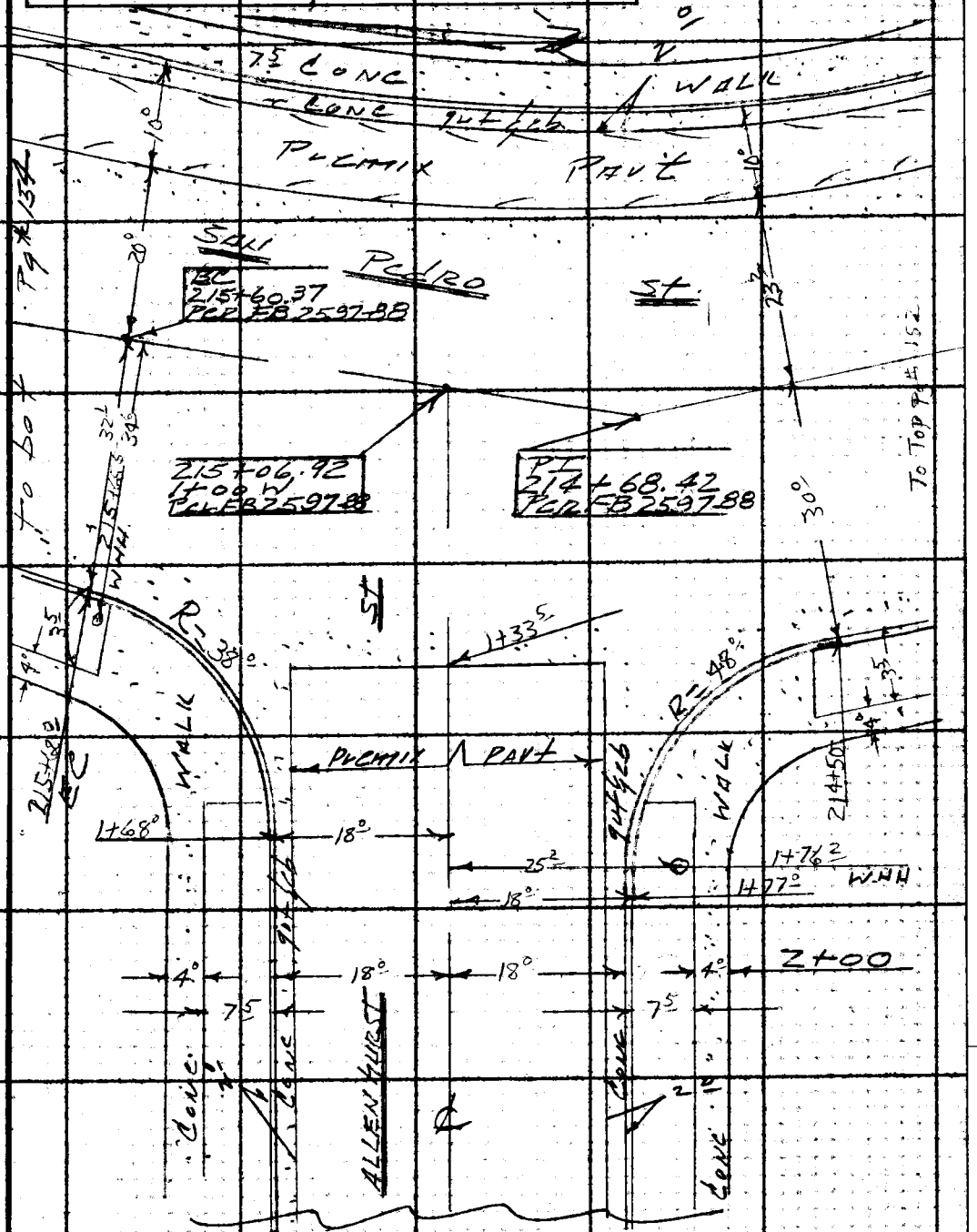

Note: Any Additions or Changes on This Sheet Must be Made or Circled in Red Ink With Date and Name of Person Making Change.

Do not extend this side of this line.

PLEASE RETURN TO
LOS ANGELES COUNTY ENGINEER
403 LOS ANGELES COUNTY ENGINEERING BLDG.

76F309S CE #310 6-63

F. B. 2597 PG. 154

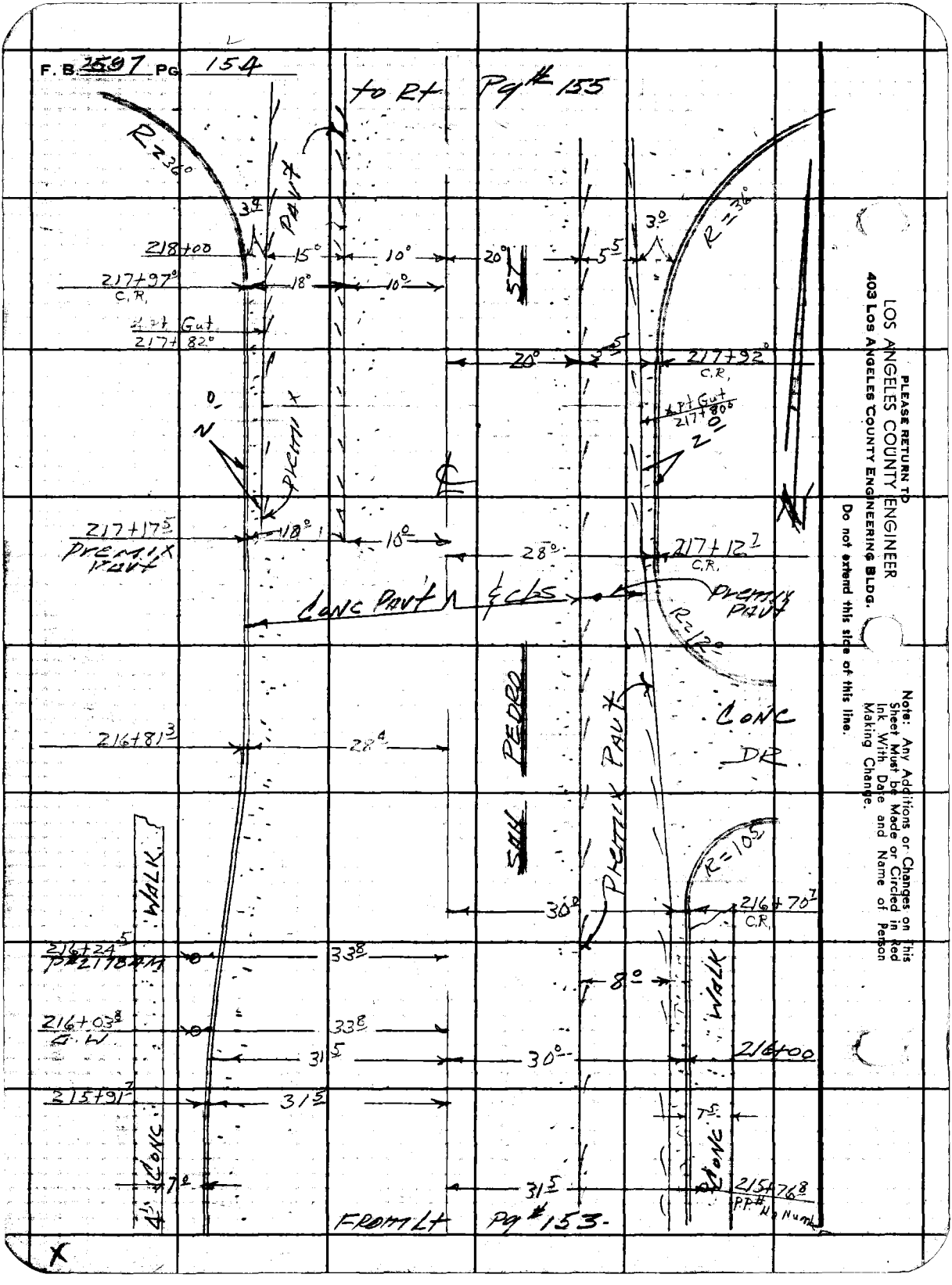

PLEASE RETURN TO
LOS ANGELES COUNTY ENGINEER
403 Los Angeles County Engineering Bldg.
Do not extend this side of this line.

Note: Any Additions or Changes on This Sheet Must be Made or Circled in Red Ink With Date and Name of Person Making Change.

Notes Ck'd by	Survey of Broadway-Avalon
Map No.	JN 6112 06 Tape Std °F
Office Work	Surveyed by Burkholder
Checked	Notes LeGault Date 3-65
Date	Indexed C. J. GALLY

F. B. 2597 PG. 135

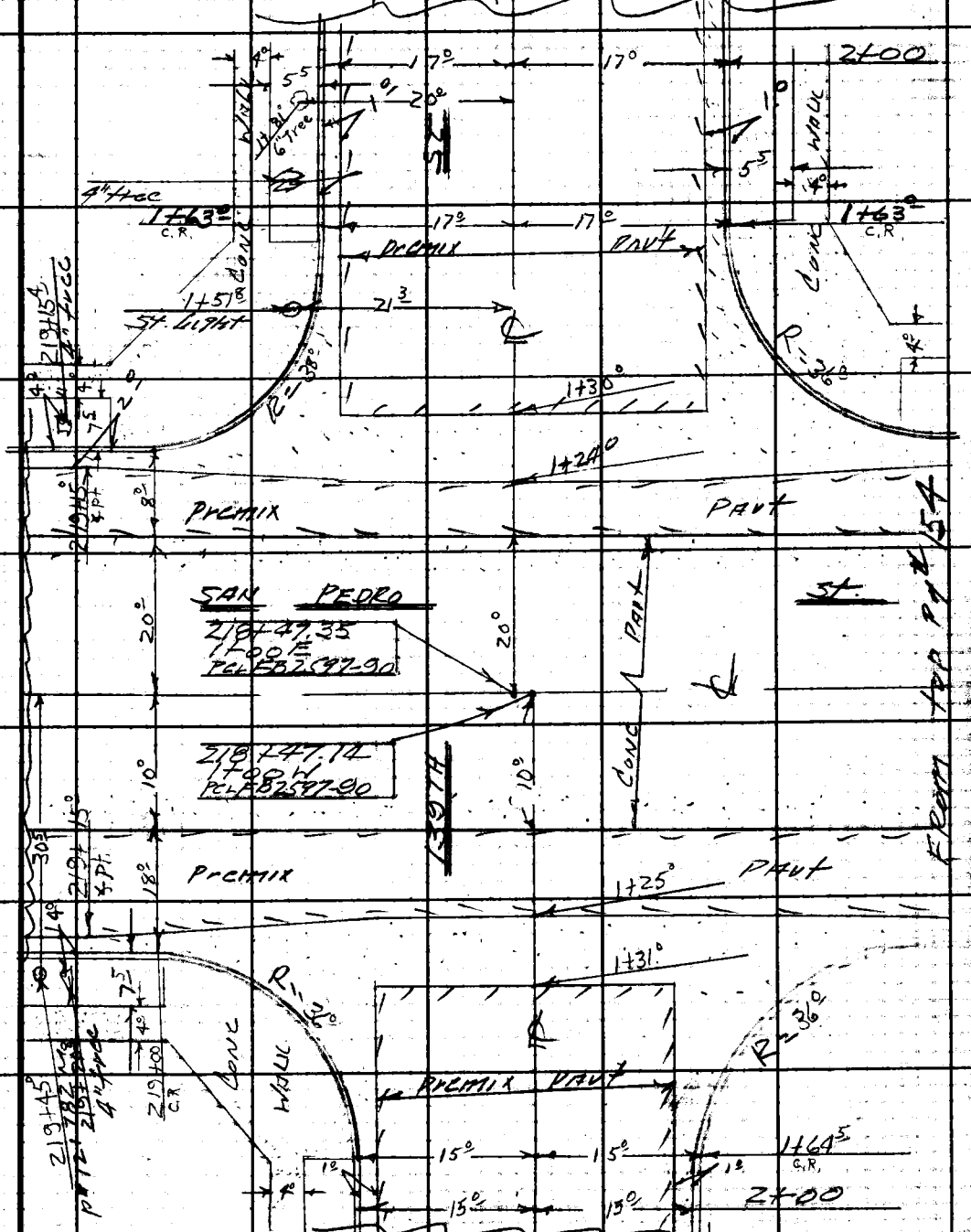

Note: Any Additions or Changes on This Sheet Must be Made or Circled in Red Ink With Date and Name of Person Making Change.

Do not extend this side of this line.

PLEASE RETURN TO
LOS ANGELES COUNTY ENGINEER
403 LOS ANGELES COUNTY ENGINEERING BLDG.

76F309S CE #310 6-63

Profile No. ____ Notes Chkd. ____ Plotted ____ Date ____ Survey of Broadway & Avalon
X-Sec. No. ____ Date ____ Checked ____ Date ____ Survey by Burkholder Notes Date
Map No. ____ Indexed ____ Date ____

BROADWAY & AVALON [illegible]

JN 6112.06

X SECTIONS

FROM - DOMINGUEZ CHANNEL
to - ALONDRA BLVD
Note CONT IN FB-3305 Pg #5

PARTY
BURKHOLDER
LeGAULT
FOULGER
BANKSON

DATE
1965

STATION	B.S.	H.I.	F.S.	ELEV.

NOTE: ANY ADDITIONS OR CHANGES ON THIS SHEET MUST BE MADE OR CIRCLED IN RED INK, WITH DATE AND NAME OF PERSON MAKING CHANGE.

PLEASE RETURN TO
LOS ANGELES COUNTY ENGINEER
403 LOS ANGELES COUNTY ENGINEERING BLDG.

Do not extend notes this side of this line.

76-L298 CE 307 3-61

76-L298 CE 307 3-61

PLEASE RETURN TO
LOS ANGELES COUNTY ENGINEER
403 LOS ANGELES COUNTY ENGINEERING BLDG.

NOTE: ANY ADDITIONS OR CHANGES ON THIS SHEET MUST BE MADE OR CIRCLED IN RED INK, WITH DATE AND NAME OF PERSON MAKING CHANGE

Do not extend notes this side of this line.

STATION	B. S.	H. I.	F. S.	ELEV.	Left & North	℄ Right & South
BM SD. 3400				15 29	BM SD. 3400 Elev = 15.293	
					PCC FB 2597-7	
1+00				13 96		℄
				13 62		9°
				13 25		18° Edge Pavt
				13 2		20 R F.L.
				15 2		33 P/L
				13 87	7.5	
				13 75	15.5 Edge Pavt	
				13 6	20° top bank	
				09 3	33° bot "	
	L. A. City S. M. H					2° Right
		East Rim =		13 94		East Inlet
		West " =		13 97	Rim =	13.94
					Meas	14.14
					top P	-.20
					Dia	1.50
					Invert	-1.30

F.B. 2597 Pg. 158 Job No. 6112 06 Division No. 11 Notes Red ____ Plotted ____ Profile ____
Survey of Broadway & Avalon Date ____ Date ____ No. ____
Survey by ____ Notes Chkd. ____ Checked ____ X-Sec. ____
Indexed ____ Date ____ Date ____ No. ____

76-L298 CE 307 3-61

PLEASE RETURN TO
LOS ANGELES COUNTY ENGINEER
403 LOS ANGELES COUNTY ENGINEERING BLDG.

NOTE: ANY ADDITIONS OR CHANGES ON THIS SHEET MUST BE MADE OR CIRCLED IN RED INK. WITH DATE AND NAME OF PERSON MAKING CHANGE.

Do not extend notes this side of this line.

STATION	B. S.	H. I.	F. S.	ELEV.	Left & North	℄	Right & South
1+21 3				14 13		℄	
				13 97			9°
				13 83			18° Edge Part
				14 9			33° P/L
				14 14	7 5		
				13 87	13 5 - gut out		
				13 81	15 5 - " in		
				14 33	" top 2b		
				15 4	33° P/L		
1+63 37 = 1+00 N.				14 41	Int. 190th St & Harbor Fwy. Ramp N.		
Going North on Harbor Fwy. Ramp					Left & West.	℄	Right & East
1+00				14 41		℄	Int.
1+10				14 28		℄	
1+15				14 08		℄	F.L.
1+ 29 4				14 43		℄	

Profile Notes Red ____ Plotted ____ Job No. 6112 of Division No. 11 F.B. 2597 Pg. 159
No. ____ Date ____ Date ____ Survey of Broadway & Avalon
X-Sec. Notes Chkd. ____ Checked ____ Survey by Burkholder Notes D.L. Date ____
No. ____ Date ____ Date ____ Map No. ____ Indexed ____ Date ____

76-L298 CE 307 3-61

PLEASE RETURN TO
LOS ANGELES COUNTY ENGINEER
403 LOS ANGELES COUNTY ENGINEERING BLDG.

NOTE: ANY ADDITIONS OR CHANGES ON THIS SHEET MUST BE MADE OR CIRCLED IN RED INK. WITH DATE AND NAME OF PERSON MAKING CHANGE

Do not extend notes this side of this line.

STATION	B.S.	H.I.	F.S.	ELEV.	Left & West	℄ Right & East
1+29.4				14 45		12.5 gut out
				14 45		14.5 " in
				14 92		" top Cb
				15 1		17.5 Dirt
1+41.5				14 77		℄
				14 77	7.0	
				14 80	12.5 gut out	
				14 76	14.5 " in	
				15 23	" top Cb	
				15 7	20' Dirt	
1+53.5				09 80		29° top Headwall
				05 60		" F.L. 36" Cone Pipe
1+63.5				09 28	32.5 top Headwall	
				05 28	" F.L. 36" Cone Pipe	
2+00				18 06		℄
Going East on 190th St				From Int of Harbor Hwy Ramp		
					Left & North	℄ Right & South
1+92.0				14 43		℄
				14 42		7.5

F.B. 2397 Pg. 160 Job No. 6112 06 Division No. 11 Notes Red Plotted Profile
Survey of Roadway & Avalon Date Date No.
Survey by Bartholder Notes Leesmith Notes Chkd. Checked X-Sec.
Indexed C. J. Wall Date Date Date No.

76-L298 CE 307 3-61

PLEASE RETURN TO
LOS ANGELES COUNTY ENGINEER
403 LOS ANGELES COUNTY ENGINEERING BLDG.

NOTE: ANY ADDITIONS OR CHANGES ON THIS SHEET MUST BE MADE OR CIRCLED IN RED INK, WITH DATE AND NAME OF PERSON MAKING CHANGE.

Do not extend notes this side of this line.

STATION	B. S.	H. I.	F. S.	ELEV.	Left & North	℄ Right & South
1+92°				14 13		15° Edge Pavt
				14 0		17° F.L.
				15 4		27° Brk
				17 5		33° P/L
				14 50	7°	
				14 40	12°	
				14 36	14° gut in	
				14 83	" top cb	
				14 4	20° top bank	
				10 3	33° bot "	
3+00				15 18		℄
4+00				16 46		℄
				16 34		7.5 Pavt
				16 10		15 Edge Pavt
				17 5		25 Right
				23 6		44 top Brk
				25 6		50 P/L
				16 36	6.5	
				16 17	13° Edge Pavt	
				15 6	24° top bank	
				11 0	33° bot "	

Profile Notes Red ____ Plotted ____ Job No. 6112 06 Division No. 11
No. ____ Date ____ Date ____ Survey [illegible] Notes DL Date 1965
X-Sec. Notes Chkd. ____ Checked ____ Survey by [illegible] Date ____
No. ____ Date ____ Date ____ Map No. ____ Indexed [illegible] Date ____

F.B. 2537 Pg. 161

76-L298 CE 307 3-61

PLEASE RETURN TO
LOS ANGELES COUNTY ENGINEER
403 LOS ANGELES COUNTY ENGINEERING BLDG.

NOTE: ANY ADDITIONS OR CHANGES ON THIS SHEET MUST BE MADE OR CIRCLED IN RED INK, WITH DATE AND NAME OF PERSON MAKING CHANGE

Do not extend notes this side of this line.

STATION	B.S.	H.I.	F.S.	ELEV.	Left & North ℄ Right & South
4+00				09 00	50' P/L
4+23.2	L.A. City S.M.H				2° R.
		E Rim		17 06	
		W "		16 99	
5+00				19 59	℄
6+00 T.P.				23 51	℄
7+00				25 82	℄
7+05.0				25 86	℄
				25 73	9.5
				25 22	19° Edge Pavt & F.L.
				25 5	21° Brk
				25 4	50' P/L
7+27.0				25 94	℄

	East Inlet	West Outlet
Rim	17.06	16.99
Meas	16.38	16.40
Top. P.	.68	.59
Dia	1.50	
Invert	-.92	-.92

F.S. 2597 Pg. 162
Job No. 61/2 06 Division No. 11 Notes Red ___ Plotted ___ Profile ___
Survey of Broadway Lawton Date ___ Date ___ No. ___
Survey by Birkhalter Notes: Lecault Notes Chkd. ___ Checked ___ X-Sec. ___
Indexed G. J. GALLI Date ___ Date ___ Date ___ No. ___

76-L298 CE 307 3-61

PLEASE RETURN TO
LOS ANGELES COUNTY ENGINEER
403 LOS ANGELES COUNTY ENGINEERING BLDG.

NOTE: ANY ADDITIONS OR CHANGES ON THIS SHEET MUST BE MADE OR CIRCLED IN RED INK. WITH DATE AND NAME OF PERSON MAKING CHANGE.

Do not extend notes this side of this line.

STATION	B. S.	H. I.	F. S.	ELEV.	Left & North	& Right & South
7+27°						
				25 78	8°	
				25 41	16° Edge Pavt	
				25 2	20 F/L	
				26 6	25° top bank	
				26 8	50 P/L	
7+62°	L.A. City S.M.H.				1.4° Left	
		N. Rim =		25 82	N. Inlet	W. Outlet
		W " =		25 82	Rim 2582	2582
					Meas 24.60	24.65
					top P. 1.22	1.17
					Dia 1.50	1.50
					inlet -.28	-.33
7+96.45 =	1400 N & S.			26 01	Int 190th St or Victoria St &	Figueroa St
BM. S.D. 3401				25 54	BM. S.D. 3401	ELEV = 25.543
					Per FB 2597-8	

Profile No. ____ Notes Red ____ Plotted ____ Job No. 6112 06 Division No. 11 F.B. 2597 Pg. 163
X-Sec. No. ____ Date ____ Date ____ Survey of Roadway & Avalon
Notes Chkd. ____ Checked ____ Survey by Burkhalter Notes D.L. Date 1965
Date ____ Date ____ Map No. ____ Indexed C. J. GALLI Date ____

76-L298 CE 807 3-61

PLEASE RETURN TO
LOS ANGELES COUNTY ENGINEER
403 LOS ANGELES COUNTY ENGINEERING BLDG.

NOTE: ANY ADDITIONS OR CHANGES ON THIS SHEET MUST BE MADE OR CIRCLED IN RED INK, WITH DATE AND NAME OF PERSON MAKING CHANGE

Do not extend notes this side of this line.

STATION	B.S.	H.I.	F.S.	ELEV.	Left & East	℄ Right & West
Going South on Figueroa St from Victoria or 190th St						
1+00				26 01		℄ Int.
1+33°				25 97		℄
				25 71	20°	
				25 05	38° gut out	
				24 97	40° " in	
				25 61	" top Cb	
				26 0	50 P/L	
1+80°				25 77		℄
				25 62		20°
				24 80		38 gut out
				24 73		40° " in
				25 38		" top Cb
				25 5		50 P/L
2+00				25 74		℄
3+00				25 25		℄
					Left & West	℄ Right & East
Going North on Figueroa St from Victoria or 190th St						
1+00				26. 01		℄ Int

F.B. 2597 Pg. 164
Job No. 6112 Division No. 11 Notes Red ____ Plotted ____ Profile ____
Survey of Broadway & Avalon Date ____ Date ____ No. ____
Survey by Burkholder Notes Chkd. ____ Checked ____ X-Sec. ____
Indexed C. J. Gaitt Date ____ Date ____ No. ____

76-L298 CE 307 3-61

PLEASE RETURN TO
LOS ANGELES COUNTY ENGINEER
403 LOS ANGELES COUNTY ENGINEERING BLDG.

NOTE: ANY ADDITIONS OR CHANGES ON THIS SHEET MUST BE MADE OR CIRCLED IN RED INK, WITH DATE AND NAME OF PERSON MAKING CHANGE.

Do not extend notes this side of this line.

STATION	B. S.	H. I.	F. S.	ELEV.	Left & West	℄	Right & East
1+42°				25 88		℄	
				25 85	13°		
				25 53	26° Edge Pav't & F.L.		
				26 0	28° Brk.		
				26 8	50° P/L		
1+85°				25 59		℄	
				25 44			9°
				25 20			18° Edge Pav't
				25 1			20° F.L.
				26 0			50 P/L
2+00				25 46		℄	
3+00				24 40		℄	
3+21.2	L.A. City S.M.H.				30° Left		
		N-Rim =		24 79	S. outlet.		
		S - " .		24 76	Rim 24.76		
					Meas. 23.15		
					top P. 1.61		
					Dif 1.50		
					Invert .11		

Profile No. ____ Notes Red ____ Date ____ Plotted ____ Date ____ Job No. 6112 06 Division No. 11 Survey of Broadway - Avalon Survey by Burkholder Notes DL Date 1965 Map No. ____ Indexed C. J. Gall Date ____

X-Sec. No. ____ Notes Chkd. ____ Date ____ Checked ____ Date ____

F.B. 7597 Pg. 165

76-L298 CE 307 3-61

PLEASE RETURN TO
LOS ANGELES COUNTY ENGINEER
403 LOS ANGELES COUNTY ENGINEERING BLDG.

NOTE: ANY ADDITIONS OR CHANGES ON THIS SHEET MUST BE MADE OR CIRCLED IN RED INK, WITH DATE AND NAME OF PERSON MAKING CHANGE

Do not extend notes this side of this line.

STATION	B.S.	H.I.	F.S.	ELEV.	Left of North	℄	Right of South
Going East on Victoria St From Figuroa St							
8+55°				25 50		℄	
				25 45			10°
				25 40			16° Edge Pavt
				25 8			20°
				25 8			50' P/L
8+87°				25 10		℄	
				24 97	10°		
				24 52	13° Edge Pavt		
				24 4	18°		
				26 2	25° top bank		
				26 3	50 P/L		
9+00				25 00		℄	
10+00				22 83		℄	
11+00				20 04		℄	
12+00				18 70		℄	
12+50				18 68		℄	
				18 54			10 Edge Conc

F.B. 2597 Pg. 166
Job No. 61206
Division No. 11
Notes Red
Plotted
Profile
Survey of Broadway & Avalon
Date
Date
No.
Survey by Burkholder
Notes Chkd.
Checked
X-Sec.
Indexed C. J. Galli
Date
Date
No.

76-L298 CE 307 3-61

PLEASE RETURN TO
LOS ANGELES COUNTY ENGINEER
403 LOS ANGELES COUNTY ENGINEERING BLDG.

NOTE: ANY ADDITIONS OR CHANGES ON THIS SHEET MUST BE MADE OR CIRCLED IN RED INK, WITH DATE AND NAME OF PERSON MAKING CHANGE.

Do not extend notes this side of this line.

STATION	B. S.	H. I.	F. S.	ELEV.	Left ℄ North	℄ Right ℄ South
12+50				18 45		12° Edg Premix
				19 0		14°
				18 6		20°
				18 6		50° P/L
				18 40	10' Edge Cone	
				18 18	12° " Premix	
				19 1	15° Brk	
				18 8	20° Top.	
				15 7	25° bot	
				20 7	35° top	
				20 7	50° P/L.	
13+00				18 57		℄
14+00	T.P.			17 94		℄
14+84°				17 82		℄
				13 41	23° top Head Wall	
				08 91	" F.L. 36" Cone Pipe	
15+00 T.P.				17 89		℄
				17 56		10° Edge Cone
				17 43		12° " Premix

Profile Notes Red ____ Plotted ____ Job No. 6112 of 06 Division No. 11 F.B. 2597 Pg 167
No. ____ Date ____ Date ____ Survey of Broadway
X-Sec. ____ Notes Chkd. ____ Checked ____ Survey by Burkholder Notes DL Date 1965
No. ____ Date ____ Date ____ Map No. ____ Indexed C. J. GALLI Date ____

76-L298 CE 307 3-61

PLEASE RETURN TO
LOS ANGELES COUNTY ENGINEER
403 LOS ANGELES COUNTY ENGINEERING BLDG.

NOTE: ANY ADDITIONS OR CHANGES ON THIS SHEET MUST BE MADE OR CIRCLED IN RED INK, WITH DATE AND NAME OF PERSON MAKING CHANGE.

Do not extend notes this side of this line.

STATION	B.S.	H.I.	F.S.	ELEV.	Left & North	Right & South
15+00				18 4		14° top bank
				17 9		24° " "
				14 4		31° Bot. bank
				13 6		50° P/L.
				17 71	10° Edge Conc	
				17 61	12° " Premix	
				18 3	16° Top. bank	
				18 0	21° Top. bank	
				09 4	26° Bot. bank	
					50° P/L	
15+19°				18 15 ℄		
				13 20		24° top Headwall
				08 70		" F.L. 36" Conc Pipe
16+00				20 10 ℄		
16+91	C.S M.H				28° Left	
					Inlet North.	Outlet East.
		No. Rim =		21 88	Rim 21.88	21.84
		E. Rim		21 84	Meas 14.70 top.P	14 95
					top P 7.18 t.M.H.	6 89
					Dia	67
					Invert	6.22

F.B. 2597 Pg. 168
Job No. 6112 06 Division No. 11 Notes Red Plotted Profile
Survey of Broadway & Avalon Date Date No.
Survey by Burth. Lee Notes Checked X-Sec.
Indexed C. J. Gall Date Notes Chkd. Date Date No.

76-L298 CE 307 3-61

PLEASE RETURN TO
LOS ANGELES COUNTY ENGINEER
403 LOS ANGELES COUNTY ENGINEERING BLDG.

NOTE: ANY ADDITIONS OR CHANGES ON THIS SHEET MUST BE MADE OR CIRCLED IN RED INK, WITH DATE AND NAME OF PERSON MAKING CHANGE.

Do not extend notes this side of this line.

STATION	B. S.	H. I.	F. S.	ELEV.	Left & North	℄ Right & South
17+00				21 85		℄
17+60°				22 24		℄
				22 09		10° Edge Conc
				22 00		18° " Premix
				22 2		20° Brk
				27 7		26° Brk
				22 6		50° P/L
17+77°				22 24		℄
				22 07	10° Edge Conc	
				21 94	23° " Premix	
				22 2	30°	
				22 5	50° P/L	
18+54°7 = 1+00 E. & S.				22 17	℄ Int. Victoria St & Broadway	
BMSD3403				23.66	B.M.S.D. 3403 Elev. 23.665	
					Pcl FB2597-8	
Going South on Broadway from Victoria					Left & East	℄ Right & West
1+00				22 17		℄
X						

Profile Notes Red ____ Plotted ____ Job No. 6112 06 Division No. 11 F.B. 2597 Pg. 169
No. ____ Date ____ Date ____ Survey of Broadway & Avalon
X-Sec. Notes Chkd. ____ Checked ____ Survey by Burthwood Notes DL Date 1965
No. ____ Date ____ Date ____ Map No. ____ Indexed C. J. GALLI Date ____

76-L298 CE 307 3-61

PLEASE RETURN TO
LOS ANGELES COUNTY ENGINEER
403 LOS ANGELES COUNTY ENGINEERING BLDG.

NOTE: ANY ADDITIONS OR CHANGES ON THIS SHEET MUST BE MADE OR CIRCLED IN RED INK, WITH DATE AND NAME OF PERSON MAKING CHANGE

Do not extend notes this side of this line.

STATION	B.S.	H.I.	F.S.	ELEV.	Left & East		℄ Right & West
1+23° C.S.D. #8					24°		
			N. Rim	21 49		N. Inlet / S. Outlet	E. inlet
			S. Rim	21 49	Rim	21.49 / 21.49	21.49
					Meas	15.28 / 15.30	15.03
					top P	6.21 / 6.19	6.46
					Dia	1.50 / 1.50	0.67
					Invert	4.71 / 4.69	5.79
1+58°				22 00			℄
				22 01	7⁵		
				21 85	15° Edge Con'c		
				21 45	22° " Premix		
				21 2	28° F.L.		
				21 8	30° Brk.		
				24 8	50 P/L		
1+68°				21 95			℄
				21 87			7⁵
				21 73			15° Edge Con'c
				21 48			22° " Premix
				21 2			30° F.L.
				21 6			32°

F.B. 2597 PG. 170 Job No. 6112 06 Division No. 11 Notes Red Plotted Profile
Survey of Broadway & Avalon Date Date No.
Survey by Burnside Notes Recorded Notes Chkd. Checked X-Sec.
Indexed C. J. GALLI Date Date Date No.

76-L298 CE 307 3-61

PLEASE RETURN TO
LOS ANGELES COUNTY ENGINEER
403 LOS ANGELES COUNTY ENGINEERING BLDG.

NOTE: ANY ADDITIONS OR CHANGES ON THIS SHEET MUST BE MADE OR CIRCLED IN RED INK, WITH DATE AND NAME OF PERSON MAKING CHANGE.

Do not extend notes this side of this line.

STATION	B. S.	H. I.	F. S.	ELEV.	Left & East	℄ Right & West
1+68°				22 8		50° P/L
2+00				21 74		℄
3+00				21 35		℄
3+74°	C.S.D. #8				22 6	
			N. Rim =	20 77	N Inlet	
			S. " =	20 73	Rim 20.75	
					Meas 14.80	
					top P. 5.95	
					Dia 1.50	
					Invert 4.45	
Going East on Victoria From Broadway					Left & N.	℄ Right & South
1+00				22 17		℄ Int.
1+20				22 00		
1+40				21 32		
1+51.5	S. M. H.		E. Rim	23 50		
			W. Rim	23 50		

X Cut.

26° R	E Inlet	W Outlet
Rim	23.50	23.50
Meas	13.60	14.00
Top Trap	9.90	9.50
Dia		0.67
Invert		8.83

Profile Notes Red ____ Plotted ____ Job No. 6112 06 Division No. 11 F.B. 2597 Pg. 171
No. ____ Date ____ Date ____ Survey of Broadway & Avalon
X-Sec. Notes Chkd. ____ Checked ____ Survey by Birmingham Notes IDL Date 1965
No. ____ Date ____ Date ____ Map No. ____ Indexed C. J. Gallis Date ____

76-L298 CE 307 3-61

PLEASE RETURN TO
LOS ANGELES COUNTY ENGINEER
403 LOS ANGELES COUNTY ENGINEERING BLDG.

NOTE: ANY ADDITIONS OR CHANGES ON THIS SHEET MUST BE MADE OR CIRCLED IN RED INK, WITH DATE AND NAME OF PERSON MAKING CHANGE

Do not extend notes this side of this line.

STATION	B.S.	H.I.	F.S.	ELEV.	Left & North	℄ Right & South
1+67.00				21.96		℄
				21.87		10° Edge Cone
				21.66		19° " Premix
				21.7		21° bot bank
				24.1		28° top "
				25.2		50° PIL
1+75				22.16		℄
				22.05	10° Edge Cone	
				21.90	21° " Premix Bot. Bank.	
				23.8	23° Top bank	
				23.9	50 PIL	
1+80°						℄
2+07				21.31		℄
				22.26		10° Edge Cone
				22.07		19° " Premix
				22.84		50 PIL Driveway
				22.22	10° Edge Cone	
				22.10	21° " Premix	
				21.9	23° F.L.	

F.B. 2597 Pg. 172
Job No. 6112 06
Division No. 11
Survey of Broadway Gamlon
Survey by Burkholder Notes Legault
Indexed C. J. GALLI Date
Notes Red Date
Notes Chkd. Date
Plotted Date
Checked Date
Profile No.
X-Sec. No.

76-L298 CE 307 3-61

PLEASE RETURN TO
LOS ANGELES COUNTY ENGINEER
403 LOS ANGELES COUNTY ENGINEERING BLDG.

NOTE: ANY ADDITIONS OR CHANGES ON THIS SHEET MUST BE MADE OR CIRCLED IN RED INK, WITH DATE AND NAME OF PERSON MAKING CHANGE.

Do not extend notes this side of this line.

STATION	B. S.	H. I.	F. S.	ELEV.	Left & North	℄ Right & South
2+07				24 2	50° P/L	
3+07				22 43		℄
				22 35		10°
				22 08		19°
				23 8		24° Top Bank
				24 2		50° P/L
				22 36	10° Edge Conc	
				22 2	21° F.L.	
				22 9	28° Brk.	
				23 9	50° P/L.	
3+12°	S. M. H.					26°R
						W. Outlet.
		E. Rim		23 95		RIM 23.93
		W. "		23 92		Meas 14.00
						Top P 9.93
						Dia 0.67
						Invert 9.26

Going North on Broadway from Victoria Left & West ℄ Right & East

Profile No. X-Sec. No. Notes Red Date Notes Chkd. Date Plotted Date Checked Date Job No. 6112 06 Division No. 11 Survey of Broadway & Avalon Survey by Turkholder Notes P.L. Date 1965 Map No. Indexed C. J. Galis Date

F.B. 2597 Pg. 173

76-L298 CE 307 3-61

PLEASE RETURN TO
LOS ANGELES COUNTY ENGINEER
403 LOS ANGELES COUNTY ENGINEERING BLDG.

NOTE: ANY ADDITIONS OR CHANGES ON THIS SHEET MUST BE MADE OR CIRCLED IN RED INK. WITH DATE AND NAME OF PERSON MAKING CHANGE

Do not extend notes this side of this line.

STATION	B.S.	H.I.	F.S.	ELEV.	Left & West	℄	Right & East
18+98.5	C.S.D. #8 J.C.						25° R.
							N inlet W inlet S outlet
		No. Rim =		21 78		Rim	21.78 21.80 21.78
		So. " =		21 78		Meas	15.55 15.45 15.45
		W. " =		21 80		Elev. top P	6.23 6.35 6.23
						Dia	1.50 .67 1.50
						Elev. Invert	4.73 5.68 4.73
19+00				22 40		℄	
19+21				22 41		℄	
				22 32	15° Edge Cone		
				22 08	28° " Premix		
				21 7	35 F/L		
				22 9	40 top Bank		
				22 7	50 P/L		
19+31°				22 45		℄	
				22 29			15° Edge Cone
				22 15			28° " Premix
				21 8			35° F.L.
				23 0			42 Top Bank
				23 4			50 P/L

F.B. 2597 PG. 174 Job No. 6N2 06 Division No. 11 Notes Red Plotted Profile
Survey of Broadway Avalon Date Date No. X-Sec.
Survey by Burkholder Notes Kerouet Notes Chkd. Checked
Indexed C. J. GALT Date Date No.

76-L-298 CE 307 2-63

PLEASE RETURN TO
LOS ANGELES COUNTY ENGINEER
403 LOS ANGELES COUNTY ENGINEERING BLDG.

NOTE: ANY ADDITIONS OR CHANGES ON THIS SHEET MUST BE MADE OR CIRCLED IN RED INK, WITH DATE AND NAME OF PERSON MAKING CHANGE.

Do not extend notes this side of this line.

STATION	B. S.	H. I.	F. S.	ELEV.	Left/West	℄	Right/East
19+61				2254		℄	
				2234			15 Edge Conc
				2225			28 " Premix
				218			34 F.L.
				234			50 P/L
				2233	15 Edge Conc		
				2219	28 " Premix		
				218	35 F.L.		
				223	40 top		
				225	50 P/L		
20+64°				2291		℄	
				2273			15 Edge Conc
				2255			25 Part
				2240			38 gutout
				2224			40 " IN
				2220			50 back drive
				2269	15 Edge Conc		
				2257	28 " Premix		
				224	34 F.L.		

Profile Notes Red ____ Plotted ____ Job No. 6112 06 Division No. 11 F.B. 2597 PG. 125
No. ____ Date ____ Date ____ Survey of Shoreway / Avalon
X-Sec. Notes Chkd. ____ Checked ____ Survey by Burkhold Notes 06 Date 1965
No. ____ Date ____ Date ____ Map No. ____ Indexed ____ Date ____

76-L-298 CE 307 2-63

PLEASE RETURN TO
LOS ANGELES COUNTY ENGINEER
403 LOS ANGELES COUNTY ENGINEERING BLDG.

NOTE: ANY ADDITIONS OR CHANGES ON THIS SHEET MUST BE MADE OR CIRCLED IN RED INK, WITH DATE AND NAME OF PERSON MAKING CHANGE

Do not extend notes this side of this line.

STATION	B.S.	H.I.	F.S.	ELEV.	Left / West	℄	Right / East
20+64				229	40 Bk		
				230	50 P/L		
20+95				2295		℄	
				2278	15 Edge Conc		
				2265	25		
				2232	38 gut out		
				2216	40 " IN		
				2226	" DRIVE		
				2306	50 P/L		
21+00				2296		℄	
21+27.5	5 MH.				157.3 Left		
		5	RIM	2379	S. outlet		
					RIM 2379		
					MEAS 1535		
					top P 8.44		
					DIA .67		
					INVERT 7.77		
22+00				2309		℄	

F.B. 2597 Pg. 176 Job No. 6112-96 Division No. 11 Notes Red ___ Plotted ___ Profile ___
Survey of Broadway & Avalon Date ___ Date ___ No. ___
Survey by Burkhold Notes Ledault Notes Chkd. ___ Checked ___ X-Sec. ___
Indexed ___ Date ___ Date ___ No. ___

76-L298 CE 307 3-61

PLEASE RETURN TO
LOS ANGELES COUNTY ENGINEER
403 LOS ANGELES COUNTY ENGINEERING BLDG.

NOTE: ANY ADDITIONS OR CHANGES ON THIS SHEET MUST BE MADE OR CIRCLED IN RED INK, WITH DATE AND NAME OF PERSON MAKING CHANGE.

Do not extend notes this side of this line.

STATION	B. S.	H. I.	F. S.	ELEV.	Left & West	℄	Right & East
22+10	S.M.H.						25° Right
			N. Rim =	22 62			N Inlet / S Outlet
			S. " =	22 64		Rim	22 62 / 22.64
						Meas	15 72 / 15.72
						top P	6.90 / 6.92
						Dia	1 50 / 1 50
						Inlet	5.40 / 5.42
23+00				22 83		℄	
24+00				22 65		℄	
25+00				22 45		℄	
25+17°	S.M.H.						25° Right
			N Rim =	22 15			N Inlet / S. outlet
			S. " =	22 13		Rim	22.14 / 22.14
						Meas	14 52 / 14 52
						top P.	7 62 / 7 62
						Dia	1 50 / 1 50
						Inlet	6.12 / 6.12
26+00				22 21		℄	
27+00				21 98		℄	
X T.P.				21 79			

Profile No. ___ Notes Red ___ Plotted ___ Job No. 6112 06 Division No. 11 F.B. 2597 Pg. 177
X-Sec. No. ___ Date ___ Date ___ Survey of Broadway & Avalon
Notes Chkd. ___ Checked ___ Survey by Burchilder Notes C. J. GALLI Date 1965
No. ___ Date ___ Date ___ Map No. ___ Indexed ___ Date ___

76-L298 CE 307 3-61

PLEASE RETURN TO
LOS ANGELES COUNTY ENGINEER
403 LOS ANGELES COUNTY ENGINEERING BLDG.

NOTE: ANY ADDITIONS OR CHANGES ON THIS SHEET MUST BE MADE OR CIRCLED IN RED INK, WITH DATE AND NAME OF PERSON MAKING CHANGE

Do not extend notes this side of this line.

STATION	B.S.	H.I.	F.S.	ELEV.	Left/West	℄ Right/East
28+00				21 76		℄
				21 58		15 Edge Conc
				21 06		38 gut out
				20 94		40 " in
				21 55		" top Cb
				21 5		50 P/L
				21 60	15 Edge Conc	
				20 95	38 gut out	
				20 78	40 " in	
				21 41	" top Cb	
				21 8	50 P/L	
28+25 S.D. #8 J.C.						25° Right
		W.	Rim	21 36		
		N	"	21 36		
		S	"	21 35		

	W. Inlet	N. Inlet	S. Outlet
Rim =	2136	2136	2136
Meas	1344	1300	1302
top P	7.92	836	834
Dia	67	150	150
Invert	7.25	6.86	6.84

F.B. 2597 Pg. 178
Job No. 6112 06 Division No. 11 Notes Red ____ Plotted ____ Profile ____
Survey of Broadway / Avalon Date ____ Date ____ No. ____
Survey by Burkholder Notes Cement Notes Chkd. ____ Checked ____ X-Sec. ____
Indexed C. J. Gall Date ____ Date ____ No. ____

76-L298 CE 307 3-61

PLEASE RETURN TO
LOS ANGELES COUNTY ENGINEER
403 LOS ANGELES COUNTY ENGINEERING BLDG.

NOTE: ANY ADDITIONS OR CHANGES ON THIS SHEET MUST BE MADE OR CIRCLED IN RED INK, WITH DATE AND NAME OF PERSON MAKING CHANGE.

Do not extend notes this side of this line.

STATION	B. S.	H. I.	F. S.	ELEV.	Left / West	℄ Right / East
28+25					25° Left	
					N. Inlet	E outlet
		N	Rim	2135	Rim 2135	2137
		S	"	2139	Meas 13.01	12.95
		E	"	2137	top P 8.34	8.42
					Dia	top flap 67
					Invert	Pipe 7.75
29+00				2151		℄
30+00				2131		℄
30+28	S.M.H.				25° Left	
					N. Inlet	S. outlet
		N	Rim	2085	Rim 20.85	20.86
		S	"	2086	Meas 11.53	11.70
					top P 9.32	9.16
					Dia 67	67
					Invert 8.65	8.49
31+00				2100		℄
31+32	S.M.H.					25° Right
					Rim	Note this M.H.
					Meas	is covered with
					top P	4" Pavt + 8" D.C.
					Dia	with a steel
					Invert	plate over it
						unknown size.

X

Profile No. ____ Notes Red ____ Plotted ____ Job No. 6112 of Division No. 11 F.B. 2597 Pg. 179
X-Sec. No. ____ Date ____ Date ____ Survey of Broadway / Avalon
Notes Chkd. ____ Checked ____ Survey by Burlyhold Notes BC Date 1965
Date ____ Date ____ Map No. ____ Indexed ____ Date ____

76-L298 CE 307 3-61

PLEASE RETURN TO
LOS ANGELES COUNTY ENGINEER
403 LOS ANGELES COUNTY ENGINEERING BLDG.

NOTE: ANY ADDITIONS OR CHANGES ON THIS SHEET MUST BE MADE OR CIRCLED IN RED INK, WITH DATE AND NAME OF PERSON MAKING CHANGE

Do not extend notes this side of this line.

STATION	B.S.	H.I.	F.S.	ELEV.	Left & West	℄ Right & East
31+97				2076		℄
				2057		15 Edge Cone
				2019		36 gut out
				2005		38 " in
				2068		" top Cb (End)
				210		50 PIL
32+83	S.M.H.				25° Left	
		N	Rim	2005	N. Inlet	S. outlet
		S	"	2005	Rim 2005	20.05
					Meas 9.52	9.68
					top P 1053	1037
					Dia .67	.67
					Invert 9.86	9.70
32+81				2062		℄
				2043		15° Edge Cone
				2020		20 " Pav't
				198		30 gut
				20.2		32 top Bulk
				20.5		50 PIL
				2043	15 Edge Cone	
				1933	36 gut out	

F.B. 2597 Pg. 180
Job No. 6112 06 Division No. 11
Survey of Broadway & Avalon
Survey by [illegible] Notes [illegible]
Indexed Date
Notes Red Date Plotted Date No. Profile
Notes Chkd. Date Checked Date No. X-Sec.

76-L298 CE 307 3-61

PLEASE RETURN TO
LOS ANGELES COUNTY ENGINEER
403 LOS ANGELES COUNTY ENGINEERING BLDG.

NOTE: ANY ADDITIONS OR CHANGES ON THIS SHEET MUST BE MADE OR CIRCLED IN RED INK, WITH DATE AND NAME OF PERSON MAKING CHANGE.

Do not extend notes this side of this line.

STATION	B. S.	H. I.	F. S.	ELEV.	Left & West	℄	Right & East
32+81				1980	38 gut IN		
∫				2047	" top Cb		
				210	50 P/L		
33+00				2010		℄	
34+00				2036		℄	
34+43.5	CSD #8						25° Right
		N	Rim	1976			N. Inlet S. outlet
		S	"	1978			

	N. Inlet	S. outlet
Rim	1976	1978
Mens	1007	1008
top P	9.69	9.70
Dim	1.50	1.50
Invert	8.19	~~9~~.20 8.20

STATION	B. S.	H. I.	F. S.	ELEV.	Left & West	℄	Right & East
35+00				2015		℄	
36+00				1987		℄	
37+00				1967		℄	

Profile No. ____ Notes Red ____ Plotted ____ Job No. 6112 06 Division No. 11 F.B. 2597 Pg. 181
X-Sec. No. ____ Date ____ Date ____ Survey of Broadway & Avalon
Notes Chkd. ____ Checked ____ Survey by Burchfield Notes S/L Date 1985
Date ____ Date ____ Map No. ____ Indexed ____ Date ____

76-L298 CE 307 3-61

PLEASE RETURN TO
LOS ANGELES COUNTY ENGINEER
403 LOS ANGELES COUNTY ENGINEERING BLDG.

NOTE: ANY ADDITIONS OR CHANGES ON THIS SHEET MUST BE MADE OR CIRCLED IN RED INK, WITH DATE AND NAME OF PERSON MAKING CHANGE

Do not extend notes this side of this line.

STATION	B.S.	H.I.	F.S.	ELEV.	Left & West	℄ Right & East
37+54.5	CSD #8					25° Right
						N. Inlet / S outlet
		N	Rim	1895	Rim	1896 / 1896
		S	"	1897	Meas	860 / 868
					top P	10~~9~~36 / 1028
					Dia	150 / 150
					Invert	~~7~~.86 8 / ~~9~~.78 8
38+00				1941		℄
39+00				1919		℄
39+97.5	SMH				34° Left	
		N	Rim	1852		S. Inlet / N. outlet
		S	"	1850	Rim	18.51 / 18.51
					Meas	480 / 504
					top P.	13.71 / 13.47
					Dia	.67 / .67
					Invert	13.04 / 12.80
40+00				1900		℄

F.B. 2597 PG. 182
Job No. 6112 06 Division No. 11 Notes Red ____ Plotted ____ Profile ____
Survey of Broadway & Avalon Date ____ Date ____ No. ____
Survey by Burchfield Notes Le Bault Notes Chkd. ____ Checked ____ X-Sec. ____
Indexed ____ Date ____ Date ____ No. ____

76-L298 CE 307 3-61

PLEASE RETURN TO
LOS ANGELES COUNTY ENGINEER
403 LOS ANGELES COUNTY ENGINEERING BLDG.

NOTE: ANY ADDITIONS OR CHANGES ON THIS SHEET MUST BE MADE OR CIRCLED IN RED INK, WITH DATE AND NAME OF PERSON MAKING CHANGE.

Do not extend notes this side of this line.

STATION	B.S.	H.I.	F.S.	ELEV.	Left & West	℄ Right & East
40+63°	CSD #8					25° Right
		N.	RIM	1825		N. INLET S. OUTLET
		S.	"	1823	RIM	1824 1824
					MEAS	725 725
					top P	1099 1099
					DIA	150 150
					INVERT	9.49 9.49
41+00				1876		℄
				1857		15° Edge Conc
				1838		20 " Premix
				181		31° F.L
				187		35° top
				189		50 PIL
				1856	15° Edge Conc	
				1835	20° " Premix	
				182	23° F.L.	
				185	28° top	
				192	50 PIL	
42+00				1859		℄
				1840		15 Edge Conc
				1823		20 " Premix

Profile No. ____ Notes Red ____ Plotted ____ Job No. 6112 06 Division No. 11 F.B. 2597 Pg. 183
X-Sec. No. ____ Date ____ Date ____ Survey of Broadway & Avalon
Notes Chkd. ____ Checked ____ Survey by [illegible] Notes DL Date 1965
Date ____ Date ____ Map No. ____ Indexed ____ Date ____

76-L298 CE 307 3-61

PLEASE RETURN TO
LOS ANGELES COUNTY ENGINEER
403 LOS ANGELES COUNTY ENGINEERING BLDG.

NOTE: ANY ADDITIONS OR CHANGES ON THIS SHEET MUST BE MADE OR CIRCLED IN RED INK, WITH DATE AND NAME OF PERSON MAKING CHANGE

Do not extend notes this side of this line.

STATION	B.S.	H.I.	F.S.	ELEV.	Left of West	℄ Right of East
42+00				179		32° F.L.
				185		36° top
				192		50 P/L
				1840	15 Edge Cone	
				1830	20 " Premix	
				181	21° F.L	
				187	25° top	
				195	50 P.L	
T.P.				1850	T.P.	
43+00				1876		℄
				1862		15 Edge Cone
				1850		20 " Premix
				184		31° F.L
				191		40° top
				192		50 P/L
				1862	15 Edge Cone	
				1850	20 " Premix	
				184	23° F.L.	
				188	40° top	
				198	50 P/L	

F.B. 2597 Pg. 184 Job No. 6112 06 Division No. 11 Notes Red Plotted Profile
Survey of Broadway & Avalon Date Date No.
Survey by Burnholder Notes Le Gault Notes Chkd. Checked X-Sec.
Indexed C. J. GALLI Date Date Date No.

76-L298 CE 307 3-61

PLEASE RETURN TO
LOS ANGELES COUNTY ENGINEER
403 LOS ANGELES COUNTY ENGINEERING BLDG.

NOTE: ANY ADDITIONS OR CHANGES ON THIS SHEET MUST BE MADE OR CIRCLED IN RED INK, WITH DATE AND NAME OF PERSON MAKING CHANGE.

Do not extend notes this side of this line.

STATION	B.S.	H.I.	F.S.	ELEV.	Left & West		& Right & East	
43+25°	t.M.	H.M.H			42° Left			
				20 02		W. Inlet	E outlet	
				20 02	RIM	20.02	20 02	
					MEAS	7 35	7 35	
					top P.	12 67	12 67	
					DIA	67	67	
					INVERT	12.00	12 00	
43+27°	t M	H M H			33⁵ Left			
		W	Rim	19 23		W. Inlet	S. Inlet	E. outlet
		E	"	19 23	RIM	19 23	19 23	19 23
					MEAS	6 62	6 59	6 72
					top P.	12 61	12 64	12 51
					DIA	67	67	67
					INVERT	11.94	11.97	11.84
43+36 Z				18 98			℄	
				18 79	15° Edge Cone			
				19 04	38 gut out			
				18 85	40 " in			
				19 46	" top eb			
				20 3	50 PIL			

X

Profile No. ____ Notes Red ____ Plotted ____ Job No. 6112 06 Division No. 11 F.B. 2597 Pg. 165
X-Sec. No. ____ Date ____ Date ____ Survey of Broadway & Avalon
Notes Chkd. ____ Checked ____ Survey by Birkholder Notes DL Date 1965
Date ____ Date ____ Map No. ____ Indexed C. J. Gall Date ____

76-L298 CE 307 3-61

PLEASE RETURN TO
LOS ANGELES COUNTY ENGINEER
403 LOS ANGELES COUNTY ENGINEERING BLDG.

NOTE: ANY ADDITIONS OR CHANGES ON THIS SHEET MUST BE MADE OR CIRCLED IN RED INK, WITH DATE AND NAME OF PERSON MAKING CHANGE.

Do not extend notes this side of this line.

STATION	B.S.	H.I.	F.S.	ELEV.	Left/West ℄ Right/East
43+41.8	SD #8 JC				25° Right
		N.	Rim	1862	
		W.	"	1863	
		S.	"	1862	
44+00				1954	℄
45+00				2046	℄
46+00				2138	℄
46+21.5				2190	℄
				2138	15 Edge Conc
				2090	38 gut out
				2074	40 " in
				2140	" top Cb
				216	50 P/L
46+84.0	SMH				
		N	Rim	2183	
		S	"	2183	

	W Inlet	N Inlet	E Inlet	S Outlet
Rim	1862	1862	1862	1862
Meas	670	696	710	696
top P	1192	1166	1152	1166
Dia	67	150	125	150
Invert	11.25	10.16	10.27	10.16

	25 Right N. Inlet	S Outlet
Rim	2183	2183
Meas	943	948
top P	1240	1235
Dia	150	150
Invert	10.90	10.85

X

F.B. 2597 Pg. 186 Job No. 6112 06 Division No. " Notes Red Plotted Profile
Survey of Broadway - Avalon Date Date No.
Survey by Burkhold Notes Le Gault Notes Chkd. Checked X-Sec.
Indexed C. J. Gaul Date Date Date No.

76-L298 CE 307 3-61

PLEASE RETURN TO
LOS ANGELES COUNTY ENGINEER
403 LOS ANGELES COUNTY ENGINEERING BLDG.

NOTE: ANY ADDITIONS OR CHANGES ON THIS SHEET MUST BE MADE OR CIRCLED IN RED INK, WITH DATE AND NAME OF PERSON MAKING CHANGE.

Do not extend notes this side of this line.

STATION	B.S.	H.I.	F.S.	ELEV.	Left & West	℄	Right & East
47+00				22 37		℄	
48+00				23 31		℄	
48+60				23 90		℄	
				23 68			15 Edge Cone
				23 41			38 gut out ℄ C.B.
				22 86			40 " IN "
				23 94			" top cb "
				24 1			50 PIL
				23 70	15 Edge Cone		
				23 02	38 gut out ℄ C.B.		
				22 80	40 " IN "		
				23 82	" top C.B. "		
				24 35	50 PIL Back Cone.		
49+00				24 36		℄	
49+05°				24 65	47 Left top Clean out MH		
				21 88	" F.L.		
48+96° Plus ok				24 38			47 R. top Clean out M.H.
				22 90			" F.L.

Profile No. ____ Notes Red ____ Plotted ____ Job No. 6112 06 Division No. 11 F.B. 2597 Pg. 87
X-Sec. No. ____ Date ____ Date ____ Survey of Broadway - Avalon
Notes Chkd. ____ Checked ____ Survey by Burkholder Notes DL Date 1965
Date ____ Date ____ Map No. ____ Indexed C. J. GALLI Date ____

76-L298 CE 307 3-61

PLEASE RETURN TO
LOS ANGELES COUNTY ENGINEER
403 LOS ANGELES COUNTY ENGINEERING BLDG.

NOTE: ANY ADDITIONS OR CHANGES ON THIS SHEET MUST BE MADE OR CIRCLED IN RED INK, WITH DATE AND NAME OF PERSON MAKING CHANGE

Do not extend notes this side of this line.

STATION	B. S.	H. I.	F. S.	ELEV.		
49+63.22	1+00 E&W			24 70	℄ Int Broadway & Artesia Blvd.	
BMSD3408				24 14	BMSD3408 Elev = 24.143	
					PER FB 2597-10	
Going East on Artesia Blvd from Broadway						
					Left & North ℄	Right & South
1+00				24 70		℄
1+82°				24 67		℄
				24 68		1.40 gut out
				24 70		3.40 " IN
				25 19		" top cb
				25 11		8.70 " "
				24 63		" gut IN
				24 61		10.70 " out
				24 20		43.20 " "
				24 09		45.20 " IN
				24.73		" top cb
				24.6		50 P/L
1+89°				24 65		℄
				24 48	22° PVmt	
				24 30	43.20 gut out	

F.B. 2597 PG. 188
Job No. 6112-06 Division No. 11 Notes Red ____ Plotted ____ Profile ____
Survey of Broadway & Avalon Date ____ Date ____ No. ____
Survey by Burkholder Notes Cc Gault Notes Chkd. ____ Checked ____ X-Sec. ____
Indexed C. J. GALLI Date ____ Date ____ Date ____ No. ____

76-L298 CE 307 3-61

PLEASE RETURN TO
LOS ANGELES COUNTY ENGINEER
403 LOS ANGELES COUNTY ENGINEERING BLDG.

NOTE: ANY ADDITIONS OR CHANGES ON THIS SHEET MUST BE MADE OR CIRCLED IN RED INK, WITH DATE AND NAME OF PERSON MAKING CHANGE.

Do not extend notes this side of this line.

STATION	B.S.	H.I.	F.S.	ELEV.	Left & North	Right & South
1+89.0				24 18	45.20 gut IN	
				24 79	" top cb	
				24 5	50 P/L	
2+00				24 65		℄
3+00				24 66		℄
3+08.5				24 72		℄
				24 70		1.40 gut out
				24 73		3.40 " IN
				25 22		" top cb
				25 12		8.70 " "
				24 65		" gut IN
				24 62		10.70 " out
				23 97		43.20 gut out
				23 52		45.20 " IN
				24 52		" top CATCH BASIN
				24 5		50' P/L.
				20 12		53.9 F.L. back C.B.
				24 35	22.5 PAV't	
				24 02	43.20 gut out	

Profile No. ____ Notes Red ____ Plotted ____ Job No. 6112 06 Division No. 11 F.B. 2597 Pg. 189
Date ____ Date ____ Survey of BROADWAY & AVALON
X-Sec. No. ____ Notes Chkd. ____ Checked ____ Survey by Burkholder Notes DL Date 1965
Date ____ Date ____ Map No. ____ Indexed C. J. GALLI Date ____

76-L298 CE 307 3-61

PLEASE RETURN TO
LOS ANGELES COUNTY ENGINEER
403 LOS ANGELES COUNTY ENGINEERING BLDG.

NOTE: ANY ADDITIONS OR CHANGES ON THIS SHEET MUST BE MADE OR CIRCLED IN RED INK, WITH DATE AND NAME OF PERSON MAKING CHANGE

Do not extend notes this side of this line.

STATION	B.S.	H.I.	F.S.	ELEV.	Left & North	& Right & South
3+08 5				23 60	45² gut in	
				24 58	" top Catch Basin	
				24 8	50° P/L.	
				20 49	54° F.L. Back C.B.	
4+00				25 14		℄ Pre-Mix Island.
				25 13		7¹ top cb
				25 23		7¹ gut in
				25 20		9¹ " out
				24 43		45° Pav't
				24 4		46² F.L.
				25 2		48° Top.
				25 2		50° P/L.
				25 82	5³ top cb	
				25 34	5³ gut in	
				25 33	7³ " out	
				24 95	22⁵ Pav't	
				24 52	45° Edge Pav't	

F.B. 2597 Pg. 190
Job No. 6112 06 Division No. 11 Notes Red Plotted Profile
Survey of Broadway & Avalon Date Date No. X-Sec.
Survey by Burkholder Notes P.L. Notes Chkd. Checked
Indexed C. J. Galli Date Date Date No.

76-L298 CE 307 3-61

PLEASE RETURN TO
LOS ANGELES COUNTY ENGINEER
403 LOS ANGELES COUNTY ENGINEERING BLDG.

NOTE: ANY ADDITIONS OR CHANGES ON THIS SHEET MUST BE MADE OR CIRCLED IN RED INK, WITH DATE AND NAME OF PERSON MAKING CHANGE.

Do not extend notes this side of this line.

STATION	B.S.	H.I.	F.S.	ELEV.	Left & North ℄	Right & South
4+00				24 5	48 F.L.	
				25 2	50° P/L Top brk.	
Going West on Artesia Blvd from Broadway					Left & South ℄	Right & North
1+00				24 70		℄
1+68.0				24 80		℄
				24 81		1.40 gut out
				24 89		3.40 " in
				25 36		" top Cb
				25 32		8.70 " Cb
				24 81		" gut in
				24 75		10.70 " out
				24 62		29° Pavt
				23 92		45.20 " in
				24 85		" top Catch Basin
X				25 1		50 P/L

Profile No. ____ Notes Red ____ Plotted ____ Job No. 6112 06 Division No. 11 F.B. 2597 Pg. 191
Date ____ Date ____ Survey of Broadway & Avalon
X-Sec. No. ____ Notes Chkd. ____ Checked ____ Survey by Burkholder Notes PL Date 1965
Date ____ Date ____ Map No. ____ Indexed G. J. Gallo Date ____

76-L298 CE 307 3-61

PLEASE RETURN TO
LOS ANGELES COUNTY ENGINEER
403 LOS ANGELES COUNTY ENGINEERING BLDG.

NOTE: ANY ADDITIONS OR CHANGES ON THIS SHEET MUST BE MADE OR CIRCLED IN RED INK, WITH DATE AND NAME OF PERSON MAKING CHANGE

Do not extend notes this side of this line.

STATION	B. S.	H. I.	F. S.	ELEV.	LEFT/SOUTH ℄	RIGHT/NORTH
1+71.5				24 78		℄
				24 46	22.5 Pavt	
				23 84	43.2 gut out	
				23 78	45.2 " IN	
				24 73	" top catch basin.	
				24 8	50° P/L.	
2+08				24 84		℄
				24 88		1.40 gutout
				24 94		3.40 " IN
				25 42		" top cb
				25 34		8.70 " cb
				24 89		" gut IN
				24 81		10.70 " out
				24 69		30° Pavt
				24 31		45 Edge Pavt
				24 6		48 F.L.
				26 8		53° Top brk.
				24 52	22.5 Pavt	
				24 26	43.2 gut out	

F.B. 2597 PG. 192 Job No. 6112 06 Division No. 11 Notes Red Plotted Profile
Survey of Burtholder & Avalon Date Date No.
Survey by Burtholder Notes D.L. Notes Chkd. Checked X-Sec.
Indexed C. J. GALLI Date Date Date No.

76-L298 CE 307 3-61

PLEASE RETURN TO
LOS ANGELES COUNTY ENGINEER
403 LOS ANGELES COUNTY ENGINEERING BLDG.

NOTE: ANY ADDITIONS OR CHANGES ON THIS SHEET MUST BE MADE OR CIRCLED IN RED INK, WITH DATE AND NAME OF PERSON MAKING CHANGE.

Do not extend notes this side of this line.

STATION	B.S.	H.I.	F.S.	ELEV.	Left/South	℄ Right/North
2+08				24 17	45^2 gut in	
				24 78	" top cb	
				25 °	50° Bot brk	
				26 4	53° Top brk.	
3+08				25 48		℄
				25 50		1^{40} gut out
				25 51		3^{40} " in
				25 98		" top cb
				25 83		8^{70} " "
				25 37		" gut in
				25 33		10^{70} " out
				25 10		30° Pavt
				24 64		45 Edge Pavt
				25 4		48° Bot brk.
				27 2		53° Top brk.
				25 01	22^5 Pavt	
				24 67	43^2 gut out	
				24 58	45^2 gut in	
				25 18	" top cb	
				25 4	50 P/L Bot brk	

Profile No. ____ Notes Red ____ Plotted ____ Job No. 6112 06 Division No. 11 F.B. 2597 Pg. 193
X-Sec. No. ____ Date ____ Date ____ Survey of Broadway / Avalon
Notes Chkd. ____ Checked ____ Survey by Burchfield Notes DL Date 1925
Date ____ Date ____ Map No. ____ Indexed [illegible] Date ____

76-L298 CE 307 3-61

PLEASE RETURN TO
LOS ANGELES COUNTY ENGINEER
403 LOS ANGELES COUNTY ENGINEERING BLDG.

NOTE: ANY ADDITIONS OR CHANGES ON THIS SHEET MUST BE MADE OR CIRCLED IN RED INK. WITH DATE AND NAME OF PERSON MAKING CHANGE

Do not extend notes this side of this line.

STATION	B.S.	H.I.	F.S.	ELEV.	Left/West	℄ Right/East
Going North on Broadway From Artesia Blvd						
49+90.5 30#8						25° Right
		N	Rim	24 69		N. inlet / S. outlet
		S	"	24 69	Rim	24 69 / 24 69
					Meas	11 63 / 11 69
					top	13 06 / 13 00
					Dia	1 50 / 1 50
					Invert	11.56 / 12.50
49+92.49	PI			24 72		℄ 11-50
50+11.0				24 9	49.5 clean out MH	
				23 14	" F.L.	
50+48.5				25 00		47° clean out MH
				23 15		" F.L.
50+31.0				24 86		℄
				24 70	15 Edge Conc	
				24 16	36 gut out	
				23 77	40 " in	
				24 86	" top catch basin	
				24 8	45° Brk.	
				25 8	50 P/L	

F.B. 2597 Pg. 194 Job No. 642 06 Division No. 11 Notes Red Plotted Profile
Survey of Broadway & Avalon Date Date No.
Survey by Bulkholder Notes Le Gault Notes Chkd. Checked X-Sec.
Indexed C. J. Galli Date Date Date No.

76-L298 CE 307 3-61

PLEASE RETURN TO
LOS ANGELES COUNTY ENGINEER
403 LOS ANGELES COUNTY ENGINEERING BLDG.

NOTE: ANY ADDITIONS OR CHANGES ON THIS SHEET MUST BE MADE OR CIRCLED IN RED INK, WITH DATE AND NAME OF PERSON MAKING CHANGE.

Do not extend notes this side of this line.

STATION	B. S.	H. I.	F. S.	ELEV.	Left & West	℄ Right & East
50+56.5				25 01		℄
				24 78		15 Edge Conc
				24 15		36° Pvmt
				23 91		40 " IN
				24 92		" top CATCH BASIN
				25 0		" Brk
				24 5		50. P/L
50+71.0				25 10		℄
				24 91		15° Edge Conc
				24 58		27° " Premix
				24 2		39° F/L
				24 7		41° Brk
				24 4		50° P/L
				24 87	15° Edge Conc	
				24 62	27° " Premix	
				24 2	34° F.L.	
				25 6	38° Brk	
				25 9	50 P.L.	
51+71.0				25 70		℄
				25 51		15 Edge Conc
				25 30		27 " Premix

Profile No. ____ Notes Red ____ Plotted ____ Job No. 6112 of Division No. 11 F.B. 2597 Pg. 195
X-Sec. No. ____ Date ____ Date ____ Survey of Broadway & Avalon
Notes Chkd. ____ Checked ____ Survey by Burnholder Notes DC Date 1965
No. ____ Date ____ Date ____ Map No. ____ Indexed [illegible] Date [illegible]

76-L298 CE 307 3-61

PLEASE RETURN TO
LOS ANGELES COUNTY ENGINEER
403 LOS ANGELES COUNTY ENGINEERING BLDG.

NOTE: ANY ADDITIONS OR CHANGES ON THIS SHEET MUST BE MADE OR CIRCLED IN RED INK, WITH DATE AND NAME OF PERSON MAKING CHANGE

Do not extend notes this side of this line.

STATION	B.S.	H.I.	F.S.	ELEV.	Left & West	℄ Right & East
51+71.0				25 0		34° F.L
				25 3		36° Brk
				25 5		50 P/L
				25 13	15 Edge Conc	
				25 42	27 " Premix	
				24 6	34° F.L.	
				25 6	38° Brk	
				26 4	50° P/L	
52+00				25 88		℄
53+00				26 47		℄
53+15 SD #8						25° R.
		N. RIM		26 16		N Inlet S Outlet
		S "		26 16	Rim	26.16 26.16
T.P.				26 16	Meas	12.41 12.43
					top P.	13.75 13.73
					Dia	1.50 1.50
					Invert	12.25 12.23
54+00				27 11		℄
55+00				27 68		℄
56+00				28 39		℄
				28 22		15' Edge Conc

F.B. 2597 Pg. 196 Job No. 6112-8 Division No. 11 Notes Red Date Plotted Date Profile No.
Survey of Broadway & Avalon Notes Chkd. Date Checked Date X-Sec. No.
Survey by Burkhalter Notes Le Gault Date
Indexed C. J. GALLI

76-L298 CE 307 3-61

PLEASE RETURN TO
LOS ANGELES COUNTY ENGINEER
403 LOS ANGELES COUNTY ENGINEERING BLDG.

NOTE: ANY ADDITIONS OR CHANGES ON THIS SHEET MUST BE MADE OR CIRCLED IN RED INK, WITH DATE AND NAME OF PERSON MAKING CHANGE.

Do not extend notes this side of this line.

STATION	B.S.	H.I.	F.S.	ELEV.		
56+00				27 89		27 Edge Pavt
				27 68		34° F.L.
				28 10		39° Brk
				28 15		50 P/L
				28 21	15 Edge Conc	
				27 96	27 " Premix	
				27 5	34 F.L	
56+38	3.0 #8			28 8	50 P/L	
		N.	Rim	28 00		25 Right N. Inlet Southlet
		S.	Rim	28 00	RIM	28.00 28.00
					Meas	13.49 13.50
					top P	14.51 14.50
					Dia	1.50 1.50
					Invert	13.01 13.00
57+00				28 90		℄
58+00				29 49		℄
58+90				30 15		℄
				29 96		15 Edge Conc
				29 72		21 " Premix
				29 2		31° F.L.
				29 7		50° P.L.

Profile No. ____ Notes Red ____ Plotted ____ Job No. 6112 06 Division No. 11 F.B. 2597 Pg. 197
X-Sec. No. ____ Date ____ Date ____ Survey of Broadway - Avalon
Notes Chkd. ____ Checked ____ Survey by Burkholder Notes DL Date 1965
Date ____ Date ____ Map No. ____ Indexed C. J. Galli Date ____

76-L298 CE 307 3-61

PLEASE RETURN TO
LOS ANGELES COUNTY ENGINEER
403 LOS ANGELES COUNTY ENGINEERING BLDG.

NOTE: ANY ADDITIONS OR CHANGES ON THIS SHEET MUST BE MADE OR CIRCLED IN RED INK, WITH DATE AND NAME OF PERSON MAKING CHANGE

Do not extend notes this side of this line.

STATION	B. S.	H. I.	F. S.	ELEV.	Left & West	℄ Right & East
58+90						50 P/L
				29 94	15 Edge Cone	
				29 75	21 " Premix	
				29 8	28° F.L.	
				30 9	50° P/L	
59+57.54 = 1+00 N & W				30 49	℄ Int Broadway & Walnut St	
BMSD3410				30 82	BMSD3410 Elev = 30.821	
					PGR FB 2597-11	
Going North on Broadway from Walnut St						
					Left & West	℄ Right & East
1+00				30 49		℄
1+15				30 38		℄ Brk
1+34				29 90		℄ F.L
1+60				30 32		℄
				30 20		15' Edge Cone
				30 17		20 " Premix
				29 5		35 F.L.
				30 7		39 Top brk

F.B. 2597 Pg. 198 Job No. 6112 06 Division No. 11 Notes Red ___ Plotted ___ Profile ___
Survey of Broadway - Avalon Date ___ Date ___ No. ___
Survey by R. Waldo Notes Le Gault Notes Chkd. ___ Checked ___ X-Sec. ___
Indexed C. J. GALLI Date ___ Date ___ No. ___

76-L298 CE 307 3-61

PLEASE RETURN TO
LOS ANGELES COUNTY ENGINEER
403 LOS ANGELES COUNTY ENGINEERING BLDG.

NOTE: ANY ADDITIONS OR CHANGES ON THIS SHEET MUST BE MADE OR CIRCLED IN RED INK, WITH DATE AND NAME OF PERSON MAKING CHANGE.

Do not extend notes this side of this line.

STATION	B.S.	H.I.	F.S.	ELEV.	Left & West	℄ Right & East
1+60°				30 9		50 P/L
				30 30	15' Edge Conc	
				30 36	38 gut out	
				30 21	40 " in	
				30 83	" top cb	
				32 00	50 P/L	
1+83.5				30 95		℄ Brk.
2+00				31 02		℄
				30 90		15 Edge Conc
				30 54		20 " Pvcmnt
				29 8		35 F.L.
				30 9		39 Brk.
				31 0		50 P/L
				30 87	15 Edge Conc	
				30 45	38 gut out	
				30 38	40 " in	
				30 91	" top cb	
				32 3	50 P/L.	

X

Profile No. ____ Notes Red ____ Plotted ____ Job No. 6112 06 Division No. 11 F.B. 2537 Pg. 199
X-Sec. No. ____ Date ____ Date ____ Survey of Broadway & Avalon
Notes Chkd. ____ Checked ____ Survey by Bar Wheeler Notes 66 Date 1965
Date ____ Date ____ Map No. ____ Indexed C. J. GALLI Date ____

76-L298 CE 307 3-61

PLEASE RETURN TO
LOS ANGELES COUNTY ENGINEER
403 LOS ANGELES COUNTY ENGINEERING BLDG.

NOTE: ANY ADDITIONS OR CHANGES ON THIS SHEET MUST BE MADE OR CIRCLED IN RED INK, WITH DATE AND NAME OF PERSON MAKING CHANGE

Do not extend notes this side of this line.

STATION	B.S.	H.I.	F.S.	ELEV.	Left & West	℄ Right & East
2+39° S.M.H					25' Left	
					N. outlet (Flows No.)	
		S.	Rim	30 96	Rim 30.96	
		N.	Rim	30 96	Meas 9.00	
					top P. 21.96	
					Dia 0.67	
					Invert 21.29	
3+00				31 54		℄
				31 35		15 Edge Conc
				30 38		20 " Premix
				30 54		38 Gut out @ Drive
						40 Gut in @ Drive
				31 37		50 P/L Back Conc Walk
				31 35	15 Edge Conc	
				30 86	38 gut out	
				30 73	40 " in	
				31 39	" top cb	
				33 0	50 P/L	
4+10° S.M.H		N.	Rim	31 59		25 Right S. outlet.
		S.	Rim	31 57		
					Rim 31.58	
					Meas 10.10	
					top P 21.48	
					Dia 1.50	
					Invert 19.98	

F.B. 2597 PG. 200 Job No. 6112 06 Division No. 11 Notes Red Plotted Profile
Survey of Broadway & Avalon Date Date No.
Survey by Brumbaugh Notes Le Gault Notes Chkd. Checked X-Sec.
Indexed C. J. Galli Date Date Date No.

76-L298 CE 307 3-61

PLEASE RETURN TO
LOS ANGELES COUNTY ENGINEER
403 LOS ANGELES COUNTY ENGINEERING BLDG.

NOTE: ANY ADDITIONS OR CHANGES ON THIS SHEET MUST BE MADE OR CIRCLED IN RED INK. WITH DATE AND NAME OF PERSON MAKING CHANGE.

Do not extend notes this side of this line.

STATION	B.S.	H.I.	F.S.	ELEV.	LEFT & SOUTH	℄	RIGHT & NORTH
GOING	WEST ON WALNUT ST FROM BROADWAY						
1+00				30 49		℄	
1+15				30 67		℄	
1+85°				31 46		℄	
				31 32			15 Edge Conc
				31 1			19.5 F.L.
				32 5			26° Top brk
				32 5			40° P/L
				31 35	15 Edge Conc		
				31 1	17° FL		
				32 0	25° Top Brk P/L.		
2+25°				31 92		℄	
				31 77			15° Edge Conc
				31 5			20° F.L.
				32 4			25° Top brk
				32 8			40° P/L

Profile No. ____ Notes Red ____ Plotted ____ Job No. 611206 Division No. 11 F.B. 2597 Pg. 201
X-Sec. No. ____ Date ____ Date ____ Survey of BROADWAY & AVALON
Notes Chkd. ____ Checked ____ Survey by Burkhalter Notes b/d Date 1965
Date ____ Date ____ Map No. ____ Indexed C. J. GALLI Date ____

76-L298 CE 307 3-61

PLEASE RETURN TO
LOS ANGELES COUNTY ENGINEER
403 LOS ANGELES COUNTY ENGINEERING BLDG.

NOTE: ANY ADDITIONS OR CHANGES ON THIS SHEET MUST BE MADE OR CIRCLED IN RED INK. WITH DATE AND NAME OF PERSON MAKING CHANGE

Do not extend notes this side of this line.

STATION	B. S.	H. I.	F. S.	ELEV.	Left & South	℄ Right & North
2+25°				31 88	15 Edge Conc	
				31 8	17.5 F.L.	
				32 1	25° P/L.	
2+90.28				32 52		℄ P.I.
3+02.2				32 51		℄ Edge Conc.
3+25° Note	on Prod from ℄ Lun East			32 87		℄ Prod
				33 00		3.5 P/L.
				32 61	12° Edge Conc. Prmt	
				32 78	30.4 Middle Conc. Prmt.	
				32 63	49° Edge Conc. Prmt.	
				32 5	51° F.L.	
				32 8	61° P/L.	
					P.L.	
Going East on Walnut St from Broadway					Left & North	℄ Right & South
59+57.54				30 49		℄
59+72.5				30 30		℄

F.B. 2597 Pg. 202 Job No. 6112.06 Division No. 11 Notes Red Plotted Profile
Survey of Broadway & Avalon Date Date No. X-Sec.
Survey by Bumhold Notes Le Fault Notes Chkd. Checked Date No.
Indexed C. J. SALLI Date Date

76-L298 CE 307 3-61

PLEASE RETURN TO
LOS ANGELES COUNTY ENGINEER
403 LOS ANGELES COUNTY ENGINEERING BLDG.

NOTE: ANY ADDITIONS OR CHANGES ON THIS SHEET MUST BE MADE OR CIRCLED IN RED INK, WITH DATE AND NAME OF PERSON MAKING CHANGE.

Do not extend notes this side of this line.

STATION	B.S.	H.I.	F.S.	ELEV.	Left ℄ North & Right ℄ South			
59+90	50 #8	D.M.H.					24² Right	
			N	Rim	29 95		N inlet	E. inlet S outlet
			E	"	2994	Rim	29.94	29.94 29.94
			S	"	29 94	Meas	10.67	14.95 14.88
						top P	19.27	14.99 15.06
						Dia	1.25.	0.67 1.50
						Invert	~~17.77~~ 18.02	14.32 13.56
60+18°				29 75				℄
				2960	Drop inlet N			15 Edge Conc
				29 6	29.94 / 15.14 / 14.80 / 83 / 13 97			F.L.
				298				25 P/L.
				2960	15 Edge Conc			
				29 0	19° F.L.			
				298	23 top.			
				30 0	40 P/L.			
60+34	5	M.H.					19 ² Right: E. inlet W outlet	
			E	Rim	29 28	Rim	29.28	29.28
			W	"	29 28	Meas	12.00	12.02
						top P	17.28	17.26
						Dia	0.67	0.67
61+00				28 75		Invert	16.61	16.59

Profile No. ____ Notes Red. ____ Plotted ____ Job No. 6112 66 Division No. 11
X-Sec. No. ____ Date ____ Date ____ Survey of Rosemead Blvd. Notes DL Date 1965
Notes Chkd. ____ Checked ____ Survey by Bill Mulder
Date ____ Date ____ Map No. ____ Indexed G. J. GALL Date ____

F.B. 2537 Pg. 203

76-L298 CE 307 3-61

PLEASE RETURN TO
LOS ANGELES COUNTY ENGINEER
403 LOS ANGELES COUNTY ENGINEERING BLDG.

NOTE: ANY ADDITIONS OR CHANGES ON THIS SHEET MUST BE MADE OR CIRCLED IN RED INK, WITH DATE AND NAME OF PERSON MAKING CHANGE

Do not extend notes this side of this line.

STATION	B. S.	H. I.	F. S.	ELEV.	Left of North	℄ Right of South
61+43.7				28 40		℄
				24 93		25.5 F.L. 36" COR I.P.
				27 51	25.2 top Head Wall	
				24 48	" F.L. 36" COR I.P.	
61+50.0				28 38		℄
				28 17		15 Edge Cone
				28 0		25 P/L
				28 10	15 Edge Cone	
				27 6	20.5 F.L.	
				27 5	40 P/L.	
62+00				28 39		℄
				28 20		15 Edge Cone
				28 42		25 P/L
				28 13	15 Edge Cone	
				27 77	20.5 F.L. Pvmt.	
				28 07	23.0 Top Brk. Pvmt	
				28 10	40 P/L. Pvmt.	

X

F.B. 2597 Pg. 204 Job No. 6112 06 Division No. 11 Notes Red. Plotted Profile
Survey of Broadway & Avalon Date Date No.
Survey by Bur. Holder Notes Chkd. Checked X-Sec.
Indexed G. J. Gall Date Date Date No.

76-L298 CE 307 3-61

PLEASE RETURN TO
LOS ANGELES COUNTY ENGINEER
403 LOS ANGELES COUNTY ENGINEERING BLDG.

NOTE: ANY ADDITIONS OR CHANGES ON THIS SHEET MUST BE MADE OR CIRCLED IN RED INK, WITH DATE AND NAME OF PERSON MAKING CHANGE.

Do not extend notes this side of this line.

STATION	B.S.	H.I.	F.S.	ELEV.	Left ℄ North & Right ℄ South				
62+12.2	S.M.H.				16" Left				
						W. Inlet Plugged.		outlet E.	
		E.	Rim	27.95	Rim			27.92	
		W.	"	27.89	Meas			7.37	
					top P.			20.55	
					Dia			0.67	
					Invert			19.88	
63+00				28.44					
63+81.5	S.M.H.				16" Left				
						(W. Inlet)	(E. Inlet)	(South outlet)	
		E	Rim	28.59	Rim	28.59	28.59	28.59	
		W	"	28.59	Meas	8.63	8.63	8.79	
					top P.	19.96	19.96	19.80	
					Dia	0.67	0.67	0.67	
					Invert	19.29	19.29	19.13	
63+82.0	S.M.H.							19" Right N. Inlet W. outlet	
		E	Rim	28.89	E. Inlet.				
		W	"	28.86		28.87	Rim	28.87	28.87
						9.43	Meas	9.35	9.46
						19.44	top P	19.52	19.41
						0.67	Dia	0.67	0.67
						18.77	Invert	18.85	18.74
64+00				29.26					

Profile No. X-Sec. No. Notes Red Date Notes Chkd Date Plotted Date Checked Date Job No. 6112 Division No. 11 Survey of Bonelinny & Avenue Survey by Plumbing Notes C.C. Date 1965 Map No. Indexed C. L. Gallu Date F.B. 2597 Pg. 24

76-L298 CE 307 3-61

PLEASE RETURN TO
LOS ANGELES COUNTY ENGINEER
403 LOS ANGELES COUNTY ENGINEERING BLDG.

NOTE: ANY ADDITIONS OR CHANGES ON THIS SHEET MUST BE MADE OR CIRCLED IN RED INK, WITH DATE AND NAME OF PERSON MAKING CHANGE

Do not extend notes this side of this line.

STATION	B.S.	H.I.	F.S.	ELEV.		
65+00				31 26		℄
66+00				32 50		℄
66+21.5 SMH					16.5 Left	
					E. INLET OUTLET West	
		E.	RIM	32 43	RIM Plugged	32.42
		W.	"	32 41	MEAS	7.80
					top P	24.62
					DIA	0.67
					INVERT	23.95
66+54°				32 76		℄
				32 64		15 Edge Conc
				32 56		25 PIL Pvmt.
				32 69	15 Edge Conc	
				32 5	18° F.L.	
				33 0	21 Top brk	
				33 0	40 PIL	
						℄
						℄
67+03.89	1400 SOUTH			32 92	℄ INT WALNUT ST & MAIN ST	
BMSD #3411				32 13	BMSD #3411 ELEV = 32.131 PER FB 2597-11	

F.B. 2597 Pg. 206 Job No. 6112 06 Division No. 11 Notes Red Plotted Profile
Survey of BROAD WAY & AVALON Date Date No. X-Sec.
Survey by BUCKHOLDER Notes Chkd. Checked
Indexed C. J. GALLI Date Date Date No.

76-L298 CE 307 3-61

PLEASE RETURN TO
LOS ANGELES COUNTY ENGINEER
403 LOS ANGELES COUNTY ENGINEERING BLDG.

NOTE: ANY ADDITIONS OR CHANGES ON THIS SHEET MUST BE MADE OR CIRCLED IN RED INK, WITH DATE AND NAME OF PERSON MAKING CHANGE.

Do not extend notes this side of this line.

STATION	B.S.	H.I.	F.S.	ELEV.	Left/East	℄	Right/West
Going South on Main St From Walnut St							
1+00				32 92		℄	
						℄	
1+18.8 S.M.H.					25° Left		
					N. Inlet (W. Outlet)		S. Inlet
		N.	Rim	33 14	Rim 33.14	33.14	33.14
		S.	Rim	33 14	Meas 8.87	9.20	9.00
					top P 24.27	23.94	24.14
					Dia 0.67	0.67	0.67
					Invert 23.60	23.27	23.47
1+40.5				32 77		℄	
				32 61			15° Edge Cone
				32 33			30° P/L
				32 62	15 Edge Cone		
				32 30	18 F.L		
				32 91	21 Top brk		
				33 05	30 PL		
2+00				32 53		℄	

X

Profile No. ____ Notes Red ____ Plotted ____ Job No. 6112 06 Division No. 11 F.B. 2597 PG. 207
X-Sec. No. ____ Date ____ Date ____ Survey of Broadway & Avalon
Notes Chkd. ____ Checked ____ Survey by Bulthold Notes bl Date 1965
Date ____ Date ____ Map No. ____ Indexed Cir J. GALLI Date ____

76-L298 CE 307 3-61

PLEASE RETURN TO
LOS ANGELES COUNTY ENGINEER
403 LOS ANGELES COUNTY ENGINEERING BLDG.

NOTE: ANY ADDITIONS OR CHANGES ON THIS SHEET MUST BE MADE OR CIRCLED IN RED INK, WITH DATE AND NAME OF PERSON MAKING CHANGE

Do not extend notes this side of this line.

STATION	B.S.	H.I.	F.S.	ELEV.	Left / West ℄	Right / East
Going North on Main St from Walnut St						
67+60				33 00		℄
				32 84		15 Edge Conc
				32 72		19 " Premix F.L.
				33 5		30 P.L.
				32 89	15 Edge Conc	
				32 62	19 " Premix	
				32 6	21° F.L.	
				32 9	30° P/L.	
68+00				33 06		℄
				32 89		15 Edge Conc
				32 81		19 " Premix
				32 8		21 F.L.
				33 7		30 P/L
				32 92	15 Edge Conc	
				32 59	19 " Premix	
				32 5	20° FL	

F.B. 2597 Pg. 208 Job No. 6112 06 Division No. 11 Notes Red ____ Plotted ____ Profile ____
Survey of Broadway / Avalon Date ____ Date ____ No. ____
Survey by Burkholder Notes LeBault Notes Chkd. ____ Checked ____ X-Sec. ____
Indexed G. J. GALLI Date ____ Date ____ Date ____ No. ____

76-L298 CE 307 3-61

33.

PLEASE RETURN TO
LOS ANGELES COUNTY ENGINEER
403 LOS ANGELES COUNTY ENGINEERING BLDG.

NOTE: ANY ADDITIONS OR CHANGES ON THIS SHEET MUST BE MADE OR CIRCLED IN RED INK, WITH DATE AND NAME OF PERSON MAKING CHANGE.

Do not extend notes this side of this line.

STATION	B.S.	H.I.	F.S.	ELEV.	Left & West	℄	Right & East
68+00							
				33 1	30 P/L		
69+00				33 22		℄	
				33 05			15 Edge Cone
				32 97			19 " Premix
				32 9			20⁵ F.L
				33 5			30 P/L
T.P.				33 10	15 Edge Cone		
				32 85	19 " Premix		
				32 8	20⁵ F.L.		
				33 2	30 P/L		
70+00				33 44		℄	
71+00				33 62		℄	
72+00				33 82		℄	
73+00				34 00		℄	
				33 90			15 Edge Cone
				33 63			19 " Premix
				33 5			20° F.L

Profile No. ____ Notes Red ____ Date ____ Plotted ____ Date ____ Job No. 6112 06 Division No. 11 Survey of Broadway & Avalon

X-Sec. No. ____ Notes Chkd. ____ Date ____ Checked ____ Date ____ Survey by Burkholz Notes DC Date 1965

Map No. ____ Indexed ____ Date ____ J. GALLIS

F.B. 2597 Pg. 209

76-L298 CE 307 3-61

PLEASE RETURN TO
LOS ANGELES COUNTY ENGINEER
403 LOS ANGELES COUNTY ENGINEERING BLDG.

NOTE: ANY ADDITIONS OR CHANGES ON THIS SHEET MUST BE MADE OR CIRCLED IN RED INK, WITH DATE AND NAME OF PERSON MAKING CHANGE

Do not extend notes this side of this line.

STATION	B. S.	H. I.	F. S.	ELEV.	Left & West ℄	Right & East
73+00				34 1		30 P/L
				33 91	15 Edge Conc	
				33 66	19 " Premix	
				33 6	20° F.L.	
				34 8	30 P/L	
74+00				34 30		℄
75+00				34 47		℄
76+00				34 68		℄
77+00				35 03		℄
				34 77		15 Edge Conc.
				34 60		19 " Premix
				34 4		20° F.L.
				34 5		23° Bot brk
				36 0		30 P/L
				34 88	15 Edge Conc	
				34 62	19 " Road	
				34 6	20° F.L	
				35 32	30 P/L	
78+00				35 47		℄

F.B. 2597 Pg. 210
Job No. 6112 06
Division No. 11
Notes Red
Plotted
Profile
Survey of Broadway & Avalon
Date
Date
No.
Survey by Burlhill
Notes Le Gault
Notes Chkd.
Checked
X-Sec.
Indexed C. J. Gault
Date
Date
Date
No.

76-L298 CE 307 3-61

PLEASE RETURN TO
LOS ANGELES COUNTY ENGINEER
403 LOS ANGELES COUNTY ENGINEERING BLDG.

NOTE: ANY ADDITIONS OR CHANGES ON THIS SHEET MUST BE MADE OR CIRCLED IN RED INK, WITH DATE AND NAME OF PERSON MAKING CHANGE.

36.10

Do not extend notes this side of this line.

STATION	B.S.	H.I.	F.S.	ELEV.	Left/West	Right/East
78+68.9				35 78	3° Left top steel plates	
					" F.L	
78+74.0				35 80		℄
				35 65		30.3 top cone box. DRAIN
				32 87		" F.L.
				35 38	29° top cone box	
					" F.L. Note covered	
78+77.4				35 81	3° Left top steel plates	
					" F.L.	
79+00				35 96		℄
80+00				36 40		
81+00				36 85		℄
81+64.0				37 20		℄
				37 05		15 Edge Cone
				36 86		19 " Premix
				36 54		21 F.L. Premix
				37 08		30 P/L
				37 06	15 Edge Cone	
				36 80	19 " Premix	
				36 6	20° F.L	
				38 6	25° Top brk	

Profile Notes Red ____ Plotted ____ Job No. 6112 06 Division No. 11 F.B. 2597 Pg. 211
No. ____ Date ____ Date ____ Survey of BROADWAY & AVALON
X-Sec. Notes Chkd. ____ Checked ____ Survey by Burkholder Notes PL Date 1965
No. ____ Date ____ Date ____ Map No. ____ Indexed [illegible] Date ____

76-L298 CE 307 3-61

PLEASE RETURN TO
LOS ANGELES COUNTY ENGINEER
403 LOS ANGELES COUNTY ENGINEERING BLDG.

NOTE: ANY ADDITIONS OR CHANGES ON THIS SHEET MUST BE MADE OR CIRCLED IN RED INK, WITH DATE AND NAME OF PERSON MAKING CHANGE

Do not extend notes this side of this line.

STATION	B.S.	H.I.	F.S.	ELEV.	Left & West	℄ Right & East
81+64				38 6	30 P/L	
81+98° SMH						27° Right
		N.	Rim	37 32		N. Outlet W. Inlet
		W.	"	37 26	Rim	37.29 37.29
					Meas	7.22 7.37
					top P	30.07 29.52
					Dia	0.67 0.67
					Invert	29.40 28.85
82+04°7 = 1+00 West				37 14	℄ Int. Main St & 168th St.	
BM SD 3414				36 72	BM SD 3414 Elev = 36.717	
					Per FB 2597-14	
					Left & South	℄ Right & North
Going West on 168th St.				from	Main St	
1+00				37 14		℄
1+15				37 28		℄ Edge Conc.
1+19				36 97		℄ FL
1+25				37 20		℄ brk.
1+40				37 60		℄
				37 45		2s Edge Pvmt.
				38 5		30 P/L

F.B. 2597 Pg. 212 Job No. 6112 06 Division No. 11 Notes Red Plotted Profile
Survey of Broadway & Avalon Date Date No.
Survey by Burkhold Notes Le Gault Notes Chkd. Checked X-Sec.
Indexed C. J. Galli Date Date Date No.

76-L298 CE 307 3-61

PLEASE RETURN TO
LOS ANGELES COUNTY ENGINEER
403 LOS ANGELES COUNTY ENGINEERING BLDG.

NOTE: ANY ADDITIONS OR CHANGES ON THIS SHEET MUST BE MADE OR CIRCLED IN RED INK, WITH DATE AND NAME OF PERSON MAKING CHANGE.

Do not extend notes this side of this line.

STATION	B.S.	H.I.	F.S.	ELEV.	Left & South	℄ Right & North
1+40°						
				37 50	12.50 Center of Pavt	
				37 13	25° Edge Pavt	
				37 8	30° P/L	
1+44°				37 43		℄ Edge Pvmt.
1+80°				37 8		℄
				38 4		30° P/L
				37 65	4° Edge Pavt	
				37 42	14° Center of Pavt	
				37 12	24° Edge Pavt	
				37 31	30 P/L	
2+80°				37 8		℄
				38 1		30° P/L
				37 36	5° Edge Pavt	
				37 25	15° Center of Pavt	
				37 04	26° Edge Pavt	

Profile No. ____ Notes Red ____ Plotted ____ Job No. 6112 OC Division No. 11 F.B. 2597 Pg. 213
X-Sec. No. ____ Date ____ Date ____ Survey of Broadway Avalon
Notes Chkd. ____ Checked ____ Survey by Burkholder Notes by ____ Date 1965
Date ____ Date ____ Map No. ____ Indexed C. J. [illegible] Date ____

76-L298 CE 307 3-61

PLEASE RETURN TO
LOS ANGELES COUNTY ENGINEER
403 LOS ANGELES COUNTY ENGINEERING BLDG.

NOTE: ANY ADDITIONS OR CHANGES ON THIS SHEET MUST BE MADE OR CIRCLED IN RED INK, WITH DATE AND NAME OF PERSON MAKING CHANGE

Do not extend notes this side of this line.

STATION	B.S.	H.I.	F.S.	ELEV.	Left & South	℄ Right & North
2+80°						
				37 1	30 P/L	
3+21° 5 M.H.					7°° Left	
		E	Rim	37 50	E. Inlet	
		W	Rim	37 50	Rim 37.50	
					Meas 8.45	
					top P 29.05	
					Dia 0.67	
					Invert 28.38	
Going North on Main St from 168th St. Left & West ℄ Right & East						
82+44°				37 59		℄
				37 52		15 Edge Cone
				37 29		19 " Premix
				37 2		21° F.L.
				37 9		30 P/L
				37 50	15 Edge Cone	
				37 33	19 " Premix	
				37 1	20 . F.L.	

F.B. 2597 Pg. 214 Job No. 6112 06 Division No. 11 Notes Red Plotted Profile
Survey of Broadway / Avalon Date Date No. X-Sec.
Survey by Burnhill Notes Le Gault Notes Chkd. Checked
Indexed C. J. Galli Date Date Date No.

76-L298 CE 307 3-61

PLEASE RETURN TO
LOS ANGELES COUNTY ENGINEER
403 LOS ANGELES COUNTY ENGINEERING BLDG.

NOTE: ANY ADDITIONS OR CHANGES ON THIS SHEET MUST BE MADE OR CIRCLED IN RED INK. WITH DATE AND NAME OF PERSON MAKING CHANGE.

Do not extend notes this side of this line.

STATION	B.S.	H.I.	F.S.	ELEV.	Left & West	℄	Right & East
82+44				38 6	21 Top brk.		
				38 9	30 P/L		
82+84				37 84		℄	
				37 74			15 Edge Conc
				37 50			19 " Premix
				37 2			21 F.L.
				38 8			23 Top brk
				39 5			30 P/L
				37 69	15° Edge Conc		
				37 53	19° " Premix F.L.		
				38 4	30° P/L.		
83+84				38 25		℄	
				38 21			15 Edge Conc
				38 18			19 " Premix
				38 0			21 F.L
				39 7			30 P/L
				38 22	15 Edge Conc		
				38 12	19 " Premix		

Profile No. ____ Notes Red ____ Plotted ____ Job No. 6112 OC Division No. 11 F.B. 2597 Pg. 215
X-Sec. No. ____ Date ____ Date ____ Survey of Broadway & Avalon
Notes Chkd. ____ Checked ____ Survey by Bur Holder Notes DC Date 1965
Date ____ Date ____ Map No. ____ Indexed C. J. Gallo Date ____

76-L298 CE 307 3-61

PLEASE RETURN TO
LOS ANGELES COUNTY ENGINEER
403 LOS ANGELES COUNTY ENGINEERING BLDG.

NOTE: ANY ADDITIONS OR CHANGES ON THIS SHEET MUST BE MADE OR CIRCLED IN RED INK. WITH DATE AND NAME OF PERSON MAKING CHANGE

Do not extend notes this side of this line.

STATION	B. S.	H. I.	F. S.	ELEV.	Left & West ℄	Right & East
83+84				38 1	20° F.L.	
				39 0	30° P/L	
T.P.				38.53		
84+47° 5 M.H.						27° Right
		N	Rim	39 07		N. Inlet S. Outlet
		S	"	39 10		
					Rim	39.08 39.08
					Meas	7.76 7.84
					top P	31.32 31.24
					Dia	0.67 0.67
					Invert	30.65 30.57
85+00				38 85		℄
86+00				39 35		℄
86+86.5 5 M.H.					21.5 Left	
					No. outlet	
		N.	Rim	39 63	Rim 39.61	
		S.	Rim	39 60	Meas 8.87	
					top P 30.74	
					Dia 0.67	
					Invert 30.07	
87+00				39 73		℄
				39 70		15 Edge Cove
				39 45		19 " Road

F.B. 2597 Pg. 216 Job No. 6112 06 Division No. 11 Notes Red Plotted Profile
Survey of Broadway & Avalon Date Date No.
Survey by Burwild Notes Le Gault Notes Chkd. Checked X-Sec.
Indexed C. J. GALLI Date Date Date No.

76-L298 CE 307 3-61

PLEASE RETURN TO
LOS ANGELES COUNTY ENGINEER
403 LOS ANGELES COUNTY ENGINEERING BLDG.

NOTE: ANY ADDITIONS OR CHANGES ON THIS SHEET MUST BE MADE OR CIRCLED IN RED INK, WITH DATE AND NAME OF PERSON MAKING CHANGE.

Do not extend notes this side of this line.

STATION	B.S.	H.I.	F.S.	ELEV.	Left/West ℄		Right/East
87+00				39 40			20° F.L
				40 40			30 P/L
				39 65	15 Edge Conc		
				39 36	19 " Premix		
				39 36	20° F.L		
				40 4	30 P/L		
88+00				40 24			℄
89+00				40 83			℄
90+00				41 32			℄
90+16°	5 M.H.				22° Left		
		N	Rim	41 14		So. Inlet	No. Outlet
		S	"	41 14	Rim	41.14	41.14
					Meas	11.79	11.81
T.P.				41 22	top P	29.35	29.33
					Dia	0.67	0.67
					Invert	28.68	28.66
90+50				41 54			℄
X				41 41			15° Edge Conc
				41 60			19 " Premix

Profile Notes Red ____ Plotted ____ Job No. 6112 06 Division No. 11 F.B. 2597 Pg. 217
No. ____ Date ____ Date ____ Survey of Broadway - Avalon
X-Sec. Notes Chkd. ____ Checked ____ Survey by Burthold Notes DC Date 1965
No. ____ Date ____ Date ____ Map No. ____ Indexed G. J. Date ____

76-L298 CE 307 3-61

PLEASE RETURN TO
LOS ANGELES COUNTY ENGINEER
403 LOS ANGELES COUNTY ENGINEERING BLDG.

NOTE: ANY ADDITIONS OR CHANGES ON THIS SHEET MUST BE MADE OR CIRCLED IN RED INK, WITH DATE AND NAME OF PERSON MAKING CHANGE

Do not extend notes this side of this line.

STATION	B.S.	H.I.	F.S.	ELEV.	Left & West	℄ Right & East
90+50				40 8		21.5 F.L.
				41 85		30 P/L
				41 41	15 Edge Conc	
				41 00	19 " Premix	
				41 00	20° F.L	
				41 6	30 P/L	
90+86.0 S.M.H.J.C					22° Left	
		N	Rim	41 25	RIM E. Inlet 41.25 N. Inlet 41 25	S. Inlet 41.25 W. Outlet 41 25
		S	"	41 25	Meas 1207 1227	1226 1208
		W	"	41 25	top P 2918 2898	2899 2917
					DIA 100 67	67 100
					Invert 28.18 28.31	28.32 28.17
90+90.07 1+00 N & W.				41 75	℄ Int Main St & Gardina Blvd.	
BMSD #3416				43 09	BMSD #3416 Elev = 43.094 FB 2587-12	

F.B. 2597 Pg. 218 Job No. 6112 06 Division No. 11 Notes Red Plotted Profile
Survey of Broadway Lavalon Date Date No.
Survey by Burkholder Notes Recault Notes Chkd. Checked X-Sec.
Indexed C. J. GALLE Date Date Date No.

76-L298 CE 307 3-61

PLEASE RETURN TO
LOS ANGELES COUNTY ENGINEER
403 LOS ANGELES COUNTY ENGINEERING BLDG.

NOTE: ANY ADDITIONS OR CHANGES ON THIS SHEET MUST BE MADE OR CIRCLED IN RED INK, WITH DATE AND NAME OF PERSON MAKING CHANGE.

Do not extend notes this side of this line.

STATION	B.S.	H.I.	F.S.	ELEV.	Left & West	℄	Right & East.
Going North on Main St from Gardena Blvd							
1+00				41 75		℄	
1+40				41 87		℄	
				41 75			15 Edge Cone
				41 54			19 " Premix
				41 4			20.5 F.L.
				42 1			30 P/L
				41 75	15 Edge Cone		
				41 30	19 " Premix	F.L.	
				42 00	30° P/L		
1+80				41 95		℄	
				41 80			15 Edge Cone
				41 66			19 " Premix
				41 6			20 F.L
				42 1			30 P/L

X

Profile Notes Red ____ Plotted ____ Job No. 1112 06 Division No. 11 F.B. 2597 Pg. 219
No. ____ Date ____ Date ____ Survey of Broadway / Avalon
X-Sec. Notes Chkd. ____ Checked ____ Survey by Burkhalder Notes DC Date 1965
No. ____ Date ____ Date ____ Map No. ____ Indexed J. Gallo Date ____

76-L298 CE 307 3-61

PLEASE RETURN TO
LOS ANGELES COUNTY ENGINEER
403 LOS ANGELES COUNTY ENGINEERING BLDG.

NOTE: ANY ADDITIONS OR CHANGES ON THIS SHEET MUST BE MADE OR CIRCLED IN RED INK, WITH DATE AND NAME OF PERSON MAKING CHANGE

Do not extend notes this side of this line.

STATION	B. S.	H. I.	F. S.	ELEV.	Left & West	℄	Right & East
1+80°				41 85	15 Edge Conc		
				41 66	19 " Premix		
				41 60	20° F.L.		
				42 12	30 P/L		
2+80°				42 20		℄	
				42 08			15 Edge Conc
				41 94			19 " Premix
				41 82			20° F.L.
				42 5			
							30 P/L
				42 09	15 Edge Conc		
				41 79	19 " Premix		
				41 79	20° F.L.		
				42 9	30 P/L		
Going West on Gardena Blvd from Main St.					Left & South	℄	Right & North
1+00				41 75		℄	
1+15				41 61		℄	Edge Conc
1+26.5				41 19		℄	

F.B. 2597 Pg. 220 Job No. 6112 06 Division No. 11 Notes Red Plotted Profile
Survey of Broadway & Avalon Date Date No. X-Sec.
Survey by Burnham Notes Ce Gault Notes Chkd. Checked Date No.
Indexed C. J. GALLI Date Date

76-L298 CE 307 3-61

PLEASE RETURN TO
LOS ANGELES COUNTY ENGINEER
403 LOS ANGELES COUNTY ENGINEERING BLDG.

NOTE: ANY ADDITIONS OR CHANGES ON THIS SHEET MUST BE MADE OR CIRCLED IN RED INK, WITH DATE AND NAME OF PERSON MAKING CHANGE.

Do not extend notes this side of this line.

STATION	B.S.	H.I.	F.S.	ELEV.	Left / South	℄	Right / North
1+40°				4154		℄	Brk
				4134			13 Edge Pav't
				4131			15°
				4160			20
				4162			30 P/L
				4109	13 Edge Pav't		
				4094	15		
				4167	20		
				4170	30 P/L		
2+00				4144		℄	
3+00				4145		℄	
3+96° S.M.H.					5° Left		
			E Rim	4133	E Inlet		
					Rim 41.33		
					Mens 12.65		
					Top P 28.68		
					Dia 1.00		
					Invert 27.68		
Going East on Gardina Blvd From Mainst. Left						℄	Right South
91+05				4164		℄	
x91+10				4146		℄	

Profile No. ____ Notes Red ____ Date ____ Plotted ____ Date ____ Job No. 6112 06 Division No. 11 Survey of Broadway & Avalon Survey by Burkhold Notes DL Date 1965 Map No. ____ Date ____ Indexed C. J. GALLI Date ____

X-Sec. No. ____ Notes Chkd. ____ Date ____ Checked ____ Date ____

F.B. 2597 Pg. 221

76-L298 CE 307 3-61

PLEASE RETURN TO
LOS ANGELES COUNTY ENGINEER
403 LOS ANGELES COUNTY ENGINEERING BLDG.

NOTE: ANY ADDITIONS OR CHANGES ON THIS SHEET MUST BE MADE OR CIRCLED IN RED INK, WITH DATE AND NAME OF PERSON MAKING CHANGE

Do not extend notes this side of this line.

STATION	B.S.	H.I.	F.S.	ELEV.	Left of North	℄ Right of South
91+40				4205		
91+50				4217		℄
				4217		Center of Pav't
				4181		11° Edge " "
				4174		13 F.L.
				4222		15
				4224		20 P/L
				4175	8° Edge Pav't	
				415	10 F.L.	
				420	15	
				421	20 P/L.	
92+00				4226		℄
				4226		2° Ctr. of Pav't
				4189		11° Edge " "
				416		15 F.L.
				422		20 P/L
				4194	8° Edge Pav't	
				416	10° F.L.	
				420	15	
				422	20 P/L	

F.B. 2597 Pg. 222 Job No. 6112 06 Division No. 11 Notes Red Plotted Profile
Survey of Broadway Gavalon Date Date No.
Survey by Burnholt Notes Legault Notes Chkd. Checked X-Sec.
Indexed C. J. GALLI Date Date Date No.

76-L298 CE 307 3-61

PLEASE RETURN TO
LOS ANGELES COUNTY ENGINEER
403 LOS ANGELES COUNTY ENGINEERING BLDG.

NOTE: ANY ADDITIONS OR CHANGES ON THIS SHEET MUST BE MADE OR CIRCLED IN RED INK, WITH DATE AND NAME OF PERSON MAKING CHANGE.

Do not extend notes this side of this line.

STATION	B.S.	H.I.	F.S.	ELEV.	Left ℄ North	℄	Right ℄ South
93+00				4267		℄	
				4269			2° Ctr of Pav't
				4231			11° Edge "
				423			13° F.L.
				426			20 P/L
				4220	8° Edge Pav't		
				420	10° F.L.		
				425	20 P/L		
94+00				4293		℄	
94+22°	S.M.H.						5² Right
		E	Rim	4288			E. Inlet W. outlet
		W	"	4288			

Rim	4288	4288
Meas	13.00	13.04
top P.	29.88	29.84
Dia	1.00	1.00
Invert	28.88	28.84

STATION	B.S.	H.I.	F.S.	ELEV.	Left ℄ North	℄	Right ℄ South
95+00				4335		℄	
96+00				4350		℄	
97+00				4368		℄	

Profile No. ____ Notes Red ____ Plotted ____ Job No. 6112 06 Division No. 11 F.B. 2597 Pg. 223
X-Sec. No. ____ Date ____ Date ____ Survey of Broadway & Avalon
Notes Chkd. ____ Checked ____ Survey by Birkholder Notes PG Date 1965
Date ____ Date ____ Map No. ____ Indexed C. J. GALLI Date ____

76-L298 CE 307 3-61

PLEASE RETURN TO
LOS ANGELES COUNTY ENGINEER
403 LOS ANGELES COUNTY ENGINEERING BLDG.

NOTE: ANY ADDITIONS OR CHANGES ON THIS SHEET MUST BE MADE OR CIRCLED IN RED INK, WITH DATE AND NAME OF PERSON MAKING CHANGE

Do not extend notes this side of this line.

STATION	B.S.	H.I.	F.S.	ELEV.	Left / North ℄	Right / South
97+70° S.M.H						5° Right
		E. Rim		4350		E. inlet W outlet
		W. "		4350	Rim	4350 4350
					Meas	12.92 12.93
					top P	30.58 30.57
					Dia	1.00 1.00
					Invert	29.58 29.57
98+00		T.P. =	4315	4342		℄
99+00				43 31		℄
				43 34		3° Ctr of Pavt
				42 95		11.5 Edge "
				42 6		13° F.L.
				43 4		20 P/L
				42 91	6.5 Edge Pavt	
				42 5	8.5 F.L.	
				43 3	20 P/L	
100+00				43 19		℄
101+00				42 44		℄

F.B. 2597 Pg. 224 Job No. 6112 06 Division No. " Notes Red Plotted Profile
Survey of Broadway / Avalon Date Date No. X-Sec.
Survey by Burkholder Notes Chkd. Checked
Indexed C. J. GALLI Date Date No.

76-L298 CE 307 3-61

PLEASE RETURN TO
LOS ANGELES COUNTY ENGINEER
403 LOS ANGELES COUNTY ENGINEERING BLDG.

NOTE: ANY ADDITIONS OR CHANGES ON THIS SHEET MUST BE MADE OR CIRCLED IN RED INK, WITH DATE AND NAME OF PERSON MAKING CHANGE.

Do not extend notes this side of this line.

STATION	B.S.	H.I.	F.S.	ELEV.	Left / North ℄ Right / South		
101+19°	S.M.H.					5° Right	
		E	Rim	42 29		E inlet	W outlet
		W	"	42 29	Rim	42.29	42.29
					Meas	11.02	11.06
					top P.	31.27	31.23
					Dia	1.00	1.00
					Invert	30.27	30.23
101+00				42 14	℄		
101+02				42 16	℄		
				41 46		17° top Headwall	
				38 99		17.5 F.L. 36" Cor Pipe	
101+21				42 17	℄		
				41 90	12.8 top Headwall		
				39 40	13.3 F.L. 36" Cor Pipe		
102+00				42 16	℄		
103+00				42 33	℄		
103+44°	S.M.H.					2° Right	
		E	Rim	42 60		E. inlet	W outlet
		W	"	42 60	Rim	42.60	42.60
					Meas	10.91	10.99
					top P	31.69	31.61
					Dia	0.83	1.00
					Invert	30.86	30.61

Profile No. ____ Notes Red ____ Date ____ Plotted ____ Date ____ Job No. 6112 of 6 Division No. 11 F.B. 2597 Pg. 225
X-Sec. No. ____ Notes Chkd. ____ Date ____ Checked ____ Date ____ Survey of Broadway & Avalon
Survey by Burkhold Notes BC Date 1965
Map No. ____ Date ____ Indexed G. J. GALLI Date ____

76-L298 CE 307 3-61

PLEASE RETURN TO
LOS ANGELES COUNTY ENGINEER
403 LOS ANGELES COUNTY ENGINEERING BLDG.

NOTE: ANY ADDITIONS OR CHANGES ON THIS SHEET MUST BE MADE OR CIRCLED IN RED INK, WITH DATE AND NAME OF PERSON MAKING CHANGE

Do not extend notes this side of this line.

STATION	B.S.	H.I.	F.S.	ELEV.	Left & North	℄ Right & South
104+00	T.P.			42 76		℄
105+00				43 23		℄
				43 24		1.5 Ctr of Pavt
				42 75		11° Edge "
				42 7		13° F.L.
				43 4		20 P/L
				42 82	8° Edge Pavt	
				42 5	11° F.L.	
				42 9	20 P/L	
106+00				43 88		℄
106+94	S.M.H.					5° Right
		E.	Rim	44 49		
		W	"	44 49		
107+00				44 68		℄
108+00				45 58		℄

	E. Inlet	W. Outlet
Rim	44.49	44.49
Meas	10.71	10.80
top P	33.78	33.69
Dia	0.83	0.83
Invert	32.95	32.86

F.B. 2597 PG. 226 Job No. 6112 04 Division No. 11 Notes Red Plotted Profile
Survey of Broadway & Avalon Date Date No. X-Sec.
Survey by Burkhalter Notes Lic. Engr. Notes Chkd. Checked
Indexed C. J. GALLI Date Date No.

76-L298 CE 307 3-61

PLEASE RETURN TO
LOS ANGELES COUNTY ENGINEER
403 LOS ANGELES COUNTY ENGINEERING BLDG.

NOTE: ANY ADDITIONS OR CHANGES ON THIS SHEET MUST BE MADE OR CIRCLED IN RED INK, WITH DATE AND NAME OF PERSON MAKING CHANGE.

Do not extend notes this side of this line.

STATION	B.S.	H.I.	F.S.	ELEV.	Left / North ℄ Right / South
109+00				46 26	℄
110+00				46 80	℄
110+44° S.M.H.					5° Right
		E.	Rim	46 90	E inlet W outlet
		W	"	46 92	Rim 46.91 46.91
					Meas 11.15 11.29
					top P 35.76 35.62
					Dia 0.83 0.83
					Invert 34.93 34.79
111+00 T.P.				47 15	℄
				47 12	1° Ctr of Pavt
				46 63	10° Edge "
				46 7	11.5 F.L.
				47 3	20 P/L
				46 85	8° Edge Pavt
				46 8	10° F.L.
×				47 1	20 P/L
112+00				47 46	℄
113+00				47 71	℄

Profile No. ____ Notes Red ____ Plotted ____ Job No. 6112 06 Division No. 11 F.B. 2597 Pg. 227
X-Sec. No. ____ Date ____ Date ____ Survey of Broadway / Avalon
Notes Chkd. ____ Checked ____ Survey by Burkholder Notes DL Date 1965
No. ____ Date ____ Date ____ Map No. ____ Indexed C. J. GALLI Date ____

76-L298 CE 307 3-61

PLEASE RETURN TO
LOS ANGELES COUNTY ENGINEER
403 LOS ANGELES COUNTY ENGINEERING BLDG.

NOTE: ANY ADDITIONS OR CHANGES ON THIS SHEET MUST BE MADE OR CIRCLED IN RED INK. WITH DATE AND NAME OF PERSON MAKING CHANGE

Do not extend notes this side of this line.

STATION	B.S.	H.I.	F.S.	ELEV.	Left / North	℄	Right / South
113+94² S.M.H.							5° Right
		E.	Rim	48 05			E inlet W outlet
		W.	"	48 05		Rim	48.05 48.05
						Meas	10.85 10.86
						top P.	37.20 37.19
						Dia	0.67 0.67
						Invert	36.53 36.52
114+00				48 26		℄	
115+00				48 47		℄	
115+99⁵				47 97		℄	
				47 97			1° Ctr of Pavt
				47 72			10° Pavt
				47 31			18° gut out
				47 22			20° " in
				47 84			" top Cb
				47 72	7° Edge Pavt		
				47 7	9° F.L		
				48 3	20 P/L		
117+00				47 76		℄	

F.B. 2597 Pg. 228 Job No. 6112 06 Division No. 11 Notes Red Plotted Profile
Survey of Broadway, Avalon Date Date No.
Survey by [illegible] Notes Chkd. Checked X-Sec.
Indexed [illegible] J. GALLI Date Date Date No.

76-L298 CE 307 3-61

PLEASE RETURN TO
LOS ANGELES COUNTY ENGINEER
403 LOS ANGELES COUNTY ENGINEERING BLDG.

NOTE: ANY ADDITIONS OR CHANGES ON THIS SHEET MUST BE MADE OR CIRCLED IN RED INK, WITH DATE AND NAME OF PERSON MAKING CHANGE.

Do not extend notes this side of this line.

STATION	B.S.	H.I.	F.S.	ELEV.	Left & North	Right & South
117+44 ℄ S.M.H.						5° Right
		E.	Rim	47 94		E Inlet W outlet
		W	"	47 94	Rim	47.94 47.94
					Meas	8.74 8.80
					top P.	39.20 39.14
					Dia	0.67 0.67
					Invert	38.53 38.47
118+00				48 10	℄	
119+00				48 85	℄	
120+00				50 36	℄	
120+31.5				50 80	℄	
				50 79		1° Ctr of Pavt
				50 42		10° Pavt
				50 03		18° gut out
				49 86		20 " in
				50 50		" top cb
				50 63	8.5 Edge Pavt	
				49 7	11.5 F.L	
				50 7	12.5 Top brk	
				50 9	20 P/L.	

Profile Notes Red ____ Plotted ____ Job No. 6112 06 Division No. 11 F.B. 2597 Pg. 229
No. ____ Date ____ Date ____ Survey of Broadway Avalon
X-Sec. Notes Chkd. ____ Checked ____ Survey by Burkhalter Notes DL Date 1965
No. ____ Date ____ Date ____ Map No. ____ Indexed C. J. GALLI Date ____

76-L298 CE 307 3-61

PLEASE RETURN TO
LOS ANGELES COUNTY ENGINEER
403 LOS ANGELES COUNTY ENGINEERING BLDG.

NOTE: ANY ADDITIONS OR CHANGES ON THIS SHEET MUST BE MADE OR CIRCLED IN RED INK, WITH DATE AND NAME OF PERSON MAKING CHANGE

Do not extend notes this side of this line.

STATION	B.S.	H.I.	F.S.	ELEV.	Left & North	℄	Right & South
120+94° S.M.H.							5° Right
			E Rim	51 11			E. inlet W. outlet
			W "	51 13	Rim		51.12 51.12
					Meas		9.20 9.38
					topp		41.92 41.74
					Dia		0.67 0.67
					Invert		41.25 41.07
121+00				51 34		℄	
122+00	T.P.			51 93		℄	
123+00				52 66		℄	
124+00				53 40		℄	
124+28° S.M.H.							5° Right
			E. Rim	53 33			E. inlet W outlet
			W "	53 36	Rim		53.34 53.34
					Meas		9.36 9.36
					topp		43.98 43.98
					Dia		0.67 0.67
					Invert		43.31 43.31
124+45°				53 64		℄	Center prmt.
				53 33			10 Edge Part
				53 3			10⁵ F.L.

F.B. 2597 Pg. 230
Job No. 6112 06 Division No. 11 Notes Red Plotted Profile
Survey of Broadway & Avalon Date Date No.
Survey by Burkholder Notes Notes Chkd. Checked X-Sec.
Indexed C. J. Gault Date Date No.

76-L298 CE 307 3-61

PLEASE RETURN TO
LOS ANGELES COUNTY ENGINEER
403 LOS ANGELES COUNTY ENGINEERING BLDG.

NOTE: ANY ADDITIONS OR CHANGES ON THIS SHEET MUST BE MADE OR CIRCLED IN RED INK. WITH DATE AND NAME OF PERSON MAKING CHANGE.

Do not extend notes this side of this line.

STATION	B.S.	H.I.	F.S.	ELEV.	Left & North	℄	Right & South
124+45							
				53 9			20 P/L
				53 56	9° Edge Part		
				53 6	12.5 F.L.		
				53 7	20 P/L.		
124+66.3				54 54		℄ Tob brk	
124+78°				53 92		℄ F.L.	
124 +82°				54 18		℄ Top brk	
124 +90				54 32			
125+08.90 = 1+00 E&S				54 51	℄ Int. Gardena Blvd & Avalon Blvd		
BM. YF-85				54 03	BM YF-85 Elev = 54.033		
					Per FB 2597-14 Also FB 2195-7		
Going South on Avalon Blvd From Garden Blvd							
					Left & East	℄	Right & West
1+00				54 51		℄	
1+29.2 S.M.H.I.C					18° Left		
			N. Rim	54 23			
			S. Rim	54 23			

	(E. Inlet)	(S. Inlet)	(Outlet W.)
Rim	54.23	54.23	54.23
Meas	12.03	12.26	12.17
top P	42.20	41.97	42.06
Dia	1.25	0.67	1.25
Invert	40.95	41.30	40.81

Profile No. ____ Notes Red ____ Plotted ____ Job No. 6112 06 Division No. 11 F.B. 2597 Pg. 231
X-Sec. No. ____ Date ____ Date ____ Survey of Broadway & Avalon
Notes Chkd. ____ Checked ____ Survey by Burkholder Notes DL Date 1965
Date ____ Date ____ Map No. ____ Indexed ____ Date ____

76-L298 CE 307 3-61

PLEASE RETURN TO
LOS ANGELES COUNTY ENGINEER
403 LOS ANGELES COUNTY ENGINEERING BLDG.

NOTE: ANY ADDITIONS OR CHANGES ON THIS SHEET MUST BE MADE OR CIRCLED IN RED INK, WITH DATE AND NAME OF PERSON MAKING CHANGE

Do not extend notes this side of this line.

STATION	B.S.	H.I.	F.S.	ELEV.	Left / East	℄	Right / West
1+30.00	SMH JC						27.3 Right
		No.	Rim	53.97			E. Inlet / No. Inlet / So. Outlet
		So.	"	53.97		Rim	53.97 / 53.97 / 53.97
						Meas	12.12 / 12.42 / 12.32
						top P	41.85 / 41.55 / 41.65
						Dia	1.25 / 0.67 / 1.25
						Invert	40.60 / 40.88 / 40.40
1+51.0				54.50		℄	
				54.26			13.5 Pavt
				53.88			27 " in
				54.45			" top cb
				54.5			40 P/L
				54.27	13 Pavt		
				53.83	26 " in		
				54.40	" top cb		
				54.5	30 P/L		
2+00				54.42		℄	
3+00				54.22		℄	

F.B. 2597 Pg. 232 Job No. 6412 06 Division No. 11 Notes Red Plotted Profile
Survey of Broadway & Avalon Date Date No. X-Sec.
Survey by Burkhalter Notes Le Gault Notes Chkd. Checked
Indexed C. J. GALLI Date Date Date No.

76-L298 CE 307 3-61

PLEASE RETURN TO
LOS ANGELES COUNTY ENGINEER
403 LOS ANGELES COUNTY ENGINEERING BLDG.

NOTE: ANY ADDITIONS OR CHANGES ON THIS SHEET MUST BE MADE OR CIRCLED IN RED INK, WITH DATE AND NAME OF PERSON MAKING CHANGE.

Do not extend notes this side of this line.

STATION	B. S.	H. I.	F. S.	ELEV.	Left & North ℄ Right & South
Going East on Gardena Blvd from Avalon Blvd					
1+00				5451	℄
1+19				5414	℄
1+24				5384	℄ F.L.
1+29				5414	℄
1+42.8	SMH J.C				4.5 Left
		N	Rim	5423	N. Inlet E. Inlet W outlet
		S	"	5423	Rim 5423 5423 5423
					Meas 1197 1188 1198
					top P. 4226 4235 4225
					Dia 125 67 125
					Invert 4101 4168 4100
1+60				5437	℄
				5431	12° Edge Pav't
				5390	17.5 F.L.
				5470	19° top
				5470	20 PIL
				5421	12 Edg Pav't
				539	16 FL
				546	20 PIL

Profile No. ____ Notes Red ____ Plotted ____ Job No. 6112 06 Division No. 11 F.B. 2597 Pg. 233
X-Sec. No. ____ Date ____ Date ____ Survey of Broadway & Avalon
Notes Chkd. ____ Checked ____ Survey by Bouchelle Notes J.L. Date 1965
Date ____ Date ____ Map No. ____ Indexed C. J. GALLI Date ____

76-L298 CE 307 3-61

PLEASE RETURN TO
LOS ANGELES COUNTY ENGINEER
403 LOS ANGELES COUNTY ENGINEERING BLDG.

NOTE: ANY ADDITIONS OR CHANGES ON THIS SHEET MUST BE MADE OR CIRCLED IN RED INK, WITH DATE AND NAME OF PERSON MAKING CHANGE

Do not extend notes this side of this line.

STATION	B.S.	H.I.	F.S.	ELEV.	Left & North	℄	Right & South
2+00				5451		℄	
				5422			12 Edge Pav't
				540			16° F.L
				546			17.5 top
				546			20 P/L
				5437	12 Edge Pav't		
				540	16° F.L		
				545	20 P/L		
3+00				5480		℄	
				5452			12 Edge Pav't
				543			16 F.L.
				545			17.5 top
				546			20 P/L
				5462	12 Edge Pav't		
				544	17° F.L.		
				553	20 P/L		

F.B. 2597 PG. 23L
Job No. 6112 06 Division No. 11
Survey of Broadway & Avalon
Survey by Burkhalter Notes Le Gault
Indexed C. J. GALLI Date
Notes Red Date
Notes Chkd. Date
Plotted Date
Checked Date
Profile No.
X-Sec. No.

76-L-298 CE 307 2-63

PLEASE RETURN TO
LOS ANGELES COUNTY ENGINEER
403 LOS ANGELES COUNTY ENGINEERING BLDG.

NOTE: ANY ADDITIONS OR CHANGES ON THIS SHEET MUST BE MADE OR CIRCLED IN RED INK, WITH DATE AND NAME OF PERSON MAKING CHANGE.

Do not extend notes this side of this line.

STATION	B. S.	H. I.	F. S.	ELEV.	Left & West	℄ Right & East
Going North on Avalon Blvd from Gardena Blvd						
125+52°				5460		℄
				5434		13.5 Pav't
				5394		27° gut in
				5452		" top cb
				546		50 P/L
				5436	15.5 Pav't	
				5400	27° gut in	
				5454	" top cb	
				547	31.5 top bull	
				541	33° bot "	
				540	50 P/L	
125+92°				5465		℄
				5442		13.5 Pav't
				5404		27° gut in
				5413		" top cb dep
				548		50 P/L
				5395	13.5 gut in	

Profile No. ___ Notes Red ___ Plotted ___ Job No. 6112 06 Division No. 11 F.B. 2597 Pg. 235
Date ___ Date ___ Survey of Broadway & Avalon
X-Sec. No. ___ Notes Chkd. ___ Checked ___ Survey by Burchell Notes D.L. Date 1965
Date ___ Date ___ Map No. ___ Indexed C. J. GALLI Date ___

76-L-298 CE 307 2-63

PLEASE RETURN TO
LOS ANGELES COUNTY ENGINEER
403 LOS ANGELES COUNTY ENGINEERING BLDG.

NOTE: ANY ADDITIONS OR CHANGES ON THIS SHEET MUST BE MADE OR CIRCLED IN RED INK. WITH DATE AND NAME OF PERSON MAKING CHANGE

Do not extend notes this side of this line.

STATION	B.S.	H.I.	F.S.	ELEV.	Left & West ℄	Right & East
125+92				5395	27° gut in	
				5460	" top cb	
				547	31.5 top bulk	
				538	33° but "	
				536	50 P/L	
126+92				5478		℄
				5453		13.5 Pavt
				5416		27° gut in
				5469		" top cb
				552		50 P/L
				5454	13.5 Pavt	
				5417	27° gut in	
				5479	" top cb	
				546	50 PL	
127+00				5479		℄
128+00				5486		℄

F.B. 2597 Pg. 236 Job No. 6112 06 Division No. 11 Notes Red. Plotted Profile
Survey of Broadway & Avalon Date Date No. X-Sec.
Survey by Burkhill Notes Notes Chkd. Checked
Indexed C. J. GALLI Date Date Date No.

76-L-298 CE 307 2-63

PLEASE RETURN TO
LOS ANGELES COUNTY ENGINEER
403 LOS ANGELES COUNTY ENGINEERING BLDG.

NOTE: ANY ADDITIONS OR CHANGES ON THIS SHEET MUST BE MADE OR CIRCLED IN RED INK, WITH DATE AND NAME OF PERSON MAKING CHANGE.

Do not extend notes this side of this line.

STATION	B. S.	H. I.	F. S.	ELEV.	Left & West		℄ Right & East
128+08 6	5	MH			43.8 Left		
						N. Inlet	S. Outlet
			N	Rim	5479	Rim 5478	5478
			S	"	5477	Meas 1218	1219
						top P 4260	4259
						Dia 67	67
						Invert 4193	4192
128+57 5	5	MH					43.0 Right
							N. Inlet S. Outlet
			N	Rim	5555		
			S	"	5555		Rim 5555 5555
							Meas 1191 1192
							top P 4364 4363
							Dia 125 125
							Invert 4239 4238
							℄
129+00					5497		℄
130+00					5507		℄
131+00					5516		

Profile Notes Red ____ Plotted ____ Job No. 6112 06 Division No. 11 F.B. 2597 Pg. 237
No. ____ Date ____ Date ____ Survey of Broadway (Avalon)
X-Sec. Notes Chkd. ____ Checked ____ Survey by Burkholder Notes SL Date 1965
No. ____ Date ____ Date ____ Map No. ____ Indexed C. J. GALLY Date ____

76-L-298 CE 307 2-63

PLEASE RETURN TO
LOS ANGELES COUNTY ENGINEER
403 LOS ANGELES COUNTY ENGINEERING BLDG.

NOTE: ANY ADDITIONS OR CHANGES ON THIS SHEET MUST BE MADE OR CIRCLED IN RED INK. WITH DATE AND NAME OF PERSON MAKING CHANGE

Do not extend notes this side of this line.

STATION	B.S.	H.I.	F.S.	ELEV.	Left/West & Right/East
131+59° S MH					43° Left
					N Inlet S outlet
		N	Rim	5518	Rim 5519 5519
		S	"	5520	Meas 11.62 11.71
					top P 43.57 43.48
					Dia 67 67
					Invert 42.90 42.81
132+00				5526	℄
				5504	13⁵ Pavt
				5467	27° gut IN
				5525	" top cb
				558	50 P/L
				5500	13⁵ Pavt
				5466	27° gut IN
				5520	" top cb
				553	50 P/L
132+07° S M.H					43° Right
					N Inlet S outlet
		N	Rim	5600	Rim 5600 5600
		S	"	5600	Meas 1122 1130
					top P 4478 4470
					Dia 125 125
					Invert 4353 4345

F.B. 2597 Pg. 238
Job No. 6112 06 Division No. 11 Notes Red Plotted Profile
Survey of Broadway & Avalon Date Date No.
Survey by Buckhall Notes Lecault Notes Chkd. Checked X-Sec.
Indexed C. J. GALLT Date Date Date No.

76-L298 CE 307 3-61

PLEASE RETURN TO
LOS ANGELES COUNTY ENGINEER
403 LOS ANGELES COUNTY ENGINEERING BLDG.

NOTE: ANY ADDITIONS OR CHANGES ON THIS SHEET MUST BE MADE OR CIRCLED IN RED INK, WITH DATE AND NAME OF PERSON MAKING CHANGE.

Do not extend notes this side of this line.

STATION	B.S.	H.I.	F.S.	ELEV.	Left / West		℄	Right / EAST	
133+00				55 38			℄		
134+00				55 44			℄		
135+00	T.P.			55 55			℄		
135+09 4	S.M.H.				43° Left N. INLet (S. OUTLet)				
		N	RIM	56 12					
		S	"	56 12	RIM	56.12	56.12		
					MEAS	11.81	11.83		
					top P	44.31	44.29		
					DIA	0.67	0.67		
					INVERT	43.64	43.62		
135+57 8	S.M.H.							43° Right (N. INLet) (S. OUTLet)	
		N	RIM	55 74			RIM	55.74	55.74
		S	"	55 74			MEAS	10.06	10.08
							top P	45.68	45.66
							DIA	1.25	1.25
							INVERT	44.43	44.45
136+00				55 65			℄		
137+00				56 06			℄		
137+66 3				56 55			℄		
				56 35				20 PAVT	
				55 80				38 gut out	
				55 41				40 F.L. IN BASIN	

Profile Notes Red ____ Plotted ____ Job No. 6112 06 Division No. 11
No. ____ X-Sec. ____ Date ____ Date ____ Survey of PUEBLO DE LOS ANGELES TRACT
No. ____ Notes Chkd ____ Checked ____ Survey Notes P.L.
Date ____ Date ____ Map No. ____ Indexed C. J. GALLI Date ____ Date ____
F.B. 2537 Pg 29

76-L298 CE 307 3-61

PLEASE RETURN TO
LOS ANGELES COUNTY ENGINEER
403 LOS ANGELES COUNTY ENGINEERING BLDG.

NOTE: ANY ADDITIONS OR CHANGES ON THIS SHEET MUST BE MADE OR CIRCLED IN RED INK, WITH DATE AND NAME OF PERSON MAKING CHANGE

Do not extend notes this side of this line.

STATION	B.S.	H.I.	F.S.	ELEV.	Left / West	℄	Right / East
137+66.3				56 35			40 Top cb.
				56 57			50 P/L. back Walk
137+90.0				56 66		℄	
				56 66	1.0 gut out		
				56 69	2.0 " in		
				57 14	" top cb		
				57 01	6.0 " "		
				56 54	" gut in		
				56 50	7.0 " out		
				56 29	23.5 PAV't		
				55 74	37.0 gut out		
				55 61	39.0 " in		
				55 68	" top cb depressed.		
				56 41	50.0 P/L		
137+90.1				57 05			45° Top Clean out M.H.
				55 35			" F.L.
138+40.0	S.M.H				48° Left (Inlet W.)	(Outlet S.)	
					56.00	56.00	
		N	Rim	56 02	Rim Meas 10.72	10.84	
					45.28	45.16	
		Z	"	55 98	top P. Dia 0.67	0.67	
					Invert 44.61	44.49	

F.B. 2597 Pg. 240 Job No. 6112 06 Division No. 11 Notes Red Plotted Profile
Survey of Broadway Avalon Date Date No.
Survey by Burkhol Notes Notes Chkd. Checked X-Sec.
Indexed C. J. GALLY Date Date Date No.

76-L-298 CE 307 2-63

PLEASE RETURN TO
LOS ANGELES COUNTY ENGINEER
403 LOS ANGELES COUNTY ENGINEERING BLDG.

NOTE: ANY ADDITIONS OR CHANGES ON THIS SHEET MUST BE MADE OR CIRCLED IN RED INK, WITH DATE AND NAME OF PERSON MAKING CHANGE.

Do not extend notes this side of this line.

STATION	B. S.	H. I.	F. S.	ELEV.	Left & West	℄ Right & East
138+50.0 S.M.H.						41.6 Right
		N.	Rim	57 12		N. Inlet E Inlet S outlet
		S	"	57 08		Rim 5710 5710 5710
						Meas 1051 1050 1054
						top P 4659 4660 4656
						Dia 125 67 125
						Invert 4534 4593 4531
138+57.0				57 32		47.8 top steel plates
				55 72		" F.L.
138+68.95 = 1+00 E&W					℄ Int. AVALON Blvd & Alonda Blvd	
BM SD 3422				56 10	BM SD 3422 Elev = 56.102	
					PER FB 2597-15	
					Left & South	℄ Right & North
Going West on Alonda Blvd					from AVALON Blvd	
1+00				56 92		℄
1+50				56 95		℄
1+75				56 10		℄
				55 81	20 Pav't	
				55 41	37.8 gut out	
				55 27	39.8 " in	
				55 35	" top cb depressed	
				56 22	50 P/L	

Profile No. ____ Date ____ Notes Red ____ Date ____ Plotted ____ Date ____ Job No. 6112 06 Division No. 11 Survey of Broadway & Avalon Survey by Burkholder Notes b.b. Date 1965 Map No. ____ Indexed C. J. GALLI Date ____

X-Sec. No. ____ Date ____ Notes Chkd. ____ Date ____ Checked ____ Date ____

F.B. 2597 Pg. 241

76-L-298 CE 307 2-63

PLEASE RETURN TO
LOS ANGELES COUNTY ENGINEER
403 LOS ANGELES COUNTY ENGINEERING BLDG.

NOTE: ANY ADDITIONS OR CHANGES ON THIS SHEET MUST BE MADE OR CIRCLED IN RED INK, WITH DATE AND NAME OF PERSON MAKING CHANGE

Do not extend notes this side of this line.

STATION	B.S.	H.I.	F.S.	ELEV.	LCFT & SOUTH	℄	RIGHT & NORTH
1+85°				5595		℄	
				5598			2° gut out
				5600			3° " in
				5646			" top cb
				5638			7° " cb
				5588			" gut in
				5585			8° " out
				5565			20° pav't
				5546			38° gut out
				5534			40° " in
				5546			" cb (depressed)
				5613			50 PIL
2+00				5575		℄	
3+00				5460		℄	

					LCFT & NORTH	℄	RIGHT & SOUTH
GOING EAST ON ALONDA BLVD from AVALON BLVD.							
1+00				5692		℄	

F.B. 2597 PG. 242 Job No. 6112 06 Division No. 11 Notes Red Plotted Profile
Survey of BROADWAY & AVALON Date Date No.
Survey by Bolkhouse Notes LeGault Notes Chkd. Checked X-Sec.
Indexed G. J. GALLI Date Date Date No.

76-L298 CE 307 3-61

PLEASE RETURN TO
LOS ANGELES COUNTY ENGINEER
403 LOS ANGELES COUNTY ENGINEERING BLDG.

NOTE: ANY ADDITIONS OR CHANGES ON THIS SHEET MUST BE MADE OR CIRCLED IN RED INK, WITH DATE AND NAME OF PERSON MAKING CHANGE.

Do not extend notes this side of this line.

STATION	B.S.	H.I.	F.S.	ELEV.	Left & North	℄	Right & South
2+06.5				57 79		℄	
				57 82			2° gut out
				57 85			3° " in
				58 30			" top cb
				58 19			7° " "
				57 68			" gut in
				57 64			8° " out
				57 35			24.5 Pavt
				56 85			38° gut out
				56 65			40° " in
				57 41			" top Catch Basin
				57 63			50 P/L Back walk
2+28.0				57 93		℄	
				57 65	20 Pavt		
				57 01	38 gut out		
				56 78	40 " in		
				57 58	" top Catch Basin		
				57 78	50 P/L Back walk		

Profile No. ____ Notes Red ____ Plotted ____ Job No. 1112 06 Division No. 11 F.B. 2557 Pg. 243
Date ____ Date ____ Survey of Broadway / Avalon
X-Sec. No. ____ Notes Chkd. ____ Checked ____ Survey by Burkholder Note [redacted] J. Wall Date 1965
Date ____ Date ____ Map No. ____ Indexed ____ Date ____

76-L298 CE 307 3-61

PLEASE RETURN TO
LOS ANGELES COUNTY ENGINEER
403 LOS ANGELES COUNTY ENGINEERING BLDG.

NOTE: ANY ADDITIONS OR CHANGES ON THIS SHEET MUST BE MADE OR CIRCLED IN RED INK, WITH DATE AND NAME OF PERSON MAKING CHANGE

Do not extend notes this side of this line.

STATION	B.S.	H.I.	F.S.	ELEV.	LEFT / NORTH	℄	RIGHT / SOUTH
2+46.5				58 06		℄	
				58 10			2° gut out
				58 14			3° " IN
				58 61			" top cb
				58 44			7° " cb
				57 97			" gut IN
				57 95			8° " out
				57 68			24.5 PAVT
				57 20			38 gut out
				57 08			40 " IN
				57 66			" top cb
				57 93			50 PIL back walk
				57 82	20 PAVT		
				57 22	38 gut out		
				57 07	40 " IN		
				57 65	" top cb		
				57 93	50 PIL back walk		
3+46.5				58 89		℄	
				58 92			2° gut out
				58 98			3° " IN

F.B. 2597 Pg. 244 Job No. 6112 06 Division No. 11 Notes Red. Plotted Profile
Survey of BROADWAY GRAVELAND Date Date No.
Survey [illegible] Notes LEFAULT Notes Chkd. Checked X-Sec.
Indexed C. I. GALLI Date Date Date No.

76-L298 CE 307 3-61

PLEASE RETURN TO
LOS ANGELES COUNTY ENGINEER
403 LOS ANGELES COUNTY ENGINEERING BLDG.

NOTE: ANY ADDITIONS OR CHANGES ON THIS SHEET MUST BE MADE OR CIRCLED IN RED INK, WITH DATE AND NAME OF PERSON MAKING CHANGE.

Do not extend notes this side of this line.

STATION	B.S.	H.I.	F.S.	ELEV.	Left & North ℄	Right & Left
3+46.5				59 40		3° top cb
				59 28		7° " "
				58 78		" gut in
				58 76		8° " out
				58 55		24.5 Pav't
				58 24		38 gut out
				58 11		40 " in
				58 74		" top cb
				59 00		50 P/L back walk
				58 59	20 Pav't	
				58 22	38 gut out	
				58 11	40 " in	
				58 72	" top cb	
				58 92	50 P/L back walk	
4+00 S.M.H						21.5 Right W. outlet
		E	Rim	59 15	Rim	59.15
		W	"	59 15	Meas	7.80
					~~top~~	51.35
					Dia	.67
					Invert	50.68

Profile No. ____ Notes Red ____ Plotted ____ Job No. 6112 06 Division No. 11 F.B. 2597 2
X-Sec. No. ____ Date ____ Date ____ Survey of Broadway & Avalon
Notes Chkd. ____ Checked ____ Survey by Burkholder Notes J. Bro Date 1965
Date ____ Date ____ Map No. ____ Indexed ____ Date ____

PLEASE RETURN TO
LOS ANGELES COUNTY ENGINEER
403 LOS ANGELES COUNTY ENGINEERING BLDG.

NOTE: ANY ADDITIONS OR CHANGES ON THIS SHEET MUST BE MADE OR CIRCLED IN RED INK. WITH DATE AND NAME OF PERSON MAKING CHANGE

Do not extend notes this side of this line.

STATION	B.S.	H.I.	F.S.	ELEV.	Left / North & Right / South
4+24 ?	3 M.H.				23° Left
		W	Rim	59 37	West outlet
		E	"	59 35	Rim 59.37
					Meas 7 44.
					topp 51. 93
					Dia 67
					Invert 51. 26

Note

Con't in FB 3305 Pg #5

Survey of [illegible] Job No. 6112 Division No. [illegible] Notes Red. Plotted Profile
Surveyed [illegible] Notes [illegible] Date No. X-Sec.
Indexed G. J. GALLI Date Notes Chkd. Checked Date No.