Notes Ck'd by G. E. BARR	Survey of VICK Rd SD #1214	F. B. 2599 PG. 7
Map file	JN 6112.14 Tape Std °F	
Office Work	Surveyed by Holmes	
Checked	Notes Holmes Date 3-1-65	
Date	Indexed G. J. GALLI APR 1 3 1965	

VICKI ROAD SD #1214

JN 6112.14
LINES C+D
INDEX of
℄ SURVEY



Microfilmed Mar. '85

F. B. 2599 PG 8

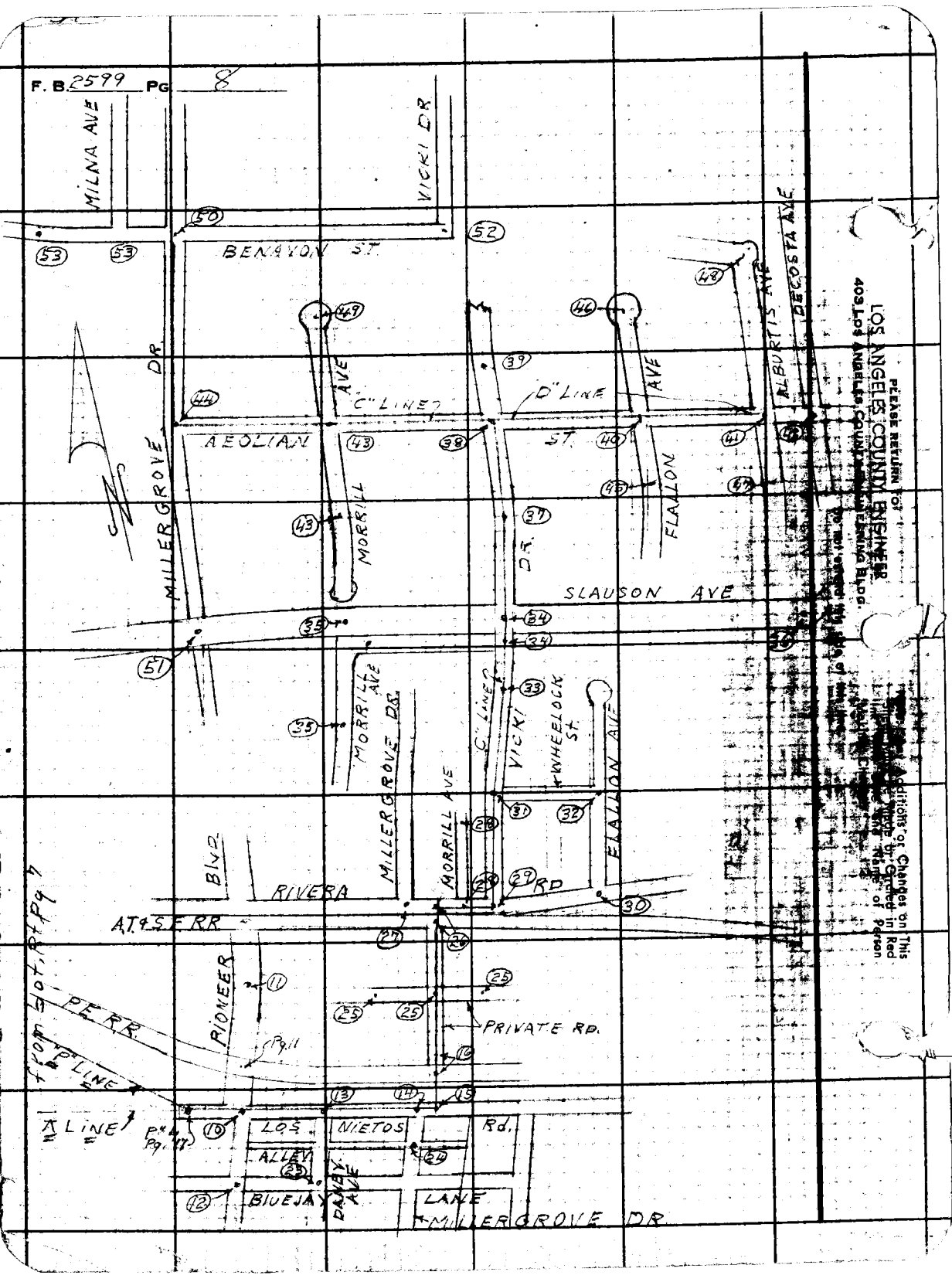

PLEASE RETURN TO
LOS ANGELES COUNTY ENGINEER
403 LOS ANGELES COUNTY ENGINEERING BLDG.
Additions or Changes on This
Made by Circled in Red
Name of Person

Notes Ck'd by G. E. BARR	Survey of VICKI RD
Map No.	JN 611214 Tape 0211 Std 68 °F
Office Work	Surveyed by HOLMES
Checked	Notes [illegible] Date 3-8-65
Date	Indexed G. J. GALL

F. B. 2599 PG. 9

JN 611214

VICKI RD SD 1214

LINE "C" & "D"

& SURVEY.

HOLMES
WALSH
MOYA
MASSEY
SMITH

Note: Any Additions or Changes on This Sheet Must Be Made or Circled in Red Ink With Date and Name of Person Making Change.

Do not extend this side of this line.

PLEASE RETURN TO
LOS ANGELES COUNTY ENGINEER
403 LOS ANGELES COUNTY ENGINEERING BLDG.

70F309S CE #310 6-63

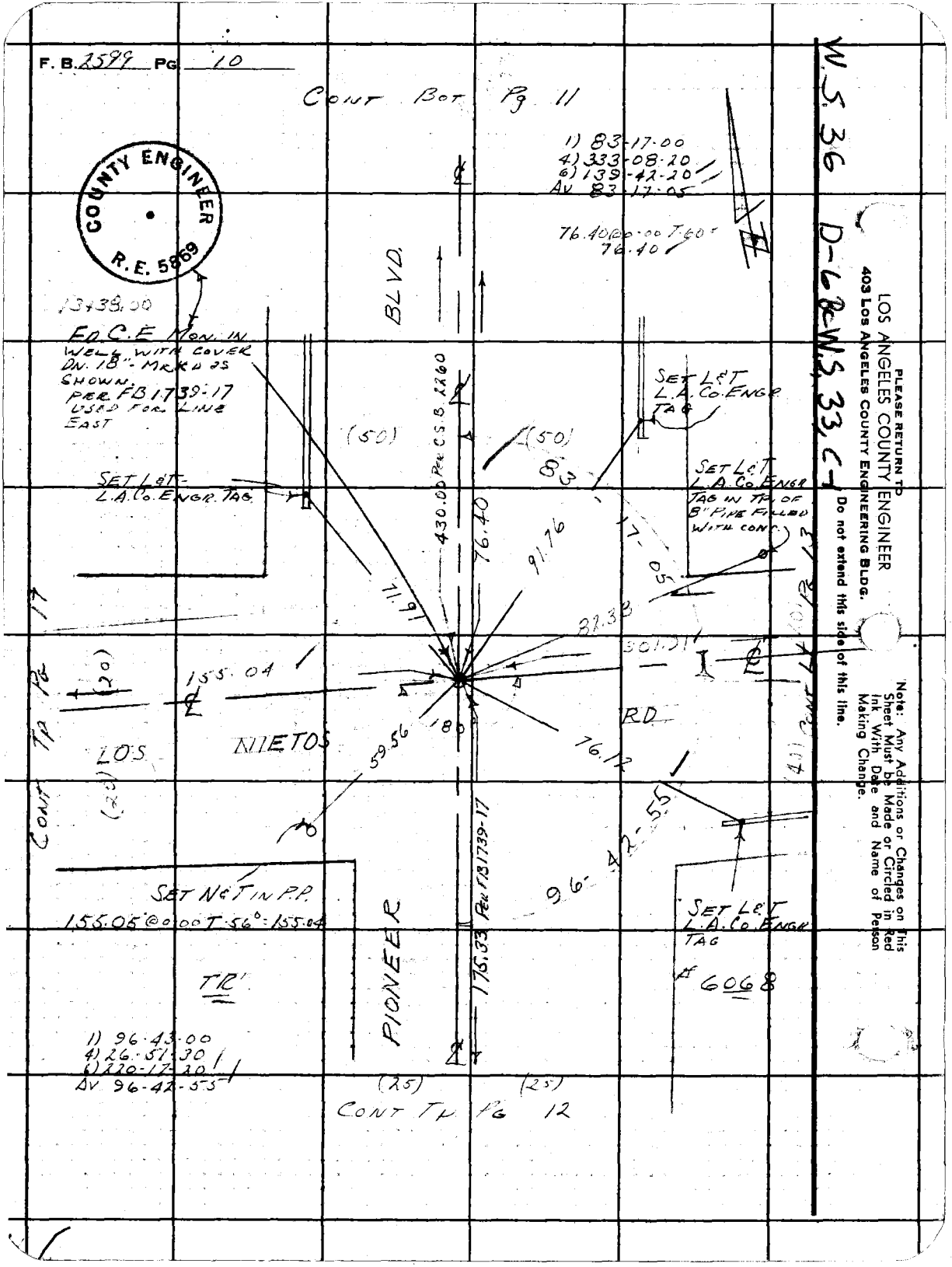
F. B. 2599 PG 10
CONT BOT PG 11
COUNTY ENGINEER
R.E. 5869
1) 83-17-00
4) 333-08-20
6) 139-42-20
AV 83-17-05
76.40@0.00 T 60°
76.40
13+38.00
FD. C.E MON. IN WELL WITH COVER DN. 18" - MRKD AS SHOWN. PER FB 1739-17 USED FOR LINE EAST
BLVD.
SET L&T L.A. CO. ENGR TAG
SET L&T L.A. CO. ENGR TAG
SET L&T L.A. CO. ENGR TAG IN TP OF 8" PIPE FILLED WITH CONC.
(50)
(50)
430.00 PER C.S.B. 2260
76.40
91.76
83-17-05
71.91
82.38
301.91
155.04
(20)
(20)
LOS NIETOS RD.
180°
59.56
76.12
96-42-55
CONT TP PG 17
CONT TP PG 13
SET N&T IN P.P.
155.05@0.00 T 56° = 155.04
TR'
PIONEER
175.33 PER FB 1739-17
SET L&T L.A. CO. ENGR TAG
#6068
1) 96-43-00
4) 26-51-30
6) 220-17-20
AV 96-42-55
(25)
(25)
CONT TP PG 12
W.S. 36 D-6 & W.S. 33, C-1
PLEASE RETURN TO
LOS ANGELES COUNTY ENGINEER
403 LOS ANGELES COUNTY ENGINEERING BLDG.
Do not extend this side of this line.
Note: Any Additions or Changes on This Sheet Must be Made or Circled in Red Ink With Date and Name of Person Making Change.

Notes Ck'd by G. E. BARR	Survey of Vicki Rd	F. B. 2599 PG. 11
Map No.	JN 612.14 Tape 0011 Std 68 °F	
Office Work	Surveyed by Holmes	
Checked	Notes Walsh Date 3- -65	
Date	Indexed C. J. GALLI	

W.536 D-6

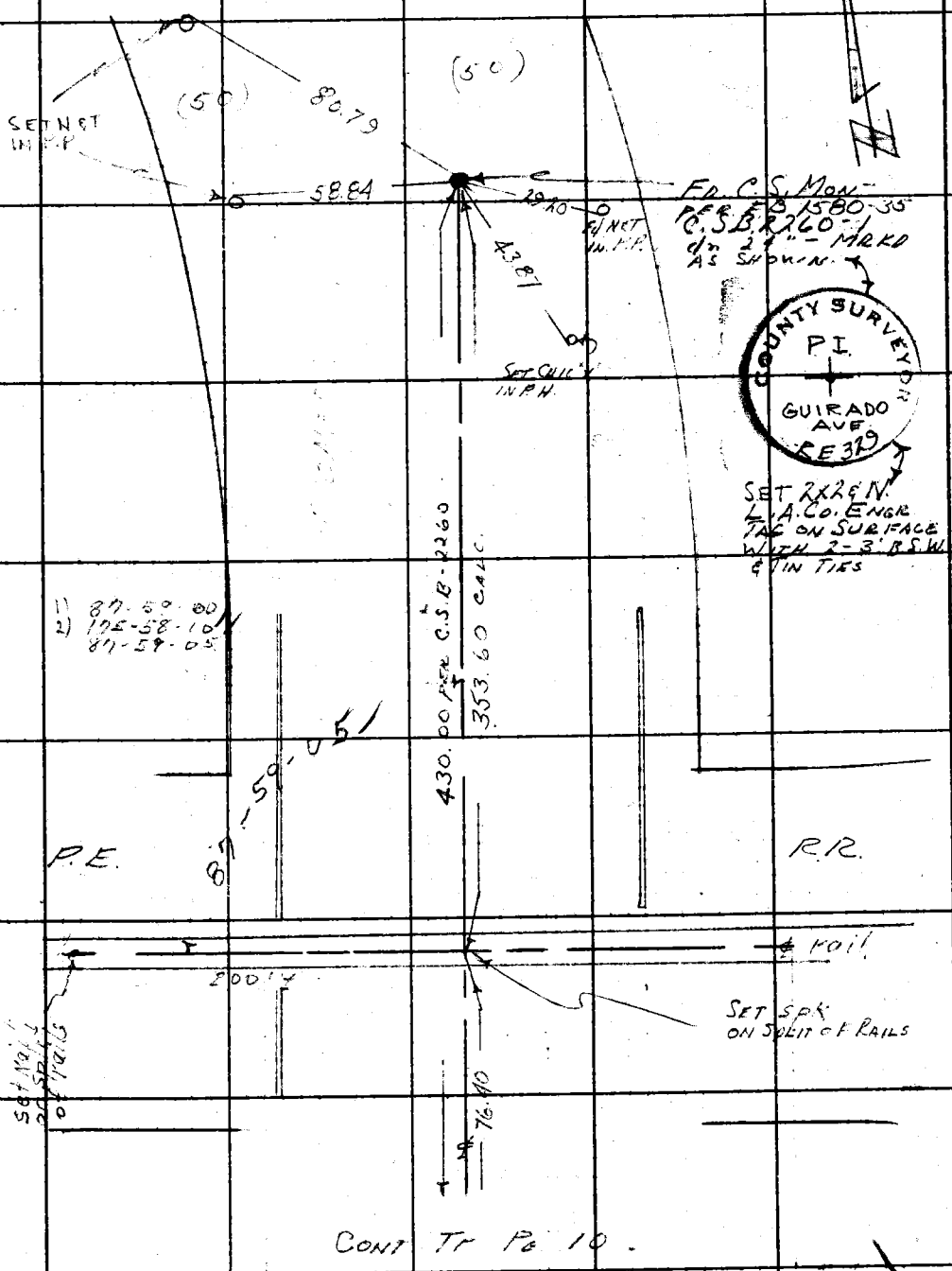

CONT TR PG 10.

Note: Any Additions or Changes on This Sheet Must be Made or Circled in Red Ink With Date and Name of Person Making Change.

PLEASE RETURN TO
LOS ANGELES COUNTY ENGINEER
403 LOS ANGELES COUNTY ENGINEERING BLDG.
Do not extend this side of this line.

76F3095 CE #310 6-63

F. B. 2599 PG 12

FB 1539-17

CONT BOT PG 10

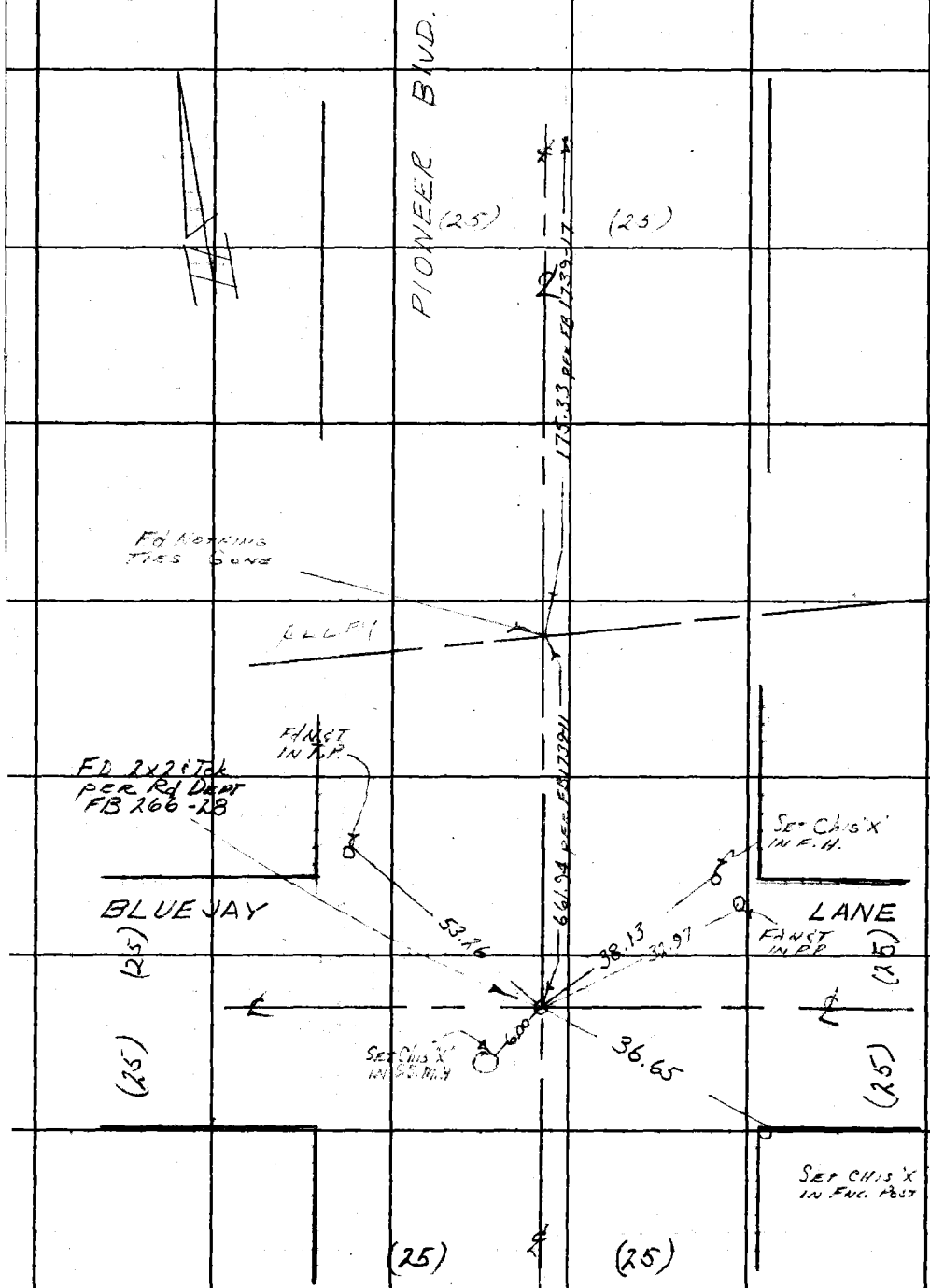

W.S. 33, C-1

PLEASE RETURN TO
LOS ANGELES COUNTY ENGINEER
403 LOS ANGELES COUNTY ENGINEERING BLDG.

Do not extend this side of this line.

Note: Any Additions or Changes on This Sheet Must be Made or Circled in Red Ink With Date and Name of Person Making Change.

Notes Ck'd by G. E. BARR	Survey of Vicki Rd	F. B. 2599 PG. 13
Map No.	JN 6112.14 Tape 0211 Std 68 °F	
Office Work	Surveyed by Holmes	
Checked	Notes Walsh Date 3-63	
Date	Indexed G. J. GALLI	

W.S 36, D-6 & W.S. 33, C-1

1) 83-17-00
4) 333-08-20
6) 139-42-00
Av. 83-17-00

Fd C.E. Mon
IN WELL WITH
COVER PER
FB 1739-18
USED FOR LINE So
Fd 0.01 N. of line
SET NEW P.M. ON LINE

301.92 @ 0-00 T-62 = 301.91

302.02 @ 0-00 T-62 = 302.01

COUNTY ENGINEER
R.E. 5869

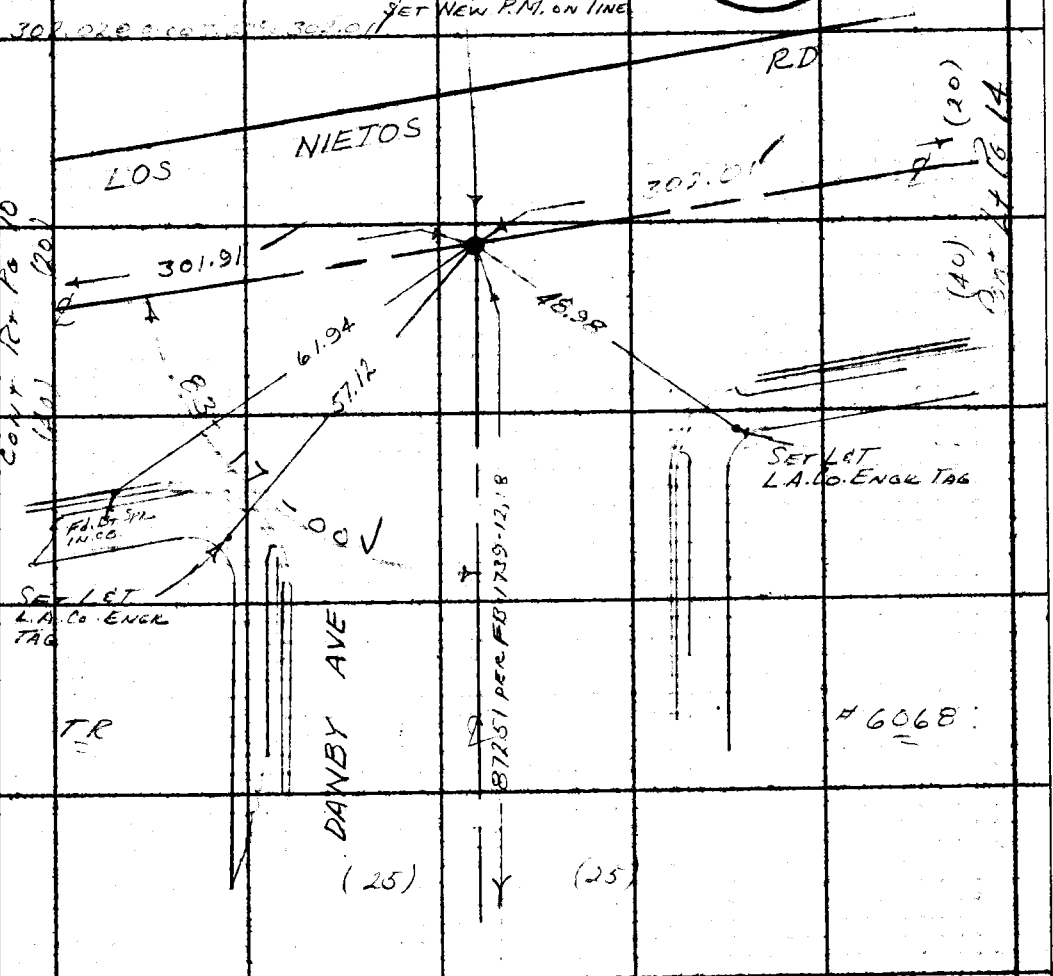

CONT TR PG 23

Note: Any Additions or Changes on This Sheet Must be Made or Circled in Red Ink With Date and Name of Person Making Change.

Do not extend this side of this line.

PLEASE RETURN TO
LOS ANGELES COUNTY ENGINEER
403 LOS ANGELES COUNTY ENGINEERING BLDG.

76F3095 CE #310 6-63

F. B 2599 PG 14

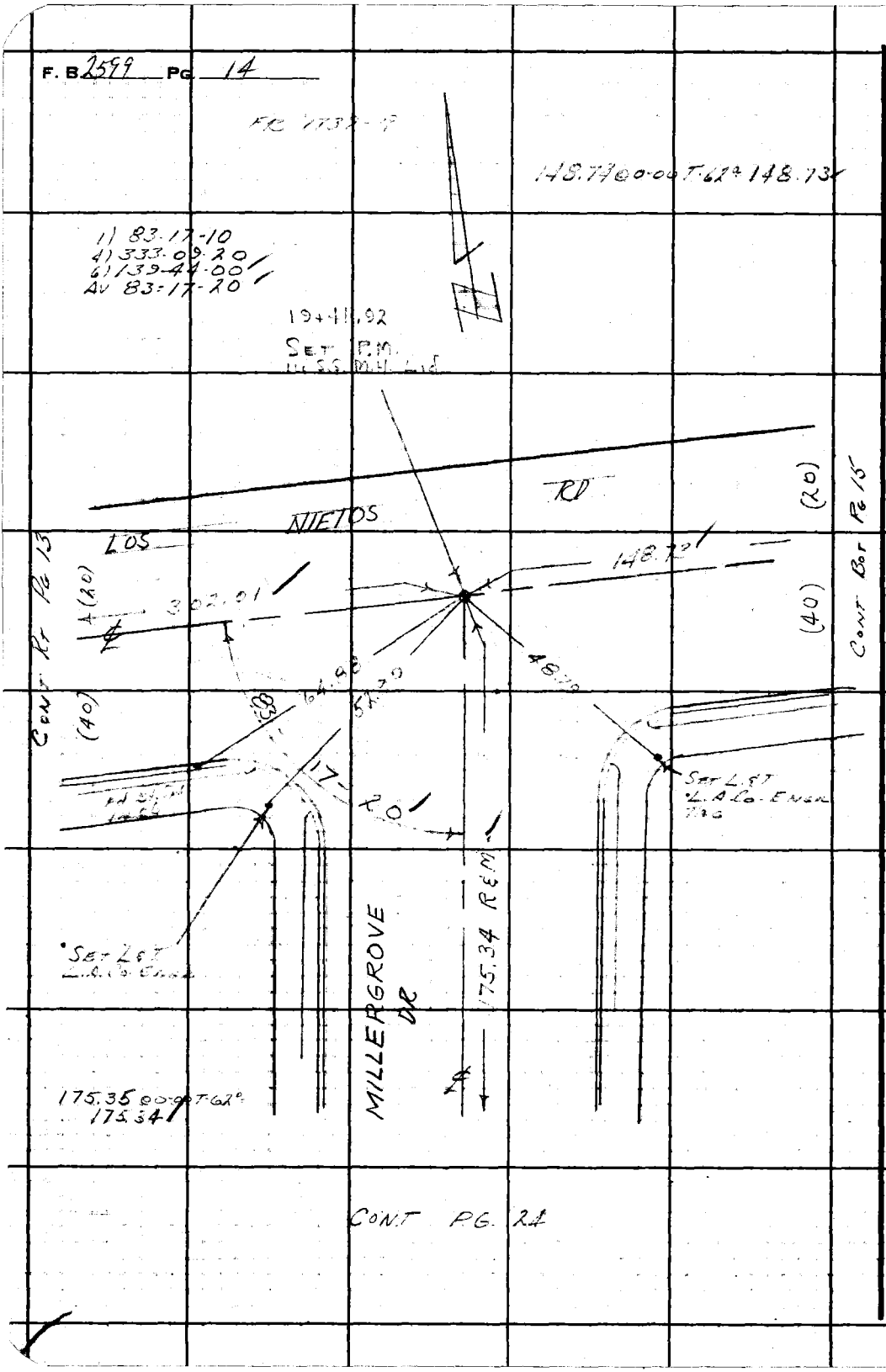

PLEASE RETURN TO
LOS ANGELES COUNTY ENGINEER
403 LOS ANGELES COUNTY ENGINEERING BLDG.
Do not extend this side of this line.

Note: Any Additions or Changes on This Sheet Must be Made or Circled in Red Ink With Date and Name of Person Making Change.

WS. 36 E-6, WS. 33, C-1

Notes Ck'd by G. E. BARR	Survey of VICKI RD
Map No.	JN 611214 Tape 0211 Std 68 °F
Office Work	Surveyed by HOLMES
Checked	Notes WALSH Date 3-65
Date	Indexed J. GALLI

F. B. 2599 PG. 15

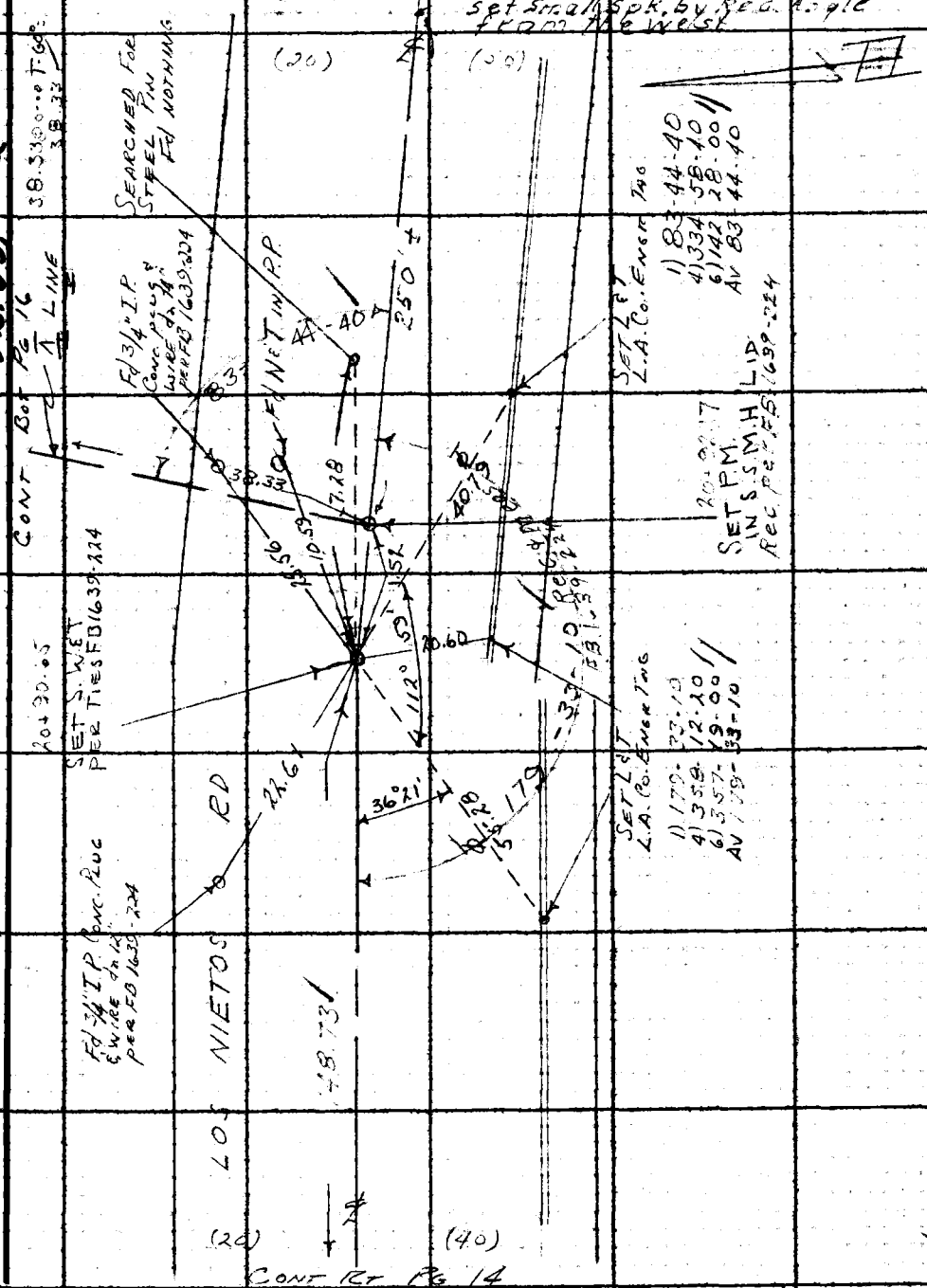

Note: Any Additions or Changes on This Sheet Must be Made or Circled in Red Ink With Date and Name of Person Making Change.

Do not extend this side of this line.

PLEASE RETURN TO
LOS ANGELES COUNTY ENGINEER
403 LOS ANGELES COUNTY ENGINEERING BLDG.

76F309S CE #310 6-63

F.B. 2599 PG. 16

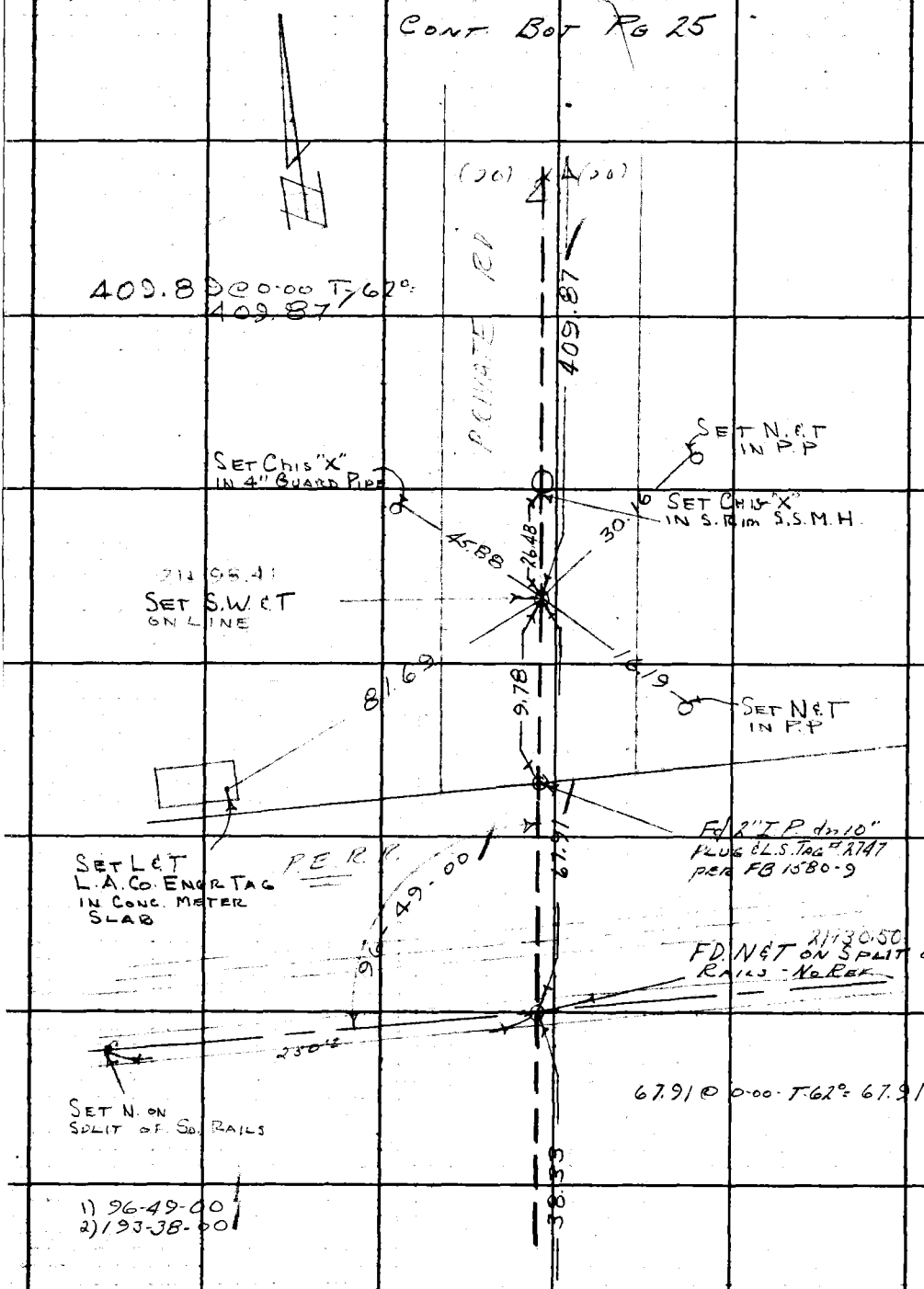

WS 36, E-6

PLEASE RETURN TO
LOS ANGELES COUNTY ENGINEER
403 LOS ANGELES COUNTY ENGINEERING BLDG.

Do not extend this side of this line.

Note: Any Additions or Changes on This Sheet Must be Made or Circled in Red Ink With Date and Name of Person Making Change.

Notes Ck'd by G. E. BARR	Survey of VICKI RD	F. B. 2599 PG. 17
Map No.	JN [illegible] Tape 158 Std 84 °F	
Office Work	Surveyed by [illegible]	
Checked	Notes WALSH Date [illegible]	
Date	Indexed G. J. GALLI	

11-[illegible]-96
P#4

CONT RT PG 10

300' TAPE #158 STD 84°

1) 237.84 @ 2°30' T-68° = 237.59
2) 237.78 @ 2°06' T-68° = 237.60
1.) 156.12 @ 14°14' T-64° = 151.31
2) 155.79 @ 13°44' T-64° = 151.32

AV TOTAL = 388.91

130.41 @ 0-00 T-64° = 130.39
15.50 @ 0-00 T-64° = 15.50

1. 135.63 @ 15-38 T-66° = 130.59
2. 135.81 @ 15-54 T-66° = 130.59

AV = 130.59

288.82 @ 0-00 T-66° = 288.79

1) 160-24-00
4) 281-35-20
6) 242-23-10

AV 160-23-50

147.72 @ 0-00 T 56° = 147.69
1) 137.43 @ 0-37 T 56° = 137.39
2) 137.45 @ 1-11 T-56° = 137.39

AV TOTAL = 285.08

Fd S.W.&T PER FB 1580-8,11 FB 1739-17 Rd Dept FB 266-30 IS ON LINE PROD. FROM E.

1) 179-20-00
4) 357-20-00
6) 356-20-00

AV 179-20-00

155.04

160-23-50

179-20-00

388.91

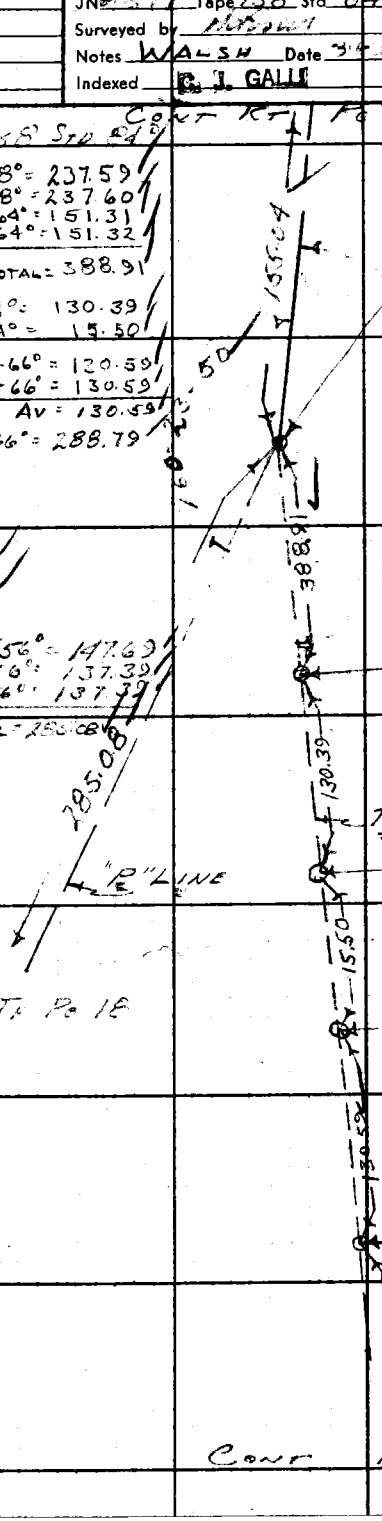

SET 1x2 & Tck ON Edge FRWY. SHOULDER by TRANSITING IN

℄ FREEWAY not fd. (under constr)

285.08

130.39

T LINE

SET CHIS. "X" IN WEST SO. BOUND FRWY LANE

"R" LINE

15.50

CONT TR PG 18

SET 1x2 & Tck ON Edge FRWY. SHOULDER

130.59

SET 1x2 & Tck

288.79

CONT PG 19

Note: Any Additions or Changes on This Sheet Must be Made or Circled in Red Ink With Date and Name of Person Making Change.

PLEASE RETURN TO
LOS ANGELES COUNTY ENGINEER
403 LOS ANGELES COUNTY ENGINEERING BLDG.

Do not extend this side of this line.

76F309S CE #310 6-83

F. B. 2599 PG 18

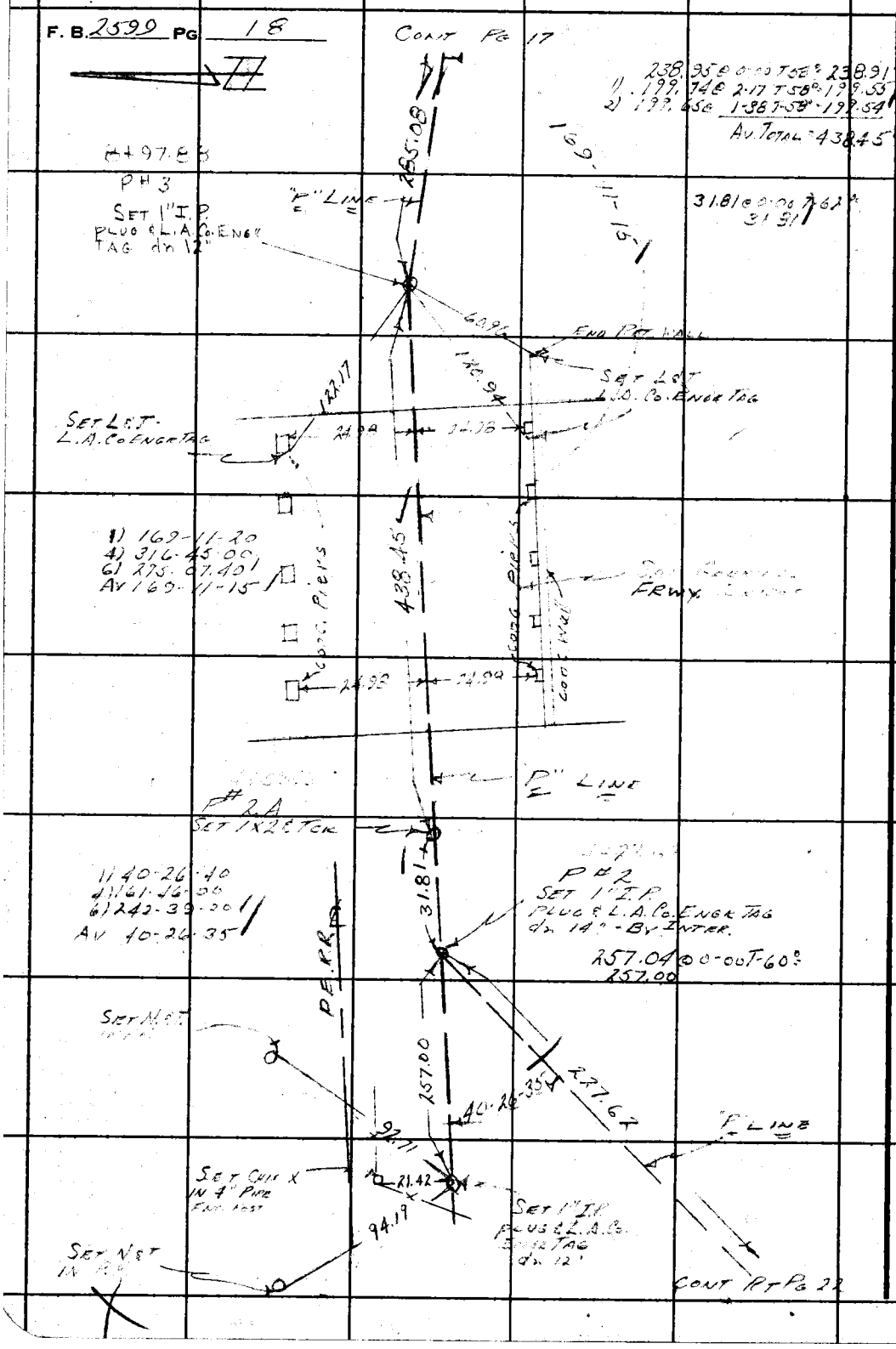

PLEASE RETURN TO
LOS ANGELES COUNTY ENGINEER
403 LOS ANGELES COUNTY ENGINEERING BLDG.
Do not extend this side of this line.

Note: Any Additions or Changes on This Sheet Must Be Made or Circled in Red Ink With Date and Name of Person Making Change.

Notes Ck'd by G. E. BARR	Survey of VICKI RD	F. B. 2599 PG. 19
Map No.	JN 6/12/14 Tape 158 Std 84 °F	
Office Work	Surveyed by HOLMES	
Checked	Notes WALSH Date 3/6	
Date	Indexed C. J. GALLI	

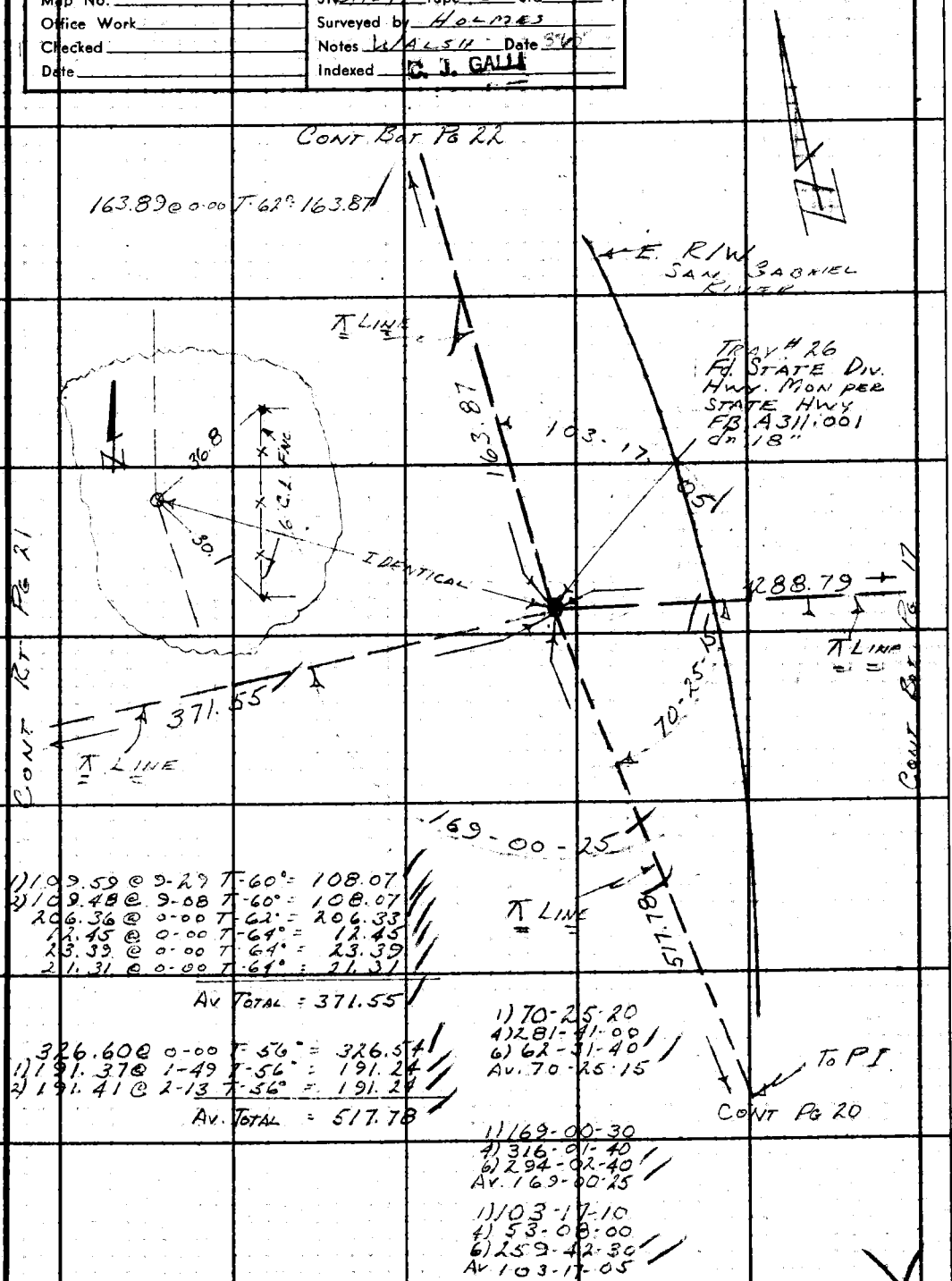

1) 109.59 @ 9-29 T-60° = 108.07
2) 109.48 @ 9-08 T-60° = 108.07
206.36 @ 0-00 T-62° = 206.33
12.45 @ 0-00 T-64° = 12.45
23.39 @ 0-00 T-64° = 23.39
21.31 @ 0-00 T-64° = 21.31

Av. TOTAL = 371.55

326.60 @ 0-00 T-56° = 326.54
1) 191.37 @ 1-49 T-56° = 191.24
2) 191.41 @ 2-13 T-56° = 191.24

Av. TOTAL = 517.78

1) 70-25-20
4) 281-41-00
6) 62-31-40
Av. 70-25-15

1) 169-00-30
4) 316-01-40
6) 294-02-40
Av. 169-00-25

1) 103-17-10
4) 53-08-00
6) 259-42-30
Av. 103-17-05

Note: Any Additions or Changes on This Sheet Must be Made or Circled in Red Ink With Date and Name of Person Making Change.

PLEASE RETURN TO
LOS ANGELES COUNTY ENGINEER
403 LOS ANGELES COUNTY ENGINEERING BLDG.
Do not extend this side of this line.

76F309S CE #310 6-63

F. B. 2599 PG. 20

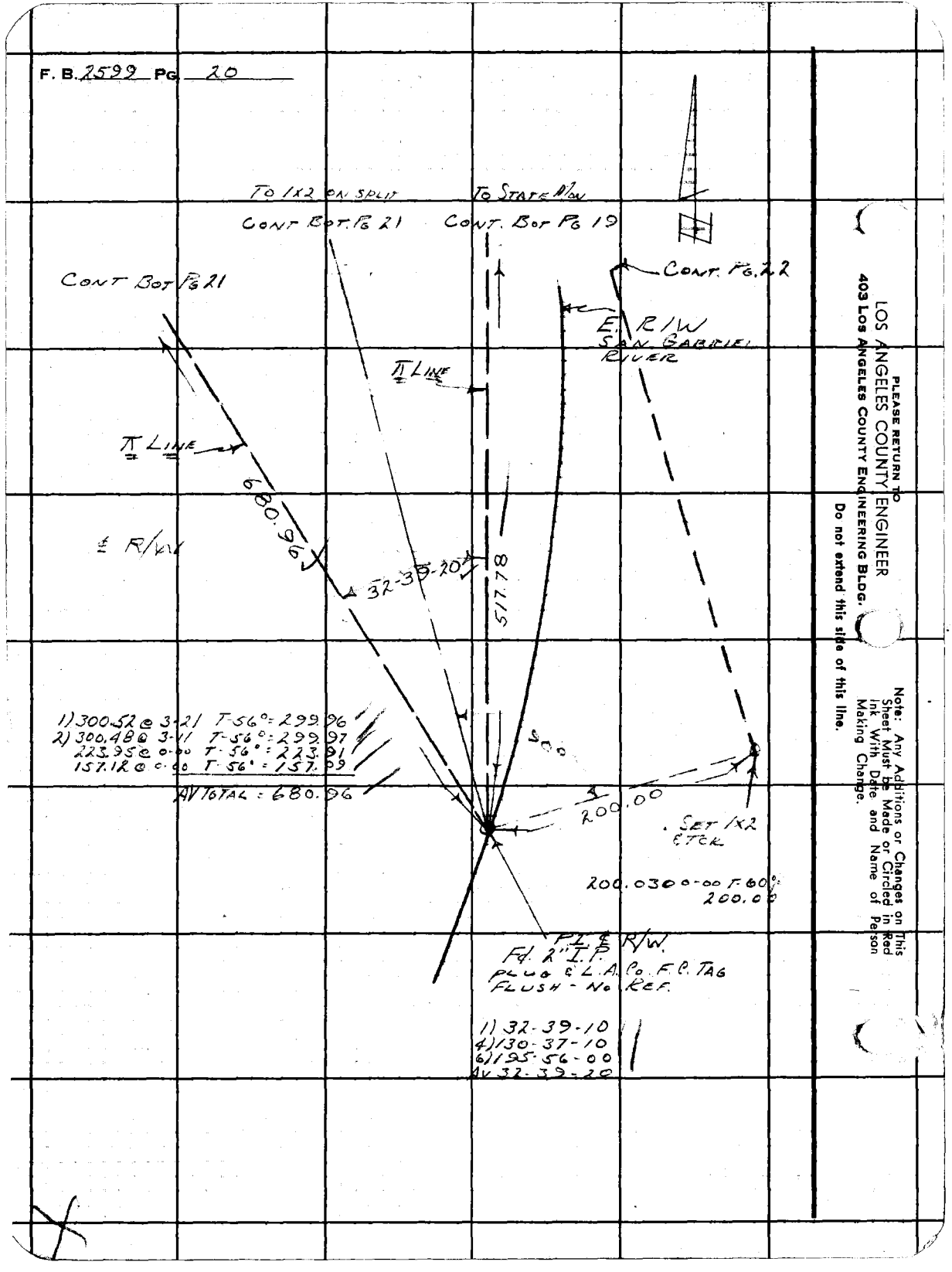

PLEASE RETURN TO
LOS ANGELES COUNTY ENGINEER
403 Los Angeles County Engineering Bldg.
Do not extend this side of this line.

Note: Any Additions or Changes on This Sheet Must Be Made or Circled in Red Ink With Date and Name of Person Making Change.

Notes Ck'd by G. E. BARR	Survey of VICKI RD	F. B. 2599 Pg. 21
Map No.	JN 6112.14 Tape 158 Std 84 °F	
Office Work	Surveyed by HOLMES	
Checked	Notes WALSH Date 3-15-65	
Date	Indexed C. J. GALLI	

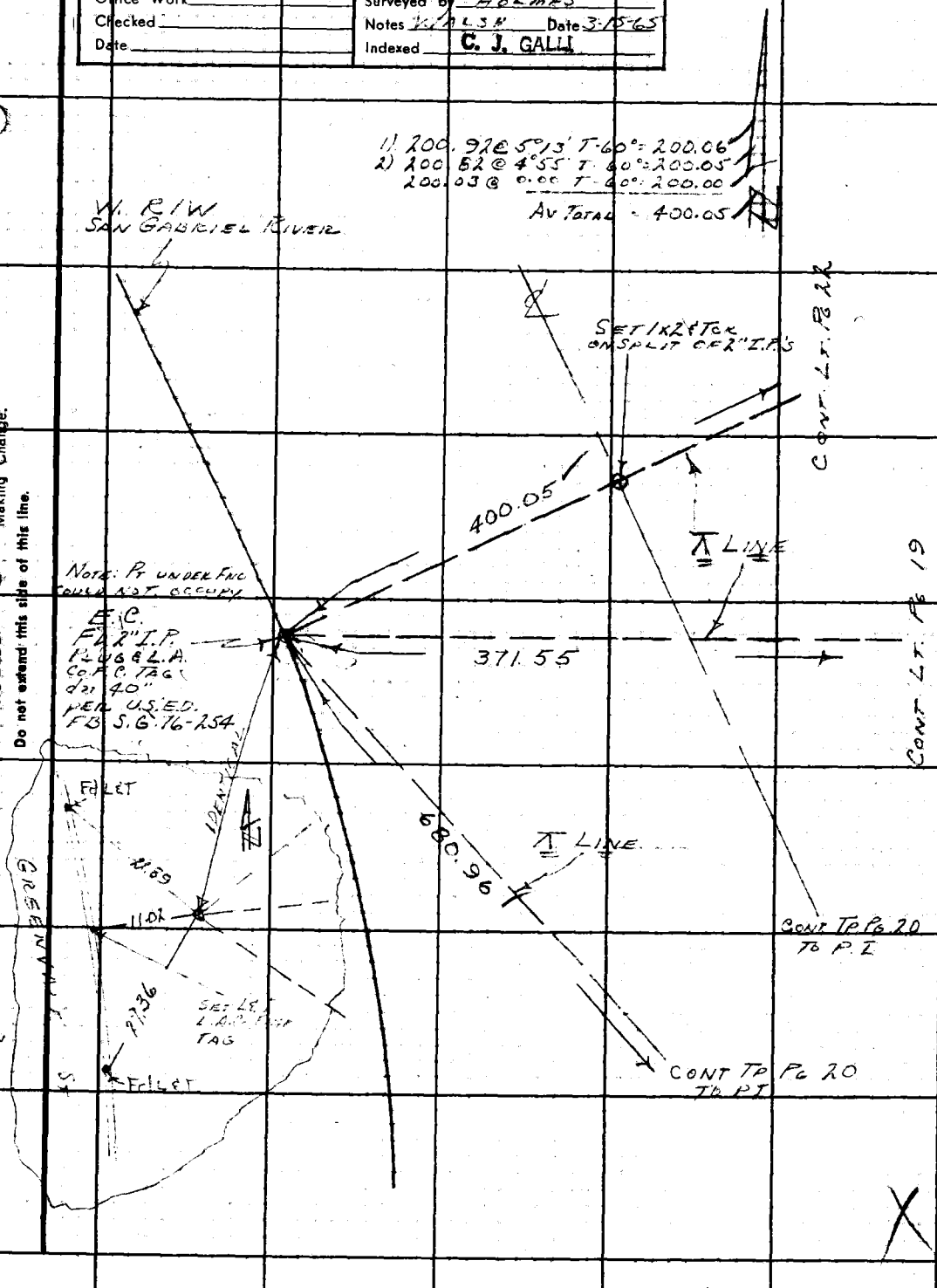

Note: Any Additions or Changes on This Sheet Must be Made or Circled in Red Ink With Date and Name of Person Making Change.

PLEASE RETURN TO
LOS ANGELES COUNTY ENGINEER
403 LOS ANGELES COUNTY ENGINEERING BLDG.

Do not extend this side of this line.

76F3099 CE #310 6-63

F. B. 2599 PG 22

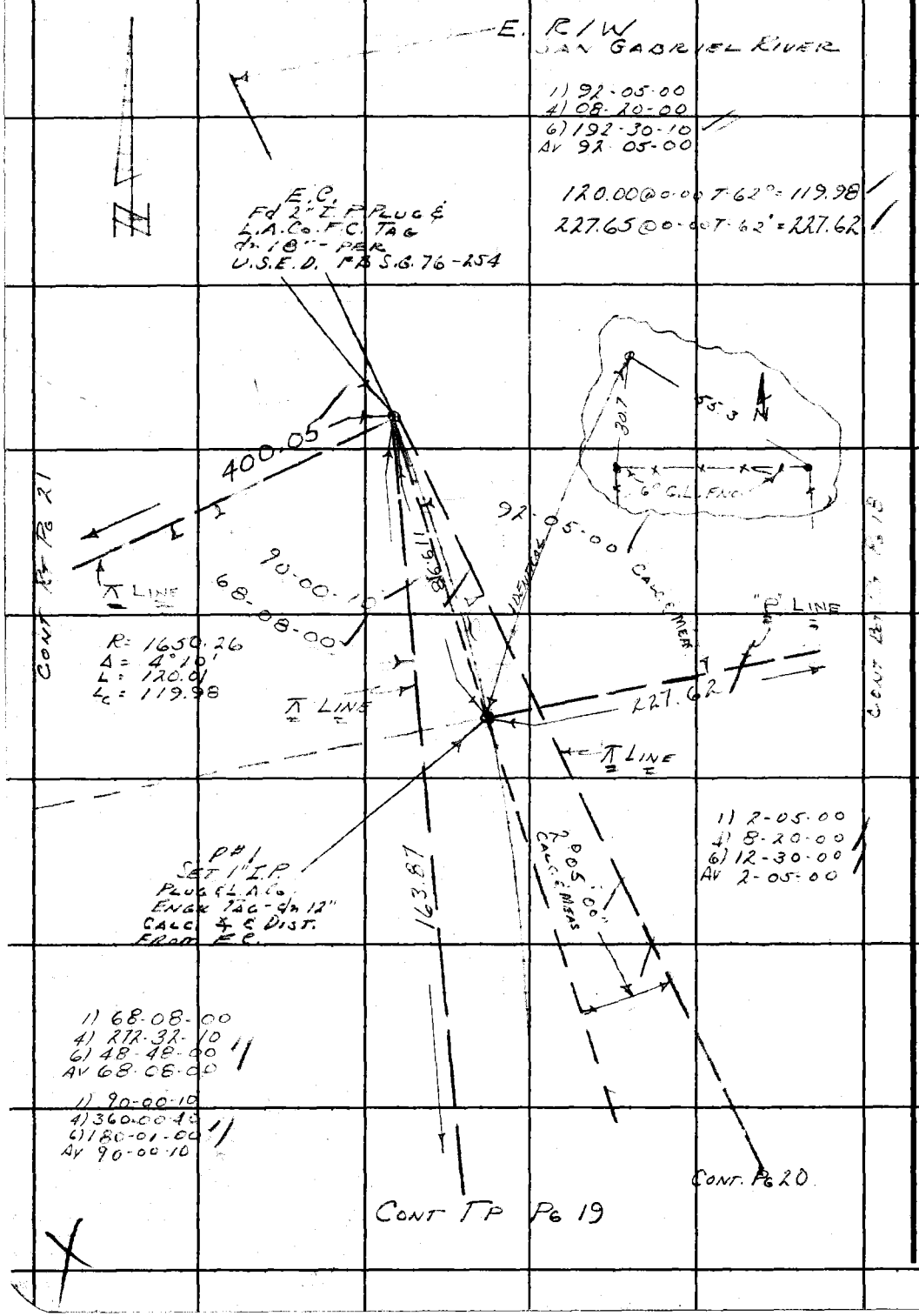

PLEASE RETURN TO
LOS ANGELES COUNTY ENGINEER
403 LOS ANGELES COUNTY ENGINEERING BLDG.
Do not extend this side of this line.

Note: Any Additions or Changes on This Sheet Must be Made or Circled in Red Ink With Date and Name of Person Making Change.

Notes Ck'd by G. E. BARR	Survey of VICKI [illegible]
Map No.	JN [illegible] Tape [illegible] Std [illegible] °F
Office Work	Surveyed by HOLMES
Checked	Notes [illegible] Date 3-[illegible]-65
Date	Indexed [illegible]

F.B. 2599 Pg. 23

CONT FROM PG 13

W.S. 33, G-1

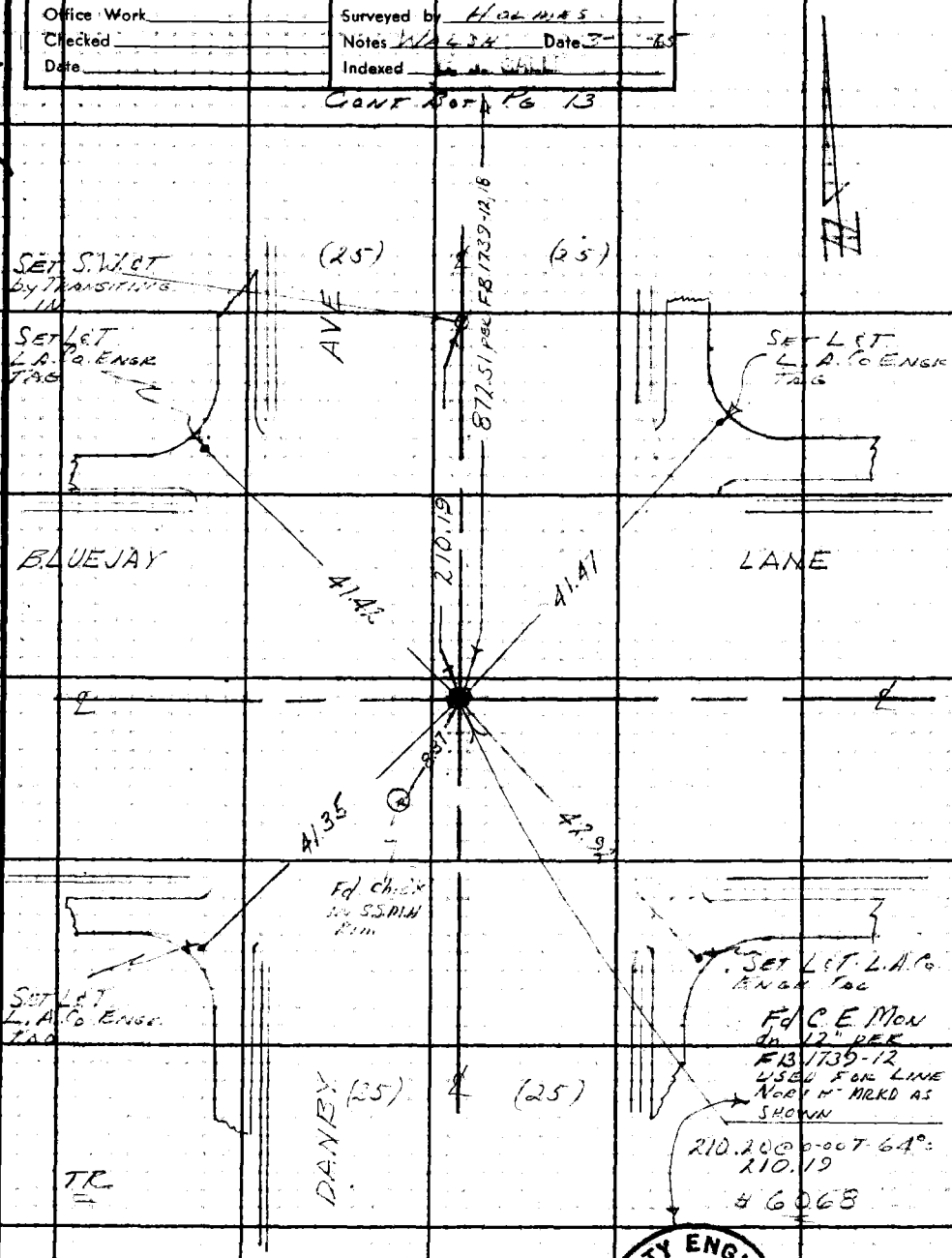

COUNTY ENGINEER
R.E. 5869

Note: Any Additions or Changes on This Sheet Must be Made or Circled in Red Ink With Date and Name of Person Making Change.
Do not extend this side of this line.

PLEASE RETURN TO
LOS ANGELES COUNTY ENGINEER
403 Los Angeles County Engineering Bldg.

76F3089 CE #310 8-63

F. B. 2599 PG 24

CONT BOT PG 14

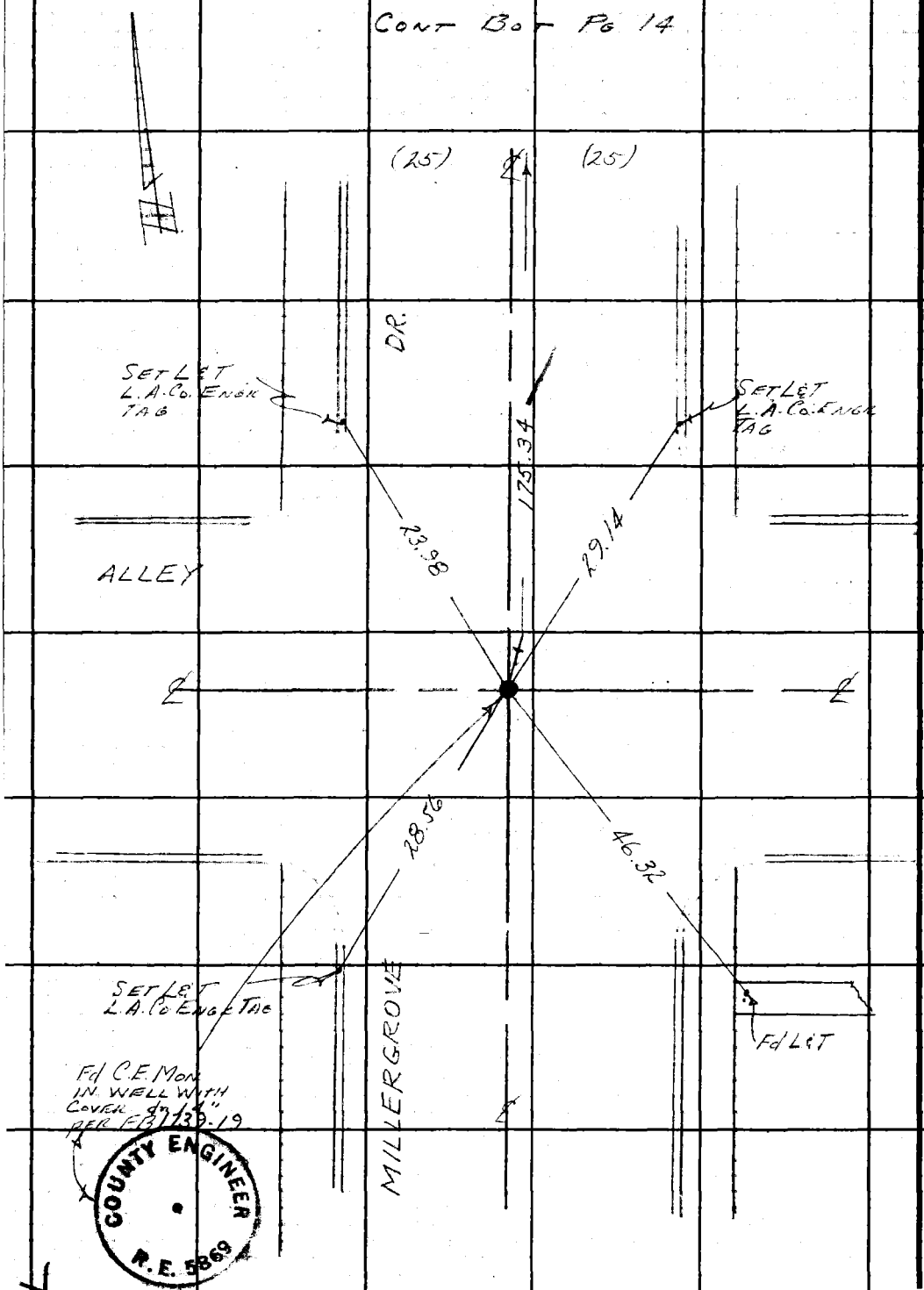

PLEASE RETURN TO
LOS ANGELES COUNTY ENGINEER
403 LOS ANGELES COUNTY ENGINEERING BLDG.

Do not extend this side of this line.

Note: Any Additions or Changes on This Sheet Must be Made or Circled in Red Ink With Date and Name of Person Making Change.

Notes Ck'd by G. E. BARR	Survey of VICKI RD	F. B. 2599 PG. 25
Map No.	JN 6112.14 Tape 0211 Std 68 °F	
Office Work	Surveyed by HOLMES	
Checked	Notes WALSH Date 3-17-65	
Date	Indexed C. J. GALLI	

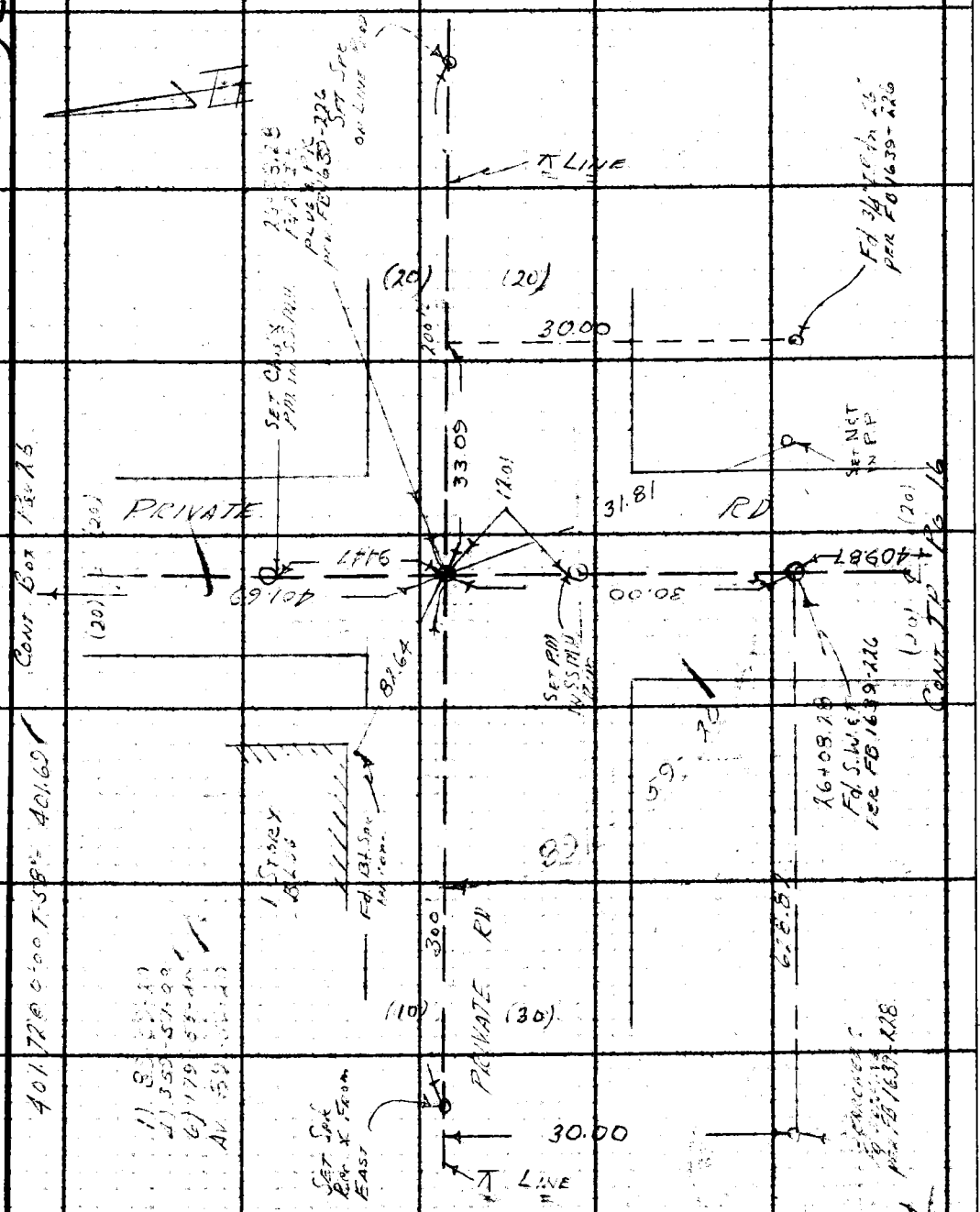

Note: Any Additions or Changes on This Sheet Must be Made or Circled in Red Ink With Date and Name of Person Making Change.

Do not extend this side of this line.

PLEASE RETURN TO
LOS ANGELES COUNTY ENGINEER
403 LOS ANGELES COUNTY ENGINEERING BLDG.

76F309S CE #310 6-63

F. B. 2599 PG 26

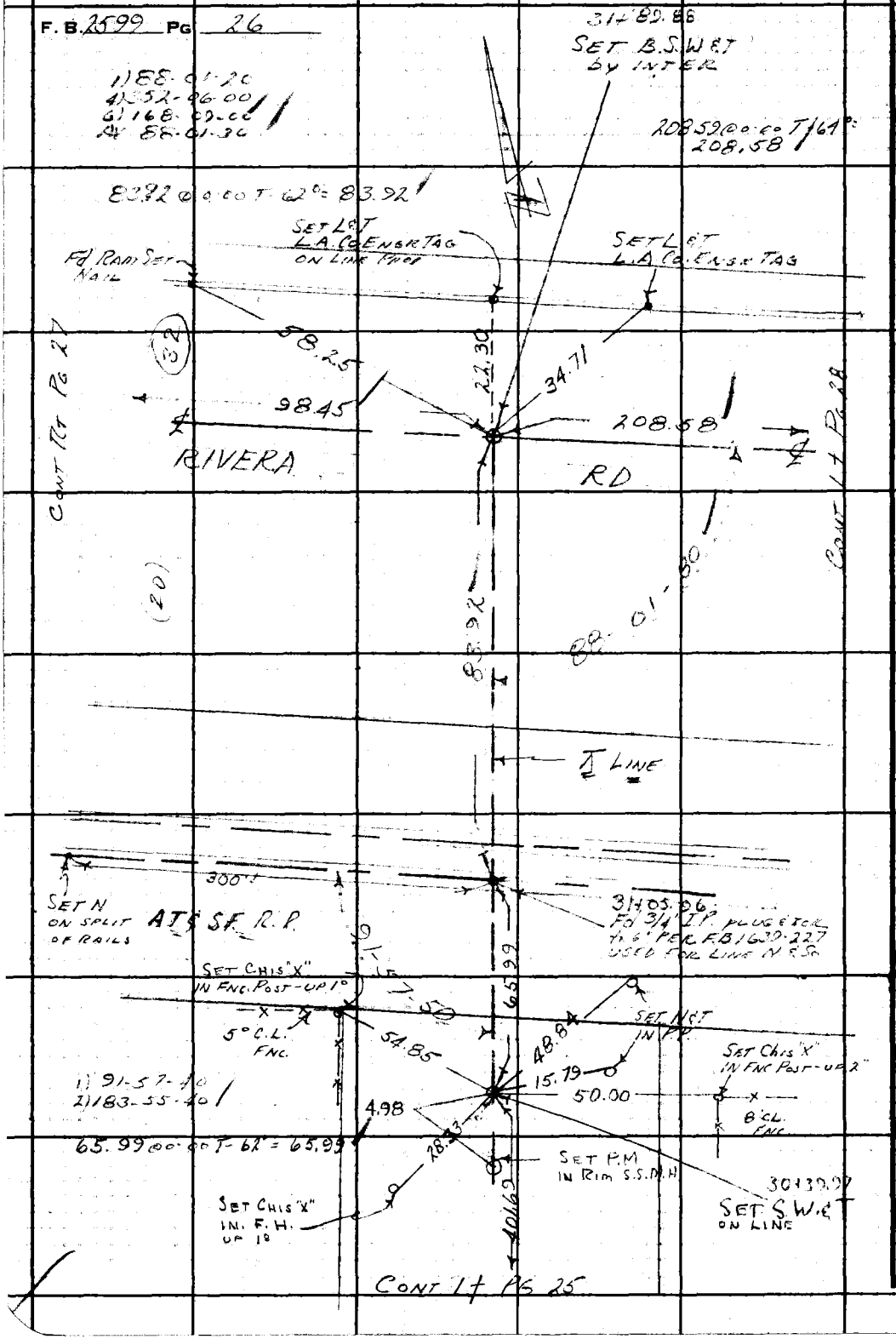

W.S. 36, E-6

PLEASE RETURN TO
LOS ANGELES COUNTY ENGINEER
403 LOS ANGELES COUNTY ENGINEERING BLDG.

Do not extend this side of this line.

Note: Any Additions or Changes on This Sheet Must be Made or Circled in Red Ink With Date and Name of Person Making Change.

Notes Ck'd by G. E. BARR	Survey of Vicki Rd	F. B. 2599 Pg. 27
Map. No.	JN 6112.14 Tape 0211 Std 68 °F	
Office Work	Surveyed by Holmes	
Checked	Notes Walsh Date 3-18-65	
Date	Indexed B. J. Galli	

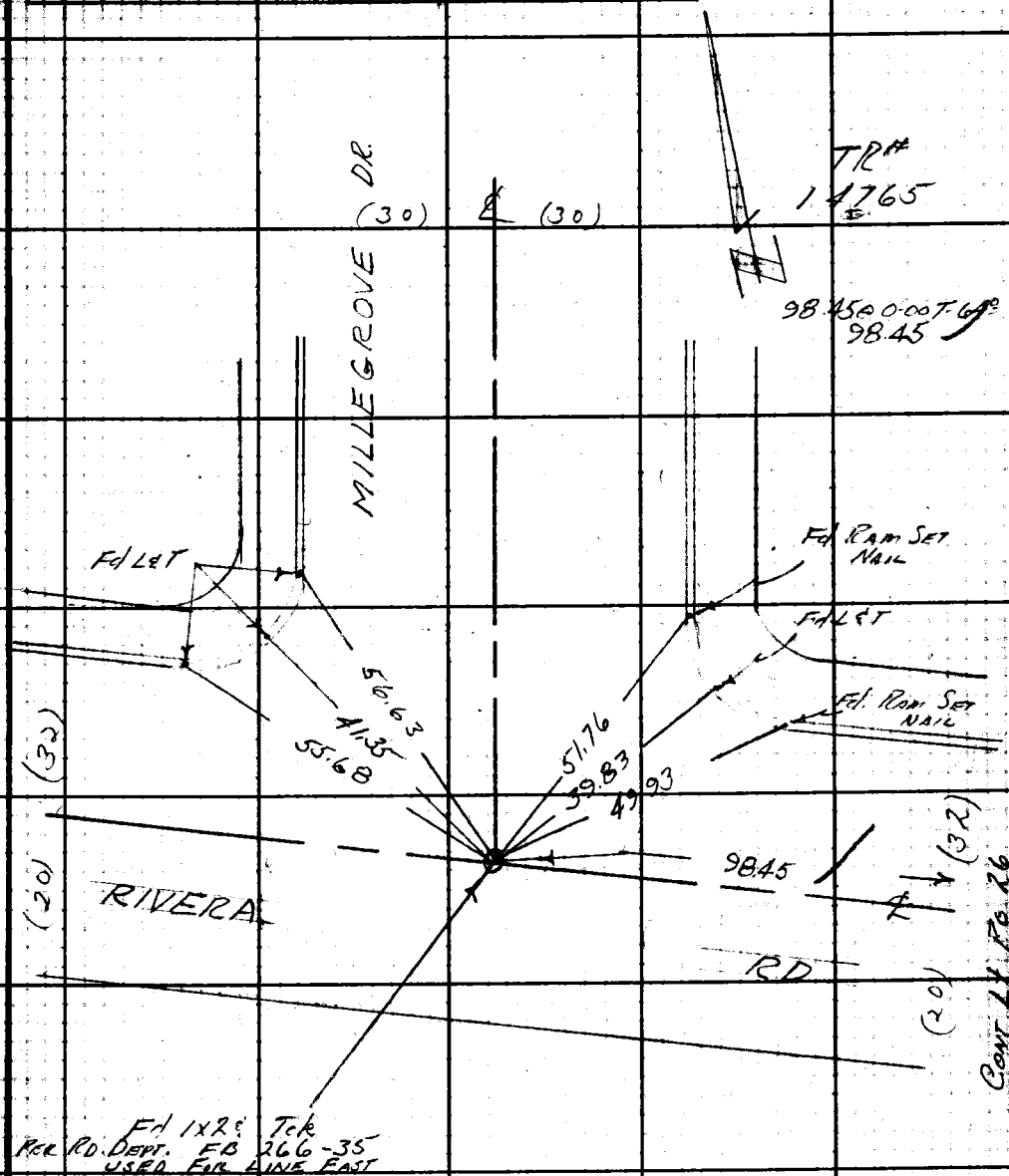

Note: Any Additions or Changes on this Sheet Must be Made or Circled in Red Ink With Date and Name of Person Making Change.

Do not extend this side of this line.

PLEASE RETURN TO
LOS ANGELES COUNTY ENGINEER
403 Los Angeles County Engineering Bldg.

76F309S C.E. #310 6-62

F.B. 2599 PG. 28

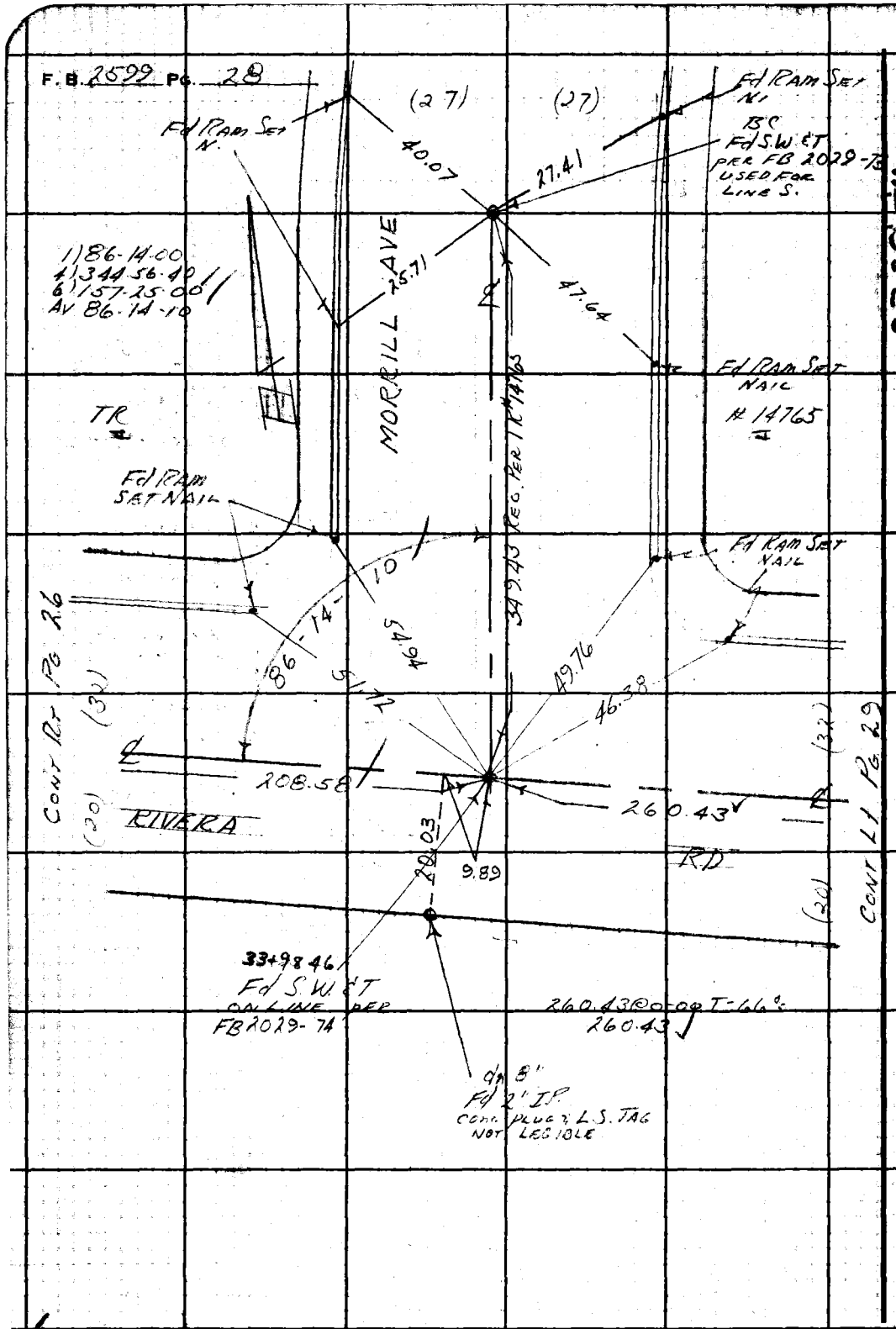

W.S. 36 E-6

PLEASE RETURN TO
LOS ANGELES COUNTY ENGINEER
403 LOS ANGELES COUNTY ENGINEERING BLDG.

Do not extend this side of this line.

Note: Any Additions or Changes on This Sheet Must be Made or Circled in Red Ink With Date and Name of Person Making Change.

Notes Ck'd by G. E. BARR	Survey of VICKI RD	F. B. 2599 PG. 29
Map No.	JN 6112 M Tape 0211 Std 68 °F	
Office Work	Surveyed by HOLMES	
Checked	Notes WALSH Date 3-18-65	
Date	Indexed C. J. GALLI	

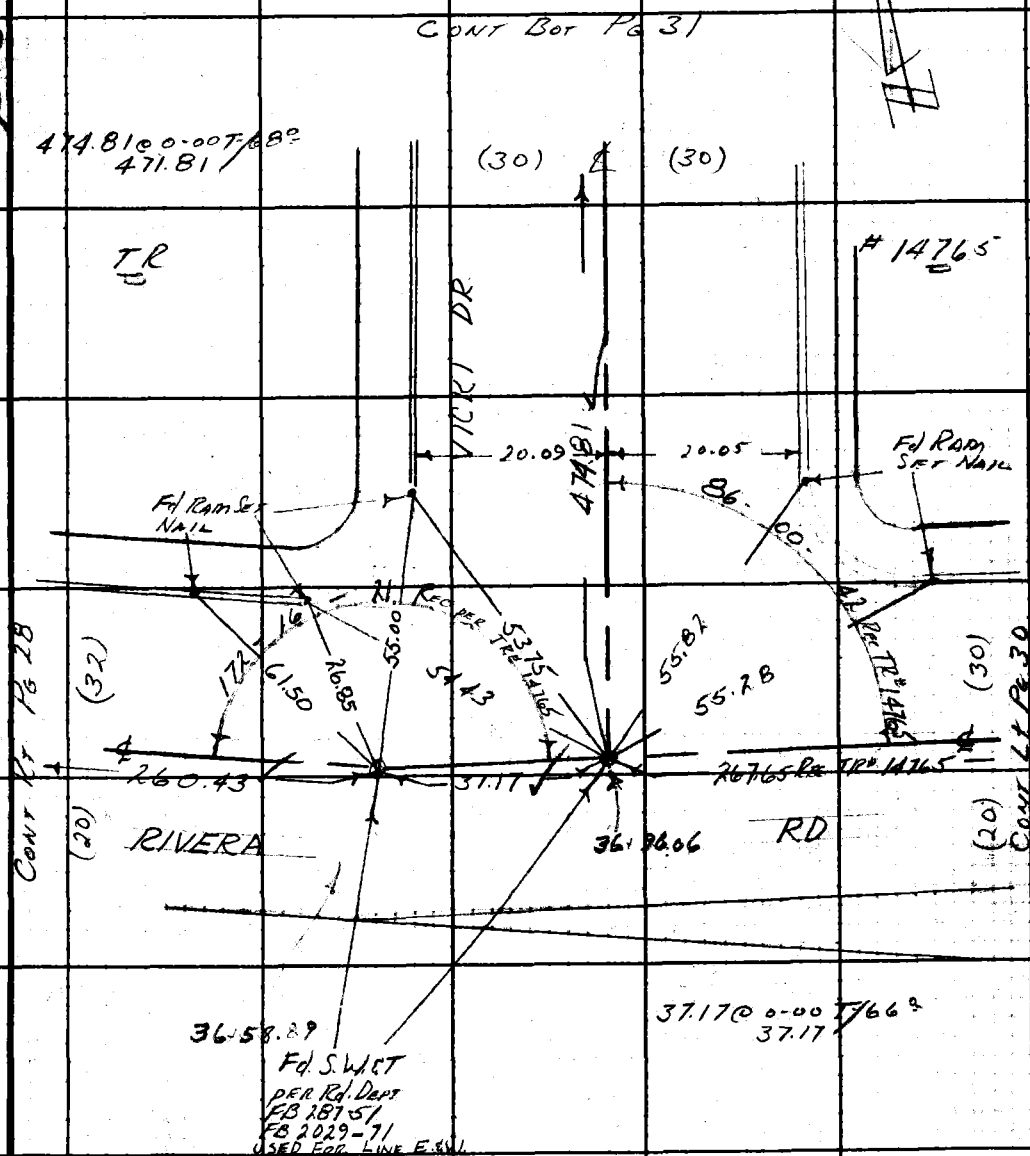

WS.36 E-6

Note: Any Additions or Changes on this Sheet Must be Made or Circled in Red Ink With Date and Name of Person Making Change.

Do not extend this side of this line.

PLEASE RETURN TO
LOS ANGELES COUNTY ENGINEER
403 LOS ANGELES COUNTY ENGINEERING BLDG.

76F309S CE #310 6-62

F.B. 2599 PG. 30

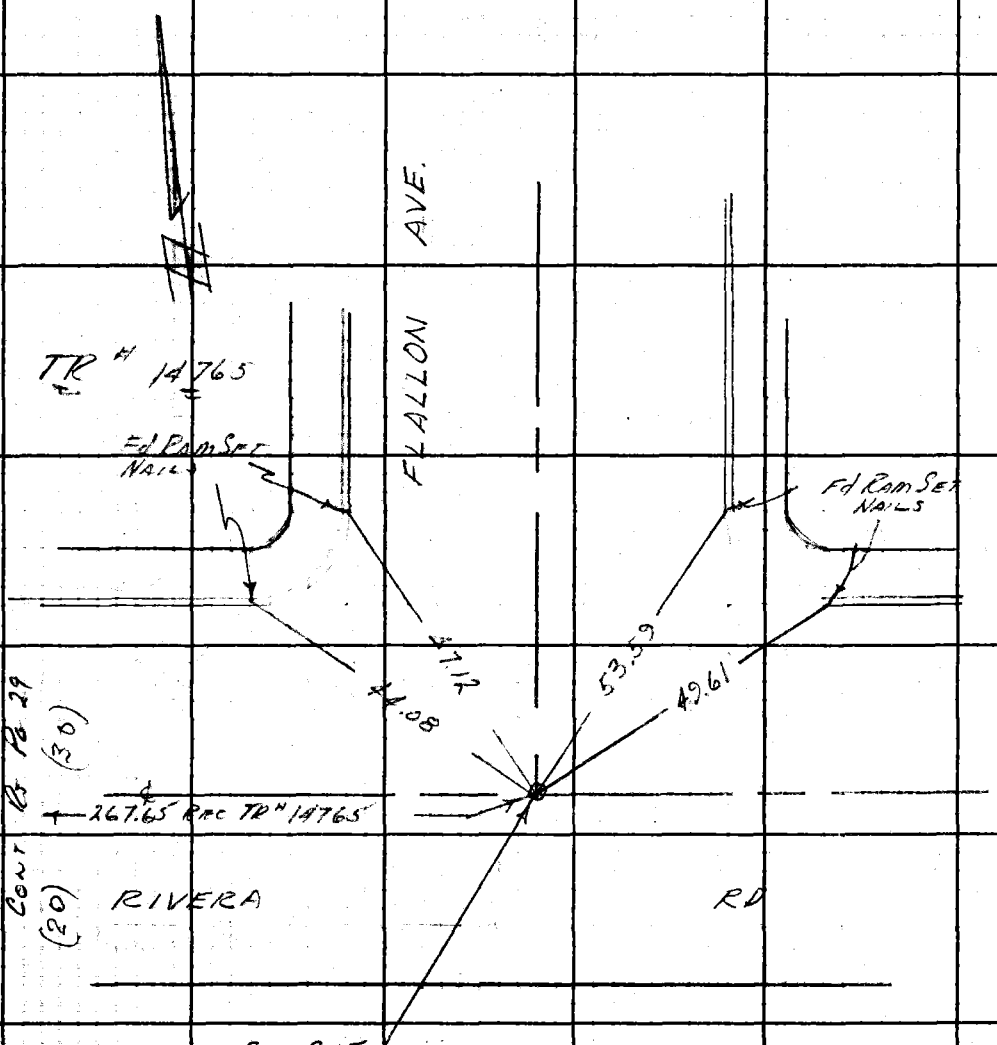

PLEASE RETURN TO
LOS ANGELES COUNTY ENGINEER
403 Los Angeles County Engineering Bldg.

Do not extend this side of this line.

Note: Any Additions or Changes on This Sheet Must Be Made or Circled in Red Ink With Date and Name of Person Making Change.

G. E. BARR

Notes Ck'd by	Survey of VICKI RD
Map No.	JN 6112.14 Tape 0211 Std 68 °F
Office Work	Surveyed by HOLMES
Checked	Notes WALSH Date 3-18-65
Date	Indexed [illegible]

F. B. 2599 Pg. 31

WS 36, E-6

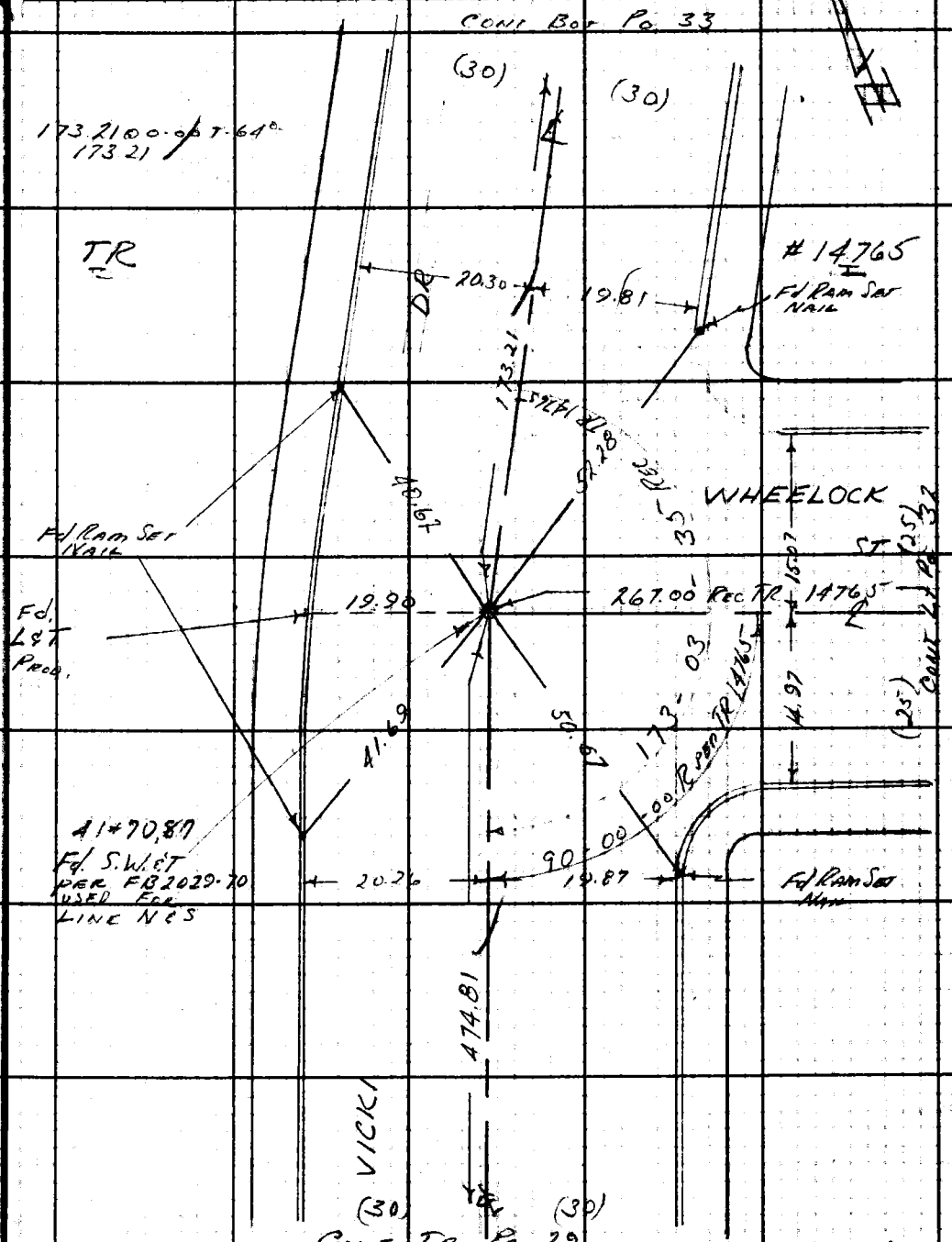

Note: Any Additions or Changes on This Sheet Must be Made or Circled in Red Ink With Date and Name of Person Making Change.

Do not extend this side of this line.

PLEASE RETURN TO
LOS ANGELES COUNTY ENGINEER
403 LOS ANGELES COUNTY ENGINEERING BLDG.

78F3095 CE #310 6-62

F.B. 2599 PG. 32

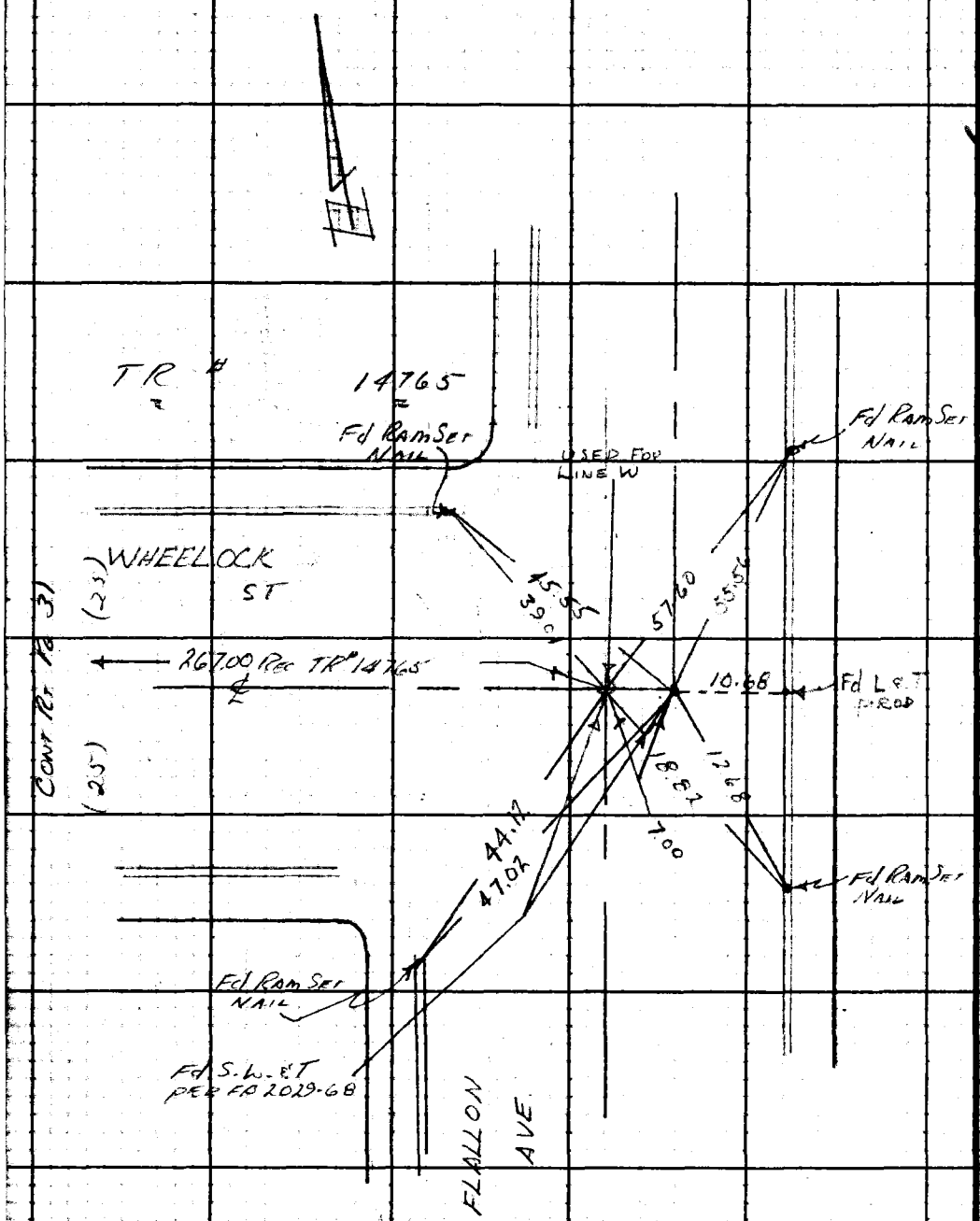

MS 36, E-6

PLEASE RETURN TO
LOS ANGELES COUNTY ENGINEER
403 LOS ANGELES COUNTY ENGINEERING BLDG.

Do not extend this side of this line.

Note: Any Additions or Changes on This Sheet Must Be Made or Circled in Red Ink With Date and Name of Person Making Change.

Notes Ck'd by G. E. BARR	Survey of Vicki Rd	F. B. 2599 Pg. 33
Map No.	JN 6112.11 Tape 0211 Std 68 °F	
Office Work	Surveyed by Holmes	
Checked	Notes KALSH Date 3-18-65	
Date	Indexed C. J. GALLI	

Cont Bot Pg 34

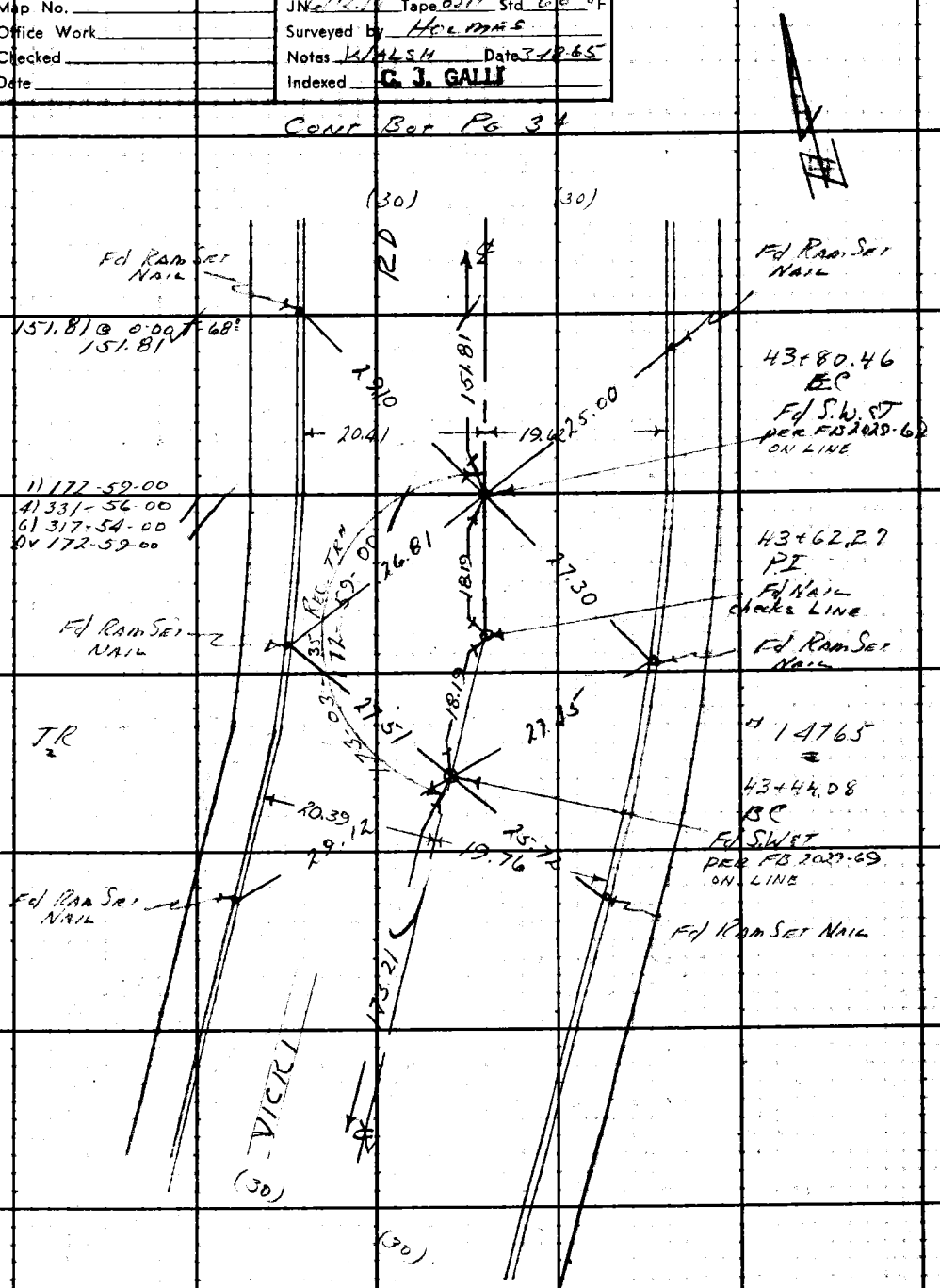

Cont. Tp Pg 31

Note: Any Additions or Changes on this Sheet Must be Made or Circled in Red Ink With Date and Name of Person Making Change.

Do not extend this side of this line.

PLEASE RETURN TO
LOS ANGELES COUNTY ENGINEER
403 Los Angeles County Engineering Bldg.

76F309S, CE #3 Q 6-62

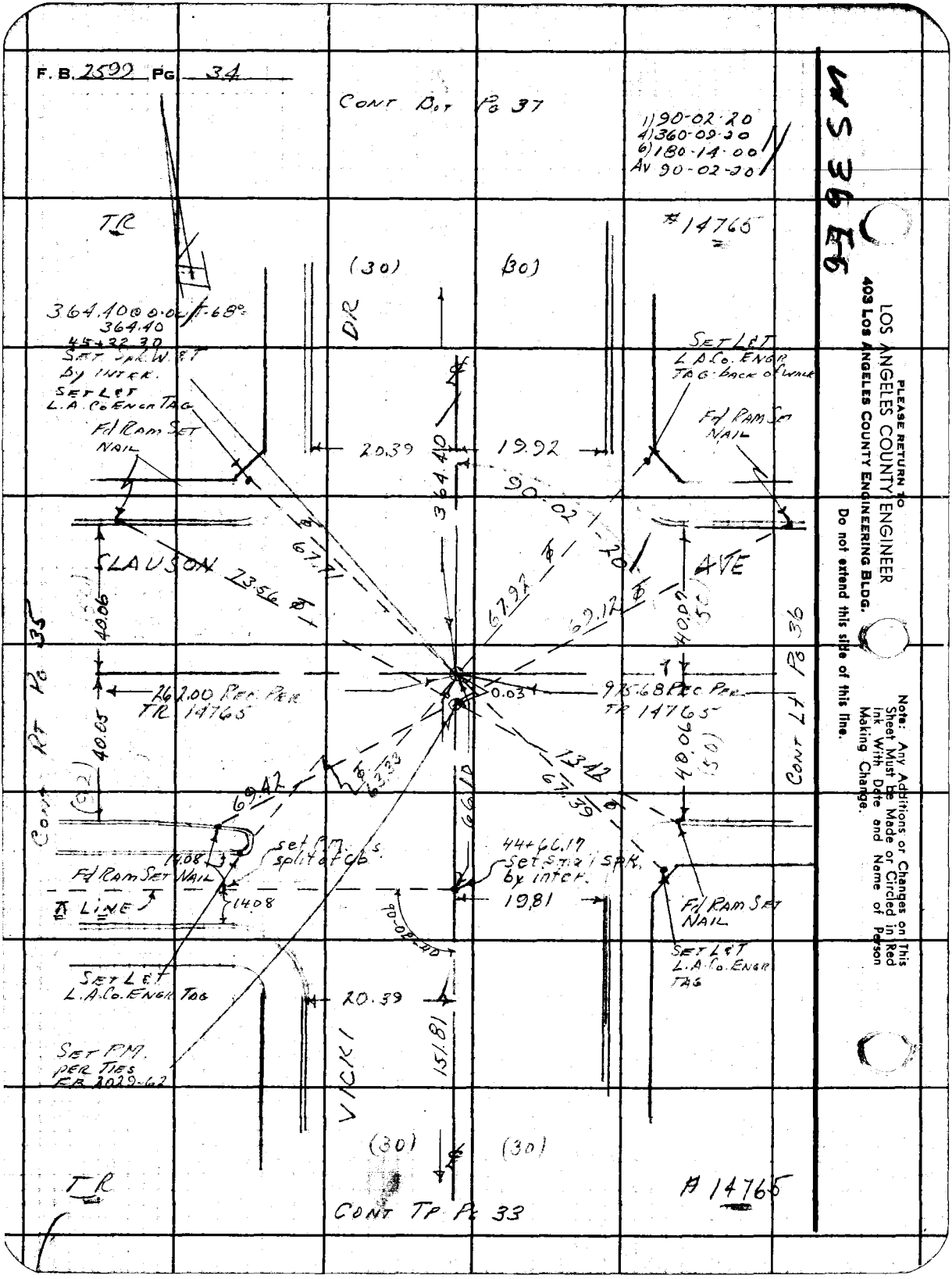
F. B. 2599 PG 34
CONT BOT PG 37
1) 90-02-20
4) 360-09-20
6) 180-14-00
AV 90-02-20
#14765
TR
(30)
(30)
DR
364.40 @ 0.00 / T-68°
364.40
45+32.30
SET SPK. W. & T
BY INTER.
SET L&T
L.A. Co ENGR TAG
Fd RAM SET
NAIL
SET L&T
L.A. Co. ENGR
TAG - BACK OF WALK
Fd RAM SET
NAIL
20.39
19.92
364.40
90-02-20
SLAUSON
AVE
73.56
67.71
67.92
69.12
40.06
40.07
(50)
262.00 REC. PER
TR 14765
0.03
975.68 REC. PER
TR 14765
40.05
(92)
40.06
(50)
CONT RT PG 35
CONT LT PG 36
69.42
13.42
67.39
66.10
14.08
set P.M.
split of c/b's
Fd RAM SET NAIL
14.08
LINE
44+66.17
Set Stud SPK.
by inter.
19.81
90-02-40
Fd RAM SET
NAIL
SET L&T
L.A. Co. ENGR
TAG
SET L&T
L.A. Co. ENGR TAG
20.39
151.81
SET P.M.
PER TIES
F.B. 2029-62
VICKI
(30)
(30)
TR
#14765
CONT TP PG 33
PLEASE RETURN TO
LOS ANGELES COUNTY ENGINEER
403 LOS ANGELES COUNTY ENGINEERING BLDG.
Do not extend this side of this line.
Note: Any Additions or Changes on This Sheet Must be Made or Circled in Red Ink With Date and Name of Person Making Change.

Notes Ck'd by G. E. BARR	Survey of VICKI RD	F. B. 2599 PG. 35
Map No.	JN 61/2.14 Tape 0211 Std 68 °F	
Office Work	Surveyed by HOLMES	
Checked	Notes WALSH Date 3-19-65	
Date	Indexed E. J. GALL	

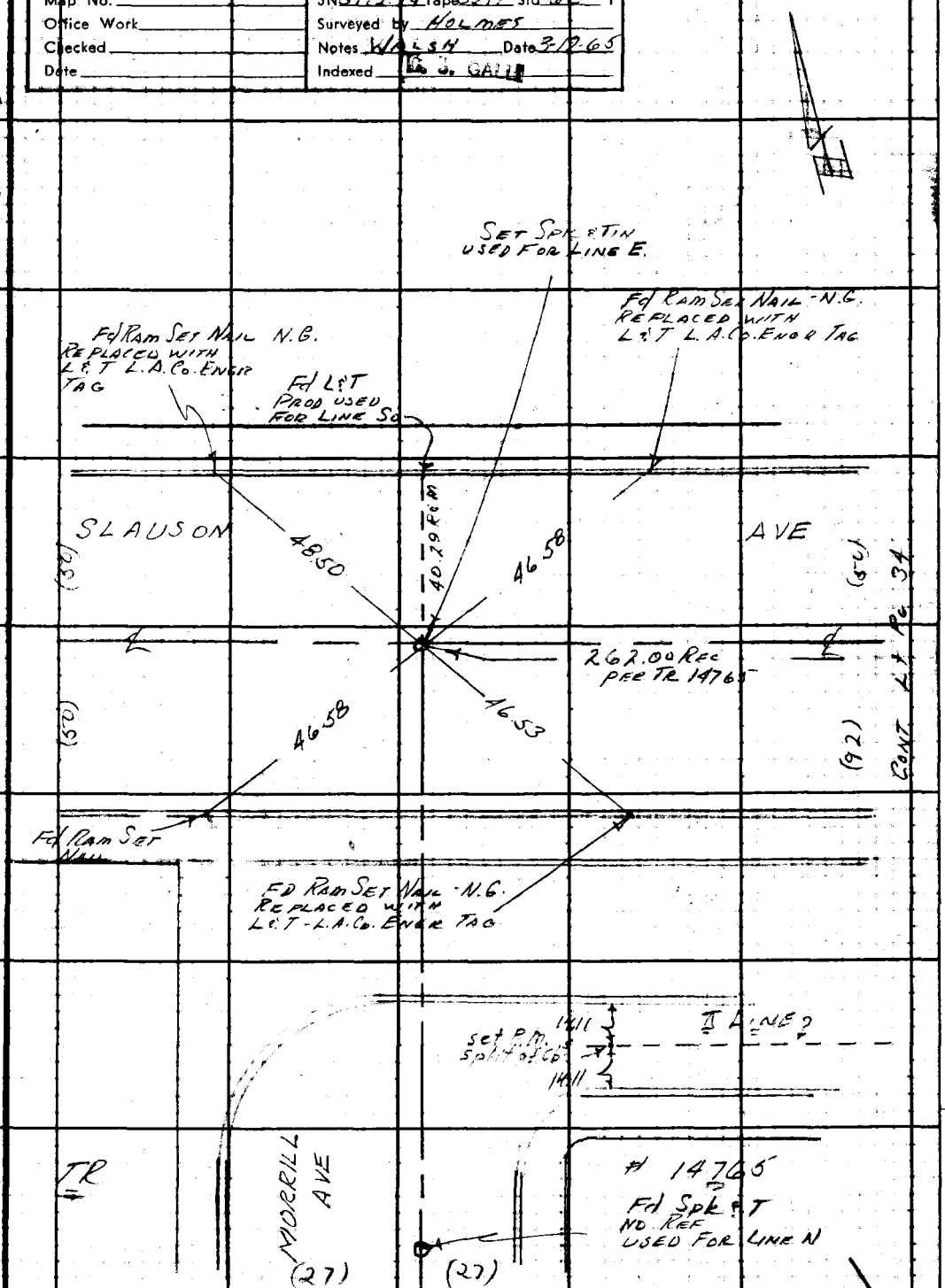

Note: Any Additions or Changes on This Sheet Must be Made or Circled in Red Ink With Date and Name of Person Making Change.

Do not extend this side of this line.

PLEASE RETURN TO
LOS ANGELES COUNTY ENGINEER
403 LOS ANGELES COUNTY ENGINEERING BLDG.

76F3095 CE #310 6-62

F. B. 2599 PG 36

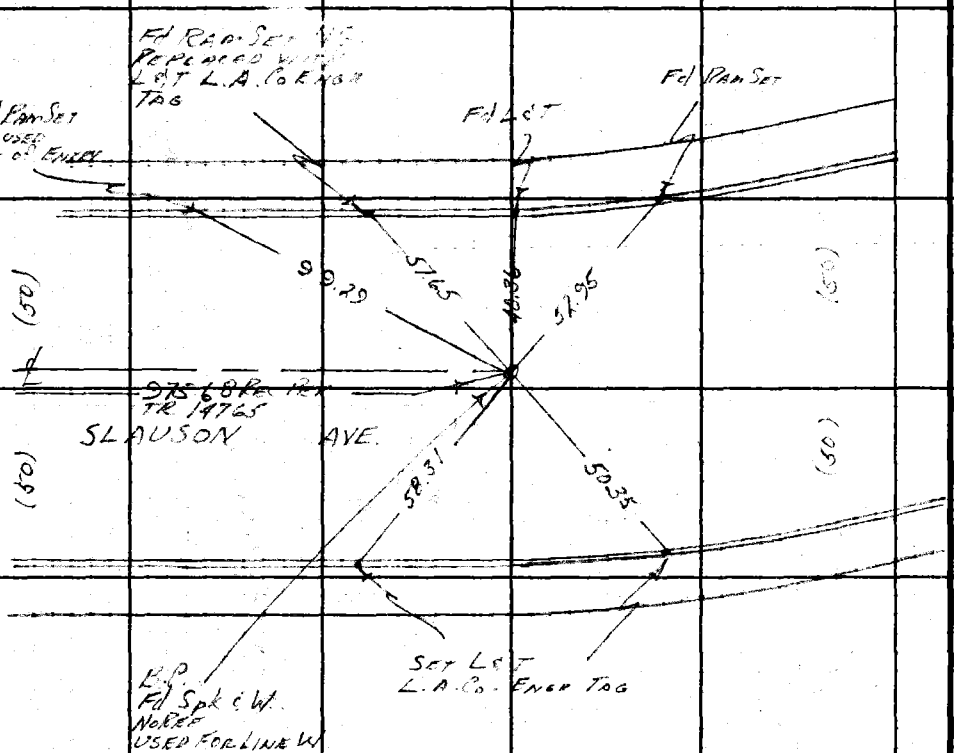

M 36, E6

LOS ANGELES COUNTY ENGINEER
403 Los Angeles County Engineering Bldg.

PLEASE RETURN TO

Do not extend this side of this line.

Note: Any Additions or Changes on This Sheet Must Be Made or Circled in Red Ink With Date and Name of Person Making Change.

Notes Ck'd by G. E. BARR	Survey of Vicki Rd.	F. B. 2599 PG. 37
Map No.	JN 6112.14 Tape 0206 Std 68 °F	
Office Work	Surveyed by Holmes	
Checked	Notes Walsh Date 3-19-65	
Date	Indexed C. J. GALLI	

W.S. 36 E-6

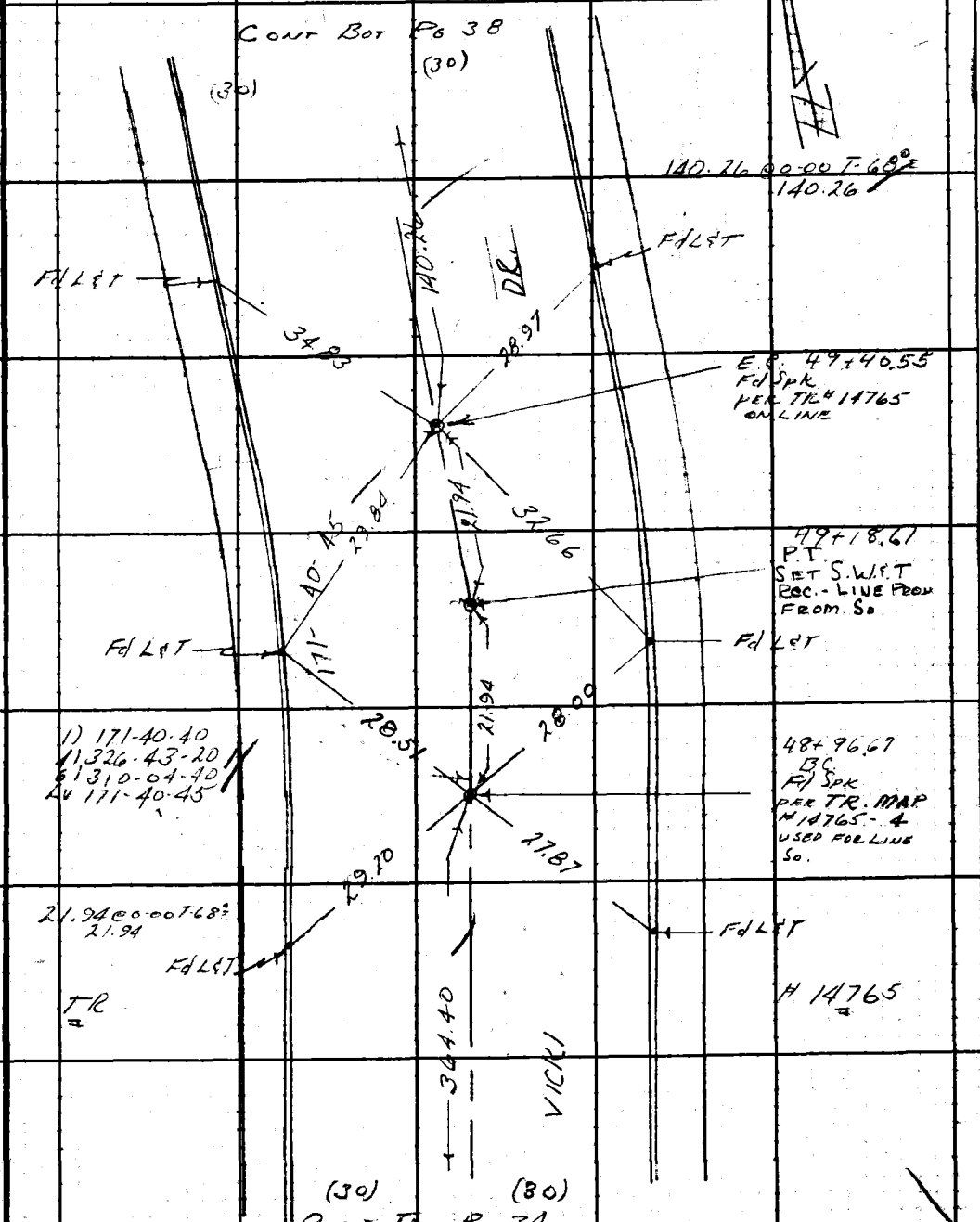

Note: Any Additions or Changes on This Sheet Must be Made or Circled in Red Ink With Date and Name of Person Making Change.

Do not extend this side of this line.

PLEASE RETURN TO
LOS ANGELES COUNTY ENGINEER
403 LOS ANGELES COUNTY ENGINEERING BLDG.

76F309S CE #310 6-62

F. B. 2599 PG 38

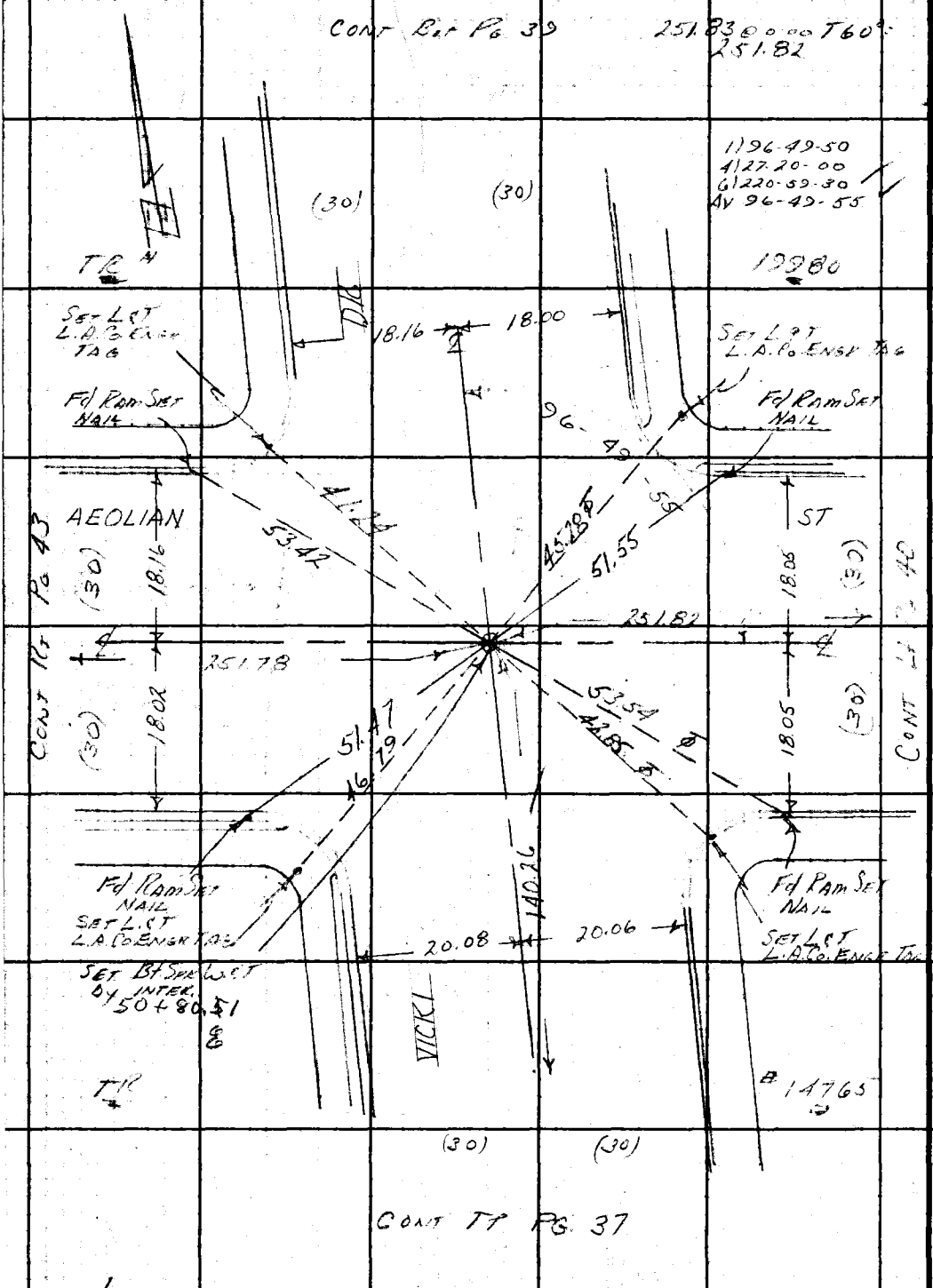

WS 36, E-6.

PLEASE RETURN TO
LOS ANGELES COUNTY ENGINEER
403 LOS ANGELES COUNTY ENGINEERING BLDG.

Do not extend this side of this line.

Note: Any Additions or Changes on This Sheet Must be Made or Circled in Red Ink With Date and Name of Person Making Change.

Notes Ck'd by G. E. BARR	Survey of VICKI RD		F. B. 2599 PG. 39
Map No.	JN 6/12/12 Tape 0206 Std 68 °F		
Office Work	Surveyed by HOLMES		
Checked	Notes WALSH Date 3-17-65		
Date	Indexed C. J. GALLI		

Note: Any Additions or Changes on this Sheet Must be Made or Circled in Red Ink With Date and Name of Person Making Change.

Do not extend this side of this line.

PLEASE RETURN TO
LOS ANGELES COUNTY ENGINEER
403 Los Angeles County Engineering Bldg.

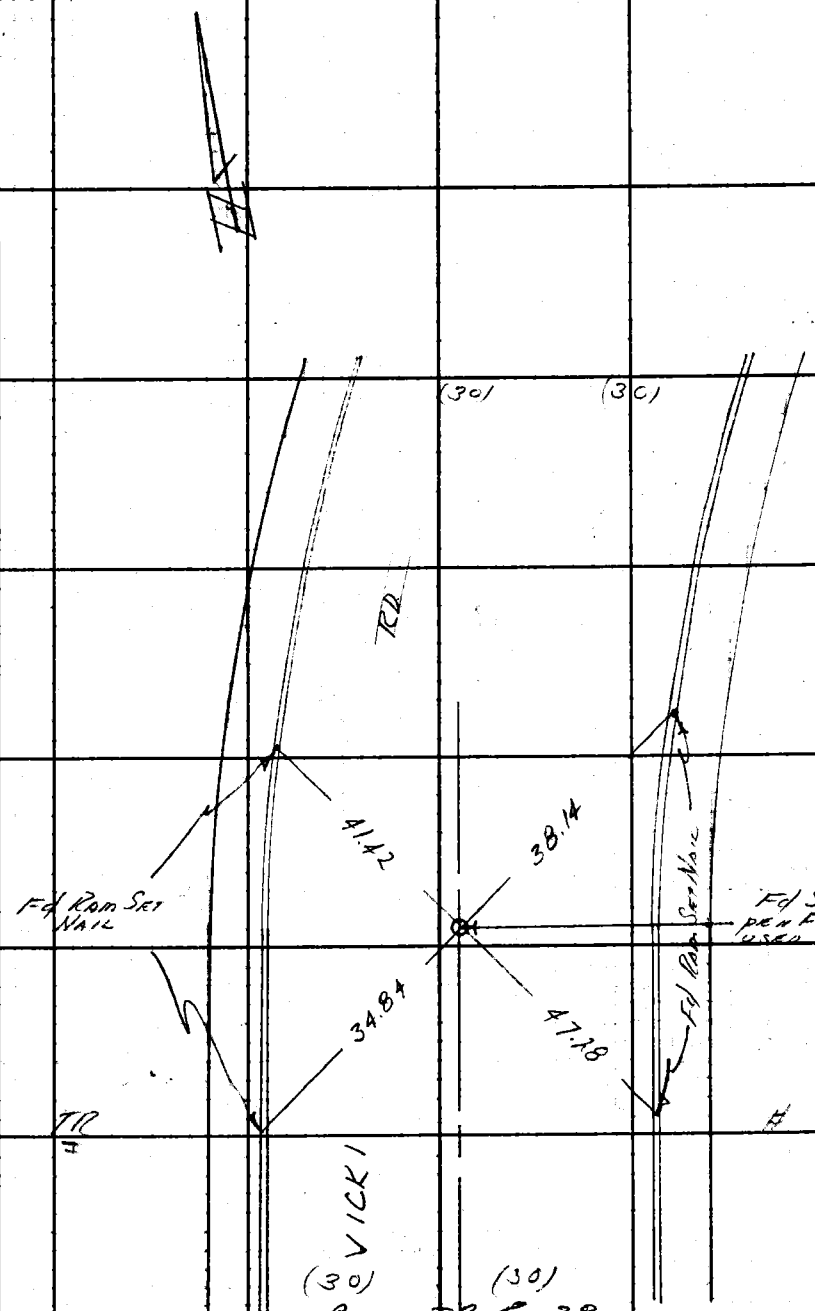

76F3095 CE #3 9-8-62

F. B. 2599 PG 40

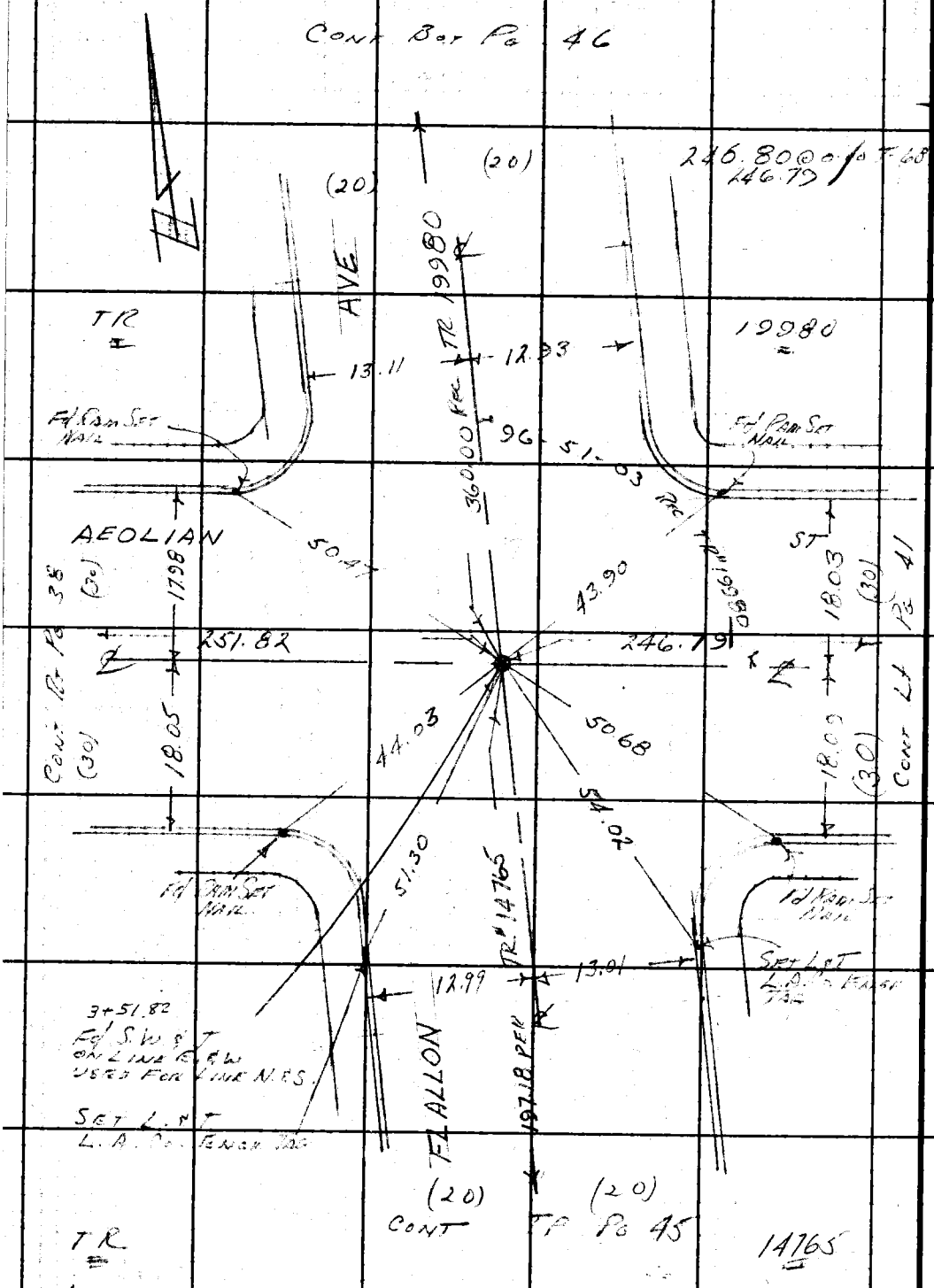

WS36 E-6

PLEASE RETURN TO
LOS ANGELES COUNTY ENGINEER
403 LOS ANGELES COUNTY ENGINEERING BLDG.
Do not extend this side of this line.

Note: Any Additions or Changes on This Sheet Must Be Made or Circled in Red Ink With Date and Name of Person Making Change.

Notes Ck'd by G. E. BARR	Survey of VICKI RD	F. B. 2599	PG. 41
Map No.	JN 6112.14 Tape 0306 Std 68 °F		
Office Work	Surveyed by HOLMES		
Checked	Notes WALSH Date 3-22-65		
Date	Indexed G. J. GALLI		

WS 36, 4-6

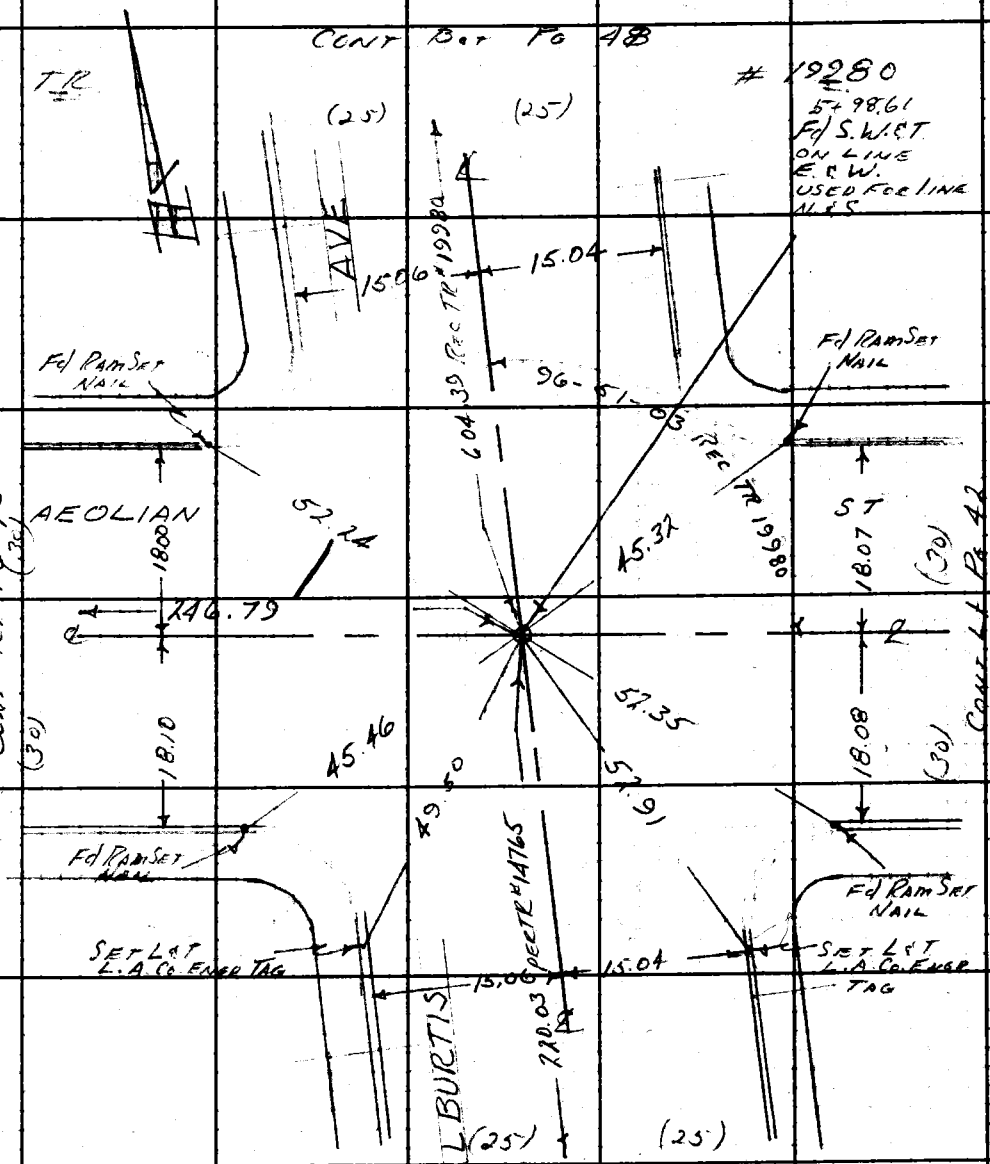

Note: Any Additions or Changes on this Sheet Must be Made or Circled in Red Ink With Date and Name of Person Making Change.

Do not extend this side of this line.

PLEASE RETURN TO
LOS ANGELES COUNTY ENGINEER
403 LOS ANGELES COUNTY ENGINEERING BLDG.

76F309S CE #310 6-62

F. B. 2599 PG. 42

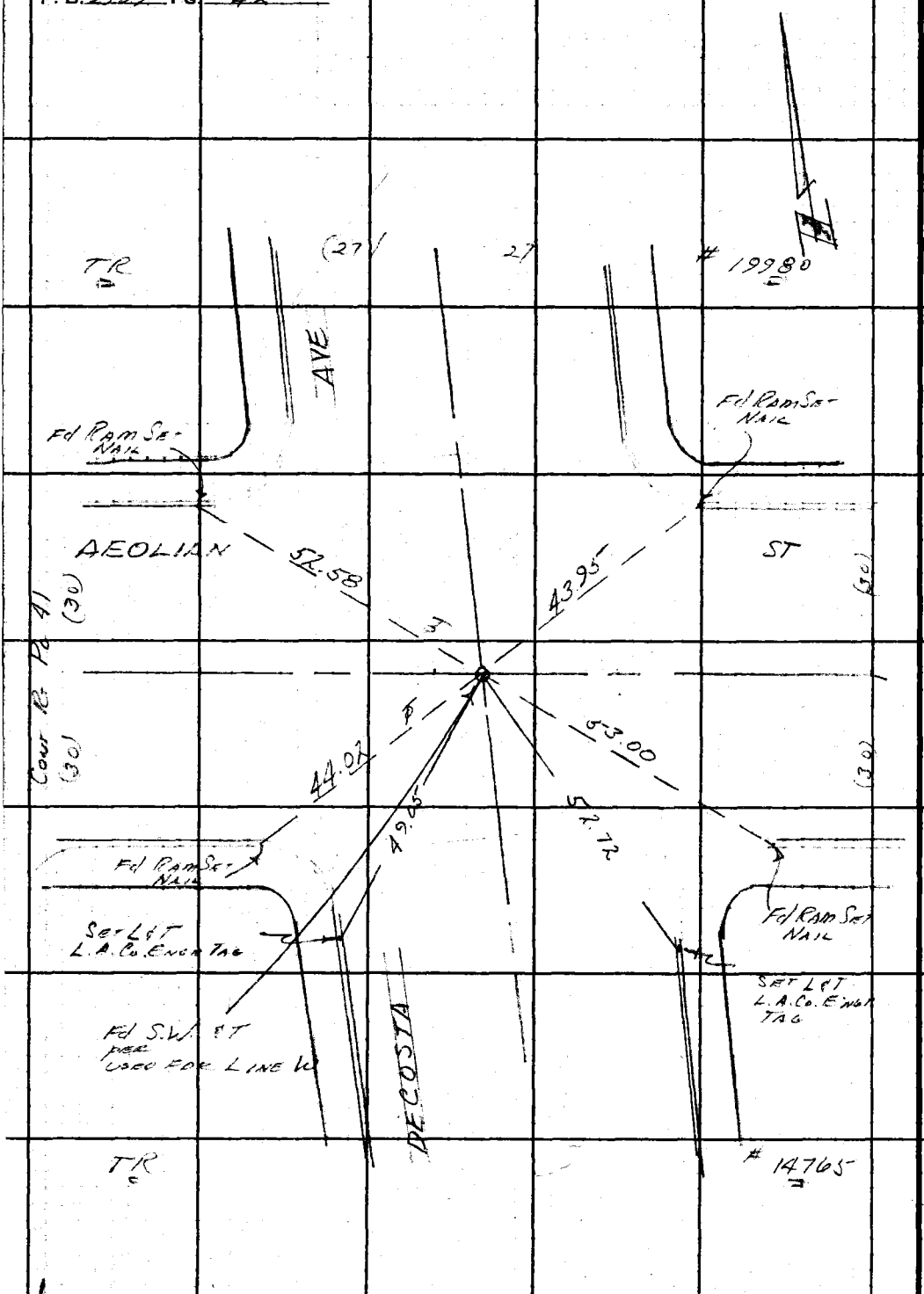

W.S 36 E-6

PLEASE RETURN TO
LOS ANGELES COUNTY ENGINEER
403 LOS ANGELES COUNTY ENGINEERING BLDG.

Do not extend this side of this line.

Note: Any Additions or Changes on This Sheet Must be Made or Circled in Red Ink With Date and Name of Person Making Change.

W.S.36, E-5

Notes Ck'd by G. E. BARR	Survey of Vicki Rd	F. B. 2599 PG. 43
Map No.	JN 612.15 Tape 0206 Std 68 °F	
Office Work	Surveyed by Holmes	
Checked	Notes Walsh Date 3-65	
Date	Indexed G. J. GALLI	

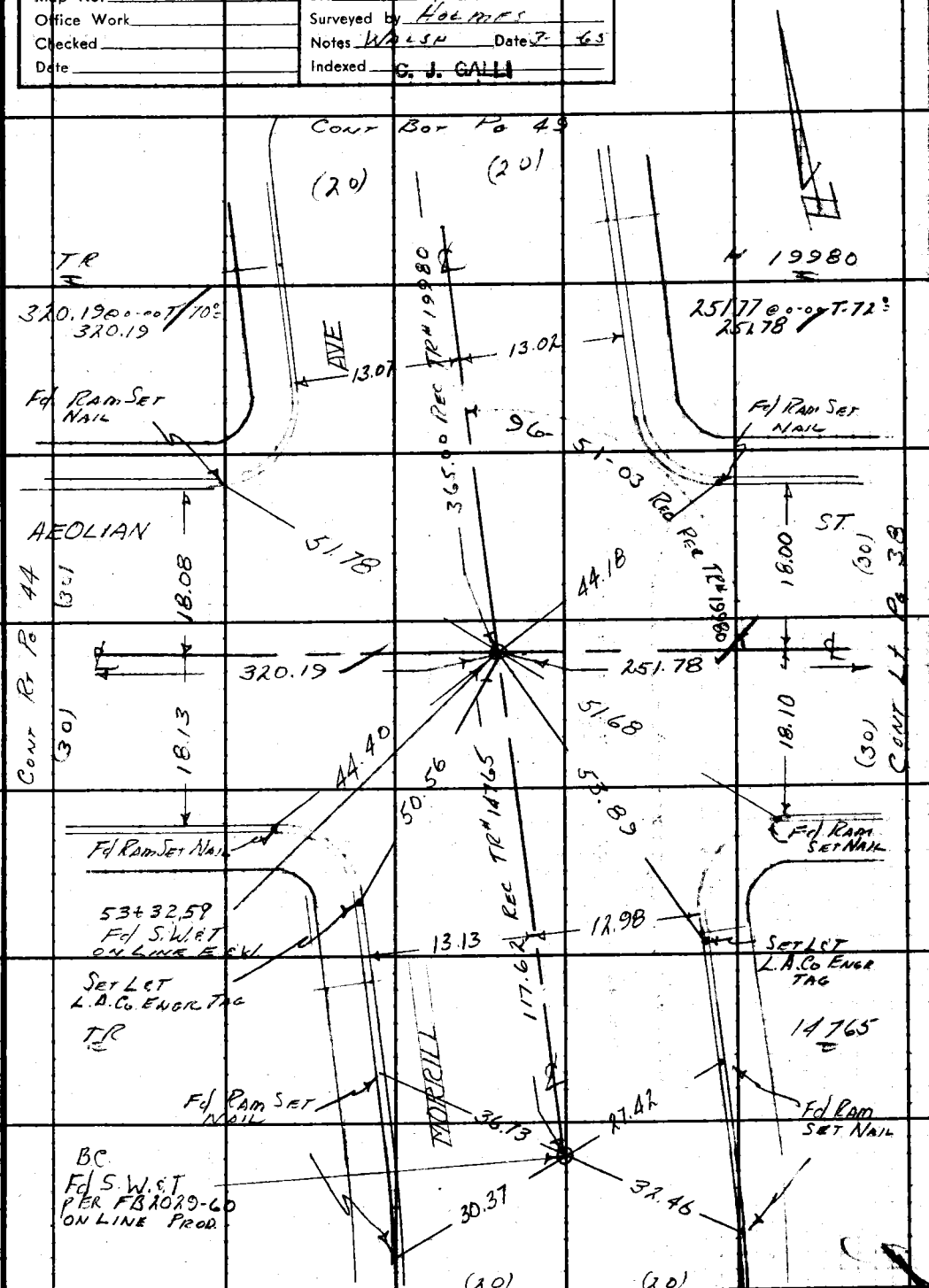

Note: Any Additions or Changes on This Sheet Must be Made or Circled in Red Ink With Date and Name of Person Making Change.

Do not extend this side of this line.

PLEASE RETURN TO
LOS ANGELES COUNTY ENGINEER
403 LOS ANGELES COUNTY ENGINEERING BLDG.

76F309S CE #310 6-62

F. B. 2599 PG. 44

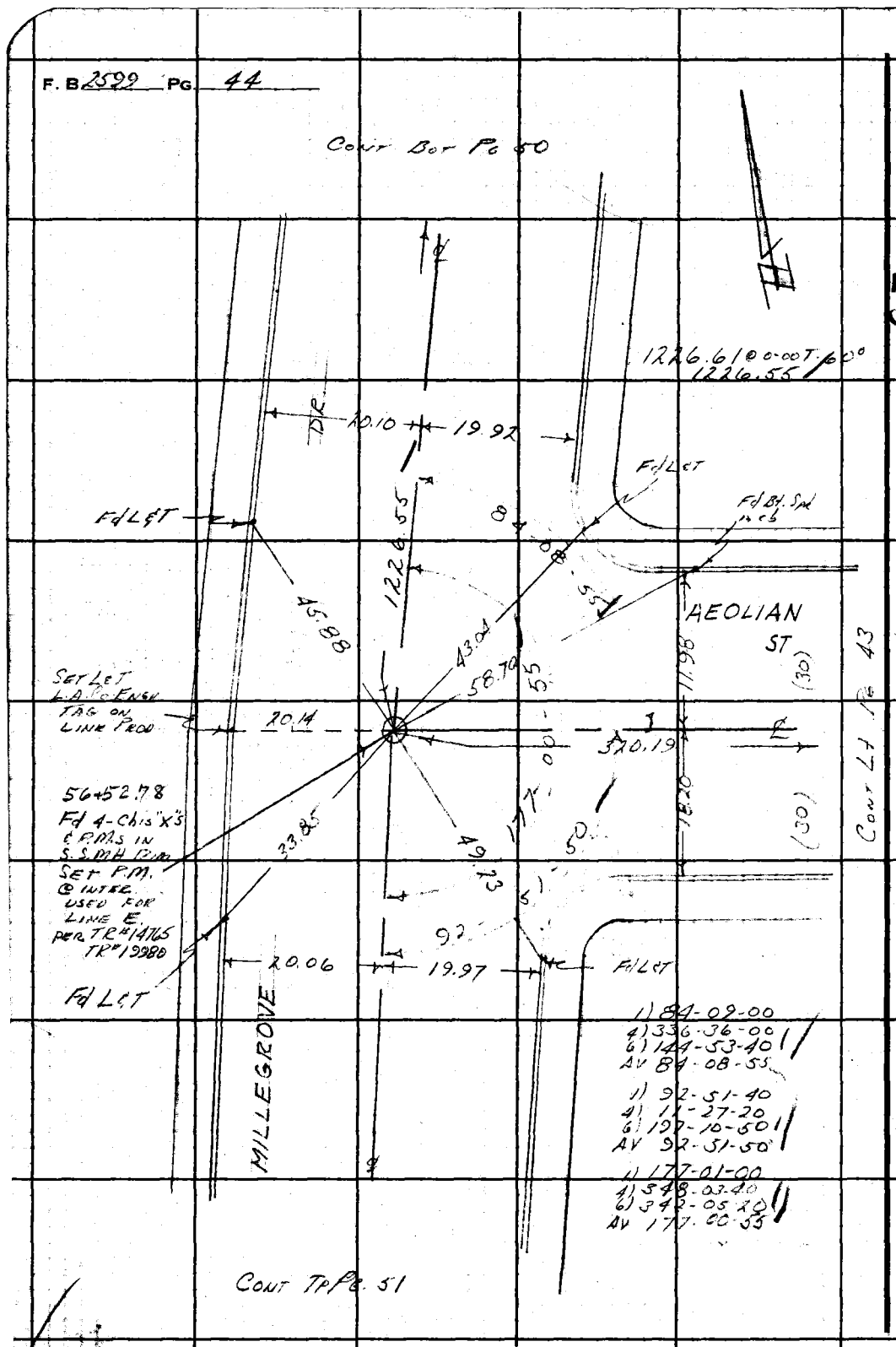

WS 36 E-5

PLEASE RETURN TO
LOS ANGELES COUNTY ENGINEER
403 LOS ANGELES COUNTY ENGINEERING BLDG.

Do not extend this side of this line.

Note: Any Additions or Changes on This Sheet Must be Made or Circled in Red Ink With Date and Name of Person Making Change.

Notes Ck'd by G. E. BARR	Survey of Vicki Rd	F. B. 2579 Pg. 45
Map No.	JN 6112.14 Tape 0206 Std 68 °F	
Office Work	Surveyed by Holmes	
Checked	Notes Walsh Date 3-23-65	
Date	Indexed C. J. GALLI	

Cont Bot Pg 40

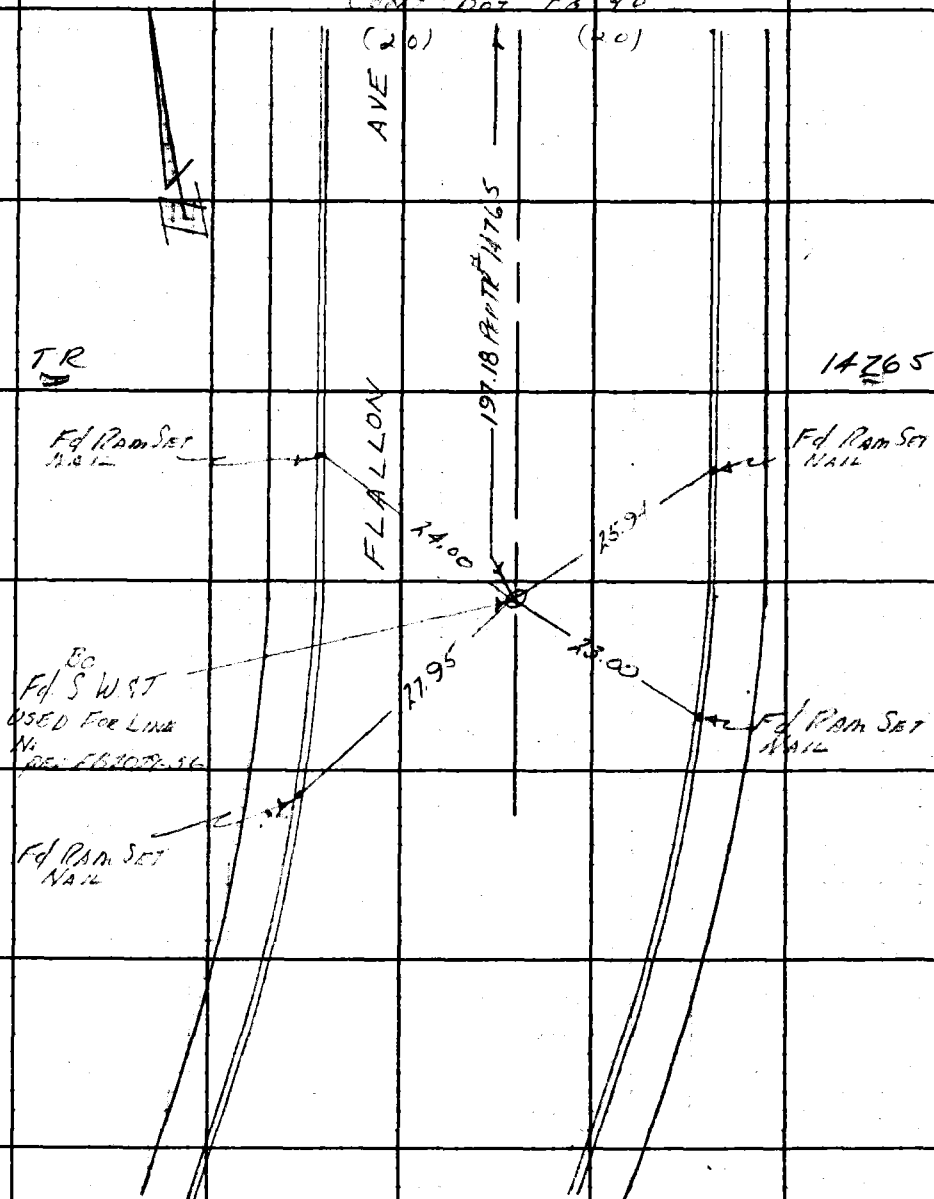

Note: Any Additions or Changes on this Sheet Must be Made or Circled in Red Ink With Date and Name of Person Making Change.

Do not extend this side of this line.

PLEASE RETURN TO
LOS ANGELES COUNTY ENGINEER
403 LOS ANGELES COUNTY ENGINEERING BLDG.

76F309S CE #310 6-62

F. B. 2599 PG 46

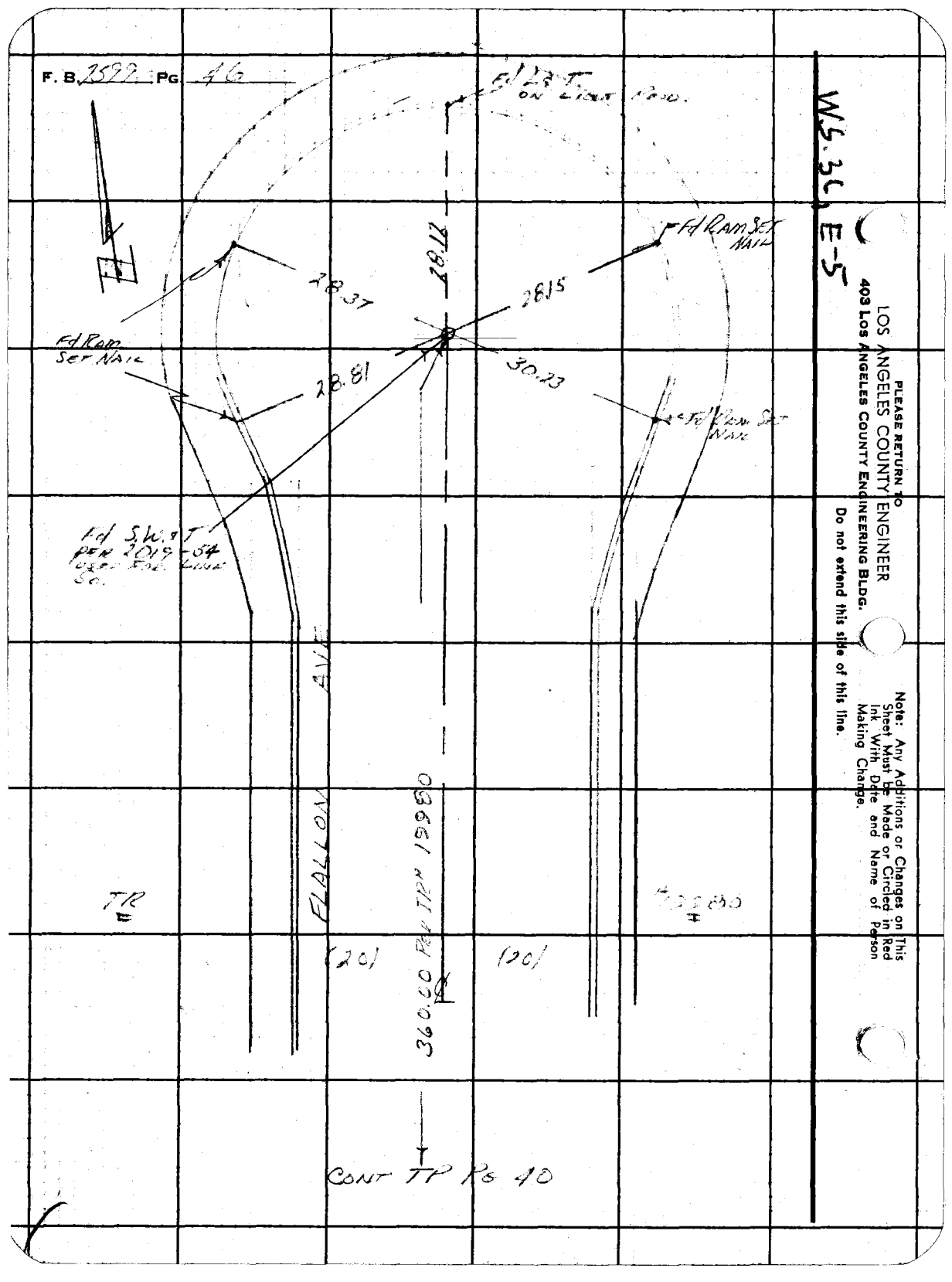

W.S. 3C, E-5

LOS ANGELES COUNTY ENGINEER
403 Los Angeles County Engineering Bldg.

PLEASE RETURN TO

Do not extend this side of this line.

Note: Any Additions or Changes on This Sheet Must be Made or Circled in Red Ink With Date and Name of Person Making Change.

Notes Ck'd by G. E. BARR	Survey of Vicki Rd
Map No.	JN 6/12/14 Tape 206 Std 68 °F
Office Work	Surveyed by Holmes
Checked	Notes Walsh Date
Date	Indexed C. J. GALLI

F. B. 2599 PG. 47

Cont Bot Pg 41

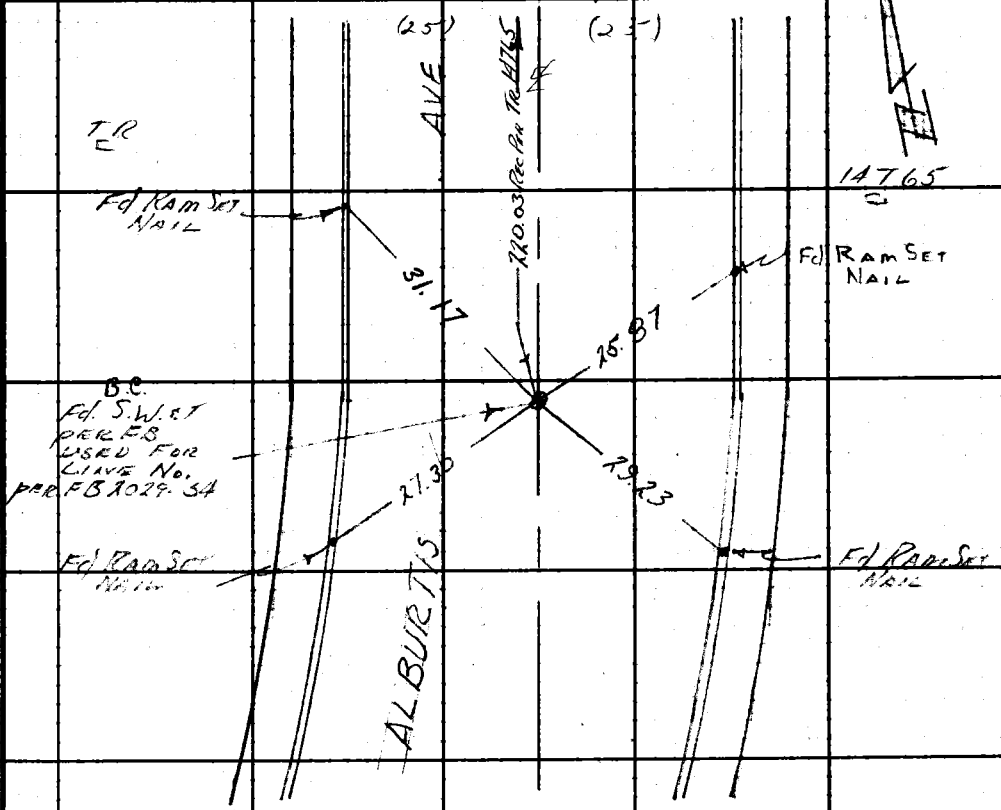

Note: Any Additions or Changes on This Sheet Must be Made or Circled in Red Ink With Date and Name of Person Making Change.

PLEASE RETURN TO
LOS ANGELES COUNTY ENGINEER
403 Los Angeles County Engineering Bldg.

Do not extend this side of this line.

76F3095 CE #3 0 6-62

F.B. 2599 PG. 48

W.S. 36, E-5

PLEASE RETURN TO
LOS ANGELES COUNTY ENGINEER
403 LOS ANGELES COUNTY ENGINEERING BLDG.

Do not extend this side of this line.

Note: Any Additions or Changes on This Sheet Must be Made or Circled in Red Ink With Date and Name of Person Making Change.

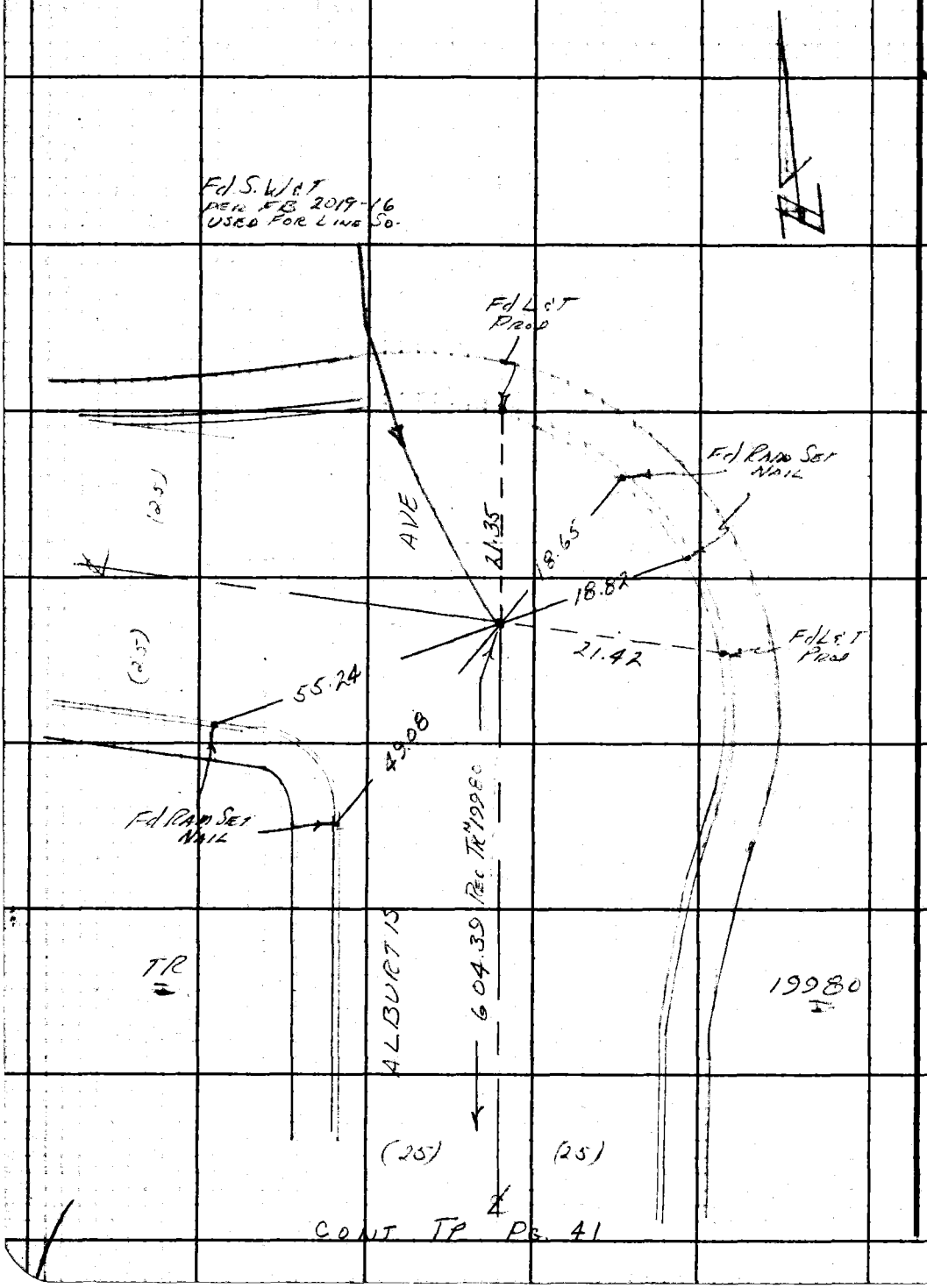

W.936, E-5

Notes Ck'd by G. E. BARR	Survey of Vicki Rd
Map No.	JN 6112.14 Tape 0206 Std 68 °F
Office Work	Surveyed by Holmes
Checked	Notes Walsh Date 3-65
Date	Indexed [illegible]

F. B. 2599 PG. 49

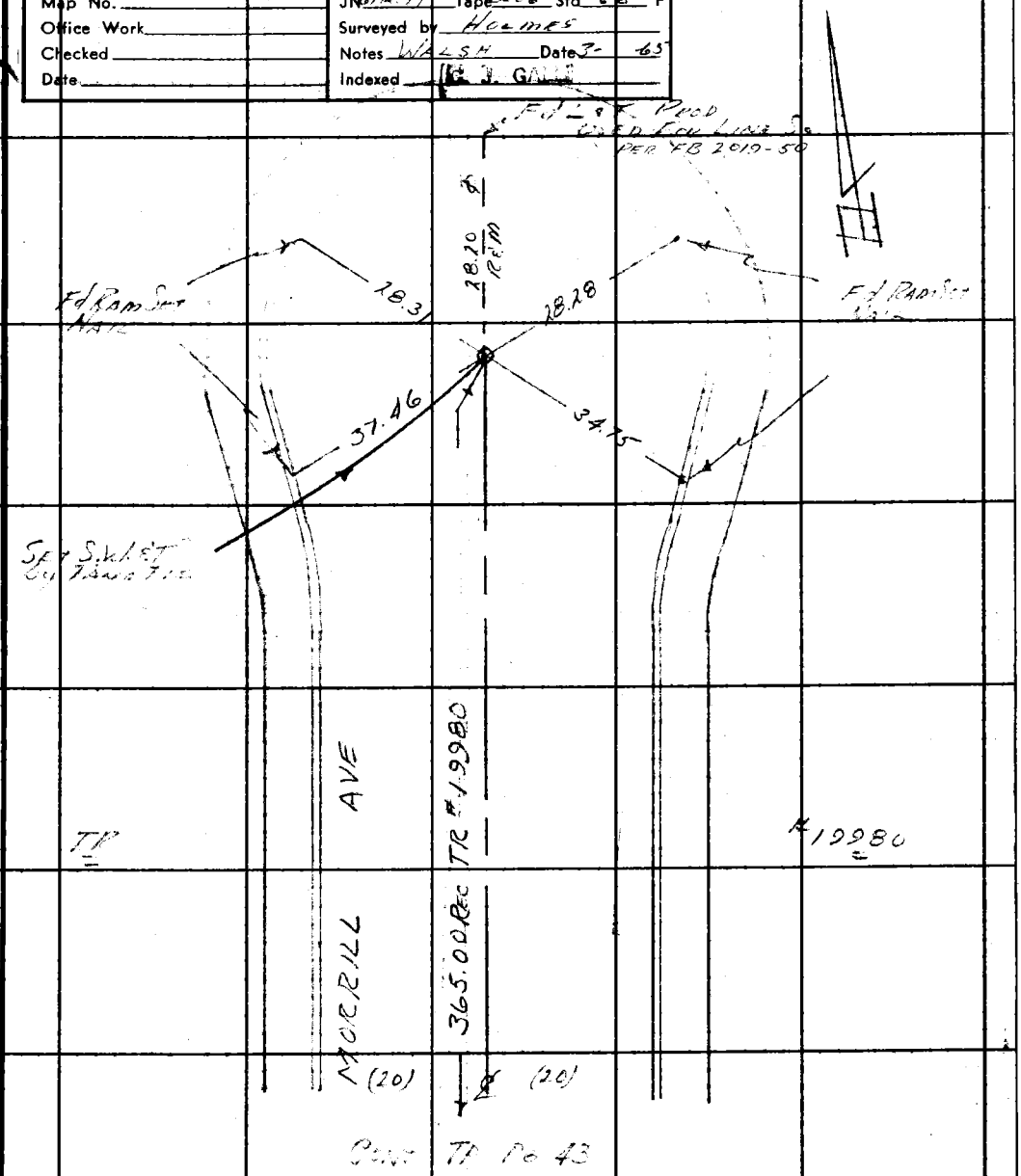

Note: Any Additions or Changes on This Sheet Must be Made or Circled in Red Ink With Date and Name of Person Making Change.

PLEASE RETURN TO
LOS ANGELES COUNTY ENGINEER
403 LOS ANGELES COUNTY ENGINEERING BLDG.

Do not extend this side of this line.

76F309S CE #310 6-63

PLEASE RETURN TO
LOS ANGELES COUNTY ENGINEER
403 LOS ANGELES COUNTY ENGINEERING BLDG.

Note: Any Additions or Changes on This Sheet Must be Made or Circled in Red Ink With Date and Name of Person Making Change.

Do not extend this side of this line.

WS 36, E-5

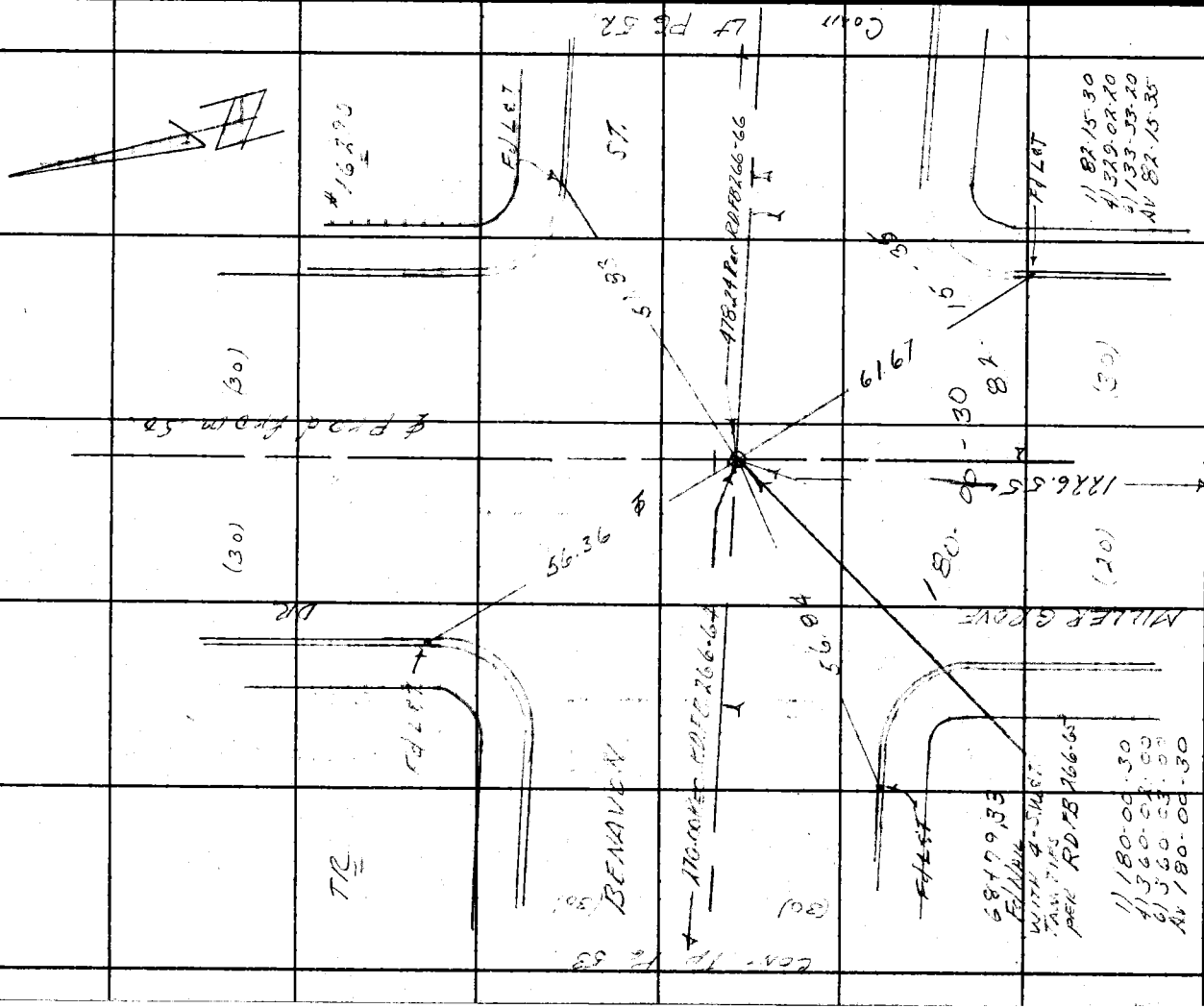

76F309S CE #310 6-63

PLEASE RETURN TO
LOS ANGELES COUNTY ENGINEER
403 LOS ANGELES COUNTY ENGINEERING BLDG.

Do not extend this side of this line.

Note: Any Additions or Changes on This Sheet Must be Made or Circled in Red Ink With Date and Name of Person Making Change.

W.S. 36, 5-6

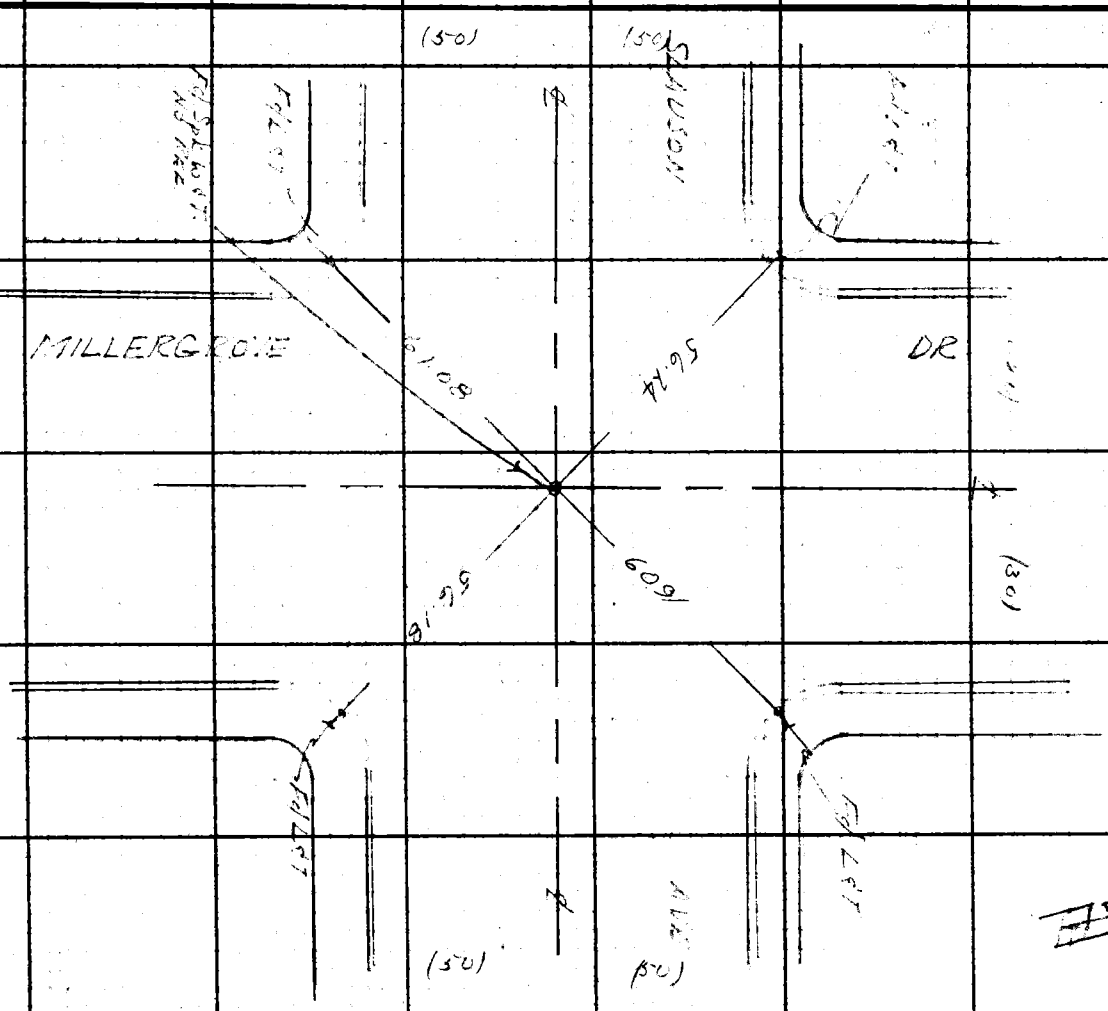

Notes Ck'd by G. E. BARRR
Map. No.
Office Work
Checked
Date

Survey of
JN
Tape
Std
°F
Surveyed by
Notes
Date
Indexed
C. J. GALLI

F. B. 2509 PG. 51

F. B. 2592 PG 52

MS 36, B-5

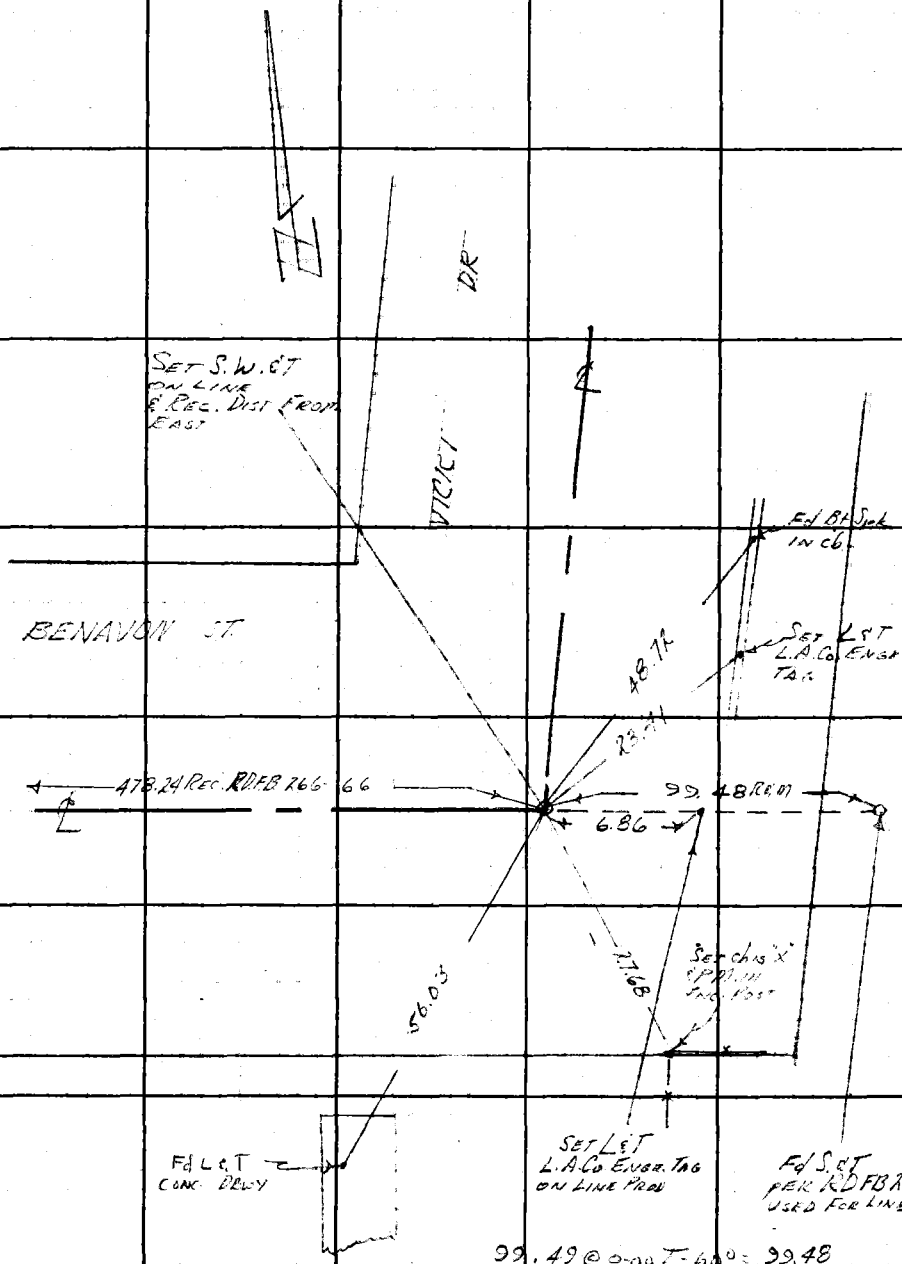

PLEASE RETURN TO
LOS ANGELES COUNTY ENGINEER
403 Los Angeles County Engineering Bldg.
Do not extend this side of this line.

Note: Any Additions or Changes on This Sheet Must Be Made or Circled in Red Ink With Date and Name of Person Making Change.

Notes Ck'd by G. E. BARR	Survey of Vicki Rd	F. B. 2599 PG. 53
Map No.	JN 6112.14 Tape 5306 Std 68 °F	
Office Work	Surveyed by Holmes	
Checked	Notes WALSH Date 3-23-65	
Date	Indexed J. GALLI	

CONT LT PG 50

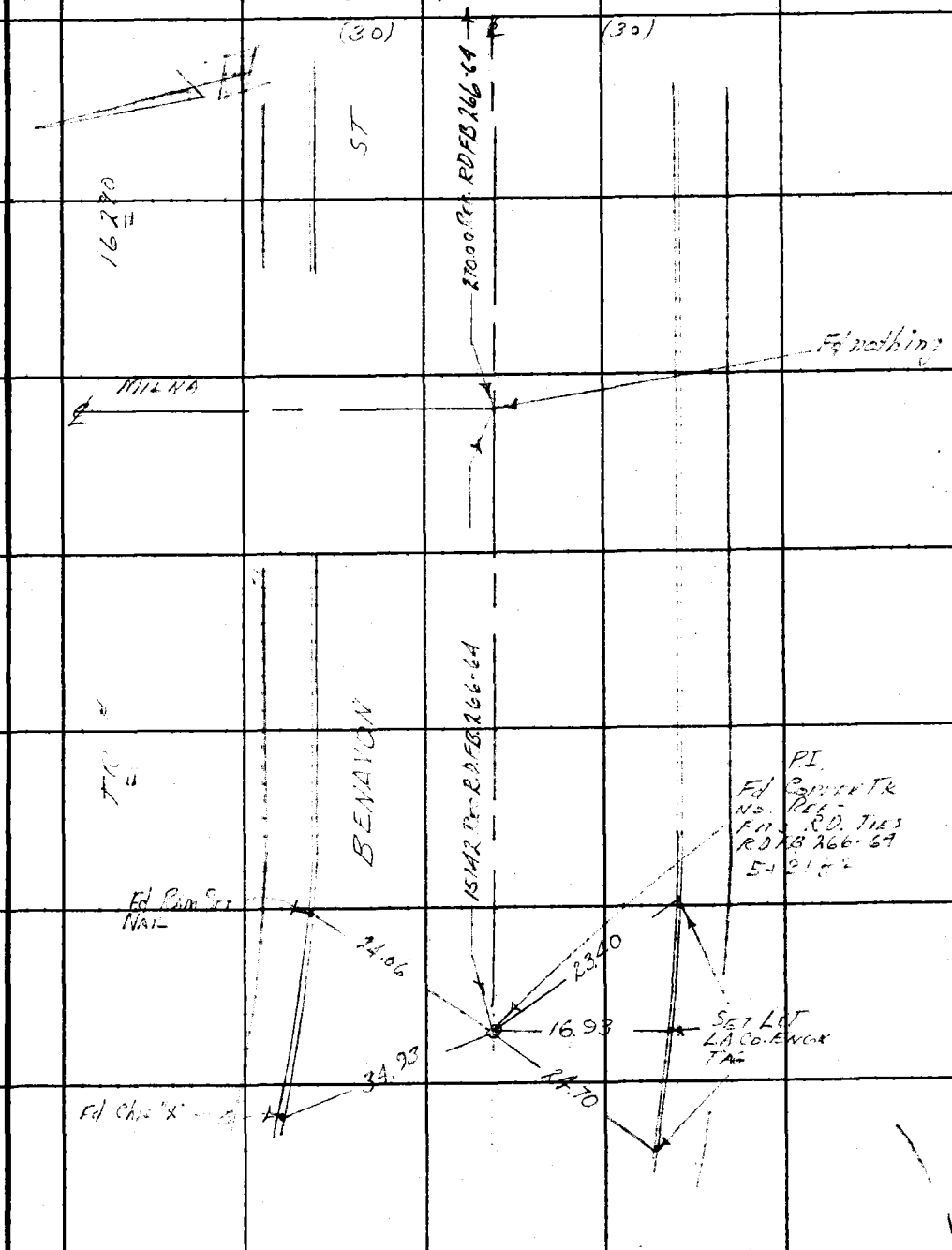

WS 36 E-5

Note: Any Additions or Changes on This Sheet Must be Made or Circled in Red Ink With Date and Name of Person Making Change.

Do not extend this side of this line.

PLEASE RETURN TO
LOS ANGELES COUNTY ENGINEER
403 LOS ANGELES COUNTY ENGINEERING BLDG.

76F3095 CE #310 6-63

Notes Ck'd by	Survey of Vicki Rd. SD. # 1214	F. B. 2589 Pg. 69
Map No.	JN 6112.14 Tape Std °F	
Office Work	Surveyed by Holmes	
Checked	Notes Walsh Date 3-65	
Date	Indexed C. J. GALL	

J.N. 6112.14
VICKI Rd. S.D. # 1214
LOCATION of IMPROVEMENTS
ALONG LINE "C" & "D"
FROM SAN GABRIEL RIVER & LOS NIETOS Rd.
N.E'lY TO MILLERGROVE DR. & BENAVON ST.

Holmes
Walsh
Moya
Massey
Smith

Note: Any Additions or Changes on This Sheet Must be Made or Circled in Red Ink With Date and Name of Person Making Change.

PLEASE RETURN TO
LOS ANGELES COUNTY ENGINEER
403 LOS ANGELES COUNTY ENGINEERING BLDG.

Do not extend this side of this line.

70F3085 CE #310 6-63



PLEASE RETURN TO
LOS ANGELES COUNTY ENGINEER
403 LOS ANGELES COUNTY ENGINEERING BLDG.
Do not extend this side of this line.

Note: Any Additions or Changes on This Sheet Must be Made or Circled in Red Ink With Date and Name of Person Making Change.

Notes Ck'd by	Survey of Vick. Rd. S.D. #1214
Map No.	JN 030300 Tape Std °F
Office Work	Surveyed by Holmes
Checked	Notes Holmes Date 3-23-65
Date	Indexed C. J. GALLI

F. B. 2599 PG. 71



Note: Any Additions or Changes on This Sheet Must be Made or Circled in Red Ink With Date and Name of Person Making Change.

Do not extend this side of this line.

PLEASE RETURN TO
LOS ANGELES COUNTY ENGINEER
403 LOS ANGELES COUNTY ENGINEERING BLDG.

76F3098 CE #310 6-63

F. B. 2599 PG 72

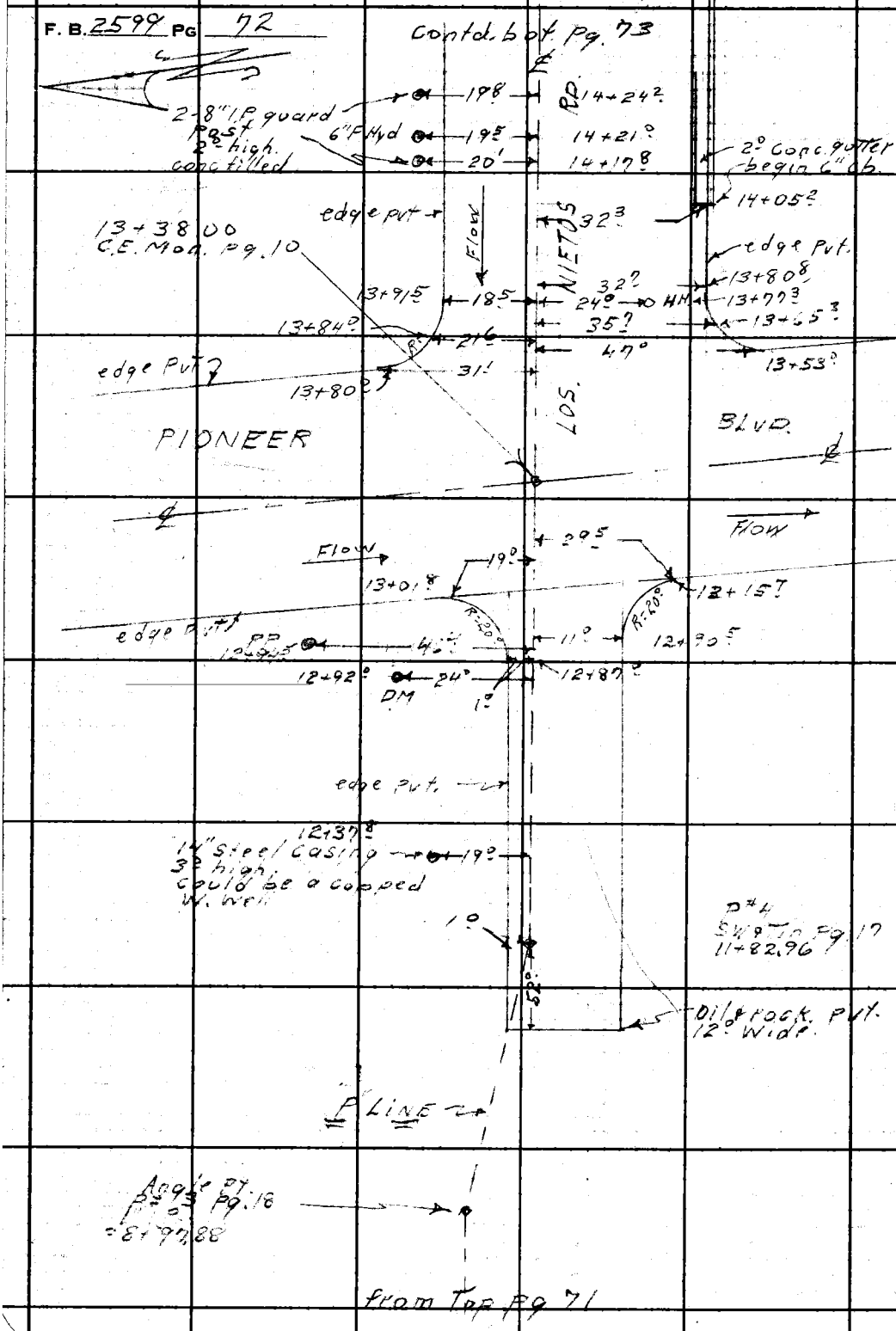

PLEASE RETURN TO
LOS ANGELES COUNTY ENGINEER
403 LOS ANGELES COUNTY ENGINEERING BLDG.
Do not extend this side of this line.

Note: Any Additions or Changes on This Sheet Must be Made or Circled in Red Ink With Date and Name of Person Making Change.

Notes Ck'd by	Survey of Vicki Dr.	F. B. 2599 Pg. 73
Map No.	JN 6112.14 Tape Std °F	
Office Work	Surveyed by [illegible]	
Checked	Notes Walsh Date 3-24-65	
Date	Indexed C. J. GALLI	

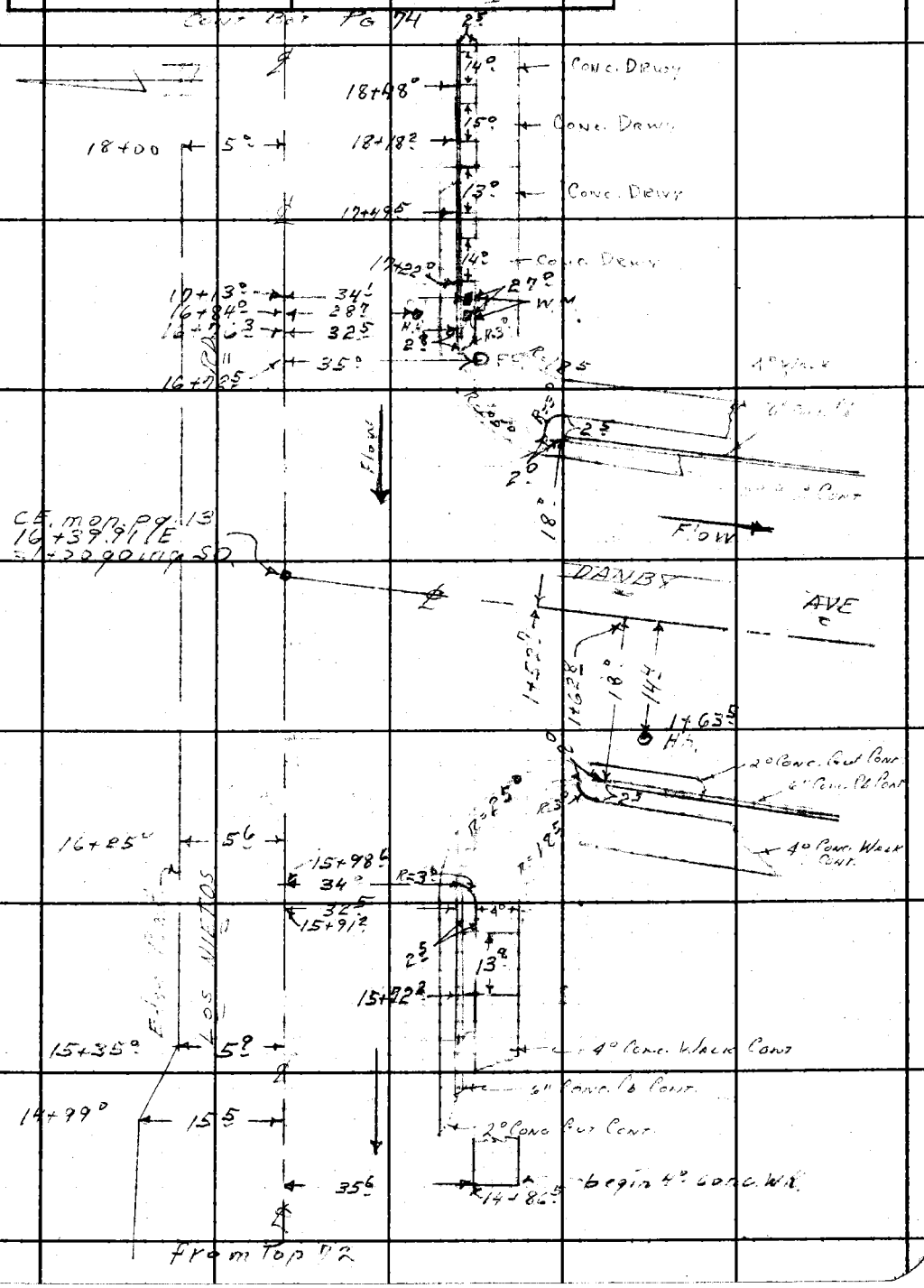

Note: Any Additions or Changes on This Sheet Must be Made or Circled in Red Ink With Date and Name of Person Making Change.

PLEASE RETURN TO
LOS ANGELES COUNTY ENGINEER
403 LOS ANGELES COUNTY ENGINEERING BLDG.
Do not extend this side of this line.

76F3095 CE #310 6-63

F. B. 2599 PG 74

Cont bot Lt. Pg 75

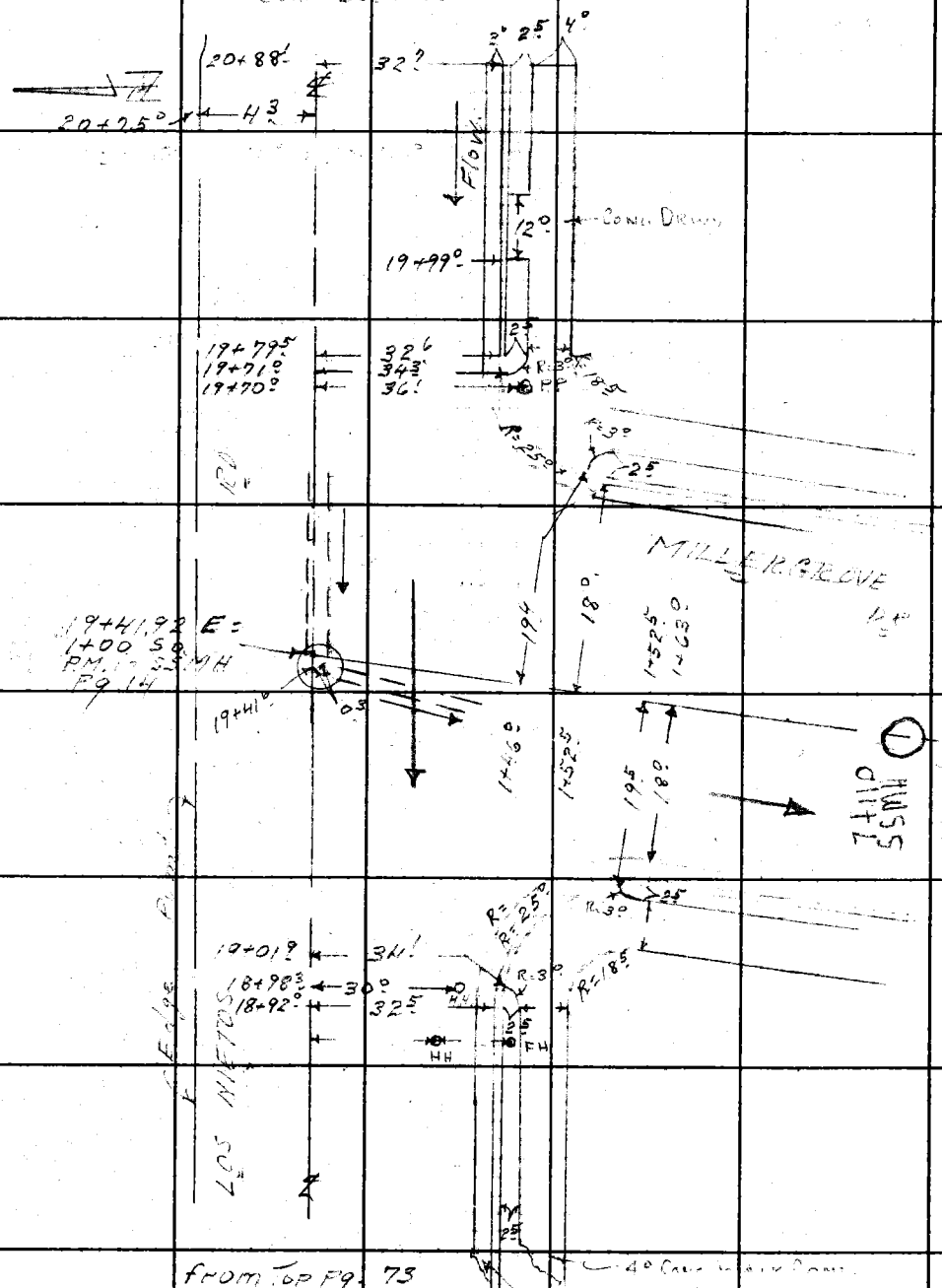

PLEASE RETURN TO
LOS ANGELES COUNTY ENGINEER
403 Los Angeles County Engineering Bldg.

Do not extend this side of this line.

Note: Any Additions or Changes on This Sheet Must be Made or Circled in Red Ink With Date and Name of Person Making Change.

Notes Ck'd by	Survey of [illegible] Rd	F. B. 2509 Pg. 75
Map No.	JN 6/12/14 Tape Std °F	
Office Work	Surveyed by [illegible]	
Checked	Notes [illegible] Date [illegible]	
Date	Indexed [illegible]	

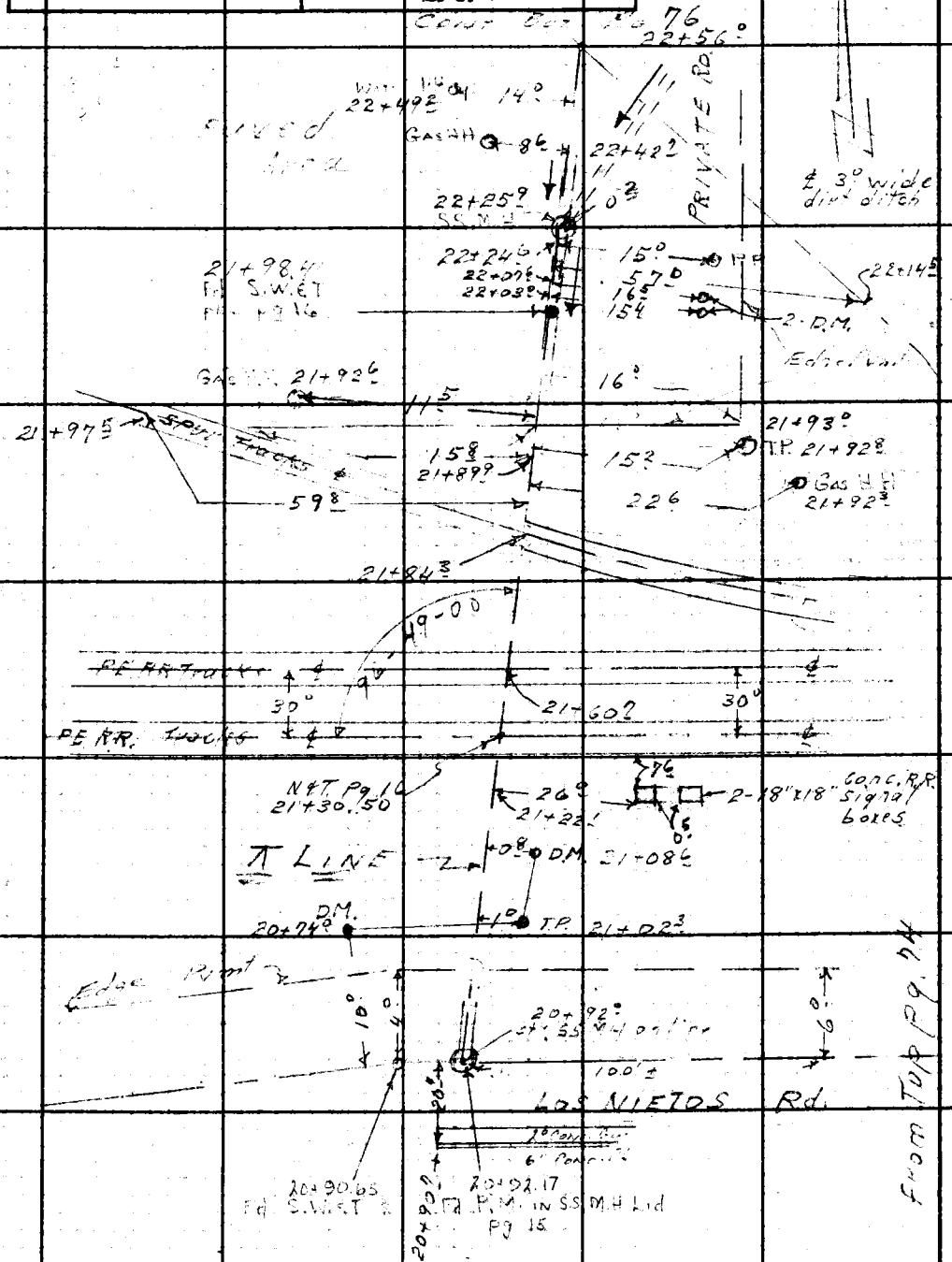

Note: Any Additions or Changes on This Sheet Must be Made or Circled in Red Ink With Date and Name of Person Making Change.

PLEASE RETURN TO
LOS ANGELES COUNTY ENGINEER
403 LOS ANGELES COUNTY ENGINEERING BLDG.

Do not extend this side of this line.

76F3095 CE #310 6-63

F. B. 2599 PG 76

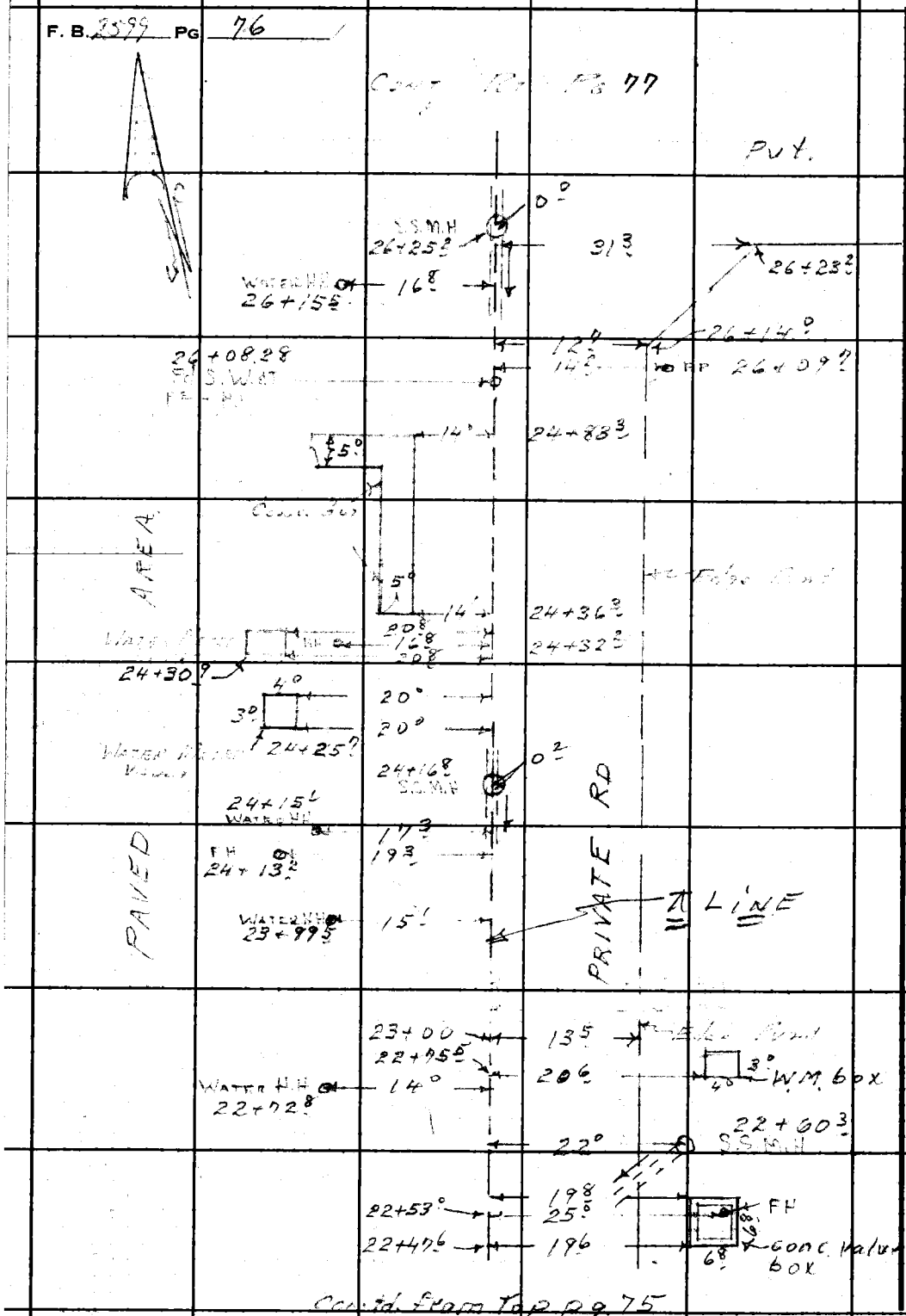

PLEASE RETURN TO
LOS ANGELES COUNTY ENGINEER
403 LOS ANGELES COUNTY ENGINEERING BLDG.
Do not extend this side of this line.

Note: Any Additions or Changes on This Sheet Must be Made or Circled in Red Ink With Date and Name of Person Making Change.

Notes Ck'd by	Survey of Vicki Rd	F. B. [illegible] PG. 77
Map No.	JN [illegible] Tape Std °F	
Office Work	Surveyed by [illegible]	
Checked	Notes [illegible] Date [illegible]	
Date	Indexed C. J. GALLI	



Note: Any Additions or Changes on This Sheet Must be Made or Circled in Red Ink With Date and Name of Person Making Change.

PLEASE RETURN TO
LOS ANGELES COUNTY ENGINEER
403 LOS ANGELES COUNTY ENGINEERING BLDG.
Do not extend this side of this line.

76F309S CE #310 6-63

F. B. 1599 PG 78



PLEASE RETURN TO
LOS ANGELES COUNTY ENGINEER
403 Los Angeles County Engineering Bldg.
Do not extend this side of this line.

Note: Any Additions or Changes on This Sheet Must be Made or Circled in Red Ink With Date and Name of Person Making Change.

Notes Ck'd by	Survey of Vicki Rd	F. B. 2599 Pg. 79
Map No.	JN 6112.74 Tape Std °F	
Office Work	Surveyed by Holmes	
Checked	Notes Walsh Date 3. .65	
Date	Indexed C. J. GALLI	

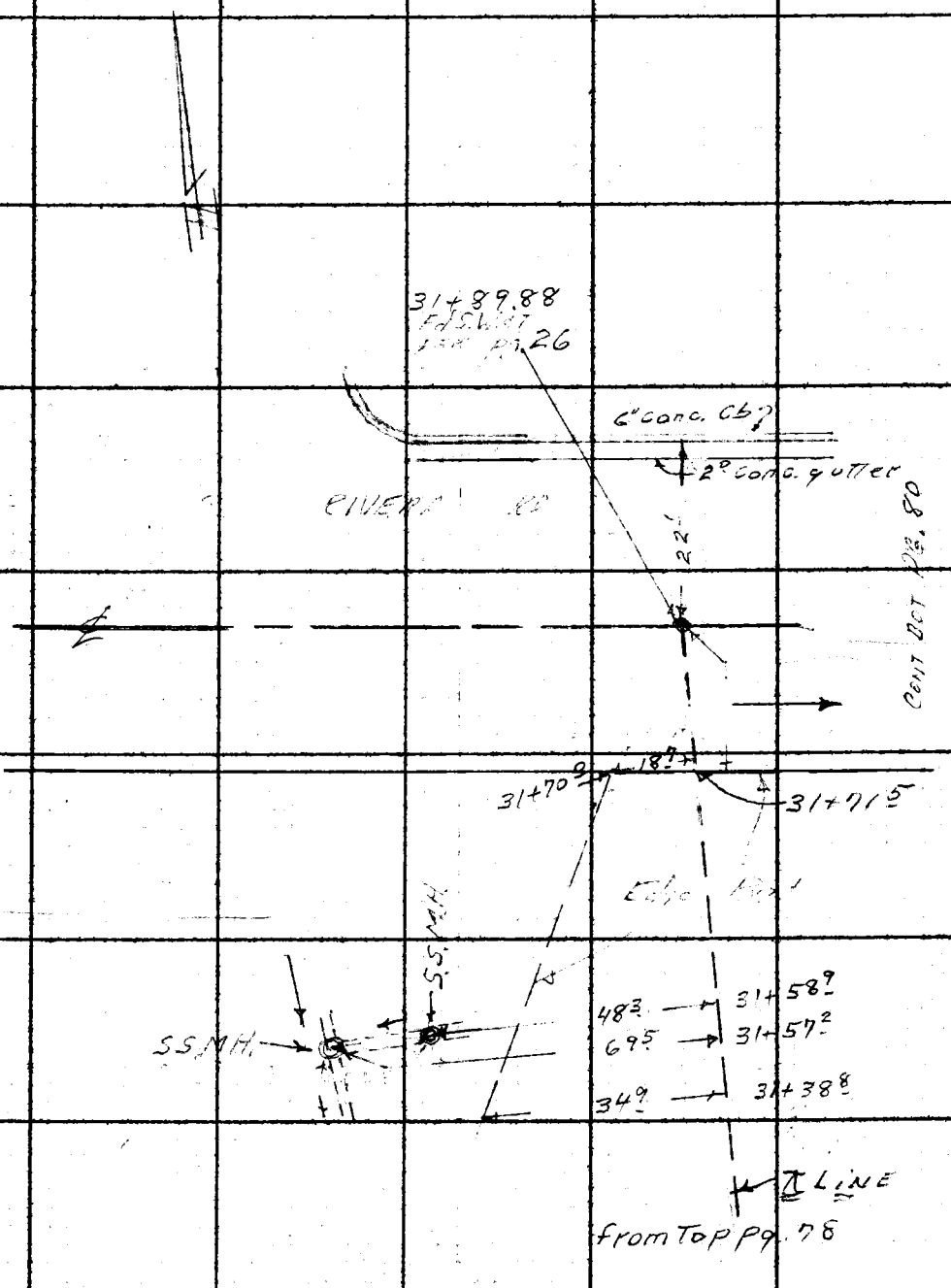

Note: Any Additions or Changes on This Sheet Must be Made or Circled in Red Ink With Date and Name of Person Making Change.

PLEASE RETURN TO
LOS ANGELES COUNTY ENGINEER
403 LOS ANGELES COUNTY ENGINEERING BLDG.

Do not extend this side of this line.

76F3099 CE #310 6-63

F. B. 2599 PG. 80

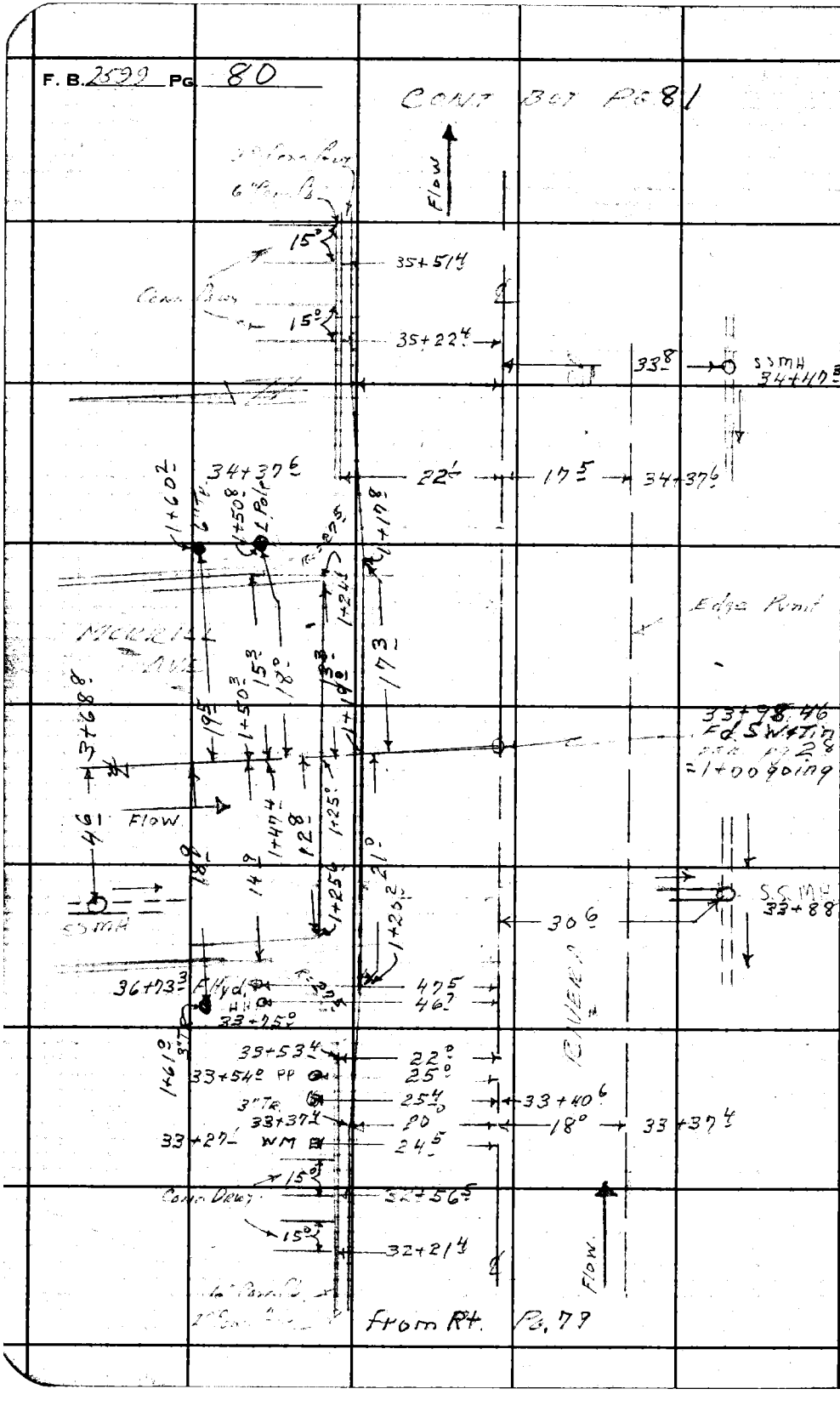

PLEASE RETURN TO
LOS ANGELES COUNTY ENGINEER
403 Los Angeles County Engineering Bldg.
Do not extend this side of this line.

Note: Any Additions or Changes on This Sheet Must be Made or Circled in Red Ink With Date and Name of Person Making Change.

76F3095 CE #310 8-63

PLEASE RETURN TO
LOS ANGELES COUNTY ENGINEER
403 LOS ANGELES COUNTY ENGINEERING BLDG.

Note: Any Additions or Changes on This Sheet Must be Made or Circled in Red Ink With Date and Name of Person Making Change.

Do not extend this side of this line.

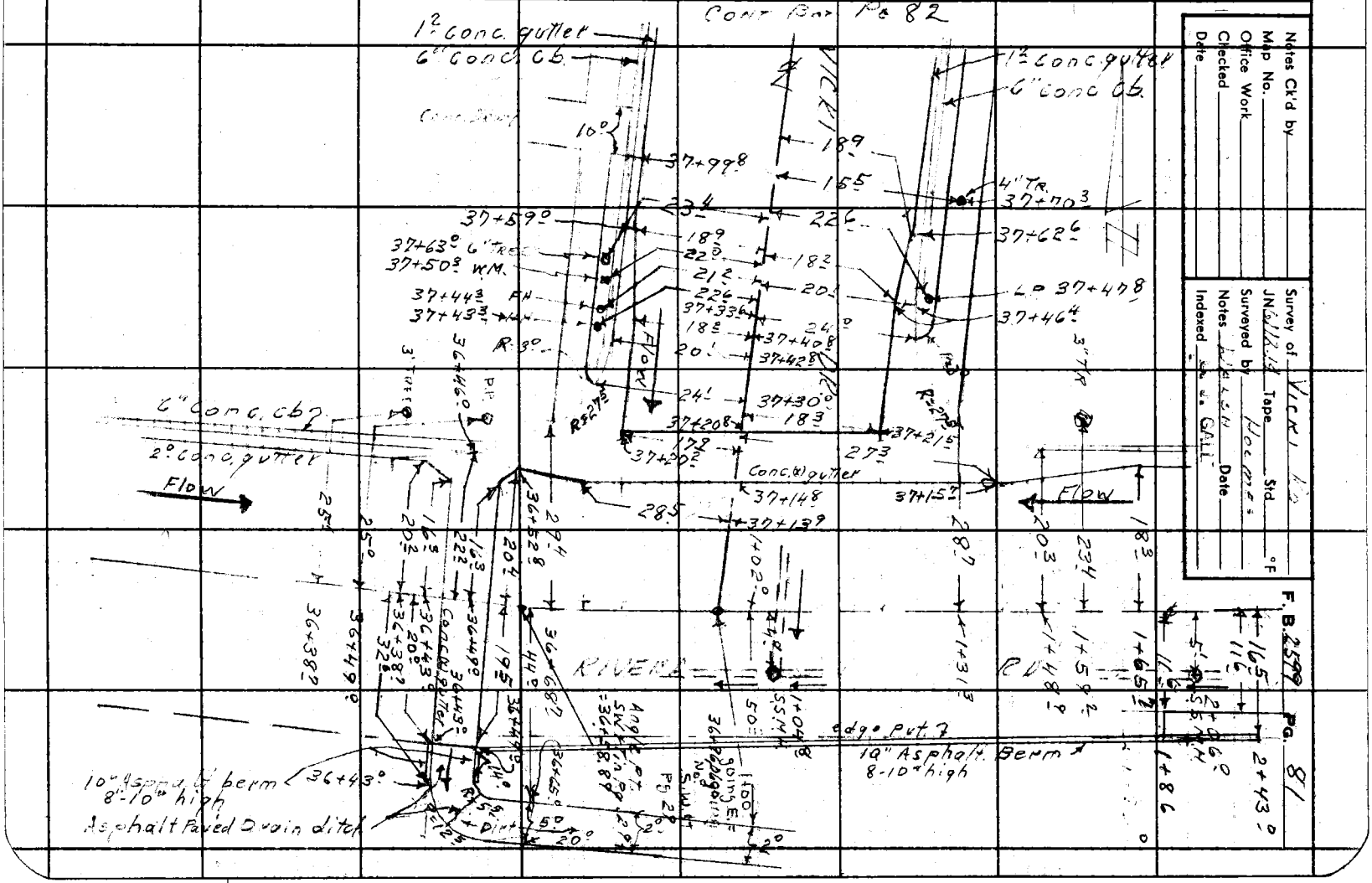

F. B. 2399 PG 82

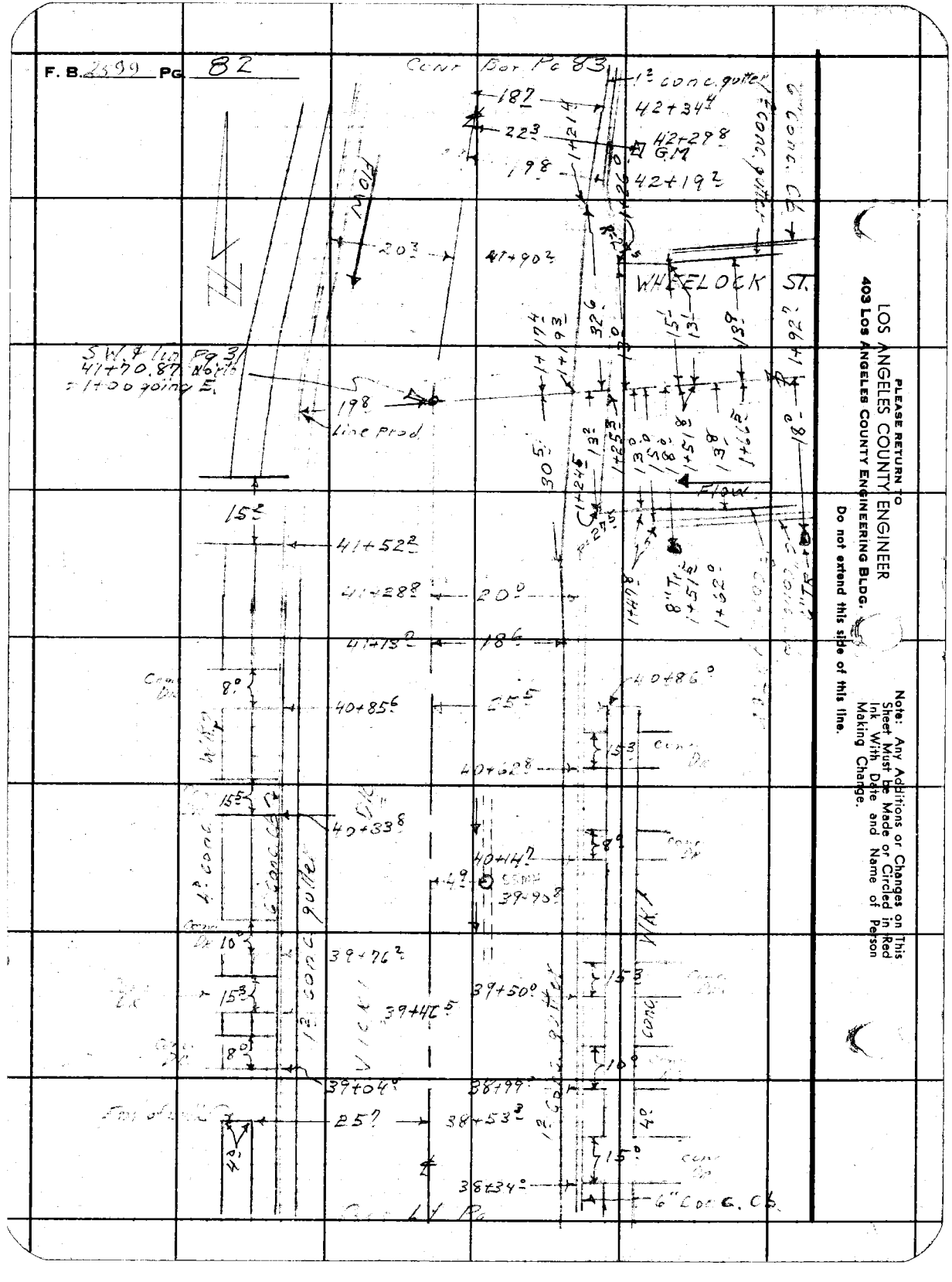

PLEASE RETURN TO
LOS ANGELES COUNTY ENGINEER
403 Los Angeles County Engineering Bldg.

Do not extend this side of this line.

Note: Any Additions or Changes on This Sheet Must be Made or Circled in Red Ink With Date and Name of Person Making Change.

Notes Ck'd by	Survey of Vicki Rd	F. B. 2599 Pg. 83
Map No.	JN 61124 Tape Std °F	
Office Work	Surveyed by Holmes	
Checked	Notes Walsh Date 3-65	
Date	Indexed C. J. GALLE	

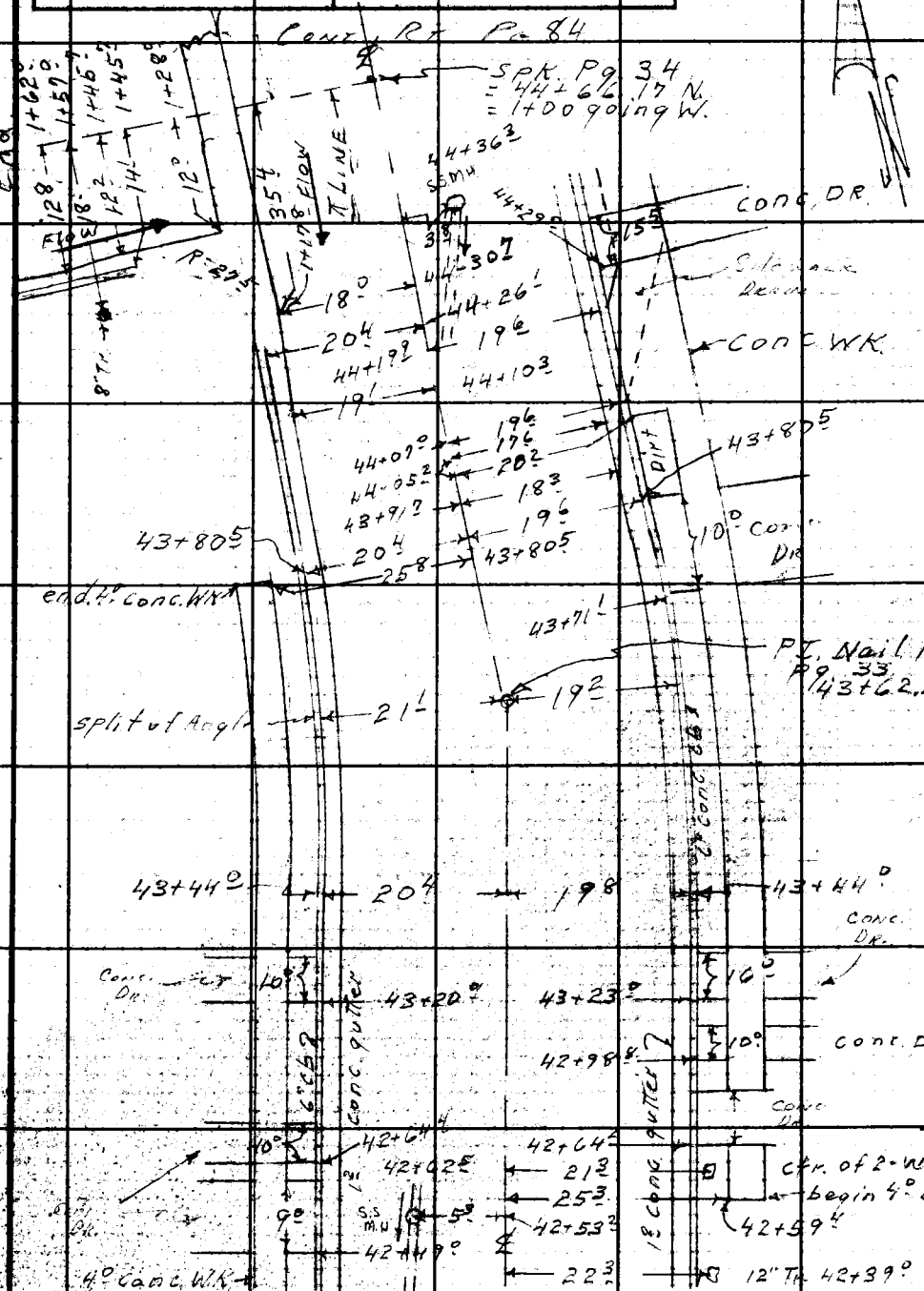

From Top Pg. 82

Note: Any Additions or Changes on this Sheet Must be Made or Circled in Red Ink With Date and Name of Person Making Change.

Do not extend this side of this line.

PLEASE RETURN TO
LOS ANGELES COUNTY ENGINEER
403 LOS ANGELES COUNTY ENGINEERING BLDG.

76F5099 CE #310 6-63

F. B. 2599 Pg. 84

PLEASE RETURN TO
LOS ANGELES COUNTY ENGINEER
403 Los Angeles County Engineering Bldg.

Do not extend this side of this line.

Note: Any Additions or Changes on This Sheet Must Be Made or Circled in Red Ink With Date and Name of Person Making Change.

Notes Ck'd by	Survey of Vicki Dr	F. B. [illegible] Pg. 85
Map No.	JN 6[illegible] Tape Std °F	
Office Work	Surveyed by [illegible]	
Checked	Notes Date	
Date	Indexed [illegible]	

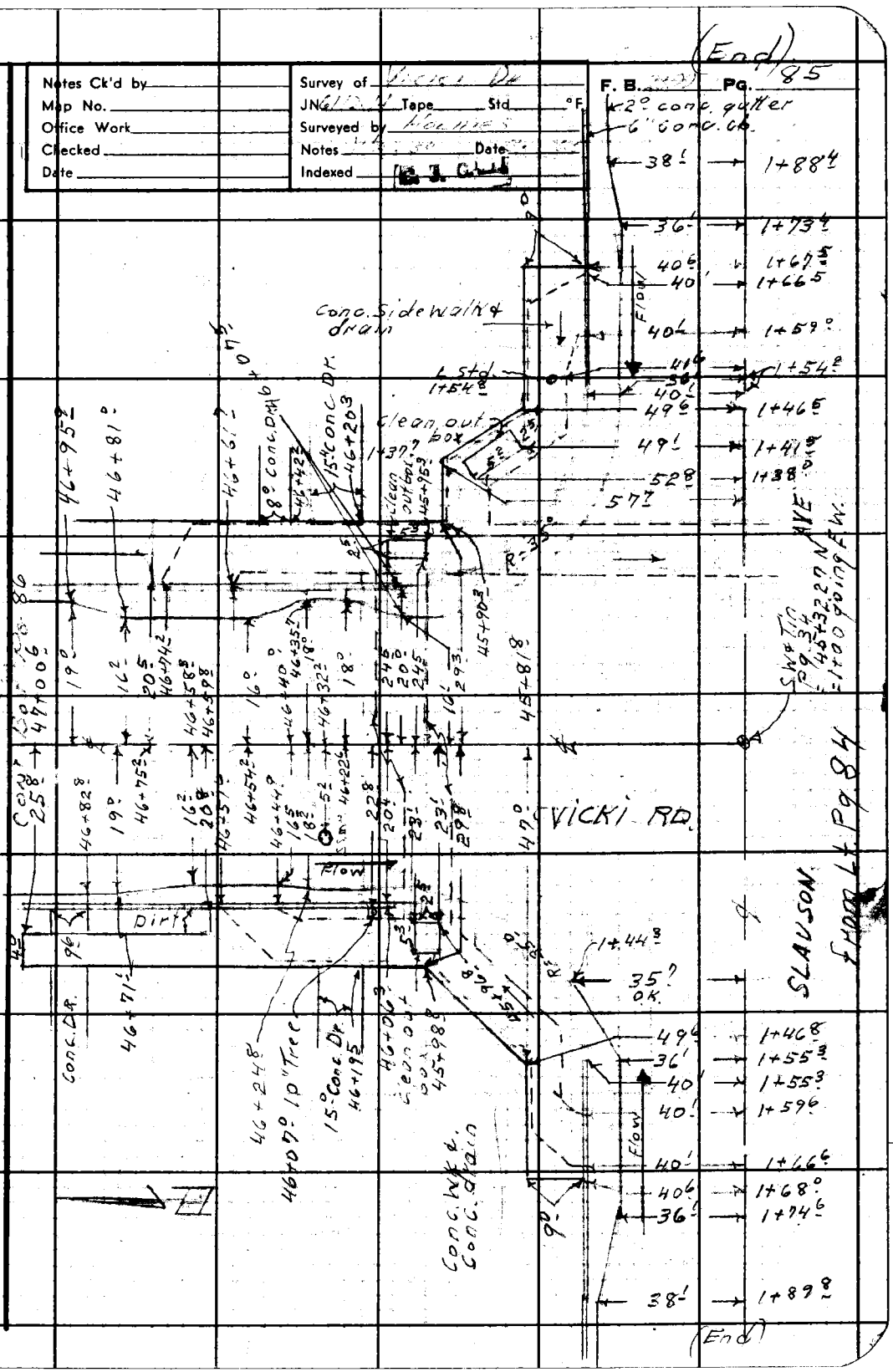

Note: Any Additions or Changes on this Sheet Must be Made or Circled in Red Ink With Date and Name of Person Making Change.

Do not extend this side of this line.

PLEASE RETURN TO
LOS ANGELES COUNTY ENGINEER
403 LOS ANGELES COUNTY ENGINEERING BLDG.

76F309S CE #310 6-63

F. B. 2199 PG. 86

Cont Bot Pg. 87

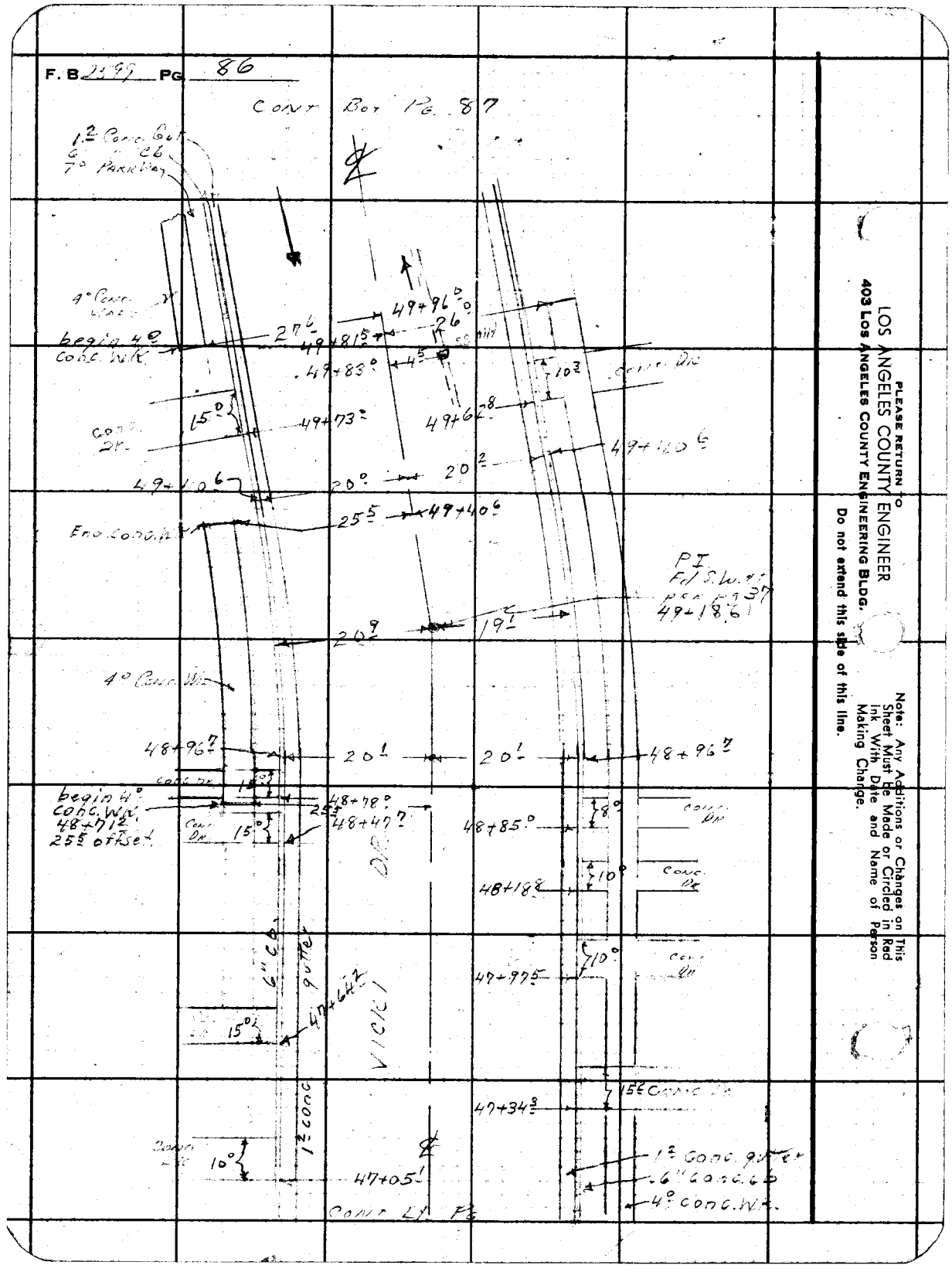

PLEASE RETURN TO
LOS ANGELES COUNTY ENGINEER
403 LOS ANGELES COUNTY ENGINEERING BLDG.

Do not extend this side of this line.

Note: Any Additions or Changes on This Sheet Must Be Made or Circled in Red Ink With Date and Name of Person Making Change.

Notes Ck'd by	Survey of Vicki Dr	F. B. 2599 Pg. 87
Map. No.	JN 6112.14 Tape Std °F	
Office Work	Surveyed by Holmes	
Checked	Notes Walsh Date	
Date	Indexed G. L. GALLI	

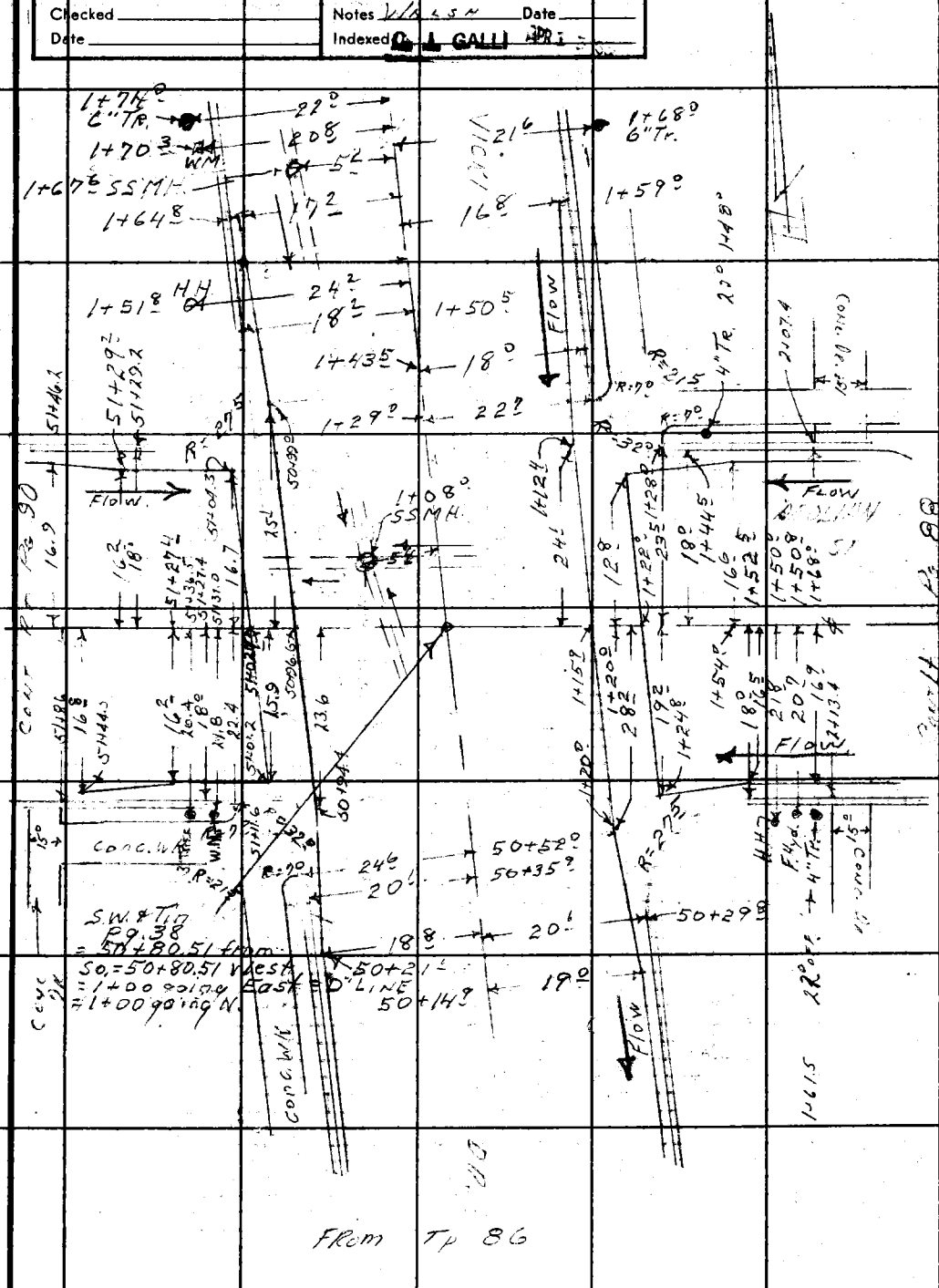

Note: Any Additions or Changes on This Sheet Must be Made or Circled in Red Ink With Date and Name of Person Making Change.

PLEASE RETURN TO
LOS ANGELES COUNTY ENGINEER
403 LOS ANGELES COUNTY ENGINEERING BLDG.

Do not extend this side of this line.

76F3089 CE #310 6-63

F. B. 2399 PG 88



PLEASE RETURN TO
LOS ANGELES COUNTY ENGINEER
403 Los Angeles County Engineering Bldg.

Do not extend this side of this line.

Note: Any Additions or Changes on This Sheet Must be Made or Circled in Red Ink With Date and Name of Person Making Change.

76F309S CE #310 8-63

PLEASE RETURN TO
LOS ANGELES COUNTY ENGINEER
403 LOS ANGELES COUNTY ENGINEERING BLDG.

Note: Any Additions or Changes on This Sheet Must be Made or Circled in Red Ink With Date and Name of Person Making Change.

Do not extend this side of this line.

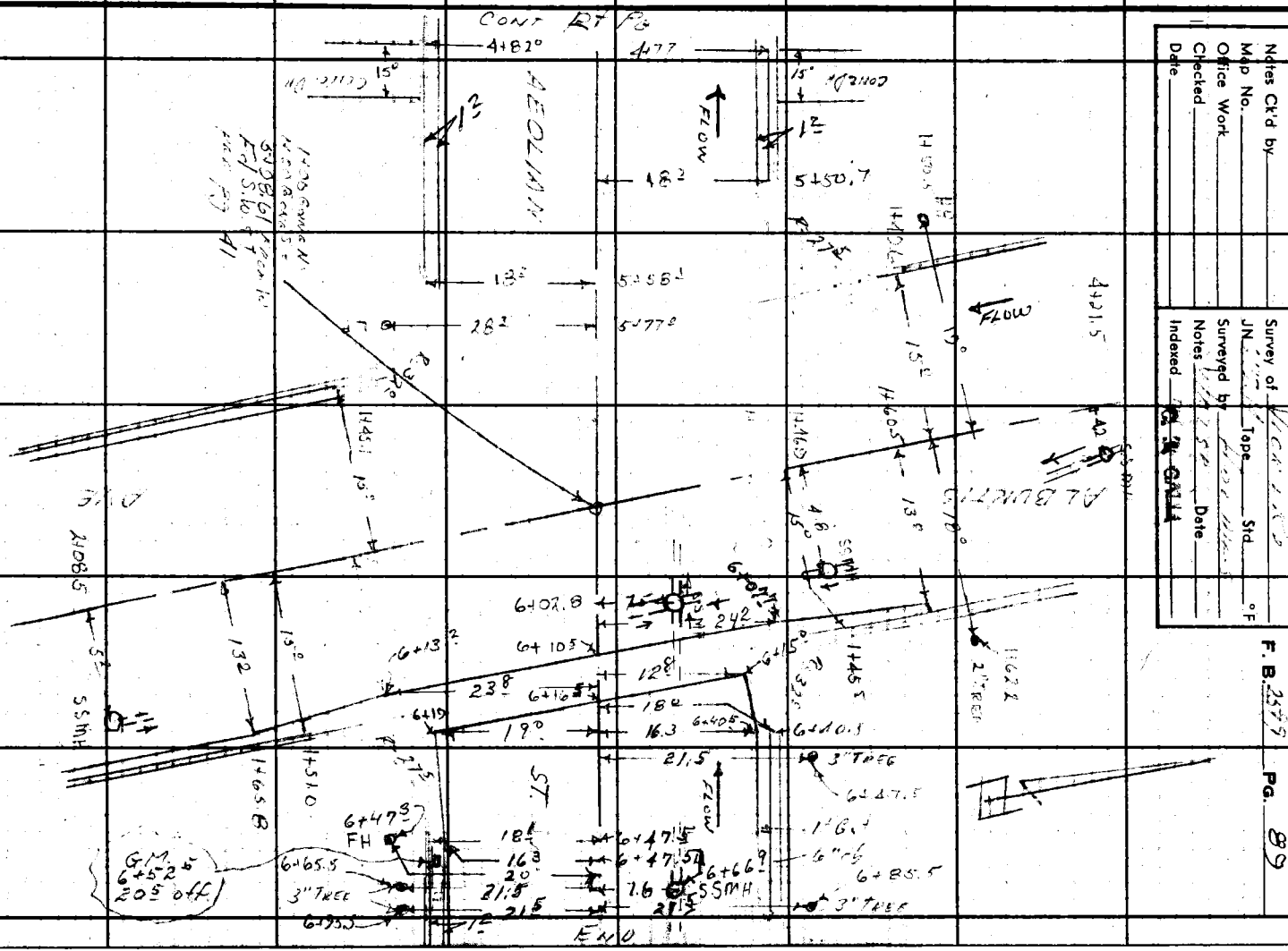

Notes Ck'd by
Map No.
Office Work
Checked
Date

Survey of
JN
Tape
Std.
°F
Surveyed by
Notes
Date
Indexed

F. B. 2379 PG. 89

F. B. 2599 PG 90

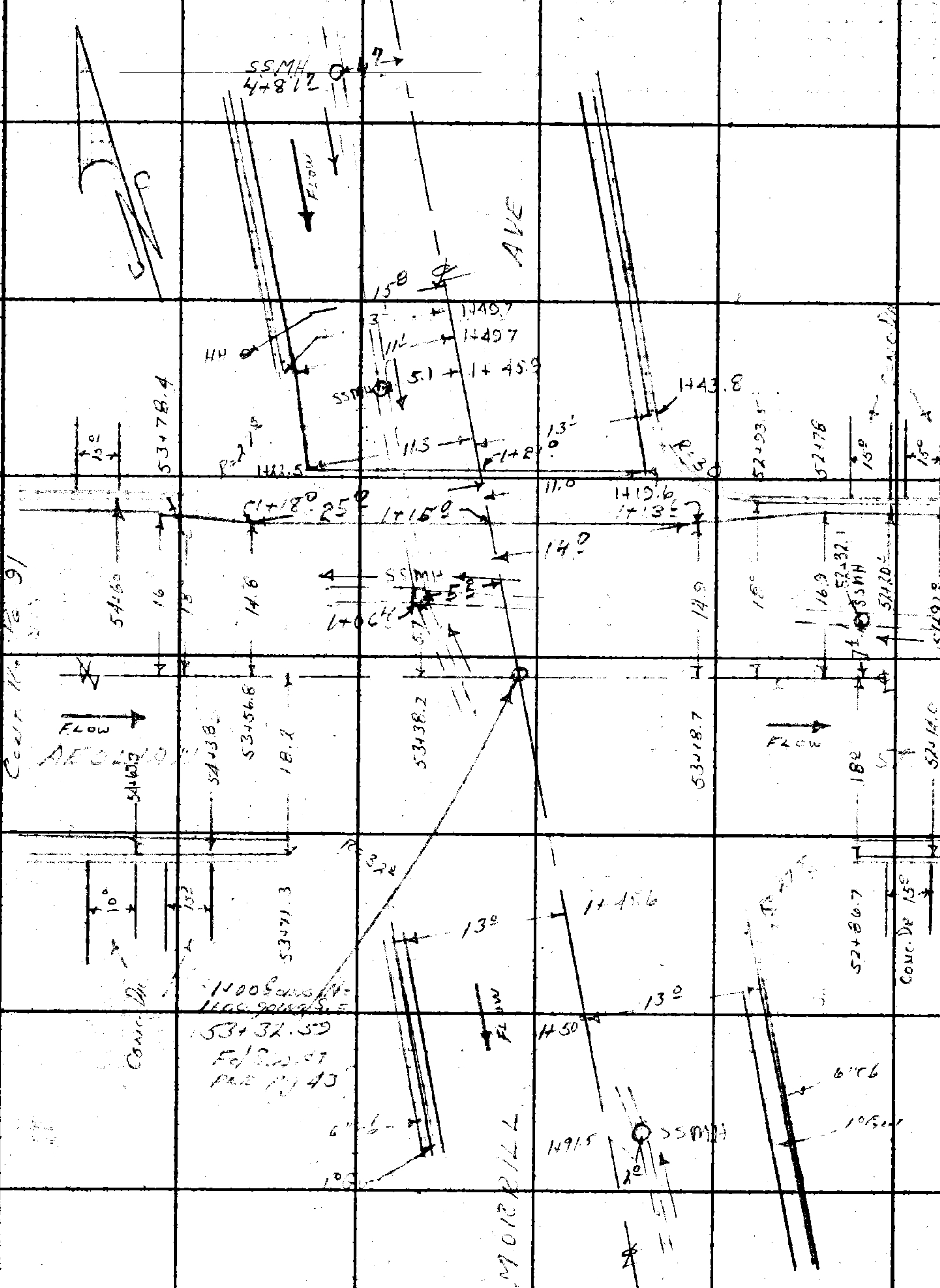

PLEASE RETURN TO
LOS ANGELES COUNTY ENGINEER
403 Los Angeles County Engineering Bldg.

Do not extend this side of this line.

Note: Any Additions or Changes on This Sheet Must be Made or Circled in Red Ink With Date and Name of Person Making Change.

76F309S CE #310 6-63

PLEASE RETURN TO
LOS ANGELES COUNTY ENGINEER
403 LOS ANGELES COUNTY ENGINEERING BLDG.

Note: Any Additions or Changes on This Sheet Must be Made or Circled in Red Ink With Date and Name of Person Making Change.

Do not extend this side of this line.

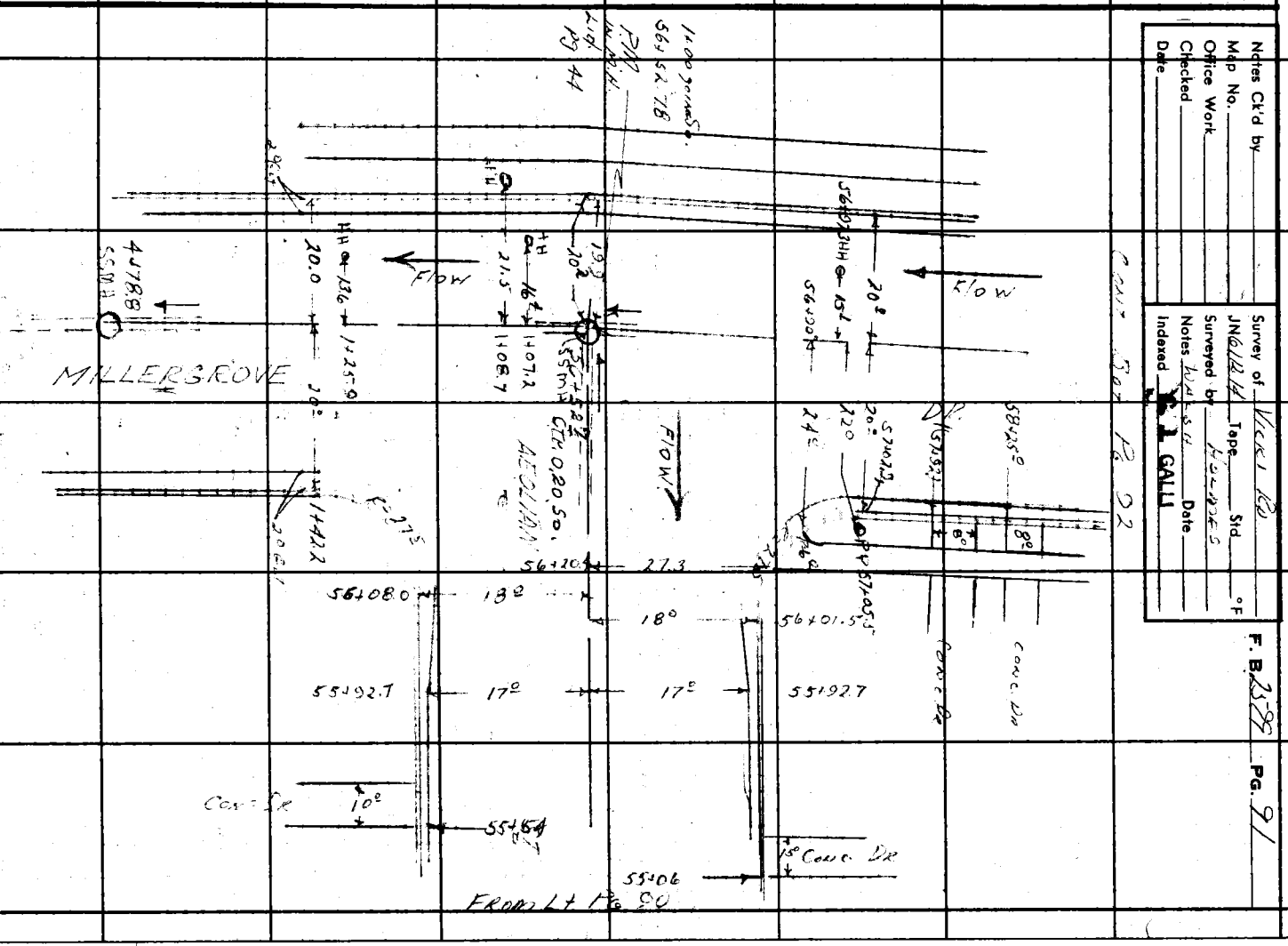

F. B. 2599 PG 92

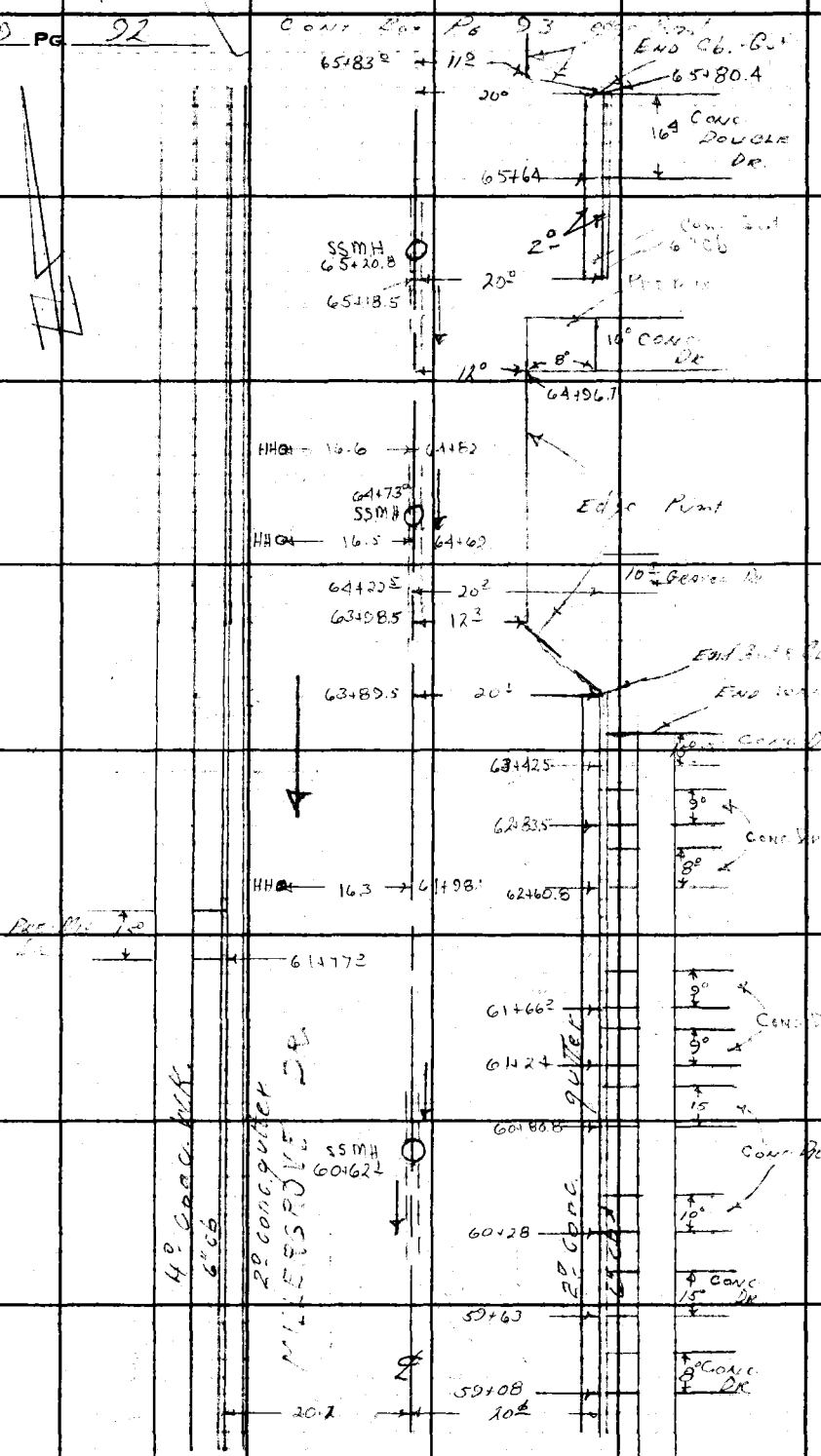

PLEASE RETURN TO
LOS ANGELES COUNTY ENGINEER
403 Los Angeles County Engineering Bldg.
Do not extend this side of this line.

Note: Any Additions or Changes on This Sheet Must Be Made or Circled in Red Ink With Date and Name of Person Making Change.

Notes Ck'd by	Survey of Vicki Rd	F. B. 2599 PG. 93
Map No.	JN 6112 M Tape Std °F	
Office Work	Surveyed by Holmes	
Checked	Notes Walsh Date	
Date	Indexed C. J. GALLI	

Cont Bot Pg 94

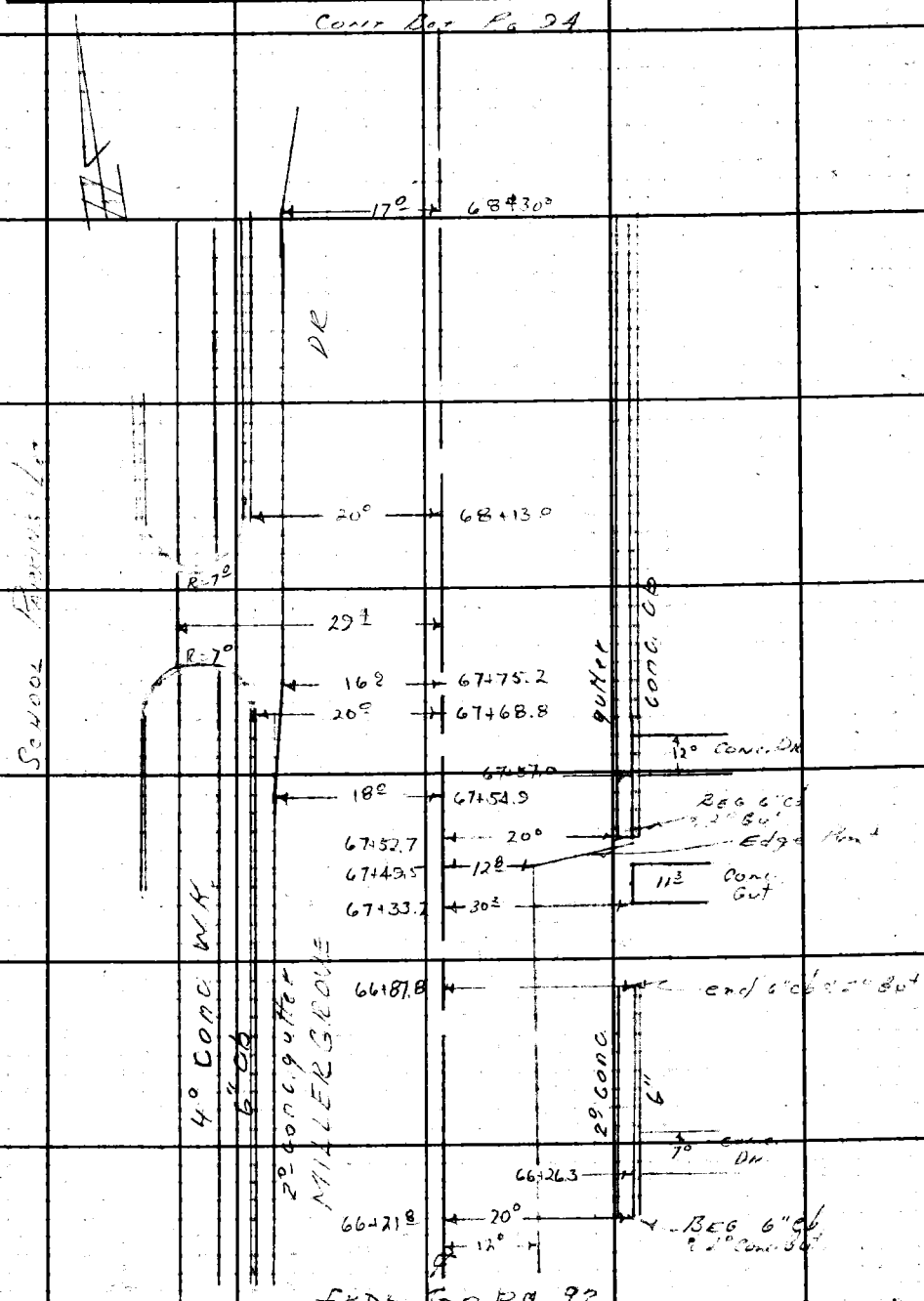

F.F. Dia Top Pg. 92

Note: Any Additions or Changes on This Sheet Must be Made or Circled in Red Ink With Date and Name of Person Making Change.

Do not extend this side of this line.

PLEASE RETURN TO
LOS ANGELES COUNTY ENGINEER
403 LOS ANGELES COUNTY ENGINEERING BLDG.

76F3093 CE #310 6-63

PLEASE RETURN TO
LOS ANGELES COUNTY ENGINEER
403 LOS ANGELES COUNTY ENGINEERING BLDG.

Note: Any Additions or Changes on This Sheet Must be Made or Circled in Red Ink With Date and Name of Person Making Change.

Do not extend this side of this line.

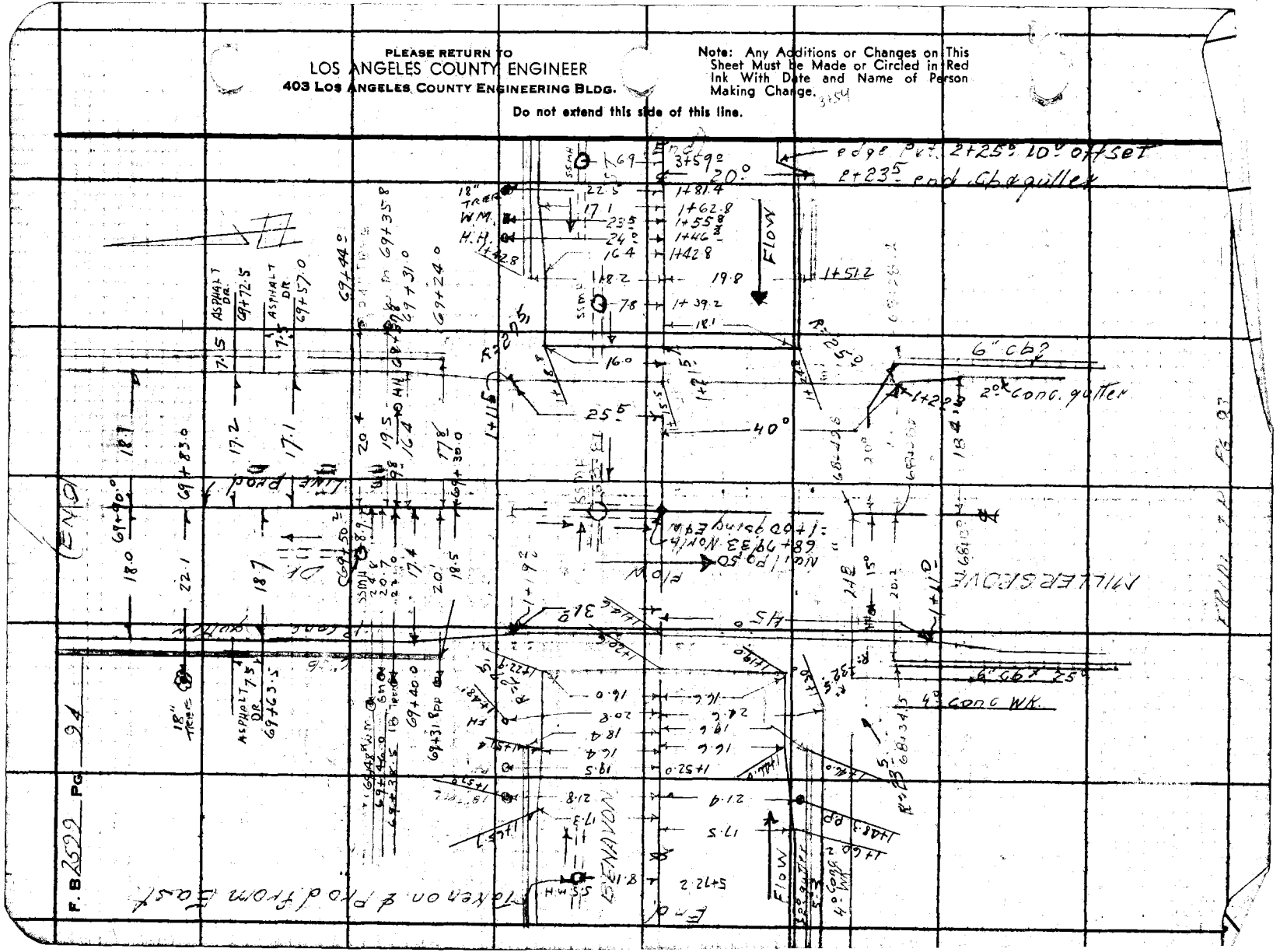

Profile No.	Notes Red	Plotted	Job No. 611214	Division No. 11	
	Date	Date	Survey of Vicki Rd. S.D. # 1214		
X-Sec. No.	Notes Chkd.	Checked	Survey by Holmes	Notes Walsh	Date 9-29-65
	Date	Date	Map No.	Indexed C. J. GALLI	Date

J.N. 611214

VICKI RD S.D. # 1214

(X) SECTIONS on LINE C & D

Holmes

Walsh

Moya

Massey

Smith

STATION	B.S.	H.I.	F.S.	ELEV.

NOTE: ANY ADDITIONS OR CHANGES ON THIS SHEET MUST BE MADE OR CIRCLED IN RED INK, WITH DATE AND NAME OF PERSON MAKING CHANGE.

PLEASE RETURN TO
LOS ANGELES COUNTY ENGINEER
403 LOS ANGELES COUNTY ENGINEERING BLDG.

Do not extend notes this side of this line.

76-L-298 CE 307 2-63

76-L-298 CE 307 2-63

PLEASE RETURN TO
LOS ANGELES COUNTY ENGINEER
403 LOS ANGELES COUNTY ENGINEERING BLDG.

NOTE: ANY ADDITIONS OR CHANGES ON THIS SHEET MUST BE MADE OR CIRCLED IN RED INK, WITH DATE AND NAME OF PERSON MAKING CHANGE

Do not extend notes this side of this line.

STATION	B.S.	H.I.	F.S.	ELEV.	Lt	⊼	Rt
SD.1556				144 628	BM. SD.1556 EN.144628 FB.2590-13		
	Note (X) Sections Taken 90° To ⊼ Line				Rivergrade Freeway & P.E. R.R. 300'± W. of Fewy & 200'± So. P.E. R.R. (Water Well Pump Ho.) Bt spk. in Conc. WK. N.E. Cor.		
TP				142 84			
T.P.				134 59			
0+00				133 3		⊼ line	see pg. 70
				133 1			57 bot brk
				134 6			62 Tp "
				135 6			78 Toe Berm
				148 5			114 Tp "
				149 4			141 " "
				139 6			167 Bot "
				132 7	100' bot		
0+50				132 8		⊼ line	
		141.9		133 5			56° bot Brk
		5		134 7			61° Top "
		146.9		134 4			83° Toe Berm
				149 2			123 Top "
				148 0			137 " "
				143 5			147 Toe "

Profile No. X-Sec. No.
Plotted Date Checked Date
Notes Red Date Notes Chkd. Date
Division No. 11 Job No. 6112.14
Survey of Vicki Rd S.D. #1214
Survey by Holmes Notes Walsh
Indexed C. J. GALLI Date
B. 2599 Pg. 96

76-L-298 CE 307 2-63

PLEASE RETURN TO
LOS ANGELES COUNTY ENGINEER
403 LOS ANGELES COUNTY ENGINEERING BLDG.

NOTE: ANY ADDITIONS OR CHANGES ON THIS SHEET MUST BE MADE OR CIRCLED IN RED INK, WITH DATE AND NAME OF PERSON MAKING CHANGE.

Do not extend notes this side of this line.

STATION	B. S.	H. I.	F. S.	ELEV.		RT
0+50				146 3		158 Tp brk
				138 7		173 Bot brk
				132 6	100 bot River	
1+00				133 3		⊼ line
				133 2		61° bot brk
				135 2		66 Tp "
				134 8		92 brk
				138 6		102 Toe berm
				148 8		128 Tp "
				148 0		141 Tp "
				143 5		153 Toe "
				133 0	100° bot river	
1+50				133 4		⊼ line
				132 7		66° bot brk
				135 6		75° Tp "
				136 4		100 brk
				139 2		113 Toe berm
				149 4		138 Tp "
				149 0		153 " "
				144 7		160 Toe "
				133 6	100 bot River	

Profile Notes Red ____ Plotted ____ Job No. 611214 Division No. 11 F.B. 2599 Pg. 97
No. ____ Date ____ Date ____ Survey of Vicked SD #1214
X-Sec. Notes Chkd. ____ Checked ____ Survey by Holmes Notes Walsh Date 3-29-65
No. ____ Date ____ Date ____ Map No. ____ Indexed C. J. GALLI Date ____

76-L-298 CE 307 2-63

PLEASE RETURN TO
LOS ANGELES COUNTY ENGINEER
403 LOS ANGELES COUNTY ENGINEERING BLDG.

NOTE: ANY ADDITIONS OR CHANGES ON THIS SHEET MUST BE MADE OR CIRCLED IN RED INK, WITH DATE AND NAME OF PERSON MAKING CHANGE

Do not extend notes this side of this line.

STATION	B.S.	H.I.	F.S.	ELEV.	Lt	⊼	line	Rt
2+00				133 5		⊼	line	
				133 1			67	bot bnk
				134 7			69	Tp "
				136 2			113	bot berm
				[illegible]			150	Tp "
				149 0			164	Tp "
				144 8			177	bot berm
				133 8	100 bot river			
2+50				133 4		⊼	line	
				133 3			68°	bot bnk
				134 5			70°	Tp "
				136 3			123	bot berm
				149 0			172	Tp "
				149 0			182	Tp "
				143 6			194	bot "
				134 0	100' bot river			
3+00				133 8		℄	river	R/W
				133 4			64	bot bnk
				135 1			70°	Tp "
				133 4			88	bot "
				135 6			96°	Tp "

Survey of Vicki Rd S.D. #1214 Job No. 611214 Division No. 11 Notes Red ____ Plotted ____ Profile ____
Survey by Holmes Notes Walsh Date ____ Date ____ No. ____
Indexed C. J. GALL Date ____ Notes Chkd. ____ Checked ____ X-Sec. ____
Date ____ Date ____ No. ____

2599 Pg. 98

76-L-298 CE 307 2-63

PLEASE RETURN TO
LOS ANGELES COUNTY ENGINEER
403 LOS ANGELES COUNTY ENGINEERING BLDG.

NOTE: ANY ADDITIONS OR CHANGES ON THIS SHEET MUST BE MADE OR CIRCLED IN RED INK, WITH DATE AND NAME OF PERSON MAKING CHANGE.

Do not extend notes this side of this line.

STATION	B. S.	H. I.	F. S.	ELEV.	Lt	℄	Rt
3+00				140.3			130 Tp brk
				140.3			169 bot beam
				150.00			200 Tp "
				150.0			212 Tp "
				138.8			237 bot "
				134.3	100 bot river		
3+50				134.1			℄ River R/W
				133.4			62 bot brk
				135.4			66 Tp "
TP 140.81				134.8			94 Tp "
149.36				134.0			108 bot "
4.2				140.3			125 Tp "
				141.0			155 Tp "
				138.9			203 Bot beam
				151.0			239 Tp "
				150.8			254 Tp "
				147.5			266 bot "
				134.2	100 bot river		

See Pg. 101 for (X) sections on "P" line going N'Ely. per Pg.s 18 & 22 & 71-72

Profile No. ___ Notes Red ___ Plotted ___ Job No. 61121 Division No. 11 F.B. 2599 Pg. 99
X-Sec. No. ___ Date ___ Date ___ Survey of Vicki Rd. SD #1214
Notes Chkd. ___ Checked ___ Survey by Holmes Notes Walsh Date 3-29-65
Date ___ Date ___ Map No. ___ Indexed C. J. GALLI Date ___

76-L-298 CE 307 2-63

PLEASE RETURN TO
LOS ANGELES COUNTY ENGINEER
403 LOS ANGELES COUNTY ENGINEERING BLDG.

NOTE: ANY ADDITIONS OR CHANGES ON THIS SHEET MUST BE MADE OR CIRCLED IN RED INK, WITH DATE AND NAME OF PERSON MAKING CHANGE.

Do not extend notes this side of this line.

STATION	B. S.	H. I.	F. S.	ELEV.	Lt	Rt
2+00	P line going NEly per Pgs. 18-22 & 71-72			144 7		"P" line grd
				143 6		34° GRD
				143 9		100° grd
				143 9	83° Toe berm	
3+00				145 7		P LINE
				143 1		50° grd
				140 0		100° "
				145 7	22° bot Fill (dump area)	
				148 5	29° Tp "	
				149 2	94° " "	
				142 0	110° bot "	
3+15				143 6		58° Tp brk
				139 3		75° bot "
3+44				139 4		77.5 bot "
3+57				146 6		14° Tp brk
				139 0		27 bot "
				139 0		47 bot
				143 8		75.5 Tp brk
3+65				146 8		P LINE
				147 1	28.5 Tp brk	
				140 2	51° bot "	
				141 8	73° " "	

Profile No. ____ Notes Red ____ Plotted ____ Job No. 6112.14 Division No. 11 F.B. 2599 Pg. 101
Date ____ Date ____ Survey of HOLMES
X-Sec. No. ____ Notes Chkd. ____ Checked ____ Survey by HOLMES Notes WALSH Date 3-29-65
Date ____ Date ____ Map No. ____ Indexed G. J. GALLI Date ____

76-L-298 CE 307 2-63

PLEASE RETURN TO
LOS ANGELES COUNTY ENGINEER
403 LOS ANGELES COUNTY ENGINEERING BLDG.

NOTE: ANY ADDITIONS OR CHANGES ON THIS SHEET MUST BE MADE OR CIRCLED IN RED INK, WITH DATE AND NAME OF PERSON MAKING CHANGE

Do not extend notes this side of this line.

STATION	B. S.	H. I.	F. S.	ELEV.	Lt	Rt
3+78°				142.8	P	LINE
				146.7		95 tp brk
				146.7		115 " "
				138.4		25° bot "
				138.4		36° " "
3+86.5				142.7		40° tp "
				140.3		100° flat
4+00				142.9	P	LINE
				150.1		15° Tp brk
				149.4		30° Tp "
				142.8		48° bot "
				140.2		110 flat
				140.5	7° bot brk	
				141.7	52 flat	
3+76				140.8	29° bot brk	
				141.8	67° flat	
TP				150.11		
4+27.62 (P-3)				142.4	P	LINE TOE slope
4+51				149.5	P	LINE Tp brk

F. B. 2559 PG. 102

Job No. 612M Division No. " Notes Red Plotted Profile

Survey of Vicki Rd. Date Date No.

Survey by Holmes Notes Walsh Notes Chkd. Checked X-Sec.

Indexed C. J. GALLI Date Date Date No.

76-L-298 CE 307 2-63

PLEASE RETURN TO
LOS ANGELES COUNTY ENGINEER
403 LOS ANGELES COUNTY ENGINEERING BLDG.

NOTE: ANY ADDITIONS OR CHANGES ON THIS SHEET MUST BE MADE OR CIRCLED IN RED INK, WITH DATE AND NAME OF PERSON MAKING CHANGE.

Do not extend notes this side of this line.

STATION	B. S.	H. I.	F. S.	ELEV.	Lt	P Line	Rt
4+56				149 4		P	LINE
				149 5			15° Tp bnk
				139 9			40° bot "
				140 9			85° FLAT
				149 4	4° Tp bnk		
				143 6	22° bot bnk		
4+74				149 3		P	LINE Tp bnk
4+ — 815				149 6	22 Tp bnk		
4+ 94				140 5			15° bot bnk
5+18				140 0		P	LINE bot bnk
5+38				140 7	11° bot bnk		/
5+75				139 6		P	LINE
				139 7			54° bot FRWY FILL
				139 8	14° bot bnk		
T.P.				141 38			
6+00				139 8		P	LINE
				139 9			26.9 bot Ret Wall
				145 4			26.9 Tp " "
				139 8	16° bot bnk		
6 +145				139 9			26° bot Ret Wall
				145 4			26.9 Tp " "

Profile No. ____ Notes Red ____ Plotted ____ Job No. 6124 Division No. 11
Date ____ Date ____ Survey of Vicki Rd
X-Sec. No. ____ Notes Chkd. ____ Checked ____ Survey by Holmes Notes Walsh Date 3-29-65
Date ____ Date ____ Map No. ____ Indexed C. J. GALL Date ____

F.B. 2599 Pg. 163

76-L-298 CE 307 2-63

PLEASE RETURN TO
LOS ANGELES COUNTY ENGINEER
403 LOS ANGELES COUNTY ENGINEERING BLDG.

NOTE: ANY ADDITIONS OR CHANGES ON THIS SHEET MUST BE MADE OR CIRCLED IN RED INK, WITH DATE AND NAME OF PERSON MAKING CHANGE

Do not extend notes this side of this line.

STATION	B. S.	H. I.	F. S.	ELEV.	L	P Line R
6+52.5				140 1		P LINE
				139 7		25° bot pier
				139 8		26.5 " WALL
				150 0		26.5 Tp "
				141 1	25° bot P.R. bank & bot PIER	
7+00				140 3		P LINE
				139 9		26.5 bot WALL
				141 0	25° bot bnk	
7+82.9				140 1		P LINE
				139 7		25° bot pier
				139 7		26.5 bot WALL
				150 1		26.5 Tp "
				140 5	25° bot bnk & pier	
8+00				139 9		P LINE
				139 7		26.5 bot WALL
				150 1		" Tp "
				140 4	25° bot bnk	
8+13.4				150 1		26.5 Tp WALL
8+31.4				139 7		26.5 bot "
				145 4		26.5 Tp "

F. B. 2599 Pg. 104 Job No. 112.14 Division No. 11 Notes Red ____ Plotted ____ Profile ____
Survey of Vicki Ro Date ____ Date ____ No. ____
Survey by Hedges Notes Walsh Notes Chkd. ____ Checked ____ X-Sec. ____
Indexed C. J. GALLI Date ____ Date ____ No. ____

76-L-298 CE 307 2-63

PLEASE RETURN TO
LOS ANGELES COUNTY ENGINEER
403 LOS ANGELES COUNTY ENGINEERING BLDG.

NOTE: ANY ADDITIONS OR CHANGES ON THIS SHEET MUST BE MADE OR CIRCLED IN RED INK. WITH DATE AND NAME OF PERSON MAKING CHANGE.

Do not extend notes this side of this line.

STATION	B. S.	H. I.	F. S.	ELEV.	Lt	P LINE	Rt
BM SD 1555				145 59	BM SD 1555 - Elev 145.588 - FB 2590-12		
					P.E. R.R. & Riverside Frwy bridge		
					60' So. P.E. R.R. & 100' E. ℄ Frwy Bridge		
					bt Spk in tp conn wing wall		
8+43.4				139 7			26.5 bot wall
				145 6			26.5 Tp
8+68.7				139 8			31° bot bnk
8+97.9				139 7		P LINE	
				141 2	24 bot bnk		
9+00				139 8		P LINE	
				140 00			25° bot bnk
9+20				140 2		P LINE	bot bnk
				141 1	3° tp bnk		
				141 5	28° bot bnk		
9+35				141 6		P LINE	Tp bnk
9+50				141 6			7° tp bnk
				140 9			11° bot
10+00				143 7		P LINE	
				143 5			9° tp bnk
				143 0			12° bot
				141 9			35° flat

Profile No. ____ Notes Red ____ Plotted ____ Job No. 6112.14 Division No. 1
Date ____ Date ____ Survey of Yield Rd
X-Sec. No. ____ Notes Chkd. ____ Checked ____ Survey by Holmes Notes Holsh Date 3-29-65
Date ____ Date ____ Map No. ____ Indexed C. J. GALLI Date ____

F. B. 2599 Pg. 105

76-L-298 CE 307 2-63

PLEASE RETURN TO
LOS ANGELES COUNTY ENGINEER
403 LOS ANGELES COUNTY ENGINEERING BLDG.

NOTE: ANY ADDITIONS OR CHANGES ON THIS SHEET MUST BE MADE OR CIRCLED IN RED INK, WITH DATE AND NAME OF PERSON MAKING CHANGE

Do not extend notes this side of this line.

STATION	B. S.	H. I.	F. S.	ELEV.	L ±	P LINE	Pt
10+[illegible]				14[illegible]	15° [illegible]		
11+00				145.9		P LINE	
				144.4			25 gal
				14[illegible].8	30° gal		
				145.3	65 "		
11+30				145.92			14° edge punt
				153.94			27 " "
11+82.96				147.6[illegible]		℄	
12+00				147.89		℄	
				147.73			11° edge punt
				147.5			21° gal
				147.89	1° edge punt		
				148.5	40° gal		
				148.4	80° "		
12+87				147.6[illegible]	1° edge punt		
12+90.5				147.6[illegible]			11° edge punt
13+00				147.91		℄	
13+38.00: 1/50 going No. on Pioneer Blvd							
1+00				148.52			
1+14.6				148.84		℄	
				148.52	22½ bph punt		

F.B. 2599 PG. 106
Job No. 6112.4 Division No. 11 Notes Red Plotted Profile
Survey of Vicki Ro Date Date No.
Survey by Holmes Notes Walsh Notes Chkd. Checked X-Sec.
Indexed O. J. GALLI Date Date Date No.

76-L-298 CE 307 2-63

PLEASE RETURN TO
LOS ANGELES COUNTY ENGINEER
403 LOS ANGELES COUNTY ENGINEERING BLDG.

NOTE: ANY ADDITIONS OR CHANGES ON THIS SHEET MUST BE MADE OR CIRCLED IN RED INK, WITH DATE AND NAME OF PERSON MAKING CHANGE.

Do not extend notes this side of this line.

STATION	B. S.	H. I.	F. S.	ELEV.	Lt	℄	Rt
1+14.6				147 81	37.8 edge punt		
1+35.0				149 32		℄	
				149 18			19.1 punt
				148 78			38.2 edge
1+59.1				149 84		℄	
				149 81	20° punt		
				149 76	37.6 edge gut		
				149 65	40° bot cl		
				149 89	40° Tp		
				149 6	P/L		
1+76.5				150 01		℄	℄ ctr. R.R.
				149 96			40° ℄ Rails edge punt
				150 08	40° ℄ Rails edge punt		
13+38.0 = 1+00 going So Bonnie Blvd							
1+00				148 52		℄	[illegible]
1+35				147 70		℄	
				147 35			18° edge punt
1+50				147 48		℄	
				147 40			9° punt
				147 17			18 edge punt
				147 7			25° RL

Profile Notes Red ____ Plotted ____ Job No. 6112.14 Division No. 11 F.B. 2599 Pg. 107
No. ____ Date ____ Date ____ Survey of Vicki Ro
X-Sec. Notes Chkd. ____ Checked ____ Survey by Holmes Notes Nelson Date 3-29-65
No. ____ Date ____ Date ____ Map No. ____ Indexed C. J. GALLI Date ____

76-L-298 CE 307 2-63

PLEASE RETURN TO
LOS ANGELES COUNTY ENGINEER
403 LOS ANGELES COUNTY ENGINEERING BLDG.

NOTE: ANY ADDITIONS OR CHANGES ON THIS SHEET MUST BE MADE OR CIRCLED IN RED INK, WITH DATE AND NAME OF PERSON MAKING CHANGE

Do not extend notes this side of this line.

STATION	B. S.	H. I.	F. S.	ELEV.	L.A.	℄	Pt.
1+50				147 [illegible]	3° point		
				147 [illegible]	20° edge point		
				147 3	25° PL		
Resume [illegible]					[illegible] Nietos Rd going Ely		
13+38.0				148 52		℄	[illegible]
13+55.5				148 15		℄	
13+69				147 97		℄	
				147 69			16 point
				147 29			34° edge point
				147 3			40° P/L
13+80.8				147 16			32.7 edge point
13+91.5				147 62	18.5 edge point		
14+00				147 81		℄	
14+05.2				147 27	30.3 edge gut		
				147 11	32.3 B.C.		
				147 72	32.3 T.C.		
BM SD 1553				147 03	BM SD 1553 - Elev 147.027 - FB 2590-12		
					Los Nietos Rd. & Danby Ave - S.W. Cor		
					Bt. Sp. Inch - 4° W. of W. C.R.		

F.B. 2599 Pg. 108

Job No. 6 [illegible] Division No. [illegible] Notes Red ____ Plotted ____ Profile ____

Survey of Vicki Rd Date ____ Date ____ No. ____

Survey by [illegible] Notes Walsh Notes Chkd. ____ Checked ____ X-Sec. ____

Indexed C. J. GALLI Date ____ Date ____ Date ____ No. ____

76-L-298 CE 307 2-63

PLEASE RETURN TO
LOS ANGELES COUNTY ENGINEER
403 LOS ANGELES COUNTY ENGINEERING BLDG.

NOTE: ANY ADDITIONS OR CHANGES ON THIS SHEET MUST BE MADE OR CIRCLED IN RED INK, WITH DATE AND NAME OF PERSON MAKING CHANGE.

Do not extend notes this side of this line.

STATION	B. S.	H. I.	F. S.	ELEV.	Lt	℄	Rt
15+00				147 46		℄	
				147 17			16 pvmt
				146 88			30.4 edge gut
				146 77			32.4 B.C.
				147 37			32.4 T.C.
				147 5			P/L
				147 35	7° Pvmt		
				147 27	15.5 edge pvmt		
				147 7	25.3 grd		
15+35.0				147 07	6° edge pvmt		
15+81.2				147 12		℄	
				147 24			5° pvmt crown
				146 95			16° "
				146 57			30.4 edge gut
				146 46			32.4 B.C.
				147 16			32.4 T.C.
				147 2			P/L
				146 86	5° edge pvmt		
				146 5	18° grd bd brk		
				147 4	25° Tp brk		

Profile No. ____ Notes Red ____ Plotted ____ Job No. 6112H Division No. 11 F.B. 2599 Pg. 108
X-Sec. No. ____ Date ____ Date ____ Survey of Vicki Ro
Notes Chkd. ____ Checked ____ Survey by Holmes Notes Walsh Date 3-29-65
Date ____ Date ____ Map No. ____ Indexed C. J. GALLI Date ____

76-L-298 CE 307 2-63

PLEASE RETURN TO
LOS ANGELES COUNTY ENGINEER
403 LOS ANGELES COUNTY ENGINEERING BLDG.

NOTE: ANY ADDITIONS OR CHANGES ON THIS SHEET MUST BE MADE OR CIRCLED IN RED INK, WITH DATE AND NAME OF PERSON MAKING CHANGE

Do not extend notes this side of this line.

STATION	B. S.	H. I.	F. S.	ELEV.	Lt	℄	Rt
16+39.71 = 1+00 going So on Parkway				146 91		℄	Water
1+05				147 04		℄	
1+72.8				146 93		℄	
				146 65			9° Pvmt
				146 76			16 edge gut
				146 [illegible]			18 B.C.
				146 59			18 T.C.
				146 7			25° P/L
				146 75	9° Pvmt		
				146 25	16 edge gut		
				146 07	18 B.C.		
				146 55	18 T.C.		
				146 7	25° P/L		
Resume Cross Section on Los Angeles Rd							
16+86.3				146 61		℄	
				146 73			5° pvmt
				146 24			16 "
				146 15			30+ edge gut
				146 00			32+ bot cb
				146 59			32+ T.C.
				146 7			P/L

F.B. 2599 Pg. 110 Job No. 6114 Division No. 11 Notes Red Plotted Profile
Survey of Vicki Rd Date Date No. X-Sec.
Survey by Holmes Notes Walsh Notes Chkd. Checked
Indexed C. J. GALL Date Date Date No.

76-L-298 CE 307 2-63

PLEASE RETURN TO
LOS ANGELES COUNTY ENGINEER
403 LOS ANGELES COUNTY ENGINEERING BLDG.

NOTE: ANY ADDITIONS OR CHANGES ON THIS SHEET MUST BE MADE OR CIRCLED IN RED INK, WITH DATE AND NAME OF PERSON MAKING CHANGE.

Do not extend notes this side of this line.

STATION	B. S.	H. I.	F. S.	ELEV.	Lt	℄	R
16+86.3				146 44	5° Pvmt		
				145 7	16° bnk		
17+00				147 6	25° "		
				146 54		℄	
17+26.3				146 37		℄	
				146 46			5° Pvmt
				146 32			16° "
				145 98			30± edge gut
				145 86			32± B.C.
				146 46			32± T.C.
				146 6			P/L
				146 23	5° edge pvmt		
				145 5	17° bnk		
				147 6	25° "		
18+00				146 18		℄	
18+26.3				146 12		℄	
				146 21			5° Pvmt
				146 01			16° "
				145 57			30± edge gut
				145 50			32± B.C.
				146 15			32± T.C.
				146 3			P/L

Profile No. X-Sec. No. Notes Red Date Notes Chkd. Date Plotted Date Checked Date Job No. 6112.14 Division No. 11 Survey of Vicki Rd Survey by Holmes Notes Jason Date 3-29-65 Map No. Indexed C. J. GALLI Date

F.B. 2559 Pg. 111

76-L-298 CE 307 2-63

PLEASE RETURN TO
LOS ANGELES COUNTY ENGINEER
403 LOS ANGELES COUNTY ENGINEERING BLDG.

NOTE: ANY ADDITIONS OR CHANGES ON THIS SHEET MUST BE MADE OR CIRCLED IN RED INK, WITH DATE AND NAME OF PERSON MAKING CHANGE

Do not extend notes this side of this line.

STATION	B.S.	H.I.	F.S.	ELEV.	Lt	℄	Rt
18+26.3				146.13	5° edge pvmt		
				145.2	19° Bk		
				147.2	25° "		
BMSD 1552				145.93	BMSD 1552 - Elev 145.93 - FB 2590:12		
					Los Angeles Rd & Millergrove Dr - S.W. Cor		
					Bt. Sph. in ch. 6" w. of W.P.R.		
18+82				145.97		℄	
				146.01			5° Pvmt
				145.75			16° "
				145.45			30° elongat
				145.34			32° B.C.
				145.92			30° T.C.
				146.2			P/L
				145.86	5° edge pvmt		
				145.3	19° Bar Bkg		
				147.1	26° Tp.		
19+00				145.94		℄	

F.B. 2599 PG. 112 Job No. 6124 Division No. 11 Notes Red ____ Plotted ____ Profile ____
Survey of Vicki Rd Date ____ Date ____ No. ____
Survey by Holmes Notes Walsh Notes Chkd. ____ Checked ____ X-Sec. ____
Indexed C. J. GALLI Date ____ Date ____ No. ____

76-L-298 CE 307 2-63

PLEASE RETURN TO
LOS ANGELES COUNTY ENGINEER
403 LOS ANGELES COUNTY ENGINEERING BLDG.

NOTE: ANY ADDITIONS OR CHANGES ON THIS SHEET MUST BE MADE OR CIRCLED IN RED INK, WITH DATE AND NAME OF PERSON MAKING CHANGE.

Do not extend notes this side of this line.

STATION	B. S.	H. I.	F. S.	ELEV.	Lt	℄	Rt
19+41.6							0.3 MH
E. Rim				145 92			15.24 meas 15.35 meas
INLET E				128 18			2.50 DIA 2.50 DIA
S. Rim				145 96			17.74 17.85
OUTLET S				128 11			
19+41.92 = 1+00 Gang So on Millergrove Dr						℄	INTER
1+00				145 90			
1+73				145 42		℄	
				145 29			9° Pvmt
				145 22			16° edge gut
				145 05			18° B.C.
				145 52			18° T.C.
				145 7			P/L
				145 26	9° Pvmt		
				145 18	16° edge gut		
				145 05	18° B.C.		
				145 55	18° T.C.		
				145 6	P/L		
7+11.00						MH	
N RIM				144 72	N 15.43 meas		
INLET N				127 04	2.25 DIA		
	RESUME CROSS SECTION ON LOS NIETOS RD				17.68		

Profile Notes Red ____ Plotted ____ Job No. 611214 Division No. 11
No. ____ Date ____ Date ____ Survey of Vicki Rd
X-Sec. Notes Chkd. ____ Checked ____ Survey by Hoeme Notes Hoesh Date 7-29-65
No. ____ Date ____ Date ____ Map No. ____ Indexed C. J. GALLI Date ____

F.B. 2589 Pg. 113

76-L-298 CE 307 2-63

PLEASE RETURN TO
LOS ANGELES COUNTY ENGINEER
403 LOS ANGELES COUNTY ENGINEERING BLDG.

NOTE: ANY ADDITIONS OR CHANGES ON THIS SHEET MUST BE MADE OR CIRCLED IN RED INK, WITH DATE AND NAME OF PERSON MAKING CHANGE

Do not extend notes this side of this line.

STATION	B. S.	H. I.	F. S.	ELEV.	Lt	℄	Rt
19+89.5				145.81		℄	
				145.93			5° Pvmt
				145.71			16 "
				145.17			30⁴ edge gut
				145.05			32⁴ B.C.
				145.71			32⁴ T.C.
				145.7			P/L
				145.63	5° edge pvmt		
				145.2	13° bot brk		
				147.0	25° Tp "		
20+00				145.77		℄	
20+29.5				145.69		℄	
				145.80			5° Pvmt
				145.53			16° "
				144.91			30⁴ edge gut
				144.64			32⁴ B.C.
				145.45			32⁴ T.C.
				145.6			P/L
				145.56	5° edge pvmt		
				145.2	12 bot brk		
				146.4	25 Tp "		

F. B. 2599 Pg. 1161 Job No. 6112.14 Division No. 11 Notes Red Plotted Profile
Survey of Vicki Rd Date Date No.
Survey by [illegible] Notes Walsh Notes Chkd. Checked X-Sec.
Indexed [illegible] Date Date Date No.

76-L-298 CE 307 2-63

PLEASE RETURN TO
LOS ANGELES COUNTY ENGINEER
403 LOS ANGELES COUNTY ENGINEERING BLDG.

NOTE: ANY ADDITIONS OR CHANGES ON THIS SHEET MUST BE MADE OR CIRCLED IN RED INK, WITH DATE AND NAME OF PERSON MAKING CHANGE.

Do not extend notes this side of this line.

STATION	B. S.	H. I.	F. S.	ELEV.	Lt	℄	Rt
20+50				145 53		℄	
20+88.1				144 1			5.0 Punt
				143 95			20.2 "
				144 12			30.7 edge gut
				144 12			32.7 B.C.
				144 55			32.7 T.C.
				144 8			P/L
20+90.7				143 93			18.4 edge gut
				143 68			20.4 B.C.
				144 31			20.4 T.C.
20+92.1						0.0 MH	
N Rim				144 37		13.58 MEAS	13.47 MEAS
INLET N				128 62		2.17 DIA	2.50 DIA
						15.75	15.97
W Rim				144 39			
OUTLET W				128 42			
20+92.17				144 37		℄	& ⊼ line inter
				144 07			25.0 Punt
20+[illegible]6.7				144 23		⊼ line edge punt	
				144 03			25 " "

Profile Notes Red ____ Plotted ____ Job No. 6 1/2 H Division No. 11 F.B. 2599 Pg. 115
No. ____ Date ____ Date ____ Survey of Vicki Ro
X-Sec. Notes Chkd. ____ Checked ____ Survey by Hilmes Notes Walsh Date 3-25-65
No. ____ Date ____ Date ____ Map No. ____ Indexed C. J. GALLI Date ____

76-L-298 CE 307 2-63

PLEASE RETURN TO
LOS ANGELES COUNTY ENGINEER
403 LOS ANGELES COUNTY ENGINEERING BLDG.

NOTE: ANY ADDITIONS OR CHANGES ON THIS SHEET MUST BE MADE OR CIRCLED IN RED INK, WITH DATE AND NAME OF PERSON MAKING CHANGE

Do not extend notes this side of this line.

STATION	B.S.	H.I.	F.S.	ELEV.	Lt	Rt
21+00				1442		⊼ line Bot Brk
				1443		25° Flat
21+03				1457		⊼ line T Brk
				1449		18° " "
				1447		25 Flat
21+24				1468		⊼ line
				1466		25
				1469	25	
21+30				1473	(X) sections Taken Parallel To RR Track.	⊼ line ℄ Track
				1472		25 " "
				1474	25 ℄ Track.	
21+43.5				1465		⊼ line bot. Brk
				1464		25 bot. "
				1466	25 B Brk.	
21+45°				1477		⊼ line T. Brk.
				1477		25 " "
				1477	25 T. Brk.	
21+52				1478		⊼ line b. Brk
				1477		25 " "
				1478	25 bot. Brk.	

F.B. 2599 PG. 116
Survey of Vicki Rd Job No. 612.4 Division No. 11 Notes Red Plotted Profile
Survey by Holmes Notes Dalsh Date Date No. X-Sec.
Indexed J. GALLI Date Notes Chkd. Checked Date No.

76-L-298 CE 307 2-63

PLEASE RETURN TO
LOS ANGELES COUNTY ENGINEER
403 LOS ANGELES COUNTY ENGINEERING BLDG.

NOTE: ANY ADDITIONS OR CHANGES ON THIS SHEET MUST BE MADE OR CIRCLED IN RED INK, WITH DATE AND NAME OF PERSON MAKING CHANGE.

Do not extend notes this side of this line.

STATION	B. S.	H. I.	F. S.	ELEV.		
21+60?				1485		⊼ line & Track.
				1485		25 " "
				1486	25 & Track.	
21+72°				1472		⊼ line bot Brk.
				1478		25 " "
				1472	25 bot. Brk.	
					(x) sections 90° to	"P" line
21+78°				1472		⊼ line bot. Brk
21+79°				1482		25 & Spur
21+81.5				1467	25 bot. Brk	
21+84°				1478		⊼ line & spur
21+89°				1474	25 & spur	
21+89.9				14800	15.8 edge put	
21+92°				14821		⊼ line edge put
21+93				14821		16 " "
				14700		19 bot. Brk.
				1464		25 " "
22+00				14811		⊼ line
				14807		16 edge Put
				1466		20 bot. Brk
				1460		25 flat

Profile Notes Red ____ Plotted ____ Job No. 61124 Division No. 11 F.B. 2599 Pg. 117
No. ____ Date ____ Date ____ Survey of Vicki Rd SD #1214
X-Sec. Notes Chkd. ____ Checked ____ Survey by Holmes Notes Holmes Date 3-29-65
No. ____ Date ____ Date ____ Map No. ____ Indexed C. J. GALLI Date ____

76-L-298 CE 307 2-63

PLEASE RETURN TO
LOS ANGELES COUNTY ENGINEER
403 LOS ANGELES COUNTY ENGINEERING BLDG.

NOTE: ANY ADDITIONS OR CHANGES ON THIS SHEET MUST BE MADE OR CIRCLED IN RED INK. WITH DATE AND NAME OF PERSON MAKING CHANGE

Do not extend notes this side of this line.

STATION	B. S.	H. I.	F. S.	ELEV.	Lt	℄ line	Rt
22+00				14795	25. Pvt.		
22+14				1451			52^4 T Brk
				1444			55^3 B " ditch
				1444			59 B " "
				1451			63' T. "
22+25?							0^2 MH
N. Rim				14681		15.84 meas	
Inlet N				12895	S	2.17 Dia	
						1801	
W. Rim				14692		15.60 meas	15.79 meas
Inlet W				13049	W	.83 Dia	2.17 Dia
						16.43	17.96
S. Rim				14697			
Outlet S				12896			

Note: unable to get elev. of pipe running N.E. - appears to be level with pipe [illegible] North.

STATION	B. S.	H. I.	F. S.	ELEV.	Lt	℄ line	Rt
22+35				14621			15^3 edge pvt.
				1455			21^0 T. Brk
				1450			25^5 b. " ditch
				1450			33^4 " " "
				1456			39^0 T. "
22+56°				1449			℄ line & ditch

F. B. 2599 Pg. 118

Job No. 6112.14 Division No. 11 Notes Red Plotted Profile

Survey of Vicki Rd Date Date No. X-Sec.

Survey by Holmes Notes Chkd. Checked

Indexed C. J. GALLI Date Date No.

76-L-298 CE 307 2-63

PLEASE RETURN TO
LOS ANGELES COUNTY ENGINEER
403 LOS ANGELES COUNTY ENGINEERING BLDG.

NOTE: ANY ADDITIONS OR CHANGES ON THIS SHEET MUST BE MADE OR CIRCLED IN RED INK, WITH DATE AND NAME OF PERSON MAKING CHANGE.

Do not extend notes this side of this line.

STATION	B. S.	H. I.	F. S.	ELEV.	Lt	⊼ Line	Rt
22+60				145 15			Line Brk
22+60³							22° S.S.M.H.
S.W. Rim				145 87			13.68 meas
outlet S.W.				131 19			1.00 Dia
							14.68
23+00				145 78		⊼	line
				145 70			14° edge pump
				14[illegible]			25 gal
				145 31	18.4 pump bet bulk		
				145 75	25° "		
TP	Tp F Hyd.			148 73			
24+00				146 23		⊼	line
				146 08			14° edge pump
				146 6			25° gal
				145 81	17° pump [illegible]		
				146 16	25° pump		
24+16.8							0.2 MH
N Rim				146 33		S	14.90 meas 14.90 meas
inlet				129 19			2.37 Dia 2.24 Dia
							17.29 17.14
S Rim				146 33			
outlet S.				129 04			

Profile No. ____ Notes Red ____ Plotted ____ Job No. 6 12 14 Division No. 11
X-Sec. No. ____ Date ____ Date ____ Survey of Vicki Rd
Notes Chkd. ____ Checked ____ Survey by Hoeme Notes Whisw Date 3-29-65
Date ____ Date ____ Map No. ____ Indexed C. J. GALLI Date ____

F.B. 2599 Pg. 119

76-L-298 CE 307 2-63

PLEASE RETURN TO
LOS ANGELES COUNTY ENGINEER
403 LOS ANGELES COUNTY ENGINEERING BLDG.

NOTE: ANY ADDITIONS OR CHANGES ON THIS SHEET MUST BE MADE OR CIRCLED IN RED INK. WITH DATE AND NAME OF PERSON MAKING CHANGE

Do not extend notes this side of this line.

STATION	B. S.	H. I.	F. S.	ELEV.	Lt	℄	Rt
24+36				146 01	14' edge gut		
				145 99	15.6 F.L. "		
				146 34	19' edge "		
24+78.3				146 39	19' " "		
24+83.3				146 41	14' edge gut		
				146 37	16.6 F.L. "		
25+00				146 55		⊼	line
				146 61			13.8 edge pvmt
				147 0			25° gvd
				146 36	16° pvmt bk		
				146 53	25° "		
26+00				147 00		⊼	line
				146 91			13° edge pvmt
				147 1			25° gvd
				146 65	17° pvmt bk		
				146 97	25° "		
26+14				146 93			12.7 edge pvmt

F. B. 2599 PG. 120 Job No. 6112A Division No. 11 Notes Red ____ Plotted ____ Profile ____
Survey of Vicki Ro Date ____ Date ____ No. ____
Survey by Hughes Notes Walsh Notes Chkd. ____ Checked ____ X-Sec. ____
Indexed C. J. GALLI Date ____ Date ____ Date ____ No. ____

76-L.298 CE 307 2-63

PLEASE RETURN TO
LOS ANGELES COUNTY ENGINEER
403 LOS ANGELES COUNTY ENGINEERING BLDG.

NOTE: ANY ADDITIONS OR CHANGES ON THIS SHEET MUST BE MADE OR CIRCLED IN RED INK, WITH DATE AND NAME OF PERSON MAKING CHANGE.

Do not extend notes this side of this line.

STATION	B. S.	H. I.	F. S.	ELEV.	Lt	℄ Line	Rt
26+25.2						N 0.0	M.H.
N. Rim				147 13		15.33 meas	15.33 meas
Inlet N				129 47	26+25.3 Lt (135.1 mN)	2.33 Dia	2.50 Dia
						17.66	17.83
W Rim				147 14	W-Rim - 148.15	15.52 meas	
Inlet W				130 95	Inlet W - 136.08	.67 Dia	12.06
S Rim				147 14	E. Rim - 148.16	16.19	11.40
Outlet S.				129 31	Outlet E - 136.09		
26+ 38.28				147 15	W Manhole .67 Dia 12.07 / E 11.40 meas .67 Dia 12.07	℄ Line	
27+ 00				147 38		℄ Line	
				147 22			12.5 abv mnl
				147 2			18° bel bnd
				147 9			25 "
				147 16	14.5 abv bnd		
				147 [illegible]	25° "		
27+33.7						N 0.3	M.H. S.
N Rim				147 53		15.47 meas	15.57 meas
Inlet N				129 73		2.33 Dia	2.41 Dia
S. Rim				147 56		17.80	17.98
Outlet S				129 58			

Profile No. ____ Notes Red ____ Plotted ____ Job No. 6112.4 Division No. 11
X-Sec. No. ____ Date ____ Date ____ Date ____ Survey of Weed Ave
Notes Chkd. ____ Date ____ Checked ____ Date ____ Survey by Hdq mgs. Noted Jan 5 Date 7-30-65
Map No. ____ Date ____ Indexed G. J. GALLI Date ____

F. B. 2559 Pg. 21

76-L-298 CE 307 2-63

PLEASE RETURN TO
LOS ANGELES COUNTY ENGINEER
403 LOS ANGELES COUNTY ENGINEERING BLDG.

NOTE: ANY ADDITIONS OR CHANGES ON THIS SHEET MUST BE MADE OR CIRCLED IN RED INK. WITH DATE AND NAME OF PERSON MAKING CHANGE

Do not extend notes this side of this line.

STATION	B. S.	H. I.	F. S.	ELEV.	Lt	⊼	LINE	Rt
28+00				147.77		⊼	LINE	
				147.63			13°	edge pvmt
				148.0			25°	grd
				147.55	15° pvmt brk			
				147.63	25° "			
29+00				148.05		⊼	LINE	
				147.95			13°	edge pvmt
				148.9			25°	grd
				147.86	15 edge pvmt			
				148.1	25° grd			
30+00				148.53		⊼	LINE	
				148.43			14°	pvmt brk
				149.35			21°	" "
				149.40			25	"
				148.36	14° edge pvmt			
				148.5	25° grd			
30+34.1							0.2	MH
N Rim				149.13			N	S
INLET N				130.18			16.55 MEAS 2.40 DIA	16.55 MEAS 2.42 DIA
S. Rim				149.09			18.95	18.97
OUTLET S				130.12				

F. B. 2599 Pg. 122

Job No. 6112H Division No. 11 Notes Red ____ Plotted ____ Profile ____

Survey of Vicki Rd Date ____ Date ____ No. ____

Survey by Holmes Notes Walsh Notes Chkd. ____ Checked ____ X-Sec. ____

Indexed C. J. GALLY Date ____ Date ____ Date ____ No. ____

76-L-298 CE 307 2-63

PLEASE RETURN TO
LOS ANGELES COUNTY ENGINEER
403 LOS ANGELES COUNTY ENGINEERING BLDG.

NOTE: ANY ADDITIONS OR CHANGES ON THIS SHEET MUST BE MADE OR CIRCLED IN RED INK, WITH DATE AND NAME OF PERSON MAKING CHANGE.

Do not extend notes this side of this line.

STATION	B. S.	H. I.	F. S.	ELEV.	L	℄ LINE	R
30+60				150 00			6° pvmt cor
30+61.5				149 94	21.6 pvmt cor		
30+68.2				149 50			20.6 ctr Rail [illegible]
30+72.0				149 92			19.4 pvmt cor
30+75.2				149 54		℄ line ctr. [illegible]	
30+82.0				150 10	23° ctr Rail		
30+90				149 6		℄ line bot bnk	
				149 4			25° gnd bot bnk
				150 1	25° gnd bot		
31+01				152 1		℄ line Tp bnk	
				152 2			25° gnd Tp bnk
				152 3	25° gnd Tp bnk		
31+25				152 4		℄ line Tp bnk	
				152 4			25° " "
				152 6	25° Tp bnk		
TP				151 80			
31+38				148 7		℄ line bot bnk	
				148 3			25° bot bnk
				149 20	35° bot bnk pvmt		

Profile No. ____ Notes Red ____ Date ____ Plotted ____ Date ____ Job No. 6112M Division No. 11 Survey of Vicki Rd Survey by [illegible] Notes [illegible] Date 3-30-65 Map No. ____ Indexed C. J. GALLI Date ____

X-Sec. No. ____ Notes Chkd. ____ Date ____ Checked ____ Date ____

F. B. 2599 Pg. 123

76-L-298 CE 307 2-63

PLEASE RETURN TO
LOS ANGELES COUNTY ENGINEER
403 LOS ANGELES COUNTY ENGINEERING BLDG.

NOTE: ANY ADDITIONS OR CHANGES ON THIS SHEET MUST BE MADE OR CIRCLED IN RED INK, WITH DATE AND NAME OF PERSON MAKING CHANGE

Do not extend notes this side of this line.

F.B. 2359 Pg. 124 Job No. 1114 Division No. 11 Notes Red ____ Date ____ Plotted ____ Date ____ Profile No. ____ X-Sec. No. ____
Survey of ____ Notes ____ Notes Chkd. ____ Date ____ Checked ____ Date ____
Survey by ____ Indexed C. J. GALLI

STATION	B.S.	H.I.	F.S.	ELEV.			LINE
BM SD 1330				149.462	BM SD 330 - Elev. 149.462 - FB 2359 p. 11		
					Pierce Rd. & Hillcrest Dr. M.W. Cor.		
					E.P. Sp. in cl. - 5' N. of M.C.R.		
31+57.2	M.H.				69.3 MH		
N.W. Rim				149.21	16.35 meas. N.W.	16.50 meas. N.E.	
Inner N.W.				130.32	.83 Dia	.83 Dia	
					18.59	17.33	
N.E. Rim				149.16			
Inner N.E.				131.83	55		
S.E. Rim				149.12	16.38 meas.		
Inner S.E.				130.31	2.00 Dia		
					18.55		
31+58.9	M.H.				48.3 MH		
E Rim				148.91	14.95 meas. E	15.23 meas. W	
Inner E				133.13	.83 Dia	.83 Dia	
					15.78	16.06	
W. Rim				148.95			
Inner W.				132.89			
31+64				147.3			Line brk.
				147.5			25° brk.
				148.2	25° brk		
31+70				146.9			LINE set
				146.5			25° bot brk set
				147.4	25° bot brk set		

76-L-298 CE 307 2-63

PLEASE RETURN TO
LOS ANGELES COUNTY ENGINEER
403 LOS ANGELES COUNTY ENGINEERING BLDG.

NOTE: ANY ADDITIONS OR CHANGES ON THIS SHEET MUST BE MADE OR CIRCLED IN RED INK, WITH DATE AND NAME OF PERSON MAKING CHANGE.

Do not extend notes this side of this line.

STATION	B. S.	H. I.	F. S.	ELEV.	Lt	⊼ line	Rt
31+71.5				147 06		⊼ line	edge pvmt
				146 68			25° edge pvmt
				147 40	18° edge pvmt		
31+89.88				147 49		⊼ line	℄ INTER
32+00				147 30		℄	
32+03.3				147 23		℄	
				147 10			9° pvmt
				146 84			18° edge pvmt
				147 14	11° pvmt		
				146 85	20° edge gut		
				146 65	22 B.C.		
				147 33	22 T.C.		
				148 0	P/L		
33+00				146 04		℄	
33+03.3				146 02		℄	
				145 84			9° Pvmt
				145 49			18° edge pvmt bot bnk
				146 9			26° Tp bnk
				145 87	11° pvmt		
				145 52	20 edge gut		
				145 35	22 B.C.		
				145 99	22 T.C.		
				146 6	P/L		

Profile No. ____ Notes Red ____ Plotted ____ Job No. 6112.4 Division No. 11 F.B. 2599 Pg. 125
X-Sec. No. ____ Date ____ Date ____ Survey of Vicki Rd
Notes Chkd. ____ Checked ____ Survey by Holmes Notes Walsh Date 3-30-65
Date ____ Date ____ Map No. ____ Indexed C. J. GALLI Date ____

76-L-298 CE 307 2-63

PLEASE RETURN TO
LOS ANGELES COUNTY ENGINEER
403 LOS ANGELES COUNTY ENGINEERING BLDG.

NOTE: ANY ADDITIONS OR CHANGES ON THIS SHEET MUST BE MADE OR CIRCLED IN RED INK, WITH DATE AND NAME OF PERSON MAKING CHANGE

Do not extend notes this side of this line.

STATION	B. S.	H. I.	F. S.	ELEV.	L	R
BM SD 1540				145.69	BM SD 1540 - Elev 145.686	FB 2530-40
					Rivera Rd & Merrill Ave. - N.W. Co.	
					Ram Nail mod. - 2° W. of W. C.P.	
33+43.4				145.75		2
				145.60		7 [illegible]
				145.[illegible]		[illegible]
				146.7		26 Tr Brk
				145.[illegible]	11 [illegible]	
				145.[illegible]	20' edge gal	
				145.67	[illegible]	
				145.74	[illegible]	
				146.0	[illegible]	
33+88.1						30 [illegible] MH
N. Rim				147.16		
Inlet N				134.27		N 12.22 meas .67 Dia 12.89 / E 12.36 meas .83 Dia 13.19
E. Rim				147.16		
Inlet E				133.97		
W. Rim				147.21		W 12.43 meas .83 Dia 13.26
Outlet W.				133.95		

F. B. 2599 PG. 124
Survey of Vicki Rd Job No. 611214 Division No. 11 Notes Red Plotted Profile
Survey by Holmes Notes Walsh Date Date No. X-Sec.
Indexed C. J. GALLI Date Notes Chkd. Checked Date No.

76-L-298 CE 307 2-63

PLEASE RETURN TO
LOS ANGELES COUNTY ENGINEER
403 LOS ANGELES COUNTY ENGINEERING BLDG.

NOTE: ANY ADDITIONS OR CHANGES ON THIS SHEET MUST BE MADE OR CIRCLED IN RED INK, WITH DATE AND NAME OF PERSON MAKING CHANGE.

Do not extend notes this side of this line.

STATION	B. S.	H. I.	F. S.	ELEV.	Lt	℄	Rt
33+98.46 =	1+00 going No. on Morrill Ave						
1+00				145 51		℄	Intersec
1+11				145 36		℄	pvmt
1+17.8				145 05			17.3 edge gut
1+19				145 09		℄	edge gut
1+20.2				145 18	2.5 edge gut		
1+[illegible]				145 04		℄	P.L. gut
1+[illegible]4.1				145 04			13.3 edge gut
1+[illegible]				145 03		℄	edge gut
1+25.6				145 11	12.8 edge gut		
1+60.3				145 59		℄	
				145 48			7.5 PVMt
				145 30			14 edge gut
				145 16			15.3 B.C.
				145 76			15.3 T.C.
				146 1			P/L
				145 46	7.5 PVMt		
				145 25	13.3 edge gut		
				145 05	14.3 B.C.		
				145 69	14.3 T.C.		
				146 0	P/L		

Profile No. ____ Notes Red ____ Date ____ Plotted ____ Date ____ Job No. 6112H Division No. 11 Survey of Vicki Rd Survey by [illegible] Notes [illegible] Date 2-26-65 Map No. ____ Indexed C. J. GALLI Date ____

X-Sec. No. ____ Notes Chkd. ____ Date ____ Checked ____ Date ____

F. B. 2598 Pg. 127

F. B. 2599 PG. 128

Job No. 6124 Division No. 4 Notes Red ____ Plotted ____ Profile No. ____

Survey of [illegible] Date ____ Date ____ X-Sec.

Survey by [illegible] Notes [illegible] Notes Chkd. ____ Checked ____ No. ____

Indexed C. J. GALLI Date ____ Date ____ Date ____

76-L-298 CE 307 2-63

PLEASE RETURN TO
LOS ANGELES COUNTY ENGINEER
403 LOS ANGELES COUNTY ENGINEERING BLDG.

NOTE: ANY ADDITIONS OR CHANGES ON THIS SHEET MUST BE MADE OR CIRCLED IN RED INK, WITH DATE AND NAME OF PERSON MAKING CHANGE

Do not extend notes this side of this line.

STATION	B.S.	H.I.	F.S.	ELEV.	Lt.	Rt.
2+03.3				145.47	℄	
				145.33		7.5 Pav.
				145.36		14.3 [illegible]
				145.24		13.8 B.C.
				145.23		13.8 T.C.
				146.2		2L
				145.54	7.5 [illegible]	
				145.33	13.5 [illegible]	
				145.29	13.9 B.C.	
				145.9	13.9 T.C.	
				146.2	2L	
2+00.3				145.83	℄	
				[illegible]		7.5 Pav.
				[illegible]		14.3 [illegible]
				[illegible]		13.8 B.C.
				[illegible]		13.8 T.C.
				146.1		2L
				145.69	7.5 Pav.	
				145.18	13.5 [illegible]	
				145.39	13.9 B.C.	
				145.99	13.9 T.C.	
				146.2	2L	

76-L-298 CE 307 2-63

PLEASE RETURN TO
LOS ANGELES COUNTY ENGINEER
403 LOS ANGELES COUNTY ENGINEERING BLDG.

NOTE: ANY ADDITIONS OR CHANGES ON THIS SHEET MUST BE MADE OR CIRCLED IN RED INK, WITH DATE AND NAME OF PERSON MAKING CHANGE.

Do not extend notes this side of this line.

STATION	B. S.	H. I.	F. S.	ELEV.	Lt	℄	Rt
34689					4.6 MH		
N. Rim				145 89	N 7.92 meas .67 Dia 8.59	S 8.00 meas .67 Dia 8.67	8.00 7.92 .68
INLET N				137 30			8.68 8.00
S. Rim				145 88			
OUTLET S				137 21			
RESUME PROSS-SECTION ON PINEER RD							
34100				145 62		℄	
34+473							33.8 M.H
E. Rim				146 85			E 11.97 meas .83 Dia 12.80
INLET E				134 05			W 12.00 meas .83 Dia 12.83
W. Rim				146 83			
OUTLET W				134 00			
34+476				145 24		℄	
				145 11			9° pvmt
				144 93			18° edge pvmt
				146 3			26 bk
				145 14	11° pvmt		
				144 84	20° edge pvt		
				144 66	22° B.C.		
				145 30	22° T.C.		
				145 7	PL		

Profile No. ____ Notes Red ____ Plotted ____ Job No. 612 H Division No. 11 F.B. 2599 Pg. 129
X-Sec. No. ____ Date ____ Date ____ Survey of Vicki Rd
Notes Chkd. ____ Checked ____ Survey by Holmes Notes Walsh Date 2-30-65
Date ____ Date ____ Map No. ____ Indexed C. J. GALLI Date ____

F. B. 3599 Pg. 130 Job No. 112M Division No. 11 Notes Red _____ Plotted _____ Profile

Survey of [illegible] Date _____ Date _____ No. _____

Survey by [illegible] Notes [illegible] Notes Chkd. _____ Checked _____ X-Sec.

Indexed C. J. GALLI Date _____ Date _____ Date _____ No. _____

STATION	B. S.	H. I.	F. S.	ELEV.		
34+00				[illegible]		
35+00				[illegible]		
35+96.2				[illegible]		
36+00				[illegible]		

76-L-298 CE 307 2-63

PLEASE RETURN TO
LOS ANGELES COUNTY ENGINEER
403 LOS ANGELES COUNTY ENGINEERING BLDG.

Do not extend notes this side of this line.

NOTE: ANY ADDITIONS OR CHANGES ON THIS SHEET MUST BE MADE OR CIRCLED IN RED INK, WITH DATE AND NAME OF PERSON MAKING CHANGE

76-L-298 CE 307 2-63

PLEASE RETURN TO
LOS ANGELES COUNTY ENGINEER
403 LOS ANGELES COUNTY ENGINEERING BLDG.

NOTE: ANY ADDITIONS OR CHANGES ON THIS SHEET MUST BE MADE OR CIRCLED IN RED INK. WITH DATE AND NAME OF PERSON MAKING CHANGE.

Do not extend notes this side of this line.

STATION	B. S.	H. I.	F. S.	ELEV.	Lt	℄	Rt
36+36				144 13		℄	
				144 08			9 pvmt
				144 01			19 edge pvmt
				144 4			26 Bwk
				144 18	11° pvmt		
				144 10	20° edge gut		
				143 94	20° E.L.		
				144 55	20° T.L.		
				145 6	P.L.		
BM SD 1548				144 57	BM SD 1548 - Elev		F.B. 2590-10
					Rivera Rd & Vicks Dr		- N.W. Cor
					Bt. Spk in cb - 7° W. of Lw. P.P.		
36+38.7				144 07	20° edge gut		
36+43.0				144 07		℄	
				143 84			20 edge gut
				144 09	16° edge gut		
36+46				143 96		℄	F.L. gut
				143 77			20° edge gut
				143 83	20° Ret cb		

Profile Notes Red ____ Plotted ____ Job No. 6124 Division No. 11 F.B. 2599 Pg. 131
No. ____ Date ____ Date ____ Survey of Vicks Rd
X-Sec. Notes Chkd. ____ Checked ____ Survey by [illegible] Notes [illegible] Date 7-31-65
No. ____ Date ____ Date ____ Map No. ____ Indexed C. J. GALLI Date ____

76-L-298 CE 307 2-63

PLEASE RETURN TO
LOS ANGELES COUNTY ENGINEER
403 LOS ANGELES COUNTY ENGINEERING BLDG.

NOTE: ANY ADDITIONS OR CHANGES ON THIS SHEET MUST BE MADE OR CIRCLED IN RED INK, WITH DATE AND NAME OF PERSON MAKING CHANGE

Do not extend notes this side of this line.

STATION	B.S.	H.I.	F.S.	ELEV.	Lt	[illegible]
36+[illegible]				144.00		[illegible]
				143.82		50 [illegible] bot cb
				143.5		34° edge dr.
				143.4		43.8 bot "
				144.1		44.8 Tp "
				144.12	16.3 edge gut	
36+50				144.46		20° Tp cb
				144.19		34° " "
36+52.8				144.13	20.4 edge gut	
36+58.85				144.20		℄
				143.89		16.6 bot cb
				144.50		16.6 Tp "
36+65°				145.4		43.5 Tp Dr.
				143.5		44.0 Bot "
				143.5		49° bot "
				144.7		50° Tp "
36+96.06				144.65		℄ INTER

F.B. 2599 Pg. 132 Job No. 6.12.14 Division No. 11 Notes Red Plotted Profile
Survey of Vicki Ro Date Date No.
Survey by Holmes Notes Walsh Notes Chkd. Checked X-Sec.
Indexed G. J. G[illegible] Date Date Date No.

76-L-298 CE 307 2-63

PLEASE RETURN TO
LOS ANGELES COUNTY ENGINEER
403 LOS ANGELES COUNTY ENGINEERING BLDG.

NOTE: ANY ADDITIONS OR CHANGES ON THIS SHEET MUST BE MADE OR CIRCLED IN RED INK. WITH DATE AND NAME OF PERSON MAKING CHANGE.

Do not extend notes this side of this line.

STATION	B. S.	H. I.	F. S.	ELEV.	Lt	℄	Rt
1+04.8							4.9 MH
N. Rim				144 67	9.30		N 9.18 MEAS 9.30 MEAS
INLET N				134 82	74		.67 DIA .67 DIA
E. Rim				144 66	9.32		9.85 9.97
INLET E				134 69	74		9.32 MEAS .67 DIA
W. Rim				144 65			9.99
OUTLET W				134 66			
1+ 05				145 00			49° Tp Dr
				143 2			50° Bot "
				143 2			52° " "
				144 2			53° Tp "
1+58.9				144 93		℄	
				144 87	20°		8 pvmt
				144 59			16.5 bot c.b.
				145 23			16.5 Tp "
				144 9			P/L
				144 67	10° Pvmt		
				144 27	18° edge gvl		
				144 09	20° B.C.		
				144 75	20° T.C.		
				145 2	P/L		

Profile No. ____ Notes Red ____ Plotted ____ Job No. 6112.14 Division No. 11 F.B. 2599 Pg. 133
X-Sec. No. ____ Date ____ Date ____ Survey of Yucca Rd
Notes Chkd. ____ Checked ____ Survey by [illegible] Notes [illegible] Date 3-30-65
Date ____ Date ____ Map No. ____ Indexed G. J. GALLI Date ____

76-L-298 CE 307 2-63

PLEASE RETURN TO
LOS ANGELES COUNTY ENGINEER
403 LOS ANGELES COUNTY ENGINEERING BLDG.

NOTE: ANY ADDITIONS OR CHANGES ON THIS SHEET MUST BE MADE OR CIRCLED IN RED INK, WITH DATE AND NAME OF PERSON MAKING CHANGE

Do not extend notes this side of this line.

STATION	B. S.	H. I.	F. S.	ELEV.	Lt	℄	Rt
1+98.9				145 1		℄	
				145 05			11.6 edge pvmt
				144 7			12.0 bot bk
				144 8			16.0 bot bk
				145 25			16.0 Tp "
				145 2			P/L
				144 80	10 [illegible]		
				144 36	18° edge gut		
				144 23	20° bot bk		
				144 77	20° Tp		
				145 2	P/L		
2+06.0							5.1 MH
E. Rim				145 19			E 9.57 MEAS .87 DIA 10+0
INLET E.				134 79			W 9.60 MEAS .83 DIA 10+3
W. Rim				145 19			
OUTLET W.				134 76			
2+98.9				144 86		℄	
				144 71			11° edge pvmt
				144 6			15° bot bk.
				145 8			21° Tp "
				145 8			P/L

F.B. 2599 PG. 134 Job No. 61124 Division No. 11 Notes Red ____ Plotted ____ Profile ____
Survey of Vicki Rd Date ____ Date ____ No. ____
Survey by Holmes Notes Walsh Notes Chkd. ____ Checked ____ X-Sec. ____
Indexed E. J. GALLI Date ____ Date ____ No. ____

76-L-298 CE 307 2-63

PLEASE RETURN TO
LOS ANGELES COUNTY ENGINEER
403 LOS ANGELES COUNTY ENGINEERING BLDG.

NOTE: ANY ADDITIONS OR CHANGES ON THIS SHEET MUST BE MADE OR CIRCLED IN RED INK, WITH DATE AND NAME OF PERSON MAKING CHANGE.

Do not extend notes this side of this line.

STATION	B. S.	H. I.	F. S.	ELEV.	Lt	℄	Rt
2+98.9				144 76	10 Pvmt		
				144 46	18.3 edge gut		
				144 28	20.3 bot cb		
				144 90	20.3 Tp "		
				145 8	12½		
Resume Cross Section on Vicki Dr							
37+00				144 64		℄	
37+06.0				144 54		℄	
37+13.9				144 21	28.5 ED. GUT.		
37+14.8				144 24		℄	EDG. G.
37+15.7				144 30			27.3 EDG. G.
37+17.8				144 21		℄	FL
37+20.2				144 19	17.9 ED. GUT.		
37+20.8				144 24		℄	ED. GUTT.
37+21.5				144 30			18.3 EDG. GUTT.
37+56.4				144 71		℄	
				144 64			10 PVT.
				144 40			18.6 EDG. GUT.
				144 28			20.1 B.C.
				144 92			20.1 T.C.

Profile No. ____ Notes Red ____ Plotted ____ Job No. 6112.14 Division No. 11
X-Sec. No. ____ Date ____ Date ____ Survey of Vicki Rd
Notes Chkd. ____ Checked ____ Survey by Holmes Notes Walsh Date 3-30-65
Date ____ Date ____ Map No. ____ Indexed L. J. GALLI Date ____

F.B. 2599 Pg. 135

76-L-298 CE 307 2-63

PLEASE RETURN TO
LOS ANGELES COUNTY ENGINEER
403 LOS ANGELES COUNTY ENGINEERING BLDG.

NOTE: ANY ADDITIONS OR CHANGES ON THIS SHEET MUST BE MADE OR CIRCLED IN RED INK, WITH DATE AND NAME OF PERSON MAKING CHANGE

Do not extend notes this side of this line.

STATION	B.S.	H.I.	F.S.	ELEV.	LT	℄	RT
37+56.4				145 2			P/L
				144 57	10 PVT.		
				144 29	18.8 E.G.		
				144 17	20.1 B.C		
				144 81	20.1 T.C		
				145.0	P/L		
37+96.4				144 91		℄	
				144 76			10 PVT.
				144 45			19.0 E.G.
				144 35			20.0 B.C
				144 99			20.0 T.C
				145 2			P/L
				144 76	10. PVT		
				144 38	19.0 E.G.		
				144 30	20.0 B.C		
				144 91	20.0 T.C		
				145 1	P/L		
38+00				144 94		℄	
38+96.4				145 08		℄	
				144 91			10 PVT.
				144 64			19.0 E.G.

F.B. 2599 Pg. 136 Job No. 6112.14 Division No. 11 Notes Red Plotted Profile
Survey of Vicki RD Date Date No.
Survey by Holmes Notes N. Smith Notes Chkd. Checked X-Sec.
Indexed C. J. Gall Date Date Date No.

76-L-298 CE 307 2-63

PLEASE RETURN TO
LOS ANGELES COUNTY ENGINEER
403 LOS ANGELES COUNTY ENGINEERING BLDG.

NOTE: ANY ADDITIONS OR CHANGES ON THIS SHEET MUST BE MADE OR CIRCLED IN RED INK, WITH DATE AND NAME OF PERSON MAKING CHANGE.

Do not extend notes this side of this line.

STATION	B. S.	H. I.	F. S.	ELEV.	LT.	℄	RT.
38+96.4				144.53			20.0 B.C
				145.13			20.0 T.C
				145.4			P/L
				144.94	10.0 PVT.		
				144.62	19.0 E.G.		
				144.52	20.0 B.C		
				145.12	20.0 T.C		
				145.5	P/L		
39+00				145.07		℄	
39+90.8						4.9 M.H.	
N. RIM				145.17		N 8.23	MEAS. S 8.31
INLET N.				136.27		.67	DIA. .67
S. RIM				145.16		8.90	8.98
OUTLET S.				136.18			
40+00				145.14		℄	
41+00				145.36		℄	
41+18.8				145.40		℄	
				145.28			10 PVT
				144.94			18.7 E.D.G.
				144.81			20.0 B.C
				145.44			20.0 T.C

Profile Notes Red. ____ Plotted ____ Job No. 6112.14 Division No. 11
No. ____ Date ____ Date ____ Survey of HICKI RD.
X-Sec. ____ Notes Chkd. ____ Checked ____ Survey by HOLMES Notes SMITH Date 3-30-65
No. ____ Date ____ Date ____ Map No. ____ Indexed C. J. GALLI Date ____

F. B. 2599 Pg. 131

76-L-298 CE 307 2-63

PLEASE RETURN TO
LOS ANGELES COUNTY ENGINEER
403 LOS ANGELES COUNTY ENGINEERING BLDG.

NOTE: ANY ADDITIONS OR CHANGES ON THIS SHEET MUST BE MADE OR CIRCLED IN RED INK, WITH DATE AND NAME OF PERSON MAKING CHANGE

Do not extend notes this side of this line.

F.B. 2599 PG. 138 Job No. 6112.14 Division No. 11 Notes Red ____ Plotted ____ Profile ____
Survey of VICKI RD. Date ____ No. ____
Survey by Haines Notes N.S.M.T.T. Notes Chkd. ____ Checked ____ X-Sec. ____
Indexed C. J. GALLI Date ____ Date ____ No. ____

STATION	B.S.	H.I.	F.S.	ELEV.	LT.	℄	RT.
41+18.8				145.6			P/L
				145.29	10.0 PVT.		
				144.98	19.0 E.G.		
				144.88	20.0 B.C		
				145.50	20.0 T.C		
				145.7	P/L		
41+70.87				145.48		℄ INTER.	
41+70.87 = B.M	1+00	GOING	EAST	ON WHEELOCK			
SD. 1547				145.45	B.M. SD. 1547 ELEV. 145.454 F.B. 2590-10 VICKI DR & WHEELOCK ST S.E. CORNER BT SP. IN CURB 5.6 S. S.C.R.		
1+10				145.35		℄	
1+17.4				145.05			30.5 E. GUTT.
1+19.3				145.14		℄	
1+21.4				145.26	32.6 ED. GUTT.		
1+22.3				145.08		℄ F/L. GUTT.	
1+24.5				145.13			13.0 E. GUTTER.
1+25.3				145.18		℄ ED. GUT.	
1+26.0				145.18	13.9 ED. GUTT.		

76-L-298 CE 307 2-63

PLEASE RETURN TO
LOS ANGELES COUNTY ENGINEER
403 LOS ANGELES COUNTY ENGINEERING BLDG.

NOTE: ANY ADDITIONS OR CHANGES ON THIS SHEET MUST BE MADE OR CIRCLED IN RED INK, WITH DATE AND NAME OF PERSON MAKING CHANGE.

Do not extend notes this side of this line.

STATION	B. S.	H. I.	F. S.	ELEV.	LT.	℄	RT.
1+61.9				145 60		℄	
				145 51			7.5 PVT.
				145 32			13.7 E.GUT.
				145 22			15.0 B.C
				145 83			15.0 T.C
				146 5			P/L
				145 50	7.5 PVT.		
				145 31	13.7 E.GUT.		
				145 17	15.0 B.C		
				145 79	15.0 T.C		
				146 4	P/L		
2+01.9				145 72		℄	
				145 65			7.5 PVT.
				145 41			13.8 E.G.
				145 31			15.0 B.C
				145 95			15.0 T.C
				146 4			P/L
				145 58	7.5 PVT.		
				145 35	13.8 E.G.		
				145 25	15.0 B.C		
				145 88	15.0 T.C.		

Profile Notes Red ____ Plotted ____ Job No. 6112.14 Division No. 11 F.B. 2599. Pg. 139
No. ____ Date ____ Date ____ Survey of VICK RD.
X-Sec. Notes Chkd. ____ Checked ____ Survey by HOLMES Notes N SMITH Date 3-30-65
No. ____ Date ____ Date ____ Map No. ____ Indexed C. J. GALLI Date ____

76-L-298 CE 307 2-63

PLEASE RETURN TO
LOS ANGELES COUNTY ENGINEER
403 LOS ANGELES COUNTY ENGINEERING BLDG.

NOTE: ANY ADDITIONS OR CHANGES ON THIS SHEET MUST BE MADE OR CIRCLED IN RED INK, WITH DATE AND NAME OF PERSON MAKING CHANGE

Do not extend notes this side of this line.

STATION	B.S.	H.I.	F.S.	ELEV.	LT	℄	RT
2+01.9				146.6	P/L		
3+01.9				146.00		℄	
				145.86			7.5 PVT.
				145.65			13.8 E.G.
				145.55			15.0 B.C
				146.17			15.0 T.C
				146.4			P/L
				145.86	7.5 PVT.		
				145.64	13.8 E.G.		
				145.52	15.0 B.C		
				146.17	15.0 T.C		
				146.6	P/L		
RESUME CROSS SECTIONS ON VICKI DR.							
42+00				145.53		℄	
42+29.1				145.61		℄	
				145.48			10.0 PVT.
				145.23			18.6 E.GUTT.
				145.13			19.8 B.C
				145.76			19.8 T.C
				146.0			P/L
				145.45	10.0 PVT.		

F.B. 2599 PG. 140 Job No. 6112A Division No. 11 Notes Red Plotted Profile
Survey of VICKI RD. Date Date No.
Survey by HOLMES Notes N SMITH Notes Chkd. Checked X-Sec.
Indexed C. J. GALLE Date Date Date No.

76-L-298 CE 307 2-63

PLEASE RETURN TO
LOS ANGELES COUNTY ENGINEER
403 LOS ANGELES COUNTY ENGINEERING BLDG.

NOTE: ANY ADDITIONS OR CHANGES ON THIS SHEET MUST BE MADE OR CIRCLED IN RED INK, WITH DATE AND NAME OF PERSON MAKING CHANGE.

Do not extend notes this side of this line.

STATION	B. S.	H. I.	F. S.	ELEV.	LT.	℄	RT
42+29.1				145.19	19.1 E.GUT.		
				145.12	20.3 B.C		
				145.68	20.3 T.C		
				146.0	P/L		
42+53.2					5.3 M.H.		
N RIM				145.63	N S		
INLET N.				147.64	7.32 MEAS 7.44		
S. RIM				145.63	.67 DIA .67		
					7.99 8.11		
OUTLET S.				147.52			
42+69.1				145.64		℄	
				145.59			10.0 PUT
				145.30			19.0 E.G
				145.20			20.0 B.C
				145.84			20.0 T.C
				146.0			P/L
				145.57	10.0 PUT		
				145.27	19.0 E.GUT.		
				145.19	20.0 B.C		
				145.86	20.0 T.C		
				146.0	P/L		

Profile No. ____ Notes Red ____ Plotted ____ Job No. 61214 Division No. 11 F.B. 2599 Pg. 141
X-Sec. No. ____ Date ____ Date ____ Survey of VICKI RD.
Notes Chkd. ____ Checked ____ Survey by HOLMES Notes N SMITH Date 3-30-65
Date ____ Date ____ Map No. ____ Indexed C. J. GALLI Date ____

76-L-298 CE 307 2-63

PLEASE RETURN TO
LOS ANGELES COUNTY ENGINEER
403 LOS ANGELES COUNTY ENGINEERING BLDG.

NOTE: ANY ADDITIONS OR CHANGES ON THIS SHEET MUST BE MADE OR CIRCLED IN RED INK, WITH DATE AND NAME OF PERSON MAKING CHANGE

Do not extend notes this side of this line.

STATION	B.S.	H.I.	F.S.	ELEV.	LT.	℄	RT
43+00				145.70			
43+44.08				145.84		℄	B.C
43+69.1				145.88		℄	
				145.75			10 PVT.
				145.42			19.0 E.G.
				145.31			20.0 B.C
				145.95			20.0 T.C
				146.1			P/L
				145.74	10.0 PVT.		
				145.42	19.0 E.GUT		
				145.33	20.0 B.C		
				145.93	20.0 T.C		
				146.3	P/L		
43+80.16				145.92		℄	E.C
44+00				146.04		℄	
44+05.5				145.47			17.6 E.GUTT.
44+07.0				145.41			19.6 F/L DRAIN
44+09.9				146.13		℄	
				145.96			10.0 PVT.
				145.48			18.0 E.G.
				145.40			20.0 B.C

F.B. 2599 Pg. 142 Job No. 6112.14 Division No. 11 Notes Red Plotted Profile
Survey of VICKI RD. Date Date No.
Survey by HOLMES Notes N. SMITH Notes Chkd. Checked X-Sec.
Indexed C. J. GALLI Date Date Date No.

76-L-298 CE 307 2-63

PLEASE RETURN TO
LOS ANGELES COUNTY ENGINEER
403 LOS ANGELES COUNTY ENGINEERING BLDG.

NOTE: ANY ADDITIONS OR CHANGES ON THIS SHEET MUST BE MADE OR CIRCLED IN RED INK, WITH DATE AND NAME OF PERSON MAKING CHANGE.

Do not extend notes this side of this line.

STATION	B. S.	H. I.	F. S.	ELEV.	LT	℄	RT.
44+09.9				146 20			20.0 T.C
				146 5			P/L
				145 85	10.0 PVT.		
				145 44	19.0 E.G.		
				145 37	20.0 B.C		
				145 96	20.0 T.C.		
				146 4	P/L		
44+19.9				145 41			19.6 F/L DRAIN
44+28.3				146 07			18.0 E.G.
				145 94			20.0 B.CURB
44+36.3							3.8. M.H.
S. RIM				146 41			S
OUTLET S.				138.45			7.29 .67 MEAS 7.96 DIA.
44+49.9				146 59		℄	
				146 51			10. PVT.
				146 37			18.0 E. GUT.
				146 27			20.0 B.C
				146 62			20.0 T.C.
				146.9			P/L

Profile No. X-Sec. No. Notes Red Date Notes Chkd. Date Plotted Date Checked Date Job No. 611214 Division No. 11 Survey of VICKI RD Survey by HOLMES Notes N. SMITH Date 3-30-65 Map No. Indexed C. J. GALLI Date

F.B. 2599 Pg. 143

76-L-298 CE 307 2-63

PLEASE RETURN TO
LOS ANGELES COUNTY ENGINEER
403 LOS ANGELES COUNTY ENGINEERING BLDG.

NOTE: ANY ADDITIONS OR CHANGES ON THIS SHEET MUST BE MADE OR CIRCLED IN RED INK, WITH DATE AND NAME OF PERSON MAKING CHANGE

Do not extend notes this side of this line.

STATION	B.S.	H.I.	F.S.	ELEV.	LT.	℄	RT.
44+66.17				146.74		℄	INTERS.
44+66.17 = 1+00 GOING WEST SLAUSON AVE. SERVICE RD.							
1+10				146.50		℄	
1+17.8				145.69	35.4 E.GUTT		
1+24.0				146.18		℄	ED. GUT.
1+26.2				146.37			13.2 E. GUTT.
1+27.0				146.12		℄	F/L ED. GUTT.
1+28.0				146.00	12.0 ED. GUTT.		
1+30.0				146.17		℄	ED. GUTT.
1+31.7				146.31			12.0 ED GUTT.
1+55.8				146.40		℄	
				146.55			7.0 PVT.
				146.64			12.6 E. GUT.
				146.55			14.1 B.C
				147.05			14.1 T.C
				146.24	7.0 PV.		
				146.10	12.5 ED. GUT.		
				145.97	14.1 B.C		
				146.59	14.1 T.C		
				147.0	P/L		

F.B. 2599 PG. 144 Job No. 6112.14 Division No. 1 Notes Red ____ Plotted ____ Profile ____
Survey of VICKI RD. Date ____ Date ____ No. ____
Survey by HOLMES Notes N. SMITH Notes Chkd. ____ Checked ____ X-Sec. ____
Indexed C. J. GALL Date ____ Date ____ No. ____

76-L-298 CE 307 2-63

PLEASE RETURN TO
LOS ANGELES COUNTY ENGINEER
403 LOS ANGELES COUNTY ENGINEERING BLDG.

NOTE: ANY ADDITIONS OR CHANGES ON THIS SHEET MUST BE MADE OR CIRCLED IN RED INK, WITH DATE AND NAME OF PERSON MAKING CHANGE.

Do not extend notes this side of this line.

STATION	B. S.	H. I.	F. S.	ELEV.	LT.	℄	RT.
1+95.8				146.54		℄	
				146.64			7.0 PVT.
				146.68			13.0 E.G.T.
				146.71			14.1 B.C.
				147.14			14.1 T.C.
				146.34	7.0 PVT.		
				146.14	13.0 E.G.		
				146.01	14.1 B.C.		
				146.64	14.1 T.C.		
				146.9	P/L		
2+95.8				146.71		℄	
				146.84			7.0 PVT.
				146.84			13.0 E.G.T.
				146.87			14.1 B.C.
				147.31			14.1 T.C.
				146.50	7.0 PVT.		
				146.32	13.0 E.G.		
				146.23	14.1 B.C.		
				146.83	14.1 T.C.		
				147.3	P/L		

Profile No. X-Sec. No. Notes Red Date Notes Chkd. Date Plotted Date Checked Date Job No. 6112.14 Division No. 11 Survey of VICKI RD. Survey by HOLMES Notes N SMITH Date 3-30-65 Map No. Indexed L. J. GALLI Date

F.B. 2599 Pg. 745

76-L-298 CE 307 2-63

PLEASE RETURN TO
LOS ANGELES COUNTY ENGINEER
403 LOS ANGELES COUNTY ENGINEERING BLDG.

NOTE: ANY ADDITIONS OR CHANGES ON THIS SHEET MUST BE MADE OR CIRCLED IN RED INK, WITH DATE AND NAME OF PERSON MAKING CHANGE

Do not extend notes this side of this line.

STATION	B.S.	H.I.	F.S.	ELEV.		
B.M 1546				146 02	B.M. SD 1546 ELEV. 146.021 F.B. 2590-10 SLAUSON AVE & VICKI RD. S.W. COR. BT. SP. IN CURB 5.0 S. OF S.C.R.	
RESUME CROSS SECTIONS ON VICKI DR.						
44+55				145 53		26° C.O.F.L. DR.
45+00				147 09		℄
45+32.27				147 29		℄ INTER
45+32.27 = 1+00 going E. on Slauson Ave						
1+06				146 73		℄ F.L. DR
1+53.4				[illegible]		℄ 36.6 E.G.
				[illegible]		40' B.C.
1+54.2				[illegible]	36' E.G.	
				146 [illegible]	40' B.C.	
1+59°				[illegible] 74	36' E.G.	
				146 [illegible]	40' B.C.	
1+62				146 64		36.6 E.G.
				146 19		40.1 B.C.
1+64.2				147 20		℄
				147 [illegible]		20 pvt
				146 64		36.6 E.G.

F.B. 2599 Pg. 146 Job No. 6112 A Division No. Notes Red Plotted Profile
Survey of VICKI RD. Date Date No. X-Sec.
Survey by HOLMES Notes N. SMITH Notes Chkd. Checked
Indexed C. J. GALLI Date Date Date No.

76-L-298 CE 307 2-63

PLEASE RETURN TO
LOS ANGELES COUNTY ENGINEER
403 LOS ANGELES COUNTY ENGINEERING BLDG.

NOTE: ANY ADDITIONS OR CHANGES ON THIS SHEET MUST BE MADE OR CIRCLED IN RED INK, WITH DATE AND NAME OF PERSON MAKING CHANGE.

Do not extend notes this side of this line.

STATION	B. S.	H. I.	F. S.	ELEV.	Lt	℄	Rt
1+64.2				146 [illegible]			40.1 B.C.
				147 08			40.1 T.C.
				[illegible]			P/L
				[illegible]	20 pvmt		
				[illegible]	36' E.G.		
				[illegible]	40' B.C.		
				[illegible]	40' T.C.		
				147 7	P/L		
1+ 66.5				[illegible]	40' B.C. F.L		
1+ 67.6				146 18			40' B.C. F.L.
1+72.1				[illegible]			36.6 E.G.
1+73.4				14[illegible]	36.1 E.G.		
1+88.4				146 [illegible]			38.1 E.G.
				14[illegible]	38.1 E.G.		
2+04.2				147 [illegible]		℄	
				[illegible]			20° pvmt
				[illegible]			38 E.G.
				146 [illegible]			40 B.C.
				147 12			40 T.C.
				147 [illegible]			P/L

Profile Notes Red ____ Plotted ____ Job No. 6/12/14 Division No. 11 F.B. 2599 Pg. 147
No. ____ Date ____ Date ____ Survey of Vicki Rd
X-Sec. Notes Chkd. ____ Checked ____ Survey by [illegible] Notes Walsh Date 4-1-65
No. ____ Date ____ Date ____ Map No. ____ Indexed C. J. GALLI Date ____

76-L-298 CE 307 2-63

PLEASE RETURN TO
LOS ANGELES COUNTY ENGINEER
403 LOS ANGELES COUNTY ENGINEERING BLDG.

NOTE: ANY ADDITIONS OR CHANGES ON THIS SHEET MUST BE MADE OR CIRCLED IN RED INK, WITH DATE AND NAME OF PERSON MAKING CHANGE

Do not extend notes this side of this line.

STATION	B.S.	H.I.	F.S.	ELEV.	Lt	℄	Rt
2+04.2				147.20	20 PVMt		
				146.57	38' E.G.		
				146.47	40' B.C.		
				147.08	40 T.C.		
				147.6	P/L		
3+04.2				147.38		℄	
				147.16			20 PVMt
				146.91			38 E.G.
				146.66			40 B.C.
				147.29			40 T.C.
				147.5			P/L
				147.14	20 PVMt		
				146.[illegible]	38 E.G.		
				146.70	40 B.C.		
				147.[illegible]	40 T.C.		
				146.[illegible]	P/L		
45+32.27 = 1+00 going W. on Clawson Ave							
1+55.3				146.63			36.1 E.G.
				146.41			40.1 B.C.
1+52.6				146.33			40.1 F.L.D.R.

F.B. 2599 Pg. 148 Job No. 6112.14 Division No. 11 Notes Red ____ Plotted ____ Profile
Survey of Vicki Rd Date ____ Date ____ No. ____
Survey by Holmes Notes Walsh Notes Chkd. ____ Checked ____ X-Sec.
Indexed G. J. Galt Date ____ Date ____ Date ____ No. ____

76-L-298 CE 307 2-63

PLEASE RETURN TO
LOS ANGELES COUNTY ENGINEER
403 LOS ANGELES COUNTY ENGINEERING BLDG.

NOTE: ANY ADDITIONS OR CHANGES ON THIS SHEET MUST BE MADE OR CIRCLED IN RED INK. WITH DATE AND NAME OF PERSON MAKING CHANGE.

Do not extend notes this side of this line.

STATION	B. S.	H. I.	F. S.	ELEV.	Lt	℄	Rt
1+65.3				147.14		℄	
				146.95			20' Pvmt
				146.63			36 E.G.
				146.29			40 B.C.
				147.26			40 T.C.
				147.6			P/L
				146.93	20 Pvmt		
				146.48	38' E.C.		
				146.33	40 B.C.		
				146.94	40 T.C.		
1+66.6				146.27			40' F.L. Dk.
1+74.6				146.63			36' E.G.
1+89.8				146.63			38.1 E.G.
2+05.3				147.04		℄	
				146.85			20 Pvmt
				146.58			38' E.G.
				146.37			40 B.C.
				147.00			40 T.C.
				147.8			P/L
				146.91	20 Pvmt		
				146.53	38 E.G.		

Profile No. ____ Notes Red ____ Plotted ____ Job No. 61R14 Division No. 11 F.B. 2599 Pg. 149
X-Sec. No. ____ Date ____ Date ____ Survey of Vicki Ro
Notes Chkd. ____ Checked ____ Survey by Holmes Notes Walsh Date 4-1-65
Date ____ Date ____ Map No. ____ Indexed C. J. GALLI Date ____

76-L-298 CE 307 2-63

PLEASE RETURN TO
LOS ANGELES COUNTY ENGINEER
403 LOS ANGELES COUNTY ENGINEERING BLDG.

NOTE: ANY ADDITIONS OR CHANGES ON THIS SHEET MUST BE MADE OR CIRCLED IN RED INK, WITH DATE AND NAME OF PERSON MAKING CHANGE

Do not extend notes this side of this line.

STATION	B. S.	H. I.	F. S.	ELEV.	L	℄	R
				[illegible]	[illegible] B.C.		
				[illegible]	[illegible] T.C.		
3+05.3				[illegible] 34		℄	
				[illegible]			20 [illegible]
				[illegible]			38 E.G.
				146.37			40 B.C.
				[illegible]			[illegible] T.C.
				[illegible]			P.L.
				[illegible]	20 [illegible]		
				[illegible]	38 E.G.		
				146.[illegible]	[illegible] B.C.		
				[illegible]	[illegible] T.C.		
Resume Cross Sections on Vicki Dr.							
45+50				[illegible]		℄	Pond
45+83.6				145.[illegible]			169 F.L. [illegible]
45+98				[illegible]			26° F.L. Dr.
				146.[illegible]	26° F.L. Dr.		
46+00				[illegible]		℄	
46+07.5				[illegible]			16.1 E.G.
46+[illegible] See Pg. 153 For X Sec.			[illegible]	[illegible]			20 B.C.
46+22.6				[illegible]			18 E.G.

F. B. 2599 Pg. 15D
Job No. 6/12/14 Division No. 11 Notes Red ____ Plotted ____ Profile ____
Survey of Vicki Rd. Date ____ Date ____ No. ____
Survey by Holmes Notes Walsh Notes Chkd. ____ Checked ____ X-Sec. ____
Indexed C. J. GALLI Date ____ Date ____ No. ____

76-L-298 CE 307 2-63

PLEASE RETURN TO
LOS ANGELES COUNTY ENGINEER
403 LOS ANGELES COUNTY ENGINEERING BLDG.

NOTE: ANY ADDITIONS OR CHANGES ON THIS SHEET MUST BE MADE OR CIRCLED IN RED INK, WITH DATE AND NAME OF PERSON MAKING CHANGE.

Do not extend notes this side of this line.

STATION	B. S.	H. I.	F. S.	ELEV.	Lt	℄	Rt
46+24.8				147 04	18.2 E.G.		
				146 91	20.4 B.C.		
46+35.7				146 92			18 E.G.
				146 79			20 B.C.
46+40.5				146 87	16 E.G.		
				146 63	20 B.C.		
46+44.9				146 85	16.5 E.G.		
				146 36	20.4 B.C.		
46+57.5				147 23		℄	10° Pvmt
				147 03	[illegible]		
				146 78	[illegible]		16° E.G.
				146 39			20 B.C.
				147 15			20 T.C.
				147 5			P/L
				147 06	10° Pvmt	46+32.2 S.S.M.H. 5.2 Lt.	
				146 81	16° E.G.	N. Rim 147.26	
				146 53	20 B.C.	OUTLET N 139.47	
				147 20	20 T.C.	7.12 MEAS	
						.67 DIA.	
				147 6	P/L	7.79	
46+51.6				146 33	20 B.C.		
46+54.2				146 80			16 E.G.
				146 54			20 B.C.

Profile No. ____ Notes Red ____ Plotted ____ Job No. 6112 H Division No. 11 F.B. 2599 Pg. 151
Date ____ Date ____ Survey of Vicki Rd
X-Sec. No. ____ Notes Chkd. ____ Checked ____ Survey by Holmes Notes Walsh Date ____
Date ____ Date ____ Map No. ____ Indexed C. J. GALLT Date ____

F. B. 2599 PG. 152 Job No. 6112.14 Division No. 11 Notes Red ______ Plotted ______ Profile
Survey of Vicki Rd Date ______ Date ______ No. ______
Survey by Holmes Notes Wolsen Notes Chkd ______ Checked ______ X-Sec.
Indexed C. J. GALLE Date ______ Date ______ Date ______ No. ______

76-L-298 CE 307 2-63

PLEASE RETURN TO
LOS ANGELES COUNTY ENGINEER
403 LOS ANGELES COUNTY ENGINEERING BLDG.

NOTE: ANY ADDITIONS OR CHANGES ON THIS SHEET MUST BE MADE OR CIRCLED IN RED INK, WITH DATE AND NAME OF PERSON MAKING CHANGE

Do not extend notes this side of this line.

STATION	B. S.	H. I.	F. S.	ELEV.	Lt	℄	Rt
46+58.3				[illegible]	16.2 E.G.		
				[illegible]	20.0 B.C.		
46+61.7				[illegible]			20 B.C.
46+71.1				[illegible]	19.5 E.G.		
46+74.2				[illegible]			20 B.C.
46+82.0				[illegible] 76			16.? E.G.
				146.18			20 B.C.
46+95.9				146.3?			19.? A.G.
47+00				[illegible]			

76-L-298 CE 307 2-63

PLEASE RETURN TO
LOS ANGELES COUNTY ENGINEER
403 LOS ANGELES COUNTY ENGINEERING BLDG.

NOTE: ANY ADDITIONS OR CHANGES ON THIS SHEET MUST BE MADE OR CIRCLED IN RED INK, WITH DATE AND NAME OF PERSON MAKING CHANGE.

Do not extend notes this side of this line.

STATION	B. S.	H. I.	F. S.	ELEV.	Lt	℄	Rt
47+57.5				147 23		℄	
				147 10			10 Pvmt
				146 80			19 E.G.
				146 72			20 B.C.
				147 33			20 T.C.
				147 5			P/L
				147 18	10 Pvmt		
				146 87	19 E.C.		
				146 77	20 B.C.		
				147 34	20 T.C.		
				147 7	P/L		
48+00				147 37		℄	
46+17.5	See Note pg. 150			147 37		℄	
				147 24			10° Pvmt
				146 99			17.4 E.G.
				146 87			20° B.C.
				147 23			20° T.C.
				147 5			P/L
				147 24	10° Pvmt		
				147 11	18° E.G.		
				147 03	20° B.C.		

Profile No. ____ Notes Red ____ Plotted ____ Job No. 6112.14 Division No. 11 F.B. 2599 Pg. 153
X-Sec. No. ____ Date ____ Date ____ Survey of Vicki Rd
Notes Chkd. ____ Checked ____ Survey by Holmes Notes Walsh Date 4-1-65
Date ____ Date ____ Map No. ____ Indexed C. J. GALLI Date ____

F. B. 35 Pg. 154 Job No. Division No. Notes Red Plotted Profile

Survey of Date Date No.

Survey by Notes Notes Chkd. Checked X-Sec.

Indexed G. J. GALLE Date APR 1 3 65 Date Date No.

STATION	B.S.	H.I.	F.S.	ELEV.

76-L-298 CE 307 2-63

PLEASE RETURN TO
LOS ANGELES COUNTY ENGINEER
403 LOS ANGELES COUNTY ENGINEERING BLDG.

Do not extend notes this side of this line.

NOTE: ANY ADDITIONS OR CHANGES ON THIS SHEET MUST BE MADE OR CIRCLED IN RED INK. WITH DATE AND NAME OF PERSON MAKING CHANGE

76-L-298 CE 307 2-63

PLEASE RETURN TO
LOS ANGELES COUNTY ENGINEER
403 LOS ANGELES COUNTY ENGINEERING BLDG.

NOTE: ANY ADDITIONS OR CHANGES ON THIS SHEET MUST BE MADE OR CIRCLED IN RED INK, WITH DATE AND NAME OF PERSON MAKING CHANGE.

Do not extend notes this side of this line.

STATION	B. S.	H. I.	F. S.	ELEV.	Lt	℄	Rt
50+80.51				148 17		℄	INTER
50+80.51 = 1+00 going E on Aeolian St. ("D" Line)							
1+00				148 17		℄	INTER
1+10				148 15		℄	Pvmt
1+12.4				148 15	24' E.G.		
1+16°				148 07		℄	E.G.
1+19				147 94		℄	F.L. Gut.
1+20				147 88			28° E.G.
1				148 04	12.8		
1+ 22.0				148 02		℄	E.G.
1+24.8				147 93			19° E.G.
1+62.5				148 68		℄	
				148 56			9° Pvmt
				148 27			17° E.G.
				148 16			18 B.C.
				148 75			18° T.C.
				149 1			P/L
				148 53	9° Pvmt		
				148 25	17° E.G.		
				148 14	18° B.C.		
				148 75	18° T.C.		
				149 2	P/L		

Profile No. ____ Notes Red ____ Plotted ____ Job No. 61214 Division No. 11
X-Sec. No. ____ Date ____ Date ____ Survey of Vicki Rd
Notes Chkd. ____ Checked ____ Survey by Holmes Notes Walsh Date 4-2-65
Date ____ Date ____ Map No. ____ Indexed C. J. GALLI Date ____

F.B. 2599 Pg. 155

F.B. 2599 Pg. 156 Job No. 6124 Division No. 11 Notes Red Plotted Profile

Survey of Vicki Rd. Date Date No.

Survey by [illegible] Notes [illegible] Notes Chkd. Checked X-Sec.

Indexed [illegible] Date Date Date No.

76-L-298 CE 307 2-63

PLEASE RETURN TO

LOS ANGELES COUNTY ENGINEER

403 LOS ANGELES COUNTY ENGINEERING BLDG.

NOTE: ANY ADDITIONS OR CHANGES ON THIS SHEET MUST BE MADE OR CIRCLED IN RED INK, WITH DATE AND NAME OF PERSON MAKING CHANGE

Do not extend notes this side of this line.

STATION	B.S.	H.I.	F.S.	ELEV.		
[illegible]				[illegible]	[illegible]	[illegible]

76-L-298 CE 307 2-63

PLEASE RETURN TO
LOS ANGELES COUNTY ENGINEER
403 LOS ANGELES COUNTY ENGINEERING BLDG.

NOTE: ANY ADDITIONS OR CHANGES ON THIS SHEET MUST BE MADE OR CIRCLED IN RED INK, WITH DATE AND NAME OF PERSON MAKING CHANGE.

Do not extend notes this side of this line.

STATION	B. S.	H. I.	F. S.	ELEV.	LT	℄	RT
2+95.9				148.78	9° M.H.		
				148.52	18° E.C.		
				148.43	18° B.C.		
				149.05	18° T.C.		
				149.6	P.C.		
3+00				149.02		℄	12.31
3+07.3					7.4 M.H.		1.25 1.30
E. Rim				148.86	E		W
INLET E.				136.46	11.67 MEAS. .93 DIA. 2.40		11.10 MEAS. 1.03 DIA. 2.13
W. Rim				148.86			
OUTLET W				136.43			
3+51.82				149.16		℄	INTAKE
3+51.82 = 14+00		going No.	on	FLOWLINE			
14+00				149.16			
14+08				148.92	5° M.H.		
N Rim				148.98	N		E
INLET N				137.07	11.24 MEAS. .67 DIA		11.19 1.33
E. Rim				148.97	11.91		12.52
INLET E				136.45	S		W
S Rim				148.96	11.25 MEAS.		11.20
INLET S				137.04	.67 DIA		1.33
W Rim				148.96	11.92		12.53
OUTLET W				136.43			

Profile Notes Red ____ Plotted ____ Job No. 61214 Division No. 11
No. ____ X-Sec. ____ Date ____ Date ____ Survey of Nickel Rd.
Notes Chkd. ____ Checked ____ Survey by Lee Mc Ins Notes by ____ Date 1-2-65
No. ____ Date ____ Date ____ Map No. ____ Indexed ____ Date ____

F. B. 7599 Pg. 157

F. B. 2599 Pg. 158 Job No. [illegible] Division No. [illegible] Notes Red _____ Plotted _____ Profile

Survey of [illegible] Date _____ Date _____ No. _____

Survey by [illegible] Notes [illegible] Notes Chkd. _____ Checked _____ X-Sec.

Indexed C. J. GALLI Date _____ Date _____ Date _____ No. _____

STATION	B.S.	H.I.	F.S.	ELEV.		
[illegible]				[illegible]	[illegible]	[illegible]

76-L-298 CE 307 2-63

PLEASE RETURN TO
LOS ANGELES COUNTY ENGINEER
403 Los Angeles County Engineering Bldg.

Do not extend notes this side of this line.

NOTE: ANY ADDITIONS OR CHANGES ON THIS SHEET MUST BE MADE OR CIRCLED IN RED INK. WITH DATE AND NAME OF PERSON MAKING CHANGE

76-L-298 CE 307 2-63

PLEASE RETURN TO
LOS ANGELES COUNTY ENGINEER
403 LOS ANGELES COUNTY ENGINEERING BLDG.

NOTE: ANY ADDITIONS OR CHANGES ON THIS SHEET MUST BE MADE OR CIRCLED IN RED INK, WITH DATE AND NAME OF PERSON MAKING CHANGE.

Do not extend notes this side of this line.

STATION	B. S.	H. I.	F. S.	ELEV.	Lt	℄	Rt
1+59.4				149 18	6.5 Pvmt		
				148 94	11.0 E.G.		
				148 78	13.0 B.C.		
				149 27	13.0 T.C.		
				149 8	P/L		
1+99.4				149 55		℄	
				149 40			6.5 Pvmt
				149 08			13 B.C.
				149 54			13 T.C.
				150 1			P/L
				149 40	6.5 Pvmt		
				149 08	13 B.C.		
				149 56	13 T.C.		
				149 9	P/L		
2+99.4				150 17		℄	
				150 07			6.5 Pvmt
				149 77			13.0 B.C.
				150 22			13.0 T.C.
				150 5			P/L
				150 07	6.5 Pvmt		
				149 78	13.0 B.C.		

Profile Notes Red ____ Plotted ____ Job No. 6112.H Division No. 11
No. ____ Date ____ Date ____ Survey of Vicki Rd
X-Sec. Notes Chkd. ____ Checked ____ Survey by Holmes Notes Walsh Date 4-2-65
No. ____ Date ____ Date ____ Map No. ____ Indexed C. J. GALLI Date ____

F.B. 2599 Pg. 159

F. B. Pg. 160 Job No. Division No. Notes Red Plotted Profile

Survey of Date Date No.

Survey by Notes Notes Chkd. Checked X-Sec.

Indexed C. J. GALLI Date Date Date No.

STATION	B. S.	H. I.	F. S.	ELEV.	

76-L-298 CE 307 2-63

PLEASE RETURN TO
LOS ANGELES COUNTY ENGINEER
403 LOS ANGELES COUNTY ENGINEERING BLDG.

Do not extend notes this side of this line.

NOTE! ANY ADDITIONS OR CHANGES ON THIS SHEET MUST BE MADE OR CIRCLED IN RED INK, WITH DATE AND NAME OF PERSON MAKING CHANGE

76-L-298 CE 307 2-63

PLEASE RETURN TO
LOS ANGELES COUNTY ENGINEER
403 LOS ANGELES COUNTY ENGINEERING BLDG.

NOTE: ANY ADDITIONS OR CHANGES ON THIS SHEET MUST BE MADE OR CIRCLED IN RED INK, WITH DATE AND NAME OF PERSON MAKING CHANGE.

Do not extend notes this side of this line.

STATION	B. S.	H. I.	F. S.	ELEV.	Lt	℄	Rt
2+07					5.4 MH		[illegible] 10.00
S. Rim				148 64	S 9.19 meas N 9.32		9.19 9.32
INLET S.				138 78	.67 Dia .67		.61
N. Rim				148 64	9.86 9.99		
OUTLET N				138 65			
	Resume Cross Section on Aeolian St						
4+00				149 28		℄	
4+07.1				149 27		℄	
				149 16			9° Pvt
				148 79			16.8 E.G.
				148 69			18° B.C.
				149 31			18° T.C.
				149 8			P/L
				149 13	9° Pvt		
				148 76	16.8 E.G.		
				148 69	18° B.C.		
				149 30	18° T.C.		
				149 6	P/L		
4+47.1				149 35		℄	
				149 31			9 Pvt
				148 89			16.8 E.G.
				148 80			18° B.C.
				149 41			18° T.C.

Profile Notes Red ____ Plotted ____ Job No. 6124 Division No. 11 F.B. 2599 Pg. 961
No. ____ Date ____ Date ____ Survey of Vickery Ro
X-Sec. Notes Chkd. ____ Checked ____ Survey by Holmes Notes Whisp Date 4-2-65
No. ____ Date ____ Date ____ Map No. ____ Indexed J. GALLI Date ____

76-L-298 CE 307 2-63

PLEASE RETURN TO
LOS ANGELES COUNTY ENGINEER
403 LOS ANGELES COUNTY ENGINEERING BLDG.

NOTE: ANY ADDITIONS OR CHANGES ON THIS SHEET MUST BE MADE OR CIRCLED IN RED INK, WITH DATE AND NAME OF PERSON MAKING CHANGE

Do not extend notes this side of this line.

STATION	B. S.	H. I.	F. S.	ELEV.	L	R
[illegible]				[illegible]		[illegible]
				[illegible]	[illegible]	
				8	[illegible]	
				148 75	[illegible]	
				149 25	[illegible]	
				149 7	[illegible]	
5+00				149 45		
[illegible]				149 49		
				149 35		[illegible]
				149 [illegible]		[illegible]
				149 01		[illegible]
				[illegible]		[illegible]
				149 8		[illegible]
				149 [illegible]	[illegible]	
				[illegible]	[illegible]	
				[illegible]	[illegible]	
				149 58	[illegible]	
				149 9	[illegible]	
5+98.61				149 [illegible]		[illegible]
5+98.61 = 1+00 going No. on Alburtis Ave						
1+00				149 34		

F. B. 2599 Pg. 162

Survey of [illegible] Job No. [illegible] Division No. [illegible] Notes Red ____ Plotted ____ Profile ____

Survey by [illegible] Notes [illegible] Date ____ Date ____ No. ____

Indexed G. J. GALLI Date ____ Notes Chkd. ____ Checked ____ X-Sec. ____

Date ____ Date ____ No. ____

76-L-298 CE 307 2-63

PLEASE RETURN TO
LOS ANGELES COUNTY ENGINEER
403 LOS ANGELES COUNTY ENGINEERING BLDG.

NOTE: ANY ADDITIONS OR CHANGES ON THIS SHEET MUST BE MADE OR CIRCLED IN RED INK, WITH DATE AND NAME OF PERSON MAKING CHANGE.

Do not extend notes this side of this line.

STATION	B. S.	H. I.	F. S.	ELEV.	Lt	℄	Rt
1+46.9					9.65 9.75		4.8 MH
N. Rim				149 67	8.95 9.09		N 8.95 Meas S 9.09
INLET N				140 05	.8 .66		.67 Dis .67
S. Rim				149 62			9.62 9.76
OUTLET S.				139.86			
BM SD 1545				149 63	BM SD 1545 - Elev 149.634 - FB 2590-9		
					AEOLIAN ST & ALBORTIS AVE - S.W. Cor		
					Bt. Sp[illegible] 5° W. of W.C.R.		
1+ 59.6				149 70		℄	
				149 61			6.5 Pvmt
				149 38			N. B. E.G.
				149 22			13.0 B.C.
				149 83			13.0 T.C.
				150 2			P/L
				149 64	6.5 Pvmt		
				149 25	13.0 B.C.		
				149 85	13.0 T.C.		
				150 2	P/L		
1+97.6				149 84		℄	
				149 72			6.5 Pvmt
				149 34			13.0 BC

Profile Notes Red ____ Plotted ____ Job No. 61214 Division No. 11
No. ____ Date ____ Date ____ Survey of Vicki Rd
X-Sec. Notes Chkd. ____ Checked ____ Survey by Holmes Notes Walsh Date 4-2-65
No. ____ Date ____ Date ____ Map No. ____ Indexed C. J. GALLI Date ____

F.B. 2599 Pg. 163

76-L-298 CE 307 2-63

PLEASE RETURN TO
LOS ANGELES COUNTY ENGINEER
403 LOS ANGELES COUNTY ENGINEERING BLDG.

NOTE: ANY ADDITIONS OR CHANGES ON THIS SHEET MUST BE MADE OR CIRCLED IN RED INK. WITH DATE AND NAME OF PERSON MAKING CHANGE

Do not extend notes this side of this line.

STATION	B. S.	H. I.	F. S.	ELEV.	[illegible]	[illegible]
1499.6				[illegible]		[illegible]
				[illegible]		N/L
				[illegible]	[illegible]	
				[illegible]	[illegible]	
				[illegible]	[illegible]	
				[illegible]	[illegible]	
2499.6				[illegible]		
				[illegible]		[illegible]
				[illegible]		[illegible]
				150 30		[illegible]
				150 [illegible]		N/L
				150 15	[illegible]	
				149 [illegible]	[illegible]	
				150 35	[illegible]	
				150 [illegible]	N/L	
4421.5						[illegible]
N Rim				150 [illegible]		N 8.90 S MEAS 8.98
				[illegible]		.67 DIA. 0.67
S Rim				150 77		9.57 9.65
				141 12		

F. B. 2399 Pg. 164

Survey of Vicar Rd Job No. 6112 H Division No. 11 Notes Red Plotted Profile

Survey by [illegible] Notes [illegible] Date Date No. X-Sec.

Indexed C. J. GALLE Date Notes Chkd. Checked Date No.

76-L-298 CE 307 2-63

PLEASE RETURN TO
LOS ANGELES COUNTY ENGINEER
403 LOS ANGELES COUNTY ENGINEERING BLDG.

NOTE: ANY ADDITIONS OR CHANGES ON THIS SHEET MUST BE MADE OR CIRCLED IN RED INK, WITH DATE AND NAME OF PERSON MAKING CHANGE.

Do not extend notes this side of this line.

STATION	B. S.	H. I.	F. S.	ELEV.	Lt	℄	Rt
5378.61 = 1+00 going So on Alburtis Ave							
1+00				149 35		℄	INTER
1+09				149 34		℄	
1+61				149 32		℄	7.5 Pvmt
				149 13			
				148 91			14 E. G.
				148 83			15 B. C.
				149 42			15 T. C.
				149 6			P/L
				149 17	7.5 Pvmt		
				148 5	13.5 E. G.		
				148 82	15° B. C.		
				149 45	15° T. C.		12 03
				149 8	P/L		9.35
2+08.5					5.2 MH		9 68
S. Rim				149 19	S	N	10 14
INLET S.				139 17	9.35 MFGS	9.47	9 [illegible]
N. Rim				149 19	.47 Dia	.67	.67
OUTLET N				139 05	10.02	10.14	

Profile No. ____ Notes Red ____ Plotted ____ Job No. 6112.14 Division No. 11
X-Sec. No. ____ Date ____ Date ____ Survey of Vicki Rd
Notes Chkd. ____ Checked ____ Survey by Holmes Notes Walsh Date 4-2-65
Date ____ Date ____ Map No. ____ Indexed C. J. GALLI Date ____

F.B. 2599 Pg. 165

76-L-298 CE 307 2-63

PLEASE RETURN TO
LOS ANGELES COUNTY ENGINEER
403 LOS ANGELES COUNTY ENGINEERING BLDG.

NOTE: ANY ADDITIONS OR CHANGES ON THIS SHEET MUST BE MADE OR CIRCLED IN RED INK, WITH DATE AND NAME OF PERSON MAKING CHANGE

Do not extend notes this side of this line.

STATION	B.S.	H.I.	F.S.	ELEV.		
Resume Cross Sections on Aeolian St						
6+00				149 35		℄
6+07.7				149 25	24° E.G.	
6+10.5				149 21		℄ E.G.
6+13.5				149 17		23° E.G.
6+13.5				149 17		℄ P.L. Cut
6+15.0				149 22	12.8 E.G.	
6+16.5				149 21		℄ E.G.
6+19.0				149 17		19° E.G.
6+57.5				149 73		℄
				149 66		9° Pvmt
				149 44		16.6 E.G.
				149 29		18 B.C.
				149 92		18 T.C.
				150 2		P/L
				149 56	9 Pvmt	
				149 34	17° E.G.	
				149 25	18° B.C.	
				149 85	18° T.C.	
				150 2	P/L	

F.B. 2579 Pg. 166 Job No. 6112.14 Division No. 11 Notes Red ____ Plotted ____ Profile ____
Survey of Vicki Rd Date ____ Date ____ No. ____
Survey by Holmes Notes Walsh Notes Chkd. ____ Checked ____ X-Sec. ____
Indexed C. J. GALLO Date ____ Date ____ No. ____

76-L-298 CE 307 2-63

PLEASE RETURN TO
LOS ANGELES COUNTY ENGINEER
403 LOS ANGELES COUNTY ENGINEERING BLDG.

NOTE: ANY ADDITIONS OR CHANGES ON THIS SHEET MUST BE MADE OR CIRCLED IN RED INK, WITH DATE AND NAME OF PERSON MAKING CHANGE.

Do not extend notes this side of this line.

STATION	B. S.	H. I.	F. S.	ELEV.	Lt	℄	Rt
6+66.9					7.6 MH		12.81 12.72
E Rim				149.64	E. W.		11.45 11.49
INLET E				136.86	11.45 MEAS 11.50		1.36 1.23
					1.33 DIA 1.33		12.78
W. Rim				149.63	12.78 12.83		11.50
OUTLET W				136.80			1.26
6+97.5				149.88		℄	
				149.82			9° Pvmt
				149.51			1.7 E.G.
				149.42			1.8 B.C.
				150.01			1.8 T.C.
				150.3			P/L
				149.71	9° Pvmt		
				149.40	1.7 E.G.		
				149.31	1.8 B.C.		
				149.93	1.8 T.C.		
				150.3	P/L		
7+97.5				150.19		℄	
				150.05			9° Pvmt
				149.75			17° E.G.
				149.67			1.8 B.C.
				150.26			1.8 T.C.
				150.7			P/L

Profile No. ____ Notes Red ____ Plotted ____ Job No. 6112.14 Division No. 11
X-Sec. No. ____ Date ____ Date ____ Survey of Vicki Rd
Notes Chkd. ____ Checked ____ Survey by Holmes Notes Walsh Date 4-2-65
Date ____ Date ____ Map No. ____ Indexed C. J. GALLI Date ____

F.B. 2599 Pg. 167

76-L-298 CE 307 2-63

PLEASE RETURN TO
LOS ANGELES COUNTY ENGINEER
403 LOS ANGELES COUNTY ENGINEERING BLDG.

NOTE: ANY ADDITIONS OR CHANGES ON THIS SHEET MUST BE MADE OR CIRCLED IN RED INK, WITH DATE AND NAME OF PERSON MAKING CHANGE

Do not extend notes this side of this line.

STATION	B. S.	H. I.	F. S.	ELEV.	Lt	℄	Rt
				15[illegible]	9 Pvmt		
				149 71	17 E.G		
				149 59	18 B.C.		
				151 22	18 T.C.		
				151 0	P/L		
50+80.51 = 1+00 going N. on Vicki Dr.							
BM SD 1543				14[illegible]	BM SD 1543 - El-w 148.230 - F.B. 2590 - 9		
					Beaman St & Vicki Dr - S.W. Cor.		
					Bt. Spk inch - 5° S. of S.C.R.		
1+00				148 18		℄	[illegible]
1+08					5.4 MH		
N Rim				14[illegible] 22			N 10.96 MEAS E 10.72
INLET N				137 71			.67 DIA 1.33
E Rim				148 27			10.57 12.05
INLET E				13[illegible]			
S Rim				148 26			S 10.87 MEAS W 10.70
INLET S				136 72			.67 DIA 1.33
W Rim				148 25			11.54 12.03
OUTLET W				136 22			

F.B. 2599 Pg. 168 Job No. 61D14 Division No. 11 Notes Red ____ Plotted ____ Profile ____
Survey of Vicki Rd Date ____ Date ____ No. ____
Survey by Holmes Notes Walsh Notes Chkd. ____ Checked ____ X-Sec. ____
Indexed C. J. GALLI Date ____ Date ____ No. ____

76-L-298 CE 307 2-63

PLEASE RETURN TO
LOS ANGELES COUNTY ENGINEER
403 LOS ANGELES COUNTY ENGINEERING BLDG.

NOTE: ANY ADDITIONS OR CHANGES ON THIS SHEET MUST BE MADE OR CIRCLED IN RED INK, WITH DATE AND NAME OF PERSON MAKING CHANGE.

Do not extend notes this side of this line.

STATION	B. S.	H. I.	F. S.	ELEV.	Lt	℄	Rt
1+09				148 23		℄	
1+60.5				148 46		℄	
				148 39			9° PVMT
				148 15			18 B.C
				148 67			18 T.C
				149 0			P/L
				148 41	9° PVMT		
				148 17	1.65 E.G.		
				148 06	18.0 B.C.		
				148 69	18.0 T.C		
				149 0	P/L		7.02
							7.84
1+67.6					5.2 MH		7.16
							68
N. Rim				148 58	N	S	
INLET N				140 87	7.02 MEAS	7.16	
					.67 DIA	.67	
S Rim				148 55	7.69	7.83	
OUTLET S.				140 72			
2+00.5				148 81		℄	
				148 67			9°
				148 26			18 B.C.
				148 89			18 T.C.
				149 2			P/L

Profile No. ____ Notes Red ____ Plotted ____ Job No. 611214 Division No. 11 F.B. 2599 Pg. 169
Date ____ Date ____ Survey of Vicki Rd
X-Sec. No. ____ Notes Chkd. ____ Checked ____ Survey by Holmes Notes Walsh Date 4-2-65
Date ____ Date ____ Map No. ____ Indexed C. J. GALLI Date ____

76-L-298 CE 307 2-63

PLEASE RETURN TO
LOS ANGELES COUNTY ENGINEER
403 LOS ANGELES COUNTY ENGINEERING BLDG.

NOTE: ANY ADDITIONS OR CHANGES ON THIS SHEET MUST BE MADE OR CIRCLED IN RED INK, WITH DATE AND NAME OF PERSON MAKING CHANGE

Do not extend notes this side of this line.

STATION	B. S.	H. I.	F. S.	ELEV.	L	℄	R
[illegible]				148.25	[illegible]		
				[illegible]	18 B.C.		
				[illegible]	18 T.C.		
				149.3	P/L		
3+00.5				149.30		℄	
				[illegible]			[illegible]
				148.[illegible]			18 B.C.
				[illegible]			18 T.C.
				149.[illegible]			P/L
				149.[illegible]	[illegible]		
				148.72	18 B.C.		
				149.37	18 T.C.		
				149.7	P/L		
Resume X Section on [illegible] going to.							
50+89.5						℄	
50+94.4					23.6 E.G.		
50+96.6						℄ E.G.	
50+99						25.1 E.G.	
51+00						℄ F.L. Gut	
51+01.2					15.9 E.G.		
51+02.7						℄ E.G.	
51+04.3						16.7 E.G.	

F. B. 2599 Pg. 170

Job No. 61014 Division No. [illegible] Notes Red ____ Plotted ____ Profile ____

Survey of Vicki Rd Date ____ Date ____ No. ____

Survey by [illegible] Notes [illegible] Notes Chkd. ____ Checked ____ X-Sec. ____

Indexed C. J. GALLA Date ____ Date ____ Date ____ No. ____

76-L-298 CE 307 2-63

PLEASE RETURN TO
LOS ANGELES COUNTY ENGINEER
403 LOS ANGELES COUNTY ENGINEERING BLDG.

NOTE: ANY ADDITIONS OR CHANGES ON THIS SHEET MUST BE MADE OR CIRCLED IN RED INK, WITH DATE AND NAME OF PERSON MAKING CHANGE.

Do not extend notes this side of this line.

STATION	B. S.	H. I.	F. S.	ELEV.	Lt	℄	Rt
51+39.2				148 50		℄	
				148 41			9° Pvmt
				148 18			16 6 E.G.
				148 03			18 B.C.
				148 63			18 T.C.
				149 1			P/L
				148 35	9 Pvmt		
				148 15	16 6 E.G.		
				148 02	18 B.C.		
				148 64	18 T.C.		
				148 9	P/L		
51+79.2				148 56		℄	
				148 47			9° Pvmt
				148 16			17 E.G.
				148 07			18 B.C.
				148 67			18 T.C.
				149 3			P/L
				148 47	9° Pvmt		
				148 21	17 E.G.		
				148 11	18 B.C.		
				148 72	18 T.C.		
				149 0	P/L		

Profile No. ____ Notes Red ____ Plotted ____ Job No. 6112.14 Division No. 11 F.B. 2599 Pg. 171
X-Sec. No. ____ Date ____ Date ____ Survey of Vicki Rd
Notes Chkd. ____ Checked ____ Survey by Holmes Notes Walsh Date 4-2-65
Date ____ Date ____ Map No. ____ Indexed C. J. GALM Date ____

76-L-298 CE 307 2-63

PLEASE RETURN TO
LOS ANGELES COUNTY ENGINEER
403 LOS ANGELES COUNTY ENGINEERING BLDG.

NOTE: ANY ADDITIONS OR CHANGES ON THIS SHEET MUST BE MADE OR CIRCLED IN RED INK, WITH DATE AND NAME OF PERSON MAKING CHANGE

Do not extend notes this side of this line.

STATION	B. S.	H. I.	F. S.	ELEV.	Lt	℄	Rt
52+00				148 57		℄	
52+32.1							7.2 MH
E. Rim				148 59	12.53	12.45	E 11.22 meas W 11.21
INLET E.				136 54			1.33 Dia 1.33
W. Rim				148 53			12.55 12.54
OUTLET W				136 04			
52+76.7				148 76		℄	
				148 63			9 Pvmt
				148 27			17 E.G.
				148 17			18 B.C.
				148 79			18 T.C.
				149 1			P/L
				148 59	9 Pvmt		
				148 34	17 E.G.		
				148 21	18 B.C.		
				148 53	18 T.C.		
				149 2	P/L		
53+00				148 83		℄	
53+32.59				148 82		℄	INTER

F. B. 2599 Pg. 172

Job No. 6112.14 Division No. 11 Notes Red Date Plotted Date Profile No.

Survey of Vicki Rd Notes Walsh Notes Chkd. Date Checked Date X-Sec. No.

Survey by Holmes Date

Indexed C. J. GALLE

76-L-298 CE 307 2-63

PLEASE RETURN TO
LOS ANGELES COUNTY ENGINEER
403 LOS ANGELES COUNTY ENGINEERING BLDG.

NOTE: ANY ADDITIONS OR CHANGES ON THIS SHEET MUST BE MADE OR CIRCLED IN RED INK, WITH DATE AND NAME OF PERSON MAKING CHANGE.

Do not extend notes this side of this line.

STATION	B. S.	H. I.	F. S.	ELEV.	Lt	℄	Rt
53+32.59 = 1+00 going N on Norwalk Ave							
BM S 15-12				149.07	BM S 15-12 - Elev. 149.069 - FB 2510-9		
					Recovered Norwalk Ave - S. to Pos		
					Rem. Sec. No. - 1 P.L. - 5 W. P.R.		
1+00				148.82			
1+06.4					S.D. Pch.		
N. Rim				148.77	N	E	
Inlet N				136.49	11.61 minus	11.62	
E. Rim				148.77	.67 Dia	1.33	
Inlet E				135.82	12.28	12.95	
S. Rim				148.78	S.	W.	
Inlet S.				136.57	11.34 minus	11.63	
W. Rim				148.77	.67 Dia	1.33	
Outlet W.				135.81	12.21	12.96	
1+09				148.65		℄	
1+13.6				148.46			14' F.G.
1+15.0				148.48		℄ E.G.	
1+18				148.44		℄ F.L.G.	
				148.59	25' F.G.		
1+19.6				148.46			11' F.G.
1+21.0				148.52		℄ E.G.	

Profile Notes Red. _____ Plotted _____ Job No. 6112.14 Division No. 11
No. _____ Date _____ Date _____ Survey of Wickel Rd
X-Sec. Notes Chkd. _____ Checked _____ Survey by Lee Mes Notes Lisse Date 4-4-65
No. _____ Date _____ Date _____ Map No. _____ Indexed C. J. Gally Date _____

F. B. 2599 Pg. 173

76-L-298 CE 307 2-63

PLEASE RETURN TO
LOS ANGELES COUNTY ENGINEER
403 LOS ANGELES COUNTY ENGINEERING BLDG.

NOTE: ANY ADDITIONS OR CHANGES ON THIS SHEET MUST BE MADE OR CIRCLED IN RED INK. WITH DATE AND NAME OF PERSON MAKING CHANGE

Do not extend notes this side of this line.

STATION	B. S.	H. I.	F. S.	ELEV.	Lt	℄	Rt
[illegible]				[illegible]	[illegible]		
[illegible]					[illegible]		
[illegible]				[illegible]	[illegible]		[illegible]
[illegible]				141.18	7.08 [illegible] 7.35		[illegible]
[illegible]				[illegible]	.67 [illegible] .67		
[illegible]				[illegible]	7.75 [illegible]		
[illegible]				[illegible]			
[illegible]				[illegible]		℄	
				[illegible]			6.5 [illegible]
				[illegible]			11.2 [illegible]
				[illegible]			13 [illegible]
				[illegible]			13 [illegible]
				[illegible]			[illegible]
				[illegible]	6.5 [illegible]		
				[illegible]	11.9 [illegible]		
				[illegible]	13.0 [illegible]		
				[illegible]	13.0 T.C.		
				[illegible]	[illegible]		
[illegible]				[illegible]		℄	
				[illegible]			6.5 [illegible]
				148.82			11.9 E.G.
				[illegible]			13.0 [illegible]

F. B. 2599 Pg. 174

Survey of Vicar Ro. Job No. [illegible] Division No. 11 Notes Red Date Plotted Date No. Profile

Survey by [illegible] Notes [illegible] Notes Chkd. Date Checked Date X-Sec. No.

Indexed C. J. GALLI Date

76-L-298 CE 307 2-63

PLEASE RETURN TO
LOS ANGELES COUNTY ENGINEER
403 LOS ANGELES COUNTY ENGINEERING BLDG.

NOTE: ANY ADDITIONS OR CHANGES ON THIS SHEET MUST BE MADE OR CIRCLED IN RED INK, WITH DATE AND NAME OF PERSON MAKING CHANGE.

Do not extend notes this side of this line.

STATION	B. S.	H. I.	F. S.	ELEV.	Lt	℄	Rt
1+99.7				149 17			13° T.C.
				149 4			P/L
				149 06	6.5 Pvmt		
				148 81	11.9 E.G.		
				148 74	13.0 B.C.		
				149 19	13.0 T.C.		
				149 5	P/L		
2+ 99.7				149 49			
				149 39			6.5 Pvmt
				149 18			11.8 E.G.
				149 09			13 B.C.
				149 53			13 T.C.
				149 8			P/L
				149 35	6.5 Pvmt		
				149 19	11.8 E.G.		
				149 11	13.0 B.C.		
				149 56	13.0 T.C.		
				149 8	P/L		
4+81.7					4.7 MH		
S. Rim				150 15	6.99 Meas		
					67 Hip		
OUTLET S				142 49	~~7.66~~		

Profile No. X-Sec. No. Notes Red Date Notes Chkd. Date Plotted Date Checked Date Job No. 6104 Division No. 4 Survey of Vicki Ro Survey by Hoover Notes Date 4-6-65 Map No. Indexed G. J. GALLI Date

F.B. 2599 Pg. 175

F. B. [illegible] Pg. 176 Job No. [illegible] Division No. Notes Red Plotted Profile

Survey of [illegible] Date Date No.

Survey by [illegible] Notes [illegible] Notes Chkd. Checked X-Sec.

Indexed C. J. GALLI Date Date Date No.

STATION	B.S.	H.I.	F.S.	ELEV.	
[illegible]	[illegible]	[illegible]	[illegible]	[illegible]	[illegible]

76-L-296 CE 307 2-63

PLEASE RETURN TO
LOS ANGELES COUNTY ENGINEER
403 Los Angeles County Engineering Bldg.

Do not extend notes this side of this line.

NOTE: ANY ADDITIONS OR CHANGES ON THIS SHEET MUST BE MADE OR CIRCLED IN RED INK, WITH DATE AND NAME OF PERSON MAKING CHANGE

76-L-298 CE 307 2-63

PLEASE RETURN TO
LOS ANGELES COUNTY ENGINEER
403 LOS ANGELES COUNTY ENGINEERING BLDG.

NOTE: ANY ADDITIONS OR CHANGES ON THIS SHEET MUST BE MADE OR CIRCLED IN RED INK, WITH DATE AND NAME OF PERSON MAKING CHANGE.

Do not extend notes this side of this line.

STATION	B. S.	H. I.	F. S.	ELEV.	Lt	℄	Rt
53+88.4				149 00		℄	
				148 86			9 Pvmt
				148 56			17 E.G.
				148 43			18 B.C.
				149 04			18 T.C.
				149 5			P/L
				148 86	9 Pvmt		
				148 55	17 E.G.		
				148 42	18 B.C.		
				149 07	18 T.C.		
				149 6	P/L		
54+00				148 98		℄	
54+08.4				149 13		℄	
				149 02			9° Pvmt
				148 61			17° E.G.
				148 52			18° B.C.
				149 17			18° T.C.
				149 6			P/L
				149 02	9° Pvmt		
				148 70	17° E.G.		
				148 59	18° B.C.		

Profile No. ____ Notes Red ____ Plotted ____ Job No. 6112.14 Division No. 11
Date ____ Date ____ Survey of Vicki Rd
X-Sec. No. ____ Notes Chkd. ____ Checked ____ Survey by Howard Notes Wilson Date 1-5-65
Date ____ Date ____ Map No. ____ Indexed C. J. GALLE Date ____

F.B. 2598 PG. 177

F.B. 2599 Pg. 178

Job No. 6112H Division No. _____ Notes Red _____ Plotted _____ Profile

Survey of [illegible] Date _____ Date _____ No. _____

Survey by [illegible] Notes [illegible] Notes Chkd. _____ Checked _____ X-Sec.

Indexed C. J. GALLI Date _____ Date _____ Date _____ No. _____

76-L-298 CE 307 2-63

PLEASE RETURN TO

LOS ANGELES COUNTY ENGINEER

403 LOS ANGELES COUNTY ENGINEERING BLDG.

NOTE: ANY ADDITIONS OR CHANGES ON THIS SHEET MUST BE MADE OR CIRCLED IN RED INK, WITH DATE AND NAME OF PERSON MAKING CHANGE

Do not extend notes this side of this line.

STATION	B.S.	H.I.	F.S.	ELEV.		
[illegible]				[illegible]	[illegible]	[illegible]

76-L-298 CE 307 2-63

PLEASE RETURN TO
LOS ANGELES COUNTY ENGINEER
403 LOS ANGELES COUNTY ENGINEERING BLDG.

NOTE: ANY ADDITIONS OR CHANGES ON THIS SHEET MUST BE MADE OR CIRCLED IN RED INK, WITH DATE AND NAME OF PERSON MAKING CHANGE.

Do not extend notes this side of this line.

STATION	B. S.	H. I.	F. S.	ELEV.	L	℄	R
53+91.5				150 15	18 B.C.		
				150 78	18 T.C.		
				151 1	0 ½		
56+00				150 72		℄	
56+35				150 91		℄	
56+52.2					0.2 MH	℄ INTAR	
N Rim				151 39	N 14.50 means 1.50 Dia 16.00	E 14.54 1.33 15.87	
INLET N				135 37			
E. Rim				151 38			
INLET E				135 51	S 14.45 means 1.75 Dia 16.20		
S. Rim				151 37			
OUTLET S				135 17			
BMSD 1541				150 78	BMSD 1541 Elev. 150.775 - FO 2580 ? Millergrove Dr. & Arcelan St. - N.E. Cor. Bt. Sphr. ab. 5' E. of F.C.R.		
56+52.7 = 1+00 going So. on Miller Grove Dr.							
14+52.7				151 22		℄	
				151 05			10 [illegible]
				150 56			18' E.C.
				150 46			20' B.C.
				151 09			20 T.C.
				151 4			PIL

Profile No. ____ Notes Red ____ Plotted ____ Job No. 6124 Division No. 1
X-Sec. No. ____ Date ____ Date ____ Survey of [illegible] Date 1-5-65
Notes Chkd. ____ Checked ____ Survey by [illegible] Notes [illegible] Date
Date ____ Date ____ Map No. ____ Indexed C. J. GALLI Date

F.B. 2599 Pg. 179

76-L-298 CE 307 2-63

PLEASE RETURN TO
LOS ANGELES COUNTY ENGINEER
403 LOS ANGELES COUNTY ENGINEERING BLDG.

NOTE: ANY ADDITIONS OR CHANGES ON THIS SHEET MUST BE MADE OR CIRCLED IN RED INK, WITH DATE AND NAME OF PERSON MAKING CHANGE

Do not extend notes this side of this line.

STATION	B. S.	H. I.	F. S.	ELEV.		
[illegible]				[illegible]	[illegible]	
				[illegible]	[illegible]	
				15[illegible]	[illegible]	
				[illegible]	[illegible]	
				[illegible]	P.L.	
4+78.8						MH
N Rim				150.43	14.64 / 1.75	N 14.64 MEAS 1.75 DIA 16.39
Inlet N				134.04		S 14.67 1.75 1.75 16.42
S Rim				150.43		
Outlet S				134.01		
Resume Cross Section on Millergrove Dr. Joing No.						
57+00				151.46		℄
57+12.9				151.47		℄
				151.18		10° Pvmt
				150.83		18 E.G.
				150.68		20 B.C.
				151.32		20 T.C.
				151.4		P.L.
				151.35	10 Pvmt	
				150.83	18 E.G.	
				150.63	20 B.C.	

F. B. 2599 Pg. 180 Job No. [illegible] Division No. [illegible] Notes Red Plotted Profile
Survey of [illegible] Date Date No.
Survey by [illegible] Notes Checked X-Sec.
Indexed C. J. GALLI Date Notes Chkd. Date No.

76-L-298 CE 307 2-63

PLEASE RETURN TO
LOS ANGELES COUNTY ENGINEER
403 LOS ANGELES COUNTY ENGINEERING BLDG.

NOTE: ANY ADDITIONS OR CHANGES ON THIS SHEET MUST BE MADE OR CIRCLED IN RED INK, WITH DATE AND NAME OF PERSON MAKING CHANGE.

Do not extend notes this side of this line.

STATION	B. S.	H. I.	F. S.	ELEV.	Lt	℄	Rt
				151 27	20 T.C.		
				151 5	P/L		
57+52.9				151 41		℄	
				151 17			10 Pvmt
				150 83			18 E.G.
				150 73			20 B.C.
				151 32			20 T.C.
				151 5			P/L
				151 34	10 Pvmt		
				150 84	18 E.G.		
				150 69	20 B.C.		
				151 32	20 T.C.		
				151 6	P/L		
58+00				151 51		℄	
58+52.9				151 53		℄	
				151 35			10 Pvmt
				151 01			18 E.G.
				150 84			20 B.C.
				151 48			20 T.C.
				151 7			P/L
				151 46	10° Pvmt		

Profile No. ____ Notes Red ____ Plotted ____ Job No. 61124 Division No. ____
X-Sec. No. ____ Date ____ Date ____ Survey of Victory Rd
Notes Chkd. ____ Checked ____ Survey by [illegible] Notes [illegible] Date 4-5-65
Date ____ Date ____ Map No. ____ Indexed C. J. GALLI Date ____

F. B. 2599 Pg. 181

76-L-298 CE 307 2-63

PLEASE RETURN TO
LOS ANGELES COUNTY ENGINEER
403 LOS ANGELES COUNTY ENGINEERING BLDG.

NOTE: ANY ADDITIONS OR CHANGES ON THIS SHEET MUST BE MADE OR CIRCLED IN RED INK, WITH DATE AND NAME OF PERSON MAKING CHANGE

Do not extend notes this side of this line.

STATION	B. S.	H. I.	F. S.	ELEV.	L +	℄	Rt
58+52.9				151.01	18 E.G.		
				150.85	20 B.C.		
				151.46	20 T.C.		
				151.7	P/L		
59+00				151.64		℄	
60+00				151.71		℄	
60+62±						MH	
N Rim				151.90	N 13.53	MEAS	S 13.55
INLET N				136.87	1.50	Bld	1.50
S Rim				151.88	15.03		15.05
BM SD 1540				136.83	BM SD 1540 - Elev 151.915 - FB 2599-8		
					Millerskrone Dr - 600' S. ℄ Bellavon St.		
					Ot Spl in Pb		
61+00				151.93		℄	
62+00				152.29		℄	
				152.14			10 Pvmt
				151.68			18 E.G.
				151.57			20 B.C.
				152.19			20 T.C.
				152.5			P/L

F.B. 2599 Pg. 182
Job No. 6124 Division No. 11 Notes Red Plotted Profile
Survey of Vicki Rd Date Date No.
Survey by Holmes Notes Walsh Notes Chkd. Checked X-Sec.
Indexed C. J. GALLI Date Date Date No.

76-L-298 CE 307 2-63

PLEASE RETURN TO
LOS ANGELES COUNTY ENGINEER
403 LOS ANGELES COUNTY ENGINEERING BLDG.

NOTE: ANY ADDITIONS OR CHANGES ON THIS SHEET MUST BE MADE OR CIRCLED IN RED INK, WITH DATE AND NAME OF PERSON MAKING CHANGE.

Do not extend notes this side of this line.

STATION	B. S.	H. I.	F. S.	ELEV.	Lt	℄	Rt
62+00				152 07	10° [illegible]		
				151 63	18 E.G.		
				151 51	20 BC		
				152 14	20 TC		
				152 4	P/L		
63+00				152 60		℄	
64+00				152 88		℄	
G ⌒ +73°						MH	
N Rim				153 02		13.25 MEAS	E 12.62
INLET N				138 27		1.50 DIA	.67
E Rim				153 01		14.75	13.29
INLET E				139 72			
W Rim				153 03			
INLET W				139 05		W MH	S
S Rim				153 02		13.31 MEAS	13.25
OUTLET S				138 24		.67 DIA	1.50
						13.98	14.78
65+00				153 04			

Profile Notes Red ____ Plotted ____ Job No. [illegible] Division No. 11 F.B. 2599 Pg. 183
No. ____ Date ____ Date ____ Survey of Vicki Rd
X-Sec. Notes Chkd. ____ Checked ____ Survey by [illegible] Notes [illegible] Date 4-6-65
No. ____ Date ____ Date ____ Map No. ____ Indexed E. J. GALLI Date ____

76-L-298 CE 307 2-63

PLEASE RETURN TO
LOS ANGELES COUNTY ENGINEER
403 LOS ANGELES COUNTY ENGINEERING BLDG.

NOTE: ANY ADDITIONS OR CHANGES ON THIS SHEET MUST BE MADE OR CIRCLED IN RED INK, WITH DATE AND NAME OF PERSON MAKING CHANGE

Do not extend notes this side of this line.

STATION	B. S.	H. I.	F. S.	ELEV.	Lt	℄	Rt
65+20.8						MH	
N. Rim				153.15		N 13.26 MEAS	E 13.12
INLET N				138.39		1.50 DIA	.67
E. Rim				153.10		14.76	13.79
INLET E				139.31		S	
S. Rim				153.11		13.26 MEAS	
OUTLET S				138.35		1.50 DIA	
						14.76	
66+00				153.42		℄	
67+00				153.71		℄	
68+00				153.88		℄	
68+18.2				153.91		℄	
				153.94			10 Pvmt
				153.57			18 E.G.
				153.47			20 B.C.
				154.13			20 T.C.
				154.1			P.L.
				153.80	10 Pvmt		
				153.54	17 E.G.		
				153.35	20 B.C.		
				154.04	20 T.C.		
				154.5	P.L.		

F. B. 2559 PG. 184
Job No. 61114 Division No. 11 Notes Red Plotted Profile
Survey of Vicki Rd Date Date No.
Survey by Holmes Notes Chkd. Checked X-Sec.
Indexed C. J. GALLI Date Date No.

76-L-298 CE 307 2-63

PLEASE RETURN TO
LOS ANGELES COUNTY ENGINEER
403 LOS ANGELES COUNTY ENGINEERING BLDG.

NOTE: ANY ADDITIONS OR CHANGES ON THIS SHEET MUST BE MADE OR CIRCLED IN RED INK, WITH DATE AND NAME OF PERSON MAKING CHANGE.

Do not extend notes this side of this line.

STATION	B. S.	H. I.	F. S.	ELEV.		
68[illegible]				153 96		[illegible]
68:79.33 = 1+00 going E. on BENAVON ST						
1+10				153 98		
1+11.5				153 99	25.5 E.G.	
1+15.5				153 88		E.G.
1+16.5				153 86		F.L.
1+16.8				153 97	16° E.G.	
1+[illegible]				153 91		E.G.
1+[illegible]				153 72		40 E.G.
1+[illegible]				153 81		18' E.G.
1+39.2					7.8 M.H.	
E. [illegible]				154 [illegible]	E [illegible]	[illegible]
[illegible]				14072	[illegible]	[illegible]
[illegible]				154 30	.67 [illegible] .67	
[illegible]				14055	13.61 13.75	
1+61.2				154 37		
				154 [illegible]		10° [illegible]
				153 81		17° E.G.
				153 69		19.8 B.C.
				154 35		19.4 T.C.
				154 7		HL

Profile Notes Red ____ Plotted ____ Job No. 6112 H Division No. 11 F.B. 2599 Pg. 165
No. ____ Date ____ Date ____ Survey of Vicki Ro
X-Sec. Notes Chkd. ____ Checked ____ Survey by [illegible] Notes [illegible] Date [illegible]
No. ____ Date ____ Date ____ Map No. ____ Indexed C. J. GALLI Date ____

76-L-298 CE 307 2-63

PLEASE RETURN TO
LOS ANGELES COUNTY ENGINEER
403 LOS ANGELES COUNTY ENGINEERING BLDG.

NOTE: ANY ADDITIONS OR CHANGES ON THIS SHEET MUST BE MADE OR CIRCLED IN RED INK, WITH DATE AND NAME OF PERSON MAKING CHANGE

Do not extend notes this side of this line.

STATION	B. S.	H. I.	F. S.	ELEV.	Lt	℄	Rt
1+61.2				154 46	9° Pvmt		
				154 33	17° E.G.		
				154 18	18° B.C.		
				154 82	18° T.C.		
				155 3	P/L		
1+91.2				154 43		℄	
				154 17			10 Pvmt
				153 89			17° E.G.
				153 78			18° B.C.
				154 42			18° T.C.
				154 7			P/L
				154 57	9 Pvmt		
				154 36	17° E.G.		
				154 23	18° B.C.		
				154 84	18° T.C.		
				155 57	P/L		
2+00				154 51			
2+91.2				155 21		℄	
				155 09			10° Edge Pvmt
				155 2			P/L
				155 15	9° Pvmt		

F. B. 2399 PG. 186
Job No. 61D14 Division No. 11 Notes Red ____ Plotted ____ Profile ____
Survey of Vicki Rd Date ____ Date ____ No. ____
Survey by Hughes Notes Walsh Notes Chkd ____ Checked ____ X-Sec. ____
Indexed G. J. GALLI Date ____ Date ____ Date ____ No. ____

76-L-298 CE 307 2-63

PLEASE RETURN TO
LOS ANGELES COUNTY ENGINEER
403 LOS ANGELES COUNTY ENGINEERING BLDG.

NOTE: ANY ADDITIONS OR CHANGES ON THIS SHEET MUST BE MADE OR CIRCLED IN RED INK, WITH DATE AND NAME OF PERSON MAKING CHANGE.

Do not extend notes this side of this line.

STATION	B. S.	H. I.	F. S.	ELEV.	L	R
[illegible]				154 [illegible]	16 E.G.	
				[illegible]	18 E.G.	
				155 02	18 E.G.	
				155 4	[illegible]	
3+59.0					6 ? [illegible]	
E [illegible]				153 [illegible]	E W	
[illegible] E				141 86	12.50 MEAS 12.66	
[illegible]				155 00	.67 [illegible] .67	
[illegible]				141 67	13.17 13.33	
[illegible]						
1+10				153 87		E
1+[illegible]				153 59	[illegible] E.G.	
[illegible]				153 71		E E.G.
1+17.[illegible]				153 63		E [illegible]
1+19.0				153 65	[illegible] E.G.	
[illegible]				153 84		31° E.G.
1+20.6				153 70		E E.G.
[illegible]				153 77		16° E.G.

Profile Notes Red ____ Plotted ____ Job No. [illegible] Division No. [illegible]
No. ____ Date ____ Date ____ Survey of [illegible]
X-Sec. Notes Chkd. ____ Checked ____ Survey by ____ Notes [illegible] Date [illegible]
No. ____ Date ____ Date ____ Map No. ____ Indexed C. J. GALLI Date ____

F. B. [illegible] Pg. 187

76-L-298 CE 307 2-63

PLEASE RETURN TO
LOS ANGELES COUNTY ENGINEER
403 LOS ANGELES COUNTY ENGINEERING BLDG.

NOTE: ANY ADDITIONS OR CHANGES ON THIS SHEET MUST BE MADE OR CIRCLED IN RED INK, WITH DATE AND NAME OF PERSON MAKING CHANGE

Do not extend notes this side of this line.

STATION	B. S.	H. I.	F. S.	ELEV.	L.T.	℄	P.T.
1461.4				154 36		℄	
				153 25			9 Pvmt
				153 93			17' E.G.
				153 80			18' B.C.
				154 30			16' T.C.
				155 1			P/L
				154 10	9° Pvmt		
				153 97	17' E.G.		
				153 80	19' B.C.		
				154 43	19' T.C.		
				154 7	P/L		
2401.4				154 40		℄	
				154 30			9° Pvmt
				153 98			17 E.G.
				153 88			16' B.C.
				154 51			18' T.C.
				155 2			P/L
				154 33	9 Pvmt		
				154 11	17' E.G.		
				153 94	15' B.C.		
				154 60	19' T.C.		
				154 8	P/L		

F.B. 2599 Pg. 188
Job No. 61214 Division No. 11 Notes Red ____ Plotted ____ Profile ____
Survey of Vicki Rd Date ____ Date ____ No. ____
Survey by Holmes Notes Klasa Notes Chkd. ____ Checked ____ X-Sec. ____
Indexed C. J. GALLI Date ____ Date ____ Date ____ No. ____

76-L-298 CE 307 2-63

PLEASE RETURN TO
LOS ANGELES COUNTY ENGINEER
403 LOS ANGELES COUNTY ENGINEERING BLDG.

NOTE: ANY ADDITIONS OR CHANGES ON THIS SHEET MUST BE MADE OR CIRCLED IN RED INK, WITH DATE AND NAME OF PERSON MAKING CHANGE.

Do not extend notes this side of this line.

STATION	B. S.	H. I.	F. S.	ELEV.	L		R	
[illegible]				154 19				
				154 61			9° [illegible]	
				154 31			17 [illegible]	
				[illegible]			13 [illegible]	
				[illegible]			18 [illegible]	
				155 2			[illegible]	
				154 59	[illegible]			
				154 42	[illegible]			
				154 28	[illegible]			
				154 93	[illegible]			
				155 1	[illegible]			
5+72.2							8 1 MH	
W Rim				155 55	14.27	14.34	W	E
INLET W				141 27	12.78	12.87	12.78 MEAS	12.87
E. Rim				155 53	1.49	1.47	1.50 DIA	1.50
OUTLET E				141 16			14.28	14.37

RESUME CROSS SECTIONS ON MILLERGROVE DR. & Prod from S.W. (X) sections taken 90° To & Prod. from S.W.

Profile No. ____ Notes Red ____ Date ____ Plotted ____ Date ____ Job No. 6112 H Division No. 11 Survey of Vicki Ro Survey by Holmes Notes Date 4-6-65 Map No. ____ Indexed C. J. GALLI Date ____

F. B. 2599 Pg. 189

76-L-298 CE 307 2-63

PLEASE RETURN TO
LOS ANGELES COUNTY ENGINEER
403 LOS ANGELES COUNTY ENGINEERING BLDG.

NOTE: ANY ADDITIONS OR CHANGES ON THIS SHEET MUST BE MADE OR CIRCLED IN RED INK, WITH DATE AND NAME OF PERSON MAKING CHANGE

Do not extend notes this side of this line.

STATION	B. S.	H. I.	F. S.	ELEV.			
68						MH	
E Rim				153 87	13.47	E	W
INLET E				140 42	[illegible]	12.78	MEAS 12.73
W Rim				153 85	[illegible]	.67	DIA 1.50
INLET W				139 62		13.45	14.23
S. Rim				153 86	14.20	S	
OUTLET S				139 65	[illegible]	12.71 MEAS	
69+00				153 97	[illegible]	1.50 DIA	
69+40				154 39		14.21	
				154 31			℄
				153 99			⊼ Line
				153 90			9° Point
				154 52			16.8 E.G.
				155 1			17.8 B.C.
				154 28			17.8 T.C.
				153 97			P/L
				153 88			
				154 47			
				155 0			

9° Point
17.8 E.G.
18.3 B.C.
18.5 T.C.
P/L

F.B. 2599 Pg. 190
Survey of Vicki Lake Job No. 61214 Division No. 11 Notes Red Plotted Profile
Survey by Holmes Notes Walsh Date Date No. X-Sec.
Indexed G. J. GAULT Date Notes Chkd. Checked Date No.

76-L-298 CE 307 2-63

PLEASE RETURN TO
LOS ANGELES COUNTY ENGINEER
403 LOS ANGELES COUNTY ENGINEERING BLDG.

NOTE: ANY ADDITIONS OR CHANGES ON THIS SHEET MUST BE MADE OR CIRCLED IN RED INK, WITH DATE AND NAME OF PERSON MAKING CHANGE.

Do not extend notes this side of this line.

STATION	B. S.	H. I.	F. S.	ELEV.	Lt	℄ Prod Pt
69+50					8.9 MH	
N. Rim				154 31	4.10 Meas	[illegible]
Outlet N				149 54	.57 Dia	4.10
					4.77	
69+80				154 40		℄ Prod
				154 31		8° Pvmt
				154 15		16° E.G.
				154 03		17° B.C.
				154 64		17° T.C.
				154 9		P/L
				154 41	12 Pvmt ctr	
				154 33	10° Pvmt	
				154 14	17° E.G.	
				153 97	18° B.C.	
				154 56	18° T.C.	
				155 1	P/L	
				154 90		℄ Prod TC
70+80				154 27		℄ Prod B.C.
				154 40		1° E.G.
				154 61		9 Pvmt
				154 75		19 ctr Pvmt
				154 65		28 Pvmt
				154 44		37° E.G.

Profile Notes Red ____ Plotted ____ Job No. 6112 M Division No. 7 F.B. 2599 Pg. 191
No. ____ Date ____ Date ____ Survey of Vicki Rd
X-Sec. Notes Chkd. ____ Checked ____ Survey by [illegible] Notes [illegible] Date 4-6-65
No. ____ Date ____ Date ____ Map No. ____ Indexed C. J. GALLI Date ____

76-L-298 CE 307 2-63

PLEASE RETURN TO
LOS ANGELES COUNTY ENGINEER
403 LOS ANGELES COUNTY ENGINEERING BLDG.

NOTE: ANY ADDITIONS OR CHANGES ON THIS SHEET MUST BE MADE OR CIRCLED IN RED INK, WITH DATE AND NAME OF PERSON MAKING CHANGE

Do not extend notes this side of this line.

STATION	B.S.	H.I.	F.S.	ELEV.	Lt	℄ Proj Rt
~~70+80~~ 0				154 31		38³ B.C.
				154 91		38³ T.C.
				155 2		P/L
				155 1	P/L	
BMSD 1539				154 66	BM SD 1539 - Elev 154.658 - FB 2590-8	
					Millergrove Dr & Benavon St - N.E. Cor	
					Ctr. C.R. - RK (Conc. Nail) in c6	
			(End.)			

F.B. 2599 Pg. 192 Job No. 6112.14 Division No. 11 Notes Red. Plotted Profile
Survey of Vicky Rd Date Date No.
Survey by Holmes Notes Wilson Notes Chkd. Checked X-Sec.
Indexed C. J. GALLI Date Date Date No.

Notes Ck'd by	Survey of Vicki Rd. S.D.
Map No.	JN 6112.14 Tape Std °F
Office Work	Surveyed by Holmes
Checked	Notes Newman Date 7-26-65
Date	Indexed C. J. GALL

F. B. 2599 PG. 193

VICKI ROAD S.D.

J.N. 6112.14

LOCATION OF IMPROVEMENTS

AT INTRS.

MILLERGROVE DR. & RIVERA DR.

Holmes
Newman
Valdez
Moodyman

Note: Any Additions or Changes on This Sheet Must be Made or Circled in Red Ink With Date and Name of Person Making Change.

PLEASE RETURN TO
LOS ANGELES COUNTY ENGINEER
403 LOS ANGELES COUNTY ENGINEERING BLDG.

Do not extend this side of this line.

76F3095 CE #310 6-63

F. B. 2599 PG. 194

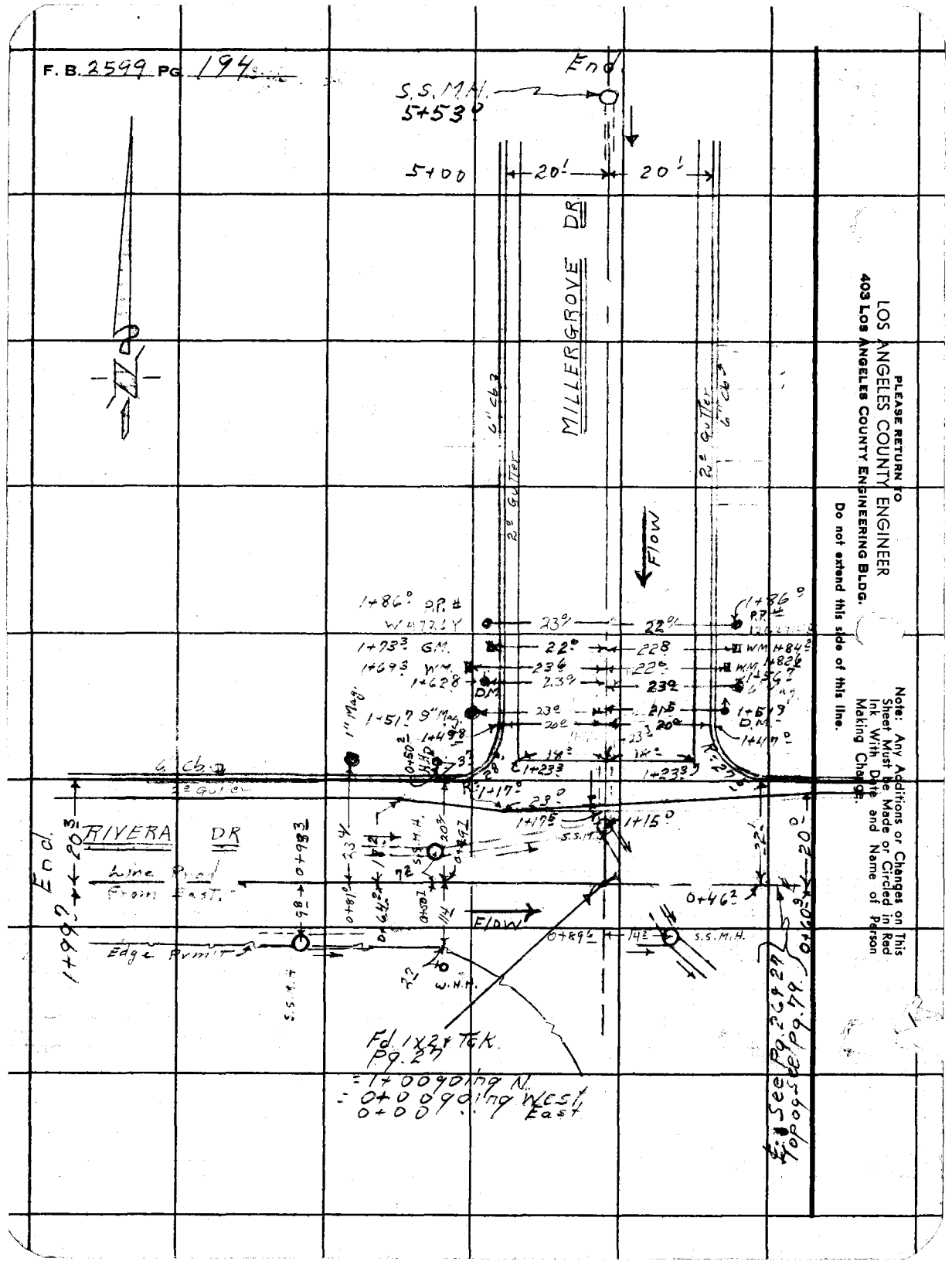

PLEASE RETURN TO
LOS ANGELES COUNTY ENGINEER
403 Los Angeles County Engineering Bldg.

Do not extend this side of this line.

Note: Any Additions or Changes on This Sheet Must Be Made or Circled in Red Ink With Date and Name of Person Making Change.

Profile No.	Notes Red	Plotted	Job No. 6112.14	Division No. 11	F.B. 2599	Pg. 195
	Date	Date	Survey of Vicki Rd S.D.			
X-Sec. No.	Notes Chkd.	Checked	Survey by Holmes	Notes Newman	Date 7-26-65	
	Date	Date	Map No.	Indexed C. J. GALLI	Date	

VICKI ROAD S.D.

J.N. 6112.14

CROSS SECTIONS AT Intn

MILLERGROVE DR & RIVERA DR.

STATION	B.S.	H.I.	F.S.	ELEV.

Holmes
Newman
Valdez
Moodyman.

NOTE: ANY ADDITIONS OR CHANGES ON THIS SHEET MUST BE MADE OR CIRCLED IN RED INK, WITH DATE AND NAME OF PERSON MAKING CHANGE.

Do not extend notes this side of this line.

PLEASE RETURN TO
LOS ANGELES COUNTY ENGINEER
403 LOS ANGELES COUNTY ENGINEERING BLDG.

76-L-298 CE 307 2-63

76-L-298 CE 307 2-63

PLEASE RETURN TO
LOS ANGELES COUNTY ENGINEER
403 LOS ANGELES COUNTY ENGINEERING BLDG.

NOTE: ANY ADDITIONS OR CHANGES ON THIS SHEET MUST BE MADE OR CIRCLED IN RED INK, WITH DATE AND NAME OF PERSON MAKING CHANGE

17.55
15.84
1.71

18.14
15.65
2.49

Do not extend notes this side of this line.

STATION	B.S.	H.I.	F.S.	ELEV.	Lt.	℄	Rt.
B.M.#SD 1550				149.46	B.M.#S.D. 1550 Elev. 149.462 F.B. 2590-11 Rivera Dr. & Millergrove Dr. N.W. Cor. Nt. Spk. in cb. -5° W. of W.C.R.		
0+89.6	S.S.M.H. W. Rim			148.61	16.53 meas. .83 Dia 17.36 Rod 131.25 Elev.		142
	inlet			131.25			
	N.W. Rim			148.62		15.87 meas. 2.50 " 18.37 " 130.25 Elev.	
	inlet			130.25			15.80 meas 2.50 Dia 18.30 Rod 130.27 Elev.
	S.E. Rim			148.57			
	outlet			130.27			
1+00				148.78		℄	Int.
1+15.0	S.S.M.H. W. Rim			148.50	15.64 meas. .67 Dia 16.31 Rod 132.19 Elev.	℄	
	inlet			132.19		15.84 meas 1.47 Dia 17.31 Rod 130.93 Elev	
	N. Rim			148.44			15.65 meas 2.50 Dia 18.15 Rod 130.35 Elev.
	inlet			130.93			
	S.E. Rim			148.50			
	Outlet			130.35			
1+17.5				148.34		℄	edge cross Gut
1+20.5				148.22		℄	F.L. " "
1+23.3				148.33		℄	edge " "
				148.19			18° Cor.
				148.57	18° Cor.		

F.B. 2599 PG. 196
Survey of Vicki Rd. S.D. Job No. 6/12/14 Division No. 11 Notes Red ____ Plotted ____ Profile ____
Survey by Holmes Notes Newman Notes Chkd. ____ Checked ____ X-Sec. ____
Indexed C. J. GALLI Date ____ Date ____ Date ____ No. ____ No. ____

76-L-298 CE 307 2-63

PLEASE RETURN TO
LOS ANGELES COUNTY ENGINEER
403 LOS ANGELES COUNTY ENGINEERING BLDG.

NOTE: ANY ADDITIONS OR CHANGES ON THIS SHEET MUST BE MADE OR CIRCLED IN RED INK, WITH DATE AND NAME OF PERSON MAKING CHANGE.

Do not extend notes this side of this line.

STATION	B. S.	H. I.	F. S.	ELEV.	Lt.	℄	Rt.
1+57.0				148 87		℄	
				148 88			9.0
				148 56			18.0 edge Gut
				148 42			20.0 F.L.
				149 07			20.0 T.C.
				149 5			P/L.
1+59.8				148 90		℄	
				148 81	9.0		
				148 57	18.0 edge Gut.		
				148 49	20.0 F.L.		
				149 15	20.0 T.C.		
				149 4	P/L.		
1+99.8				149 11		℄	
				149 07			9.0
				148 64			18.0 edge Gut.
				148 50			20.0 F.L.
				149 12			20.0 T.C.
				149 8			P/L
				148 95	9.0		
				148 62	18.0 edge Gutt		
				148 52	20.0 F.L.		

Profile No. ____ Notes Red ____ Date ____ Plotted ____ Date ____ Job No. 6112.14 Division No. 11 Survey of Vicki Rd. S.D. Survey by Holmes Notes Newman Date 7-26-65 Map No. ____ Indexed L. J. GALLI Date ____

X-Sec. No. ____ Notes Chkd. ____ Date ____ Checked ____ Date ____

F.B. 2599 PG. 197

76-L-298 CE 307 2-63

PLEASE RETURN TO
LOS ANGELES COUNTY ENGINEER
403 LOS ANGELES COUNTY ENGINEERING BLDG.

NOTE: ANY ADDITIONS OR CHANGES ON THIS SHEET MUST BE MADE OR CIRCLED IN RED INK. WITH DATE AND NAME OF PERSON MAKING CHANGE.

17.18
15.49
1.69

17.42
15.53
1.89

Do not extend notes this side of this line.

STATION	B.S.	H.I.	F.S.	ELEV.	Lt.	℄	Rt
1+99.8				149 17	20° T.C.		
				149 6	P/L		
2+99.8				149 25		℄	
				149 21			9°
				148 80			18° edge Gut.
				148 67			20° F.L.
				149 27			20° T.C.
				150 2			P/L
				149 09	9°		
				148 79	18° edge Gut.		
				148 66	20° F.L.		
				149.34	20 T.C.		
				150 3	P/L		15.53 meas.
5+53.0	S.S.M.H. So. Rim			149 65		℄	1.67 Dia
	outlet			132 45			17.20 Rod.
							132.45 Elev.
B.M.# S.D. 1550				149 46	B.M.# S.D 1550 Elev. 149.462 F.B. 2590-11 Rivera Dr. & Millergrove Dr. N.W. Cor. Bt. spk in cb -5° W. of W.C.R.		
1+00 = 0+00 Going West on Rivera Dr.							
B.M.# SD. 1550				149 46	See above		
0+00				148 78		℄	Intrs.
0+23.0				148 65			17° ∡ pt. Cross Gutt.
0+50.7	S.S.M.H. W. Rim			149 34	8.43 meas		7.2
	inlet			140 14	.67 Dia		
					9.10 Rod		
					140.14 Elev.		

F.B. 2599 Pg. 198 Job No. 6112.14 Division No. 11 Notes Red ____ Plotted ____ Profile ____
Survey of Vicki Rd. S.D. Date ____ Date ____ No. ____
Survey by Holmes Notes Newman Notes Chkd. ____ Checked ____ X-Sec. ____
Indexed C. J. GALLI Date ____ Date ____ No. ____

76-L-296 CE 307 2-63

18.05
17.13 92

PLEASE RETURN TO
LOS ANGELES COUNTY ENGINEER
403 LOS ANGELES COUNTY ENGINEERING BLDG.

NOTE: ANY ADDITIONS OR CHANGES ON THIS SHEET MUST BE MADE OR CIRCLED IN RED INK, WITH DATE AND NAME OF PERSON MAKING CHANGE.

Do not extend notes this side of this line.

STATION	B. S.	H. I.	F. S.	ELEV.	Lt.	℄	Rt.
0+50 I	S.S.M.H. E. Rim			149 19	8.33 meas. .67 Dia 9.00 Rod. 140.19 Elev.		72
	outlet			140 19			
0+59 I				149 38		℄	
				149 25			9°
				148 92			18° edge Gut.
				148 79			20° F.L
				149 47			20° T.C.
				149 9			P/L
				149 33	5°		
				149 17	11 edge pvm't.		
				149 0	15°		
				149 6	22°		
0+93 I	S.S.M.H. W. Rim			149 37	98	17.13 meas. .83 Dia 17.96 Rod 131.41 Elev.	
	inlet			131 41			17.22 meas .83 Dia 18.05 Rod 131.31 Elev.
	E. Rim			149 36			
	outlet			131 31			
0+99 I				149 61		℄	
				149 47			9°
				149 10			18° edge Gut.
				148 97			20° F.L
				149 64			20° T.C.

Profile Notes Red ____ Plotted ____ Job No. 6112.14 Division No. 11
No. ____ X-Sec. ____ Date ____ Date ____ Survey of Vicki Rd. S.P.
Notes Chkd. ____ Checked ____ Survey by Holmes Notes Nwmt Date 7-24-65
No. ____ Date ____ Date ____ Map No. ____ Indexed G. J. GALLI Date ____

F.B. 2590 PG. 194

76-L-298 CE 307 2-63

PLEASE RETURN TO
LOS ANGELES COUNTY ENGINEER
403 LOS ANGELES COUNTY ENGINEERING BLDG.

NOTE: ANY ADDITIONS OR CHANGES ON THIS SHEET MUST BE MADE OR CIRCLED IN RED INK, WITH DATE AND NAME OF PERSON MAKING CHANGE

Do not extend notes this side of this line.

STATION	B.S.	H.I.	F.S.	ELEV.	Lt.	℄	Rt.
0+99 7				150 1			P/L
				149 55	5°		
				149 37	11 5 edge Pvm't.		
				149 2	15°		
				149 9	22°		
1+99 2				150 09		℄	
				149 92			9°
				149 54			18° edge Got.
				149 41			20° F.L
				150 07			20° T.C
				150 3			P/L.
				150 00	5°		
				149 77	11 5 edge Pvm't		
				149 6	15°		
				150 1	22°		
B.M.# SD 1550				149 46	B.M.# SD 1550 Elev. 149.462 F.B. 2590-11 Rivera Dr. & Millergrove Dr. N.W. Cor. BT. Spk. in cb. -5° W. of W.C.R.		
1+00 = 0+00 Going East on Rivera Dr.							
B.M.# SD 1550				149 46	See above		
0+00				148 78		℄	Intr's

F.B. 2599 Pg. 200 Job No. 6112.14 Division No. 11 Notes Red Plotted Profile
Survey of Vicki Rd. S.D. Date Date No. X-Sec.
Survey by Holmes Notes Newman Notes Chkd. Checked No.
Indexed C. J. GALLI Date Date Date

76-L-298 CE 307 2-63

PLEASE RETURN TO
LOS ANGELES COUNTY ENGINEER
403 LOS ANGELES COUNTY ENGINEERING BLDG.

NOTE: ANY ADDITIONS OR CHANGES ON THIS SHEET MUST BE MADE OR CIRCLED IN RED INK, WITH DATE AND NAME OF PERSON MAKING CHANGE.

Do not extend notes this side of this line.

STATION	B. S.	H. I.	F. S.	ELEV.	Lt.	℄	Rt.
0+56.2				148 14		℄	
				147 99			10.4
				147 66			20.8 F.L.
				148 93			30.0 Top BK.
				148 03	9.0		
				147 71	18.0 edge Gut.		
				147 58	20.0 F.L.		
				148 22	20.0 T.C.		
				149 5	P/L		
B.M. #SD1550				149 46	B.M. #SD1550 Elev. 149.462 F.B. 2590-11 Rivera Dr. & Millergrove Dr. N.W. Cor. BT. Spk. in cb. -5.0 W. of W.C.R.		

Profile No. ____ Notes Red ____ Plotted ____ Job No. 6112.14 Division No. 11 F.B. 2599 Pg. 201

X-Sec. No. ____ Date ____ Date ____ Survey of Vicki Rd. S.D.

Notes Chkd. ____ Checked ____ Survey by Holmes Notes Newman Date 7-26-65

Date ____ Date ____ Map No. ____ Indexed C. J. GALLI Date ____