Survey of
JN Tape Std °F
Surveyed by
Notes Date
Indexed

F.B. 2608 Pg

Job	Description
	CIVIC CENTER 7059.02
B.M.	Hall of Records-Bench levels.
Topog.	Hall of Records-Loc. & grades of piers & footings.
Grade	Hall of Records-Loc. & grades for foundation test holes.
X-Sec.	Administrative Bldg.-Grand Ave. from 1st to Temple St.
P.L.	Administration Bldg.-Property line cutoff at S.E. Cor. Temple & Grand.
28 Elev.	Hall of Justice-Loc. & elev. of security yard wall.
0 Topog.& X-Sec.	Admin. Bldg.-Loc. of curbs, loc.imp. & X-Secs. on S. side Temple St. at ent. to Adm. Bldg. bet. Hill St. & Grand Ave.
+ Stak.	Admin. Bldg.-Curb const. stakes on Temple St. at entrance to bldg.
8 Elev.	Admin. Bldg.-Loc. & elev. of slab at Hill St. entrance.
1 P.L.	Hall of Records-Location of property lines.

Monumented July '85

F. B. 2603 Pg. 5

NOTES RED. JOB NO. 7059.02 SURVEY OF Hall of Records
DATE SURVEY BY Curtis
NOTES CHKD. NOTES BY Sprigs DATE April 24, 1959
DATE INDEXED E. Johnson DATE 7-14-59

NOTE: ANY ADDITIONS OR CHANGES ON THIS SHEET MUST BE MADE OR CIRCLED IN RED INK, WITH DATE AND NAME OF PERSON MAKING CHANGE.

Do not extend notes this side of this line

DESCRIPTION	ADJ. ELEV.	3RD RUN	2ND RUN	DIFF.	1ST RUN	B.M.
J.N. 7059.02 HALL of RECORDS Bench Levels	Curtis Burkholder Sprigs Yasui					

PLEASE RETURN TO
LOS ANGELES COUNTY SURVEYOR
725 LOS ANGELES COUNTY ENGINEERING BLDG.

765420 S & E-383 4-54

766420 S & E-353 4-54

PLEASE RETURN TO
LOS ANGELES COUNTY SURVEYOR
725 LOS ANGELES COUNTY ENGINEERING BLDG.

NOTE: ANY ADDITIONS OR CHANGES ON THIS SHEET MUST BE MADE OR CIRCLED IN RED INK, WITH DATE AND NAME OF PERSON MAKING CHANGE.

Do not extend notes this side of this line

JOB NO. 7059.02 SURVEY OF Hall of Records NOTES RED
SURVEY BY C. Curtis DATE
NOTES BY Spriggs DATE 4-24-59 NOTES CHKD.
INDEXED K C. Johnson DATE

F.B. 2460 Pg. 6

B.M.	1ST RUN	DIFF.	2ND RUN	3RD RUN	ADJ. ELEV.	DESCRIPTION
(FD) U.S. B.M #404	339.208				339.208	U.S. B.M #404 Elev. = 339.208, L.B. 185-58, Broadway & Temple st. N.E. Cor. Std. Brass Cap Mon. at Cor. of Bldg.
+	2.741		2.629			
⇈	341.949	+0.404	+0.403			
-	2.337		2.226			
BM #1 (FD)	339.612					BM #1 Elev. = 339.592, F.B. 2226-130, Broadway & Temple st. S.W. Cor. Bt. Spk in cb. 1' W. of W. end C.R.
+	8.398		8.288			
⇈	348.010	+6.770	+6.773			
-	1.628		1.515			
BM #HR-1 (Set)	346.382					BM #HR-1 Temple st. So. side 200' West of ℄ Broadway. Bt. Spk in cb.
+	6.811		6.658			
	353.193	+5.786	+5.789			
-	1.025		0.869			
BM #HR-2 (Set)	352.168					BM #HR-2 Temple st & Hill st. S.E. Cor. Bt. Spk in cb. at E. end C.R.
+	+ 4.982		4.837			
⇈	357.150	2.917	+2.917			
-	- 2.065		1.920			
T.P.	355.085					
+	5.800		5.658			
⇈	360.885	+2.355	+2.355			
-	3.445		3.303			
BM (Fd)	357.440					B.M. Elev. 357.495, FB 1816-240, 12' W. of end C.R. S.W. Cor. Hill st & Temple st. So. side Temple, Spk in Ld. City of L.A. B.M. FB24336-2
+	8.062		8.106			
⇈	365.502	+6.353	+6.353			
-	1.709		1.753			
T.P.	363.793					
+	8.914		8.802			
⇈	372.707	+7.931	+7.928			
-	0.983		0.874			
T.P.	371.724					

769420 S & E-3-3 4-54

PLEASE RETURN TO
LOS ANGELES COUNTY SURVEYOR
725 LOS ANGELES COUNTY ENGINEERING BLDG.

NOTE: ANY ADDITIONS OR CHANGES ON THIS SHEET MUST BE MADE OR CIRCLED IN RED INK, WITH DATE AND NAME OF PERSON MAKING CHANGE.

Do not extend notes this side of this line

NOTES RED. JOB NO. 7052 SURVEY OF Hall of Records
DATE SURVEY BY Curtis
NOTES CHKD. NOTES BY Sperling DATE 4-24-59
DATE INDEXED C. Johnson DATE

F.B. 2603 PG. 7

B.M.	1ST RUN	DIFF.	2ND RUN	3RD RUN	ADJ. ELEV.	DESCRIPTION
T.P	371.724					
+	8.125		8.066			
⊼	379.849	+6.540	+6.540			
-	1.585		1.526			
T.P.	378.264					
+	7.858		7.754	7.686		
⊼	386.122	+7.213	+7.205	+7.214		
-	0.645		0.549	0.472		
T.P	385.477					
+	9.222		9.163			
⊼	394.699	+4.523	+4.524			
-	4.699		4.639			
T.P	390.000					
+	4.502		4.350			
⊼	394.502	-0.868	-0.869			
-	5.370		5.219			
(set) BM# HR-7	389.132					BM# HR-7 Grand Ave. East side 250'± So. ℄ Temple st. Bk. spk. in cb.
+	4.569		4.403	4.548		
⊼	393.701	-0.861	-0.865	-0.861		
-	5.430		5263	5.409		
T.P.	388.271					
+	4.463		4.382			
⊼	392.734	-1.095	-1.094			
-	5.558		5.476			
T.P.	387.176					
+	4.505		4.370			
⊼	391.681	-1.057	-1.051			
-	5.556		5.421			
TP	386.125					

765420 & E-353 4-54

PLEASE RETURN TO
LOS ANGELES COUNTY SURVEYOR
725 LOS ANGELES COUNTY ENGINEERING BLDG.

NOTE: ANY ADDITIONS OR CHANGES ON THIS SHEET MUST BE MADE OR CIRCLED IN RED INK, WITH DATE AND NAME OF PERSON MAKING CHANGE.

Do not extend notes this side of this line

JOB NO. 705902 SURVEY OF Hall of Records NOTES RED
SURVEY BY Curtis DATE
NOTES BY Springs DATE 4-24-59 NOTES CHKD
INDEXED C. Johnson DATE

F.B. 2403 Pg. 8

B.M.	1ST RUN	DIFF.	2ND RUN	3RD RUN	ADJ. ELEV.	DESCRIPTION	
TP	386.125						
+	4.498		4368				
⊼	390.623	+0.086	+0.086				
−	4.412		4282				
BM (Set)	386.211					BM. Grand Ave. E. Side, 140'± N. & 32'± E. of N. end N.E. Cb. Ret. @ 1st. st. & Grand Ave. Std. C.E. Br. Cap Mon. in Conc. Walk @ S. side of W. entrance to L.A. Co. Court House.	Fd X
+	4.420		4.426				
⊼	390.691	-2.499	-2.499				
−	6.977		6.925				
BM (Set)	383.712					BM Grande Ave & 1st st, N.E. Cor. Std. C.E. Br. Cap Mon. in Conc. Walk, 22'± N. & 13'± E. of N. Cb. Ret.	Fd
+	1.116		1.058				
⊼	384.828	-2.611	-2.610				
−	3.727		3.668				
TBM (FD)	381.101					T.B.M. Elev. = 381.12, FB 2275-184, 1st. st. & Grand Ave. S.E. Cor. Bt. SpK, Middle C.R.	Fd
+	3.652		3.521				
⊼	384.753	-6.765	-6.768				
−	10.417		10.289				
TP	374.336						
+	0.432		0.473				
⊼	374.768	-10.499	-10.499				
−	10.931		10.972				
TP	363.837						
+	0.235		0.266				
⊼	364.072	-9.473	-9.475				
−	9.708		9.739				
TP	354.364						
+	1.343		1.232				
⊼	355.707	-7.424	-7.423				
−	8.767		8.655				
BM # HR-8 (Set)	346.940					BM # HR-8, No. side First st. 60'± E. & Prod Olive st. Bt. spk in cb 2'E CR	

768420 S & E-353 4-54

PLEASE RETURN TO
LOS ANGELES COUNTY SURVEYOR
725 LOS ANGELES COUNTY ENGINEERING BLDG.

NOTE: ANY ADDITIONS OR CHANGES ON THIS SHEET MUST BE MADE OR CIRCLED IN RED INK, WITH DATE AND NAME OF PERSON MAKING CHANGE.

NOTES RED _____ JOB NO. 7059.02 SURVEY OF Hall of Records
DATE _____ SURVEY BY Curtis
NOTES CHKD. _____ NOTES BY Sprigg DATE 4-24-59
DATE _____ INDEXED _____ DATE _____

2603 F.B. PG. 9

Do not extend notes this side of this line

B.M.	1ST RUN	DIFF.	2ND RUN	3RD RUN	ADJ. ELEV.	DESCRIPTION
BM HR-8	346.940					
+	0.233		0.306			
Π	347.173	-9.871	-9.871			
−	10.104		10.177			
TP	337.069					
+	0.920		0.788			
Π	337.989	-9.035	-9.035			
−	9.955		9.823			
TP	328.034					
+	2.344		2.288			
Π	330.378	-3.616	-3.616			
−	5.960		5.904			
BM CC-1 Fd	324.418					BM# CC-1, Elev. = 324.381, FB. 1816-162, Hill St.
+	7.706		7.670			W. side at 1st St., Bt. Spk. in cb. ± 17' N. of N. end CR
Π	332.124	+5.533	+ 5.531			
−	2.173		2.139			
BM CC-2 Fd	329.951					BM# CC-2, Elev. 329.875, FB 1816-162, Hill St.
+	7.892		7.767			W. Side, Bt. Spk. in cb. ± 194' N. of W. end N.W. CR
Π	337.843	+ 6.068	+ 6.067			@ Hill St. & 1st St.
−	1.824		1.700			
TP	336.019					
+	5.482		8.318			
Π	344.501	- 1.595	- 1.598			
−	6.887		6.720			
BM-2 (Fd)	337.614					BM# 2 Elev 337.520 FB 2226-130 Court St & Hill St NE Corner. Spike 2' East of East End Curb Return
+	9.349		9.239			
Π	346.963	+ 6.680	+ 6.679			
−	2.669		2.560			
BM HR-4 Fd	344.294					BM HR-4 Hill St East side Bolt Spike in Curb ± 150 Ft North ℄ Court St

76S420 S & E-353 4-54

PLEASE RETURN TO
LOS ANGELES COUNTY SURVEYOR
725 LOS ANGELES COUNTY ENGINEERING BLDG.

NOTE: ANY ADDITIONS OR CHANGES ON THIS SHEET MUST BE MADE OR CIRCLED IN RED INK, WITH DATE AND NAME OF PERSON MAKING CHANGE.

Do not extend notes this side of this line

JOB NO. 7059.02 SURVEY OF Hall of Records NOTES RED
SURVEY BY Curtis DATE
NOTES BY Spriggs DATE 4-24-59 NOTES CHKD.
INDEXED C. Johnson DATE

F.B. 2603 Pg. 20

B.M.	1ST RUN	DIFF.	2ND RUN	3RD RUN	ADJ. ELEV.	DESCRIPTION
BM HR 4 Set	344.294					
+	6.722		6.633			
⊼	351.016	+4.609	+4.611			
−	2.113		2.022			
BM HR-3 Set	348.903					BM HR-3. Hill St East side ± 200 Ft South of Temple Street Boat spike in Curb
+	0.906		0.828	0.855		
⊼	349.809	-9.855	-9.860	-9.856		
−	10.761		10.688	10.711		
TP	339.048					
+	0.545		0.569	0.592		
⊼	339.593	-7.761	-7.757	-7.760		
−	8.306		8.326	8.358		
TP	331.287					
+	1.277		1.237			
⊼	332.564	-5.503	-5.505			
−	6.780		6.742			
TP	325.784					
+	4.604		4.490			
⊼	330.388	-1.871	1.872			
−	6.475		6.362			
BM HR 5 Set	323.913					BM HR 5 Set Broadway west side - spike in curb ± 175 Ft North of Court St
+	5.755		5.635			
⊼	329.668	+3.382	+3.382			
−	2.373		2.253			
BM-WS 236 FB	327.295					Elev. 327.309 FB 1267 Pg 156 + FB 2226 Pg 130
+	7.349		7.282			
⊼	334.644	+4.531	+4.533			
−	2.818		2.749			
BM HR-6 Set	331.826					BM HR-6 Set N. Broadway East side boat spike in Curb ± 290 Ft North of Prod Court St

76S420 S & E-353 4-54

PLEASE RETURN TO
LOS ANGELES COUNTY SURVEYOR
725 LOS ANGELES COUNTY ENGINEERING BLDG.

NOTE: ANY ADDITIONS OR CHANGES ON THIS SHEET MUST BE MADE OR CIRCLED IN RED INK, WITH DATE AND NAME OF PERSON MAKING CHANGE.

Do not extend notes this side of this line

B.M.	1ST RUN	DIFF.	2ND RUN	3RD RUN	ADJ. ELEV.	DESCRIPTION
BM HR6 set	331.826					
+	9.861		9.775			
⊼	341.687	+ 7.377	+7.375			
−	2.484		2.400			
BM US-404 Fd	339.203					BM US-404 Fd Elev 339.203 LB 185-58 Broadway Temple St. NE Cor. Std. Brass Cap Mun @ Cor Bldg (Hall of Justice)

NOTES RED ____ JOB NO. 7059.02 SURVEY OF Hall of Records
DATE ____ SURVEY BY Curtis
NOTES CHKD. ____ NOTES BY Spriggs DATE 4-24-59
DATE ____ INDEXED ____ G. Johnson DATE ____

F. B. 2603 PG. 11

76S420 S & E-353 4-54

PLEASE RETURN TO
LOS ANGELES COUNTY SURVEYOR
725 LOS ANGELES COUNTY ENGINEERING BLDG.

NOTE: ANY ADDITIONS OR CHANGES ON THIS SHEET MUST BE MADE OR CIRCLED IN RED INK, WITH DATE AND NAME OF PERSON MAKING CHANGE.

Do not extend notes this side of this line

JOB NO. 7059.02 SURVEY OF Hall of Records
SURVEY BY Curtis
NOTES BY Burkholder DATE 4-24-5
INDEXED C. Johnson DATE
NOTES RED DATE
NOTES CHKD DATE

F.B. 2603 PG. 12

B.M.	1ST RUN	DIFF.	2ND RUN	3RD RUN	ADJ. ELEV.	DESCRIPTION
			ADDITIONAL BENCHES Per CONTRACTOR			
BM# HR-5	323.913					BM# HR-5, Elev.= 323.913 Pg #10,
+	4.004					N. Broadway West side, Bt spk in cb. 175' ±
⊼	327.917					N. ℄ Court st.
−	10.826					
T.P.	317.091					
+	4.402					
⊼	321.493					
− (set)	7.146					
T.B.M	314.347					T.B.M. 1" Iron Pipe @ toe Embankment
+	2.884					@ Approx R-17
⊼	317.231					
−	4.386					
T.P.	312.845					
+	4.268					
⊼	317.113					
− (set)	1.072					
T.B.M.	316.041					T.B.M. 1" Iron Pipe @ Toe Embankment
+	1.603					@ Approx. C-3.
⊼	317.644					
− (set)	6.066					
T.B.M.	311.578					T.BM. 1" Iron Pipe in conc. Foot. S.E. Cor. # C-4
+	5.198					
⊼	316.776					
−	2.435					
T.P	314.341					
+	11.128					
⊼	325.469					
−	1.564					
BM# HR-5	323.905					BM# HR-5 Same as above

Notes Ck'd by	Survey of Hall of Records
Map No.	JN 7059.02 Tape #134 Std ___ °F
Office Work	Surveyed by A. S. Curtis
Checked	Notes Curtis Date 3-26-59
Date	Indexed A. C. Johnson 7-14-59

F. B. 2603 PG. 13

J.N. 7059.02

Hall of Records
Location of
Piers and Footings

Curtis
Burkholder
Spriggs
Yasui

Note: Any Additions or Changes on This Sheet Must be Made or Circled in Red Ink With Date and Name of Person Making Change.

PLEASE RETURN TO
LOS ANGELES COUNTY ENGINEER
700 LOS ANGELES COUNTY ENGINEERING BLDG.
Do not extend this side of this line.

76F3098 S&E #247 1-56

PLEASE RETURN TO
LOS ANGELES COUNTY ENGINEER
700 LOS ANGELES COUNTY ENGINEERING BLDG.

Note: Any Additions or Changes on This Sheet Must be Made or Circled in Red Ink With Date and Name of Person Making Change.

Do not extend this side of this line.

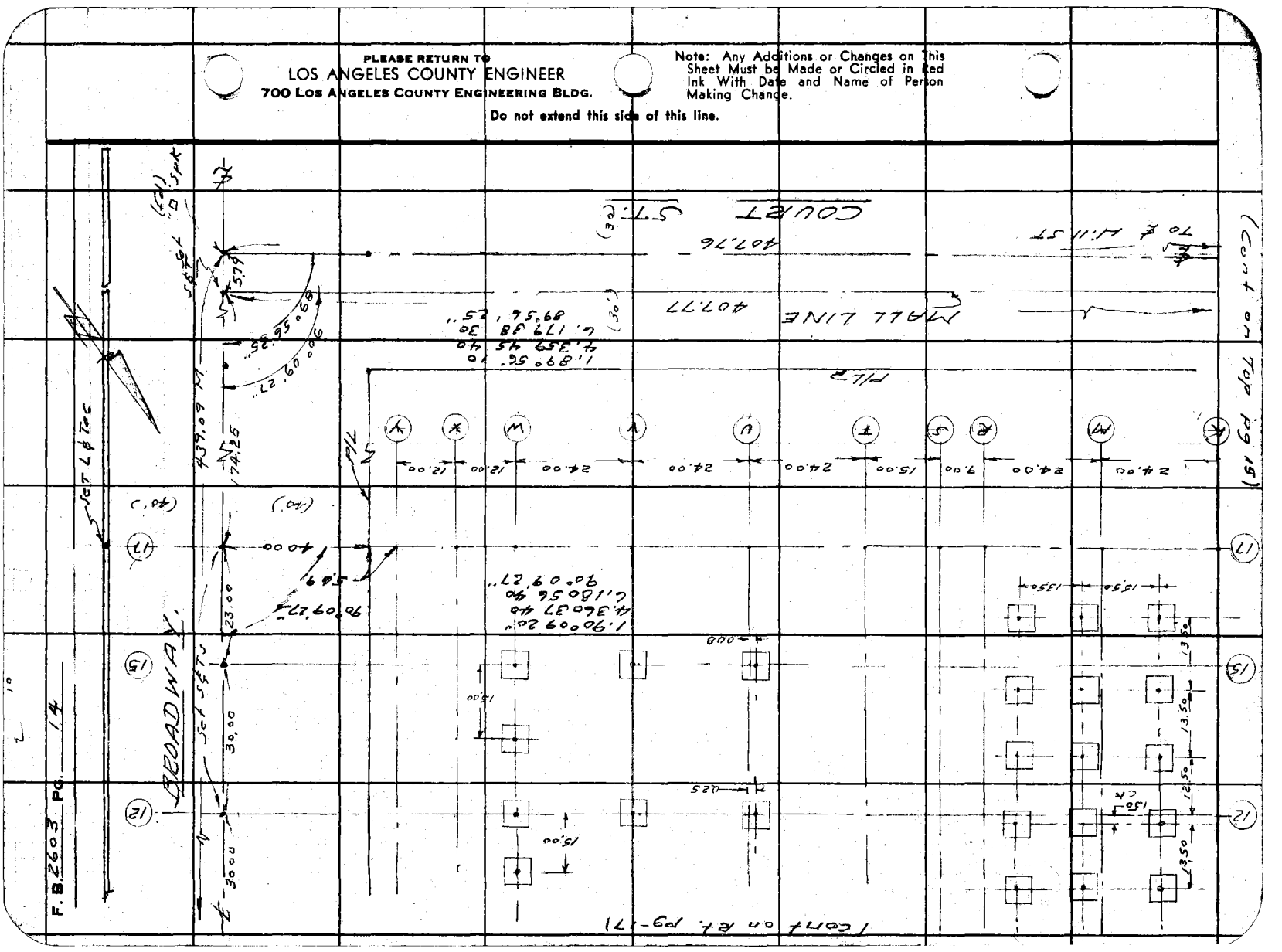

76F309S S&E #247 1-56

PLEASE RETURN TO
LOS ANGELES COUNTY ENGINEER
700 LOS ANGELES COUNTY ENGINEERING BLDG.

Note: Any Additions or Changes on This Sheet Must be Made or Circled in Red Ink With Date and Name of Person Making Change.

Do not extend this side of this line.

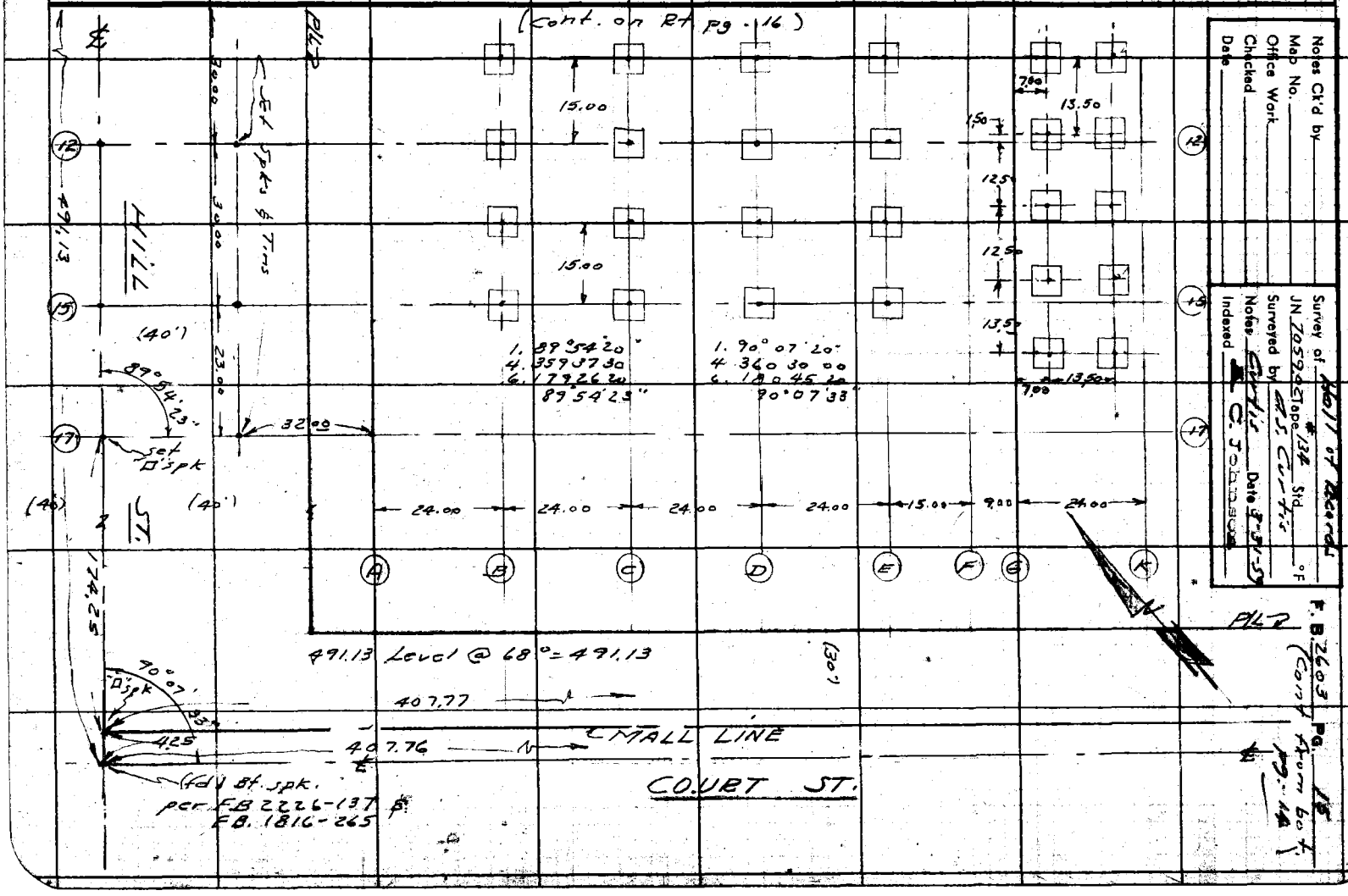

Notes Ck'd by
Map No.
Office Work
Checked
Date

Survey of Hall of Records
JN 7059.02 Tape #134 Std. °F
Surveyed by A.S. Curtis
Notes Curtis Date 3-31-59
Indexed C. Johnson

F.B. 2603 Pg. 15
(Cont from bot. pg. 14)

PLEASE RETURN TO
LOS ANGELES COUNTY ENGINEER
700 LOS ANGELES COUNTY ENGINEERING BLDG.

Note: Any Additions or Changes on This Sheet Must be Made or Circled in Red Ink With Date and Name of Person Making Change.

Do not extend this side of this line.

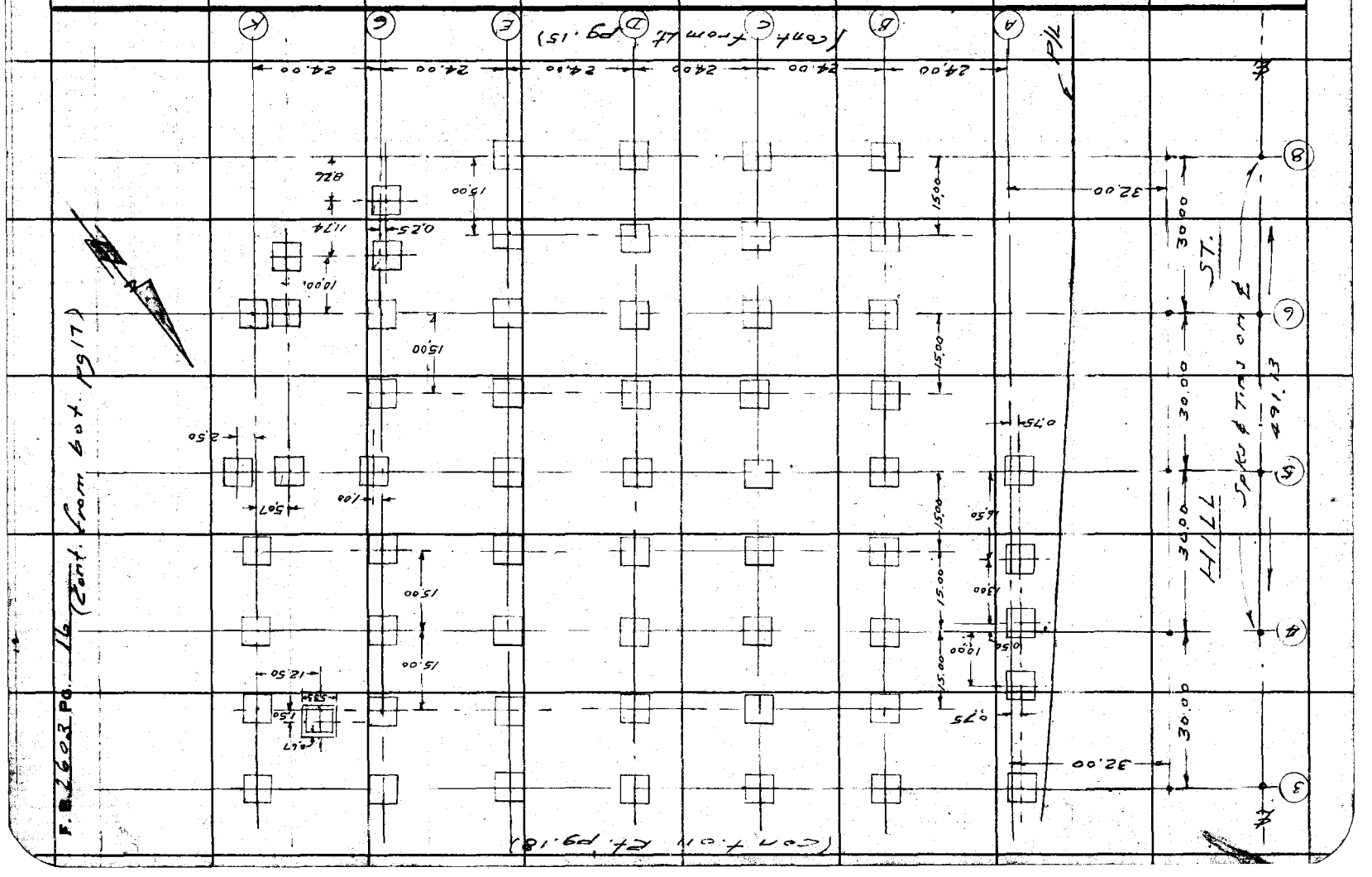

Notes Ck'd by	Survey of Hall of Records
Map No.	JN 705902 Tape #134 Std. °F
Office Work	Surveyed by G.S. Curtis
Checked	Notes Curtis Date 3-31-59
Date	Indexed C. Johnson

F. B. 2603 Pg. 17

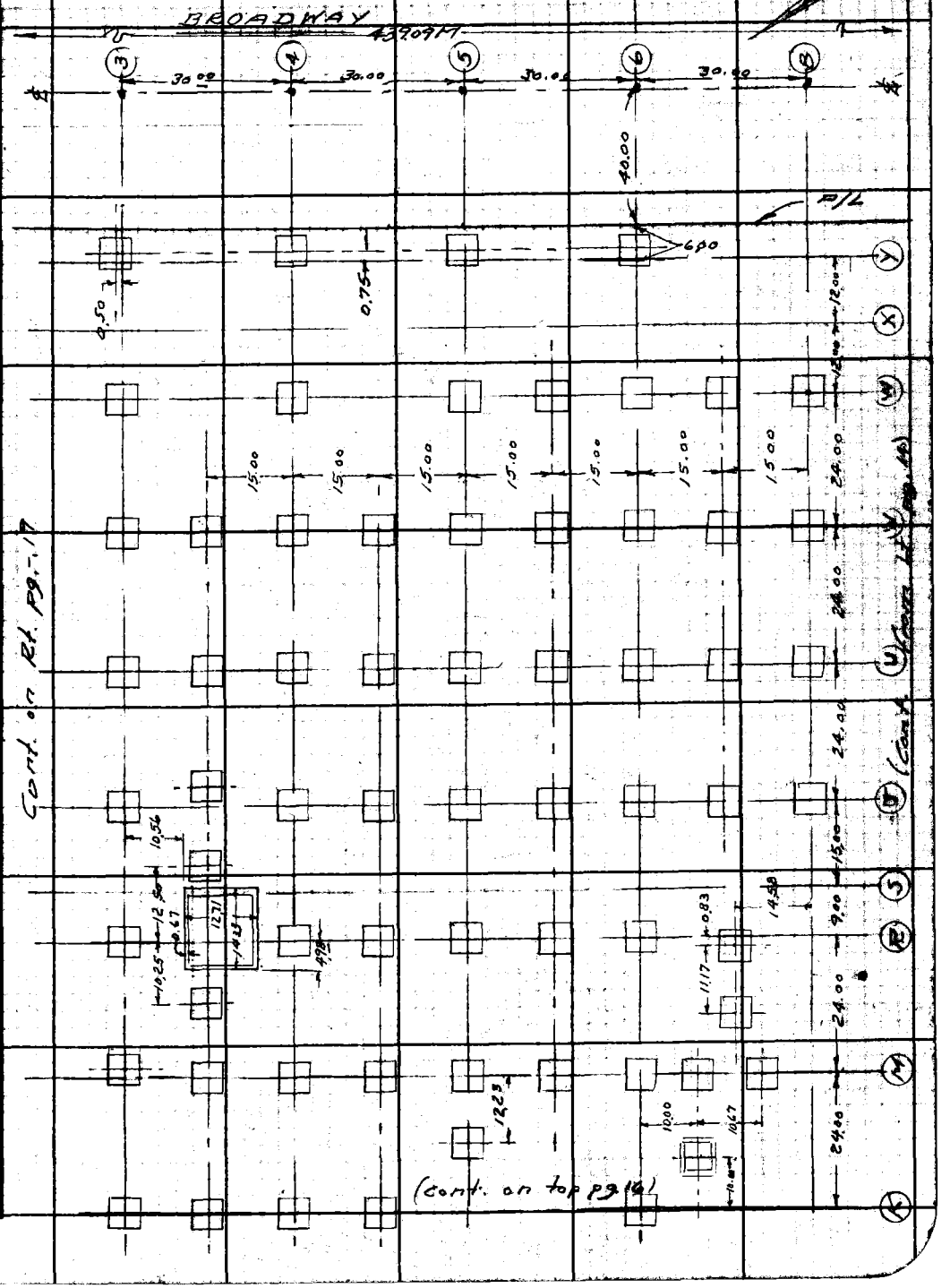

Note: Any Additions or Changes on this Sheet Must be Made or Circled in Red Ink With Date and Name of Person Making Change.

Do not extend this side of this line.

PLEASE RETURN TO
LOS ANGELES COUNTY ENGINEER
700 LOS ANGELES COUNTY ENGINEERING BLDG.

76F309S S&E #247 11-58

PLEASE RETURN TO
LOS ANGELES COUNTY ENGINEER
700 LOS ANGELES COUNTY ENGINEERING BLDG.

Note: Any Additions or Changes on This Sheet Must be Made or Circled in Red Ink With Date and Name of Person Making Change.

Do not extend this side of this line.

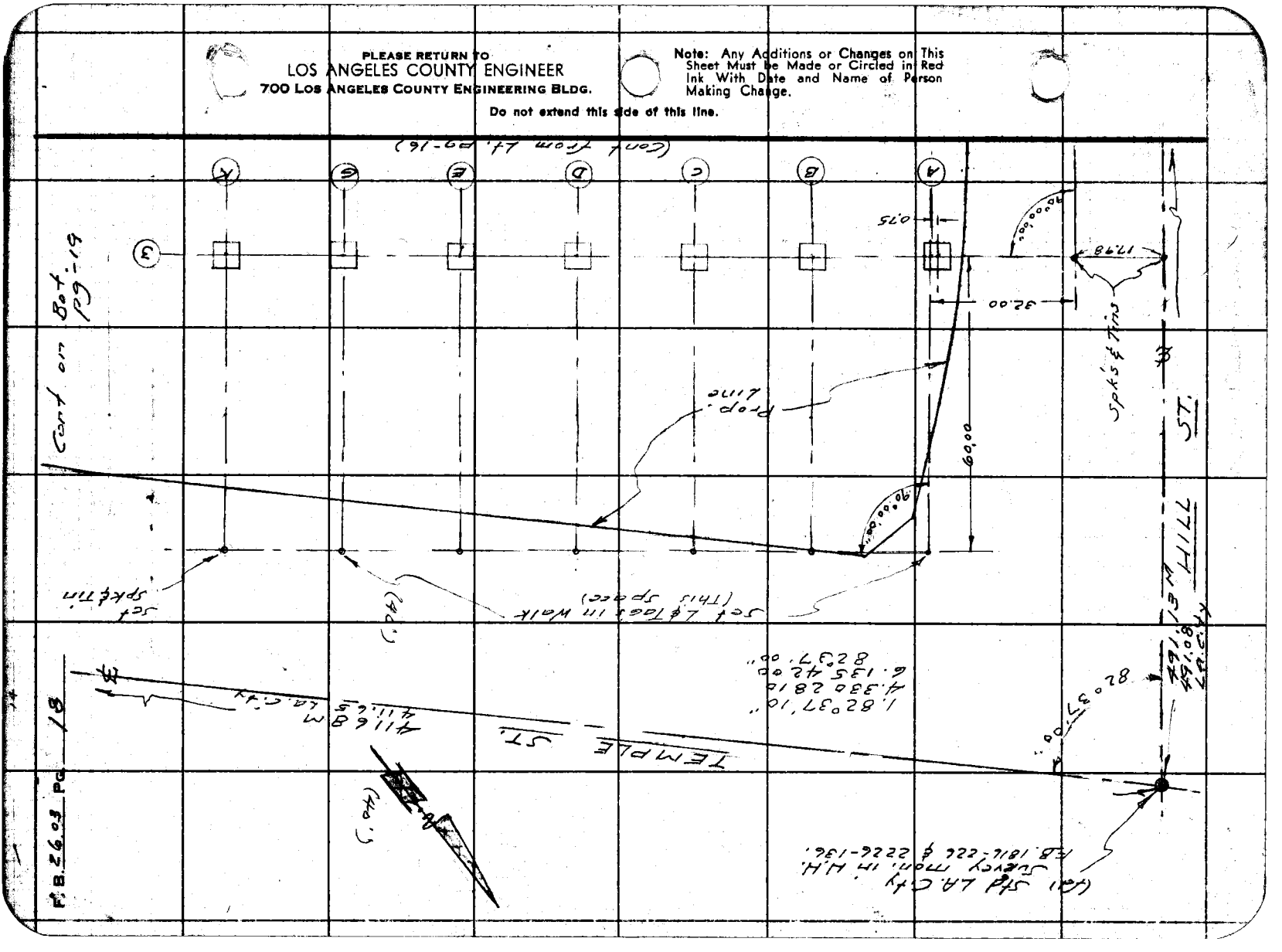

Notes Ck'd by	Survey of Hall of Records
Map No.	JN 7059.02 Tape Std °F
Office Work	Surveyed by A.S. Curtis
Checked	Notes Curtis Date 3-31-59
Date	Indexed K. C. Johnson

F. B. 2603 PG. 19

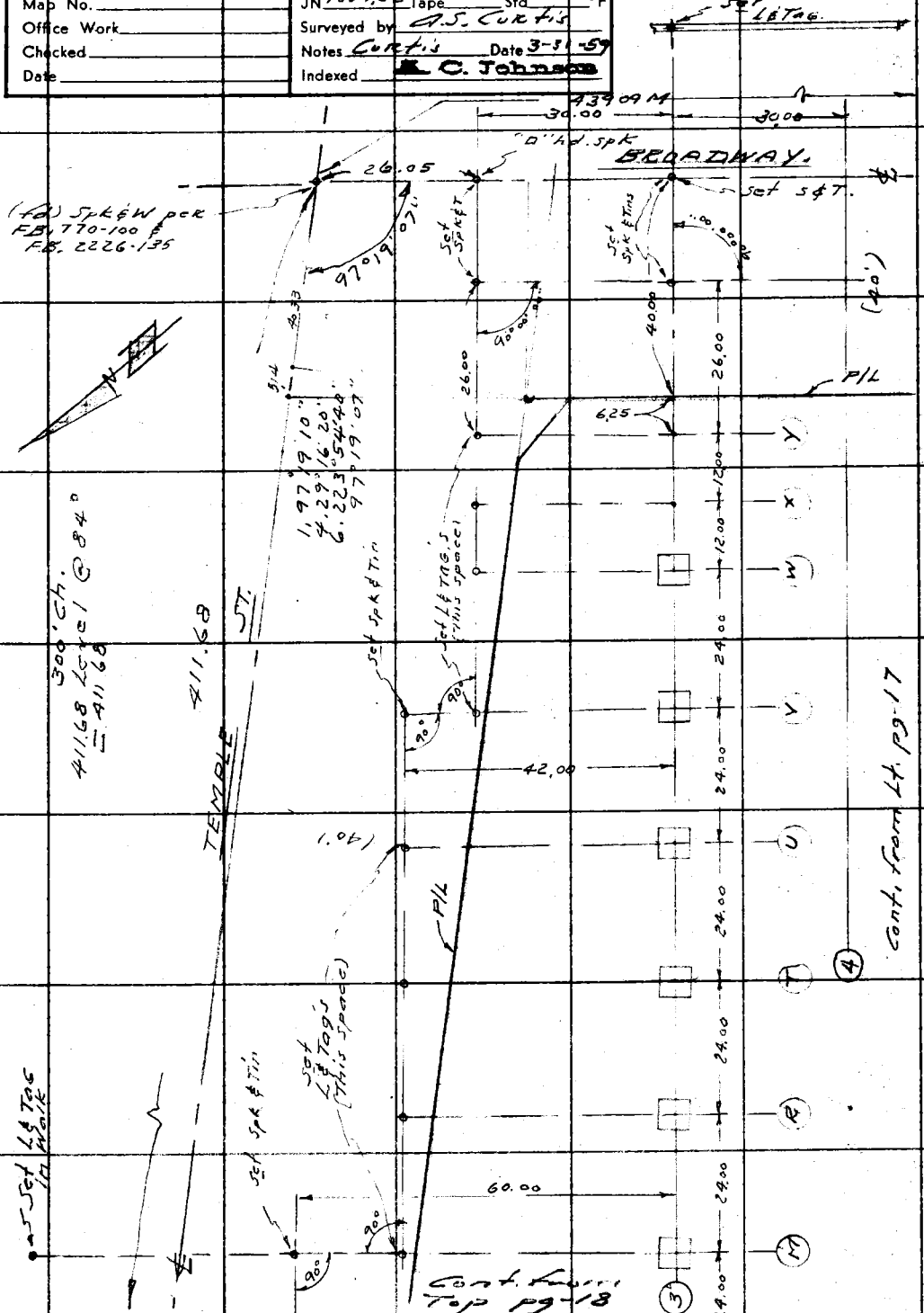

Note: Any Additions or Changes on This Sheet Must be Made or Circled in Red Ink With Date and Name of Person Making Change.

PLEASE RETURN TO
LOS ANGELES COUNTY ENGINEER
700 LOS ANGELES COUNTY ENGINEERING BLDG.

Do not extend this side of this line.

76F3098 S&E #247 1-56

7059.02

F. B. 2603 Pg. 21

Profile No. ____ Notes Red. ____ Plotted ____ Job No ____ Division No 10

Date ____ Date ____ Survey of Hall of Records

X-Sec. No. ____ Notes Chkd. ____ Checked ____ Survey by Curtis Notes Curtis Date 3-31-59

Date ____ Date ____ Map No ____ Indexed C. Johnson Date

NOTE: ANY ADDITIONS OR CHANGES ON THIS SHEET MUST BE MADE OR CIRCLED IN RED INK, WITH DATE AND NAME OF PERSON MAKING CHANGE.

Do not extend notes this side of this line.

STATION	B. S.	H. I.	F. S.	ELEV.	
					J.N. 7059.02 Hall of Records Elev. & Location of Footings; Pedestals Cols & Bolts Curtis Burkholder Spriggs Yasui

PLEASE RETURN TO
LOS ANGELES COUNTY ENGINEER
700 Los Angeles County Engineering Bldg.

761-288 S & E #907—1-56

76L-298 S & E #307—1-56

PLEASE RETURN TO
LOS ANGELES COUNTY ENGINEER
700 LOS ANGELES COUNTY ENGINEERING BLDG.

NOTE: ANY ADDITIONS OR CHANGES ON THIS SHEET MUST BE MADE OR CIRCLED IN RED INK, WITH DATE AND NAME OF PERSON MAKING CHANGE.

Do not extend notes this side of this line.

F. B. 2603 Pgs. 22 Job No 7059.02 Division No. 10 Notes Red. Plotted Profile
Survey of Hall at Eccles Date No. X-Sec.
Survey by Curtis Notes Notes Chkd. Checked
Indexed A. C. Johnson Date Date Date

STATION	B. S.	H. I.	F. S.	ELEV.	
A-3 (110)				308.50	308.50 Bot.
Cont. Ftg. - 36" Thick - 6.25 wide				311.45	311.50 Top.
Ped. - 2° Sq.				317.00	317.00 Top
plate .17 thick				317.17	317.17 Bot.
				317.33	317.33 Top
Bolt				317.58	317.58 Top
B-3 (1)				308.50	308.50 Bot
36" Thick - 8.50 Sq.				311.50	311.50 Top.
Ped. - 3° Sq				317.00	317.00 Top
plate - 0.25				317.17	317.17 Bot
				317.42	317.42 Top
Bolts				317.71	317.71 Top
C-3 (1)	(Same as B-3			308.50	308.50 Bot
				311.42	311.50 Top
Ped				316.96	317.00 Top
Plate				317.17	317.17 Bot
Plate				317.42	317.42 Top
Bolts				317.72	317.71 Top

OK

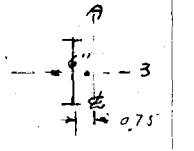

Checked N, S, E, W,

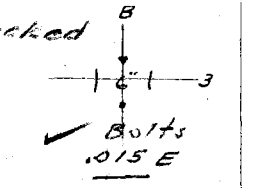

OK

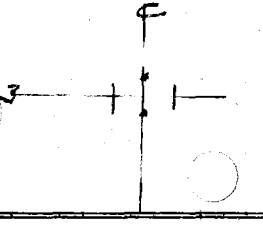

76L-298 S & E #307—1-56

PLEASE RETURN TO
LOS ANGELES COUNTY ENGINEER
700 LOS ANGELES COUNTY ENGINEERING BLDG.

NOTE: ANY ADDITIONS OR CHANGES ON THIS SHEET MUST BE MADE OR CIRCLED IN RED INK, WITH DATE AND NAME OF PERSON MAKING CHANGE.

Do not extend notes this side of this line.

STATION	B. S.	H. I.	F. S.	ELEV.		
D-3 (2)				308.50	308.50 Bot. ✓	
3.33 Thick - 11.50 Sq.				311.83	311.83 Top ✓	
Ped. - 3.67 Sq.				316.95	317.00 Top ✓	OK
Plate - 0.33				317.17	317.17 Bot. ✓	
✓				317.50	317.50 Top ✓	
Bolts				317.79	317.79 Top ✓	
D+(17.25) 3+ (2.08) (3)				308.50	308.50 Bot. ✓	
2.00 thick - 6.50 Sq.				310.50	310.50 Top ✓	
Ped - 1.50 x 1.75				317.02	317.00 Top ✓	OK
Plate - 0.08				317.16	317.17 Bot ✓	
✓				317.24	317.25 Top ✓	
Bolts		(Bolt High)		317.59	317.54 Top ✓	OK
E-3 (4)				308.50	308.50 Bot ✓	
2.00 thick - 4.50 Sq.				310.50	310.50 Top ✓	
Ped. 1.50 x 1.75				317.00	317.00 Top ✓	OK
Plate - 0.06				317.17	317.17 Bot. ✓	
✓				317.23	317.23 top ✓	
Bolts		Bolt High		317.60	317.54 Top ✓	OK

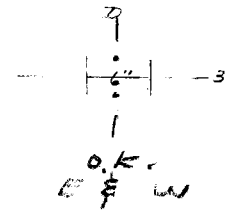

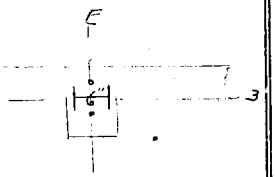

Profile Notes Red. Plotted Job No. 7059.02 Division No. 10 F. B. 2603 Pg. 23
No. Date Date Survey of Hall of Records
X-Sec. Notes Chkd. Checked Survey by Curtis Notes Curtis Date 3-31-59
No. Date Date Map No. Indexed C. Johnson Date

76L-298 S & E #307—1-56

PLEASE RETURN TO
LOS ANGELES COUNTY ENGINEER
700 LOS ANGELES COUNTY ENGINEERING BLDG.

NOTE: ANY ADDITIONS OR CHANGES ON THIS SHEET MUST BE MADE OR CIRCLED IN RED INK, WITH DATE AND NAME OF PERSON MAKING CHANGE.

Do not extend notes this side of this line.

F. B. 2603 Pg. 24 Job No. 7059.02 Division No. 10 Profile
Survey of Hall of Records Notes Red. Plotted
Survey by Curtis Notes Date No. X-Sec.
Indexed K. C. Johnson Date Notes Chkd. Checked No.
Date Date

STATION	B. S.	H. I.	F. S.	ELEV.		
G-3 (5)				308.50	308.50 Bot. ✓	
3.33 Thick - 13.0 Sq.			✓	311.75	311.83 Top. ✓	
Ped. - 4¢ Sq				317.00	317.00 Top. ✓	
Plate - 0.42				317.16	317.17 Bot. ✓	OK
✓				317.58	317.59 Top. ✓	
Bolts				317.87	317.87 Top. ✓	
K-3 (6) (Cont Ftg)				308.50	308.50 Bot ✓	
8.50 Wide - 3.00 Thick - (Pg - 5.2)			✓	311.45	311.50 Top ✓	
Ped. 1.50 x 1.75				317.00	317.00 Top ✓	
Plate 0.06 Thick				317.17	317.17 Bot. ✓	OK
✓				317.23	317.23 Top ✓	
Bolts		(High)	✓	317.64	317.54 Top ✓	(Bolt High - said it was O.K.)
M-3 (7) cont ftg.				308.50	308.50 Bot. ✓	
wide 3.00 thick			✓	311.45	311.50 Top. ✓	
Ped. 3.67 Sq.				316.97	317.00 Top. ✓	
Plate - 0.33				317.17	317.17 Bot. ✓	OK
✓				317.50	317.50 Top ✓	
Bolts				317.79	317.79 Top ✓	

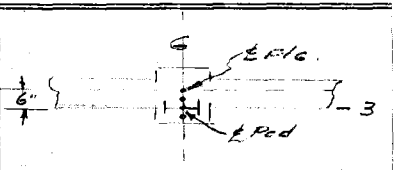

15 bolts OK
N & S
E & W.



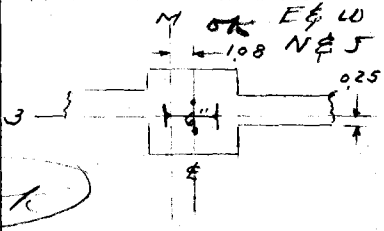

76L-298 S & E #307—1-56

PLEASE RETURN TO
LOS ANGELES COUNTY ENGINEER
700 Los Angeles County Engineering Bldg.

NOTE: ANY ADDITIONS OR CHANGES ON THIS SHEET MUST BE MADE OR CIRCLED IN RED INK, WITH DATE AND NAME OF PERSON MAKING CHANGE.

Do not extend notes this side of this line.

STATION	B. S.	H. I.	F. S.	ELEV.	
V-3 (10)				308.50	308.50 Bot
2.00 Thick - 5' □				310.50	310.50 Top
Ped 1.50 X 1.75				317.00	317.00 Top
Plate 0.06 Thick				317.17	317.17 Bot
✓				317.23	317.23 Top.
Bolts				317.54	317.54 Top ✓
W-3 (59)				308.50	308.50 Bot.
3.00 Thick - 9.50 □			✓	311.45	311.50 Top.
Ped.					
A-(3+20) (111) Cont. Ftg. 6.25 wide				308.50	308.50 Bot.
3.00 Thick				311.45	311.50 Top.
Ped. 2.00 □'				317.00	317.00 Top
Plate .17 thick				317.17	317.17 Bot
✓				317.33	317.33 Top
Bolts				317.57	317.58 Top

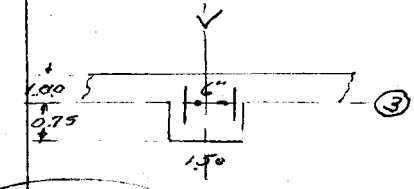

O.K

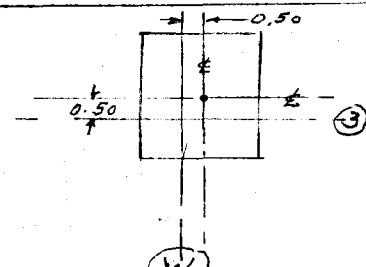

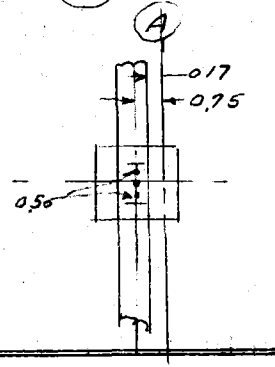

O.K

Profile Notes Red. Plotted Job No. 7059.02 Division No. 10
No. X-Sec. Date Date Survey of Hall of Records F. B. 2603 Pg. 25
No. Notes Chkd. Checked Survey by Curtis Notes Curtis Date 4-13-59
No. Date Date Map No. Index C. Jones Date

76L-298 S & E #307—1-56

PLEASE RETURN TO
LOS ANGELES COUNTY ENGINEER
700 Los Angeles County Engineering Bldg.

NOTE: ANY ADDITIONS OR CHANGES ON THIS SHEET MUST BE MADE OR CIRCLED IN RED INK, WITH DATE AND NAME OF PERSON MAKING CHANGE.

Do not extend notes this side of this line.

F. B. 2603 Pg. 26 Job No 7059.02 Division No 10 Notes Red. Plotted Profile
Survey of Hall of Records Date No. X-Sec.
Survey by Curtis Notes Curtis Date Notes Chkd. Checked No.
Indexed E. C. Johnson Date Date Date

STATION	B. S.	H. I.	F. S.	ELEV.		
R-3 (8) Cont ftg.				308.50	308.50 Bot. ✓	
3.00 Thick			✓	311.48	311.50 Top ✓	
Ped. 3° □			✓	316.95	317.00 Top ✓	
Plate 0.25				317.17	317.17 Bot. ✓	
✓				317.42	317.42 Top ✓	
Bolts.				317.70	317.71 Top ✓	
T-3 (6) Contftg.				308.50	308.50 Bot ✓	
3.00 Thick				311.54	311.50 Top ✓	
Ped. 1.50 x 1.75				317.00	317.00 Top ✓	
Plate 0.06				317.17	317.17 Bot. ✓	
✓				317.23	317.23 Top ✓	
Bolts				317.54	317.54 Top ✓	
U-3 (9) 5.50 □			✓	308.50	308.50 Bot. ✓	
2.00 Thick				310.35	310.50 Top ✓	
Ped. 1.50 X 1.75				317.00	317.00 Top ✓	
Plate 0.06				317.17	317.17 Bot. ✓	
✓				317.23	317.23 Top ✓	
Bolts				317.54	317.54 Top ✓	

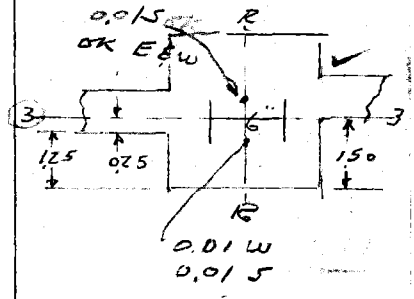

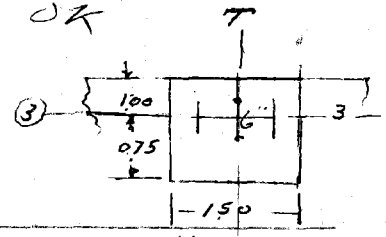

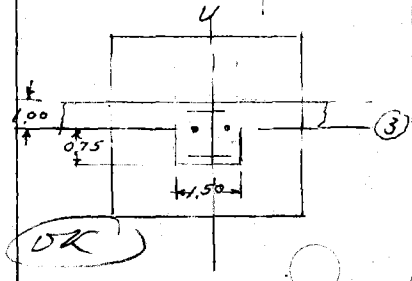

76298 S & E #307—7-55

PLEASE RETURN TO
LOS ANGELES COUNTY ENGINEER
700 LOS ANGELES COUNTY ENGINEERING BLDG.

NOTE: ANY ADDITIONS OR CHANGES ON THIS SHEET MUST BE MADE OR CIRCLED IN RED INK, WITH DATE AND NAME OF PERSON MAKING CHANGE.

Do not extend notes this side of this line.

STATION	B. S.	H. I.	F. S.	ELEV.		
B-(3+15)	(15)			308.50	308.50 Bot. ✓	
1.67 Thick & 3.50 □		(Ex thick)		311.20	310.17 Top ✓	
Ped 1.00 □		(Reinf)			317.50 Top	
C-(3+15)	(15)				308.50 Bot.	
1.67 thick - 3.50 □					310.17 Top	
Ped 1.00 □		(Reinf)			317.50 Top	
D-(3+15)	(15)				308.50 Bot.	
1.67 thick - 3.50 □					310.17 Top	
Ped, 1.00 □		(Reinf)			317.50 Top	
E-(3+15)	(15)				308.50 Bot.	
1.67 thick - 3.50 □					310.17 Top	
Ped. 1.00 □		(Reinf)			317.50 Top	
G-(3+15)	(15)				308.50 Bot.	
1.67 thick - 3.50 □					310.17 Top	
Ped, 1.00 □		(Reinf.)			317.50 Top	

Profile Notes Red. Plotted Job No. 7059.02 Division No. 10 F. B. 2603 Pg. 27
No. Date Survey of Hall of Records
X-Sec. Notes Chkd. Date Checked Survey by Curtis Notes Curtis Date 4-15-55
No. Date Date Map No. Indexed C. Johnson

76298 S & E #307—7-55

PLEASE RETURN TO
LOS ANGELES COUNTY ENGINEER
700 LOS ANGELES COUNTY ENGINEERING BLDG.

NOTE: ANY ADDITIONS OR CHANGES ON THIS SHEET MUST BE MADE OR CIRCLED IN RED INK, WITH DATE AND NAME OF PERSON MAKING CHANGE.

Do not extend notes this side of this line.

F. B. 2603 Pg 28 Job No. 7059.02 Division No. 10 Notes Red. Plotted
Survey of Hall at Records Date Date No.
Survey by Curtis Notes Curtis Notes Chkd. Checked X-Sec.
Indexed K. C. Johnson Date Date Date No.
Profile

STATION	B. S.	H. I.	F. S.	ELEV.		
K (3+15) (15)					308.50 BOT.	
1.67 thick - 3.50 □					310.17 Top.	
Ped. 1.00 □					317.50 Top	
M (3+15) (15)					308.50 BOT.	
1.67 Thick - 3.50 □					310.17 Top	
Ped. 1.00 □					317.50 Top	
M+13.75 (3+15) (14)					308.50 BOT	
2.00 Thick - 4.00 □					310.50 Top	
Ped. 1.33 □					317.00 Top	
R+12.50 (3+15) (11)					308.50	
2.00 thick - 5.00 □					310.50	
Ped. 1.50 □					317.00 Top	

76L-298 S & E #307—1-56

PLEASE RETURN TO
LOS ANGELES COUNTY ENGINEER
700 LOS ANGELES COUNTY ENGINEERING BLDG.

NOTE: ANY ADDITIONS OR CHANGES ON THIS SHEET MUST BE MADE OR CIRCLED IN RED INK, WITH DATE AND NAME OF PERSON MAKING CHANGE.

Do not extend notes this side of this line.

STATION	B. S.	H. I.	F. S.	ELEV.		
T+3.75 (3+15) (11)					308.50 Bot.	
2.00 Thick – 5.00 □					310.50 Top	
Ped – 1.50 □					317.00 Top	
U – (3+15) (12)					308.50 Bot.	
2.00 Thick – 5.50 □					310.50 Top	
Ped. 2.00 □					317.00 Top.	
V – (3+15) (11)					308.50 Bot.	
2.00 thick – 5.00 □					310.50 Top	
Ped: 1.50 □					317.00 Top.	
A – (4+0.50) 104 Cont. Ftg				308.50	308.50 Bot.	
3.00 Thick 6.25" Wide				311.50	311.50 Top	
Ped. 2.00 □				317.00	317.00 Top	
Plate .06 Thick				317.16	317.17 Bot.	
✓				317.22	317.23 Top	
Bolts				317.56	317.54 Top	

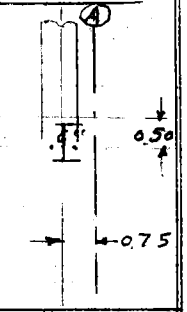

OK

Profile No. X-Sec. No.
Notes Red. Date Notes Chkd. Date
Plotted Date Checked Date
Job No. Division No. 10
Survey of Hall of Records
Survey by Curtis Date 4-24-59
Map No. Indexed Date
F. B. 2603 Pg. 27
7059.02

76L-298 S & E #307—1-56

PLEASE RETURN TO
LOS ANGELES COUNTY ENGINEER
700 LOS ANGELES COUNTY ENGINEERING BLDG.

NOTE: ANY ADDITIONS OR CHANGES ON THIS SHEET MUST BE MADE OR CIRCLED IN RED INK, WITH DATE AND NAME OF PERSON MAKING CHANGE.

Do not extend notes this side of this line.

STATION	B. S.	H. I.	F. S.	ELEV.		
B-4 [17]				308.50	308.50 Bot.	
3.00 thick - 11.00 □				311.50	311.50 Top.	
Ped. 3.67 □				317.00	317.00 Top	OK
Plate .33 Thick				317.17	317.17 Bot.	
✓				317.50	317.50 Top	
Bolts				317.81	317.79 Top	
C-4 (Same)		[17] X (Bolts OK N & S; N Bolt .02 W - S = .03 W)			308.50 Bot.	Act
					311.50 Top	Bolts 317.80 ok
D-4 (Same)		[17] (Bolts OK N & S; N = .01 W; S = .02 W) X			308.50 Bot	Act OK
					311.50 Top	Bolts 317.79 ok
E 4	✓	[18] (N = .01 W & .01 S; S = .01 W & .01 S) X			308.50 Bot	OK
					311.50 Top	
G-4	✓	[18] (N = OK E & .01 S; S = .01 W & .01 S) X			308.50 Bot	
					311.50 Top 311.35 is	
K-4	✓	[18] (N Bolt OK; S = .01 E & .01 N)			308.50 Bot	
					311.50 Top 311.41 is	
M-4 [19]			Ftg	308.50	308.50 Bot	(N Bolt .02 W & .01 S; S Bolt OK E & .01 S)
3.33 Thick 12.00 □				311.78	311.83 Top	OK
Ped			✓	316.85	317.00 Top	317.17 Bot plate 0.33 thick; 317.50 Top plate; 317.79 Top Bolt.
R-4 (20)				308.50	308.50 Bot	
3.33 Thick - 11.50 □			✓	311.70	311.83 Top	
Ped. 3.67 □			✓	316.92	317.00 Top	OK
Plate 0.33 thick				317.17	317.17 Bot.	
✓				317.50	317.50 Top	
Bolts				317.79	317.79 Top	

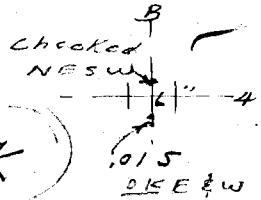

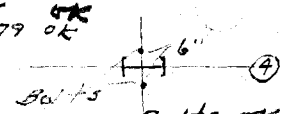

Bolts OK.
Plates OK = 317.50

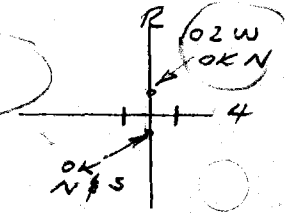

F. B. 2603 Pg. 30 Job No. 7059.02 Division No. 10 Notes Red. Plotted Profile
Survey of Hall of Records Date No. X-Sec.
Survey by Curtis Notes Chkd. Checked
Indexed E. C. Johnson Date Date No.

76L-298 S & E #307—1-56

PLEASE RETURN TO
LOS ANGELES COUNTY ENGINEER
700 LOS ANGELES COUNTY ENGINEERING BLDG.

NOTE: ANY ADDITIONS OR CHANGES ON THIS SHEET MUST BE MADE OR CIRCLED IN RED INK, WITH DATE AND NAME OF PERSON MAKING CHANGE.

Do not extend notes this side of this line.

STATION	B. S.	H. I.	F. S.	ELEV.		
T-4 [21] Diag.=				308,50	308,50 BoT. ✓	
3.33 Thick - 11,50		□		311.73	311,83 Top ✓	
Ped. 3.67 □				317,00	317.00 Top. ✓	
Plate 3.33 Thick				317,17	317.17 BoT ✓	
✓				317,50	317.50 Top. ✓	
Bolts				317.80	317.79 Top ✓	
V-4 [22]				308.50	308,50 BoT ✓	
3,00 Thick - 10,50		□		311.60	311,50 Top ✓	
Ped. 3,67		□		316,93	317,00 Top ✓	
Plate 0,33 Thick				317,17	317,17 BoT. ✓	
✓				317,50	317.50 Top. ✓	
Bolts				317,79	317,79 ✓	
V-4 [23] T				308,50	308.50 BoT ✓	
3.00 Thick 10.00 □				311.50	311,50 Top ✓	
Ped 3.67		□		316,93	317,00 Top ✓	
Plate 0.33 thick				317,17	317,17 BoT ✓	
✓				317.50	317,50 Top ✓	
Bolts				317.80	317,79 Top ✓	



OK Same

Same

OK

Profile Notes Red. Plotted Job No. 7059.02 Division No. 10
No. X-Sec. Date Date Survey of Hall of Records F. B. 2403 Pg. 31
No. Notes Chkd. Checked Survey by Curtis Notes Curtis Date 4-29-57
No. Date Date Map No. Index C. Johnson

76L-298 S & E #307—1-56

PLEASE RETURN TO
LOS ANGELES COUNTY ENGINEER
700 LOS ANGELES COUNTY ENGINEERING BLDG.

NOTE: ANY ADDITIONS OR CHANGES ON THIS SHEET MUST BE MADE OR CIRCLED IN RED INK, WITH DATE AND NAME OF PERSON MAKING CHANGE.

Do not extend notes this side of this line.

F. B. 2623 Pg. 32 Job No. 7059.02 Division No. 10 Notes Red. Ploited Profile
Survey of Hall of Records Date No. X-Sec.
Survey by Curtis Notes Curtis Notes Chkd Checked No.
Indexed C. Johansen Date Date Date

STATION	B. S.	H. I.	F. S.	ELEV.		
W-4 [24] Diag.				308.50	308.50 Bot.	✓
3.00 Thick. 9.50		□		311.45	311.50 Top.	✓
Ped. 3.33		□	✓	316.88	317.00 Top	✓
Plate 0.33 Thick				317.17	317.17 Bot	—
✓				317.50	317.50 Top	✓
Bolts				317.79	317.79 Top	✓
(Y+0.75)-4		Cont Ftg (114)		315.50	315.50 Bot.	
10"± wide 3.50 thick				318.91	319.00 Top	
Ped 2.25		□		319.00	318.58 Top	319.00
Plate 0.17 Thick				319.17	318.75 Bot	319.17
✓				319.33	318.92 Top	319.33
Bolts				319.58	Top	
A-4(+13.50) (105) Cont Ftg.				308.50	308.50 Bot	—
6.25 wide - 3.00 thick				311.50	311.50 top	—
Ped. 2±		□		317.01	317.00 Top	✓
Plate 0.10 thick				317.17	317.17 Bot.	✓
✓				317.27	317.27 Top	—
Bolts				317.60	317.58 Top	—

Check This Change Made by Contr.

OK

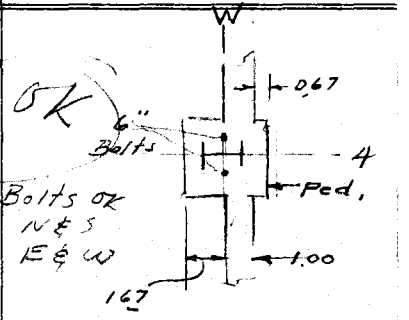

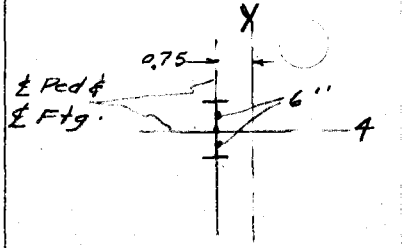

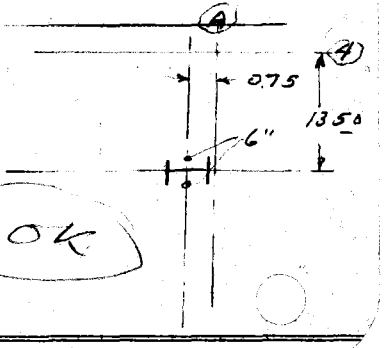

76L-298 S & E #307—1-56

PLEASE RETURN TO
LOS ANGELES COUNTY ENGINEER
700 Los Angeles County Engineering Bldg.

NOTE: ANY ADDITIONS OR CHANGES ON THIS SHEET MUST BE MADE OR CIRCLED IN RED INK, WITH DATE AND NAME OF PERSON MAKING CHANGE.

Do not extend notes this side of this line.

STATION	B. S.	H. I.	F. S.	ELEV.		
B-(4+15)	16			308.50	308.50 Bot.	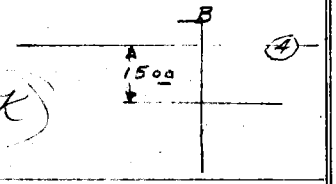
1.67 thick	3.00 □	(3' thick)		311.55	310.17 Top.	
					(OK)	
Ped. 1.00 □ (Reinf)				317.03	317.50 Top.	
C-(4+15)	16				308.50 Bot.	
1.67 thick	- 3.00 □				310.17 Top	(Same)
Ped. 1.00 □ (Reinf)					317.50 Top.	
D- (4+15)	16				308.50 Bot	
1.67 thick -	3.00 □				310.17 Top	(Same)
Ped. 1.00 □ (Reinf)					317.50 Top	
E-(4+15)	16				308.50 Bot	(Same)
1.67 thick-	3.00 □				310.17 Top	
Ped. 1.00 □	Reinf.				317.50 Top	
G-(4+15)	16				308.50 Bot.	(Same)
1.67 thick-	3.00 □				310.17 Top	
Ped	1.00 □ (Reinf)				317.50 Top	

Profile Notes Rod Plotted Job No. 7059.02 Division No. 10 F. B. 2603 Pg. 33
No. X-Sec. Date Date Survey of Hall of Records
No. Notes Chkd. Checked Survey by Curtis Notes Curtis Date 4-29-59
Date Date Map No. Index C. Johnson

76L-298 S & E #307—1-56

PLEASE RETURN TO
LOS ANGELES COUNTY ENGINEER
700 LOS ANGELES COUNTY ENGINEERING BLDG.

NOTE: ANY ADDITIONS OR CHANGES ON THIS SHEET MUST BE MADE OR CIRCLED IN RED INK, WITH DATE AND NAME OF PERSON MAKING CHANGE.

Do not extend notes this side of this line.

F. B. 2603 Pg. 34 | Job No. 7059.02 | Division No. 10 | Notes Red. | Date | Plotted | Date | Profile | No.
Survey of Hall of Records | Notes Chkd. | Date | Checked | Date | X-Sec. | No.
Survey by Curtis | Notes | Date
Indexed C. Johnson

STATION	B. S.	H. I.	F. S.	ELEV.		
K (4+15)	16				308.50 Bot.	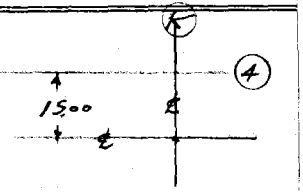
1.67 thick - 3.00 □					310.17 Top.	
Ped. 1.00 □ (Reinf.)					317.50 Top.	
M (4+15)	16				308.50 Bot.	
1.67 thick - 3.00 □					310.17 Top	(Same)
Ped. 1.00 □ (Reinf.)					317.50 Top	
R (4+15)	16				308.50 Bot.	
1.67 thick 3.00 □					310.17 Top.	(Same)
Ped.					317.50 Top	
T (4+15)	15				308.50 Bot	
1.67 thick - 3.50 □					310.17 Top	(Same)
Ped. 1.00 □ (Reinf.)					317.50 Top	
V (4+15)	15				308.50 Bot.	
1.67 thick - 3.50 □					310.17 Top	(Same)
Ped. 1.00 □					317.50 Top	

76L-298 S & E #307—1-56

PLEASE RETURN TO
LOS ANGELES COUNTY ENGINEER
700 LOS ANGELES COUNTY ENGINEERING BLDG.

NOTE: ANY ADDITIONS OR CHANGES ON THIS SHEET MUST BE MADE OR CIRCLED IN RED INK, WITH DATE AND NAME OF PERSON MAKING CHANGE.

Do not extend notes this side of this line.

STATION	B. S.	H. I.	F. S.	ELEV.		
V-(4+15) [15]					308.50 Bot.	Same as U(4+15)
1.67 thick - 3.50 □					310.17 Top.	
Ped. (Reinf.)					317.50 Top	
(A-0.75)-5 [13]				308.50	308.50 Bot. ✓	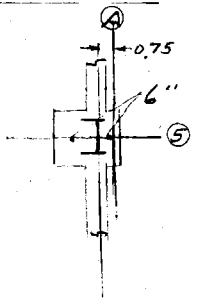
6.25 wide 3.00 thick				311.47	311.50 Top ✓	
Ped. 2.00 □				317.01	317.00 Top ✓	OK
Plate 0.17 thick				317.17	317.17 Bot ✓	
✓				317.33	317.33 Top ✓	
Bolts				317.57	317.58 Top ✓	
B-5 [25]				308.50	308.50 Bot —	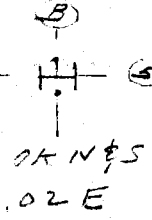
3.00 thick - 9.50 □				311.45	311.50 Top —	
Ped. 3.33 □				316.95	317.00 Top ✓	OK
Plate 0.33 thick				317.17	317.17 Bot. ✓	
✓				317.50	317.50 Top ✓	
Bolts.				317.78	317.79 Top ✓	

Profile Notes Red. Plotted Job No. 7059.02 Division No. 10
No. X-Sec. Date Date Survey of Hall of Records Notes Curtis Date Apr. 27-57
No. Notes Chkd. Checked Survey by Curtis Notes C. Johnson
Date Date Map No. Indexed Date
F. B. 2603 Pg. 35

76L-298 S & E #307—1-56

PLEASE RETURN TO
LOS ANGELES COUNTY ENGINEER
700 Los Angeles County Engineering Bldg.

NOTE: ANY ADDITIONS OR CHANGES ON THIS SHEET MUST BE MADE OR CIRCLED IN RED INK, WITH DATE AND NAME OF PERSON MAKING CHANGE.

Do not extend notes this side of this line.

F. B. 2607 Pg. 36 | Job No. 7059.02 | Division No. 10 | Notes Red. | Date | No. | Profile
Survey of Hall & Records | Date | No. | X-Sec.
Survey by Curtis | Notes | Notes Ckd. | Checked
Indexed K. C. Johnson | Date | Date | Date

STATION	B. S.	H. I.	F. S.	ELEV.		
C-5 [25]				308.50	308.50 Bot.	
3.00 thick -	9.50	□		311.50	311.50 Top	
Ped.	3.33	□		316.93	317.00 Top	
Plate 0.33 thick				317.17	317.17 Bot	
Bolts				317.50	317.50 Top	
				317.79	317.79 Top	
D-5 [25]				308.50	308.50 Bot.	
3.00 thick -	9.50	□		311.50	311.50 Top	
Ped.	3.33	□		317.00	317.00 Top	
Plate 0.33 thick				317.17	317.17 Bot.	
Bolts				317.50	317.50 Top	
				317.79	317.79 Top	
E-5 [25]				308.50	308.50 Bot.	
3.00 thick -	9.50	□		311.50	311.50 Top	
Ped.	3.33	□		317.00	317.00 Top	
Plate 0.33 thick				317.17	317.17 Bot.	
Bolts				317.50	317.50 Top	
				317.79	317.79 Top	

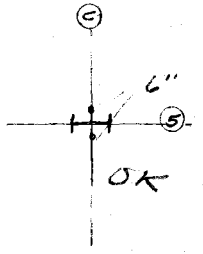

OK

(Same)

OK

(Same)

OK

Bolts
.01 S
.01 W

76L-298 S & E #307—1-56

PLEASE RETURN TO
LOS ANGELES COUNTY ENGINEER
700 LOS ANGELES COUNTY ENGINEERING BLDG.

NOTE: ANY ADDITIONS OR CHANGES ON THIS SHEET MUST BE MADE OR CIRCLED IN RED INK, WITH DATE AND NAME OF PERSON MAKING CHANGE.

Do not extend notes this side of this line.

STATION	B. S.	H. I.	F. S.	ELEV.			
G-5 [26] (Cont. Ftg)				302.50	302.50 Bot. ✓		
3.75 Thick 14.00 wide				306.16	306.25 Top ✓		
Ped. 3.67 □			✓	316.92	317.00 Top ✓		
Plate 0.37 thick				317.17	317.17 Bot. ✓		
✓				317.54	317.54 Top ✓		
Bolts				317.82	317.83 ✓ (original)		
(K-5.07)-5 [109] (cont Ftg)			✓	302.50	302.50 Bot	Letter Chg 302.50	Bolt sch. 302.50
3.75 thick			✓	306.15	306.25 Top	306.25	306.25
Ped.			✓	306.25	306.33 Top	306.58	306.25 ✓
Plate 0.25 thick				306.75	306.50 Bot.	306.75 ✓	306.42
✓				307.00	306.75 Top	307.00 ✓	306.67
Bolts		~~N.C.~~	✓	307.29 ~~306.16~~	307.04 Top	307.29 ✓ Letter Chg	306.96
(K+2.50)-5 [27] (Cont Ftg)				302.50	302.50 Bot. ✓	302.50	Bot
3.75 thick - 14.00 wide			✓	306.23	306.25 Top ✓	306.25	Top
Ped.						306.50	Top
Plate 0.33 thick				306.67	306.42 Bot.	306.67 ✓	Bot.
✓				307.00	306.75 Top.	307.00 ✓	Top
Bolts		~~N.C.~~	✓	307.33 ~~307.00~~	307.04 Top.	307.29 ✓	Top

(OK)

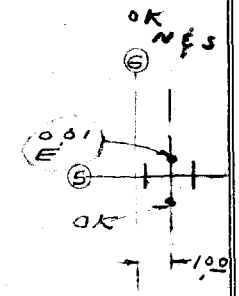

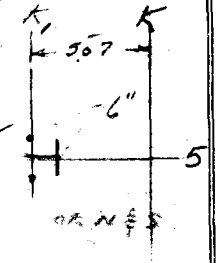

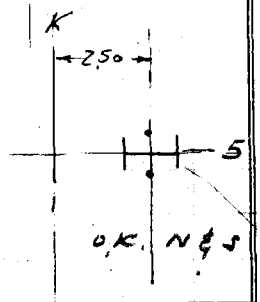

Profile No. X-Sec. No. Notes Red. Date Notes Chkd. Date Plotted Date Checked Date Job No. 7059.02 Division No. 10 Survey of Hall of Records Survey by Curtis Notes Curtis Date Apr. 29-59 Map No. Indexed C. Johnson Date

F. B. 2603 Pg. 37

76L-298 S & E #307—1-56

PLEASE RETURN TO
LOS ANGELES COUNTY ENGINEER
700 LOS ANGELES COUNTY ENGINEERING BLDG.

NOTE: ANY ADDITIONS OR CHANGES ON THIS SHEET MUST BE MADE OR CIRCLED IN RED INK, WITH DATE AND NAME OF PERSON MAKING CHANGE.

Do not extend notes this side of this line.

F. B. 2603 Pg. 38 Job No 7059.05 Division No 10 Notes Red. Date No. Profile
Survey of Hall at Edwards Date No. X-Sec.
Survey by Curtis Notes Curtis Notes Chkd. Checked Date No.
Indexed C. Johnson Date Date

STATION	B. S.	H. I.	F. S.	ELEV.		
M-5 [28]				306.55	306.50 Bot. —	
3.33 Thick - 12.00 □				309.75	309.83 Top. ✓	
Ped. 4.00 □				316.99	317.00 Top ✓	
Plate 0.35 Thick				317.17	317.17 Bot. —	OK
✓				317.52	317.52 Top. —	
Bolts				317.80	317.83 Top. ✓	
R-5 [29]				308.50	308.50 Bot. —	
3.33 Thick - 11.50 □				311.90	311.83 Top —	
Ped. 3.67 □				316.99	317.00 Top —	
Plate 0.33 thick				317.17	317.17 Bot. —	OK
✓				317.50	317.50 Top. —	
Bolts.				317.79	317.79 Top. —	
T-5 [30]				308.50	308.50 Bot. —	
3.33 Thick - 11.50 □				311.73	311.83 Top. —	
Ped. 3.67 □				316.96	317.00 Top —	OK
Plate 0.33 thick.				317.17	317.17 Bot. ✓	
✓				317.50	317.50 Top. —	
Bolts				317.81	317.79 Top ✓	

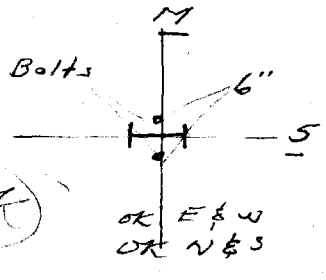

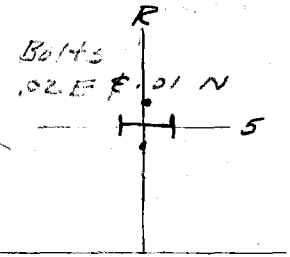

(Same)
Bolts
OK

76L-298 S & E #307—1-56

PLEASE RETURN TO
LOS ANGELES COUNTY ENGINEER
700 LOS ANGELES COUNTY ENGINEERING BLDG.

NOTE: ANY ADDITIONS OR CHANGES ON THIS SHEET MUST BE MADE OR CIRCLED IN RED INK, WITH DATE AND NAME OF PERSON MAKING CHANGE.

Do not extend notes this side of this line.

STATION	B. S.	H. I.	F. S.	ELEV.		
T-5 [30]					308.50 BoT.	
3.33 thick-		11.50 □			Top	
Ped.		3.67 □			317.00 Top	
Plate 0.33 thick.					317.17 BoT.	
—					317.50 Top	
Bolts					Top	
U-5 [30]				308.40	308.50 BoT.	—
3.33 thick-		11.50 □		311.77	311.83 Top	—
Ped.		3.67 □		317.01	317.00 Top	—
Plate 0.33 thick				317.17	317.17 BoT.	—
✓				317.50	317.50 Top	—
Bolts				317.79	317.79 Top	✓
V-5 [30]				308.40	308.50 BoT.	—
3.33 thick-		11.50 □		311.67	311.83 Top	—
Ped.		3.67 □		316.97	317.00 Top	—
Plate 0.33 thick				317.17	317.17 BoT.	—
✓				317.50	317.50 Top.	—
Bolts				317.80	317.79 Top	—

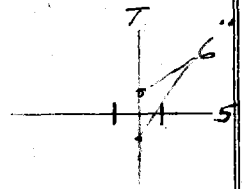

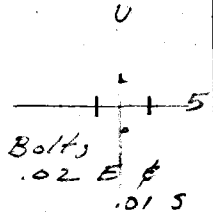

OK

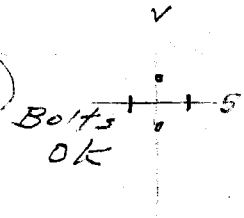

Profile Notes Red. Plotted Job No. 7059.02 Division No. 10 F. B. 2643 Pg. 37
No. X-Sec. Date Date Survey of Hall of Records
No. Notes Chkd. Checked Survey by Curtis Notes Curtis Date Apr 29 '59
Date Date Map No. Indexed C. Johnson Date

76L-298 S & E #307—1-56

PLEASE RETURN TO
LOS ANGELES COUNTY ENGINEER
700 LOS ANGELES COUNTY ENGINEERING BLDG.

NOTE: ANY ADDITIONS OR CHANGES ON THIS SHEET MUST BE MADE OR CIRCLED IN RED INK, WITH DATE AND NAME OF PERSON MAKING CHANGE.

Do not extend notes this side of this line.

F. B. 2603 Pg. 40 Job No. 7059.02 Division No. 10 Notes Red. Date Plotted Profile
Survey of Hall of Records No. X-Sec.
Survey by Curtis Notes Curtis Notes Chkd. Checked
Indexed E. Johnson Date Date No.

STATION	B. S.	H. I.	F. S.	ELEV.		
W-5 (31)				308.50	308.50 BoT.	
3.33 thick	11.50 □			311.78	311.83 Top	
Ped.	□			317.01	317.00 Top	
Plate 0.33 thick				317.17	317.17 BoT	
✓				317.50	317.50 Top	
Bolts				317.80	317.79 Top	✓
(Y+0.75)-(5-10) (15)	Cont ftg.				315.50 BoT.	
				318.90	Top	
Changed by Contr.						
Ped.				319.00	Top	
Plate 0.17 thick				319.17	BoT	
✓				319.33	Top	
Bolts				319.58	Top	
B-(5+15) (16)		Ftg. Extra thick		308.50	308.50 Bot.	
1.67 thick	3.00 □			311.12	310.17 Top	
Ped.	1.00 □	(Reinf.)		316.99	317.50 Top ✓	

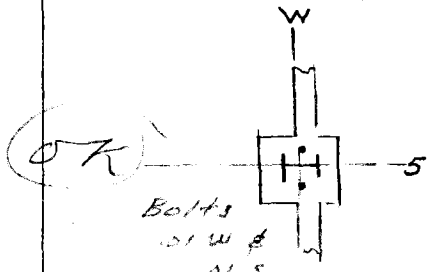

OK

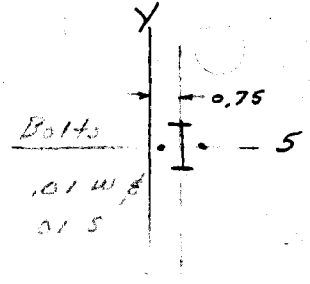

OK

76298 S & E #307—7-55

PLEASE RETURN TO
LOS ANGELES COUNTY ENGINEER
700 LOS ANGELES COUNTY ENGINEERING BLDG.

NOTE: ANY ADDITIONS OR CHANGES ON THIS SHEET MUST BE MADE OR CIRCLED IN RED INK, WITH DATE AND NAME OF PERSON MAKING CHANGE.

Do not extend notes this side of this line.

STATION	B. S.	H. I.	F. S.	ELEV.		
C (5+15)	(16)			308.50	308.50 Bot	—
1.67 thick - 3.00 □				311.70	310.17 Top	—
Ped - 1.00 □			✓	317.87	317.50 Top	— (Too High)
D (5+15)	(16)			308.50	308.50 Bot	✓
				311.70	310.17 Top	— (O.K.)
				317.50	317.50 Bot	✓
E (5+15)	(16)			308.50	308.50 Bot	—
				311.55	310.17 Top	— (O.K.)
				317.52	317.50 Top	—
G (5+15)	(16)				308.50 Bot	
					310.17 Top	
					317.50 Top	
M (5+15	16				308.50 Bot	
					310.17 Top	
					317.50 Bot	
R (5+15)	(15)				308.50 Bot.	
1.67 thick 3.50 □					310.17 Top	
Ped. 1.00 □					317.50 Top	
	15					

Profile Notes Red. ____ Plotted ____ Job No. 7059.02 Division No. 10 F.B. 2603 Pg. 41
No. ____ Date ____ Date ____ Survey of Hall at Rogers
X-Sec. Notes Chkd. ____ Checked ____ Survey by Curtis Notes Curtis Date 4-30-59
No. ____ Date ____ Map No. ____ Indexed C. Johnson

76298 S & E #307—7-55

PLEASE RETURN TO
LOS ANGELES COUNTY ENGINEER
700 LOS ANGELES COUNTY ENGINEERING BLDG.

NOTE: ANY ADDITIONS OR CHANGES ON THIS SHEET MUST BE MADE OR CIRCLED IN RED INK, WITH DATE AND NAME OF PERSON MAKING CHANGE.

Do not extend notes this side of this line.

F. B. 2603 Pg. 42 Job No. 7059.02 Division No. 10 Notes Red. Plotted
Survey of Hall of Records Date. Date. No. X-Sec.
Survey by C. Johnson Notes Curtis Notes Chkd. Checked
Indexed Date. Date. Date. No. Profile

STATION	B. S.	H. I.	F. S.	ELEV.		
R (5+15) (15)					308.50 BoT.	
1.67 thick - 3.50 □					310.17 Top	
Ped. 1.00 □					317.50 Top	
T (5+15) (15)					Same	
U (5+15) (15)					Same	
V (5+15) (15)					Same	
W (5+15) (16)					308.50 BoT	
1.67 thick - 3.00 □					310.17 Top	
Ped. 1.00 □					317.50 Top	
Y (5+10) (116)	(cont. ftg.)				~~315.50 BoT.~~	Check
3.50 thick - 10.00 Wide				317.66	~~319.00~~ Top	
Ped.		Changed by Conta		318.56	Top	
Plate 0.17 thick ✓				318.92	Bot	
Bolts				318.75	Top	
				319.18	Top	

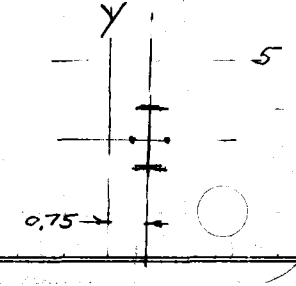

76298 S & E #307—7-55

PLEASE RETURN TO
LOS ANGELES COUNTY ENGINEER
700 LOS ANGELES COUNTY ENGINEERING BLDG.

NOTE: ANY ADDITIONS OR CHANGES ON THIS SHEET MUST BE MADE OR CIRCLED IN RED INK, WITH DATE AND NAME OF PERSON MAKING CHANGE.

Do not extend notes this side of this line.

STATION	B. S.	H. I.	F. S.	ELEV.		
B-6 (32)				308.50	308.50 BoT. —	
thick 200	6.00 □			310.50	310.50 Top —	
Pcd. 2º □				317.02	317.00 Top ✓	
Plate .12 thick				317.17	317.17 BoT. —	
✓				317.29	317.29 Top —	
Bolts	6½"			317.53	317.54 Top —	
C-6 (32)						
	Same					
D-6 (32)						
	Same					



OK

OK

Bolts OK

OK

Bolts
.02 N
& .01 W

Profile Notes Red. Plotted Job No. 7059.02 Division No. 10 F. B. 2693 Pg. 43
No. Date Date Survey of Kyall & Rogers
X-Sec. Notes Chkd. Checked Survey by Curtis Notes Curtis Date 4-30-57
No. Date Date Map No. Index C. Johnson

76298 S & E #307—7-55

PLEASE RETURN TO
LOS ANGELES COUNTY ENGINEER
700 LOS ANGELES COUNTY ENGINEERING BLDG.

NOTE: ANY ADDITIONS OR CHANGES ON THIS SHEET MUST BE MADE OR CIRCLED IN RED INK, WITH DATE AND NAME OF PERSON MAKING CHANGE.

Do not extend notes this side of this line.

STATION	B. S.	H. I.	F. S.	ELEV.		
E-6 (33)				308.50	308.50 BOT ✓	
2.00 thick - 6.00 □				310.56	310.50 Top ✓	
Ped 2.00 □				317.00	317.00 Top ✓	
Plate 0.14 thick				317.17	317.17 BOT. ✓	OK
✓				317.31	317.31 Top ✓	
Bolts				317.53	317.58 Top ✓	
G-6 (34) Cont ftg				305.00	305.75 BOT. ✓	
3.50 thick 13.00 wide ✓				308.36	309.25 Top ✓	
Ped. 3.00 □				317.00	317.00 Top ✓	
Plate (0.33 thick) (Bolt sch)				317.17	317.17 BOT. ✓	OK
✓				317.50	317.50 Top ✓	
Bolts	9½"			317.81	317.79 Top ✓	
(K-5.07)-6 (108) Cont ftg				302.50	302.50 BOT. Letter 302.50 Bot. ✓	
3.75 thick.			✓	306.17	306.25 Top 306.50 Top.	
Ped					306.25 306.58 Top	
Plate 0.21 thick				306.75	306.42 BOT 306.75 Bot.	
✓				306.96	306.63 Top 306.96 Top	
Bolts				307.27 ~~306.86~~	306.92 Top 307.25 Top	



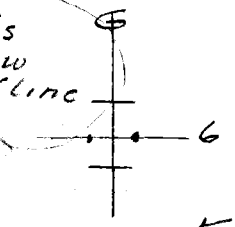

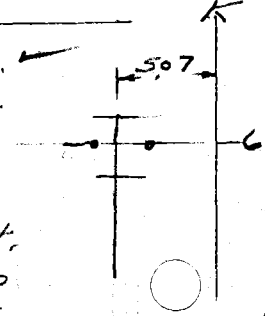

F. B. 2603 PG. 44 Job No. 7059.02 Division No. 10 Notes Red. Plotted Profile
Survey of Hall of Records Date Date No.
Survey by Curtis Notes Curtis Notes Chkd. Checked X-Sec.
Indexed C. Johnson Date Date No.

76L-298 S & E #307—1-56

PLEASE RETURN TO
LOS ANGELES COUNTY ENGINEER
700 LOS ANGELES COUNTY ENGINEERING BLDG.

NOTE: ANY ADDITIONS OR CHANGES ON THIS SHEET MUST BE MADE OR CIRCLED IN RED INK, WITH DATE AND NAME OF PERSON MAKING CHANGE.

Do not extend notes this side of this line.

Profile No. ____ Notes Red. ____ Plotted ____ Job No. 7059.02 Division No. 10
X-Sec. No. ____ Date ____ Date ____ Survey of 4911 of Records Date 6-5-57
Notes Chkd. ____ Checked ____ Survey by Curtis & Notes Curtis & Johnson
Date ____ Date ____ Map No. ____ Indexed ____ Date ____
F. B. 2603 Pg. 44

STATION	B. S.	H. I.	F. S.	ELEV.			
						Letter	
(K+.92)-L	(35)			302.50	302.50 Bot.	302.50 Bot	
3.75' thick. (Cont)	24.50 wide			306.16	306.25' Top.	306.25' Top	
"							
Ped					Top	306.50 Top	
Plate	0.33 thick			306.67	306.67 Bot.	306.67 Bot	✓
✓				307.00	307.00 Top	307.00 Top	✓
Bolts		NC	✓	307.32 ~~306.97~~	306.96 Top	307.29 Top	✓
M-6	(36)	Poor Soil	1	307.00	308.50 Bot.		
11.50" □	3.33 thick			309.88	311.83 Top.		
Ped. 3.67 □				316.98	317.00 Top		
Plate	033 thick			317.17	317.17 Bot		
✓				317.50	317.50 Top		
Bolts				317.81	317.79 Top		
R-6	(37)			308.50	308.50 Bot		
13.00 □	3.33 thick			311.83	311.83 Top		
Ped.	3.33 □			317.00	317.00 Top.		
Plate	0.33 thick			317.17	317.17 Bot.		
✓				317.50	317.50 Top		
Bolts				317.80	317.79 Top		



76L-298 S & E #307—1-56

PLEASE RETURN TO
LOS ANGELES COUNTY ENGINEER
700 LOS ANGELES COUNTY ENGINEERING BLDG.

NOTE: ANY ADDITIONS OR CHANGES ON THIS SHEET MUST BE MADE OR CIRCLED IN RED INK, WITH DATE AND NAME OF PERSON MAKING CHANGE.

Do not extend notes this side of this line.

STATION	B. S.	H. I.	F. S.	ELEV.		
T-6 (38)				308.50	308.50 Bot ✓	
3.00 thick	10.00 □			311.43	311.50 Top ✓	
Ped. 3.67 □				317.00	317.00 Top ✓	
Plate 0.33 thick				317.17	317.17 Bot ✓	OK
✓				317.50	317.50 Top ✓	
Bolts				317.83	317.79 Top ✓	
U-6 (39)				308.50	308.50 Bot ✓	
3.00 thick	10.00 □			311.48	311.50 Top ✓	
Ped. 3.67 □				317.00	317.00 Top ✓	
Plate 0.33 thick				317.17	317.17 Bot.	OK
✓				317.50	317.50 Top	
Bolts				317.80	317.79 Top ✓	
V-6 (39)				308.50	308.50 Bot ✓	
3.00 thick	10.00 □			311.48	311.50 Top ✓	OK
Ped. 3.67 □				317.00	317.00 Top ✓	
Plate 0.33 thick				317.00	317.17 Bot ✓	
✓				317.50	317.50 Top ✓	
Bolts				317.80	317.79 Top ✓	



F. B. 2603 Pg. 46 Job No. 7059.02 Division No. 10 Notes Red. Date Plotted Date Profile No. X-Sec. No.
Survey of Hall of Records Notes Curtis Notes Chkd. Checked Date
Survey by Curtis Date
Indexed C. Johnson Date

76L-298 S & E #307—1-56

PLEASE RETURN TO
LOS ANGELES COUNTY ENGINEER
700 Los Angeles County Engineering Bldg.

NOTE: ANY ADDITIONS OR CHANGES ON THIS SHEET MUST BE MADE OR CIRCLED IN RED INK, WITH DATE AND NAME OF PERSON MAKING CHANGE.

Do not extend notes this side of this line.

Profile Notes Red. Plotted Job No. 7059.02 Division No. 10
No. X-Sec. Date Date Survey of Hall & Foscardi Date 6-5-59
No. Date Notes Chkd. Checked Survey by Curtis Notes Curtis Date 6-5-59
Date Map No. Indexed C. Johnson

F. B. 2603 Pg. 47

STATION	B. S.	H. I.	F. B.	ELEV.		
W-6 (39)				308.50	308.50 Bot.	
3.00 thick 10.00 □				311.44	311.50 Top	
Ped. 3.67 □				316.95	317.00 Top	
Plate 0.33 thick				317.17	317.17 Bot.	
✓				317.50	317.50 Top	
Bolts				317.80	317.79 Top	
(Y+0.25)-6 (117)		Cont Hg	Changed by Contr.		315.50 Bot.	
3.50 thick-10.00 wide				317.65	Top	
Ped				318.56		
Plate 0.17 thick				318.73	Bot	
✓				318.92	Top	
Bolts				317.17	Top	
G-7 (40)		Cont Hg-13° wide		305.75	305.75 Bot	
3.50 Thick				309.13	309.25 Top	
Ped. 3.00 □				317.04	317.00 Top	
Plate 0.25 thick				317.17	317.17 Bot	
✓				317.42	317.42 Top	
Bolts				317.71	317.71 Top	

OK

check Changed by Contr.

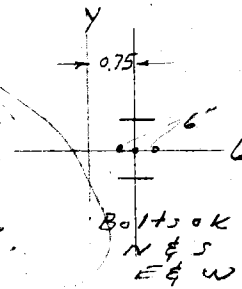

316.92 on sht 5-19 2

76L-298 S & E #307—1-56

PLEASE RETURN TO
LOS ANGELES COUNTY ENGINEER
700 Los Angeles County Engineering Bldg.

NOTE: ANY ADDITIONS OR CHANGES ON THIS SHEET MUST BE MADE OR CIRCLED IN RED INK, WITH DATE AND NAME OF PERSON MAKING CHANGE.

Do not extend notes this side of this line.

F. B. 2603 Pg. 48 Job No. Division No. 10 Notes Red. Plotted. Profile
Survey of Hall & Records Date. Date. No. X-Sec.
Survey by Curtis Notes Curtis Notes Chkd. Checked No.
Indexed C. Johnson Date Date Date

STATION	B. S.	H. I.	F. S.	ELEV.	Plan	Letter	
(K-507)-7	(107)	Cont. Ftg.		302.50	302.50 Bot.	302.50 Bot	✓
3.75 thick				306.25	306.25 Top	306.25 Top	✓
Ped. 3.07 x 3.17					306.25 Top	306.58 Top	
Plate 0.33 thick				306.75	306.42 Bot	306.75 Bot	✓
				307.08	306.75 Top	307.08 Top	✓
Bolts		~~NG.~~		307.37 ~~307.42~~	307.04 Top	307.37 Top	✓
M-7	(41)	Cont. Ftg. 17.50 wide		306.50	306.50 ~~308.50~~ Bot		Poor Soil
3.50 thick		5.14		310.14	310.00 ~~312.00~~ Top		
Ped. 3.33 □				317.01	317.00 Top		
Plate 0.25 thick				317.17	317.17 Bot		
Plate				317.50	317.50 Top		
Bolts				317.77	317.79 Top		
See page (55) for Columns					(C+12.00)-(7+5.42)		
See pg (61) for (K+2.83)-(7+9.21)					(K-0.83)-(7+5.42)		
					(G+15.42)-(7+11.74)		
B-(7+5)	(16)			308.50	308.50 Bot		✓
1.67 thick - 3.50 □				311.17	310.17 Top		
Ped 1.00 □ Reinf.				317.50	317.50 Top		✓

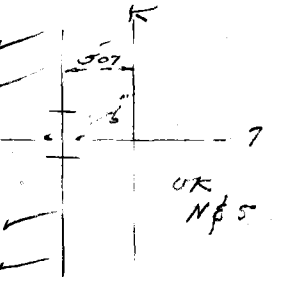

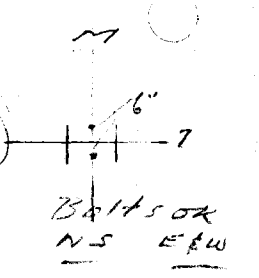

OK

76L-298 S & E #307—1-56

PLEASE RETURN TO
LOS ANGELES COUNTY ENGINEER
700 Los Angeles County Engineering Bldg.

NOTE: ANY ADDITIONS OR CHANGES ON THIS SHEET MUST BE MADE OR CIRCLED IN RED INK, WITH DATE AND NAME OF PERSON MAKING CHANGE.

Do not extend notes this side of this line.

STATION	B. S.	H. I.	F. S.	ELEV.		
C-(7+5)	(6)			308.50	308.50 Bot.	—
1.67 thick	-3.50 □			311.78	310.17 Top.	— (OK)
Ped	1.00 □	(Reinf)		317.50	317.50 Top	—
D-(7+5)	16			308.50	308.50 Bot.	—
1.67 thick	-3.50 □			311.58	310.17 Top	— (OK)
Ped.	1.00 □			317.45	317.50 Top	—
E-(7+5)	16			308.50	308.50 Bot	—
1.67 thick	-3.50 □			311.36	310.17 Top	— (OK)
Ped.	1.00 □			317.53	317.50 Top	—
T-(7+5)	15				308.50 Bot.	
1.67 thick	-3.50 □				310.17 Top	
Ped.	1.00 □				317.50 Top	
U-(7+5)	15				308.50 Bot.	
1.67 thick	-3.50 □				310.17 Top	
Ped.	1.00 □				317.50 Top	
V-(7+5)	15				308.50 Bot.	
1.67 thick	-3.50 □				310.17 Top	
Ped.	1.00 □				317.50 Top	
W-(7+5)	16				308.50 Bot.	
1.67 thick					310.17 Top.	
Ped.	1.00 □				317.83 Top.	

Profile Notes Red. Plotted Division No. 10
No. Date Date Job No. 7059.02
X-Sec. Notes Chkd. Checked Survey of Pkwy & Roadway
No. Date Date Survey by Curtis Notes Curtis Date June-59
Date Map No. Indexed Date

F. B. 6403 Pg. 49

76L-298 S & E #307—1-56

PLEASE RETURN TO
LOS ANGELES COUNTY ENGINEER
700 LOS ANGELES COUNTY ENGINEERING BLDG.

NOTE: ANY ADDITIONS OR CHANGES ON THIS SHEET MUST BE MADE OR CIRCLED IN RED INK, WITH DATE AND NAME OF PERSON MAKING CHANGE.

Do not extend notes this side of this line.

STATION	B. S.	H. I.	F. S.	ELEV.		
M-(7+10.67) (41)		(Poor soil)		306.50	~~308.50~~ 306.50 Bot.	Lowered
3.50 thick - Cont. Ftg. 14' wide				310.16	~~312.00~~ 310.00 Top.	
Ped. - 3.33 □				317.00	317.00 Top	
Plate 4" thick				317.17	317.17 Bot	OK
✓				317.50	317.50 Top	
Bolts				317.77	317.79 Top ✓	
(G-0.25)-(7+11.74) (102)				305.75	305.75 Bot	
3.50 thick - Cont. Ftg 11' wide				309.25	309.25 Top	
Ped. 2.00 □				317.02	317.00 Top	
Plate 0.17 thick				317.17	317.17 Bot.	OK
Plate				317.33	317.33 Top.	
Bolts				317.59	317.58 Top	
B-8 (33)				308.50	308.50. Bot ✓	
6.00 □ 20 thick				310.50	310.50 Top ✓	OK
Ped. 2.00 □				317.02	317.00 Top ✓	
Plate 0.14 thick				317.17	317.17 Bot. ✓	
✓				317.31	317.31 Top ✓	
Bolts				317.60	317.58 Top ✓	





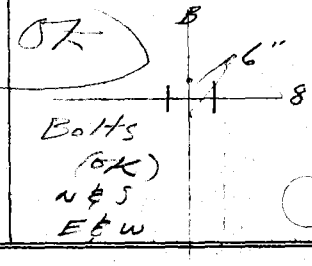

F. B. 2603 PG. 50 Job No. 7059.02 Division No. 10 Notes Red. Plotted Profile
Survey of Hall of Records Date Date No. X-Sec.
Survey by Curtis Notes Notes Chkd. Checked
Indexed C. Johnson Date Date No.

76L-298 S & E #307—1-56

PLEASE RETURN TO
LOS ANGELES COUNTY ENGINEER
700 LOS ANGELES COUNTY ENGINEERING BLDG.

NOTE: ANY ADDITIONS OR CHANGES ON THIS SHEET MUST BE MADE OR CIRCLED IN RED INK, WITH DATE AND NAME OF PERSON MAKING CHANGE.

Do not extend notes this side of this line.

STATION	B. S.	H. I.	F. S.	ELEV.	
C-8 (33)				308.50	308.50 Bot
2.00 thick 6° □				310.40	310.50 Top
Ped. 2.00 □				317.03	317.00 Top
Plate 0.14 thick				317.17	317.17 Bot
				317.31	317.31 Top
Bolts				317.60	317.58 Top
D-8 (33)				308.50	308.50 Bot
2.00 thick 6° □				310.57	310.50 Top
Ped. 2.00 □				316.96	317.00 Top
Plate 0.14 thick				317.17	317.17 Bot
				317.31	317.31 Top
Bolts				317.59	317.58 Top
E-8 (32)				308.50	308.50 Bot
2.00 thick 6° □				310.22	310.50 Top
Ped 2.00 □				317.00	317.00 Top
Plate 0.12 thick				317.17	317.17 Bot
				317.29	317.29 Top
Bolts				317.57	317.54 Top

OK

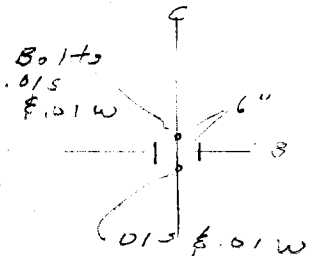

OK

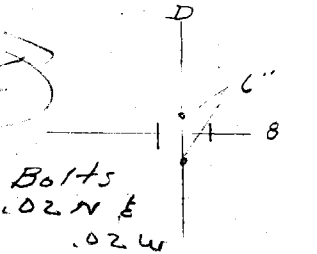

OK

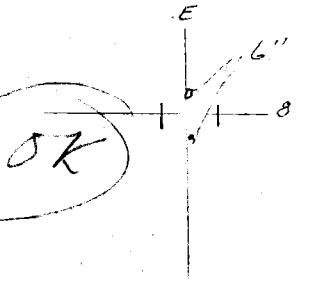

Profile Notes Red. Plotted Job No. 7059.02 Division No. 10
No. X-Sec. Date Date Survey of Hall of Records Date June 5-59
Notes Chkd. Checked Survey by Curtis Notes Curtis Date
No. Date Date Map No. Traced Johnson Date

F. B. 2603 Pg. 51

76L-298 S & E #307—1-56

PLEASE RETURN TO
LOS ANGELES COUNTY ENGINEER
700 Los Angeles County Engineering Bldg.

NOTE: ANY ADDITIONS OR CHANGES ON THIS SHEET MUST BE MADE OR CIRCLED IN RED INK, WITH DATE AND NAME OF PERSON MAKING CHANGE.

Do not extend notes this side of this line.

F. B. 2603 Pg. 52 Job No. 7059.02 Division No. 10 Notes Red. Plotted Profile
Survey of Hall of Records Date No. X-Sec.
Survey by Curtis Notes Curtis Checked No.
Indexed C. Johnson Date Notes Chkd. Date

STATION	B. S.	H. I.	F. S.	ELEV.		
T-8 (43)				308.50	308.50 Bot. ✓	
2.00 thick 4.00 □				310.40	310.50 Top. ✓	
Ped. 1.50 x 1.57				317.00	317.00 Top —	OK
Plate 0.06 thick				317.17	317.17 Bot. —	
✓				317.23	317.23 Top —	
Bolts				317.54	317.54 Top —	
(U-0.42)-(8+0.23) (44)				308.50	308.50 Bot.	
2.00 Thick 5.50 □				310.51	310.50 Top.	
Ped. 1.50 x 1.57				317.00	317.00 Top —	OK
Plate 0.06 thick				317.17	317.17 Bot. —	
✓				317.23	317.23 Top ✓	
Bolts				317.54	317.54 Top —	
V-8 (45)				308.50	308.50 Bot. —	
2.00 Thick 5.00 □				310.46	310.50 Top. —	
Ped. 2.00 □				317.00	317.00 Top —	OK
Plate 0.10 thick				317.17	317.17 Bot. —	
✓				317.27	317.27 Top —	
Bolts				317.59	317.59 Top —	



76L-298 S & E #307—1-56

PLEASE RETURN TO
LOS ANGELES COUNTY ENGINEER
700 Los Angeles County Engineering Bldg.

NOTE: ANY ADDITIONS OR CHANGES ON THIS SHEET MUST BE MADE OR CIRCLED IN RED INK, WITH DATE AND NAME OF PERSON MAKING CHANGE.

Do not extend notes this side of this line.

Profile Notes Red. Plotted. Job No. 7059.02 Division No. 19 F. B. 2603 Pg. 53
No. X-Sec. Date Date Survey of Hall of Records Date June 5-59
Notes Chkd. Checked Survey by Curtis Notes Curtis Date
No. Date Date Map No. Checked D. Johnson Date

STATION	B. S.	H. I.	F. S.	ELEV.		
W-8 (46)			✓	308.00	308.50 Bot	
2.00 thick 4.50 □			✓	310.00	310.50 Top	
Ped 1.50 □				317.00	317.00 Top	
Plate 0.06 thick				317.17	317.17 Bot	
✓				317.23	317.23 Top	
Bolts				317.54	317.34 Top	
B-(8+15) (16)		Ex thick PTC		308.50	308.50 Bot	
1.67 thick 3.00 □				311.07	311.17 Top	
Ped 1.09 □				317.34	317.50 Top	
C-(8+15) (16)				308.50	308.50 Bot	
1.67 thick 3.00 □				311.77	311.17 Top	
Ped 1.00 □				317.50	317.50 Top	
D-(8+15) (16)				308.50	308.50 Bot	
1.67 thick 3.00 □				311.73	311.17 Top	
Ped 1.00 □				317.50	317.50 Top	
E-(8+15) (16)				308.50	308.50 Bot	
1.67 thick 3.00 □				311.81	311.17 Top	
Ped 1.00 □				317.49	317.50 Top	

OK

OK

OK

OK

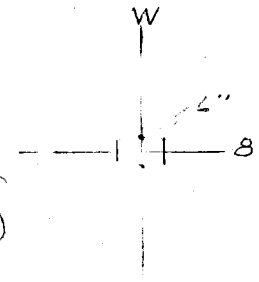

30' below floor
El. 320.00







76L-298 S & E #307—1-56

PLEASE RETURN TO
LOS ANGELES COUNTY ENGINEER
700 LOS ANGELES COUNTY ENGINEERING BLDG.

NOTE: ANY ADDITIONS OR CHANGES ON THIS SHEET MUST BE MADE OR CIRCLED IN RED INK, WITH DATE AND NAME OF PERSON MAKING CHANGE.

Do not extend notes this side of this line.

F. B. 2603 Pg. 54 Job No. 7059.02 Division No. 10 Profile
Survey of Hill of Records No. X-Sec.
Survey by Curtis Notes Date Plotted
Indexed K. C. Johnson Notes Chkd Date Checked
Date Notes Red Date No.

STATION	B. S.	H. I.	F. S.	ELEV.		
H-(8+15)	(52)			305.17	305.17 Bot. ℄	
3.00 Thick 9.50 □				308.26	308.17 Top ℄	
Fed.				318.45	318.50 Top ℄	

OK

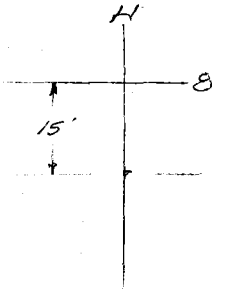

J-(8+15)	(52)			305.17	305.17 Bot.	
3.00 Thick - 9.50 □				308.24	308.17 Top.	
Fed.				318.46	318.50 Top	

OK

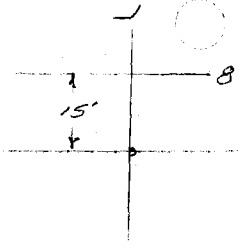

L-(8+15)	(52)			306.67	306.67 Bot	
3.00 Thick - 9.50 □				309.68	309.67 Top	
Fed.				318.44	318.50 Top	

OK

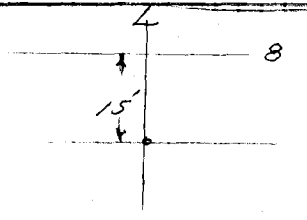

(Cont. on page 56)

76L-298 S & E #307—1-56

PLEASE RETURN TO
LOS ANGELES COUNTY ENGINEER
700 LOS ANGELES COUNTY ENGINEERING BLDG.

NOTE: ANY ADDITIONS OR CHANGES ON THIS SHEET MUST BE MADE OR CIRCLED IN RED INK, WITH DATE AND NAME OF PERSON MAKING CHANGE.

Do not extend notes this side of this line.

STATION	B. S.	H. I.	F. S.	ELEV.		
(R-12.00)-(7+5.42) (42)				308.50	308.50 Bot.	
2.50 thick		7.50 □		311.04	311.00 Top	
Ped 3.00 □				317.04	317.00 Top	
Plate 0.25 thick				317.17	317.17 Bot	
✓				317.42	317.42 Top	
Bolts				317.72	317.71 Top	
(R-0.83)-(7+5.42) (106)				308.50	308.50 Bot.	
3.00 thick 7.75 wide Cont				311.42	311.50 Top	
Ped. 1.50 □				317.00	317.00 Top	
Plate 0.12 thick.				317.17	317.17 Bot	
✓				317.29	317.29 Top	
Bolts				317.56	317.54 Top	
(G+15.42)-(7+11.74) (103)				302.75	302.75 Bot	Letter 302.75 Bot
3.00 Thick-Cont ftg 7' wide				306.03	305.75 Top.	305.75 Top
Ped.					306.25 Top	306.58 Top
Plate 0.12 thick				306.75	306.42 Bot.	306.75 Bot.
✓				306.87	306.54 Top	306.87 Top
Bolts		~~N.G.~~		307.16 ~~306.71~~	306.79 Top	307.12 Top

OK



OK

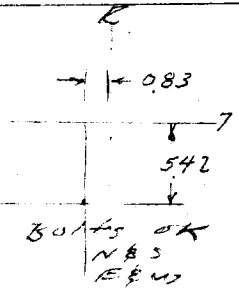



Profile Notes Red. Plotted Job No. 7059.02 Division No. 10 F. B. 2603 Pg. 55
No. Date Date Survey of Hall of Records
X-Sec. Notes Chkd. Checked Survey by Curtis Notes Curtis Date 6-10-59
No. Date Date Map No. Indexed C. Johnson

76L-298 S & E #307—1-56

PLEASE RETURN TO
LOS ANGELES COUNTY ENGINEER
700 LOS ANGELES COUNTY ENGINEERING BLDG.

NOTE: ANY ADDITIONS OR CHANGES ON THIS SHEET MUST BE MADE OR CIRCLED IN RED INK, WITH DATE AND NAME OF PERSON MAKING CHANGE.

Do not extend notes this side of this line.

STATION	B. S.	H. I.	F. S.	ELEV.		
N-(8+15) (52)		(Poor Soil)		306.50	306.50 ~~308.50~~ Bot	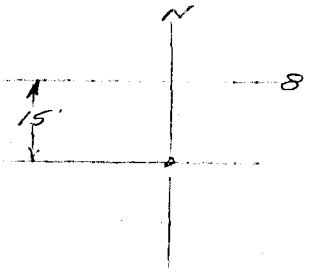
3.00 thick - 9.50 □				309.50	309.50 ~~311.50~~ Top	
Ped. 3.00 □		(Footing was Lowered)		318.47	318.50 Top (OK)	
P-(8+15) (52)		(Poor Soil)		306.00	306.00 308.50 Bot ✓	
3.00 thick - 9.50 □				309.00	309.00 311.50 Top ✓	
Ped. 3.00 □		(Footing was Lowered)		318.57	318.50 Top ✓ (OK)	
W-(8+15) (16)					308.50 Bot	26" Beam 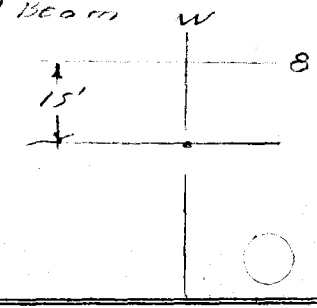
1.67 thick - 3.00 □					310.17 Top	
Ped. 1.00 □					317.83 Top.	

F. B. 2603 Pg. 56 Job No. 7059.02 Division No. 10 Notes Red. Plotted Profile
Survey of Hall of Records Date Date No. X-Sec.
Survey by Curtis Notes Curtis Notes Chkd. Checked No.
Indexed ~~R. C. Johnson~~ Date Date Date

76L-298 S & E #307—1-56

PLEASE RETURN TO
LOS ANGELES COUNTY ENGINEER
700 LOS ANGELES COUNTY ENGINEERING BLDG.

NOTE: ANY ADDITIONS OR CHANGES ON THIS SHEET MUST BE MADE OR CIRCLED IN RED INK, WITH DATE AND NAME OF PERSON MAKING CHANGE.

Do not extend notes this side of this line.

STATION	B. S.	H. I.	F. S.	ELEV.		
H-11 (52) = 11-(12-1.00)				308.50	308.50 Bot ✓	H
3.00 thick - 9.50 □				311.50	311.50 Top ✓	11
Ped 3.00 □				318.65	318.50 Top (High)	
J-11 (52)				308.50	308.50 Bot —	J
3.00 thick - 9.50 □				311.33	311.50 Top — OK	11
Ped. 3.00 □				318.59	318.50 Top ✓	
L-11 (52)				308.50	308.50 Bot —	L
3.00 thick - 9.50 □				311.50	311.50 Top ✓	11
Ped 3.00 □				318.69	318.50 Top (High)	
N-11 (53)				308.50	308.50 Bot —	N
3.00 thick - 9.50 □				311.48	311.50 Top — OK	11
Ped 3.00 □				318.44	318.50 Top ✓	
P-11 (54)				308.50	308.50 Bot ✓	P
3.00 thick - 9.50 □				311.48	311.50 Top — OK	11
Ped. 3.00 □				318.52	318.50 Top —	

Profile No. X-Sec. No. Notes Red. Date Notes Chkd. Date Plotted Date Checked Date Job No. 7059.02 Division No. 10 Survey of Hall of Records Survey by Curtis Notes Curtis Date 6-10-59 Map No. Indexed C. Johnson Date

F. B. 2603 Pg. 57

76L-298 S & E #307—1-56

PLEASE RETURN TO
LOS ANGELES COUNTY ENGINEER
700 Los Angeles County Engineering Bldg.

NOTE: ANY ADDITIONS OR CHANGES ON THIS SHEET MUST BE MADE OR CIRCLED IN RED INK, WITH DATE AND NAME OF PERSON MAKING CHANGE.

Do not extend notes this side of this line.

F. B. 2603 Pg. 58 Job No. 7059.02 Division No. 10 Notes Red. Plotted Profile
Survey of Hall of Records Date No. X-Sec.
Survey by Curtis Notes Curtis Date Checked No.
Indexed C. Johnson Date Notes Chkd. Date

STATION	B. S.	H. I.	F. S.	ELEV.		
B-12 (33)				308.50	308.50 Bot	
2.00 thick 6.00 □				310.50	310.50 Top	
Pad 2.00 □				317.06	317.00 Top	
Plate 0.14 thick				317.17	317.17 Bot	
✓				317.31	317.31 Top	
Bolts				317.57	317.58 Top	
C-12 (33)				308.50	308.50 Bot	
2.00 thick 6.00 □				310.50	310.50 Top	
Pad 2.00 □				317.00	317.00 Top	
Plate 0.14 thick				317.17	317.17 Bot.	
✓				317.31	317.31 Top	
Bolts				317.60	317.58 Top	
D-12 (33)				308.50	308.50 Bot	
2.00 thick 6.00 □				310.50	310.50 Top	
Pad 2.00 □				316.97	317.00 Top	
Plate 0.14 thick				317.17	317.17 Bot	
✓				317.31	317.31 Top	
Bolts				317.59	317.58 Top	

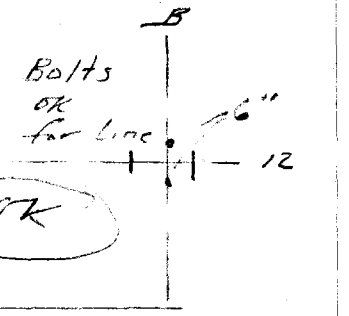

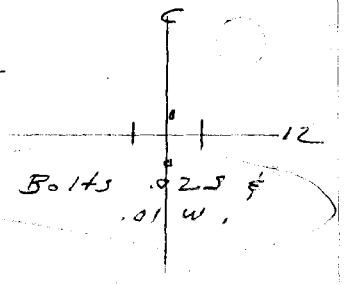

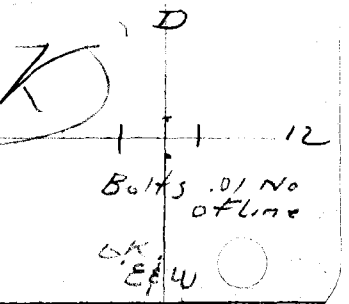

76L-298 S & E #307—1-56

PLEASE RETURN TO
LOS ANGELES COUNTY ENGINEER
700 LOS ANGELES COUNTY ENGINEERING BLDG.

NOTE: ANY ADDITIONS OR CHANGES ON THIS SHEET MUST BE MADE OR CIRCLED IN RED INK, WITH DATE AND NAME OF PERSON MAKING CHANGE.

Do not extend notes this side of this line.

STATION	B. S.	H. I.	F. S.	ELEV.		
E-12 (32)				308.50	308.50 Bot	
2.00 thick 6.00 □				310.22	310.50 Top	
Ped 2.00 □				317.01	317.00 Top	
Plate 0.12 thick				317.17	317.17 Bot	
				317.29	317.29 Top	
Bolts				317.57	317.54 Top	
(U-0.25) = 12 (47)					312.25 Bot	
2.00 thick 5.50 □					314.25 Top	
Ped. 1.50 ϕ					332.01 Top Stl. Beam.	
Ped.					330.08 Top Conc. beam	
V—12 (48)					312.75 BOT.	
2.00 thick - 4.00 □					314.75 Top	
Ped 1.50 □		1 1/8"	(steel sht) Check Plate		317.00 Top	
Plate 0.09 0.06 thick			3/4"		317.17 BOT.	
					317.23 Top	
Bolts						

OK

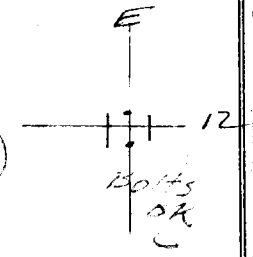

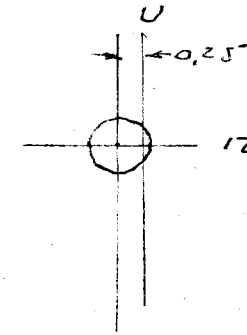

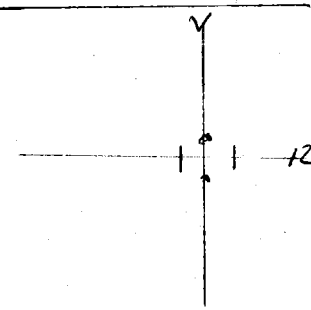

Profile Notes Red. Plotted Job No. 7059.02 Division No. 10 F. B. 2603 Pg. 59
No. Date Date Survey of Hall of Records
X-Sec. Notes Chkd. Checked Survey by Curtis Notes Curtis Date June 11-59
No. Date Date Map No. Indexed Date

76L-298 S & E #307—1-56

PLEASE RETURN TO
LOS ANGELES COUNTY ENGINEER
700 Los Angeles County Engineering Bldg.

NOTE: ANY ADDITIONS OR CHANGES ON THIS SHEET MUST BE MADE OR CIRCLED IN RED INK, WITH DATE AND NAME OF PERSON MAKING CHANGE.

Do not extend notes this side of this line.

F. B. 2603 Pg. 60 | Job No. 7059.02 | Division No. 10 | Notes Red. | Plotted | Profile
Survey of Hall of Records | Date | No. | X-Sec.
Survey by Curtis Notes | Notes Chkd | Checked
Indexed C. Johnson | Date | Date | No.

STATION	B. S.	H. I.	F. S.	ELEV.		
W-12 (46)					308.50 Bot	W
2.00 thick 4.50 □					310.50 Top	
Ped.					317.00 Top	12
Plate 0.06 thick					317.17 Bot.	
✓					317.23 Top	
Bolts					317.54 Top	
H-13 = H-(12+12.5) (52)				308.50	308.50 Bot. ✓	H
3.00 thick 9.50 □				311.48	311.50 Top ✓ (High)	13
Ped. 3.00 □				318.72	318.50 Top or bot beam	
J-13 (52)				308.50	308.50 Bot. ✓	J
3.00 thick 9.50 □				311.40	311.50 Top ✓	13
Ped 3.00 □				318.67	318.50 Top (High)	
L-13 (50)				308.50	308.50 Bot ✓	L
3.00 thick 9.50 □				311.43	311.50 Top ✓ (OK)	13
Ped. 3.00 □				318.50	318.50 Top ✓	
N-13 (54)				308.50	308.50 Bot.	N
3.00 thick 9.50 □				311.50	311.50 Top.	13
Ped. 3.00 □				318.97	318.50 Top (High)	

76L-298 S & E #307—1-56

PLEASE RETURN TO
LOS ANGELES COUNTY ENGINEER
700 LOS ANGELES COUNTY ENGINEERING BLDG.

NOTE: ANY ADDITIONS OR CHANGES ON THIS SHEET MUST BE MADE OR CIRCLED IN RED INK, WITH DATE AND NAME OF PERSON MAKING CHANGE.

Do not extend notes this side of this line.

STATION	B. S.	H. I.	F. S.	ELEV.		
(K+2.83)-(7+9.21)	(101)	Cont ftg. 7° wide		302.75	302.75 Bot,	302.75 Bot Letter
3.00 thick -			✓	306.14	305.75 Top	305.75 Top
Ped.					306.25 Top	306.58 Top
Plate 0.12 thick				306.75	306.42 Bot	306.75 Bot
✓				306.87	306.54 Top	306.87 ✓ Top
Bolts		~~N.F.~~		307.14 ~~306.75~~	306.79 Top	307.12 ✓ Top
P-13	(55)			308.50	308.50 Bot.	(□ Red to
3.00 thick - 9.50 □				311.50	311.50 Top	Bot. Motor
Ped. 3.00 □				316.62	± 316.52 Top	Court slab) El. 317.00
(S-1°)-13	(56)	7° wide Cont ftg.		308.50	308.50 Bot. -	
3.00 thick				310.32	311.50 Top	- (Low)
Ped. 3.00 □				316.34	± 316.33 Top	5" below Motor Court floor

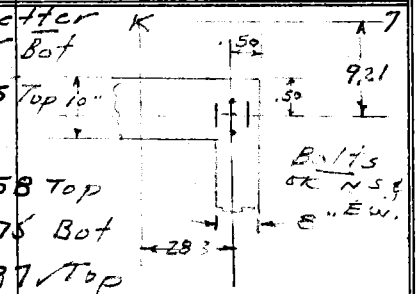

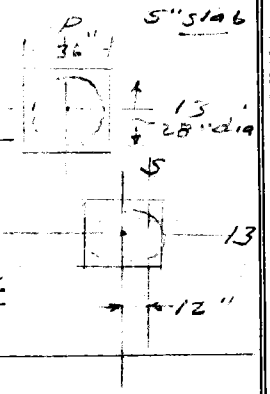

Check again

Profile Notes Red. Plotted Job No. 7059.02 Division No. 10 F. B. 2603 Pg. 61
No. Date Date Survey of Hall of Records
X-Sec. Notes Chkd. Checked Survey by Curtis Notes Curtis Date 6-16-59
No. Date Date Map No. Indexed C. Johnson Date

76L-298 S & E #307—1-56

PLEASE RETURN TO
LOS ANGELES COUNTY ENGINEER
700 LOS ANGELES COUNTY ENGINEERING BLDG.

NOTE: ANY ADDITIONS OR CHANGES ON THIS SHEET MUST BE MADE OR CIRCLED IN RED INK, WITH DATE AND NAME OF PERSON MAKING CHANGE.

Do not extend notes this side of this line.

F. B. 2603 Pg. 62 Job No. 7059.02 Division No. 10 Notes Red. Plotted Profile No.
Survey of Hall of Records Date. Date. X-Sec. No.
Survey by: Curtis Notes Date. Checked Date.
Indexed C. Johnson Notes Chkd. Date.

STATION	B. S.	H. I.	F. S.	ELEV.		
B-(12+15-)	(16)			308.50	308.50 Bot	
1.67 thick - 3.00	□	(Ex thick) for bracing		311.97	310.17 Top	
Ped 1.00	□	W. Wall		317.49	317.50 Top	
C-(12+15-)	(16)			308.50	308.50 Bot	
1.67 thick - 3.00	□			311.79	310.17 Top.	
Ped 1.00	□			317.50	317.50 Top.	
D-(12+15)	(16)	struck Oil Here			308.50 Bot	
1.67 thick - 3.00	□				310.17 Top	
Ped. 1.00	□				317.50 Top	
E-(12+15)	(16)			308.50	308.50 Top	
1.67 thick - 3.00	□			311.71	310.17 Bot	
Ped. 1.00	□			317.51	317.50 Top	
W-(12+15)	(16)				308.50 Top.	26" Beam
1.67 thick - 3.00	□				310.17 Bot	
Ped 1.00	□				317.83 Top.	

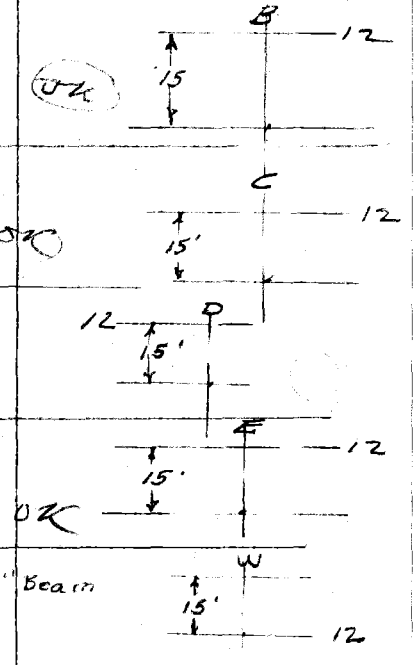

76L-298 S & E #307—1-56

PLEASE RETURN TO
LOS ANGELES COUNTY ENGINEER
700 LOS ANGELES COUNTY ENGINEERING BLDG.

NOTE: ANY ADDITIONS OR CHANGES ON THIS SHEET MUST BE MADE OR CIRCLED IN RED INK, WITH DATE AND NAME OF PERSON MAKING CHANGE.

Do not extend notes this side of this line.

STATION	B. S.	H. I.	F. S.	ELEV.			
H-14 = H-(15-4) (52)				308.50	308.50	Bot	18' Beam
3.00 thick - 9.50 □				311.47	311.50	Top	
Ped. 3.00 □					318.50	Top	
J-14 (52)				308.50	308.50	Bot.	
3.00 thick.				311.50	311.50	Top	OK
Ped. 3.00 □				318.50	318.50	Top	
L-14 (52)				308.50	308.50	Bot.	
3.00 thick				311.45	311.50	Top	OK
Ped. 3.00 □				318.46	318.50	Top	
N-14 (53)				308.50	308.50	Bot.	
3.00 thick				311.44	311.50	Top	OK
Ped. 3.00 □				318.46	318.50	Top	
P-14 (54)				308.50	308.50	Bot.	
3.00 thick				311.50	311.50	Top	OK
Ped. 3.00 □				318.73	318.50	Top	

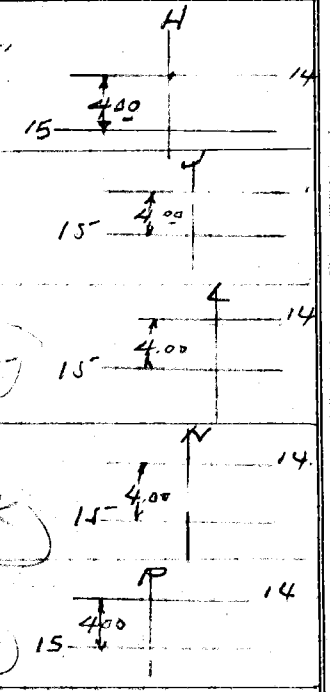

Profile No. ____ Notes Red. ____ Plotted ____ Job No. 7059.02 Division No. 10 F. B. 2603 Pg. 63
X-Sec. No. ____ Date ____ Date ____ Survey of Hall of Records
Notes Chkd. ____ Checked ____ Survey by Curtis Notes Curtis Date 6-16-59
Date ____ Date ____ Map No. ____ Indexed C. Johnson

76L-298 S & E #307—1-56

PLEASE RETURN TO
LOS ANGELES COUNTY ENGINEER
700 LOS ANGELES COUNTY ENGINEERING BLDG.

NOTE: ANY ADDITIONS OR CHANGES ON THIS SHEET MUST BE MADE OR CIRCLED IN RED INK, WITH DATE AND NAME OF PERSON MAKING CHANGE.

Do not extend notes this side of this line.

STATION	B. S.	H. I.	F. S.	ELEV.		
B-15 (60)				308.50	308.50 Bot.	
2.00 thick - 4.50 □				310.50	310.50 Top	
Ped. 1.50 x 1.75				316.92	317.00 Top	OK
Plate 0.06 thick				317.17	317.17 Bot	
✓				317.23	317.23 Top	
Bolts				317.50	317.50 Top	
C-15 (60)				308.50	308.50 Bot.	
2.00 thick 4.50 □				310.49	310.50 top	
Ped 1.50 x 1.75				316.99	317.00 Top	OK
Plate 0.06 thick				317.17	317.17 Bot	
✓				317.23	317.23 Top	
Bolts				317.50	317.50 Top	
D-15 (4)				308.50	308.50 Bot.	
2.00 thick 4.50 □				310.50	310.50 Top	
Ped. 1.50 x 1.75				317.00	317.00 Top	OK
Plate 0.06 thick				317.17	317.17 Bot.	
✓				317.23	317.23 Top	
Bolts				317.50	317.50 Top	

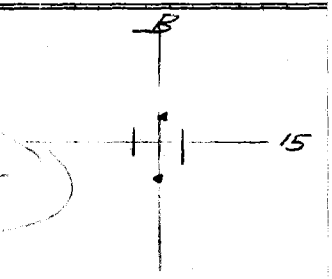

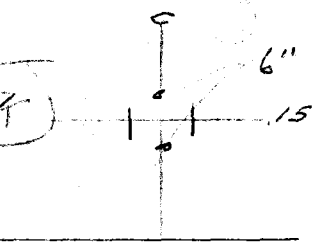



F. B. 2603 Pg. 64 Job No. 7059.02 Division No. 10 Notes Red. Plotted Profile
Survey of Hall of Records Date Date No. X-Sec.
Survey by Curtis Notes Curtis Notes Chkd. Checked
Indexed C. Johnson Date Date No.

76L-298 S & E #307—1-56

PLEASE RETURN TO
LOS ANGELES COUNTY ENGINEER
700 LOS ANGELES COUNTY ENGINEERING BLDG.

NOTE: ANY ADDITIONS OR CHANGES ON THIS SHEET MUST BE MADE OR CIRCLED IN RED INK, WITH DATE AND NAME OF PERSON MAKING CHANGE.

Do not extend notes this side of this line.

STATION	B. S.	H. I.	F. S.	ELEV.		
(U-0.08)-(15+0.25) (49)					312.25 Bot	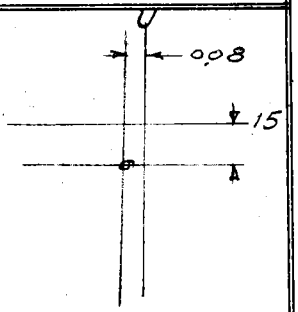
2.00 thick - 5.00 □					314.25 Top	
Ped 1.50 □					Top	
Plate					Bot	
✓					Top	
Bolts					Top	
V- - 15 (50)					311.25 Bot.	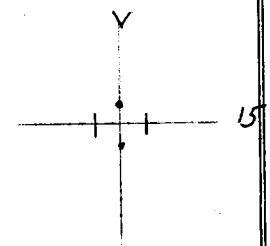
2.00 thick - 4.00 □					313.25 Top	
Ped 1.75 x 4.17					317.00 Top	
Plate 0.06 thick					317.17 Bot	
Plate					317.23 Top	
Bolts					Top	
W-15 (51)					308.50 Bot	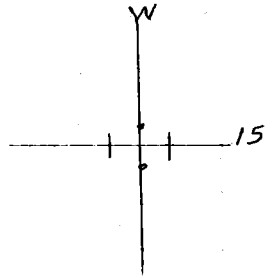
1.67 thick - 3.50 □					Top	
Ped. 1.50 x 1.75					317.00 Top	
Plate 0.06 thick					317.17 Bot	
✓					317.23 Top	
Bolts					Top	

Profile Notes Red. ____ Plotted ____ Job No. 7059.02 Division No. 10 F. B. 2603 Pg. 65
No. ____ Date ____ Date ____ Survey of Hall of Records
X-Sec. Notes Chkd. ____ Checked ____ Survey by Curtis Notes Curtis Date June 16 - 59
No. ____ Date ____ Date ____ Map No. ____ Indexed C. Johnson

76L-298 S & E #307—1-56

PLEASE RETURN TO
LOS ANGELES COUNTY ENGINEER
700 Los Angeles County Engineering Bldg.

NOTE: ANY ADDITIONS OR CHANGES ON THIS SHEET MUST BE MADE OR CIRCLED IN RED INK, WITH DATE AND NAME OF PERSON MAKING CHANGE.

Do not extend notes this side of this line.

F. B. 2603 Pg. 66 | Job No. 7059.02 | Division No. 10 | Notes Red. | Date | Notes Chkd. | Date | Plotted | Date | Checked | Date | Profile No. | X-Sec. No.

Survey of Hall of Records
Survey by Curtis Notes C. Johnson Date
Indexed

STATION	B. S.	H. I.	F. S.	ELEV.		
H-16 = H+(15+9.50) (52)				308.50	308.50 Bot.	
3.00 thick 9.50 □				311.80	311.50 Top	(OK)
Ped. 3.00 □				318.50	318.50 Top	
J-16 (52)				308.50	308.50 Bot.	
3.00 thick 9.50 □				311.80	311.50 Top	(OK)
Ped 3.00 □				318.55	318.50 Top	
L-16 (52)				308.50	308.50 Bot.	
3.00 thick 9.50 □				311.76	311.50 top	(OK)
Ped 3.00 □				318.56	318.50 Top	
N-16 (52)				308.50	308.50 Bot.	
3.00 thick 9.50 □				311.80	311.50 Top	(OK)
Ped 3.00 □				318.53	318.50 Top	
P-16 (52)				308.50	308.50 Bot	
3.00 thick 9.50 □				311.50	311.50 Top	(OK)
Ped. 3.00 □		(High)		318.60	318.50 Top	

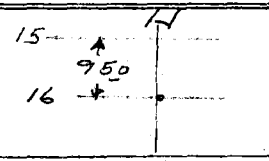

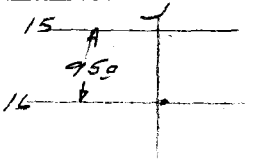

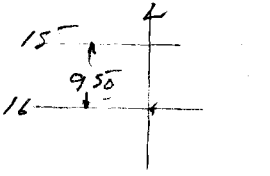

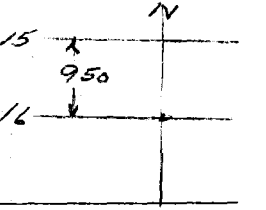

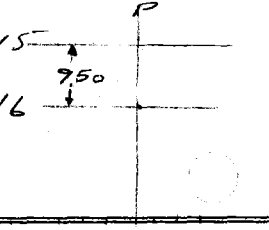

Notes Ck'd by	Survey of Hall of Records
Map No.	JN 7059.02 Tape Std °F
Office Work	Surveyed by Curtis
Checked	Notes Curtis Date 6-17-59
Date	Indexed C. Johnson 7-14-59

F. B. 2603 PG. 67

Note: Any Additions or Changes on This Sheet Must be Made or Circled in Red Ink With Date and Name of Person Making Change.

Do not extend this side of this line.

PLEASE RETURN TO
LOS ANGELES COUNTY ENGINEER
700 LOS ANGELES COUNTY ENGINEERING BLDG.

78F3098 SBE #247 11-58

J.N. 7059.02
Hall of Records
Foundation Investigation
Location of test Holes
June 17-1959

Curtis
Burkhalter
Spriggs
Johns

F. B. 26 03 PG. 68

Elev. Top Test Holes

1. 316.7
2. 325.8
3. 314.8
4. 314.7
5. 316.4

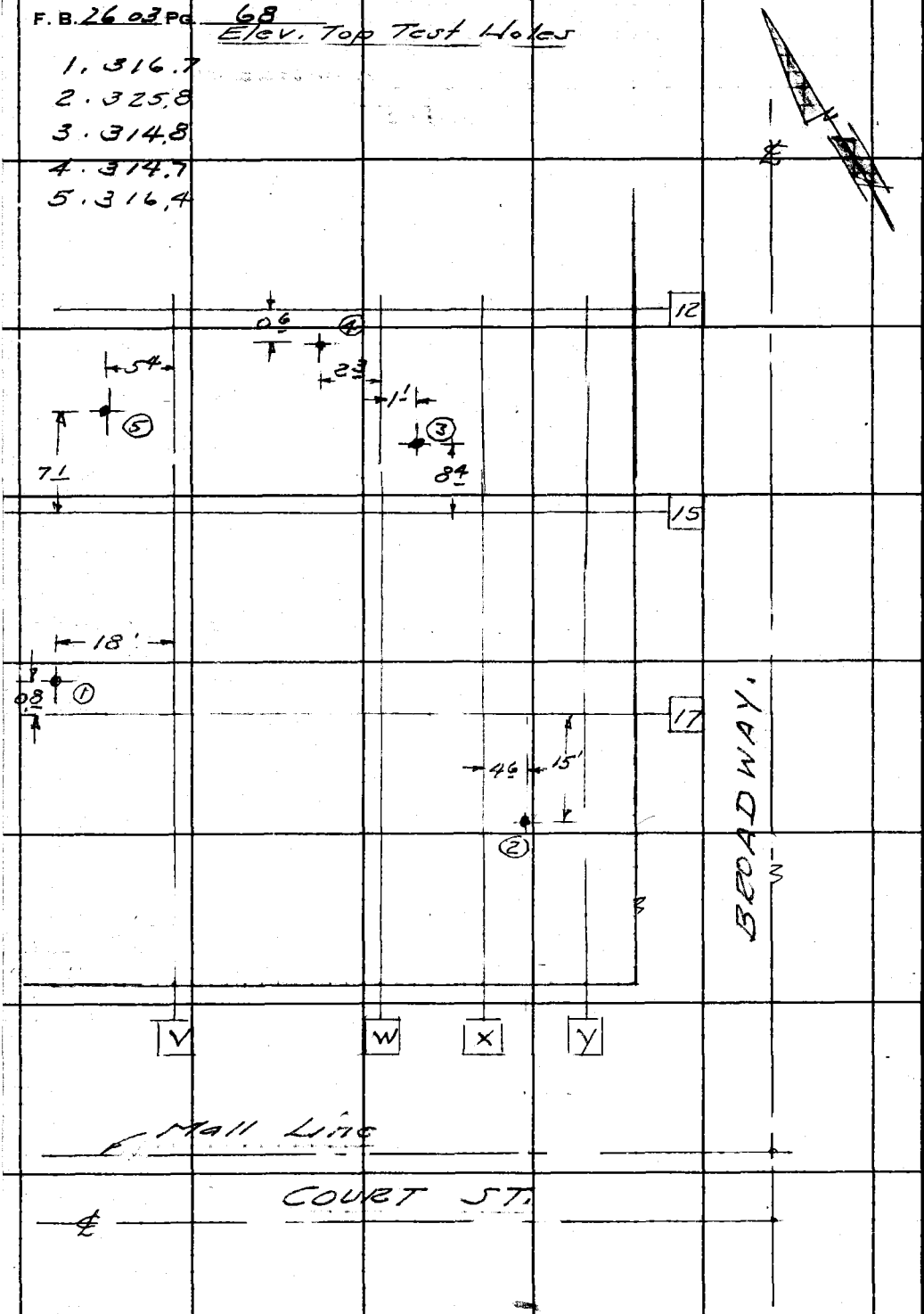

PLEASE RETURN TO
LOS ANGELES COUNTY ENGINEER
700 LOS ANGELES COUNTY ENGINEERING BLDG.

Do not extend this side of this line.

Note: Any Additions or Changes on This Sheet Must be Made or Circled in Red Ink With Date and Name of Person Making Change.

7059.02

F. B. 2603 Pg. 69

Profile No. | Notes Red. | Date | Plotted | Date | Job No. 7059.02 | Division No. 10

X-Sec. No. | Notes Chkd. | Date | Checked | Date | Map No.

Survey of Hall of Records

Survey by Curtis Notes Curtis Date June 19-59

Inked C. Johnson

NOTE: ANY ADDITIONS OR CHANGES ON THIS SHEET MUST BE MADE OR CIRCLED IN RED INK, WITH DATE AND NAME OF PERSON MAKING CHANGE.

PLEASE RETURN TO
LOS ANGELES COUNTY ENGINEER
700 Los Angeles County Engineering Bldg.

Do not extend notes this side of this line.

STATION	B. S.	H. I.	F. S.	ELEV.	
					J.N. 7059.02 Hall of Records Elev. Top of Base Plates.
					Copy of this sheet Given to Inspectors & Contractor. June 19-1959 (also to steel men) Curtis Burkholder Spriggs Yasui

76298 S & E #307—7-55

76298 S & E #307—7-55

PLEASE RETURN TO
LOS ANGELES COUNTY ENGINEER
700 LOS ANGELES COUNTY ENGINEERING BLDG.

NOTE: ANY ADDITIONS OR CHANGES ON THIS SHEET MUST BE MADE OR CIRCLED IN RED INK, WITH DATE AND NAME OF PERSON MAKING CHANGE.

Do not extend notes this side of this line.

STATION	B. S.	H. I.	F. S.	ELEV.		
T.B.M.				316.04	TBM El. 316.041 FB. 2603-12	
					El. top plate	
Col B-4				317.50	317.50	Grd
✓ C-4				317.50	317.50	Grd
✓ E-4				317.515	317.50	C.015
✓ G-4				✓	✓	✓
✓ M-4				✓	✓	✓
✓ R-4				✓	✓	✓
✓ K-4				317.515	317.50	C.015
✓ B-5				317.51	317.50	C.01
✓ C-5				✓	✓	✓
✓ D-5				✓	✓	✓
✓ E-5				317.51	317.50	C.01
✓ B-6				317.305	317.29	C.015
✓ C-6				317.305	317.29	C.015
✓ D-6				317.30	317.29	C.01
✓ E 6				317.31	317.31	Grd
T.B.M.				311.577	El. 311.578 FB 2603-12	

These Elev's were taken after plates were set and before Grout.

NOTE - These Plates were Changed to Correct Elev.

F. B. 2603 Pg. 70 Job No. 7059.02 Division No. 10 Notes Red. Plotted Profile
Survey of Hall of Records Date Date No. X-Sec.
Survey by Curtis Notes Curtis Notes Chkd. Checked
Indexed C. Johnson Date Date Date No.

Profile No. ____ X-Sec. No. ____

Notes Red. ____ Date ____ Plotted ____ Date ____

Notes Chkd. ____ Date ____ Checked ____ Date ____

Job No. 7005.01 Division No. 10

Survey of Adm. Bldg. - Civic Cntr.

Survey by Hellstrom Notes A.N.H Date 7-13-59

Map No. ____ Index W. C. Johnson 7-14-59

F. B. 2603 Pg. 71

J.N. 7005.01

ADMIN. BLDG. - CIVIC CNTR.

X - SECTIONS

ON

GRAND AVE.

BETWEEN

TEMPLE ST & 1ST ST.

ON WALKS - CURBS & GUTTERS.

SKETCH OF TYPICAL SECTION — Page (2)

SKETCH SHOWING SCHEME FOR STATIONING Pages (3) & (4)

ELEVS. FOR SECTIONS — Pages (5) & (6)

(NOTE) - Stationing Measured Along Face Of Curbing On East Side Of Pvmt.

A.N. HELLSTROM
T.C. PETERSON
R.A. SWANN
L.A. MANLY

STATION | B. S. | H. I. | F. S. | ELEV.

NOTE! ANY ADDITIONS OR CHANGES ON THIS SHEET MUST BE MADE OR CIRCLED IN RED INK, WITH DATE AND NAME OF PERSON MAKING CHANGE.

Do not extend notes this side of this line.

PLEASE RETURN TO
LOS ANGELES COUNTY ENGINEER
700 Los Angeles County Engineering Bldg.

761-298 S & E #307—1-56

76L-296 S & E #307—1-56

PLEASE RETURN TO
LOS ANGELES COUNTY ENGINEER
700 Los Angeles County Engineering Bldg.

NOTE: ANY ADDITIONS OR CHANGES ON THIS SHEET MUST BE MADE OR CIRCLED IN RED INK, WITH DATE AND NAME OF PERSON MAKING CHANGE.

Do not extend notes this side of this line.

F. B. 2603 Pg. 72 | Job No. 7050 | Division No. 10 | Notes Red | Plotted | Profile
Survey of Adm. Bldg.-Civic Ctr. | Date | No. | X-Sec.
Survey by [illegible] | Notes Chkd | Checked | No.
Indexed | Date | Date | Date

STATION	B. S.	H. I.	F. S.	ELEV.

X-SECTION OF GRAND AVE.

FROM E. EDG. CONC. WALK ON EAST SIDE TO W. EDGE CONC. WLK. ON WEST SIDE

See Pages [illegible] FOR PLAN OF STREET

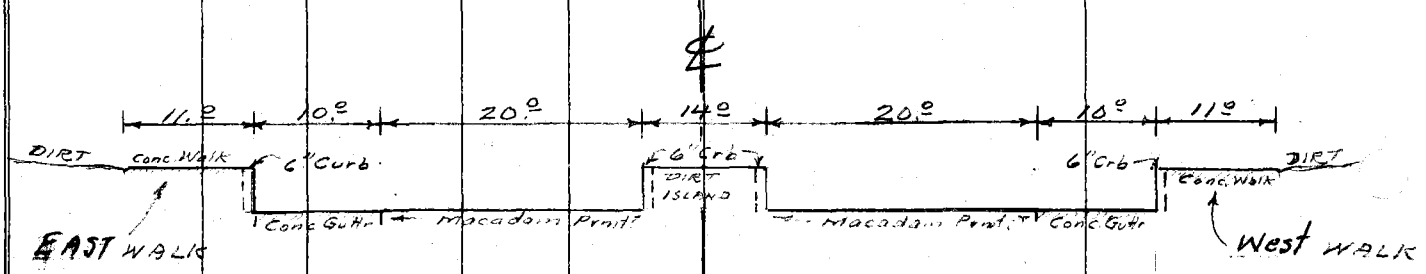

Notes Ck'd by	Survey of Adm Bldg Civ Ck
Map No.	JN 7005.01 Tape Std °F
Office Work	Surveyed by A.N. Hellstrom
Checked	Notes A.N.H. Date 7-13-59
Date	Indexed C. Johnson

F. B. 2603 Pg. 73

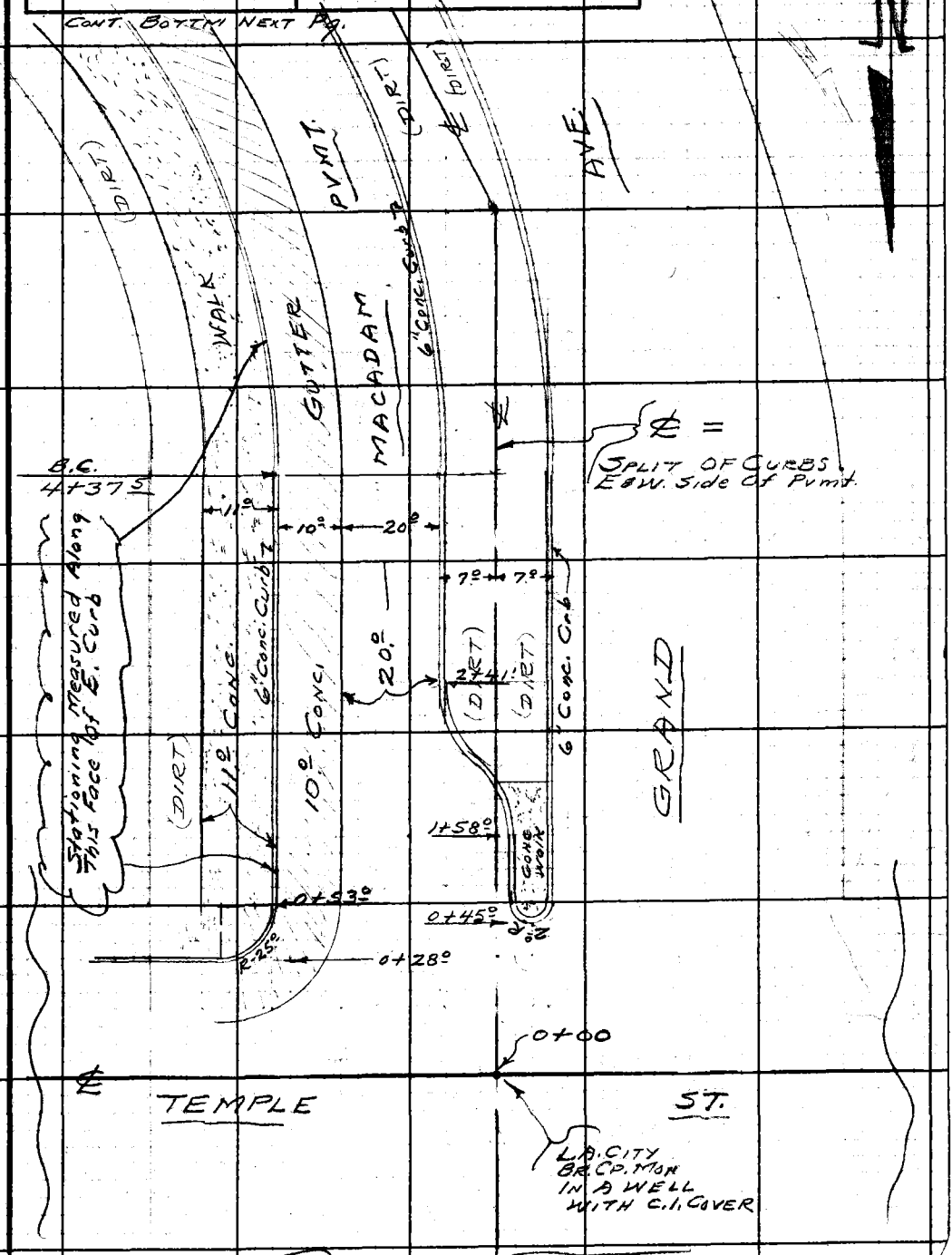

Note: Any Additions or Changes on This Sheet Must be Made or Circled in Red Ink With Date and Name of Person Making Change.

Do not extend notes this side of this line.

RETURN TO
LOS ANGELES COUNTY ENGINEER
700 LOS ANGELES COUNTY ENGINEERING BLDG.

76F309S CE #247—3-57

RETURN TO
LOS ANGELES COUNTY ENGINEER
700 LOS ANGELES COUNTY ENGINEERING BLDG.

Note: Any Additions or Changes on This Sheet Must be Made or Circled in Red Ink, With Date and Name of Person Making Change.

Do not extend notes this side of this line.

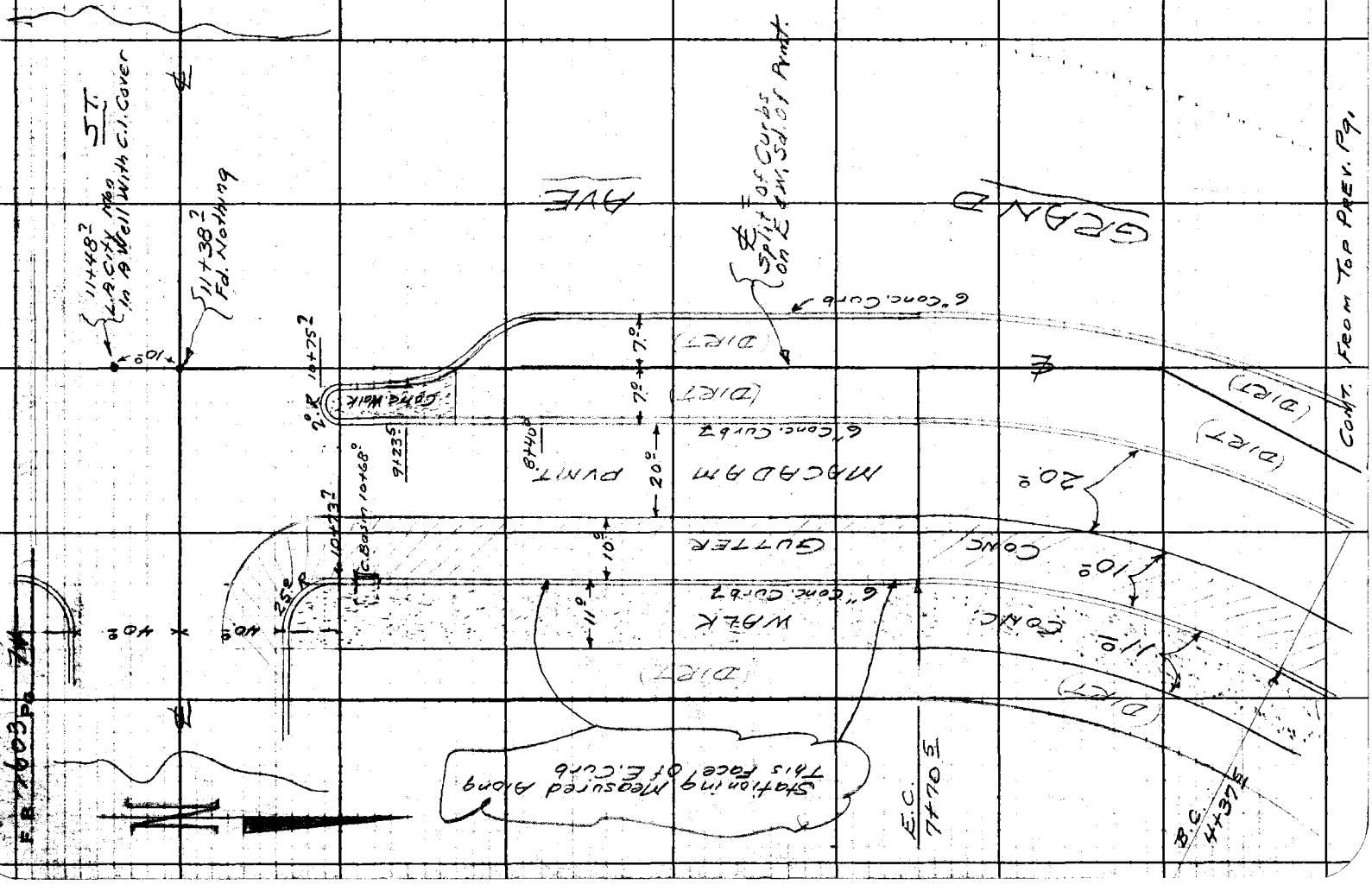

76L-298 S & E #307—1-56

PLEASE RETURN TO
LOS ANGELES COUNTY ENGINEER
700 LOS ANGELES COUNTY ENGINEERING BLDG.

NOTE: ANY ADDITIONS OR CHANGES ON THIS SHEET MUST BE MADE OR CIRCLED IN RED INK, WITH DATE AND NAME OF PERSON MAKING CHANGE.

Do not extend notes this side of this line.

STATION	S. S.	H. I.	F. S.	ELEV.		
						F.B. 2275-184
					B.M. #HR-7 - Elev. 389.132 - F.B. 2603-7	
Fd. B.M. #HR-7				389 13	GRAND AVE. - E. Side 250'± So. of ℄	
					TEMPLE ST. Boat Spk. In Curb.	
0+00	℄ INTER			391 08	℄ INTER. GRAND AVE & TEMPLE ST.	
"				89 90	50' L = ℄ TEMPLE ST.	
0+28.0	℄ GRAND AVE			90 68	℄ GRAND AVE = Guttr of TEMPLE ST.	
				89 46	E. End S.E. Crb Ret. - Top Curb (TEMPLE & Grand)	
				88 80	" " " - Gutter " "	
				87 79	50' E. of E. End S.E. C.R. - Top Crb	
				87.14	" " " " - Guttr.	
0+45.0				90 52	End Of Cntr Island.	GUTTR
"				91 22	" " "	Top Crb.
0+53.0				90 63	℄ Tp. Pvmt.	
"				90.64		3'R - Guttr
"				91.21		3'R - T.Crb
"				91.21		7'R - T.Crb
"				90 12	27' L - Edg. Conc	
"	S.End S.E. Crb. Ret.			89 76	37' L - Gutter	
"	"	" " "		90 43	37' L - Tp Crb	
"				90 65	48' L - Bck. Walk	
1+00						℄
"				390 56		3' R GUTTR.
"				91 11		" " TOP CURB
"				391 06		7' " " "

Profile Notes Red. ____ Plotted ____ Job No. 7005.01 Division No. 10 F.B. 2603 Pg. 75
No. X-Sec. Date ____ Date ____ Survey of Adm. Bldg. Civ. Ctr.
Notes Chkd. ____ Checked ____ Survey by Hollstrom Notes R.A. Swan Date 7-13-59
No. ____ Date ____ Date ____ Map No. ____ Indexed C. Johnson Date ____

76L-298 S & E #307—1-56

PLEASE RETURN TO
LOS ANGELES COUNTY ENGINEER
700 LOS ANGELES COUNTY ENGINEERING BLDG.

NOTE: ANY ADDITIONS OR CHANGES ON THIS SHEET MUST BE MADE OR CIRCLED IN RED INK, WITH DATE AND NAME OF PERSON MAKING CHANGE.

Do not extend notes this side of this line.

STATION	B. S.	H. I.	F. S.	ELEV.		
1+00				389 92	27' L Edge Conc.	
"				89 57	37' L Guttr.	
"				90 23	" " Top Curb.	
"				90 52	48' L Back Of Walk	
BC 1+57 ±						℄
"				90 15		3' R Guttr
"				90 74		" " Top Curb
"				90 74		7' R. " "
"				89 62	27' L Edge Conc	
"				89 22	37' L Guttr.	
"				89 89	" " Top Curb	
"				90 13	48' L BK WALK	
2+00						℄
"				90 53		7' R Top Curb
"				90 52	2' L. Top Curb	
"				89 85	" " Guttr	
"				89 35	27' L Edge Conc	
"				88 97	37' L Guttr	
"				89 61	" " Top Curb	
"				389 84	48' L BK WALK	
2+41 ± EC						℄

F. B. 7603 Pg. 76 Job No. 7005.01 Division No. 10 Notes Red. Plotted Profile
Survey of Adm. Bldg. Civ. Ctr. Date Date No. X-Sec.
Survey by Hallstrom Notes R.A. Swann Notes Chkd. Checked
Indexed C. Johnson Date Date Date No.

76L-298 S & E #307—1-56

PLEASE RETURN TO
LOS ANGELES COUNTY ENGINEER
700 LOS ANGELES COUNTY ENGINEERING BLDG.

NOTE: ANY ADDITIONS OR CHANGES ON THIS SHEET MUST BE MADE OR CIRCLED IN RED INK, WITH DATE AND NAME OF PERSON MAKING CHANGE.

Do not extend notes this side of this line.

STATION	B. S.	H. I.	F. S.	ELEV.		
2+41 ℄ EC				390 28		7' R. Top Curb
"				90 20	7' L. Top Curb	
"				89 59	" " Gutt R.	
"				89 13	27' L. Edge Conc.	
"				88 70	37' " Gutt R	
"				89 36	" " Top Curb	
"				89 63	48' L. BK Walk	
3+00						℄
"				89 93		7' R. Top Curb
"				89 79	7' L. Top Curb	
"				89 11	" " Gutt R	
"				88 72	27' L. Edge Conc.	
"				88 35	37' " Gutt R.	
"				89 01	" " Top Curb	
"				89 26	48' L. BK Walk	
3+50						℄
				89 63		7' R Top Curb
				89 52	7' L Top Curb	
				88 94	" " Gutt R	
				88 92	27' L Edge Conc.	
				388 01	37' L Gutt R	

Profile Notes Red _____ Plotted _____ Job No. 70501 Division No. 10 F. B. 2603 Pg. 77
No. X-Sec. Date _____ Date _____ Survey of Atty. Bldg. Civic Ctr.
Notes Chkd. _____ Checked _____ Survey by Hellstrom Notes Swezey Date 7-13-52
No. _____ Date _____ Date _____ Map No. _____ Indexed _____ Date _____

76L-298 S & E #307—1-56

PLEASE RETURN TO
LOS ANGELES COUNTY ENGINEER
700 LOS ANGELES COUNTY ENGINEERING BLDG.

NOTE: ANY ADDITIONS OR CHANGES ON THIS SHEET MUST BE MADE OR CIRCLED IN RED INK, WITH DATE AND NAME OF PERSON MAKING CHANGE.

Do not extend notes this side of this line.

STATION	B. S.	H. I.	F. S.	ELEV.		
3+50				388 68	37' L. Top Curb	
"				88 96	48' L BK. WALK	
4+00						℄
"				89 31		7' R. Top Curb.
"				89 20	7' L. Top Curb	
"				88 61	" " Guttr.	
"				88 13	27' L. Edge Conc.	
"				87 76	37' L. Guttr	
"				88 39	" " Top Curb	
"				88 65	48' L. BK WALK.	
TP 389.78						
4+37.5 BC						℄
"				89 09		7' R. Top Curb
"				88 97	7' L. Top Curb	
"				88 35	" " Guttr	
"				87 87	27' L. Edge Conc	
"				87 50	37' L. Guttr.	
"				88 17	" " Top Curb	
"				88 44	48' L. BK WALK	
5+00						℄
"				388 67		7' R. Top Curb

F. B. 2603 Pg. 78 Job No. 7005.01 Division No. 10 Notes Red. Plotted Profile
Survey of Adm. Bldg. Civ. Ctr. Date Date No. X-Sec.
Survey by Hellstrom Notes R.A. Swann Notes Chkd. Checked
Indexed C. Johnson Date Date Date No.

76L-298 S & E #307—1-56

PLEASE RETURN TO
LOS ANGELES COUNTY ENGINEER
700 LOS ANGELES COUNTY ENGINEERING BLDG.

NOTE: ANY ADDITIONS OR CHANGES ON THIS SHEET MUST BE MADE OR CIRCLED IN RED INK, WITH DATE AND NAME OF PERSON MAKING CHANGE.

Do not extend notes this side of this line.

STATION	B. S.	H. I.	F. S.	ELEV.		
5+00				388 55	7'L Top Curb	
"				87 90	" " Guttr	
"				87 50	27' L. Edge Conc.	
"				87 18	37' L. Guttr	
"				87 79	" " Top Curb	
"				88 06	48' L BK. Walk	
5+50						℄
—				88 38		7' R. Top Curb
				88 27	7'L. Top Curb	
				87 57	" " Guttr.	
				87 18	27' L. Edge Conc.	
				86 83	37' L. Guttr	
				87 41	" " Top Curb	
				87 70	48' L BK. Walk	
6+00						℄
				88 05		7' R. Top Curb
				87 92	7'L. Top Curb	
				87 29	" " Guttr.	
				86 82	27' L. Edge Conc.	
—				86 50	37' L Guttr	
				387 09	" " Top Curb	

Profile No. ____ Notes Red. ____ Date ____ Plotted ____ Date ____ Job No. 7005.01 Division No. 10 Survey of Adm. Bldg. Civ. Ctr. Survey by Hellstrom Notes Swann Date 7-13-59 Map No. ____ Indexed ____ Date ____

X-Sec. No. ____ Notes Chkd. ____ Date ____ Checked ____ Date ____ C. Johnson

F. B. 2603 PG. 79

76L-298 S & E #307—1-56

PLEASE RETURN TO
LOS ANGELES COUNTY ENGINEER
700 LOS ANGELES COUNTY ENGINEERING BLDG.

NOTE: ANY ADDITIONS OR CHANGES ON THIS SHEET MUST BE MADE OR CIRCLED IN RED INK, WITH DATE AND NAME OF PERSON MAKING CHANGE.

Do not extend notes this side of this line.

STATION	B. S.	H. I.	F. S.	ELEV.		
6+00				387 37	48' L. BK WALK	
6+50						℄
"				87 67		7' R. Top Curb
"				87 59	7' L Top Curb	
"				86 95	" " GUTTR	
"				86 52	27' L Edge Conc	
"				86 11	37' L GUTTR	
"				86 76	" " Top Curb	
"				87 04	48' BK WALK	
7+00						℄
"				87 37		7' R Top Curb
"				87 26	7' L Top Curb	
"				86 55	" " GUTTR	
"				86 18	27' L. Edge Conc	
"				85 81	37' L GUTTR	
"				86 45	" " Top Curb	
"				86 70	48' L. BK. WALK	
TP 387.62						
7+70.5 EC						℄
				86 89		7' R. Top Curb
				386 82	7' L Top Curb	

F. B. 2603 Pg. 80 Job No. 7005.01 Division No. 10 Notes Red. Plotted Profile
Survey of Adm. Bldg. Civic Ctr. Date Date No. X-Sec.
Survey by Hellstrom Notes R.A. Swann Notes Chkd. Checked
Indexed C. Johnson Date Date Date No.

76L-298 S & E #307—1-56

PLEASE RETURN TO
LOS ANGELES COUNTY ENGINEER
700 LOS ANGELES COUNTY ENGINEERING BLDG.

NOTE: ANY ADDITIONS OR CHANGES ON THIS SHEET MUST BE MADE OR CIRCLED IN RED INK, WITH DATE AND NAME OF PERSON MAKING CHANGE.

Do not extend notes this side of this line.

STATION	B. S.	H. I.	F. S.	ELEV.		
7+70.5 EC				386 14	7'L GUTTR.	
"				85 72	27' L. Edge Conc	
"				85 35	37' L GUTTR	
"				86 00	" " Top Curb	
"				86 22	48' L BK. WALK	
8+00						℄
"				86 65		7'R. Top Curb
"				86 62	7'L. Top Curb	
				86 02	" " GUTTR	
"				85 52	27' L Edge Conc	
"				85 10	37' L GUTTR	
"				85 81	" " Top Curb	
"				86 05	48' L BK WALK	
8+40.2 BC						℄
"				86 46		7' R. Top Curb
"				86 40	7'L. Top Curb	
"				85 81	" " GUTTR	
"				85 28	27' L Edge Conc	
				84 94	37' L GUTTR	
				85 60	" " Top Curb	
				385 85	48' L. BK WALK	

Profile No. X-Sec. No. Notes Red. Date Notes Chkd. Date Plotted Date Checked Date Job No. 700501 Division No. 10 Survey of Adm. Bldg. Civ. Ctr. Survey by Helldrum Notes Swann Date Map No. Indexed C. Johnson Date

F. B. 26

F. B. 17

Survey
Survey
Inde

76L-298 S & E #307—1-56

PLEASE RETURN TO
LOS ANGELES COUNTY ENGINEER
700 LOS ANGELES COUNTY ENGINEERING BLDG.

NOTE: ANY ADDITIONS OR CHANGES ON THIS SHEET MUST BE MADE OR CIRCLED IN RED INK, WITH DATE AND NAME OF PERSON MAKING CHANGE.

Do not extend notes this side of this line.

STATION	B. S.	H. I.	F. S.	ELEV.		
9+00						℄
"				385 28	1.5 L GUTTR	
"				85 87	" " TOP CURB	
"				86 10	7' L TOP CURB	
"				85 40	" " GUTTR	
"				84 93	27' L. EDGE CONC	
"				84 53	37' L GUTTR	
"				85 17	" " TOP CURB	
"				85 43	48' L BK WALK	
9+23.5 EC						℄
"				85 30	3' L GUTTR	
"				85 82	" " TOP CURB	
"				85 89	7' L TOP CURB	
"				85 24	" " GUTTR	
"				84 76	27' L EDGE CONC	
"				84 38	37' L GUTTR	
"				85 03	" " TOP CURB	
"				85 32	48' L BK WALK	
9+50						℄
"				85 14	3' L GUTTR	
				385 77	" " TOP CURB	

003 Pg. 82 Job No. 700501 Division No. 10 Notes Red. Plotted Profile
of Adm. Bldg. Civ. Ctr. Date Date No. X-Sec.
by Hollstrom Notes R.A. Swann Notes Chkd. Checked
C. Johnson Date Date Date No.

76L-298 S & E #307—1-56

PLEASE RETURN TO
LOS ANGELES COUNTY ENGINEER
700 LOS ANGELES COUNTY ENGINEERING BLDG.

NOTE: ANY ADDITIONS OR CHANGES ON THIS SHEET MUST BE MADE OR CIRCLED IN RED INK, WITH DATE AND NAME OF PERSON MAKING CHANGE.

Do not extend notes this side of this line.

STATION	B. S.	H. I.	F. S.	ELEV.		
9+50				385 74	7'L Top Curb	
"				85 17	" " Guttr	
"				84 57	27'L. Edge Conc.	
"				84 22	37'L Guttr	
"				84 88	" " Top Curb	
"				85 16	48'L BK WALK	
10+00						℄
"				84 92	3'L Guttr	
"				85 43	" " Top Curb	
"				85 37	7'L. Top Curb	
"				84 87	" " Guttr	
"				84 29	27' L. Edge Conc	
"				83 87	37' L. Guttr.	
"				84 52	" " Top Curb	
"				84 80	48' L. BK WALK	
10+50						℄
"				84 40	3'L Guttr.	
"				84 93	" " Top Curb	
				84 74	7'L " "	
				84 18	7'L Guttr	
				383 36	27'L. Edge Conc	

Profile Notes Red. ____ Plotted ____ Job No. 700501 Division No. 10 F. B. 26
No. ____ Date ____ Date ____ Survey of Adm. Bldg. Cir. Ctr.
X-Sec. Notes Chkd. ____ Checked ____ Survey by Hellstrom Notes Swann Date ____
No. ____ Date ____ Date ____ Map No. ____ Index C. Johnson Date ____

F. B. 7
Surve
Surv
Ind

76L-298 S & E #307—1-56

PLEASE RETURN TO
LOS ANGELES COUNTY ENGINEER
700 LOS ANGELES COUNTY ENGINEERING BLDG.

NOTE: ANY ADDITIONS OR CHANGES ON THIS SHEET MUST BE MADE OR CIRCLED IN RED INK, WITH DATE AND NAME OF PERSON MAKING CHANGE.

Do not extend notes this side of this line.

STATION	B. S.	H. I.	F. S.	ELEV.		
10+50				382 90	37' L. GUTTR.	
(T.P 383.92)				83 54	" " TOP CURB	
				83 82	48' L. BK. WALK	
10+73 7	(Grand & 1st)			81 93	N. END N.E. CRB RET	GUTTR
"	"			82 59	" " " " "	TOP CURB
10+98 7	"			80 55	E. END NE CRB RET.	TOP CURB
"	"			79 90	" " " " "	GUTTR.
	"			76 66	50' E of E. End. N.E. Crb Ret.	TOP CURB
	"			76 01	" " " " " "	" GUTTR
	"			80 03	E. END S.E CURB RET	TOP CURB
	"			79 67	" " " " "	GUTTR
	"			82 41	S. " " " "	TOP CURB
	(Grand & 1st)			81 73	" " " " "	GUTTR
				80 35	Top Pvmt. ½ way Betwn. E. End C.R.s @ N.E. & S.E. C.R.s	
10+75 7				84 52	5' L END ISLAND	TOP CURB
"				84 00	" " " "	GUTTR
11+48 7	Top Pvmt.			83 81	℄ INT OF GRAND AVE & 1ST ST.	CITY MON In Well

Fd.
B.M. "C.H.-2

B.M. "C.H.-2 - Elev. 378.172 - F.B. 2275-184
N. Sd. of COURT HOUSE - 787'± W. of ℄ HILL ST.
Boat Spk. In Ld. In Conc. Crb On S. Side Mac.
Roadway (FIRE LANE) At End of Rdwy.

Job No. 7005.01 Division No. 10 Notes Red Plotted Profile
Adm. Bldg. Civ. Ctr Date Date No.
of Notes R.A. Swann Notes Chkd. Checked X-Sec.
by C. Johnson Date Date No.
xed
Pg. 84

Notes Ck'd by	Survey of Adm. Bldg.
Map No.	JN 7005.01 Tape 0175 Std 68 °F
Office Work	Surveyed by Snyder
Checked	Notes 1935 Date 9-19-59
Date	Indexed A. C. Johnson 9-14-59

F. B. 2603 PG. 85

J. N. 7005.01

L. A. Co. ADMIN. BLDG.

Setting Int. of P/L. at N. W. COR. of Property
Grand Ave & Temple St.
&
B.C. Grand Ave

Snyder
Cofresco
Rengel
Meye

Note: Any Additions or Changes on This Sheet Must be Made or Circled in Red Ink With Date and Name of Person Making Change.

Do not extend this side of this line.

PLEASE RETURN TO
LOS ANGELES COUNTY ENGINEER
700 Los Angeles County Engineering Bldg.

76F309S S&E #247 1-58

F. B. 2603 PG. 86

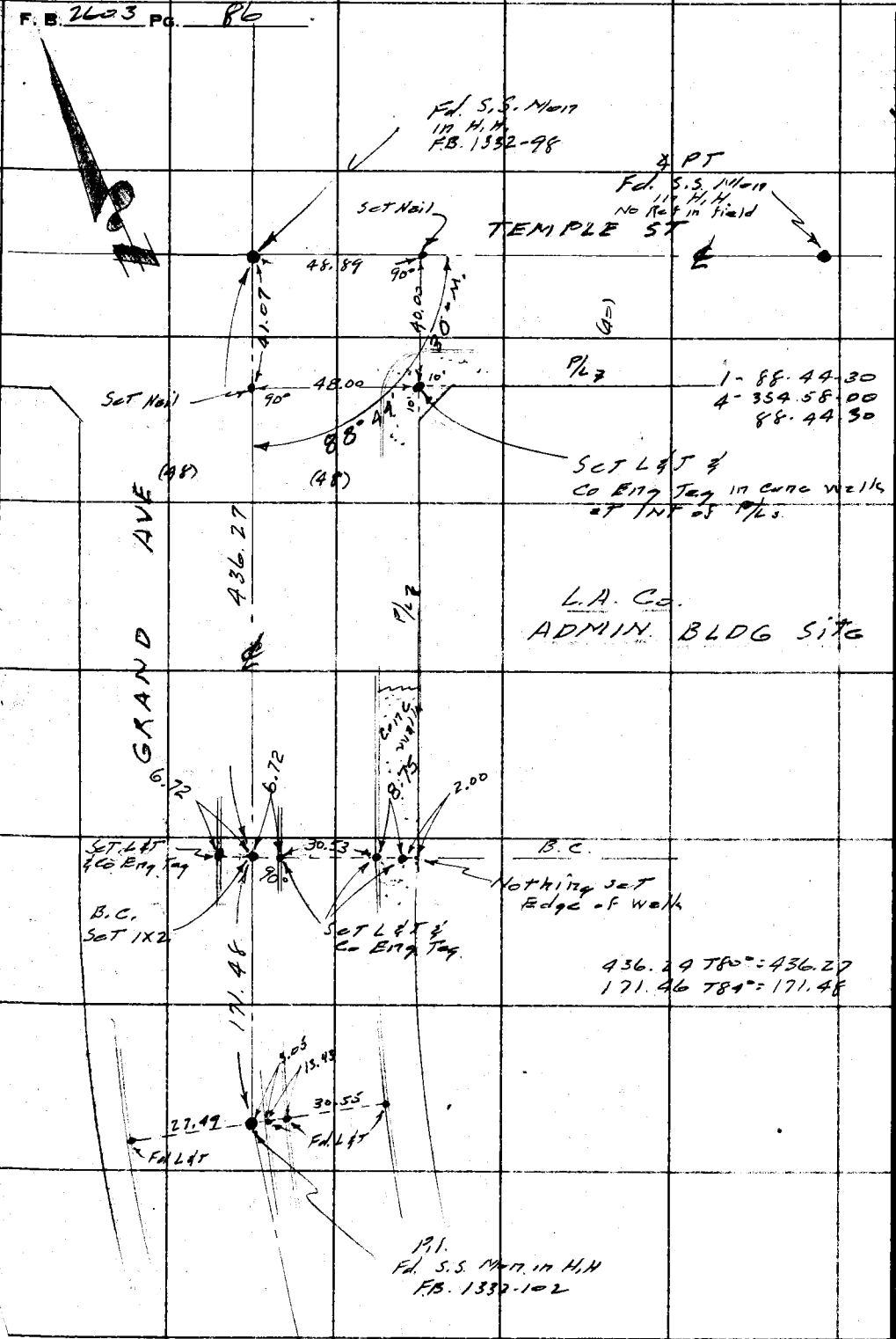

459 ft 2

PLEASE RETURN TO
LOS ANGELES COUNTY ENGINEER
700 Los Angeles County Engineering Bldg.
Do not extend this side of this line.

Note: Any Additions or Changes on This Sheet Must be Made or Circled in Red Ink With Date and Name of Person Making Change.

Notes Ck'd by	Survey of Hall of Justice
Map No.	JN 7056.14 Tape Std °F
Office Work	Surveyed by A.S. Curtis
Checked	Notes Curtis Date 6-14-60
Date	Indexed A.C. Jennings 6-16-60

F. B. 2603 Pg. 125

Notes: Any Additions or Changes on This Sheet Must Be Made or Circled in Red Ink With Date and Name of Person Making Change.

Do not extend notes this side of this line.

J.N. 7056.14
Hall of Justice
Location of
Security Yard Wall
& Etc.

Curtis
Burkholder
Yasui
Manley

(See page 127 for Elevations)

RETURN TO
LOS ANGELES COUNTY ENGINEER
700 LOS ANGELES COUNTY ENGINEERING BLDG.

765095 CE #247—7-59

RETURN TO
LOS ANGELES COUNTY ENGINEER
700 LOS ANGELES COUNTY ENGINEERING BLDG.

Note: Any Additions or Changes on This Sheet Must be Made or Circled In Red Ink With Date and Name of Person Making Change.

Do not extend notes this side of this line.

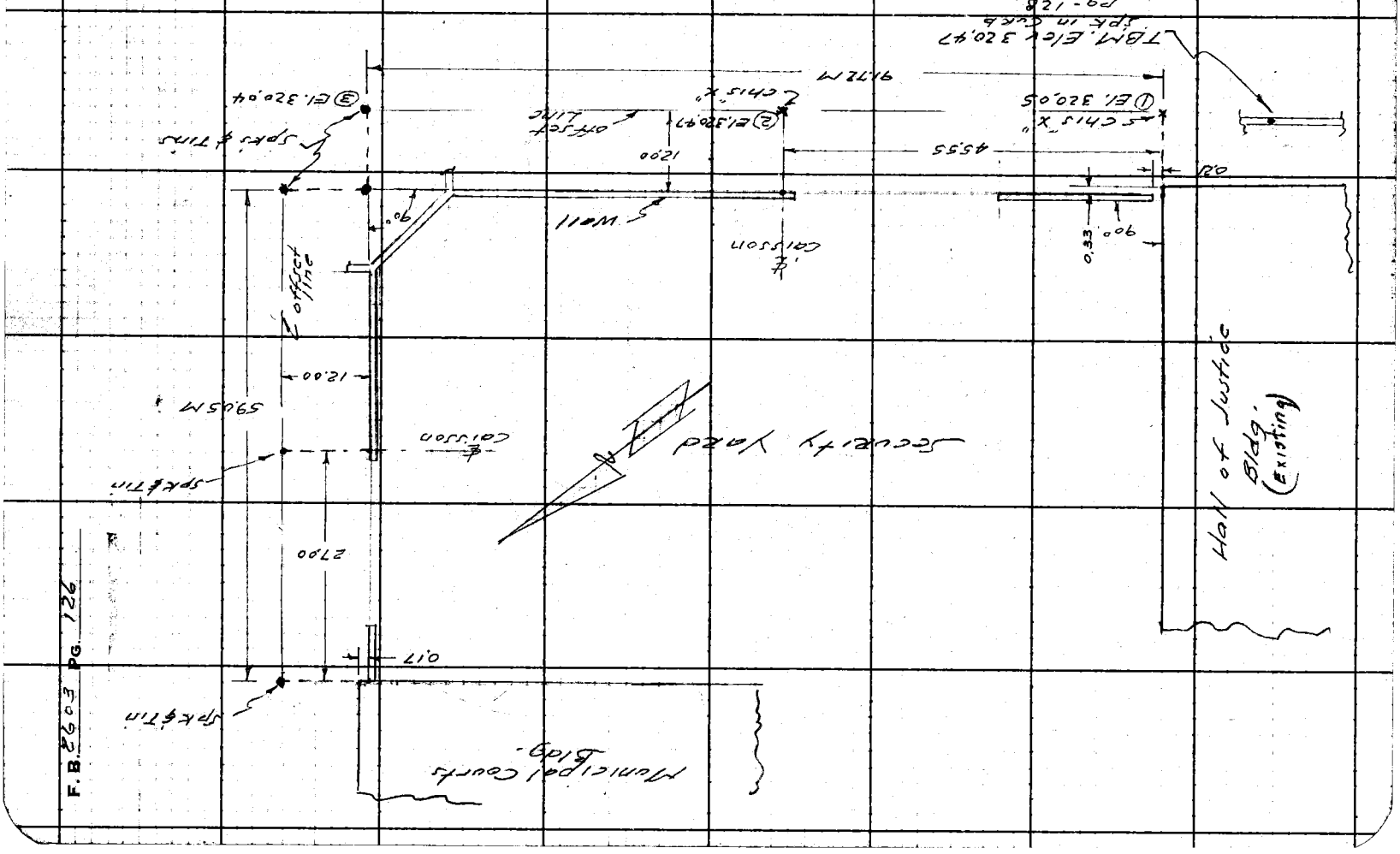

F.B. 2603 PG. 126

7056.14

F.B. 2603 Pg. 127

Profile No. ____ Notes Red ____ Plotted ____ Job No. ____ Division No. 10

Date ____ Date ____ Survey of Hall of Justice

X-Sec. No. ____ Notes Chkd. ____ Checked ____ Survey by Curtis Notes Burk Date 6-14-60

Date ____ Date ____ Map No. ____ Index [redacted]

J.N. 7056.14.

Hall of Justice

Elev's for Security Yard Wall.

Curtis
Burkholder
Yasui
Manley

(See page 126 for Location)

STATION	B.S.	H.I.	F.S.	ELEV.

NOTE: ANY ADDITIONS OR CHANGES ON THIS SHEET MUST BE MADE OR CIRCLED IN RED INK, WITH DATE AND NAME OF PERSON MAKING CHANGE.

Do not extend notes this side of this line.

PLEASE RETURN TO
LOS ANGELES COUNTY ENGINEER
700 Los Angeles County Engineering Bldg.

761-298 CE 307 11-58

76L-298 CE 307 11-58

PLEASE RETURN TO
LOS ANGELES COUNTY ENGINEER
700 LOS ANGELES COUNTY ENGINEERING BLDG.

NOTE: ANY ADDITIONS OR CHANGES ON THIS SHEET MUST BE MADE OR CIRCLED IN RED INK, WITH DATE AND NAME OF PERSON MAKING CHANGE.

Do not extend notes this side of this line.

F.B. 2603 Pg. 128 Job No. 7056.14 Division No. 10 Notes Red Plotted Profile No.
Survey of Hall of Justice Date Date X-Sec. No.
Survey by Curtis Notes Burk Notes Chkd. Checked
Indexed M. C. Johnson Date Date

STATION	B. S.	H. I.	F. S.	ELEV		
(Std) BM U.S. 404				339.21	BM # U.S. 404 El. 339.206	BR cap Mon. @ S.W. Cor. - Hall of Justice
T.P.				331 30	T.P.	
T.P. (set)				323 90	T.P.	
T. B.M.				320 47	T.B.M. spk & Lead in curb 5' So. & 10' E of N.E. Cor. Hall of Justice Bldg	
T.P.				324 87	T.P.	
T.P.				331 81	T.P.	
1				320.05	Chis "X" - 12' off wall (See pg. 126.)	
2				320.47	" " " " " (" ")	
3				320.04	Spk & Tin " " " (" ")	
B.M. U.S. 404				339.21	BM # US 404 (Same as above)	

Notes Ck'd by	Survey of Adm. Bldg Civ. Ctr.
Map No.	JN 7005.01 Tape 0172 Std 68 °F
Office Work	Surveyed by Snyder
Checked	Notes PRS Date 8-18-60
Date	Indexed M. E. OTT AUG 18 '60

F. B. 2603 PG. 129

J. N. 7005.01

ADM. BLDG CIV CTR.

Location of New Curb Alignment on S. Side TEMPLE ST. at Ent. to Adm. Bldg.

Snyder
Carrasco
Rangel
Moya

Note: Any Additions or Changes on This Sheet Must be Made or Circled in Red Ink With Date and Name of Person Making Change.

Do not extend notes this side of this line.

RETURN TO
LOS ANGELES COUNTY ENGINEER
DO LOS ANGELES COUNTY ENGINEERING BLDG.

768098 CE #247—7-53

F. B. 2605 PG. 130

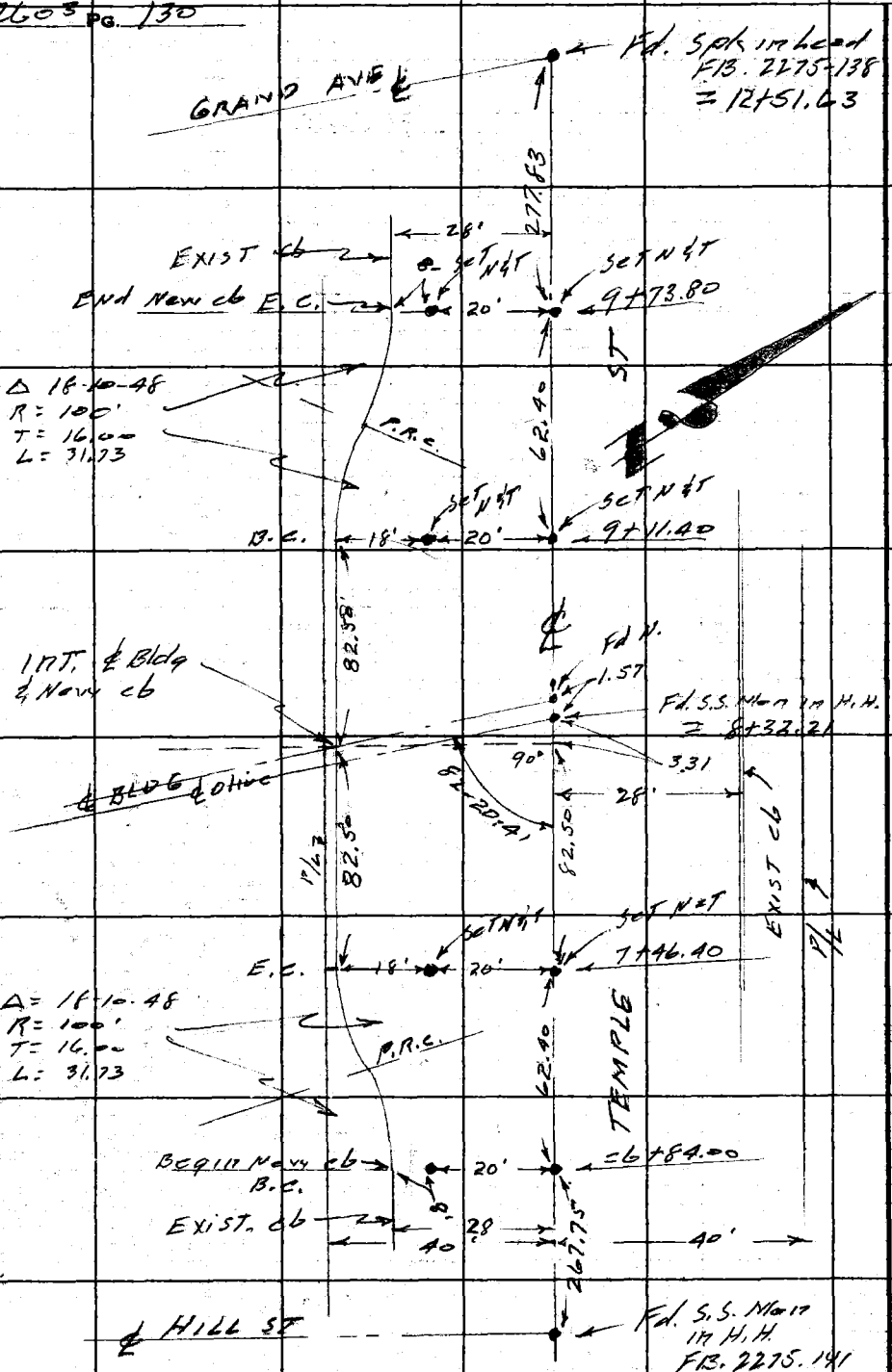

RETURN TO
LOS ANGELES COUNTY ENGINEER
700 Los Angeles County Engineering Bldg.

Do not extend notes this side of this line.

Note: Any Additions or Changes on This Sheet Must be Made or Circled in Red Ink With Date and Name of Person Making Change.

Notes Ck'd by	Survey of Adm. Bldg. Civ. Ctr.
Map No.	JN 7005.01 Tape 0122 Std. 66 °F
Office Work	Surveyed by Snyder
Checked	Notes IRS Date 8-17-60
Date	Indexed H. E. Ott

F. B. 2603 PG. 131

AUG 1 8 '60

J.N. 7005.01

ADM. BLDG. CIV. CTR.

Location of Improvements

on

TEMPLE ST S. Side

at Ent. To Bldg.

between Hill St & Grand Ave

Snyder
Carnase
Mengel
Meyer

Note: Any Additions or Changes on This Sheet Must be Made or Crated in Red Ink With Date and Name of Person Making Change.

Do not extend notes this side of this line.

RETURN TO
LOS ANGELES COUNTY ENGINEER
900 LOS ANGELES COUNTY ENGINEERING BLDG.

769068 CE #247—7-59

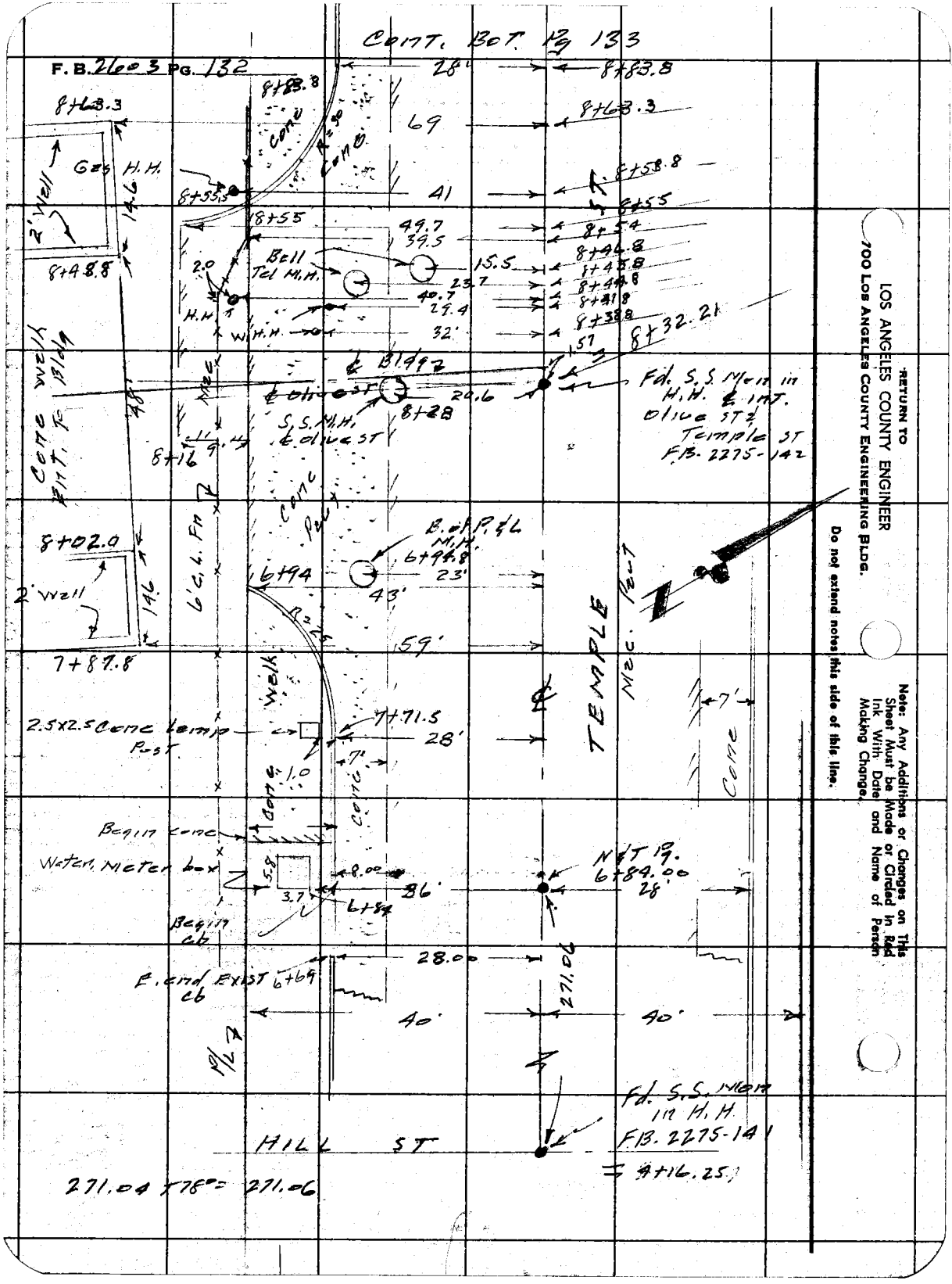

RETURN TO
LOS ANGELES COUNTY ENGINEER
700 LOS ANGELES COUNTY ENGINEERING BLDG.

Note: Any Additions or Changes on This Sheet Must be Made or Circled in Red Ink With Date and Name of Person Making Change.

Do not extend notes this side of this line.

Notes Ck'd by	Survey of Adm. Bldg Civ Ctr
Map No.	JN 7005.01 Tape Std °F
Office Work	Surveyed by Snyder
Checked	Notes PRS Date 8-17-60
Date	Indexed H. E. OTT AUG 1 8 60

F. B. 2603 PG. 133

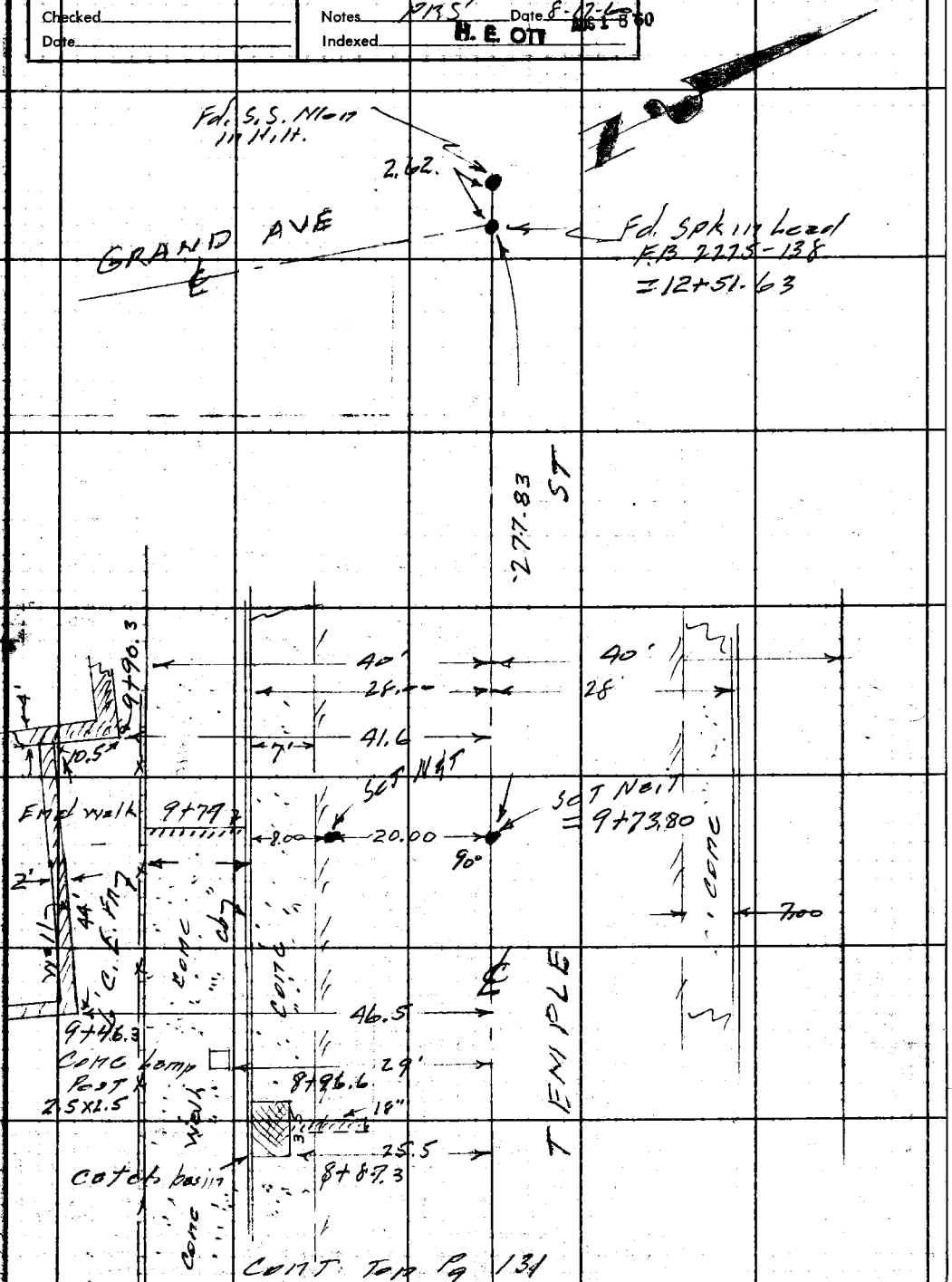

CONT. Top Pg 131

Note: Any Additions or Changes on This Sheet Must be Made or Circled in Red Ink With Date and Name of Person Making Change.

Do not extend notes this side of this line.

RETURN TO
LOS ANGELES COUNTY ENGINEER
1100 LOS ANGELES COUNTY ENGINEERING BLDG.

763093 CE #247—7-59

Profile No. ____ Notes Red. ____ Date ____ Plotted ____ Date ____ Job No. 7005.01 Division No. 11 Survey of Adm. Bldg Civ Ctr
X-Sec. No. ____ Notes Chkd. ____ Date ____ Checked ____ Date ____ Survey by Snyder Notes P155 Date 8-17-60 Map No. ____ Indexed M. E. OTT Date AUG 1 8 60

F. B. 2603 Pg. 155

V.N. 7005.01
ADM. BLDG. CIV. CTR.

X SECTIONS
on
TEMPLE ST. S. Side
at Bldg Ent
between Hill ST & Grand Ave

Snyder
Cabrasa
Rangel
Nieva

STATION	B. S.	H. I.	F. S.	ELEV.

NOTE: ANY ADDITIONS OR CHANGES ON THIS SHEET MUST BE MADE OR CIRCLED IN RED INK, WITH DATE AND NAME OF PERSON MAKING CHANGE.

Do not extend notes this side of this line.

PLEASE RETURN TO
LOS ANGELES COUNTY ENGINEER
700 Los Angeles County Engineering Bldg.

76L-298 S & E #307—1-56

76L-298 S & E #307—1-56

PLEASE RETURN TO
LOS ANGELES COUNTY ENGINEER
700 LOS ANGELES COUNTY ENGINEERING BLDG.

NOTE: ANY ADDITIONS OR CHANGES ON THIS SHEET MUST BE MADE OR CIRCLED IN RED INK, WITH DATE AND NAME OF PERSON MAKING CHANGE.

Do not extend notes this side of this line.

F. B. 2603 Pg. 136 Job No. 7205, Div. No. 4 Notes Red Plotted Profile
Survey of Adm. Bldg. Civic Ctr. Date No. X-Sec.
Survey by Snyder Notes Date Checked
Indexed H. E. Ott Date 8-17-60 Notes Chkd. Date No.

STATION	B. S.	H. I.	F. S.	ELEV.	Left ℄ S	℄	Right ℄ N.
BM. 12-17230				376 33	Cut Spk E. end C.B. 1.5 S. of S. curb		
					Temple ST. - 19' W. of Olive ST EL 376.329		
					= BM. 11 EL. 376.323 F.B. 770-38		
					Temple & Olive ST S. W. COR. Cut		
T.P.				36818	Spk in W'lk 5' W & 2' S. of W. end S. W. C.R.		
6+69				36555	28' L Gutter		
✓				36625	28' L Top of W. end.		
6+84				36735		℄	
				36670			21' R. Ed. Conc
				36638			28' R Gutter
				36703			28' R Top of
				36673	21' L. Ed. Conc.		
				36640	28' L Gutter		
				——	28' L Top of		No Top in drive
				36740	40' L P/L		
7+00				36804		℄	
				36746	21' L. Ed. Conc		
				36715	28' L. Gutter		
				——	28' L. Top of		No Top in drive
				36807	40' L. P/L		
7+05				36805	28' L. Top of		
7+25				36919		℄	
✓				36869	21' L. Ed. Conc		

76L-298 S & E #307—1-56

PLEASE RETURN TO
LOS ANGELES COUNTY ENGINEER
700 LOS ANGELES COUNTY ENGINEERING BLDG.

NOTE: ANY ADDITIONS OR CHANGES ON THIS SHEET MUST BE MADE OR CIRCLED IN RED INK, WITH DATE AND NAME OF PERSON MAKING CHANGE.

Do not extend notes this side of this line.

STATION	B. S.	H. I.	F. S.	ELEV.	Left & S	℄ Right & N.
7+25				36833	28' L Gutter	
✓				36894	28' L Top cb	
✓				36940	40' L P/L	
7+50				37038		℄
✓				36985	21' L Ed. Conc.	
✓				36951	28' L Gutter	
✓					28' L Top cb	No Top in drive
✓				37049	40' L P/L	
7+71.5				37055	28' L Gutter	E. end. C.R.
				37125	28' L Top cb	E. end. C.R.
7+75				37150		℄
				37172	21' L Ed. Conc.	
				37083	29' L Bot cb	
				37170	40' L P/L	
7+87.8				3720	59' L Bot of Wall	
7+94				37200	43' L Bot cb	
				37224	43' L Top cb	End.
7+94.8 B. of P. & L M.H.				37209	Rim of M.H. 23' L	
8+02				37289	N.E. cor. of Conc Walk (59' L at Bot Wall)	Ent. to Bldg.
8+00				37267		℄

Profile Notes Red. Plotted Job No. 7005.01 Division No. 11 F. B. 2603 Pg. 137
No. Date Date Survey of Admin. Bldg. Civ. Ctr.
X-Sec. Notes Chkd. Checked Survey by Snyder Notes PBS Date 8-17-60
No. Date Date Map No. Indexed H. E. OTT Date

76L-298 S & E #307—1-56

PLEASE RETURN TO
LOS ANGELES COUNTY ENGINEER
700 LOS ANGELES COUNTY ENGINEERING BLDG.

NOTE: ANY ADDITIONS OR CHANGES ON THIS SHEET MUST BE MADE OR CIRCLED IN RED INK, WITH DATE AND NAME OF PERSON MAKING CHANGE.

Do not extend notes this side of this line.

STATION	B. S.	H. I.	F. S.	ELEV.	Left ℄ S. ℄
8+00				37249	21' L Ed. Conc.
✓				37244	28' L Curb line
✓				37232	40' L
8+25				37380	℄
				37367	21' L Ed. Conc
				37368	28' L Curb line
				37372	40' L P/L Ed. Conc.
				37403	50' L Ed. Pav't
8+28	S.S. M.H.			37380	Rim of S.S. M.H. 20.6 Left
8+45.8	Tel. M.H.			37446	Rim of Telephone M.H. 23.7 L
8+46.8	" "			37464	Rim of " " M.H. 15.5 L.
8+50				37492	℄
				37466	21' L Ed. Conc
				37475	28' L Curb line
				37480	40' L P/L
8+48.8				37404	N.W. Cor. of Conc Walk to Bldg.
					0+ Bot of Well 68' ± L
8+55				37562	49.7 L S. end of C.R. Top of cb
✓				37510	49.7 L Bot cb.
8+63.3				3746	69' L Ground Cor. Well
8+75				37602	℄

F. B. 2603 Pg. 138
Job No. 2005.01 Division No. 11 Notes Red ____ Plotted ____ Profile ____
Survey of Adm. Bldg Civ. Ctr. Date ____ Date ____ No. ____
Survey by Snyder Notes PRS Notes Chkd. ____ Checked ____ X-Sec. ____
Indexed [illegible] Date 8-17-60 Date ____ Date ____ No. ____

76L-298 S & E #307—1-56

PLEASE RETURN TO
LOS ANGELES COUNTY ENGINEER
700 Los Angeles County Engineering Bldg.

NOTE: ANY ADDITIONS OR CHANGES ON THIS SHEET MUST BE MADE OR CIRCLED IN RED INK, WITH DATE AND NAME OF PERSON MAKING CHANGE.

Do not extend notes this side of this line.

Profile No. _____ Notes Red. _____ Plotted _____ Job No. 7005.01 Division No. 11 F. B. 2603 Pg. 139
X-Sec. No. _____ Date _____ Date _____ Survey of Acton Blvd. Cir. Ctr.
Notes Chkd. _____ Checked _____ Survey by Strickler Notes KRS Date 8-17-60
Date _____ Date _____ Map No. _____ Indexed H. E. Ott Date _____

STATION	B. S.	H. I.	F. S.	ELEV.	Left ℄ So. ℄
8+75				37562	71' L Ed. Conc
✓				37604	40' L P/L
8+83.8				37569	28' L Bot. cb at W. end of C.R. Gutter
-				37606	28' L Top. cb. at W. end of C.R.
T.P.				37633	T.P.
8+87.3				37550	28' L Top of catch basin at cb
8+873				37086	28' L F.L. of catch basin
-9+60				37712	℄
				37667	21' L Ed. Conc
				37625	28' L Gutter
				37686	28' L Top cb
		—		37704	40' L P/L
9+25				37822	℄
				37776	21' L Ed. Conc
				37735	28' L Gutter
				37797	28' L Top cb
				37839	40' L P/L
9+50				37935	℄
				37889	21' L Ed. Conc
				37854	28' L Gutter
				37903	28' L Top cb

76L-298 S & E #307—1-56

PLEASE RETURN TO
LOS ANGELES COUNTY ENGINEER
700 LOS ANGELES COUNTY ENGINEERING BLDG.

NOTE: ANY ADDITIONS OR CHANGES ON THIS SHEET MUST BE MADE OR CIRCLED IN RED INK, WITH DATE AND NAME OF PERSON MAKING CHANGE.

Do not extend notes this side of this line.

STATION	B. S.	H. I.	F. S.	ELEV.	Left ℄ S	℄ Right ℄ N.
9+50				37902	40' L P/L	
9+463				3788	46.5' L N.E. cor wall Ground.	
9+73.80				38042	℄	
				37974		21' R Ed. Conc
				37942		28' R Gutter
				38001		28' R Top cb
				37995	21' L Ed. Conc	
				37957	28' L Gutter	
				38017	28' L Top cb	
				3807	40' L P/L	
10+00				38162	℄	
				38111	21' L Ed. Conc	
				38071	28' L Gutter	
				38127	28' L Top cb	
				38170	40' L P/L on walk	
T.P.				38200	T.P.	
B.M. 12-17250				38949	Grand & Temple ST. 15' E. of Grand Ave 1' S. of curb Temple ST. - cut spk in conc walk base of Lamp Post EL 382.485	

F. B. 2603 PG. 140 Job No. 7005.01 Division No. 11 Notes Red. Plotted Profile
Survey of Adm. Bldg Civ Ctr Date Date No. X-Sec.
Survey by Snyder Notes PRS Notes Chkd. Checked
Indexed H. E. Off Date 8-18-60 Date Date No.

F. B. 7603 Pg. 141

Profile No. ____ X-Sec. No. ____

Notes Red. ____ Date ____ Plotted ____ Date ____ Notes Chkd. ____ Date ____ Checked ____ Date ____

Job No. 7005.01 Division No. 11

Survey of Adm. Bldg. Civic Ctr.

Survey by Snyder Notes 10135 Date 9-12-60

Map No. ____ Indexed H. E. OTT Date SEP 12 '60

V.N. 7005.01

ADM. BLDG. CIV. CTR.

Curb Construction Stakes

on

TEMPLE ST

at Ent. To Bldg.

2X2 & N. = Ref Stks

Ref Stakes set 3' off Curb face

Stakes set by Contractor.

Alignment Checked by K.A County Survey Party and Found to be Correct E.C.W. 9/12/60

Snyder
Carrasco
Rangel
Moya

Note

Elev. taken Top of Nail on 2X2 stks

STATION	B. S.	H. I.	F. S.	ELEV.

NOTE: ANY ADDITIONS OR CHANGES ON THIS SHEET MUST BE MADE OR CIRCLED IN RED INK, WITH DATE AND NAME OF PERSON MAKING CHANGE.

Do not extend notes this side of this line.

PLEASE RETURN TO

LOS ANGELES COUNTY ENGINEER

700 Los Angeles County Engineering Bldg.

761-298 S & E #307—1-56

76L-298 S & E #307—1-56

PLEASE RETURN TO
LOS ANGELES COUNTY ENGINEER
700 LOS ANGELES COUNTY ENGINEERING BLDG.

NOTE: ANY ADDITIONS OR CHANGES ON THIS SHEET MUST BE MADE OR CIRCLED IN RED INK, WITH DATE AND NAME OF PERSON MAKING CHANGE.

Do not extend notes this side of this line.

STATION	B. S.	H. I.	F. S.	ELEV.					
B.M. 12-17-220				35745	B.M. 12-17-220 EL. 357.452 Hill St & Temple St. S. W. cor. W. spk in S. cb of Temple 12' W. of B.C.R. - W. end C.B.				
T.P.				36494	T.P.				
					%	Grade	Cut	Fill	
6+69.00	W. end Exist cb.			36630					EXIST. Curb
6+84.00	B.C.			36684					2x2 & N set 3' off
1/6									Not set
1/3				36664					
1/2				36664					
2/3				36741					
5/6				36812					
P.R.C.				36840					
1/6				36859					
1/3				36885					
1/2				36920					
2/3				36950					
5/6				36962					
7+46.40 = E.C.				37007					
7+75				37145					
8+00 ①				37155					

F. B. 2603 Pg. 142
Job No. 7005 B1 Division No. 11 Notes Red. Plotted Profile
Survey of Adm. Bldg. Civ. Ctr. Date Date No. X-Sec.
Survey by Snyder Notes PRS Notes Chkd. Checked
Indexed H. E. OTT Date 9-12-60 Date Date No.

76L-298 S & E #307—1-56

PLEASE RETURN TO
LOS ANGELES COUNTY ENGINEER
700 LOS ANGELES COUNTY ENGINEERING BLDG.

NOTE: ANY ADDITIONS OR CHANGES ON THIS SHEET MUST BE MADE OR CIRCLED IN RED INK, WITH DATE AND NAME OF PERSON MAKING CHANGE.

Do not extend notes this side of this line.

STATION	B. S.	H. I.	F. S.	ELEV.	%	Grade	Cut	Fill		
8+25				37303						2x2 & N set 8' off
+50				37448						
+75				37586						
9+00				37692						
9+11.40	B.C.			37700						
1/6				37735						
1/3				37749						
1/2				37797						
2/3				37800						
5/6				37827						
P.R.C.				37862						
1/6				37875						
1/3				37883						
1/2				37921						
2/3				37928						
5/6				37953						
9+73.80	E end EXIST cb E.C.			38013						
T.P.				37921		T.P.				

Profile No. ____ Notes Red. ____ Date ____ Plotted ____ Date ____ Job No. 7005.01 Division No. 11 Survey of Adm. Bldg. Civ. Ctr. Survey by Snyder Notes PBS Date 9-12-60 Map No. ____ Indexed ____ Date ____

X-Sec. No. ____ Notes Chkd. ____ Date ____ Checked ____ Date ____

H. E. Ott

F. B. 7603 Pg. 143

76L-298 S & E #307—1-56

PLEASE RETURN TO
LOS ANGELES COUNTY ENGINEER
700 LOS ANGELES COUNTY ENGINEERING BLDG.

NOTE: ANY ADDITIONS OR CHANGES ON THIS SHEET MUST BE MADE OR CIRCLED IN RED INK, WITH DATE AND NAME OF PERSON MAKING CHANGE.

Do not extend notes this side of this line.

STATION	B. S.	H. I.	F. S.	ELEV.		
T.P.				38769	T.P. for contractor information only Top of Main Part of Well	
				37595	N. W. COR. of East Granet Well El = 375.96 Per Plan	
				37596	N. E. COR. of West Granet Well	
B.M. 12-17250				38947	B.M. 12-17250 Grand & Temple S. E. COR. - Cut Spk in Conc. Walk base light Post 1' S. of S. cb Temple ST. 15' E. of Grand Ave E. P/L EL. 389.485	

F. B. 2603 PG. 144 Job No. 1005 Division No. 11 Notes Red. Plotted Profile
Survey of Adm. Bldg C.W. Ctr. Date Date No. X-Sec.
Survey by SMYCER Notes PRS Notes Chkd. Checked
Indexed H. E. Ott Date 9-12-60 Date Date No.

Notes Ck'd by
Map No.
Office Work
Checked
Date

Survey of Administration Bldg
JN 0021 Tape Std °F
Surveyed by A.S. Curtis
Notes Curtis Date 3-15-61
Indexed H. E. Ott MAR 15 61

F. B. 2603 PG. 145

Note: Any Additions or Changes on This Sheet Must Be Made or Circled In Red Ink With Date and Name of Person Making Change.

Do not extend notes this side of this line.

J.N. 0021.04
Administration Bldg.
Hill St. Entrance.
Location of Grade
Points on Exist. Slab.

(See page 148 for Elevs of slab.)

Curtis
Burkholder
Yasui
Dover

RETURN TO
LOS ANGELES COUNTY ENGINEER
100 Los Angeles County Engineering Bldg.

76309S CE #247—7-53

RETURN TO
LOS ANGELES COUNTY ENGINEER
700 LOS ANGELES COUNTY ENGINEERING BLDG.

Note: Any Additions or Changes on This Sheet Must be Made or Circled in Red Ink With Date and Name of Person Making Change.

Do not extend notes this side of this line.

25 7714

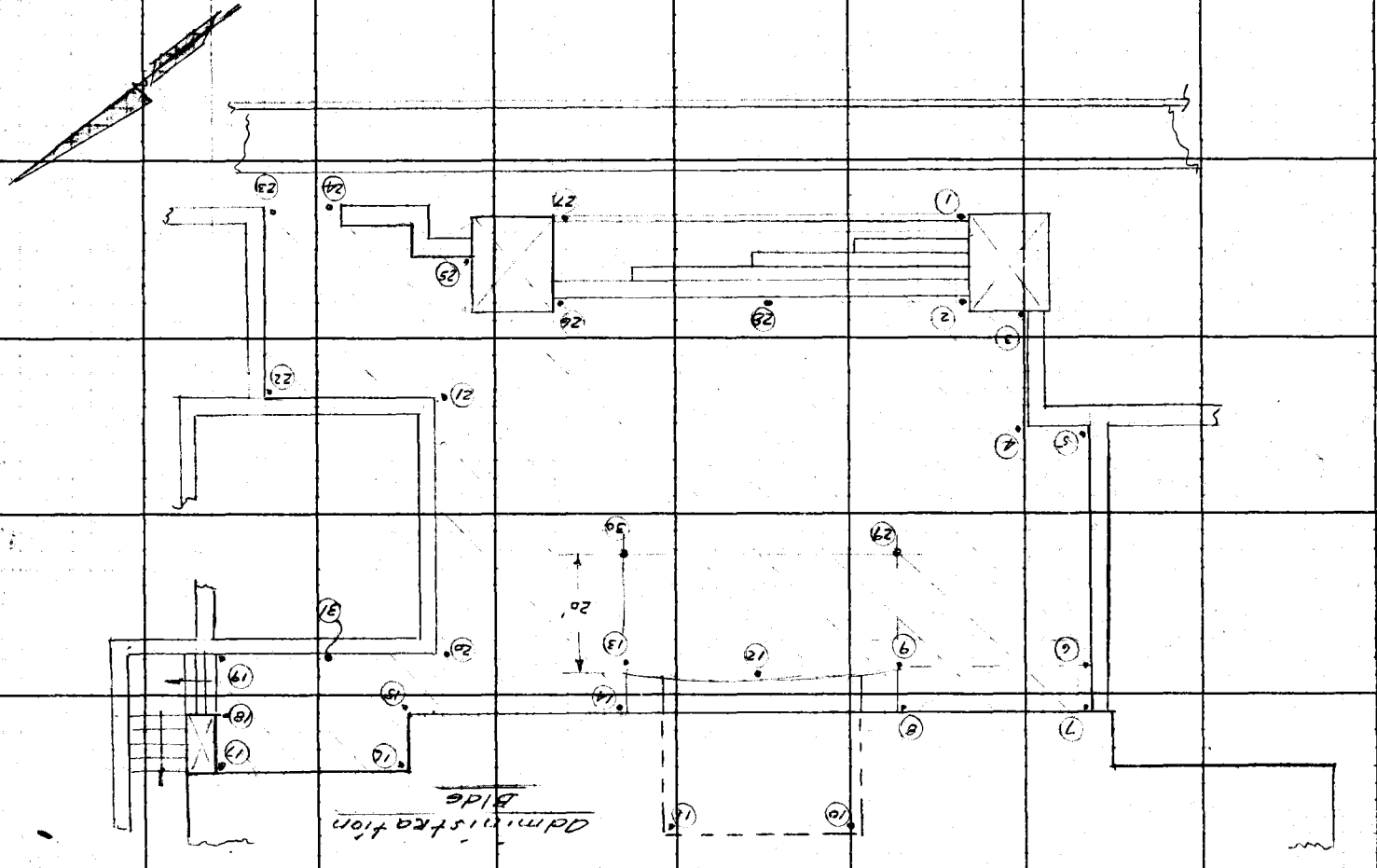

F.B. 2603 PG. 146

Profile	Notes Red.	Plotted	Job No. 0021.	Division No. 11	F. B. 2603 Pg. 147
No.	Date	Date	Survey of Administration Bldg.		
X-Sec.	Notes Chkd.	Checked	Survey by A.S. Curtis	Notes Curtis	Date 3-15-61
No.	Date	Date	Map No.	Indexed	Date MAR 15 61

E ON

J.N. 0021.04
Administration Bldg.
Elev. of Slab of
Hill ST. Entrance.

(See page 146 for Location of Grade Points)

Curtis
Burkholder
Yasui
Dover

STATION	B. S.	H. I.	F. S.	ELEV.

NOTE: ANY ADDITIONS OR CHANGES ON THIS SHEET MUST BE MADE OR CIRCLED IN RED INK, WITH DATE AND NAME OF PERSON MAKING CHANGE.

PLEASE RETURN TO
LOS ANGELES COUNTY ENGINEER
700 LOS ANGELES COUNTY ENGINEERING BLDG.

Do not extend notes this side of this line.

76L-298 S & E #307—1-56

76L-298 S & E #307—1-56

PLEASE RETURN TO
LOS ANGELES COUNTY ENGINEER
700 Los Angeles County Engineering Bldg.

NOTE: ANY ADDITIONS OR CHANGES ON THIS SHEET MUST BE MADE OR CIRCLED IN RED INK, WITH DATE AND NAME OF PERSON MAKING CHANGE.

Do not extend notes this side of this line.

F. B. 2603 Pg. 148 Job No. 0021 Division No. 11 Notes Red Plotted Profile
Survey of Administration Bldg., Courts Date No. X-Sec.
Survey by Courts Notes Courts Notes Chkd Checked No.
Indexed H. E. Orr Date Date Date

STATION	B. S.	H. I.	F. S.	ELEV.	
(Fd)					El. 352.168 FB. 2603-6 Temple & Hill
B.M. # H.R-2				352.17	BM # HR-2 S.E. Cor - Bf, Spk. - E end C.R.
(1)				348.68	
(2)				350.81	
(3)				350.81	
(4)				350.86	
(5)				350.87	
(6)				351.05	
(7)				351.06	
(8)				351.04	
(9)				351.05	
(10)				351.06	
(11)				351.03	
(12)				351.03	
(13)				351.05	
(14)				351.06	
(15)				351.04	
(16)				351.05	
# (Fd)					El. 344.274 FB. 2603-9 Hill St. - E side -
B.M. HR-4				344.30	BM # HR-4 Spk in Curb - ± 100' No. of E Court ST.

Sta.	Elev.
(17)	351.04
(18)	351.03
(19)	351.03
(20)	351.04
(21)	350.88
(22)	351.31
(23)	351.31
(24)	351.03
(25)	350.93
(26)	350.81
(27)	350.25
(28)	350.82
(29)	350.96
(30)	350.96
(31)	351.00

Notes Ck'd by	Survey of Hall of Records	F. B. 2603 PG. 149
Map No.	JN 7059.02 Tape Std °F	
Office Work	Surveyed by G.S. Curtis	
Checked	Notes Curtis Date 4-61	
Date	Indexed H. E. OTT DEC 2 5 '61	

J.N. 7059.02
Hall of Records
Location of
Property Lines

(See pages 14, 15, 18 & 19 for angles)

Curtis
Burkholder
Yasui
Dover

Note: Any Additions or Changes on This Sheet Must be Made or Circled in Red Ink With Date and Name of Person Making Change.

Do not extend notes this side of this line.

RETURN TO
LOS ANGELES COUNTY ENGINEER
100 LOS ANGELES COUNTY ENGINEERING BLDG.

763098 CE #247—7-59

F. B. 2603 PG. 150

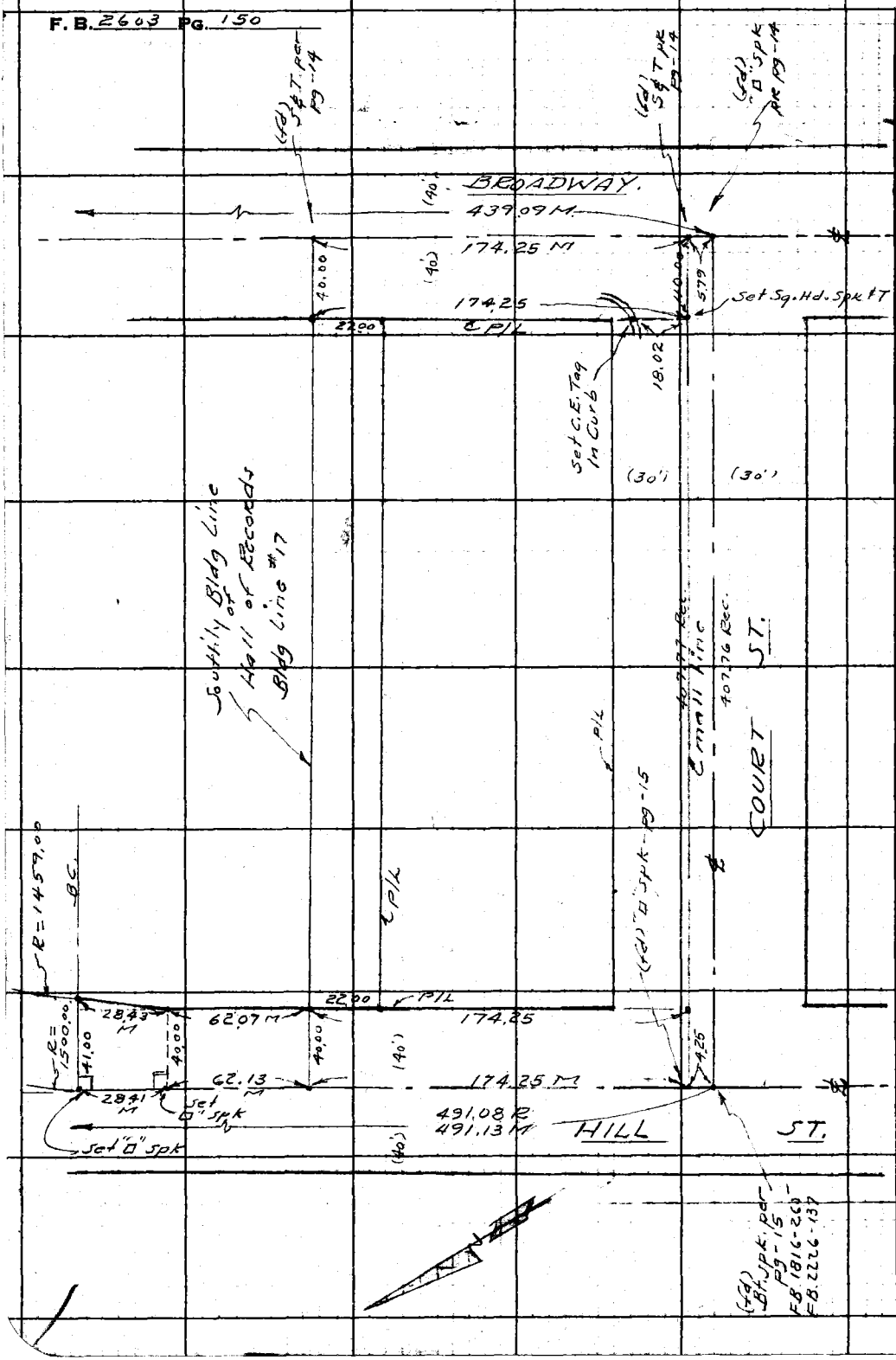

WS9, E-3

RETURN TO
LOS ANGELES COUNTY ENGINEER
700 LOS ANGELES COUNTY ENGINEERING BLDG.

Do not extend notes this side of this line.

Note: Any Additions or Changes on This Sheet Must be Made or Circled in Red Ink With Date and Name of Person Making Change.

Notes Ck'd by	Survey of Hall of Records	F. B. 2603 PG. 151
Map No.	JN 7059.02 Tape Std °F	
Office Work	Surveyed by A. S. Curtis	
Checked	Notes Curtis Date 4-61	
Date	Indexed H. E. OTT	

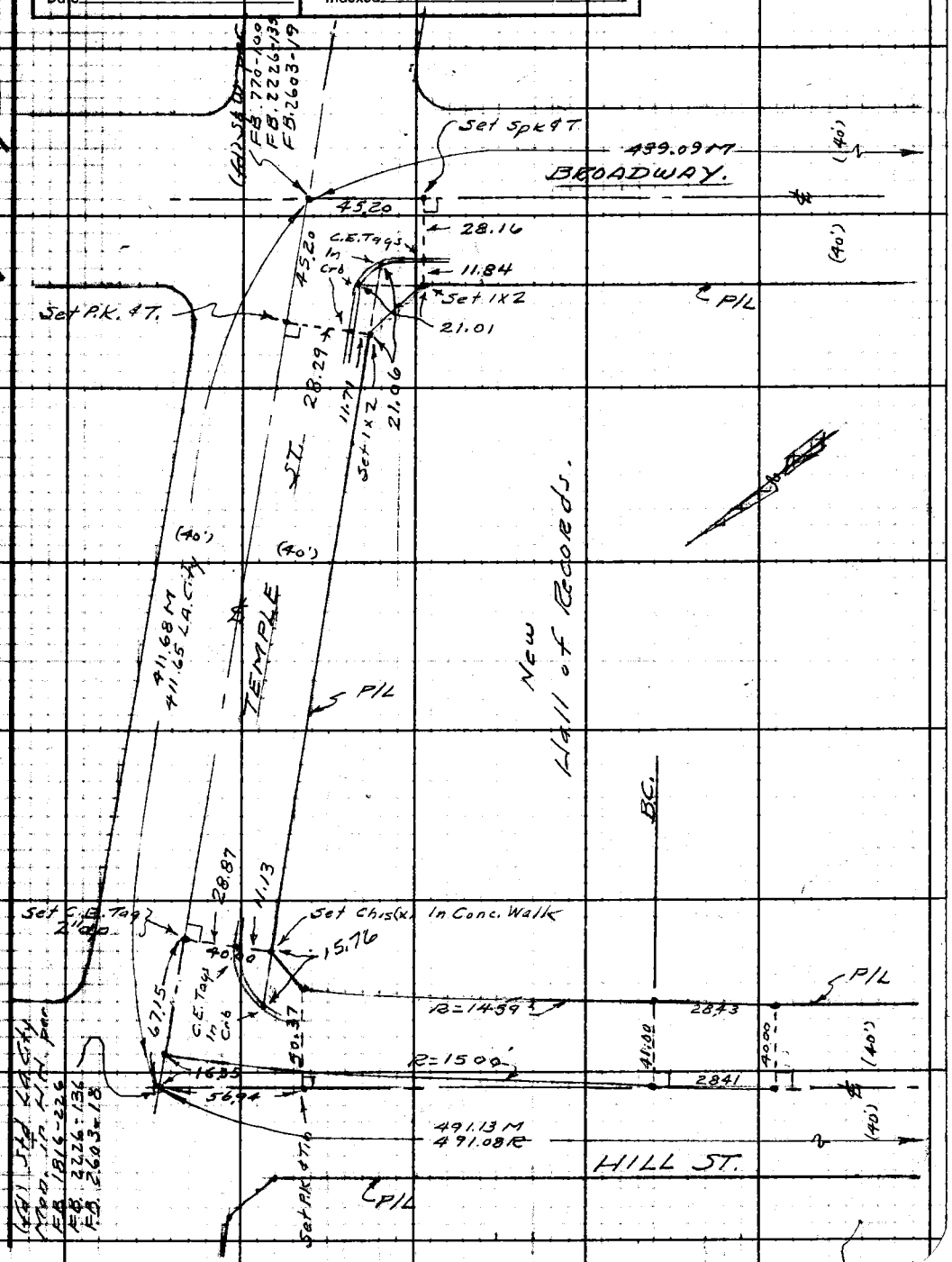

Note: Any Additions or Changes on This Sheet Must be Made or Circled in Red Ink With Date and Name of Person Making Change.

Do not extend notes this side of this line.

RETURN TO
LOS ANGELES COUNTY ENGINEER
100 LOS ANGELES COUNTY ENGINEERING BLDG.

763098 CE #247—7-53

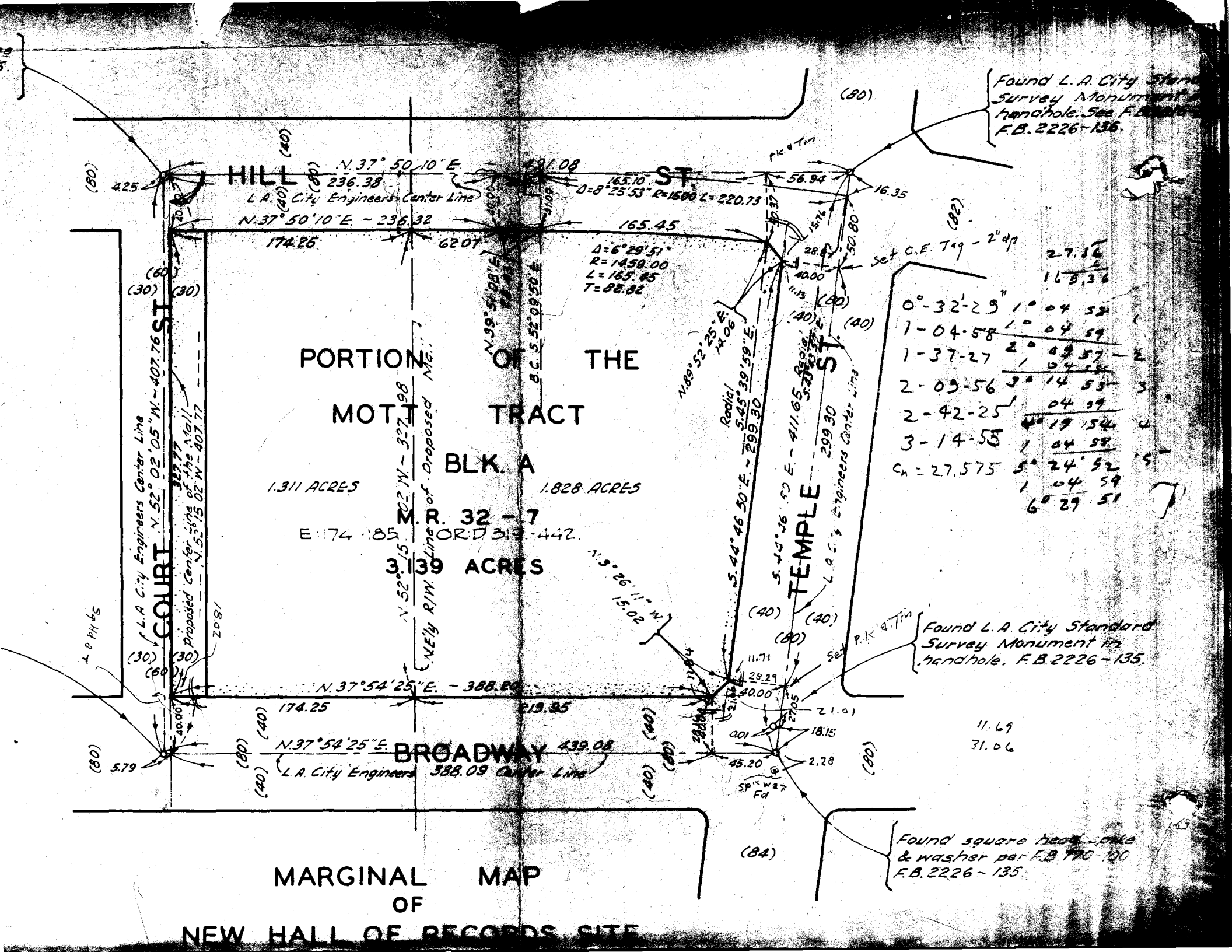
HILL ST.
N. 37° 50' 10" E. 236.38
L.A. City Engineers Center Line
N. 37° 50' 10" E. - 236.32
174.25
62.07
165.45
Δ = 6° 29' 51"
R = 1450.00
L = 165.45
T = 82.82
Δ = 8° 25' 53" R = 1500 L = 220.73
165.10
191.08
56.94
16.35
50.80
Found L.A. City Standard Survey Monument in handhole. See F.B. 2226-136.
Set C.E. Tag - 2" dp
PORTION OF THE MOTT TRACT
BLK. A
1.311 ACRES
1.828 ACRES
M.R. 32 - 7
E 174.85 ORD 313-442.
3.139 ACRES
COURT ST.
N. 52° 02' 05" W. - 407.76
Proposed Center Line of the Mall
N. 52° 15' 02" W. - 407.77
327.77
N. 52° 15' 02" W. - 327.98
N.E'ly R/W Line of Proposed Mall
TEMPLE ST.
S. 44° 46' 50" E. - 411.65
S. 44° 46' 50" E. - 299.30
299.30
L.A. City Engineers Center Line
Radial
N. 89° 52' 25" E. 14.06
N. 39° 51' 04" E. 40.00
B.C. S. 52° 09' 50" E.
N. 37° 54' 25" E. - 388.20
174.25
213.95
BROADWAY
N. 37° 54' 25" E. 439.08
L.A. City Engineers 388.09 Center Line
Found L.A. City Standard Survey Monument in handhole. F.B. 2226-135.
Found square head spike & washer per F.B. 2226-135.
0° 32' 29"
1-04.58
1-37.27
2-09.56
2-42.25
3-14.55
Cn = 27.575
MARGINAL MAP
OF
NEW HALL OF RECORDS SITE

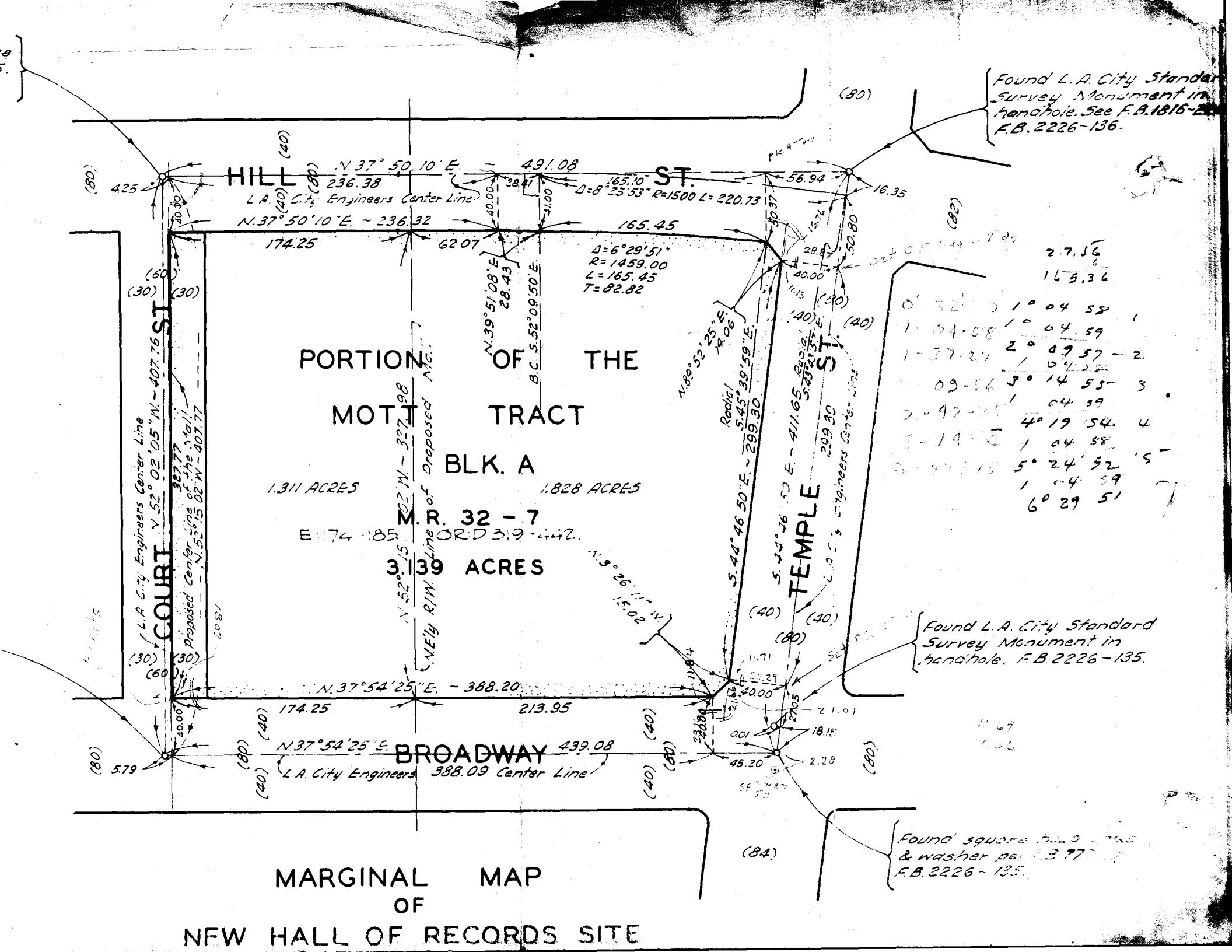
HILL ST.
N. 37° 50' 10" E. - 491.08
236.38
L.A. City Engineers Center Line
N. 37° 50' 10" E. - 236.32
174.25
62.07
165.45
Δ=6°29'51"
R=1459.00
L=165.45
T=82.82
Δ=8°25'53" R=1500 L=220.73
165.10
56.94
16.35
50.80
28.43
N. 39° 51' 08" E.
B.C. S. 52° 09' 50" E.
N. 89° 52' 25" E. 14.06
Radial S. 5° 45' 39" E. 299.30
S. 44° 46' 50" E. - 411.65
S. 44° 46' 50" E. - 299.30
Radial S. 5° 45' 39" E.
PORTION OF THE
MOTT TRACT
BLK. A
1.311 ACRES
1.828 ACRES
M.R. 32 - 7
E. 74.185 ORD 319-442
3.139 ACRES
COURT ST.
L.A. City Engineers Center Line
N. 52° 02' 05" W. - 407.76
Proposed Center Line of the Mall
N. 52° 02' 05" W. - 407.77
N. 52° 02' 15" W. - 327.98
Proposed N.E.
N.E'ly R/W. Line of
N. 37° 54' 25" E. - 388.20
174.25
213.95
TEMPLE ST.
L.A. City Engineers Center Line
299.30
N. 37° 54' 25" E.
BROADWAY
439.08
388.09
L.A. City Engineers Center Line
Found L.A. City Standard Survey Monument in handhole. See F.B. 1816-2 F.B. 2226-136.
Found L.A. City Standard Survey Monument in handhole. F.B. 2226-135.
Found square ... & washer ps. ... F.B. 2226-135
MARGINAL MAP
OF
NEW HALL OF RECORDS SITE