Survey of
JN Tape Std °F
Surveyed by
Notes Date
Indexed

F.B. 2607 Pg.

Job	Description
	HI VISTA WILD FLOWER SANCTURARY 0055.35
Bdry.	Property lines-SW ¼ Sec. 18, T8N R9W.
B.M.	Bench mark circuit #1 levels.
	LOVEJOY BUTTE WILD FLOWER SANCTUARY 0055.36
Bdry.	Bdry. sec. line survey sec. 13, T7N R9W.
B.M.	Bench level circuit. (Nos. 1,2 & 3)
	ALPINE BUTTES WILD FLOWER SANCTURARY 0055.37
4 Bdry.	Bdry. & property lines - W½ Sec. 13, T6N R10W.
2 B.M.	Bench level circuit on Ave. Q, from 120th St. E. to 150th St. E.
	LITTLE ROCK WILD FLOWER SANCTURARY 0055.38
29 Bdry.	Property line notes-Section 10, T5N R10W.
1-268 B.M.	Bench Mark Circuit No. 1, No. 2 & No. 3.

Microfilmed July 85.

(cont'd on next page)

F.B. 2607 Pg.

Page	Job	Description
		HI VISTA WILD FLOWER SANCTUARY
		0055.35
301-307	B.M.	Bench Mark Levels - Circuit #2.
309-316	B.M.	Bench Mark Levels - Circuit #3.
317-320	B.M.	Bench Mark Levels - Circuit #4.

PLEASE RETURN TO
LOS ANGELES COUNTY ENGINEER
403 LOS ANGELES COUNTY ENGINEERING BLDG.

Do not extend this side of this line.

Note: Any Additions or Changes on this Sheet Must be Made or Checked in Red Ink With Date and Name of Person Making Change.

Notes Ck'd by W. H. Cook	Survey of Hi Vista W. F. Sanctuary
Map No. B 2684	JN 0055.35 Tape 115 Std 84 °F
Office Work Reynolds	Surveyed by H. E. GRANQUIST
Checked W. H. Cook	Notes H. E. G. Date 9/23/59
Date Dec. 1959	Indexed A. C. Johnson 10-23-59

F. B. 2007 Pg 5

JN. 00 55 35

HiVISTA WILD FLOWER SANCTUARY

PROPERTY LINE NOTES.

S.W. 1/4 SECTION 18. T8N. R9W.

INDEX Pg 6

PL NOTES Pg 7 To 27

BENCH LEVELS Pg 31 to

1st CIRCUIT fr. Pg 31 to 44

#2 CIRCUIT fr. Pg 301 to Pg 308

#3 CIRCUIT fr. Pg 309 to Pg 316

#4 CIRCUIT fr. Pg 317 to Pg 320 (END)

H. E. GRANQUIST Chief
J. MALDONADO I. Str.
E. MARTINEZ Head chain
G. E. COOK Head
A. MARTINEZ Rear

Note: Any Additions or Changes on This Sheet Must be Made or Circled in Red Ink With Date and Name of Person Making Change.

Do not extend notes this side of this line.

RETURN TO
LOS ANGELES COUNTY ENGINEER
700 LOS ANGELES COUNTY ENGINEERING BLDG.

76F3095 CE #247—3

F.B. 2607 Pg. 6

INDEX. Pg = 1

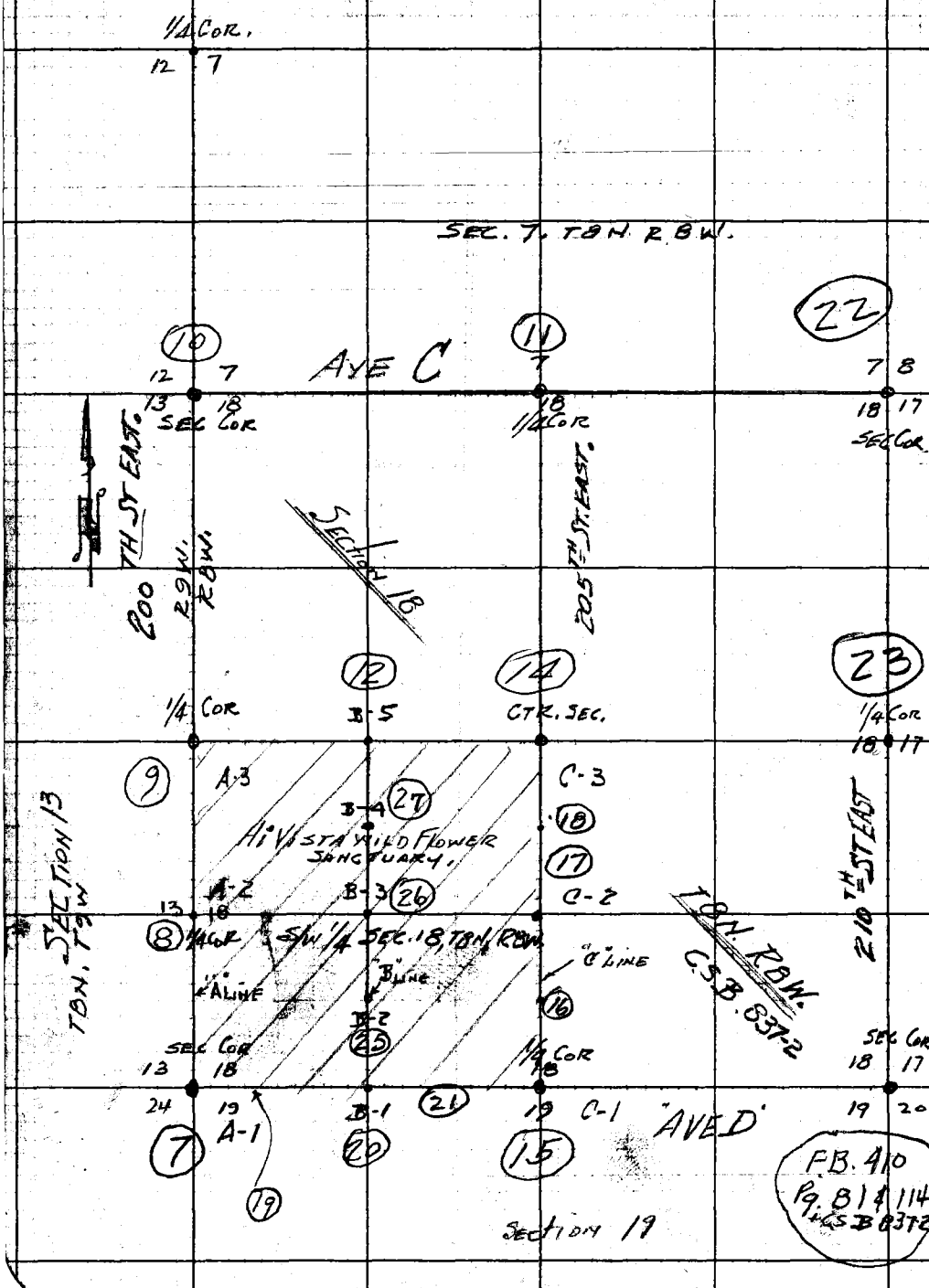

RETURN TO
LOS ANGELES COUNTY ENGINEER
700 LOS ANGELES COUNTY ENGINEERING BLDG.

Do not extend notes this side of this line.

Note: Any Additions or Changes on This Sheet Must be Made or Circled in Red Ink With Date and Name of Person Making Change.

Mosaic Ck'd by W.H. Cook	Survey of Hi Vista W.E. Sanct
Map No. B2684	IN 0055 Tgpo 116 Std 24 °F
Office Work Reynolds	Surveyed by H.E. & Randuis
Checked W.H. Cook	Notes H.E.G. Date 7/13/59
Date Dec. 1959	Indexed [illegible]

F. B 2607 Pg. 7
① BB-24-35
② 353-38-40
③ BB-24-35
④ 170-27-60
⑤ BB-24-31/31

Cont Pg 9 bot.

Cont Pg 8 bot.

Pg 8
SEC 13
T 8N. R 9W

Tan 24

Tan 24

Tan 24

Alinh

Tan 24

Section 18
T8N. R-8W.

W.6.68 - B-2

COUNTY SURVEYOR
T8N.
13 18
24 19
R9W R8W
1927
MONUMENT

A-1

Hi Vista Wild Flower Sanctuary
Set Hatin R.P.
#693017E

Found Gone H-A Boat Section Corner

Fd. G.S. Mon. 20" deep, Stmpd as shown above. pcr C.S.B. 837-2 & FB. 410 pg. 114-167

M=2671.93
Map=26
Ta. 87 H=918.25
1335.96
1319.67
M=88°24'30"
91°
35'
42.43
Tang
Fd 4"x4" Stk & Nail 4" up.
Marker Set 2" IP 3 ft. long 2 ft. deep
Cor.
45°
30°01'
2°
To P.O.T.
M=120.57

Set 1"x2" Stk & Nail on Prod. Near Rocks on Pt. Ridge

Ave D
Not Open.

42.43'

R.P. Fd 4"x4" Stk & Nail 5" up.

BM R.P. A-1
Set 2" Iron Cor. Plug & L.R.S. Ring Tag. 3" up

200 TH St. Street E.
Gravel Road
Open.

To 1/4 Cor.
(Map) N-0°20'30"W 2671.58'

FB. 410
Pg. 114

Section 24
T8N. R9W

Section 19
T8N. R-8W

Note: Any Additions or Changes on This Sheet Must be Made in Red Ink With Date and Name of Person Making Change.

Do not extend notes this side of this line.

RETURN TO
LOS ANGELES COUNTY ENGINEER
700 LOS ANGELES COUNTY ENGINEERING BLDG.

75FS095 CE #247—3-57

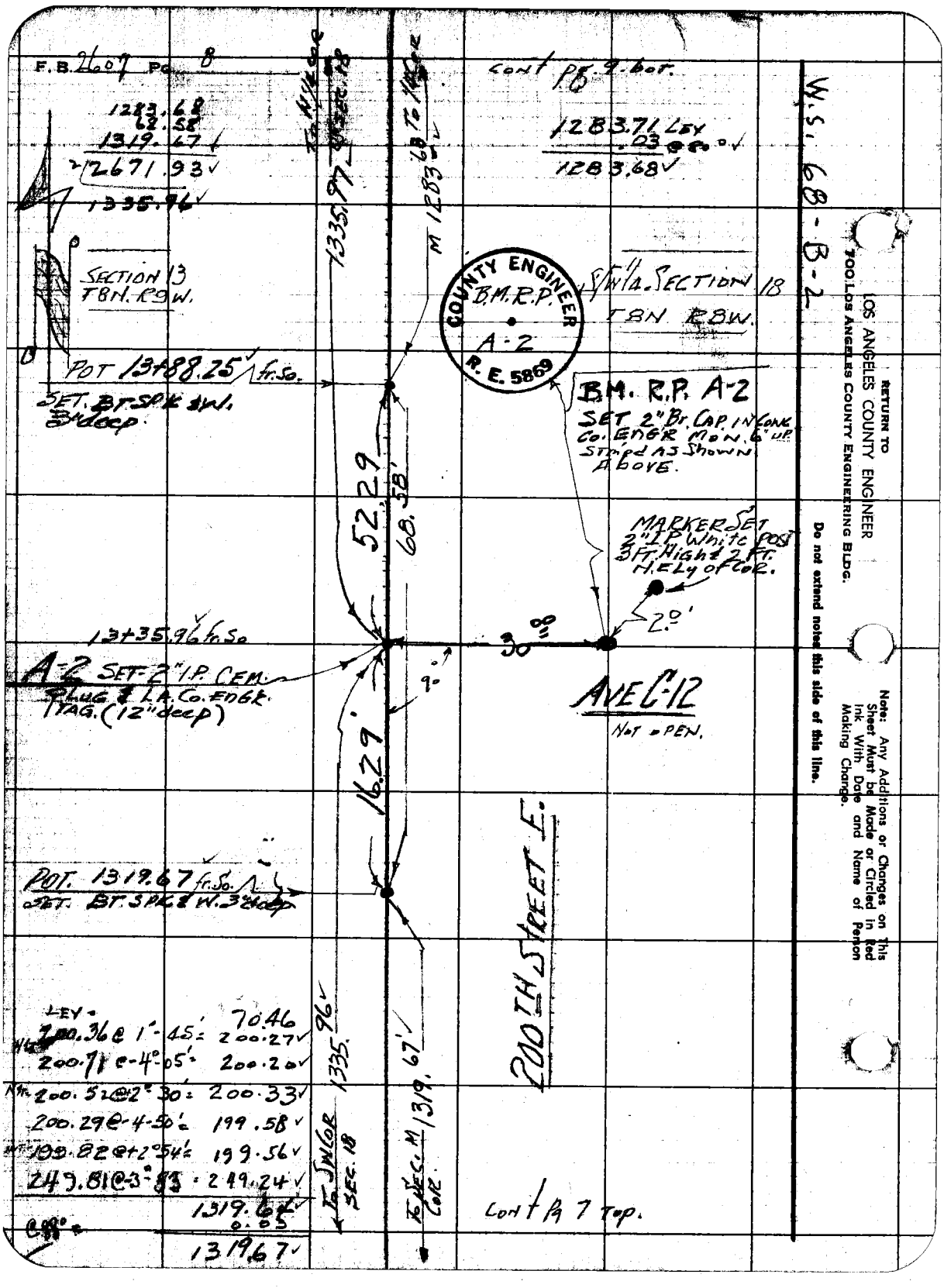
F.B. 2607 PG. 8
1283.68
68.58
1319.67
2671.93
1335.96
SECTION 13
T8N. R9W.
POT 13+88.25 fr.So.
SET. BT SPK & W. 3" deep
1335.97
To W¼ Cor
To W¼ Cor
M 1283.68
52.29
68.58
13+35.96 fr.So
A-2 SET 2" I.P. CEM. PLUG & L.A. Co. ENGR. TAG. (12" deep)
16.29
POT. 1319.67 fr.So.
SET. BT. SPK & W. 3" deep
1335.96
To SW Cor SEC. 18
1319.67
To SEC. M Cor.
cont pg. 9 bot.
1283.71 LEV
.03
1283.68
COUNTY ENGINEER
B.M.R.P.
A-2
R.E. 5869
S/W¼ SECTION 18
T8N R8W.
B.M. R.P. A-2
SET 2" Br. CAP. IN CONC. Co. ENGR MON. 6" UP. Stmpd AS SHOWN ABOVE.
MARKER SET 2" I.P. White POST 3 FT. High & 2 FT. N.E. Ly of Cor.
2.0'
30.00
9.0
AVE C-12
NOT OPEN.
200TH STREET E.
W.S. 68-B-2
LEV. 70.46
200.36 @ 1°-45' = 200.27
200.71 @ -4°-05' = 200.20
200.52 @ 2°-30' = 200.33
200.29 @ -4-50' = 199.58
199.82 @ +2°54' = 199.56
249.81 @ -3°-83 = 249.24
1319.64
0.05
1319.67
cont Pg 7 Top.
RETURN TO
LOS ANGELES COUNTY ENGINEER
700 LOS ANGELES COUNTY ENGINEERING BLDG.
Do not extend notes this side of this line.
Note: Any Additions or Changes on This Sheet Must be Made or Circled in Red Ink With Date and Name of Person Making Change.

Notes Ck'd by W. H. Cook	Survey of Hi Vista W.F. Sanctuary
Map No. B2684	JN 0055.35 Tape 115 Std 84
Office Work Reynolds	Surveyed by H. E. Granquist
Checked W. H. Cook	Notes H.E.G. Date 9/24/57
Date Dec. 1959	Indexed [illegible]

F 7607 Pg 9

88-06-40

88-06-36/3

CON'T NEXT PG 10 bot.

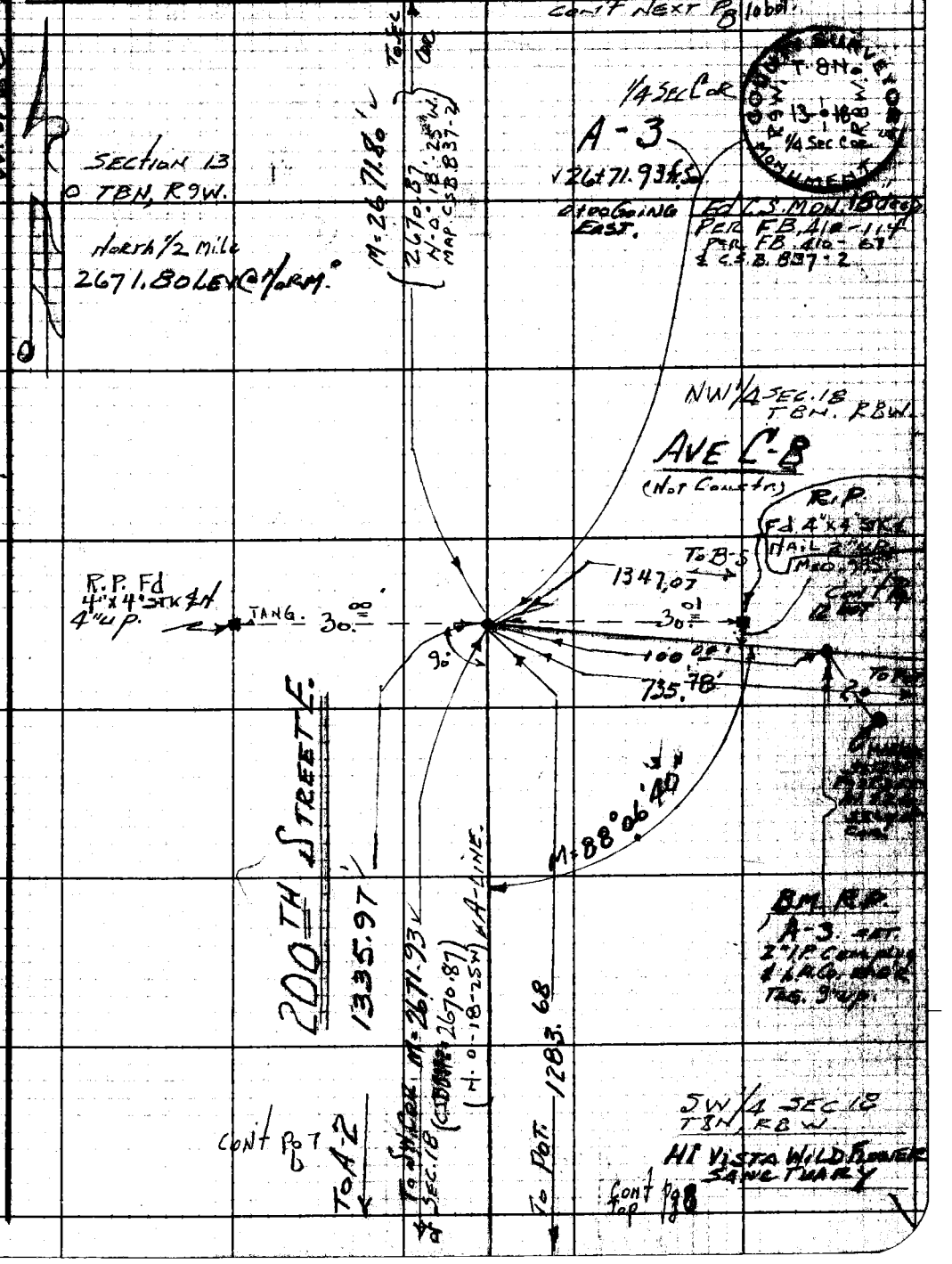

Note: Any Additions or Changes on This Sheet Must be Made or Circled in Red Ink With Date and Name of Person Making Change.

Do not extend notes this side of this line.

RETURN TO
LOS ANGELES COUNTY ENGINEER
5700 LOS ANGELES COUNTY ENGINEERING BLDG.

76F309S CE #247—3-57

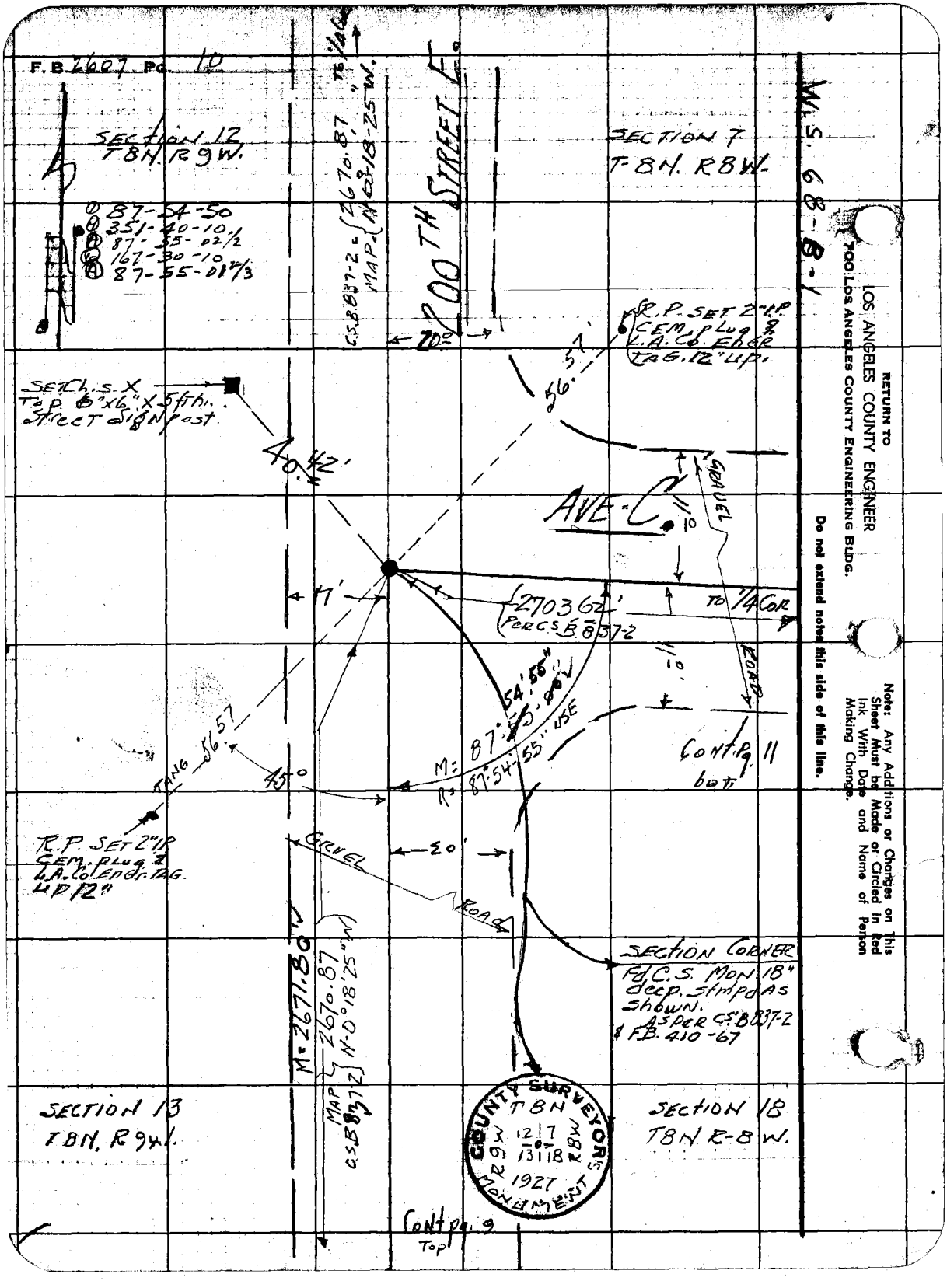
F.B. 2607 Pg. 10
SECTION 12
T8N. R9W.
87-54-50
351-40-10
87-55-02 1/2
167-30-10
87-55-01 2/3
C.S.B. 837-2 = 2670.87 TO 1/4 COR
MAP = N 0°18'25" W.
200TH STREET E.
SECTION 7
T-8N. R8W.
W.S. 68-B-1
R.P. SET 2" I.P.
CEM. PLUG &
L.A. CO. ENGR
TAG. 12" UP.
20°
56.57'
SET Ch.S. X
Top 6"x6" X 5 ft thi.
Street Sign post.
40.42'
AVE. C.
GRAVEL
ROAD
11'
2703.62'
PER C.S.B. 837-2
TO 1/4 COR
11'
54'55"
M: 87°55'00" W
R: 87°54'55" USE
TANG 56.57
45°
CONT. Pg. 11
bot.
R.P. SET 2" I.P.
CEM. PLUG &
L.A. CO. ENGR. TAG.
UP 12"
GRAVEL
ROAD
20'
M = 2671.80'
MAP 2670.87
C.S.B. 837-2 N 0°18'25" W
SECTION CORNER
Fd. C.S. MON. 18"
deep. stmpd AS
shown.
AS PER C.S.B. 837-2
& F.B. 410-67
SECTION 13
T8N. R9W.
SECTION 18
T8N. R-8W.
COUNTY SURVEYOR
T8N
R9W
R8W
12 7
13 18
1927
MONUMENT
CONT. Pg. 9
Top
RETURN TO
LOS ANGELES COUNTY ENGINEER
700 LOS ANGELES COUNTY ENGINEERING BLDG.
Do not extend notes this side of this line.
Note: Any Additions or Changes on This Sheet Must be Made or Circled in Red Ink With Date and Name of Person Making Change.

Notes Ck'd by W.H. Cook	Survey of Hillsta WF Sanitary
Map No. B2684	JN 0055.35 Tape 115 Std 84 °F
Office Work Reynolds	Surveyed by H.E. Granquist
Checked W.H. Cook	Notes H.F.G. Date 9/29/59
Date Dec. 1959	Indexed K.C. Johnson

F.B. 2607 Pg. 11

183-45-40 (2)
91-52-50 (2)
367-31-20 (2)
91-52-50 (A) ✓
191-17-20 (6)
91-52-53 1/3 A ✓

179-58-10 (1)
359-53-20 (4)
179-58-20 (A) ✓
359-50-00 (6)
179-58-20 (A) ✓

W.S. 68-B-1

Cont pg 22 bot

To NE Cor Sec. 18

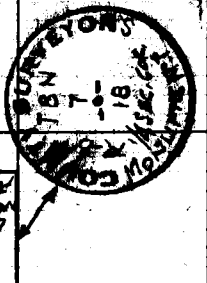

NE 1/4 Sec 18 T8N R8W

Dirt

Gravel Road

1/4 Sec. Cor.
Fd C.S. Mon. Stmpd as shown, 18" Down per F.B. 410-67 & C.S.B. 837-2

2674.81
S.88-11-45E
C.S.B. 837-2

179-58-25 Mar

N=179-58-25

205TH ST. EAST
Not open to ctr. of Sec. 18

30.00'
TAN

Fd 4"x4" Stk & Nail 4" up.

30.00

Cont Pg 14 L. Side

R.P. Fd 4"x4" Stk & Nail 4" up

90°

7°

9°

M. 91° 52' 50" 55"

Section 7 T8N R8W

Gravel Road

Dirt

Section 18

NW 1/4

Ave C

To NW Cor Sec. 18

2703.62
S.88-13-20E
C.S.B. 837-2

Cont pg. 10 R. Side

Note: Any Additions or Changes on This Sheet Must be Made or Circled in Red Ink With Date and Name of Person Making Change.

Do not extend notes this side of this line.

RETURN TO
LOS ANGELES COUNTY ENGINEER
700 LOS ANGELES COUNTY ENGINEERING BLDG.

76F309S CE #247—3-57

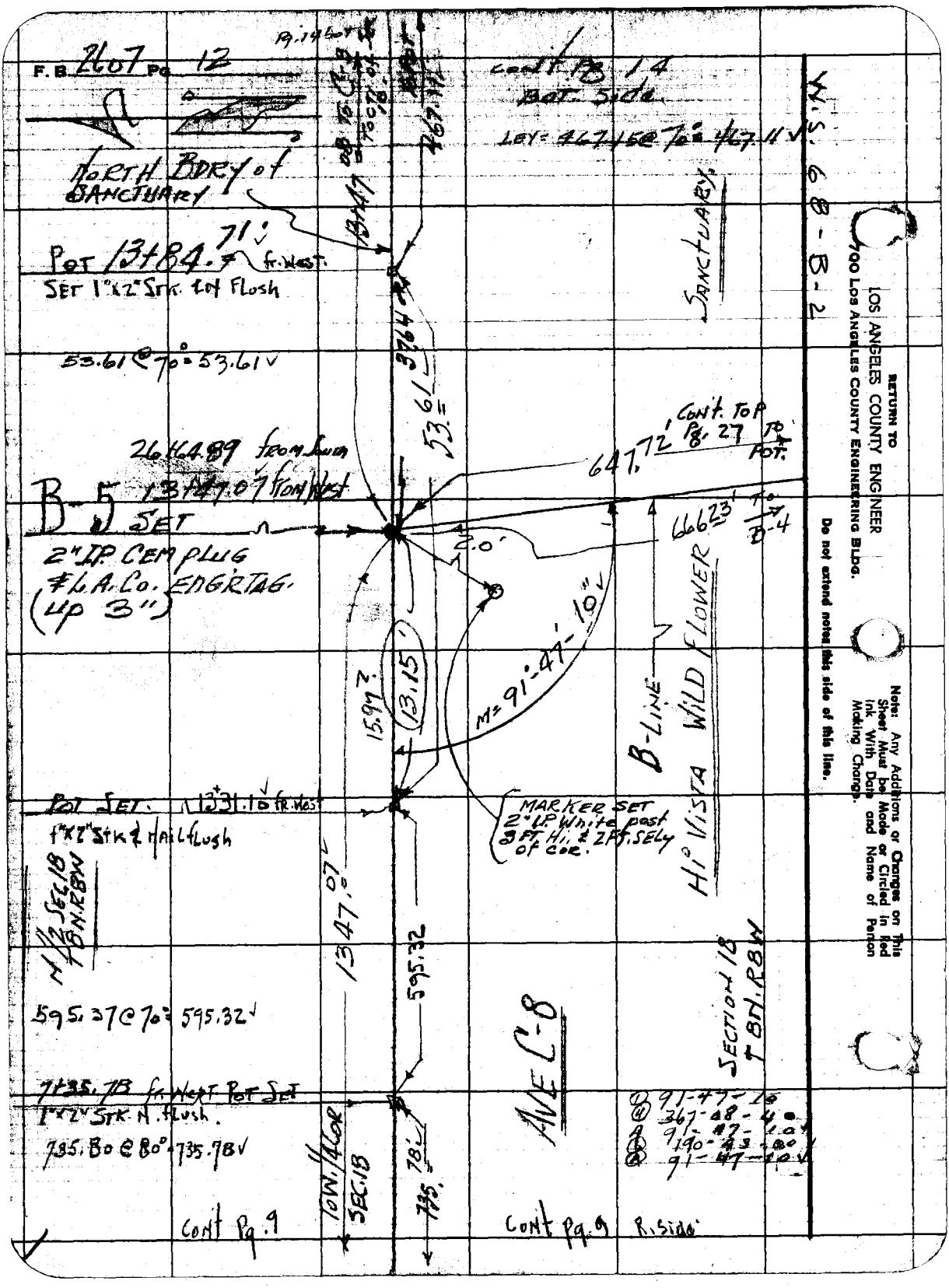
F.B. 2607 Pg. 12
Pg. 14 bot
Cont. Pg. 14
Bot. Side
LEV = 467.15 @ 70° = 467.11
NORTH BDRY of SANCTUARY
13+47.08 TO C-3 TO CTR. OF 18
467.11
Pot 13+84.71 fr. West
SET 1"x2" Stk. Lot Flush
53.61 @ 70° = 53.61
3764
53.61
SANCTUARY
W.S. 68-B-2
26+64.89 from South
13+47.07 from West
B-5 SET
2" I.P. CEM PLUG
& L.A. Co. ENGR TAG
(up 3")
647.72' Cont. Top Pg. 27 to Pot.
666.23' to B-4
2.0'
M = 91°-47'-10"
15.97
13.15'
B-LINE
HI VISTA WILD FLOWER
Pot SET. 1331.10 fr. West
1"x2" Stk & Nail flush
MARKER SET
2" I.P. White post
3 FT. Hi. & 2 FT. SELY of Cor.
N 1/2 SEC. 18 T 8N. R8W
1347.07
595.32
595.37 @ 70° = 595.32
SECTION 18 T 8N. R8W
AVE C-8
7+35.78 fr. West Pot Set
1"x2" Stk. N. flush.
735.80 @ 80° = 735.78
TOW. 1/4 COR SEC. 18
735.78
Cont Pg. 9
Cont Pg. 9 R. Side
① 91-47-10
④ 367-48-40
A 91-47-10
B 190-43-00
A 91-47-10
RETURN TO
LOS ANGELES COUNTY ENGINEER
700 LOS ANGELES COUNTY ENGINEERING BLDG.
Do not extend notes this side of this line.
Note: Any Additions or Changes on This Sheet Must be Made or Circled in Red Ink With Date and Name of Person Making Change.

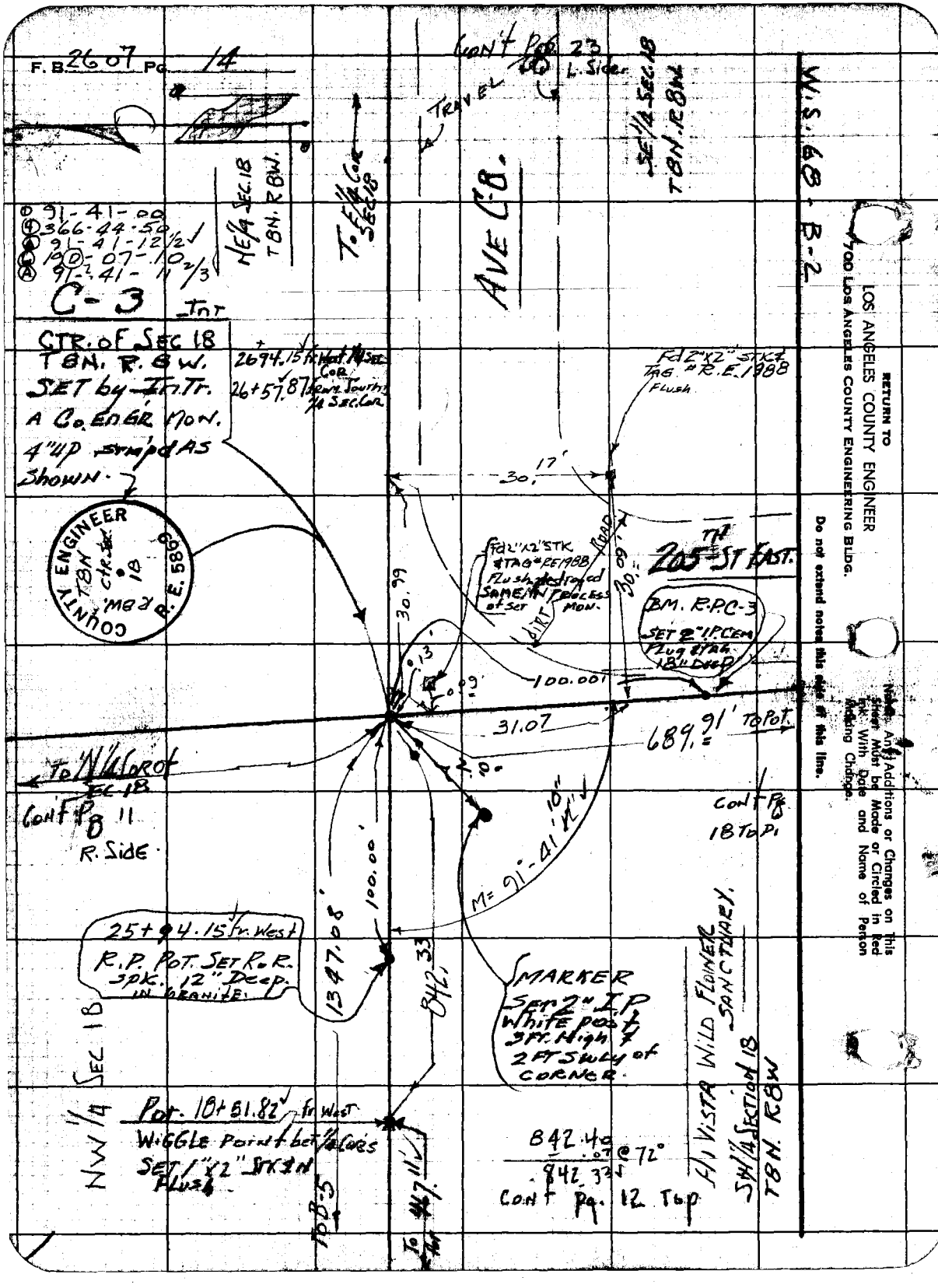
F.B. 2607 Pg. 14
Con't Pg. 23 L. Side
TRAVEL
W.S. 68 - B-2
SE 1/4 SEC. 18 T8N. R8W.
AVE C.8.
T. E 1/4 Cor SEC 18
NE 1/4 SEC. 18 T8N. R8W.
91-41-00
366-44-50
91-41-12 1/2
190-07-10
91-41-11 2/3
C-3 Int
CTR. of SEC 18 T8N. R8W. SET by Int. A Co. Engr Mon. 4" up stmpd AS Shown.
2694.15 fr West 1/4 Sec Cor
26+57.87 from South 1/4 Sec. Cor
Fd 2"x2" STK & TAG #R.E. 1988 Flush
30.17'
COUNTY ENGINEER T8N CTR. Sec. 18 R8W. R.E. 5869
Fd 2"x2" STK & TAG #RE1988 Flush destroyed SAME IN PROCESS of set MON.
30.99
30.09
205TH ST EAST.
BM. R.P.C-3 SET 2" I.P. CEM Plug & Tag 18" Deep
100.00'
31.07
689.91' To Pot.
To N 1/4 Cor of Sec 18
Con't Pg 11 R. Side
Con't Pg 18 To Pt
M= 91-41-10
100.00'
25+94.15 fr. West
R.P. POT. SET R.R. SPK. 12" Deep. IN GRANITE.
1347.08'
842.33
MARKER Set 2" I.P. White post 3 ft. High & 2 ft S w/ly of CORNER.
NW 1/4 SEC 18
Pot. 18+51.82 fr West
WIGGLE Point bet 1/4 Cor's SET 1"x2" STK & N Flush
To B-5
To 447.11
842.40 @ 72°
842.33
Con't Pg. 12 Top
H/1 VISTA WILD FLOWER SANCTUARY.
SW 1/4 SECTION 18 T8N. R8W
RETURN TO LOS ANGELES COUNTY ENGINEER 1700 LOS ANGELES COUNTY ENGINEERING BLDG.
Do not extend notes this side of this line.
Note: Any Additions or Changes on This Sheet Must be Made or Circled in Red Ink With Date and Name of Person Making Change.

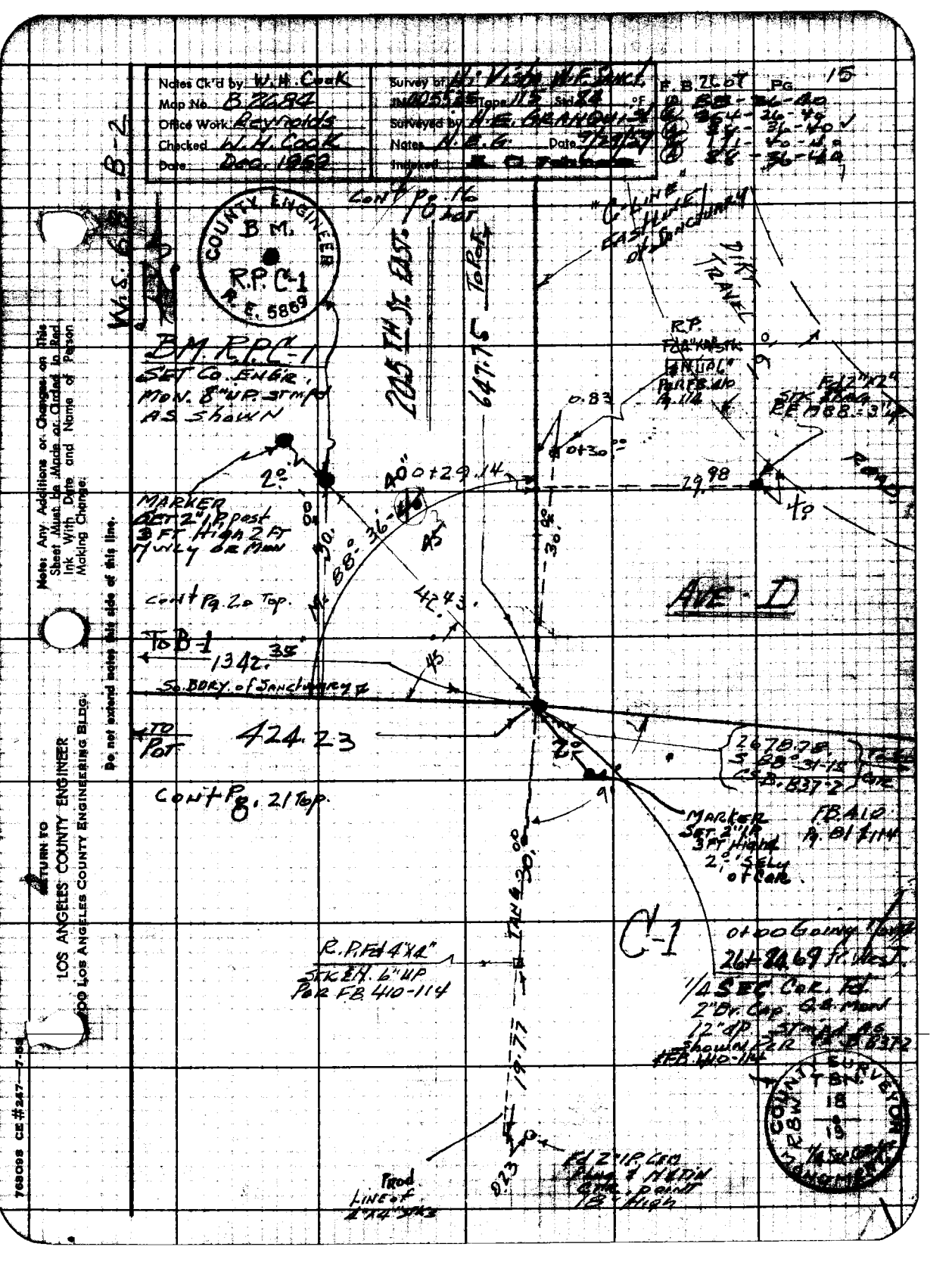

Notes Ck'd by W.H. Cook
Map No. B 2684
Office Work Reynolds
Checked W.H. Cook
Date Dec. 1952
Survey of Hi Vista W.F. Sanct.
Tape 115
Surveyed by H.E. Granquist
Notes H.E.G.
Date 9/29/57
Indexed
F.B. 2607 Pg. 15
W.S. 6B-B-2
COUNTY ENGINEER B.M. R.P. C-1 R.E. 5869
BM R.P. C-1
SET CO. ENGR. MON. 8" UP. STMPD AS SHOWN
205 TH ST. EAST
647.75 TO POT
"C-LINE" EASTLINE OF SANCTUARY
DIRT TRAVEL
R.P. FD 4"X4" STK
PER FB 410 Pg. 114
0.83
0+30.00
0+29.14
29.98
MARKER SET 2" IP post 3 FT High 2 FT Nuly or Mon
Cont Pg. 20 Top.
AVE. D
To B-1
1342.35
So. BDRY. of Sanctuary
TO POT
424.23
Cont Pg. 21 Top.
2678.78
S 88° 31' 15"
C.S.B. 837-2
MARKER SET 2" IP 3 FT High 2' Sely of Cor.
FB 410 Pg. 81 & 114
C-1
0+00 Going Nwy
26+84.69 ft. West
1/4 SEC. COR. FD 2" Br. Cap. G.G. Mon 12" dp. STMPD AS Shown PER FB 410-114
R.P. Fd 4"X4" STK EN. 6" UP PER FB 410-114
TAN 30.00
19.77
0.23
Prod Line of 4"X4" STKS
Fd 2" IP Cem Plug & Nutin Cor. Point 18" High
COUNTY SURVEYOR R.B.W. T.B.N. 18 19 1/4 Sec. Cor. Monument
Note: Any Additions or Changes on This Sheet Must Be Made or Circled in Red Ink With Date and Name of Person Making Change.
Do not extend notes this side of this line.
RETURN TO LOS ANGELES COUNTY ENGINEER 900 LOS ANGELES COUNTY ENGINEERING BLDG.
768098 CE #247—7-53

F.B. 2607 Pg. 16

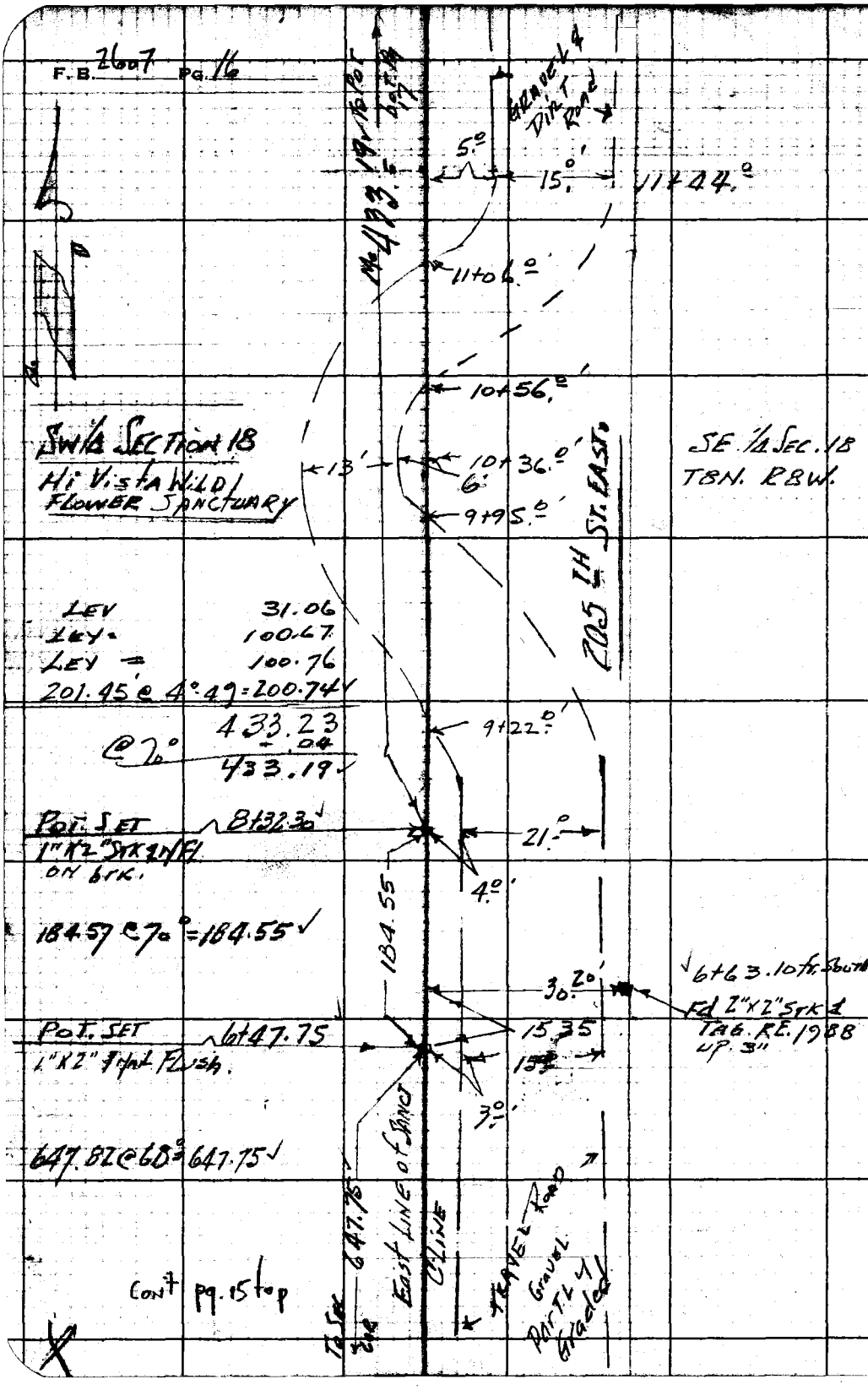

SW 1/4 SECTION 18
Hi Vista Wild Flower Sanctuary

SE 1/4 Sec. 18
T8N. R8W.

LEV 31.06
LEV = 100.67
LEV = 100.76
201.45 @ 4°49 = 200.74 ✓
433.23
@ 70° -.04
433.19 ✓

POT. SET 8+32.30 ✓
1"X2" STK 2 N/FL
ON brk.

184.57 @ 70° = 184.55 ✓

POT. SET 6+47.75
1"X2" Pnt Flush.

647.82 @ 68° = 647.75 ✓

6+63.10 ft. South
Fd 2"X2" Stk 1
TAG. RE. 1988
UP. 3"

Cont pg. 15 top

RETURN TO
LOS ANGELES COUNTY ENGINEER
100 LOS ANGELES COUNTY ENGINEERING BLDG.

Do not extend notes this side of this line.

Note: Any Additions or Changes on This Sheet Must be Made or Circled in Red Ink With Date and Name of Person Making Change.

Notes Ck'd by W.H. Cook	Survey of Hi Vista W.F. Sanct
Map No. B 2684	JN 0055.35 Tape 115 Std 84 °F
Office Work Reynolds	Surveyed by H.E. Granquist
Checked W.H. Cook	Notes [illegible] Date 9/30/59
Date Dec. 1959	Indexed

F. B. 2607 PG. 17

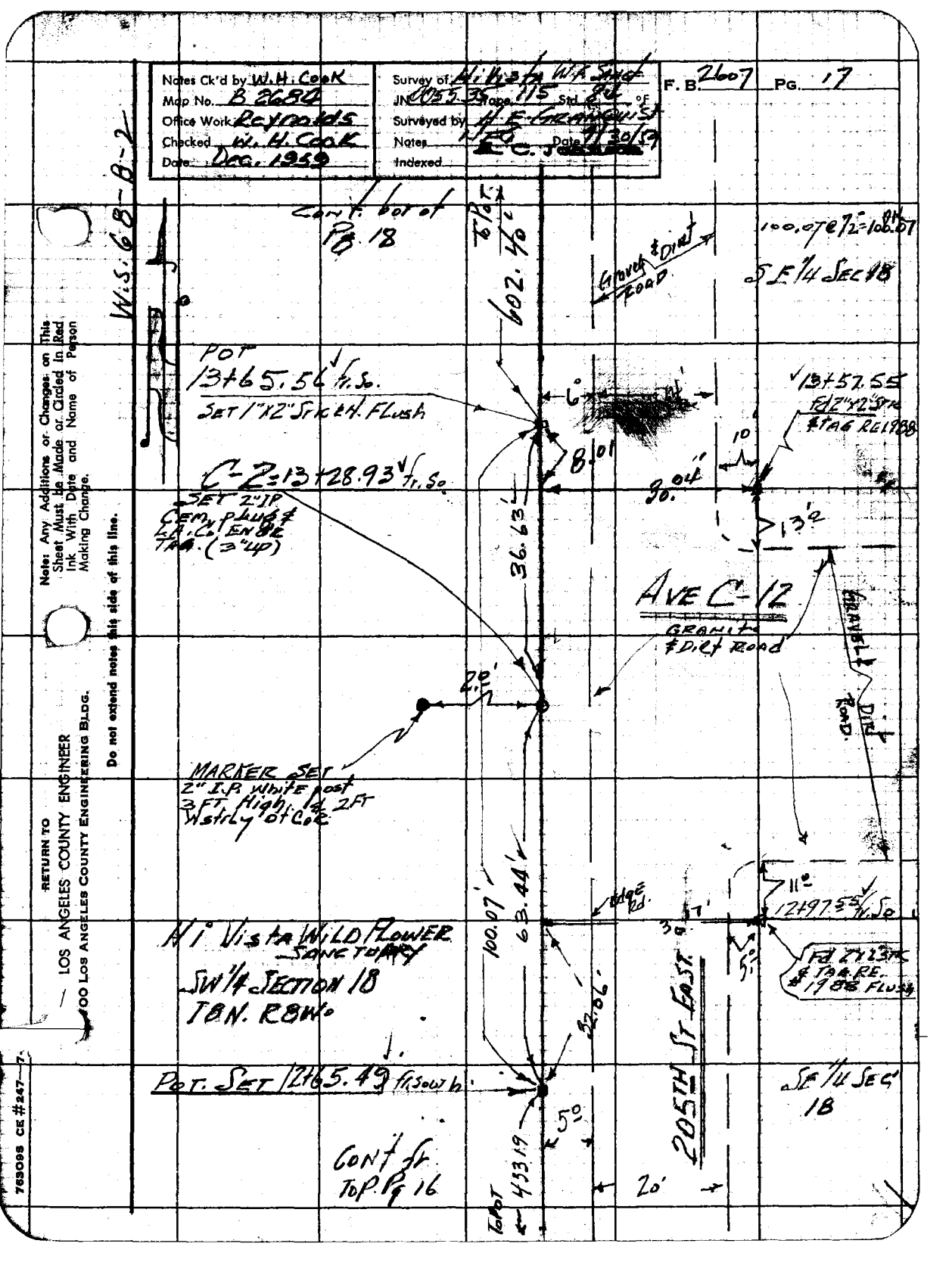

Note: Any Additions or Changes on This Sheet Must be Made or Circled in Red Ink With Date and Name of Person Making Change.

Do not extend notes this side of this line.

RETURN TO
LOS ANGELES COUNTY ENGINEER
100 LOS ANGELES COUNTY ENGINEERING BLDG.

763098 CE #247—7

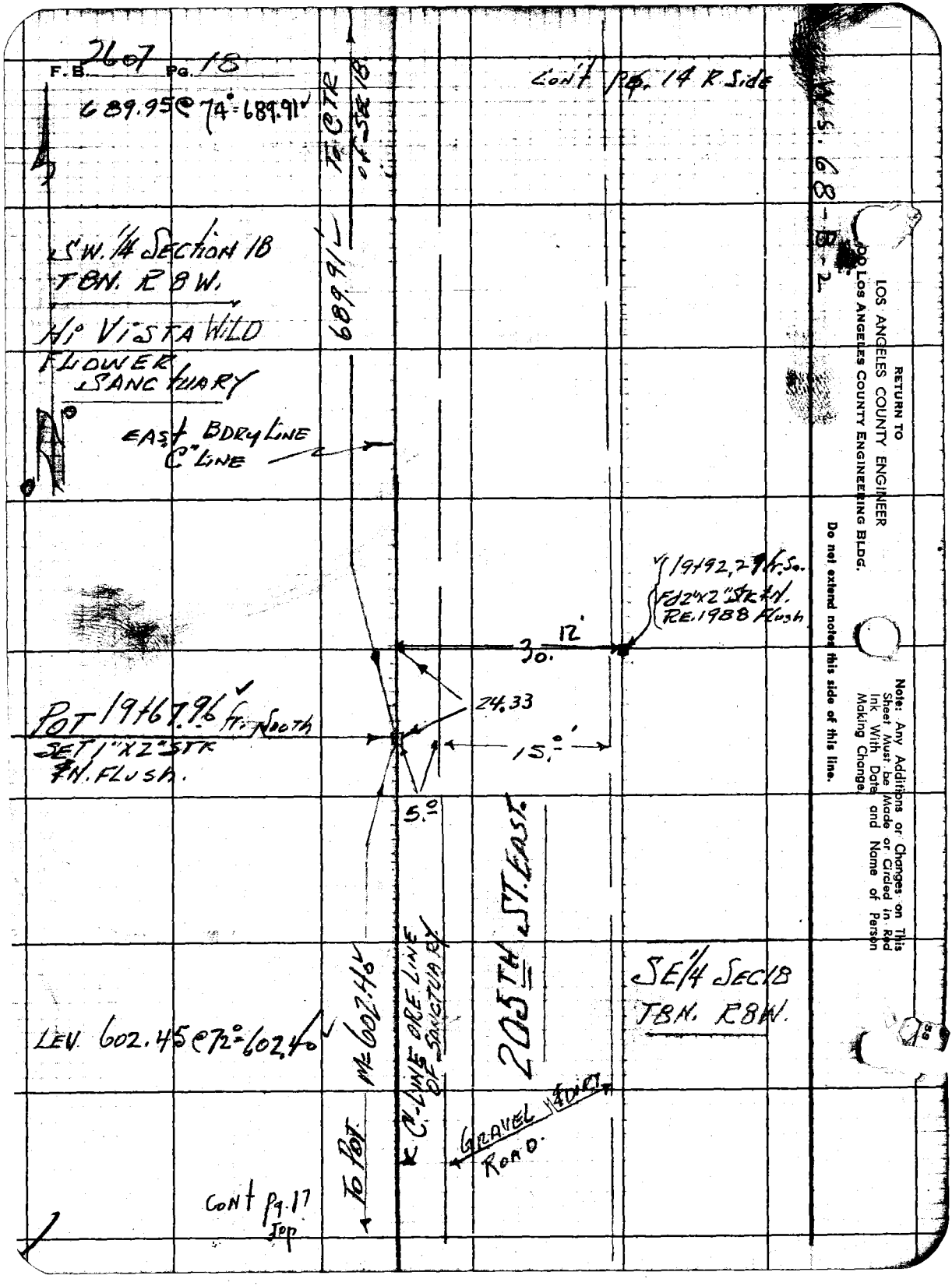
F.B. 2607 Pg. 18
689.95 @ 74° = 689.91
To CTR of SEC 18
Con't Pg. 14 R Side
W.S. 68-B-2
SW. 1/4 Section 18
T8N. R8W.
Hi Vista Wild
Flower
Sanctuary
689.91
East Bdry Line
"C" Line
19+92.29 ft. So.
Fd 2"x2" Stk & N.
RE. 1988 Flush
30.12'
24.33
Pot 19+67.96 ft. South
Set 1"x2" Stk
& N. Flush.
15.0'
5.0
205th St. East
SE 1/4 Sec 18
T8N. R8W.
Lev. 602.45 @ 72° = 602.40
M = 602.40
C-Line ore Line of Sanctuary
Gravel & Dirt Road
To Pot
Con't Pg. 17
Jpp
RETURN TO
LOS ANGELES COUNTY ENGINEER
900 Los Angeles County Engineering Bldg.
Do not extend notes this side of this line.
Note: Any Additions or Changes on This Sheet Must be Made or Circled in Red Ink With Date and Name of Person Making Change.

Notes Ck'd by W. H. Cook	Survey of Hi Vista WF Sanctuary F.B. 2607 PG. 19
Map No. B2684	JN 005535 Tape 115 Std 84°
Office Work Reynolds	Surveyed by H.E. Granquist
Checked W. H. Cook	Notes H.E.G. Date 9/30/59
Date Dec. 1959	Indexed C. Johnson

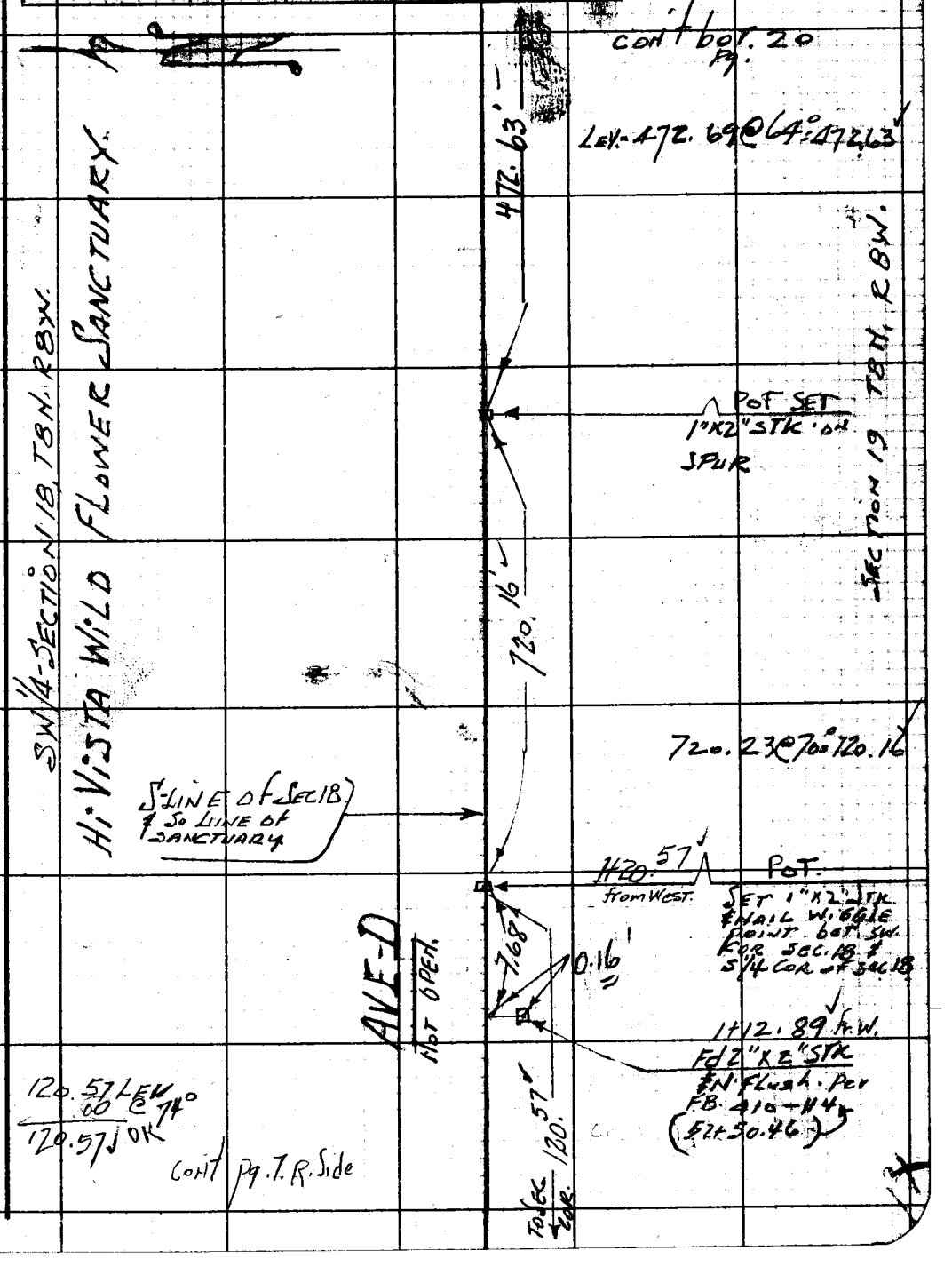

Note: Any Additions or Changes on This Sheet Must be Made or Circled in Red Ink With Date and Name of Person Making Change.

Do not extend notes this side of this line.

RETURN TO
LOS ANGELES COUNTY ENGINEER
1100 LOS ANGELES COUNTY ENGINEERING BLDG.

763098 CE #247—7-53

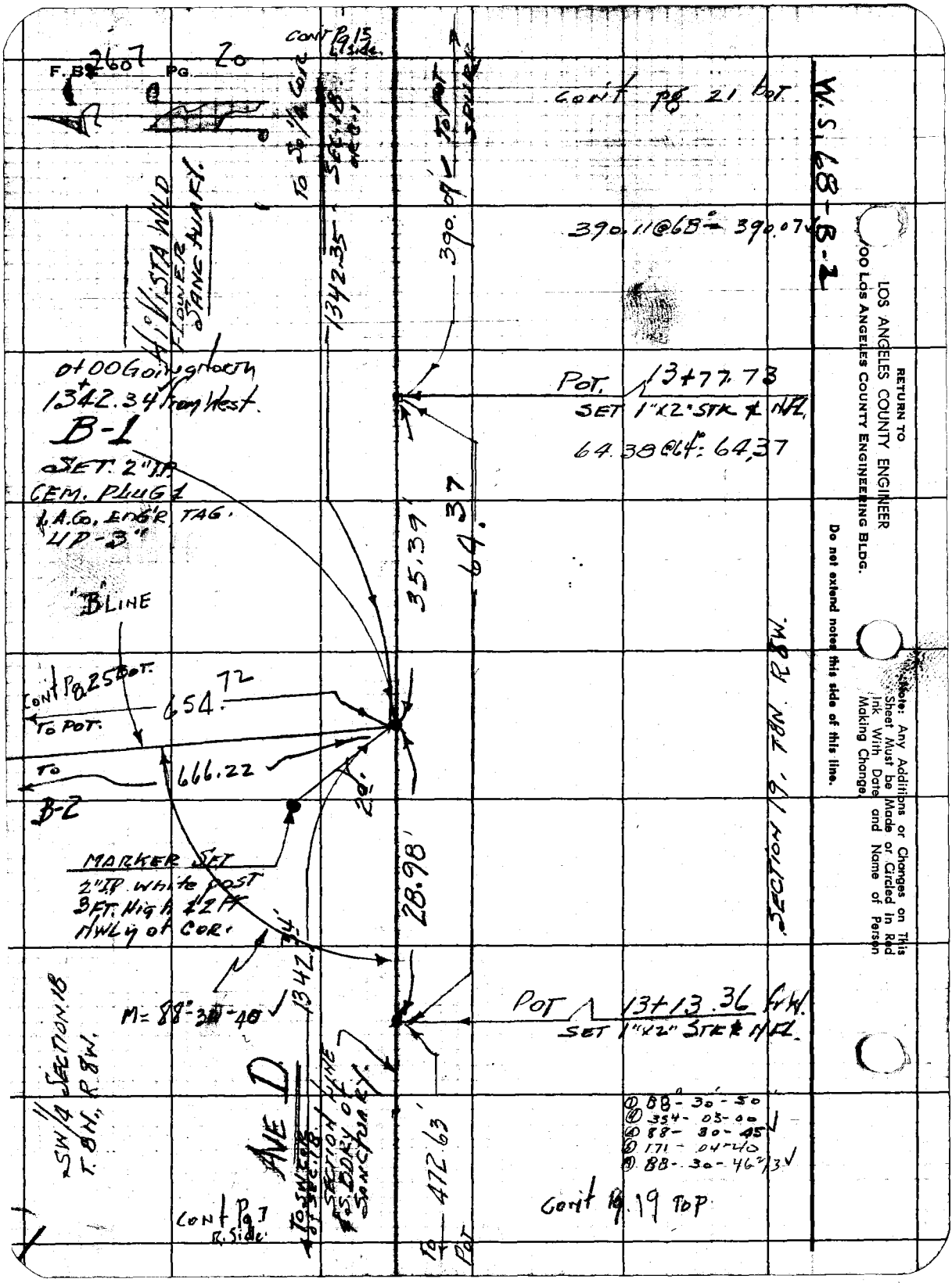
F.B. 2607 PG. 20
CONT Pg 15 L Side
CONT Pg 21 POT
W.S. 68-B-2
390.11@68° = 390.07
HiVISTA WILD FLOWER SANCTUARY
1342.35
390.09
TO POT SPUR
0+00 Going North
1342.34 from West
B-1
SET 2" I.P.
CEM. PLUG &
L.A.Co. ENG'R TAG.
UP-3"
POT. 13+77.73
SET 1"x2" STK & NFL
64.38@64°: 64.37
35.39
64.37
"B" LINE
CONT Pg 25 POT.
654.72
TO POT.
TO
666.22
B-2
20'
MARKER SET
2" I.P. white post
3 FT. High & 2 FT
NWLy of COR.
28.98'
SECTION 19, T8N, R8W.
1342.34
M = 88°-30'-40
POT 13+13.36 FrW.
SET 1"x2" STK & NFL
SW 1/4 SECTION 18
T.8N., R.8W.
AVE D
TO SW COR OF SEC. 18
SECTION LINE
S. BDRY OF SANCTUARY
472.63
TO POT
① 88°-30'-50
④ 354-03-00
④ 88-30-45
⑤ 171-04-40
⑨ 88-30-46 2/3
CONT Pg 7 R. Side
CONT Pg 19 TOP
RETURN TO
LOS ANGELES COUNTY ENGINEER
100 Los Angeles County Engineering Bldg.
Do not extend notes this side of this line.
Note: Any Additions or Changes on This Sheet Must be Made or Circled in Red Ink With Date and Name of Person Making Change.

Notes Ck'd by W. H. Cook	Survey of Hi Vista W. F. Sanctuary
Map No. B 2684	JN 00553 Tape 115 Std 84 °F
Office Work Reynolds	Surveyed by H. E. Granquist
Checked W. H. Cook	Notes H. E. G. Date 10/1/59
Date Dec. 1959	Indexed A. C. Johnson

F. B. 2607 PG.

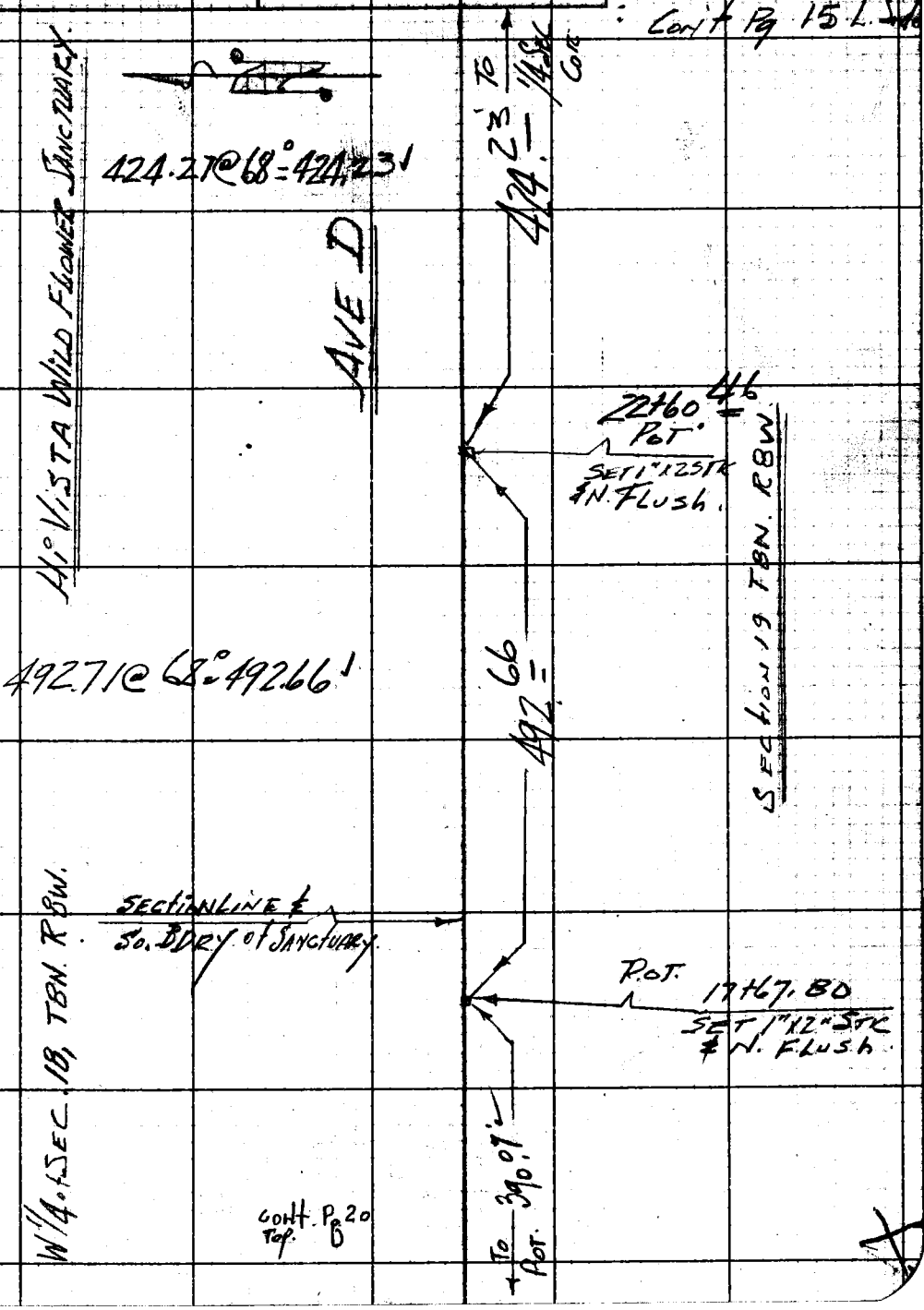

Note: Any Additions or Changes on This Sheet Must be Made or Circled in Red Ink With Date and Name of Person Making Change.

Do not extend notes this side of this line.

RETURN TO
LOS ANGELES COUNTY ENGINEER
400 Los Angeles County Engineering Bldg.

763098 CE #247—7-53

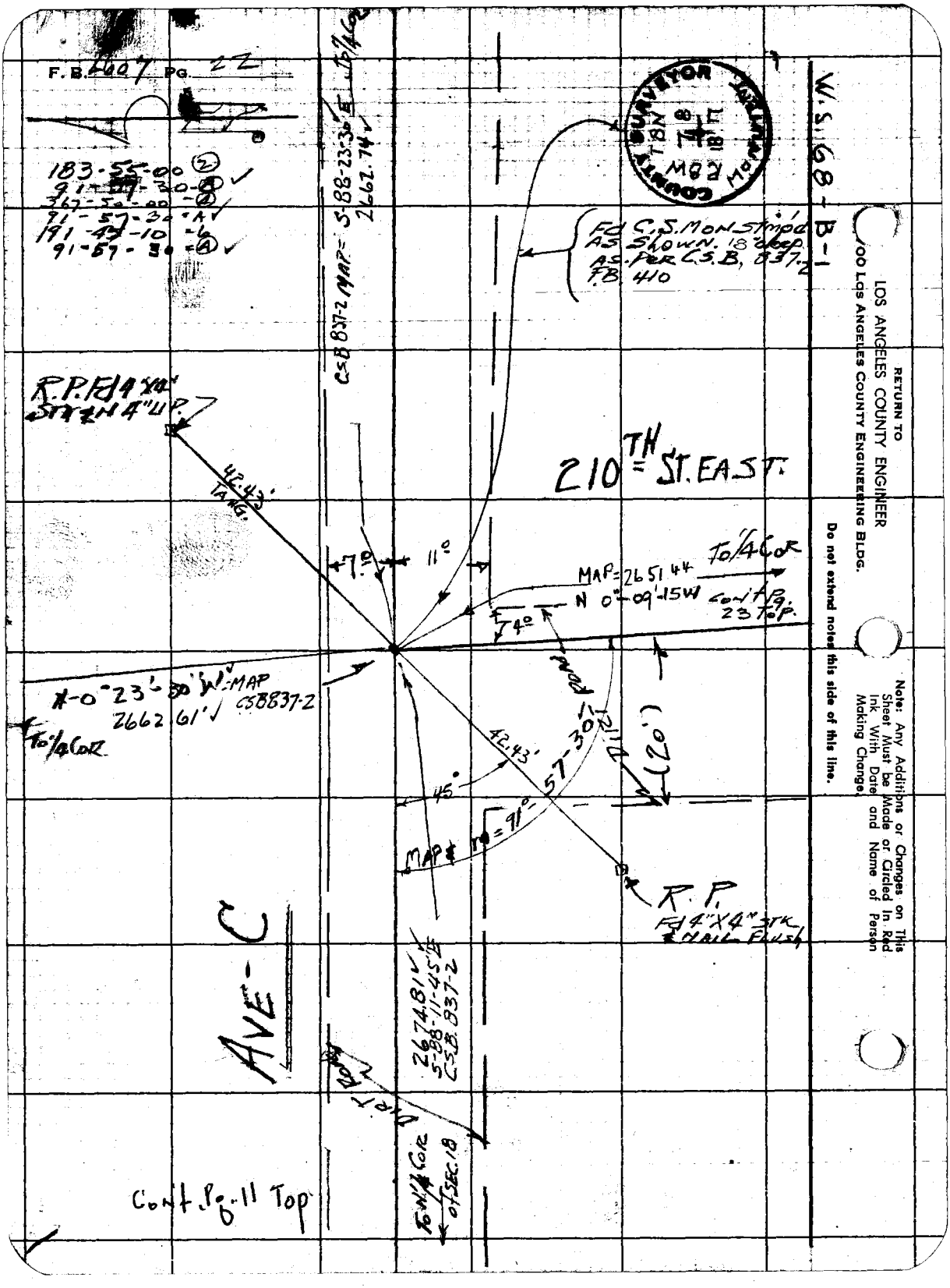
F.B. 2607 PG. 22
183-55-00 (2)
91-57-30-(A)
367-50-00-(A)
91-57-30-A
191-43-10-6
91-57-30-(A)
CSB 837-2 MAP = S-88-23-30 E
2662.74
To 1/4 Cor
Fd C.S. Mon Stmpd
As Shown. 18" deep.
As Per C.S.B. 837-2
F.B. 410
W.S. 68-B-1
R.P. Fd 4"X4" Stk & N 4" Up
42.43' Tang.
210TH ST. EAST.
7°
11°
MAP = 2651.44
To 1/4 Cor
N 0°-09'-15W
Con't Pg. 23 Top.
4°
N-0°-23'-30"W MAP
2662.61
CSB 837-2
To 1/4 Cor
42.43'
45°
57-30'
Dirt Road
(20')
MAP & M = 91°
R.P.
Fd 4"X4" Stk & Nail Flush
AVE-C
2674.81
S-88-11-45 E
CSB 837-2
Dirt Road
To 1/4 Cor of Sec. 18
Con't Pg. 11 Top
RETURN TO
LOS ANGELES COUNTY ENGINEER
100 Los Angeles County Engineering Bldg.
Do not extend notes this side of this line.
Note: Any Additions or Changes on This Sheet Must be Made or Circled In Red Ink With Date and Name of Person Making Change.

Notes Ck'd by W. H. Cook	Survey of Hi Vista R.F. Sect
Map No. B 2684	JN 005 Tape 115 Std. 84 of 5
Office Work Reynolds	Surveyed by H. E. Grandquist
Checked W. H. Cook	Notes _____ Date _____
Date Dec. 1959	Indexed C. Johnson

F.B. 2607 Pg. 23

(A) 176-31-40
(B) 88-15-50 ✓
(C) 353-03-20 ✓
(D) 88-15-50
(E) 179-34-50
(F) 88-15-48 1/3 ✓

W.S. 68-B-3

Cont pg 22 R. Side.

NE 1/4 Section 18

NW 1/4 Section 17
T-8-N, R-8-W

COUNTY SURVEYOR
T-8N
R-8W
18 | 17
1/4 SEC. COR.
1934
MONUMENTED

Note: Any Additions or Changes on This Sheet Must Be Made or Circled in Red Ink With Date and Name of Person Making Change.

Do not extend notes this side of this line.

RETURN TO
LOS ANGELES COUNTY ENGINEER
900 LOS ANGELES COUNTY ENGINEERING BLDG.

R.P. SET 2" I.P. CEM. PLUG & L.A.C. ENGR. TAG. UP 10"

Ave C-8.

24'

88°-15'-50"

42.43' 45°

M

Fd C.S. Mon. ~~Stamped as Shown~~ & deposit Ref. CS B 837-2 F.B. 410-82

To Ctr. of Sec. 18

30°

29.08'

Cont Pg. 14 Top

MAP = 179°-59'-40"
M = 179°-59'-37" 40"

Dirt Road

24'

29.97'

41'

42.43' Tang.

R.P. Fd 1" x 4" Spk. & Nail 6" U.P.

R.P. Set 2" I.P. Cem. Plug & L.A.C. Engr. Tag. UP 10"

Fd 2" x 2" Spk & Tag. R.E. 1988 Flush.

2ND ST. EAST.

E. Rd

Dirt Road

E. Rd

To Sec. Cor.

Sec. 18 F.B. 410-114

N 0°08'-55" W
C.S. B 837-2

265.89'

265.44'
N 0°09'-15" W
C.S. B 837-2

SE 1/4 Sec. 18

SW 1/4 Sec. 17

(G) 179-59-40
(H) 359-58-20 ✓
(I) 179-59-35 ✓
(J) 359-57-40
(K) 179-59-36 1/3 ✓

768098 CE #247 7-55

Notes Ck'd by W. H. Cook	Survey of Hi Vista W.F. Sand
Map No. B2684	JN 0055.35 Tape 115 Std 84 °F
Office Work Reynolds	Surveyed by H.E. Granquist
Checked W. H. Cook	Notes H.E.G. Date 10/7/59
Date Dec. 1959	Indexed A. C. Johnson

F. B. 2607 Pg. 25

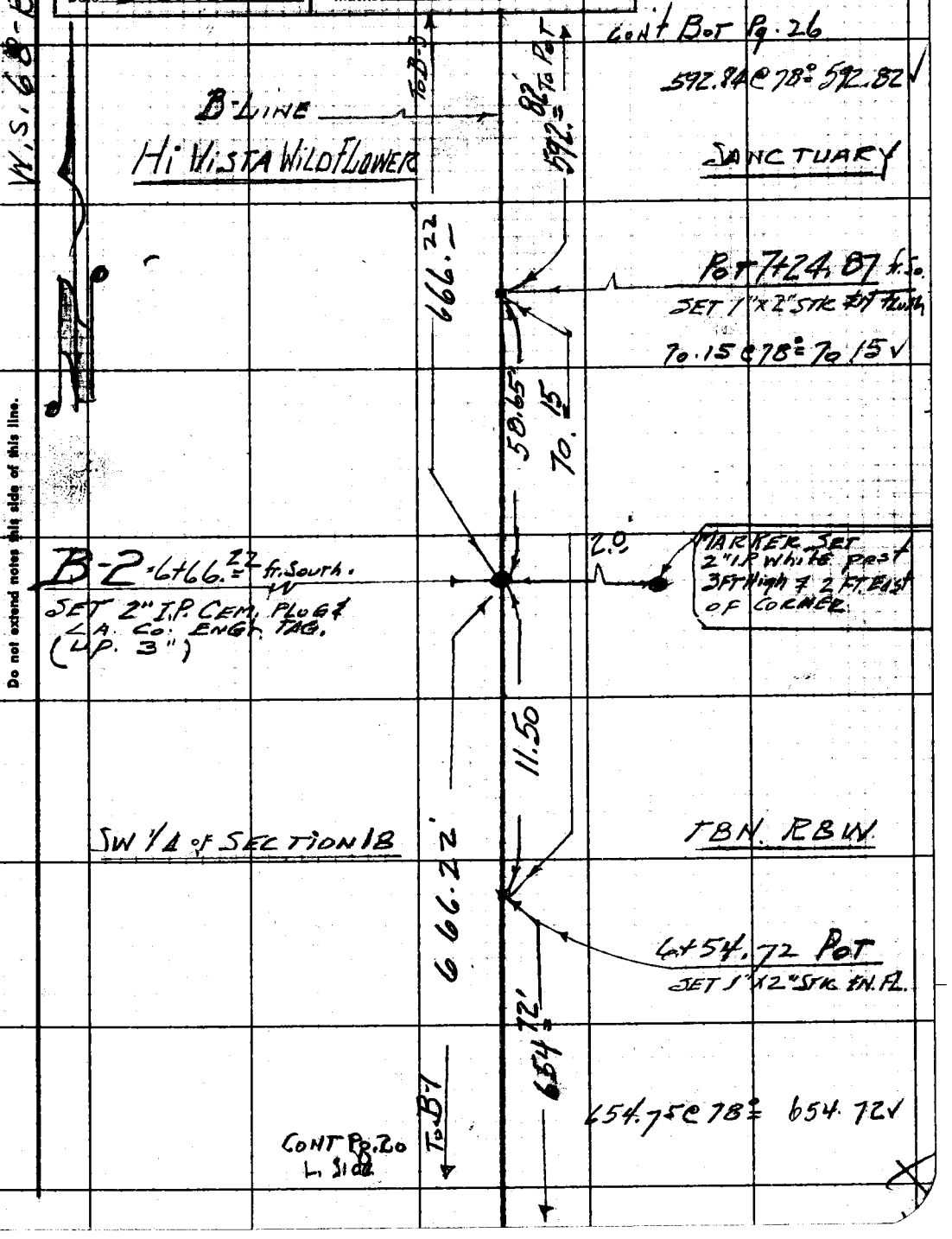

Note: Any Additions or Changes on This Sheet Must be Made or Circled in Red Ink With Date and Name of Person Making Change.

Do not extend notes this side of this line.

RETURN TO
LOS ANGELES COUNTY ENGINEER
100 LOS ANGELES COUNTY ENGINEERING BLDG.

763098 CE #247—7-59

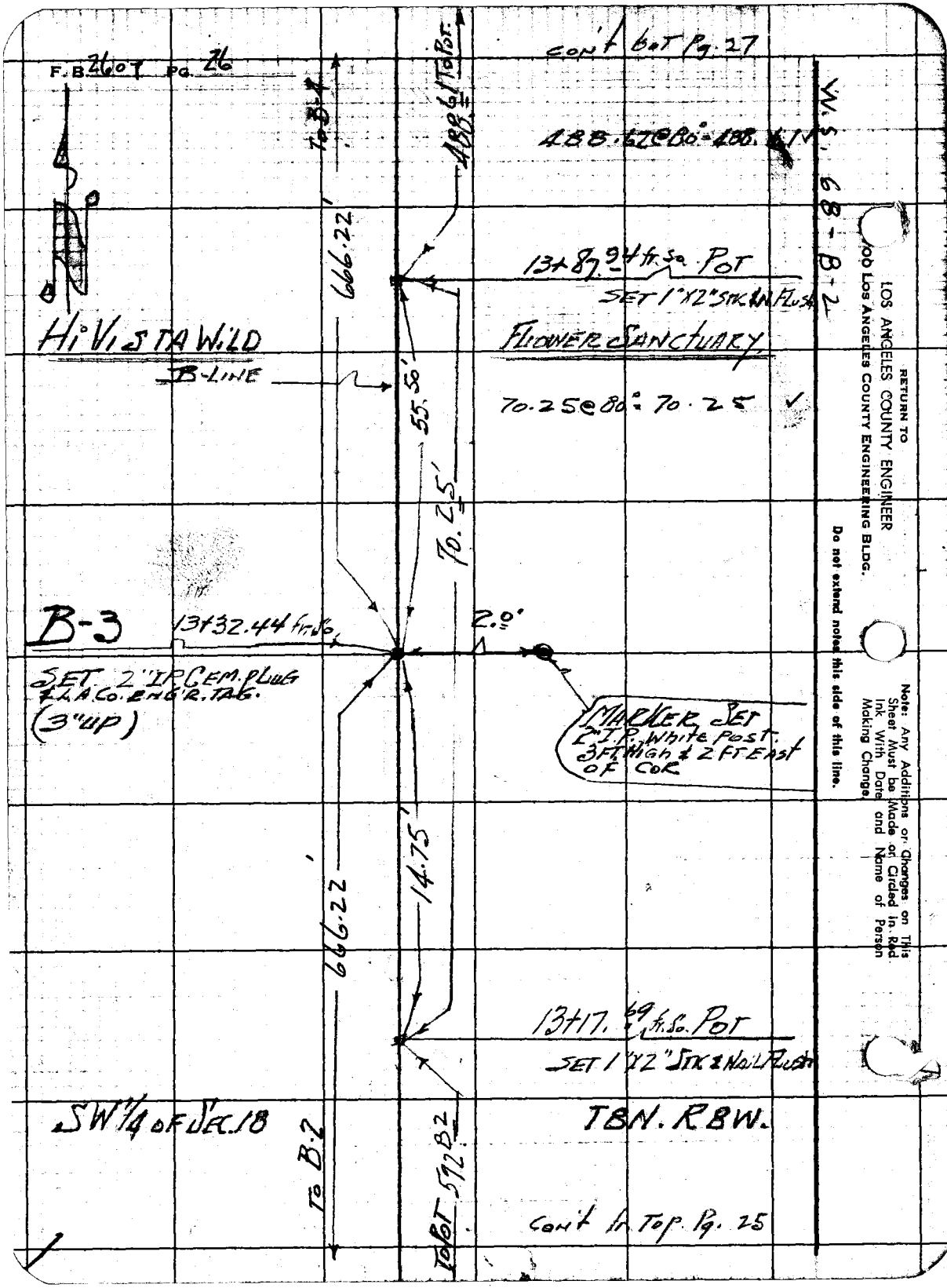
F.B. 2607 PG. 26
con't bot Pg. 27
To B-4
488.61 To Pot.
488.62@80°=488.61
W.S. 68-B-2
666.22'
13+87.94 ft. So. Pot
SET 1"X2" Stk & Nail Flush
HiVISTA WILD
FLOWER SANCTUARY
B-LINE
55.50'
70.25@80°=70.25
70.25'
B-3
13+32.44 ft. So.
2.0'
SET 2" I.P. CEM. PLUG & L.A. CO. ENG'R. TAG. (3" UP)
MARKER SET 2" I.P. White Post. 3 FT. High & 2 FT. East of COR
14.75'
666.22'
13+17.69 ft. So. Pot
SET 1"X2" Stk & Nail Flush
SW 1/4 OF SEC. 18
TBN. RBW.
To B-2
To Pot 592.82
con't fr. Top Pg. 25
RETURN TO
LOS ANGELES COUNTY ENGINEER
100 LOS ANGELES COUNTY ENGINEERING BLDG.
Do not extend notes this side of this line.
Note: Any Additions or Changes on This Sheet Must be Made or Circled in Red Ink With Date and Name of Person Making Change.

Notes Ck'd by W.H. Cook	Survey of Hi Vista W.F. Sanctuary
Map No. B2684	JN 0055.35 Tape 115 Std 84 °F
Office Work Reynolds	Surveyed by H.E. Granquist
Checked W.H. Cook	Notes H.E.G. Date 10/7/59
Date Dec. 1959	Indexed C. Johnson

F.B. 2607 Pg. 27

W.S. 68-B-2

Cont. Pg 12 Ri Side

To N. Bdry of Sanctuary

647.76@74° = 647.72 ✓

B-LINE

Hi Vista Wild

Flower Sanctuary

666.23 to B-5

647.72 to B5

20+17.17 Pot. Set 1"x2" Stk. Rn. Flush

140.63@72° = 140.62 ✓

18.51

140.62

B-4 = 19+98.66 Fr. South

Set 2" I.P. Cem plug & LaCo. Engr. Tag. (3" up)

90° 2.01

Marker Set 2" I.P. White post, 3 ft high & 2 ft East of Cor.

122.11

18+96.55 Pot Set 1"x2" Stk. Rn. Flush

666.22

SW 1/4 of Section 18

TBN. RBW.

488.61

To B3

To Pot

Cont. Top Pg. 26

Note: All Additions or Changes on This Sheet Must be Made or Circled in Red Ink With Date and Name of Person Making Change.

Do not extend notes this side of this line.

RETURN TO
LOS ANGELES COUNTY ENGINEER
700 Los Angeles County Engineering Bldg.

76F3095 CE #247—3-57

NOTES RED _____ JOB NO. 0055.35 SURVEY OF Hi. Vista Wild Flower Sanct F. B. 2607 Pg. 31
DATE _____ SURVEY BY H.E. Grahquist
NOTES CHKD W.H. Cook NOTES BY H.E.G. DATE 10/17/59
DATE _____ INDEXED C. Johnson DATE 10-23-59

DESCRIPTION

J.N. 0055.35

Hi Vista Wild Flower Sanctuary

Bench Mark Level

Circuit No. 1

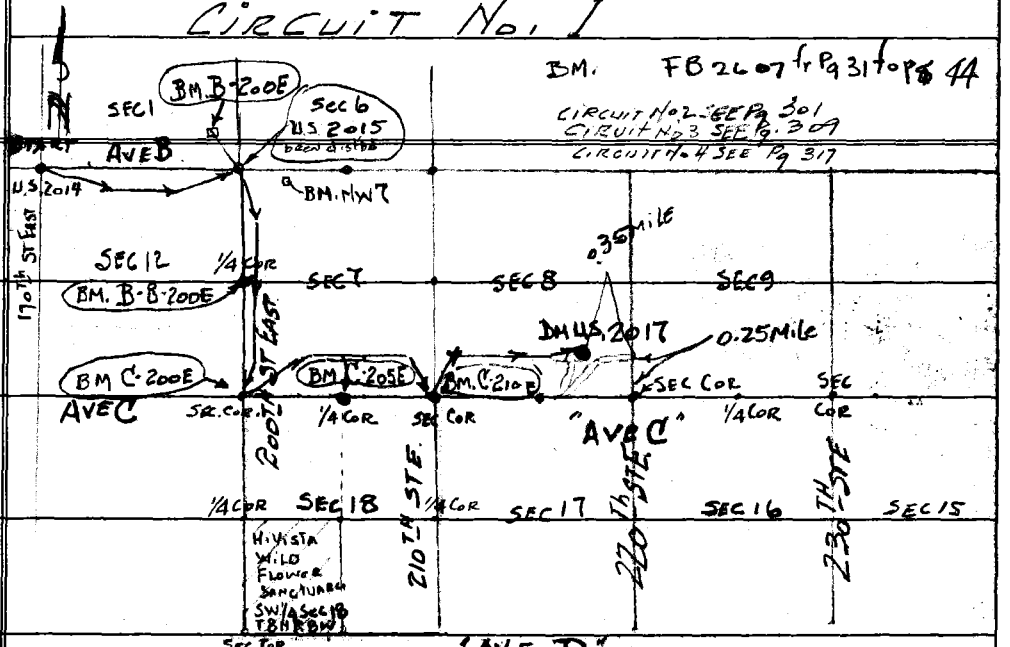

ADJ. ELEV.

3RD RUN

2ND RUN

DIFF.

1ST RUN

H.E. Grahquist, Chief Rmes.
J. Maldonado. Instr.
Rod. G.E. Cook.
Rod. A. Martinez

B.M.

NOTE: ANY ADDITIONS OR CHANGES ON THIS SHEET MUST BE MADE OR CIRCLED IN RED INK, WITH DATE AND NAME OF PERSON MAKING CHANGE.

Do not extend notes this side of this line

PLEASE RETURN TO
LOS ANGELES COUNTY SURVEYOR
725 LOS ANGELES COUNTY ENGINEERING BLDG.

765420 S & E-353 4-54

768420 S & E-983 4-54

PLEASE RETURN TO
LOS ANGELES COUNTY SURVEYOR
725 LOS ANGELES COUNTY ENGINEERING BLDG.

NOTE: ANY ADDITIONS OR CHANGES ON THIS SHEET MUST BE MADE OR CIRCLED IN RED INK, WITH DATE AND NAME OF PERSON MAKING CHANGE.

Do not extend notes this side of this line

JOB NO. 0055.35 SURVEY OF Hi Vista Wild Flower NOTES RED
SURVEY BY H.E. Granquist DATE
NOTES BY H.E.G. DATE 10/1/57 NOTES CHKD
INDEXED C. Johnson DATE DATE

F.B. 1607 PG. 32

B.M.	1ST RUN	DIFF.	2ND RUN	3RD RUN	ADJ. ELEV.	DESCRIPTION
B.M.U.S.2014	2537.050					BM.U.S. 2014 El = 2537.058 FINAL ELEV. 1928
+	6.869		6.708			190TH STE. & AVE B. N/W Cor. Sec. 1,2,11,12. T8N. R9W
π	2543.919	+3.979	+3.977			Std 4" Br Tablet in Conc. 4" up. Mkd U.S. Geo. Surv. in
−	2.890		2.731			Coop. with LA County, 1st mpd. L.S. 44. 1929., 35N & 28W Not Adjust.
T.P. 1	2541.029					STK. S.E. Rd. 250' E of AVE B & 190TH STE.
+	7.130		6.995			77' W of P.P. # 68231 E
π	2548.159	+4.791	+4.794			
−	2.339		2.201			
T.P. 2	2545.820					STK. S.E. AVE B. "Y." Flag.
+	6.347		6.423			
π	2552.167	+3.609	+3.611			
−	2.738		2.812			
T.P. 3	2549.429					STK. S.E. " " " "
+	5.984		5.650			
π	2555.413	+3.466	+3.468			
−	2.518		2.182			
T.P. 4	2552.895					STK. " " " " "
+	5.508		5.367			
π	2558.403	+3.258	+3.258			
−	2.250		2.109			
T.P. 5	2556.153					STK. " " " " " " 40' W. of
+	5.325		5.111			P.P. # 68231 SE.
π	2561.478	+2.902	+2.901			
−	2.423		2.210			
T.P. 6	2559.055					STK. S.E. AVE B Y. Flag.
+	6.337		6.226			
π	2565.392	+4.167	+4.167			
−	2.170		2.059			STK. " " " " X. "
T.P. 7	2563.222					

765420 S & E-353 4-54

PLEASE RETURN TO
LOS ANGELES COUNTY SURVEYOR
725 LOS ANGELES COUNTY ENGINEERING BLDG.

NOTE: ANY ADDITIONS OR CHANGES ON THIS SHEET MUST BE MADE OR CIRCLED IN RED INK, WITH DATE AND NAME OF PERSON MAKING CHANGE.

Do not extend notes this side of this line

B.M.	1ST RUN	DIFF.	2ND RUN	3RD RUN	ADJ. ELEV.	DESCRIPTION
T.P. 7	2563.222					SEE Pg. 32 bot for closer
+	5.883		5.733			
π	2569.105	+3.389	+3.387			
−	2.494		2.346			
T.P. 8	2566.611					STK. S.S. AVE B. Y Flag.
+	5.431		5.319			
π	2572.042	+3.641	+3.641			
−	1.790		1.678			
T.P. 9	2570.252					" " " " 10' W of
+	5.949		5.798			TP. #6 82 31 3E.
π	2576.201	+4.849	+4.850			
−	1.100		0.948			
T.P. 10	2575.101					STK. S.S. AVE B. Y Flag
+	5.320		5.187			
π	2580.421	+2.411	+2.409			
−	2.909		2.778			
T.P. 11	2577.512					STK " " " " " 25' E of
+	5.259		5.133			P.P. #4 82 31 2E
π	2582.771	+3.059	+3.057			
−	2.200		2.076			
T.P. 12	2580.571					STK. S.S. AVE B. Y Flag.
+	4.687		4.560			
π	2585.258	+2.400	+2.401			
−	2.287		2.159			
T.P. 13	2582.971					STK " " " Y. Flag
+	5.527		5.408			
π	2588.498	+2.756	+2.757			
−	2.771		2.651			
T.P. 14	2585.727					STK " " " " "

NOTES RED. JOB NO. 0055.35 SURVEY OF Hillside W.F. Southern
DATE SURVEY BY U.E. Grantham
NOTES CHKD. W.H. Cook NOTES BY H.E.G. DATE 10/2/52
DATE INDEXED K.C. Johnson DATE

F.B. 2607 Pg. 33

766420 S & E-[illegible] 4-64

PLEASE RETURN TO
LOS ANGELES COUNTY SURVEYOR
725 LOS ANGELES COUNTY ENGINEERING BLDG.

NOTE: ANY ADDITIONS OR CHANGES ON THIS SHEET MUST BE MADE OR CIRCLED IN RED INK, WITH DATE AND NAME OF PERSON MAKING CHANGE.

Do not extend notes this side of this line

JOB NO. 005535 SURVEY OF Hi Vista M.F. Sandstone NOTES RED
SURVEY BY H.E.G. H.E.G. DATE 10/3/59 NOTES CHKD.
NOTES BY H.E.G. DATE NOTES CHKD.
INDEXED A. C. Johnson DATE DATE

F.B. 260 Pg. 34

B.M.	1ST RUN	DIFF.	2ND RUN	3RD RUN	ADJ. ELEV.	DESCRIPTION
T.P. 14	2585.727					SEE Pg. 33 bot for descr.
+	5.870		5.759			
Π	2591.597	+2.438	+2.440'			
−	3.432		3.319			
T.P. 15	2588.165					STK. S.S. AYE B.R. E. of PP 482310E
+	6.171		6.037	5.919		
Π	2594.336	+3.561	+3.567	+3.561'		
−	2.610		2.470	2.358		
T.P. 16	2591.726					STK. " " " Y Flag.
+	5.748		5.611			
Π	2597.474	+3.023	+3.020'			
−	2.725		2.591			
T.P. 17	2594.749					STK. " " " " " "
+	5.551		5.461			
Π	2600.300	+3.941	+3.940'			
−	1.610		1.521			
T.P. 18	2598.690					STK. " " " " Y. Flag.
+	6.642		6.543			
Π	2605.332	+3.880	+3.882'			
−	2.762		2.661			
T.P. 19	2602.570					STK " " " " " "
+	4.777		4.667			
Π	2607.347	+1.227	+1.225'			
−	3.550		3.442			
T.P. 20	2603.797					STK. " " " "
+	4.608		4.499			
Π	2608.405	−0.071	−0.071'			
−	4.679		4.570			
B.M. US 2015	2603.726					SEE Pg 35 for descr. B.M. US 2015 EL.: 2605.34 FINAL EL. 1928

7624480 S & E-353 4-54

PLEASE RETURN TO
LOS ANGELES COUNTY SURVEYOR
725 LOS ANGELES COUNTY ENGINEERING BLDG.

NOTE: ANY ADDITIONS OR CHANGES ON THIS SHEET MUST BE MADE OR CIRCLED IN RED INK, WITH DATE AND NAME OF PERSON MAKING CHANGE.

Do not extend notes this side of this line

B.M.	1ST RUN	DIFF.	2ND RUN	3RD RUN	ADJ. ELEV.	DESCRIPTION
B.M. U.S. 2015	2603.726					B.M. U.S. 2015 "E" 2605.34 Pub. Elev. 1928
+	4.966		4.847			AVE B & 200TH ST. EAST & EDT. & SEC. COR. 1, 6, 7, 12,
π	2608.692	+0.398	+0.397			T. 8N, R. 8 & 9W.
−	4.568		4.450			C.S. Mon. 12" deep. Stmpd. 1, 6, 7, 12, T. 8N,
B.M. "B-200E"	2604.124					R. 8W. & R. 9W. 1927, (NOTE This Mon. Lowered
+	6.529		6.568			IN 1930. Gov. ELEV: 1928 Mon. Was Tied Above)
π	2610.653	+6.211	+6.210			B.M. "B-200E" El.= F.B. 2607-35
−	0.318		0.358			AVE B & 200TH ST. EAST & N.W. COR. R.P.
B.M. N.W. 7	2610.335					Nail in top of 2"x4" Rec. Post 3" High.
+	2.918		2.778			42.43 FT. N'ly of SEC. COR. 1, 6, 7, 12, T. 8N. R. 8W. R. 9W.
π	2613.253	+2.130	+2.133			
−	0.788		0.645			
T.P. 21	2612.465					B.M. N.W. 7 El.= F.B. 2607-35
+	7.699		8.019			AVE B & 200TH ST. EAST. S.E'ly COR.
π	2620.164	+7.429	+7.428			Chis. X in top of 6"x6" 24" High Conc. Street
−	0.270		0.591			Sign post. 14 FT So. & 29 FT E. of E. Int.
T.P. 22	2619.894					
+	9.919		10.032			T.P. 21. STK. E. Si. 200TH ST. E. &
π	2629.813	+9.113	+9.111			250' So of AVE B.
−	0.806		0.921			
T.P. 23	2629.007					T.P. 22. STK. 5' E. of E.E. Rd. 200TH ST. E.
+	8.408		8.297			95' N. of P.P. # 182304 E
π	2637.415	+6.956	+6.955			T.P. 23. STK. E. E. Rd. 200TH ST. E. Y. Flag
−	1.452		1.342			
T.P. 24	2635.963					T. P. 24. E. Si. 200TH E. 60' N. of Right.
+	9.702		9.595			
π	2645.665	+3.904	+3.905			
−	5.798		5.690			
T. P. 25	2639.867					STK. / E. E. Rd. " " 100' So of Sm. Ink.

NOTES RED. _____ JOB NO. 2055-35 SURVEY OF _____
DATE _____ SURVEY BY _____ DATE _____
NOTES CHKD. W.N. Cook NOTES BY _____ DATE _____
DATE _____ INDEXED _____ DATE _____

F.B. 2607 Pg. 35

765420 S & E-353 4-54

PLEASE RETURN TO
LOS ANGELES COUNTY SURVEYOR
725 LOS ANGELES COUNTY ENGINEERING BLDG.

NOTE: ANY ADDITIONS OR CHANGES ON THIS SHEET MUST BE MADE OR CIRCLED IN RED INK, WITH DATE AND NAME OF PERSON MAKING CHANGE.

Do not extend notes this side of this line

B.M.	1ST RUN	DIFF.	2ND RUN	3RD RUN	ADJ. ELEV.	DESCRIPTION
T.P. 25	2639.867					SEE Pg. 35 for descr.
+	8.958		8.856			
π	2648.825	+7.675	+7.675			
−	1.283		1.181			
T.P. 26	2647.542					STK. 4' E. of Rd. 200th St E, 130' N. of P.P. #682302E
+	7.409		7.463			
π	2654.951	+7.110	+7.110			
−	0.299		0.353			
T.P. 27	2654.652					STK. E.E. Rd. 200th St E. in Gut.
+	9.654		9.499			
π	2664.306	+7.733	+7.736			
−	1.921		1.963			
T.P. 28	2662.385					STK. " " " " " " Y. Flag.
+	8.549		8.559			
π	2670.934	+7.965	+7.967			
−	0.584		0.592			
T.P. 29	2670.350					STK. " " " " " 140' So of P.P. 682301E.
+	8.967		9.072			
π	2679.317	+8.625	+8.622			
−	0.342		0.450			
T.P. 30	2678.975					STK. E.E. Rd. 200th St E. Y. Flag
+	6.810		6667			
π	2685.785	+3.449	+3.449			
−	3.361		3.218			B.M. "B8-200E" El. F.B. 2607-36
B.M. "B8-200E"	2682.424					Ave B8 & 200th St East. Also 1/4 Sec. Cor.
+	10.209		10.308			C.S. Mon. 12" Dp. Stmpd 7, 12, T8N. R8 & 9W.
π	2692.633	+9.728	9.728			1/4 Sec. Cor. 1927,
−	0.481		0.580			63' So. & 34.5' West of P.P. 693001E
T.P. 31	2692.152					T.P. 31 SEE Next Pg.

JOB NO. 005535 SURVEY OF H. Vista, WF 8 NOTES RED
SURVEY BY H.E. Granquist DATE
NOTES BY H.E.G. DATE 10/19/59 NOTES CHKD.
INDEXED C. Johnson DATE DATE

F.B. 2607 Pg. 36

768420 S & E-353 4-54

PLEASE RETURN TO
LOS ANGELES COUNTY SURVEYOR
725 LOS ANGELES COUNTY ENGINEERING BLDG.

NOTE: ANY ADDITIONS OR CHANGES ON THIS SHEET MUST BE MADE OR CIRCLED IN RED INK, WITH DATE AND NAME OF PERSON MAKING CHANGE.

Do not extend notes this side of this line

B.M.	1ST RUN	DIFF.	2ND RUN	3RD RUN	ADJ. ELEV.	DESCRIPTION
T.P. 31	2692.152					STK. E.E. Rd. 200th St. E. 250' So of AVE B-8.
+	9.520		9.374			
π	2701.672	+8.420	+8.419			
−	1.100		0.955			
T.P. 32	2700.572					STK. E.E. of 200th St. E. 60' S. of P.P. # 693002E
+	9.360		9.510			
π	2709.932	+9.110	+9.111			
−	0.250		0.399			
T.P. 33	2709.682					STK. E Si. 200th St E. Y. Flag.
+	9.399		9.508			
π	2719.081	+9.075	+9.077			
−	0.324		0.431			
T.P. 34	2718.757					STK. E Si " " " Y. Flag. 90' S. of P.P. # 693003
+	9.544		9.421			
π	2728.301	+9.061	+9.062			
−	0.483		0.359			
T.P. 35	2727.818					STK. E. S. of 200th St E. Y. Flag.
+	8.199		8.059			
π	2736.017	+7.618	+7.618			
−	0.581		0.441			
T.P. 36	2735.436					STK. 5' E. of E. Edge 200th St E. 75' S. of P.P. # 693004E.
+	8.558		8.412			
π	2743.994	+7.640	+7.638			
−	0.918		0.774			
T.P. 37	2743.076					STK. 5' E. of 200th St. E. Y. Flag
+	8.762		8.587			
π	2751.838	+7.598	+7.598			
−	1.164		0.989			
T.P. 38	2750.674					" " " " 45' N. of P.P. # 69305E

NOTES RED ____ JOB NO. 005535 SURVEY OF Hi Vista W.F.S.
DATE ____ SURVEY BY H.E. Granquist
NOTES CHKD W.H. Cook NOTES BY H.E.G. DATE 10/14/59
DATE ____ INDEXED C. Johnson DATE ____

F.B. 2607 PG. 37

76S420 S & E-353 4-54

PLEASE RETURN TO
LOS ANGELES COUNTY SURVEYOR
725 LOS ANGELES COUNTY ENGINEERING BLDG.

NOTE: ANY ADDITIONS OR CHANGES ON THIS SHEET MUST BE MADE OR CIRCLED IN RED INK, WITH DATE AND NAME OF PERSON MAKING CHANGE.

Do not extend notes this side of this line

B.M.	1ST RUN	DIFF.	2ND RUN	3RD RUN	ADJ. ELEV.	DESCRIPTION
T.P. 38 ✓	2750.674					SEE Pg 37 for descr.
+	8.363		8.287			
π ✓	2759.037	+7.935	+7.938			
−	0.428		0.349			
T.P. 39 ✓	2758.609					STK E.S. 200TH ST E, Y Flag.
+	8.462		8.322			
π ✓	2767.071	+7.287	+7.289			
−	1.175		1.033			
T.P. 40 ✓	2765.896					STK " " " " " Y "
+	9.659		9.411			
π ✓	2775.555	+9.020	+9.020			
−	0.639		0.391			
T.P. 41 ✓	2774.916					STK " " " " Y " 65' S of
+	7.419		7.210			P.P. # 693006 E
π ✓	2782.335	+4.609	+4.608			
−	2.810		2.602			
BM "C-200E" ✓	2779.525					B.M. "C-200E" EL.= FB 2607 - Pg. 38
+	5.268		5.159			AVE C & 200TH ST EAST. & Int & Section Cor.
π ✓	2784.793	+0.796	+0.796			Co. Surv. Mon 18 Deep. Stmpd. 12, 13, 7, 18,
−	4.472		4.363			T8N. R8W & R9W. 1927.
BM "R.P. C-200E" ✓	2780.321					B.M. "R.P. C-200E" EL.= FB 2607 Pg. 38
+	5.051		4.958			AVE C & 200E. N.E. Cor. 40' N & 40' E. of Int.
π ✓	2785.372	−0.015	−0.012			2" I.P. Cem. plug & L.A. Co. Engr. Tag (8" UP) Ref. Point
−	5.066		4.970			
T.P. 42 ✓	2780.306					STK. N. Side AVE C 250' E of 200TH
+	5.467		5.354			ST. East.
π ✓	2785.773	+1.205	+1.204			
−	4.262		4.150			
T.P. 43 ✓	2781.511					STK. N. Si. AVE C. Y Flag

JOB NO 005535 SURVEY OF H. Vista, W.E. 5 NOTES RED
SURVEY BY H.E. Granquist DATE
NOTES BY H.E. G. DATE 10/19/59 NOTES CHKD.
INDEXED C. Johnson DATE DATE

F.B. 2607 PG. 38

768420 S & E-353 4-54

PLEASE RETURN TO
LOS ANGELES COUNTY SURVEYOR
725 LOS ANGELES COUNTY ENGINEERING BLDG.

NOTE: ANY ADDITIONS OR CHANGES ON THIS SHEET MUST BE MADE OR CIRCLED IN RED INK, WITH DATE AND NAME OF PERSON MAKING CHANGE.

Do not extend notes this side of this line

B.M.	1ST RUN	DIFF.	2ND RUN	3RD RUN	ADJ. ELEV.	DESCRIPTION
T.P. 43	2781.511					SEE bot Pg. 38 for descr
+	4.919		4.847	4.910		
π	2786.430	-0.335	-0.332	-0.337		
−	5.254		5.179	5.247		
T.P. 44	2781.176					STK N. Si. AVE C. Y. Flag
+	5.463		5.378			
π	2786.639	+0.373	+0.376			
−	5.090		5.002			
T.P. 45	2781.549					STK " " " " " " 100' W of
+	3.760		3.595			drain
π	2785.309	+0.120	+0.123			
−	3.640		3.472			
T.P. 46	2781.669					STK. " " " " 100' E of
+	3.862		3.722			dirt drain
π	2785.531	-0.836	-0.836			
−	4.698		4.558			
T.P. 47	2780.833					STK. N. Si. of "AVE C." Y. Flag.
+	3.925		3.801			
π	2784.758	-1.770	-1.771			
−	5.695		5.572			
T.P. 48	2779.063					STK. " " " " " Y. "
+	4.428		4.281			
π	2783.491	-0.943	-0.946			
−	5.371		5.227			
T.P. 49	2778.120					STK " " " " Y "
+	4.480		4.312	4.489		
π	2782.600	-1.075	-1.276	-1.072		
−	5.555		5.588	5.561		
T.P. 50	2777.045					" " " "

NOTES RED ____ JOB NO. 0055.35 SURVEY OF Hi Vista WE Sanc
DATE ____ SURVEY BY H.E. Grahquist
NOTES CHKD. W.H. Cook NOTES BY H.E.G. DATE 10/14/59
DATE ____ INDEXED J. C. Johnson DATE ____

F.B. 2607 PG. 39

76S420 S & E-353 4-54

PLEASE RETURN TO
LOS ANGELES COUNTY SURVEYOR
725 LOS ANGELES COUNTY ENGINEERING BLDG.

NOTE: ANY ADDITIONS OR CHANGES ON THIS SHEET MUST BE MADE OR CIRCLED IN RED INK, WITH DATE AND NAME OF PERSON MAKING CHANGE.

Do not extend notes this side of this line

B.M.	1ST RUN	DIFF.	2ND RUN	3RD RUN	ADJ. ELEV.	DESCRIPTION
T.P. 50 ✓	2777.045					SEE Pg 39 for DESCR.
+	4.278		4.071			
⊼ ✓	2781.323	-2.431	-2.428			
−	6.709		6.499			
BM. "C205E" ✓	2774.614					BM. "C205E" EL: FB 2607 Pg 40
+	5.882		5.712			AVE C & 205th St. East. & INT & 1/4 SEC. COR.
⊼ ✓	2780.496	+0.862	+0.859			C.S. MON (18 Dp) stmpd. 7, 18, T8N. R8W. 1/4 SEC. COR.
−	5.020		4.853			
T.P. 51 ✓	2775.476					STK. H. Si. AVE C. 250' E. of 205th ST. E.
+	3.761		3.599			
⊼ ✓	2779.237	-0.497	-0.498			
−	4.258		4.097			
T.P. 52 ✓	2774.979					STK " " " 500' E " " " "
+	4.218		4.000			
⊼ ✓	2779.197	-1.274	-1.272			
−	5.492		5.272			
T.P. 53 ✓	2773.705					" " " 750' E " " " Y Flag
+	5.246		5.091			
⊼ ✓	2778.951	-0.834	-0.837			
−	6.080		5.928			
T.P. 54 ✓	2772.871					STK " " 1000' E " " Y. Flag
+	4.790		4.546			
⊼ ✓	2777.661	-0.247	-0.245			
−	5.037		4.791			
T.P. 55 ✓	2772.624					STK " " 1250' E " " Y. Flag
+	3.930		3.699			
⊼ ✓	2776.554	-1.389	-1.389			
−	5.319		5.088			
T.P. 56 ✓	2771.235					STK " " 1500' E " X Flag

JOB NO. 005535 SURVEY OF Hi Vista W.F.S. NOTES RED.
SURVEY BY H.E. GRANDLIST DATE
NOTES BY H.E.G. DATE 10/15/59 NOTES CHKD.
INDEXED C. Johnson DATE DATE

F.B. 2607 Pg. 40

769420 S & E-353 4-54

PLEASE RETURN TO
LOS ANGELES COUNTY SURVEYOR
725 LOS ANGELES COUNTY ENGINEERING BLDG.

NOTE: ANY ADDITIONS OR CHANGES ON THIS SHEET MUST BE MADE OR CIRCLED IN RED INK, WITH DATE AND NAME OF PERSON MAKING CHANGE.

Do not extend notes this side of this line

NOTES RED ____ JOB NO. 005535 SURVEY OF Hi Vista M.E.S.
DATE ____ SURVEY BY H. E. GRANDUIS
NOTES CHKD W. H. Cook NOTES BY H. E. G. DATE 10/15/59
DATE ____ INDEXED H. C. Johnson DATE ____

F.B. 2607 PG. 41

B.M.	1ST RUN	DIFF.	2ND RUN	3RD RUN	ADJ. ELEV.	DESCRIPTION
T.P 56 ✓	2771.235					SEE Pg. 40. bot for descr.
+	4.571		4.371			
π ✓	2775.806	-0.779	-0.779			
−	5.350		5.150			
T.P. 57 ✓	2770.456					STK N. Si. AVE C. 1750' E of 205th ST E Y Flag
+	3.839		3.651			
π ✓	2774.295	-1.540	-1.541			
−	5.379		5.192			
T.P. 58 ✓	2768.916					STK " " " 2000' " " " " Y Flag
+	3.951		3.742			
π ✓	2772.867	-1.099	-1.099			
−	5.050		4.841			
T.P. 59 ✓	2767.817					STK " " " 2250 E " " " Y Flag
+	3.640		3.461			
π ✓	2771.457	-2.281	-2.281			
−	5.921		5.742			
B.M. C-210E ✓	2765.536					B.M. "C-210E" EL.= FB-2607-41
+	5.427		5.238			AVE C & 210th ST. East & Int & SEC. COR.
π ✓	2770.963	+1.349	+1.349			C.S. Mon. (15 DP) Stmpd, 7, 8, 17, 18, T.8N. R8W.
−	4.078		3.889			
T.P. 60 ✓	2766.88[illegible]					STK. N. Si. AVE C, 250' E. of 210th ST E
+	4.507		4.677			
π ✓	2771.392	+0.684	+0.686			
−	3.823		3.991			
T.P. 61 ✓	2767.569					STK " " " " 500' E " " " Y Flag
+	3.529		3.628			
π ✓	2771.098	+0.160	+0.159			
−	3.369		3.469			
T.P. 62 ✓	2767.729					STK " " " 750' E " " "

T[illegible]420 S & E-353 4-54

PLEASE RETURN TO
LOS ANGELES COUNTY SURVEYOR
LOS ANGELES COUNTY ENGINEERING BLDG.

NOTE: ANY ADDITIONS OR CHANGES ON THIS SHEET MUST BE MADE OR CIRCLED IN RED INK, WITH DATE AND NAME OF PERSON MAKING CHANGE.

Do not extend notes this side of this line

B.M.	1ST RUN	DIFF.	2ND RUN	3RD RUN	ADJ. ELEV.	DESCRIPTION
T.P.62	2767.729					STK. N. Si. Ave C. 750' E. of 210th ST. E.
+	4.423		4.239	4.421		
π	2772.152	+2.171	+2.167	+2.169		
−	2.252		2.072	2.252		
T.P.63	2769.900					STK. " " " 1000' E " " " Y Flag
+	5.339		5.131			
π	2775.239	−0.607	−0.607			
−	5.946		5.738			
T.P.64	2769.293					STK " " " 1250' E " " Y Flag
+	6.600		6.431			
π	2775.893	+1.651	+1.653			
−	4.949		4.778			
T.P.65	2770.944					STK " " " 1500' E " " "
+	7.751		7.451			
π	2778.695	+2.170	+2.172			
−	5.581		5.279			
T.P.66	2773.114					STK " " " 1750' E " " Y Flag
+	5.142		4.999	4.839		
π	2778.256	+1.521	+1.527	+1.521		
−	3.621		3.472	3.318		
T.P.67	2774.635					Stk " " " 2000' E " " "
+	5.288		5.060			
π	2779.923	+3.057	+3.055			
−	2.231		2.005			
T.P.68	2777.692					STK " " " 2250' E " " Y Flag
+	6.668		6.431			
π	2784.360	+1.790	+1.790			
−	4.878		4.641			
B.M. C-215E	2779.482					B.M. C-215E El. =

See Pg 43 for descr.

JOB NO. 005535 SURVEY OF Hi Vista W.F.S.
SURVEY BY H.E. GRANQUIST
NOTES BY H.E.G. DATE 10/15/59
INDEXED C. Johnson DATE
NOTES RED. DATE
NOTES CHKD. DATE

F.B. 2607 Pg. 42

76S420 S & E-353 4-54

PLEASE RETURN TO
LOS ANGELES COUNTY SURVEYOR
725 LOS ANGELES COUNTY ENGINEERING BLDG.

NOTE: ANY ADDITIONS OR CHANGES ON THIS SHEET MUST BE MADE OR CIRCLED IN RED INK, WITH DATE AND NAME OF PERSON MAKING CHANGE.

Do not extend notes this side of this line

B.M.	1ST RUN	DIFF.	2ND RUN	3RD RUN	ADJ. ELEV.	DESCRIPTION
B.M. C-215E	2779.482					B.M. C-215E. ELV.= F.B. 2607-P43
+	3.470		3.253			AVE C & 215TH St East & Int & 1/4 Sec. Cor.
π	2782.952	-3.450	-3.450			C.S.Mon. (8" Deep.) Stmpd. 8/17 TBN, RBN 1/4 Sec. Cor.
−	6.920		6.703			
T.P. 69	2776.032					STK. W — 5' of old 10' Wide Rd. BR. H.E.L.Y.
+	3.410		3.240			250' N.E.Ly of 1/4 Sec. Cor. 8/17 TBN.
π	2779.442	-3.168	-3.169			R.BW. Y. Flag.
−	6.578		6.409			
T.P. 70	2772.864					STK IN CTR. of old Rd. 500' N.E.Ly
+	2.907		2.652			of AVE C & 215TH ST EAST. Y Flg.
π	2775.771	-4.748	-4.749			
−	7.655		7.401			
T.P. 71	2768.116					STK. CTR. of OLD ROAD. 750' N.E.Ly of
+	3.556		3.371			AVE C & 215TH STE. Y-Flag.
π	2771.672	-2.754	-2.751			
−	6.310		6.122			
T.P. 72	2765.362					STK IN CTR of OLD ROAD. 1000' N.E.Ly
+	0.561		0.468			of AVE C & 215TH STE. Y Flag
π	2765.923	-6.092	-6.091			
−	6.653		6.559			
T.P. 73	2759.270					STK IN CTR. of OLD ROAD. 1250' N.E.Ly
+	3.482		3.272			of AVE C & 215TH STE. Y Flag.
π	2762.752	-3.777	-3.779			
−	7.259		7.051			
T.P. 74	2755.493					STK. IN CTR. of OLD ROAD. 1500' N.E.Ly
+	2.202		2.039			of AVE C & 215 STE. Y Flag
π	2757.695	-5.148	-5.149			
−	7.350		7.188			
B.M. U.S. 2017	2750.345					B.M. U.S. 2017 EL= (FOR ALSO SEE PG 44)

NOTES RED. _____ JOB NO. 0255.35 SURVEY OF H.V. Sta W.F. Som
DATE _____ SURVEY BY H.E.G. & R.W. Quist
NOTES CHKD. W.H. Cox NOTES BY H.E.G. DATE 10/15/59
DATE _____ INDEXED BY C. Johnson DATE _____

F.B. 2607 PG. 43

76S420 LA E-353 4-54

PLEASE RETURN TO
LOS ANGELES COUNTY SURVEYOR
725 LOS ANGELES COUNTY ENGINEERING BLDG.

NOTE: ANY ADDITIONS OR CHANGES ON THIS SHEET MUST BE MADE OR CIRCLED IN RED INK, WITH DATE AND NAME OF PERSON MAKING CHANGE.

Do not extend notes this side of this line

B.M.	1ST RUN	DIFF.	2ND RUN	3RD RUN	ADJ. ELEV.	DESCRIPTION
B.M. "US 2017"	2750.345					B.M. "U.S. 2017 EL. = 2,750,339" ← FINAL ELV. 1928 IN SE QUARTER of SEC. 8, T8N, R8W, 50' EAST OF OLD T ROAD. To Ranch house. (New description) AVE C & 220TH ST. 0.25 Mile North on New Road Thence 0.35 Mi. West on old dirt Road & 50 ft NEly OF "T" of old 10 ft wide dirt Road. Top of 6"x6"x8" High Conc post, 4" Br Tablet Mrkd. "U.S. Geological Survey in Coop. with Los Angeles County" & stmpd "L.S. 45. 1929"
	Levels Cont. Pg. 301					

JOB NO. 0055.35 SURVEY OF Hi Vista Hnes.
SURVEY BY H.E. GRANQUIST DATE
NOTES BY H.E.G. DATE 10/15/59
INDEXED L.O. Johnson DATE
NOTES RED. DATE
NOTES CHKD. DATE

F. B. 2607 PG. 44

Notes Ck'd by	Survey of Love Joy Buttes Wild Flower Sanc
Map No. B2687	JN 0055.36 Tape 115 Std 84 °F
Office Work Snyder	Surveyed by H.E. Granquist
Checked Austin	Notes H.E.G. Date 8/15/59
Date Nov. 1959	Indexed A. C. Johnson 9-24-58

Pg. 51

J.N. 0055.36

LOVE JOY BUTTES WILD FLOWER SANCTUARY.

PROPERTY LINE NOTES

N 1/2 SECTION 13. T7N. R9W.

INDEX Pg. 52

P/L Notes Pg. 53 to 74

BENCH LEVELS Pg 75 to Pg 97

GRANQUIST. CHIEF.
MACDONAD. Instr.
E. MARTINEZ Head Chain
G.E. COOK. HEAD Chain
A.A. MARTINEZ REAR Chain

Note: Any Additions or Changes on This Sheet Must be Made or Circled in Red Ink With Date and Name of Person Making Change.

Do not extend notes this side of this line.

RETURN TO
LOS ANGELES COUNTY ENGINEER
700 LOS ANGELES COUNTY ENGINEERING BLDG.

76F3095 CE #247—8-57

F.B. 2607 Pg. 52

INDEX

INDEX Pg = 1

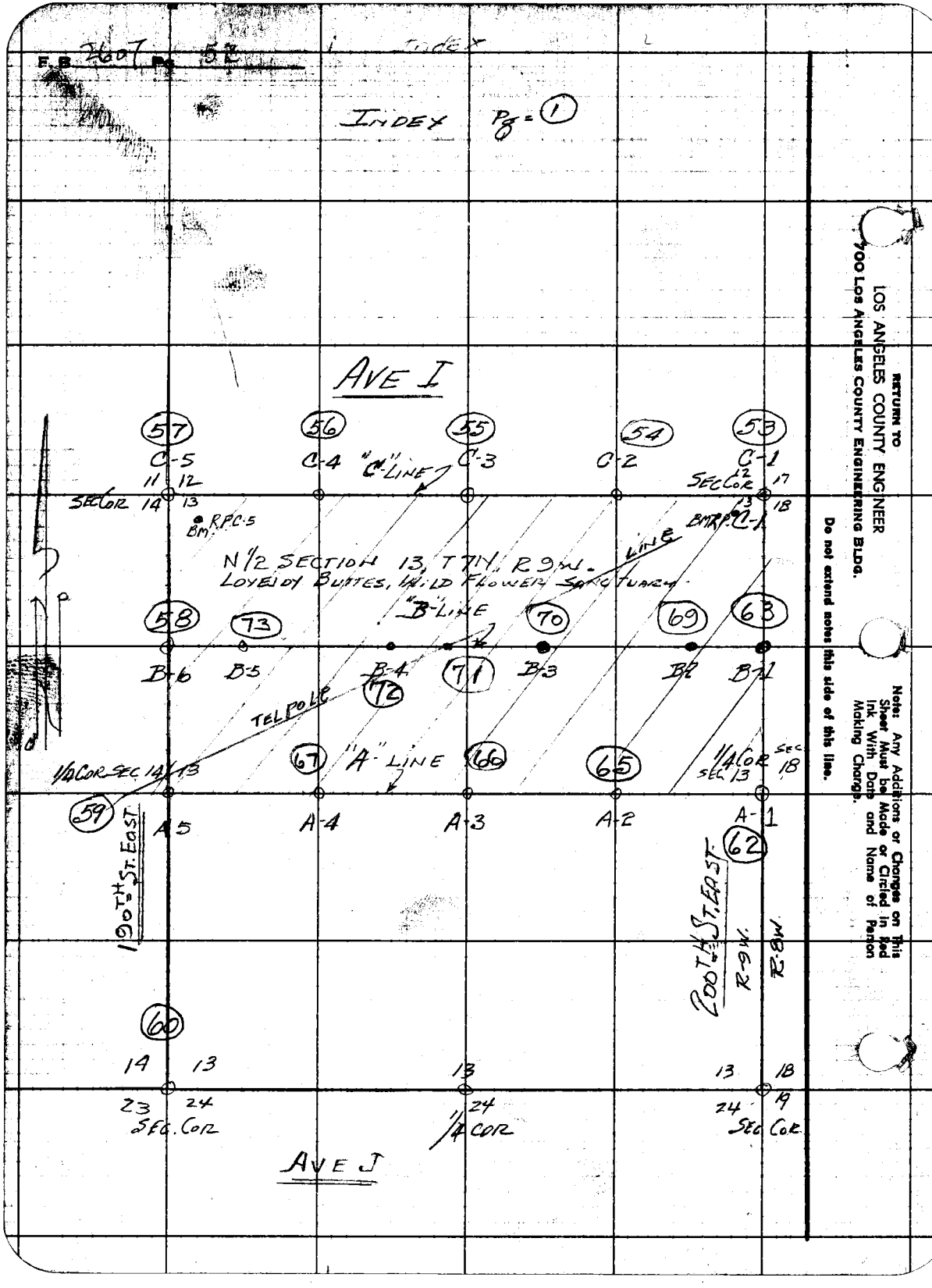

RETURN TO
LOS ANGELES COUNTY ENGINEER
700 Los Angeles County Engineering Bldg.

Do not extend notes this side of this line.

Note: Any Additions or Changes on This Sheet Must be Made or Circled in Red Ink With Date and Name of Person Making Change.

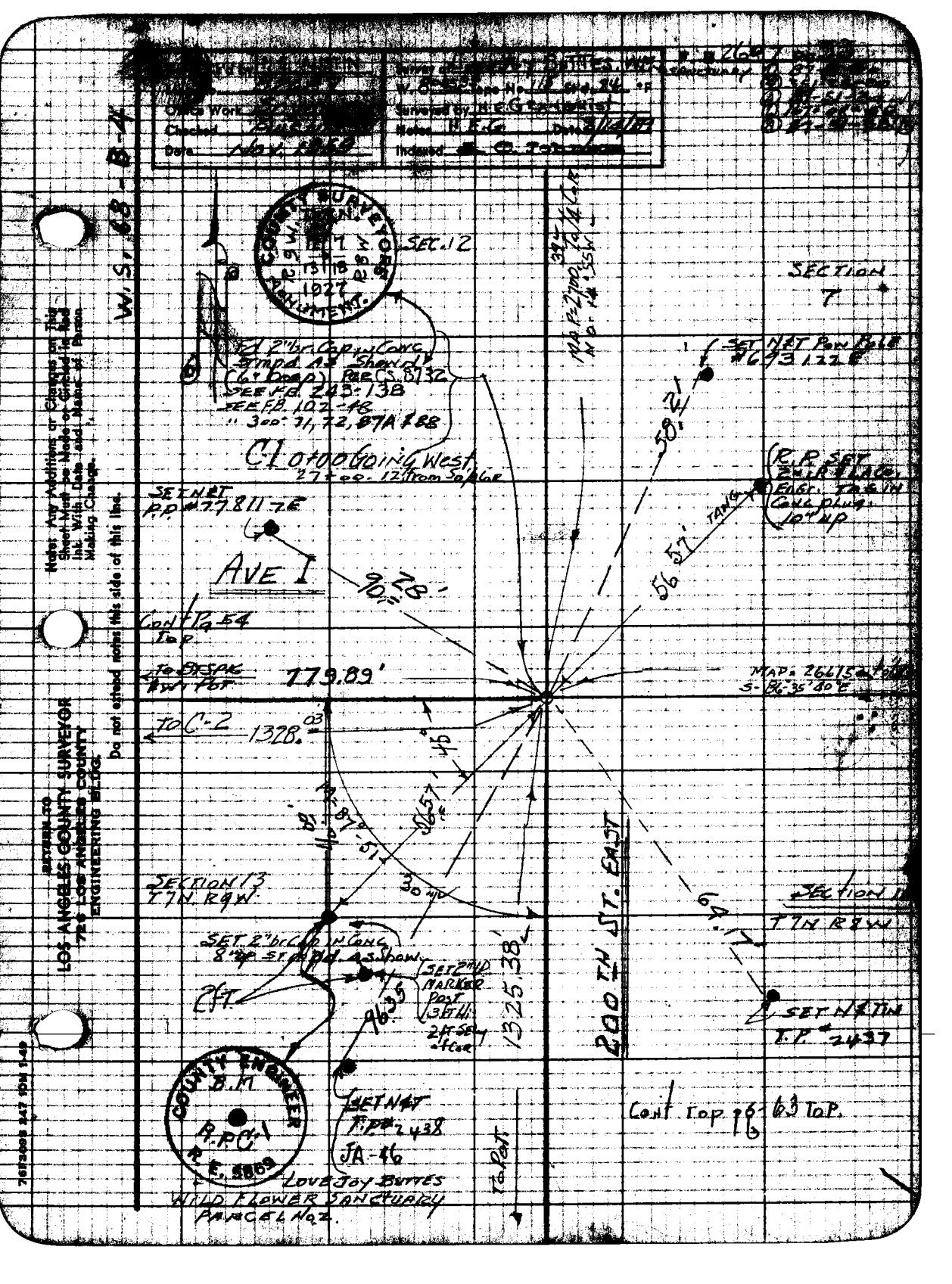

Office Work
Checked
Date Nov. 1959
Surveyed by H.E.G.
Notes H.E.G.
Indexed
W.S. 68-B-4
COUNTY SURVEYORS
R.9 W. T.7 N.
13 18
1927
MONUMENT
SEC. 12
SECTION 7
Fd 2" br. Cap in Conc. Stmpd As Shown (6" Deep) Per CS 8732
SEE F.B. 243-138
SEE F.B. 102-48
" 300: 71, 72, 87A & 88
C1 0+00 Going West
27+00 - 12' from Sa/Cor
SET N&T P.P. #77811 7E
AVE I
90.28'
58.21'
56.57'
TANG
R.P. SET 2" I.P. & LAG. Engr. Tag in Conc. plug 10" up
Cont Pg 54 Top
To BTSPK Pwr Pot
779.89'
MAP = 26675 to 0
S-86°35'40"E
To C-2
1328.03
SECTION 13 T7N R9W
SECTION 1
T7N R8W
SET 2" br. Cap in Conc. 8" up Stmpd. As Shown
SET 2" I.D. MARKER POST 3 FT Hi 2 FT Sely of Cor
2 FT
96.35
1325.38'
200 TH ST. EAST
SET N&T T.P. #2437
COUNTY ENGINEER
B.M.
R.P.C.-1
R.E. 5869
SET N&T T.P. #2438
JA-46
Cont Top 63 Top
To Pot
LOVE JOY BUTTES
WILD FLOWER SANCTUARY
PARCEL No 2.
Note: Any Additions or Changes on This Sheet Must be Made or Circled in Red Ink With Date and Name of Person Making Change.
Do not extend notes this side of this line.
RETURN TO
LOS ANGELES COUNTY SURVEYOR
726 LOS ANGELES COUNTY
ENGINEERING BLDG.
76F3095 247 10M 1-49

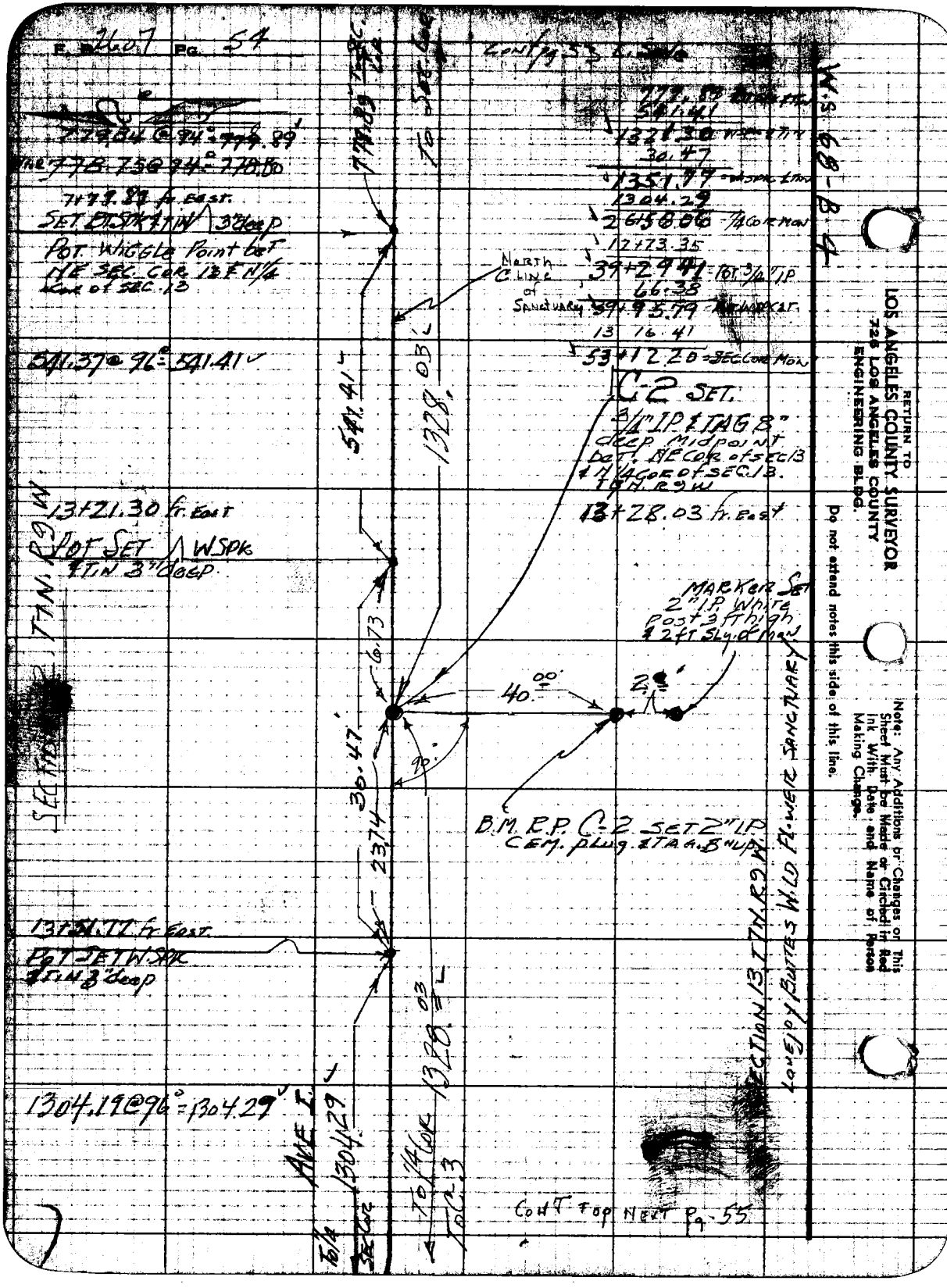

F. B. 2607 Pg. 54
Cont Pg 53 L. Side
779.84 @ 94° = 779.89'
778.75 @ 94° = 778.80
7+79.89 fr. East.
SET BT. SPK & TIN 3" deep
POT. Wiggle Point bet NE SEC. COR. 13 & N1/4 Cor of SEC. 13
541.37 @ 96° = 541.41
13+21.30 fr. East
POT SET WSPK & TIN 3" deep
13+51.77 fr. East
POT SET W. SPK & TIN 3" deep
1304.19 @ 96° = 1304.29
AVE. I.
To 1/4 Sec Cor
To 1/4 Cor 1328.03
To C.3
To Sec Cor
778.89 To Sec Cor
541.41
1328.03
6.73
30.47
23.74
40.00
90°
2
B.M. R.P. C-2 SET 2" I.P. CEM. plug & TAG 8" UP
MARKER SET 2" I.P. White Post 3 ft high & 2 ft Sly of Mon
North C. Line of Sanctuary
C-2 SET.
3/4" I.P. & TAG 8" deep Midpoint bet. NE Cor of SEC 13 & N1/4 Cor of SEC 13. T 7 N. R 9 W
13+28.03 fr. East
SECTION 13 T 7 N. R 9 W.
LOVEJOY BUTTES WILD FLOWER SANCTUARY
Cont Top Next Pg. 55
W.S. 68-B-4
RETURN TO
LOS ANGELES COUNTY SURVEYOR
726 LOS ANGELES COUNTY
ENGINEERING BLDG.
Do not extend notes this side of this line.
Note: Any Additions or Changes on This Sheet Must be Made or Circled in Red Ink With Date and Name of Person Making Change.

Notes Ck'd by [illegible]	Survey of Lovejoy Buttes Wild Flower Sanctuary
Map No. B 2687	W. O. 005536 Tape No. 115 St'd. (LB) of
Office Work Snyder	Surveyed by H.E. Granquist
Checked Austin	Notes H.E.G. Date 8/18/59
Date Nov. 1959	Indexed C. Johnson

F.B. 2607 Pg. 55

W.S. 68-B-4

26+56.06 ft. East

C-3 = 1/4 Section Cor. Sec. 13, 12, T7N. R9W.

Fd 2" Br. Cap. Mon 12" deep Stmpd As (26+56.06 ft. East) Shown. Per. F.B. 300 Pg. 87A. C.S. 8732

cont Pg. 54 bot

NLy BDRY of Sanctuary

Section 13, T7N. R9W

Lovejoy Buttes Wild Flower Sanctuary

1304.29'

1328.03'

To C-2

Set H&T P.P. # 778122E

45.35

Marker Set 2" I.P. White Post. 3 ft. high 2 ft. S&Ly of Mon

2.0 ft

R.P. Fd 3" x 3" Stk & N 6" up

R.P. Fd 4" x 4" Stk & Nail up 6"

30.00'

30.02

40.00

40.00

90°

R.P. Set 2" I.P. Cem. Plug & Tag 8" up

B.M. R.P.

C-3. Set 2" Bar Co. Engr. Mon. 6" up. Stmpd As Shown

Section 12 T7N. R9W.

111.55'

Ave I

1273.35'

1328.07'

Set BT Spk W&T in 24" Joshua

1273.40 @ 78° = 1273.35'

To Pot. 3/4" IP

To C-4

cont Top Next Pg 56

County Surveyors Monument T-7N. R9W. 12 13 1/4 Sec. Cor.

County Engineer B.M. RP 3 R.E. 5869

Note: Any Additions or Changes on This Sheet Must be Made or Circled in Red Ink With Date and Name of Person Making Change.

Do not extend notes this side of this line.

RETURN TO
LOS ANGELES COUNTY SURVEYOR
726 LOS ANGELES COUNTY
ENGINEERING BLDG.

76F3095 S&E #247. 8-54

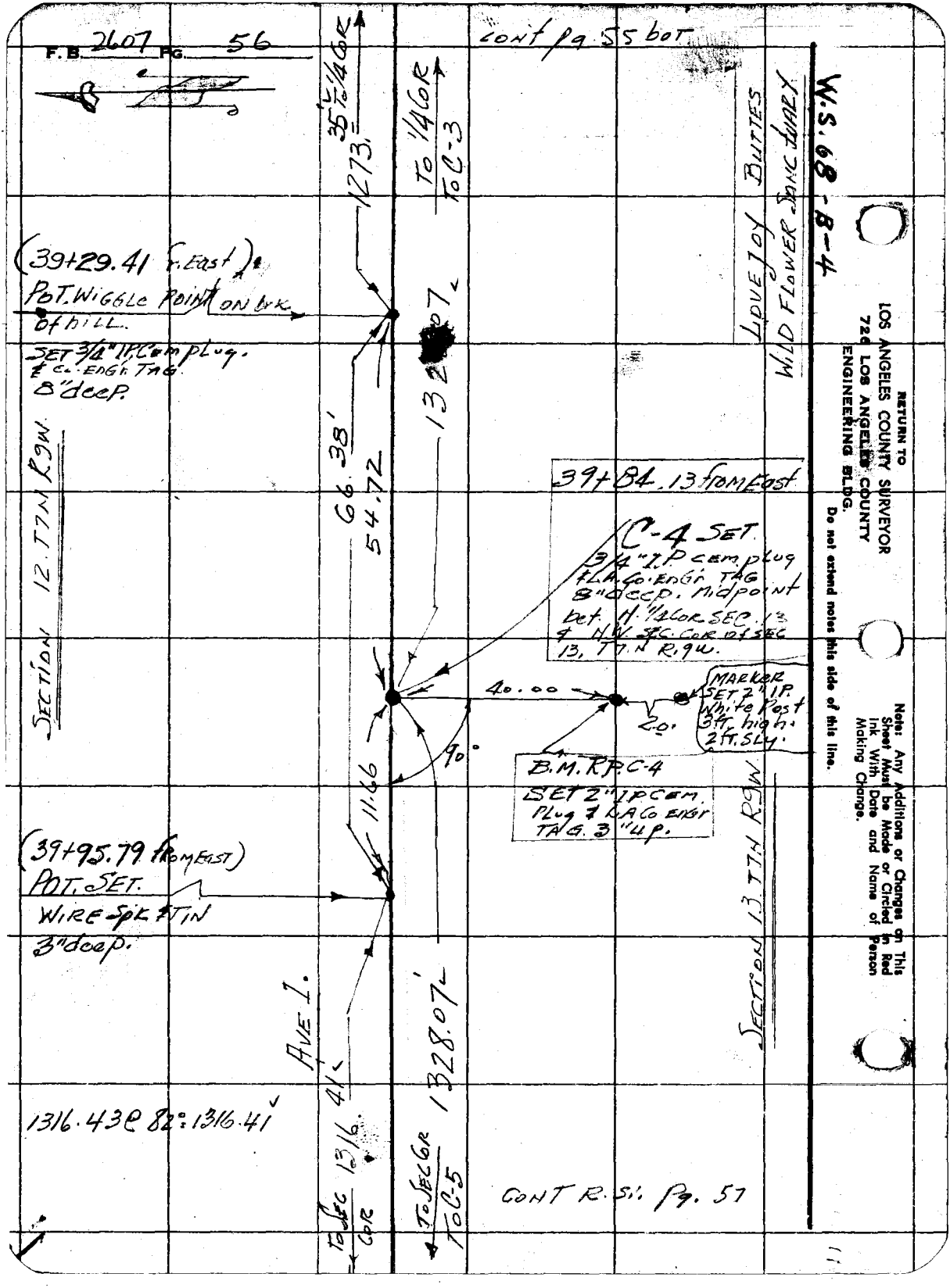
F.B. 2607 PG. 56
cont pg 55 bot
W.S. 68-B-4
LOVEJOY BUTTES
WILD FLOWER SANC TUARY
35' To 1/4 COR
1273.
To 1/4 COR
To C-3
(39+29.41 f. East)
POT. WIGGLE POINT ON brk. of hill.
SET 3/4" I.P. Cem plug. & Co. Engr. TAG. 8" deep.
132[illegible]07
66.38'
54.72
SECTION 12 T7N R9W
39+84.13 from East
C-4 SET. 3/4" I.P. cem plug & L.A. Co. Engr. TAG 8" deep. Midpoint bet. N. 1/4 COR SEC. 13 & N.W. SEC. COR of SEC 13, T7N R9W.
40.00
MARKER SET 2" I.P. White Post 3 ft. high. 2 ft. SLY.
20'
90°
B.M. RP C-4 SET 2" I.P. CEM. PLUG & L.A. Co. ENGR TAG. 3" up.
11.66
(39+95.79 from East)
POT. SET. WIRE SPK & TIN 3" deep.
SECTION 13 T7N R9W
AVE I.
1328.07'
1316.41'
1316.43 @ 82°: 1316.41'
To SEC COR
To SEC COR
To C-5
CONT R. S. Pg. 57
RETURN TO
LOS ANGELES COUNTY SURVEYOR
726 LOS ANGELES COUNTY
ENGINEERING BLDG.
Do not extend notes this side of this line.
Note: Any Additions or Changes on This Sheet Must be Made or Circled in Red Ink With Date and Name of Person Making Change.

Notes Ck'd by H. E. AUSTIN	Survey of Lovejoy Buttes Wildflower
Map No. B 2687	W. 005536 Tape No. 115 Sanctuary St'd. 84 of
Office Work Snyder	Surveyed by H. E. Branquist
Checked Austin	Notes H.E.G. Date 8/18/59
Date Nov. 1959	Indexed A. C. Johnson

F.B. 28 of Pg. 57
① 92-04-30
② 368-18-10
③ 92-04-32½
④ 192-27-20½
⑤ 92-04-33⅓

W.S. 68-A-4

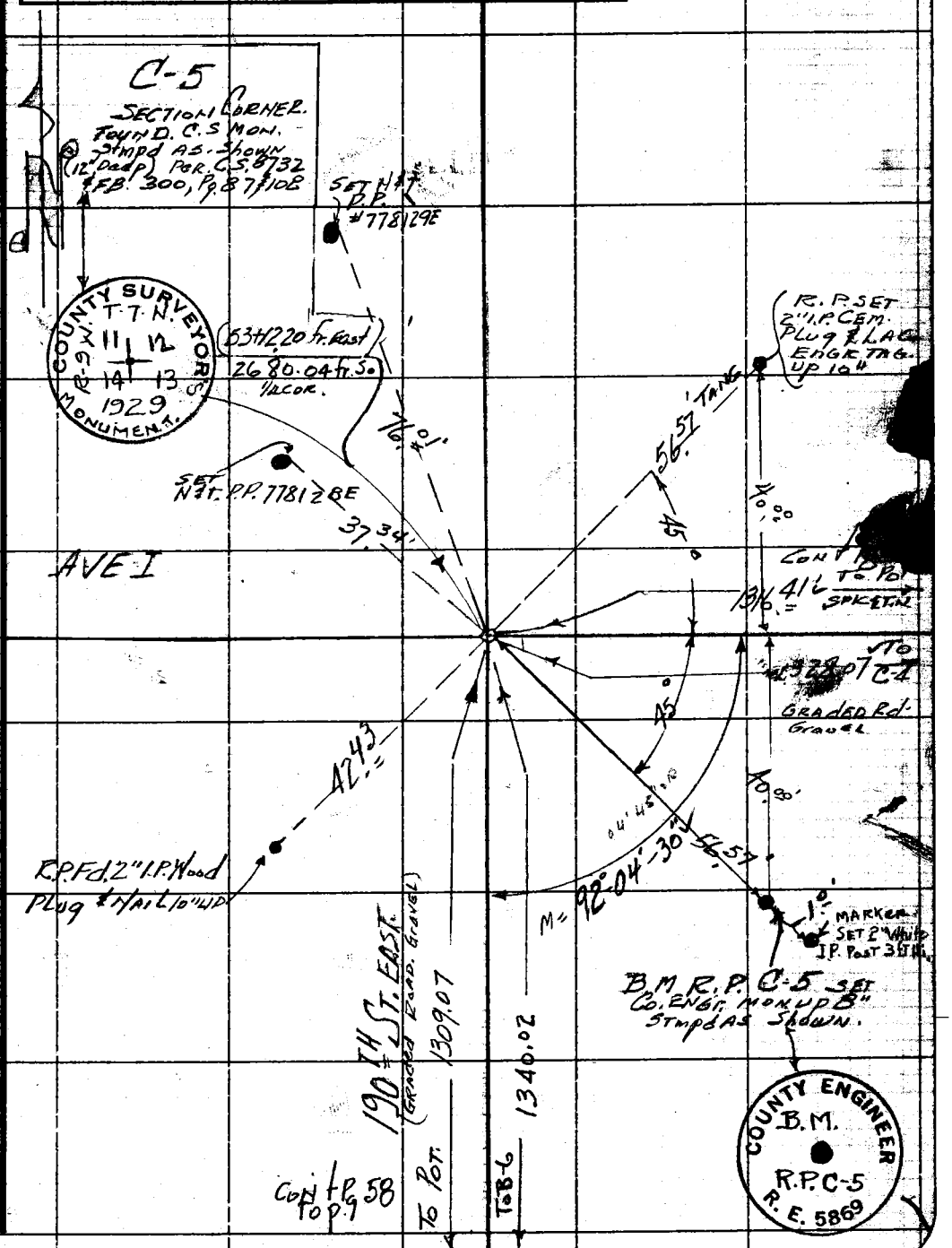

Note: Any Additions or Changes on This Sheet Must be Made or Circled in Red Ink With Date and Name of Person Making Change.

Do not extend notes this side of this line.

RETURN TO
LOS ANGELES COUNTY SURVEYOR
725 LOS ANGELES COUNTY
ENGINEERING BLDG.

76F3095 247 4-53

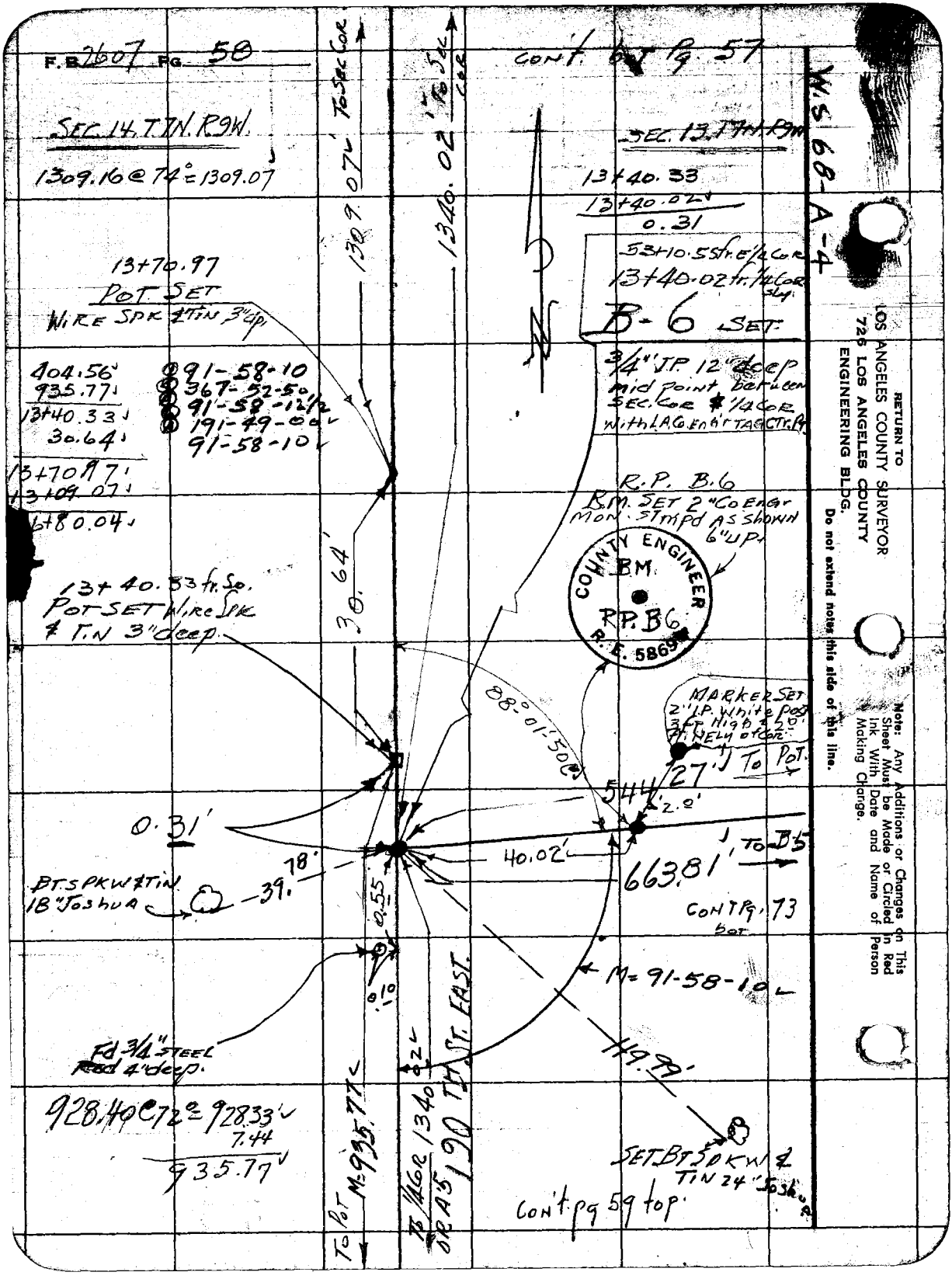
F.B. 2607 PG. 58
CON'T. BOT PG. 57
W.S. 68-A-4
SEC. 14. T7N. R9W.
1309.16 @ 74° = 1309.07
SEC. 13. T7N. R9W.
13+40.33
13+40.02
0.31
53+10.55 fr. E 1/4 COR
13+40.02 fr. 1/4 COR sly.
B-6 SET
3/4" I.P. 12" deep mid point between SEC. COR & 1/4 COR with L.A. Co. Engr TAG CTR. PT.
13+70.97
POT SET
WIRE SPK & TIN 3" dp.
404.56
935.77
13+40.33
30.64
13+70.97
13+09.07
6+80.04
91-58-10
367-52-50
91-58-12 1/2
191-49-00
91-58-10
R.P. B.6
B.M. SET 2" Co Engr MON. STMPD AS SHOWN 6" UP.
COUNTY ENGINEER
BM
RP. B6
R.E. 5869
13+40.33 fr. So.
POT SET WIRE SPK & TIN 3" deep.
30.64'
88°-01'-50"
MARKER SET 2" I.P. White post 3 ft. High & 2.0' Hi. NELY of COR.
544.27' To POT.
2.0'
0.31'
40.02'
663.81' To B5
BT. SPK W & TIN 18" Joshua
39.78'
0.55
0.10
CON'T PG. 73 BOT.
M = 91-58-10
Fd 3/4" STEEL Rod 4" deep.
119.79'
928.40 @ 72° = 928.33
7.44
935.77
SET BT SPK W & TIN 24" Joshua
CON'T PG 59 TOP
TO POT M = 935.77
TO 1/4 COR 1340 OR A5
190 TH ST. EAST.
1309.07' To Sec Cor
1340.02' To Sec Cor
RETURN TO
LOS ANGELES COUNTY SURVEYOR
726 LOS ANGELES COUNTY
ENGINEERING BLDG.
Do not extend notes this side of this line.
Note: Any Additions or Changes on This Sheet Must be Made or Circled in Red Ink With Date and Name of Person Making Change.

Notes Ck'd by H. E. AUSTIN
Map No. B2687
Office Work Snyder
Checked Austin
Date Nov. 1959

Survey of Loyej of Buttes NF. Sanc.
JN 00553 Tape 115 Std 84° °F
Surveyed by H. E. GRANQUIST
Notes H.E.G. Date
Indexed E. C. Johnson

F.B. 2607 Pg. 59
(B) 91-51-50
(C) 367-20-20
(D) 91-51-35
(E) 191-09-50
(A) 91-51-30

Note: Any Additions or Changes on This Sheet Must be Made or Circled in Red Ink. With Date and Name of Person Making Change.

Do not extend notes this side of this line.

RETURN TO
LOS ANGELES COUNTY ENGINEER
700 LOS ANGELES COUNTY ENGINEERING BLDG.

78F3095 CE #247—3-57

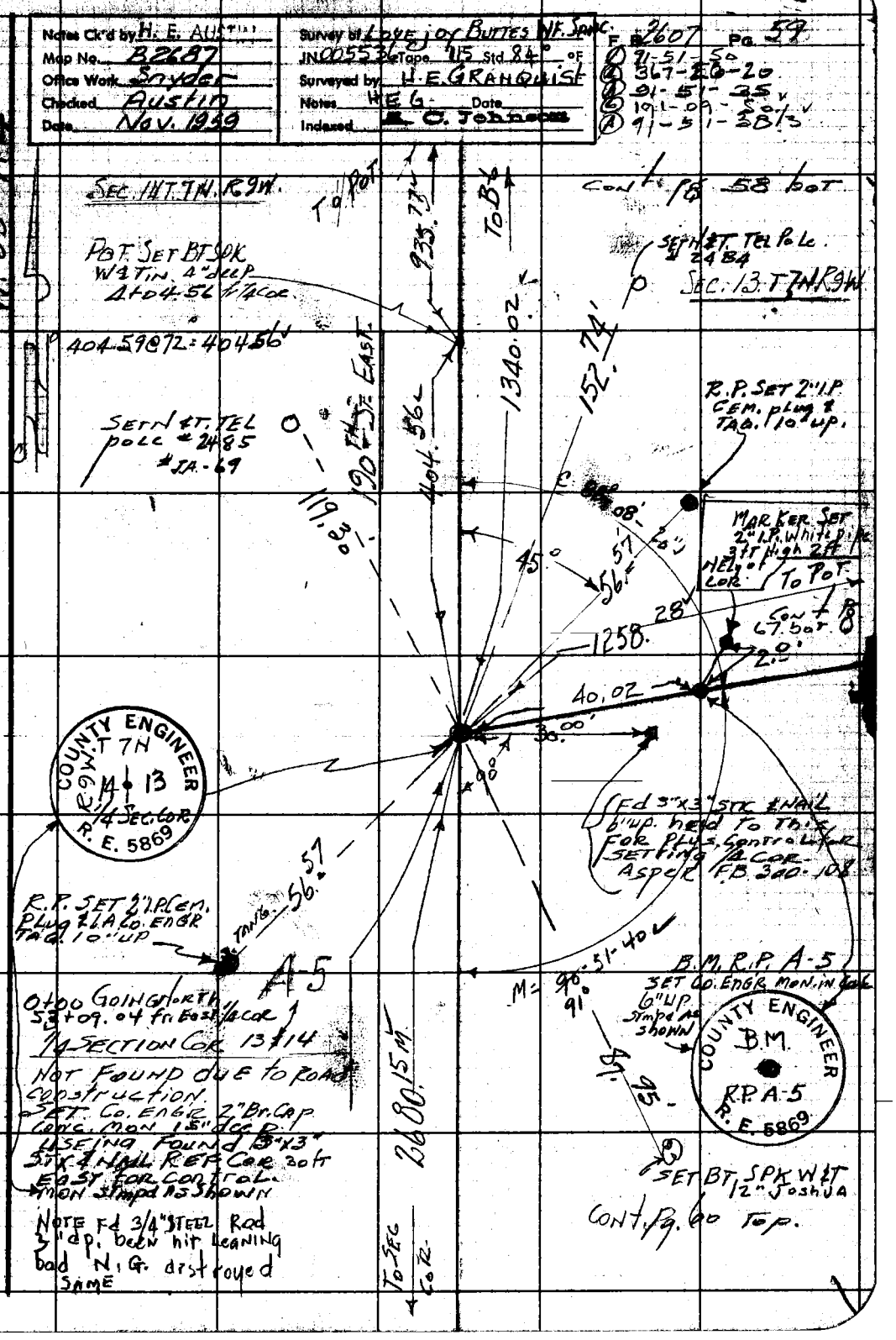

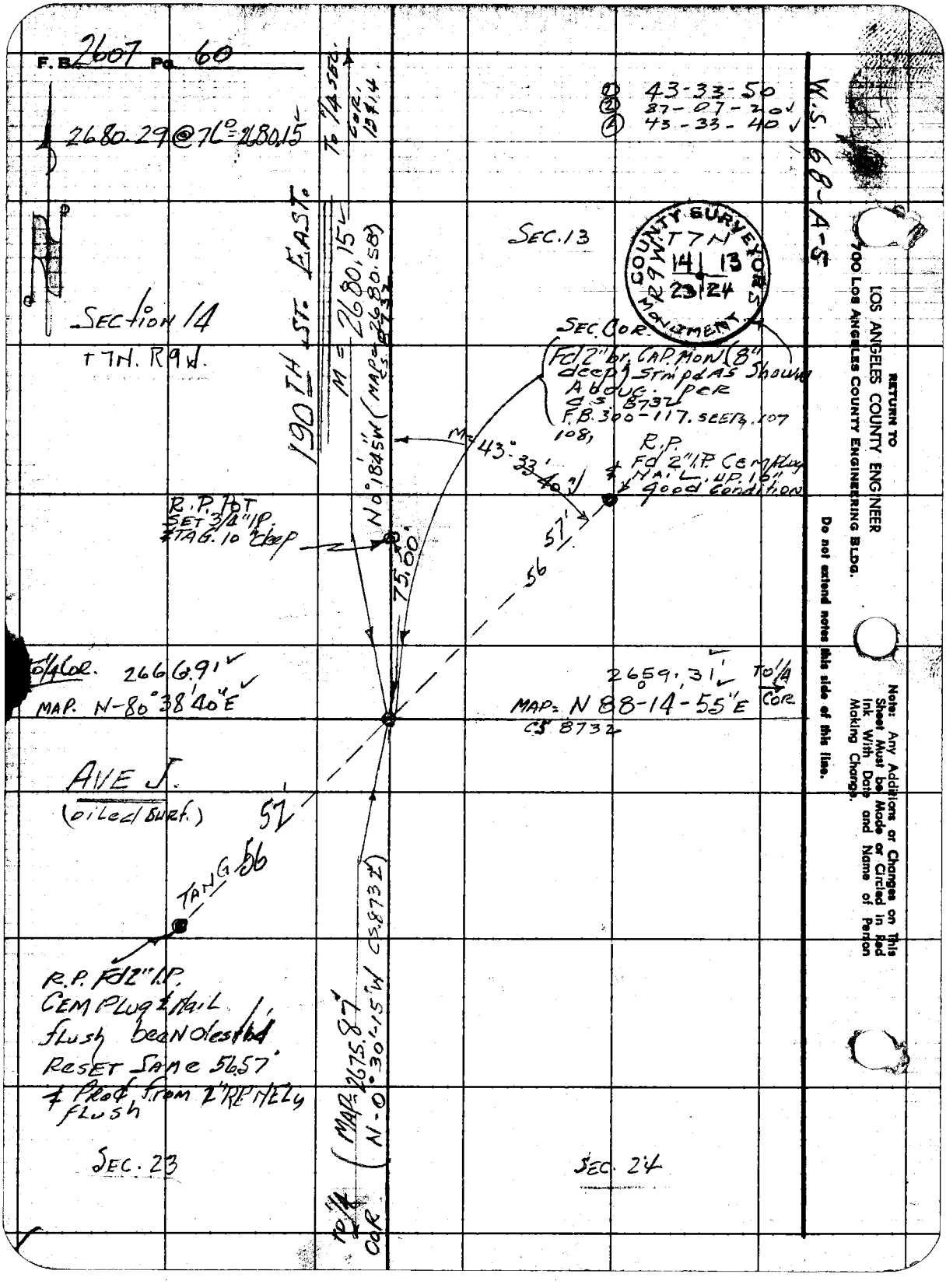
F.B. 2607 Pg. 60
2680.29 @ 76° = 2680.15
To 1/4 SEC. COR. 13 & 14
① 43-33-50
② 87-07-20
Ⓐ 43-33-40
W.S. 68-A-5
SEC. 13
COUNTY SURVEYOR
T7N
R9W
14 13
23 24
MONUMENT
SECTION 14
T7N. R9W.
190TH ST. EAST.
M = 2680.15
N 0°18'45" W (MAP = 2680.58) CS 8732
SEC. COR.
Fd 2" br. CAP. MON (8" deep) Stmpd AS Shown Above. per CS 8732 F.B. 300-117. SEE Pg. 107 108,
M = 43°-33'-40"
R.P. Fd 2" I.P. CEM Plug & NAIL. UP. 16" good condition
R.P. POT SET 3/4" I.P. & TAG. 10" deep
75.00'
57'
56
To 1/4 COR. 2666.91
MAP. N-80°38'40"E
2659.31
MAP = N 88-14-55"E
CS 8732
To 1/4 COR
AVE J.
(oiled surf.)
57'
TANG 56
R.P. Fd 2" I.P. CEM Plug & Nail flush been Obsted Reset Same 56.57' & Proof from 2" RP NELY flush
(MAP = 2675.87 N-0°30'-15"W CS 8732)
SEC. 23
SEC. 24
To 1/4 COR
RETURN TO
LOS ANGELES COUNTY ENGINEER
700 Los Angeles County Engineering Bldg.
Do not extend notes this side of this line.
Note: Any Additions or Changes on This Sheet Must be Made or Circled in Red Ink With Date and Name of Person Making Change.

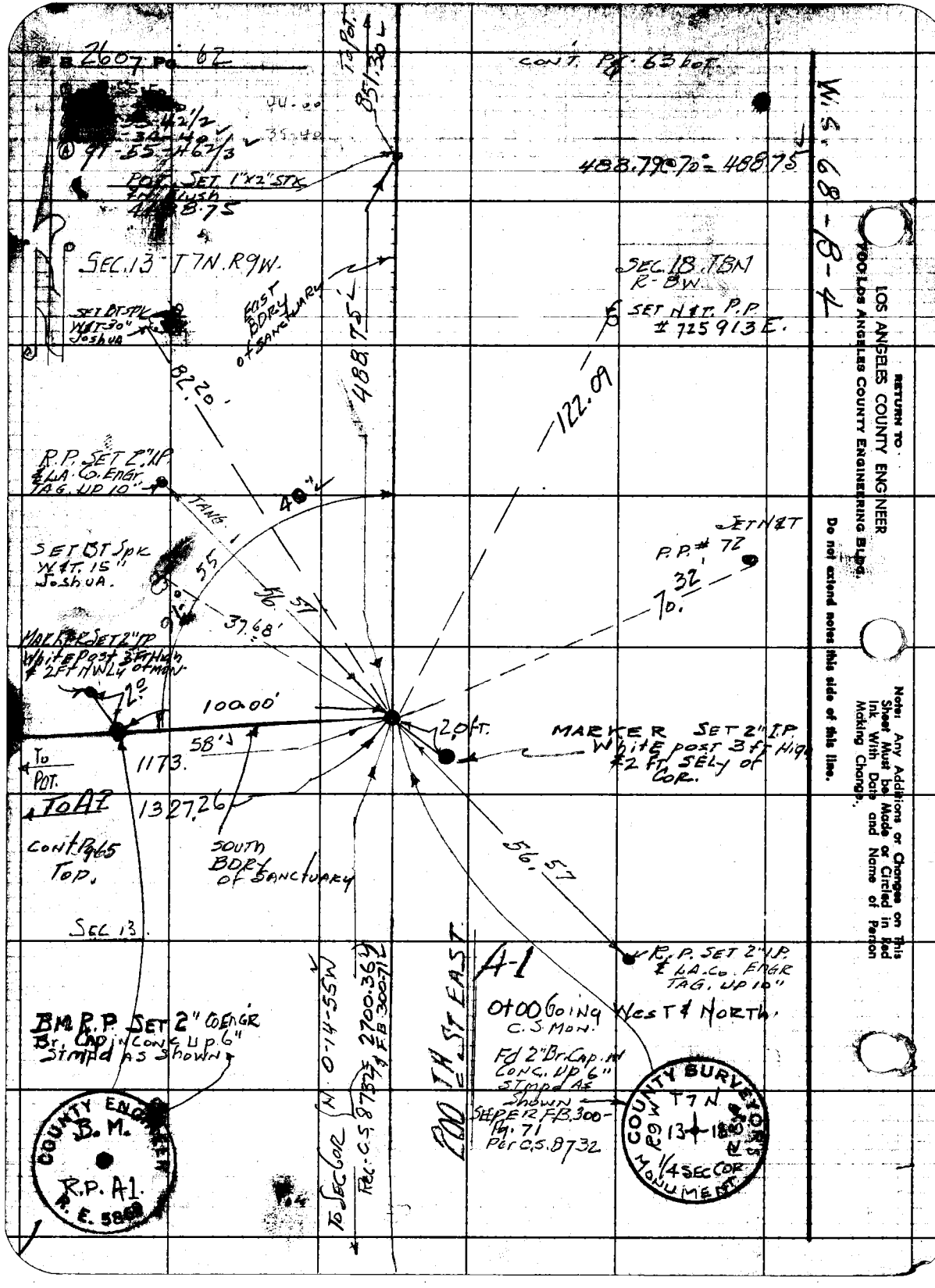

RETURN TO
LOS ANGELES COUNTY ENGINEER
900 Los Angeles County Engineering Bldg.

Do not extend notes this side of this line.

Note: Any Additions or Changes on This Sheet Must be Made or Circled in Red Ink With Date and Name of Person Making Change.

Notes Ck'd by H. E. AUSTIN	Survey of Wild Flower Sanctuary
Map No. B 2687	JN D055.36 Tape 115 Std 64 °F
Office Work Snyder	Surveyed by H. E. GRANQUIST
Checked Austin	Notes H.E.G. Date 8/20/59
Date Nov. 1959	Indexed

F. B. 2607 Pg. 63
① 87-57-40
② 351-50-40
③ 87-57-40
④ 167-46-00
⑤ 87-57-40
1325.41 • 80° = 1325.38

W.S. 68-B-4

Con't. Pg. 53 bot.

EAST BDRY of SANCTUARY
SECTION 13 T7N.
R-9W.
POT.

fr. So. 13+74.74
SET 1"X2" STK & NAIL flush

To Sec. Cor. 1325.38

To Sec. Cor. 1350.06

SEC. 18 T7N.
R-8W.

2(2700.12
1350.06

13+50.06 from 1/4 Cor. Sly.
B-1 SET 2" I.P.
Cem Plug & L.A.Co. Eng'r Tag 3" up.
Mid Point between Sec. Cor & 1/4 Cor.

1+00.00
B-LINE

BM. R.P. B-1
SET 2" I.P. Cem Plug & L.A.Co. Eng'r Tag. UP 4"

MARKER Post
SET 2" I.P. White post 3 ft High & 2 ft Hwy of Cor.

34.69
24.68

To Pot. 544.86

100.00

To B-2 663.82

10.01

Con't Pg. 69 Top.

87-57-40
50 Adj Field

(from So. 1/4 Cor)
13+40.05 Pot
SET 1"X2" STK & 2" UP

34.69 LEV

1350.06

200 TH ST EAST

To Pot. 851.30

To 1/4 Cor.

STATIONING
851.33 @ 78° 851.30
488.75
POT. 1"X2" STK. 13+40.05
34.69
13+74.74
13+25.38
SEC. COR 27+00.12

Con't. Pg. 62 Top.

Note: Any Additions or Changes on This Sheet Must be Made or Circled in Red Ink With Date and Name of Person Making Change.

Do not extend notes this side of this line.

RETURN TO
LOS ANGELES COUNTY ENGINEER
700 LOS ANGELES COUNTY ENGINEERING BLDG.

76F3095 CE #247—3-57

Notes Ck'd by H. E. AUSTIN	Survey of WILD FLOWER SANCTUARY LOVEJOY BUTTES
Map No. B 2687	JN 0055.36 Tape 115 Std 84 °F
Office Work Snyder	Surveyed by H. E. GRANQUIST
Checked Austin	Notes H.E.G. Date 8/21/59
Date Nov. 1959	Indexed A. C. Johnson

F. B 2607 Pg. 65

W.S. 68-B-4

Con't Pg 62 L. Side

Ref Mon. 100.00
1073.64 @ 76° = 1073.58
1173.58
140.52
1314.10
50.25
13+64.35
4+00.47
17+64.82
8 69.91
26+34.73
95.49
27+30.22
9+00.43
POT. HIG. Pt. 26+30.65

South Line of Sanctuary
OR "A" Line

1173.58' To 1/4 Cor. Sec. 13 & 18

To 1/4 Cor.

11+73.58 fr. East.
Pot Set 1"x2" Stk & N.
3" up.
140.52 @ 80° = 140.52

140.52'

Pot. Set 1"x2" Stk
& Nail Flush
13+14.10 fr. East.

1327.26'

A-2 Set.
2" I.P. Cem. Plug &
L.A. Co. Engr. Tag. Ctr. 4
3" up.
13+27.26 from
East 1/4 Cor. Sec. 13
T. 7N. R9W.

North 1/2 Sec. 13 T7N. R9W.

Lovejoy Buttes Wild Flower Sanctuary

50.25'

13.16'

Marker Sets
2" I.P. White Post
3 ft. High & 2 ft. Nwly
of Cor.

20'

37.09

South

50.25 @ 80° = 50.25

Pot. Set 1"x2"
Stk & N 2" up.
13+64.35 from East

1327.26

Ave I-B

400.46 @ 86° = 400.47

To Pot. M = 400.47

To A-3

Con't pg. 66 top.

Note: Any Additions or Changes on This Sheet Must be Made or Circled in Red Ink With Date and Name of Person Making Change.

Do not extend notes this side of this line.

RETURN TO
LOS ANGELES COUNTY ENGINEER
700 Los Angeles County Engineering Bldg.

76F309S CE #247—3-57

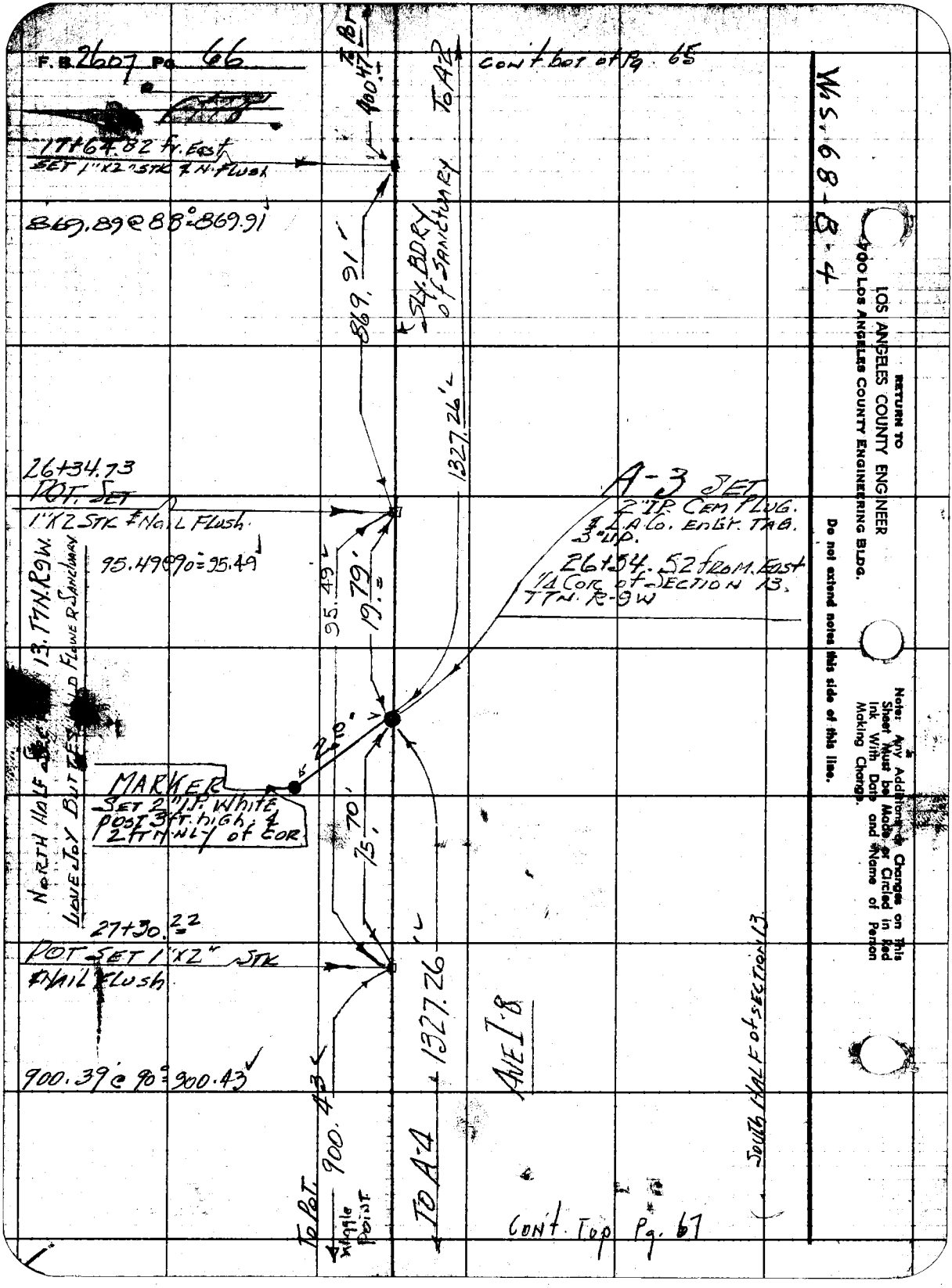
F.B. 2607 Pg. 66
Con't bot of Pg. 65
17+64.82 Fr. East
SET 1"X2" STK & N. Flush
869.89 @ 88° = 869.91
To Pot
400.47
To A-2
869.91
SLY. BDRY of Sanctuary
1327.26
26+34.73
POT. SET
1"X2 STK & Nail Flush
95.49 @ 90° = 95.49
A-3 SET
2" I.P. Cem Plug.
& L.A.Co. Engr. Tag.
3" UP.
26+54.52 from East
1/4 Cor of Section 13.
T7N. R-9W
95.49
19.79
North Half Sec. 13. T7N. R9W.
Love Joy Buttes Wild Flower & Sanctuary
MARKER
Set 2" I.P. White
Post 3 ft. high, &
2 ft N'nly of Cor
70'
75'
27+30.22
POT SET 1"X2" STK
& Nail Flush
900.39 @ 90° = 900.43
1327.26
Ave I-8
South Half of Section 13
900.43
To Pot.
Wiggle Point
To A-4
Con't Top Pg. 67
W.S. 68-B-4
RETURN TO
LOS ANGELES COUNTY ENGINEER
900 Los Angeles County Engineering Bldg.
Do not extend notes this side of this line.
Note: Any Additions or Changes on This Sheet Must be Made or Circled in Red Ink With Date and Name of Person Making Change.

Notes Ck'd by H. E. AUSTIN	Survey of Lovejoy Buttes W.F. Sanc.
Map No. B 2687	JN 0055.36 Tape 115 Std 84 °F
Office Work Snyder	Surveyed by H. E. Granquist
Checked Austin	Notes H.E.G. Date 8/21/59
Date Nov. 1959	Indexed [illegible]

F. B. 2607 Pg. 67

W.S. 68-B-4

con't bot 66

Pot Wig Point	= 36+30.65 ✓
	340.79 ✓
Pot.	39 + 71.44 ✓
	79.32 ✓
Pot. =	40+50.76 ✓
1258.23@90° =	1258.28 ✓
	53+09.04 ✓

To Pot. 900.43

Sly Bdry of Sanctuary

Pot Wiggle Point 36+30.65' fr. East
Set 1"x2" Stk & Nail 3" up.

340.78@90° = 340.79 ✓

79'

340.

39+71.44 fr. East.
Pot Set 1"x2"
Stk & Nail. Flush.

A-4 Set
2" I.P. Cem. plug & L.A.C. Eng'r Tag. 3" up.
39+81.78 from East 1/4 Cor Sec 13 T7N. R9W.

10.34

79.32

22°

Sec. 13

Ave I-8

Marker
Set 2" I.P. White Post 3 ft. high & 2 ft. N'ly of Cor.

68.98

1327.26

79.32@90° = 79.32 ✓

Pot-Set 1"x2" 40+50.76
Stk & N Flush

1258.23@90° = 1258.28 ✓

To 1/4 Cor 1258.28

Cont Pg. 59, R. Side

Note: Any Additions or Changes on This Sheet Must be Made or Circled in Red Ink With Date and Name of Person Making Change.

Do not extend notes this side of this line.

RETURN TO
LOS ANGELES COUNTY ENGINEER
700 Los Angeles County Engineering Bldg.

76F3095 CE #247—3-57

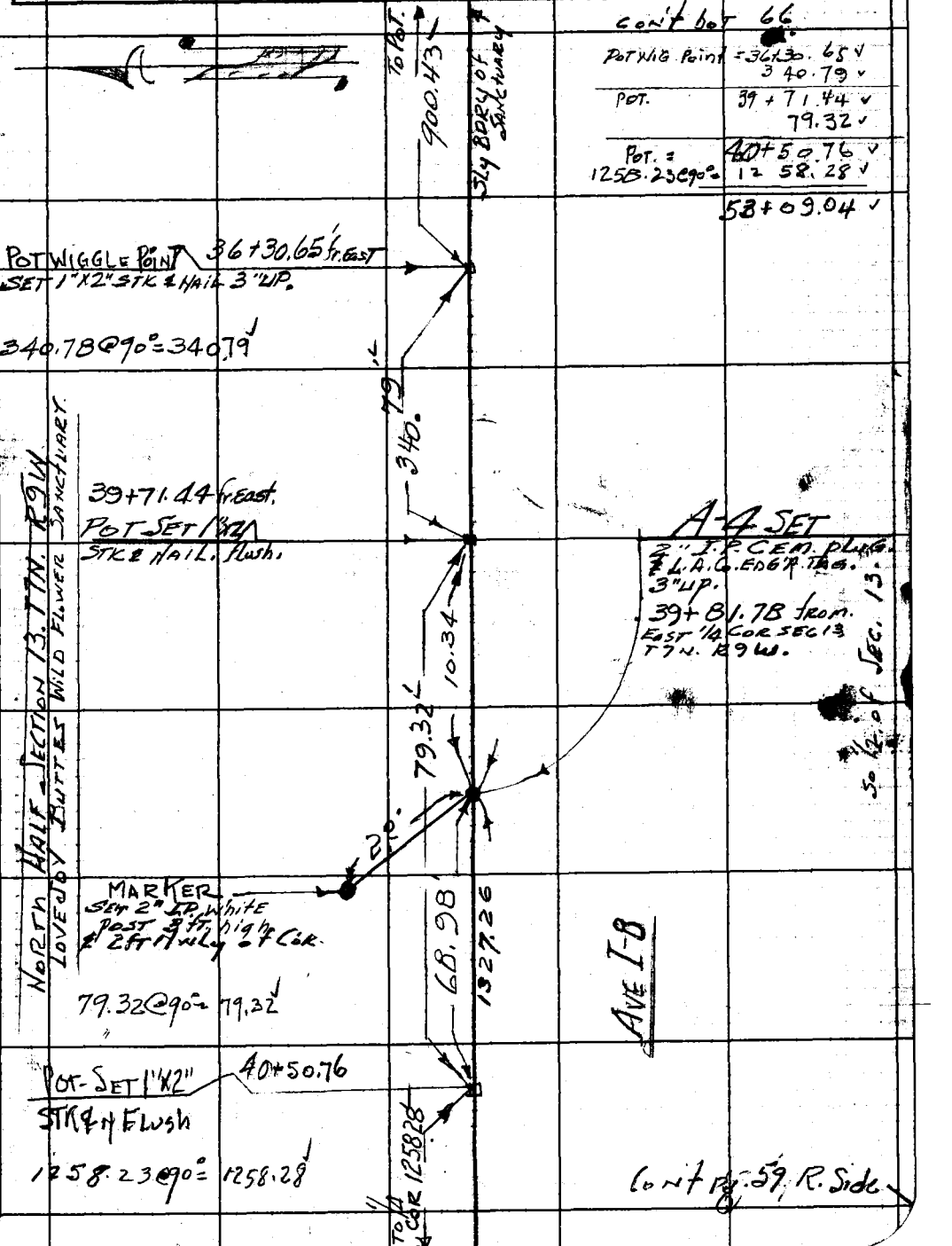

Notes Ck'd by H. E. AUSTIN	Survey of Lovejoy Buttes W. F. Sanc
Map No. B 2687	JN 0055.36 Tape 115 Std 84 °F
Office Work Snyder	Surveyed by H. E. Granquish
Checked Austin	Notes H.E.G. Date 8/27/59
Date Nov. 1959	Indexed A. C. Johnson

F.B. 2607 Pg. 69

W.S. 68-B-4

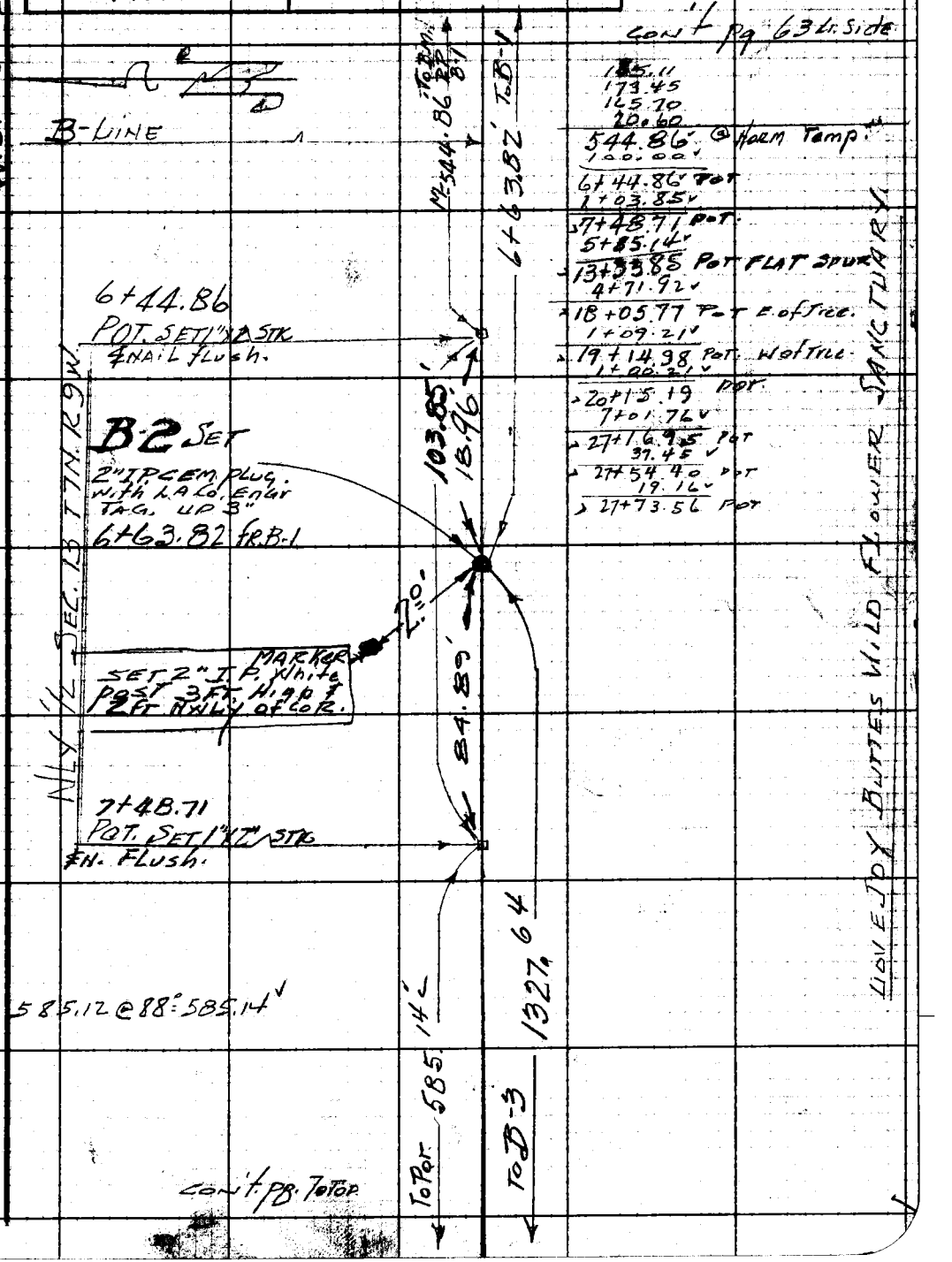

Note: Any Additions or Changes on This Sheet Must be Made or Circled in Red Ink With Date and Name of Person Making Change.

Do not extend notes this side of this line.

RETURN TO
LOS ANGELES COUNTY ENGINEER
700 LOS ANGELES COUNTY ENGINEERING BLDG.

76F309S CE #247—3-57

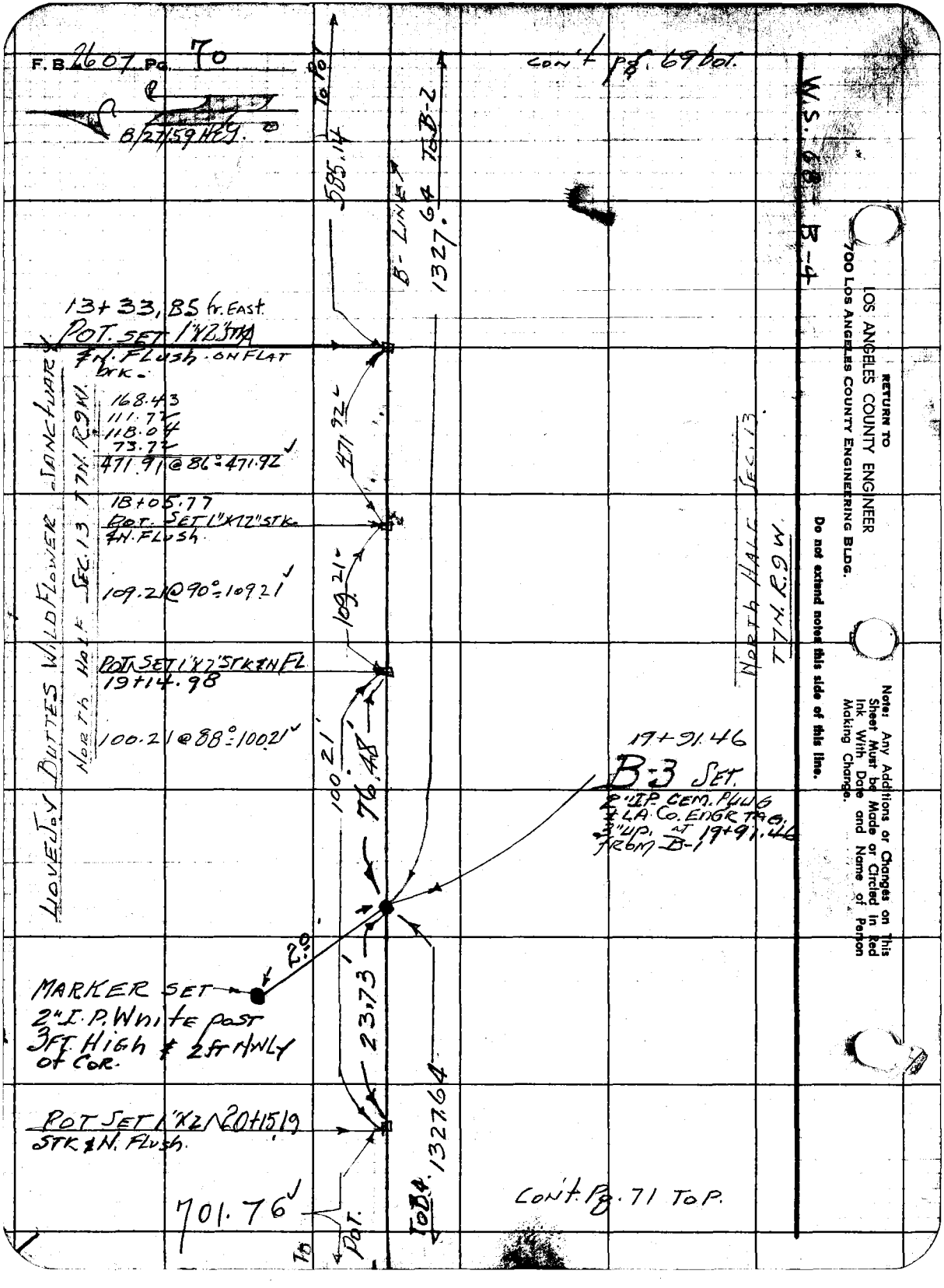
F.B. 2607 Pg. 70
8/27/59 HEG.
con't pg. 69 bot.
W.S. 68 - B-4
To Pot
585.14
B-LINE
1327.64 To B-2
13+33.85 fr. East
POT. SET 1"X2" STK
& N. Flush. ON FLAT brk.
168.43
111.72
118.04
73.72
471.91 @ 86° = 471.92
471.92
18+05.77
POT. SET 1"X12" STK.
& N. Flush
109.21 @ 90° = 109.21
109.21
POT. SET 1"X2" STK & N FL
19+14.98
100.21 @ 88° = 100.21
100.21
76.48
19+91.46
B-3 SET.
2" I.P. CEM. PLUG
& LA. Co. ENGR TAG.
3" UP. AT 19+91.46
FROM B-1
LOVEJOY BUTTES WILDFLOWER SANCTUARY
NORTH HALF SEC. 13 T7N. R9W.
NORTH HALF SEC. 13
T7N. R9W.
20'
MARKER SET
2" I.P. White post
3 FT. High & 2 ft HWLY
of Cor.
23.73
POT SET 1"X2" 20+15.19
STK & N. Flush.
1327.64
701.76
To Pot.
To B-4
Con't Pg. 71 To P.
RETURN TO
LOS ANGELES COUNTY ENGINEER
700 Los Angeles County Engineering Bldg.
Do not extend notes this side of this line.
Note: Any Additions or Changes on This Sheet Must be Made or Circled in Red Ink With Date and Name of Person Making Change.

Notes Ck'd by H. E. AUSTIN	Survey of LIQUEJOY BUTTES W.F.
Map No. 82687	JN 00553 Tape 115 Std SANG 84 °F
Office Work Snyder	Surveyed by H. E. GRANQUIST
Checked AUSTIN	Notes H.E.G. Dated 3/27/59
Date NOV. 1959	Indexed [illegible]

F. B. 2607 PG. 71

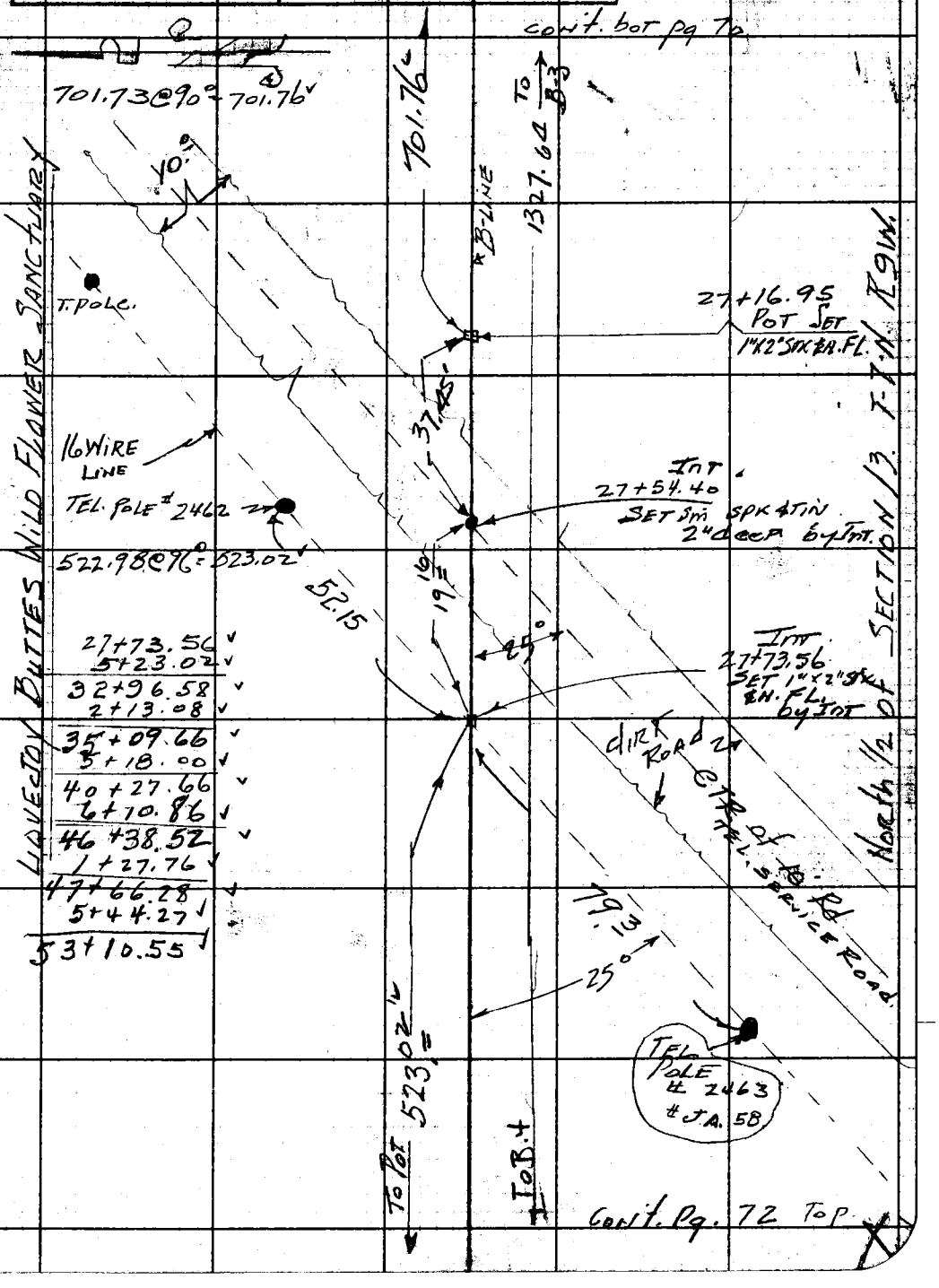

Note: Any Additions or Changes on This Sheet Must be Made or Circled in Red Ink With Date and Name of Person Making Change.

Do not extend notes this side of this line.

RETURN TO
LOS ANGELES COUNTY ENGINEER
700 LOS ANGELES COUNTY ENGINEERING BLDG.

76F3098 CE #247—3-57

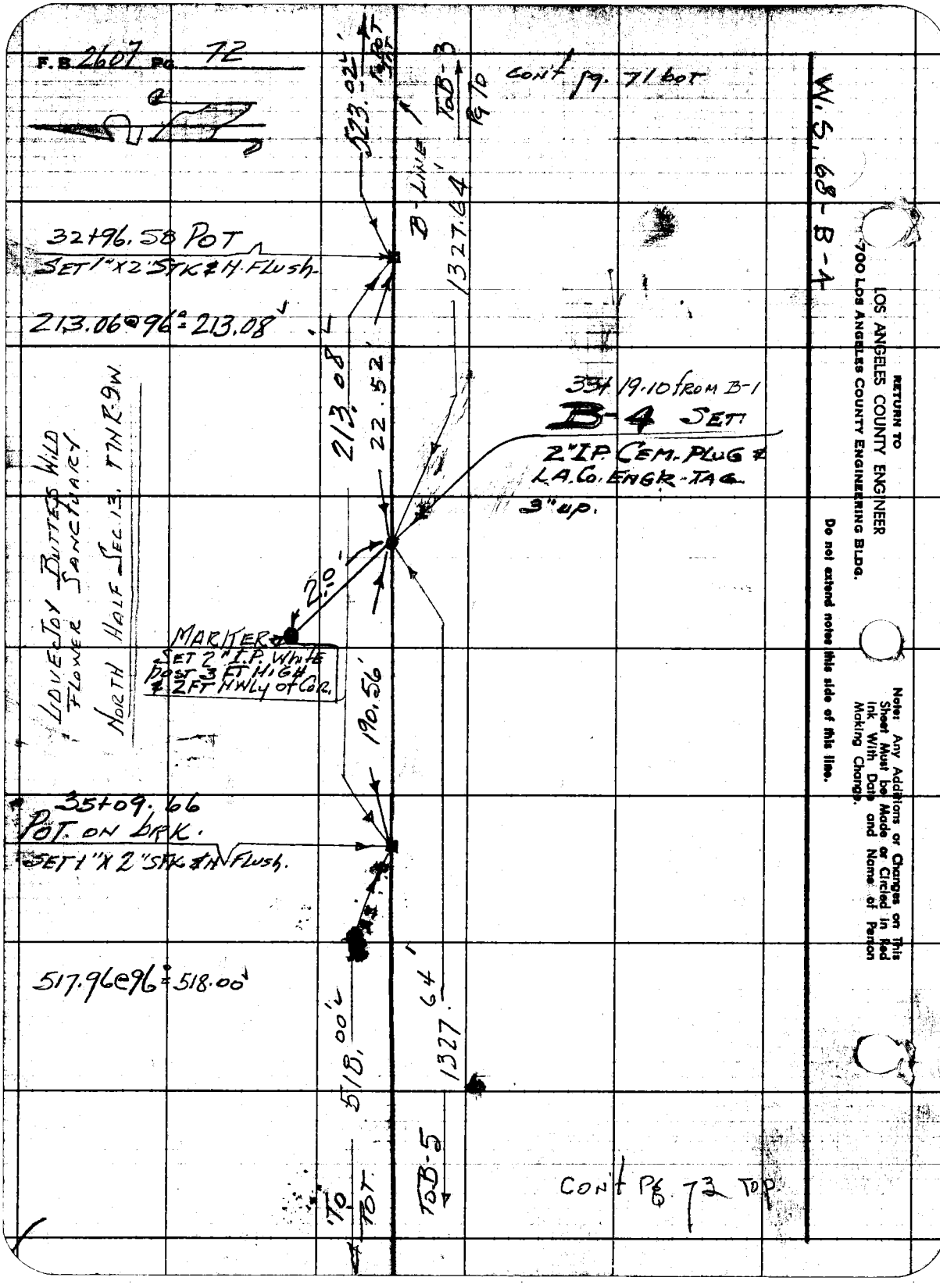
F.B. 2607 Pg. 72
Con't pg. 71 bot
W.S. 68-B-4
523.02'
To B-3
Pg 70
B-Line
1327.64'
32+96.58 POT
SET 1"x2' STK & H. Flush
213.06@96° = 213.08'
213.08'
22.52'
33+19.10 from B-1
B-4 SET
2" I.P. CEM. PLUG &
L.A.Co. ENGR. TAG
3" up.
2.0'
MARKER
SET 2" I.P. White
post 3 FT HIGH
& 2 FT NWLy of Cor.
LOVEJOY BUTTES WILD
FLOWER SANCTUARY
NORTH HALF SEC 13. T7N R9W
190.56'
35+09.66
POT. ON BRK.
SET 1"x2" STK & H Flush.
517.96@96° = 518.00'
518.00'
1327.64'
To B-5
To POT
Con't Pg 73 Top
RETURN TO
LOS ANGELES COUNTY ENGINEER
700 LOS ANGELES COUNTY ENGINEERING BLDG.
Do not extend notes this side of this line.
Note: Any Additions or Changes on This Sheet Must be Made or Circled in Red Ink With Date and Name of Person Making Change.

Notes Ck'd by H. E. AUSTIN	Survey of Love Joy Buttes W.F. Sanc
Map No. B2687	JN 0055.36 Tape 115 Std 84 °F
Office Work Snyder	Surveyed by H. E. GRANQUIST
Checked Austin	Notes H.E.G. Date 8/22/59
Date Nov. 1959	Indexed

F. B. 2607 PG. 73

W.S. 68-A-4

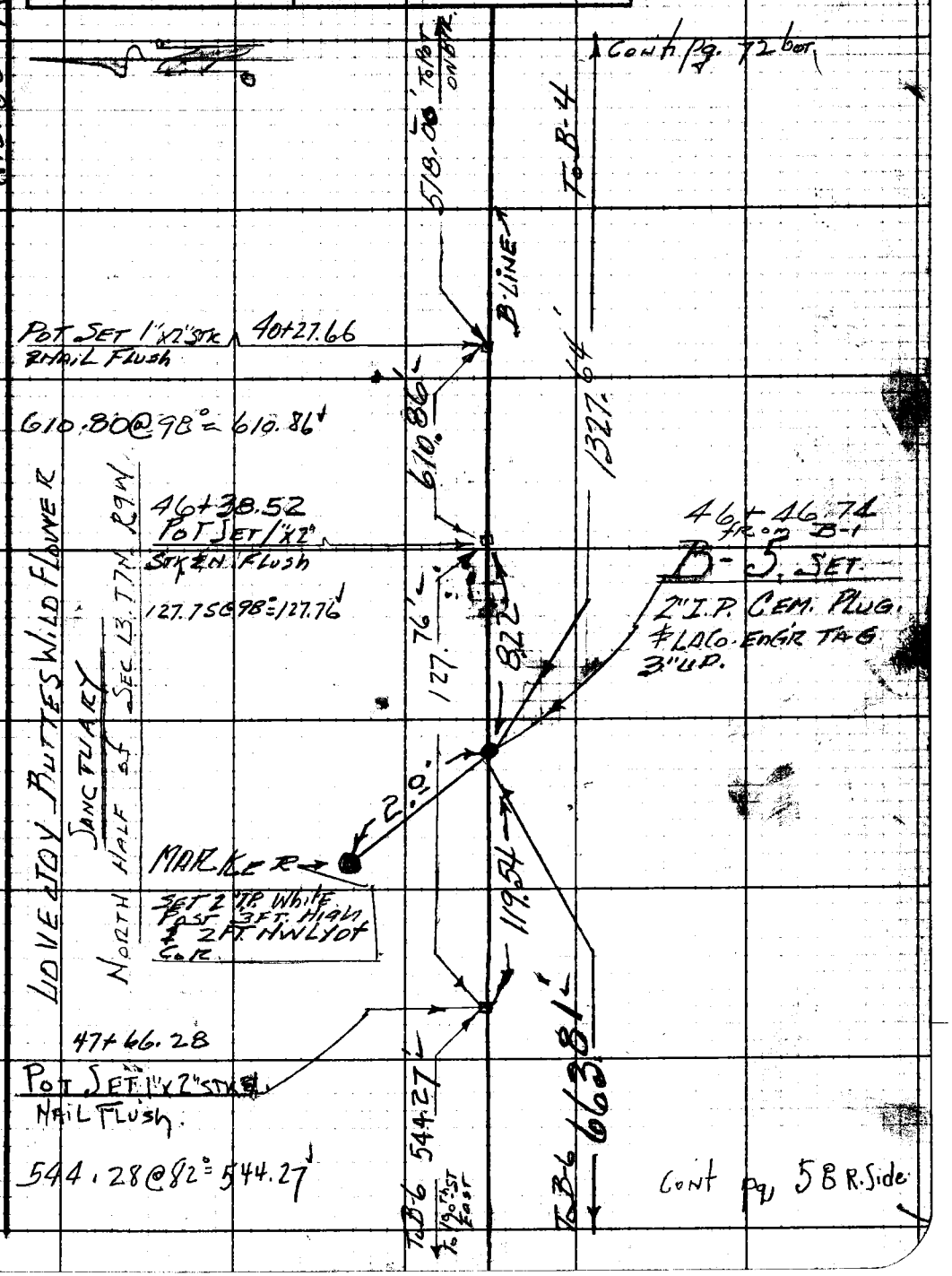

Note: Any Additions or Changes on This Sheet Must be Made or Circled in Red Ink With Date and Name of Person Making Change.

Do not extend notes this side of this line.

RETURN TO
LOS ANGELES COUNTY ENGINEER
700 Los Angeles County Engineering Bldg.

76F3095 CE #247—3-57

NOTES RED. JOB NO. 005536 SURVEY OF Love Joy Buttes Wild Flower Sanctuary

DATE SURVEY BY H.E. Granquist

NOTES CHKD. NOTES BY H.E.G. DATE 9-1-59

DATE INDEXED A. C. Johnson DATE 9-24-59

F. B. 2607 PG. 75

NOTE: ANY ADDITIONS OR CHANGES ON THIS SHEET MUST BE MADE OR CIRCLED IN RED INK, WITH DATE AND NAME OF PERSON MAKING CHANGE.

PLEASE RETURN TO
LOS ANGELES COUNTY SURVEYOR
725 LOS ANGELES COUNTY ENGINEERING BLDG.

Do not extend notes this side of this line

DESCRIPTION

J.No. 0055.36

LOVE JOY BUTTES WILD FLOWER SANCTUARY

BENCH MARK LEVEL CIRCUIT No. 1

ADJ. ELEV.

3RD RUN

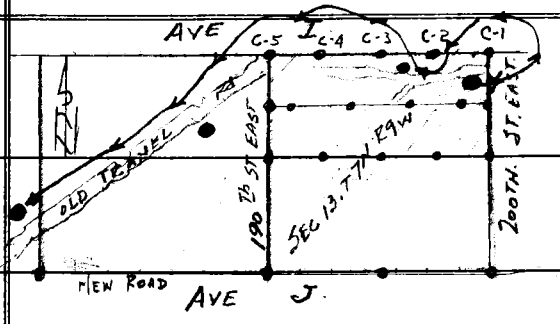

Pg 75 to Pg 84

2ND RUN

DIFF.

1ST RUN

H.E. Granquist Chief
E. Martinez Instr
G.E. Cook Rod.
A.A. Martinez Rod.

B.M.

76S420 S & E-353 4-54

765420 S & E-353 4-54

PLEASE RETURN TO
LOS ANGELES COUNTY SURVEYOR
725 LOS ANGELES COUNTY ENGINEERING BLDG.

NOTE: ANY ADDITIONS OR CHANGES ON THIS SHEET MUST BE MADE OR CIRCLED IN RED INK, WITH DATE AND NAME OF PERSON MAKING CHANGE.

Do not extend notes this side of this line

JOB NO 005536 SURVEY OF Lovejoy Buttes W.F. NOTES RED.
SURVEY BY Hf Smith Co. Inc. DATE
NOTES BY HEF DATE 9/1/59 NOTES CHKD.
INDEXED C. Johnson DATE DATE

F.B. 2607 Pg. 76

B.M.	1ST RUN	DIFF.	2ND RUN	3RD RUN	ADJ. ELEV.	DESCRIPTION
B.M. U.S. 2044	2978.948 ✓					BM U.S. 2044 EL. 2978.948 ✓ FB 2607-76 (GET ORIG F.B. # IN OFFICE)
+	5.198		5.361			AVE I & 200th ST. EAST. S.W. COR:
π	2984.146 ✓	+2.965	+2.963			(IN SEC. 13, T7N. R9W., 2.4 MI. ELY ALONG ROAD
−	2.233		2.398			from L.S. 46 US 2041. About 250 So. of Red House (OUT) Belonging
T.P. #1	2981.913 ✓					to CE HOUSE. 15' so. of (OLD) ROAD) Top of Conc. post 12" Hi. BR TABLET
+	7.912		7.977			"U.S.G.S. Stmpd" L.S. 47 1929 # 9 "So. of 20" Pushwood
π	2989.825 ✓	+0.422	+0.421			367 ft. So. # 88 West. of SEC COR. 12/7 13/18 T7N (RBN R9N. 1927)
−	7.490		7.556			
						T.P. #1. STK. IN FIELD. 60' W. of 200th ST. E.
B.M. C-1	2982.335 ✓					B.M. C.1 EL.= FB. 2607 Pg. 76
+	6.235		6.133			AVE I & 200th St. East & INT. # SEC. COR.
π	2988.570 ✓	+2.858	+2.860			C.S. Mon. Stmpd, 12, 13, 7, 18 T7N. R8W.
−	3.377		3.273			& R9W. 1927, (6" deep.)
B.M. R.P.C-1	2985.193 ✓					B.M. R.P.C-1. EL.= FB. 2607-76
+	6.247		6.369			AVE I & 200th ST. EAST. S.W. COR.
π	2991.440 ✓	−2.453	−2.452			Co. ENGR. MON. (6" UP) Stmpd "B.M. R.P. C-1."
−	8.700		8.821			40' So & 40' W. of & INT OF SEC. COR. 12, 13, 7, 18,
T.P. 2	2982.740 ✓					T7N., R8W & R9W., 1927.
+	6.575		6.508			T.P. 2, STK. S.S. AVE I. W. of drain ditch
π	2989.315 ✓	+1.237	+1.239			
−	5.338		5.269			
T.P. 3	2983.977 ✓					STK. S.S. AVE I & 12' W. of P.P. # 778118E.
+	7.005		7.208			
π	2990.982 ✓	+1.735	−1.734			
−	8.740		8.942			
T.P. 4	2982.242 ✓					STK. S.S. Rd. AVE I. 8+80 W. of 200th ST East
+	2.380		2.308			
π	2984.622 ✓	+6.320	−6.321			
−	8.700		8.629			
T.P. 5	2975.922 ✓					STK S.S. Rd. AVE I 70' W. of P.P. # 778119E

769420 S & E-353 4-54

PLEASE RETURN TO
LOS ANGELES COUNTY SURVEYOR
725 LOS ANGELES COUNTY ENGINEERING BLDG.

NOTE: ANY ADDITIONS OR CHANGES ON THIS SHEET MUST BE MADE OR CIRCLED IN RED INK, WITH DATE AND NAME OF PERSON MAKING CHANGE.

Do not extend notes this side of this line

B.M.	1ST RUN	DIFF.	2ND RUN	3RD RUN	ADJ. ELEV.	DESCRIPTION
T.P. 5	2975.922 ✓					for descr. SEE Pg 76 Bot.
+	2.762		2.699			
⊼	2978.684 ✓	-4.806	-4.804			
−	7.568		7.503			
B.M. "C-2"	2971.116 ✓					B.M. "C-2" EL.= FB 2607 Pg 77
+	6.297		6.377			AVE I on ℄ ST. 1328.03' W. of 200th ST. EAST.
⊼	2977.413 ✓	+1.964	+1.965			3/4" I.P. & L.A. Co. Engr. TAG. 8" deep.
−	4.333		4.412			
B.M. "R.P. C-2"	2973.080 ✓					B.M. "R.P. C-2." EL.= FB 2607-77
+	0.689		0.621			AVE I. & 40 ft. So. of ℄ ST. & 1328.03 W. of
⊼	2973.769 ✓	-6.874	-6.872			℄ Int 200th ST EAST.
~	7.563		7.493			2" I.P. CEM. PLUG & L.A. Co. Engr. TAG. 3" UP.
T.P. 6	2966.206 ✓					STK. 200' So. of AVE I. & 175' SW. of
+	1.532		1.482			3 Joshua Trees
⊼	2967.738 ✓	-6.435	-6.433			
−	7.967		7.915			
T.P. 7	2959.771 ✓					STK. 250' So of AVE I. Y. FLAG
+	1.074		1.008			
⊼	2960.845 ✓	-1.334	-1.334			
−	2.408		2.342			
T.P. 8	2958.437 ✓					STK. 250' W. of T.P. 7. Y. FLAG.
+	4.308		4.249			
⊼	2962.745 ✓	-1.692	-1.694			(B.M. US. 2043 EL.=2956.84 ← orig. EL)
−	6.000		5.943			AVE I-1 & 196th ST. EAST. or 386' So. of AVE I
B.M. US 2043	2956.745 ✓					& 519' EAST of N 1/4 Cor. SEC 13, T7N, R9 W. or 196th ST. E.
+	5.146		5.087			2 mi. NE. Along ROAD (OLD) from (L.S. 46) ← US 2041
⊼	2961.891 ✓	+2.089	+2.090			20' ℄ West of "T" ROAD South, 5' N. of
−	3.057		2.997			ROAD IN top 2"x3" STAKE; COPPER NAIL & WASHER GONE
T.P. 9	2958.834 ✓					(Td 2"x3" board paint not Leg. on ground)

NOTES RED ____ JOB NO. 0055 36 SURVEY OF Lovejoy Buttes W.F. Sanctuary
DATE ____ SURVEY BY H.E. Grand List
NOTES CHKD. ____ NOTES BY H.E.G. DATE 9/1/59
DATE ____ INDEXED ____ C. Johnson DATE ____

F.B. 2607 Pg. 77

768420 S & E-353 4-54

PLEASE RETURN TO
LOS ANGELES COUNTY SURVEYOR
725 LOS ANGELES COUNTY ENGINEERING BLDG.

NOTE: ANY ADDITIONS OR CHANGES ON THIS SHEET MUST BE MADE OR CIRCLED IN RED INK, WITH DATE AND NAME OF PERSON MAKING CHANGE.

Do not extend notes this side of this line

JOB NO. 005536 SURVEY OF Lovett & Buttes W.F.S.
SURVEY BY H.E. Gramouli
NOTES BY H.E.G. DATE 9/1/59
INDEXED A. Johnson DATE
NOTES RED. DATE
NOTES CHKD. DATE
F.B. 2607 PG. 78

B.M.	1ST RUN	DIFF.	2ND RUN	3RD RUN	ADJ. ELEV.	DESCRIPTION
T.P. 9	2958.834 ✓					STK. 250' N.W. of B.M. U.S. 2043. Y FLAG
+	6.849		6.792			
Π	2965.683 ✓	+3.746	+3.746			
−	3.103		3.046			
T.P. 10	2962.580 ✓					STK. Y FLAG 200' SE of N 1/4 COR SEC. 13 T. 7N. R. 9W.
+	6.983		6.905			
Π	2969.563 ✓	+0.351	+0.350			
−	6.632		6.555			
B.M. "C-3"	2962.931 ✓					B.M. "C-3" EL. F.B. 2607-78
+	6.179		6.059			AVE I # 195 TH ST. EAST. 1/4 SEC. COR.
Π	2969.110 ✓	+2.100	+2.100			C.S. MON. 12" deep Stmpd 12/13 T7N. R.9W. 1/4 SEC
−	4.079		3.959			COR.
B.M. R.P.C-3	2965.031 ✓					B.M. "R.P.C-3" EL. F.B. 2607-78
+	0.964		0.908			AVE I # 195 TH ST. EAST, So. side,
Π	2965.995 ✓	-9.422	-9.422			2" Br. Cap Co Engr. Mon. 6" u.p. Stmpd B.M.
−	10.386		10.330			R.P.C-3. R.E. 5869. 40 ft. So. of 1/4 COR.
						12/13 T7N. R.9W. ALSO 2" Cap White Marker post 2 ft. S.E.
T.P. 11	2955.609 ✓					T.P. 11 - STK. S.S. Rd. AVE I. 250 FT. W. of C-3
+	2.263		2.108			
Π	2957.872 ✓	-5.959	-5.960			
−	8.222		8.068			
T.P. 12	2949.650 ✓					STK. S.S. Rd AVE I. 75' W. of P.P. 778123E.
+	4.728		4.615			
Π	2954.378 ✓	-1.144	-1.146			
−	5.872		5.761			
T.P. 13	2948.506 ✓					STK. So. bnk of AVE I 50' E. of P.P. 778124E
+	3.871		3.804			
Π	2952.377 ✓	-2.552	-2.554			
−	6.423		6.358			
T.P. 14	2945.954 ✓					STK S. bnk " " "

765420 S & E-353 4-54

PLEASE RETURN TO
LOS ANGELES COUNTY SURVEYOR
725 LOS ANGELES COUNTY ENGINEERING BLDG.

NOTE: ANY ADDITIONS OR CHANGES ON THIS SHEET MUST BE MADE OR CIRCLED IN RED INK, WITH DATE AND NAME OF PERSON MAKING CHANGE.

Do not extend notes this side of this line

B.M.	1ST RUN	DIFF.	2ND RUN	3RD RUN	ADJ. ELEV.	DESCRIPTION
T.P. 14	2945.954 ✓					SEE Pg 78 for descr.
+	4.449		4.369			
π	2950.403 ✓	-1.362	-1.363			
−	5.811		5.732			
B.M. C-4 =	2944.592 ✓					B.M. C-4 EL. = F.B. 2607 Pg. 79
+	6.810		6.727			AVE I & 1328.07 East of ℄ Int 190th
π	2951.402 ✓	+1.558	+1.559			ST East & AVE I. on ℄ St 30' E. of P.P. #778125 E
−	5.252		5.168			3/4" I.P. Cem plug & Tag 8" deep.
B.M. R.P. C-4	2946.150 ✓					B.M. R.P. C-4. EL. = FB 2607-79
+	1.291		1.197			AVE I & 1328.07 East of ℄ Int 190th ST E &
π	2947.441 ✓	-7.205	-7.204			AVE I. 40 ft So. of C-4.
−	8.496		8.401			2" I.P. Cem. plug & Tag. 3" up with
T.P. 15	2938.945 ✓					2" I.P. White Marker post 2 ft Sly of BM
+	2.511		2.432			T.P. 15 Stk. N. bnk of Road, AVE I
π	2941.456 ✓	-7.180	-7.179			200 ft W. of P.P. #778125 E
−	9.691		9.611			
T.P. 16	2931.765 ✓					Stk. N. bnk AVE I. 60' W. of P.P.
+	1.610		1.537			#778126 E
π	2933.375 ✓	-9.699	-9.700			
−	11.309		11.237			
T.P. 17	2922.066 ✓					Stk. So. bnk AVE I. 15' E. of dirt drain
+	4.118		4.050	4.042		
π	2926.184 ✓	-2.204	-2.210	-2.206		
−	6.322		6.260	6.248		
T.P. 18	2919.862 ✓					1/2" Stk 55' S. of ℄ AVE I & 75 W of
+	2.073		2.003			P.P. # 778127 E.
π	2921.935 ✓	-8.395	-8.393			
−	10.468		10.396			
T.P. 19	2911.467 ✓					Stk [illegible] AVE I 100 ft E. of 190th ST E.

end

NOTES RED. ____ JOB NO. 805536 SURVEY OF Love Joy Buttes WE
DATE ____ SURVEY BY H.E. Granquist Sonchucky
NOTES CHKD. ____ NOTES BY H.E.G. DATE 9/1/59
DATE ____ INDEXED R. C. Johnson DATE ____

F.B. 2607 Pg. 79

765420 S & E-353 4-54

PLEASE RETURN TO
LOS ANGELES COUNTY SURVEYOR
723 LOS ANGELES COUNTY ENGINEERING BLDG.

NOTE: ANY ADDITIONS OR CHANGES ON THIS SHEET MUST BE MADE OR CIRCLED IN RED INK, WITH DATE AND NAME OF PERSON MAKING CHANGE.

Do not extend notes this side of this line

JOB NO. 0055 36 SURVEY OF Lorenzo Butzes N/F
SURVEY BY H.E. Gagnon/H.F.G. DATE 9-2-59
NOTES BY H.F.G. NOTES CHKD.
INDEXED C. Johnson DATE
NOTES RED DATE

F.B. 2607 Pg. 80

B.M.	1ST RUN	DIFF.	2ND RUN	3RD RUN	ADJ. ELEV.	DESCRIPTION
T.P. 19	2911.467 ✓					SEE Pg. 79 for desc.
+	2.843		2.712			
π	2914.310 ✓	-3.025	-3.026			
−	5.868		5.738			
B.M. "C-5"	2908.442 ✓					B.M. C-5 EL= F.B. 2607-80
+	4.923		4.863			AVE I & 190TH ST. EAST. E INT. SEC. COR.
π	2913.365 ✓	+1.295	+1.295			C.S. MON. 12" deep stmpd. 14 11 12 13 T.7N. R9W. 1929.
−	3.628		3.568			
B.M. "R.P. C-5"	2909.737 ✓					B.M. "R.P. C-5" EL= F.B. 2607-80
+	2.444		2.405			AVE I & 190TH ST. EAST. S.E. COR.
π	2912.181 ✓	-4.869	-4.869			Co. ENGR. MON. 6" up. 5 stmpd "B.M. R.P. C-5"
−	7.313		7.274			R.E. 5869. 40' E & 40' So. of E INT.
T.P. 20	2904.868 ✓					STK. S. Si. of old Rd. 200' SW. of E INT
+	1.666		1.622			190TH ST E & AVE I.
π	2906.534 ✓	-5.341	-5.340			
−	7.007		6.962			
T.P. 21	2899.527 ✓					STK. 5' N. of OLD Rd. IN Clearing
+	1.769		1.707			
π	2901.296 ✓	-5.438	-6.436			
−	7.207		7.143			
T.P. 22	2894.089 ✓					STK. old Diag Rd. N.W. Side.
+	1.540		1.432 ✓			
π	2895.629 ✓	-6.695	-6.698			
−	8.235		8.130			
T.P. 23	2887.394 ✓					STK " " " 15' SELy. 50' SELy
+	1.401		1.337			of 5 gal Can.
π	2888.795 ✓	-6.387	-6.389			
−	7.788		7.726			
T.P. 24	2881.007 ✓					STK. N.W. Si. OLD DIAG. Rd. 200' SWLy of 5 gal Can.

765420 S & E-353 4-54

PLEASE RETURN TO
LOS ANGELES COUNTY SURVEYOR
725 LOS ANGELES COUNTY ENGINEERING BLDG.

NOTE: ANY ADDITIONS OR CHANGES ON THIS SHEET MUST BE MADE OR CIRCLED IN RED INK, WITH DATE AND NAME OF PERSON MAKING CHANGE.

Do not extend notes this side of this line

B.M.	1ST RUN	DIFF.	2ND RUN	3RD RUN	ADJ. ELEV.	DESCRIPTION
T.P. 24	2881.007 ✓					SEE bot Pg. 80 for descr.
+	1.622		1.590			
π	2882.629 ✓	+5.630	-5.631			
−	7.252		7.221			
T.P. 25	2875.377 ✓					STK 5' SELY of OLD Rd in clearing
+	2.671		2.617			
π	2878.048 ✓	-4.317	-4.314			
−	6.988		6.931			
T.P. 26	2871.060 ✓					STK. SW Cor. Ave I4 & 187TH STE
+	2.789		2.718			
π	2873.849 ✓	-3.512	-3.510			
−	6.301		6.228			
B.M. U.S. 2042	2867.548 ✓					B.M. U.S. 2042 EL.= 2867.49 FB (GET Pg. # IN OFFICE) IN NE ¼ SEC. 14 T7N. R9W., OR AVE I4 & 187TH STE & 300' SWLY ALONG OLD ROAD. ALSO 1 Mi. HELY ALONG OLD Road FROM LS 46 "US2041", & 15' SELY of ROAD. IN top of 2"x3" STK. 6" UP, & Copper NAIL & WASHER. Stmpd. U.S.G.S. CAL. B.M.
+	0.689		0.638	0.769		
π	2868.237 ✓	+6.699	-6.693	-6.698		
−	7.388		7.331	7.467		
T.P. 27	2860.849 ✓					T.P. 27 STK. S.S. OLD Road 250 ft SWLY of "B.M. U.S. 2042"
+	1.281		1.182			
π	2862.130 ✓	+6.509	-6.510			
−	7.790		7.692			
T.P. 28	2854.340 ✓					
+	2.121		2.028			
π	2856.461 ✓	+5.311	-5.312			
−	7.432		7.340			
T.P. 29	2849.029 ✓					STK. HW. Si. diag Rd. 500' SWLY of BM U.S. 2042
+	2.930		2.880			
π	2851.959 ✓	+4.603	-4.603			
−	7.533		7.483			
T.P. 30	2844.426 ✓					STK. HW Si. diag Rd. N. end of bend

NOTES RED. _____ JOB NO. 0055.36 SURVEY OF Love, Fay & Butts W.E. Sanc.
DATE _____ SURVEY BY H.E.G. RANDALL 1st 9/2/59
NOTES CHKD. _____ NOTES BY A. C. Jobson DATE _____
DATE _____ INDEXED _____ DATE _____

F.B. 2607 Pg. 81

765420 B & E-353 4-54

PLEASE RETURN TO
LOS ANGELES COUNTY SURVEYOR
725 LOS ANGELES COUNTY ENGINEERING BLDG.

NOTE: ANY ADDITIONS OR CHANGES ON THIS SHEET MUST BE MADE OR CIRCLED IN RED INK, WITH DATE AND NAME OF PERSON MAKING CHANGE.

Do not extend notes this side of this line

JOB NO. 0055.36 SURVEY OF Level of Butte W.F. SANG
SURVEY BY N.E. GRANDUIST
NOTES BY H.E.G. DATE 9/7/59
INDEXED A.C. Johnson DATE
NOTES RED DATE
NOTES CHKD. DATE
F.B. 260 Pg. 82

B.M.	1ST RUN	DIFF.	2ND RUN	3RD RUN	ADJ. ELEV.	DESCRIPTION
T.P. 30	2844.426 ✓					SEE Pg. 81 for desc.
+	2.554		2.489			
π	2846.980	✓ -4.494	-4.493			
−	7.048		6.982			
T.P. 31	2839.932 ✓					STK. Int DIAG & AVE I-8. Rd. N.E. Cor.
+	2.071		2.034			
π	2842.003	✓ -6.110	-6.107			
−	8.181		8.141			
T.P. 32	2833.822 ✓					STK. WLY Side OLD DIAG Rd 200 ft SWLY of Int AVE I-8.
+	2.369		2.300			
π	2836.191	✓ -4.861	-4.861			
−	7.230		7.161			
T.P. 33	2828.961 ✓					OLD AVE J & 185th ST. E. SW. Cor. set STK
+	2.868		2.822			
π	2831.829	✓ -4.327	-4.326			
−	7.195		7.148			
T.P. 34	2824.634 ✓					OLD AVE J & 250' W. of 185th ST E. STK. S. Side of Rd.
+	2.489		2.409			
π	2827.123	✓ -4.836	-4.835			
−	7.325		7.244			
T.P. 35	2819.798 ✓					STK. N.S. OLD AVE J Rd 100' E. of 4 ft LATH R/W STKS.
+	2.632		2.587			
π	2822.430	✓ -5.566	-5.563			
−	8.198		8.150			
T.P. 36	2814.232 ✓					STK. S. Si. Rd. 50 SE. of Short marker
+	2.984		2.884			
π	2817.216	✓ -4.849	-4.849			
−	7.833		7.733			
T.P. 37	2809.383 ✓					STK N. Si. Rd. 175 W. of block CEM.

76S420 S & E-353 4-54

PLEASE RETURN TO
LOS ANGELES COUNTY SURVEYOR
725 LOS ANGELES COUNTY ENGINEERING BLDG.

NOTE: ANY ADDITIONS OR CHANGES ON THIS SHEET MUST BE MADE OR CIRCLED IN RED INK, WITH DATE AND NAME OF PERSON MAKING CHANGE.

Do not extend notes this side of this line

B.M.	1ST RUN	DIFF.	2ND RUN	3RD RUN	ADJ. ELEV.	DESCRIPTION
T.P. 37	2809.383 ✓					for descr. SEE Pg 82 bot.
+	3.005		2.949			
π	2812.388 ✓	-4.059	-4.057			
−	7.064		7.006			
T.P. 38	2805.324 ✓					STK So. Si. OLD AVE J. opp.
+	3.508		3.419			1/2 1P. 6" up. So. of Rd
π	2808.832 ✓	-6.448	-6.447			
−	9.956		9.866			
T.P. 39	2798.876 ✓					STK. 3' S of OLD AVE J. N of Lrg
+	3.781		3.728			Joshua with Windfall
π	2802.657 ✓	-1.179	-1.180			
−	4.960		4.908			
T.P. 40	2797.697 ✓					STK S.S. OLD AVE J. 150 E of
+	5.789		5.730			Double Tel Pole
π	2803.486 ✓	-1.978	-1.978			
−	7.767		7.708			
T.P. 41	2795.719 ✓					STK. S.S. of fork in Road. AT Signs
+	2.536		2.497			Wilson's & A.J. Swink
π	2798.255 ✓	-4.696	-4.698			
−	7.232		7.195			
T.P. 42	2791.023 ✓					STK. S.S. OLD AVE J. 250' w. of fork
+	4.780		4.709			in Rd.
π	2795.803 ✓	-1.269	-1.271			
−	6.049		5.980			
T.P. 43	2789.754 ✓					STK. S.S. OLD AVE J. 70' w. of White
+	3.329		3.267			flag Stk Marker N. of Rd
π	2793.083 ✓	-4.051	-4.053			
−	7.380		7.320			
T.P. 44	2785.703 ✓					STK. N. Si. OLD AVE J. W end of Curve
						N of 24" Joshua.

NOTES RED ____ JOB NO. 005536 SURVEY OF Lovejoy Buttes W.F. S. Inc.
DATE ____ SURVEY BY H.E. Grahquist
NOTES CHKD. ____ NOTES BY H.E.G. DATE 9/2/59
DATE ____ INDEXED C. Johnson DATE ____

F.B. 2607 PG. 83

F. B. 2607 PG. 84

JOB NO. 0055.36 SURVEY OF Lovejoy Buttes WE NOTES RED.
SURVEY BY H.E. Granquist SANC DATE
NOTES BY H.E.G. DATE 9/2/59 NOTES CHKD.
INDEXED C. Johnson DATE DATE

768420 S & E-353 4-54

PLEASE RETURN TO
LOS ANGELES COUNTY SURVEYOR
725 LOS ANGELES COUNTY ENGINEERING BLDG.

NOTE: ANY ADDITIONS OR CHANGES ON THIS SHEET MUST BE MADE OR CIRCLED IN RED INK, WITH DATE AND NAME OF PERSON MAKING CHANGE.

Do not extend notes this side of this line

B.M.	1ST RUN	DIFF.	2ND RUN	3RD RUN	ADJ. ELEV.	DESCRIPTION
T.P. 44	2785.703 ✓					SEE bot Pg 83 for descr
+	1.225		1.141			
π	2786.928 ✓	-4.995	-4.993			
−	6.220		6.134			
T.P. 45	2780.708 ✓					STK. N. Si. of AVE J (OLD) 250' E of B.M. US 2041
+	1.630		1.580			
π	2782.338 ✓	4.260	-4.260			
−	5.890		5.840			
B.M. "US. 2041 L.S. 46	2776.448 ✓					B.M. "US. 2041 (L.S. 46) EL = 2776.363 F.B. 180TH ST. E. & AVE J. N.W. COR. 435' N. & 250' W. of SEC. COR. 14, 15, 22, 23, T7N, R9W. & 15' N. of OLD TRAVEL ROAD. A Stnd 4" Br. U.S.G.S. Tablet in Conc 6" up. Stmpd L.S. 46. 1929.

get F.B. No in office

NOTES RED _____ JOB NO. 0055.36 SURVEY OF LOVE JOY BUTTES W.F. SANC. F.B. 2607 PG. 85

DATE _____ SURVEY BY H.E. GRANDQUIST

NOTES CHKD. _____ NOTES BY H.E.G. DATE 9/3/59

DATE _____ INDEXED K. C. Johnson DATE _____

DESCRIPTION

J.N. 0055.36.

LOVEJOY BUTTES WILD FLOWER SANCTUARY.

BENCH MARK LEVELS. CIRCUIT No. 2

ADJ. ELEV.

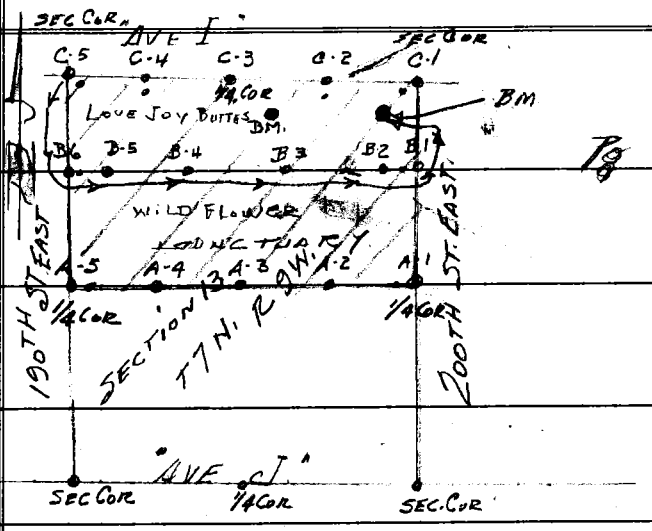

Pg 85 to Pg 90

3RD RUN

2ND RUN

DIFF.

1ST RUN

H.E. GRANDQUIST Chief

E. MARTINEZ. Instr.

GE Cook. Rod

AA. MARTINEZ Rod

B.M.

NOTE: ANY ADDITIONS OR CHANGES ON THIS SHEET MUST BE MADE OR CIRCLED IN RED INK, WITH DATE AND NAME OF PERSON MAKING CHANGE.

Do not extend notes this side of this line

PLEASE RETURN TO LOS ANGELES COUNTY SURVEYOR 728 LOS ANGELES COUNTY ENGINEERING BLDG.

769420 S & E-353 4-54

769420 S & E-353 4-54

PLEASE RETURN TO
LOS ANGELES COUNTY SURVEYOR
725 LOS ANGELES COUNTY ENGINEERING BLDG.

NOTE: ANY ADDITIONS OR CHANGES ON THIS SHEET MUST BE MADE OR CIRCLED IN RED INK, WITH DATE AND NAME OF PERSON MAKING CHANGE.

Do not extend notes this side of this line

JOB NO. 0055.36 SURVEY OF Level by Butte's W.F. Surv. NOTES RED.
SURVEY BY H. E. Granquist DATE
NOTES BY H. E.G. DATE 7/3/57 NOTES CHKD.
INDEXED A. C. Johnson DATE

F. B2607 Pg. 86

B.M.	1ST RUN	DIFF.	2ND RUN	3RD RUN	ADJ. ELEV.	DESCRIPTION
B.M. C-5	2908.442 ✓					B.M. "C-5" EL. 2908.442 (unadjusted Field EL.) F.B. 2607-Pg 80
+	5.347		5.281			Ave I & 190th St. East & Int. & Sec. Cor
=	2913.789 ✓	+1.294	+1.296			C.S. Mon. 12" deep Stmpd 11/14/13 T7N. R9W. 1929.
−	4.053		3.985			
B.M. R.P.C-5	2909.736 ✓					B.M. R.P.C-5 El. = 2909.737 (unadjusted Field Elev) F.B. 2607 Pg 80
+	1.828		1.887			Ave I & 190th St. East. S.E. Cor.
=	2911.564 ✓	-6.174	-6.174			Co. Eng. R. Mon. 6" UP, Stmpd BM. R.P.C-5.
−	8.002		8.061			R.E. 5869, 40' E & 40' So. of & Int.
T.P. 1	2903.562 ✓					T.P. 1, Stk. 5' E. of E. Edge Rd 190th St E
+	1.580		1.522			250' So. of B.M. R.P.C-5.
=	2905.142 ✓	-5.314	-5.316			
−	6.894		6.838			
T.P. 2	2898.248 ✓					T.P. 2, Stk 5' E. of E.E. Rd. 190th St E.
+	3.484		3.429			5' N. of White Stk.
=	2901.732 ✓	-1.281	-1.282			
−	4.765		4.711			
T.P. 3	2896.967 ✓					Stk. E.E. of Rd. Toe of Slope
+	9.630		9.729			190th St. E.
=	2906.597 ✓	+7.572	+7.572			
−	2.058		2.157			
T.P. 4	2904.539 ✓					Stk. E.S. 190th St E. Top of brk. in Rd.
+	1.030		0.988			
=	2905.569 ✓	-8.934	-8.934			
−	9.964		9.922			
B.M. B-6	2895.605 ✓					B.M. "B-6" EL. F.B. 2607-86
+	6.053		5.925			190th St. East & Ave I 4, 1340.02' So. of
=	2901.658 ✓	+2.251	+2.251			Ave I & 190th St. East & on W. Line Sec 13, T7N. R9W.
−	3.802		3.674			3/4" I.P. & L.A. Co. Eng. R. Tag, 12" deep.
B.M. R.P.B-6	2897.856 ✓					B.M. R.P.B-6 (See Pg 87 for desc.)

765420 S & E-353 4-54

PLEASE RETURN TO
LOS ANGELES COUNTY SURVEYOR
725 LOS ANGELES COUNTY ENGINEERING BLDG.

NOTE: ANY ADDITIONS OR CHANGES ON THIS SHEET MUST BE MADE OR CIRCLED IN RED INK, WITH DATE AND NAME OF PERSON MAKING CHANGE.

Do not extend notes this side of this line

B.M.	1ST RUN	DIFF.	2ND RUN	3RD RUN	ADJ. ELEV.	DESCRIPTION
B.M. R.P. B-6	2897.856 ✓					B.M. "R.P. B-6" EL. F.B. 2676 P. 87
+	5.940		5.897			AVE I-4 & 190th St. East. East Side Road.
π	2903.796 ✓	+4.316	+4.316			Co. Engr. Mon. 6" up. Stmpd B.M. R.P. B-6
−	1.624		1.581			R.E. 5869, 40.02 E. of ℄ 190th St. E. & on
T.P. 5	2902.172 ✓					B-Line.
+	8.057		8.010			Stk. B. Line 250' E. of 190th St.
π	2910.229 ✓	+6.702	+6.701			Y. Flag
−	1.355		1.309			
T.P. 6	2908.874 ✓					" " " 500' " " " No Flag
+	5.343		5.288			
π	2914.217 ✓	+1.229	+1.227			
−	4.114		4.061			
B.M. B-5	2910.103 ✓					B.M. "B-5" EL. F.B. 2607-87
+	9.623		9.569			B-5 F 663.81 East of ℄ 190th St East.
π	2919.726 ✓	+8.425	+8.426			2" I.P. Cem. plug. & L.A. Co. Engr Tag. 3" up.
−	1.198		1.143			With 2" I.P. White Marker post 2 ft. Hully of Cor.
T.P. 7	2918.528 ✓					T.P. 7. Stk. B. Line 250 ft. East of
+	10.108		10.048			B-5. No Flag.
π	2928.636 ✓	+7.621	+7.621			
−	2.487		2.427			
T.P. 8	2926.149 ✓					Stk. Near "B" Line
+	8.809		8.768			
π	2934.958 ✓	+8.029	+8.027			
−	0.780		0.741			
T.P. 9	2934.178 ✓					Stk. B-Line, Y-Flag.
+	9.849		9.785			
π	2944.027 ✓	+9.247	+9.250			
−	0.602		0.535			
T.P. 10	2943.425 ✓					Stk. B-Line Y. Flag

NOTES RED. ____ JOB NO. 0055.36 SURVEY OF Lloyd Butte Sq. Butte
DATE ____ SURVEY BY H.E. Granquist W.F. Sanctuary
NOTES CHKD. ____ NOTES BY H.E.G. DATE 9/3/59
DATE ____ INDEXED A. C. Johnson DATE ____

F.B. 2607 PG. 87

768420 S & E-353 4-54

PLEASE RETURN TO
LOS ANGELES COUNTY SURVEYOR
725 LOS ANGELES COUNTY ENGINEERING BLDG.

NOTE: ANY ADDITIONS OR CHANGES ON THIS SHEET MUST BE MADE OR CIRCLED IN RED INK, WITH DATE AND NAME OF PERSON MAKING CHANGE.

Do not extend notes this side of this line

B.M.	1ST RUN	DIFF.	2ND RUN	3RD RUN	ADJ. ELEV.	DESCRIPTION
T.P. 10	2943.425 ✓					STK. B LINE X FLAG
+	8.632		8.585			
⊼	2952.057 ✓	+5.300	+5.300			"
−	3.332		3.285			
T.P. 11	2948.725 ✓					"
+	5.603		5.631			
⊼	2954.328 ✓	+1.341	1.343			
−	4.262		4.288			
B.M. B-4	2950.066 ✓					B.M. B-4. EL. F.B. 2607-88
+	5.844		5.900			B-4 = 33+19.10 W. of B-1 or 545.5 West of
⊼	2955.910 ✓	+0.721	+0.720			Int. of TEL. LINE
−	5.123		5.180			2" I.P. CEM. plug & L.A. Co. Engr TAG. 3" UP
T.P. 12	2950.787 ✓					With 2" I.P. White post 3' High & 2' Hwly of Cor.
+	9.441		9.521			
⊼	2960.228 ✓	+5.272	+5.272			
−	4.169		4.249			T.B.M. #13. EL. = F.B. 2607 Pg 88
Int. T.B.M. 13	2956.059 ✓					Int. 27+73.56 = Int B LINE & TEL. LINE
+	4.575		4.563			1"X2" Stk & Hail Flush. 52.15 SWly of
⊼	2960.634 ✓	-3.234	-3.234			T. Pole #2462
−	7.809		7.797			
T.P. 14	2952.825 ✓					STK. B-LINE 250' E. of Tel Pole Line
+	0.293		0.306			
⊼	2953.118 ✓	-6.928	-6.929			
−	7.221		7.235			
T.P. 15	2945.897 ✓					Stk. B-LINE Wedge of flat
+	4.969		5.091			
⊼	2950.866 ✓	+3.560	+3.562			
−	1.409		1.529			
T.P. 16	2949.457 ✓					Stk B LINE. X FLAG. 60 W. of B-3

JOB NO. 0055.36 SURVEY OF Lovejoy Buttes W.F. Sanctuary
SURVEY BY H.E. Granquist DATE 9/3/59
NOTES BY H.E. Johnson DATE
INDEXED DATE
NOTES RED DATE
NOTES CHKD DATE

F.B. 2607 Pg. 88

768420 S & E-353 4-54

PLEASE RETURN TO
LOS ANGELES COUNTY SURVEYOR
725 LOS ANGELES COUNTY ENGINEERING BLDG.

NOTE: ANY ADDITIONS OR CHANGES ON THIS SHEET MUST BE MADE OR CIRCLED IN RED INK, WITH DATE AND NAME OF PERSON MAKING CHANGE.

Do not extend notes this side of this line

NOTES RED. JOB NO. 0055.36 SURVEY OF Lovestad Butts Westark
DATE SURVEY BY H. E. Graham
NOTES CHKD. NOTES BY H. E. G. DATE 9/4/59
DATE INDEXED DATE DATE

B.M.	1ST RUN	DIFF.	2ND RUN	3RD RUN	ADJ. ELEV.	DESCRIPTION
T.P. 16	2949.457 ✓					SEE Pg. 88 bot.
+	5.998		5.945			
π	2955.455 ✓	+2.785	+2.786			
−	3.213		3.159			
B.M. B-3	2952.242 ✓					B.M. B-3. EL.= F.B. 2607-89
+	9.064		9.019			B.3. 19+91.46 West of B-1 at 200th St. E.
π	2961.306 ✓	+7.343	+7.345			& 782.10' East of Tel. pole Line Int. at Pole #2462
−	1.721		1.674			2" I.P. Cem. Plug & L.A.Co. Eng'r. Tag. 3" up. With
T.P. 17	2959.585 ✓					2" I.P. White Marker post 3' High & 2 ft. Hwy. dia.
+	7.282		7.368			Stk. B. Line 250' E. of B-3.
π	2966.867 ✓	+5.234	+5.235			
−	2.048		2.133			
T.P. 18	2964.819 ✓					Stk. B Line. Y. Flag.
+	5.361		5.321			
π	2970.180 ✓	+0.112	+0.113			
−	5.249		5.208			
T.P. 19	2964.931 ✓					Stk. B Line 12+33
+	2.647		2.589			
π	2967.578 ✓	−4.576	−4.579			
−	7.223		7.168			
T.P. 20	2960.355 ✓					Stk. B. Line. 10+00 Y. Flag.
+	6.363		6.322			
π	2966.718 ✓	−2.887	−2.885			
−	9.250		9.207			
B.M. B-2	2957.468 ✓					B.M. B-2 EL.= F.B. 2607-89
+	4.522		4.458			B-2. = 6463.82 W. of B-1 at 200th St. East
π	2961.990 ✓	+0.494	+0.494			2" I.P. Cem. plug & L.A.Co. Eng'r. Tag. 3" up.
−	4.028		3.964			
T.P. 21	2957.962 ✓					Stk. B Line. Y. Flag. 250' E. of B-2

F.B. 2607 Pg. 89

beg.

JOB NO. 0055.36 SURVEY OF Lovejoy Buttes W.F. Sanc. NOTES RED.
SURVEY BY H.E. Granquist DATE
NOTES BY H.E.G. DATE 9/4/59 NOTES CHKD.
INDEXED C. Johnson DATE DATE

F.B. 2607 PG. 90

768420 S & E-353 4-54

PLEASE RETURN TO
LOS ANGELES COUNTY SURVEYOR
725 LOS ANGELES COUNTY ENGINEERING BLDG.

NOTE: ANY ADDITIONS OR CHANGES ON THIS SHEET MUST BE MADE OR CIRCLED IN RED INK, WITH DATE AND NAME OF PERSON MAKING CHANGE.

Do not extend notes this side of this line

B.M.	1ST RUN	DIFF.	2ND RUN	3RD RUN	ADJ. ELEV.	DESCRIPTION
T.P. 21	2957.962 ✓					For descr. See bot. pg 89
+	4.053		4.000			
π	2962.015 ✓	+0.670	-0.667			
−	4.723		4.667			
T.P. 22	2957.292 ✓					Stk. B Line 70' W of B.M. R.P. B1
+	4.830		4.777			
π	2962.122 ✓	+0.428	+0.428			
−	4.402		4.349			
B.M. B-1	2957.720 ✓					B.M. B-1 El.= FB 2607-90
+	4.356		4.303			B1 = 200th St. East & Ave I-4 on E Int.
π	2962.076 ✓	-0.406	-0.406			2" I.P. Cem. plug & L.A. Co. Engr. Tag. 3" up.
−	4.762		4.709			on E. Line Sec. 13 T7N. R8W & R9W, 1350.26 So. of
B.M. R.P. B1	2957.314 ✓					Sec. Cor. 12/13 7/18 T.7N. R8W & R9W.
+	6.493		6.438			B.M. R.P. B-1 El.= FB 2607-90
π	2963.807 ✓	+3.623	+3.626			Ave I-4 & 200th St. East, 100 ft W. of Int.
−	2.870		2.812			2" I.P. Cem. plug & L.A. Co. Eng. Tag. 3" up.
T.P. 23	2960.937 ✓					100 ft. W. of B-1 & on B Line
+	6.924		6.863			T.P. 23 Stk. 10' W. of Tr. Rd. 200th St. E
π	2967.861 ✓	+4.880	+4.881			200' N. of B-1
−	2.044		1.982			
T.P. 24	2965.817 ✓					Stk. 10' W. of Tr. Rd. 200th St E
+	7.733		7.667			450' N. of B-1
π	2973.550 ✓	+5.652	+5.655			B.M. U.S. 2044, El.= 2978.948 (F.B. 2607-76) Get orig F.B. min office
−	2.081		2.012			Ave I & 200th St East. S.W. Cor.
T.P. 25	2971.469 ✓					In Sec. 13 T7N R9W, 2.4 Mi. along (old) Road from L.S.
+	9.072		8.990			46 U.S. 2041. About 250 ft So. of Red No. out belonging to
π	2980.541 ✓	+7.482	+7.482			C.E. Howe. 15' So. of old Road. out. Top of conc. post
− LS 47	1.590		1.508			12" High Br. Tablet, U.S.G.S. Stmpd. LS 47. 1929
BM U.S. 2044	2978.951 ✓					9 Ft. So. of 20" Joshua. & 367 ft. So. & 88 ft W. of Sec. Cor.
						7, 18, 12, 13, T7N. R8W & R9W. 1927

Orig descr.

NOTES RED. JOB NO. 0055.36 SURVEY OF Love Joy Buttes, W.F. Sanc.
DATE SURVEY BY H.E. Granquist
NOTES CHKD. NOTES BY H.E.G. DATE 9-4-59
DATE INDEXED A. C. Johnson DATE

F. B. 2607 PG. 91

NOTE: ANY ADDITIONS OR CHANGES ON THIS SHEET MUST BE MADE OR CIRCLED IN RED INK, WITH DATE AND NAME OF PERSON MAKING CHANGE.

PLEASE RETURN TO
LOS ANGELES COUNTY SURVEYOR
725 LOS ANGELES COUNTY ENGINEERING BLDG.

Do not extend notes this side of this line

DESCRIPTION

J.N. 0055.36

LOVE JOY BUTTES WILD FLOWER SANCTUARY

BENCH MARK LEVELS

CIRCUIT No. 3.

ADJ. ELEV.

3RD RUN

2ND RUN

DIFF.

1ST RUN

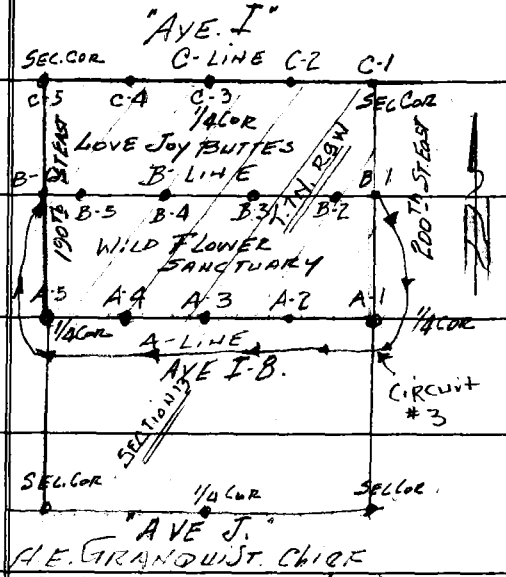

Pg 91 to pg 97

B.M.

H.E. GRANQUIST, Chief
J. MALDONADO, Instr.
G.E. Cook Rod
E. Martinez Rod

76S420 S & E-353 4-54

76S420 S & E-353 4-54

PLEASE RETURN TO
LOS ANGELES COUNTY SURVEYOR
725 LOS ANGELES COUNTY ENGINEERING BLDG.

NOTE: ANY ADDITIONS OR CHANGES ON THIS SHEET MUST BE MADE OR CIRCLED IN RED INK, WITH DATE AND NAME OF PERSON MAKING CHANGE.

Do not extend notes this side of this line

B.M.	1ST RUN	DIFF.	2ND RUN	3RD RUN	ADJ. ELEV.	DESCRIPTION
B.M. B-1	2957.720 ✓					B.M. B.1. EL: 2957.720 F.B. 2607-90 unadjusted Field Elv.
+	4.624		4.551			B.1. 200th St. E. & Ave I-4, on Int.
π	2962.344 ✓	-0.406	-0.405			2" I.P. Cem. plug & L.A. Co. Engr Tag. 3" up on E. Line Sec. 13
-	5.030		4.956			T7N R9W. & 1350.06' So. of Sec. Cor. 12/13 7/18 T7N R8W & R9W.
B.M. R.P. B-1	2957.314 ✓					B.M. R.P. B-1 EL = 2557.314 F.B. 2607-90 unadj. Field Elv.
+	3.495		3.443	3572		Ave I-4 & 200th St East. 100' W. of Int.
π	2960.809 ✓	+0.688	+0.693	+0.691		2" I.P. Cem. plug & L.A. Co. Engr Tag. 3" up.
-	2.807		2.750	2881		100 FT West of B-1 & on B Line
T.P. 1	2958.002 ✓					Stk 15' W of Tr. Rd 200th St. E. opp
+	2.349		2.284			P.P. # 7259 11E.
π	2960.351 ✓	-1.881	-1.882			
-	4.230		4.166			
T.P. 2	2956.121 ✓					Stk. 5' E. of Tr. Rd 200th St. E.
+	4.068		4.002			250' So. of P.P. # 7259 11E
π	2960.189 ✓	+0.346	+0.344			
-	3.722		3.658			
T.P. 3	2956.467 ✓					Stk. 5' E. of 20" Joshua 200th St. E.
+	2.943		2.876			
π	2959.410 ✓	-5.646	-5.644			
-	8.589		8.520			
T.P. 4	2950.821 ✓					Stk. 8' E. of Tr. Rd 200th St. E. in
+	5.388		5.343			Swale
π	2956.209 ✓	-3.356	-3.356			
-	8.744		8.699			B.M. A-1 EL = F.B. 2607-92
B.M. A-1	2947.465 ✓					Ave I-8 & 200th St. E.
+	3.789		3.696			C.S. Mon. 6" up. Stmpd. 13, & 18, T7N. R-8W
π	2951.254 ✓	-1.596	-1.597			R9W. 1/4 Sec. Cor. 1927, with 2" White
-	5.385		5293			I.P. Marker post 2 Ft S'Ely of Cor.
B.M. R.P. A-1	2945.869 ✓					B.M. R.P. A-1. (See Pg 93 for descr.)

JOB NO. 005536 SURVEY OF Love Lot Buttes W.F. Sing. NOTES RED.
SURVEY BY H.E. Granquist DATE
NOTES BY H.E.G. DATE 9/21/59 NOTES CHKD.
INDEXED C. Johnson DATE DATE

F.B. 2607 Pg. 92

765420 S & E-353 4-54

PLEASE RETURN TO
LOS ANGELES COUNTY SURVEYOR
725 LOS ANGELES COUNTY ENGINEERING BLDG.

NOTE: ANY ADDITIONS OR CHANGES ON THIS SHEET MUST BE MADE OR CIRCLED IN RED INK, WITH DATE AND NAME OF PERSON MAKING CHANGE.

Do not extend notes this side of this line

B.M.	1ST RUN	DIFF.	2ND RUN	3RD RUN	ADJ. ELEV.	DESCRIPTION
B.M. R.P.A 1	2945.869 ✓					B.M. "R.P.A-1" EL. F.B. 2607-93
+	3.009		3.039			200 ± Street. East & Ave I B. West Side.
π	2948.878 ✓	-2.040	-2.040			C.E. Mon. 6" U.P. Stmpd. B.M. R.P. A-1. RE 5869
-	5.049		5.079			on ℄ Ave I-B. & 100 ft. W of 1/4 Sec. Cor. 13 & 18.
T.P. 5	2943.829 ✓					T. 7 N. R. 8 W & R 9 W.
+	1.183		1.300			T.P. 5. STK. on A Line. 250' W of
π	2945.012 ✓	-5.824	-5.822			B.M. R.P. A-1. Y. Flag.
-	7.007		7.122			
T.P. #6	2938.005 ✓					STK. S. of "A" Line 250' W. of T.P. 5
+	5.932		5.977			
π	2943.937 ✓	+3.932	+3.935			
-	2.000		2.042			
T.P. 7	2941.937 ✓					STK. "A" Line. 250' W. of T.P. 6. Y. Flag.
+	7.646		7.519			
π	2949.583 ✓	+5.838	+5.837			
-	1.808		1.682			
T.P. 8	2947.775 ✓					STK. "A" Line. " " " T.P. 7
+	4.759		4.840			
π	2952.534 ✓	+0.140	+0.140			
-	4.619		4.700			
B.M. "A-2"	2947.915 ✓					B.M. "A-2" EL. F.B. 2607-93
+	1.381		1.322			Ave I-B or So. Bdry. of Lovejoy Buttes Wild Flower Sanctuary
π	2949.296 ✓	-7.627	-7.627			& 1327.26' West of 200th St. East.
-	9.008		8.949			2" I.P. Cem. plug with L.A.Co. Engr Tag (up 3") with
T.P. 9	2940.288 ✓					2" I.P. White Marker post 3 ft. high & 2 ft. Nwly of
+	6.888		6.912			Cor.
π	2947.176 ✓	+1.906	+1.904			T.P. #9. STK. A Line 230 Ft. W. of BM.
-	4.982		5.008			A-2
T.P. 10	2942.194 ✓					T.P. 10 See Pg 94 for descr.

NOTES RED ____ JOB NO. 0055.36 SURVEY OF Lovejoy Buttes W.F. Sanct.
DATE ____ SURVEY BY H.E. Granquist
NOTES CHKD. ____ NOTES BY H.E.G. DATE 9/21/59
DATE ____ INDEXED S. C. Johnson DATE ____

F.B. 2607 PG. 93

768420 S & E-353 4-54

PLEASE RETURN TO
LOS ANGELES COUNTY SURVEYOR
725 LOS ANGELES COUNTY ENGINEERING BLDG.

NOTE: ANY ADDITIONS OR CHANGES ON THIS SHEET MUST BE MADE OR CIRCLED IN RED INK, WITH DATE AND NAME OF PERSON MAKING CHANGE.

Do not extend notes this side of this line

JOB NO. 005536 SURVEY OF Love Joy Buttes W.F.S. NOTES RED.
SURVEY BY H.E. GRANQUIST DATE
NOTES BY H.E.G. DATE 9/21/59 NOTES CHKD.
INDEXED A.C. Johnson DATE DATE

F.B. 2607 PG. 94

B.M.	1ST RUN	DIFF.	2ND RUN	3RD RUN	ADJ. ELEV.	DESCRIPTION
T.P. 10	2942.194 ✓					STK. "A" LINE 65' W. of P.O.T. 17+64.82
+	1.819		1.898			Y. Flag.
π	2944.013 ✓	-6.402	-6.402			
−	8.221		8.300			
T.P. 11	2935.792 ✓					STK "A" LINE 180' W. of T.P. 10
+	5.717		5.727			
π	2941.509 ✓	-0.206	-0.203			
−	5.923		5.930			
T.P. 12	2935.586 ✓					STK Y. Flag. 250' W of T.P. 11
+	1.028		1.143	0.974		
π	2936.614 ✓	-3.981	-3.985	-3.983		
−	5.009		5.128	4.957		
T.P. 13	2931.605 ✓					STK. IN FLAT. 250' E. of BM "A-3"
+	5.212		4.899			Y. Flag.
π	2936.817 ✓	+1.122	+1.125			
−	4.090		3.774			
B.M. "A-3"	2932.727 ✓					B.M. "A-3" EL. = F.B. 2607-94
+	7.771		7.601			AVE I-8 & 195.TH ST. EAST. OR ON So. BDRY
π	2940.498 ✓	+6.173	+6.170			Love Joy Buttes Wild Flowe Sanctuary 2654.52' West
−	1.598		1.431			of 200TH ST East.
T.P. 14	2938.900 ✓					2" I.P. CEM. plug & L.A.C. Engr TAG (3" up) with 2" I.P.
+	8.787		8.689			White MARKER post 3' High & 2 Ft. NWly of COR
π	2947.687 ✓	+6.257	+6.259			STK. "A" LINE 250' W. of A-3
−	2.530		2.430			
T.P. 15	2945.157 ✓					STK. "A-LINE" 250' W of T.P. 14. Y Flag
+	6.818		6.562	6.271		
π	2951.975 ✓	+3.518	+3.514	+3.515		
−	3.300		3.048	2.756		
T.P. 16	2948.675 ✓					SEE pg. 95 for descr.

76S420 S & E-353 4-54

PLEASE RETURN TO
LOS ANGELES COUNTY SURVEYOR
725 LOS ANGELES COUNTY ENGINEERING BLDG.

NOTE: ANY ADDITIONS OR CHANGES ON THIS SHEET MUST BE MADE OR CIRCLED IN RED INK, WITH DATE AND NAME OF PERSON MAKING CHANGE.

Do not extend notes this side of this line

B.M.	1ST RUN	DIFF.	2ND RUN	3RD RUN	ADJ. ELEV.	DESCRIPTION
T.P. 16	2948.675					STK. "A" LINE 250' W of T.P. 15
+	7.879		7.710			
π	2956.554	+6.491	+6.489			
−	1.388		1.221			
T.P. 17	2955.166					STK " " " " " T.P. 16. Y-Flag.
+	2.662		2.412			
π	2957.828	-5.957	-5.957			
−	8.619		8.369			
T.P. 18	2949.209					STK 35 So. of "A" LINE 100 FT. E. of Joshua Stump.
+	1.857		2.030			
π	2951.066	-5.532	-5.532			
−	7.389		7.562			
B.M. "A-4"	2943.677					B.M. "A-4" EL. FB. 2607-95
+	1.522		1.397			AVE I-8 ON SOUTH BDRY. OF LOVE JOY
π	2945.199	-5.936	-5.933			BUTTES N.F. JANUARY 39+81.38 W/O 1 200 TH STA
−	7.458		7.330			2" I.P. CON. PLUG & LA. CO. ENGR. TAG (3' UP)
T.P. 19	2937.741					With 2" IP WHITE MARKER Post. 2' N Hwy. of Cor.
+	1.730		1.807			STK A LINE 250 W of A-4.
π	2939.471	-7.376	-7.374			
−	9.106		9.181			
T.P. 20	2930.365					STK A LINE. Y Flag.
+	1.820		2.071			
π	2932.185	-6.702	-6.701			
−	8.522		8.772			
T.P. 21	2923.663					STK. A LINE 250'
+	1.822		1.693	1.458		
π	2925.485	-4.949	-4.954	-4.949		
−	6.771		6.647	6.407		
T.P. 22	2918.714					SEE Pg. 96 for closer

NOTES RED _____ JOB NO. 0055.36 SURVEY OF Love Joy Buttes Wild Flower Sanc.
DATE _____ SURVEY BY H.E. SEATOUIST
NOTES CHKD. _____ NOTES BY H.E.G. DATE 9-22-59
DATE _____ INDEXED _____ DATE _____

F.B. 2607 PG. 95

768420 S & E-353 4-54

PLEASE RETURN TO
LOS ANGELES COUNTY SURVEYOR
725 LOS ANGELES COUNTY ENGINEERING BLDG.

NOTE: ANY ADDITIONS OR CHANGES ON THIS SHEET MUST BE MADE OR CIRCLED IN RED INK, WITH DATE AND NAME OF PERSON MAKING CHANGE.

Do not extend notes this side of this line

B.M.	1ST RUN	DIFF.	2ND RUN	3RD RUN	ADJ. ELEV.	DESCRIPTION
T.P. 22	2918.714 ✓					STK. A-LINE 300' E. of 190th ST. E.
+	3.368		3.138			
⊼	2922.082 ✓	-6.543	-6.543			
−	9.911		9.681			
T.P. 23	2912.171 ✓					STK. A. LINE. 105' E. of 190th ST. E.
+	4.594		4.300			
⊼	2916.765 ✓	-2.008	-2.008			
−	6.602		6.308			
B.M. R.P. A5	2910.163 ✓					B.M. R.P. 5. EL. = F.B.
+	2.371		1.933			190th ST. EAST & AVE I-8. 40.02 E. of ℄ Int. & on So.
⊼	2912.534 ✓	-5.162	-5.162			BDRY. LINE of Love Joy Buttes Wild Flower Sanctuary.
−	7.533		7.095			Co. ENGR. MON. (6" u.P.) Stmpd B.M. R.P. A-5. R.E. 5869
B.M. "A-5"	2905.001 ✓					B.M. "A-5" EL. F.B. 2607-96
+	7.140		6.881			190th ST. East & AVE I-8. ℄ Int. & 1/4 SEC. COR.
⊼	2912.141 ✓	+2.858	+2.858			CO. ENGR. MON. (15" deep) Stmpd 1/4 SEC. COR. 14+13
−	4.282		4.023			T.7.N. R.9W. R.E. 5869
T.P. 24	2907.859 ✓					STK. E. GUT. 190th ST. E. 250' N. of 1/4 COR.
+	7.144		6.931			
⊼	2915.003 ✓	+1.916	+1.918			
−	5.228		5.013			
T.P. 25.	2909.775 ✓					STK. N. Si. Rd. 190th ST. East. 100' N
+	3.095		2.895			of Top of brk in Rd.
⊼	2912.870 ✓	-5.404	-5.405			
−	8.499		8.300			
T.P. 26	2904.371 ✓					STK. E. Si. Rd. 190th ST. E. 250' N. of
+	2.578		2.378			T.P. 25
⊼	2906.949 ✓	-3.868	-3.869			
−	6.446		6.247			
T.P. 27	2900.503 ✓					STK. E. GUT. 190th ST. E. 300' S. of B6

JOB NO. 0055.36 SURVEY OF Love Joy Buttes (N.F. Sanct.) NOTES RED.
SURVEY BY H.E. Grandquist DATE
NOTES BY H.E.G. DATE 9/22/59 NOTES CHKD.
INDEXED C. Johnson DATE DATE

F.B. 2607 PG. 96

76S420 S & E-353 4-54

PLEASE RETURN TO
LOS ANGELES COUNTY SURVEYOR
725 LOS ANGELES COUNTY ENGINEERING BLDG.

NOTE: ANY ADDITIONS OR CHANGES ON THIS SHEET MUST BE MADE OR CIRCLED IN RED INK, WITH DATE AND NAME OF PERSON MAKING CHANGE.

Do not extend notes this side of this line

B.M.	1ST RUN	DIFF.	2ND RUN	3RD RUN	ADJ. ELEV.	DESCRIPTION
T.P. 27	2900.503 ✓					SEE bot of Pg. 96. for desbr.
+	3.047		2.891			
π	2903.550 ✓	-3.743	-3.746			
−	6.790		6.637			
T.P. 28	2896.760 ✓					STK. E. Si. Rd. 190th ST. E. 100' So. of B-6
+	3.943		3.748			
π	2900.703 ✓	-1.156	-1.154			
−	5.099		4.902			
B.M. B-6	2895.604 ✓					B.M. "B-6" EL. = 2895.605 ft FB 2607-86 (unadjusted Field Elv.) 190th ST. East & Ave I-4 or 1340.02 So. of ℄ Int. Ave I. & 190th ST. E. & on N Line Sec. B. T. 7N. R. 9W. 3/4" I.P. & L.A. Co. Engr. Tag, 12" deep.
+	6.363		6.038			
π	2901.967 ✓	+2.251	+2.251			
−	4.112		3.787			
BM R.P. B-6	2897.855 ✓					BM R.P. B-6 EL. = 2897.856 ft FB 2607-87 Ave I-4 & 190th ST. E. E. Side of Road. Co. Engr. Mon. (6" UP) Stmpd BM. R.P. B-6 R.E. 5869, 40.02' E. of ℄ 190th ST & on B-Line (unadj. Field Elv.)

NOTES RED. ____ JOB NO. 0055.36 SURVEY OF Love Joy Buttes W.F. Junct.
DATE ____ SURVEY BY H.E. Grandquist
NOTES CHKD. ____ NOTES BY H.E.G. DATE 9/22/59
DATE ____ INDEXED ____ DATE ____

F.B. 2607 PG. 97

Notes Ck'd by Austin	Survey of Wild Flower Sanctuaries	F. B. 2607 Pg. 10
Map No. B2682	JN 0055.37 Tape 115 Std 84 °F	
Office Work Reynolds	Surveyed by H.E. Granquist	
Checked Austin	Notes H.E.G. Date May 25, 59	
Date Dec. 1959	Indexed C. Johnson 7-20-59	

Note: Any Additions or Changes on This Sheet Must be Made or Circled in Red Ink With Date and Name of Person Making Change.

Do not extend notes this side of this line.

RETURN TO
LOS ANGELES COUNTY ENGINEER
700 Los Angeles County Engineering Bldg.

J.N. 0055.37

WILD FLOWER SANCTUARIES

ALPINE BUTTES PARCEL No 3

PROPERTY LINE NOTES

INDEX Pg. 102
BENCH INDEX Pg. 130
P/L NOTES Pg. 103 To 128

CIRCUIT No. 1. BENCH LEVELS Pg. 135 & 145
CIRCUIT No. 2. BENCH LEVELS Pg. 147 To 166
CIRCUIT No. 3. BENCH LEVELS Pg. 167 To 172

H.E. GRANQUIST	CHIEF
J. MALDONADO	Instr.
E. MARTINEZ	Head Chain
G.E. COOK	" "

763095 CE #247 7-58

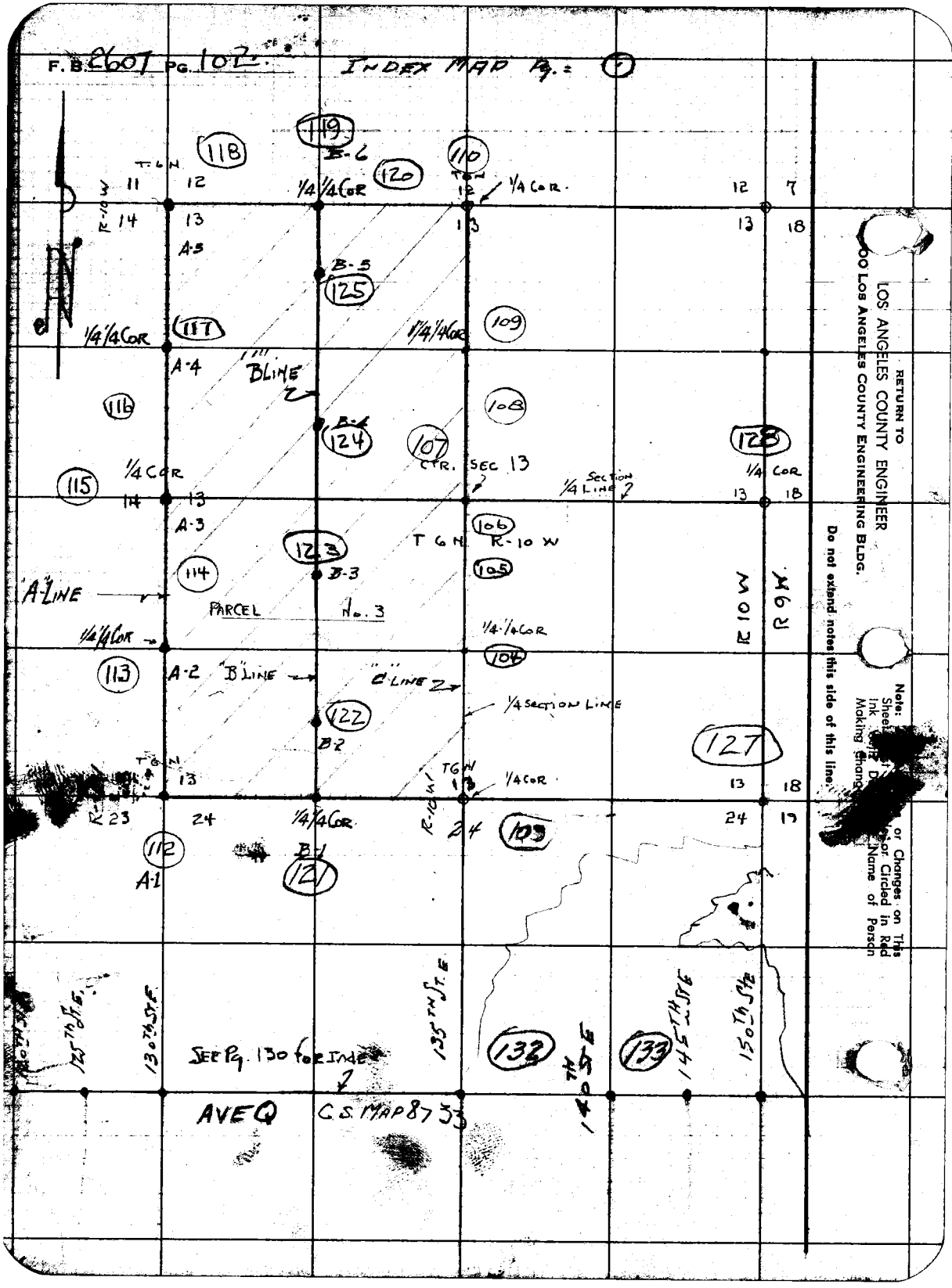
F.B. 2607 PG. 102
INDEX MAP Pg. = 1
118
119
B-6
120
110
T-6N
R-10W
11
12
14
13
A-5
1/4 1/4 COR
1/4 COR.
12
7
13
18
B-5
125
1/4 1/4 COR
117
A-4
1/4 1/4 COR
109
"B" LINE
116
108
B-4
124
107
CTR. SEC 13
128
1/4 COR
115
1/4 COR
14
13
A-3
SECTION 1/4 LINE
1/4 COR
13
18
106
T 6 N R-10 W
123
B-3
105
114
"A" LINE
PARCEL No. 3
1/4 1/4 COR
1/4 1/4 COR
104
R 10 W
R 9 W
113
A-2
"B" LINE
"C" LINE
1/4 SECTION LINE
122
B-2
127
T 6 N
13
R 23
24
1/4 1/4 COR
R-10 W
T 6 N
13
1/4 COR
13
18
24
19
24
109
112
A-1
B-1
121
125TH ST. E.
130TH ST. E.
135TH ST. E.
132
140TH ST. E.
133
145TH ST. E.
150TH ST. E.
SEE Pg. 130 for Index
AVE Q
C.S. MAP 8733
RETURN TO
LOS ANGELES COUNTY ENGINEER
00 LOS ANGELES COUNTY ENGINEERING BLDG.
Do not extend notes this side of this line.
Note: Sheet ... or Changes on This Ink ... or Circled in Red Making Chang... Name of Person

Notes Ck'd by H. E. AUSTIN
Map No. B2682
Office Work Reynolds
Checked Austin
Date Dec. 1969

Survey of WILD FLOWER SANCTUARIES
JN 0055.27 Tape 115 Std 84 °F (300 ft.)
Surveyed by H.E. GRAHAM
Notes H.E.G. Date 5/29/59
Indexed E. G. Johnson

F.B. 2607 PG. 163
885.97 @ 78° = 885.94

CONT PG 105 — TO 1/4 COR — CONT TP PG 104 bot.

WLS.66-C-2

569.60 @ 76° = 569.57
89-45-30
359-02-20
89-45-35
178-33-20
89-45-33 1/3

POT. 8+85.94
Fd 1" x 2" Stk flt. Pag.
F.B. 1880-43
C.S.B. 2568 Sh. 3

SECTION 13

T.6N., R.10.W.
1/4 SECTION LINE
℄ PROP ℄ ALMONDALE AVE
C.S.B. 2568

Fd 2" I.P. Conc Plug "Nail. UPB"

SET N+T P.P. = 110.8488 E

90° 15' 20"
F.B. 1880 Pg. 43

CONT. Pg 121

TO 1/4 COR 1346.95

AVE

50.00

P

(2693.84 TO SEC COR PER F.B. 1802-56)

Pg. 127

MARKER SET 2" I.P. painted White 3 ft. high 2 ft. S&E of CORNER

Fd 2" I.P. Conc Plug "Stoll Cass Ctr. Pt. B.H."

TANG. 50.85

BM. R.P. 2" br. Cap mon. with button Ctr. Pt. Mon. Stmpd as shown (6.00 ft.)

135 TH ST. EAST (Proposed ALMONDALE AVE)

Fd N+T 3 ft. up (10 Joshua)

0+00 Going North C-1
1/4 COR
Fd C.S. Mon. 18" Dp.
As per F.B. 1880-43 & C.S.B. 2568-Sh. 3 & C.S. 8733. Mon. Stmpd As shown } F.B. 1802-56
26+93.90 from Sul. Cor. of Sec. 13.

SECTION 24 T.6N. R.10.W.

SEE F.B. 1880-43

COUNTY SURVEYOR T.6N. R.10.W. 13 24 1/4 SEC. COR 1927 MONUMENT

COUNTY ENGINEER R.P.C. 1 B.M. R.E.

Note: Any Additions or Changes on This Sheet Must be Made or Circled In Red Ink With Date and Name of Person Making Change.

Do not extend notes this side of this line.

RETURN TO
LOS ANGELES COUNTY ENGINEER
900 Los Angeles County Engineering Bldg.

783098 CE #247 7-59

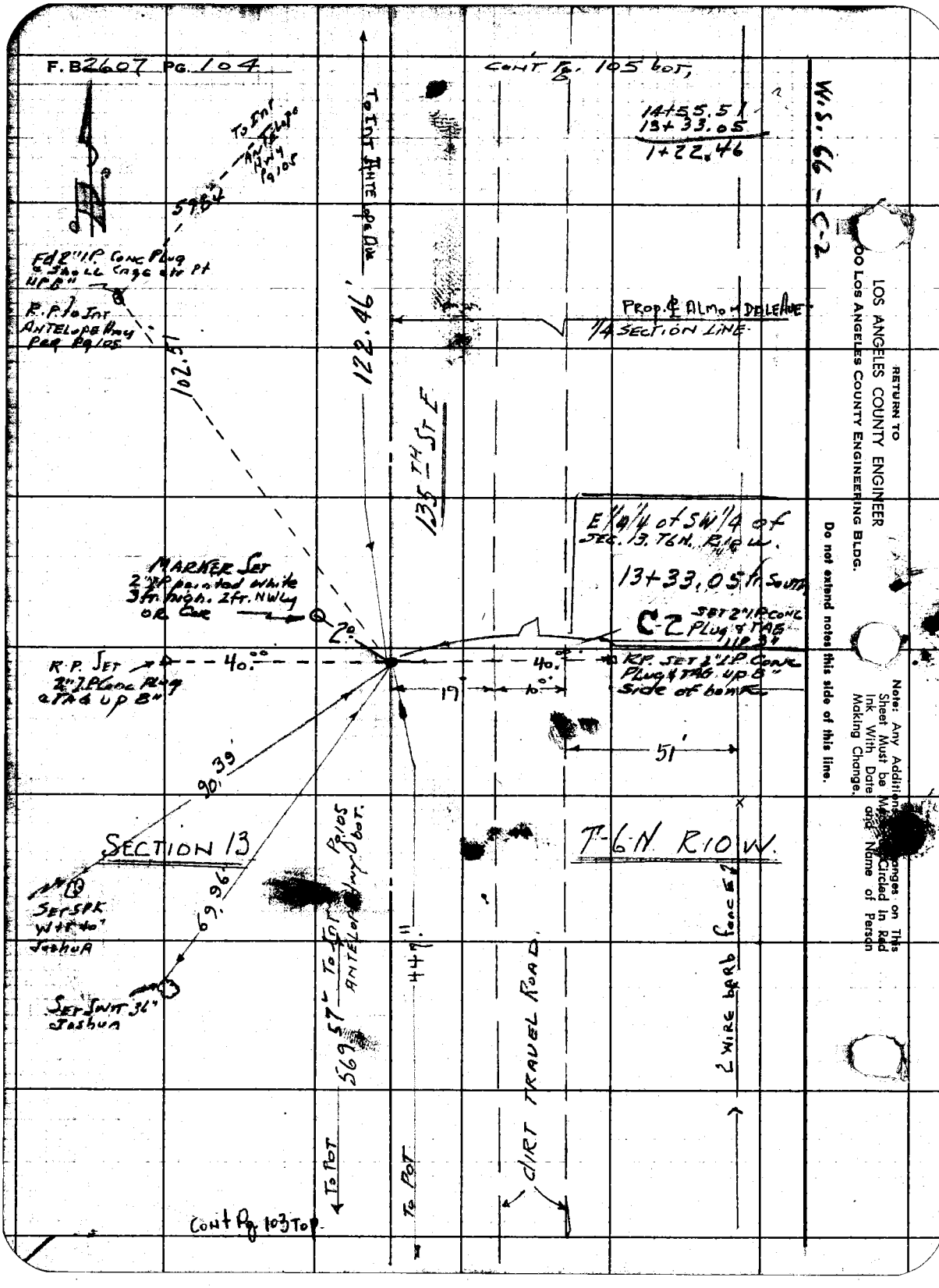
F.B 2607 PG. 104
CONT Pg. 105 bot,
14+55.51
13+33.05
1+22.46
W.S. 66 - C-2
To Int Antelope Hwy Pg 105
To Int Antelope Ave
5984
Fd 2" I.P. Conc Plug & Shell Cage at Pt up 8"
R.P. to Int Antelope Hwy per Pg 105
102.51
122.46'
Prop. ℄ Almond Dale Ave
1/4 Section Line
135th St E
E 1/4 of SW 1/4 of Sec. 13. T6N. R10W.
13+33.05 ft South
C-2 Set 2" I.P. Conc Plug & Tag up 8"
Marker Set 2" I.P. painted white 3 ft. high. 2 ft. NWly or Cor
2°
R.P. Set 2" I.P. Conc Plug & Tag up 8"
40.00
40.00
R.P. Set 2" I.P. Conc Plug & Tag up 8" Side of bank
19'
10'
51'
90.39'
Section 13
T-6N R10W.
Set SPK Wt 40" Joshua
69.96'
Set SWT 36" Joshua
569.57' To Int Antelope Hwy Pg 105 bot.
449.11
Dirt Travel Road
2 Wire barb fence
To Pot
To Pot
Cont Pg 103 Top
RETURN TO
LOS ANGELES COUNTY ENGINEER
00 Los Angeles County Engineering Bldg.
Do not extend notes this side of this line.
Note: Any Additions or Changes on This Sheet Must be Made and Circled in Red Ink With Date and Name of Person Making Change.

Notes Ck'd by H. E. AUSTIN
Map No. B 2682
Office Work Reynolds
Checked Austin
Date Dec. 1959

Survey of WILD FLOWER SANCTUARIES
JN 0055.37 Tape 115 Std 84 °F
Surveyed by H. E. GRANQUIST
Notes H.E.G. Date 5/29/59
Indexed C. Johnson

F. B. 2607 PG. 105

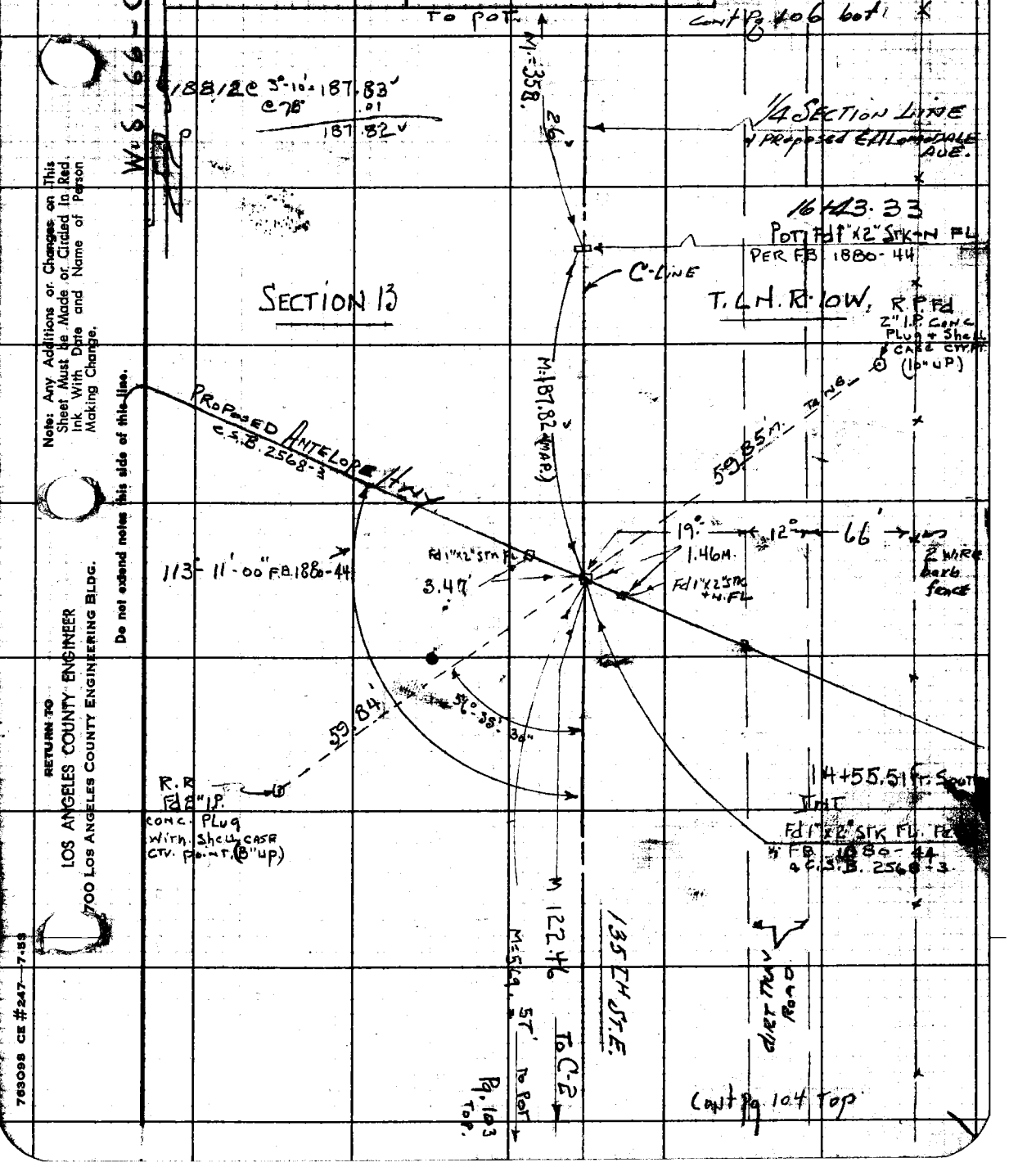

Note: Any Additions or Changes on This Sheet Must be Made or Circled in Red Ink With Date and Name of Person Making Change.

Do not extend notes this side of this line.

RETURN TO
LOS ANGELES COUNTY ENGINEER
700 LOS ANGELES COUNTY ENGINEERING BLDG.

763098 CE #247—7-58

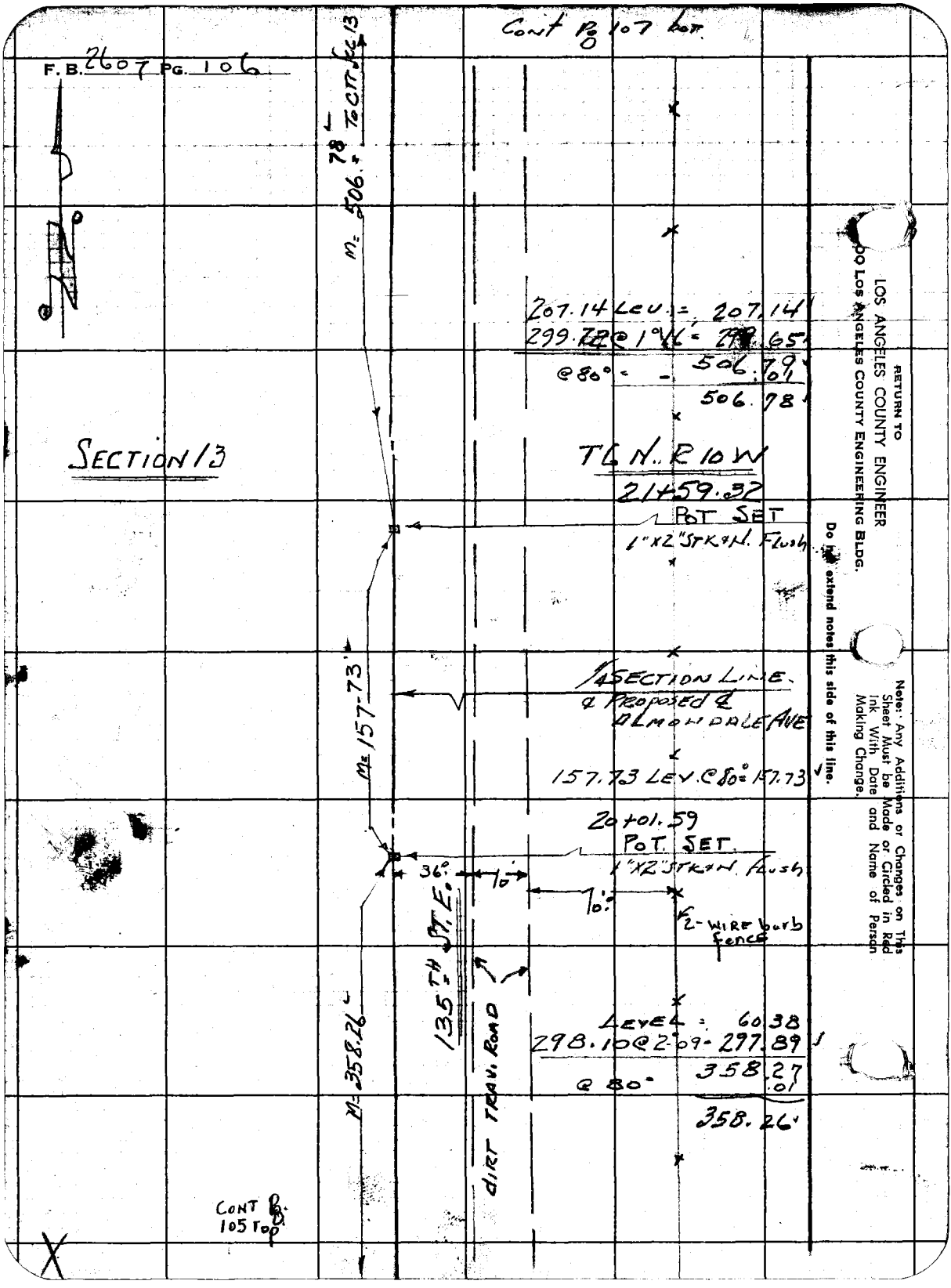
Cont Pg 107 bot.
F.B. 2607 PG. 106
M= 506.78 To CTT Sec 13
207.14 Lev. = 207.14
299.72 @ 1°16' = 299.65
@ 80° = - 506.79
.01
506.78
SECTION 13
TL N. R 10 W
21+59.32
POT SET
1"x2" STK & N. Flush
M= 157.73
1/4 SECTION LINE
& PROPOSED ℄
ALMONDALE AVE
157.73 LEV. @ 80° = 157.73
20+01.59
POT. SET.
1"x2" STK & N. Flush
36°
10'
10'
2-WIRE barb fence
135TH ST. E.
DIRT TRAV. ROAD
M= 358.26
LEVEL = 60.38
298.10 @ 2°09' = 297.89
@ 80° 358.27
.01
358.26
CONT Pg. 105 Top
RETURN TO
LOS ANGELES COUNTY ENGINEER
DO LOS ANGELES COUNTY ENGINEERING BLDG.
Do not extend notes this side of this line.
Note: Any Additions or Changes on This Sheet Must be Made or Circled in Red Ink With Date and Name of Person Making Change.

Notes Ck'd by H. L. Au...
Map No. B 2682
Office Work Reynolds
Checked Austin
Date Dec. 1959

Survey of WILD FLOWER SANCTUARIES
JN 0055.37 Tape 115 Std. 84 of 300' Tape
Surveyed by H. E. GRANDUIN
Notes H. E. G. Date 5/23/59
Indexed C. Johnson

F. B. 2607 Pg. 107
Ⓓ 90-08-30"
Ⓔ 360-34-00
Ⓐ 90-08-30
Ⓑ 180-51-00 ✓
Ⓒ 90-08-30 ✓

W.S. 66 - C-2

Note: Any Additions or Changes on This Sheet Must be Made or Circled in Red Ink With Date and Name of Person Making Change.

Do not extend notes this side of this line.

RETURN TO
LOS ANGELES COUNTY ENGINEER
900 LOS ANGELES COUNTY ENGINEERING BLDG.

245.06 C 4°04' = 244.44 ✓
267.44 @ 3°03' = 267.06 ✓
@ 86° = 511.50 ✓
.01
511.51 ✓

SECTION 13

24.25
51.75
76.00 C North ✓

89.41 @ 64° North ✓

BENCH MARK → COUNTY ENGINEER R.P.C. 3 R.E. 5869

SET 2" B. CAP MON. WITH BUTTON QTR. PT. 6" UP. STMPD AS SHOWN

ALSO SET R.P. PGT. SET 3/4" IP. 18" UP.

AVE O-8

CONT Pg. 115 R.S.

MARKER SET 2" IP. PAINTED WHITE DP. 3 FT. +2' N W LYOKOR

100.00

To C.S.M. W 1/4 COR Sec. 13

CALC

62.90

SET BT. SPK N & T. 12" Joshua

SET SW IT Joshua

CONT Pg. 106 TOP

1/4 SECTION LINE 13 PROP. & ALMONDALE AVE

POT. SET 1"x2" SK. Copper Nail

T.6.N. R.10W

28+31.51

76.8

27+55.51

POT. FA. 1"x2" + N = 0.06 W. of Line SET N. ON LINE (AS PER F.B. 1880-45) (H66+97.35) C.S.B. 2568-Sh. 3.

90°-08'-30" ✓

89.41 ✓

SET BT. SPK W/IT 20" Joshua

RP Pgt. SET 3/4" IP 18" UP

100.00

To 1/4 COR Sec. 13, 18

Not in 60 S.

F.B. 128 L. Side.

C-3
26+66.10 Fn SWTR

CENTER Sec. 13 T.6.N. R.10W
SET C.E. MON. UP 4" By IN PGT. MON. STMPD. AS SHOWN

COUNTY ENGINEER T.6.N. R.10W. CENTER SEC. 13 R.E. 5889

CENTER SEC. 13 & PROP. ALMONDALE AVE
1/4 = 506.78 S

1357.74 S.E.

To POT.

To POT. CONT Pg. 108 BOT.

768098 CE #247 — 7-58

F.B. 2607 PG. 108

CONT PG. 109 BOT.

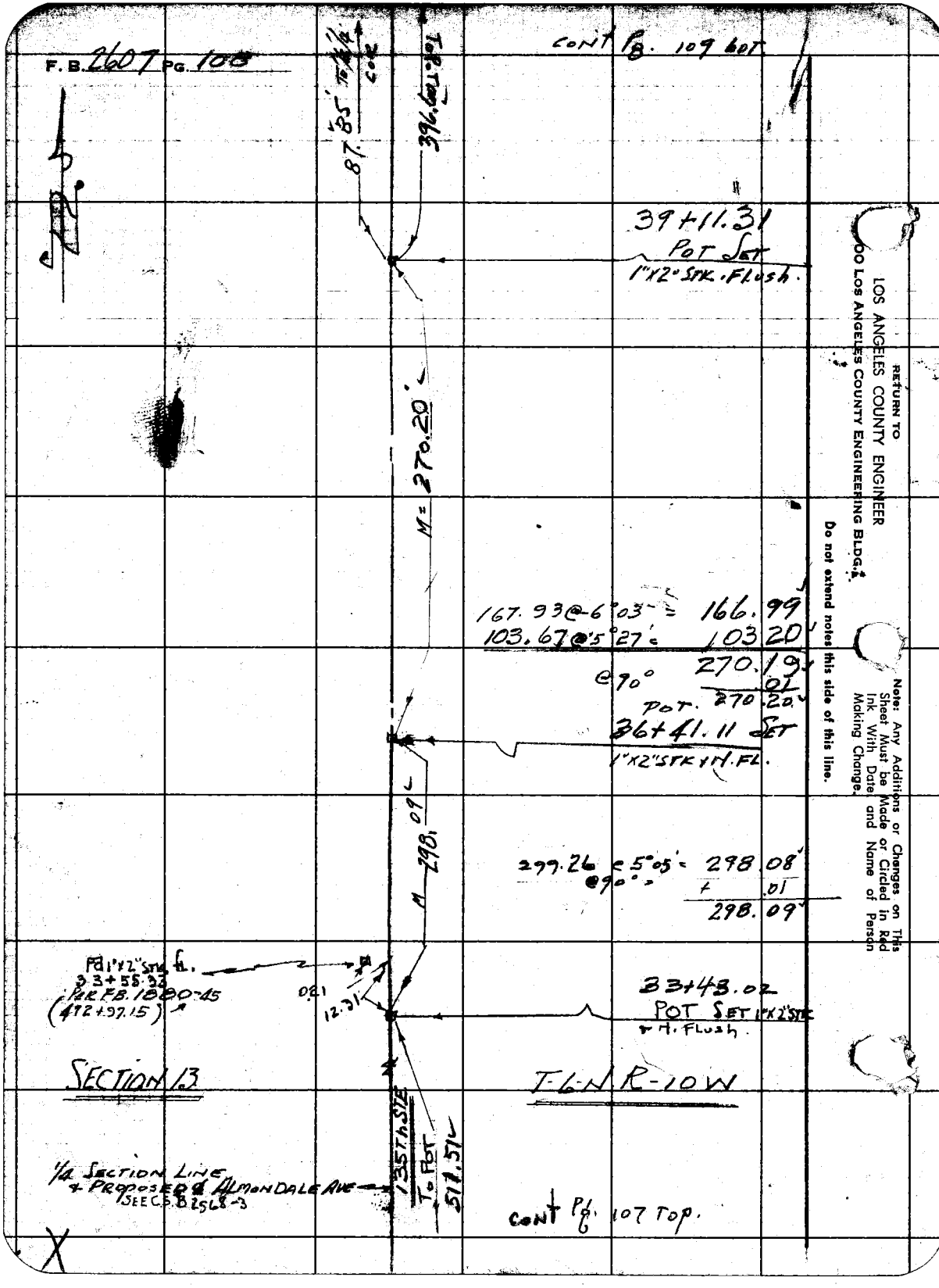

RETURN TO
LOS ANGELES COUNTY ENGINEER
100 LOS ANGELES COUNTY ENGINEERING BLDG.

Do not extend notes this side of this line.

Note: Any Additions or Changes on This Sheet Must be Made or Circled in Red Ink With Date and Name of Person Making Change.

Notes Ck'd by H. E. AUSTIN
Map No. B2682
Office Work Reynolds
Checked Austin
Date Dec. 1959

Survey of Wit[illegible] Sanctuaries
JN 0055.3[illegible] 115 Std 84 °F
Surveyed by [illegible] E. Granquist
Notes [illegible] Date 6/1/59
Indexed [illegible] G. Johnson

F. B. 2607 PG. 109

W.S. 66-C-2

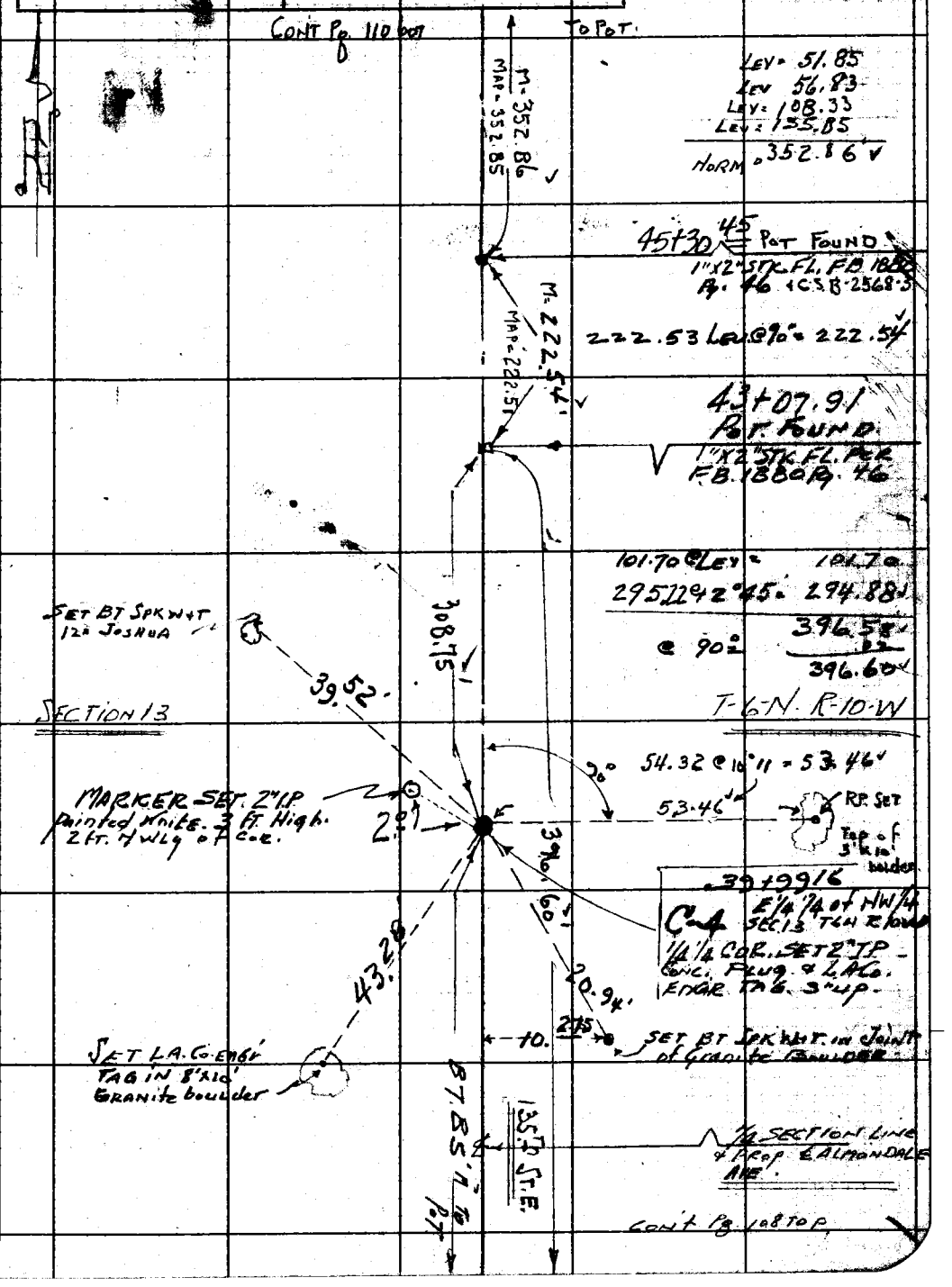

Note: Any Additions or Changes on This Sheet Must be Made or Circled in Red Ink With Date and Name of Person Making Change.

Do not extend notes this side of this line.

RETURN TO
LOS ANGELES COUNTY ENGINEER
700 LOS ANGELES COUNTY ENGINEERING BLDG.

763098 CE #247—7-53

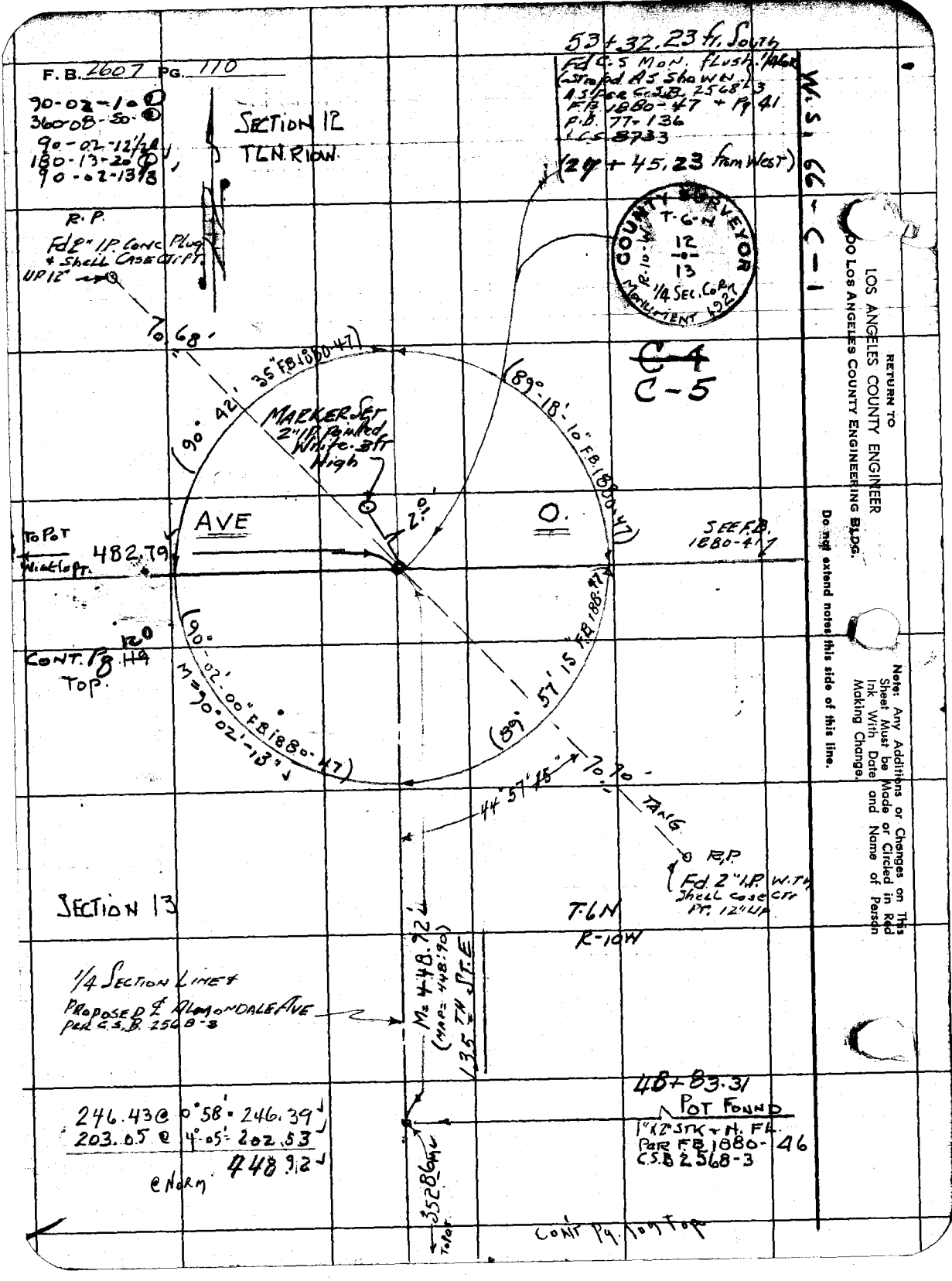
F.B. 2607 PG. 110
90-02-10
360-08-50
90-02-12½
180-13-20
90-02-13⅛
SECTION 12
T6N R10W
53+32.23 ft. South
Fd C.S Mon. flush. 1/4 Cor
(Stamped AS shown.)
AS per C.S.B. 2568-3
F.B. 1880-47 + Pg 41
P.B. 77-136
LCS 8733
(27+45.23 from West)
W.S. 66-C-1
COUNTY SURVEYOR
T-6-N
12
13
1/4 Sec. Cor.
Monument 1927
R.P.
Fd 2" I.P. Conc Plug
+ Shell Case Ctr Pt.
UP 12"
70.68'
C-4
C-5
(90° 42' 35" F.B. 1880-47)
(89°-18'-10" F.B. 1880-47)
MARKER SET
2" I.P. Painted
White 3 ft
High
2.0'
AVE
O.
To Pot
Windlopt.
482.79
SEE F.B.
1880-47
CONT. Pg 120
Top.
(90°-02'-00" F.B. 1880-47)
M=90°02'-13"
(89° 57' 15" F.B. 1880-47)
70.70'
44° 57' 15"
TANG
R.P.
Fd 2" I.P. With
Shell case Ctr
Pt. 12" UP
SECTION 13
T-6N
R-10W
1/4 Section Line +
Proposed ℄ Almondale Ave
per C.S.B. 2568-3
M=448.92'
(MAP=448.90)
135TH ST. E
48+83.31
Pot Found
1"x2" STK + H. FL.
Per F.B. 1880-46
C.S.B. 2568-3
246.43 @ 0°58' = 246.39
203.05 @ 4°05' = 202.53
448.92
@ Norm
352.86
To Pot
Cont Pg. 109 Top
RETURN TO
LOS ANGELES COUNTY ENGINEER
00 LOS ANGELES COUNTY ENGINEERING BLDG.
Do not extend notes this side of this line.
Note: Any Additions or Changes on This Sheet Must be Made or Circled in Red Ink With Date and Name of Person Making Change.

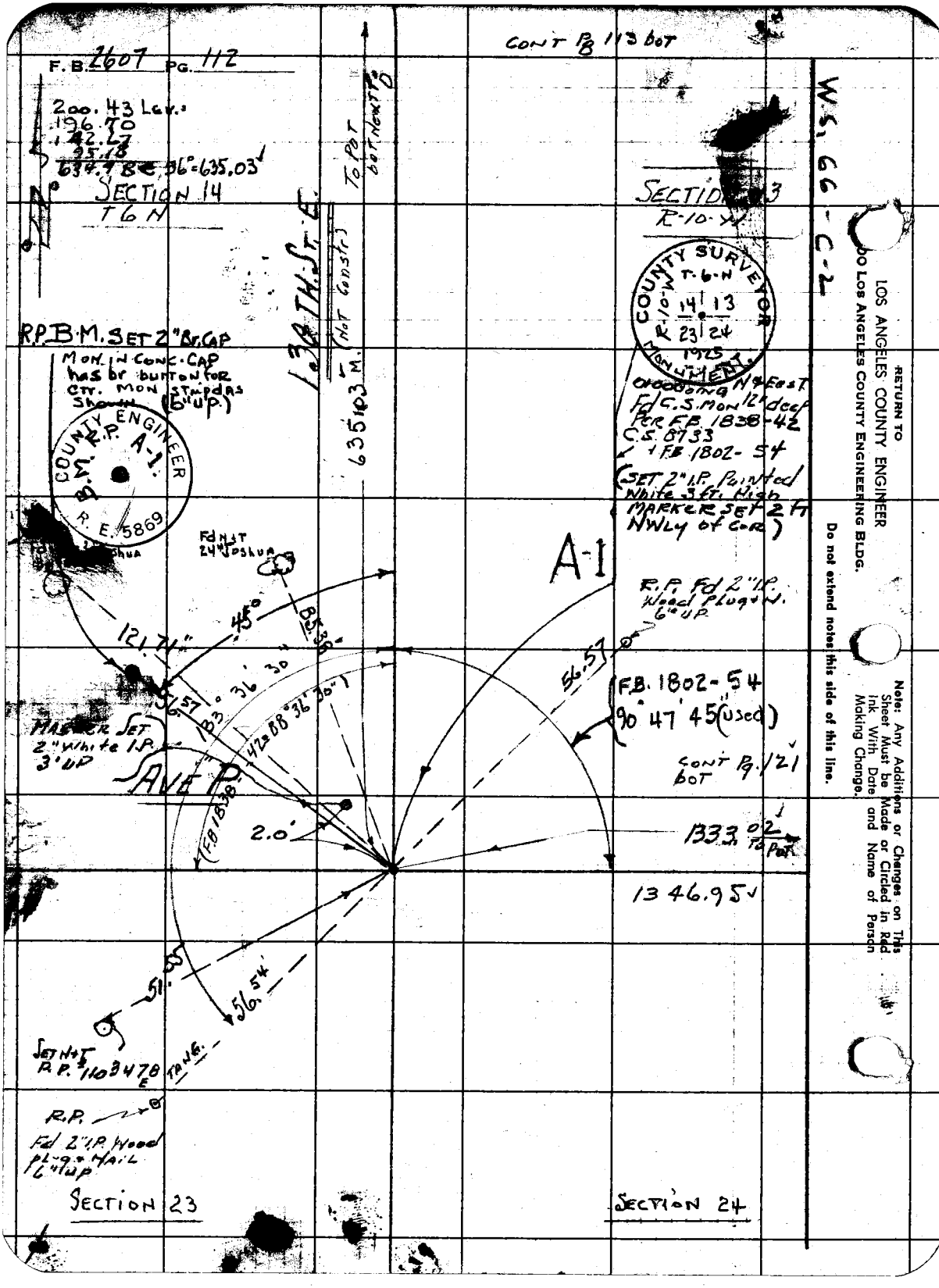

RETURN TO
LOS ANGELES COUNTY ENGINEER
DO LOS ANGELES COUNTY ENGINEERING BLDG.

Do not extend notes this side of this line.

Note: Any Additions or Changes on This Sheet Must be Made or Circled in Red Ink With Date and Name of Person Making Change.

Notes Ck'd by H. E. AUSTIN
Map No. B2682
Office Work Reynolds
Checked Austin
Date Dec. 1959

Survey of WILD FLOWER Sanctuary F.B. 2607 PG 113
JN 0055.39 Tape 115 Std. 84 °F
Surveyed by H.E. GRANQUIST
Notes H.E.G. Date 6-4-59
Indexed C. Johnson

W.S. 66-C-2

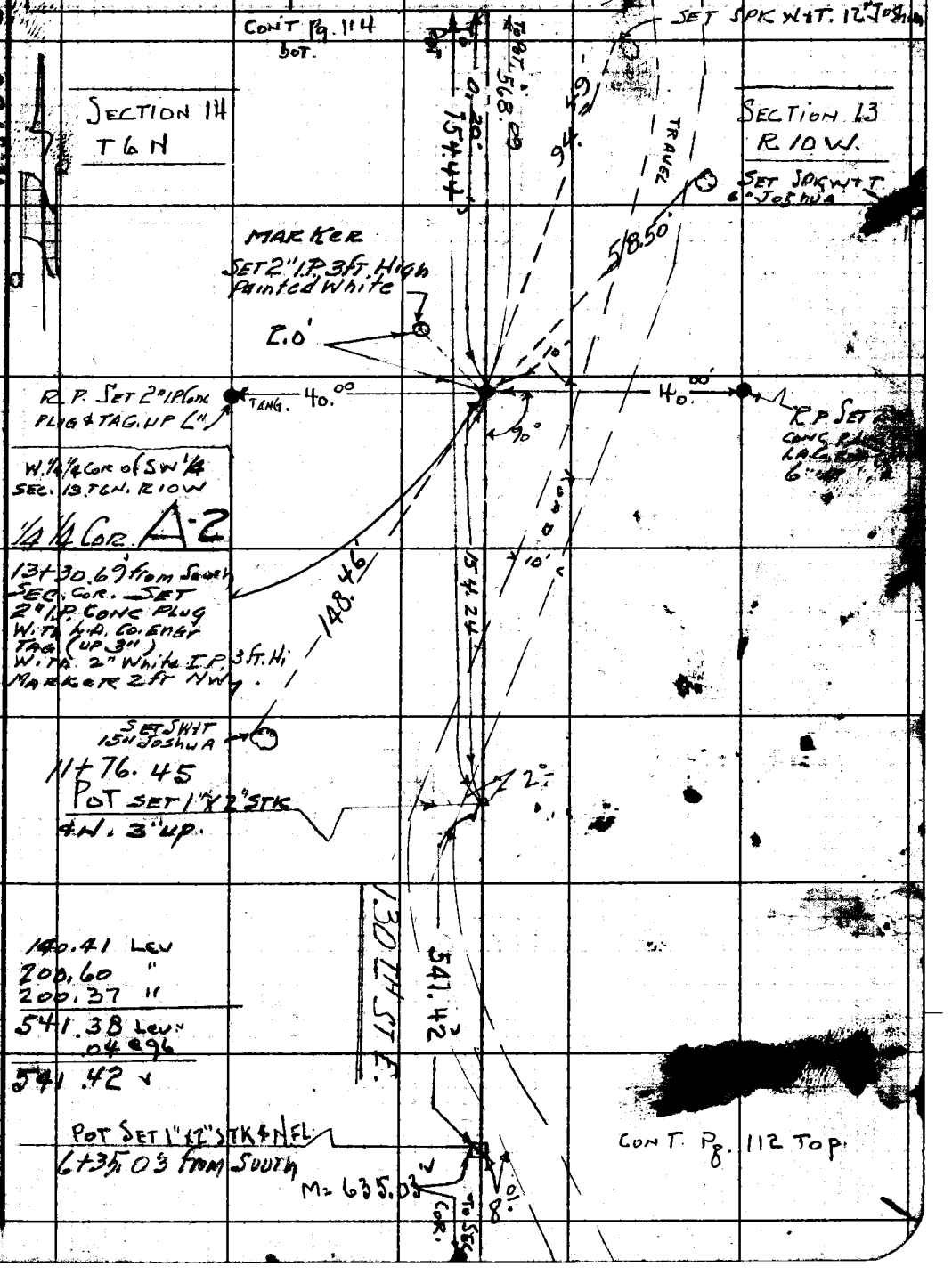

Note: Any Additions or Changes on This Sheet Must be Made or Circled in Red Ink With Date and Name of Person Making Change.

Do not extend notes this side of this line.

RETURN TO
LOS ANGELES COUNTY ENGINEER
700 LOS ANGELES COUNTY ENGINEERING BLDG.

763098 CE #247—7-59

don't pg. 115 bot.

F.B. 2607 PG. 114

175.98 @ 2° 17' = 175.84
122.65 @ LEV = 122.65
175.92 @ LEV = 175.92
474.41
@ 90° = + .02
474.43

M. 474.43 To Tot Antelope Blvd

CTR of 30' wide dry wash.

55.0

21+33.97
Pot. Set 1"x2" Stk
+N. Flush on Small Mound

235.18 @ 90° Lev = 235.19

235.19

Pot. Set 18+98.78
1"x2" Stk + N. Fl. North bank Dry Wash

25.0

N 80°W ~~Fr~~ 50' wide Dry Wash.

Lev. 200.69
" 200.59
" 166.60
567.88
.01 : 88°
567.89

567.89
130th St. E.
568.09

Section 14
T 6 N.

Section 13
R-10-W.

Pot Set 1"x2" Stk + N 2" up.
13+30.89 from Sourn.
(destroyed this Point when Setting 1/4 Cor.)

154.44 @ 08° = 154.44

154.44
0.20
To Pot.
To 1/4 Cor.

Con't. Pg. 113 top

X

RETURN TO
LOS ANGELES COUNTY ENGINEER
DO LOS ANGELES COUNTY ENGINEERING BLDG.

Do not extend notes this side of this line.

Note: Any Additions or Changes on This Sheet Must be Made or Circled in Red Ink With Date and Name of Person Making Change.

Notes Ck'd by
Map No. B 2682
Office Work Reynolds
Checked Austin
Date Dec. 1959

Survey of WILD FLOWER SANCTUARIES
JN 0055.57 Tape 115 Std 84 of F
Surveyed by H.E. GRANQUIST
Notes H.E.G. Date 6-2-59
Indexed H. C. Johnson

F. B. 2607 PG. 115
(A) 89-18-20
(B) 357-13-00
(C) 89-18-15
(D) 175-50-00 ✓
(E) 89-18-20 ✓

Cont Pg. 116 bot

26+61.39'
1/4 SECTION CORNER
Fd. 2" br. Cap in Conc
6" up. As per FB 1802
Pg. 54 + C.S. 5733
Mon. Stmp'd As Shown

COUNTY SURVEYOR
T-6-N
R-14-W
14 13
1/4 SEC. COR
1925
MONUMENT

AS

W.S. 66-C-2

Fd. 1" IP. Set BT SPK WHT. IN place of SAME 36" Joshua

MARKER Set 2" IP. painted white 3 ft high HWL 4.2A

81.02

Ave 0.8

Set Swn. T. 8" Joshua

RP. Set 2" IP. Conc Plug + Tag. 8" up.

1/4 Section Line Sec. 13

Cont Pg. 101 L. 3.06

100.00'

Set BT SPK WHT 10" Joshua

76.65

MB 89-18-20

COUNTY ENGINEER
R.P.L.S. 3
F. 5869

R.P. Set 2" IP. Conc. Plug + tag. 8" up

Tang

(To Const.)

Pg. 114 Top

Antelope

Proposed Hor. Const.

Pot Fd. 1" x 2" Stk + N Fl. Per FB 1802

57.75'

Pot Fd. 1" x 2" Stk in N. Fl.

B.M. R.P. Set C. & G. Mon. in Conc. With Button Ctr. Pt. Stmp'd As Shown 6" up. Pot.

Section 14
T-6-N

Section 13
T-6-N

Pot Fd. 1" x 2" Stk + N Fl. P.B. 1802-54

Fd. 1" x 2" Spk. & Nail Fl.

26+08.40 from So. Jn. Fd. 1" x 2" Stk + N
Flush over 1" I.P. Plug in N. 18" Deep. As per F.B. 1802-54

66° 15' 52 1/2" F.B. 1802-54

Cont Pg. 114 Top

Cont Pg. Top

Note: Any Additions or Changes on This Sheet Must Be Made or Circled in Red Ink With Date and Name of Person Making Change.

Do not extend notes this side of this line.

RETURN TO
LOS ANGELES COUNTY ENGINEER
900 Los Angeles County Engineering Bldg.

763093 CE #247 7-53

2607 PG. 116

Con't Pg. 117 Bot

283.10 @ -3°15' = 282.64 ✓
LEV. = 147.88
LEV. = 91.83
522.35 ✓
@ 96° = + .04
522.39 ✓

M 522.39 To POT

SECTION LINE SEE CS 8733

SECTION 14 POT SET
T.C.N. 1"x2" STK & N.FL.
33+97.47 fr. So

SECTION 13
R-10

130TH ST. E.

M 465.04

249.00 @ -2°10' = 248.82 ✓
LEV = 82.37
LEV = 133.81
465.00 ✓
@ 96° = + .04
465.04 ✓

POT SET 1"x2" STK & N.FL.
29+32.43 fr. South

LEV = 110.46
LEV = 91.66
LEV = 68.89
271.01 ✓
@ 100° = + .03
271.04 ✓

271.04 ✓

To 1/4 Cor
SEC. 13 & 14

CONT Pg. 115 top.

RETURN TO
LOS ANGELES COUNTY ENGINEER
DO LOS ANGELES COUNTY ENGINEERING BLDG.

Do not extend notes this side of this line.

Note: Any Additions or Changes on This Sheet Must be Made or Circled in Red Ink With Date and Name of Person Making Change.

Notes Ck'd by H. F. AUSTIN	Survey of WILD FLOWER SANCTUARIES
Map No. B2682	JN 0055.37 Tape 115 Std 84 °F
Office Work Reynolds	Surveyed by [illegible] GRANQUIST
Checked Austin	Notes H.C.G. Date 1/11/59
Date Dec. 1959	Indexed [illegible]

F. B. 2607 Pg. 117

W.S. 66-C-2

Cont Pg. 118 bot.

240.46 @ 3°00' = 240.07
220.42 @ 1°33' = 220.34
460.41
@ 94° = + .03
460.44

M 391.95

45+60.59
POT. SET 1"X2" STK & N. FL.

SECTION 14

130TH ST. E.

M = 460.44

SECTION 13
T-6-N. R-10W.

SECTION LINE SEE C.S. 8733

POT. SET 1"X2" STK & N. FL.
41+00.15 from South.

A-4

W 1/4 1/4 Cor. of N.W. 1/4 Sec 13, T-6N. R-10W.
SET 2" I.P. + L.A. Co. Engr. TAG. 3" UP.
39+92.17 from South.

MARKER SET 2" I.P. painted white (3 ft up) (Mrkd. Cor. 2 Ft. Sely.) on Sely Side of Pipe 2.0'

107.98

40.00

40.00 TANG.

R.P. SET 2" I.P. + L.A. Co. Engr. TAG. in conc. Plug. (UP 6")

58.28

SET 2" [illegible] Plug + [illegible] UP 6"

186.28

SET SW+T 12" Joshua

180.29

72.31

180.28 @ Elev. @ 96° = 180.29

SET SW+T. 30" Joshua. (5' UP.)

POT. SET 1"X2" STK & FL.
39+19.86 Fr. South

522.39

Cont Top Pg. 116

Note: Any Additions or Changes on This Sheet Must be Made or Circled in Red Ink With Date and Name of Person Making Change.

Do not extend notes this side of this line.

RETURN TO
LOS ANGELES COUNTY ENGINEER
700 LOS ANGELES COUNTY ENGINEERING BLDG.

763095 CE #247—7-59


F.B. 2607 PG. 118
SECTION COR. Fd.
2" br. cap C.S. Mon.
IN Conc. Flush Stmpd
AS Shown,
C.S. 8733
COUNTY SURVEYOR'S
T-6N
R-10-W
11 12
14 13
1925
MONUMENT
A-5
89-24-20
357-37-10
89-24-17
176-25-50
89-24-18
W.S. 66-C-1
191.75 @ 1°03' = 191.72
.02 @ 98°
191.74
(R.P. SET 2" IP
CONC. PLUG. & TAG
8" UP.
SET SW+T
10" Joshua
53+22.96 fr. South
0+00 Going
East
SECTION 11
SEC. 12
POT SET
1"x2" STK
Flush
1+91.74
MARKER SET 2" IP.
Painted White 3 FT. High.
20' NWLY of COR.
AVE O
2.0'
(MAP: 27 45.04
(S89°24'30"W)
MAP: N89°13'25
2606.32
191.74
428.70
To Pot
CONT Pg.
119 bot.
42.43
45°
TANG
M: 89°24'20
111.86
R.P.
SET 2" I.P. Conc.
Plug. & L.A. Co. Engr
Tag. on Pt.
Pipe 8" up.
SET SW+T
12" Joshua
270.31 @ 2°44' = 270.00
100.38
@ 100° = 370.38
+.04
SECTION 14
370.42
SECTION LINE SEE C.S. 8733
(MAP: 2661.16
N-1°11'25"W)
370.42
SECTION 13
T.6N., R10W.
POT SET 1"x2" STKGN FL
49+52.54 fr. South
233.30 @ 2°32' = 233.13
LEV = 158.78
@ 100° = 391.91
+.04
391.95
CONT Pg. 117
TOP 6
130TH ST E
Not Constr.
391.95
To Pot
RETURN TO
LOS ANGELES COUNTY ENGINEER
DO LOS ANGELES COUNTY ENGINEERING BLDG.
Do not extend notes this side of this line.
Note: Any Additions or Changes on This Sheet Must be Made or Circled in Red Ink With Date and Name of Person Making Change.

Notes Ck'd by H. E. AUSTIN
Map No. B 2682
Office Work Reynolds
Checked Austin
Date Dec. 1959

Survey of WILD FLOWER SANCTUARIES
JN0055.37 Tape 115 Std 84 °F
Surveyed by H.E. GRANG 4 ist
Notes H.E.G Date 6/15/59
Indexed [illegible]

F.B. 2607 PG. 119

W.S. 66-C-1

TO POT

CONT. 60 T Pg. 120

SET SPK W+T 18" Joshua 6.0 UP

LEV = 40.00
" 144.17
" 191.10
LEV 208.77
" 68.08
652.12
@ 90° + .05
652.17

CONT. T. Pg. 125

POT SET 1"x2" STK W
2" UP. 14+00.71
53+27.68 fn South;
13+72.61 from West

N. 1/4 1/4 Cor of NW 1/4 Sec 13
T.6N. R.10W. SET
2" I.P. Conc. Plug + LA.6
Engr. TAG. 3" UP.

B-6

SET SW+T 12" Joshua's

51.47

TANG.

40.00

19.14

90°

R.P. SET 2" I.P. + TAG. 8" UP.

MARKER SET 2" I.P. painted White. 3 FT High.

28.10

115.30

652.17

P8

TO POT

40.00

0.22

"B" LINE. 1/4 1/4 SEC. LINE

R.P. SET 2" I.P. CONC. PLUG + TAG. 8" UP.

51.53

23.43

M-90° 19' 08 1/3"

SECTION 12 T.6N. R.10W.

90° 19'-05"
361-16-30
90-19-09 1/2 A
181-54-50
90-19-08 1/3

POT SET 1"x2" STK W 2" UP.
13+49.18 from West

728.74

LEV = 128.04
LEV = 132.41
LEV = 126.78
LEV = 154.02
LEV = 187.46
728.71
@ 90° + .03
728.74

AVE O

SECTION 13, T.6N. R.10W.

POT SET 1"x2" STK FLUSH
6+20.44 FROM. WEST

229.25 LEV.
199.44 LEV.
428.69 @ 88° = 428.70

SECTION LINE
SEC C.S. 8733

70

428

CONT Pg. 118 R. Side

Note: Any Additions or Changes on This Sheet Must be Made or Circled in Red Ink With Date and Name of Person Making Change.

Do not extend notes this side of this line.

RETURN TO
LOS ANGELES COUNTY ENGINEER
900 LOS ANGELES COUNTY ENGINEERING BLDG.

763098 CE #247—7-59

F.B. 2607 PG. 120

Cont. Pg. 110 L. Side

To 1/4 Cor of Sec. 12, >13

AVE O

482.79

LEV = 98.82

222.66 @ +2°-12' = 222.50

161.64 @ -2°52' = 161.44

482.76

@ 94° = + .03

482.79

SECTION 12 T.6.N

22+62.44 WIGGLE PT. TOP STAR

POT SET 1" x 2'

STK + N. Flush.

133.54 @ 96° = 133.55

133.55

21+28.89 fr. West

POT SET 1" x 2' STK + N Flush.

139.30 @ +3°17' = 139.07

229.83 @ -4°25' = 229.15

@ 96° = + = 368.22

368.25

LEV = 151.09

LEV = 208.82

@ 94° = + 359.91

.02

359.93

728.18

SECTION LINE C.S. 8733

Cont Pg. 119. Top

To Pot

SECTION 13 R10W

368.25

359.93

728.18

RETURN TO
LOS ANGELES COUNTY ENGINEER
00 Los Angeles County Engineering Bldg.

Do not extend notes this side of this line.

Note: Any Additions or Changes on This Sheet Must be Made or Circled in Red Ink With Date and Name of Person Making Change.

Notes Ck'd by H. E. [illegible]
Map No. B2682
Office Work Reynolds
Checked Austin
Date Dec. 1952

Survey of WILD FLOWER SANITARIUM PROT F. B. PG. 124
JN 00.55.37 Tape 119 Std. 84 of
Surveyed by H. E. GRANQUIST
Notes H.E.G. Date 1-7-59
Indexed K. C. Johnson

Note: Any Additions or Changes on This Sheet Must be Made or Circled in Red Ink With Date and Name of Person Making Change.

Do not extend notes this side of this line.

RETURN TO
LOS ANGELES COUNTY ENGINEER
700 LOS ANGELES COUNTY ENGINEERING BLDG.

763098 CE #247—7-59

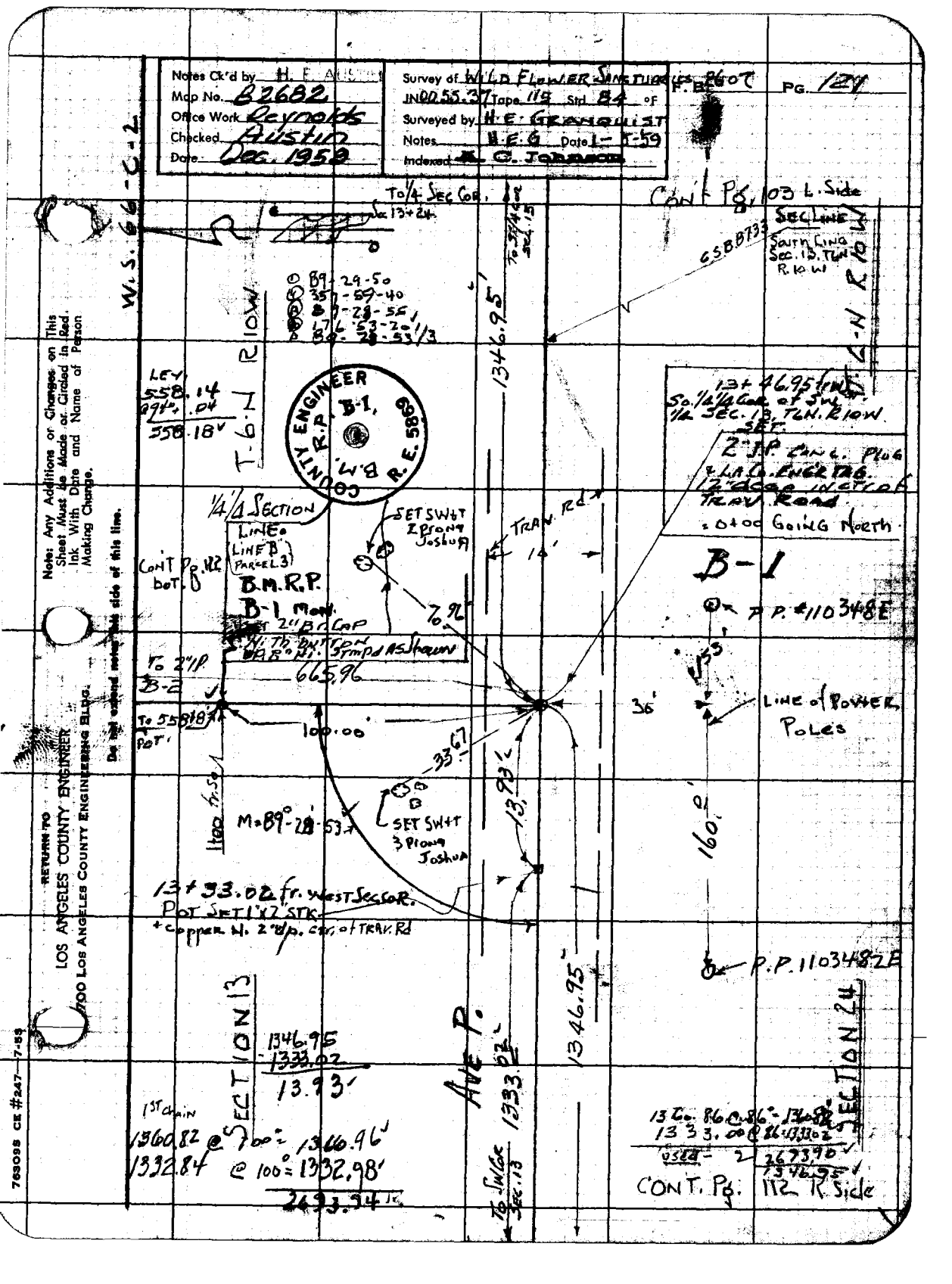

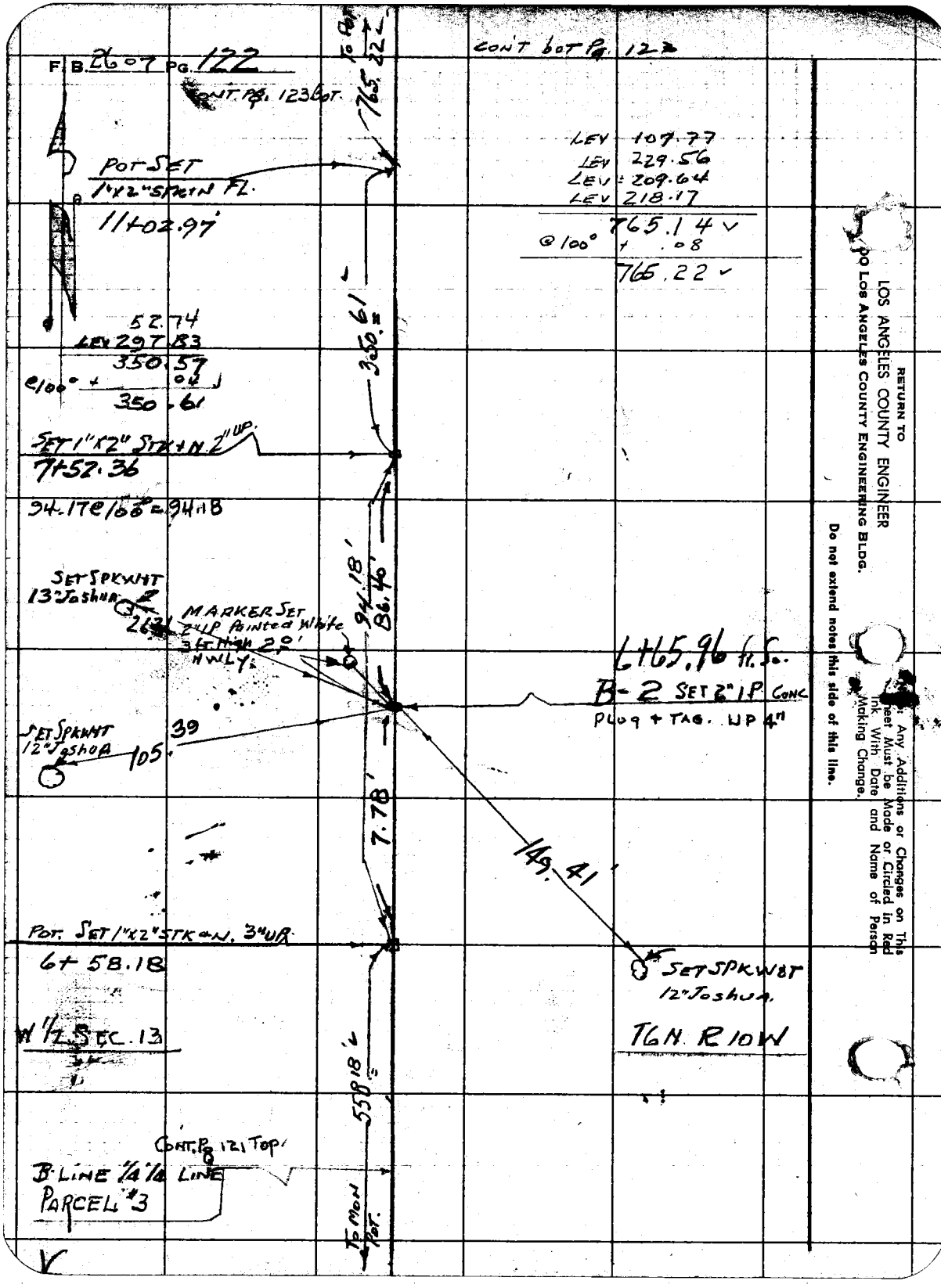

RETURN TO
LOS ANGELES COUNTY ENGINEER
90 LOS ANGELES COUNTY ENGINEERING BLDG.

Do not extend notes this side of this line.

Any Additions or Changes on This Sheet Must be Made or Circled in Red Ink With Date and Name of Person Making Change.

Notes Ck'd by H. E. [illegible]	Survey of Wild Flower Sand Tubes
Map No. B2682	JN 0055.37 Tape 115 Std 84 °F
Office Work Reynolds	Surveyed by H. E. Granquist
Checked Austin	Notes H. E. G. Date 6/19/59
Date Dec. 1959	Indexed R. C. Johnson

F. B. 2607 PG. 123

Con't bot Pg. 124

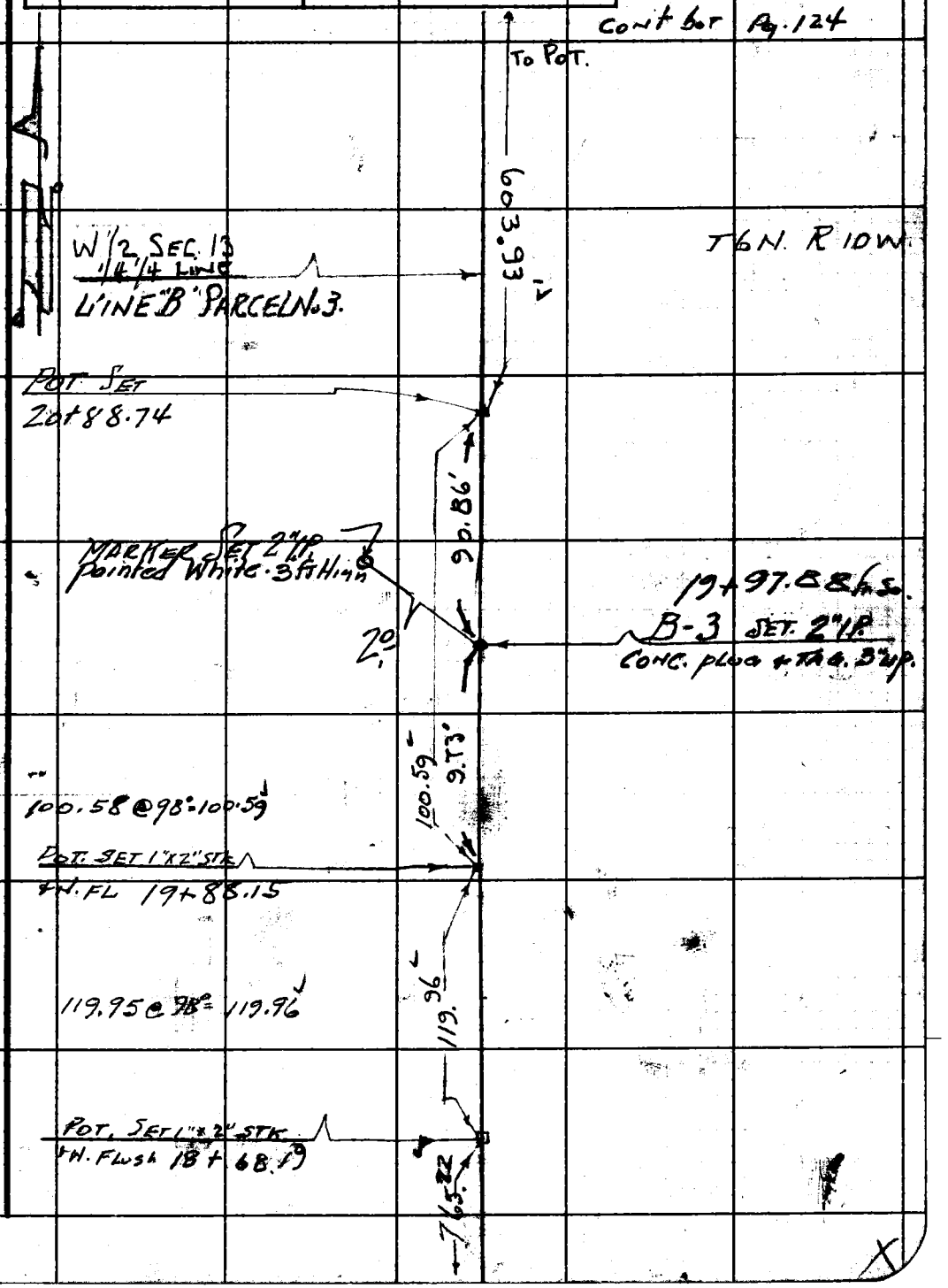

Note: Any Additions or Changes on This Sheet Must be Made or Circled in Red Ink With Date and Name of Person Making Change.

Do not extend this side of this line.

PLEASE RETURN TO
LOS ANGELES COUNTY ENGINEER
700 Los Angeles County Engineering Bldg.

76F309S S&E #247 11-58

F. B. 260T PG. 124

109.57 @ 106° = 109.59

cont. bot. Pg 125

To Pot.

To Pot

109.59

SET SW+T
20" Joshua

120.

60.

102.47

1/4 1/4 Line
Line B. Parcels

Set Bspoint
12" Joshua

Sec. 13

Marker Set
2" I.P. Painted White
3' N
NWL

133.75

33+29.80

T 2.5

B-4 SET

Set 2" I.P. Conc. Plug
L.A. Co. Engr. Tag. 3" UP

T 6 N. R-10 W.
(Parcel #3)

7.12

Pot. Set 1"x2" Stk + N Fl.
33+22.68 fr. So.

Lev = 185.58
232.51 @ 1°27' = 232.44
212.09 @ -2°27' = 211.90
629.92
@ 106° = .09
630.01

630.01

Pot. Set 1"x2" Stk + N Fl.
26+92.67 fr. So.

Lev = 114.37
194.97 @ +1°06' = 194.93
272.9 @ -2°27' = 272.65
21.89
603.84
@ 106° = + .09
603.93

603.93

X

PLEASE RETURN TO
LOS ANGELES COUNTY ENGINEER
700 Los Angeles County Engineering Bldg.

Do not extend this side of this line.

Note: Any Additions or Changes on This Sheet Must be Made or Circled in Red Ink With Date and Name of Person Making Change.

Notes Ck'd by H. E. AUSTIN	Survey of WILD FLOWER SANDY WASH F.B. 2607 PG. 125
Map No. B2682	JN 0055.37 Tape 115 Std 84 °F
Office Work Reynolds	Surveyed by H. E. GRANQUIST
Checked Austin	Notes H.E.G. Date 6/19/59
Date Dec. 1959	Indexed C. Johnson

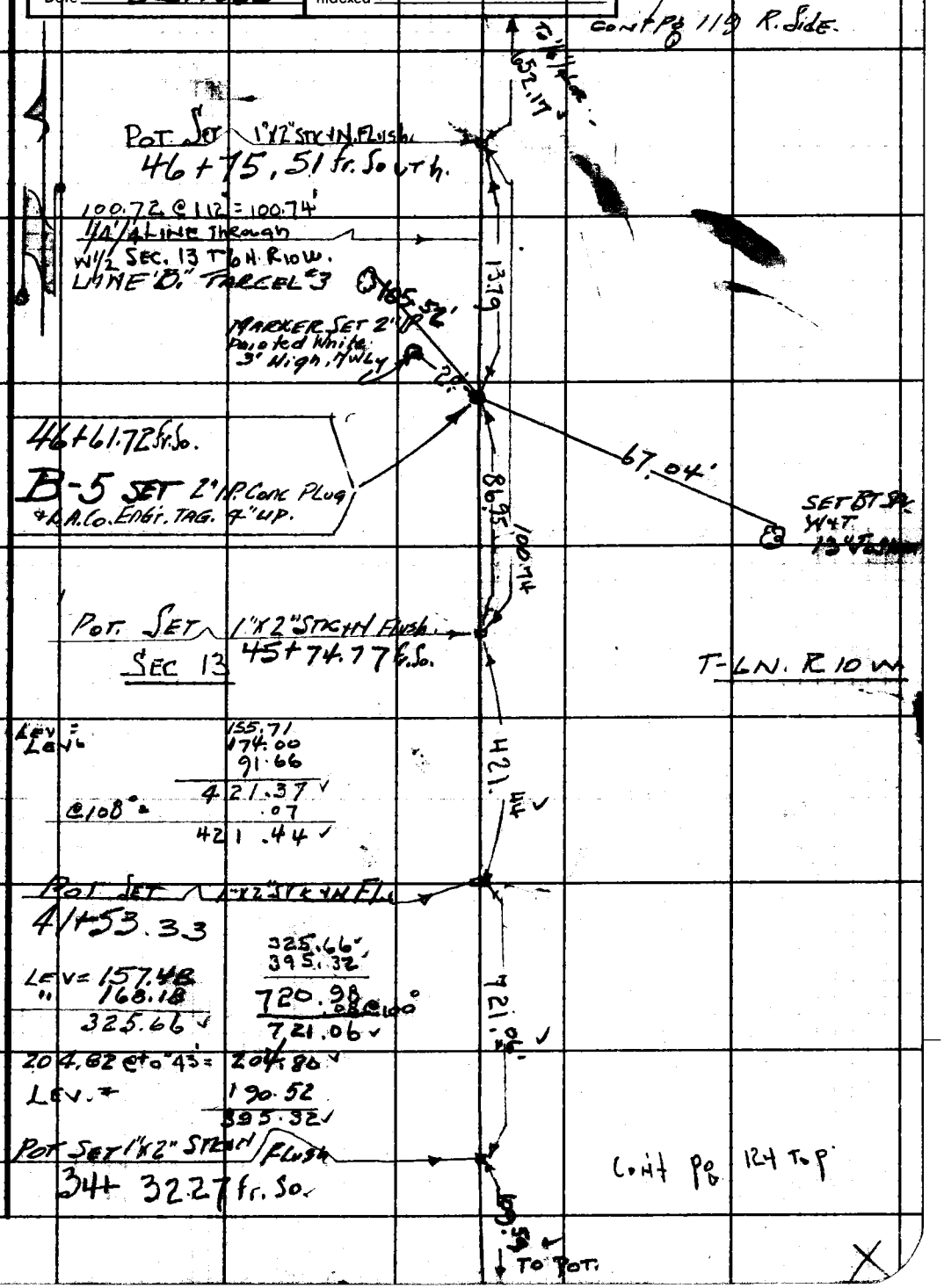

Note: Any Additions or Changes on This Sheet Must be Made or Circled in Red Ink With Date and Name of Person Making Change.

Do not extend this side of this line.

PLEASE RETURN TO
LOS ANGELES COUNTY ENGINEER
700 LOS ANGELES COUNTY ENGINEERING BLDG.

76-3098 S&E #247 11-58

Notes Ck'd by H. E. AUSTIN
Map No. B 2682
Office Work Reynolds
Checked Austin
Date Dec. 1959

Survey of WILD FLOWER SANCHUARIES
JN 0055.37 Tape 115 Std 68 of F
Surveyed by H.E. GRANQUIST
Notes H.E.G Date 6-9-59
Indexed E. G. Johnson

F. B. 2607 PG. 127
① 90-18-20
② 361-13-10
③ 90-18-17½
④ 181-50-00
⑤ 90-18-20

W.S. 66-C-2

SEC 13, T.6N., R.10W., NEXT FB. 128

To Alor

2358.52 FB 1802-56

SEC. 18, T.6N., R.9W.

SECTION & RANGE LINE

COUNTY ENGINEER T-6-N R-10W 13 18 24 19 R.E. 5869

Fd 1"x2" STK + H FL. OVER 1" I.P. PLUG + N. DR 18" AS PER FB. 1802-50

ANTELOPE HWY

SECTION COR SEC. 13, 18, 19, 24 T.6N. R.10, + R.9 W. Fd 2" I.P. Wood PLUG + NAIL 24" deep. PER FB. 1824-30 & 32, FB. 1802-56 C.S. 8733. SET C.E. Wood OVER PIPE. MON UP 6" Stmpd as shown above Fd 2" I.P. Wood Plug + N. Flush.

Fd Nat. T&L POLE #3841 94H.

R.P. SET 2" I.P. Conc Plug + Tag 6" UP.

SECTION LINE

AVE P

To 1/4 Cor (2693.84) (FB. 1802-56)

WHITEWATER LINE

10 FT. OFFSET LINE

Fd 2"x2" STK + H.FL.

Fd 2"x2" STK + H. FL

SET 1"x2" STK + H. FL. Line proof from North To 1/2 & ONLY.

SET R.P. 2" I.P. Conc Plug Tag 6" UP.

SET NAT P.P. #1161132E

SET NAT P.P. #1161131E

Fd 2" I.P. Wood Plug + N. Flush been destbd RESET SAME Flush

To Int ANTELOPE HWY FB. 1802-57

To 1/4 Cor

SECTION 24 T6N, R10W

SECTION 19 T6N. R9W

Note: Any Additions or Changes on This Sheet Must Be Made or Circled in Red Ink With Date and Name of Person Making Change.

Do not extend notes this side of this line.

RETURN TO LOS ANGELES COUNTY ENGINEER 900 LOS ANGELES COUNTY ENGINEERING BLDG.

763095 CE #247—7-59

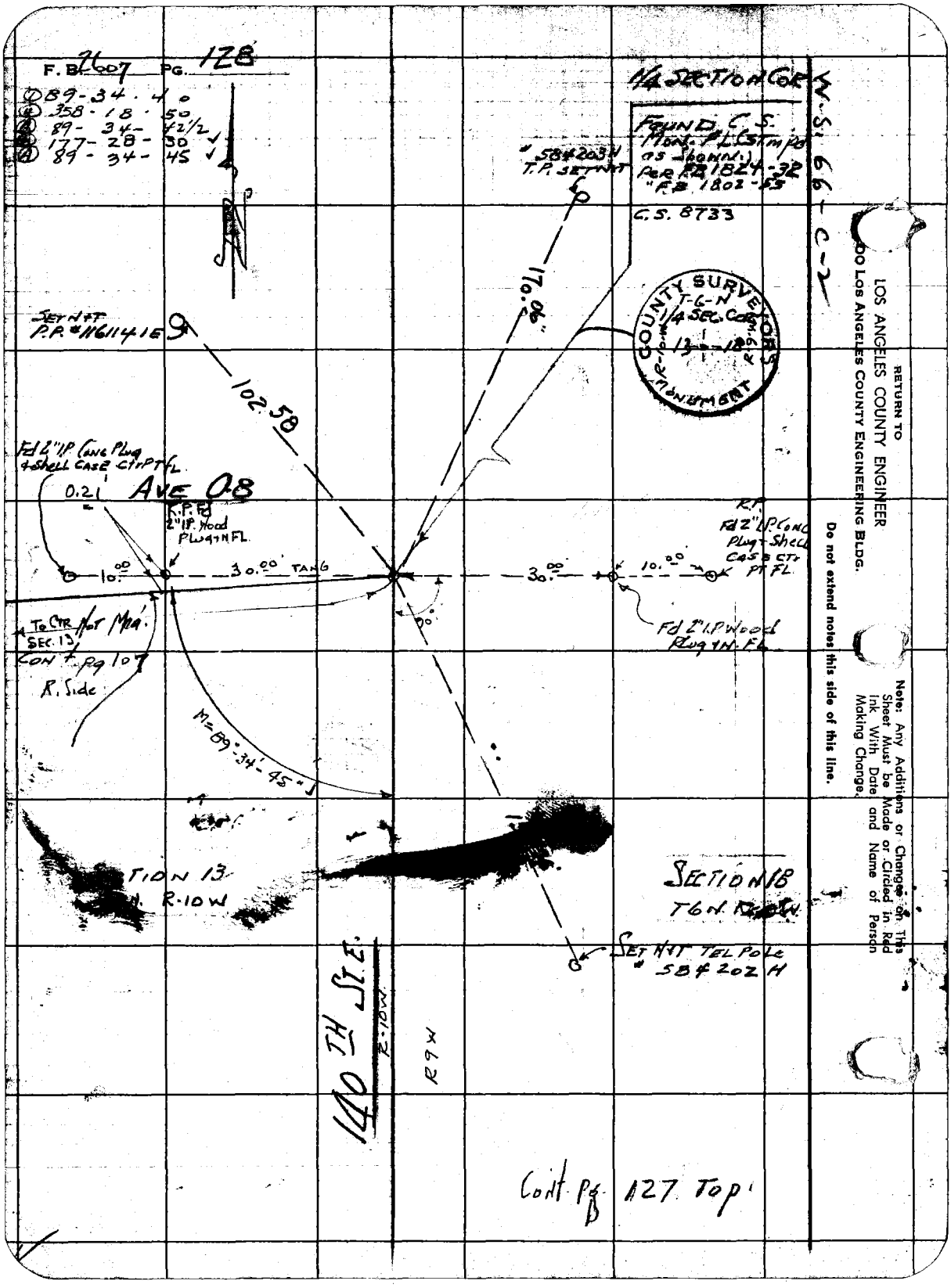
F. B. 2607 PG. 128
89-34-40
358-18-50
89-34-42 1/2
177-28-30
89-34-45
1/4 SECTION COR
FOUND C.S. MON. FL (STMPD AS SHOWN) PER F.B. 1824-32 "F.B. 1802-53
C.S. 8733
W.S. 66-C-2
#58#203H T.P. SET N+T
170.06"
SET N+T P.P. #1161141E
102.58
COUNTY SURVEYORS MONUMENT
T-6-N 1/4 SEC. COR 13-18
Fd 2" I.P. Conc Plug & Shell Case Ctr Pt Fl.
0.21
AVE 08
R.P. Fd 2" I.P. Wood Plug & N Fl.
10.00
30.00 TANG
30.00
10.00
R.P. Fd 2" I.P. Conc Plug & Shell Case Ctr Pt Fl.
Fd 2" I.P. Wood Plug & N. Fl.
To Ctr Not Mkd. SEC. 13
Cont. Pg 107
R. Side
M=89°-34'-45"
TION 13
R-10W
SECTION 18
T6N
SET N+T TEL POLE #58#202H
140TH ST. E.
R-10W
R9W
Cont. Pg 127 Top
RETURN TO
LOS ANGELES COUNTY ENGINEER
00 LOS ANGELES COUNTY ENGINEERING BLDG.
Do not extend notes this side of this line.
Note: Any Additions or Changes on This Sheet Must be Made or Circled in Red Ink With Date and Name of Person Making Change.

Notes Ck'd by H. E. AUSTIN	Survey of WILD FLOWER SANCTUARIES F. B. 2607 PG. 129
Map No. B 2682	JN 0055.37 Tape 115 Std 84 °F
Office Work Reynolds	Surveyed by H.E. GRANQUIST
Checked Austin	Notes H.E.G. Date 6/26/59
Date Dec. 1959.	Indexed E. C. Johnson

WILD FLOWER SANCTUARIES.

J.N. 0055.37

TIES to BM. MONUMENTS
ALSO
SECTION CORNERS
ON
AVE Q., FROM 120TH ST.E. TO 150TH ST.E.

BM'S INDEX Pg 129 to Pg. 134
P/L'S INDEX Pg. 102
B.M. CIRCUIT No 1 - Pg. 135 to Pg 145
B.M. CIRCUIT No 2 - Pg 167 to Pg. 166
B.M. CIRCUIT No 3 - Pg [illegible] to Pg 172

GRANQUIST Chief.
MALDONADO. Instr.
MARTINEZ. Head chain
COOK. Rear chain.

Note: Any Additions or Changes on this Sheet Must be Made or Circled in Red Ink With Date and Name of Person Making Change.

Do not extend this side of this line.

PLEASE RETURN TO
LOS ANGELES COUNTY ENGINEER
700 LOS ANGELES COUNTY ENGINEERING BLDG.

76F309S SAE #247 11-56

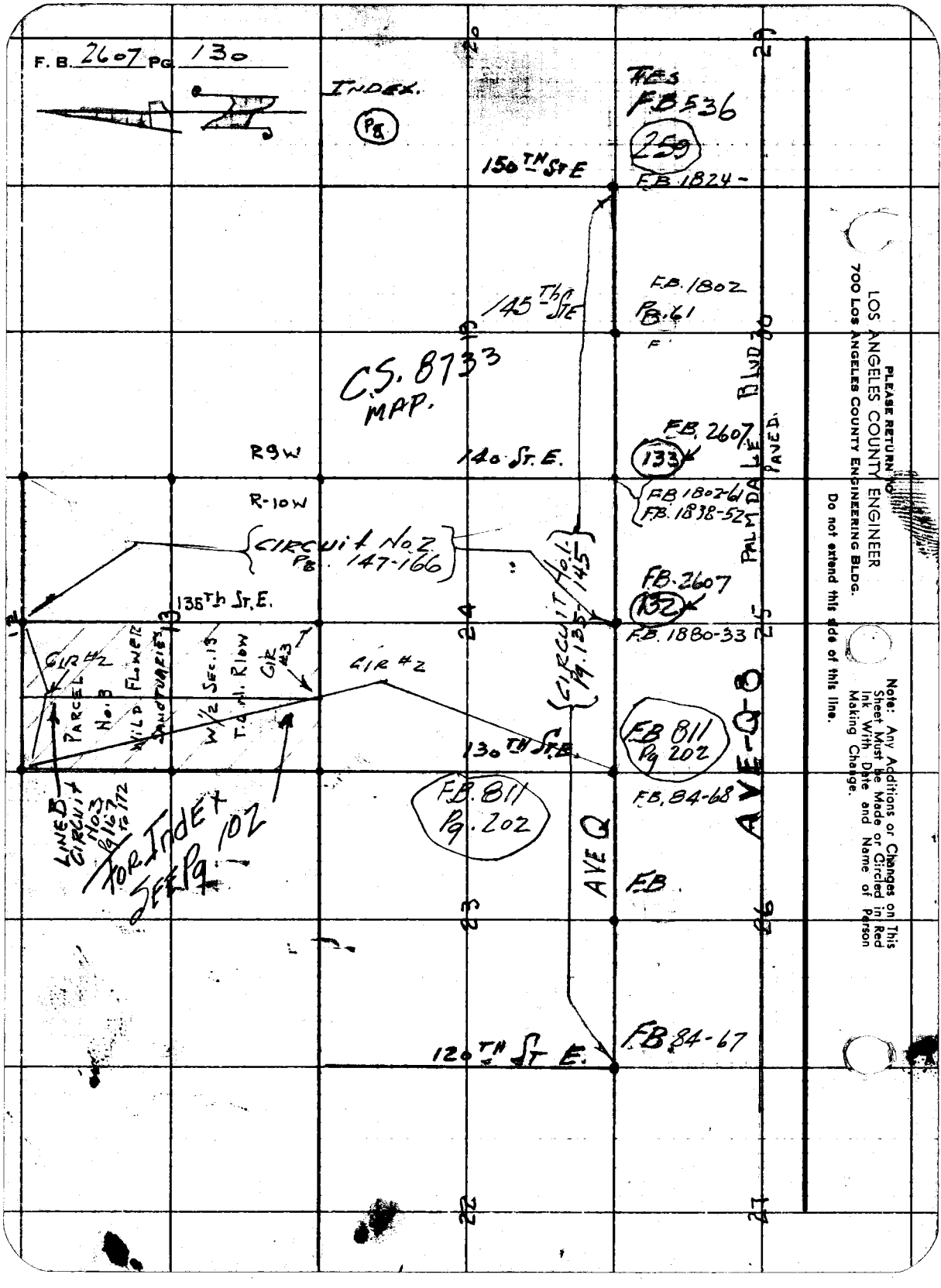

PLEASE RETURN TO
LOS ANGELES COUNTY ENGINEER
700 LOS ANGELES COUNTY ENGINEERING BLDG.

Do not extend this side of this line.

Note: Any Additions or Changes on This Sheet Must be Made or Circled in Red Ink With Date and Name of Person Making Change.

F. B. 2607 PG. 132



W.S. 66-C-2

PLEASE RETURN TO
LOS ANGELES COUNTY ENGINEER
700 LOS ANGELES COUNTY ENGINEERING BLDG.

Do not extend this side of this line.

Note: Any Additions or Changes on This Sheet Must be Made or Circled in Red Ink With Date and Name of Person Making Change.

Notes Ck'd by H. E. AUSTIN
Map No.
Office Work
Checked
Date

Survey of Wild Flower Sanctuaries
JN 0056.37 Tape 115 Std 84 °F
Surveyed by Gilan Quist
Notes G. Date 6/26/59
Indexed C. Johnson

F. B. 2607 Pg 133

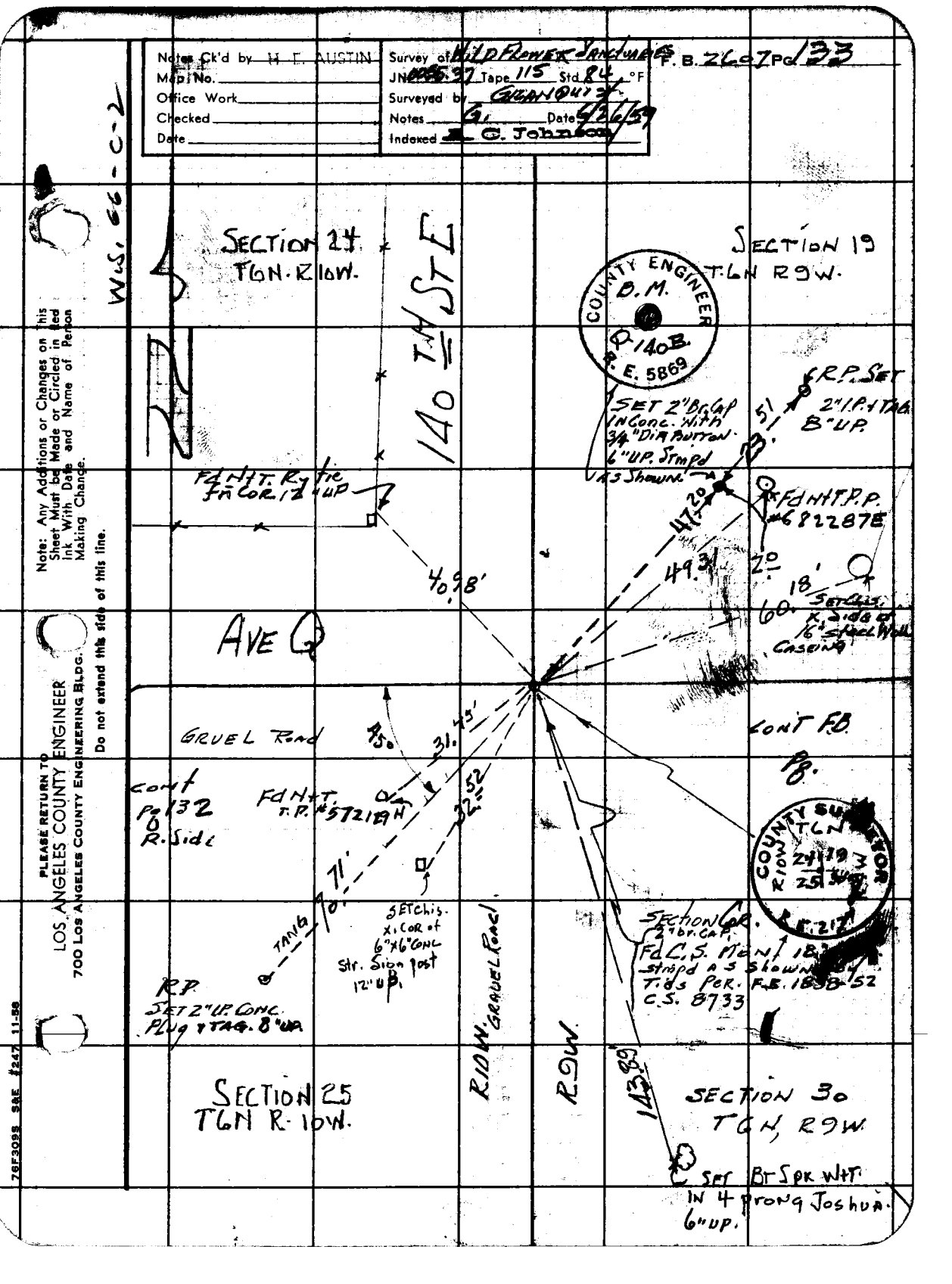

Note: Any Additions or Changes on This Sheet Must be Made or Circled in Red Ink With Date and Name of Person Making Change.

Do not extend this side of this line.

PLEASE RETURN TO
LOS ANGELES COUNTY ENGINEER
700 LOS ANGELES COUNTY ENGINEERING BLDG.

76F309S S&E #247 11-58

NOTES RED. [redacted] NO. 0055.37 SURVEY OF Wild Flower Sanctuaries

DATE [redacted] SURVEY BY H.E. Granquist

NOTES CHKD. [redacted] NOTES BY H.E.G. DATE 6/29/59

DATE INDEXED C. Johnson DATE 7-20-59

F.B. 2607 PG. 135

DESCRIPTION

C.I.No. 0055.37

Wild Flower Sanctuaries

Parcel No. 3.

Bench Mark Levels

Circuit No. 1

ADJ. ELEV.

On Ave Q

From 120th St. E. to 150th St. East

3RD RUN

2ND RUN

FB 2607 fr. Pg 135 to Pg 145

DIFF.

1ST RUN

H.E. Granquist. Chief.

Maldonado. Instr.

Martinez Rod

Cook. Rod.

B.M.

NOTE: ANY ADDITIONS OR CHANGES ON THIS SHEET MUST BE MADE OR CIRCLED IN RED INK, WITH DATE AND NAME OF PERSON MAKING CHANGE.

Do not extend notes this side of this line

PLEASE RETURN TO
LOS ANGELES COUNTY SURVEYOR
725 LOS ANGELES COUNTY ENGINEERING BLDG.

765420 S & E-353 4-54

769420 S & E-353 4-54

PLEASE RETURN TO
LOS ANGELES COUNTY SURVEYOR
725 LOS ANGELES COUNTY ENGINEERING BLDG.

NOTE: ANY ADDITIONS OR CHANGES ON THIS SHEET MUST BE MADE OR CIRCLED IN RED INK, WITH DATE AND NAME OF PERSON MAKING CHANGE.

Do not extend notes this side of this line

JOB NO. 00537 SURVEY OF Wild Flower Sewer
SURVEY BY H.E.G. & Rand 111 St
NOTES BY H.E.G. DATE 6/29/59
INDEXED K. C. Johnson DATE

F. B. 2607 Pg. 136

	1ST RUN	DIFF.	2ND RUN	3RD RUN	ADJ. ELEV.	DESCRIPTION
U.S. 1976	2687.498					B.M. U.S. 1976 EL. = 2687.498'
+	4.787		4.803			Ave Q & 120th St. E. Cor. Sec. 22, 23, 26, 27, T6N R10W
π	2692.285	-0.892	-0.891			At Jog in Road, 45' N.W. of T Road Jnt. in top of Conc. Post
−	5.679		5.694			Bronze Tablet Stmp'd "L.S. 31.19 29" Adjmnt. B.M. 2688
B.M. Q-120E	2686.606					B.M. Q-120E. EL. FB 2607 - 136
+	5.463		5.528			Ave Q & 120th St. E. At Jog in Road, 4" x 4" Post 42.43 ft. N.W. of T Sely.
π	2692.069	+1.190	+1.189			C.S. mon. 6" deep Stmp'd. Sec. 22, 23, 26, 27, T6N R10W
−	4.273		4.339			
T.P. 1	2687.796					1"x1" Stk. S. Side Ave Q 35' W of T P-La #572088H
+	5.390		5.409			
π	2693.186	+0.731	+0.730			
−	4.659		4.679			
T.P. 2	2688.527					1"x1" Stk. N. Si. " " 10' W. of T.P. #538208H
+	5.481		5.509			
π	2694.008	+1.158	+1.159			
−	4.323		4.350			
T.P. 3	2689.685					1"x1" Stk. N.Si. " " 12' E. of T.P. #572089H
+	[illegible].000		5.990			
π	24[illegible].685	+2.120	+2.119			
−	[illegible]880		3.871			
T.P. 4	2691.805					1"x1" Stk. N. Si. " " 20' E. of 2" I.P. Mkr. N. of Rd
+	5.128		5.079			
π	2696.933	+0.440	+0.440			
−	4.688		4.639			
T.P. 5	2692.245					1"x1" St. N. Si. " " 100' W. of T.P. #538210H
+	5.180		5.189			
π	2697.425	+0.577	+0.577			
−	4.603		4.612			
T.P. 6	2692.822					1"x1" Stk. N. Si. " " 65' W. of T.P. 572091 H

768420 S & E-353 4-54

PLEASE RETURN TO
LOS ANGELES COUNTY SURVEYOR
725 LOS ANGELES COUNTY ENGINEERING BLDG.

NOTE: ANY ADDITIONS OR CHANGES ON THIS SHEET MUST BE MADE OR CIRCLED IN RED INK, WITH DATE AND NAME OF PERSON MAKING CHANGE.

Do not extend notes this side of this line

B.M.	1ST RUN	DIFF.	2ND RUN	3RD RUN	ADJ. ELEV.	DESCRIPTION
T.P. 6	2692.822					SEE bot. Pg 136
+	5.411		5.320			
π	2698.233	+1.109	+1.109			
−	4.302		4.211			
T.P. 7	2693.931					1"x1" STK. N.Si. AVE Q. 4 E. of T.P. #538211 H
+	6.003		6.028	6.004		
π	2699.934	+1.214	+1.219	+1.214		
−	4.789		4.809	4.790		1"x1" STK. N.Si. " " 60 E. " " " #572092 H.
T.P. 8	2695.145					
+	5.251		5.284			
π	2700.396	+0.142	+0.143			
−	5.109		5.141			
T.P. 9	2695.287					1"x1" STK. N.Si. " " 65 E. " " #538211 H.
+	4.850		4.821			
π	2700.137	−0.789	−0.790			
−	5.639		5.611			
B.M. Q-125E	2694.498					B.M. "Q 125-E" EL= F.B. 2607-137
+	7.050		7.030			AVE. Q & 125TH ST. E. 71 W. #24.7 N. of T.P. #538213 H
π	2701.548	+2.744	+2.745			C.S. Mon. 15" Deep. Stmpd "23, 26, 14 Sec Cor
−	4.306		4.285			T6N. R10W. 1927"
T.P. 10	2697.242					STK. N. Si. Rd. AVE Q. 50' W. of T.P. #572094 H.
+	5.702		5.671			
π	2702.944	+1.282	+1.283			
−	4.420		4.380			
T.P. 11	2698.524					STK. N. Si. Rd. AVE. Q. 30' W. of T.P. #538214 H.
+	5.418		5.379			
π	2703.942	+0.967	+0.968			
−	4.451		4.411			
T.P. 12	2699.491					STK. N. Si. Rd. " " OPP T.P. #572095 H

NOTES RED. JOB NO. 005537 SURVEY OF Wild Flower Sanc
DATE SURVEY BY H. E. Granquist
NOTES CHKD. L. E. Austin NOTES BY H. E. G. DATE 6/29/59
DATE INDEXED L. G. Johnson DATE

F.B. 2607 Pg. 137

76S420 S & E-353 4-54

PLEASE RETURN TO
LOS ANGELES COUNTY SURVEYOR
725 LOS ANGELES COUNTY ENGINEERING BLDG.

NOTE: ANY ADDITIONS OR CHANGES ON THIS SHEET MUST BE MADE OR CIRCLED IN RED INK, WITH DATE AND NAME OF PERSON MAKING CHANGE.

Do not extend notes this side of this line

B.M.	1ST RUN	DIFF.	2ND RUN	3RD RUN	ADJ. ELEV.	DESCRIPTION
T.P.12	2699.491					SEE Pg 137 bot.
+	5.682		5.650			
⊼	2705.173	+1.650	+1.648			
−	4.032		4.002			
T.P.13	2701.141					STK N. Si. AVE Q. 97' E. of T.P. #538215H.
+	5.498		5.470			
⊼	2706.639	+1.359	+1.358			
−	4.139		4.112			
T.P.14	2702.500					STK N. Si. " " 75' W. of T.P. 538216H
+	5.595		5.509	5.479		
⊼	2708.095	+0.997	+1.000	+1.000		
−	4.598		4.509	4.479		
T.P.15	2703.497					STK N. Si. " " 30' W. of T.P. 572097 H.
+	5.603		55.84			
⊼	2709.100	+1.315	+1.316			
−	4.288		4.268			
T.P.16	2704.812					STK. N. Si. " " 19' E. of T.P. #538217H.
+	5.898		5.852			
⊼	2710.710	+1.340	+1.339			
−	4.558		4.513			
T.P.17	2706.152					STK " " " " 50' E. of T.P. 572098 H.
+	5.549		5.510			
⊼	2711.701	+1.597	+1.595			
−	3.952		3.915			
T.P.18	2707.749					STK. N. " " " 90' E. of T.P. #538218 H.
+	5.220		5.190			
⊼	2712.969	+0.043	+0.042			
−	5.177		5.148			
T.P.19	2707.792					STK N. " " " 35' E. of T.P. #572126 H.

JOB 2055.37 SURVEY OF WILD FLOWER SANCTUARIES NOTES RED.
SURVEY BY H.E. Granquist DATE
NOTES BY H.E.G. DATE 6/29/59 NOTES CHKD.
INDEXED E. C. Johnson DATE DATE

F.B. 2607 Pg 38

76S420 S & E-353 4-54

PLEASE RETURN TO
LOS ANGELES COUNTY SURVEYOR
725 LOS ANGELES COUNTY ENGINEERING BLDG.

NOTE: ANY ADDITIONS OR CHANGES ON THIS SHEET MUST BE MADE OR CIRCLED IN RED INK, WITH DATE AND NAME OF PERSON MAKING CHANGE.

Do not extend notes this side of this line

B.M.	1ST RUN	DIFF.	2ND RUN	3RD RUN	ADJ. ELEV.	DESCRIPTION
T.P. 19	2707.792					SEE bot. pg. 138.
+	5.310		5.266			
π	2713.102	-0.617	-0.616			
−	5.927		5.882			
B.M. "Q130E	2707.175					B.M. "Q130E. EL= F.B. 2607-139
+	6.932		6.912			AVE Q & 130TH ST E. C Int. & Sec. Cor.
π	2714.107	+2.642	+2.643			C.S Mon. 24" dp. Stmpd. 23, 24, 25, 26
−	4.290		4.269			T.6 N. R10 W. 35° W + 35° S. of P.P. #682352 E.
T.P. 20	2709.817					Stk. N. Si. Ave Q. 27' W. of T.P. #572/27H.
+	5.442		5.428	5.411		
π	2715.259	+1.575	+1.578	+1.578		
−	3.867		3.850	3.833		
T.P. 21	2711.392					Stk. N.E. Rd. Ave Q opp. T.P. #538220H
+	5.991		5.979			
π	2717.383	+2.272	+2.271			
−	3.719		3.708			
T.P. 22	2713.664					Stk N. Si. Ave Q. 6' E. of TP 555852H
+	6.298		6.281			
π	2719.962	+1.526	+1.526			
−	4.772		4.755			
T.P. 23	2715.190					Stk N Si - " " 30' E. of P.P. #682299E
+	5.248		5.202			
π	2720.438	+1.890	+1.890			
−	3.358		3.312			
T.P. 24	2717.080					Stk " " " " 115' W. of T.P. #583394H
+	4.352		4.308			
π	2721.432	+0.102	+0.104			
−	4.250		4.204			
T.P. 25	2717.182					Stk " " " 110' W. of P.P. #682298E

NOTES RED ____ JOB NO. 005537 SURVEY OF Wild Flower Sanctuary
DATE ____ SURVEY BY [illegible] Ironquist
NOTES CHKD. [illegible] NOTES BY H.E.G. DATE 6/29/30
DATE ____ INDEXED [illegible] C. Johnson DATE ____

F.B. 2607 Pg. 139

765420 S & E-353 4-54

PLEASE RETURN TO
LOS ANGELES COUNTY SURVEYOR
725 LOS ANGELES COUNTY ENGINEERING BLDG.

NOTE: ANY ADDITIONS OR CHANGES ON THIS SHEET MUST BE MADE OR CIRCLED IN RED INK, WITH DATE AND NAME OF PERSON MAKING CHANGE.

Do not extend notes this side of this line

B.M.	1ST RUN	[illegible]	2ND RUN	3RD RUN	ADJ. ELEV.	DESCRIPTION
T.P. #25	2717.182					SEE Pg. 137 bot
+	4.888		4.843			
⊼	2722.070	+1.998	+1.996			
−	2.890		2.847			
T.P. #26	2719.180					Chis. □ Top 3½' Dia Conc. Irrig. pipe
+	3.529		3.549			N. Side Ave. Q 105.0' W & 56' N. of
⊼	2722.709	−0.711	−0.711			T.P. #583395H
−	4.240		4.260			
T.P. #27	2718.469					Stk. S.Si. Ave Q. 15' W. of P.P. #682297E
+	5.329		5.276			
⊼	2723.798	+3.848	+3.846			
−	1.481		1.430			
T.P. 28	2722.317					Stk. S.Si. Ave Q. 120' E. of T.P. #583396H
+	4.769		4.717			
⊼	2727.086	−1.601	−1.601			
−	6.370		6.318			
T.P. 29	2720.716					Stk. S.Si. Ave Q. 75' E. of T.P. #583307H
+	5.257		5.223			
⊼	2725.973	−0.284	−0.285			
−	5.541		5.508			
B.M. Q-135	2720.432					B.M. Q-135 El. = FB. 2607-140
+	6.454		6.427			Ave Q & 135th St. E. at ℄ Int.
⊼	2726.886	+2.770	+2.769			C.S. Mon. Stmpd 24, 25, T6N. Rion. ¼ Sec. Cor.
−	3.684		3.658			24" Deep
B.M. Q-135E	2723.202					B.M. Q-135E. El. = FB. 2607-140
+	3.690		3.640			Ave Q & 135th St. E. N.E. Cor. 67.0' E & 34.6' North
⊼	2726.892	−0.670	−0.670			of ℄ Int. & 4' W. of P.P. #682295E
−	4.360		4.310			2" Br. Cap C.E. Mon. Stmpd B.M. Q135 E. RE 5869
T.P. 30	2722.532					Mon up 6" Hi.

See next Pg. for [illegible]

JOB NO. 0[illegible]537 SURVEY OF Wild Flower Sanctuaries NOTES RED.
SURVEY BY H. E. Granquist DATE
NOTES BY H.E.G. DATE 6/29/59 NOTES CHKD.
INDEXED S. C. Johnson DATE DATE

F.B. 2607 Pg. 140

768420 S & E-353 4-54

PLEASE RETURN TO
LOS ANGELES COUNTY SURVEYOR
725 LOS ANGELES COUNTY ENGINEERING BLDG.

NOTE: ANY ADDITIONS OR CHANGES ON THIS SHEET MUST BE MADE OR CIRCLED IN RED INK, WITH DATE AND NAME OF PERSON MAKING CHANGE.

Do not extend notes this side of this line

NOTES RED. JOB NO. 0055.37 SURVEY OF WILD [illegible] Sanctuaries
DATE SURVEY BY H.E. GRANQUIST
NOTES CHKD H. E. AUSTIN NOTES BY H.E.G. DATE 6/30/59
DATE INDEXED [illegible] C. Johnson DATE

F.B. 2607 PG. 141

B.M.	1ST RUN	DIFF.	2ND RUN	3RD RUN	ADJ. ELEV.	DESCRIPTION
T.P. 30	2722.532					STK. S.Si. AVE Q. 130' E. of T.P. # 583399H
+	5.907		5.889			
⊼	2728.439	+1.859	+1.860			
−	4.048		4.029			
T.P. # 31	2724.391					STK S.Si. AVE Q. 55' E. of T.P. # 583400H
+	4.963		4.983			
⊼	2729.354	+1.875	+1.875			
−	3.088		3.108			
T.P. 32	2726.266					STK S.Si. " " 30' E of T.P. # 583401H
+	5.320		5.290			
⊼	2731.586	+1.221	+1.219			
−	4.099		4.071			
T.P. 33	2727.487					STK " " " 22' W of T.P. # 583402H
+	6.430		6.400			
⊼	2733.917	−0.300	−0.298			
−	6.730		6.698			
T.P. 34	2727.187					STK " " " 45' W of T.P. # 583403H
+	3.878		3.850	3.809		
⊼	2731.065	−0.191	−0.181	−0.191		
−	4.069		4.031	4.000		
T.P. # 35	2726.996					STK " " " 85' W. of T.P. # 583404H
+	5.300		5.280			
⊼	2732.296	+1.159	+1.159			
−	4.141		4.121			
T.P. 36	2728.155					STK. " " " 115' W. of T.P. # 583405H
+	2.152		2.122			
⊼	2730.307	−2.255	−2.253			
−	4.407		4.375			
T.P. 37	2725.900					STK. " " " 55' W. of P.P. # 682290E

768420 S & E-353 4-54

PLEASE RETURN TO
LOS ANGELES COUNTY SURVEYOR
725 LOS ANGELES COUNTY ENGINEERING BLDG.

NOTE: ANY ADDITIONS OR CHANGES ON THIS SHEET MUST BE MADE OR CIRCLED IN RED INK, WITH DATE AND NAME OF PERSON MAKING CHANGE.

Do not extend notes this side of this line

B.M.	1ST RUN	DIFF.	2ND RUN	3RD RUN	ADJ. ELEV.	DESCRIPTION
T.P. #37	2725.900					SEE BOT. Pg. 141
+	5.756		5.730	5.712		
π	2731.656	+2.194	+2.190	+2.192		
−	3.562		3.540	3.520		
T.P. 38	2728.094					STK. S.Si. AVE Q. 130' E. of T.P. #572218H
+	5.290		5.253	5.228		
π	2733.384	+0.872	+0.875	+0.876		
−	4.418		4.378	4.352		
B.M. Q-140E	2728.966					B.M. "Q-140-E" EL.= FB. 2607-142
+	6.437		6.384			AVE Q & 140th ST. E. @ ℄ Int. & Sec. Cor.
π	2735.403	+4.959	+4.957			C.S. Mon. 18" Dp. Stmpd 24, 25, 19, 30, T6N. R9W
−	1.478		1.427			& R10W. RE. 2177.
B.M. Q-140B	2733.925					B.M. "Q-140B" EL.= FB 2607-142
+	2.391		2.367			AVE Q & 140th ST. E. N.E. Cor. 47.2' N Ely. of Ent
π	2736.316	-1.367	-1.365			C.E. Mon. 4 P. 6" stmpd "B.M. Q-140B. RE.
−	3.758		3.732			5869," 2 ft W. of P.P. #682287E.
T.P. 39	2732.558					STK. S.Si. AVE Q. 35' E. of T.P. 572130E
+	6.290		6.268			
π	2738.848	+3.080	+3.078			
−	3.210		3.190			
T.P. 40	2735.638					STK. S.Si. " " IN Pkwy. Near East Gate.
+	6.068		6.030			
π	2741.706	+1.270	+1.270			
−	4.798		4.760			
T.P. 41	2736.908					STK. " " " 20' W of T.P. #632139H
+	3.222		3.203			
π	2740.130	-1.399	-1.400			
−	4.621		4.603			
T.P. 42	2735.509					STK. " " " 18' W of T.P. 6321388H

JOB NO. 0055.37 SURVEY OF WILD FLOWER SANDBARIES NOTES RED.
SURVEY BY H.E. GRANQUIST DATE
NOTES BY H.E.G. DATE 6/30/59 NOTES CHKD.
INDEXED E. Johnson DATE DATE

F.B. 2607 Pg. 142

765420 353 3-51

PLEASE RETURN TO
LOS ANGELES COUNTY SURVEYOR
725 LOS ANGELES COUNTY ENGINEERING BLDG.

NOTE: ANY ADDITIONS OR CHANGES ON THIS SHEET MUST BE MADE OR CIRCLED IN RED INK, WITH DATE AND NAME OF PERSON MAKING CHANGE.

Do not extend notes this side of this line

B.M.	1ST RUN	DIFF.	2ND RUN	3RD RUN	ADJ. ELEV.	DESCRIPTION
T.P. 42	2735.509					SEE NEXT PG 142
+	5.241		5.210			
π	2740.750	+0.980	+0.980			
−	4.261		4.230			
T.P. 43	2736.489					STK. 55i. AVE Q. 45' W. of T.P. #632137H
+	4.351		4.383			
π	2740.840	+0.121	+0.122			
−	4.230		4.261			
T.P. 44	2736.610					STK " " " " 40' of T.P. #632136H
+	6.528		6.477			
π	2743.138	+2.197	+2.198			
−	4.331		4.279			
T.P. 45	2738.807					STK " " " " 75W of T.P. #632135H
+	4.701		4.663			
π	2743.508	−0.380	−0.379			
−	5.081		5.042			
T.P. 46	2738.427					STK " " " " 70' W. of T.P. #632134H
+	4.562		4.471			
π	2742.989	+0.180	+0.180			
−	4.382		4.291			
T.P. 47	2738.607					STK " " " " 103' W of T.P. #632133H
+	5.068		5.258			
π	2743.675	+1.945	+1.943			
−	3.123		3.315			
T.P. 48	2740.552					STK " " " " 120' W. of T.P. #632132H
+	5.406		5.317	5.133		
π	2745.958	+2.583	+2.586	+2.583		
−	2.823		2.731	2.550		
B.M. Q 145E	2743.135					B.M. Q 145E SEE NEXT PG FOR DESCR.

NOTES RED JOB NO. 2-1-37 SURVEY OF WILDFLOWER SANCTUARY
DATE SURVEY BY H.E.G. GRANQUIST
NOTES CHKD H. E. ALLMOTES BY H.E.G. DATE 6/30/59
DATE INDEXED H. Q. Johnson DATE "

F.B. 2607 Pg. 143

768420 353 3-51

PLEASE RETURN TO
LOS ANGELES COUNTY SURVEYOR
725 LOS ANGELES COUNTY ENGINEERING BLDG.

NOTE: ANY ADDITIONS OR CHANGES ON THIS SHEET MUST BE MADE OR CIRCLED IN RED INK, WITH DATE AND NAME OF PERSON MAKING CHANGE.

Do not extend notes this side of this line

B.M.	1ST RUN	DIFF.	2ND RUN	3RD RUN	ADJ. ELEV.	DESCRIPTION
B.M. Q 145E	274[illegible]					B.M. Q 145E. EL. FB 2607-144.
+	3.679		3.369			AVE Q & 145TH ST. E. S.E. GR.
π	2746.814	+0.231	+0.230			C. ENGR MON. 8" up, stmpd B.M. Q 145E. R.E. 5869
−	3.448		3.139			43 ft W & 34 ft SLY of ℄ INT. & 3' W. of T.P. #632132 H
T.P. #49	2743.366					SPK S.E. PVMT. AVE Q. 21' W of T.P. #632131 H
+	4.267		4.271			
π	2747.633	+0.389	+0.388			
−	3.878		3.883			
T.P. 50	2743.755					SPK. S.E. PVMT AVE Q. 33' W of T.P. 632130 H.
+	4.279		3.909			
π	2748.034	−0.600	−0.598			
−	4.879		4.507			
T.P. 51	2743.155					SPK S.E. PVMT AVE Q 30' W. of T.P. 632129 H.
+	4.853		4.538			
π	2748.008	+2.112	+2.115			
−	2.741		2.423			
T.P. 52	2745.267					SPK S.E. PVMT. AVE Q, 65' W of T.P. 632128 H
+	4.988		4.640			
π	2750.255	+3.549	+3.550			
−	1.439		1.090			
T.P. 53	2748.816					SPK S.E. PVMT AVE Q 105' W. of T.P. #632127 H
+	7.090		6.899			
π	2755.906	+6.248	+6.249			
−	0.842		0.650			
T.P. 54	2755.064					SPK. S.E. PVMT AVE Q 120' W of T.P. 632126 H
+	7.988		7.867			
π	2763.052	+7.436	+7.436			
−	0.552		0.431			
T.P. 55	2762.500					SPK. S.E. PVMT " " 105' W of T.P. 632125 H.

JOB NO. 0055.37 SURVEY OF Wild Flower Lanes NOTES RED.
SURVEY BY H.G. GRANDVIST DATE
NOTES BY H.E.G. DATE 6/30/58 NOTES CHKD.
INDEXED M. C. JOHNSON DATE DATE

F.B. 2607 PG. 144

768420 353 3-51

PLEASE RETURN TO
LOS ANGELES COUNTY SURVEYOR
725 LOS ANGELES COUNTY ENGINEERING BLDG.

NOTE: ANY ADDITIONS OR CHANGES ON THIS SHEET MUST BE MADE OR CIRCLED IN RED INK, WITH DATE AND NAME OF PERSON MAKING CHANGE.

Do not extend notes this [illegible] of this line

B.M.	1ST RUN	DIFF.	2ND RUN	3RD RUN	ADJ. ELEV.	DESCRIPTION
T.P. 55	2762.500					SEE LOT Pg 144 for descr
+	8.329		8.460			
⊼	2770.829	+8.089	+8.089			
−	0.240		0.371			
T.P. 56	2770.589					SPK. S. Edge Rim T Ave Q 130' E. of T.P. #632125H
+	8.840		8.758			
⊼	2779.429	+8.377	+8.377			
−	0.463		0.381			
T.P. 57	2778.966					SPK S. E. " " " 195' W. of P.P. #759892 E.
+	7.623		7.310			
⊼	2786.589	+4.804	+4.806			
−	2.819		2.504			
T.P. 58	2783.770					STK. 5' S. of N. fn Line Ave Q 72' E. of P.P. #759892E
+	5.815		6.069			
⊼	2789.585	+4.865	+4.866			
−	0.950		1.203			
BM. US. 1979	2788.635					BM "U.S. 1979" EL. 2788.668 Ave. "Q" & 150TH St. E. Cor. Sec. 19, 20, 29, 30, T. 6 N. R. 9 W., 30' N. of Road, & 2' W. of 1½" pipe which is section REF. mark. in top of conc. post; Bronze Tablet Stmp'd "LS. 32, 1929," (65' W. of P.P. 759891 E.)

END of CIRCUIT No 1

NOTES RED. _____ JOB NO. 0055.37 SURVEY OF Wild Flower Sing
DATE _____ SURVEY BY H.E. Granquist
NOTES CHK'D E. Austin NOTES BY H.E.G. DATE 6/30/59
DATE _____ INDEXED [illegible] DATE _____

F.B. 2607 Pg. 145

NOTES RED. _____ JOB NO. [illegible] 37 SURVEY OF Wild Flower Sanctuaries
DATE _____ SURVEY BY H. E. Granquist
NOTES CHKD H. E. [illegible] NOTES BY [illegible] DATE 7/1/59
DATE _____ INDEXED [illegible] Johnson DATE _____

F.B. 2607 Pg. 147

NOTE: ANY ADDITIONS OR CHANGES ON THIS SHEET MUST BE MADE OR CIRCLED IN RED INK, WITH DATE AND NAME OF PERSON MAKING CHANGE.

PLEASE RETURN TO
LOS ANGELES COUNTY SURVEYOR
725 LOS ANGELES COUNTY ENGINEERING BLDG.

Do not extend notes this side of this line

DESCRIPTION	J.N. 0055.37 WILD FLOWER SANCTUARIES PARCEL No. 3. BENCH MARK LEVELS CIRCUIT No. 2.
ADJ. ELEV.	FROM AVE Q & 135TH ST E. Thence N'ly on 135th St E. To 1/4 Cor Sec 12 & 13 T6N - R10W.
3RD RUN	Thence West To NW Cor Sec. 13 T6N. R 10W. Thence So. on 130th St E To AVE Q & 130th St. E.
2ND RUN	
DIFF.	FB 2607 Pg. 147 to 166
1ST RUN	
B.M.	GRANQUIST Chief MALDONADO. Instr. MARTINEZ. Rod. COOK Rod.

768420 353 3-51

765420 353 3-51

PLEASE RETURN TO
LOS ANGELES COUNTY SURVEYOR
725 LOS ANGELES COUNTY ENGINEERING BLDG.

NOTE: ANY ADDITIONS OR CHA[illegible] ON THIS SHEET MUST BE MA[illegible] CIRCLED IN RED INK, WITH DAT[illegible] NAME OF PERSON MAKING CH[illegible]

Do not extend notes this side of this line

B.M.	1ST RUN	DIFF.	2ND RUN	3RD RUN	ADJ. ELEV.	DESCRIPTION
B.M.Q135E.	2723.2[illegible]		2723.202			B.M."Q135E." EL.= 2723.202 FB 2607-140 Not Adj. 7/1/59
+	[illegible]		3.278			AVE Q # 135TH STE. N.E. Cor. 67.[illegible] E of 84 N. of Int
π	2726.704	-2.769	-2.770			& 4 ft. W. of PP. 68 & 75E.
−	6.271		6.048			2" Br. Cap C.S. Mon Stmpd B.M.Q 135E. R.E. 5869, Mon 6" U.P.
B.M.Q-135	2720.433		2720.432			B.M. Q 135. EL= 2720.432 F.B. 2607 Pg 140
+	5.791		5.610			AVE Q & 135TH STE. at E Int. Not adj. 7/1/59
π	2726.224	-0.277	-0.278			C.S. Mon. Stmpd 24, 25, T6N. R10W. 1/4 Sec. Cor.
−	6.068		5.888			Mon 24" deep
T.P. #1	2720.156		2720.154			STK. E. E. Rd. 135TH STE.
+	3.799		3.485			
π	2723.955	-1.983	-1.984			
−	5.782		5.469			
T.P. #2	2718.173		2718.170			STK. E. E. Rd. 135TH St. E. 55' N. of Irrig
+	4.036		3.823			Stnd pipe.
π	2722.209	-0.548	-0.550			
−	4.584		4.373			
T.P. #3	2717.625		2717.620			STK. 1' E. of E.E. Tr. Rd. 135TH STE.
+	2.702		2.629			
π	2720.327	-1.138	-1.136			
−	3.840		3.765			
T.P. #4	2716.487		2716.484			STK 1' E. of " " " " " "
+	3.072		2.826			
π	2719.559	-1.690	-1.688			
−	4.762		4.514			
T.P. #5	2714.797		2714.796			STK 1' E of E.E. " " " "
+	2.631		2.462			
π	2717.428	-1.858	-1.857			
−	4.489		4.319			
T.P. #6	2712.939		2712.939			STK 1' E " " " " " "

F.B. 2607 Pg. 140

JOB NO. 0055.37 SURVEY OF Wilo Flower Sidewalk
SURVEY BY H. E. Gran Quist DATE
NOTES BY H. E. G. DATE 7/1/59 NOTES CHKD.
INDEXED DATE DATE

769420 353 3-51

PLEASE RETURN TO
LOS ANGELES COUNTY SURVEYOR
LOS ANGELES COUNTY ENGINEERING BLDG.

NOTE: ANY ADDITIONS OR CHANGES ON THIS SHEET MUST BE MADE OR CIRCLED IN RED INK, WITH DATE AND NAME OF PERSON MAKING CHANGE.

Do not extend notes this side of this line

B.M.	1ST RUN	DIFF.	2ND RUN	3RD RUN	ADJ. ELEV.	DESCRIPTION
T.P. #6	2712.939		2712.939			SEE Pg. 148 bot
+	2.550		2.812			
Π	2715.489	-0.980	-0.979			
−	3.530		3.791			
T.P. 7	2711.959		2711.960			STK. 1' E. of E.E. Rd. 1' So. of Fence
+	2.410		2.618	2.410		fr. West
Π	2714.369	-1.920	-1.920	-1.920		
−	4.330		4.538	4.330		
T.P. #8	2710.039		2710.040			STK 1' E. of " " " 135TH STE
+	2.855		2.551			
Π	2712.894	-1.778	-1.780			
−	4.633		4.331			" " " " " " " " "
T.P. #9	2708.261		2708.260			
+	2.952		2.770			
Π	2711.213	-1.658	-1.659			
−	4.610		4.429			
T.P. 10	2706.603		2706.601			" " "
+	3.922		3.575			
Π	2710.525	-0.966	-0.964			
−	4.888		4.539			
B.M. P8-135E	2705.637		2705.637			B.M. "P8-135E" El.: FB. 2607-149
+	4.900		4.530	4.259		AVE P8 & 135th ST.E. & T.O.T. of Angle & S. of line
Π	2710.537	+1.352	+1.355	+1.355		2" IP Conc plug stamp P.E. 4.350 ft. of Fence and
−	3.548		3.175	2.904		12 ft. Wide GATE.
B.M. P8-135EE	2706.989		2706.992			B.M. P8-135EE El.: FB 2607-149
+	2.290		2.114			AVE P8 & 135th ST.E.E. So. E. of E. EDT.
Π	2709.279	-1.597	-1.597			2" IP Conc plug Shall Cas. Ch. pt. REF Pt. 12" up
−	3.887		3.711			
B.M. 135EM	2705.392		2705.395			SEE NEXT Pg. 15 for description

NOTES RED. JOB NO. 8055-33 SURVEY OF WILD FLOWER SANCTUARIES
DATE SURVEY BY H.E. GRENQUIST
NOTES CHKD. H. E. AUSTIN NOTES BY H.E.G.
DATE INDEXED A. G. Johnson DATE 7/1/59
DATE

F.B. 2607 Pg. 149

765420 353 3-51

PLEASE RETURN TO
LOS ANGELES COUNTY SURVEYOR
725 LOS ANGELES COUNTY ENGINEERING BLDG.

NOTE: ANY ADDITIONS OR CHANGES ON THIS SHEET MUST BE MADE OR CIRCLED IN RED INK, WITH DATE AND NAME OF PERSON MAKING CHANGE.

Do not extend notes this side of this line

JOB NO. 77 SURVEY OF Wild Flower Sanitary
SURVEY BY F. Gran Quist DATE 7/2/59
NOTES BY J. E. Johnson DATE
INDEXED DATE
NOTES RED DATE
NOTES CHKD. DATE

F.B. 2607 PG. 150

B.M.	1ST RUN	DIFF.	2ND RUN	3RD RUN	ADJ. ELEV.	DESCRIPTION
B.M. P8-135 EW	2705.392		2705.395			B.M. P8-135 EW EL. FB. 2607-150
+	3.160		2.907			AVE P8 & 135TH ST. E. AT NW COR.
π	2708.552	-0.723	-0.722			BT. SPK & TAG E. FACE 18" JOSHUA. 94 FT N #384
−	3.883		3.629			N. of E. Jo
T.P. 11	2704.669		2704.673			STA. 1' E. OF E. ROAD 135TH ST. E.
+	1.535		1.268	1.751		
π	2706.204	-4.554	-4.551	-4.552		
−	6.089		5.819	6.303		
T.P. 12	2700.115		2700.122			" " " " " " " " " " 7/2/59 (endorsement) 7/3/59
+	2.308		1.970			
π	2702.423	-2.427	-2.428			
−	4.735		4.398			
T.P. 13	2697.688		2697.694			" " " " " " " " " " "
+	3.320		3.182			
π	2701.008	-2.070	-2.070			
−	5.390		5.252			
T.P. 14	2695.618		2695.624			" " " " " "
+	3.541		3.376			
π	2699.159	-1.537	-1.53[illegible]			
−	5.078		4.9[illegible]			
T.P. 15	2694.081		2694.086			" " " " " "
+	3.078		2.943			
π	2697.159	-2.182	-2.181			
−	5.260		5.124			
T.P. 16	2691.899		2691.905			" " " " " "
+	3.436		3.249			
π	2695.335	-1.615	-1.617			
−	5.051		4.866			
T.P. 17	2690.284		2690.288			" " " " "

769420 353 3-51

PLEASE RETURN TO
LOS ANGELES COUNTY SURVEYOR
725 LOS ANGELES COUNTY ENGINEERING BLDG.

NOTE: ANY ADDITIONS OR CHANGES ON THIS SHEET MUST BE MADE OR CIRCLED IN RED INK, WITH DATE AND NAME OF PERSON MAKING CHANGE.

Do not extend notes this side of this line

B.M.	1ST RUN	DIFF.	2ND RUN	3RD RUN	ADJ. ELEV.	DESCRIPTION
T.P. 17	2690.284		2690.288			SEE Pg. 15.
+	3.254		3.000			
π	2693.538	-1.514	-1.512			
−	4.768		4.512			
T.P. 18	2688.770		2688.776			STK. 1' E. of E.E. ROAD, 135TH ST. E.
+	3.264		3.098			
π	2692.034	-1.494	-1.495			
−	4.758		4.593			
T.P. 19	2687.276		2687.281			" " " "
+	3.499		3.347			
π	2690.775	-3.073	-3.075			
−	6.572		6.422			
B.M. C-1	2684.203		2684.206			B.M. C-1 EL. = F.B. 2607-151
+	6.699		6.603			AVE P & 135TH STE. 1/4 COR. & ℄ INT.
π	2690.902	+1.900	+1.900			C.S. MON. 18" Dp. Stmpd 13/24 T.6N.R.10W. 1/4 Sec. Cor.
−	4.799		4.703			1927
B.M. RP C-1	2686.103		2686.106			B.M. "RP C-1" EL. = F.B. 2607-151
+	3.860		3.700			AVE P & 135TH ST. E. 50.85 SEly of 1/4 COR.
π	2689.963	-1.292	-1.292			SEC. 13/24 T.6N.R.10W.
−	5.152		4.992			C.E. MON. 6" UP. STMPD B.M. RP C-1. RE 5869.
T.P. 20	2684.811		2684.814			STK. 1' E. of E.E. Road 135' ST. E. 175'
+	3.444		3.280			N. of AVE P.
π	2688.255	-1.386	-1.387			
−	4.830		4.667			
T.P. 21	2683.425		2683.427			STK. SE COR. DRWY to Chic. Ranch
+	2.850		2.681			ON 135TH ST. E.
π	2686.275	-2.928	-2.927			
−	5.778		5.608			
T.P. 22	2680.497		2680.500			STK. 1' E. of E.E. Rd. 135TH ST. E. 50' S. of Rd. fr. EAST

NOTES RED. JOB NO. 0095.37 SURVEY OF Wild Flower Sanctuary
DATE SURVEY BY H.E. GRANQUIST
NOTES CHKD. H. E. AUS NOTES BY H.E.G. DATE 7/2/59
DATE INDEXED E. G. Johnson DATE

F.B. 2607 Pg. 151

765420 353 3-51

PLEASE RETURN TO
LOS ANGELES COUNTY SURVEYOR
725 LOS ANGELES COUNTY ENGINEERING BLDG.

NOTE: ANY ADDITIONS OR CHANGES ON THIS SHEET MUST BE MADE OR CIRCLED IN RED INK, WITH DATE AND NAME OF PERSON MAKING CHANGE.

Do not extend notes this side of this line

JOB NO. 05537 SURVEY OF Hwy Frontage Sta. 1+00 to 19+00 BND.
SURVEY BY N.F.G. RANGO 1ST PARTY
NOTES BY H.E.G. DATE 7/1/59 NOTES CHKD.
INDEXED O. Johnson DATE DATE

B.M.	1ST RUN	DIFF.	2ND RUN	3RD RUN	ADJ. ELEV.	DESCRIPTION
T.P. 22	2680.497		2680.500			SEE Pg. 151
+	5.090		4.780			
Π	2685.587	+0.130	+0.130			
−	4.960		4.650			
T.P. 23	2680.627		2680.630			STK. 1' E. of E.E. Rd. 135th St. E. 150' N. of Road from Zo Ft.
+	2.850		2.770			
Π	2683.477	-3.912	-3.911			
−	6.762		6.681			
T.P. 24	2676.715		2676.719			STK. 1' E. of E.E. Rd. 135th St. E. opp 36" Stump
+	7.304		7.226			
Π	2684.019	+3.314	+3.312			
−	3.990		3.908			
B.M. C-2	2680.029		2680.031			B.M. C-2 EL= FB 2607-152 135th St. E. & Ave O-12 on E. St. C-2, Parcel 3 E1/4 of SW1/4 Sec. 13, T6N. R10W. 2" I.P. + TAG; 3" up N'wly of Cor. 2" White IP Marker 3' Hi + 2 Ft
+	3.705		3.363			
Π	2683.734	-1.883	-1.884			
−	5.588		5.247			
B.M. RP C-2	2678.146		2678.147			BM RP C-2 EL= FB 2607-152 135th St. E. & Ave O-12. W. R/W Pipe 2" I.P. Conc Plug & Tag 8' up 40' W of C-2.
+	2.874		2.230			
Π	2681.020	-2.481	-2.479			
−	5.355		4.709			
T.P. 25	2675.665		2675.668			2" I.P. Conc plug Shell Case Ctr. Pt. 8" up 59.84' SWly of Ant Antelope Hwy & 135th St. E. R.P.
+	6.802		6.6[illegible]			
Π	2682.467	+4.324	+4.3[illegible]			
−	2.478		2.341			
T.P. 26	2679.989		2679.995			STK. 1' E. of E.E. Rd. 135th St. E. opp 12" Joshua.
+	2.230		2.461			
Π	2682.219	-2.500	-2.498			
−	4.730		4.959			
T.P. 27	2677.489		2677.497			STK. E. S. 12" Joshua W. of 135th St. E. STA. 19+00 ±

768420 383 3-

PLEASE RETURN TO
LOS ANGELES COUNTY SURVEYOR
THE LOS ANGELES COUNTY ENGINEERING BLDG.

NOTE: ANY ADDITIONS OR CHANGES ON THIS SHEET MUST BE MADE OR CIRCLED IN RED INK, WITH DATE AND NAME OF PERSON MAKING CHANGE.

Do not extend notes this side of this line

B.M.	1ST RUN	DIFF.	2ND RUN	3RD RUN	ADJ. ELEV.	DESCRIPTION
T.P. #27	2677.489		2677.497			SEE Pg. 152 bot.
+	3.940		3.638			
Π	2681.429	-3.302	-3.303			
−	7.242		6.941			
T.P. 28	2674.187		2674.194			STK. 2' E. of E.E. Rd. 250 N. of T.P. 27
+	1.250		1.444			
Π	2675.437	-0.354	-0.354			
−	1.604		1.798			
T.P. 29	2673.833		2673.840			STK 2' W. of W. E. Rd. 275' S. of 2 in [illegible]
+	5.832		5.558			
Π	2679.665	+4.802	+4.803			
−	1.030		0.755			
B.M. C-3	2678.635		2678.643			B.M. C-3 EL. = F.B. 2607-153
+	5.244		5.091			AVE "O-8" #135TH ST. E. Cor. of Sec. 13. T6N. R10W.
Π	2683.879	+2.174	+2.173			C.E. Mon. 6" up. Stmpd. "C. Eng. RE 5469 Cooke
−	3.070		2.918			Sec. 13. T6N. R10W." 30' [illegible] N. of [illegible]
B.M. R.P.C-3	2680.809		2680.816			B.M. R.P.C-3 EL. = F.B. 2607-[illegible]
+	5.732		5.530			AVE "O-8" & 135TH ST. E. 100' W. of ctr. of Sec. 13 T6N.
Π	2686.541	+4.368	+4.362			R.10W. #149 W. + 80' S. of 2 in T6N. Rd.
−	1.368		1.168			C.E. Mon. 8" up. Stmpd. "C. Eng. RE 5469 B.M. R.P.C-3"
T.P. 30	2685.172		2685.178			STK. 10' E. of 135TH St. Prod. N. + N. of
+	10.390		10.548			2 in [illegible] Yellow Slag.
Π	2695.562	+9.880	+9.880			
−	0.510		0.668			
T.P. 31	2695.052		2695.058			STK. on Slope Yellow Flag
+	10.332		10.482	10.268		
Π	2705.384	+6.856	+6.854	+6.858		
−	3.476		3.623	3.410		
T.P. 32	2701.908		2701.937			STK. " " " "

NOTES RED _____ JOB NO. 0255-37 SURVEY OF [illegible] & SOUTHWESTERN
DATE _____ SURVEY BY H. E. AUSNOTES
NOTES CHKD. H. E. AUSNOTES BY J. F. G. DATE 7-2-59
DATE _____ INDEXED J. G. TORRESON DATE _____

P. [illegible] PG. 198

76S420 353 3-51

PLEASE RETURN TO
LOS ANGELES COUNTY SURVEYOR
725 LOS ANGELES COUNTY ENGINEERING BLDG.

NOTE: ANY ADDITIONS OR CHANGES ON THIS SHEET MUST BE MADE OR CIRCLED IN RED INK, WITH DATE AND NAME OF PERSON MAKING CHANGE.

Do not extend notes this side of this line

B.M.	1ST RUN	DIFF.	2ND RUN	3RD RUN	ADJ. ELEV.	DESCRIPTION
T.P. 32	2701.908		2701.917			STK on Slope. Yellow Frag.
+	11.142		11.169			
π	2713.020	+10.858	+10.850			
−	0.261		0.319			
T.P. 33	2712.759		2712.767			(Lynch)
+	10.312		10.552			" " " " "
π	2723.071	+9.400	+9.401			
−	0.912		1.151			
T.P. 34	2722.159		2722.168			
+	10.323		10.420			" " " "
π	2732.482	+10.102	+10.101			
−	0.221		0.319			
T.P. 35	2732.261		2732.269			" " " "
+	11.687		11.538	11.687		
π	2743.948	+10.395	+10.396	+10.395		
−	1.272		1.142	1.292		
T.P. 36	2742.656		2742.665			" " " "
+	11.613		11.860			
π	2754.269	+11.305	+11.303			
−	0.308		0.557			
T.P. 37	2753.961		2753.968			" " " "
+	9.990		10.372	9.990		
π	2763.951	+8.528	+8.526	+8.528		
−	1.462		1.845	1.462		
T.P. 38	2762.489		2762.494			" " " "
+	11.380		11.057			
π	2773.869	+10.362	+10.364			
−	1.018		0.693			
T.P. 39	2772.851		2772.858			

JOB NO. CDSS 37 SURVEY BY [illegible] NOTES RED DATE
SURVEY BY [illegible] NOTES CHKD DATE
NOTES BY [illegible] DATE
INDEXED [illegible] DATE

765420 3S3 3-51

PLEASE RETURN TO
LOS ANGELES COUNTY SURVEYOR
725 LOS ANGELES COUNTY ENGINEERING BLDG.

NOTE: ANY ADDITIONS OR CHANGES ON THIS SHEET MUST BE MADE OR CIRCLED IN RED ING, WITH DATE AND NAME OF PERSON MAKING CHANGE.

Do not extend notes this side of this line

B.M.	1ST RUN	DIFF.	2ND RUN	3RD RUN	ADJ. ELEV.	DESCRIPTION
T.P. 39	2772.851		2772.858			T.P. 39. See Pg. 154
+	9.546		9.258			
Π	2782.397	+8.229	+8.228			
−	1.317		1.030			
B.M. "C-4"	2781.080		2781.088			B.M. "C-4" El = FB. 2607-155
+	8.799		8.461			Ave "C-4" 135th Str. 0.2E 1/4/4 Cor. of NW1/4
Π	2789.879	+7.338	+7.339			Sec. 15 T.6N. R.10W.
−	1.461		1.122			2" IP & Tag 3" up. W.R. 2' W. to R.P. per Marker 8 Ft.
T.P. 40	2788.418		2788.425			2' HWY. of Cor.
+	9.782		9.499			
Π	2798.200	+8.954	+8.957			
−	0.828		0.542			
T.P. 41	2797.372		2797.382			" " " "
+	6.959		7.272			
Π	2804.331	+4.561	+4.562			
−	2.378		2.710			
T.P. 42	2801.953					" " " " end line
+	3.700		3.540			
Π	2805.633	−6.830	−6.831			
−	10.530		10.371			
T.P. 43	2795.103					" " " "
+	3.265		2.982			
Π	2798.368	−5.104	−5.102			
−	8.369		8.084			
T.P. 44	2789.999					" " " " B. Noted
+	1.262		1.077			
Π	2791.261	−8.427	−8.425			
−	9.689		9.502			
T.P. 45	2781.572					" " " " N. of Tr. Rd.

NOTES RED. _____ JOB NO. 37 SURVEY OF Wild Flower Sanitarium
DATE _____ SURVEY BY _____
NOTES CHKD. _____ NOTES BY H.E.G. _____ DATE _____
DATE _____ INDEXED H. G. Johnson _____ DATE _____

F. B. 2607 Pg. 1

76S420 353 3-51

PLEASE RETURN TO
LOS ANGELES COUNTY SURVEYOR
725 LOS ANGELES COUNTY ENGINEERING BLDG.

NOTE: ANY ADDITIONS OR CHANGES ON THIS SHEET MUST BE MADE OR CIRCLED IN RED INK, WITH DATE AND NAME OF PERSON MAKING CHANGE.

Do not extend notes this side of this line

B.M.	1ST RUN	DIFF.	2ND RUN	3RD RUN	ADJ. ELEV.	DESCRIPTION
T.P. 45	2781.572					STK. N. of Tr. Rd. yellow Flag.
+	2.031		1.713			
π	2783.603	-8.853	-8.851			
−	10.884		10.564			
T.P. 46	2772.719					STK 125' SW of 1/4 COR SEC 12+13
+	3.881		3.730			
π	2776.600	-0.609	-0.609			
−	4.490		4.339			
B.M. "C-5"	2772.110					B.M. "C-5" EL. F.B. 2607-156
+	2.697		2.584			C.S. Mon. Stmpd. 1/4 Section Cor. 12/13 T.6N. R10W
π	2774.807	+0.345	+0.344			Ave O #135th ST.E. (Mon. [illegible])
−	2.352		2.240			
B.M. "C-5-RP"	2772.455					B.M. C-5 RP. Elv. F.B. 2607-156
+	7.720		7.462			Ave "O" #135th ST.E. N.W. Cor. Ref. Point.
π	2780.175	+6.474	+6.473			2" I.P. Conc plug Sh. Case ch. PT. UP 14", 20.68' N.W. of 1/4 SEC.
−	1.246		0.989			Cor. 12/13 T.6N. R10W
T.P. 47	2778.929					STK. 250' W of 1/4 COR. SEC 12, 13 T6N R10W
+	10.019		9.793			yellow Flag.
π	2788.948	+8.308	+8.305			
−	1.711		1.488			
T.P. 48	2787.237					STK. Near N. Line SEC 13. Yellow Flag
+	9.208		9.041			
π	2796.445	+7.949	+7.947			
−	1.259		1.094			
T.P. 49	2795.186					STK. 6' So. of " " " in Saddle
+	1.670		1.641			
π	2796.856	-9.762	-9.765			
−	11.432		11.406			
T.P. 50	2785.424					STK. 50' N. " " " W. of "

JOB NO. 005537 SURVEY OF Wild Flower Sanctuary NOTES RED.
SURVEY BY N.E. Grandulis DATE
NOTES BY W.E.G. DATE 7-8-59 NOTES CHKD.
INDEXED C. Johnson DATE DATE

F.B. 2607 Pg. 156

765420 353 3-51

PLEASE RETURN TO
LOS ANGELES COUNTY SURVEYOR
725 LOS ANGELES COUNTY ENGINEERING BLDG.

NOTE: ANY ADDITIONS OR CHANGES ON THIS SHEET MUST BE MADE OR CIRCLED IN RED INK, WITH DATE AND NAME OF PERSON MAKING CHANGE.

Do not extend notes this side of this line

B.M.	1ST RUN	DIFF.	2ND RUN	3RD RUN	ADJ. ELEV.	DESCRIPTION
T.P. 50	2785.424					SEE Pg. 156 bot.
+	5.089		4.848			
Σ	2790.513	-6.364	-6.363			
−	11.453		11.211			
T.P. 51	2779.060					STK. 40 S. of N. LINE Sec. 13,
+	0.560		0.331			
Σ	2779.620	-8.888	-8.890			
−	9.448		9.221			
T.P. 52	2770.172					STK. 20 'S. " " " " " Yellow Flag
+	0.962		0.840			
Σ	2771.134	-6.157	-6.154			
−	7.119		6.994			
T.P. 53	2764.015					STK. 1 FT S. " " " " " "
+	4.879		4.685			
Σ	2768.894	+2.109	+2.108			
−	2.770		2.577			
B.M. B-6	2766.124					B.M. B-6 EL: FB. 2607-157
+	5.789		5.465			Ave O'f N 1/4 Cor. of NW 1/4 Sec. 13, T6N, R10W
Σ	2771.857	+2.256	+2.255			2" I.P. Cone Plug #T.R.6. 5' up. With 2" I.P. Tack in top 3/4
−	3.477		3.210			12 Mile of Cor.
B.M. RP B-6	2768.380					B.M. RP B-6 El: FB. 2607-157
+	4.832		4.629	4.399		Ave O'f [illegible] Sec. 13, T6N, R10W.
Σ	2773.212	-0.706	-0.702	-0.703		2" I.P. Cone, plug & Tag. 5' up. R.P.
−	5.538		5.331	-5.102		
T.P. 54	2767.674					STK. 250' W. of B-6. Yellow Flag
+	7.310		6.880			
Σ	2774.984	+3.707	+3.708			
−	3.603		3.172			
T.P. 55	2771.381					STK. 60' N. of N Line Sec. 13. " "

NOTES RED. _____ JOB NO. 0056.37 SURVEY OF Wild Flower Sanitary Sewer
DATE _____ SURVEY BY H.E. GRANQUIST
NOTES CHKD. H. E. [illegible] NOTES BY H.E.G. DATE 7/8/51
DATE _____ INDEXED K. C. Johnson DATE _____

F.B. 2607 Pg. 157

765420 353 3-51

PLEASE RETURN TO
LOS ANGELES COUNTY SURVEYOR
725 LOS ANGELES COUNTY ENGINEERING BLDG.

NOTE: ANY ADDITIONS OR CHANGES ON THIS SHEET MUST BE MADE OR CIRCLED IN RED INK, WITH DATE AND NAME OF PERSON MAKING CHANGE.

Do not extend notes this side of this line

JOB NO. 55.37 SURVEY OF Mud Flower Sanctuary NOTES RED
SURVEY BY H. E. G. Rangwist DATE
NOTES BY H. E. G. DATE 7-8-59 NOTES CHKD.
INDEXED L. O. Johnson DATE DATE

F.B. 2607 Pg. 158

B.M.	1ST RUN	DIFF.	2ND RUN	3RD RUN	ADJ. ELEV.	DESCRIPTION
T.P. 55	2771.381					SEE Pg. 157
+	4.280		4.162			
π	2775.661	-0.698	-0.697			
−	4.978		4.859			
T.P. 56	2770.683					Stk. 5' So. of N. Line Sec 13
+	5.340		5.203			
π	2776.023	+0.140	+0.141			
−	5.200		5.062			
T.P. 57	2770.823					Stk. on brush line, yellow flags
+	5.958		5.767			
π	2776.781	+3.548	+3.545			
−	2.410		2.222			
T.P. 58	2774.371					" " " " 10' of J.4 bT.
+	6.937		6.551			
π	2781.308	-0.464	-0.467			
−	7.401		7.018			
T.P. 59	2773.907					" " " " 13' W. " "
+	3.750		3.423			
π	2777.657	-2.832	-2.834			
−	6.582		6.257			
B.M. A-5	2771.075					B.M. "A-5" El. = FB 2607-158
+	4.345		4.242			Ave O & 130th St. E. & Int. & Sec. Cor.
π	2775.420	-0.575	-0.576			C.S. Mon. FL. Stmpd. 11 12 / 14 13 T6N. R10W. 1925
−	4.920		4.818			With 2" White IP. 3' ft. high 2 ft. N'wly of Cor.
B.M. R.P. A5	2770.500					B.M. R.P. C-5 El. = FB 2607-158
+	0.706		0.491			Ave O & 130th St. E. S.W. Cor.
π	2771.206	-8.746	-8.748			2" I.P. Conc. plug & Tag. 8" UP. R.P. 12.43'
−	9.4[illegible]		9.2[illegible]			S.W. of & Int.
T.P. 60	2761.754					Stk. 130th St. E. 200' S. of N.W. Cor. Sec 13

76S420 353 3-51

PLEASE RETURN TO
LOS ANGELES COUNTY SURVEYOR
725 LOS ANGELES COUNTY ENGINEERING BLDG.

NOTE: ANY ADDITIONS OR CHANGES ON THIS SHEET MUST BE MADE OR CIRCLED IN RED INK, WITH DATE AND NAME OF PERSON MAKING CHANGE.

Do not extend notes this side of this line

B.M.	1ST RUN	DIFF.	2ND RUN	3RD RUN	ADJ. ELEV.	DESCRIPTION
T.P.60	2761.754					SEE Pg. 158 bot.
+	0.831		0.669			
⊼	2762.585	-7.867	-7.864			
−	8.698		8.533			
T.P.61	2753.887					STK. 130TH ST. E. yellow Flag. 50' N. of 15" Joshua
+	2.079		2.122			
⊼	2755.966	-6.806	-6.807			
−	8.885		8.929			
T.P.62	2747.081					STK. 130Th ST E. 20' W. of Tr. Rd
+	2.202		2.191			
⊼	2749.283	-8.289	-8.290			
−	10.491		10.481			
T.P.63	2738.792					SPK. IN E. Face 12" Joshua tree Yellow Flag. 130Th ST. E
+	3.003		2.752			
⊼	2741.795	-5.493	-5.491			
−	8.496		8.243			
T.P.64	2733.299					STK. 130Th ST. STK. 200' S. Joshua
+	0.281		0.359			
⊼	2733.580	-8.008	-8.006			
−	8.289		8.365			
T.P.65	2725.291					
+	2.993		2.948			
⊼	2728.284	-1.169	-1.169			
−	4.162		4.117			
B.M. A-4	2724.122					B.M. "A-4" EL. FB. 2607-159
+	4.421		4.326			"AVE O-4 & 130Th ST. E. or W 1/4 1/4 of NW 1/4
⊼	2728.543	+0.771	+0.770			SEC. 13 T6N. R10W.
−	3.650		3.556			2" I.P. Conc. Plug + TAG. 3" UP. With 2" I.P. painted
B.M. RP. A-4	2724.893					White Marker post 2' Nwly of Cor
						BM. RP. A-4 SEE top Next Pg.

NOTES RED. _____ JOB NO. 0055.37 SURVEY OF Wild Flower Sanctuaries
DATE _____ SURVEY BY H. E. Grangquist
NOTES CHKD H. E. AUSTIN NOTES BY H. E. G. DATE 7/9/59
DATE _____ INDEXED C. Johnson DATE _____

F.B. 2607-159

76S420 353 3-51

PLEASE RETURN TO
LOS ANGELES COUNTY SURVEYOR
725 LOS ANGELES COUNTY ENGINEERING BLDG.

NOTE: ANY [illegible]TIONS OR CHANGES ON THIS SH[illegible] MUST BE MADE OR CIRCLED IN RED [illegible]K, WITH DATE AND NAME OF P[illegible] MAKING CHANGE.

Do not extend notes this side of this line

B.M.	1ST RUN	DIFF.	2ND RUN	3RD RUN	ADJ. ELEV.	DESCRIPTION
B.M. RP-A4	2724.893					B.M. "R-P-A-4" EL= FB 2607-160
+	1.909		1.721			AVE O-4 & 130th ST.E. & 40' E of W1/4 of
π	2726.802	-9.142	-9.144			HW1/4 of SEC. 13, T6N R10W.
−	11.051		10.865			2" IP & TAG UP 6".
T.P. # 66	2715.751					STK. 130th STE. 175' S. of W1/4 1/4 COR. HW1/4
+	1.071		0.735			of SEC. 13. T6N R10W. YELLOW FLAG.
π	2716.822	-8.139	-8.136			
−	9.210		8.871			
T.P. 67	2707.612					STK. 130TH ST E. 50' E. of 20" Joshua
+	2.170		2.022			YELLOW FLAG
π	2709.782	-3.768	-3.767			
−	5.938		5.789			
T.P. 68	2703.844					STK 130TH ST.E. 50' S. of P.O.T. yellow
+	1.002		0.868			FLAG.
π	2704.846	-6.730	-6.731			
−	7.732		7.599			
T.P. 69	2697.114					STK CTR of " " " 250' S. of P.O.T. yellow
+	0.698		0.822			FLAG
π	2697.812	-7.044	-7.047			
−	7.742		7.869			
T.P. 70	2690.070					STK. 130th STE. 200' N. of W1/4 COR. of
+	2.122		2.188			SEC. 13. T6N. R10W. 5' E. of Tr. Rd.
π	2692.192	-8.759	-8.760			
−	10.881		10.948			
B.M. A-3	2681.311					B.M. "A-3" EL= FB 2607-160
+	6.124		5.992			AVE "O-B & 130th ST.E & Int. C.S. Mon. Fl. stamped
π	2687.435	+1.831	+1.831			SEC. 13, 14, T6N R10W. 1/4 SEC COR 1925
−	4.293		4.161			
B.M. R.P. A-3	2683.142					B.M. "R.P. A-3" EL= SEE PG. 161

JOB NO. 005537 SURVEY OF Wild Flower Sanctuaries NOTES RED.
SURVEY BY H.E. GRANQUIST DATE
NOTES BY H.E.G. DATE 7/9/59 NOTES CHKD.
INDEXED C. Johnson DATE DATE

E.B. 2607 PG. 160

76S420 353 3-51

PLEASE RETURN TO
LOS ANGELES COUNTY SURVEYOR
725 LOS ANGELES COUNTY ENGINEERING BLDG.

NOTE: ANY ADDITIONS OR CHANGES ON THIS SHEET MUST BE MADE OR CIRCLED IN RED INK, WITH DATE AND NAME OF PERSON MAKING CHANGE.

Do not extend notes this side of this line

B.M.	1ST RUN	DIFF.	2ND RUN	3RD RUN	ADJ. ELEV.	DESCRIPTION
B.M. RP A-3	2683.142					B.M. RP A-3. EL= FB 2607-161
+	2.167		1.947			AVE O-8 & 130TH ST.E. 100 ft. E. of ℄ Int.
π	2685.309	+0.056	+0.057			C.E. Mon. up 6", Stmpd Co. Engr. R.E. 5869
−	2.111		1.890			B.M. RP A-3, Pot on ¼ Sec. Line Sec. 13 T-6N R10W
B.M. RP A3A	2683.198					B.M. R.P. A3A EL= FB 2607-161
+	1.623		1.498			AVE O 8 & 130TH ST.E. N.W. COR.
π	2684.821	−5.584	−5.582			BT. SPK W. & T. in E. Side of 30" Joshua
−	7.207		7.080			8102' NNLy. of ¼ Cor. Sec. 13, 14, T6N. R. 10W.
TP. 71	2677.614					STK. 130TH ST.E. 125' S. of AVE O-8
+	[illegible]		0.847			5' E. of Tr. Rd
π	267[illegible].694	−6.650	−6.651			
−	[illegible].730		7.498			
Lunch. T.P. 72	2670.964					STK. 130TH ST.E. 50' N of 15" Joshua Tr. yellow
+	0.458		0.430			flag 5' W. of Tr. Rd
π	2671.422	−5.489	−5.489			
−	5.947		5.919			
T.P. 73	2665.475					Pot 1"x2" Stk. & Shingle Nail 50' S of N
+	3.419		3.278			drain 130TH ST.E.
π	2668.894	−1.338	−1.340			
−	4.757		4.618			
T.P. 74	2664.137					STK. 130TH ST E. 5' N. of S. drain.
+	5.187		5.307			1"x2" Pot.
π	2669.324	+1.209	+1.210			
−	3.978		4.097			
T.P. 75	2665.346					STK 130TH ST.E. 250' S. of S. Drain E. of Rd
+	4.005		4.144			B.M. A-2A. EL= FB 2607-161
π	2669.351	+2.706	+2.704			AVE O 12 & 130TH ST.E. NELy Cor.
−	1.299		1.440			BT. SPK W. & T. W. Si. of 12" Joshua 94.49' NELy
B.M. A-2A	2668.052					of A-2

NOTES RED. ____ JOB NO. 005537 SURVEY OF Wild Flower Sanctuaries
DATE ____ SURVEY BY H.E. Granquist
NOTES CHKD. H.E. Austin NOTES BY H.E.G. DATE 7/9/59
DATE ____ INDEXED J. G. Johnson DATE ____

F.B. 2607 Pg. 161

76S420 353 3-51

PLEASE RETURN TO
LOS ANGELES COUNTY SURVEYOR
725 LOS ANGELES COUNTY ENGINEERING BLDG.

NOTE: ANY ADDITIONS OR CHANGES ON THIS SHEET MUST BE MADE OR CIRCLED IN RED INK, WITH DATE AND NAME OF PERSON MAKING CHANGE.

Do not extend notes this side of this line

B.M.	1ST RUN	DIFF.	2ND RUN	3RD RUN	ADJ. ELEV.	DESCRIPTION
BM.A2-A.	2668.052					SEE bot pg. 161 for descr.
+	1.823		1.922			
⊼	2669.875	-2.070	-2.069			
−	3.893		3.991			
B.M.A-2	2665.982					B.M. "A-2" EL.= F.B. 2607-162
+	4.047		3.775			AVE O 12 & 130TH ST. E. = W 1/4 1/4 of SW 1/4 SEC.
⊼	2670.029	+0.113	+0.112			13, T6N. R10W.
−	3.934		3.663			2" I.P. Conc plug & TAG. 3" UP. 2" White Pipe 3 ft hi. 2' N'Ly of Cor
B.M.RP.A-2	2666.095					B.M. "RP A-2. EL.= F.B. 2607-162
+	5.347		5.232			AVE O 12 & 130TH ST.E. R.P. 4 of T.E. of A-2
⊼	2671.442	+1.528	+1.525			2" I.P. Conc. plug & TAG 6" UP.
−	3.819		3.707			
T.P.76	2667.623					STKES. Tr. Rd. 130TH ST.E. 250' So of A-2
+	4.898		5.030			Yellow Flag
⊼	2672.521	+1.813	+1.811			
−	3.085		3.219			
T.P.77	2669.436					Stk. W. Si. Rd. 130TH ST.E Flag
+	4.849		4.796			
⊼	2674.285	-0.311	-0.311			
−	5.160		5.107			
T.P.78	2669.125					Stk. 5' W. of Rd. 130TH ST.E Flag.
+	6.141		6.151			
⊼	2675.266	+2.331	+2.330			
−	3.810		3.821			
T.P.79	2671.456					STK W. Si. Rd. " " " Flag.
+	6.553		6.638	6.322		
⊼	2678.009	+3.060	+3.064	+3.062		
−	3.493		3.574	3.260		
T.P.80	2674.516					Stk. 10' W. of Rd. 130TH ST. 'N. of Ave P.

JOB NO. 005537 SURVEY OF Wild Flower Sanctuaries NOTES RED.
SURVEY BY H.E. Granquist DATE
NOTES BY H.E.G. DATE 7/9/59 NOTES CHKD.
INDEXED G. Johnson DATE DATE

F.B. 2607 PG. 162

76S420 353 3-51

PLEASE RETURN TO
LOS ANGELES COUNTY SURVEYOR
725 LOS ANGELES COUNTY ENGINEERING BLDG.

NOTE: ANY ADDITIONS OR CHANGES ON THIS SHEET MUST BE MADE OR CIRCLED IN RED INK, WITH DATE AND NAME OF PERSON MAKING CHANGE.

Do not extend notes this side of this line

B.M.	1ST RUN	DIFF.	2ND RUN	3RD RUN	ADJ. ELEV.	DESCRIPTION
T.P. 80	2674.516					SEE Pg 162
+	5.882	✓	5.736			
π	2680.398	+0.339	+0.338			
−	5.543		5.400			
B.M. "A-1"	2674.855					B.M. A-1 EL.= F.B. 2607-163
+	5.698	✓	5.887			AVE "P" & 130TH ST.E. & Int & SEC. COR.
π	2680.553	+1.359	+1.357			C.S. MON. 12" Deep. Stmpd. 13, 14, 23, 24, T6N. R10W
−	4.339		4.530			1925. With 2" P. 3' Hi. & 2' NWLY of COR.
B.M. RP. A-1	2676.214					B.M. RP. A-1 EL.= F.B. 2607-163
+	5.017	✓	4.968			AVE P & 130TH ST.E. N.W. COR.
π	2681.231	+0.219	+0.219			C.E. MON. 6" up. stmpd B.M. RP. A-1. R.E. 5869
−	4.798		4.749			56.57' NWLY OF ℄ Int.
T.P. 81	2676.433					STK. 10' W. of Tr. Rd 130TH STE. 150' So
+	7.230	✓	7.322			of AVE P. Yellow flag.
π	2683.663	+2.711	+2.711			
−	4.519		4.611			
T.P. 82	2679.144					STK. 7' West of Tr. Rd 130TH ST.E. Y. flag.
+	6.724	✓	6.822			400' So. of AVE P.
π	2685.868	+1.337	+1.335			
−	5.387		5.487			
T.P. 83	2680.481					STK. 3' W. of bush W. Si. T. Rd.
+	8.430	✓	8.538			130TH ST.E. 100' NE of 15" Joshua
π	2688.911	+2.937	+2.939			Yellow Flag on bush
−	5.493		5.599			
T.P. 84	2683.418					STK 5' W. of Rd 130TH ST.E. 25' N. 15" Joshua
+	2.268	✓	2.166			
π	2685.686	−1.333	−1.333			
−	3.601		3.499			
T.P. 85	2682.085					STK 5' W. " " " " Flag

End day

NOTES RED. ____ JOB NO. 0055.37 SURVEY OF Wild Flower Sanctuaries
DATE ____ SURVEY BY H.E. GRANQUIST
NOTES CHKD. ____ NOTES BY H.E.G. DATE 7/9/59
DATE ____ INDEXED J. G. Johnson DATE ____

F.B. 2607 PG. 163

76S420 353 3-51

PLEASE RETURN TO
LOS ANGELES COUNTY SURVEYOR
725 LOS ANGELES COUNTY ENGINEERING BLDG.

NOTE: ANY ADDITIONS OR CHANGES ON THIS SHEET MUST BE MADE OR CIRCLED IN RED INK, WITH DATE AND NAME OF PERSON MAKING CHANGE.

Do not extend notes this side of this line

B.M.	1ST RUN	DIFF.	2ND RUN	3RD RUN	ADJ. ELEV.	DESCRIPTION
T.P.85	2682.085					SEE bot pg 163
+	5.928		5.848			
⊼	2688.013	+2.147	+2.147			
−	3.781		3.701			
T.P.86	2684.232					STK 5' W. of Rd 130th ST E. Flag
+	5.732		5.731			
⊼	2689.964	+2.413	+2.413			
−	3.319		3.318			
T.P.87	2686.645					STK. 3 W " " " " " "
+	5.416		5.221	5.411		
⊼	2692.061	+1.927	+1.932	+1.926		
−	3.489		3.289	3.485		
T.P.88	2688.572					STK. 5 W " " " " "
+	6.206		5.951			
⊼	2694.778	+2.622	+2.621			
−	3.584		3.330			
T.P.89	2691.194					STK 5' W " " " " '50'
+	7.561		7.489			N. of N. brk big rock wash
⊼	2698.755	−0.441	−0.441			
−	8.002		7.930			
T.P.90	2690.753					STK. 5' W. Rd.
+	6.029		6.138			
⊼	2696.782	+0.582	+0.585			
−	5.447		5.553			
B.M. P.8.130E	2691.335					B.M. P.8.130E EL= FB 2607-164
+	6.432		6.554			AVE P.8 & 130th ST. E. & Int. ± 1/4 SEC. COR.
⊼	2697.767	+2.228	+2.226			C.S. Mon. 18" dp. Stmpd. 23 & 24, T6N. R10W
−	4.204		4.328			1/4 COR. RE 329, With 2" REF pipes up 6" 30' & 30' W.
B.M. P.8.130E	2693.563					SEE NEXT Pg for description

JOB NO. 0055.37 SURVEY OF Wild Flower Sandia Ries NOTES RED.
SURVEY BY H.E. Granquist DATE
NOTES BY H.E.G. DATE 7-10-59 NOTES CHKD.
INDEXED G. Johnson DATE DATE

F.B. 2607 PG. 164

768420 353 3-51

PLEASE RETURN TO
LOS ANGELES COUNTY SURVEYOR
725 LOS ANGELES COUNTY ENGINEERING BLDG.

NOTE: ANY ADDITIONS OR CHANGES ON THIS SHEET MUST BE MADE OR CIRCLED IN RED INK, WITH DATE AND NAME OF PERSON MAKING CHANGE.

Do not extend notes this side of this line

B.M.	1ST RUN	DIFF.	2ND RUN	3RD RUN	ADJ. ELEV.	DESCRIPTION
B.M. R.P. P.8	2693.563					B.M. R.P. P8. 130E. EL= F.B. 2607-165
130E +	5.431		5.523			AVE P.8 & 130TH ST.E. 30' E. of ℄ Int
π	2698.994	+2.092	+2.095			2" I.P. Wood plug & N. UP 6" = East R.P. To 1/4 Sec. Cor
−	3.339		3.428			23, 24, T6N. R.10W.
T.P. 91	2695.655					STK. 5' W. of Rd. yellow Flag. in Wash
+	5.168		5.218			130TH ST.E
π	2700.823	+0.810	+0.810			
−	4.358		4.408			
T.P. 92	2696.465					Stk. 10' W. of Rd. 130TH ST.E. y. Flag
+	6.710		6.611			
π	2703.175	+2.735	+2.732			
−	3.975		3.879			
T.P. 93	2699.200					STK. 4' W. " " " " " "
+	5.077		4.990			
π	2704.277	+1.204	+1.201			
−	3.873		3.789			
T.P. 94	2700.404					STK. 5' W " " " " " "
+	4.400		4.158			
π	2704.804	+1.709	+1.709			
−	2.691		2.449			
T.P. 95	2702.113					STK 40' W " " " " " "
+	4.282		4.311	4.187		
π	2706.395	+0.876	+0.880	+0.879		
−	3.406		3.431	3.308		
T.P. 96	2702.989					STK. 5' W " " " " " To W.d
+	4.781		4.889			fn
π	2707.770	+0.550	+0.550			
−	4.231		4.339			
T.P. 97	2703.539					STK. 3' W " " " 100' NWly of
						fn Cor

NOTES RED. _____ JOB NO. 0055.37 SURVEY OF Wild Flower Sanctuaries
DATE _____ SURVEY BY H.E. Granquist
NOTES CHKD. _____ NOTES BY H.E.G. DATE 7/10/59
DATE _____ INDEXED J. G. Johnson DATE _____

F.B. 2607 PG. 165

76S420 353 3-51

PLEASE RETURN TO
LOS ANGELES COUNTY SURVEYOR
725 LOS ANGELES COUNTY ENGINEERING BLDG.

NOTE: ANY ADDITIONS OR CHANGES ON THIS SHEET MUST BE MADE OR CIRCLED IN RED INK, WITH DATE AND NAME OF PERSON MAKING CHANGE.

Do not extend notes this side of this line

B.M.	1ST RUN	DIFF.	2ND RUN	3RD RUN	ADJ. ELEV.	DESCRIPTION
T.P. 97	2703.539					SEE pg. 165. Lunch
+	5.239		5.363			
π	2708.778	+1.390	+1.393			
−	3.849		3.970			
T.P. 98	2704.929					STK. 15 W of fence 130TH ST E. Y. Flag.
+	4.918		4.768			
π	2709.847	+0.817	+0.817			
−	4.101		3951			
T.P. 99	2705.746					STK 20 W of fn " " " "
+	5.487		5.629			20' N. of Vent pipe
π	2711.233	+2.132	+2.131			
−	3.355		3.498			
T.P. 100	2707.878					
+	5.235		5.172	5235		
π	2713.113	−0.710	−0.708	−0.710		
−	5.945		5.880	5.945		
B.M. Q 130E	2707.168					B.M. Q 130E EL = 2707.175 FB 2607-139 Not Adj. 7/10/59
						AVE Q & 130TH ST E. & Int & SEC. Cor.
						C.S. Mon 24" deep. Stmpd. 23, 24, 25, 26, TBN
						R 10 W. & 35.0' W & 35 so. of P.P. #682 352 E.

End Circuit No. 2

JOB NO. 00 55 37 SURVEY OF Hilo Flower Sanctuaries NOTES RED.
SURVEY BY H. E. Granquist DATE
NOTES BY H. E. G. DATE 7-10-59 NOTES CHKD.
INDEXED C. Johnson DATE DATE

F. B. 2607 PG. 166

F. B. 2607 PG. 167

NOTES RED. _____ JOB NO. 0055:37 SURVEY OF WILD FLOWER SANCTUARIES
DATE _____ SURVEY BY H. E. GRANQUIST
NOTES CHKD. H. E. A[illegible] NOTES BY H. E. G DATE 7/10/59
DATE _____ INDEXED L. A. Johnson DATE _____

NOTE: ANY ADDITIONS OR CHANGES ON THIS SHEET MUST BE MADE OR CIRCLED IN RED INK, WITH DATE AND NAME OF PERSON MAKING CHANGE.

Do not extend notes this side of this line

DESCRIPTION

J.N. 0055:37

WILD FLOWER SANCTUARIES

PARCEL No. 3

BENCH MARK LEVELS

CIRCUIT No. 3.

ADJ. ELEV.

FROM AVE P & 135TH E.

3RD RUN

THENCE WEST ON AVE P TO B-1 OR S. 1/4 1/4 of SW/4 Sec 13, T6N, R10W
THENCE ON LINE B. NORTH
TO B-6 ON AVE O.

2ND RUN

FB 2607 Pg 167 to 172

DIFF.

1ST RUN

B.M.

PLEASE RETURN TO
LOS ANGELES COUNTY SURVEYOR
725 LOS ANGELES COUNTY ENGINEERING BLDG.

765420 353 3-51

76S420 353 3-51

PLEASE RETURN TO
LOS ANGELES COUNTY SURVEYOR
725 LOS ANGELES COUNTY ENGINEERING BLDG.

NOTE: ANY ADDITIONS OR CHANGES ON THIS SHEET MUST BE MADE OR CIRCLED IN RED INK, WITH DATE AND NAME OF PERSON MAKING CHANGE.

Do not extend notes this side of this line

B.M.	1ST RUN	DIFF.	2ND RUN	3RD RUN	ADJ. ELEV.	DESCRIPTION
B.M.R.P.C-1	2686.103		2686.103			B.M.R.P.C-1 EL. 2686.103 FB.2607 Pg.151 Not Adj. 7/10/59
+	5.077		4.956			AVE P & 135TH ST.E. 50.25' SEly of 1/4 Cor. Stmpd
π	2691.180	-1.900	-1.901			SEC. 13/24 T6N. R10W.
−	6.977		6.857			C.E. Mon. 6" up. Stmpd BM. RP. C-1. RE5869
B.M.C-1	2684.203		2684.202			B.M.C-1 EL. 2684.203 Not Adj. FB.2607-151
+	5.723		5.602			AVE P-135TH ST.E. 1/4 & ℄ Int.
π	2689.926	+1.873	+1.874			C.S. Mon 18" Dp. Stmpd 13/24 T6N. R10W. 1/4 Sec
−	3.850		3.728			Cor. 1927.
T.P. #1	2686.076		2686.076			STK. N. Si. Rd. AVE P. 200' W of 135TH ST.E
+	4.399		4.211			
π	2690.475	-2.106	-2.109			
−	6.505		6.320			
T.P. #2	2683.970		2683.967			STK. S. Si. " " 425' W " " "
+	5.110		5.043			Y. Flag. on Pole Line.
π	2689.080	-0.222	-0.224			
−	5.332		5.267			
T.P. #3	2683.748					STK. S. Si. AVE. P. Y. Flag.
+	3.364		3.518	3.383		
π	2687.112	-1.258	-1.254	-1.257		
−	4.622		4.772	4.640		
T.P. 4	2682.420					STK. 5' So. Si " " " " 50' W. of 2-J-shuts
+	5.302		5.090			
π	2687.792	+0.882	+0.883			
−	4.420		4.207			
T.P. 5	2683.372					STK. 3' S. of R " " Y. Flag
+	4.403		4.252			
π	2687.775	-3.186	-3.186			
−	7.589		7.438			
BM. B-1	2680.186					BM. "B1" EL. SEE Pg 169 for desc

JOB NO. 005537 SURVEY OF Wild Flower Sanctuaries NOTES RED.
SURVEY BY H.E. Grandquist DATE
NOTES BY H.E.G. DATE 7-13-59 NOTES CHKD.
INDEXED [illegible] DATE DATE

F.B. 2607 Pg. 168

76S420 353 3-51

PLEASE RETURN TO
LOS ANGELES COUNTY SURVEYOR
725 LOS ANGELES COUNTY ENGINEERING BLDG.

NOTE: ANY ADDITIONS OR CHANGES ON THIS SHEET MUST BE MADE OR CIRCLED IN RED INK, WITH DATE AND NAME OF PERSON MAKING CHANGE.

Do not extend notes this side of this line

B.M.	1ST RUN	DIFF.	2ND RUN	3RD RUN	ADJ. ELEV.	DESCRIPTION
B.M. B. 1	2680.186					B.M. B-1 EL. FB 2607-169
+	5.781		5.682			AVE P. & S. 1/4 1/4 Cor. of S.W. 1/4 Sec 13 T.6N. R10W
π	2685.967	+2.689	+2.688			2" I.P. & TAG. in Ctr of Travel Rd. 12" deep &
−	3.092		2.994			30' N. of P.P. Line & 153' W. of P.P. # 110348E.
B.M. "RP.B-1"	2682.875					B.M. "R.P.B-1" EL. FB 2607-169
+	3.201		3.040			100 ft North of Ave P. & S. 1/4 1/4 Cor. of S.W. 1/4
π	2686.076	-3.551	-3.553			SEC. 13. T.6N. R10W.
−	6.752		6.593			C.E. Mon. UP 8" Stmp'd B.M. R.P.B-1. RE 5869
T.P. 6	2679.324					Also 2" White I.P. 3 FT. Hi. 2 ft. Nwly of Mon.
+	3.570		3.474			
π	2682.894	-1.763	-1.756			
−	5.333		5.230			
T.P. 7	2677.561					Stk Line B. So. of B.2.
+	4.090		3.970			
π	2681.651	-0.560	-0.560			
−	4.650		4.530			
B.M. B-2	2677.001					B.M. B-2 EL. FB 2607-169
+	4.344		4.251			6+65.96 North of Ave P. & on N'sly 1/4 1/4 Line SW 1/4 Sec 13.
π	2681.345	+0.602	+0.603			T6N. R10W. or on Line B. Parcel 3.
−	3.742		3.648			2" I.P. & TAG. UP. 4" With 2" I.P. 3' Hi. Marker 2' Nwly of Cor.
B.M. RP-B2	2677.603					B.M. "R.P.B-2" EL. FB 2607-169
+	2.797		2.640			678 FT N. of Ave P. & 23' W. of N & S 1/4 1/4 Line SW 1/4 of
π	2680.400	-1.904	-1.902			SEC. 13, T-6N. R10W, or 26.21' Nwly of B.2
−	4.701		4.542			Bt. Spk W & T. in Nly Side of 13" Joshua.
T.P. 8	2675.699					Stk. & Flag. Line B.
+	3.630		3.788			
π	2679.329	+1.499	+1.496			
−	2.131		2.292			
T.P. 9	2677.198					Stk. top Sand dune

NOTES RED. _____ JOB NO. 0055.37 SURVEY OF Wild Flower Sanctuaries
DATE _____ SURVEY BY H.E. Granquist
NOTES CHKD. H.E.A. NOTES BY H.E.G. DATE 7/13/59
DATE _____ INDEXED E. G. Johnson DATE _____

F.B. 2607 PG. 169

76S420 353 3-51

PLEASE RETURN TO
LOS ANGELES COUNTY SURVEYOR
725 LOS ANGELES COUNTY ENGINEERING BLDG.

NOTE: ANY ADDITIONS OR CHANGES ON THIS SHEET MUST BE MADE OR CIRCLED IN RED INK, WITH DATE AND NAME OF PERSON MAKING CHANGE.

Do not extend notes this side of this line

B.M.	1ST RUN	DIFF.	2ND RUN	3RD RUN	ADJ. ELEV.	DESCRIPTION
T.P. #9	2677.198					STK. SAND DUNE.
+	1.903		1.712			
π	2679.101	-4.006	-4.006			
−	5.909		5.718			
T.P. 10	2673.192					STK. LINE "B". N.W. of DUNE
+	4.369		4.303			
π	2677.561	-0.719	-0.718			
−	5.088		5.021			
T.P. 11	2672.473					STK " "B" Y. FLAG 100' S. of CUT JOSHUA
+	3.858		3.749			
π	2676.331	-1.625	-1.626			
−	5.483		5.375			
T.P. 12	2670.848					STK. 260' So. of "B. 3"
+	3.961		3.852			
π	2674.809	-0.671	-0.674			
−	4.632		4.526			
B.M. B-3	2670.177					B.M. B-3 EL. = FB 2607-170 ON N & So. 1/4 1/4 LINE SW. 1/4 SEC. 13 T6N R. 10 W. 1997.88 FT. North of AVE P. ON LINE B. PARCEL #3 2" I.P. CONC. PLUG & TAG. UP 3." WITH 2" I.P. White MARKER 2 FT. NWLY of COR.
+	4.239		4.013			
π	2674.416	+3.097	+3.094			
−	1.142		0.919			
T.P. #13	2673.274					STK. B-LINE 250' N. of B-3"
+	9.131		8.991			
π	2682.405	+7.240	+7.240			
−	1.891		1.751			
T.P. 14	2680.514					STK " " 125' So. of CUT JOSHUA.
+	9.839		9.690			
π	2690.353	+8.110	+8.107			
−	1.729		1.583			
T.P. 15	2688.624					STK. " " 5' S. " " "

JOB NO. 0055.37 SURVEY OF Wild Flower Sanctuaries NOTES RED.
SURVEY BY H.E. Granquist DATE
NOTES BY H.E.G. DATE 7-13-59 NOTES CHKD.
INDEXED G. Johnson DATE DATE

F.B. 2607 PG. 170

765420 353 3-51

PLEASE RETURN TO
LOS ANGELES COUNTY SURVEYOR
725 LOS ANGELES COUNTY ENGINEERING BLDG.

NOTE: ANY ADDITIONS OR CHANGES ON THIS SHEET MUST BE MADE OR CIRCLED IN RED INK, WITH DATE AND NAME OF PERSON MAKING CHANGE.

Do not extend notes this side of this line

B.M.	1ST RUN	DIFF.	2ND RUN	3RD RUN	ADJ. ELEV.	DESCRIPTION
T.P. 15	2688.624					STK. "B LINE" Y. Flag
+	8.563		8.630			
π	2697.187	+8.273	+8.270			
−	0.290		0.360			
T.P. 16	2696.897					" " " " " W. of bushy Joshua
+	8.188		8.058			
π	2705.085	+6.687	+6.688			
−	1.501		1.370			
T.P. 17	2703.584					" " " " "
+	9.488		9.398			
π	2713.072	+7.809	+7.810			
−	1.679		1.588			
B.M. B-4	2711.393					B.M. "B-4" EL- FB 2607-171
+	6.576		6.490			ON N½ So. ¼ ¼ LINE, NW ¼ of SEC. 13, T.6N. R10W
π	2717.969	+4.307	+4.307			2005.00 ft. South of Ave "O." (FOR N. LINE SEC. 13, T.6N. R10W)
−	2.269		2.183			2" I.P. Conc. plug & TAG 3" up. With 2" I.P. painted
T.P. 18	2715.700					White Marker Post 3 ft. High & 2' NW Lg of B-4
+	7.829		7.772			
π	2723.529	+6.241	+6.241			
−	1.588		1.531			
T.P. 19	2721.941					STK. "B LINE" Y. Flag
+	6.577		6.653			
π	2728.518	+6.366	+6.363			
−	0.211		0.29[illegible]			
T.P. 20	2728.307					STK. B LINE " "
+	6.607		6.660			
π	2734.914	+5.76[illegible]	5.770			
−	0.840		0.890			
T.P. 21	2734.074					STK. " " 3' N. of NE Tr. Rd

NOTES RED. ____ JOB NO. 0055.37 SURVEY OF Wild Flower Sanctuaries
DATE ____ SURVEY BY H.E. Grand Dist.
NOTES CHKD. [illegible] NOTES BY H.E.G. DATE 7/[illegible]/59
DATE ____ INDEXED [illegible] Johnson DATE ____

F.B. 2607 PG. 171

769420 353 3-51

PLEASE RETURN TO
LOS ANGELES COUNTY SURVEYOR
725 LOS ANGELES COUNTY ENGINEERING BLDG.

NOTE: ANY ADDITIONS OR CHANGES ON THIS SHEET MUST BE MADE OR CIRCLED IN RED INK, WITH DATE AND NAME OF PERSON MAKING CHANGE.

Do not extend notes this side of this line

JOB NO. 0055. SURVEY OF WILD FLOWER SANCTUARIES NOT STANDARD
SURVEY BY
NOTES BY
INDEXED
DATE 7/13/59
DATE
NOTES CHK'D.
DATE

B.M.	1ST RUN	DIFF.	2ND RUN	3RD RUN	ADJ. ELEV.	DESCRIPTION
T.P. 21	2734.074					STK. B. LINE, 3' N. of NE Tr. Rd
+	8.250		8.163			
π	2742.324	+5.112	+5.113			
−	3.138		3.050			
T.P. 22	2739.186					" " " 200' S. of B-5
+	9.738		9.670			
π	2748.924	+8.224	+8.222			
−	1.514		1.448			
BM. B-5	2747.410					BM. "B-5" EL. FB. 2607-172 ON B LINE OR NE S. 1/4 1/4 LINE of NW 1/4 of Sec. 13 T.6N. R10W. ±665.9L ft. So. of AVE O 2" I.P. CONC. PLUG & TAG. 4" up. with 2" I.P. 3 Ft. White painted MARKER POST 2 Ft. N'ly of B-5
+	8.809		8.690			
π	2756.219	+5.048	+5.047			
−	3.761		3.643			
T.P. 23	2752.458					STK. & FLAG B LINE
+	7.453		7.446			
π	2759.911	+7.131	+7.134			
−	0.322		0.312			
T.P. 24	2759.589					STK. & FLAG " "
+	9.240		9.187			
π	2768.829	+8.797	+8.797			
−	0.443		0.390			
BM. RP. B-6	2768.386					(NOT ADJ. 7/13/59) BM. RP. B-6 [illegible] FB. 2607-157 AVE O & [illegible] of NW 1/4 Sec. 13. T.6N. R10W. 2" I.P. Conc. Plug & [illegible] Tag. [illegible] Point
+	3.402		3.358			
π	2771.788	+2.255	+2.254			
−	5.657		5.612			
BM. B-6	2766.131					(NOT ADJ. 6-13-59) BM. "B-6" EL. 2766.124 FB. 2607-157 AVE. O & N. 1/4 1/4 Cor. of NW 1/4 Sec. 13 T.6N R10W. 2" I.P. Conc. plug & Tag. up. 5" with 2" I.P. Marker painted White 3 Ft. High & 2 N'ly of Cor.

END CIRCUIT #3

F.B. 1467 Pg. 172

Notes Ck'd by W. H. Cook	Survey of LITTLE ROCK WILD FLOWER SANCTUARIES
Map No. B2672	JN 0055.38 Taper HE Std 34 PF
Office Work Palmeri	Surveyed by H. E. GRANQUIST
Checked W. H. Cook	Notes H. E. G. Date 7/16/59
Date Dec. 1959	Indexed A. O. Johnson

AUG 25 59

F. B. 2607 Pg 201

JN. 0055.38

LITTLE ROCK WILD FLOWER SANCTUARY.

PROPERTY LINE NOTES.

SECTION 10. T5N. R10W.

INDEX Pg. 203.
FB 2607 Pg 201 To 230
Pg 230 To 240 XTRA pg's
BENCH LEVELS Pg 241 to pg 268

H. E. GRANQUIST Chief.
J. E. MALDONADO Instr.
E. MARTINEZ Head Chain
G. E. COOK. Rear Chain
A. A. MARTINEZ Head Chain

Note: Any Additions or Changes on This Sheet Must Be Made or Circled in Red Ink With Date and Name of Person Making Change.
Do not extend notes this side of this line.
RETURN TO
LOS ANGELES COUNTY ENGINEER
100 LOS ANGELES COUNTY ENGINEERING BLDG.
763098 CE #247—7

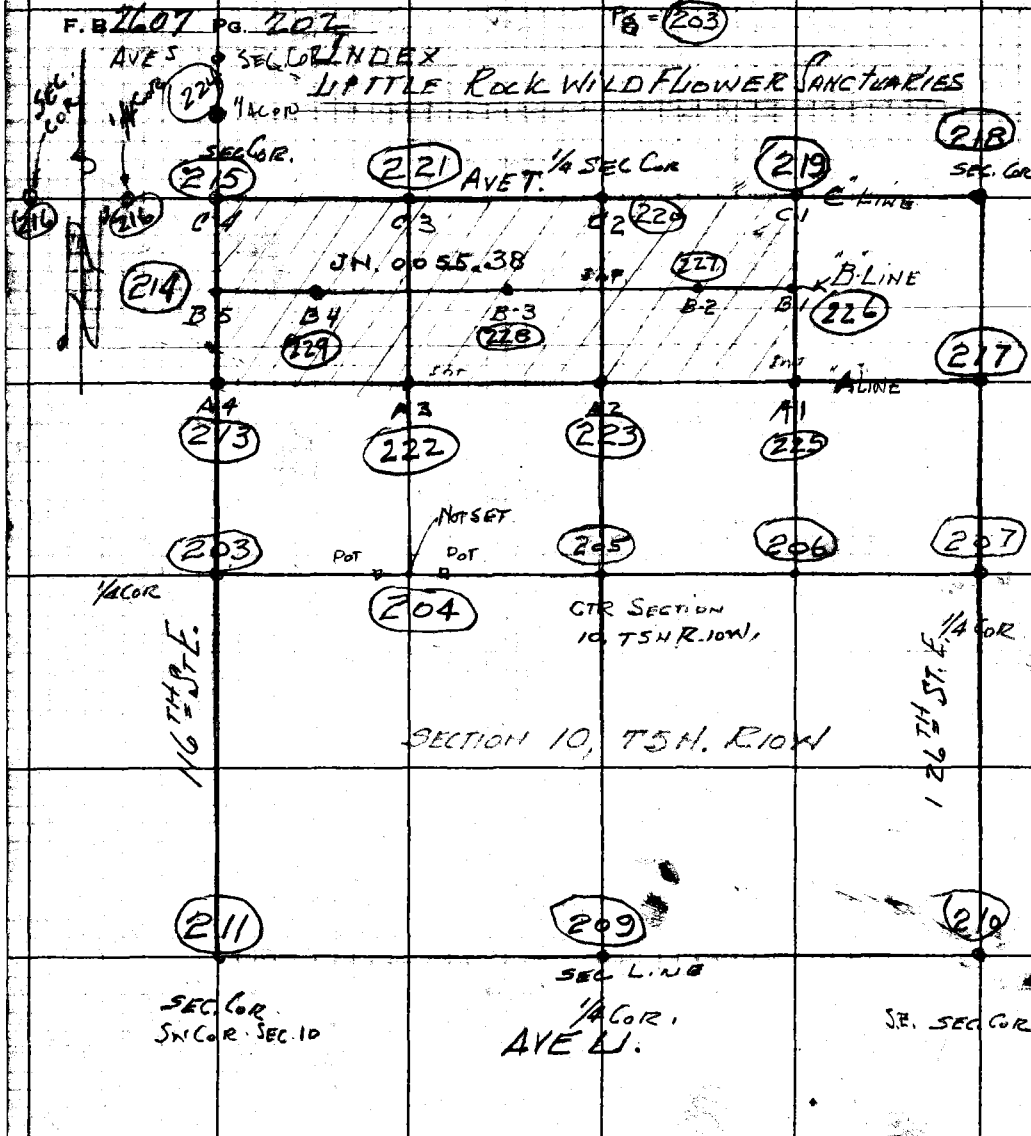

RETURN TO
LOS ANGELES COUNTY ENGINEER
100 LOS ANGELES COUNTY ENGINEERING BLDG.

Do not extend notes this side of this line.

Note: Any Additions or Changes on This Sheet Must be Made or Circled in Red Ink With Date and Name of Person Making Change.

Notes Ck'd by: W.H. Cook	Survey of: Little Rock, Wild Flower Sanctuaries
Map No. B 2674	JN 0055.38 Tape 115 Std 84 °F
Office Work: Palmeri	Surveyed by: H.E. Granquist
Checked: W.H. Cook	Notes: H.E.G. Date: 7/16/59
Date: Dec. 1959	Indexed: [illegible]

F.B. 260T Pg. 203

90-15-[illegible]
361-01-40
90-15-25
181-32-20
90-15-23/3

cont Pg. 213 bot

808.73@94° = 808.78 ✓
501.67@104° = 501.74 ✓
1310.52 ✓

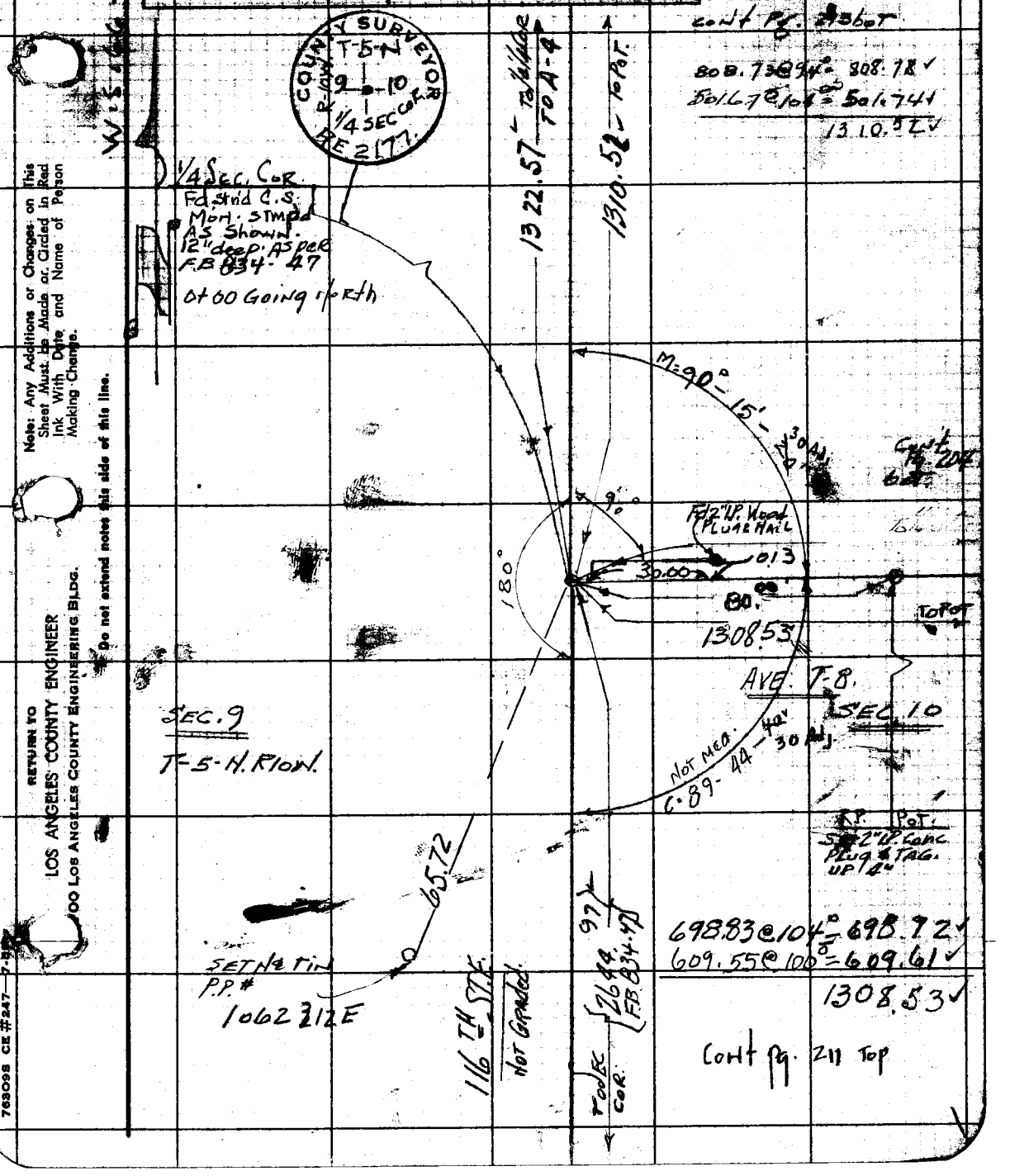

Note: Any Additions or Changes on This Sheet Must be Made or Circled in Red Ink With Date and Name of Person Making Change.

Do not extend notes this side of this line.

RETURN TO
LOS ANGELES COUNTY ENGINEER
100 LOS ANGELES COUNTY ENGINEERING BLDG.

763098 CE #247—7-59

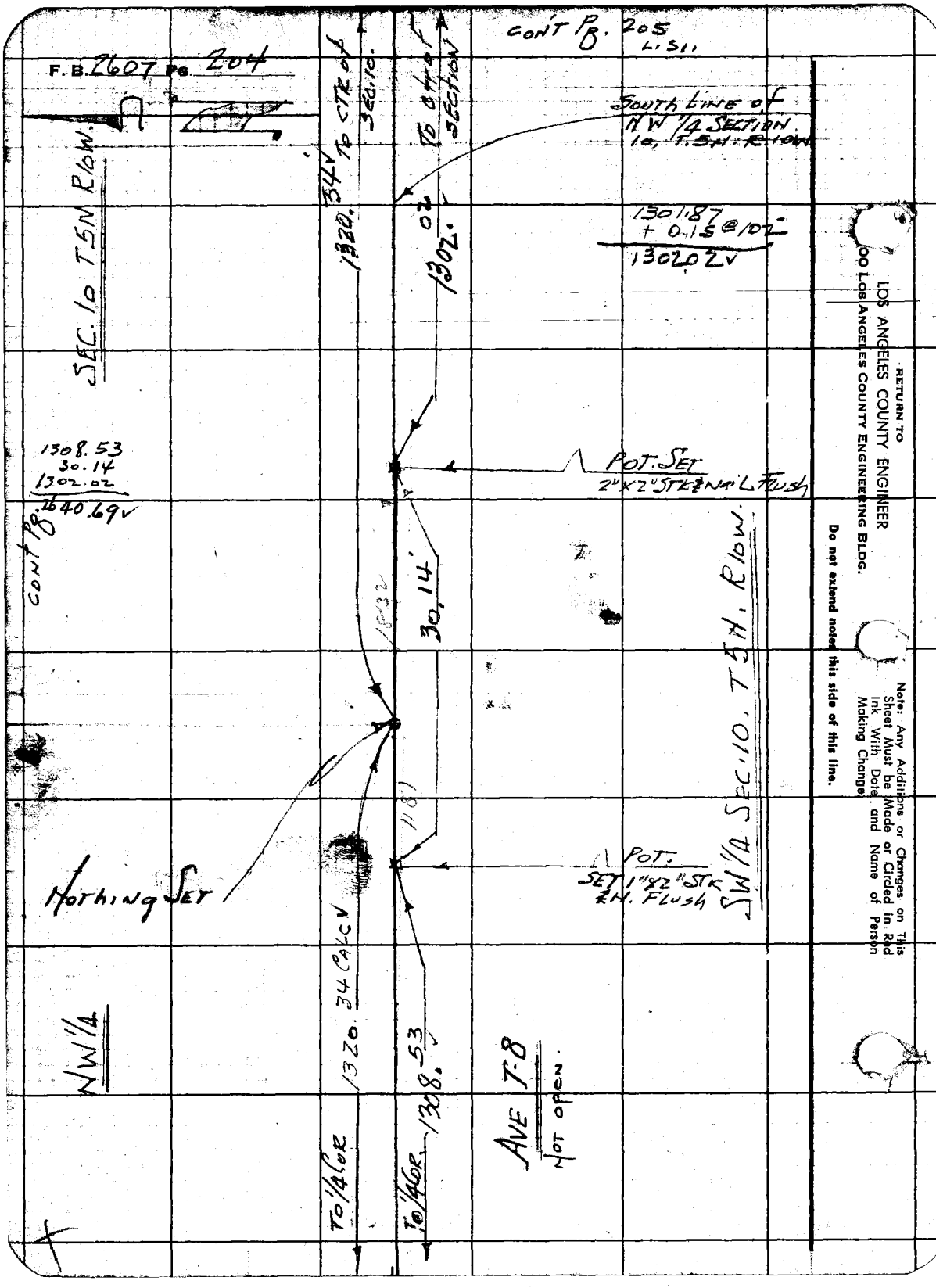

RETURN TO
LOS ANGELES COUNTY ENGINEER
100 LOS ANGELES COUNTY ENGINEERING BLDG.

Do not extend notes this side of this line.

Note: Any Additions or Changes on This Sheet Must be Made or Circled in Red Ink With Date and Name of Person Making Change.

Notes Ck'd by W.H. Cook	Survey of LITTLE ROCK WILD FLOWER SANCTUARIES
Map No. B2674	JN 0055.38 Tape 115 Std 84 °F
Office Work Palmeri	Surveyed by H.E. GRANOWSKI
Checked W.H. Cook	Notes H.E.G. Date [illegible]/59
Date Dec. 1959	Indexed A. G. Johnson

F.B. 2607 PG. 205

W.S. 66 - B-4

Cont Pg. 223 bot

NW 1/4 SEC. 10

NE 1/4 SEC 10

0+00 going North.
INT.
CENTER OF
SECTION 10.
T5N. R10W.
MADE by INT.
SET C.E. MON.
STMPD AS SHOWN
6" UP.

COUNTY ENGINEER
T-5-N
CENTER
SEC. 10.
R.E. 5869

1323.66

To W 1/4 1/4 Cor of NE 1/4 SEC. 10

To Pot

M= 1313.10

124.76 @ 106° = 124.78
1188.15 @ 106° = 1188.32
1313.10

SECTION 10

T-5N. R10W.

Cont Pg. 204 Top.

Cont Pg 206 bot

To W 1/4 Cor
Sec. 10
2640.69

1322.06 To 1/4 1/4 Cor

128.72'

Pot Set 1/2" F.L.

To Pot. 1302.07

1312.43 To Pot.

AVE T-8

05 Adj
70"

M= 89°-51'

222.58

185.67 Set Swlt 12" Joshua

121st ST EAST.
NOT OPEN

Set Swlt
10" Joshua

128.70 @ 102° = 128.72

S.W 1/4 SEC. 10

To St 1/4 Sec. Cor of Sec. 10 Not Mon.

Cont Top Pg 208
L. side

① 89-51-20
④ 359-25-00
Ⓐ 89-51-15
⑥ 179-07-10
Ⓐ 89-51-11 1/3

S.E. 1/4
SEC. 10

Note: Any Additions or Changes on This Sheet Must be Made or Circled in Red Ink With Date and Name of Person Making Change.

Do not extend notes this side of this line.

RETURN TO
LOS ANGELES COUNTY ENGINEER
100 LOS ANGELES COUNTY ENGINEERING BLDG.

763098 CE #247—7-5

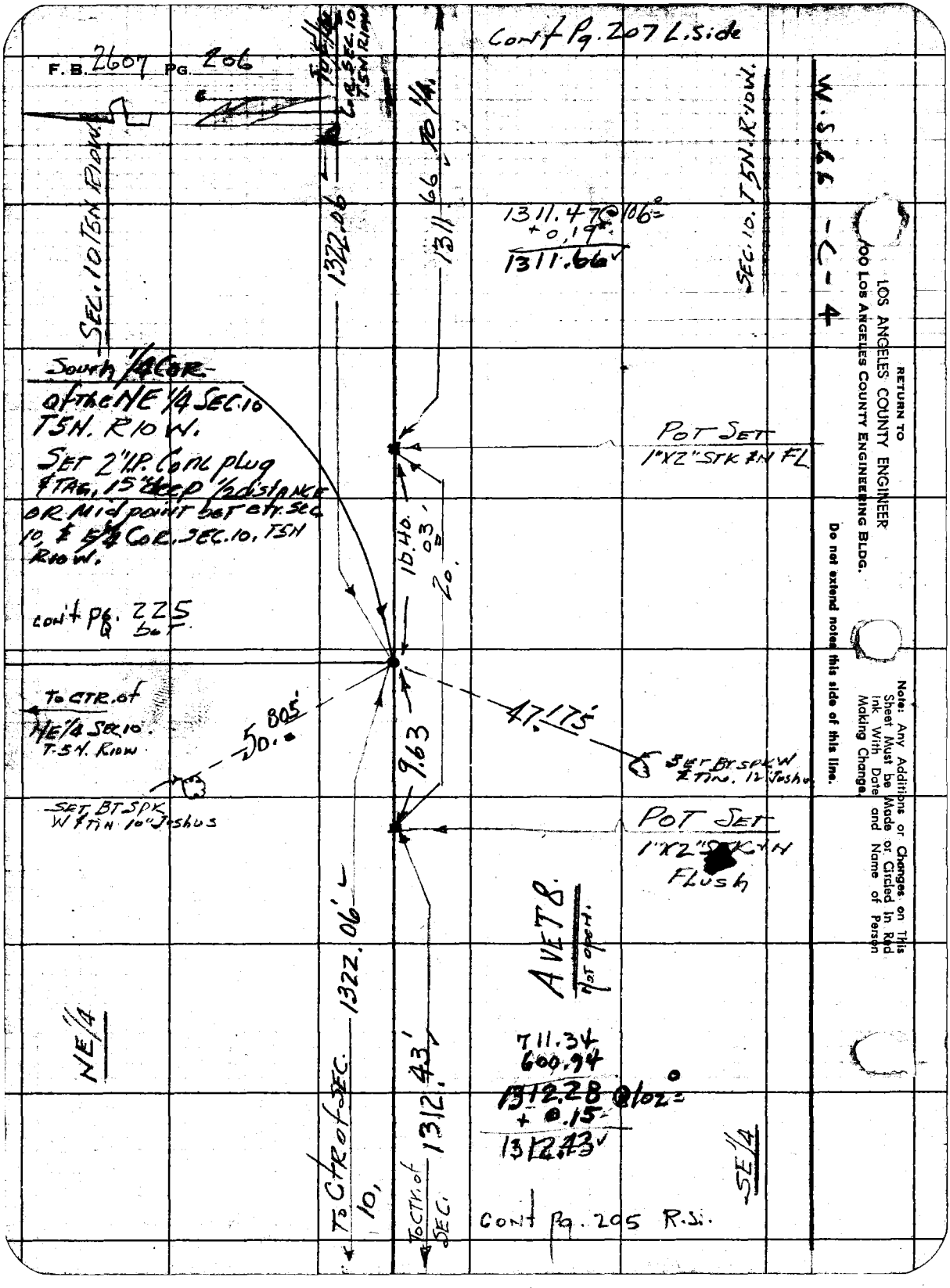

RETURN TO
LOS ANGELES COUNTY ENGINEER
100 LOS ANGELES COUNTY ENGINEERING BLDG.

Do not extend notes this side of this line.

Note: Any Additions or Changes on This Sheet Must be Made or Circled In Red Ink With Date and Name of Person Making Change.

Notes Ck'd by W. H. Cook	Survey of Little Rock Wild Flower Sanct.
Map No. B2674	JN 005538 Tape 115 Std 84 °F
Office Work Palmeri	Surveyed by H. E. Grant & Hist
Checked W. H. Cook	Notes H. E. G. Date 7/16/59
Date Dec. 1959	Indexed

F. B. 2607 PG. 207

179-51-00 ①
359-24-00 ②
179-51-00 A
359-05-50 ③
179-50-58½ A

Cont bot pg 217

W. S. 66-C-4

NE¼ SEC. 10.

To E¼ Cor. of NE¼ Sec. 10

To Pot.

1324.75

1315.64

0+00 Along Mo. Ctn

SECTION 11

FOUND.

1/4 SECTION COR

10, 11, T5N. R10W.

Fd. 2" I.P. With Cut Sp. Ctr. Point 12" dp. Per FB 1880-20

SEE. C. S. 8734

179°-51'-10" Adj

89°53'00" Adj

05 Adj

45°

56.57

R.P. Fd 2" I.P. Conc. Plug & Shell Case ctr pt. 6" up

AVE. T-8 open

To 1/4 Cor. 1322.06

90°

30.00

Fd 4"x4" post & 1/4 Ail. up

To Pot 1311.66

89°-57-58 Adj

56.57

R.P. Fd 2" I.P. Conc. plug with Shell Case ctr point up. 6"

SECTION 11

T. 5N. R. 10W

126TH ST. EAST open

SE¼ SEC. 10.

T. 5N. R10W.

① 89-57-50
② 359-51-30
A 89-57-52½
③ 179-43-10
A 89-57-51⅔

To Section Cor. 10, 11, 14, 15

Cont pg 210 Top

Note: Any Additions or Changes on This Sheet Must be Made or Circled in Red Ink With Date and Name of Person Making Change.

Do not extend notes this side of this line.

RETURN TO LOS ANGELES COUNTY ENGINEER 100 LOS ANGELES COUNTY ENGINEERING BLDG.

763098 CE #247—7-59

Notes Ck'd by W.H. Cook	Survey of Little Rock Wild Flower
Map No. B 2674	JN 0055.38 Tape 115 Sanctuaries Std B4 °F
Office Work Palmeri	Surveyed by H.E. Granquist
Checked W.H. Cook	Notes H.E.G. Date 7/20/59
Date Dec. 1959	Indexed C. Johnson

F. B. 2607 Pg. 209

W.S. 66-B-4

Cont Pg 210 L. Side

COUNTY SURVEYORS T5N R-10W 10 15 R.E. 2177 1/4 COR MONUMENT

① 90-11-40
④ 360-46-40
⑤ 90-11-40
⑥ 181-09-50
A 90-11-38/3

To Sec Cor 10, 11, 14, 15

Fd 1/4 Cor.
Per F.B. B34-48
Fd. C.S. Mon. (12" dn)
Stmpd As Shown.

SE 1/4 Sec 10

T 263 5 95 (F.B. 834-48)

Cont Pg 205 bot

M 90-11-40 35 Adj.

R.P. Fd 2"x4" 6" up. @ 90° & 30.06 Fr. Mon. Reset Nail @ 30.00'

0.10'

30.00'

90°

30.00'

R.P.
Fd 2"x4" Stk+N 6" up. @ 90° & 29.96 Fr. Mon
Reset Nail @ 90 & 30.00

Not Meas

To Ctr. of Sec. 10.

116TH ST. EAST
Not open

SW 1/4 SEC 10 T5N-R10W

"AVE U"
Not open

To Sec Cor 9, 10, 15, 16

(2636 51 F.B. 834-48)

Cont Pg. 211 R. Side

SECTION 15
T5N. R10W.

Note: Any Additions or Changes on This Sheet Must be Made or Circled in Red Ink With Date and Name of Person Making Change.

Do not extend notes this side of this line.

RETURN TO
LOS ANGELES COUNTY ENGINEER
100 Los Angeles County Engineering Bldg.

76309S CE #247—7-53

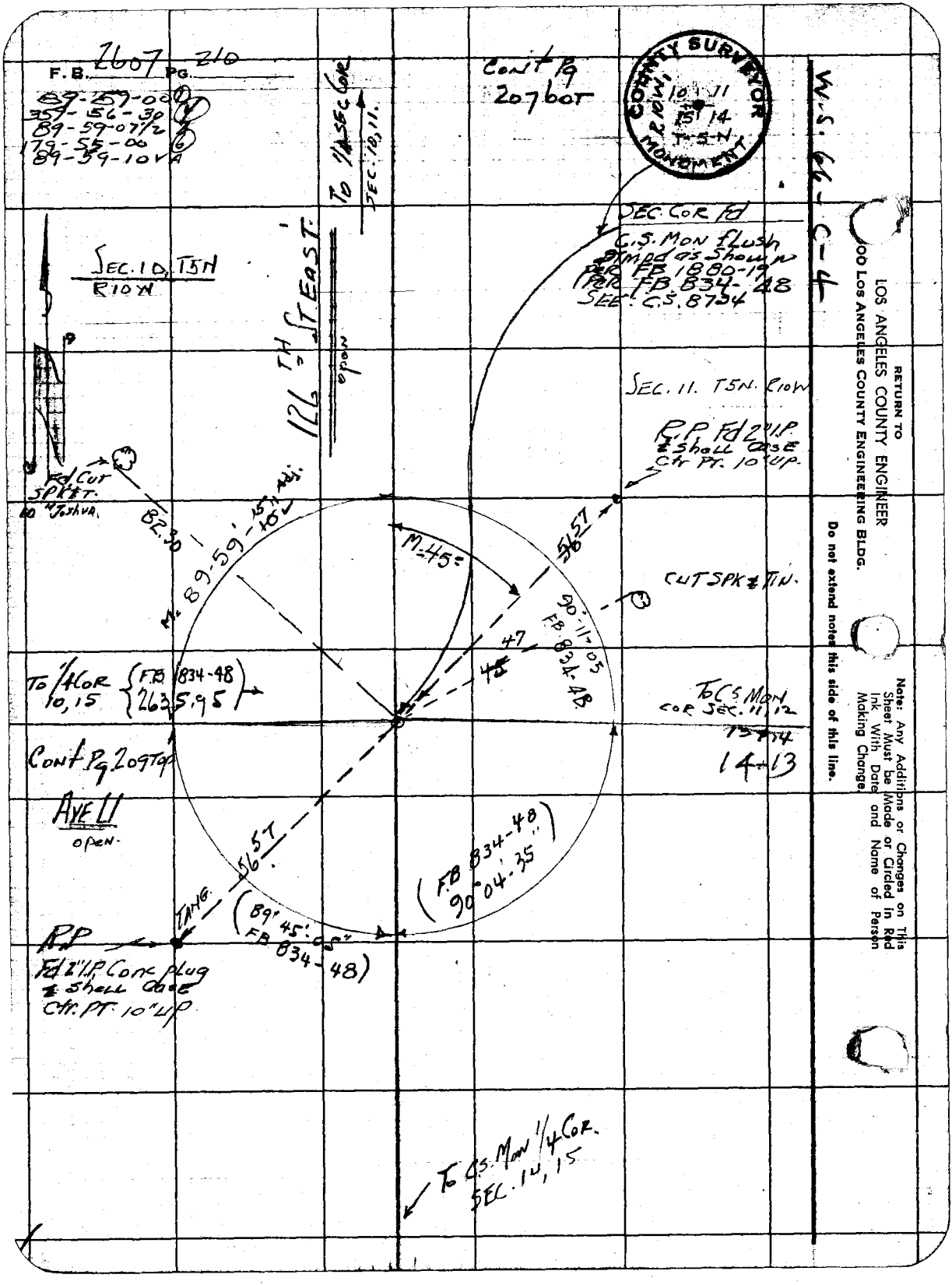
F.B. 2607 PG. 210
89-59-00
359-56-30
89-59-07½
179-55-00
89-59-10 VA
Cont Pg 207 bot
COUNTY SURVEYOR MONUMENT
10 11
15 14
T-5-N
W.S. 66-C-4
To 1/4 Sec Cor Sec. 10, 11.
SEC. 10, T5N R10W
126TH STEAST
open
SEC. COR Fd
C.S. Mon flush
Stmpd as Shown
Per FB 1880-19
Per FB 834-48
SEE: C.S. 8734
SEC. 11. T5N. R10W
R.P. Fd 2" I.P. & Shell Case Ctr Pt. 10" UP.
Fd Cut SPK & T. 10" Joshua.
82.30
M. 89-59-15 Adj.
M. 45
56.57
90-11-05 FB 834-48
47
45
CUT SPK & TIN.
To 1/4 Cor 10, 15 {FB 834-48 263.5.95}
To C.S. Mon Cor Sec. 11, 12
13 14
14-13
Cont Pg 209 Top
Ave 11
open.
56.57
(FB 834-48 90°04'35")
TANG.
(89°45'05" FB 834-48)
R.P.
Fd 2" I.P. Conc plug & Shell Case Ctr. Pt. 10" UP
To C.S. Mon 1/4 Cor. Sec. 14, 15
RETURN TO
LOS ANGELES COUNTY ENGINEER
900 Los Angeles County Engineering Bldg.
Do not extend notes this side of this line.
Note: Any Additions or Changes on This Sheet Must be Made or Circled in Red Ink With Date and Name of Person Making Change.

Notes Ck'd by W.H. Cook	Survey of Little Rock Mild Flower Sand
Map No. B 2674	JN 0055.38 Tape 115 Std 84 °F
Office Work Palmeri	Surveyed by H.E. Granquist
Checked W.H. Cook	Notes H.E.G. Date 7/20/59
Date Dec. 1959	Indexed C. Johnson

F.B. 2607 Pg. 211

99-18-16 (A)
361-17-59 (A)
90-18-12 (A)
181-49-26 (A)
90-18-13 (A) ✓

Con't pg. 203 bot.

W.S. 66-B-4

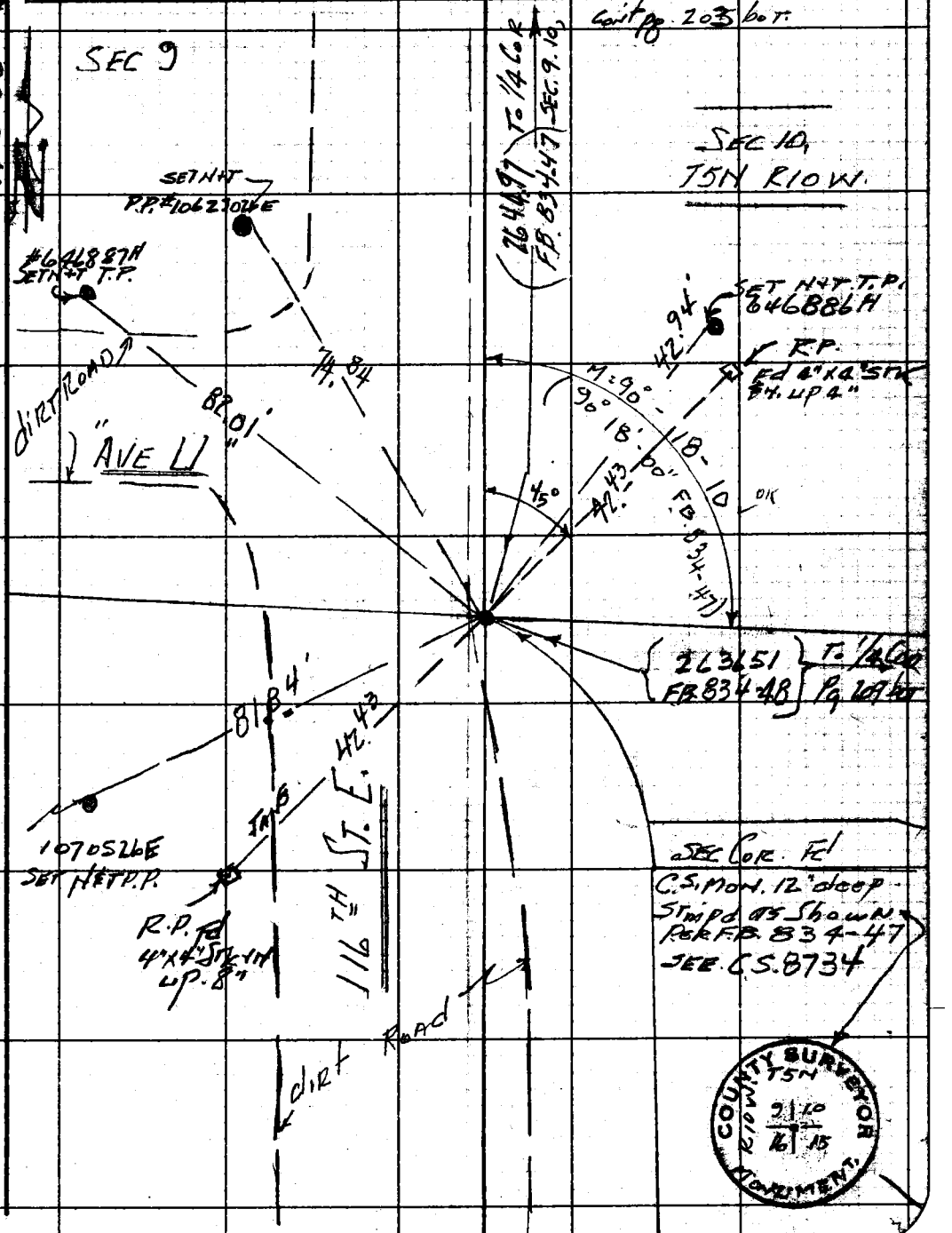

Note: Any Additions or Changes on This Sheet Must be Made or Circled in Red Ink With Date and Name of Person Making Change.

Do not extend notes this side of this line.

RETURN TO
LOS ANGELES COUNTY ENGINEER
100 LOS ANGELES COUNTY ENGINEERING BLDG.

763098 CE #247—7-5

Notes Ck'd by W. H. Cook
Map No. B2674
Office Work Palmeri
Checked W. H. Cook
Date Dec. 1959

Survey of Little Rock Wildflower Sanctuaries
JN 0055.38 Tape 115 Std. B4 of
Surveyed by H. E. Granquist
Notes H.E.G. Date 7-21-59
Indexed

F.B. 2607 Pg. 213

90-14-00 ①
360-58-50 ②
90-14-01 ③
90-14-01 ④

Cont. Pg. 214 bot

W.S. 66-B-4

644.54@94 = 644.58

Set Net P.P. #1062318E

39+65 from A-1
13+22.57 ft. W 1/4 Cor of Sec. 10.
A4 Set

2" I.P. Cem. Plug & Tag. up 3"
1/2 distance or Midpoint bet W 1/4 Cor of Sec. 10 & 1"x2" Stk. Int pt set at NW. Cor. Sec. 10, T5N R10W

1322.57 To 1"x2"

To Pot. M 644.58

B.M. R.P. A-4. Set C.E. Mon. up 6" High Stmpd As Shown.

County Engineer B.M. R.P. A-4. R.E. 5869

West Bdry of Sanctuary
Pot. Set 1"x2" & N. Flush
13+30.16 ft. So.

M. 90°-14'-00"
13-50.00

South Bdry of Sanctuary
Cont. Pg. 222 top

7.59
19.64
100.00'
1321.56 To A-3

20.0
1314.36

Marker Set 2" I.P. White Post 3 ft. High 2 ft. Sely of Mon

Marker Set 2" White I.P. 3 ft. High 2 Sely of Cor.

Pot. Set 1"x2" & N. Flush
13+10.52

12.05

25.64'

Set Net P.P. #1062317E

1322.57

Section 9
T5N. R10W.

116th St. E.

To W 1/4 Cor of Sec. 10

To 1/4 Cor. M 1310.52' Sec. 10, 9

Section 10
T5N. R10W.

Cont Pg. 203 top

Note: Any Additions or Changes on This Sheet Must Be Made or Circled in Red Ink With Date and Name of Person Making Change.

Do not extend notes this side of this line.

RETURN TO
LOS ANGELES COUNTY ENGINEER
100 Los Angeles County Engineering Bldg.

768098 CE #247—7-5

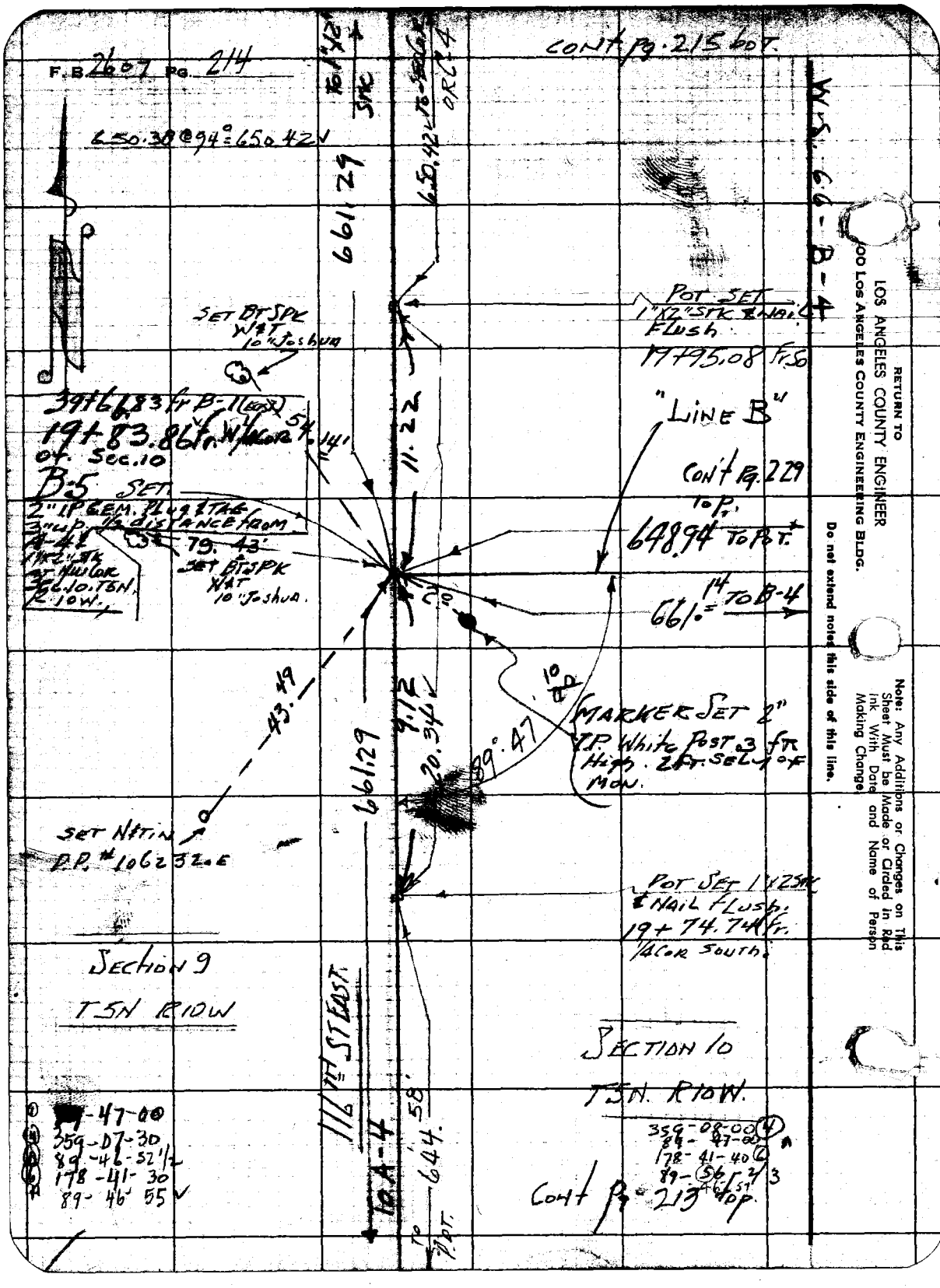
F.B. 2607 PG. 214
CONT PG. 215 BOT.
650.38 @ 94° = 650.42
661.29
650.42 TO SEC COR ORC 4
W.S. 66-B-4
POT SET 1"X2" STK & NAIL FLUSH
19+95.08 FT SO
SET BT SPK W&T 10" JOSHUA
39+66.83 FT B-1 (EQ)
19+83.86 FT W/4 COR
OF SEC. 10
B-5 SET
2" IP GEM. PLUG & TAG
3" UP 1/2 DISTANCE FROM
A-4
79.43'
SET BT SPK W&T 10" JOSHUA
"LINE B"
CONT PG. 229 TOP
648.94 TO POT.
661.14 TO B-4
11.22
43.49
9.12
20.34
89°47'
MARKER SET 2" I.P. White Post 3 FT. High. 2 FT. SEL. of MON.
661.29
SET N&T IN D.P. #106232.E
POT SET 1"X2" STK & NAIL FLUSH
19+74.74 FT. 1/4 COR SOUTH
SECTION 9
T5N R10W
116TH ST EAST
SECTION 10
T5N. R10W.
10 A-4
644.58
TO POT.
359-08-00
89-47-00
178-41-40
89-56-2/3
CONT PG. 213 TOP
-47-00
359-07-30
89-46-52 1/2
178-41-30
89-46-55
RETURN TO
LOS ANGELES COUNTY ENGINEER
00 LOS ANGELES COUNTY ENGINEERING BLDG.
Do not extend notes this side of this line.
Note: Any Additions or Changes on This Sheet Must be Made or Circled in Red Ink With Date and Name of Person Making Change.

Notes Ck'd by W.H. Cook	Survey of Little Rock Wash Flood...
Map No. B2674	Tape ... Std ... °F
Office Work ...	Surveyed by H.C. Granquist
Checked W.H. Cook	Notes H.E.G. Date 7/27/59
Date Dec. 1963	Indexed ... Johnson

F.B. 2607 Pg. 215

R.S. 707

COUNTY ENGINEER T.5N. R.12W. 4 3 9 10

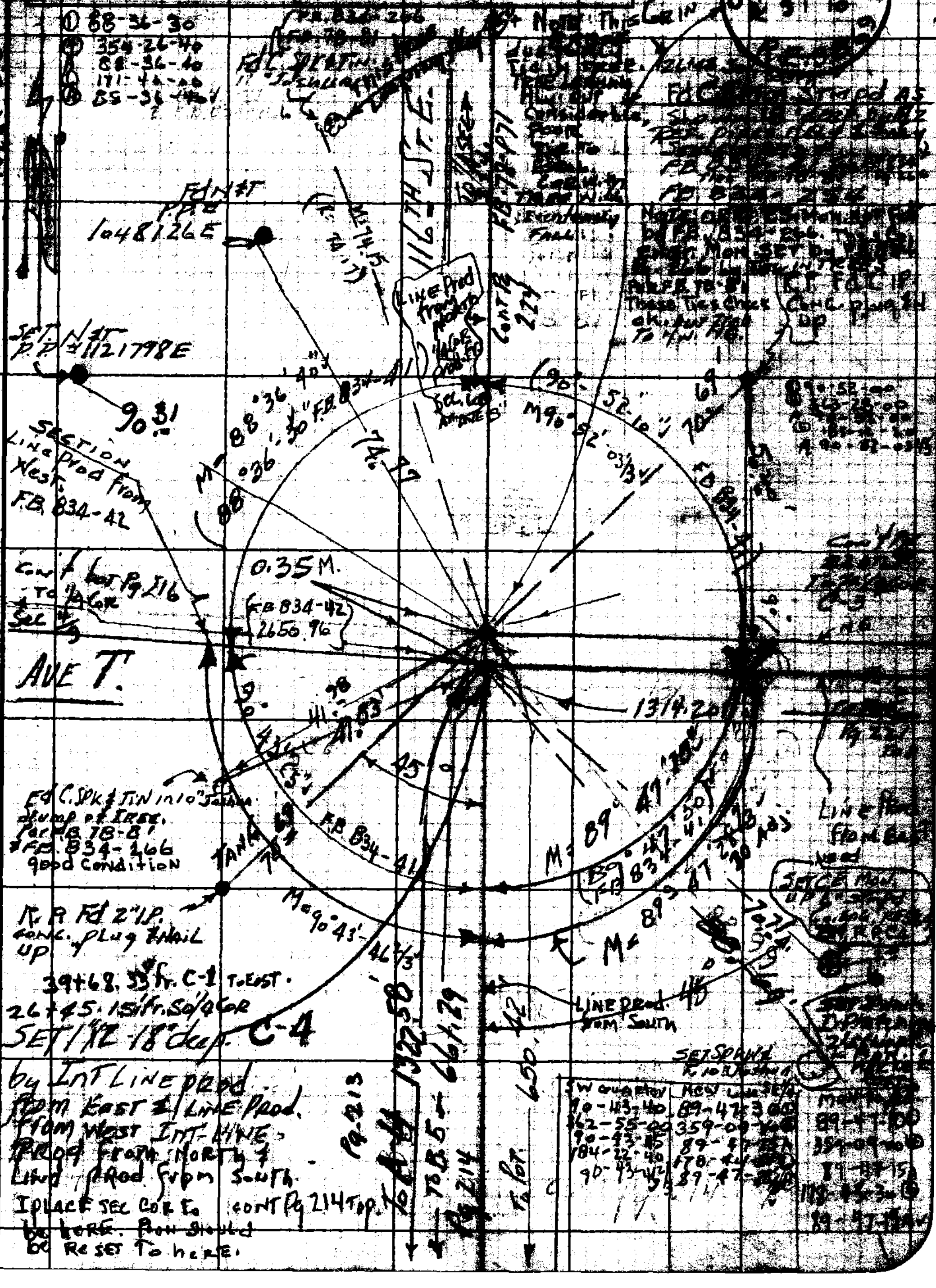

Note: Any Additions or Changes on This Sheet Must be Made or Circled in Red Ink With Date and Name of Person Making Change.

Do not extend notes this side of this line.

RETURN TO LOS ANGELES COUNTY ENGINEER LOS ANGELES COUNTY ENGINEERING BLDG.

76808 CE #247—7-58

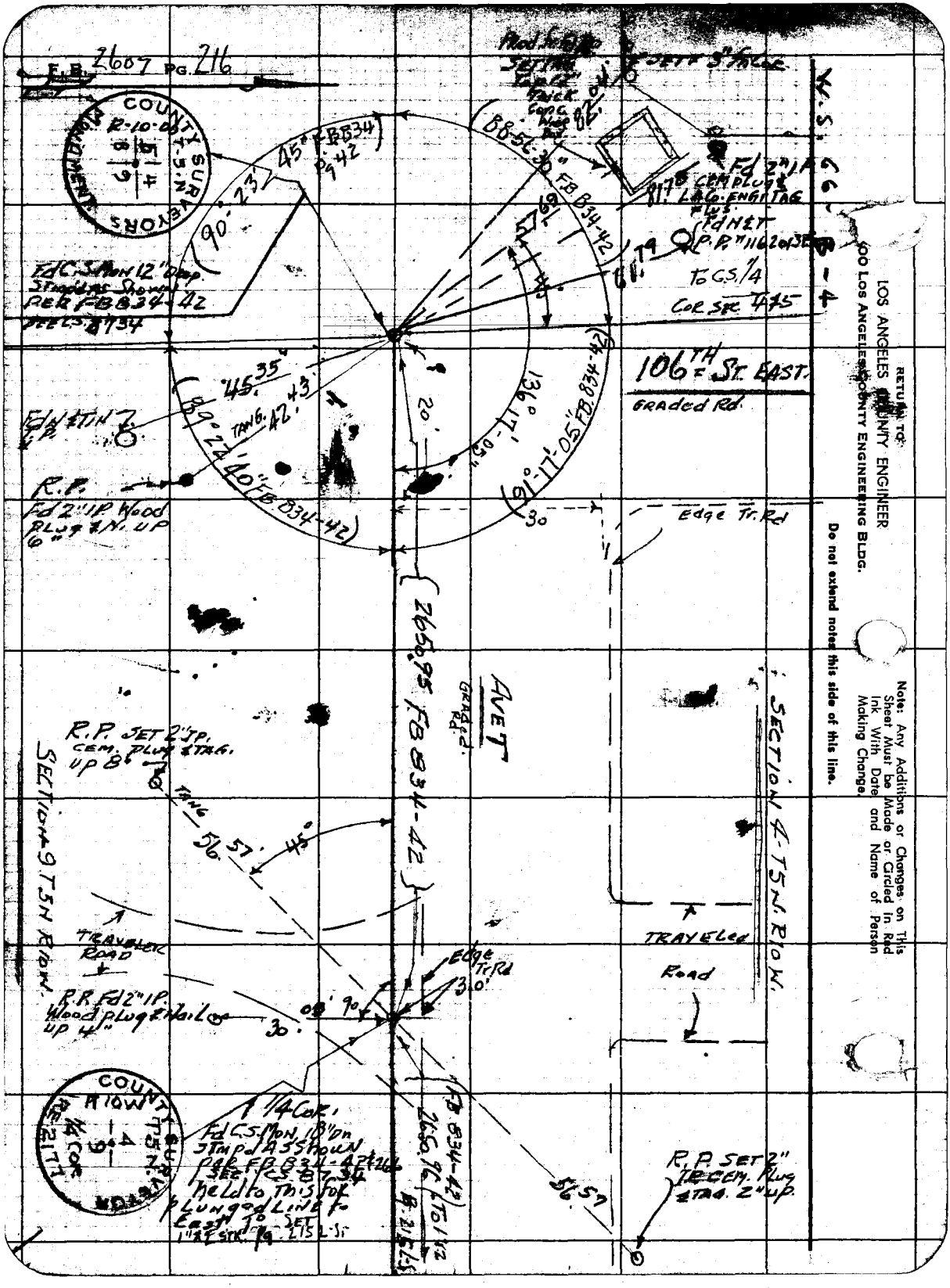

RETURN TO:
LOS ANGELES COUNTY ENGINEER
100 LOS ANGELES COUNTY ENGINEERING BLDG.

Do not extend notes this side of this line.

Note: Any Additions or Changes on This Sheet Must be Made or Circled in Red Ink With Date and Name of Person Making Change.

Notes Ck'd by W. H. Cook	Survey of Little Rock Wild Flower Sanctuaries
Map No. B2624	IN 005538 Tape 115 Std 84 °F
Office Work Palmeri	Surveyed by H. E. Granquist
Checked W. H. Cook	Notes H. E. G. Date 7/24/59
Date Dec. 1959	Indexed K. C. Johnson

F. B 2607 Pg. 217

1303.38 @ 100° = 1303.52

Con't Pg 218 bott

126+49.50

13+24.75 1/2 distance

13+15.64

9.11 ft. N.

13+24.75 ft. E 1/4 Cor. Sec 10

E 1/4 Cor. of NE 1/4 Sec 10 Cor.

1/4 Cor. Set 3/4" I.P. Cem. Plug & Tag 18" deep 1/2 distance to 1/4 Cor. & Sec. Cor.

Set 1"x2" Stk. & Copper Nail Flush.

1324.75'

1303.52

13+45.98 ft. S 1/4 Cor.

Pot. Set 1"x2" Stk. & Nail Flush

NE 1/4 of the NE 1/4 Sec. 10, T5N. R10W.

1.2

34

30

To A-1

Con't Pg. 225 R. Side

10'

17'

9.11'

126 ft. East

Section T5N. R

SE 1/4 of the NE 1/4 Section 10 T5N. R10W.

Pot. Set 1"x2" Stk. & Nail Flush

13+15.64

Travel Road

1324.75

1315.64'

183.32 @ 110° = 183.35

1132.10 @ 110° = 1132.29

1315.64

To E 1/4 Cor. Sec. 10

To 1/4 Cor. Sec 10 & 11

Con't Pg. 207 Top

Note: Any Additions or Changes on This Sheet Must be Made or Circled in Red Ink With Date and Name of Person Making Change.

Do not extend notes this side of this line.

RETURN TO LOS ANGELES COUNTY ENGINEER 100 LOS ANGELES COUNTY ENGINEERING BLDG.

763098 CE #247—7-59

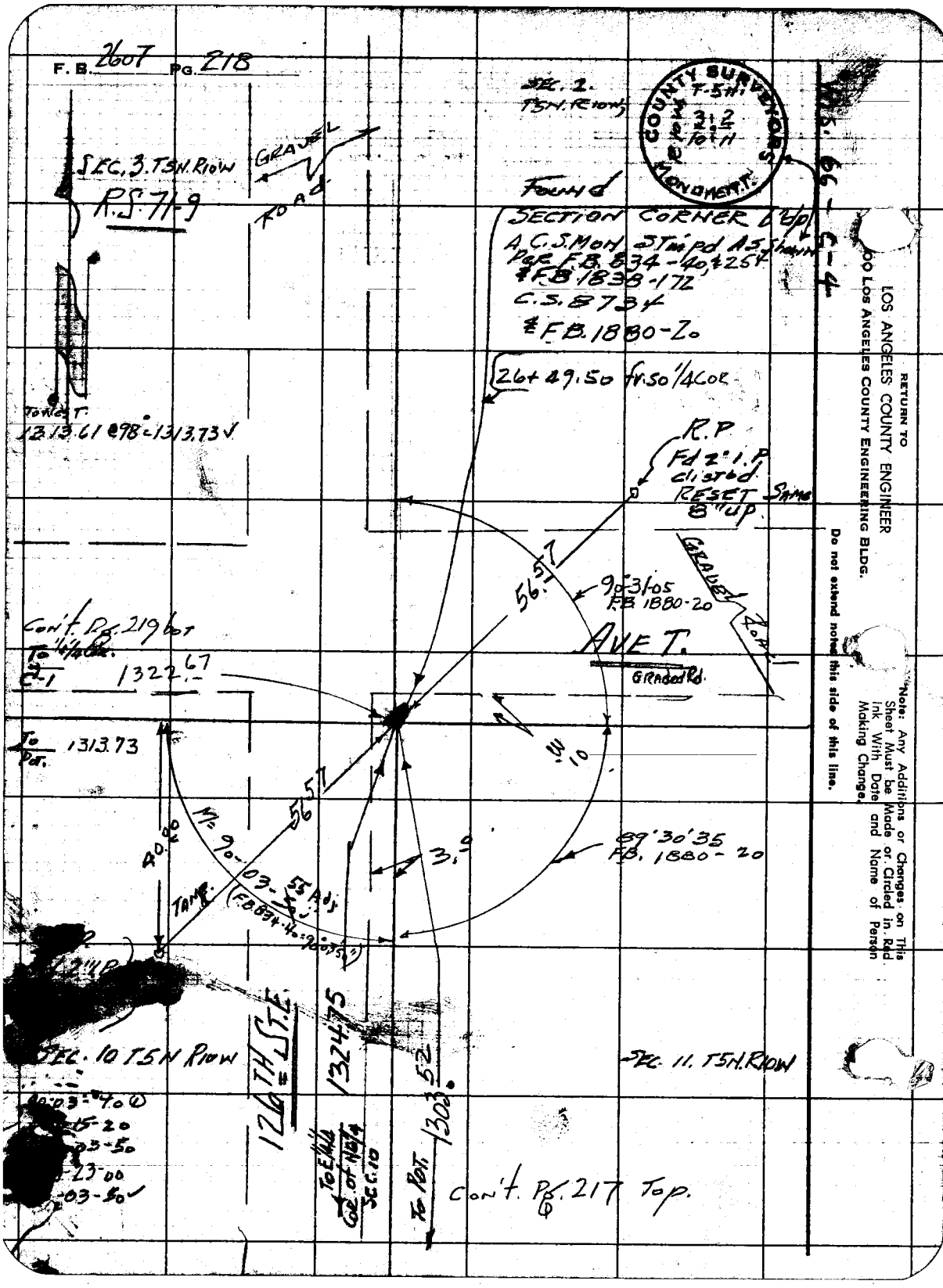
F.B. 2607 PG. 218
SEC. 2. T5N. R10W
COUNTY SURVEYORS MONUMENT
T-5N
3:2
10:11
SEC. 3. T5N. R10W
R.S. 71-9
GRAVEL ROAD
Found
SECTION CORNER 6" Up
A.C.S. MON. STmpd AS shown
Per F.B. 834-40, & 254
& F.B. 1838-172
C.S. 8734
& F.B. 1880-20
26+49.50 fr. 50 1/4 COR.
TO NEST.
1313.61 @ 98° = 1313.73
R.P.
Fd 2" I.P.
clisted
RESET SAME
8" UP
56.57
90°31'05
F.B. 1880-20
GRAVEL ROAD
AVE T.
GRADED RD.
Con't. Pg. 219 bot
To 1/4 Cor.
C-1
1322.67
To Pot. 1313.73
56.57
40.00
M = 90-03-55 Adj
TANG.
(F.B. 834-40 = 90°03'50")
3.9
89°30'35
F.B. 1880-20
12" UP
SEC. 10 T5N R10W
126TH ST. E.
1324.75
1303.52
To E 1/4 Cor. of NE 1/4 SEC. 10
To Pot.
SEC. 11. T5N. R10W
Con't. Pg. 217 Top.
RETURN TO
LOS ANGELES COUNTY ENGINEER
00 LOS ANGELES COUNTY ENGINEERING BLDG.
Do not extend notes this side of this line.
Note: Any Additions or Changes on This Sheet Must be Made or Circled in Red Ink With Date and Name of Person Making Change.

Notes Ck'd by W. H. Cook	Survey of Little Rock Wildflower Sanct.
Map No. 82674	JN 0055.38 Tape 115 Std 84 °F
Office Work Palmeri	Surveyed by H. E. Granquist
Checked W. H. Cook	Notes H. E. G. Date 7/22/59
Date Dec. 1959	Indexed C. Johnson

F. B. 2607 Pg. 219
1034.10 @ 982 — 1034.19
267.29 @ 10 — 267.32
1301.51

cont Pg. 220 bot.

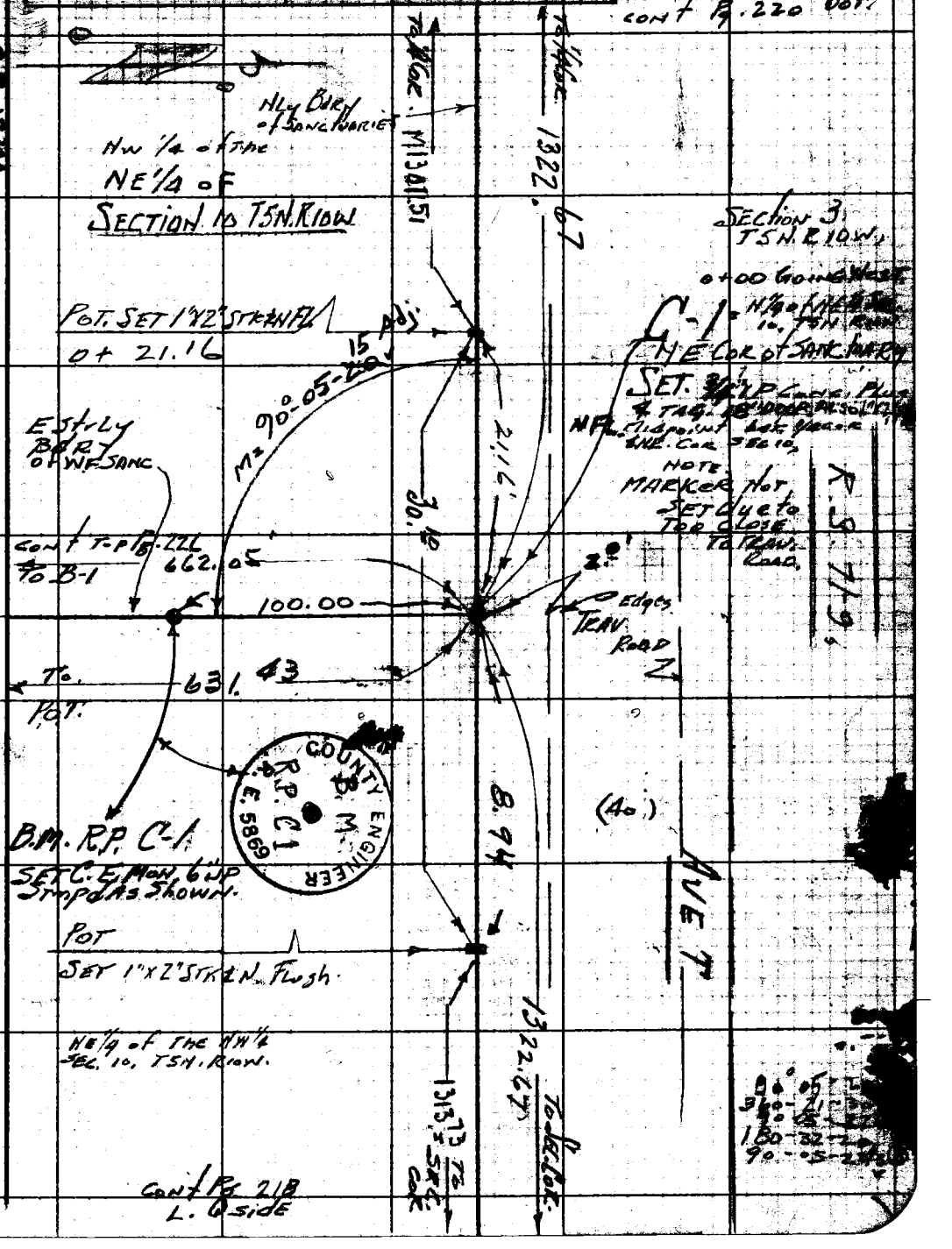

Note: Any Additions or Changes on This Sheet Must Be Made or Circled in Red Ink With Date and Name of Person Making Change.

Do not extend notes this side of this line.

RETURN TO
LOS ANGELES COUNTY ENGINEER
100 LOS ANGELES COUNTY ENGINEERING BLDG.

763098 CE #247—7-54

RETURN TO
LOS ANGELES COUNTY ENGINEER
00 LOS ANGELES COUNTY ENGINEERING BLDG.

Note: Any Additions or Changes on This Sheet Must be Made or Circled in Red Ink With Date and Name of Person Making Change.

Do not extend notes this side of this line.

W.S. 66-B-4

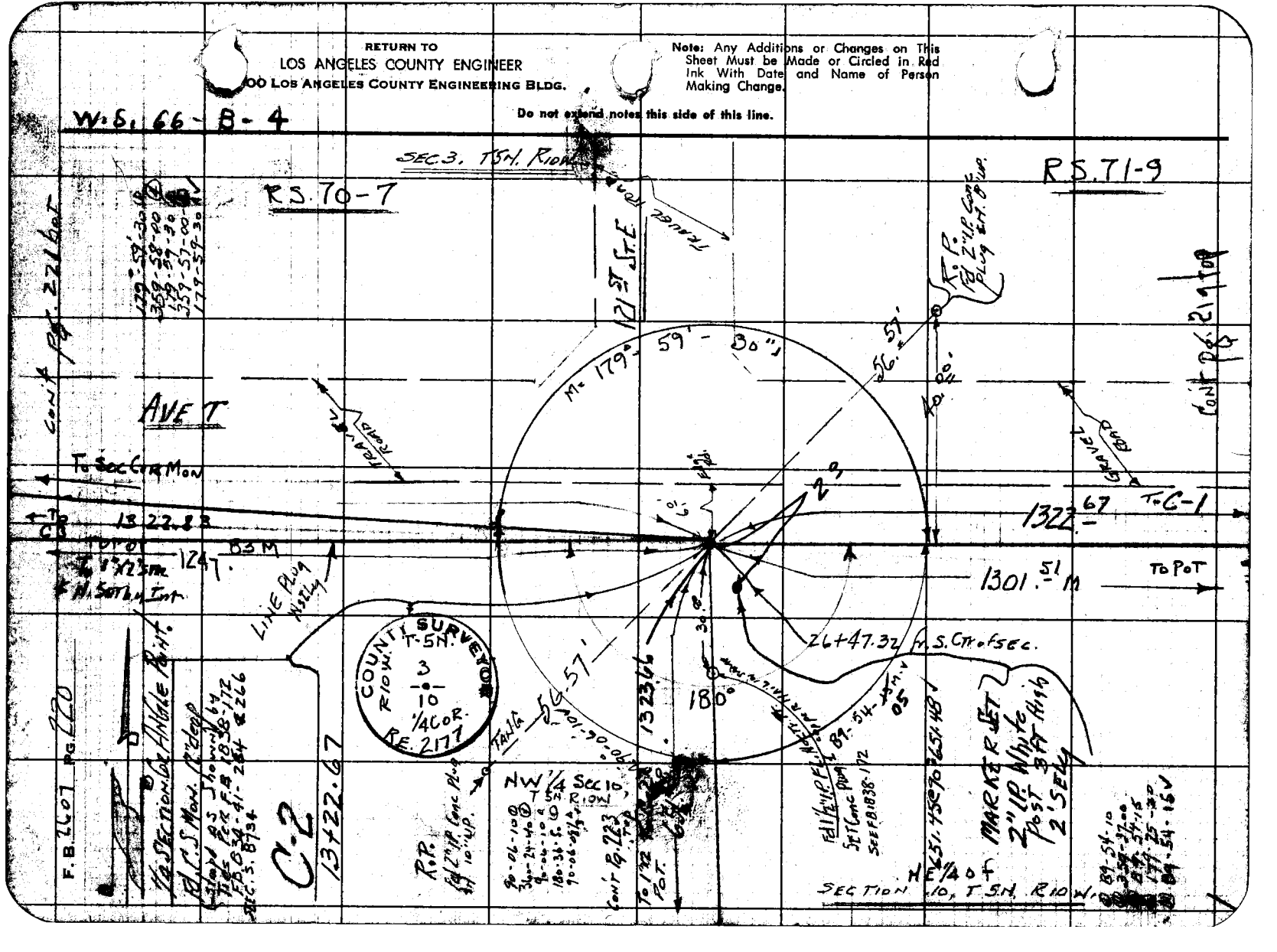

Notes Ck'd by W. H. Cook	Survey of Little Rock Hild Flower Sandwarig
Map No. B2672	JN 0055.38 Tape 115 Std. 84
Office Work Palmer	Surveyed by H E Granquist
Checked W. H. Cook	Notes H E G Date [illegible]
Date Dec. 1959	Indexed [illegible] C. Johnson

F. B. 2607 Pg. 221

913.11 @ 106° = 913.24
400.92 @ 100° = 400.96
1314.20

Con't Pg. 215 R. Side

83.62 @ 100° = 83.63 ✓

To Sec Cor. 1314.20'

To Sec Cor To C-4 1322.83'

R.S. 70-7
Section 3, T5N R10W.

NW 1/4 Section 10, T5N R10W.

26+54.13
Pot Set
1"x2" [illegible] Fl.

90°09'50" ADJ

83.63

AVE T. East

To Right Side Pg 222

To Ctr. NW 1/4 2" I.P. 3" UP
1/16 Sec. Line

1) 90 09 40
4) 00 39 20 ✓
90 09 50
6) 180 59 00 ✓
90 09 50
∡ meas. by Haliscky 10-22-59

75.00'

25+70.50 fr C-1 East
Pot. Set
1"x2" Stk [illegible] Flush

1/16 Cor.
C-3 Set

26+45.50 fr C-1 To East.
Set 2" IP Conc. Plug & Tag. 3" UP. 1/2 distance or Midpoint between C-2 & C-4

1322.83 To 1/4 Cor To C-2

1247.83 To 1/4 Cor Sec 3 10 T5N R10W

1247.70 @ 100° = 1247.83 ✓

Con't Pg. 220 top

Note: Any Additions or Changes on This Sheet Must be Made or Circled in Red Ink With Date and Name of Person Making Change.

Do not extend notes this side of this line.

RETURN TO
LOS ANGELES COUNTY ENGINEER
100 Los Angeles County Engineering Bldg.

763098 CE #247—7-59

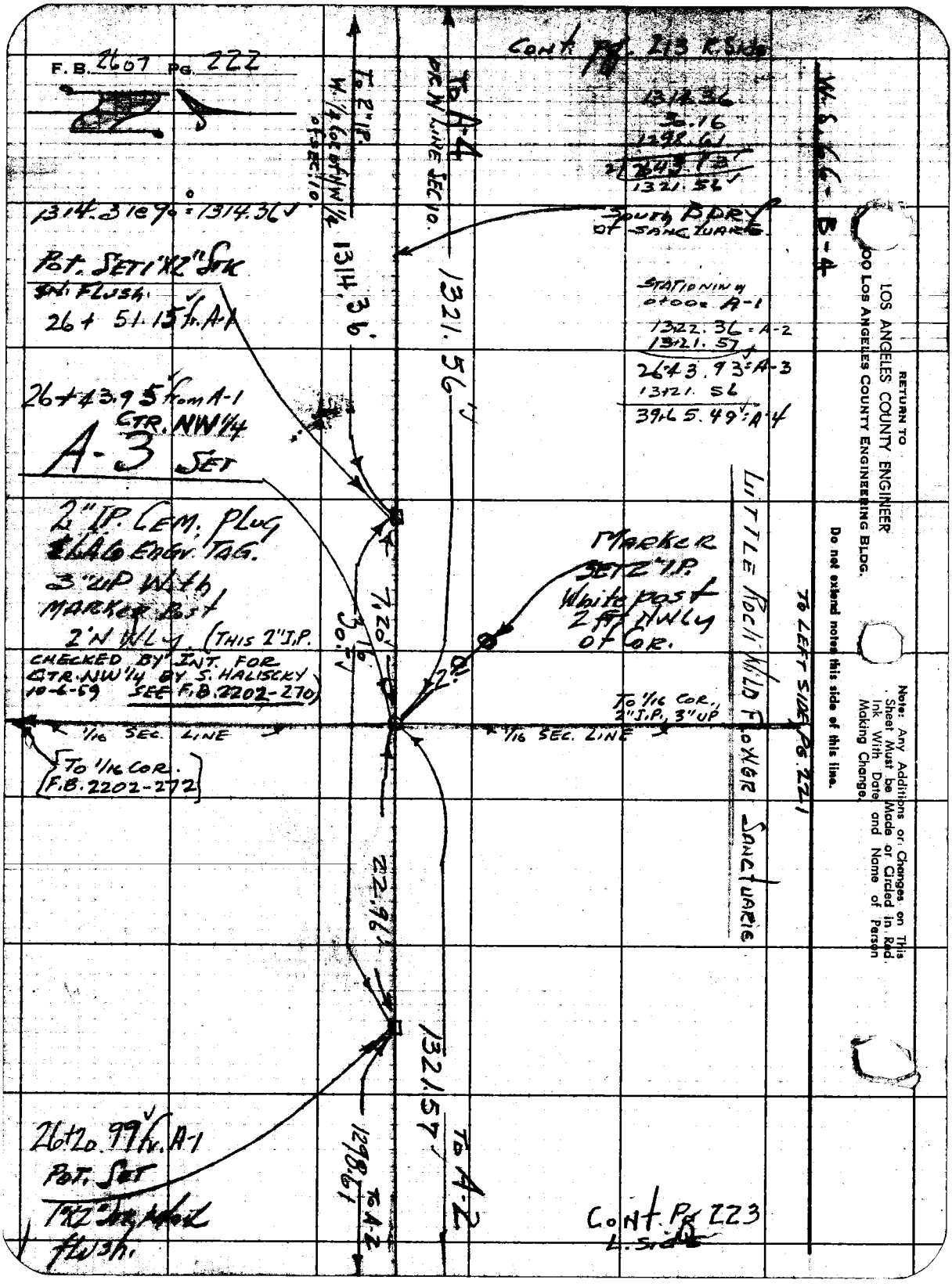
F.B. 2607 PG. 222
Cont. Pg. 213 R. Side
1314.36
30.16
1298.61
2643.93
1321.56
W.S. 66-B-4
To 2" I.P. W. 1/4 Cor. of NW 1/4 of Sec. 10
To A-4 or N. Line Sec. 10.
1314.31 @ 90° = 1314.36
South B Dry of Sanctuary
Pot. Set 1"x2" Stk
Sn. Flush.
26+51.15 fr. A-1
1314.36
1321.56
Stationing 0+00 = A-1
1322.36 = A-2
1321.57
2643.93 = A-3
1321.56
3965.49 = A-4
26+43.95 from A-1
Ctr. NW 1/4
A-3 Set
2" I.P. Cem. Plug
LACo Engr. Tag.
3" UP With
Marker Post
2' N Wly (This 2" I.P.
Checked by Int. for
Ctr. NW 1/4 by S. Haliscky
10-6-59 See F.B. 2202-270)
Marker
Set 2" I.P.
White post
2 ft. Nwly
of Cor.
Little Rock Wild Flower Sanctuarie
To Left Side Pg. 221
To 1/16 Cor., 2" I.P., 3" UP
1/16 Sec. Line
1/16 Sec. Line
To 1/16 Cor.
F.B. 2202-272
22.96
1321.57
1298.61
To A-2
To A-2
26+20.99 fr. A-1
Pot. Set
1"x2" Stk Wood
Flush.
Cont. Pg. 223
L. Side
Return to
Los Angeles County Engineer
00 Los Angeles County Engineering Bldg.
Do not extend notes this side of this line.
Note: Any Additions or Changes on This Sheet Must be Made or Circled in Red Ink With Date and Name of Person Making Change.

Notes Ck'd by W. H. Cook
Map No. B2678
Office Work Palmer
Checked W. H. Cook
Date Dec. 1959

Survey of LITTLE ROCK WILD FLOWER SANCTUARY
JN 0055.48 Tape 115 Std 84 °F
Surveyed by H. E. GEANONIST
Notes W. E. G. Date 7/24/59
Indexed C. Johnson

F. B. 2607 PG. 223

90-07-20
360-29-30
90-07-22½
180-44-10
90-07-21½

con't Pg. 220 L.S.

W.S. 6 B-4

66 1.9 S 10 66 2.05

89-52-30
359-51-00
39-52-45
179-16-40
N 89-52-46½

NW¼ SEC. 10
T-5N. R-10W

To the line 66

657.48 To line

POT SET 1½" IRK
W. EAGLE POINT
1949.5.84 ft. S of SEC. line

1322

1062.05

HE¼ SEC. 10
T-5N. R-10W

13+33.79 ft.
30

POT SET 1½" IRK
& NAIL FLUSH.

13+22.38 from A-1 (EOT)

A-2 11/16 COR.
SET 2" IP.

CEM. PLUG & TAG
2" IPL. N. 1/4 DISTANCE
BET. W. 1/4 COR.
COR. OF SEC. 10 & ETC. OF
SEC. 10, T5N, R10W.
" SW COR. OF NW¼
OF NE¼ SEC. 10

61K

45"

89°-52'

M 90°-07'

15 OK

A-LINE
SOUTH BORY
LITTLE ROCK WILD
FLOWER SANCTUARY

10.13

20.69

160°

88°-20'

To A-3 1321.57

To POT 1298.61

2.00

M 1322.38 TO A-1

Pg. 225
L. Side

Cont Pg. 222
EOT

1298.49 @ B° = 1298.61

10.56

SET 2" IP WITH
MAGNETIC NAIL
IN TOP
2½" SQ. WOOD
PLUG & TAG
COR.

N & S 1/4 SECTION LINE OF
SEC. 10. T5N. R10W.

1321 B.10 L.S.

POT SET 1½" IRK
& NAIL FLUSH

W½ of SECTION 10. T5N
R-10W.

1323.46

1313.10

121 ft. EAST. NOT OPEN

E½ Sec. 10

Cont Pg 205 Top.

Note: Any Additions or Changes on This Sheet Must Be Made or Circled In Red Ink With Date and Name of Person Making Change.

Do not extend notes this side of this line.

RETURN TO
LOS ANGELES COUNTY ENGINEER
900 LOS ANGELES COUNTY ENGINEERING BLDG.

763098 CE #247—7-58

F.B. 2607 PG. 224

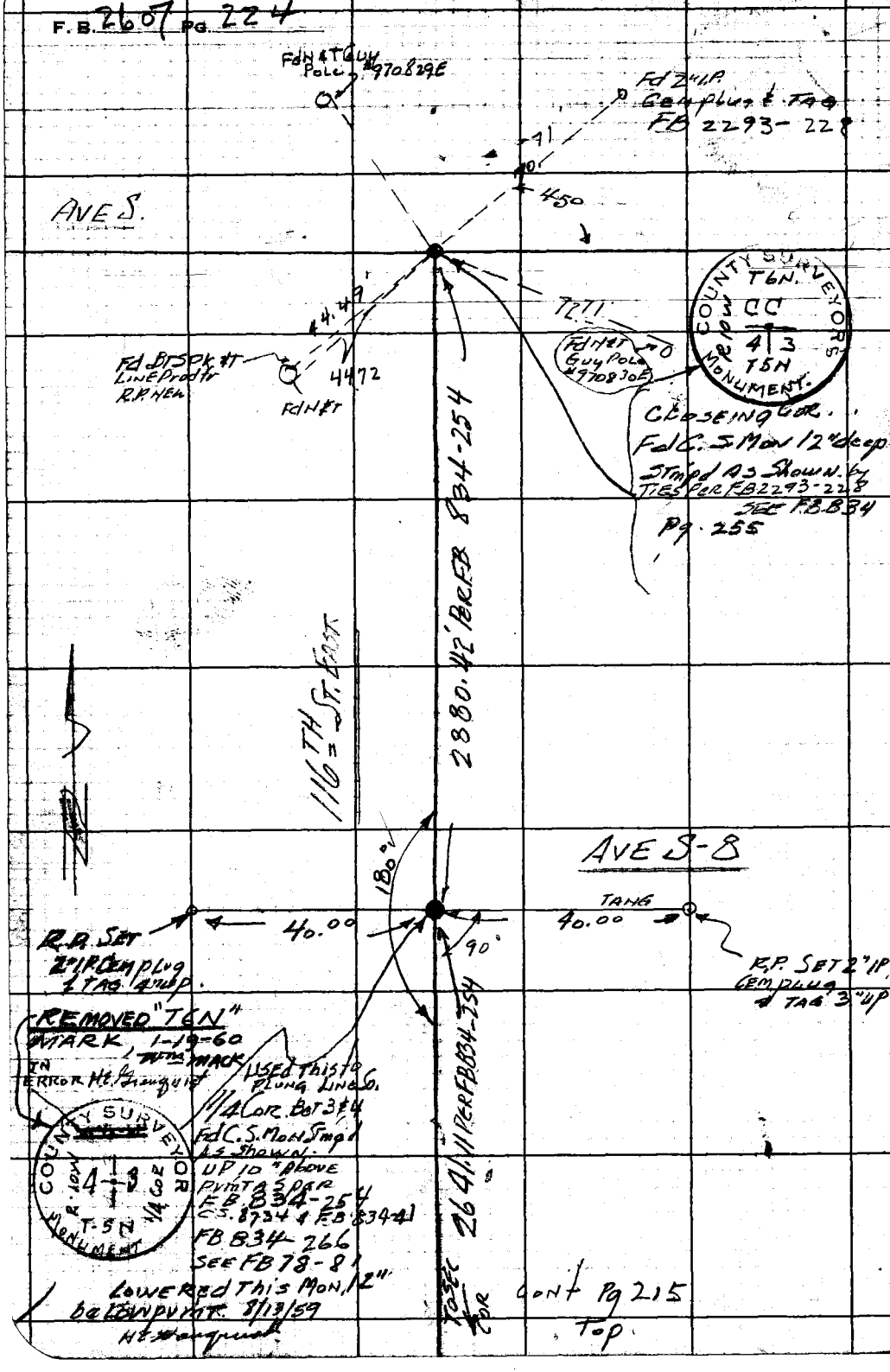

W.S. 66-B-3

RETURN TO
LOS ANGELES COUNTY ENGINEER
100 LOS ANGELES COUNTY ENGINEERING BLDG.

Do not extend notes this side of this line.

Note: Any Additions or Changes on This Sheet Must be Made or Circled in Red Ink With Date and Name of Person Making Change.

Notes Ck'd by W. H. Cook	Survey of Little Rock Wild Flower Sanctuaries
Map No. B 2674	JN 005538 Tape 115 Std. 86 °F
Office Work Palmeri	Surveyed by H. E. Grandhist
Checked W. H. Cook	Notes H. E. G. Date 7/31/59
Date Dec. 1959	Indexed C. Johnson

F. B. 2607 PG. 225

558.05@90° = 558.07
100.00
658.07

W.S. 66-C-4

Cont bot Pg 226

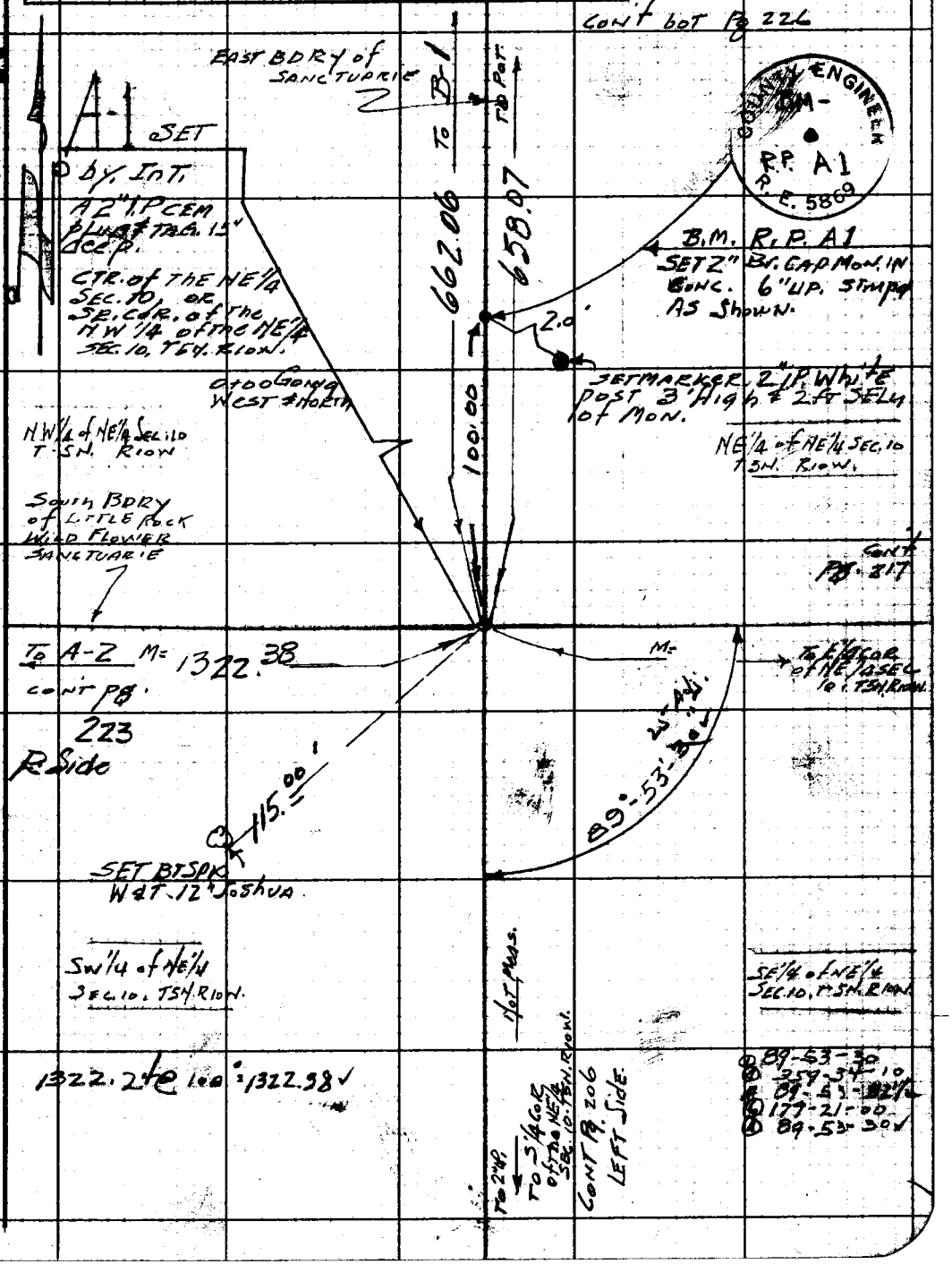

COUNTY ENGINEER
BM-
R.P. A1
R.E. 5869

Note: Any Additions or Changes on This Sheet Must be Made or Circled in Red Ink With Date and Name of Person Making Change.

Do not extend notes this side of this line.

RETURN TO
LOS ANGELES COUNTY ENGINEER
100 LOS ANGELES COUNTY ENGINEERING BLDG.

763095 CE #247—7-53

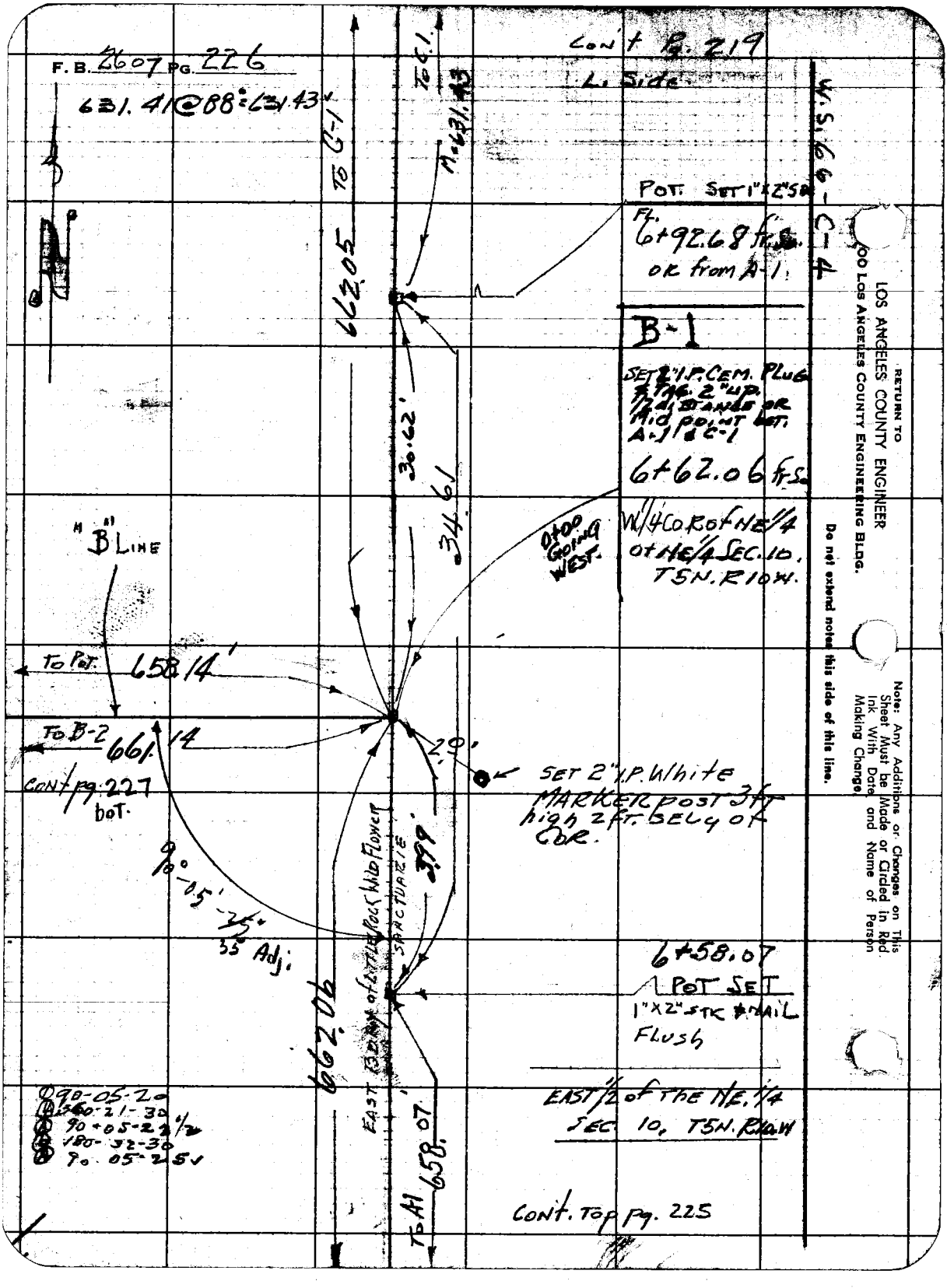

F.B. 2607 PG. 226
631.41 @ 88° = 631.43
Con't Pg. 219
L. Side
W.S. 66-C-4
To C-1
M=631.43
To C-1
662.05
POT. SET 1"x2" SP
Ft.
6+92.68 fr. S.
or from A-1.
B-1
SET 2" I.P. CEM. PLUG
& TAG. 2" UP.
1/2 DISTANCE OR
MID POINT BET.
A-1 & C-1
6+62.06 fr. S.
30.62'
34.61
0+00 GOING WEST.
W 1/4 COR. of NE 1/4
of NE 1/4 SEC. 10.
T5N. R10W.
"B" LINE
To Pot. 658.14'
To B-2 661.14
Cont pg. 227
bot.
2.9'
SET 2" I.P. White
MARKER POST 3 ft
high 2 ft. SELY of
COR.
90°-05'-25"
35 Adj.
399
EAST BDRY of LITTLE ROCK WILD FLOWER
SANCTUARIE
6+58.07
POT SET
1"x2" STK & NAIL
FLUSH
662.06
EAST 1/2 of THE NE. 1/4
SEC. 10, T5N. R10W
90-05-20
360-21-30
90+05-22 1/2
180-32-30
90-05-25
658.07
To A1
Cont. Top pg. 225
RETURN TO
LOS ANGELES COUNTY ENGINEER
100 LOS ANGELES COUNTY ENGINEERING BLDG.
Do not extend notes this side of this line.
Note: Any Additions or Changes on This Sheet Must be Made or Circled in Red Ink With Date and Name of Person Making Change.

Notes Ck'd by W. H. Cook	Survey of Little Rock Wild Flower Sanctuary
Map No. B2674	JN 0055.38 Tape 115 Std 84 °F
Office Work Palmeri	Surveyed by H. E. Grenquist
Checked W. H. Cook	Notes H. E. G. Date 7/6/59
Date Dec. 1959	Indexed C. Johnson

F. B. 2607 PG. 227

Con't pg. 228 bot.

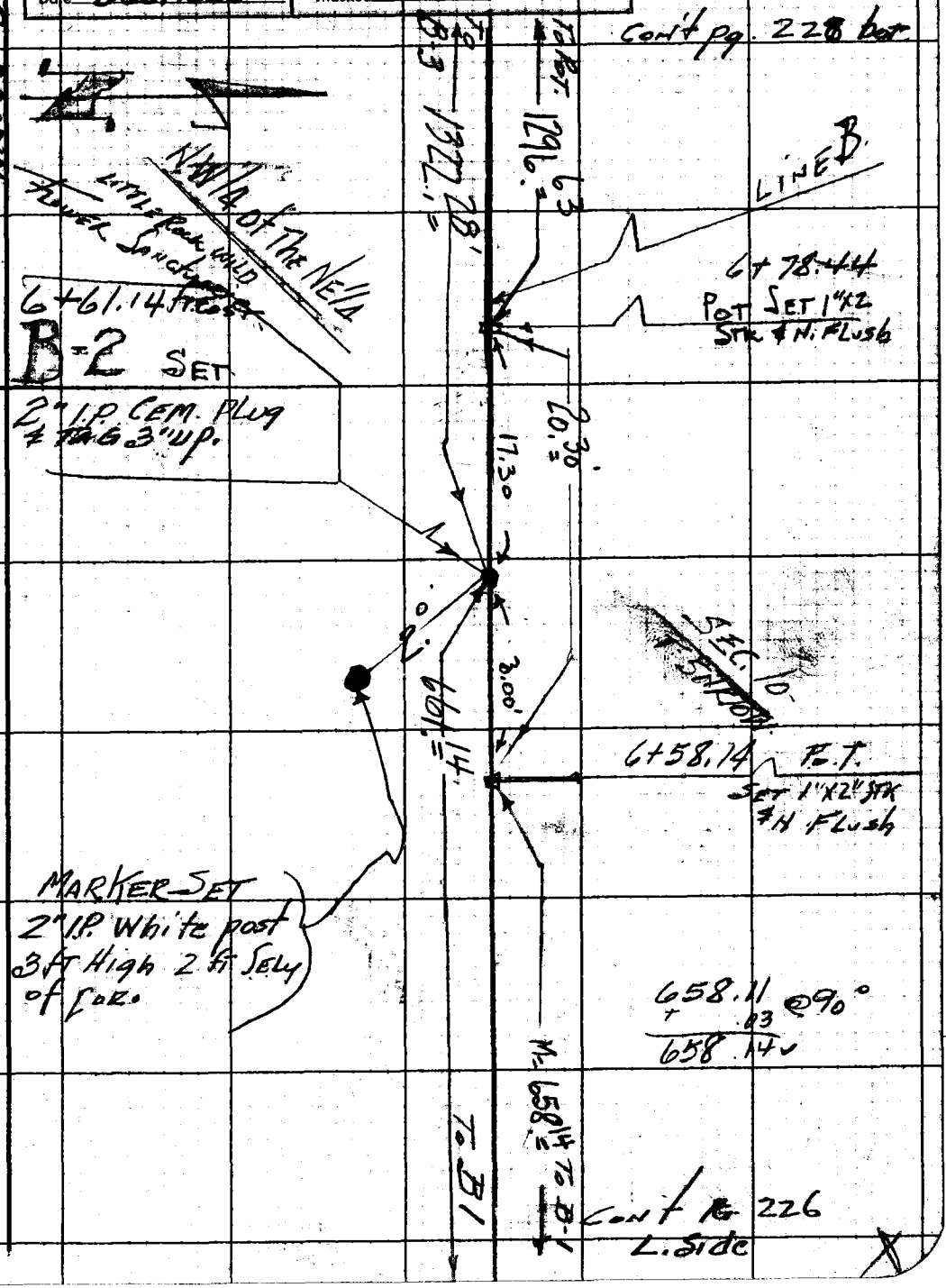

Con't Pg 226 L. Side

Note: Any Additions or Changes on This Sheet Must be Made or Circled in Red Ink With Date and Name of Person Making Change.

Do not extend notes this side of this line.

RETURN TO
LOS ANGELES COUNTY ENGINEER
100 LOS ANGELES COUNTY ENGINEERING BLDG.

763098 CE #247—7-59

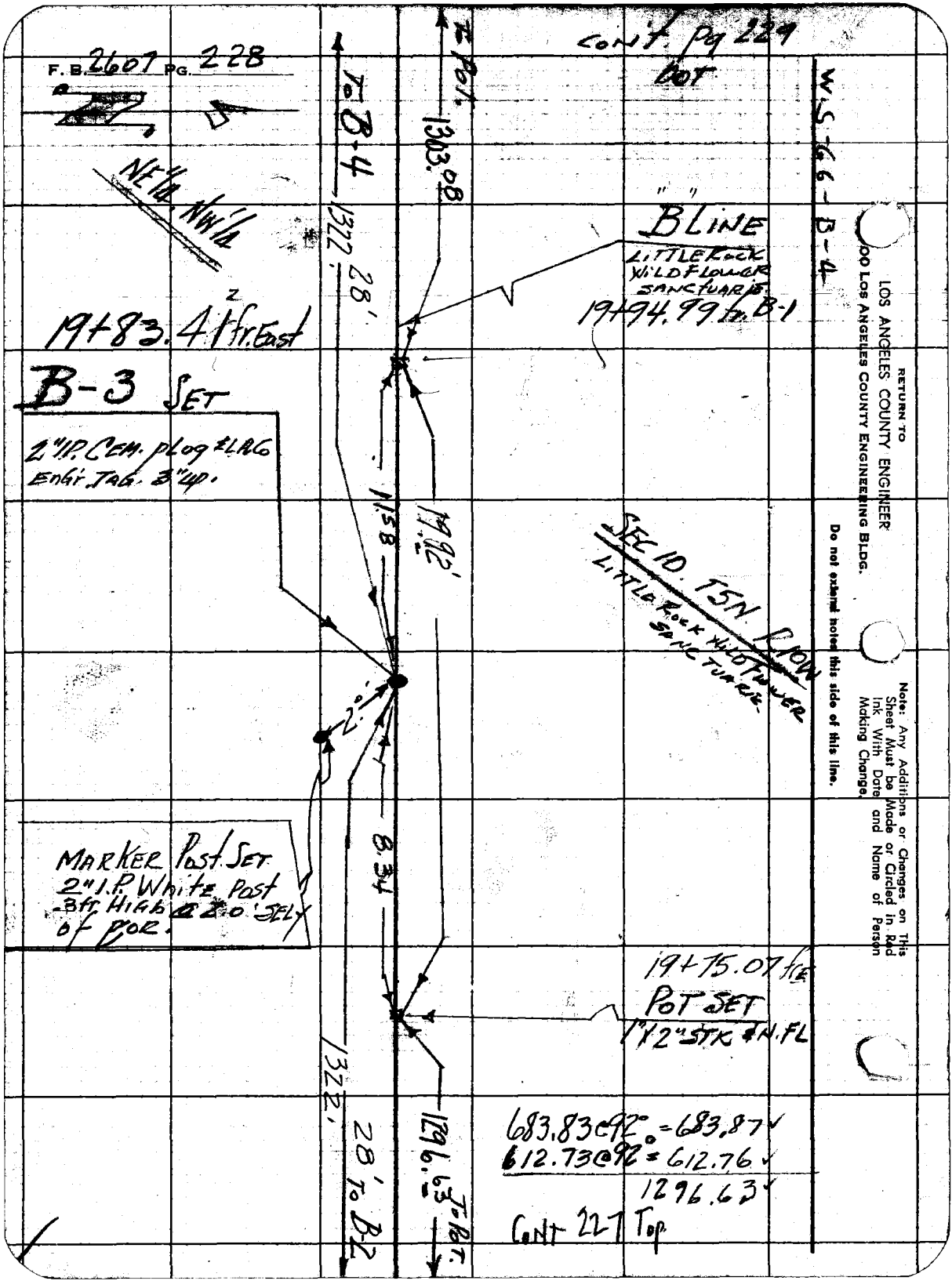
F.B. 2607 PG. 228
CONT. Pg 229
POT
W.S. 66-B-4
NE 1/4 NW 1/4
To B-4
To Pot.
1303.08
1322.28'
"B" LINE
LITTLE ROCK WILD FLOWER SANCTUARIES
19+94.99 fr. B-1
19+83.41 fr. East
B-3 SET
2" I.P. CEM. plug & LRG ENGR. TAG. 3" up.
11.58
19.92'
SEC 10. T5N. R10W
LITTLE ROCK WILD FLOWER SANCTUARIES
2°
MARKER Post SET
2" I.P. White Post
3 ft. High @ 2.0' SELY of POR.
8.34
19+75.07 fr E
POT SET
1"x2" STK & N.FL
1322.28' To B-2
1296.63 To Pot.
683.83@92° = 683.87
612.73@92° = 612.76
1296.63
CONT 227 Top
RETURN TO
LOS ANGELES COUNTY ENGINEER
100 LOS ANGELES COUNTY ENGINEERING BLDG.
Do not extend notes this side of this line.
Note: Any Additions or Changes on This Sheet Must be Made or Circled in Red Ink With Date and Name of Person Making Change.

Notes Ck'd by W. H. Cook	Survey of Little Rock Wild Flower Sanctuary
Map No. B2674	JN 0055.38 Tape 1/2 Std 24 °F
Office Work Palmeri	Surveyed by H. E. Granquist
Checked W. H. Cook	Notes H. E. G. Date 7/6/59
Date Dec. 1959	Indexed A. C. Johnson

F. B. 2607 PG. 229

648.86 @ 104° = 648.94

Cont Pg. 214
R. Side

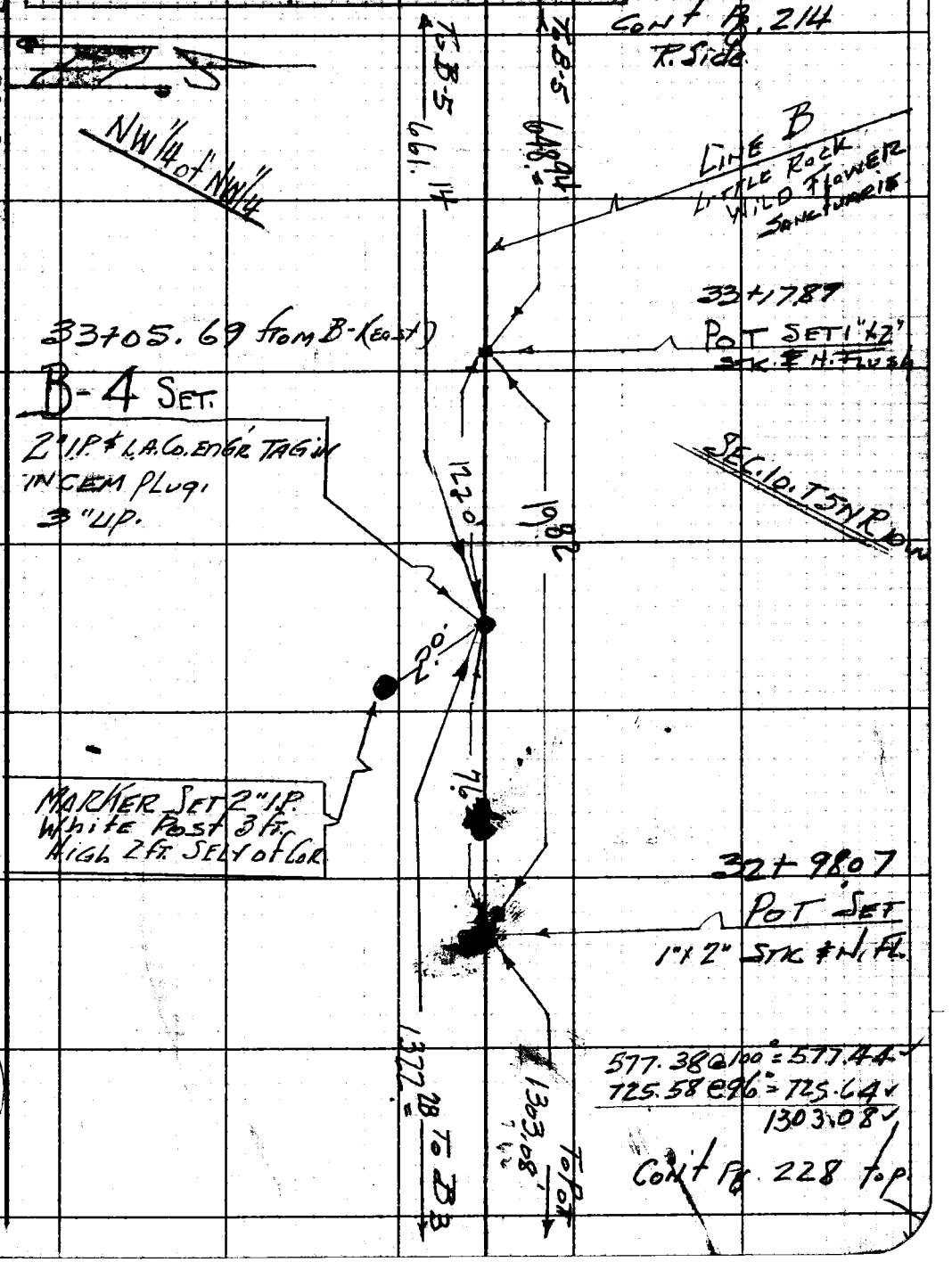

577.38 @ 100° = 577.44
725.58 @ 96° = 725.64
1303.08

Cont Pg. 228 top

Note: Any Additions or Changes on This Sheet Must be Made or Circled in Red Ink With Date and Name of Person Making Change.

Do not extend notes this side of this line.

RETURN TO
LOS ANGELES COUNTY ENGINEER
100 Los Angeles County Engineering Bldg.

763093 CE #247—7-53

F.B. 2607 Pg. 241

NOTES RED _____ JOB NO. 0055.38 SURVEY OF Little Rock Wild Flower Sanctuary
DATE _____ SURVEY BY H.E. Granquist
NOTES CHKD. Miller NOTES BY H.E.G. DATE 8/10/59
DATE _____ INDEXED C. Johnson DATE Aug 25 '59

NOTE: ANY ADDITIONS OR CHANGES ON THIS SHEET MUST BE MADE OR CIRCLED IN RED INK, WITH DATE AND NAME OF PERSON MAKING CHANGE.

PLEASE RETURN TO
LOS ANGELES COUNTY SURVEYOR
725 LOS ANGELES COUNTY ENGINEERING BLDG.

Do not extend notes this side of this line

DESCRIPTION	J.N. 0055.38 LITTLE ROCK WILD FLOWER SANCTUARY. BENCH MARK CIRCUIT No. 1.
ADJ. ELEV.	FROM BM 106-27 AT 116th ST.E $ 0.55 Mile So. of AVE U-8. Thence Nly on 116th ST.E. to B-5 of Sanctuary Thence Sly to Bm. 106-26 Pg 241 to Pg 254
3RD RUN	AVE T.
2ND RUN	Bm. B-5 / Little Rock Wild Flower Sanctuary. JN 0055.38 Bm. A-4
DIFF.	Bm RP. AA W 1/4 SEC. COR. SEC. 10 116th ST.E. H.E. GRANQUIST Chief
1ST RUN	J. MALDONADO. Instr. E. MARTINEZ. Rod G.E. COOK. Rod. A.A. MARTINEZ Rod. AVE "U" SEC. COR. 9/10 / 16/15 TSN Road
B.M.	To Little Rock AVE U-8 BM. 106-26 T.B.M. U.S. 1964 BM 106-27 U.S. J 306 1935 U.S. 3376 Hwy 138

769420 S & E-353 4-54

768420 S & E-353 4-54

PLEASE RETURN TO
LOS ANGELES COUNTY SURVEYOR
725 LOS ANGELES COUNTY ENGINEERING BLDG.

NOTE: ANY ADDITIONS OR CHANGES ON THIS SHEET MUST BE MADE OR CIRCLED IN RED INK, WITH DATE AND NAME OF PERSON MAKING CHANGE.

Do not extend notes this side of this line

B.M.	1ST RUN	DIFF.	2ND RUN	3RD RUN	ADJ. ELEV.	DESCRIPTION
B.M. 106-27	3019.513 ✓					(US 3376) B.M. J-306-1935 UNAdjusted Field B.M. 106-27 EL: 3019.513 FB 241 BPg. 34 E. of Little Rock, on 116th St. E, 0.55 Mi. S. of Ave U 8.4880 ft. S. of L.A. Bureau of Pow & Light Transmission Line 144' N. of ctr. of Pvmt. A Std U.S.C.&G.S. Br. disc. Stmpd J 306-1935, in top of 8" conc post 10" Above Ground.
+	1.703		1.628			
π	3021.216 ✓	-8.096	-8.094			
−	9.799		9.722			
T.P. #1	3011.417 ✓					T.P. #1. Stk. W. Gut. 116th St. E. 125' N. of P.P. #864561 E
+	2.861		2.919			
π	3014.278 ✓	-4.256	-4.253			
−	7.117		7.172			
T.P. 2	3007.161 ✓					Stk. W. Gut. 116th St. E. 50' N of N. Edge of 2nd Rd. So. of Pow. Line
+	1.249		1.304			
π	3008.410 ✓	-8.573	-8.574			
−	9.822		9.878			
T.P. #3	2998.588 ✓					Stk. W. E. Rd. 116th St. E. 50' S. of S. Edge of North Pow. Line Road.
+	0.707		0.770	0.663		
π	2999.295 ✓	-8.543	-8.549	-8.547		
−	9.250		9.319	9.210		
T.P. 4	2990.045 ✓					Stk. W. E. Rd. 116th St. E. opp. T.P. #422-52T
+	0.664		0588			
π	2990.709 ✓	8.493	-8.491			
−	9.157		9.079			
T.P. 5	2981.552 ✓					Stk. W. E. Rd. 116th St. E. 130' N. of T.P. #422-52T
+	1.456		1.381			
π	2983.008 ✓	-8.093	-8.091			
−	9.549		9.472			
T.P. 6	2973.459 ✓					Stk. W. E. Rd. 116th St. E. 50' N. of T.P. #102490
+	0.924		0.877	0.790		
π	2974.383 ✓	-7.857	-7.853	-7.858		
−	8.781		8.730	[illegible]		
T.P. 7	2965.602 ✓					Stk. W. E. Rd. 116th St. E. 20' N. P.P. 864570 E

1939 U.S.C.&G.S. Adj. EL. = 3019.945
1946 U.S.C.&G.S. Adj. EL. = 3019.731

JOB NO. 0055.38 SURVEY OF Little Rock Wildflower Sanctuary
SURVEY BY H.E. Granquist
NOTES BY H.E.G.
INDEXED C. Johnson
NOTES RED. DATE
NOTES CHKD Miller DATE 8/10/67
DATE

F.B. 2601 Pg. 24

766420 S & E-353 4-54

PLEASE RETURN TO
LOS ANGELES COUNTY SURVEYOR
725 LOS ANGELES COUNTY ENGINEERING BLDG.

NOTE: ANY ADDITIONS OR CHANGES ON THIS SHEET MUST BE MADE OR CIRCLED IN RED INK, WITH DATE AND NAME OF PERSON MAKING CHANGE.

Do not extend notes this side of this line

NOTES RED _____ JOB NO. 0-56.38 SURVEY OF LITTLE Lock Whittower Sec.
DATE _____ SURVEY BY H.E. GRAHQUIST
NOTES CHKD. Miller NOTES BY H.E.G. DATE 8/10/59
DATE _____ INDEXED G. Jones DATE _____

B.M.	1ST RUN	DIFF.	2ND RUN	3RD RUN	ADJ. ELEV.	DESCRIPTION
T.P. #7	2965.662					for descr. SEE bot. Pg. 242.
+	0.696		0.779			
π	2966.298	-8.146	-8.144			
−	8.842		8.923			
T.P. 8	2957.456					ST. W. S. Rd. 116Th ST. E. 20' So. of P.P. 86[illegible]
+	1.310		1.412			
π	2958.766	-7.980	-7.980			
−	9.290		9.392			
T.P. 9	2949.476					STK " " " " " 45' So. of P.P. 8645 72 E.
+	2.140		2.163			
π	2951.616	-6.181	-6.184			
−	8.321		8.347			
T.P. 10	2943.295					STK. " " " " 100' So. of P.P. 106 2463 E
+	2.910		3.112			
π	2946.205	-2.988	-2.987			
−	5.898		6.099			
B.M. 106-26	2940.307					UNAdj. Field Elv.
+	3.419		3.511			
π	2943.726	-4.659	-4.659			
−	8.078		8.170			
T.B.M. U.S. 1964	2935.648					B.M. 106-26 EL. = 2940.310 F.B. 2418 Pg. 33 E. of Little Rock, at Ave U-8 and 116Th ST. E. 384' S. of Ctr. Ave U-8, 730' W. of Ctr. of 116Th ST. E. AT S. end of curve, 14' N. of P.P. 106 2463 E. A. Stpl Co. Engr. Br. Cap. 3[illegible] B.M. 106-26, 1958. RE5869 in top of 12" Conc. Post 5" Above Ground.
+	2.480		2.408			
π	2938.128	-6.430	-6.431			
−	8.910		8.839			
T.P. 11	2929.218					T.B.M. U.S. 1964. (EL. = 2936.14 Final Elev. 1928) T. 5N., R. 10W., AT Quarter Cor. bet. Sec. 15 and 16, AT RIGHT ANGLE TURN IN MAIN HWY. IN First P. Pole South of bend, Ry Spk. Pole Painted U.S.B.M. 29[illegible] (Paint gone) Tel. Pole A-42244 T.
+	2.162		2.098			
π	2931.380	-5.697	-5.695			
−	7.859		7.793			
T.P. 12	2923.521					Ave B, 116Th ST. E. SE Cor. of Int. x New description
						T.P. 11 STK. W. Edge Rd. 116Th ST. E. 50' N. of H.S. Rd. Aug 4-58

F.B. [illegible] Pg. 243

765420 S & E-353 4-54

PLEASE RETURN TO

LOS ANGELES COUNTY SURVEYOR

725 LOS ANGELES COUNTY ENGINEERING BLDG.

NOTE: ANY ADDITIONS OR CHANGES ON THIS SHEET MUST BE MADE OR CIRCLED IN RED INK, WITH DATE AND NAME OF PERSON MAKING CHANGE.

Do not extend notes this side of this line

JOB NO. 005538 SURVEY OF Little Rock Wash

SURVEY BY H.E.G. EP LOUISE DATE 8/10/59 NOTES CHKD. Miller DATE

NOTES BY H.E.G. DATE NOTES RED

INDEXED C. Tobrocco DATE

F.B. 2 3144

B.M.	1ST RUN	DIFF.	2ND RUN	3RD RUN	ADJ. ELEV.	DESCRIPTION
T.P. 12	2923.521					Stk 5' E. of G.E. R. 11 Th-Ste 35' S. of T.P. 646871H.
+	7.19		0.840			
π	2924.440	-5.948	-5.949			
−	6.867		6.789			
T.P. 13	2917.573					Stk E.E. Rd " " " 25' N. of N.S. Wash
+	3.988		3.910			
π	2921.561	-2.416	-2.418			
−	6.404		6.328			
T.P. 14	2915.157					Stk. E.E. " " " 10 ft S. of P.P. #06244E
+	2.739		2.692			
π	2917.896	-3.940	-3.940			
−	6.679		6.632			
T.P. #15	2911.217					Stk " " " " 15' N. of 646881H
+	2.638		2747			
π	2913.855	-4.364	-4363			
−	7.002		7.110			
T.P. 16	2906.853					Stk. E " " " 65 S. of T.P. 646882H
+	3.520		3.430			
π	2910.373	-3.202	-3.201			
−	6.722		6.631			
T.P. 17	2903.651					Stk E " " " opp. P.P. #06244 7E
+	3931		3.849			
π	2907.582	-2.369	-2.366			
−	6.300		6.215			
T.P. 18	2901.282					Stk E " " " 60' N. of T.P. #646883H
+	3.185		3.118			
π	2904.467	-4.419	-4.420			
−	7.604		7.538			
T.P. 19	2896.863					Stk E " " " opp. T.P. #646884H

76S420 S & E-353 4-54

PLEASE RETURN TO
LOS ANGELES COUNTY SURVEYOR
725 LOS ANGELES COUNTY ENGINEERING BLDG.

NOTE: ANY ADDITIONS OR CHANGES ON THIS SHEET MUST BE MADE OR CIRCLED IN RED INK, WITH DATE AND NAME OF PERSON MAKING CHANGE.

Do not extend notes this side of this line

B.M.	1ST RUN	DIFF.	2ND RUN	3RD RUN	ADJ. ELEV.	DESCRIPTION
T.P. #19	2896.863 ✓					For descr. See pg. 244 bot
+	3.040		2.980			
⊼	2899.903 ✓	-2.870	-2.869			
-	5.910		5.849			
T.P. 20	2893.993 ✓					STK. 5' E. of E.E. Rd. 116th St. E. 10' So. of P.P. #1062450 E
+	4.358		4.371	4.290		
⊼	2898.351 ✓	-1.371	-1.376	-1.371		
-	5.729		5.747	5.661		
T.P. 21	2892.622 ✓					STK. 5' E " " " " 15' So. of P.P. 1062301E
+	1.801		1.830			
⊼	2894.423 ✓	-5.463	-5.462			
-	7.264		7.292			
B.M. "U-116E"	2887.159 ✓					B.M. "U-116E" EL.= F.B. 2607-245
+	5.256		5.135			Ave U & 116th St. E. & Int.
⊼	2892.415 ✓	+0.200	+0.202			A 2" br. Cap C.S. Mon. 12" deep. Sec. Cor. Stmpd
-	5.056		4.933			9, 10, 15, 16, T5N, R10W
B.M. R.P. U-116E	2887.359 ✓					B.M. R.P. U-116E EL.= F.B. 2607-24[illegible]
+	3.692		3.654			Ave U & 116th St. E. N.E. Cor. R.P.
⊼	2891.051 ✓	-3.657	-3.656			4"x4" stk. up 4" with Nail Str. Pt. = 42.43'
-	7.349		7.310			ft. NEly of Sec. Cor. 9, 10, 15, 16, T5N. R10W.
T.P. 22	2883.702 ✓					2 ft. Sly of T.P. 646886 H.
+	2.108		2.064			STK. W.E. Rd. 116th St. E. 100' S. of
⊼	2885.810 ✓	-4.272	-4.275			P.P. 1062303E
-	6.380		6.339			
T.P. 23	2879.430 ✓					STK W " " " " 115' N. of P.P. 1062303E
+	1.610		1.550			
⊼	2881.040 ✓	-6.113	-6.112			
-	7.723		7.662			
T.P. 24	2873.317 ✓					STK W " " " 15' N. of guardpost

NOTES RED. JOB NO. 0055.38 SURVEY OF Lottie Jack Mild Flower San Tuan
DATE SURVEY BY H.E. Granquist
NOTES CHKD Miller NOTES BY H.E.G. DATE 8/10/59
DATE INDEXED C. Johnson DATE

F.B. 2607 PG. 245

765420 S & E-353 4-54

PLEASE RETURN TO
LOS ANGELES COUNTY SURVEYOR
725 LOS ANGELES COUNTY ENGINEERING BLDG.

NOTE: ANY ADDITIONS OR CHANGES ON THIS SHEET MUST BE MADE OR CIRCLED IN RED INK, WITH DATE AND NAME OF PERSON MAKING CHANGE.

Do not extend notes this side of this line

JOB NO. 00.53.70 SURVEY OF LITTLE Rock Wildlife Sanctuary NOTES RED
SURVEY BY H. Eggang WST DATE
NOTES BY H. Eggang DATE 8/10/57 NOTES CHKD Miller
INDEXED C. Johnson DATE DATE

F.B. 2607 Pg. 146

B.M.	1ST RUN	DIFF.	2ND RUN	3RD RUN	ADJ. ELEV.	DESCRIPTION
T.P.24	2873.317					for closer See Pg 245 bot
+	3.293		3.182			
π	2876.610	-3.705	-3.705			
−	6.998		6.887			
T.P.25	2869.612					STK. W. Si. Rd. 116 Th St. E. 75' N. of P.P. 1062305E
+	2.708		2.619			
π	2872.320	-3.438	-3.440			
−	6.146		6.059			
T.P.26	2866.174					STK. W. " " " " 75' N of P.P. 1062306E
+	2.900		2.823			
π	2869.074	-3.210	-3.209			
−	6.110		6.032			
T.P.27	2862.964					STK. W. Si. " " " 50' N. of W. Si. Ave T-12
+	2.870		2.780			
π	2865.834	-3.992	-3.992			
−	6.862		6.772			
T.P. 28	2858.972					STK. W. Si. " " " 55' N. of P.P. broken.
+	2.978		2.879			
π	2861.950	-3.945	-3.948			
−	6.923		6.827			
T.P. 29	2855.027					STK. 20' E of E Si. Rd 25' N. of P.P. 1062309E
+	3.450		3.399			
π	2858.477	-3.070	-3.069			
−	6.520		6.468			
T.P. 30	2851.957					STK. 4' W. of W. Si. " " 17' S. of 1062310E
+	3.874		3.827			
π	2855.831	-4.356	-4.353			
−	8.230		8.180			
T.P. 31	2847.601					STK. E. Si. Rd 116 Th St. E. 25' So. of P.P. 1062311E.

76S420 S & E-353 4-54

PLEASE RETURN TO
LOS ANGELES COUNTY SURVEYOR
725 LOS ANGELES COUNTY ENGINEERING BLDG.

NOTE: ANY ADDITIONS OR CHANGES ON THIS SHEET MUST BE MADE OR CIRCLED IN RED INK, WITH DATE AND NAME OF PERSON MAKING CHANGE.

Do not extend notes this side of this line

B.M.	1ST RUN	DIFF.	2ND RUN	3RD RUN	ADJ. ELEV.	DESCRIPTION
T.P. 31	2847.601 ✓					for descr. See bot Pg. 246
+	2.270		2.210			
π	2849.871 ✓	-4.980	-4.980			
−	7.250		7.190			
T.P. 32	2842.621 ✓					Stk. 30' W. of Tr. Rd. 116th St. E. 40' S. of P.P. # 1062 312 E
+	2.120		1.970			
π	2844.741 ✓	-5.720	-5.723			
−	7.840		7.693			
B.M. T8. 116E	2836.901 ✓					B.M. T-8. 116 E. EL. F.B. 2607/4.247 Ave T-8 & 116th Ste. 1/4 Sec. Cor. C.S. Mon. 1½" Dep. Stmpd. 9, 10, T5N. R10W 1/4 Sec. Cor. RE. 2177
+	6.077		6.146			
π	2842.978 ✓	+1.598	+1.597			
−	4.479		4.549			
B.M. R.P. T8 116 E.	2838.499 ✓					B.M. R.P. T8 116 E. EL. F.B. 2607-247 Ave T-8 & 116th Ste. 100 ft E of 1/4 Cor. Sec. 9, 10, T5N. R10W. Ref. Point. 2" I.P. Cem plug & L.A.C. Engr. Tag. UP. 4" Hi.
+	2.308		2.210			
π	2840.807 ✓	+4.414	-4.414			
−	6.722		6.624			
T.P. 33	2834.085 ✓					Stk. 5' E. of Rd. 60' N. of P.P. # 1062 313 E on 116th Ste.
+	3.607		3.653			
π	2837.692 ✓	-1.556	-1.558			
−	5.163		5.211			
T.P. 34	2832.529 ✓					Stk. 5' W. of Rd. 116th Ste. 50' N. of P.P. 1062 314 E.
+	3.930		3.832			
π	2836.459 ✓	-3.468	-3.468			
−	7.398		7.300			
T.P. 35	2829.061 ✓					Stk 15' E " " " " 50' N. of P.P. 1062 315 E
+	3.721		3.760			
π	2832.782 ✓	-2.700	-2.700			
−	6.421		6.460			
T.P. 36	2826.361 ✓					Stk. 6' E. of Rd. " " " 60' N. of P.P. 1062 316 E

NOTES RED _____ JOB NO. 1055.38 SURVEY OF L. HUE RICK HUDGINS SANITARY
DATE _____ SURVEY BY H. E. G. & J. D. W.
NOTES CHKD Hilbe NOTES BY H. E. G. DATE 8/10/59
DATE _____ INDEXED A. C. Johnson DATE _____

F.B. 2607 PG. 247

765420 S & E-353 4-54

PLEASE RETURN TO
LOS ANGELES COUNTY SURVEYOR
722 LOS ANGELES COUNTY ENGINEERING BLDG.

NOTE: ANY ADDITIONS OR CHANGES ON THIS SHEET MUST BE MADE OR CIRCLED IN RED INK, WITH DATE AND NAME OF PERSON MAKING CHANGE.

Do not extend notes this side of this line

JOB NO. 005538 SURVEY OF L.A. Hle Tr. Wild Flower NOTES RED.
SURVEY BY H.E. Granquist DATE 10-12-1968
NOTES BY H.E.G. DATE 8/11/69 NOTES CHKD. Miller
INDEXED C. Johnson DATE DATE

F.B. 2607 Pg. 248

B.M.	1ST RUN	DIFF.	2ND RUN	3RD RUN	ADJ. ELEV.	DESCRIPTION
T.P. 36	2826.361					SEE Pg. 247 bot. for descr.
+	3.239		3.160			
Π	2829.600	-0.692	-0.692			
−	3.931		3.852			
B.M. A-4	2825.669					B.M. A4 EL= FB 2607-248
+	4.820		4.914			A4 SW Cor. of Sanctuary, Ave T4 & 116th St. E.
Π	2830.489	+0.588	-0.585			2" I.P. Cem. plug & L.A.C. Engr. Tag. 3" up. with
−	4.232		4.329			2" I.P. White Marker post 3 ft. Hi. 2' SE'ly of Cor.
B.M. R.P.A4	2826.257					B.M. R.P.A4 EL. FB 2607 P248
+	3.732		3.790			B.M. R.P.A4 100 ft. East of A4 on Ave T4 & 116th St E
Π	2829.989	+3.118	-3.119			stmd 2" br. Cap L.A.C.Co. Engr. Mon. 6" up. Stmpd.
−	6.850		6.909			B.M. R.P.A4 R.E. 5869. With 2" I.P. White post
T.P. 37	2823.139					3 ft. Hi. & 2' SE'ly of Mon.
+	3.107		3.019			TP 37. STK. 30' E of Rd. 116th St E
Π	2826.246	-2.780	-2.779			80' N. of P.P. # 1062318 E
−	5.887		5.798			
T.P. 38	2820.359					STK. 20' E. of Rd. 116th St E. & 80' N.
+	3.939		3.688			of P.P. # 1062319 E
Π	2824.298	-2.000	-2.000			
−	5.939		5.688			
B.M. B-5	2818.359					B.M. B-5 EL= FB 2607-Pg. 248
+	6.340		6.362			B-5. Ave T-2 & 116th St. E. East.
Π	2824.699	+2.759	+2.758			2" I.P. Cem. plug & L.A.C. Engr. Tag. 3" up. with
−	3.581		3.604			2" I.P. White Marker post 3' Hi. & 2' SE'ly of Cor.
T.P. # 39	2821.118					STK. 15' N. of P.P. # 1062319 E.
+	6.117		6.059			20' E of Rd. 116th St E
Π	2827.235	+3.618	+3.618			
−	2.499		2.441			
T.P. 40	2824.736					STK. 20' E of Rd. 116th St. E, ~~80' N. of P.P.~~ # 1062318 E

766420 S & E-353 4-54

PLEASE RETURN TO
LOS ANGELES COUNTY SURVEYOR
725 LOS ANGELES COUNTY ENGINEERING BLDG.

NOTE: ANY ADDITIONS OR CHANGES ON THIS SHEET MUST BE MADE AND CIRCLED IN RED INK, WITH DATE AND NAME OF PERSON MAKING CHANGE.

Do not extend notes this side of this line

B.M.	1ST RUN	DIFF.	2ND RUN	3RD RUN	ADJ. ELEV.	DESCRIPTION
T.P. 40	2824.736 ✓					SEE bot Pg 248 for descr.
+	5.667		5.563			
π	2830.403 ✓	+0.206	-0.207			
−	5.873		5.770			
T.P. 41	2824.530 ✓					STK. 3' E of Rd. 116TH ST. E. 10' S. of
+	5.634		5.558			P.P. # 1062317 E
π	2830.164 ✓	+2.534	+2.537			
−	3.100		3.071			
T.P. 42	2827.064 ✓					STK. 20' E of Rd. 3' So. of P.P. # 1062316 E
+	5.663		5.754			
π	2832.727 ✓	+2.104	+2.104			
−	3.559		3.650			
T.P. 43	2829.168 ✓					STK. 20' E of Rd. 116TH ST. E. OPP.
+	7.572		7.500			P.P. # 1062315 E
π	2836.740 ✓	+3.394	+3.397			
−	4.178		4.103			
T.P. 44	2832.562 ✓					STK. 20' E of R[illegible] TH ST. E. OPP.
+	5.879		5.770			P.P. # 1062314
π	2838.441 ✓	+2.298	+2.298			
−	3.581		3.472			
T.P. 45	2834.860 ✓					STK. 4' E of Rd. 116TH ST. E. # 3' N
+	6.818		6.730			of P.P. # 1062313 E
π	2841.678 ✓	+4.026	+4.024			
−	2.792		2.706			
T.P. 46	2838.886 ✓					STK 15' E. of Rd. 116TH ST. E
+	8.423 ✓		8.449			OPP. P.P. # 1062312 E
π	2847.309 ✓	+7.483	+7.481			
−	0.940		0.968			
T.P. 47	2846.369 ✓					STK. 2' E of Rd. 116TH ST. E 25' N. of PP
						# 1062311 [illegible]

NOTES RED. DATE
NOTES CHKD. DATE
INDEXED DATE

JOB NO. 0255.38 SURVEY CREW
SURVEY BY H.E. Greenquist
NOTES BY H.E.G. C.J. Gibbons DATE 8/11/59
SAN FERNANDO

F.B. 2607 PG. 249

765420 S & E-353 4-54

PLEASE RETURN TO
LOS ANGELES COUNTY SURVEYOR
725 LOS ANGELES COUNTY ENGINEERING BLDG.

NOTE: ANY ADDITIONS OR CHANGES ON THIS SHEET MUST BE MADE OR CIRCLED IN RED INK, WITH DATE AND NAME OF PERSON MAKING CHANGE.

Do not extend notes this side of this line

B.M.	1ST RUN	DIFF.	2ND RUN	3RD RUN	ADJ. ELEV.	DESCRIPTION
T.P. 47	2846.369					SEE Pg 249 bot. for desc.
+	7.999		7.917			
Π	2854.368	+5.718	+5.718			
−	2.281		2.199			
T.P. 48	2852.087					Stk. 5' W. of Rd. 116th ST.E. 20' N. of P.P. 106 2310 E
+	6.247		6.341			
Π	2858.334	+2.944	+2.941			
−	3.303		3.400			
T.P. 49	2855.031					Stk. 20' E. of Rd. 116th ST.E. N. of P.P. #106209 E
+	7.141		7.010			
Π	2862.172	+4.350	+4.351			
−	2.791		2.659			
T.P. 50	2859.381					Stk. 10' E. of Rd. " " " S. of P.P. #1 dist. rd
+	6.618		6.626			
Π	2865.999	+3.834	+3.834			
−	2.784		2.792			
T.P. 51	2863.215					Stk. 5' E. of Rd. " " " 20' N. of P.P. #1062307 E
+	6.439		6.388			
Π	2869.654	+2.721	+2.721			
−	3.718		3.667			
T.P. 52	2865.936					Stk. 5' E. of Rd. 116th ST.E. 30' N. P.P. #1062306
+	6.995		7.070			
Π	2872.931	+4.116	+4.119			
−	2.879		2.951			
T.P. 53	2870.052					Stk. 2' E. of Rd. 30' N. of P.P. #106230 5E 116th ST E
+	7.270		7.327			
Π	2877.322	+4.789	+4.792			
−	2.481		2.535			
T.P. 54	2874.841					Stk 3' E. of Rd. 116th ST.E. 30' N. P.P. 1062384 E

F.B. 2607 PG. 250 DB NO. 0055.38 SURVEY OF Little Rock & Wildflower
SURVEY BY H.E. Gaugers
NOTES BY C. Johnson
INDEXED
DATE 8/11/59
NOTES RED
DATE
NOTES CHKD Miller
DATE

765460 S & E-353 4-54

PLEASE RETURN TO
LOS ANGELES COUNTY SURVEYOR
725 LOS ANGELES COUNTY ENGINEERING BLDG.

NOTE: ANY ADDITIONS OR CHANGES ON THIS SHEET MUST BE MADE OR CIRCLED IN RED INK, WITH DATE AND NAME OF PERSON MAKING CHANGE.

Do not extend notes this side of this line

NOTES RED. JOB NO. C65.38 SURVEY OF Little Lake Flower Sanct
DATE SURVEY BY Lagano List
NOTES CHKD. Miller NOTES BY H.E.G. DATE 8/11/59
DATE INDEXED O. JORDAN DATE

B.M.	1ST RUN	DIFF.	2ND RUN	3RD RUN	ADJ. ELEV.	DESCRIPTION
T.P. 54	2874.841					SEE Pg. 250 for descr.
+	8.263		8.200			
π	2883.104	+5.734	+5.735			
−	2.529		2.465			
T.P. 55	2880.575					STK. 3' E. of Rd. 116th St. E. N of P.P. #1062303E
+	7.047		6.944			
π	2887.622	+5.439	+5.439			
−	1.608		1.505			
T.P. 56	2886.014					STK. 5' E. of Rd. " " 30' N. of P.P. #1062302E
+	7.408		7.319			
π	2893.422	+5.030	+5.030			
−	2.378		2.289			
T.P. 57	2891.044					STK 5 E. of Rd. 116th St. E. 45' N. of P.P. #1062301E.
+	7.535		7.428			
π	2898.579	+2.915	+2.918			
−	4.620		4.510			
T.P. 58	2893.959					STK. 3' E. of Rd. 116th St. E. 10' N. of P.P. #1062300E
+	6.259		6.180			
π	2900.218	+2.604	+2.602			
−	3.655		3.578			
T.P. 59	2896.563					STK 3' E. of Rd. 116th St. E. 5' N. of P.P. #1062449E
+	7.583		7.528			
π	2904.146	+4.731	+4.728			
−	2.852		2.800			
T.P. #60	2901.294					STK. E. Si. Rd 116th St. E. 60' N. of T.P. #646883H.
+	7.130		7.011			
π	2908.424	+2.782	+2.784			
−	4.348		4.2[illegible]			
T.P. #61	2904.076					STK. 5' E. of Rd. 116th St. E. 30' S. of P.P. 1062442E

F.B. 2607 PG. 251

765420 S & E-358 4-54

PLEASE RETURN TO
LOS ANGELES COUNTY SURVEYOR
725 LOS ANGELES COUNTY ENGINEERING BLDG.

NOTE: ANY ADDITIONS OR CHANGES ON THIS SHEET MUST BE MADE OR CIRCLED IN RED INK, WITH DATE AND NAME OF PERSON MAKING CHANGE.

Do not extend notes this side of this line

JOB NO. 00-55.38 SURVEY OF LITTLE ROCK WILD FLOW CHP
SURVEY BY R.E. GRANQUIST SAME
NOTES BY R.E.G. DATE NOTES RED.
INDEXED K. C. JOHNSON DATE NOTES CHKD Miller DATE

F.B. 67 Pg. 252

B.M.	1ST RUN	DIFF.	2ND RUN	3RD RUN	ADJ. ELEV.	DESCRIPTION
T.P. 61	2904.076 ✓					SEE bot Pg 251 for Descr.
+	6.829		6.751			
π	2910.905	✓+3.280	+3.280			
−	3.549		3.471			
T.P. 62	2907.356 ✓					STK. 5' E. of Rd. 116TH ST. E. 100' S. of T.P. #646882H
+	7.739		7.670	7.539		
π	2915.095	✓+4.278	+4.271	+4.276		
−	3.461		3.399	3.263		
T.P. 63	2911.634 ✓					STK 5' E. of Rd. 31' So. of T.P. #646881H
+	6.929	✓	6.987			
π	2918.563	✓+4.388	+4.388			
−	2.541		2.599			
T.P. #64	2916.022 ✓					STK. 5' E. of Rd. 116TH ST. E. 50' N. of T.P. 646880H
+	6.270	✓	6.193			
π	2922.292	✓+1.422	+1.425			
−	4.848	✓	4.768			
T.P. #65	2917.444 ✓					STK. 10' E. of Rd. 10' S. of GULLY.
+	9.460		9.380			
π	2926.9[illegible]	[illegible].266	+8.269			
−	✓ [illegible]0		1.111			
T.P. #66	292[illegible] ✓					STK. 5' E. of Rd. 120' S. of T.P. #646879H
+	[illegible]1.741		7.800			
π	2933.451	✓+6.348	+6.348			
−	1.393		1.452			
T.P.	2932.058 ✓					STK. 10' E. of Rd. ' S. of T.P. AT E. S. AVE 48 & 116TH STE
+	6.985		7.068			
π	2939.043	✓+3.604	+3.604			
−	3.381		3.464			
T.B.M. U.S. 1964	2935.662 ✓					T.B.M. U.S. 1964 SEE Pg 253 for descr.

76S420 S & E-353 4-54

PLEASE RETURN TO
LOS ANGELES COUNTY SURVEYOR
725 LOS ANGELES COUNTY ENGINEERING BLDG.

NOTE: ANY ADDITIONS OR CHANGES ON THIS SHEET MUST BE MADE OR CIRCLED IN RED INK, WITH DATE AND NAME OF PERSON MAKING CHANGE.

Do not extend notes this side of this line

B.M.	1ST RUN	DIFF.	2ND RUN	3RD RUN	ADJ. ELEV.	DESCRIPTION
T.B.M. "US 1964	2935.662 ✓					B.M. T.B. U.S. 1964 (EL.= 2936.14 FINAL EL. 1928)
+	7.913		8.115			AVE UB & 116th ST East S.E. Cor. AT. So. End of Bend
π	2943.575 ✓	+ 4.654	+4.655			Ry Spk. IN T. Pole # A422 44 To (SEE Pg 243)
−	3.259		3.460			for unadjusted Field Elv.
B.M. 106-26	2940.316 ✓					B.M. 106-26 EL= 2940.316 * unadjusted Field Elv. F.B. 2418-33
+						East of Little Rock AT AVE UB & 116th ST. Est. 384±
π						So. of ctr. of AVE UB. & 30' W. of ctr. of 116th STE. at
−						S. End of CURVE. & 4 ft N. of P.P. # 1062463 E.
T.P.						A Stnd Co. Engr Br. Cap, stmpd "BM 106-26, 1958, RE. 5869
						in top of 12" conc. post. 5" above Ground.

NOTES RED ____ JOB NO. 0055.38 SURVEY OF Little Rock Wilo Flower Sanc.
DATE ____ SURVEY BY H.E. Granquist
NOTES CHKD Miller NOTES BY H.E.G. DATE 8/11/59
DATE ____ INDEXED C. Johnson DATE ____

F.B. 2607 Pg. 253

NOTES RED _____ JOB NO. 0055.38 SURVEY OF Little Rock Wild Flower Sanc.

DATE _____ SURVEY BY H.E. Granquist

NOTES CHKD Miller NOTES BY H.E.G. DATE 8/12/59

DATE _____ INDEXED A. C. Johnson DATE NOV 25 59

F. B. 2607 PG. 255

DESCRIPTION

J.N. 0055.38

LITTLE ROCK WILD FLOWER SANCTUARY

BENCH MARK CIRCUIT No. 2

FROM B-5 THENCE N'ly to C4
THENCE EAST TO C-1 THENCE
SOUTH TO A-1 THENCE West
TO A-4

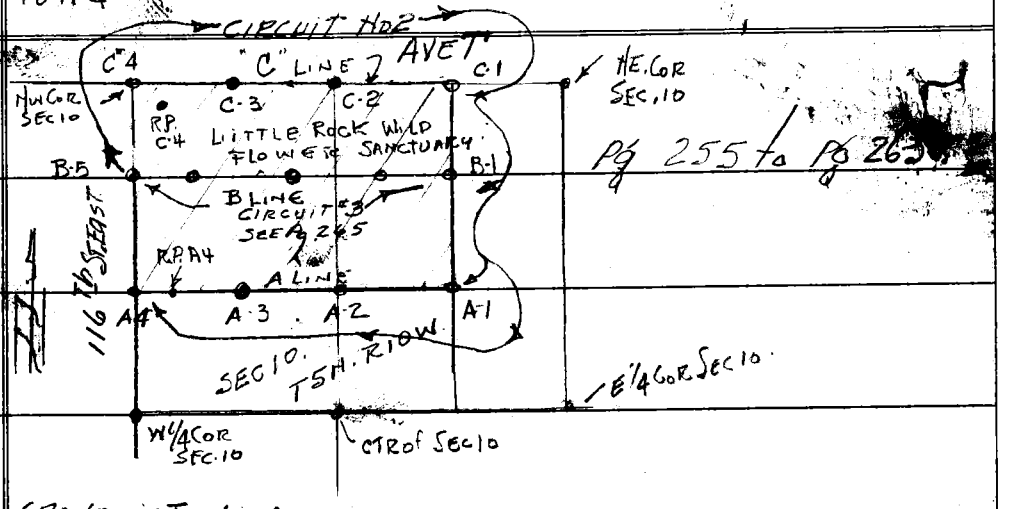

ADJ. ELEV.

3RD RUN

2ND RUN

DIFF.

1ST RUN

B.M.

GRANQUIST. CHIEF
J MALDONADO Instr.
E. MARTINEZ
G.E. COOK Check Notes
A.A. MARTINEZ Rod.

NOTE: ANY ADDITIONS OR CHANGES ON THIS SHEET MUST BE MADE OR CIRCLED IN RED INK, WITH DATE AND NAME OF PERSON MAKING CHANGE.

Do not extend notes this side of this line

PLEASE RETURN TO
LOS ANGELES COUNTY SURVEYOR
725 LOS ANGELES COUNTY ENGINEERING BLDG.

765420 S & E-353 4-54

769420 S & E-353 4-54

PLEASE RETURN TO
LOS ANGELES COUNTY SURVEYOR
725 LOS ANGELES COUNTY ENGINEERING BLDG.

NOTE: ANY ADDITIONS OR CHANGES ON THIS SHEET MUST BE MADE OR CIRCLED IN RED INK, WITH DATE AND NAME OF PERSON MAKING CHANGE.

Do not extend notes this side of this line

JOB NO. 00553 SURVEY OF Little Rock Wind Floodway
SURVEY BY H. E. Granquist SP. STUART
NOTES BY H. E. G. DATE 8/12/59
INDEXED K. C. Johnson DATE
NOTES RED DATE
NOTES CHKD Miller DATE

F.B. 2607 PG. 256

B.M.	1ST RUN	DIFF.	2ND RUN	3RD RUN	ADJ. ELEV.	DESCRIPTION
B.M. B-5	2818.359					B.M. B-5. EL = 2818.359 unadj. FIELD ELEV. F.B. 2607 Pg 242
+	3.848		3.926			B-5, AVE T-2 & 116th ST East
π	2822.207	+1.582	-1.584			2" I.P. CEM. Plug & L.A. Co. Engr. TAG. 3" up. with 2" I.P.
−	5.430		5.510			White Marker post 3' Hi. & 2 ft SE'ly of COR.
T.P. 1	2816.777					STK. 2' E. of Rd. 116th ST E. 25' N. of B-5
+	3.431		3.352			
π	2820.208	-3.197	-3.197			
−	6.628		6.549			
TP #2	2813.580					STK. 30' E of Rd. 116th ST E. 15' N. of
+	3.514		3.451			P.P. # 1062322E
π	2817.094	-3.506	-3.506			
−	7.020		6.957			
B.M. C-4	2810.074					B.M. "C-4" EL = FB 2607 P256
+	6.990		6.908			AVE T & 116th ST EAST. SEC. COR. "C-4"
π	2817.064	+2.880	+2.881			2" br. Cap. Co. Engr. MON. 18" Dp. Stmpd 3, 4, 9, 10
−	4.110		4.027			T5N. R10W. R.E. 5869
B.M. R.P.C.4	2812.954					B.M. R.P.C-4. EL = FB. 2607-256
+	4.631		4.537			AVE T & 116th ST. EAST S.E. COR. 70.71 ft SE'ly
π	2817.585	+0.619	+0.620			of Corrected Sec Cor. 3, 4, 9, 10, T5N R10W.
−	4.012		3.917			& 50 ft. EAST of & 116th ST. EAST. MON 6" UP
T.P. 3	2813.573					Stmd Co. Engr MON. Stmpd B.M. R.P.C-4. R.E. 5869. With
+	5.050		4.989			2" I.P. White MARKER POST 3 ft. High. 2 ft SE'ly of
π	2818.623	+1.041	+1.041			MON.
−	4.009		3.948			STK. S. Si. AVE T. 500' E. of 116th ST E
T.P. #4	2814.614					
+	5.028		4.888			
π	2819.642	+0.481	+0.481			
−	4.547		4.407			
T.P. 5	2815.095					STK. S. Si. AVE T.

NOTE: This Sec. Cor. subject to being moved due to corrected Cor. MON. A 1" x 2" STK.

76S420 S & E-353 4-54

PLEASE RETURN TO
LOS ANGELES COUNTY SURVEYOR
725 LOS ANGELES COUNTY ENGINEERING BLDG.

NOTE: ANY ADDITIONS OR CHANGES ON THIS SHEET MUST BE MADE OR CIRCLED IN RED INK, WITH DATE AND NAME OF PERSON MAKING CHANGE.

Do not extend notes this side of this line

B.M.	1ST RUN	DIFF.	2ND RUN	3RD RUN	ADJ. ELEV.	DESCRIPTION
T.P. 5	2815.095 ✓					SEE Pg. 256 bot for descr
+	5.654		5.593			
π	2820.749 ✓	+2.080	+2.080			
−	3.574		3.513			
T.P. 6	2817.175 ✓					STK. S. Si. AVE T. 100' E. of 117th St. E
+	5.420		5.338			
π	2822.595 ✓	+2.338	+2.337			
−	3.082		3.001			
T.P. 7	2819.513 ✓					STK. S.E. AVE T. 50' W. of C-3
+	5.591		5.498			
π	2825.104 ✓	+2.237	+2.238			
−	3.354		3.260			
B.M. C-3	2821.750 ✓					B.M. "C-3" EL. = F.B. 2607 P. 257
+	3.686		3.592			"C-3" = AVE T. #1322.83' E. of 116th ST. EAST.
π	2825.436 ✓	−2.364	−2.363			2" I.P. CEM. plug LAG. Engr TAG. UP 3" High
−	6.050		5.955			With 2" I.P. White MARKER post 3 ft high
T.P. 8	2819.386 ✓					2 ft. SEL of COR.
+	4.198		4.100			T.P. 8. = STK. S. Si. AVE T. 100' E. of 4"X4" post
π	2823.584 ✓	−0.240	−0.240			
−	4.438		4.340			
T.P. 9	2819.146 ✓					STK. S. Si. AVE T. opp. Sold Sign.
+	5.258		5.128			
π	2824.404 ✓	+1.290	+1.291			
−	3.968		3.837			
T.P. 10	2820.436 ✓					STK. S. Si. " " 100' E. of white 4"X4"
+	8.520		8.421			post
π	2828.956 ✓	+4.456	+4.453			
−	4.064		3.968			
T.P. 11	2824.892 ✓					STK S. Si. " " 100' E. of 1"x2 Marker

NOTES RED. JOB NO. 0055.38 SURVEY OF L. Hile Rock Wild Flower Sanctuary
DATE SURVEY BY H.E. Granquist
NOTES CHKD. Miller NOTES BY H.E.G. DATE 8-12-59
DATE INDEXED [illegible] DATE

F.B. 2607 PG. 257

768420 S & E-353 4-54

PLEASE RETURN TO
LOS ANGELES COUNTY SURVEYOR
725 LOS ANGELES COUNTY ENGINEERING BLDG.

NOTE: ANY ADDITIONS OR CHANGES ON THIS SHEET MUST BE MADE OR CIRCLED IN RED INK, WITH DATE AND NAME OF PERSON MAKING CHANGE.

Do not extend notes this side of this line

B.M.	1ST RUN	DIFF.	2ND RUN	3RD RUN	ADJ. ELEV.	DESCRIPTION
T.P. 11	2824.892 ✓					SEE Pg 257 bot. for descr.
+	5.713		5.479	5.391		
π	2830.605 ✓	+1.088	-1.082	-1.087		
−	6.801		6.561	6478		
B.M.C-2	2823.804 ✓					B.M. "C-2" EL. F.B. 2607 Pg. 258
+	6.470		6.397			"C-2" AVE T. & 121st East. & Int. 1/4 SEC. COR.
π	2830.274 ✓	+3.320	+3.320			C.S. MON. 12" dp. Stmpd. 3, 10 1/4 COR, T5N.
−	3.150		3.077			R10W, RE 2177. With 2" I.P. White
B.M. R.P. C-2	2827.124 ✓					MARKER post 3 ft. high & 2 ft SEly of COR.
+	3.400		3.331			B.M. "R.P. C-2" EL. FB 2607-258
π	2830.524 ✓	+0.602	-0.600			AVE T. & 121st East. 56.57' SW. of 1/4 SEC. COR 3 & 10
−	4.002		3.931			T-5N. R-10W. REF. POINT.
T.P. 12	2826.522 ✓					2" I.P. Cem Plug & Nail, up 10"
+	4.956		4.903			T.P. 12 STK. S.S. AVE T. 250' E. of 1/4 COR
π	2831.478 ✓	-0.293	-0.295			
−	5.249		5.198			
T.P. 13	2826.229 ✓					STK. S.S. AVE. T. OFF. 2"x2" STK with
+	6.379		6.280			Marker
π	2832.608 ✓	+2.090	+2.090			
−	4.289		4.190			
T.P. 14	2828.319 ✓					STK. S.S. " " 25' E. of 2"x2" STK & MARKER
+	6.399		6.35[illegible]	6.240		
π	2834.718 ✓	+2.047	+2.043	+2.047		
−	4.352		4.309	4.193		
T.P. 15	2830.366 ✓					STK. S.S. " " 25' W. of 1"x2" chain Pt.
+	5.308		5.103			
π	2835.674 ✓	+0.377	+0.375			
−	4.931		4.728			
T.P. 16	2830.743 ✓					STK. S.S. " " IN SWALE

JOB NO. 00 55 38 SURVEY OF Little Rock Wildflower Sanctuary NOTES RED
SURVEY BY H.E. Guanquiz DATE
NOTES BY H.E.G. DATE 8/12/59 NOTES CHKD. Miller
INDEXED A. C. Johnson DATE DATE

F.B. 2607 258

76S420 S & E-353 4-54

PLEASE RETURN TO
LOS ANGELES COUNTY SURVEYOR
725 LOS ANGELES COUNTY ENGINEERING BLDG.

NOTE: ANY ADDITIONS OR CHANGES ON THIS SHEET MUST BE MADE OR CIRCLED IN RED INK, WITH DATE AND NAME OF PERSON MAKING CHANGE.

Do not extend notes this side of this line

B.M.	1ST RUN	DIFF.	2ND RUN	3RD RUN	ADJ. ELEV.	DESCRIPTION
T.P. 16	2830.743 ✓					SEE. Pg. 258 bot for descr.
+	5.729		5.518			
π	2836.472 ✓	-0.111	-0.112			
−	5.840		5.630			
B.M. "C-1"	2830.632 ✓					B.M. "C-1" EL.= FB. 2607-259
+	6.945		7.001			C-1 = AVE T-#1322 67' W. of Sec Cor
π	2837.577 ✓	+2.048	+2.049			2, 3, 10, 11, T5N. R10W.
−	4.897		4.952			3/4" I.P. & L.A. Co Engr Tag 18" Deep.
B.M. "RP.C-1"	2832.680 ✓					B.M. "RP.C-1" EL= FB. 2607-259
+	6.369		6.252	5.997		R.P. to C.1 = 100 ft So. of C.1 on E Bdry of
π	2839.049 ✓	+2.737	+2.732	+2.736		Little Rock Wild Flower Sanctuary.
−	3.632		3.520	3.261		A. Co Engr Mon. up 6" Hi. Stmpd B.M. RP.C1.
T.P. 17	2835.417 ✓					R.E. 5869. With White 2" I.P. Marker post 3 ft High
+	5.972		5.798			& 2 ft SEly of Mon.
π	2841.389 ✓	+2.289	+2.290			T.P. #17 STK. on E Bdry 350' So. of AVE T
−	3.683		3.508			
T.P. 18	2837.706 ✓					STK. E. Bdry 125' N. of "B-1"
+	5.146		5.300			
π	2842.852 ✓	+2.584	+2.582			
−	2.562		2.718			
B.M. "B-1"	2840.290 ✓					B.M. "B-1" EL.= FB 2607-259
+	4.907		4.748			W 1/4 Cor. of NE 1/4 of NE 1/4 Sec. 10, T5N, R10W
π	2845.197 ✓	+3.308	+3.310			2" I.P. Cem. Plug & Tag. 2" up with 2" I.P. White
−	1.599		1.438			MARKER post 3 ft High. 2 ft SEly of Cor
T.P. 19	2843.598 ✓					T.P. 19 = STK. on mound E Line Sanc.
+	3.818		3.943			250' So. of B-1
π	2847.416 ✓	-0.302	-0.304			
−	4.120		4.247			
T.P. 20	2843.296 ✓					STK E. Bdry. 500' So. of B-1

NOTES RED ... JOB NO. 0056.38 SURVEY OF Little Rock Wild Flower Sanc.
DATE ... SURVEY BY H.E. Granquist
NOTES CHKD Miller NOTES BY H.E.G. DATE 8/12/59
DATE ... INDEXED J. C. Johnson DATE ...

F.B. 2607 PG. 259

765420 S & E-353 4-54

PLEASE RETURN TO
LOS ANGELES COUNTY SURVEYOR
725 LOS ANGELES COUNTY ENGINEERING BLDG.

NOTE: ANY ADDITIONS OR CHANGES ON THIS SHEET MUST BE MADE OR CIRCLED IN RED INK, WITH DATE AND NAME OF PERSON MAKING CHANGE.

Do not extend notes this side of this line

B.M.	1ST RUN	DIFF.	2ND RUN	3RD RUN	ADJ. ELEV.	DESCRIPTION
T.P. 20	2843.296 ✓					SEE Pg 259 bot for descr.
+	5.877		5.553			
π	2849.173 ✓	+2.373	+2.371			
−	3.504		3.182			
B.M. RPA-1	2845.669 ✓					B.M. "RPA-1" EL. = FB 2607-260
+	4.710		4.610			100 ft North of A-1 & N East Bdry of Sanctuary
π	2850.379 ✓	−1.424	−1.424			Co. Engr Mon. 6" UP. Stmpd B.M. RPA-1
−	6.134		6.034			R.E. 5269. With 2" White IP 3 ft High Marker Post 2 ft SEly
B.M. A-1	2844.245 ✓					B.M. "A-1" EL. = FB 2607-260
+	6.207		6.010			CTR of the NE¼ of Sec. 10, T. 5N. R10W. = "A-1"
π	2850.452 ✓	+0.758	+0.760			2" IP. Cemplug & Tag. 15" Jee Po in Tr. Road
−	5.449		5.250			
T.P. 21	2845.003 ✓					STK. S. Bdry. 250' W of A-1
+	2.580		2.761			
π	2847.583 ✓	−1.187	−1.187			
−	3.767		3.948			
T.P. 22	2843.816 ✓					STK. S. Bdry 500' W "A-1"
+	3.848		3.673			
π	2847.664 ✓	−3.145	−3.148			
−	6.993		6.821			
T.P. 23	2840.671 ✓					STK. S. Bdry IN SWALE
+	6.195		6.263			
π	2846.866 ✓	+2.167	+2.165			
−	4.028		4.098			
T.P. 24	2842.838 ✓					STK S. Bdry. 500' E of A-2
+	1.753		1.626			
π	2844.591 ✓	−2.464	−2.461			
−	4.217		4.087			
T.P. 25	2840.374 ✓					" " " " "

JOB NO. 0055.38 SURVEY OF Little Rock Wild Flower Sanc.
SURVEY BY H.E. Grangquist
NOTES BY H.E.G. DATE 8/12/59
INDEXED C. Johnson DATE
CHKD Miller
F.B. 2607 Pg. 260

76S420 S & E-358 4-54

PLEASE RETURN TO
LOS ANGELES COUNTY SURVEYOR
725 LOS ANGELES COUNTY ENGINEERING BLDG.

NOTE: ANY ADDITIONS OR CHANGES ON THIS SHEET MUST BE MADE OR CIRCLED IN RED INK, WITH DATE AND NAME OF PERSON MAKING CHANGE.

Do not extend notes this side of this line

B.M.	1ST RUN	DIFF.	2ND RUN	3RD RUN	ADJ. ELEV.	DESCRIPTION
T.P. 25	2840.374 ✓					SEE bot. Pg 260 for descr.
+	4.230		4.071			
π	2844.604 ✓	-0.219	-0.219			
−	4.449		4.290			
B.M. A-2	2840.155 ✓					BM "A2" EL.= FB.2607-261
+	4.110		4.219			A-1 = SW Cor. of the NW 1/4 of NE 1/4 SEC. 10, T5N, R10W
π	2844.265 ✓	-5.139	-5.140			2" I.P. CEM. PLUG & TAG. 2" UP. With 2" I.P. White
−	9.249		9.359			MARKER post 2 ft. SEly of Cor.
T.P. 26	2835.016 ✓					STK. LINE A 250' W. of B-2
+	5.061		5.090			
π	2840.077 ✓	+0.435	+0.438			
−	4.626		4.652			
T.P. 27	2835.451 ✓					STK. LINE A. (10'50") 500' W of B-2
+	4.250		4.303			
π	2839.701 ✓	-1.45[illegible]	[illegible]448			
−	5.700		[illegible]51			
T.P. 28	2834.001 ✓					STK " " 250' W of T.P. 27
+	4.215		4.069			
π	2838.216 ✓	-1.634	-1.634			
−	5.849		5.703			
T.P. 29	2832.367 ✓					STK. " " 250' [illegible] T.P. 28
+	5.019		4.859			
π	2837.386 ✓	-0.285	-0.287			
−	5.304		5.146			
T.P. 30	2832.082 ✓					STK. " " 250' W " T.P. 29
+	4.179		4.258	3.970		
π	2836.261 ✓	+0.140	+0.135	+0.140		
−	4.039		4.118	3.830		
BM. A-3	2832.222 ✓					SEE Pg 262 for descr.

NOTES RED. JOB NO. 0055 38 SURVEY OF Little Rock Wild Flower Sanctuary
DATE SURVEY BY H.E. GRANQUIST
NOTES CHKD Miller NOTES BY H.E.G. DATE 8/13/59
DATE INDEXED C. JOHNSON DATE

F.B. 2607 PG. 261

765420 S & E-383 4-54

PLEASE RETURN TO
LOS ANGELES COUNTY SURVEYOR
725 LOS ANGELES COUNTY ENGINEERING BLDG.

NOTE: ANY ADDITIONS OR CHANGES ON THIS SHEET MUST BE MADE OR CIRCLED IN RED INK, WITH DATE AND NAME OF PERSON MAKING CHANGE.

Do not extend notes this side of this line

JOB NO. 005538 SURVEY OF LITTLE ROCK WILDFLOWER SANCTUARY
SURVEY BY H.E.G. DATE 8/12/59
NOTES BY H.E.G. DATE
INDEXED L. G. JOHNSON DATE
NOTES RED DATE
NOTES CHKD Miller DATE

F.B. 2607 PG. 262

B.M.	1ST RUN	DIFF.	2ND RUN	3RD RUN	ADJ. ELEV.
B.M. "A-3"	2832.222 ✓				
+	3.183		3.289		
π	2835.405 ✓	+1.904	-1.901		
−	5.087		5.190		
T.P. 31	2830.318 ✓				
+	3.082		2.951		
π	2833.400 ✓	-1.567	-1.568		
−	4.649		4.519		
T.P. 32	2828.751 ✓				
+	4.349		4.149		
π	2833.100 ✓	+1.384	-1.384		
−	5.733		5.533		
T.P. 33	2827.367 ✓				
+	4.280		4.453	4.261	
π	2831.647 ✓	-0.920	-0.924	-0.922	
−	5.200		5.377	5.183	
T.P. 34	2826.447 ✓				
+	4.844		4.716		
π	2831.291 ✓	-0.126	-0.125		
−	4.970		4.841		
T.P. 35	2826.321 ✓				
+	4.513		4.627		
π	2830.834 ✓	-0.051	-0.051		
−	4.564		4.678		
B.M. R.P. A-4	2826.270 ✓				
+	4.162		4.224		
π	2830.432 ✓	-0.588	-0.586		
−	4.750		4.810		
B.M. A-4	2825.682 ✓				

DESCRIPTION

B.M. "A-3" EL= FB 2607-262
"A-3" on So. BDry. of LITTLE ROCK WILD FLOWER SANCTUARY, 1321.56' E of 116th ST. EAST 2" I.P. & Cem. plug & TAG, 3" up, with 2" I.P. White MARKER post 3FT. Hi. 2ft. NW Ly of COR.

T.P. 31 STK. LINE A. 250' W. of A-3

T.P. 32 STK " " 250' W. of TP 31

T.P. 33 " " " " " " TP. 32

STK. " " " 250 W. of T.P. 33

STK " " " " 100' E. of B.M. R.P. 4

B.M. R.P. A4 EL= 2826.257 ← unadjusted Field Elev. FB 2627 Pg. 248
B.M. R.P. A4 = 100 ft. East of A4, or A1 ET4, 116th st East
Stm'd 2" Br. Cap. Co. Engr. mon. 6" up. Stmpd B.M. R.P. A4. R.E. 5869, with 2" I.P. White post 3ft high & 2ft S.E. Ly of mon.
For description See pg. 263

76S420 S & E-353 4-54

PLEASE RETURN TO
LOS ANGELES COUNTY SURVEYOR
725 LOS ANGELES COUNTY ENGINEERING BLDG.

NOTE: ANY ADDITIONS OR CHANGES ON THIS SHEET MUST BE MADE OR CIRCLED IN RED INK, WITH DATE AND NAME OF PERSON MAKING CHANGE.

Do not extend notes this side of this line

B.M.	1ST RUN	DIFF.	2ND RUN	3RD RUN	ADJ. ELEV.	DESCRIPTION
B.M. A-4	2825.682 ✓					B.M. A-4 EL- 2825.669 UNAdj Field Elev. F.B. 2608 Pg 248 A-4. SW Cor of Sanctuary Ave T 4 & 116th East. 2" I.P. Cem. plug & L.A. Co Engr Tag 3" up. With 2" I.P. White Marker post 3 ft High & 2 ft. Sely of Cor.

NOTES RED. JOB NO. 005538 SURVEY OF Little Rock Wild Flower Sanctuary
DATE SURVEY BY L.E. Granquist
NOTES CHKD. Miller NOTES BY H.E.G. DATE 8/13/59
DATE INDEXED C. Johnson DATE

F.B. 2607 PG. 263

NOTES RED. JOB NO. 0055.38 SURVEY OF LITTLE ROCK WILD FLOWER SANC.
DATE SURVEY BY H.E. GRANQUIST
NOTES CHKD. Miller NOTES BY [redacted] DATE 8/13/59
DATE INDEXED DATE AUG 25 59

F.B. 2607 PG. 265

DESCRIPTION

J.N. 0055.38

LITTLE ROCK WILD FLOWER SANCTUARY

BENCH MARK CIRCUIT No. 3.

ADJ. ELEV.

ON LINE "B"
FROM B-5 AT 116th ST EAST,
THENCE EAST TO B-1

Pg 265 to pg. 266

3RD RUN

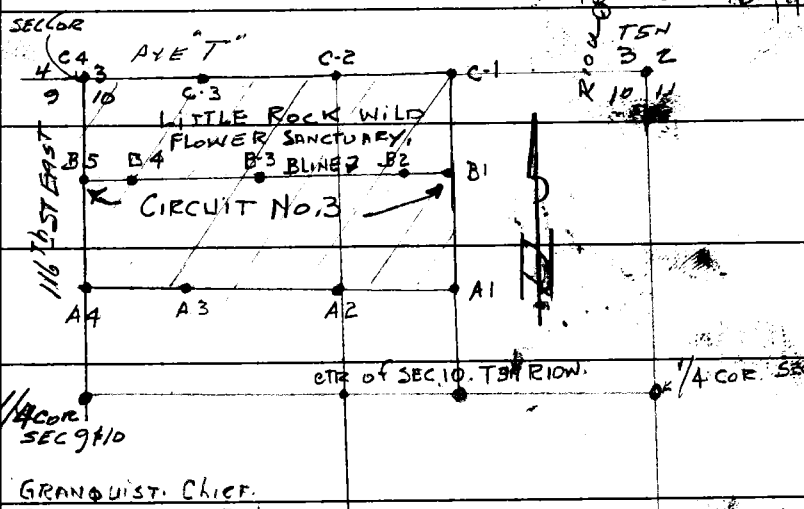

2ND RUN

DIFF.

1ST RUN

B.M.

GRANQUIST. Chief.
J. MALDONADO. Instr.
E. MARTINEZ, Rod
AA MARTINEZ. Rod
G.E. Cook, Check Notes.

NOTE: ANY ADDITIONS OR CHANGES ON THIS SHEET MUST BE MADE OR CIRCLED IN RED INK, WITH DATE AND NAME OF PERSON MAKING CHANGE.

Do not extend notes this side of this line

PLEASE RETURN TO
LOS ANGELES COUNTY SURVEYOR
725 LOS ANGELES COUNTY ENGINEERING BLDG.

765420 S & E-353 4-54

768420 S & E-353 4-54

PLEASE RETURN TO
LOS ANGELES COUNTY SURVEYOR
725 LOS ANGELES COUNTY ENGINEERING BLDG.

NOTE: ANY ADDITIONS OR CHANGES ON THIS SHEET MUST BE MADE OR CIRCLED IN RED INK, WITH DATE AND NAME OF PERSON MAKING CHANGE.

Do not extend notes this side of this line

B.M.	1ST RUN	DIFF.	2ND RUN	3RD RUN	ADJ. ELEV.	DESCRIPTION
B.M. "B-5"	2818.359 ✓					B.M. "B-5" EL.= 2818.359 — UNADJ. FIELD ELO FB 2607 Pg 248
+	5.153		5.191			B-5: AVE T-2 & 116TH ST. East
π	2823.512 ✓	+1.332	+1.332			2" I.P. CEM. PLUG & L.A. CO. ENGR. TAG 3" UP.
−	3.821		3.859			With 2" I.P. White MARKER post 3 ft Hi & 2 ft SE ly of COR
T.P. #1	2819.691 ✓					STK. "B" LINE 250' E of 116TH ST E
+	5.208		5.298			
π	2824.899 ✓	+0.829	+0.832			
−	4.379		4.466			
T.P. 2	2820.520 ✓					STK. B LINE 500' E " 116TH ST. East
+	5.310		5.401			
π	2825.830 ✓	+1.127	+1.130			
−	4.183		4.271			
B.M. "B-4"	2821.647 ✓					B.M. "B-4" EL= FB 2607-266
+	4.759		4.623	4.370		B-4. ON LINE B. 661.14' East of 116TH ST. East
π	2826.406 ✓	+1.229	+1.225	+1.227		2" I.P. CEM PLUG & L.A. CO. ENGR. TAG 3" UP.
−	3.530		3.398	3.143		With 2" I.P. White MARKER post 3 ft High & 2' SE ly of COR.
T.P. 3	2822.876 ✓					
+	5.206		5.302			T.P. 3. STK ON LINE B. = 250' E. of B-4
π	2828.082 ✓	+1.564	+1.563			
−	3.642		3.739			
T.P. 4.	2824.440 ✓					STK. ON B LINE 250' E. of T.P. 3
+	2.896		2.788			
π	2827.336 ✓	−0.385	−0.384			
−	3.281		3.172			
T.P. 5	2824.055 ✓					STK. " " " " " " " T.P. 4
+	6.233		6.168	6.312		
π	2830.288 ✓	+2.113	+2.117	+2.112		
−	4.120		4.051	4.200		
T.P. 6	2826.168 ✓					STK. " " " " " " T.P. #5

JOB NO. 005538 SURVEY OF Little Rock W.F. SANT. NOTES RED.
SURVEY BY H.E. Granquist DATE
NOTES BY H.E.G. DATE 8/13/59 NOTES CHKD. Miller
INDEXED [illegible] DATE DATE

F.B. 2607 PG. 266

76S420 S & E-353 4-54

PLEASE RETURN TO
LOS ANGELES COUNTY SURVEYOR
725 LOS ANGELES COUNTY ENGINEERING BLDG.

NOTE: ANY ADDITIONS OR CHANGES ON THIS SHEET MUST BE MADE OR CIRCLED IN RED INK, WITH DATE AND NAME OF PERSON MAKING CHANGE.

Do not extend notes this side of this line

B.M.	1ST RUN	DIFF.	2ND RUN	3RD RUN	ADJ. ELEV.	DESCRIPTION
T.P. 6	2826.168					SEE Pg 266 bot for descr
+	5.149		5.232			
π	2831.317	+0.140	+0.141			
−	5.009		5.091			
T.P. 7	2826.308					Stk "B" Line 250 ft. E of T.P. 6
+	6.468		6.328			
π	2832.776	+0.422	+0.425			
−	6.046		5.903			
B.M. "B-3"	2826.730					B.M. "B-3" El. = FB.2607-267
+	5.519		5.481			B-3 on Line B4/B3 42 = 6 ft of 116th St East
π	2832.249	+1.481	+1.481			2" I.P. Cem. Plug & L.A.Co. Engr Tag. 3" U.P.
−	4.038		4.000			with 2" I.P. White Marker post 2' S'ly of Tag
T.P. 8	2828.211					Stk. B Line 250' E. of B-3
+	5.020		4.810			
π	2833.231	+1.490	+1.489			
−	3.530		3.321			
T.P. 9	2829.701					Stk. "B" Line 250' E of T.P. 8. East of flat wash
+	7.999		7.910			
π	2837.700	+3.555	+3.557			
−	4.444		4.353			
T.P. 10	2833.256					Stk. "B" Line 250' E of T.P. 9
+	5.698		5.769			
π	2838.954	+0.219	+0.218			
−	5.479		5.551			
T.P. 11	2833.475					Stk. " " " T.P. 10
+	6.488		6.370			
π	2839.963	+0.656	+0.659			
−	5.832		5.711			
T.P. 12	2834.131					Stk " " " 250' W of B-2

NOTES RED _____ JOB NO. 0055.38 SURVEY OF Little Rock Wild Flower Sanctuary
DATE _____ SCALE _____ BY H.E. Granquist
NOTES CHKD. Miller NOTES BY H.E.G. DATE 8/13/59
DATE _____ INDEXED K. C. Tobias DATE _____

F.B. 2607 PG. 267

769420 S & E-353 4-54

PLEASE RETURN TO
LOS ANGELES COUNTY SURVEYOR
725 LOS ANGELES COUNTY ENGINEERING BLDG.

NOTE: ANY ADDITIONS OR CHANGES ON THIS SHEET MUST BE MADE OR CHECKED IN RED INK, WITH DATE AND NAME OF PERSON MAKING CHANGE.

Do not extend notes this side of this line

JOB NO. 55.38 SURVEY OF Little Rock Wild Flower Sanctuary NOTES RED
SURVEY BY H.E. Grandquist DATE
NOTES BY H.E.G. DATE 8/13/59 NOTES CHKD. Miller
INDEXED J. C. Johnson DATE DATE

F.B. 260 PG. 268

B.M.	1ST RUN	DIFF.	2ND RUN	3RD RUN	ADJ. ELEV.	DESCRIPTION
T.P. 12	2834.131					SEE BOT Pg 267 for descr.
+	6.030		5.896			
Π	2840.161	+0.549	+0.551			
−	5.481		5.345			
B.M. "B-2"	2834.680					BM "B-2" EL: FB 2607-268
+	6.287		6.122			B-2 on B Line 661.14' West of B-1,
Π	2840.967	+0.290	+0.292			2" I.P. Cem. plug F.L.A.Co. Engr. Tag. 3" U.P.
−	5.997		5.830			With 2" I.P. marker post 2 ft SE ly of Cor.
T.P. 13	2834.970					STK. 250' E. of B-2
+	6.323		6.750			
Π	2841.893	+2.583	+2.584			
−	4.340		4.166			
T.P. 14	2837.553					STK. B Line 250' E of TP. 13
+	6.184		6.286			
Π	2843.737	+2.722	+2.723			
−	3.462		3.563			
B.M. B-1	2840.275					Unadj. Fild Elv. BM "B1" EL: 2840.290 FB 2607 Pg
						B-1 = W 1/4 Cor. of NE 1/4 of NE 1/4 Sec. 10, T5N. R10W
						2" I.P. Cem. plug F.L.A.Co. Engr. Tag. U.P. 3" With
						2" I.P. White Marker post 3 ft. high & 2 ft
						SE ly of Cor.

NOTES RED. JOB NO. 0055.35 SURVEY OF Hi Vista W.F.S.
DATE SURVEY BY H.E. GRANQUIST
NOTES CHKD. W.H. Cook NOTES BY H.E.G. DATE 10/16/59
DATE INDEXED A. C. Johnson DATE

F.B. 2607 Pg. 301

NOTE: ANY ADDITIONS OR CHANGES ON THIS SHEET MUST BE MADE OR CIRCLED IN RED INK, WITH DATE AND NAME OF PERSON MAKING CHANGE.

PLEASE RETURN TO
LOS ANGELES COUNTY SURVEYOR
725 LOS ANGELES COUNTY ENGINEERING BLDG.

Do not extend notes this side of this line

DESCRIPTION

J.N. 0055.35

Hi Vista Wild Flower Sanctuary

Bench Mark Levels

Circuit No. 2.

F.B. 2607 Pg. 301 to Pg. 308
For Notes Circuit No 1.
See F.B. 2607 Pg. 31 To 44

ADJ. ELEV.

3RD RUN

2ND RUN

DIFF.

1ST RUN

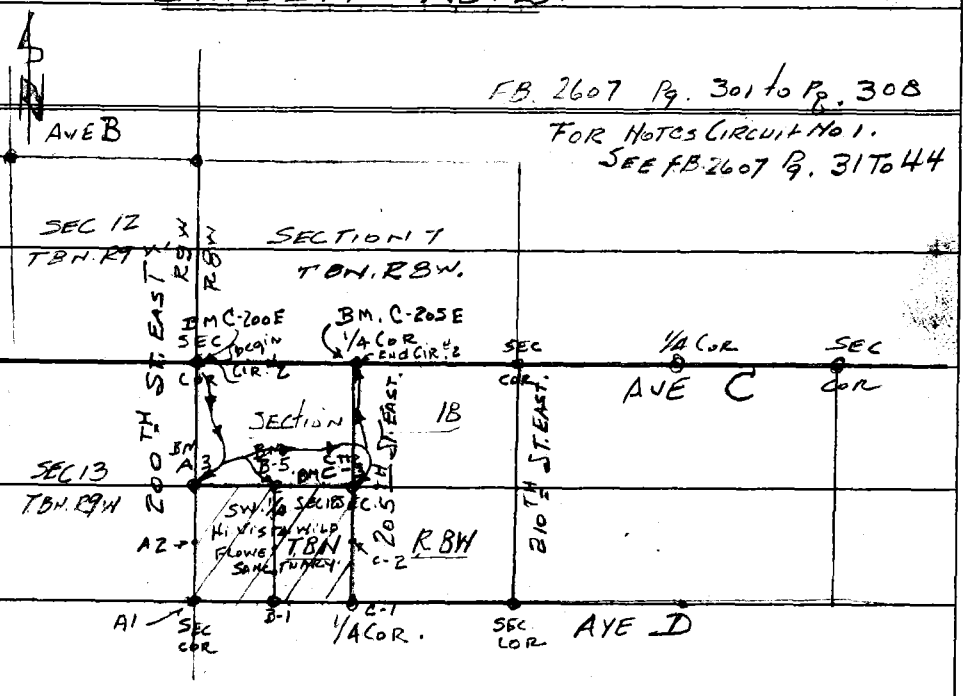

B.M.

H.E. Granquist Chief.
J. Maldonado. Instr.
G.E. Cook Rod & Peg Notes
A. Martinez Rod
E. Martinez Rod

765420 S & E-353 4-54

768420 S & E-383 4-54

PLEASE RETURN TO
LOS ANGELES COUNTY SURVEYOR
725 LOS ANGELES COUNTY ENGINEERING BLDG.

NOTE: ANY ADDITIONS OR CHANGES ON THIS SHEET MUST BE MADE OR CIRCLED IN RED INK, WITH DATE AND NAME OF PERSON MAKING CHANGE.

Do not extend notes this side of this line

JOB NO. 0055.35 SURVEY OF Hi Vista Wks.
SURVEY BY H.E. GRANQUIST
NOTES BY H.E.G. DATE 10/16/59
INDEXED C. Johnson DATE
NOTES RED. DATE
NOTES CHKD. DATE

B.M.	1ST RUN	DIFF.	2ND RUN	3RD RUN	ADJ. ELEV.	DESCRIPTION (Unadjusted Field Elev.)
B.M. "C-200E"	2779.525					B.M. "C-200E" EL. = 2779.525 FB 2607 Pg 38
+	10.417		10.200			AVE C & 200th St. East, S TOT Section Cor.
π	2789.942	+9.614	+9.611			Co Surv Mon (B'Op) stmpd 12, 13, 7, 18, T.8N.
−	0.803		0.589			RB 9W, 1927.
T.P. #1	2789.139					STK. E Si. 200 ft St. E. 200' S. of AVE C.
+	8.852		8.990			
π	2797.991	+8.574	+8.573			
−	0.278		0.417			
T.P. 2	2797.713					STK. E. Si. 200 ft St. E. 400 Ft. So of
+	8.432		8.308			AVE C.
π	2806.145	+7.601	+7.602			
−	0.831		0.706			
T.P. 3	2805.314					STK E Gut. " " " 600 ft " " Ave C.
+	9.583		9.678			
π	2814.897	+9.311	+9.310			
−	0.272		0.368			
T.P. 4	2814.625					STK E bnk " " " 800 " " " Y Flag
+	9.443		9.612			
π	2824.068	+9.213	+9.211			
−	0.230		0.401			
T.P. 5	2823.838					STK. E. Gut. " " " 1000' " " " Y Flag
+	10.239		10.070			
π	2834.077	+9.640	+9.639			
−	0.599		0.431			
T.P. 6	2833.478					Stk E. bnk " " " 1200 " " Y Flag
+	9.441		9.227			
π	2842.919	+8.893	+8.895			
−	0.548		0.332			
T.P. 7	2842.371					E Gut " " " 1400' " " Y Flag

F.B. 2607

76S420 S & E-353 4-54

PLEASE RETURN TO
LOS ANGELES COUNTY SURVEYOR
725 LOS ANGELES COUNTY ENGINEERING BLDG.

NOTE: ANY ADDITIONS OR CHANGES ON THIS SHEET MUST BE MADE OR CIRCLED IN RED INK, WITH DATE AND NAME OF PERSON MAKING CHANGE.

Do not extend notes this side of this line

B.M.	1ST RUN	DIFF.	2ND RUN	3RD RUN	ADJ. ELEV.	DESCRIPTION
T.P.7	2942.371					SEE Pg. 302 for descr.
+	9.763		9.508			
π	2952.134	+9.006	+9.006			
	0.757		0.502			
T.P.8	2951.377					STK. E. GUT 200 Th ST E. 1500' S. of AVE C. Y Flag
+	10.019		10.132			
π	2961.396	+9.698	+9.695			
−	0.321		0.437			
T.P.9	2961.075					STK E GUT " " 1700' So. " " Y Flag
+	10.483		10.532			
π	2971.558	+10.170	+10.169			
−	0.313		0.363			
T.P.10	2971.245					STK. E. GUT " " 1900' " "
+	11.139		11.332			
π	2982.384	+10.908	+10.906			
−	0.231		0.426			
T.P.11	2982.153					STK E. GUT " " " 2100' " "
+	11.280		11.269			
π	2993.433	+10.949	+10.948			
−	0.331		0.321			
T.P.12	2993.102					STK E bnk " " 2B " "
+	11.818		11.288			
π	3004.920	+9.066	+9.066			
	2.752		2.222			
BM. "A-3"	3002.168					B.M. "A-3" EL. = FB. 2607-303
+	6.392		6.244			AVE C-8 & 200 Th ST. East & 1/4 SEC. COR.
π	3008.560	+1.745	+1.745			C.S. MON. (18" Deep) Stmpd. 13, 18, T8N
−	4.647		4.499			R8W & R9W. 1/4 SEC. COR.
B.M. "R.P. A3"	3003.913					B.M. R.P. A-3 SEE Pg. 304 for descr.

NOTES RED ____ JOB NO. 0055.35 SURVEY OF Hillside W.F.S.
DATE ____ SURVEY BY H.E. GRANQUIST
NOTES CHKD W.H. Cook NOTES BY H.E.G. DATE 10/16/59
DATE ____ INDEXED J. C. Johnson DATE ____

F.B. 2607 PG. 303

768420 S & E-353 4-54

PLEASE RETURN TO
LOS ANGELES COUNTY SURVEYOR
725 LOS ANGELES COUNTY ENGINEERING BLDG.

NOTE: ANY ADDITIONS OR CHANGES ON THIS SHEET MUST BE MADE OR CIRCLED IN RED INK, WITH DATE AND NAME OF PERSON MAKING CHANGE.

Do not extend notes this side of this line

B.M.	1ST RUN	DIFF.	2ND RUN	3RD RUN	ADJ. ELEV.	DESCRIPTION
B.M. R.P. A-3	29 3003.913					B.M. R.P. A-3 EL. FB 2607-304
+	3.116		2.955			AVE C-8 & 200TH ST. EAST. E. side.
π	29 3007.029	-2.954	-2.954			2" I.P. CEM. plug & L.A. Co. ENGR TAG (3" UP).
−	6.070		5.909			ON N. BDRY. of SANCTUARY & 100 FT. E. of 1/4 COR
T.P. 13	29 3000.959					SEC. 13, 18, T8N, R8W & R9W.
+	2.712		2.693			STK. N Bdry. 250' E. OF 200TH ST. E.
π	29 3003.671	-2.078	-2.077			
−	4.790		4.770			
T.P. 14	28 2998.881					STK " " 500' E " " " "
+	3.852		3.658	3.462		
π	29 3002.733	-1.869	-1.864	-1.867		
−	5.721		5.522	5.329		
T.P. 15	28 2997.012					STK. " " 750' E " " "
+	4.761		4.631			
π	29 3001.773	+0.681	+0.680			
−	4.080		3.951			
T.P. 16	28 2997.693					STK. " " 1000' E " " "
+	3.898		3.671			
π	29 3001.591	-0.630	-0.632			
−	4.528		4.303			
B.M. "B-5"	28 2997.063					B.M. B-5 EL. FB. 2607-304
+	5.120		4.987			AVE C-8 & 1347.07' East of 200TH ST, East
π	29 3002.183	+0.280	+0.283			2" I.P. CEM. plug & L.A. Co. ENGR TAG (3" UP.)
−	4.840		4.704			ON North BDRY of HiVista Wild [illegible]ER
T.P. 17	28 2997.343					SANCTUARY
+	4.033		3.879			T.P. 17. STK. N. BDRY. of SANC. 250' [illegible]
π	29 3001.376	-1.170	-1.172			
−	5.203		5.051			
T.P. 18	28 2996.173					STK. & N. POT. 18+51.82 fr. 200TH STE

JOB NO. 005535 SURVEY OF HiVista WF 5
SURVEY BY H.E. GRANQUIST
NOTES BY H.E.G. DATE 10/16/59
INDEXED DATE
NOTES RED. DATE
NOTES CHKD. DATE

F.B. 2607 PG. 304

768420 S & E-353 4-54

PLEASE RETURN TO
LOS ANGELES COUNTY SURVEYOR
725 LOS ANGELES COUNTY ENGINEERING BLDG.

NOTE: ANY ADDITIONS OR CHANGES ON THIS SHEET MUST BE MADE OR CIRCLED IN RED INK, WITH DATE AND NAME OF PERSON MAKING CHANGE.

Do not extend notes this side of this line

B.M.	1ST RUN	DIFF.	2ND RUN	3RD RUN	ADJ. ELEV.	DESCRIPTION
T.P. 18	2896.173					SEE bot Pg. 304 for descr.
+	1.917		1.752			
π	2898.090	-5.175	-5.178			
−	7.092		6.930			
T.P. 19	2890.998					STK. N. Bdry. 750' E of B-5
+	2.811		2.608			
π	2893.809	-4.160	-4.159			
−	6.971		6.767			
T.P. 20	2886.838					STK " " 1000' E " B-5
+	3.609		3.412			
π	2890.447	-2.212	-2.213			
−	5.821		5.625			
B.M. C-3	2884.626					B.M. "C-3" ELV. = F.B. 2607-305
+	6.049		5.763			AVE C-8 & 205TH ST. E. & Int & Ctr. of Sec. 18
π	2890.675	+2.207	+2.208			Co. Engr. Mon (4" up) Stmpd CTR. SEC.
−	3.842		3.555			18, T8N, R8W, R.E. 5869
B.M. R.P.C-3	2886.833					B.M. R.P.C-3 ELV. = F.B. 2607-305
+	2.161		1.943			AVE C-8 & 205TH ST. E. & 100 ft So. of Ctr.
π	2888.994	-8.189	-8.187			of SEC. 18, T8N. R8W & ON & 205TH ST. E.
−	10.350		10.130			2" I.P. Cem. Plug & L.A. Co. Engr. Tag. 18' deep
T.P. 21	2878.644					T.P. STK. 100' N. of AVE C-8 & 205TH
+	0.751		0.749			ST. EAST.
π	2879.395	-7.954	-7.953			STK. 300' N. " " " " Y Flag
−	8.705		8.702			
T.P. 22	2870.690					
+	0.508		0.358			
[illegible]	2871.198	-8.747	-8.747			
	9.255		9.105			
T.P. 23	2861.943					Stk. 500' " " " " Y Flag

NOTES RED. JOB NO. 005535 SURVEY OF Hi Vista W.F.S.
DATE SURVEY BY H.E. Grandvist.
NOTES CHKD. H. Cook NOTES BY H.E.G. DATE 10/16/59
DATE INDEXED C. Johnson DATE

F.B. 2607 PG. 305

766420 S & E-383 4-54

PLEASE RETURN TO
LOS ANGELES COUNTY SURVEYOR
725 LOS ANGELES COUNTY ENGINEERING BLDG.

NOTE: ANY ADDITIONS OR CHANGES ON THIS SHEET MUST BE MADE OR CIRCLED IN RED INK, WITH DATE AND NAME OF PERSON MAKING CHANGE.

Do not extend notes this side of this line

JOB NO 005535 SURVEY OF Hillside Wt F S
SURVEY BY H.E. GRANQUIST
NOTES BY H.E.G. DATE 10/16/59
INDEXED C. JORDAN DATE
NOTES RED. DATE
NOTES CHKD. DATE

F.B. 267 PG. 306

B.M.	1ST RUN	DIFF.	2ND RUN	3RD RUN	ADJ. ELEV.	DESCRIPTION
T.P.23	8 2961.943					SEE Pg. 305 bot for descr
+	8 0.528		0.443			
π	2962.471	-9.020	-9.020			
−	9.548		9.463			
T.P.24	8 2952.923					STK 700' N. of AVE C-8-& 205TH STE
+	8 0.771		0.608			
π	2953.694	-7.541	-7.542			
−	8.312		8.150			
T.P.25	8 2945.382					STK. on 205TH STE: 900' N. of AVE C-8
+	8 1.253		1.149			
π	2946.635	-7.875	-7.874			
−	8 9.128		9.023			
T.P.26	8 2937.507					STK " " " " 1100' " " " "
+	8 1.137		0.923			
π	2938.644	-8.731	-8.730			
−	8 9.868		9.653			
T.P.27	8 2928.776					STK " " " 1300' " " "
+	8 1.104		0.948			
π	2929.880	-7.845	-7.842			
−	8 8.949		8.790			
T.P.28	8 2920.931					STK " " " 1500' " "
+	8 0.410		0.293			
π	2921.341	-9.619	-9.618			
−	8 10.029		9.911			
T.P.29	8 2911.312					STK. " " 1700 " "
+	8 0.765		0.619			
π	2912.077	-7.986	-7.984			
−	8 8.751		8.603			
T.P.30	8 2903.326					STK. " " 1900 " " "

76S420 S & E-353 4-54

PLEASE RETURN TO
LOS ANGELES COUNTY SURVEYOR
725 LOS ANGELES COUNTY ENGINEERING BLDG.

NOTE: ANY ADDITIONS OR CHANGES ON THIS SHEET MUST BE MADE OR CIRCLED IN RED INK, WITH DATE AND NAME OF PERSON MAKING CHANGE.

Do not extend notes this side of this line

B.M.	1ST RUN	DIFF.	2ND RUN	3RD RUN	ADJ. ELEV.	DESCRIPTION
T.P. 30	2803.326					For descr. See Pg. 306 bot.
+	0.378		0.210	0.437		
π	2803.704	-9.421	-9.427	-9.424		
-	9.799		9.637	9.861		
T.P. 31	2893.905					STK. ON 205th ST. E. 2000' N of AVE C-8
+	0.962		0.847	0.901		
π	2894.867	-9.450	-9.551	-9.449		
-	10.412		10.398	10.350		
T.P. 32	2884.455					STK " " " " 2200' " "
+	0.598		0.547			Y Flag
π	2885.053	-9.828	-9.831			
-	10.426		10.378			
B.M. "C-205E"	2874.627					B.M. "C-205E" Elv. = 2774.614 ← Unadjusted Field Elev. F.B. 2607-40
						Ave C & 205th St. E. Int & 1/4 Sec. Cor.
						C.S. Mon (18" deep) Stmpd 7, 18, T8N. R8W. 1/4 Sec. Cor.

NOTES RED _____ JOB NO. 0055.35 SURVEY OF Hi Vista W.F.S.
DATE _____ SURVEY BY H.E. Grand Hist
NOTES CHKD. W.H. Cook NOTES BY H.E.G. DATE 10/19/59
DATE _____ INDEXED A. C. Johnson DATE _____

F.B. 2607 PG. 307

F. B. 2607 PG. 309

NOTES RED. JOB NO. 0055-35 SURVEY OF Hi Vista W.F.S.
DATE SURVEY BY H.E. GRANQUIST
NOTES CHKD. W. H. Cook NOTES H.E.G DATE 10/19/59
DATE INDEXED E. C. Johnson DATE

DESCRIPTION

J.N. 0055.35

Hi Vista Wild Flower Sanctuary

Bench Mark Circuit

No. 3.

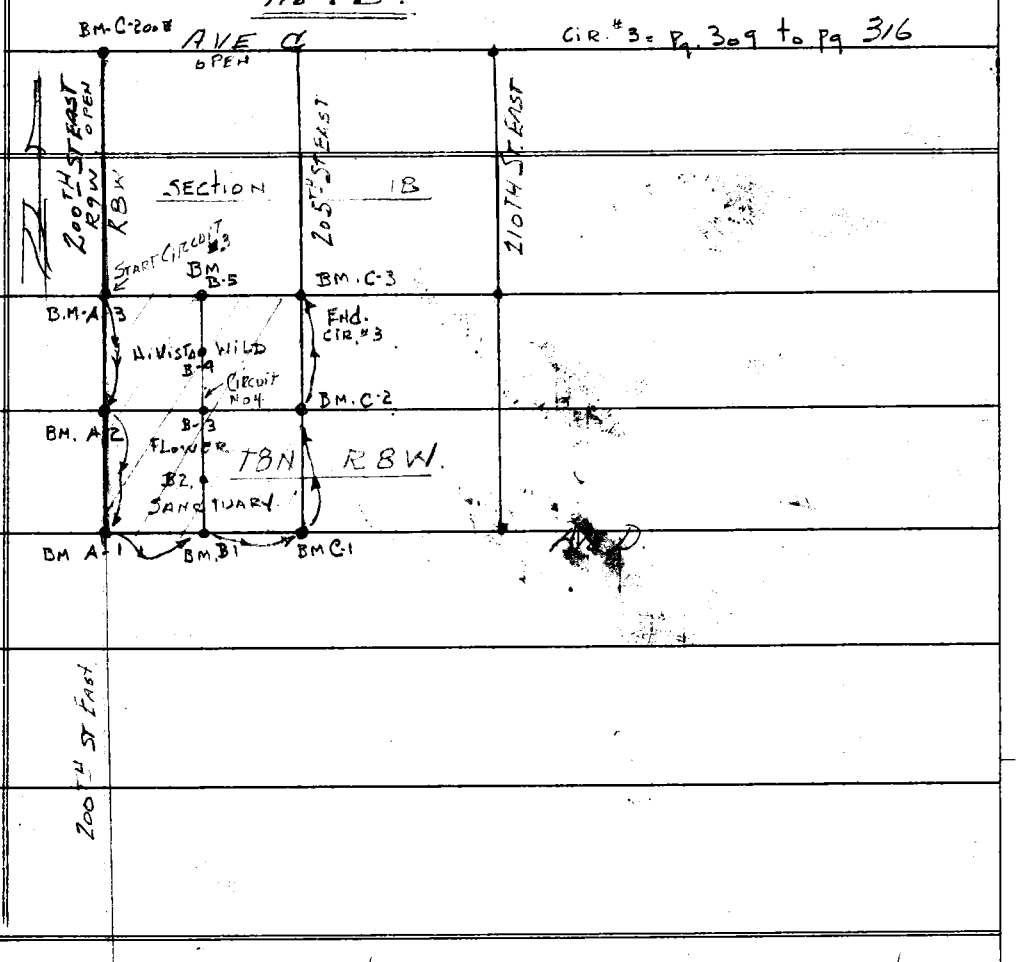

ADJ. ELEV.
3RD RUN
2ND RUN
DIFF.
1ST RUN
B.M.

NOTE: ANY ADDITIONS OR CHANGES ON THIS SHEET MUST BE MADE OR CIRCLED IN RED INK, WITH DATE AND NAME OF PERSON MAKING CHANGE.

Do not extend notes this side of this line

PLEASE RETURN TO
LOS ANGELES COUNTY SURVEYOR
725 LOS ANGELES COUNTY ENGINEERING BLDG.

766420 S & E-353 4-54

765420 S & E-353 4-54

PLEASE RETURN TO
LOS ANGELES COUNTY SURVEYOR
725 LOS ANGELES COUNTY ENGINEERING BLDG.

NOTE: ANY ADDITIONS OR CHANGES ON THIS SHEET MUST BE MADE OR CIRCLED IN RED INK, WITH DATE AND NAME OF PERSON MAKING CHANGE.

Do not extend notes this side of this line

B.M.	1ST RUN	DIFF.	2ND RUN	3RD RUN	ADJ. ELEV.	DESCRIPTION
B.M. "A-3"	29 3002.168					B.M. "A-3" EL = 2902.168 3002.168 (UNADJUSTED FIELD ELV.) F.B. 2607 Pg 303
+	29 11.749		11.801			AVE. C-8 & 200TH ST. E & 1/4 SEC. COR.
π	3013.917	+11.463	+11.462			C.S. MON. (18" DUCP.) stmpd 13, 18, T8N. R8W. R. R9W
−	29 0.286		0.339			1/4 SEC. COR.
T.P. #1	3013.631					STK. E. bnr 200th ST. E 200' S of AVE C-8
+	29 10.408		10.098			
π	3024.039	+9.827	+9.827			
−	29 0.581		0.271			
T.P. 2	3023.458					STK E. GUT " " 400' S " " "
+	29 11.263		11.253			
π	3034.721	+10.893	+10.890			
−	29 0.370		0.363			
T.P. #3	3034.351					STK. E. GUT " " 600' S " " "
+	29 11.069		11.232			
π	3045.420	+10.757	+10.754			
−	29 0.312		0.478			
T.P. 4	3045.108					STK. E. GUT " " 800' S " " "
+	29 11.409		11.502			
π	3056.517	+11.179	+11.179			
−	29 0.230		0.323			
T.P. 5	3056.287					STK E GUT " " 1000' S " " "
+	29 11.308		11.402			
π	3067.595	+10.999	+11.000			
−	29 0.309		0.402			
T.P. 6	3067.286					STK E. GUT " " 1200' S " " "
+	29 9.759		9.813			
π	3077.045	+7.920	+7.922			
−	29 1.839		1.891			
B.M. A-2	3075.206					SEE TOP Pg 311 for descr.

NOTES RED. DATE CHKD. DATE

JOB NO. 0055 SURVEY OF Hi Vista WFS
SURVEY BY H. E. Granquist
NOTES BY H. E. G. DATE 10/19/59
INDEXED A. C. Johnson DATE

F.B. 2607 PG. 310

768420 S & E-353 4-54

PLEASE RETURN TO
LOS ANGELES COUNTY SURVEYOR
725 LOS ANGELES COUNTY ENGINEERING BLDG.

NOTE: ANY ADDITIONS OR CHANGES ON THIS SHEET MUST BE MADE OR CIRCLED IN RED INK, WITH DATE AND NAME OF PERSON MAKING CHANGE.

Do not extend notes this side of this line

B.M.	1ST RUN	DIFF.	2ND RUN	3RD RUN	ADJ. ELEV.	DESCRIPTION
B.M. "A-2"	29 3075.206					B.M. "A-2" El. = F.B. 2607-311
+	29 4.923		4.739			AVE C/L & 200TH ST. East & Int.
π	29 3080.129	+0.951	+0.951			2" I.P. CEM. PLUG & L.A. Co. Engr. Tag. 12" deep
−	29 3.972		3.788			1335.96' N. of S.W. Cor. of SEC. 18, T8N, R8W
B.M. "R.P.A-2"	29 3076.157					B.M. "R.P.A-2" El. F.B. 2607 Pg 31
+	29 9.608		9.670			AVE C/L & 200TH ST. East. E. Side.
π	29 3085.765	+8.768	+8.768			Co. Engr. Mon. (6" up) Stmp'd B.M. R.P.A-2
−	29 0.840		0.902			R.E. 5869, 30 FT. East of & Int. & A-2.
T.P. 7	29 3084.925					Stk. E. Gut 200TH St. E. 200 FT So. of A-2
+	29 10.770		10.778	10.536		
π	29 3095.695	+10.183	+10.185	+10.184		
−	29 0.587		0.593	0.352		
T.P. 8	29 3095.108					Stk. E. Gut " " 400 FT " "
+	30 10.773		10.991			
π	30 3105.881	+10.396	+10.399			
−	31 0.377		0.592			
T.P. 9	31 3105.504					Stk. E. Gut " " " 600 " "
+	30 11.012		10.995			
π	30 3116.516	+10.747	+10.747			
−	30 0.265		0.248			
T.P. 10	30 3116.251					Stk. E. Gut. " " " 800 " "
+	30 10.748		10.688			
π	30 3126.999	+10.205	+10.204			
−	30 0.543		0.484			
T.P. 11	30 3126.456					Stk. E " " " " 1000 " " "
+	30 11.835		11.750			
π −	30 3138.291	+11.608	+11.609			
π −	30 0.227		0.341			
T.P. 12	30 3138.064					Stk. E bnk " " " 1150 " "

NOTES RED _____ JOB NO. 00555 SURVEY OF H. 115th W.F.S.
DATE _____ SURVEY BY H.E. GRANGRUST
NOTES CHKD W. H. Cook NOTES BY H.E.G.
DATE _____ INDEXED _____ DATE 10/19/59
DATE _____

F.B. 2607 PG. 311

76S420 S & E-353 4-54

PLEASE RETURN TO
LOS ANGELES COUNTY SURVEYOR
725 LOS ANGELES COUNTY ENGINEERING BLDG.

NOTE: ANY ADDITIONS OR CHANGES ON THIS SHEET MUST BE MADE OR CIRCLED IN RED INK, WITH DATE AND NAME OF PERSON MAKING CHANGE.

Do not extend notes this side of this line

B.M.	1ST RUN	DIFF.	2ND RUN	3RD RUN	ADJ. ELEV.	DESCRIPTION
T.P. 12	30 ~~3~~ 38.064					STK. E. bnk 200th St E. 11.50' S. of A-2.
+	10.342		10.362			
π	30 ~~3~~ 48.406	+10.094	+10.094			
−	0.248		0.268			
T.P. 13	30 ~~3~~ 48.158					
+	9.670		9.419			
π	30 ~~3~~ 57.828	+5.223	+5.225			
−	4.447		4.194			
B.M. "A-1"	30 ~~3~~ 53.381					B.M. "A-1" EL. = 2607-B 312 AVE D & 200TH ST. E. & Int & SW. Cor of Sec. 18 C.S. Mon (20" Deep) Stmpd 13, 18, 19, 24, T. 8N, R. 8W. R. 9W, 1927,
+	6.186		6.048			
π	30 ~~3~~ 59.567	+4.689	+4.688			
−	1.497		1.360			
B.M. "RPA-1"	30 ~~3~~ 58.070					B.M. "RPA-1" EL. = FB. 2607-B 312 AVE D & 200TH ST. EAST, SW. Cor. of Sanctuary 2" I.P. Cem. plug & L.A.Co. Engr Tag (3" UP) 30.01' E. & on S. Line of Sec. 18, T8N. R. 8W.
+	4.891		4.761			
π	30 ~~3~~ 62.961	−4.179	−4.178			
−	9.070		8.939			
T.P. 14	30 ~~3~~ 53.891					STK. 50' N. of S. Bdry. 50' N.W. of Spur
+	2.819		2.858			
π	30 ~~3~~ 56.710	−5.100	−5.100			
−	7.919		7.958			
T.P. 15	30 ~~3~~ 48.791					STK. S Bdry of Sanc. Y. Flag
+	0.993		0.879			
π	30 ~~3~~ 49.784	−8.487	−8.487			
−	9.480		9.366			
T.P. 16	30 ~~3~~ 40.304					" " " " Y. Flag
+	0.765		0.581			
π	30 ~~3~~ 41.069	−6.215	−6.217			
−	6.980		6.798			
T.P. 17	30 ~~3~~ 34.089					" " " Y. Flag

JOB NO. 0055.35 SURVEY OF Hillsta W.E. Sanctuary NOTES RED. DATE
SURVEY BY H.E. Granquist NOTES CHKD
NOTES BY H.E.G. DATE 10/19/59 DATE
INDEXED C. Johnson DATE

F.B. 2607 PG. 37

76S420 S & E-353 4-54

PLEASE RETURN TO
LOS ANGELES COUNTY SURVEYOR
725 LOS ANGELES COUNTY ENGINEERING BLDG.

NOTE: ANY ADDITIONS OR CHANGES ON THIS SHEET MUST BE MADE OR CIRCLED IN RED INK, WITH DATE AND NAME OF PERSON MAKING CHANGE.

Do not extend notes this side of this line

B.M.	1ST RUN	DIFF.	2ND RUN	3RD RUN	ADJ. ELEV.	DESCRIPTION
T.P. 17 ✓	30 ~~3~~ 34.089					For descr. See Pg 312.
+	30 2.046		1.964			
π ✓	30 ~~3~~ 36.135	-7.777	-7.778			
−	30 9.823		9.742			
T.P. 18 ✓	30 ~~3~~ 26.312					Stk. S. Bdry. Y. Flag W. of Spur
+	30 3.570		3.356			
π ✓	30 ~~3~~ 29.882	-4.213	-4.214			
−	30 7.783		7.570			
T.P. 19 ✓	30 ~~3~~ 22.099					" " " " " E. of Wash.
+	30 4.414		4.152			
π ✓	30 ~~3~~ 26.513	-1.293	-1.294			
−	30 5.707		5.446			
B.M. B-1" ✓	30 ~~3~~ 20.806					B.M. "B1" EL FB 2607-313
+	30 6.779		6.632			Station B-1, on So Line of Sec. 18 &
π ✓	30 ~~3~~ 27.585	+2.561	+2.562			13+42.34 E. of SW Cor. Sec. 18, T8N. R8W.
−	30 4.218		4.070			2" I.P. Cem. plug & LA. G. Engr tag (3" up)
T.P. 20 ✓	30 ~~3~~ 23.367					With 2" I.P. White Marker Post 2 Ft. Nwly of Cor
+	30 5.062		4.962			Stk. 250 E. of B-1
π ✓	30 ~~3~~ 28.429	-0.365	-0.367			
−	30 5.427		5.329			
T.P. 21 ✓	30 ~~3~~ 23.002					Stk. 50' E of Spur Y. Flag
+	30 2.162		1.978			on S. Bdry.
π ✓	30 ~~3~~ 25.164	-3.829	-3.829			
−	30 5.991		5.807			
T.P. 22 ✓	30 ~~3~~ 19.173					Stk. S. bdry Y. Flag 300' E of Spur
+	30 3.362		3.311			
π ✓	30 ~~3~~ 22.535	-2.846	-2.847			
−	30 6.208		6.158			
T.P. 23 ✓	30 ~~3~~ 16.327					Stk " " " 23+60 fr. W.

NOTES RED. ____ JOB NO. 005535 SURVEY OF Hi Vista W.F. Sanchez Yard
DATE ____ SURVEY BY H.E. Granquist
NOTES CHKD W.H. Cook NOTES BY H.E.G. DATE 10/19/59
DATE ____ INDEXED [illegible] DATE ____

F.B. 2607 PG. 313

768420 S & E-353 4-54

PLEASE RETURN TO:
LOS ANGELES COUNTY SURVEYOR
725 LOS ANGELES COUNTY ENGINEERING BLDG.

NOTE: ANY ADDITIONS OR CHANGES ON THIS SHEET MUST BE MADE OR CIRCLED IN RED INK, WITH DATE AND NAME OF PERSON MAKING CHANGE.

Do not extend notes this side of this line

JOB NO 005535 SURVEY OF Hi Wis to Ave D West
SURVEY BY H E GRAND
NOTES BY H E G DATE 10/20/59
INDEXED C. Johnson DATE
NOTES RED. DATE
NOTES CHKD. DATE

F.B. 2607 Pg. 314

B.M.	1st RUN	DIFF.	2nd RUN	3rd RUN	ADJ. ELEV.	DESCRIPTION
T.P. 23	30 3116.327					SEE Pg. 313 for descr.
+	30 4.527		4.309			
π	31 20.854	-3.395	-3.393			
	30 7.922		7.702			
B.M. "C-1"	31 12.932					B.M. "C1" EL.= FB 2607-314
+	30 5.036		4.893			AVE D & 205TH St East & S 1/4 Cor. Sec. 18
π	31 17.968	+0.460	+0.461			C.S. Mon. 12" deep. Stmpd. "18, 19, T8N. R8W.
−	30 4.576		4.432			1/4 Sec. Cor."
B.M. RP-C1	31 13.392					B.M. R.P. C-1 EL.= FB 2607 Pg. 314
+	30 0.286		0.383			AVE D & 205TH St East. N.W. Cor.
π	31 13.678	-10.541	-10.539			C.E. Mon. 8" up Stmpd. B.M. "R.P. C-1" RE. 5869,
−	10.827		10.922			30' N & 30' W. & In ¼ Cor. Sec. 18, 19, T8N. R8W.
T.P. 24	30 3102.851					STK. 205TH ST. E. 14 of N. of AVE D. W. Si. Rd.
+	0.720		0.572			
π	30 3103.571	-8.102	-8.105			
−	8.822		8.677			
T.P. 25	29 3094.749					STK. W. Si. Rd. 205TH ST. E. 320' N. of AVE D.
+	29 0.298		0.362			
π	30 95.047	-8.999	-8.998			
−	9.297		9.360			
T.P. 26	29 3085.750					STK " " " " " 560 " " "
+	29 0.319		0.374	0.350		
π	30 86.069	-8.301	-8.305	-8.301		
−	29 8.620		8.679	8.651		
T.P. 27	29 3077.449					STK " " " " " 700' " " "
+	29 0.377		0.510			
π	30 77.826	-6.053	-6.052			
−	29 6.430		6.562			
T.P. 28	29 3071.396					STK. Pot. " " " 8432 30 " " "

76S420 S & E-353 4-54

PLEASE RETURN TO
LOS ANGELES COUNTY SURVEYOR
725 LOS ANGELES COUNTY ENGINEERING BLDG.

NOTE: ANY ADDITIONS OR CHANGES ON THIS SHEET MUST BE MADE OR CIRCLED IN RED INK, WITH DATE AND NAME OF PERSON MAKING CHANGE.

Do not extend notes this side of this line

NOTES RED ____ JOB NO. 0055.35 SURVEY OF Hi Vista W.F. Sand
DATE ____ SURVEY BY H.E. GRANQUIST
NOTES CHKD. W.H. Cook NOTES BY H.E.G. DATE 2/20/59
DATE ____ INDEXED ____ C. Johnson DATE ____

B.M.	1ST RUN	DIFF.	2ND RUN	3RD RUN	ADJ. ELEV.	DESCRIPTION
T.P. 28 ✓	29 ~~30~~71.396					SEE pg. 314 bot. for descr.
+	29 1.894		2.034			
π ✓	29 ~~30~~73.290	-9.165	-9.165			
−	29 11.059		11.199			
T.P. 29 ✓	29 ~~30~~62.231					STK 20' E. of 205TH ST. E. 9+40 fr. So 1/4 Cor
+	29 0.938		0.779			
π ✓	29 ~~30~~63.169	-10.920	-10.921			
−	29 11.858		11.700			
T.P. 30 ✓	29 ~~30~~51.311					STK. W. E. of " " " 10+80 " " "
+	29 0.730		0.598			
π ✓	29 ~~30~~52.041	-7.560	-7.559			
−	29 8.290		8.157			
T.P. 31 ✓	29 ~~30~~43.751					STK. W.E. Rd. 205th ST E. 150' So. of AVE C-12
+	29 2.920		2.750			
π ✓	29 ~~30~~46.671	-2.473	-2.472			
−	29 5.393		5.222			
B.M. "C-2" ✓	29 ~~30~~41.278					B.M. "C-2" EL. = FB. 2607-315
+	29 0.742		0.578	0.399		AVE C-12 & 205TH ST. East.
π ✓	29 ~~30~~42.020	-7.469	-7.471	-7.469		2" IP. CEM. Plug & L.A. Co. Engr. Tag. (3" up)
−	29 8.211		8.049	7.868		13+28.93 North of So. 1/4 Cor. Sec. 18, TBN. R8W
T.P. 32 ✓	29 ~~30~~33.809					
+	29 1.304		1.218			T.P. 32, STK. W.Si. 205th ST. E. 200' N. of C-2
π ✓	29 ~~30~~35.113	-8.088	-8.089			
−	29 9.392		9.307			
T.P. 33 ✓	29 ~~30~~25.721					STK. W. Si. 205TH ST E. 400' N. of C-2
+	29 0.982		0.822			
π ✓	29 ~~30~~26.703	-8.262	-8.261			
−	29 9.244		9.083			
T.P. 34 ✓	29 ~~30~~17.459					" W. Si. " " " 600' N "

F.B. 2607 PG. 315

768420 S & E-383 4-54

PLEASE RETURN TO
LOS ANGELES COUNTY SURVEYOR
725 LOS ANGELES COUNTY ENGINEERING BLDG.

NOTE: ANY ADDITIONS OR CHANGES ON THIS SHEET MUST BE MADE OR CIRCLED IN RED INK, WITH DATE AND NAME OF PERSON MAKING CHANGE.

Do not extend notes this side of this line

JOB NO. 0055.35 SURVEY OF H. Vista W.F.S.
SURVEY BY H.E.G. GEANOULIS
NOTES BY H.E.G. DATE 10/20/59
INDEXED C. Johnson DATE
NOTES RED: DATE
NOTES CHKD. DATE

F.B. 2607 Pg. 316

B.M.	1ST RUN	DIFF.	2ND RUN	3RD RUN	ADJ. ELEV.	DESCRIPTION
T.P. 34	29 3017.459					SEE Pg 315 for DESGR.
+	29 0.464		0.327			
π	29 3017.923	-8.348	-8.345			
−	29 8.812		8.672			
T.P. 35	29 3009.111					STK. W. Si. 205 TH ST. E. 800' N. of "C-2"
+	29 0.691		0.684			
π	29 3009.802	-7.840	-7.838			
−	8.531		8.522			
T.P. 36	25 3001.271					STK. " " " " 1000' N " "
+	29 1.277		1.031			
π	29 3002.548	-7.718	-7.719			
−	28 8.995		8.750			
T.P. 37	28 2993.553					STK. " " " " 1200' N " "
+	28 2.222		2.043			
π	28 2995.775	-5.555	-5.556			
−	28 7.777		7.599			
T.P. 38	28 2987.998					STK. " " " 1300' N. " "
+	28 2.344		2.457			
π	28 2990.342	-3.342	-3.343			
−	28 5.686		5.800			
B.M. "C-3"	28 2984.656					

unadjusted field elev.

B.M. "C-3" EL. 28 2984.626 FB. 2607-305
Ave C-8 & 205 TH ST. E. at E. int & ctr. of Sec. 18
Co. Engr. Mon (4" up) stmpd CTR. SEC. 18, T2N, R8W, RE. 5069

NOTES RED _____ JOB NO. 0055.35 SURVEY OF Hi Vista W.F. Sanctuary F. B. 2607 Pg. 317
DATE _____ SURVEY BY H. E. GRANQUIST
NOTES CHKD. W.H. Cook NOTES BY H.E.G DATE 10/20/59
DATE _____ INDEXED _____ DATE _____

DESCRIPTION

J.N. 0055.35

HI VISTA WILD FLOWER SANCTUARY

BENCH MARK LEVELS

CIRCUIT No. 4.

FB. 2607 Pg. 317 to Pg. 320

ADJ. ELEV.

3RD RUN

2ND RUN

DIFF.

1ST RUN

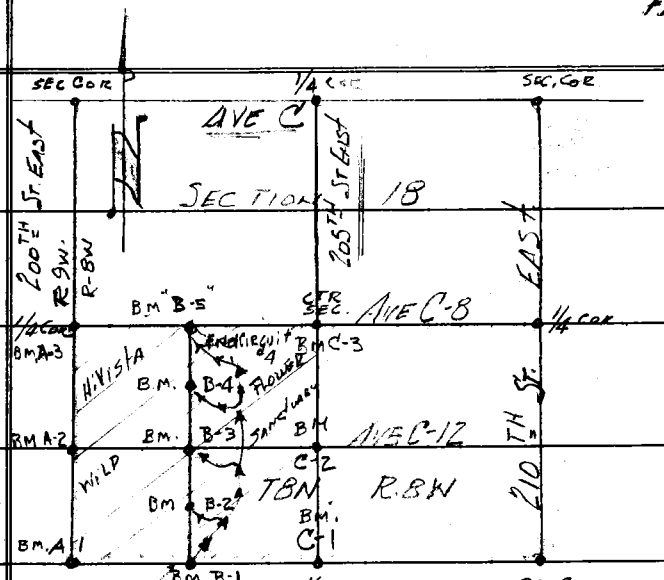

B.M.

GRANQUIST, H.E. Chief.
MALDONADO, J. Instr.
G.E. Cook. Rod
MARTINEZ, E. Rod.
MARTINEZ, A. Rod.

NOTE: ANY ADDITIONS OR CHANGES ON THIS SHEET MUST BE MADE OR CIRCLED IN RED INK, WITH DATE AND NAME OF PERSON MAKING CHANGE.

Do not extend notes this side of this line

PLEASE RETURN TO
LOS ANGELES COUNTY SURVEYOR
725 LOS ANGELES COUNTY ENGINEERING BLDG.

766420 S & E-383 4-54

769420 S & E-883 4-54

PLEASE RETURN TO
LOS ANGELES COUNTY SURVEYOR
725 LOS ANGELES COUNTY ENGINEERING BLDG.

NOTE: ANY ADDITIONS OR CHANGES ON THIS SHEET MUST BE MADE OR CIRCLED IN RED ING, WITH DATE AND NAME OF PERSON MAKING CHANGE.

Do not extend notes this side of this line

JOB NO. 00255.35 SURVEY OF Hydrisla W.F.S.
SURVEY BY H.E. Grandquist
NOTES BY D.F.G. DATE 10/20/59
INDEXED C. Johnson DATE
NOTES RED. DATE
NOTES CHKD. DATE

F.B. 2607 PG. 318

B.M.	1ST RUN	DIFF.	2ND RUN	3RD RUN	ADJ. ELEV.	DESCRIPTION
B.M. B-1	30 3120.806					B.M. "B-1" EL. = 30 3120.806 unadjusted Flow Flu. FB 2607 Pg. 313
+	30 0.608		0.500			Station "B-1" on So. Line of Sec. 18, & 1342.34' E of
π	30 3121.414	-8.950	-8.951			S.W. Cor. Sec. 18, T8N, R8W,
−	9.558		9.451			2" I.P. Cem. plug & L.A. Co. Engr. Tag (3" U.P.) with
T.P. #1	30 3111.856					2" I.P. White Marker post. 2 Ft. N.Wly. of Cor.
+	30 0.859		0.679			T.P. #1 Stk. Near Line 8.200' N. of B-1
π	30 3112.715	-7.303	-7.304			
−	30 8.162		7.983			
T.P. 2	3104.553					T.P. #2 Stk " " 400' N " "
+	30 0.616		0.442			
π	30 3105.169	-11.352	-11.351			
−	29 11.968		11.793			
B.M. "B-2"	3093.201					B.M. "B-2" EL: FB. 2607-318
+	0.316		0.243			Station B-2: 6166.22' North of Station B-1
π	29 3093.517	-8.107	-8.108			2" I.P. Cem. plug & L.A. Co. Engr. Tag. (3" U.P.)
−	29 8.423		8.351			With 2" I.P. White Marker post 2 Ft East of Cor
T.P. 3	3085.094					Stk. Near B-Line 200 Ft. N. of B-2
+	0.752		0.841	0.707		
π	29 3085.846	-10.414	-10.410	-10.411		
−	11.166		11.251	11.118		
T.P. 4	29 3074.680					Stk. Near B-Line 400' N of B-2
+	1.228		1.080			
π	29 3075.908	-7.704	-7.704			
−	8.932		8.786			
T.P. 5	29 3066.976					Stk " " " 550' N " B-2
+	2.011		1.810			
π	29 3068.987	-5.448	-5.447			
−	29 7.459		7.257			
B.M. "B-3"	3061.528					B.M. "B-3" See Pg. 319 for desc'n.

76E420 S & E-353 4-54

PLEASE RETURN TO
LOS ANGELES COUNTY SURVEYOR
725 LOS ANGELES COUNTY ENGINEERING BLDG.

NOTE: ANY ADDITIONS OR CHANGES ON THIS SHEET MUST BE MADE OR CIRCLED IN RED INK, WITH DATE AND NAME OF PERSON MAKING CHANGE.

Do not extend notes this side of this line

NOTES RED _____ JOB NO. 8055.35 SURVEY OF Hi Vista W.F. Sanctuary
DATE _____ SURVEY BY H.E. Grantquist
NOTES CHKD W.H. Cook NOTES BY H.E.G. DATE 10/20/59
DATE _____ INDEXED C. Johnson DATE _____

B.M.	1ST RUN	DIFF.	2ND RUN	3RD RUN	ADJ. ELEV.	DESCRIPTION
B.M. "B-3"	29 3061.528					B.M. "B-3" EL. FB 2607-319
+	0.640		0.377			STATION B-3 = 1332.44 N. of B-1
π	29 3062.168	-9.568	-9.566			2" I.P. Cem. plug & L.A.C. Engr. Tag, 3" up
−	10.208		9.943			With 2" I.P. White Marker post 2 Ft East
T.P. 6	29 3051.960					of Cor.
+	0.944		0.968			T.P. 6. Stk. B Line 250' N of B-3
π	29 3052.904	-7.796	-7.796			
−	8.740		8.764			
T.P. 7	29 3044.164					Stk. Near B Line 375' N " B-3
+	0.460		0.502			
π	29 3044.624	-9.324	-9.326			
−	9.784		9.828			
T.P. 8	29 3034.840					Stk. " " " 500' N. of B-3
+	2.519		2.398			
π	29 3037.359	-4.451	-4.451			
−	6.970		6.849			
B.M. "B-4"	29 3030.389					B.M. "B-4" EL. FB 2607-319
+	0.293		0.371			STATION B-4 = 1949.66 N. of B-1
π	29 3030.682	-8.756	-8.753			2" I.P. Cem. plug & L.A.Co. Engr. Tag
−	9.049		9.124			(3" up.)
T.P. 9	29 3021.633					Stk. Near B-Line 200 Ft N. of
+	0.229		0.273	0.303		B-4.
π	29 3021.862	-8.884	-8.889	-8.887		
−	9.113		9.162	9.190		
T.P. 10	29 3012.749					Stk. Near B-Line 350' N. of B-4
+	0.511		0.403			
π	29 3013.260	-7.940	-7.940			
−	8.451		8.343			
T.P. 11	29 3004.809					Stk. " " " 500' N " B-4

F.B. 2607 Pg. 319

F.B. 2607 Pg. 320

JOB NO. 1055.35 SURVEY OF Hi Vista W.F. Sanct NOTES RED.

SURVEY BY H.E. Grandquist DATE

NOTES BY H.E.G. DATE 10/20/59 NOTES CHKD.

INDEXED L.C. Johnson DATE DATE

PLEASE RETURN TO
LOS ANGELES COUNTY SURVEYOR
725 LOS ANGELES COUNTY ENGINEERING BLDG.

NOTE: ANY ADDITIONS OR CHANGES ON THIS SHEET MUST BE MADE OR CIRCLED IN RED INK, WITH DATE AND NAME OF PERSON MAKING CHANGE.

Do not extend notes this side of this line

B.M.	1ST RUN	DIFF.	2ND RUN	3RD RUN	ADJ. ELEV.	DESCRIPTION
T.P. 11	29 ~~3~~004.809					SEE Pg 319 for descr.
+	1.168		1.008			
⊼	29 ~~3~~005.977	-7.711	-7.712			
−	8.879		8.720			
BM "B-5"	28 ~~29~~97.098					BM "B-5" EL = 28 ~~29~~97.063 FB 2607 Pg 304 (UNadjusted FIELD ELV) AVE C8 & 1347.07 East of 200th STR East 2" T.P. Cem. plug & L.A. Co. Engr Tag (3" up) on North Bdry. of Hi Vista Wild Flower Sanctuary.
		(End of Survey)				