Notes Ck'd by	Survey of	F.B. 2608 Pg.
Man No.	JN Tape Std "F	
Office Work	Surveyed by	
Checked	Notes Date	
Date	Indexed	

Page	Job	Description
		ROAD DEPT. MAINTENANCE YARDS 0778.68
1-5-9	Topog.& Elev.	Telegraph Rd. Yard #105-Loc. & elev. garage, office bldg., gas pump.
11-12	Topog.	Yard #105-Loc. fences & sliding gate.
20	Grades	Telegraph Rd. Yard #105-Paving stakes & grades.
26	Stak.	Yard #105-Paving stakes & grades at Mills Ave. & Anaheim Telegraph Rd.
		NORTH LA PUENTE AREA ADD'L 0303.00
62	Index	C.L. Area Survey bounded by Amar Rd. to the South, Valinda Ave. to the east, Maplegrove St. to the north and Echelon Ave. to the west.

Microfilmed July '85

Notes Ck'd by	Survey of Rd Dept Maint Yard #105
Map No.	JN 077868 Tape Std. °F
Office Work	Surveyed by R L Willey
Checked	Notes ETM Jr Date 4-30-59
Date	Indexed A. C. Johnson 5-7-59

F. B. 2608 PG. 5

JN 077868

ROAD DEPARTMENT

MAINTENANCE YARD #105

Location of

GARAGE, OFFICE BLDG

& GAS PUMP conc Slab

RL Willey
Mankey Jr.
McCall
Swann

RETURN TO
LOS ANGELES COUNTY ENGINEER
LOS ANGELES COUNTY ENGINEERING BLDG.
Do not extend notes outside of this line.
Note: Any Additions or Changes on This Sheet Must be Made or Circled in Red Ink With Date and Name of Person Making Change.

F.B. 2608 PG. 6

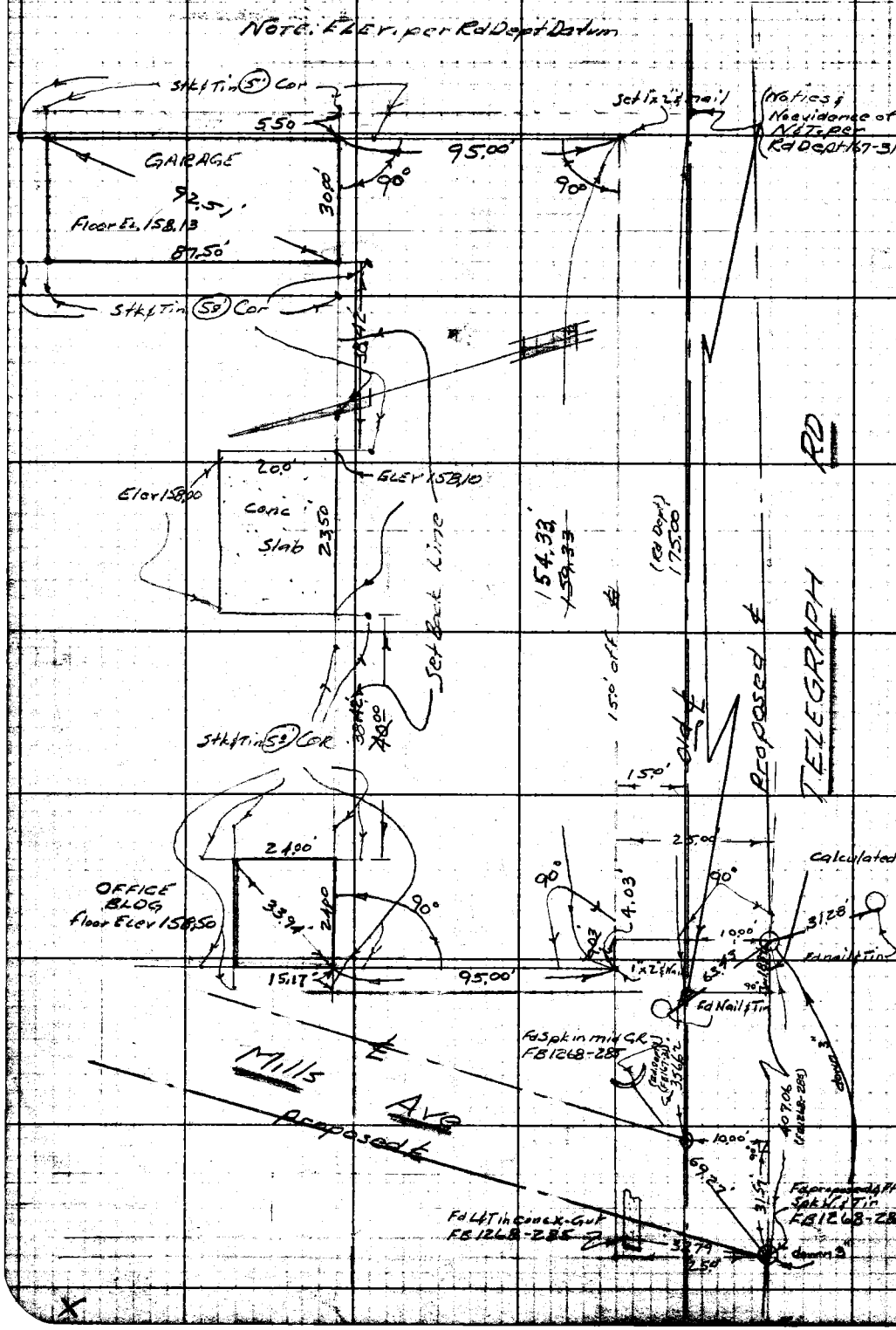

RETURN TO
LOS ANGELES COUNTY ENGINEER
00 LOS ANGELES COUNTY ENGINEERING BLDG.

Do not extend notes this side of this line.

Note: Any Additions or Changes on This Sheet Must be Made or Circled in Red Ink With Date and Name of Person Making Change.

F. B. 2608 Pg. 7

Profile No.	Notes Red	Plotted	Job No.	Division No.
	Date	Date	Survey of	
X-Sec. No.	Notes Chkd	Checked	Survey by	Notes Date
	Date	Date	Map No.	Indexed C. Johnson Date

147,692

C,1,0778,68

ROAD DEPT MAINTENANCE
YARD #105

4-30-59
Willey
Mankey
McCall
Swann

STATION	B. S.	H. I.	F. S.	ELEV.

NOTE! ANY ADDITIONS OR CHANGES ON THIS SHEET MUST BE MADE ON CIRCLED IN RED INK, WITH DATE AND NAME OF PERSON MAKING CHANGE.

Do not extend notes this side of this line.

PLEASE RETURN TO
LOS ANGELES COUNTY ENGINEER
700 LOS ANGELES COUNTY ENGINEERING BLDG.

76L-298 S & E #307—1-56

76L-298 S & E #307—1-56

PLEASE RETURN TO
LOS ANGELES COUNTY ENGINEER
700 LOS ANGELES COUNTY ENGINEERING BLDG.

NOTE: ANY ADDITIONS OR CHANGES ON THIS SHEET MUST BE MADE OR CIRCLED IN RED INK, WITH DATE AND NAME OF PERSON MAKING CHANGE.

Do not extend notes this side of this line.

STATION	B. S.	H. I.	F. S.	ELEV.	
TBM.				161.73	TBM EL = 161.73 Ref. LA. Co. Rd Dept FB167-29-32 25' N. of ℄ Telegraph Rd. & 40' W. of W. P.L. of Rd Dept Maintenance yard 105 SPK in N side Tel Pole
				159.79	fd 1X2 stk Marked C-2,04 fn. Conc
				164.44	℄ Telegraph Rd
				158.13	Floor El = Garage set 1X3 stk.
				158.50	finish floor El office " " "
T.P.				160.40	
BM				155.99	BM WZ 176 El = 155.258 FB 1925.116 Mills Ave & Telegraph Rd. NE Cor cut spk in middle curb return.
TP				159.21	
T.BM				161.74	TBM El = EL 161.73 LA Co Rd Dept FB167-29-32 25' N of ℄ Telegraph Rd & 40' W. of W P.L. Rd Dept Maintenance yard 105.
				158.13	
				158.2	Ground SE Cor Garage
				158.2	" SW " "
				157.7	" NE " "
				157.6	" NW " "
				158.5	" SW " conc pad.
				158.6	" SE " " "
				158.3	" S.E " office
				158.3	" " W " "
				153.1	Toe slope W. Prop Line co yard W of SW Cor office

F. B. 2608 Pg. 8
Job No 077868 Division No. Notes Red. Plotted Profile
Survey of Rd Dept. Maintenance yd 105 Date Date No.
Survey by Willey Notes RLW Notes Chkd. Checked X-Sec.
Indexed E. C. Johnson Date Date Date No.

F. B. 2608 Pg. 9

Profile No. _____ Notes Red. _____ Date _____ Plotted _____ Date _____ Job No 07868 Division No. _____ Survey of Rd Dept Maint. Yard 105

X-Sec. No. _____ Notes Chkd. _____ Date _____ Checked _____ Date _____ Survey by Willey Notes RLW Date _____

Map No. _____ Indexed A. G. Johnson Date _____

STATION	B. S.	H. I.	F. S.	ELEV.	
				1579	GROUND NE COR OFFICE BLDG
				1577.5	" NW " " "

NOTE: ANY ADDITIONS OR CHANGES ON THIS SHEET MUST BE MADE OR CIRCLED IN RED INK, WITH DATE AND NAME OF PERSON MAKING CHANGE.

Do not extend notes this side of this line.

PLEASE RETURN TO
LOS ANGELES COUNTY ENGINEER
700 LOS ANGELES COUNTY ENGINEERING BLDG.

761.-298 S & E #307—1-56

Notes Ck'd by	Survey of R.D. Maintenance Yard 105
Map No.	JN 07768 Tape Std °F
Office Work	Surveyed by ELWilley
Checked	Notes 1 Date 5-14-59
Date	Indexed A.C. Johnson 5-28-59

F.B. 2608 PG. 11

JN 07768

ROAD DEPTMENT
MAINTENANCE YARD #105
LOCATION
FENCES CONC. STRIP FOR
SLIDING GATE

5-14-59
Willey
Hamley
McCall
Swann

NOTE - Contractor has drilled 14 holes for fence on East P/L along Garage. Said he was not notified until 9-8-59 that fence had been moved in 0.58 as shown next page on 5-14-59

Note: Any Additions or Changes on This Sheet Must be Made or Circled in Red Ink With Date and Name of Person Making Change.

Do not extend notes this side of this line.

RETURN TO
LOS ANGELES COUNTY ENGINEER
900 LOS ANGELES COUNTY ENGINEERING BLDG.

763095 CK #247 7-58

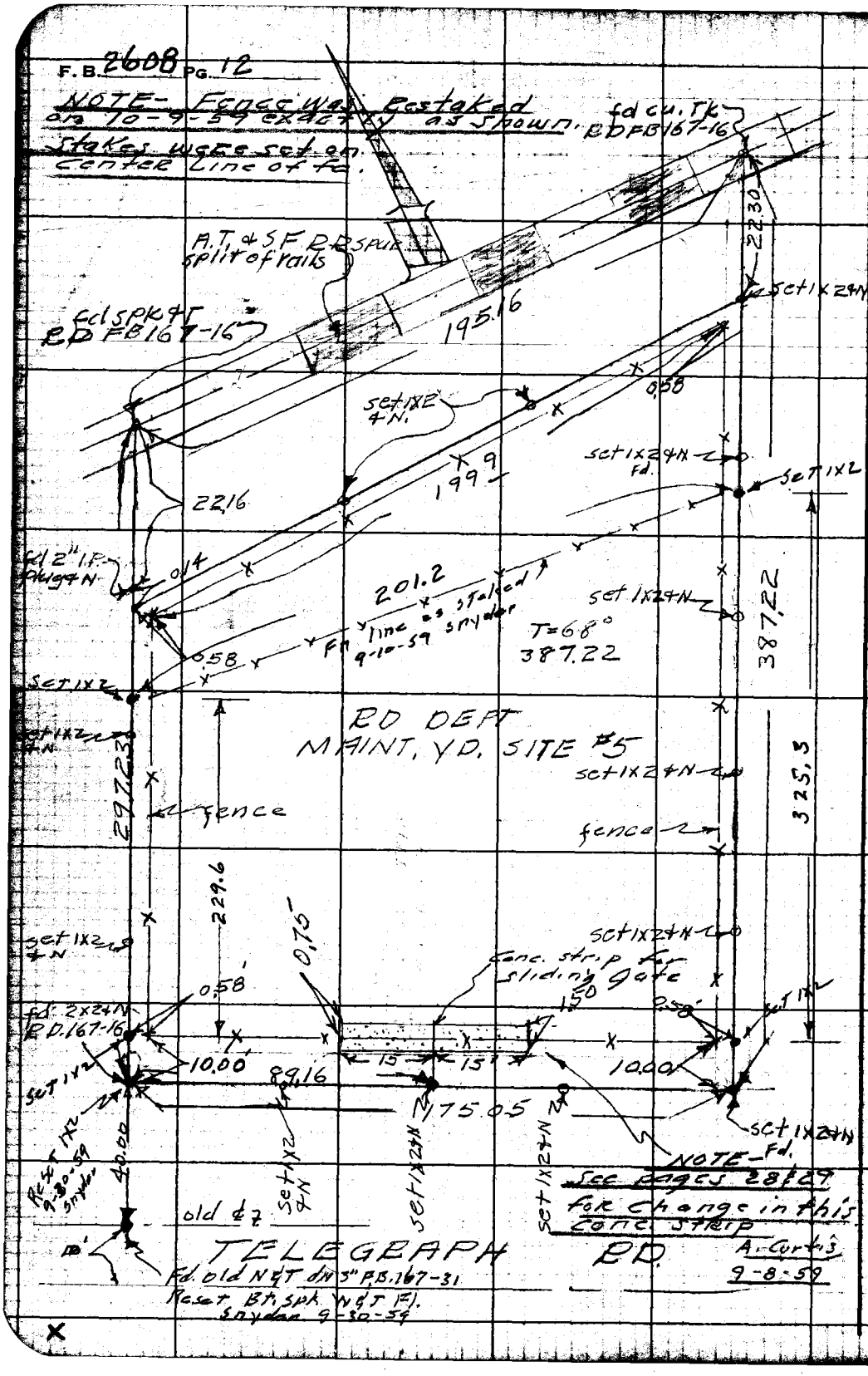

RETURN TO
LOS ANGELES COUNTY ENGINEER
00 LOS ANGELES COUNTY ENGINEERING BLDG.

Do not extend notes this side of this line.

Note: Any Additions or Changes on This Sheet Must be Made or Circled in Red Ink With Date and Name of Person Making Change.

Notes Ck'd by	Survey of Rd. Dept Yard 105
Map No.	JN 0778.68 Tape Std °F
Office Work	Surveyed by Willey
Checked	Notes 11 Date 7-14-59
Date	Indexed A. C. Johnson 7-27-59

F. B. 2608 Pg. 13

2005

JN 0778.68

ROAD DEPT MAINTENACE

YARD No 105.

PAVING. GRID.

7-14-59

Willey

McCall

DURAN

Clochon.

Note: Any Additions or Changes on this Sheet Must be Made or Circled in Red Ink With Date and Name of Person Making Change.

Do not extend this side of this line.

PLEASE RETURN TO

LOS ANGELES COUNTY ENGINEER

700 LOS ANGELES COUNTY ENGINEERING BLDG.

76F2098 SAE 1247 11-59

F. B. 2608 PG. 14

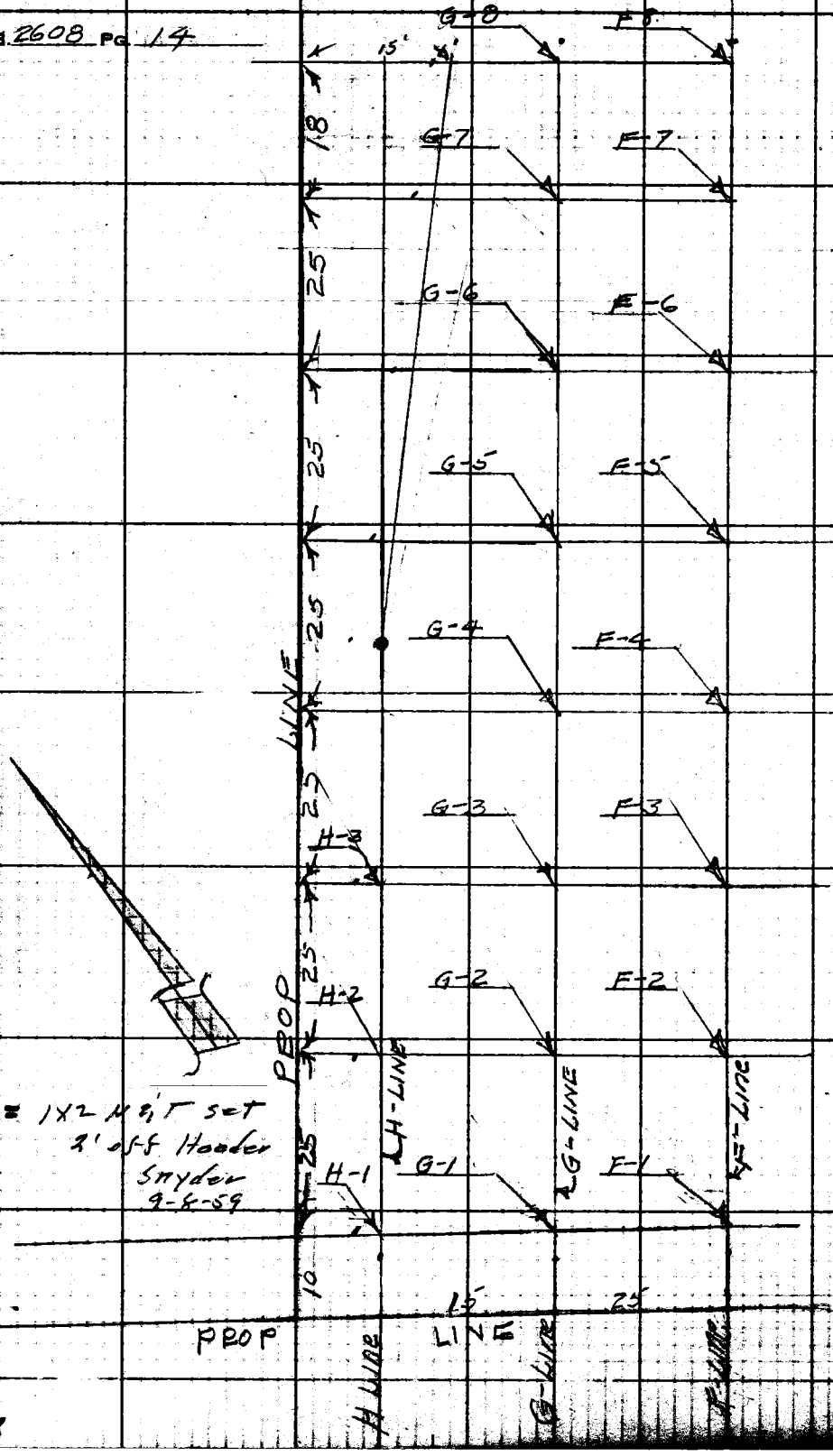

PLEASE RETURN TO
LOS ANGELES COUNTY ENGINEER
700 LOS ANGELES COUNTY ENGINEERING BLDG.

Do not extend this side of this line.

Note: Any Additions or Changes on This Sheet Must be Made or Checked in Red Ink With Date and Name of Person Making Change.

Notes Ck'd by	Survey of Rd Deptyard 105
Map No.	JN 077868 Tape Std °F
Office Work	Surveyed by Willey
Checked	Notes " Date 7-14-59
Date	Indexed C. Johnson

F. B. 2608 PG. 15

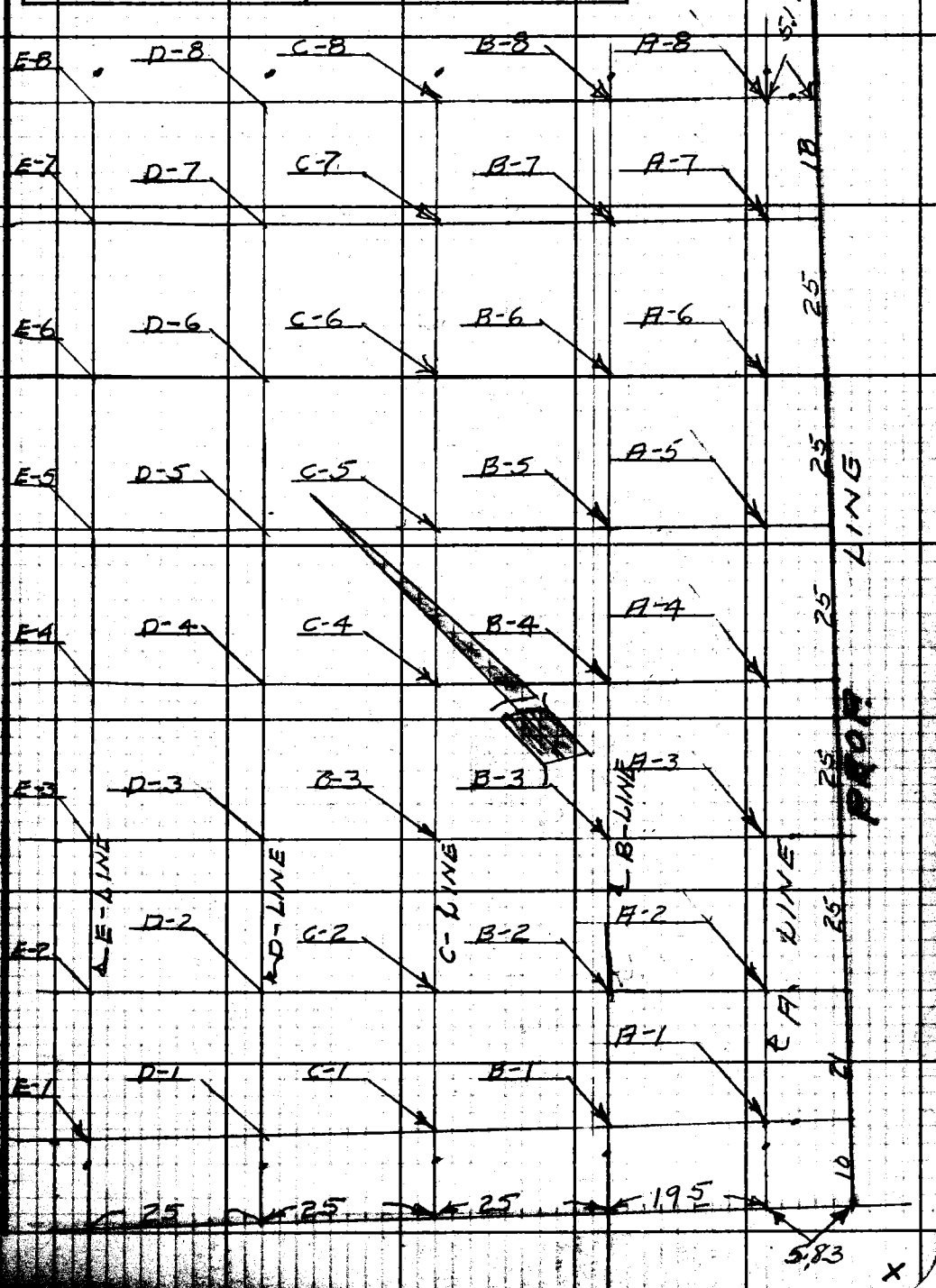

Note: Any Additions or Changes on this Sheet Must be Made or Circled in Red Ink With Date and Name of Person Making Change.

Do not extend this side of this line.

PLEASE RETURN TO
LOS ANGELES COUNTY ENGINEER
700 LOS ANGELES COUNTY ENGINEERING BLDG.

Profile No.	Notes Red	Plotted	Job No. 077868	Division No.	F.B. 2806 Pg. 17
	Date	Date	Survey of Rd dept. Maint. yard 105		
X-Sec. No.	Notes Chkd.	Checked	Survey by Willey	Notes RLW	Date 7-14-59
	Date	Date	Map No.	Indexed	Date

JN 077868
ROAD DEPT. MAINTENANCE
YARD 105
PROFILE OF GRID.

7-14-59
Willey
McCall
Duran
Cochon

ELEV.	F.S.	H.I.	B.S.	STATION

NOTE: ANY ADDITIONS OR CHANGES ON THIS SHEET MUST BE MADE OR CIRCLED IN RED INK WITH DATE AND NAME OF PERSON MAKING CHANGE.

Do not extend notes this side of this line.

PLEASE RETURN TO
LOS ANGELES COUNTY ENGINEER
700 LOS ANGELES COUNTY ENGINEERING BLDG

76L-298 CE 307 11-58

PLEASE RETURN TO
LOS ANGELES COUNTY ENGINEER
700 LOS ANGELES COUNTY ENGINEERING BLDG.

NOTE: ANY ADDITIONS OR CHANGES ON THIS SHEET MUST BE MADE OR CIRCLED IN RED INK, WITH DATE AND NAME OF PERSON MAKING CHANGE.

Do not extend notes this side of this line.

F.B. 2806 Pg. 18 | Job No. 077668 | Division No. | Notes Red | Plotted | Profile
Survey of Rel Dept Maintenance Yard | Date | Date | No.
Survey by Wiley | Notes | Notes Chkd. | Checked | X-Sec.
Indexed LC Job. Date | Date | Date | No.

STATION	B.S.	H.I.	F.S.	ELEV.				
T.B.M.				161.73	TBM. El=161.73 LA.Co Rd Dept AB 167-29-32 25' N of ℄ Telegraph Rd 440' W of W.P.L. of Rd Dept Maintenance Yard 105'			
T.P				158.65	SPK in N side T.P.			
T.P.				158.23	Existing floor Garage.			
				158.48	Existing floor office.			
					Grade	cut	Fill	
A-1				158.79	158.85		0.06	set 1x2 stk
A-2				158.24	158.50		0.26	
A-3				159.06	158.10	0.96		
A-8				157.74	157.50	0.24		
B-1				158.52	158.85		0.33	
B-2				158.36	158.48		0.12	
B-3				158.36	158.06	0.30		
B-8				158.48	157.50	0.98		
C-1				158.38	158.85		0.47	
C-2				158.60	158.50	0.10		
C-3				158.69	158.11	0.58		
C-4				158.33	157.90	0.43		
C-5				158.05	157.80	0.25		
C-6				158.20	157.70	0.50		
C-7				158.23	157.60	0.63		

76L-298 CE 307 11-58

PLEASE RETURN TO
LOS ANGELES COUNTY ENGINEER
700 LOS ANGELES COUNTY ENGINEERING BLDG

NOTE: ANY ADDITIONS OR CHANGES ON THIS SHEET MUST BE MADE OR CIRCLED IN RED INK. WITH DATE AND NAME OF PERSON MAKING CHANGE.

Do not extend notes this side of this line.

STATION	B.S.	H.I.	F.S.	ELEV.					
					Grade	CUT	Fill		
C-8				158.30	157.50	0.80			
D-1				158.26	158.85		0.59		
D-2				158.92	158.52	0.40			
D-3				158.70	158.17	0.53			
D-4				157.69	158.02		0.33		
D-5				158.04	157.88	0.16			
D-6				158.55	157.74	0.81			
D-7				158.67	157.60	1.07			
D-8				159.02	157.50	1.52			
E-1				158.48	158.85		0.37		
E-2				158.92	158.51	0.41			
E-3				158.72	158.16	0.56			
~~E-4~~				~~158.20~~					
E-5				158.23	157.87	0.36			
E-6				157.81	157.74	0.07			
E-7				158.20	157.60	0.60			
E-8				158.09	157.50	0.59			
F-1				158.14	158.85		0.71		
F-2				159.00	158.49	0.51			
F-3				158.66	158.15	0.51			

Profile Notes Red ____ Plotted ____ Job No. 077868 Division No. ____ 2806 Pg. 19
No. ____ Date ____ Date ____ Survey of Rd Dept Maintenance Yard 105
X-Sec. Notes Chkd. ____ Checked ____ Survey by Willey Notes Rdy Date 7-14-59
No. ____ Date ____ Date ____ Map No. ____ Indexed ____ Date ____

76L-298 CE 307 11-58

PLEASE RETURN TO
LOS ANGELES COUNTY ENGINEER
700 LOS ANGELES COUNTY ENGINEERING BLDG.

NOTE: ANY ADDITIONS OR CHANGES ON THIS SHEET MUST BE MADE OR CIRCLED IN RED INK, WITH DATE AND NAME OF PERSON MAKING CHANGE.

Do not extend notes this side of this line.

STATION	B.S.	H.I.	F.S.	ELEV.				
					Grade	Cut	Fill	
F-4				158.18	157.94	0.24		
F-5				158.09	157.82	0.27		
F-6				157.69	157.71		0.02	
F 7				157.85	157.58	0.27		
F 8				158.18	157.50	0.68		
G-1				158.12	158.85		0.73	
G-2				158.80	158.47	0.33		
G-3				158.58	158.11	0.47		
G-5				157.83	157.78	0.05		
G-6				157.95	157.67	0.28		
G-7				157.72	157.58	0.14		
G-8				157.93	157.50	0.43		
H-1				157.18	158.85		1.67	
H-2				156.80	158.46		1.66	
H-3				156.93	158.08		1.15	
T.P.				158.24				
TBM				161.73				

TBM El = 161.73 Rd Dept FB 167-27
25' N of ℄ Telegraph Rd + 40' W of W.
Prop. Line Rd Dept. Maintenance Yd. 105
Spk in N side T.P.

F.B. 2806 Pg. 20

Job No. 077868 Division No. Notes Red Plotted Profile
Survey of Rd Dept Maintenance Yard/Rd Date Date No. X-Sec.
Survey by Willey Notes R.L.W. Notes Chkd. Checked
Indexed C. Johnson Date Date Date No.

Profile	Notes Red	Plotted	Job No. 0778.68	Division No. 10	F.B. 2608 Pg. 21
No.	Date	Date	Survey of Rd Dept. Maint Yard #105		
X-Sec.	Notes Chkd.	Checked	Survey by Snyder	Notes PRS	Date 9-8-59
No.	Date	Date	Map No.	Indexed [illegible]	Date 10-13-59

J. N. 0778.68

Rd Dept. Maint. Yard #105

Staking for Pavement Header board

See Pg 14 & 15 for location

Sub-Grade = Finish Gr - .83 (10 in.)

Snyder
Carrasco
Rangel
Scholthess

STATION	B.S.	H.I.	F.S.	ELEV.

NOTE: ANY ADDITIONS OR CHANGES ON THIS SHEET MUST BE MADE OR CIRCLED IN RED INK, WITH DATE AND NAME OF PERSON MAKING CHANGE.

PLEASE RETURN TO
LOS ANGELES COUNTY ENGINEER
700 LOS ANGELES COUNTY ENGINEERING BLDG

Do not extend notes this side of this line.

76L-298 CE 307 11-58

76L-298 CE 307 11-56

PLEASE RETURN TO
LOS ANGELES COUNTY ENGINEER
700 LOS ANGELES COUNTY ENGINEERING BLDG.

NOTE: ANY ADDITIONS OR CHANGES ON THIS SHEET MUST BE MADE OR CIRCLED IN RED INK, WITH DATE AND NAME OF PERSON MAKING CHANGE.

Do not extend notes this side of this line.

F.B. 2608 Pg. 22 Job No. 6778.06 Division No. 62 Notes Red Plotted Profile
Survey of Rd. Dept. Weight Yard Date Date No.
Survey by 512 Water Notes Pg. 25 Notes Chkd. Checked X-Sec.
Indexed C. Johnson Date Date Date No.

STATION	B.S.	H.I.	F.S.	ELEV.	Finish Grade	Cut	Fill	
T.B.M.				161 73	T.B.M. El. 161.73 F.B. 2608-8-18 25' N. of ℄ Telegraph Rd. & 40' W. of W ⅊ of Rd. Dept. - Spk N. side of T.P.			
A-1				157 14	158.85		1.71	2' So. of COR.
A-1				157 17	158.85		1.68	2' E. of —
A-2				157 97	158.50		0.53	2' (E.) off
A-3				157 88	158.10		0.22	—
S.E. COR Bldg Garage				158 13	158 13			✓
N.E. — —				157 75	157.75			✓
A 8 ⊙				157 66	157.50	0.16		2' E. of COR.
A 8				157 93	157.50	0.23		2' N. of COR.
B.8				156 96	157.50		0.54	2' (N) off
C.8				156 46	157.50		1.04	
D-8				156 52	157.50		0.98	
E-8				156 28	157.50		1.22	
F-8				155 85	157.50		1.65	
G-8				156 04	157.50		1.46	
H.8				156 40	157.50		1.10	2' N. of COR.
H.8				156 46	157.50		1.04	2' W. of COR.

76L-298 CE 307 11-58

PLEASE RETURN TO
LOS ANGELES COUNTY ENGINEER
700 LOS ANGELES COUNTY ENGINEERING BLDG

NOTE: ANY ADDITIONS OR CHANGES ON THIS SHEET MUST BE MADE OR CIRCLED IN RED INK, WITH DATE AND NAME OF PERSON MAKING CHANGE.

Do not extend notes this side of this line.

STATION	B.S.	H.I.	F.S.	ELEV.	Finish Grade	CUT	FILL	
H-7				156.76	157.57		0.81	2' off (W) Header
H-6				156.18	157.68		1.50	
H-5				156.65	157.78		1.13	
H.4 ⊙	opposite N.W. cor.			157.33	157.84		0.51	
N.W. cor	office			157.84	157.84			✓
S.W. "	"			157.92	157.92			✓
H.3				157.48	158.08		0.60	1x2
H-2				157.78	158.46		0.68	1x2
H-1				157.95	158.85		0.90	2' off W. cor.
H-1				157.98	158.85		0.87	2 off S. "
G.-1				157.99	158.85		0.86	
F-1				157.63	158.85		1.22	
E-1				157.76	158.85		1.09	2' off (S) at W end cons. strip
D-1 ⊙				157.60	158.85		1.25	2' off (S) at E. end "
C-1				157.50	158.85		1.35	1x2
B-1				157.42	158.85		1.43	1x2
			Grid.	Stakes	with	Sub Grade	Header	boards
B-2				157.65	158.48	157.65		1x1
B-3				157.23	158.06	157.23		1x1
S.W. cor	Bldg.			158.00	158.00			✓
C-2				157.67	158.50	157.67		1x4

Profile Notes Red ____ Plotted ____ Job No. 2778.6 Division No. 10 F.B. 2608 Pg. 23
No. ____ Date ____ Date ____ Survey of Pd. Park Vicinity Tract 7105
X-Sec. Notes Chkd. ____ Checked ____ Survey by Sir Yater Notes 155 Date 9-9-59
No. ____ Date ____ Date ____ Map No. ____ Index ____ C. Johnson Date ____

76L-298 CE 307 11-58

PLEASE RETURN TO
LOS ANGELES COUNTY ENGINEER
700 LOS ANGELES COUNTY ENGINEERING BLDG.

NOTE: ANY ADDITIONS OR CHANGES ON THIS SHEET MUST BE MADE OR CIRCLED IN RED INK, WITH DATE AND NAME OF PERSON MAKING CHANGE.

158.44

Do not extend notes this side of this line.

STATION	B.S.	H.I.	F.S.	ELEV.	Finish Grade	Sub Grade		
C-3				157.28	158.11	157.28		1X1
C-4				157.07	157.90	157.07		1X1
Ent. 12' R. of C 4				158.18	157.96	—		
C-5 ⊙				156.97	157.80	156.97		1X1
Ent 12' R. of C-5				158.15	157.88	—		
C-6				158.25	157.70	156.87	C 1.38	1X1 on hump.
Ent 12' R. of C-6				158.17	157.81	—		
C-7				156.77	157.60	156.77		1X1
N.W. cor bldg.					157.75	—		✓
D-2				157.49	158.52	157.49		1X1
D-3 ⊙				157.34	158.17	157.34		1X1
S-E. cor conc.				158.13	158.10	—		
D-4				—	158.02	—		NOT SET
N.E. cor conc				158.07	158.00	—		
D-5				157.05	157.88	157.05		
D-6				156.91	157.74	156.91		1X1
D-7				156.77	157.60	156.77		1X1
E.2				157.68	158.51	157.68		1X1
E-3				157.33	158.16	157.33		1X1
S.W. cor conc				158.16	158.10	—		
N.W. —	—			158.06	158.00	—		

Profile No. ____ Plotted ____ Date ____
X-Sec. No. ____ Checked ____ Date ____
Notes Red ____ Date ____
Notes Chkd. ____ Date ____
Division No. 10
Job No. 278.6
Survey of R.J. Dept. Weight Yard. W135
Survey by Snyder Notes 1973
Indexed C. Johnson Date ____
F.B. 26-5 No. 24

76L-298 S & E #307—1-56

PLEASE RETURN TO
LOS ANGELES COUNTY ENGINEER
700 LOS ANGELES COUNTY ENGINEERING BLDG.

NOTE: ANY ADDITIONS OR CHANGES ON THIS SHEET MUST BE MADE OR CIRCLED IN RED INK, WITH DATE AND NAME OF PERSON MAKING CHANGE.

Do not extend notes this side of this line.

STATION	B. S.	H. I.	F. S.	ELEV.	Finish Grade	Sub Grade		
E. 5				157 04	157.87	15704		1X1
E-6				156 91	157.74	15691		1X1
E-7				156 77	157.60	15677		1X1
F-2				157 66	158.49	157.66		1X1
F-3				157 32	158.15	15732		1X1
F-4				157 11	157.94	157.11		1X1
F-5				156 99	157.82	15699		1X1
F-6				156 88	157.71	15688		1X1
F-7				156 75	157.58	15675		1X1
G-2				157 64	158.47	157.64		1X1
G-3				157 28	158.11	157.28		1X1
S.E. corn Bldg				158 00	158.00			X
N.E. —	—			157 90	157.90			X
G-5				156 95	157.78	156 95		1X1
G-6				156 84	157.67	156 84		1X2
G-7				156 75	157.58	156 75		1X1
				158 53			Finish floor office Bldg	
				158 44			— — — S. end Garage Bldg	
T.B N.				161 73	Sink in Top Pan		Pg 22	EL. 161.73

X

Profile Notes Red. ____ Plotted ____ Job No. 0776 Division No. 10 F. B. 2668 Pg. 25
No. ____ Date ____ Date ____ Survey of Rd. Dept Maint. Yard Bldg
X-Sec. Notes Chkd. ____ Checked ____ Survey by Snyder Notes 1215 Date 9-10-59
No. ____ Date ____ Date ____ Map No. ____ Index ____ Johnson

Notes Ck'd by	Survey of Rd Dept. Yard # 105
Map No.	JN 0778.68 Tape Std °F
Office Work	Surveyed by A.S. Curtis
Checked	Notes Curtis Date 10-8-59
Date	Indexed C. Johnson

F. B. 2608 PG. 27

J.N. 0778.68
Road Dept.
District Maintenance
Yard No. 105
Grading Plan

(See pg's 31 thru 35 for Grades)

Curtis
Burkholder
Springs
Hanley

Note: Any Additions or Changes on This Sheet Must be Made or Circled in Red Ink With Date and Name of Person Making Change.

Do not extend notes this side of this line.

RETURN TO
LOS ANGELES COUNTY ENGINEER
700 LOS ANGELES COUNTY ENGINEERING BLDG.

76F3095 CE #247—3-57

F. B. 2608 Pg. 28

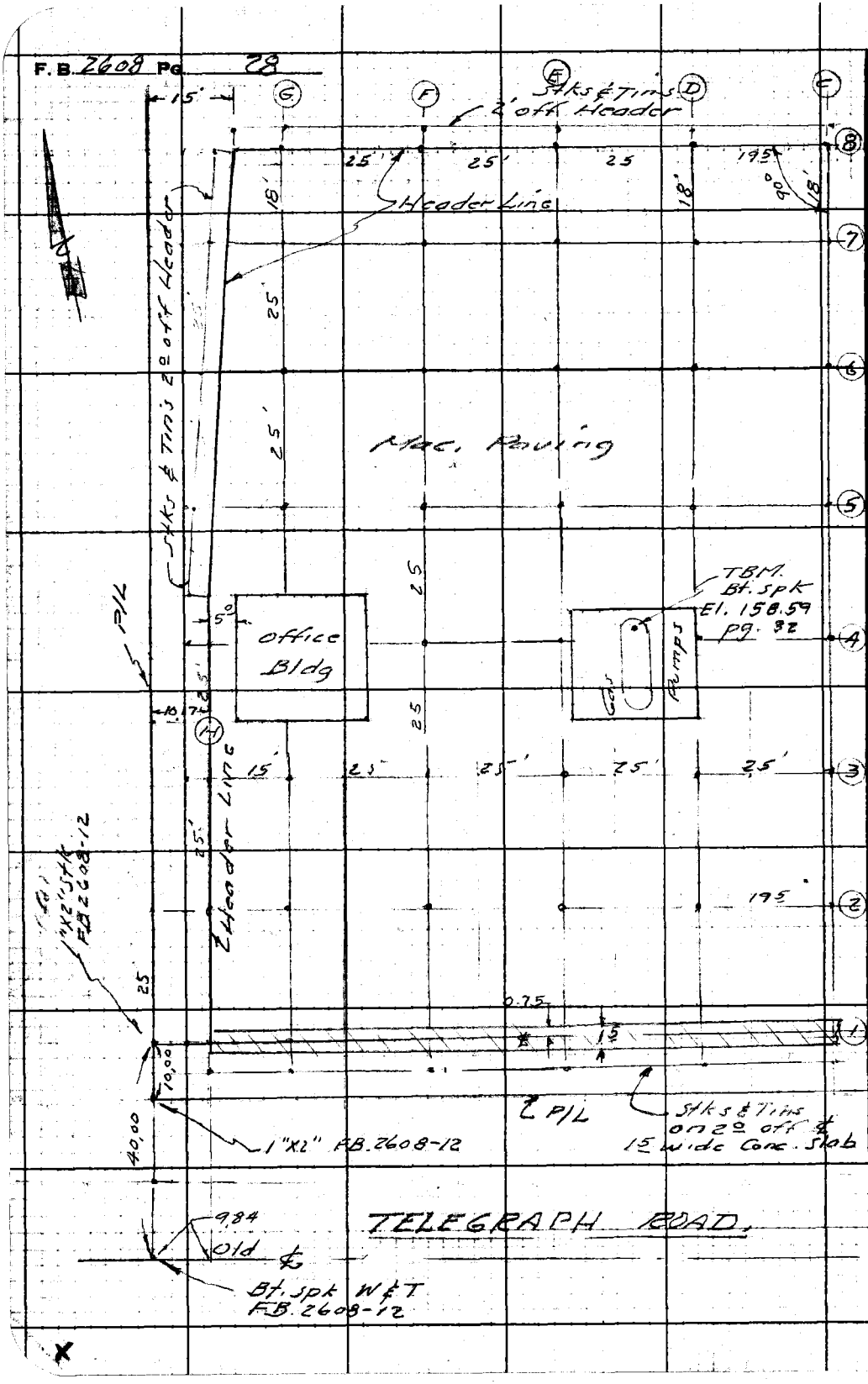

RETURN TO
LOS ANGELES COUNTY ENGINEER
700 LOS ANGELES COUNTY ENGINEERING BLDG.

Do not extend notes this side of this line.

Note: Any Additions or Changes on This Sheet Must be Made or Circled in Red Ink With Date and Name of Person Making Change.

Notes Ck'd by	Survey of Rd Dept yard #105
Map No.	JN 077868 Tape Std °F
Office Work	Surveyed by A. S. Curtis
Checked	Notes Curtis Date 10-8-59
Date	Indexed R. O. Johnson

F. B. 2608 Pg. 29

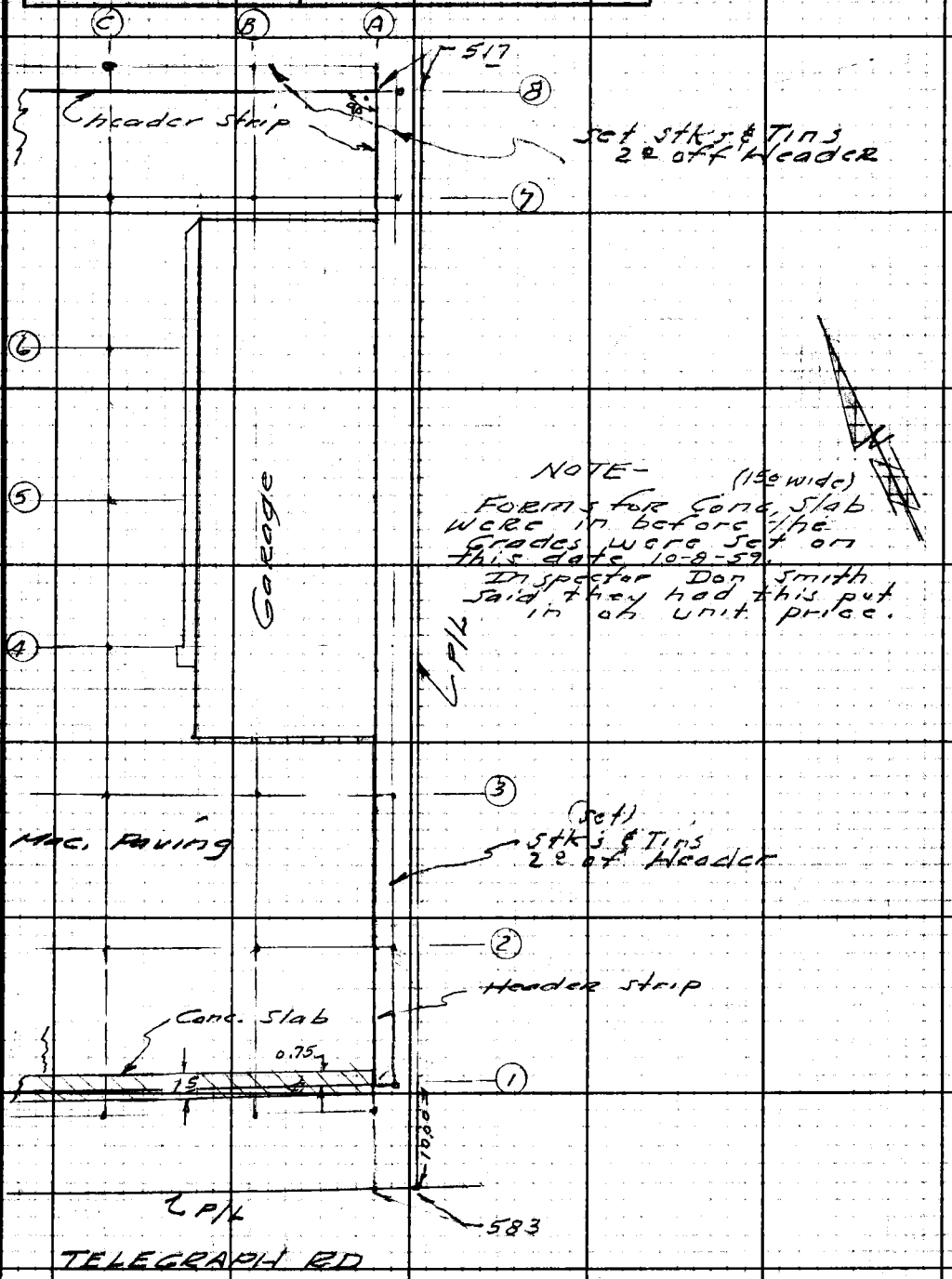

Note: Any Additions or Changes on This Sheet Must Be Made or Circled In Red Ink With Date and Name of Person Making Change.

Do not extend notes this side of this line.

RETURN TO
LOS ANGELES COUNTY ENGINEER
700 LOS ANGELES COUNTY ENGINEERING BLDG.

76F309S CE #247—3-57

Profile No.	Notes Red.	Plotted	Job No. 0778.68	Division No. 10	F. B. 2608	Pg. 31
	Date	Date	Survey of Rd. Dept. Maint. Yard #105			
X-Sec. No.	Notes Chkd.	Checked	Survey by Curtis	Notes Burk	Date 10-8-59	
	Date	Date	Map No.	Indexed	C. Johnson	Date

J.N. 0778.68

Rd. Dept. Maint. Yard #105

Paving Grades

(See pages 28 & 29 for Locations)

Curtis
Burkholder
Springs
Hartley

STATION	B. S.	H. I.	F. B.	ELEV.

NOTE: ANY ADDITIONS OR CHANGES ON THIS SHEET MUST BE MADE OR CIRCLED IN RED INK, WITH DATE AND NAME OF PERSON MAKING CHANGE.

Do not extend notes this side of this line.

PLEASE RETURN TO
LOS ANGELES COUNTY ENGINEER
700 LOS ANGELES COUNTY ENGINEERING BLDG.

76L-298 S & E #307—1-58

76L-298 S & E #307—1-56

PLEASE RETURN TO
LOS ANGELES COUNTY ENGINEER
700 LOS ANGELES COUNTY ENGINEERING BLDG.

NOTE: ANY ADDITIONS OR CHANGES ON THIS SHEET MUST BE MADE OR CIRCLED IN RED INK, WITH DATE AND NAME OF PERSON MAKING CHANGE.

Do not extend notes this side of this line.

STATION	B. S.	H. I.	F. S.	ELEV.		
					El. 161.73 F.B. 2608-8, 18, & 22	
(Fd) T.B.M.				161.73	TBM- 25' No. of ℄ Telegraph Rd - ± 40' W. of West P/L of Rd. Dept. Yard Spk. in No. Side Tel. Pole.	
(Set) T.B.M.				158 59	T.B.M. Rd. Dept. yard - Bt. spk. in No. end Gas pump Island.	
(Finish Paving Grades)						
					Grade	Cut or Fill
H-1				158.85	158.85	Grade
H-2				158.46	158.46	✓
H-3				158.08	158.08	✓
G-1				158.85	158.85	✓
G-2				158.47	158.47	✓
G-3				158.11	158.11	✓
F-1				158.85	158.85	✓
F-2				158.49	158.49	✓
F-3				158.15	158.15	✓
E-1				158.85	158.85	✓
E-2				158.51	158.51	✓
E-3				158.16	158.16	✓
D-1				158.85	158.85	✓
D-2				158.52	158.52	✓
D-3				157.17	158.17	✓

X

F. B. 2608 Pg. 32 2

Job No. 0778.68 Division No. 10 Notes Red. Plotted Profile

Survey of Rd. Dept Maint. Yrd. #105 Date Date No. X-Sec.

Survey by Curtis Notes Burk Notes Chkd. Checked

Indexed A. C. Johnson Date Date Date No.

76L-298 S & E #307—1-56

PLEASE RETURN TO
LOS ANGELES COUNTY ENGINEER
700 LOS ANGELES COUNTY ENGINEERING BLDG.

NOTE: ANY ADDITIONS OR CHANGES ON THIS SHEET MUST BE MADE OR CIRCLED IN RED INK, WITH DATE AND NAME OF PERSON MAKING CHANGE.

Do not extend notes this side of this line.

STATION	B. S.	H. I.	F. S.	ELEV.	Grade	Cut or Fill
C-1				158.85	158.85	Grade
C-2				158.50	158.50	—
C-3				158.11	158.11	—
B-1				158.85	158.85	—
B-2				158.48	158.48	—
B-3				158.06	158.06	—
A-1				158.85	158.85	—
A-2				158.50	158.50	—
A-3				158.10	158.10	—
SE Cor Garage				158.13	158.13	—
SW Cor	—			158.00	158.00	—
NE Cor - Gas Isle				158.00	158.00	—
D-5				157.88	157.88	—
D-6				157.74	157.74	—
E-4				158.02	158.02	—
E-5				157.87	157.87	—
E-6				157.74	157.74	—
F-4				157.94	157.94	—
F-5				157.82	157.82	—
F-6				157.71	157.71	Grade

Profile Notes Red. ____ Plotted ____ Job No. 0778.68 Division No. 60 F. B. 2608 Pg. 33
No. ____ Date ____ Date ____ Survey of Bldg. Dept. Maint. Yard #165
X-Sec. Notes Chkd. ____ Checked ____ Survey by Curtis Notes Burk Date 10-8-59
No. ____ Date ____ Date ____ Map No. ____ Indexed G. Tobin Date ____

76L-298 S & E #307—1-56

PLEASE RETURN TO
LOS ANGELES COUNTY ENGINEER
700 LOS ANGELES COUNTY ENGINEERING BLDG.

NOTE: ANY ADDITIONS OR CHANGES ON THIS SHEET MUST BE MADE OR CIRCLED IN RED INK, WITH DATE AND NAME OF PERSON MAKING CHANGE.

Do not extend notes this side of this line.

F. B. 2608 Pg. 34 Job No. 0778.68 Division No. 10 Notes Red. Plotted Profile
Survey of Rd. Dept. Maint. Yard #185 Date Date No. X-Sec.
Survey by Curtis Notes Burk Notes Chkd. Checked
Indexed C. Johnson Date Date Date No.

STATION	B. S.	H. I.	F. S.	ELEV.	Grade	Cut or Fill
(H-3)+10				157.92	157.92	Grade
SE Cor Office				158.03	158.03	✓
(H-4)+09				157.84	157.84	✓
NE Cor office				157.88	157.88	✓
H-5				157.78	157.78	✓
H-6				157.68	157.68	✓
G-5				157.75	157.78	✓
G-6				157.67	157.67	✓
H-7				157.57	157.57	✓
H-8				157.50	157.50	✓
G-7				157.58	157.58	✓
G-8				157.50	157.50	✓
F-7				157.58	157.58	✓
F-8				157.50	157.50	✓
E-7				157.60	157.60	✓
E-8				157.53	157.50	Grade

76L-298 S & E #307—1-56

PLEASE RETURN TO
LOS ANGELES COUNTY ENGINEER
700 LOS ANGELES COUNTY ENGINEERING BLDG.

NOTE: ANY ADDITIONS OR CHANGES ON THIS SHEET MUST BE MADE OR CIRCLED IN RED INK, WITH DATE AND NAME OF PERSON MAKING CHANGE.

Do not extend notes this side of this line.

STATION	B. S.	H. I.	F. S.	ELEV.			
					Grade	Cut or Fill	
D-7				157.60	157.60	Grade	
D-8				157.50	157.50	—	
C-7				157.60	157.60	—	
C-8				157.50	157.50	—	
B-7				157.73	157.73	—	
B-8				157.50	157.50	—	
NW Cor Garage				157.75	157.75	—	
NE Cor. Garage				157.75	157.75	—	
A-7				157.73	157.73	—	
A-8				157.50	157.50	—	
C-4				157.90	157.90	—	
C-5				157.80	157.80	—	
C-6				157.70	157.70	Grade	
T.P.				158.05	T.P.		
TB M.				161.73	TBM	El. 161.73	F.B. 2608, 8, 18 & 22

Profile Notes Red ____ Plotted ____ Job No. 0778.68 Division No. 10 F.B. 2608 Pg. 35
No. ____ Date ____ Date ____ Survey of Rd. Dept. Maint. Yard #105
X-Sec. Notes Chkd. ____ Checked ____ Survey by Curtis Notes Burk Date 10-8-59
No. ____ Date ____ Date ____ Map No. ____ Indexed C. Johnson Date ____

Notes Ck'd by	Survey of ADD'L AREA NORTH PUENTE (VALINDA AREA)
Map No.	JN 0303.00 Tape Std 68 °F
Office Work	Surveyed by J. H. BROWN
Checked	Notes Date 3-73 12-73
Date	Indexed G. D. BAILEY MAR 28 1974

F. B. 2608 PG. 45

J.N. 0303.00

ADD'L AREA NORTH PUENTE

(VALINDA AREA.)

CENTERLINES. IN AREA

BOUNDED by: AMAR RD, ECHELON AVE, BLACKWOOD ST, INDIAN SUMMER AVE, MAPLEGROVE ST, VALINDA AVE

MARCH to DEC. 1973

J.H BROWN
J. MALDONADO
W.A. MOODYMAN
R.D. SMITH
K.M. KAPP
V.F. LIEBER
D.C. PETERSON
R.R RODRIGUEZ

Note: Any Additions or Changes on This Sheet Must be Made or Circled in Red Ink. With Date and Name of Person Making Change.

Do not extend this side of this line.

PLEASE RETURN TO
COUNTY OF LOS ANGELES
DEPARTMENT OF COUNTY ENGINEER
403 LOS ANGELES COUNTY ENGINEERING BLDG.

76F309s CE#310 3-69

F. B. 2608 FG 46

INDEX

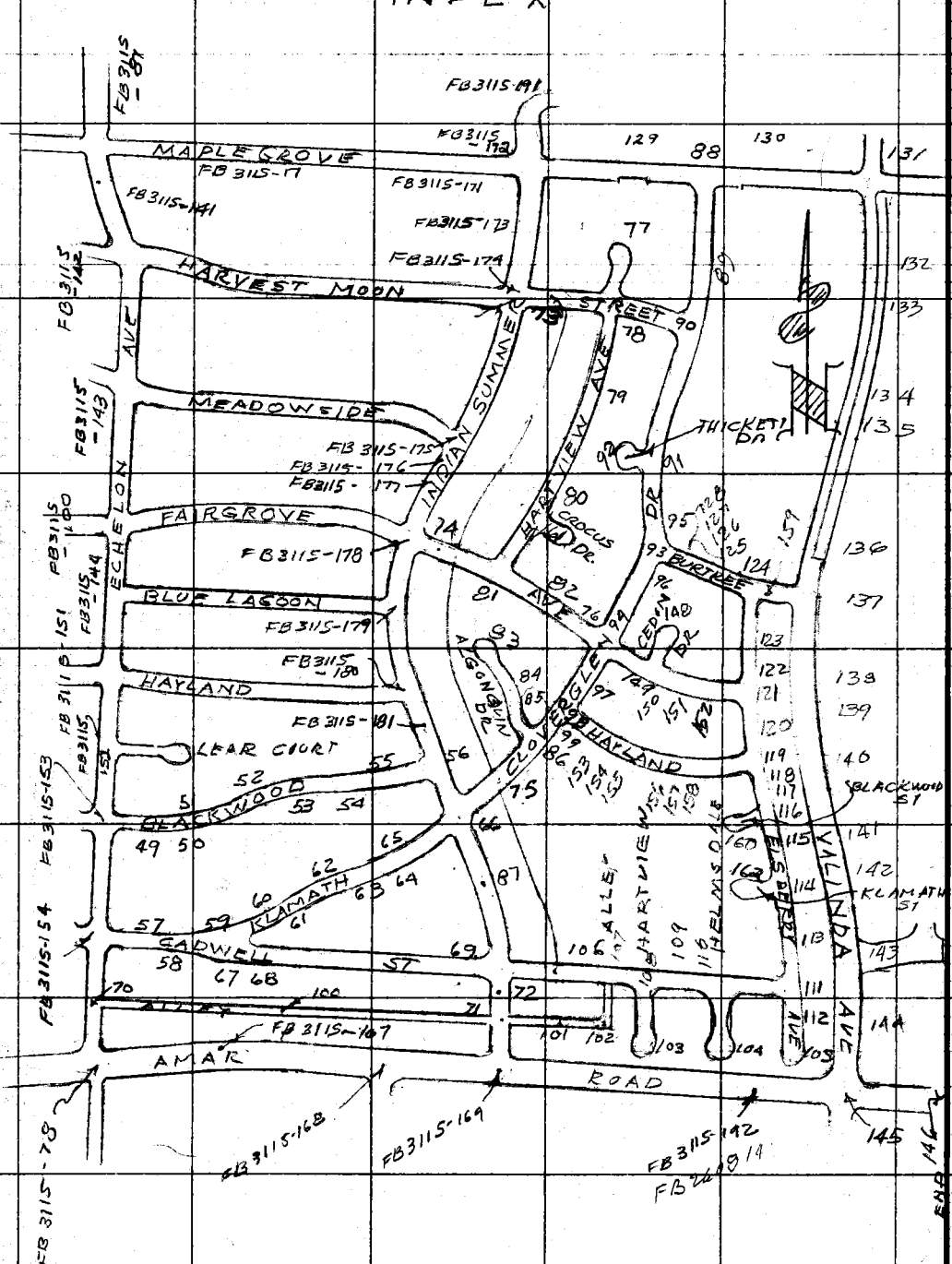

PLEASE RETURN TO
COUNTY OF LOS ANGELES
DEPARTMENT OF COUNTY ENGINEER
403 LOS ANGELES COUNTY ENGINEERING BLDG.

Do not extend this side of this line.

Note: Any Additions or Changes on This Sheet Must Be Made or Circled in Red Ink With Date and Name of Person Making Change.

Notes Ck'd by	Survey of NORTH DUBLIN ADDITION / VALINDA AREA
Map No.	JN 0303 09 Tape 021 Std. 68 °F
Office Work	Surveyed by J. H. BROWN
Checked	Notes WA M Date 3 73
Date	Indexed G. D. BAILEY MAR 28 1974

F. B. 2608 PG. 49

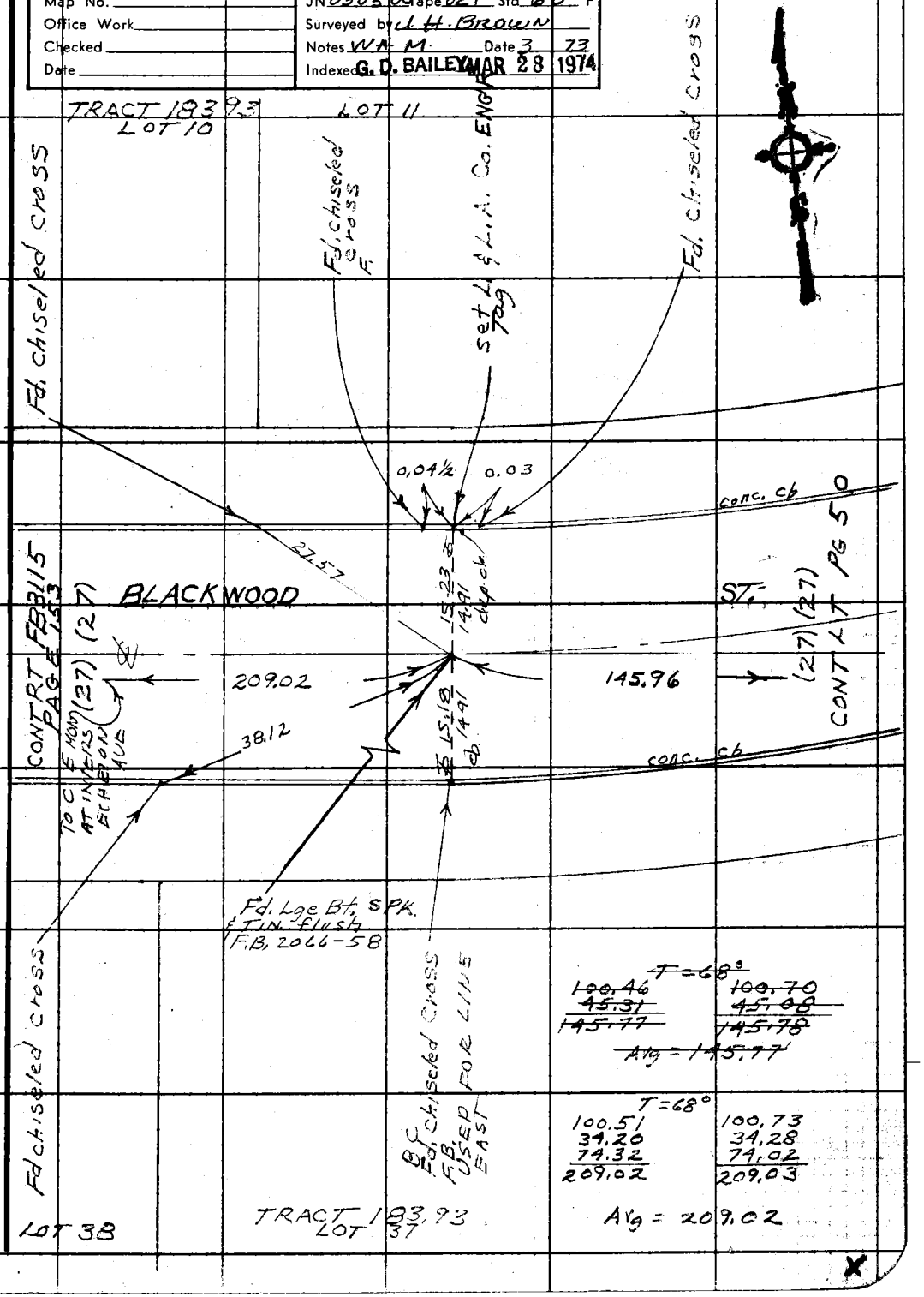

Note: Any Additions or Changes on This Sheet Must be Made or Circled in Red Ink With Date and Name of Person Making Change.

Do not extend this side of this line.

PLEASE RETURN TO
COUNTY OF LOS ANGELES
DEPARTMENT OF COUNTY ENGINEER
403 LOS ANGELES COUNTY ENGINEERING BLDG.

16F309S CE#310 3-69

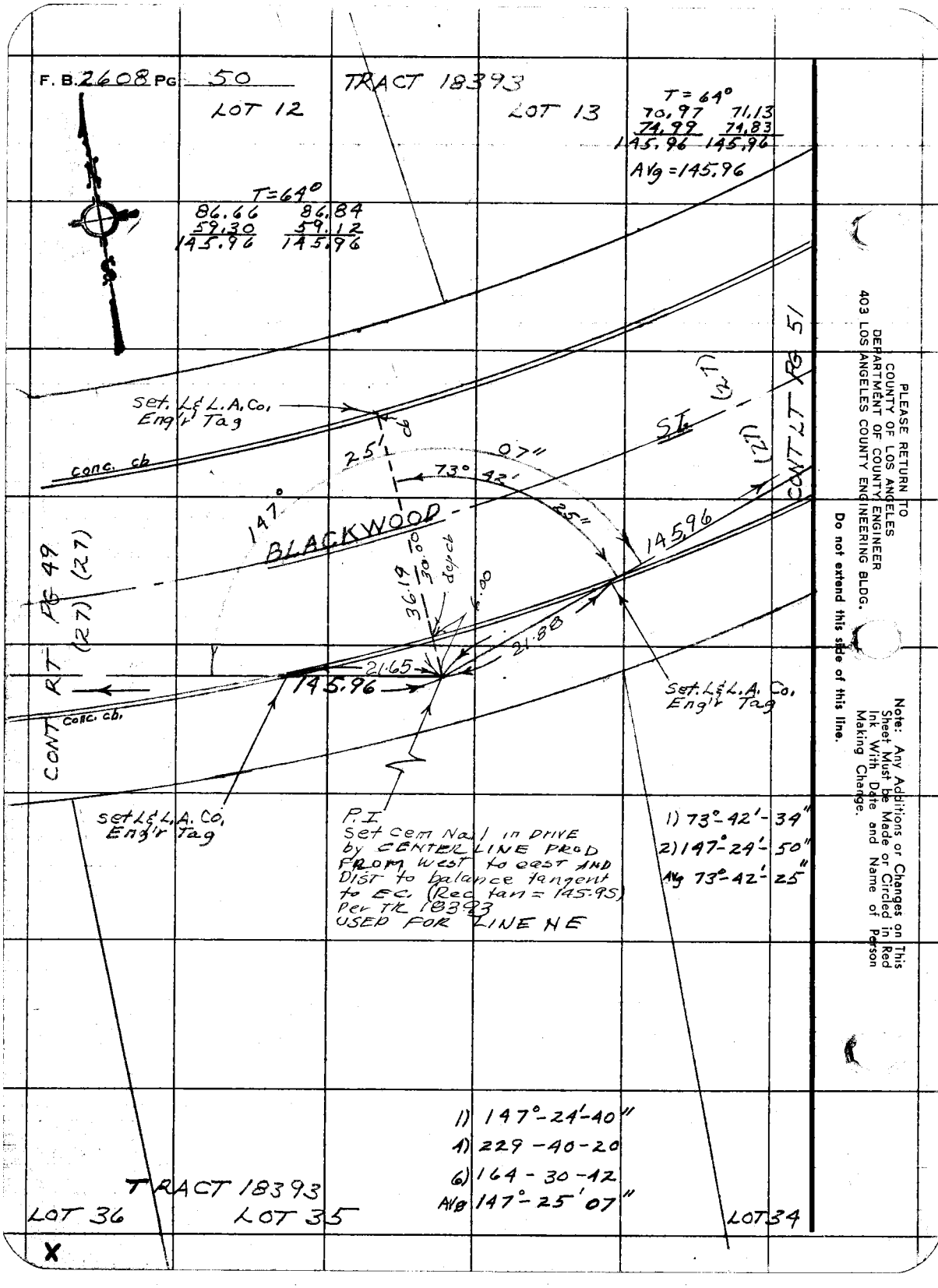

PLEASE RETURN TO
COUNTY OF LOS ANGELES
DEPARTMENT OF COUNTY ENGINEER
403 LOS ANGELES COUNTY ENGINEERING BLDG.

Do not extend this side of this line.

Note: Any Additions or Changes on This Sheet Must be Made or Circled in Red Ink With Date and Name of Person Making Change.

Notes Ck'd by	Survey of ADD'L AREA NORTH PUENTE (WALNUT AREA)
Map No.	JN 0303.00 Tape 021 Std 68 °F
Office Work	Surveyed by J. H. Brown
Checked	Notes J.H. Brown Date 3-73
Date	Indexed B. D. BAILEY MAR 28 1974

F. B. 2608 PG. 51

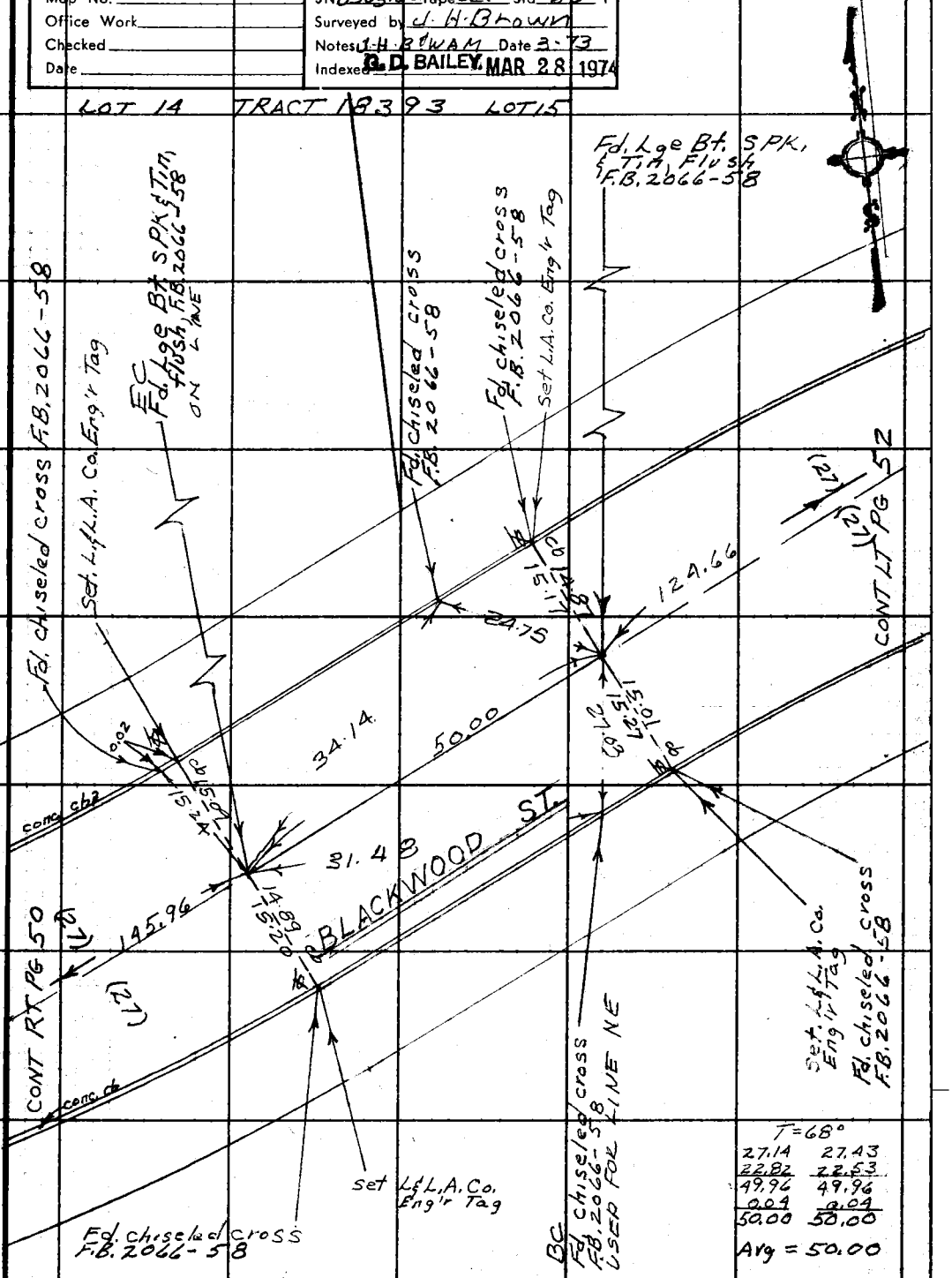

Note: Any Additions or Changes on This Sheet Must be Made or Circled in Red Ink With Date and Name of Person Making Change.

Do not extend this side of this line.

PLEASE RETURN TO
COUNTY OF LOS ANGELES
DEPARTMENT OF COUNTY ENGINEER
403 LOS ANGELES COUNTY ENGINEERING BLDG.

16F309S CE#310 3-69

F. B. 2608 PG 52

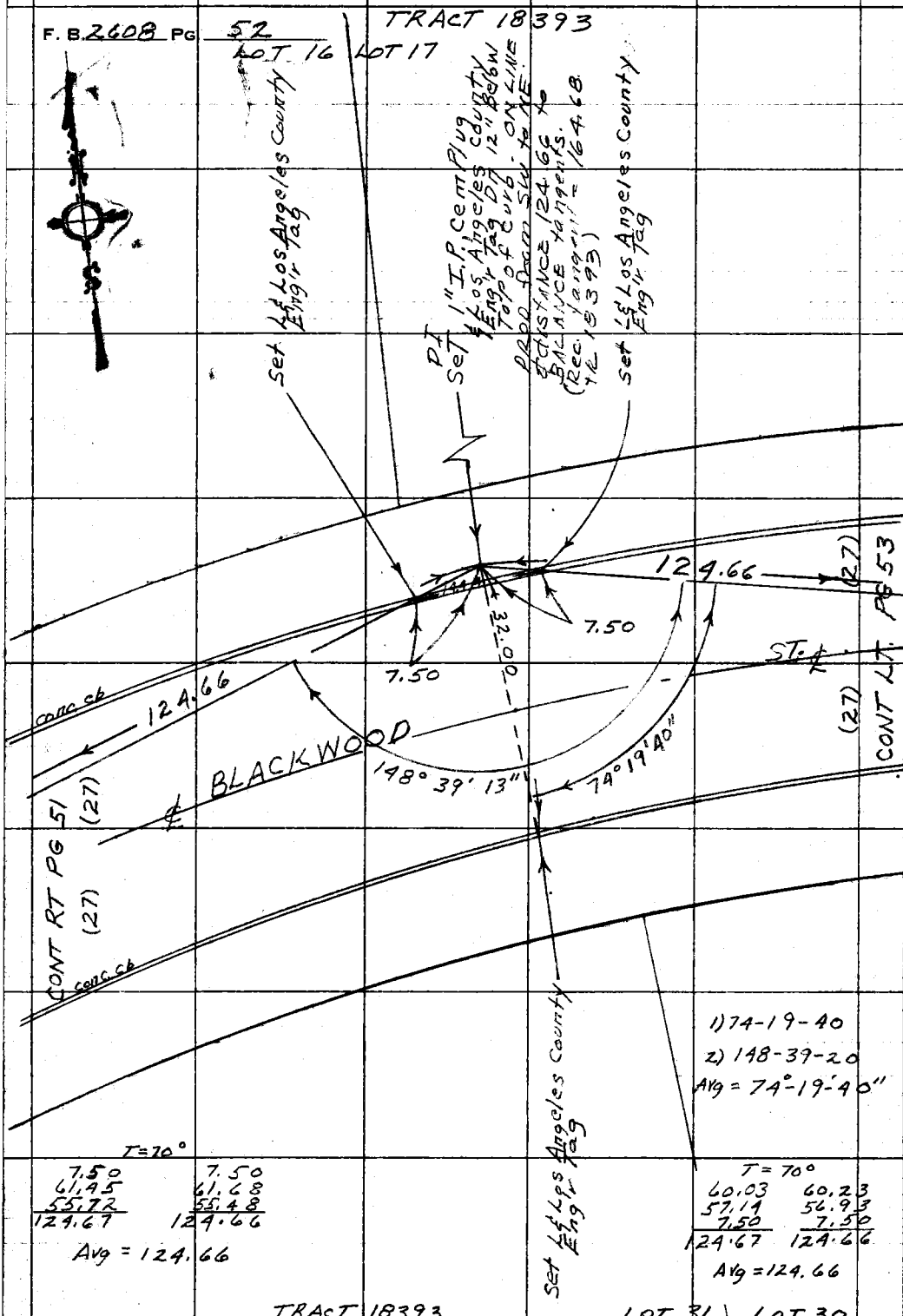

PLEASE RETURN TO
COUNTY OF LOS ANGELES
DEPARTMENT OF COUNTY ENGINEER
403 LOS ANGELES COUNTY ENGINEERING BLDG.

Do not extend this side of this line.

Note: Any Additions or Changes on This Sheet Must Be Made or Circled in Red Ink With Date and Name of Person Making Change.

X

Notes Ck'd by	ADDL AREA NORTH PUENTE
Map No.	Survey of IVALINDA AREA
Office Work	JN 0303.06 Tape 021 Std 68 °F
Checked	Surveyed by J. H. BROWN
Date	Notes MOODYMAN Date 3-73
	Indexed G. D. BAILEY MAR 28 1974

F. B. 2608 PG. 53

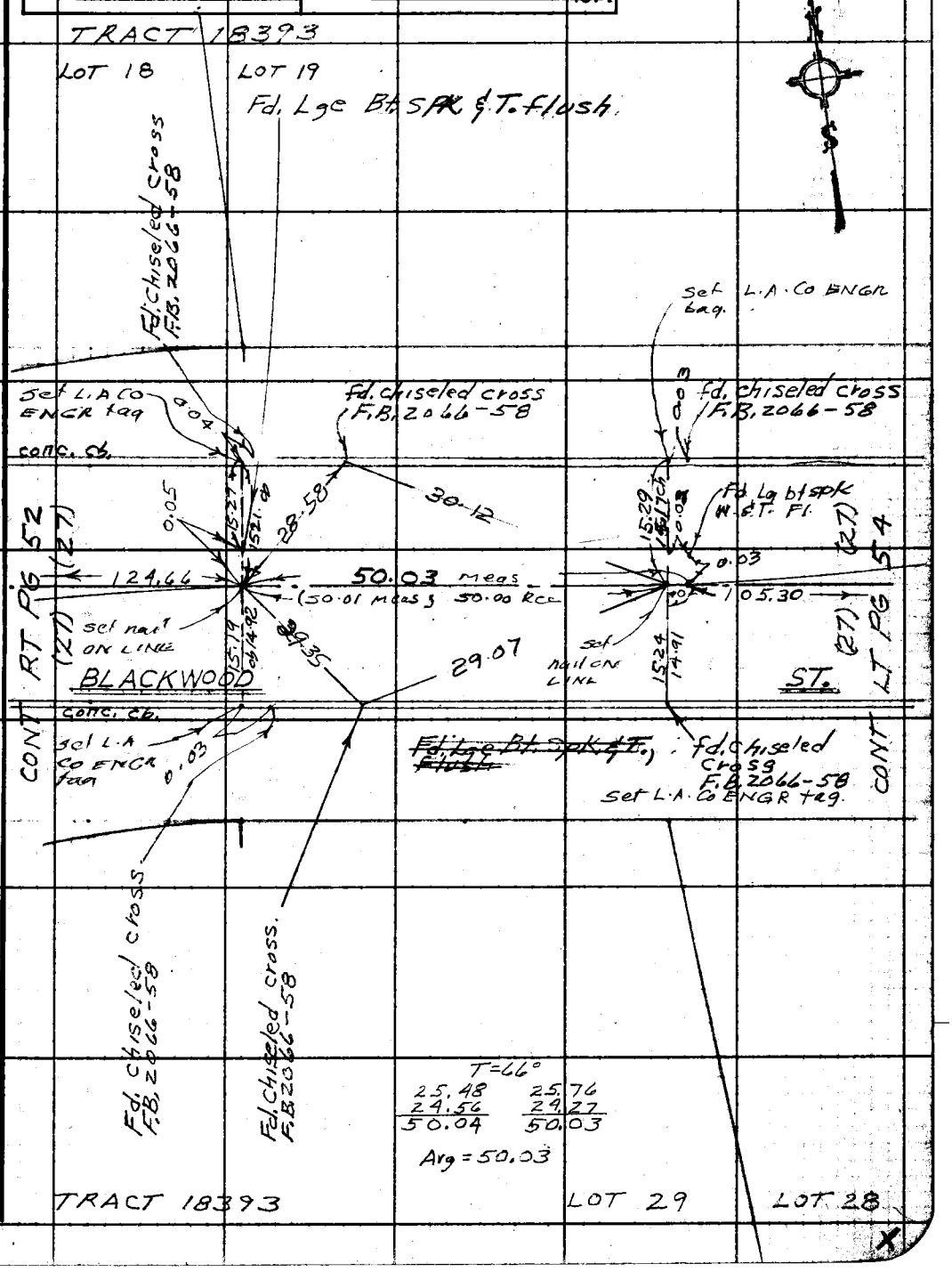

Note: Any Additions or Changes on This Sheet Must be Made or Circled in Red Ink With Date and Name of Person Making Change.

Do not extend this side of this line.

PLEASE RETURN TO:
COUNTY OF LOS ANGELES
DEPARTMENT OF COUNTY ENGINEER
403 LOS ANGELES COUNTY ENGINEERING BLDG.

76F3095 CE#310 3-69

269 44 40
164 57 27

F. B. 2608 PG 54

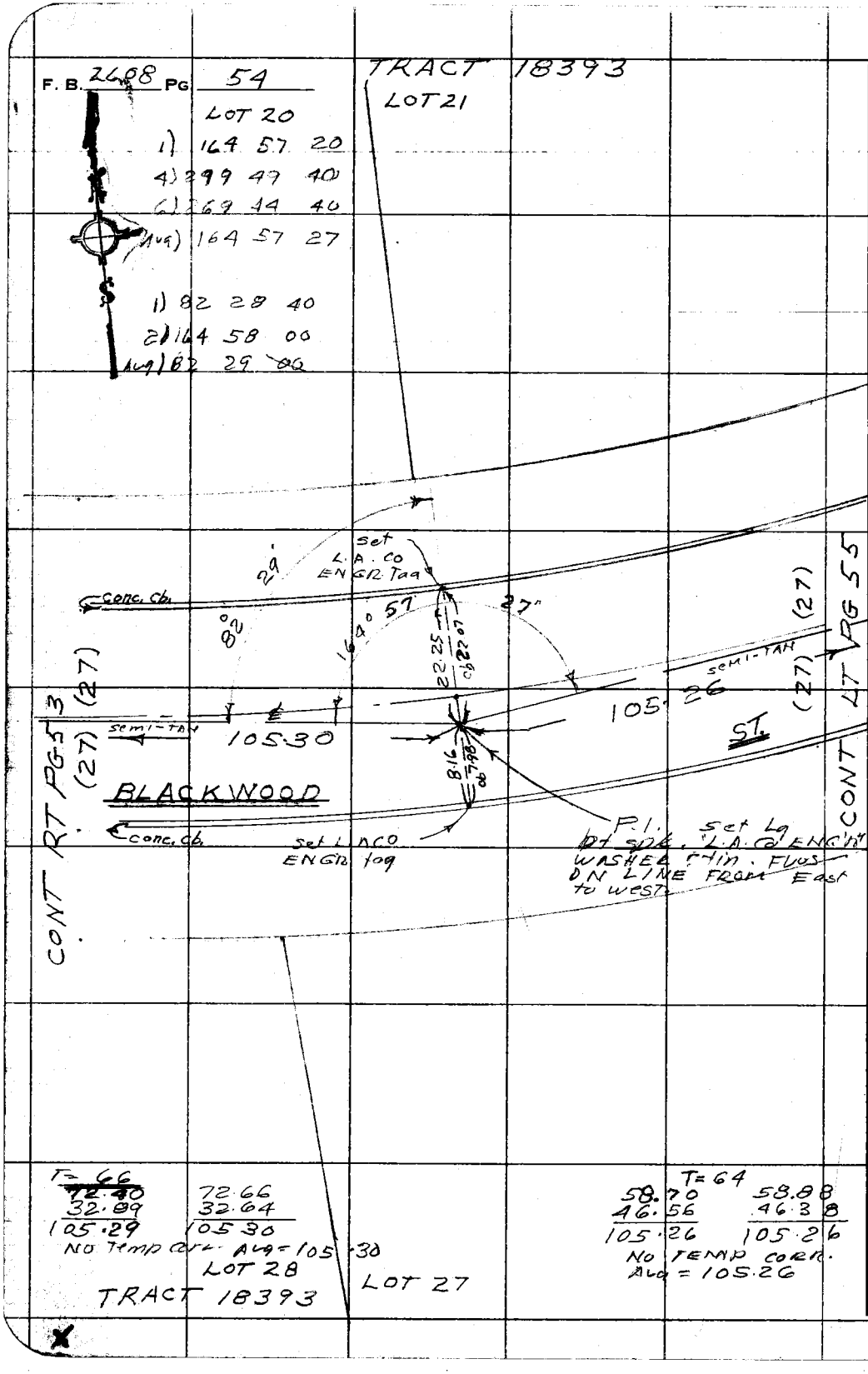

PLEASE RETURN TO
COUNTY OF LOS ANGELES
DEPARTMENT OF COUNTY ENGINEER
403 LOS ANGELES COUNTY ENGINEERING BLDG.

Do not extend this side of this line.

Note: Any Additions or Changes on This Sheet Must be Made or Circled in Red Ink With Date and Name of Person Making Change.

Notes Ck'd by	Survey of ADD'L AREA NORTH PUENTE VALINDA AREA
Map No.	JN 0303 00 Tape 021 Std 68 °F
Office Work	Surveyed by J. H. Brown
Checked	Notes J. H. BROWN Date 3/73
Date	Indexed G. D. BAILEY MAR 28 1974

F. B. 2608 PG. 55

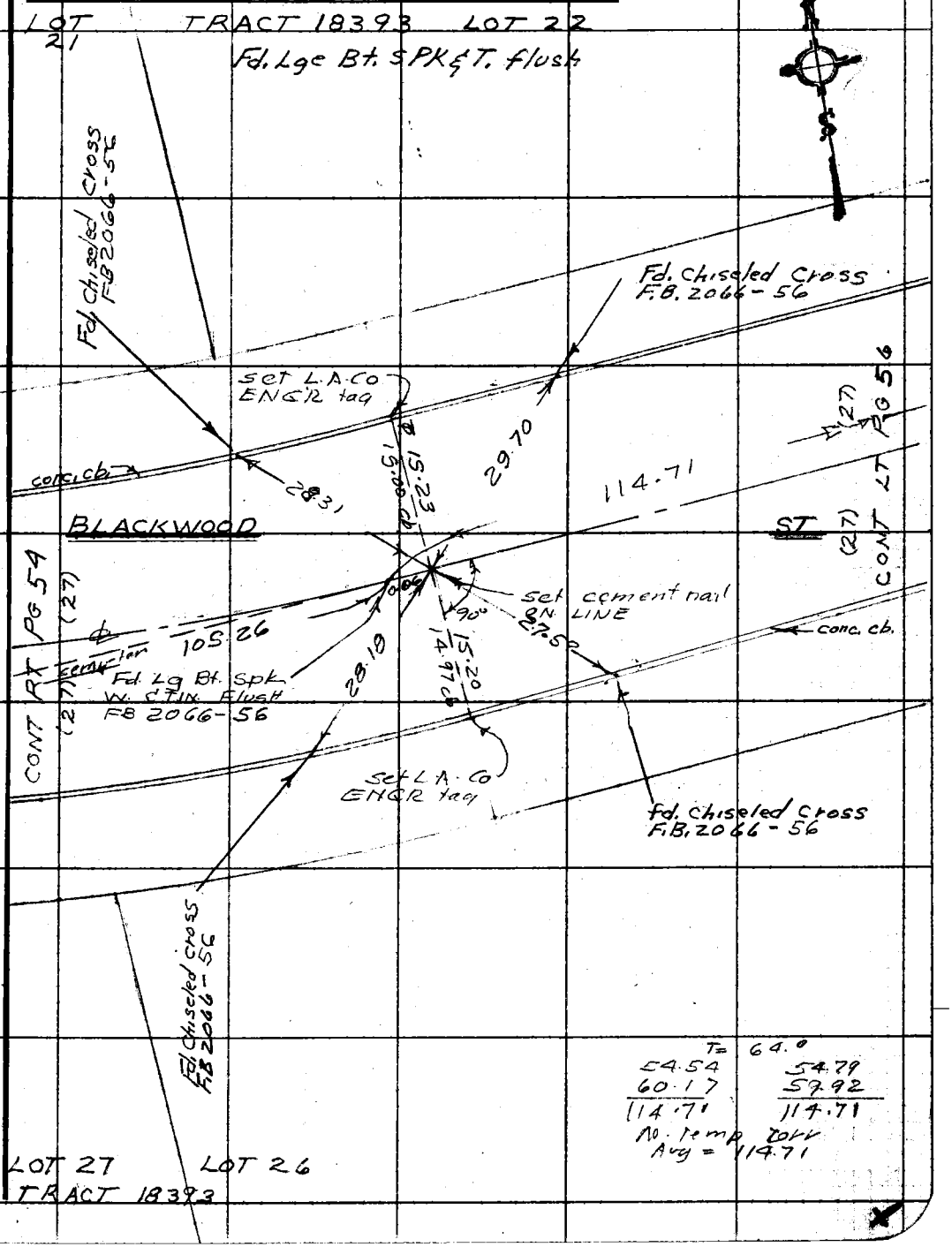

Note: Any Additions or Changes on This Sheet Must be Made or Circled in Red Ink With Date and Name of Person Making Change.

Do not extend this side of this line.

PLEASE RETURN TO
COUNTY OF LOS ANGELES
DEPARTMENT OF COUNTY ENGINEER
403 LOS ANGELES COUNTY ENGINEERING BLDG.

76F309S CE#310 3-69

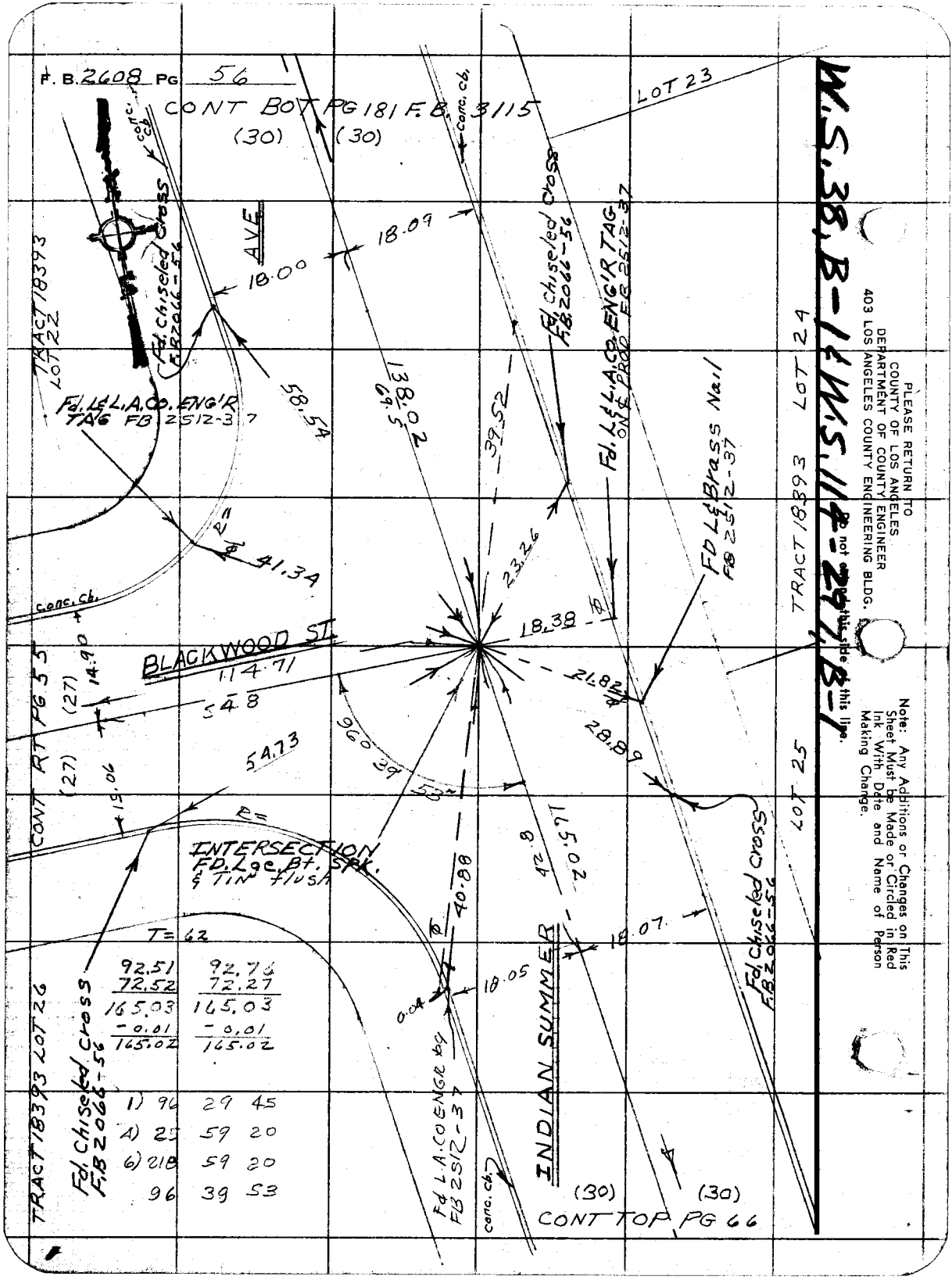
F. B. 2608 PG 56
CONT BOT PG 181 F.B. 3115
(30) (30)
LOT 23
conc. cb.
Fd. Chiseled Cross F.B. 2066-56
AVE
18.00
18.09
TRACT 18393 LOT 22
Fd. L&L.A.Co. ENG'R TAG FB 2512-37
58.54
138.02
69.5
39.52
Fd. Chiseled Cross F.B. 2066-56
Fd. L&L.A.Co. ENG'R TAG ON ℄ PROD FB 2512-37
FD L&L Brass Nail FB 2512-37
TRACT 18393 LOT 24
R=
41.34
23.26
conc. cb.
18.38
BLACKWOOD ST.
114.71
54.8
21.82
28.89
14.90
(27)
CONT RT PG 55
(27)
15.06
54.73
960.39
53"
R=
INTERSECTION FD. Lge. Bt. Spk. & Tin flush
165.02
42.8
40.88
18.07
18.05
0.04
INDIAN SUMMER
LOT 25
Fd. Chiseled Cross F.B. 2066-56
T=62
92.51 92.76
72.52 72.27
165.03 165.03
-0.01 -0.01
165.02 165.02
1) 96 29 45
4) 25 59 20
6) 218 59 20
96 39 53
TRACT 18393 LOT 26
Fd. Chiseled Cross F.B. 2066-56
Fd. L.A.Co. ENGR bg FB 2512-37
conc. cb.
(30) (30)
CONT TOP PG 66
W.S. 38, B-1 & W.S. 114-297, B-1
PLEASE RETURN TO
COUNTY OF LOS ANGELES
DEPARTMENT OF COUNTY ENGINEER
403 LOS ANGELES COUNTY ENGINEERING BLDG.
Do not cut on this side of this line.
Note: Any Additions or Changes on This Sheet Must be Made or Circled in Red Ink With Date and Name of Person Making Change.

Notes Ck'd by
Map No.
Office Work
Checked
Date

ADD'L AREA NORTH PUENTE
Survey of (VALINDA AREA)
JN 0303.00 Tape 021 Std 68 °F
Surveyed by J. H. BROWN
Notes MOODYMAN Date 3-73
Indexed G. D. BAILEY MAR 28 1974

F. B. 2608 PG. 57

W.S. 38, B-1

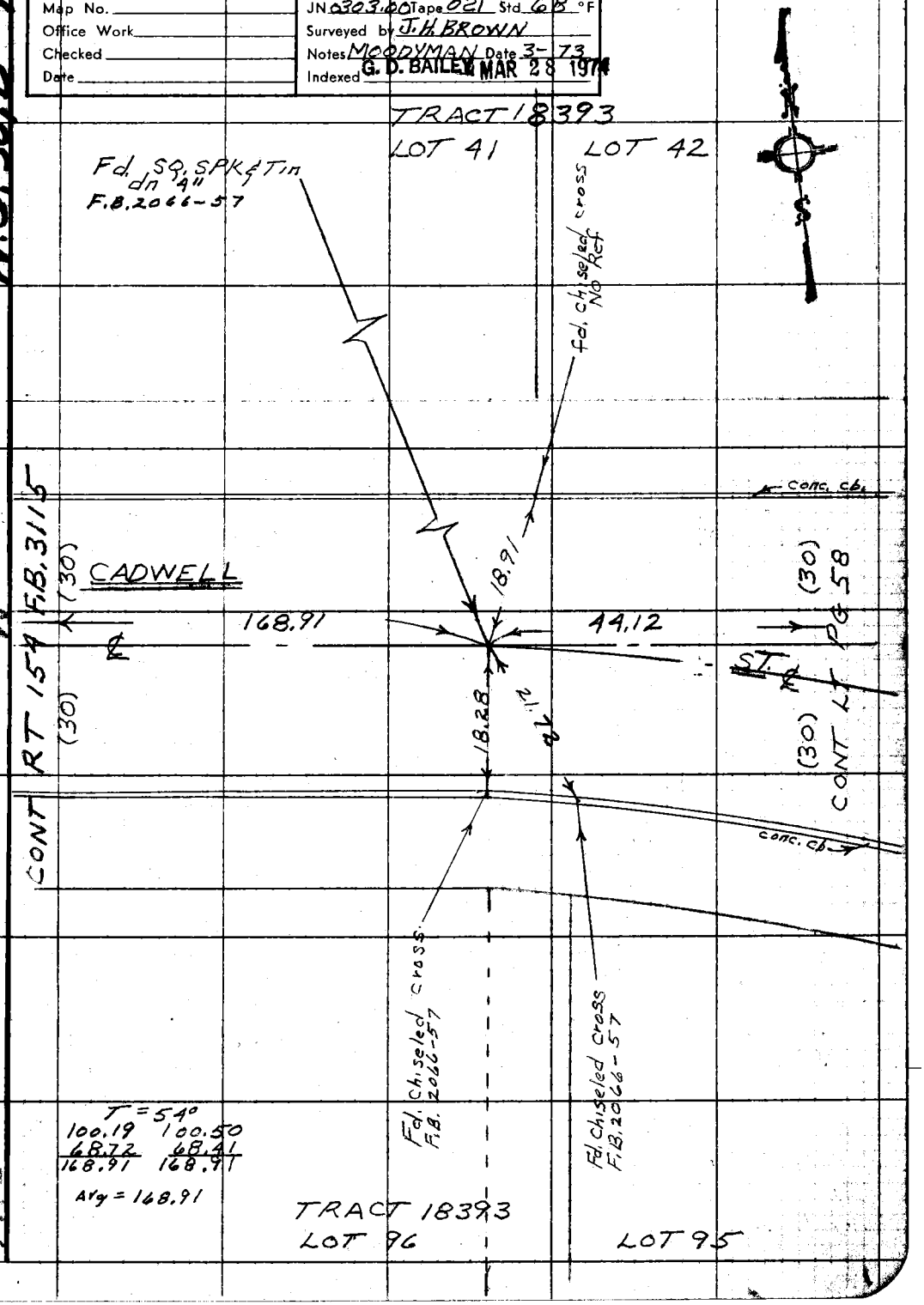

Note: Any Additions or Changes on this Sheet Must be Made or Circled in Red Ink With Date and Name of Person Making Change.

Do not extend this line of this line.

PLEASE RETURN TO
COUNTY OF LOS ANGELES
DEPARTMENT OF COUNTY ENGINEER
403 LOS ANGELES COUNTY ENGINEERING BLDG.

6F309s CE#310 3-69

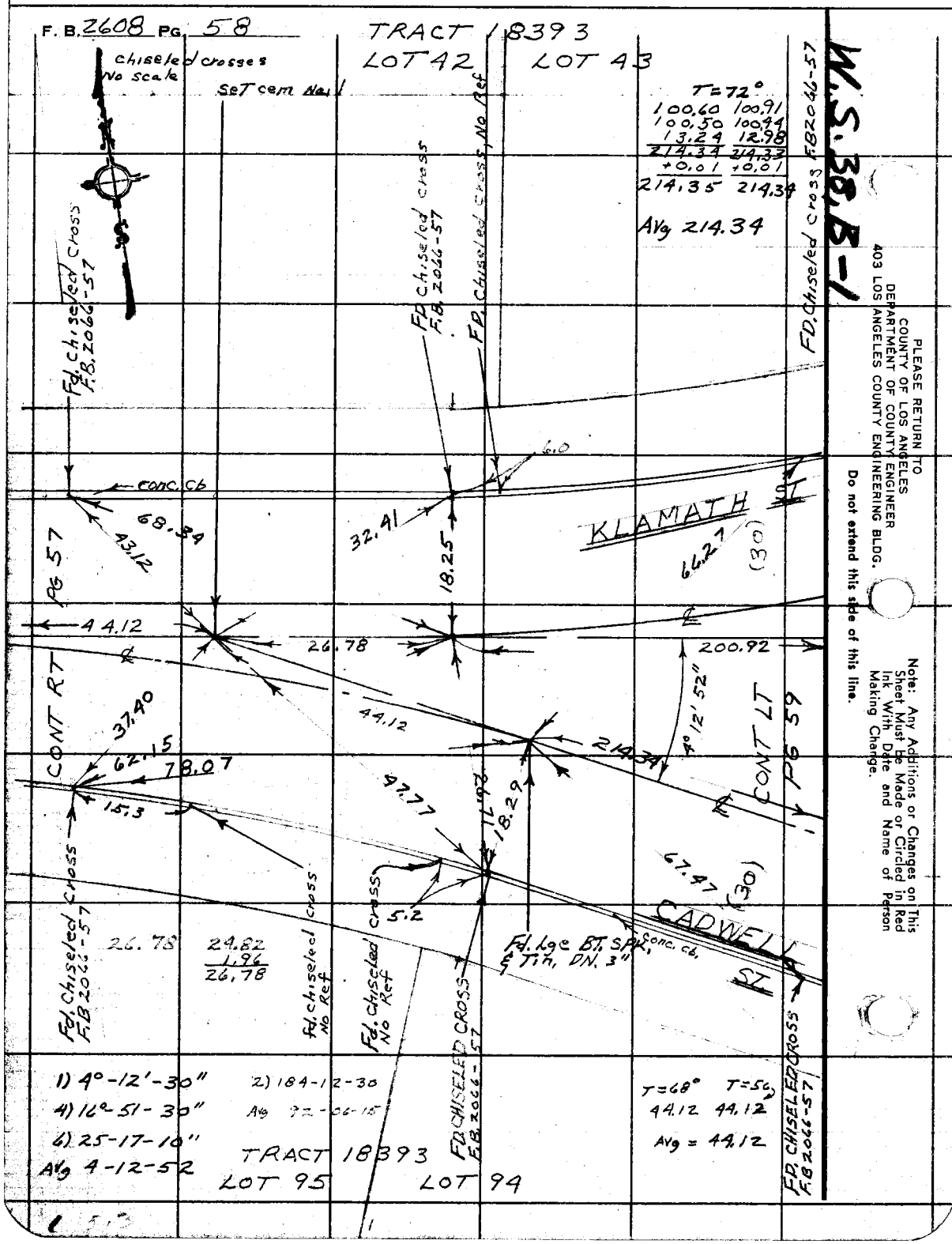
F. B. 2608 PG. 58
TRACT 18393
LOT 42
LOT 43
chiseled crosses
No scale
SeT cem Nail
T=72°
100.60 100.91
100.50 100.44
13.24 12.98
214.34 214.33
+0.01 +0.01
214.35 214.34
Avg 214.34
FD. Chiseled cross F.B. 2066-57
FD. Chiseled cross F.B. 2066-57
FD. Chiseled cross, No Ref
FD. Chiseled cross F.B. 2066-57
conc. cb
68.34
43.12
32.41
18.25
6.0
KLAMATH ST
66.27
(30)
PG 57
44.12
26.78
200.92
44.12
214.34
4°12'52"
CONT RT
CONT LT
PG 59
37.40
62.15
78.07
15.3
47.77
16.92
18.29
5.2
67.47
(30)
CADWELL ST
conc. cb.
Fd. Lge BT. SPK. & Tin. DN. 3"
Fd. Chiseled cross F.B. 2066-57
26.78
24.82
1.96
26.78
Fd. chiseled cross No Ref
Fd. Chiseled cross No Ref
FD. CHISELED CROSS F.B. 2066-57
FD. CHISELED CROSS F.B. 2066-57
1) 4°-12'-30"
4) 16°-51-30"
6) 25-17-10"
Avg 4-12-52
2) 184-12-30
Avg 92-06-15
T=68° T=56
44.12 44.12
Avg = 44.12
TRACT 18393
LOT 95
LOT 94
W.S. 38, B-1
PLEASE RETURN TO
COUNTY OF LOS ANGELES
DEPARTMENT OF COUNTY ENGINEER
403 LOS ANGELES COUNTY ENGINEERING BLDG.
Do not extend this side of this line.
Note: Any Additions or Changes on This Sheet Must be Made or Circled in Red Ink With Date and Name of Person Making Change.

76F3095 CE#310 3-68

PLEASE RETURN TO
COUNTY OF LOS ANGELES
DEPARTMENT OF COUNTY ENGINEER
403 LOS ANGELES COUNTY ENGINEERING BLDG.

Note: Any Additions or Changes on This Sheet Must be Made or Circled in Red Ink With Date and Name of Person Making Change.

Do not extend this side of this line.

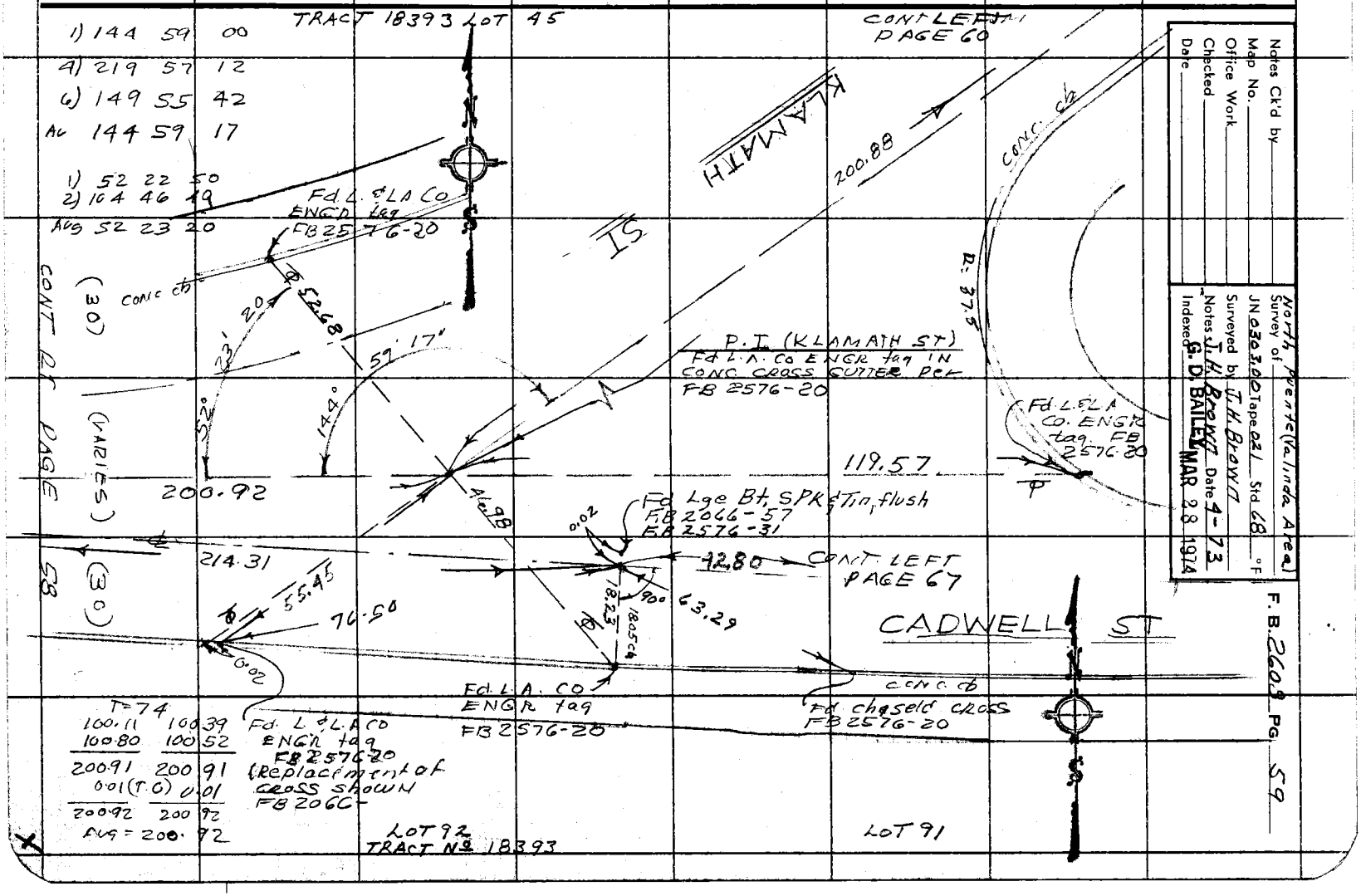

F. B. 2608 PG. 60

TRACT Nº 18393

LOT 48

1) 89 56 10
2) 179 52 20
Avg 89 56 10

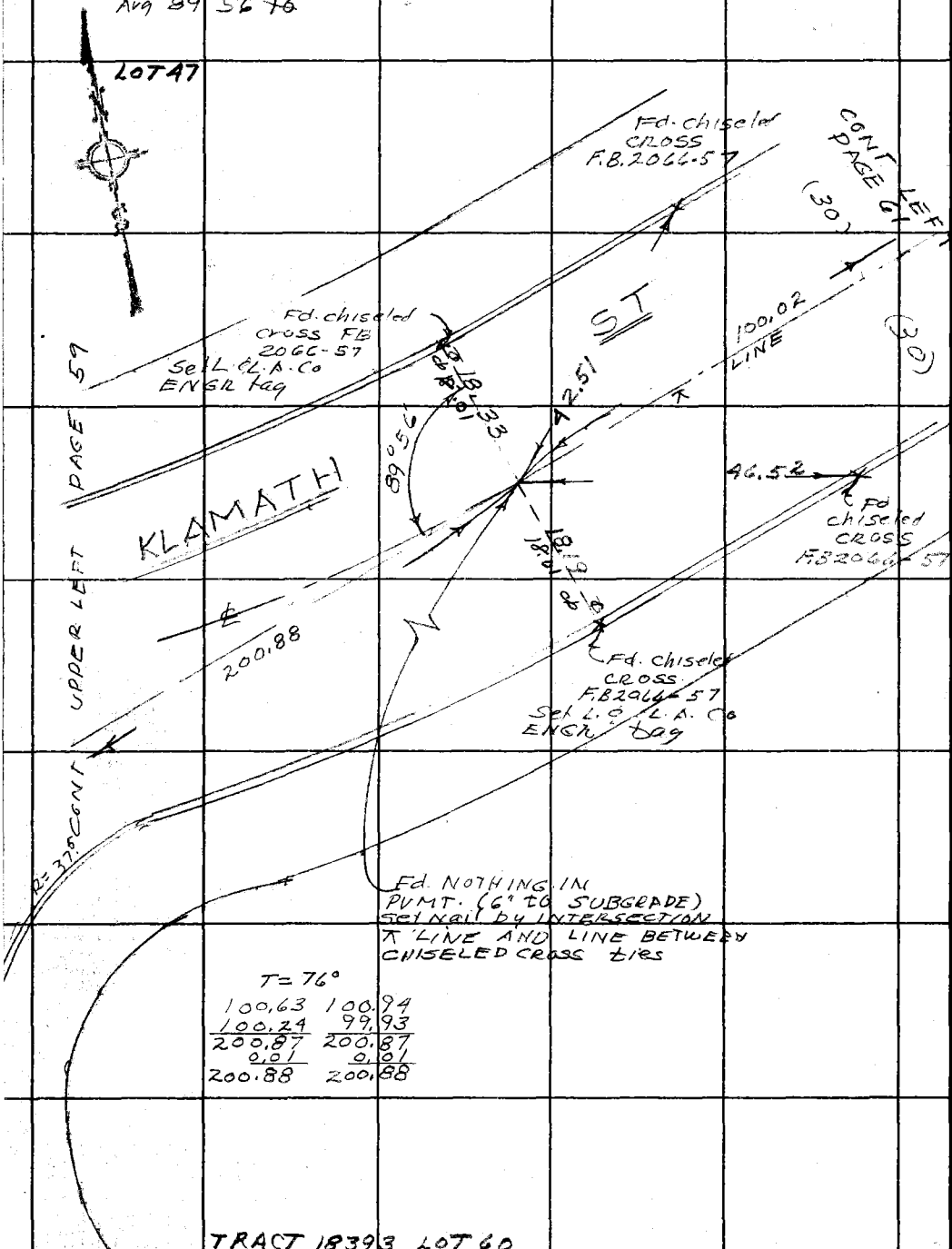

T = 76°

100.63	100.94
100.24	99.93
200.87	200.87
0.01	0.01
200.88	200.88

TRACT 18393 LOT 60

PLEASE RETURN TO
COUNTY OF LOS ANGELES
DEPARTMENT OF COUNTY ENGINEER
403 LOS ANGELES COUNTY ENGINEERING BLDG.

Do not extend this side of this line.

Note: Any Additions or Changes on This Sheet Must be Made or Circled in Red Ink With Date and Name of Person Making Change.

Notes Ck'd by	ADD'L AREA NORTH PUENTE
Map No.	Survey of (VALINDA AREA)
Office Work	JN 0303.00 Tape 021 Std 68 °F
Checked	Surveyed by J.H. BROWN
Date	Notes MOODYMAN Date 3-73
	Indexed G. D. BAILEY MAR 28 1974

F. B. 2608 PG. 61

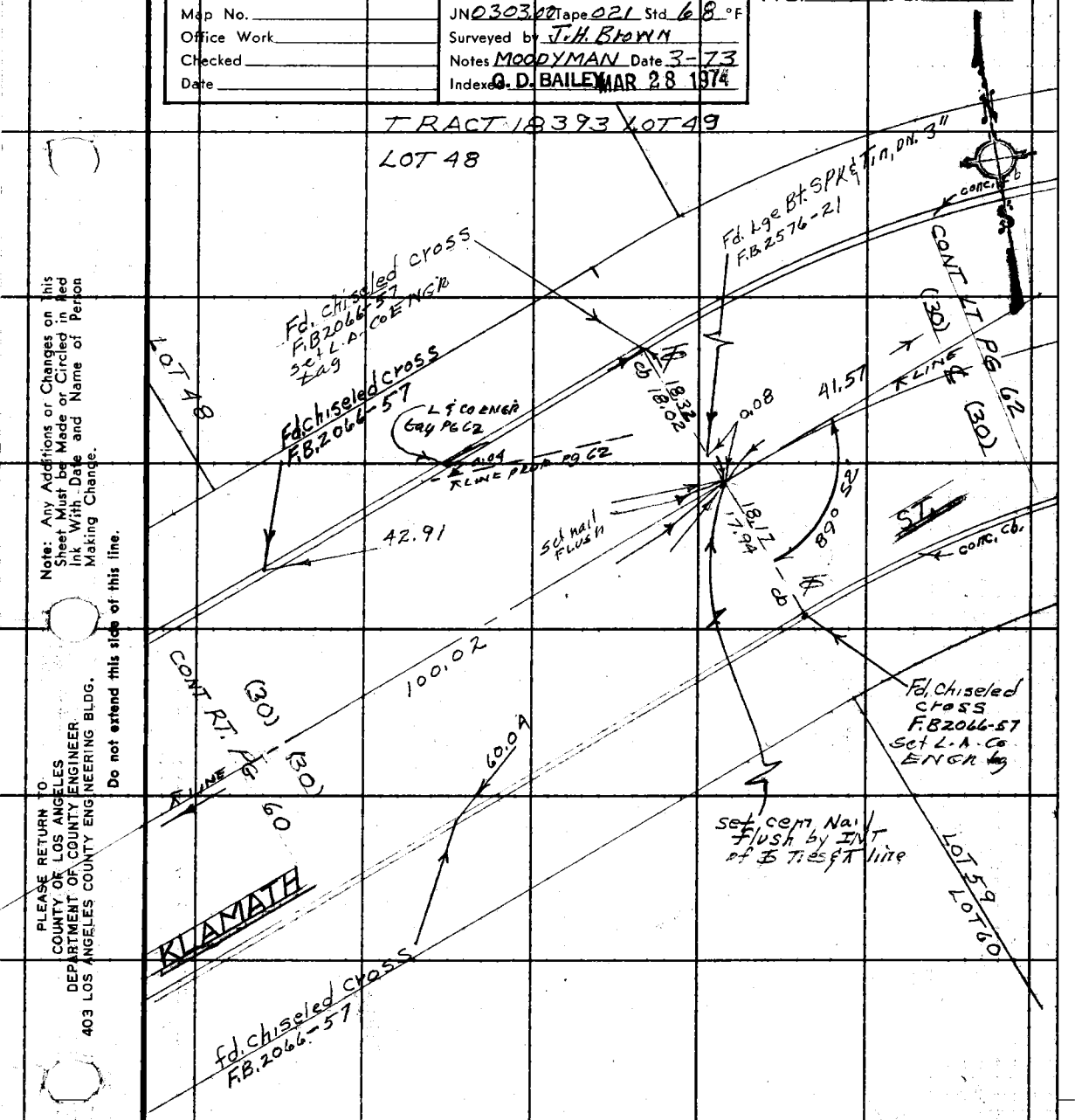

T=76

57.35	57.64
42.66	42.37
100.01	100.01
0.01	0.01
100.02	100.02

1)	89	52	10
2)	179	44	20
Avg	89	52	10

LOT 60
TRACT 18393

Note: Any Additions or Changes on this Sheet Must be Made or Circled in Red Ink With Date and Name of Person Making Change.

Do not extend this side of this line.

PLEASE RETURN TO
COUNTY OF LOS ANGELES
DEPARTMENT OF COUNTY ENGINEER
403 LOS ANGELES COUNTY ENGINEERING BLDG.

76F309S CE#310 3-69

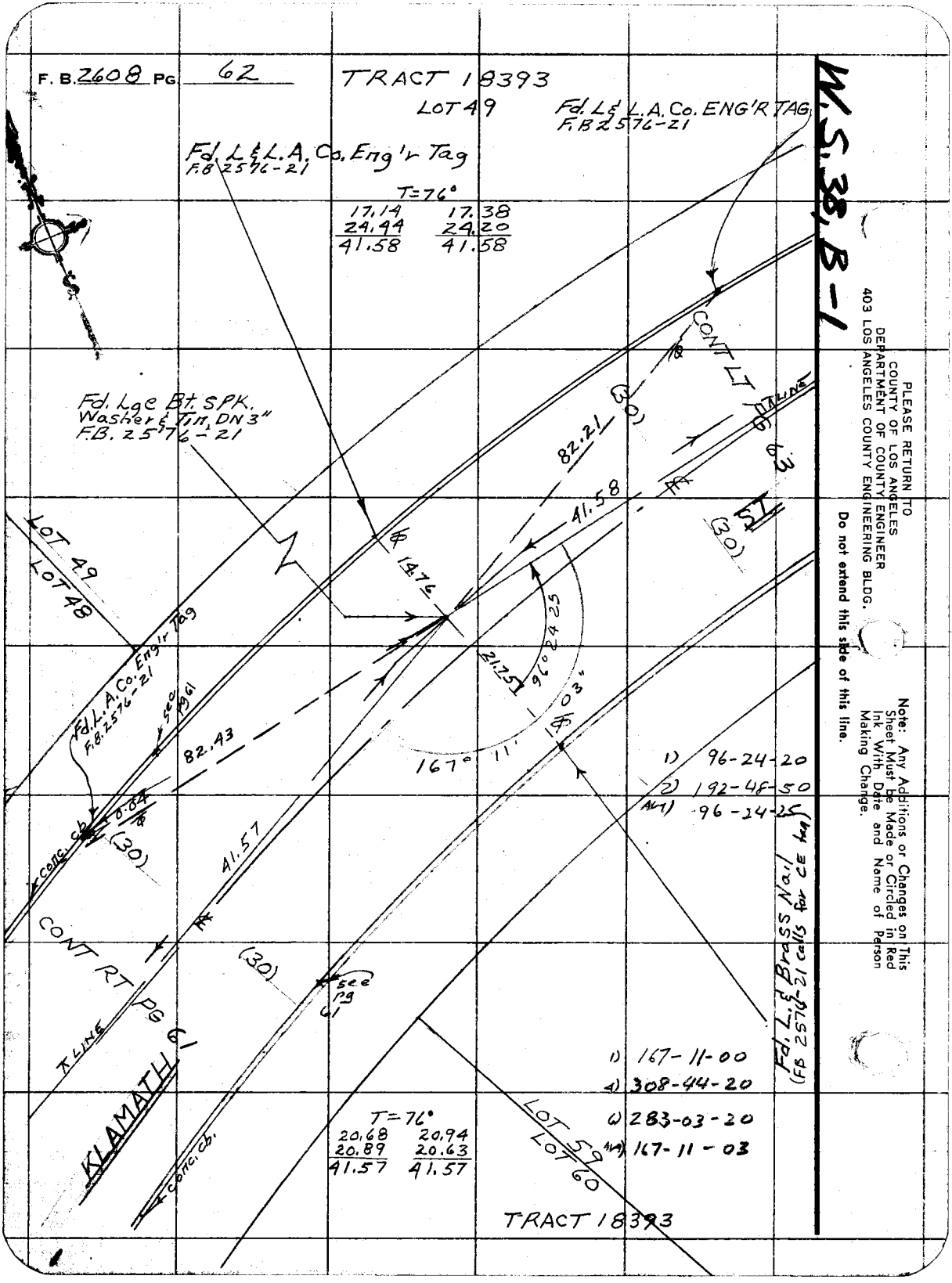
F. B. 2608 PG. 62
TRACT 18393
LOT 49
Fd. L & L.A. Co. ENG'R TAG
F.B 2576-21
Fd. L & L.A. Co. Eng'r Tag
F.B 2576-21
T=76°
17.14 17.38
24.44 24.20
41.58 41.58
Fd. Lge Bt. SPK.
Washer & Tin, DN 3"
F.B. 2576-21
CONT LT PG 63
(30)
82.21
41.58
14.76
96° 24 25
21.75
03"
167° 11'
LOT 49
LOT 48
Fd. L.A. Co. Eng'r Tag
F.B. 2576-21
see pg 61
82.43
0.04
conc. cb.
(30)
41.57
CONT RT PG 61
(30)
see pg 61
KLAMATH
LINE
conc. cb.
1) 96-24-20
2) 192-48-50
4) 96-24-25
Fd. L. & Brass Nail
(FB 2576-21 calls for CE tag)
1) 167-11-00
4) 308-44-20
6) 283-03-20
4) 167-11-03
T=76°
20.68 20.94
20.89 20.63
41.57 41.57
LOT 59
LOT 60
TRACT 18393
W.S. 38, B-1
PLEASE RETURN TO
COUNTY OF LOS ANGELES
DEPARTMENT OF COUNTY ENGINEER
403 LOS ANGELES COUNTY ENGINEERING BLDG.
Do not extend this side of this line.
Note: Any Additions or Changes on This Sheet Must be Made or Circled in Red Ink With Date and Name of Person Making Change.

Notes Ck'd by	ADD'L AREA NORTH PUENTE
Map No.	Survey of (VALINDA AREA)
Office Work	JN 0303.00 Tape 021 Std 68 °F
Checked	Surveyed by J.H. BROWN
Date	Notes J.H. BROWN Date 3-73
	Indexed G. D. BAILEY MAR 28 1974

F. B 2608 PG. 63

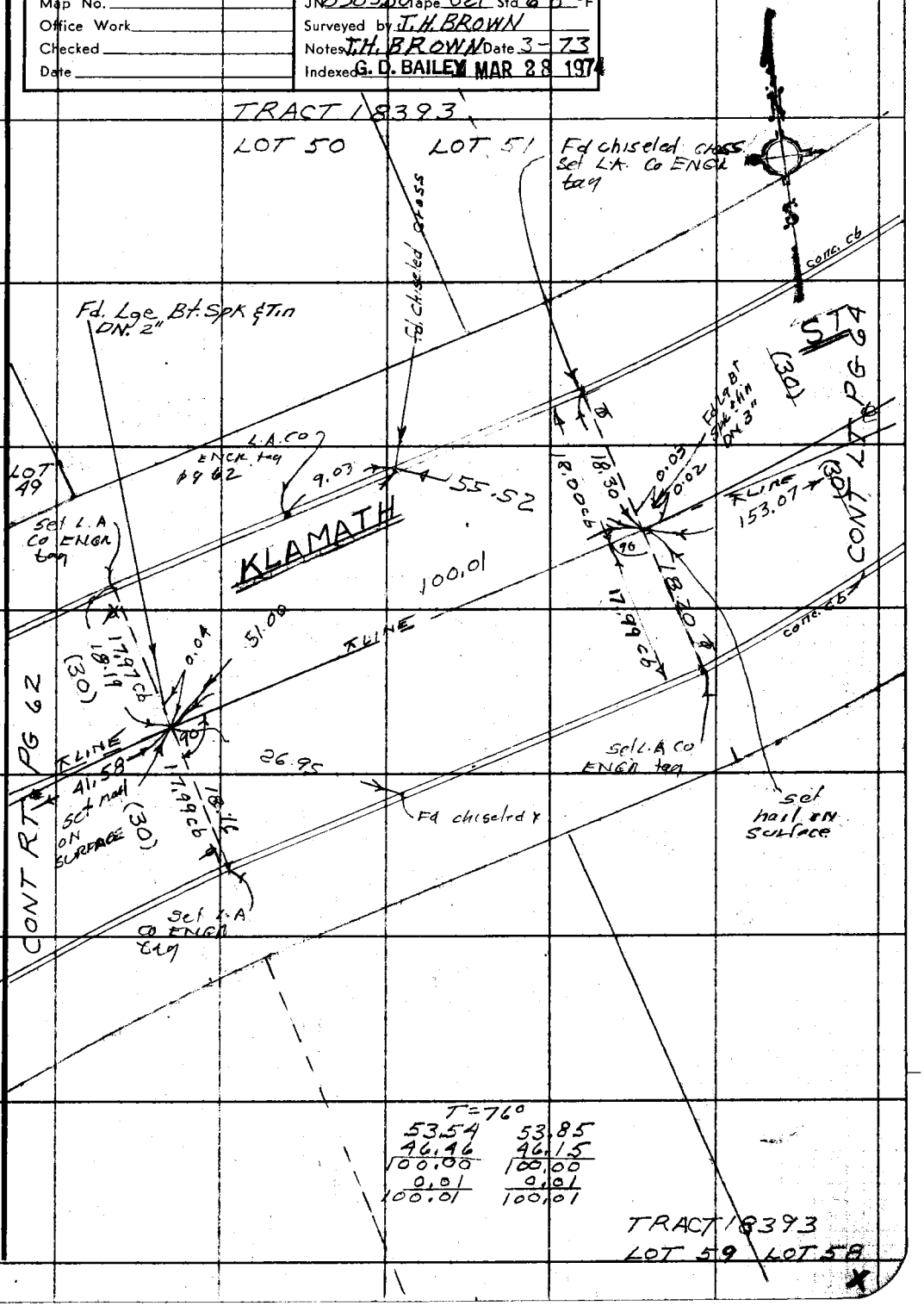

Note: Any Additions or Changes on this Sheet Must be Made or Circled in Red Ink With Date and Name of Person Making Change.

Do not extend this side of this line.

PLEASE RETURN TO
COUNTY OF LOS ANGELES
DEPARTMENT OF COUNTY ENGINEER
403 LOS ANGELES COUNTY ENGINEERING BLDG.

76F309S CE#310 3-69

F. B. 2608 PG 64

TRACT 18393
LOT 53
1) 79-07-40
4) 316-32-00
Avg = 79°-08'-00

W.S. 38 B-1

PLEASE RETURN TO
COUNTY OF LOS ANGELES
DEPARTMENT OF COUNTY ENGINEER
403 LOS ANGELES COUNTY ENGINEERING BLDG.

Do not extend this side of this line.

Note: Any Additions or Changes on This Sheet Must be Made or Circled in Red Ink With Date and Name of Person Making Change.

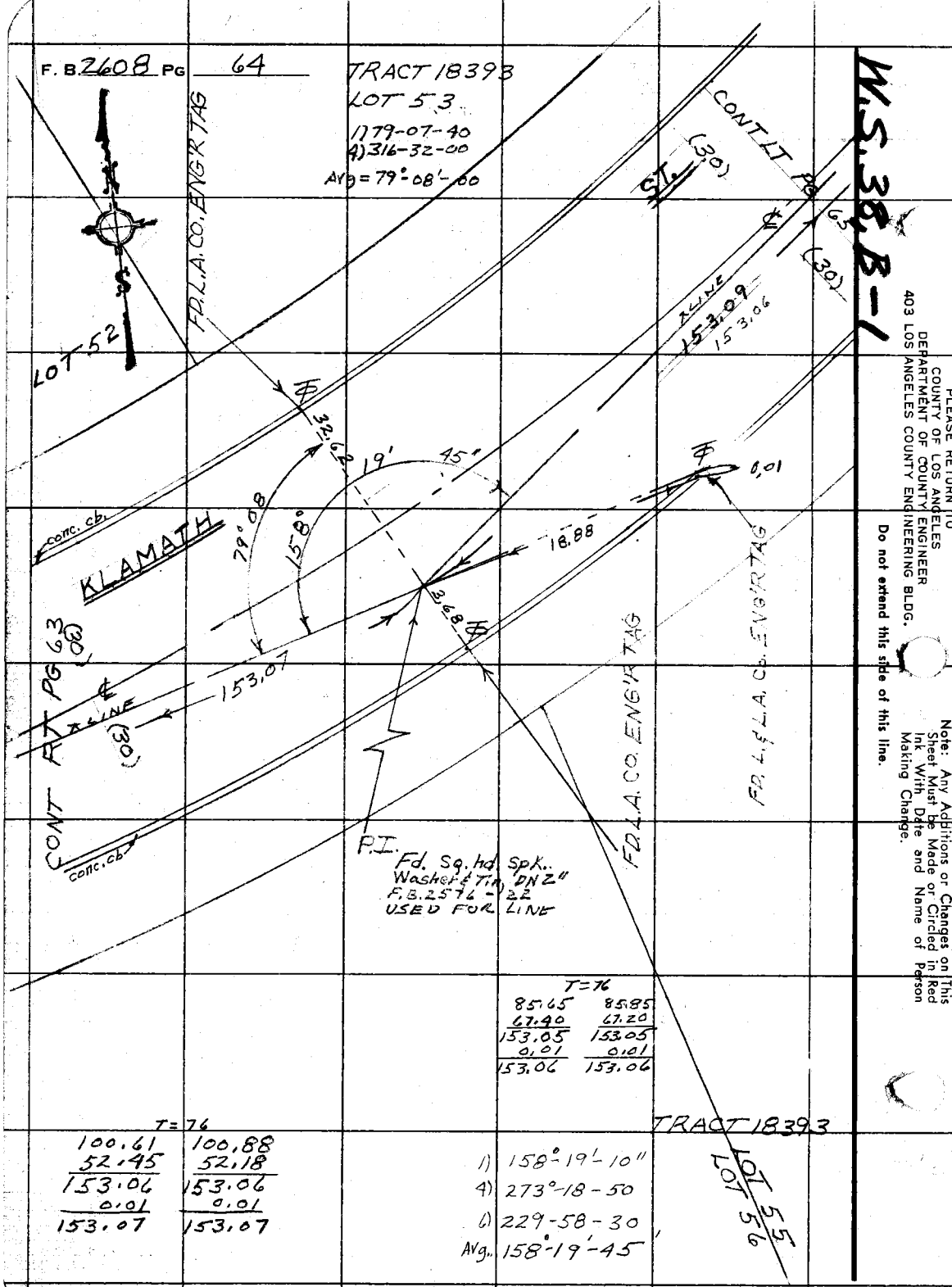

T=76

85.65	85.85
67.40	67.20
153.05	153.05
0.01	0.01
153.06	153.06

T=76

100.61	100.88
52.45	52.18
153.06	153.06
0.01	0.01
153.07	153.07

1) 158°-19'-10"
4) 273°-18-50
1) 229-58-30
Avg. 158°-19'-45"

Notes Ck'd by	ADD'L AREA NORTH PUENTE
Map No.	Survey of (VALINDA AREA)
Office Work	JN 0303.00 Tape 021 Std 68 °F
Checked	Surveyed by J.H. BROWN
Date	Notes J.H. BROWN Date 3-73
	Indexed G. D. BAILEY MAR 28 1974

F. B. 2608 PG. 65

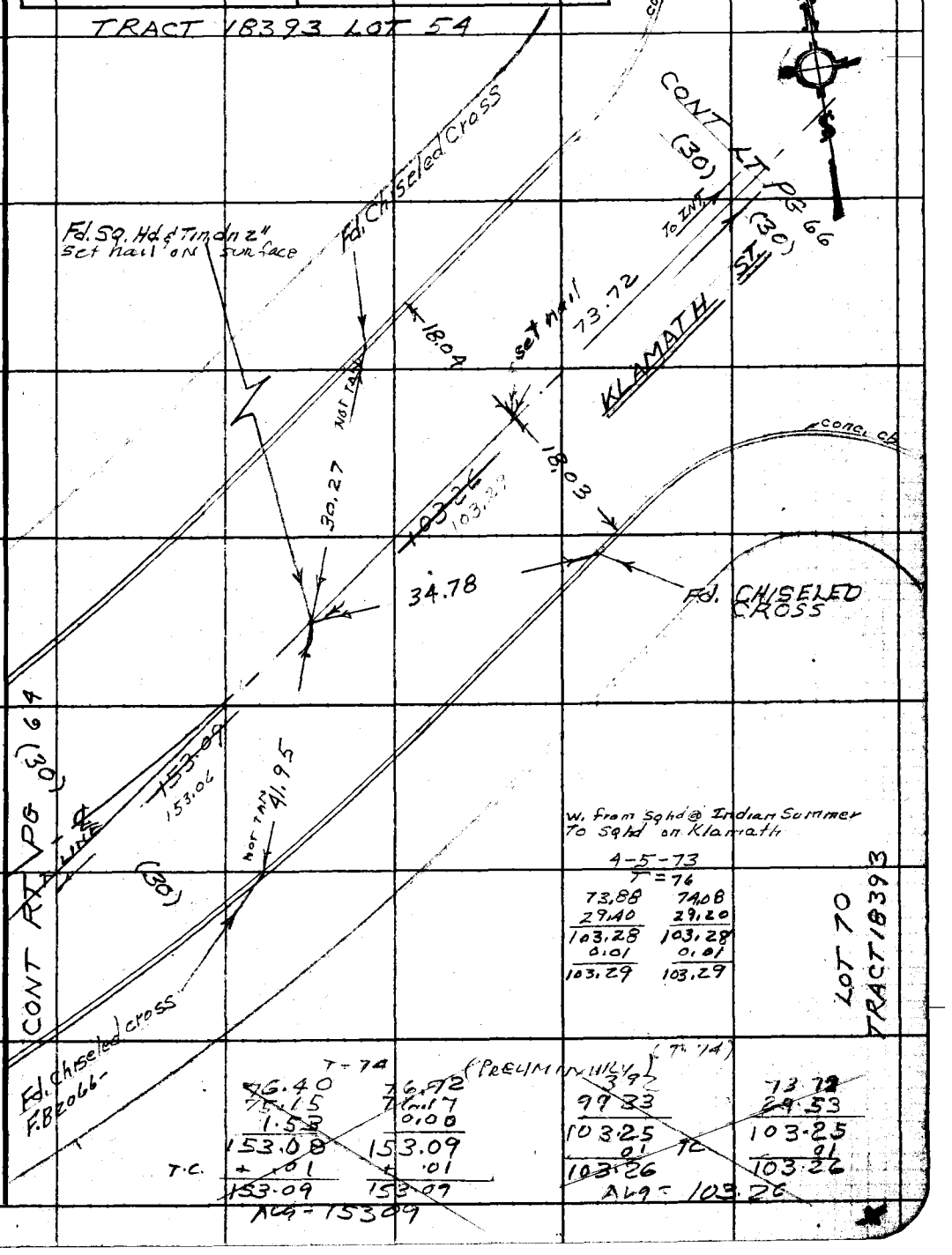

Note: Any Additions or Changes on This Sheet Must be Made or Circled in Red Ink With Date and Name of Person Making Change.

Do not extend this side of this line.

PLEASE RETURN TO
COUNTY OF LOS ANGELES
DEPARTMENT OF COUNTY ENGINEER
403 LOS ANGELES COUNTY ENGINEERING BLDG.

76F309S CE#310 3-69

PLEASE RETURN TO
COUNTY OF LOS ANGELES
DEPARTMENT OF COUNTY ENGINEER
403 LOS ANGELES COUNTY ENGINEERING BLDG.

Note: Any Additions or Changes on This Sheet Must be Made or Circled in Red Ink With Date and Name of Person Making Change.

Do not write this side of this line.

W.S.38, B-1 & W.S.114-297, B-1

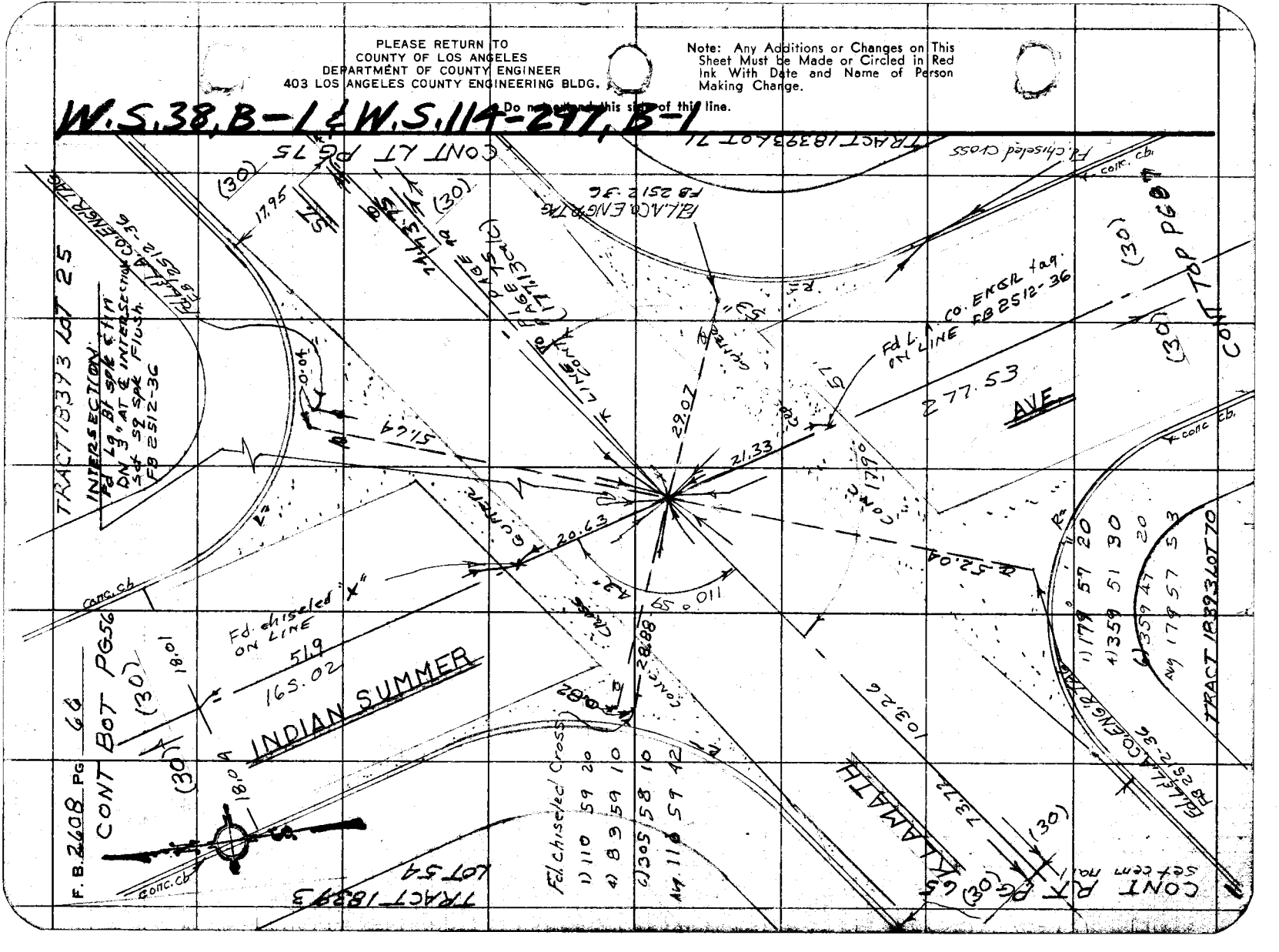

Notes Ck'd by	ADD'L AREA NORTH PUENTE
Map No.	Survey of (VALINDA AREA)
Office Work	JN 0303PO Tape 021 Std 68 °F
Checked	Surveyed by J.H. BROWN
Date	Notes MOODYMAN Date 4-10-73
	Indexed G. D. BAILEY MAR 28 1974

F. B 2608 PG. 67

W.S. 114-297, B-1; W.S. 38, B-1

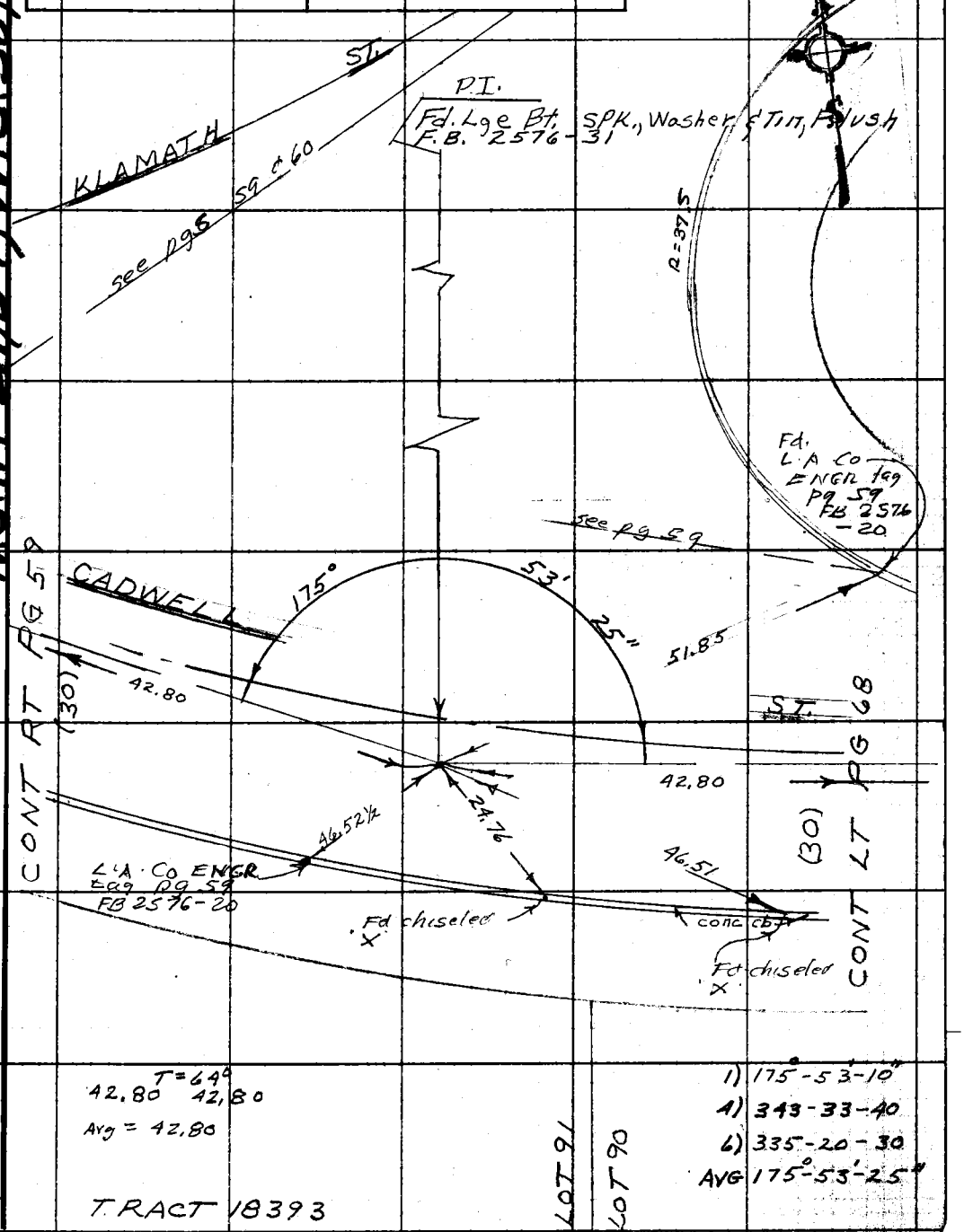

Note: Any Additions or Changes on This Sheet Must be Made or Circled in Red Ink With Date and Name of Person Making Change.

Do not extend this sign of this line.

PLEASE RETURN TO
COUNTY OF LOS ANGELES
DEPARTMENT OF COUNTY ENGINEER
403 LOS ANGELES COUNTY ENGINEERING BLDG.

76F309S CE#310 3-69

F. B. 2608 PG 68

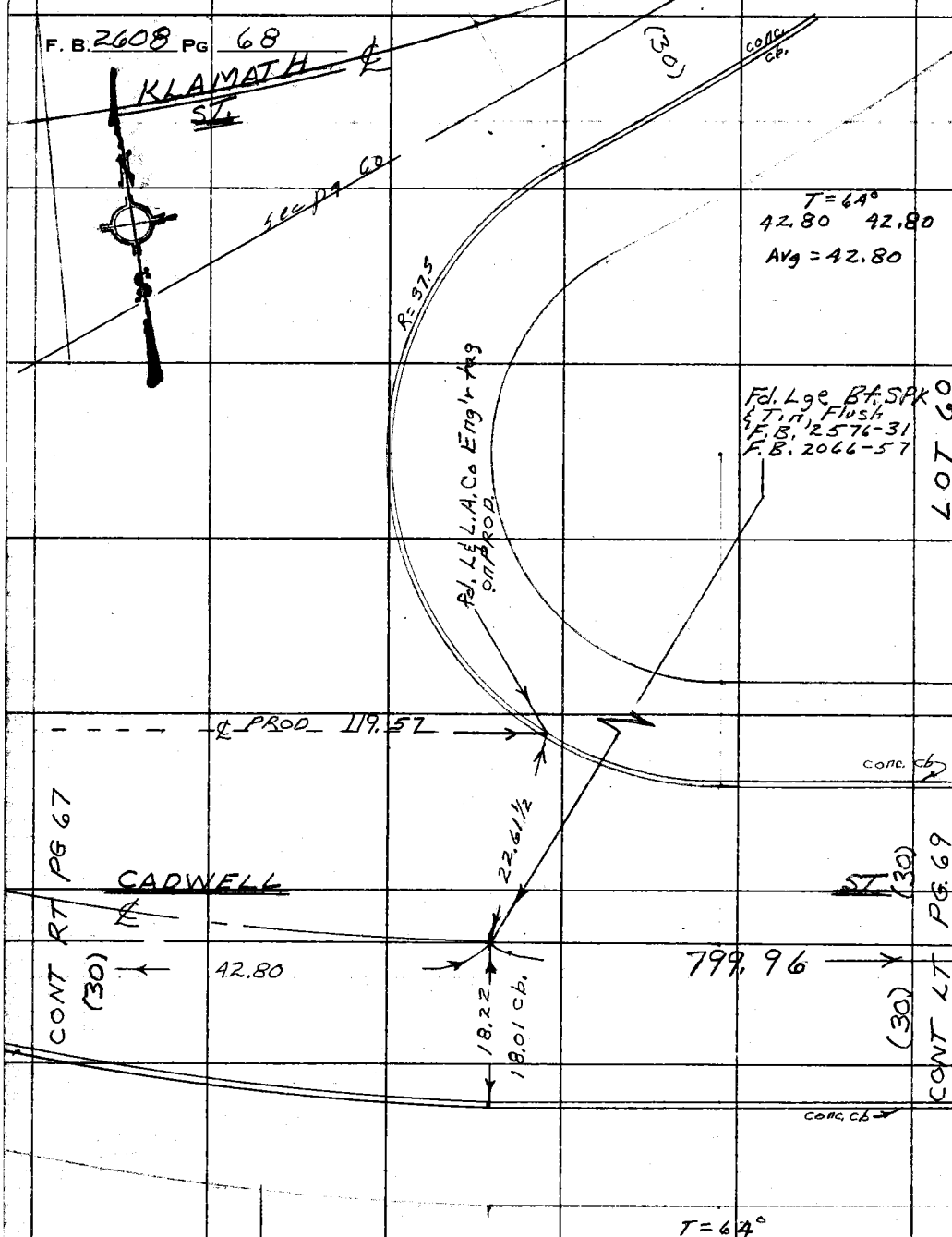

T = 64°

100.69	100.92
100.64	100.41
100.57	100.79
100.63	100.42
100.56	100.88
100.68	100.37
100.57	100.82
95.62	95.38
799.96	799.99
0.02	0.02
799.94	799.97

Avg 799.96

TRACT 18393

LOT 91 LOT 90

X

PLEASE RETURN TO
COUNTY OF LOS ANGELES
DEPARTMENT OF COUNTY ENGINEER
403 LOS ANGELES COUNTY ENGINEERING BLDG.

Do not extend this side of this line.

Note: Any Additions or Changes on This Sheet Must be Made or Circled in Red Ink With Date and Name of Person Making Change.

Notes Ck'd by
Map No.
Office Work
Checked
Date

Add'l Area
Survey of NORTH Puente (Valinda) Area
JNO 303.00 Tape 021 Std 68 °F
Surveyed by J. H. Brown
Notes Moodyman Date 4/13/73
Indexed G. D. BAILEY MAR 28 1974

F. B. 2608 PG. 69

1) 97-54-00
4) 31-36-15
6) 227-24-10
AVG = 97-54-01½

N4-43-27 E

W.S. 114-297, B-1; W.S. 38 B-1

1) 82° 07'-20" cont Bot PG 87
4) 328-30-00
6) 132 - 45-00
Avg) 82° 07'-30"

Fd. chiseled cross F.B. 2066-55

Fd. Lge Bt. Spk (Tin) flush F.B. 2512-34 F.B. 2066-55

TRACT 18393 LOT 66

Fd. L.f. L.A. Co. Eng'r Tag. F.B. 2512-34

(30)

To P.I. see Pg 87

AVE

262.92

132.65 Scan-tab

T line to spk

Fd. chiseled cross F.B. 2066-55

49.62

T = 74°
62.50
70.14
132.64
0.01 T.C.
132.65

TRACT 18393 LOT 77

Fd. L.f. L.A. Co. Eng'r Tag F.B. 2512-34

conc. cb

41.66

32.50

97°

54'

02"

82° 07'-30"

CADWELL ST.

799.96

176.47

To PK

0.03

set Pencil mark

CONT RT PG 68

CONT LT PG 106

53.92

33.91

41°

52'

17"

0.02

39.98

60.06

Fd. chiseled cross F.B. 2066-55

Fd. L.f. L.A. Co. Eng'r Tag F.B. 2512-34

INDIAN SUMMER

T line

68.74½

Scan-tab

Fd. L.f. L.A. Co. Eng'r Tag F.B. 2512-34

Fd. chiseled cross F.B. 2066-55

TRACT 18393 LOT 79

1) 97°-52'-00"
4) 31°-29' 20"
6) 227°-13'-40"
Avg) 97°-52'-17"

LOT 80 TRACT 18393

conc. cb

(30)

to spk. 137.18

CONT TOP PG 72

T = 74°
68.74½ Lev
Avg = 68.74½

Note: Any Additions or Changes on This Sheet Must be Made or Circled in Red Ink With Date and Name of Person Making Change.

Do not extend this side of the line

PLEASE RETURN TO
COUNTY OF LOS ANGELES
DEPARTMENT OF COUNTY ENGINEER
403 LOS ANGELES COUNTY ENGINEERING BLDG.

76F309S CE#310 3-68

F. B. 2608 Pg 70 CONT FB3115 Pg 154

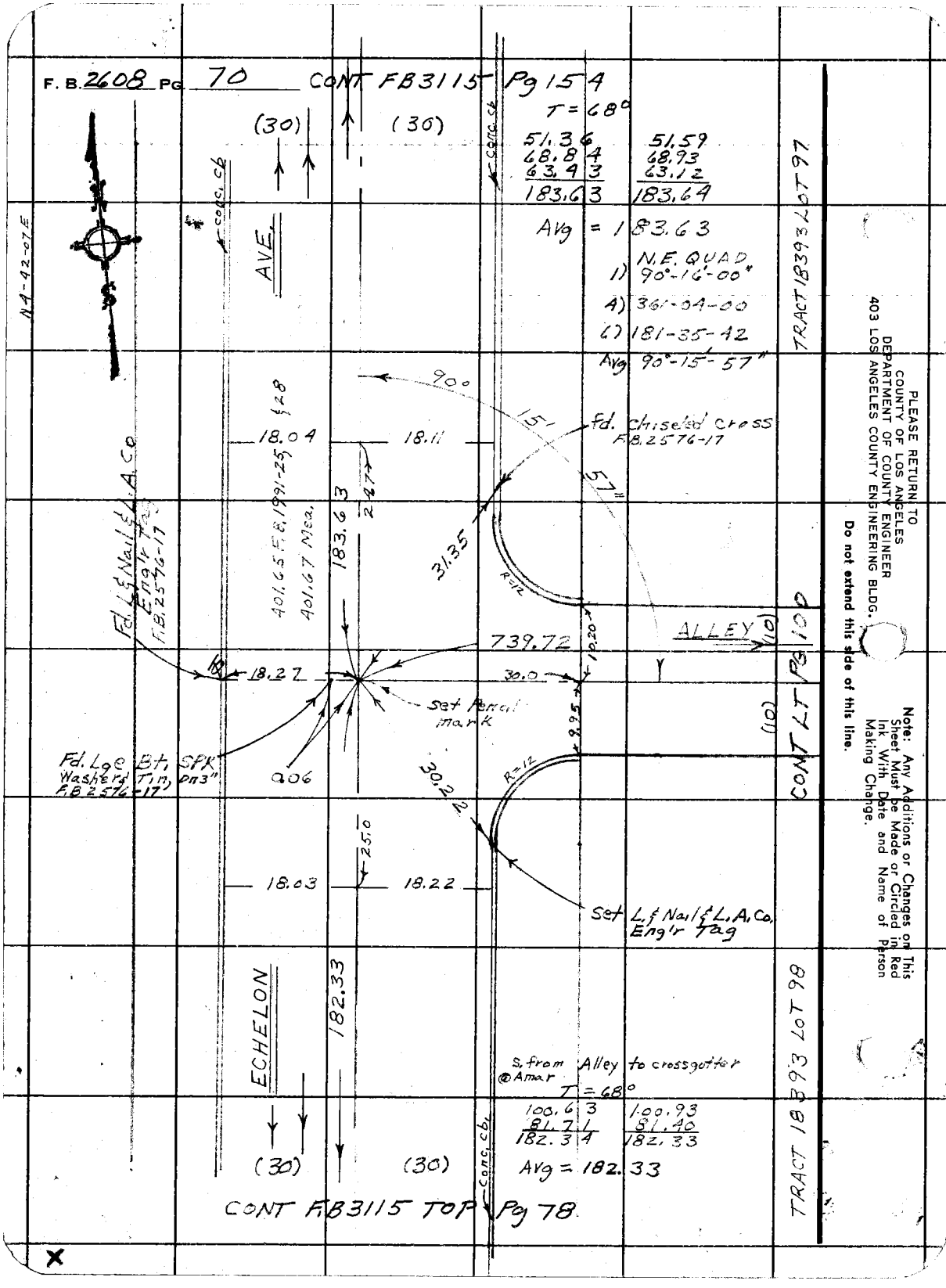

PLEASE RETURN TO
COUNTY OF LOS ANGELES
DEPARTMENT OF COUNTY ENGINEER
403 LOS ANGELES COUNTY ENGINEERING BLDG.

Do not extend this side of this line.

Note: Any Additions or Changes on This Sheet Must be Made or Circled in Red Ink With Date and Name of Person Making Change.

Notes Ck'd by	ADD'L AREA NORTH PUENTE
Map No.	Survey of VALINDA AREA
Office Work	JN 0303.00 Tape 021 Std 68 °F
Checked	Surveyed by J. H. Brown
Date	Notes Moodyman Date 4-73
	Indexed G. D. BAILEY MAR 28 1974

F. B 2608 PG. 71

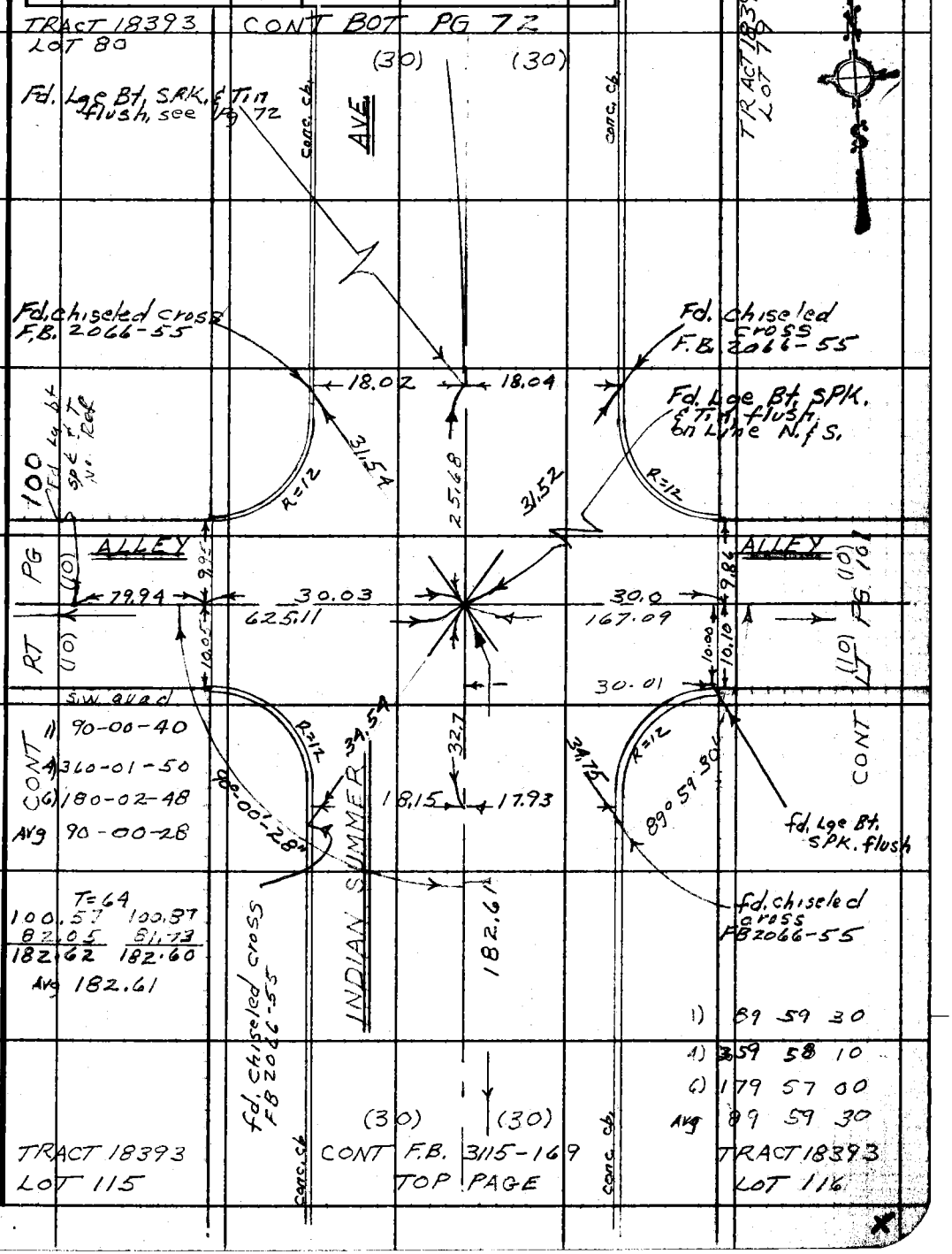

Note: Any Additions or Changes on This Sheet Must be Made or Circled in Red Ink With Date and Name of Person Making Change.

Do not extend this side of this line.

PLEASE RETURN TO
COUNTY OF LOS ANGELES
DEPARTMENT OF COUNTY ENGINEER
403 LOS ANGELES COUNTY ENGINEERING BLDG.

76F3095 CE#310 3-69

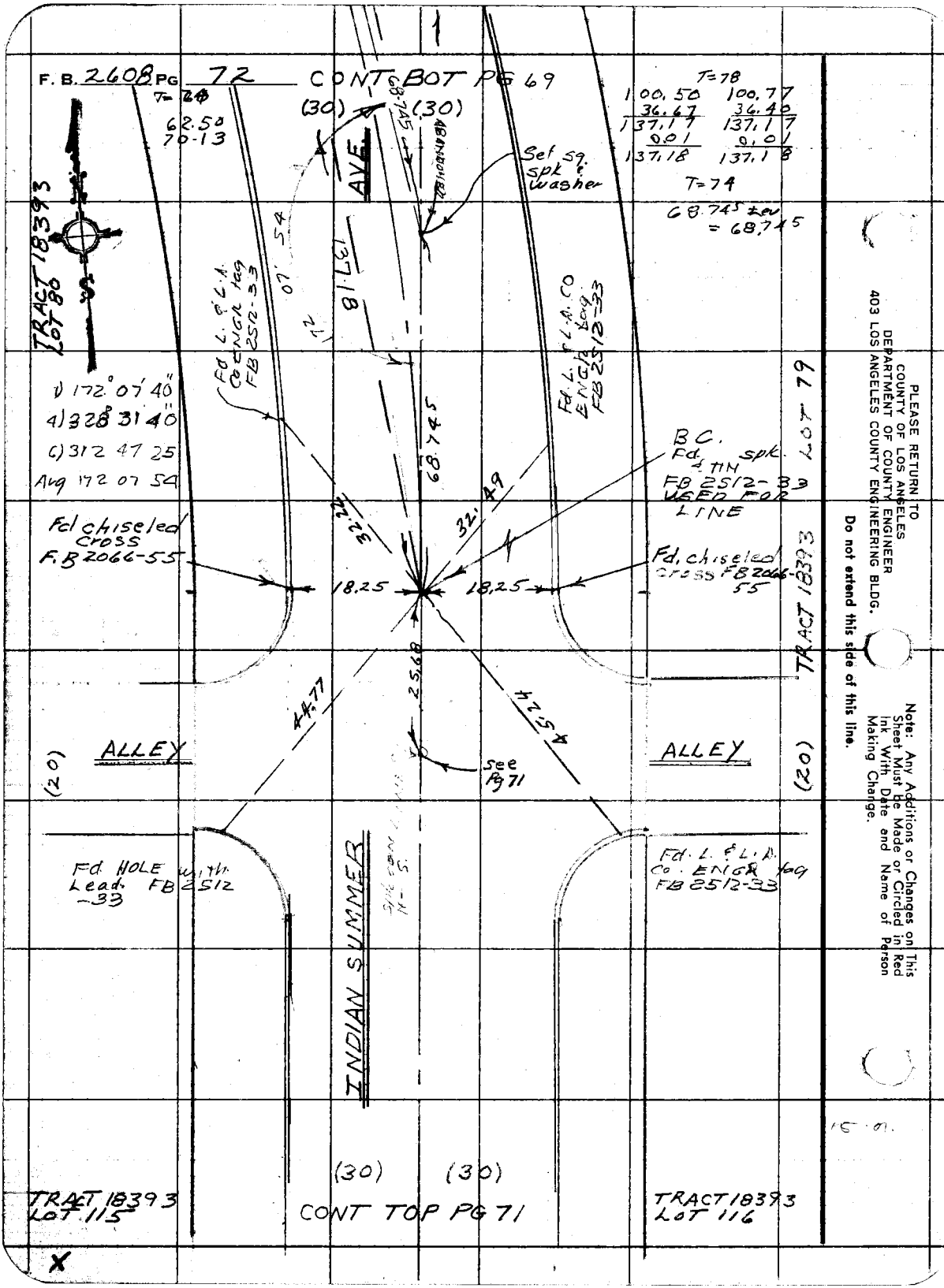

PLEASE RETURN TO
COUNTY OF LOS ANGELES
DEPARTMENT OF COUNTY ENGINEER
403 LOS ANGELES COUNTY ENGINEERING BLDG.

Do not extend this side of this line.

Note: Any Additions or Changes on This Sheet Must be Made or Circled in Red Ink With Date and Name of Person Making Change.

Notes Ck'd by	Survey of ADD'L AREA NORTH PUENTE (VALINDA AREA)
Map No.	JN 030300 Tape 021 Std 60 °F
Office Work	Surveyed by J. H. BROWN
Checked	Notes Moodyman Date 3-73
Date	Index G. D. BAILEY MAR 28 1974

F. B. 2608 PG. 73

TRACT 18156
LOT 6

T=66
100.19 100.44
66.86 66.61
167.05 167.05
Avg 167.05

TR 20147
LOT 16

T=66
100.35 100.54
47.12 46.93
147.47 147.47
Avg 147.47

Fd L & L.S. TAG 3054
F.B. 3061-40

Fd chiseled cross
F.B. 2035-69

Set: 1" I.P. CCM
PLUG & L.A. Co. ENGR
tag. ON 9" IN HAND
HOLE AT INTERSECTION
OF 3-ch'x' ties
Per F.B.

Fd nail & washer
UP 3 IN
DPH 9.27 92

Fd. chiseled cross
F.B. 2035-69

Fd L & L.S. TAG 3054
F.B. 3061-40

Fd Lge Bt
Spk & Tin, flush
F.B. 3061-40

conc. ch.

79.61
50.00
32.84
27.75
22.28
18.30
31.97
27.24
167.05
4.12
0.31
139°-16'
47°
5.84
30.75
36.03
147.47
32.82
32.24
173°
69.47
53"
42'

℄ HARVESTMOON ST.

LINE

CONT FB3115 PG 174 (30)

CONT 1 (30) LT AG 78

conc. ch

Fd. Nail & Tin in 4x4"
Fence CORNER
F.B. 2035-69

S'ly QUAD
1) 173°-42'-30"
4) 334-51 48
6) 322-17 20
Avg 173-42-53

Fd. chiseled cross
F.B. 2035-69

Fd. chiseled cross

Fd L & L.S. TAG 3054
F.B. 3061-40

S. W'ly QUAD
1) 139°-16'
2) 278°-32'
Avg 139°-16'

Fd Lge Bt. Spk & Tin, flush
replaced with sq. hd. spk & W.

Fd. L & L.S. TAG
No 3054
F.B. 3061-40

LOT 7
TRACT 18156

LOT 15
TRACT 20147

Note: Any Additions or Changes on This Sheet Must be Made or Circled in Red Ink With Date and Name of Person Making Change.

Do not extend this side of this line.

PLEASE RETURN TO
COUNTY OF LOS ANGELES
DEPARTMENT OF COUNTY ENGINEER
403 LOS ANGELES COUNTY ENGINEERING BLDG.

76F309S CE#310 3-69

F. B. 2608 FG 74

PLEASE RETURN TO
COUNTY OF LOS ANGELES
DEPARTMENT OF COUNTY ENGINEER
403 LOS ANGELES COUNTY ENGINEERING BLDG.

Do not extend this side of this line.

Note: Any Additions or Changes on This Sheet Must Be Made or Circled in Red Ink With Date and Name of Person Making Change.

Notes Ck'd by	Survey of
Map No.	JN Tape Std °F
Office Work	Surveyed by
Checked	Notes WALSH Date 3-73
Date	Indexed G. D. BAILEY MAR 28 1974

F. B. 2608 PG. 75

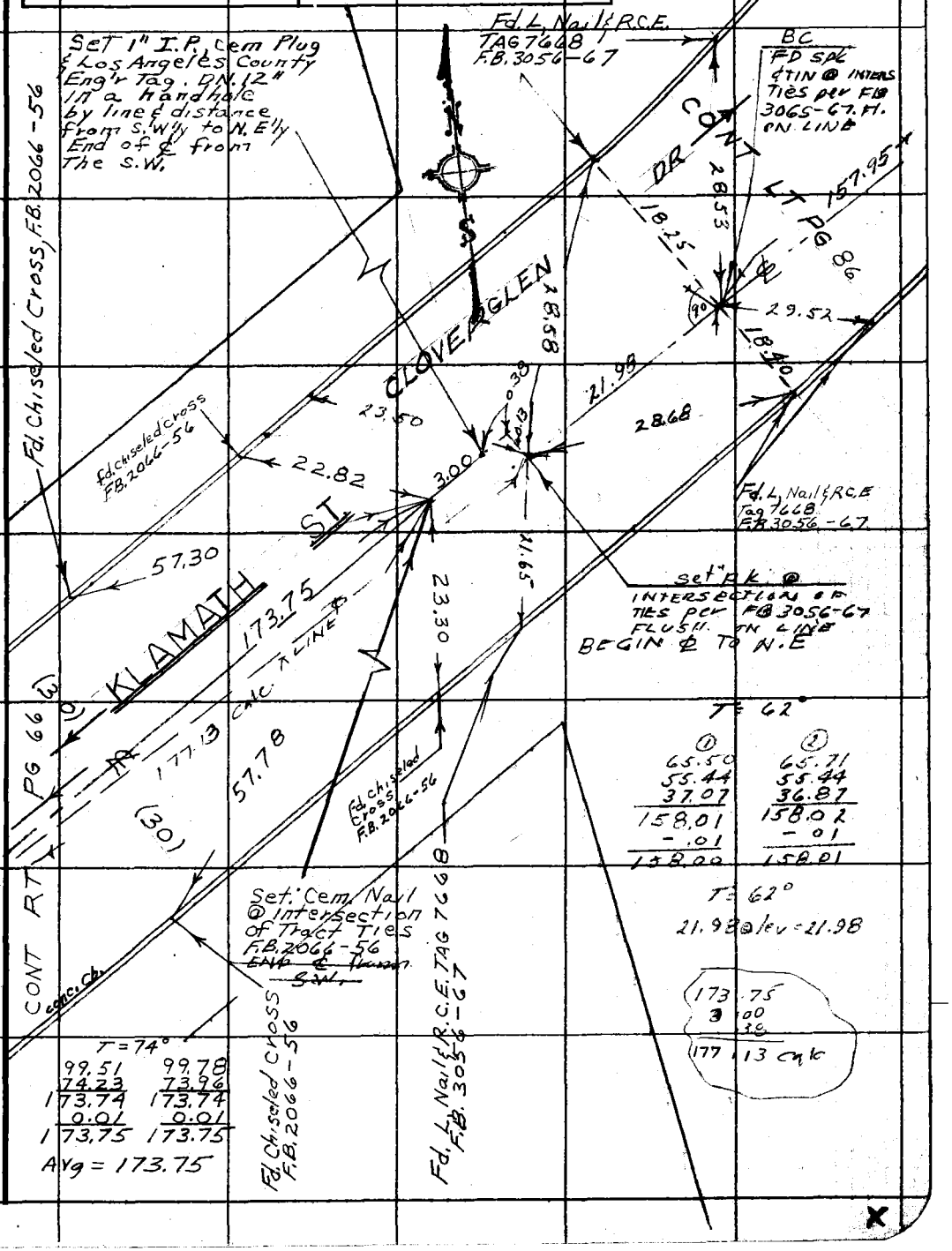

Note: Any Additions or Changes on This Sheet Must be Made or Circled in Red Ink With Date and Name of Person Making Change.

Do not extend this side of this line.

PLEASE RETURN TO
COUNTY OF LOS ANGELES
DEPARTMENT OF COUNTY ENGINEER
403 LOS ANGELES COUNTY ENGINEERING BLDG.

76F309S CE#310 3-69

F. B. 2608 PG 76

1) 170-29-30
4) 321-59-35
6) 302-59-20
Avg. = 170-29-53 1/3

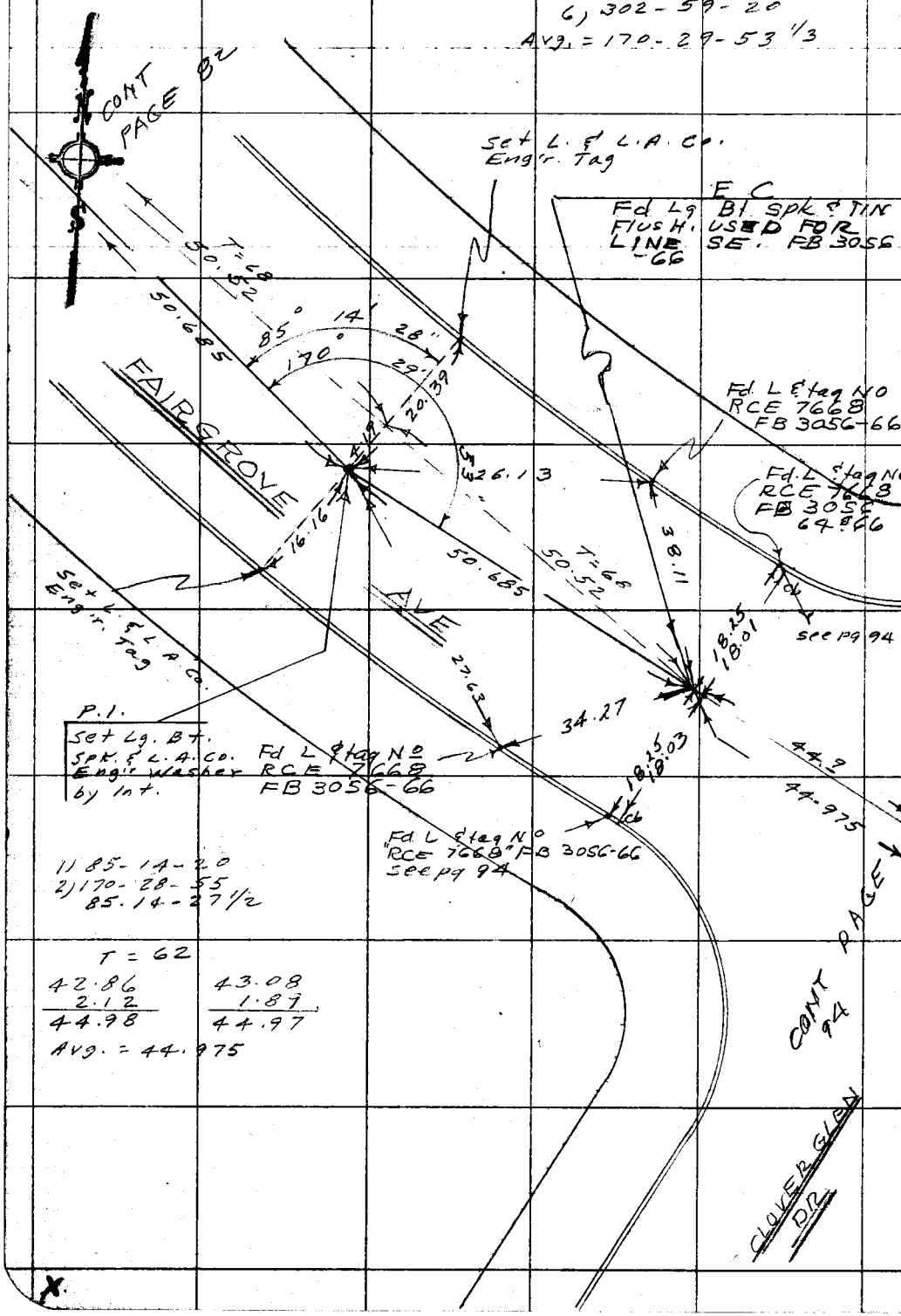

1) 85-14-20
2) 170-28-55
85-14-27 1/2

T = 62

42.86	43.08
2.12	1.89
44.98	44.97

Avg. = 44.975

PLEASE RETURN TO
COUNTY OF LOS ANGELES
DEPARTMENT OF COUNTY ENGINEER
403 LOS ANGELES COUNTY ENGINEERING BLDG.

Do not extend this side of this line.

Note: Any Additions or Changes on This Sheet Must be Made or Circled in Red Ink With Date and Name of Person Making Change.

Notes Ck'd by	ADD'L Area North Puente
Map No.	Survey of (Valinda Area)
Office Work	JN 0303.00 Tape 021 Std 68 °F
Checked	Surveyed by J. H. Brown
Date	Notes J. H. B. Date 11-73
	Indexed G. D. BAILEY MAR 28 1974

F. B. 2608 PG. 77

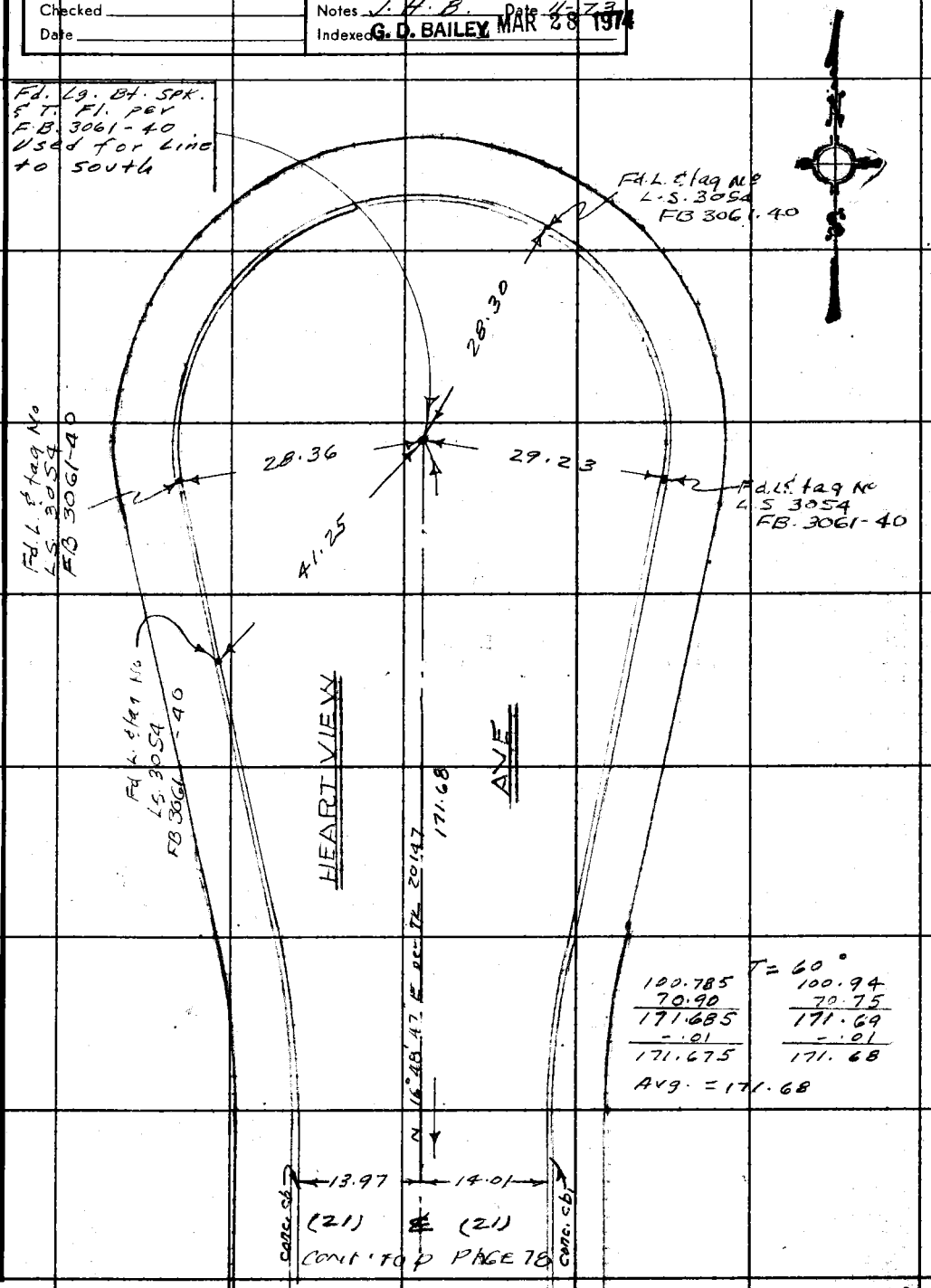

Note: Any Additions or Changes on This Sheet Must be Made or Circled in Red Ink With Date and Name of Person Making Change.

Do not extend this side of this line.

PLEASE RETURN TO
COUNTY OF LOS ANGELES
DEPARTMENT OF COUNTY ENGINEER
403 LOS ANGELES COUNTY ENGINEERING BLDG.

76F309S CE#310 3-69

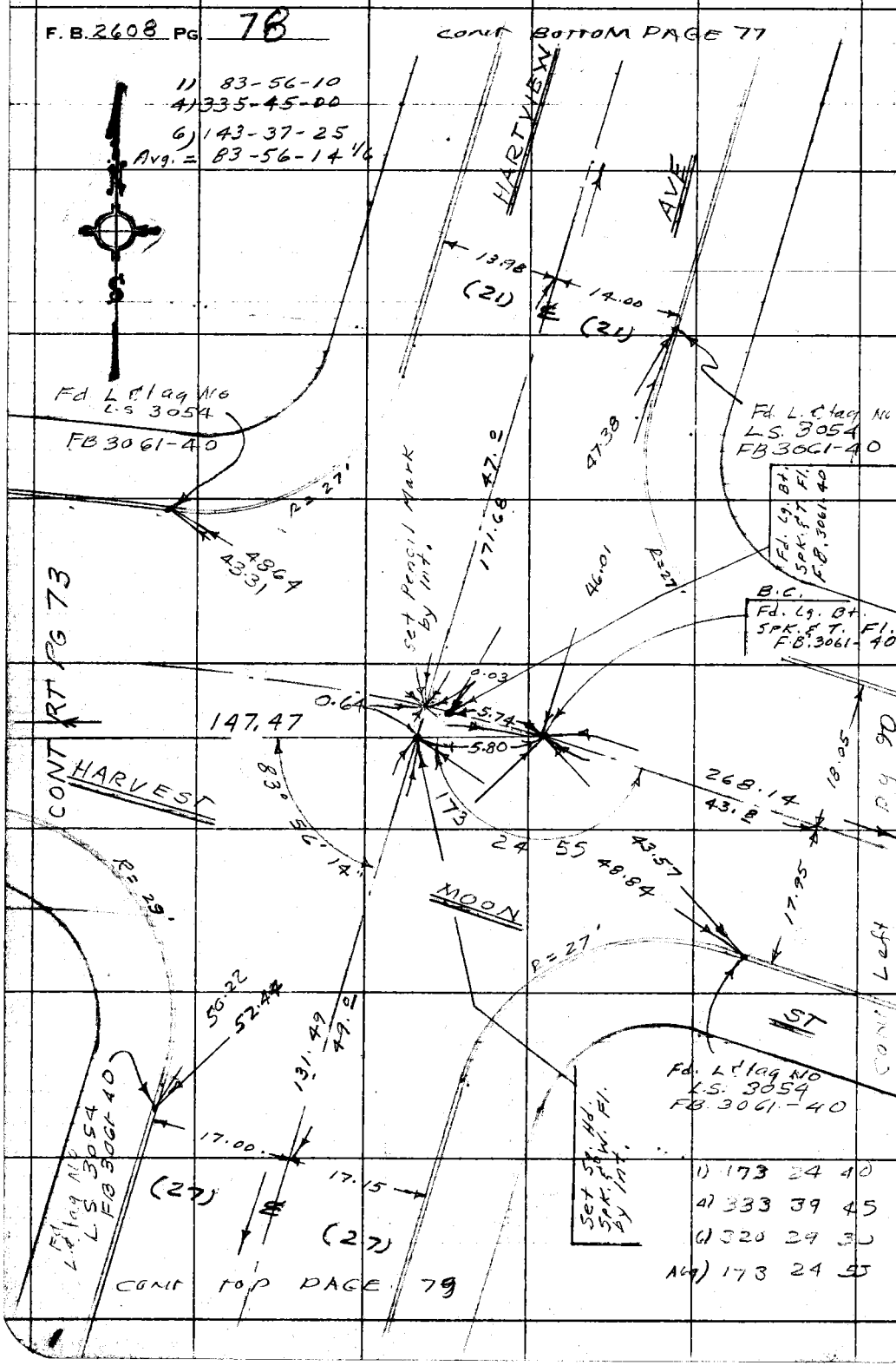

W.S. 114-297, B-1

PLEASE RETURN TO
COUNTY OF LOS ANGELES
DEPARTMENT OF COUNTY ENGINEER
403 LOS ANGELES COUNTY ENGINEERING BLDG.

Do not extend this side of this line.

Note: Any Additions or Changes on This Sheet Must be Made or Circled in Red Ink With Date and Name of Person Making Change.

Notes Ck'd by	ADD'L. Area North Puente
Map No.	Survey of (Valinda Area)
Office Work	JN 0303.00 Tape 021 Std 68 °F
Checked	Surveyed by J. H. Brown
Date	Notes J. H. B. Date 11-73
	Indexed G. D. BAILEY MAR 28 1974

F. B. 2608 PG. 79

CONT BOT PG 78

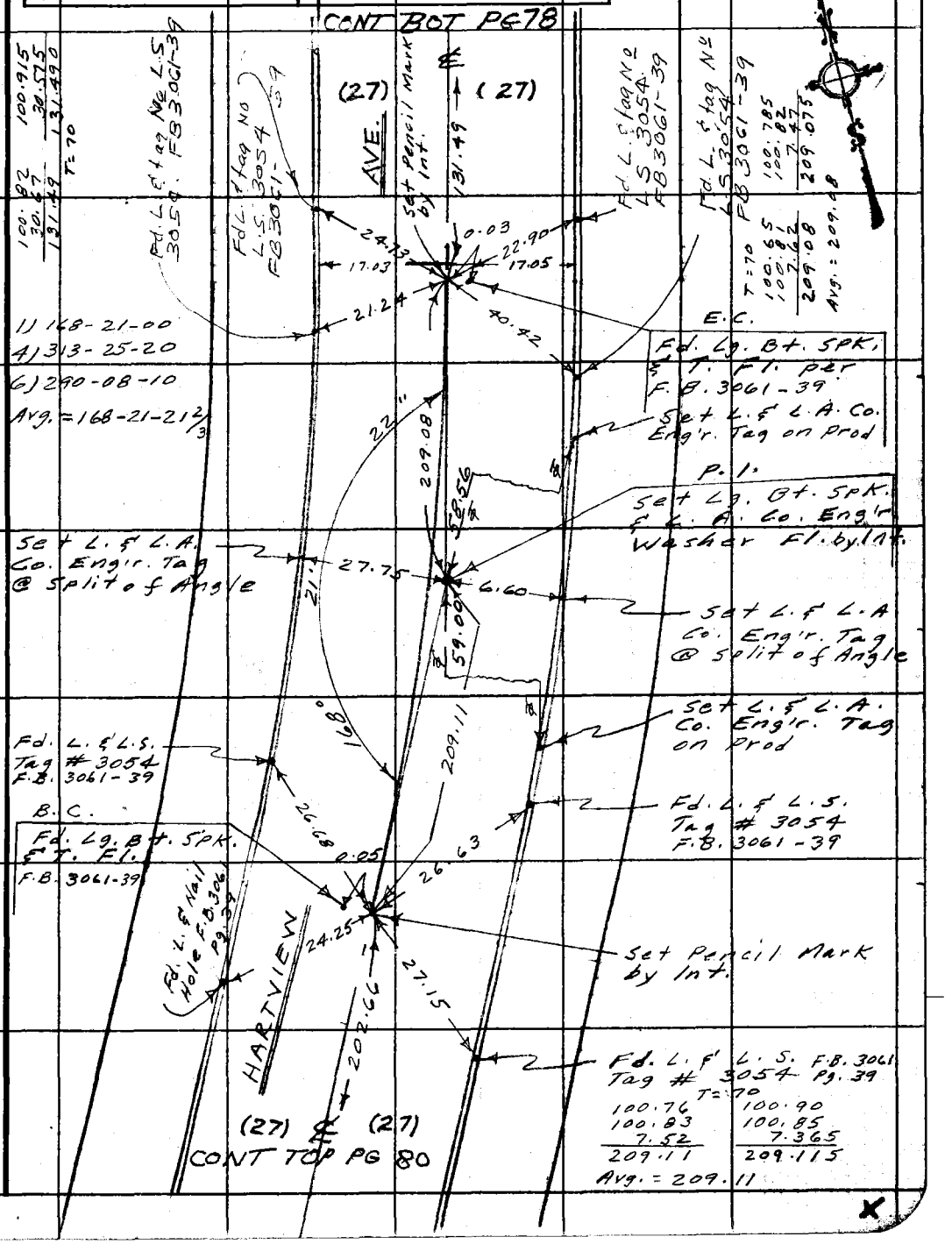

CONT TOP PG 80

Note: Any Additions or Changes on This Sheet Must be Made or Circled in Red Ink With Date and Name of Person Making Change.

PLEASE RETURN TO
COUNTY OF LOS ANGELES
DEPARTMENT OF COUNTY ENGINEER
403 LOS ANGELES COUNTY ENGINEERING BLDG.

Do not extend this side of this line.

76F309S CE#310 3-69

F. B. 2608 PG. 80 CONT BOT Pg 79

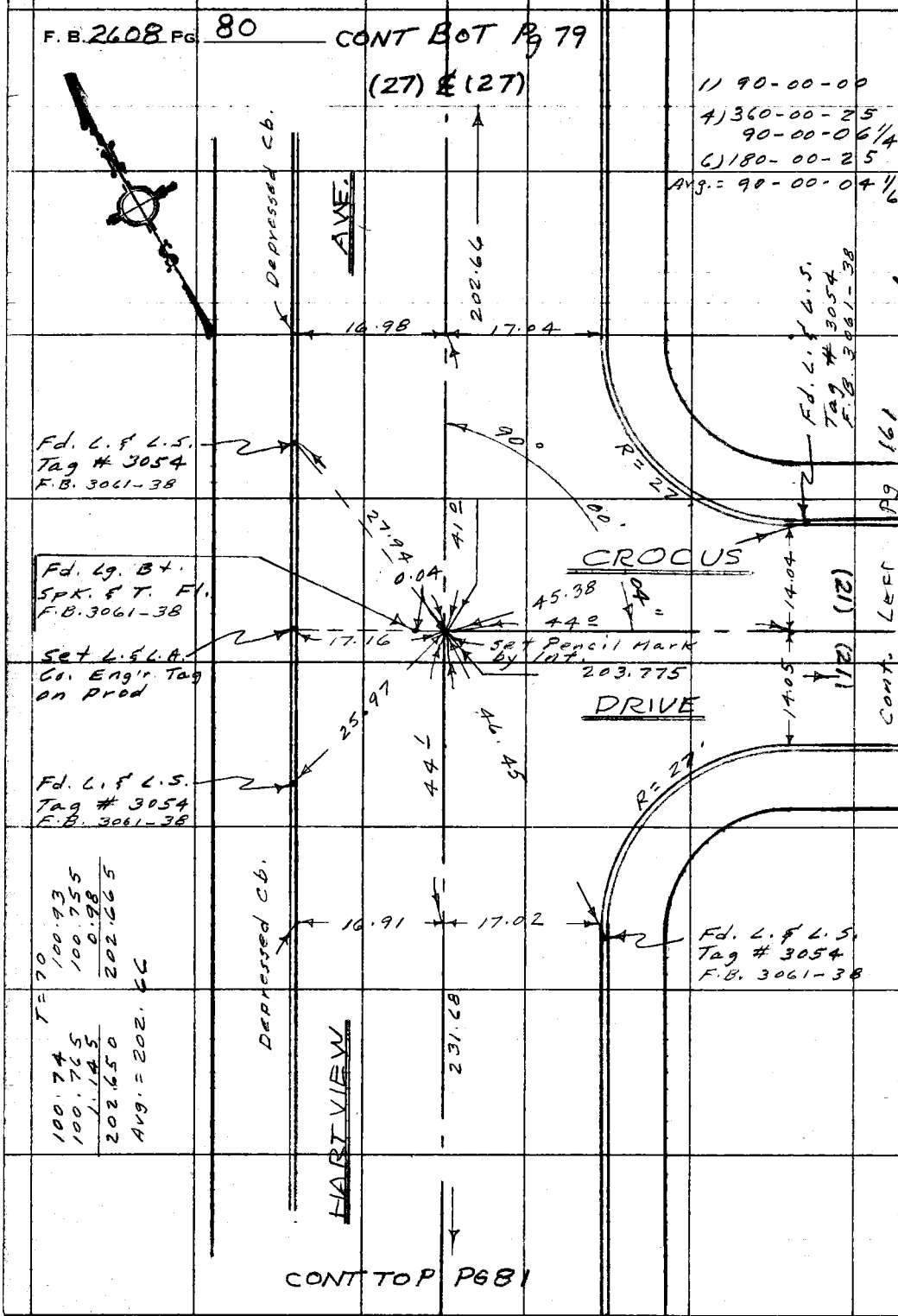

CONT TOP PG 81

W.S. 114-297, B-1

PLEASE RETURN TO
COUNTY OF LOS ANGELES
DEPARTMENT OF COUNTY ENGINEER
403 LOS ANGELES COUNTY ENGINEERING BLDG.

Do not extend this side of this line.

Note: Any Additions or Changes on This Sheet Must Be Made or Circled in Red Ink With Date and Name of Person Making Change.

Notes Ck'd by	Add'l. Area North Puente
Map No.	Survey of (Valinda Area)
Office Work	JN 0303.00 Tape 021 Std 68 °F
Checked	Surveyed by J. H. Brown
Date	Notes J. H. B. Date 11-2-73
	Indexed G. D. BAILEY MAR 28 1974

F. B. 2608 PG. 81

TR 20147

W.S. 38, B-1; W.S. 114-297, B-1

CONT BOT PG 80

1) 95-04-20
4 20-17-25
6) 210-26-00
Alg 95-04-20
TR 20147

1) 96-07-05
4) 24-29-00
6) 216-43-25
Alg 96-07-14½

Note: Any Additions or Changes on This Sheet Must be Made or Circled in Red Ink With Date and Name of Person Making Change.

Do not extend this side of this line

PLEASE RETURN TO
COUNTY OF LOS ANGELES
DEPARTMENT OF COUNTY ENGINEER
403 LOS ANGELES COUNTY ENGINEERING BLDG.

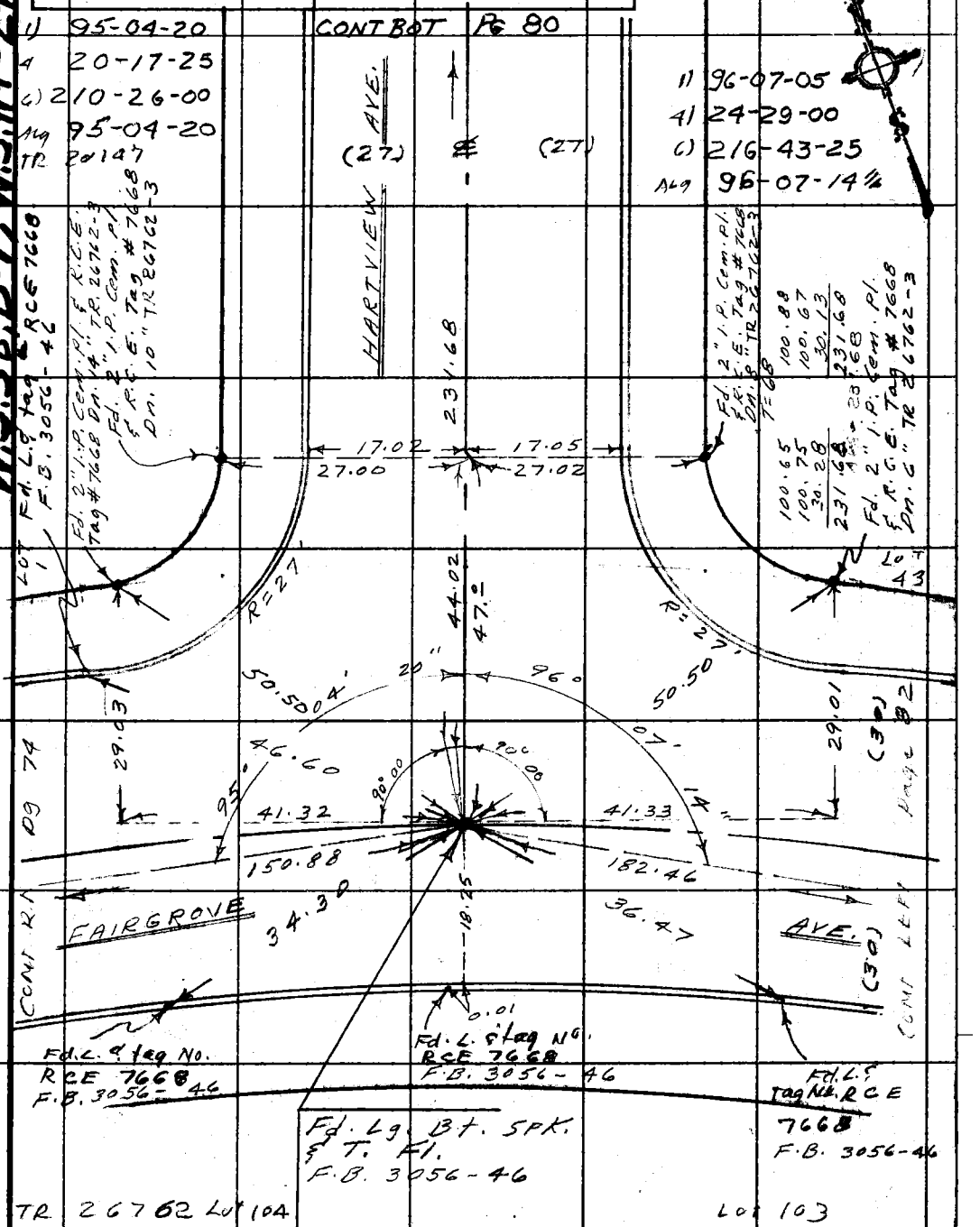

76F309S CE#310 3-69

F. B. 2608 PG 82

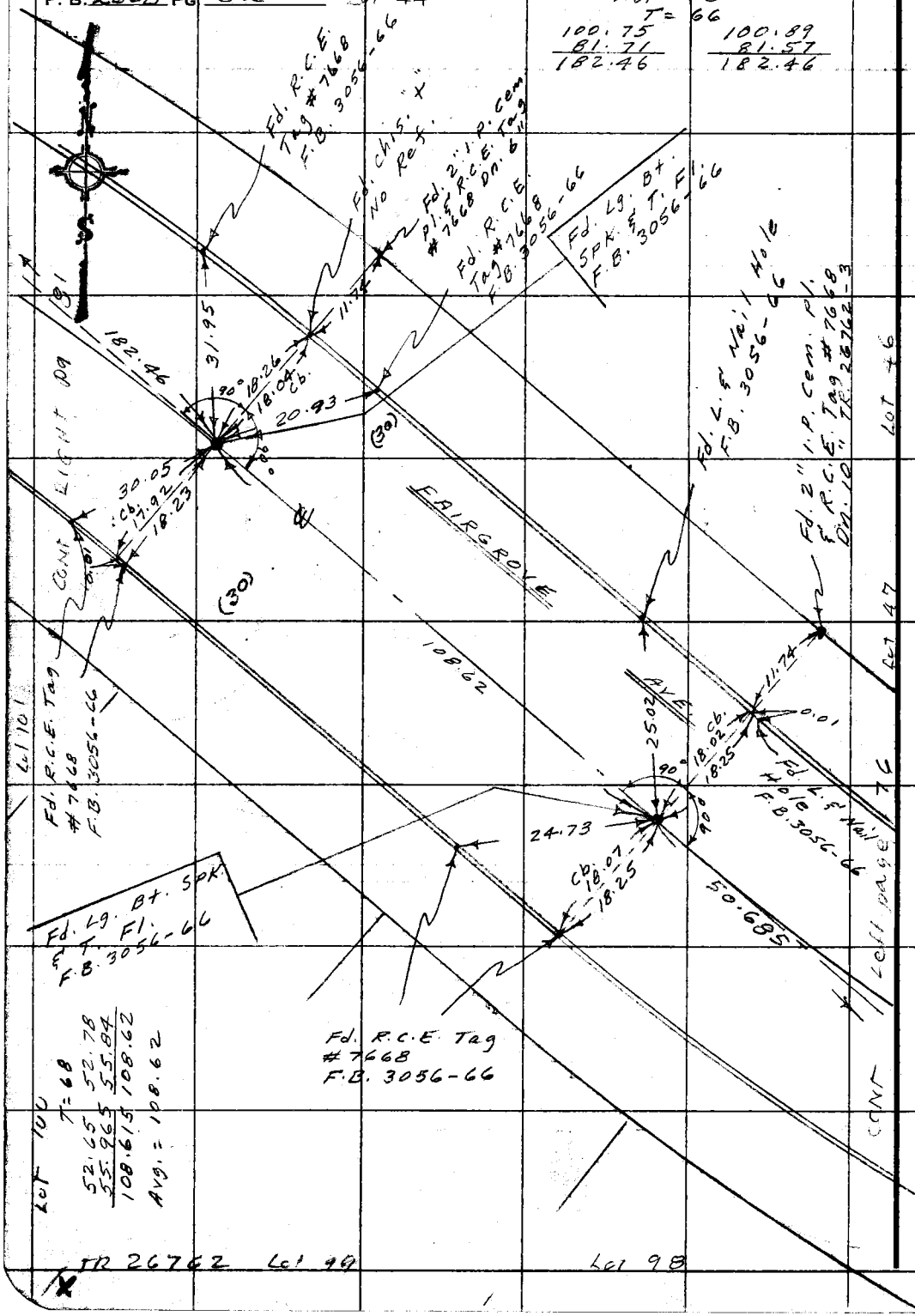

PLEASE RETURN TO
COUNTY OF LOS ANGELES
DEPARTMENT OF COUNTY ENGINEER
403 LOS ANGELES COUNTY ENGINEERING BLDG.

Do not extend this side of this line.

Note: Any Additions or Changes on This Sheet Must Be Made or Circled in Red Ink With Date and Name of Person Making Change.

Notes Ck'd by
Map No.
Office Work
Checked
Date

Add'l. Area North Puente Valinda Area
Survey of
JN 0303.00 Tape 021 Std 68 °F
Surveyed by J. H. Brown
Notes J. H. B. Date 11-73
Indexed G. D. BAILEY MAR 28 1974

F. B. 2608 PG. 83

W.S. 114-297, B-1

T = 56

48.49	48.57
44.24	44.17
92.73	92.74
.01	.01
92.72	92.73

Avg. = 92.725

Fd. L.F. R.C.E. Tag # 7668 per F.B. 3056-65

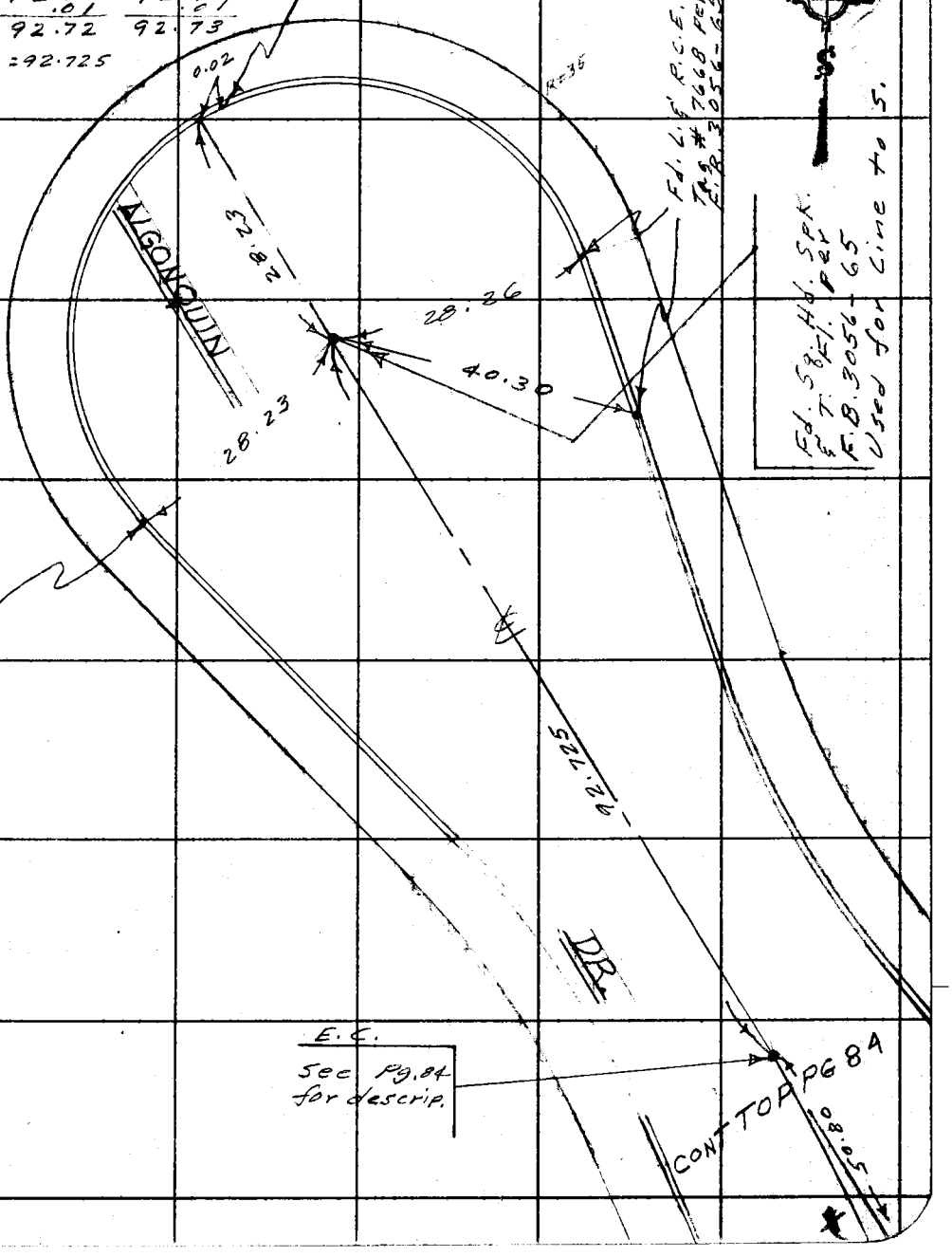

Note: Any Additions or Changes on This Sheet Must be Made or Circled in Red Ink With Date and Name of Person Making Change.

Do not extend this side of this line.

PLEASE RETURN TO
COUNTY OF LOS ANGELES
DEPARTMENT OF COUNTY ENGINEER
403 LOS ANGELES COUNTY ENGINEERING BLDG.

16F309s CE#310 3-69

F. B. 2608 PG. 84

CONT BOT PG83

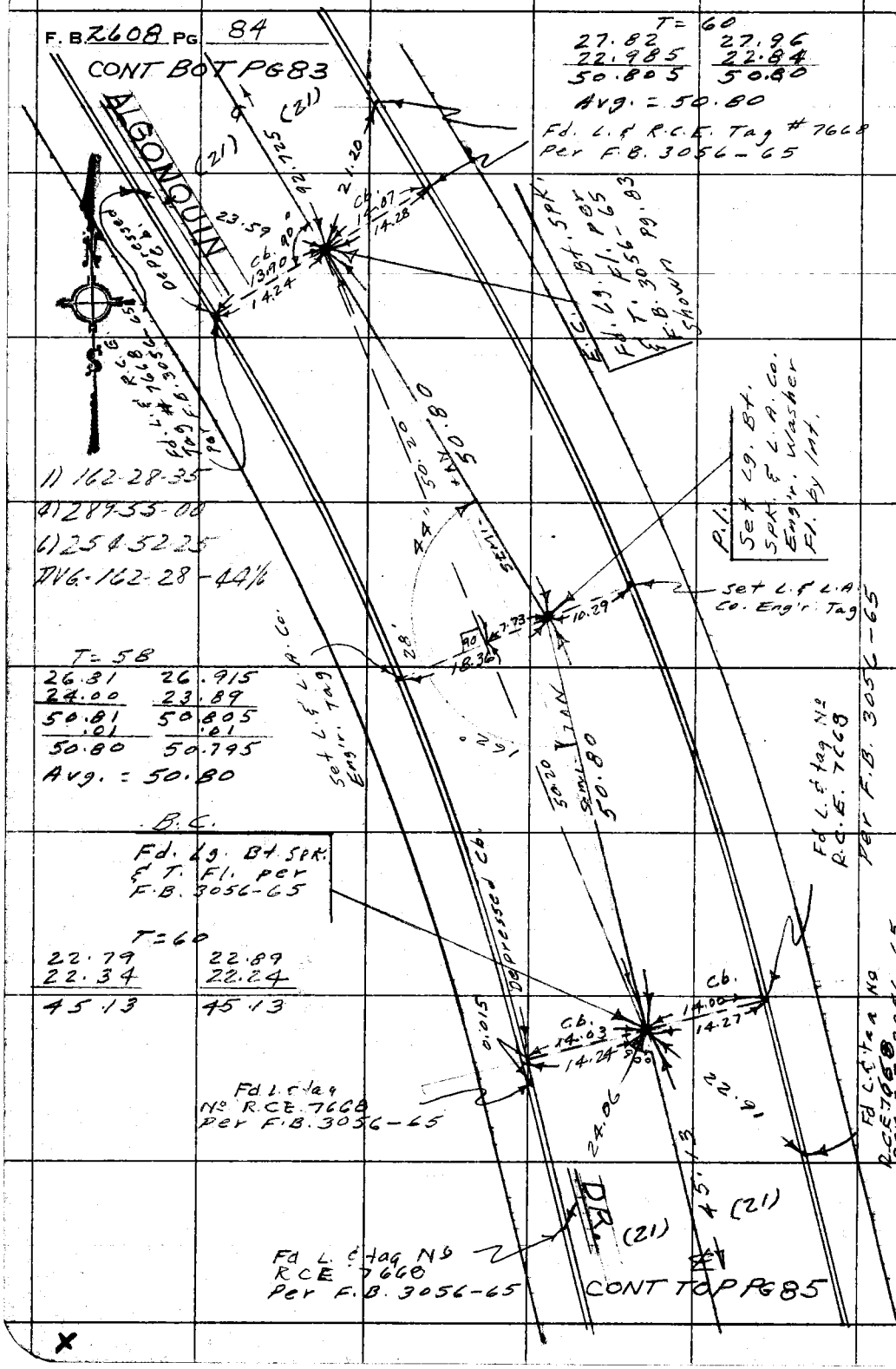

PLEASE RETURN TO
COUNTY OF LOS ANGELES
DEPARTMENT OF COUNTY ENGINEER
403 LOS ANGELES COUNTY ENGINEERING BLDG.

Do not extend this side of this line.

Note: Any Additions or Changes on This Sheet Must be Made or Circled in Red Ink With Date and Name of Person Making Change.

Notes Ck'd by	Survey of ADD'L AREA - NORTH PUENTE ~~CALINDA AREA~~
Map No.	JN 0303.00 Tape 021 Std 68 °F
Office Work	Surveyed by J. H. Brown
Checked	Notes WALSH Date 11-73
Date	Indexed G. D. BAILEY MAR 28 1974

F. B. 2608 PG. 85

FB 3056 : 63 & 65

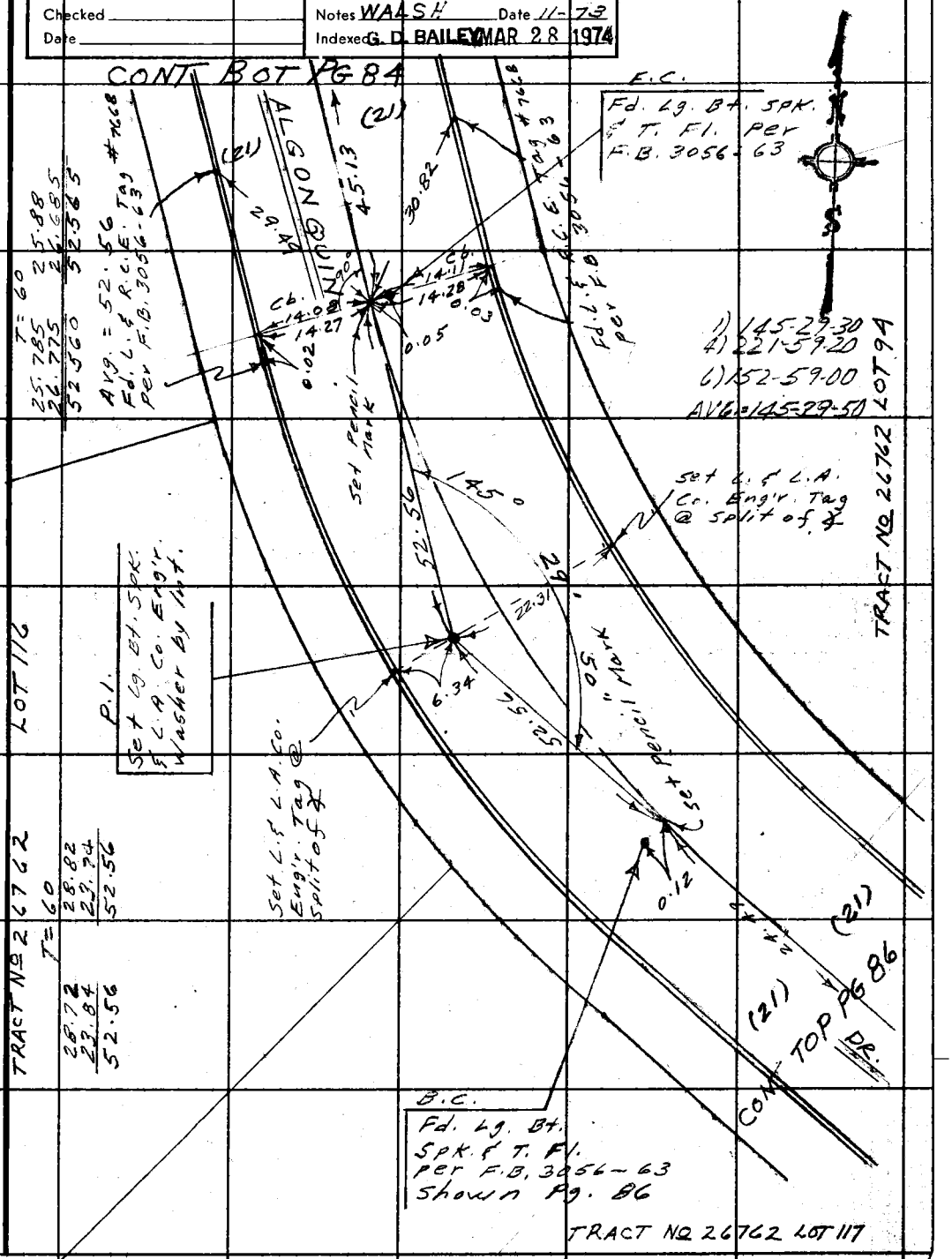

Note: Any Additions or Changes on This Sheet Must be Made or Circled in Red Ink With Date and Name of Person Making Change.

PLEASE RETURN TO
COUNTY OF LOS ANGELES
DEPARTMENT OF COUNTY ENGINEER
403 LOS ANGELES COUNTY ENGINEERING BLDG.

Do not extend this side of this line.

26F3095 CE#310 3-69

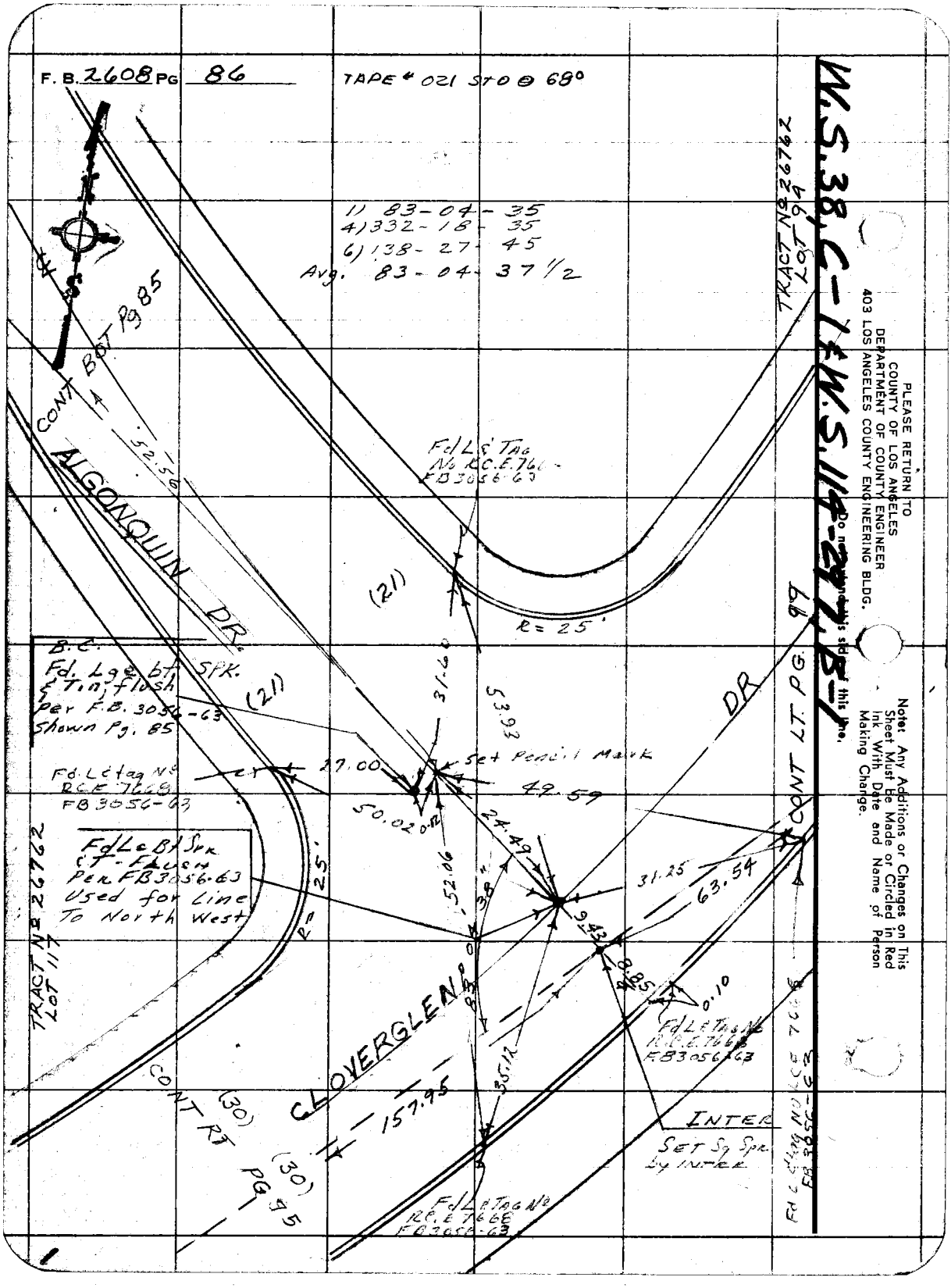
F. B. 2608 PG 86
TAPE # 021 STD @ 68°
1) 83-04-35
4) 332-18-35
6) 138-27-45
Avg. 83-04-37 1/2
CONT BOT Pg 85
ALGONQUIN DR.
52.56
Fd L & Tag No RCE 7668 FB 3056-63
(21)
R = 25'
TRACT No 26762 LOT 94
W.S. 38, C-1 & W.S. 114-297, B-1
B.C.
Fd. Lge bt SPK. & Tin flush per F.B. 3056-63 Shown Pg. 85
(21)
31.60
53.93
Set Pencil Mark
27.00
49.59
Fd L & tag No RCE 7668 FB 3056-63
50.02
0.12
24.49
52.06
38
Fd L & Bt Spk & T-Flush Per FB 3056-63 Used for Line To North West
R = 25'
31.25
63.54
9.43
8.85
0.10
CONT LT. PG. 99
DR
TRACT No 26762 LOT 117
CLOVERGLEN
CONT RT PG 95
(30)
(30)
157.95
35.12
Fd L & Tag No RCE 7668 FB 3056-63
INTER
SET Sq Spk by INTER
Fd L & Tag No RCE 7668 FB 3056-63
PLEASE RETURN TO
COUNTY OF LOS ANGELES
DEPARTMENT OF COUNTY ENGINEER
403 LOS ANGELES COUNTY ENGINEERING BLDG.
Do not [illegible] this side of this line.
Note: Any Additions or Changes on This Sheet Must Be Made or Circled in Red Ink With Date and Name of Person Making Change.

Notes Ck'd by	Survey of Add'l Area North Puente (Valinda Area)
Map No.	JN 0303.00 Tape 021 Std 68 °F
Office Work	Surveyed by J. H. Brown
Checked	Notes Moodyman & J.B. Date 4-73
Date	Indexed G. D. BAILEY MAR 28 1974

F. B. 2608 PG. 87

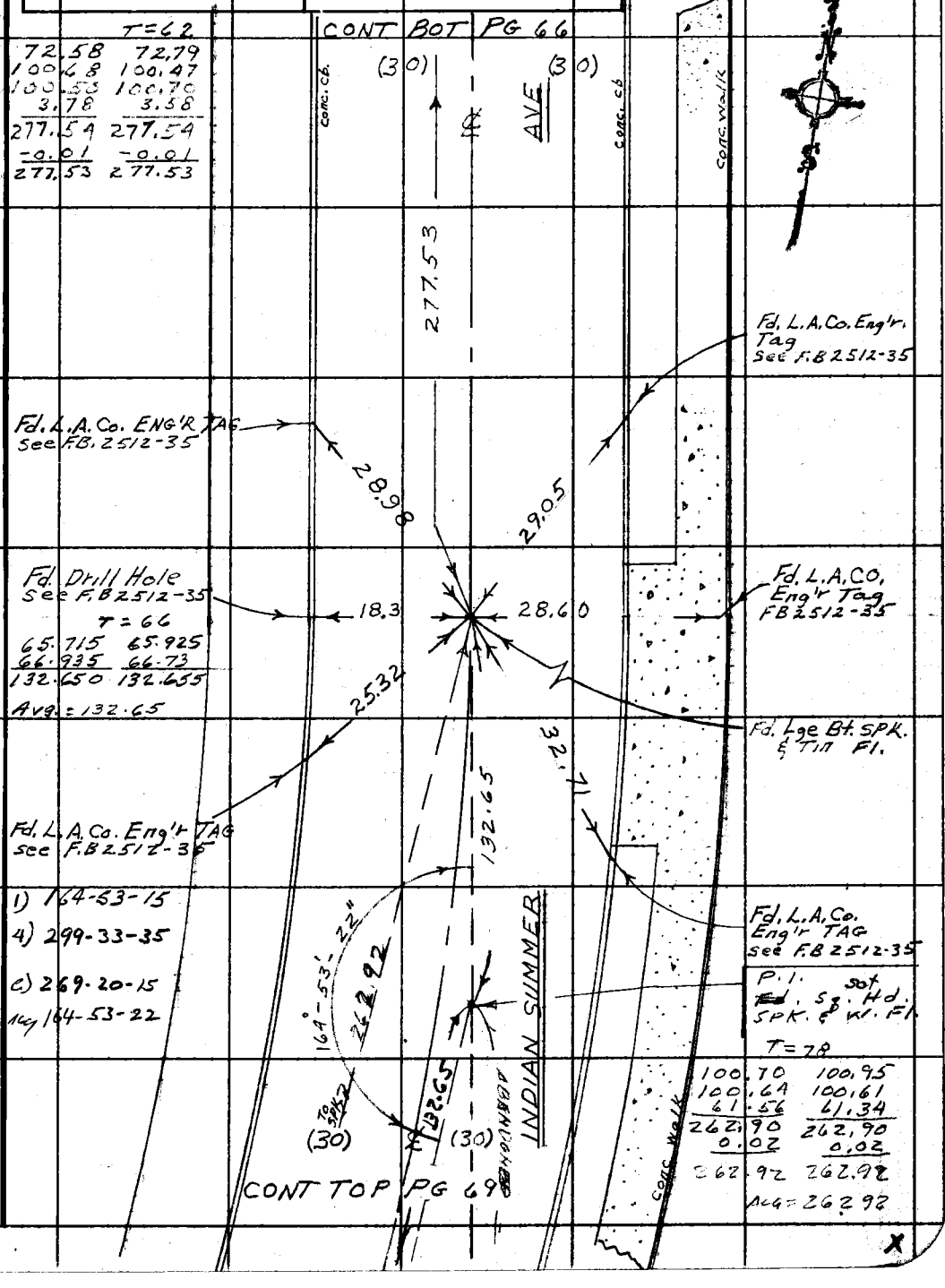

Note: Any Additions or Changes on This Sheet Must be Made or Circled in Red Ink With Date and Name of Person Making Change.

Do not extend this side of this line.

PLEASE RETURN TO
COUNTY OF LOS ANGELES
DEPARTMENT OF COUNTY ENGINEER
403 LOS ANGELES COUNTY ENGINEERING BLDG.

76F309S CE#310 3-69

F. B. 2608 PG 88

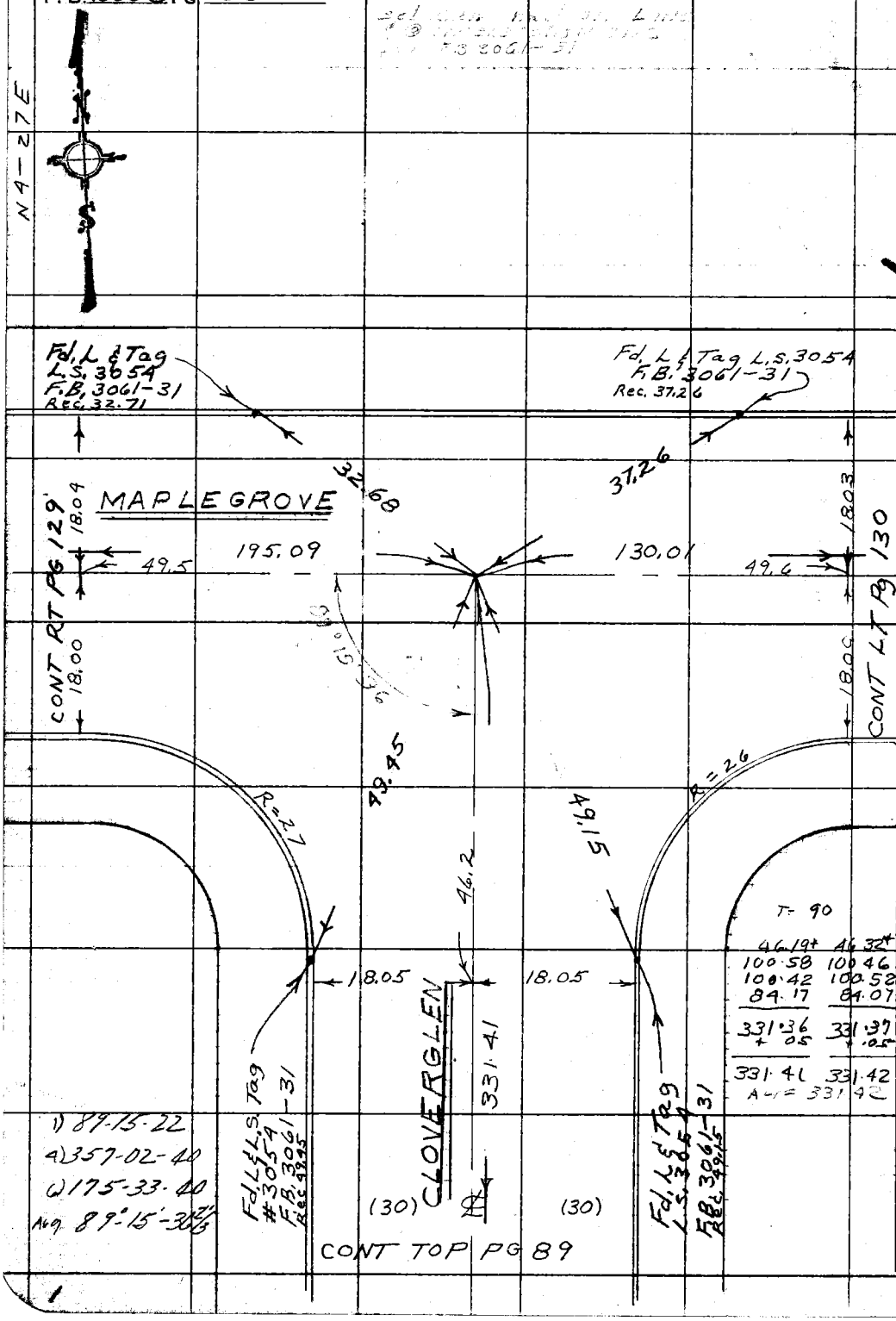

T- 90

46.19+	46.32+
100.58	100.46
100.42	100.52
84.17	84.07
331.36	331.37
+ .05	+ .05
331.41	331.42

Avg = 331.42

1) 89-15-22
4) 357-02-40
6) 175-33-40
Avg 89°-15'-36 2/3

W.S. 114-297, B-1

PLEASE RETURN TO
COUNTY OF LOS ANGELES
DEPARTMENT OF COUNTY ENGINEER
403 LOS ANGELES COUNTY ENGINEERING BLDG.

Do not extend this side of this line.

Note: Any Additions or Changes on This Sheet Must be Made or Circled in Red Ink With Date and Name of Person Making Change.

Notes Ck'd by	Survey of NORTH PUENTE (VALINDA AREA) ADD'L AREA
Map No.	JN 0303 00 Tape 021 Std. 68 °F
Office Work	Surveyed by J. H. BROWN
Checked	Notes J.H.B. Date NOV 1 1973
Date	Indexed G. D. BAILEY MAR 28 1974

F. B. 2608 PG. 89

N 40°27'15"

CONTINUED BOTTOM | PAGE 88

1) 167-07-00
4) 308-29-25
6) 282-44-15
Avg 167-07-22½

1) 83-33-41
2) 167 07 30
Avg. 83 33 45

56.44 (T=90) = 56.45
56.45 (T=72°) = 56.45
Avg = 56.45

56.455 (T=66) = 56.455
56.455 (T=70) = 56.455
Avg = 56.455

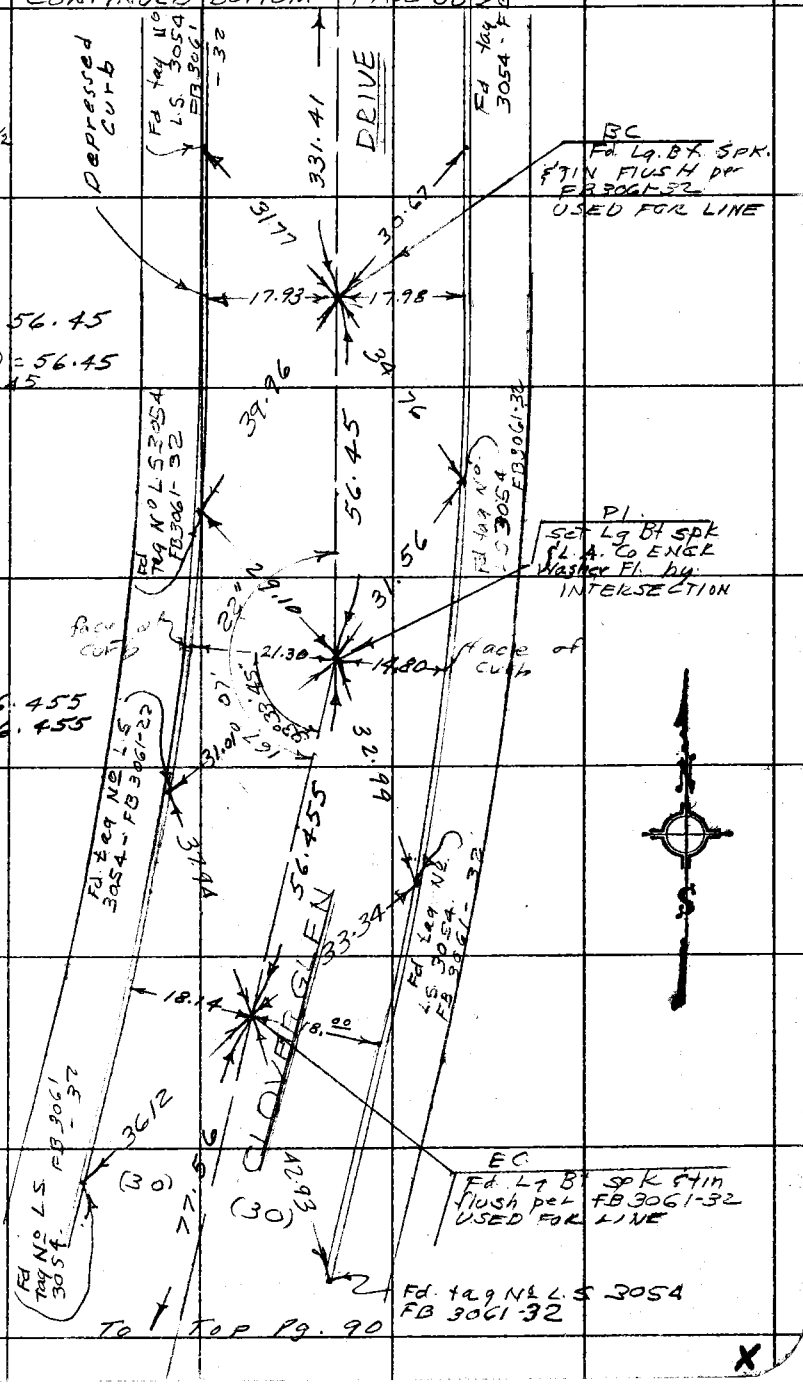

Note: Any Additions or Changes on This Sheet Must be Made or Circled in Red Ink With Date and Name of Person Making Change.

Do not extend this side of this line.

PLEASE RETURN TO
COUNTY OF LOS ANGELES
DEPARTMENT OF COUNTY ENGINEER
403 LOS ANGELES COUNTY ENGINEERING BLDG.

76F3095 CE#3103-68

F. B. 2608 PG 90

T = 70
72.78
4.78
77.56

T = 70
77.56
Avg. = 77.56

To Bk. Pg. 89

T = 70
100.72
100.92
65.38
1.12
268.14

T = 70
100.925
100.715
66.495
0.00
268.135

Avg. = 268.14

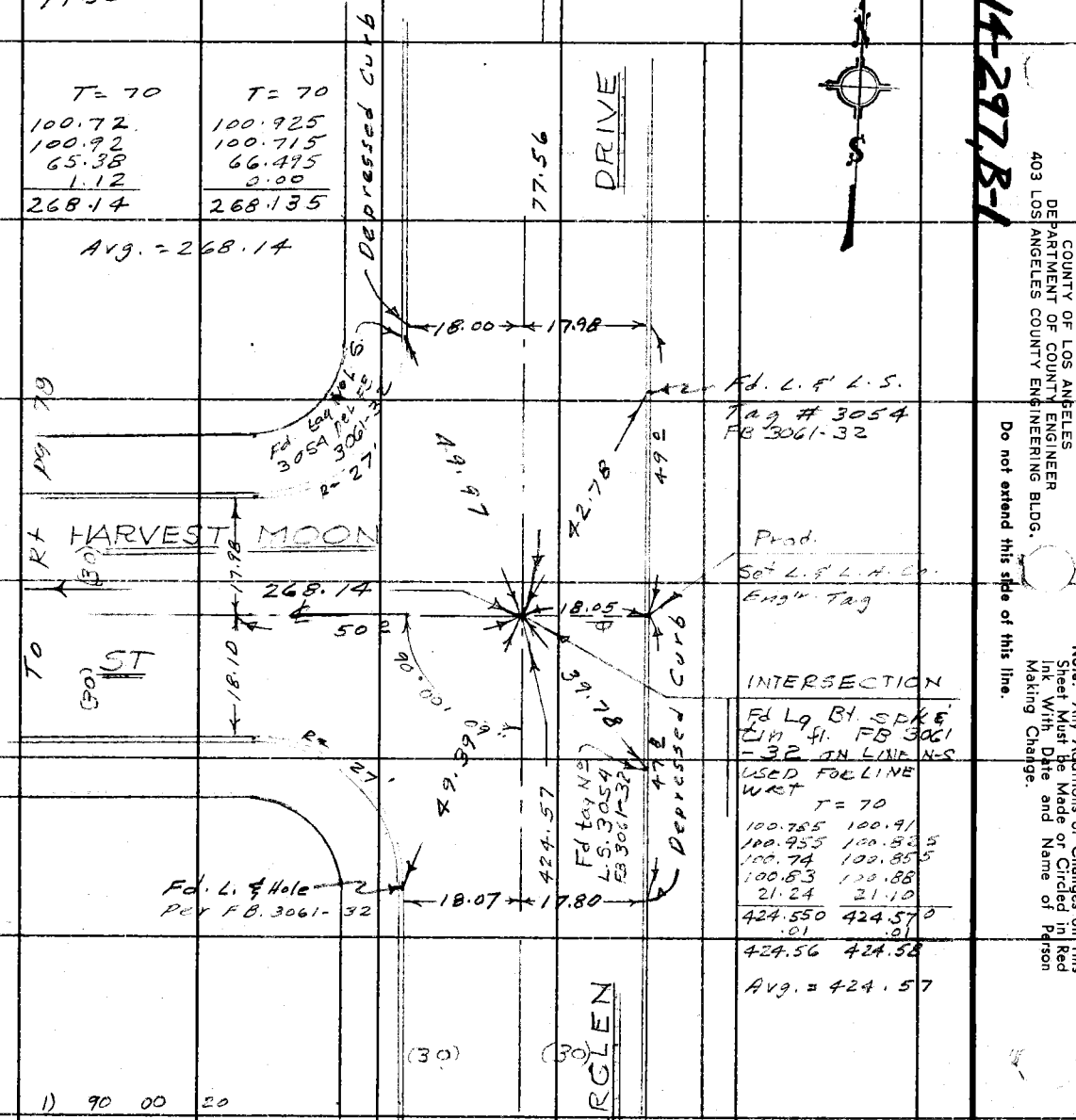

1) 90 00 20

4) 360 00 55

c) 180 00 55

Avg. = 90 00 09 1/6

CONT TOP PAGE 91

W.S. 114-297,B-1

PLEASE RETURN TO
COUNTY OF LOS ANGELES
DEPARTMENT OF COUNTY ENGINEER
403 LOS ANGELES COUNTY ENGINEERING BLDG.

Do not extend this side of this line.

Note: Any Additions or Changes on This Sheet Must be Made or Circled in Red Ink With Date and Name of Person Making Change.

W.S. 114-297, B-1

Notes Ck'd by	Add'l. Area North Puente
Map No.	Survey of Valinda Area
Office Work	JN 0303.00 Tape 021 Std 68 °F
Checked	Surveyed by J. H. Brown
Date	Notes Moodyman Date 11-73
	Indexed G. D. BAILEY MAR 28 1974

F. B. 2608 PG. 91

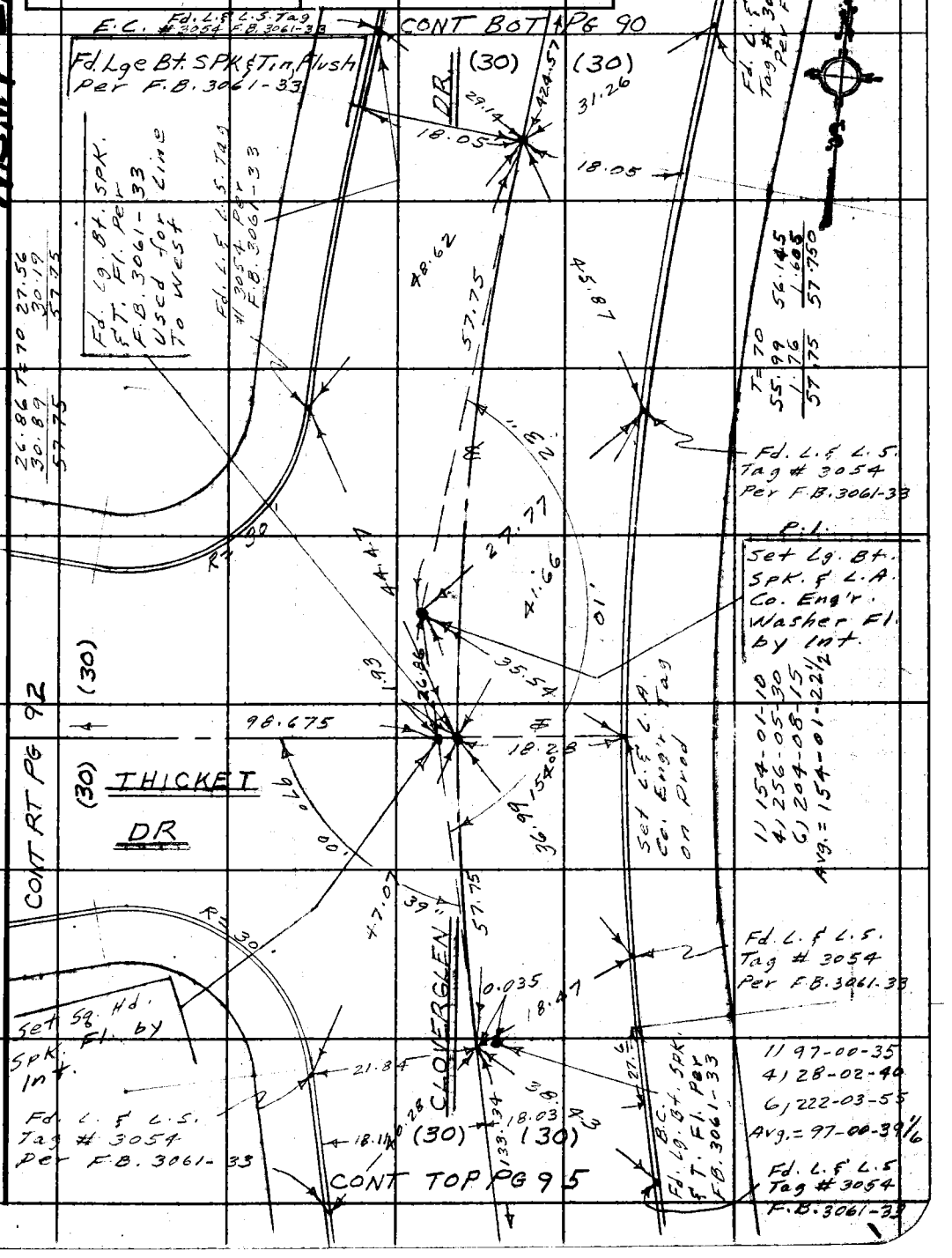

Note: Any Additions or Changes on This Sheet Must be Made or Circled in Red Ink With Date and Name of Person Making Change.

Do not extend this sheet of this line.

PLEASE RETURN TO
COUNTY OF LOS ANGELES
DEPARTMENT OF COUNTY ENGINEER
403 LOS ANGELES COUNTY ENGINEERING BLDG.

76F309S CE#310 3-69

F.B. 2608 PG. 92

N 88-22 E

Fd. Lg. Bt. Spk. & T.
Fl. per F.B. 3061-33
Used for Line
To East

Fd. L.F.L.S. Tag
3054 Per F.B. 3061-33

Fd. L.F.L.S. Tag # 3054
Per F.B. 3061-33

28.35

31.43

98.675

(VARIES)

THICKET

DR.

28.30

32.10

CONT LT PG 81

Fd. L.F.L.S. Tag
3054 Per F.B. 3061-33

T = 70

58.025	58.135
40.65	40.54
98.675	98.675

PLEASE RETURN TO
COUNTY OF LOS ANGELES
DEPARTMENT OF COUNTY ENGINEER
403 LOS ANGELES COUNTY ENGINEERING BLDG.

Do not extend this data of this line.

Note: Any Additions or Changes on This Sheet Must be Made or Circled in Red Ink With Date and Name of Person Making Change.

W.S. 114-297, B-1

Notes Ck'd by
Map No.
Office Work
Checked
Date

ADD'L AREA NORTH DUENATE
Survey of CHALINDA AREA
JN 0303.06 Tape 021 Std 68 °F
Surveyed by J. H. BROWN
Notes J. H. B. Date 11-73
Indexed G. D. BAILEY MAR 28 1974

F. B. 2608 PG. 93

CONT BOTTOM PAGE 95

1) 140 10 40
4) 200 43 50
6) 121 06 00
Avg) 140 11 00

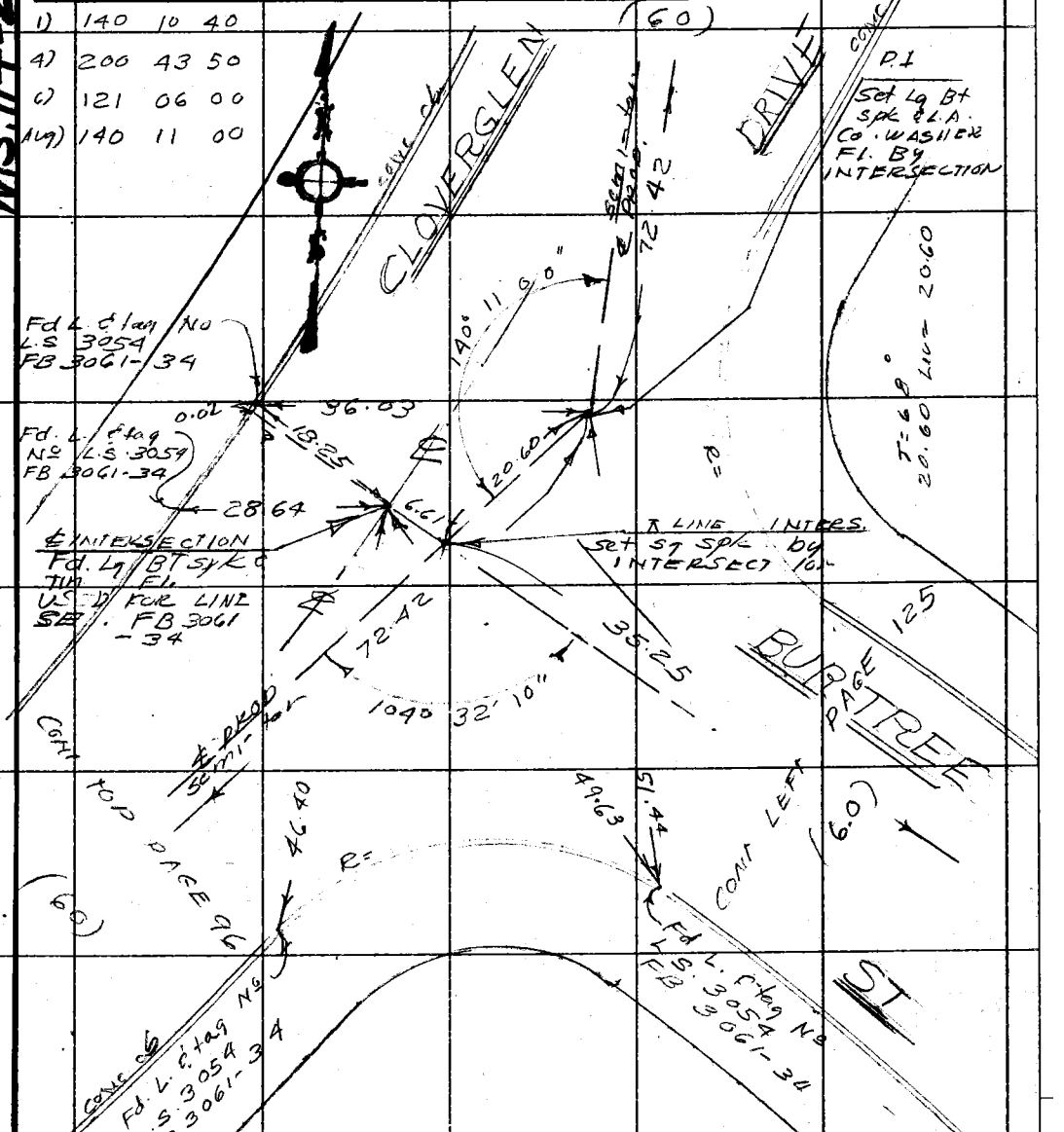

1) 104 32 00
4) 58 09 45
6) 267 13 00
Avg) 104 32 16

T. 70

19.38	21.805
53.04	50.615
72.42	72.42

Avg = 72.42.

Note: Any Additions or Changes on This Sheet Must be Made or Circled in Red Ink With Date and Name of Person Making Change.

Do not extend this side of this line.

PLEASE RETURN TO
COUNTY OF LOS ANGELES
DEPARTMENT OF COUNTY ENGINEER
403 LOS ANGELES COUNTY ENGINEERING BLDG.

76F309S CE#310 3-68

F. B 2608 PG 94

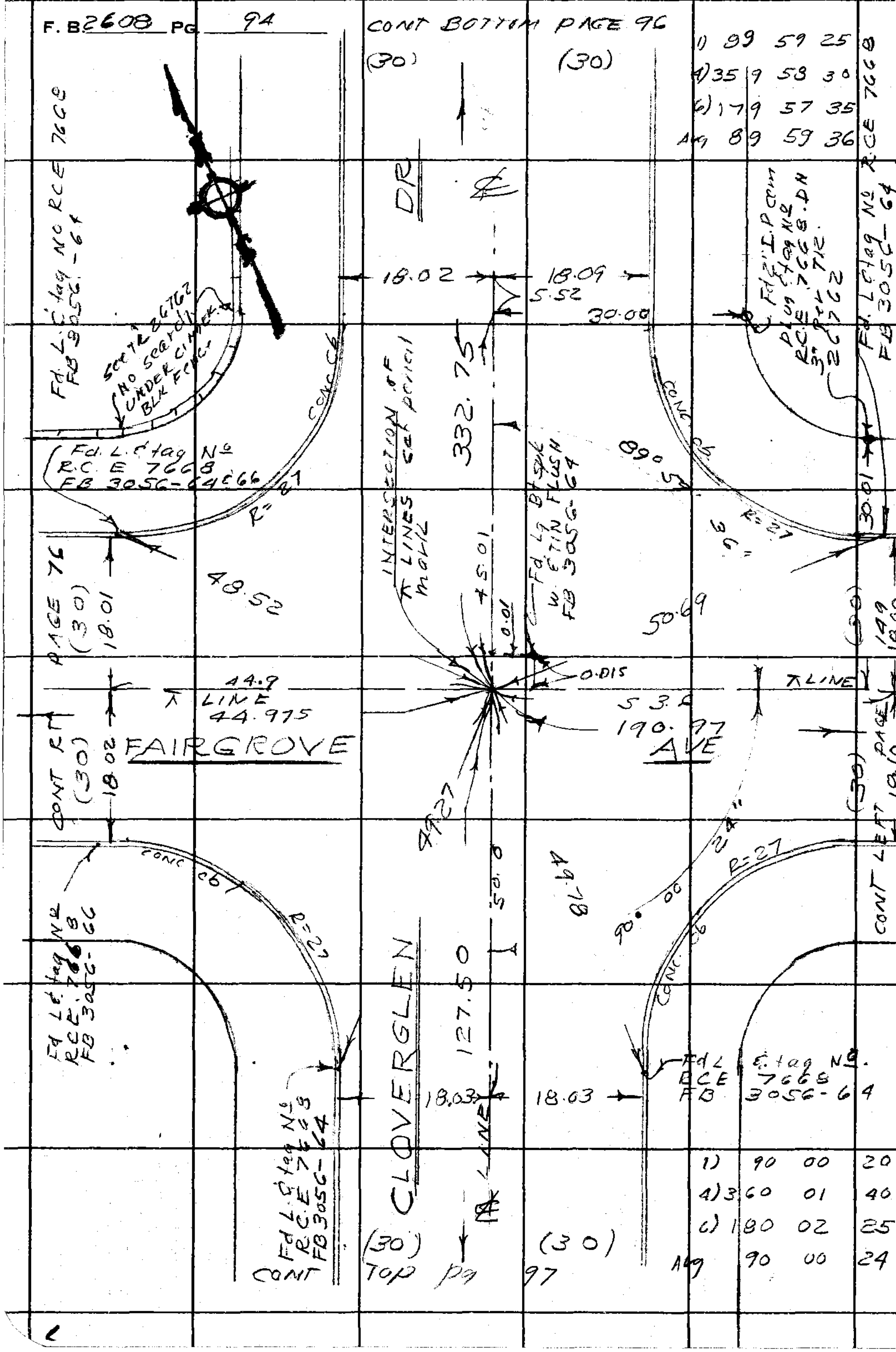

PLEASE RETURN TO
COUNTY OF LOS ANGELES
DEPARTMENT OF COUNTY ENGINEER
403 LOS ANGELES COUNTY ENGINEERING BLDG.

Do not extend this side of this line.

Note: Any Additions or Changes on This Sheet Must be Made or Circled in Red Ink With Date and Name of Person Making Change.

W.S. 114-297, B-1

Notes Ck'd by	Add'l. Area North Puente
Map No.	Survey of Valinda Area
Office Work	JN 0303.00 Tape 021 Std 68 °F
Checked	Surveyed by J. H. Brown
Date	Notes Moody mail Date 11-73
	Indexed G. D. BAILEY MAR 28 1974

F. B. 2608 PG. 95

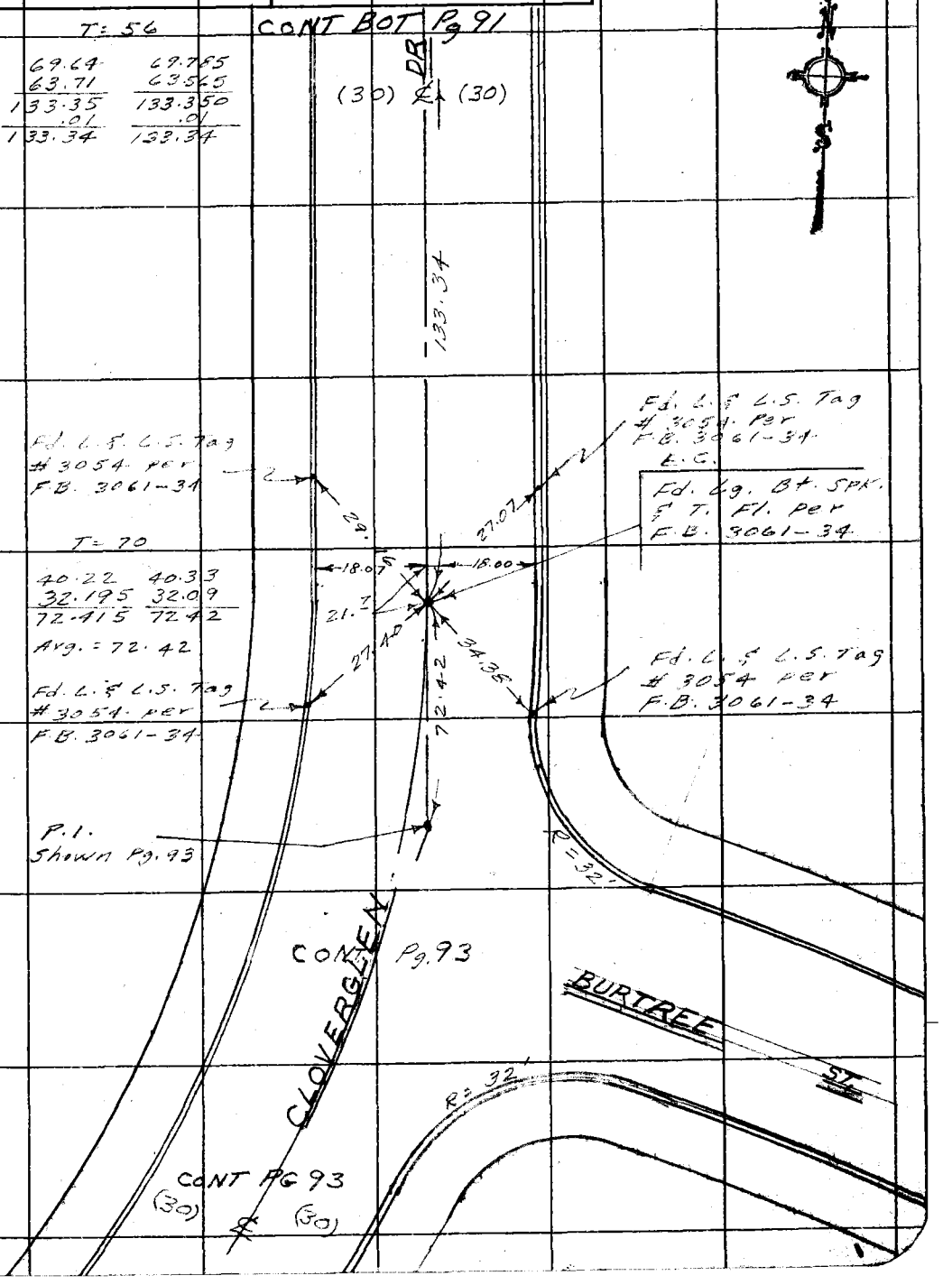

Note: Any Additions or Changes on This Sheet Must be Made or Circled in Red Ink With Date and Name of Person Making Change.

Do not extend this side of this line.

PLEASE RETURN TO
COUNTY OF LOS ANGELES
DEPARTMENT OF COUNTY ENGINEER
403 LOS ANGELES COUNTY ENGINEERING BLDG.

76F3095 CE#310 3-68

F. B. 2608 PG. 96

WS114-297.8-1

PLEASE RETURN TO
COUNTY OF LOS ANGELES
DEPARTMENT OF COUNTY ENGINEER
403 LOS ANGELES COUNTY ENGINEERING BLDG.

Do not extend this side of this line.

Note: Any Additions or Changes on This Sheet Must be Made or Circled in Red Ink With Date and Name of Person Making Change.

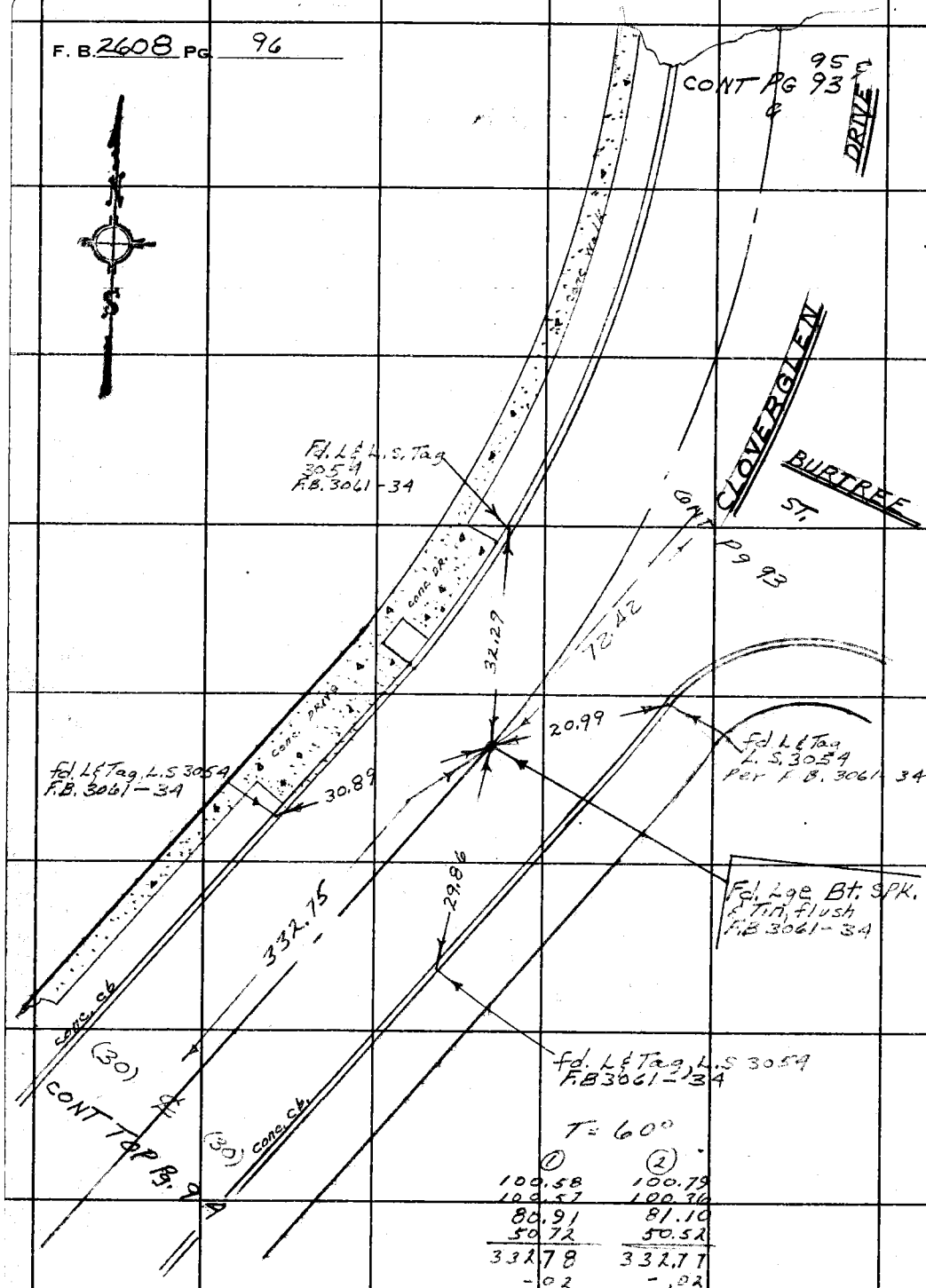

①	②
100.58	100.79
100.57	100.76
80.91	81.10
50.72	50.52
332.78	332.77
-.02	-.02
332.76	332.75

Notes Ck'd by	Survey of
Map No.	JN 0303.00 Tape 021 Std 68 °F
Office Work	Surveyed by J.H. Brown
Checked	Notes J.H.B. Date 12-73
Date	Indexed G. D. BAILEY MAR 28 1974

F. B. 2608 PG. 97

FB 3056-64 CONT BOT PG 94

T = 58°

①	②
75.59	75.79
51.92	51.72
127.51	127.51
-.01	.01
127.50	127.50

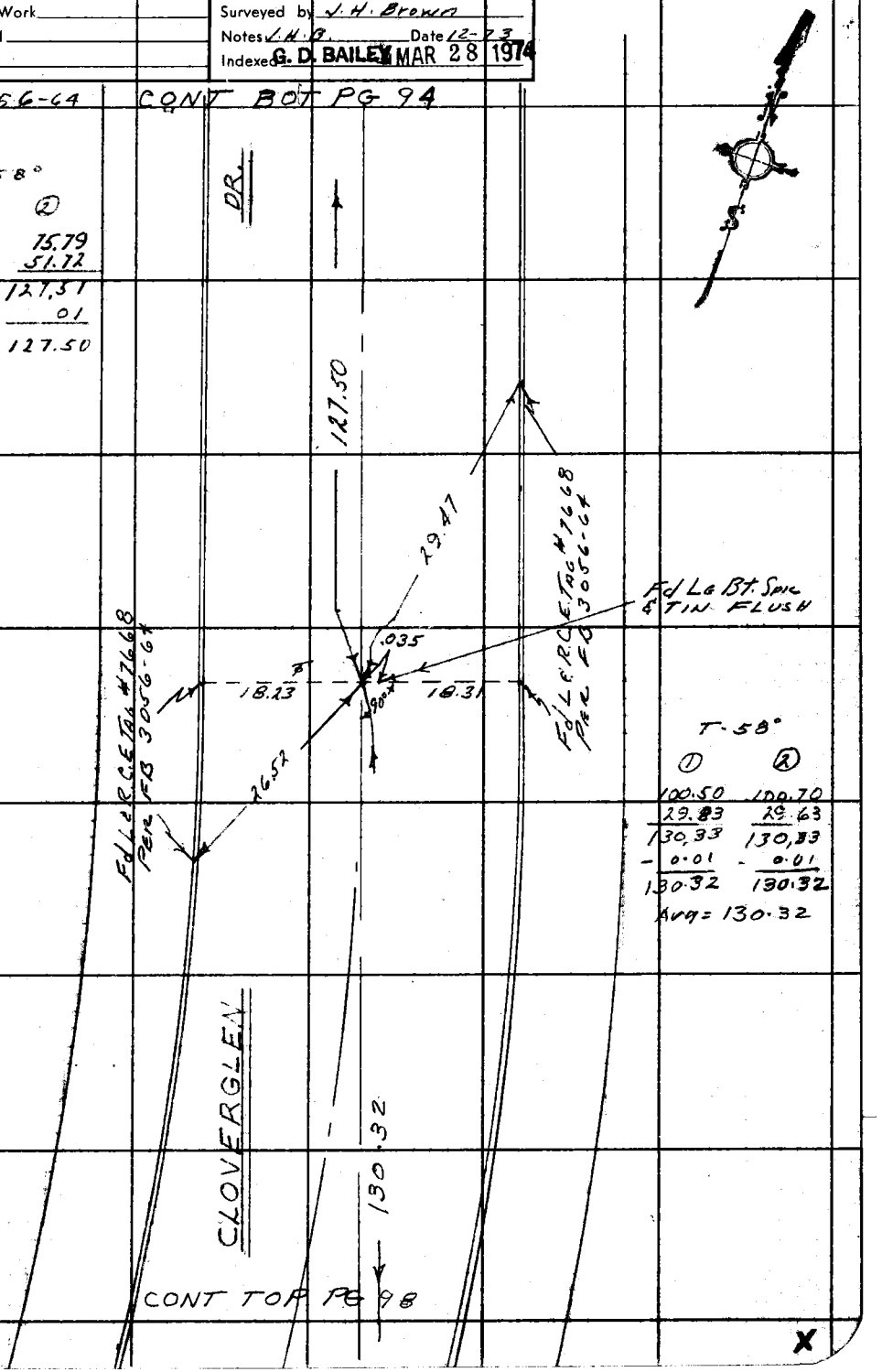

T = 58°

①	②
100.50	100.70
29.83	29.63
130.33	130.33
-0.01	-0.01
130.32	130.32

Avg = 130.32

CONT TOP PG 98

Note: Any Additions or Changes on This Sheet Must be Made or Circled in Red Ink With Date and Name of Person Making Change.

Do not extend this side of this line.

PLEASE RETURN TO
COUNTY OF LOS ANGELES
DEPARTMENT OF COUNTY ENGINEER
403 LOS ANGELES COUNTY ENGINEERING BLDG.

16F309s CE#310 3-69

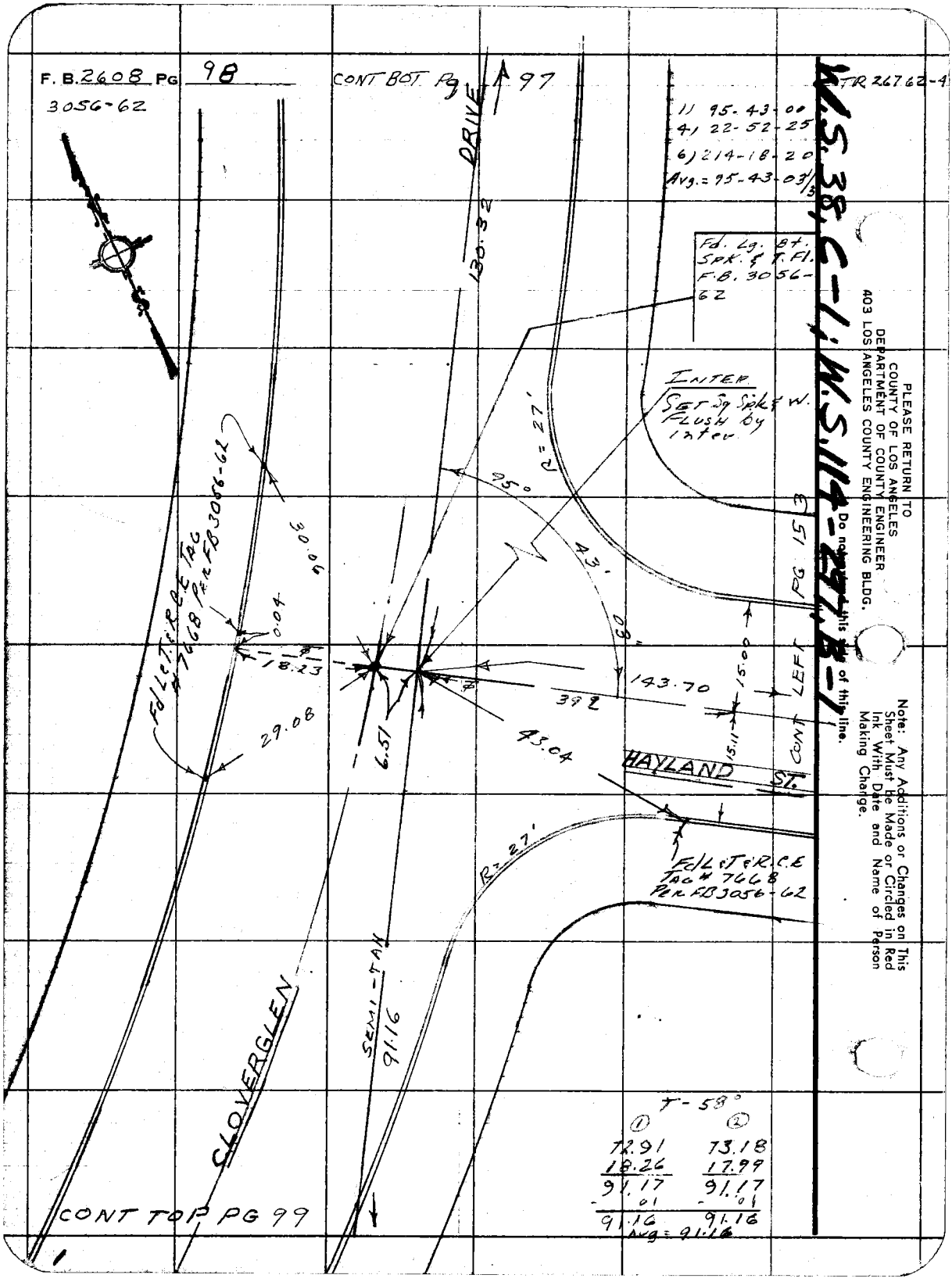
F. B. 2608 PG 98
3056-62
CONT BOT Pg 97
TR 26762-4
W.S. 38, C-1; W.S. 114-27, B-1
1) 95-43-00
4) 22-52-25
6) 214-18-20
Avg. = 95-43-03 1/3
Fd. Lg. Bt. Spk. & T. Fl. F.B. 3056-62
DRIVE
130.32
INTER.
Set Sq Spk & W. Flush by Inter.
R = 27'
95°
43'
03"
30.06
0.04
18.23
29.08
6.51
43.04
143.70
392
15.00
15.11
CONT LEFT PG 153
HAYLAND ST.
Fd L & T & R.C.E. Tag # 7668 Per FB 3056-62
R = 27'
SEMI-TAN
91.16
CLOVERGLEN
T - 58°
① ②
72.91 73.18
18.26 17.99
91.17 91.17
.01 .01
91.16 91.16
Avg = 91.16
CONT TOP PG 99
PLEASE RETURN TO
COUNTY OF LOS ANGELES
DEPARTMENT OF COUNTY ENGINEER
403 LOS ANGELES COUNTY ENGINEERING BLDG.
Do not extend this side of this line.
Note: Any Additions or Changes on This Sheet Must be Made or Circled in Red Ink With Date and Name of Person Making Change.

Notes Ck'd by	Add'l Area North Puente
Map No.	Survey of Valinda Area
Office Work	JN 0303.00 Tape 021 Std 68° °F
Checked	Surveyed by J.H. Brown
Date	Notes J.H.B. & M.A.W. Date 3-13-73
	Indexed G. D. BAILEY MAR 28 1974

F. B. 2608 PG. 99

1) 160° - 39' - 30"
4) 282° - 39' - 10"
6) 243° - 58' - 20
AVG 160° - 39' - 43"

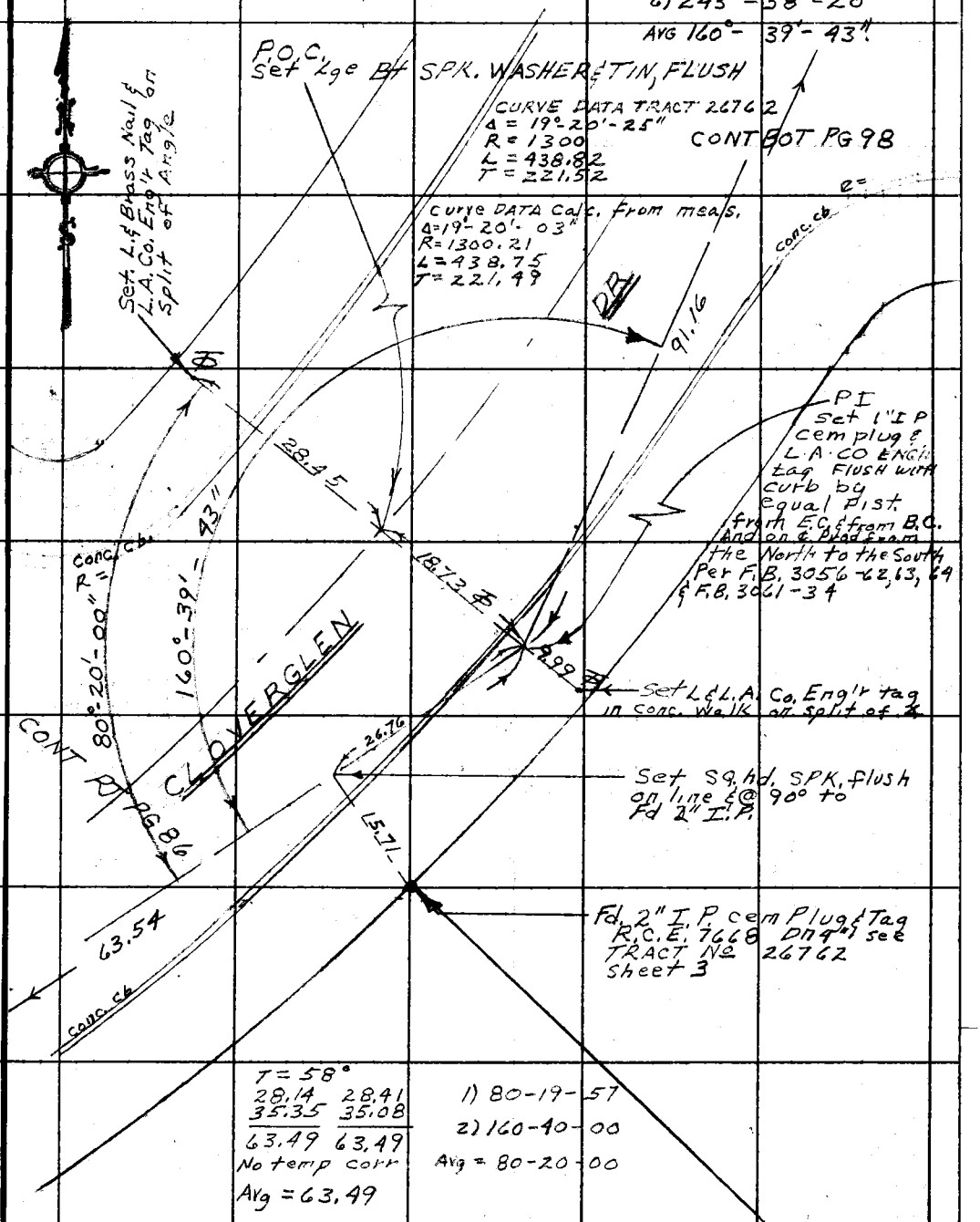

T = 58°

28.14	28.41
35.35	35.08
63.49	63.49

No temp corr

Avg = 63.49

1) 80-19-57
2) 160-40-00
Avg = 80-20-00

Note: Any Additions or Changes on This Sheet Must be Made or Circled in Red Ink With Date and Name of Person Making Change.

Do not extend this side of this line.

PLEASE RETURN TO
COUNTY OF LOS ANGELES
DEPARTMENT OF COUNTY ENGINEER
403 LOS ANGELES COUNTY ENGINEERING BLDG.

76F309S CE#310 3-69

F. B. 2608 PG 100

TR 18393 LOT 88

T = 84

Bt spk 0.06 W. of ℄ ECHELON

100.65	100.87
100.60	100.38
100.57	100.82
100.64	100.38
100.52	100.78
100.58	100.32
100.58	100.89
35.56	35.26
739.70	739.70
+0.08 T.C.	0.08
739.78	739.78

Avg = 739.78
− 0.06 to ℄ of ECHELON
739.72

TR 18393 Lot 87

29.86	30.03
80.11	79.93
100.69	100.89
100.57	100.37
100.57	100.82
100.54	100.30
100.52	100.82
12.18	11.89
625.04	625.05
0.07 T.C.	0.07
625.11	625.12

AVG = 625.11

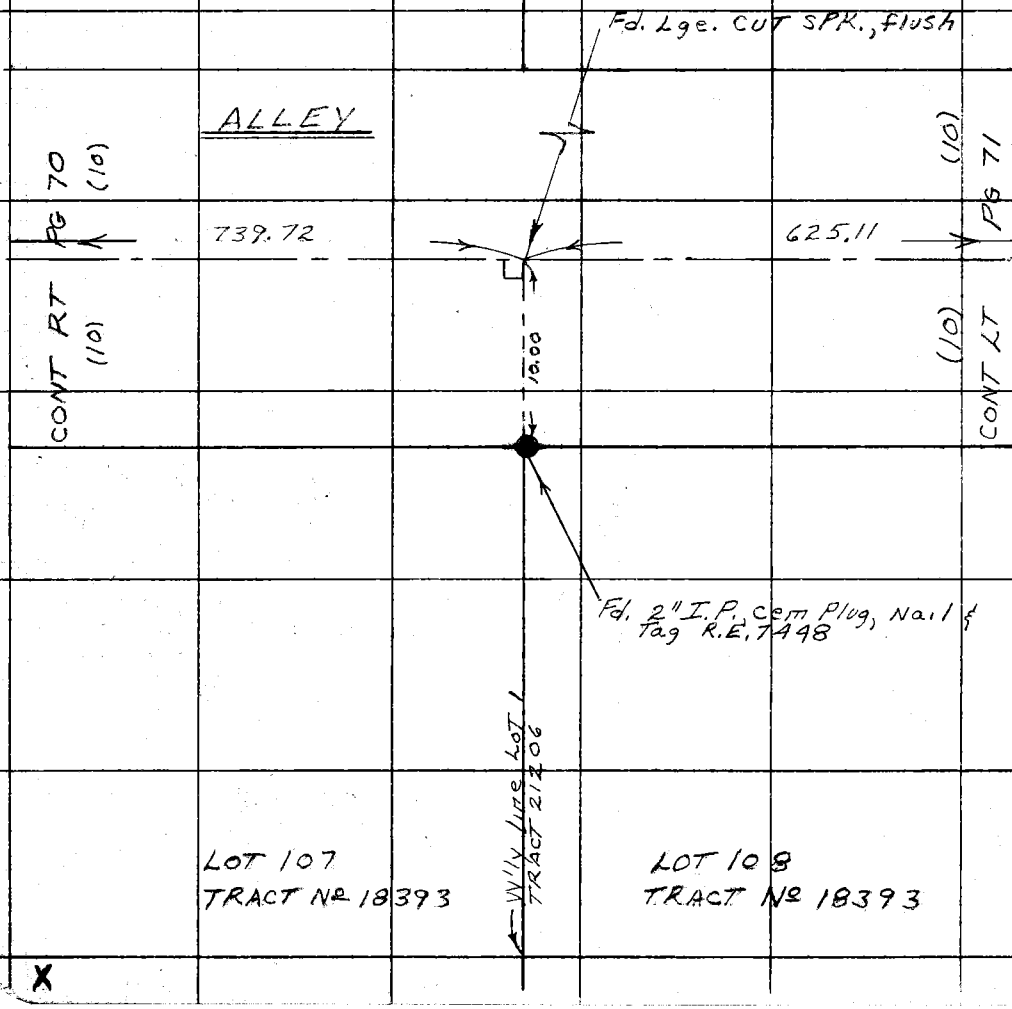

X

PLEASE RETURN TO
COUNTY OF LOS ANGELES
DEPARTMENT OF COUNTY ENGINEER
403 LOS ANGELES COUNTY ENGINEERING BLDG.

Do not extend this side of this line.

Note: Any Additions or Changes on This Sheet Must be Made or Circled in Red Ink With Date and Name of Person Making Change.

3056-48

Notes Ck'd by	Add'l Area North Pearle
Map No.	Survey of Yalinda Area
Office Work	JN 0303.00 Tape 021 Std 68 °F
Checked	Surveyed by J. H. Brown
Date	Notes Moodyman & J.B. Date 4-13-73
	Indexed G. D. BAILEY MAR 28 1974

F. B. 2608 PG. 101

1) 30 53 20
2) 61 46 35
Avg 30 53 18

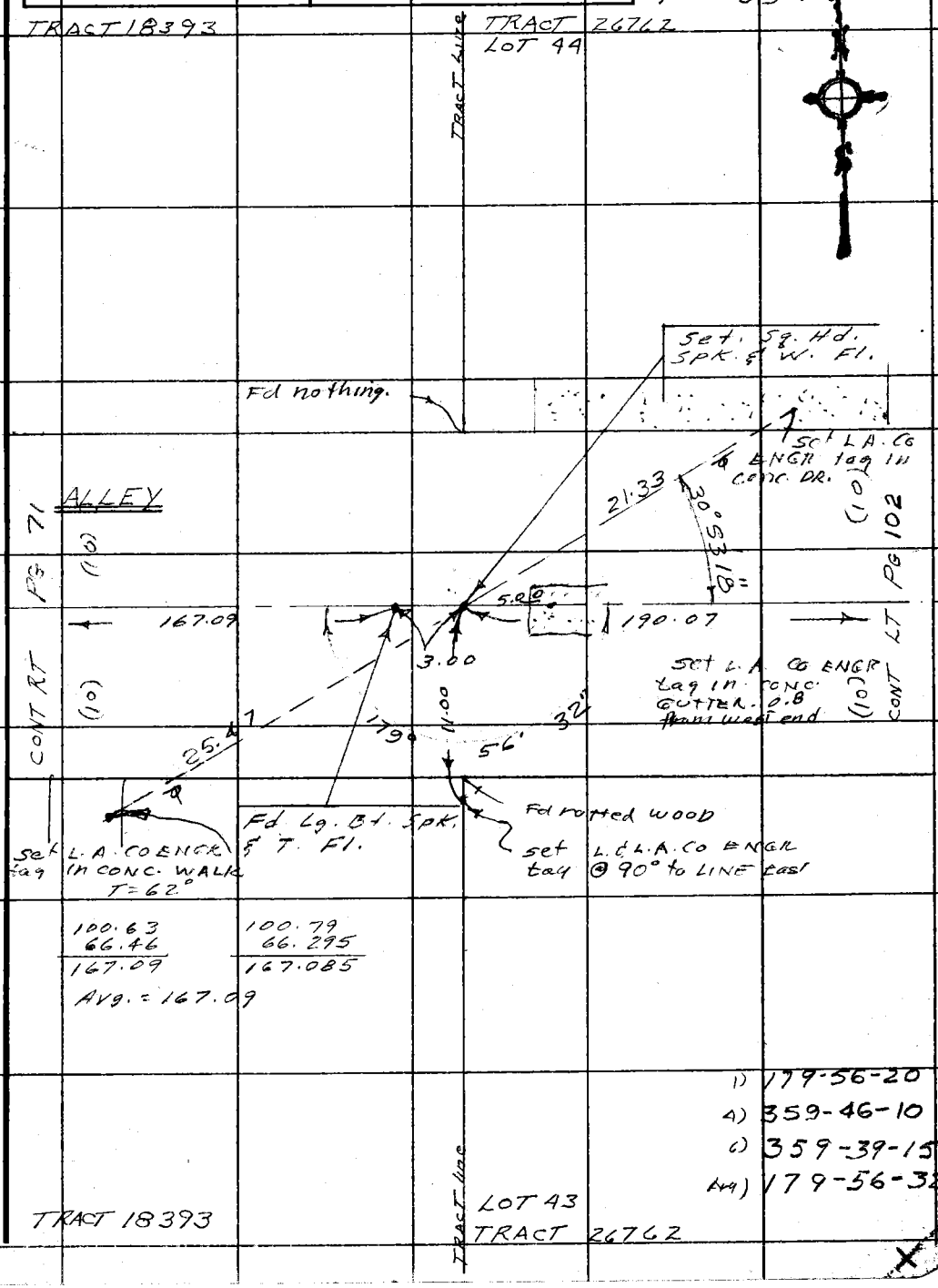

Note: Any Additions or Changes on This Sheet Must be Made or Circled in Red Ink With Date and Name of Person Making Change.

Do not extend this side of this line.

PLEASE RETURN TO
COUNTY OF LOS ANGELES
DEPARTMENT OF COUNTY ENGINEER
403 LOS ANGELES COUNTY ENGINEERING BLDG.

76F3095 CE#310 3-68

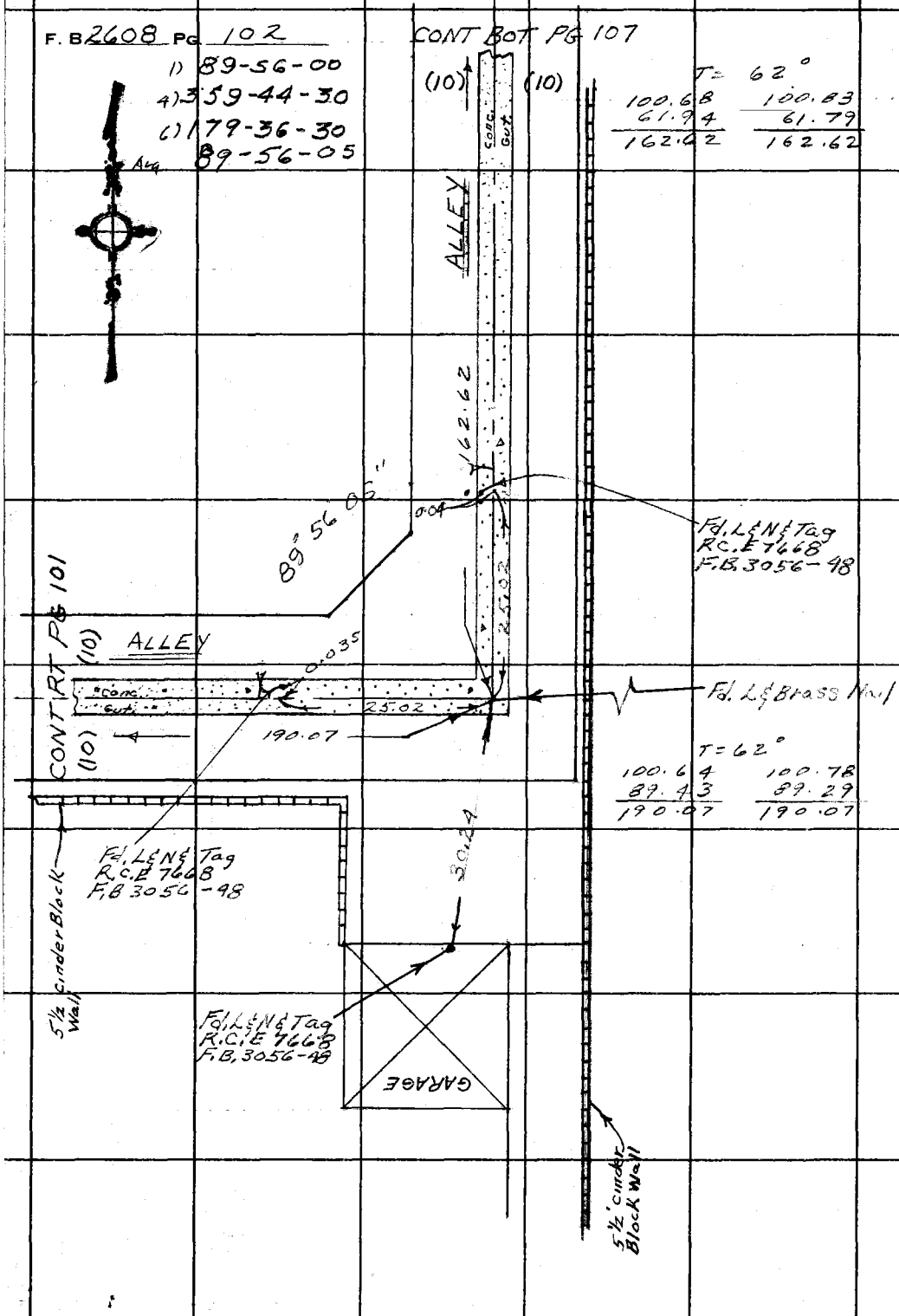

PLEASE RETURN TO
COUNTY OF LOS ANGELES
DEPARTMENT OF COUNTY ENGINEER
403 LOS ANGELES COUNTY ENGINEERING BLDG.

Do not extend this side of this line.

Note: Any Additions or Changes on This Sheet Must be Made or Circled in Red Ink With Date and Name of Person Making Change.

Notes Ck'd by	Survey of North Pierce (Valinda Area) Addl Area
Map No.	JN 0303.00 Tape 021 Std 68 °F
Office Work	Surveyed by J. H. Brown
Checked	Notes Woodyman Date 4-16-73
Date	Indexed G. D. BAILEY MAR 28 1974

F. B. 2608 PG. 103

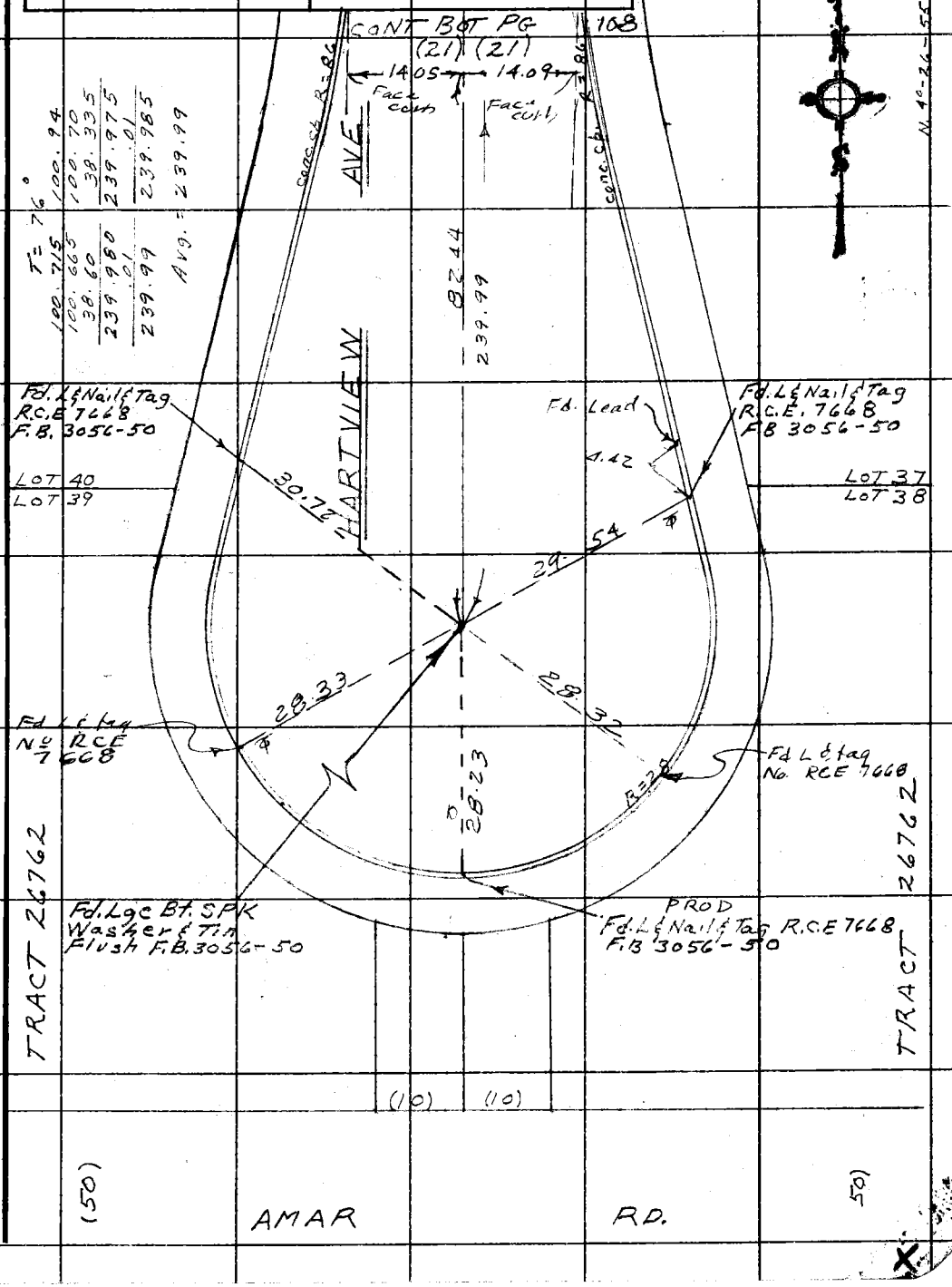

Note: Any Additions or Changes on This Sheet Must be Made or Circled in Red Ink With Date and Name of Person Making Change.

Do not extend this side of this line.

PLEASE RETURN TO
COUNTY OF LOS ANGELES
DEPARTMENT OF COUNTY ENGINEER
403 LOS ANGELES COUNTY ENGINEERING BLDG.

76F309S CE#310 3-68

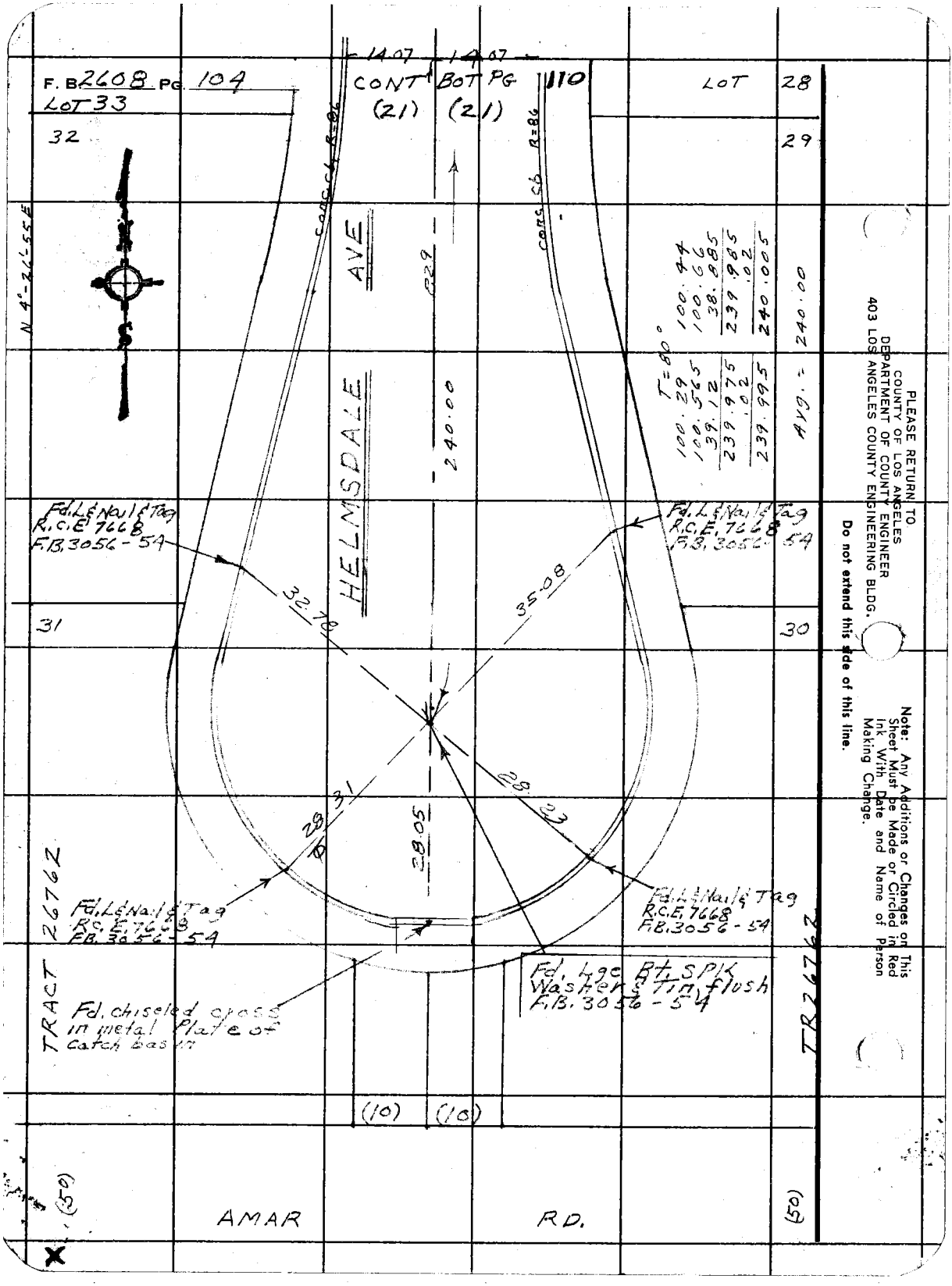
F. B. 2608 PG. 104
LOT 33
CONT (21)
BOT PG (21)
110
LOT 28
32
29
N 4°-26'-55 E
HELMSDALE AVE
CONC. CB R=86
CONC. CB R=86
R29
240.00
T=80°
100.29
100.565
39.12
239.975
.02
239.995
100.44
100.66
38.885
239.985
.02
240.005
AVG. = 240.00
Fd. L & Nail & Tag R.C.E. 7668 F.B. 3056-54
Fd. L & Nail & Tag R.C.E. 7668 F.B. 3056-54
32.78
35.08
31
30
28.31
28.23
28.05
Fd. L & Nail & Tag R.C.E. 7668 F.B. 3056-54
Fd. L & Nail & Tag R.C.E. 7668 F.B. 3056-54
Fd. Lge Bt. SPK Washer & Tin flush F.B. 3056-54
Fd. chiseled cross in metal Plate of catch basin
TRACT 26762
TR 26762
(10)
(10)
(50)
(50)
AMAR RD.
PLEASE RETURN TO
COUNTY OF LOS ANGELES
DEPARTMENT OF COUNTY ENGINEER
403 LOS ANGELES COUNTY ENGINEERING BLDG.
Do not extend this side of this line.
Note: Any Additions or Changes on This Sheet Must be Made or Circled in Red Ink With Date and Name of Person Making Change.

Notes Ck'd by
Map No.
Office Work
Checked
Date

Survey of North Puente Valinda Area
JN 0303 Tape 021 Std 68 °F
Surveyed by J.H. Brown
Notes W.M. & J. Brown Date 4-6-73
Indexed G. D. BAILEY MAR 28 1974

F. B. 2608 PG. 105

CONT BOTH PG 112

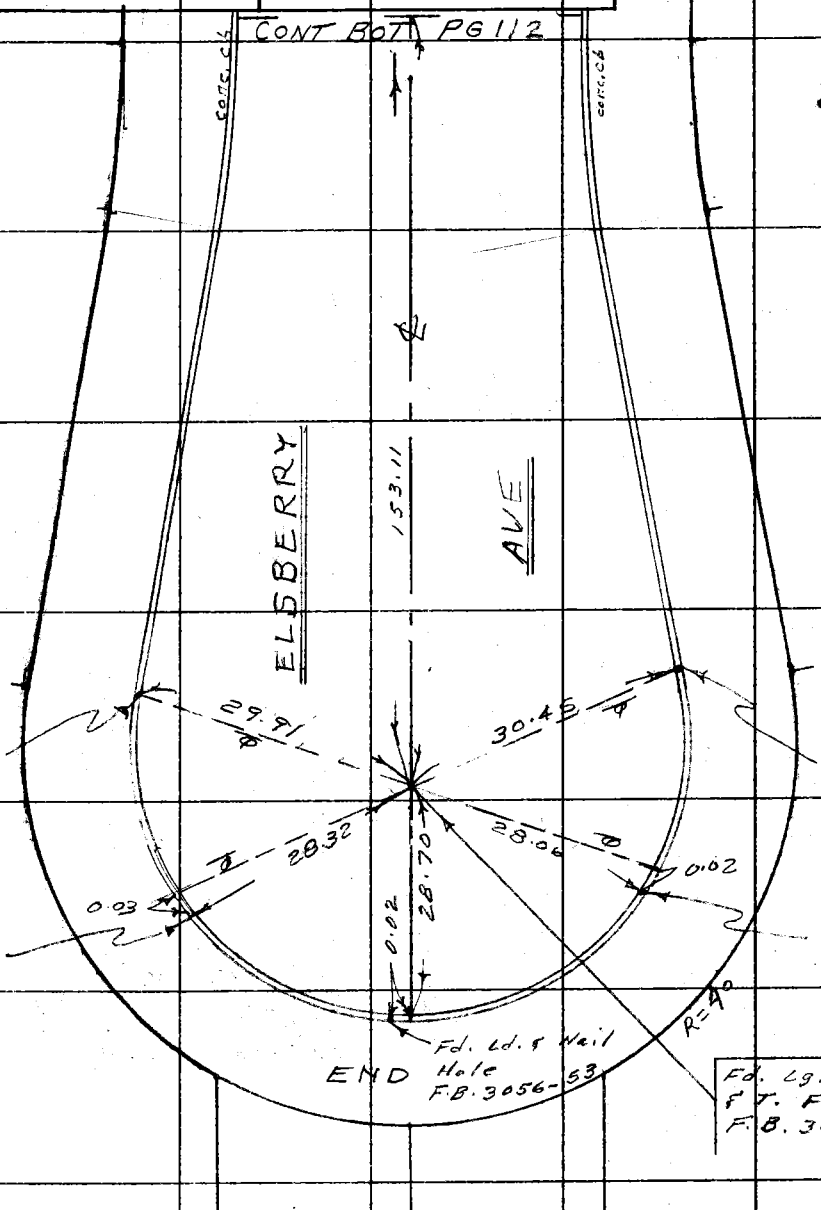

Note: Any Additions or Changes on This Sheet Must be Made or Circled in Red Ink With Date and Name of Person Making Change.

Do not extend this side of this line.

PLEASE RETURN TO
COUNTY OF LOS ANGELES
DEPARTMENT OF COUNTY ENGINEER
403 LOS ANGELES COUNTY ENGINEERING BLDG.

76F3095 CE#310 3-68

F. B. 2608 PG. 106

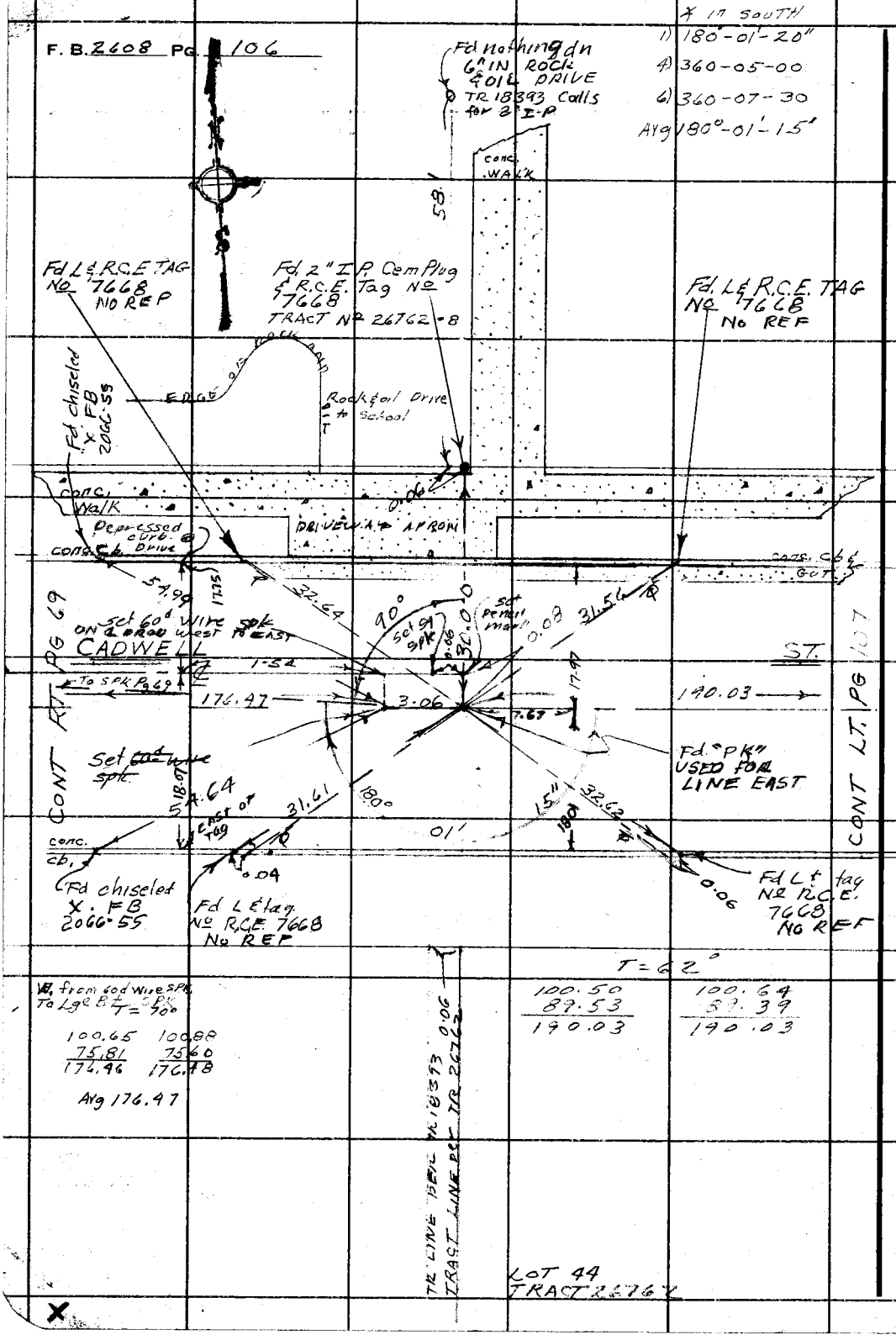

PLEASE RETURN TO
COUNTY OF LOS ANGELES
DEPARTMENT OF COUNTY ENGINEER
403 LOS ANGELES COUNTY ENGINEERING BLDG.

Do not extend this side of this line.

Note: Any Additions or Changes on This Sheet Must be Made of Circled in Red Ink With Date and Name of Person Making Change.

Notes Ck'd by	North Puente Survey of Valinda Area
Map No.	JN 0303.00 Tape 021 Std 68 °F
Office Work	Surveyed by J. H. Brown
Checked	Notes Moodyman Date 4-13-73
Date	Indexed G. D. BAILEY MAR 28 1974

F. B. 2608 PG. 107

$\frac{0.08}{190.89} = \tan 0°01'27''$

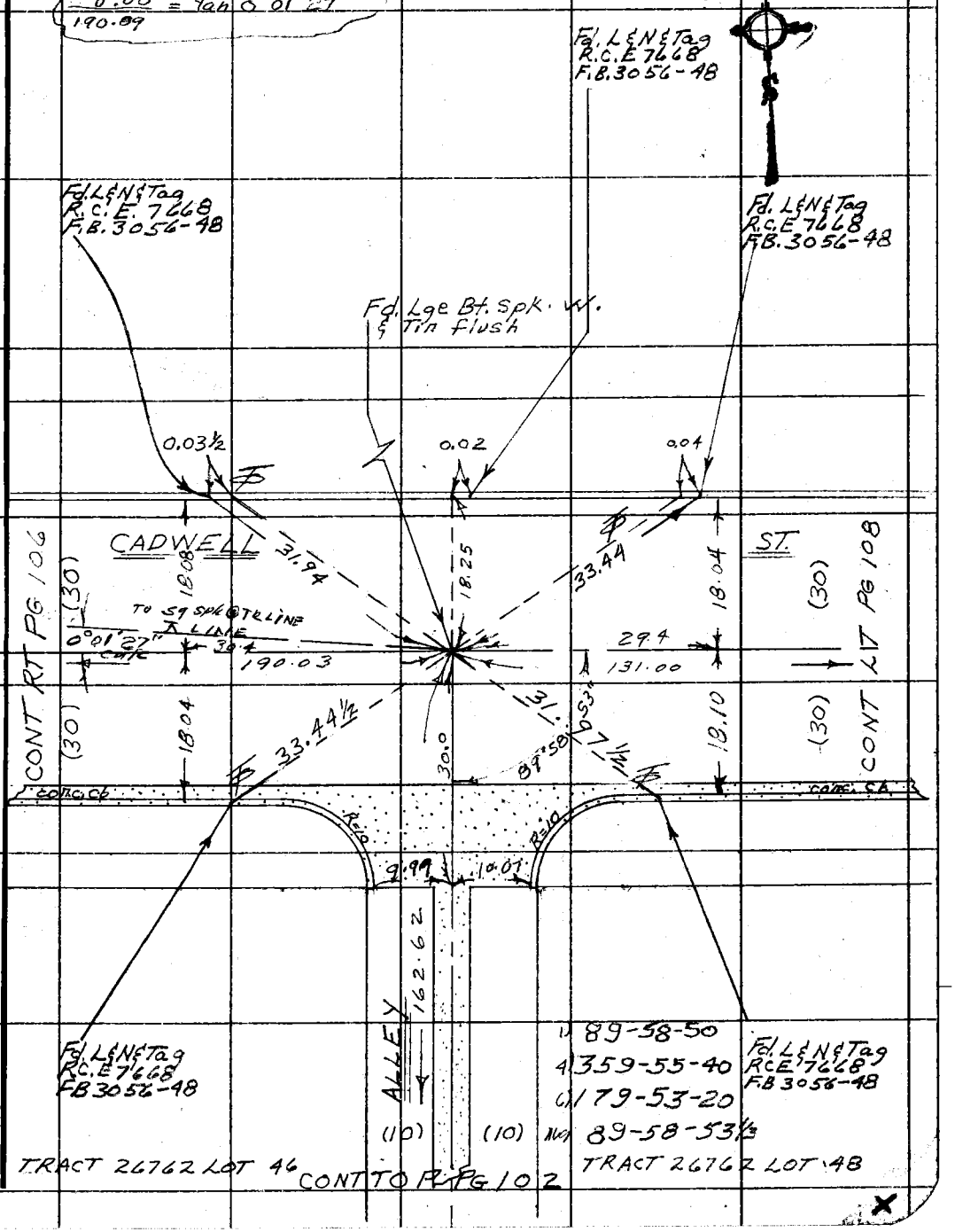

Note: Any Additions or Changes on This Sheet Must be Made or Circled in Red Ink With Date and Name of Person Making Change.

Do not extend this side of this line.

PLEASE RETURN TO
COUNTY OF LOS ANGELES
DEPARTMENT OF COUNTY ENGINEER
403 LOS ANGELES COUNTY ENGINEERING BLDG.

76F 309 S CE#310 3-68

F. B. 2608 PG. 108

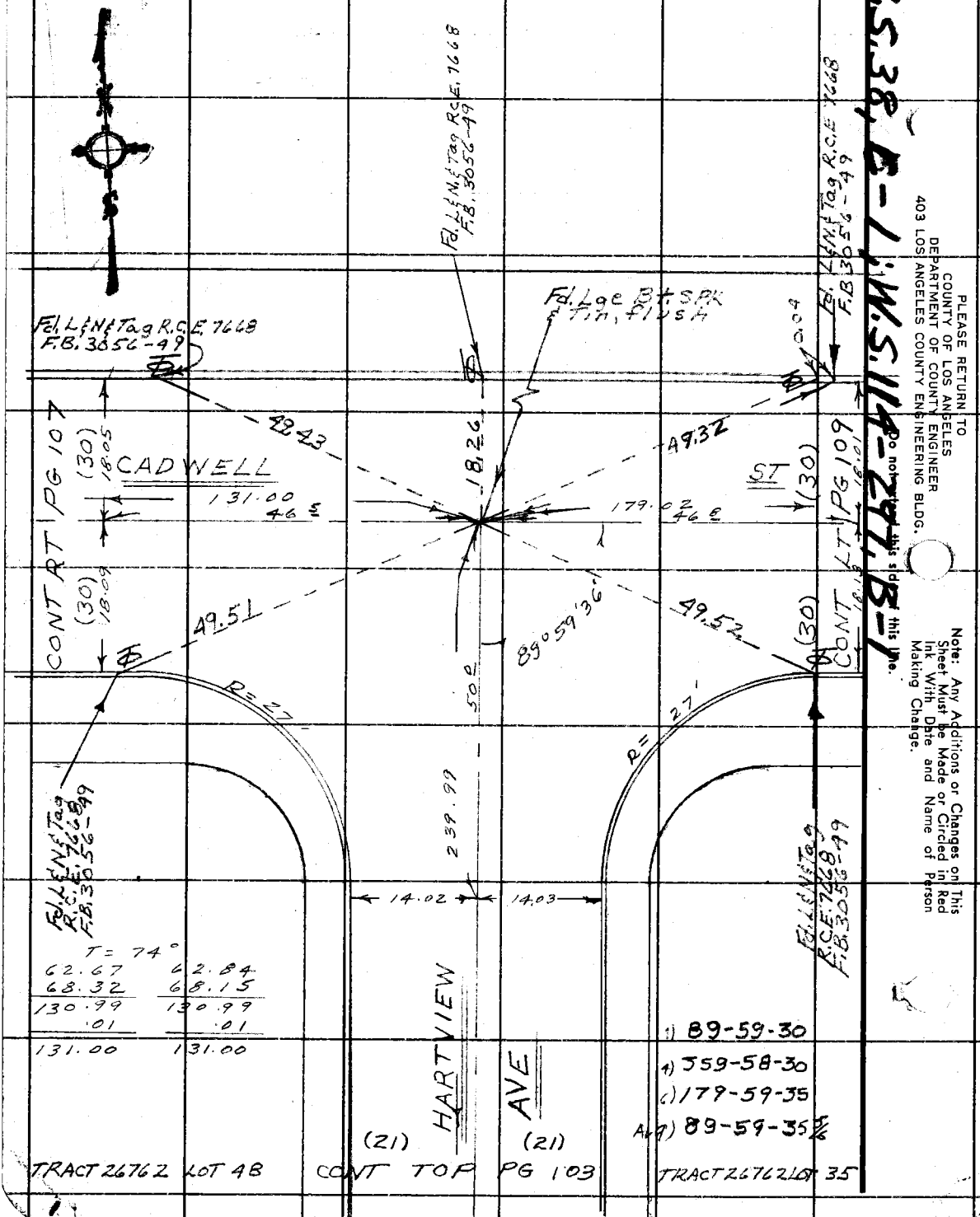

PLEASE RETURN TO
COUNTY OF LOS ANGELES
DEPARTMENT OF COUNTY ENGINEER
403 LOS ANGELES COUNTY ENGINEERING BLDG.

Note: Any Additions or Changes on This Sheet Must be Made or Circled in Red Ink With Date and Name of Person Making Change.

Notes Ck'd by	North Puente Add'l Area
Map No.	Survey of Valinda
Office Work	JN 0303.00 Tape 021 Std 68 °F
Checked	Surveyed by J. H. Brown
Date	Notes Moodyman Date 4-13-73
	Indexed G. D. BAILEY MAR 28 1974

F. B. 2608 PG. 109

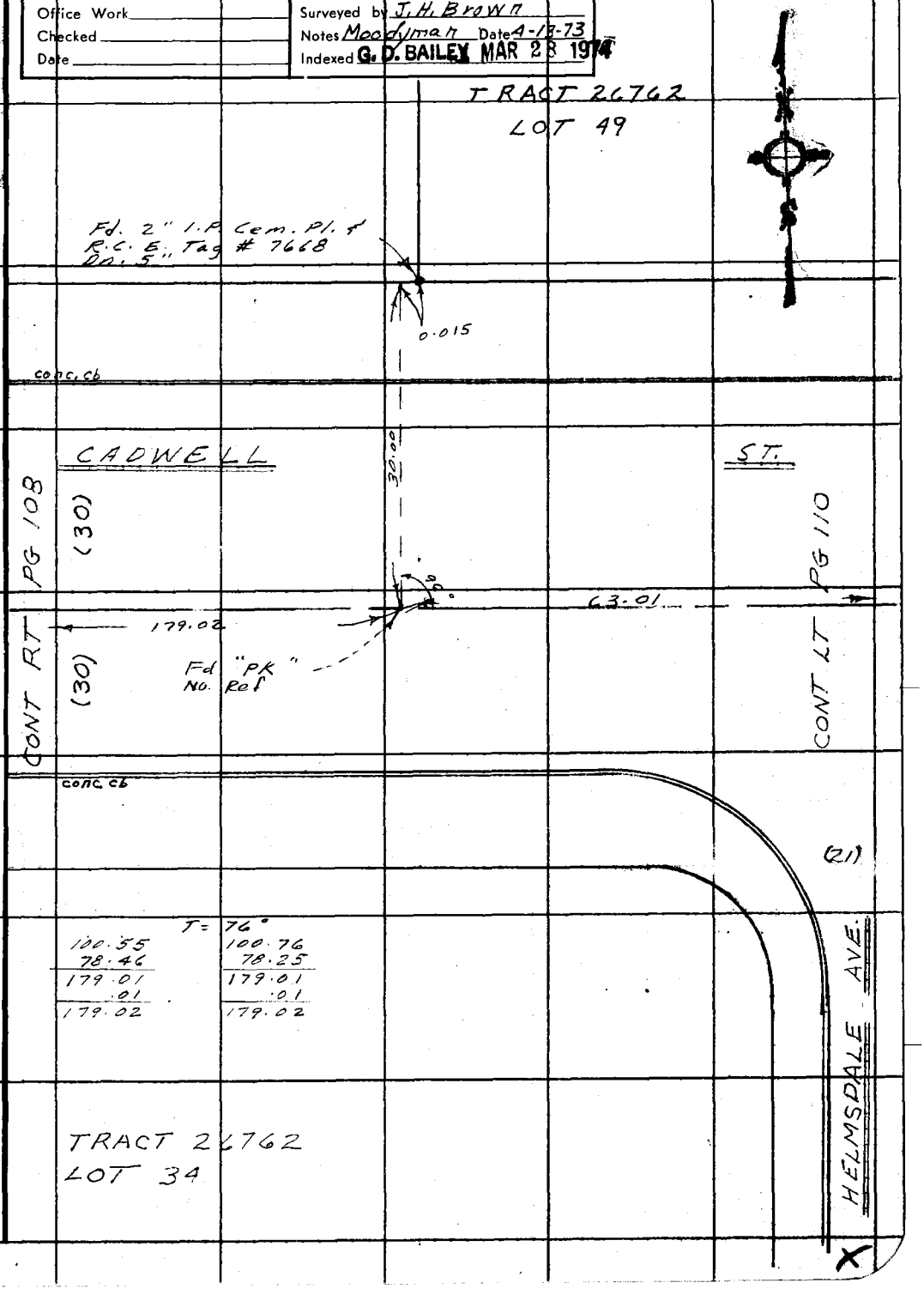

Note: Any Additions or Changes on This Sheet Must be Made or Circled in Red Ink With Date and Name of Person Making Change.

Do not extend this side of this line.

PLEASE RETURN TO
COUNTY OF LOS ANGELES
DEPARTMENT OF COUNTY ENGINEER
403 LOS ANGELES COUNTY ENGINEERING BLDG.

76F309S CE#310 3-69

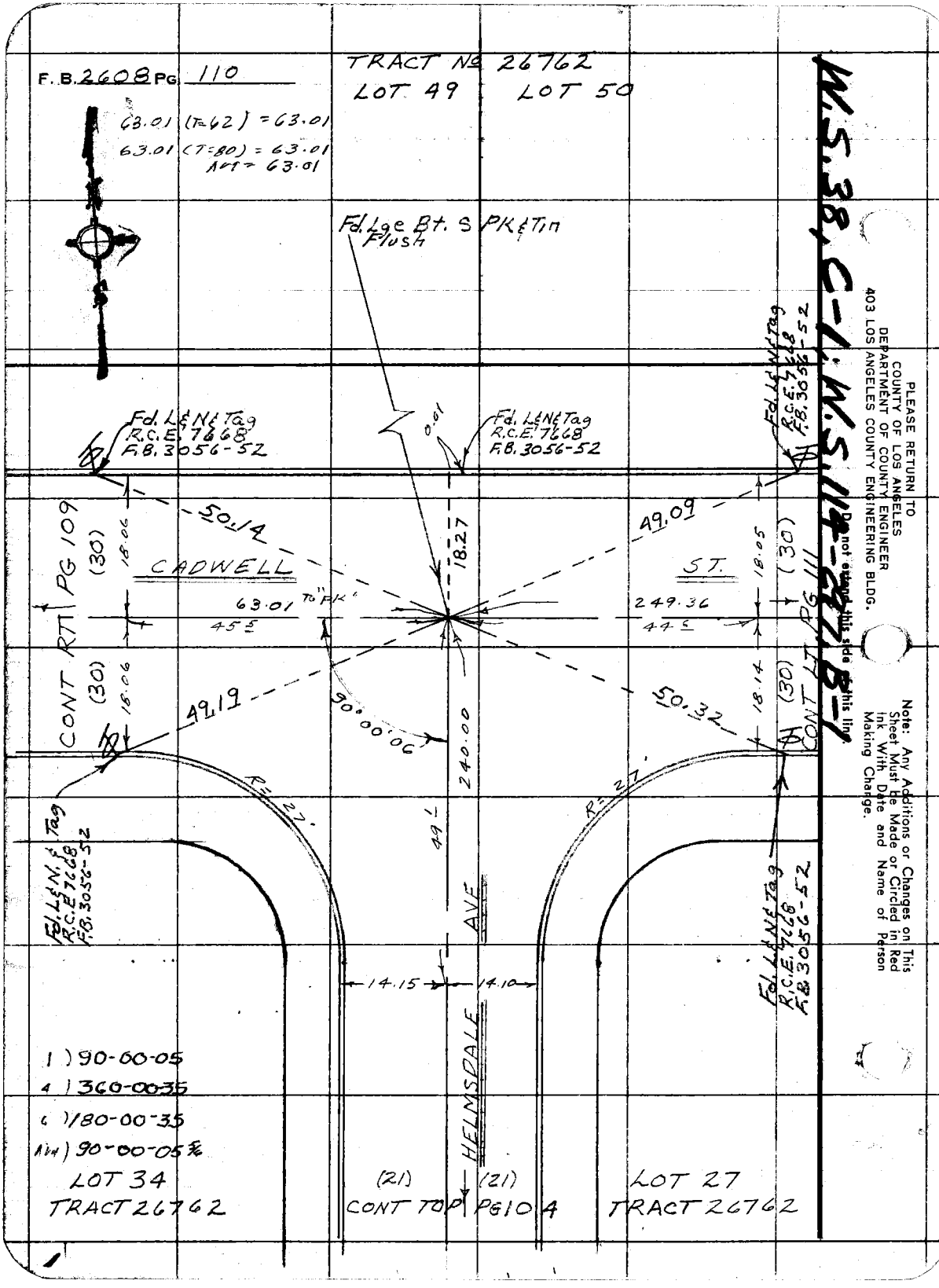
F.B. 2608 PG 110
TRACT No 26762
LOT 49
LOT 50
63.01 (T=62) = 63.01
63.01 (T=80) = 63.01
Avg = 63.01
Fd. Lge Bt. S PK & Tin Flush
Fd. L&N & Tag R.C.E. 7668 F.B. 3056-52
0.01
Fd. L&N & Tag R.C.E. 7668 F.B. 3056-52
Fd. L&N & Tag R.C.E. 7668 F.B. 3056-52
50.14
49.09
18.27
CADWELL
ST.
63.01 To "PK"
249.36
45.5
44.5
18.06
18.05
18.06
18.14
(30)
(30)
(30)
(30)
CONT RT PG 109
CONT LT PG 111
49.19
50.32
90°00'06"
240.00
R=27'
R=27'
49.1
Fd. L&N & Tag R.C.E. 7668 F.B. 3056-52
Fd. L&N & Tag R.C.E. 7668 F.B. 3056-52
AVE
HELMSDALE
14.15
14.10
1) 90-00-05
4) 360-00-35
6) 180-00-35
Avg) 90-00-05 5/6
LOT 34
TRACT 26762
(21)
(21)
CONT TOP PG 104
LOT 27
TRACT 26762
W.S. 38, C-1; W.S. 119-27, B-1
PLEASE RETURN TO
COUNTY OF LOS ANGELES
DEPARTMENT OF COUNTY ENGINEER
403 LOS ANGELES COUNTY ENGINEERING BLDG.
Do not extend this side of this line.
Note: Any Additions or Changes on This Sheet Must Be Made or Circled in Red Ink With Date and Name of Person Making Change.

Notes Ck'd by	North Puente Add'l Area
Map No.	Survey of Valinda Area
Office Work	JN 0303.00 Tape 021 Std 68°F
Checked	Surveyed by J.H. Brown
Date	Notes Moodyman Date 4-13-73
	Indexed G. D. BAILEY MAR 28 1974

F. B. 2608 PG. 111

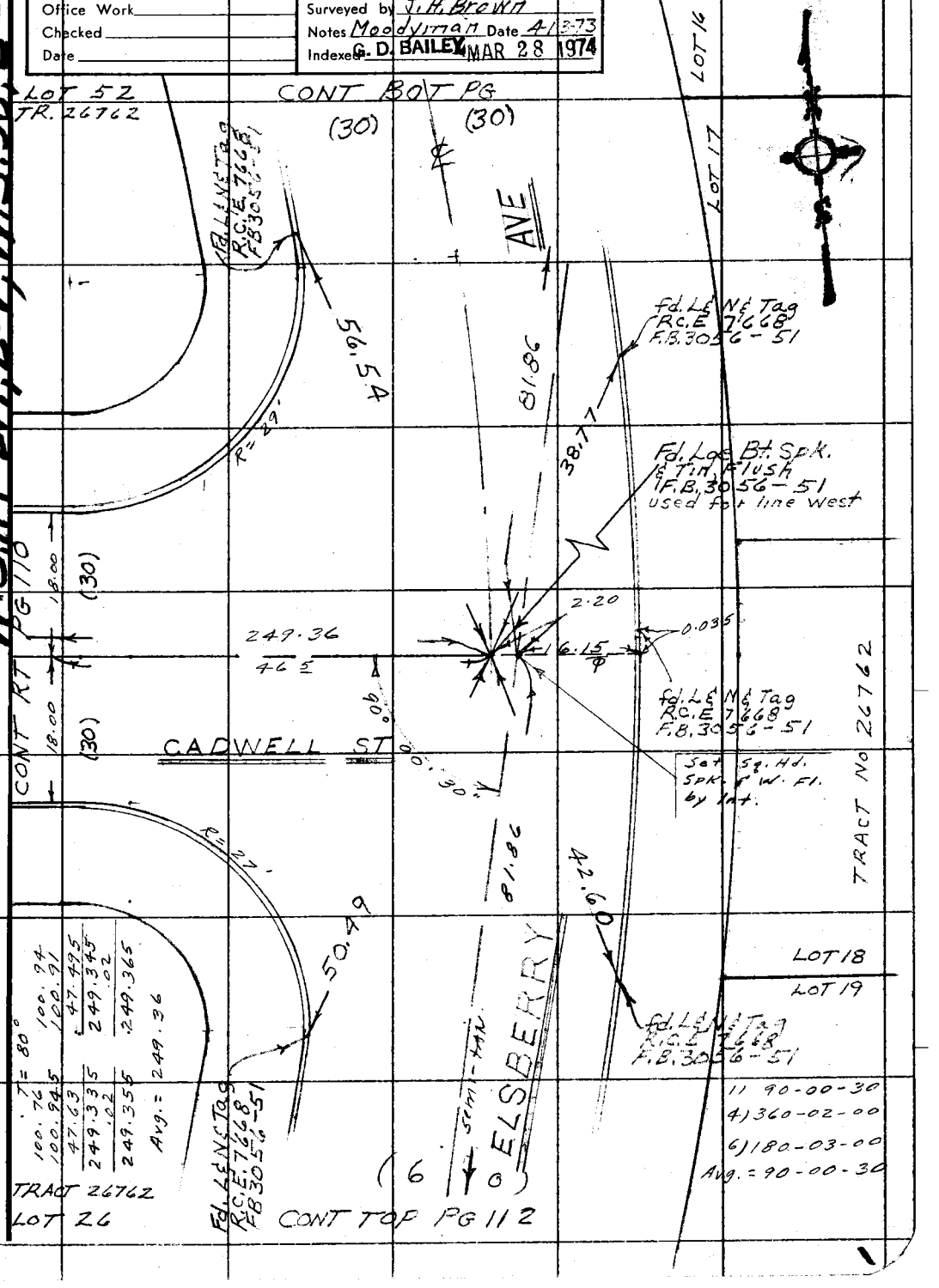

W.S. 114-297, B-1; W.S. 38, C-1

Note: Any Additions or Changes on This Sheet Must be Made or Circled in Red Ink With Date and Name of Person Making Change.

Do not extend this line

PLEASE RETURN TO
COUNTY OF LOS ANGELES
DEPARTMENT OF COUNTY ENGINEER
403 LOS ANGELES COUNTY ENGINEERING BLDG.

76F3095 CE#310 3-68

F. B. 2608 Pg. 112

CONT BOT Pg 113

T = 80°

34.67	34.76
47.18	47.09
81.85	81.85
.01	.01
81.86	81.86

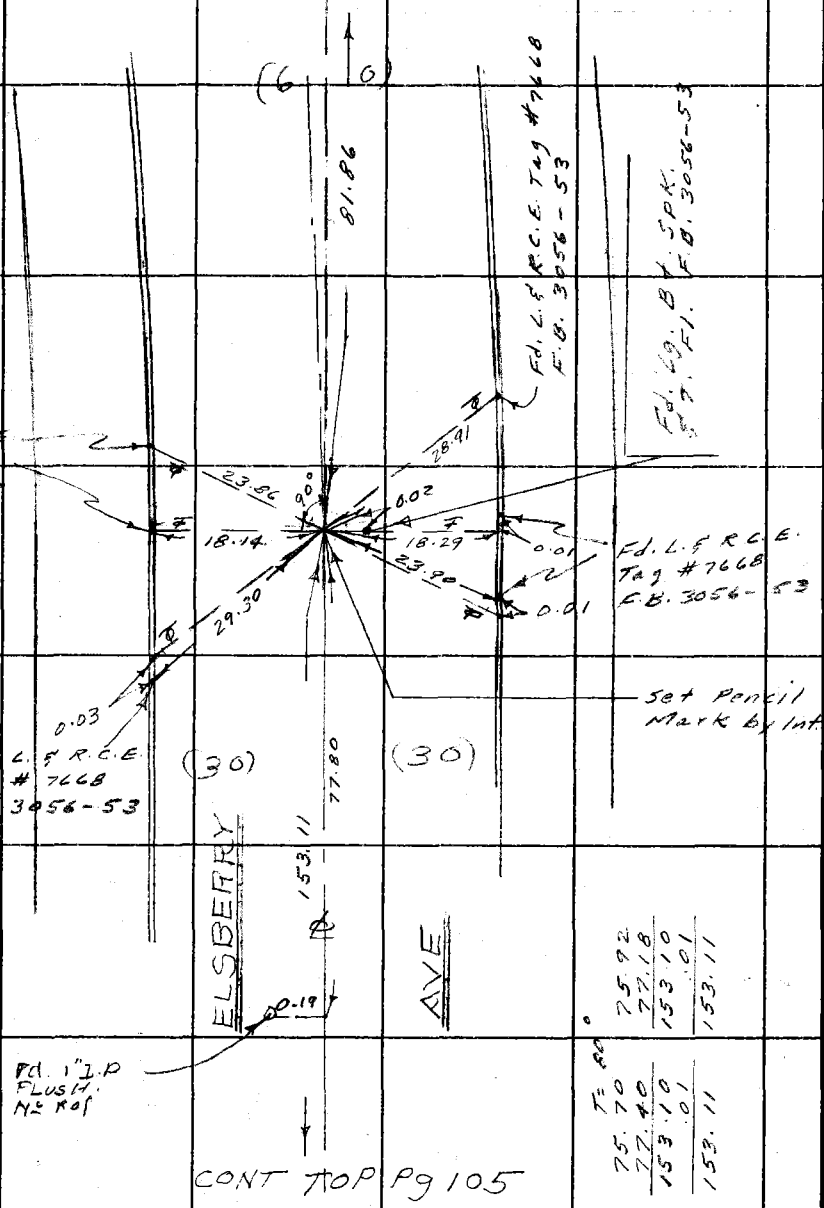

75.92	
77.18	
153.10	
.01	
153.11	

T = 80°

75.70	
77.40	
153.10	
.01	
153.11	

CONT TOP Pg 105

PLEASE RETURN TO
COUNTY OF LOS ANGELES
DEPARTMENT OF COUNTY ENGINEER
403 LOS ANGELES COUNTY ENGINEERING BLDG.

Do not extend this side of this line.

Note: Any Additions or Changes on This Sheet Must Be Made or Circled in Red Ink With Date and Name of Person Making Change.

Notes Ck'd by	N. Puente Add'l. Area
Map No.	Survey of Valinda Area
Office Work	JN 0303.00 Tape 021 Std 68 °F
Checked	Surveyed by J. H. Brown
Date	Notes J. H. B. Date 11-73
	Indexed G. D. BAILEY MAR 28 1974

F. B. 2608 PG. 113

CONT BOT PG 114

1) 163 43 35
4) 294 55 15
6) 262 23 00
Avg) 163 43 50

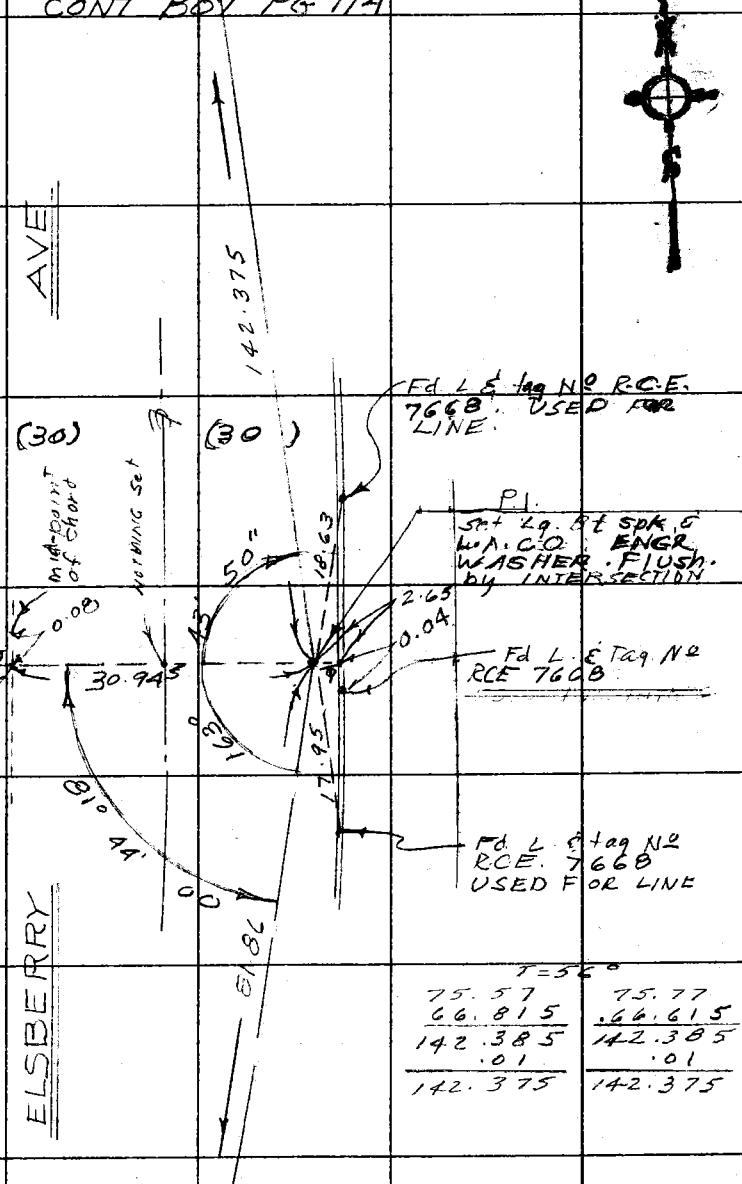

T = 32°

75.57	75.77
66.815	66.615
142.385	142.385
.01	.01
142.375	142.375

1) 81 44 05
2) 163 28 00
Avg 81 44 00

CONT TOP PG 112

Note: Any Additions or Changes on This Sheet Must be Made or Circled in Red Ink With Date and Name of Person Making Change.

Do not extend this side of this line.

PLEASE RETURN TO
COUNTY OF LOS ANGELES
DEPARTMENT OF COUNTY ENGINEER
403 LOS ANGELES COUNTY ENGINEERING BLDG.

76F3095 CE#310 3-68

F. B. 2608 Pg. 114 CONT BOT PG 115

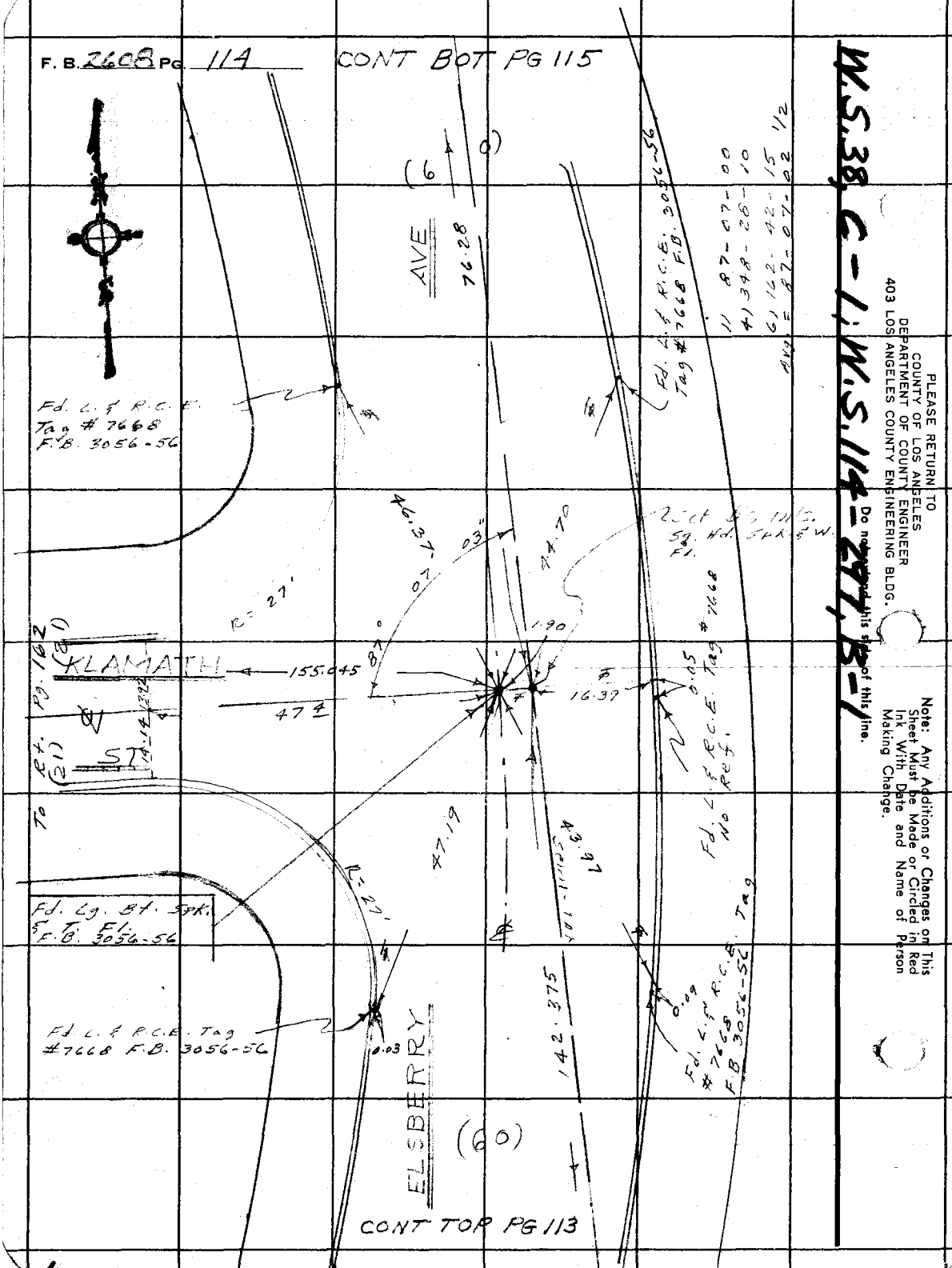

Notes Ck'd by	N. Puente Add'l. Area
Map No.	Survey of Valinda Area
Office Work	JN 0303.00 Tape 021 Std 68 °F
Checked	Surveyed by J. H. Brown
Date	Notes J. H. B. Date 11-73
	Indexed G. D. BAILEY MAR 28 1974

F. B. 2608 PG. 115

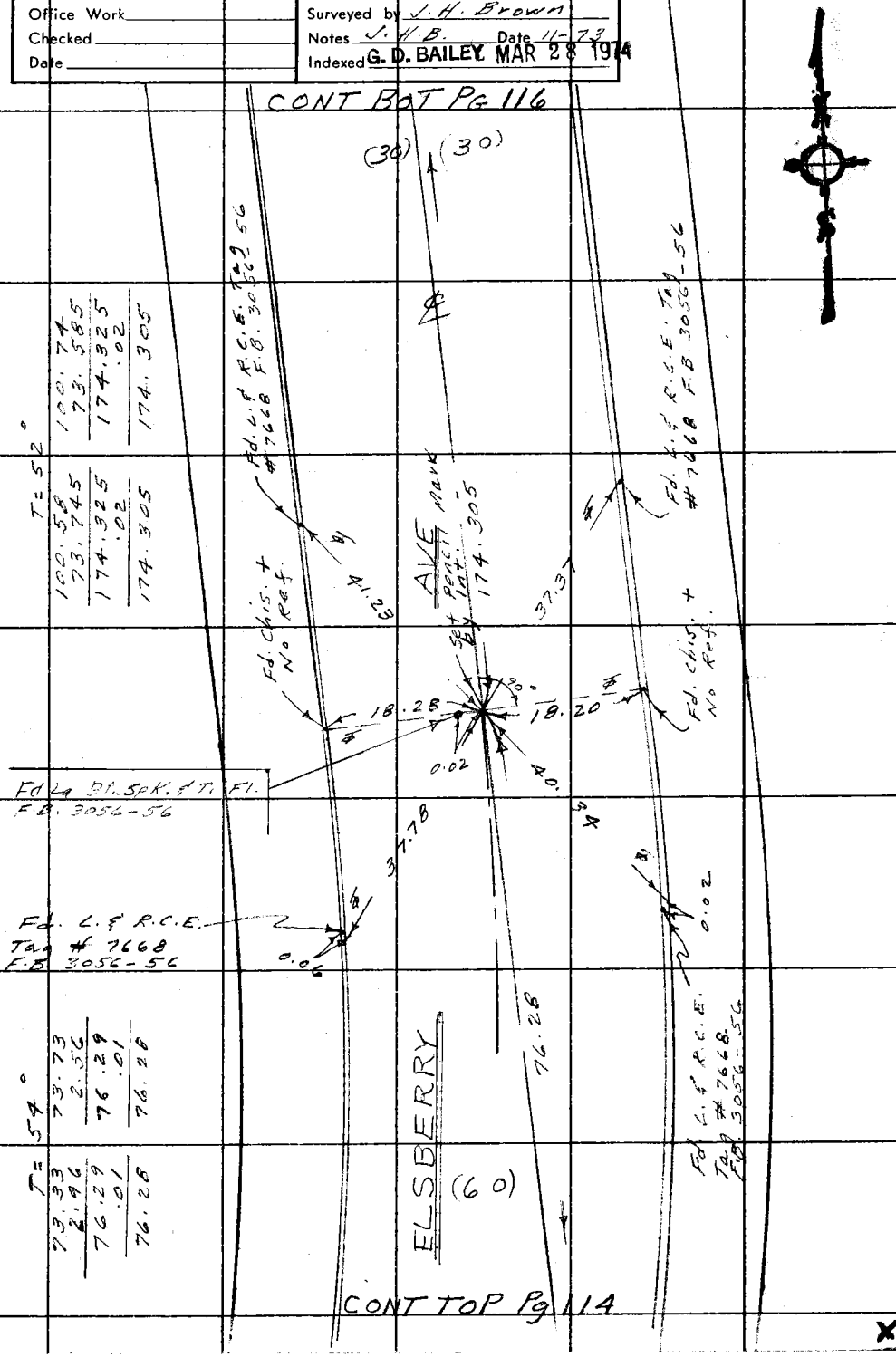

PLEASE RETURN TO
COUNTY OF LOS ANGELES
DEPARTMENT OF COUNTY ENGINEER
403 LOS ANGELES COUNTY ENGINEERING BLDG.

Note: Any Additions or Changes on This Sheet Must be Made or Circled in Red Ink With Date and Name of Person Making Change.

Do not extend this side of this line.

76F309S CE#310 3-68

PLEASE RETURN TO
COUNTY OF LOS ANGELES
DEPARTMENT OF COUNTY ENGINEER
403 LOS ANGELES COUNTY ENGINEERING BLDG.

Note: Any Additions or Changes on This Sheet Must be Made or Circled in Red Ink With Date and Name of Person Making Change.

Do not write this side of this line.

W.S.38, C-1; W.S.114-297, B-1

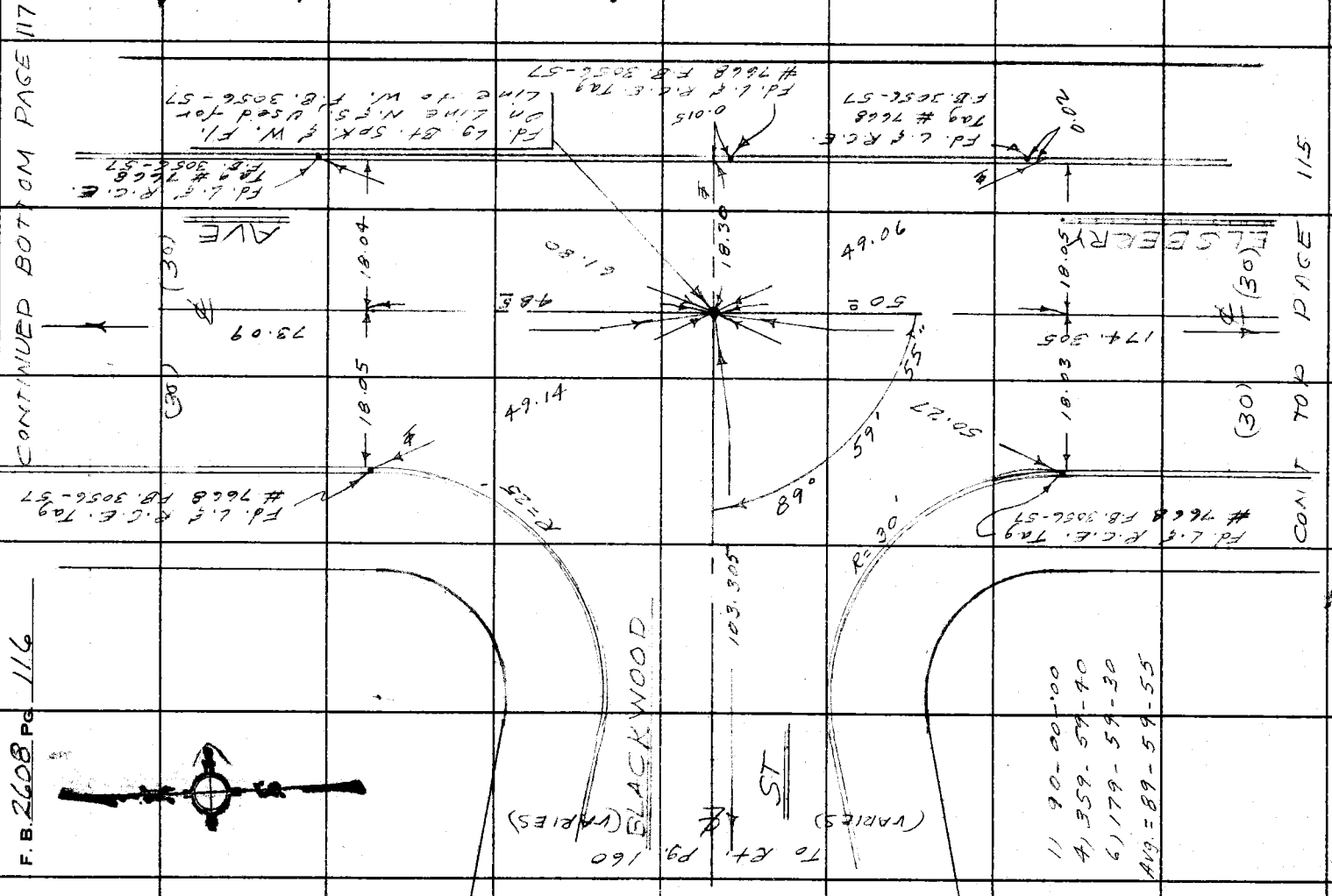

F.B. 2608 PG. 116

Notes Ck'd by	Survey of NORTH PUENTE ADD'L AREA (VALINDA AREA
Map No.	JN 0303.00 Tape 021 Std 68 °F
Office Work	Surveyed by J. H. B
Checked	Notes J.H.B & K.M.K Date 11/ /73
Date	Indexed G. D. BAILEY MAR 28 1974

F. B. 2608 PG. 117

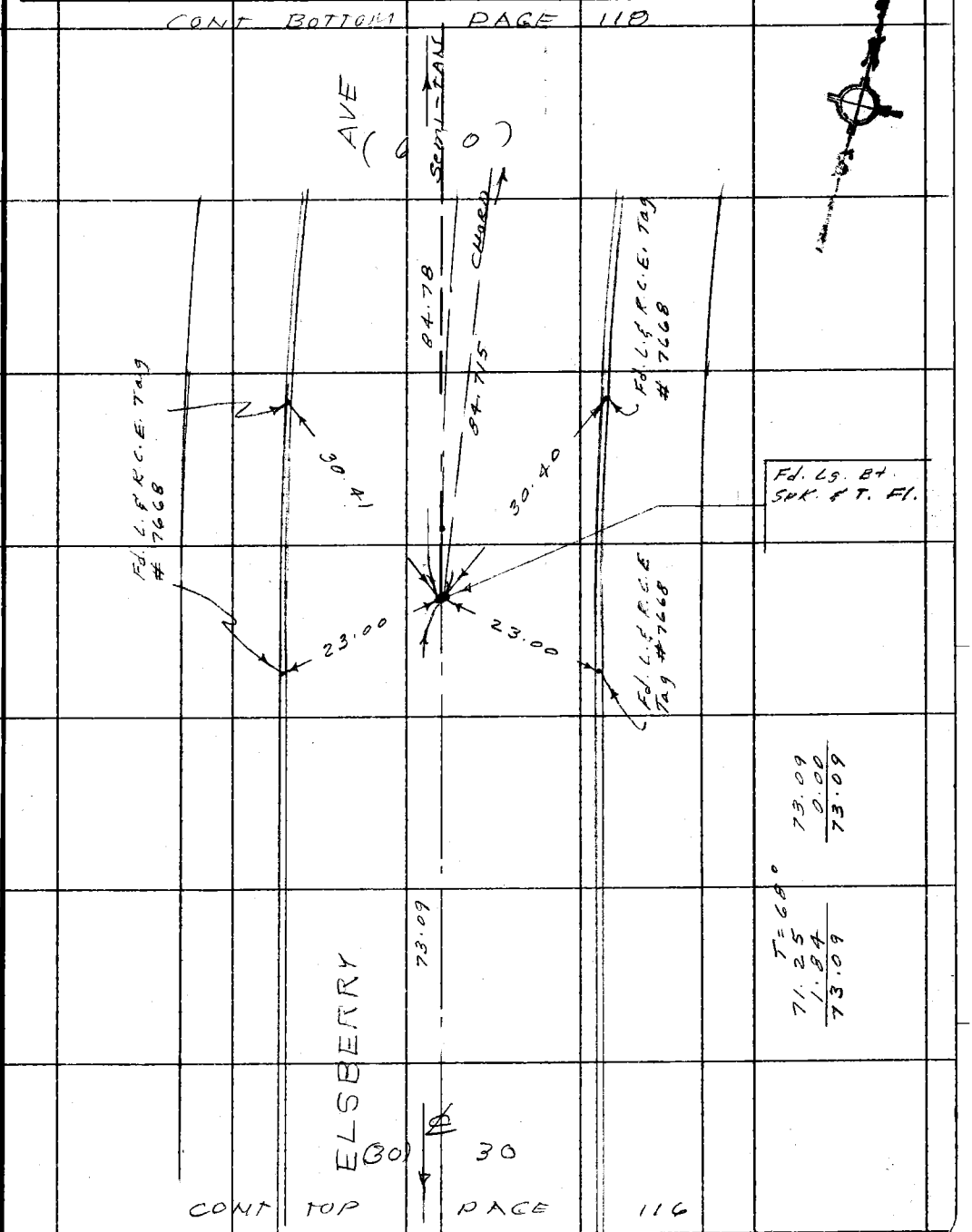

Note: Any Additions or Changes on This Sheet Must be Made or Circled in Red Ink With Date and Name of Person Making Change.

Do not extend this side of this line.

PLEASE RETURN TO
COUNTY OF LOS ANGELES
DEPARTMENT OF COUNTY ENGINEER
403 LOS ANGELES COUNTY ENGINEERING BLDG.

76F309S CE#310 3-68

F. B 2608 PG. 118

CONT BOTTOM PAGE 119

TR 26762-6
Rec Δ = 4°28'30
R = 2170
calc T = 84.79
chord - 169.44
EXSEC + MI. COORDINATE = 3.31

84.78 (T=64) = 84.78
84.78 (T=64) = 84.78 } Avg = 84.78
channing check $\sqrt{84.715^2 + 3.33^2} = 84.78$

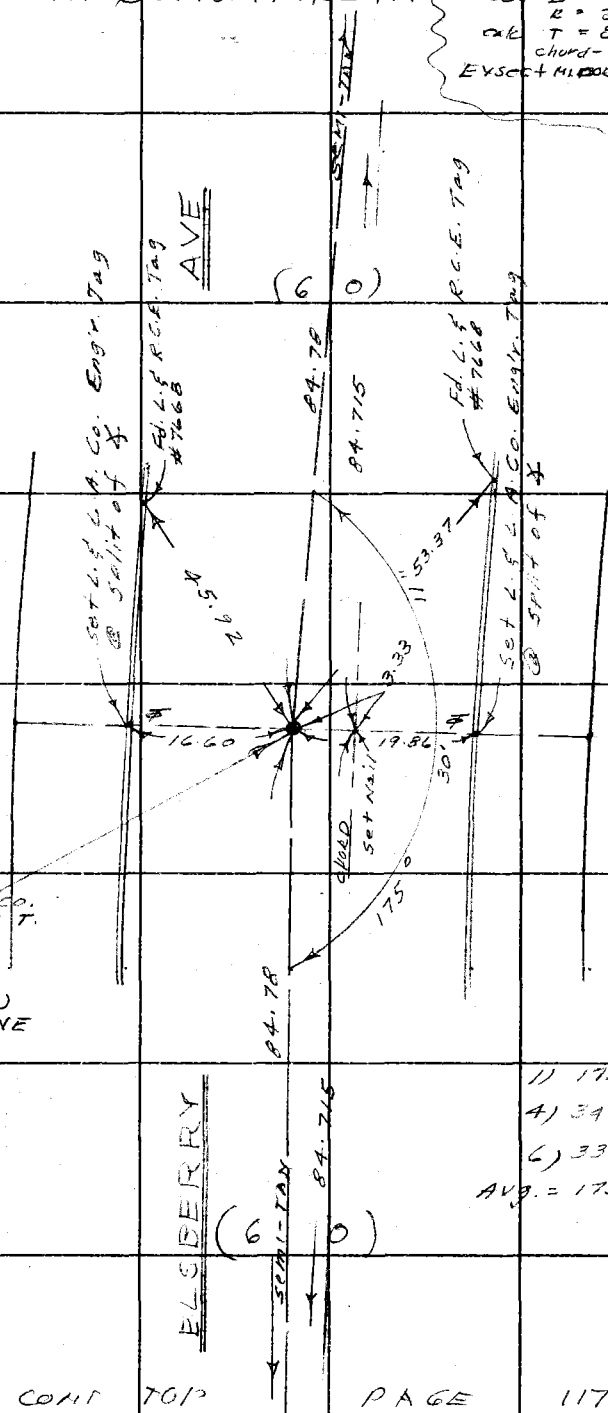

P.I.
Set Lg. Bt. Spk. L.A. Co. ENG'R. Washer & T. Fl. @ 90° to MID point of CHORD. & calc. DISTANCE (3.33) USED FOR LINE

84.715 (T=60) = 84.715
84.715 (T=60) = 84.715

1) 175-29-50
4) 342-00-45
6) 333-01-05
Avg. = 175-30-10 5/6

CONT TOP PAGE 117

PLEASE RETURN TO
COUNTY OF LOS ANGELES
DEPARTMENT OF COUNTY ENGINEER
403 LOS ANGELES COUNTY ENGINEERING BLDG.

Do not extend this side of this line.

Note: Any Additions or Changes on This Sheet Must be Made or Circled in Red Ink With Date and Name of Person Making Change.

Notes Ck'd by	Survey of N. Puente Add'l. Survey Valinda Area
Map No.	JN 0305.00 Tape 021 Std 68 °F
Office Work	Surveyed by J. H. Brown
Checked	Notes J. H. B. Date 11-73
Date	Indexed G. D. BAILEY MAR 28 1974

F. B. 2608 PG. 119

W.S. 114-297B-1; W.S. 38, C-1

CONTINUED BOTTOM PAGE 120

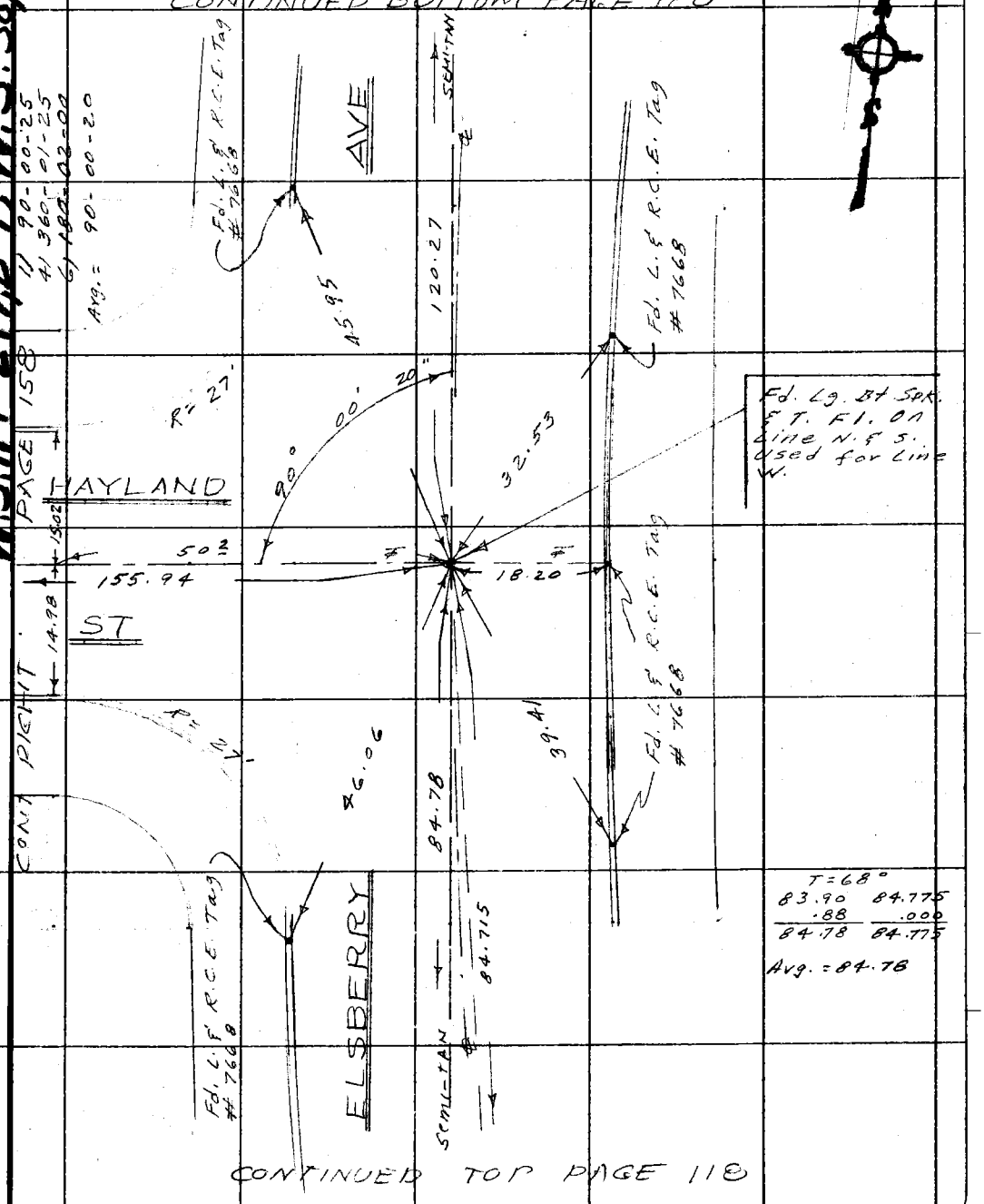

CONTINUED TOP PAGE 118

Note: Any Additions or Changes on This Sheet Must be Made or Circled in Red Ink With Date and Name of Person Making Change.

Do not extend this sheet

PLEASE RETURN TO
COUNTY OF LOS ANGELES
DEPARTMENT OF COUNTY ENGINEER
403 LOS ANGELES COUNTY ENGINEERING BLDG.

76F3095 CE#310 3-68

F. B. 2608 Pg. 120

CONT BOTTOM PAGE 121

Rec Δ = 6° 20' 42
Rec R = 2170
Calc T = 120.29
Exsec + MID-ORDINATE = 6.66

120.09 (T = 62) = 120.09

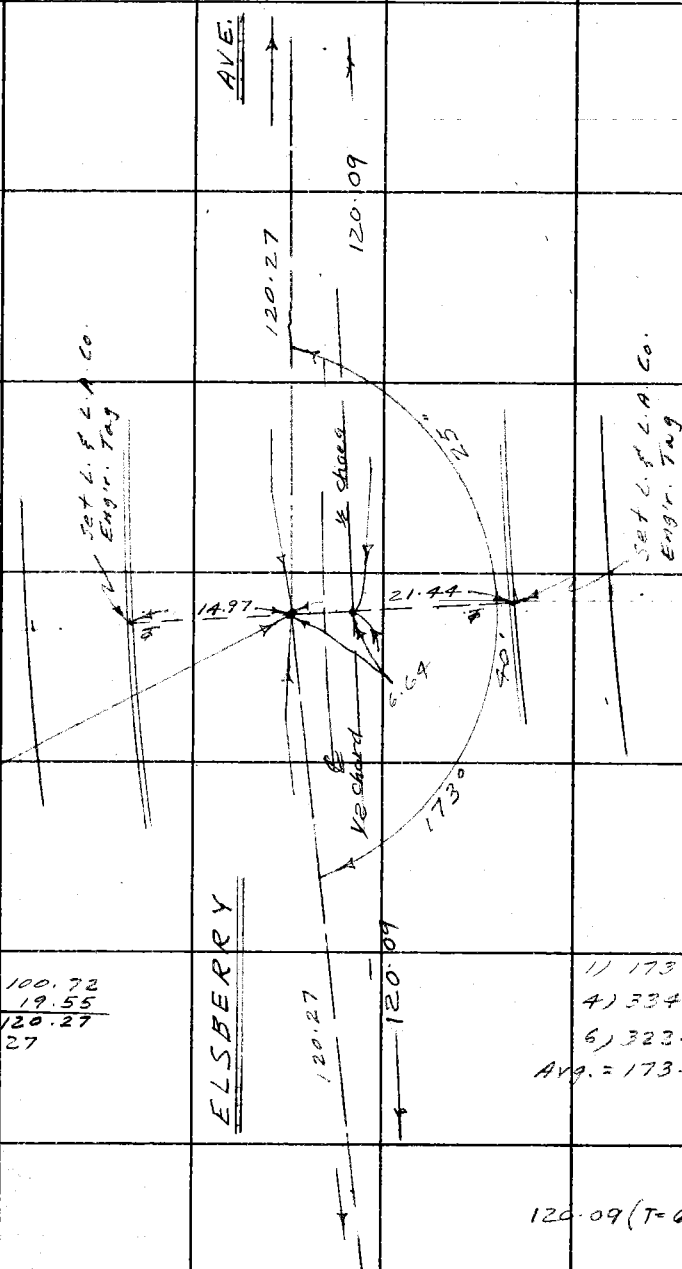

100.775
19.49
120.265 (T = 68) = 120.265

100.64
19.63
120.27 (T = 68) = 120.27

P.I.
Set Lg. Bt
Spk., L.A.
Co. Eng'r.
Washer & T.
Fl.

T = 68
100.57
19.70
120.27
Avg = 120.27

100.72
19.55
120.27

1) 173-40-10
4) 334-41-40
6) 323-02-30
Avg. = 173-40-25

CHAINING Check 120.09² + 6.64² = 120.27²

120.09 (T = 62) = 120.09

CONT TOP PAGE 119

PLEASE RETURN TO
COUNTY OF LOS ANGELES
DEPARTMENT OF COUNTY ENGINEER
403 LOS ANGELES COUNTY ENGINEERING BLDG.

Do not extend this side of this line.

Note: Any Additions or Changes on This Sheet Must be Made or Circled in Red Ink With Date and Name of Person Making Change.

X

76F309S CE#310 3-68

PLEASE RETURN TO
COUNTY OF LOS ANGELES
DEPARTMENT OF COUNTY ENGINEER
403 LOS ANGELES COUNTY ENGINEERING BLDG.

Note: Any Additions or Changes on This Sheet Must be Made or Circled in Red Ink With Date and Name of Person Making Change.

Do not extend this side of this line.

W.S. 114-297; B-1; W.S. 38, C-1

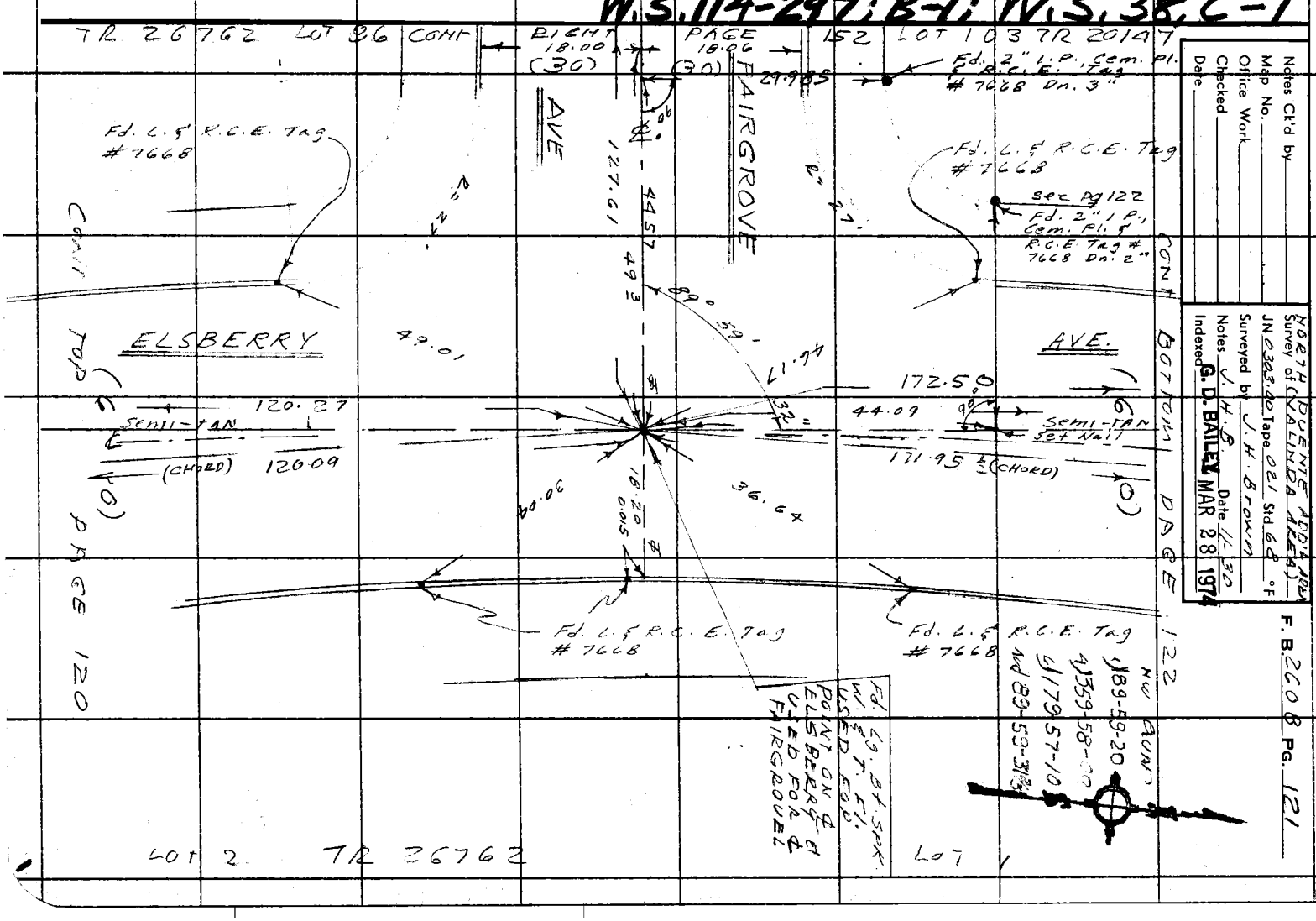

Notes Ck'd by
Map No.
Office Work
Checked
Date

NORTH DUENTE ADD'N AREA
Survey of (VALINDA AREA)
JN 0323.00 Tape 021 Std 68 °F
Surveyed by J. H. Brown
Notes J. H. B. Date 1-30
Indexed G. D. BAILEY Date MAR 28 1974

F. B. 2608 Pg. 121

PLEASE RETURN TO
COUNTY OF LOS ANGELES
DEPARTMENT OF COUNTY ENGINEER
403 LOS ANGELES COUNTY ENGINEERING BLDG.

Note: Any Additions or Changes on This Sheet Must be Made or Circled in Red Ink With Date and Name of Person Making Change.

W.S.38, C-1; W.S.114-297, B-1

Do not write on this side of this line

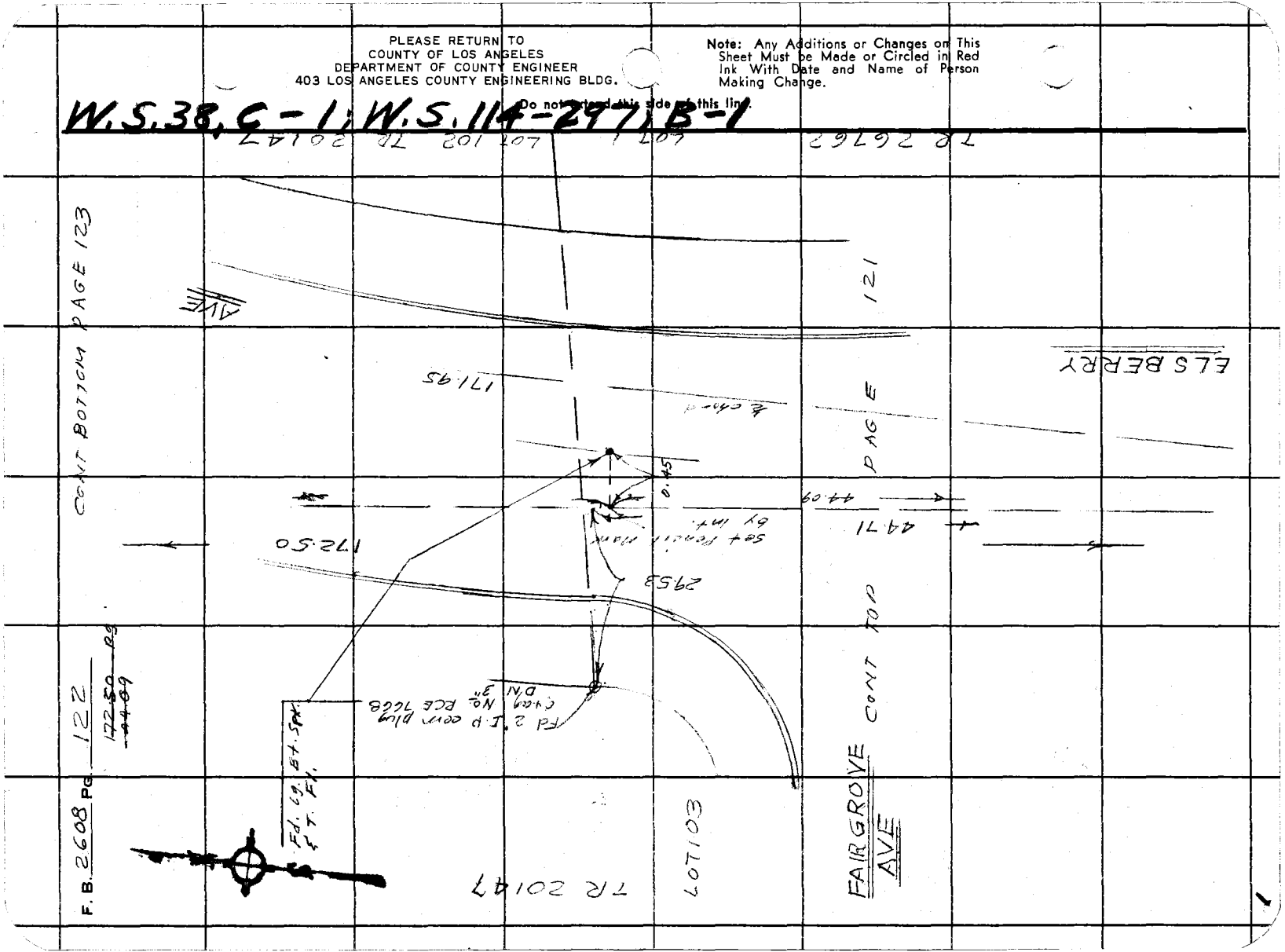

F. B. 2608 Pg. 122

Notes Ck'd by	N. Puente Add'l. Survey
Map No.	Survey of Valinda Area
Office Work	JN 0303.00 Tape 021 Std 68 °F
Checked	Surveyed by J. H. Brown
Date	Notes J. H. B. Date 11-73
	Indexed G. D. BAILEY MAR 28 1974

F. B. 2608 PG. 123

CONT BOTTOM PAGE 124

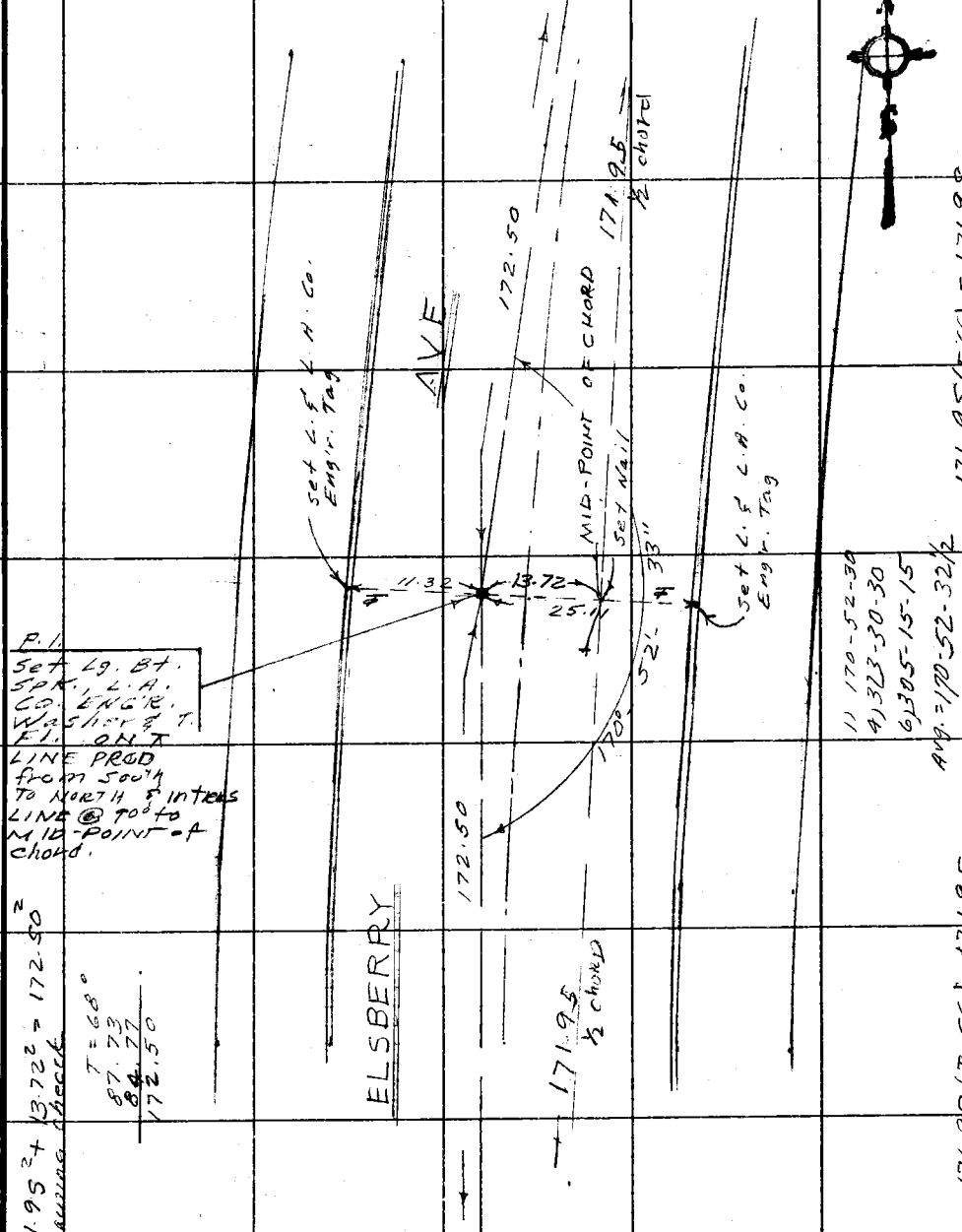

CONT TOP PAGE 122

Note: Any Additions or Changes on This Sheet Must be Made or Circled in Red Ink With Date and Name of Person Making Change.

Do not extend this side of this line.

PLEASE RETURN TO
COUNTY OF LOS ANGELES
DEPARTMENT OF COUNTY ENGINEER
403 LOS ANGELES COUNTY ENGINEERING BLDG.

76F309S CE#310 3-68

PLEASE RETURN TO
COUNTY OF LOS ANGELES
DEPARTMENT OF COUNTY ENGINEER
403 LOS ANGELES COUNTY ENGINEERING BLDG.

Note: Any Additions or Changes on This Sheet Must be Made or Circled in Red Ink With Date and Name of Person Making Change.

Do not extend this side of this line.

W.S. 114-297, B-1

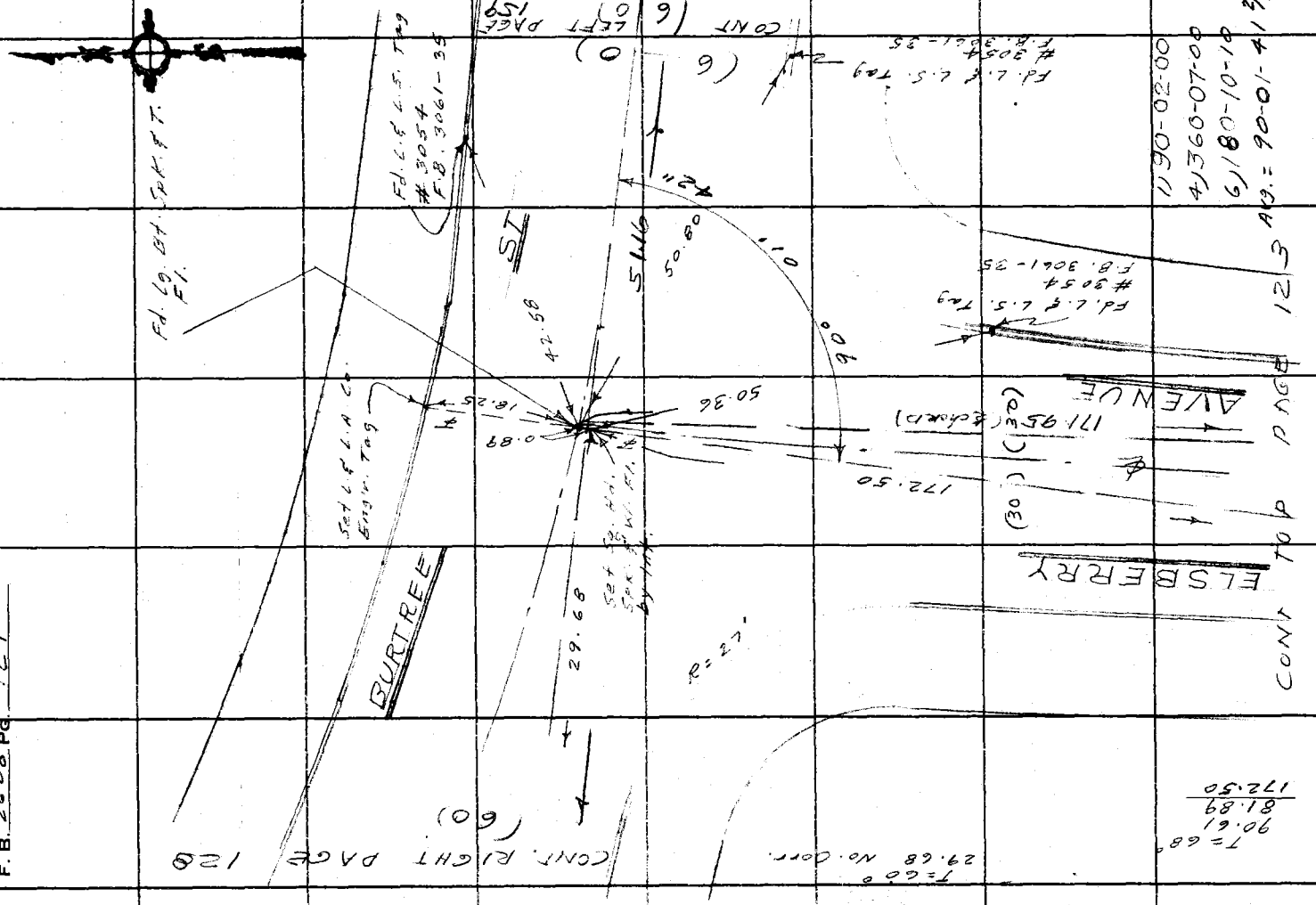

F.B. 2608 PG. 124

Notes Ck'd by	Survey of N. Puente, Add'l. Survey Valinda Area
Map No.	JN 0303.00 Tape 021 Std 68 °F
Office Work	Surveyed by J. H. Brown
Checked	Notes J. H. B. & K. M. K. Date 12-73
Date	Indexed G. D. BAILEY MAR 28 1974

F. B. 2608 PG. 125

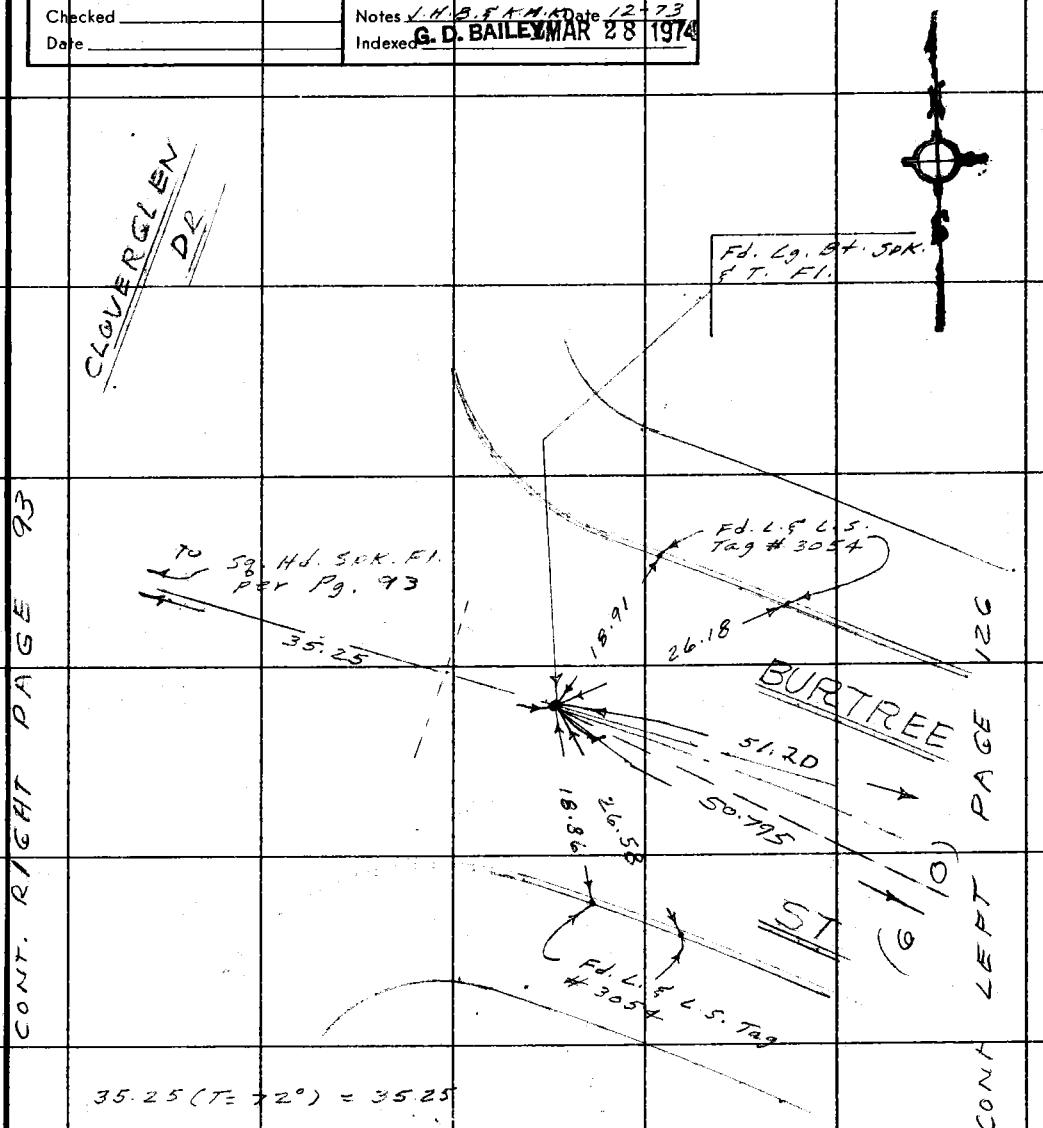

Note: Any Additions or Changes on This Sheet Must be Made or Circled in Red Ink With Date and Name of Person Making Change.

Do not extend this side of this line.

PLEASE RETURN TO
COUNTY OF LOS ANGELES
DEPARTMENT OF COUNTY ENGINEER
403 LOS ANGELES COUNTY ENGINEERING BLDG.

76F309S CE#310 3-68

F. B. 2608 PG. 126

Chaining check
$50.795^2 + 6.47^2 = 51.205^2$

T = 54°
51.20 No Corr.

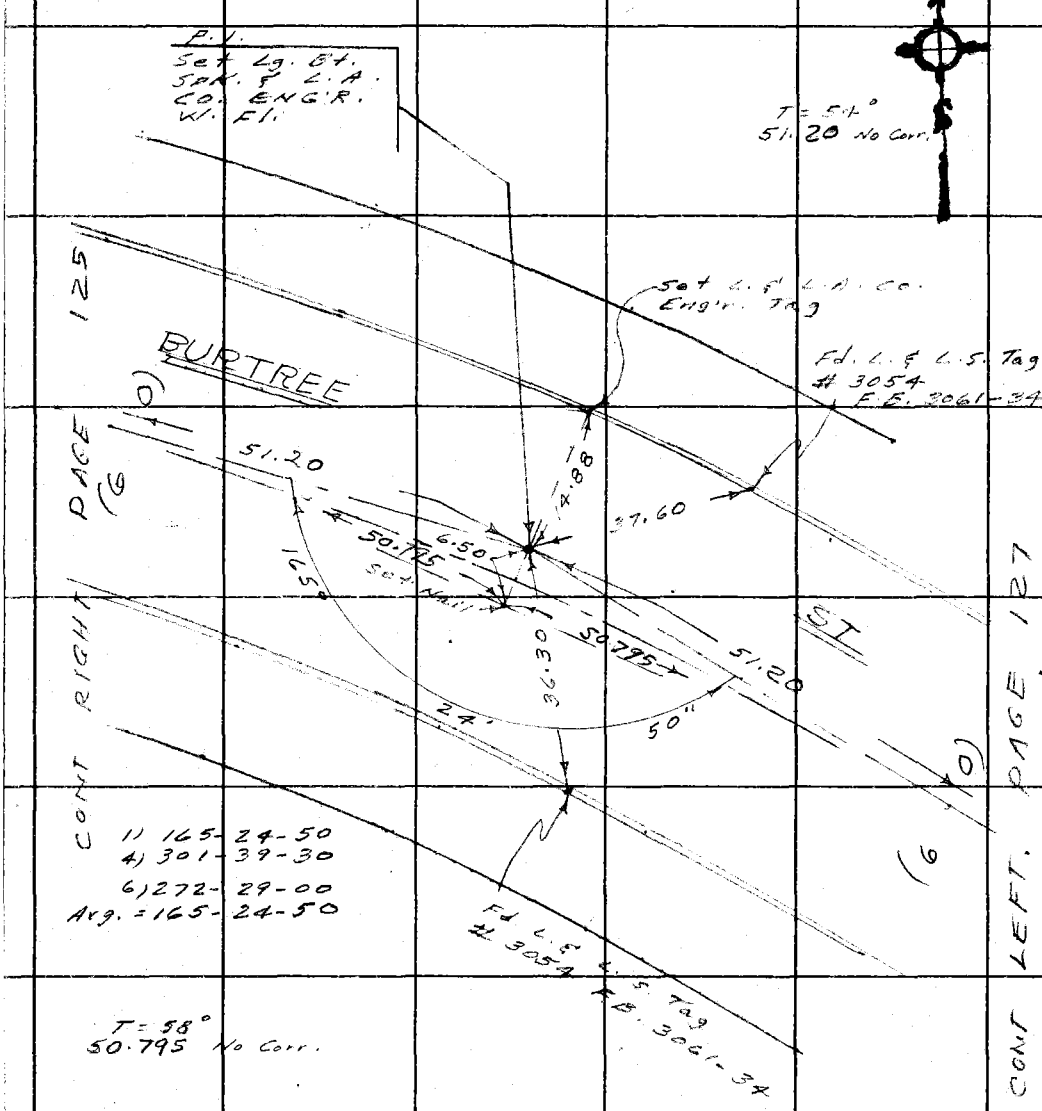

$50.795^2 + 6.47^2 = 51.20^2$

PLEASE RETURN TO
COUNTY OF LOS ANGELES
DEPARTMENT OF COUNTY ENGINEER
403 LOS ANGELES COUNTY ENGINEERING BLDG.

Do not extend this side of this line.

Note: Any Additions or Changes on This Sheet Must be Made or Circled in Red Ink With Date and Name of Person Making Change.

X

Notes Ck'd by	N. Puente Add'l. Survey
Map No.	Survey of Valinda Area
Office Work	JN 0303.60 Tape 021 Std 68 °F
Checked	Surveyed by J. H. Brown
Date	Notes J.H.B. & K.M.K. Date 12-73
	Indexed G. D. BAILEY MAR 28 1974

F. B. 2608 PG. 127

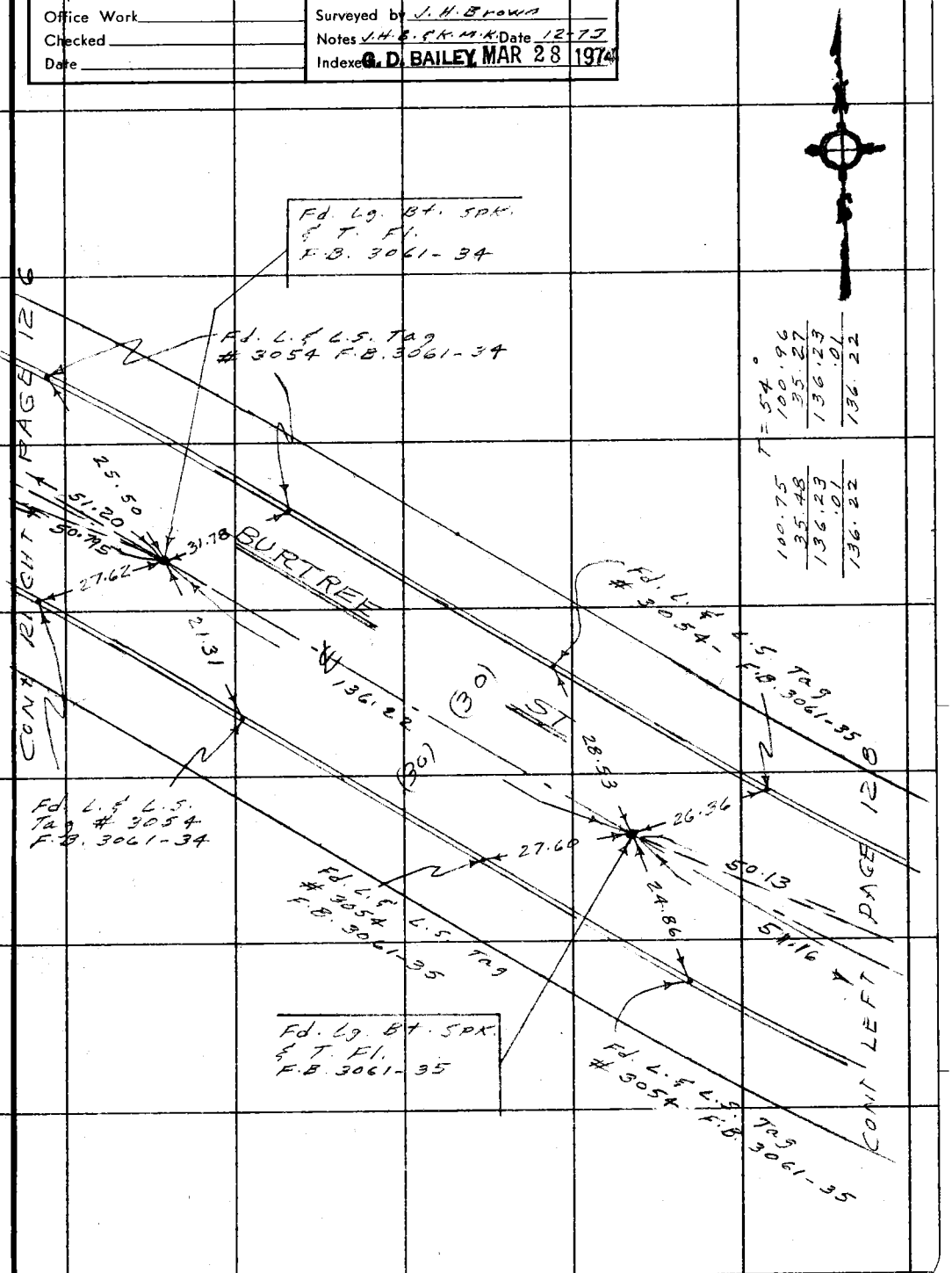

Note: Any Additions or Changes on This Sheet Must be Made or Circled in Red Ink With Date and Name of Person Making Change.

Do not extend this side of this line.

PLEASE RETURN TO
COUNTY OF LOS ANGELES
DEPARTMENT OF COUNTY ENGINEER
403 LOS ANGELES COUNTY ENGINEERING BLDG.

76F309S CE#310 3-68

F. B. 2608 Pg. 128

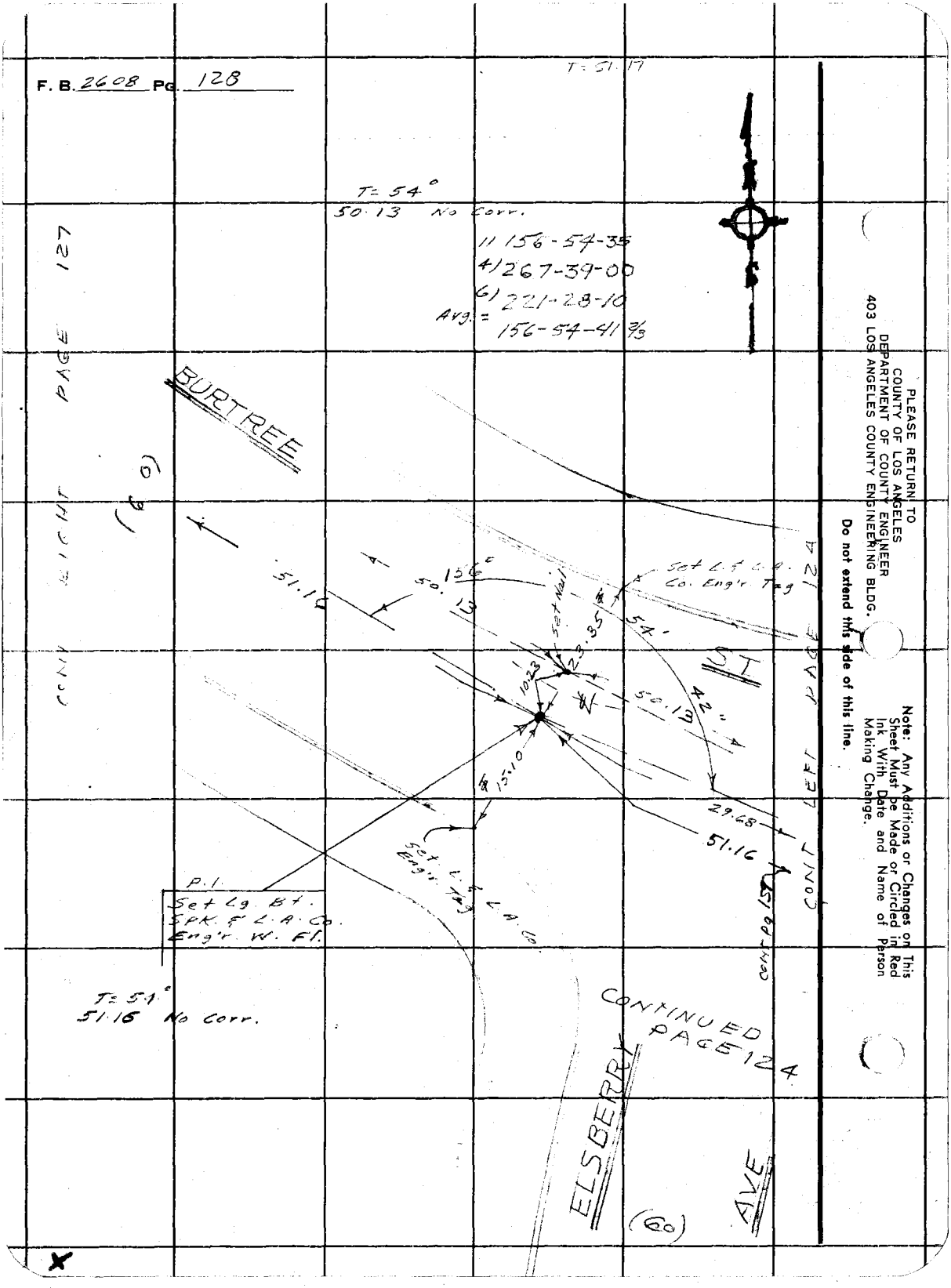

PLEASE RETURN TO
COUNTY OF LOS ANGELES
DEPARTMENT OF COUNTY ENGINEER
403 LOS ANGELES COUNTY ENGINEERING BLDG.

Do not extend this side of this line.

Note: Any Additions or Changes on This Sheet Must be Made or Circled in Red Ink With Date and Name of Person Making Change.

Notes Ck'd by	Add'l Area Survey of North Puente (Valinda Area)
Map No.	JN 0303.00 Tape 021 Std 68 °F
Office Work	Surveyed by J.H. Brown
Checked	Notes W. Moodyman Date 4-73
Date	Indexed G. D. BAILEY MAR 28 1974

F. B. 2608 PG. 129

T = 64

100.68	100.85
100.67	100.49
100.58	100.79
82.78	82.56
384.71	384.69
-0.01	-0.01
384.70	384.68

Avg 384.69

T = 64°

100.57	100.79
94.53	94.32
195.10	195.11
-0.01	-0.01
195.09	195.10

Avg = 195.09

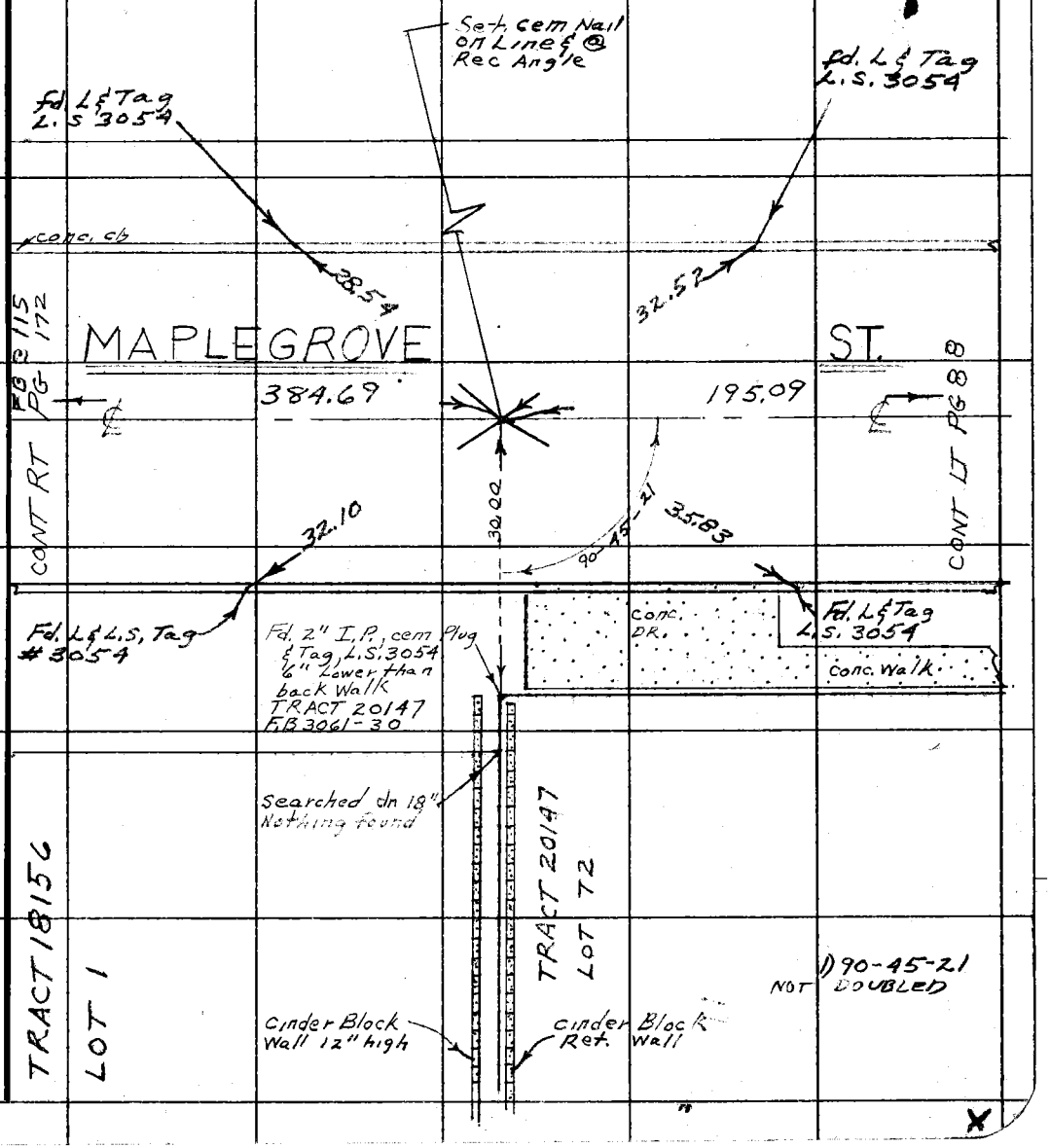

Note: Any Additions or Changes on This Sheet Must be Made or Circled in Red Ink With Date and Name of Person Making Change.

Do not extend this side of this line.

PLEASE RETURN TO
COUNTY OF LOS ANGELES
DEPARTMENT OF COUNTY ENGINEER
403 LOS ANGELES COUNTY ENGINEERING BLDG.

76F309S CE#310 3-68

F. B. 2608 PG. 130

Set Cem. Nail on Line
℄ @ Rec. Angle to 2" I.P.

Fd. L&L.S. Tag
№ 3054

Fd. L&L.S. Tag
№ 3054

25.72

26.48

PG 88

MAPLEGROVE ST.

℄ 130.01 435.26 ℄

PG 131

CONT RT

CONT LT

28.57

30.03

22.9

Fd. L&L.S. Tag
№ 3054

Fd. L&L.S. Tag
№ 3054

4' conc. walk

T = 68°

100.67	100.89
29.33	29.13
130.00	130.02

Avg = 130.01

T = 74°

47.64	47.86
100.64	100.43
100.63	100.83
100.59	100.63
85.74	85.50
435.24	435.25
0.02	0.02
435.26	435.27

Avg = 435.26

Fd. 2" I.P. Cem. Plug
& Tag L.S. 3054
1/2" below conc walk

WATER CO

TRACT 20147
LOT 73

1)	189	16	00
2)	178	32	00
Avg.			

X

PLEASE RETURN TO
COUNTY OF LOS ANGELES
DEPARTMENT OF COUNTY ENGINEER
403 LOS ANGELES COUNTY ENGINEERING BLDG.

Do not extend this side of this line.

Note: Any Additions or Changes on This Sheet Must be Made or Circled in Red Ink With Date and Name of Person Making Change.

Notes Ck'd by
Map No.
Office Work
Checked
Date

ADD'L AREA NORTH PUENTE
Survey of (VALINDA AREA)
JN 0303-00 Tape 021 Std 68 °F
Surveyed by J. H. BROWN
Notes J.H.B. - W.A.M. Date 6-73
Indexed G. D. BAILEY MAR 28 1974

F. B. 2608 PG. 131

FB 1991-119
FB 966-89

W.S. 14-297.B-1; W.S. 38.C-1

Note: Any Additions or Changes on This Sheet Must be Made or Circled in Red Ink With Date and Name of Person Making Change.

Do not extend this line

PLEASE RETURN TO
COUNTY OF LOS ANGELES
DEPARTMENT OF COUNTY ENGINEER
403 LOS ANGELES COUNTY ENGINEERING BLDG.

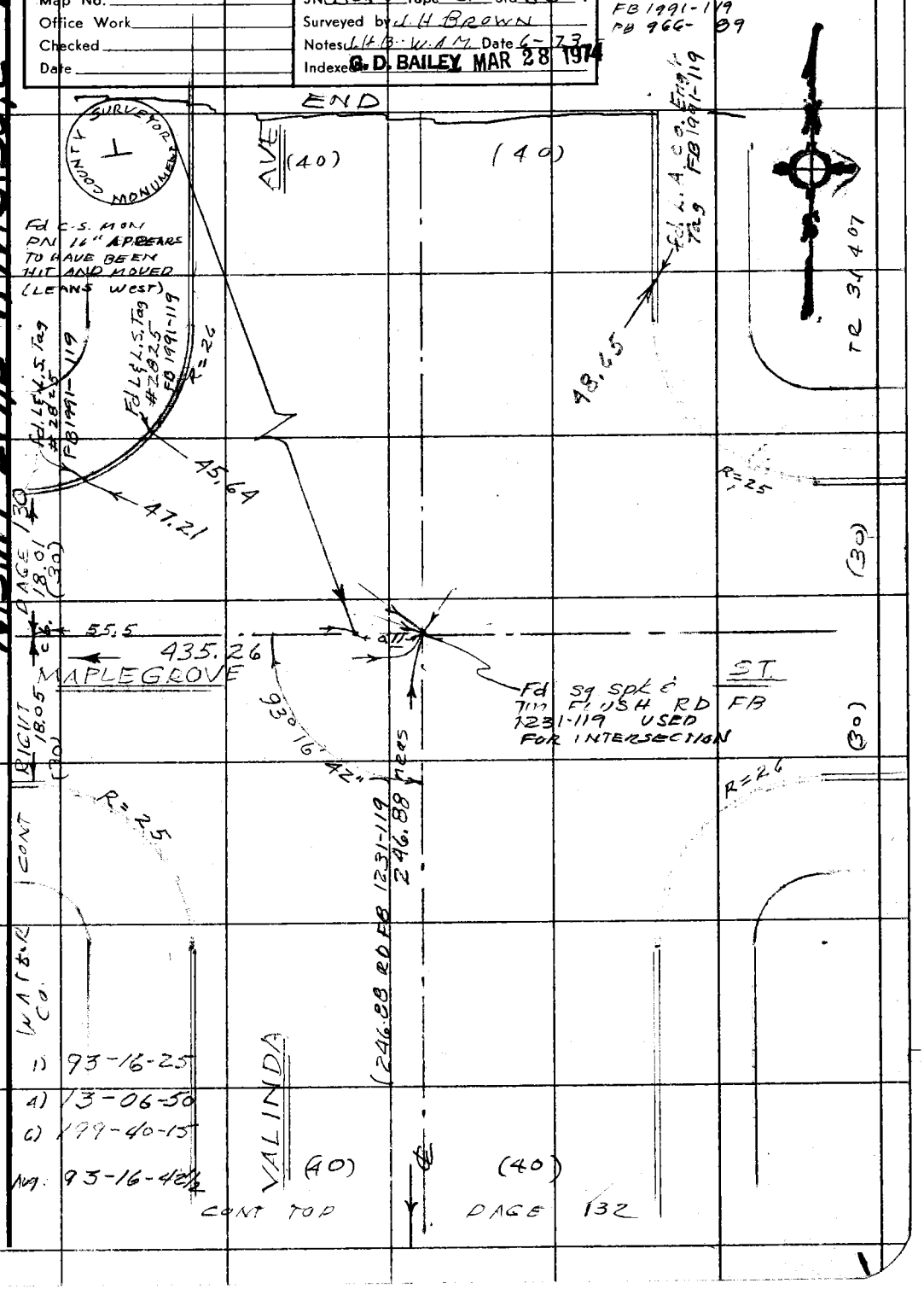

76F309S CE#310 3-68

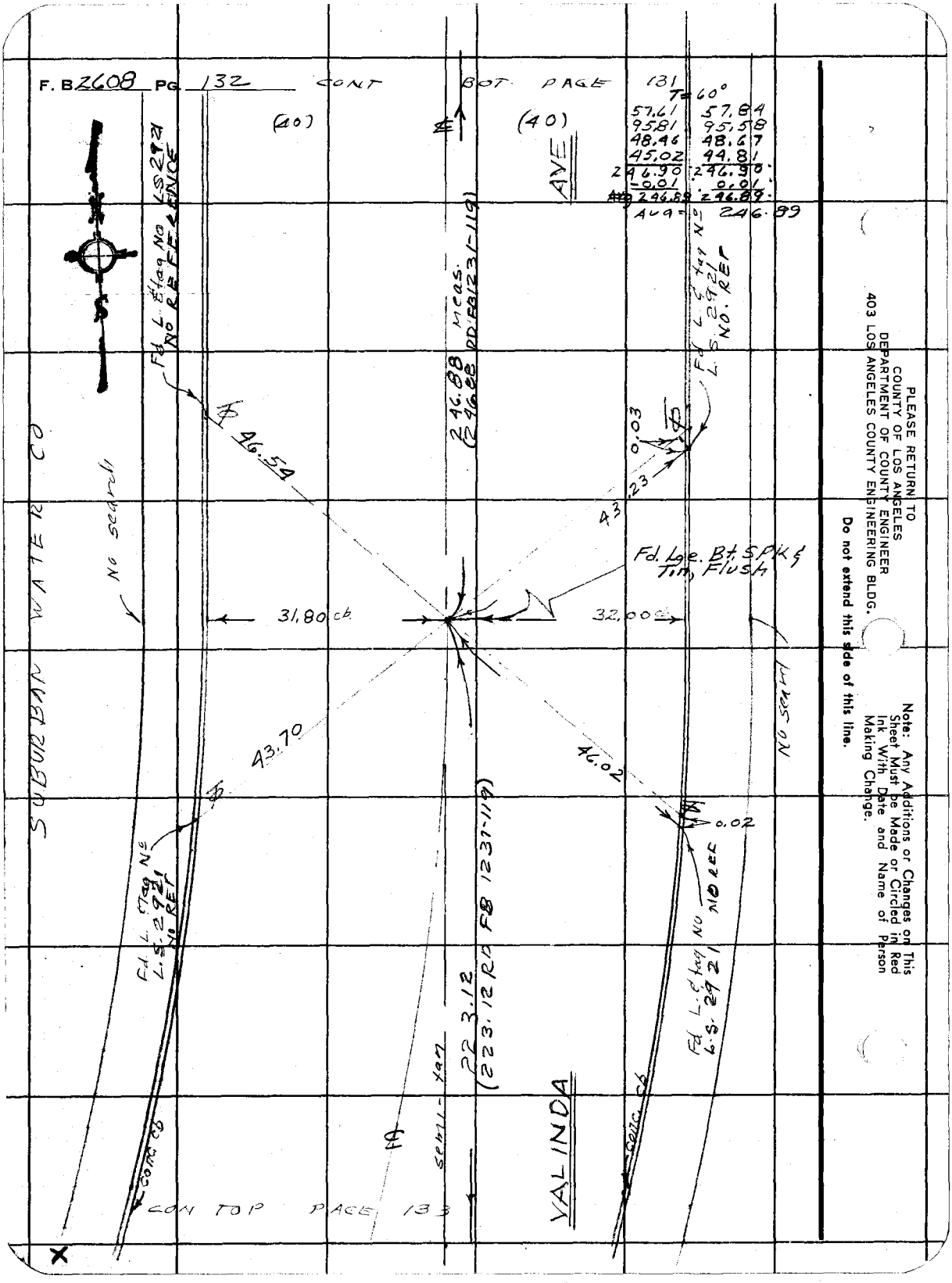
F. B 2608 PG. 132
CONT BOT PAGE 131
T=60°
57.61 57.84
95.81 95.58
48.46 48.67
45.02 44.81
246.90 246.90
-0.01 0.01
246.89 246.89
AVG = 246.89
(40)
(40)
AVE
SUBURBAN WATER CO
No search
Fd. L. & tag No LS 2921 No REF & FENCE
Fd. L. & tag No L.S. 2921 NO. REF
246.88 Meas. (246.88 RD FB 1231-119)
46.54
0.03
43.23
Fd. Lge. Bt. SPK & Tin, Flush
31.80 cb
32.00 cb
43.70
46.02
0.02
No search
Fd. L. & tag No L.S. 2921 No REF
Fd. L. & tag No L.S. 2921 NO REF
223.12 (223.12 RD FB 1237-119)
semi-tan
VALINDA
conc. cb
conc. cb
CON TOP PAGE 133
PLEASE RETURN TO
COUNTY OF LOS ANGELES
DEPARTMENT OF COUNTY ENGINEER
403 LOS ANGELES COUNTY ENGINEERING BLDG.
Do not extend this side of this line.
Note: Any Additions or Changes on This Sheet Must be Made or Circled in Red Ink With Date and Name of Person Making Change.

Notes Ck'd by	ADD'L AREA NORTH PUENTE
Map No.	Survey of VALINDA AREA
Office Work	JN 130300 Tape 021 Std 68 °F
Checked	Surveyed by J.H. BROWN
Date	Notes J.H.B. & W.A.M. Date 6-73
	Indexed G. D. BAILEY MAR 28 1974

F. B. 2608 PG. 133

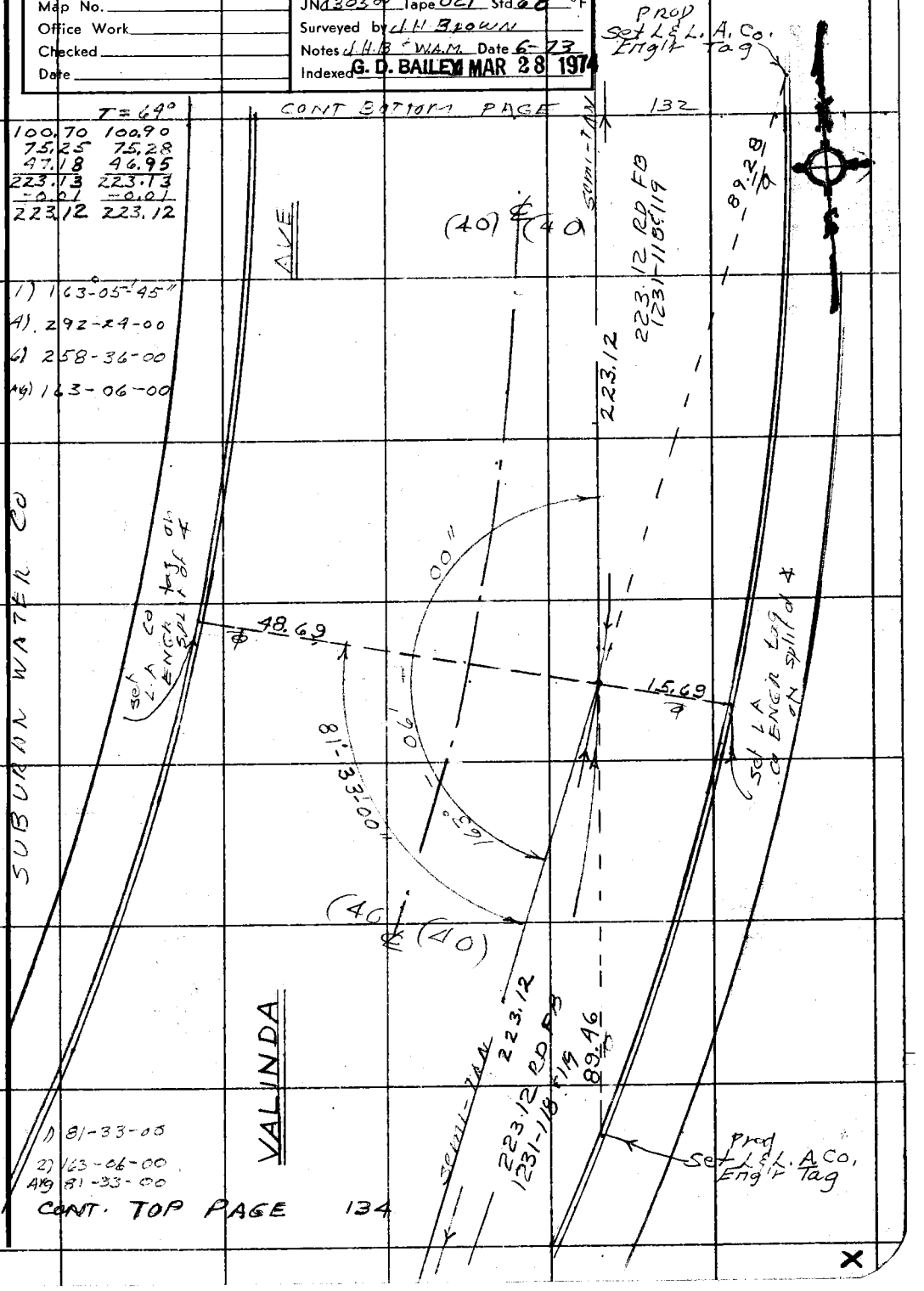

Note: Any Additions or Changes on This Sheet Must be Made or Circled in Red Ink With Date and Name of Person Making Change.

Do not extend this side of this line.

PLEASE RETURN TO
COUNTY OF LOS ANGELES
DEPARTMENT OF COUNTY ENGINEER
403 LOS ANGELES COUNTY ENGINEERING BLDG.

76F309S CE#310 3-68

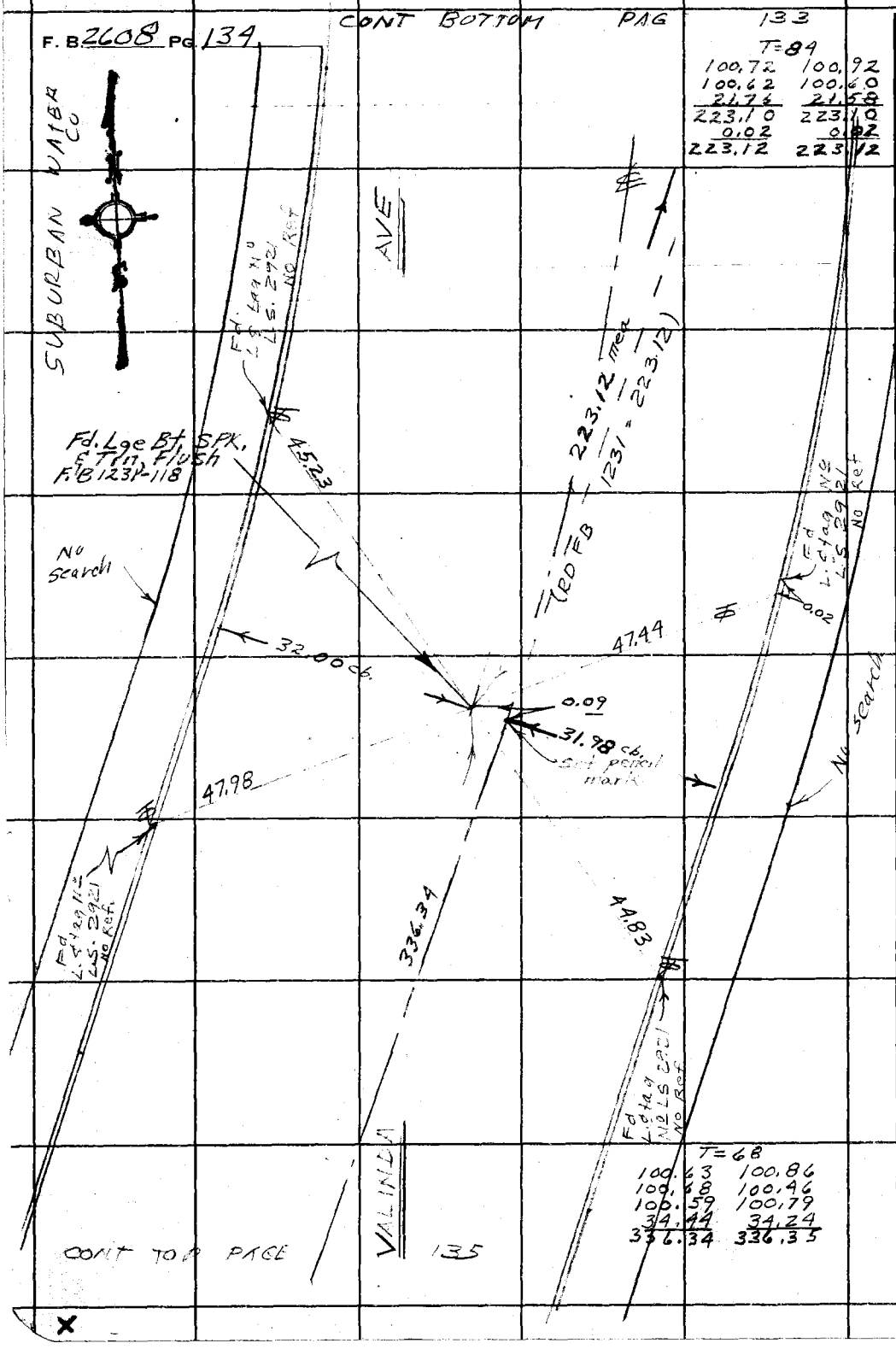

PLEASE RETURN TO
COUNTY OF LOS ANGELES
DEPARTMENT OF COUNTY ENGINEER
403 LOS ANGELES COUNTY ENGINEERING BLDG.

Do not extend this side of this line.

Note: Any Additions or Changes on This Sheet Must be Made or Circled in Red Ink With Date and Name of Person Making Change.

Notes Ck'd by	ADD'L AREA NORTH PUENTE
Map No.	Survey of VALINDA AREA
Office Work	JN 030300 Tape 021 Std 68 °F
Checked	Surveyed by J. H. BROWN
Date	Notes J.H.B. & W.M. Date 6-73
	Indexed G. D. BAILEY MAR 28 1974

F. B. 2608 PG. 135

CONT BOT PAGE 134

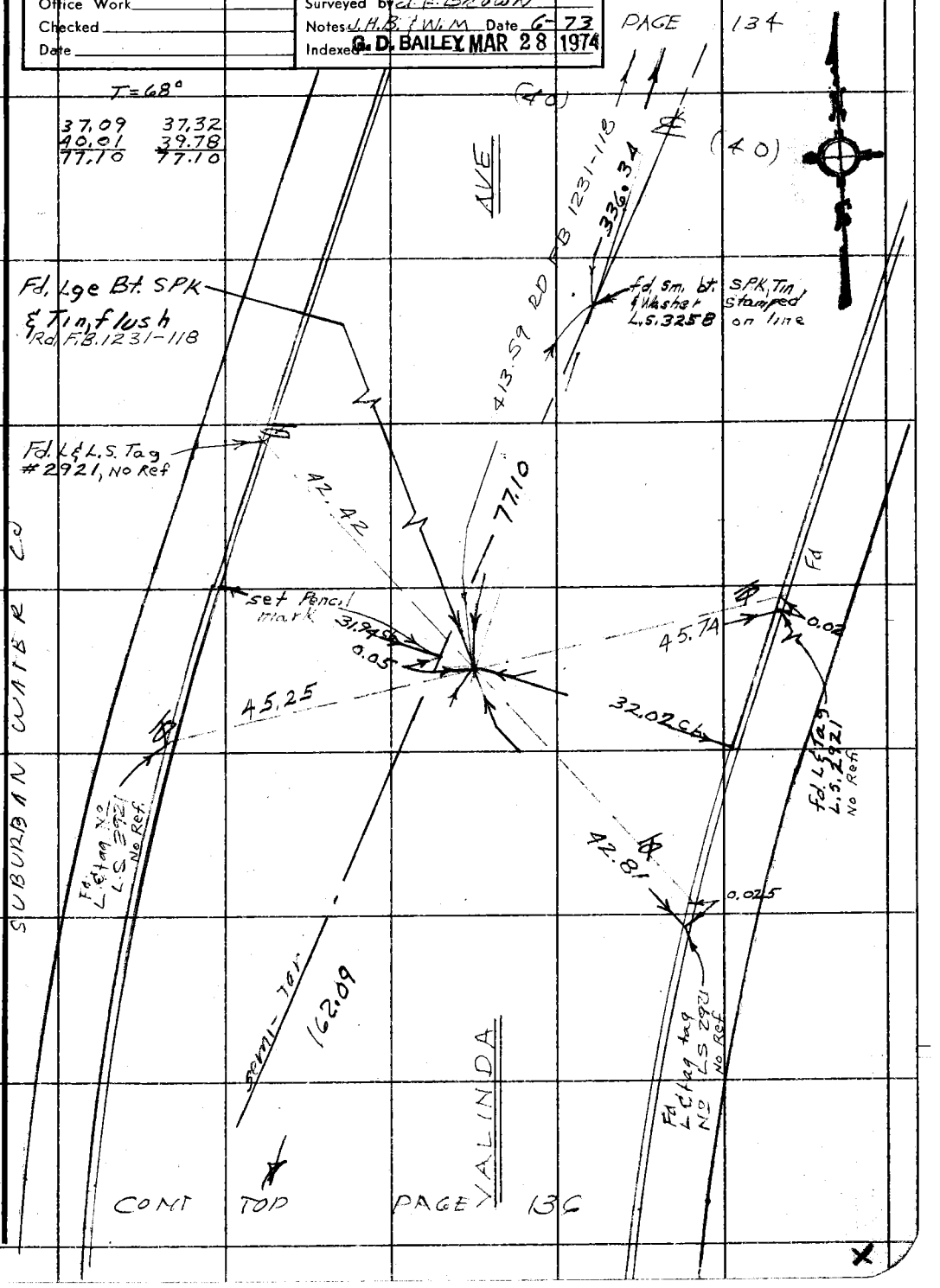

Note: Any Additions or Changes on This Sheet Must be Made or Circled in Red Ink With Date and Name of Person Making Change.

Do not extend this side of this line.

PLEASE RETURN TO
COUNTY OF LOS ANGELES
DEPARTMENT OF COUNTY ENGINEER
403 LOS ANGELES COUNTY ENGINEERING BLDG.

76F309S CE#310 3-68

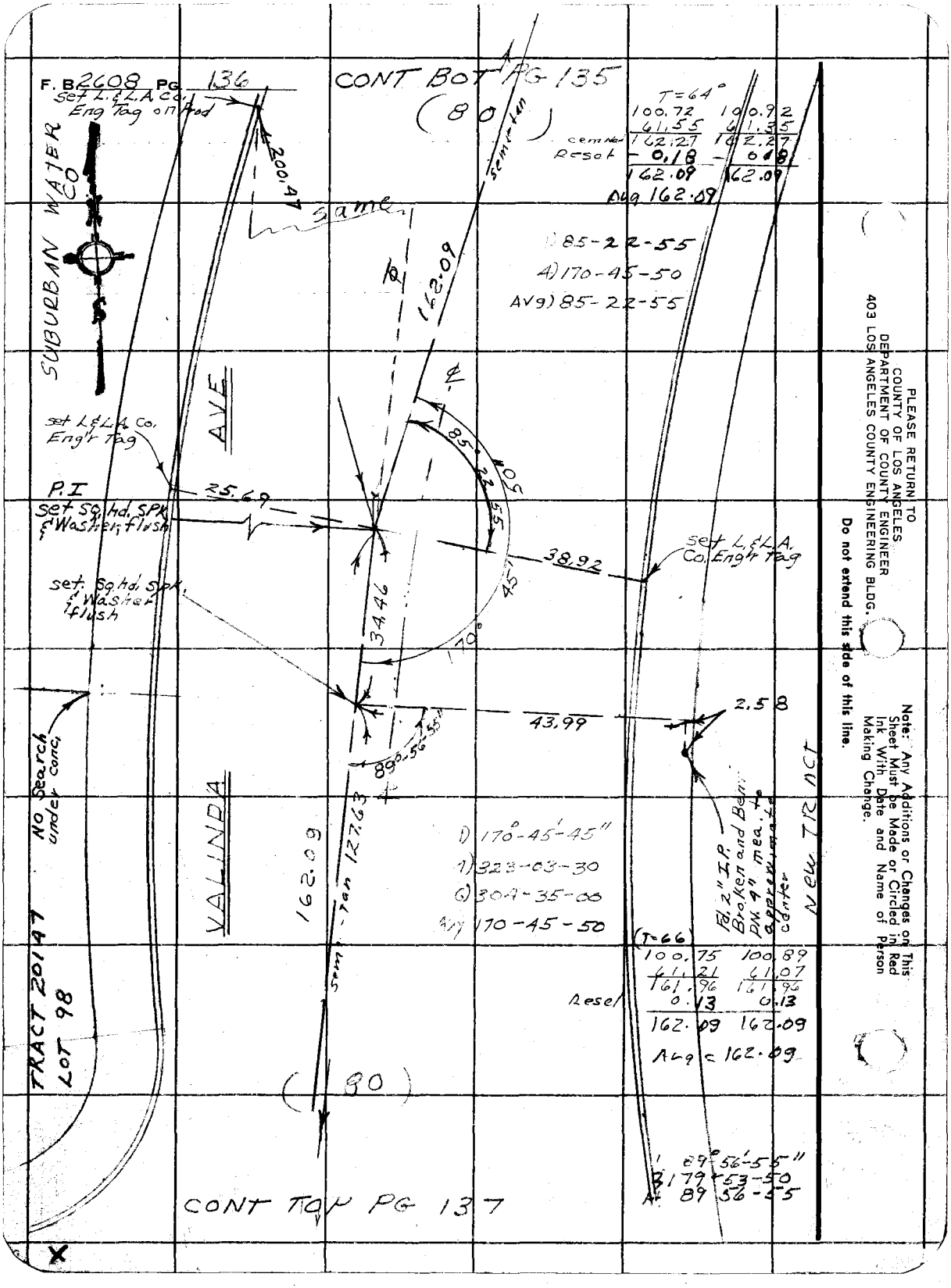

PLEASE RETURN TO
COUNTY OF LOS ANGELES
DEPARTMENT OF COUNTY ENGINEER
403 LOS ANGELES COUNTY ENGINEERING BLDG.

Do not extend this side of this line.

Note: Any Additions or Changes on This Sheet Must be Made or Circled in Red Ink With Date and Name of Person Making Change.

Notes Ck'd by	Survey of ADD'L AREA N. Puente Valinda Area
Map No.	JN 0303.00 Tape Std 68 °F
Office Work	Surveyed by T.H. BROWN
Checked	Notes J.H.B. & W.M. Date
Date	Indexed G. D. BAILEY MAR 28 1974

F. B. 2608 PG. 137

W.S. 114-297B-1

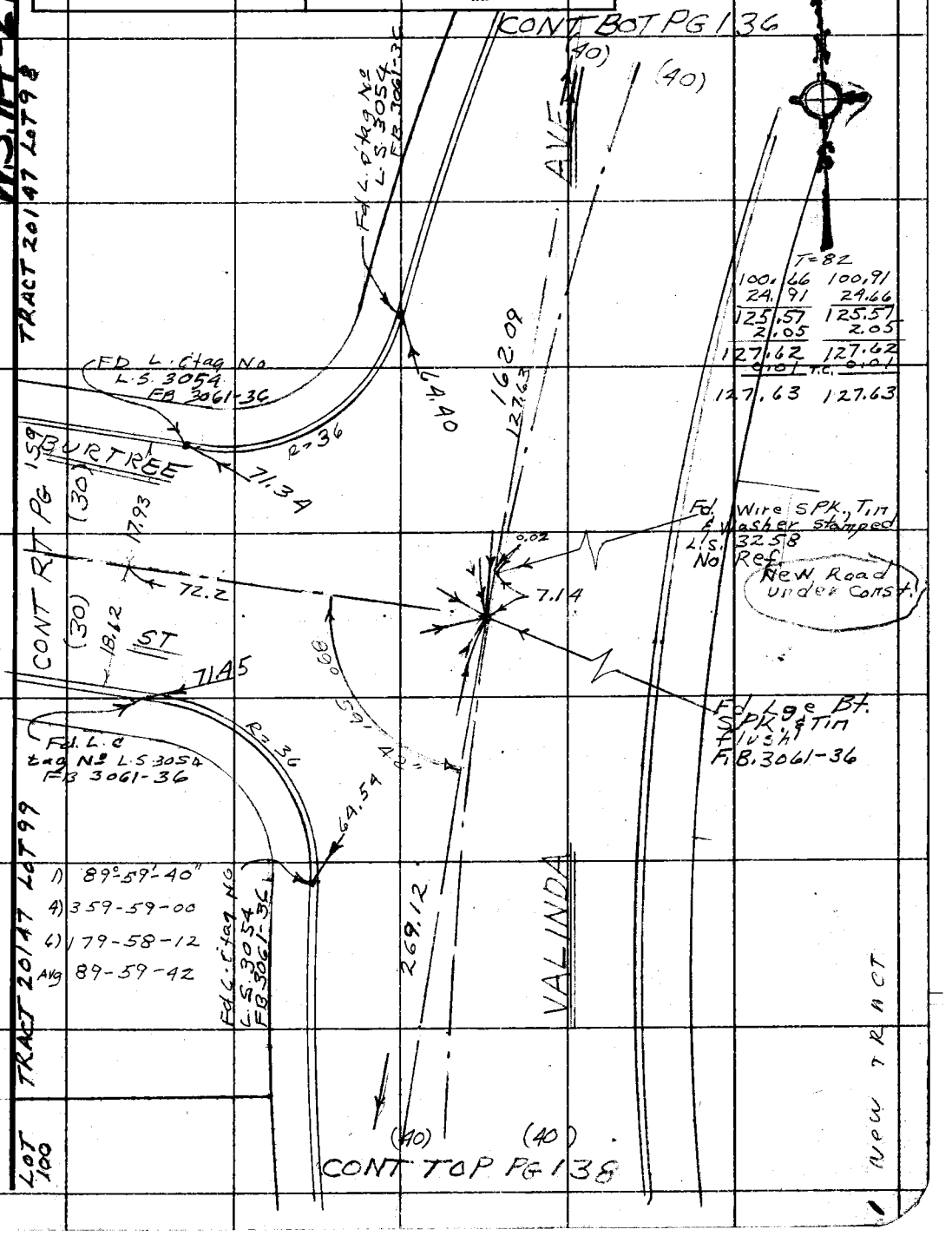

Note: Any Additions or Changes on This Sheet Must be Made or Circled in Red Ink With Date and Name of Person Making Change.

Do not extend this side of this line.

PLEASE RETURN TO
COUNTY OF LOS ANGELES
DEPARTMENT OF COUNTY ENGINEER
403 LOS ANGELES COUNTY ENGINEERING BLDG.

76F309S CE#310 3-68

F. B. 2608 PG 138

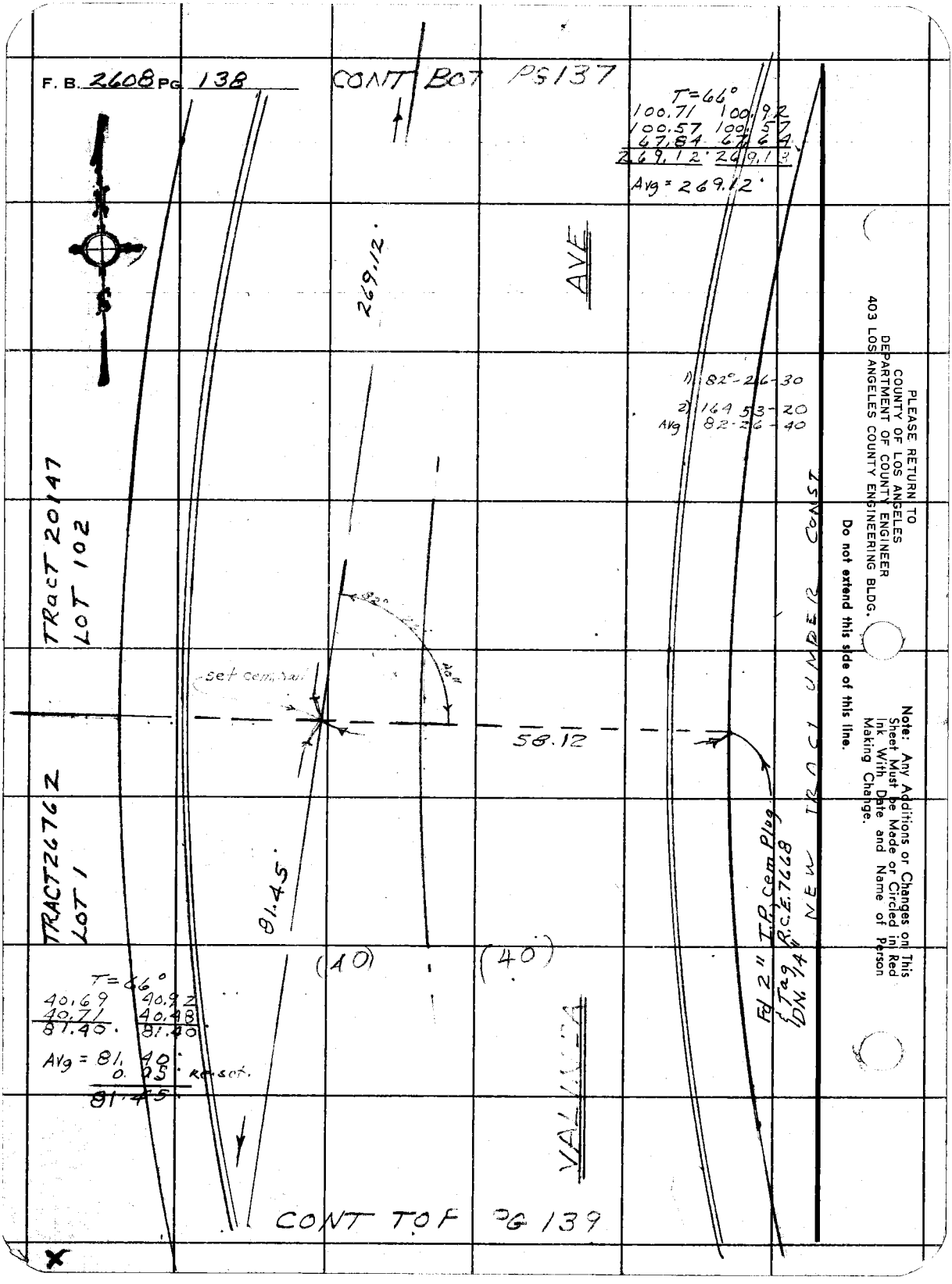

PLEASE RETURN TO
COUNTY OF LOS ANGELES
DEPARTMENT OF COUNTY ENGINEER
403 LOS ANGELES COUNTY ENGINEERING BLDG.

Do not extend this side of this line.

Note: Any Additions or Changes on This Sheet Must be Made or Circled in Red Ink With Date and Name of Person Making Change.

Notes Ck'd by
Map No.
Office Work
Checked
Date

Add'l Area N. Puente
Survey of Valinda Area
JN 303,00 Tape Std 68 °F
Surveyed by J.H. BROWN
Notes J.H.B. & W.M. Date 6-6-73
Indexed G. D. BAILEY MAR 28 1974

F. B. 2608 PG. 139

CONT BOT PG 138

1) 160-05-40
4) 280 23-50
6) 240 36-00
Avg 160 06-00

1) 80-03-00
2) 160-06-00
Avg 80-03-00

LOT 2 TR 26762

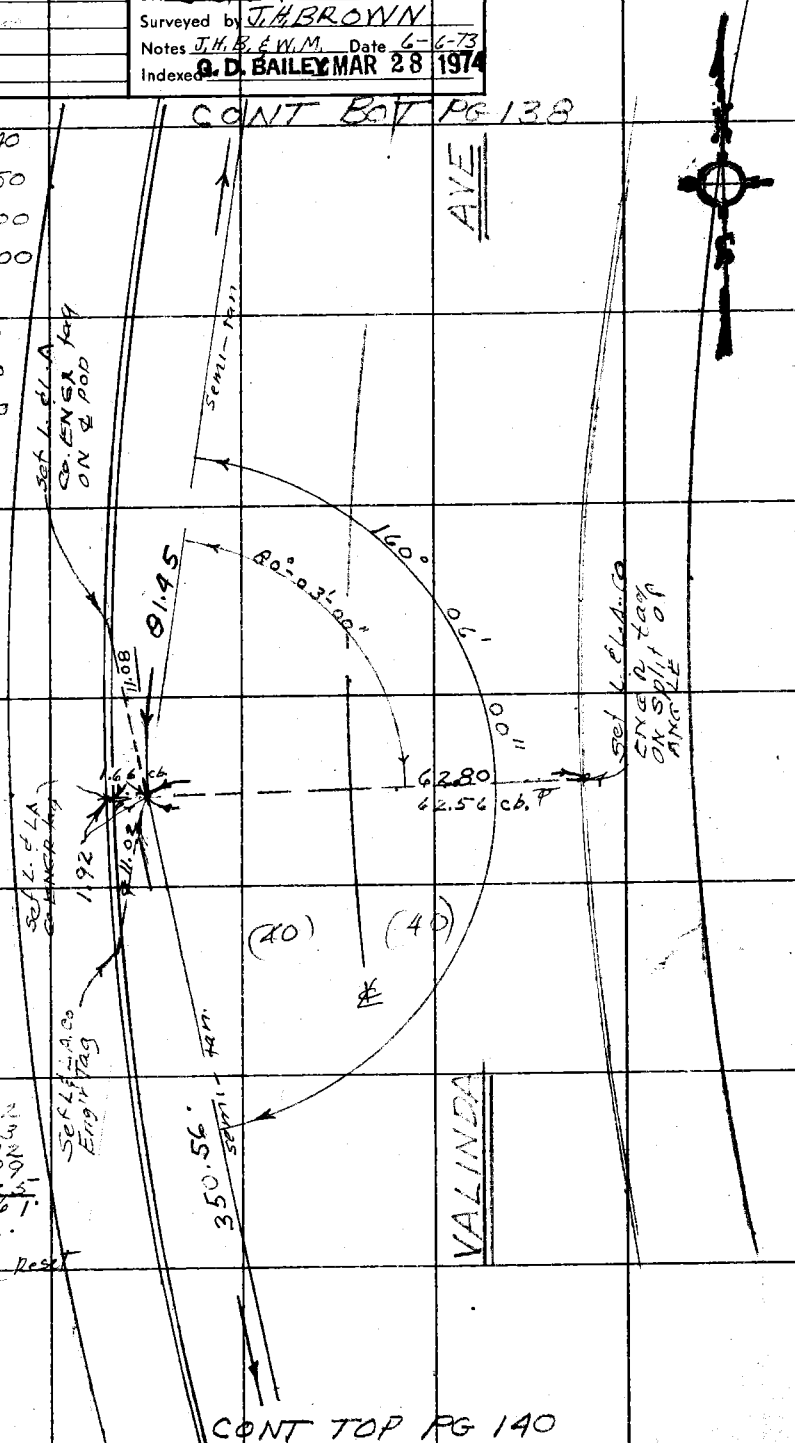

T = 70°
100.62 100.82
26.93 26.73
100.72 100.92
66.88 66.89
55.46 55.25
350.61 350.61
Avg = 350.61'
0.05 Rest
350.56

CONT TOP PG 140

Note: Any Additions or Changes on This Sheet Must be Made or Circled in Red Ink With Date and Name of Person Making Change.

Do not extend this side of this line.

PLEASE RETURN TO
COUNTY OF LOS ANGELES
DEPARTMENT OF COUNTY ENGINEER
403 LOS ANGELES COUNTY ENGINEERING BLDG.

76F309S CE#310 3-68

F. B. 2608 PG. 140 CONT BOT. PG 139

CONT TOP PG 141

PLEASE RETURN TO
COUNTY OF LOS ANGELES
DEPARTMENT OF COUNTY ENGINEER
403 LOS ANGELES COUNTY ENGINEERING BLDG.

Do not extend this side of this line.

Note: Any Additions or Changes on This Sheet Must be Made or Circled in Red Ink With Date and Name of Person Making Change.

Addition Area
(North Puente Valinda Area

Notes Ck'd by	Survey of
Map No.	JN 0303.00 Tape Std 68 °F
Office Work	Surveyed by J. H. BROWN
Checked	Notes W. M. & J.B. Date 6-6-73
Date	Indexed G. D. BAILEY MAR 28 1974

F. B. 2608 PG. 141

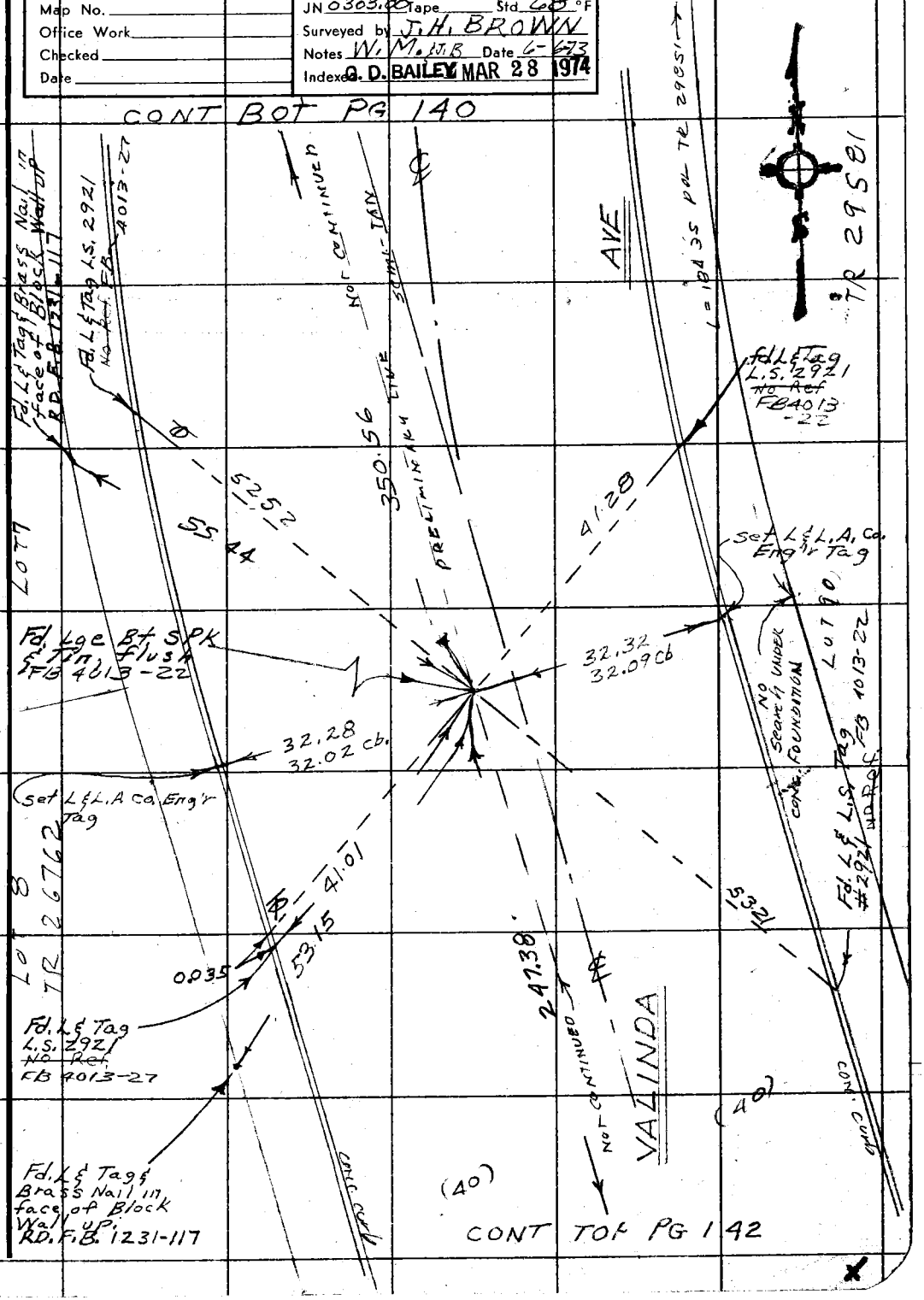

Note: Any Additions or Changes on This Sheet Must be Made or Circled in Red Ink With Date and Name of Person Making Change.

Do not extend this side of this line.

PLEASE RETURN TO
COUNTY OF LOS ANGELES
DEPARTMENT OF COUNTY ENGINEER
403 LOS ANGELES COUNTY ENGINEERING BLDG.

76F309S CE#310 3-68

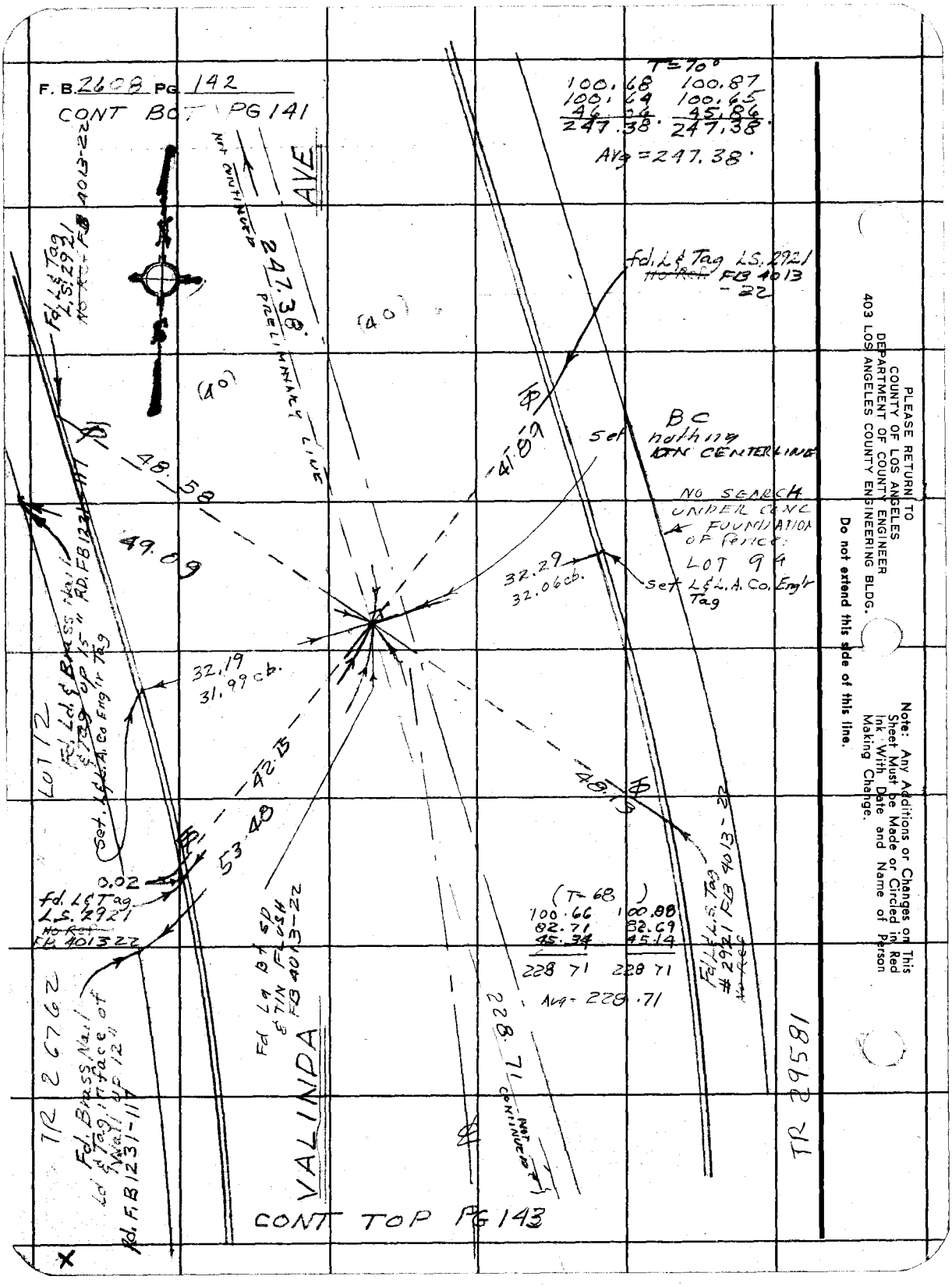
F. B. 2608 PG 142
CONT BOT PG 141
T=70°
100.68 100.87
100.64 100.65
46.06 45.86
247.38 247.38
Avg = 247.38
AVE
NOT CONTINUED
247.38
PRELIMINARY LINE
Fd. L & Tag L.S. 2921 FB 4013-22
(40)
(40)
Fd. L & Tag L.S. 2921 FB 4013-22
BC
set nothing ON CENTERLINE
NO SEARCH UNDER CONC FOUNDATION OF FENCE
LOT 94
Set L & L.A. Co. Eng'r Tag
48.58
49.09
41.89
32.29
32.06 cb.
32.19
31.99 cb.
LOT 12
Fd. Ld. & Brass Nail & Tag up 15" RD. FB 1231-117
Set L & L.A. Co Eng'r Tag
42.15
53.48
48.13
0.02
Fd. L & Tag L.S. 2921 FB 4013-22
Fd. L & Tag L.S. 2921 FB 4013-22
(T=68)
100.66 100.88
82.71 82.69
45.34 45.14
228.71 228.71
Avg = 228.71
Fd. L & L.S. Tag #2921 FB 4013-22
Fd. Lg Bt SD & TIN FLUSH FB 4013-22
228.71
NOT CONTINUED
VALINDA
TR 26762
Fd. Brass Nail Ld & Tag in face of Wall up 12" Rd. F.B 1231-117
TR 29581
CONT TOP PG 143
PLEASE RETURN TO
COUNTY OF LOS ANGELES
DEPARTMENT OF COUNTY ENGINEER
403 LOS ANGELES COUNTY ENGINEERING BLDG.
Do not extend this side of this line.
Note: Any Additions or Changes on This Sheet Must be Made or Circled in Red Ink With Date and Name of Person Making Change.

W.S. 114-297, B-1

Notes Ck'd by
Map No.
Office Work
Checked
Date

Survey of N. Puente, Valinda Add'l Area
JN 0303 Tape Std 68 °F
Surveyed by J.H. BROWN
Notes J.H. BROWN Date 6-73
Indexed G. D. BAILEY MAR 28 1974

F. B. 2608 PG. 143
TR 29591

CONT BOT PG 142

Fd L & tag No L.S. 2921 No Ref

PROD. Set L.A. Co Engr tag

1) 97-41-10
4) 30-44-24
6) 226-06-36
N) 97-41-06

AVE

Fd L & tag No L.S. 2921 No Ref

Fd L & tag No L.S. 2921 No Ref

Fd chiseled cross in Block Wall UP 36" Rd. F.B. 1231-116

Lot 48

Bt spk No Ref

Fd L & tag No L.S. 2921

DOBE

Not Meas

Not Meas

END

ST

R=43

97°-41'-06"

set nail by INGERS

54.9

18.00

18.04

33.57

13.39

32.38

65.23

69.49

49.97

P1 Set 59 spk FLUSH ON LINE PROD & EQUAL DISTANCE FROM EC & BC

Fd L & tag No L.S. 2921 No Ref

44'

71.76

14.18

67.51

(A0)

(A0)

R=35

(T=68)

10.44	11.15
3.76	3.03
14.19	14.18

AVG = 14.18

(T=68

2.39	3.07
80.58	80.14
100.59	100.54
59.34	59.14
242.90	242.89

AVG = 242.89

Lot 15

Lot 16

Fd L & tag No L.S. 2921 No Ref

Fd L & tag No L.S. 2921 No Ref

Fd L & tag No L.S. 2921 No Ref

Fd L & tag No L.S. 2921 No Ref

Fd L & tg No L.S. 2921 No Ref

Bt spk FLUSH No Ref

Fd chiseled cross in Block Wall UP 30" Rd. F.B. 1231-116

90.00

82.16

242.99

Lot 71 TR 29591

Set L & L.A. Co. Eng'r Tag

VALINDA

1) 163-43-50
A) 294-56-20
W) 262-29-42
Avg. 163°-44'-07"

CONT TOP PG 144

PARCEL 2
PAR. MAP NO 1744

Note: Any Additions or Changes on This Sheet Must be Made or Circled in Red Ink With Date and Name of Person Making Change.

Do not extend this side of this line.

PLEASE RETURN TO
COUNTY OF LOS ANGELES
DEPARTMENT OF COUNTY ENGINEER
403 LOS ANGELES COUNTY ENGINEERING BLDG.

76F309S CE#310 3-68

F. B. 2608 PG. 144 CONT BOT PG 143

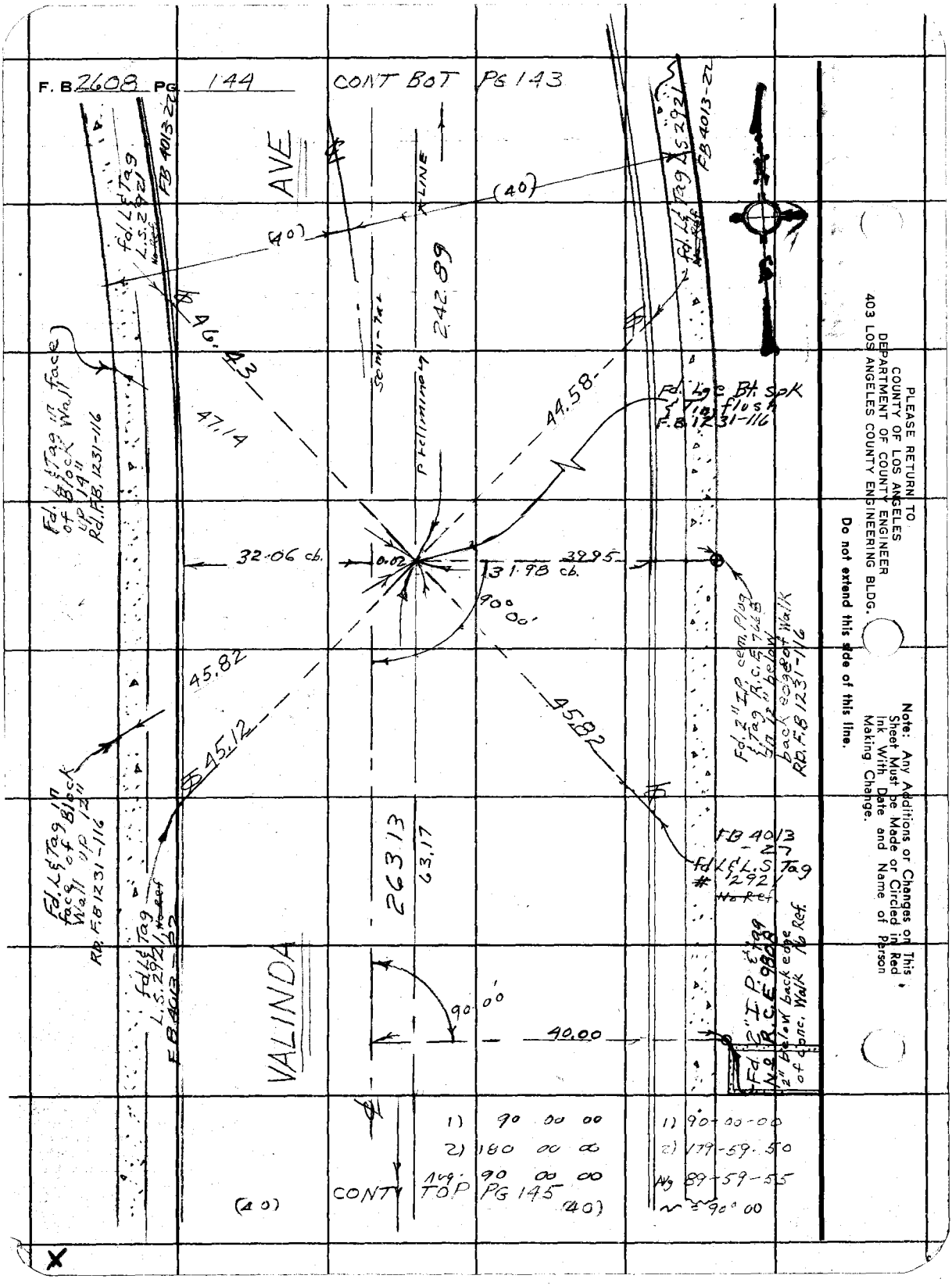

PLEASE RETURN TO
COUNTY OF LOS ANGELES
DEPARTMENT OF COUNTY ENGINEER
403 LOS ANGELES COUNTY ENGINEERING BLDG.

Do not extend this side of this line.

Note: Any Additions or Changes on This Sheet Must be Made or Circled in Red Ink With Date and Name of Person Making Change.

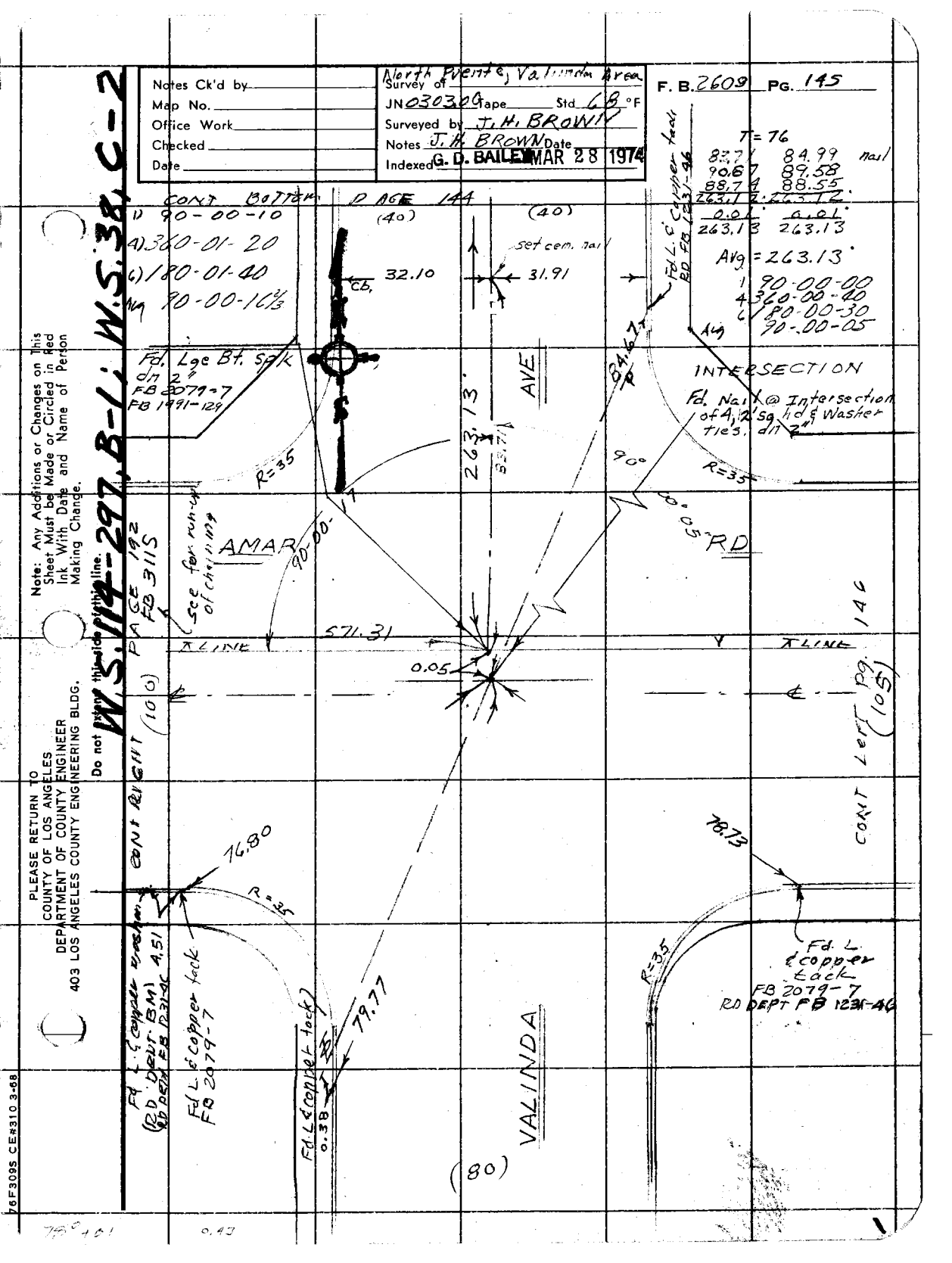

W.S. 114-297, B-1; W.S. 38, C-2

Note: Any Additions or Changes on This Sheet Must be Made or Circled in Red Ink With Date and Name of Person Making Change.

Do not extend this side of this line.

PLEASE RETURN TO
COUNTY OF LOS ANGELES
DEPARTMENT OF COUNTY ENGINEER
403 LOS ANGELES COUNTY ENGINEERING BLDG.

76F309S CE#310 3-68

F. B. 2608 PG. 146

Fd L.A.Co ENGR MON
DN IN HAND HOLE
Sec FB 1991-126 & 111
ON T LINE

Fd. L.A. Co. ENGR MON
DN IN
HAND HOLE
USED FOR LINE

AMAR RD

T LINE

END

CONT PG 145

GRANDVIEW

PLEASE RETURN TO
COUNTY OF LOS ANGELES
DEPARTMENT OF COUNTY ENGINEER
403 LOS ANGELES COUNTY ENGINEERING BLDG.

Do not extend this side of this line.

Note: Any Additions or Changes on This Sheet Must Be Made or Circled in Red Ink With Date and Name of Person Making Change.

F. B. 2608 PG. 148

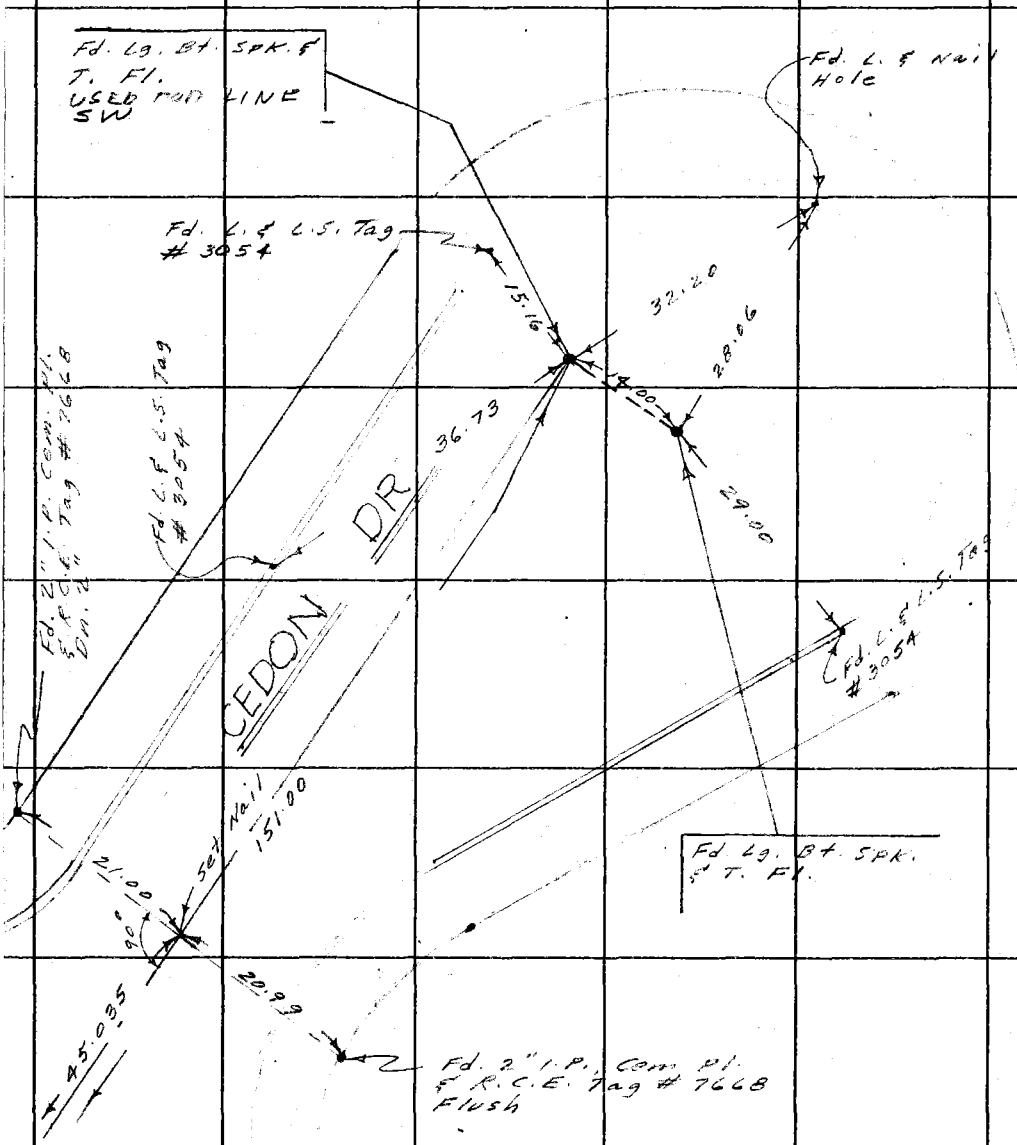

To Top Pg. 149

T = 70°

100.655	100.855
50.34	50.14
150.995	150.995

PLEASE RETURN TO
COUNTY OF LOS ANGELES
DEPARTMENT OF COUNTY ENGINEER
403 LOS ANGELES COUNTY ENGINEERING BLDG.

Do not extend this side of this line.

Note: Any Additions or Changes on This Sheet Must Be Made or Circled in Red Ink With Date and Name of Person Making Change.

X

Notes Ck'd by	N. Puente Add'l. Area
Map No.	Survey of Valinda Area
Office Work	JN 0303.00 Tape 021 Std 68 °F
Checked	Surveyed by J. H. Brown
Date	Notes J. H. B. Date 12-73
	Indexed G. D. BAILEY MAR 28 1974

F. B. 2608 PG. 149

CONT BOTTOM PAGE 148

W.S.114-297, B-1; W.S.38, C-1

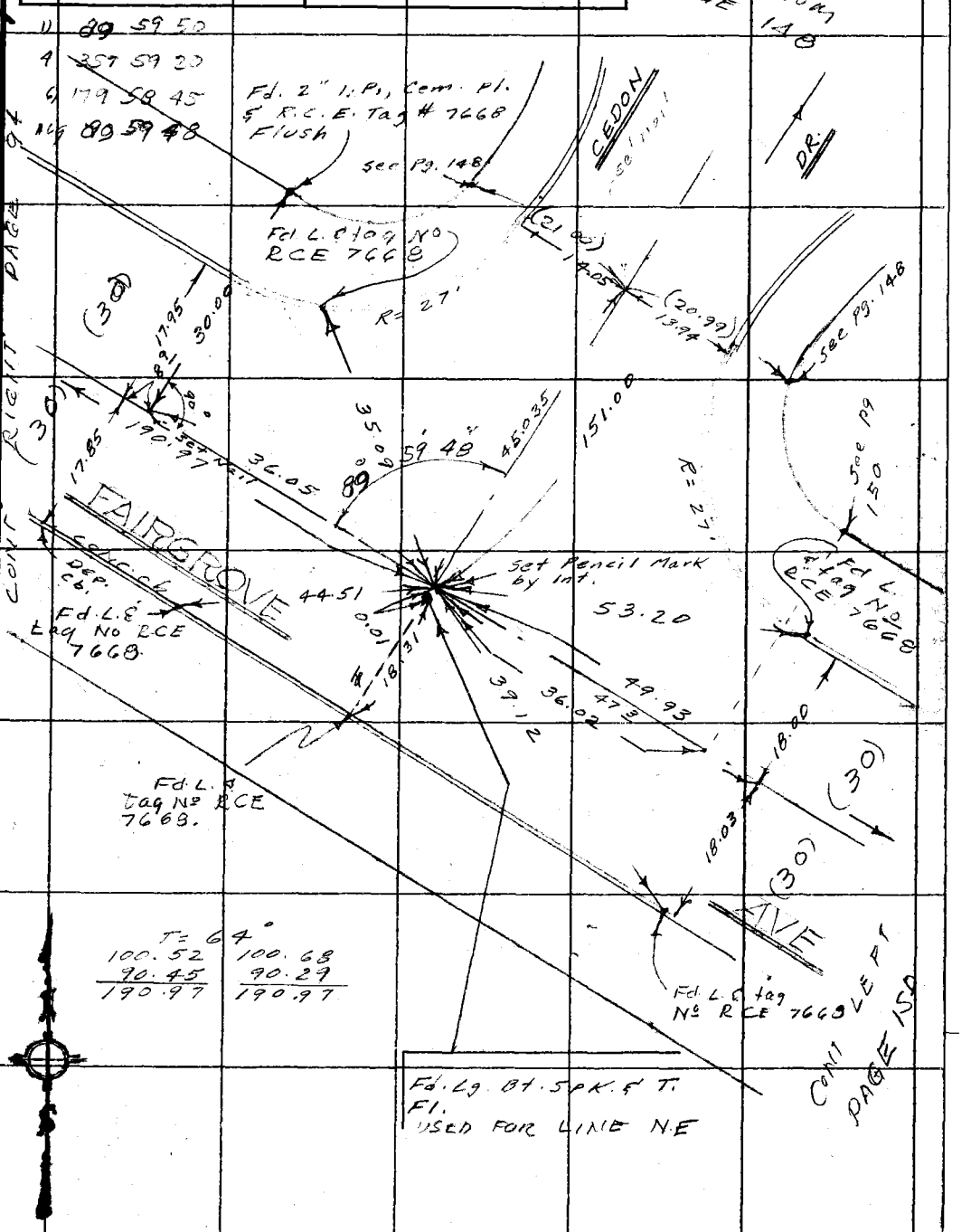

Note: Any Additions or Changes on This Sheet Must be Made or Circled in Red Ink With Date and Name of Person Making Change.

Do not extend this sign of this line.

PLEASE RETURN TO
COUNTY OF LOS ANGELES
DEPARTMENT OF COUNTY ENGINEER
403 LOS ANGELES COUNTY ENGINEERING BLDG.

76F309S CE#310 3-68

F. B. 2608 PG. 150

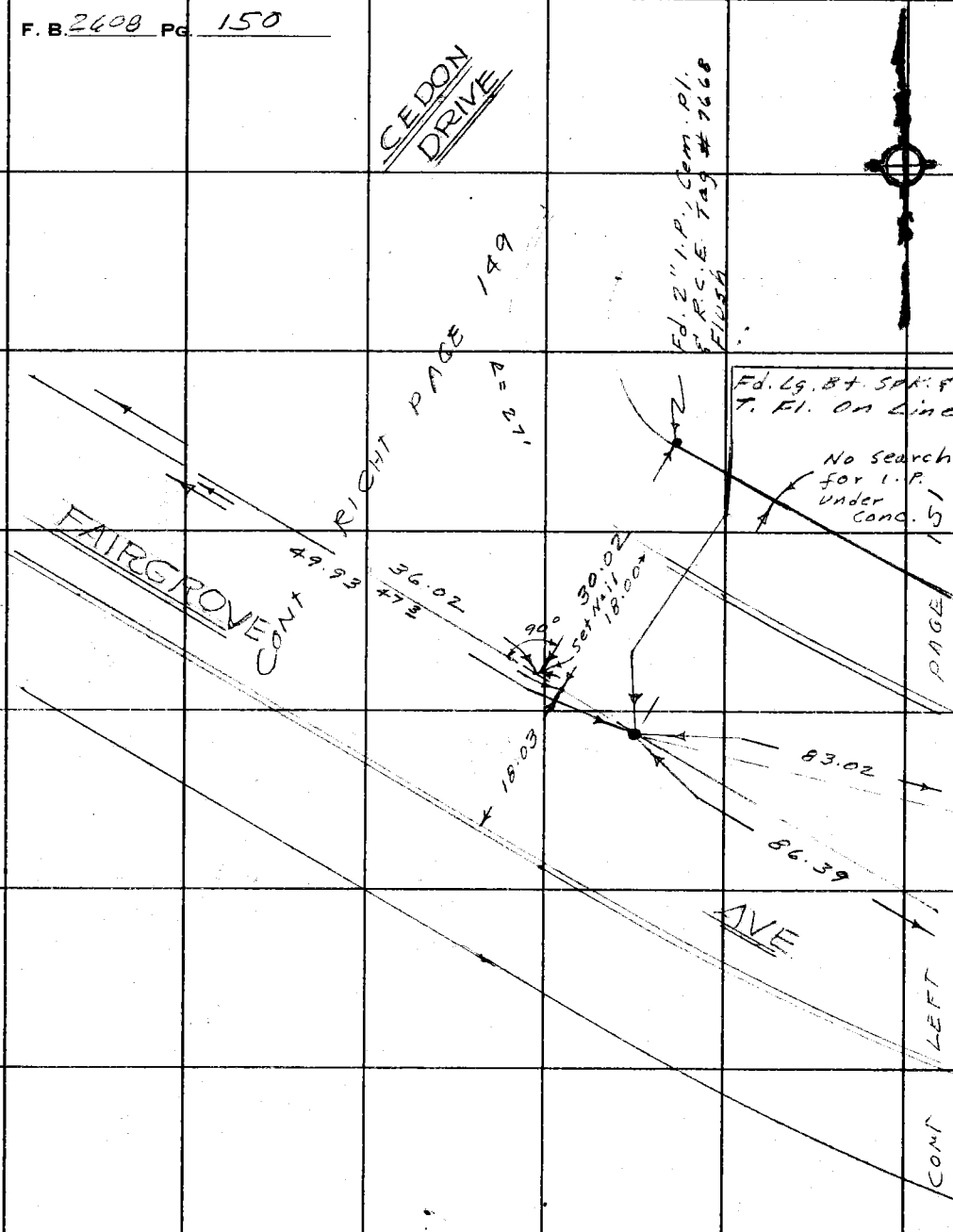

T = 66°

49.53	49.93
.40	.00
49.93	49.93

Avg - 49.93

T = 66°

85.93	86.39
.46	0.00
86.39	86.39

Avg - 86.39

PLEASE RETURN TO
COUNTY OF LOS ANGELES
DEPARTMENT OF COUNTY ENGINEER
403 LOS ANGELES COUNTY ENGINEERING BLDG.

Do not extend this side of this line.

Note: Any Additions or Changes on This Sheet Must Be Made or Circled in Red Ink With Date and Name of Person Making Change.

X

Notes Ck'd by	ADD'L AREA NORTH PUENTE
Map No.	Survey of CVALINDA AREA
Office Work	JN 0303.00 Tape 021 Std 68 °F
Checked	Surveyed by J. H. Brown
Date	Notes J.H.B Date 12-73
	Indexed G. D. BAILEY MAR 28 1974

F. B. 2608 PG. 151

1) 147 51 15
4) 231 26 35
6) 167 09 40
N4) 147 51 37

83.02 (T=72°) = 83.02

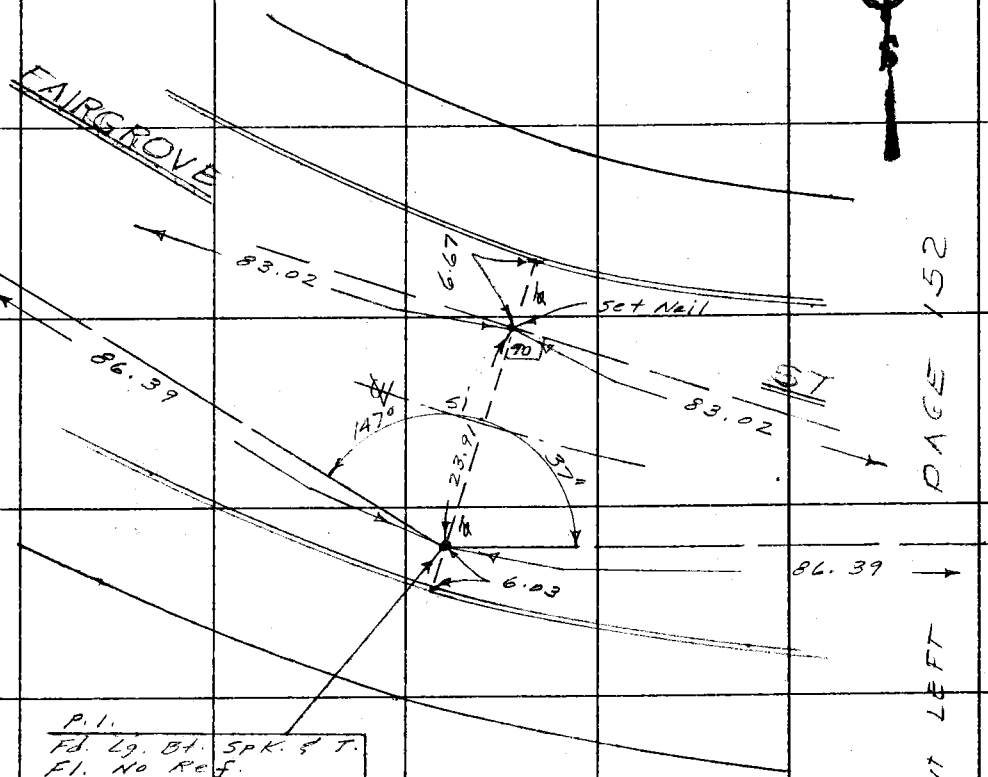

P.I.
Fd. Lg. Bt. Spk. & T.
Fl. No Ref.
USED FOR LINE.

Note: Any Additions or Changes on This Sheet Must be Made or Circled in Red Ink With Date and Name of Person Making Change.

Do not extend this side of this line.

PLEASE RETURN TO
COUNTY OF LOS ANGELES
DEPARTMENT OF COUNTY ENGINEER
403 LOS ANGELES COUNTY ENGINEERING BLDG.

76F309S CE#310 3-68

X

F. B. 2608 Pg. 152

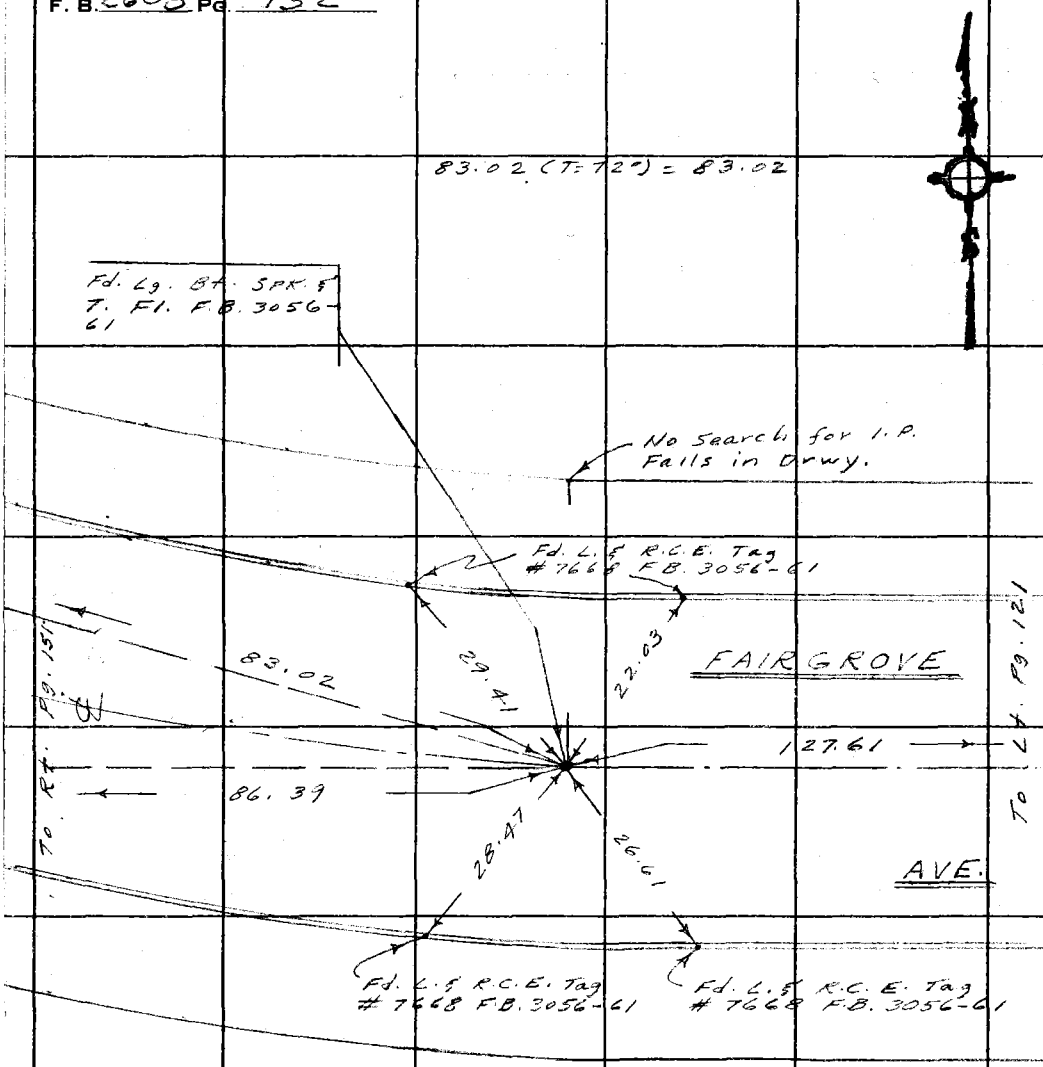

86.39 (T=72) = 86.39

T = 72°

81.03	81.15
2.01	1.89
83.04	83.04
44.57	44.57
127.61	127.61

Avg. 127.61

PLEASE RETURN TO
COUNTY OF LOS ANGELES
DEPARTMENT OF COUNTY ENGINEER
403 LOS ANGELES COUNTY ENGINEERING BLDG.

Do not extend this side of this line.

Note: Any Additions or Changes on This Sheet Must be Made or Circled in Red Ink With Date and Name of Person Making Change.

X

Notes Ck'd by	Survey of N. Puente Add'l. Area Valinda Area
Map No.	JN 0303.00 Tape 021 Std 68 °F
Office Work	Surveyed by J. H. Brown
Checked	Notes J. H. B. Date 11-73
Date	Indexed G. D. BAILEY MAR 28 1974

F. B. 2608 PG. 153

FB 3056-62

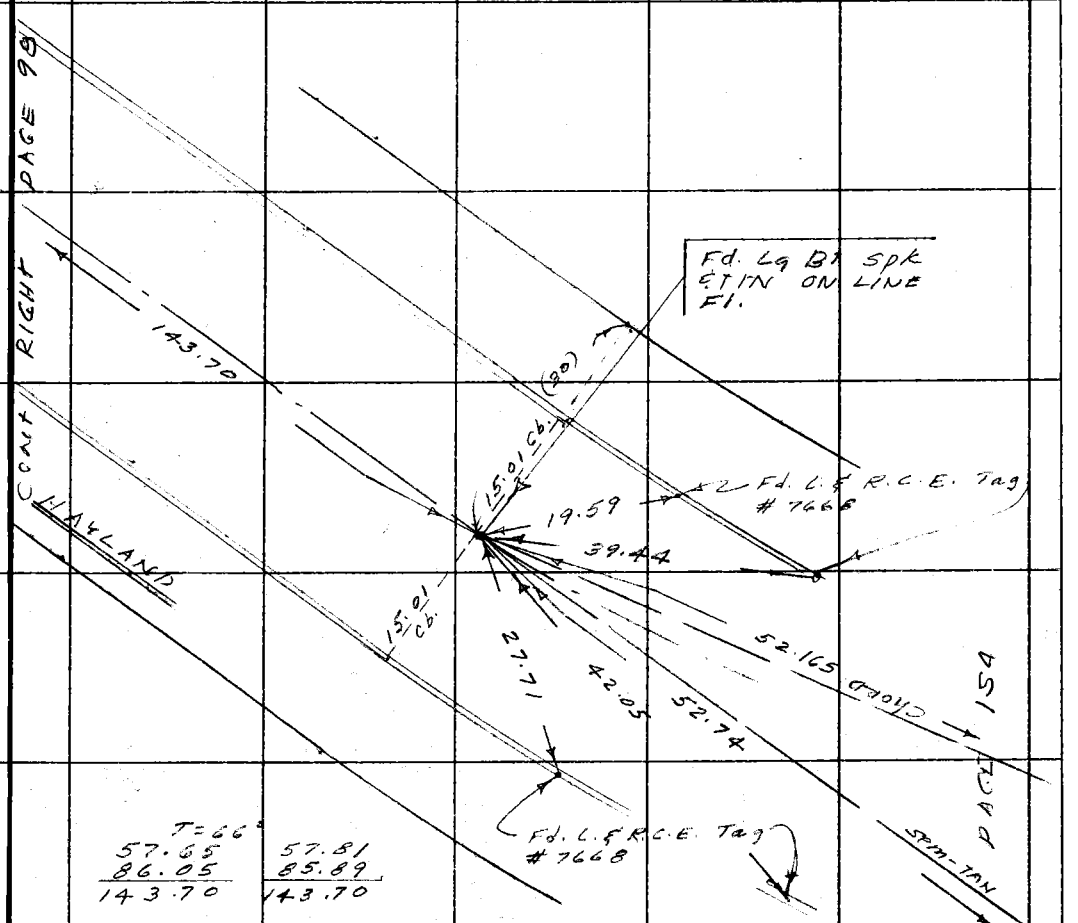

Note: Any Additions or Changes on This Sheet Must be Made or Circled in Red Ink With Date and Name of Person Making Change.

Do not extend this side of this line.

PLEASE RETURN TO
COUNTY OF LOS ANGELES
DEPARTMENT OF COUNTY ENGINEER
403 LOS ANGELES COUNTY ENGINEERING BLDG.

76F3095 CE#310 3-68

F. B. 2608 PG. 154

CHAINING check.
$52.165^2 + 7.86^2 = 52.755^2$

52.165 (T = 62°) = 52.165

1) 162-50-25
4) 291-22-30
6) 257-03-40
AVG = 162-50-36 2/3

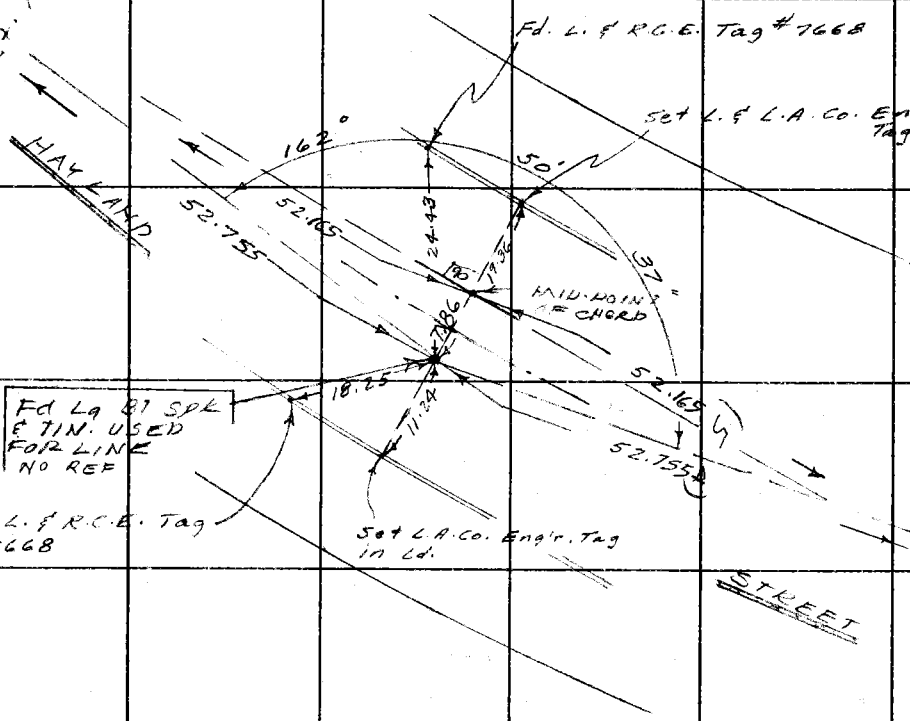

T = 66°

51.615	52.74
1.13	0.00
52.745	52.74

Avg. = 52.75

PLEASE RETURN TO
COUNTY OF LOS ANGELES
DEPARTMENT OF COUNTY ENGINEER
403 LOS ANGELES COUNTY ENGINEERING BLDG.

Do not extend this side of this line.

Note: Any Additions or Changes on This Sheet Must be Made or Circled in Red Ink With Date and Name of Person Making Change.

Notes Ck'd by	Survey of N. Puente Add'l. Area Valinda Area
Map No.	JN 0303.00 Tape 021 Std 68 °F
Office Work	Surveyed by J. H. Brown
Checked	Notes J.H.B. Date 12-73
Date	Indexed G. D. BAILEY MAR 28 1974

F. B. 2608 PG. 155

FB 3056-59

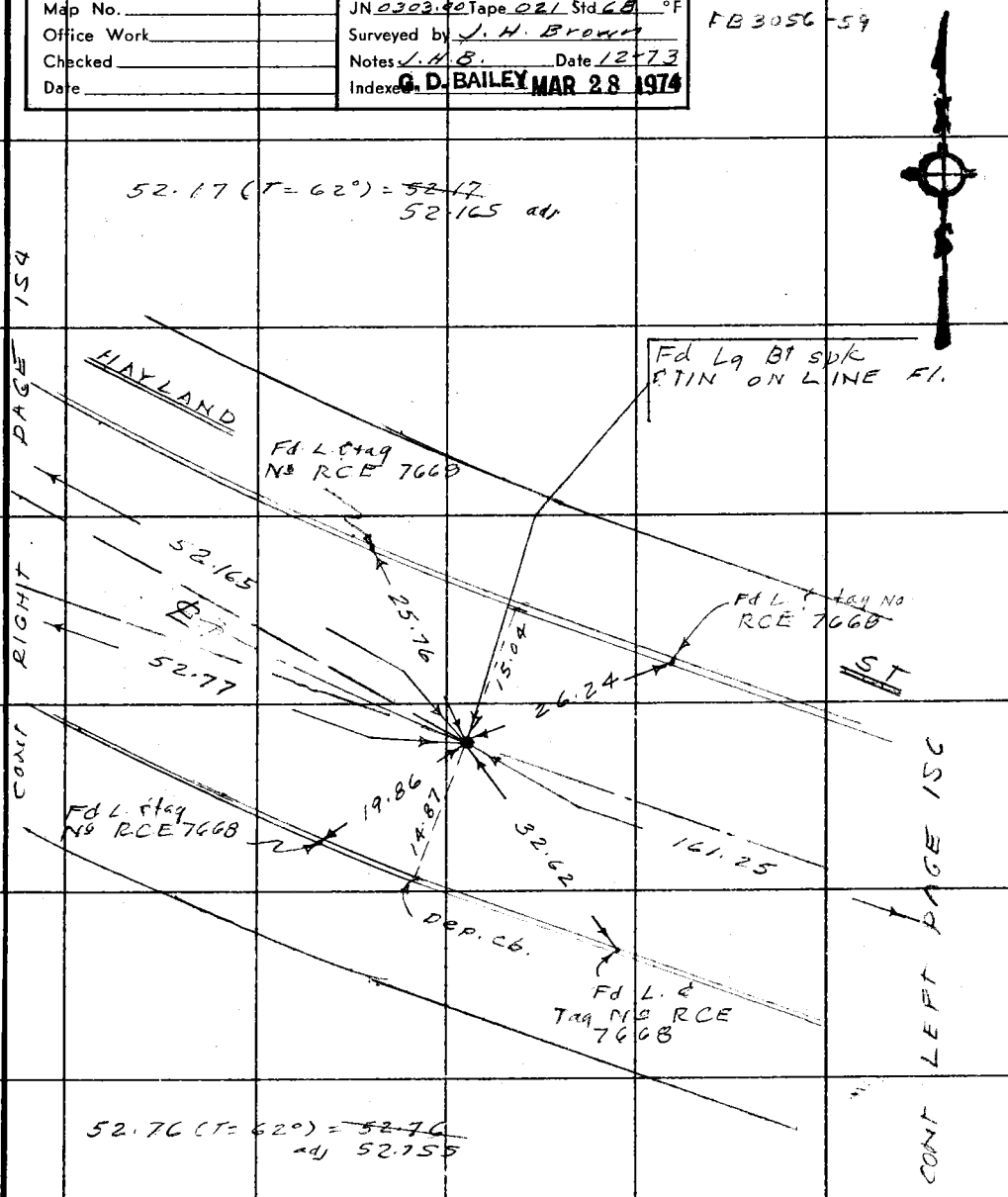

Note: Any Additions or Changes on This Sheet Must be Made or Circled in Red Ink With Date and Name of Person Making Change.

Do not extend this side of this line.

PLEASE RETURN TO
COUNTY OF LOS ANGELES
DEPARTMENT OF COUNTY ENGINEER
403 LOS ANGELES COUNTY ENGINEERING BLDG.

76F309S CE#310 3-68

F. B. 2609 Pg. 156

FB 3056-59

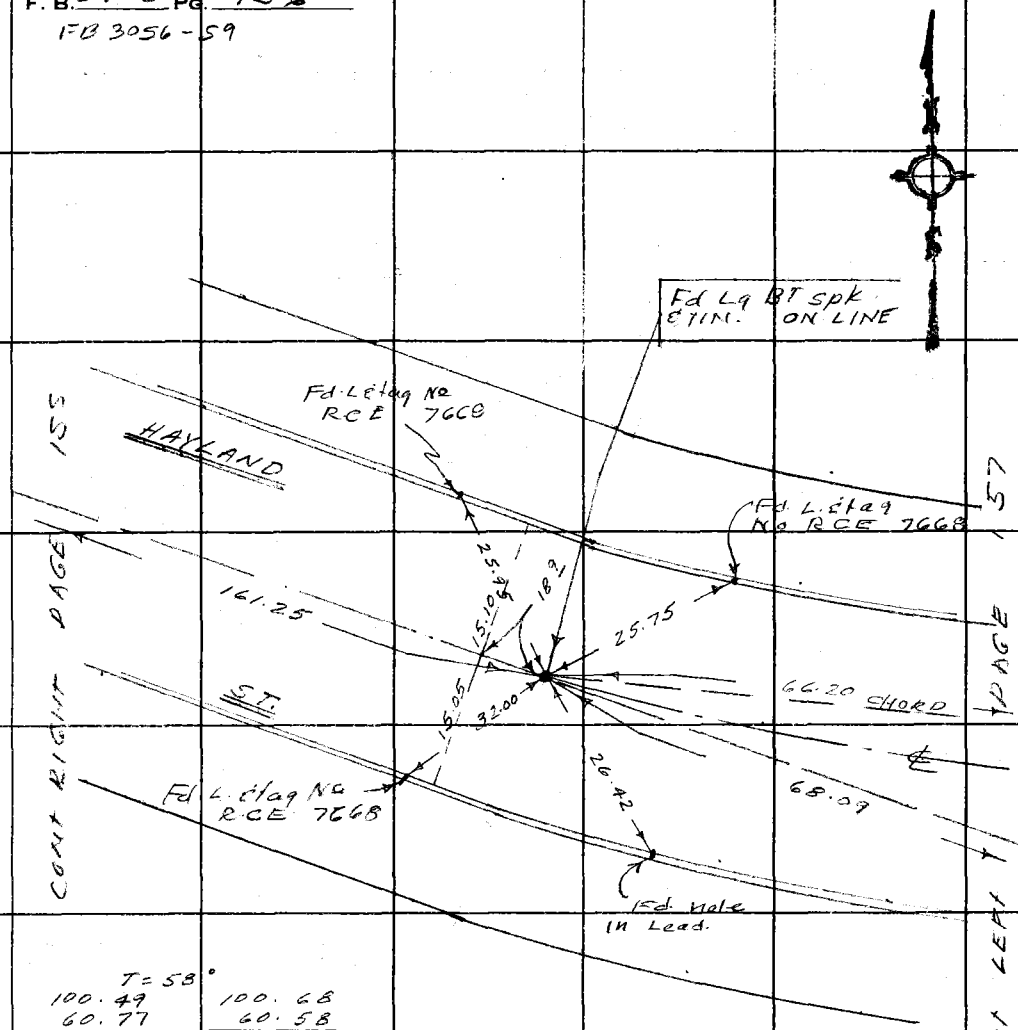

T = 58°

100.49	100.68
60.77	60.58
161.26	161.26
.01	.01
161.25	161.25

PLEASE RETURN TO
COUNTY OF LOS ANGELES
DEPARTMENT OF COUNTY ENGINEER
403 LOS ANGELES COUNTY ENGINEERING BLDG.

Do not extend this side of this line.

Note: Any Additions or Changes on This Sheet Must be Made or Circled in Red Ink With Date and Name of Person Making Change.

Notes Ck'd by	N. Puente Add'l. Area
Map No.	Survey of Valinda Area
Office Work	JN 0303.00 Tape 021 Std 68 °F
Checked	Surveyed by J. H. Brown
Date	Notes J. H. B. Date 12-73
	Indexed G. D. BAILEY MAR 28 1974

F. B. 2608 PG. 157

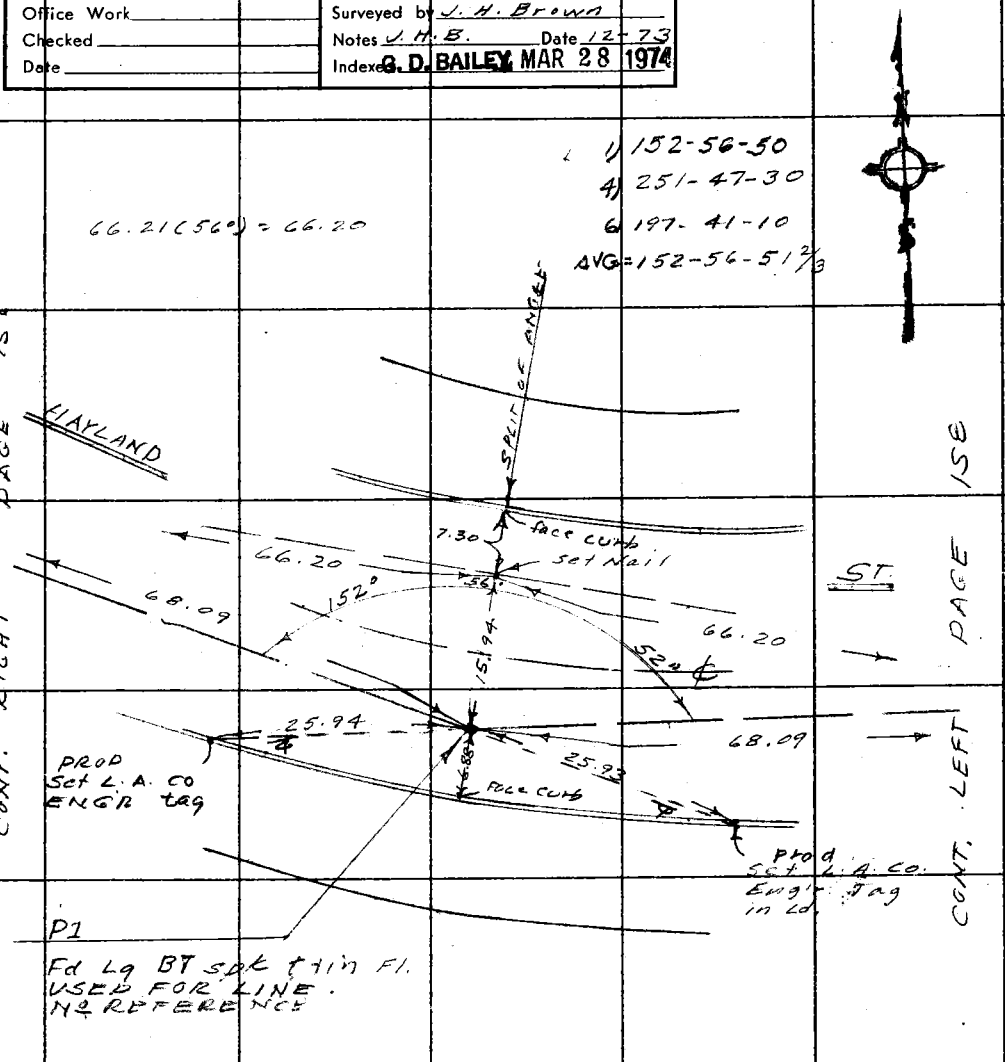

Note: Any Additions or Changes on This Sheet Must Be Made or Circled in Red Ink With Date and Name of Person Making Change.

Do not extend this side of this line.

PLEASE RETURN TO
COUNTY OF LOS ANGELES
DEPARTMENT OF COUNTY ENGINEER
403 LOS ANGELES COUNTY ENGINEERING BLDG.

76F3095 CE#310 3-68

X

F. B. 2608 Pg. 158

FB 3056 - 58

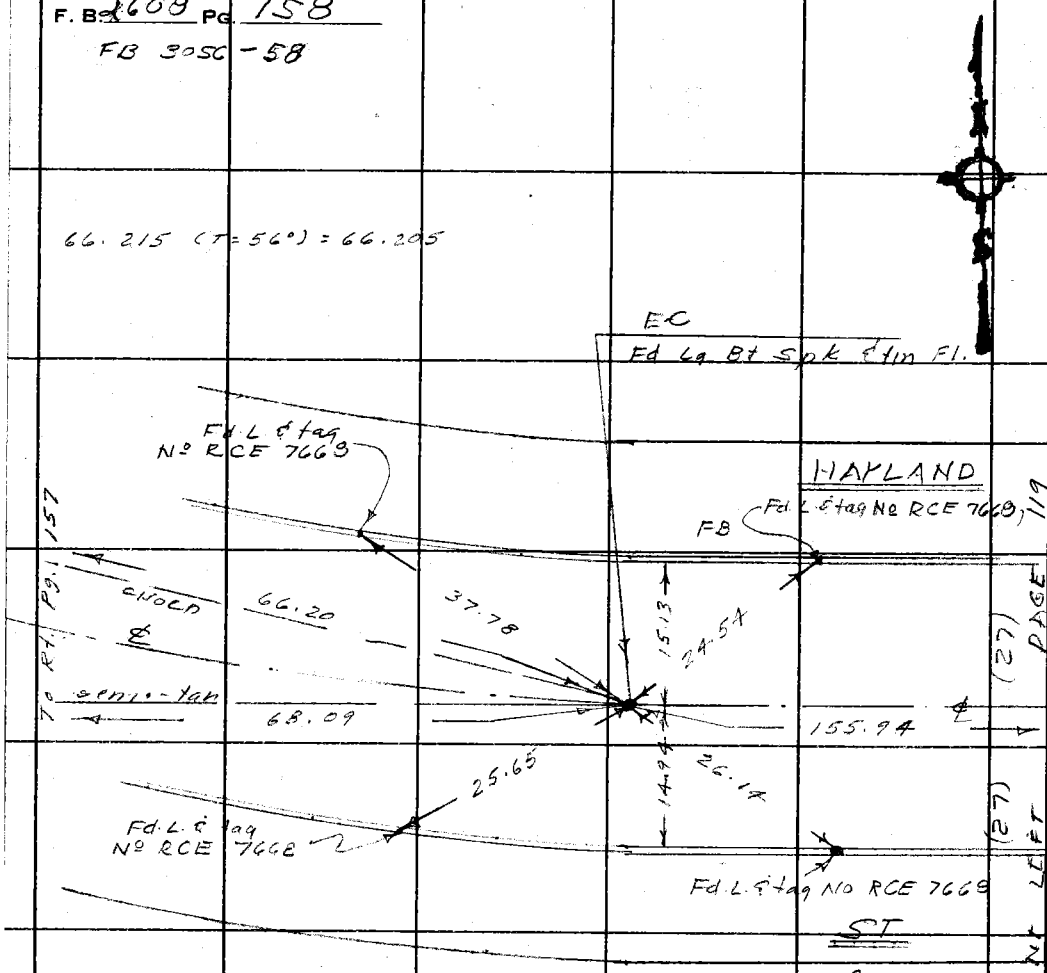

T = 52°

79.00	79.14
76.96	76.82
155.96	155.96
.02	.02
155.94	155.94

68.10 (T=56°) = 68.09

PLEASE RETURN TO
COUNTY OF LOS ANGELES
DEPARTMENT OF COUNTY ENGINEER
403 LOS ANGELES COUNTY ENGINEERING BLDG.

Do not extend this side of this line.

Note: Any Additions or Changes on This Sheet Must be Made or Circled in Red Ink With Date and Name of Person Making Change.

X

W.S. 114-297.B-1

Notes Ck'd by	ADD'L AREA NORTH PUENTE
Map No.	Survey of IVALINDA AREA
Office Work	JN 030300 Tape 021 Std 68 °F
Checked	Surveyed by J.H.B
Date	Notes J.H.B Date 12-73
	Indexed G. D. BAILEY MAR 28 1974

F. B. 2608 PG. 159

Note: Any Additions or Changes on This Sheet Must be Made or Circled in Red Ink With Date and Name of Person Making Change.

Do not extend this side of this line.

PLEASE RETURN TO
COUNTY OF LOS ANGELES
DEPARTMENT OF COUNTY ENGINEER
403 LOS ANGELES COUNTY ENGINEERING BLDG.

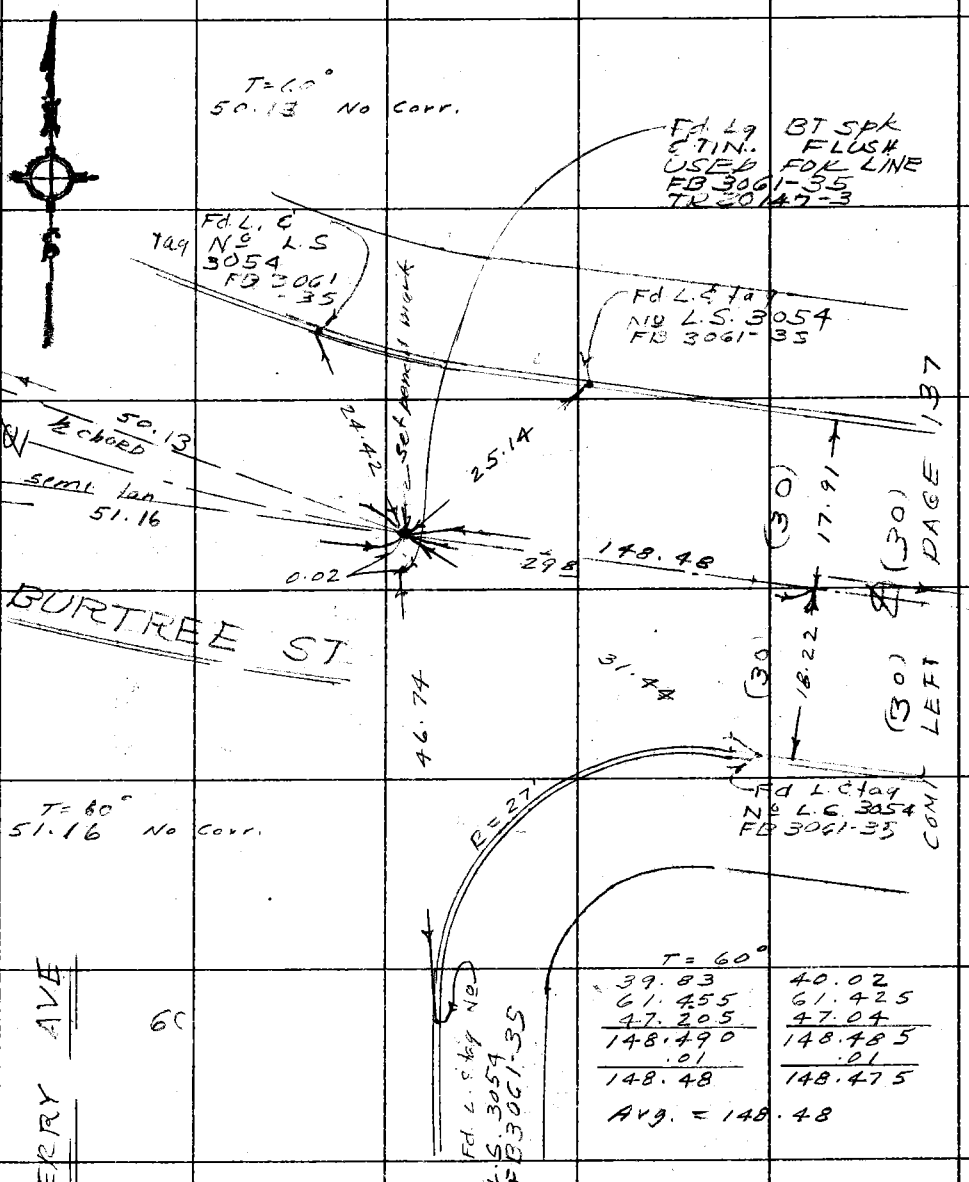

76F3095 CE#310 3-68

F. B. 2608 Pg 160

FB 3056-57

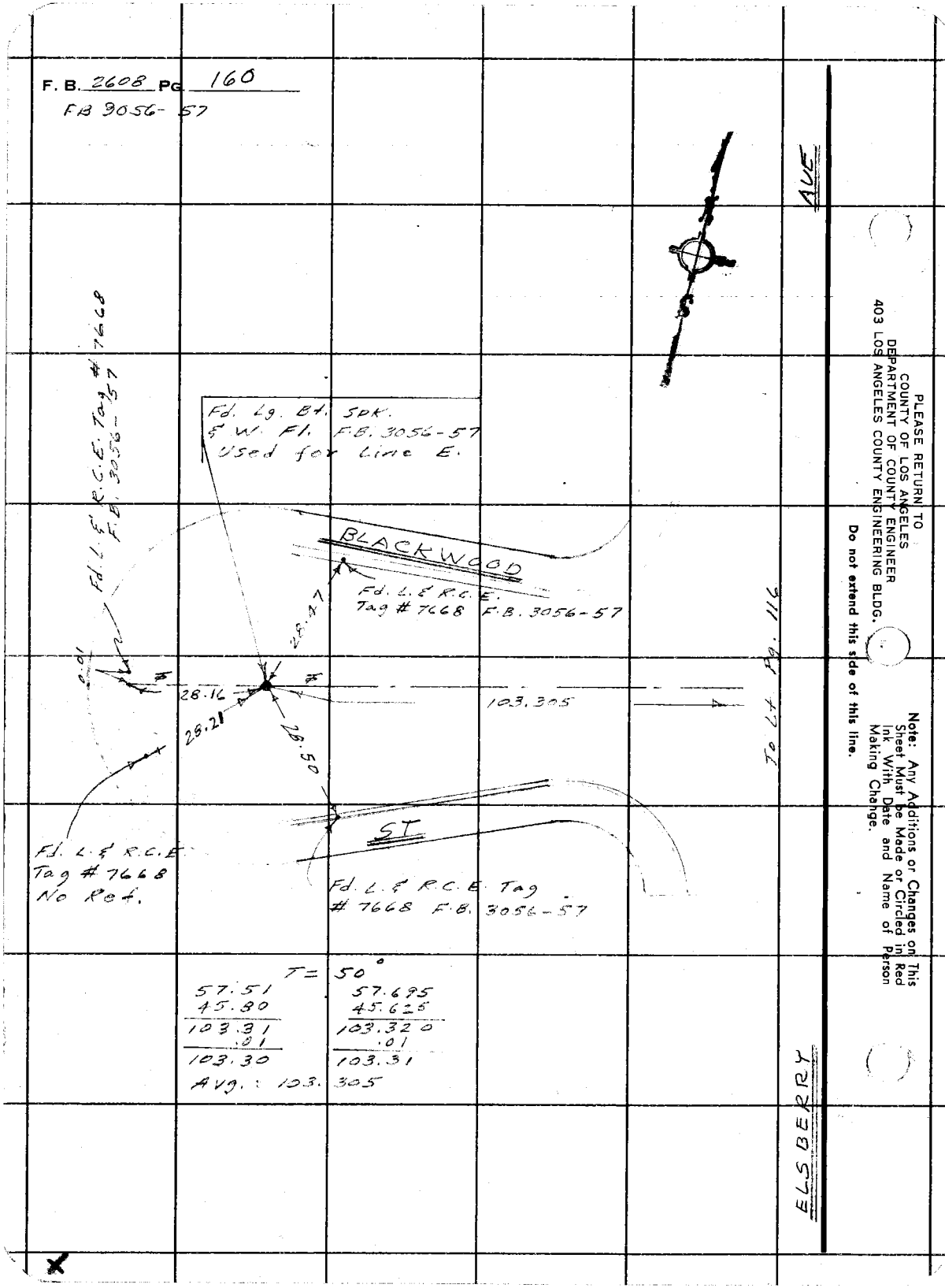

PLEASE RETURN TO
COUNTY OF LOS ANGELES
DEPARTMENT OF COUNTY ENGINEER
403 LOS ANGELES COUNTY ENGINEERING BLDG.

Do not extend this side of this line.

Note: Any Additions or Changes on This Sheet Must be Made or Circled in Red Ink With Date and Name of Person Making Change.

Notes Ck'd by	Add'l. Area North Puente
Map No.	Survey of Covalinda Area
Office Work	JN 0303.00 Tape 021 Std 68 °F
Checked	Surveyed by J. H. Brown
Date	Notes J. H. B. Date 11-73
	Indexed G. D. BAILEY MAR 28 1974

F. B. 2608 PG. 161

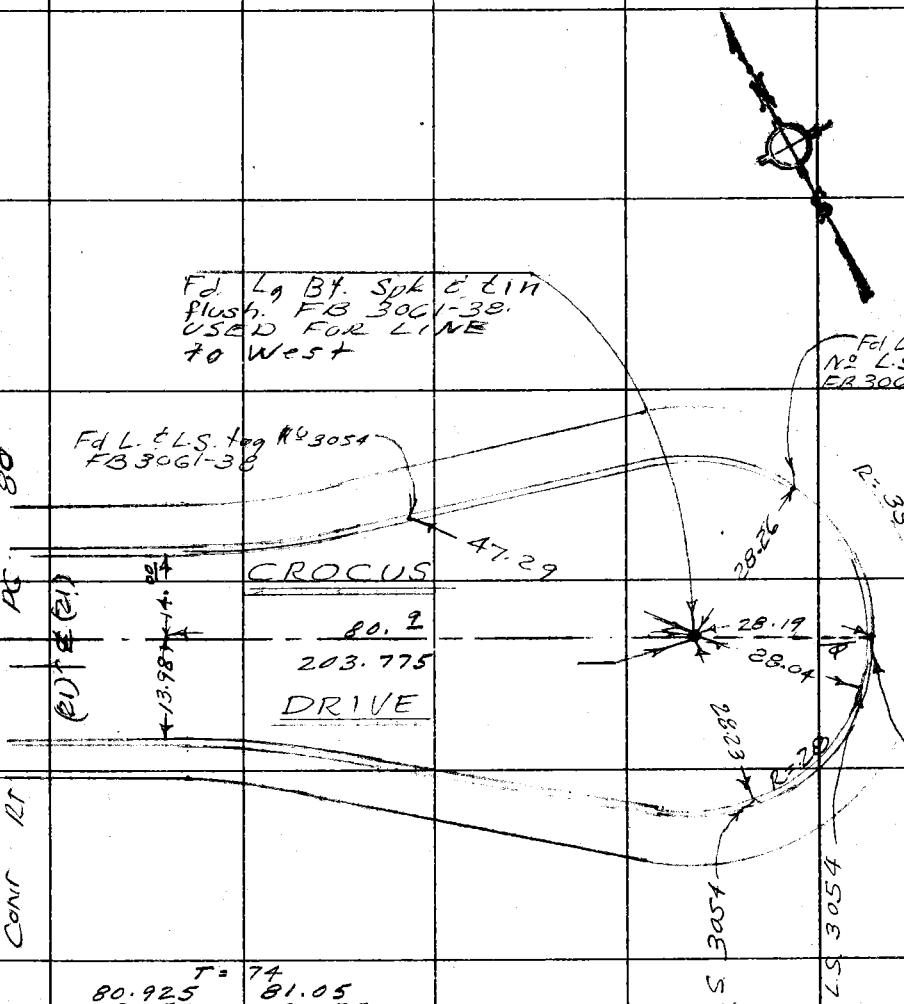

T = 74

80.925	81.05
78.955	78.955
43.88	43.765
203.760	203.770
+.01	+.01
203.77	203.78

Avg. = 203.775

Note: Any Additions or Changes on This Sheet Must be Made or Circled in Red Ink With Date and Name of Person Making Change.

Do not extend this side of this line.

PLEASE RETURN TO
COUNTY OF LOS ANGELES
DEPARTMENT OF COUNTY ENGINEER
403 LOS ANGELES COUNTY ENGINEERING BLDG.

76F3095 CE#310 3-68

F. B. 2608 PG. 162

T = 74°

80.635	80.82
74.40	74.215
155.035	155.035
.01	.01
155.045	155.045

Avg. = 155.045

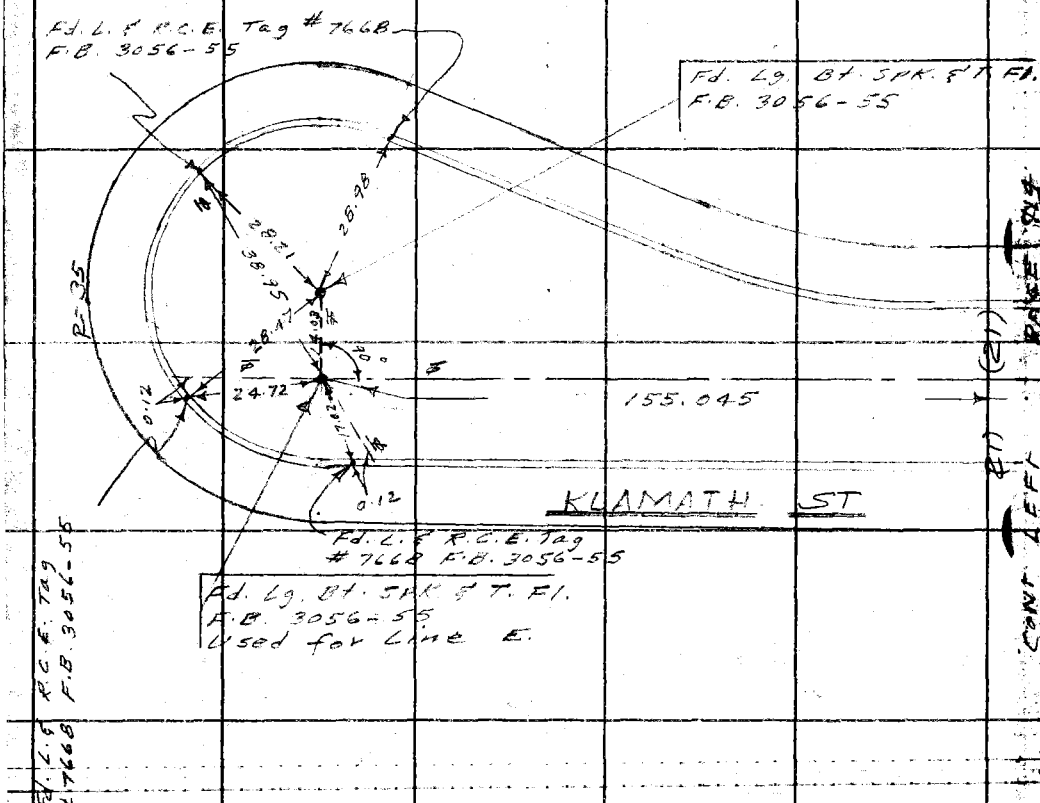

PLEASE RETURN TO
COUNTY OF LOS ANGELES
DEPARTMENT OF COUNTY ENGINEER
403 LOS ANGELES COUNTY ENGINEERING BLDG.
Do not submit this side of this line.
Note: Any Additions or Changes on This Sheet Must be Made or Circled in Red Ink With Date and Name of Person Making Change.