Notes Ck'd by
No.
Office Work
Checked
Date

Survey of
JN Tape Std °F
Surveyed by
Notes Date
Indexed

F.B. 2609 Pg

Page	Job	Description
		AVENUE O - J.N. 007585
5-9	Index.	
10-194	C.L.	Survey on Ave. "O" from 30th St. E. to S.B. Co. Line & all intersecting streets from Avenue N to Ave. P.
195-196	Sec. Lines	Replacing 2" x 2" stake with C.S. Mon. at center of Sec. 11, T6N R11W.
201-256	Topog.	Loc. Imp. on Ave. O from 30th St. E. to 260th St. E.

Monumented July '85

CSB-2763-1-10

Notes Ck'd by W. D. WAGNER	Survey of AVE O	F. B. 2602 Pg. 5	
Map No. C. SB2763-1-10	JN 007585 Tape 101 Std 89 °F		
Office Work T. M. PALMER	Surveyed by J S COATES		
Checked W. D. WAGNER	Notes J.S.C. Date 6/60		
Date JAN 12 1962	Indexed H. E. OD JAN 27		

JN. 007585

AVE. O

FROM

30TH ST. E. TO { SAN BERNARDINO COUNTY LINE = 260TH ST. E.

COATES
BEERS
KING
VAN NESS
HUBBARD

Note: Any Additions or Changes on This Sheet, Must be Made or Circled in Red Ink With Date and Name of Person Making Change.

Do not extend notes this side of this line.

RETURN TO
LOS ANGELES COUNTY ENGINEER
ATTN: LOS ANGELES COUNTY ENGINEERING BLDG.

763085 CE #247 7-61

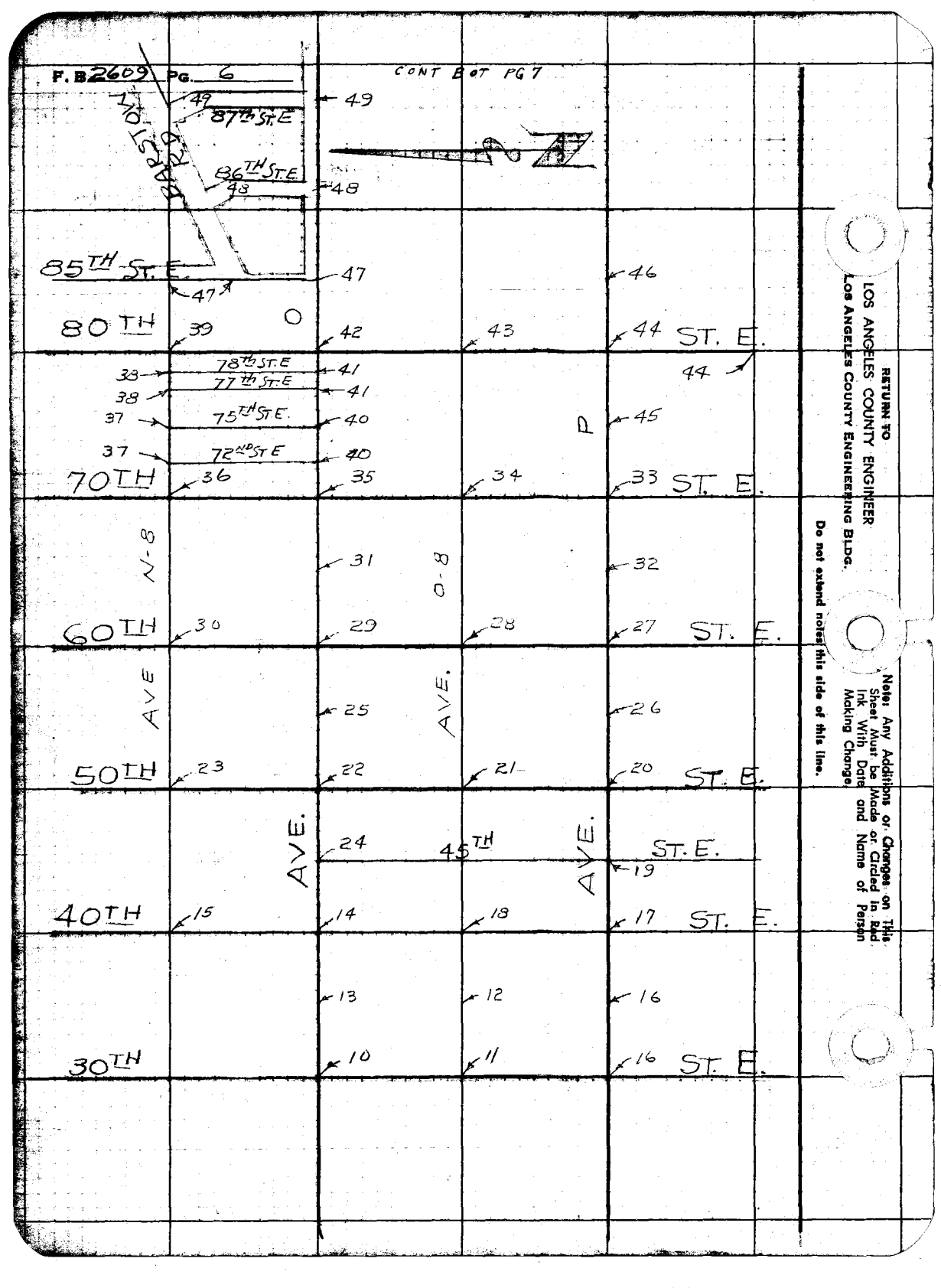
F. B 2609 PG. 6
CONT BOT PG 7
87TH ST E
86TH ST E
85TH ST E
80TH
78TH ST E
77TH ST E
75TH ST E
72ND ST E
70TH
60TH
50TH
40TH
30TH
45TH
AVE.
ST. E.
RETURN TO
LOS ANGELES COUNTY ENGINEER
LOS ANGELES COUNTY ENGINEERING BLDG.
Do not extend notes this side of this line.
Note: Any Additions or Changes on This Sheet Must be Made or Circled in Red Ink With Date and Name of Person Making Change.

Notes Ck'd by W. D. WAGNER	Survey of AVE O	F. B 2609 PG. 7
Map No. C.S.B. 2763 1-10	JN 0075.85 Tape 101 Std 84 °F	
Office Work T.M. PALMERI	Surveyed by J.S. COATES	
Checked W. D. WAGNER	Notes J.S.C. Date 6/60	
Date JAN 1 2 1962	Indexed N. E. ON	

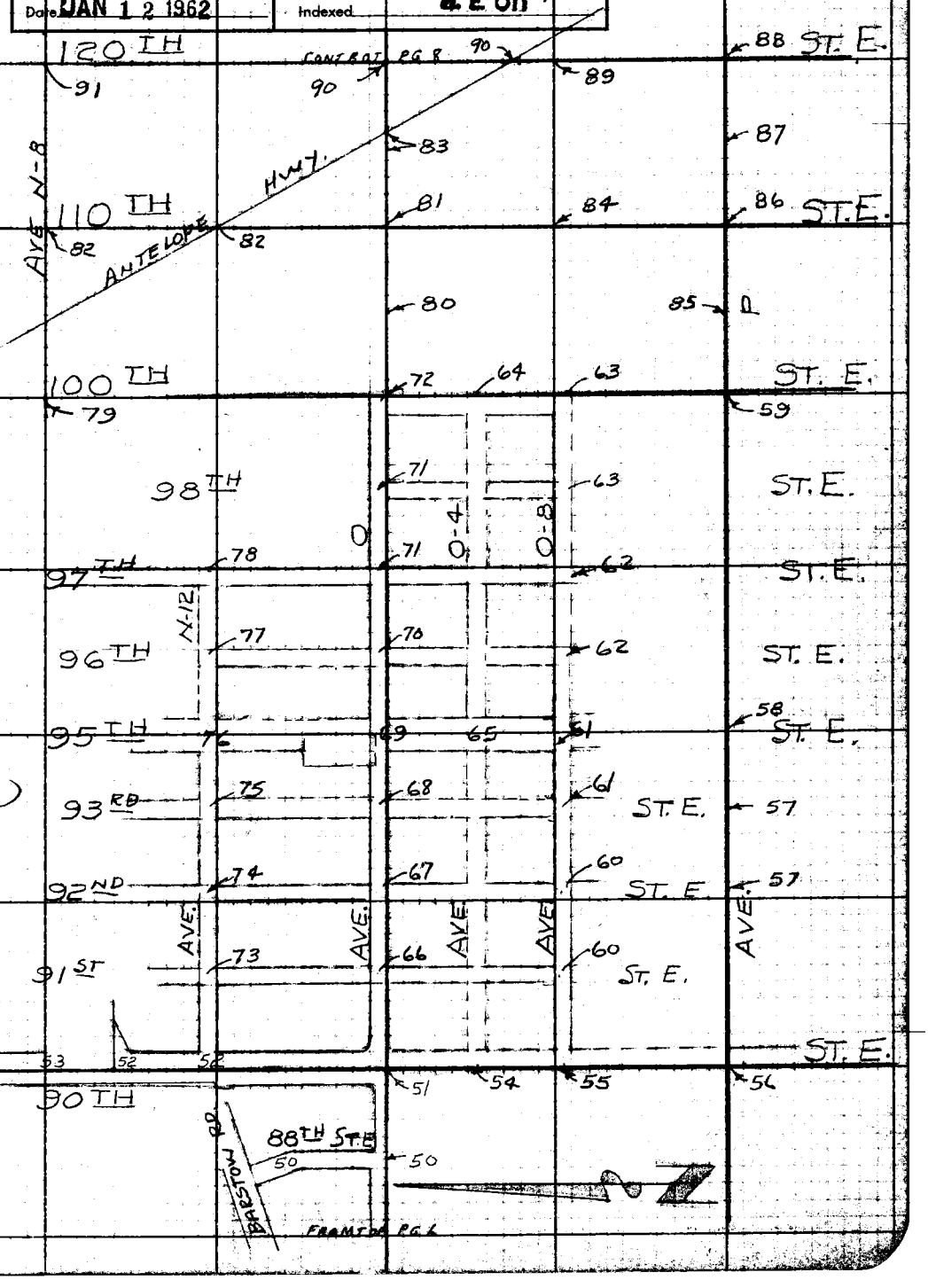

Note: Any Additions or Changes on This Sheet Must be Made or Circled in Red Ink With Date and Name of Person Making Change.

Do not extend notes this side of this line.

RETURN TO
LOS ANGELES COUNTY ENGINEER
100 LOS ANGELES COUNTY ENGINEERING BLDG.

763098 CE #247—7-53

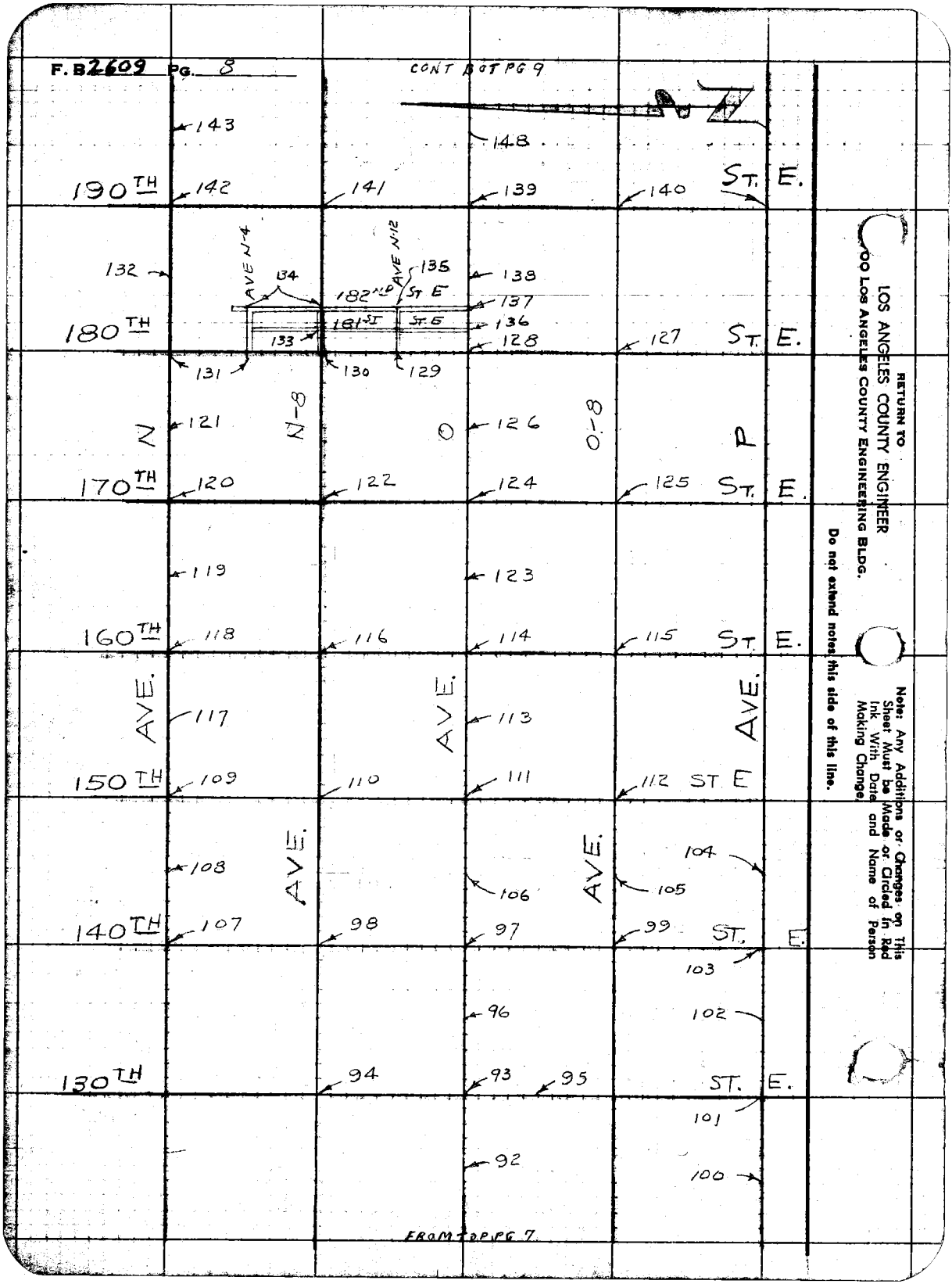

RETURN TO
LOS ANGELES COUNTY ENGINEER
OO LOS ANGELES COUNTY ENGINEERING BLDG.

Do not extend notes this side of this line.

Note: Any Additions or Changes on This Sheet Must be Made or Circled in Red Ink With Date and Name of Person Making Change.

Notes Ck'd by W. D. WAGNER
Map No. C.S.B. 2703-1-10
Office Work T. M. PALMER
Checked W. D. WAGNER
Date JAN 12 1962

Survey of AVE. O
JN 0075.85 Tape 101 Std 84 °F
Surveyed by J. S. COATES
Notes J. S. C. Date 6/60
Indexed H. E. OTT

F. B 2609 PG. 9

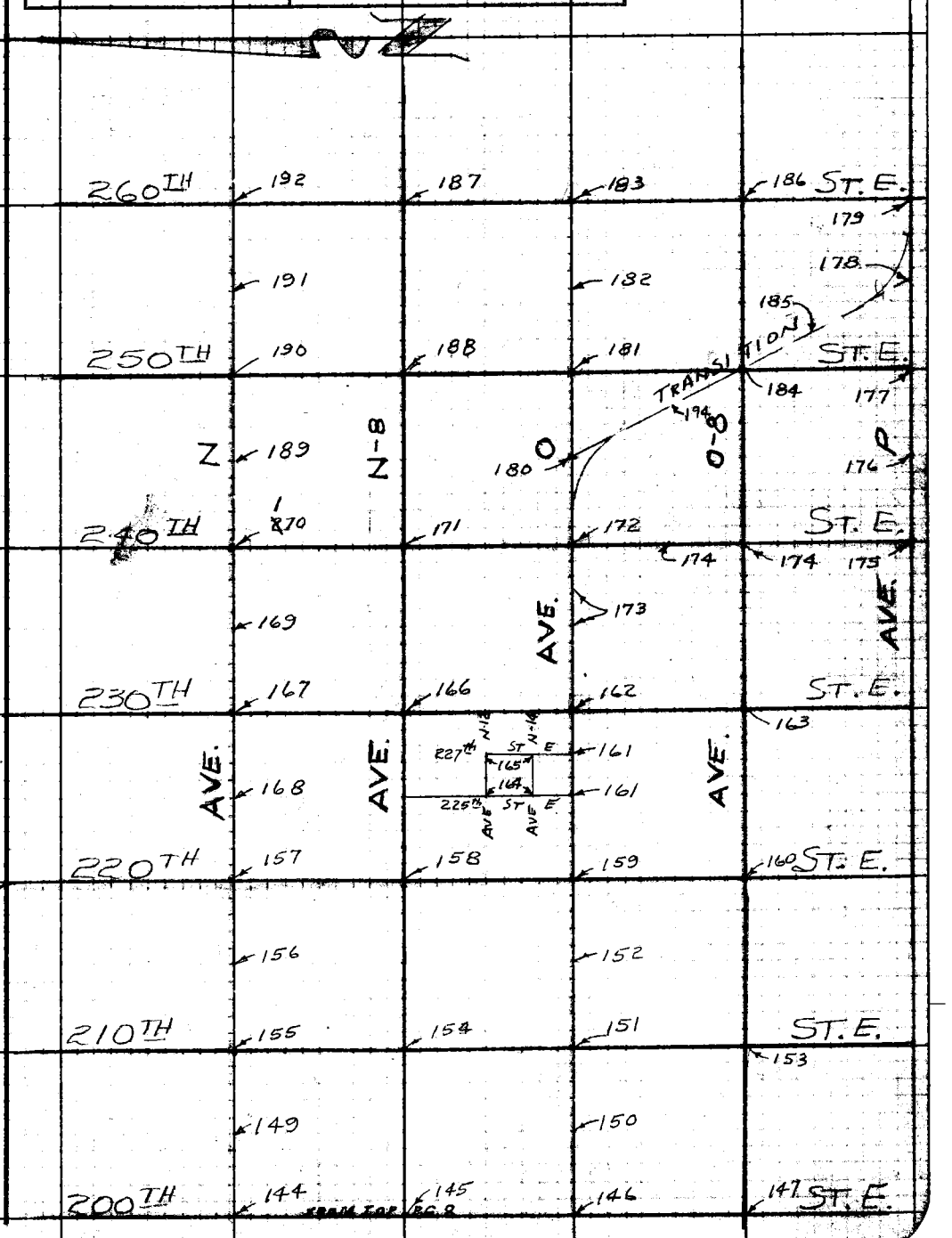

Note: Any Additions or Changes on This Sheet Must be Made or Circled in Red Ink With Date and Name of Person Making Change.

Do not extend notes this side of this line.

RETURN TO
LOS ANGELES COUNTY ENGINEER
700 LOS ANGELES COUNTY ENGINEERING BLDG.

763098 CE #247—7-53

RETURN TO
LOS ANGELES COUNTY ENGINEER
900 LOS ANGELES COUNTY ENGINEERING BLDG.

Note: Any Additions or Changes on This Sheet Must be Made or Circled in Red Ink With Date and Name of Person Making Change.

Do not extend notes this side of this line.

W.S. 65-B-1

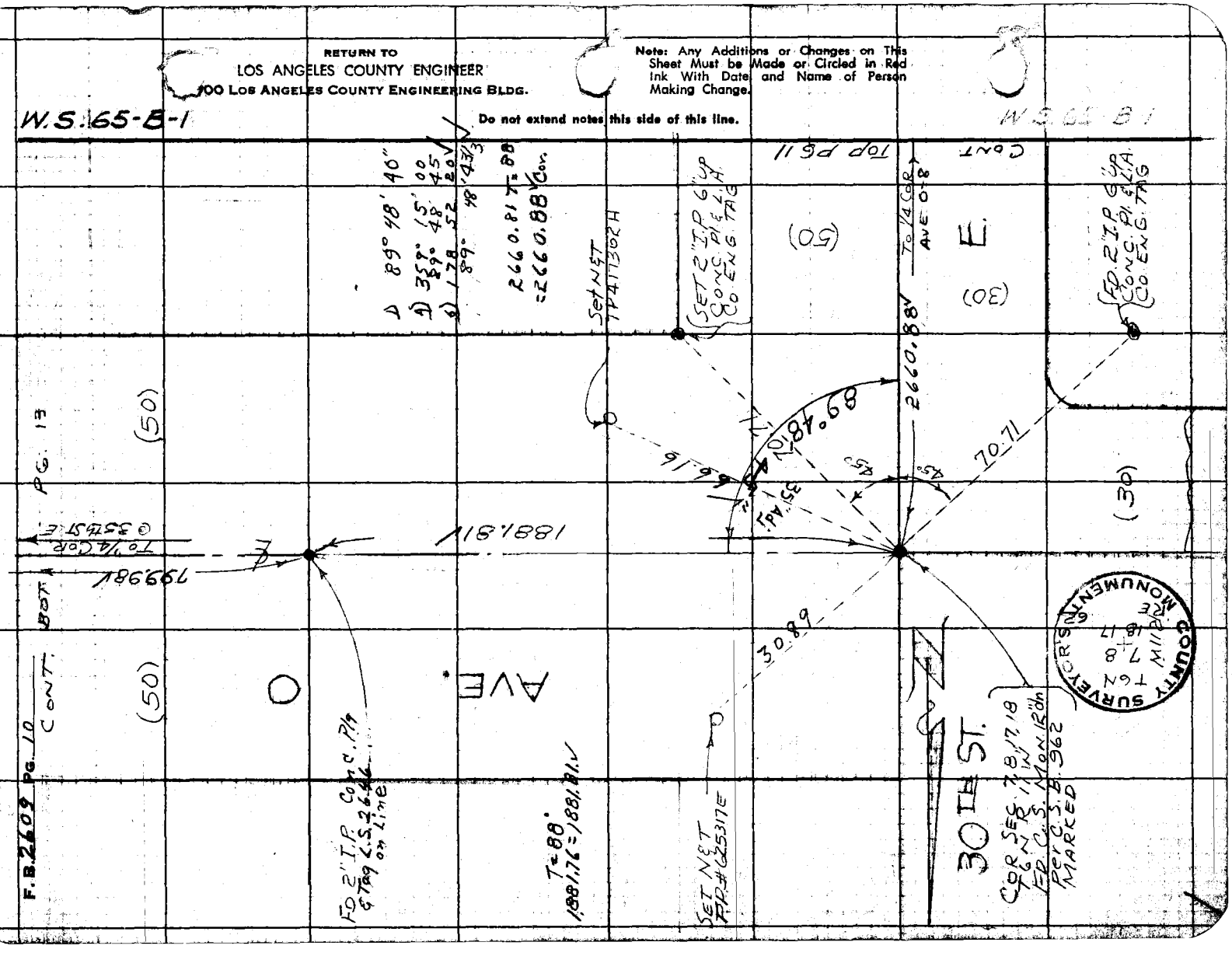

Notes Ck'd by W. D. WAGNER
Map No. C.S.B. 2763 1-10
Office Work T. M. PALMER
Checked W. D. WAGNER
Date JAN 12 1962

Survey of AVE O
JN 0075.85 Tape 101 Std 84 °F
Surveyed by J. S. COATES
Notes J. S. C. Date 6/60
Indexed

F. B 2609 PG. 11

W.S. 65-B-1

FROM RT. SIDE PG 10

(30) (50)

℄ TO AVE O SECT. COR

30TH ST. E.

2660.88

R.P. Set 2" I.P. 6" up Conc. Pl. & L.A. Co. ENG. TAG

70.71

AVE.

50.7

O-8 (30)

2684.24 To ctr. SEC. 17

40.00 40.00

90° 59 179° 70.71 25" 89° 42

45°

FD 2" I.P. 6" up Wood Pl. & Spk

FD 2" I.P. 6" up Wood Pl. & Spk

1/4 COR 17, 18 T6N R11W FD. C.S. Mon. 12" dn per C.S.B 962 MARKED

1 89° 42' 30"
4 358° 49' 40"
89° 42' 25"
6 178° 14' 40"
89° 42' 26½"

2660.80

R.P. SET 2" I.P. 6" up CONC. Pl. & L.A. Co. ENG. TAG

COUNTY SURVEYOR'S MONUMENT T6N R11W 18+17 1/4 SEC. COR. PE 62

1 179° 59' 50"
4 359° 59' 20"
179° 59' 50"
6 359° 59' 00"
179° 59' 50"

2660.73 T=88=2660.80

TO SEC. COR AVE. P

CONT. LEFT SIDE PG. 16

CONT. LEFT SIDE PG. 12

Note: Any Additions or Changes on This Sheet Must be Made or Circled in Red Ink With Date and Name of Person Making Change.

Do not extend notes this side of this line.

RETURN TO
LOS ANGELES COUNTY ENGINEER
1000 LOS ANGELES COUNTY ENGINEERING BLDG.

763098 CE #247—7-53

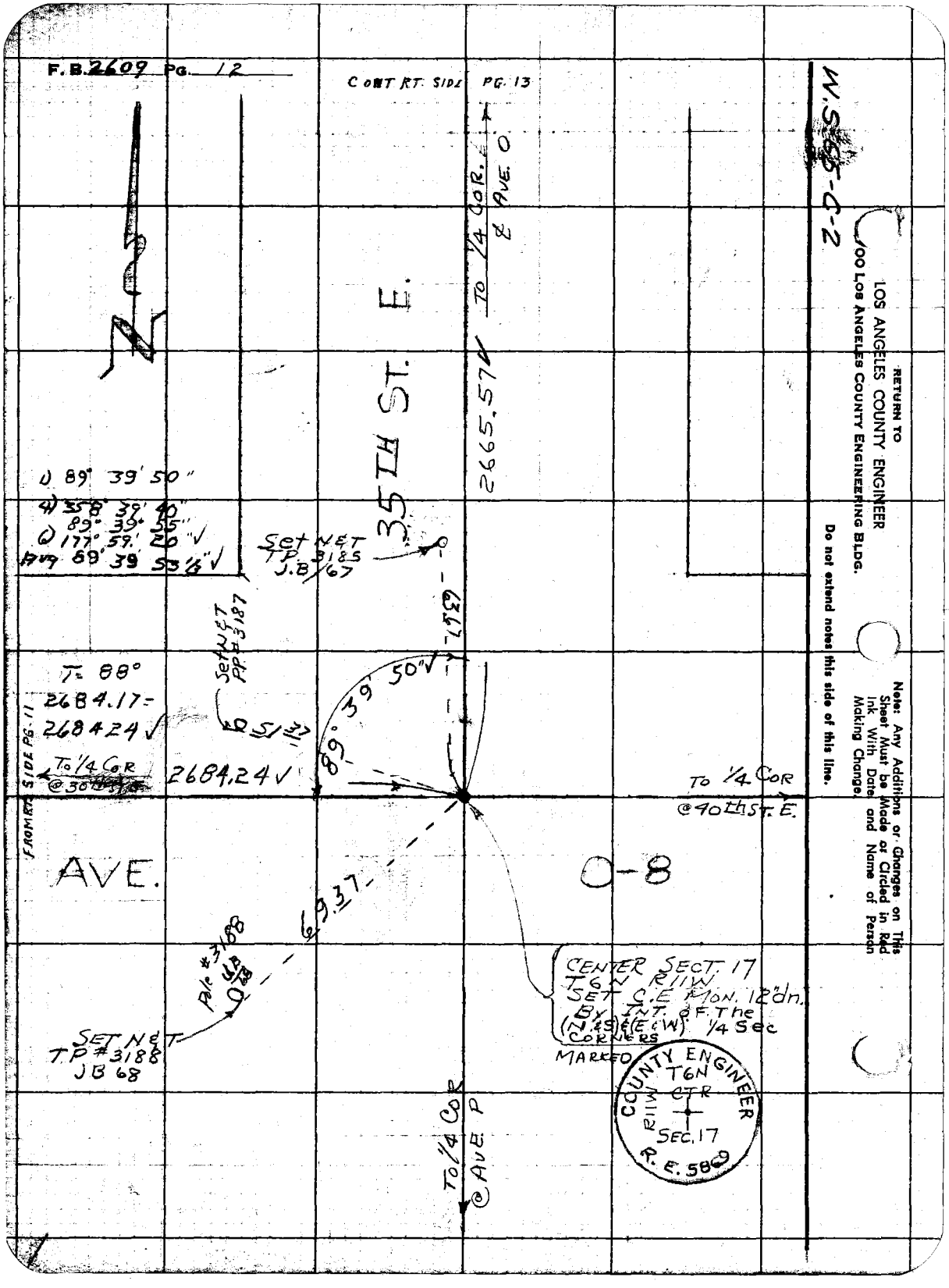
F.B. 2609 PG. 12
CONT RT. SIDE PG. 13
W.S. 65-C-2
RETURN TO
LOS ANGELES COUNTY ENGINEER
100 LOS ANGELES COUNTY ENGINEERING BLDG.
Do not extend notes this side of this line.
Note: Any Additions or Changes on This Sheet Must be Made or Circled in Red Ink With Date and Name of Person Making Change.
35TH ST. E.
2665.57
TO 1/4 COR. & AVE. O
1) 89° 39' 50"
4) 358° 39' 40"
89° 39' 55"
2) 177° 59' 20" ✓
Avg 89° 39' 53 1/2" ✓
Set N&T TP 3185 J.B. 67
Set N&T PP #3187
63.67
89° 39' 50" ✓
T= 88°
2684.17=
2684.24 ✓
To 1/4 COR @ 30th
2684.24 ✓
FROM RT. SIDE PG. 11
To 1/4 COR @ 40th ST. E.
AVE.
O-8
69.37
Pole #3188
SET N&T TP #3188 JB 68
CENTER SECT. 17 T6N R11W SET C.E. MON. 12" dn. BY INT. OF The (N.&S.) & (E.&W.) 1/4 Sec CORNERS MARKED
COUNTY ENGINEER T6N R11W CTR SEC. 17 R.E. 5869
To 1/4 COR @ AVE. P

Notes Ck'd by W. D. WAGNER	Survey of AVE. O	F. B 2609 PG. 13
Map No. CSB 2263-1-10	JN 007585 Tape 101 Std 84 °F	
Office Work T. M. DALMER I	Surveyed by J. S. COATES	
Checked W. D. WAGNER	Notes J. S. C. Date 6/60	
Date JAN 12 1962	Indexed H. E. OTT	

W.S. 65-C-1

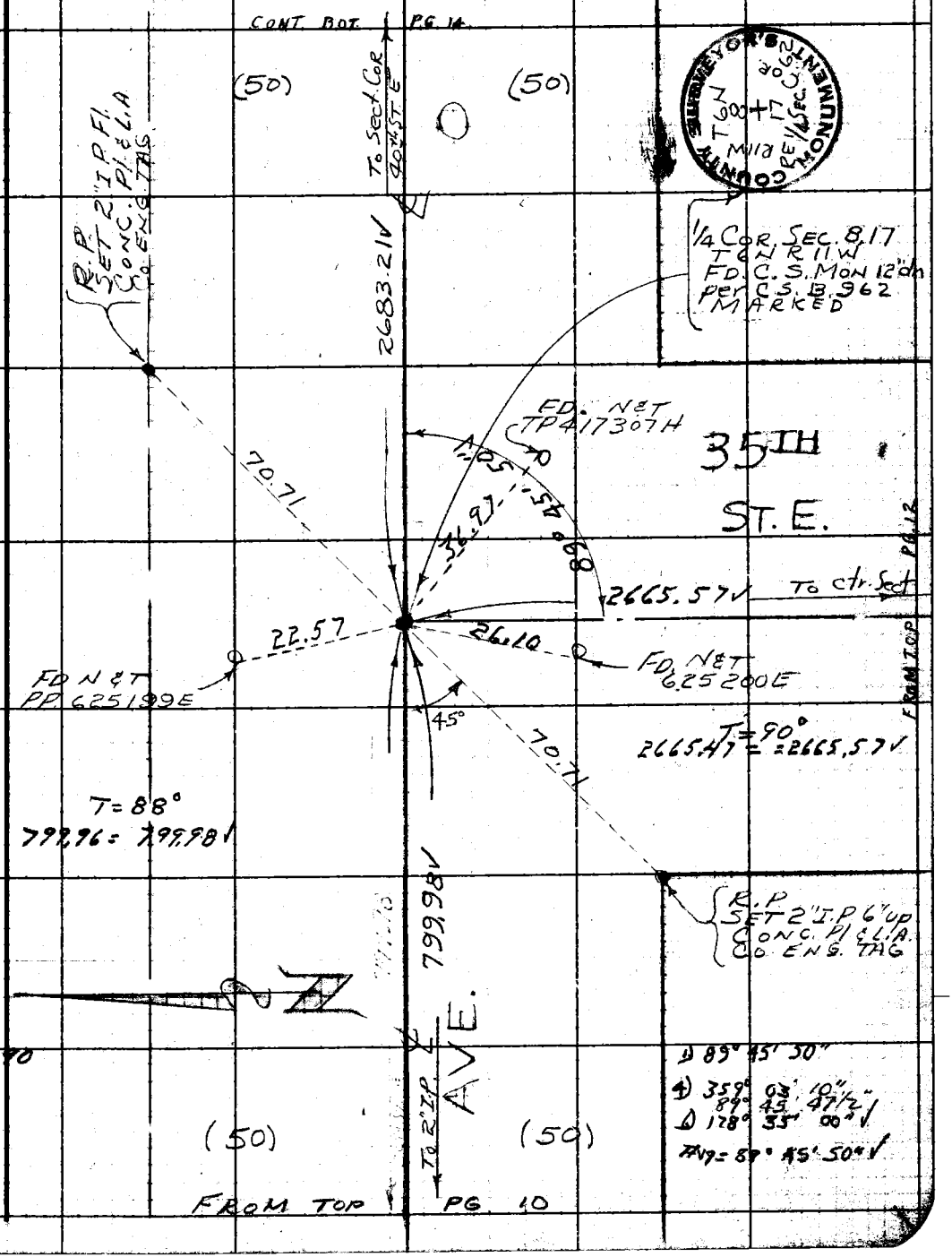

Note: Any Additions or Changes on This Sheet Must be Made or Circled in Red Ink With Date and Name of Person Making Change.

Do not extend notes this side of this line.

RETURN TO
LOS ANGELES COUNTY ENGINEER
700 LOS ANGELES COUNTY ENGINEERING BLDG.

763098 CE #247—7-59

RETURN TO
LOS ANGELES COUNTY ENGINEER
900 LOS ANGELES COUNTY ENGINEERING BLDG.

Note: Any Additions or Changes on This Sheet Must be Made or Circled in Red Ink With Date and Name of Person Making Change.

W.S. 65-C-1

Do not extend notes this side of this line.

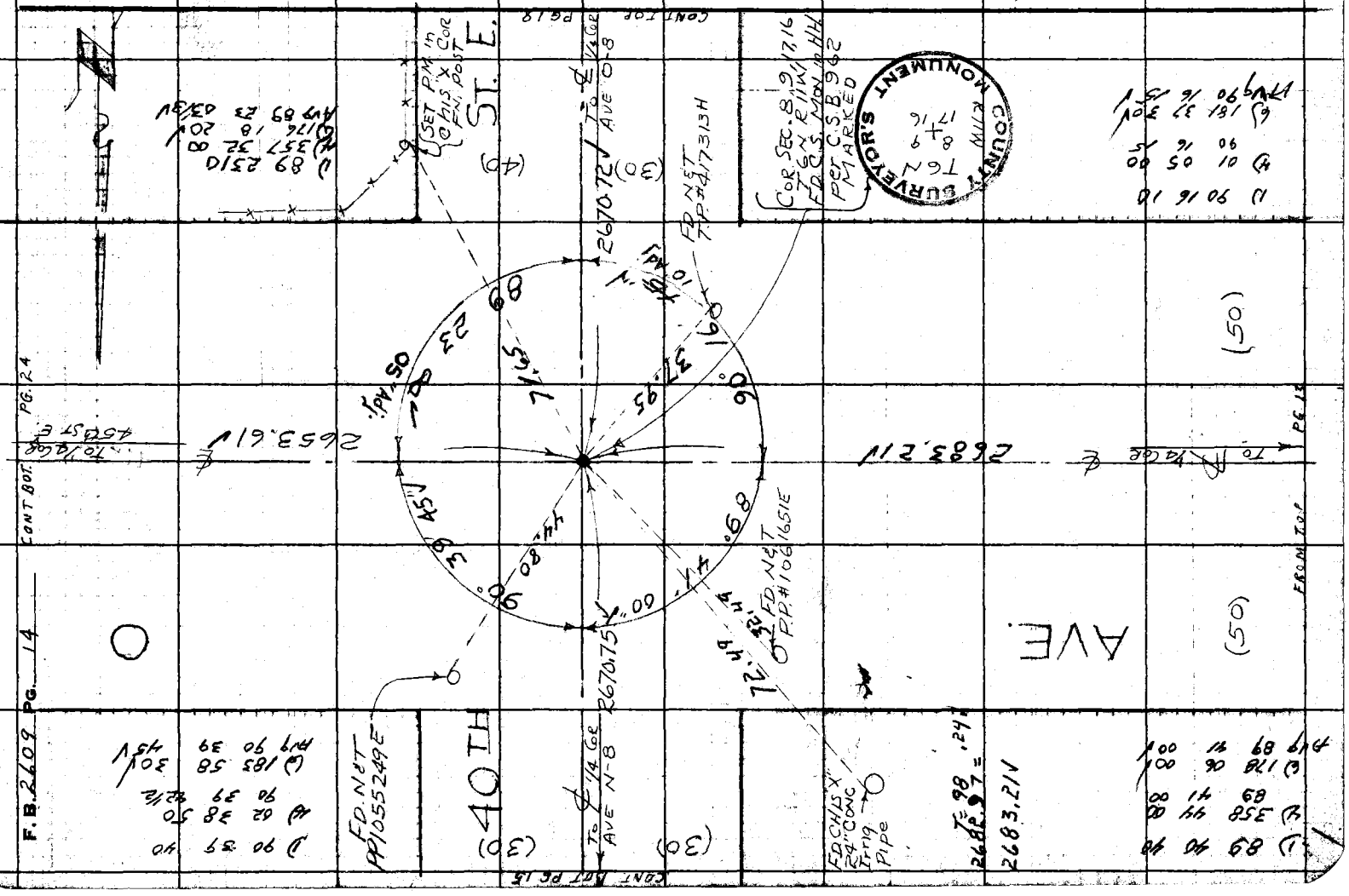

F.B. 2609 PG. 14

Notes Ck'd by W. D. WAGNER	Survey of AVE O	F. B. 2609	Pg. 15
Map No. C.S.B. 2763-1-10	JN 0075.85 Tape 101 Std 84 °F		
Office Work T. M. PALMERI	Surveyed by J. S. COATES		
Checked W. D. WAGNER	Notes J.S.C. Date 6/60		
Date JAN 12 1962	Indexed H. E. OTT		

W.S. 65-C-1

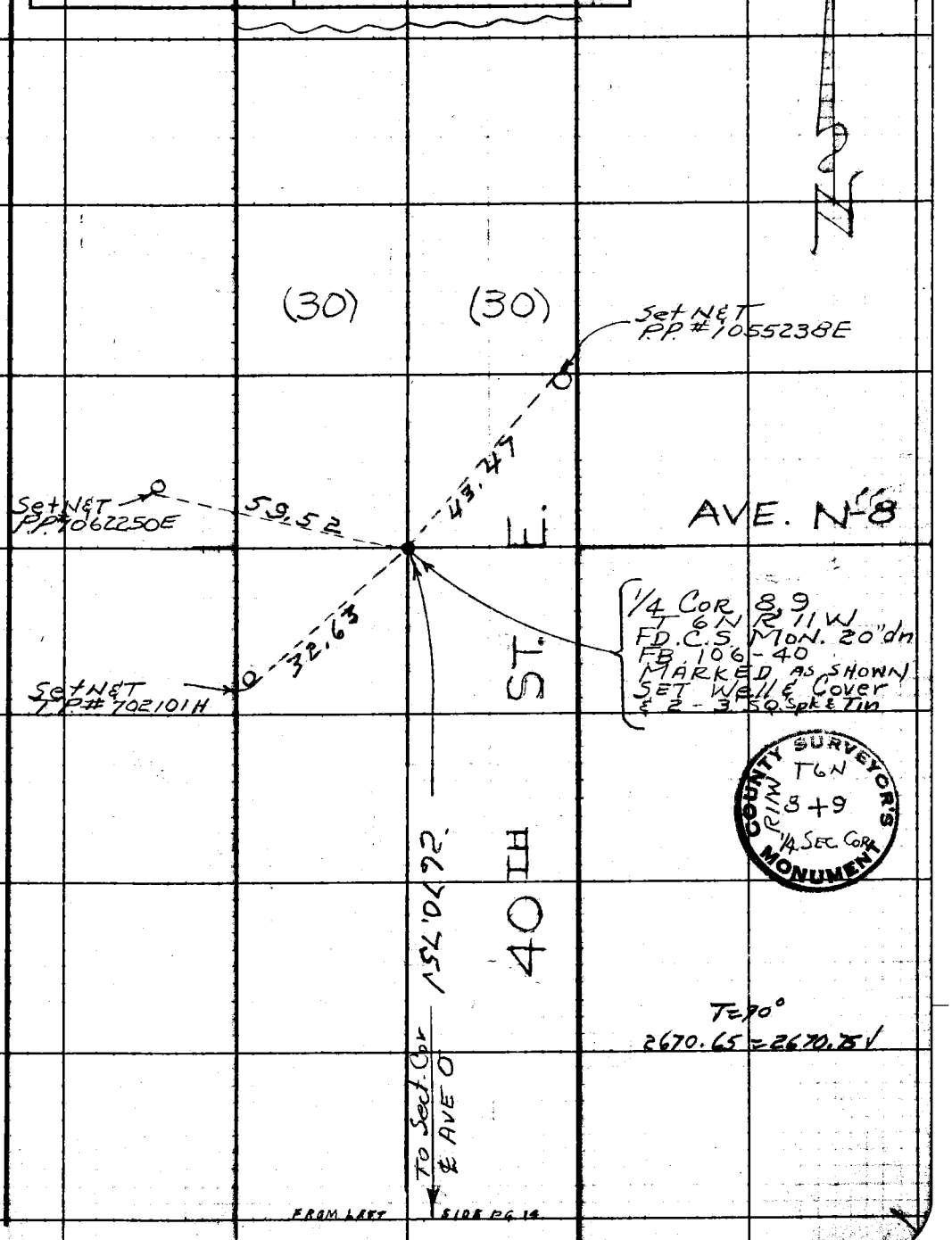

Note: Any Additions or Changes on This Sheet Must be Made or Circled in Red Ink With Date and Name of Person Making Change.

Do not extend notes this side of this line.

RETURN TO
LOS ANGELES COUNTY ENGINEER
100 LOS ANGELES COUNTY ENGINEERING BLDG.

763098 CE #247—7-53

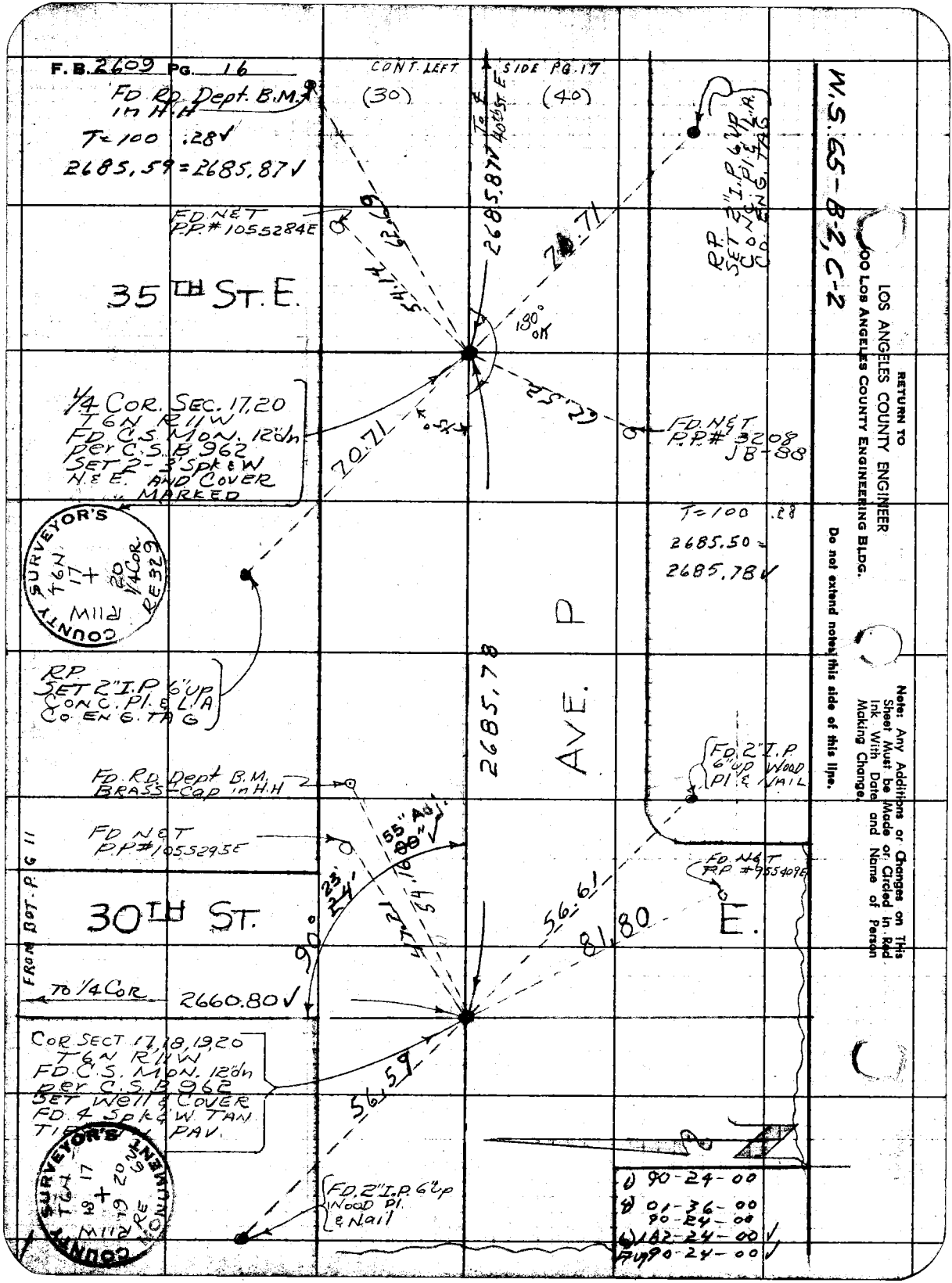
F.B. 2609 PG. 16
CONT. LEFT SIDE PG. 17
(30)
(40)
FD. RD. Dept. B.M. in H.H.
T=100 .28
2685.59=2685.87
FD. NET P.P.# 1055284E
35TH ST. E.
2685.87
To ℄ 40th St. E
62.69
54.14
70.71
180° OK
62.52
RP. SET 2" I.P. 6" UP CONC. Pl. & L.A. CO. ENG. TAG
1/4 COR. SEC. 17,20 T6N R11W FD. C.S. MON. 12" dn per C.S. B 962 SET 2-3" Spk & W N.&E. AND COVER MARKED
70.71
FD. NET P.P.# 3208 JB-88
T=100 .28
2685.50=
2685.78
COUNTY SURVEYOR'S T6N R11W 17 + 20 1/4 COR. RE 329
RP. SET 2" I.P. 6" UP CONC. Pl. & L.A. CO. ENG. TAG
2685.78
AVE. P
FD. RD. Dept B.M. BRASS-Cap in H.H.
FD. 2" I.P. 6" UP WOOD Pl. & NAIL
FD. NET P.P.# 1055295E
155" Adj. 00"
FD. NET P.P. # 955409E
FROM BOT. P.G. 11
30TH ST.
23' 24'
54.16
47.21
90°
56.61
81.80
E.
TO 1/4 COR.
2660.80
COR. SECT. 17,18,19,20 T6N R11W FD. C.S. MON. 12" dn per C.S. B 962 SET Well & COVER FD. 4 Spk & W. TAN TIE PAV.
56.59
COUNTY SURVEYOR'S T6N R11W 17 18 19 20 RE 62 MONUMENT
FD. 2" I.P. 6" UP WOOD Pl. & Nail
1) 90-24-00
2) 01-36-00
90-24-00
3) 182-24-00
4) 90-24-00
W.S. 65-B-2, C-2
RETURN TO
LOS ANGELES COUNTY ENGINEER
100 LOS ANGELES COUNTY ENGINEERING BLDG.
Do not extend notes this side of this line.
Note: Any Additions or Changes on This Sheet Must be Made or Circled in Red Ink With Date and Name of Person Making Change.

Notes Ck'd by W. D. WAGNER
Map No. C.S.B. 2763-1-10
Office Work T. M. PALMERI
Checked W. D. WAGNER
Date JAN 12 1962

Survey of AVE O
JN 0075.85 Tape 101 Std. 84 °F
Surveyed by J. S. COATES
Notes J. S. C. Date 6/60
Indexed N. E. OTT

F. B 2609 PG. 17

W.S. 65-C-2

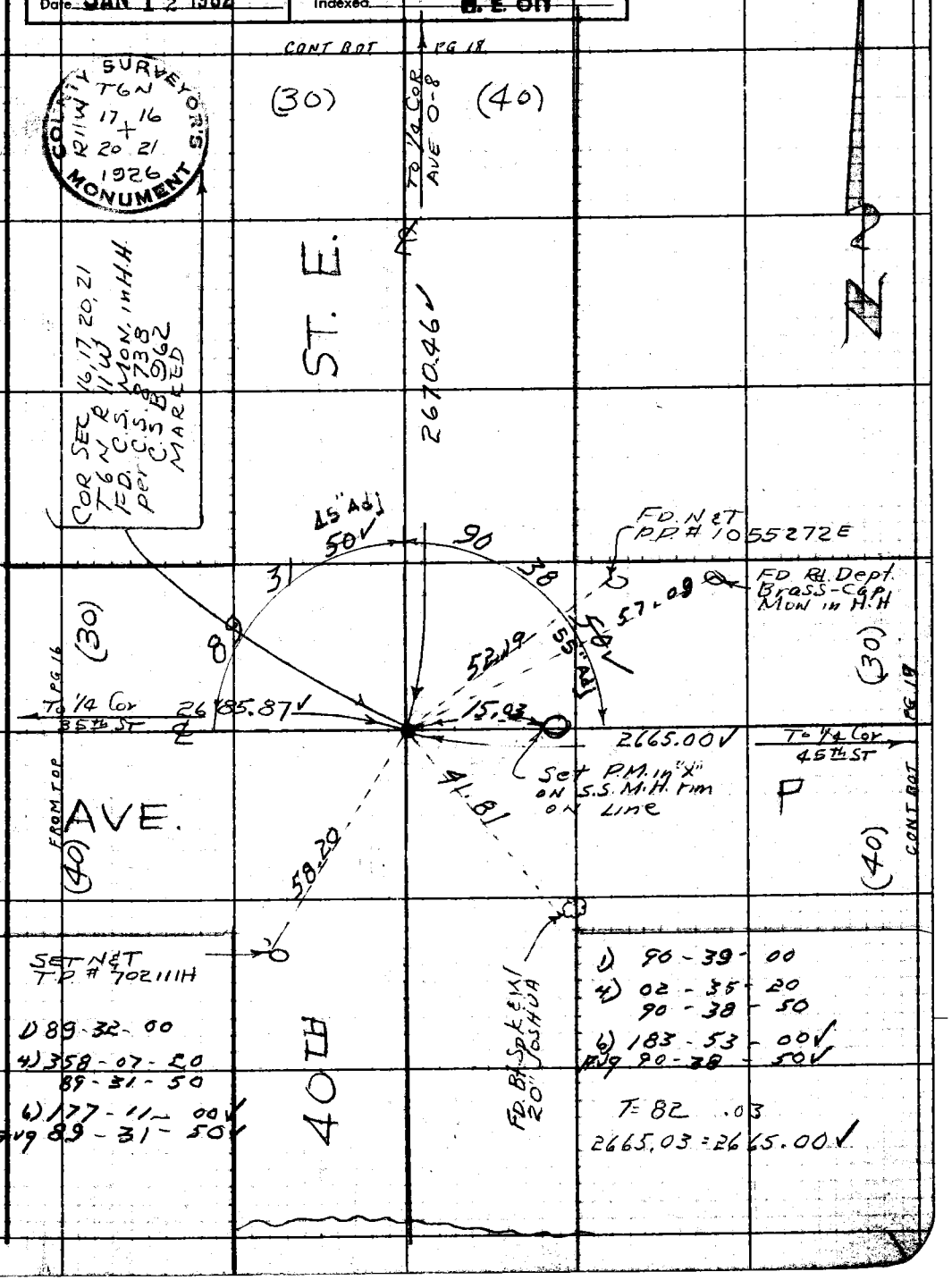

Note: Any Additions or Changes on This Sheet Must be Made as Circled in Red Ink With Date and Name of Person Making Change.

Do not extend notes this side of this line.

RETURN TO
LOS ANGELES COUNTY ENGINEER
900 LOS ANGELES COUNTY ENGINEERING BLDG.

763095 CE #247—7-53

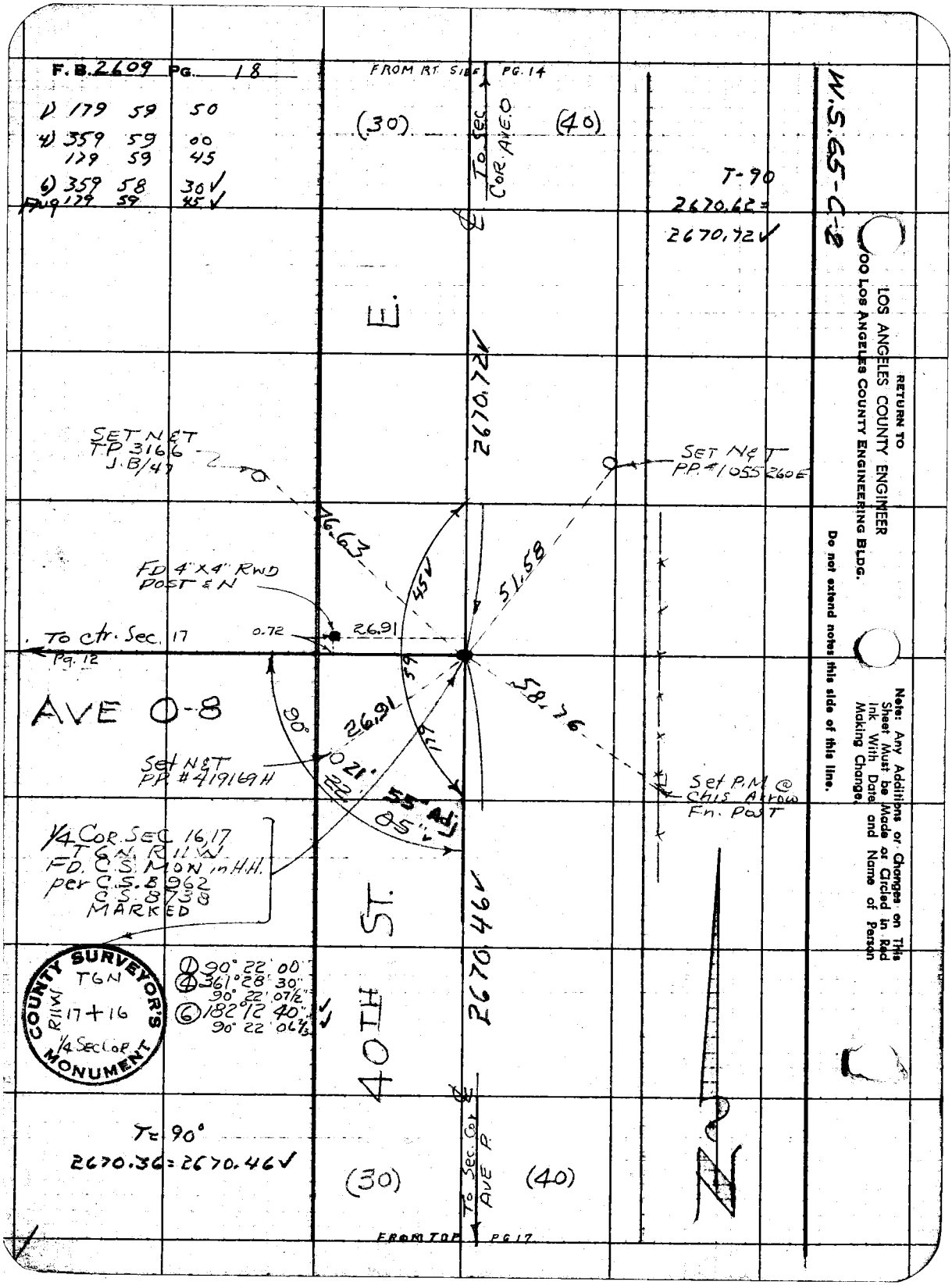
F.B. 2609 PG. 18
1) 179 59 50
4) 359 59 00
179 59 45
6) 359 58 30
Avg 179 59 45
FROM RT. SIDE PG. 14
(30)
(40)
To Sec. Cor. AVE. O
T-90
2670.62 =
2670.72
W.S. 65-C-8
E.
2670.72
SET N&T
T.P. 3166
J.B/47
SET N&T
P.P. #1055260E
76.63
45
51.58
FD 4"X4" RWD
POST & N
To ctr. Sec. 17
Pg. 12
0.72
26.91
AVE O-8
90°
26.91
58.76
Set N&T
P.P. #419169H
21"
22"
55" Adj
85"
Set P.M. @
Chis Arrow
Fn. Post
1/4 Cor. Sec. 16,17
T6N, R11W
FD. C.S. MON in H.H.
per C.S. 8962
C.S. 8738
MARKED
COUNTY SURVEYOR'S MONUMENT
T6N
R11W
17+16
1/4 Sec Cor
1) 90° 22' 00"
4) 361° 28' 30"
90° 22' 07½"
6) 182° 12' 40"
90° 22' 06⅔"
40TH ST.
2670.46
T = 90°
2670.36 = 2670.46
(30)
(40)
To Sec. Cor. AVE P.
FROM TOP PG 17
RETURN TO
LOS ANGELES COUNTY ENGINEER
100 LOS ANGELES COUNTY ENGINEERING BLDG.
Do not extend notes this side of this line.
Note: Any Additions or Changes on This Sheet Must be Made or Circled in Red Ink With Date and Name of Person Making Change.

Notes Ck'd by W. D. WAGNER	Survey of AVE O		F. B 2609 Pg. 19
Map No. C.S.B. 2763-1-10	JN 007585 Tape 101 Std 84 °F		
Office Work T.M. PALMERI	Surveyed by J.S. COATES		
Checked W. D. WAGNER	Notes J. S. C. Date 6/60		
Date JAN 12 1962	Indexed H. E. OTT		

W.S. 65-C-2

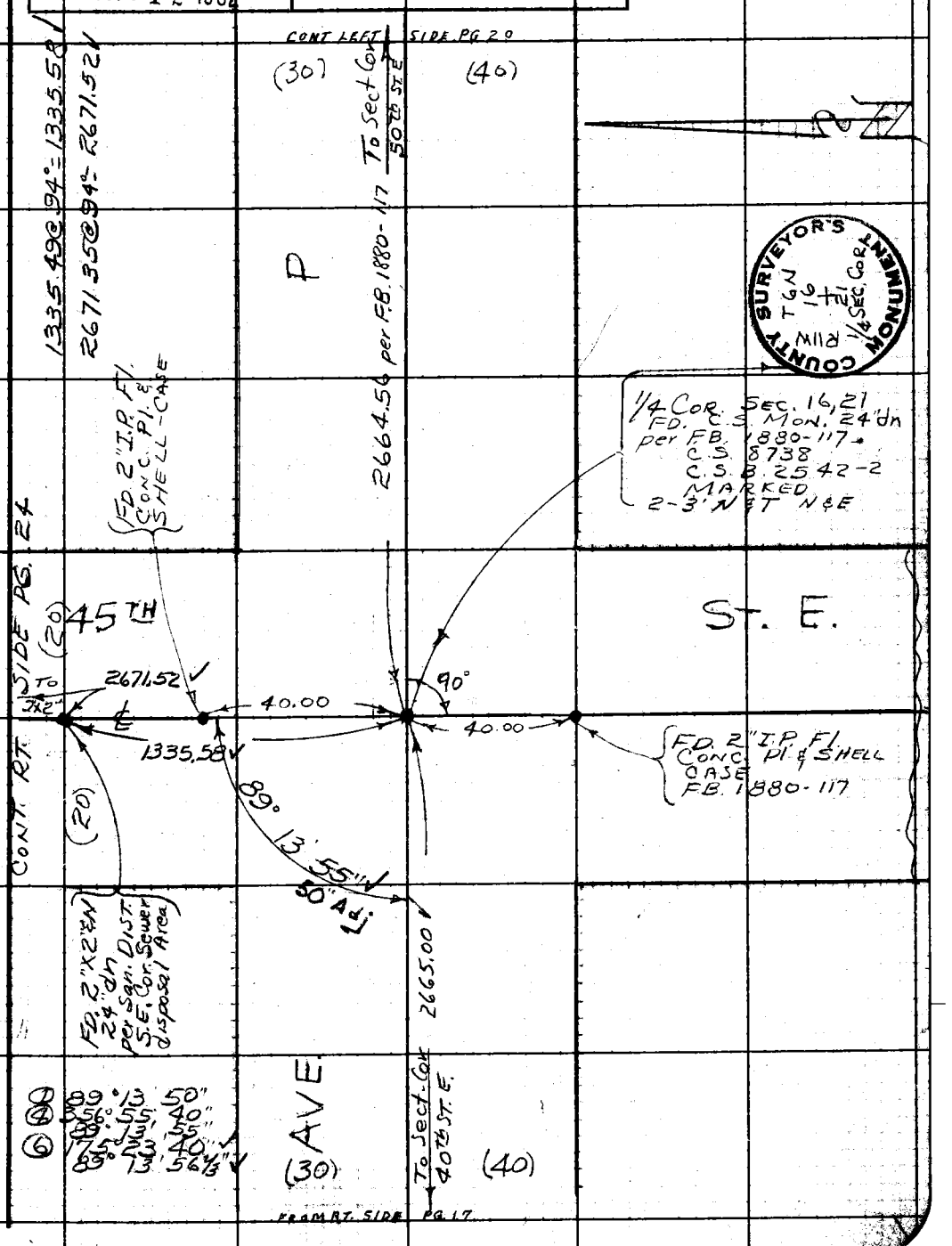

Note: Any Additions or Changes on This Sheet Must be Made or Circled in Red Ink With Date and Name of Person Making Change.

Do not extend notes this side of this line.

RETURN TO
LOS ANGELES COUNTY ENGINEER
700 LOS ANGELES COUNTY ENGINEERING BLDG.

763098 CE #247—7-53

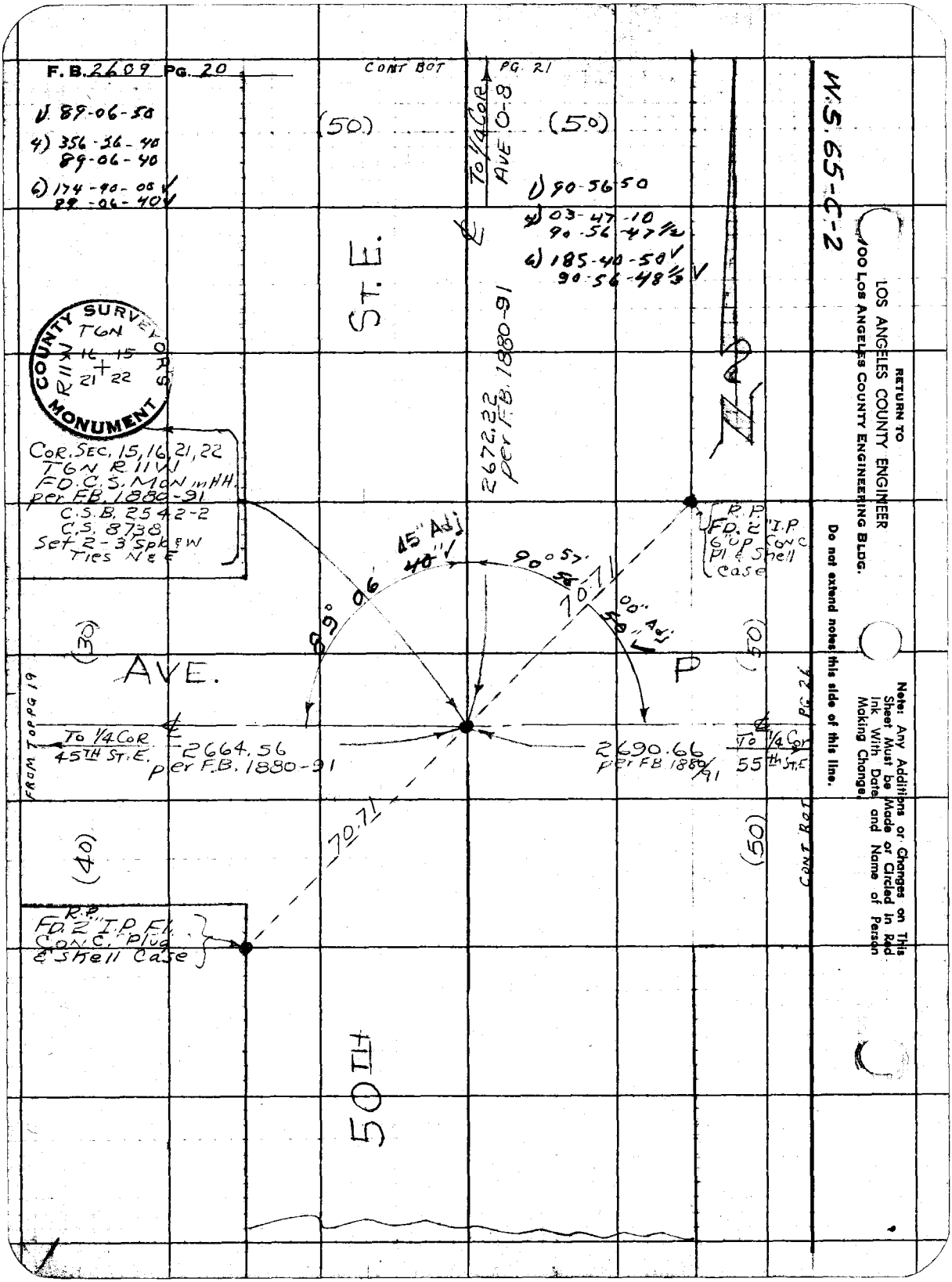
F.B. 2609 PG. 20
CONT BOT PG. 21
1) 89-06-50
4) 356-36-40
89-06-40
6) 174-40-00
89-06-40
(50)
(50)
To 1/4 Cor AVE O-8
1) 90-56-50
4) 03-47-10
90-56-47 1/2
6) 185-40-50
90-56-48 1/3
W.S. 65-C-2
ST. E.
COUNTY SURVEYOR'S MONUMENT
T6N
R11W
16 15
21 22
2672.22 per F.B. 1880-91
Cor. Sec. 15, 16, 21, 22
T6N R11W
FD. C.S. Mon in HH.
per F.B. 1880-91
C.S.B. 2542-2
C.S. 8738
Set 2-3 Spk & W
Ties N & E
R.P.
FD. 2" I.P.
6" Up Conc
Pl & Shell
Case
45" Adj
40"
89° 06'
90° 57'
50"
70.71
00" Adj
50"
(30)
AVE.
P
(50)
FROM TOP PG 19
To 1/4 Cor
45TH ST. E.
2664.56
per F.B. 1880-91
2690.66
per F.B. 1880/91
To 1/4 Cor
55th St. E.
PG 26
70.71
(40)
(50)
CONT BOT
R.P.
FD. 2" I.P. Fl.
Conc. Plug
& Shell Case
50TH
RETURN TO
LOS ANGELES COUNTY ENGINEER
100 LOS ANGELES COUNTY ENGINEERING BLDG.
Do not extend notes this side of this line.
Note: Any Additions or Changes on This Sheet Must be Made or Circled in Red Ink With Date and Name of Person Making Change.

Notes Ck'd by W. D. WAGNER	Survey of AVE. O	F. B. 2609	Pg. 21
Map No. C.S.B. 2363-1-10	JN 0075.85 Tape 101 Std 84 °F		
Office Work T.M. PALMERI	Surveyed by J.S. COATES		
Checked W. D. WAGNER	Notes J.S.C. Date 6/60		
Date JAN 12 1962	Indexed H.E. OTT		

W.S. 65-C-2

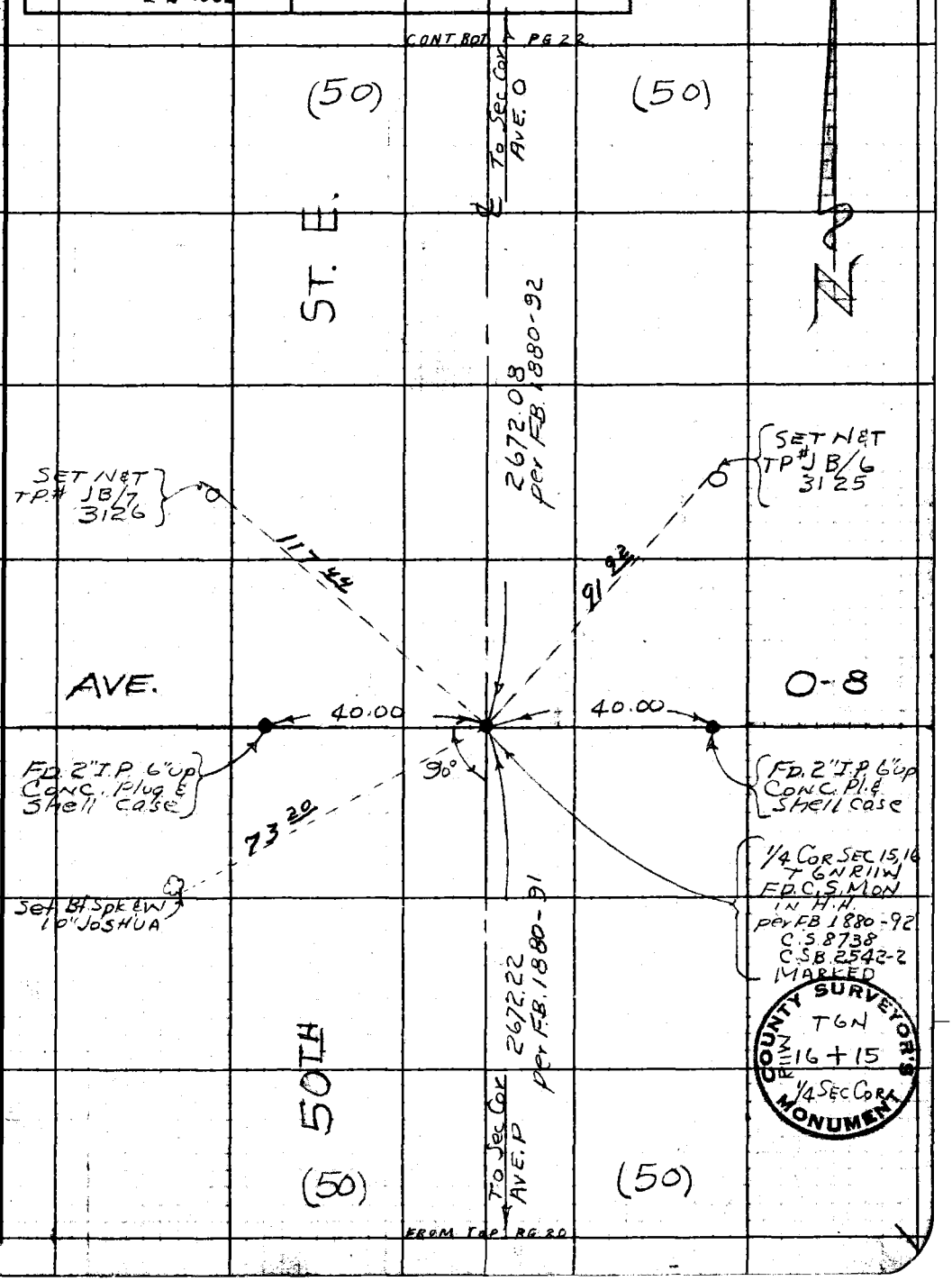

Note: Any Additions or Changes on This Sheet Must be Made or Circled in Red Ink With Date and Name of Person Making Change.

Do not extend notes this side of this line.

RETURN TO
LOS ANGELES COUNTY ENGINEER
700 LOS ANGELES COUNTY ENGINEERING BLDG.

763098 CE #247—7-53

RETURN TO
LOS ANGELES COUNTY ENGINEER
900 LOS ANGELES COUNTY ENGINEERING BLDG.

Note: Any Additions or Changes on This Sheet Must be Made or Circled in Red Ink With Date and Name of Person Making Change.

Do not extend notes this side of this line.

W.S.65-C-1

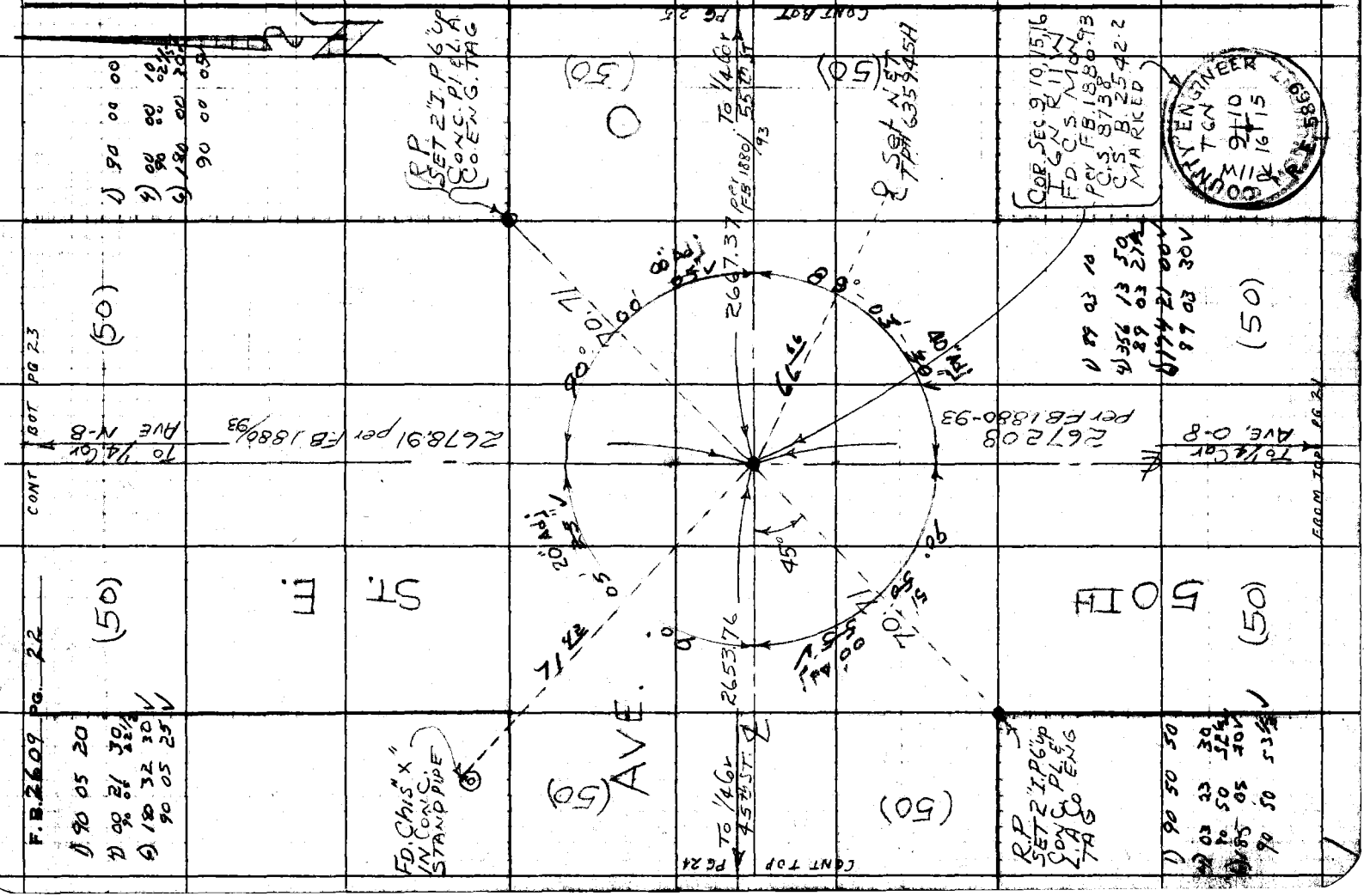

Notes Ck'd by W. D. WAGNER	Survey of AVE O		F. B. 2609 PG. 23
Map No. C.S.B. 2763-1-10	JN 0075.85 Tape 101 Std 84 °F		
Office Work T. M. PALMER	Surveyed by J. S. COATES		
Checked W. D. WAGNER	Notes J. S. C. Date 6/60		
Date JAN 12 1962	Indexed H. E. OTT		

W.S. 65-C-1

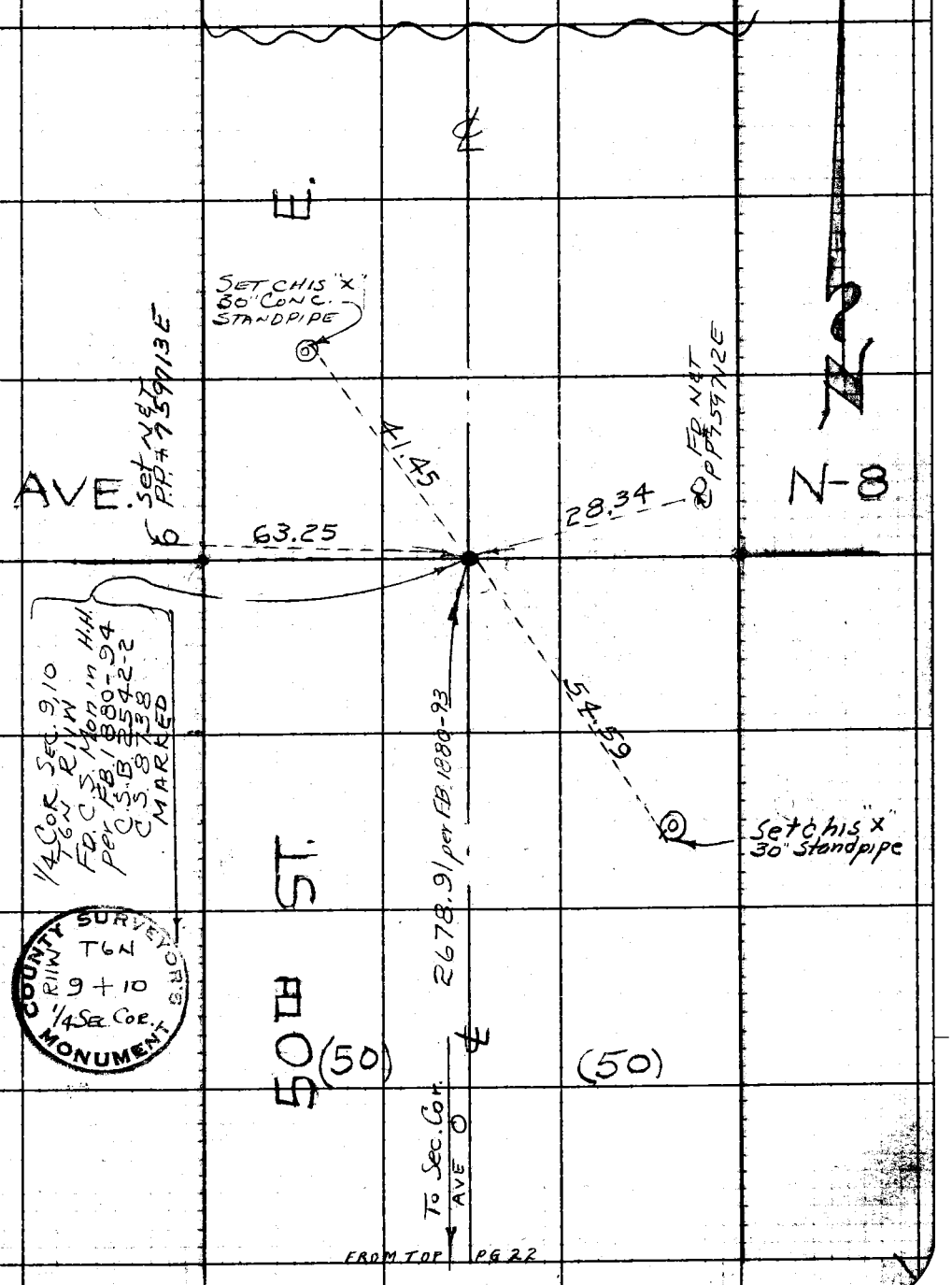

Note: Any Additions or Changes on This Sheet Must be Made or Circled in Red Ink With Date and Name of Person Making Change.

Do not extend notes this side of this line.

RETURN TO
LOS ANGELES COUNTY ENGINEER
400 LOS ANGELES COUNTY ENGINEERING BLDG.

76309S CE #247—7-53

RETURN TO
LOS ANGELES COUNTY ENGINEER
900 LOS ANGELES COUNTY ENGINEERING BLDG.

Note: Any Additions or Changes on This Sheet Must be Made or Circled in Red Ink With Date and Name of Person Making Change.

Do not extend notes this side of this line.

W.S. 65-C-1

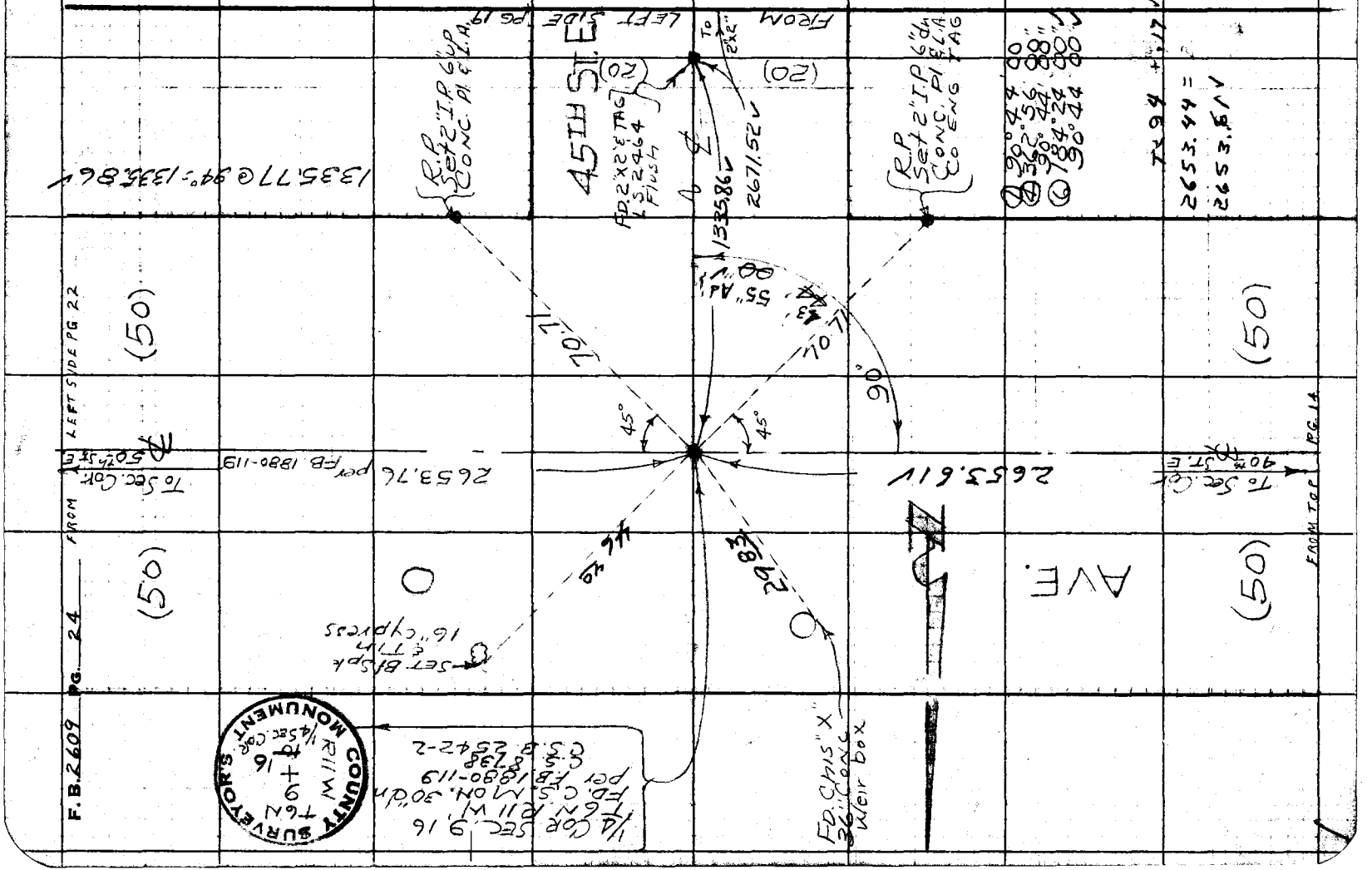

763098 CE #247—7-53

RETURN TO
LOS ANGELES COUNTY ENGINEER
700 LOS ANGELES COUNTY ENGINEERING BLDG.

Note: Any Additions or Changes on This Sheet Must be Made or Circled in Red Ink, With Date and Name of Person Making Change.

Do not extend notes this side of this line.

W.5.65-D-1

Notes Ck'd by W. D. WAGNER
Map No. C.S.B. 2765-1-10
Office Work T.M. PALMER
Checked W. D. WAGNER
Date JAN 12 1962

Survey of AVE O
JN 007585 Tape 101 Std. 8.4 of
Surveyed by J.S.C. GATES
Notes J.S.C. Date 6/62
Indexed H.E.ON

F.B. 2609 PG. 25

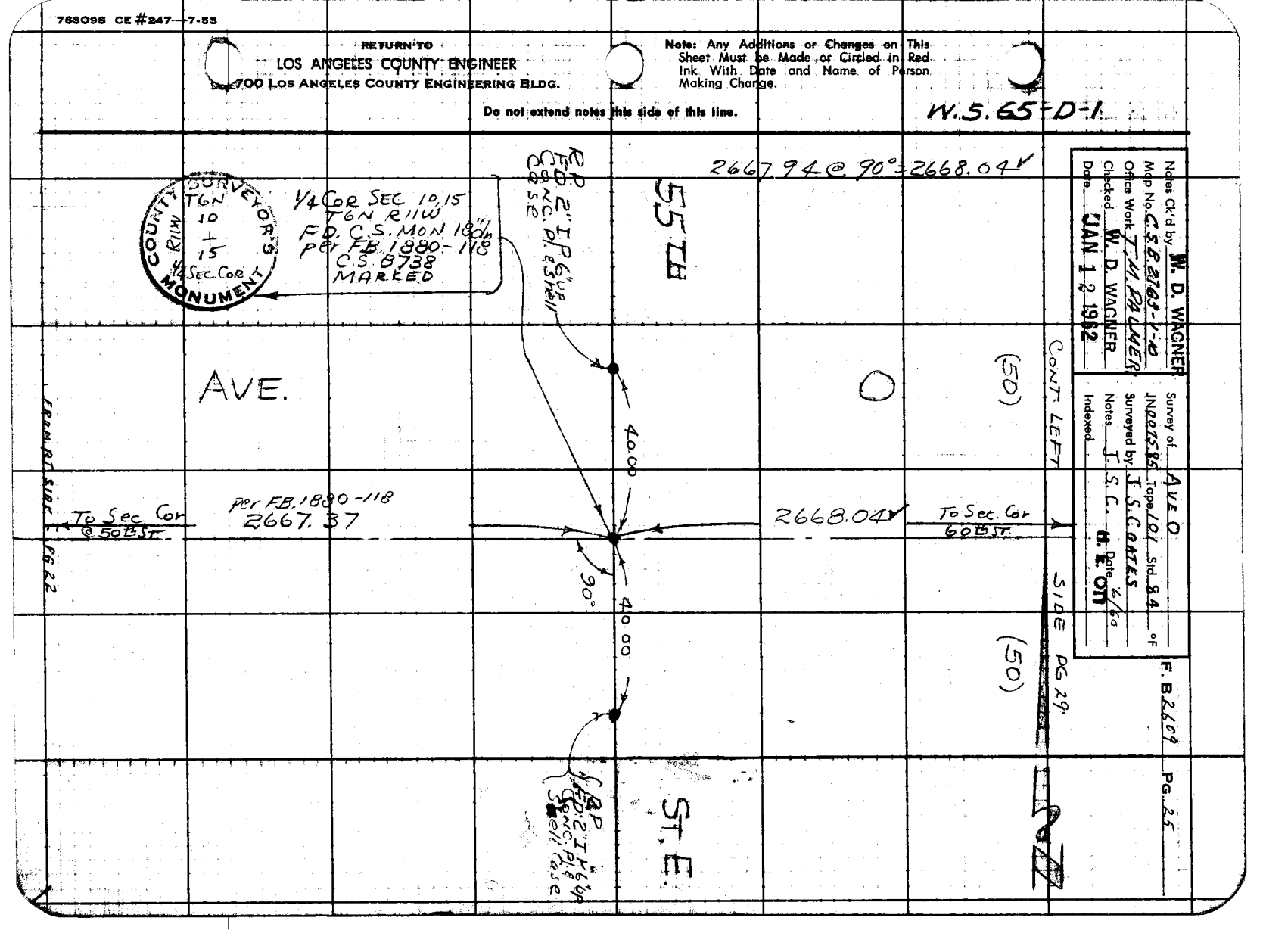

RETURN TO
LOS ANGELES COUNTY ENGINEER
700 LOS ANGELES COUNTY ENGINEERING BLDG.

Note: Any Additions or Changes on This Sheet Must be Made or Circled in Red Ink With Date and Name of Person Making Change.

W.S. 65-D-2

Do not extend notes this side of this line.

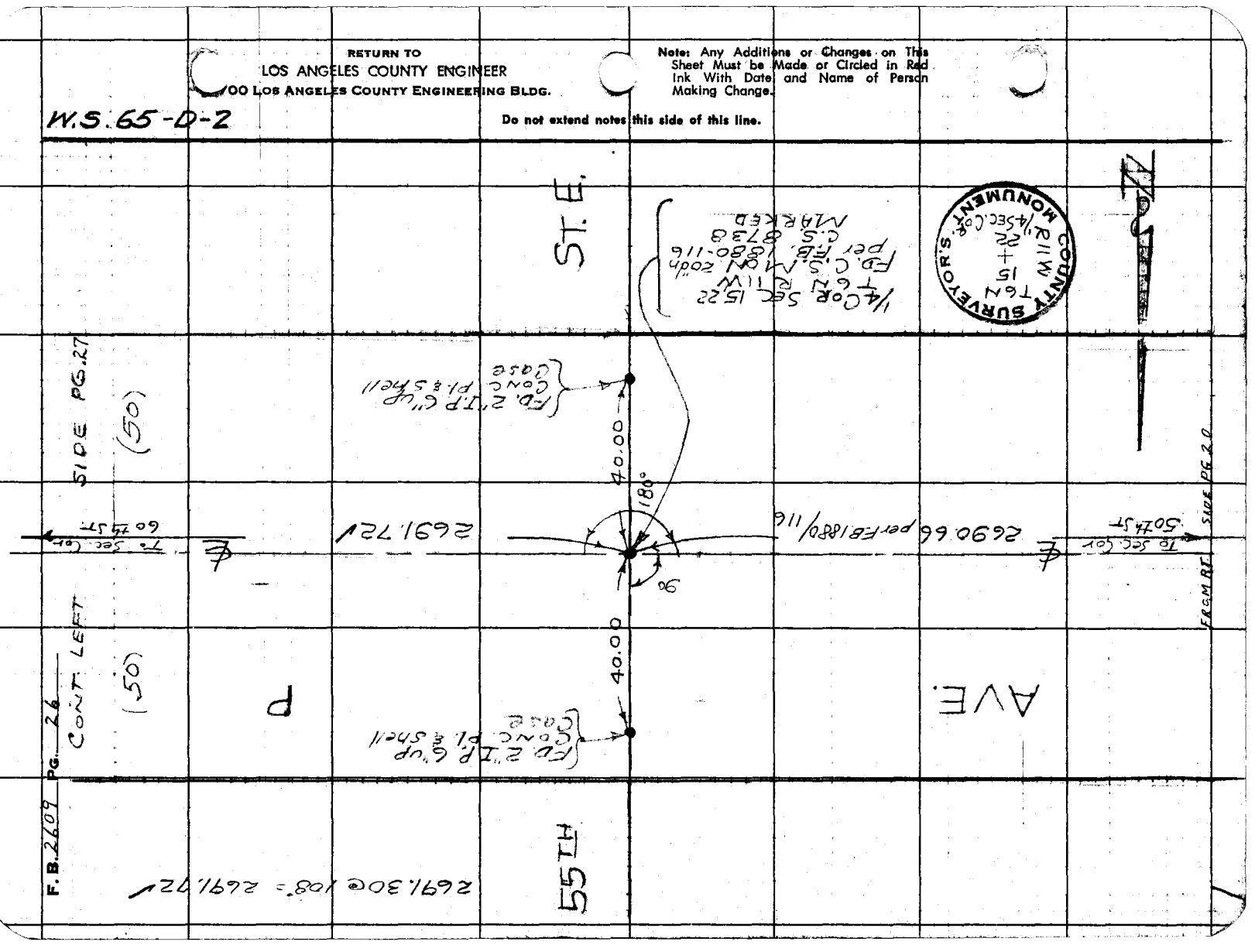

Notes Ck'd by W. D. WAGNER
Map No. C.S.B. 2763-1-10
Office Work T. M. PALMERI
Checked W. D. WAGNER
Date JAN 12 1962

Survey of AVE. O
JN007585 Tape 101 Std 84 °F
Surveyed by J. S. COATES
Notes J.S.C. Date 7-8-60
Indexed H. E. OTT

F. B. 2609 PG. 27

W.S. 65-D-2

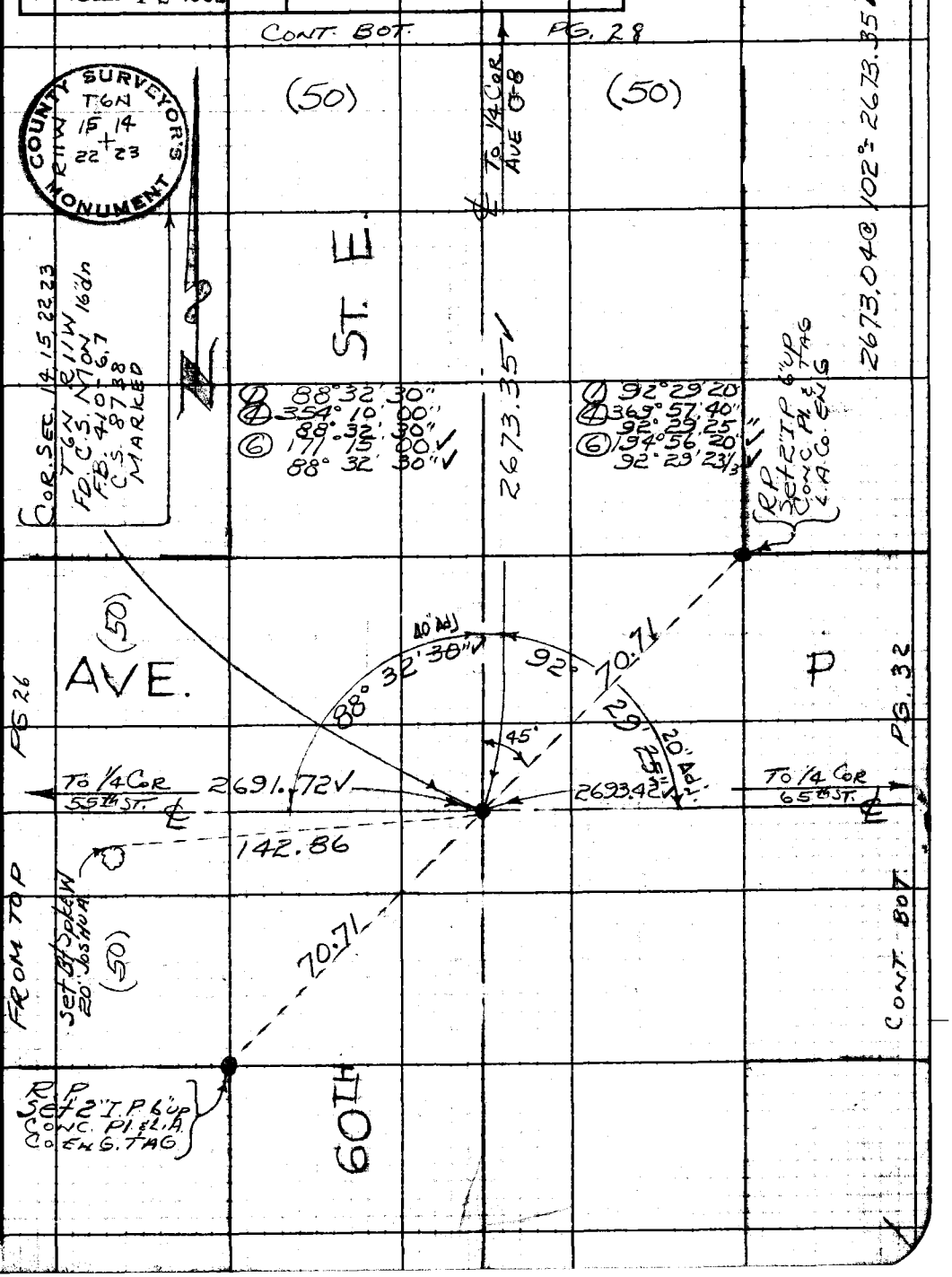

Note: Any Additions or Changes on This Sheet Must be Made or Circled in Red Ink With Date and Name of Person Making Change.

Do not extend notes this side of this line.

RETURN TO
LOS ANGELES COUNTY ENGINEER
700 LOS ANGELES COUNTY ENGINEERING BLDG.

763098 CE #247—7-53

RETURN TO
LOS ANGELES COUNTY ENGINEER
900 LOS ANGELES COUNTY ENGINEERING BLDG.

Note: Any Additions or Changes on This Sheet Must be Made or Circled In Red Ink With Date and Name of Person Making Change.

Do not extend notes this side of this line.

W.S. 65-D-2

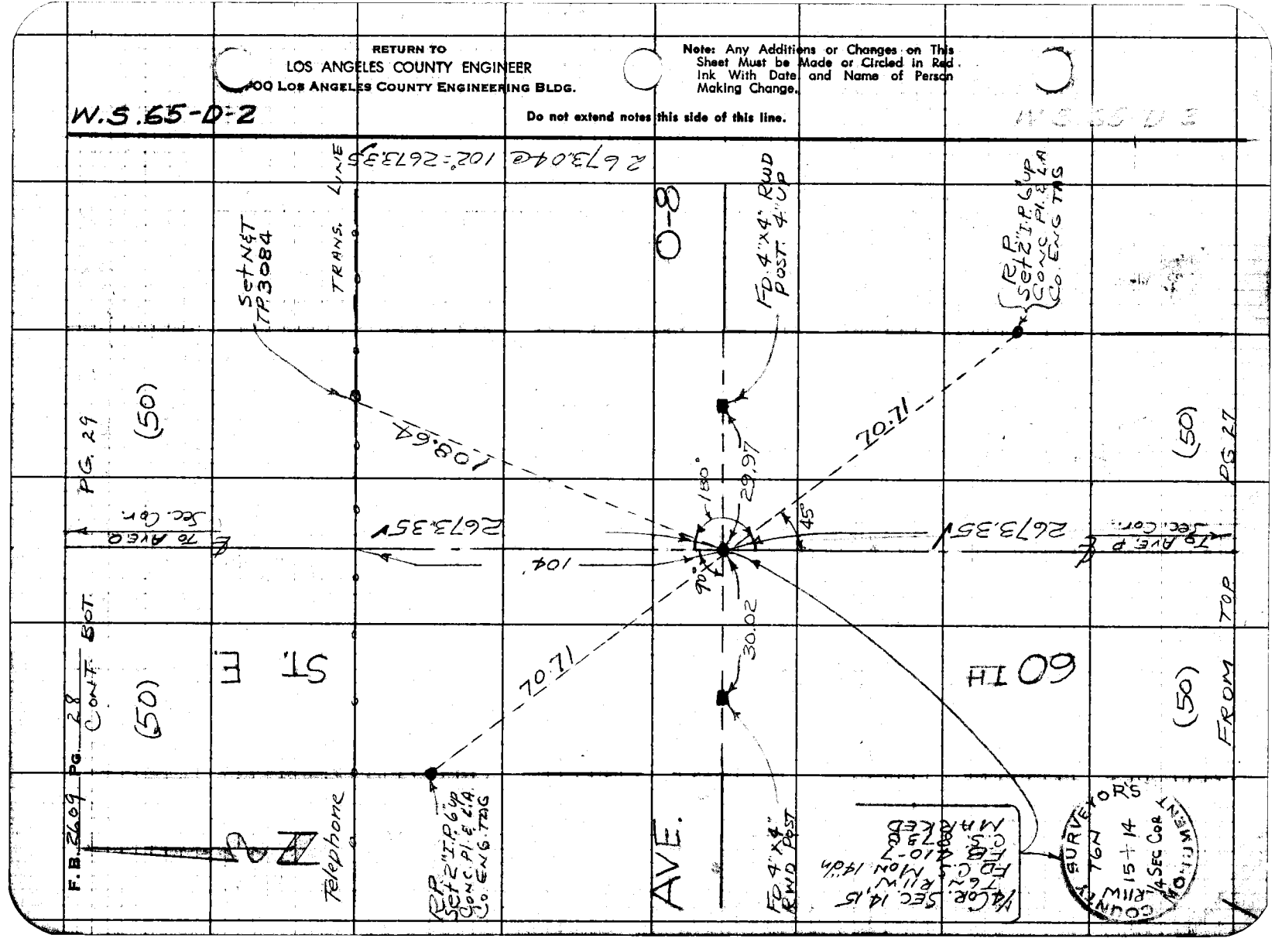

Notes Ck'd by W. D. WAGNER
Map No. C.S.B. 2763-1-10
Office Work T. M. PALMERI
Checked W. D. WAGNER
Date JAN 12 1962

Survey of AVE O
JN 007585 Tape 101 Std 84 °F
Surveyed by J. S. COATES
Notes J. S. C. Date 7/-60
Indexed H. E. OTT

F. B. 2609 PG. 29

W.S. 65-D-1

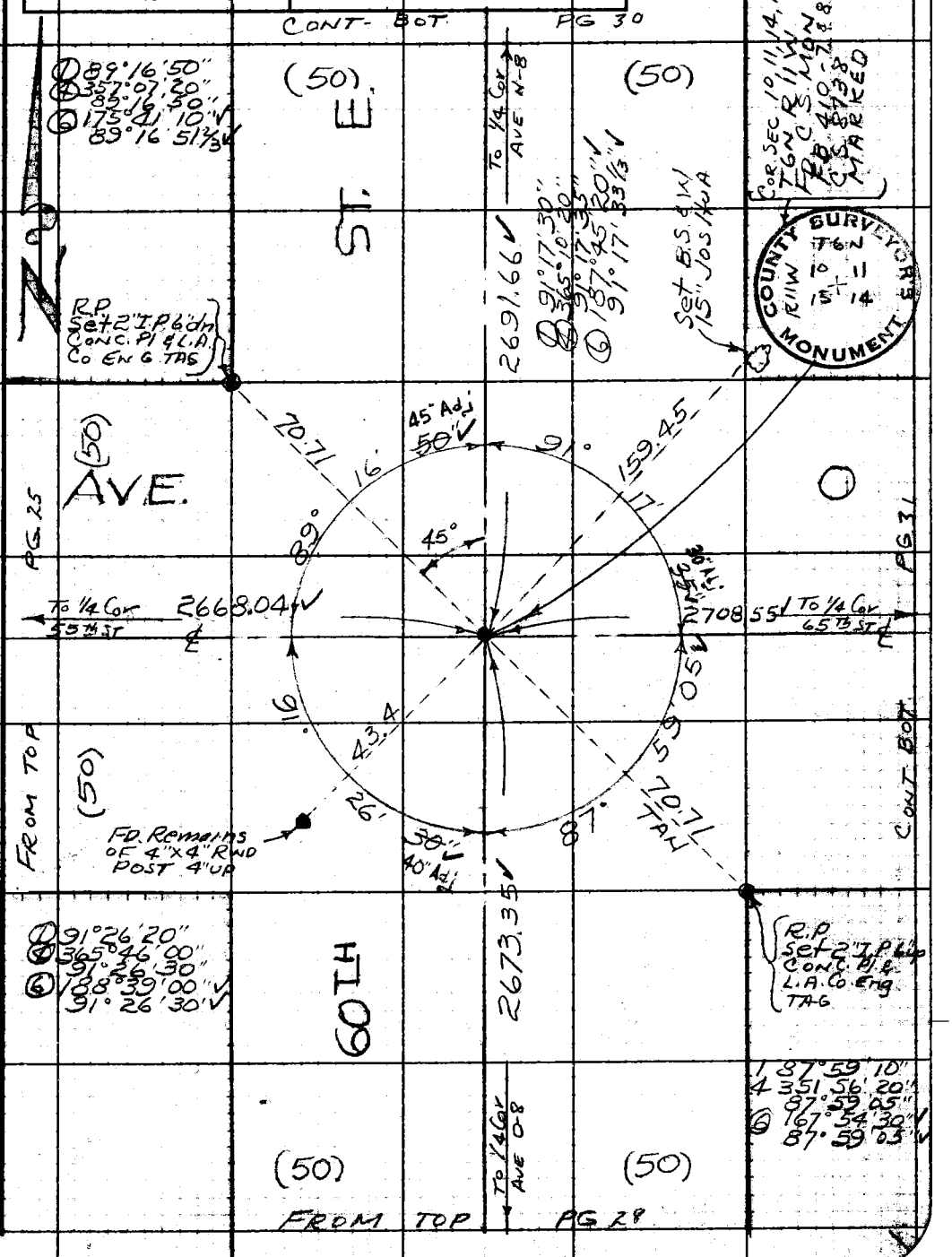

Note: Any Additions or Changes on This Sheet Must be Made or Circled in Red Ink With Date and Name of Person Making Change.

Do not extend notes this side of this line.

RETURN TO
LOS ANGELES COUNTY ENGINEER
700 LOS ANGELES COUNTY ENGINEERING BLDG.

763098 CE #247—7-53

RETURN TO
LOS ANGELES COUNTY ENGINEER
900 LOS ANGELES COUNTY ENGINEERING BLDG.

Note: Any Additions or Changes on This Sheet Must be Made or Circled in Red Ink With Date and Name of Person Making Change.

Do not extend notes this side of this line.

W.S. 65-D-1

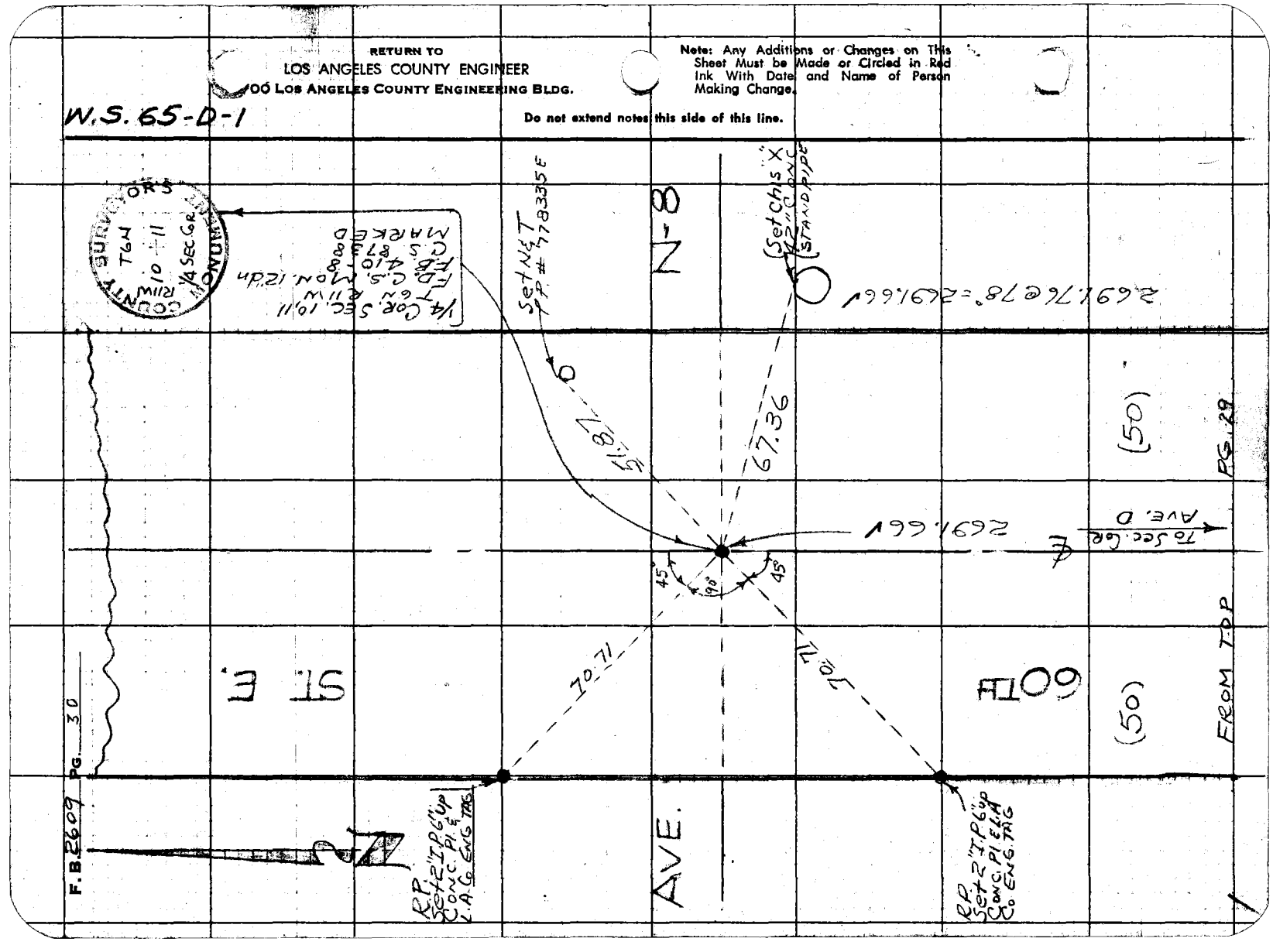

763095 CE #247—7-55

RETURN TO
LOS ANGELES COUNTY ENGINEER
700 LOS ANGELES COUNTY ENGINEERING BLDG.

Note: Any Additions or Changes on This Sheet Must Be Made or Circled in Red Ink With Date and Name of Person Making Change.

Do not extend notes this side of this line.

W.S. 65-D-2

Notes Ck'd by W. D. WAGNER
Map No. C.S.A. 2743 1-12
Office Work T.M. PALMERI
Checked W. D. WAGNER
Date JAN 12 1962

Survey of AVE. O
JN 6075 & Tape 101 Std. 84 OF
Surveyed by J.S. COATES
Notes J.S.C. Date 6-60
Indexed H. E. OTT

F.B. 2609 PG. 33

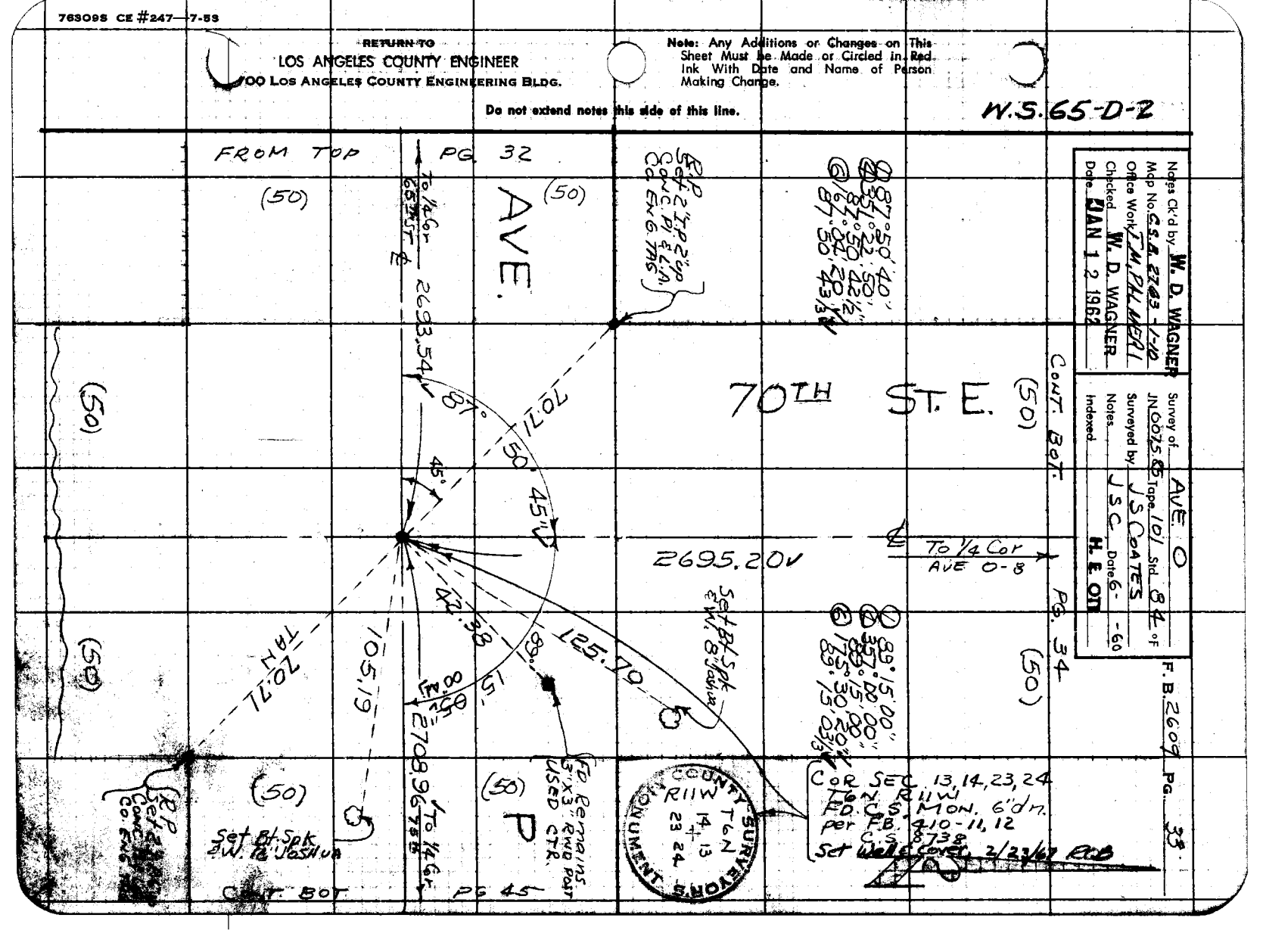

RETURN TO
LOS ANGELES COUNTY ENGINEER
900 LOS ANGELES COUNTY ENGINEERING BLDG.

Note: Any Additions or Changes on This Sheet Must be Made or Circled in Red Ink With Date and Name of Person Making Change.

Do not extend notes this side of this line.

W.S.65-D-2

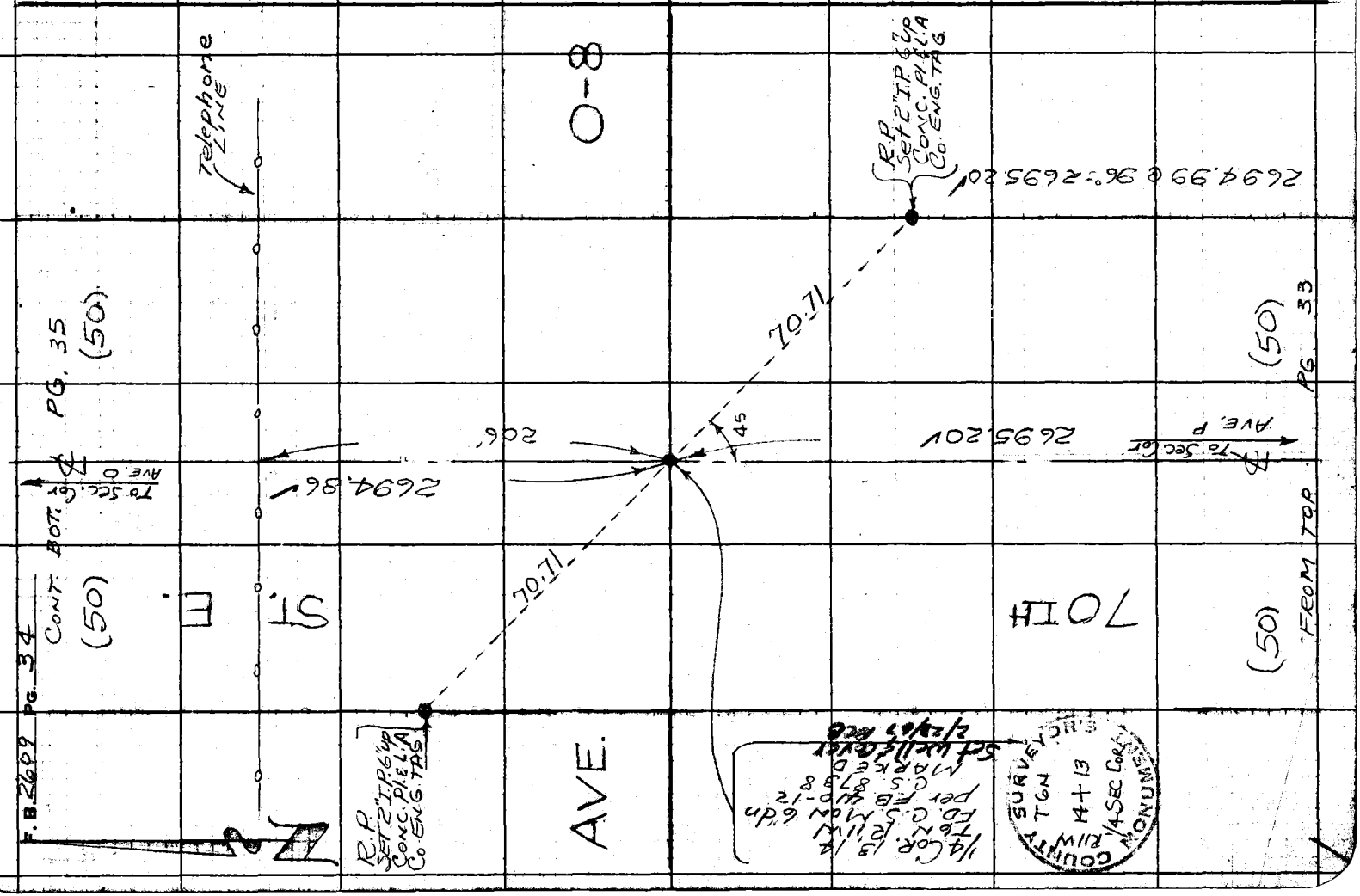

Notes Ck'd by W. D. WAGNER
Map No. C.S.B. 8763-1-10
Office Work T.M. PALMERI
Checked W. D. WAGNER
Date JAN 12 1962

Survey of AVE O
JN 0075.85 Tape 101 Std 84 °F
Surveyed by J.S. COATES
Notes J.S.C. Date 7/60
Indexed H. & ON

F. B. 2609 PG. 31

W.S. 65-D-2

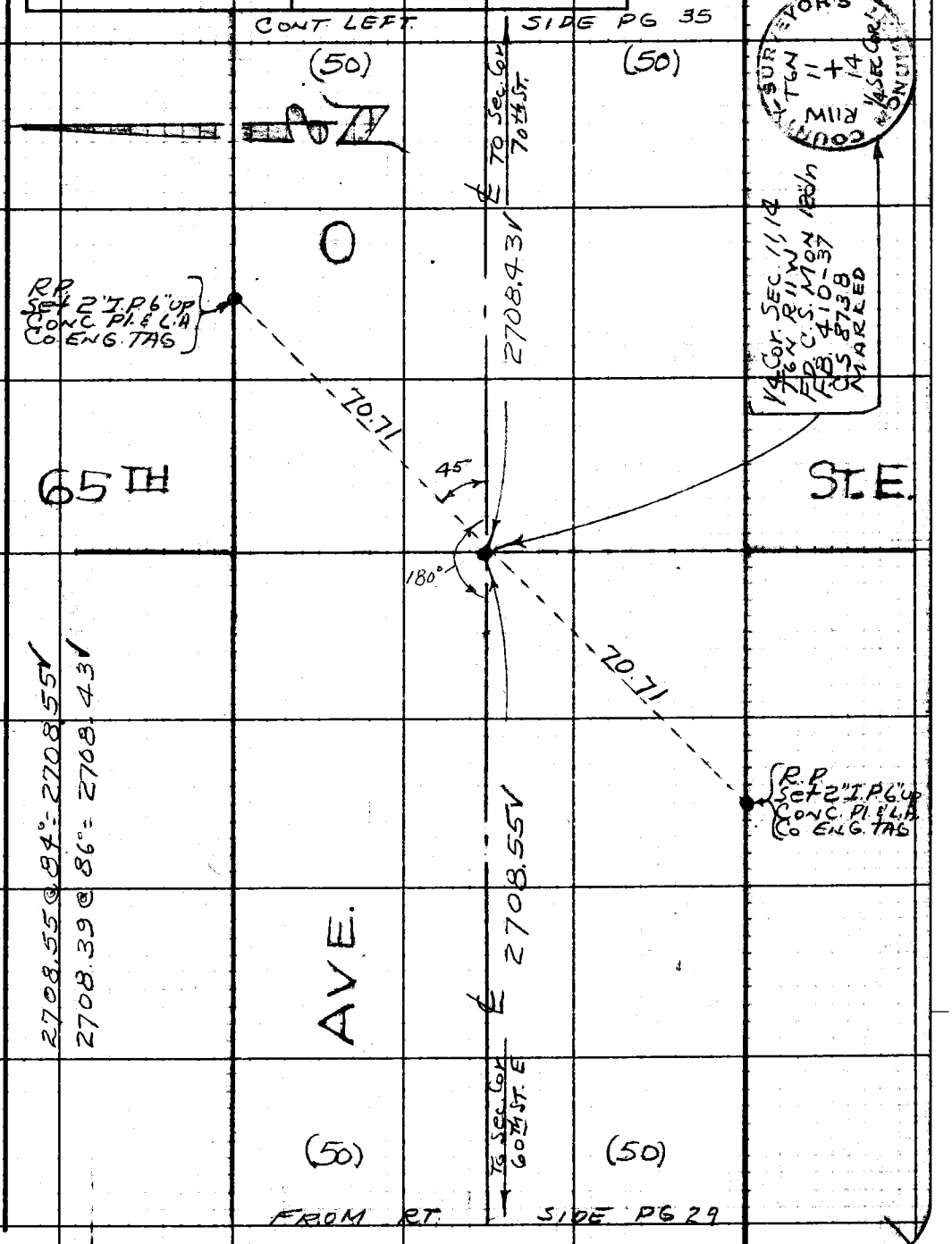

Note: Any Additions or Changes on This Sheet Must be Made or Circled in Red Ink With Date and Name of Person Making Change.

Do not extend notes this side of this line.

RETURN TO
LOS ANGELES COUNTY ENGINEER
700 LOS ANGELES COUNTY ENGINEERING BLDG.

763098 CE #247—7-53

RETURN TO
LOS ANGELES COUNTY ENGINEER
900 LOS ANGELES COUNTY ENGINEERING BLDG.

Note: Any Additions or Changes on This Sheet Must be Made or Circled In Red Ink With Date and Name of Person Making Change.

Do not extend notes this side of this line.

W.S. 65-D-2

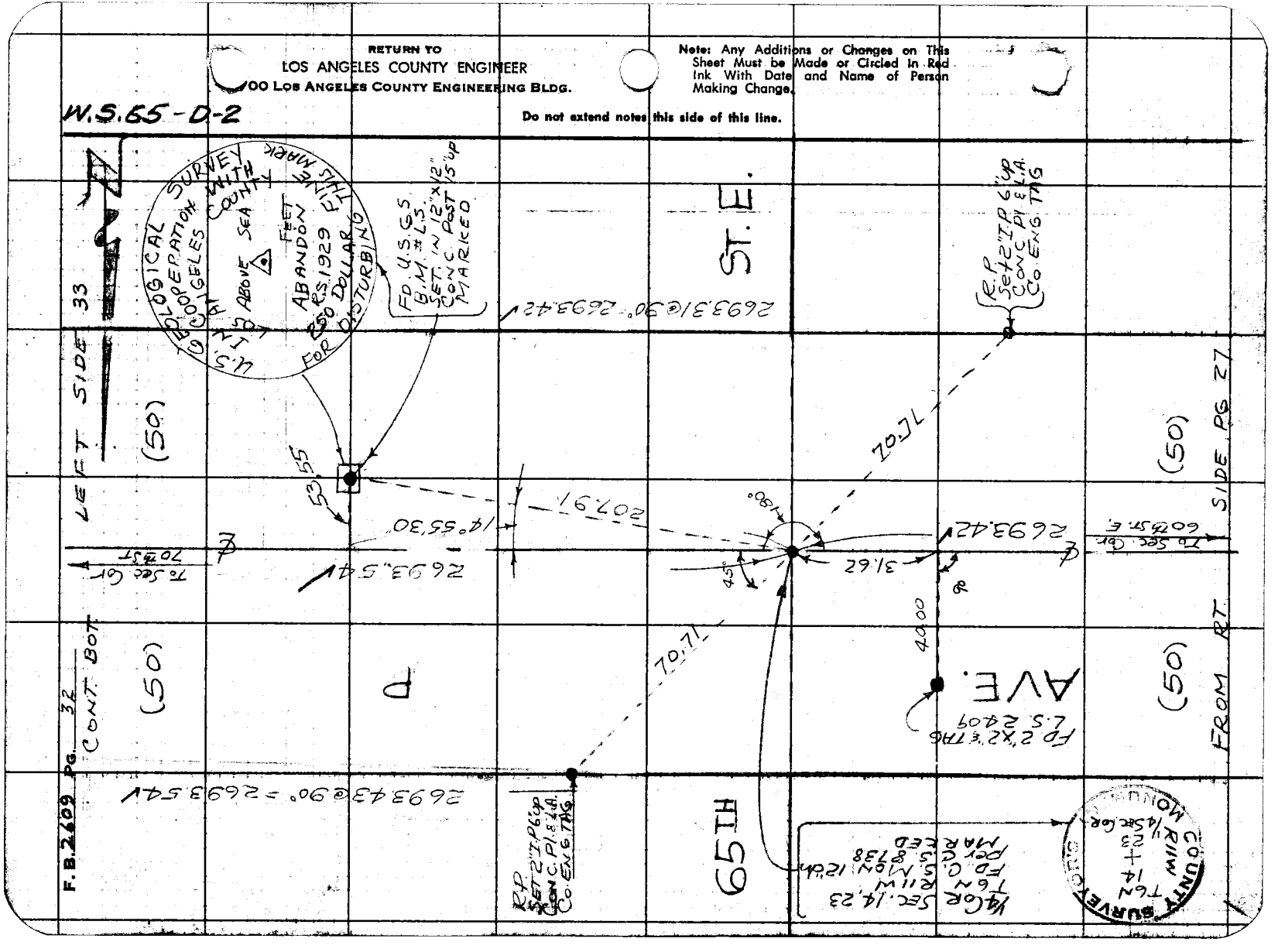

763098 CE #247—7-53

RETURN TO
LOS ANGELES COUNTY ENGINEER
900 LOS ANGELES COUNTY ENGINEERING BLDG.

Note: Any Additions or Changes on This Sheet Must Be Made or Circled in Red Ink With Date and Name of Person Making Change.

Do not extend notes this side of this line.

W.S. 65-D-2

Notes Ck'd by W. D. WAGNER
Map No. C.S.B. 2763-1-2
Office Work T. M. PALMER
Checked W. D. WAGNER
Date JAN 12 1962

Survey of AVE. O
JN 0025 P.S. Tape 10' Std. 84 °F
Surveyed by J.S. COATES
Notes, Indexed. Date 6-60
H. E. OTT

FROM TOP PG. 31

91° 40' 50"
346° 43' 20"
91° 40' 50" ✓
190° 05' 10" ✓
91° 40' 51½" ✓

(50) (50) AVE. (50)

2694.68@94°=2694.86 ✓

88° 44' 00"
354° 56' 40"
88° 44' 10" ✓
172° 25' 00" ✓
88° 44' 10" ✓

S.P. 2" I.P. L.S. Conc. Plug E.S. Tag R.E. Bdy. found 2/23/62 RCB

E.P. Set a 2" I.P. Conc. Plug f.C.E. Tag, up 6"

70.71

2708.43 ✓

88° 44' 20" Adj.

42"

90° 00' 00"

91° 40' 50" ✓

88° 44' 10" Adj.

25" Adj.

23" Adj.

70.71

70.71

70 ⊞

(50) (50) ST. E. (50)

CONT. BOT. PG. 36

FROM TOP PG. 34

℄ To ¼ Cor Ave. O-8

2694.86 ✓

℄ To ¼ Cor Ave N-B

2693.12 ✓

(50) (50) (50)

E.P. destroyed 2/23/62 RCB

E.P. Set 2" I.P. & Plug Conc. E.S. Tag

90° 23' 30"
361° 34' 23"
90° 21' 23"
180° 00' 00"

S.P. Set 2" I.P. Conc. Plug f.C.E. Tag up 6" 3/9/61 RCB

℄ To 1/4 Cor 1354.60 ✓

℄ To 1/4 Cor 2722.57

COR. SEC 11, 12, 13, 14 T6N R11W F.D.C.S. MON. 6" dh per C.S. 8738 MARKED Set well & Cover, 2/23/62 RCB

COUNTY SURVEYOR'S MONUMENT R11W T6N 11 12 13 14

88° 11' 20"
359° 45' 40"
89° 11' 25"
179° 08' 20"
89° 11' 23"

(50) (50) CONT. BOT. PG. 40

F. B. 2402 PG. 15

RETURN TO
LOS ANGELES COUNTY ENGINEER
900 LOS ANGELES COUNTY ENGINEERING BLDG.

Note: Any Additions or Changes on This Sheet Must be Made or Circled in Red Ink With Date and Name of Person Making Change.

Do not extend notes this side of this line.

W.S. 65-D-1

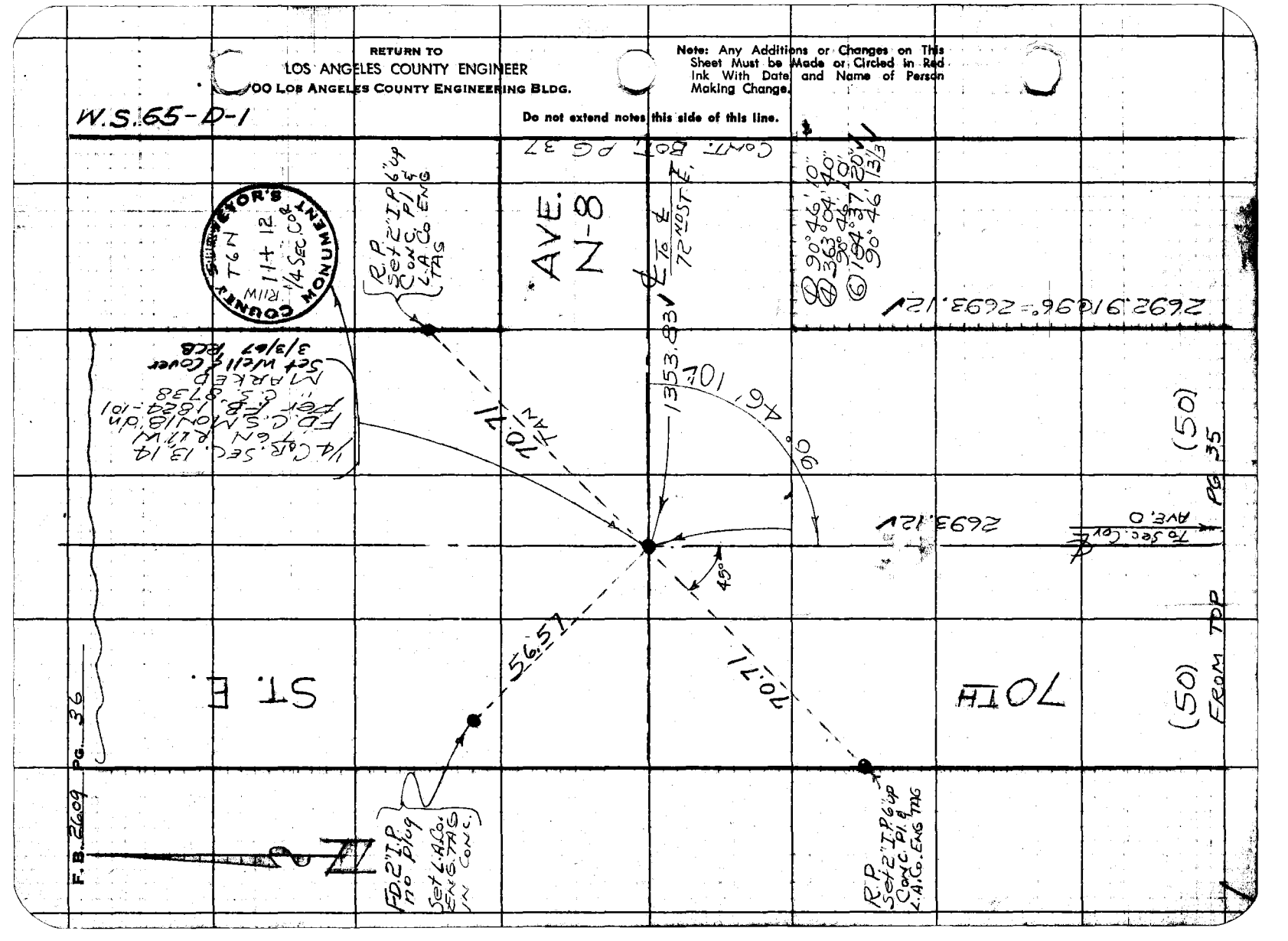

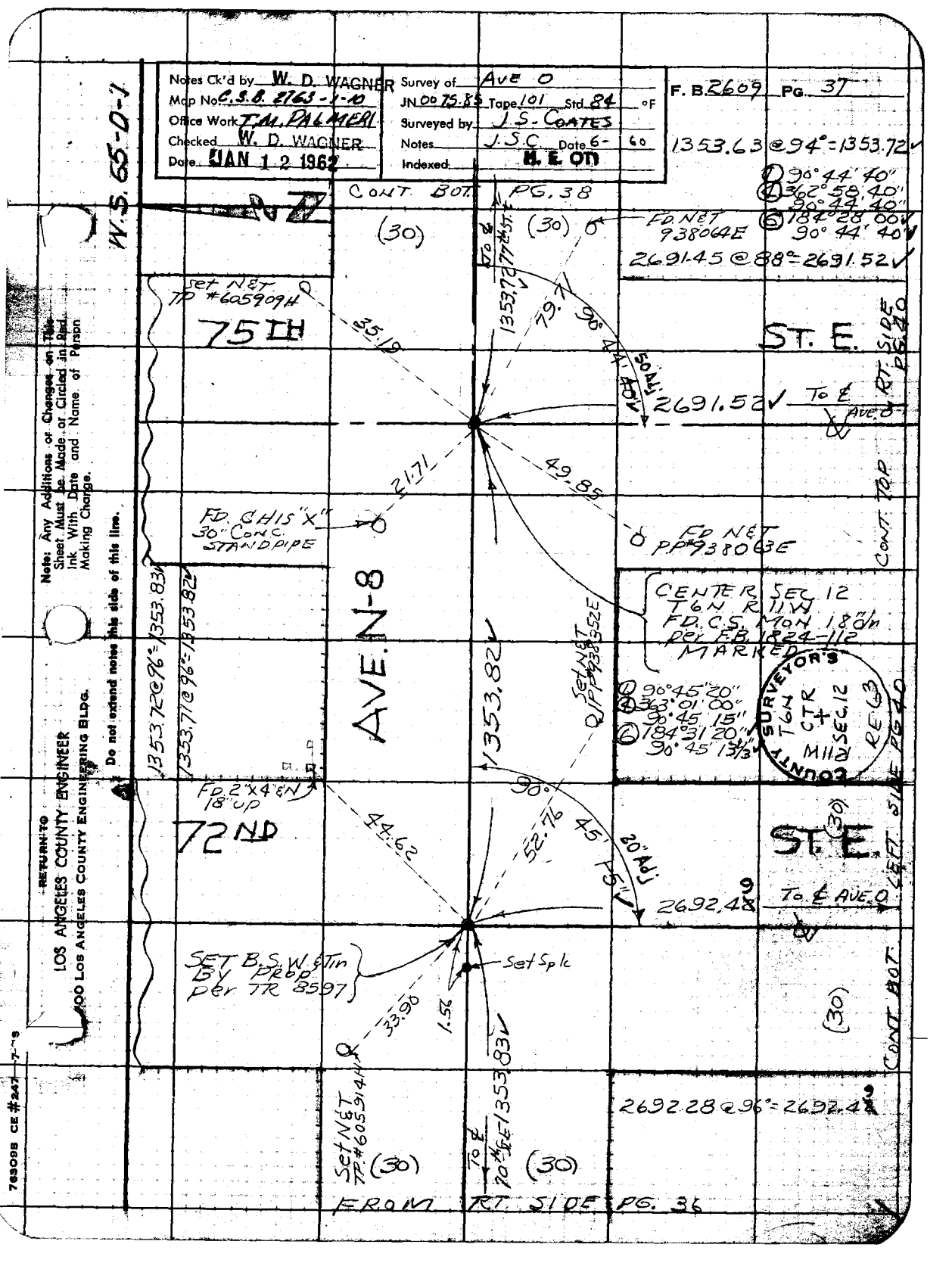

Notes Ck'd by W. D. WAGNER
Map No. C.S.B. 2763-1-10
Office Work T.M. PALMERI
Checked W. D. WAGNER
Date JAN 12 1962

Survey of AVE O
JN 0075.85 Tape 101 Std 84 °F
Surveyed by J.S. COATES
Notes J.S.C. Date 6-60
Indexed H. E. OTT

F. B. 2609 PG. 37

W.S. 65-D-1

1353.63 @ 94° = 1353.72 ✓
① 90° 44' 40"
④ 362° 58' 40"
90° 44' 40"
⑥ 184° 28' 00"
90° 44' 40"
2691.45 @ 88° = 2691.52 ✓

CONT. BOT. PG. 38

(30) (30)

FD. N&T 938064E

Set N&T TP #605909H

75TH ST. E.

35.19 79.71 90° 44' 40" 50' Adj.

1353.72 77th ST. ℄

2691.52 ✓ To ℄ AVE. O

RT. SIDE PG. 40

21.71 49.85

FD. CHIS "X" 30" CONC. STANDPIPE

FD. N&T PP #938063E

CONT. TOP

CENTER SEC. 12 T6N R11W FD. C.S. MON 18" o/m per F.B. 1824-112 MARKED

AVE. N-8

1353.72 @ 96° = 1353.83 ✓
1353.71 @ 96° = 1353.82 ✓

1353.82 ✓

Set N&T PP #938352E

① 90° 45' 20"
④ 363° 01' 00"
90° 45' 15"
⑥ 184° 31' 20"
90° 45' 13 1/3"

COUNTY SURVEYOR'S T6N CTR SEC. 12 R11W RE 63

FD. 2"X4" EN 18" UP

72ND ST. E.

44.62 52.76 90° 45' 20" Adj. 5"

2692.48 To ℄ AVE. O

LEFT SIDE PG. 40

SET B.S.W. & Tin BY PROP. per TR 8597

Set Spk

33.90 1.56

1353.83 ✓

(30)

CONT. BOT.

2692.28 @ 96° = 2692.48

Set N&T TP #605914H

To ℄ 70th ST. E

(30) (30)

FROM RT. SIDE PG. 36

Note: Any Additions or Changes on This Sheet Must be Made or Circled in Red Ink With Date and Name of Person Making Change.

Do not extend notes this side of this line.

RETURN TO
LOS ANGELES COUNTY ENGINEER
400 LOS ANGELES COUNTY ENGINEERING BLDG.

763098 CE #247 7-73

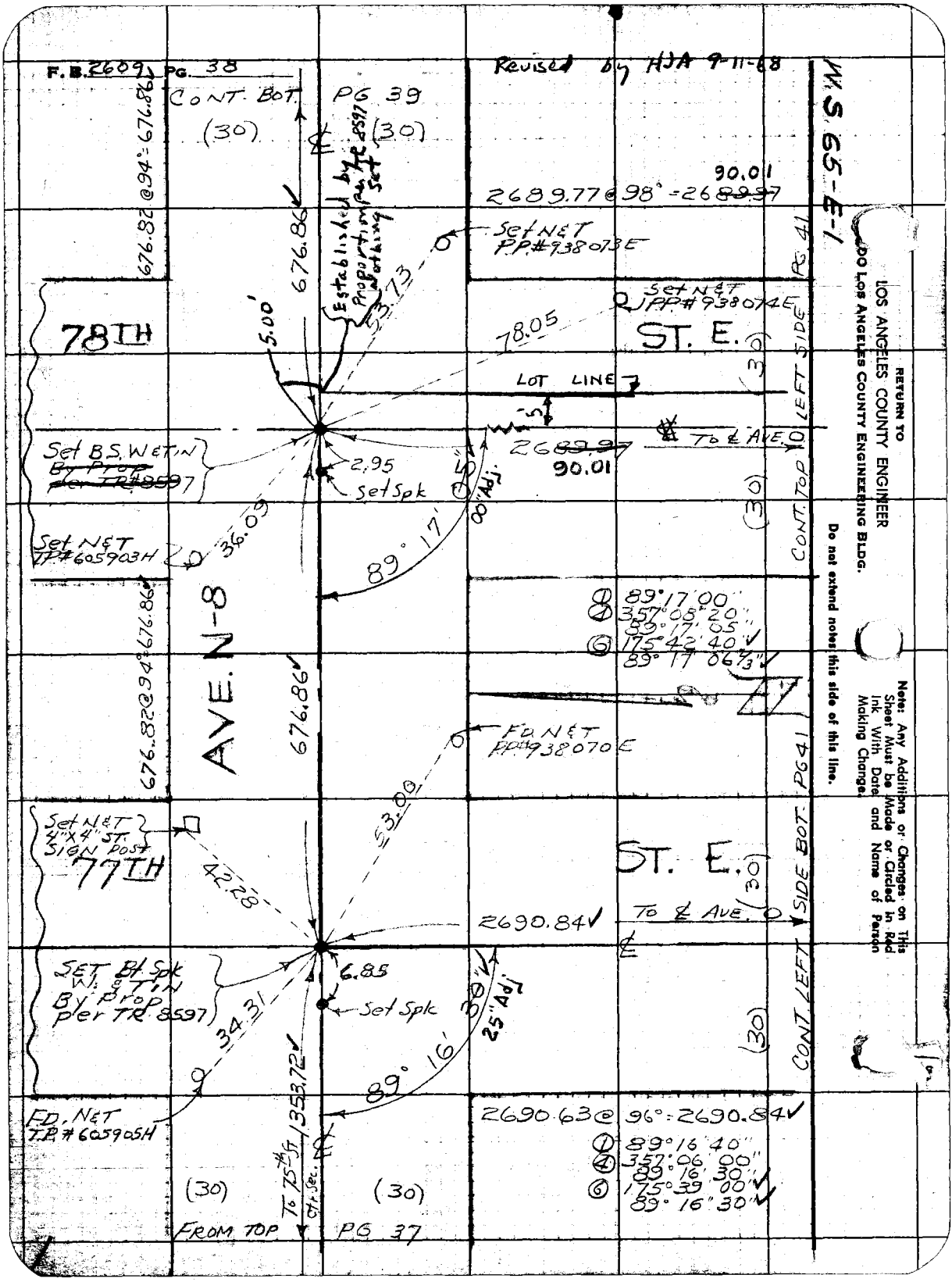

RETURN TO
LOS ANGELES COUNTY ENGINEER
DO LOS ANGELES COUNTY ENGINEERING BLDG.

Do not extend notes this side of this line.

Note: Any Additions or Changes on This Sheet Must be Made or Circled in Red Ink With Date and Name of Person Making Change.

Notes Ck'd by W. D. WAGNER	Survey of AVE O	F. B 2609	Pg. 39
Map No. C.S.B. 2763-1-10	JN 0075.85 Tape 101 Std 84 °F		
Office Work T. M. PALMERI	Surveyed by J. S. COATES		
Checked W. D. WAGNER	Notes JSC Date 6-60		
Date JAN 12 1962	Indexed H. E. OTT		

W.S. 66-A-1

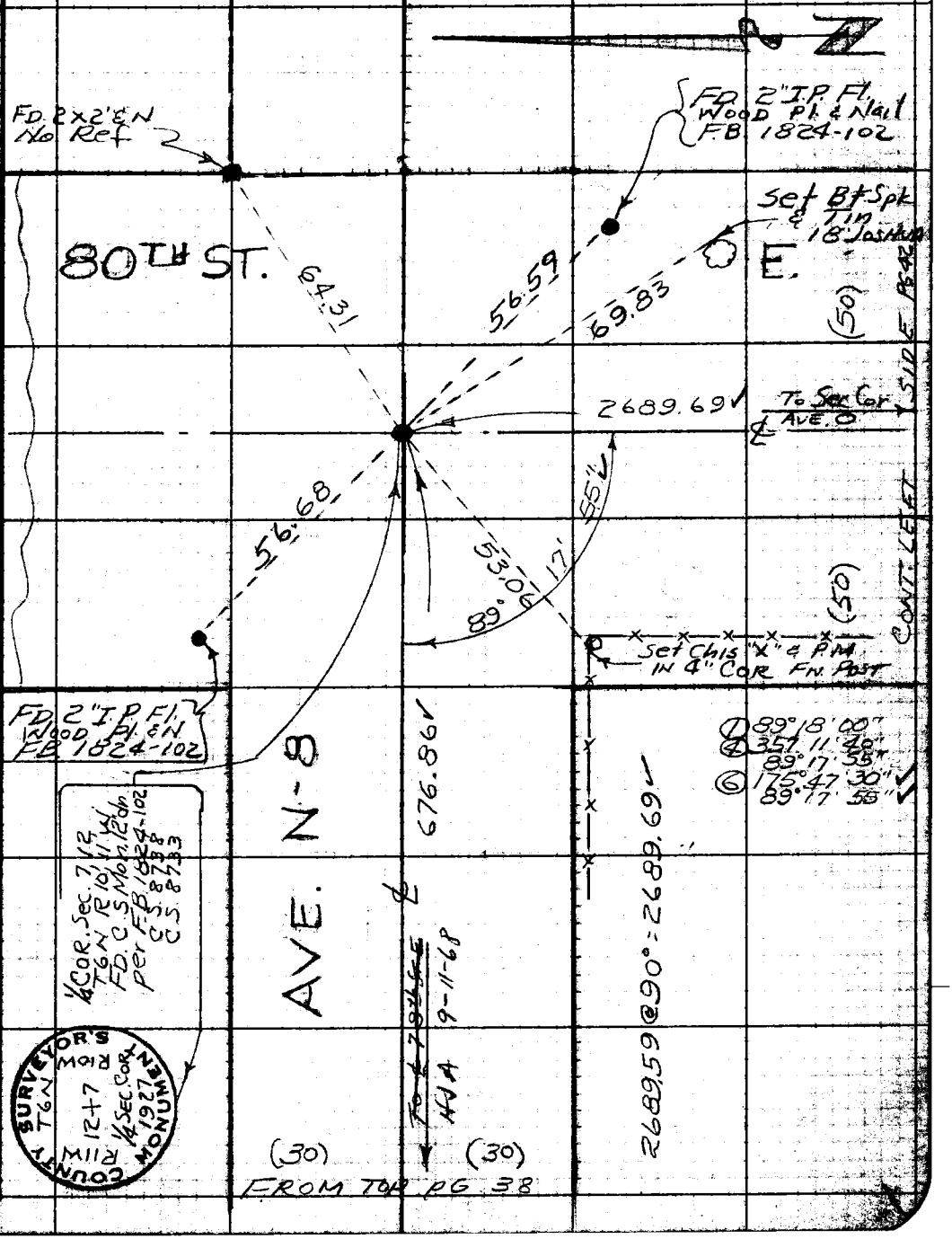

Note: Any Additions or Changes on This Sheet Must be Made, or Circled in Red Ink With Date and Name, of Person Making Change.

Do not extend notes this side of this line.

RETURN TO
LOS ANGELES COUNTY ENGINEER
400 LOS ANGELES COUNTY ENGINEERING BLDG.

763098 CE #247—7-53

RETURN TO
LOS ANGELES COUNTY ENGINEER
900 LOS ANGELES COUNTY ENGINEERING BLDG.

Note: Any Additions or Changes on This Sheet Must be Made or Circled in Red Ink With Date and Name of Person Making Change.

Do not extend notes this side of this line.

W.S. 65-D-2

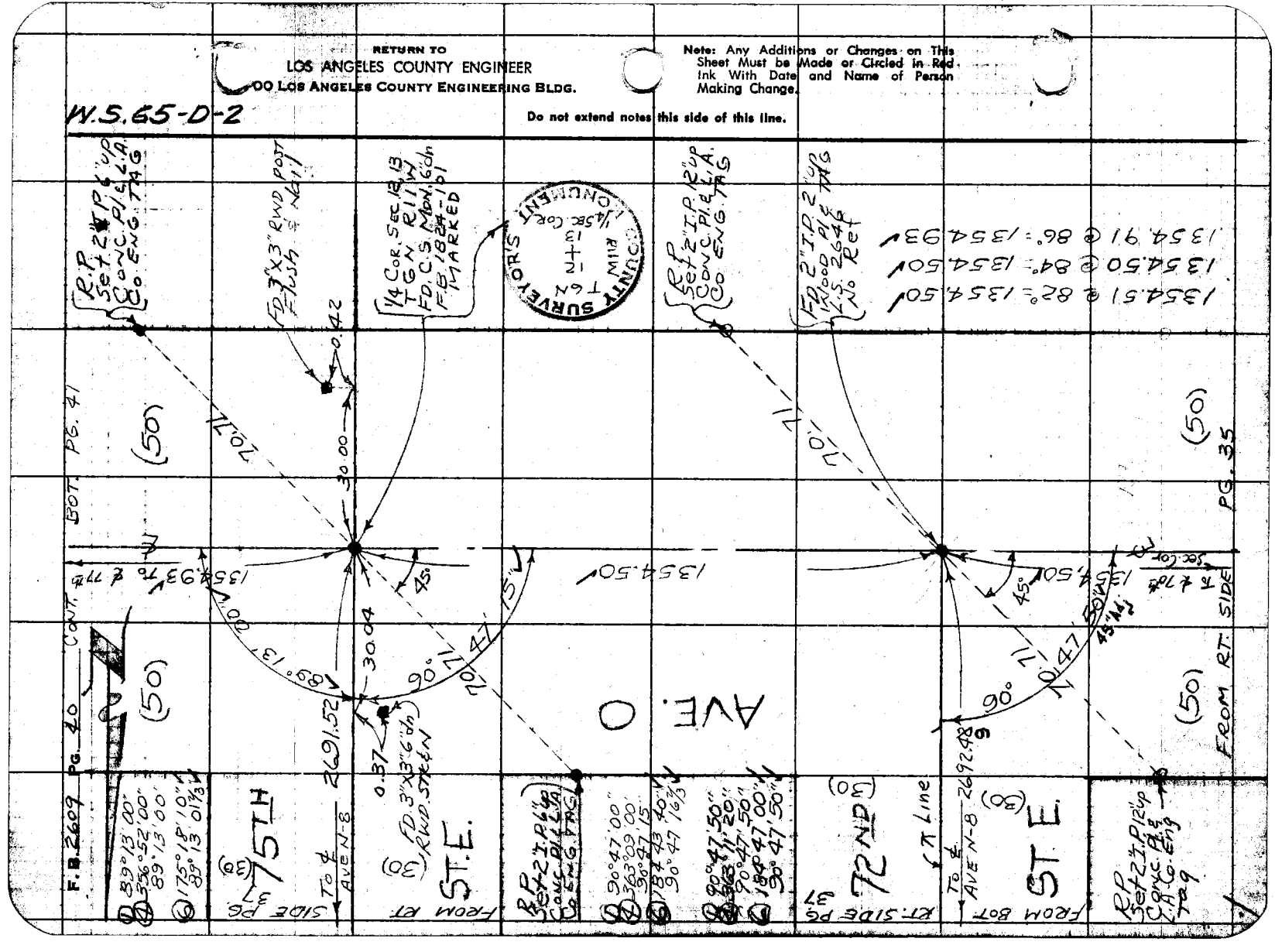

W.S. 66-A-2

Notes Ck'd by W. D. WAGNER	Survey of AVE O
Map No. C.S.B. 27631-10	JN 0075 89 Tape 101 Std 84 °F
Office Work T.M. PALMERI	Surveyed by J.S. COATES
Checked W. D. WAGNER	Notes J.S.C. Date -60
Date JAN 12 1962	Indexed

F. B. 2609 PG. 41

Revised by HJA 9-11-68

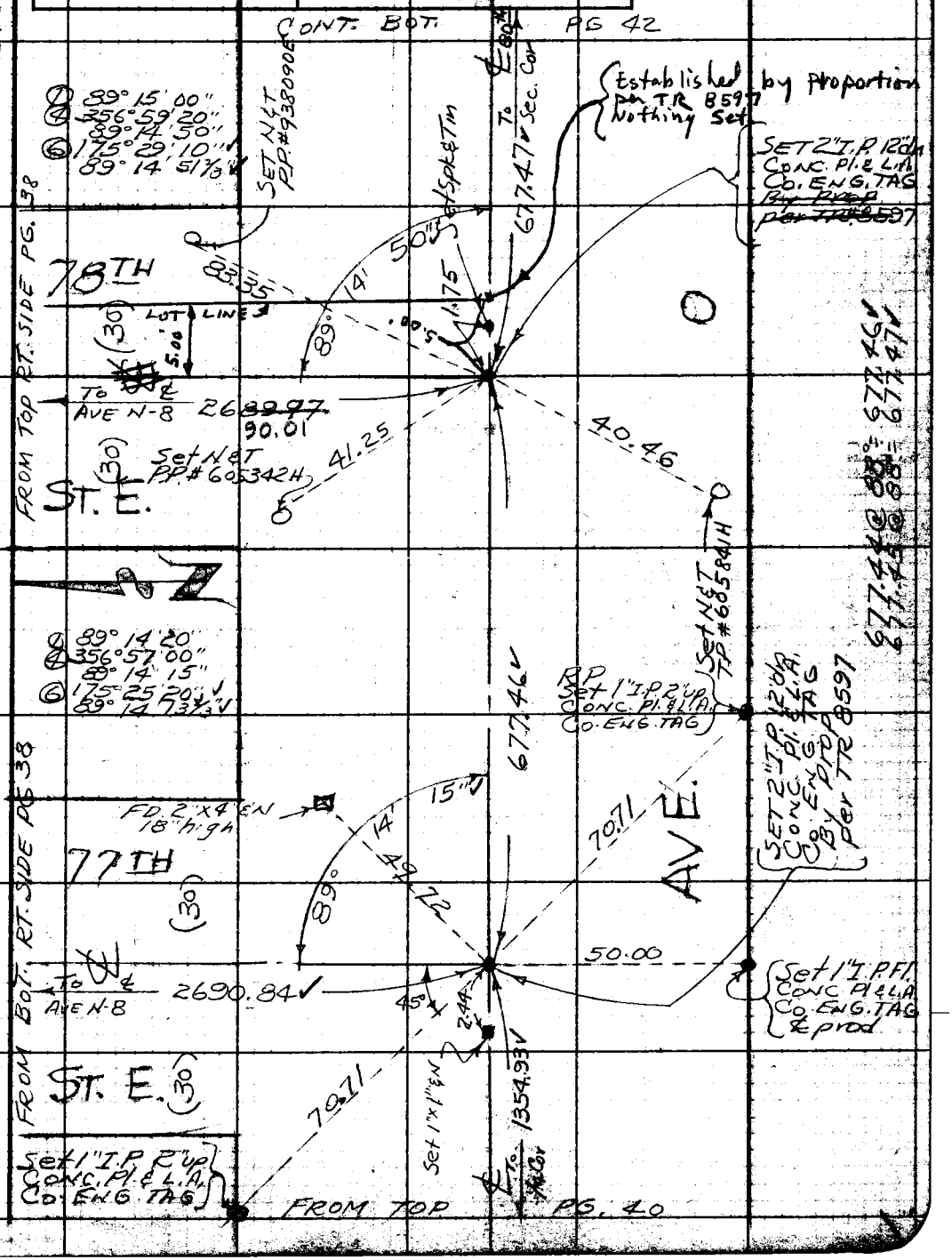

Note: Any Additions or Changes on This Sheet Must be Made or Circled in Red Ink With Date and Name of Person Making Change.

Do not extend notes this side of this line.

RETURN TO
LOS ANGELES COUNTY ENGINEER
100 LOS ANGELES COUNTY ENGINEERING BLDG.

763098 CE #247—7-59

RETURN TO
LOS ANGELES COUNTY ENGINEER
900 LOS ANGELES COUNTY ENGINEERING BLDG.

Note: Any Additions or Changes on This Sheet Must be Made or Circled in Red Ink With Date and Name of Person Making Change.

Do not extend notes this side of this line.

W.S. 66-A-2

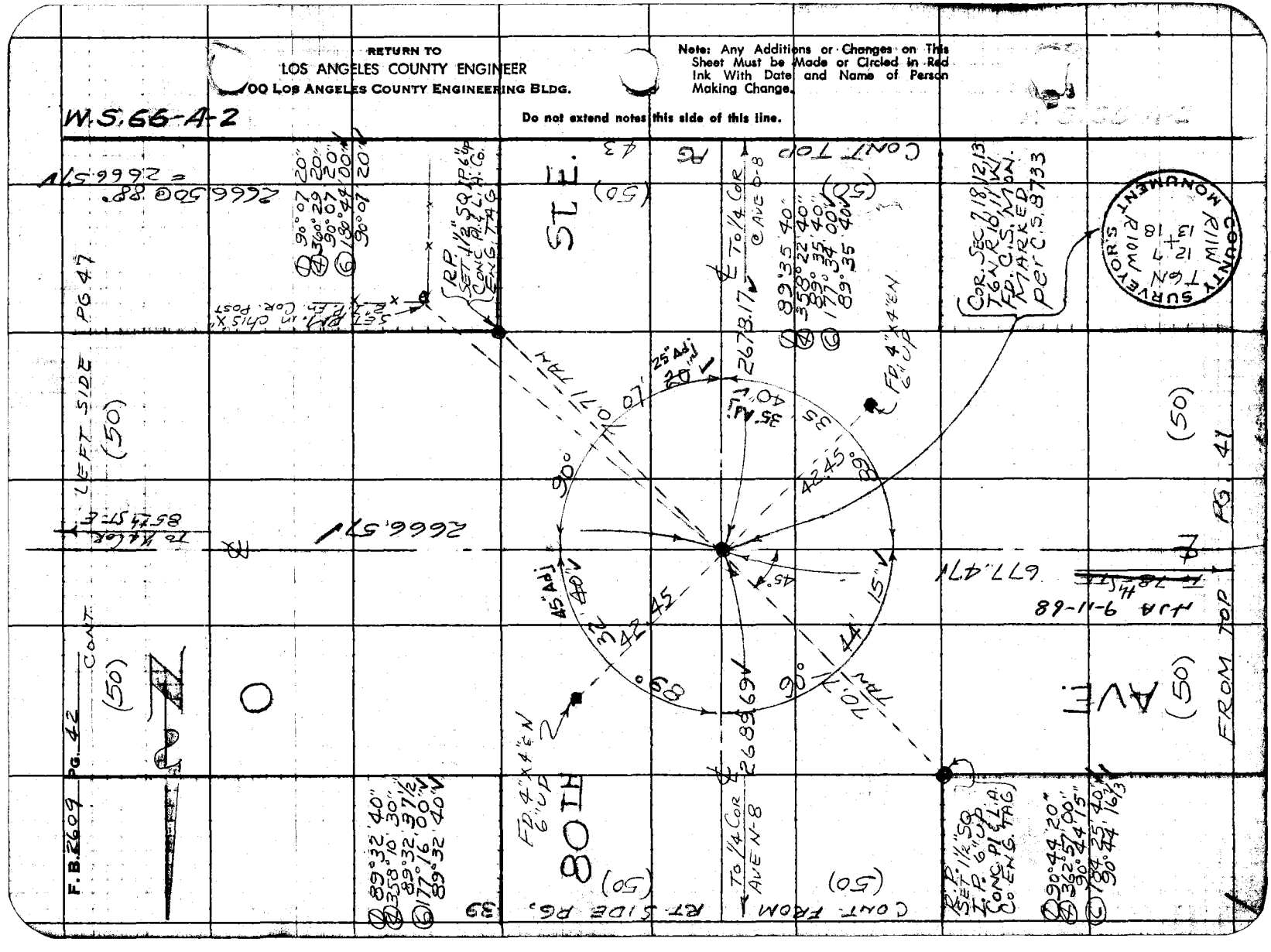

Notes Ck'd by W. D. WAGNER	Survey of AVE. O	F. B. 2609	Pg. 43
Map No. C.S. B 2763-1-10	JN 0075-85 Tape 101 Std 84 °F		
Office Work T. M. PALMERI	Surveyed by J. S. COATES		
Checked W. D. WAGNER	Notes J.S.C. Date 6-60		
Date JAN 12 1962	Indexed H. E. OTT		

W.S. 65-A-2

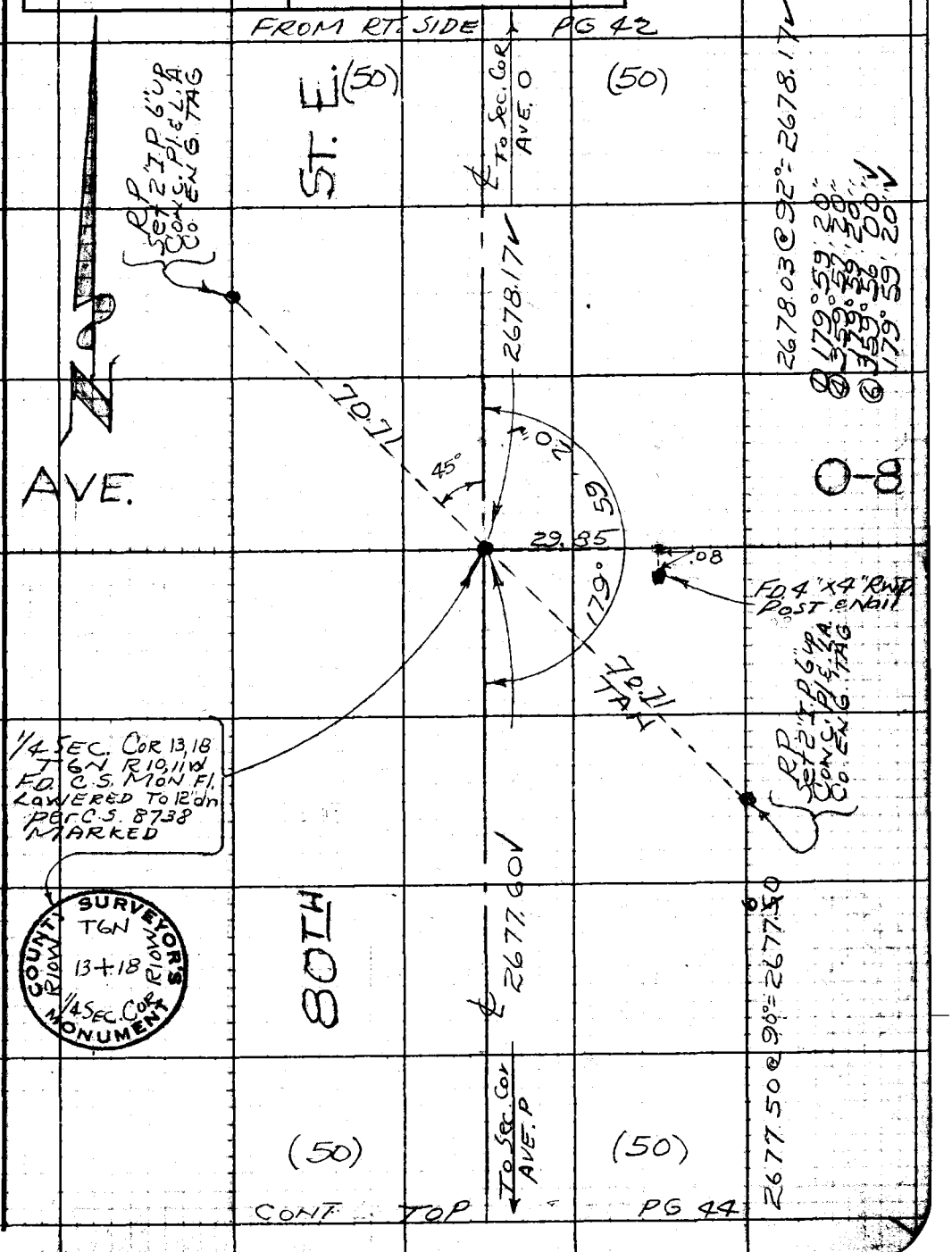

Note: Any Additions or Changes on This Sheet Must be Made or Circled in Red. Ink With Date and Name of Person Making Change.

Do not extend notes this side of this line.

RETURN TO
LOS ANGELES COUNTY ENGINEER
700 LOS ANGELES COUNTY ENGINEERING BLDG.

763098 CE #247—7-53

RETURN TO
LOS ANGELES COUNTY ENGINEER
900 LOS ANGELES COUNTY ENGINEERING BLDG.

Note: Any Additions or Changes on This Sheet Must be Made or Circled in Red Ink With Date and Name of Person Making Change.

Do not extend notes this side of this line.

W.S. 66-A-2

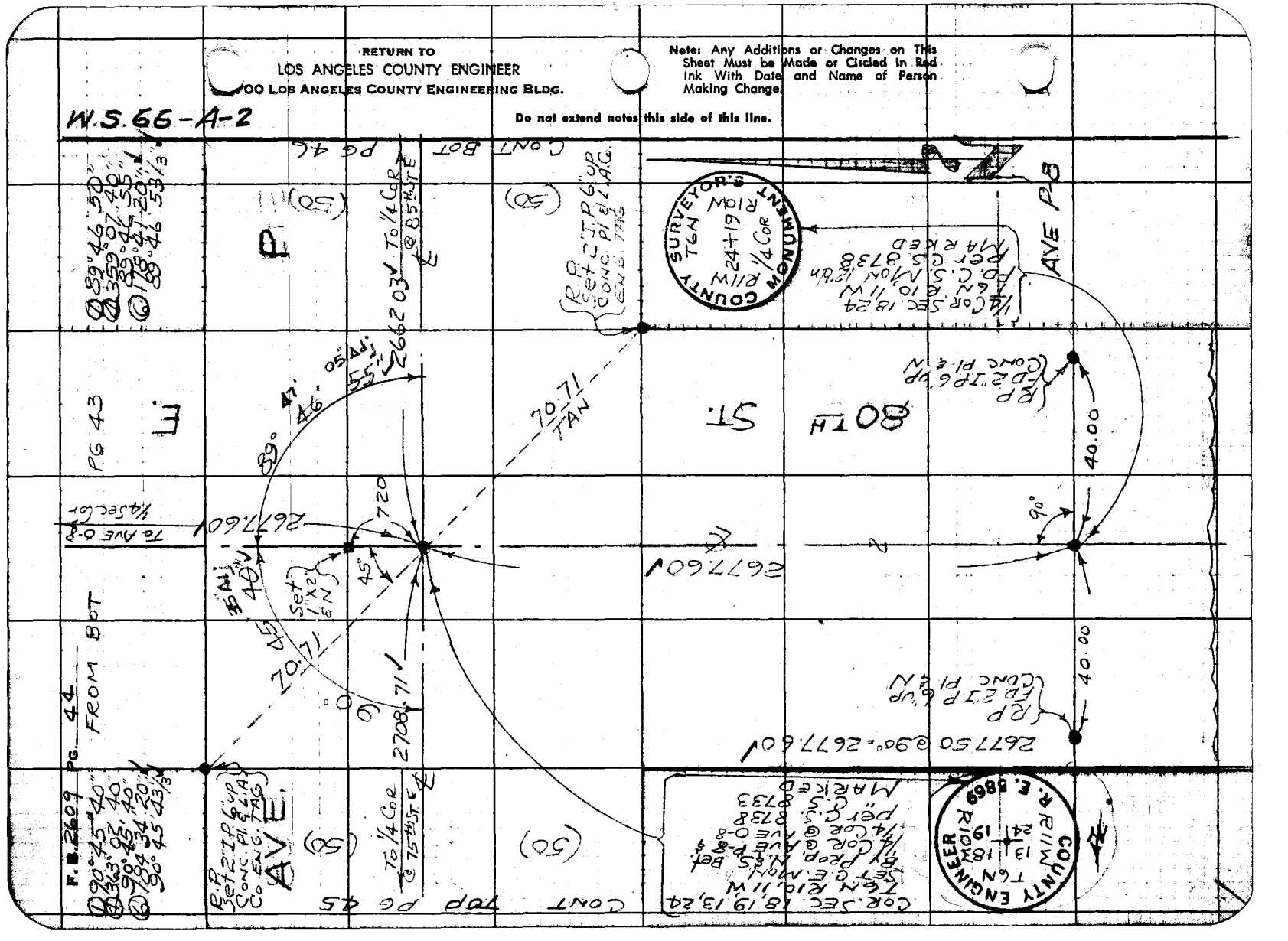

W.S. 65-D-2

Notes Ck'd by W. D. WAGNER	Survey of AVE. O
Map No. C.S.B. 2783-1-10	JN 0075.85 Tape 101 Std 84 °F
Office Work T. M. PALMERI	Surveyed by J S COATES
Checked W. D. WAGNER	Notes J.S.C. Date 7-28-60
Date JAN 12 1962	Indexed H. E. OTI

F. B. 2609 Pg. 45

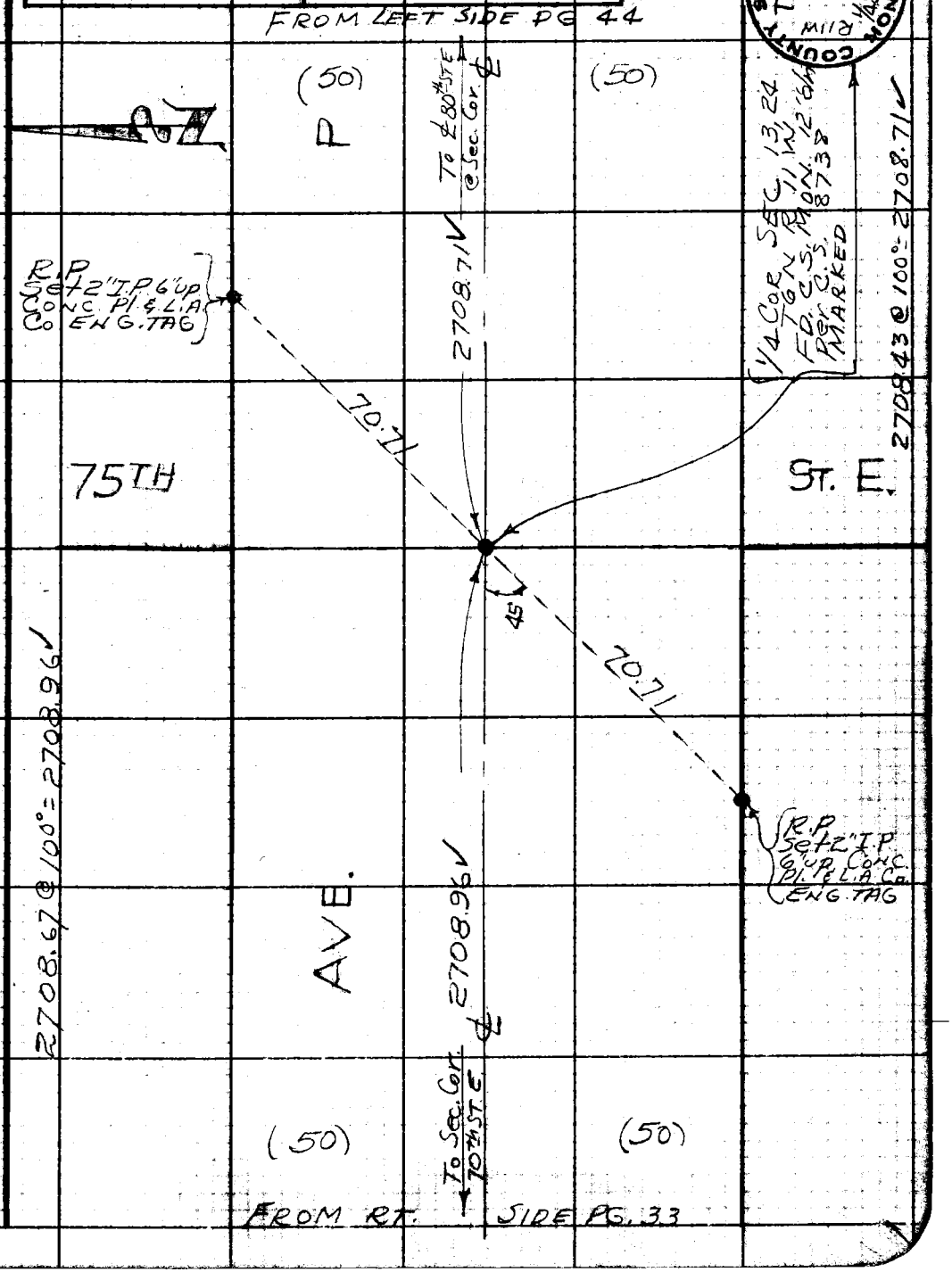

COUNTY SURVEYOR'S MONUMENT T6N 13 + 24 1/4 SEC. COR. R11W

Note: Any Additions or Changes on This Sheet Must be Made or Circled in Red Ink With Date and Name of Person Making Change.

Do not extend this side of this line.

PLEASE RETURN TO
LOS ANGELES COUNTY ENGINEER
700 LOS ANGELES COUNTY ENGINEERING BLDG.

76F309S S&E #247 11-58

PLEASE RETURN TO
LOS ANGELES COUNTY ENGINEER
700 LOS ANGELES COUNTY ENGINEERING BLDG.

Note: Any Additions or Changes on This Sheet Must be Made or Circled in Red Ink With Date and Name of Person Making Change.

Do not extend this side of this line.

W.S. 66-A-2

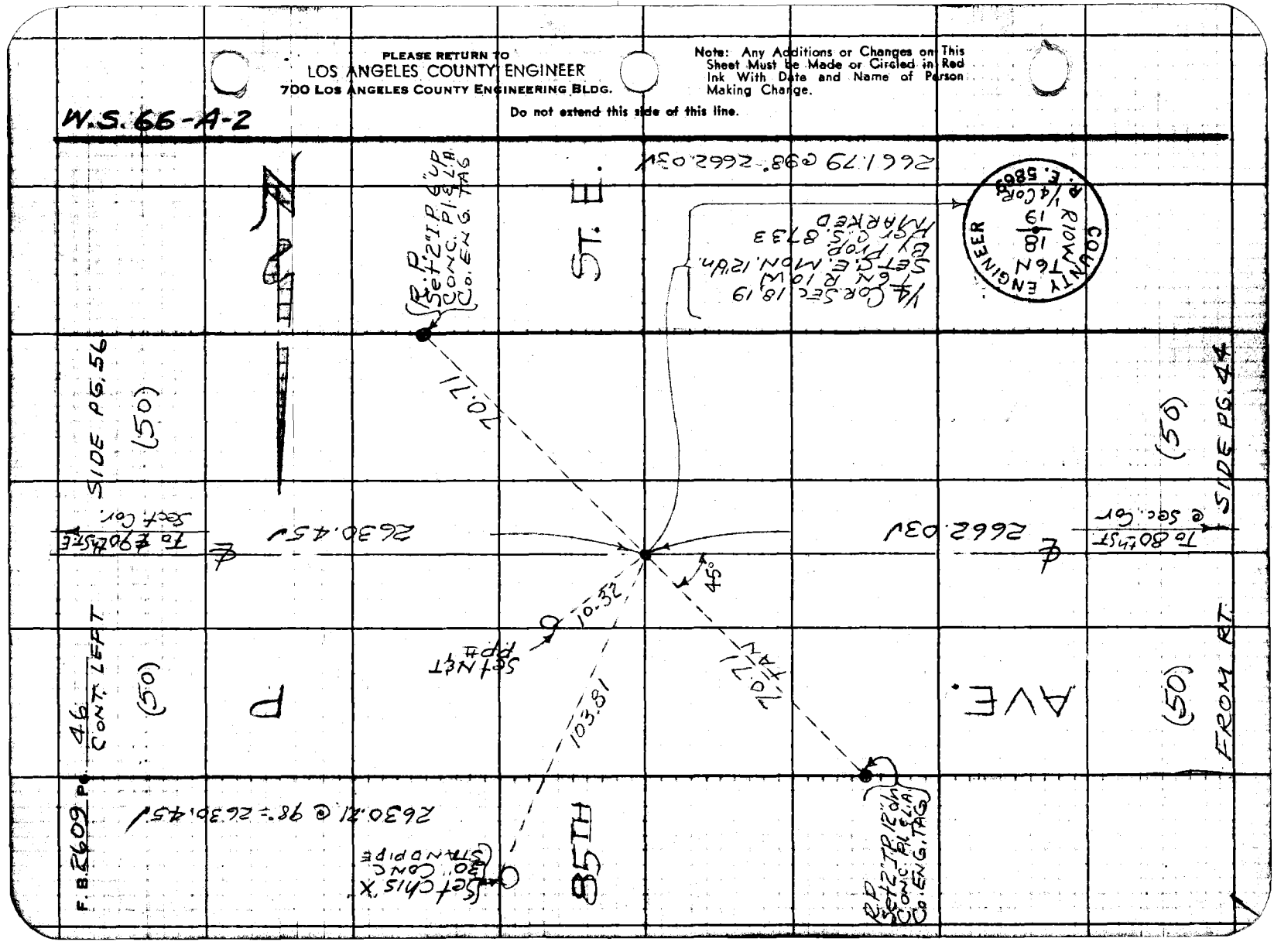

Notes Ck'd by W. D. WAGNER	Survey of AVE O	F. B. 2609 PG. 47
Map No. C.S.B. 2763-1-10	JN 0075.85 Tape 101 Std 84 °F	
Office Work T. M. PALMER I	Surveyed by J.S. COATES	
Checked W. D. WAGNER	Notes JS [illegible] 8-10-60	
Date JAN 12 1962	Indexed	

W.S. 66-A-2

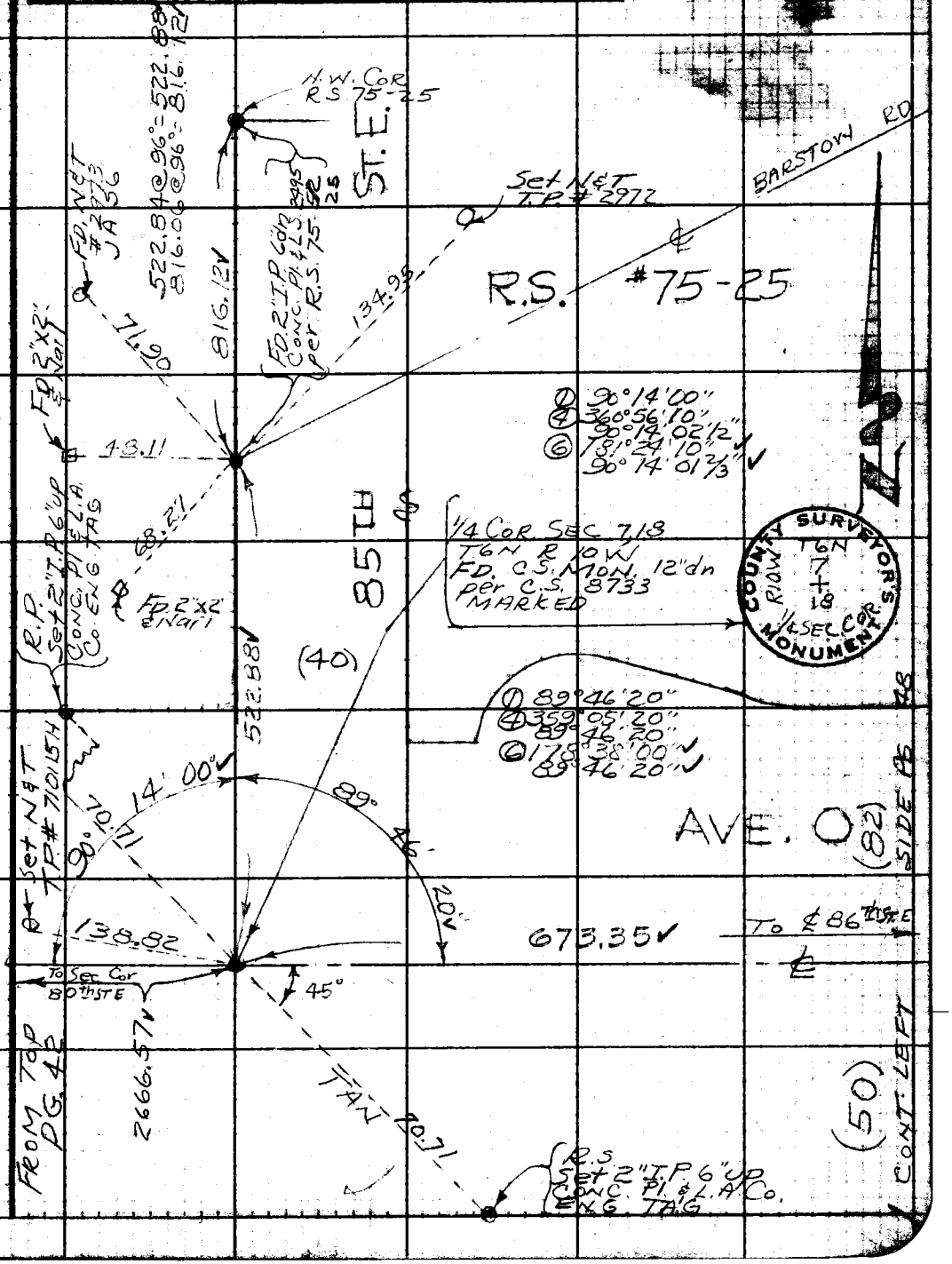

Note: Any Additions or Changes on This Sheet Must be Made or Circled in Red Ink With Date and Name of Person Making Change.

Do not extend this side of this line.

PLEASE RETURN TO
LOS ANGELES COUNTY ENGINEER
700 LOS ANGELES COUNTY ENGINEERING BLDG.

76F3096 S&E #247 11-58

PLEASE RETURN TO
LOS ANGELES COUNTY ENGINEER
700 LOS ANGELES COUNTY ENGINEERING BLDG.

Note: Any Additions or Changes on This Sheet Must be Made or Circled in Red Ink With Date and Name of Person Making Change.

Do not extend this side of this line.

W.S. 66-A-2

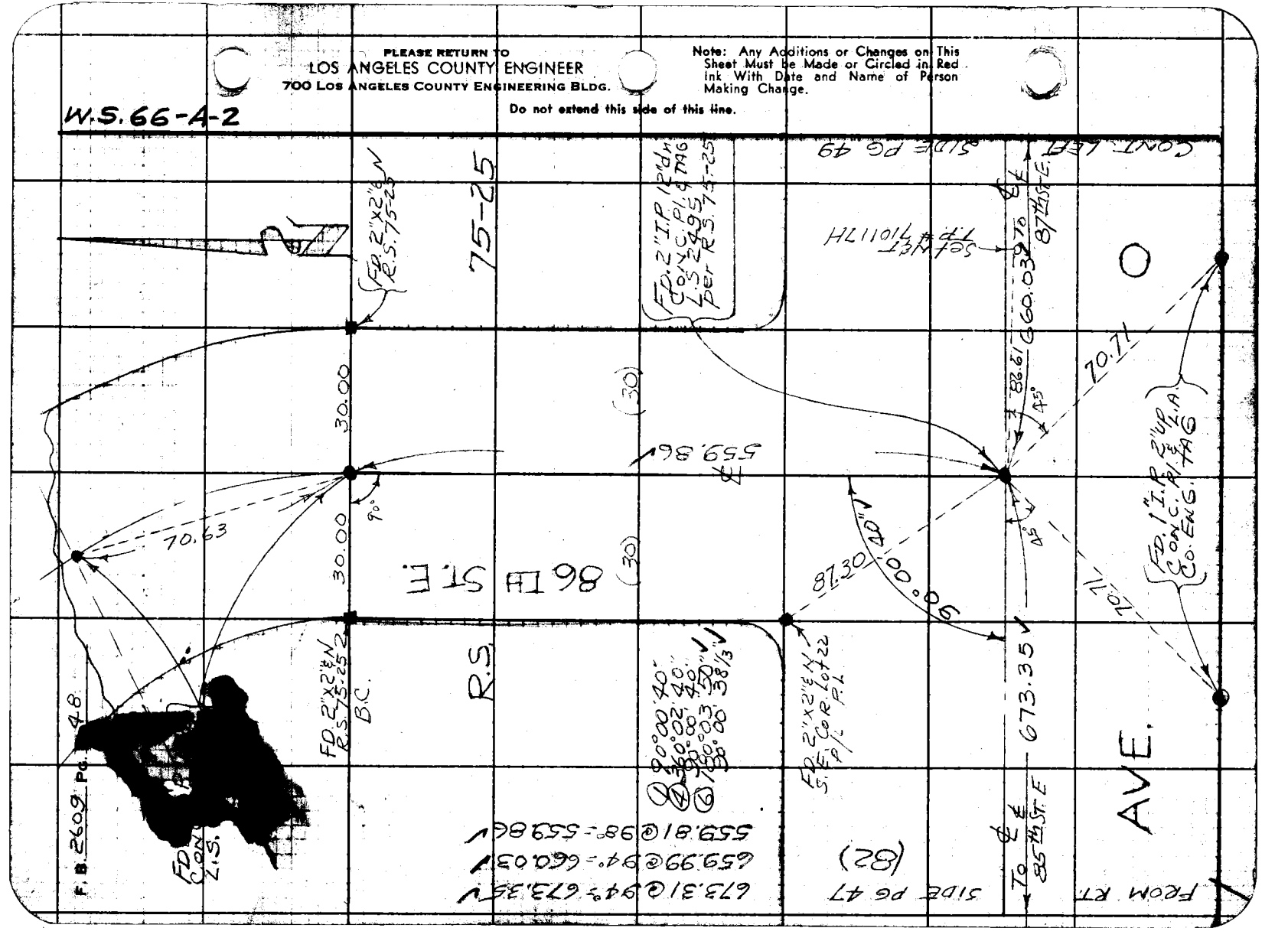

Notes Ck'd by W. D. WAGNER	Survey of AVE. O
Map No. C.S.B.2763-1-10	JN 0075.85 Tape 101 Std 84 °F
Office Work T.M. PALMERI	Surveyed by JS COATES
Checked W. D. WAGNER	Notes J.S.C. Date 8-10-60
Date JAN 12 1962	Indexed H. L. Ott

F. B. 2609 PG. 49

W.S. 66-A-2

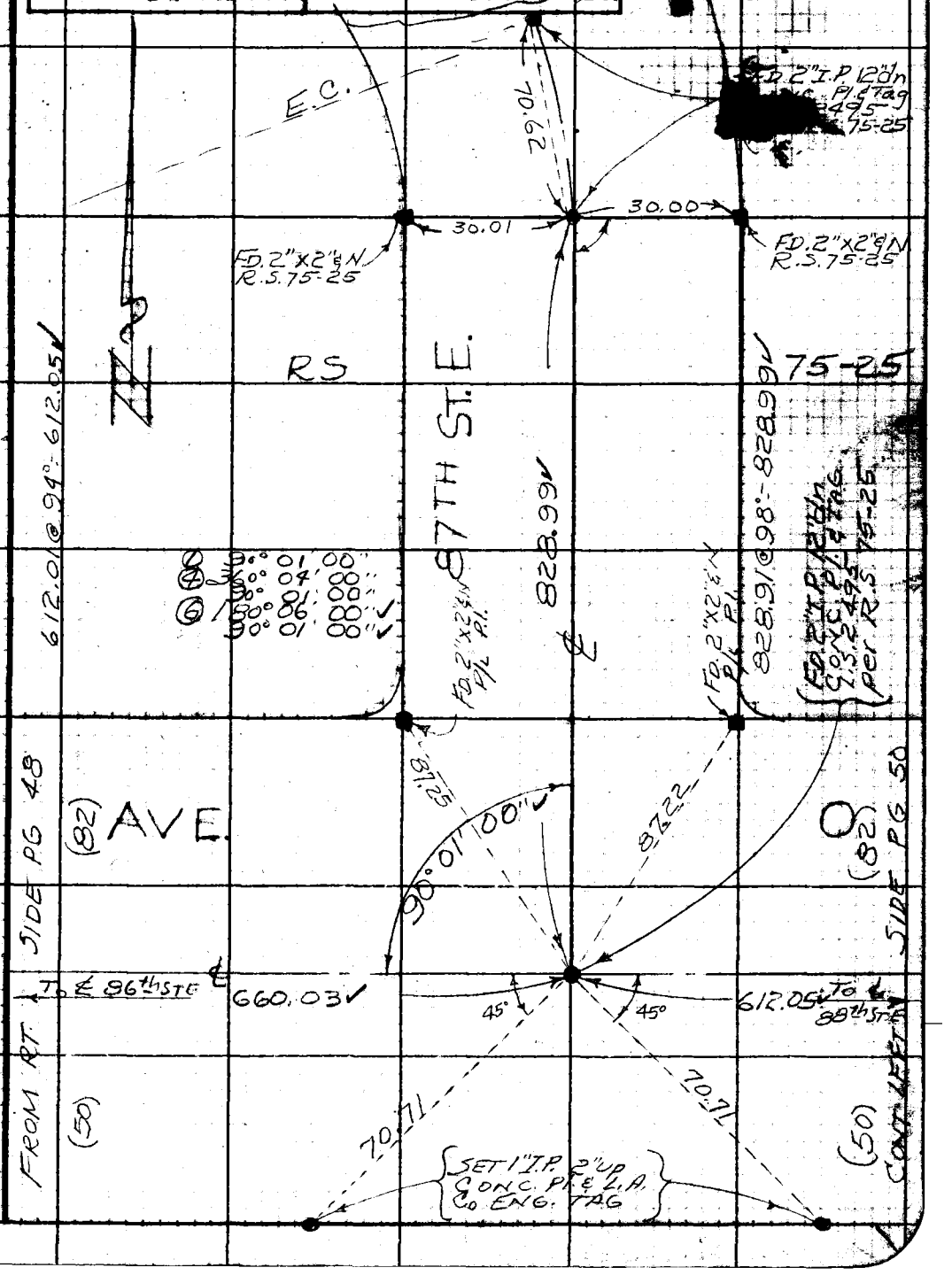

Note: Any Additions or Changes on this Sheet Must be Made or Circled in Red Ink With Date and Name of Person Making Change.

Do not extend this side of this line.

PLEASE RETURN TO
LOS ANGELES COUNTY ENGINEER
700 LOS ANGELES COUNTY ENGINEERING BLDG.

76F309S S&E #247 11-58

PLEASE RETURN TO
LOS ANGELES COUNTY ENGINEER
700 LOS ANGELES COUNTY ENGINEERING BLDG.

Note: Any Additions or Changes on This Sheet Must be Made or Circled in Red Ink With Date and Name of Person Making Change.

Do not extend this side of this line.

W.S. 66-A-2

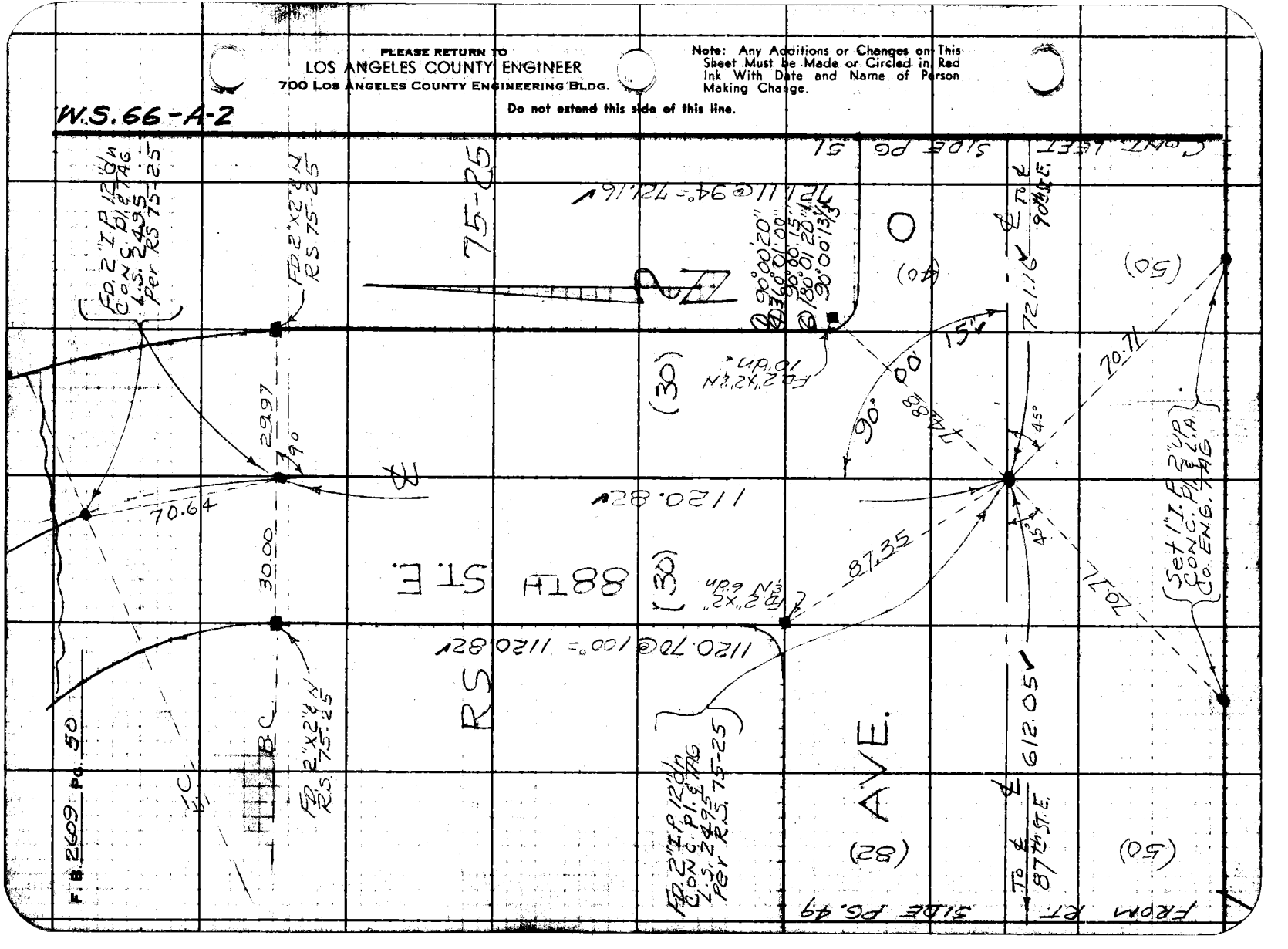

Notes Ck'd by W. D. WAGNER	Survey of AVE. O	F. B. 2609 PG. 51
Map No. C.S. B. 2363-1-10	JN 0075.85 Tape 101 Std 84 °F	
Office Work T. M. PALMERI	Surveyed by J. S. COATES	
Checked W. D. WAGNER	Notes JSC Date 8-10-60	
Date JAN 12 1962	Indexed	

H. E. OTT

W.S. 66-A-2

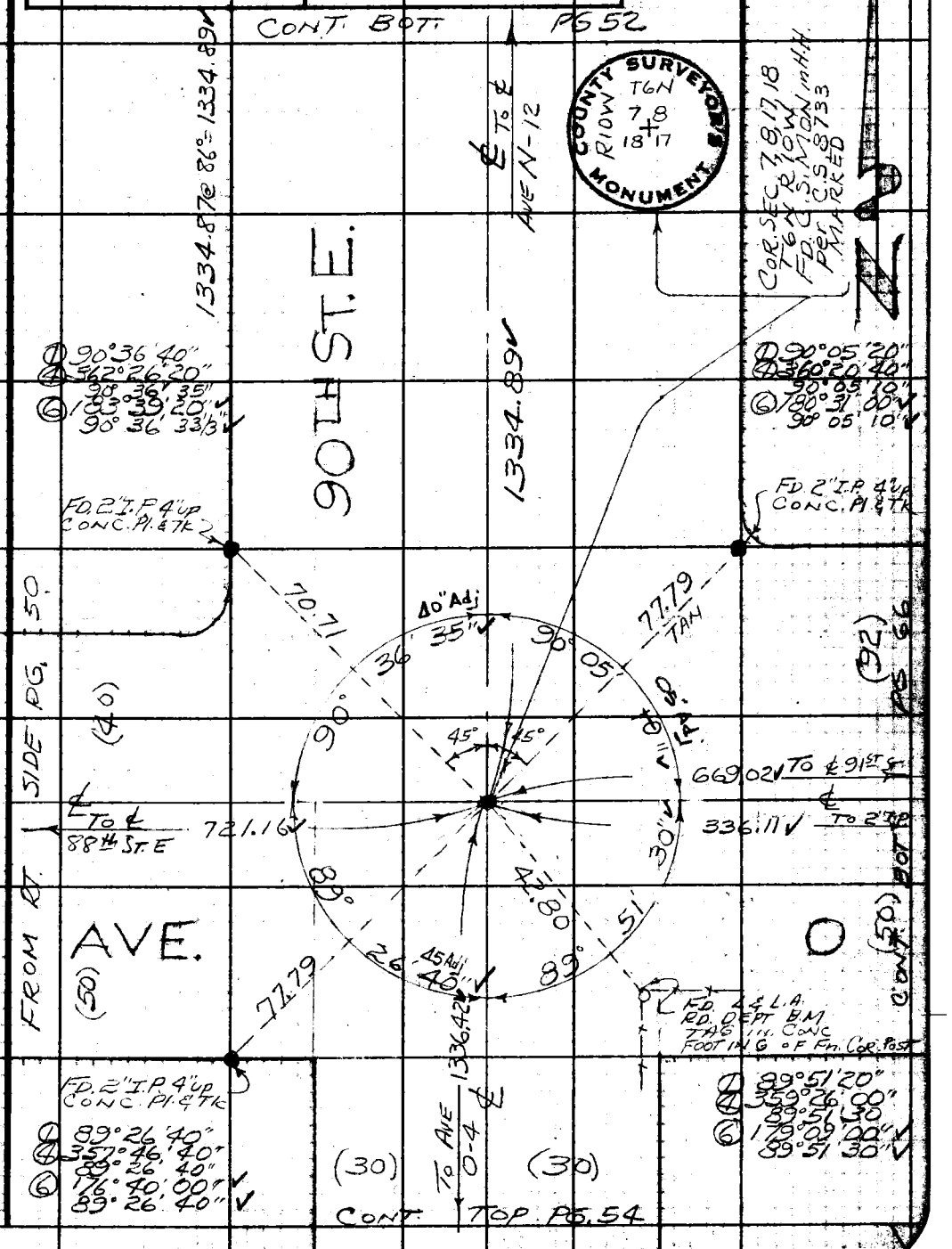

Note: Any Additions or Changes on This Sheet Must be Made or Circled in Red Ink With Date and Name of Person Making Change.

Do not extend this side of this line.

PLEASE RETURN TO
LOS ANGELES COUNTY ENGINEER
700 Los Angeles County Engineering Bldg.

76F309S S&E #247 11-58

PLEASE RETURN TO
LOS ANGELES COUNTY ENGINEER
700 LOS ANGELES COUNTY ENGINEERING BLDG.

Note: Any Additions or Changes on This Sheet Must Be Made or Circled in Red Ink With Date and Name of Person Making Change.

Do not extend this side of this line.

W.S.66-A-1

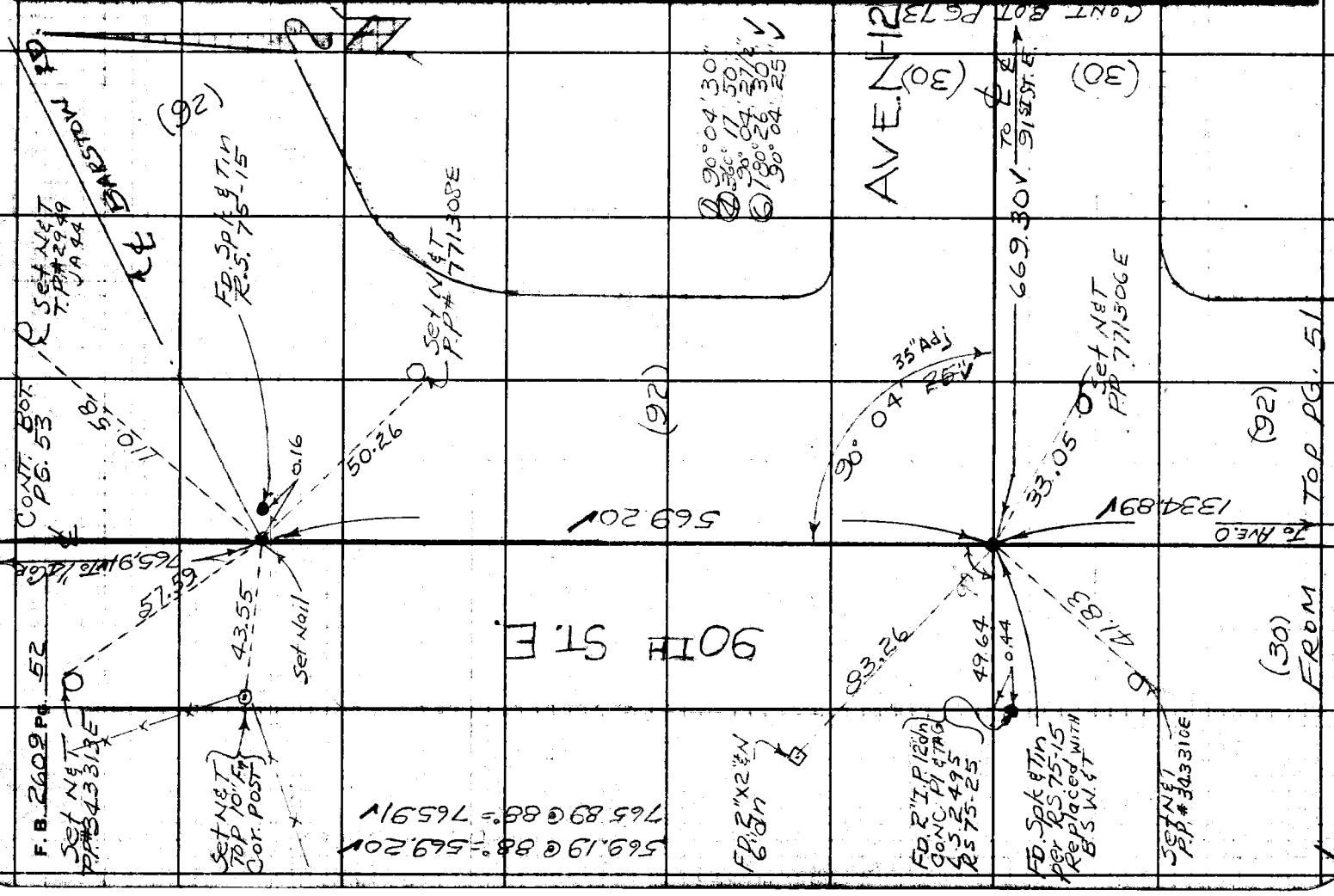

76F3095 S&E #247 11-56

PLEASE RETURN TO
LOS ANGELES COUNTY ENGINEER
700 LOS ANGELES COUNTY ENGINEERING BLDG.

Note: Any Additions or Changes on This Sheet Must be Made or Circled in Red Ink With Date and Name of Person Making Change.

Do not extend this side of this line.

W.S.66-A-1

Notes Ck'd by W. D. WAGNER
Map No. C.S.A. 47 63 1-10
Office Work TM. PALMER
Checked W. D. WAGNER
Date JAN 12 1962

Survey of AVE. O
JN0075.85 Tap 101 Std. 84 °F
Surveyed by J.S. COATES
Notes Date 8-4-60
Indexed H. E. OH

F.B. 2609 Pg. 52

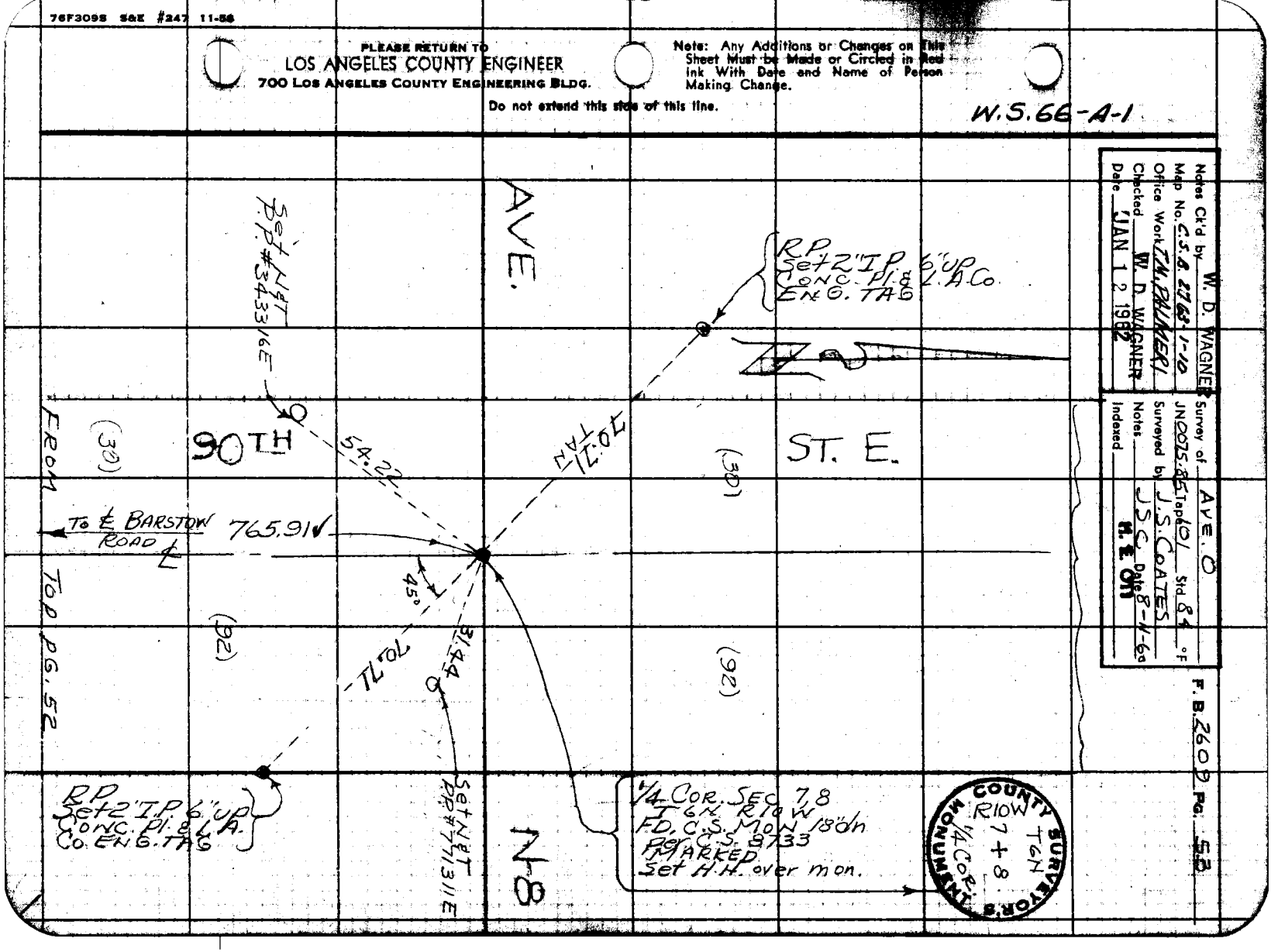

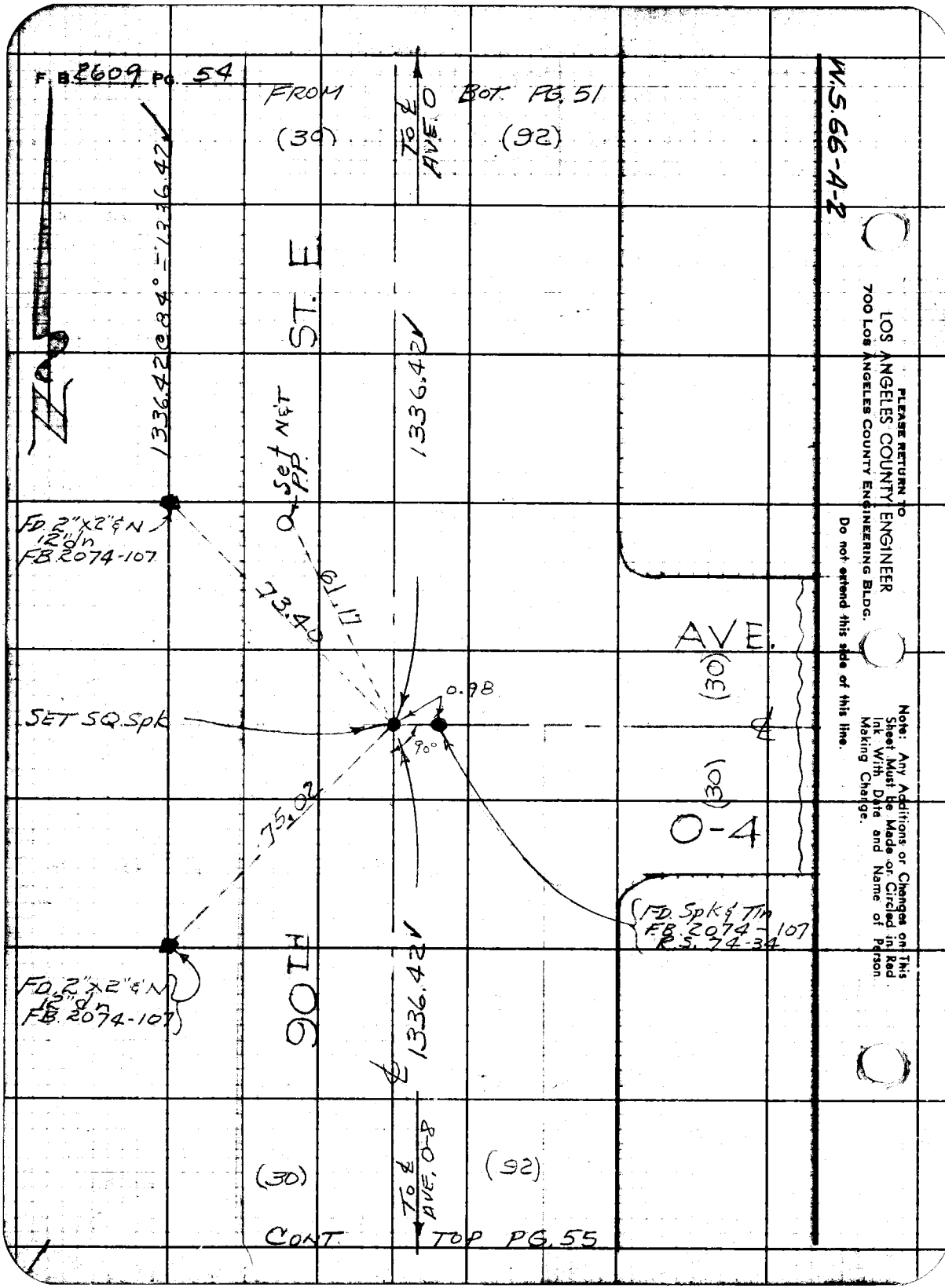
F.B. 2609 PG. 54
FROM
(30)
TO ℄ AVE. O
BOT. PG. 51
(92)
W.S. 66-A-2
1336.42 @ 84° = 1336.42
ST. E
1336.42
Set N&T PP.
FD. 2"x2" & N 12" d/n FB. 2074-107
73.40
61.17
AVE.
(30)
0.98
SET SQ. Spk
90°
75.02
(30)
O-4
FD. Spk & Tin FB. 2074-107 R.S. 74-34
FD. 2"x2" & N 12" d/n FB. 2074-107
90TH
1336.42
℄
(30)
TO ℄ AVE. O-8
(92)
CONT. TOP PG. 55
PLEASE RETURN TO
LOS ANGELES COUNTY ENGINEER
700 LOS ANGELES COUNTY ENGINEERING BLDG.
Do not extend this side of this line.
Note: Any Additions or Changes on This Sheet Must be Made or Circled in Red Ink With Date and Name of Person Making Change.

Notes Ck'd by W. D. WAGNER	Survey of AVE. O
Map No. C.S.B. 2763-1-10	JN 0075.85 Tape 101 Std 84 °F
Office Work T. M. PALMERI	Surveyed by J S COATES
Checked W. D. WAGNER	Notes J.S.C. Date 8-12-60
Date JAN 12 1962	Indexed H. E. OTT

F. B. 2609 PG. 55

W.S. 66-A-2

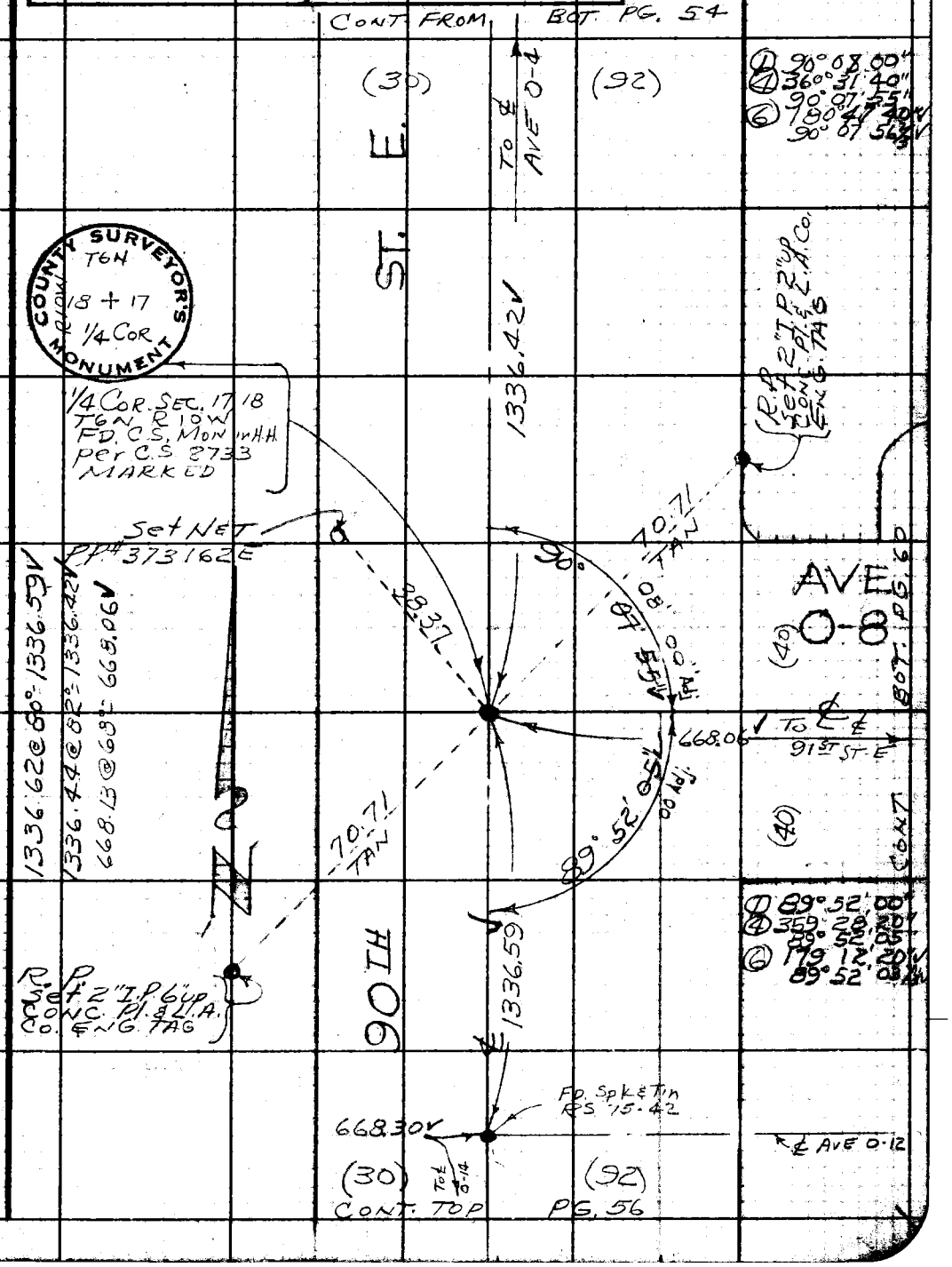

Note: Any Additions or Changes on This Sheet Must be Made or Circled in Red Ink With Date and Name of Person Making Change.

Do not extend this side of this line.

PLEASE RETURN TO
LOS ANGELES COUNTY ENGINEER
700 LOS ANGELES COUNTY ENGINEERING BLDG.

76F309S S&E #247 11-58

PLEASE RETURN TO
LOS ANGELES COUNTY ENGINEER
700 LOS ANGELES COUNTY ENGINEERING BLDG.

Note: Any Additions or Changes on This Sheet Must be Made or Circled in Red Ink With Date and Name of Person Making Change.

Do not extend this side of this line.

W.S. 66-A-2

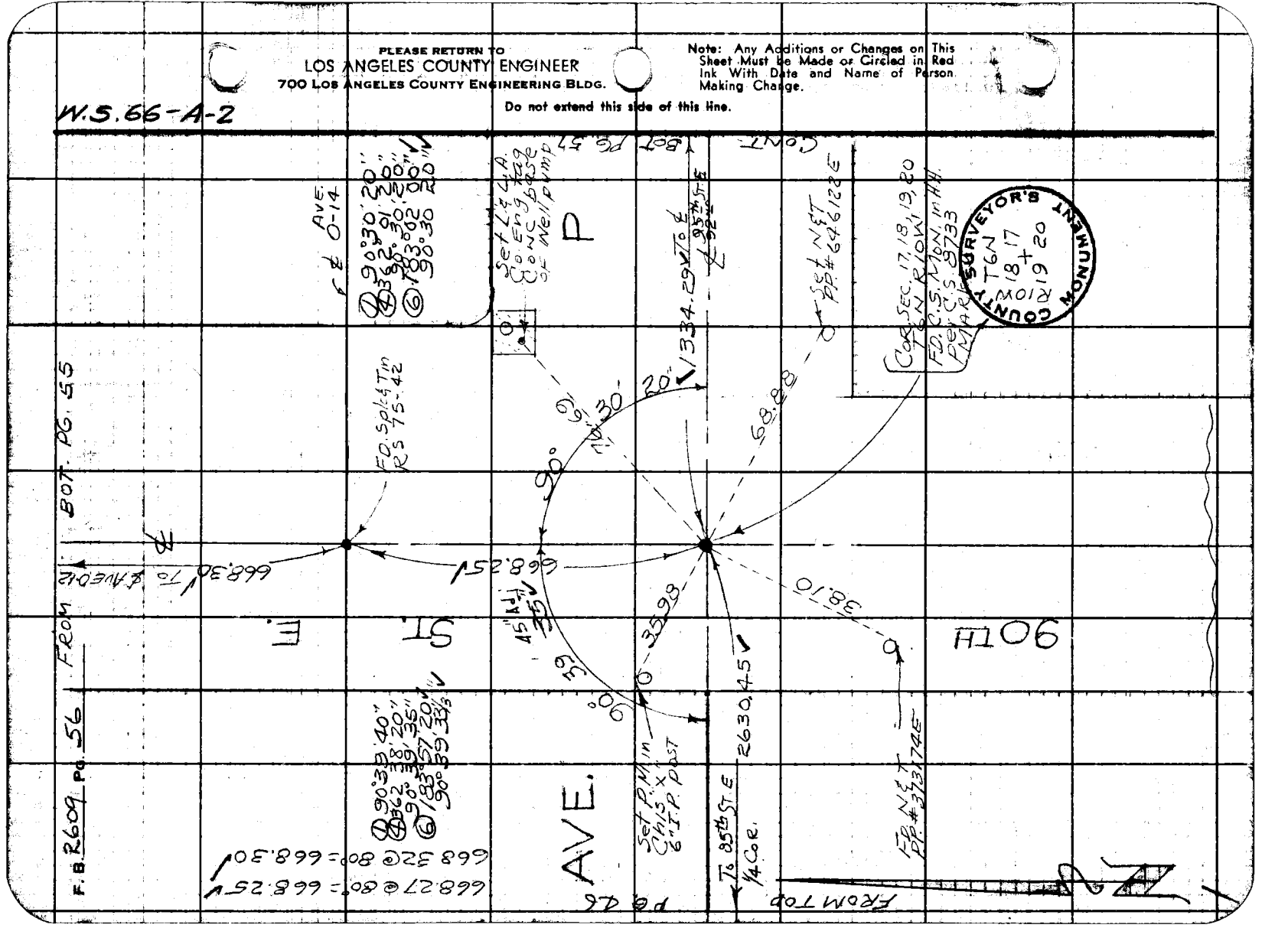

Notes Ck'd by W. D. WAGNER	Survey of AVE. O		F. B. 2209 PG. 57
Map No. C.S.B. 27-63-1-10	JN 0075.85	Tape 101 Std 84 °F	
Office Work T.M. PALMERI	Surveyed by J.S. COATES		
Checked W. D. WAGNER	Notes JSC	Date 8-17-60	
Date JAN 12 1962	Indexed H. E. OTI		

W.S. 66-A-2

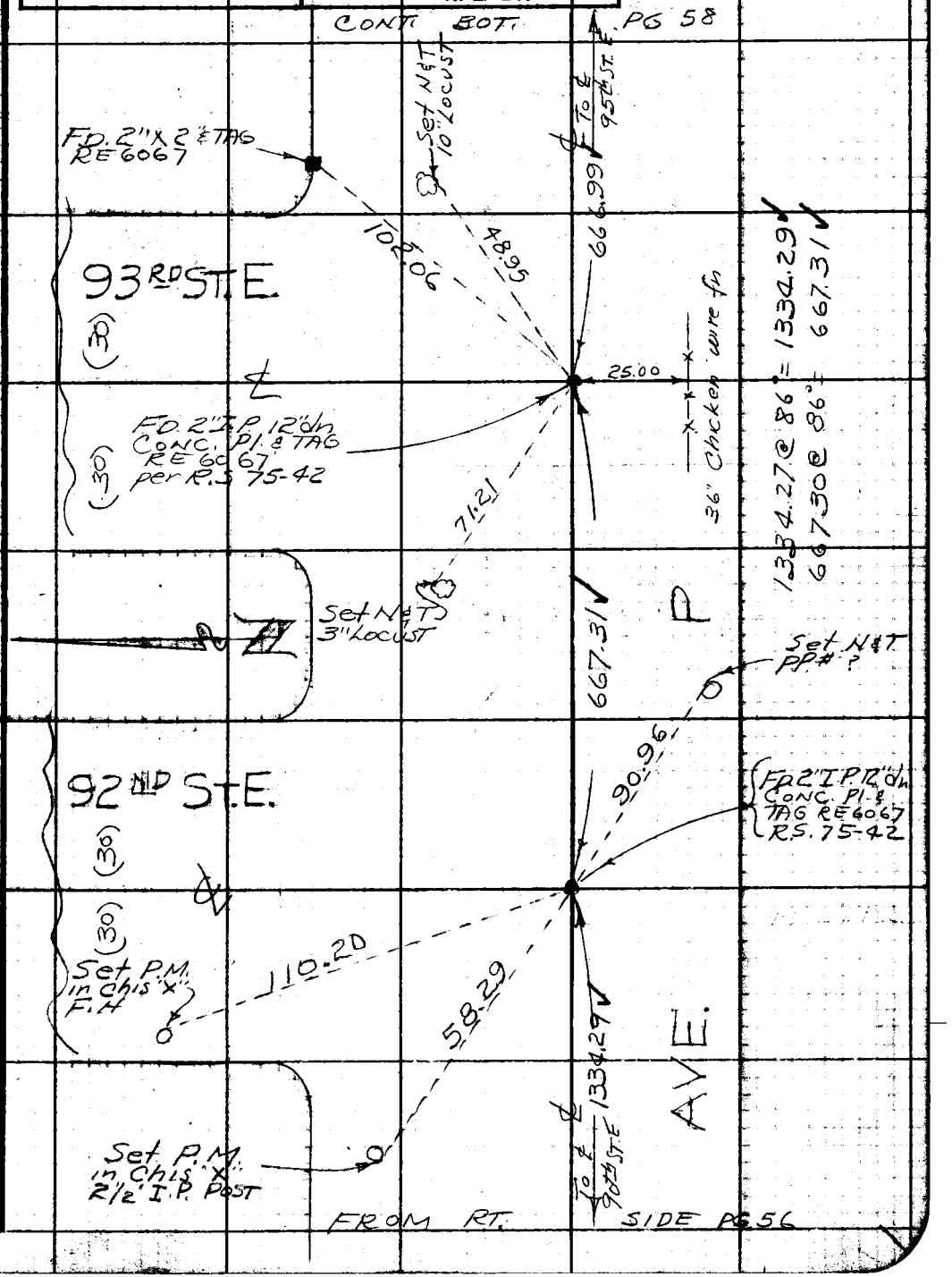

Note: Any Additions or Changes on This Sheet Must be Made or Circled in Red Ink With Date and Name of Person Making Change.

Do not extend this side of this file.

PLEASE RETURN TO
LOS ANGELES COUNTY ENGINEER
700 LOS ANGELES COUNTY ENGINEERING BLDG.

76F309S S&E #247 11-58

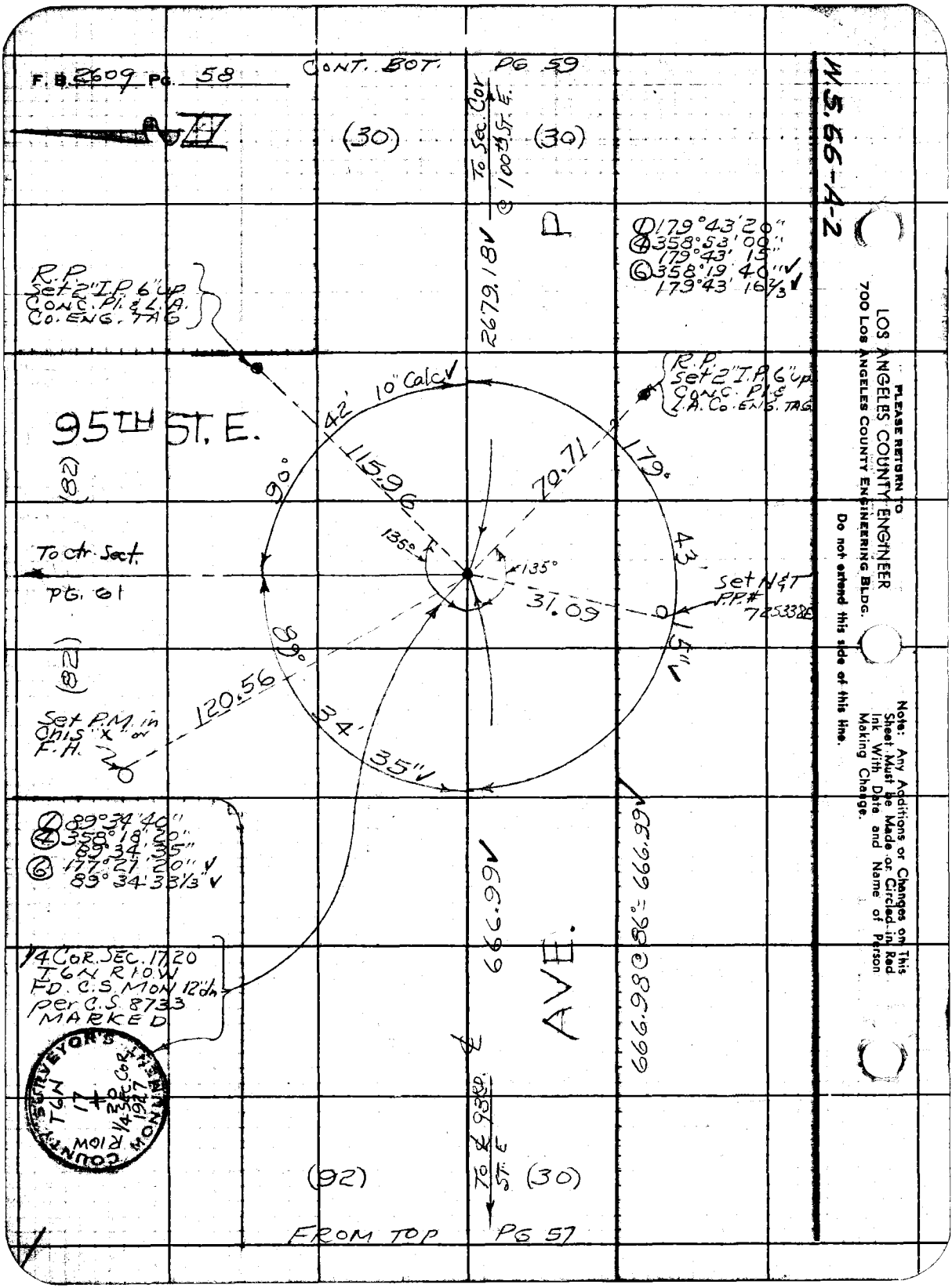
F.B. 2609 PG. 58
CONT. BOT. PG 59
W.S. 66-A-2
(30)
(30)
To Sec. Cor @ 100th St. E.
2679.18
P
① 179°43'20"
④ 358°53'00"
179°43' 15"
⑥ 358°19' 40"
179°43' 16 2/3
R.P. Set 2" I.P. 6" up Conc. Pl. & L.A. Co. Eng. Tag
R.P. Set 2" I.P. 6" up Conc. Pl. & L.A. Co. Eng. Tag
95TH ST. E.
(82)
42'
10" Calc
115.96
90°
70.71
179°
135°
135°
43'
To Ctr. Sect.
PG. 61
31.09
Set N&T P.P.# 7253386
15"
(82)
89°
120.56
34'
35"
Set P.M. in Chis "X" or F.H.
① 89°34'40"
④ 358°18'20"
89°34'35"
⑥ 177°27'20"
89°34'33 1/3
666.99
666.98 @ 86° = 666.99
1/4 Cor. Sec. 17 20 T6N R10W Fd. C.S. Mon 12" dn per C.S. 8733 Marked
AVE.
COUNTY SURVEYOR'S MONUMENT
T6N R10W
17 20
1/4 Sec. Cor. 1927
To ℄ 93RD ST. E
(92)
(30)
FROM TOP PG 57
PLEASE RETURN TO
LOS ANGELES COUNTY ENGINEER
700 LOS ANGELES COUNTY ENGINEERING BLDG.
Do not extend this side of this line.
Note: Any Additions or Changes on This Sheet Must be Made or Circled in Red Ink With Date and Name of Person Making Change.

Notes Ck'd by W. D. WAGNER	Survey of AVE. O	F. B. 2609	PG. 59
Map No. CSB2263-1-10	JN 0075 85 Tape 101 Std 84 °F		
Office Work T. M. PALMER I	Surveyed by J S COATES		
Checked W. D. WAGNER	Notes J.S.C. Date 8-18-60		
Date JAN 12 1962	Indexed H. E. OTT		

W.S. 66-A-2

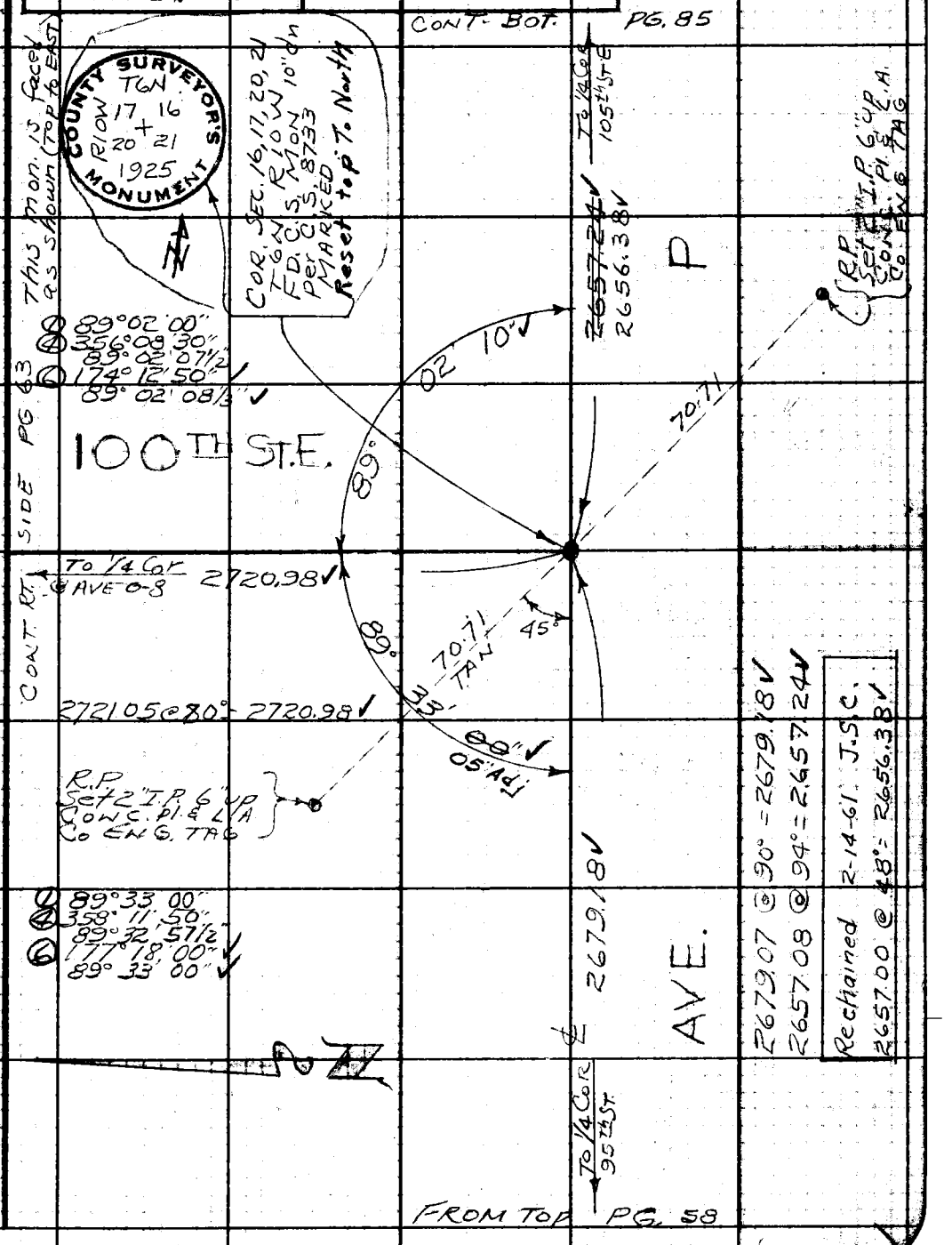

Note: Any Additions or Changes on This Sheet Must be Made or Circled in Red Ink With Date and Name of Person Making Change.

Do not extend this side of this line.

PLEASE RETURN TO
LOS ANGELES COUNTY ENGINEER
700 LOS ANGELES COUNTY ENGINEERING BLDG.

76F309S S&E #247 11-58

PLEASE RETURN TO
LOS ANGELES COUNTY ENGINEER
700 LOS ANGELES COUNTY ENGINEERING BLDG.

Note: Any Additions or Changes on This Sheet Must be Made or Circled in Red Ink With Date and Name of Person Making Change.

Do not extend this side of this line.

W.S. 66-A-2

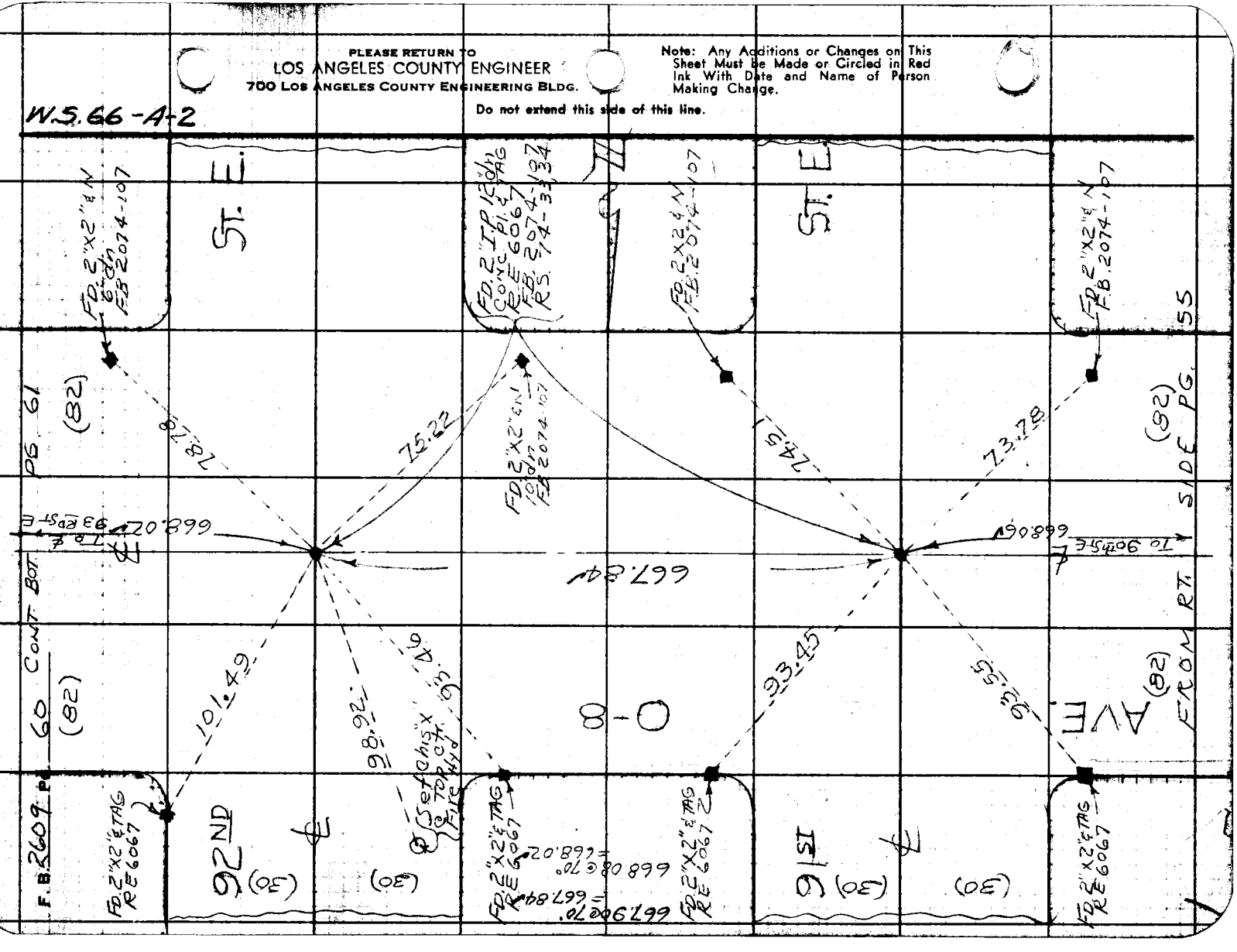

Notes Ck'd by W. D. WAGNER	Survey of AVE. O	F. B. 2609 PG. 61
Map No. CSB 2763 1-10	JN 0075.85 Tape 108 Std 84 °F	668.00 @ 72° = 668.95
Office Work T. M. PALMER	Surveyed by J. S. COATES	672.63 @ 74° = 672.59
Checked W. D. WAGNER	Notes ISC Date 8-19-60	
Date JAN 12 1962	Indexed H. E. OTT	

W.S. 66-A-2

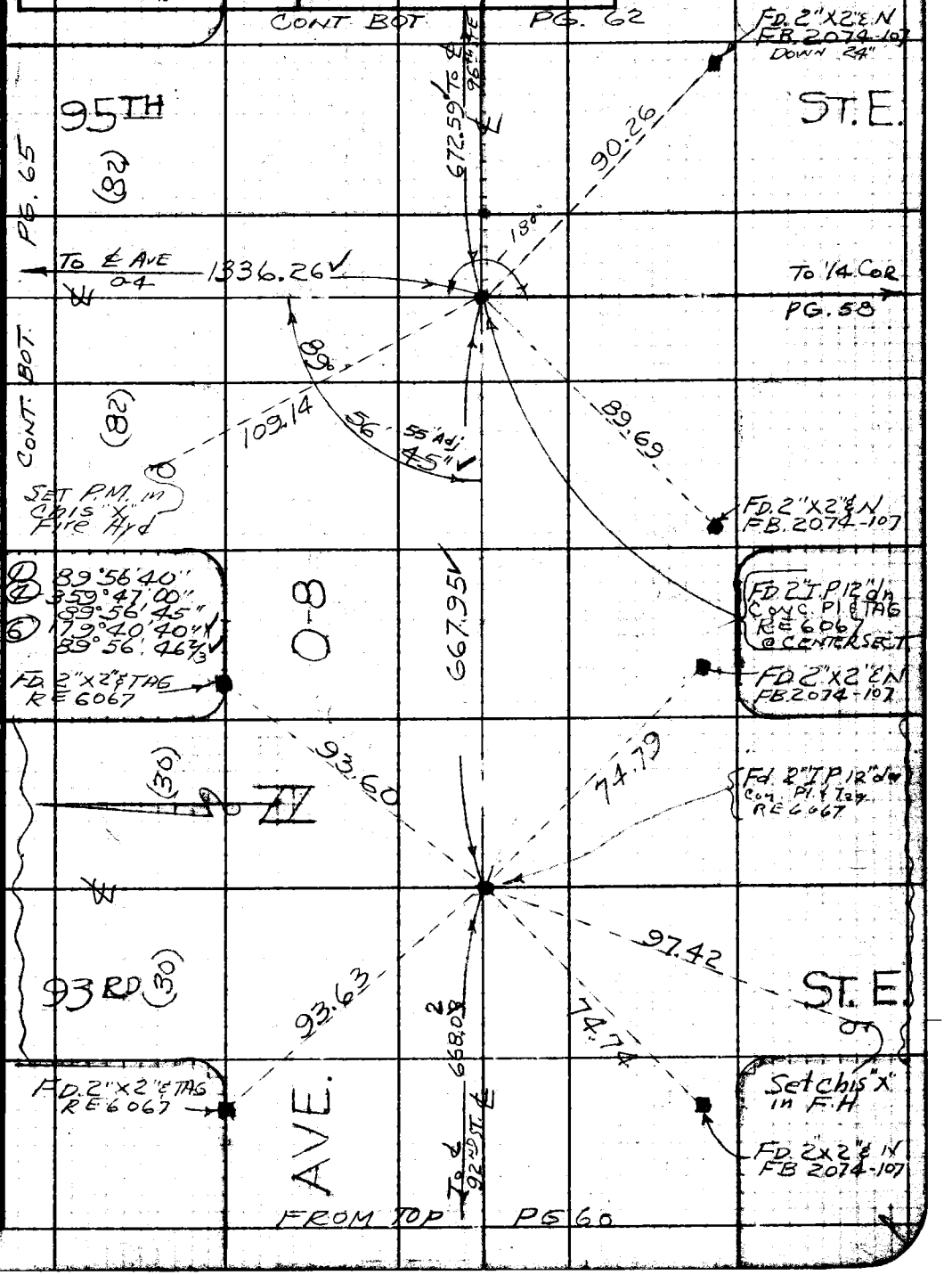

Note: Any Additions or Changes on This Sheet Must be Made or Circled in Red Ink With Date and Name of Person Making Change.

Do not extend this side of this line.

PLEASE RETURN TO
LOS ANGELES COUNTY ENGINEER
700 LOS ANGELES COUNTY ENGINEERING BLDG.

76F3098 S&E #247 11-58

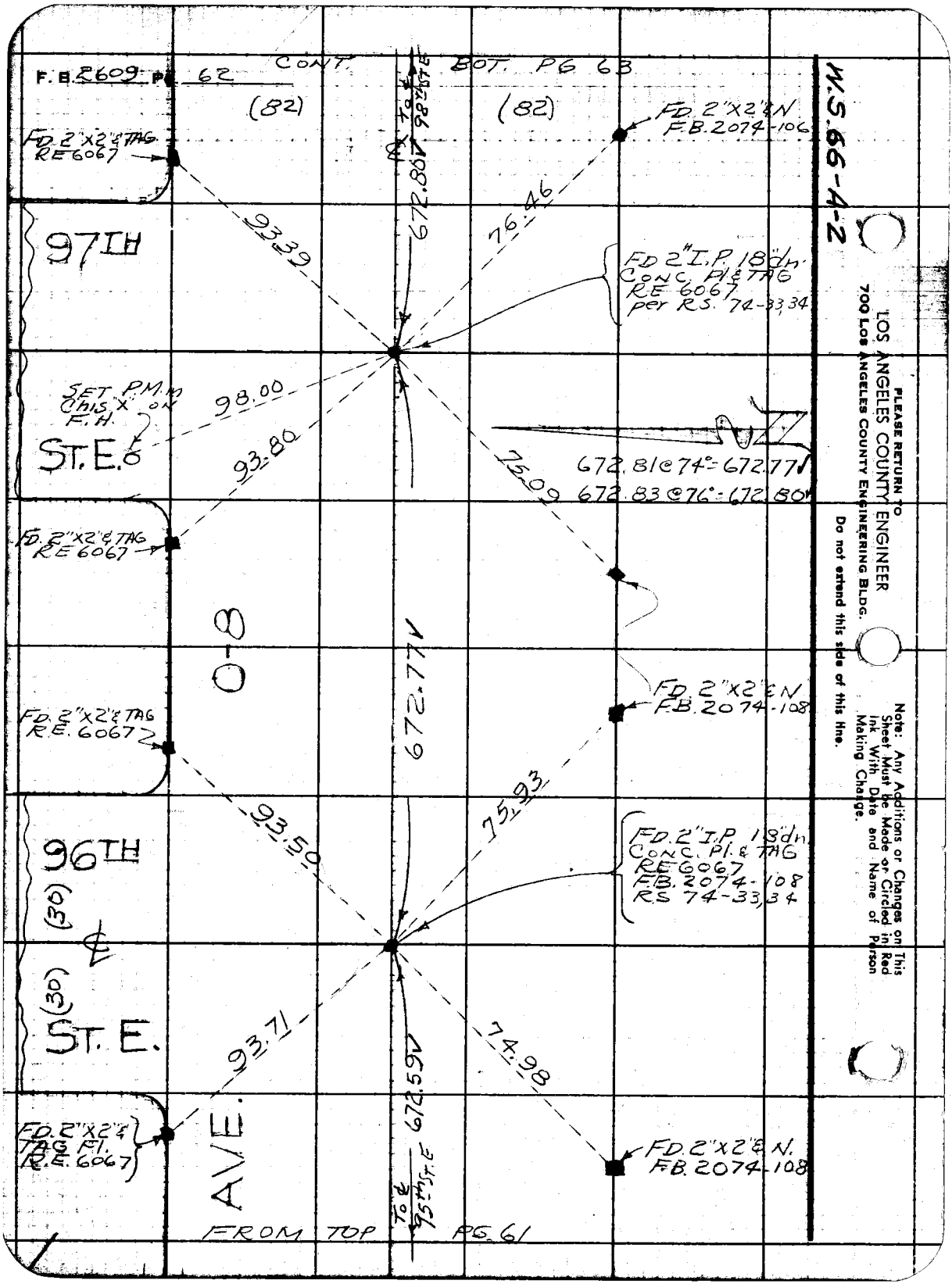
F.B. 2609 PG 62
CONT. BOT. PG 63
(82)
(82)
FD. 2"X2" & N F.B. 2074-106
FD. 2"X2" & TAG RE 6067
97TH
93.39
76.46
672.80
FD 2" I.P. 18" dn. CONC. Pl. & TAG RE 6067 per RS. 74-33,34
SET P.M. in CHIS. "X" ON F.H.
98.00
93.80
ST. E.
75.09
672.81 @ 74° = 672.77
672.83 @ 76° = 672.80
FD. 2"X2" & TAG RE 6067
O-8
672.77
FD. 2"X2" & N F.B. 2074-108
FD. 2"X2" & TAG R.E. 6067
93.50
75.93
96TH
(30)
FD. 2" I.P. 18" dn. CONC. Pl. & TAG RE 6067 F.B. 2074-108 RS 74-33,34
(30)
ST. E.
93.71
74.98
672.59
FD. 2"X2" & TAG Fl. R.E. 6067
AVE.
FD. 2"X2" & N. F.B. 2074-108
FROM TOP PG. 61
W.S. 66-A-2
PLEASE RETURN TO
LOS ANGELES COUNTY ENGINEER
700 LOS ANGELES COUNTY ENGINEERING BLDG.
Do not extend this side of this line.
Note: Any Additions or Changes on This Sheet Must be Made or Circled in Red Ink With Date and Name of Person Making Change.

Notes Ck'd by W. D. WAGNER	Survey of AVE. O	F. B. 2609 Pg. 63	
Map No. CSB2763-1-10	JN 0075.85 Tape 108 Std 84 °F		
Office Work T. M. PALMERI	Surveyed by J S COATES		
Checked W. D. WAGNER	Notes J.S.C. Date 8-23-60		
Date JAN 12 1962	Indexed H. E. OTT		

W.S. 66-B-2

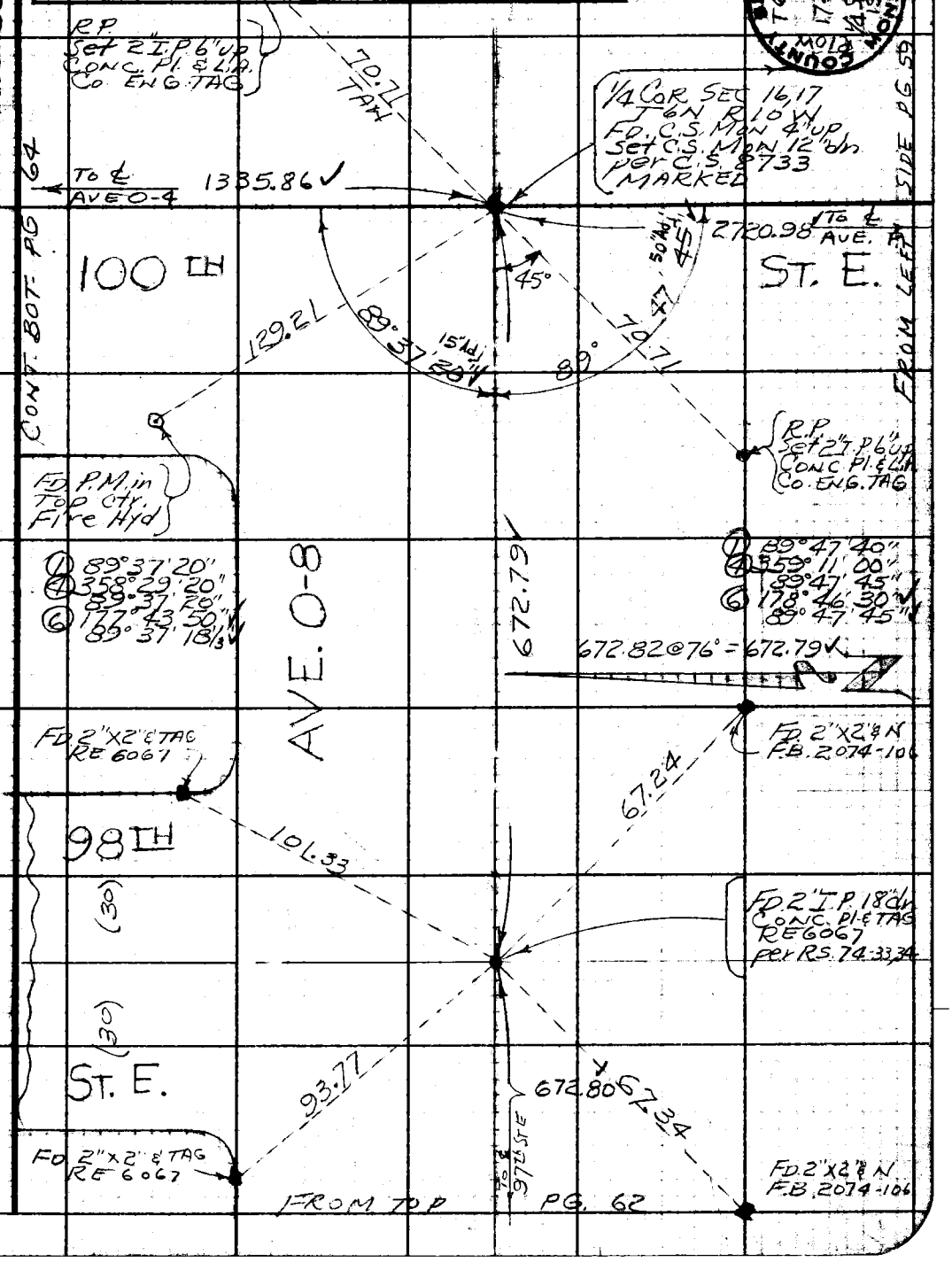

Note: Any Additions or Changes on This Sheet Must be Made or Circled in Red Ink With Date and Name of Person Making Change.

Do not extend this side of this line.

PLEASE RETURN TO
LOS ANGELES COUNTY ENGINEER
700 LOS ANGELES COUNTY ENGINEERING BLDG.

76F309S S&E #247 11-58

PLEASE RETURN TO
LOS ANGELES COUNTY ENGINEER
700 LOS ANGELES COUNTY ENGINEERING BLDG.

Note: Any Additions or Changes on This Sheet Must be Made or Circled in Red Ink With Date and Name of Person Making Change.

Do not extend this side of this line.

W.S.66-B-2

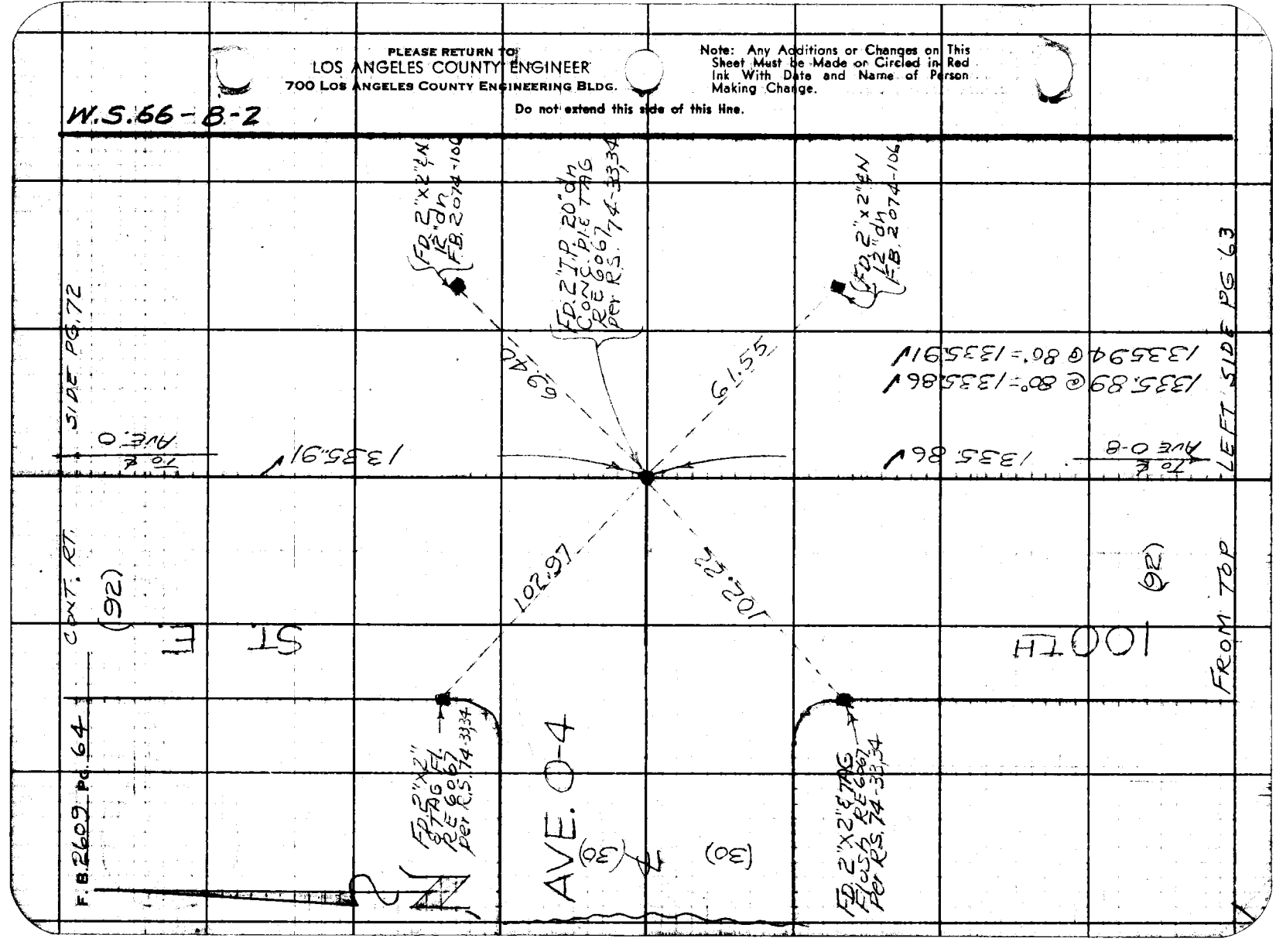

Notes Ck'd by W. D. WAGNER	Survey of AVE O
Map No. CSB 2363-1-10	JN 0075.85 Tape 108 Std 84 °F
Office Work T. M. PALMERI	Surveyed by J S COATES
Checked W. D. WAGNER	Notes J.S.C. Date 8-23-60
Date JAN 12 1962	Indexed H. E. OTI

F. B. 2609 PG. 65

W.S. 66-A-2

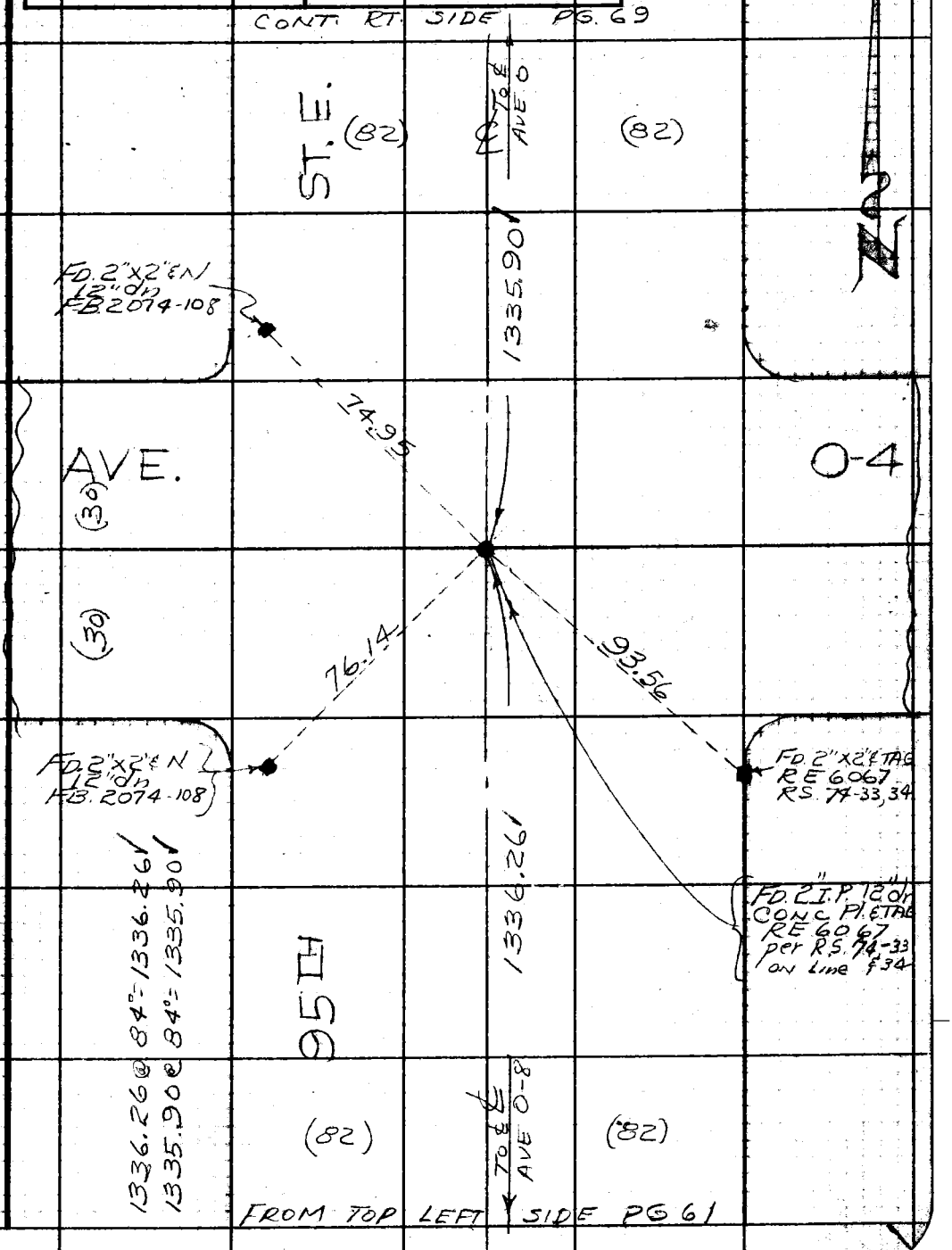

Note: Any Additions or Changes on This Sheet Must be Made or Circled in Red Ink With Date and Name of Person Making Change.

Do not extend this side of this line.

PLEASE RETURN TO
LOS ANGELES COUNTY ENGINEER
700 LOS ANGELES COUNTY ENGINEERING BLDG.

76F309S S&E #247 11-58

PLEASE RETURN TO
LOS ANGELES COUNTY ENGINEER
700 LOS ANGELES COUNTY ENGINEERING BLDG.

Note: Any Additions or Changes on This Sheet Must Be Made or Circled in Red Ink With Date and Name of Person Making Change.

Do not extend this side of this line.

W.S. 66-A-2

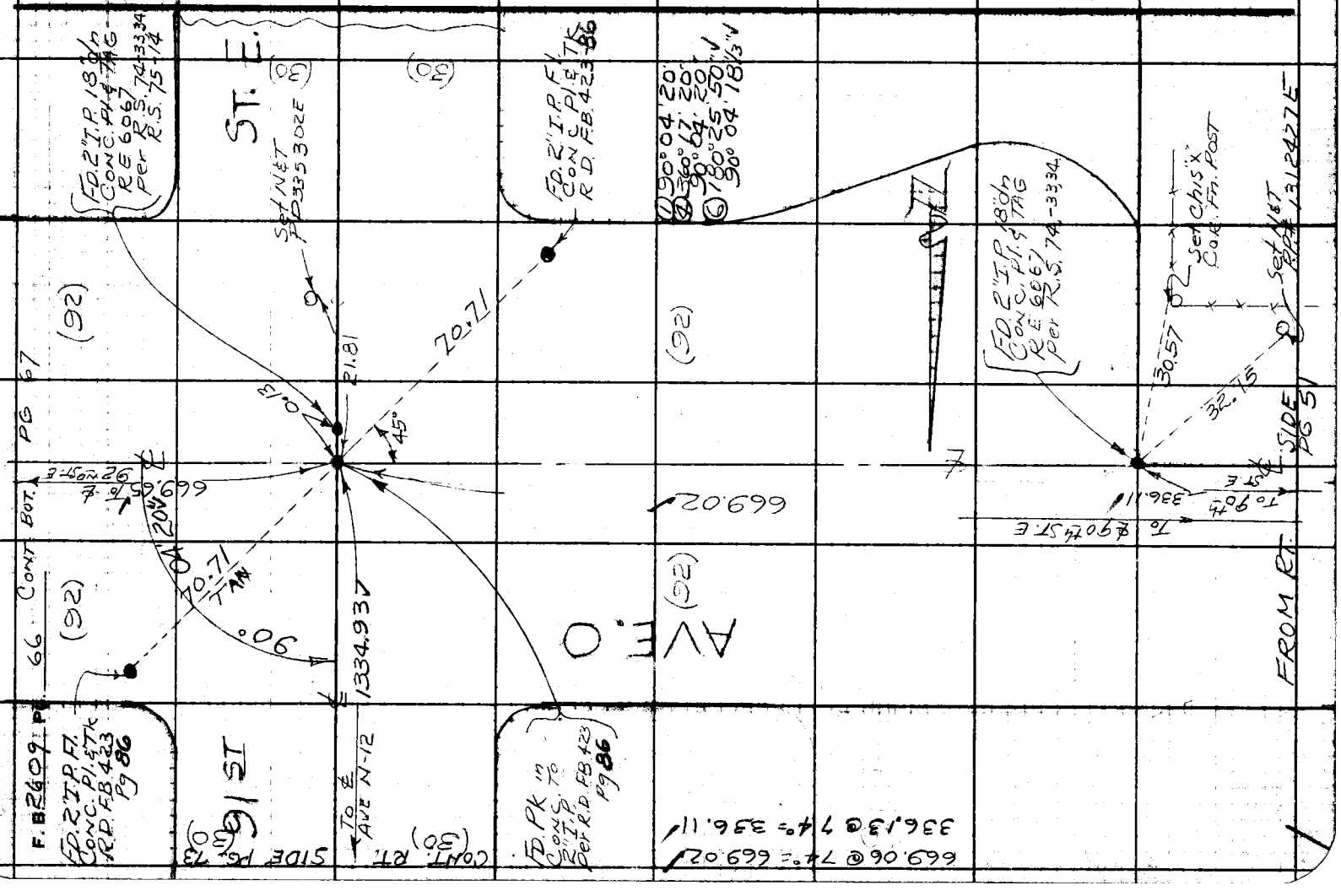

W.S. 66-A-2

Notes Ck'd by W. D. WAGNER	Survey of AVE O
Map No. C.S.B. 2263-1-10	JN 0675.85 Tape 108 Std 84 °F
Office Work T. M. PALMERI	Surveyed by J S COATES
Checked W. D. WAGNER	Notes J.S.C. Date 8-23-60
Date JAN 12 1962	Indexed H. E. OTT

F. B. 2609 PG. 67

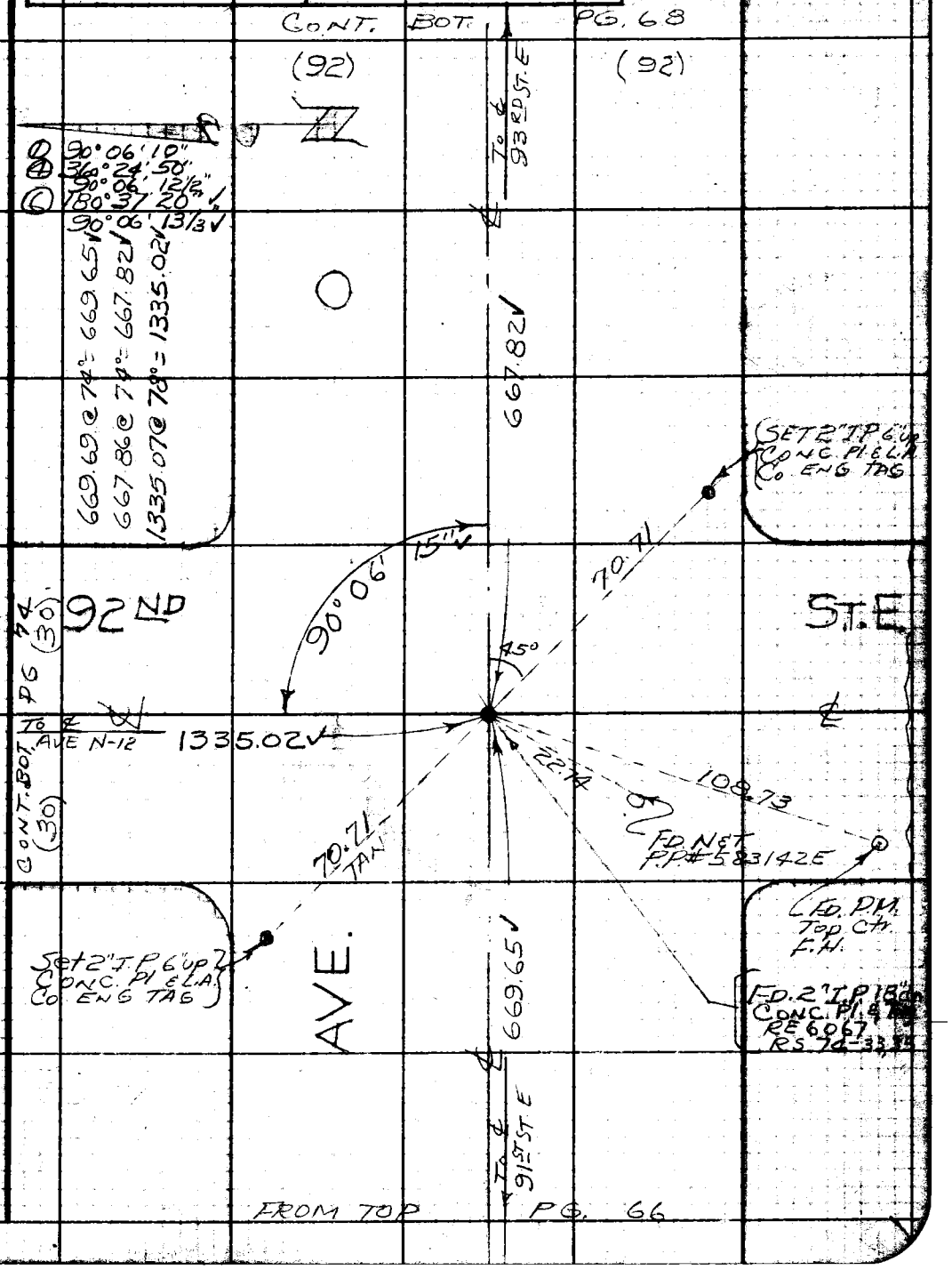

Note: Any Additions or Changes on This Sheet Must be Made or Circled in Red Ink With Date and Name of Person Making Change.

Do not extend this side of this line.

PLEASE RETURN TO
LOS ANGELES COUNTY ENGINEER
700 LOS ANGELES COUNTY ENGINEERING BLDG.

76F309S S&E #247 11-58

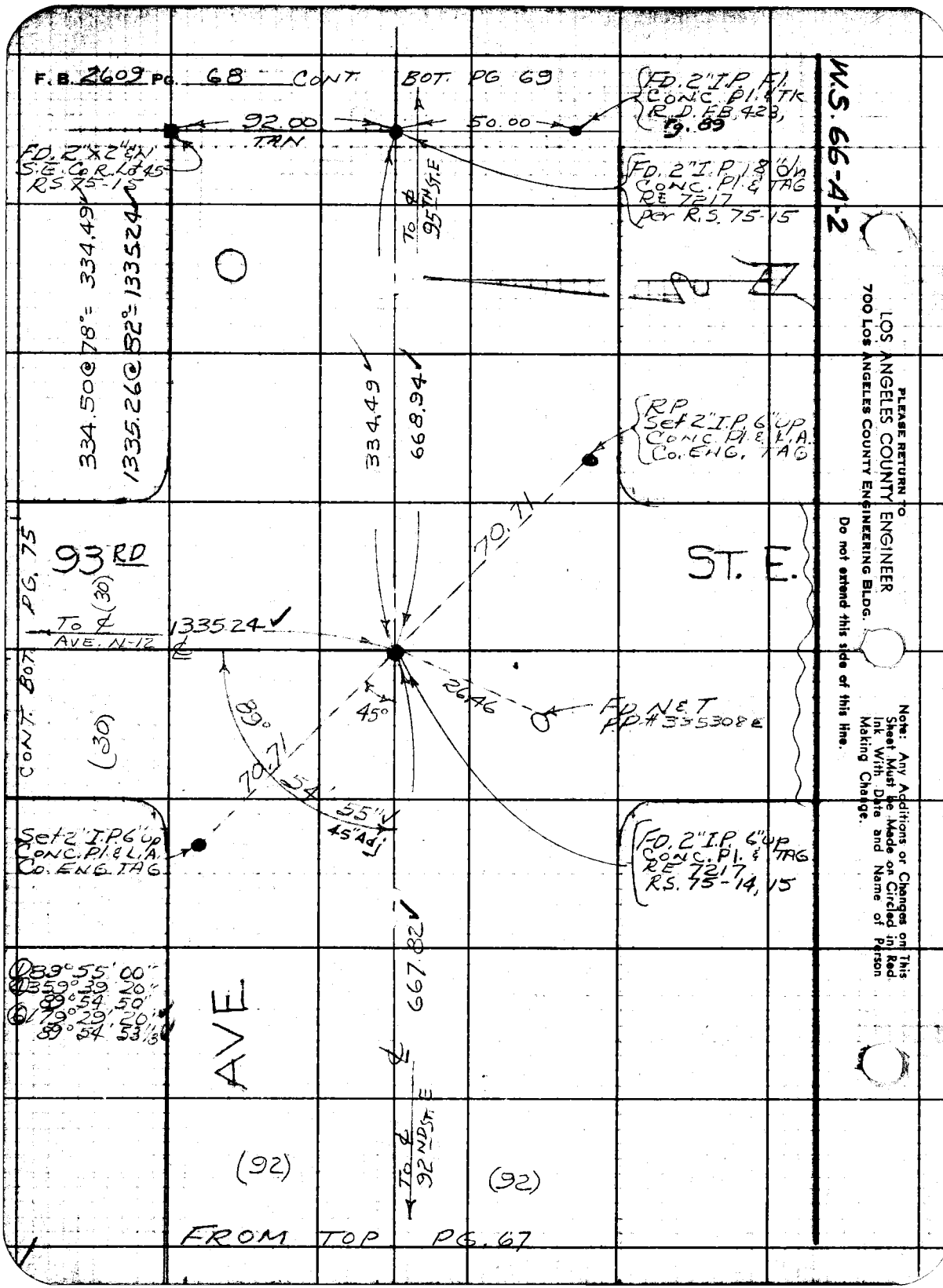
F.B. 2609 PG. 68 CONT. BOT. PG 69
W.S. 66-A-2
92.00
TAN
50.00
FD. 2"I.P. Fl. CONC. Pl. & TK R.D. FB. 423, Pg. 89
FD. 2"x2" & N S.E. Co. R. Lot 45 RS 75-15
FD. 2"I.P. 18" On CONC. Pl. & TAG RE 7217 per R.S. 75-15
To ℄ 95TH ST. E
334.50@78° = 334.49
1335.26@82° = 1335.24
334.49
668.94
RP Set 2"I.P. 6" UP CONC. Pl. & L.A. Co. ENG. TAG
70.71
93RD
ST. E.
PG. 75
(30)
To ℄ AVE. N-12
1335.24
CONT. BOT.
(30)
89°
45°
26.46
FD. N & T P.P. #335308 E
70.71
54
55"
45" Adj.
Set 2"I.P. 6" UP CONC. Pl. & L.A. Co. ENG. TAG
FD. 2"I.P. 6" UP CONC. Pl. & TAG RE 7217 RS. 75-14, 15
① 89°55'00"
② 359°39'20"
89°54'50"
③ 179°29'20"
89°54'53 1/3"
667.82
AVE
To ℄ 92ND ST. E
(92)
(92)
FROM TOP PG. 67
PLEASE RETURN TO
LOS ANGELES COUNTY ENGINEER
700 LOS ANGELES COUNTY ENGINEERING BLDG.
Do not extend this side of this line.
Note: Any Additions or Changes on This Sheet Must be Made or Circled in Red Ink With Date and Name of Person Making Change.

Notes Ck'd by W. D. WAGNER	Survey of AVE. O
Map No. CSB 2763-1-10	JN 0075.85 Tape 108 Std 84 °F
Office Work T. M. PALMGRI	Surveyed by J S COATES
Checked W. D. WAGNER	Notes J.S.C. Date 8-23-60
Date JAN 12 1962	Indexed H. E. OTT

F. B. 2609 PG. 69

W.S. 66-4-2

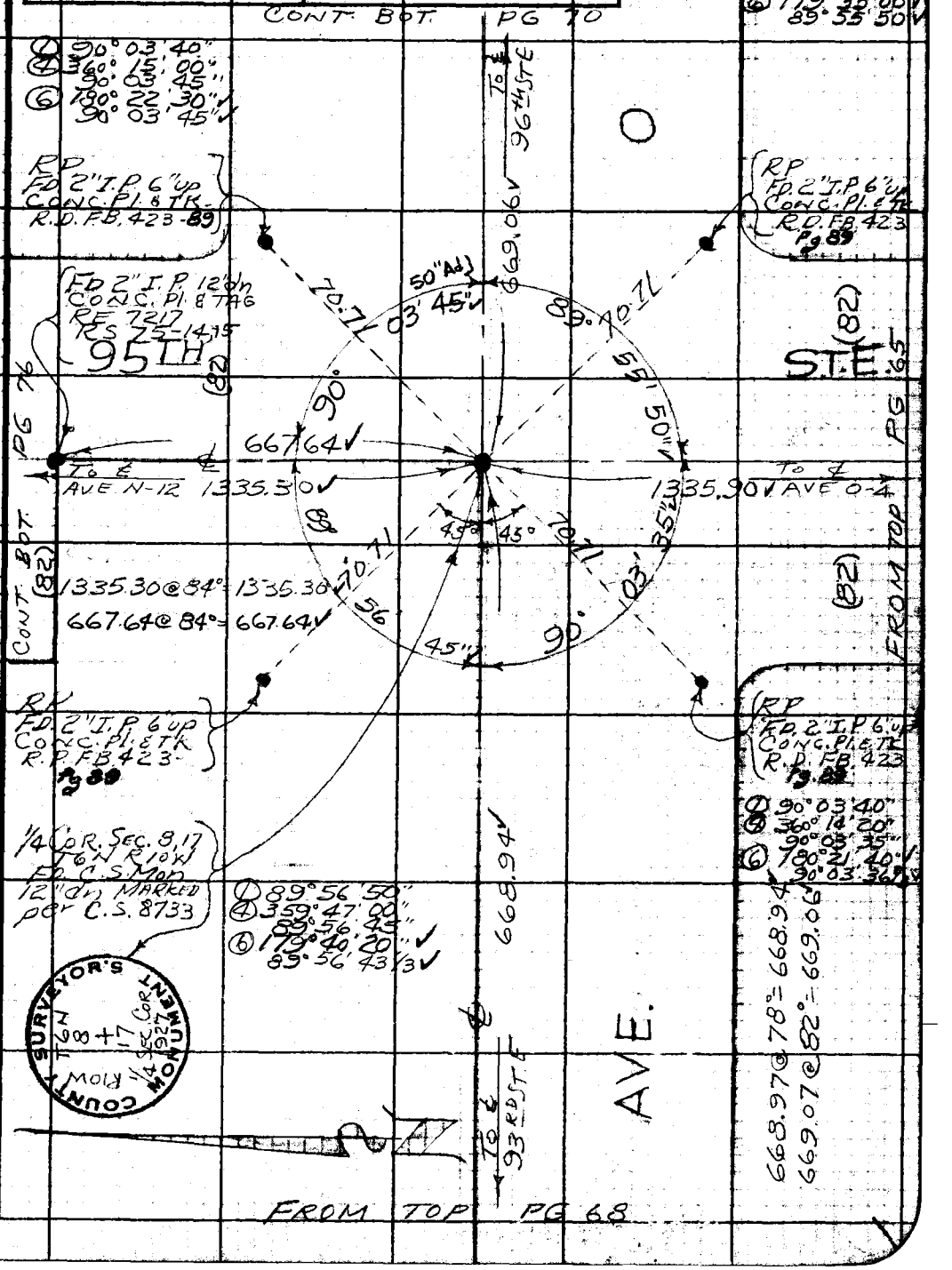

Note: Any Additions or Changes on This Sheet Must be Made or Circled in Red Ink With Date and Name of Person Making Change.

Do not extend this side of this line.

PLEASE RETURN TO
LOS ANGELES COUNTY ENGINEER
700 LOS ANGELES COUNTY ENGINEERING BLDG.

76F309S S&E #247 11-58

PLEASE RETURN TO
LOS ANGELES COUNTY ENGINEER
700 LOS ANGELES COUNTY ENGINEERING BLDG.

Note: Any Additions or Changes on This Sheet Must Be Made or Circled in Red Ink With Date and Name of Person Making Change.

Do not extend this side of this line.

W.S. 66 A-2

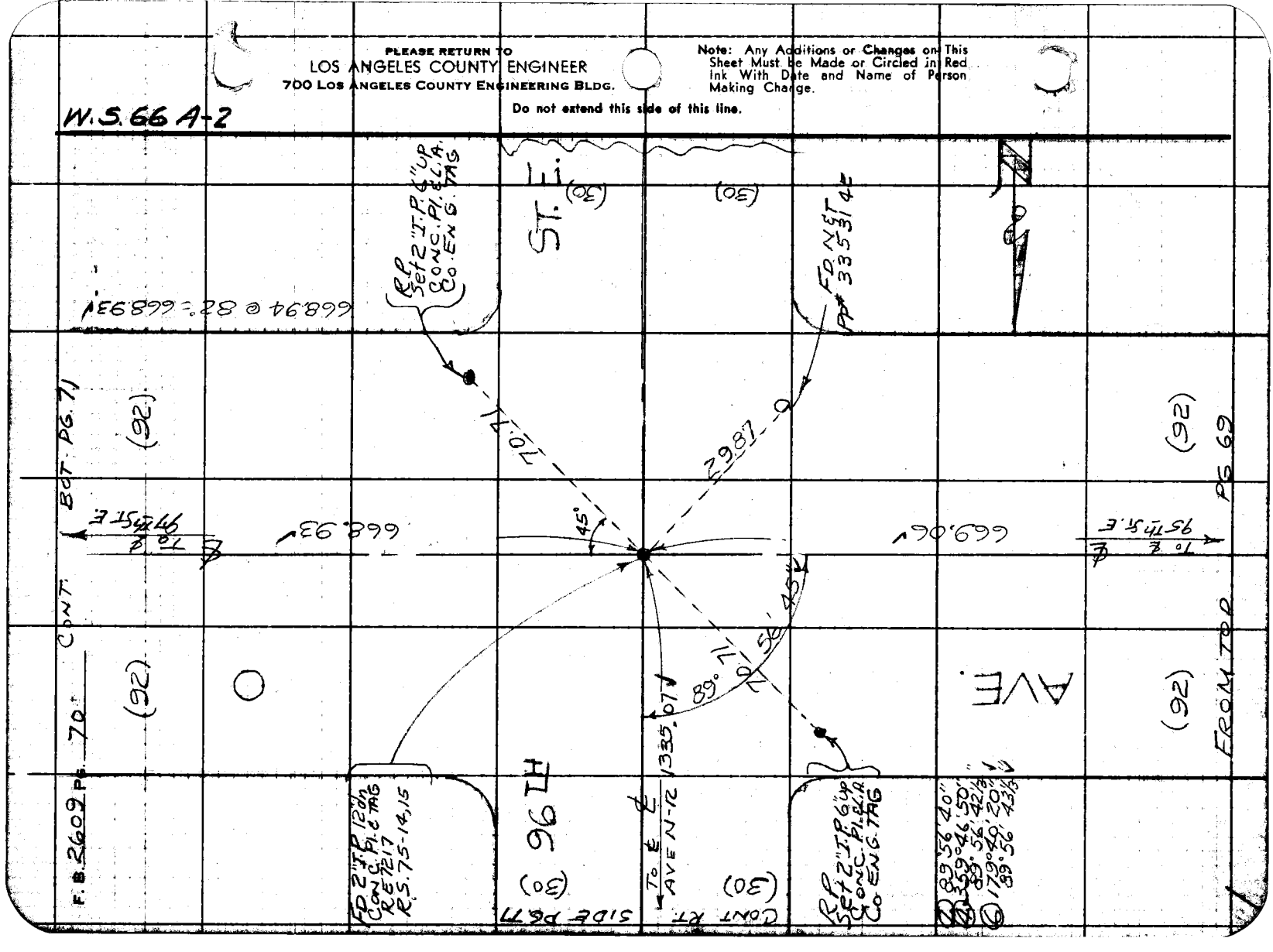

F.B. 2609 Pg.

Notes Ck'd by W. D. WAGNER	Survey of AVE O
Map No. C.S.B 2763-1-10	JN 0075.85 Tape 108 Std 84 °F
Office Work T.M. PALMERI	Surveyed by J S COATES
Checked W. D. WAGNER	Notes J.S.C Date 8-25-60
Date JAN 12 1962	Indexed H. E. OTT

F. B. 2609 PG. 71

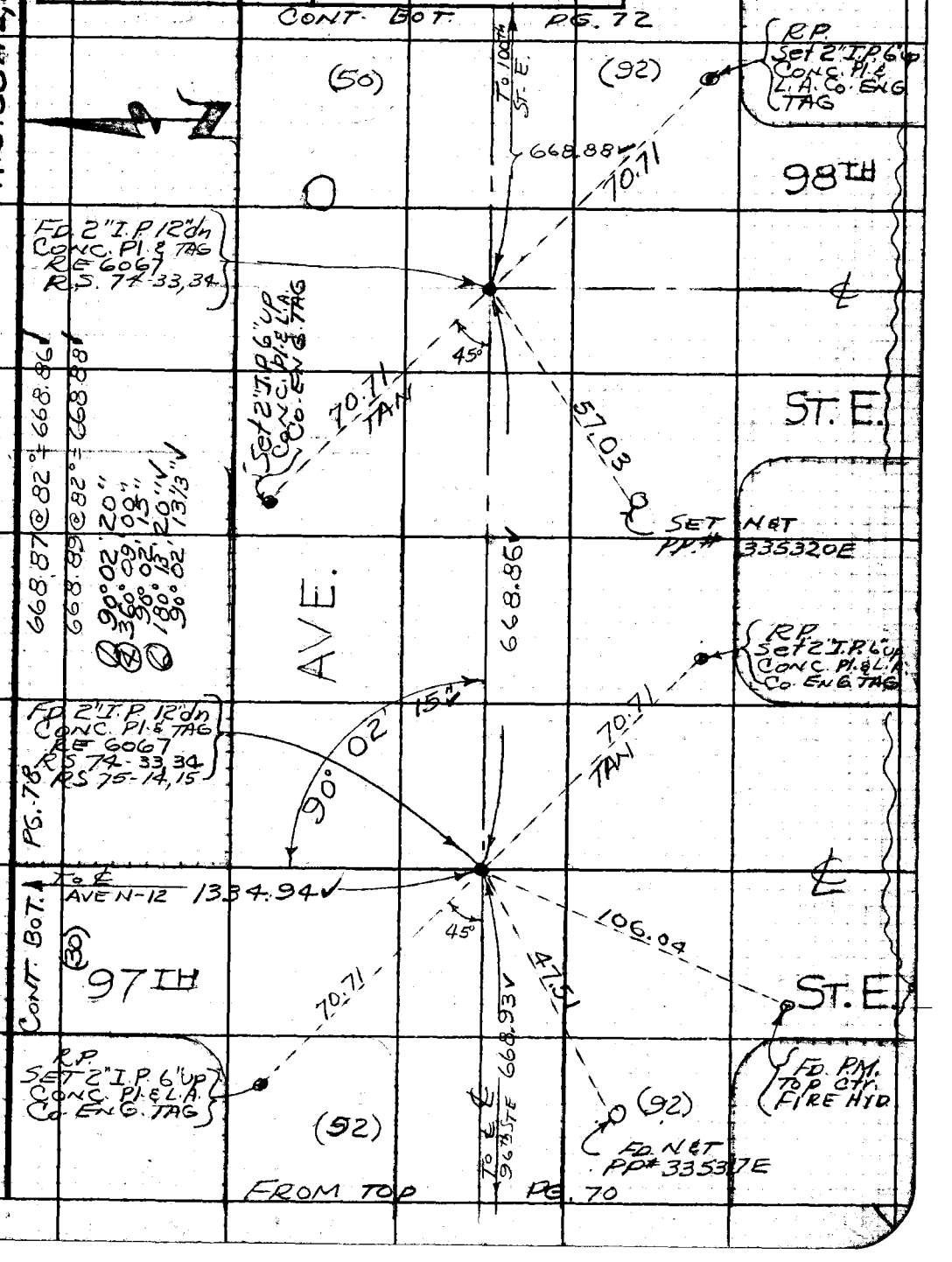

Note: Any Additions or Changes on This Sheet Must be Made or Circled in Red Ink With Date and Name of Person Making Change.

Do not extend this side of this line.

PLEASE RETURN TO
LOS ANGELES COUNTY ENGINEER
700 LOS ANGELES COUNTY ENGINEERING BLDG.

76F309S S&E #247 11-58

PLEASE RETURN TO
LOS ANGELES COUNTY ENGINEER
700 LOS ANGELES COUNTY ENGINEERING BLDG.

Note: Any Additions or Changes on This Sheet Must be Made or Circled in Red Ink With Date and Name of Person Making Change.

Do not extend this side of this line.

W.S. 66-B-2

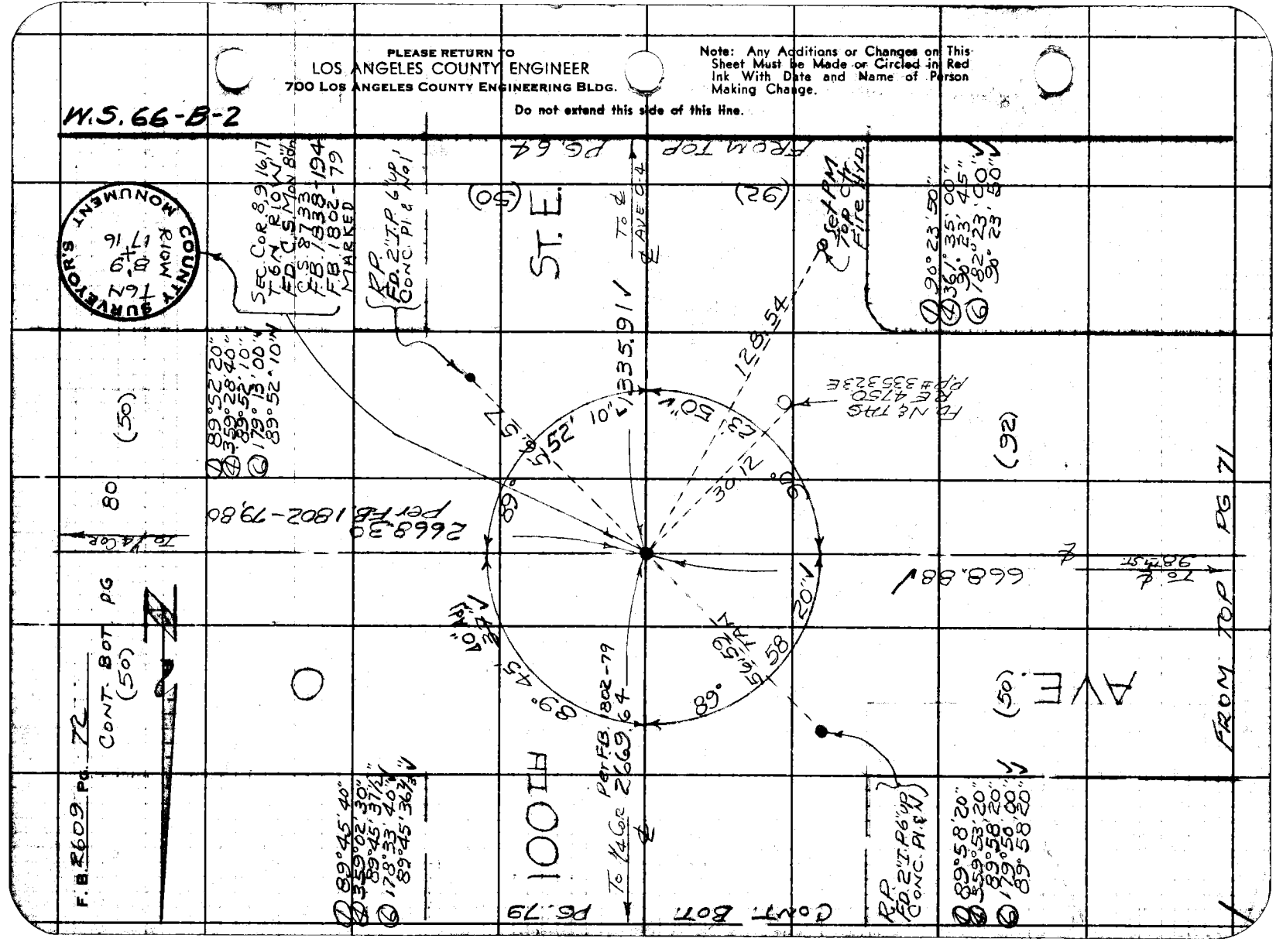

Notes Ck'd by W. D. WAGNER	Survey of AVE O		F. B. 2609 PG. 73
Map No. C.S.A. 2763-1-10	JN 0075.85	Tape 108 Std 84 °F	
Office Work T. M. PALMERI	Surveyed by J S COATES		
Checked W. D. WAGNER	Notes J.S.C.	Date 8-24-60	
Date JAN 12 1962	Indexed H. E. OTT		

W.S. 66-A-1

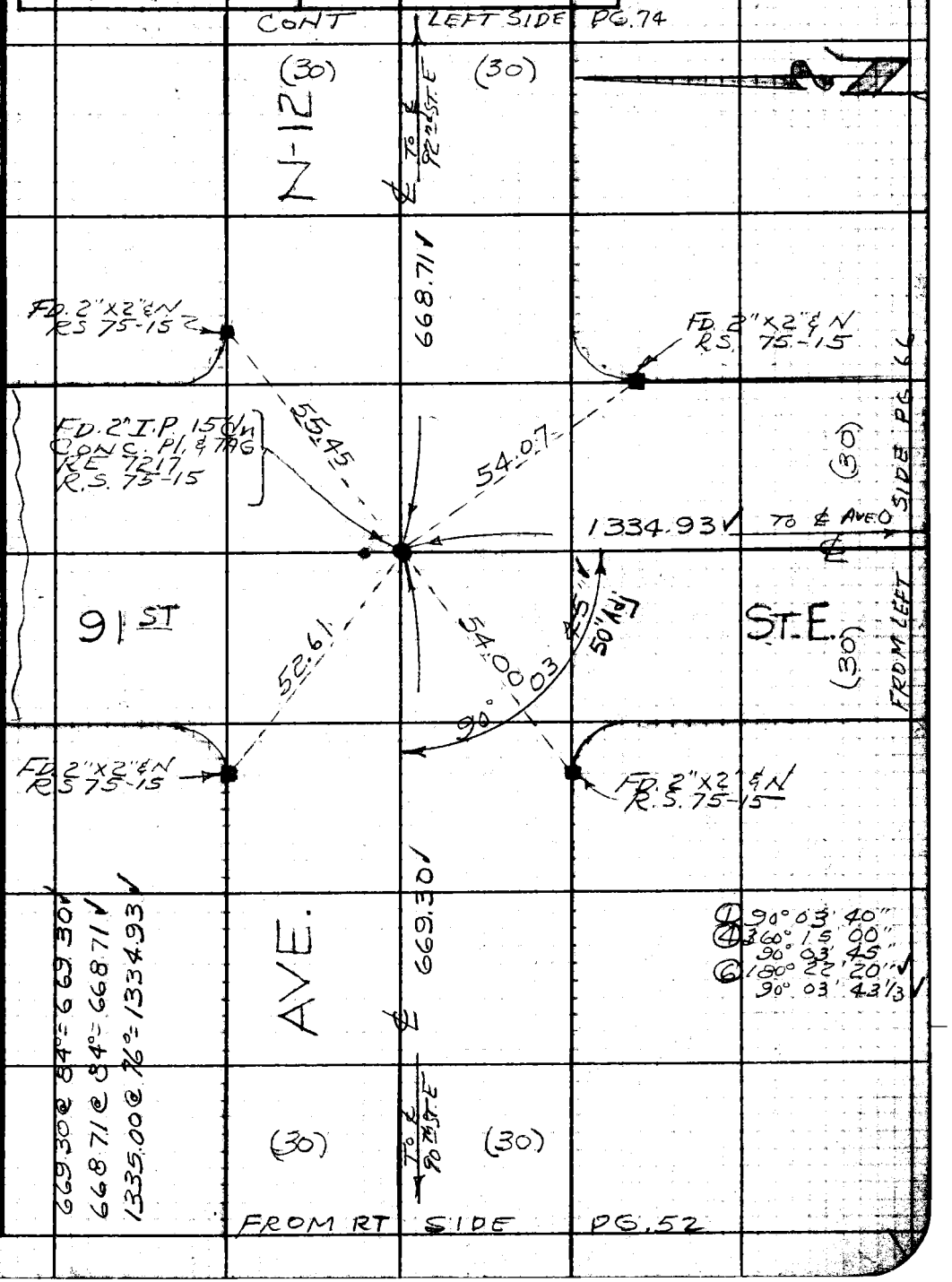

Note: Any Additions or Changes on This Sheet Must be Made or Circled in Red Ink With Date and Name of Person Making Change.

Do not extend this side of this line.

PLEASE RETURN TO
LOS ANGELES COUNTY ENGINEER
700 LOS ANGELES COUNTY ENGINEERING BLDG.

76F309S S&E #247 11-58

PLEASE RETURN TO
LOS ANGELES COUNTY ENGINEER
700 LOS ANGELES COUNTY ENGINEERING BLDG.

Note: Any Additions or Changes on This Sheet Must be Made or Circled in Red Ink With Date and Name of Person Making Change.

Do not extend this side of this line.

W.S. 66-A-1

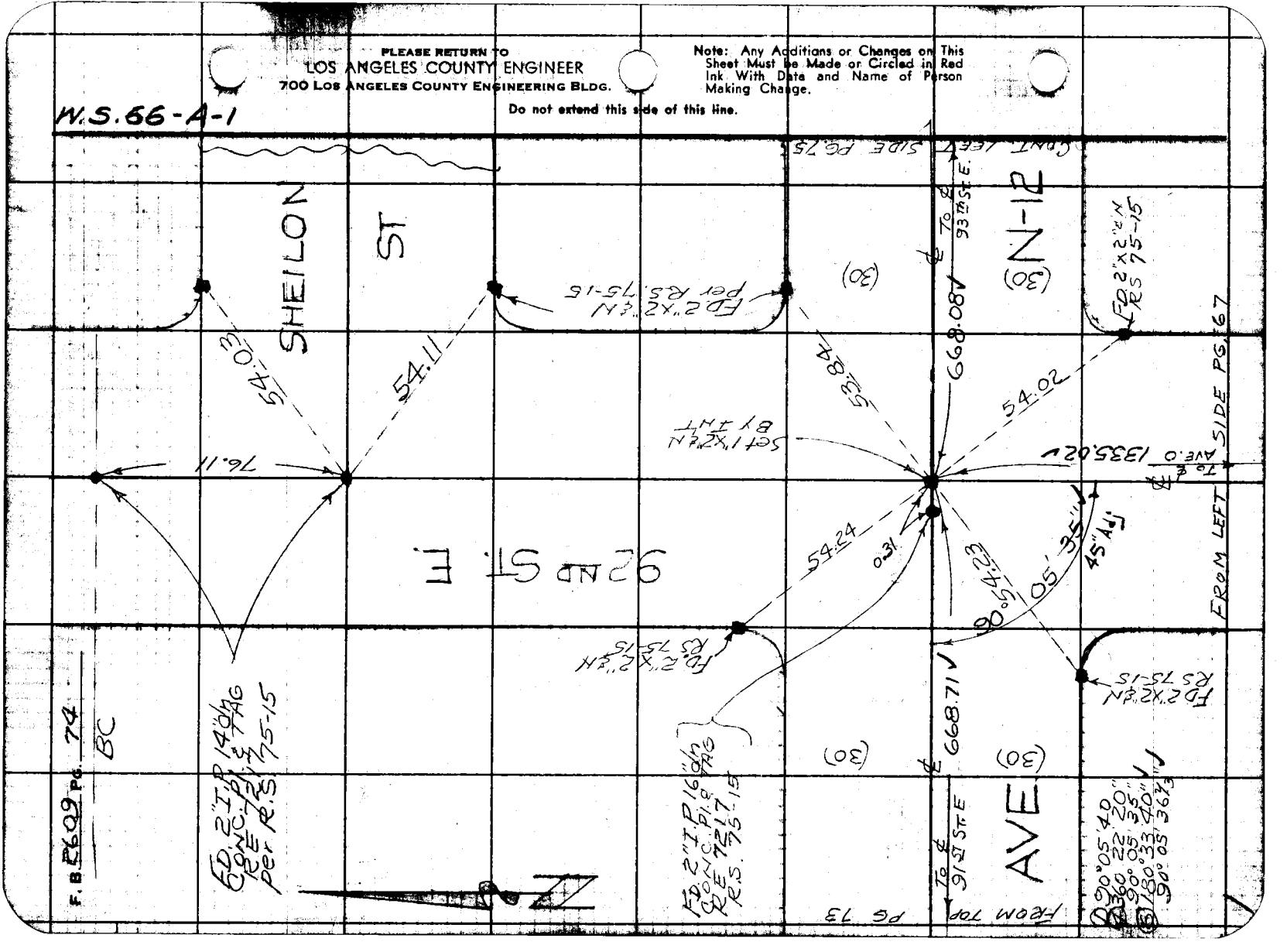

Notes Ck'd by W. D. WAGNER	Survey of AVE. O
Map No. C.S.B. 2263 1-10	JN 0075.85 Tape 108 Std 84 °F
Office Work T.M. PALMER	Surveyed by J.S. COATES
Checked W. D. WAGNER	Notes J.S.C. Date 8-24-60
Date JAN 12 1962	Indexed H. E. OTT

F. B. 2609 PG. 75

W.S. 66-A-1

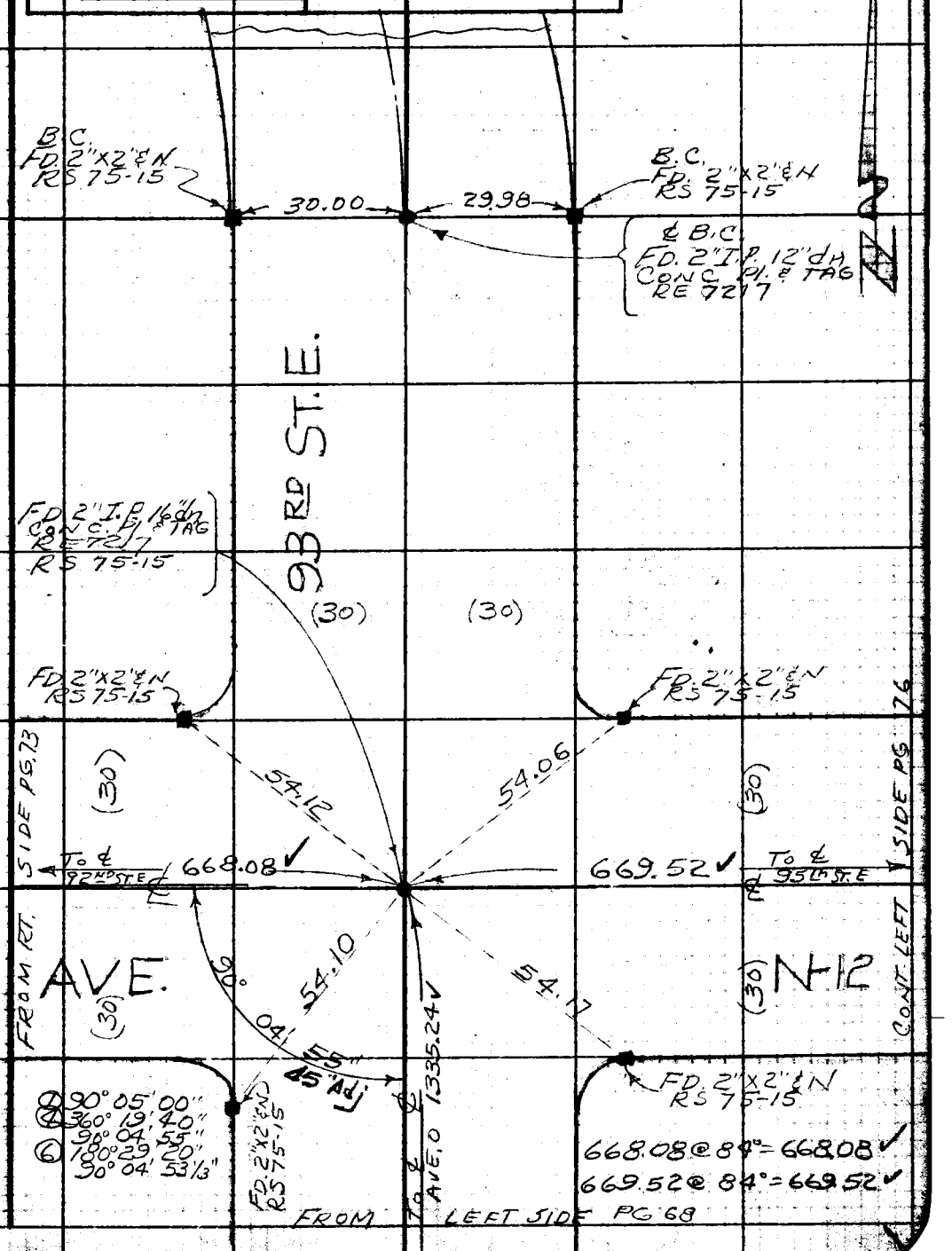

Note: Any Additions or Changes on This Sheet Must be Made or Circled in Red Ink With Date and Name of Person Making Change.

Do not extend this side of this line.

PLEASE RETURN TO
LOS ANGELES COUNTY ENGINEER
700 LOS ANGELES COUNTY ENGINEERING BLDG.

76F309S S&E #247 11-58

F. B. 2609 Pg. 76

W.S. 66-A-1

PLEASE RETURN TO
LOS ANGELES COUNTY ENGINEER
700 LOS ANGELES COUNTY ENGINEERING BLDG.

Do not extend this side of this line.

Note: Any Additions or Changes on This Sheet Must be Made or Circled in Red Ink With Date and Name of Person Making Change.

Notes Ck'd by W. D. WAGNER	Survey of AVE O	F. B 2609 PG. 77
Map No. C.S.B. 27G3-1-10	JN 0075.85 Tape 108 Std 84 °F	
Office Work T. M. PALMERI	Surveyed by J S COATES	
Checked W. D. WAGNER	Notes J.S.C Date 8-25-60	
Date JAN 12 1962	Indexed H. E. OTT	

W.S. 66-A-1

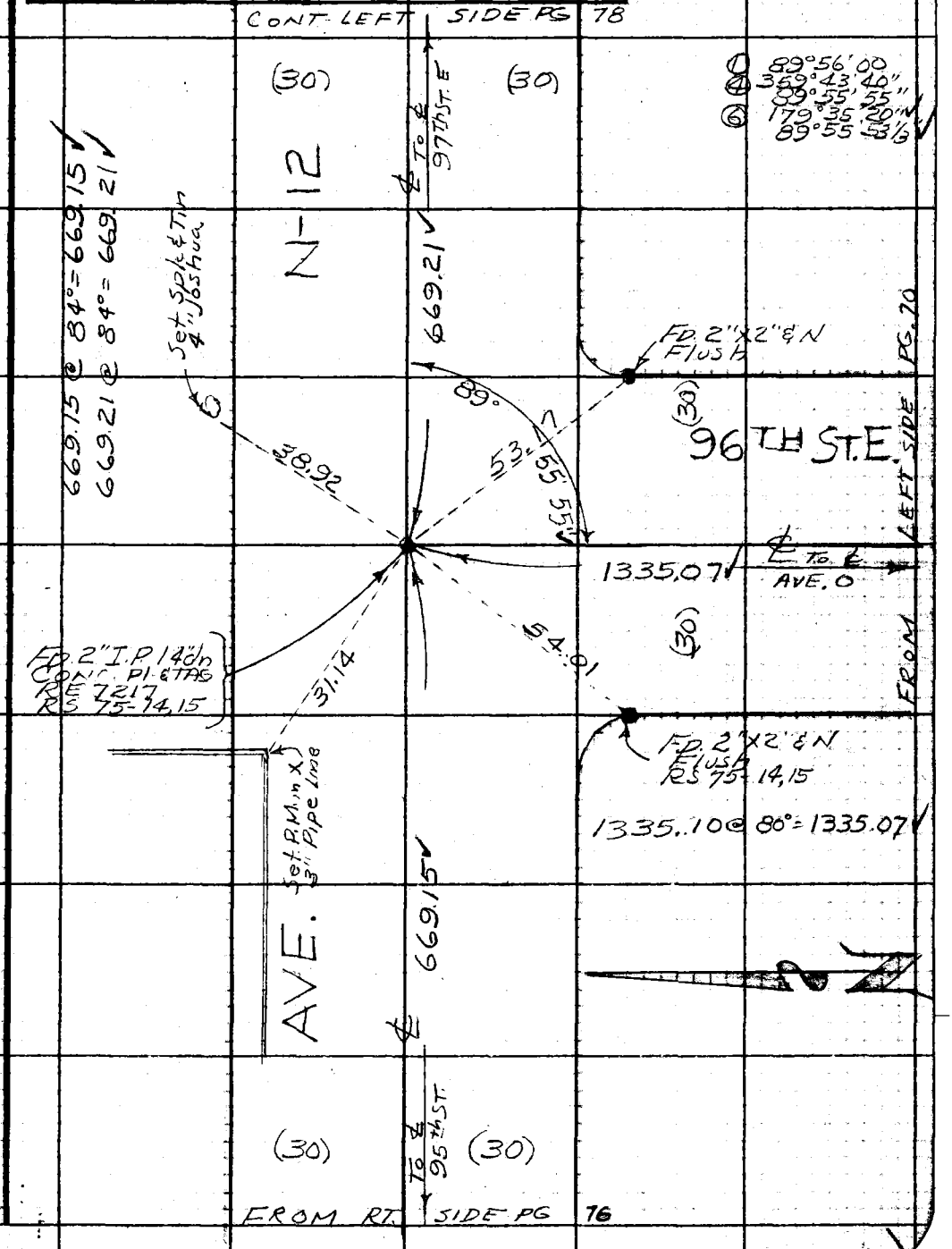

Note: Any Additions or Changes on This Sheet Must be Made or Circled in Red Ink With Date and Name of Person Making Change.

Do not extend this side of this line.

PLEASE RETURN TO
LOS ANGELES COUNTY ENGINEER
700 LOS ANGELES COUNTY ENGINEERING BLDG.

76F309S S&E #247 11-58

F. B 2609 Pg. 78

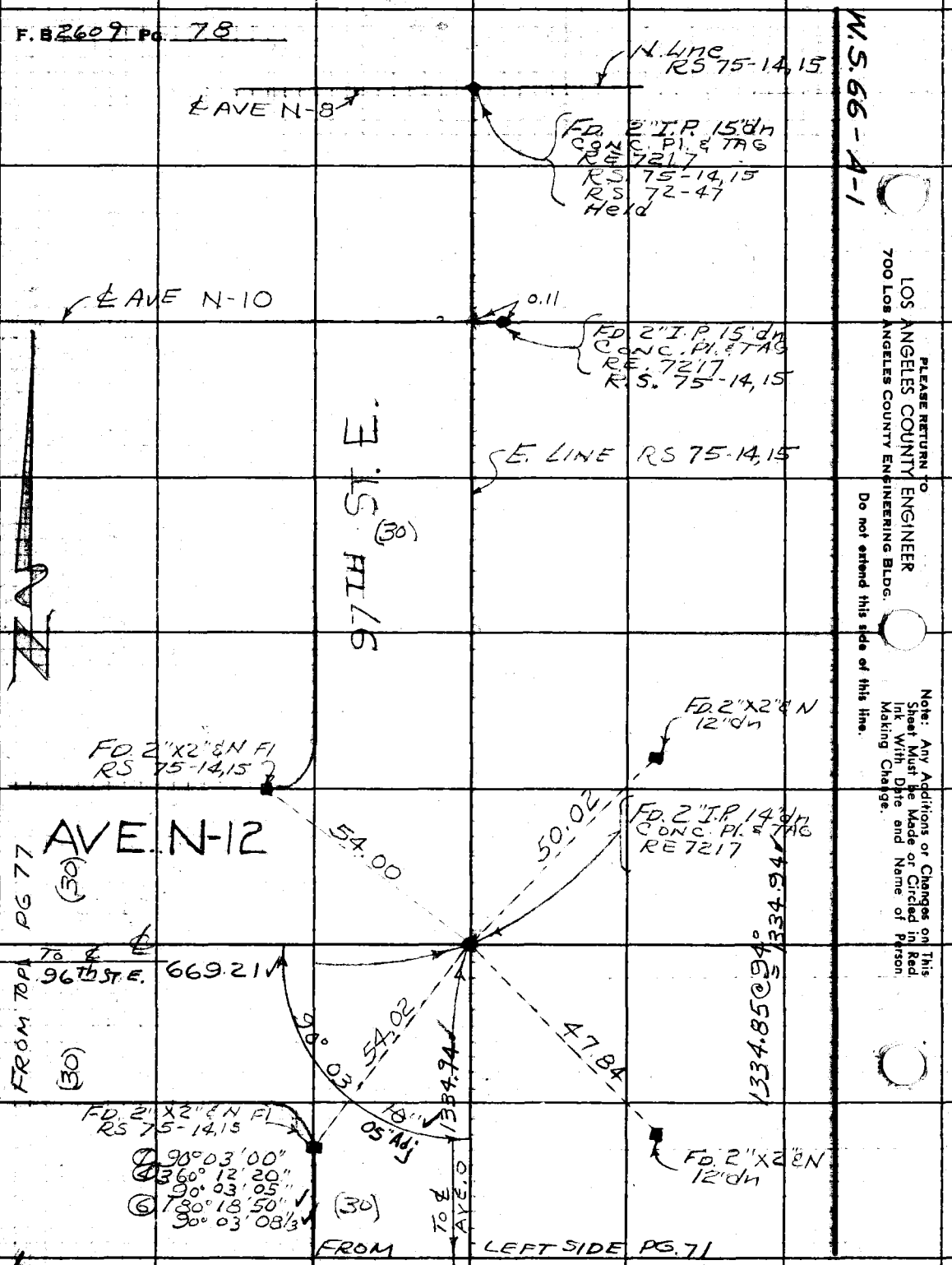

LOS ANGELES COUNTY ENGINEER
700 Los Angeles County Engineering Bldg.

PLEASE RETURN TO

Do not extend this side of this line.

Note: Any Additions or Changes on This Sheet Must be Made or Circled in Red Ink With Date and Name of Person Making Change.

Notes Ck'd by W. D. WAGNER	Survey of AVE. O
Map No. C.S.B. 2763-1-10	JN 0075.85 Tape 108 Std 84 °F
Office Work T. M. PALMERI	Surveyed by J S COATES
Checked W. D. WAGNER	Notes JSC Date 9-1-60
Date JAN 12 1962	Indexed H. E. OTT

F. B. 2609 PG. 79

W.S. 66-B-1

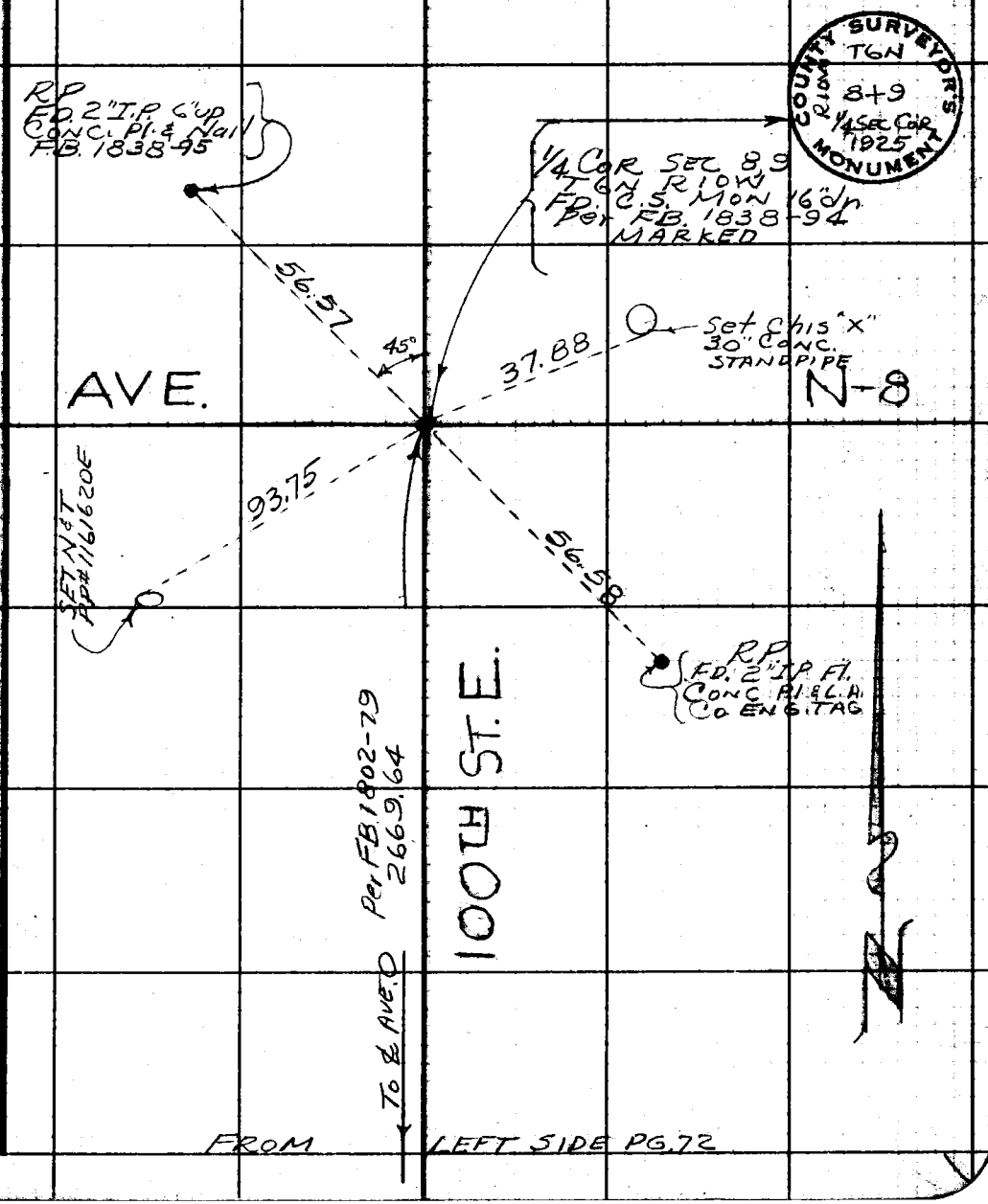

Note: Any Additions or Changes on This Sheet Must be Made or Circled in Red Ink With Date and Name of Person Making Change.

Do not extend this side of this line.

PLEASE RETURN TO
LOS ANGELES COUNTY ENGINEER
700 LOS ANGELES COUNTY ENGINEERING BLDG.

76F309S S&E #247 11-58

PLEASE RETURN TO
LOS ANGELES COUNTY ENGINEER
700 LOS ANGELES COUNTY ENGINEERING BLDG.

Note: Any Additions or Changes on This Sheet Must be Made or Circled in Red Ink With Date and Name of Person Making Change.

Do not extend this side of this line.

W.S. 66-B-2

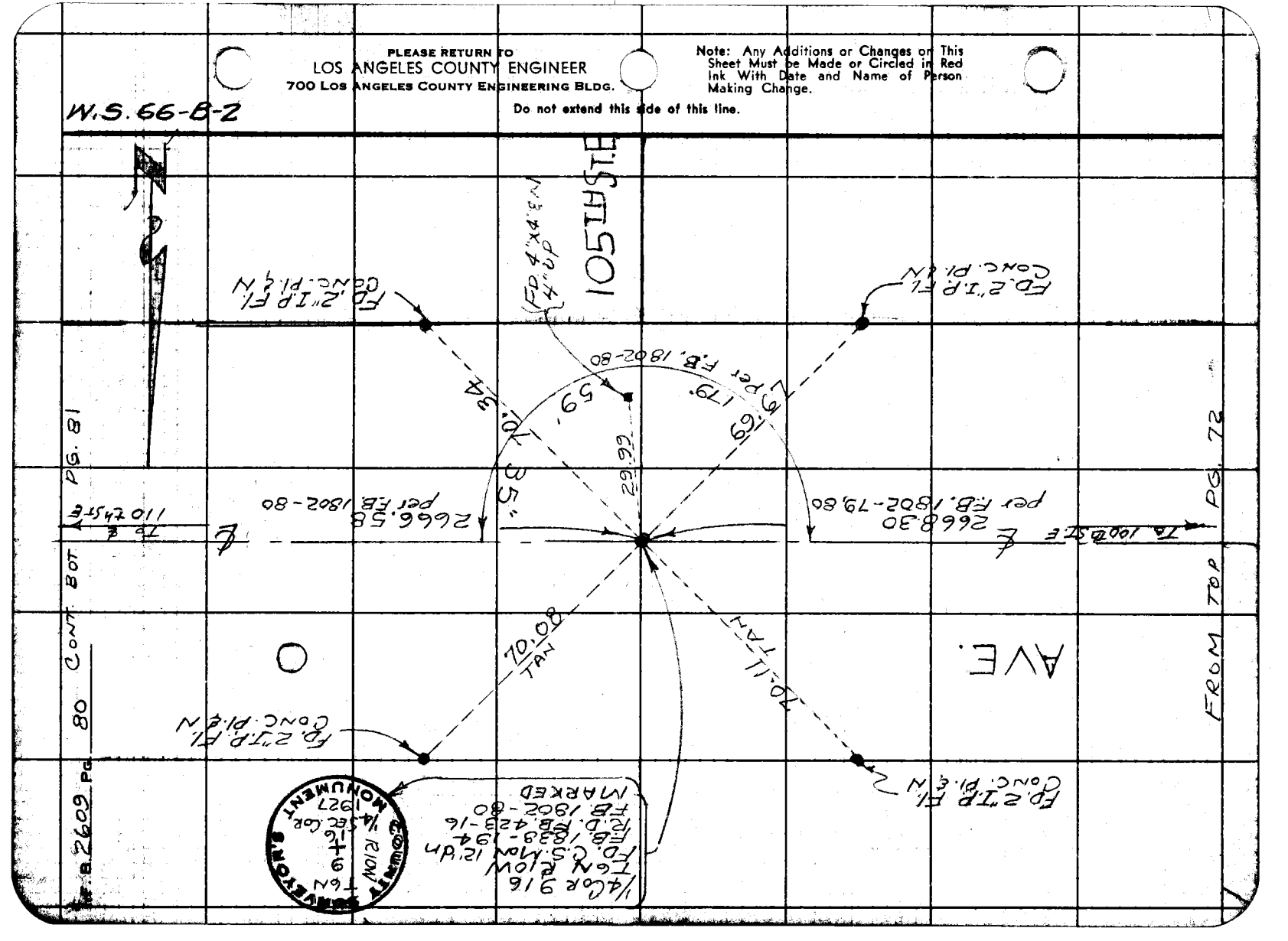

Notes Ck'd by W. D. WAGNER	Survey of AVE O
Map No. C.S.B. 2265 1-10	JN007585 Tape 108 Std. 84° F
Office Work T.M. PALMER	Surveyed by J.S. COATES
Checked W. D. WAGNER	Notes JSC Date 9-2-60
Date JAN 1 2 1962	Indexed H. E. OD

F. B. 2609 Pg. 81

W.S. 66-B-2

Note: Any Additions or Changes on This Sheet Must be Made or Circled in Red Ink With Date and Name of Person Making Change.

Do not extend this side of this line.

PLEASE RETURN TO LOS ANGELES COUNTY ENGINEER 700 Los Angeles County Engineering Bldg.

76F309S S&E #247 11-58

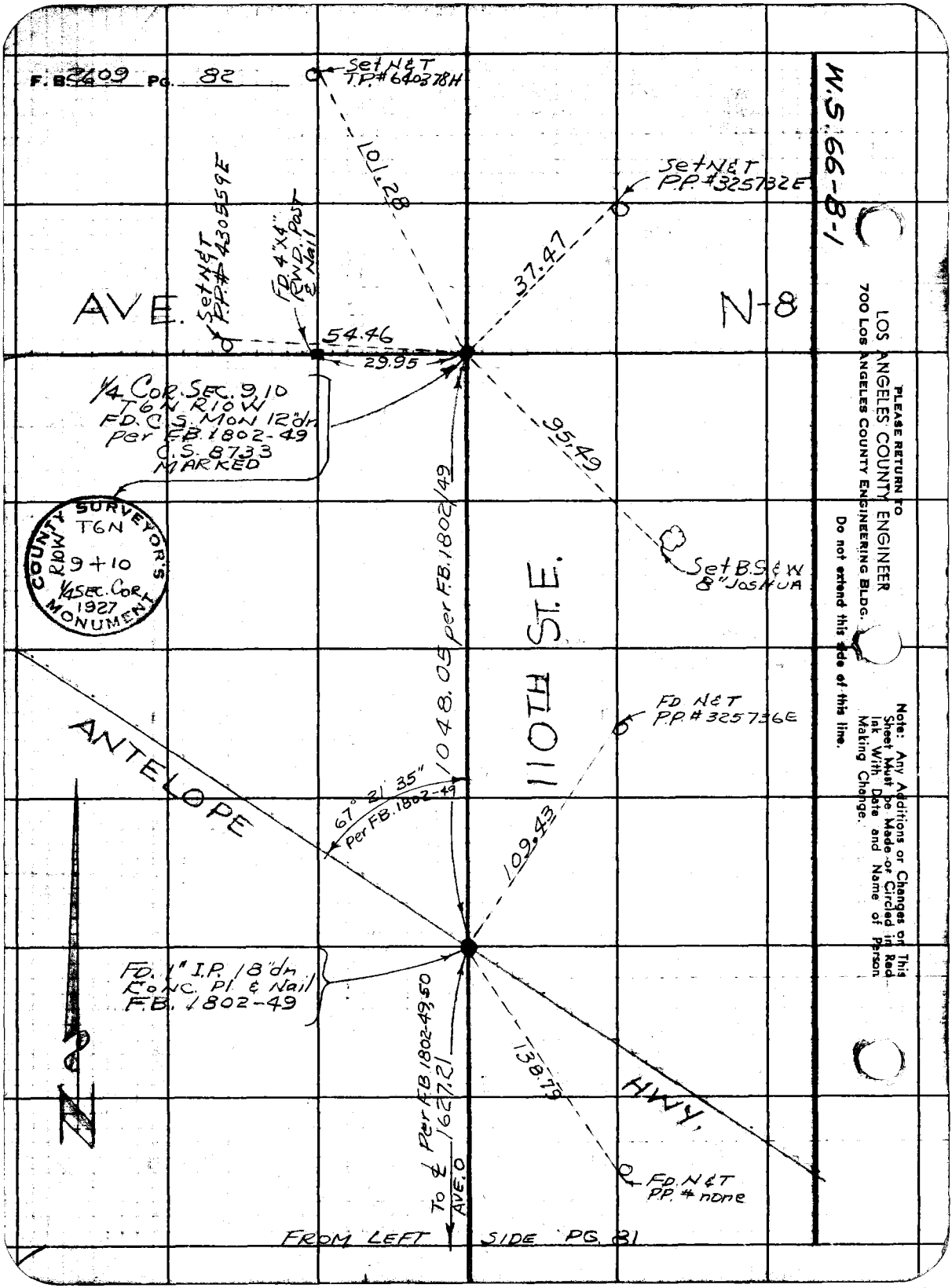
F.B. 2409 Pg. 82
Set N&T T.P.# 640378H
101.28
Set N&T P.P.# 325732E
37.47
Set N&T P.P.# 430559E
FD. 4"X4" RWD. Post & Nail
AVE.
N-8
54.46
29.95
1/4 Cor. Sec. 9,10 T6N R10W FD. C.S. Mon 12"dn per F.B. 1802-49 C.S. 8733 MARKED
95.49
COUNTY SURVEYOR'S MONUMENT
T6N
R10W
9+10
1/4 Sec. Cor. 1927
1048.05 per F.B. 1802/49
Set B.S.&W 8" Joshua
110TH ST. E.
FD N&T P.P.# 325736E
ANTELOPE
67° 21' 35" per F.B. 1802-49
109.43
FD. 1" I.P. 18"dn Conc. Pl. & Nail F.B. 1802-49
138.79
HWY.
To ℄ AVE. O Per F.B. 1802-49, 50 1627.21
FD. N&T P.P. # none
FROM LEFT SIDE PG. 81
W.S. 66-8-1
PLEASE RETURN TO
LOS ANGELES COUNTY ENGINEER
700 LOS ANGELES COUNTY ENGINEERING BLDG.
Do not extend this side of this line.
Note: Any Additions or Changes on This Sheet Must be Made or Circled in Red Ink With Date and Name of Person Making Change.

Notes Ck'd by W. D. WAGNER	Survey of AVE O
Map No. C.S.B. 2763 1-10	JN 0075.85 Tape 108 Std 84 °F
Office Work T. M. PALMERI	Surveyed by J S COATES
Checked W. D. WAGNER	Notes J.S.C. Date
Date JAN 12 1962	Indexed H. L. Ott

F. B. 2609 PG. 83

W.S. 66-B-2

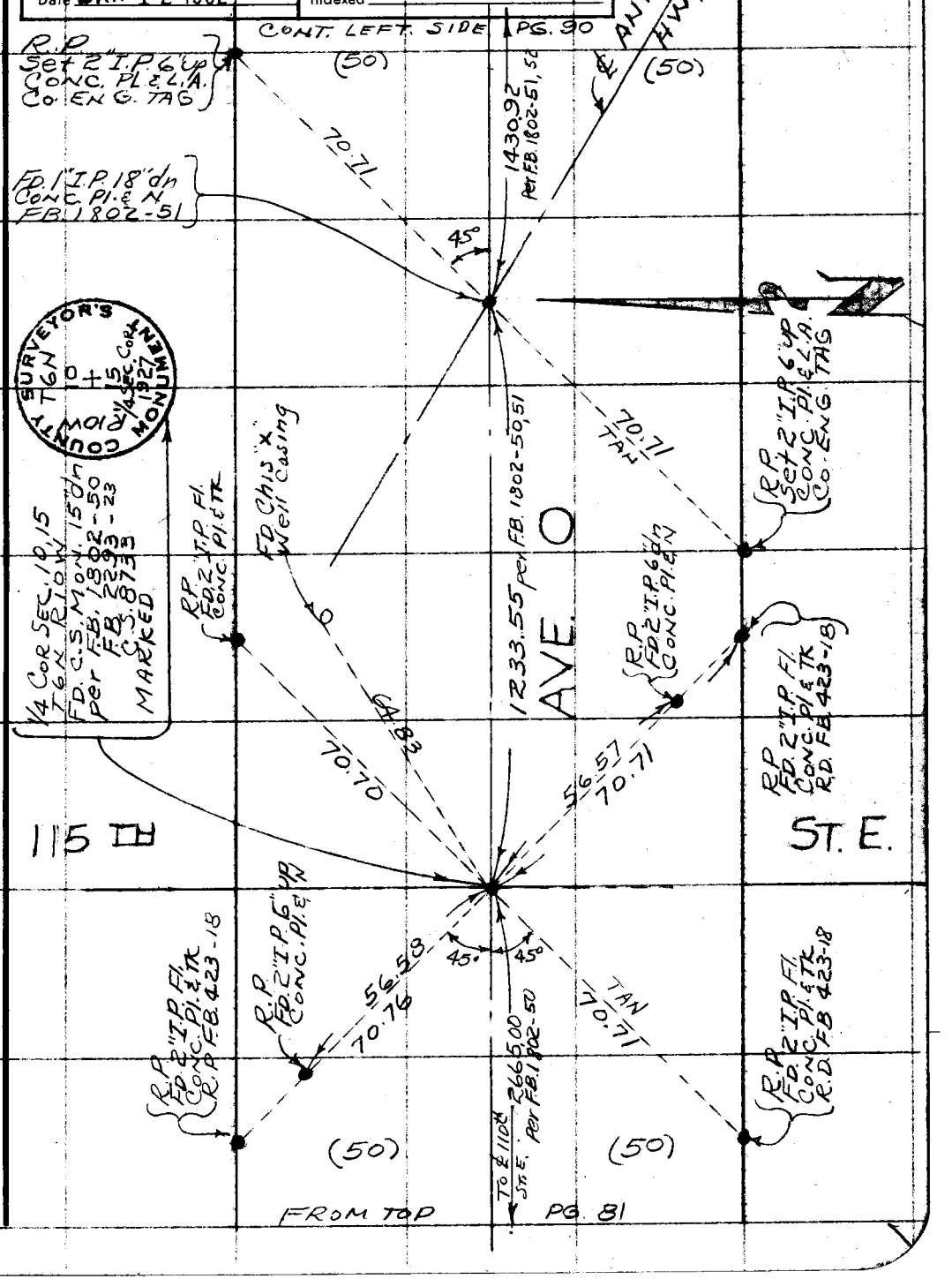

Note: Any Additions or Changes on this Sheet Must be Made or Circled in Red Ink With Date and Name of Person Making Change.

Do not extend this side of this line.

PLEASE RETURN TO
LOS ANGELES COUNTY ENGINEER
700 LOS ANGELES COUNTY ENGINEERING BLDG.

76F309S S&E #247 1-56

PLEASE RETURN TO
LOS ANGELES COUNTY ENGINEER
700 LOS ANGELES COUNTY ENGINEERING BLDG.

Note: Any Additions or Changes on This Sheet Must be Made or Circled in Red Ink With Date and Name of Person Making Change.

Do not extend this side of this line.

W.S. 66 B-2

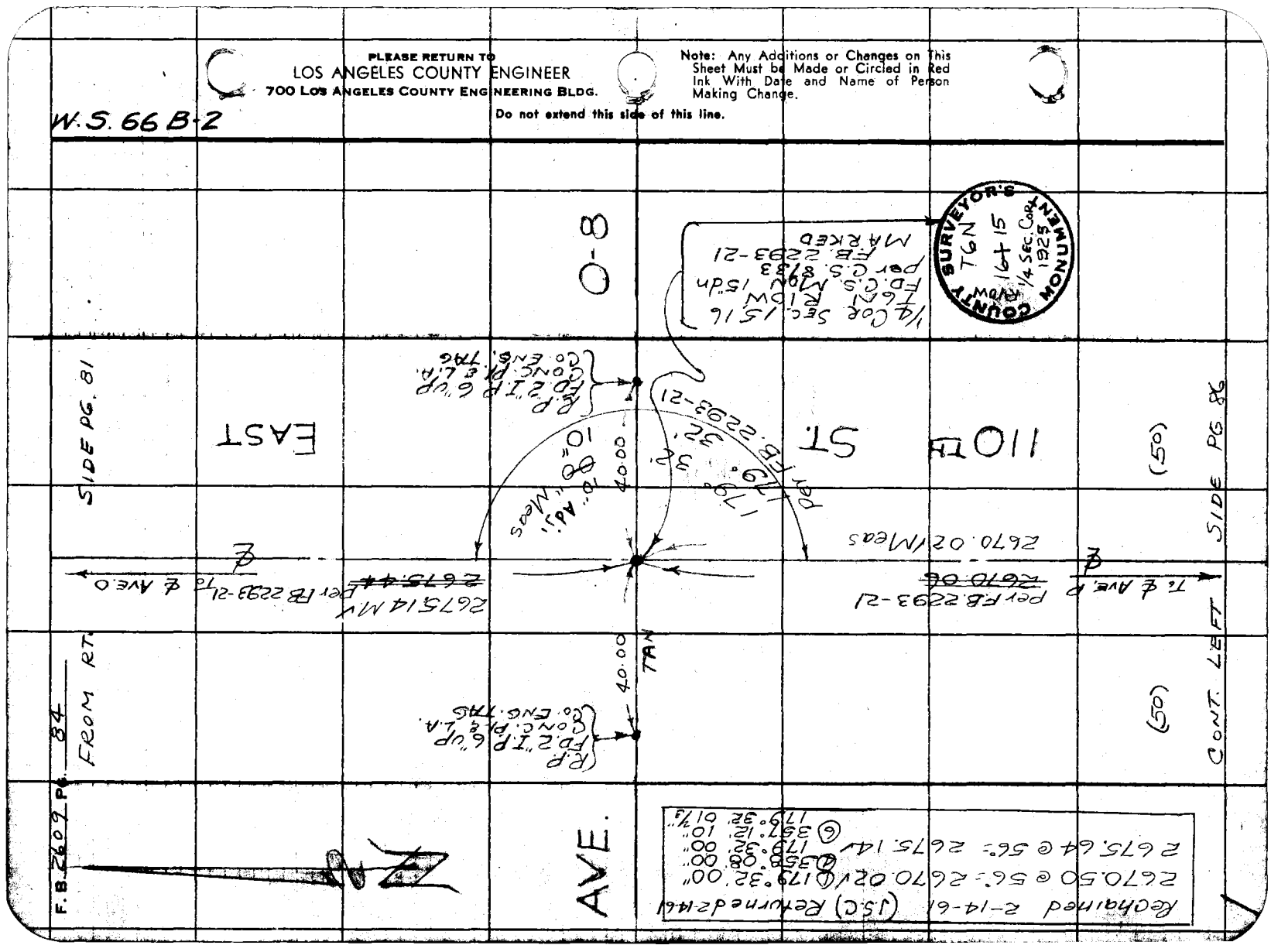

W.S. 66-B-2

Notes Ck'd by W. D. WAGNER	Survey of AVE. O
Map No. C.S.B. 2063-1-10	JN 0075.85 Tape 108 Std 84 °F
Office Work T. M. PALMERI	Surveyed by JS COATES
Checked W. D. WAGNER	Notes JSC Date
Date JAN 12 1962	Indexed H. E. Ott

F. B. 2609 PG. 85

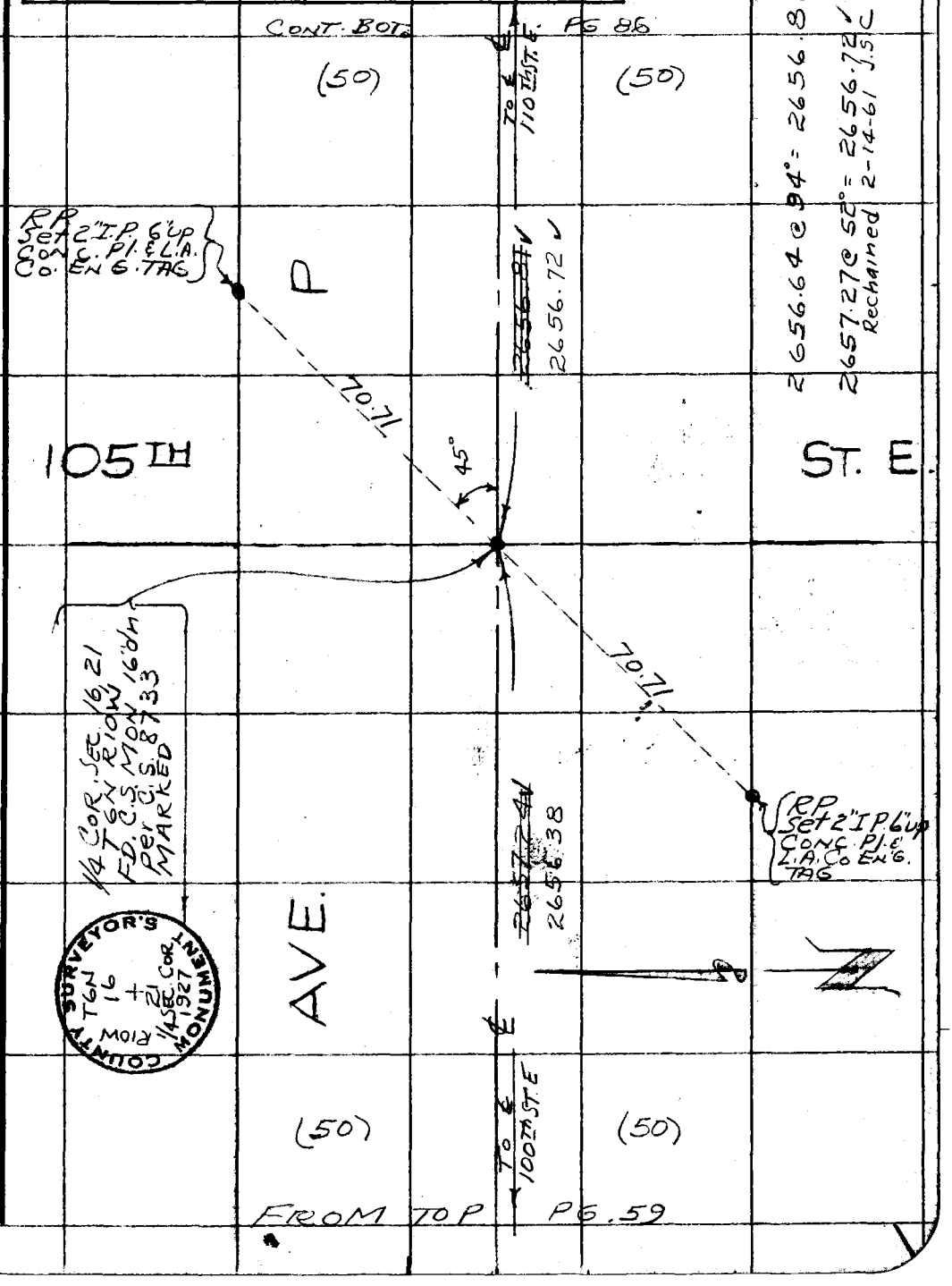

Note: Any Additions or Changes on this Sheet Must be Made or Circled in Red Ink With Date and Name of Person Making Change.

Do not extend this side of this line.

PLEASE RETURN TO
LOS ANGELES COUNTY ENGINEER
700 LOS ANGELES COUNTY ENGINEERING BLDG.

76F309S S&E #247 1-56

PLEASE RETURN TO
LOS ANGELES COUNTY ENGINEER
700 LOS ANGELES COUNTY ENGINEERING BLDG.

Note: Any Additions or Changes on This Sheet Must be Made or Circled in Red Ink With Date and Name of Person Making Change.

Do not extend this side of this line.

W.S. 66-B-2

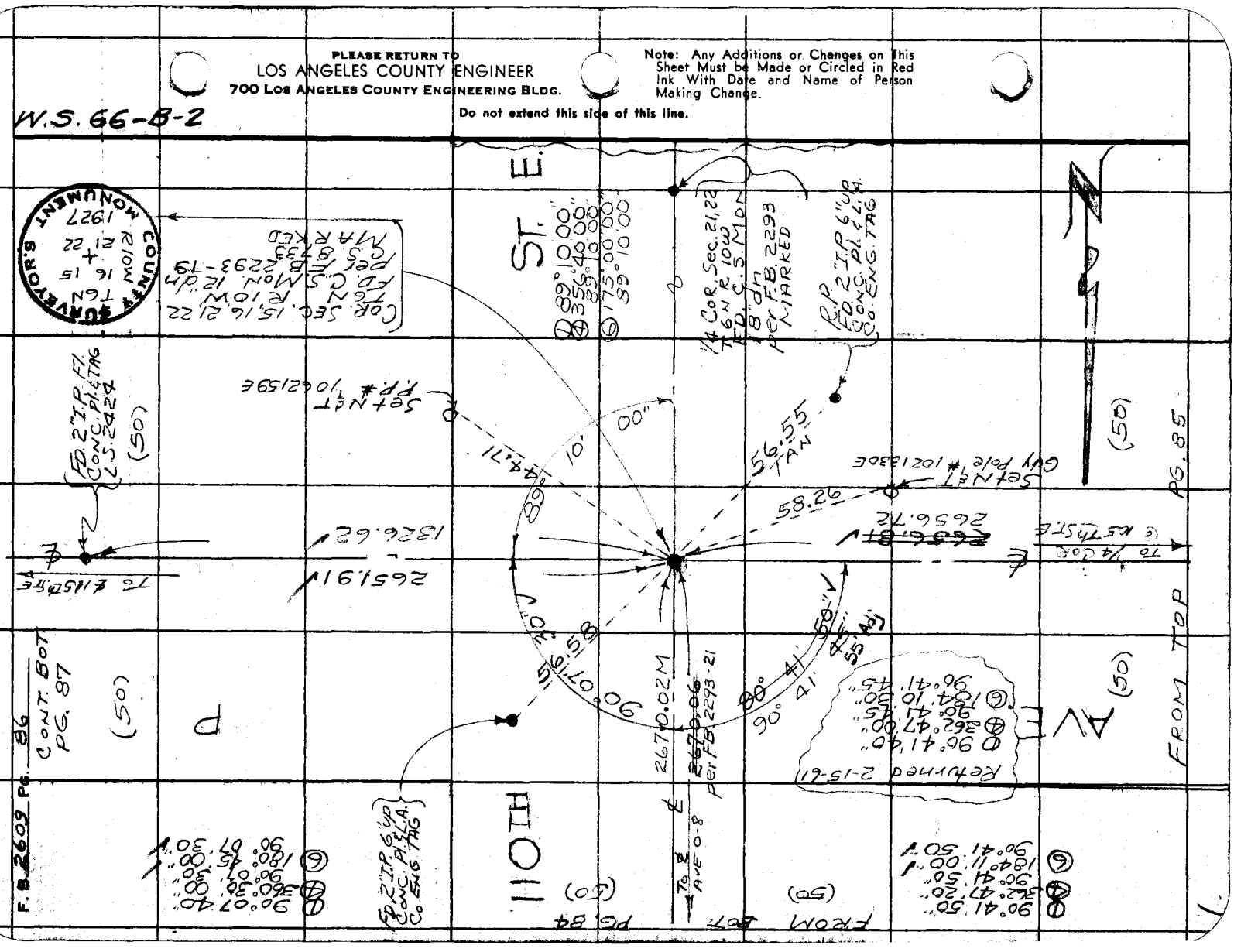

Notes Ck'd by W. D. WAGNER	Survey of AVE O	F. B. 2609 PG. 87
Map No. C.S.B. 2763 1-10	JN 0075.85 Tape 108 Std 84 °F	
Office Work T. M. PALMERI	Surveyed by JS COATES	
Checked W. D. WAGNER	Notes JSC Date 9-12-60	
Date JAN 12 1962	Indexed M. E. OTI	

W.S. 66-B-2

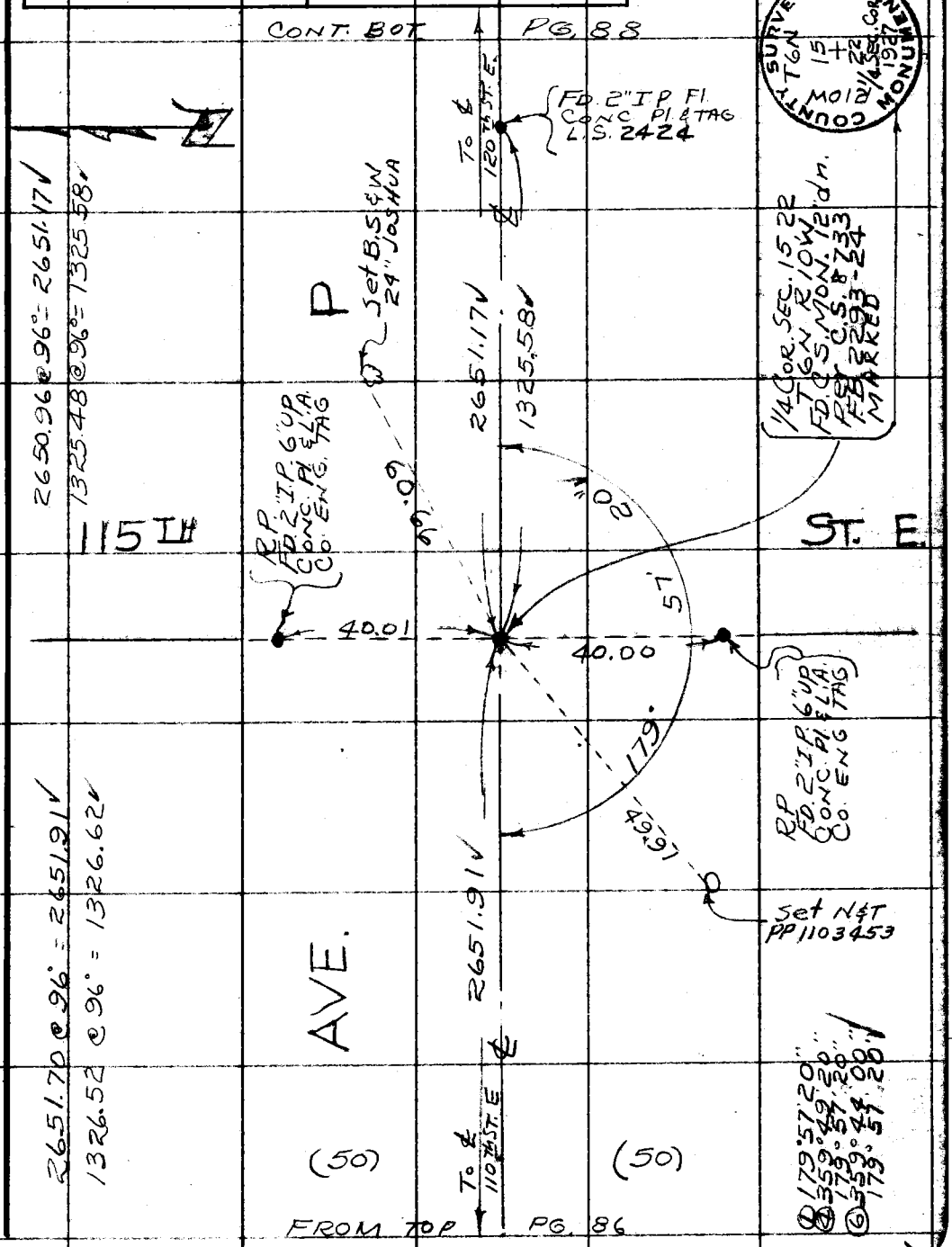

Note: Any Additions or Changes on This Sheet Must be Made or Circled in Red Ink With Date and Name of Person Making Change.

Do not extend this side of this line.

PLEASE RETURN TO
LOS ANGELES COUNTY ENGINEER
700 LOS ANGELES COUNTY ENGINEERING BLDG.

76F3095 S&E #247 1-56

PLEASE RETURN TO
LOS ANGELES COUNTY ENGINEER
700 LOS ANGELES COUNTY ENGINEERING BLDG.

Note: Any Additions or Changes on This Sheet Must be Made or Circled in Red Ink With Date and Name of Person Making Change.

Do not extend this side of this line.

W.S. 66-B-2

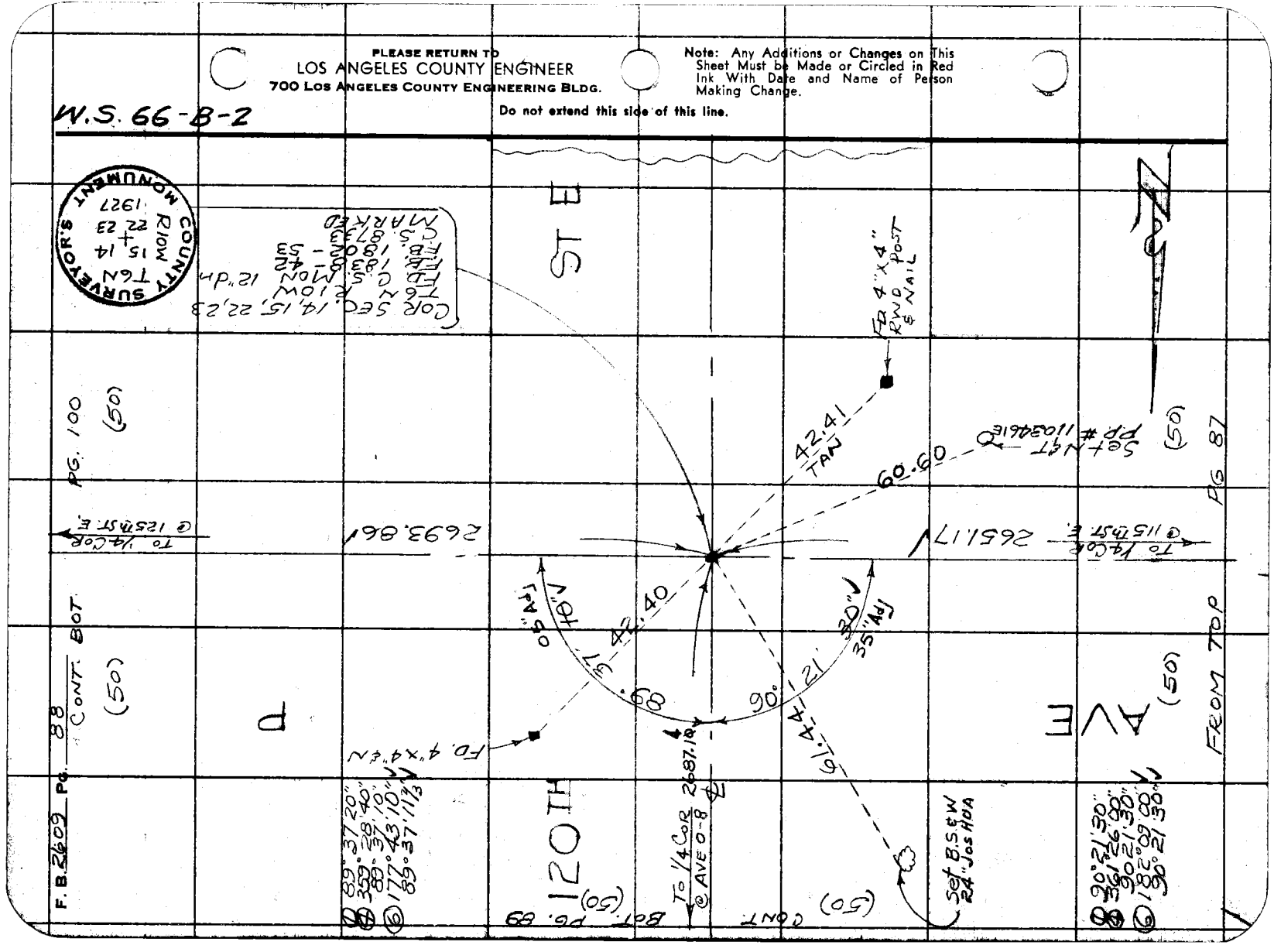

W.S. 66-B-2

Notes Ck'd by W. D. WAGNER	Survey of AVE. O
Map No. C.S.B 2763-1-10	JN 0075.85 Tape 108 Std 84 °F
Office Work T. M. PALMERI	Surveyed by J S COATES
Checked W. D. WAGNER	Notes J.S.C. Date 9-14-60
Date JAN 12 1962	Indexed H. E. OH

F. B. 2609 PG. 89

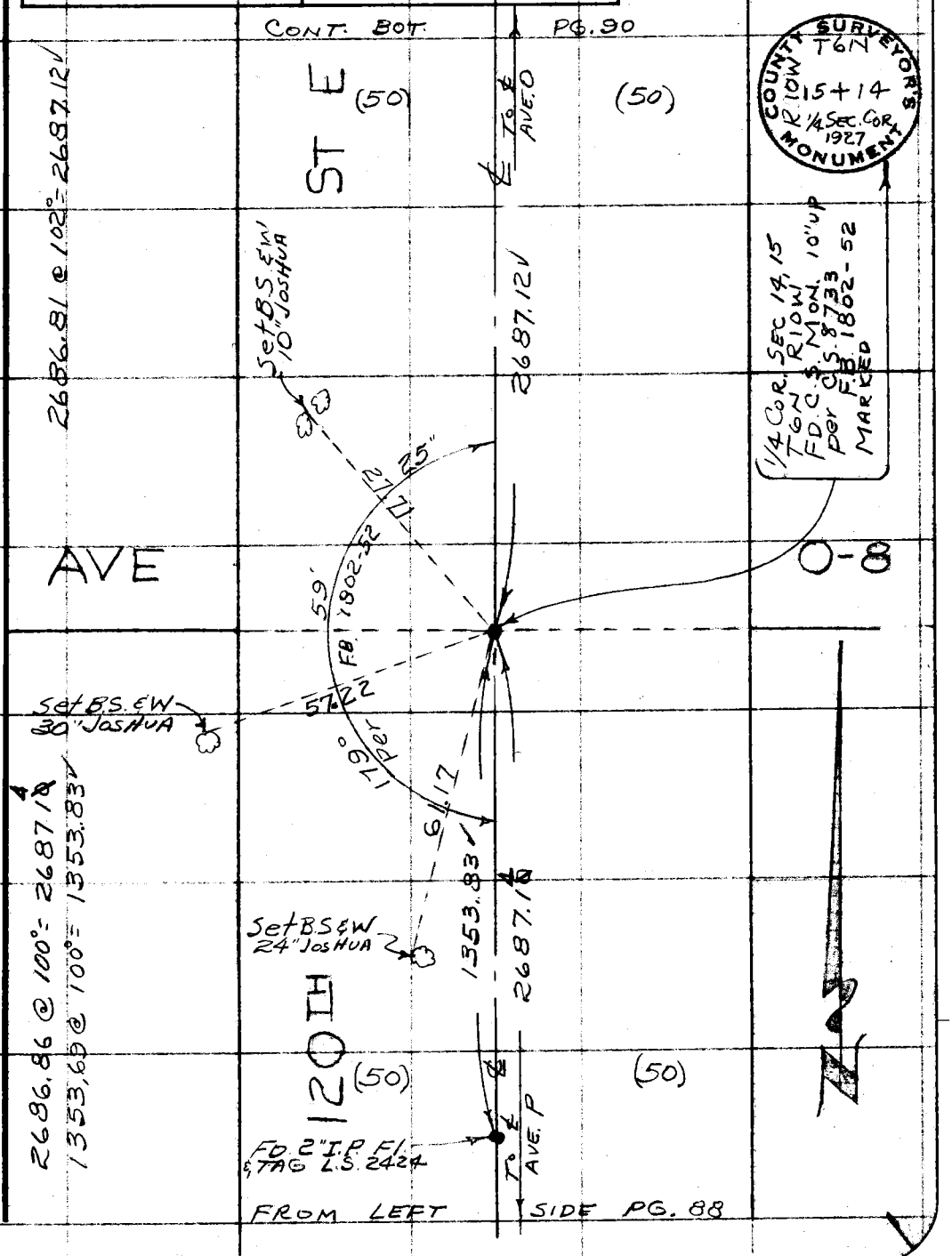

Note: Any Additions or Changes on this Sheet Must be Made or Circled in Red Ink With Date and Name of Person Making Change.

Do not extend this side of this line.

PLEASE RETURN TO
LOS ANGELES COUNTY ENGINEER
700 LOS ANGELES COUNTY ENGINEERING BLDG.

76F309S S&E #247 1-56

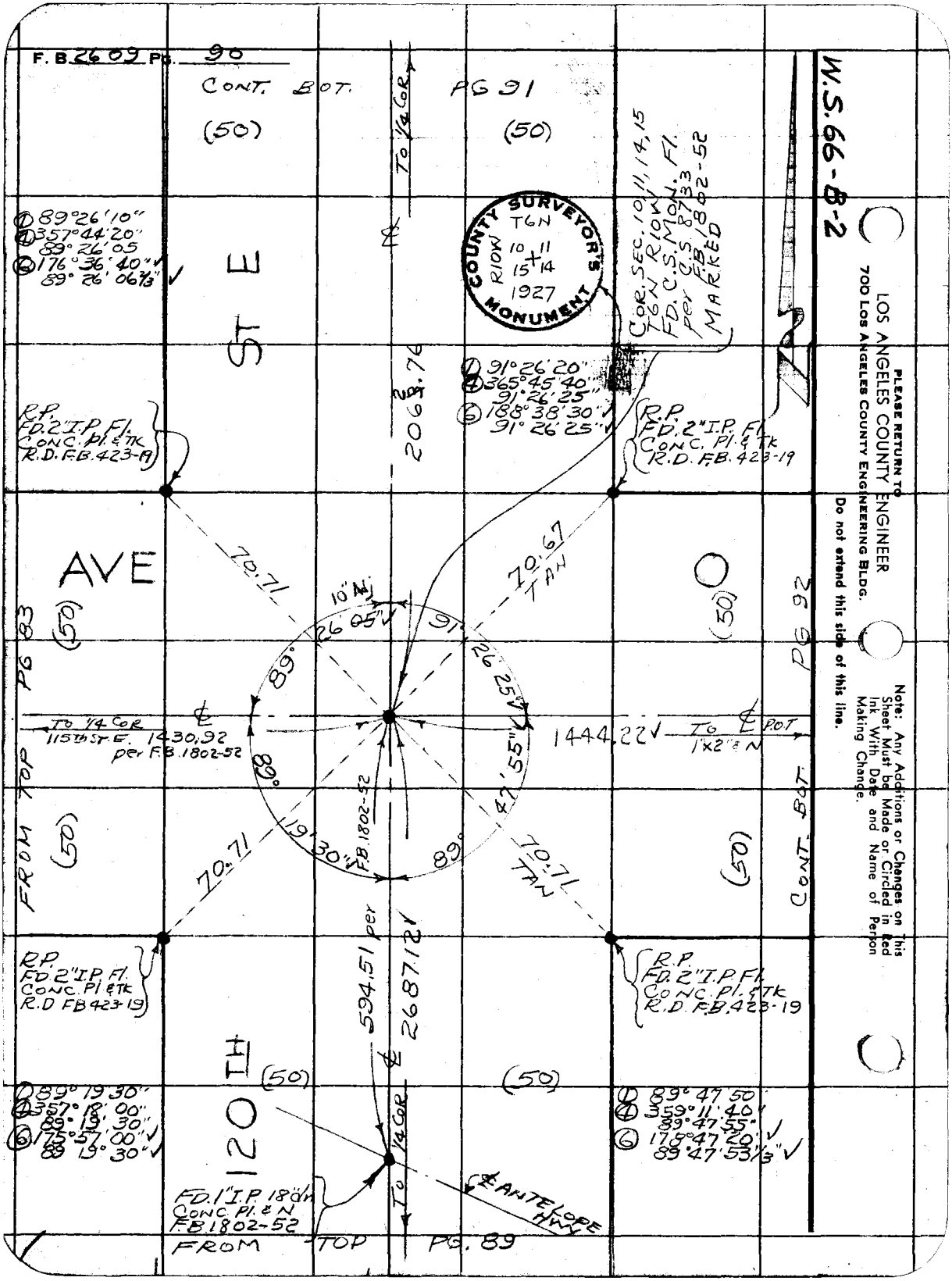

PLEASE RETURN TO
LOS ANGELES COUNTY ENGINEER
700 LOS ANGELES COUNTY ENGINEERING BLDG.

Do not extend this side of this line.

Note: Any Additions or Changes on This Sheet Must be Made or Circled in Red Ink With Date and Name of Person Making Change.

Notes Ck'd by W. D. WAGNER	Survey of AVE. O
Map No. C.S.B. 2763-1-10	JN 0075.85 Tape 108 Std 84 °F
Office Work T. M. PALMERI	Surveyed by J. S. COATES
Checked W. D. WAGNER	Notes J.S.C Date 9-15-60
Date JAN 12 1962	Indexed H. E. OTT

F. 2609 PG. 91

W.S. 66-B-1

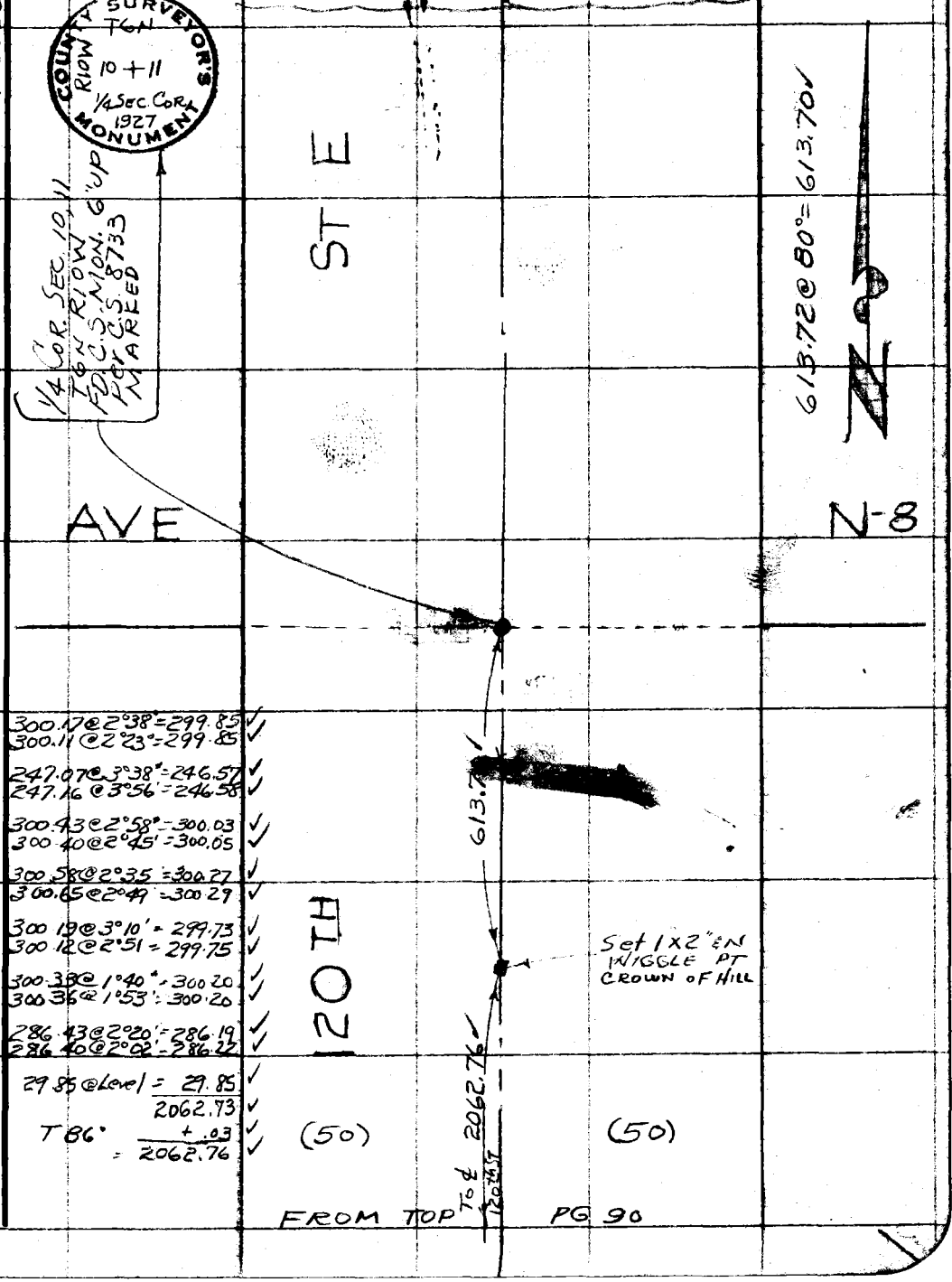

300.17 @ 2°38' = 299.85 ✓
300.11 @ 2°23' = 299.85 ✓

247.07 @ 3°38' = 246.57 ✓
247.16 @ 3°56' = 246.58 ✓

300.43 @ 2°58' = 300.03 ✓
300.40 @ 2°45' = 300.05 ✓

300.58 @ 2°35' = 300.27 ✓
300.65 @ 2°49' = 300.29 ✓

300.19 @ 3°10' = 299.73 ✓
300.12 @ 2°51' = 299.75 ✓

300.38 @ 1°40' = 300.20 ✓
300.36 @ 1°53' = 300.20 ✓

286.43 @ 2°20' = 286.19 ✓
286.40 @ 2°02' = 286.22 ✓

29.85 @ Level = 29.85 ✓
2062.73 ✓
T 86° + .03 ✓
= 2062.76 ✓

Note: Any Additions or Changes on This Sheet Must be Made or Circled in Red Ink With Date and Name of Person Making Change.

Do not extend this side of this line.

PLEASE RETURN TO
LOS ANGELES COUNTY ENGINEER
700 LOS ANGELES COUNTY ENGINEERING BLDG.

76F309S S&E #247 1-56

PLEASE RETURN TO
LOS ANGELES COUNTY ENGINEER
700 LOS ANGELES COUNTY ENGINEERING BLDG.

Note: Any Additions or Changes on This Sheet Must be Made or Circled in Red Ink With Date and Name of Person Making Change.

Do not extend this side of this line.

W.S. 66-C-2

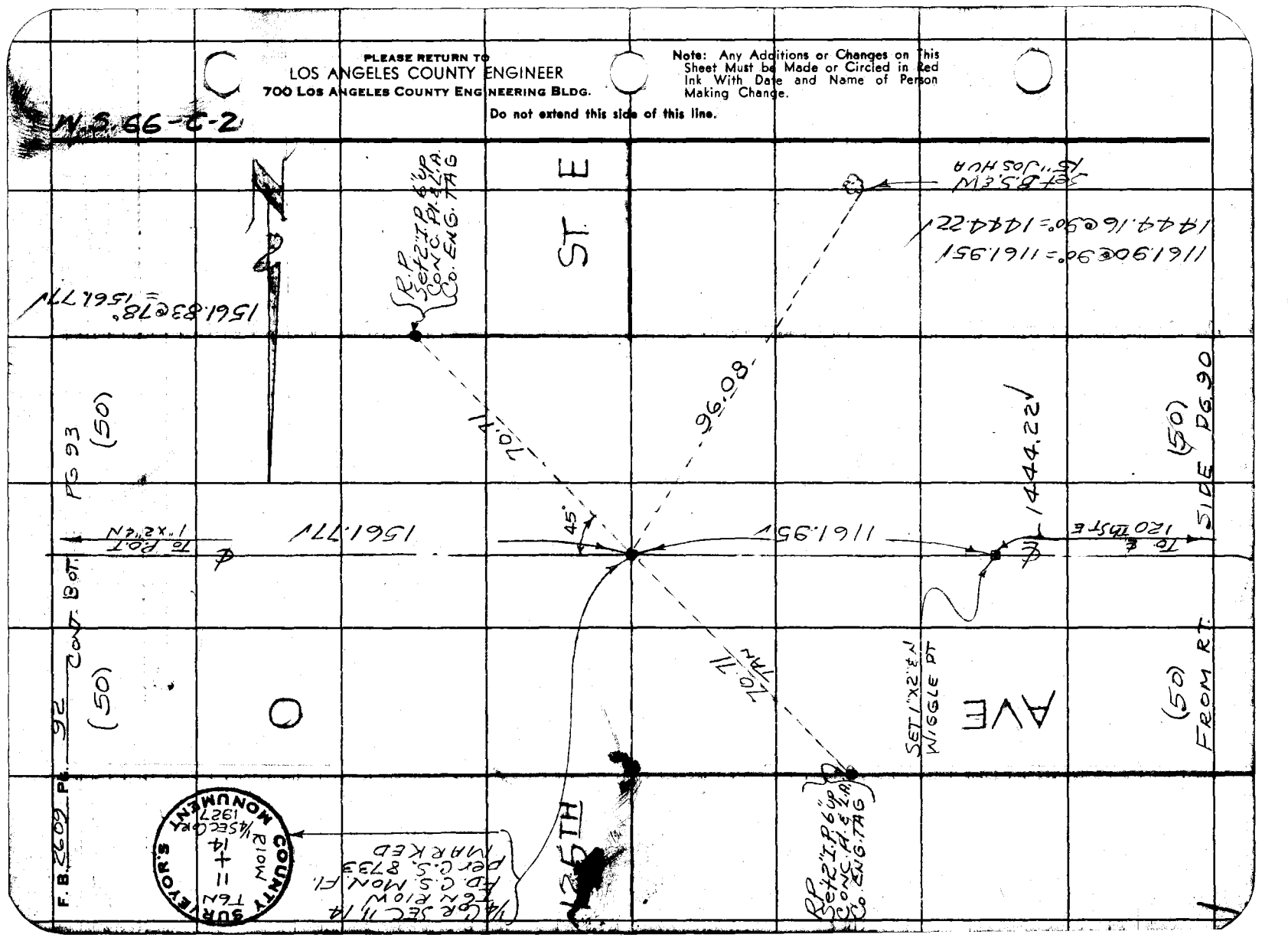

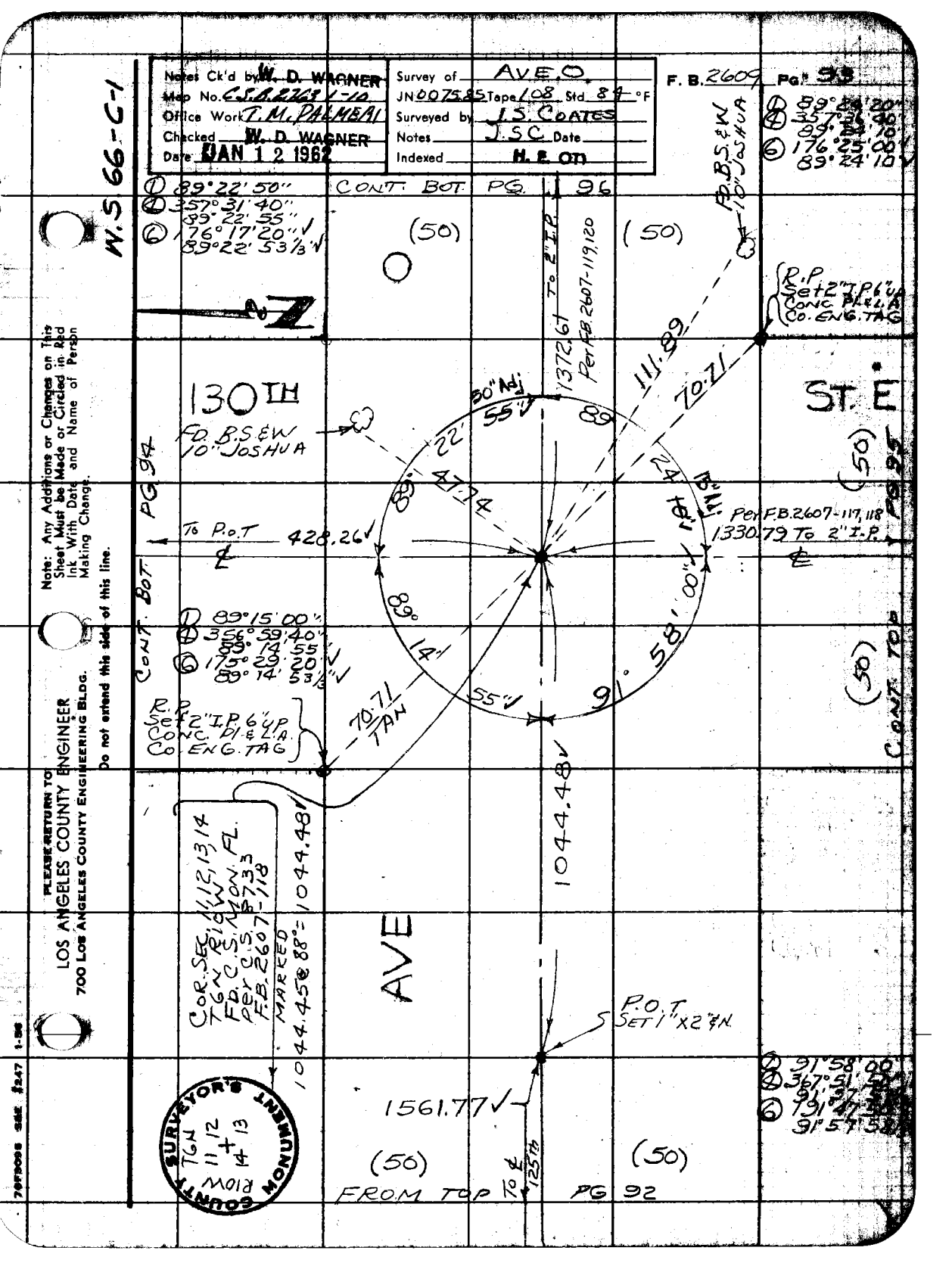

Notes Ck'd by W. D. WAGNER
Map No. C.S.B. 2763 1-10
Office Work T. M. PALMERI
Checked W. D. WAGNER
Date JAN 12 1962
Survey of AVE. O
JN 0075.85 Tape 108 Std 84 °F
Surveyed by J.S. COATES
Notes J.S.C. Date
Indexed H. E. OTI
F. B. 2609 Pg. 93
W.S 66-C-1
① 89°22'50"
④ 357°31'40"
89°22'55"
⑥ 176°17'20"
89°22'53 1/3"
CONT. BOT. PG. 96
(50)
(50)
FD. B.S.&W 10" JOSHUA
① 89°24'20"
④ 357°36'40"
89°24'10"
⑥ 176°25'00"
89°24'10"
To 2" I.P.
1372.61
Per F.B. 2607-119,120
R.P. Set 2" I.P. 6" UP CONC. PL & L.A. CO. ENG. TAG
111.89
70.71
130TH
ST. E
FD. B.S.&W 10" JOSHUA
50" Adj
55"
89
22'
47.74
89°
24'
15" Adj
To P.O.T
428.26
Per F.B. 2607-117,118
1330.79 To 2" I.P.
(50)
PG 95
CONT. BOT. PG 94
① 89°15'00"
④ 356°59'40"
89°14'55"
⑥ 175°29'20"
89°14'53 1/3"
89°
14'
91°58'00"
55"
70.71 TAN
R.P. Set 2" I.P. 6" UP CONC. PL & L.A. CO. ENG. TAG
(50)
CONT. TOP
1044.48
COR. SEC. 11,12,13,14 T6N R10W FD. C.S. MON. FL. PER C.S. 8733 F.B. 2607-118
MARKED 1044.45 @ 88° = 1044.48
AVE
P.O.T. SET 1" X 2" & N.
① 91°58'00"
④ 367°51'
91°57'
⑥ 791°47'
91°57'58"
1561.77
(50)
(50)
To ℄ 125th
FROM TOP PG 92
COUNTY SURVEYOR'S MONUMENT
T6N 11 12 14 13 R10W
Note: Any Additions or Changes on This Sheet Must be Made or Circled in Red Ink With Date and Name of Person Making Change.
Do not extend this side of this line.
PLEASE RETURN TO
LOS ANGELES COUNTY ENGINEER
700 LOS ANGELES COUNTY ENGINEERING BLDG.

PLEASE RETURN TO
LOS ANGELES COUNTY ENGINEER
700 LOS ANGELES COUNTY ENGINEERING BLDG.

Note: Any Additions or Changes on This Sheet Must be Made or Circled in Red Ink With Date and Name of Person Making Change.

Do not extend this side of this line.

W.S 66-C-1

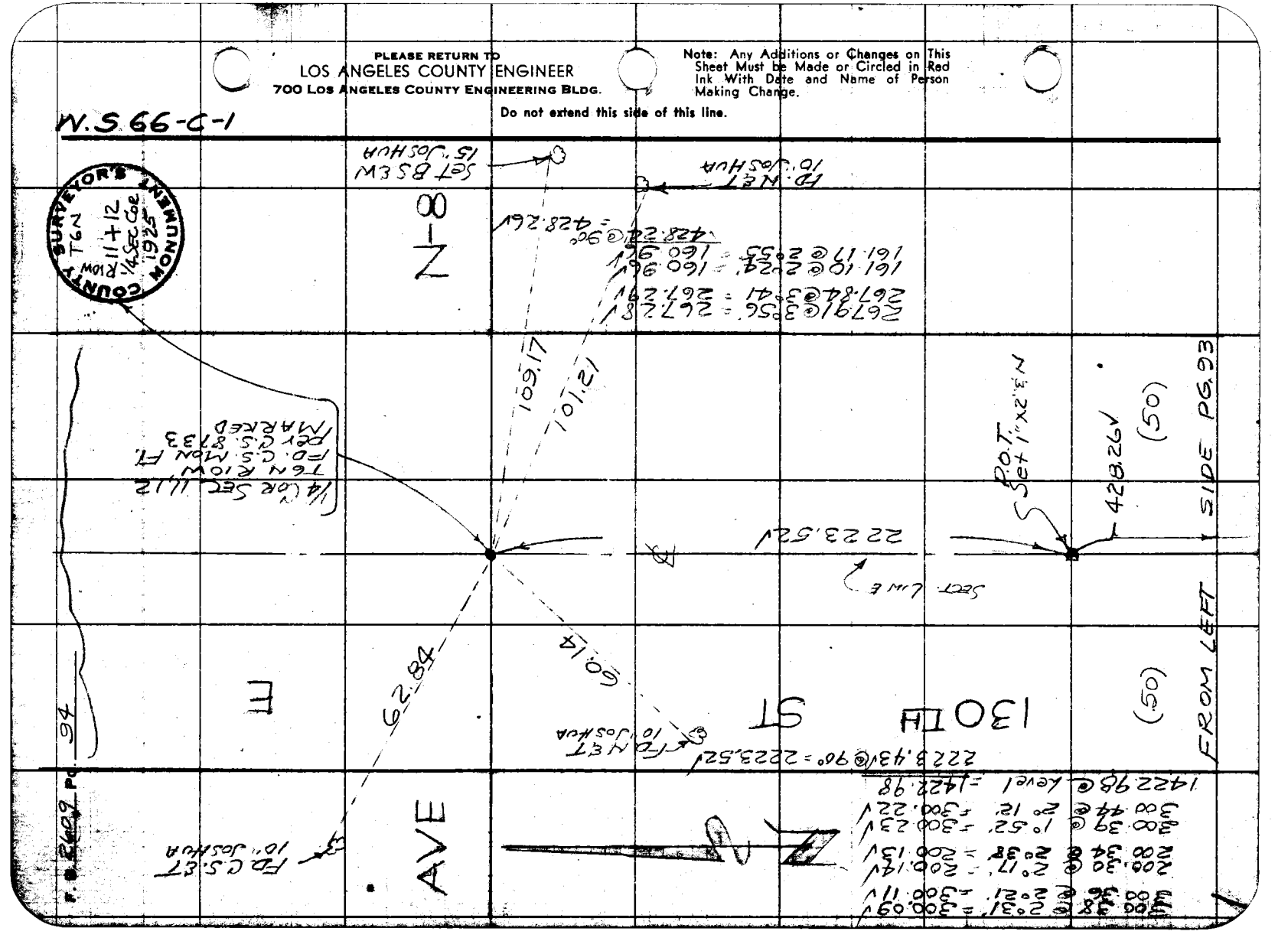

W.S. 66-C-2

Notes Ck'd by W. D. WAGNER	Survey of AVE. O
Map No. C.S.B. 2763-1-10	JN 0075.85 Tape 108 Std 84 °F
Office Work T.M. PALMER I	Surveyed by J.S. COATES
Checked W. D. WAGNER	Notes J.S.C Date 9-21-60
Date JAN 12 1962	Indexed H. E. OTT

F. B. 2609 PG. 95

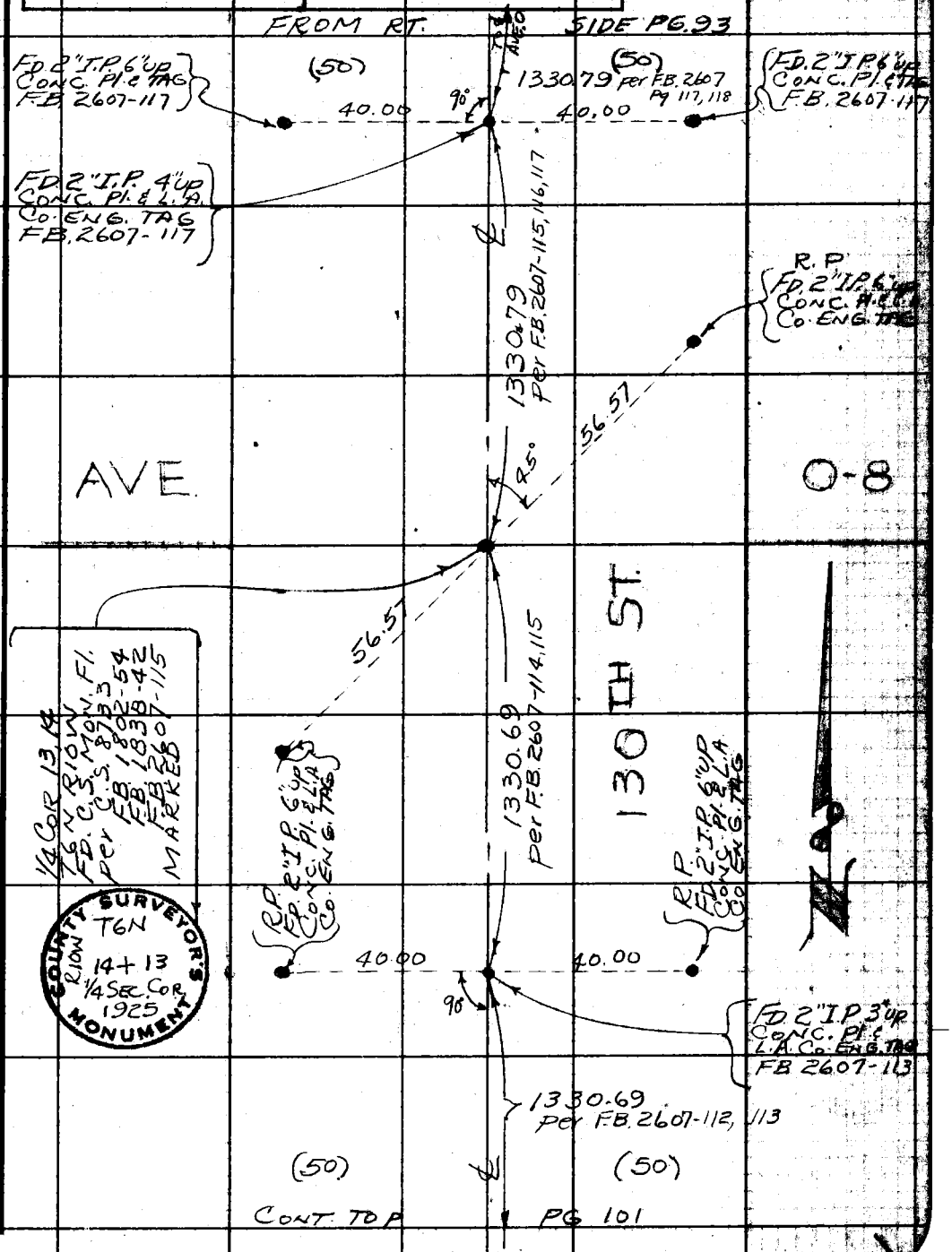

Note: Any Additions or Changes on This Sheet Must be Made or Circled in Red Ink With Date and Name of Person Making Change.

PLEASE RETURN TO
LOS ANGELES COUNTY ENGINEER
700 LOS ANGELES COUNTY ENGINEERING BLDG.
Do not extend this side of this line.

76F3098 S&E #247 1-56

PLEASE RETURN TO
LOS ANGELES COUNTY ENGINEER
700 LOS ANGELES COUNTY ENGINEERING BLDG.

Note: Any Additions or Changes on This Sheet Must be Made or Circled in Red Ink With Date and Name of Person Making Change.

Do not extend this side of this line.

W.S. 66-C-1

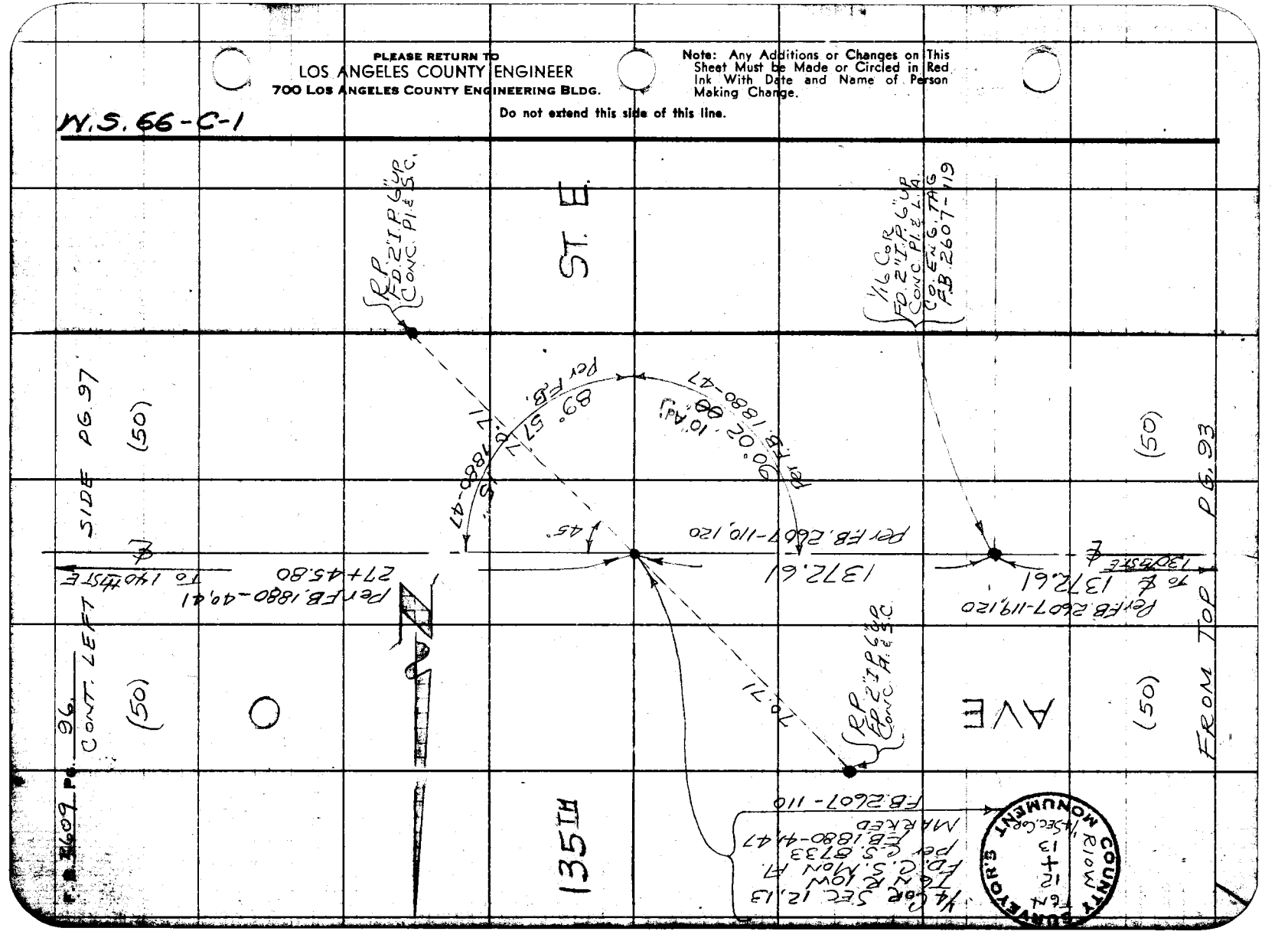

Notes Ck'd by W. D. WAGNER	Survey of AVE O	F. B. 2609	PG. 97
Map No. C.S.A. 276-1-18	JN 0075.85 Tape 108 Std 84 °F		
Office Work T. M. PACHERI	Surveyed by J S COATES		
Checked W. D. WAGNER	Notes JSC Date 9-22-60		
Date JAN 12 1962	Indexed H. E. Oh		

W.S. 66-C-1

CONT. BOT. PG. 98

COUNTY SURVEY T6N R10W 12 7 13 18 R9W Sec. Cor. MONUMENT

Note: Any Additions or Changes on This Sheet Must be Made or Circled in Red Ink With Date and Name of Person Making Change.

PLEASE RETURN TO LOS ANGELES COUNTY ENGINEER 700 Los Angeles County Engineering Bldg.

Do not extend this side of this line.

FROM TOP PG. 96

CONT. LEFT PG. 100

CONT. TOP PG. 99

(50) AVE (50) ST. E (50) 140 TH (50)

To ℄ AVE N-8

To ℄ AVE O-8

To ℄ 135th ST. E 2745.30 per F.B. 1880-40

To ℄ 145th ST. E 2761.88

2644.35 per F.B. 1880-40

2670.69 per F.B. 1880-39 40

R.P. FD. 2" I.P. & TK CONC. PL & N

R.P. FD. 2" I.P. FL CONC. PL & TK

R.P. FD. 2" I.P. 6" UP CONC. PL & N

R.P. FD. 2" I.P. FL CONC. PL & TK

R.P. FD. 2" I.P. FL CONC. PL & TK

R.P. FD. 2" I.P. 6" UP CONC. PL & SC

SEC. COR. T6N R9W R10W 7 12 13 18 FD. C.S.S. MONUMENT 6" UP per C.S.S. 1880-40 1423-20 R.P. 2" I.P. MARKED

① 91-05-40"
② 364°22'30"
③ 91-05-37½"
④ 186°33'40"
⑤ 91-05-32½"

① 89°01'20"
② 356°05'20"
③ 89°01'20"
④ 174°08'00"
⑤ 89°01'20"

90° 70.24 20" Adj 10" 70.67 91°05'37½" 70.69 N 45° E 45° 89°01'20" 70.71 89°57'40" 70.78

1880-40 per F.B. 1880-40 per F.B. 1880-40

40.41

76F3098 SAE #247 1-56

PLEASE RETURN TO
LOS ANGELES COUNTY ENGINEER
700 LOS ANGELES COUNTY ENGINEERING BLDG.

Note: Any Additions or Changes on This Sheet Must be Made or Circled in Red Ink With Date and Name of Person Making Change.

Do not extend this side of this line.

W.S.66-C-1

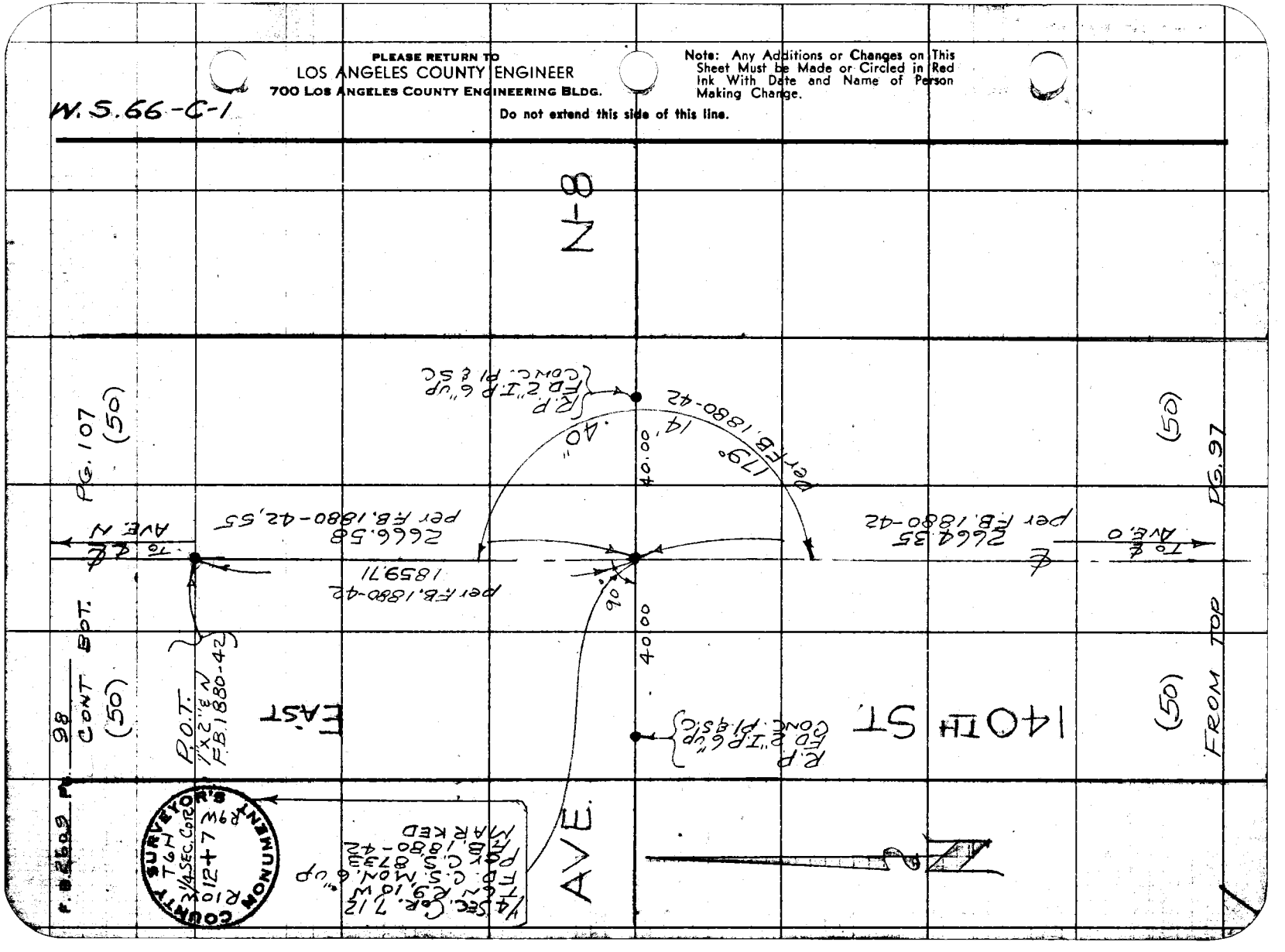

W 566-C-2

Notes Ck'd by W. D. WAGNER	Survey of AVE O
Map No. C.S.B. 2763-1-10	JN 007585 Tape 108 Std 84 °F
Office Work T.M. PALMERI	Surveyed by J S COATES
Checked W. D. WAGNER	Notes J.S.C. Date 9-22-60 H. E. OTT
Date JAN 12 1962	Indexed

F. B. 2609 PG. 99

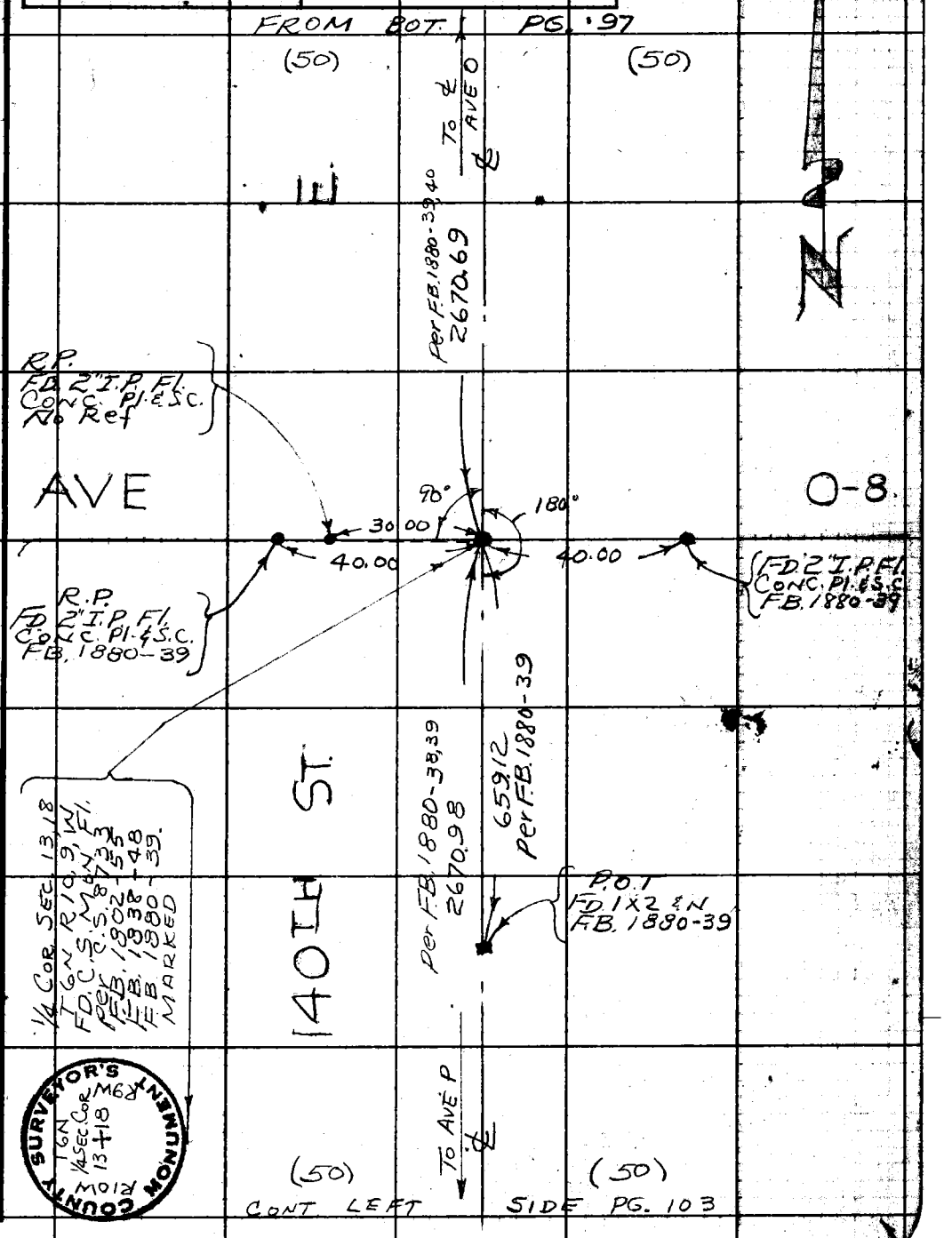

Note: Any Additions or Changes on This Sheet Must be Made or Circled in Red Ink With Date and Name of Person Making Change.

Do not extend this side of this line.

PLEASE RETURN TO
LOS ANGELES COUNTY ENGINEER
700 LOS ANGELES COUNTY ENGINEERING BLDG.

76F309S S&E #247 1-56

PLEASE RETURN TO
LOS ANGELES COUNTY ENGINEER
700 LOS ANGELES COUNTY ENGINEERING BLDG.

Note: Any Additions or Changes on This Sheet Must be Made or Circled in Red Ink With Date and Name of Person Making Change.

Do not extend this side of this line.

W.S. 66-C-2

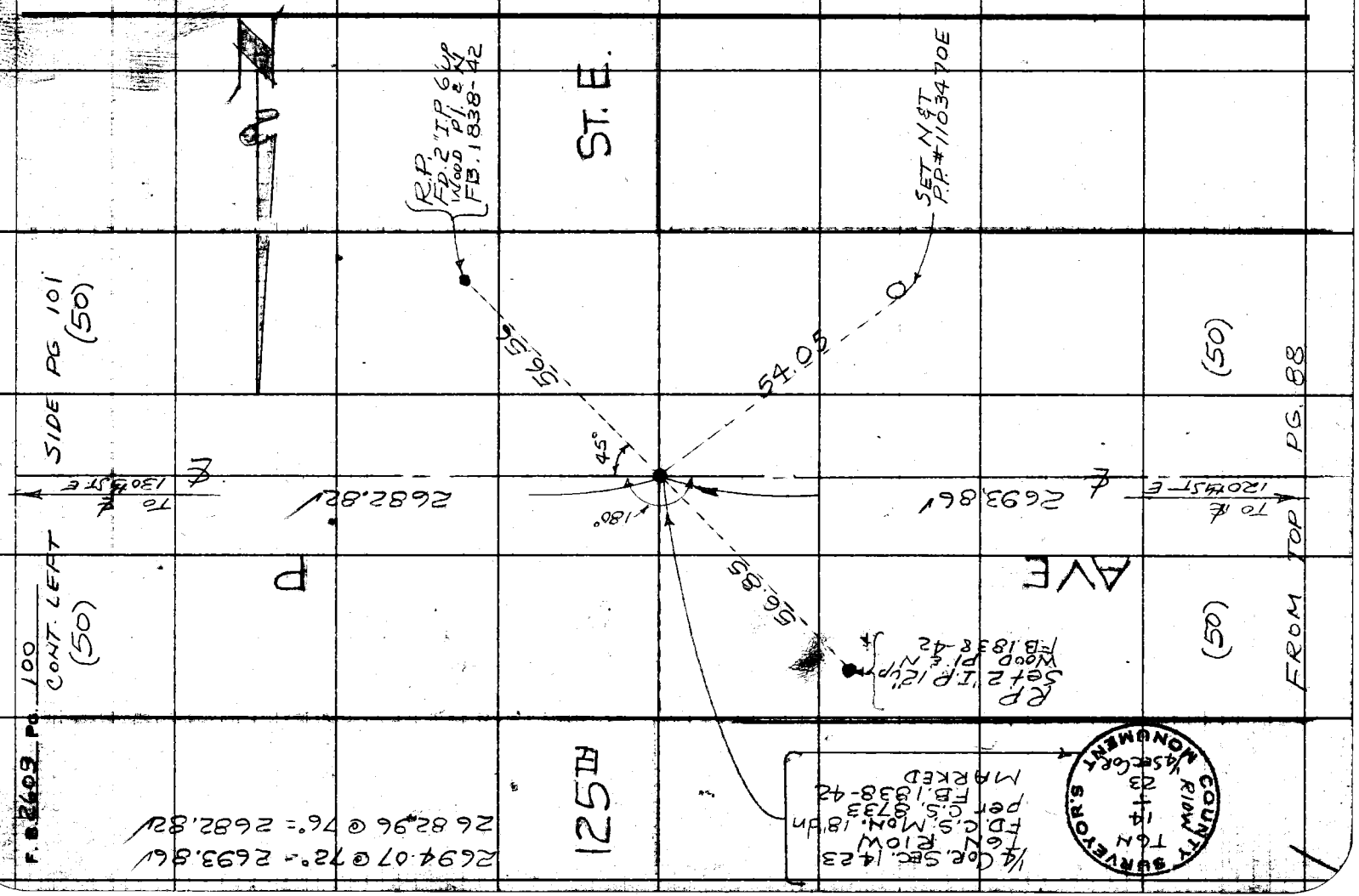

F.B. 2403 Pg. 100

2694.07 @ 72° = 2693.86'
2682.96 @ 76° = 2682.82'

W.S. 66-C-2

Notes Ck'd by W. D. WAGNER	Survey of AVE O
Map No. C.S.B. 27-63 1-10	JN 007585 Tape 108 Std 84 °F
Office Work T. M. PALMERI	Surveyed by J S COATES
Checked W. D. WAGNER	Notes J.S.C. Date 9-21-60
Date JAN 12 1962	Indexed H. E. OTT

F. B. 2609 PG. 101

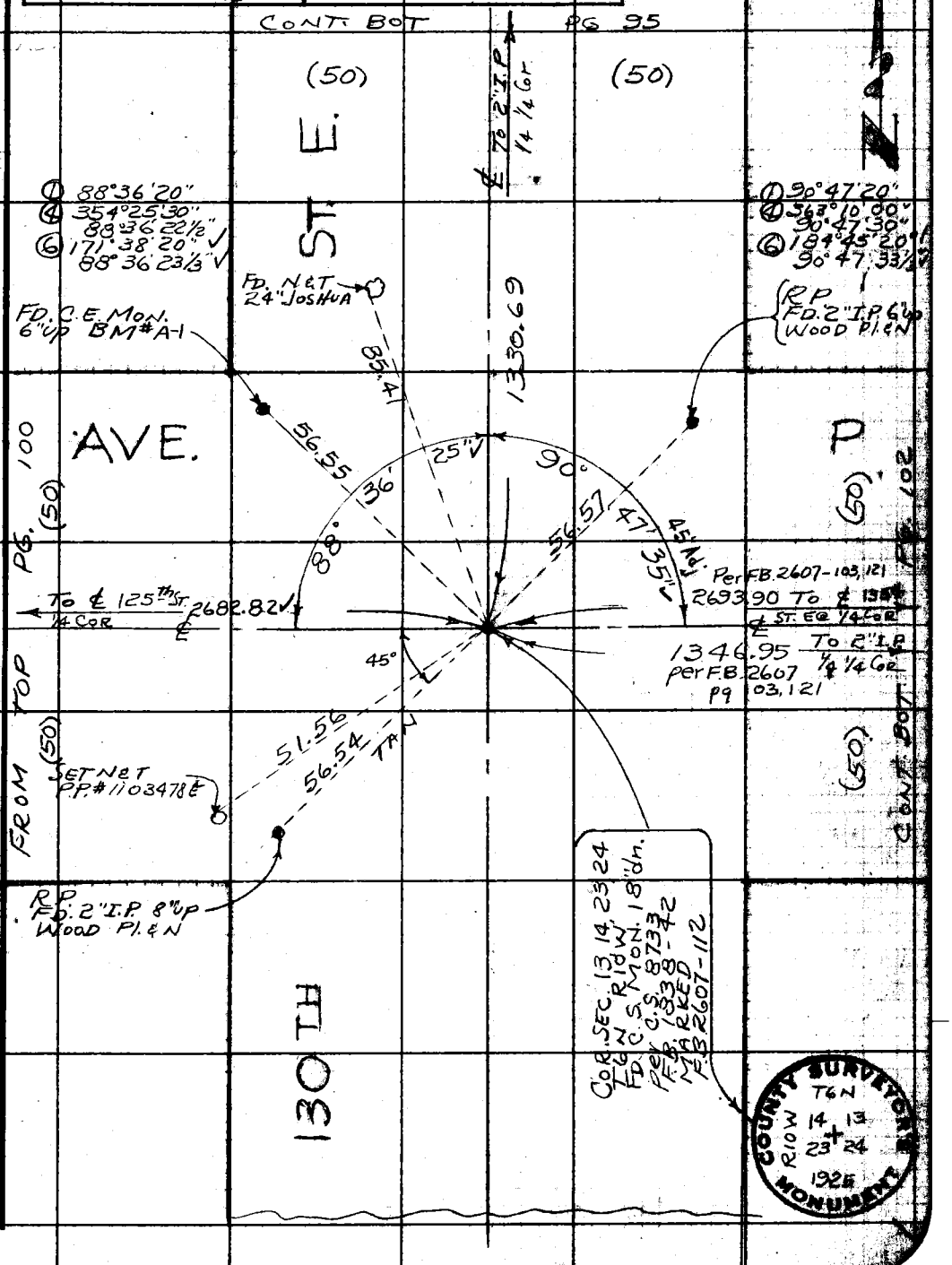

Note: Any Additions or Changes on This Sheet Must be Made or Circled in Red Ink With Date and Name of Person Making Change.

Do not extend this side of this line.

PLEASE RETURN TO
LOS ANGELES COUNTY ENGINEER
700 LOS ANGELES COUNTY ENGINEERING BLDG.

76F309S S&E #247 1-56

PLEASE RETURN TO
LOS ANGELES COUNTY ENGINEER
700 LOS ANGELES COUNTY ENGINEERING BLDG.

Note: Any Additions or Changes on This Sheet Must be Made or Circled in Red Ink With Date and Name of Person Making Change.

Do not extend this side of this line.

W.S. 66-C:2

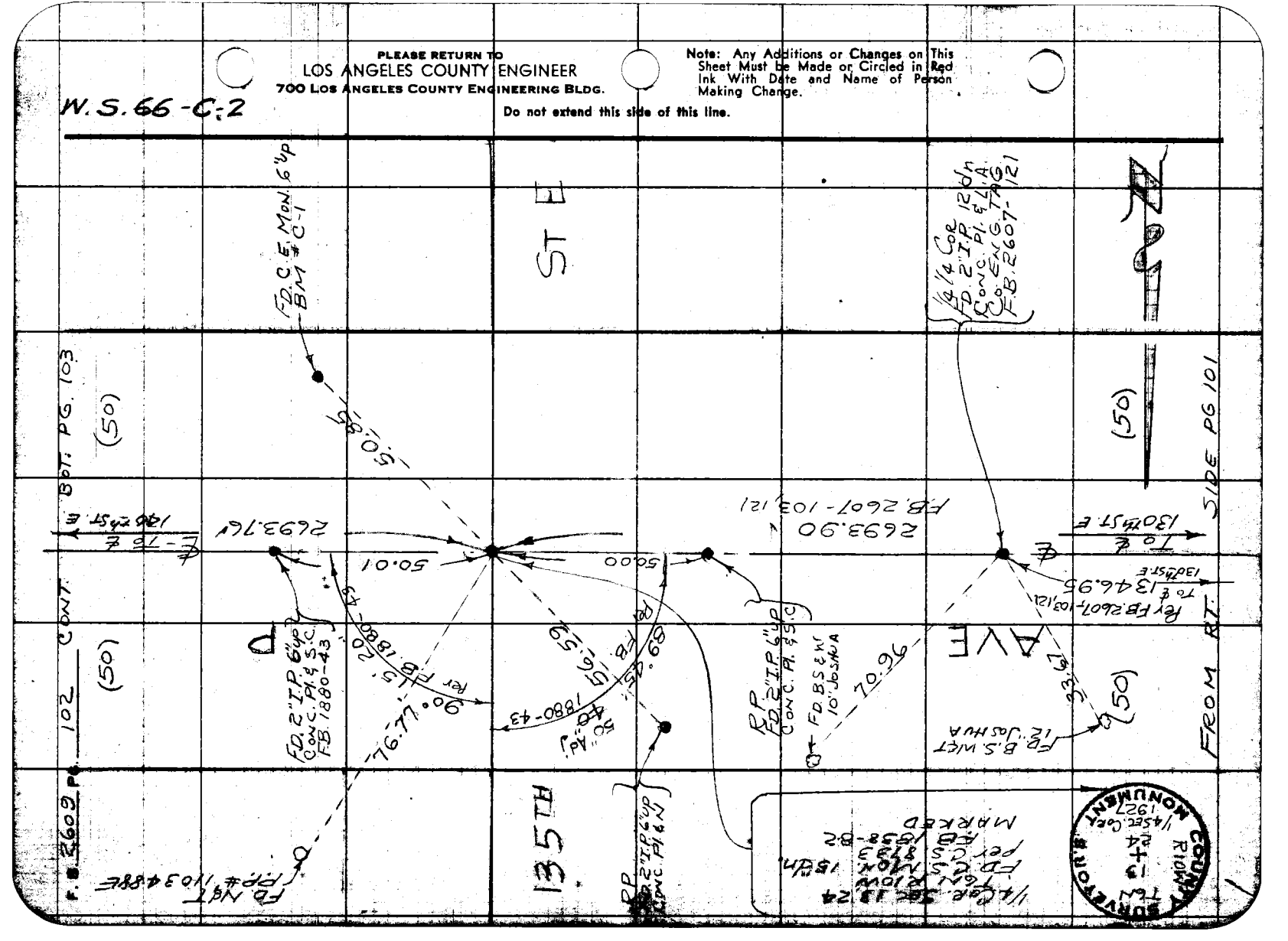

Notes Ck'd by W. D. WAGNER
Map No. C.S.B. 2763 1-10
Office Work T. M. PALMER 1
Checked W. D. WAGNER
Date JAN 12 1962

Survey of AVE. O
JN 007585 Tape 101 Std 84 °F
Surveyed by J S COATES
Notes J S C Date 9-26-60
Indexed H. E. Ott

F. B. 2609 PG. 103

COUNTY ENGINEER R.E. 5869 R9W T6N 13 18 24 19

W.S. 66-C-2

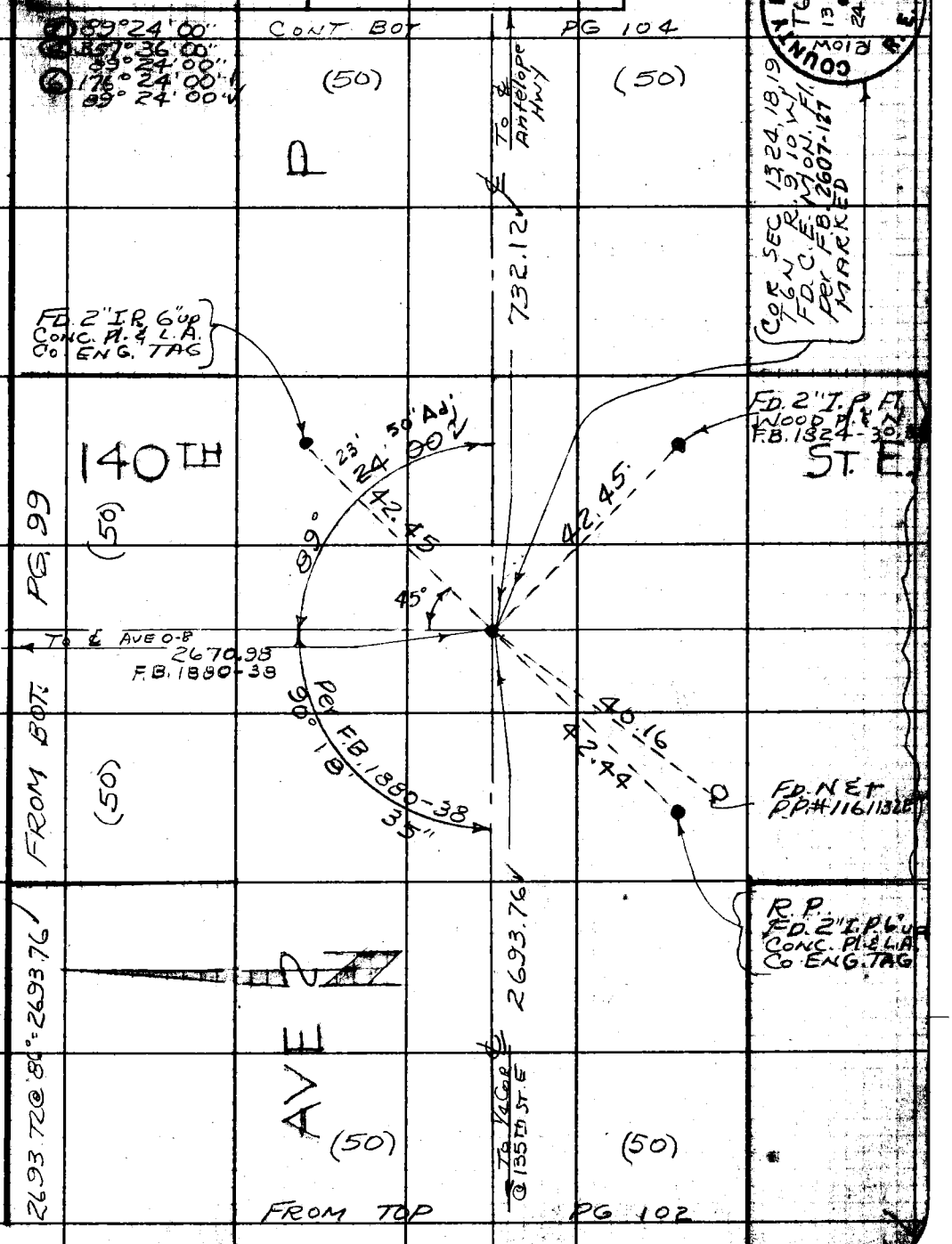

Note: Any Additions or Changes on This Sheet Must be Made or Circled in Red Ink With Date and Name of Person Making Change.

Do not extend this side of this line.

PLEASE RETURN TO
LOS ANGELES COUNTY ENGINEER
700 LOS ANGELES COUNTY ENGINEERING BLDG.

76F309S S&E #247 1-56

PLEASE RETURN TO
LOS ANGELES COUNTY ENGINEER
700 LOS ANGELES COUNTY ENGINEERING BLDG.

Note: Any Additions or Changes on This Sheet Must be Made or Circled in Red Ink With Date and Name of Person Making Change.

Do not extend this side of this line.

W.S. 66-D-2

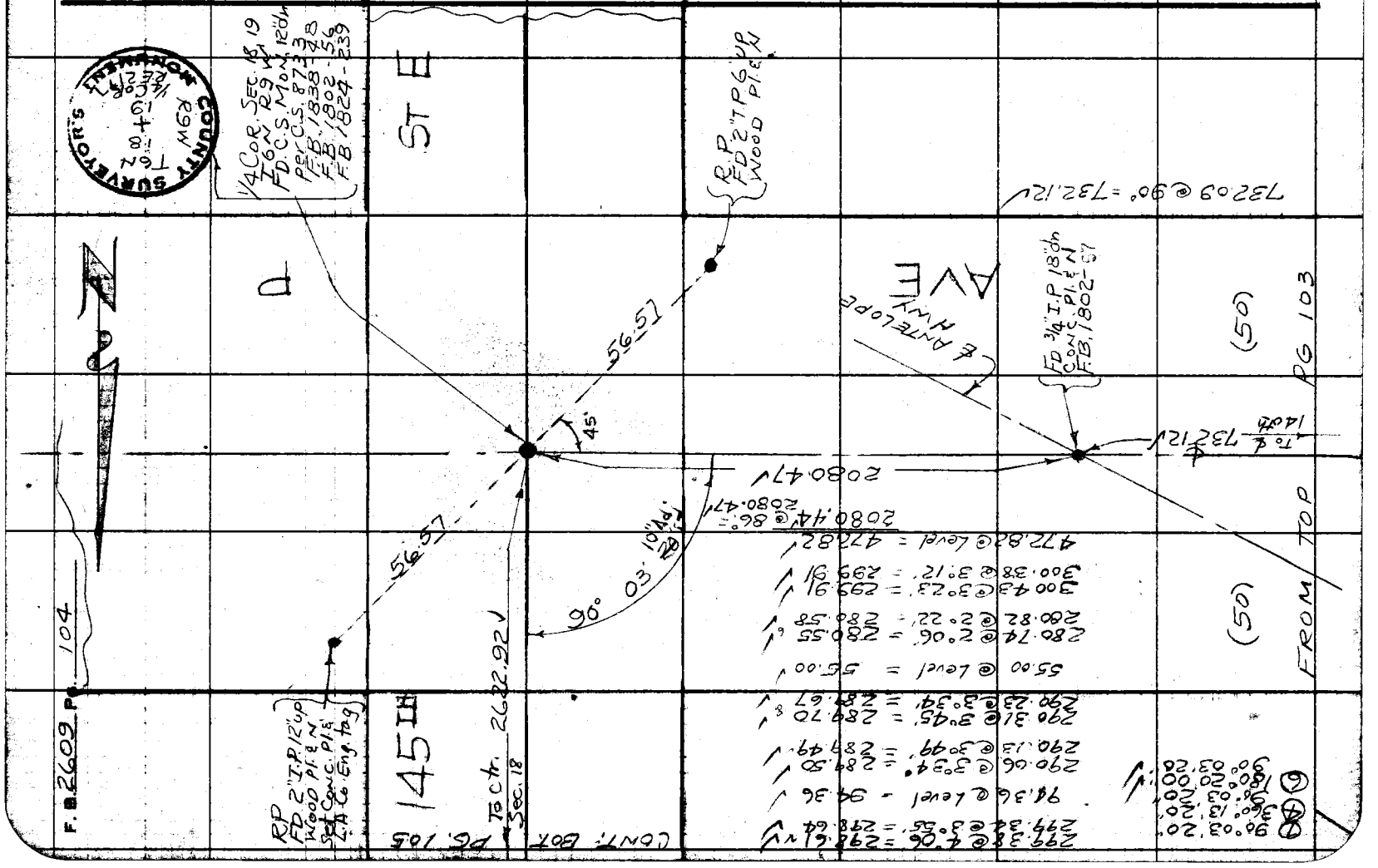

W.S.66-D-2

Notes Ck'd by W. D. WAGNER | Survey of AVE O | F. B. 2609 PG. 105
Map No. C.S.B. 2767-1-10 | JN 007585 Tape 101 Std 84 °F
Office Work T.M. PALMER | Surveyed by JSC
Checked W. D. WAGNER | Notes JSC Date 9-27-60
Date JAN 12 1962 | Indexed H. E. OTT

CONT. BOT. PG 105

(40) ST. E. (40)

To ℄ AVE O

2643.46

2643.46

2643.19 @ 100° 2643.46

R.P. FD 2" I.P. F.I. CONC. PL. E.N. F.B. 1838-49

40.00 0.69 0.00 0.65

R.P. FD 2" I.P. 6" U.S. CONC. PL. E.N. F.B. 1838-49

CENTER SEC. 18 T6N R9W FD. C.S. MON 18" DN F.B. 1838-49 MARKED

SURVEY TGN CTR SEC. 18 R9W

RE 63

145 TH

2622.92

2622.92

2622.65 @ 100° 2622.92

To ¼ Cor ℄ AVE P

(40) (40)

FROM LEFT SIDE PG. 104

Note: Any Additions or Changes on this Sheet Must be Made or Circled in Red Ink With Date and Name of Person Making Change.

Do not extend this side of this line.

PLEASE RETURN TO LOS ANGELES COUNTY ENGINEER 700 Los Angeles County Engineering Bldg.

76F3095 S&E #247 1-56

PLEASE RETURN TO
LOS ANGELES COUNTY ENGINEER
700 LOS ANGELES COUNTY ENGINEERING BLDG.

Note: Any Additions or Changes on This Sheet Must be Made or Circled in Red Ink With Date and Name of Person Making Change.

Do not extend this side of this line.

W.S.66-D-1

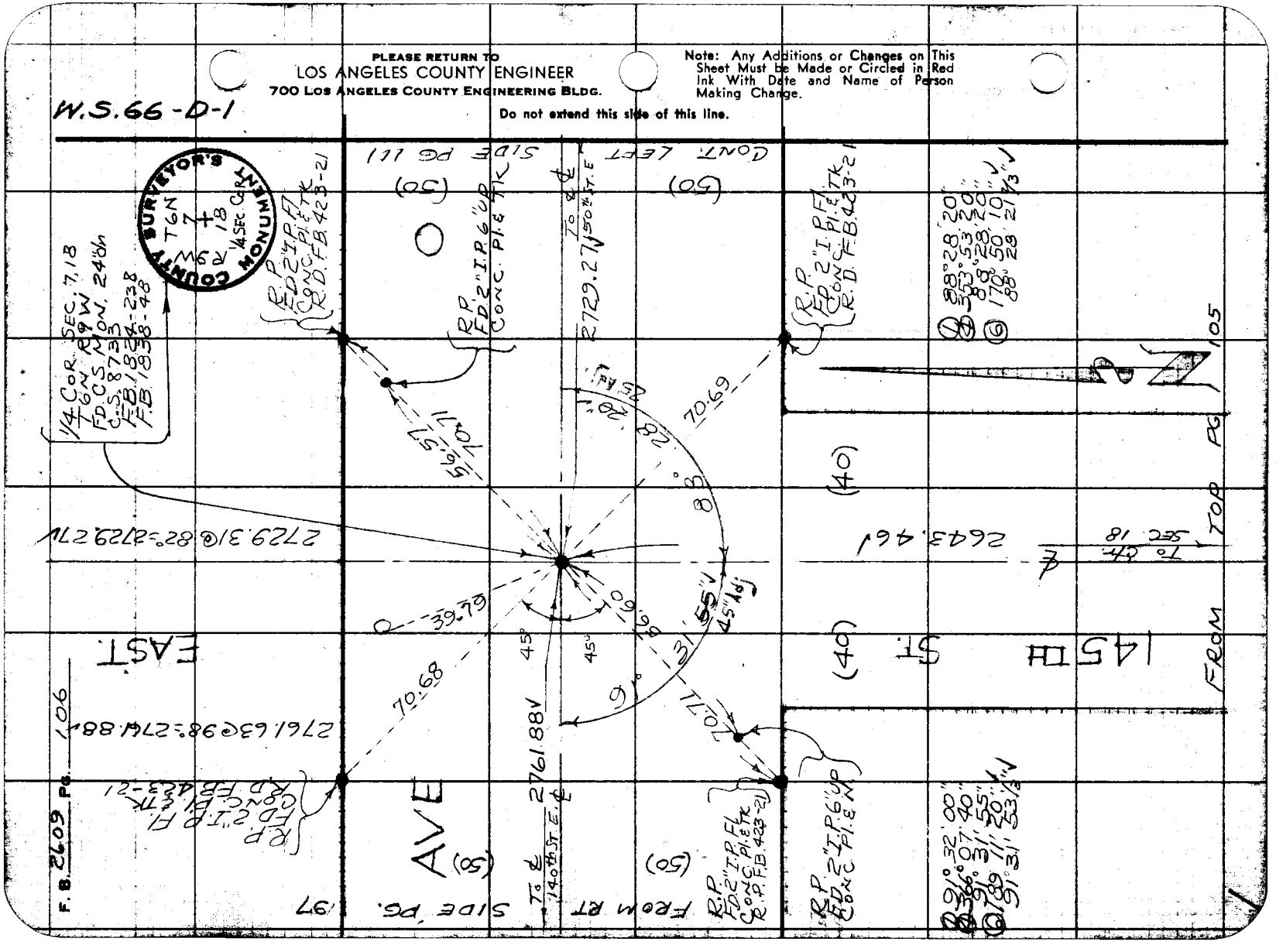

Notes Ck'd by W. D. WAGNER	Survey of AVE. O	F. B. 2609	PG. 107
Map No. C.S.B. 2265-1-10	JN 0075.85 Tape 101 Std 84 °F		
Office Work T. M. PALMERI	Surveyed by J S COATES		
Checked W. D. WAGNER	Notes J.S.C. Date 9-27-60		
Date JAN 12 1962	Indexed H. E. OH		

W.S. 66-C-1

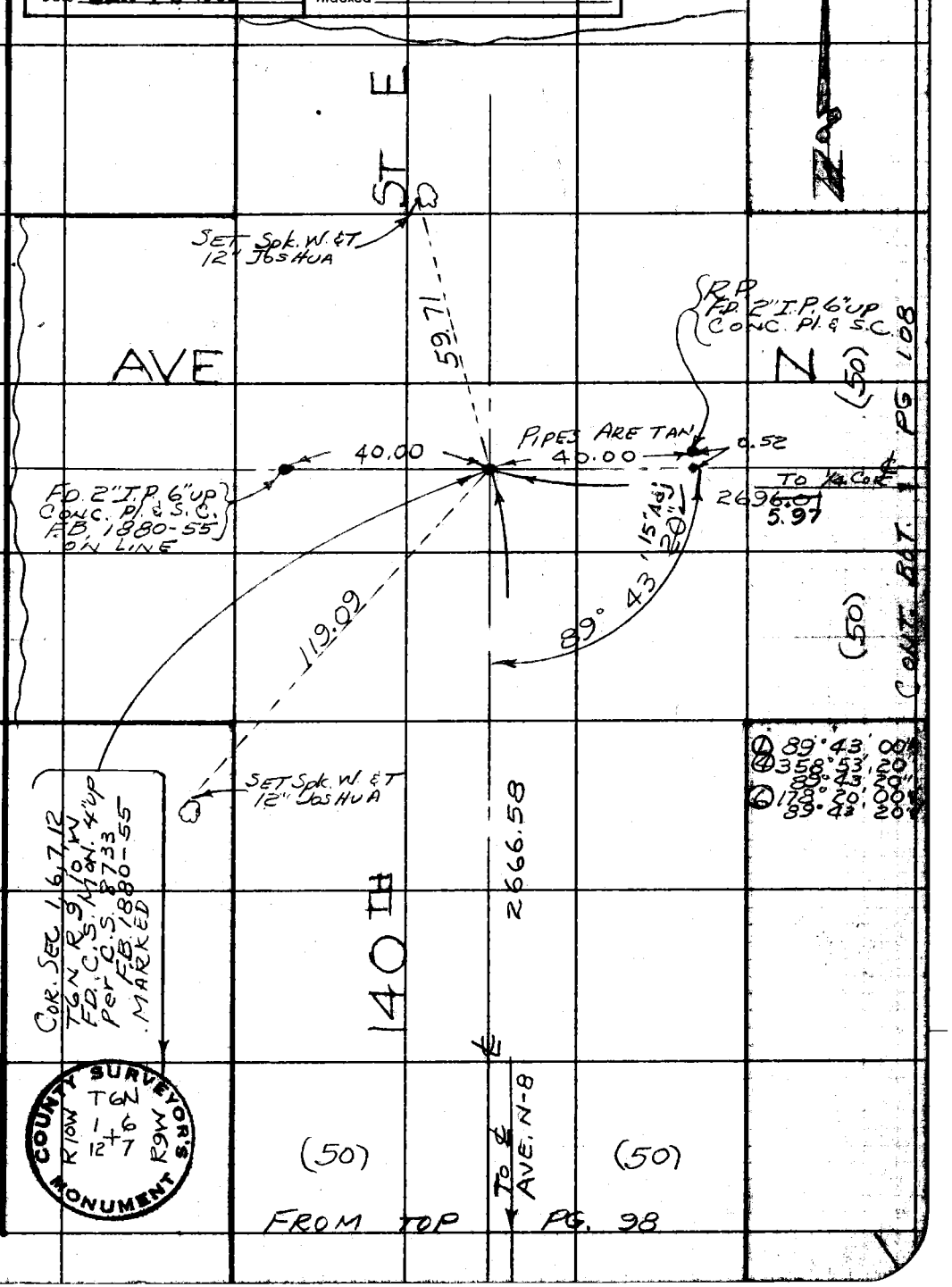

Note: Any Additions or Changes on this Sheet Must be Made or Circled in Red Ink With Date and Name of Person Making Change.

Do not extend this side of this line.

PLEASE RETURN TO
LOS ANGELES COUNTY ENGINEER
700 LOS ANGELES COUNTY ENGINEERING BLDG.

76F3098 S&E #247 1-56

PLEASE RETURN TO
LOS ANGELES COUNTY ENGINEER
700 LOS ANGELES COUNTY ENGINEERING BLDG.

Note: Any Additions or Changes on This Sheet Must Be Made or Circled in Red Ink With Date and Name of Person Making Change.

Do not extend this side of this line.

W.S. 66-D-1

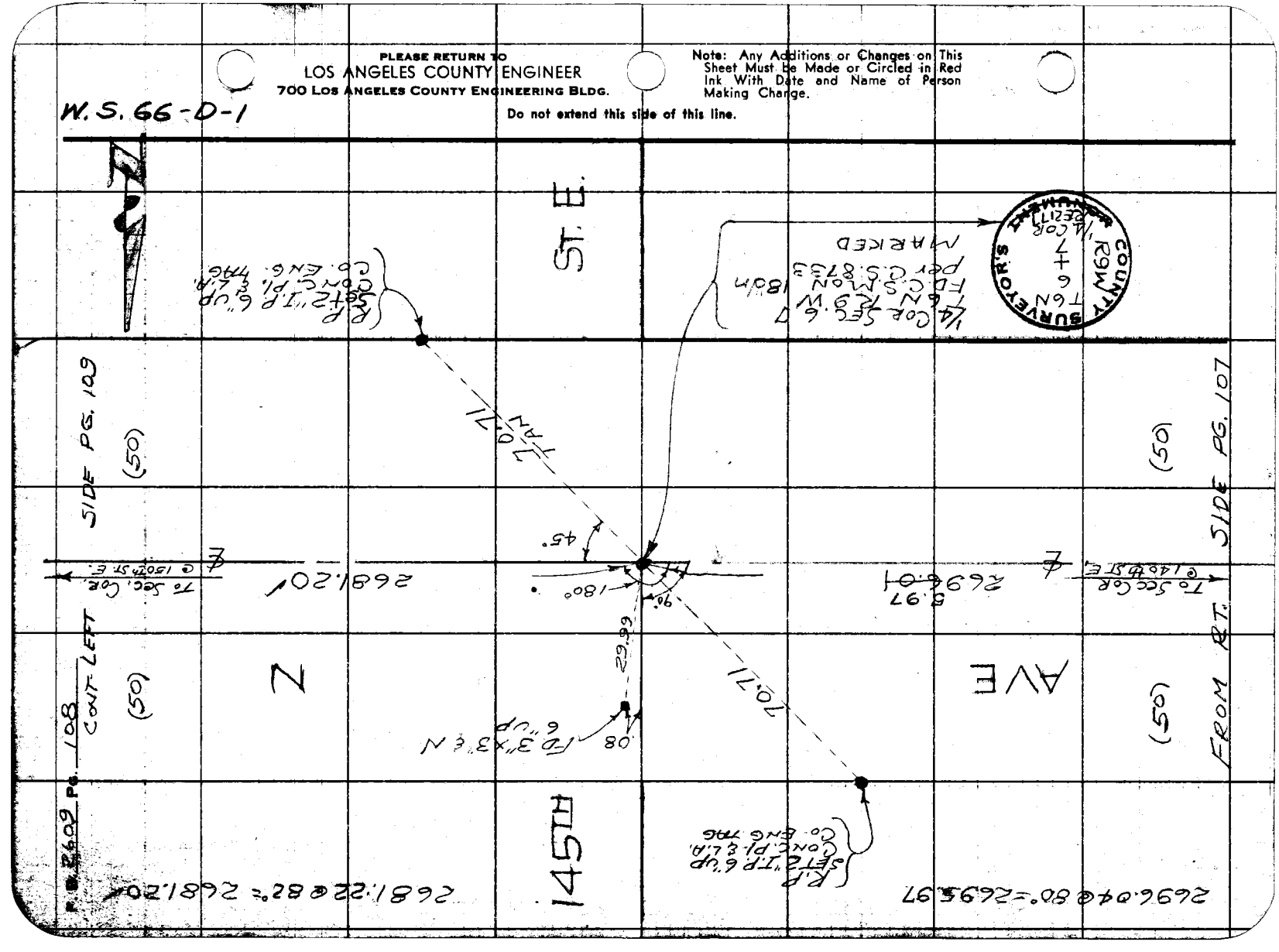

Notes Ck'd by W. D. WAGNER	Survey of AVE. O	F. B. 2609 Pg. 109
Map No. C.S.B 27631-10	JN 0075.85 Tape 101 Std 84 °F	
Office Work T.M. PALMERI	Surveyed by JS CORTES	
Checked W. D. WAGNER	Notes J.S.C. Date 9-28-66	
Date JAN 12 1962	Indexed H. E. OTT	

W.S. 66-D-1

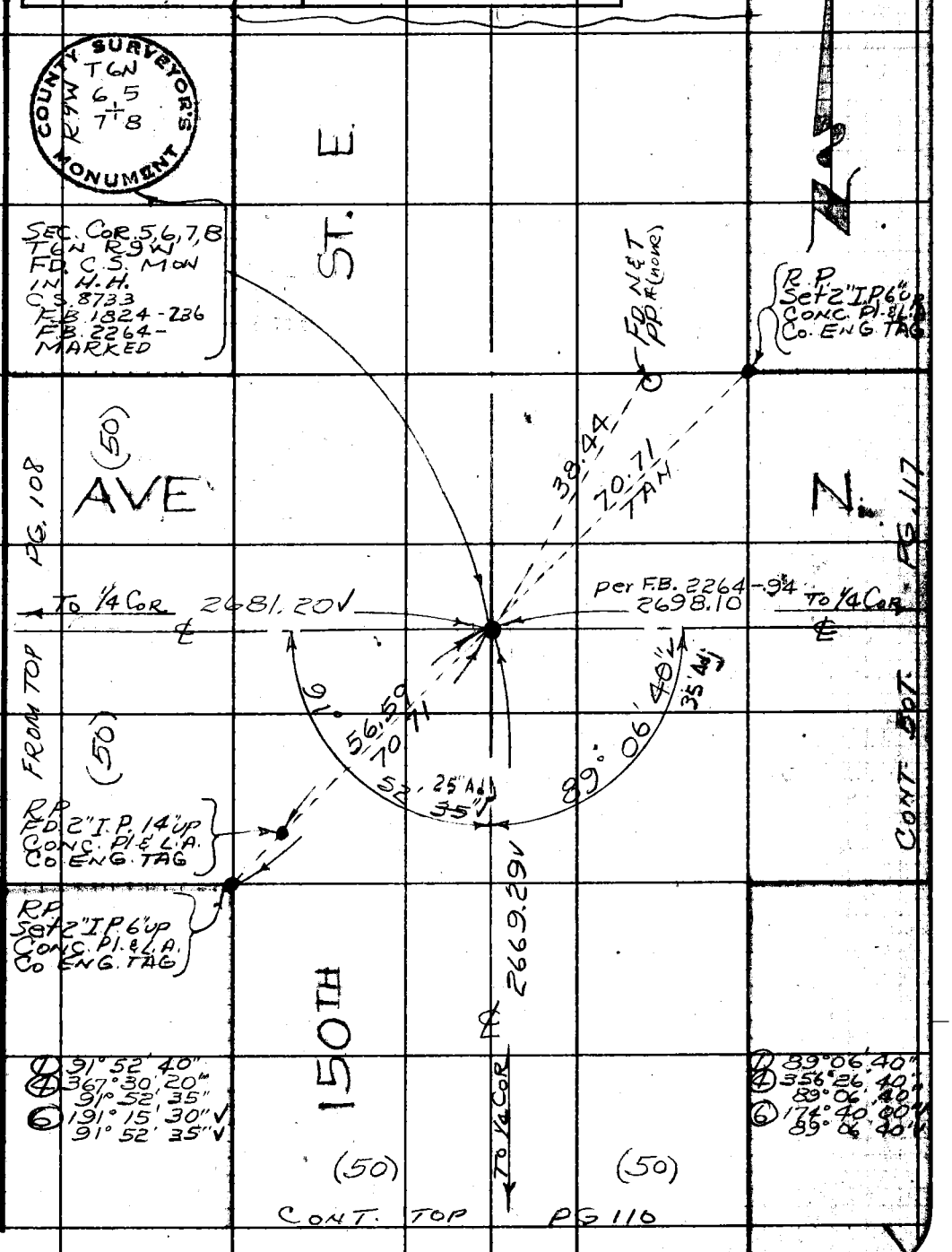

Note: Any Additions or Changes on This Sheet Must be Made or Circled in Red Ink With Date and Name of Person Making Change.

Do not extend this side of this line.

PLEASE RETURN TO
LOS ANGELES COUNTY ENGINEER
700 LOS ANGELES COUNTY ENGINEERING BLDG.

76F309S S&E #247 1-56

PLEASE RETURN TO
LOS ANGELES COUNTY ENGINEER
700 LOS ANGELES COUNTY ENGINEERING BLDG.

Note: Any Additions or Changes on This Sheet Must Be Made or Circled in Red Ink With Date and Name of Person Making Change.

Do not extend this side of this line.

W.S.66-D-1

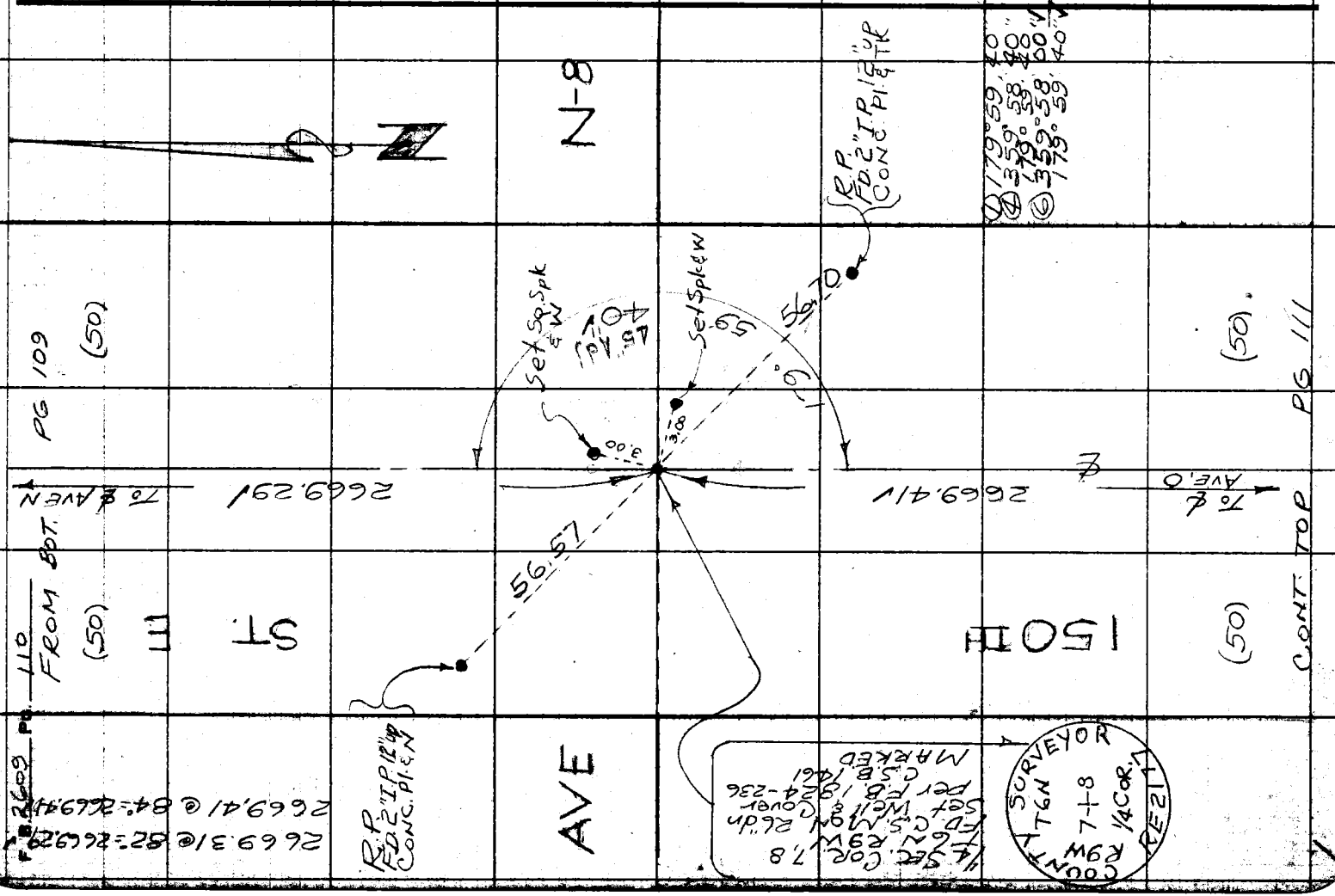

Notes Ck'd by W. D. WAGNER	Survey of AVE O
Map No. L.S.B. 2763-1-10	JN 0075.85 Tape 101 Std. 84 °F
Office Work T.M. PALMERI	Surveyed by J.S. COATES
Checked W. D. WAGNER	Notes JSC Date 9-29-60
Date JAN 12 1962	Indexed H. E. OTT

F.B. 2609 PG. 111

W.S. 66-D-1

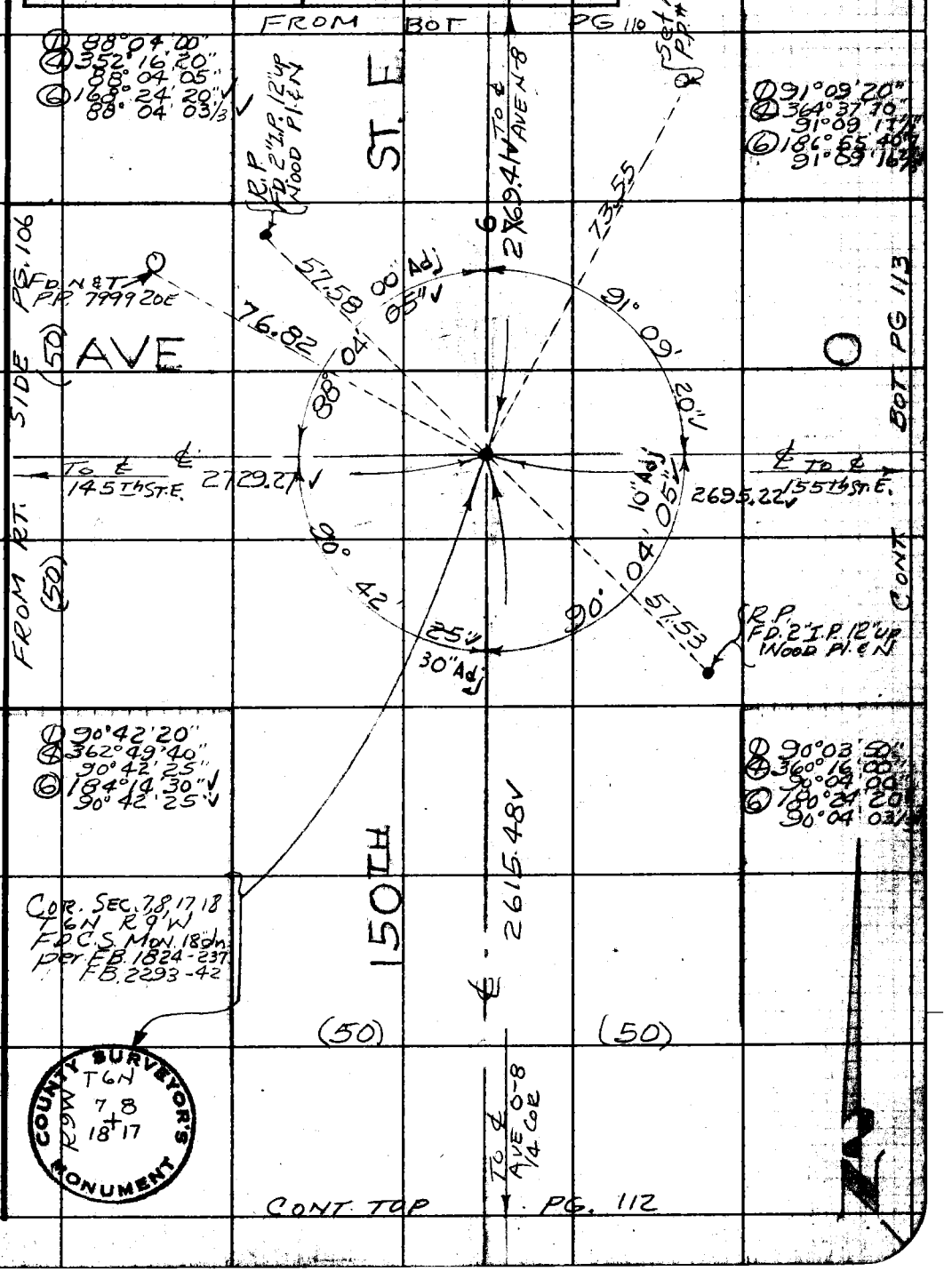

Note: Any Additions or Changes on This Sheet Must be Made or Circled in Red Ink With Date and Name of Person Making Change.

Do not extend this side of this line.

PLEASE RETURN TO
LOS ANGELES COUNTY ENGINEER
700 LOS ANGELES COUNTY ENGINEERING BLDG.

76F309S S&E #247 1-56

PLEASE RETURN TO
LOS ANGELES COUNTY ENGINEER
700 LOS ANGELES COUNTY ENGINEERING BLDG.

Note: Any Additions or Changes on This Sheet Must Be Made or Circled in Red Ink With Date and Name of Person Making Change.

Do not extend this side of this line.

W.S. 66-D-2

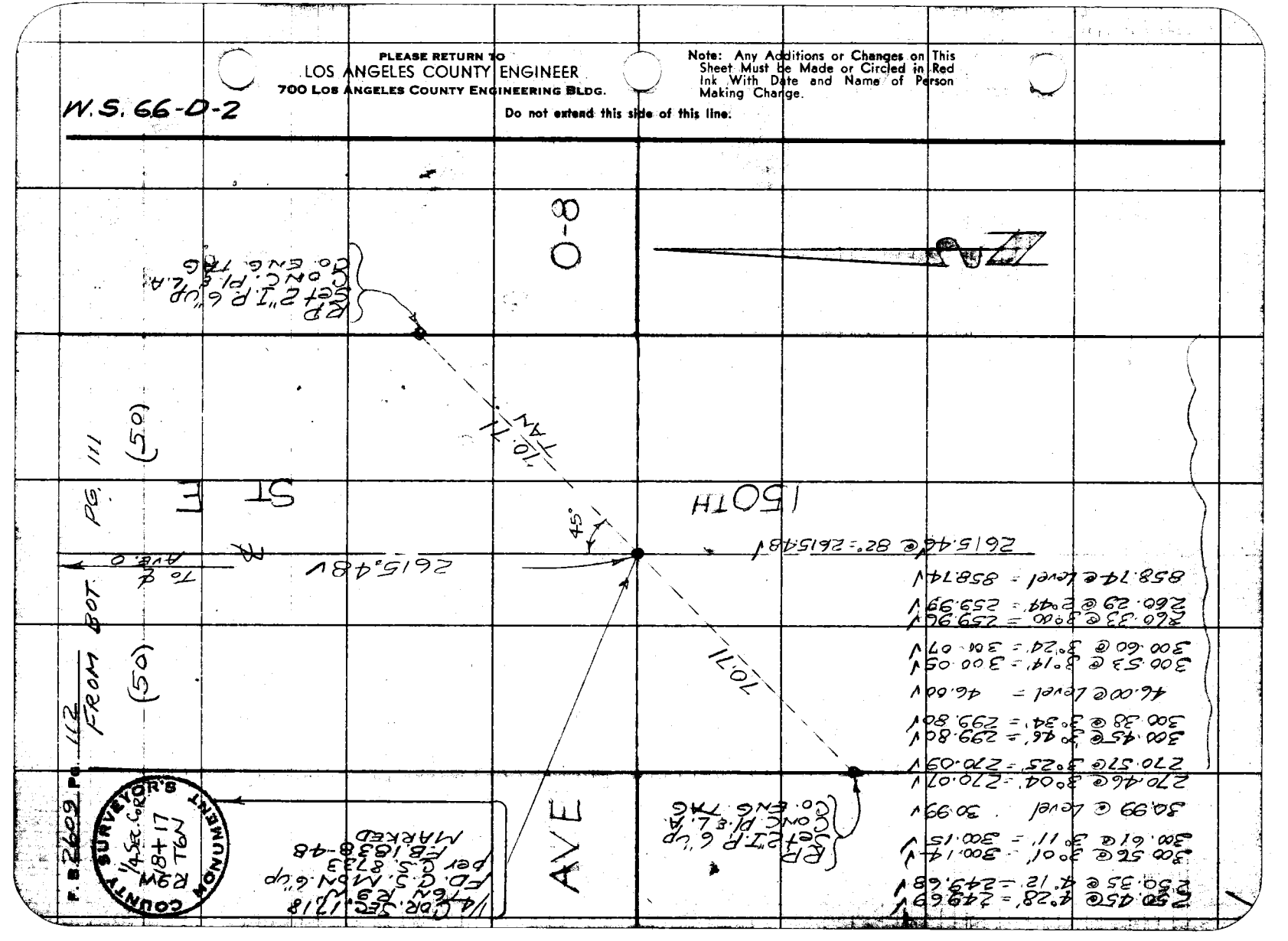

Notes Ck'd by W. D. WAGNER	Survey of AVE. O
Map No. C.S.B. 27.63-1-10	JN 0075.85 Tape 101 Std. 84 °F
Office Work T. M. PALMERI	Surveyed by J S COATES
Checked W. D. WAGNER	Notes J.S.C Date 9-29-60
Date JAN 12 1962	Indexed N. E. OD

F. B. 2609 PG. 115

W. S. 66-D-1

COUNTY ENGINEER T6N R9W X8 +817 1/4 COR R. E. 5869

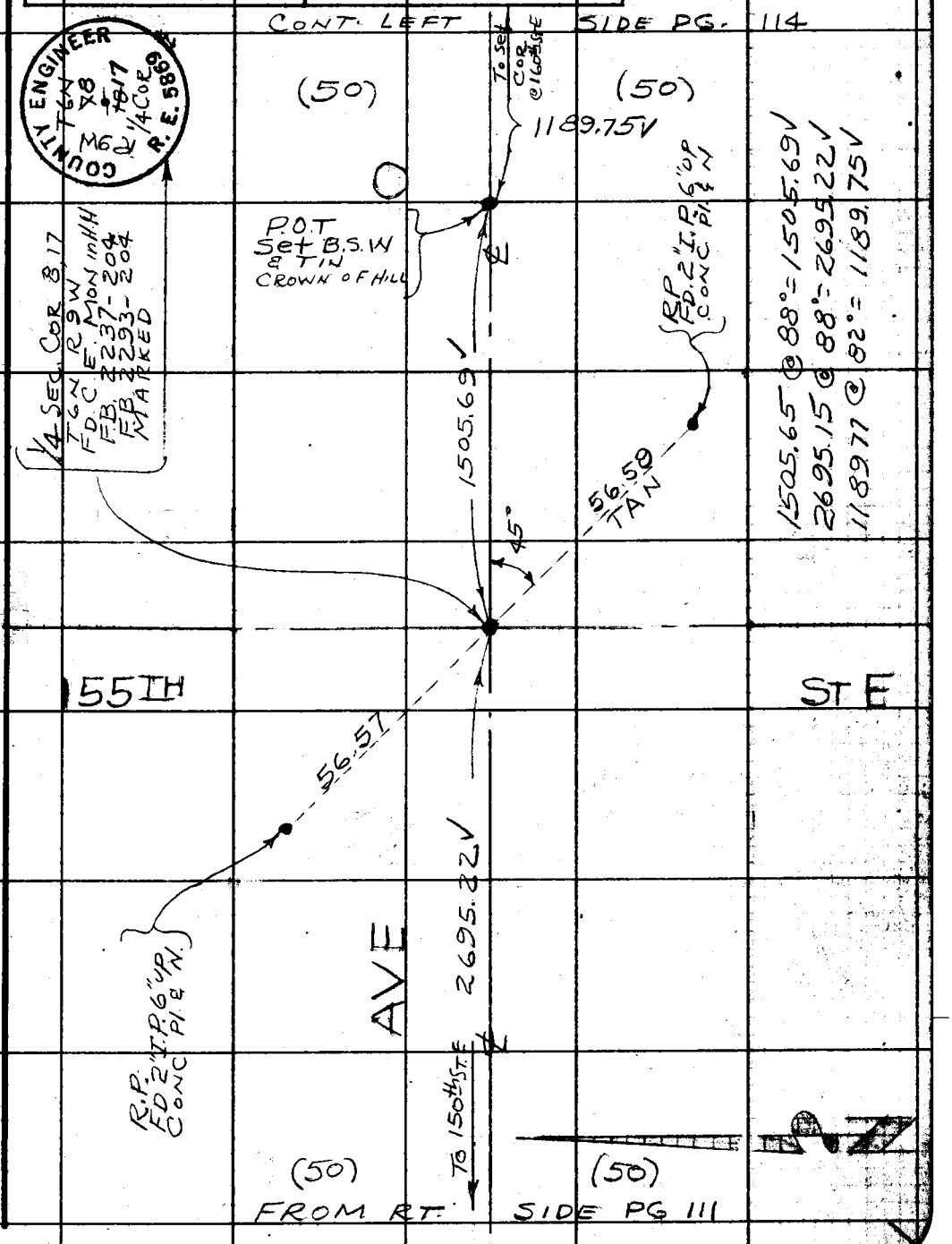

Note: Any Additions or Changes on This Sheet Must be Made or Circled in Red Ink With Date and Name of Person Making Change.

Do not extend this side of this line.

PLEASE RETURN TO
LOS ANGELES COUNTY ENGINEER
700 LOS ANGELES COUNTY ENGINEERING BLDG.

76F309S S&E #247 1-56

PLEASE RETURN TO
LOS ANGELES COUNTY ENGINEER
700 LOS ANGELES COUNTY ENGINEERING BLDG.

Note: Any Additions or Changes on This Sheet Must be Made or Circled in Red Ink With Date and Name of Person Making Change.

Do not extend this side of this line.

W.S.66-D-1

COUNTY ENGINEER T6N R9W 8 9 16 17 R.E. 5869

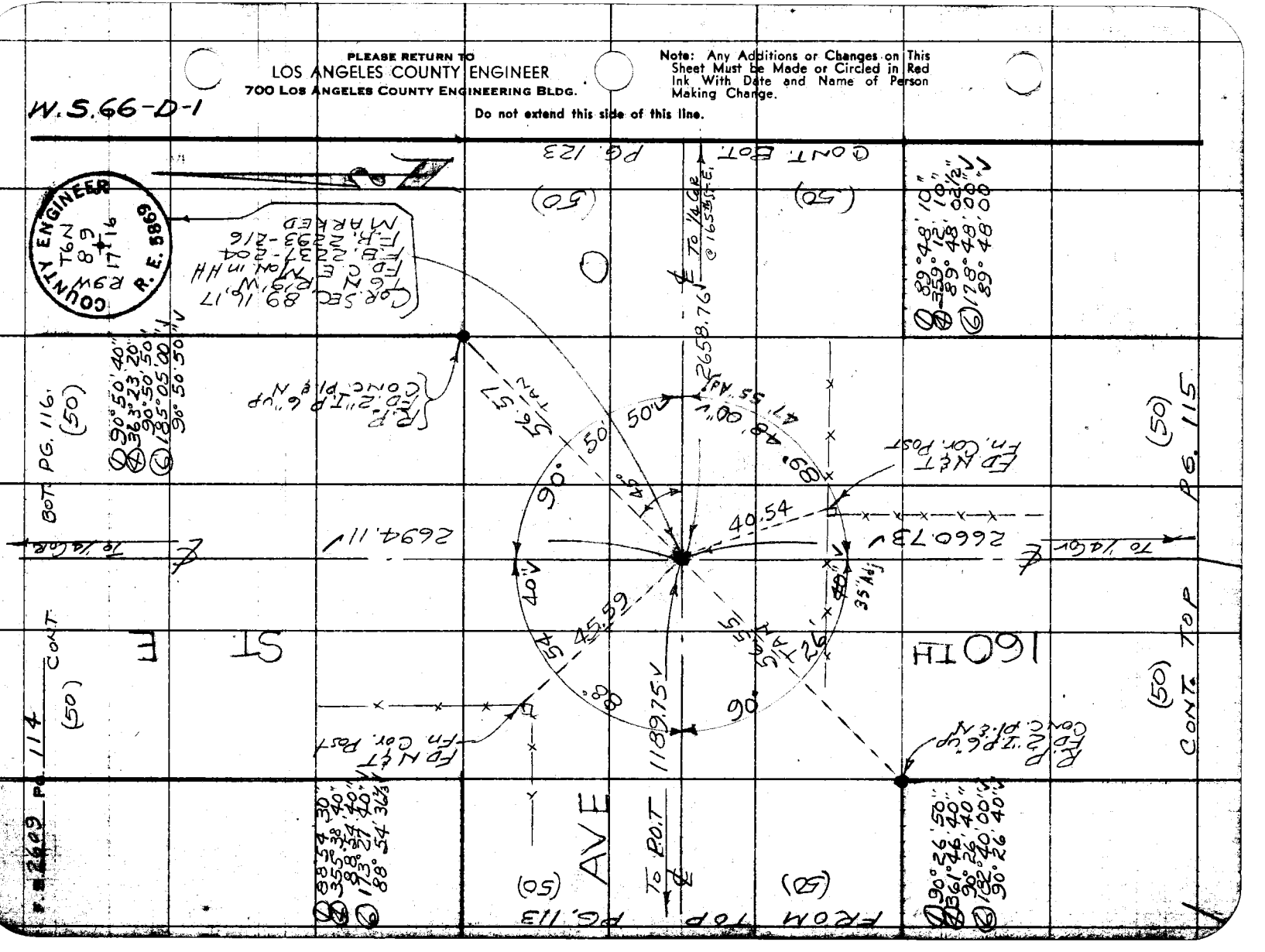

Notes Ck'd by W. D. WAGNER	Survey of AVE. O
Map No. C.S.B. 2763-1-10	JN 0075.85 Tape 101 Std 84 °F
Office Work T.M. PALMERI	Surveyed by J.S. COATES
Checked W. D. WAGNER	Notes J.S.C. Date 9-30-60
Date JAN 12 1962	Indexed H. E. OTT

F. B. 2609 PG. 115

W.S. 66-D-2

CONT. FROM BOT. PG. 114

(50) (50)

300.11 @ 16°14' = 288.14 ✓
300.44 @ 16°28' = 288.12 ✓

300.39 @ 3°51' = 299.71 ✓
300.47 @ 4°02' = 299.72 ✓

300.37 @ 3°45' = 299.73 ✓
300.33 @ 3°34' = 299.75 ✓

1773.18 @ Level = 1773.18 ✓
2660.76 ✓ @ 82' = 2660.73 ✓

℄ To ℄ AVE

ST E

Toe of Butte

2660.73 ✓

300'±

AVE

O-8

1/4 COR. SEC. 16, 17
T6N R9W
FD C.S. MON. 44
Per C.S. 8733
MARKED

COUNTY SURVEYOR'S
T6N
17+16
1/4 COR.
RE2177

160 TH

N

Note: Any Additions or Changes on This Sheet Must be Made or Circled in Red Ink With Date and Name of Person Making Change.

Do not extend this side of this line.

PLEASE RETURN TO
LOS ANGELES COUNTY ENGINEER
700 LOS ANGELES COUNTY ENGINEERING BLDG.

76F309S S&E #247 1-56

PLEASE RETURN TO
LOS ANGELES COUNTY ENGINEER
700 LOS ANGELES COUNTY ENGINEERING BLDG.

Note: Any Additions or Changes on This Sheet Must be Made or Circled in Red Ink With Date and Name of Person Making Change.

Do not extend this side of this line.

W.S. 66-D-1

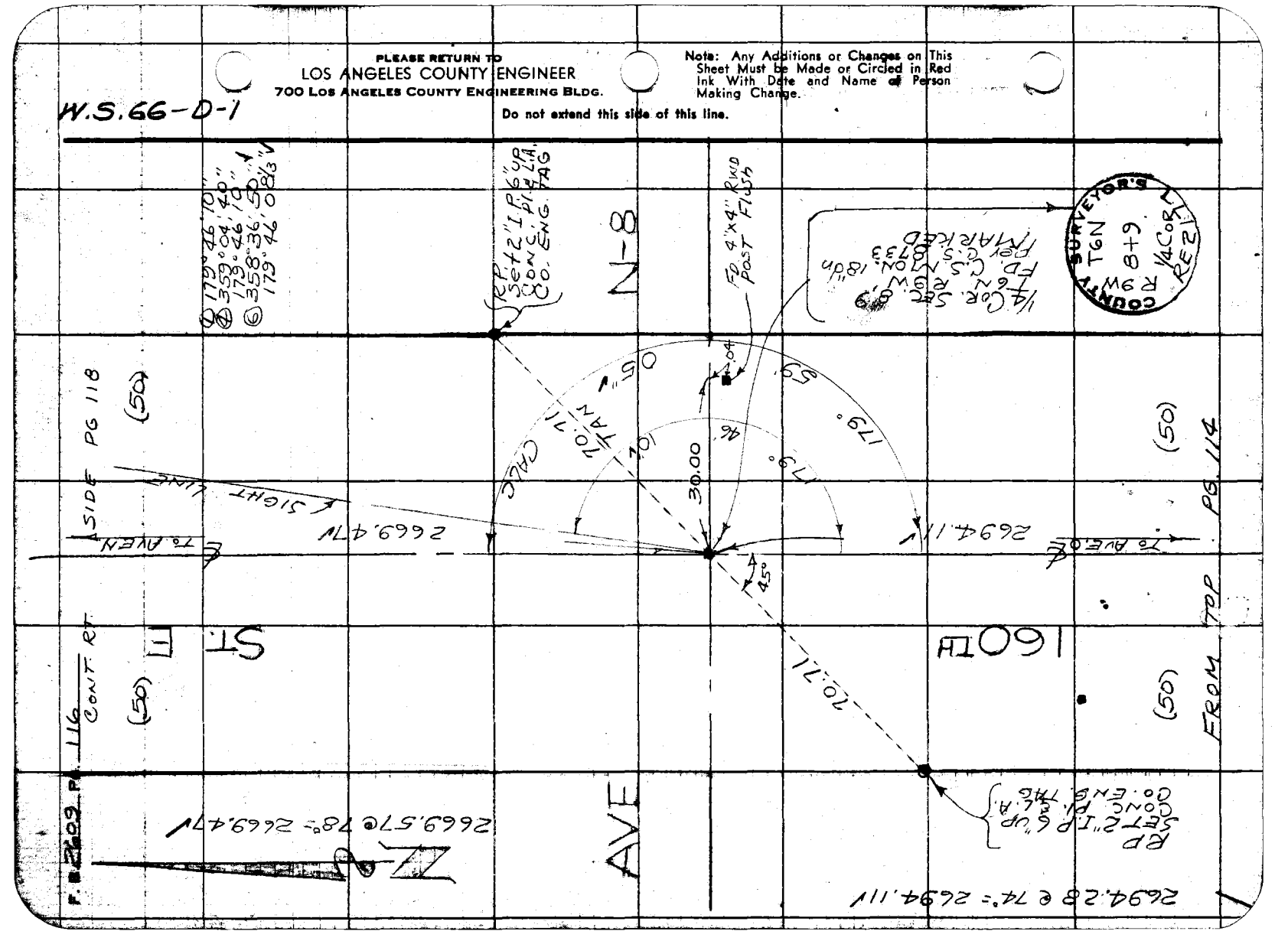

Notes Ck'd by W. D. WAGNER	Survey of AVE. O		F. B. 2609 PG. 117
Map No. C.S.B. 2763-1-10	JN 0075.85 Tape 101 Std 84 °F		
Office Work T. M. PALMERI	Surveyed by J S COATES		
Checked W. D. WAGNER	Notes J.S.C. Date 10-6-60		
Date JAN 12 1962	Indexed H. E. OTI		

W.S. 66-D-1

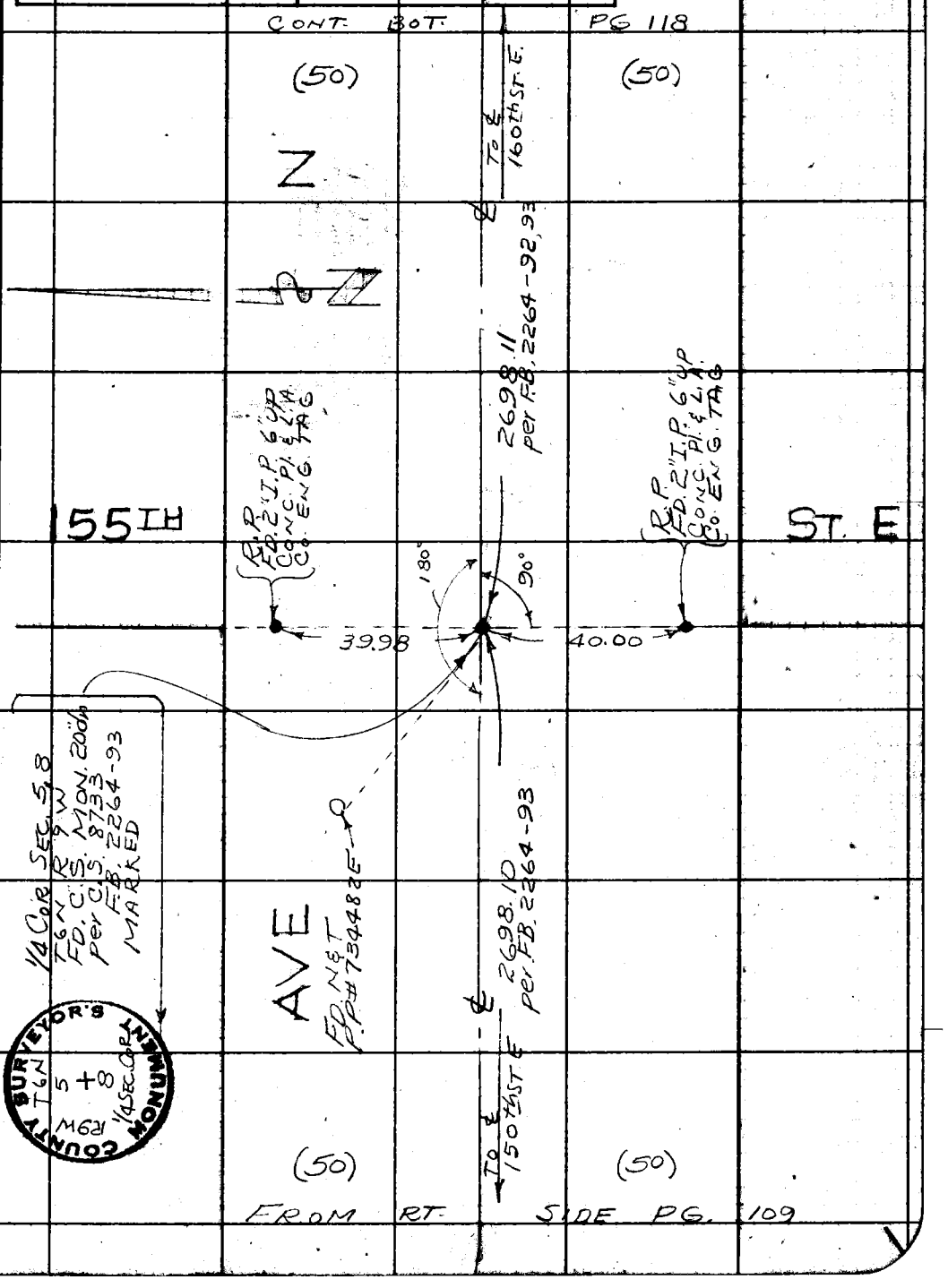

Note: Any Additions or Changes on This Sheet Must be Made or Circled in Red Ink With Date and Name of Person Making Change.

Do not extend this side of this line.

PLEASE RETURN TO
LOS ANGELES COUNTY ENGINEER
700 LOS ANGELES COUNTY ENGINEERING BLDG.

COUNTY SURVEYOR'S MONUMENT T6N R9W 5 + 8 1/4 SEC. COR.

76F309S S&E #247 1-56

PLEASE RETURN TO
LOS ANGELES COUNTY ENGINEER
700 LOS ANGELES COUNTY ENGINEERING BLDG.

Note: Any Additions or Changes on This Sheet Must be Made or Circled in Red Ink With Date and Name of Person Making Change.

Do not extend this side of this line.

W.S. 66-D-1

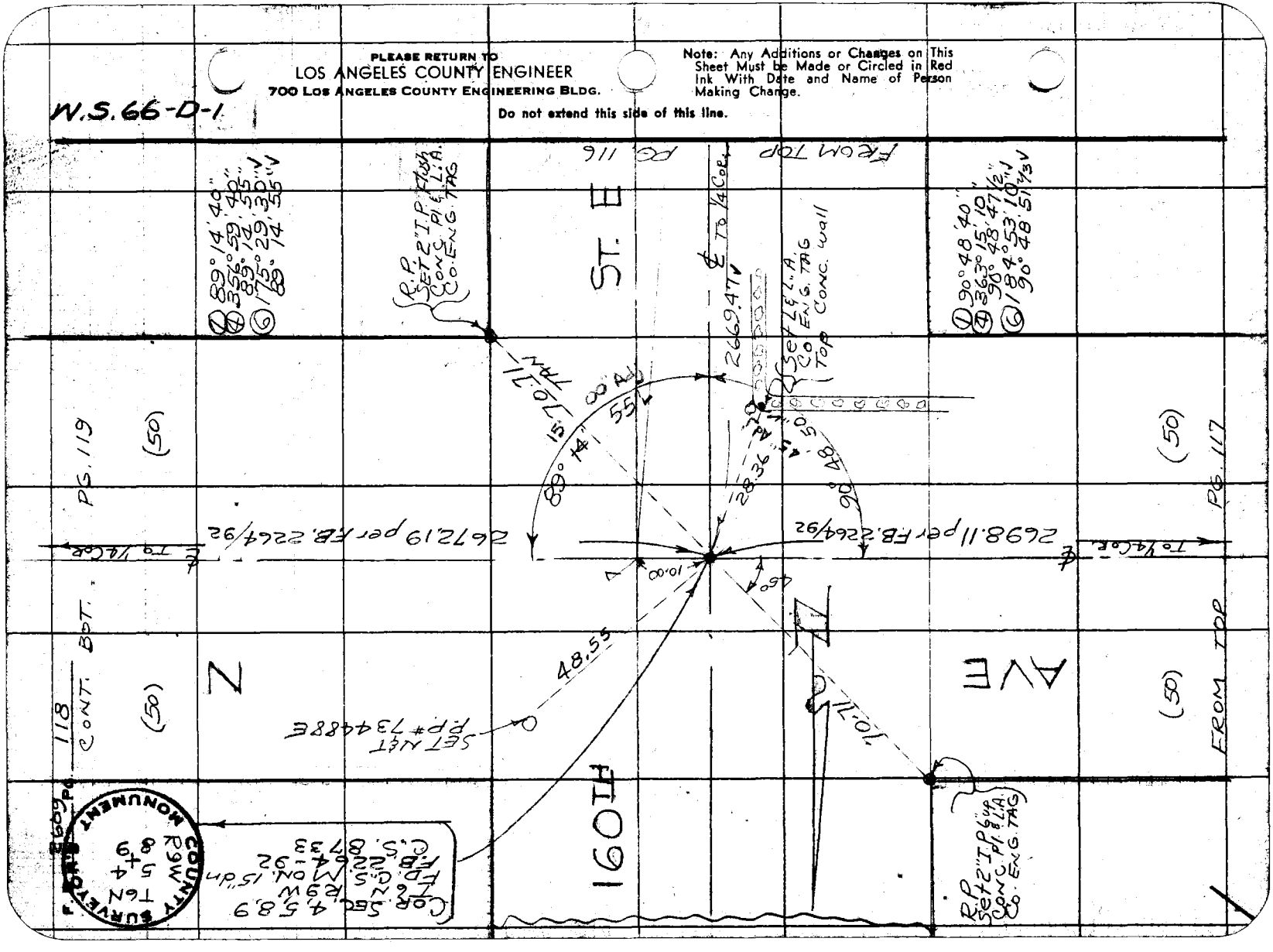

Notes Ck'd by W. D. WAGNER	Survey of AVE. O		F. B. 2609 Pg. 119
Map No. C.S.B. 2763-1-10	JN 0075.85	Tape 101	Std 84 °F
Office Work T.M. PALMERI	Surveyed by J S COATES		
Checked W. D. WAGNER	Notes J S C	Date 10-2-60	
Date JAN 1 2 1962	Indexed H. E. OTT		

W.S. 66-D-1

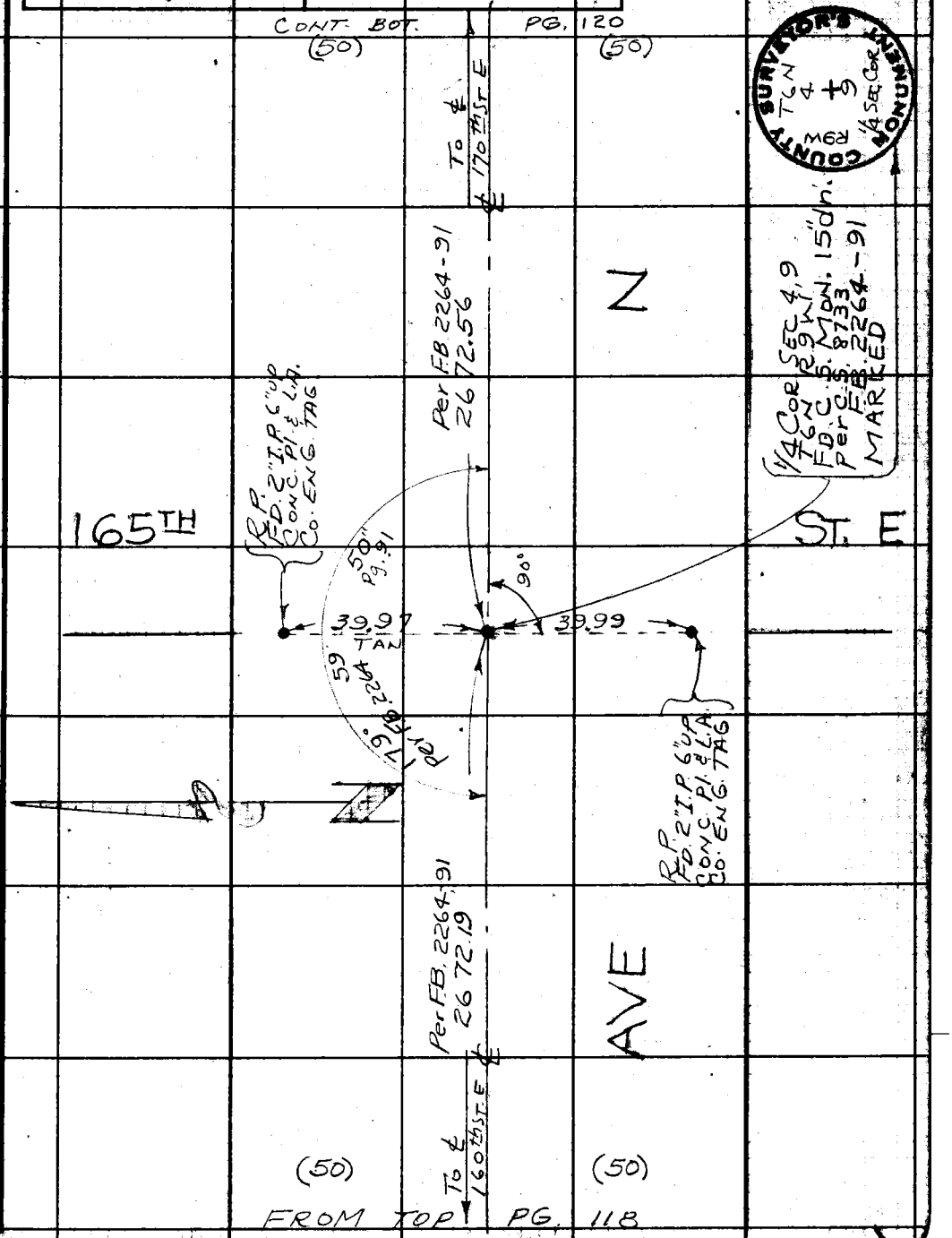

Note: Any Additions or Changes on This Sheet Must be Made or Circled in Red Ink With Date and Name of Person Making Change.

Do not extend this side of this line.

PLEASE RETURN TO
LOS ANGELES COUNTY ENGINEER
700 LOS ANGELES COUNTY ENGINEERING BLDG.

76F3098 S&E #247 1-56

PLEASE RETURN TO
LOS ANGELES COUNTY ENGINEER
700 LOS ANGELES COUNTY ENGINEERING BLDG.

Note: Any Additions or Changes on This Sheet Must be Made or Circled in Red Ink With Date and Name of Person Making Change.

Do not extend this side of this line.

W.S. 67-A-1

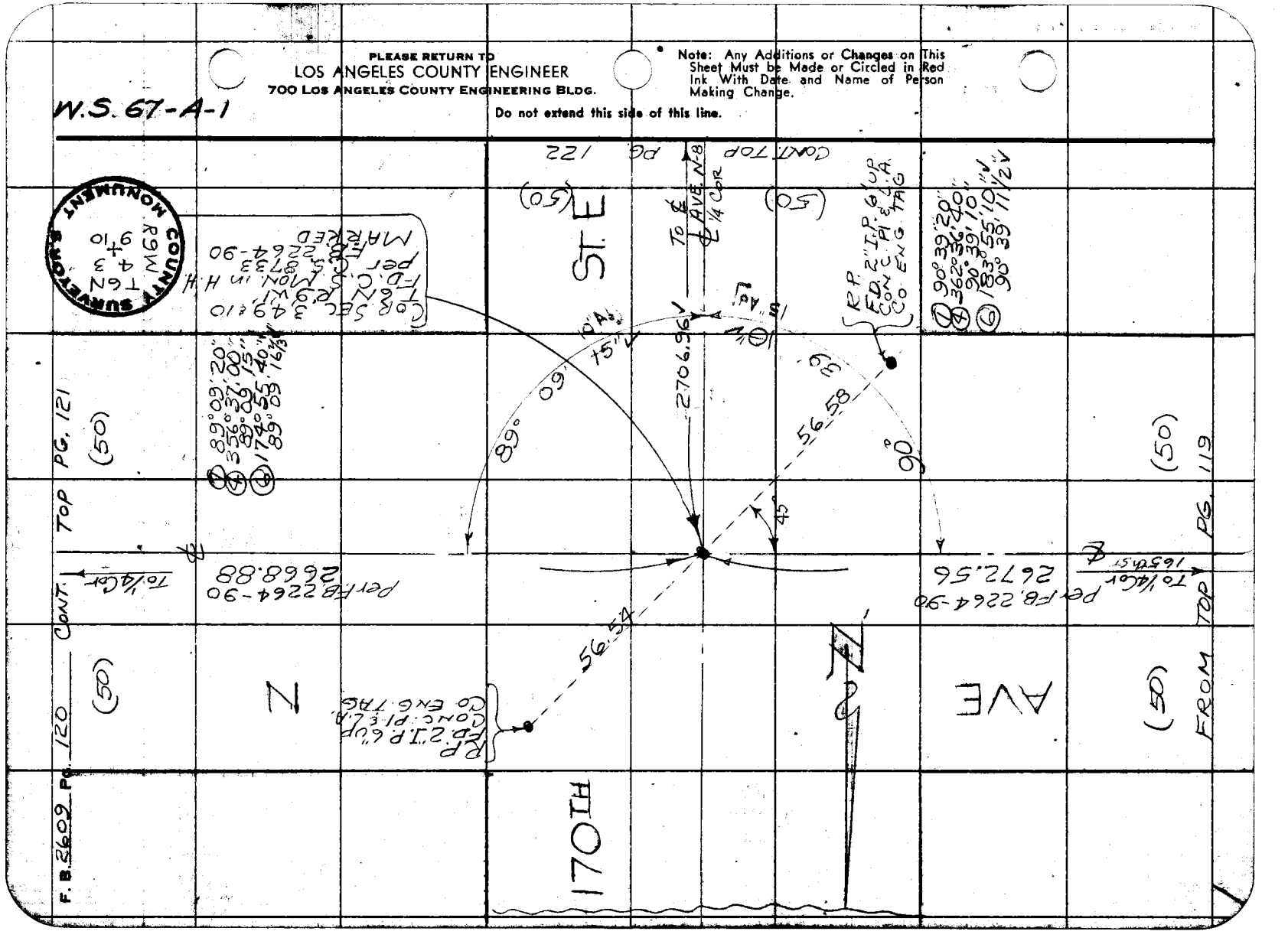

Notes Ck'd by W. D. WAGNER	Survey of AVE. O	F. B. 2609 PG. 121
Map No. C.S.B. 2763-1-10	JN 0075.85 Tape 101 Std 84 °F	
Office Work T. M. PALMERI	Surveyed by JS COATES	
Checked W. D. WAGNER	Notes JSC Date 10-31-60	
Date JAN 12 1962	Indexed H. E. OTT	

W.S. 67-A-1

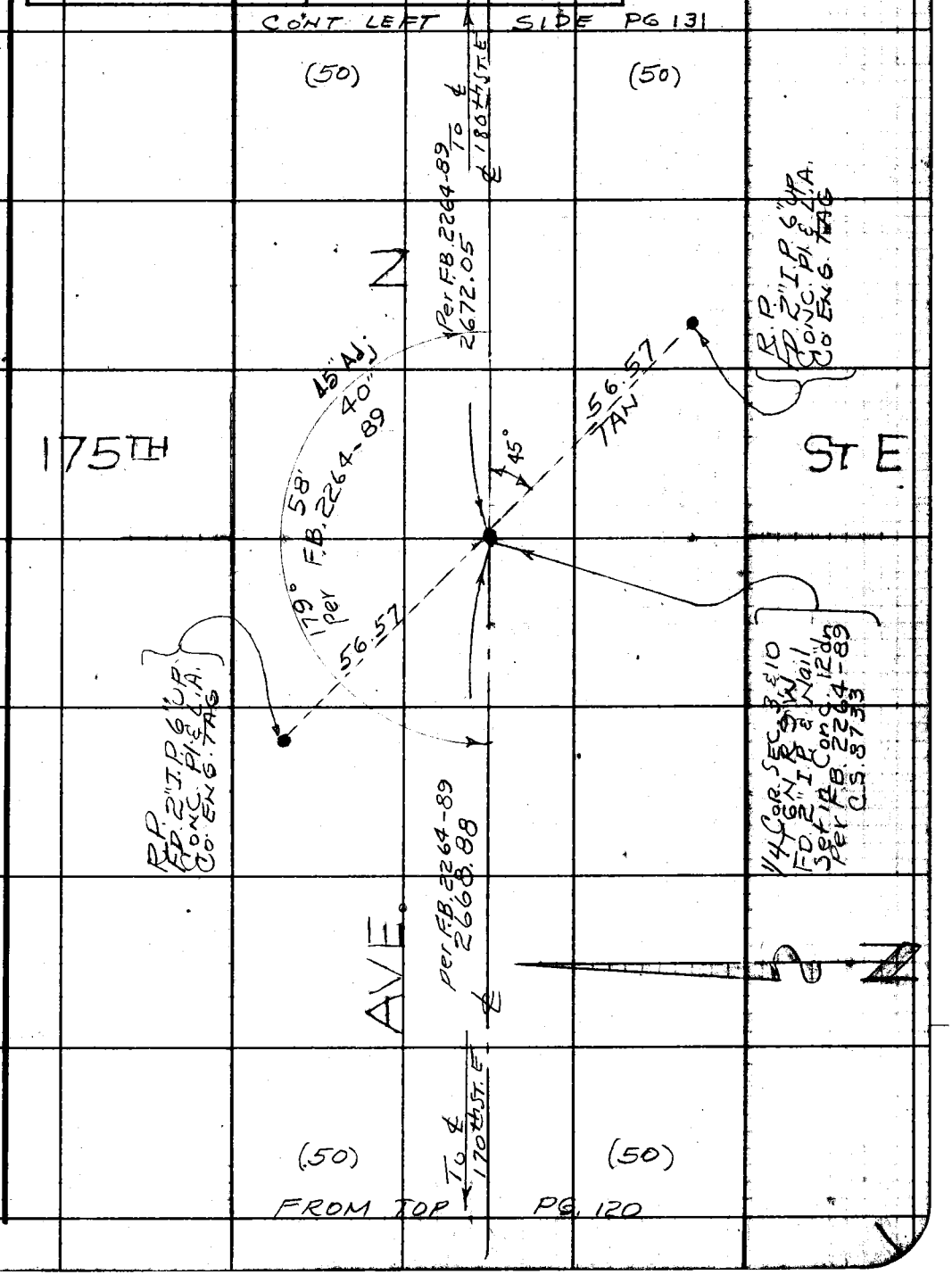

Note: Any Additions or Changes on This Sheet Must be Made or Circled in Red Ink With Date and Name of Person Making Change.

PLEASE RETURN TO
LOS ANGELES COUNTY ENGINEER
700 LOS ANGELES COUNTY ENGINEERING BLDG.

Do not extend this side of this line.

76F3098 S&E #247 1-56

PLEASE RETURN TO
LOS ANGELES COUNTY ENGINEER
700 LOS ANGELES COUNTY ENGINEERING BLDG.

Note: Any Additions or Changes on This Sheet Must be Made or Circled in Red Ink With Date and Name of Person Making Change.

Do not extend this side of this line.

W.S.67-A-1

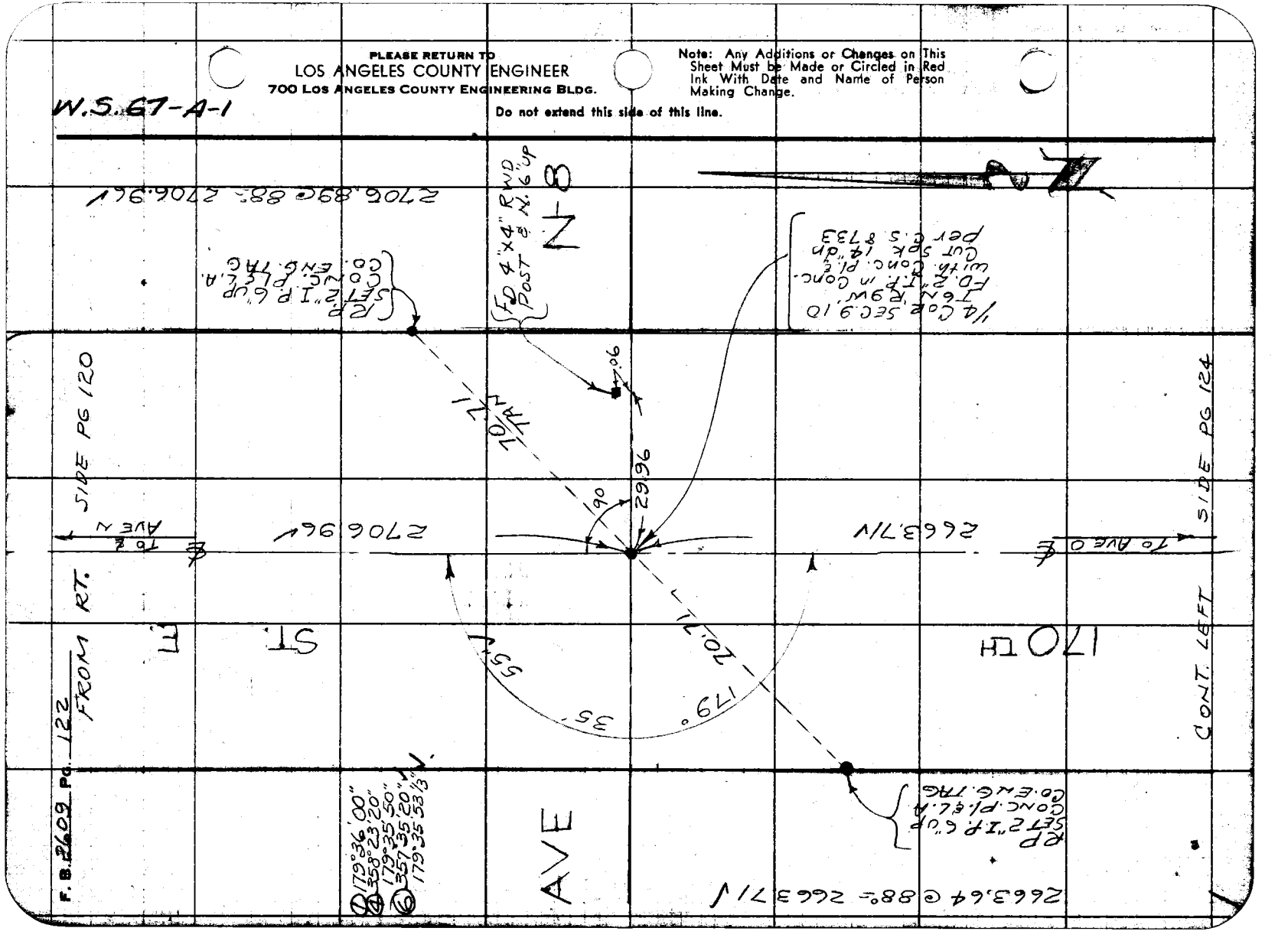

Notes Ck'd by W. D. WAGNER	Survey of AVE. O	F. B 2609	Pg. 123
Map No. C.S.B. 2769-1-10	JN 0075.85 Tape 101 Std. 84 °F		
Office Work T. M. PALMERI	Surveyed by J S COATES		
Checked W. D. WAGNER	Notes J.S.C. Date		
Date JAN 12 1962	Indexed H. E. OTT		

W.S. 67-A-1

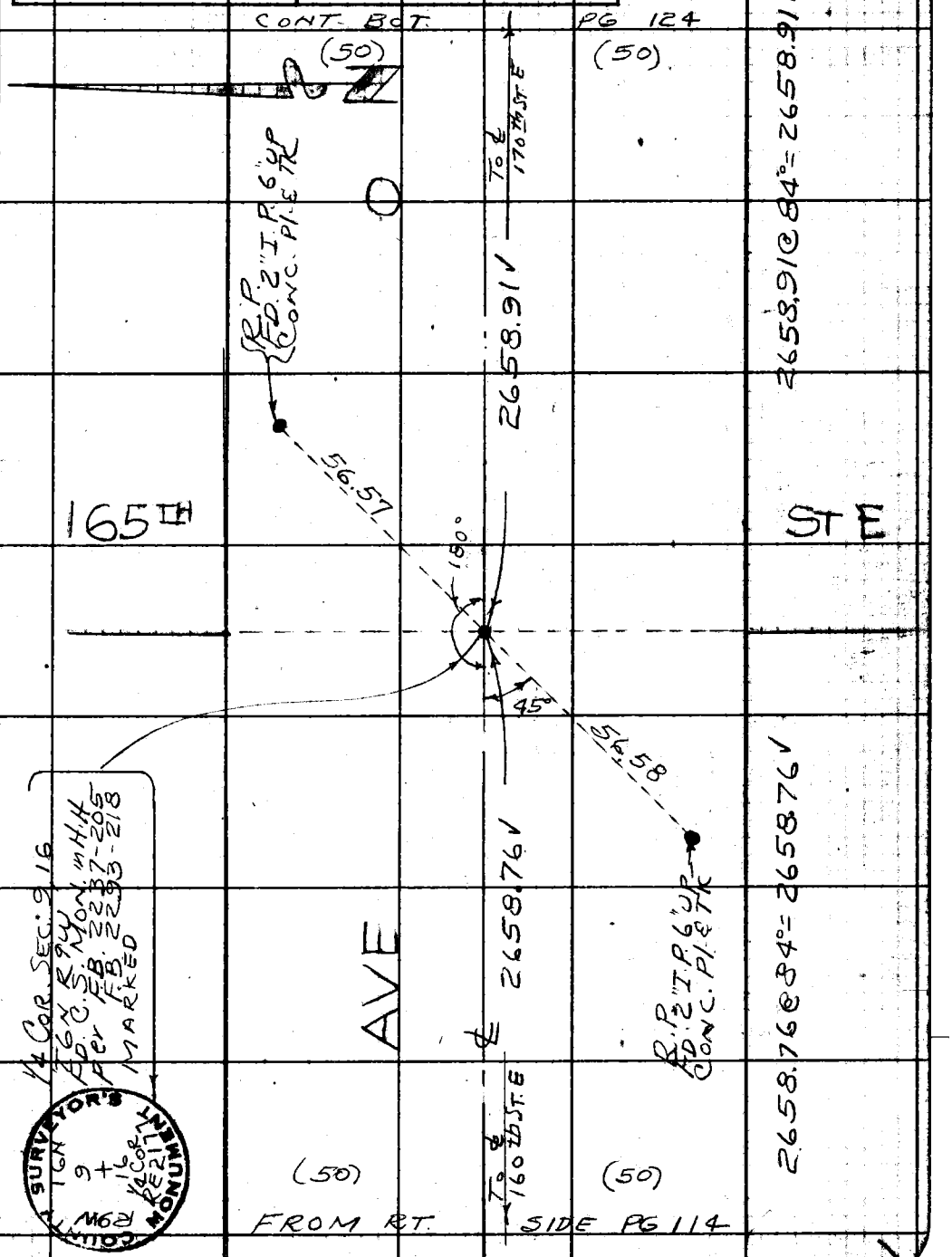

Note: Any Additions or Changes on This Sheet Must be Made or Circled in Red Ink With Date and Name of Person Making Change.

Do not extend this side of this line.

PLEASE RETURN TO
LOS ANGELES COUNTY ENGINEER
700 LOS ANGELES COUNTY ENGINEERING BLDG.

76F309S S&E #247 1-56

PLEASE RETURN TO
LOS ANGELES COUNTY ENGINEER
700 LOS ANGELES COUNTY ENGINEERING BLDG.

Note: Any Additions or Changes on This Sheet Must be Made or Circled in Red Ink With Date and Name of Person Making Change.

Do not extend this side of this line.

W.S. 67-A-1

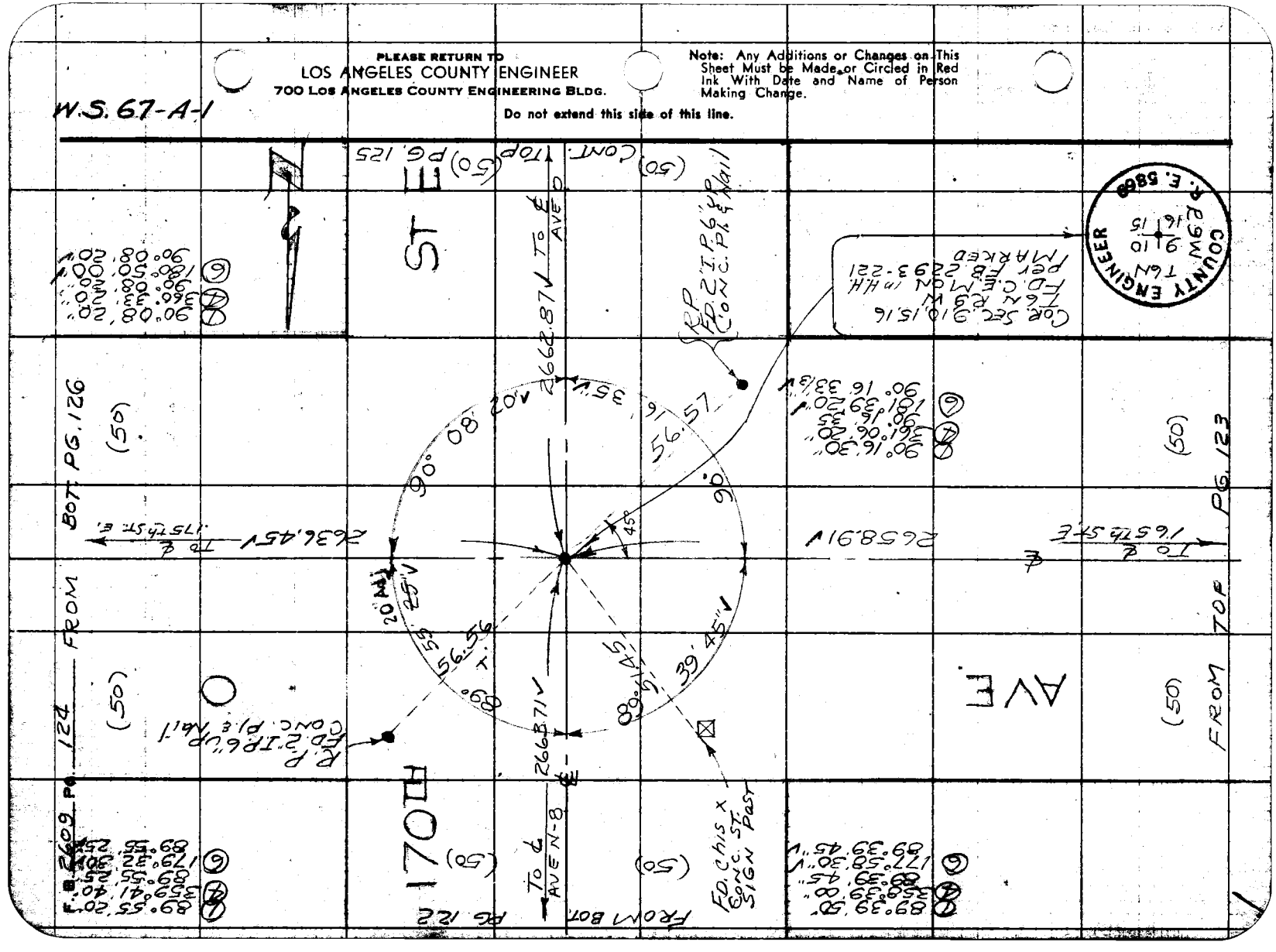

Notes Ck'd by W. D. WAGNER	Survey of AVE. O		F. B. 2609 Pg. 125
Map No. C.S.B. 2763-1-10	JN 0075.85 Tape 101 Std 84 °F		
Office Work T. M. PALMERI	Surveyed by JS COATES		
Checked W. D. WAGNER	Notes JSC. Date 11-1-60		
Date JAN 12 1962	Indexed H. E. OTT		

W.S. 67-A-2

FROM RT. SIDE PG. 124

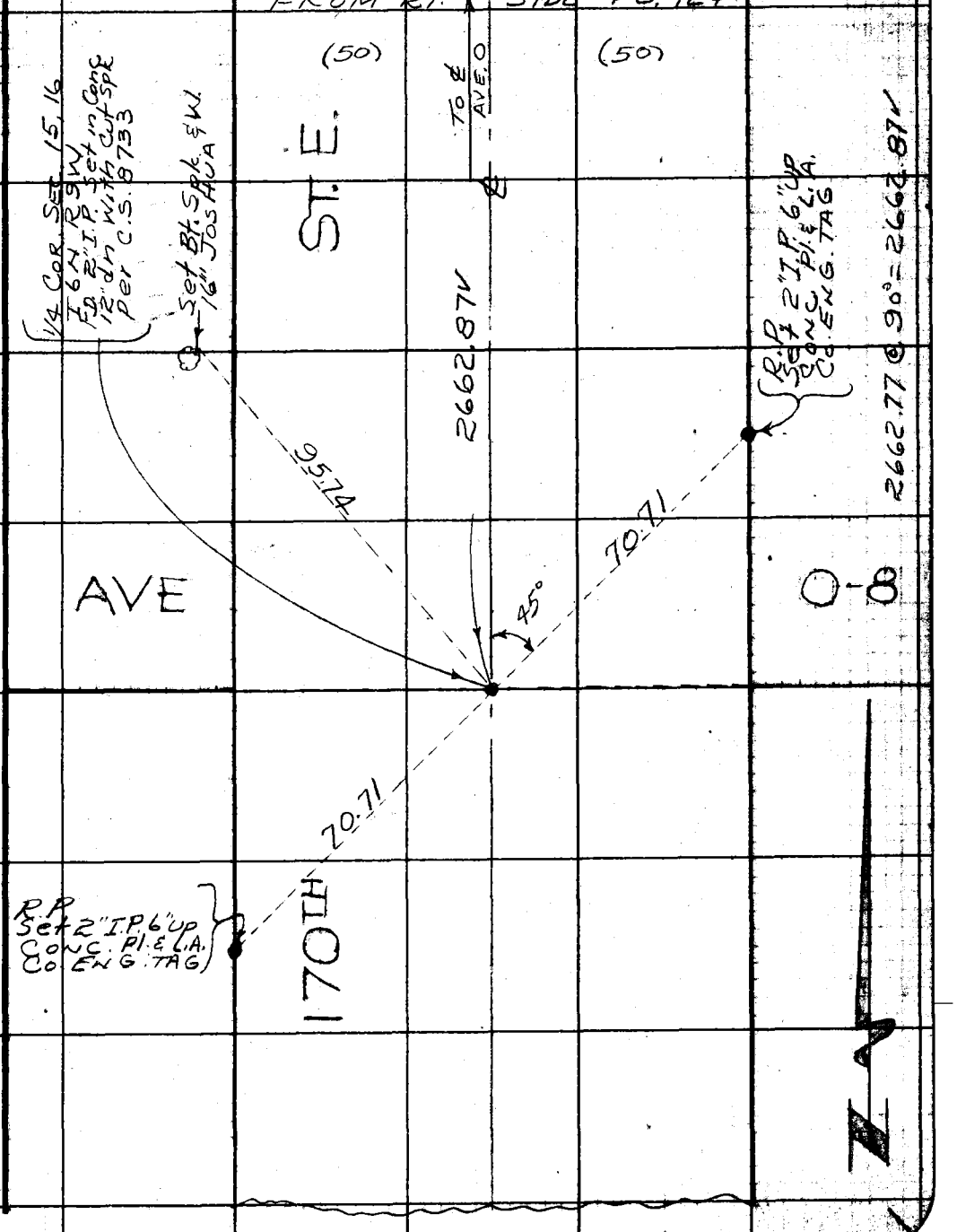

Note: Any Additions or Changes on This Sheet Must be Made or Circled in Red Ink With Date and Name of Person Making Change.

Do not extend this side of this line.

PLEASE RETURN TO
LOS ANGELES COUNTY ENGINEER
700 LOS ANGELES COUNTY ENGINEERING BLDG.

76F309S S&E #247 1-56

PLEASE RETURN TO
LOS ANGELES COUNTY ENGINEER
700 LOS ANGELES COUNTY ENGINEERING BLDG.

Note: Any Additions or Changes on This Sheet Must be Made or Circled in Red Ink With Date and Name of Person Making Change.

Do not extend this side of this line.

W.S. 67-A-1

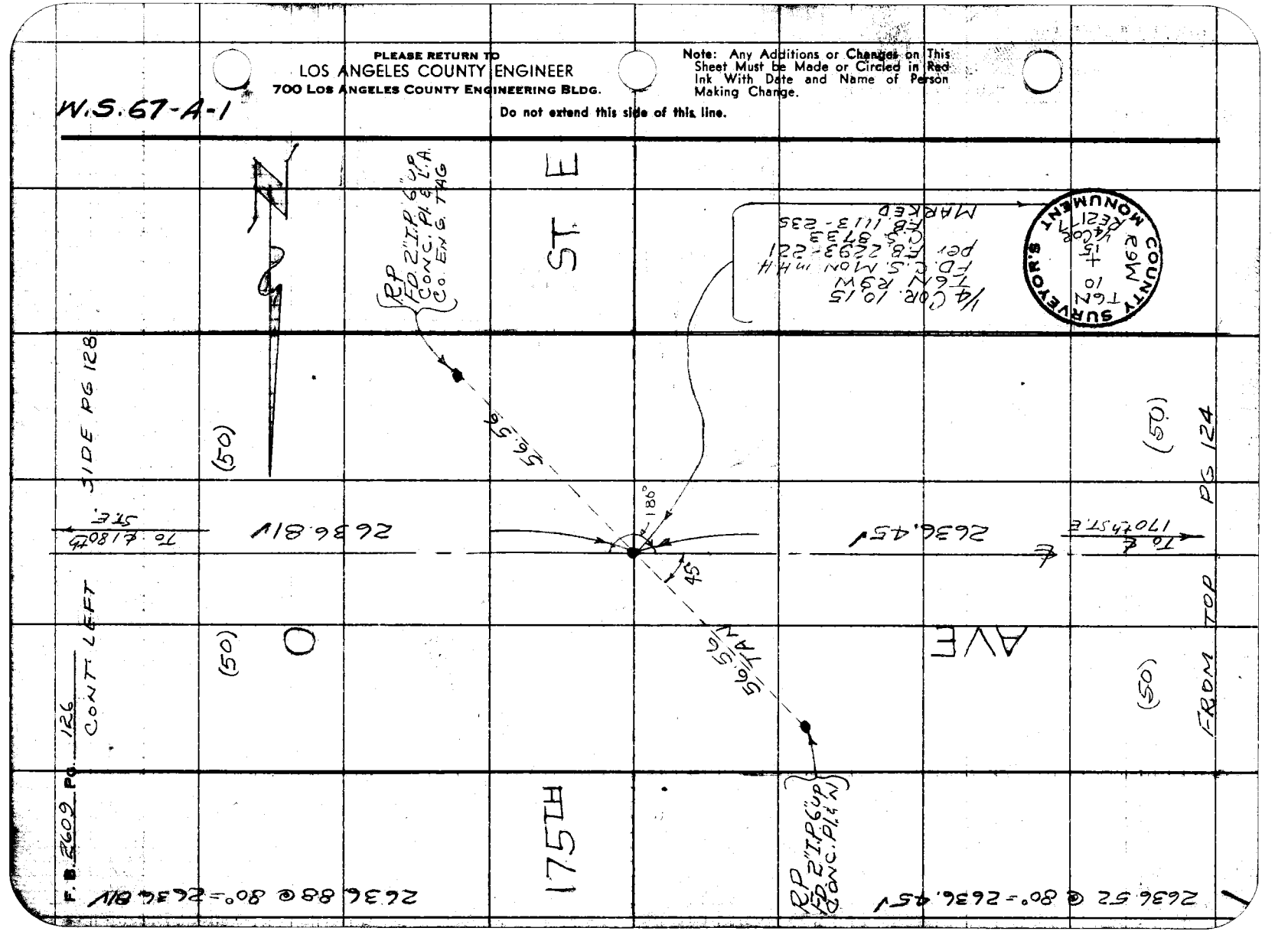

Notes Ck'd by W. D. WAGNER	Survey of AVE O
Map No. C.S.B. 2768-1-10	JN 0075.85 Tape 101 Std 84 °F
Office Work T.M. PALMERI	Surveyed by JS COATES
Checked W. D. WAGNER	Notes JSC Date 11-2-60
Date JAN 12 1962	Indexed H. E. OH

F. B. 2609 PG. 127

W.S. 67-A-2

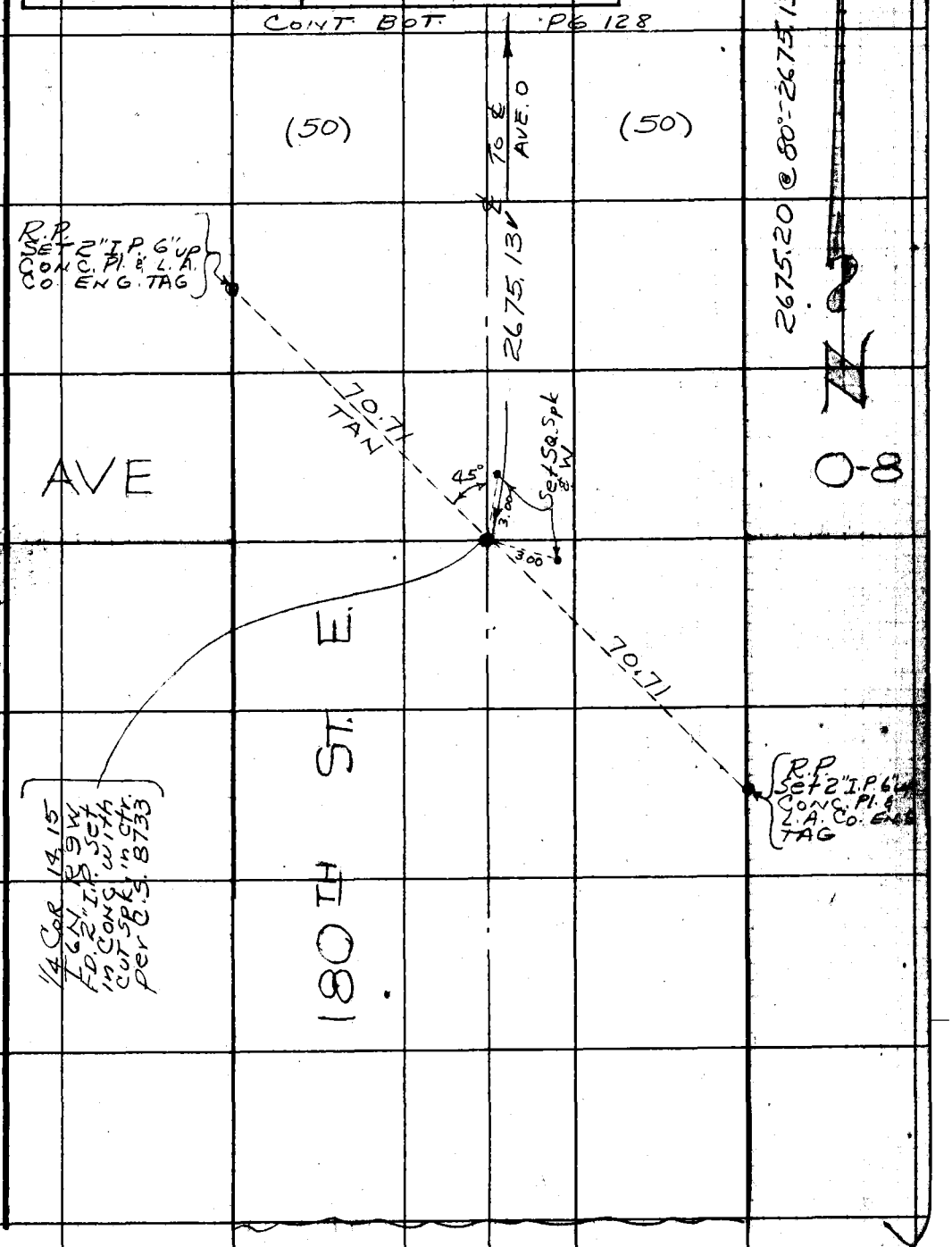

Note: Any Additions or Changes on This Sheet Must be Made or Circled in Red Ink With Date and Name of Person Making Change.

Do not extend this side of this line.

PLEASE RETURN TO
LOS ANGELES COUNTY ENGINEER
700 LOS ANGELES COUNTY ENGINEERING BLDG.

76F309S S&E #247 1-56

PLEASE RETURN TO
LOS ANGELES COUNTY ENGINEER
700 LOS ANGELES COUNTY ENGINEERING BLDG.

Note: Any Additions or Changes on This Sheet Must be Made or Circled in Red Ink With Date and Name of Person Making Change.

W.S. 67-A-1

Do not extend this side of this line.

Notes Ck'd by W. D. [illegible]	Survey of AVE. O		F. B. 2609 Pg. 129
Map No. C.S.B. 2768-1-10	JN 0075.85 Tape 101 Std. 84 °F		
Office Work T. M. PALMERI	Surveyed by J S COATES		
Checked W. D. [illegible]	Notes JSC Date 11-3-60		
Date JAN 12 1962	Indexed H. E. OTT		

W.S. 67-A-1

CONT. BOT. PG. 130

(50) (92)

ST. E.

TO ℄ AVE N-8

1330.88 @ 60° = 1330.67

1330.67

74-3&4

FD. 2"x2" & NAIL

FD. 2"x2" & Nail

FD. 2" I.P. 12" dn CONC. PL & TAG L.S. 2646 per R.S. 74-3,4 F.B. 2072-90

48.63

47.17

45°

AVE

(30)

℄

(30)

N-12

49.25

45°

48.96

FD. 2"x2" & NAIL

FD. 2"x2" & Nail

R.S.

1330.92 @ 60° = 1330.71

1330.71

180 TH

℄

TO ℄ AVE. O

(50) (92)

FROM TOP PG 128

Note: Any Additions or Changes on This Sheet Must be Made or Circled in Red Ink With Date and Name of Person Making Change.

Do not extend this side of this line.

PLEASE RETURN TO
LOS ANGELES COUNTY ENGINEER
700 LOS ANGELES COUNTY ENGINEERING BLDG.

76F309S S&E 1247 1-56

PLEASE RETURN TO
LOS ANGELES COUNTY ENGINEER
700 LOS ANGELES COUNTY ENGINEERING BLDG.

Note: Any Additions or Changes on This Sheet Must be Made or Circled in Red Ink With Date and Name of Person Making Change.

Do not extend this side of this line.

W.S. 67-A-1

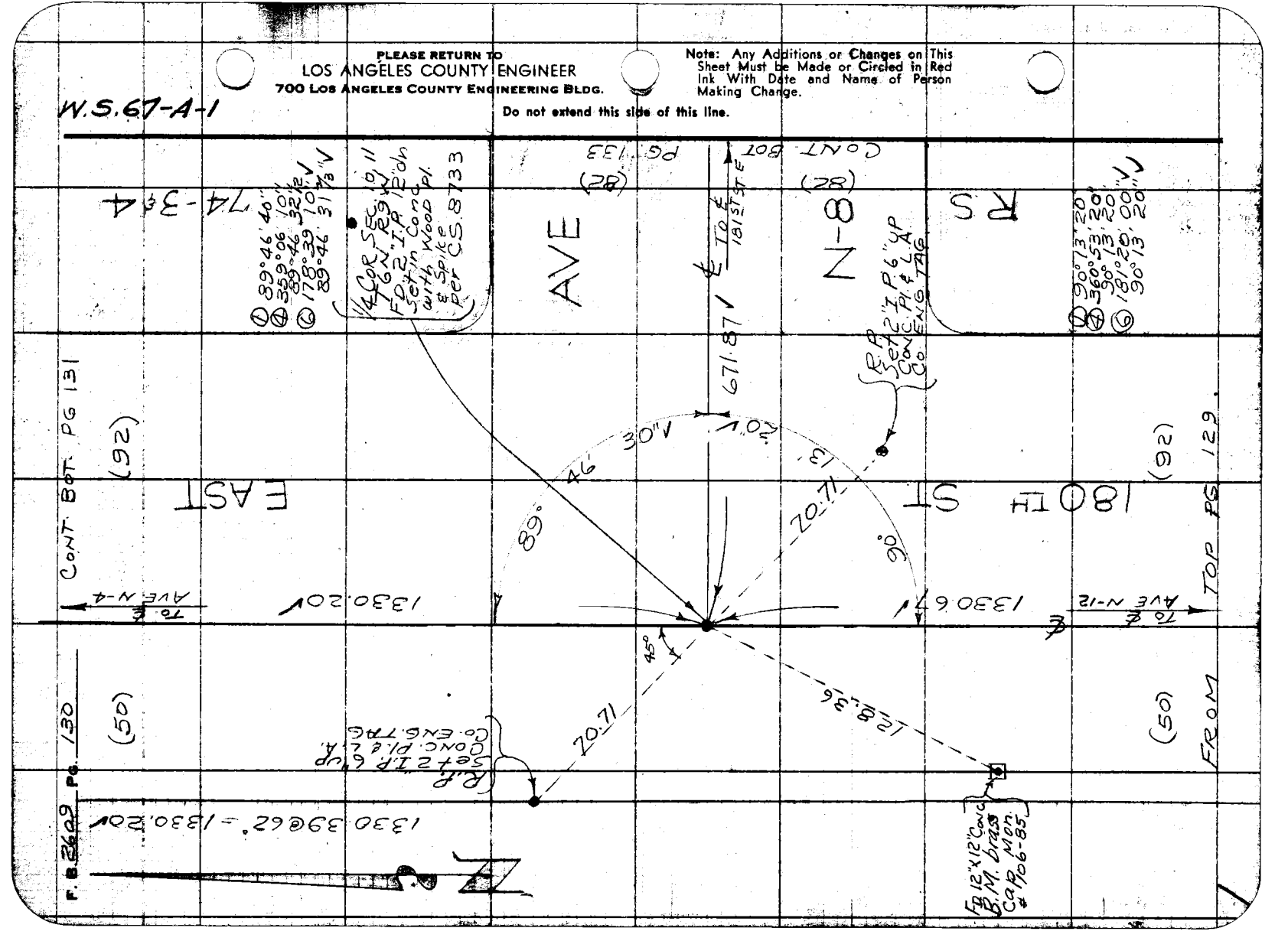

Notes Ck'd by W. D. WAGNER	Survey of AVE. O	F. B. 2609	PG. 131
Map No. C.S.B. 2763-1-10	JN 0075.85 Tape 101 Std 84 °F		
Office Work T. M. PALMERI	Surveyed by J.S. COATES		
Checked W. D. WAGNER	Notes JSC Date 11-3-60		
Date JAN 12 1962	Indexed H. E. OTT		

W.S. 67-A-1

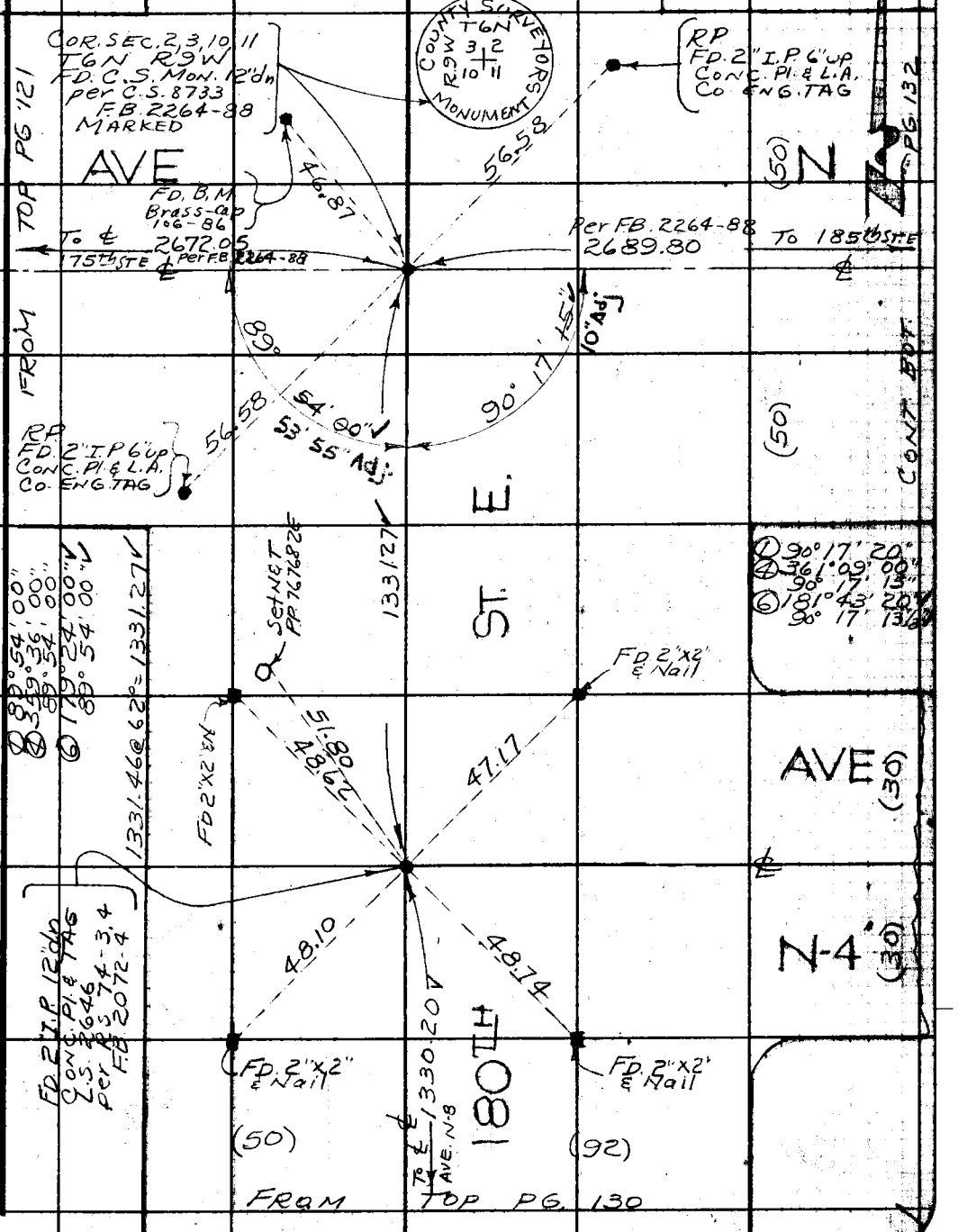

Note: Any Additions or Changes on This Sheet Must be Made or Circled in Red Ink With Date and Name of Person Making Change.

PLEASE RETURN TO
LOS ANGELES COUNTY ENGINEER
700 LOS ANGELES COUNTY ENGINEERING BLDG.

Do not extend this side of this line.

76F309S S&E #247 1-56

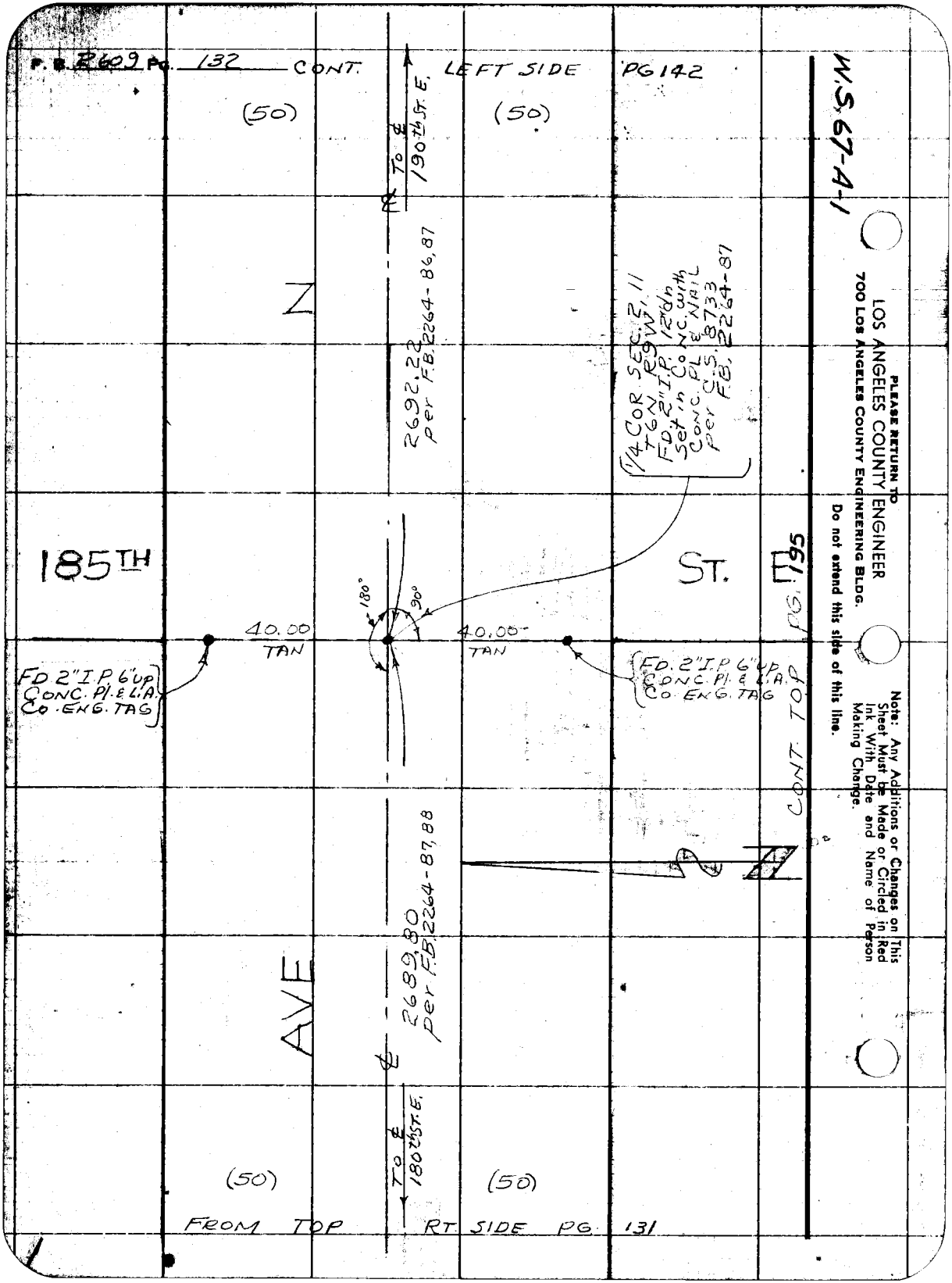
F.B. 2609 PG. 132 CONT. LEFT SIDE PG 142
(50)
(50)
℄ To ℄ 190th St. E.
2692.22 per F.B. 2264-86,87
1/4 COR SEC. 2, 11 T6N R9W FD. 2" I.P. 12"dn Set in Conc. with Conc. PL & NAIL per C.S. 8733 F.B. 2264-87
185TH
ST. E
180°
90°
40.00 TAN
40.00 TAN
FD 2" I.P. 6" up Conc. Pl. & L.A. Co. Eng. Tag
FD. 2" I.P. 6" up Conc. Pl. & L.A. Co. Eng. Tag
CONT. TOP PG. 195
2689.80 per F.B. 2264-87,88
AVE
℄ To ℄ 180th St. E.
(50)
(50)
FROM TOP RT. SIDE PG. 131
W.S. 67-A-1
PLEASE RETURN TO
LOS ANGELES COUNTY ENGINEER
700 LOS ANGELES COUNTY ENGINEERING BLDG.
Do not extend this side of this line.
Note: Any Additions or Changes on This Sheet Must be Made or Circled in Red Ink With Date and Name of Person Making Change.

Notes Ck'd by W. D. WAGNER	Survey of AVE. O		F. B. 2609 Pg. 133
Map No. C.S.B. 2763-1-10	JN 0075.85	Tape 101	Std 84 °F
Office Work T.M. PALMER I	Surveyed by J.S. COATES		
Checked W. D. WAGNER	Notes JSC	Date 11-4-60	
Date JAN 12 1962	Indexed H. E. OTT		

W.S. 67-A-1

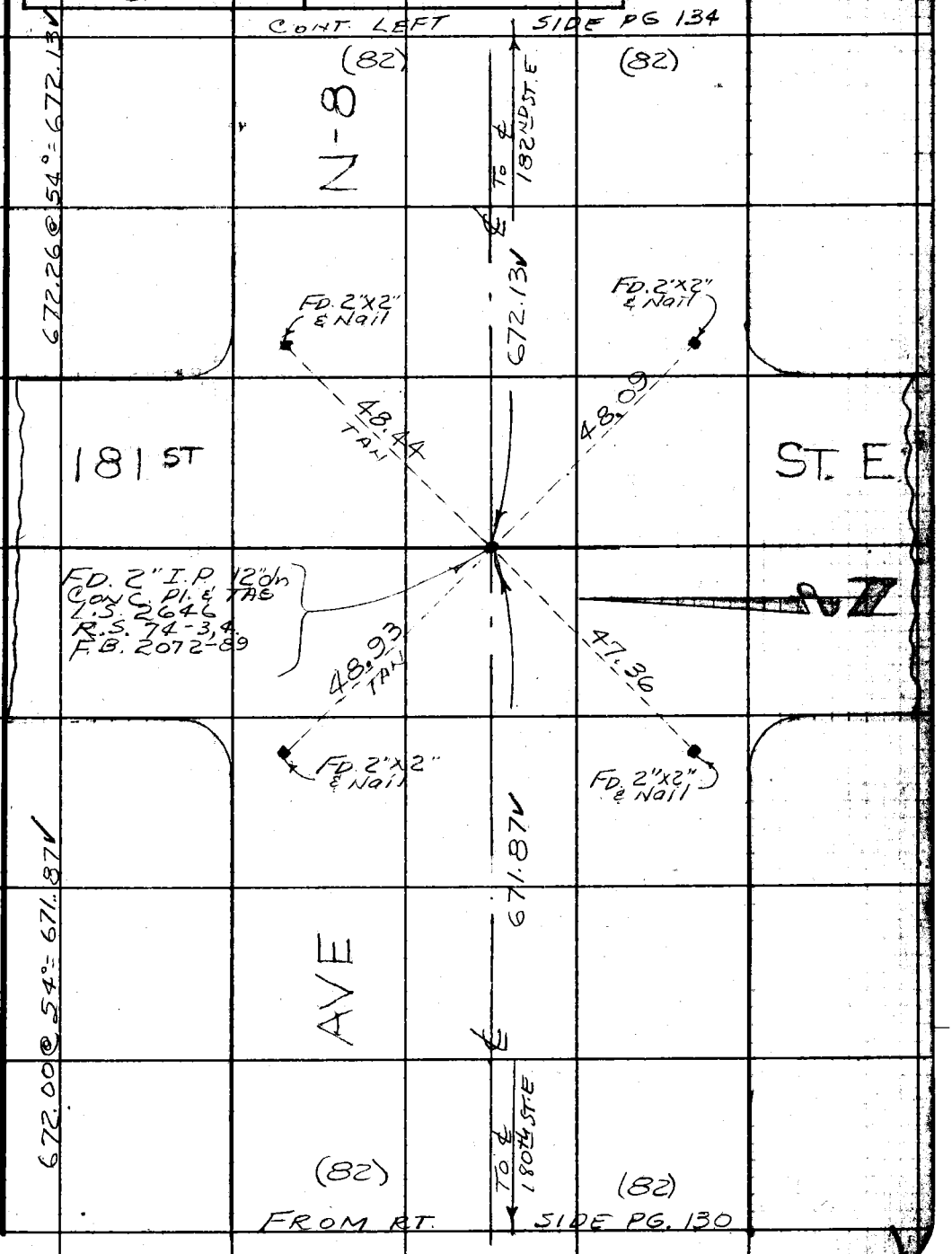

Note: Any Additions or Changes on This Sheet Must be Made or Circled in Red Ink With Date and Name of Person Making Change.

Do not extend this sheet of this line.

PLEASE RETURN TO
LOS ANGELES COUNTY ENGINEER
700 LOS ANGELES COUNTY ENGINEERING BLDG.

76F309S S&E #247 1-56

F.B. 2609 Pg. 134

W.S. 67-4-1

N. LINE RS 74-3,4

40

Per RS 74-3,4 359.96 Rec.

FD. 2" I.P. 12"dn CONC. PI. & TAG L.S. 2646 per RS. 74-3.4 F.B. 2072-88

AVE N-4

℄

(30)

(30)

74-3 & 4

FD. 2" I.P. 12"dn CONC. PI. & TAG L.S. 2646 per RS. 74-3.4 F.B. 2072-87

ST. E

1331.72 Rec. per RS 74-3,4

FD. 2"X2" & NAIL FLUSH

FD. 2"X2" & NAIL FLUSH

47.86

48.08

LEFT SIDE PG.

PG. 133

(82)

AVE N-8

To ℄ 181ST ST ℄

672.13

1344.18

℄ CTR SEC

89°

47.65

47.65

CONT.

FROM TOP

(82)

45'

45'

FD. 2"X2" & NAIL FLUSH

FD. 2"X2" & NAIL FLUSH

RS

182ND

1332.32

1332.32

1332.58 @ 54°

① 89°45'40"
④ 359°03'00"
89°45'45"
⑥ 178°34'20"
89°45'43"

(40)

To ℄ AVE N-12

CONT. TOP

PG. 135

PLEASE RETURN TO
LOS ANGELES COUNTY ENGINEER
700 Los Angeles County Engineering Bldg.

Do not extend this side of this line.

Note: Any Additions or Changes on This Sheet Must be Made or Circled in Red Ink With Date and Name of Person Making Change.

Notes Ck'd by W. D. WAGNER	Survey of AVE. O
Map No. C.S.B. 2763 1-10	JN 0075.85 Tape 101 Std. 84 °F
Office Work T. M. PALMERI	Surveyed by J. S. COATES
Checked W. D. WAGNER	Notes J.S.C. Date 11-4-60
Date JAN 12 1962	Indexed H. E. OTT

F.B. 2609 PG. 135

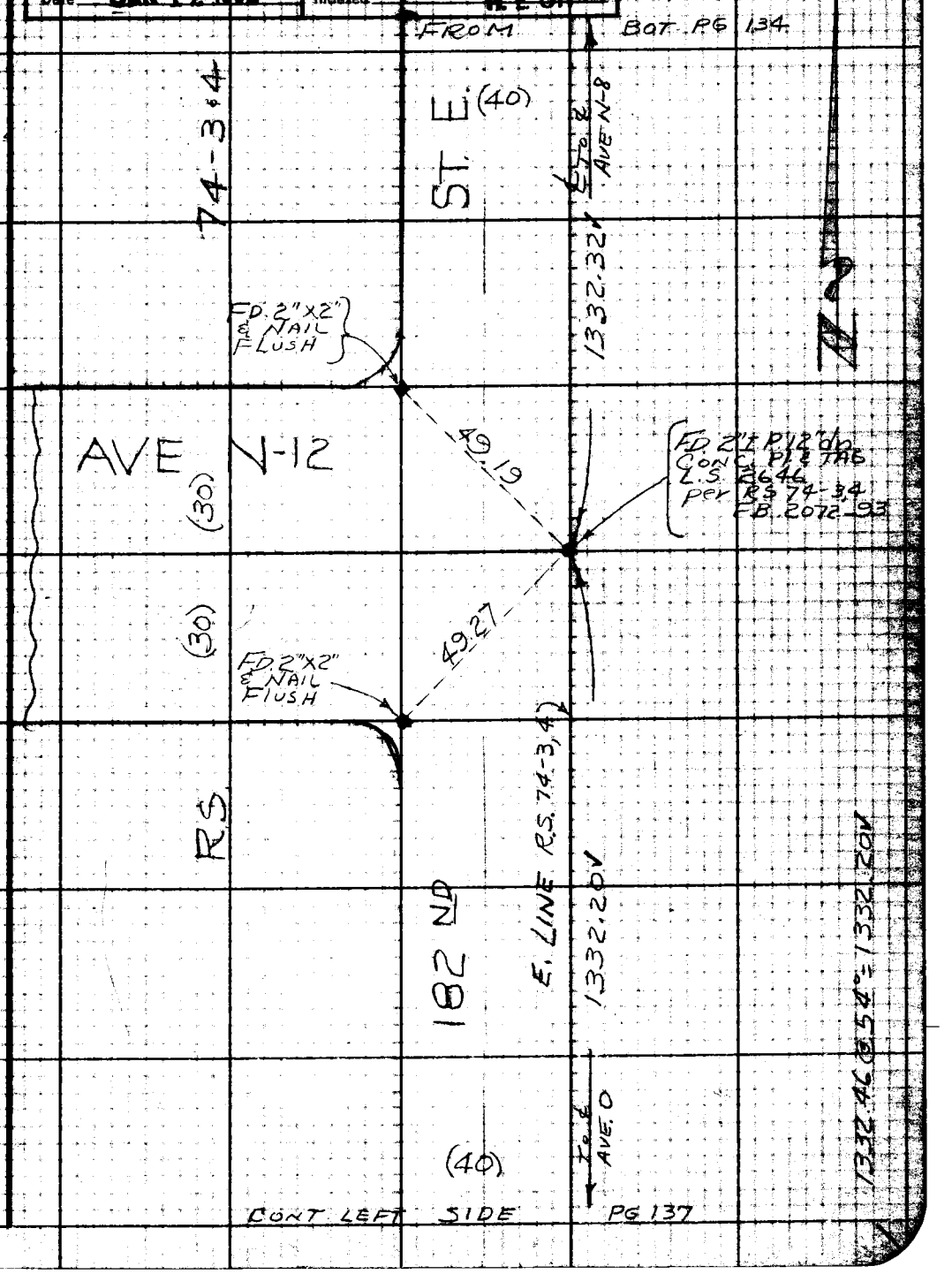

Note: Any Additions or Changes on this Sheet Must be Made or Circled in Red Ink With Date and Name of Person Making Change.

Do not extend this plan of this line.

PLEASE RETURN TO
LOS ANGELES COUNTY ENGINEER
700 LOS ANGELES COUNTY ENGINEERING BLDG.

76F3096 SAE #247 11-58

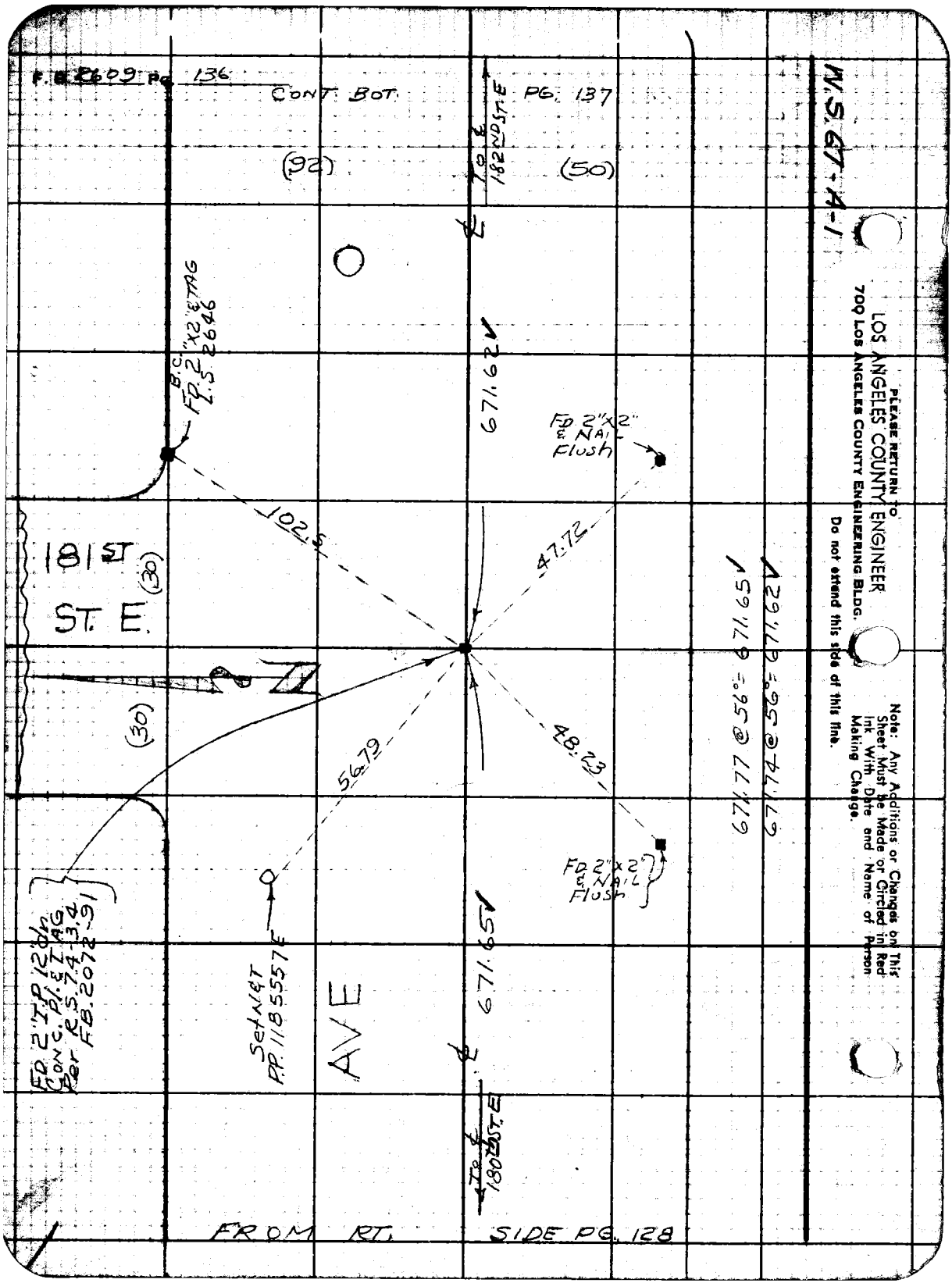
F.B. 2609 PG. 136
CONT. BOT.
PG. 137
(92)
(50)
To ℄ 182ND ST. E
B.C. FD. 2"x2" & TAG L.S. 2646
671.62
FD 2"x2" & NAIL Flush
102.5
47.72
181ST ST. E.
(30)
(30)
56.79
48.23
671.77 @ 56° = 671.65
671.74 @ 56° = 671.62
FD 2"x2" & NAIL Flush
FD 2" I.P. 12" dn. CONC. PL. & TAG Per R.S. 74-3.4 FB. 2072-91
Set N&T P.P. 1185557E
AVE
671.65
To ℄ 180TH ST. E
FROM RT. SIDE PG. 128
W.S. 67-A-1
PLEASE RETURN TO
LOS ANGELES COUNTY ENGINEER
700 LOS ANGELES COUNTY ENGINEERING BLDG.
Do not extend this side of this line.
Note: Any Additions or Changes on This Sheet Must be Made or Circled in Red Ink With Date and Name of Person Making Change.

Notes Ck'd by W. D. WAGNER	Survey of AVE O		F. B. 2600 Pg. 137
Map No. C.S.B. 2763-1-10	JN 0075.85 Tape 101 Std 84 °F		
Office Work T. M. PALMERI	Surveyed by J.S. COATES		
Checked W. D. WAGNER	Notes JSC Date 11-4-60		
Date JAN 12 1962	Indexed H. E. OTT		

W.S. 67-A-1

CONT. BOT. PG. 138

(50) (50)

① 89° 53' 20"
④ 359° 33' 40"
89° 53' 25"
⑥ 179° 20' 30" ✓
89° 53' 25" ✓

To ℄ 185th St. E.

1343.49 @ 58° = 1343.26

89° 53' 25" ✓

1343.26

FD. 2"x2" & Nail Flush

46.90

BOT. PG. 135

To ℄ AVE N-12 1332.20 ✓

50.00

E. Line RS. 74-3,4

Set 1" I.P. 10" dn CONC. Pl. & L.A. Co. ENG. TAG ℄ prod.

CONT. FROM

182ND ST. E.

65.29

48.18

FD. 2"x2" & Nail Flush

Set N & T P.P. # 1185560E

671.62 ✓

AVE

FD. 2" I.P. 12" dn CONC. PL. & TAG L.S. 2646 Per RS 74-3,4 F.B. 2072-94

To ℄ 181st St. E.

(92) (50)

FROM TOP PG 136

Note: Any Additions or Changes on This Sheet Must be Made or Circled in Red Ink With Date and Name of Person Making Change.

Do not extend this side of this line.

PLEASE RETURN TO
LOS ANGELES COUNTY ENGINEER
700 LOS ANGELES COUNTY ENGINEERING BLDG.

76F309S SBE #247 11-58

PLEASE RETURN TO
LOS ANGELES COUNTY ENGINEER
700 LOS ANGELES COUNTY ENGINEERING BLDG.

Note: Any Additions or Changes on This Sheet Must Be Made or Circled in Red Ink With Date and Name of Person Making Change.

Do not extend this side of this line.

W.S. 67-A-1

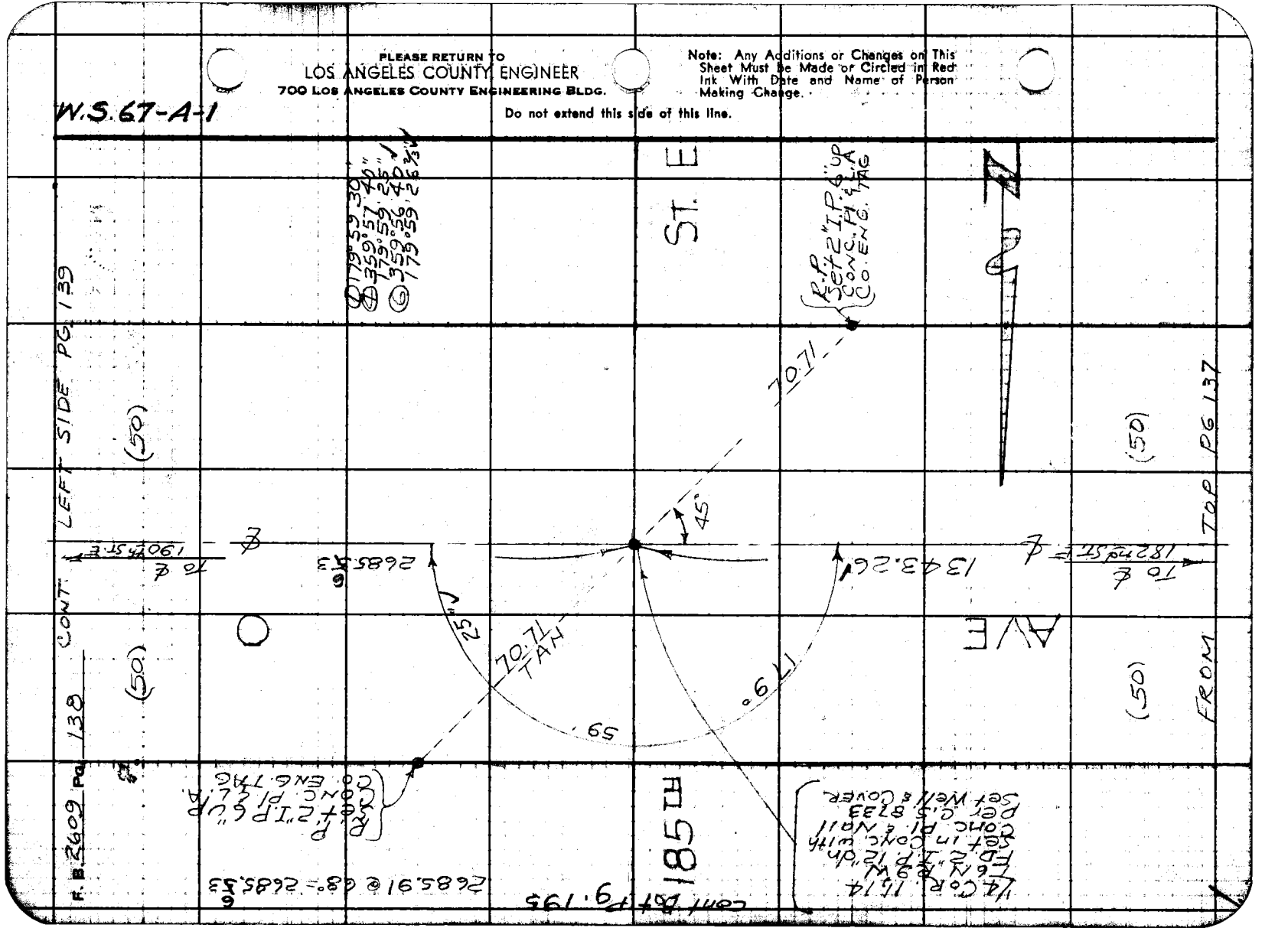

Notes Ck'd by W. D. WAGNER	Survey of AVE. O		F. B. 2609 PG. 139
Map No. C.S.B. 2763-1-10	JN 0075.85 Tape 101 Std 84 °F		
Office Work T.M. PALMER	Surveyed by J.S. COATES		
Checked W. D. WAGNER	Notes J.S.C. Date 11-14-60		
Date JAN 12 1962	Indexed H. E. OTT		

W.S. 67-B-1

CONT. BOT PG. 141

(50) (50)

ST. E

TO 2"X2"

① 90°12'50"
④ 360°50'30"
90°12'37½
⑥ 181°15'40" ✓
90°12'36⅔" ✓

R.P. Set 2" I.P. 6" up Conc. Pl. & L.A. Co. ENG. TAG

1336.42 ✓
1336.38 ✓

① 89°26'20"
④ 357°45'00"
89°26'15"
⑥ 176°37'40"
89°26'14½

FD. Precise B.M. Brass-Cap Mon. 12"X2" Conc. Post 106-82

35" ✓
30" Adj.

89° 26' 75.91

12' 70.71

90°

45°

15" ✓

AVE.

(50) (50)

O

PG. 138

FROM TOP

TO ¼ COR ℄ 2685.53

2667.68 ✓ ℄ TO ¼ COR.

CONT. BOT PG. 138

① 90°09'20"
④ 360°38'00"
90°09'30"
⑥ 180°57'00" ✓
90°09'30" ✓

90° 09' 30" ✓

11' 40"

70.71 TA

90°

(50) (50)

R.P. Set 2" I.P. 6" up Conc. Pl. & L.A. Co. ENG. TAG

SECTION COR. 11, 12, 13, 14 T6N R9W FD. C.S. MON PER C.S. 8733 F.B. 1113-233 MARKED

2670.74 ✓
2705.77

190 TH

① 90°11'40"
④ 360°46'40"
90°11'40"
⑥ 181°09'50"
90°11.38½

COUNTY SURVEYOR'S MONUMENT R9W T6N 11 12 14 13

TO AVE O-8 ℄ ¼ COR

(50) (50)

CONT. TOP PG. 140

Note: Any Additions or Changes on This Sheet Must be Made or Circled in Red Ink With Date and Name of Person Making Change.

PLEASE RETURN TO LOS ANGELES COUNTY ENGINEER 700 LOS ANGELES COUNTY ENGINEERING BLDG.

Do not extend this side of this line.

76F3098 S&E #247 11-58

PLEASE RETURN TO
LOS ANGELES COUNTY ENGINEER
700 LOS ANGELES COUNTY ENGINEERING BLDG.

Note: Any Additions or Changes on This Sheet Must be Made or Circled in Red Ink With Date and Name of Person Making Change.

Do not extend this side of this line.

W.S. 67-B-2

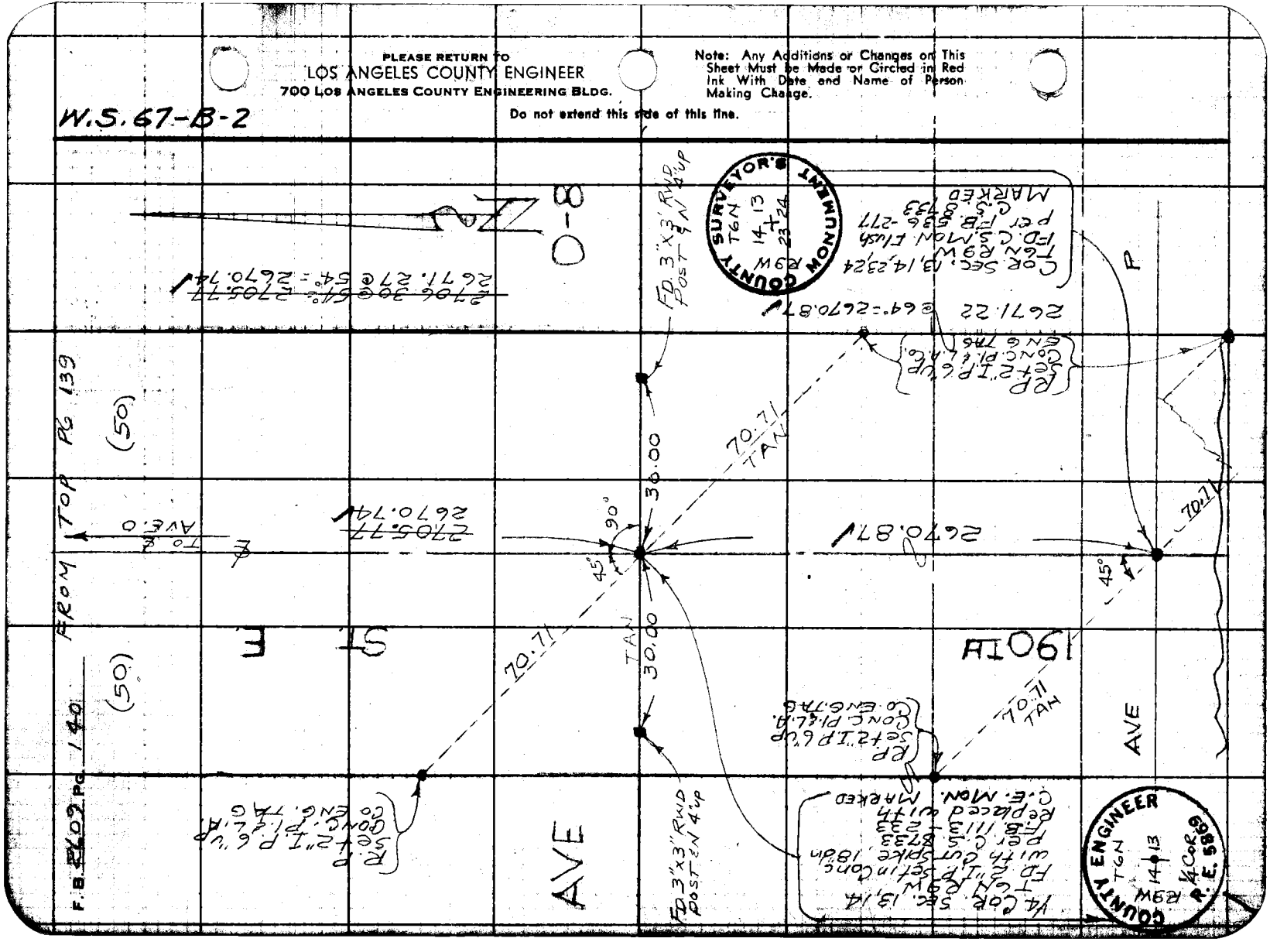

Notes Ck'd by W. D. WAGNER	Survey of AVE. O		F. B. 2609 Pg. 141
Map No. C.S.B. 2763-1-10	JN 0075.35 Tape 101 Std 84 °F		
Office Work T.M. PALMERI	Surveyed by JS COATES		
Checked W. D. WAGNER	Notes J.S.C. Date 11-		
Date JAN 12 1962	Indexed N. E. OTI		

W.S. 67-8-1

CONT. BOT. PG. 142

(50) (50)

TO ℄ AVE. N

ST E

R.P. Set 2" I.P. 6" up CONC. Pl. & L.A. Co ENG. TAG

2667.06 ✓
2667.18 ✓

2667.51 @ 58° = 2667.06 ✓
2667.52 @ 64° = 2667.18 ✓
Rechained 3-10-61 JLC

70.71

FD. 2" x 2" & TAG L.S. 2646 Fl.

N-8

AVE

TO RT. SIDE PG.

45°
180°
30.02
0.33
90°

70.71 TAN

1/4 COR. 11, 12 T6N R9W FD. 2" I.P. 12" up set in Conc. with cut spk. Replaced with C.E. MON 12" dn MARKED

1331.49 ✓
1336.47 ✓

R.P. Set 2" I.P. 6" up CONC. Pl. & L.A. Co. ENG. TAG

FD. 2" x 2" & TAG L.S. 2646

190 TH

COUNTY ENGINEER T6N 11 & 12 1/4 COR R9W R.E. 5869

~~1336.38~~ ✓
1336.42 ✓

TO ℄ AVE. O

1336.61 @ 58° = 1336.38 ✓
1331.72 @ 58° = 1331.49 ✓
Rechained 3-10-61
1336.61 @ 62° = 1336.42 ✓
1336.66 @ 62° = 1336.47 ✓

(50) (50)

FROM TOP PG. 139

Note: Any Additions or Changes on This Sheet Must be Made or Circled in Red Ink With Date and Name of Person Making Change.

Do not extend this side of this line.

PLEASE RETURN TO
LOS ANGELES COUNTY ENGINEER
700 LOS ANGELES COUNTY ENGINEERING BLDG.

76F309B S&E #247 11-58

PLEASE RETURN TO
LOS ANGELES COUNTY ENGINEER
700 LOS ANGELES COUNTY ENGINEERING BLDG.

Note: Any Additions or Changes on This Sheet Must be Made or Circled in Red Ink With Date and Name of Person Making Change.

Do not extend this side of this line.

W.S. 67-B-1

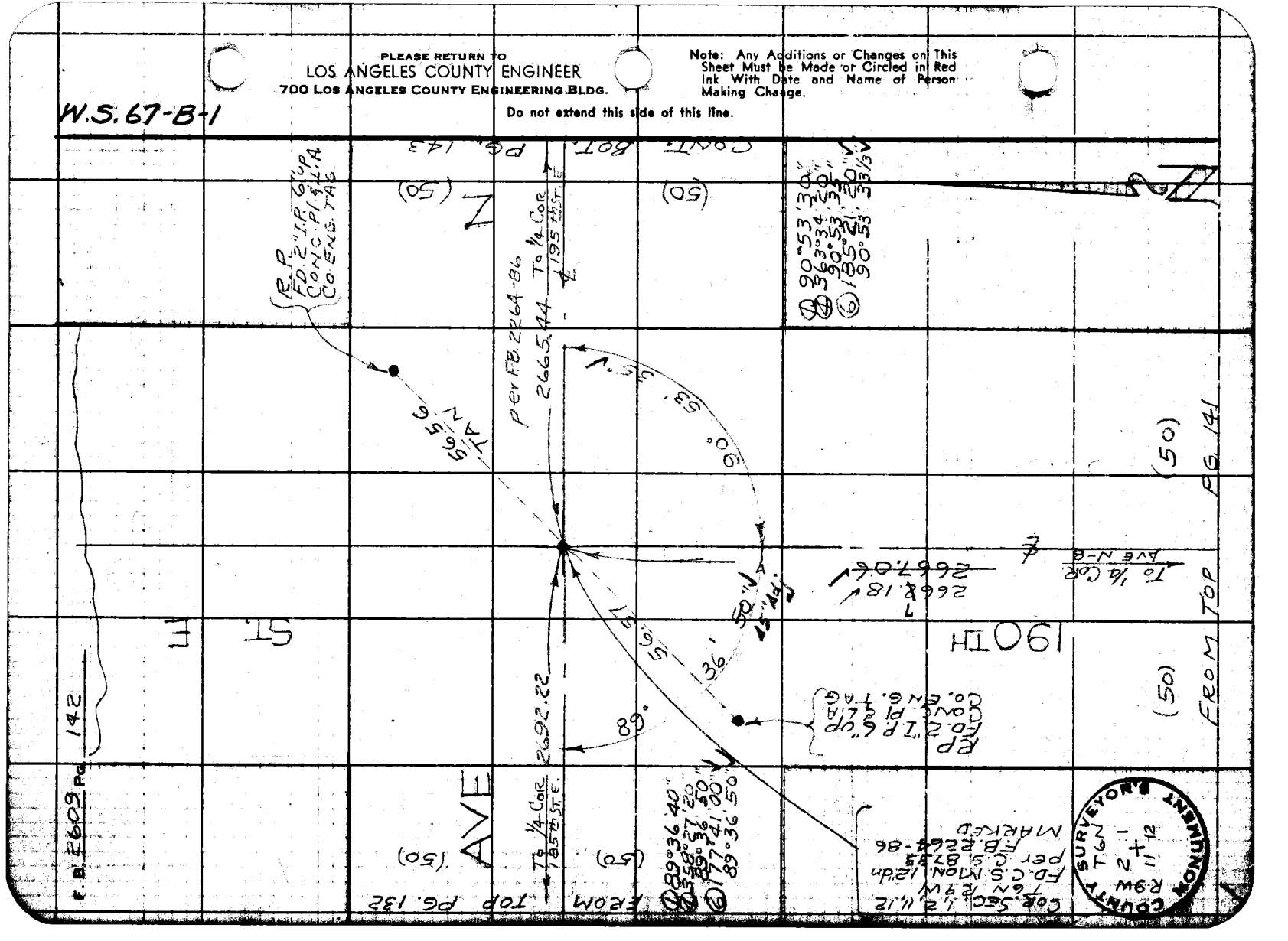

Notes Ck'd by W. D. WAGNER	Survey of AVE. O		F. B. 2609 Pg. 143
Map No. C.S.B. 2763 1-10	JN 0075.85 Tape 101 Std 84 °F		
Office Work T.M. PALMERI	Surveyed by JS COATES		
Checked W. D. WAGNER	Notes JSC Date 11-14-60		
Date JAN 12 1962	Indexed H. E. Oh		

W.S. 67-B-1

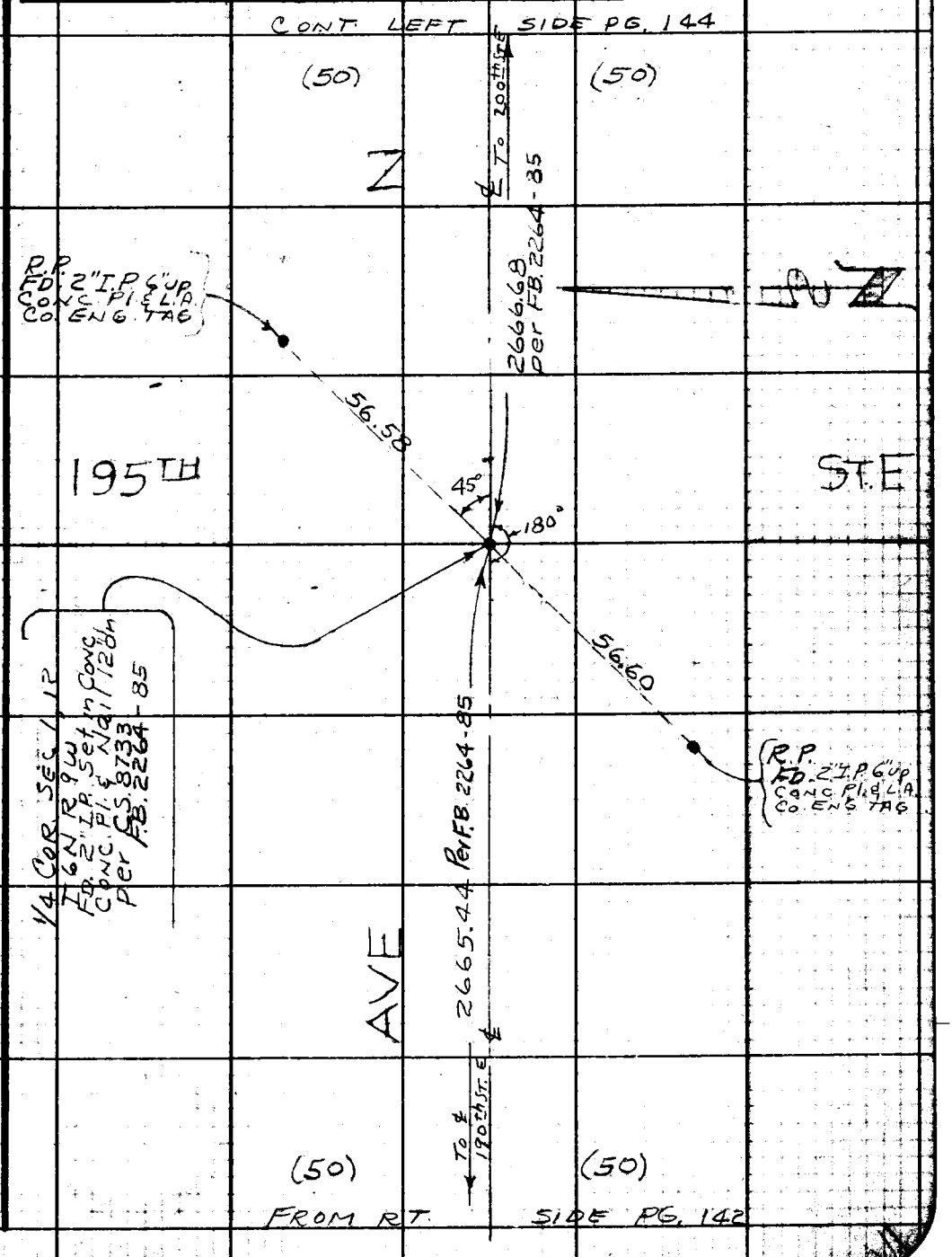

Note: Any Additions or Changes on This Sheet Must be Made or Circled in Red Ink With Date and Name of Person Making Change.

Do not extend this side of this line.

PLEASE RETURN TO
LOS ANGELES COUNTY ENGINEER
700 Los Angeles County Engineering Bldg.

76F3098 S&E #247 11-60

PLEASE RETURN TO
LOS ANGELES COUNTY ENGINEER
700 LOS ANGELES COUNTY ENGINEERING BLDG.

Note: Any Additions or Changes on This Sheet Must be Made or Circled in Red Ink With Date and Name of Person Making Change.

Do not extend this side of this line.

W.S. 67-B-1

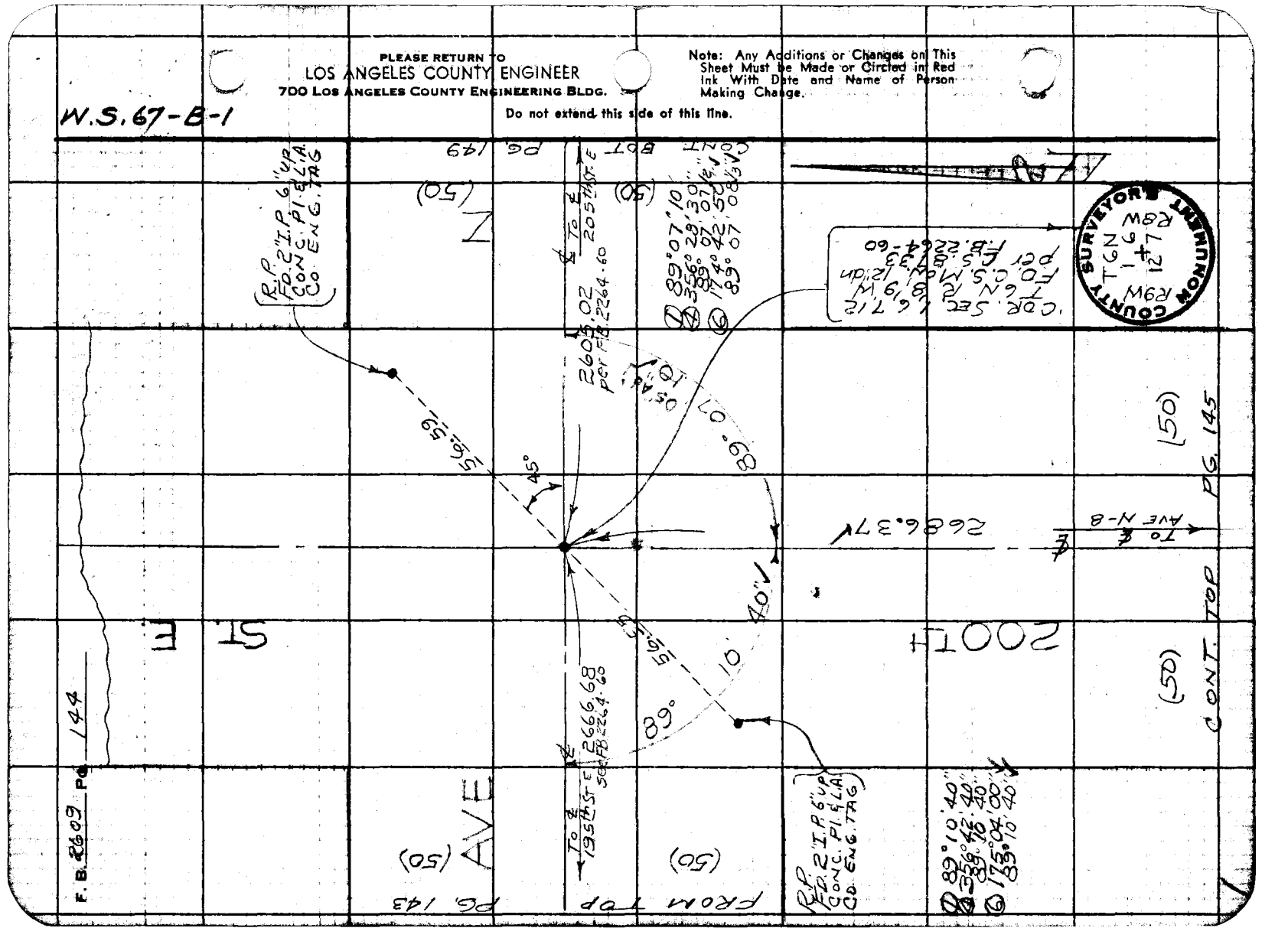

Notes Ck'd by W. D. WAGNER	Survey of AVE O
Map No. C.S.B. 2763-1-10	JN 0075.85 Tape 101 Std 84 °F
Office Work T. M. PALMERI	Surveyed by J S COATES
Checked W. D. WAGNER	Notes JSC Date 11-15-60
Date JAN 12 1962	Indexed H. E. OTI

F. B. 2609 PG. 145

W.S. 67-B-1

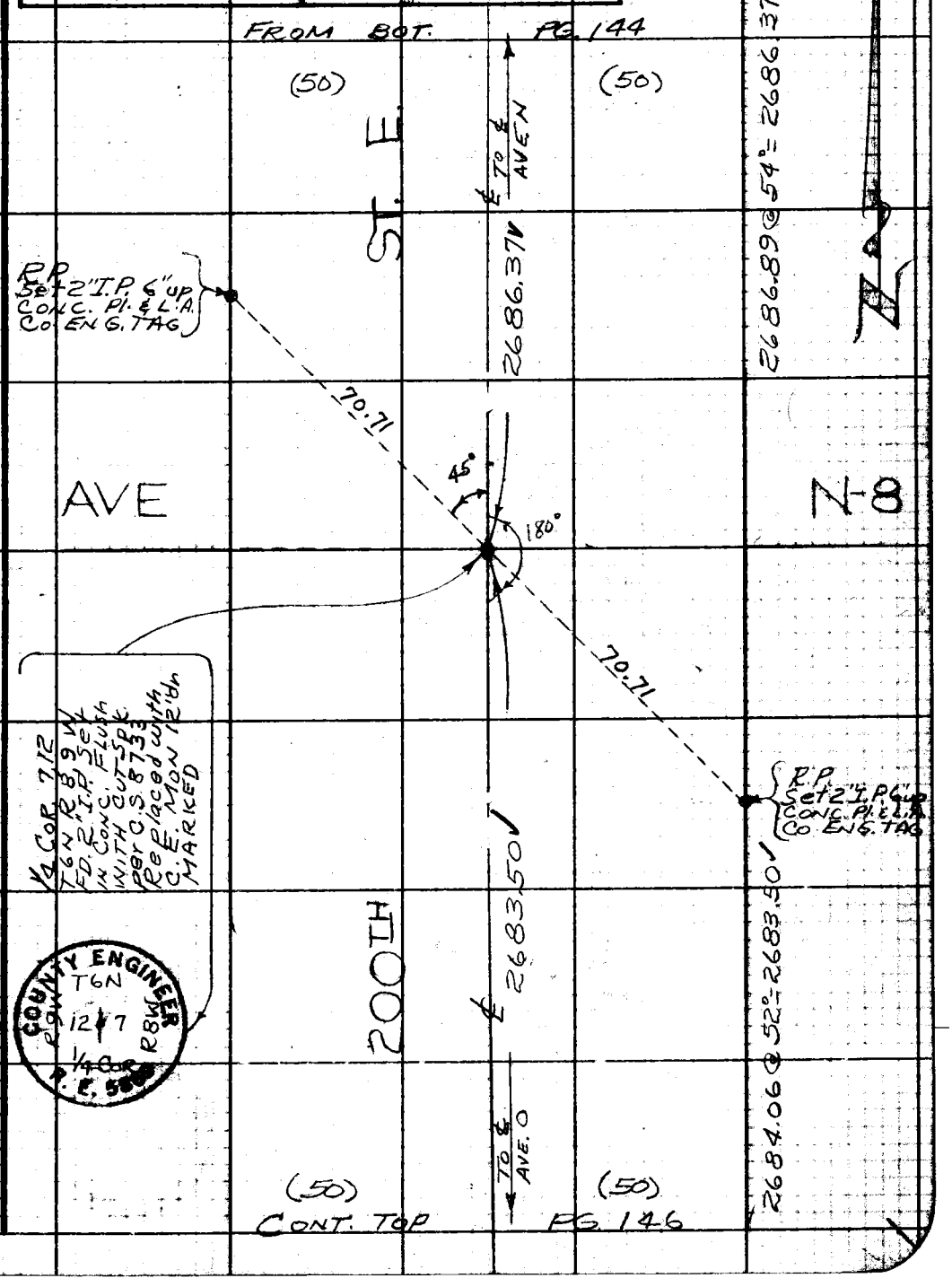

Note: Any Additions or Changes on This Sheet Must be Made or Circled in Red Ink With Date and Name of Person Making Change.

Do not extend this side of this line.

PLEASE RETURN TO
LOS ANGELES COUNTY ENGINEER
700 LOS ANGELES COUNTY ENGINEERING BLDG.

76F3008 S&E #247 11-58

PLEASE RETURN TO
LOS ANGELES COUNTY ENGINEER
700 LOS ANGELES COUNTY ENGINEERING BLDG.

Note: Any Additions or Changes on This Sheet Must be Made or Circled in Red Ink With Date and Name of Person Making Change.

Do not extend this side of this line.

W.S. 67-B-1

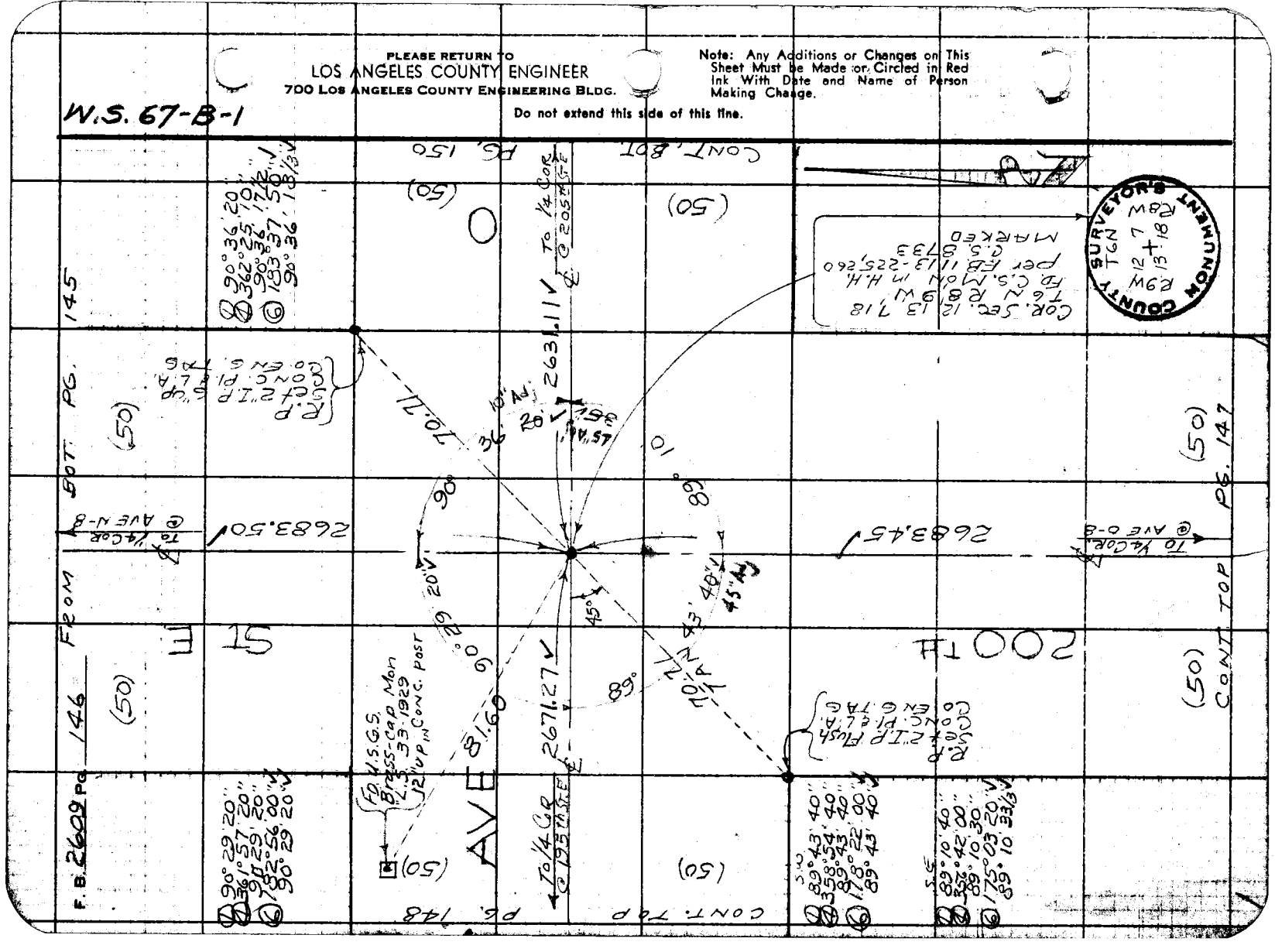

Notes Ck'd by W. D. WAGNER	Survey of AVE. O
Map No. C.S.B. 2763-1-10	JN 0075.85 Tape 101 Std 84 °F
Office Work T. M. PALMERI	Surveyed by JS COATES
Checked W. D. WAGNER	Notes JSC Date 11-15-60
Date JAN 12 1962	Indexed H. E. OTI

F. B. 2609 Pg. 147

W.S. 67-B-2

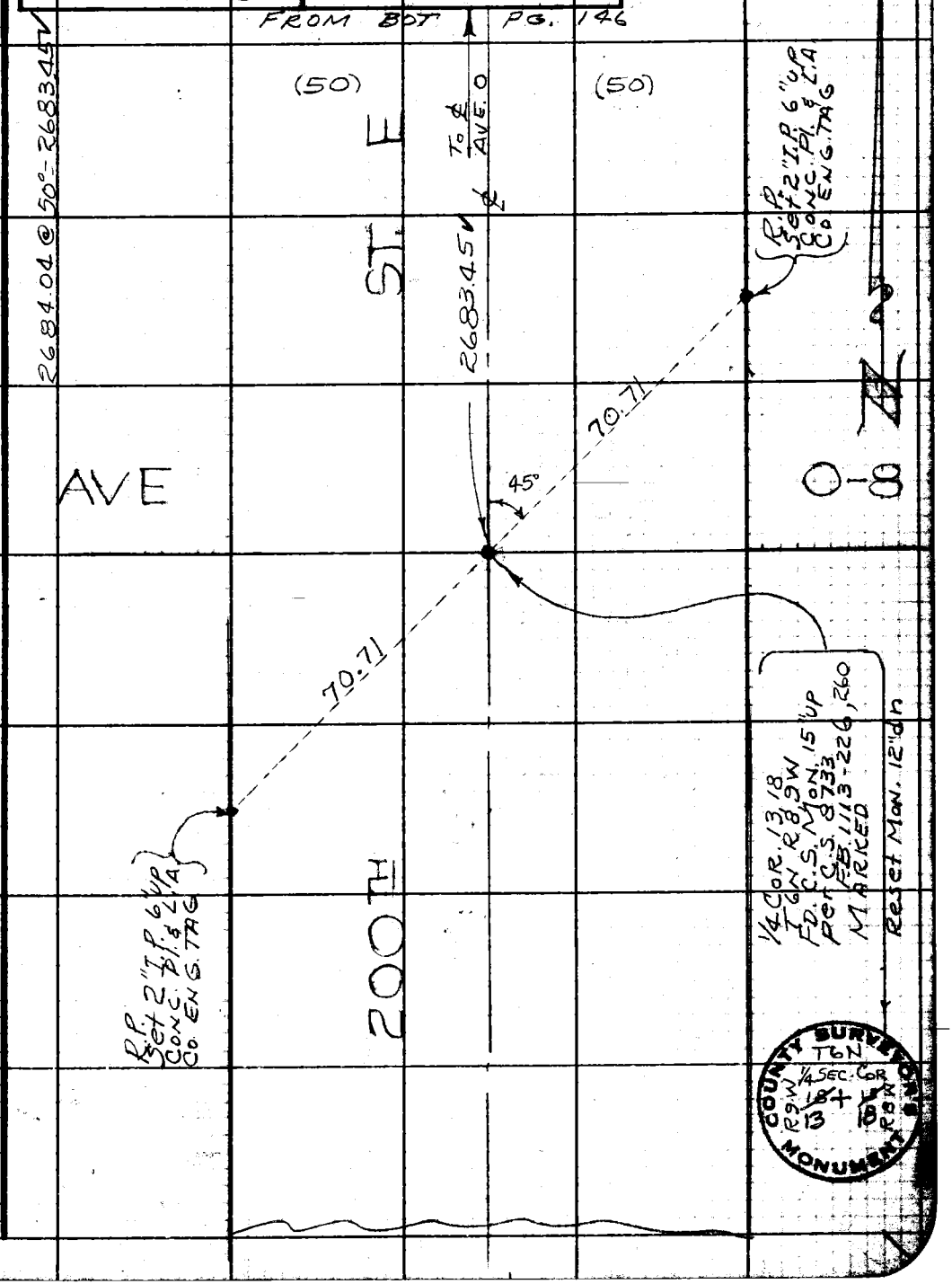

Note: Any Additions or Changes on This Sheet Must be Made or Circled in Red Ink With Date and Name of Person Making Change.

Do not extend this side of this line.

PLEASE RETURN TO
LOS ANGELES COUNTY ENGINEER
700 LOS ANGELES COUNTY ENGINEERING BLDG.

76F309S S&E #247 11-58

PLEASE RETURN TO
LOS ANGELES COUNTY ENGINEER
700 LOS ANGELES COUNTY ENGINEERING BLDG.

Note: Any Additions or Changes on This Sheet Must be Made or Circled in Red Ink With Date and Name of Person Making Change.

Do not extend this side of this line.

W.S. 67-B-1

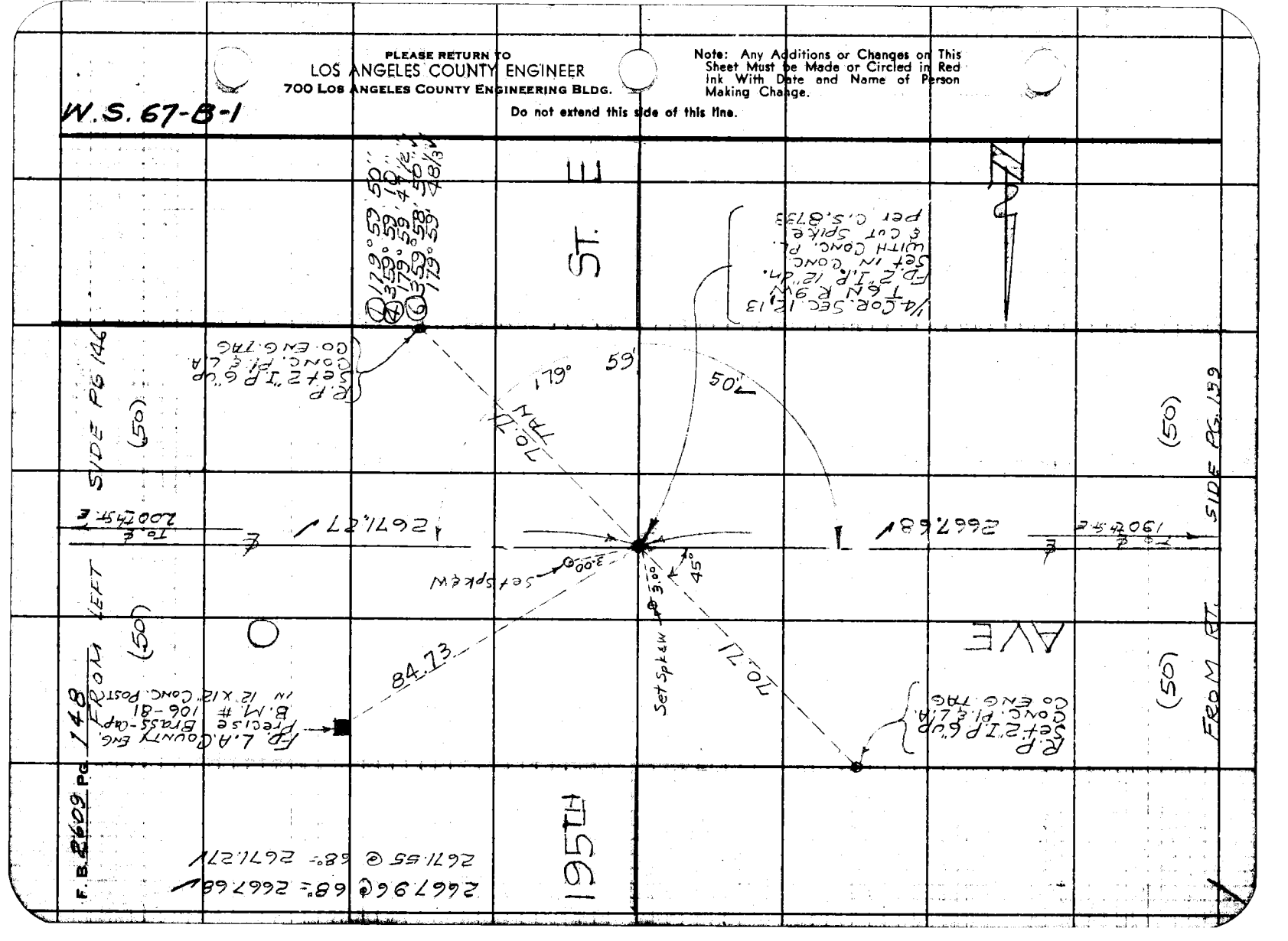

W.S. 67-B-1

Notes Ck'd by W. D. WAGNER	Survey of AVE. O	F. B. 2609	PG. 149
Map No. C.S.B. 2263-1-10	JN 0075.85 Tape 101 Std 84 °F		
Office Work T.M. PALMERI	Surveyed by J.S. COATES		
Checked W. D. WAGNER	Notes J.S.C. Date 11-17-60		
Date JAN 12 1962	Indexed H. E. OTT		

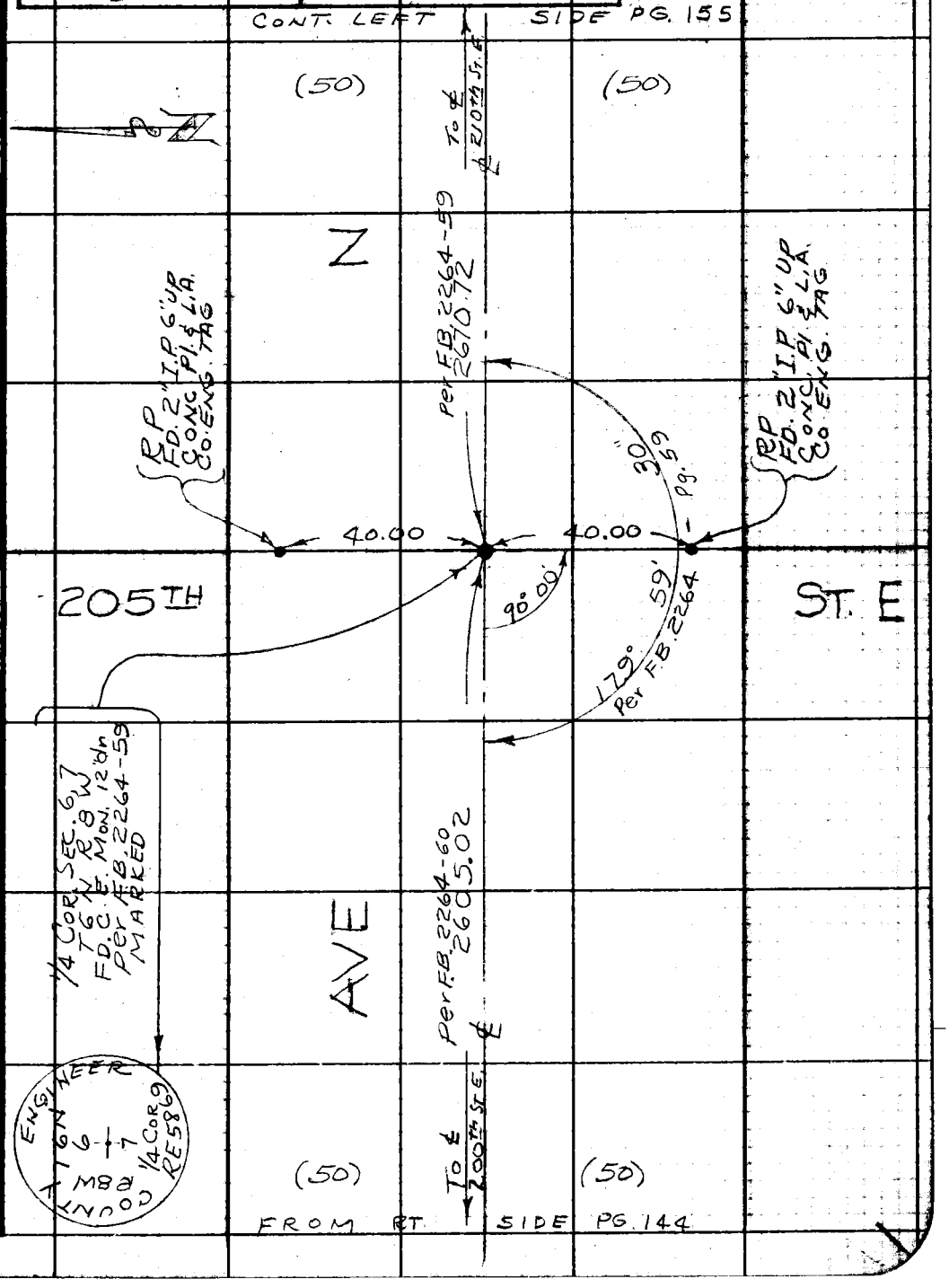

Note: Any Additions or Changes on This Sheet Must be Made or Circled in Red Ink With Date and Name of Person Making Change.

Do not extend this side of this line.

PLEASE RETURN TO
LOS ANGELES COUNTY ENGINEER
700 LOS ANGELES COUNTY ENGINEERING BLDG.

76F3098 S&E #247 11-58

PLEASE RETURN TO
LOS ANGELES COUNTY ENGINEER
700 LOS ANGELES COUNTY ENGINEERING BLDG.

Note: Any Additions or Changes on This Sheet Must be Made or Circled in Red Ink With Date and Name of Person Making Change.

Do not extend this side of this line.

W.S. 67-B-1

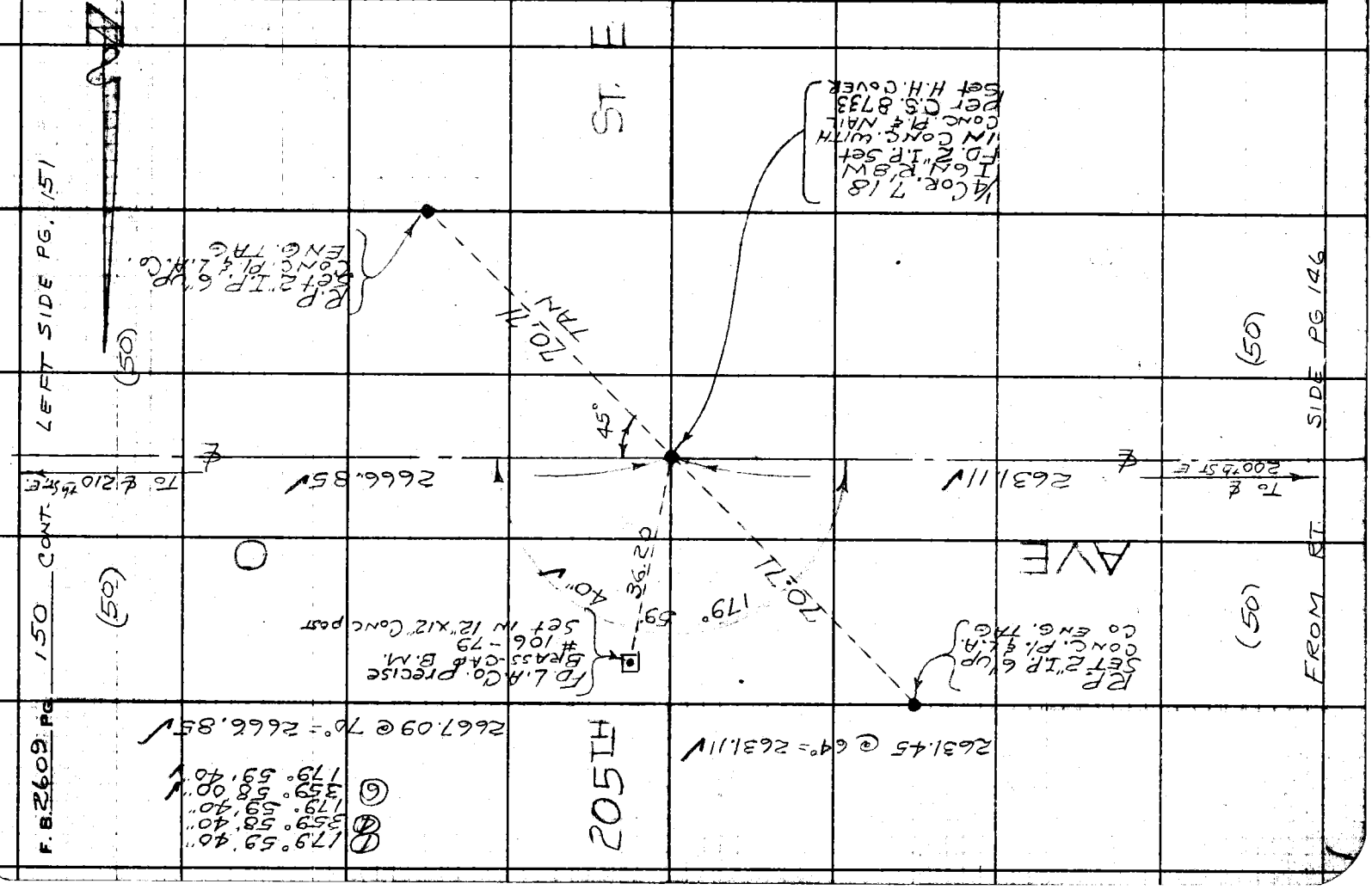

Notes Ck'd by W. D. WAGNER	Survey of AVE. O	F. B. 2609 Pg. 151
Map No. C.S.B. 2763-1-10	JN 0075.85 Tape 101 Std 84 °F	
Office Work T. M. PALMER	Surveyed by J S COATES	
Checked W. D. WAGNER	Notes J.S.C Date 11-18-60	
Date JAN 12 1962	Indexed H. E. OTI	

W.S. 67-C-1

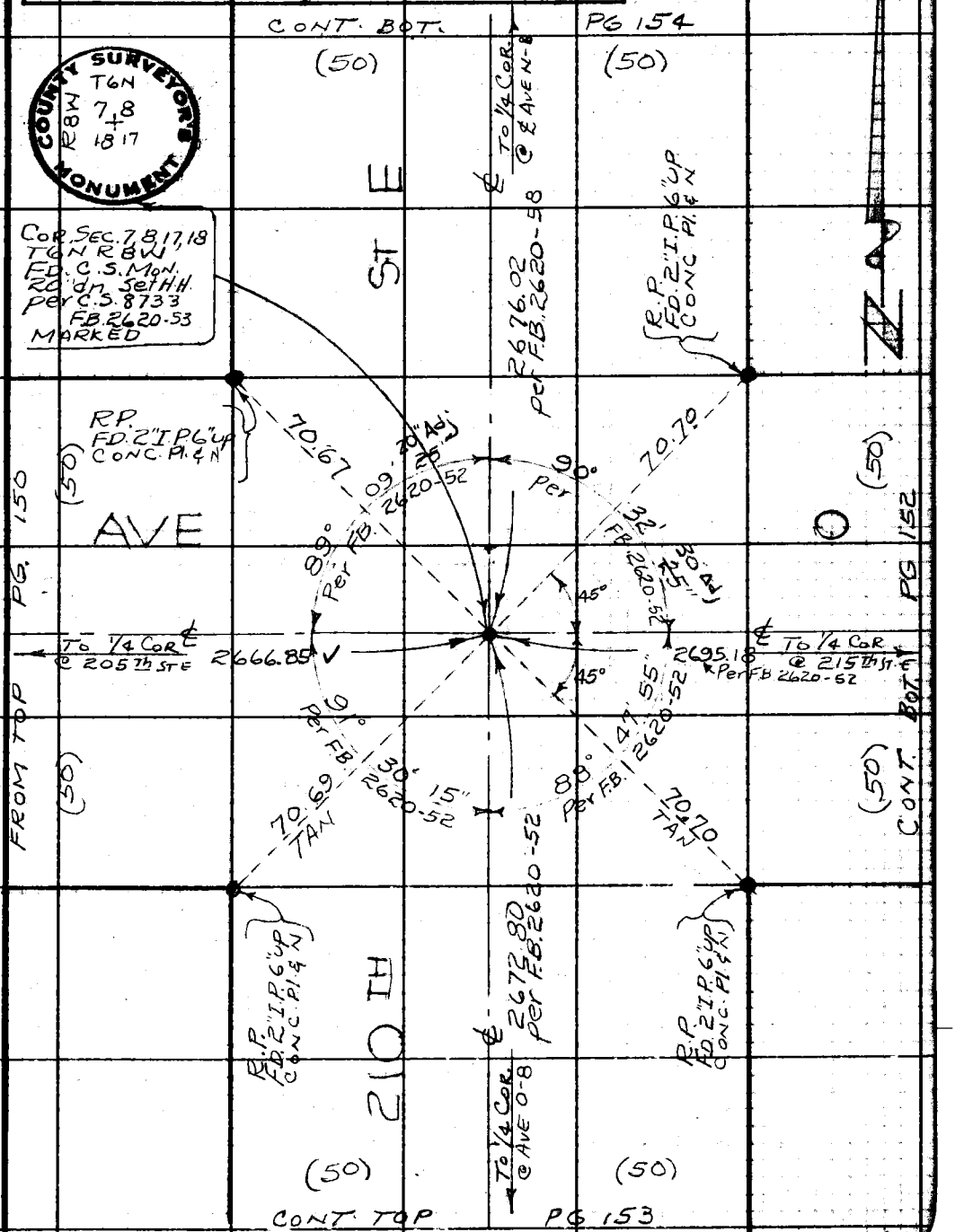

Note: Any Additions or Changes on this Sheet Must be Made or Circled in Red Ink With Date and Name of Person Making Change.

Do not extend this side of this line.

PLEASE RETURN TO
LOS ANGELES COUNTY ENGINEER
700 Los Angeles County Engineering Bldg.

76F309S S&E #247 11-58

PLEASE RETURN TO
LOS ANGELES COUNTY ENGINEER
700 LOS ANGELES COUNTY ENGINEERING BLDG.

Note: Any Additions or Changes on This Sheet Must be Made or Circled in Red Ink With Date and Name of Person Making Change.

Do not extend this side of this line.

W.S. 67-C-1

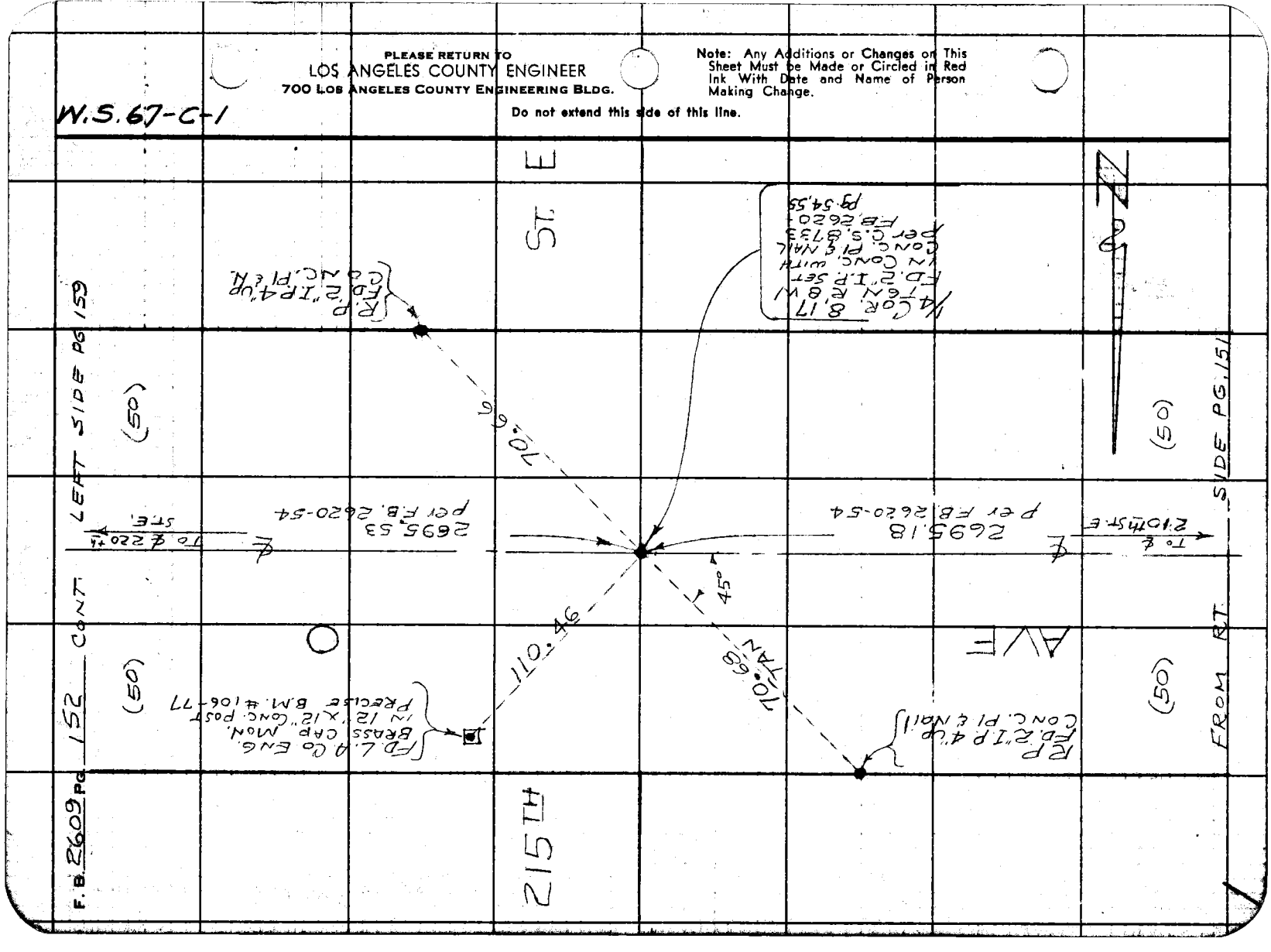

Notes Ck'd by W. D. WAGNER	Survey of AVE. O	F. B. 2609 Pg. 153	
Map No. C.S.B. 2763 1-10	JN 0075.85 Tape 101 Std 84 °F		
Office Work T. M. PALMERI	Surveyed by J S COATES		
Checked W. D. WAGNER	Notes JSC Date 11-21-60		
Date JAN 12 1962	Indexed H. E. OTT		

W.S. 67-C-2

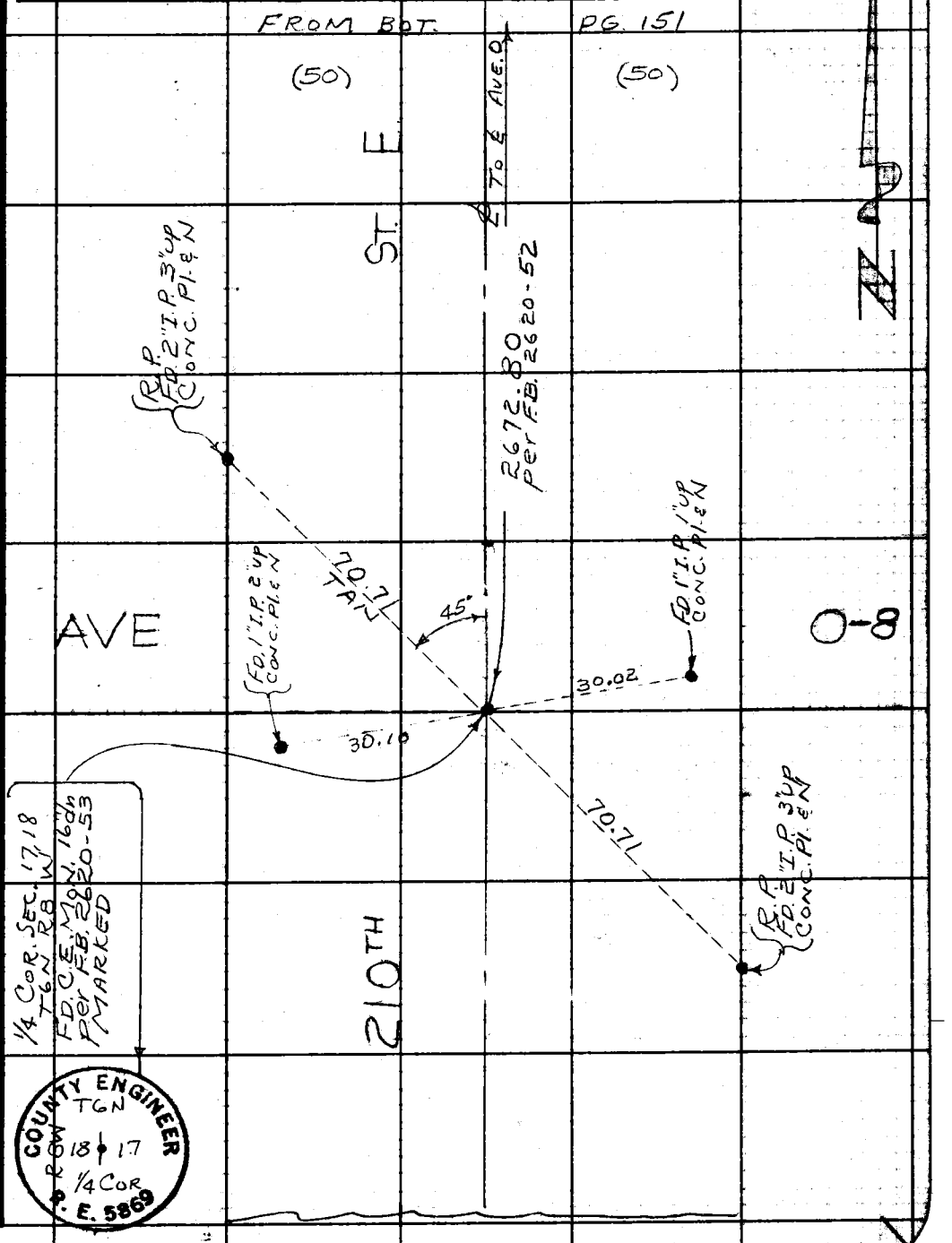

Note: Any Additions or Changes on this Sheet Must be Made or Circled in Red Ink With Date and Name of Person Making Change.

Do not extend this side of this line.

PLEASE RETURN TO
LOS ANGELES COUNTY ENGINEER
700 LOS ANGELES COUNTY ENGINEERING BLDG.

76F309B S&E #247 11-58

PLEASE RETURN TO
LOS ANGELES COUNTY ENGINEER
700 LOS ANGELES COUNTY ENGINEERING BLDG.

Note: Any Additions or Changes on This Sheet Must be Made or Circled in Red Ink With Date and Name of Person Making Change.

Do not extend this side of this line.

W.S.67-C-1

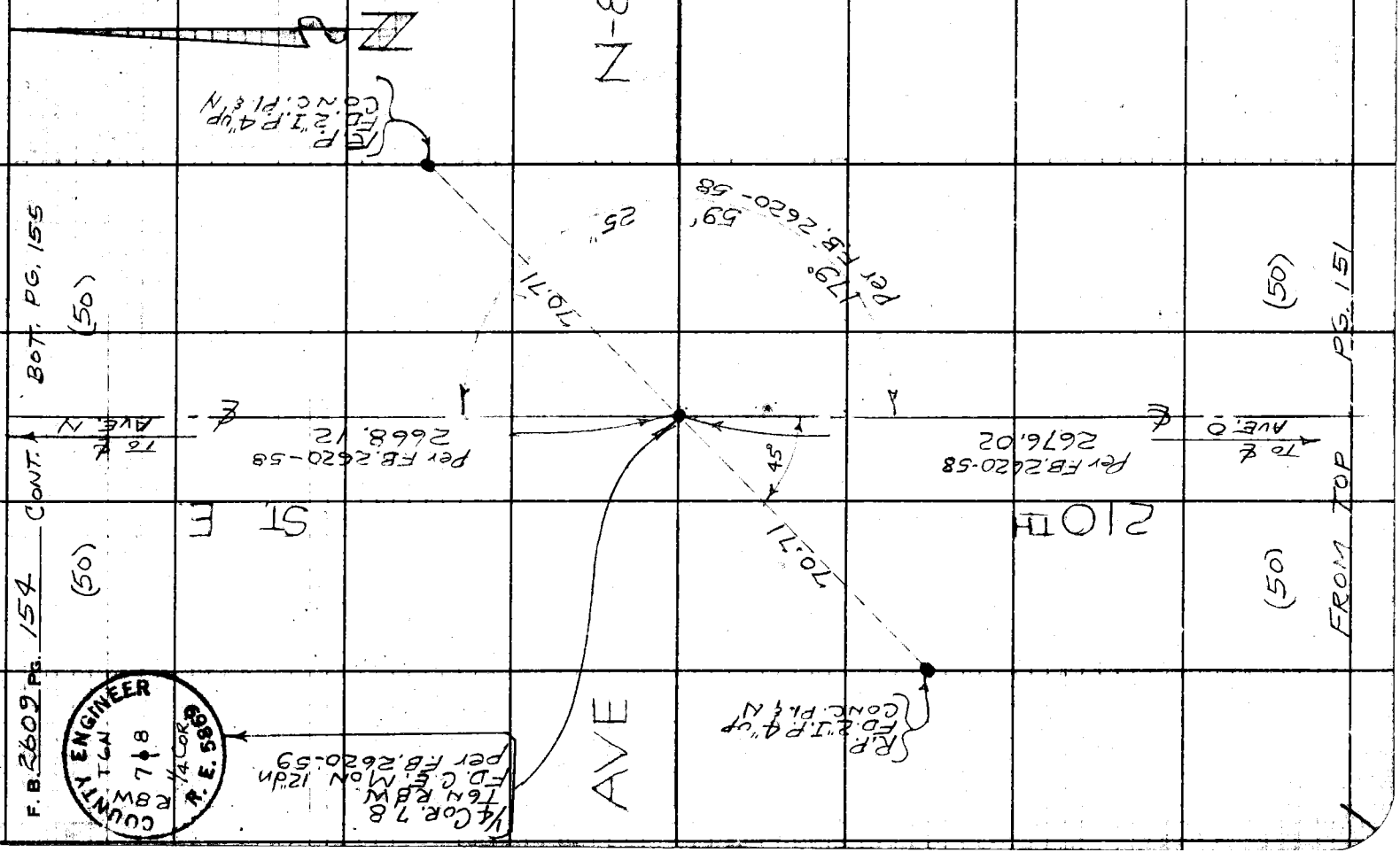

Notes Ck'd by W. D. WAGNER	Survey of AVE. O	F. B. 2609 Pg. 155
Map No. C.S.B. 2789-1-10	JN 0075.85 Tape 101 Std 84 °F	
Office Work T. M. PALMERI	Surveyed by J. S. COATES	
Checked W. D. WAGNER	Notes J. S. C. Date 11-21-60	
Date JAN 12 1962	Indexed H. E. OH	

W.S. 67-C-1

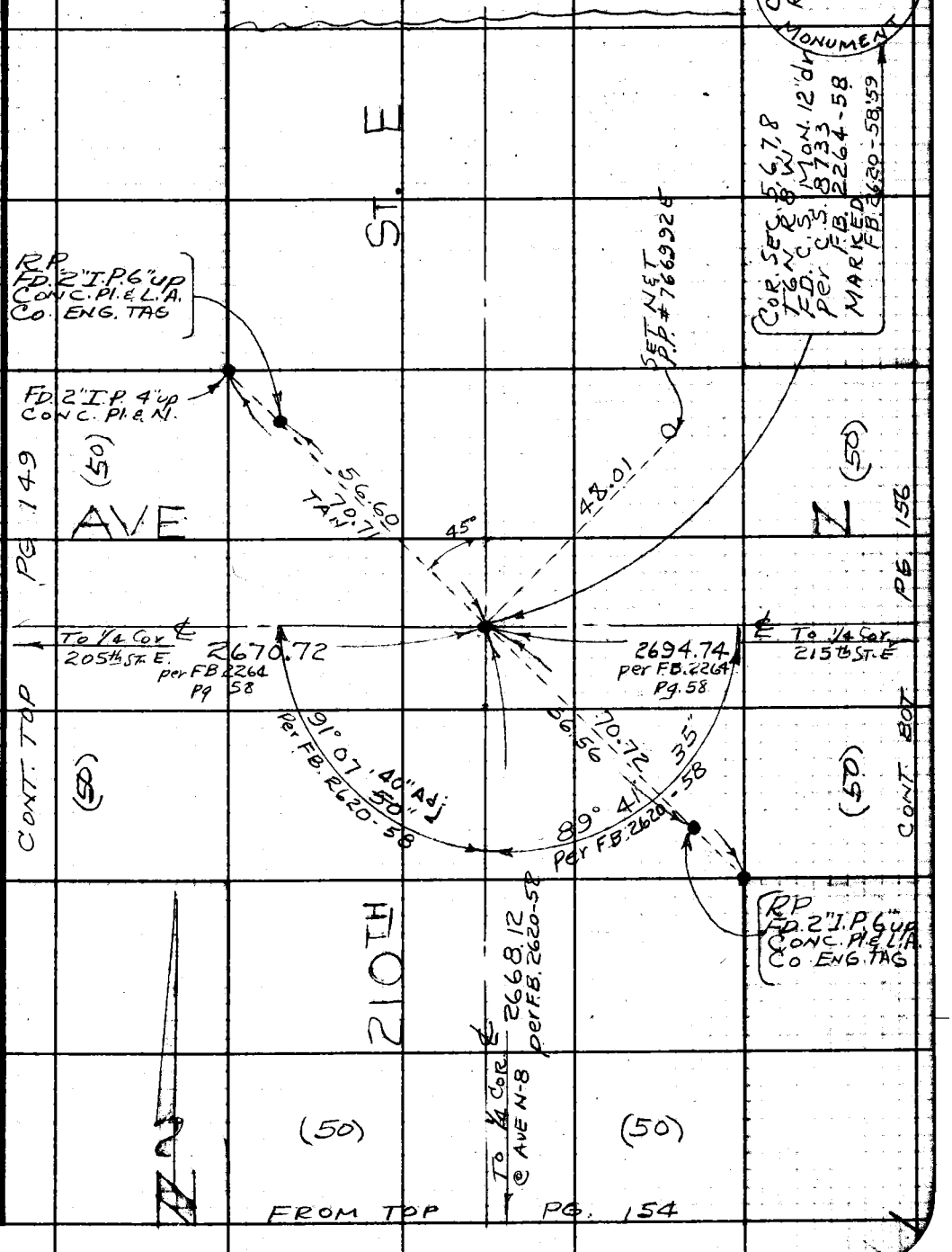

Note: Any Additions or Changes on This Sheet Must be Made or Circled in Red Ink With Date and Name of Person Making Change.

Do not extend this side of this line.

PLEASE RETURN TO
LOS ANGELES COUNTY ENGINEER
700 LOS ANGELES COUNTY ENGINEERING BLDG.

76F3098 S&E #247 11-58

PLEASE RETURN TO
LOS ANGELES COUNTY ENGINEER
700 LOS ANGELES COUNTY ENGINEERING BLDG.

Note: Any Additions or Changes on This Sheet Must be Made or Circled in Red Ink With Date and Name of Person Making Change.

Do not extend this side of this line.

W.S.67-C-1

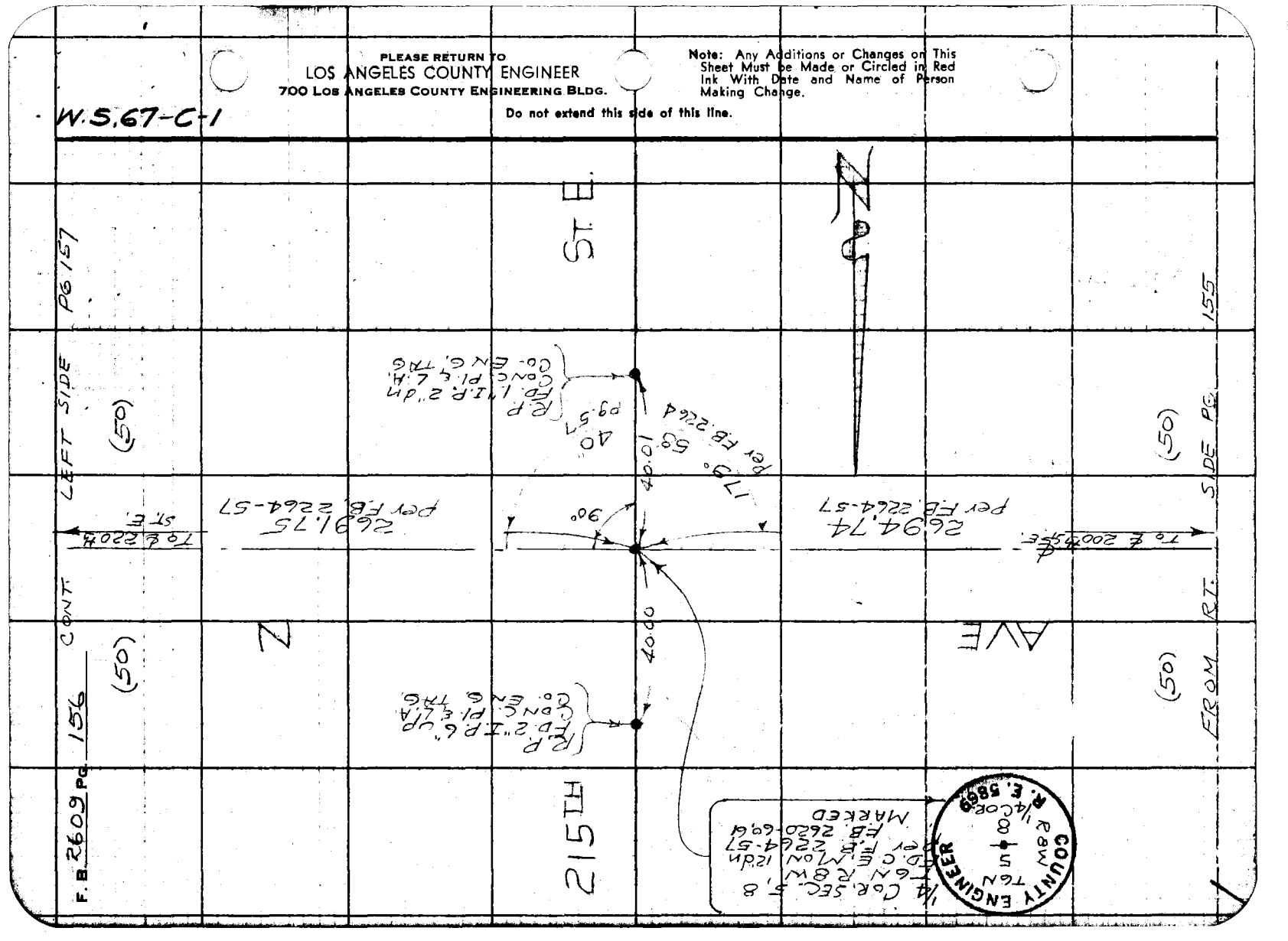

W.S. 67-C-1

Notes Ck'd by W. D. WAGNER	Survey of AVE. O
Map No. C.S.B. 2763-1-10	JN 0075.85 Tape 101 Std 84 °F
Office Work T. M. PALMERI	Surveyed by JS COATES
Checked W. D. WAGNER	Notes J.S.C. Date 11-22-60
Date JAN 12 1962	Indexed H. E. OTT

F. B. 2609 PG 157

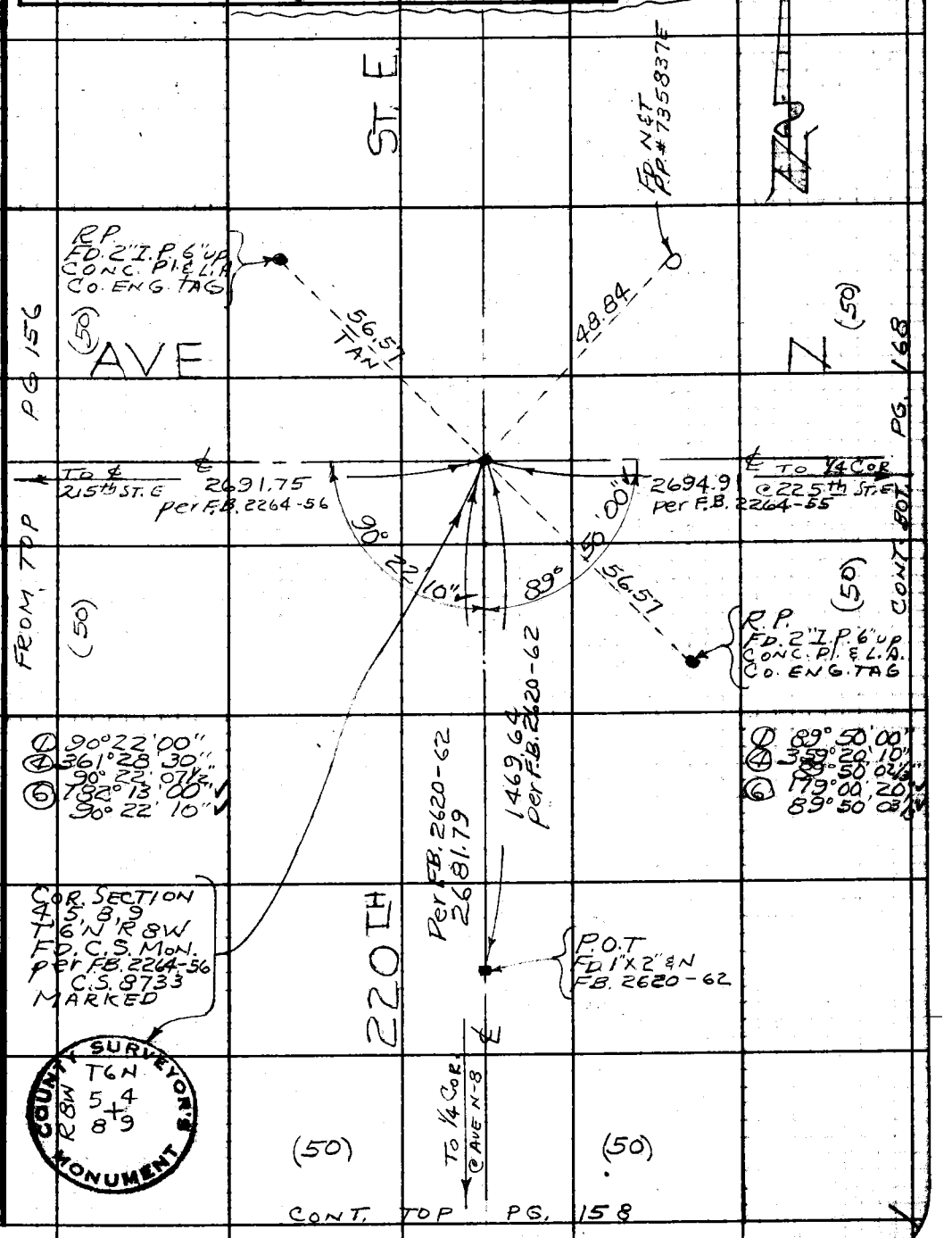

Note: Any Additions or Changes on this Sheet Must be Made or Circled in Red Ink With Date and Name of Person Making Change.

Do not extend this side of this line.

PLEASE RETURN TO
LOS ANGELES COUNTY ENGINEER
700 LOS ANGELES COUNTY ENGINEERING BLDG.

76F309S S&E #247 11-58

PLEASE RETURN TO
LOS ANGELES COUNTY ENGINEER
700 LOS ANGELES COUNTY ENGINEERING BLDG.

Note: Any Additions or Changes on This Sheet Must be Made or Circled in Red Ink With Date and Name of Person Making Change.

Do not extend this side of this line.

W.S.67-C-1

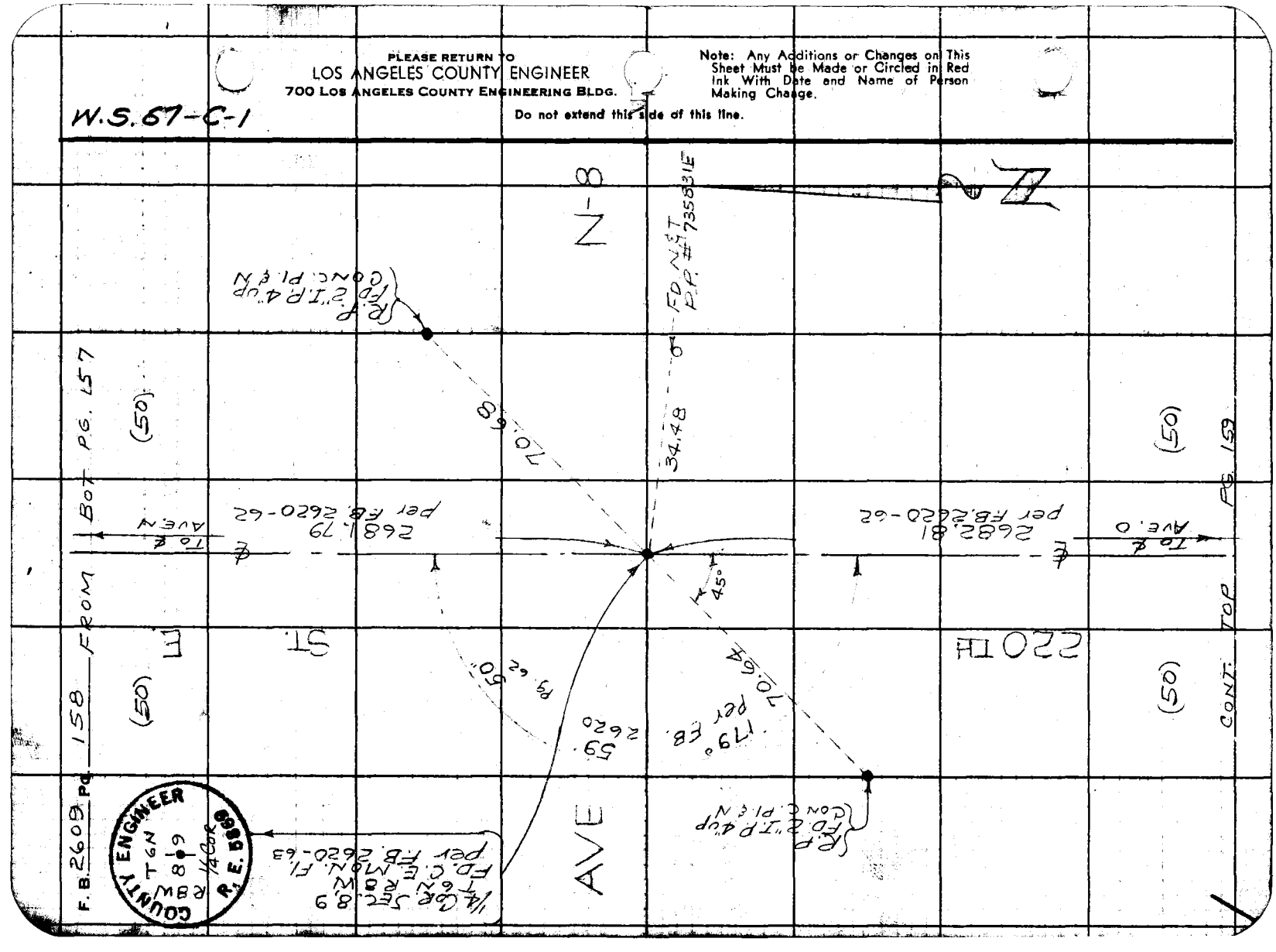

Notes Ck'd by W. D. [illegible]	Survey of AVE. O	F. B. 2609 Pg. 159
Map No. C.S.B. 2763-1-10	JN 0075.85 Tape 101 Std 84 °F	
Office Work T.M. PALMERI	Surveyed by J S COATES	
Checked W. D. [illegible]	Notes J S C Date 11-23-60	
Date JAN 12 1962	Indexed H. E. OTT	

W.S. 67-C-1

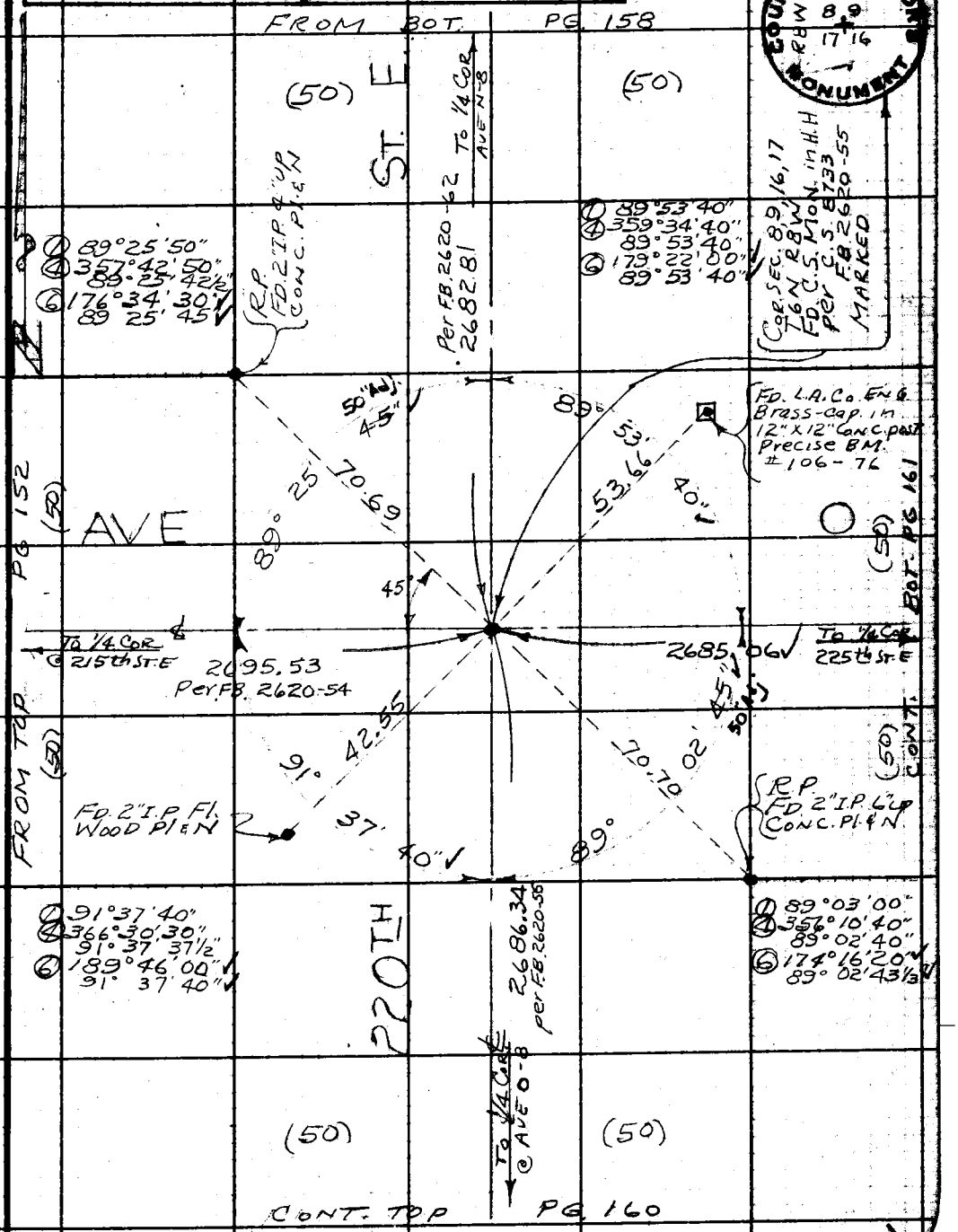

COUNTY SURVEYOR'S MONUMENT T6N R8W 8 9 17 16

Note: Any Additions or Changes on This Sheet Must be Made or Circled in Red Ink With Date and Name of Person Making Change.

Do not extend this side of this line.

PLEASE RETURN TO
LOS ANGELES COUNTY ENGINEER
700 Los Angeles County Engineering Bldg.

76F309S S&E #247 11-

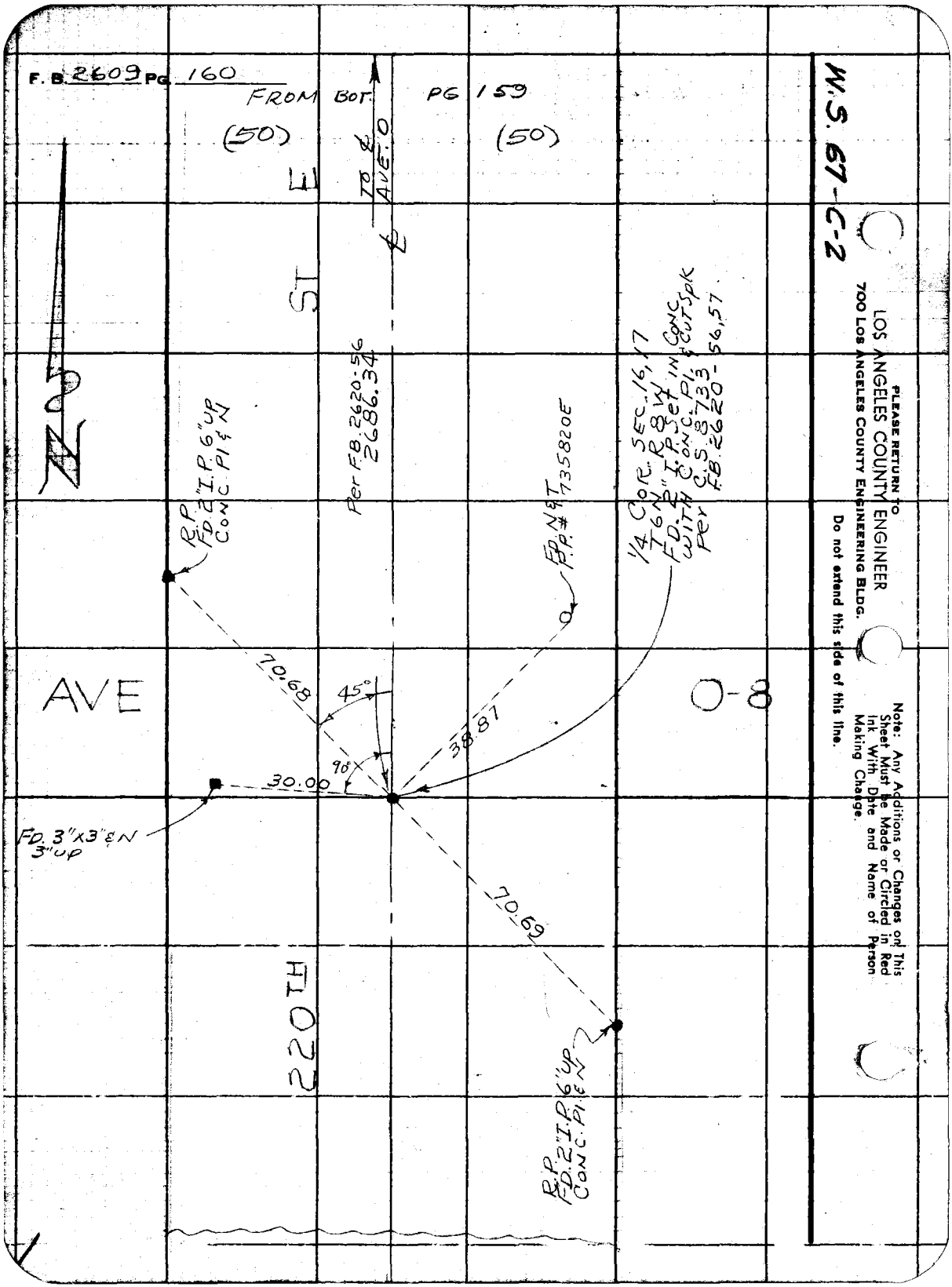

W.S. 67-C-2

PLEASE RETURN TO
LOS ANGELES COUNTY ENGINEER
700 LOS ANGELES COUNTY ENGINEERING BLDG.

Do not extend this side of this line.

Note: Any Additions or Changes on This Sheet Must be Made or Circled in Red Ink With Date and Name of Person Making Change.

Notes Ck'd by W. D. WAGNER	Survey of AVE. O	F. B. 2609	PG. 161
Map No. C.S.B. 2763-1-10	JN 007585 Tape 101 Std 84 °F		
Office Work T. M. PALMERI	Surveyed by J S CORTES		
Checked W. D. WAGNER	Notes JSC Date 11-27-60		
Date JAN 12 1962	Indexed H. E. OTT		

W.S. 67-C-1

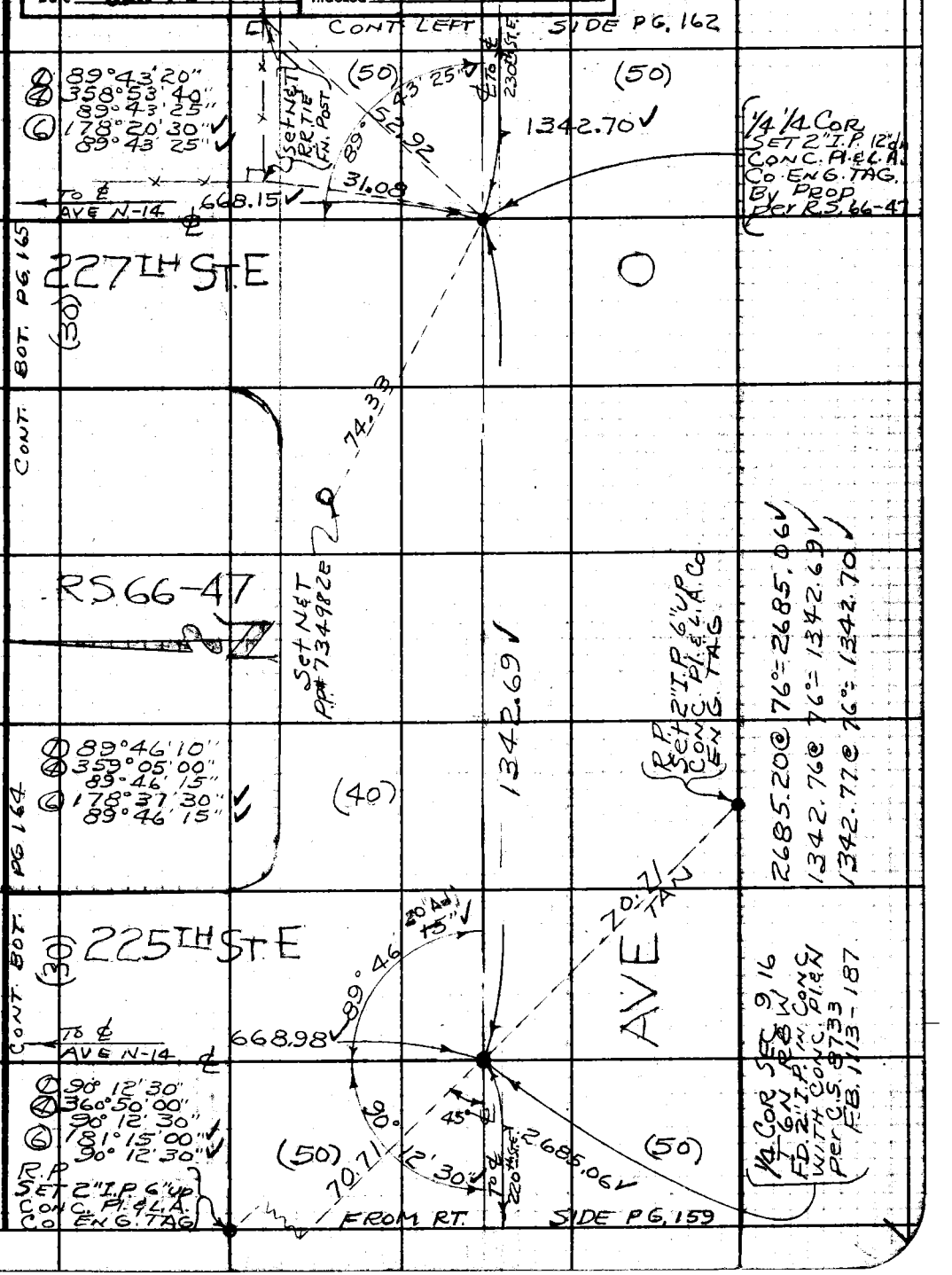

Note: Any Additions or Changes on This Sheet Must be Made or Circled in Red Ink With Date and Name of Person Making Change.

Do not extend this side of this line.

PLEASE RETURN TO
LOS ANGELES COUNTY ENGINEER
700 LOS ANGELES COUNTY ENGINEERING BLDG.

76F309S S&E #247 11-58

PLEASE RETURN TO
LOS ANGELES COUNTY ENGINEER
700 LOS ANGELES COUNTY ENGINEERING BLDG.

Note: Any Additions or Changes on This Sheet Must be Made or Circled in Red Ink With Date and Name of Person Making Change.

Do not extend this side of this line.

W.S. 67-C-1

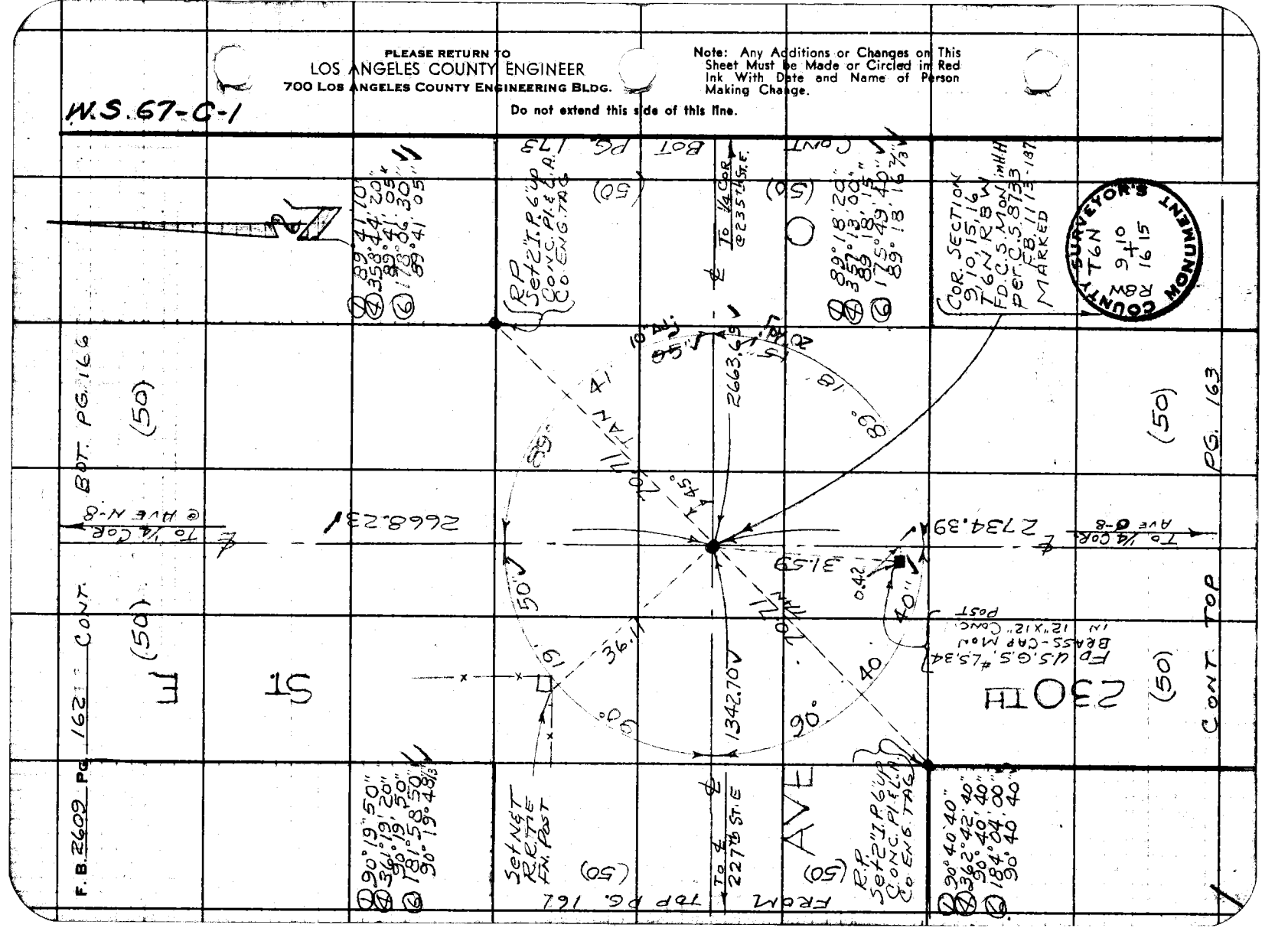

Notes Ck'd by W. D. WAGNER
Map No. C.S.B. 2763-1-10
Office Work T.M. PALMER
Checked W. D. WAGNER
Date JAN 12 1962

Survey of AVE. O
JN 0075.85 Tape 101 Std 84 °F
Surveyed by JS COATES
Notes JSC Date 11-27-60
Indexed R. E. OTT

F. B. 2609 PG. 163

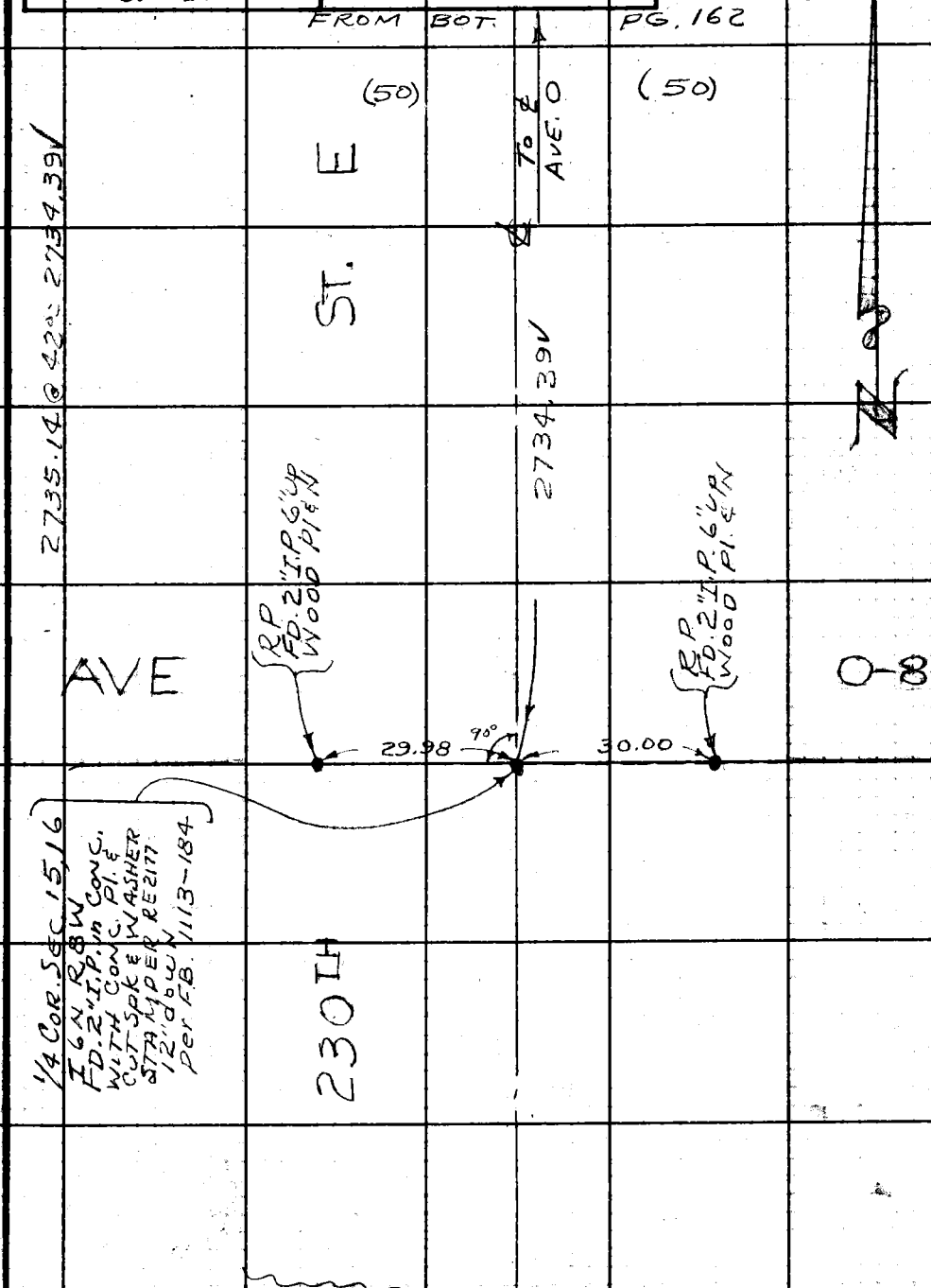

W.S. 67-C-2

Note: Any Additions or Changes on This Sheet Must be Made or Circled in Red Ink With Date and Name of Person Making Change.

Do not extend this side of this line.

PLEASE RETURN TO
LOS ANGELES COUNTY ENGINEER
700 LOS ANGELES COUNTY ENGINEERING BLDG.

76F309S S&E #247 11-58

PLEASE RETURN TO
LOS ANGELES COUNTY ENGINEER
700 LOS ANGELES COUNTY ENGINEERING BLDG.

Note: Any Additions or Changes on This Sheet Must be Made or Circled in Red Ink With Date and Name of Person Making Change.

Do not extend this side of this line.

W.S. 67-C-1

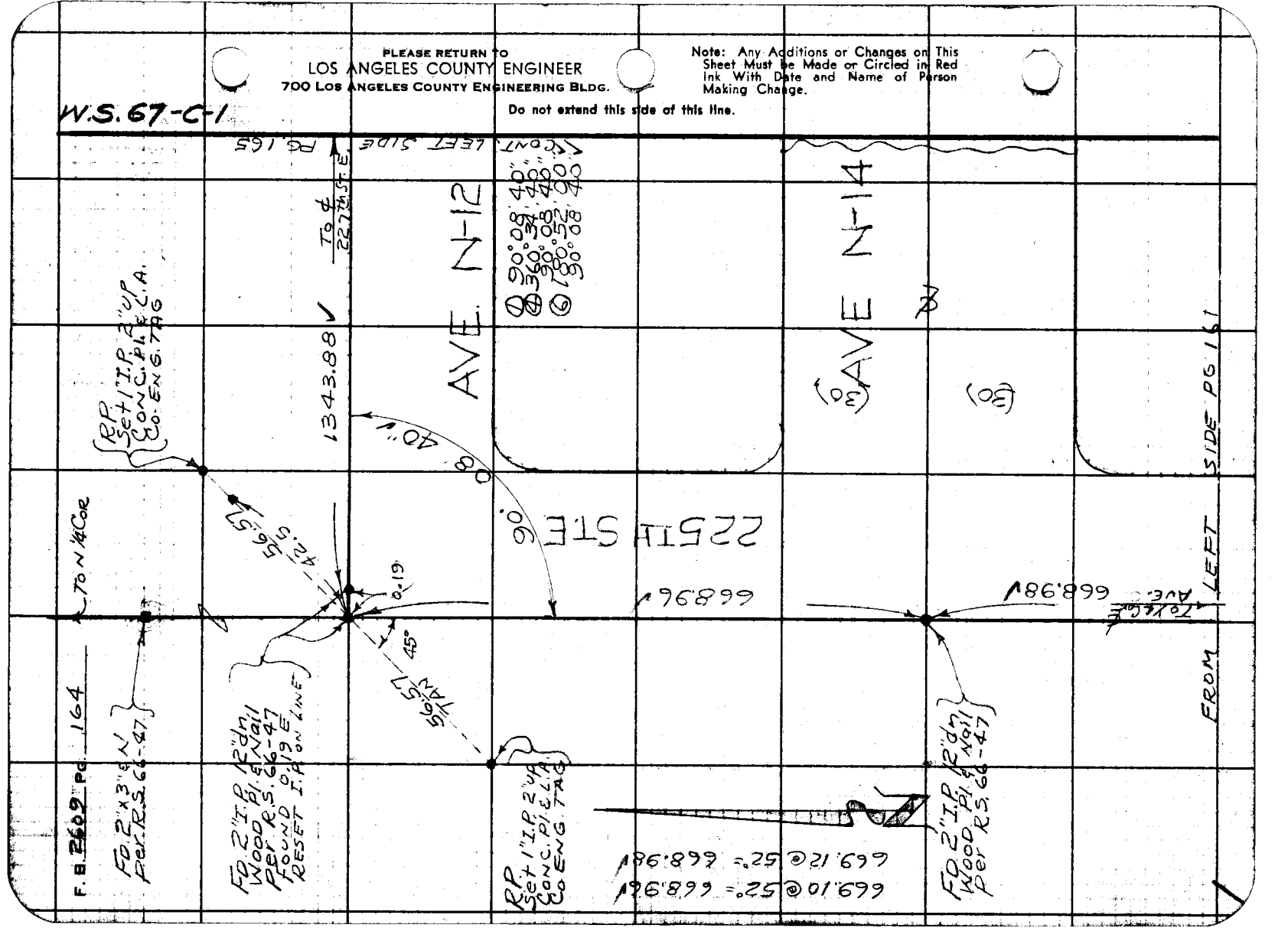

Notes Ck'd by W. D. WAGNER	Survey of AVE. O
Map No. C.S.B. 2763 1-10	JN 0075-85 Tape 101 Std 84 °F
Office Work T.M. PALMERI	Surveyed by J S COATES
Checked W. D. WAGNER	Notes J S C H. E. OH Date 11-28-60
Date JAN 12 1962	Indexed

F. B. 2609 PG. 165

W.S. 67-C-1

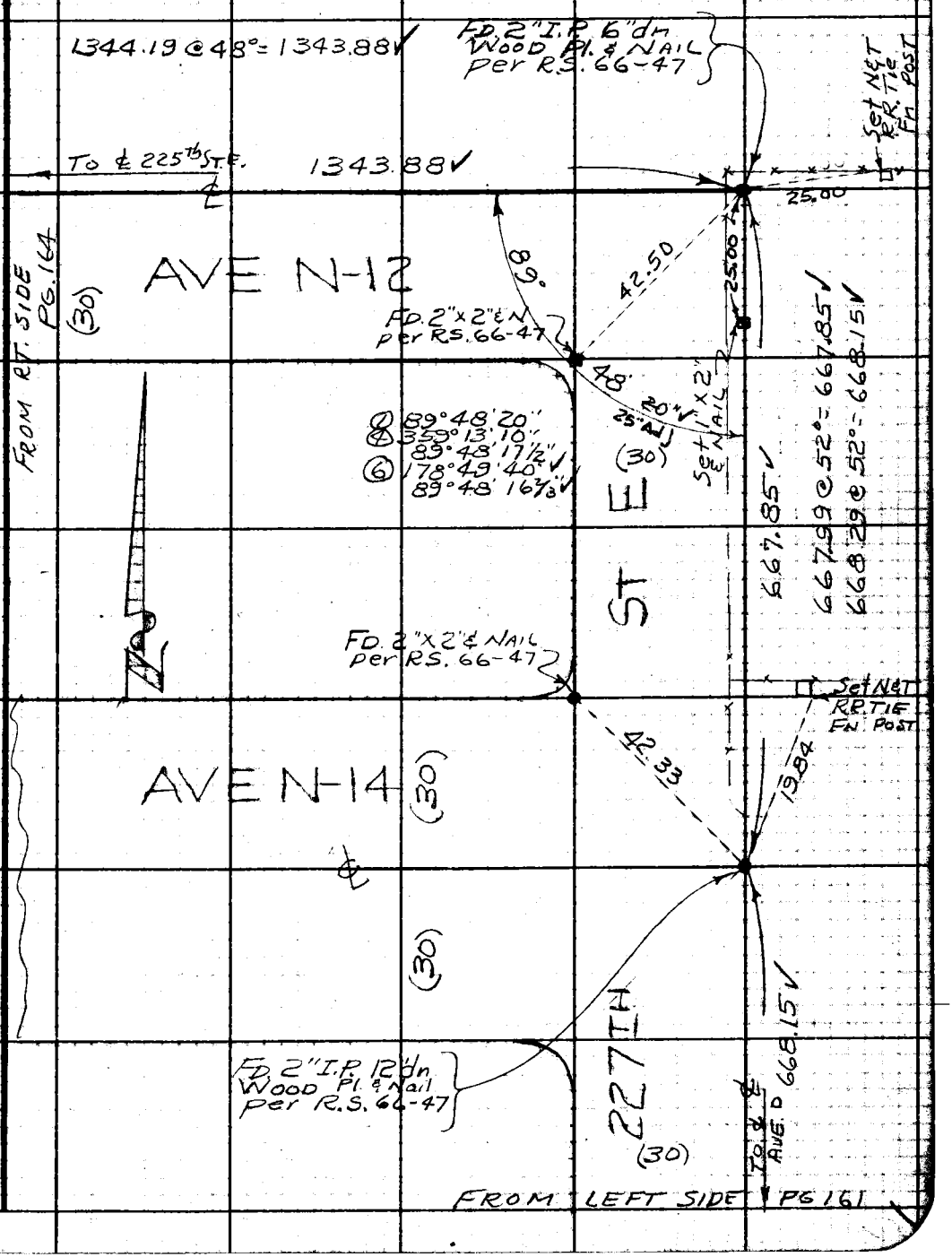

Note: Any Additions or Changes on This Sheet Must be Made or Circled in Red Ink With Date and Name of Person Making Change.

Do not extend this side of this line.

PLEASE RETURN TO
LOS ANGELES COUNTY ENGINEER
700 LOS ANGELES COUNTY ENGINEERING BLDG.

76F309S S&E #247 11-58

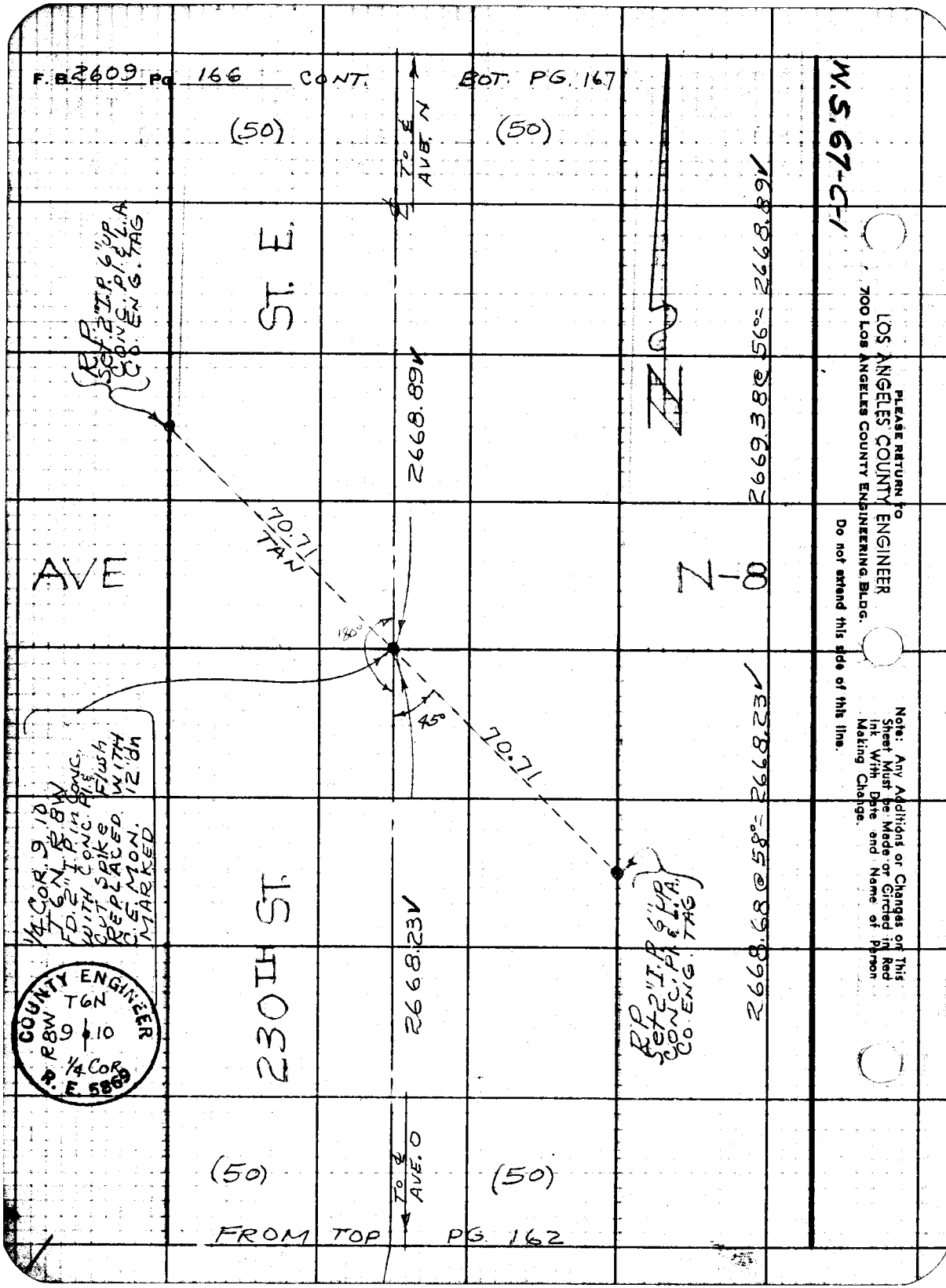
F.B. 2609 Pg. 166 CONT.
BOT. PG. 167
(50)
(50)
TO ℄ AVE. N
ST. E.
R.P. Set 2" I.P. 6" UP CONC. Pl. & L.A. CO. ENG. TAG
2668.89
2669.38 @ 56° = 2668.89
70.71 TAN
AVE
N-8
180°
45°
70.71
1/4 COR. 9 10 T6N R8W FD. 2" I.P. in CONC. WITH CONC. Pl. & FLUSH CUT SPIKE REPLACED WITH 12" dn C.E. MON. MARKED
230TH ST.
2668.23
2668.68 @ 58° = 2668.23
R.P. Set 2" I.P. 6" UP CONC. Pl. & L.A. CO. ENG. TAG
COUNTY ENGINEER
T6N
R8W
9 10
1/4 COR.
R.E. 5869
(50)
(50)
TO ℄ AVE. O
FROM TOP PG. 162
W.S. 67-C-1
PLEASE RETURN TO
LOS ANGELES COUNTY ENGINEER
700 LOS ANGELES COUNTY ENGINEERING BLDG.
Do not extend this side of this line.
Note: Any Additions or Changes on This Sheet Must be Made or Circled in Red Ink With Date and Name of Person Making Change.

Notes Ck'd by W. D. WAGNER	Survey of AVE. O	F. B. 2609	PG. 167
Map No. C.S.B. 2263-1-10	JN 0075.85 Tape 101 Std 84 °F		
Office Work T. M. PALMERI	Surveyed by J S COATES		
Checked W. D. WAGNER	Notes J. S. C. Date 11-28-60		
Date JAN 12 1962	Indexed H. E. OTT		

COUNTY SURVEYOR'S MONUMENT
T6N R8W 4 3 9 10

W.S. 67-C-1

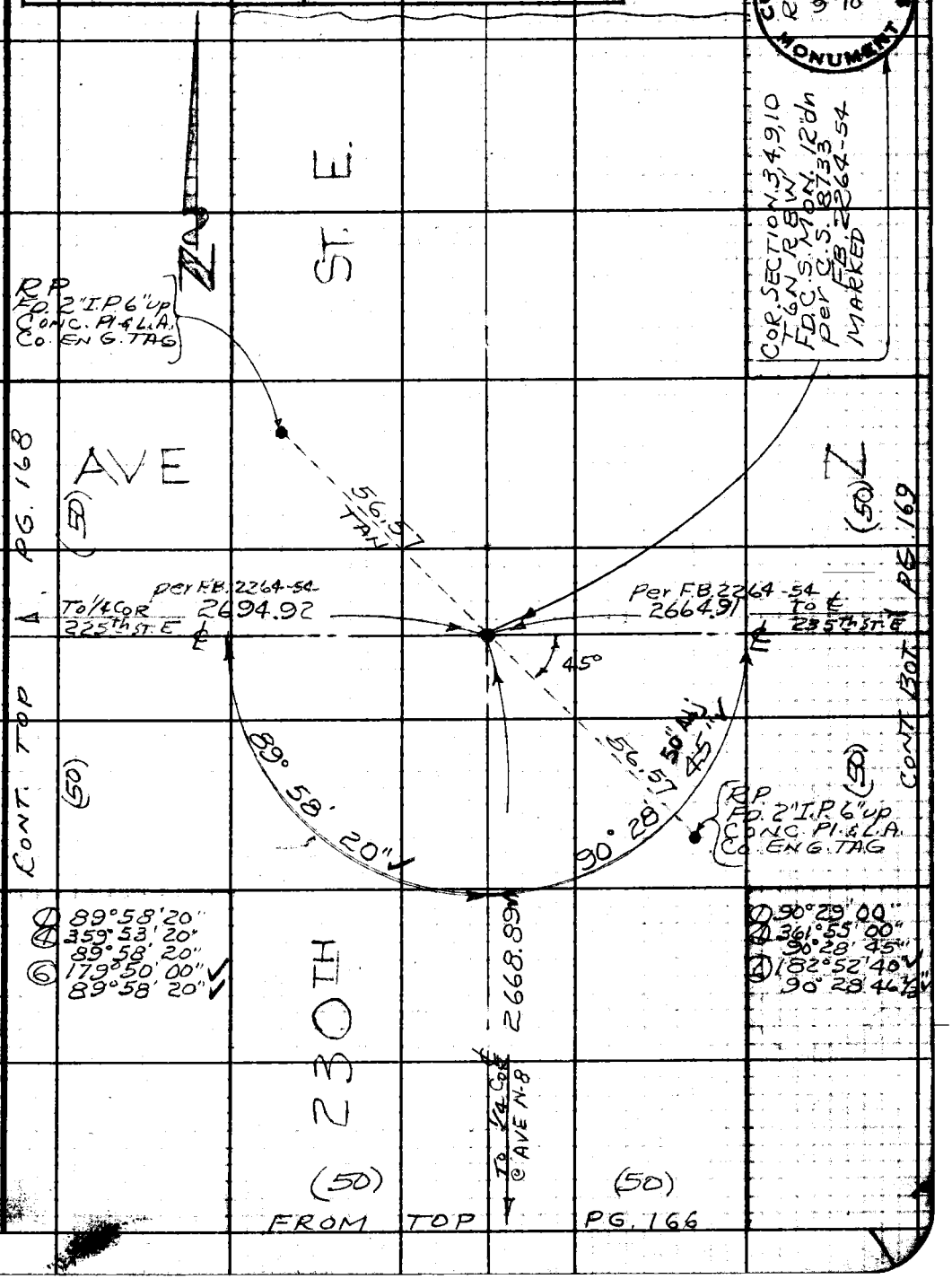

Note: Any Additions or Changes on This Sheet Must be Made or Circled in Red Ink With Date and Name of Person Making Change.

Do not extend this side of this line.

PLEASE RETURN TO
LOS ANGELES COUNTY ENGINEER
700 LOS ANGELES COUNTY ENGINEERING BLDG.

76F309S S&E #247 11-58

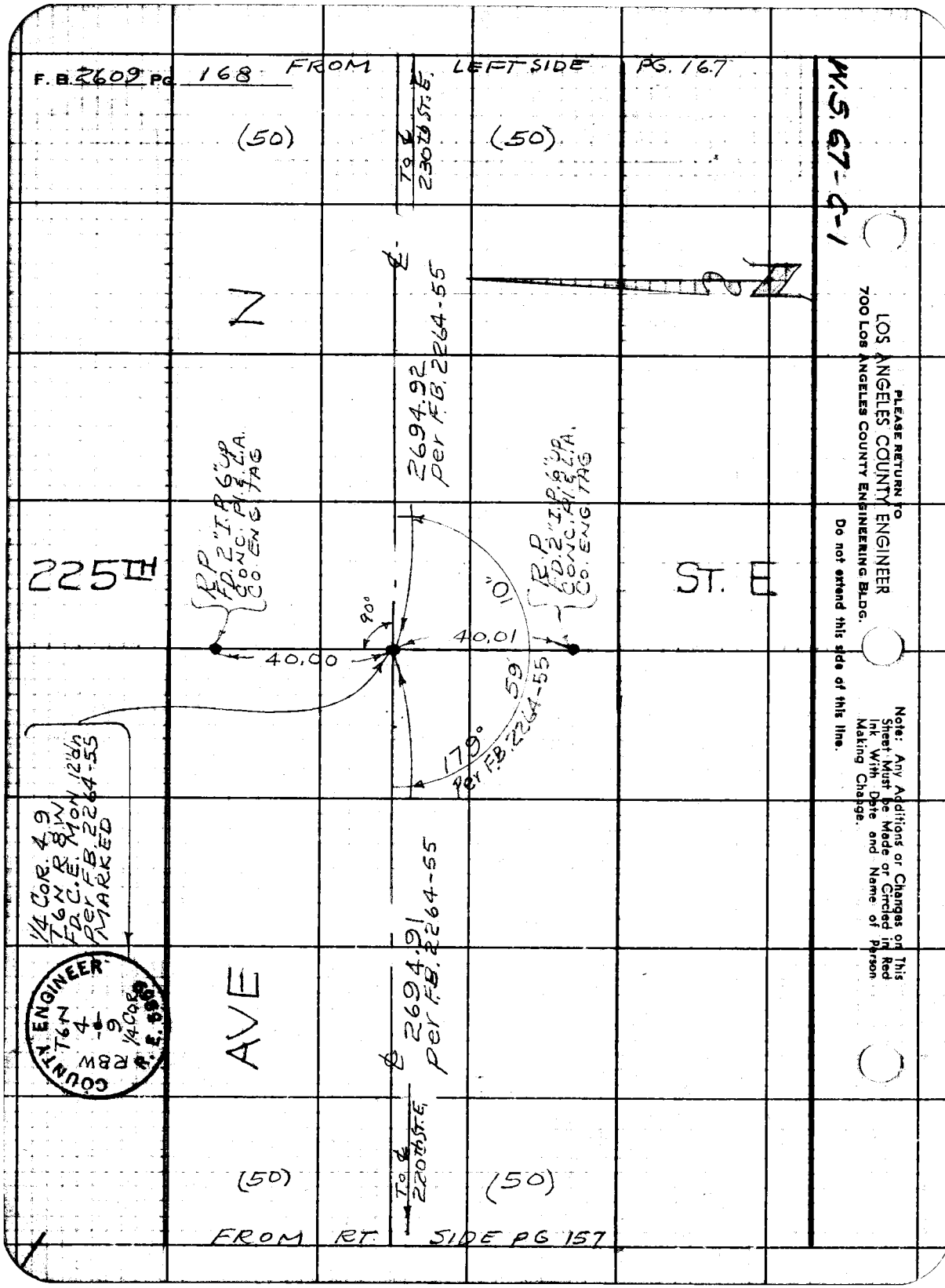
F.B. 2609 PG 168 FROM LEFT SIDE PG. 167
W.S. 67-C-1
(50)
(50)
To ℄ 230th ST. E.
N
℄
2694.92 per F.B. 2264-55
225TH
ST. E
R.P. FD. 2" I.P. 6" UP CONC. PI. & L.A. CO. ENG TAG
R.P. FD. 2" I.P. 6" UP CONC. PI. & L.A. CO. ENG TAG
90°
10"
40.00
40.01
59
179° per F.B. 2264-55
1/4 COR. 4 9 T6N R8W FD. C.E. MON. 12" dn per F.B. 2264-55 MARKED
COUNTY ENGINEER T6N 4 9 R8W 1/4 COR. R.E. 5860
AVE
℄ 2694.91 per F.B. 2264-55
To ℄ 220th ST. E.
(50)
(50)
FROM RT. SIDE PG 157
PLEASE RETURN TO
LOS ANGELES COUNTY ENGINEER
700 LOS ANGELES COUNTY ENGINEERING BLDG.
Do not extend this side of this line.
Note: Any Additions or Changes on This Sheet Must be Made or Circled in Red Ink With Date and Name of Person Making Change.

Notes Ck'd by W. D. WAGNER	Survey of AVE. O		F. B. 2609 PG. 169
Map No. C.S.B. 2262-1-10	JN 0075.85 Tape 101 Std 84 °F		
Office Work T. M. PALMERI	Surveyed by J S COATES		
Checked W. D. WAGNER	Notes J S C Date 11-29-60		
Date JAN 12 1962	Indexed H. E. OH		

W.S. 67-D-1

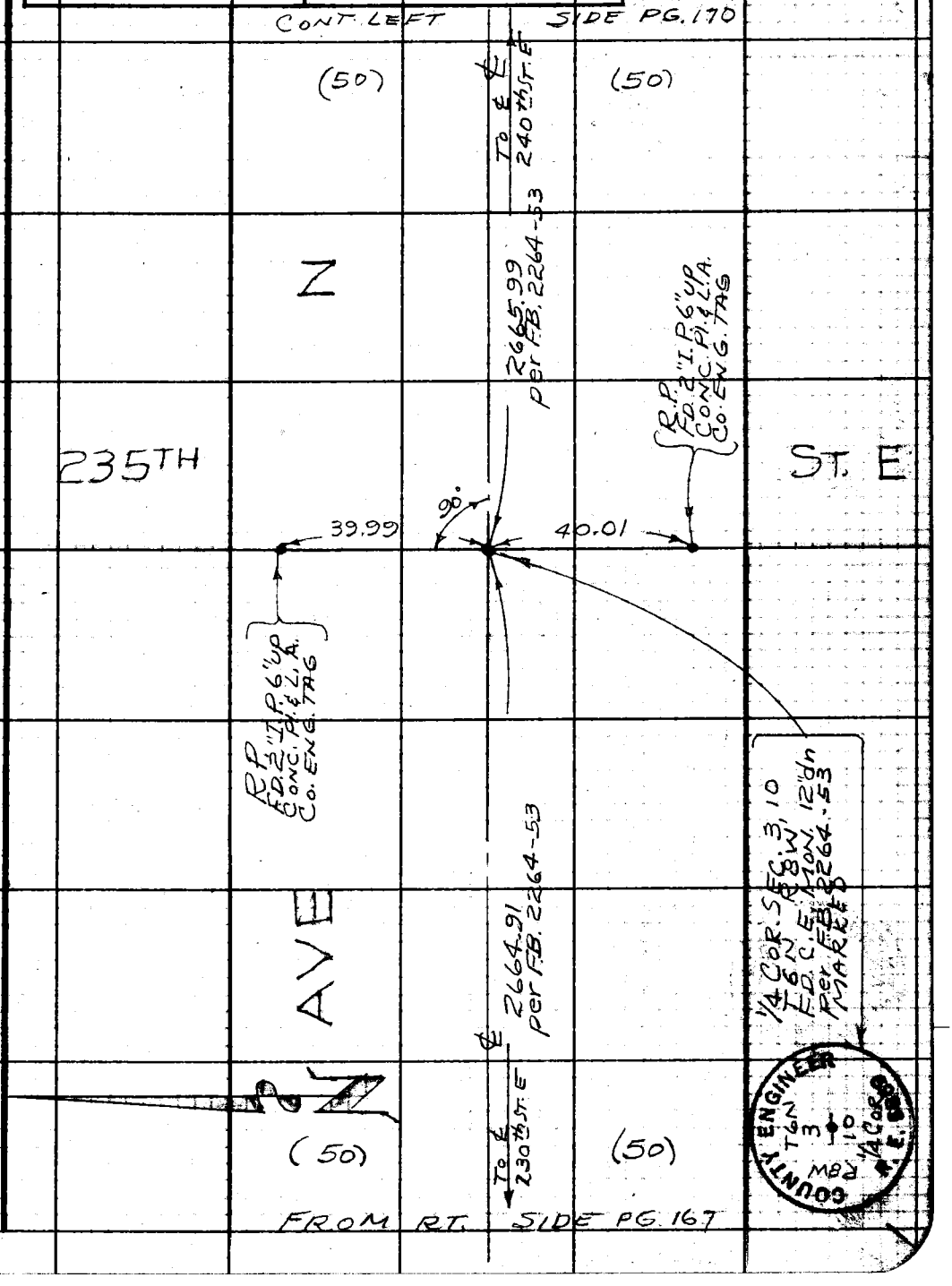

Note: Any Additions or Changes on This Sheet Must be Made or Circled in Red Ink With Date and Name of Person Making Change.

PLEASE RETURN TO
LOS ANGELES COUNTY ENGINEER
700 LOS ANGELES COUNTY ENGINEERING BLDG.
Do not extend this side of this line.

76F309S S&E #247 11-58

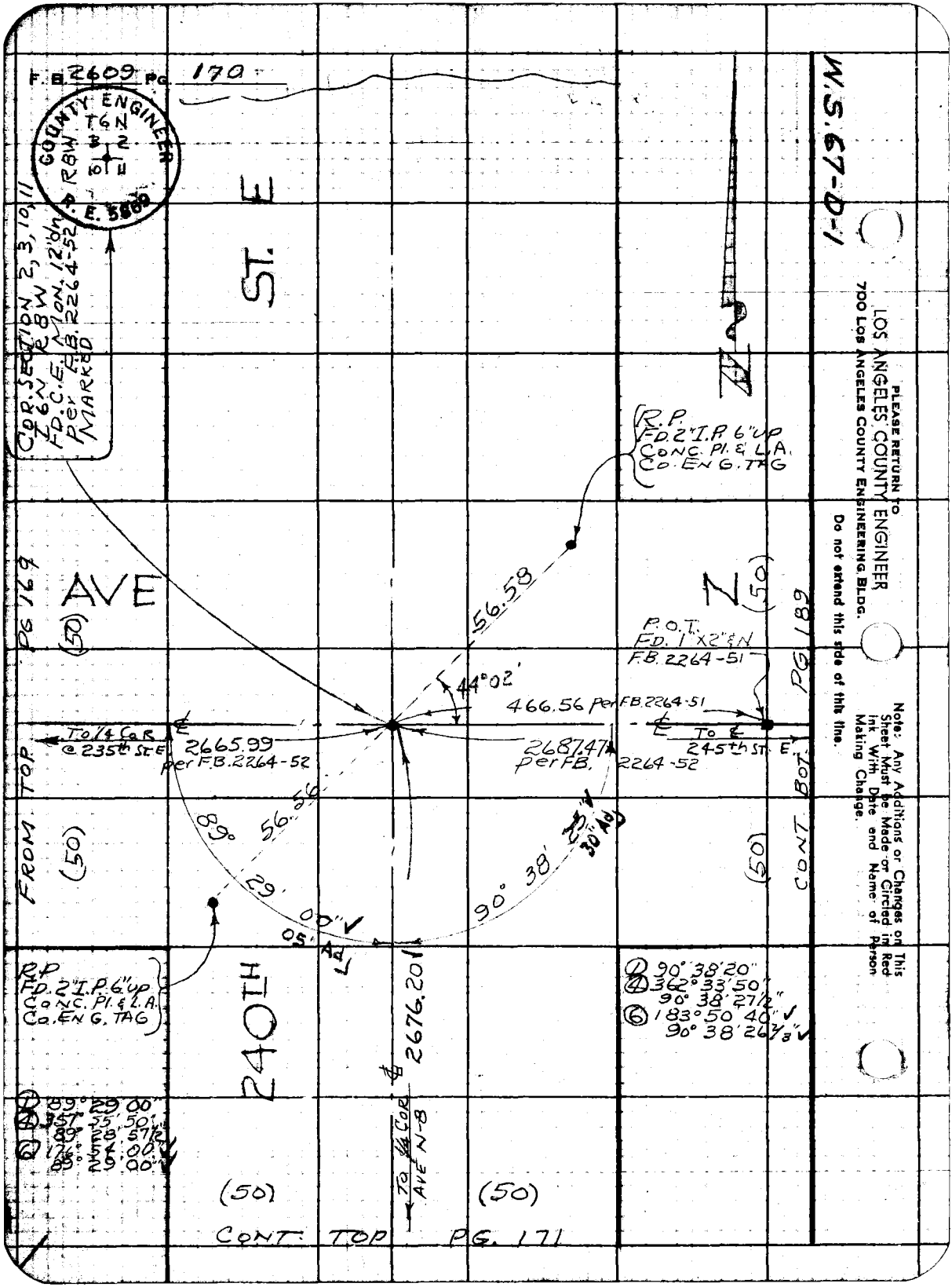
F.B. 2609 PG. 170
COUNTY ENGINEER
T6N
R8W
R.E. 5869
COR. SECTION 2, 3, 10, 11
T6N R8W
FD. C.E. MON. 12'dn
PER F.B. 2264-52
MARKED
ST. E
AVE
N
240TH
FROM TOP PG 169
CONT. BOT. PG 189
(50)
R.P.
FD. 2" I.P. 6" UP
CONC. PL. & L.A.
CO. ENG. TAG
56.58
44°02'
466.56 Per F.B. 2264-51
P.O.T.
FD. 1" X 2" & N
F.B. 2264-51
To 1/4 Cor
@ 235th St. E
2665.99
per F.B. 2264-52
2687.47
per F.B. 2264-52
To ℄
245th St. E
89° 56.56
29' 00"
05' Adj
90° 38' 25"
30' Adj
2676.20
To 1/4 Cor
AVE N-8
① 89° 29' 00"
④ 357° 55' 50"
89° 28' 57½"
⑥ 176° 54' 00"
89° 29' 00"
① 90° 38' 20"
④ 362° 33' 50"
90° 38' 27½"
⑥ 183° 50' 40"
90° 38' 26⅔"
CONT. TOP PG. 171
W.S. 67-D-1
PLEASE RETURN TO
LOS ANGELES COUNTY ENGINEER
700 LOS ANGELES COUNTY ENGINEERING BLDG.
Do not extend this side of this line.
Note: Any Additions or Changes on This Sheet Must be Made or Circled in Red Ink With Date and Name of Person Making Change.

W.S. 67-D-1

Notes Ck'd by W. D. WAGNER	Survey of AVE. O	F. B. 2609	PG. 171
Map No. C.S.B. 2368-1-10	JN 0075.85 Tape 101 Std 84 °F		
Office Work T.M. PALMERI	Surveyed by J.S. COATES		
Checked W. D. WAGNER	Notes J.S.C. Date 11-30-60		
Date JAN 12 1962	Indexed H. E. OTI		

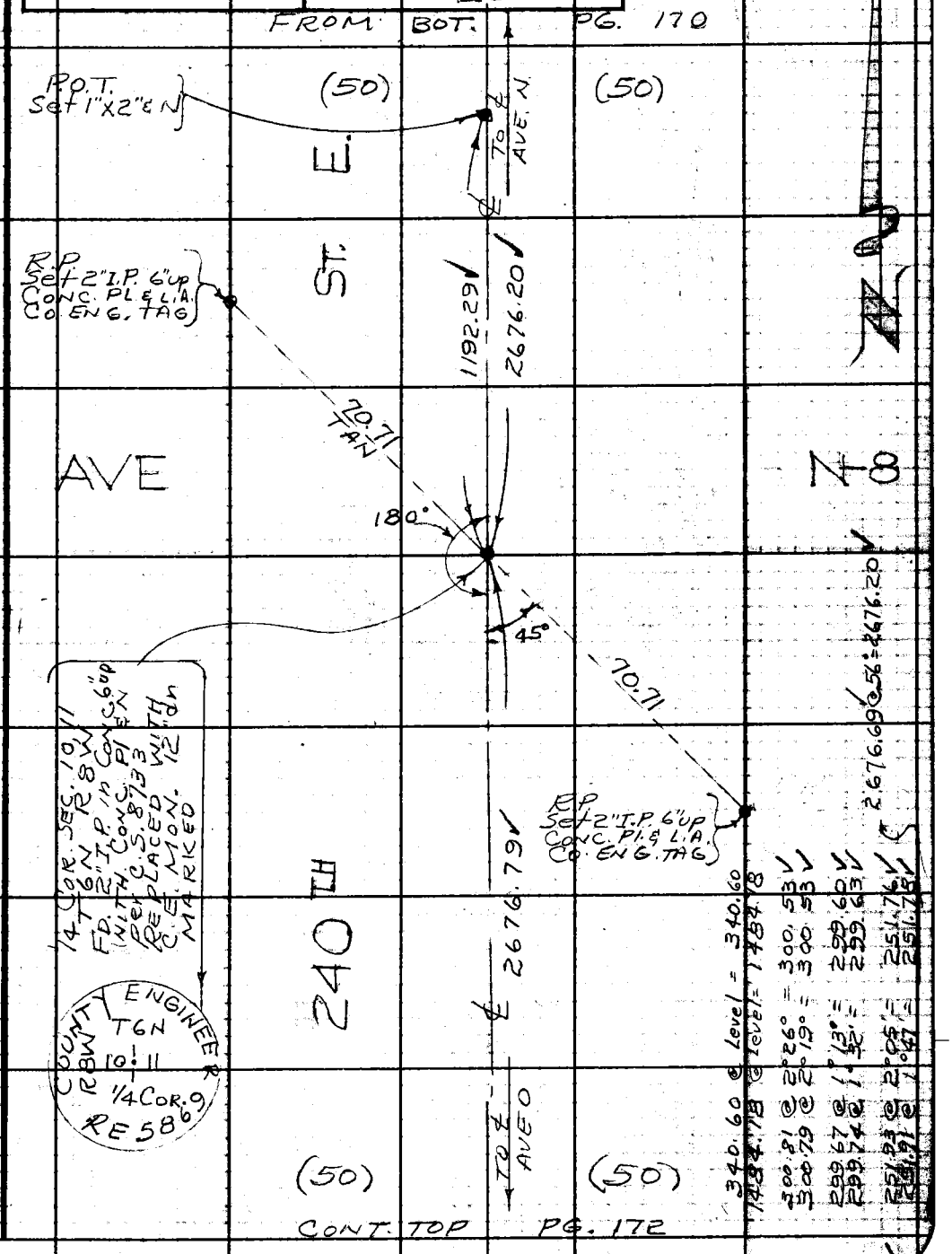

Note: Any Additions or Changes on This Sheet Must be Made or Circled in Red Ink With Date and Name of Person Making Change.

Do not extend this side of this line.

PLEASE RETURN TO
LOS ANGELES COUNTY ENGINEER
700 Los Angeles County Engineering Bldg.

76F309S S&E #247 11-58

PLEASE RETURN TO
LOS ANGELES COUNTY ENGINEER
700 LOS ANGELES COUNTY ENGINEERING BLDG.

Note: Any Additions or Changes on This Sheet Must be Made or Circled in Red Ink With Date and Name of Person Making Change.

Do not extend this side of this line.

W.S. 67-D-1

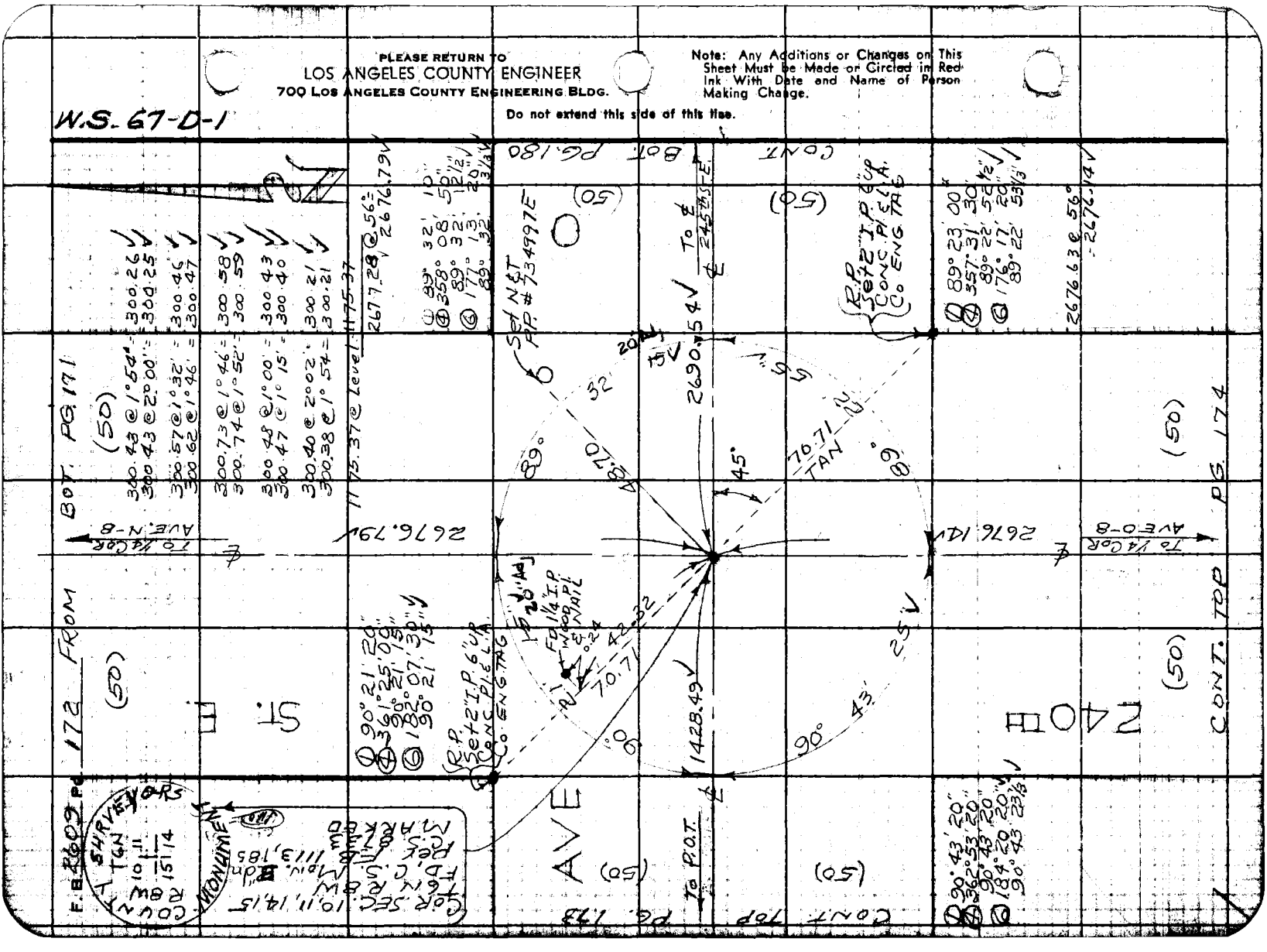

Notes Ck'd by W. D. WAGNER	Survey of AVE. O		F. B. 2609 PG. 173
Map No. C.S.B. 2763-1-10	JN 0075.85 Tape 101 Std 84 °F		
Office Work T. M. PALMERI	Surveyed by J S COATES		
Checked W. D. WAGNER	Notes J S C Date 12-1-60		
Date JAN 12 1962	Indexed H. E. OTT		

W.S. 67-D-1

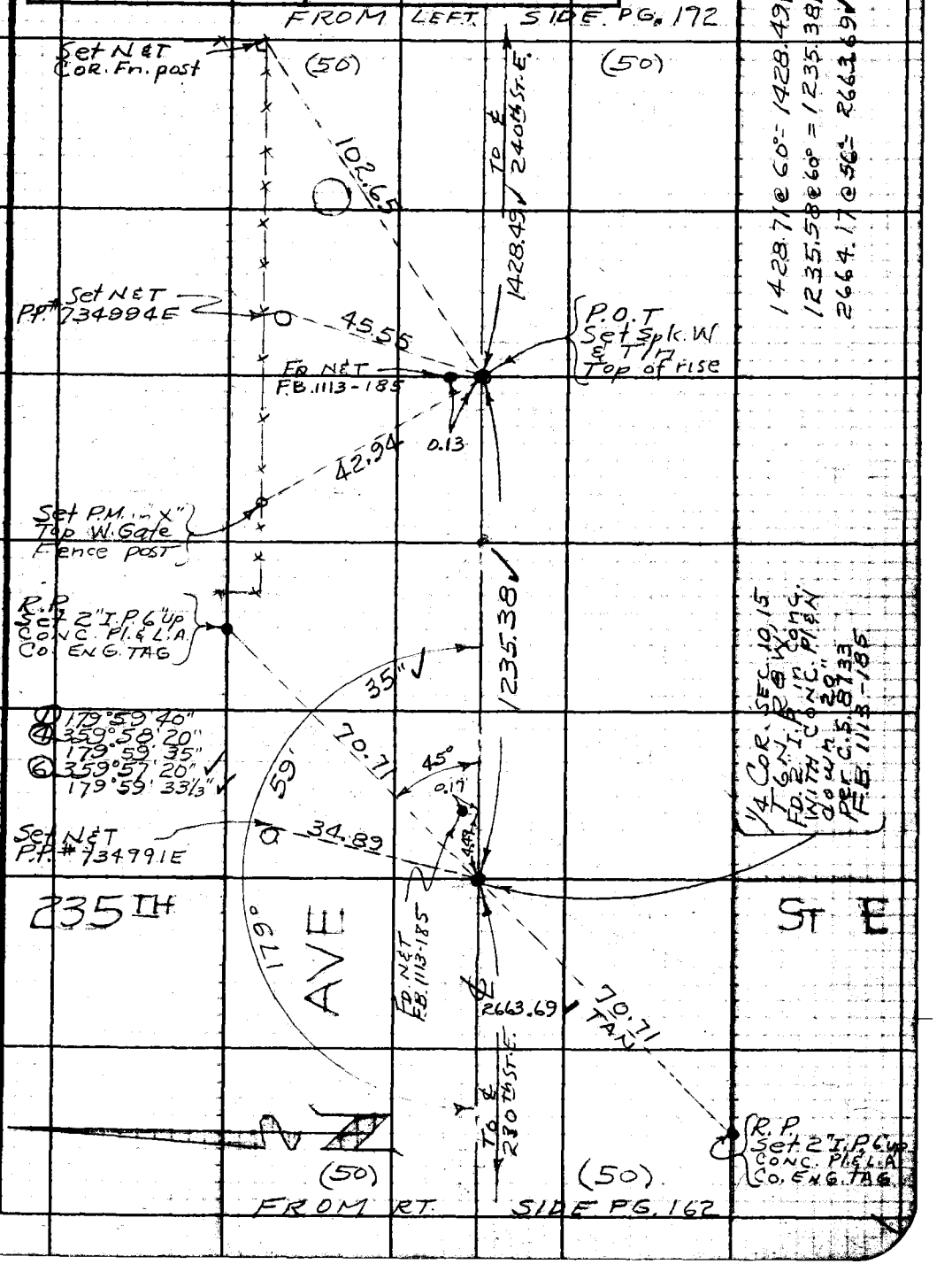

Note: Any Additions or Changes on This Sheet Must be Made or Circled in Red Ink With Date and Name of Person Making Change.

Do not extend this side of this line.

PLEASE RETURN TO
LOS ANGELES COUNTY ENGINEER
700 LOS ANGELES COUNTY ENGINEERING BLDG.

76F3095 S&E #247 11-58

PLEASE RETURN TO
LOS ANGELES COUNTY ENGINEER
700 LOS ANGELES COUNTY ENGINEERING BLDG.

Note: Any Additions or Changes on This Sheet Must be Made or Circled in Red Ink With Date and Name of Person Making Change.

Do not extend this side of this line.

W.S. 67-D-2

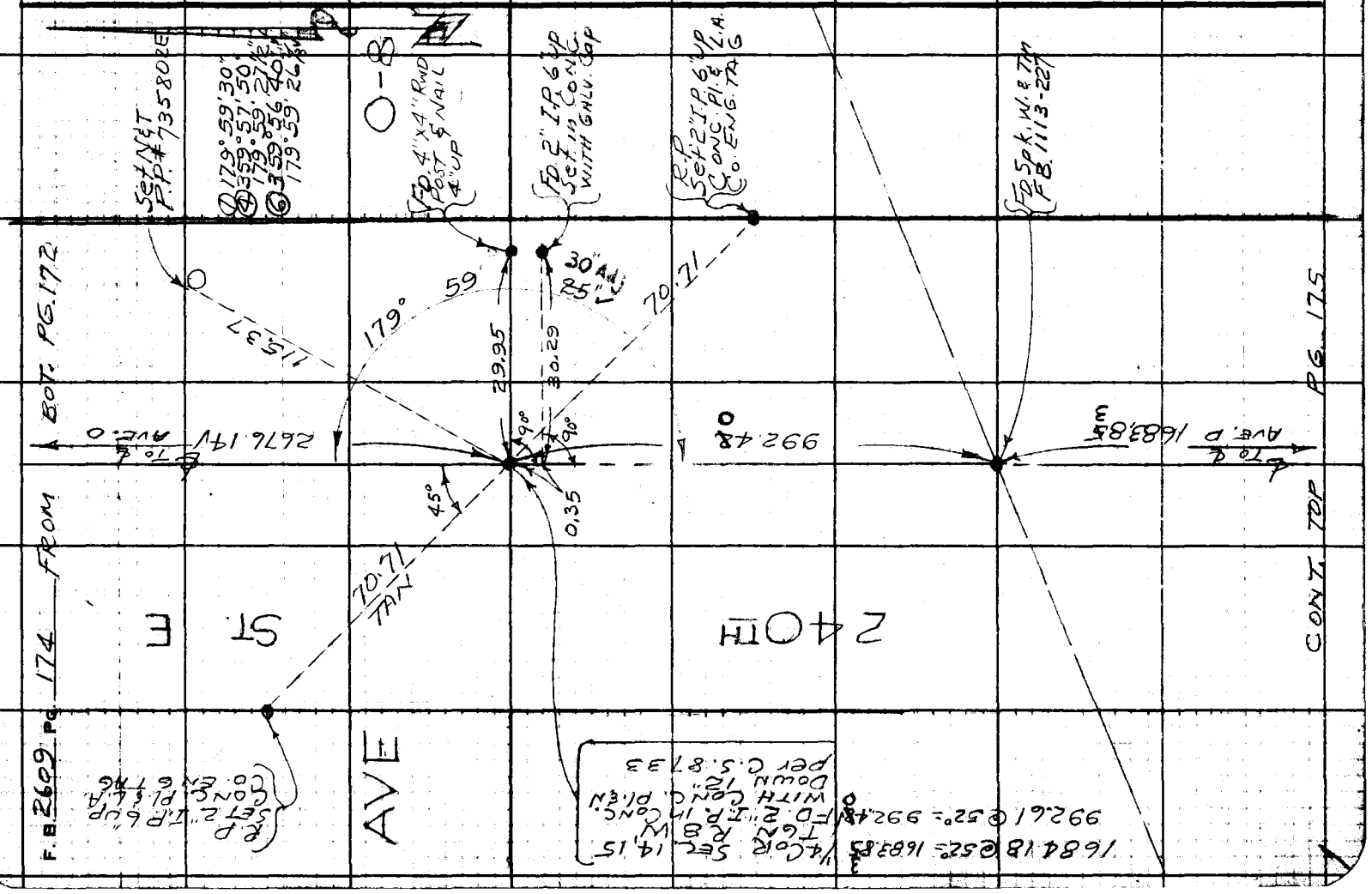

Notes Ck'd by W. D. WAGNER	Survey of AVE. O
Map No. C.S.B. 2763-1-10	JN 0075.85 Tape 101 Std 84 °F
Office Work T. M. PALMERI	Surveyed by J S COATES
Checked W. D. WAGNER	Notes J.S.C. Date 12-1-60
Date JAN 1 2 1962	Indexed H. E. OD

F. B. 2609 PG. 175

W.S. 67-D-2

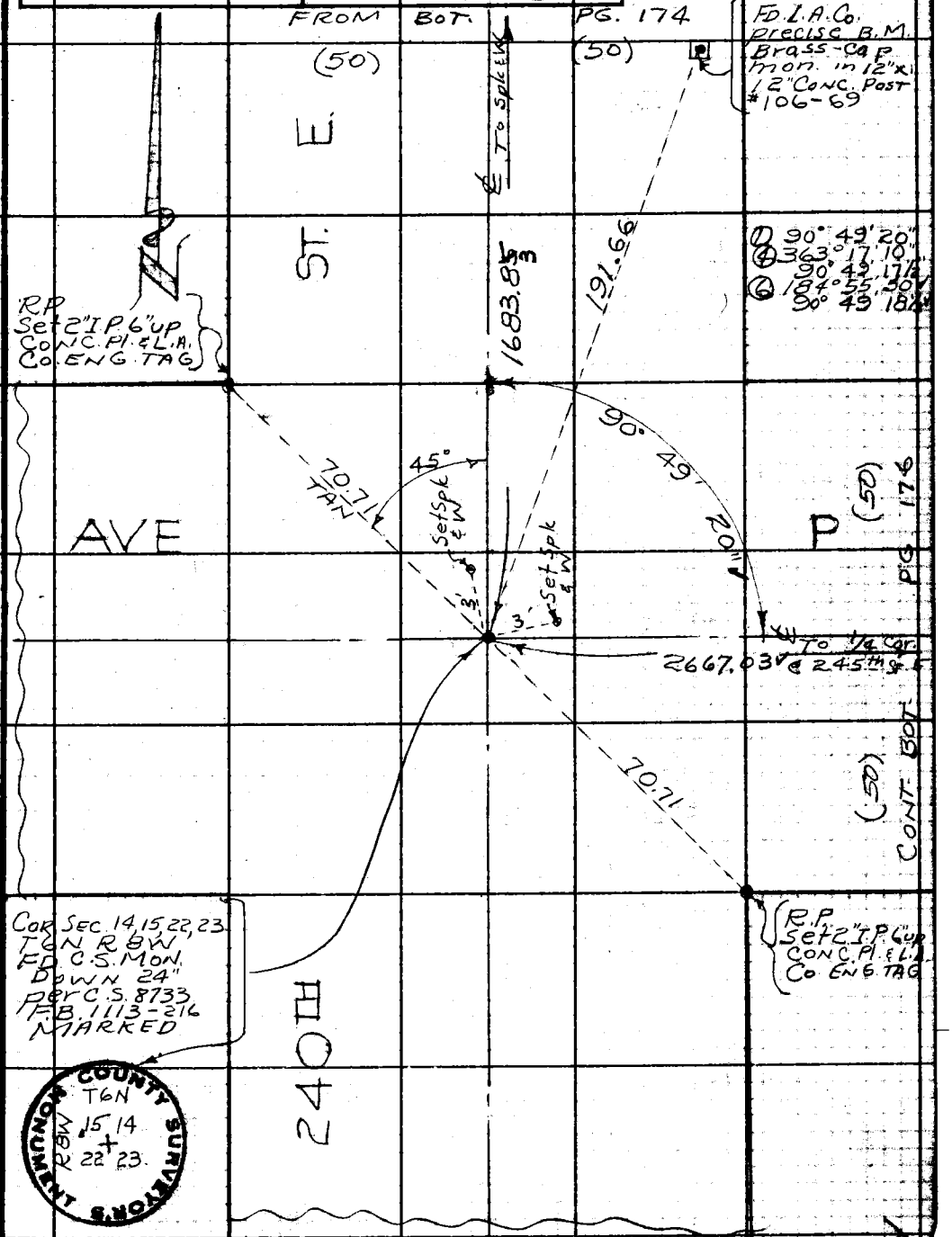

Note: Any Additions or Changes on This Sheet Must be Made or Circled in Red Ink With Date and Name of Person Making Change.

PLEASE RETURN TO
LOS ANGELES COUNTY ENGINEER
700 LOS ANGELES COUNTY ENGINEERING BLDG.

Do not extend this side of this line.

76F309S S&E #247 11-58

PLEASE RETURN TO
LOS ANGELES COUNTY ENGINEER
700 LOS ANGELES COUNTY ENGINEERING BLDG.

Note: Any Additions or Changes on This Sheet Must be Made or Circled in Red Ink With Date and Name of Person Making Change.

Do not extend this side of this line.

W.S.67-D-2

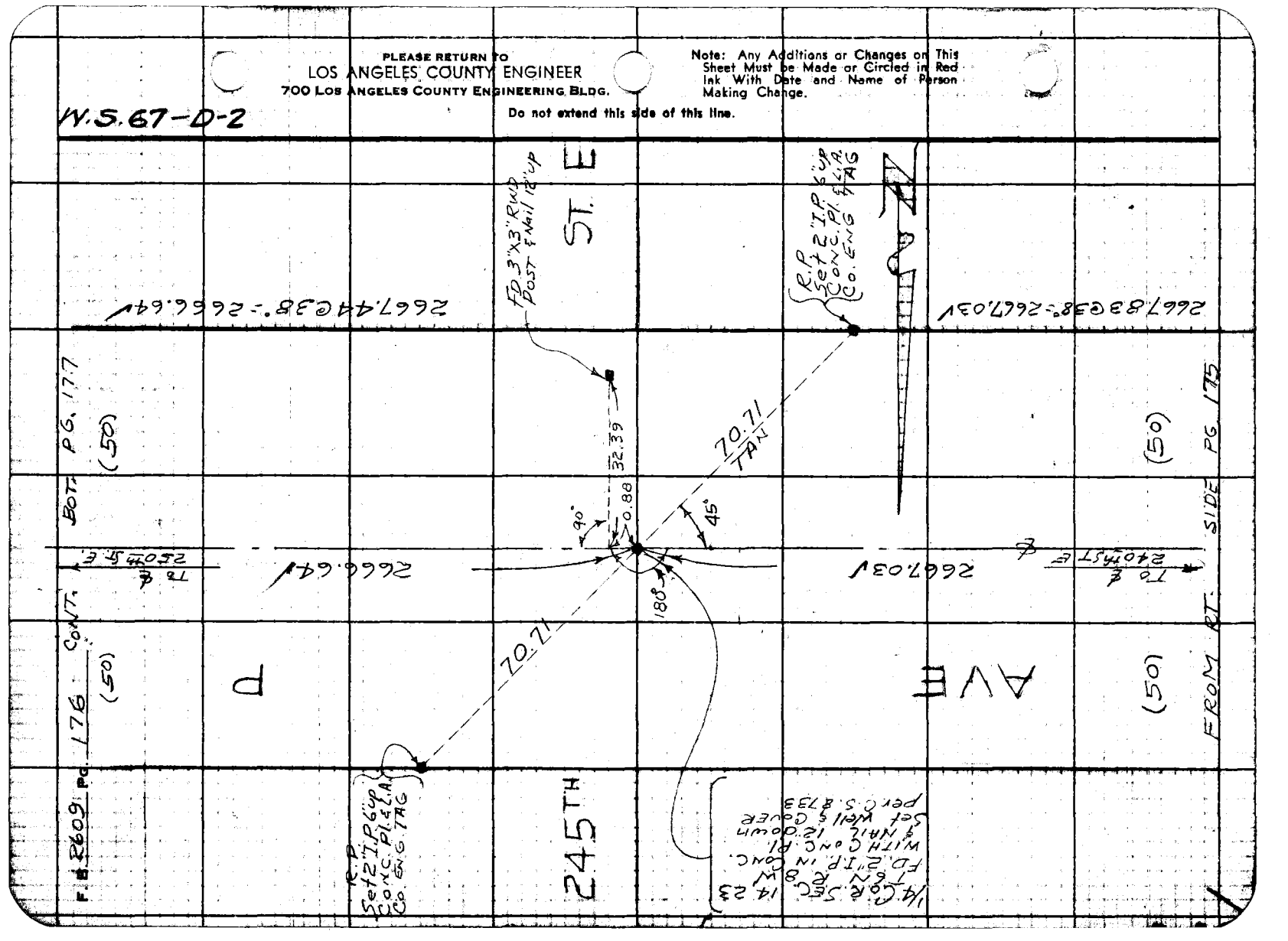

Notes Ck'd by W. D. WAGNER	Survey of AVE. O
Map No. C.S.B. 2363 1-10	JN 0075.95 Tape 101 Std 84 °F
Office Work T.M. PALMERI	Surveyed by J S COATES
Checked W. D. WAGNER	Notes JSC Date 12-5-60
Date JAN 12 1962	Indexed H. E. OD

F. B. 2609 PG. 177

W.S. 67-D-2

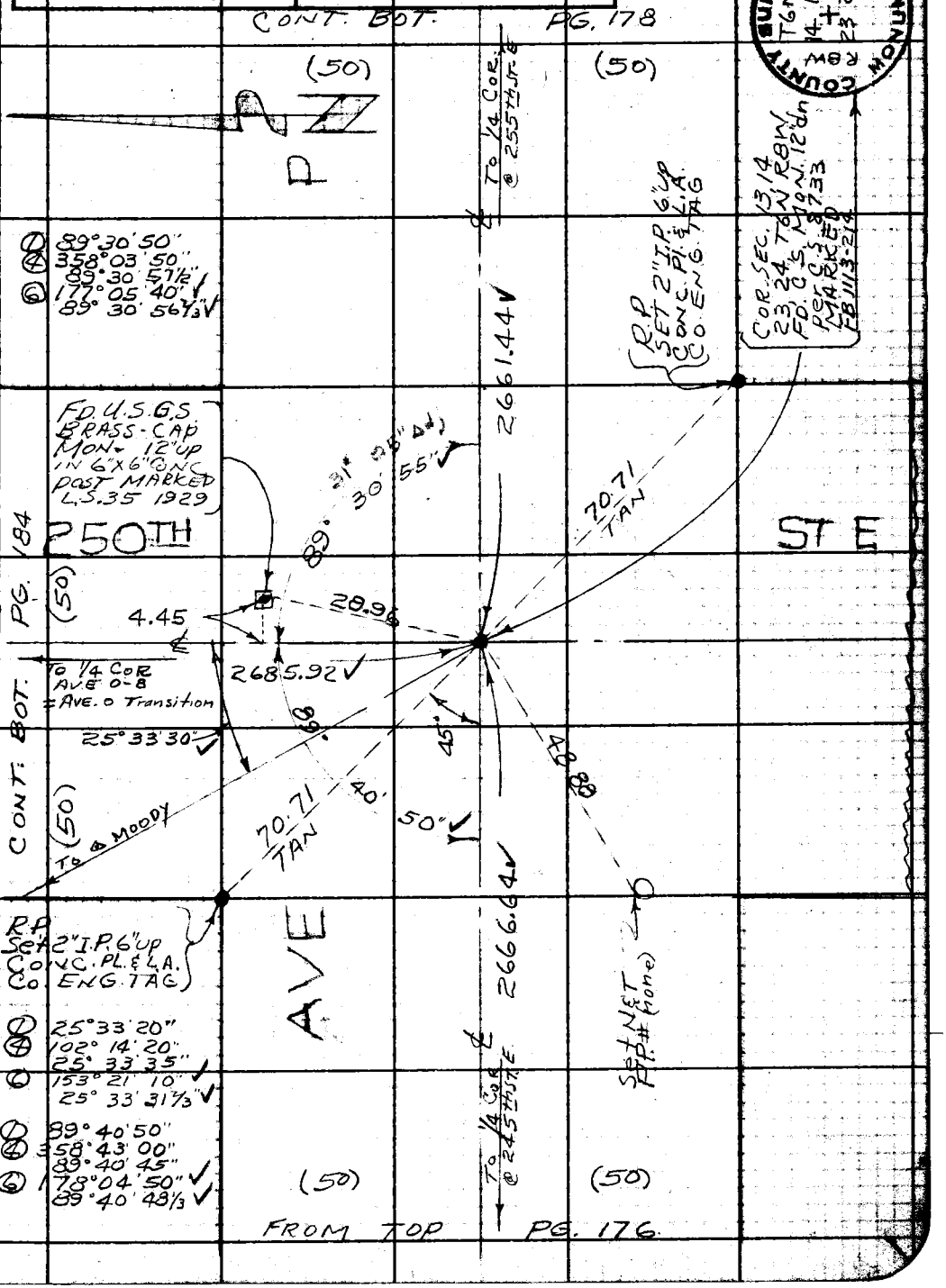

Note: Any Additions or Changes on This Sheet Must be Made or Circled in Red Ink With Date and Name of Person Making Change.

Do not extend this side of this line.

PLEASE RETURN TO
LOS ANGELES COUNTY ENGINEER
700 LOS ANGELES COUNTY ENGINEERING BLDG.

76F309S S&E #247 11-58

PLEASE RETURN TO
LOS ANGELES COUNTY ENGINEER
700 LOS ANGELES COUNTY ENGINEERING BLDG.

Note: Any Additions or Changes on This Sheet Must be Made or Circled in Red Ink With Date and Name of Person Making Change.

Do not extend this side of this line.

W.S. 67-E-2

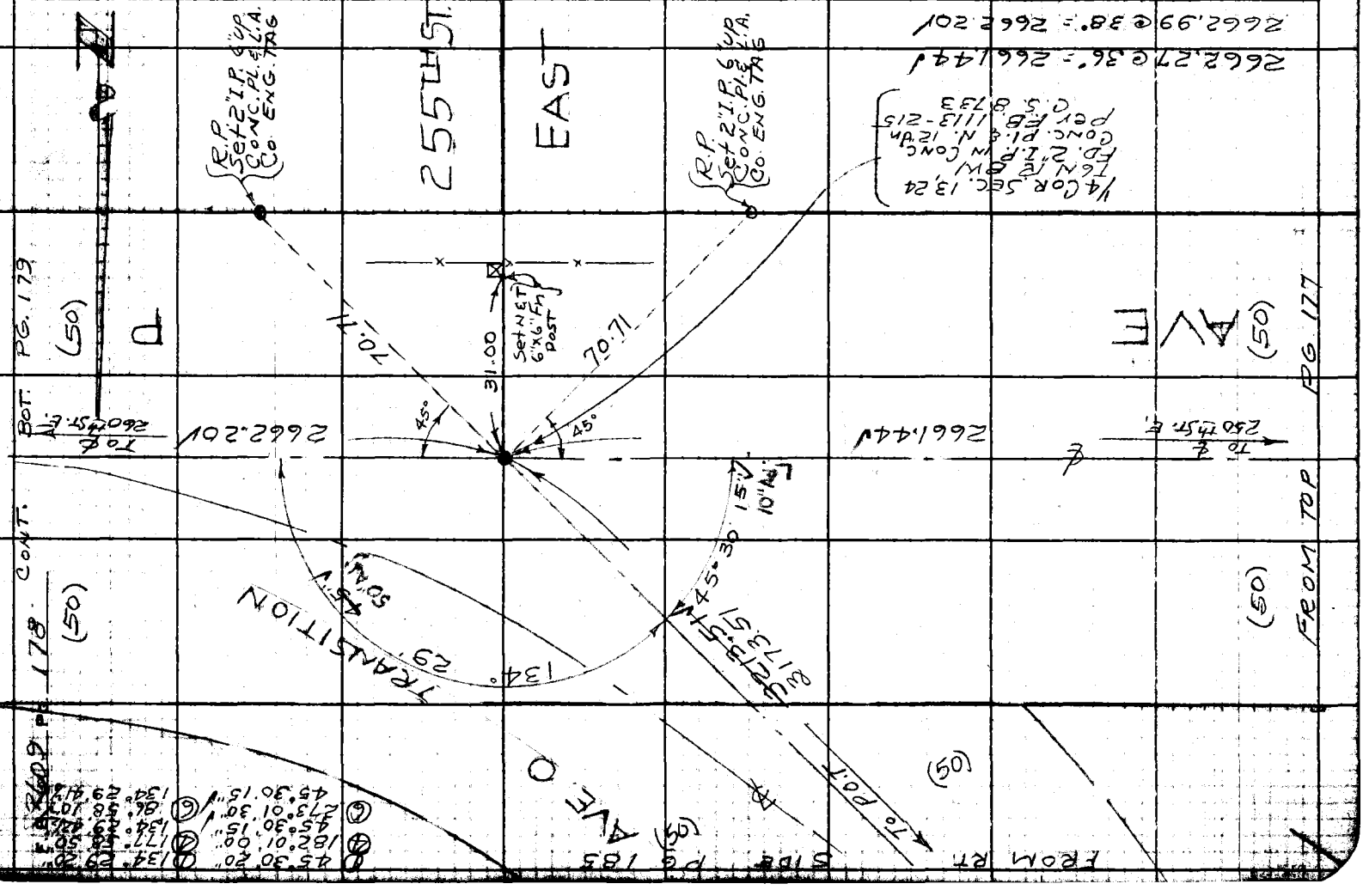

Notes Ck'd by W. D. WAGNER	Survey of AVE. O Transition
Map No. C.S.B. 2763-1-10	JN 0075.96 Tape 84 Std 101 °F
Office Work T. M. PALMERI	Surveyed by J.S. COATES
Checked W. D. WAGNER	Notes J.S.C. Date 12-7-60
Date JAN 12 1962	Indexed H. E. OTT

F. B. 2609 PG. 179

CS 9368

W.S. 67-E-2

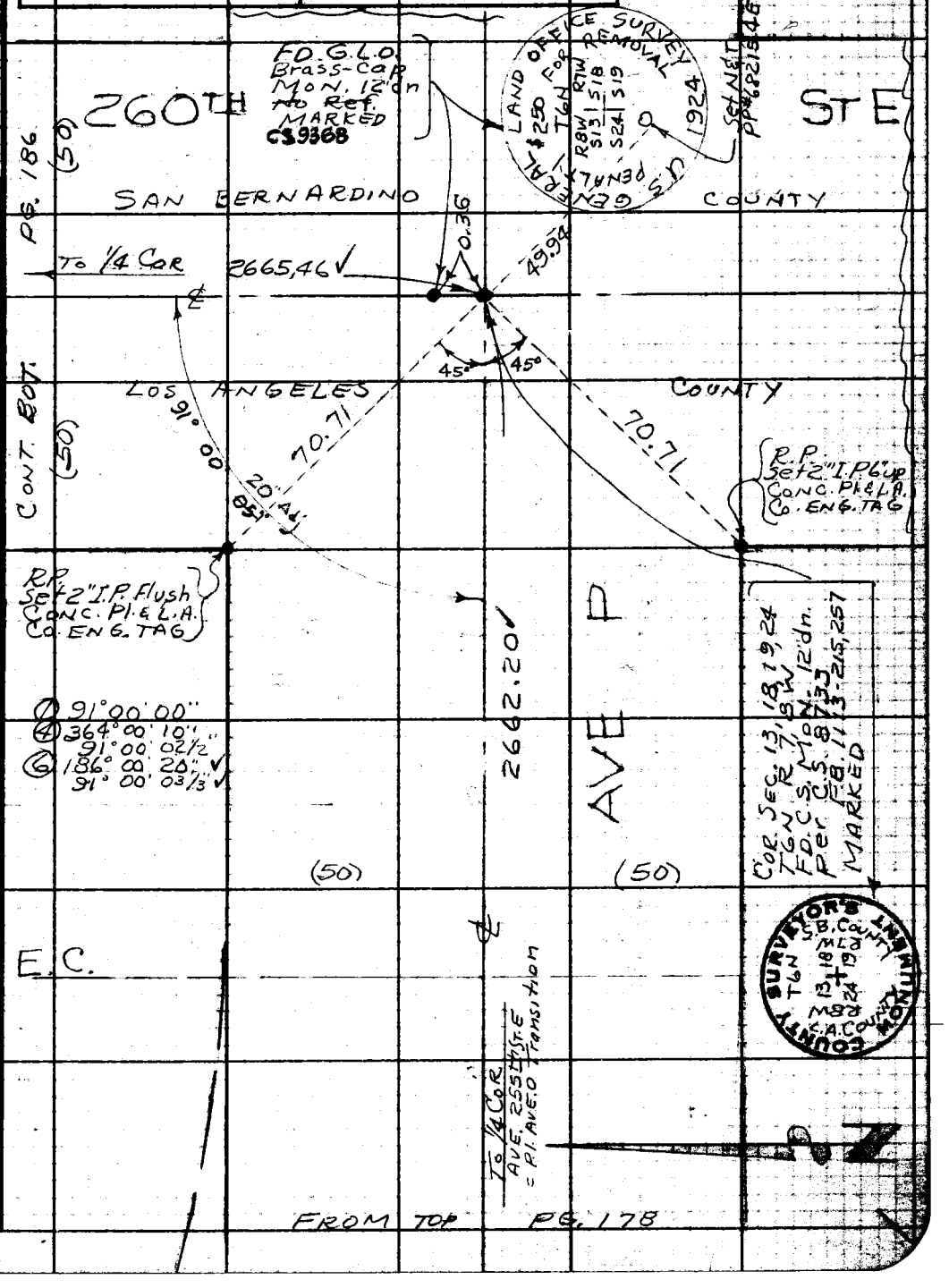

Note: Any Additions or Changes on This Sheet Must be Made or Circled in Red Ink With Date and Name of Person Making Change.

Do not extend this side of this line.

PLEASE RETURN TO
LOS ANGELES COUNTY ENGINEER
700 LOS ANGELES COUNTY ENGINEERING BLDG.

76F309S S&E #247 11-58

PLEASE RETURN TO
LOS ANGELES COUNTY ENGINEER
700 LOS ANGELES COUNTY ENGINEERING BLDG.

Note: Any Additions or Changes on This Sheet Must be Made or Circled in Red Ink With Date and Name of Person Making Change.

Do not extend this side of this line.

W.S.67-D-1

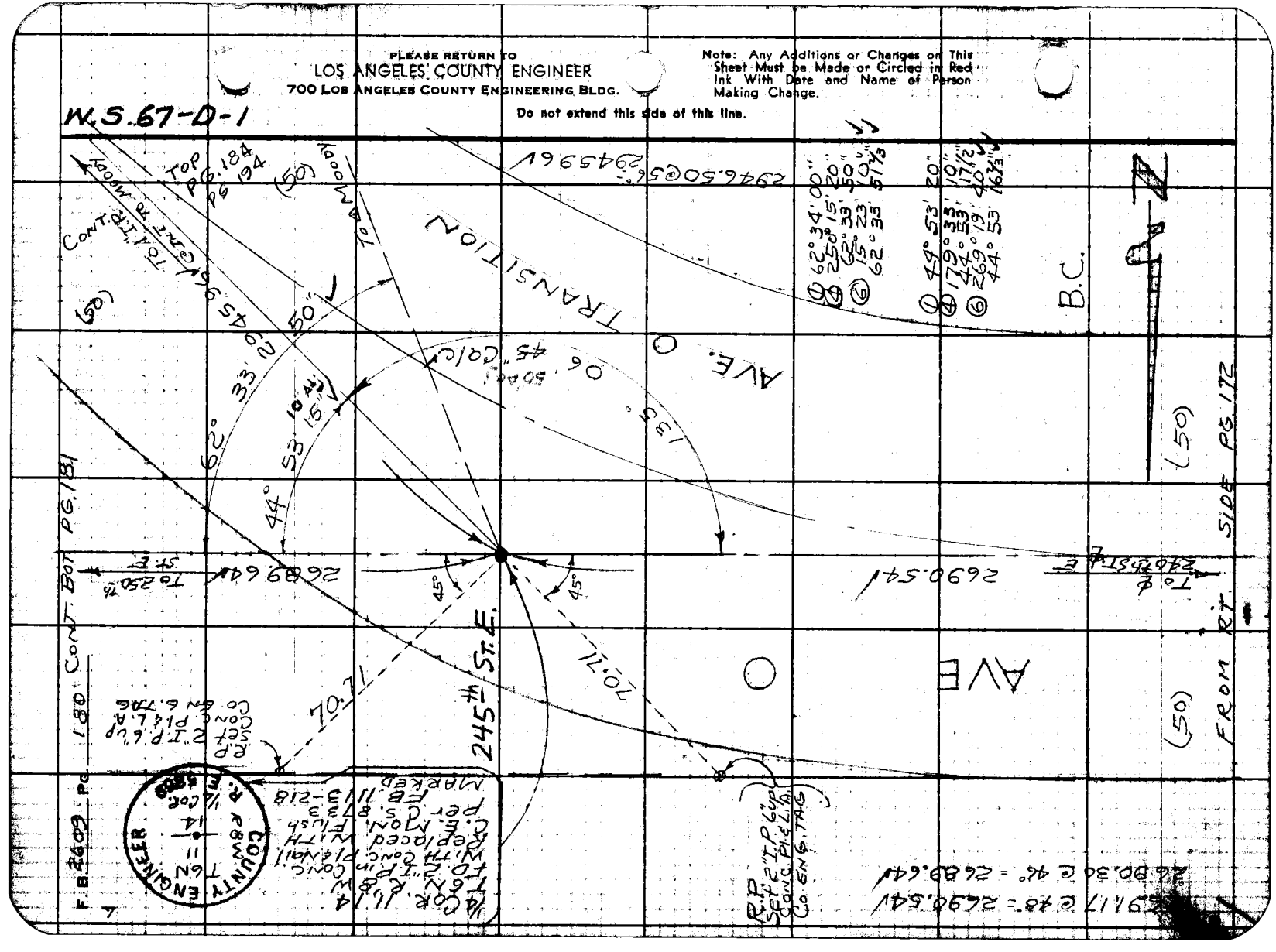

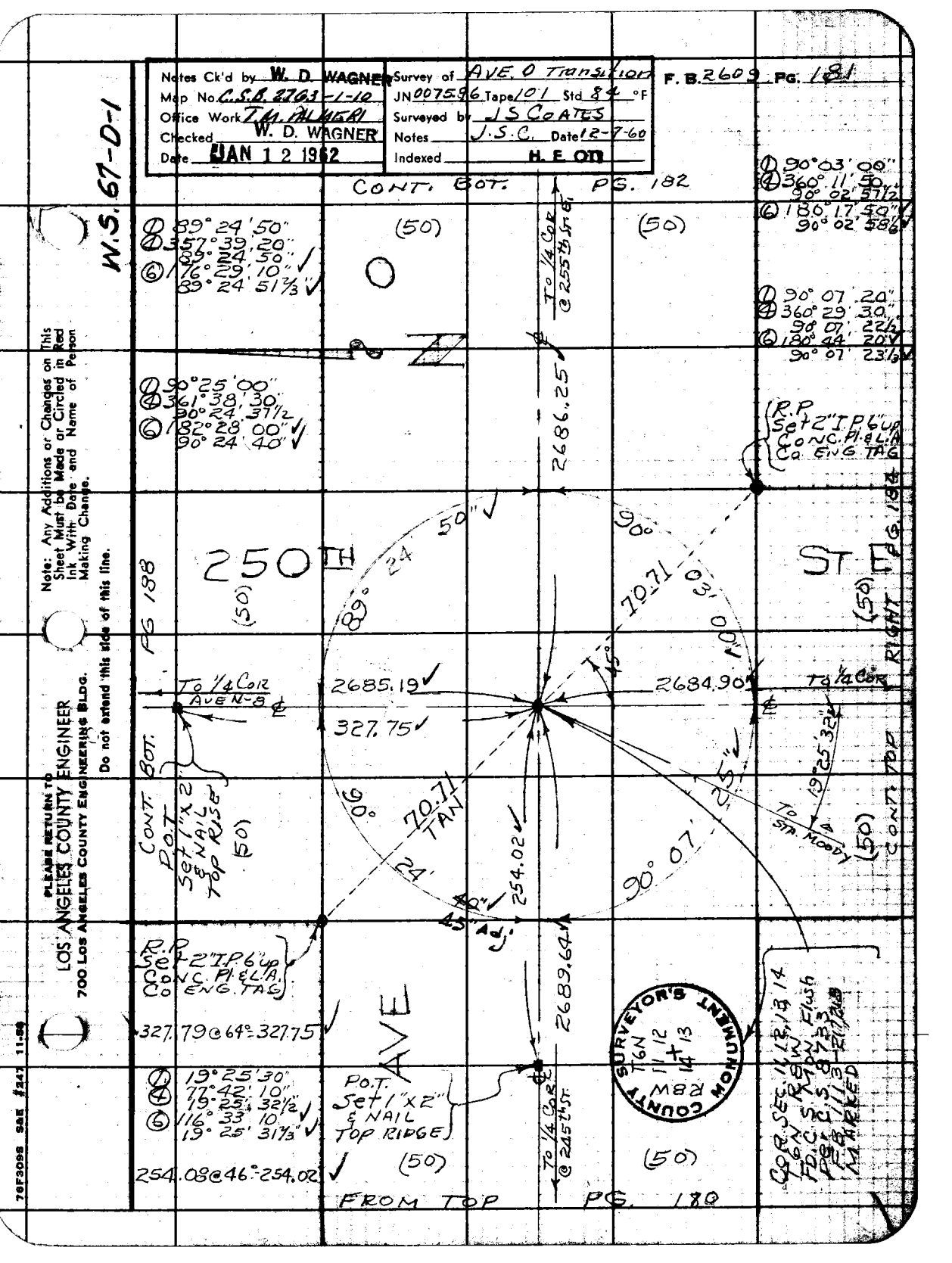
Notes Ck'd by W. D. WAGNER
Map No C.S.B. 2763 -1-10
Office Work T.M. PALMIERI
Checked W. D. WAGNER
Date JAN 12 1962
Survey of AVE. O TRANSITION
JN 007596 Tape 101 Std 84 °F
Surveyed by J.S COATES
Notes J.S.C. Date 12-7-60
Indexed H. E. OTT
F. B. 2609 PG. 181
W.S. 67-D-1
CONT. EOT. PG. 182
89° 24' 50"
357° 39' 20"
89° 24' 50"
176° 29' 10"
89° 24' 51 1/3"
90° 25' 00"
361° 38' 30"
90° 24' 37 1/2"
182° 28' 00"
90° 24' 40"
90° 03' 00"
360° 11' 50"
90° 02' 57 1/2"
180° 17' 40"
90° 02' 58 1/2"
90° 07' 20"
360° 29' 30"
90° 07' 22 1/2"
180° 44' 20"
90° 07' 23 1/2"
(50)
O
To 1/4 Cor @ 255TH ST.
2686.25
R.P. Set 2" I.P 6" up CONC. PI. L.A. Co ENG. TAG
250TH ST E
PG. 184
PG. 188
(50)
RIGHT
To 1/4 Cor AVE N-8
2685.19
327.75
2684.90
To 1/4 Cor
89° 24' 50"
70.71
90°
90° 03' 00"
15°
CONT. BOT.
P.O.T. Set 1"x 2" & NAIL TOP RISER
90° 07' 25"
19° 25' 32"
To STR MON
CONT. TOP
90°
70.71 TAN
24'
254.02
45° 00" Adj.
R.P. Set 2" I.P 6" up CONC. PI. L.A. Co ENG. TAG
327.79 @ 64° = 327.75
19° 25' 30"
77° 42' 10"
19° 25' 32 1/2"
116° 33' 10"
19° 25' 31 1/3"
254.08 @ 46° = 254.02
P.O.T. Set 1"x 2" & NAIL TOP RIDGE
AVE
2689.64
To 1/4 Cor @ 245TH ST.
SURVEYOR'S MONUMENT
T6N 12 11 13 14 R8W
COR. SEC. 11, 12, 13, 14
T6N, R8W, FLUSH
FD. C.S.B. 8" I.P. IN MON. WELL
PER C.S.B. 8" I.P. FILLED W/ CONC. STAMPED
FROM TOP PG. 180
PLEASE RETURN TO
LOS ANGELES COUNTY ENGINEER
700 Los Angeles County Engineering Bldg.
Do not extend this side of this line.
Note: Any Additions or Changes on This Sheet Must be Made or Circled in Red Ink With Date and Name of Person Making Change.
78F3098 SAE #247 11-59

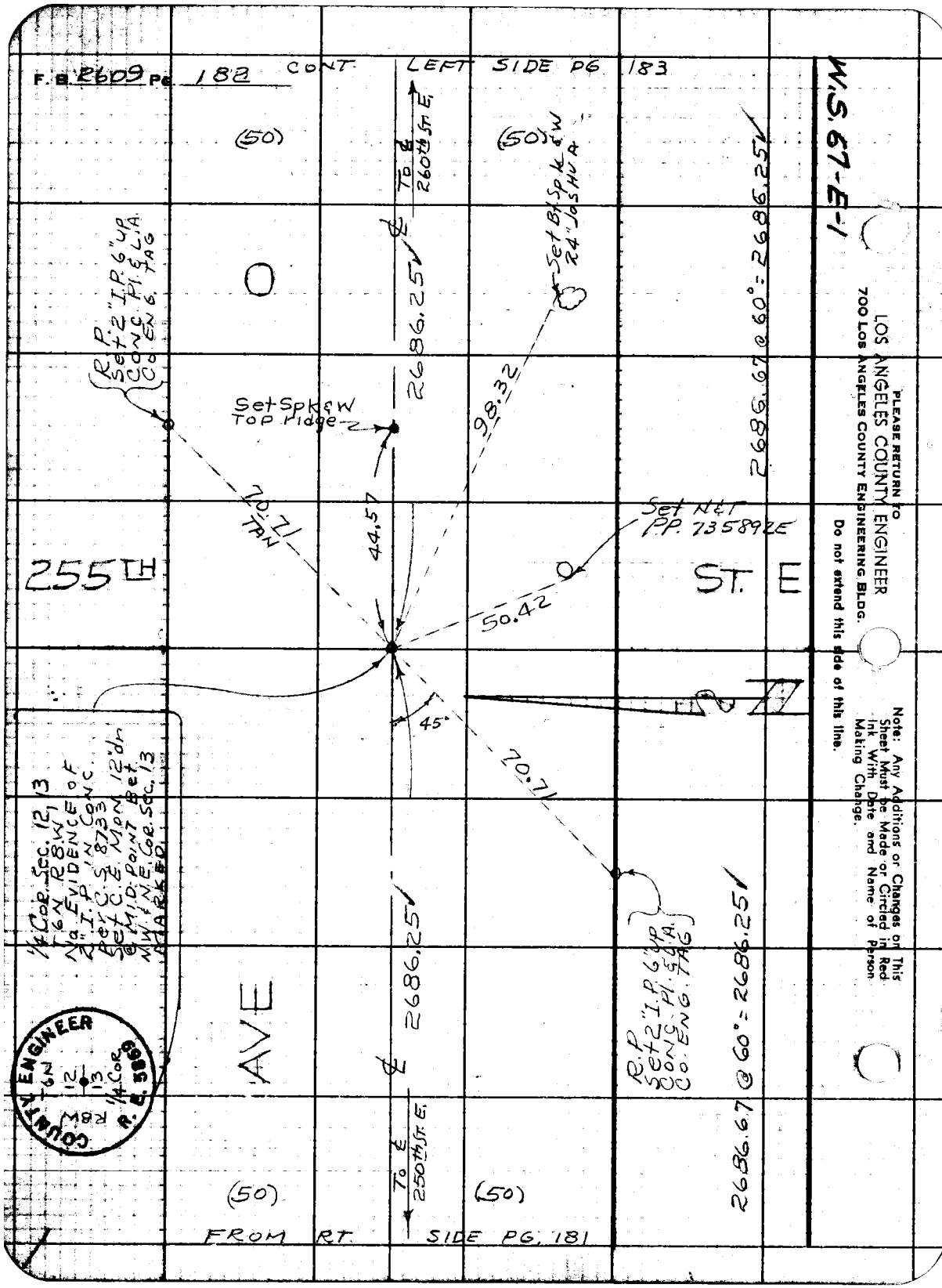

PLEASE RETURN TO
LOS ANGELES COUNTY ENGINEER
700 LOS ANGELES COUNTY ENGINEERING BLDG.

Do not extend this side of this line.

Note: Any Additions or Changes on This Sheet Must be Made or Circled in Red Ink With Date and Name of Person Making Change.

Notes Ck'd by W. D. WAGNER	Survey of AVE. O Transition	F. B. 2609	PG. 183
Map No. C.S.B. 2763-1-10	JN 0075.96 Tape 101 Std 84 °F		
Office Work T. M. PALMER	Surveyed by J S COATES		
Checked W. D. WAGNER	Notes J. S. C. Date 12-7-60		
Date JAN 12 1962	Indexed H. E. OTT		

W.S. 67-E-1

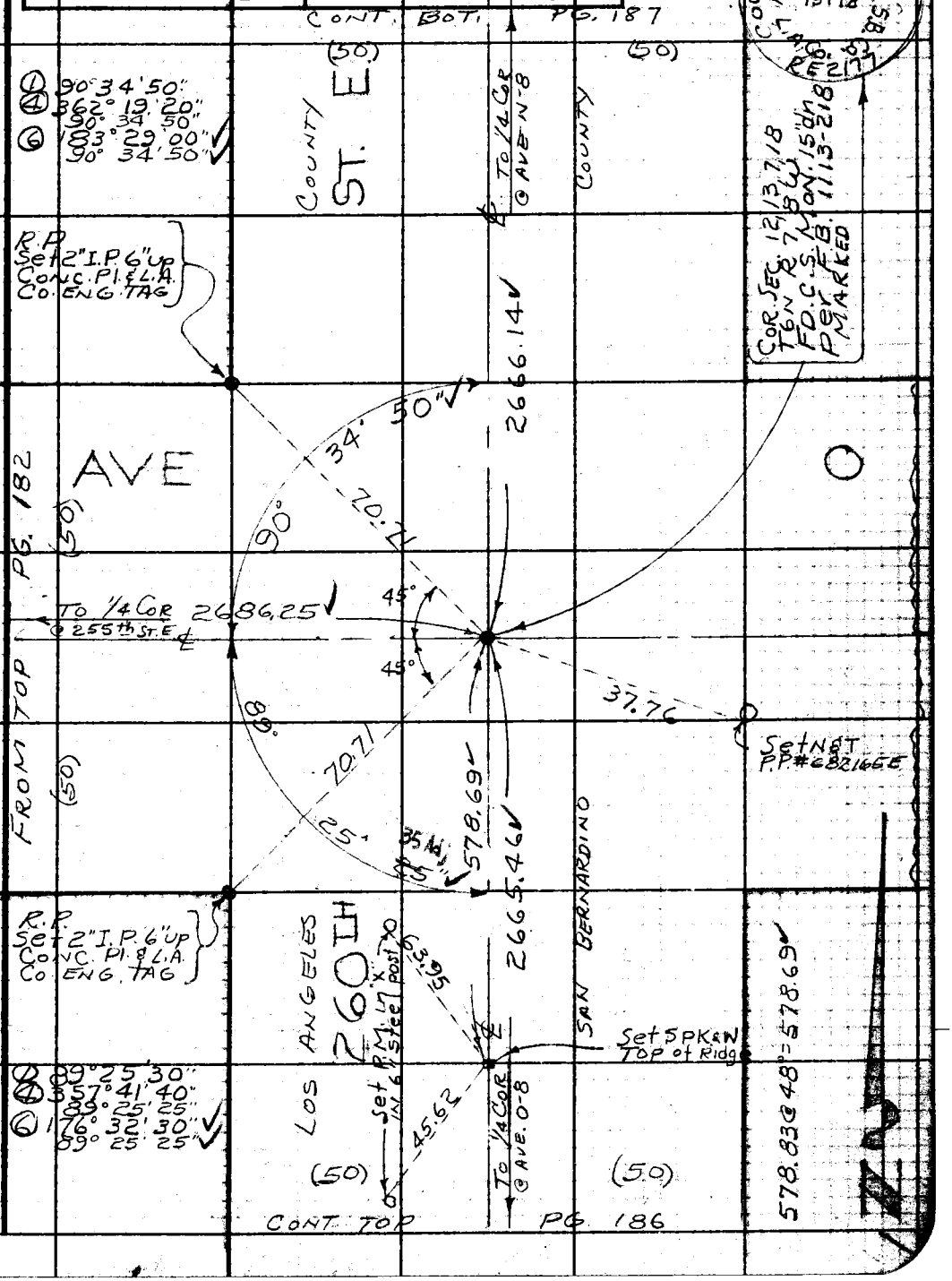

Note: Any Additions or Changes on This Sheet Must be Made or Circled in Red Ink With Date and Name of Person Making Change.

Do not extend this side of this line.

PLEASE RETURN TO
LOS ANGELES COUNTY ENGINEER
700 LOS ANGELES COUNTY ENGINEERING BLDG.

76F309S S&E #247 11-58

W.S. 67-D-2

PLEASE RETURN TO
LOS ANGELES COUNTY ENGINEER
700 LOS ANGELES COUNTY ENGINEERING BLDG.

Do not extend this side of this line.

Note: Any Additions or Changes on This Sheet Must be Made or Circled in Red Ink With Date and Name of Person Making Change.

Notes Ck'd by W. D. WAGNER	Survey of AVE. O Transition
Map No. C.S.B. 2763-1-10	JN 0075.96 Tape 101 Std 84 °F
Office Work T. M. PALMERI	Surveyed by J S COATES
Checked W. D WAGNER	Notes J S C Date 12-7-60
Date JAN 12 1962	Indexed H. E. OTT

F. B. 2609 PG. 185

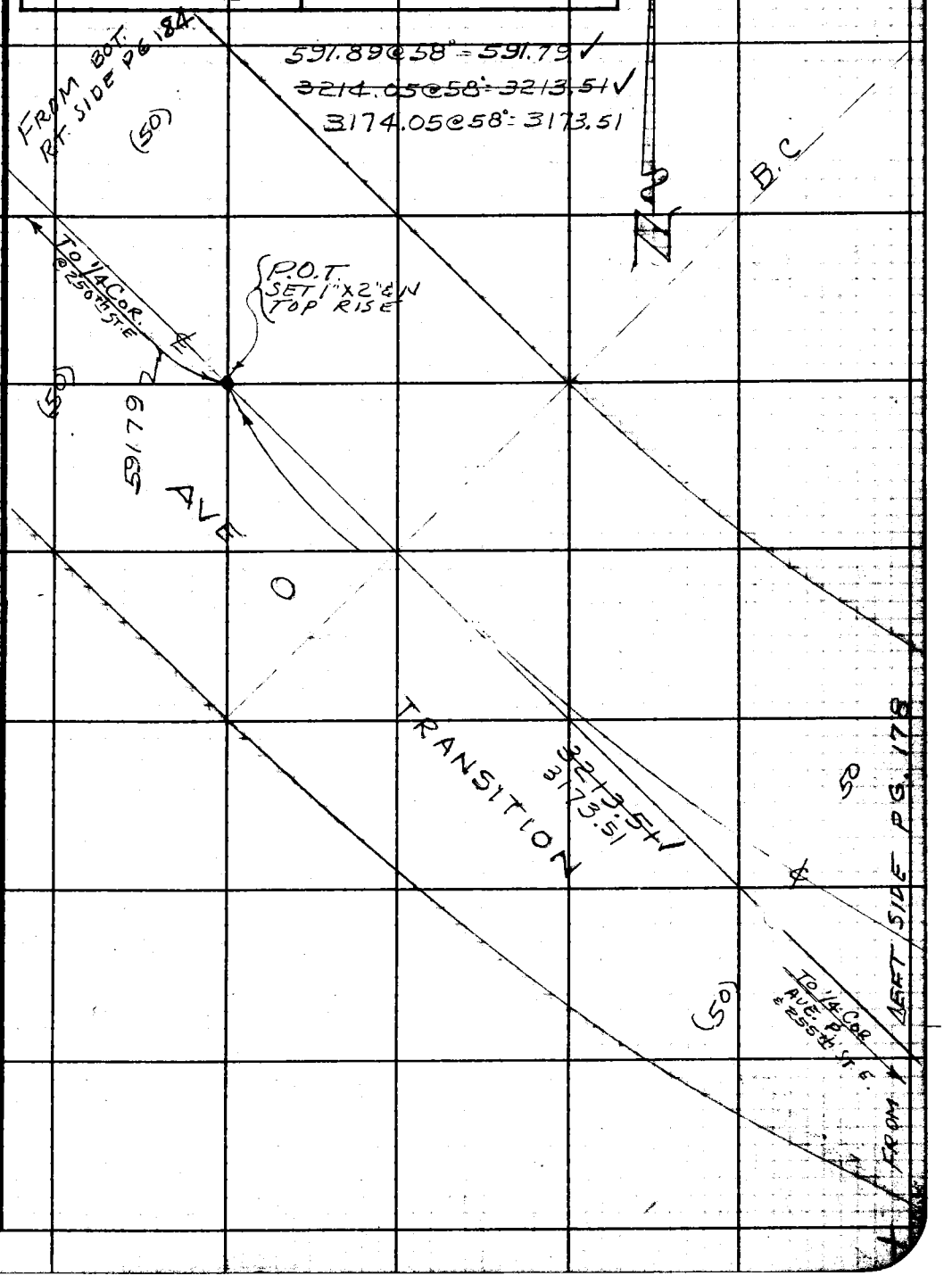

Note: Any Additions or Changes on This Sheet Must be Made or Circled in Red Ink With Date and Name of Person Making Change.

Do not extend this side of this line.

PLEASE RETURN TO
LOS ANGELES COUNTY ENGINEER
700 LOS ANGELES COUNTY ENGINEERING BLDG.

76F309S S&E #247 11-58

PLEASE RETURN TO
LOS ANGELES COUNTY ENGINEER
7100 LOS ANGELES COUNTY ENGINEERING BLDG.

Note: Any Additions or Changes on This Sheet Must be Made or Circled in Red Ink With Date and Name of Person Making Change.

Do not extend this side of this line.

W.S. 67-E-2

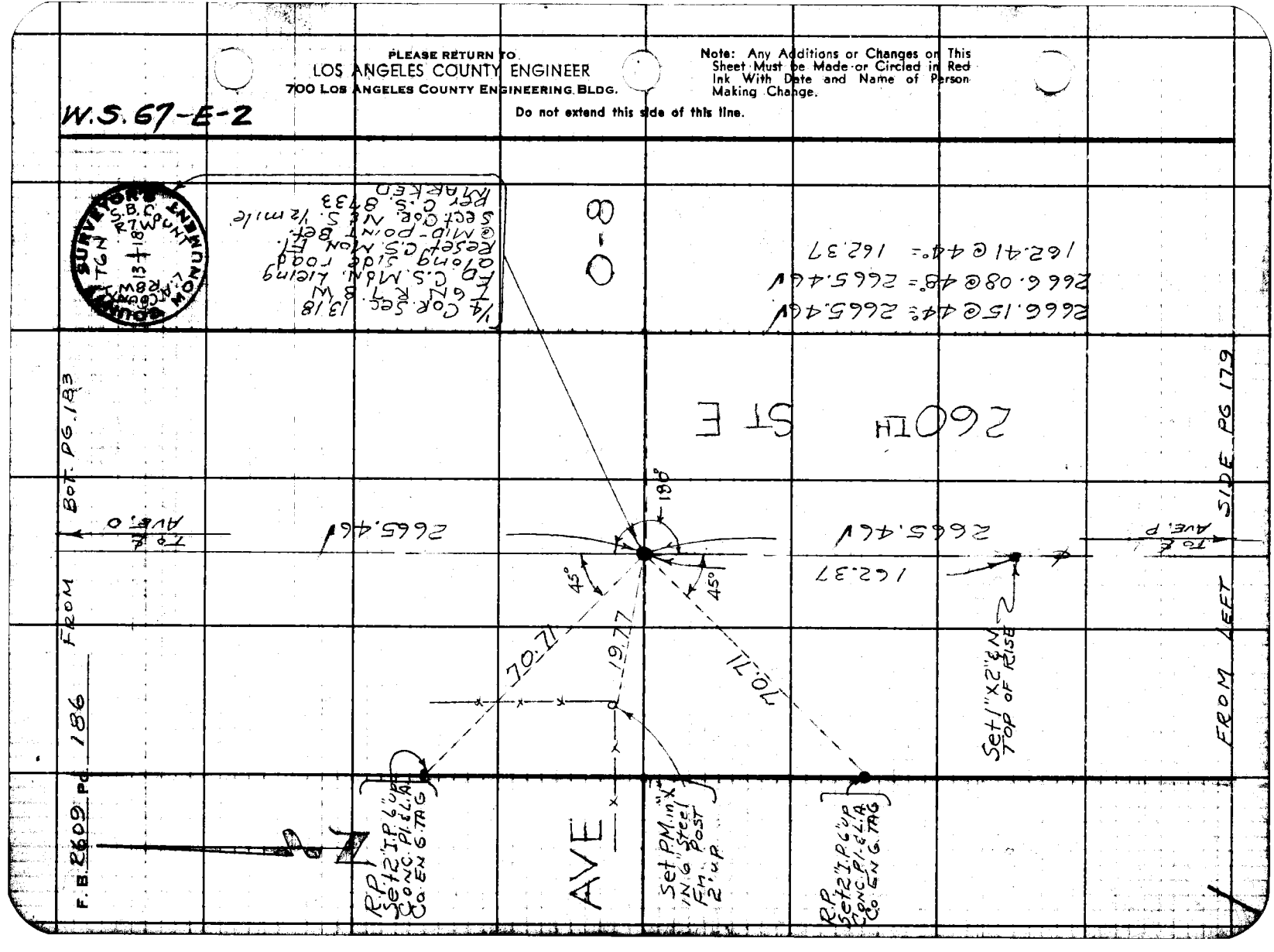

W.S. 67-E-1

Notes Ck'd by W. D. WAGNER	Survey of AVE. O Transition
Map No. C.S.B. 2763-1-10	JN 0075.96 Tape 101 Std 84 °F
Office Work T. M. PALMGRI	Surveyed by J S COATES
Checked	Notes J.S.C. Date 12-7-60
Date W. D. WAGNER	Indexed H. E. OTT

F. B. 2609 PG. 187

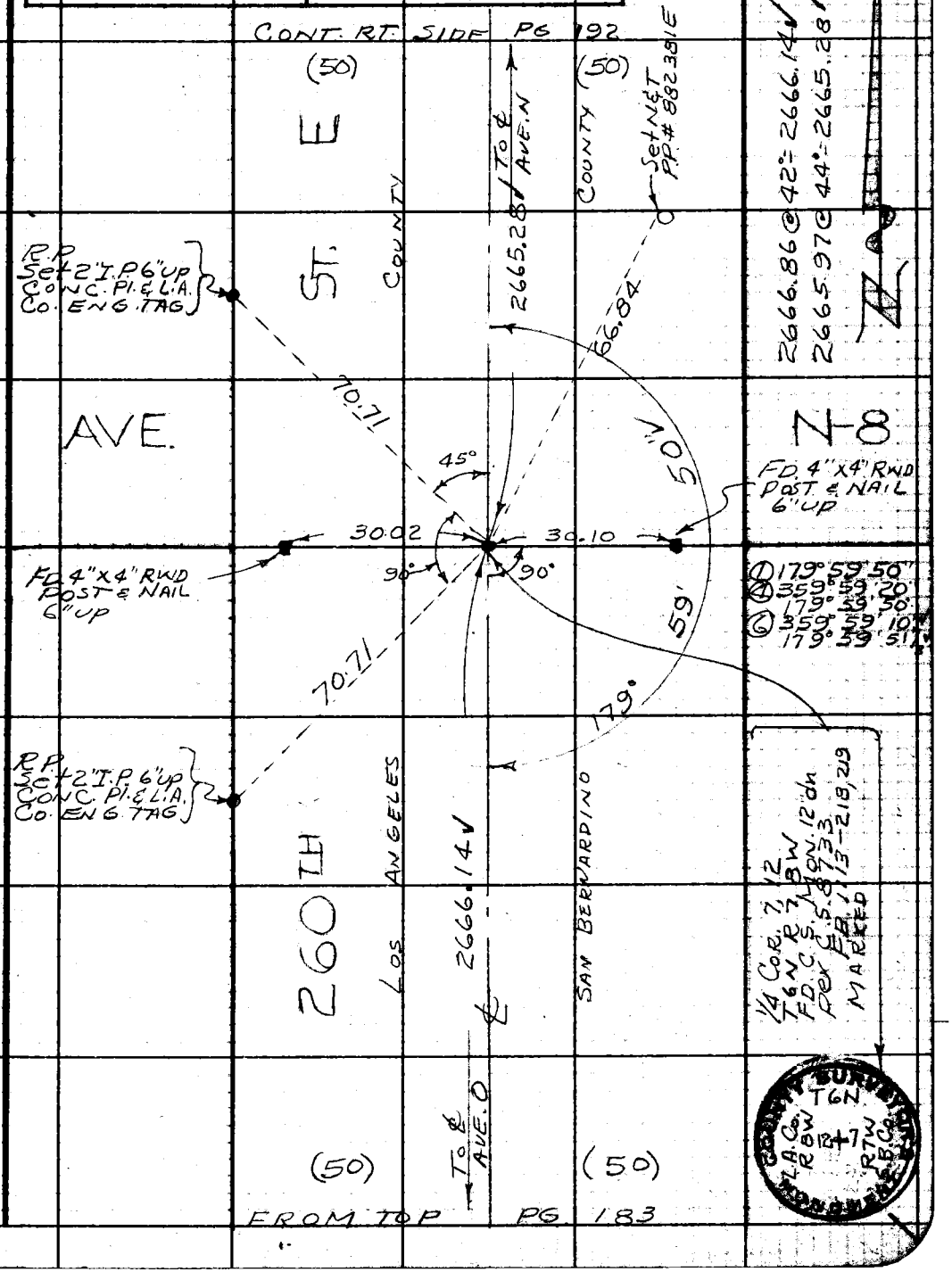

Note: Any Additions or Changes on This Sheet Must be Made or Circled in Red Ink With Date and Name of Person Making Change.

Do not extend this side of this line.

PLEASE RETURN TO
LOS ANGELES COUNTY ENGINEER
700 LOS ANGELES COUNTY ENGINEERING BLDG.

76F3095 S&E #247 11-58

PLEASE RETURN TO
LOS ANGELES COUNTY ENGINEER
700 LOS ANGELES COUNTY ENGINEERING BLDG.

Note: Any Additions or Changes on This Sheet Must be Made or Circled in Red Ink With Date and Name of Person Making Change.

Do not extend this side of this line.

W.S.66-D-1

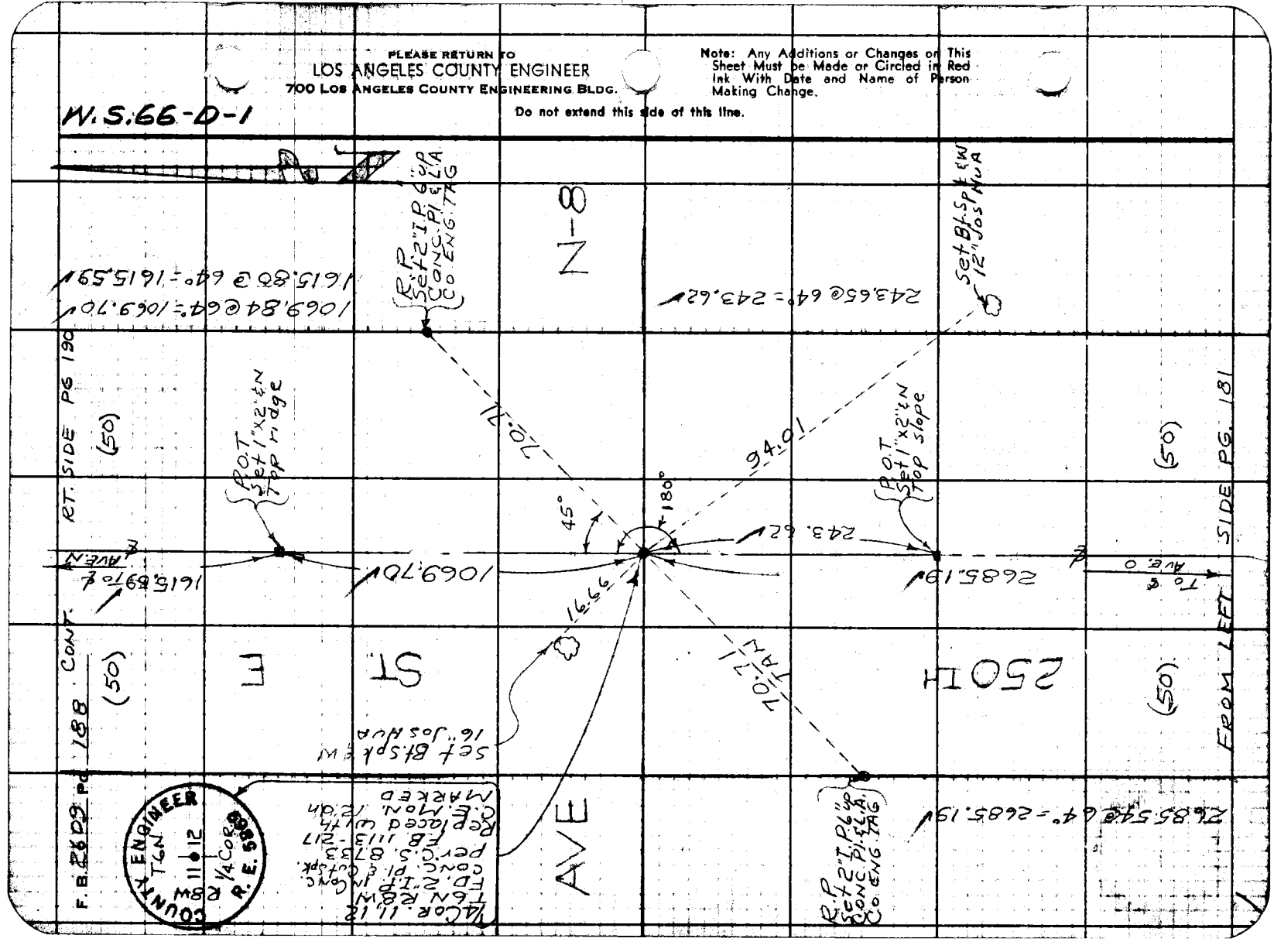

Notes Ck'd by W. D. WAGNER	Survey of AVE. O Transition
Map No. C.S.B. 27168 1-10	JN 0075.96 Tape 101 Std 84 °F
Office Work T.M. PALMER	Surveyed by J.S. COATES
Checked W. D. WAGNER	Notes JSC Date 12-7-60
Date JAN 12 1962	Indexed H. E. OH

F. B. 2609 PG. 189

W.S. 67-D-1

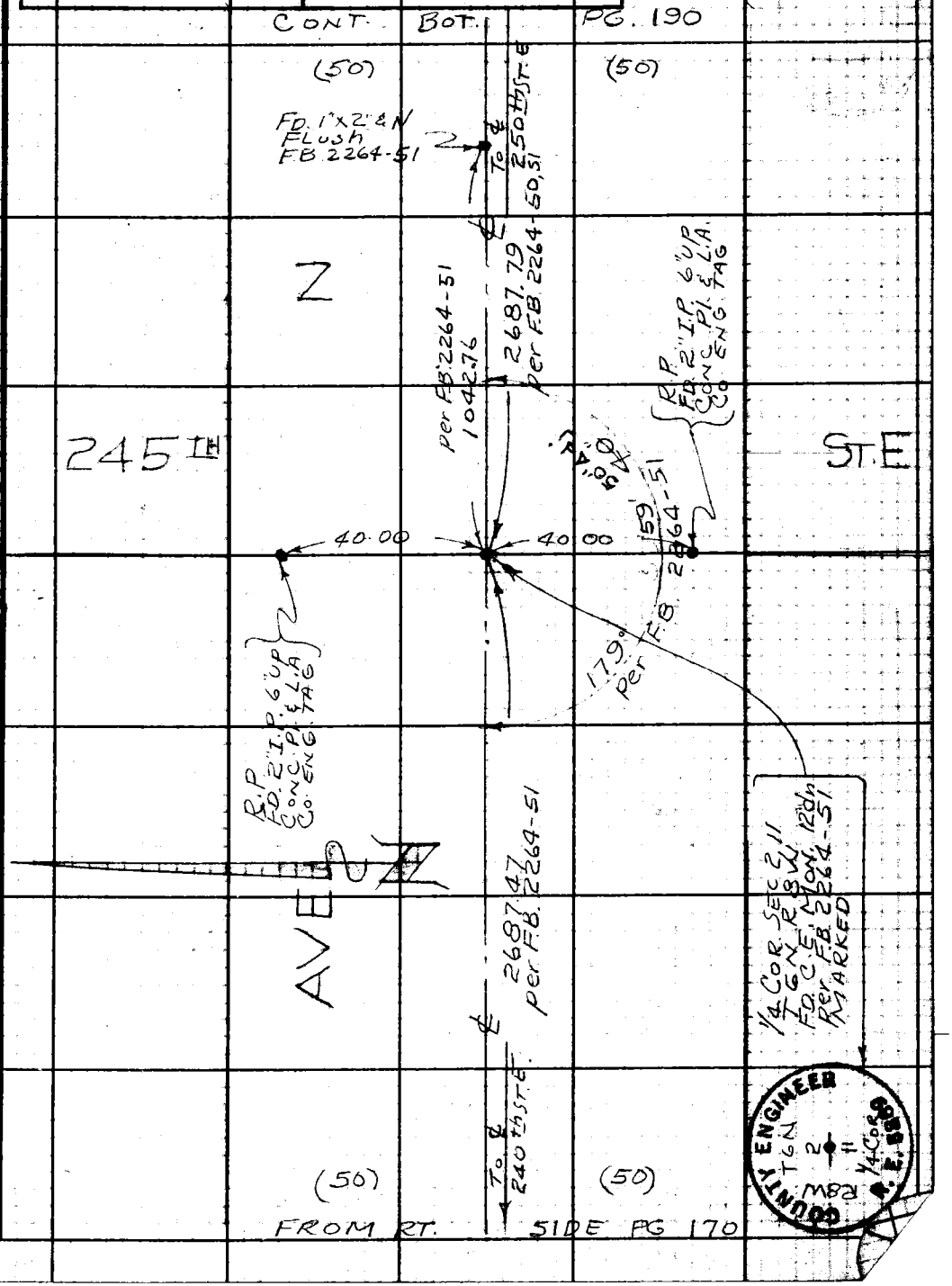

Note: Any Additions or Changes on This Sheet Must be Made or Circled in Red Ink With Date and Name of Person Making Change.

Do not extend this side of this line.

PLEASE RETURN TO
LOS ANGELES COUNTY ENGINEER
700 LOS ANGELES COUNTY ENGINEERING BLDG.

76F309S S&E #247 11-58

PLEASE RETURN TO
LOS ANGELES COUNTY ENGINEER
700 LOS ANGELES COUNTY ENGINEERING BLDG.

Note: Any Additions or Changes on This Sheet Must be Made or Circled in Red Ink With Date and Name of Person Making Change.

Do not extend this side of this line.

W.S. 67-D-1

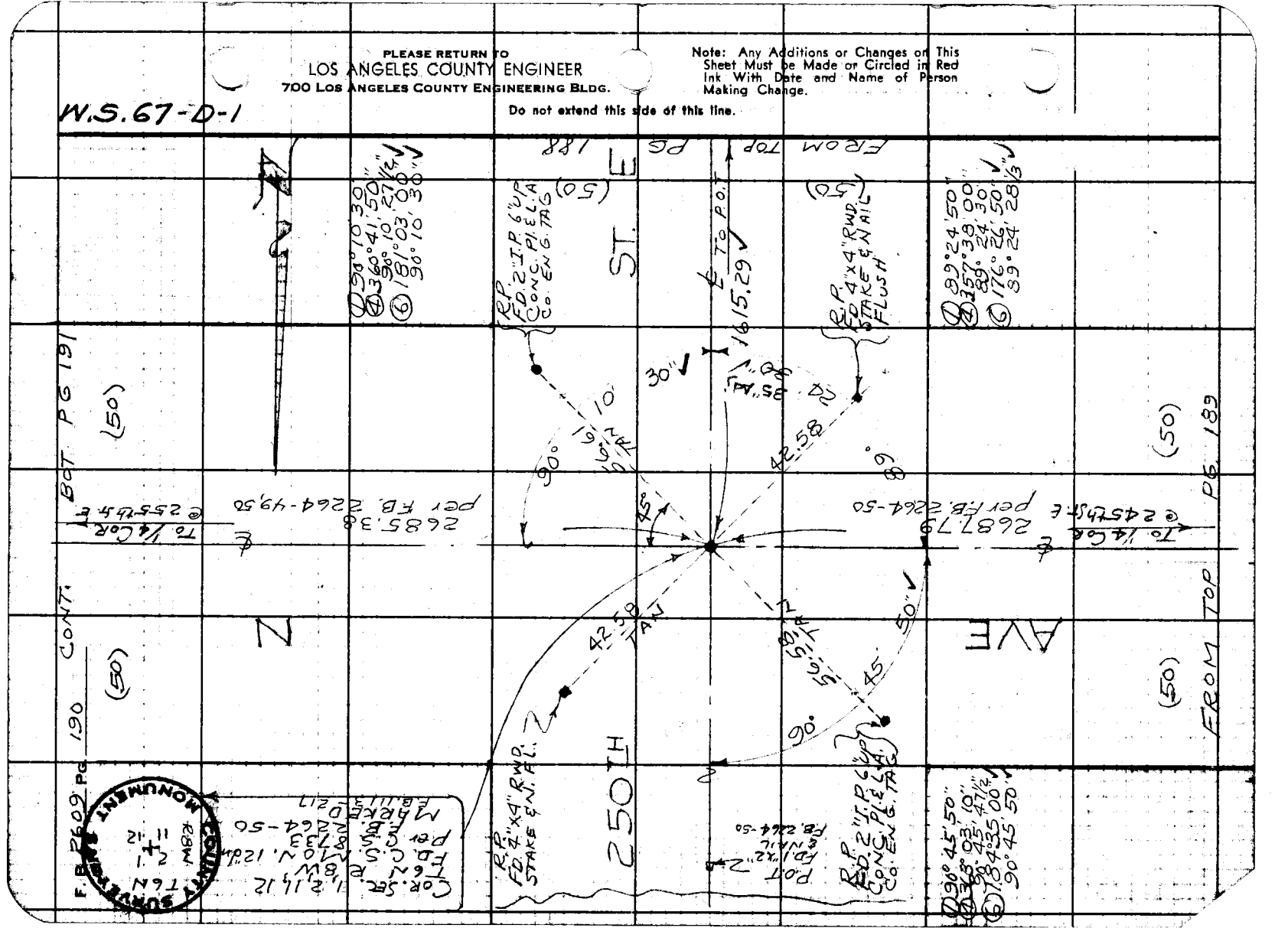

Notes Ck'd by W. D. WAGNER	Survey of AVE O		F. B. 2609 PG. 191
Map No. C.S.B. 2762-1-10	JN0075-96 Tape L01 Std 84 °F		
Office Work T.M. PALMERI	Surveyed by J.S. COATES		
Checked W. D. WAGNER	Notes JSC Date 12-60		
Date JAN 12 1962	Indexed H. E. Ott		

W.S. 67-E-1

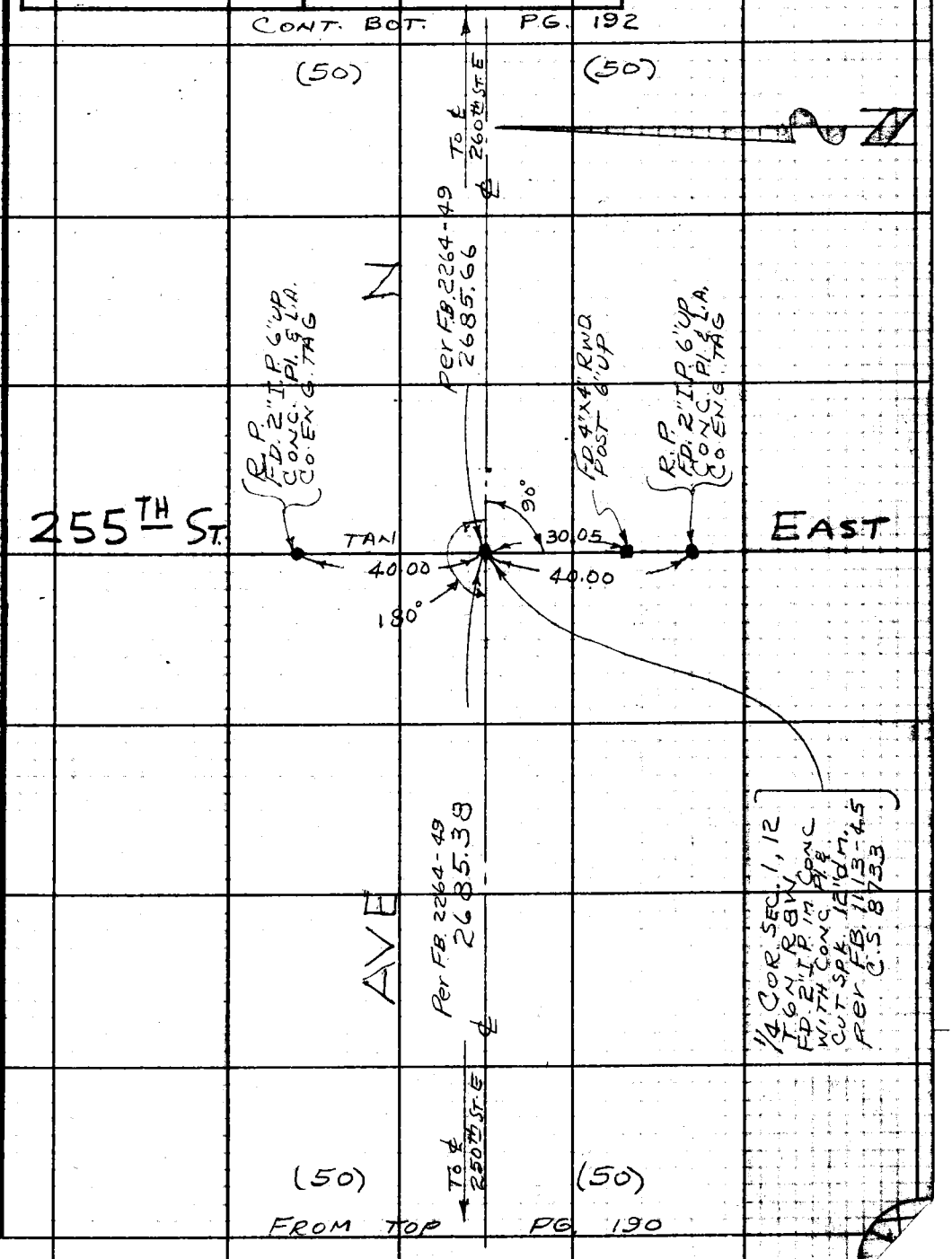

Note: Any Additions or Changes on This Sheet Must be Made or Circled in Red Ink With Date and Name of Person Making Change.

Do not extend this side of this line.

PLEASE RETURN TO
LOS ANGELES COUNTY ENGINEER
700 LOS ANGELES COUNTY ENGINEERING BLDG.

76F309S S&E #247 11-58

PLEASE RETURN TO
LOS ANGELES COUNTY ENGINEER
700 LOS ANGELES COUNTY ENGINEERING BLDG.

Note: Any Additions or Changes on This Sheet Must be Made or Circled in Red Ink With Date and Name of Person Making Change.

Do not extend this side of this line.

W.S. 67-E-1

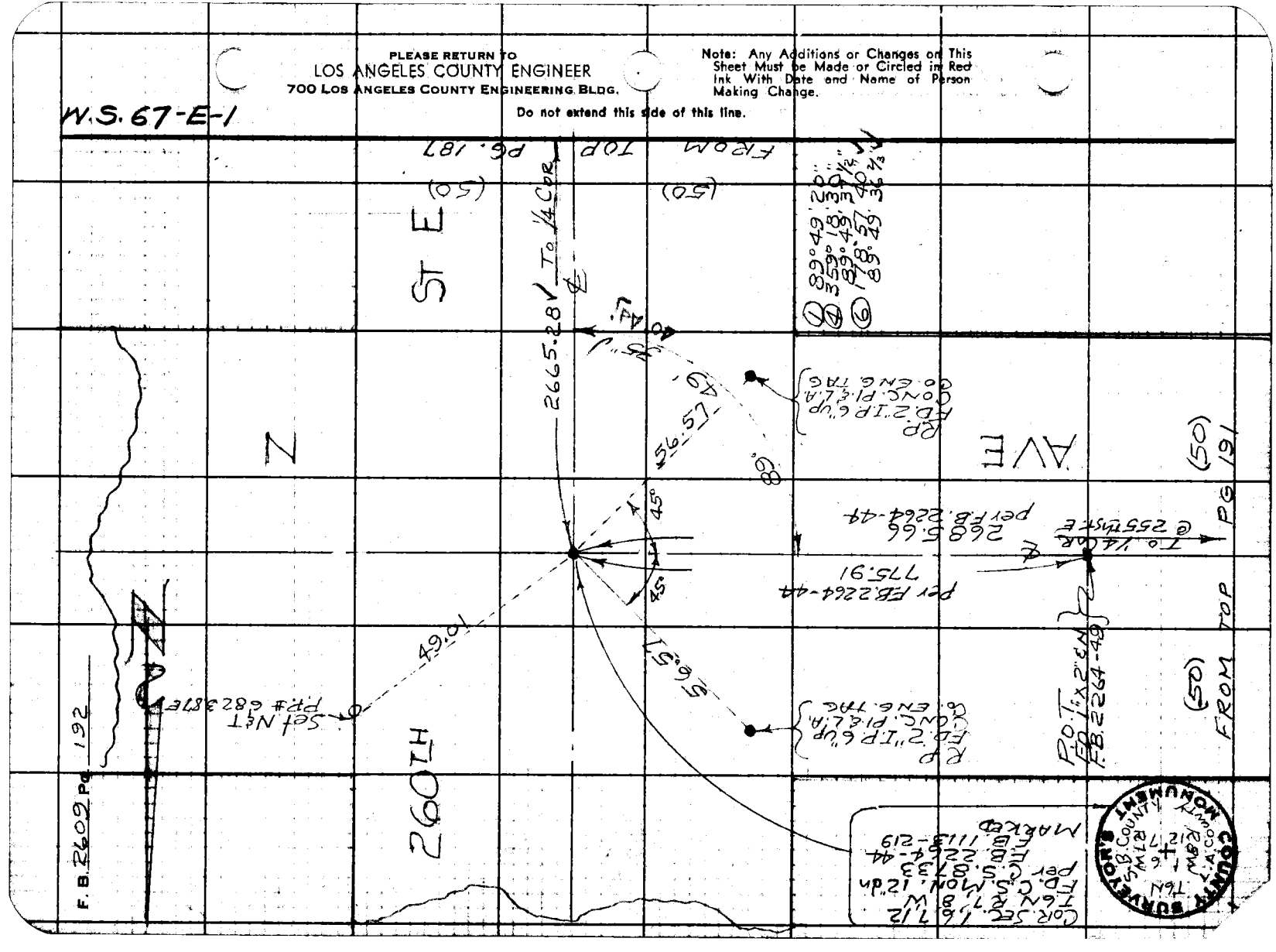

Notes Ck'd by W. D. WAGNER	Survey of AVE. O Transition	F. B. 2609	PG. 193
Map No C.S.B. 2763 1-10	JN 0075.96 Tape 101 Std 84 °F		
Office Work T. M. PALMERI	Surveyed by J S COATES		
Checked W. D. WAGNER	Notes JSC Date 12-19-60		
Date JAN 12 1962	Indexed H. E. OTT		

W.S. 67-E-1

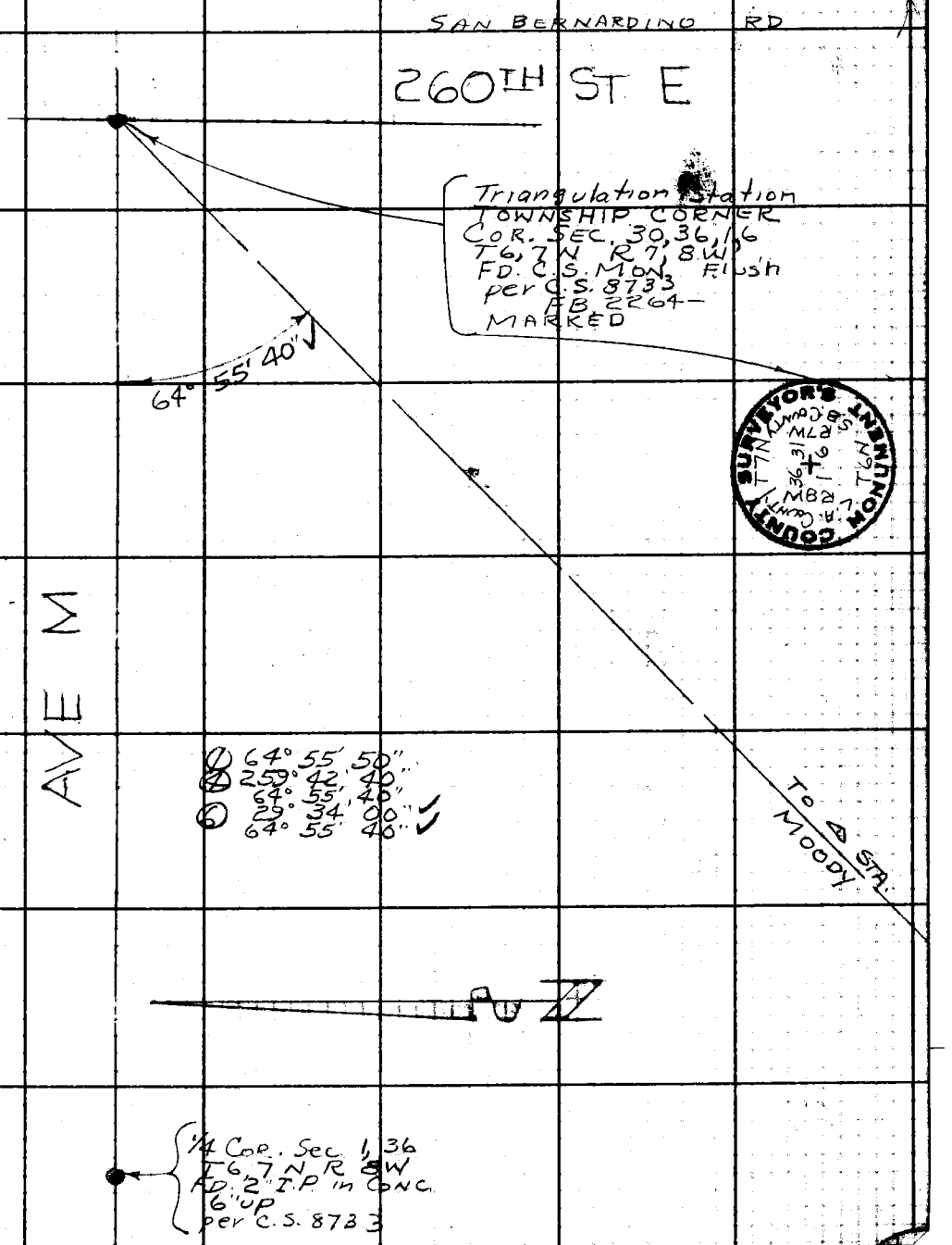

PLEASE RETURN TO
LOS ANGELES COUNTY ENGINEER
700 LOS ANGELES COUNTY ENGINEERING BLDG.

Note: Any Additions or Changes on This Sheet Must be Made or Circled in Red Ink With Date and Name of Person Making Change.

Do not extend this side of this line.

76F309S S&E #247 11-58

PLEASE RETURN TO
LOS ANGELES COUNTY ENGINEER
700 LOS ANGELES COUNTY ENGINEERING BLDG.

Note: Any Additions or Changes on This Sheet Must be Made or Circled in Red Ink With Date and Name of Person Making Change.

Do not extend this side of this line.

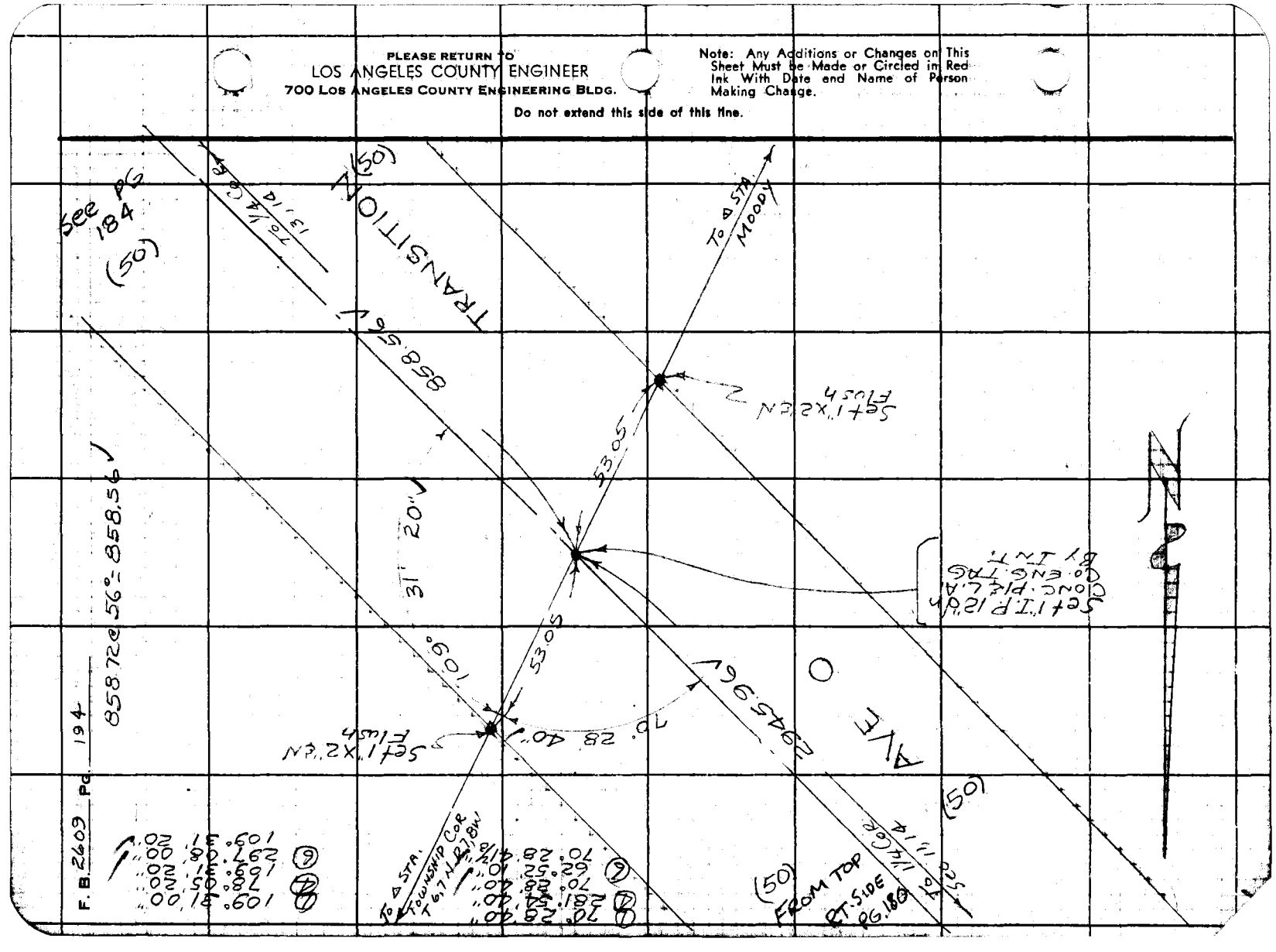

Notes Ck'd by W. D. WAGNER	Survey of AVE. O	F. B. 2609 PG. 195
Map No. C.S.B. 2763-1-10	JN 0075.85 Tape 168 Std 84 °F	
Office Work T. M. PALMERI	Surveyed by J S COATES	
Checked W. D. WAGNER	Notes JSC Date 4-17-61	
Date JAN 12 1962	Indexed H. E. OTI	

W.S. 65-D-1

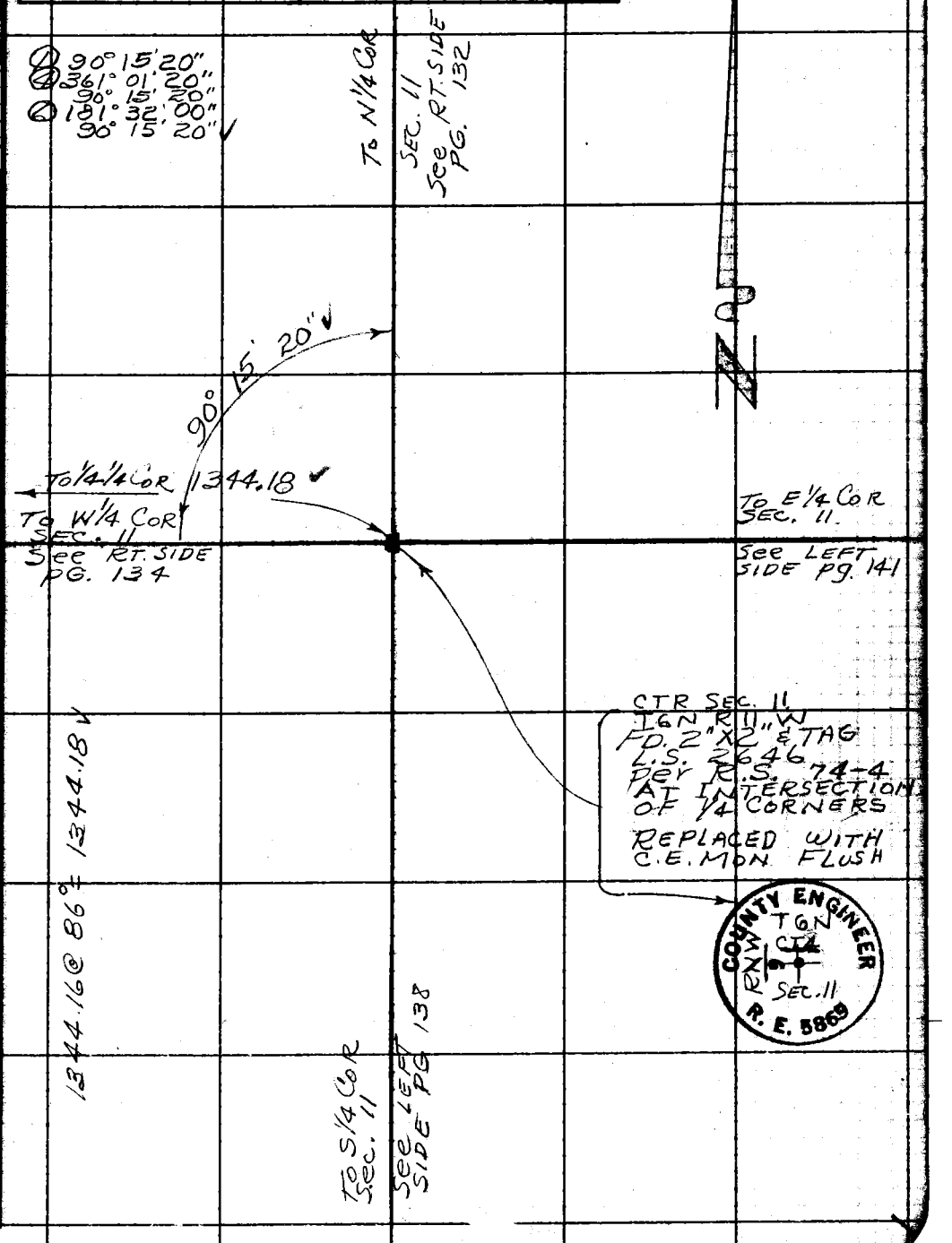

Note: Any Additions or Changes on This Sheet Must be Made or Circled in Red Ink With Date and Name of Person Making Change.

Do not extend this side of this line.

PLEASE RETURN TO
LOS ANGELES COUNTY ENGINEER
700 LOS ANGELES COUNTY ENGINEERING BLDG.

76F3095 SAE #247

Notes Ck'd by W. D. WAGNER
Map No. C.S.B. 2263-1-10
Office Work T.M. PALMERI
Checked W. D. WAGNER
Date JAN 12 1962

Survey of AVE. O
JN 00785 Tape 101 Std 84 °F
Surveyed by J S COATES
Notes JSC Date 12-19-60
Indexed JAN 27 61 H. E. OTT

F. B. 2609 PG. 201

J.N 007.85

AVE. O

LOCATION OF IMPROVEMENTS

FROM

30TH ST. E TO 260TH ST. E

COATES
BEERS
HUBBARD
KING
VAN NESS

Note: Any Additions or Changes on This Sheet Must be Made or Circled in Red Ink With Date and Name of Person Making Change.

Do not extend this line off of this line.

PLEASE RETURN TO
LOS ANGELES COUNTY ENGINEER
700 LOS ANGELES COUNTY ENGINEERING BLDG.

76F3098 SAE #342 11-58

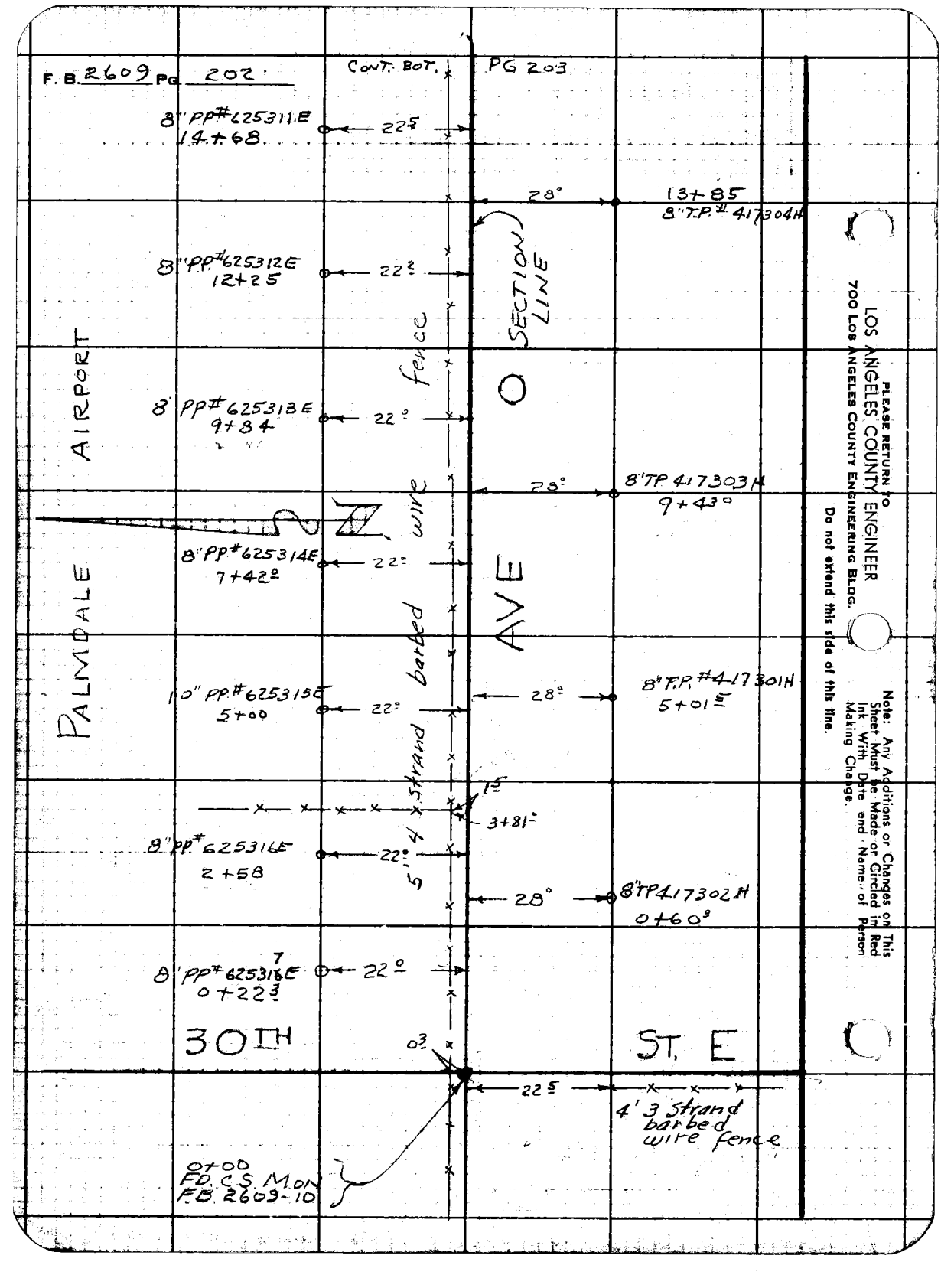
F. B. 2609 PG 202
CONT. BOT.
PG 203
8" PP# 625311E
14+68
22.5
28°
13+85
8" T.P.# 417304H
8" PP# 625312E
12+25
22°
SECTION LINE
AIRPORT
8" PP# 625313E
9+84
22°
28°
8" TP 417303H
9+43°
PALMDALE
8" PP# 625314E
7+42°
22°
AVE
10" PP# 625315E
5+00
22°
28°
8" T.P.# 417301H
5+01.5
5' 4 strand barbed wire fence
1.5
3+81°
8" PP# 625316E
2+58
22°
28°
8" TP 417302H
0+60°
8" PP# 625317E
0+22.3
22°
30TH
ST. E
0.3
22.5
4' 3 Strand barbed wire fence
0+00
F.D. C.S. MON
F.B. 2609-10
PLEASE RETURN TO
LOS ANGELES COUNTY ENGINEER
700 LOS ANGELES COUNTY ENGINEERING BLDG.
Do not extend this side of this line.
Note: Any Additions or Changes on This Sheet Must be Made or Circled in Red Ink With Date and Name of Person Making Change.

Notes Ck'd by W. D. WAGNER
Map No. C.S.B. 2763-1-10
Office Work T.M. PALMER
Checked W. D. WAGNER
Date JAN 12 1962

Survey of AVE. O
JN 0075 Tape Std °F
Surveyed by JSC
Notes JSC Date 12-20-60
Indexed H. E. OTT

F. B. 2609 PG. 203

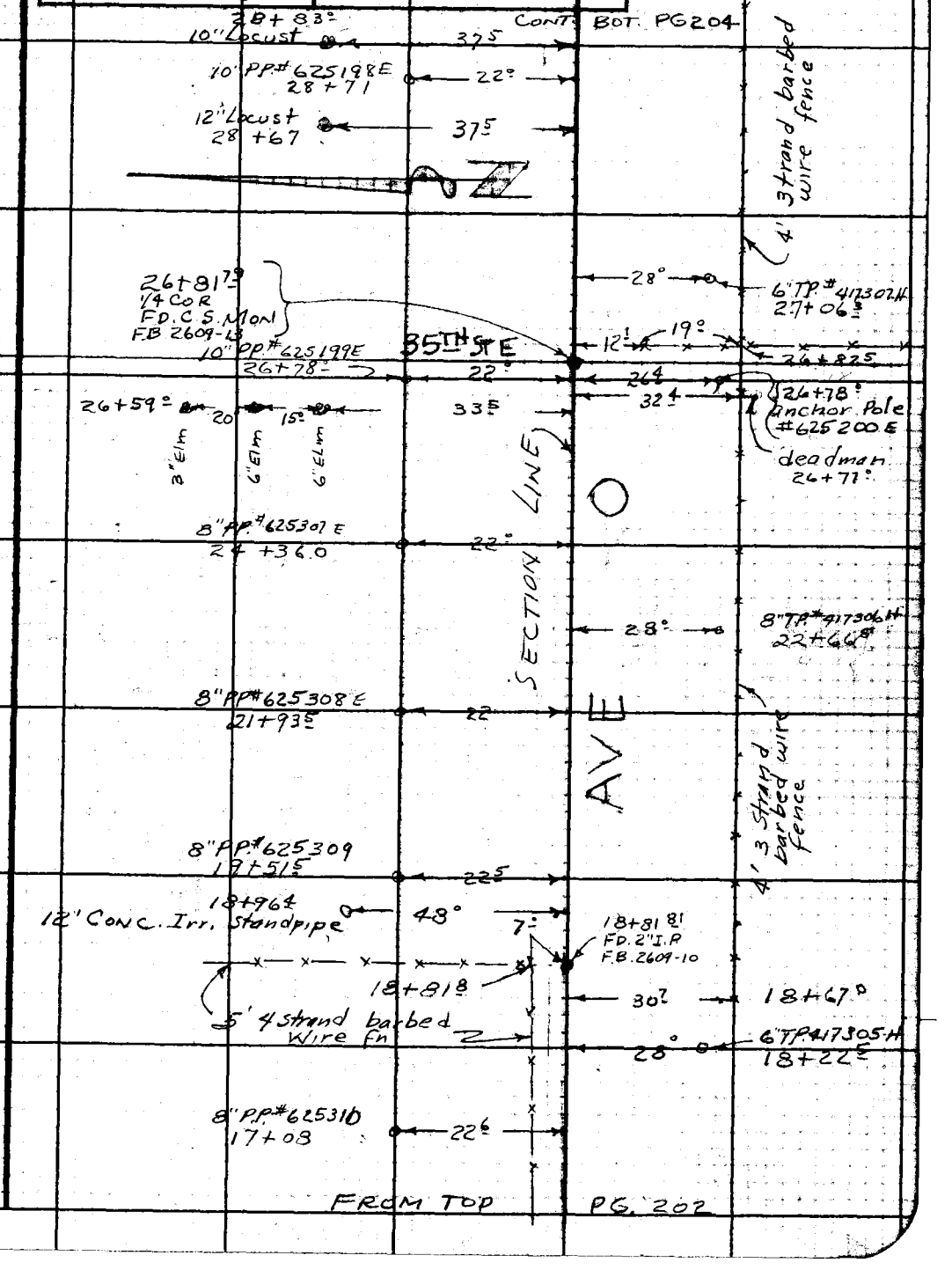

Note: Any Additions or Changes on This Sheet Must be Made or Circled in Red Ink With Date and Name of Person Making Change.

Do not extend this side of this line.

PLEASE RETURN TO
LOS ANGELES COUNTY ENGINEER
700 LOS ANGELES COUNTY ENGINEERING BLDG.

76F309S S&E #247 11-58

F. B. 2609 PG. 204 CONT. BOT. PG. 205

34+79° 24" Locust	39°	
10" P.P.# 625196 E 33+46°	22°	
18" Locust 33+41°	39°	
18" Locust 32+68°	35°	
24" Locust 32+16?	40°	
12" Locust 31+97°	39?	
16" Locust 31+57?	39⁵	
16" Locust 31+30⁵	40⁸	28°
31+08 12" P.P.# 625197E	22°	
		31°
12" Locust	40°	30+86°
12" Locust	41°	30+74
24" Locust	34?	30+54°
12" Locust	38	30+24⁵
6" Locusts 2⁵	37⁵	30+11
10" Locust 2	40⁵	29+91
	35⁵	29+90
8" Locust	35⁵	29+85
	40⁵	29+83

SECTION LINE

AVE O

6" T.P.# 417308H 31+48³

4' 3 Strand barbed wire fence

FROM TOP PG 203

PLEASE RETURN TO
LOS ANGELES COUNTY ENGINEER
700 LOS ANGELES COUNTY ENGINEERING BLDG.

Do not extend this side of this line.

Note: Any Additions or Changes on This Sheet Must be Made or Circled in Red Ink With Date and Name of Person Making Change.

Notes Ck'd by W. D. WAGNER	Survey of AVE. O	F. B. 2609 PG. 205
Map No. C.S.B. 2765-1-10	JN 0075.85 Tape ___ Std ___ °F	
Office Work T. U. PALMERI	Surveyed by J S COATES	
Checked W. D. WAGNER	Notes JSC Date 12-20-60	
Date JAN 12 1962	Indexed H. E. OTT	

CONT. BOT. PG. 206

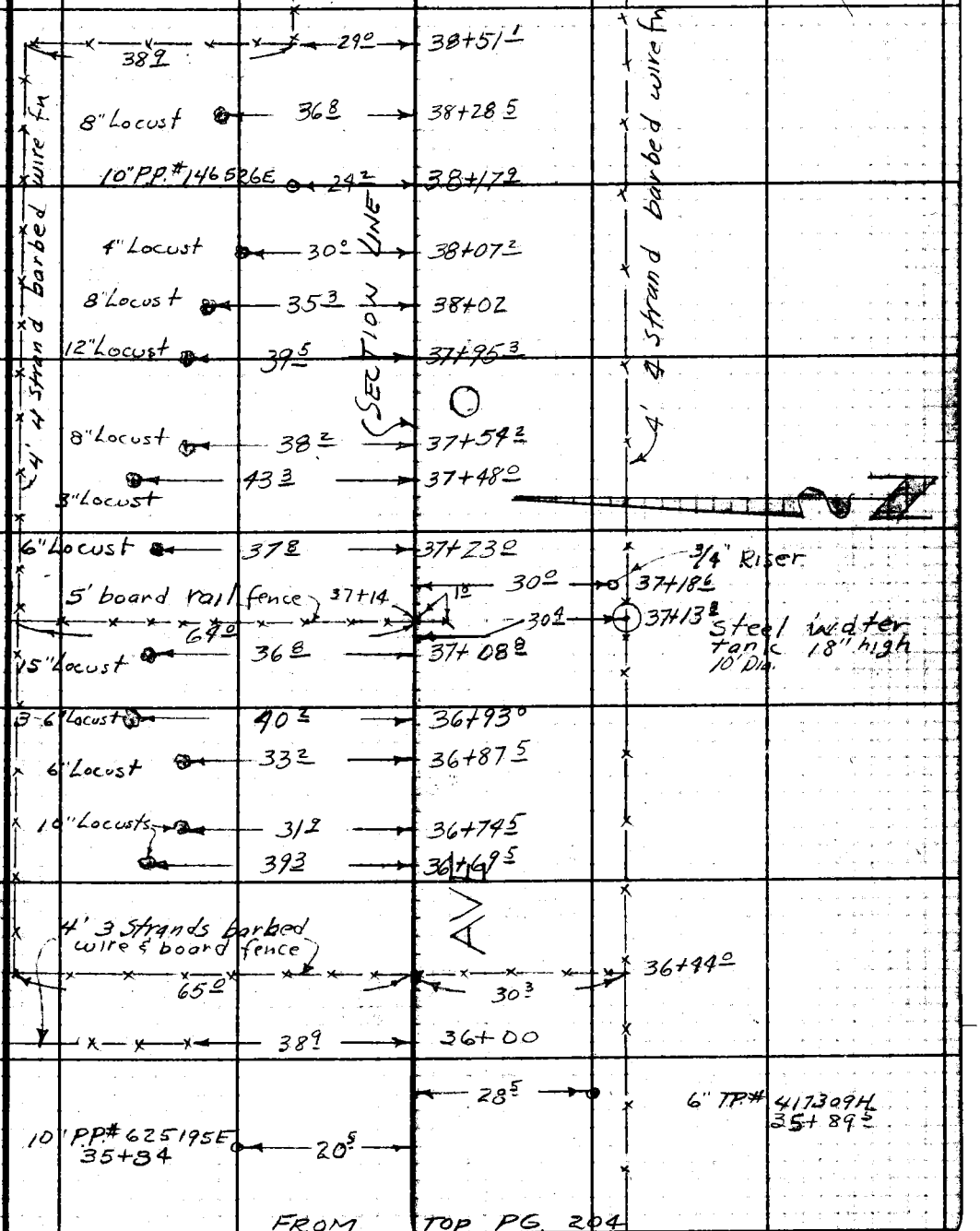

FROM TOP PG. 204

Note: Any Additions or Changes on This Sheet Must be Made or Circled in Red Ink With Date and Name of Person Making Change.
Do not extend this side of this line.
PLEASE RETURN TO
LOS ANGELES COUNTY ENGINEER
700 LOS ANGELES COUNTY ENGINEERING BLDG.
76F309S S&E #247 11-58

F. B. 2609 Pg. 206

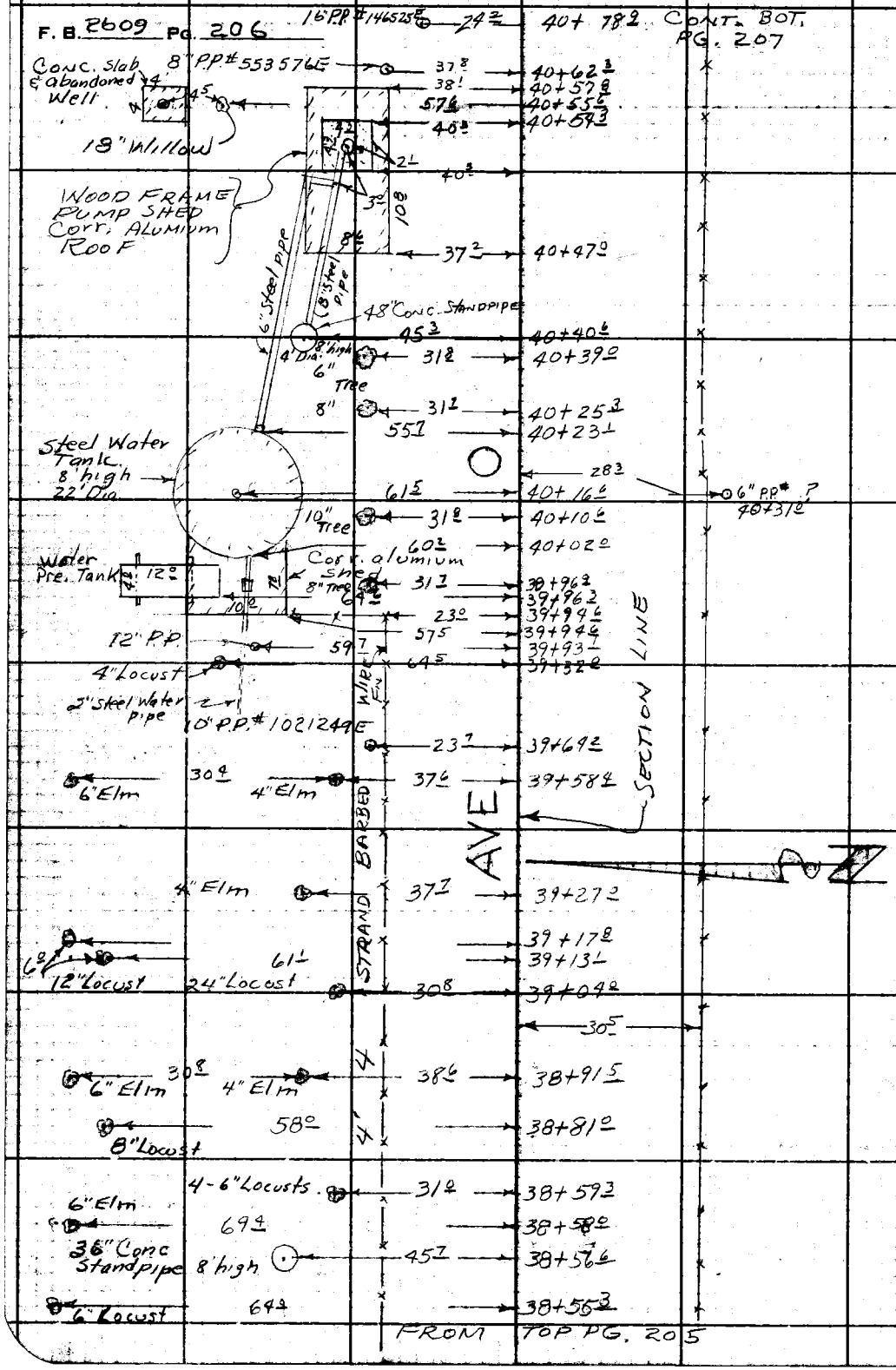

PLEASE RETURN TO
LOS ANGELES COUNTY ENGINEER
700 Los Angeles County Engineering Bldg.

Do not extend this side of this line.

Note: Any Additions or Changes on This Sheet Must be Made or Circled in Red Ink With Date and Name of Person Making Change.

Notes Ck'd by W. D. WAGNER
Map No. C.S.B. 2763-1-10
Office Work T. M. PALMERI
Checked W. D. WAGNER
Date JAN 12 1962

Survey of AVE. O
JN 0075.85 Tape ____ Std ____ °F
Surveyed by J S COATES
Notes J.S.C Date 12-21-60
Indexed H. E. OTI

F. B. 2609 PG. 207



Note: Any Additions or Changes on this Sheet Must be Made or Circled in Red Ink With Date and Name of Person Making Change.

Do not extend this side of this line.

PLEASE RETURN TO
LOS ANGELES COUNTY ENGINEER
700 LOS ANGELES COUNTY ENGINEERING BLDG.

F. B. 2609 Pg. 208

CONT. BOT. PG 209

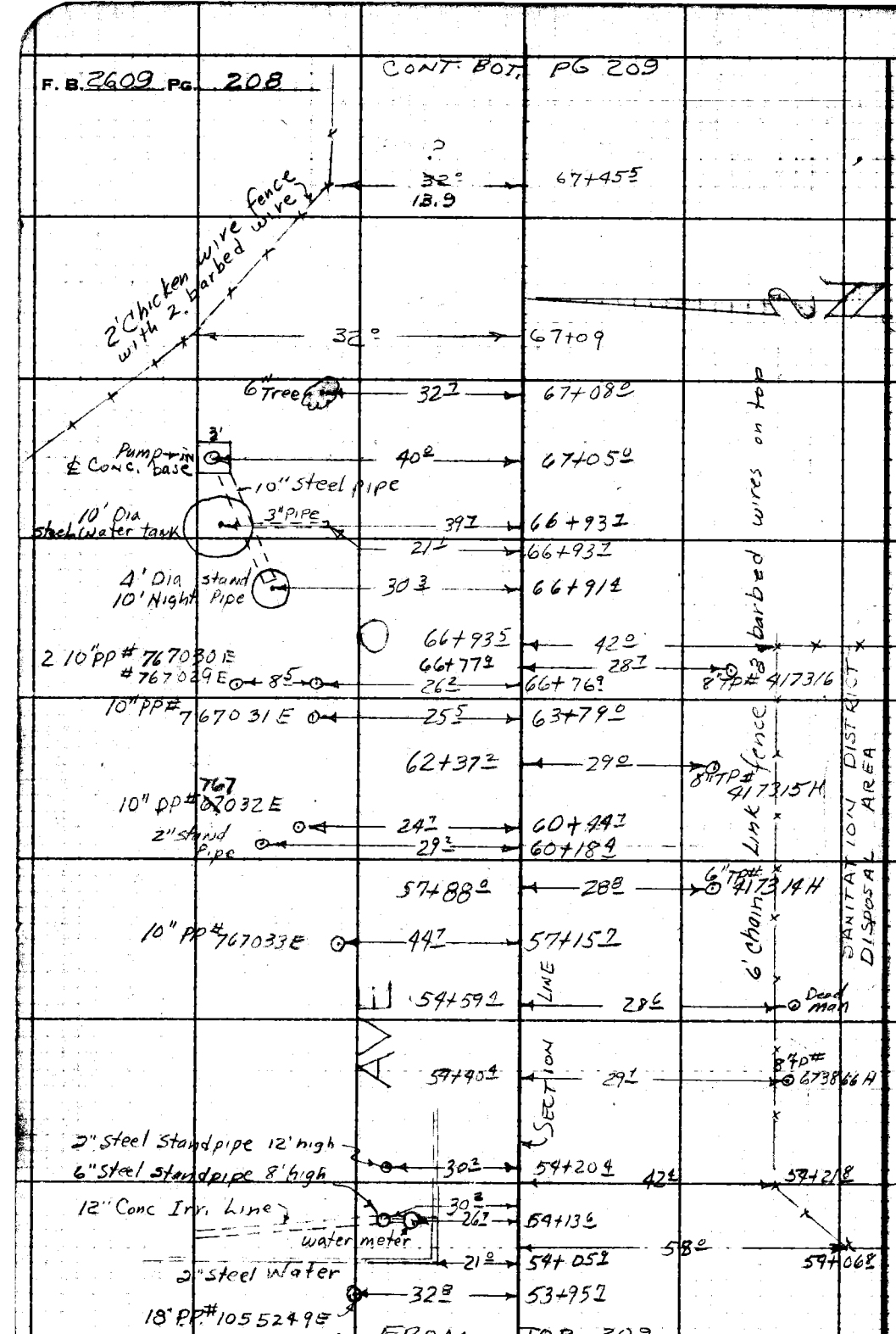

PLEASE RETURN TO
LOS ANGELES COUNTY ENGINEER
700 LOS ANGELES COUNTY ENGINEERING BLDG.

Do not extend this side of this line.

Note: Any Additions or Changes on This Sheet Must be Made or Circled in Red Ink With Date and Name of Person Making Change.

Notes Ck'd by W. D. WARNER
Map No. C.S.B. 274 -1-10
Office Work T. M. PULLIAM
Checked W. D. WARNER
Date JAN 12 1962

Survey of AVE. O
JN 2075.85 Tape Std °F
Surveyed by J.S. COATES
Notes JSC Date 12-21-60
Indexed

F. B. 2609 Pg. 209

CONT. BOT PG 210

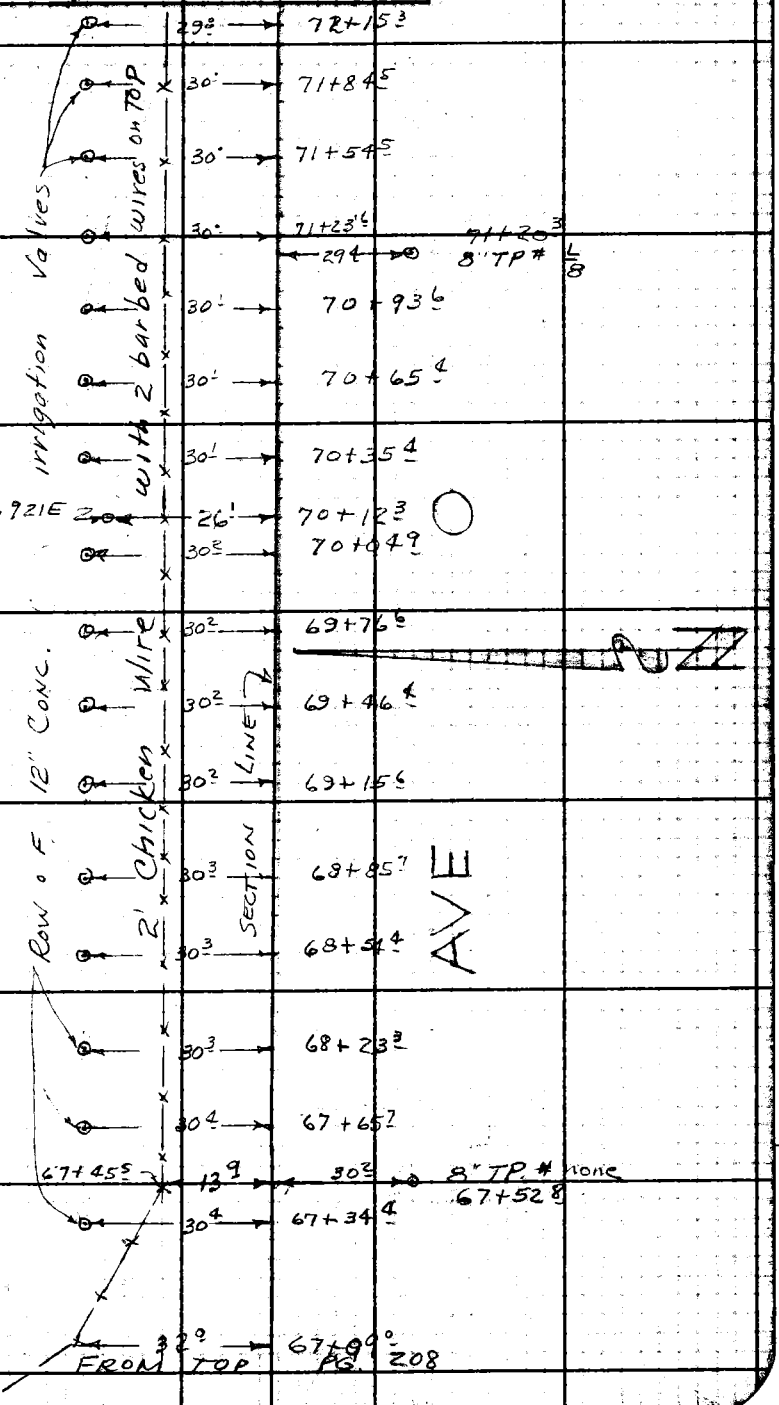

Note: Any Additions or Changes on This Sheet Must be Made or Circled in Red Ink With Date and Name of Person Making Change.

Do not extend this side of this line.

PLEASE RETURN TO
LOS ANGELES COUNTY ENGINEER
700 Los Angeles County Engineering Bldg.

76F3095 S&E #247 11-58

F. B. 2609 Pg. 210

CONT. BOT. PG. 211

	29^{6}	$77+82^{4}$
	29^{7}	$77+54^{4}$
	29^{7}	$77+24^{2}$
	29^{7}	$76+93^{3}$
16" P.P. # 766923E	26^{0}	$76+80^{3}$
	29^{7}	$76+65^{8}$
	29^{8}	$76+35^{4}$
	29^{8}	$76+01^{7}$
	29^{8}	$75+74^{0}$
	29^{3}	8" T.P. # $75+61^{3}$
	29^{9}	$75+43^{2}$
	29^{9}	$75+12^{9}$
	30^{0}	$74+85^{0}$
	30^{0}	$74+54^{6}$
	30^{1}	$74+23^{7}$
	30^{1}	$73+93^{3}$
	30^{2}	$73+62^{3}$
2" I.P. Standpipe	30^{1}	$73+47^{0}$
12" P.P. # 766922E	26^{7}	$73+41^{4}$
	30^{2}	$73+31^{4}$
	30^{2}	$73+01^{2}$
	30^{0}	$72+73^{5}$
	30^{0}	$72+43^{4}$

Valves

Row of 12" Irrigation

2' Chicken wire fence with 2 barbed wires on top

SECTION LINE

AVE

FROM TOP PG 209

PLEASE RETURN TO
LOS ANGELES COUNTY ENGINEER
700 LOS ANGELES COUNTY ENGINEERING BLDG.

Do not extend this side of this line.

Note: Any Additions or Changes on This Sheet Must be Made or Circled in Red Ink With Date and Name of Person Making Change.

Notes Ck'd by W. D. WAGNER	Survey of AVE O	F. B. 2609 PG. 211
Map No. CSB. 2763-1-10	JN 0075.85 Tape ___ Std ___ °F	
Office Work T. M. PALMERI	Surveyed by J.S. COATES	
Checked W. D. WAGNER	Notes J.S.C. Date 12-21-60	
Date JAN 12 1962	Indexed H. E. Ott	

CONT. BOT PG. 212

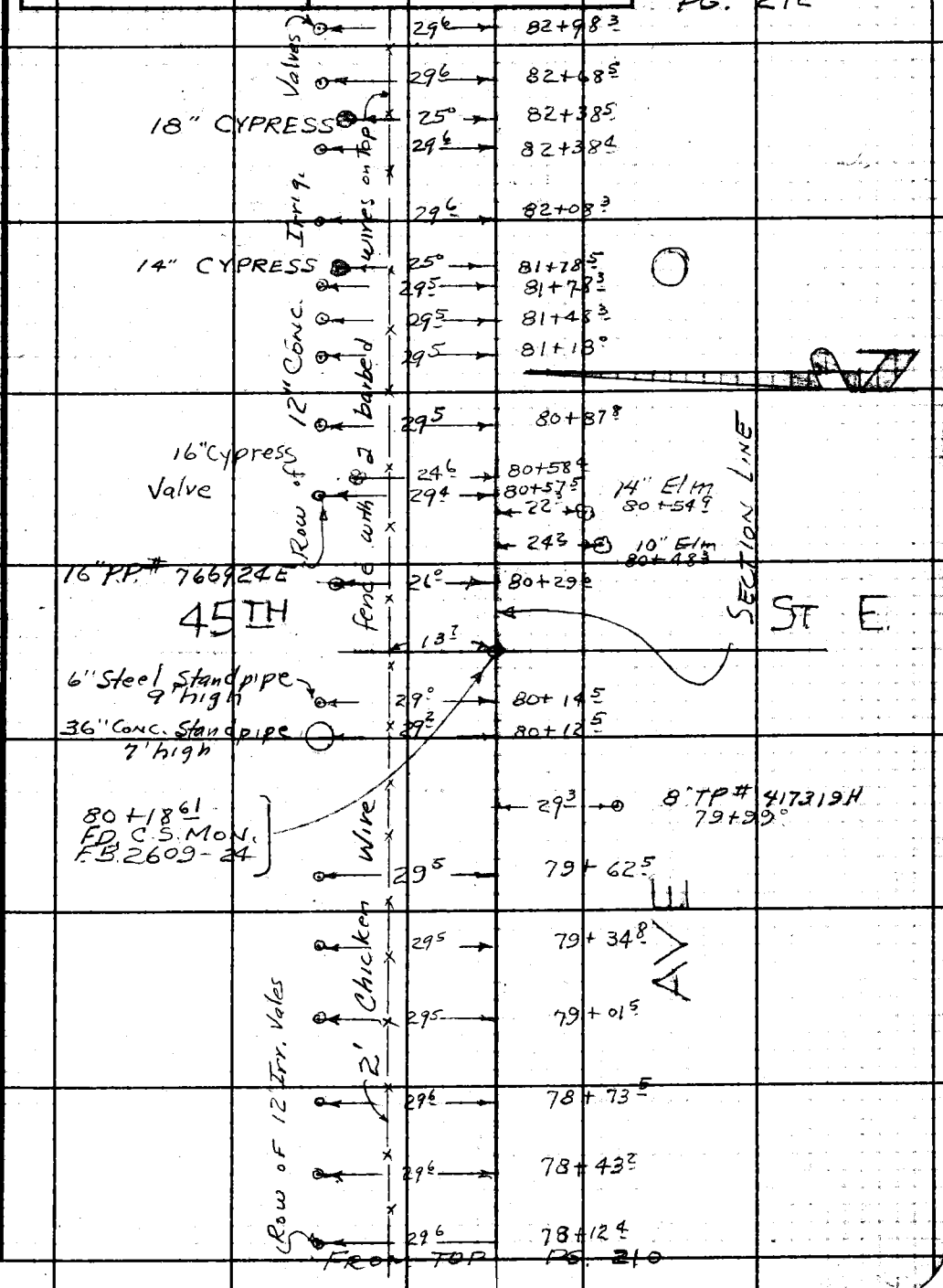

Note: Any Additions or Changes on This Sheet Must be Made or Circled in Red Ink With Date and Name of Person Making Change.

PLEASE RETURN TO
LOS ANGELES COUNTY ENGINEER
700 LOS ANGELES COUNTY ENGINEERING BLDG.

Do not extend this side of this line.

76F309S S&E #247 11-58



PLEASE RETURN TO
LOS ANGELES COUNTY ENGINEER
700 LOS ANGELES COUNTY ENGINEERING BLDG.
Do not extend this side of this line.

Note: Any Additions or Changes on This Sheet Must be Made or Circled in Red Ink With Date and Name of Person Making Change.

Notes Ck'd by W. D. WAGNER	Survey of AVE. O	F. B. 2609 PG. 213
Map No. C.S.B. 2763-1-10	JN 0075.85 Tape ___ Std ___ °F	
Office Work T. M. PALMERI	Surveyed by JS COATES	
Checked W. D. WAGNER	Notes KING 12-21-60	
Date JAN 12 1962	Indexed	

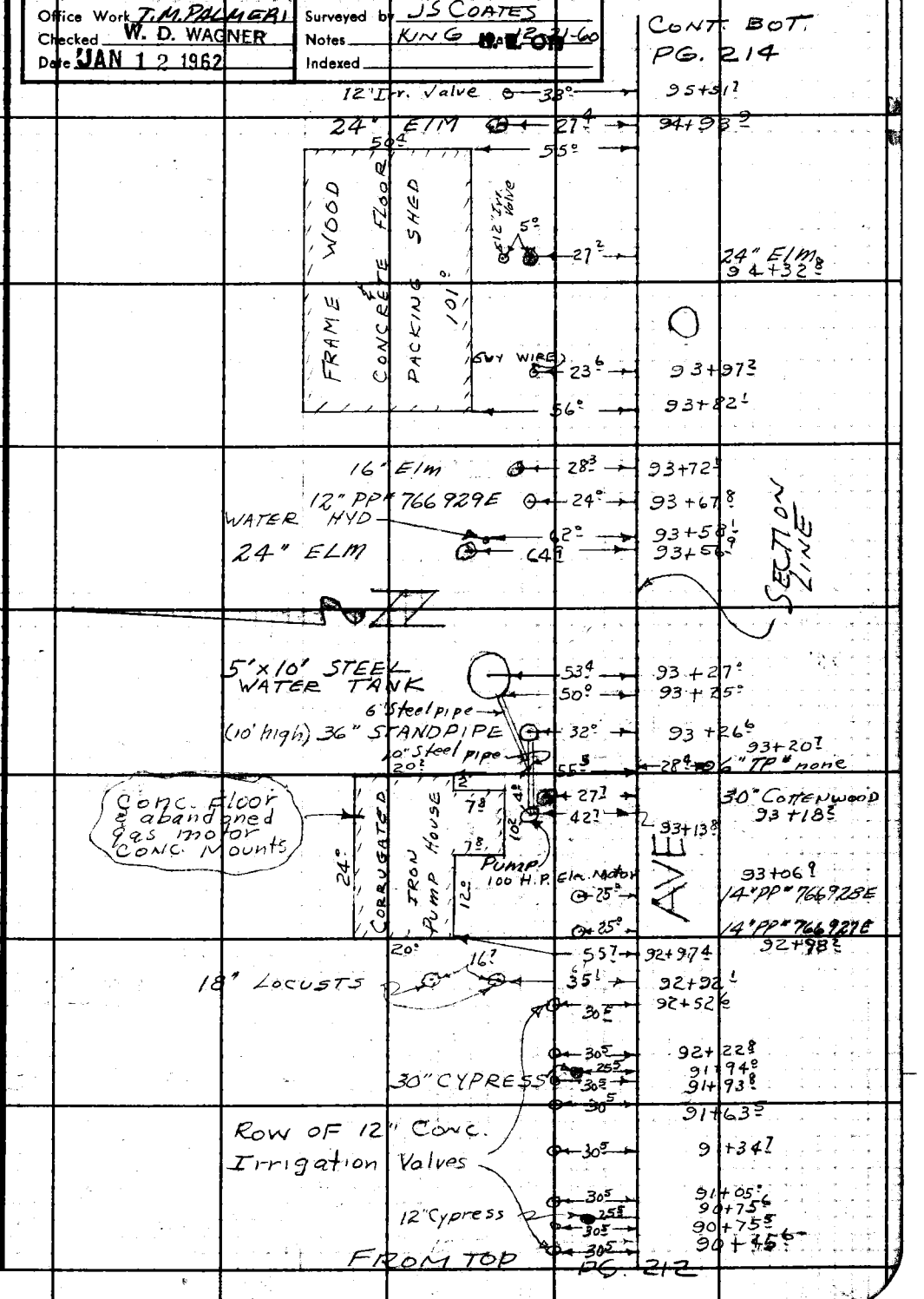

Note: Any Additions or Changes on This Sheet Must be Made or Circled in Red Ink With Date and Name of Person Making Change.

Do not extend this side of this line.

PLEASE RETURN TO
LOS ANGELES COUNTY ENGINEER
700 LOS ANGELES COUNTY ENGINEERING BLDG.

76F309S S&E #247 11-58

F. B. 2609 Pg. 214 CONT. BOT. PG 215

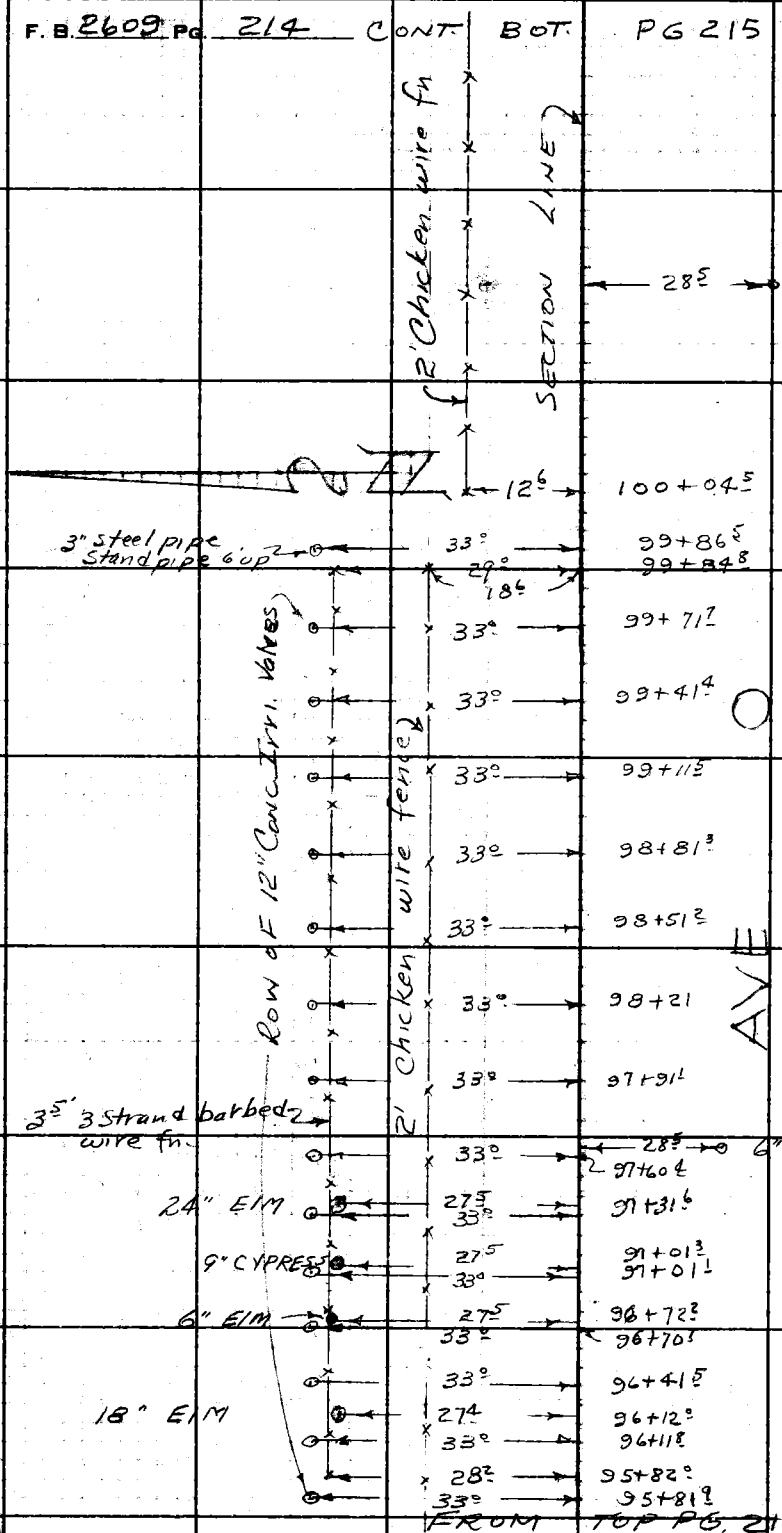

PLEASE RETURN TO
LOS ANGELES COUNTY ENGINEER
700 LOS ANGELES COUNTY ENGINEERING BLDG.

Do not extend this side of this line.

Note: Any Additions or Changes on This Sheet Must Be Made or Circled in Red Ink With Date and Name of Person Making Change.

Notes Ck'd by W. D. WAGNER	Survey of AVE. O	F. B. 2609 PG. 215
Map No. C.S.B. 2763-1-10	JN 0075.85 Tape ____ Std ____ °F	
Office Work T. M. PALMER	Surveyed by J.S. COATES	
Checked W. D. WAGNER	Notes JSC Date 12-21-60	
Date JAN 12 1962	Indexed H. E. OTT	

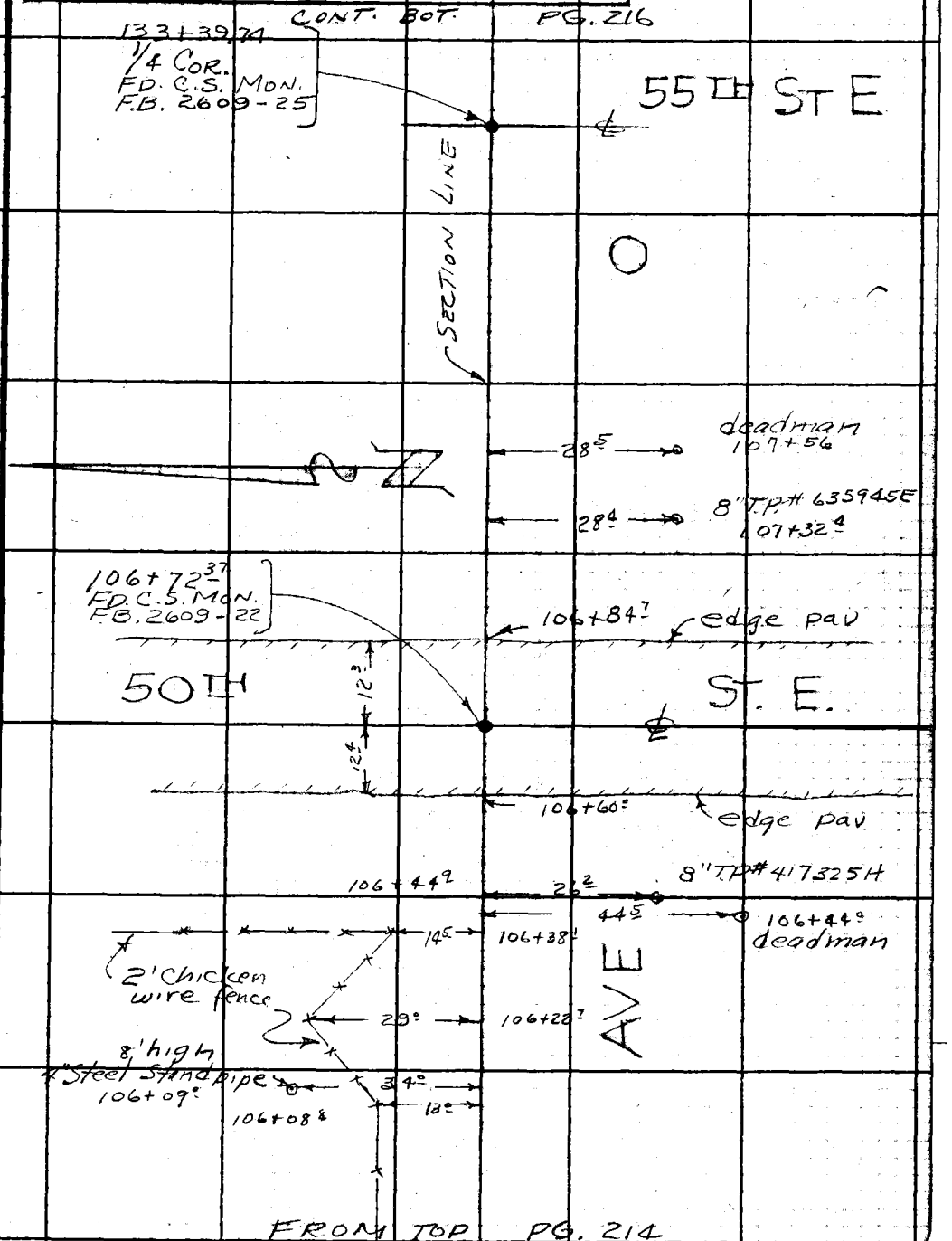

Note: Any Additions or Changes on This Sheet Must be Made or Circled in Red Ink With Date and Name of Person Making Change.

PLEASE RETURN TO
LOS ANGELES COUNTY ENGINEER
700 LOS ANGELES COUNTY ENGINEERING BLDG.

Do not extend this side of this line.

76F309S S&E #247 11-58

F. B. 2609 Pg. 216 CONT. BOT. PG 217

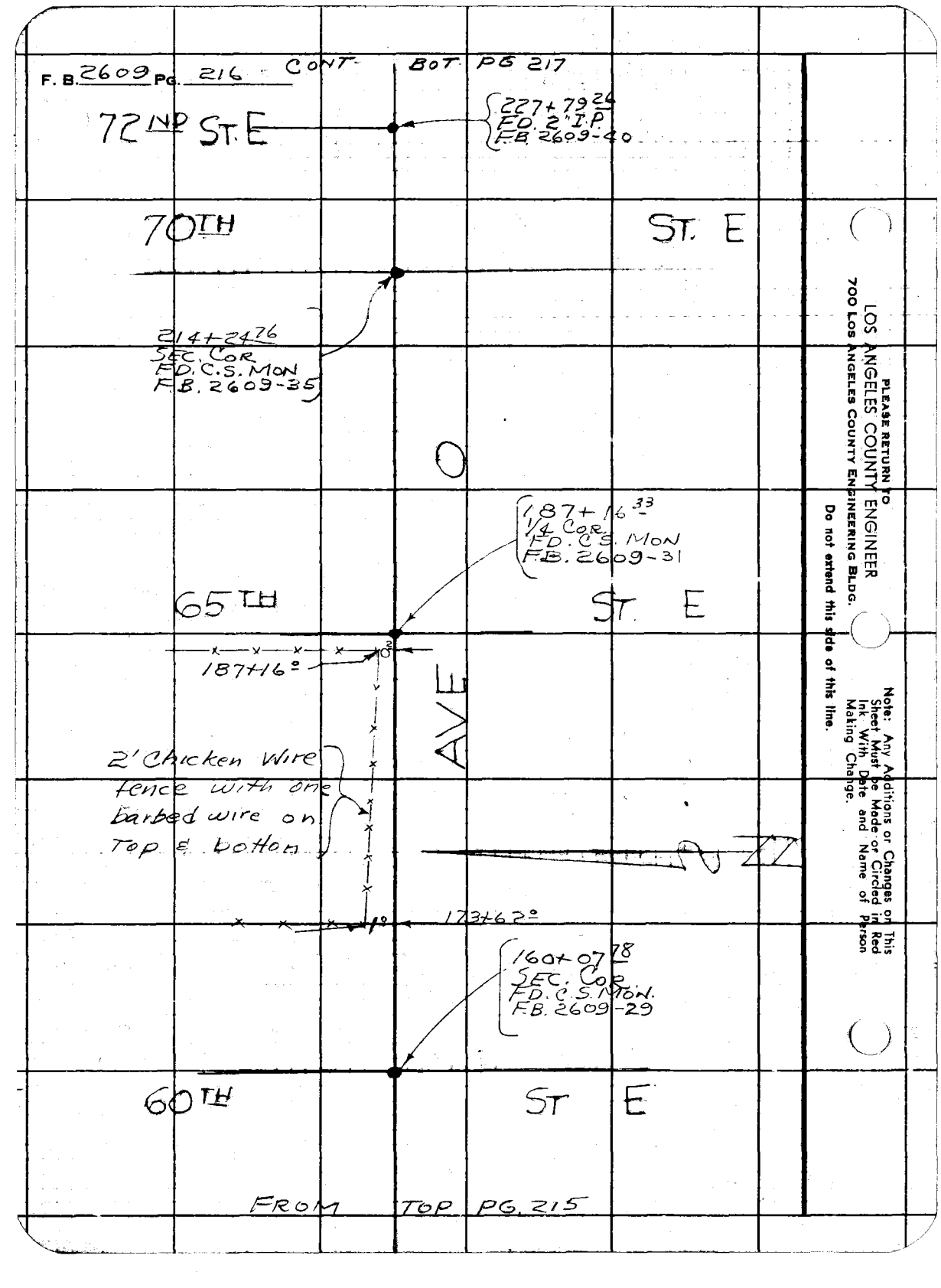

FROM TOP PG. 215

LOS ANGELES COUNTY ENGINEER
700 LOS ANGELES COUNTY ENGINEERING BLDG.

PLEASE RETURN TO

Do not extend this side of this line.

Note: Any Additions or Changes on This Sheet Must be Made or Circled in Red Ink With Date and Name of Person Making Change.

Notes Ck'd by W. D. WAGNER	Survey of AVE. O	F. B. 2609 PG. 217
Map No. C.S.B. 2763-1-10	JN 0075.85 Tape ____ Std ____ °F	
Office Work T. M. PALMER	Surveyed by J.S. COATES	
Checked W. D. WAGNER	Notes JSC Date 12-22-60	
Date JAN 12 1962	Indexed H. E. OTT	

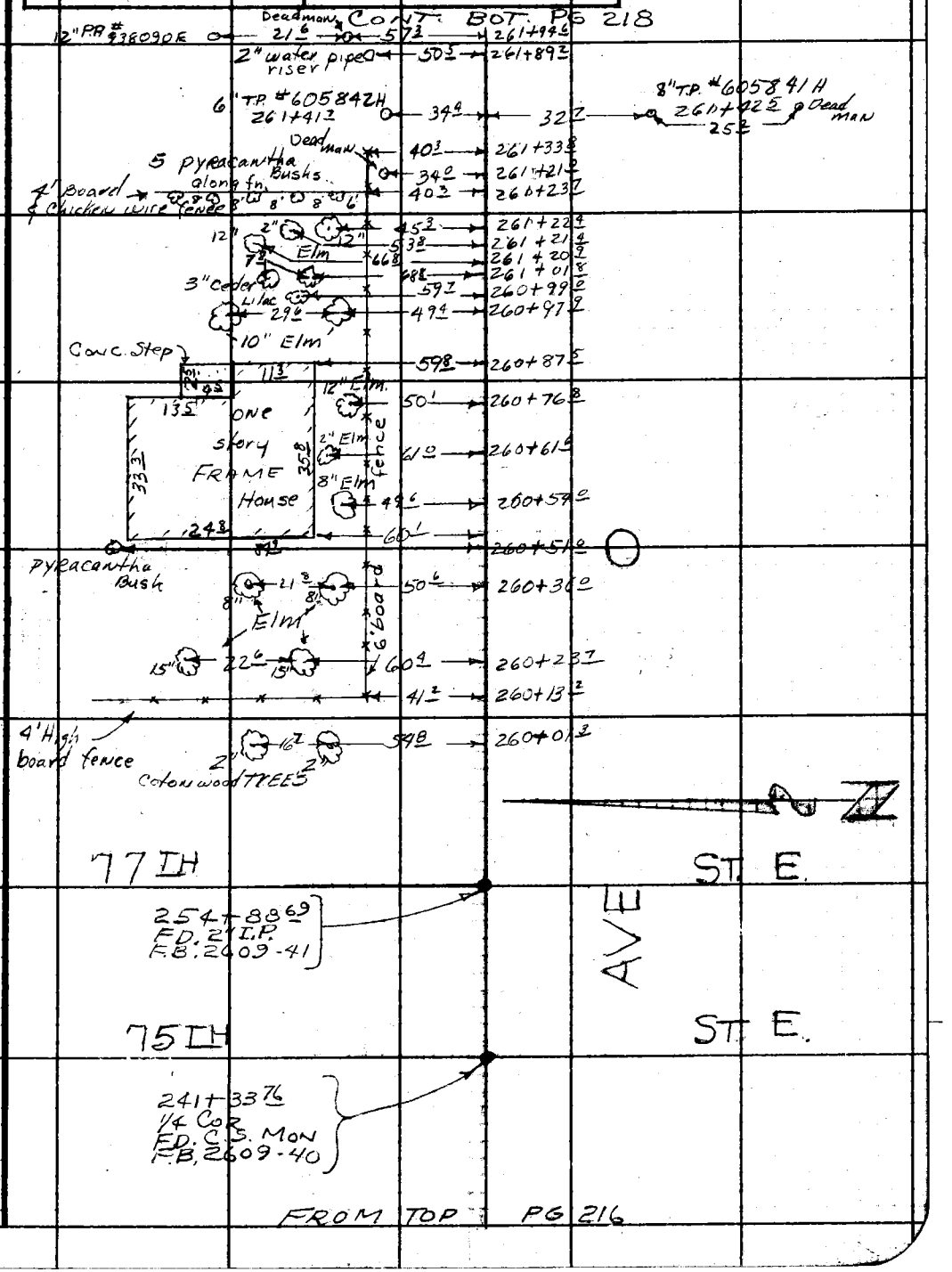

Note: Any Additions or Changes on This Sheet Must be Made or Circled in Red Ink With Date and Name of Person Making Change.

Do not extend this side of this line.

PLEASE RETURN TO
LOS ANGELES COUNTY ENGINEER
700 LOS ANGELES COUNTY ENGINEERING BLDG.

76F309S S&E #247 11-58

F. B. 2609 Pg. 218

CONT. BOT. PG. 219

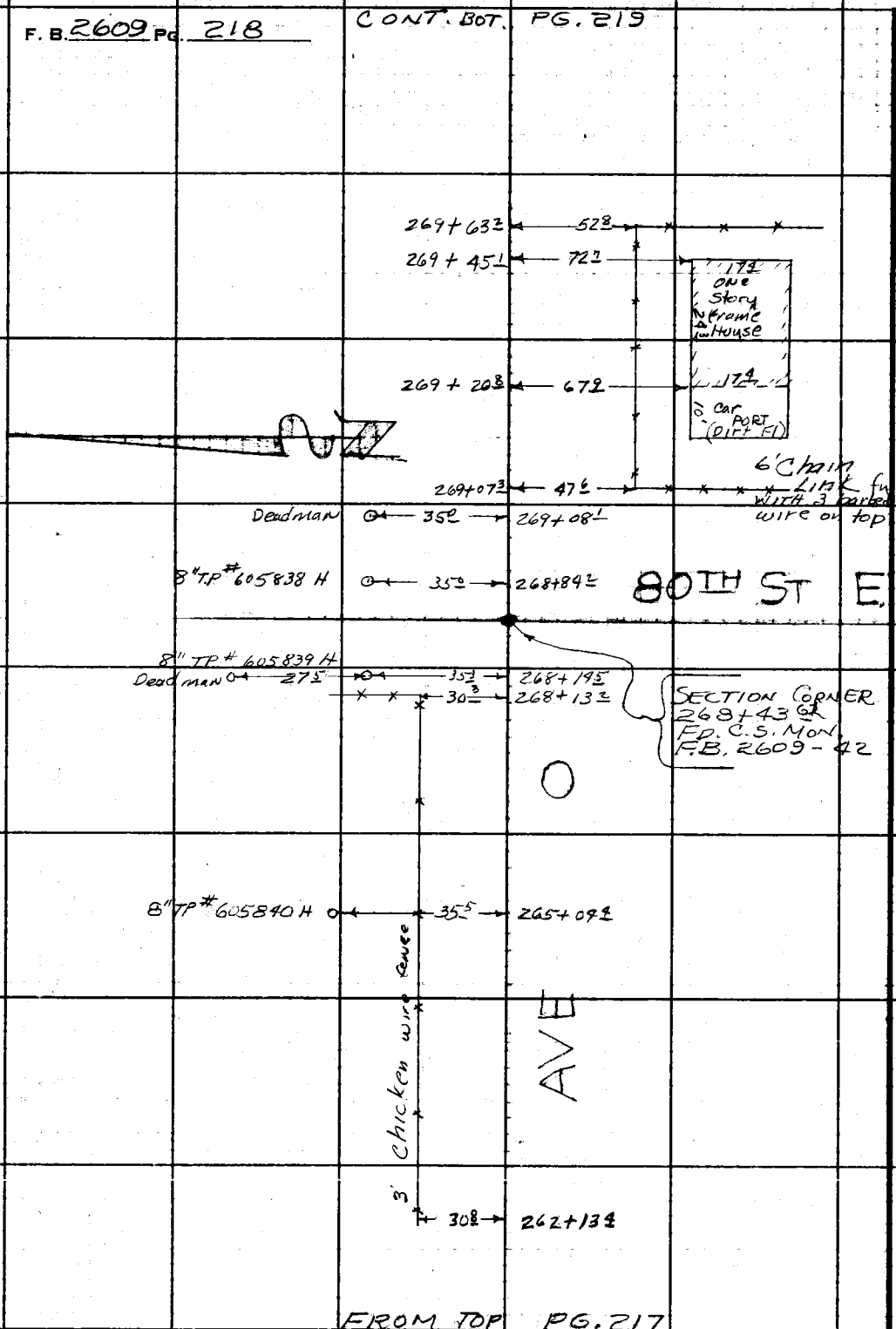

FROM TOP PG. 217

PLEASE RETURN TO
LOS ANGELES COUNTY ENGINEER
700 LOS ANGELES COUNTY ENGINEERING BLDG.

Do not extend this side of this line.

Note: Any Additions or Changes on This Sheet Must be Made or Circled in Red Ink With Date and Name of Person Making Change.

Notes Ck'd by	W. D. WAGNER	Survey of	AVE. O
Map No.	C.S.B. 2763 1-10	JN 0075-25 Tape	Std °F
Office Work	T.M. PALMIGRI	Surveyed by	J.S. COATES
Checked	W. D. WAGNER	Notes	JSC Date 12-22-60
Date	JAN 12 1962	Indexed	H. E. OTT

F. B. 2609 PG. 219

CONT. BOT PG. 220

85TH ST E

1/4 Cor
295+19.19
FD. C.S. MON
F.B. 2609-47

118

293+71?

8" T.P.# 710115H

BARSTOW DIAGONAL

8" T.P.# 710114H

18.5

289+37?

10" T.P. 710113H

26.3

284+73°

deadman

45°

284+72°

10" T.P.# 2982

43.5

284+26°

TEL. TRANSMISSION LINE

AVE O

8" T.P.# 2983

283+11°

16.7

283+02°

deadman

2°

20.6

282+95°

deadman

282+20

66°

deadmen

282+16.5

60.8

281+94.5

79.8

8" T.P.# 2984

281+91.5

73.8

8" T.P.# 2

281+70°

93.9

deadman

281+65°

87°

FROM TOP PG 218

Note: Any Additions or Changes on This Sheet Must be Made or Circled in Red Ink With Date and Name of Person Making Change.

PLEASE RETURN TO
LOS ANGELES COUNTY ENGINEER
700 Los Angeles County Engineering Bldg.
Do not extend this side of this line.

78F3095 SSE #247 11-58

F. B. 2609 Pg. 220 CONT. BOT. PG. 221

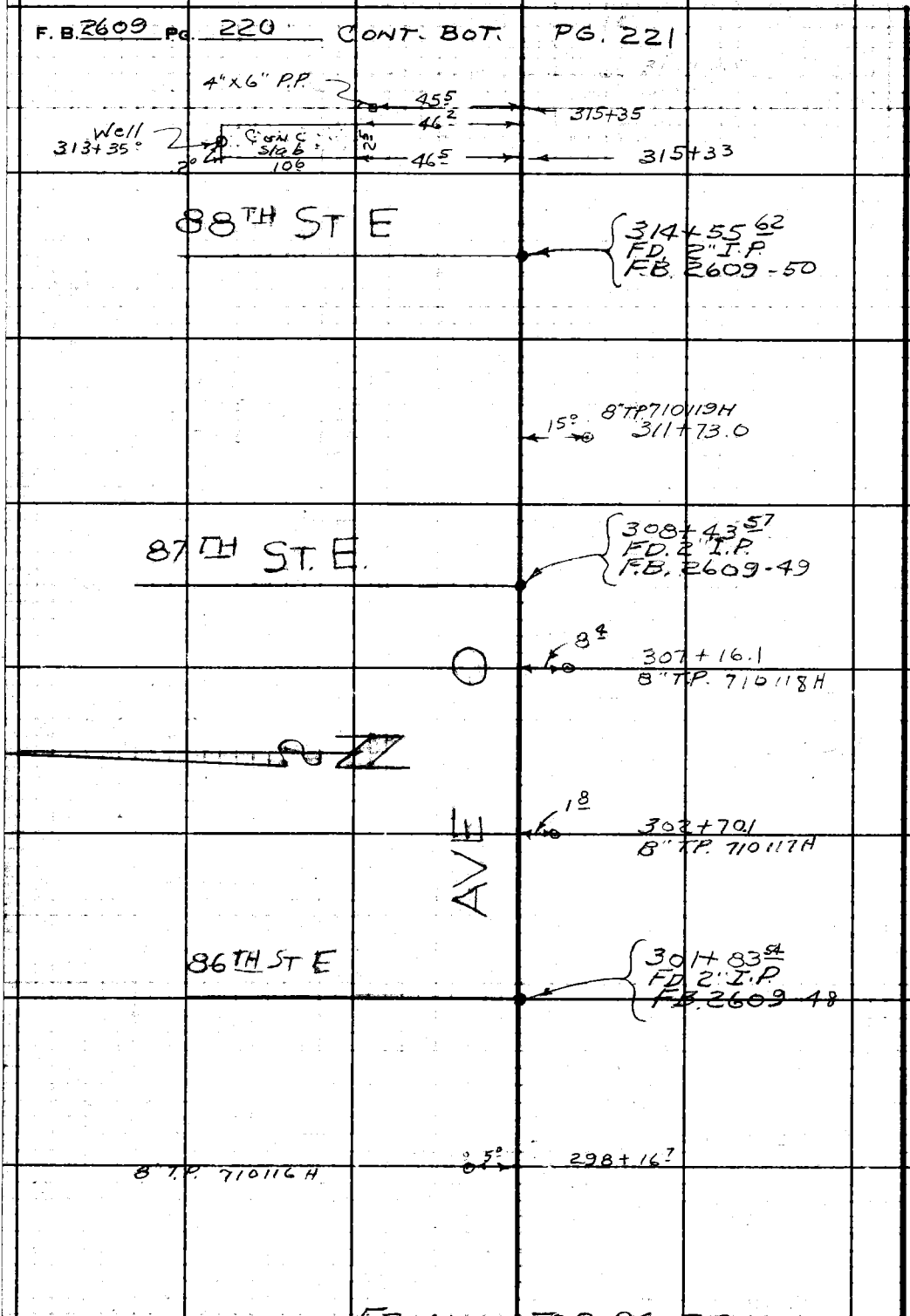

FROM TOP PG. 219

LOS ANGELES COUNTY ENGINEER
700 Los Angeles County Engineering Bldg.

PLEASE RETURN TO

Do not extend this side of this line.

Note: Any Additions or Changes on This Sheet Must be Made or Circled in Red Ink With Date and Name of Person Making Change.

Notes Ck'd by W. D. WAGNER	Survey of AVE. O		F. B. 2609 PG. 221
Map No. C.S.B. 2763-1-10	JN 0075.85	Tape Std °F	
Office Work T.M. PALMERI	Surveyed by JS COATES		
Checked W. D. WAGNER	Notes JSC	Date 12-22-60	
Date JAN 12 1962	Indexed H. E. OTT		

CONT BOT. PG. 222

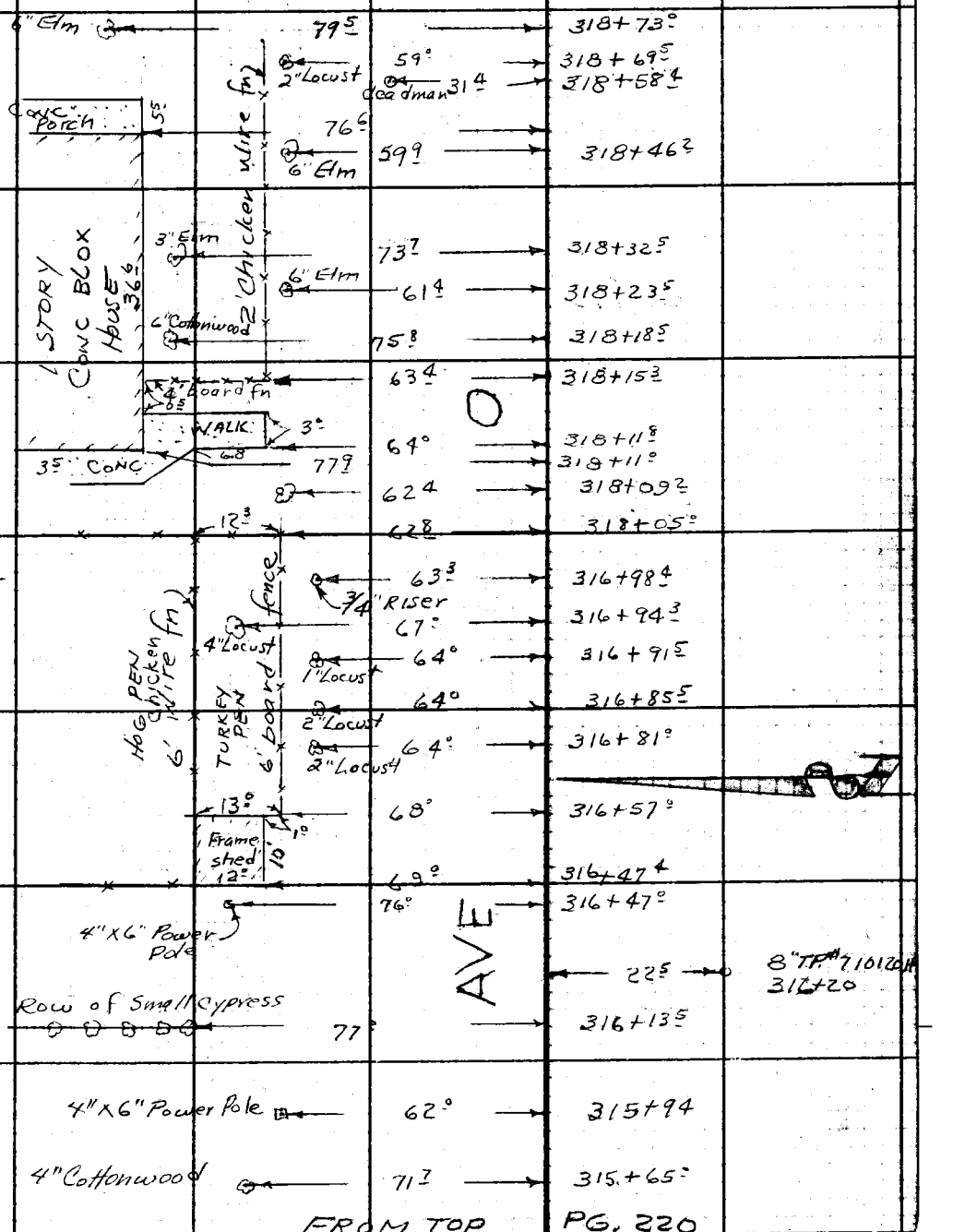

FROM TOP PG. 220

Note: Any Additions or Changes on This Sheet Must be Made or Circled in Red Ink With Date and Name of Person Making Change.

PLEASE RETURN TO
LOS ANGELES COUNTY ENGINEER
700 LOS ANGELES COUNTY ENGINEERING BLDG.
Do not extend this side of this line.

76F309S S&E #247 11-58

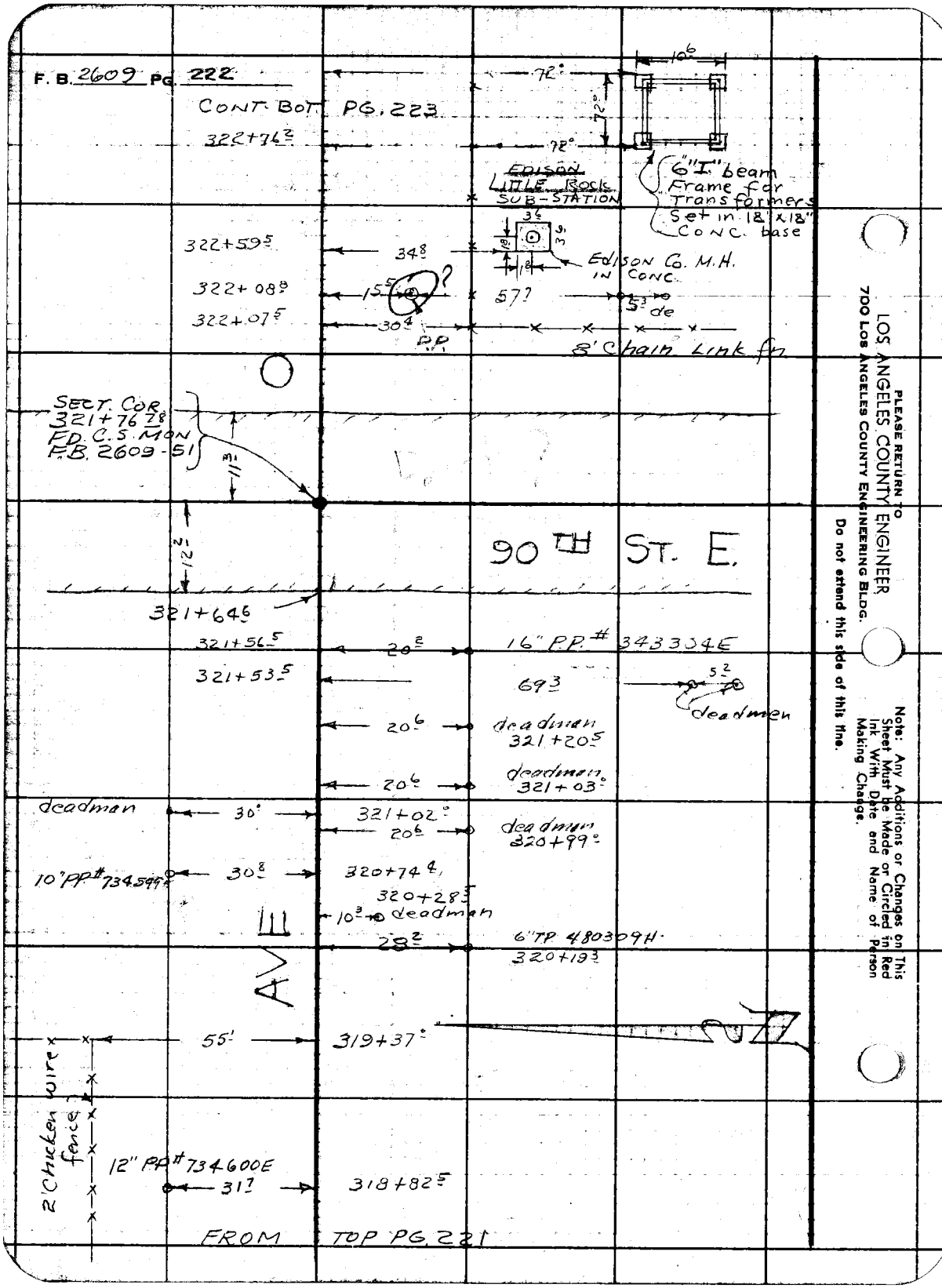

PLEASE RETURN TO
LOS ANGELES COUNTY ENGINEER
700 LOS ANGELES COUNTY ENGINEERING BLDG.

Do not extend this side of this line.

Note: Any Additions or Changes on This Sheet Must be Made or Circled in Red Ink With Date and Name of Person Making Change.

Notes Ck'd by W. D. WAGNER	Survey of AVE. O	F. B. 2609 PG. 223
Map No. C.S.B. 2763-1-10	JN 007585 Tape Std °F	
Office Work T. M. PALMER	Surveyed by J.S. COATES	
Checked W. D. WAGNER	Notes JSC Date 12-22-60	
Date JAN 12 1962	Indexed H. E. OTT	

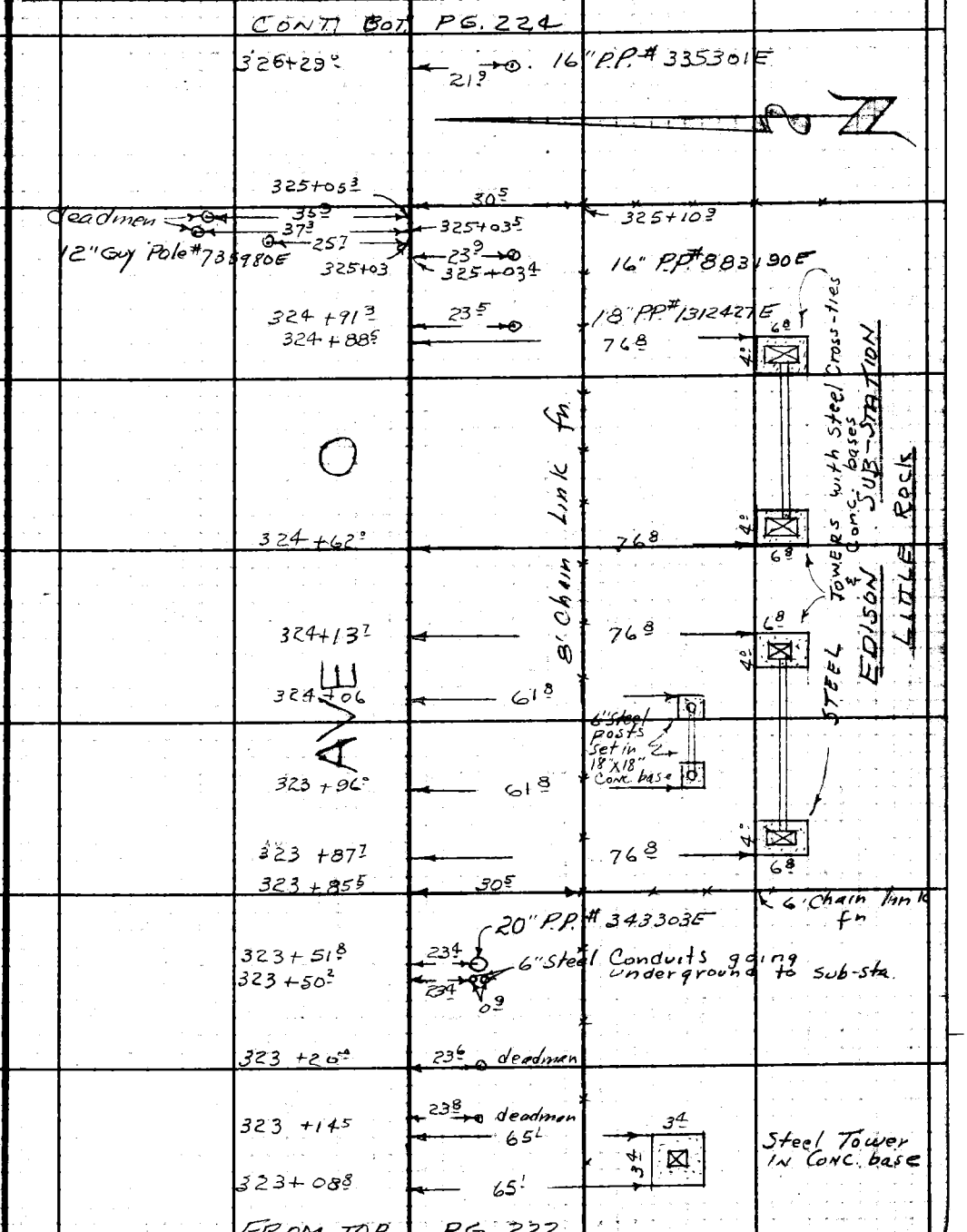

Note: Any Additions or Changes on This Sheet Must be Made or Circled in Red Ink With Date and Name of Person Making Change.

PLEASE RETURN TO
LOS ANGELES COUNTY ENGINEER
700 LOS ANGELES COUNTY ENGINEERING BLDG.

Do not extend this side of this line.

76F309S S&E #247 11-58

F. B. 2609 PG. 224

CONT. BOT. PG. 225

343+90.2 — 21.5 — 16" P.P. # 335309 E

93RD ST E

341+83.27
FD. 2" I.P.
F.B. 2609-68

341+68.6 — 21.5 — 16" P.P. # 335308 E

339+46.0 — 22.0 — 16" P.P. # 335307 E

O

337+29.8 — 21.9 — 16" P.P. # 335306 E

92ND ST E

335+15.45
FD. 2" I.P.
F.B. 2609-67

335+08.2 — 20.9 — 16" P.P. # 583142 E

AVE

N

332+86.5 — 21.1 — 16" P.P. # 335304 E

330+65.8 — 21.3 — 16" P.P. # 335303 E

328+47.4 — 22.1 — 16" P.P. # 335302 E

91ST ST. E.

328+45.80
FD. Pk Spike
F.B. 2609-66

FROM TOP PG. 223

PLEASE RETURN TO
LOS ANGELES COUNTY ENGINEER
700 LOS ANGELES COUNTY ENGINEERING BLDG.

Do not extend this side of this line.

Note: Any Additions or Changes on This Sheet Must be Made or Circled in Red Ink With Date and Name of Person Making Change.

Notes Ck'd by W. D. WAGNER
Map No. C.S.B. 2763-1-10
Office Work T.M. PALMER
Checked W. D. WAGNER
Date JAN 12 1962

Survey of AVE. O
JN 0075.85 Tape Std 84 °F
Surveyed by JS COATES
Notes JSC Date 12-27-60
Indexed H. E. OTT

F. B. 2609 PG. 225

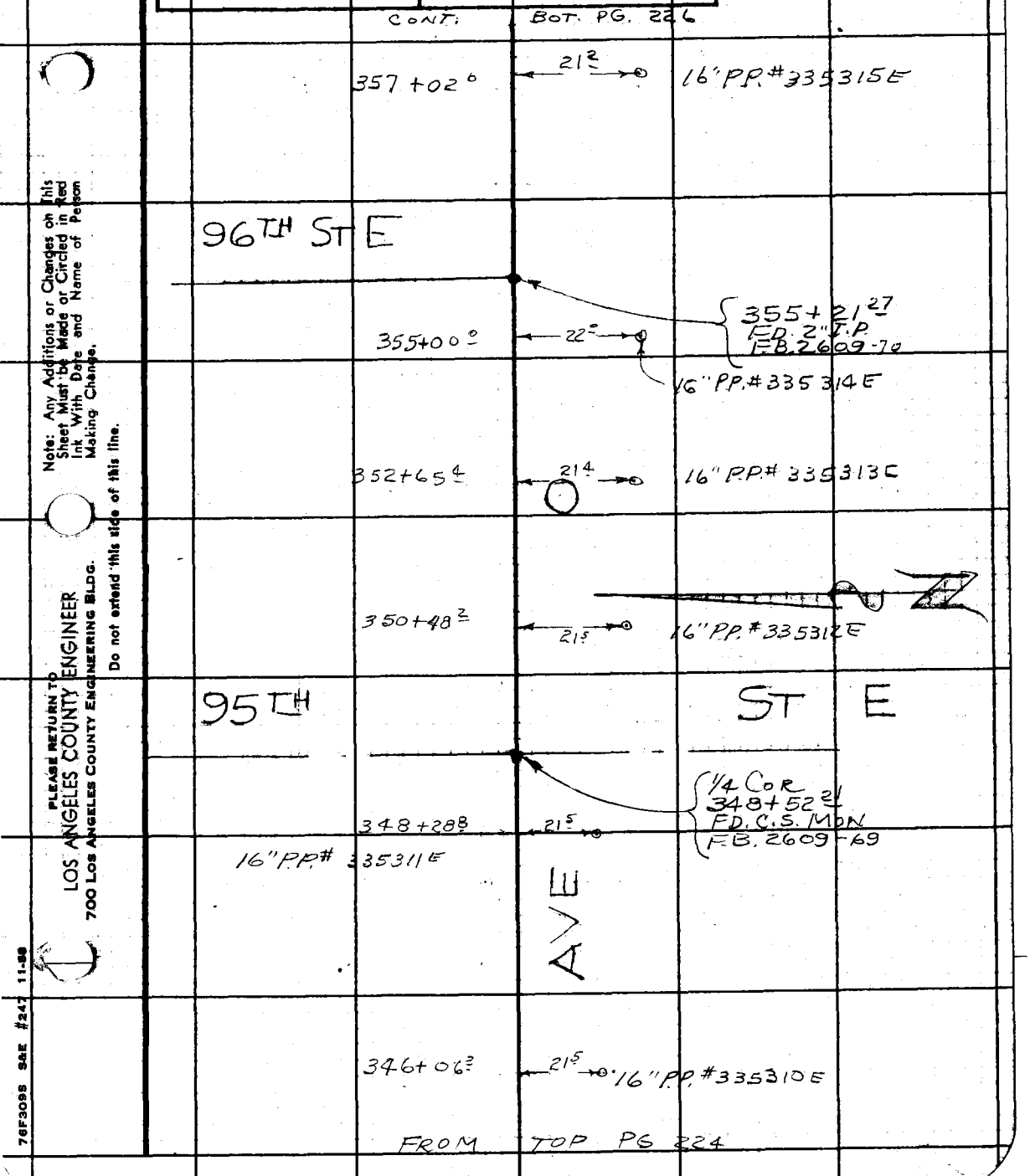

Note: Any Additions or Changes on This Sheet Must be Made or Circled in Red Ink With Date and Name of Person Making Change.

Do not extend this side of this line.

PLEASE RETURN TO
LOS ANGELES COUNTY ENGINEER
700 LOS ANGELES COUNTY ENGINEERING BLDG.

76F309S S&E #247 11-58

F. B. 2609 Pg. 226

CONT. BOT. PG. 227

375+27.94
FD. C.S. Mon. 12"dn
F.B. 2609-72

100TH ST E

deadman 7° 31.6
14" Guy Pole # 1062410E

375+10.9
21.2
16" PP # 335323 E
375+06.3

372+49.2 21.3 16" PP # 335322 E

370+29.2 21.4 16" PP # 335321E

368+39.06
FD. 2" I.P.
F.B. 2609-71

98TH ST E

368+06.5 21.6 16" PP # 335320E

365+87.8 21.5 16" PP # 335319E

363+69.7 21.8 16" PP # 335318E

97TH ST E

AVE

361+90.20
FD. 2" I.P.
F.B. 2609-71

3611 47.9 22.2 16" PP 335317E

359+28.5 21.0 16" PP # 335316E

FROM TOP PG 225

PLEASE RETURN TO
LOS ANGELES COUNTY ENGINEER
700 Log Angeles County Engineering Bldg.

Do not extend this side of this line.

Note: Any Additions or Changes on This Sheet Must be Made or Circled in Red Ink With Date and Name of Person Making Change.

Notes Ck'd by W. D. WAGNER
Map No. C.S.B. 2763-1-10
Office Work T. M. PALMERI
Checked W. D. WAGNER
Date JAN 12 1962

Survey of AVE. O
JN 0075-95 Tape Std 84 °F
Surveyed by J S COATES
Notes JSC Date 12-27-60
Indexed H. E. OTT

F. B. 2609 PG. 227

CONT. BOT. PG 228

14" Locust	28.9	393+13.0
IRR. Valve	35.2	393+08.5
30" Cottonwood	28.6	392+91.0
IRR. Valve	35.2	392+85.5
10" Locust	28.7	392+68.5
IRR. Valve	35.2	392+62.8
8' high 12" Conc. Standpipe	35.2	392+49.4
12" Locust	29.5	392+44.7
12" Locust	29.3	392+19.2
12" Locust	29.3	391+95.5
12" Locust	30.1	391+72.5
6" Locust	30.1	391+00
	390+69.0	31.6 — 16" PP# 1062195E
10" Locust	31.0	390+20.0
~~K~~ ST. Dirt Road	18.1	37.6 — 388+59.5
8" TP# 47621H	deadman	
	388+11	31.9 — 16" PP# 1062196E
	385+49.0	32.4 — 16" PP# 1062197E
	382+89.7	32.3 — 16" PP# 1062198E
	380+29.5	32.3 — 16" PP# 1062199E
	377+68.5	32.1 — 15.7 — deadman 16" PP# 1062200E

AVE

FROM TOP PG. 226

Note: Any Additions or Changes on This Sheet Must be Made or Circled in Red Ink With Date and Name of Person Making Change.

Do not extend this side of this line.

PLEASE RETURN TO
LOS ANGELES COUNTY ENGINEER
700 LOS ANGELES COUNTY ENGINEERING BLDG.

76F309S S&E #247 11-58

F. B. 2609 Pg. 228

Cont. on Bottom 229

	35.2	397+38.8	
10" Locust	29.6	397+26.5	
	36.2	397+15.0	
6" Ash	5.5 / 29.5	396+90.0	
	35.2	396+68.0	
16" Cottonwood	29.9	396+50.5	
		396+43.5	
8" Locust	29.4	396+23.3	
12" Conc. Standpipe 8' high	34.8	396+20.5	
	35.2	395+95.8	
14" Locust	29.2	395+92.5	395+89.0
		32.9	16" P.P. #1062193E
12" Locust	35.2	395+72.7	
	29.0	395+70	
	35.2	395+47.3	
3" Locust	29.0	395+46.0	
8" Locust	29.3	395+25.5	
	35.2	395+24.0	
	35.2	395+01	
15" Locust	28.9	395+00	
	35.2	394+75.5	
12" Locust	28.7	394+55.0	
	35.2	394+50.8	
10" Locust	28.6	394+31.8	
	35.2	394+27	
Clump of 3" Locust Trees	35.3	394+04	
	35.2	394+03.4	
	55.6 / 28.7	393+97.5	
10" Locust	28.5	393+86.0	
	35.2	393+80.2	
	35.2	393+56.5	
16" Locust	28.5	393+36.0	
	35.2	393+32.6	
		32.5	16" P.P. #1062194E
			393+22.0

Irrigation Valves

Row of 12" Conc. Ave.

cont. top pg. 227

PLEASE RETURN TO
LOS ANGELES COUNTY ENGINEER
700 LOS ANGELES COUNTY ENGINEERING BLDG.

Do not extend this side of this line.

Note: Any Additions or Changes on This Sheet Must be Made or Circled in Red Ink With Date and Name of Person Making Change.

Notes Ck'd by W. D. WAGNER	Survey of AVE. O		F. B. 2609 Pg. 229
Map No. C.S.B. 2363-1-10	JN 0075-85 Tape Std 84 °F		
Office Work T.M. PALMERI	Surveyed by J S COATES		
Checked W. D. WAGNER	Notes JSC Date 12-27-60		
Date JAN 12 1962	Indexed H. E. OTT		

Cont. on Bottom pg 230

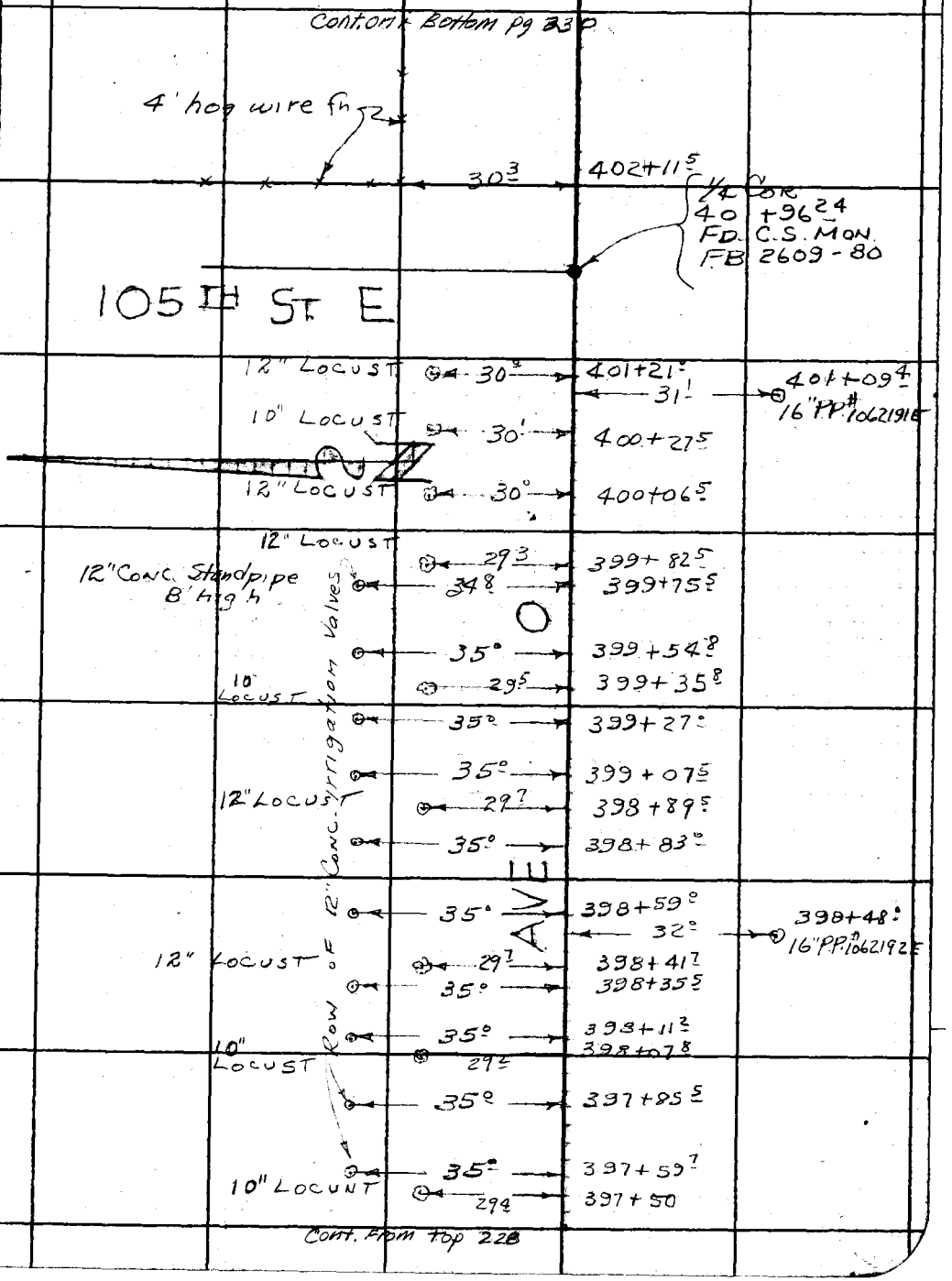

Cont. From top 228

Note: Any Additions or Changes on This Sheet Must be Made or Circled in Red Ink With Date and Name of Person Making Change.

PLEASE RETURN TO
LOS ANGELES COUNTY ENGINEER
700 LOS ANGELES COUNTY ENGINEERING BLDG.
Do not extend this side of this line.

76F3095 S&E #247 11-58

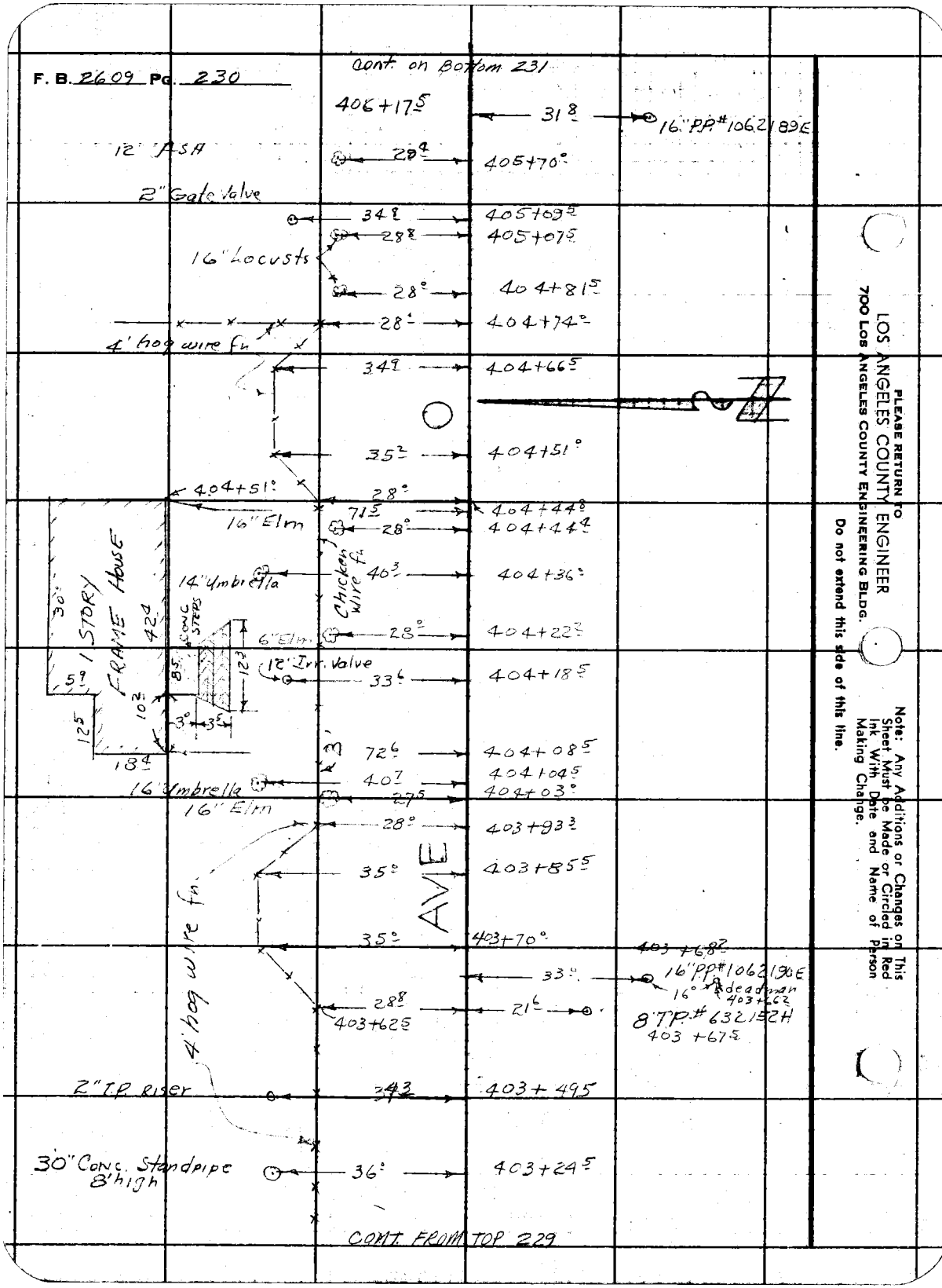

PLEASE RETURN TO
LOS ANGELES COUNTY ENGINEER
700 LOS ANGELES COUNTY ENGINEERING BLDG.
Do not extend this side of this line.

Note: Any Additions or Changes on This Sheet Must be Made or Circled in Red Ink With Date and Name of Person Making Change.

Notes Ck'd by W. D. WAGNER	Survey of AVE. O		F. B. 2609 PG. 231
Map No. C.S.B. 27631-10	JN 0075.85	Tape Std °F	
Office Work T. M. PALMER	Surveyed by J. S. COATES		
Checked W. D. WAGNER	Notes JSC	Date 12-28-60	
Date JAN 12 1962	Indexed H. E. Oh		

CONT. BOT. PG 232

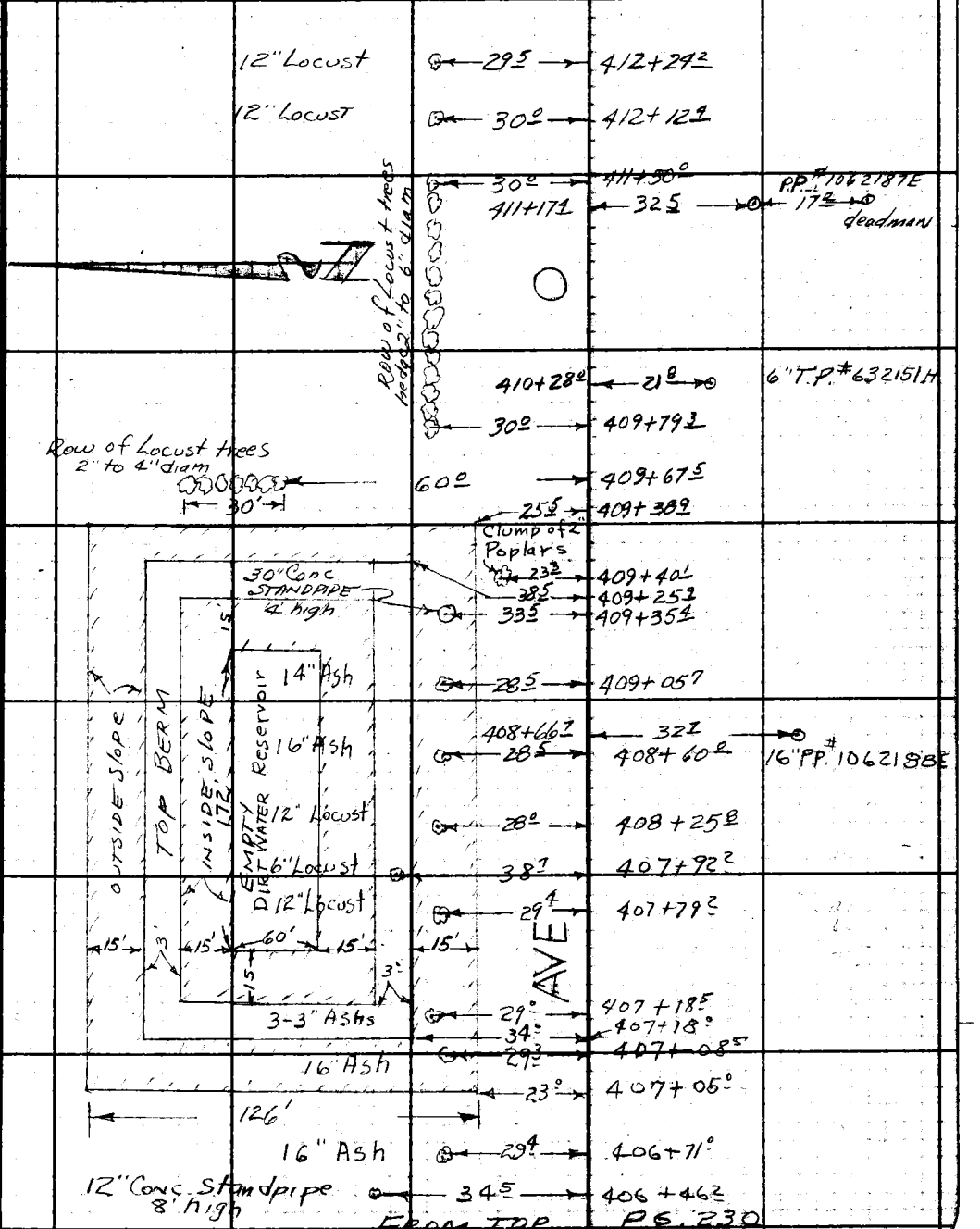

FROM TOP PG. 230

Note: Any Additions or Changes on This Sheet Must be Made or Circled in Red Ink With Date and Name of Person Making Change.

PLEASE RETURN TO
LOS ANGELES COUNTY ENGINEER
700 LOS ANGELES COUNTY ENGINEERING BLDG.
Do not extend this side of this line.

76F309S S&E #247 11-58

F. B. 2609 Pg. 232

CONT. BOT. PG. 233

424+96 ← 32 → 16" P.P. #1062182E

422+21 ← 33 → 16" P.P. #1062183E

419+46 ← 34 → 16" P.P. #1062184E

416+68 ← 34 → 16" P.P. #1062185E

O

12" Locust — 28 → 415+18

8" I.P. Standpipe 8' high — 35 → 415+16

10" Locust — 29 → 414+91

8" Locust — 29 → 414+80

12" Locust — 29 → 414+69

12" Locust — 29 → 414+58

AVE

10" Locust — 29 → 414+20

8" Locust — 29 → 414+08

12" Locust — 29 → 413+97

8" Locust — 413+85 ← 32 → 16" P.P. #1062186E

30 → 413+73

14" Locust — 30 → 413+47

10" Locust — 29 → 413+29

14" Locust — 30 → 413+12

8" Locust — 29 → 413+00

6" Locust — 29 → 412+87

8" Locust — 30 → 412+73

8" Locust — 30 → 412+61

FROM TOP PG 231

PLEASE RETURN TO
LOS ANGELES COUNTY ENGINEER
700 Los Angeles County Engineering Bldg.

Do not extend this side of this line.

Note: Any Additions or Changes on This Sheet Must be Made or Circled in Red Ink With Date and Name of Person Making Change.

Notes Ck'd by W. D. WAGNER	Survey of AVE. O		F. B. 2609 PG. 233
Map No. C.S.B. 2263-1-10	JN 0075-85 Tape Std °F		
Office Work T. M. PALMERI	Surveyed by J S COATES		
Checked W. D. WAGNER	Notes JSC Date 12-28-60		
Date JAN 12 1962	Indexed H. E. OTT		

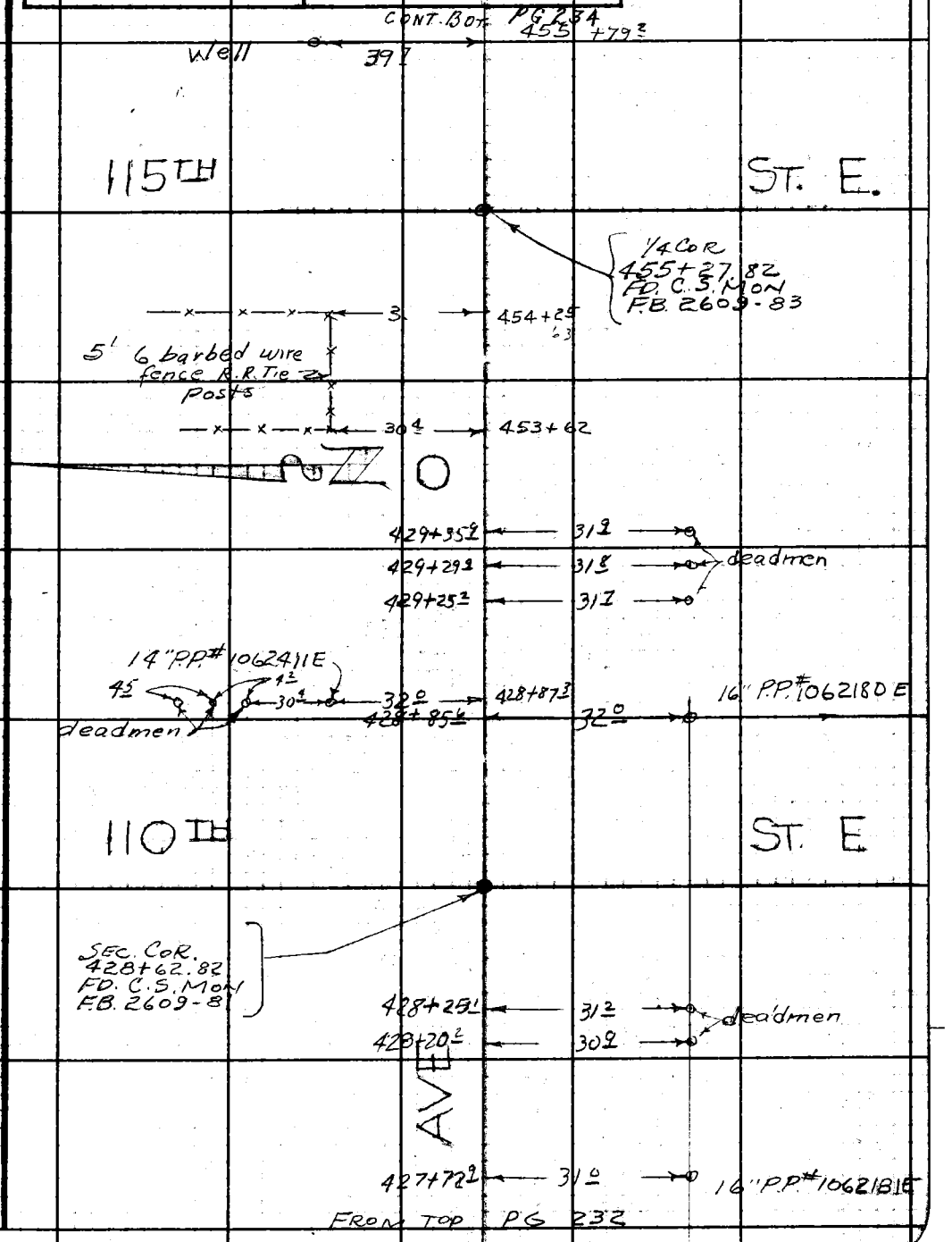

Note: Any Additions or Changes on This Sheet Must be Made or Circled in Red Ink With Date and Name of Person Making Change.

Do not extend this side of this line.

PLEASE RETURN TO
LOS ANGELES COUNTY ENGINEER
700 LOS ANGELES COUNTY ENGINEERING BLDG.

76F309S S&E #247 11-58

F. B. 2609 Pg. 234

CONT. BOT. PAGE 235

135TH ST. E.

¼ Cor
561+49.93
FD. C.S. MON.
F.B. 2609-96

547+77.32
FD. 2" I.P.
F.B. 2609-96

130TH ST. E

534+04.71
FD. C.S. MON.
F.B. 2609-93

NO IMPROVEMENTS

125TH ST. E

507+98.46
FD. C.S. MON
F.B. 2609-92

AVE

481+92.29
FD. C.S. MON.
F.B. 2609-90

120TH ST. E.

℄ Antelope Hwy

467+61.37
FD. 1" I.P. 18"dn
F.B. 2609-83

FROM TOP PAGE 233

LOS ANGELES COUNTY ENGINEER
700 Los Angeles County Engineering Bldg.
PLEASE RETURN TO
Do not extend this side of this line.
Note: Any Additions or Changes on This Sheet Must be Made or Circled in Red Ink With Date and Name of Person Making Change.

Notes Ck'd by W. D. WAGNER	Survey of AVE. O	F. B. 2609 PG. 235
Map No. C.S.B. 2763-1-10	JN 0075.85 Tape Std °F	
Office Work T. M. PALMER	Surveyed by J S COATES	
Checked W. D. WAGNER	Notes JSC Date 12-28-60	
Date JAN 12 1962	Indexed H. E. OTT	

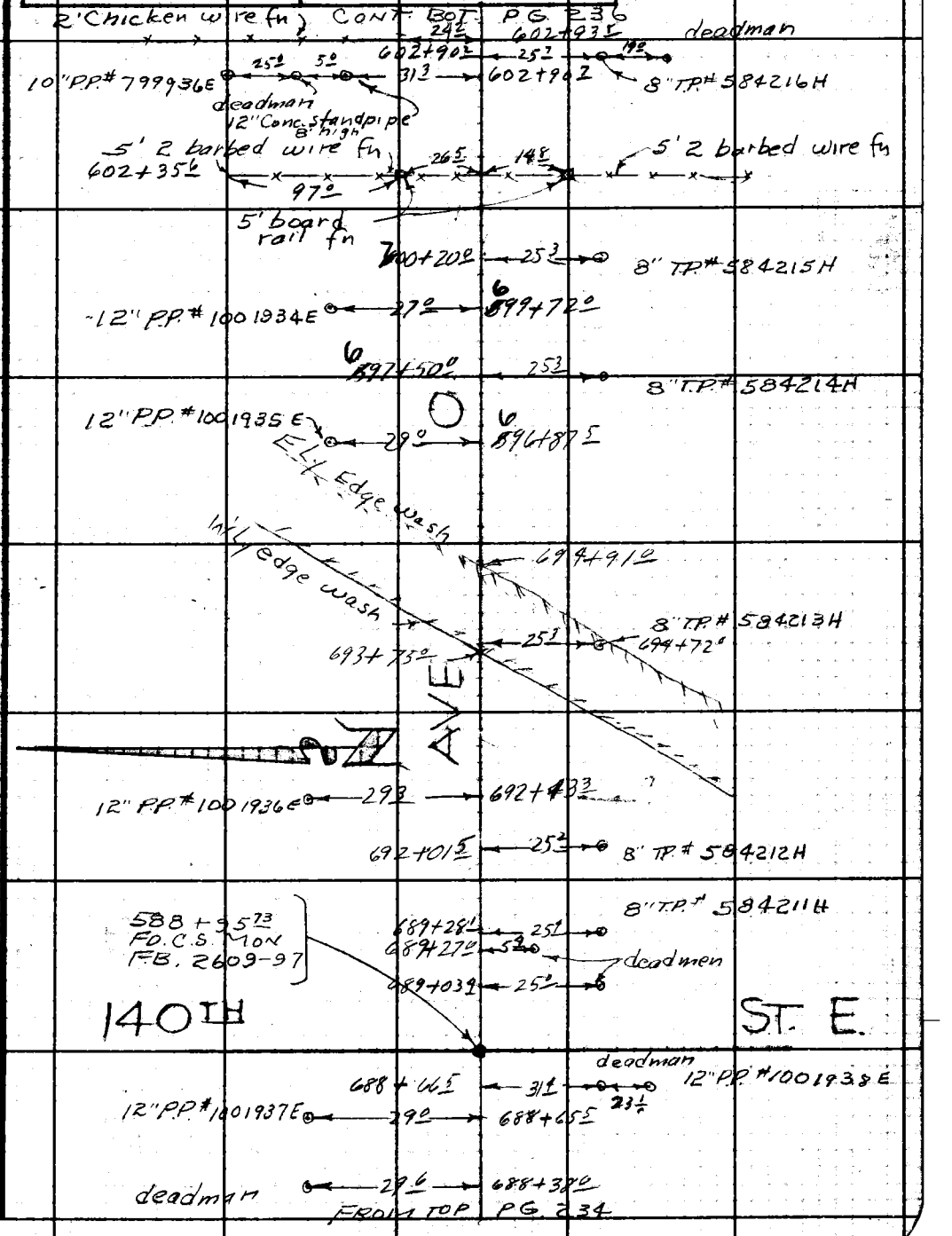

Note: Any Additions or Changes on This Sheet Must be Made or Circled in Red Ink With Date and Name of Person Making Change.

Do not extend this side of this line.

PLEASE RETURN TO
LOS ANGELES COUNTY ENGINEER
700 LOS ANGELES COUNTY ENGINEERING BLDG.

76F3098 B&E #247 11

F. B. 2609 PG. 236

CONT. BOT. PAGE 237

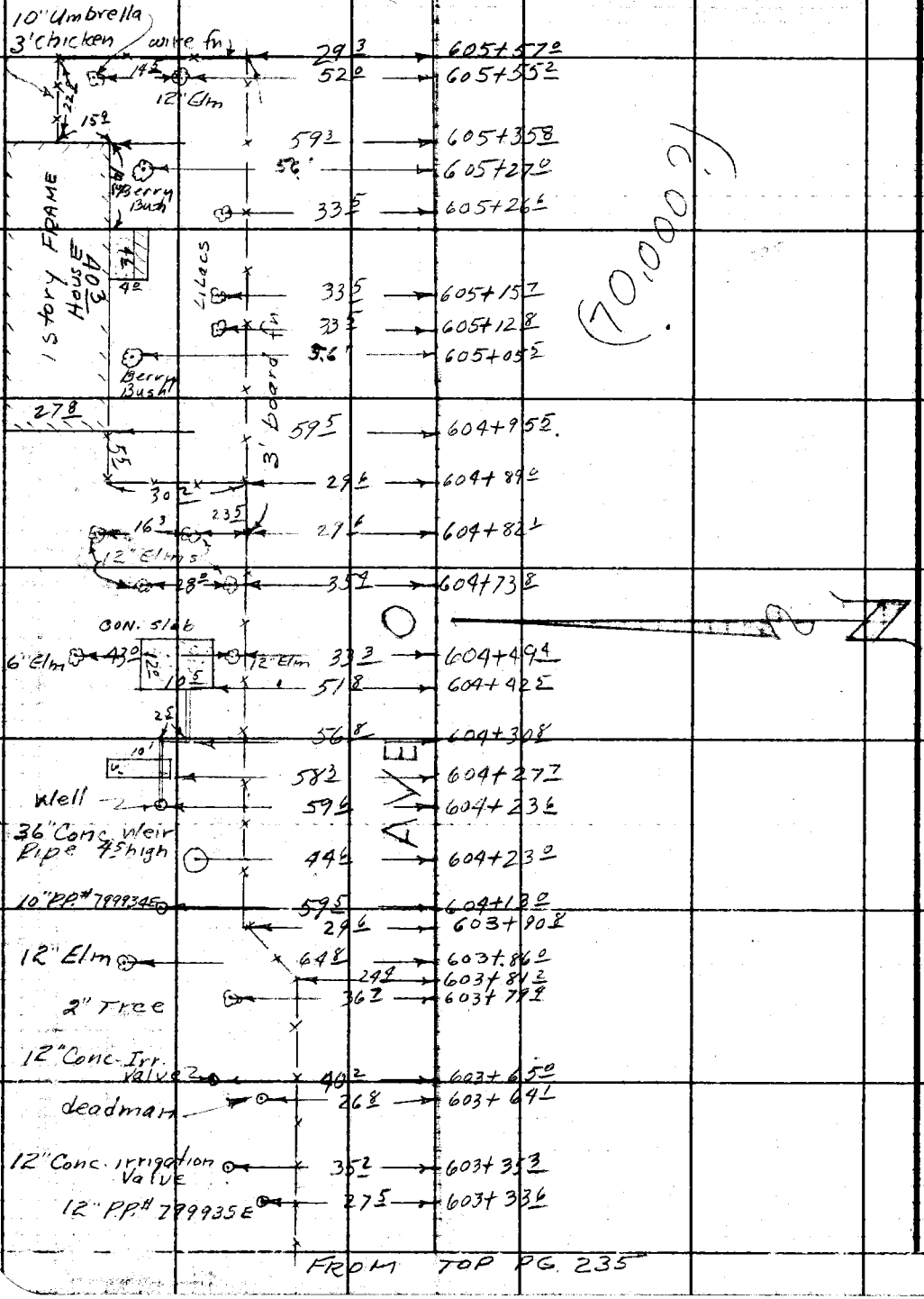

FROM TOP PG. 235

PLEASE RETURN TO
LOS ANGELES COUNTY ENGINEER
700 LOS ANGELES COUNTY ENGINEERING BLDG.
Do not extend this side of this line.
Note: Any Additions or Changes on This Sheet Must Be Made or Circled in Red Ink With Date and Name of Person Making Change.

Notes Ck'd by W. D. WAGNER	Survey of AVE. O		F. B. 2609 PG. 237
Map No. C.S.B. 2763-1-10	JN 0075 SD Tape ____ Std ____ °F		
Office Work T. M. PALMER I	Surveyed by J S COATES		
Checked W. D. WAGNER	Notes J S C Date 1-28-60		
Date JAN 12 1962	Indexed H. E. OTT		

CONT. BOT. PAGE 238

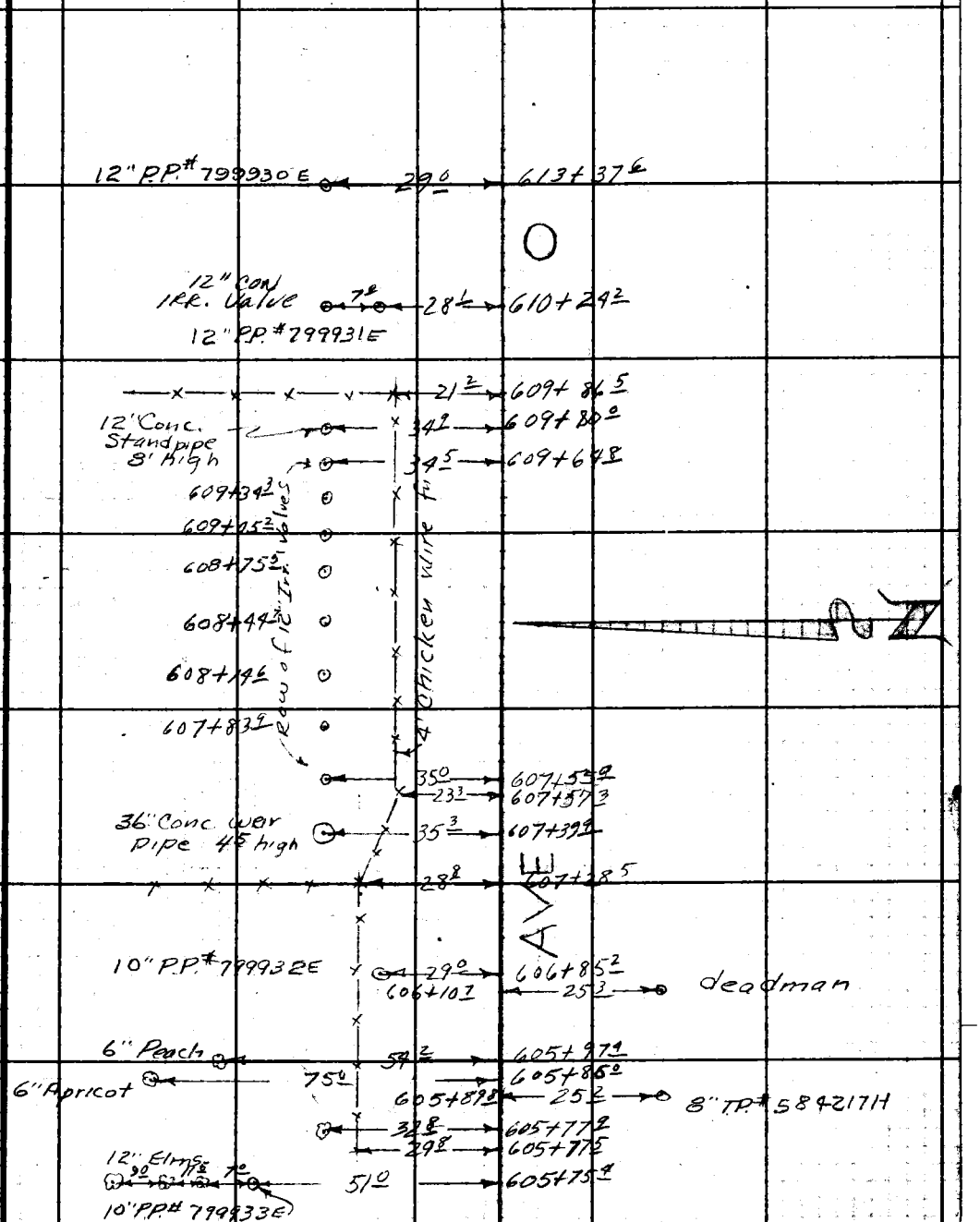

FROM TOP PAGE 236

Note: Any Additions or Changes on This Sheet Must be Made or Circled in Red Ink With Date and Name of Person Making Change.

PLEASE RETURN TO
LOS ANGELES COUNTY ENGINEER
700 LOS ANGELES COUNTY ENGINEERING BLDG.

Do not extend this side of this line.

76F309S S&E #247 11-58

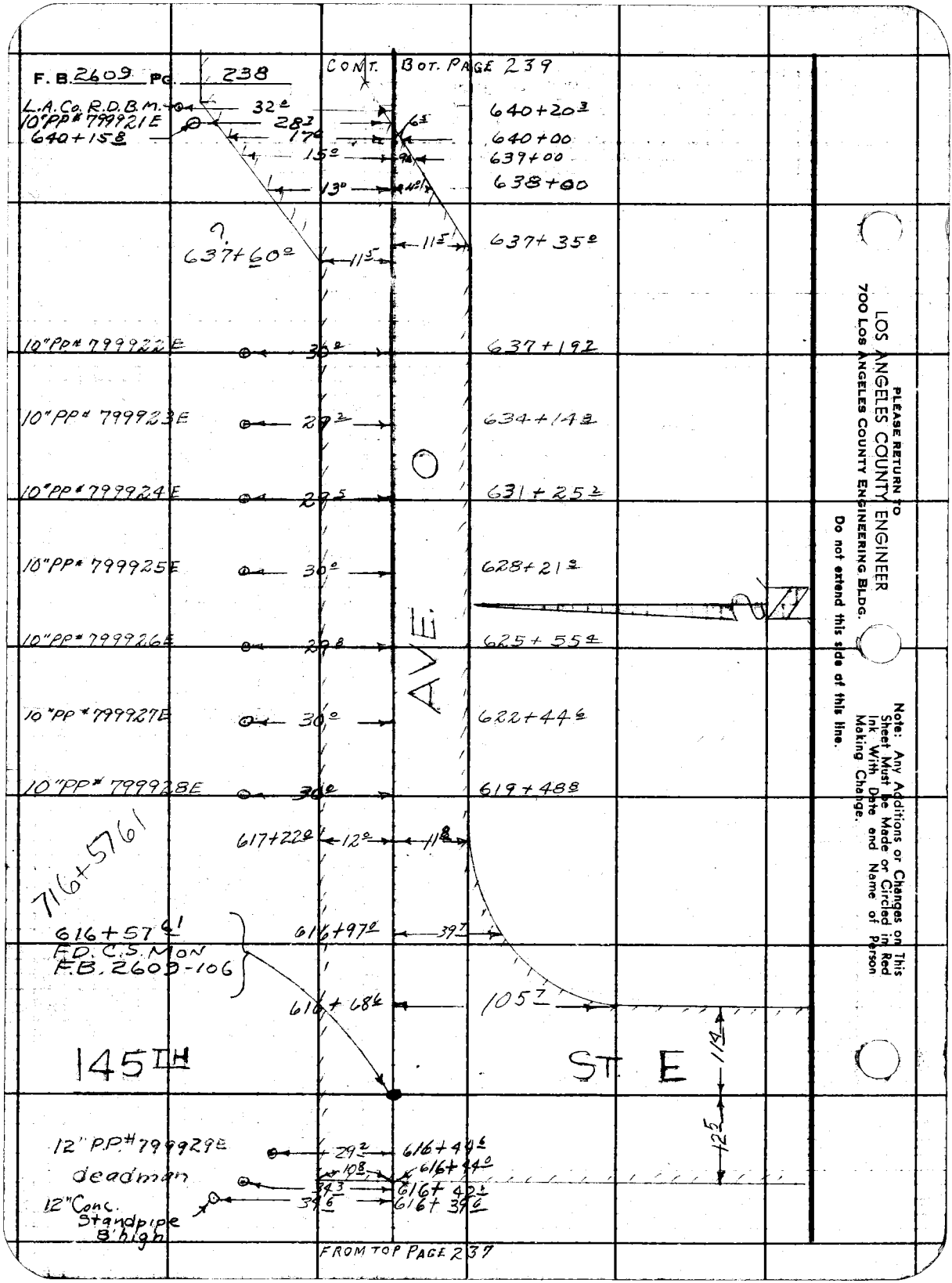

PLEASE RETURN TO
LOS ANGELES COUNTY ENGINEER
700 LOS ANGELES COUNTY ENGINEERING BLDG.
Do not extend this side of this line.

Note: Any Additions or Changes on This Sheet Must be Made or Circled in Red Ink With Date and Name of Person Making Change.

Notes Ck'd by W. D. WAGNER	Survey of AVE. O	F. B. 2609 PG. 239
Map No. C.S.B. 2763-140	JN 0075.85 Tape ___ Std ___ °F	
Office Work T.M. PALMERI	Surveyed by J S COATES	
Checked W. D. WAGNER	Notes JSC Date 1-9-61	
Date JAN 12 1962	Indexed H. E. OTI	

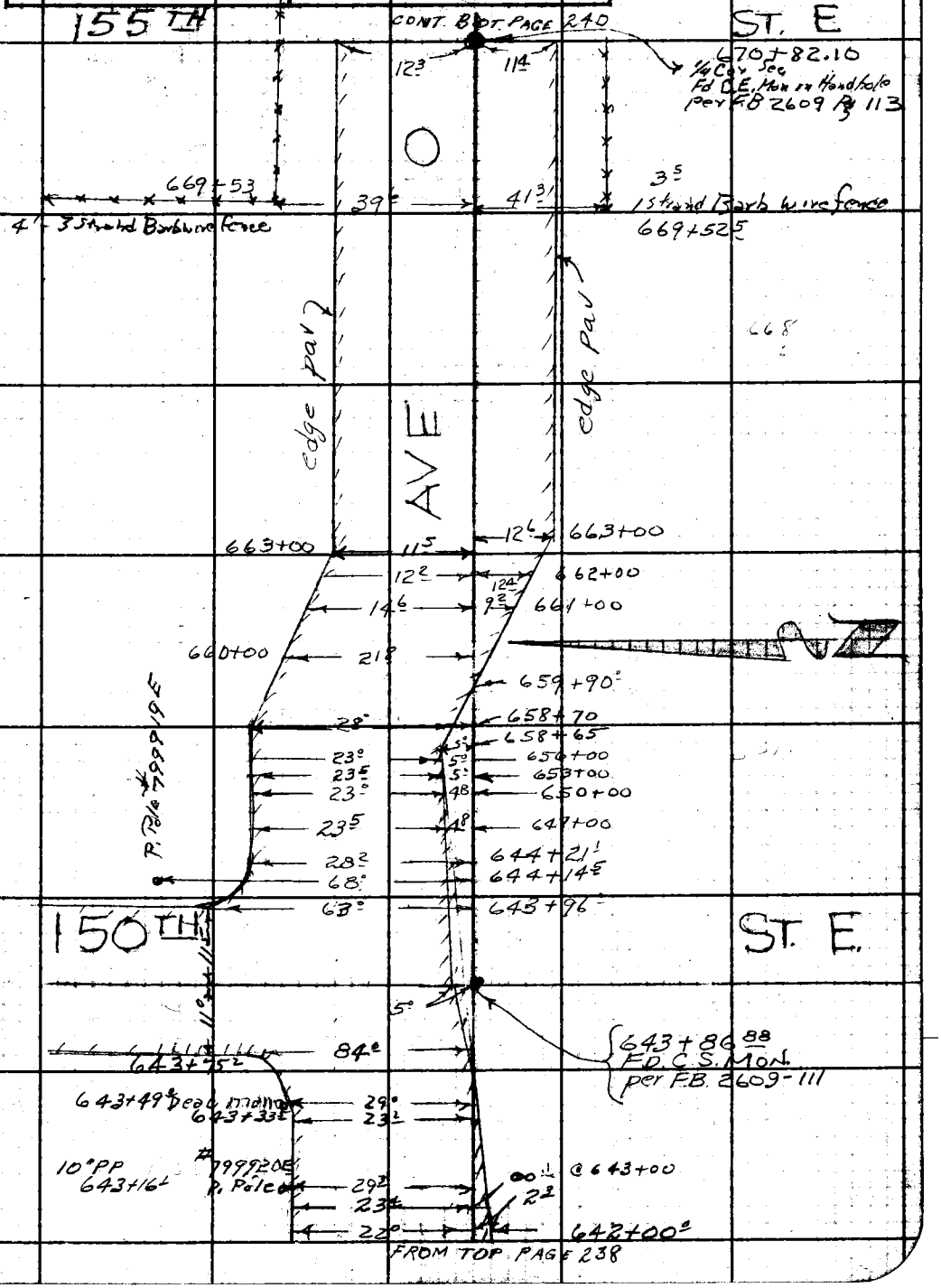

Note: Any Additions or Changes on This Sheet Must be Made or Circled in Red Ink With Date and Name of Person Making Change.

PLEASE RETURN TO
LOS ANGELES COUNTY ENGINEER
700 LOS ANGELES COUNTY ENGINEERING BLDG.

Do not extend this side of this line.

76F3095 S&E #247 11-60

F. B. 2609 Pg. 240

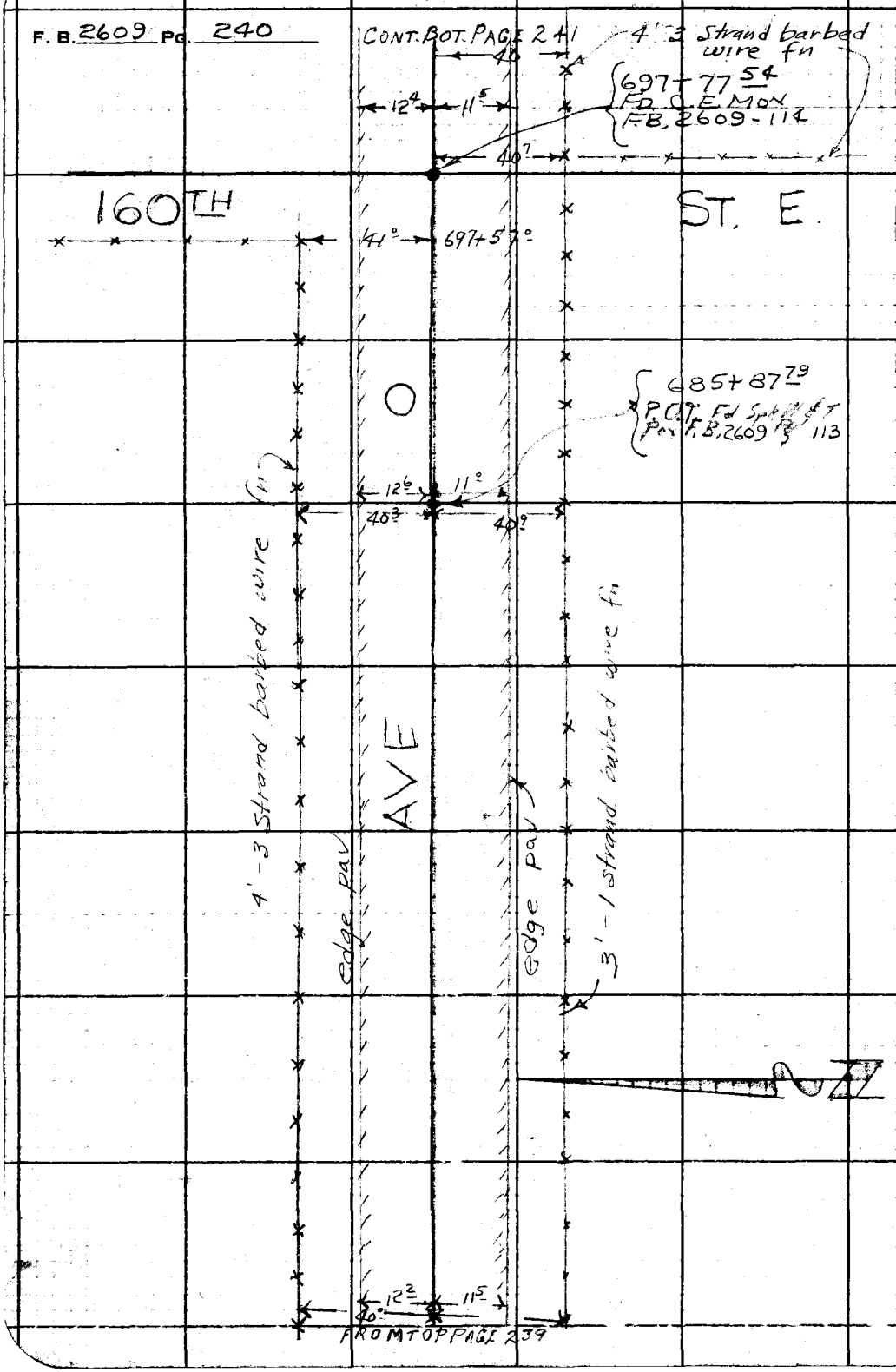

PLEASE RETURN TO
LOS ANGELES COUNTY ENGINEER
700 LOS ANGELES COUNTY ENGINEERING BLDG.

Do not extend this side of this line.

Note: Any Additions or Changes on This Sheet Must be Made or Circled in Red Ink With Date and Name of Person Making Change.

Notes Ck'd by W. D. WAGNER
Map No. C.S.D. 2769-1-10
Office Work T. M. PALMIERI
Checked W. D. WAGNER
Date JAN 12 1962

Survey of AVE. O
JN 0075.85 Tape Std °F
Surveyed by J S COATES
Notes J S C Date 1-9-61
Indexed B. E. OH

F. B. 2609 Pg. 241

CONT. FROM PAGE 241

40.5 → 752+11.5 end of fn
12.7 → 12°
12.7 → 751+40.9
23 → 751+15.5
58° → 751+06.6

170TH ST. E.

11.5
11°
12°
41.3 → 750+91.5
52.4 → 750+85°
48.7 → 750+70°
11.8 → 750+

750+95.21
ED. C.E. MON
F.B. 2609-124

AVE. O

edge pav
edge pav
4' shldr

165TH ST. E

724+36.30
FD. C.S. MON.
FB. 2609-123

12.2 → 11.5
40.3 →

FROM TOP PAGE 240

Note: Any Additions or Changes on This Sheet Must be Made or Circled in Red Ink With Date and Name of Person Making Change.

Do not extend this side of this line.

PLEASE RETURN TO
LOS ANGELES COUNTY ENGINEER
700 Los Angeles County Engineering Bldg.

76F3098 S&E #247 11-58

F. B. 2609 PG. 242

CONT. OT PAGE 243

805+05.3
14" PP# 1185555E

804+76.5
deadman

32.5

32.3

11.1

804+17.8

803+87°

29.8

803+88.5

803+80.2

54.5

180TH

OILED

95'

ST E

13°

DIRT

16" PP# 767672E

803+38.5
deadman

803+46°

69°

68.2

803+57°

32.7

34.9

803+38.8

803+44°

803+06.2

803+68.47
FD. C.S. MON.
F.B. 2609-128

deadman

32.7

803+27.3

AVE O

edge of pav.

edge of pav.

175TH

ST. E

11.5

13.5

777+31.96
FD. C.S. MON.
F.B. 2609-126

FROM TOP PAGE 241

PLEASE RETURN TO
LOS ANGELES COUNTY ENGINEER
700 LOS ANGELES COUNTY ENGINEERING BLDG.

Do not extend this side of this line.

Note: Any Additions or Changes on This Sheet Must Be Made or Circled in Red Ink With Date and Name of Person Making Change.

Notes Ck'd by W. D. WAGNER
Map No. C.S.B. 2763-1-10
Office Work T.M. PALMER
Checked W. D. WAGNER
Date JAN 12 1962

Survey of AVE. O
JN 0075-85 Tape Std °F
Surveyed by J.S. COATES
Notes JSC Date 1-9-61
Indexed R.E. Ott

F. B. 2609 Pg. 243

CONT. FROM PAGE 244

12" P.P. # 1185561E
32° → 819+75.7

182ND ST E
817+11.74
FD. 2" I.P. 12"dn
F.B. 2609-137

12" P.P. # 1185560E
32° → 816+54.7

AVE O

12" P.P. # 1185559E
32° → 813+75.0

12" P.P. # 1185558E
32° → 811+83.8

181ST ST E
810+40.12
FD. 2" I.P. 12"dn
F.B. 2609-136

12" PP 1185557E
32° → 809+94.5

12" P.P. # 1185556E
32° → 807+03.5

FROM TOP PAGE 242

Note: Any Additions or Changes on this Sheet Must be Made or Circled in Red Ink With Date and Name of Person Making Change.
Do not extend this side of this line.

PLEASE RETURN TO
LOS ANGELES COUNTY ENGINEER
700 Los Angeles County Engineering Bldg.

76F3098 SEE #247 11-60

F. B. 2609 PG 244

CONT. BOT. PAGE 245

Precise B.M. #106-81 Brass-Cap Mon. in 12" x 12" Conc Post

35[9] → 884+85[2]

12[3] 12[1]

195TH ST.

E.

884+08[21] F.D.C.S. Mon F.B. 2609-148

Precise BM Brass-Cap Mon. in 12" x 12" Conc Post

37[3] → 858+06[5]

12[5] 11[7]

190TH ST

E

857+40.53 F.D.C.S. Mon F.B. 2609-139

830+55[00] F.D.C.S. Mon F.B. 2609-138

telephone pole

AVE

telephone pole

11° 11[5]

185TH ST

E.

deadman

Precise BM #106-83 1959 BRASS-CAP IN 12"x12" Conc. Post

12" PP #1185563E

32[5] → 825+62[7]

32[9] → 825+59[2]

32[2] → 825+35[7]

12" PP #1185562E

32° → 822+41[2]

FROM TOP PAGE 243

LOS ANGELES COUNTY ENGINEER
700 Los Angeles County Engineering Bldg.

PLEASE RETURN TO

Do not extend this side of this line.

Note: Any Additions or Changes on This Sheet Must be Made or Circled in Red Ink With Date and Name of Person Making Change.

Notes Ck'd by W. D. WAGNER
Map No. C.S.B. 2263-1-10
Office Work T. M. PAHIGAI
Checked W. D. WAGNER
Date JAN 12 1962

Survey of AVE. O
JN 0075.85 Tape Std °F
Surveyed by J S COATES
Notes JSC Date 1-10-61
Indexed H. E. OTT

F. B. 2609 PG. 245

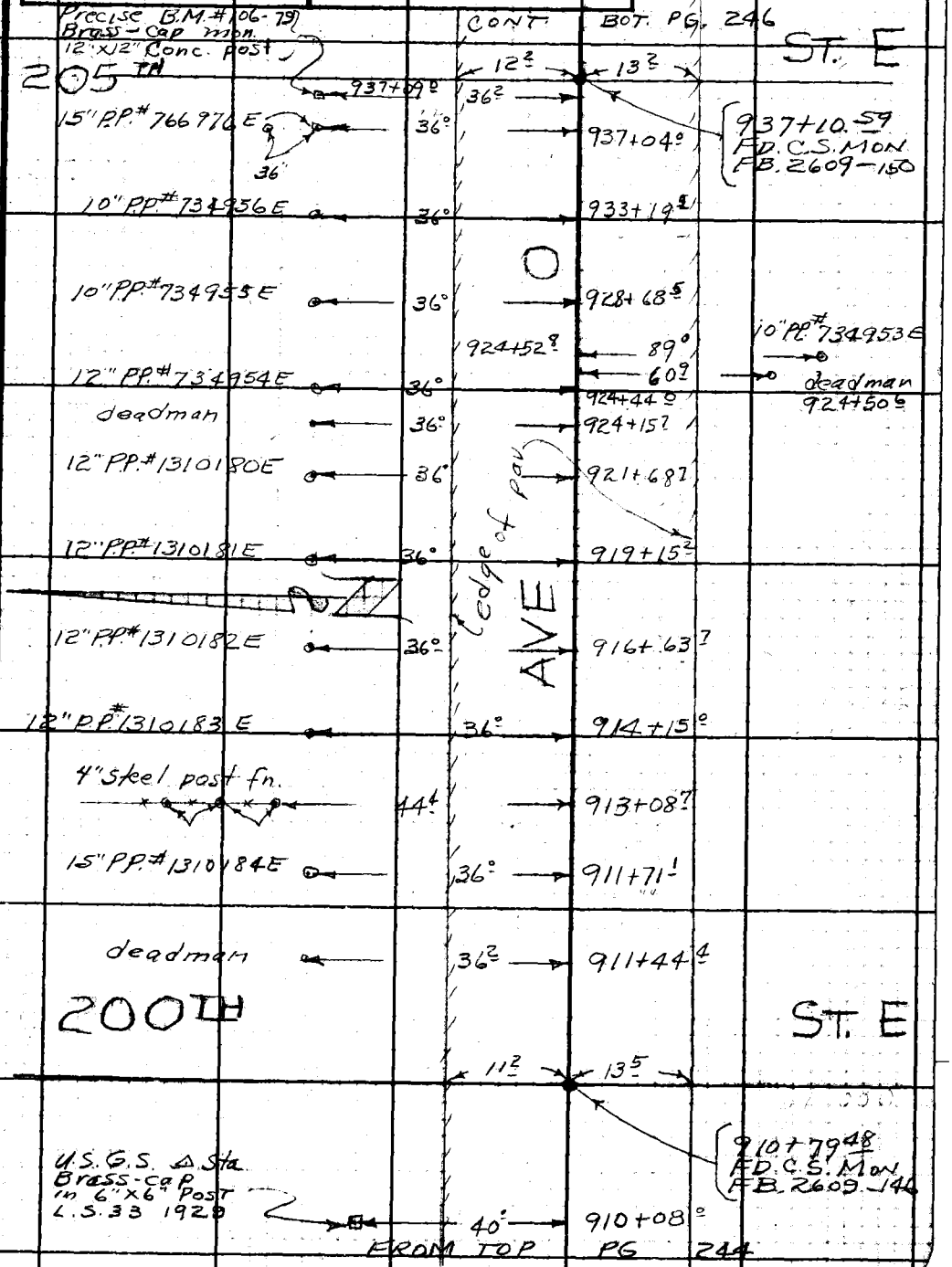

Note: Any Additions or Changes on This Sheet Must be Made or Circled in Red Ink With Date and Name of Person Making Change.

PLEASE RETURN TO
LOS ANGELES COUNTY ENGINEER
700 LOS ANGELES COUNTY ENGINEERING BLDG.

Do not extend this side of this line.

76F2095 S&E #247 11-60

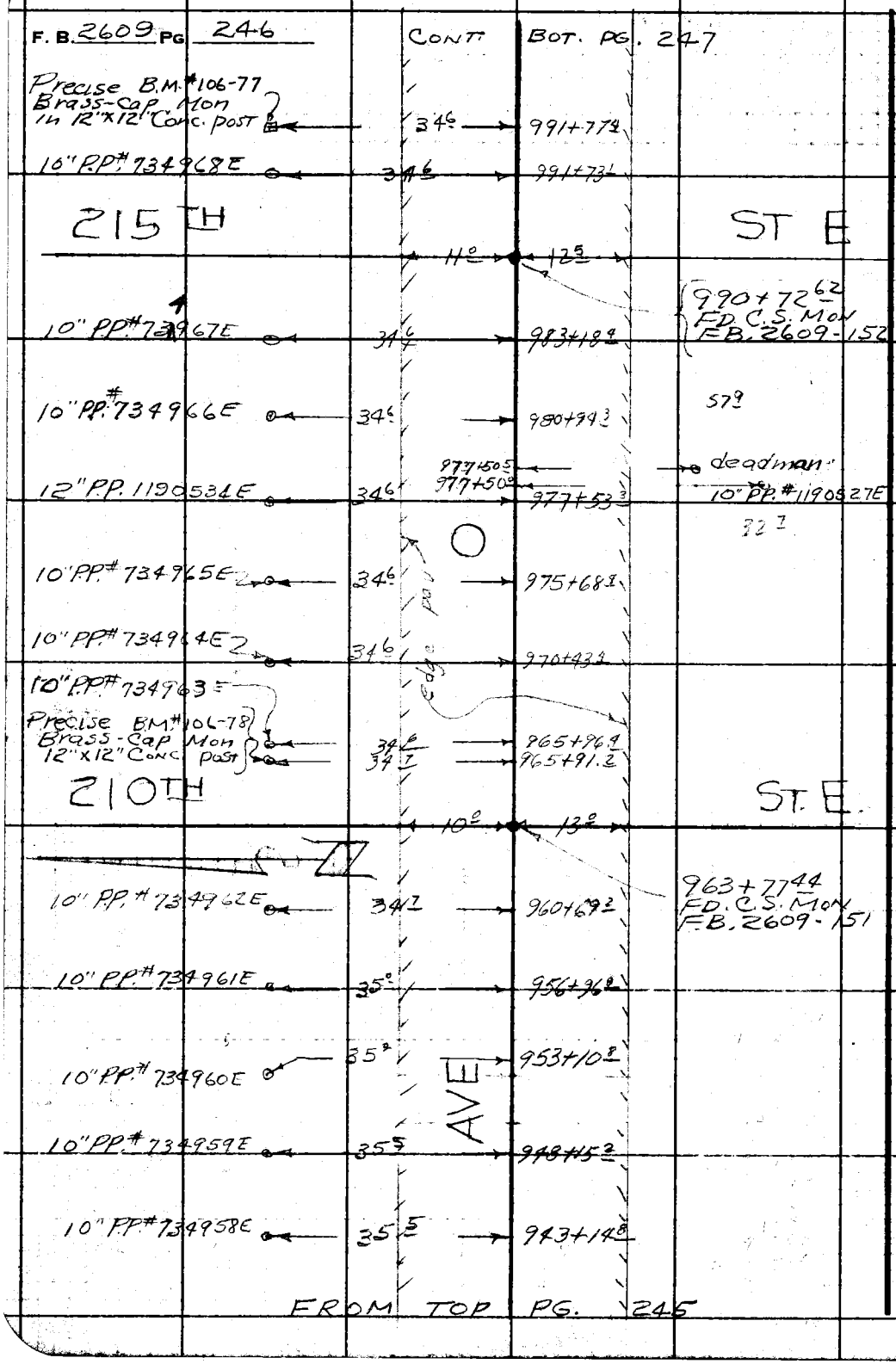

PLEASE RETURN TO
LOS ANGELES COUNTY ENGINEER
700 LOS ANGELES COUNTY ENGINEERING BLDG.

Do not extend this side of this line.

Note: Any Additions or Changes on This Sheet Must be Made or Circled in Red Ink With Date and Name of Person Making Change.

Notes Ck'd by W. D. WAGNER	Survey of AVE. O	F. B. 2609 PG. 247
Map No. C.S.B. 2763-1-10	JN 0075-85 Tape Std °F	
Office Work T. M. PALMERI	Surveyed by J S COATES	
Checked W. D. WAGNER	Notes JSC Date 1-10-61	
Date JAN 12 1962	Indexed H. E. OTT	

CONT. BOT. PG. 248

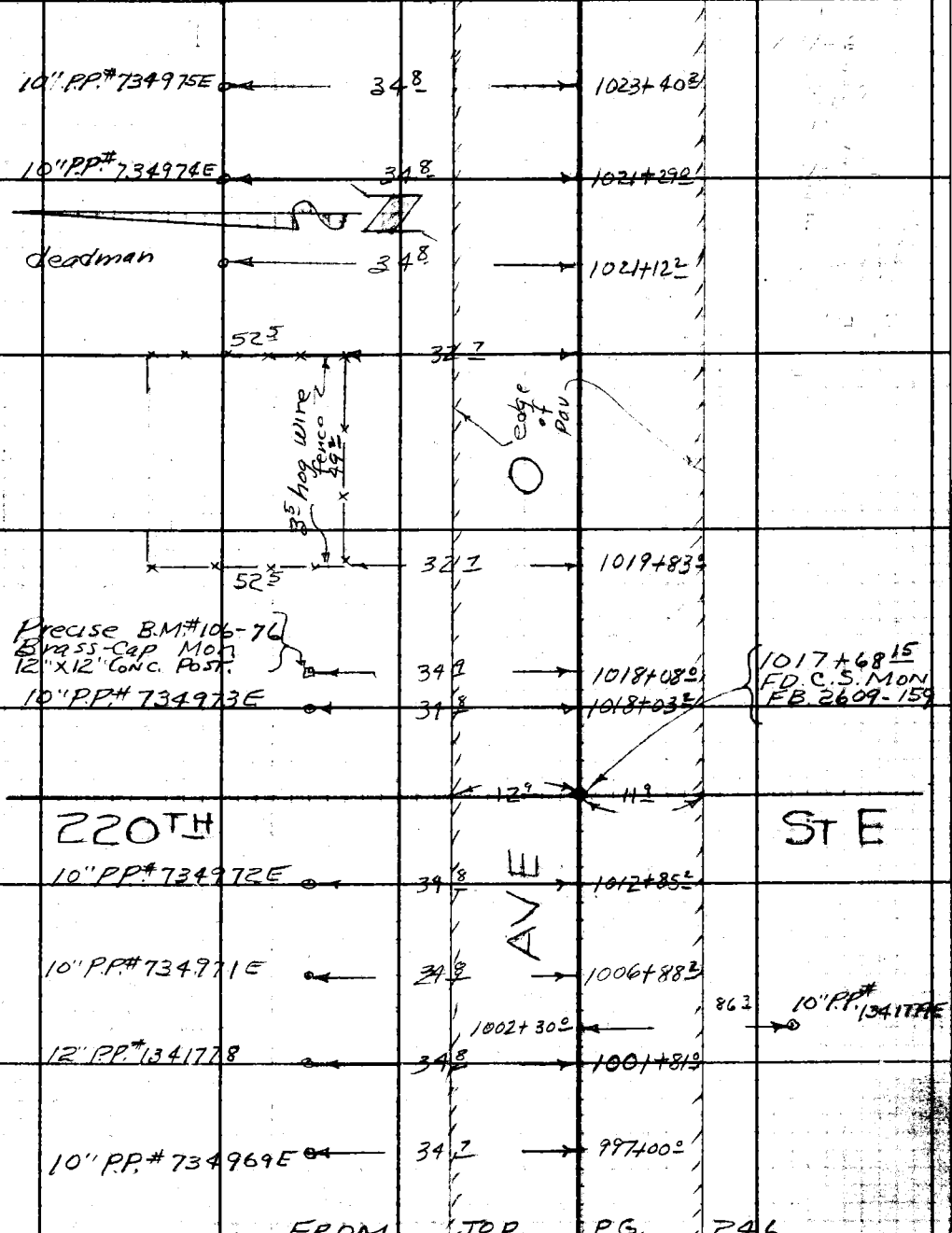

FROM TOP PG. 246

Note: Any Additions or Changes on this Sheet Must be Made or Circled in Red Ink With Date and Name of Person Making Change.

Do not extend this side of this line.

PLEASE RETURN TO
LOS ANGELES COUNTY ENGINEER
700 LOS ANGELES COUNTY ENGINEERING BLDG.

76F309S S&E #247 11-58

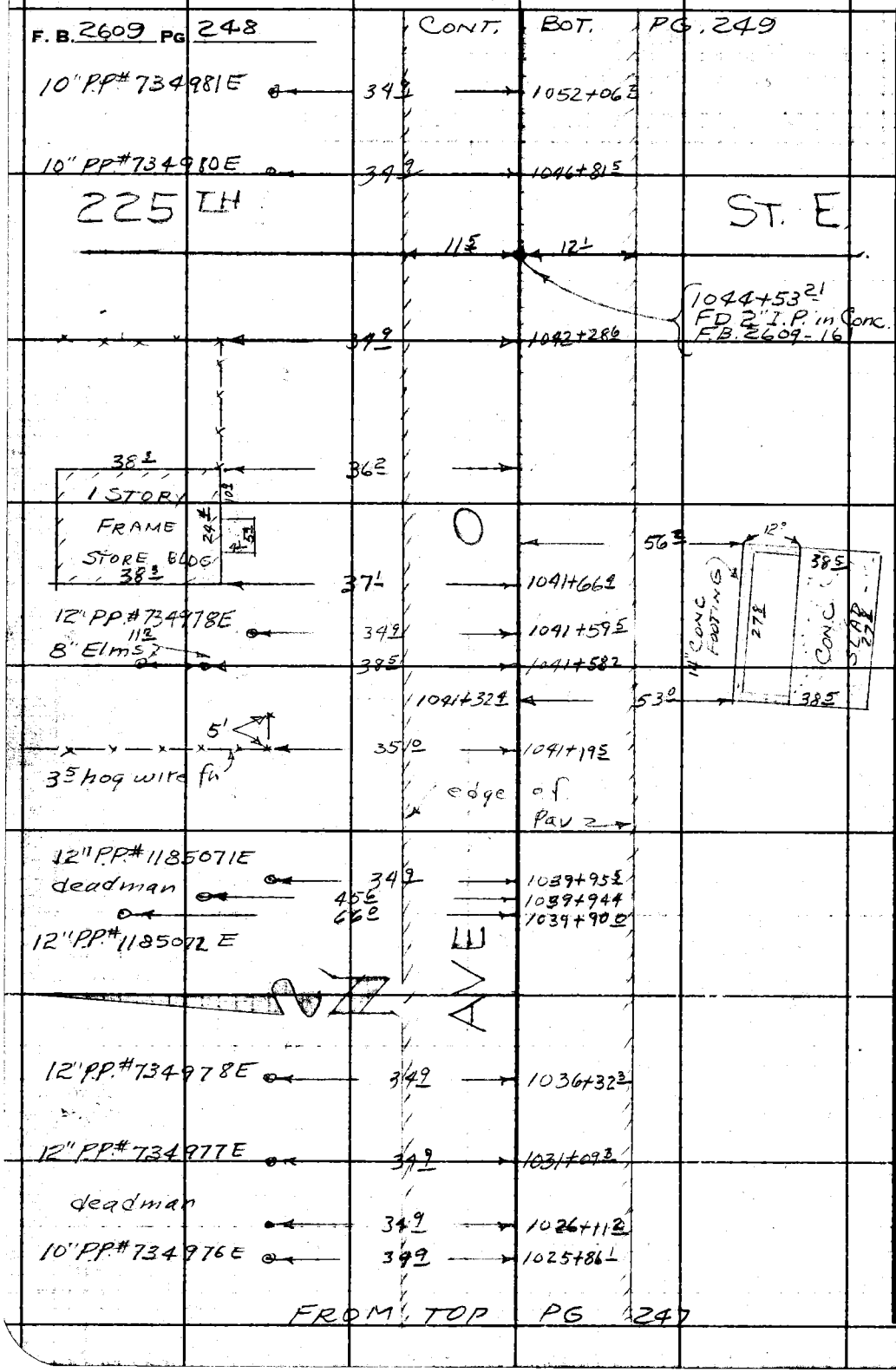

PLEASE RETURN TO
LOS ANGELES COUNTY ENGINEER
700 LOS ANGELES COUNTY ENGINEERING BLDG.

Do not extend this side of this line.

Note: Any Additions or Changes on This Sheet Must be Made or Circled in Red Ink With Date and Name of Person Making Change.

Notes Ck'd by W. D. WAGNER
Map No. C.S.B. 2266-1-10
Office Work T.M. PALMERI
Checked W. D. WAGNER
Date JAN 12 1962

Survey of AVE. O
JN 0075.85 Tape ____ Std ____ °F
Surveyed by JS COATES
Notes J.S.C. Date 1-10-61
Indexed H. E. Ott

F. B. 2609 PG. 249

CONT. BOT. PG. 250

4" Apple 2" Peach	49.0	1064+49.0
bush	33.5	1064+44.0
4" Apple	68.0	1064+33.4
Bush	33.5	1064+26.0
4" Apple	44.8	1064+19.0
bush	33.5	1064+08.0
10" Elm	74.8	1064+12.0
6" Elm	54.0	1064+06.0
12" Elm	76.4	1063+92.0
10" Elm	58.3	1063+87.0
ATHEL Bush	31.5	1063+63.0
2" Apple	45.2	1063+75.0
2" Apple	45.2	1063+58.2
4" Elm	42.0	1063+40.0
	31.4	1063+38.2
4' 3 strand barbed wire fn	edge OF PAV	
10" P.P. #734983E	34.8	1062+56.2
	31.2	1062+44.2
4' - 3 Strand barbed wire fence		
	31.2	
227TH 1057+97.4		
10" P.P. #734982E	34.7	1057+30.4
10" P.P. #951649E	34.7	1054+60.2

AVE

1057+95.90
F.D. 2" I.P. 12" dn
F.B. 2609-161

STE

269.8

254.00

FROM TOP PG 248

Note: Any Additions or Changes on this Sheet Must be Made or Circled in Red Ink With Date and Name of Person Making Change.

Do not extend this side of this line.

PLEASE RETURN TO
LOS ANGELES COUNTY ENGINEER
700 LOS ANGELES COUNTY ENGINEERING BLDG.

76F309S S&E #247 11-58

F. B. 2609 PG. 250

CONT. BOT. PG. 251

32° 1083+35°

1083+28.5 39.5 9° 10.5

1083+16.3 39.5 9° 10.5

6-4" Locusts

10" PP.# 734987E 35.2 31° 1082+70°

1082+02.3

4' 2 Strand barbed wire fence

10" PP.# 734986E 35.4 1077+54.8

32° 1074+69.5

4' 4 Strand barbed wire fence

edge of PAV.

54.4 1074+24.0

16" Elms

54.2 1074+04.2

6" Apple 56.4 1073+59.2

10" PP.# 734985E 35.5 1073+07.3

31° 1071+57.8

230 TH ST E

10.5 14.2

30.6 1071+20°

1071+38.60
F.D. C.S. MON.
F.B. 2609-162

4' 3 Strand barded wire fence

12" PP.# 734984E 35.4 1067+65°

31.2 1064+58.2

FROM TOP PG 249

PLEASE RETURN TO
LOS ANGELES COUNTY ENGINEER
700 LOS ANGELES COUNTY ENGINEERING BLDG.

Do not extend this side of this line.

Note: Any Additions or Changes on This Sheet Must be Made or Circled in Red Ink With Date and Name of Person Making Change.

Notes Ck'd by W. D. WAGNER
Map No. C.S.B. 2763-1-10
Office Work T.M. PALMER
Checked W. D. WAGNER
Date JAN 12 1962

Survey of AVE O
JN 0075.85 Tape Std °F
Surveyed by JS COATES
Notes JS C Date 1-10-61
Indexed H. E. OTT

F. B. 2609 PG. 251



Note: Any Additions or Changes on this Sheet Must be Made or Circled in Red Ink With Date and Name of Person Making Change.

Do not extend this side of this line.

PLEASE RETURN TO
LOS ANGELES COUNTY ENGINEER
700 LOS ANGELES COUNTY ENGINEERING BLDG.

76F309S S&E #247 11-58

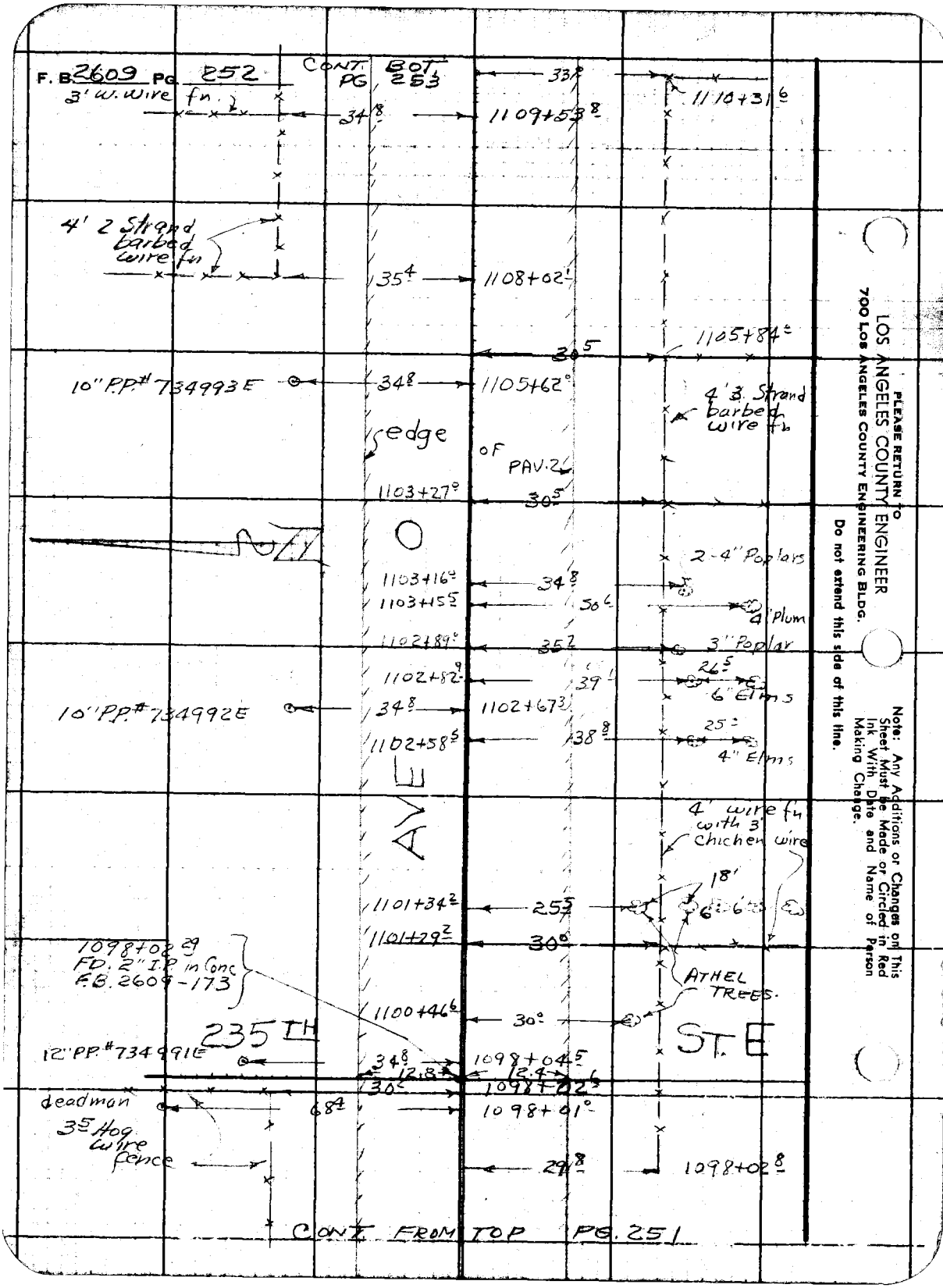

PLEASE RETURN TO
LOS ANGELES COUNTY ENGINEER
700 LOS ANGELES COUNTY ENGINEERING BLDG.
Do not extend this side of this line.

Note: Any Additions or Changes on This Sheet Must be Made or Circled in Red Ink With Date and Name of Person Making Change.

Notes Ck'd by W. D. WAGNER
Map No. C.S.B. 2723-1-10
Office Work T.M. PALMERI
Checked W. D. WAGNER
Date JAN 12 1962

Survey of AVE. O
JN 00758 Tape Std °F
Surveyed by J.S. COATES
Notes JSC Date 1-11-61
Indexed H. E. OTT

F. B. 2609 PG. 253

CONT. BOT. PG 254

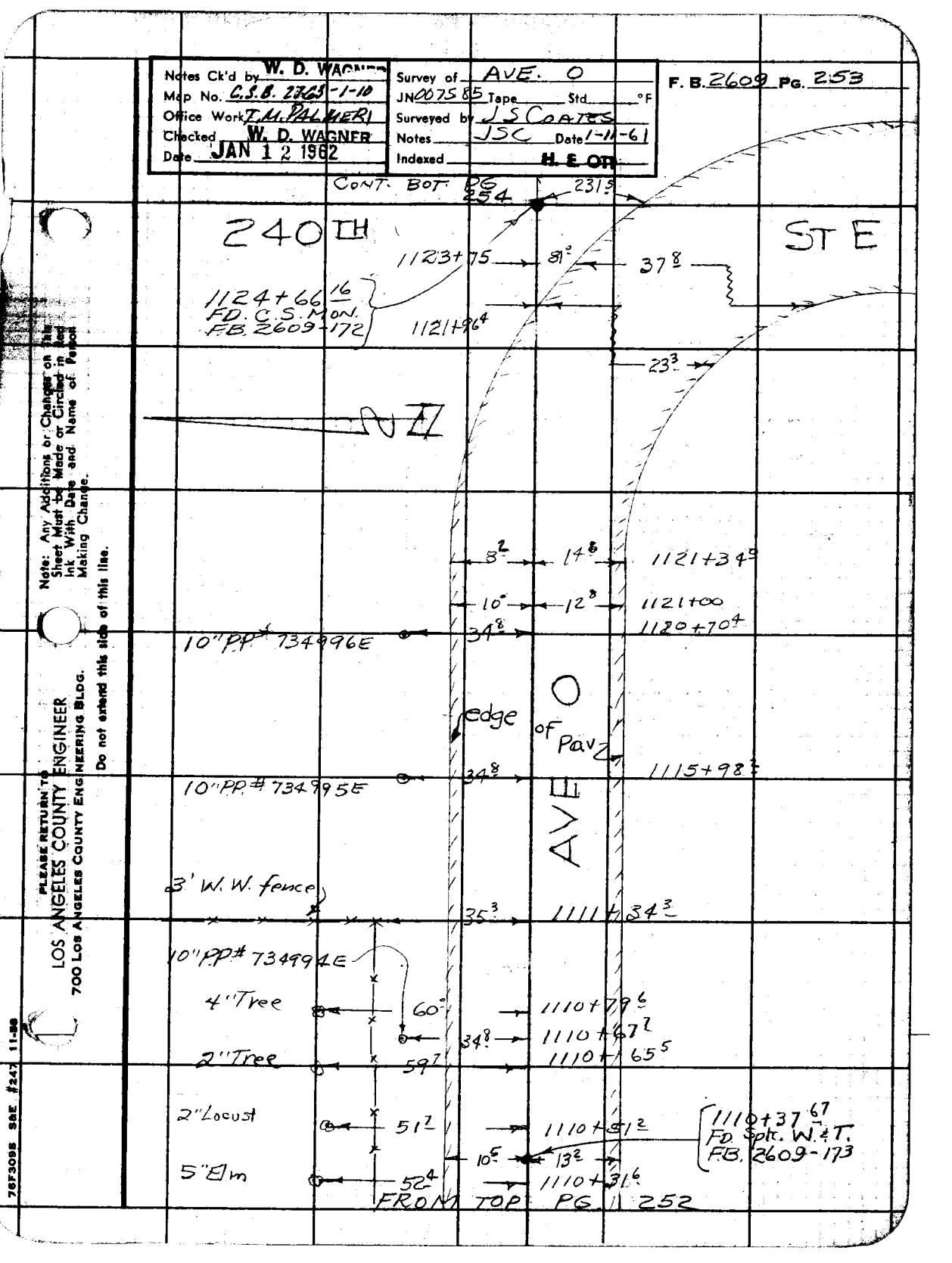

Note: Any Additions or Changes on this Sheet Must Be Made or Circled in Red Ink With Date and Name of Person Making Change.

Do not extend this side of this line.

PLEASE RETURN TO
LOS ANGELES COUNTY ENGINEER
700 Los Angeles County Engineering Bldg.

75F3095 SEE #247 11-58

F.B. 2609 Pg. 254

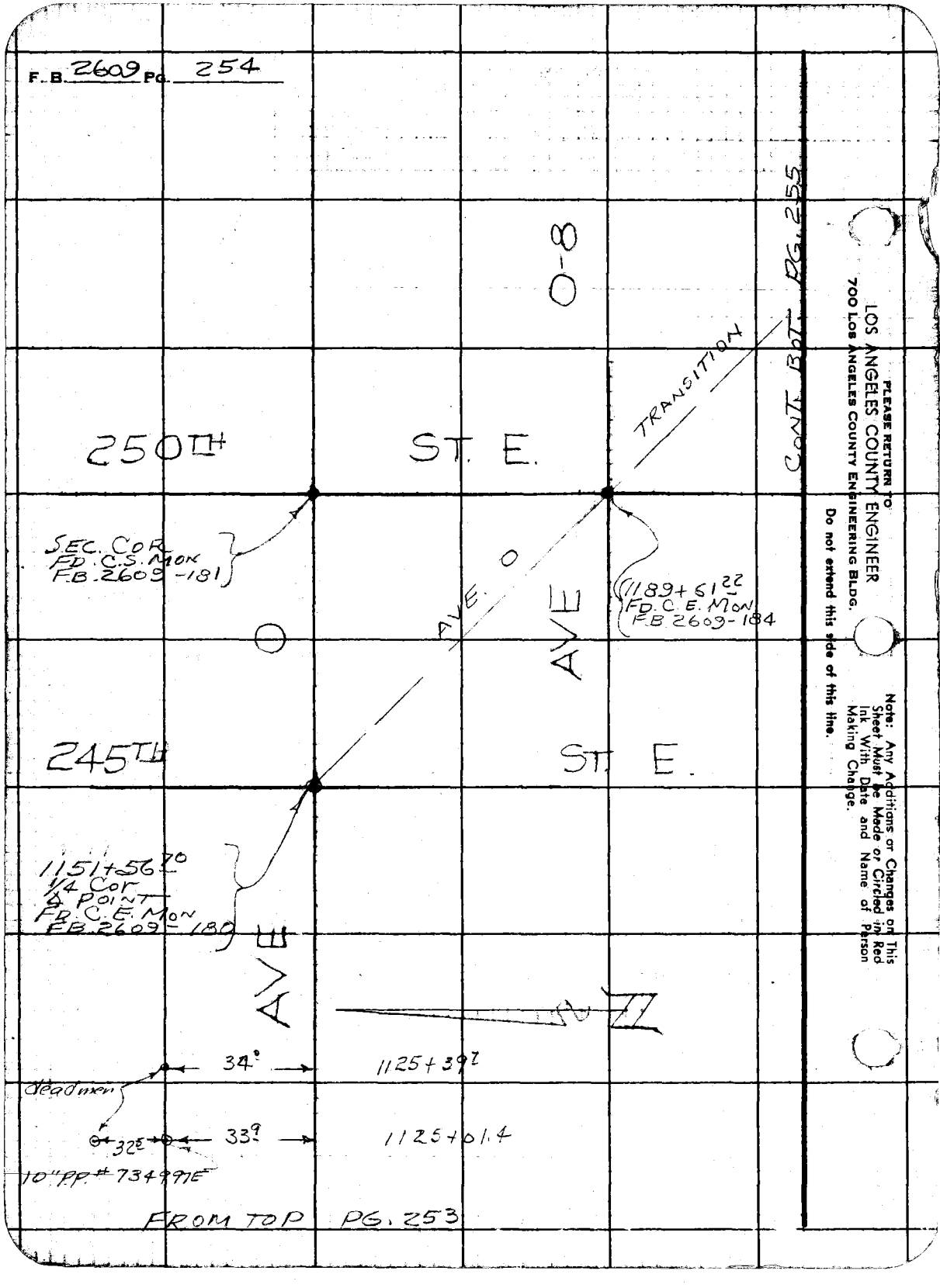

PLEASE RETURN TO
LOS ANGELES COUNTY ENGINEER
700 LOS ANGELES COUNTY ENGINEERING BLDG.

Do not extend this side of this line.

Note: Any Additions or Changes on This Sheet Must be Made or Circled in Red Ink With Date and Name of Person Making Change.

Notes Ck'd by W. D. WAGNER	Survey of AVE. O	F. B. 2609 PG. 255
Map No. C.S.B. 2263-1-10	JN 0075.85 Tape ___ Std ___ °F	
Office Work T. M. PALMERI	Surveyed by J S COATES	
Checked W. D. WAGNER	Notes J.S.C. Date 1-11-61	CONT. BOT. PG. 256
Date JAN 12 1962	Indexed H. E. OTT	

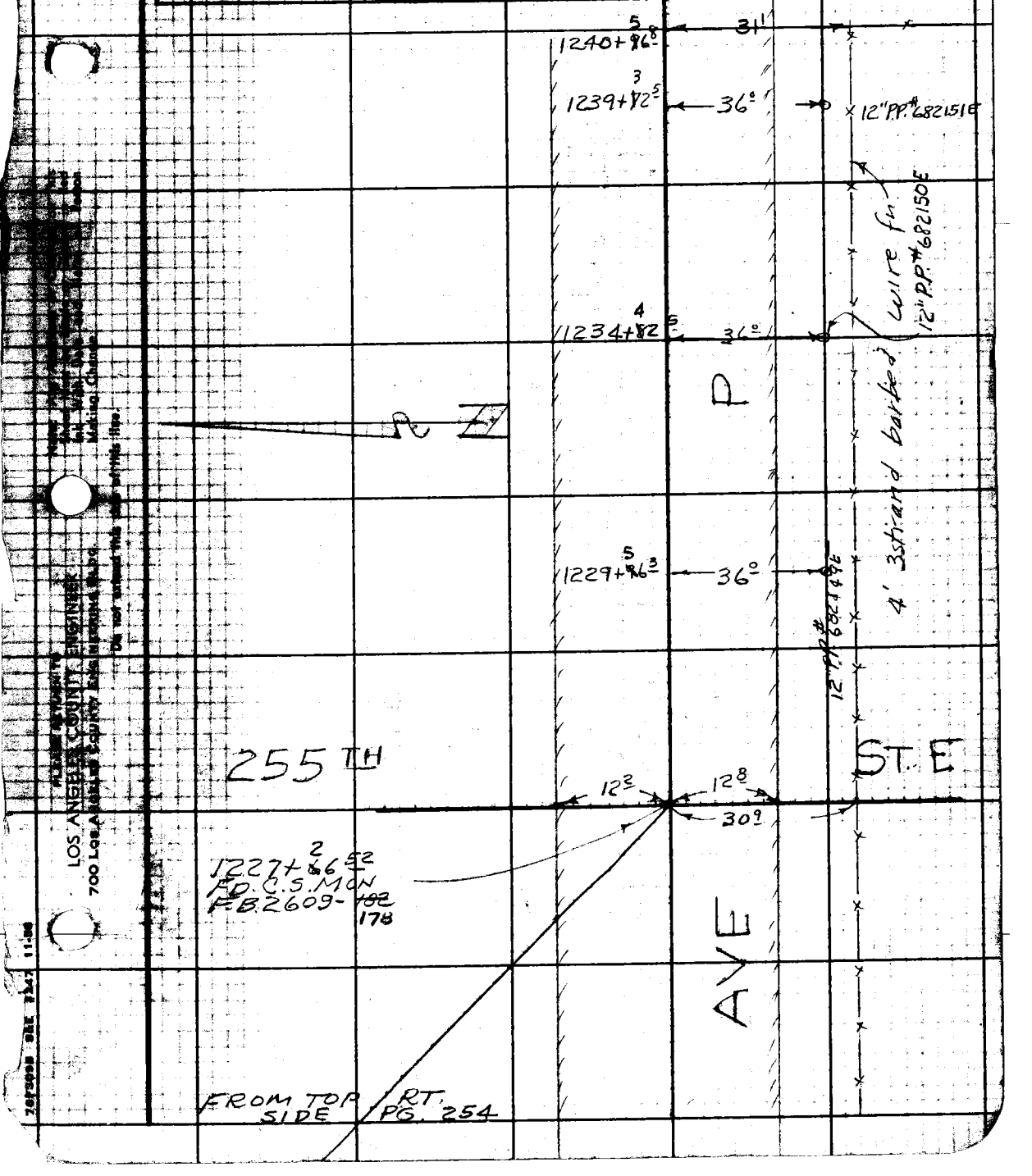

LOS ANGELES COUNTY ENGINEER
700 Los Angeles County Engineering Bldg.
Do not extend this plan of this line.
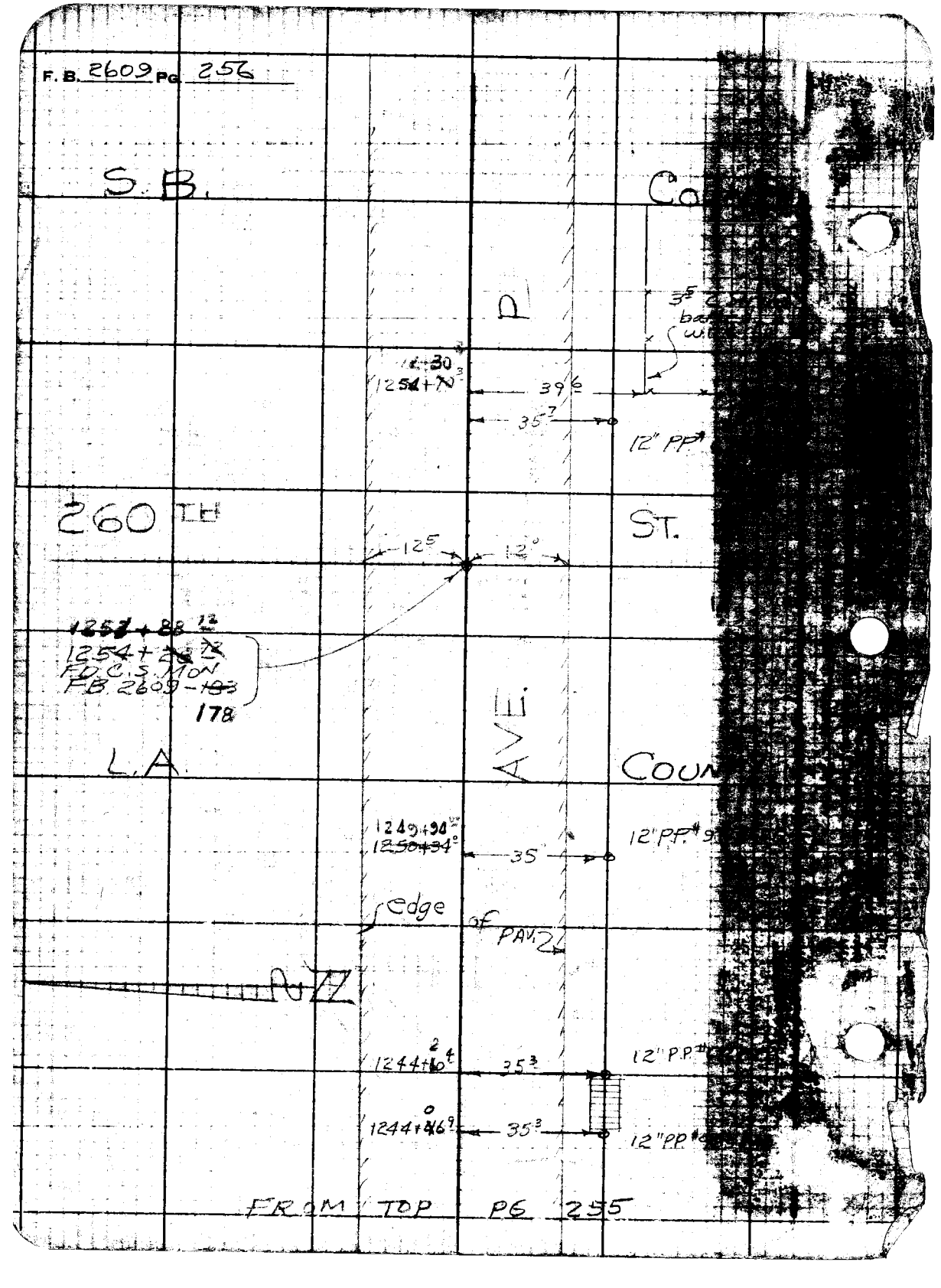
F. B. 2609 Pg 256