Ck'd by

Survey of
JN Tape Std °F
Surveyed by
Notes Date
Indexed

F. B. 2612 Pg.

CORRAL BEACH J.N. 0055.45

Topog. control

Elev's. for topog.

Property lines So. of Coast Hwy.

CORRAL-SOLTICE STATE & CO. PARK

Levels for restroom complex

Horizontal - vertical control for const.

Bench levels

CORRAL-SOLSTICE STATE & COUNTY BEACH
RESTROOM COMPLEX. C.P. 9901.02

Profiles around Rest Room Complex

W.W.DIST. #29 - MALIBU ROAD WATERMAIN
PRELIM. J.N. 5292.92

C.L. Survey on west end of Malibu Road at Pacific Coast Hwy.

Microfilmed May '85

Notes Ck'd by W. J. BRENNER	Survey of Corral Beach
Map No.	JN 0055.45 Tape 0117 Std 68 °F
Office Work	Surveyed by English
Checked	Notes Ed. Date 7-59
Date	Indexed K. C. Johnson 8-4-59

F. B. 2612 PG. 5

CORRAL BEACH

J.N. 0055.45

TOPOG. CONTROL
LINE SURVEY

July 1959
English
Landa
Foulger
Wallace
Pupuis

Note: Any Additions or Changes on This Sheet Must be Made or Circled in Red Ink With Date and Name of Person Making Change.

Do not extend notes this side of this line.

RETURN TO
LOS ANGELES COUNTY ENGINEER
700 Los Angeles County Engineering Bldg.

76F309 CE #247—3-57

F.B. 2612 Pg. 6

RETURN TO
LOS ANGELES COUNTY ENGINEER
700 LOS ANGELES COUNTY ENGINEERING BLDG.

Note: Any Additions or Changes on This Sheet Must be Made or Circled in Red Ink With Date and Name of Person Making Change.

Do not extend notes this side of this line.

INDEX MAP

Notes Ck'd W. J. BRENNER	Survey of Corral Beach	F.B. 2612 Pg. 7
Map No.	JN 0055.45 Tape 0117 Std 68 °F	Con't... pg. 8
Office Work	Surveyed by English	
Checked	Notes Ed. Date 7-59	
Date	Indexed K. C. Johnson	

W.S. 114-057 A-1

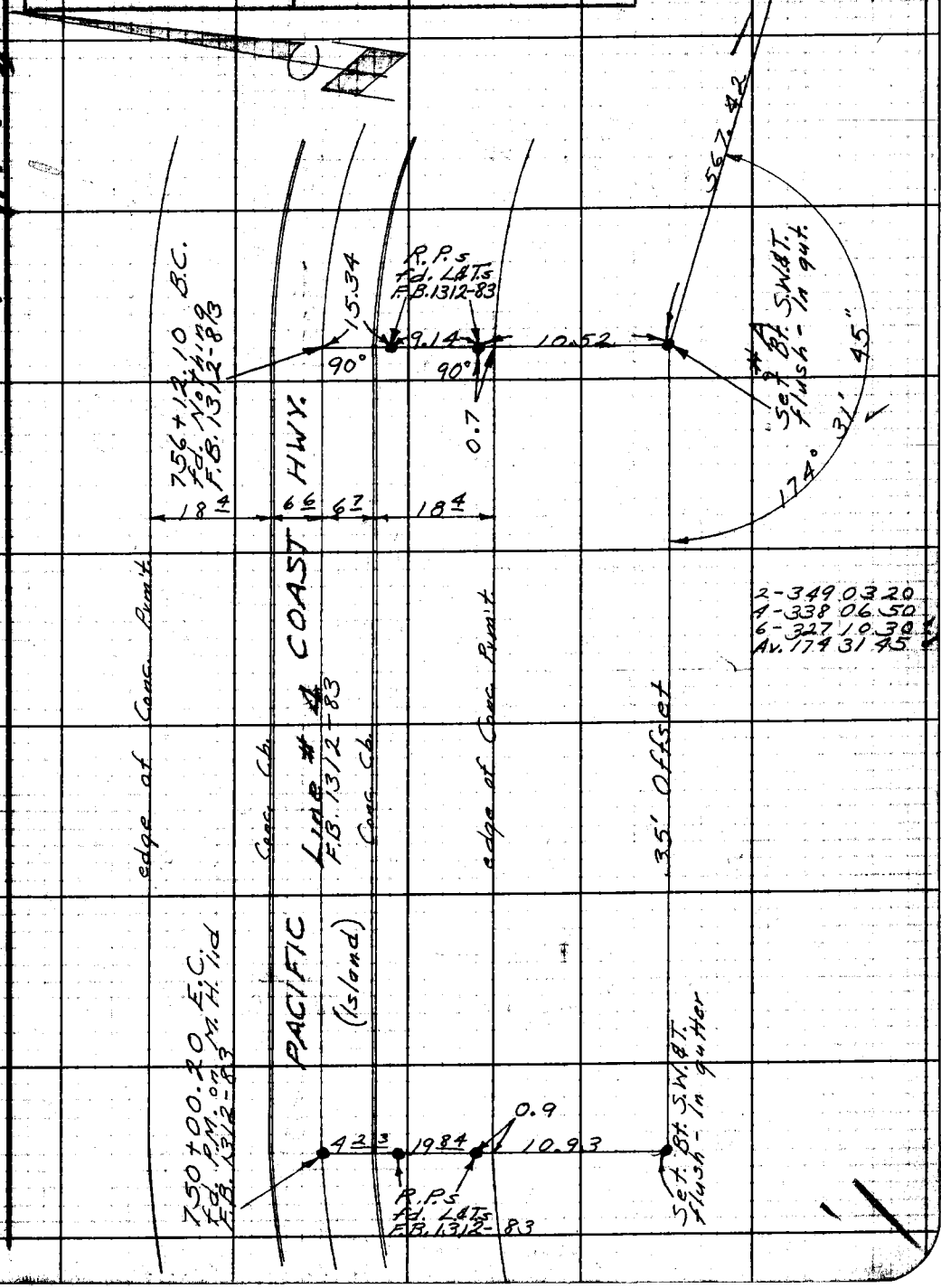

2-349 03 20
4-338 06 50
6-327 10 30
Av. 174 31 45

Note: Any Additions or Changes on This Sheet Must be Made or Circled in Red Ink With Date and Name of Person Making Change.

Do not extend notes this side of this line.

RETURN TO
LOS ANGELES COUNTY ENGINEER
700 LOS ANGELES COUNTY ENGINEERING BLDG.

76F309S CE #247—3-57

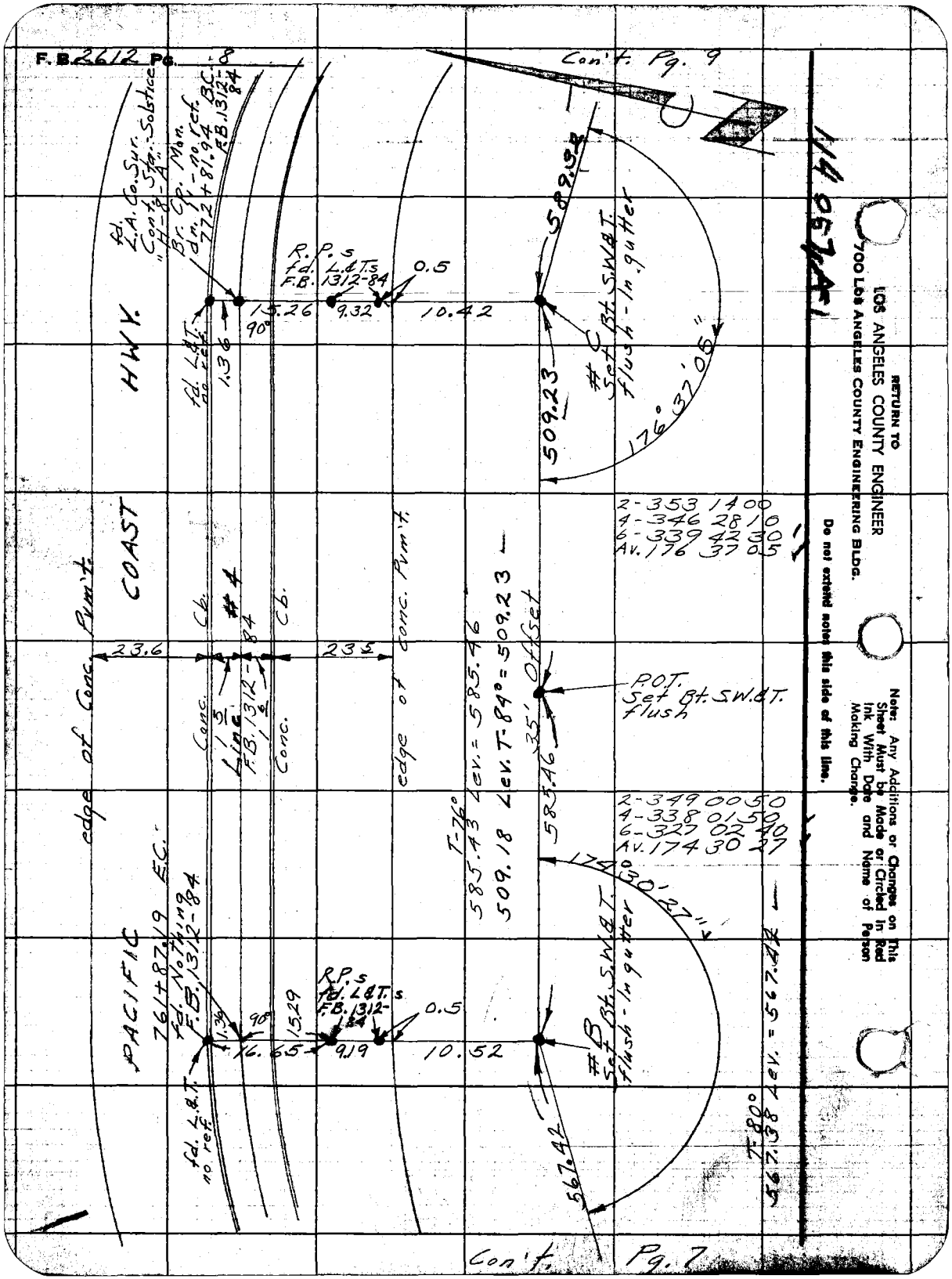
F.B. 2612 Pg. 8
Con't. Pg. 9
114 057 A-1
RETURN TO
LOS ANGELES COUNTY ENGINEER
700 LOS ANGELES COUNTY ENGINEERING BLDG.
Do not extend notes this side of this line.
Note: Any Additions or Changes on This Sheet Must be Made or Circled in Red Ink With Date and Name of Person Making Change.
fd. L.A. Co. Sur. Cont. Sta.-Solstice "H-8-A"
Br. Cp. Mon. dn. 1'-no ref. 772+81.94 B.C. F.B. 1312-84
R.P.s fd. L.&T.s F.B. 1312-84
0.5
15.26
9.32
10.42
90°
fd. L.&T. no ref.
1.36
HWY.
COAST
589.32
509.23
#C Set Bt. S.W.&T. flush-in gutter
176° 37' 05"
2-353 14 00
4-346 28 10
6-339 42 30
Av. 176 37 05
edge of Conc. Pvm't.
23.6
23.5
Conc. Cb.
#4
Line 1/5 F.B. 1312-84 1/6
Conc. Cb.
edge of conc. Pvm't.
T-76°
585.43 Lev. = 585.46
509.18 Lev. T-84° = 509.23
35' Offset
585.46
P.O.T. Set Bt. S.W.&T. flush
2-349 00 50
4-338 01 50
6-327 02 40
Av. 174 30 27
174° 30' 27"
PACIFIC
761+87.19 E.C.
fd. Nothing F.B. 1312-84
1.36
90°
15.29
16.65
9.19
10.52
R.P.s fd. L.&T.s F.B. 1312-84
0.5
#B Set Bt. S.W.&T. flush-in gutter
fd. L.&T. no ref.
567.42
T-80°
567.38 Lev. = 567.42
Con't. Pg. 7

Notes Ck'd by W. J. BRENNER	Survey of Corral Beach	F. B. 2612 Pg. 9
Map No.	JN 005545 Tape 0117 Std 68 °F	
Office Work	Surveyed by English	
Checked	Notes Ed. Date 7-59	
Date	Indexed A. C. Johnson	

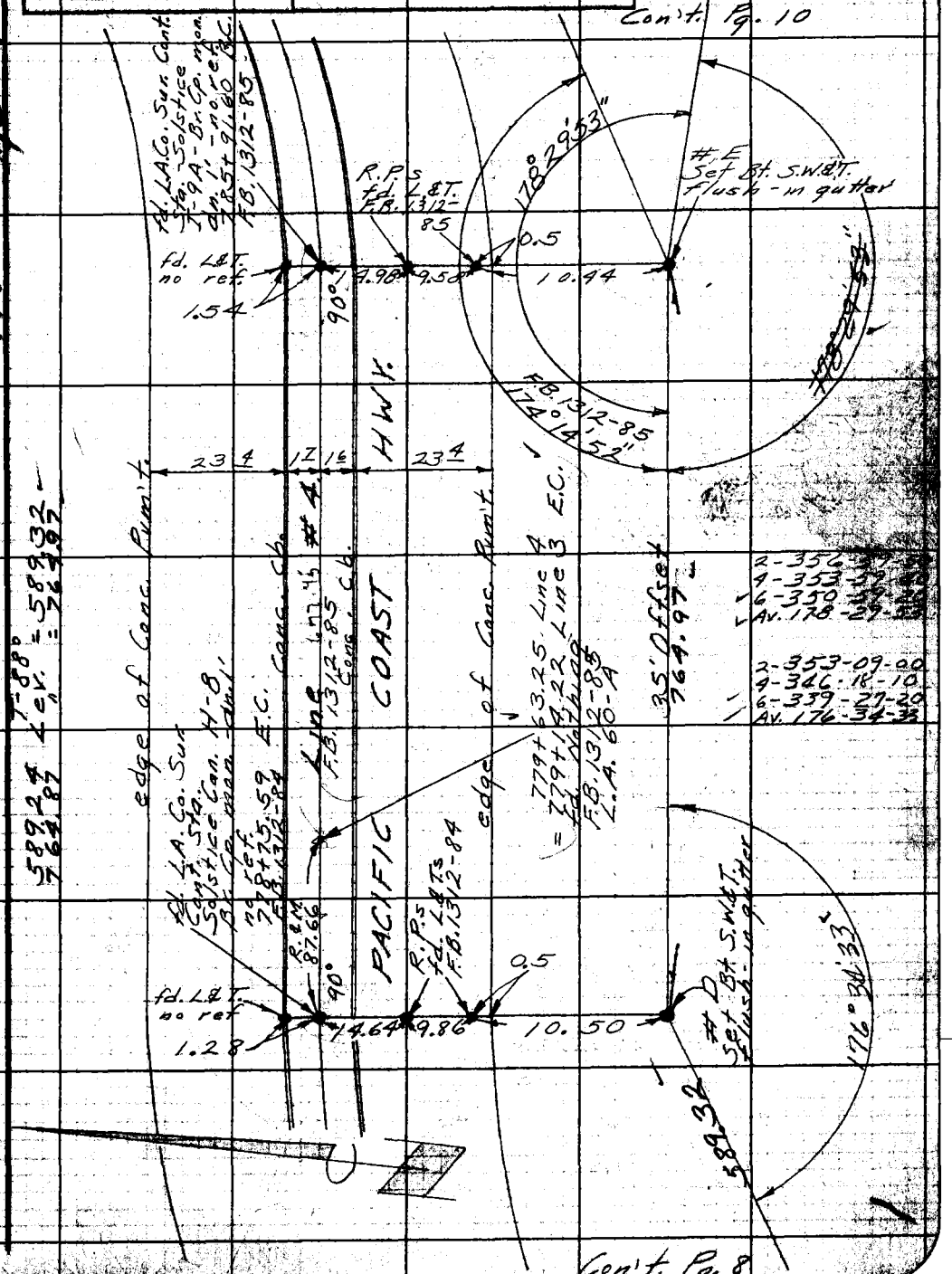

114-057B-1

Note: Any Additions or Changes on This Sheet Must be Made or Circled In Red Ink With Date and Name of Person Making Change.

Do not extend notes this side of this line.

RETURN TO
LOS ANGELES COUNTY ENGINEER
700 Los Angeles County Engineering Bldg.

7EP3065 CE #247—3-57

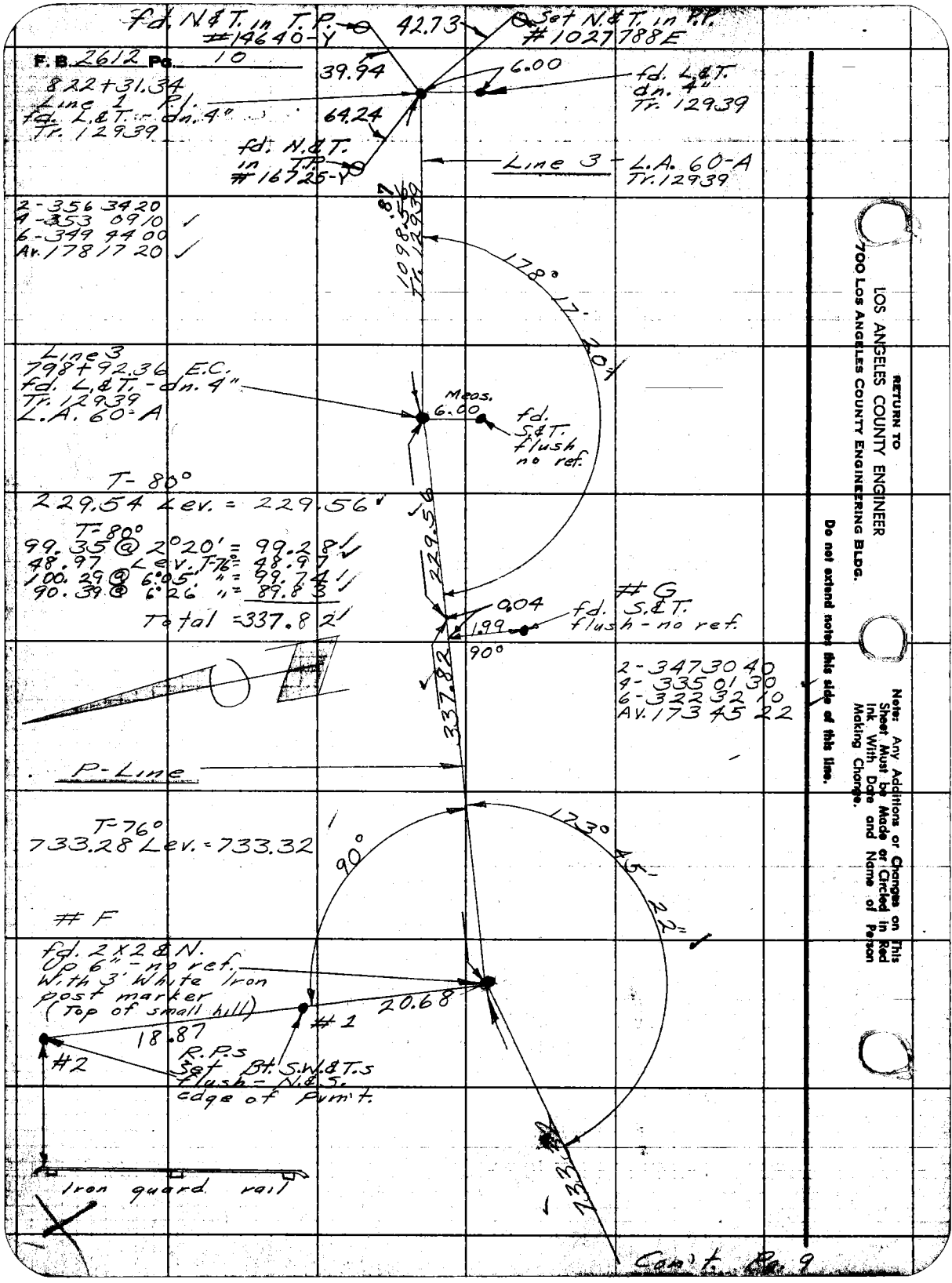

RETURN TO
LOS ANGELES COUNTY ENGINEER
700 LOS ANGELES COUNTY ENGINEERING BLDG.

Do not extend notes this side of this line.

Note: Any Additions or Changes on This Sheet Must be Made or Circled in Red Ink With Date and Name of Person Making Change.

76L298 S & E #307 9-54

3382

PLEASE RETURN TO
LOS ANGELES COUNTY SURVEYOR
726 LOS ANGELES COUNTY ENGINEERING BLDG.

NOTE: ANY ADDITIONS OR CHANGES ON THIS SHEET MUST BE MADE OR CIRCLED IN RED INK, WITH DATE AND NAME OF PERSON MAKING CHANGE.

Do not extend notes this side of this line.

STATION	B. S.	H. I.	F. S.	ELEV.		
Elevations - Corral Beach Topog. Control Line -						
fd. B.M. 48-99	10 36	34 93 ✓		24 57 ✓	B.M. 48-99, el.= 24.574, F.B. 1369-82 Pacific Coast Hwy. at Solstice creek, Lead & Nail, 8' E. of West end of So. conc. Hdwall. of Bridge at Hwy. Sta. A - 760+70	
#A			6 42	28 51 ✓	#A, Bt. S.W. & T., Pg. 7, 35' Offset line	
T.P.	5 31	38 32 ✓	1 92	33 01 ✓		
#B			5 48	32 84 ✓	#B, " , " 8, " " "	
T.P.	5 73	40 93 ✓	3 12	35 20 ✓		
T.P.	4 16	42 85	2 24	38 69 ✓		
P.O.T.			4 32	38 53 ✓	P.O.T. " , " 8, " " "	
T.P.	1 28	38 06 ✓	6 07	36 78 ✓		
#C			5 32	32 74 ✓	#C, " , " 8, " " "	
T.P.	1 43	35 24 ✓	4 25	33 81 ✓		
T.P.	0 58	27 32 ✓	8 50	26 74 ✓		
#D	3 34	21 18 ✓	9 48	17 84 ✓	#D, " , " 9, " " "	
T.P.	5 01	20 86 ✓	5 33	15 85 ✓		
#E	10 10	29 32 ✓	1 64	19 22 ✓	#E, " , " 9, " " "	

Profile No. ____ Notes Red ____ Plotted ____ Job No. 0055.45 Division No. 10 F. B. 2612 Pg. 11
X-Sec. No. ____ Date ____ Date ____ Survey of Corral Beach
Notes Chkd. Miller Checked ____ Survey by English Notes Ed. Date 7-59
Date Oct. 1959 Date ____ Map No. ____ Indexed C. Johnson Date ____

76L298 S & E #307 9-54

PLEASE RETURN TO
LOS ANGELES COUNTY SURVEYOR
726 Los Angeles County Engineering Bldg.

NOTE: ANY ADDITIONS OR CHANGES ON THIS SHEET MUST BE MADE OR CIRCLED IN RED INK, WITH DATE AND NAME OF PERSON MAKING CHANGE.

Do not extend notes this side of this line.

F. B. 2612 Pg. 12 | Job No. 00.55.45 | Division No. 10 | Notes Red. | Plotted | No. | Profile
Survey of Corral Beach Ed. | Date | Date | No. | X-Sec.
Survey by English | Notes | Notes Chkd. Miller | Checked
Indexed [redacted] Johnson | Date | Date Oct. 1953 | Date | No.

STATION	B. S.	H. I.	F. S.	ELEV.		
		29 32 ✓				
T.P.	11 96	40 38 ✓	0 90	28 42 ✓		
T.P.	1068	50 59 ✓	0 47	39 91 ✓		
# F	1 34	51 64 ✓	0 32	50 27 ✓	# F, 2x2 8 N.,	Pg. 10, P-line
R.P. #1			1 05	50 56 ✓	R.P. #1, Bk. S.W. & T.,	Pg. 10
T.P.	0 51	40 10 ✓	12 02	39 59 ✓		
T.P.	2 12	30 65 ✓	11 57	28 53 ✓		
# G	12 10	35 56 ✓	7 19	23 46 ✓	# G, S. & T.,	Pg. 10
T.P.	11 04	46 37 ✓	0 23	35 33 ✓		
T.P.	3 79	47 98 ✓	2 18	44 19 ✓		
T.P.	0 16	36 96 ✓	11 18	36 80 ✓		
T.P.	1 94	28 04 ✓	10 86	26 10 ✓		
T.P.	2 92	20 53 ✓	10 43	17 61 ✓		
TP	5 47	21 23 ✓	4 77	15 76 ✓		
TP	6 84	25 06 ✓	3 01	18 22 ✓		
T.P.	10 20	34 96 ✓	0 30	24 76 ✓		
B.M. 48-97			1 13	33 83 ✓	B.M. 48-97 (Sol. Cn. H-8A 1950) Elv. = 33.823, F.B. 1369-81	
					Pac. Cst. Hwy; 0.2 mi. W. of Corral Crk., & 0.3 mi E. of Sol. Cn., @ Hwy. Sta. 772+81.94, & B.C. in center of Divided Strip, 1.0' below Curb Level A Std. Co. Sur. Monu. Type 3x. Stp.	

Notes Ck'd by	Survey of Corral Beach
Map No.	JN 005545 Tape Std 68 °F
Office Work	Surveyed by English
Checked	Notes Ed. Date 11-18-59
Date	Indexed: L. C. Johnson 12-15-59

F. B. 2612 Pg. 13

CORRAL BEACH

J.N. 005545

PROPERTY LINES

Nov. 18, 1959
English
Landa
Foulger
Dupuis
Tuxford

Notes: Any Additions or Changes on This Sheet Must Be Made or Circled in Red Ink With Date and Name of Person Making Change.

Do not extend notes this side of this line.

RETURN TO
LOS ANGELES COUNTY ENGINEER
900 Los Angeles County Engineering Bldg.

F. B 2612 PG. 14

Note:
Property line Survey Pages:
First time = (15) To: (18)
Second time = [19] To: [21]

INDEX MAP

RETURN TO
LOS ANGELES COUNTY ENGINEER
900 Los Angeles County Engineering Bldg.

Do not extend notes this side of this line.

Note: Any Additions or Changes on This Sheet Must be Made or Circled in Red Ink With Date and Name of Person Making Change.

Notes Ck'd by	Survey of Corral Beach
Map No.	JN 005545 Tape 0161 Std 68 °F
Office Work	Surveyed by English
Checked	Notes Ed. Date 11-59
Date	Indexed A. C. Johnson

F. B. 2612 Pg. 15

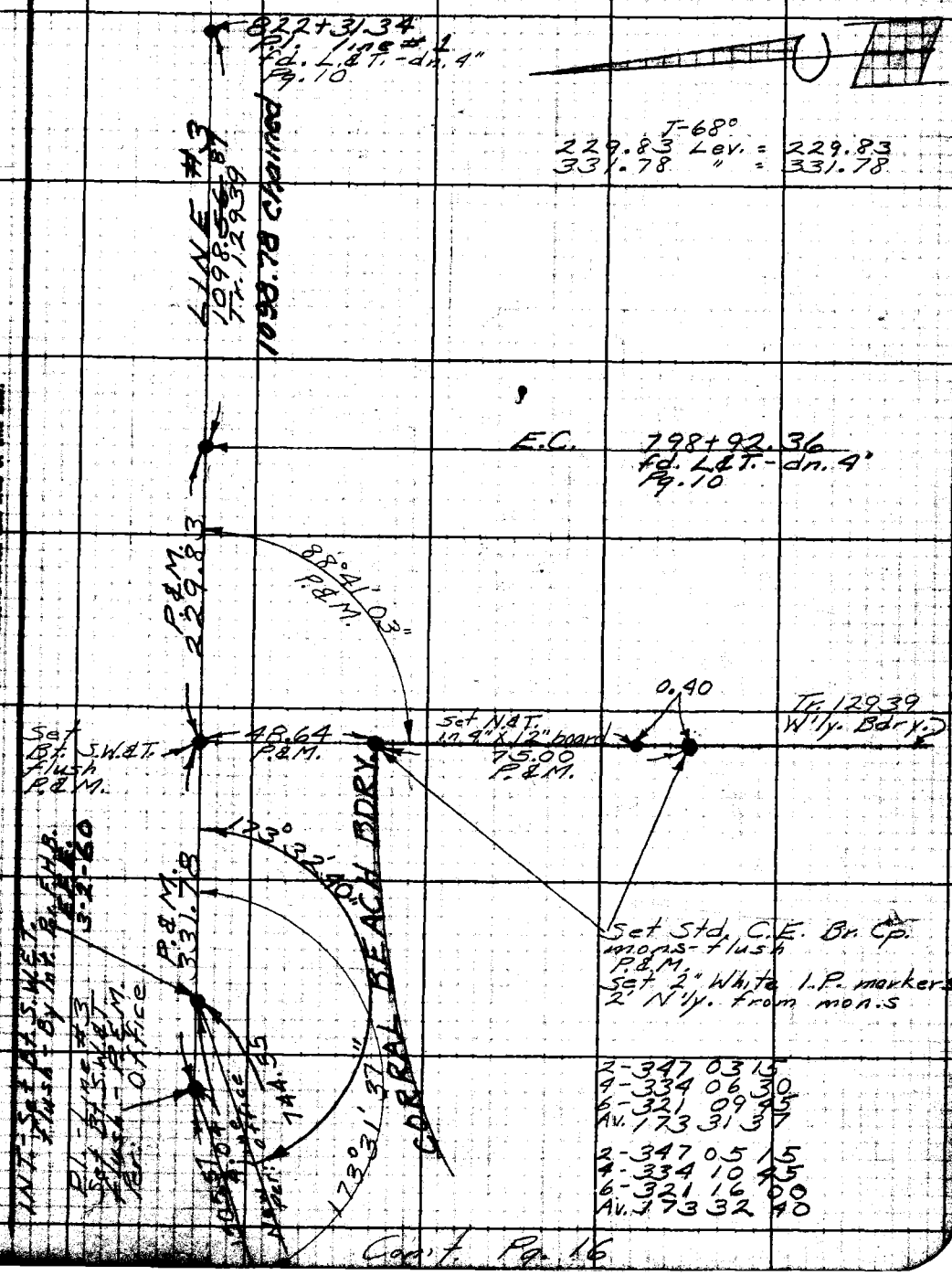

Note: Any Additions or Changes on This Sheet Must be Made or Circled in Red Ink With Date and Name of Person Making Change.

Do not extend notes this side of this line.

DEPARTMENT OF
LOS ANGELES COUNTY ENGINEER
LOS ANGELES COUNTY ENGINEERING BLDG.

Con't. Pg. 16

F.B. 2612 PG. 16

744.55 Lev. T=68°=744.55

Con't. pg. 15

Con't. Pg. 15

744.55

Note:
B.C. - Set Nothing
Until O.K.ed
By Office

1505.57
Line #3
178.6 4 Calc.

B.C. 785+91.60
fd. L.A.Co. Sur. Cont.
Sta. - Solstice I-9A
Br. Cp. mon: dn. 1'
pg. 9
Used for line
Per: office
E.F.E. 3-1-60

0.23

New Line
Per: Office

Con't. Pg. 17

RETURN TO
LOS ANGELES COUNTY ENGINEER
900 LOS ANGELES COUNTY ENGINEERING BLDG.

Do not extend notes this side of this line.

Note: Any Additions or Changes on This Sheet Must be Made or Circled in Red Ink With Date and Name of Person Making Change.

Notes Ck'd by	Survey of Corral Beach
Map No.	JN 0055.45 Tape 0161 Std 68 °F
Office Work	Surveyed by English
Checked	Notes Ed. Date 12-2-59
Date	Indexed A. C. Johnson

F. B. 2612 Pg. 17

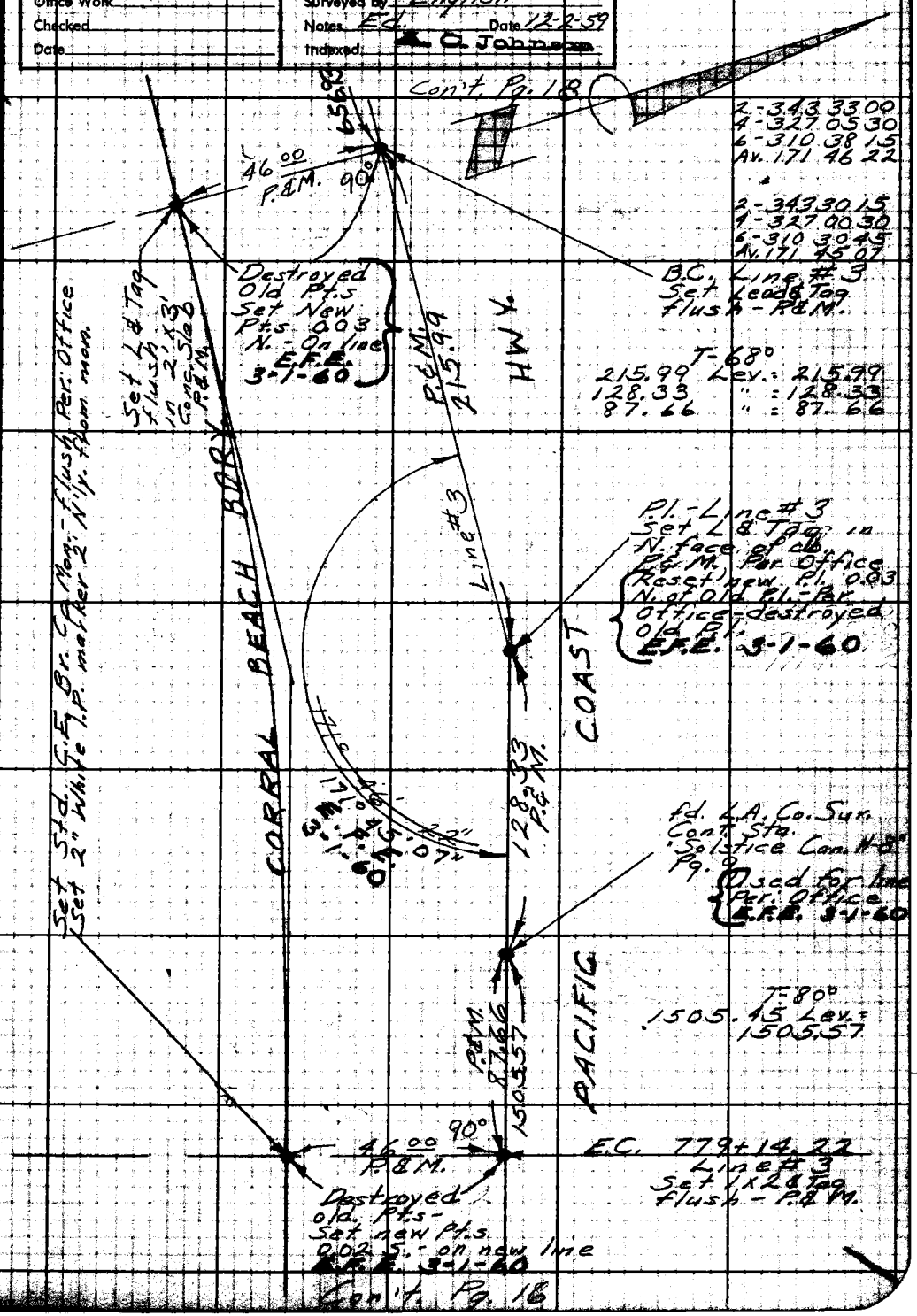

(14-057) A-1

Note: Any Additions or Changes on This Sheet Must be Made or Circled in Red Ink With Date and Name of Person Making Change.

Do not extend notes this side of this line.

RETURN TO
LOS ANGELES COUNTY ENGINEER
100 Los Angeles County Engineering Bldg.

F.B. 2612 PG. 18

2-181 57 45
4-03 55 30
6-185 53 45
Av. 90 58 57

2-175-08-45
4-350-17-45
6-165-26-30
Av. 87-34-25

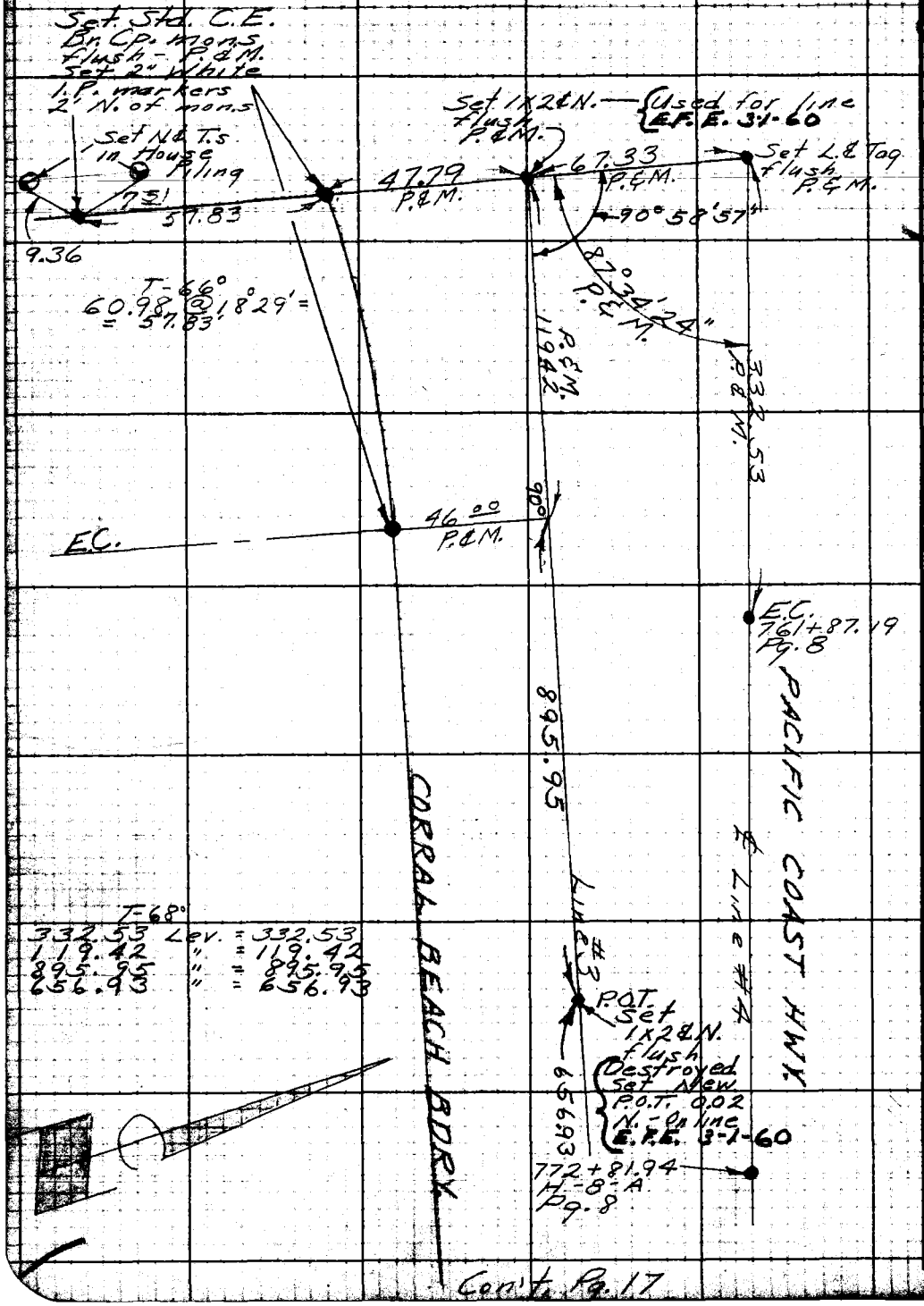

Con't. Pg. 17

W.S. 114-057, B-1

RETURN TO
LOS ANGELES COUNTY ENGINEER
100 LOS ANGELES COUNTY ENGINEERING BLDG.

Do not extend notes this side of this line.

Note: Any Additions or Changes on This Sheet Must be Made or Circled in Red Ink With Date and Name of Person Making Change.

Notes Ck'd by	Survey of Corral Beach	F. B. 2612 Pg. 19
Map No.	JN 005545 Tape 0195 Std 68 °F	
Office Work	Surveyed by English	
Checked	Notes Ed. Date 6-17-60	
Date	Indexed H. E. OTT JUL 21 '80	

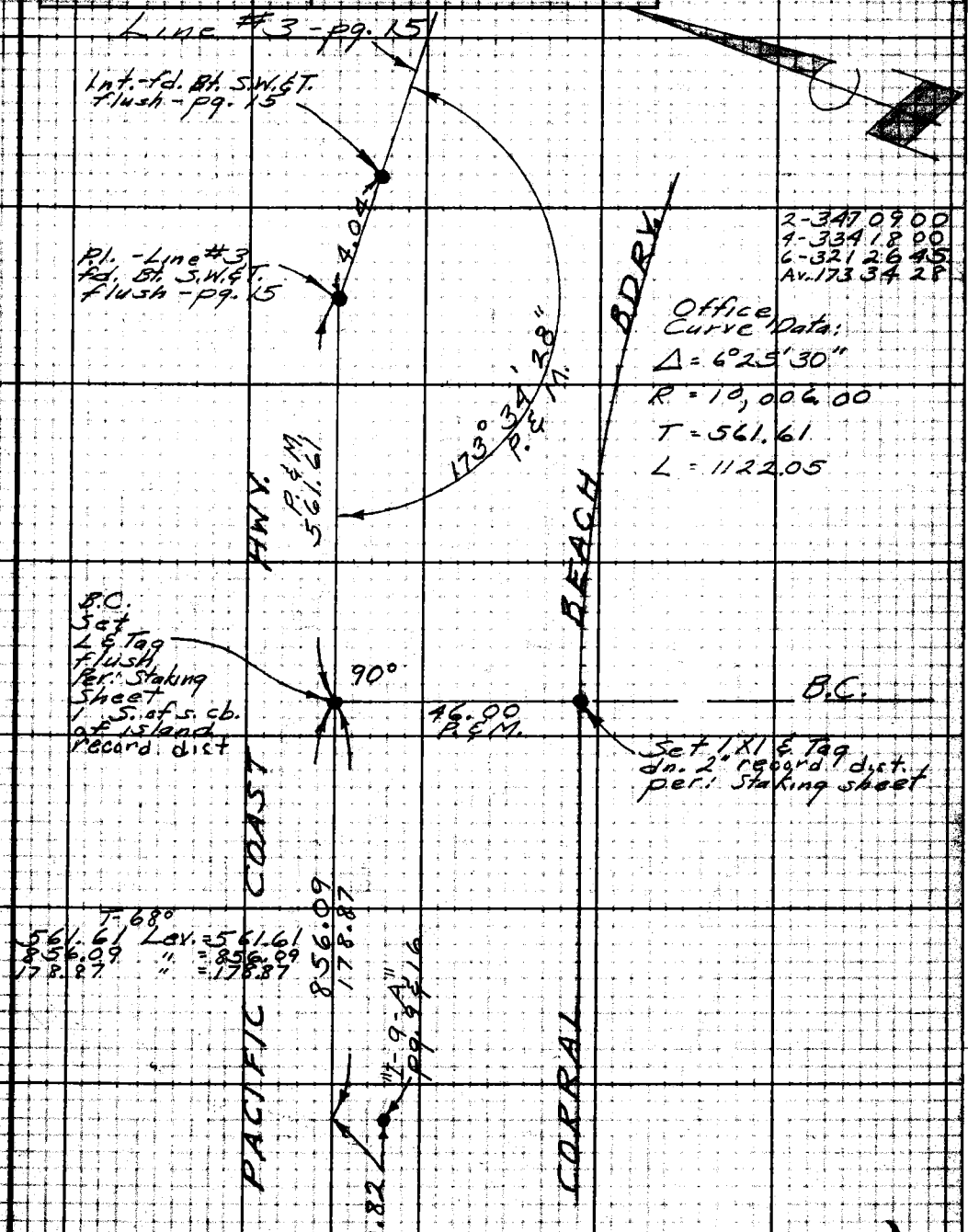

Con't. Pg. 20

Note: Any Additions or Changes on This Sheet Must be Made or Circled in Red Ink With Date and Name of Person Making Change.

Do not extend notes this side of this line.

RETURN TO LOS ANGELES COUNTY ENGINEER 900 LOS ANGELES COUNTY ENGINEERING BLDG.

768098 CE #287 7-59

F.B. 2612 PG. 20

Con't. Pg. 19



Con't. Pg. 21

T

RETURN TO
LOS ANGELES COUNTY ENGINEER
1100 LOS ANGELES COUNTY ENGINEERING BLDG.
Do not extend notes this side of this line.
Note: Any Additions or Changes on This Sheet Must be Made or Circled in Red Ink With Date and Name of Person Making Change.

Notes Ck'd by	Survey of Corral Beach	F. B. 2612 Pg. 21
Map No.	JN 0055.45 Tape 0195 Std 68 °F	
Office Work	Surveyed by English	
Checked	Notes Ed. Date 6-60	
Date	Indexed H. E. OTT	

Cont. Pg. 20

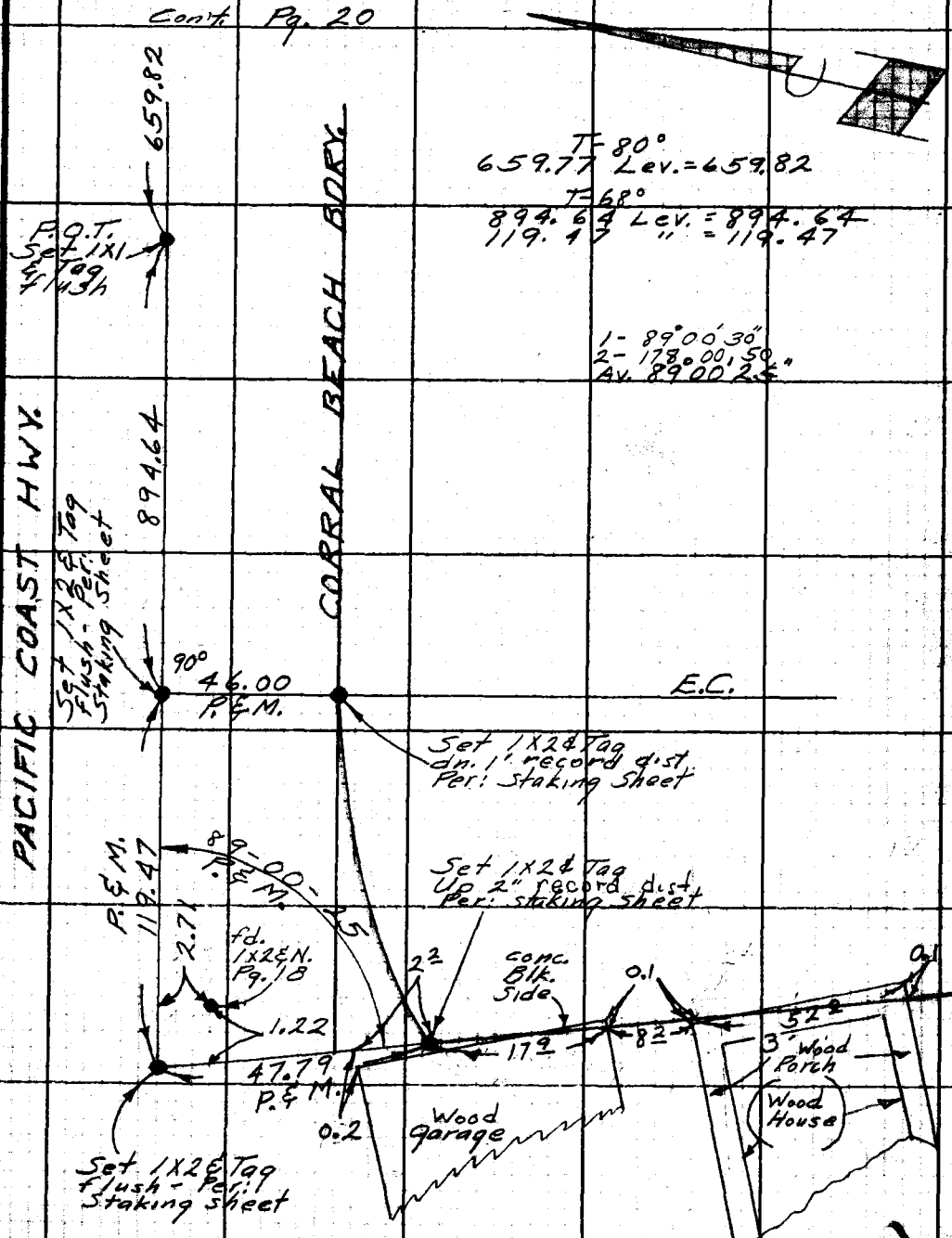

Note: Any Additions or Changes on this Sheet Must be Made or Circled in Red Ink With Date and Name of Person Making Change.

Do not extend this side of this line.

PLEASE RETURN TO LOS ANGELES COUNTY ENGINEER 700 LOS ANGELES COUNTY ENGINEERING BLDG.

F.B. 2612 Pg. 23

Profile No. ____ X-Sec. No. ____

Notes Red ____ Date ____ Plotted ____ Date ____ Job No. 0055.45 Division No. 11

Survey of CORRAL-SOLSTICE ST. & COUNTY BEACH

Notes Chkd. ____ Date ____ Checked ____ Date ____ Survey by J.T. Notes J.T. Date 7-3-70

Map No. ____ Indexed C.J. GALLI Date JUL 14 '70

CORRAL-SOLSTICE STATE AND COUNTY BEACH

REST ROOM COMPLEX

P.T. SHTS. G 550-2 & 3

J.N. 0055.45

JULY 1970

STATION	B.S.	H.I.	F.S.	ELEV.
		REF: F.B. 2612-12		

PARTY
J. TERRANOVA
T.C. PETERSON
W. DIETZ

NOTE: ANY ADDITIONS OR CHANGES ON THIS SHEET MUST BE MADE OR CIRCLED IN RED INK, WITH DATE AND NAME OF PERSON MAKING CHANGE.

Do not extend notes this side of this line.

PLEASE RETURN TO
LOS ANGELES COUNTY ENGINEER
403 Los Angeles County Engineering Bldg.

76-L-298 CE 307 3-61

76-L298 CE 307 3-61

PLEASE RETURN TO
LOS ANGELES COUNTY ENGINEER
403 Los Angeles County Engineering Bldg.

NOTE: ANY ADDITIONS OR CHANGES ON THIS SHEET MUST BE MADE OR CIRCLED IN RED INK, WITH DATE AND NAME OF PERSON MAKING CHANGE

Do not extend notes this side of this line.

F.B. 2612 Pg. 24 | Job No 20545 Division No. 11 Notes Red ____ Plotted ____ Profile ____
Survey of Corral-Sawtice State & Cty. Bench Date ____ No. ____ X-Sec. ____
Survey by J.T. Notes J.T. Notes Chkd. ____ Checked ____ No. ____
Indexed ____ Date July 3 '70 Date ____ Date ____

STATION	B. S.	H. I.	F. S.	ELEV.		
~~ED. B.M. 48-97~~						
H-8A	1 82	35 64		33 82	B.M. 48-97 ~ ELEV. = 33.823, PAC. CST. HWY 0.2 MI W. OF CORRAL CRK. & 0.3 MI E. OF SOL. CO. RD HWY. STA. 772+81.94 & B.C. IN CENTER OF DIVIDED STRIP 1.0' BELOW CURB LEVEL, A STD CO. SUR. MON. STA. F.B. 2612-12	
T.P.	0 71	30 04	6 31	29 33		
T.P.	1 81	25 43	6 42	23 62		
ED. PT. "D"	4 74	22 56	7 61	17 82	PT. "D" ~ ELEV. = 17.82, BT. SPK. W. & T. ON 35 FT OFFSET LINE F.B. 2612 - 9, 11	
T.P.	3 74	20 95	5 35	17 21		
T.P.	4 35	20 57	4 73	16 22		
T.P.	4 80	20 78	4 59	15 98		
ED. B.M. U.S. 1303	5 31	21 80	4 29	16 49	B.M. ~ U.S. 1303 ~ EL. 16.66 PAC. CST. HWY. & CORRAL CREEK, N. SIDE OF HWY. BRASS CAP H&H IN CONC APRON OF BRIDGE, RESET BY CO. SUR. 1938 ~ NO REF.	
SET T.B.M.	5 75	22 24	5 31	16 49	T.B.M. ~ EL. PAC. CST. HWY & CORRAL CREEK S. SIDE OF HWY. BT SPK IN CONC. APRON E. END OF BR.	
ED PT. "E"			3 04	19 20	PT. "E" ~ EL. 19.22 BT SPK W. & T. ON 35 FT. OFFSET LINE F.B. 2612 - 9, 11	

1

Notes Ck'd by R BARTHOLOMEW	Survey of CORRAL BEACH REST ROOM
Map No.	JN 9901.02 Tape 211 Std 84 °F
Office Work	Surveyed by R. C. DALE
Checked	Notes R. C. DALE Date 7-16-74
Date	Indexed T. M. PALMERI JUL 31 1974

F. B. 2612 PG. 25

CORRAL - SOLSTICE STATE & COUNTY BEACH RESTROOM COMPLEX

JN 9901.02

JULY 16 1974

HORIZONTAL & VERTICAL CONTROL FOR CONSTRUCTION

REF.

F.B. 2962-24-27
F.B. 1369-80
F.B. 2612-24
SPEC. # 3039 for C.P. 9901.02

PARTY

R.C. DALE
B.R. JACKSON
RR RODRIGUEZ
T. OHASHI

Note: Any Additions or Changes on This Sheet Must be Made or Circled in Red Ink With Date and Name of Person Making Change.

Do not extend this side of this line.

PLEASE RETURN TO
COUNTY OF LOS ANGELES
DEPARTMENT OF COUNTY ENGINEER
403 LOS ANGELES COUNTY ENGINEERING BLDG.

76F309s CE#310 3-69

PLEASE RETURN TO
COUNTY OF LOS ANGELES
DEPARTMENT OF COUNTY ENGINEER
403 LOS ANGELES COUNTY ENGINEERING BLDG.

Note: Any Additions or Changes on This Sheet Must be Made or Circled in Red Ink With Date and Name of Person Making Change.

Do not extend this side of this line.

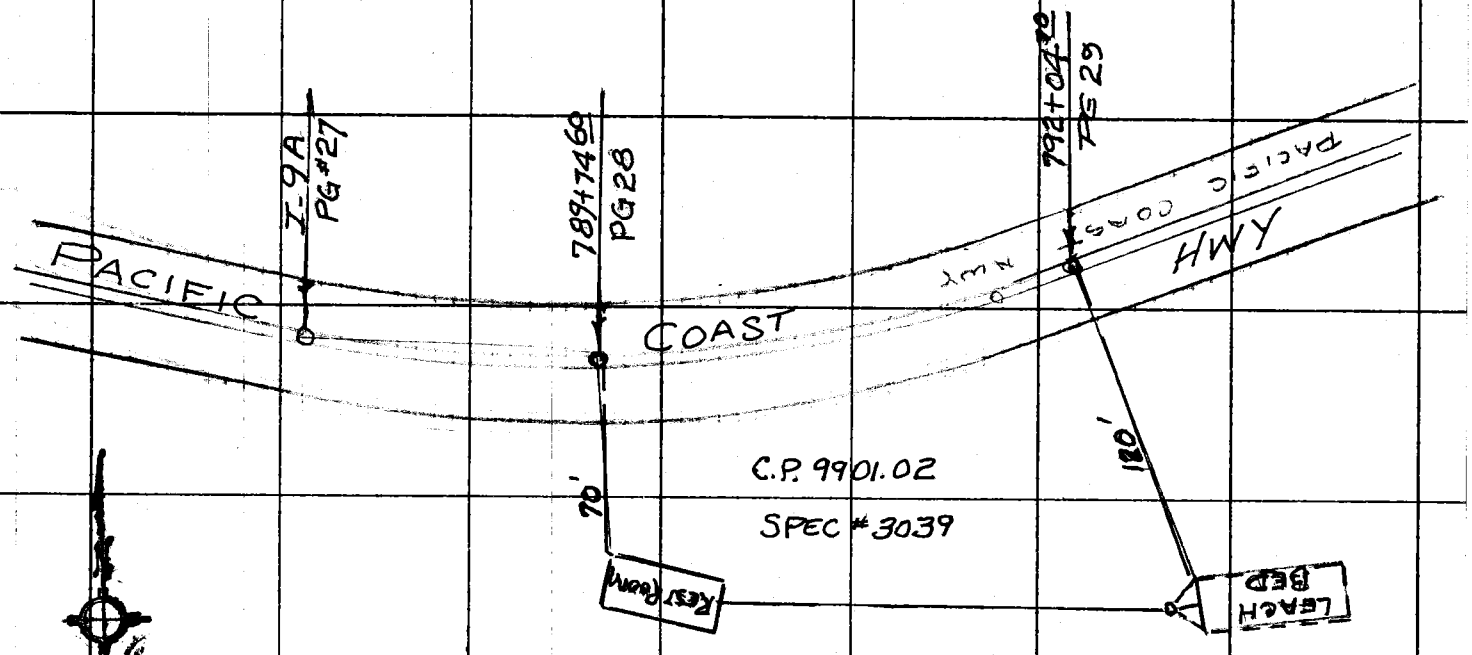

F. B. 2612 Pg. 26

4

Notes Ck'd by BARTHOLOMEW
Map No.
Office Work
Checked
Date

Survey of CORRAL BEACH RESTROOM
JN 790102 Tape 211 Std 84 °F
Surveyed by R. C. DALE
Notes R. C. DALE Date 7-16-74
Indexed T. M. PALMERI JUL 31 1974

F. B. 2612 PG. 27

CONT. BOT
PG 28

382.78 @ Lev. T=TO° = 382.75

1) 176-20-30
4) 345-22-10
6) 338-03-20
176°-20'-33"

382.75

33"

20'

19°

HWY

PACIFIC COAST

I-9A
FD STD 4" BRASS LACO
TRAV. STATION DN 8"
IN CAP & WELL PER
FB 2962-25

H-8
FD STD 4" BRASS LA
COTRN. STATION OD
DN 8" IN CAP & WELL
PER FB 2962-26

Note: Any Additions or Changes on This Sheet Must be Made or Circled in Red Ink With Date and Name of Person Making Change.

Do not extend this side of this line

PLEASE RETURN TO
COUNTY OF LOS ANGELES
DEPARTMENT OF COUNTY ENGINEER
403 LOS ANGELES COUNTY ENGINEERING BLDG.

76F309s CE#310 3-69

F. B. 2612 Pg. 28

CONT. BOT PG 29

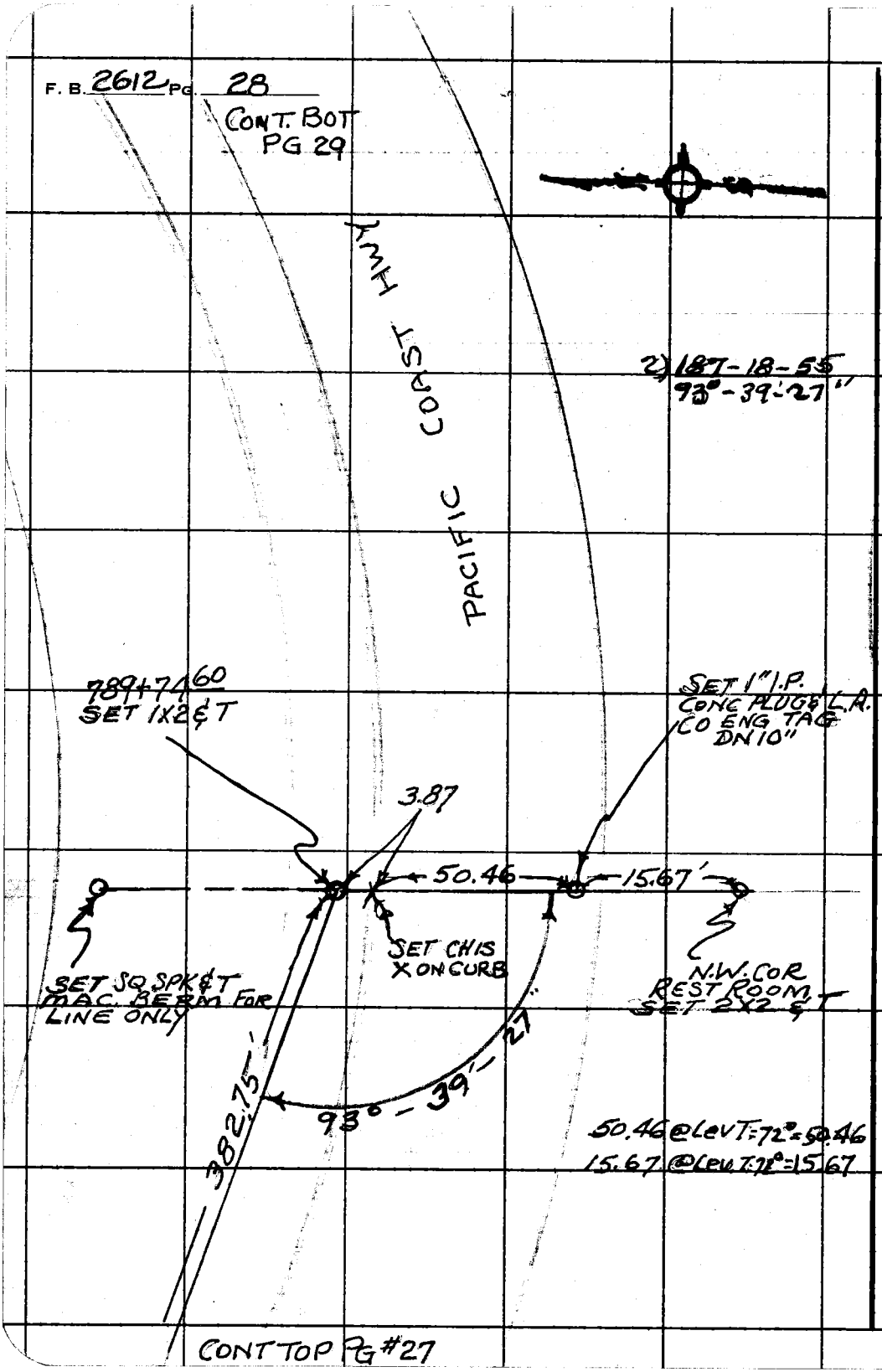

PLEASE RETURN TO
COUNTY OF LOS ANGELES
DEPARTMENT OF COUNTY ENGINEER
403 LOS ANGELES COUNTY ENGINEERING BLDG.

Do not extend this side of this line.

Note: Any Additions or Changes on This Sheet Must be Made or Circled in Red Ink With Date and Name of Person Making Change.

Notes Ck'd by BARTHOLOMEW
Map No.
Office Work
Checked
Date

Survey of CORRAL BEACH REST ROOM F. B. 261V PG. 29
JN 9901.02 Tape 211 Std 64 °F
Surveyed by R. C. DALE
Notes R. C. DALE Date 7-16-74
Indexed T. M. PALMERI JUL 31 1974

Note: Any Additions or Changes on This Sheet Must be Made or Circled in Red Ink With Date and Name of Person Making Change.
Do not extend this side of this line.

PLEASE RETURN TO
COUNTY OF LOS ANGELES
DEPARTMENT OF COUNTY ENGINEER
403 LOS ANGELES COUNTY ENGINEERING BLDG.

PACIFIC COAST HWY

NW COR LEACHING BED SET 2x2 & T

792+04.70 SET 1x2 & T

SET Sq HD SPK & T

35.00 — 45.48 — 39.52

90°

10.29

791+94.41 E.C. FD 1" I.P. CONC. PLUG & L.A.CO. ENG TAG DN 15" PER F.B. 2962-24

SET SPK W&T ELEV = 45.601

46.01 @ 30°48' T = 78 39.52'

45.48 @ Lev. T = 78 45.48'

35.00 @ Lev. T = 78 = 35.00'

I-9 FD STD 4" BRASS L.A. CO. TRAV. STA. DN 12' PER F.B. 2962-24

CONT. TOP PG #28

76F9095 CE#310 3-69

Profile No. | Notes Red | Plotted | Job No. 9901.02 | Division No. 11 | F.B. 2612 | PG. 31

Date | Date | Survey of CORRAL BEACH RESTROOM

X-Sec. No. | Notes Chkd. | Checked | Survey by RCD | Notes RCD | Date 7-16-74

Date | Date | Map No. | Indexed T. M. PALMERI | Date JUL 31 1974

NOTE: ANY ADDITIONS OR CHANGES ON THIS SHEET MUST BE MADE OR CIRCLED IN RED INK, WITH DATE AND NAME OF PERSON MAKING CHANGE.

PLEASE RETURN TO
LOS ANGELES COUNTY ENGINEER
403 Los Angeles County Engineering Bldg.

Do not extend notes this side of this line.

STATION	B.S.	H.I.	F.S.	ELEV.

CORRAL - SOLSTICE STATE & COUNTY BEACH RESTROOM COMPLEX

JN 9901.02

JULY 16 1974

BENCH LEVELS

PARTY
RCDALE
BR JACKSON
~~R.A. RODRIGUEZ~~
T ONASHI

76-L298 CE 307 3-61

76-L298 CE 307 3-61

PLEASE RETURN TO
LOS ANGELES COUNTY ENGINEER
403 LOS ANGELES COUNTY ENGINEERING BLDG.

NOTE: ANY ADDITIONS OR CHANGES ON THIS SHEET MUST BE MADE OR CIRCLED IN RED INK, WITH DATE AND NAME OF PERSON MAKING CHANGE

Do not extend notes this side of this line.

STATION	B.S.	H.I.	F.S.	ELEV.		
BM 48-95	4343	21134		16 791	BM 48-95 ELEV = 16.791 1970 ADJ. US 1303 RESET. PACIFIC COAST HWY AT CORRAL CYN CREEK BRIDGE #53-31. FD A LA CO. SURVEYOR BUTTON TYPE BRASSCAP, SET FLUSH IN THE EAST END OF NORTH CONCRETE SIDEWALK OF THE BRIDGE. PER FB 1369-80 T.B.M.	
FD TBM	5448	22 252	4330	16804	FD SPK IN LEAD AT EAST END OF THE SOUTH CONC. SIDEWALK OF BRIDGE. PER FB 2612-24	
	7 763	26.183	3832	18 420		
	8 940	33.256	1.867	24 316		
	7 267	38.975	1.548	31 708		
SET 1" I.R	11 520	45.862	4633	34 342	FD 1" I.P. DN 10" 54.33 SOUTH OF ℄ STATION 789+74.60 PER FB 2612-28	
SET SPK W&T	0 270	45 877	0 255	45607	FD SPK W&T FLUSH 80.48 SOUTH OF ℄ STATION 792+04.20 PER FB 2612-29	
	1 252	37 107	10 022	35 855		
	1 718	29 273	9.552	27.555		
	2 498	23 141	8630	20.643		
TBM			6335	16.806	TBM ELEV = 16.804 FD SPK IN LEAD. SEE ABOVE	

F.B. 2612 Pg. 32 Job No. 990102 Division No. 11 Notes Red Plotted Profile
Survey of CORRAL BEACH RESTROOM Date Date No. X-Sec.
Survey by RCD Notes RCD Notes Chkd. Checked No.
Indexed L. M. PALMERI Date JUL 31 1974 Date Date

F.B. 2612 Pg. 33

Profile No. | Notes Red | Date | Plotted | Date | Job No. 9901.02 | Division No. |
Survey of CORRAL-SOLSTICE REST ROOM COMPLEX
X-Sec. No. | Notes Chkd. | Date | Checked | Date | Survey by R.L. STRADER | Notes DOVER | Date 1-22-75
Map No. | Indexed G.D. BAILEY | Date JAN 28 1975

J.N. 9901.02

CORRAL-SOLSTICE STATE & COUNTY BEACH RESTROOM COMPLEX

JANUARY 22 1975

PROFILE

REFERENCE

F.B. 2612 - 26 - 32 & 34

PARTY

R.L. STRADER
R. DOVER
G. TOLLISON

STATION	B.S.	H.I.	F.S.	ELEV.

NOTE: ANY ADDITIONS OR CHANGES ON THIS SHEET MUST BE MADE OR CIRCLED IN RED INK, WITH DATE AND NAME OF PERSON MAKING CHANGE.

Do not extend notes this side of this line.

PLEASE RETURN TO
LOS ANGELES COUNTY ENGINEER
403 Los Angeles County Engineering Bldg.

76-1298 CE 307 3-61

76-L296 CE 307 3-61

PLEASE RETURN TO
LOS ANGELES COUNTY ENGINEER
403 LOS ANGELES COUNTY ENGINEERING BLDG.

NOTE: ANY ADDITIONS OR CHANGES ON THIS SHEET MUST BE MADE OR CIRCLED IN RED INK, WITH DATE AND NAME OF PERSON MAKING CHANGE

Do not extend notes this side of this line.

F.B. 2612 Pg. 34
Job No. 990.02 Division No. 11 Notes Red Plotted Profile
Survey of CORRAL-SANTOS REST ROOM COMPLEX Date No. X-Sec.
Survey by STRAPER Notes R. DAVIES JAN 28 1975 Notes Chkd. Checked No.
Indexed D. BAILEY Date Date Date

PROFILE OF LINE 2 (RE-PROFILE)

STATION	B.S.	H.I.	F.S.	ELEV.	
					{TBM. EL=32.83 F.B. 2612-36 {0+38.87 LINE ONE FD Nail 32.85
T.B.M.				32.83	8d Nail & Tin in mac Pav. Control Line 0+38.87
0+00				34.41	1X2 STK 789+74.60 = 0+00 PROFILE F.B. 2612-28 & 34
0+03.87				34.30	TOP CURB (Conc.)
0+03.87				33.82	BOT CURB (Conc.)
0+27.5 ±				34.66	Edge of Concrete Road
0+36.4 ±				34.60	MAC GUTTER
0+38.87				34.87	8d Nail
0+45.9				35.2	Top Edge of Cut bank
0+57.0				25.4	Bot Edge of Cut bank
0+62.2				24.1	" " " " "
0+93.4				22.9	Top Edge of Cut Bank & Bench Out
1+13.2				09.0	Bot Edge of Cut-Out @ base of spill
1+34.2				07.62	1X2 STK (TEMP.)
1+50				06.5	Sand shot
1+72				06.1	Sand Shot
1+75				05.3	Sand Shot
2+00				03.1	Sand Shot.
2+10.0				01.91	Sand 3:00 P.M. 1-22-75
1X2 TOPOG CONT.				14.24	ELEV.= 14.23

Notes Ck'd by	Survey of CORRAL BEACH REST ROOM F. B. 2612 PG. 35
Map No.	JN 9901.02 Tape 182 Std 84 °F
Office Work	Surveyed by R.C. DALE
Checked	Notes R.C.D. Date 9-26-79
Date	Indexed by G.D. BAILEY APR 475

CORRAL-SOLSTICE STATE & COUNTY BEACH REST ROOM COMPLEX

JN 9901.02

SEPT 26 1979

PROFILE

REF

FB 2612 - 26.32

PARTY

R.C. DALE

R.R. RODRIGUEZ

T. OHASHI

Note: Any Additions or Changes on This Sheet Must be Made or Circled in Red Ink With Date and Name of Person Making Change.

Do not extend this side of this line.

PLEASE RETURN TO
COUNTY OF LOS ANGELES
DEPARTMENT OF COUNTY ENGINEER
403 LOS ANGELES COUNTY ENGINEERING BLDG.

16F309S CE#310 3-68

F. B. 2612 PG 38

NOTE
PROFILE LINE 5
IS SAME LINE
SHOWN ON PG 29
FB 2612-29

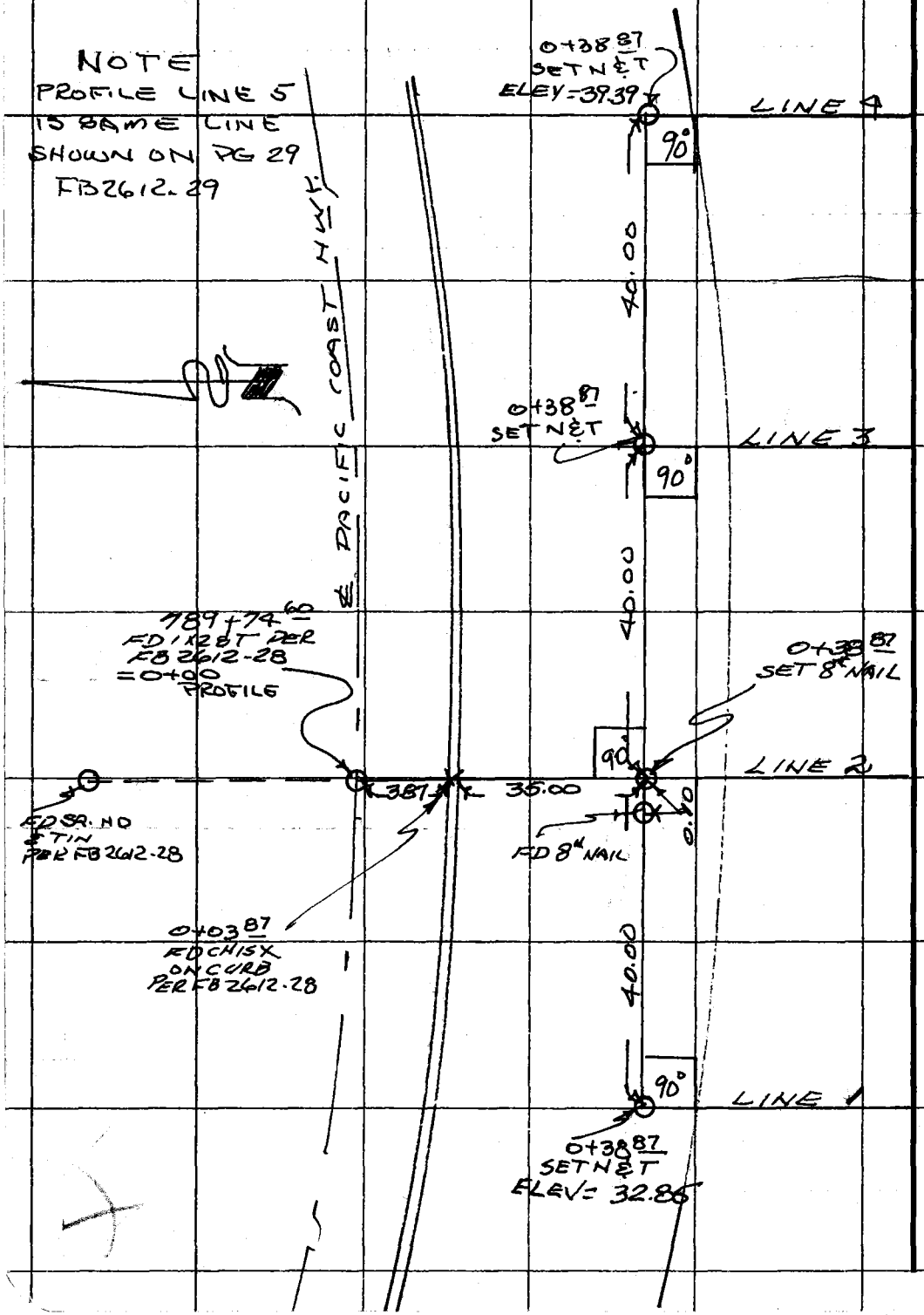

PLEASE RETURN TO
COUNTY OF LOS ANGELES
DEPARTMENT OF COUNTY ENGINEER
403 LOS ANGELES COUNTY ENGINEERING BLDG.

Do not extend this side of this line.

Note: Any Additions or Changes on This Sheet Must be Made or Circled in Red Ink With Date and Name of Person Making Change.

Profile No. | Notes Red | Plotted | Job No. 9901.02 | Division No. 11 | F. B. 2612 | Pg. 37 36

X-Sec. No. | Notes Chk'd. | Checked | Survey by R C DALE | Notes RCD | Date 9-26-74

Date | Date | Map No. | Indexed G. D. BAILEY | Date APR 4'75

CORRAL - SOLSTICE STATE & COUNTY BEACH RESTROOM COMPLEX

JN 9901.02

SEPT 26 1974

PROFILE LINE 1 TO 5

PARTY
R.C. DALE
R.R. RODRIGUEZ
T. ONASHI

STATION	B. S.	H. I.	F. S.	ELEV.

NOTE: ANY ADDITIONS OR CHANGES ON THIS SHEET MUST BE MADE OR CIRCLED IN RED INK, WITH DATE AND NAME OF PERSON MAKING CHANGE.

Do not extend notes this side of this line.

PLEASE RETURN TO
LOS ANGELES COUNTY ENGINEER
403 Los Angeles County Engineering Bldg.

76-L-298 CE 307 5-66

76-L-298 CE 307 5-66

PLEASE RETURN TO
LOS ANGELES COUNTY ENGINEER
403 LOS ANGELES COUNTY ENGINEERING BLDG.

NOTE: ANY ADDITIONS OR CHANGES ON THIS SHEET MUST BE MADE OR CIRCLED IN RED INK, WITH DATE AND NAME OF PERSON MAKING CHANGE.

F. B. 2612 Pg. 38 | Job No. 77052 Division No. 11 | Notes Red ____ Plotted ____ Profile
Survey of CORRAL BEACH RESTROOMS | Date ____ Date ____ No. ____
Survey by RCDMLE Notes R.C.D. | Notes Chk'd. ____ Checked ____ X-Sec.
Indexed G.D. BAILEY | Date APR 4 '78 Date ____ No. ____

Do not extend notes this side of this line.

STATION	B. S.	H. I.	F. S.	ELEV.		
BM 48-95	6.23	23.02		16.791	BM 48-95 ELEV = 16.791 1930 ADJ.	
T.P.	8.51	29.14	2.39	20.63	WS 1303 RESET. PACIFIC COAST HWY AT	
T.P.	9.48	36.25	2.37	26.77	CORRAL CYN CREEK BRIDGE #53-31 FD A	
0+38.87					LA CO SURVEYOR BUTTON TYPE BRASS CAP SET	
LINE 1	8.57	41.42	3.40	32.85	FLUSH IN EAST END OF NORTH CONC. SIDEWALK	
0+38.87					OF BRIDGE PER FB 2612-~~29~~32 FB 1869-80	
LINE 4	9.91	49.30	2.03	39.39	FD. N & T. FB 2612-~~29~~32	
0+80.48					FD N & T. FB 2612-~~29~~32	
LINE 5			3.69	45.61	EDGE OF WET ELEV = 45.607 PER FB 2612-32	
						29
PROFILE		LINE 1				
0+38.87						
LINE 1	3.31	36.16		32.85	SEE ABOVE	
0+26.9			3.60	32.56	EDGE CONC.	
0+36.0			3.66	32.50	FLOW LINE	
0+58			3.7	32.5	TOP BANK	
T.P.	0.71	27.87	9.00	27.16		
T.P.	1.39	18.22	11.04	16.83		
1+05.0			8.17	10.05	TOE SLOPE	
1+50			13.2	5.0	SAND	
PROFILE		LINE 2				
1+50			13.1	5.1	SAND	
1+13.4			8.5	9.7	TOE SLOPE	
T.P.	11.46	28.29	1.39	~~27.75~~ 16.83		
0+94			5.3	23.0	TOP BREAK	

76-L-298 CE 307 5-66

PLEASE RETURN TO
LOS ANGELES COUNTY ENGINEER
403 LOS ANGELES COUNTY ENGINEERING BLDG.

NOTE: ANY ADDITIONS OR CHANGES ON THIS SHEET MUST BE MADE OR CIRCLED IN RED INK, WITH DATE AND NAME OF PERSON MAKING CHANGE.

Do not extend notes this side of this line.

STATION	B. S.	H. I.	F. S.	ELEV.		
		28 29				
0+62.5			4.4	23.9	BOT BREAK	
0+56.0			2.9	25.4	BOT CUT BANK	
T.P.	11 33	38.49	1.13	27.16		
0+46.0			3.3	35.2	TOP CUT BANK	
0+36.5			3 89	34.60	FLOW LINE	
0+27.5			3 81	34.68	EDGE CONC.	
PROFILE LINE 3						
0+27.5			1.50	36.99	EDGE CONC	
0+35.5			1.60	36.89	FLOW LINE	
0+46.0			0.8	37.7	TOP CUT BANK	
T.P	1.02	30 60	8 91	29.58		
0+58.5			4.3	26.3	BOT CUT BANK	
0+67.0			6.0	24.6	BOT BREAK	
0+98			6.5	24.1	TOP BREAK	
T.P.	0 89	21.44	10 05	20.55		
1+20.0			11.6	9.8	TOE SLOPE	
1+50			14.3	7.1	SAND	
PROFILE LINE 4						
1+ 50			14.3	7.1	SAND	
1 +25.5			11.3	10.1	BOT BANK	

Profile Notes Red ____ Plotted ____
No. ____ Date ____ Date ____
X-Sec. Notes Chk'd. ____ Checked ____
No. ____ Date ____ Date ____

Job No. 9701.02 Division No. 11
Survey of CORRAL BEACH REST ROOM
Survey by R.C. DALE Notes R.C.D. Date ____
Map No. ____ Indexed G.D. BAILEY Date APR 4 75

F. B. 2612 Pg. 39

76-L-298 CE 307 5-66

PLEASE RETURN TO
LOS ANGELES COUNTY ENGINEER
403 LOS ANGELES COUNTY ENGINEERING BLDG.

NOTE: ANY ADDITIONS OR CHANGES ON THIS SHEET MUST BE MADE OR CIRCLED IN RED INK, WITH DATE AND NAME OF PERSON MAKING CHANGE.

Do not extend notes this side of this line.

STATION	B. S.	H. I.	F. S.	ELEV.		
		21 44				
1+21 4			8.3	13.1	TOP BANK	
1+10 0			3.8	17.6	TOE SLOPE	
T.P.	10 30	30.85	0.89	20.55		
0+96 0			2.8	28.1	TOP BREAK	
0+80 0			2.1	28.8	BOT BREAK	
T.P.	11 26	40 84	1.27	29 58		
0+55			1 5	39.3	TOP BANK	
0+41 4			1.0	39. 8	TOP BERM	
0+36 4			1.81	39 03	FLOW LINE	
0+27 5			1 55	39 29	EDGE CONC	
0+38.87 LINE 4			1 45	39 39	FD N&T ELEV = 39.39 FB2612-34,38	
PROFILE LINE 5						
0+80 48 LINE 5	4.15	49.76		45.61	FD SPK W&T ELEV = 45.607 FB2612-29-38	
0+29			1.85	47.91	EDGE CONC.	
0+37			2.05	47.71	FLOW LINE	
0+42			1.7	48.1	TOP BERM	
0+59			3.91	45.85	BOT BREAK OLD ASPH	
0+83 5			3 24	46.52	TOP BREAK (EDGE ASPH)	
T.P.	4.01	43.42	10.35	39 41		
0+88 5			1.2	42.2	BOT BREAK	

F. B. 2612 Pg. 40
Job No. 901.02 Division No. 11 Notes Red Plotted Profile
Survey of CORRAL BEACH REST ROOM Date Date No.
Survey by R.C. DALE Notes R.C.D. Notes Chk'd. Checked X-Sec.
Indexed G. D. BAILEY Date APR 4 '75 Date Date No.

76-L-298 CE 307 5-66

PLEASE RETURN TO
LOS ANGELES COUNTY ENGINEER
403 LOS ANGELES COUNTY ENGINEERING BLDG.

NOTE: ANY ADDITIONS OR CHANGES ON THIS SHEET MUST BE MADE OR CIRCLED IN RED INK, WITH DATE AND NAME OF PERSON MAKING CHANGE.

Do not extend notes this side of this line.

STATION	B. S.	H. I.	F. S.	ELEV.		
		43.42				
T.P.	2.15	34.73	10.84	32.58		
1+20	1.16	25.34	10.55	24.18	FD 2x2 & N&T PER FB	
1+31°			7.0	18.3	TOE SLOPE	
1+64°			15.4	9.9	BOT BREAK	
2+00			18.2	7.2	SAND	
T.P.	10.74	34.92	1.16	24.18		
T.P.	10.79	43.36	2.35	32.57		
T.P.	10.74	50.14	3.96	39.40		
0+80 ~~49~~ LINE 5			4.54	45.60	FD SPK W&T ELEV = 45.61 FB 2612-29, ~~36~~ 38	

Profile Notes Red ____ Plotted ____ Job No. 9901.02 Division No. 11 P.B. 2612 Pg. 41 ~~39~~
No. ____ Date ____ Date ____ Survey of CORRAL BEACH RESTROOM
X-Sec. Notes Chk'd. ____ Checked ____ Survey by R.C. DALE Notes RCD Date 9-26-74
No. ____ Date ____ Date ____ Map No. ____ Indexed G. D. BAILEY Date APR 4 75

Notes Ck'd by	Survey of Malibu Road
Map No.	JN 5292.92 Tape 7 Std 84 °F
Office Work	Surveyed by R.L. Strader
Checked	Notes R.L.S. Date 3-28-75
Date	Indexed G.D. BAILEY 100 4 75

F.B. 2612 Pg. 43

WEST END OF MALIBU ROAD AND PACIFIC COAST HIGHWAY

J.N. 5292.92

Retracement of Westerly end of Malibu Road to Intersection with Pacific Coast Highway for Topographic Control

March 1975

Reference
F.B. 3821
F.B. 2962
F.B. 2992
F.B. 2612
Survey Control Map
No. L.A. 001-L4

Survey Party
R. Strader
R. Dover
G. Tollison
H. Mitchell

Note: Any Additions or Changes on this Sheet Must be Made or Circled in Red Ink With Date and Name of Person Making Change

Do not extend this side of this line.

PLEASE RETURN TO
LOS ANGELES COUNTY ENGINEER
403 LOS ANGELES COUNTY ENGINEERING BLDG.

76P3095 CE #310 5-66

F.B. 2612 Pg. 44

INDEX MAP



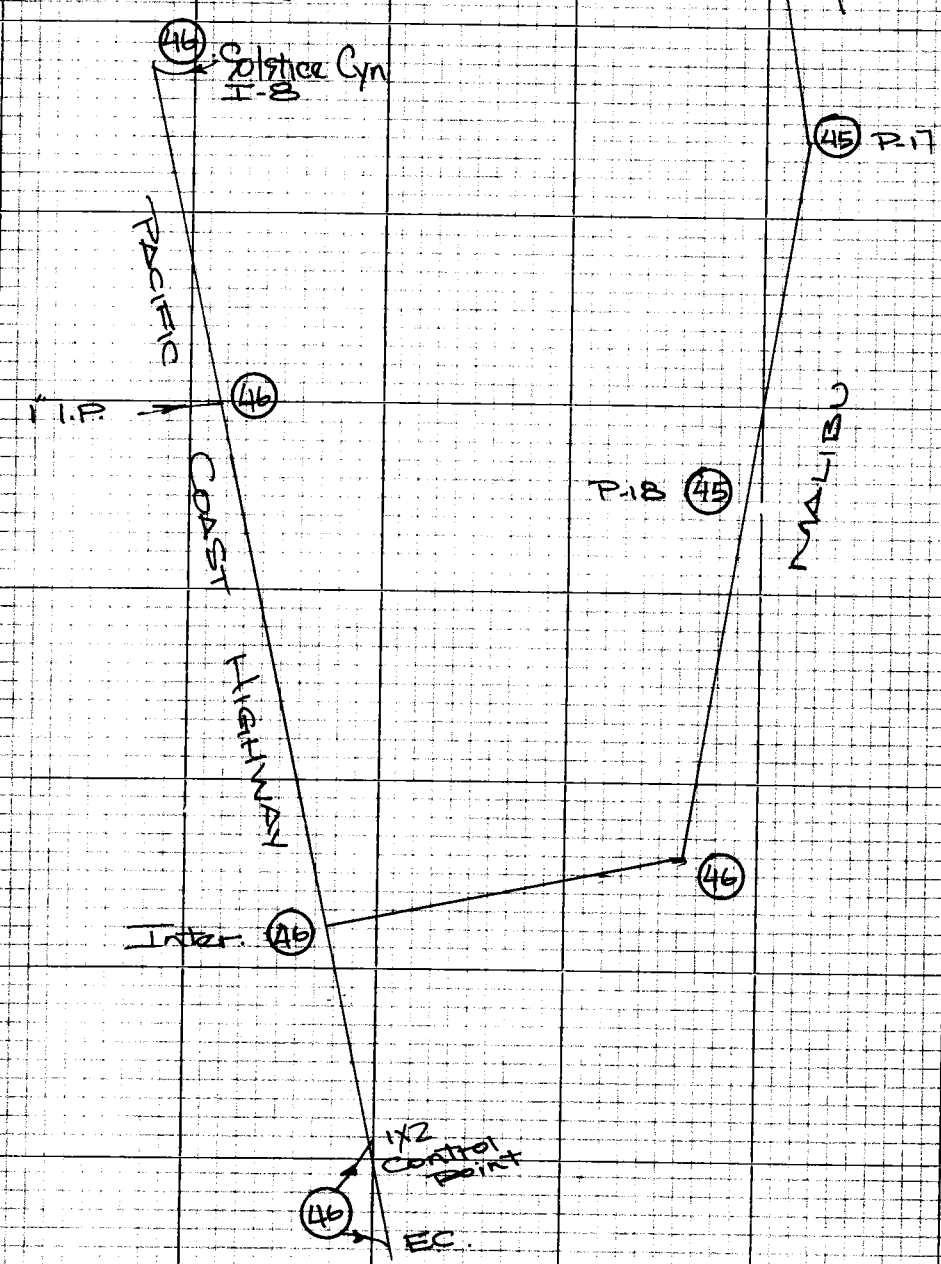

PLEASE RETURN TO
LOS ANGELES COUNTY ENGINEER
403 Los Angeles County Engineering Bldg.

Do not extend this block or this line.

Note: Any Additions or Changes on this Sheet Must be Made or Circled in Red Ink With Date and Name of Person Making Change

Notes Ck'd by	Survey of Malibu Road
Map No.	JN 529292 Tape 7 Std 84 °F
Office Work	Surveyed by R.L. Strader
Checked	Notes R.L.S. Date 3-28-75
Date	Indexed G.D. BAILEY APR 4 '75

F.B. 2612 Pg. 45

114-057, B-1

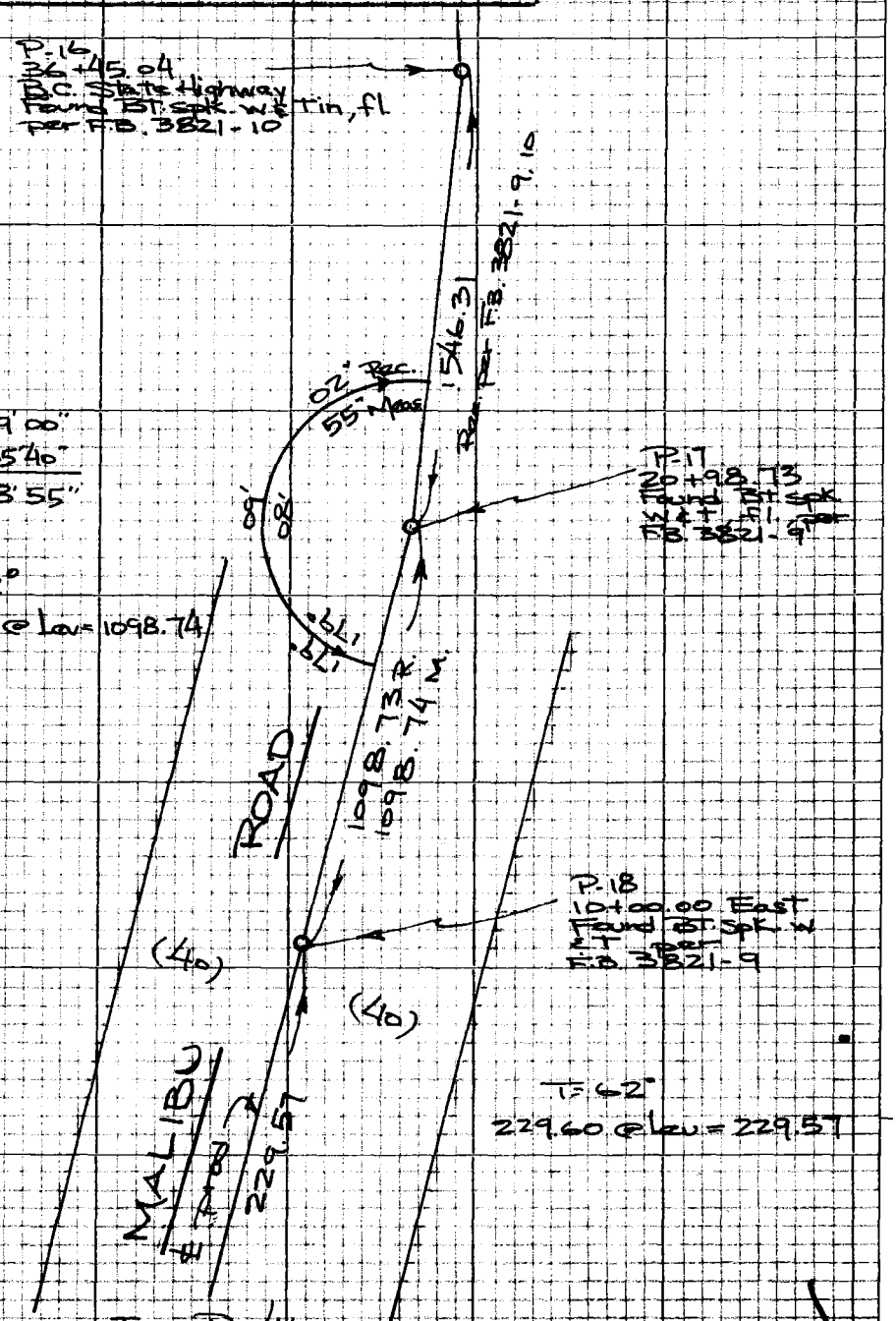

1) 179°09'00"
4) 356°35'40"
179°08'55"

T = 52°
1098.97 @ Lev = 1098.74

T = 62°
229.60 @ Lev = 229.57

Top Pg. 46

Note: Any Additions or Changes on this Sheet Must be Made or Checked in Red Ink With Date and Name of Person Making Change

Do not extend this side of this line.

PLEASE RETURN TO
LOS ANGELES COUNTY ENGINEER
403 LOS ANGELES COUNTY ENGINEERING BLDG.

76P3098 CE #310 5-66

PLEASE RETURN TO
LOS ANGELES COUNTY ENGINEER
403 LOS ANGELES COUNTY ENGINEERING BLDG.

Do not extend this side of this line.

Note: Any Additions or Changes on this Sheet Must be Made or Circled in Red Ink With Date and Name of Person Making Change