...d by	Survey of	F.B. 2613 Pg.
	JN Tape Std °F	
...k	Surveyed by	
	Notes Date	
	Indexed	

	Job	Description
		LANE PARK - J.N. 0055.47 (Antelope Valley)
	Bdry.	Survey of site at Ave. L-8 & 55th St. W.
7	B.M.	Bench levels.
2	Topog.	Loc. Imp. & elev. of bldgs.
3	Stak.	General development-Grid System & elevations.
	Stak.	Staking Loc. & grade stakes for Service Bldg.
2	Stak.	Staking Loc. & grade stakes for Play & Hard Courts area.
9	Stak.	Staking loc. & grade elev. for parking lot.
5	Stak.	Staking lot & elevs. for Baseball diamond.
1	Stak.	Staking loc. for drinking fountains & sprinkler system.
6	Stak.	Staking loc. & grade elev. of sewer line.
2	Stak.	Staking loc. & light standards & drive to service yard.
3	Elev.	Grade elevs. for 15' driveway & walks for service yard.
0	Elev.	Grade elevs. for conc. walk from Ball Diamond to Hard Court.

Microfilmed Nov. 85

(cont'd on next page)

F.B. 2613 Pg.

Page	Job	Description
83-84	Stak.	Lighting for Ball Diamond.
85-94	X-Sec.	Grid system & X-sec. for ball diamond.

PLEASE RETURN TO
LOS ANGELES COUNTY ENGINEER
403 Los Angeles County Engineering Bldg.

Do not extend this side of the line.

Note: Any Additions or Changes on this Sheet Must be Made or Checked in Red Ink With Date and Name of Person Making Change

Notes Ck'd by	Survey of LANE PARK
Map No.	JN 005547 Tape 141 Std 84 °F
Office Work	Surveyed by S. HALISCKY
Checked	Notes HALISCKY Date 9-21-57
Date	Indexed C. J. GALLE

F. B. 2613 PG. 3

J.N 0055.47

LANE PARK

PARTY
HALISCKY
TALBOT
RITTER
MITCHELL

Note: Any Additions or Changes on this Sheet Must be Made or Circled in Red Ink With Date and Name of Person Making Change.

Do not extend this side of this line.

PLEASE RETURN TO
LOS ANGELES COUNTY ENGINEER
403 LOS ANGELES COUNTY ENGINEERING BLDG.

76F3085 CE # 310 2-61

F. B. 2613 PG. 4

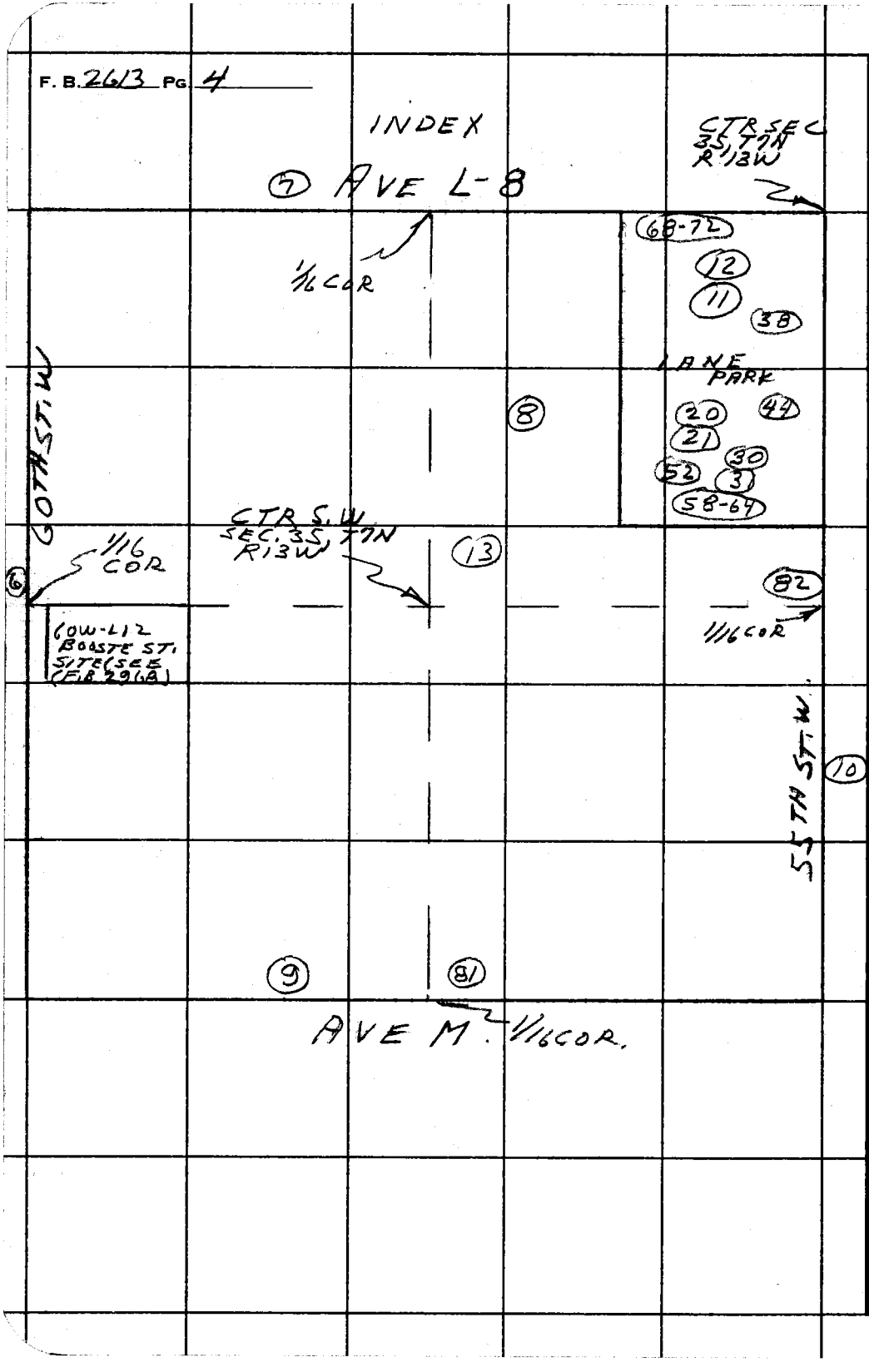

PLEASE RETURN TO
LOS ANGELES COUNTY ENGINEER
403 LOS ANGELES COUNTY ENGINEERING BLDG.

Do not extend this side of this line.

Note: Any Additions or Changes on This Sheet Must be Made or Circled in Red Ink With Date and Name of Person Making Change.

Notes Ck'd by Miller	Survey of LANE PARK
Map No. B 2678	JN 0055.47 Tape 141 Std 84 °F
Office Work Shinoda	Surveyed by S. HALISCKY
Checked Miller	Notes S. HALISCKY Date 9-21-59
Date NOV. 1959	Indexed [illegible]

F. B 2613 Pg. 5

J.N. 0055.47

PROPERTY LINE SURVEY OF LANE PARK IN QUARTZ HILL

PARTY
HALISCKY
TALBOT
RITTER
H.E. MITCHELL

Note: Any Additions or Changes on this Sheet Must be Made or Circled in Red Ink With Date and Name of Person Making Change.
Do not extend this [illegible] of this line.
PLEASE RETURN TO
LOS ANGELES COUNTY ENGINEER
700 LOS ANGELES COUNTY ENGINEERING BLDG.

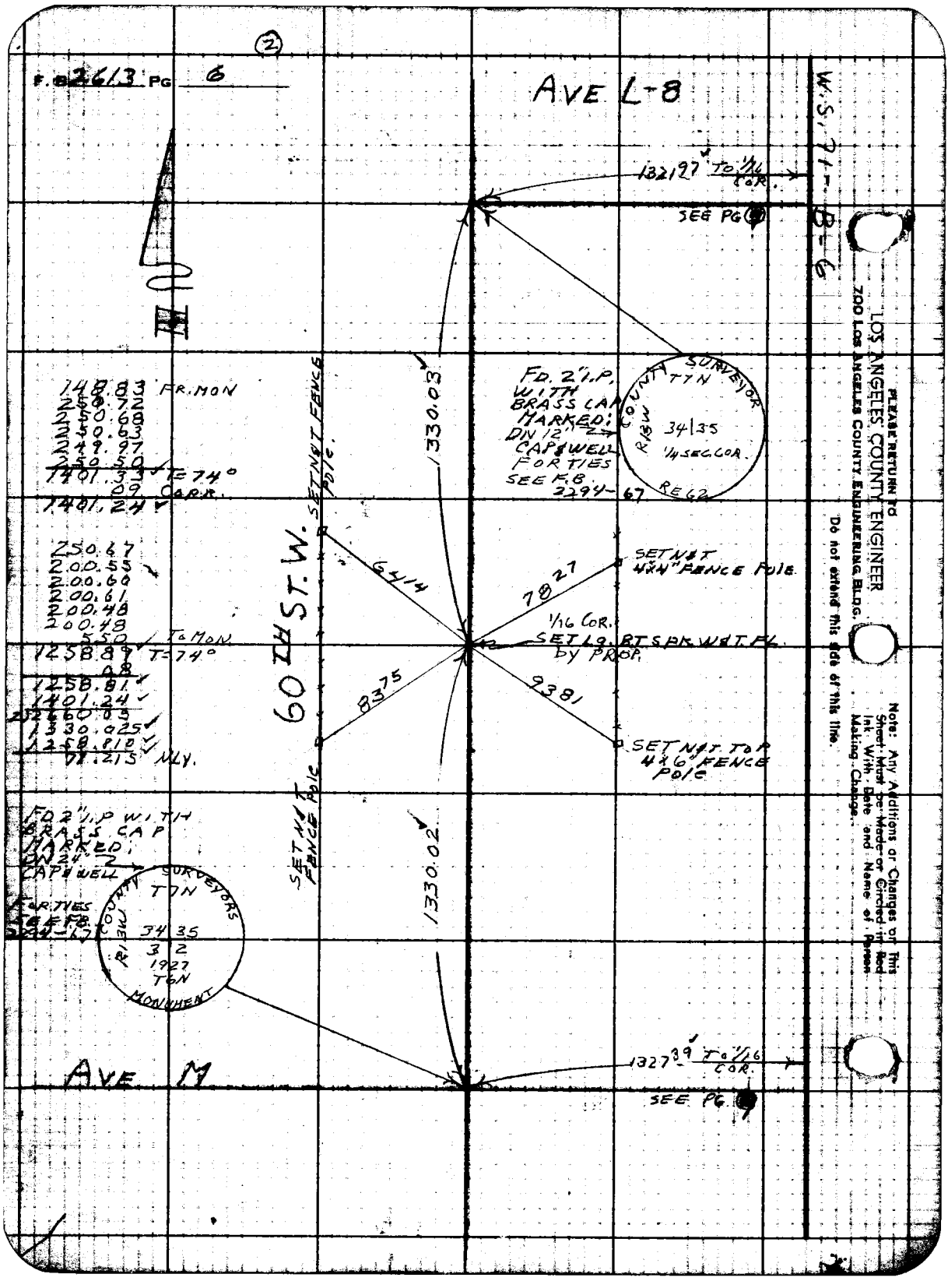

F.B. 2613 PG 6
AVE L-8
W.S. 71-B-6
132197 TO 1/16 COR.
SEE PG
148.83 FR. MON
250.72
250.68
250.63
249.97
250.50
1401.33 T=74°
.09 CORR.
1401.24
250.67
200.55
200.60
200.61
200.48
200.48
550 TO MON.
1258.89 T=74°
.08
1258.81
1401.24
2660.05
1330.025
1258.810
71.215 NLY.
FD. 2" I.P. WITH BRASS CAP MARKED: DN 12" CAP & WELL FOR TIES SEE F.B. 2294-67
COUNTY SURVEYOR T7N R13W 34|35 1/4 SEC. COR. RE 62
1330.03
SET N&T FENCE POLE
60TH ST. W.
6414
7827
SET N&T 4"x4" FENCE POLE
1/16 COR.
SET LG. RT SPK. W&T. FL. BY PROP.
8375
9381
SET N&T TOP 4"x6" FENCE POLE
SET N&T FENCE POLE
FD 2" I.P. WITH BRASS CAP MARKED: DN 24" CAP & WELL FOR TIES SEE F.B. 2294-67
COUNTY SURVEYORS T7N R13W 34 35 3 2 1927 T6N MONUMENT
1330.02
AVE M
132739 TO 1/16 COR.
SEE PG
PLEASE RETURN TO
LOS ANGELES COUNTY ENGINEER
700 LOS ANGELES COUNTY ENGINEERING BLDG.
Do not extend this side of this line.
Note: Any Additions or Changes on This Sheet Must be Made or Circled in Red Ink With Date and Name of Person Making Change.

7 ③

Notes Ck'd by Miller	Survey of LANE PARK
Map No. B2678	JN 0055.47 Tape 141 Std 84 °F
Office Work Shinoda	Surveyed by HALISCKY
Checked Miller	Notes HALISCKY Date 9-21-59
Date NOV. 1959	Indexed C. Johnson

F. B 2613 Pg. 7

W.S. 71-B-6

60TH ST. W.

SEE PG. 6

1982.95
1951.45
31.50 1/64 ELY.

1321.97
1286.67
35.30 1/16 ELY.

30081 Ch. FR. W. TO E.
30069
30076
30071
8370 1x1" ST.
1286.67 T 84°

300.44 1x1 T. 1286.67
300.85 664.78
6349 1x1" ST 1951.45
664.78 T 84°

30092 1x1 T
30061
9096 CTR. SEC. 35
69249 T 84°

1286.67
664.78
692.49
2) 2643.94
2) 1321.97 1/16 COR.
660.985
1982.955 1/4 FR. W.

FD. 2" I.P. WITH BRASS CAP MARKED: DN. 12" WELL & CAP

COUNTY SURVEYOR T 1N R13W 34 35 1/4 SEC. COR. RE 62

1321.97 ST ℄

SET 1"x1" ST. FL.

35.30

1/16 COR. SET 3/4" I.P. CONC. RE TAC L.A. Co. ENGR RE 5869 DN. 16" - 1x2 N. ON SURF. SET by PROP.

AVE L-8

660.98

SET N & T FL.

31.50

1/64 COR. SET 2" I.P. & CONC. TAC L.A. Co. ENGR. RE 5869 - DN 16" 1x2 N. ON SURF. SET by PROP.

S.E. COR. LANE PARK SEE PG. 40

660.99

999.22

55TH ST W

ST ℄

SET NAIL SET CTR. OF SEC. 35 by INT. FROM OPPOSITE 1/4 CORS.

Note: Any Additions or Changes on this Sheet Must be Made or Circled in Red Ink With Date and Name of Person Making Change.

Do not extend this side of this line.

PLEASE RETURN TO LOS ANGELES COUNTY ENGINEER 700 LOS ANGELES COUNTY ENGINEERING BLDG.

F. 2613 PG 8

AVE L-8

SET N&T R.R. TIE

4720

SET N&T FL

SET N. by INT. SEE Pg 6

1/64 COR SEE Pg 3

660.98

660.99

SEE Pg. 7

SEE Pg. 7

1/16 COR SET 3/4" I.P CONC (by PROP.) PL. TAG L.A. Co. ENG'R. R.E 5869 - 16" DN. 1X24 N ON SURF.

68.25

SET N&T R.R. TIE

231.93
23.38
213.77
684.08 T78°
.03
684.05
320.78
326.47
2) 331.30
2) 665.15
332.82 S

332.825
326.47
6.355 NLY

326.47
320.78
647.25

665.65
647.25
1/64
18.40 NLY

665.65

666.19

1/64 COR SEE PG 10

N.E 1/4 OF THE S.W. 1/4 SEC. 35, T7N, R13W

SET by PROP. 1/64 COR SET 1/2" I.P. CONC PL. TAGGED L.A. Co. ENG'R R.E 5869 18" DN 1X24 N ON SURF.

228.65
92.14
320.79 T80°
.01
320.78

SET 1X24 N FL

332.88

1/8 46

6525.4 T90°
.03
6525.7

672.01 T90°
.03
672.04

SET by PROP. SET 1/2" I.P. CONC

16.303
163.45 (12.2) 1324.61
326.48 T180°
.01
326.47

672.04
662.305

SET 1X24 N FL

332.82

200.81
200.42
200.55
50.76
6525.4 T90°

200.46
200.96
200.61
66.00
3.98
672.01 T90°

332.27

332.08

55TH ST. W

SEE PG 10

640

280

662.30

662.31

9.73

1/64 COR SET by PROP. SET 3/4" I.P. & CONC. PL TAGGED L.A. Co. ENG'R R.E 5869 DN 18" 1X24 N ON SURF.

SET 1X24 T FL.

79.32

SET SPIKE & CLOCUST

SET SPIKE & CLOUET

FOUR 1X1 N STRADDLERS SET AS SHOWN

SET 1X2 N (POT)

SET 3/4" I.P. CONC. PL. & TAGGED L.A. Co. ENG'R R.E 5869 18" DN. SET 1X24 N ON SUR.

SET CENTER OF S.W. 1/4 OF SEC. 35 T7N, R13W BY INT. FROM OPPOSITE EST. 1/16 CORNERS. SEE Pgs

LOS ANGELES COUNTY ENGINEER
700 LOS ANGELES COUNTY ENGINEERING BLDG.

PLEASE RETURN TO

Do not extend this side of this line.

Note: Any Additions or Changes on This Sheet Must be Made or Circled in Red Ink With Date and Name of Person Making Change.

Notes Ck'd by Miller	Survey of LANE PARK	F. B. 2613 Pg. 9
Map No. B2678	JN 005547 Tape 141 Std 84 °F	
Office Work Shinoda	Surveyed by S. HALISCKY	
Checked Miller	Notes HALISCKY Date 9-24-59	
Date Nov. 1959	Indexed A. C. Johnson	

B-6
W.S. 77-C-6

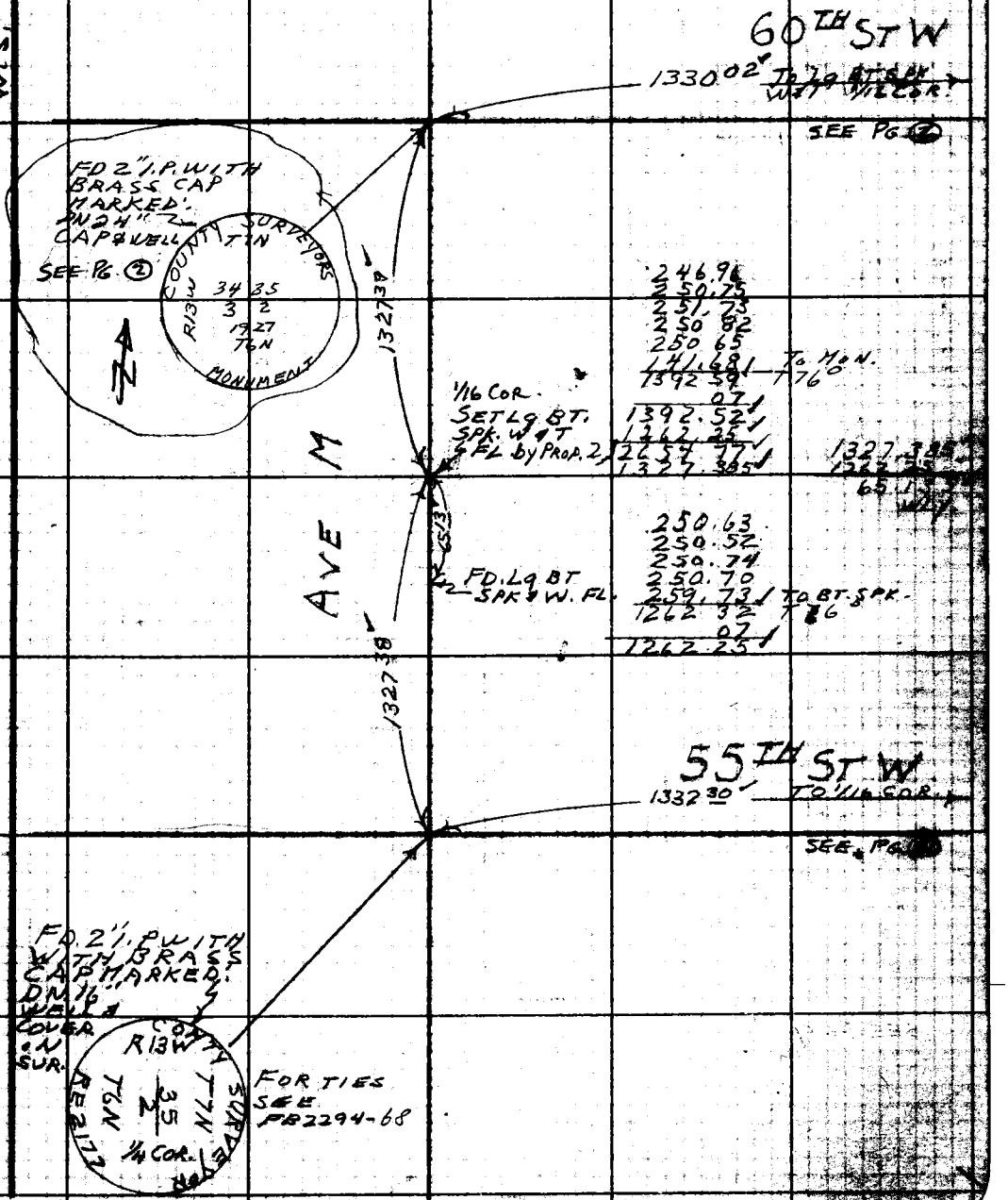

Note: Any Additions or Changes on this Sheet Must be Made or Circled in Red Ink With Date and Name of Person Making Change.

PLEASE RETURN TO
LOS ANGELES COUNTY ENGINEER
700 LOS ANGELES COUNTY ENGINEERING BLDG.

Do not extend this side of this line.

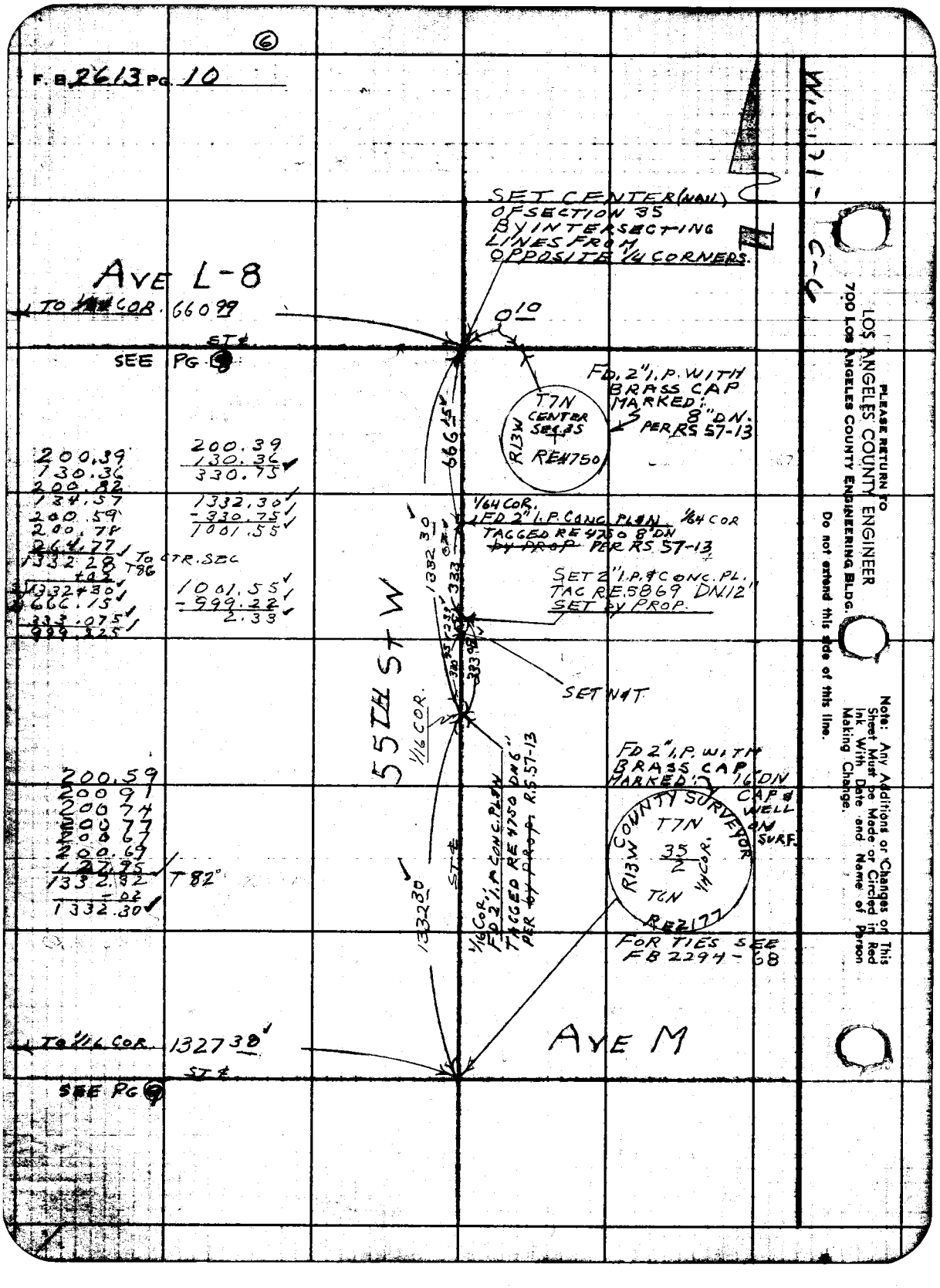

6
F. B. 2613 PG. 10
W.S. 71 - C-6
SET CENTER (NAIL) OF SECTION 35 BY INTERSECTING LINES FROM OPPOSITE 1/4 CORNERS.
AVE L-8
TO 1/4 COR. 660 99
ST ℄
SEE PG 9
0 10
FD. 2" I.P. WITH BRASS CAP MARKED: 8" DN. PER RS 57-13
T7N CENTER SEC. 35 R13W RE 4750
666 15
200.39
130.36
200.82
134.57
200.59
200.78
264.77
1332.28 T86
+02
1332.30
666.15
333.075
999.225
200.39
130.36
330.75
1332.30
-330.75
1001.55
1001.55
-999.22
2.33
1/64 COR.
FD 2" I.P. CONC. PL. & N 1/64 COR
TAGGED RE 4750 8" DN
~~by PROP~~ PER RS 57-13
SET 2" I.P. & CONC. PL. TAG RE 5869 DN 12" SET by PROP.
1332 30
333
333 98
SET N & T
55TH ST W
1/16 COR.
FD 2" I.P. WITH BRASS CAP MARKED: 16" DN CAP & WELL ON SURF.
COUNTY SURVEYOR
T7N 35/2 1/4 COR. T6N RE 2177
R13W
FOR TIES SEE FB 2294-68
200.59
200.91
200.74
200.77
200.67
200.69
127.95
1332.32 T82°
-02
1332.30
1332 30
ST ℄
1/16 COR. FD 2" I.P. CONC. PL. & N TAGGED RE 4750 DN 6" PER ~~by PROP~~ R.S. 57-13
AVE M
TO 1/16 COR. 1327 38
ST ℄
SEE PG 9
PLEASE RETURN TO
LOS ANGELES COUNTY ENGINEER
700 LOS ANGELES COUNTY ENGINEERING BLDG.
Do not extend this side of this line.
Note: Any Additions or Changes on This Sheet Must be Made or Circled in Red Ink With Date and Name of Person Making Change.

Notes Ck'd by Miller	Survey of LANE PARK
Map No. B 2678	JN 0055.47 Tape 141 Std 84 °F
Office Work Shinoda	Surveyed by HALISCKY
Checked Miller	Notes HALISCKY Date 9-24-59
Date Nov. 1959	Indexed A. C. Johnson

F. B 2613 Pg. 17

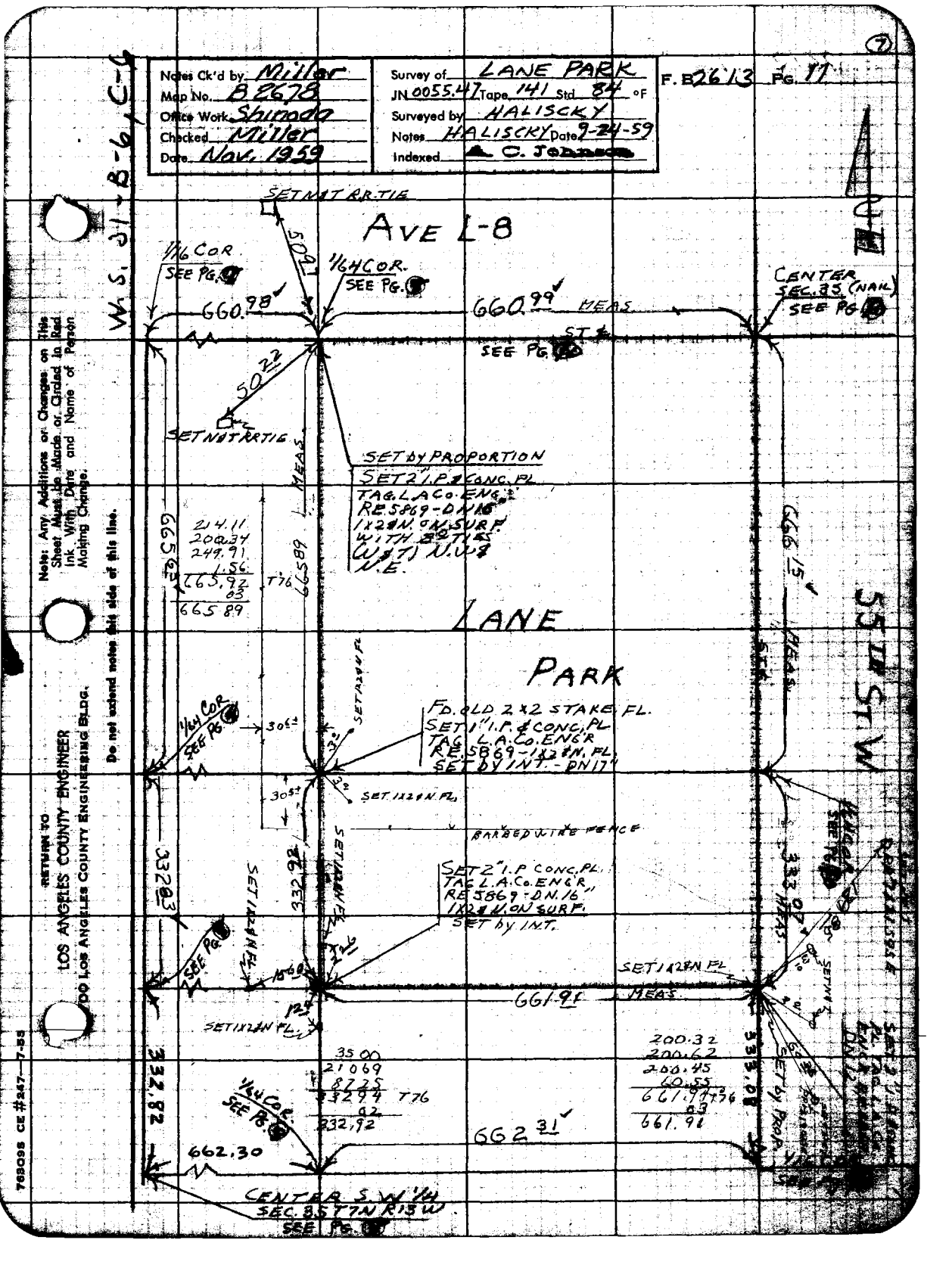

Note: Any Additions or Changes on This Sheet Must be Made or Circled in Red Ink With Date and Name of Person Making Change.

Do not extend notes this side of this line.

RETURN TO LOS ANGELES COUNTY ENGINEER 900 LOS ANGELES COUNTY ENGINEERING BLDG.

763095 CE #247—7-55

F.B. 2613 PG. 12 (8)

AVE L-8

SET 2" I.P. by PROP. SEE Pg.

660.99 MEAS.

ST. 2

SET 1" by INT. SEE Pg.

30°

SET 1x24N

621.02 CALC.

SET 1x24N FL

30°

5°

40°

SET 1x24N FL

SET 1x24N FL

89°01'30"

21°02'00"

SET BY REC. DIST. SET C.E. CONC. MON. WITH BRASS CAP MARKED: 12" DN.

SET BY REC. DIST. SET C.E. CONC. MON. WITH BRASS CAP MARKED: 15" DN.

NOTE: SET 2" I.P. (WHITE) MARKER AT EACH MON.

COUNTY ENGINEER LOT COR. L.P.4 RE5869

COUNTY ENGINEER LOT COR. L.P.1 RE5869

1) 89 01 20	1) 91 02 00
4) 256 06 00	4) 04 08 00
89 01 30	91 02 00
6) 174 09 00	6) 186 12 10
89 01 30	91 02 01 2/3
1) 91 00 20	1) 88 56 00
4) 94 01 20	4) 355 45 20
91 00 20	88 56 20
6) 186 01 40	6) 173 38 10
91 00 16 2/3	88 56 21 2/3

MEAS.

1889.6

CALC.

939.20

999.22 W. 1 S 55

MEAS.

LANE PARK

SET BY REC. DIST. SET C.E. CONC. MON. WITH BRASS CAP MARKED: DN 15

SET C.E. CONC. MON. WITH BRASS CAP MARKED: SET by REC. DIST. DN. 15

COUNTY ENGINEER 40T. COR. L.P.3 RE5869

COUNTY ENGINEER LOT COR. L.P.2 RE5869

91°00'20"

88°56'20"

SET 1x24N FL

SET 1x24N FL

SET 1x24N FL

SET 1x24N FL

5°

40°

622.05 CALC.

30°

30°

661.91 MEAS.

SET 2" I.P. by INT. SEE Pg.

SET 2" I.P. by PROP. SEE Pg.

W. S. 1.71-8-6, C-6

RETURN TO LOS ANGELES COUNTY ENGINEER 900 Los Angeles County Engineering Bldg.

Do not extend notes this side of this line.

Note: Any Additions or Changes on This Sheet Must be Made or Circled in Red Ink With Date and Name of Person Making Change.

Notes Ck'd by Miller	Survey of LANE PARK
Map No. B2628	JN 00554 7 Tape 141 Std °F
Office Work Shimoda	Surveyed by S. HALISCKY
Checked Miller	Notes HALISCKY Date 10-14-59
Date Nov. 1959	Indexed C. Johnson

F. B. 2613 PG. 13

SW 1/4 of Sec 35
T-7-N R-13 W.

AVE L-8

1/4 COR.

1/16 COR.

1/16 COR.

CTR. SEC. 35, T7N R13W.

89°11'~~35~~ 30"

89°04'~~42~~ 40"

89°01'30"

91°02'00"

NOTE: SEE PG. 8 FOR LOT COR ANGLES.

1) 89-11-20
4) 356-46-40
89-11-40
6) 175-09-30
89-11-35

90-57-~~40~~ 50

91°01'~~05~~ 0"

88°55'30"

60TH ST W

55TH ST W

89°~~08'55~~ 09'00"

CTR. S. W 1/4 SEC. 35, T7N R13W.

1/16 COR.

1) 89-08-40
4) 356-35-40
89-08-55
6) 174-53-40
89-08-56 2/3

1/16 COR

91°00'05"

1/4 COR.

AVE M

SEC COR

1) 91-00-00
4) 04-00-20
91-00-05
6) 186-00-40
91-00-06 2/3

1) 91-00-50
4) 04-04-20
91-01-05
6) 186-06-30
91-01-03

1) 88-55-20
4) 335-42-00
88-55-20
6) 178-33-10
88-55-31 2/3

NOTE: ALL ANGLES MEASURED EXCEP THE TWO REC. ANGLES AT AVE M & 60TH ST. W & AVE M & 55TH ST. W.

1) 89-04-20
4) 356-19-00
89-04-45
6) 174-28-10
89-04-41 2/3

1) 90-57-20
4) 03-50-30
90-57-37 1/2
6) 185-45-50
90-57-38 1/3

Note: Any Additions or Changes on This Sheet Must be Made or Circled in Red Ink With Date and Name of Person Making Change.

Do not extend this side of this line.

PLEASE RETURN TO
LOS ANGELES COUNTY ENGINEER
700 LOS ANGELES COUNTY ENGINEERING BLDG.

78F3095 SAE #247 11-58

Profile No. ____ Notes Red ____ Plotted ____ Job No. 0055.47 Division No. ____
Date ____ Date ____ Survey of LANE PARK
X-Sec. No. ____ Notes Chkd. ____ Checked ____ Survey by HALISCKY Notes H. Date 9-25-57
Date ____ Date ____ Map No. ____ Indexed ____ Date 10-18-57

J.N. 0055.47

BENCH LEVEL CURCUIT FOR LANE PARK IN QUART HILL

PARTY
HALISCKY
RITTER
TALBOT
H.E. MITCHELL

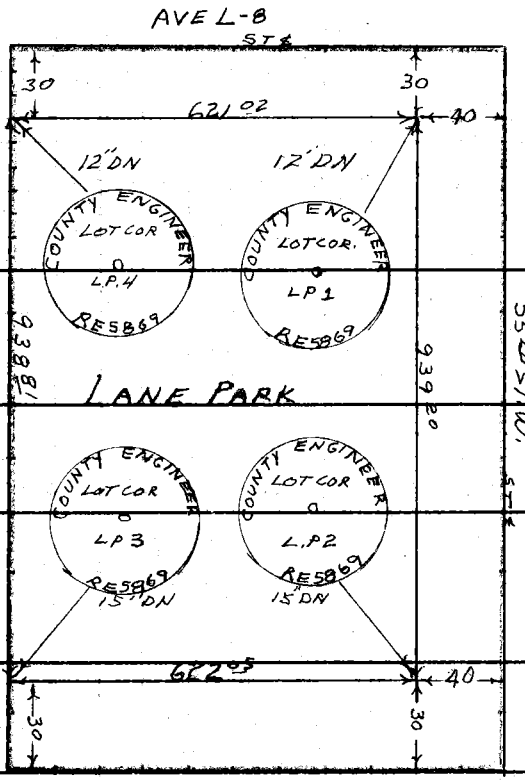

NOTE:
SET 4 C.E. CONC MONS. WITH BRASS CAPS MARKED AS SHOWN AT FOUR LOT CORNERS. B.M. ELEVATIONS GIVEN ON MONUMENTS. SET WHITE 2" I.P. AT EACH MON.

STATION	B.S.	H.I.	F.S.	ELEV.

NOTE: ANY ADDITIONS OR CHANGES ON THIS SHEET MUST BE MADE OR CIRCLED IN RED INK, WITH DATE AND NAME OF PERSON MAKING CHANGE.

Do not extend notes this side of this line.

PLEASE RETURN TO
LOS ANGELES COUNTY ENGINEER
700 LOS ANGELES COUNTY ENGINEERING BLDG

76L-298 CE 307 11-58

76L-298 CE 307 11-56

PLEASE RETURN TO
LOS ANGELES COUNTY ENGINEER
700 LOS ANGELES COUNTY ENGINEERING BLDG.

NOTE: ANY ADDITIONS OR CHANGES ON THIS SHEET MUST BE MADE OR CIRCLED IN RED INK, WITH DATE AND NAME OF PERSON MAKING CHANGE.

Do not extend notes this side of this line.

Profile No. ___ Notes Red ___ Plotted ___ Date ___ Checked ___ Date ___
X-Sec. No. ___ Notes Chkd. ___ Date ___
Job No. 0095.V7 Division No. ___ Date 9-25-59 Notes Blue ___ Date ___

STATION	B.S.	H.I.	F.S.	ELEV.		
BM SL-395	6 93	2503 30		2496 37	B.M. SL-395 EL=2496.373 (RD. DEPT. BASE 1955) AVE M & 55TH ST. W, AT ℄ INT. SO. EDGE C.S. MON., 15" DN., IN WELL (1/4 SEC. COR.)	
FD BM SL-396	—	—	2 70	2500 60	B.M. SL-396 EL.=2500.603 (RD. DEPT. BASE 1955) AVE M & 55TH ST. W., S.W. COR. LAT IN CONC. WALK TO HSE., 57' SO. & 34' W. OF ℄ INT.	
			2 21	250109	C.E. MON 104-14 S.W. COR 55TH ST W & AVE M.	
T.P.	2 12	2498 84	6 58	2496 72		
T.P.	1 80	2492 36	8 28	2490 56		
T.P.	1 71	2486 04	8 03	2484 33		
T.P.	1 95	2479 89	8 10	2477 94		
T.P.	1 81	2473 75	7 95	2471 94		
T.P.	3 42	2469 36	7.81	2465 94		
Set LOT COR. L.P. 2	5 70	2468 13	6 93	2462 43	L.P. 2 EL.= LANE PARK	(SEE REVERSE SIDE FOR DES.)
T.P.	4 49	2468 84	3 78	2464 35		
Set LOT COR. L.P. 3	3 26	2466 04	6 06	2462 78	L.P. 3 EL.= LANE PARK	(SEE REVERSE SIDE FOR DES.)
T.P.	2 22	2461 24	7 02	2459 02		
T.P.	1 75	2455 49	7 50	2453 74		
LOT COR L.P. 4	6 31	2453 84	7 96	2447 53	SEE PAGE 78 FOR RELOCATION L.P. 4 EL.= LANE PARK	(SEE REVERSE SIDE FOR DES.)
T.P.	5 21	2455 06	3 99	2449 85		

76L-298 CE 307 11-58

PLEASE RETURN TO
LOS ANGELES COUNTY ENGINEER
700 LOS ANGELES COUNTY ENGINEERING BLDG

NOTE: ANY ADDITIONS OR CHANGES ON THIS SHEET MUST BE MADE OR CIRCLED IN RED INK. WITH DATE AND NAME OF PERSON MAKING CHANGE.

Do not extend notes this side of this line.

STATION	B.S.	H.I.	F.S.	ELEV.		
		2455 06 ✓				
LOT COR. L.P. 1	5 66	2456 80 ✓	3 92	2451 14 ✓	L.P. 1 EL. =	LANE PARK (SEE SKETCH ON FIRST SHT.)
T.P.	5 58	2458 72 ✓	3 66	2453 14 ✓		
T.P.	5 48	2460 64 ✓	3 56	2455 16 ✓		
T.P.	5 38	2461 76 ✓	4 26	2456 38 ✓		
T.P.	4 42	2462 11 ✓	4 07	2457 69 ✓		
T.P.	5 51	2463 50 ✓	4 12	2457 99 ✓		
T.P.	5 28	2464 47 ✓	4 31	2459 19 ✓		
T.P.	5 22	2465 26 ✓	4 43	2460 04 ✓		61.74
T.P.	4 58	2465 22 ✓	4 62	2460 64 ✓		61.65
						+0.09
BM SL-177			3 48	2461 74 ✓	BM SL-177 EL. 2461.649 ✓ (RD. DEPT. LANC. 1957) 50TH ST. W & AVE L-8, S.W. COR. L&T IN N.E. COR CONC. SLAB IN FRONT OF REAL ESTATE OFFICE HSE # 42357 50TH ST. W., 100' W. & 60' SO. OF ℄ INT	

Profile No. ____ Notes Red. ____ Plotted ____ Job No. 005547 Division No. ____
X-Sec. No. ____ Date ____ Date ____ Survey of LANE PARK
Notes Chkd. ____ Checked ____ Survey by HALISCKY Notes H. Date 9-25-59
Date ____ Date ____ Map No. ____ Indexed C. Johnson Date ____

F.B. 2613 Pg. 18

Notes Ck'd by	Survey of LANE PARK
Map No.	JN0055.47 Tape 141 Std 84 °F
Office Work	Surveyed by HALISCKY
Checked	Notes HALISCKY Date
Date	Indexed A. C. Johnson 10-25-59

F. B 2613 Pg. 19

J.N 0055.47

LOCATING IMPROVEMENTS IN LANE PARK

PARTY
HALISCKY
RITTER
TALBOT
H.E. MITCHELL

Note: Any Additions or Changes on This Sheet Must be Made or Circled in Red Ink With Date and Name of Person Making Change.

PLEASE RETURN TO
LOS ANGELES COUNTY ENGINEER
700 LOS ANGELES COUNTY ENGINEERING BLDG.

Do not extend this side of this line.

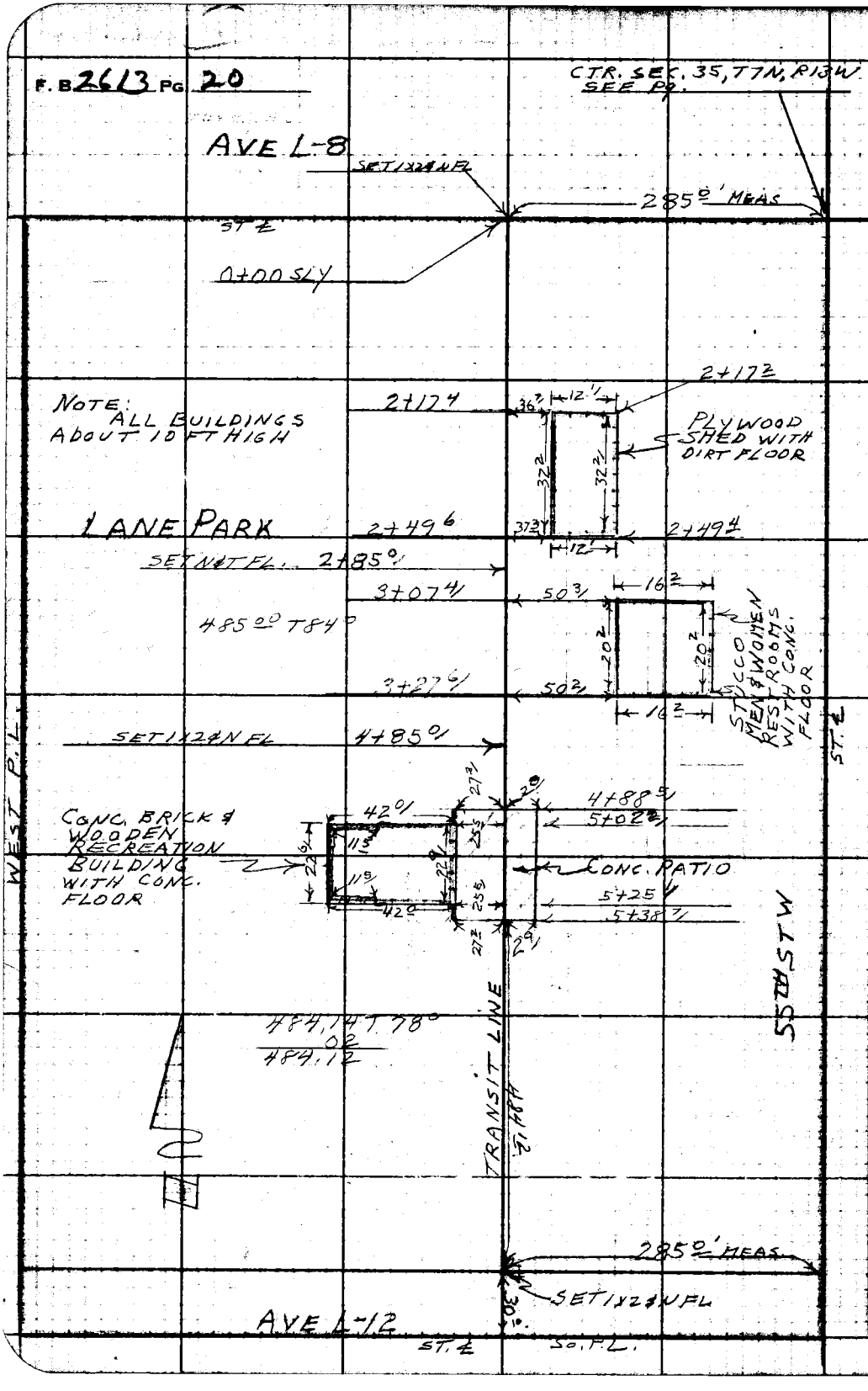

PLEASE RETURN TO
LOS ANGELES COUNTY ENGINEER
700 LOS ANGELES COUNTY ENGINEERING BLDG.

Do not extend this side of this line.

Note: Any Additions or Changes on This Sheet Must be Made or Circled in Red Ink With Date and Name of Person Making Change.

Profile	Notes Red.	Plotted	Job No 0055.47 Division No.	F. B. 2613 Pg. 21
No.	Date	Date	Survey of LANE PARK	
X-Sec.	Notes Chkd.	Checked	Survey by HALISCKY Notes HALISCKY Date 10-21-59	
No.	Date	Date	Map No. Index [redacted] C. John[redacted]	

J.N 0055.47

ELEVATIONS AT BUILDINGS IN LANE PARK

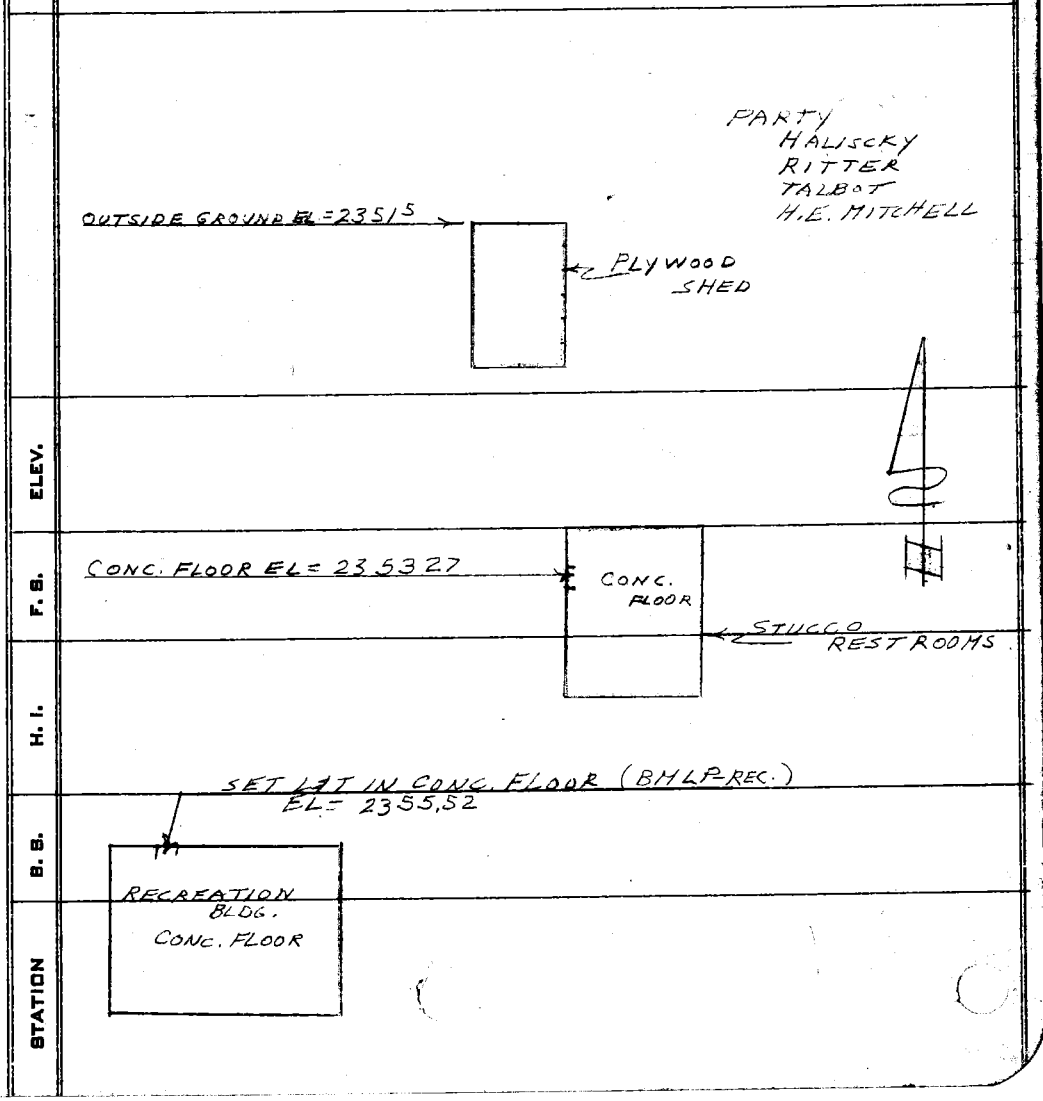

NOTE: ANY ADDITIONS OR CHANGES ON THIS SHEET MUST BE MADE OR CIRCLED IN RED INK, WITH DATE AND NAME OF PERSON MAKING CHANGE.

Do not extend notes this side of this line.

PLEASE RETURN TO
LOS ANGELES COUNTY ENGINEER
700 LOS ANGELES COUNTY ENGINEERING BLDG.

76L-298 S & E #307—1-56

76L-298 S & E #307—1-56

PLEASE RETURN TO
LOS ANGELES COUNTY ENGINEER
700 LOS ANGELES COUNTY ENGINEERING BLDG.

NOTE: ANY ADDITIONS OR CHANGES ON THIS SHEET MUST BE MADE OR CIRCLED IN RED INK, WITH DATE AND NAME OF PERSON MAKING CHANGE.

Do not extend notes this side of this line.

STATION	B. S.	H. I.	F. S.	ELEV.	
BM LP #4	7 43	2354 96		2~~3~~4 47 53	BM LP #4 EL.= 2~~3~~4 47.53 REF: FB.2613-16 C.E. BRASS CAP MON. AT N.W. COR LANE PARK. 660± W. FR. ℄ INT. AVE L-8 & 55TH ST. W & 30 FT SO.
T.P.	6 06	2358 34	2 68	2~~3~~4 52 28	
			6 8	2~~3~~4 51 5	GROUND SHOT N.W. COR. PLYWOOD SHED
			5 07	2~~3~~4 53 27	CONC. FLOOR. OF REST ROOMS (WLY. DOORWAY)
BM LP-REC.	2 88	2~~3~~4 58 40	2 82	2~~3~~4 55 52	(L&T IN CONC. FLOOR OF NLY DOORWAY OF RECREATION BLDG. LANE PARK)
T.P.	2 76	2~~3~~4 55 04	6 12	2~~3~~4 52 28	
BM LP #4			7 51	2~~3~~4 47 53	BM LP #4 SEE TOP PG.

F. B. 2613 PG. 22
Job No. 00554 Division No. Notes Red Date Plotted Date No. Profile
Survey of LANE PARK Notes Chkd Date Checked Date No. X-Sec.
Survey by HALISCKY Notes HALISCKY Date 10-21-59
Indexed C. Johnson

Profile	Notes Red	Plotted	Job No. 9984.02	Division No.	F.B. 2613	Pg. 23
No.	Date	Date	Survey of LANE PARK			
X-Sec.	Notes Chkd.	Checked	Survey by JS COATES	Notes JSC	Date 5-24-61	
No.	Date	Date	Map No.	Indexed	Date MAY 31 19	

J.N. 9984.02
LANE PARK
GENERAL DEVELOPEMENT

GRID SYSTEM

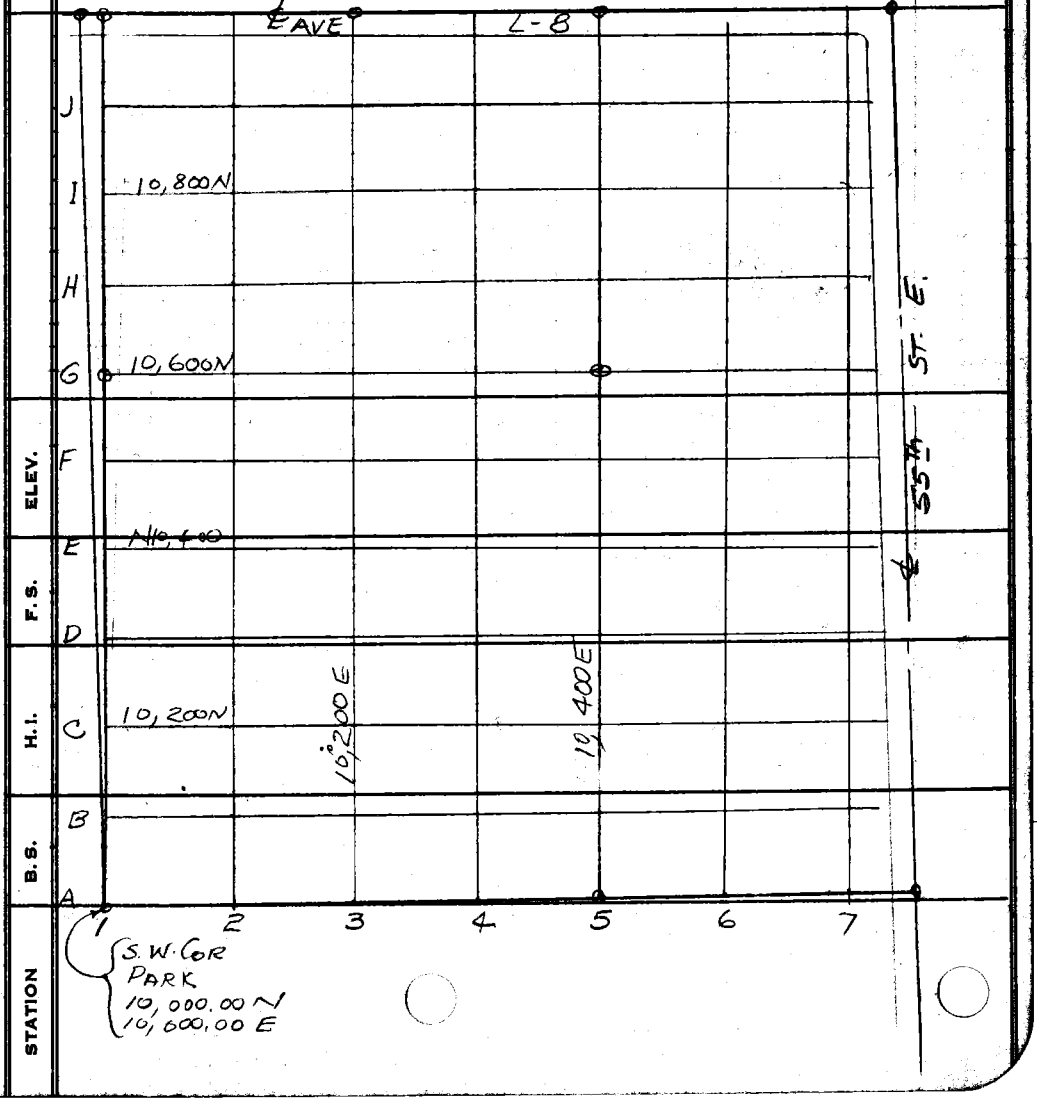

NOTE: ANY ADDITIONS OR CHANGES ON THIS SHEET MUST BE MADE OR CIRCLED IN RED INK, WITH DATE AND NAME OF PERSON MAKING CHANGE.

Do not extend notes this side of this line.

PLEASE RETURN TO
LOS ANGELES COUNTY ENGINEER
700 LOS ANGELES COUNTY ENGINEERING BLDG

761-298 CE 307 11-58

76L-298 CE 307 11-58

PLEASE RETURN TO
LOS ANGELES COUNTY ENGINEER
700 LOS ANGELES COUNTY ENGINEERING BLDG.

NOTE: ANY ADDITIONS OR CHANGES ON THIS SHEET MUST BE MADE OR CIRCLED IN RED INK, WITH DATE AND NAME OF PERSON MAKING CHANGE.

Do not extend notes this side of this line.

F.B. 2613 PG. 24
Survey of LANE PARK
Survey by J.S. COATES Notes J.S.C.
Indexed [redacted]
Job No. 9984.02 Division No.
Notes Red Date
Notes Chkd. Date
Plotted Date
Checked Date
Profile No.
X-Sec. No.

STATION	B.S.	H.I.	F.S.	ELEV.			
BM LP#3				2462.78	BM LP#3 Elev. 2462.78 LANE PARK C.E. MON. 30' N'Ly of S.W. Cor		F.B. 2613-16
					GRADE	C/F	
Line 1 A					2464.3	GR	Set 1"x1" @ Grid
B				62.7	62.5	C-0.2	
C				60.7	60.5	C-02	
D				59.4	59.8	F-04	
E				57.7	57.2	C-05	
F				56.0	55.4	C-06	
G				54.1	53.9	C-02	
H				52.6	51.9	C-07	
I				50.6	50.6	GR.	
J				49.3	49.5	F0.2	
Line 2 A				64.6		GR	
B				62.8	62.3	C-0.5	
C				61.1	60.3	C-0.8	
D				59.6	59.1	C-05	
E				57.78	57.8	GR.	
F				57.7	57.7	GR	
G				54.4	54.4	GR.	
H				52.1	51.5	C-06	

76L-298 CE 307 11-58

PLEASE RETURN TO
LOS ANGELES COUNTY ENGINEER
700 LOS ANGELES COUNTY ENGINEERING BLDG

NOTE: ANY ADDITIONS OR CHANGES ON THIS SHEET MUST BE MADE OR CIRCLED IN RED INK, WITH DATE AND NAME OF PERSON MAKING CHANGE.

Do not extend notes this side of this line.

STATION	B.S.	H.I.	F.S.	ELEV.		C/F		
Line 2 I				2450.3	2450.8	F-05	Set 1"x1" @ Grid point	
I+40				49.8	52.4	F-2.6		
J				49.4	50.1	F 0.7		
Line 3 A				64.8	64.8	GR		
B				62.9	62.0	C-0.9		
C				61.1	59.9	C-1.2		
D				59.0	57.8	C-1.2		
E				57.1	56.8	C-0.3		
F				55.2	55.2	GR		
G				53.8	54.1	F-0.3		
G+45				52.4	52.3	C-0.1		
H				51.8	55.0	F-3.2		
H+25				51.4	51.9	F-0.5		
H+40				51.2	52.3	F-1.1		
I				50.5	52.3	F-1.8		
I+20				50.3	51.6	F-1.3		
I+40				50.2	54.4	F-4.2		
I+70				50.0	51.0	F-1.0		
J				49.9	50.6	F 0.7		

Profile Notes Red ____ Plotted ____ Job No. 9984.02 Division No. ____
No. ____ Date ____ Date ____ Survey of LANE PARK
X-Sec. ____ Notes Chkd. ____ Checked ____ Survey by JS Coates Notes JSC Date 5-25-64
No. ____ Date ____ Date ____ Map No. ____ Indexed ____ Date ____

F. B. 2613 PG. 25

76L-298 CE 307 11-58

PLEASE RETURN TO
LOS ANGELES COUNTY ENGINEER
700 LOS ANGELES COUNTY ENGINEERING BLDG.

NOTE: ANY ADDITIONS OR CHANGES ON THIS SHEET MUST BE MADE OR CIRCLED IN RED INK, WITH DATE AND NAME OF PERSON MAKING CHANGE.

Do not extend notes this side of this line.

STATION	B.S.	H.I.	F.S.	ELEV.	GRADE	C/F		
Line 4 A				2464.9	2464.9	GR		
B				62.8	61.8	C-1.0		
C				60.6	59.3	C-1.3		
C+50				59.4	58.0	C-1.4		
D				58.5	58.6	F-0.1		
E				56.6	56.9	F-0.3		
F				54.3	54.3	GR		
G				53.3	53.9	F-0.6		
G+90				52.6	52.9	F-0.3		
H				52.7	55.0	F-2.3		
H+10				52.0	53.0	F-1.0		
I				51.0	52.3	F-1.3		
I+30				50.9	52.2	F-1.3		
I+45				50.5	54.2	F-3.7		
I+60				50.7	51.5	F-0.8		
J				50.9	51.0	F 0.1		
Line #5 A				64.6	64.6	GR		
B				62.5	61.5	C-1.0		
C				59.8	59.0	C-0.8		
C+25				59.5	58.3	C-1.2		

F.B. 2613 PG. 26
Job No. 9984.02 Division No. ____ Notes Red ____ Plotted ____ Profile ____
Survey of LANE PARK Date ____ Date ____ No. ____
Survey by JSC Notes JSC Notes Chkd. ____ Checked ____ X-Sec. ____
Indexed ____ Date ____ Date ____ Date ____ No. ____

76L-298 CE 307 11-58

PLEASE RETURN TO
LOS ANGELES COUNTY ENGINEER
700 LOS ANGELES COUNTY ENGINEERING BLDG

NOTE: ANY ADDITIONS OR CHANGES ON THIS SHEET MUST BE MADE OR CIRCLED IN RED INK. WITH DATE AND NAME OF PERSON MAKING CHANGE.

Do not extend notes this side of this line.

STATION	B.S.	H.I.	F.S.	ELEV.	GRADE	C/F		
Line #5 D				2458.2	2459.1	F-09	Set	1"X1" @ GRID
E				56.4	56.4	GR.		
F ⊙				54.73	54.7	GR.		
G				53.3	53.3	GR.		
H				52.4	52.7	F0.3		
I				51.4	52.1	F0.7		
J				50.8	52.7	F1.9		
Line 6A				64.1	64.1	GR.		
B				61.9	61.0	C-0.9		
C				59.9	58.4	C-1.5		
D				57.7	56.7	C-1.0		
E				56.3	55.6	C-0.7		
F				54.8	54.7	C0.1		
G				53.7	53.9	F0.2		
H				52.8	53.4	F0.6		
I				52.3	52.7	F0.4		
J				52.0	~~53.9~~ 52.9	~~F1.9~~ F0.9		
Line 7A				63.6	63.1	C-0.5		
B				61.7	61.1	C-0.6		

Profile Notes Red ____ Plotted ____ Job No. 2984.02 Division No. ____
No. ____ Date ____ Date ____ Survey of LANE PARK
X-Sec. Notes Chkd. ____ Checked ____ Survey by JSC Notes JSC Date 5-31-61
No. ____ Date ____ Date ____ Map No. ____ Indexed [redacted] J. GALLI Date ____

F.B. 2613 Pg. 27

76L-298 CE 307 11-58

PLEASE RETURN TO
LOS ANGELES COUNTY ENGINEER
700 LOS ANGELES COUNTY ENGINEERING BLDG.

NOTE: ANY ADDITIONS OR CHANGES ON THIS SHEET MUST BE MADE OR CIRCLED IN RED INK, WITH DATE AND NAME OF PERSON MAKING CHANGE.

Do not extend notes this side of this line.

STATION	B. S.	H. I.	F. S.	ELEV.	GRADE	C/F		
Line 7 C				2459.2	2459.1	C-0.1	Set 1"x1" @ Grid point	
D				58.2	58.2	GR.		
E				57.0	57.0	GR		
F				55.8	55.8	GR		
G				54.9	54.9	GR		
H				54.2	54.2	GR		
I				53.2	53.2	GR.		
J				52.3	52.3	GR.		
BMLP#1							BMLP#1 Elev. 2451.14 F.B. 2613-17 55th ST. W. & AVE L-8 30'S. & 40'W ℄ INT. C.E. MON @ N.E. Cor. Park	

F.B. 2613 Pg. 28
Job No. 9984.02 Division No. Notes Red Plotted Profile
Survey of LANE PARK Date Date No.
Survey by JSC Notes JSC Notes Chkd. Checked X-Sec.
Indexed R. J. GAITT Date Date Date No.

Notes Ck'd by	Survey of LANE PARK
Map No.	JN 9984.02 Tape 168 Std 84 °F
Office Work	Surveyed by JS COATES
Checked	Notes JSC Date 5-31-61
Date	Indexed [redacted]

F. B. 2613 PG. 29

9984.02

LANE PARK

STAKING LOCATION OF SERVICE BLDG.

Set Stk & Tin 10' OFF ON ALL corners
Except where indicated @ position of Red dots

COATES
BEERS
VANNESS
RANDALL

Note: Any Additions or Changes on This Sheet Must be Made or Circled in Red Ink With Date and Name of Person Making Change.

Do not extend this side of this line.

PLEASE RETURN TO
LOS ANGELES COUNTY ENGINEER
700 LOS ANGELES COUNTY ENGINEERING BLDG.

78F309S SAE #247 1-58

F. B. 2613 Pg. 30

N 10,998.685
E 9,980.866
FD 2" I.P. 18" dn
Conc. Pl. & C.E. Tag
FB. 2613-11

N 10,999.125
E 10,200,000
Set Spk. W/ & Tin

19.13

200.00

200.00

N. 10,998.723
E 10,000.00
Set Spk. W. & T

AVE L-8

FD. C.E. Mon.
FB. 2613-11

N 10,800
E 10,000
Set 1"x1" Ex

N10,800

N 10,600
E 10,000
Set 1" I.P. 12" dn
Conc. Pl. & C.E. TAG

N10,600

W. P/L of PARK

10'

10'

25.00

10'

10'

SERVICE BLDG

16

29.15

15'

15.00

Fin Floor Elev. 2463.00

90°

10'

25'

10'

16.00

10'

N 10,133.00
E 10,016.00

10'

133.00

10,000.00 N
10,000.00 E
FD. 2" I.P. 18" dn
per F.B. 2613-11

LOS ANGELES COUNTY ENGINEER
700 Los Angeles County Engineering Bldg.

PLEASE RETURN TO

Do not extend this side of this line.

Note: Any Additions or Changes on This Sheet Must be Made or Circled in Red Ink With Date and Name of Person Making Change.

Notes Ck'd by

Map No.

Office Work

Checked

Date

Survey of LANE PARK

JN 998402 Tape Std 68 °F

Surveyed by JSC

Notes JSC Date 6-2-61

Indexed [redacted] J. GALLI

F. B. 2613 PG. 31

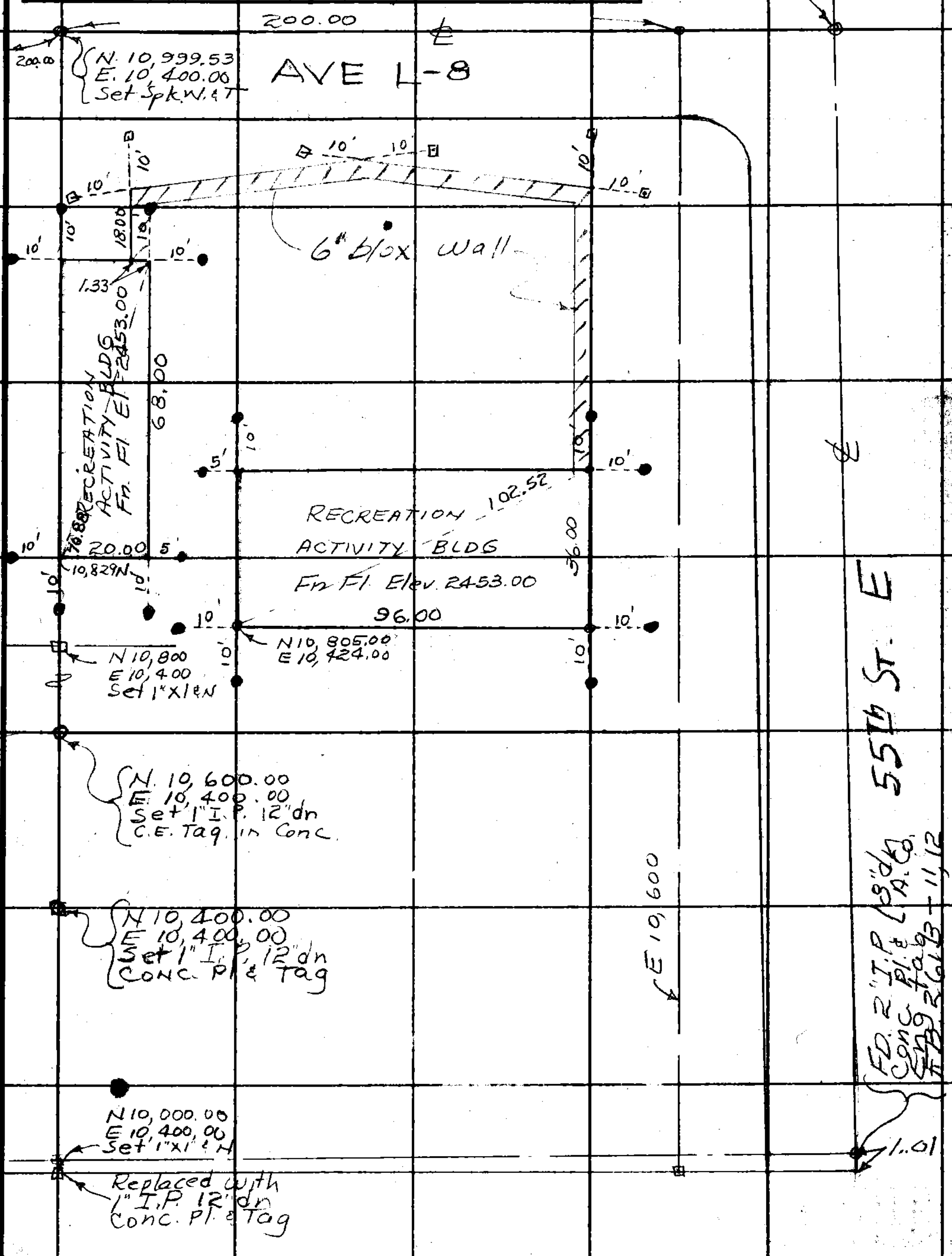

Note: Any Additions or Changes on This Sheet Must be Made or Circled in Red Ink With Date and Name of Person Making Change.

Do not extend this side of this line.

PLEASE RETURN TO
LOS ANGELES COUNTY ENGINEER
700 Los Angeles County Engineering Bldg.

76F3098 S&E #247 1-56

Profile No.	Notes Red	Plotted	Job No. 9984.02	Division No.	F.B. 2613 Pg. 33
	Date	Date	Survey of LANE PARK		
X-Sec. No.	Notes Chkd.	Checked	Survey by JSC	Notes JSC	Date 5-31-61
	Date	Date	Map No.	Indexed [redacted]	Date [redacted]

9984.02

LANE PARK

GRADE STAKES
FOR
SERVICE BLDG.

COATES
BEERS
VAN NESS
RANDALL

STATION	B.S.	H.I.	F.S.	ELEV.

NOTE: ANY ADDITIONS OR CHANGES ON THIS SHEET MUST BE MADE OR CIRCLED IN RED INK, WITH DATE AND NAME OF PERSON MAKING CHANGE.

Do not extend notes this side of this line.

PLEASE RETURN TO
LOS ANGELES COUNTY ENGINEER
700 LOS ANGELES COUNTY ENGINEERING BLDG

76L-298 CE 307 11-56

76L-298 CE 307 11-58

PLEASE RETURN TO
LOS ANGELES COUNTY ENGINEER
700 LOS ANGELES COUNTY ENGINEERING BLDG.

NOTE: ANY ADDITIONS OR CHANGES ON THIS SHEET MUST BE MADE OR CIRCLED IN RED INK, WITH DATE AND NAME OF PERSON MAKING CHANGE.

Do not extend notes this side of this line.

F.B. 2613 Pg. 34
Job No. 9984.02 Division No.
Survey of LANE PARK Notes Red Plotted Profile No.
Survey by JSC Notes Date Date X-Sec. No.
Indexed [redacted] Date Notes Chkd. Checked
Date Date

STATION	B.S.	H.I.	F.S.	ELEV.	Finish Floor GR	C/F		
BMLP#3				2462.78			BMLP#3 Elev. 2462.78 FB. 2613-16 Lane park C.E. Mon. 30' N'ly of S.W. Cor.	
		SERVICE	BLDG					
S.W. Cor.								
10' S				246 2.85	2463.00	F 0.15	Set	Stk & Tin
10' W				6210	"	F 0.90		"
N.W. Cor								
10' W				6214	"	F 0.86		"
10' N				6218	"	F 0.82		"
N.E. Cor								
10' N				6240	"	F 0.60		"
10' E				6178	"	F 1.22		"
S.E. Cor								
10' E				6202	"	F 0.98		"
10' S				6286	"	F 0.14		"
BMLP#3							BMLP#3 Elev. 2462.78 FB. 2613-16	
		RECREATION		ACTIVITY		26 x 68'	BLDG #4780	
BMLP#1				2451.14			BMLP#1 Elev 2451.14 FB. 2613-17 55th St. & Ave L-8 30' S. & 40' W & INT. C.E. Mon @ N.E. Cor. Park	
N.E. Cor. 10' E				245 2.78	2453.00	F 0.22		
" 10' N				246	"	F 0.54		

76L-298 CE 307 11-58

PLEASE RETURN TO
LOS ANGELES COUNTY ENGINEER
700 LOS ANGELES COUNTY ENGINEERING BLDG

NOTE: ANY ADDITIONS OR CHANGES ON THIS SHEET MUST BE MADE OR CIRCLED IN RED INK, WITH DATE AND NAME OF PERSON MAKING CHANGE.

Do not extend notes this side of this line.

STATION	B.S.	H.I.	F.S.	ELEV.	Finish Floor GR	C/F		
N. W. Cor 10'N				2452.31	2453.00	F0.69	Set	1"X1" & Tin
" 10'W				50.79	"	F2.21		"
S. W. Cor 10'W				51.48	"	F1.52		"
" 10'S				52.95	"	F0.05		"
S.E. Cor. 10'S				53.15	"	C0.15		"
" 5'E				52.86	"	F0.14		"
RECREATION ACTIVITY BLDG # 4780 (96'x36')								
								"
S. W. Cor. 10'W				2453.10	2453.00	C0.10		"
" " 10'S				52.86	"	F0.14		"
S. E. Cor 10'S				52.95		F0.05		"
" 10'E				52.95		F0.05		"
N. E. Cor 10'E				52.42	"	F0.58		"
" 10'N				52.25	"	F0.75		"
N. W. Cor 10'N				52.88	"	F0.12		"
" 5'W				52.86	"	F0.14		"
BM LP#1					BM L.P. #1 Elev. 2451.14 F.B. 2613-17			
					55th St. E. & Ave L-8, 30'S. & 40'W & INT			
					C.E. Mon @ N.E. Cor. Park			

Profile No. ____ Notes Red ____ Plotted ____ Job No. 9984.02 Division No. ____
X-Sec. No. ____ Date ____ Date ____ Survey of LANE PARK
Notes Chkd. ____ Checked ____ Survey by JSC Notes JSC Date 6-2-61
Date ____ Date ____ Map No. ____ Indexed [redacted] Date ____

F.B. 2613 Pg. 35

76L-298 CE 307 11-58

PLEASE RETURN TO
LOS ANGELES COUNTY ENGINEER
700 LOS ANGELES COUNTY ENGINEERING BLDG.

NOTE: ANY ADDITIONS OR CHANGES ON THIS SHEET MUST BE MADE OR CIRCLED IN RED INK. WITH DATE AND NAME OF PERSON MAKING CHANGE.

Do not extend notes this side of this line.

STATION	B.S.	H.I.	F.S.	ELEV.	Finish Mow Strip Grade	C/F		
BMLP#1							BMLP#1 Elev 2451.14 FB.2613-17 55th St. E. & Ave. L-8, 30'S. & 40'W & int. C.E. Mon. @ N.E. Cor. Park	
		PATIO	WALL	(See	pg.31)			
N.E. Cor								
10'E				5223	2452.76	F0.53		Set 1"X1" & Tin
10'N				5243	"	F0.33		"
N. ctr. & pt.				5245	"	F0.31		"
"				5251	"	F0.25		"
N.W. Cor								
10' N				5220	"	F0.56		"
10' W				5252	"	F0.24		"
BMLP#1					—		BMLP#1 Elev. 2451.14 FB.2613-17	

Profile ____ No. ____ X-Sec. ____ No. ____

Plotted ____ Date ____ Checked ____ Date ____

Notes Red ____ Date ____ Notes Chkd. ____ Date ____

Division No. ____ Job No. 998402

Survey of LANE PARK Notes JSC

Survey by JSC Date ____

Indexed [redacted] J. GALLI

F.B. 2613 Pg. 36

Notes Ck'd by	Survey of LANE PARK
Map No.	JN 9984.02 Tape Std °F
Office Work	Surveyed by J S COATES
Checked	Notes J.S.C Date 6-8-61
Date	Indexed C. J. GALM MAY 21 '63

F. B. 2613 PG. 37

J.N. 9984.02
LANE PARK

STAKING LOCATION
OF
PLAY & HARD COURTS AREA

COATES
BEERS
VAN NESS
KING.

Note: Any Additions or Changes on This Sheet Must be Made or Circled in Red Ink With Date and Name of Person Making Change.

PLEASE RETURN TO
LOS ANGELES COUNTY ENGINEER
700 LOS ANGELES COUNTY ENGINEERING BLDG.

Do not extend this side of this line.

76F309S S&E #247 1-56

PLEASE RETURN TO
LOS ANGELES COUNTY ENGINEER
700 LOS ANGELES COUNTY ENGINEERING BLDG.

Note: Any Additions or Changes on This Sheet Must be Made or Circled in Red Ink With Date and Name of Person Making Change.

Do not extend this side of this line.

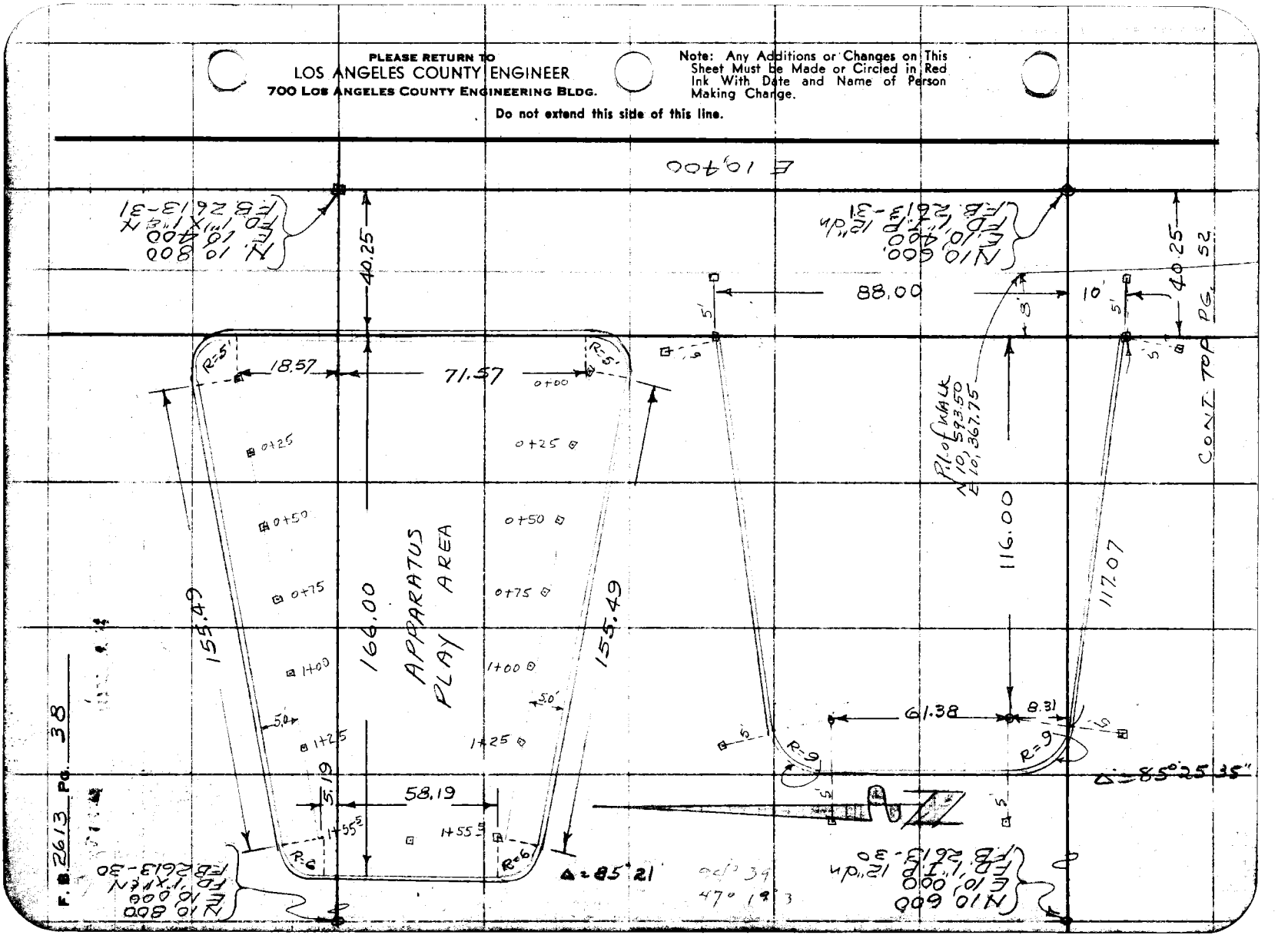

F.B. 2613 Pg. 39

Profile No. ____ Notes Red ____ Plotted ____ Job No. 9984.02 Division No. ____
Date ____ Date ____ Survey of LANE PARK
X-Sec. No. ____ Notes Chkd. ____ Checked ____ Survey by JSC Notes JSC Date 6-8-61
Date ____ Date ____ Map No. ____ Indexed [redacted] Date [redacted]

J.N. 9984.02

LANE PARK

PLAY AREA
AND
HARD COURTS AREA

GRADE STAKES

COATES
BEERS
VAN NESS
KING

STATION	B.S.	H.I.	F.S.	ELEV.

NOTE: ANY ADDITIONS OR CHANGES ON THIS SHEET MUST BE MADE OR CIRCLED IN RED INK, WITH DATE AND NAME OF PERSON MAKING CHANGE.

Do not extend notes this side of this line.

PLEASE RETURN TO
LOS ANGELES COUNTY ENGINEER
700 LOS ANGELES COUNTY ENGINEERING BLDG

761-298 CE 307 11-58

76L-298 CE 307 11-58

PLEASE RETURN TO
LOS ANGELES COUNTY ENGINEER
700 LOS ANGELES COUNTY ENGINEERING BLDG.

NOTE: ANY ADDITIONS OR CHANGES ON THIS SHEET MUST BE MADE OR CIRCLED IN RED INK, WITH DATE AND NAME OF PERSON MAKING CHANGE.

Do not extend notes this side of this line.

STATION	B.S.	H.I.	F.S.	ELEV.	GRADE Top Pav. or Bot. Sand	C/F		
BM LP#4				2447.53			BM LP#4 Elev. 2447.53 FB 2613-16 AVE. L-8 & 55th ST W. 660'± W. & INT. & 30' S. C.E. Mon. @ N.W. Cor. Park.	
		PLAY AREA						
S. Side								
0+00 = 5' Rad. pt. S.E. Cor.				52.37	52.50	F0.13	F1.13	Set Stk & Tin 5' off inside curb face
0+25				52.53	52.58	F0.05	F1.05	
0+50				52.35	52.67	F0.32	F1.32	
0+75				52.40	52.75	F0.35	F1.35	
1+00				52.50	52.60	F0.10	F1.10	
+25				52.45	52.45	GR	F1.00	
+55.50				52.25	52.30	F0.05	F1.05	
W. Side								
ctr.				51.86 51.87	51.95	F0.09 ~~F0.08~~		
N. Side							T.C. Fin. GR.	
0+00 = 5' Rad. pt. @ N.E. Cor.				51.65	51.60	C0.05	F0.95	
0+25				51.85	51.98	F0.13	F1.13	
0+50				51.84	52.36	F0.52	F1.52	
0+75				51.75	52.75	F1.00	F2.00	
1+00				51.70	52.37	F0.67	F1.67	
+25				51.57	51.98	F0.41	F1.41	
+55.5				51.58	51.60	F0.02	F1.02	

F.B. 2613 Pg. 40
Survey of LANE PARK
Survey by JSC
Indexed G. J. GALLINAT
Job No. 9984.02
Division No.
Notes Red
Date
Notes Chkd.
Date
Plotted
Date
Checked
Date
Profile
No.
X-Sec.
No.

76L-298 CE 307 11-58

PLEASE RETURN TO
LOS ANGELES COUNTY ENGINEER
700 LOS ANGELES COUNTY ENGINEERING BLDG

NOTE: ANY ADDITIONS OR CHANGES ON THIS SHEET MUST BE MADE OR CIRCLED IN RED INK, WITH DATE AND NAME OF PERSON MAKING CHANGE.

Do not extend notes this side of this line.

STATION	B.S.	H.I.	F.S.	ELEV.	Bot. Band or Top Pav. GRADE	C/F		
	E. Side							
0+00 =	5' Radius pt. @ N.E. Cor.			2451.65	2451.60	C0.05	Set 1"x1" & Tin 5' off (inside) curb face	
0+30.05				51.87	51.90	F0.03	F1.03	
0+60.10				52.25	52.20	C0.05	F0.95	
0+90.14 =	5' Rad. pt @ S.E. Cor.			52.35	2452.50	F0.15	F1.15	
BMLP#1					BMLP#1 Elev. 2451.14 F.B. 2613-17			
					55th ST. E. & AVE. L-8 30'S & 40'W			
					℄ INT. C.E. Mon. @ N.E. Cor. PARK			
		HARD COURTS AREA						
BMLP#1					BMLP#1 Elev. 2451.14 F.B. 2613-17			
0+00	@ N.E. Cor. (N. Side)			2452.53	2453.00	F0.47		Set Stk & Tin 5' off (outside)
0+35				53.15	53.01	C0.14		
0+60				52.92	53.02	F0.10		
0+85				52.88	53.04	F0.16		
1+17.07 =	B.C. of 9' Rad.			53.05	53.05	GR		
0+00	@ S.E. Cor. (S. Side)			53.47	54.00	F0.53		
0+35				53.90	53.98	F0.08		
0+60				53.93	53.95	F0.02		

Profile No. ____ Notes Red ____ Plotted ____ Job No. 9984.02 Division No. ____ F.B. 2613 Pg. 41
X-Sec. No. ____ Date ____ Date ____ Survey of LANE PARK
Notes Chkd. ____ Checked ____ Survey by JSC Notes JSC Date 6-8-61
Date ____ Date ____ Map No. ____ Indexed [redacted] Date ____

76L-298 CE 307 11-58

PLEASE RETURN TO
LOS ANGELES COUNTY ENGINEER
700 LOS ANGELES COUNTY ENGINEERING BLDG.

NOTE: ANY ADDITIONS OR CHANGES ON THIS SHEET MUST BE MADE OR CIRCLED IN RED INK. WITH DATE AND NAME OF PERSON MAKING CHANGE.

Do not extend notes this side of this line.

STATION	B. S.	H. I.	F. S.	ELEV.	Finish GRADE	C/F
0+85				2453.78	2453.90	F0.12
1+17.07				53.63	53.90	F0.27
	E. Side					
0+00 =	N.E. Cor.			52.53	2453.00	F0.47
0+15				52.90	53.14	F0.24
0+40				52.88	53.40	F0.52
0+65				53.03	53.67	F0.64
0+98				53.33	54.00	F0.67
	W. Side					
0+00 =	E.C. @ N.W. Cor			2452.43	2453.14	F0.71
0+20				52.72	53.35	F0.63
0+45				53.04	53.63	F0.59 ~~F0.52~~
0+61.38				~~53.77~~ 53.85	2453.80	~~F0.03~~ F0.45

Job No. ____ Division No. ____ Notes Red ____ Date ____ Plotted ____ Date ____ Profile No. ____

Notes Chkd. ____ Date ____ Checked ____ Date ____ X-Sec. No. ____

Notes ____ Date ____

Survey of ____
Survey by E. J. GALL
Indexed ____

F.B. 2613 Pg. 42

Notes Ck'd by	Survey of LANE PARK	F. B. 2613 Pg. 43
Map No.	JN 9984.02 Tape 158 Std 84 °F	
Office Work	Surveyed by JSC	
Checked	Notes JSC Date 6-15-81	
Date	Indexed ~~C. J. GALLI MAY 31 '82~~	

J.N. 9984.02
LANE PARK

PARKING LOT
STAKING LOCATION
GRID SYSTEM

COATES
BELTS
KING
VANNESS

Note: Any Additions or Changes on This Sheet Must be Made or Circled in Red Ink With Date and Name of Person Making Change.

Do not extend this side of this line.

PLEASE RETURN TO
LOS ANGELES COUNTY ENGINEER
403 LOS ANGELES COUNTY ENGINEERING BLDG.

76F3095 CE # 310 3-81

PLEASE RETURN TO
LOS ANGELES COUNTY ENGINEER
403 LOS ANGELES COUNTY ENGINEERING BLDG.

Note: Any Additions or Changes on This Sheet Must be Made or Circled in Red Ink With Date and Name of Person Making Change.

Do not extend this side of this line.

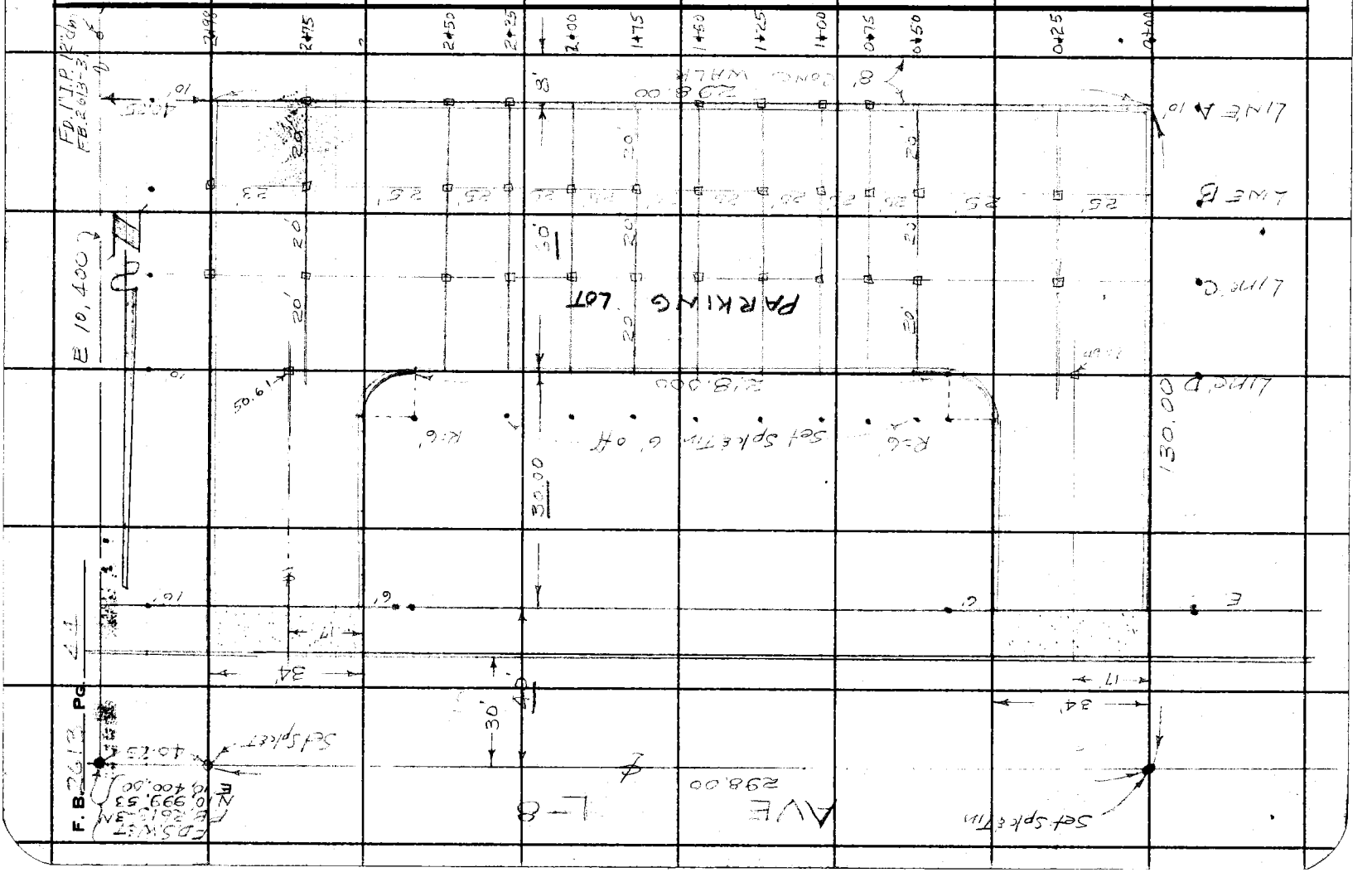

Profile No.	Notes Red	Plotted	Job No. 9984.02	Division No.	F.B. 2613 Pg. 45
	Date	Date	Survey of LANE PARK		
X-Sec. No.	Notes Chkd.	Checked	Survey by JSC	Notes JSC	Date 6-15-61
	Date	Date	Map No.	Indexed [illegible]	Date [illegible]

J.N. 9984.02

LANE PARK

GRADE ELEVATIONS
FOR
PARKING LOT

See Pg. 44 for Location & Grid

COATES
BEERS
KING
VAN NESS

STATION	B.S.	H.I.	F.S.	ELEV.

NOTE: ANY ADDITIONS OR CHANGES ON THIS SHEET MUST BE MADE OR CIRCLED IN RED INK, WITH DATE AND NAME OF PERSON MAKING CHANGE.

PLEASE RETURN TO
LOS ANGELES COUNTY ENGINEER
700 LOS ANGELES COUNTY ENGINEERING BLDG

Do not extend notes this side of this line.

76L-298 CE 307 11-58

76L-298 CE 307 11-58

PLEASE RETURN TO
LOS ANGELES COUNTY ENGINEER
700 LOS ANGELES COUNTY ENGINEERING BLDG.

NOTE: ANY ADDITIONS OR CHANGES ON THIS SHEET MUST BE MADE OR CIRCLED IN RED INK, WITH DATE AND NAME OF PERSON MAKING CHANGE.

Do not extend notes this side of this line.

STATION	B.S.	H.I.	F.S.	ELEV.				
BMLP #4					BMLP #4 Elev 2447.53 C.E. MON AT N.W. Cor. park 660'± W. & 30'S. ℄ INT AVE L-8 & 55th ST. W.			FB. 2613-16
			Elev.	Fin. Pav. GRADE	Top Rock GRADE	Sub-Gr.	C/F	
Line A 0+00			2449.87	2450.05	2449.80	2449.47	C0.40	Stk & Set Tin 10' S. of S. edge
0+25			49.68	50.16	49.91	49.58	C0.10	
0+50			49.79	50.28	50.03	49.70	C0.09	
0+75			49.86	50.40	50.15	49.82	C0.04	
1+00			50.01	50.56	50.31	49.98	C0.03	
1+25			50.21	50.73	50.48	50.15	C0.06	
1+50			50.73	50.89	50.64	50.31	C0.42	
1+75			50.65	51.06	50.81	50.48	C0.17	
2+00			50.63	51.23	50.98	50.65	F0.02	
2+25			50.97	51.40	51.15	50.82	C0.15	
2+50			51.23	51.~~17~~ 24	50.~~92~~ 99	50.~~59~~ 66	C0.~~64~~ 58	
2+75			50.83	~~50.94~~ 51.07	50.~~69~~ 82	50.~~36~~ 49	C0.~~47~~ 34	
2+98			50.83	50.~~72~~ 92	50.~~47~~ 67	50.~~14~~ 34	C0.~~69~~ 49	
Line 0+00								10' W. of W edge
A			2449.59	50.05	49.80	49.47	C0.12	
B			49.10	49.95	49.70	49.37	F0.27	
C			48.86	49.85	49.60	49.27	F0.41	
D			48.80	49.75	49.50	49.17	F0.37	C0.10
			49.27					

F.B. 2613 Pg. 46
Job No. 9984.02 Division No. Notes Red Plotted Profile
Survey of LANE PARK Date Date No. X-Sec.
Survey by LSC Notes LSC Notes Chkd. Checked
Indexed [redacted] Date Date No.

76L-298 CE 307 11-58

PLEASE RETURN TO
LOS ANGELES COUNTY ENGINEER
700 LOS ANGELES COUNTY ENGINEERING BLDG

NOTE: ANY ADDITIONS OR CHANGES ON THIS SHEET MUST BE MADE OR CIRCLED IN RED INK. WITH DATE AND NAME OF PERSON MAKING CHANGE.

Do not extend notes this side of this line.

STATION	B.S.	H.I.	F.S.	Fin ELEV. GRADE	Top Rock GRADE	SUB-GR	C/F	
Line 0+00 E	= S. P/L	AVE L-8	2449 40	2449 60	2449.35	2449.02	Co 38	
Line 2+98								Set Spk & Tin 10' W. of W. edge
A			2450.73	50 ~~72~~ 92	50.~~47~~ 67	50.~~14~~ 34	Co.~~59~~ 39	"
B			50.56	50 ~~68~~ 82	50.~~43~~ 57	50.~~10~~ 24	Co.~~46~~ 32	"
C			50.41	50 ~~65~~ 72	50 ~~40~~ 47	50.~~07~~ 14	Co.~~34~~ .27	"
D			50.28	50 62	50 37	50.04	Co.24	"
E	= S. P/L	AVE L-8	49.91	50 47	50.22	49.89	Co.02	"
Line E								
0+40	= {E Side W. drive / S P/L	AVE L-8	2448.63	49.70	49.45	49.12	F0.49	Set Spk & Tin 10' E. of E. edge
Line D								
0+40	= 6' Rad. pt.		2448 88	49 85	49.60	49 27	F0.39	10' N. of N. edge
0+50			48 74	49 90	49.65	49.32	F0.58	
0+75			48 96	50 03	49 78	49 45	F0.49	
1+00			49 29	50 16	49 91	49 58	F0.29	
1+25			49 58	50 30	50 05	49.72	F0.14	
1+50			49 84	50 43	50.18	49.85	F0 01	
1+75			49 87	50 56	50.31	49 98	F0.11	
2+00			49 33	50.70	50 45	50.12	F0.79	
2+25			50 03	50 83	50.58	50.25	F0.22	
2+58	= 6' Rad Pt.		50.48 ~~50 68~~	50 65	50 40	50.07	~~Co.61~~	Co.41
Line E 2+58	= S. P/L & W. edge E drive	AVE. L-8	50.17 50.11	50 35	50 10	49.77	Co.40	Co.34

Profile No. ____ Notes Red ____ Plotted ____ Job No. 9984.02 Division No. ____
X-Sec. No. ____ Date ____ Date ____ Survey of LANE PARK
Notes Chkd. ____ Checked ____ Survey by JSC Notes JSC Date 6-15-61
Date ____ Date ____ Map No. ____ Indexed [redacted]

F.B. 2613 Pg. 47

76L-298 CE 307 11-58

PLEASE RETURN TO
LOS ANGELES COUNTY ENGINEER
700 LOS ANGELES COUNTY ENGINEERING BLDG.

NOTE: ANY ADDITIONS OR CHANGES ON THIS SHEET MUST BE MADE OR CIRCLED IN RED INK, WITH DATE AND NAME OF PERSON MAKING CHANGE.

Do not extend notes this side of this line.

STATION	B.S.	H.I.	F.S.	ELEV. GR	Top Rock GR	Sub-Grade	C/F	
Line B								Set 1"x1" to Sub-Grade
0+25				2450 05	2449.80	2449.47	✓	
0+50				50 15	49.90	49.57	✓	
0+75				50 27	50 02	49.69	✓	
1+00				50 42	50.17	49.84	✓	
+25				50 58	50 33	50.00	✓	
+50				50.73	50 48	50.15	✓	
+75				50.88	50 63	50.30	✓	
2+00				51 05	50 80	50.47	✓	
+25				51 21	50.96	50.63	✓	
+50				51 01	50.76	50.43	✓	
+75				50 84	50.59	50.26	✓	
Line C								
0+25				2449 93	49.68	49 35	✓	
0+50				50 02	49.77	49.44		
0+75				50 15	49.90	49.57	✓	
1+00				50 29	50.04	49.71	✓	
+25				50 44	50.19	49.86	✓	
+50				50.58	50.33	50 00	✓	
+75				50 72	50.47	50.14	✓	
2+00				50 87	50.62	50.29	✓	

F.B. 2613 Pg. 48
Job No. 9984.02 Division No. Notes Red Plotted Profile
Survey of LANE PARK Date Date No. X-Sec.
Survey by JSC Notes JSC Notes Chkd. Checked
Indexed [illegible] Date Date Date No.

76L-298 CE 307 11-58

PLEASE RETURN TO
LOS ANGELES COUNTY ENGINEER
700 LOS ANGELES COUNTY ENGINEERING BLDG

NOTE: ANY ADDITIONS OR CHANGES ON THIS SHEET MUST BE MADE OR CIRCLED IN RED INK. WITH DATE AND NAME OF PERSON MAKING CHANGE.

Do not extend notes this side of this line.

STATION	B.S.	H.I.	F.S.	ELEV. Fin Gr	Top Rock GRADE	Sub-Grade	C/F	
Line C								Set 1"x1" to Sub-grade
2+25				2451.02	2450.77	2450.44	✓	
+50				50.85	50.60	50.27	✓	
+75				50.75	50.50	50.17	✓	
Line								
0+17	= ℄ W. drive			49.78	49.53	49.20		
2+81	= ℄ E drive			50.62	50.37	50.04		
BM LP#1					BM LP#1 Elev. 2451.14 F.B. 2613-17			

Profile Notes Red ____ Plotted ____ Job No. 798407 Division No. ____
No. ____ X-Sec. ____ Date ____ Date ____ Survey of LANE PARK
No. ____ Notes Chkd. ____ Checked ____ Survey by JSC Notes JSC Date 6-15-61
Date ____ Date ____ Map No. ____ Indexed ____ Date ____

F.B. 2613 Pg. 49

Notes Ck'd by	Survey of LANE PARK
Map No.	JN 9984.02 Tape Std °F
Office Work	Surveyed by JS COATES
Checked	Notes JSC Date 7/61
Date	Indexed G. J. GALLI NOV 3 1 '63

F. B. 2613 PG. 51

J.N 9984.02

LANE PARK

STAKING LOCATION

OF

BASEBALL DIAMOND

COATES
BEERS
HUBBARD
KING

Note: Any Additions or Changes on This Sheet Must be Made or Circled in Red Ink With Date and Name of Person Making Change.

PLEASE RETURN TO
LOS ANGELES COUNTY ENGINEER
700 LOS ANGELES COUNTY ENGINEERING BLDG.

Do not extend this side of this line.

76F309S S&E #247 1-56

F. B. 2613 PG. 52 CONT. BOT. PG. 38

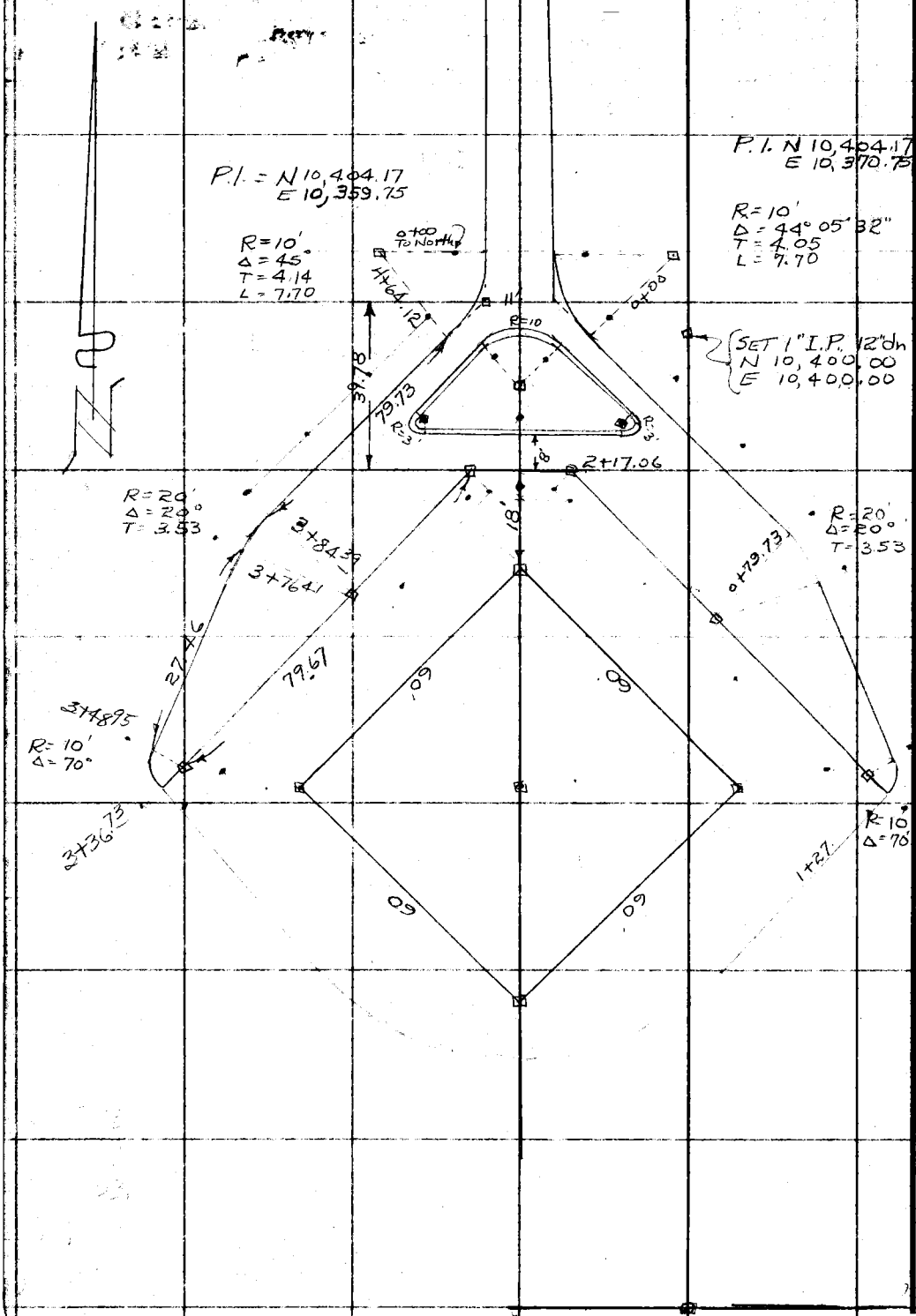

PLEASE RETURN TO
LOS ANGELES COUNTY ENGINEER
700 LOS ANGELES COUNTY ENGINEERING BLDG.

Do not extend this side of this line.

Note: Any Additions or Changes on This Sheet Must be Made or Circled in Red Ink With Date and Name of Person Making Change.

F.B. 2613 Pg. 53

Profile No. ____ Notes Red ____ Date ____ Plotted ____ Date ____ Job No. 9984.02 Division No. ____ Survey of LANE PARK

X-Sec. No. ____ Notes Chkd. ____ Date ____ Checked ____ Date ____ Survey by JS COATES Notes JSC Date 7-14-61

Map No. ____ Indexed [redacted] Date [redacted]

J.N. 9984.02

LANE PARK

ELEVATIONS
FOR
BASEBALL DIAMOND
BACKSTOP CONC SLAD & WALK

COATES
BEERS
KING
HUBBARD
TALBOT

STATION	B.S.	H.I.	F.S.	ELEV.

NOTE: ANY ADDITIONS OR CHANGES ON THIS SHEET MUST BE MADE OR CIRCLED IN RED INK, WITH DATE AND NAME OF PERSON MAKING CHANGE.

Do not extend notes this side of this line.

PLEASE RETURN TO
LOS ANGELES COUNTY ENGINEER
700 LOS ANGELES COUNTY ENGINEERING BLDG

76L-298 CE 307 11-58

76L-298 CE 307 11-58

PLEASE RETURN TO
LOS ANGELES COUNTY ENGINEER
700 LOS ANGELES COUNTY ENGINEERING BLDG.

NOTE: ANY ADDITIONS OR CHANGES ON THIS SHEET MUST BE MADE OR CIRCLED IN RED INK, WITH DATE AND NAME OF PERSON MAKING CHANGE.

Do not extend notes this side of this line.

STATION	B.S.	H.I.	F.S.	ELEV.	Finish Grade	C/F		
B.M.L.P. #2				2462.43			BML.P. #2 Elev. 2462.43 FB 2613-16 55th ST. W. & AVE L.10 300' ± S'Ly of ℄ INT. C.E. MON. @ 30' N'Ly of S.E. Cor L.A. NE PARK.	
E.C. 0+00 @ 10' Rad. curve to P.I. N.10,404.17 E 10,378.75				56.34	2457.00	F0.66	Set 1'x1' & N 3' off	
0+26.58				56.51	59.00	F2.49		
0+53.16				57.01	58.93	F1.92		
0+79.73	= B.C. of 20' Rad. curve			57.23	58.87	F1.64		
0+87.71	E.C. " " "			57.35	58.74	F1.39		
1+15.17	B.C. of 10' " "			57.58	58.63	F1.05		
1+27.39	E.C. " " "		57.88	57.97	58.58	F0.61	F0.70	
"				58.12	"	F0.46		
1+47.39				58.14	58.83	F0.69		
1+70.61				58.15	58.96	F0.81		
1+93.83				58.25	59.10	F0.85		
2+17.06	∡ pt.			58.36	59.23	F0.87		
"				58.27	"	F0.96		
2+32.06				58.38	59.33	F0.95		
2+47.06	∡ pt		58.81	58.41	59.23	F0.82	F0.42	
"			58.44	58.38	"	F0.85	F0.79	
2+70.29			58.31	58.28	59.10	F0.82	F0.79	
2+93.51				58.37	58.96	F0.59		
3+16.73				58.22	58.83	F0.61		

F.B. 2613 Pg. 54
Job No. 9984.02
Division No.
Notes Red
Plotted
Profile
Survey of LANE PARK
Date
No.
Survey by JSC
Notes JSC
Notes Chkd.
Checked
X-Sec.
Indexed C. J. GALLI
Date
Date
No.

76L-298 CE 307 11-58

PLEASE RETURN TO
LOS ANGELES COUNTY ENGINEER
700 LOS ANGELES COUNTY ENGINEERING BLDG

NOTE: ANY ADDITIONS OR CHANGES ON THIS SHEET MUST BE MADE OR CIRCLED IN RED INK. WITH DATE AND NAME OF PERSON MAKING CHANGE.

Do not extend notes this side of this line.

STATION	B.S.	H.I.	F.S.	ELEV.	Finish GRADE	C/F		
3+36.73				2458.35	2458.58	F0.23	Set 1"x1" 4 N	3' off
"	EC. of 10' Rad. Curve			58.22	"	F0.36		
3+48.95	B.C.	" " "		58.12	58.63	F0.51		
3+76.41	EC. of 20' Rad. Curve			57.99	58.74	F0.75		
3+84.39	B.C. of " "		"	58.08	58.87	F0.79		
4+10.97				58.00	58.93	F0.93		
4+37.55				57.50	59.00	F1.50		
4+64.12	E.C.			56.66	57.00	F0.34		
E'Ly 3' Rad. pt	Planter			58.38	59.33	F0.95	"	"
& S. edge				58.56	"	F0.77	"	"
W'Ly 3' Rad. pt				58.62	"	F0.71	"	"
B.C. of 10' Rad	IN			58.11	"	F1.22	"	"
E.C. " "	E			58.03	"	F1.30	"	"
BMLP#2					BMLP#2 Elev 2462.43 Per FB 2613-16			

Profile Notes Red ____ Plotted ____ Job No. 9784.02 Division No. ____ F.B. 2613 Pg. 55
No. ____ X-Sec. ____ Date ____ Date ____ Survey of LANE PARK
No. ____ Date ____ Notes Chkd. ____ Checked ____ Survey by JSC Notes JSC Date 7-14-61
Date ____ Map No. ____ Indexed C. J. CAIN Date ____

Notes Ck'd by	Survey of LANE PARK	F. B. 2613 PG. 57
Map No.	JN 9984.02 Tape Std °F	
Office Work	Surveyed by JS COATES	
Checked	Notes JSC Date 7/24/61	
Date	Indexed C. J. GALLI MAY 2 1	

J.N. 9984.02
LANE PARK

STAKING LOCATION
OF
DRINGING FOUNTAINS
&
SEEPAGE PIT

Note: Any Additions or Changes on This Sheet Must be Made or Circled in Red Ink With Date and Name of Person Making Change.

PLEASE RETURN TO
LOS ANGELES COUNTY ENGINEER
403 LOS ANGELES COUNTY ENGINEERING BLDG.

Do not extend this side of this line.

76F309S CE # 310 3-61

F. B. 2613 PG 58

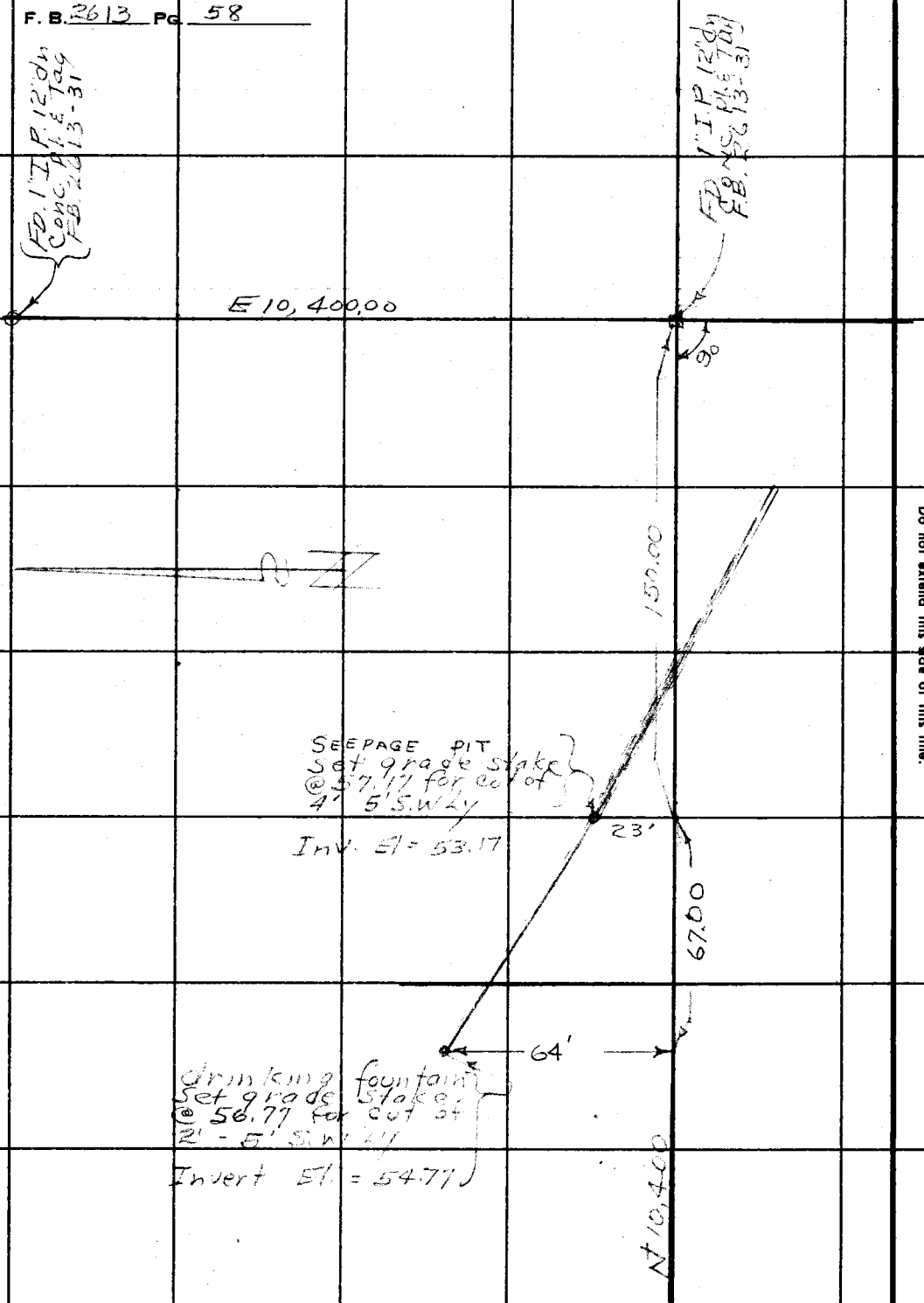

PLEASE RETURN TO
LOS ANGELES COUNTY ENGINEER
403 LOS ANGELES COUNTY ENGINEERING BLDG.

Do not extend this side of this line.

Note: Any Additions or Changes on This Sheet Must Be Made or Circled in Red Ink With Date and Name of Person Making Change.

Notes Ck'd by	Survey of LANE PARK	F. B. 2613 PG. 59
Map No.	JN Tape Std °F	
Office Work	Surveyed by J.S. COATES	
Checked	Notes J.S.C. Date 7-25-61	
Date	Indexed R. J. GALLI	

J.N. 9984.02

LANE PARK

STAKING LOCATION
OF
SPRINKLER SYSTEM
&
4" A.C. MAIN PIPE

Note: Any Additions or Changes on This Sheet Must be Made or Circled in Red Ink With Date and Name of Person Making Change.

Do not extend this side of this line.

PLEASE RETURN TO
LOS ANGELES COUNTY ENGINEER
403 LOS ANGELES COUNTY ENGINEERING BLDG.

76F3095 CE # 310 3-61

F. B. 2613 PG. 60

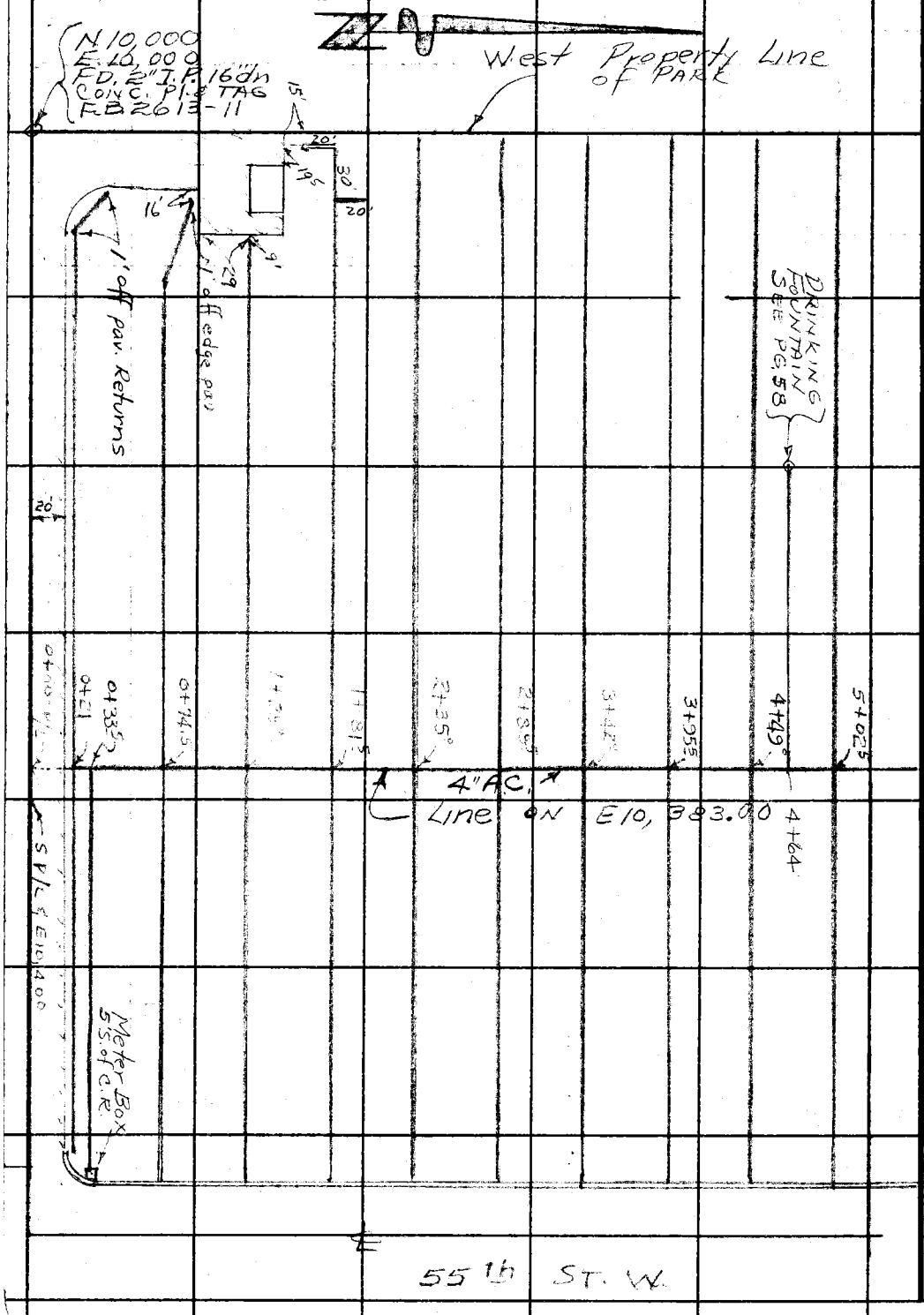

PLEASE RETURN TO
LOS ANGELES COUNTY ENGINEER
403 LOS ANGELES COUNTY ENGINEERING BLDG.

Do not extend this side of this line.

Note: Any Additions or Changes on This Sheet Must be Made or Circled in Red Ink With Date and Name of Person Making Change.

Notes Ck'd by	Survey of LANE PARK
Map No.	JN 9984.02 Tape Std °F
Office Work	Surveyed by JSC
Checked	Notes JSC Date 8-1-61
Date	Indexed R. J. GALLI

F. B. 2613 PG. 61

Note: Any Additions or Changes on This Sheet Must be Made or Circled in Red Ink With Date and Name of Person Making Change.

Do not extend this side of this line.

PLEASE RETURN TO
LOS ANGELES COUNTY ENGINEER
403 LOS ANGELES COUNTY ENGINEERING BLDG.

76F3095 CE # 310 3-61

Notes Ck'd by	Survey of LANE PARK	F. B. 2613 PG. 63
Map No.	JN 9984.02 Tape Std °F	
Office Work	Surveyed by J S COATES	
Checked	Notes J.S.C. Date 7-30-61	
Date	Indexed B. J. GALLI MAY 3 1 '63	

J.N 9984.02
LANE PARK

STAKING LOCATION OF SEWER LINE

Set Stk & Tin 4' off

COATES
BEERS
KING
HUBBARD

Note: Any Additions or Changes on This Sheet Must be Made or Circled in Red Ink With Date and Name of Person Making Change.

PLEASE RETURN TO
LOS ANGELES COUNTY ENGINEER
403 LOS ANGELES COUNTY ENGINEERING BLDG.

Do not extend this side of this line.

76F309S CE # 310 3-61

PLEASE RETURN TO
LOS ANGELES COUNTY ENGINEER
403 LOS ANGELES COUNTY ENGINEERING BLDG.

Do not extend this side of this line.

Note: Any Additions or Changes on This Sheet Must be Made or Circled in Red Ink With Date and Name of Person Making Change.

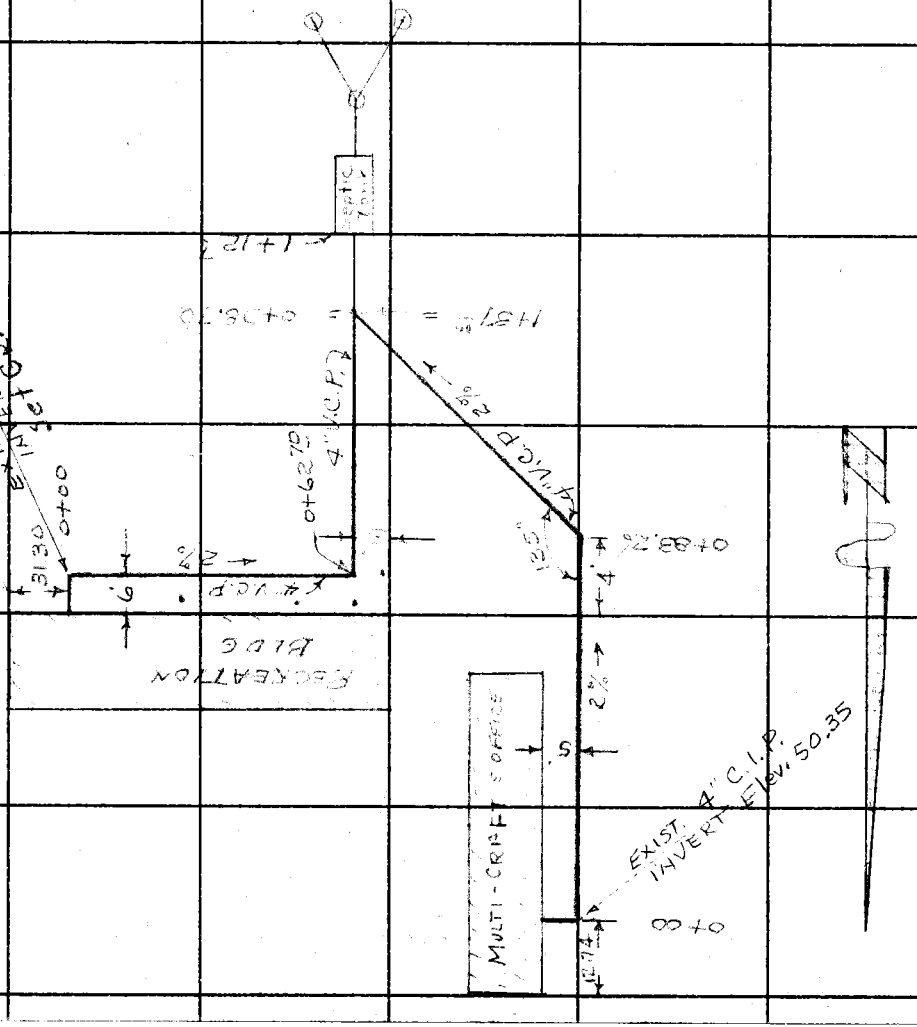

F. B. 2613 Pg. 64

Profile No.	Notes Red	Plotted	Job No. 9984.02	Division No.	F.B. 2613	Pg. 65
	Date	Date	Survey of LANE PARK			
X-Sec. No.	Notes Chkd.	Checked	Survey by JSC	Notes JSC	Date 7-31-61	
	Date	Date	Map No.	Indexed C. J. GALLI	Date MAY 31 '63	

J. N. 9984.02

LANE PARK

GRADE ELEVATION
FOR
SEWER LINE

FROM BLDG. TO SEPTIC TANK

COATES
BEERS
KING
HUBBARD

STATION	B.S.	H.I.	F.S.	ELEV.

NOTE: ANY ADDITIONS OR CHANGES ON THIS SHEET MUST BE MADE OR CIRCLED IN RED INK, WITH DATE AND NAME OF PERSON MAKING CHANGE.

Do not extend notes this side of this line.

PLEASE RETURN TO
LOS ANGELES COUNTY ENGINEER
700 LOS ANGELES COUNTY ENGINEERING BLDG

76L-298 CE 307 11-58

76L-298 CE 307 11-58

PLEASE RETURN TO
LOS ANGELES COUNTY ENGINEER
700 LOS ANGELES COUNTY ENGINEERING BLDG.

NOTE: ANY ADDITIONS OR CHANGES ON THIS SHEET MUST BE MADE OR CIRCLED IN RED INK, WITH DATE AND NAME OF PERSON MAKING CHANGE.

Do not extend notes this side of this line.

STATION	B.S.	H.I.	F.S.	ELEV.	%	GRADE	CUT		
BMLP#1				2451.14				BMLP#1 Elev 2451.14 F.B. 2613-17 55th ST. W & AVE L-8 30'S. & 30'W ℄ INT Top C.E. MON. @ N.E. Cor Park	
0+00 @ Mult-craft Bldg				2450.35		2450.35	GR	Invert Elev. of Exist. 4" C.I.P.	
0+25				52.58		49.85	2.73	Set Stake & Tin	4'E ℄ SS
0+50				52.93		49.35	3.58		
0+75				52.83		48.85	3.98		
0+83.26				51.68		48.68	3.00		
"				52.43	2%	"	3.75		
1+00				52.88		48.35	4.53		4' N.E.
1+25				52.87		47.85	5.02		
1+37				53.10		47.61	5.49		
1+51				52.80		47.33	5.47		4' W.
"									
0+00 @ Rec. Act. Bldg.				2451.79		50.79 ~~51.79~~	GR		4'N ℄ SS
0+25				52.90	2%	50.29 ~~51.29~~	1.61		"
0+50				52.73		49.79 ~~50.79~~	1.99		"
0+62.70				52.97		49.54 ~~50.54~~	2.43		"
"				53.01	8.14%	"	2.47		4'W. ℄ SS
0+98.70 = 1+37 above				53.02		47.61	5.41		" "
1+12.70				52.94		47.33	5.61		4'E ℄ SS
BMLP#1 See above									

F.B. 2613 Pg. 66
Job No. 998402 Division No. Notes Red Plotted Profile
Survey of LANE PARK Date Date No. X-Sec.
Survey by JSC Notes Chkd. Checked
Indexed C. J. GALLI Date Date No.

Notes Ck'd by	Survey of LANE PARK	F. B. 2613 Pg. 67
Map No.	JN 9984.02 Tape Std °F	
Office Work	Surveyed by J.S. COATES	
Checked	Notes Date 8-1-61	
Date	Indexed C. J. GAISS	

J.N. 9984.02
LANE PARK

STAKING LOCATION
OF
LIGHT STANDARDS

Set STK & TIN 5' off

COATES
BEERS
KING
TALBOT

Note: Any Additions or Changes on this Sheet Must be Made or Circled in Red Ink With Date and Name of Person Making Change.

Do not extend this side of this line.

PLEASE RETURN TO
LOS ANGELES COUNTY ENGINEER
403 LOS ANGELES COUNTY ENGINEERING BLDG.

76F3095 CE # 310 3-61

PLEASE RETURN TO
LOS ANGELES COUNTY ENGINEER
403 LOS ANGELES COUNTY ENGINEERING BLDG.

Note: Any Additions or Changes on This Sheet Must be Made or Circled in Red Ink With Date and Name of Person Making Change.

Do not extend this side of this line.

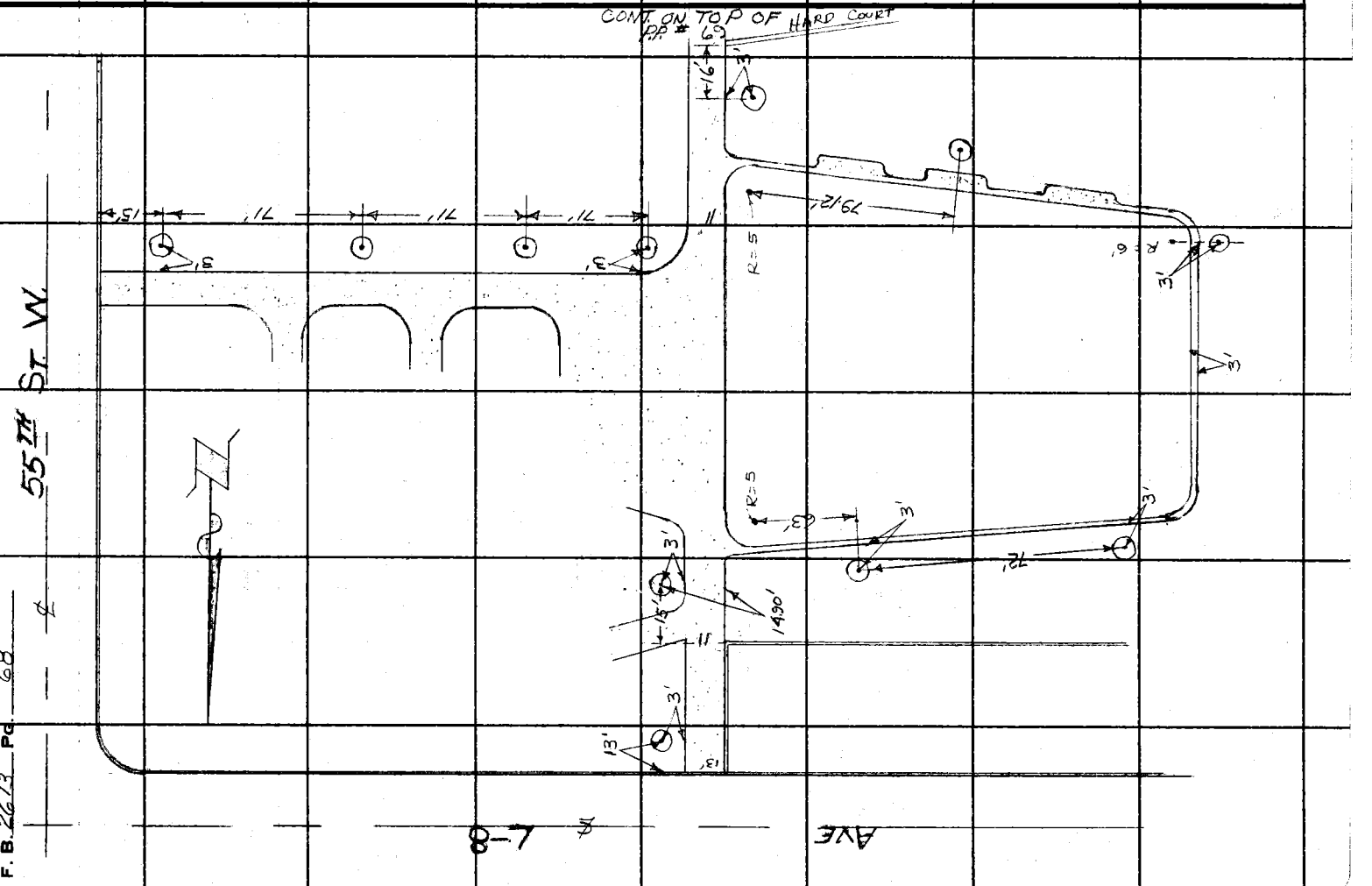

Notes Ck'd by	Survey of LANE PARK	F. B. 2613 Pg. 69
Map No.	JN 9984.02 Tape Std °F	
Office Work	Surveyed by J.S. COATES	
Checked	Notes Date 8-1-61	
Date	Indexed G. J. GALLI	

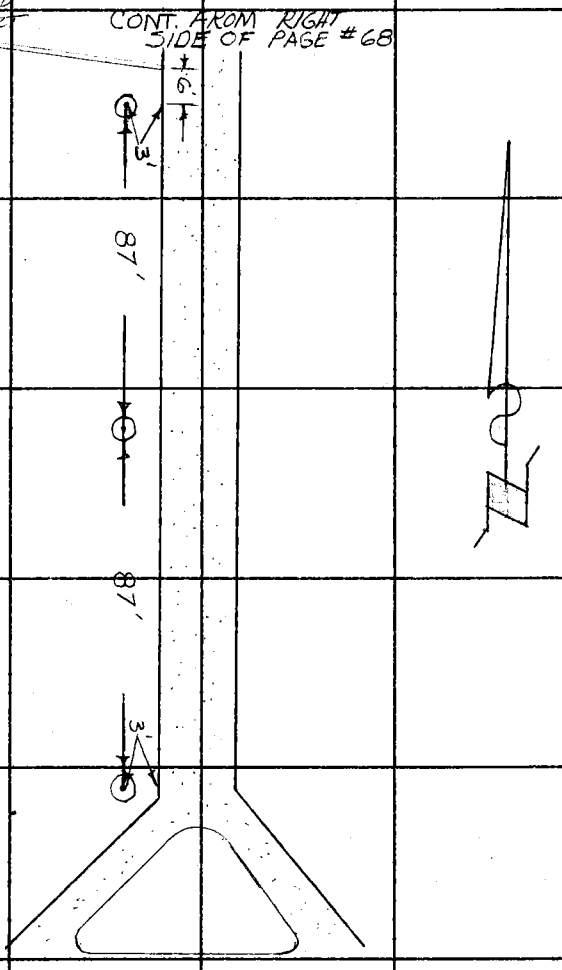

Note: Any Additions or Changes on This Sheet Must be Made or Circled in Red Ink With Date and Name of Person Making Change.

Do not extend this side of this line.

PLEASE RETURN TO
LOS ANGELES COUNTY ENGINEER
403 Los Angeles County Engineering Bldg.

76F3095 CE # 310 3-61

Notes Ck'd by	Survey of LANE PARK	F. B. 2613 PG. 71
Map No.	JN 9984.02 Tape Std °F	
Office Work	Surveyed by JSCOATES	
Checked	Notes JSC Date 10-16-61	
Date	Indexed E. J. GALLI NOV 21 '88	

J.N. 9984.02
LANE PARK

STAKING LOCATION
OF
DRIVE TO SERVICE YARD

COATES
BEER
HUBBARD
ALBRIGHT

Note: Any Additions or Changes on This Sheet Must be Made or Circled in Red Ink With Date and Name of Person Making Change.

Do not extend this side of this line.

PLEASE RETURN TO
LOS ANGELES COUNTY ENGINEER
403 LOS ANGELES COUNTY ENGINEERING BLDG.

76F309S CE # 310 3-61

F. B. 2613 Pg 72

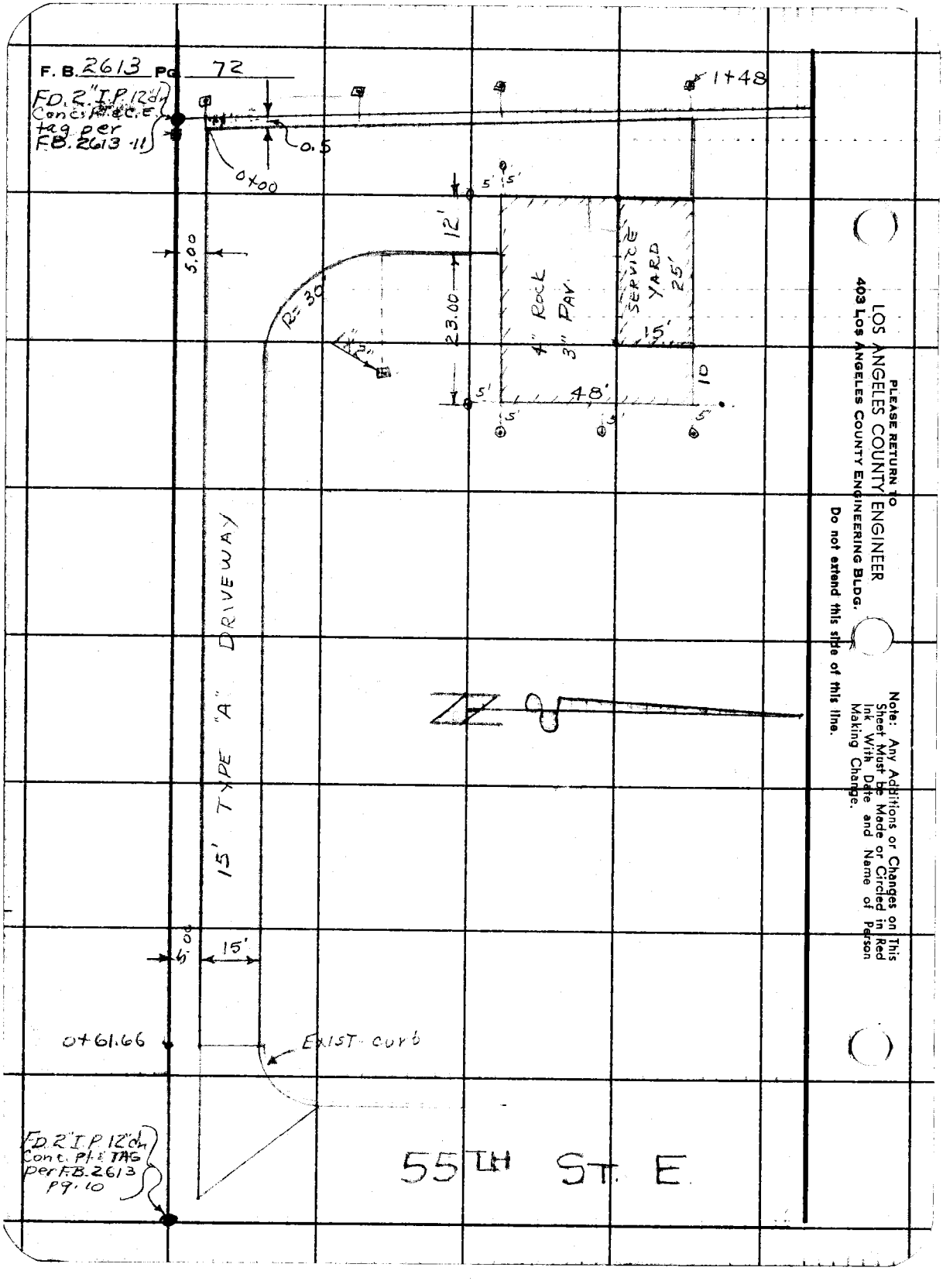

PLEASE RETURN TO
LOS ANGELES COUNTY ENGINEER
403 Los Angeles County Engineering Bldg.
Do not extend this side of this line.

Note: Any Additions or Changes on This Sheet Must be Made or Circled in Red Ink With Date and Name of Person Making Change.

Profile No.	Notes Red	Plotted	Job No. 998402	Division No.	F.B. 2613	Pg. 73
	Date	Date	Survey of LANE PARK			
X-Sec. No.	Notes Chkd.	Checked	Survey by JSC	Notes JSC	Date 10-16-61	
	Date	Date	Map No.	Indexed	Date MAY 31 '63	

J.N. 998402

LANE PARK

GRADE ELEVATIONS
FOR
15' TYPE "A" BASE DRIVEWAY
AND SIDEWALKS

See Location of drive page 72

COATES
BEERS
HUBBARD
ALBRIGHT

STATION	B.S.	H.I.	F.S.	ELEV.

NOTE: ANY ADDITIONS OR CHANGES ON THIS SHEET MUST BE MADE OR CIRCLED IN RED INK, WITH DATE AND NAME OF PERSON MAKING CHANGE.

Do not extend notes this side of this line.

PLEASE RETURN TO
LOS ANGELES COUNTY ENGINEER
700 LOS ANGELES COUNTY ENGINEERING BLDG

76L-298 CE 307 11-58

76L-298 CE 307 11-58

PLEASE RETURN TO
LOS ANGELES COUNTY ENGINEER
700 LOS ANGELES COUNTY ENGINEERING BLDG.

NOTE: ANY ADDITIONS OR CHANGES ON THIS SHEET MUST BE MADE OR CIRCLED IN RED INK, WITH DATE AND NAME OF PERSON MAKING CHANGE.

Do not extend notes this side of this line.

F.B. 2613 Pg. 74 | Job No. 7984.02 | Division No. | Notes Red | Plotted | Profile No.
Survey of LANE PARK | Date | Date | X-Sec. No.
Survey by J.S. | Notes J.S. | Notes Chkd. | Checked
Indexed | Date | Date | Date | No.

STATION	B.S.	H.I.	F.S.	ELEV.	%	FINISH GRADE	CUT	
BMLP#3								BMLP#3 Elev. 2462.78 per FB. 2613-12,16 Lane Park C.E. Mon. 30' NLy of S.W. Cor
DRIVE		W. Side	Service Yard					
0+00				2464.38	1.82%	2464.43	F0.05	Set 1"X1" & Tin 5' W.
0+42				63.10		63.67	F0.57	
0+84				62.33		62.90	F0.57	2.64 2.38 2.0 2.1
1+43				61.18		61.85	F0.67	
Drive		S. Side	Service Yard		to	55th St.	(w. end C.R. N.W. Cor.)	
0+00				64.22		2464.45	F0.23	Set 1"X1" & Tin 5' S. of S. edge
0+15				64.35		64.45	F0.10	
0+50				64.38		64.42	F0.04	
1+00				64.55		64.37	C0.18	
1+50				64.61		64.32	C0.29	
2+00				64.71	0.10%	64.27	C0.44	
2+50				64.70		64.22	C0.48	
3+00				64.80		64.17	C0.63	
3+50				64.77		64.12	C0.65	
4+00				64.39		64.07	C0.32	
4+50				64.15		64.02	C0.13	
4+65	not Set					64.00		
5+00				64.05	0.32	63.64	C0.59	

76L-298 CE 307 11-58

PLEASE RETURN TO
LOS ANGELES COUNTY ENGINEER
700 LOS ANGELES COUNTY ENGINEERING BLDG

NOTE: ANY ADDITIONS OR CHANGES ON THIS SHEET MUST BE MADE OR CIRCLED IN RED INK. WITH DATE AND NAME OF PERSON MAKING CHANGE.

Do not extend notes this side of this line.

STATION	B.S.	H.I.	F.S.	ELEV.	%	Finish GRADE	C/F		
5+50				2463 70		2463.13	Co.57		
6+00				63 78		2462 61	C 1.17		
6+10 66				63 93		2462.50	C 1.43		
				63 15				Top	Exist. cb
BMLP 2				2462 43				BMLP#2 Elev 2462.43 FB2613/16 55th ST W. & AVE L-10 300± S'ly of ℄ INT C.E. Mon. @ 30' N'ly of S.E. Cor. LANE PARK	
BMLP 2A				2462.83	BMLP 2A Elev. 2462.83 F.B 2613-75 55th ST. W. (W-Side) @ S.E. Cor. Lane Park Bt-Spk. in cb. 1' N. of N. end C.R.				
		SERVICE		YARD					
BMLP#3								BMLP#3 Elev. 2462.78 F.B. 2613-12,16 LANE PARK C.E. Mon. 30' N'ly S.W. Cor.	
S.W. Cor.				2462.65		2462.25	Co.40	Set Stk & Tin	5' W
"				62.73		"	Co.48		" S
S.E. Cor.				62.60		62.20	Co.40		" S
"				62.49		"	Co.29		" E
ctr.				62.40		62.25	Co.15		" E
N.E. Cor				61.89		62.30	Fo.41		" E
"				61 70		"	Fo.60		" N
BMLP#3								BMLP#3 Elev. 2462.78	

Profile No. ____ Notes Red ____ Plotted ____ Job No. 9984.02 Division No. ____
X-Sec. No. ____ Date ____ Date ____ Survey of LANE PARK
Notes Chkd. ____ Checked ____ Survey by JSC Notes JSC Date 10-16-61
Date ____ Date ____ Map No. ____ Indexed [illegible]

F.B. 2613 Pg. 75

76L-298 CE 307 11-58

PLEASE RETURN TO
LOS ANGELES COUNTY ENGINEER
700 LOS ANGELES COUNTY ENGINEERING BLDG.

NOTE: ANY ADDITIONS OR CHANGES ON THIS SHEET MUST BE MADE OR CIRCLED IN RED INK, WITH DATE AND NAME OF PERSON MAKING CHANGE.

Do not extend notes this side of this line.

F.B. 2613 Pg. 76 | Job No. 7984.02 | Division No. | Notes Red | Plotted | Profile No.
Survey of LANE PARK | Notes | Date | Date | X-Sec. No.
Survey by JSC | Notes Chkd. | Checked | Date
Indexed [redacted] | Date | Date | Date

STATION	B.S.	H.I.	F.S.	ELEV.				
8' Conc WALK S. Side Activity Bldg. (18' R. pt. to W. Cb. of 55th St. W)								
BM. LP2A				2462.83	BMLP2A Elev. 2462.83			FB. 2613-75
				57125	55th ST. W. (W. Side) B.S. in cb. 1' N. of N. end C.R.			S.E. Cor. LANE PARK
0+00 = E.C				5178		2451.92	Fo.14	Set Stk & Tin 2' S of S edge walk
0+11.25				52.35		52.02	Co.33	
0+36.25		51.70 Top NEW	3" Pipe EXIST WATER	52.85		52.12	Co.73	
0+61.25				52.81		52.27	Co.54	
0+86.25				52.34		52.64	Fo.30	
1+11.25				52.95		52.55	Co.40	
1+36.25				52.94		52.69	Co.25	
1+61.25				52.44		52.83	Fo.39	
1+86.25				52.80		52.97	Fo.17	
2+11.25				53.55	2.35	53.56	Fo.01	
2+27°	= W. edge curb					53.93		
				52.00				
BM LP.1A				2453.940				BMLP 1A Elev. 2453.940 FB2613-76 55th St. W.
				8.340				
BM LP. 2A				2462.840				BM LP2A ELEV. 2462.83 SEE ABOVE

76L-298 CE 307 11-58

PLEASE RETURN TO
LOS ANGELES COUNTY ENGINEER
700 LOS ANGELES COUNTY ENGINEERING BLDG

NOTE: ANY ADDITIONS OR CHANGES ON THIS SHEET MUST BE MADE OR CIRCLED IN RED INK, WITH DATE AND NAME OF PERSON MAKING CHANGE.

Do not extend notes this side of this line.

N. EDGE OF DRIVE - FROM SERVICE YARD TO 55th ST. E

STATION	B.S.	H.I.	F.S.	ELEV.	%	GRADE	C or F	
BMLP#3				2462.78		BMLP#3 Elev. 2462.78		FB. 2613-12,16
DRIVE & Pav. Area Cor.				62.57		2462.23	Co.34	Set Stk & Tin 1' E. of E. edge DR.
B.C. 30' Rad. pt				63.20		63.70	Fo.50	
4/2 of 56.61				64.11		64.00	Co.11	
E.C. 30' Rad. pt				64.06		64.30	Fo.25	
1+00				64.06		64.25	Fo.19	
+50				64.16		64.21	Fo.05	
2+00				64.32		64.16	Co.16	
+50				64.50		64.12	Co.38	
3+00				64.02		64.07	Fo.05	
+50				64.26		64.03	Co.23	
4+00				63.79		63.99	Fo.20	
+50				63.48	+	63.95	Fo.47	
5+00				63.25		63.48	Fo.23	
+50				63.08		63.01	Co.07	
6+00				63.35		62.54	Co.81	
+10.66	W. end Exist. C.R.					62.44		
BM LP2A				2462.83				BMLP2A Elev. 2462.83 FB. 2613-75

3.17
2.44
.73

Profile No. ____ Notes Red ____ Plotted ____ Job No. ____ Division No. ____
X-Sec. No. ____ Date ____ Date ____ Survey of ____
Notes Chkd. ____ Date ____ Checked ____ Survey by ____ Notes ____ Date ____
Map No. ____ Indexed ____

F.B. ____ Pg. ____

76L-298 CE 307 11-58

PLEASE RETURN TO
LOS ANGELES COUNTY ENGINEER
700 LOS ANGELES COUNTY ENGINEERING BLDG.

NOTE: ANY ADDITIONS OR CHANGES ON THIS SHEET MUST BE MADE OR CIRCLED IN RED INK, WITH DATE AND NAME OF PERSON MAKING CHANGE.

Do not extend notes this side of this line.

STATION	B.S.	H.I.	F.S.	ELEV.		
RELOCATION OF BM LP#4 (New curb covered over BMLP#4						
BMLP#4				2447.53	BMLP#4 Elev. 2447.53	FB. 2613-16, 22
					AVE L-8 660'± E. ℄ 55th ST. W	
					C.E. MON. @ N.W. Cor. Park	
BM LP#4A				2449.35	BMLP#4A Elev.	FB. 2613-78
					AVE L-8 S. Side 660'± E. ℄ 55th ST. W.	
					2' E. of W. end curb @ N.W. Cor. of Park	

F.B. 2613 Pg. 78 Job No. 9984.02 Division No. Notes Red Plotted Profile
Survey of LANE PARK Date Date No. X-Sec.
Survey by JSC Notes JSC Notes Chkd. Checked
Indexed: [illegible] Date Date Date No.

Profile No.	Notes Red	Plotted	Job No. 998402	Division No.	F.B. 2613 Pg. 79
	Date	Date	Survey of LANE PARK		
X-Sec. No.	Notes Chkd.	Checked	Survey by JSC	Notes JSC	Date 11-13-61
	Date	Date	Map No.	Indexed E. J. GALE	Date [illegible]

J.N 998402

LANE PARK

GRADE ELEVATION
FOR
CONC WALK

FROM
BALL DIAMOND TO HARD COURT
Set Stk & Tin 3' W. of W. edge walk

FOR LOCATION See Top page 52

STATION	B.S.	H.I.	F.S.	ELEV.

NOTE: ANY ADDITIONS OR CHANGES ON THIS SHEET MUST BE MADE OR CIRCLED IN RED INK, WITH DATE AND NAME OF PERSON MAKING CHANGE.

PLEASE RETURN TO
LOS ANGELES COUNTY ENGINEER
700 LOS ANGELES COUNTY ENGINEERING BLDG

Do not extend notes this side of this line.

76L-298 CE 307 11-58

76L-298 CE 307 11-58

PLEASE RETURN TO
LOS ANGELES COUNTY ENGINEER
700 LOS ANGELES COUNTY ENGINEERING BLDG.

NOTE: ANY ADDITIONS OR CHANGES ON THIS SHEET MUST BE MADE OR CIRCLED IN RED INK, WITH DATE AND NAME OF PERSON MAKING CHANGE.

Do not extend notes this side of this line.

STATION	B.S.	H.I.	F.S.	ELEV.			
BMLP2A				2462.83	BMLP2A Elev. 2462.83 55th St. W. (w. Side) S.E. Cor. Park Bt. Spk. in Curb 1' N. of N. end C.R.		F.B. 2613-75
					Fn. GR.	CorF	
0+08.31 = E.C. @ Ball diamond See Pg. 52				56.49	2456.87	F0.38	
0+25				56.18	56.61	F0.43	
0+50				55.65	56.21	F0.56	
0+75				55.31	55.83	F0.52	
1+00				55.31	55.44	F0.13	
1+25				54.79	55.04	F0.25	
1+50				54.25	54.66	F0.41	
1+75				53.77	54.27	F0.50	
BMLP2A					BMLP 2A Elev. 2462.83		F.B. 2613-75

F.B. 2613 Pg. 80
Job No. 998402 Division No. ____ Notes Red ____ Plotted ____ Profile ____
Survey of LANE PARK Date ____ Date ____ No. ____
Survey by JSC Notes JSC Notes Chkd. ____ Checked ____ X-Sec. ____
Indexed E. J. GALLI Date ____ Date ____ Date ____ No. ____

Notes Ck'd by	Survey of SEC. LINES	F. B. 2613 PG. 81
Map No.	JN 030201 Tape 180 Std 84 °F	
Office Work	Surveyed by S. HALISCKY	
Checked	Notes S. HALISCKY Date 12-10-62	
Date	Indexed	

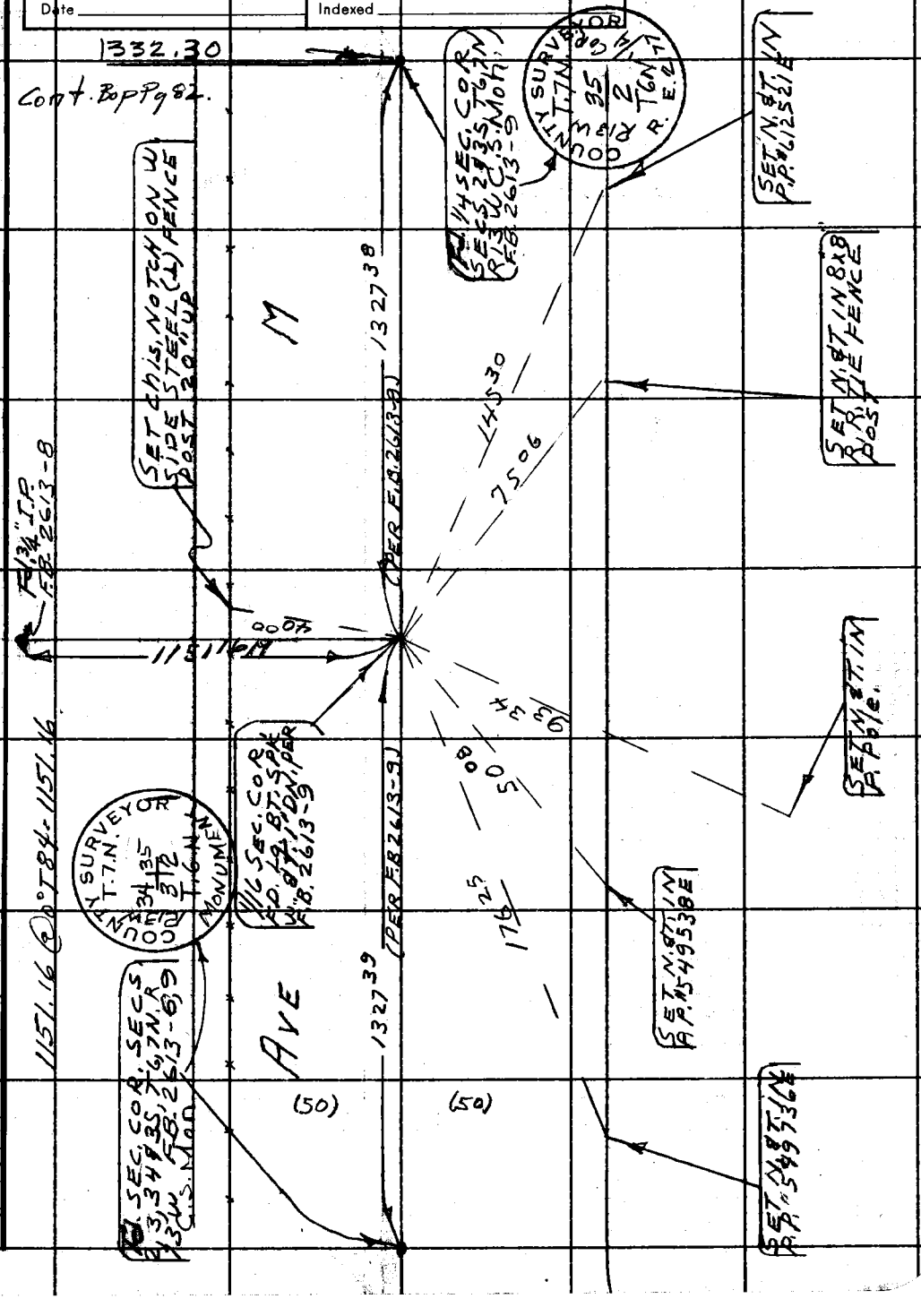

Note: Any Additions or Changes on This Sheet Must be Made or Circled in Red Ink With Date and Name of Person Making Change.

Do not extend this side of this line.

PLEASE RETURN TO
LOS ANGELES COUNTY ENGINEER
403 LOS ANGELES COUNTY ENGINEERING BLDG.

76F309S CE # 310 3-61

F. B. 2613 PG 82

150.47
150.61
150.57
150.60
150.47
150.29
150.53
150.57
128.32
1332.43 T76
.07
1332.36

COUNTY ENGINEER
R.P. 7-N
CTR
Sec. 35
R.E. 5869

W.

C.E. Mon in HH.
(40)
FB 2147-164
FB 2144-30

(1332.36 M)

1332.30

Fd CTR SEC 35 T7N R13W
FB 2613-10 This pt
Nail is 0.10 West of
2" I.P. Cap on 8"
marked as shown
Same ref.

T.7.N.
CENTER
SEC. 35
R.13.W.
RE 4750

Van 6-18-63

(40)

FD. N. & T. 1 N
P.P. #1219026E

SET 1" I.P. CONC
PL. & TAG L.A. CO
ENG'R - 4" DN.

FD. 2" I.P. CONC
PL. & TAG. R.E.
4880-FL

ST.

(PER F.B. 2613-10)

58.03

53.29

AVE

45°

00-00 M

56.57

L12

(30)

1324.61

per. FB. 2613-8

Fd CTR. S.W. 1/4
of SEC. 35, T7N,
R13W
FB. 2613-8
Fd. 3/4" I.P. & C.E. Tag.

45°

180

56.57

51.25

(30)

FD. P.M. TOP
FIRE HYD.

55TH

(PER F.B. 2613-10)

SET 1" I.P. CONC.
PL. & TAG L.A. CO.
ENG'R - 4" DN.

1/16 SEC. COR

1332.30

FD. CONC. C.E.
MON. WITH
BRASS CAP
MARKED:
FB 2147-165
FB 2144-28

COUNTY ENGINEER
R.E. 5869

37.77
150.43
150.42
150.70
150.43
150.50
150.57
150.52
150.44
90.63
1332.41 T76
.07
1332.34

1) 180°-00'-00"
4) 360-00-15
180-00 03 3/4
6) 360-00-15
180°-00'-02 1/2"

(1332.34 M)

Cont from Top L. Pg 81

PLEASE RETURN TO
LOS ANGELES COUNTY ENGINEER
403 LOS ANGELES COUNTY ENGINEERING BLDG.
Do not extend this side of this line.

Note: Any Additions or Changes on This Sheet Must be Made or Circled in Red Ink With Date and Name of Person Making Change.

Notes Ck'd by	Survey of LANE PARK	F. B. 2618 PG. 83
Map No.	JN 9984.08 Tape 174 Std 84 °F	
Office Work	Surveyed by J.S. COATES	
Checked	Notes J.S.C. Date 2-28-63	
Date	Indexed C. J. GALLE MAY 31 '63	

J.N. 9984.08
LANE PARK

RECREATION LIGHTING
FOR
BALL DIAMOND

SET STK & TIN 5' OFF CTR LT. STD. AS INDICATED

COATES
ALBRIGHT
HUBBARD
CHERRY

Note: Any Additions or Changes on This Sheet Must be Made or Circled in Red Ink With Date and Name of Person Making Change.

Do not extend this side of this line.

PLEASE RETURN TO
LOS ANGELES COUNTY ENGINEER
403 LOS ANGELES COUNTY ENGINEERING BLDG.

76F309S CE # 310 3-61

PLEASE RETURN TO
LOS ANGELES COUNTY ENGINEER
403 LOS ANGELES COUNTY ENGINEERING BLDG.

Note: Any Additions or Changes on This Sheet Must be Made or Circled in Red Ink With Date and Name of Person Making Change.

Do not extend this side of this line.

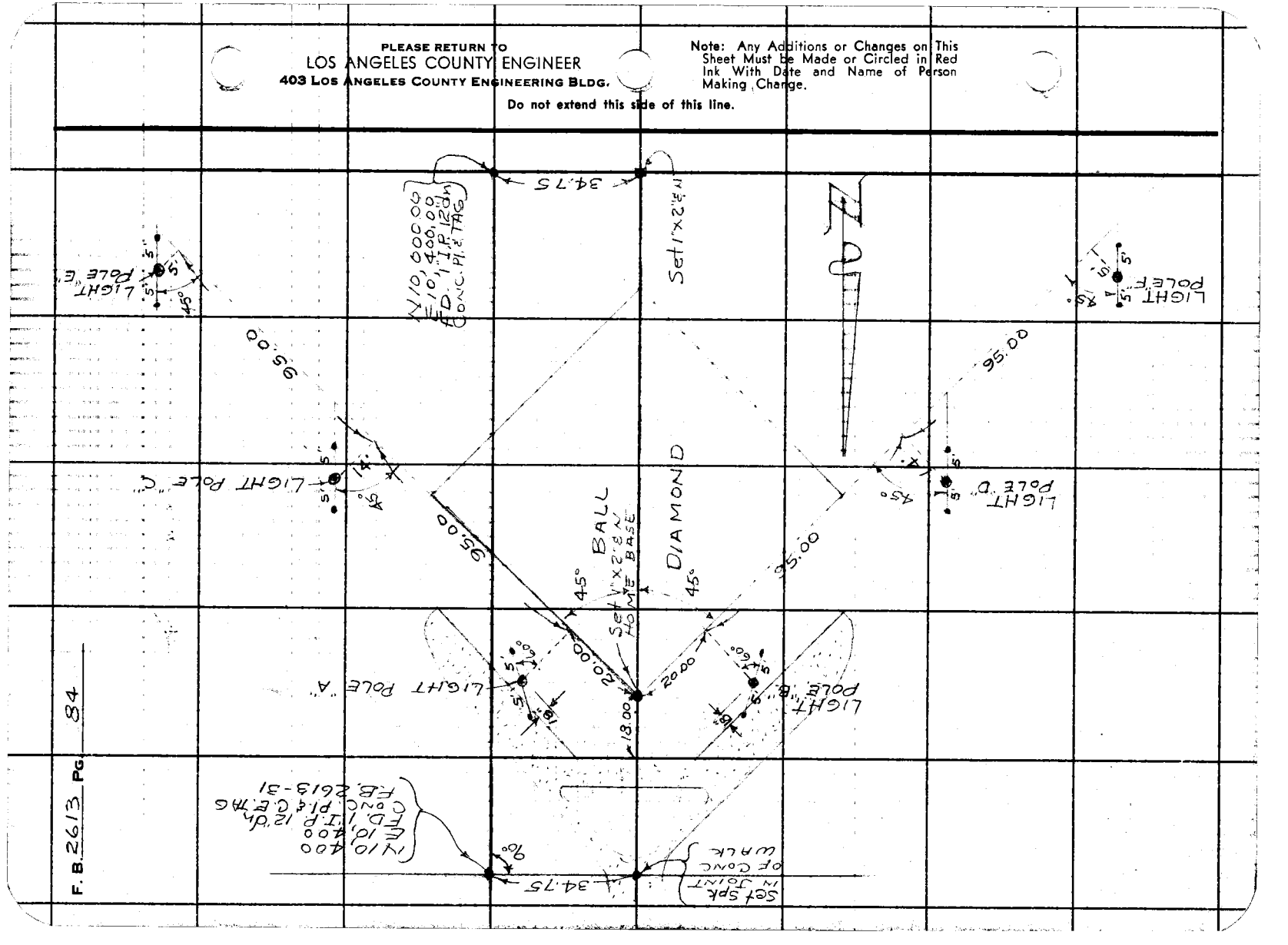

F.B. 2613 PG. 84

Notes Ck'd by	Survey of LANE PARK
Map No.	JN 0055.47 Tape 173 Std 84 °F
Office Work	Surveyed by J. C. PIERCE
Checked	Notes J. C. PIERCE Date 5-22-63
Date	Indexed J. GALLI NOV 21 '63

F. B 2613 PG. 85

J. N. 0055.47

LANE PARK

LOCATION

OF

GRID SYSTEM

FOR

BASEBALL DIAMOND

PIERCE
VERONICA
KING
GILL
TALBOT

Note: Any Additions or Changes on This Sheet Must be Made or Circled in Red Ink With Date and Name of Person Making Change.

Do not extend this side of this line.

PLEASE RETURN TO
LOS ANGELES COUNTY ENGINEER
403 LOS ANGELES COUNTY ENGINEERING BLDG.

76F3095 CE # 310 3-61

F. B. 2613 PG. 86

NOTE: 25' GRID

PLEASE RETURN TO
LOS ANGELES COUNTY ENGINEER
403 Los Angeles County Engineering Bldg.

Do not extend this side of this line.

Note: Any Additions or Changes on This Sheet Must be Made or Circled in Red Ink With Date and Name of Person Making Change.

Profile No.	Notes Red	Plotted	Job No. 0055.47	Division No.	F.B. 2613	Pg. 87
	Date	Date	Survey of LANE PARK			
X-Sec. No.	Notes Chkd.	Checked	Survey by J.C. PIERCE	Notes PIERCE	Date 5-22-63	
	Date	Date	Map No.	Indexed [redacted]	Date [redacted]	

J. N. 0055.47

LANE PARK

CROSS SECTIONS

OF

BASEBALL DIAMOND

STATION	B.S.	H.I.	F.S.	ELEV.
			KING HILL TALBOT	

NOTE: ANY ADDITIONS OR CHANGES ON THIS SHEET MUST BE MADE OR CIRCLED IN RED INK, WITH DATE AND NAME OF PERSON MAKING CHANGE.

Do not extend notes this side of this line.

PLEASE RETURN TO
LOS ANGELES COUNTY ENGINEER
403 LOS ANGELES COUNTY ENGINEERING BLDG.

76-1298 CE 307 3-61

76-L298 CE 307 3-61

PLEASE RETURN TO
LOS ANGELES COUNTY ENGINEER
403 LOS ANGELES COUNTY ENGINEERING BLDG.

NOTE: ANY ADDITIONS OR CHANGES ON THIS SHEET MUST BE MADE OR CIRCLED IN RED INK, WITH DATE AND NAME OF PERSON MAKING CHANGE

Do not extend notes this side of this line.

F.B. 2613 PG. 88 Job No. 005547 Division No. ____ Notes Red. ____ Plotted ____ Profile
Survey of LANE PARK Date ____ Date ____ No. ____ X-Sec.
Survey by J.C. PIERCE Notes J.C. PIERCE Notes Chkd. ____ Checked ____
Indexed [redacted] Date ____ Date ____ No. ____

STATION	B. S.	H. I.	F. S.	ELEV.		
BM # LP-3				2462.78	BM # LP-3 ELEV. = 2462.78 PER F.B. 2613-12,16.	
					LANE PARK 30' NLY OF SW COR.	
LINE A 0+00				601	25' GRID POINT NOTHING SET	
0+25				599		
0+50				599		
0+75				598		
1+00				598		
+25				597		
+50				596		
+75				594		
2+00				592		
+25				590		
+50				589		
+75				588		
LINE B				595		
+25				594		
+50				594		
+75				593		
1+00				593		
+25				592		
+50				2459.0		

76L-298 S & E #307—1-56

PLEASE RETURN TO
LOS ANGELES COUNTY ENGINEER
700 LOS ANGELES COUNTY ENGINEERING BLDG.

NOTE: ANY ADDITIONS OR CHANGES ON THIS SHEET MUST BE MADE OR CIRCLED IN RED INK, WITH DATE AND NAME OF PERSON MAKING CHANGE.

Do not extend notes this side of this line.

STATION	B. S.	H. I.	F. S.	ELEV.		
LINE B						
1+75				2458 7	GRID POINT NOTHING SET	
2+00				58 6		
+25				58 4		
+50				58 3		
+75				58 3		
LINE C						
0+00				58 9		
+25				58 7		
+50				58 7		
+75				58 8		
1+00				58 9		
+25				58 9		
+50				58 7		
+75				58 3		
2+00				58 1		
+25				57 9		
+50				57 8		
+75				57 8		
LINE D						
0+00 ~~+25~~				58 3		
+25				58 2		

Profile Notes Red. ____ Plotted ____ Job No. 0055-47 Division No. ____
No. ____ Date ____ Date ____ Survey of LANE PARK
X-Sec. Notes Chkd. ____ Checked ____ Survey by J.G. PIERCE Notes PIERCE Date 5-22-63
No. ____ Date ____ Date ____ Map No. ____ Indexed ____ Date ____

F. B. 2613 Pg. 89

76L-298 S & E #307—1-56

PLEASE RETURN TO
LOS ANGELES COUNTY ENGINEER
700 LOS ANGELES COUNTY ENGINEERING BLDG.

NOTE: ANY ADDITIONS OR CHANGES ON THIS SHEET MUST BE MADE OR CIRCLED IN RED INK, WITH DATE AND NAME OF PERSON MAKING CHANGE.

Do not extend notes this side of this line.

STATION	B. S.	H. I.	F. S.	ELEV.	
LINE "D"					
0 + 50				582	GRID POINT NOTHING SET
+75				585	
1 + 00				589	
+25				589	
+50				586	
+75				581	
2 + 00				576	
+25				575	
+50				574	
2+75				575	
LINE "E"					
0+00				577	
+25				578	
+50				584	
+75				589	
1+00				594	
+25				595	
+50				590	
+75				584	
2+00				573	
+25				24571	

F. B. 2613 Pg. 90
Job No. 0055.47 Division No. Notes Red Plotted Profile
Survey of LANE PARK Date Date No. X-Sec.
Survey by J. C. PIERCE Notes Chkd. Checked No.
Indexed C. J. GAUL Date Date Date

76L-298 S & E #307—1-56

PLEASE RETURN TO
LOS ANGELES COUNTY ENGINEER
700 LOS ANGELES COUNTY ENGINEERING BLDG.

NOTE: ANY ADDITIONS OR CHANGES ON THIS SHEET MUST BE MADE OR CIRCLED IN RED INK, WITH DATE AND NAME OF PERSON MAKING CHANGE.

Do not extend notes this side of this line.

STATION	B. S.	H. I.	F. S.	ELEV.		
LINE E						
2+50				2457.1	GRID POINT NOTHING SET	
2+75				572		
LINE F						
0+00				576		
+25				579		
+50				586		
+75				592		
1+00				595		
1+25				596		
+50				592		
+75				587		
2+00				579		
+25				567		
+50				567		
+75				568		
LINE "G"						
0+00				573		
+25				575		
+40±				5870	EDGE CEM. WALK	
+50				5878	" "	
+59±				5881	" " "	

Profile Notes Red. ____ Plotted ____ Job No. 005547 Division No. ____
No. ____ Date ____ Date ____ Survey of LANE PARK
X-Sec. Notes Chkd. ____ Checked ____ Survey by J. C. PIERCE Notes PIERCE Date 5-22-63
No. ____ Date ____ Date ____ Map No. ____ Indexed ____ Date ____

F. B. 2613 Pg. 91

76L-298 S & E #307—1-56

PLEASE RETURN TO
LOS ANGELES COUNTY ENGINEER
700 LOS ANGELES COUNTY ENGINEERING BLDG.

NOTE: ANY ADDITIONS OR CHANGES ON THIS SHEET MUST BE MADE OR CIRCLED IN RED INK, WITH DATE AND NAME OF PERSON MAKING CHANGE.

Do not extend notes this side of this line.

F. B. 2613 Pg. 92
Job No. 0055.47
Division No.
Survey of LANE PARK
Survey by J.C. PIERCE
Notes J.C. PIERCE
Indexed C. J. GALL
Date
Plotted
Date
Checked
Date
Notes Red
Date
Notes Chkd.
Date
Profile No.
X-Sec. No.

STATION	B. S.	H. I.	F. S.	ELEV.		
LINE "G"						
0+75				245.90	GRID POINT NOTHING SET	
1+00				593		
+25				593		
+50				590		
1+72				589.0	EDGE CEM. WALK	
1+91.5				586.4	EDGE CEM. WALK	
2+00				579	GRID POINT NOTHING SET	
+25				565		
+50				565		
+75				565		
LINE H						
0+00				571		
+25				572		
+50				583		
+56.5				588.3	EDGE CEM. WALK	
+75				589.4	" "	
+84.8				590.2	" " "	
1+00				590		
+25				590		
1+46				590.3	EDGE CEM WALK	
+50				245.897	" "	

76L-298 S & E #307—1-56

PLEASE RETURN TO
LOS ANGELES COUNTY ENGINEER
700 LOS ANGELES COUNTY ENGINEERING BLDG.

NOTE: ANY ADDITIONS OR CHANGES ON THIS SHEET MUST BE MADE OR CIRCLED IN RED INK, WITH DATE AND NAME OF PERSON MAKING CHANGE.

Do not extend notes this side of this line.

9.24

STATION	B. S.	H. I.	F. S.	ELEV.		
LINE H						
1+75				2458 82	EDGE CEM. WALK	
1+75						
2+00				565	GRID POINT NOTHING SET	
+25				561		
+50				560		
+75				562		
LINE "I"						
0+00				570		
+25				570		
+50				573		
+75				587		
+80 e				5893	EDGE CEM. WALK	
1+00				5906		
1+15 e				5922	" "	
+25				5912	" "	
+50 e				5890	EDGE " "	
+75				568	GRID POINT NOTHING SET	
2+00				559		
+25				557		
+50				557		
+75				2455 8		

Profile Notes Red. ____ Plotted ____ Job No. 0055.47 Division No. ____
No. ____ Date ____ Date ____ Survey of LANE PARK
X-Sec. Notes Chkd. ____ Checked ____ Survey by J.C. PIERCE Notes PIERCE Date 5-22-63
No. ____ Date ____ Date ____ Map No. ____ Indexed R. J. GALL Date ____

F. B. 2613 Pg. 93

76L-298 S & E #307—1-56

PLEASE RETURN TO
LOS ANGELES COUNTY ENGINEER
700 LOS ANGELES COUNTY ENGINEERING BLDG.

NOTE: ANY ADDITIONS OR CHANGES ON THIS SHEET MUST BE MADE OR CIRCLED IN RED INK, WITH DATE AND NAME OF PERSON MAKING CHANGE.

Do not extend notes this side of this line.

F. B. 2613 Pg. 94 | Job No. 0055.47 | Division No. | Notes Red. | Plotted | Profile No.
Survey of LANE PARK | Date | Date | X-Sec. No.
Survey by J.C.PIERCE | Notes J.C.P. | Notes Chkd. | Checked | No.
Indexed [redacted] | Date | Date | Date

STATION	B. S.	H. I.	F. S.	ELEV.		
LINE "J" 0+00				24664	GRID POINT NOTHING SET	
+25				568		
+50				568		
+75				569		
1+00				572		
1+05Z				5704	EDGE CEM. WALK	
1+15Z				5693	CTR " "	
				5703	3Z SLY BOT CEM. WALL	
				5920	3Z SLY TOP " "	
1+25				5703	EDGE CEM. WALK	
+50				564	GRID POINT NOTHING SET	
+75				558		
2+00				557		
+25				556		
+50				556		
+75				558		
BM# LP2A				2462 83	BM# LP 2A ELEV.= 2462.83 F.B. 2613-75 55TH ST. W. (W. SIDE) @ S.E. COR. LANE PARK BT SPK. IN CURB 1' N. OF N. END C.R.	

Notes Ck'd by	Survey of LANE PARK
Map No.	JN 998410 Tape 10 Std 84 °F
Office Work	Surveyed by JS COATES
Checked	Notes JSC Date 7/22/70
Date	Indexed

F.B. 2613 Pg. 95

J.N. 998410

LANE PARK

HORIZONTAL CONTROL FOR SWIMMING POOL & DRESSING ROOMS

COATES
VAN NESS
ADAMS

Note: Any Additions or Changes on this Sheet Must be Made or Circled in Red Ink With Date and Name of Person Making Change.

PLEASE RETURN TO
LOS ANGELES COUNTY ENGINEER
403 LOS ANGELES COUNTY ENGINEERING BLDG.

Do not extend this side of this line.

76P3028 CK #310 8-66


F.B. 2613 Pg. 96
AVE. L-8
FD. S.W & T
F.B. 2613-31
(40)
FD. C.E. MON
IN H.H.
F.B. 2613-10
142.04 @ 46° = 142.00
180.04 @ 48° = 180.00
OFFICE BUILDING
RECREATION BUILDING
WALK
BM LP#9
BM LP#8
SET 1" PIPE FL
CONC. PL & SPK
142.00
BM LP#7
SET 1" PIPE
CONC. PL & SPK
SET L & C.E. TAG
BM LP#6
ST W
35.00
180.00
90°
SWIM POOL AREA
55TH
SET L & C.E. TAG
CONC. WALK
CONCRETE
180.00
(40)
SET L & C.E. TAG
BM LP#5
90°
35.00
BM LP#11
SET 1" PIPE FL
CONC. PL & SPK
BM LP#10
EXIST
34.75
FD. SPK in Joint
of CONC. WALK
PLEASE RETURN TO
LOS ANGELES COUNTY ENGINEER
403 LOS ANGELES COUNTY ENGINEERING BLDG.
Do not extend this side of this line.
Note: Any Additions or Changes on this Sheet Must be Made or Circled in Red Ink With Date and Name of Person Making Change

F. B. 2613 PG. 97

Profile No.	Notes Red.	Plotted	Job No. 9984.10	Division No.	
	Date	Date	Survey of LANE PARK		
X-Sec. No.	Notes Chkd.	Checked	Survey by JSC	Notes JSC	Date 12-22-70
	Date	Date	Map No.	Indexed	Date

J.N. 9984.10

LANE PARK

VERTICAL CONTROL
FOR
CONSTRUCTION
OF
SWIMMING POOL
&
DRESSING ROOMS

See Page 96

COATES
VAN NESS
ADAMS

STATION	B. B.	H. I.	F. B.	ELEV.

NOTE: ANY ADDITIONS OR CHANGES ON THIS SHEET MUST BE MADE OR CIRCLED IN RED INK, WITH DATE AND NAME OF PERSON MAKING CHANGE.

Do not extend notes this side of this line.

PLEASE RETURN TO
LOS ANGELES COUNTY ENGINEER
700 LOS ANGELES COUNTY ENGINEERING BLDG.

76L-298 S & E #307—1-56

76L-298 S & E #307—1-56

PLEASE RETURN TO
LOS ANGELES COUNTY ENGINEER
700 LOS ANGELES COUNTY ENGINEERING BLDG.

NOTE: ANY ADDITIONS OR CHANGES ON THIS SHEET MUST BE MADE OR CIRCLED IN RED INK, WITH DATE AND NAME OF PERSON MAKING CHANGE.

Do not extend notes this side of this line.

STATION	B. S.	H. I.	F. S.	ELEV.	
FD BMLP2A				2462.83	BM LP2A Elev. 2462.83 F.B. 2613-75 55th St. W. (W. Side) @ SE Cor. Lane Park Bt Spk in cb. 1' N. of N. end CR
	1.869	2464.699			
TP			6545	2458.154	
	4068	2462.222			
SET BM LP#5			5472	2456.750	BM LP#5 Elev 2456.750 F.B. 2613-98 55th St. W. (W. Side) 517'± S. ℄ Ave L-8 L&CE TAG in cb on Coordinate N 10,483
	3620	2460.370			
SET BM LP#6			5441	2454.929	BM LP#6 Elev. 2454.929 F.B. 2613-98 55th St. W. (W. Side) 337'± S. ℄ Ave. L-8 L&CE TAG in cb. on coordinate N 10,663
	4859	2459.788			
SET BM LP#7			5841	2453.947	BM LP#7 Elev. 2453.947 F.B. 2613-98 180' E. of W. edge of office bldg on coordinate N 10,663 A 1" pipe conc. Pl. & B.S. Flush
	4343	2458.290			
SET BM LP#8			5118	2453.172	BM LP#8 Elev. 2453.172 F.B. 2613-98 opposite W. edge office bldg. on Coordinte N10,663 A 1" pipe conc. Pl. & B.S. Flush
	4848	2458.020			
SET BM LP#9			4757	2453.263	BM LP#9 Elev. 2453.263 F.B. 2613-98 on Coordinate N 10,663 & 35' W. of W. edge ofice Bldg A L&C.E. TAG in Conc. walk
	5830	2459.093			
SET BM LP#10			3459	2455.634	BM LP#10 Elev. 2455.634 F.B. 2613-98 on Coordinate N 10,483 & 35' W. of W. edge office bldg A C.E. TAG in Conc. walk
	3936	2459.570			
SET BM LP#11			4508	2455.062	BM LP#11 Elev. 2455.062 F.B. 2613-98 opposite W. edge of office bldg. on Coordinate N10,483 A 1" pipe conc. Pl. & B.S. Flush
	5.778	2460.840			
TP			2224	2458.616	
	6.442	2465.058			
FD BM LP#2A			2230	2462.828	BM LP#2A Elev. 2462.83

F. B. 2613 Pg. 98
Job No. 9984.10 Division No. Notes Red. Plotted Profile
Survey of LANE PARK Date Date No. X-Sec.
Survey by JSC Notes JSC Notes Chkd. Checked No.
Indexed Date Date Date