Checked by
Work

Survey of
JN Tape Std °F
Surveyed by
Notes Date
Indexed

F.B. 2619 Pg.

Job	Description
	WILLOWBROOK NEIGHBORHOOD PARK 9959.01
B.M.	Bench levels.
Bdry.	Bdry. survey at 120th St. & Central Ave.
B.M.	Bench elev. on bdry. mons.
B.M.	Bench Mark Co-relation of Survey Div. & Co. Rd. Dept. systems.
Grade	Grade stakes for N.E. Parking Lot & Play area.
Grade	Rough grades for Athletic Field.
Grade	Grade stakes for W. Parking Lot.
Grade	Grade stakes for Activities Bldgs. No. 1 & 2 & Picnic Shelter & curbs for Play Areas No. 1 & 2.
Grade	Grade Stakes for Stage & Patio area.
Grade	Grade Stakes for Softball Diamonds No. 1 & 2.
Grid	Loc. & Courts Area grid plan.
Grade	Courts area grading.
Elev.	CARVER PARK SWIM POOL & BATHHOUSE Bench Levels.
Const.	Control lines (construction).

Microfilmed Nov. 85

PLEASE RETURN TO
LOS ANGELES COUNTY ENGINEER
403 LOS ANGELES COUNTY ENGINEERING BLDG.

Note: Any Additions or Changes on this Sheet Must be Made or Circled in Red Ink With Date and Name of Person Making Change

Do not extend this side of this line.

E.B.

Pa

Profile No.	Notes Red.	Plotted	Job No. 9959.01 Division No. 10	F. B. 2619 Pg. 5
	Date	Date	Survey of WILLOWBROOK PROP. PARK	
X-Sec. No.	Notes Chkd.	Checked	Survey by RCW Notes RCW Date 9-15-59	
	Date	Date	Map No. Indexed C. Johnson Date 9-28-59	

WILLOW BROOK
PROPOSED PARK
JN 9959.01

BENCH LEVELS
9-15-59

R.C. WILSON
M.A. WALSH JR.
K.R. ST JOHN
C.A. DUERBECK

STATION	B. S.	H. I.	F. S.	ELEV.

NOTE: ANY ADDITIONS OR CHANGES ON THIS SHEET MUST BE MADE OR CIRCLED IN RED INK, WITH DATE AND NAME OF PERSON MAKING CHANGE.

Do not extend notes this side of this line.

PLEASE RETURN TO
LOS ANGELES COUNTY ENGINEER
700 LOS ANGELES COUNTY ENGINEERING BLDG.

76298 S & E #307—7-55

76298 S & E #307—7-55

PLEASE RETURN TO
LOS ANGELES COUNTY ENGINEER
700 LOS ANGELES COUNTY ENGINEERING BLDG.

NOTE: ANY ADDITIONS OR CHANGES ON THIS SHEET MUST BE MADE OR CIRCLED IN RED INK, WITH DATE AND NAME OF PERSON MAKING CHANGE.

Do not extend notes this side of this line.

STATION	B. S.	H. I.	F. S.	ELEV.	
BM LN-15	4 868	97 294		92 426	350' ± S. OF ℄ 118TH ST. ON E. SIDE OF SUCCESS - A B.S. IN CONC. WALK TO HOUSE No 11830 - EL. 92.426 F.B. 1702 PG. 18
TBM W-1	3 799	97 312	3 781	93 513	IN P.P. # 663750E - A B.S. IN E. FACE 150' ± S. ℄ 118TH ST. ON W. SIDE OF SUCCESS.
BM LN-14	4 620	97 717	4 215	93 097	N. RET. OF N.W. COR. 118TH & SUCCESS A B.S. IN S. END OF CONC. CATCH BASIN ELEV. 93.068 - F.B. 1702 PG. 18
T.P.	3 950	97 544	4 123	93 594	B.S. IN N. SIDE P.P. No 580576 E
TBM W-2	3 683	98 068	3 159	94 385	B.S. IN N. FACE OF P.P. @ S.E. COR. PARMELEE & 118TH ST.
T.P.	5 730	98 918	4 880	93 188	
TBM W-3	6 200	98 575	6 543	92 375	@ INT. ℄ 118TH ST. & SLATER - A C.S. MON. DN. 18" R.E. 63 F.B.
TBM W-4	3 290	98 115	3 750	94 825	B.S. IN E. FACE TRANS. POLE ON W. SIDE OF SLATER - BET. HOUSE NUMBERS 11825 & 11831
TP	5 329	97 591	5 853	92 262	
TBM W-5	6 641	98 734	5 498	92 093	P.K. SET IN LEAD IN CATCH BASIN @ END OF PARMELEE ST. - ADJ. TO CARVER SCHOOL PLAYGROUND
TP	4 903	98 422	5 215	93 519	
BM LN-15			6 020	92 402	BM LN-15 ELEV. 92.426

Elevations are based on B.M.s of job 6961 which are 0.500 higer than those of the 1934 U.S.G.S. adjustment

See F.B. 1702-5

F. B. 2619 Pg. 6 | Job No. 9959.01 | Division No. 10 | Notes Red. | Plotted | Profile
Survey of WILLOWBROOK PROP. PARK | Date | Date | No.
Survey by RCW | Notes RCW | Notes Chkd. | Checked | X-Sec.
Indexed C. Johnson | Date | Date | Date | No.

Notes Ch'd by [illegible]
Map No. B2690
Office Work Palmeri
Checked Rio
Date Feb. 1960

Survey of WILLOWBROOK PARK
J.N. 7959.01 Tape 0171 Std. 68 °F
Surveyed by W.R. RICHARDS
Notes RICH Date 10-59
Indexed [illegible] 11-18-59

F.B. 2619 Pg. 7

J.N. 9959.01 0021.90

WILLOWBROOK NEIGHBORHOOD PARK

BOUNDARY SURVEY

VICINITY OF CENTRAL AVE. & 120TH ST.

10-59
RICHARDS
OCHSNER
BANKSON
CROWDER

Note: Any Additions or Changes on this Sheet Must be Made or Circled in Red Ink With Date and Name of Person Making Change.

Do not extend this stub of this file.

PLEASE RETURN TO
LOS ANGELES COUNTY ENGINEER
700 LOS ANGELES COUNTY ENGINEERING BLDG.

78F3098 SBE 1247 11-[illegible]

F. B. 2619 PG. 8

INDEX

FOR BENCH LEVELS SEE PG. 21

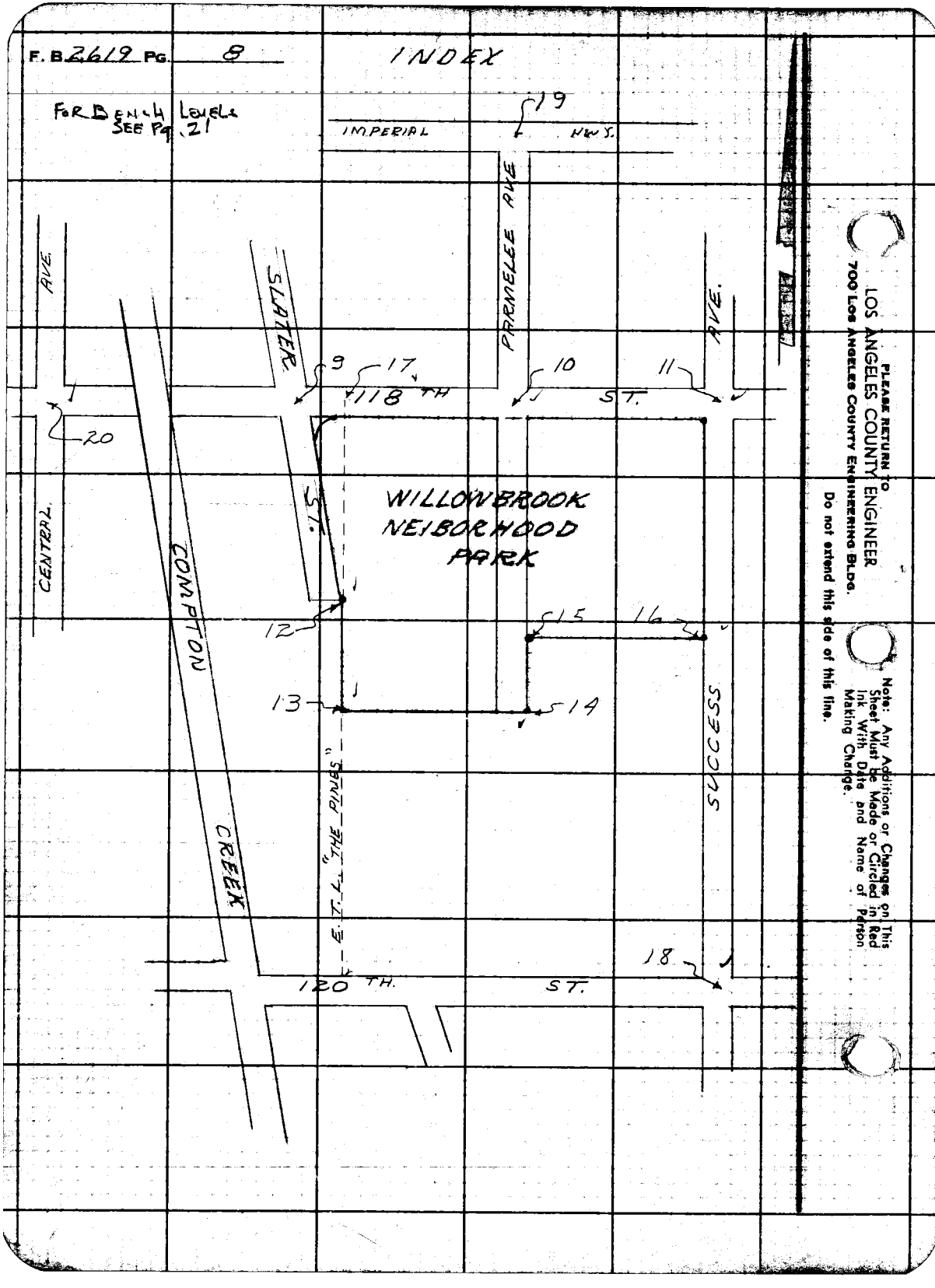

PLEASE RETURN TO
LOS ANGELES COUNTY ENGINEER
700 LOS ANGELES COUNTY ENGINEERING BLDG.

Do not extend this side of this line.

Note: Any Additions or Changes on This Sheet Must Be Made or Circled in Red Ink With Date and Name of Person Making Change.

Notes Ck'd by W.H. Cook	Survey of WILLOWBROOK PARK	F. B. 2619 PG. 9
Map No. B2690	JN 9959.01 Tape 0171 Std 68 °F	
Office Work Palmeri	Surveyed by W. A. RICHARDS	
Checked Aja	Notes RICH. Date 10-59	
Date Feb. 1960	Indexed A. C. Johnson	

WILLOWBROOK

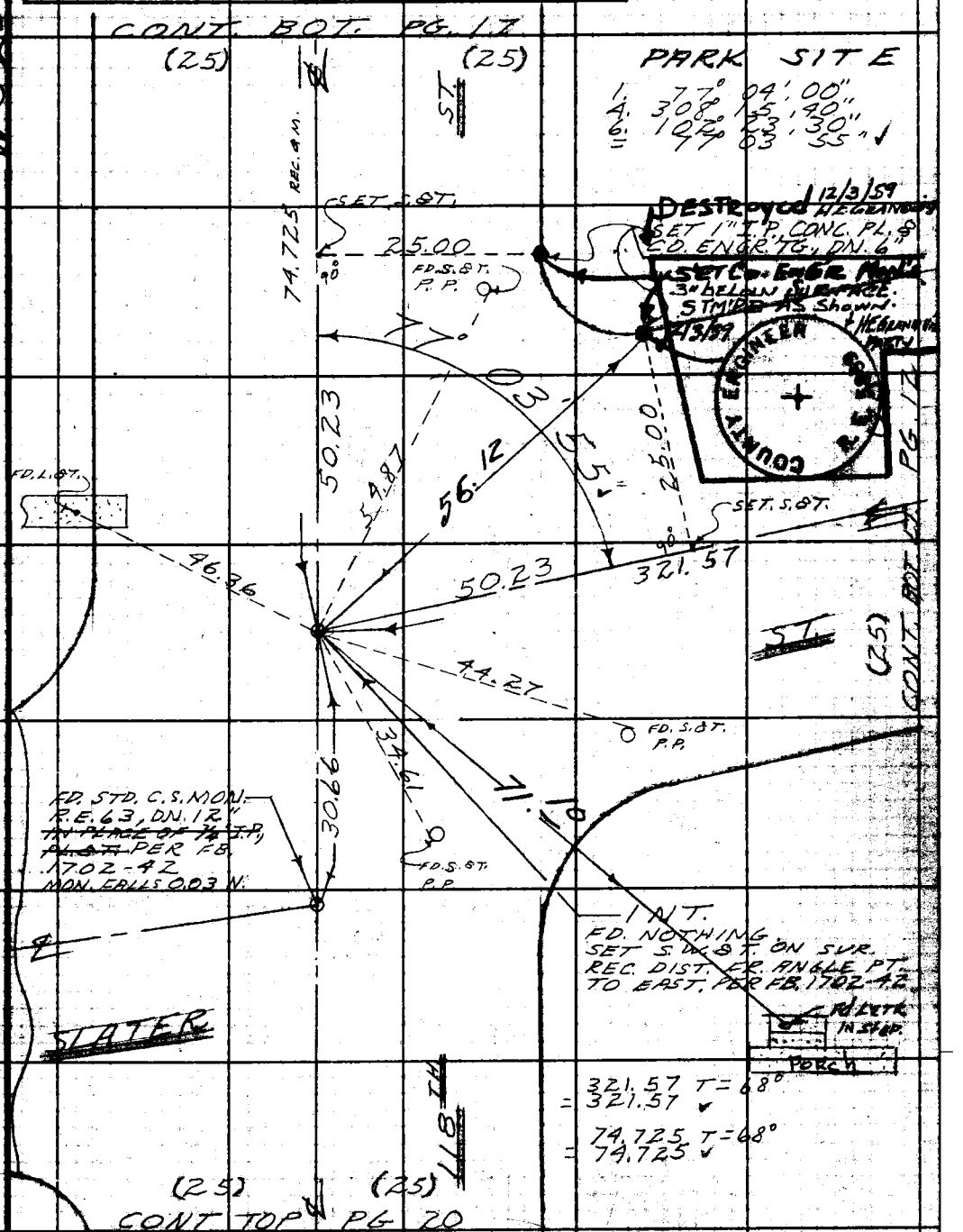

Note: Any Additions or Changes on this Sheet Must be Made or Circled in Red Ink With Date and Name of Person Making Change.

Do not extend this side of this line.

PLEASE RETURN TO
LOS ANGELES COUNTY ENGINEER
700 LOS ANGELES COUNTY ENGINEERING BLDG.

76F3098 S&E #247 11-58

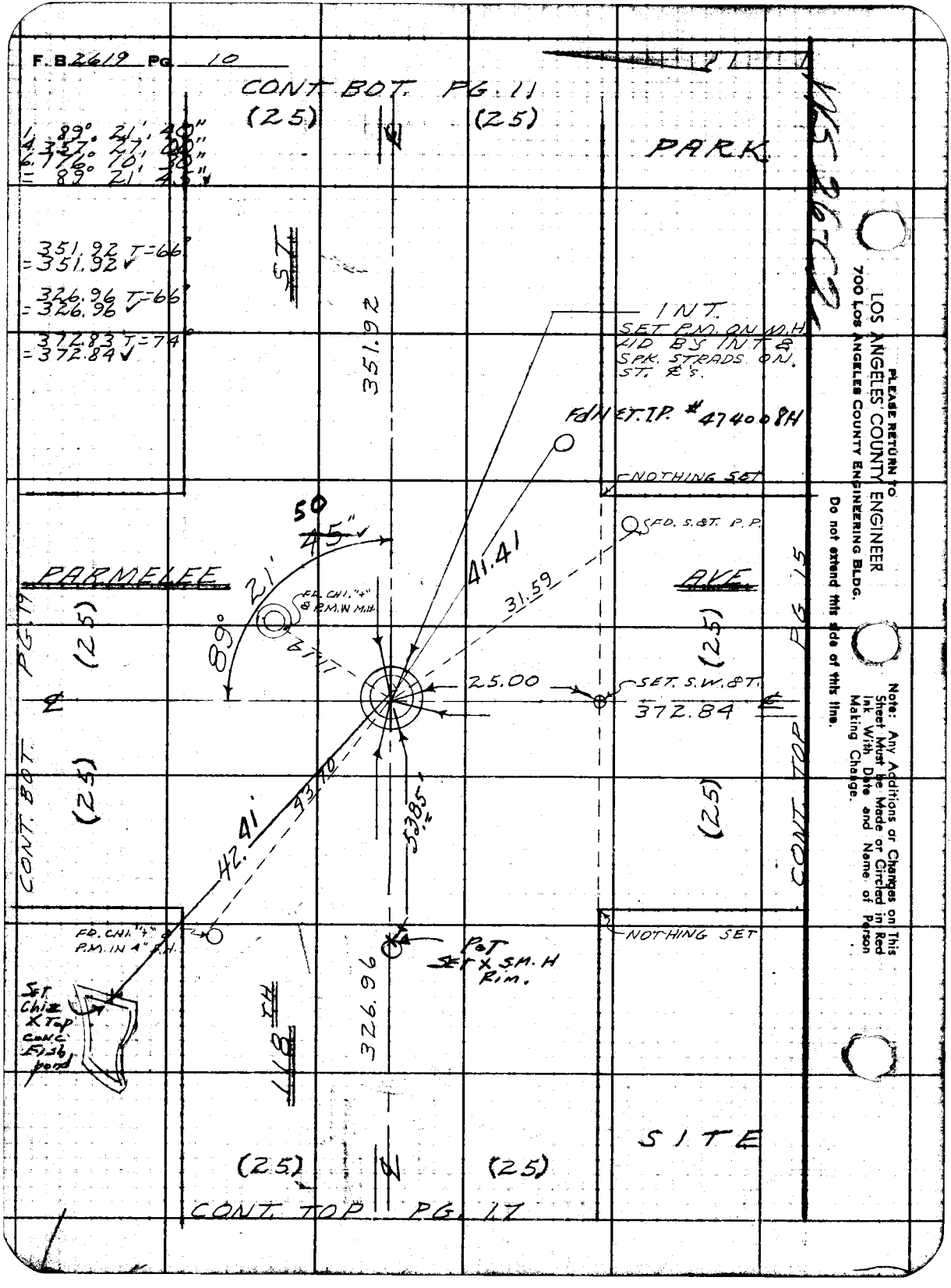
F.B. 2619 Pg. 10
CONT. BOT. PG. 11
(25)
(25)
PARK
1. 89° 21' 40"
4. 357° 27' 00"
6. 176° 10' 30"
= 89° 21' 45"
351.92 T=66°
=351.92
326.96 T=66°
=326.96
372.83 T=74°
=372.84
ST
351.92
INT.
SET P.M. ON M.H.
HD BY INT. &
SPK. STRADS ON
ST. ℄'S.
FdN ET. T.P. #474008H
NOTHING SET
FD. S.&T. P.P.
50
45"
PARMELEE
AVE.
21'
41.41
31.59
FD. CHI. "+"
& P.M. IN M.H.
89°
11.14
25.00
SET. S.W.&T.
372.84
CONT. BOT. PG. 19
(25)
(25)
(25)
(25)
CONT. TOP PG. 15
42.41
43.70
53.85
FD. CHI. "+"
P.M. IN 4" F.H.
NOTHING SET
PoT
SET X S.M.H
Rim.
Set
Chiz
X Top
conc.
Fish
pond
326.96
118TH
SITE
(25)
(25)
CONT. TOP PG. 17
PLEASE RETURN TO
LOS ANGELES COUNTY ENGINEER
700 LOS ANGELES COUNTY ENGINEERING BLDG.
Do not extend this side of this line.
Note: Any Additions or Changes on This Sheet Must be Made or Circled in Red Ink With Date and Name of Person Making Change.

Notes Ck'd by W.H. Cook
Map No. B2690
Office Work Palmeri
Checked Aja
Date Feb. 1960

Survey of WILLOWBROOK PARK
JN 995901 Tape 0171 Std 68 °F
Surveyed by W.A. RICHARDS
Notes RICH. Date 10-59
Indexed R. C. Johnson

F. B 2619 Pg. 11

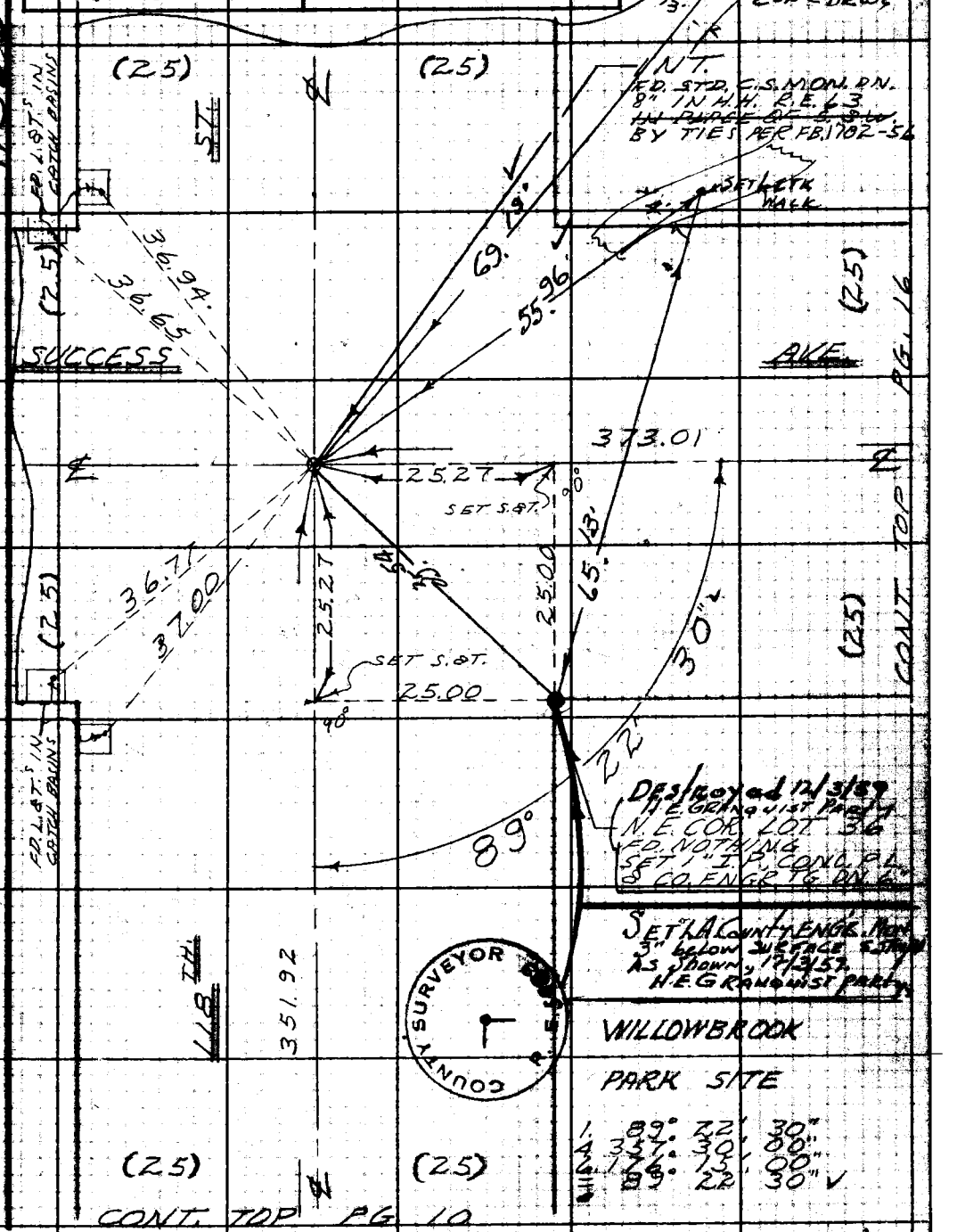

Note: Any Additions or Changes on this Sheet Must be Made or Circled in Red Ink With Date and Name of Person Making Change.

Do not extend this side of this line.

PLEASE RETURN TO
LOS ANGELES COUNTY ENGINEER
700 LOS ANGELES COUNTY ENGINEERING BLDG.

79F3008 S&E #247 11-58

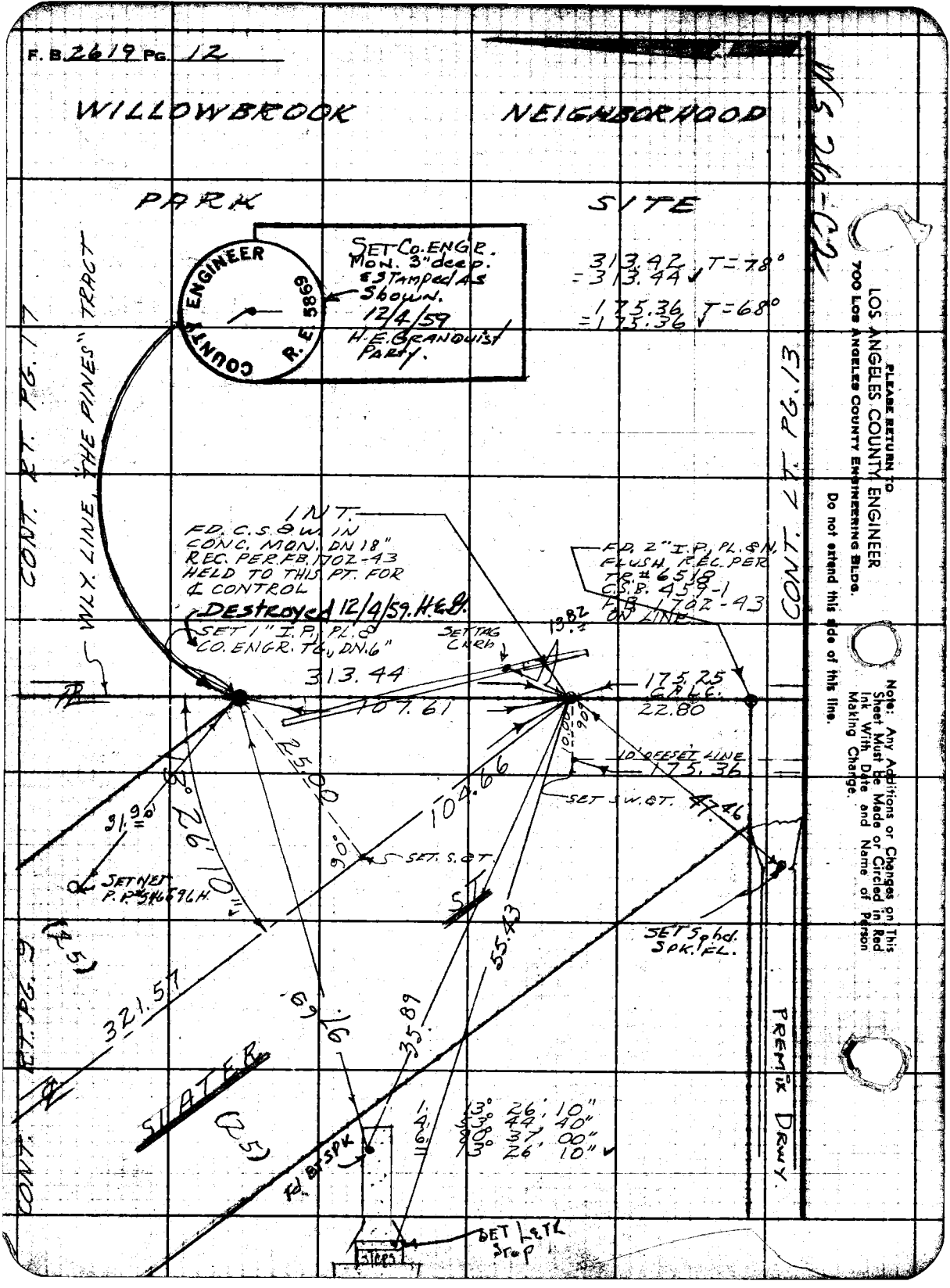
F. B. 2619 PG. 12
WILLOWBROOK NEIGHBORHOOD
PARK SITE
COUNTY ENGINEER R.E. 5869
SET CO. ENGR. MON. 3" deep. & STamped AS Shown. 12/4/59 H.E. GRANQUIST PARTY.
313.42 T=78°
=313.44
175.36 T=68°
=175.36
CONT. RT. PG. 17
WLY. LINE, "THE PINES" TRACT
CONT. LT. PG. 13
INT.
FD. C.S.&W. IN CONC. MON. DN 18" REC. PER FB. 1702-43 HELD TO THIS PT. FOR ℄ CONTROL
Destroyed 12/4/59. H.E.G.
SET 1" I.P., PL. & CO. ENGR. TG., DN. 6"
SET TAG CURB
FD. 2" I.P., PL. & N. FLUSH, REC. PER TR. # 6518 C.S.B. 459-1 F.B. 1702-43 ON LINE
313.44
107.61
175.25 CALC.
22.80
10' OFFSET LINE
175.36
SET S.W. & T.
47.46
25.00
104.66
31.90
26' 10"
SET NET P.P. #546596 H.
SET S. & T.
ST
SET S. hd. SPK. FL.
55.43
321.57
69.76
35.89
STATER
(2.5)
(4.5)
CONT. RT. PG. 9
Fd. BT SPK
1. 13° 26' 10"
4. 53° 44' 40"
6. 80° 37' 00"
= 13° 26' 10"
SET LETR Stop
STEPS
PREMIX DRWY.
PLEASE RETURN TO
LOS ANGELES COUNTY ENGINEER
700 LOS ANGELES COUNTY ENGINEERING BLDG.
Do not extend this side of this line.
Note: Any Additions or Changes on This Sheet Must Be Made or Circled in Red Ink With Date and Name of Person Making Change.

Notes Ck'd by W.H. Cook	Survey of WILLOWBROOK PARK	F. B. 2619 Pg. 13
Map No. B2690	JN 7952101 Tape 0171 Std 68 °F	
Office Work Palmeri	Surveyed by W.A. RICHARDS	
Checked Ajo	Notes RICH. Date 10-59	
Date Feb. 1960	Indexed [illegible] C. Johnson	

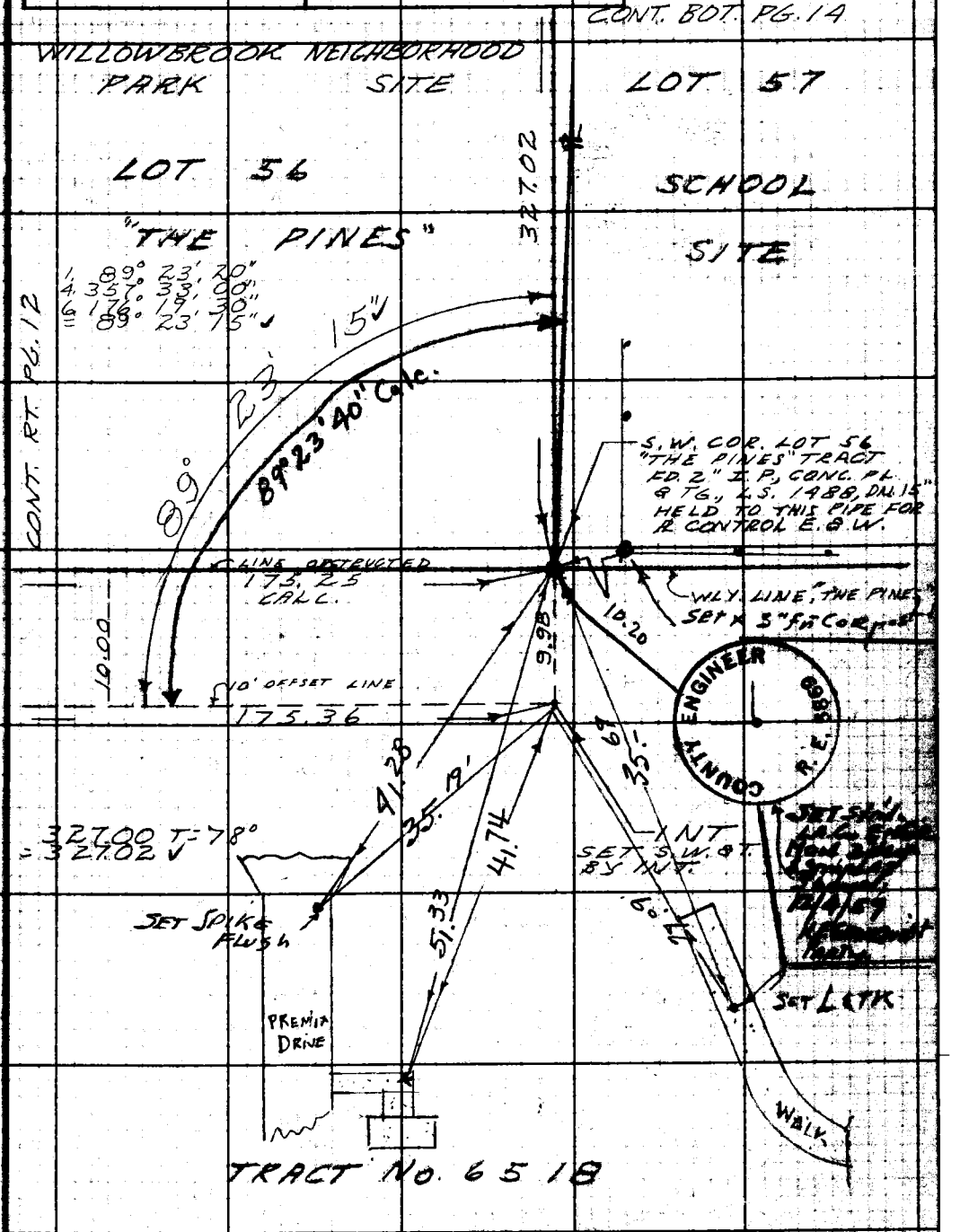

Note: Any Additions or Changes on This Sheet Must be Made or Circled in Red Ink With Date and Name of Person Making Change.

Do not extend this side of this line.

PLEASE RETURN TO
LOS ANGELES COUNTY ENGINEER
700 Los Angeles County Engineering Bldg.

76F3098 S&E #247 11-58

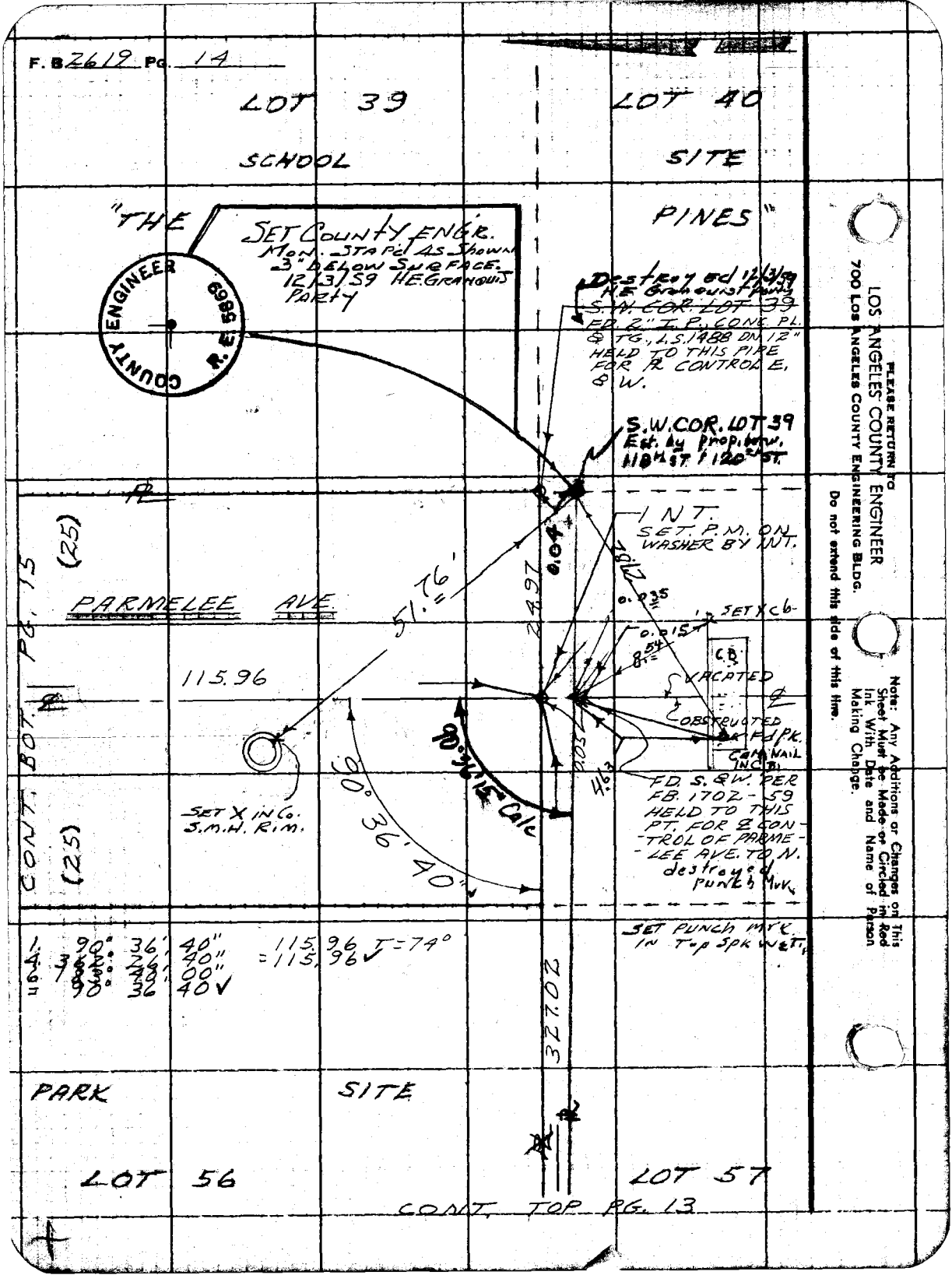
F. B 2619 Pg. 14
LOT 39
LOT 40
SCHOOL
SITE
"THE
PINES"
SET COUNTY ENGR. MON. STAP'd AS SHOWN 3" BELOW SURFACE. 12/3/59 H.E. GRANQUIST PARTY
COUNTY ENGINEER R.E. 5869
Destroyed 12/3/59 H.E. Granquist Party
S.W. COR. LOT 39
FD. 2" I.P. CONC. PL. & TG., L.S. 1488 DN 12" HELD TO THIS PIPE FOR ℞ CONTROL E. & W.
S.W. COR. LOT 39 Est. by Prop. bdrw. 118th ST. & 120th ST.
INT.
SET P.M. ON WASHER BY INT.
PARMELEE AVE.
51.76'
24.97
0.04
0.035
0.015
SET X C6
C.B.
VACATED
OBSTRUCTED
FD PK.
CAM NAIL IN C.B.
115.96
90°36'15" Calc
90° 36' 40"
SET X IN Co. S.M.H. RIM.
FD. S. & W. PER FB. 1702-59 HELD TO THIS PT. FOR ℄ CONTROL OF PARMELEE AVE. TO N. destroyed punch mrk.
SET PUNCH MRK. IN Top Spk W&T.
(25)
(25)
CONT. BOT. PG. 15
1. 90° 36' 40"
4. 362° 26' 40"
6. 183° 40' 00"
= 90° 36' 40 ✓
115.96 T = 74°
= 115.96 ✓
327.02
PARK
SITE
LOT 56
LOT 57
CONT. TOP PG. 13
PLEASE RETURN TO
LOS ANGELES COUNTY ENGINEER
700 LOS ANGELES COUNTY ENGINEERING BLDG.
Do not extend this side of this line.
Note: Any Additions or Changes on This Sheet Must be Made or Circled in Red Ink With Date and Name of Person Making Change.

Notes Ck'd by W.H. Cook	Survey of WILLOWBROOK PARK	F. B. 2619 PG. 15
Map No. B2690	JN 9959.01 Tape 0171 Std 67 °F	1. 89° 23' 30"
Office Work Palmeri	Surveyed by W. A. RICHARDS	4. 357° 34' 00"
Checked Ajo	Notes Date	6. 176° 21' 00"
Date Feb. 1960	Indexed A. C. Johnson	89° 23' 30" ✓

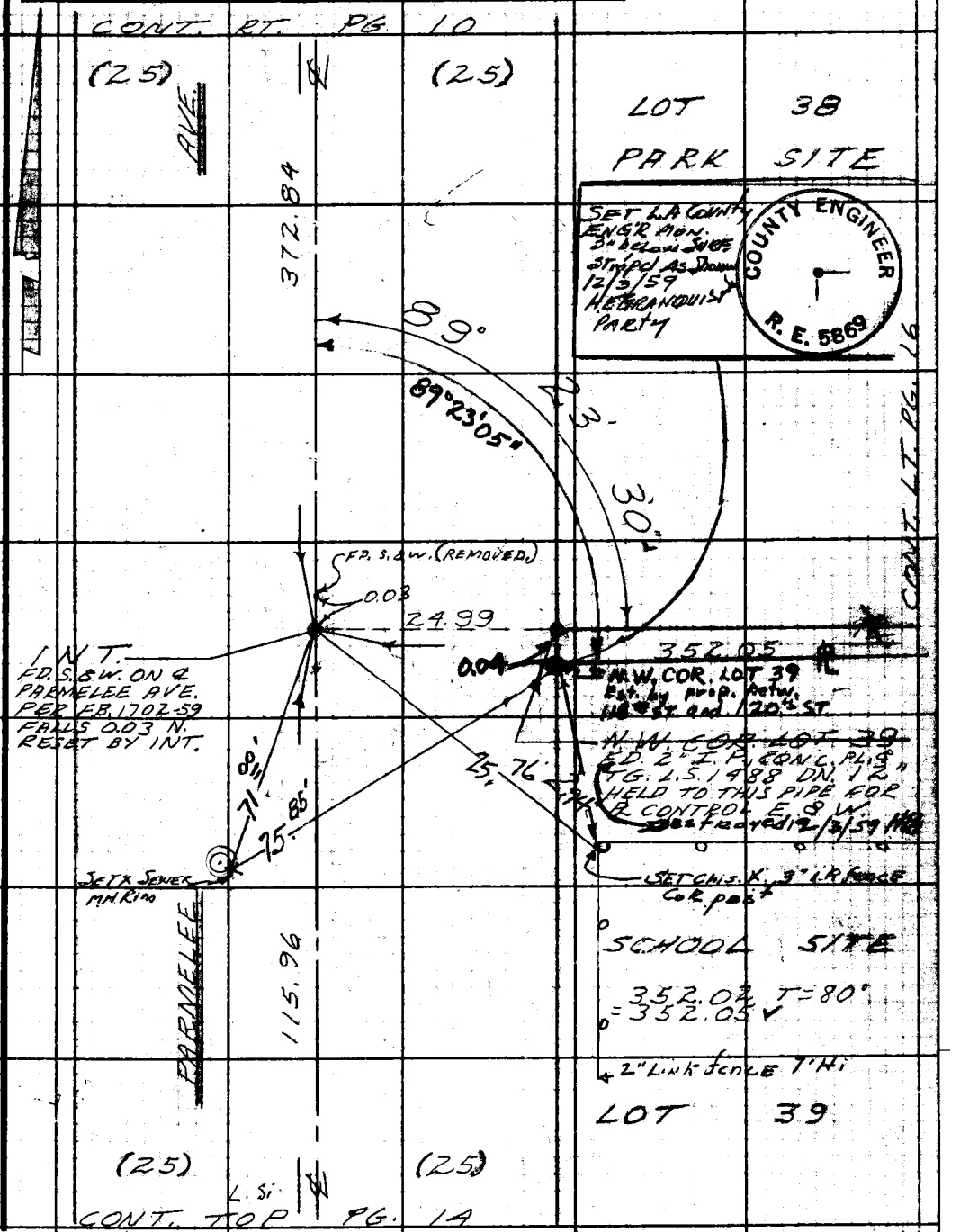

Note: Any Additions or Changes on this Sheet Must be Made or Circled in Red Ink With Date and Name of Person Making Change.

PLEASE RETURN TO
LOS ANGELES COUNTY ENGINEER
700 Los Angeles County Engineering Bldg.
Do not extend this side of this line.

76F3098 S&E #247 11-58

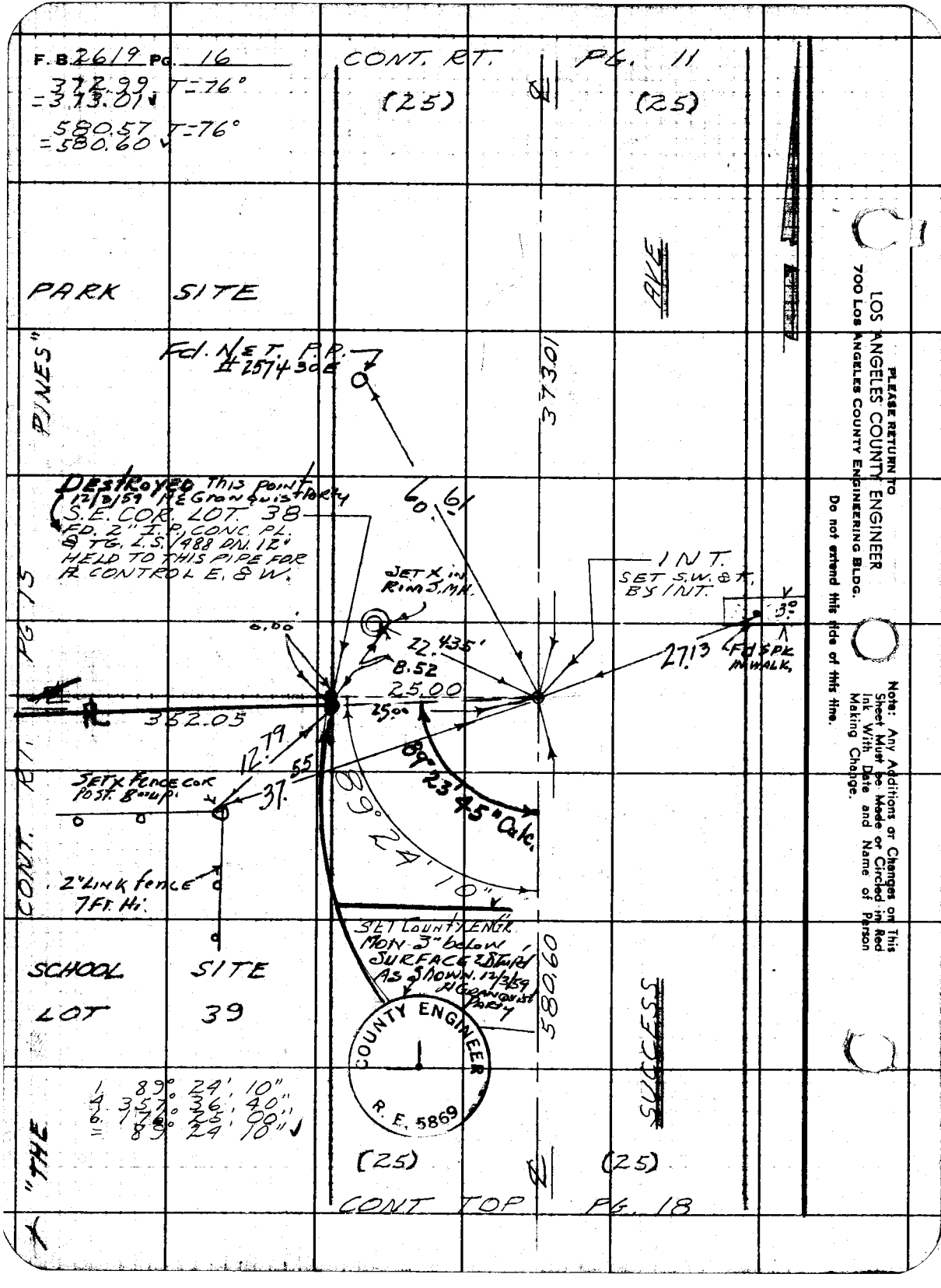
F.B. 2619 Pg. 16
372.99 T=76°
=373.01
580.57 T=76°
=580.60
CONT. RT. PG. 11
(25)
(25)
PARK SITE
AVE
PINES"
Fd. N&T. P.P. #2574 30E
373.01
DESTROYED This point 12/3/59 R.E. Granquist Party
S.E. COR. LOT 38
FD. 2" I.P. CONC. PL. & TG. L.S. 1488 DN. 12" HELD TO THIS PIPE FOR PL CONTROL E. & W.
60.61
SET X in RIM S.MH.
INT.
SET S.W. & T. BY INT.
3°
Fd SPK IN WALK.
27.13
0.00
22.435'
8.52
25.00
25.00
352.05
12.79
37.55
89°23'45" Calc.
89°24'10"
SET X fence cor post 8" up.
2" Link fence 7 Ft. Hi.
CONT. RT. PG 15
SET COUNTY ENGR. MON 3" below SURFACE 2 Stupid AS SHOWN. 12/3/59 R Granquist Party
SCHOOL SITE
LOT 39
580.60
COUNTY ENGINEER
R. E. 5869
SUCCESS
1. 89° 24' 10"
4. 357° 36' 40"
6. 176° 25' 00"
= 89° 24' 10"
"THE
(25)
(25)
CONT TOP PG. 18
PLEASE RETURN TO
LOS ANGELES COUNTY ENGINEER
700 Los Angeles County Engineering Bldg.
Do not extend this side of this line.
Note: Any Additions or Changes on This Sheet Must be Made or Circled in Red Ink With Date and Name of Person Making Change.

Notes Ck'd by W. H. Cook	Survey of WILLOWBROOK PARK	F. B 2619 PG. 17
Map No. B2690	JN 9959.01 Tape 0171 Std 68 °F	
Office Work Palmeri	Surveyed by W. A. RICHARDS	
Checked Ajo	Notes RICH. Date 10-59	
Date Feb. 1960	Indexed K. C. Johnson	

1. 90° 38' 10"
4. 362° 32' 40"
6. 183° 49' 00"
= 90° 38' 10" ✓

W.S. 26-C2

CONT. BOT. PG. 10

(25) (25)

1. 179° 51' 50"
4. 359° 27' 20"
6. 359° 71' 00"
= 179° 51' 50" ✓

326.96

Angle Point Nothing set

PARK SITE

LOT 53

W.L.S. LINE "THE PINES" TRACT

CONT. LT. PG. 12

WALK

SET L&TK

35.38

50"

90° 38'

FD. C.S. & W. IN CONC. MON. DN 18" PER FB. 1702-62 USED FOR PL CONTROL

24.50 TAN

25.02 TAN.

313.44

0.25 cal

CONC. DRWY

FdBTSPK

27.57

ANGLE PT.

FD. STD. C.S. MON. P.E. 63 DN. 8" IN H.H., ~~IN PLACE OF 3/4" I.P.~~ PER FB. 1702-62 MON. FALLS 0.03 E. SET P.M. ON LINE BET. REF. MON.S

FD. C.S. & W. IN CONC. MON. DN. 12" PER FB. 1702-62 USED FOR PL CONTROL

17.6

23

WALK

FdL&TK

74.725 ✓

LOT 13

TR. No. 6518

(25) (25)

CONT. TOP PG. 9

Note: Any Additions or Changes on this Sheet Must be Made or Circled in Red Ink With Date and Name of Person Making Change.

Do not extend this side of this line.

PLEASE RETURN TO
LOS ANGELES COUNTY ENGINEER
700 LOS ANGELES COUNTY ENGINEERING BLDG.

76F3098 S&E #247 11-58

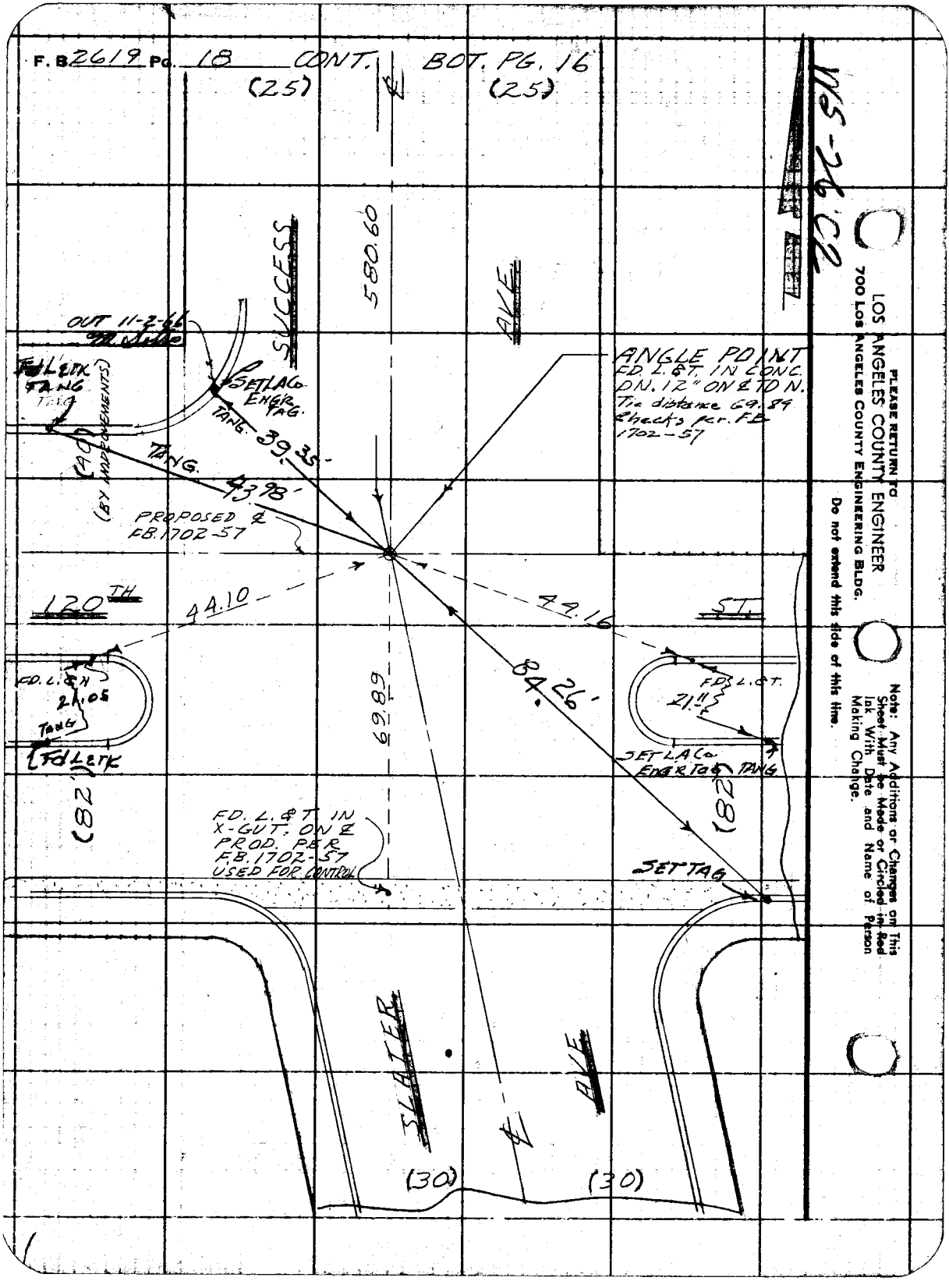
F. B. 2619 Pg. 18 CONT. BOT. PG. 16
(25)
(25)
WS-26 C2
SUCCESS
AVE
580.60
OUT 11-2-66
FD L&TK TANG TAG
SET LACo ENGR TAG
TANG. 39.35'
TANG. 43.98'
(AO) (BY IMPROVEMENTS)
PROPOSED ℄ F.B. 1702-57
ANGLE POINT FD. L.&T. IN CONC. DN. 12" ON ℄ TO N. Tie distance 69.89 Checks per F.B. 1702-57
120TH
ST.
44.10
44.16
84.26'
69.89
FD. L.&N 21.05 TANG
FD L&TK
(82)
FD. L.&T. 21.11
SET LACo ENGR TAG TANG
(82)
FD. L.&T. IN X-GUT. ON ℄ PROD. PER F.B. 1702-57 USED FOR CONTROL
SET TAG
SLATER
AVE
(30)
(30)
PLEASE RETURN TO
LOS ANGELES COUNTY ENGINEER
700 LOS ANGELES COUNTY ENGINEERING BLDG.
Do not extend this side of this line.
Note: Any Additions or Changes on This Sheet Must be Made or Circled in Red Ink With Date and Name of Person Making Change.

Notes Ck'd by W. H. Cook
Map No. B2690
Office Work Palmeri
Checked Dio.
Date Feb. 1960

Survey of WILLOWBROOK PARK
JN 29580 Tape 0171 Std 67 °F
Surveyed by W. A. RICHARDS
Notes RICH. Date 10-59
Indexed J. Johnson

F. B. 2619 Pg. 19

W.S. 26-62

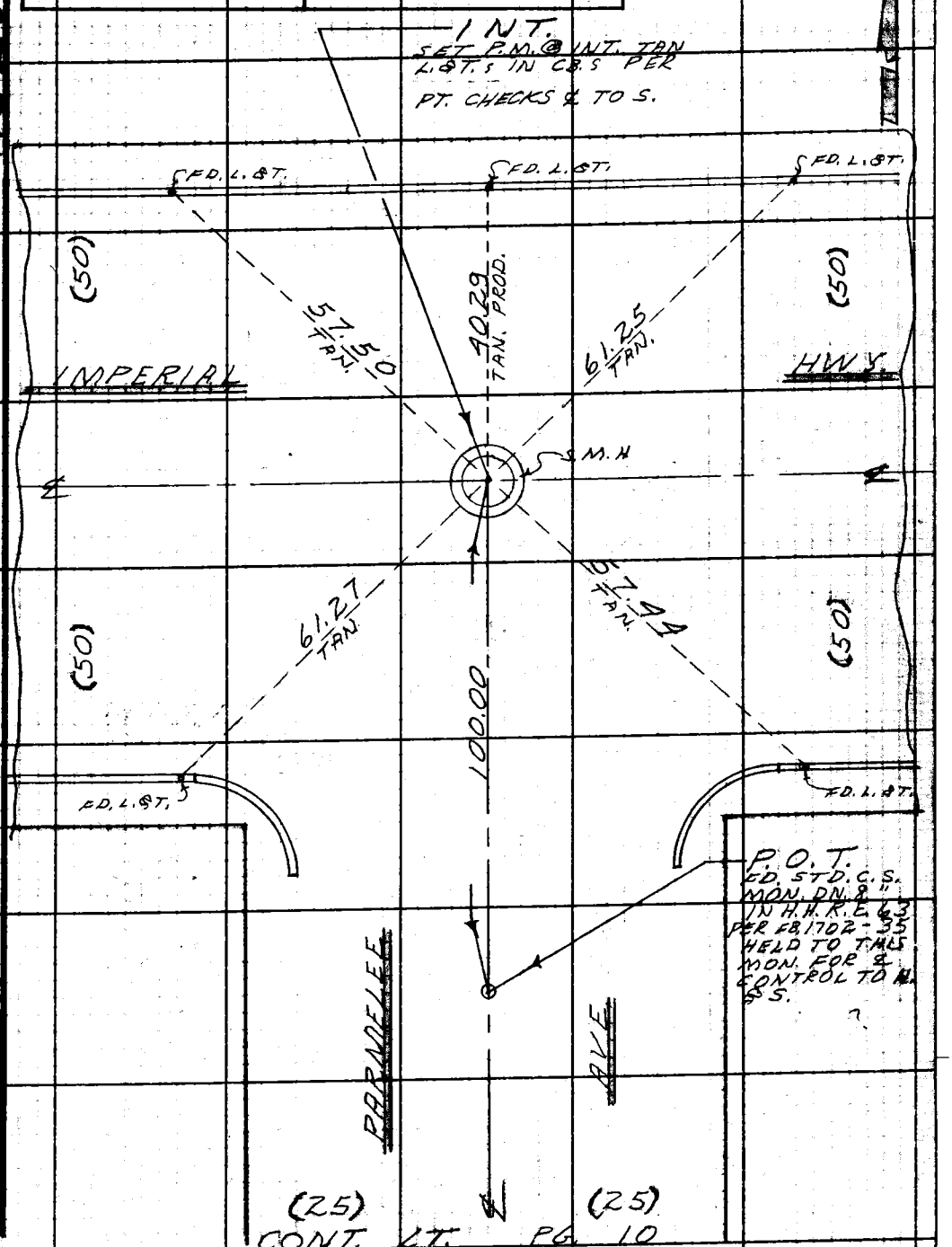

PLEASE RETURN TO
LOS ANGELES COUNTY ENGINEER
700 Los Angeles County Engineering Bldg.

Note: Any Additions or Changes on this Sheet Must be Made or Circled in Red Ink With Date and Name of Person Making Change.

Do not extend this side of this line.

78F3095 SAE #347 11-58

F.B. 2619 PG. 20 CONT. BOT. PG. 9.

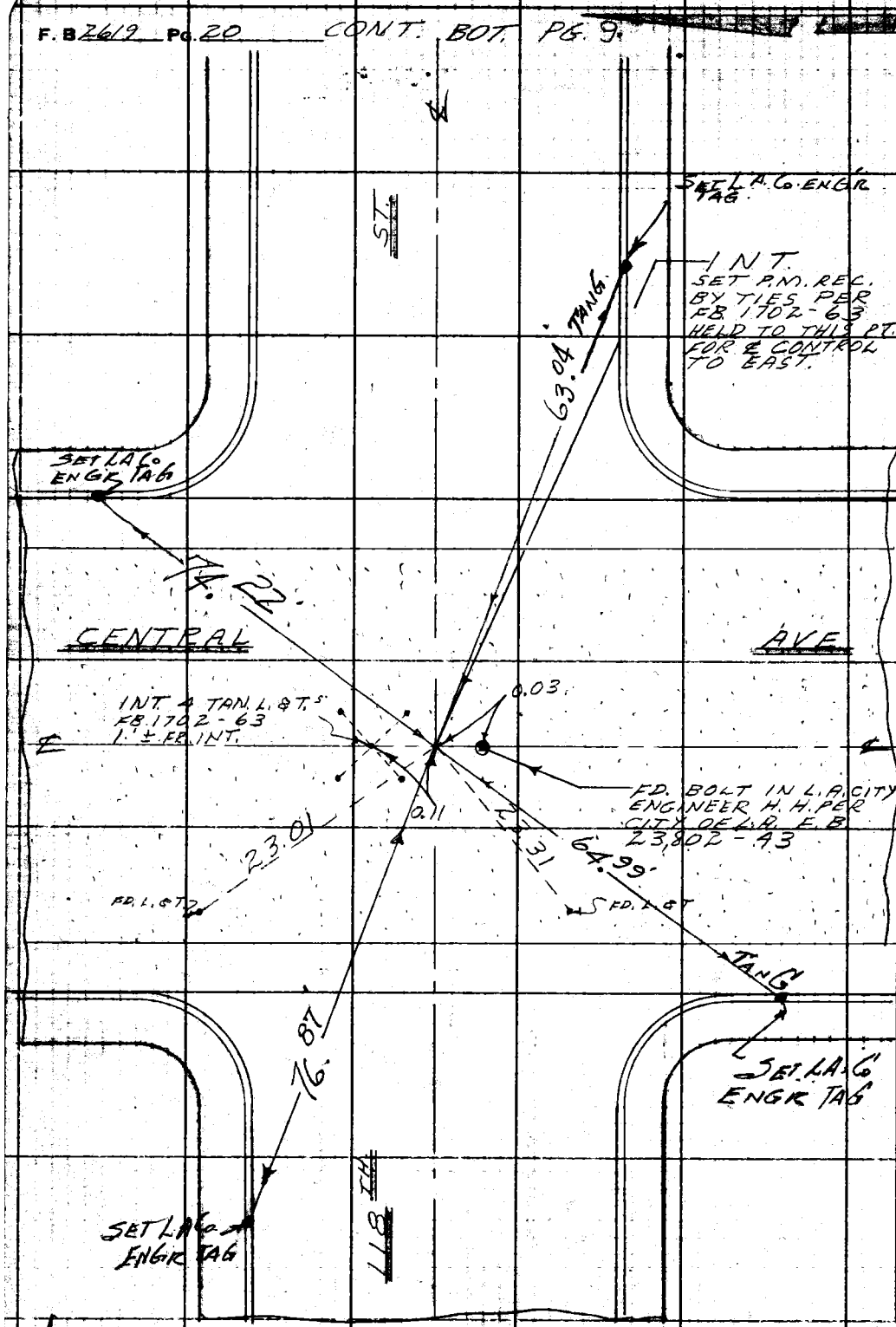

WS 26-62

PLEASE RETURN TO
LOS ANGELES COUNTY ENGINEER
700 LOS ANGELES COUNTY ENGINEERING BLDG.

Do not extend this side of this time.

Note: Any Additions or Changes on This Sheet Must be Made or Circled in Red Ink With Date and Name of Person Making Change.

NOTES RED. JOB NO. 9959.01 SURVEY OF WILLOW BROOK PARK
DATE SURVEY BY H. E. GRANQUIST
NOTES CHKD. NOTES BY H.E.G. DATE 12/4/59
DATE INDEXED C. Johnson DATE 12-11-59

F. B. 2619 PG. 21

NOTE: ANY ADDITIONS OR CHANGES ON THIS SHEET MUST BE MADE OR CIRCLED IN RED INK, WITH DATE AND NAME OF PERSON MAKING CHANGE.

PLEASE RETURN TO
LOS ANGELES COUNTY SURVEYOR
725 LOS ANGELES COUNTY ENGINEERING BLDG.

Do not extend notes this side of this line

DESCRIPTION

WILLOW BROOK NEIGHBORHOOD PARK.

J.N. 9959.01

BENCH MARK ELEVATIONS
ON
PARK BOUNDARY MONUMENTS

ADJ. ELEV.

NOTE ELEVATIONS ARE BASED ON BMs OF J.N. 6961 WHICH ARE 0.500 HIGER THAN THOSE OF THE 1934 U.S.G.S. adjustment. SEE FB. 1702-5 & FB 2619 Pg. 6.

3RD RUN

2ND RUN

DIFF.

1ST RUN

B.M.

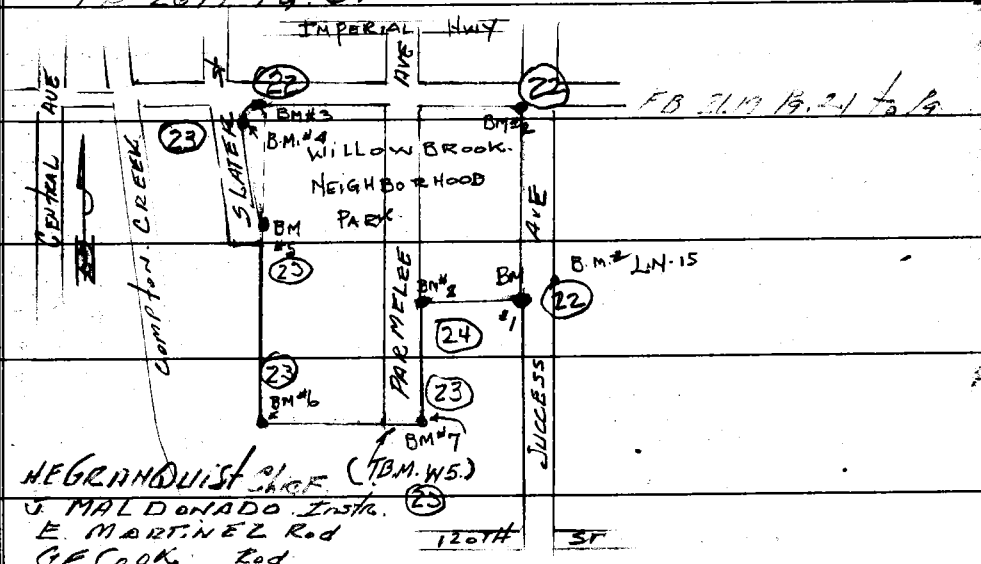

H.E. GRANQUIST Chief
J. MALDONADO Instr.
E. MARTINEZ Rod
G.E. COOK Rod
A. MARTINEZ XTRA.

76S420 S & E-353 4-54

76S420 S & E-353 4-54

PLEASE RETURN TO
LOS ANGELES COUNTY SURVEYOR
725 LOS ANGELES COUNTY ENGINEERING BLDG.

NOTE: ANY ADDITIONS OR CHANGES ON THIS SHEET MUST BE MADE OR CIRCLED IN RED INK, WITH DATE AND NAME OF PERSON MAKING CHANGE.

Do not extend notes this side of this line

B.M.	1ST RUN	DIFF.	2ND RUN	3RD RUN	ADJ. ELEV.	DESCRIPTION
						BM.L.N. 15 EL.= 92.426 Per FB 2619 Pg. 6 Per F.B. 1702 Pg 18
B.M. LN-15	92.426					Success Ave. E Side 364' ± S. of ℄ E. 118TH St.
+	4.615		4.439			Bt. SPK in Conc walk to ho. No. 11830. 25.7E
⊼	97.041	-0.386	-0.384			of ℄ of St.
−	5.001		4.823			
B.M.W.P. 1	92.040					B.M. "W.P. #1" EL.= F.B. 2619-22
+	5.108		4.962			Success Ave. W. Si. & 373.0' S. of ℄ 118TH St. SE
⊼	97.148	+0.977	+0.974			Cor. Willowbrook Neighborhood Park,
−	4.131		3.988			Co. Eng'r Mon. 3' deep. Stmpd R.E. 5869, 25 Ft. W. of
T.P. #1	93.017					℄ of St.
+	4.610		4.461			Stk. 25 W. of ℄ Success St. 3 Ft So. of
⊼	97.627	-0.333	-0.337			P.P. # 663750 E.
−	4.943		4.798			
BM. W.P. #2	92.684					B.M. "W.P. #2" EL.= F.B. 2619-22
+	5.308		5.428			Success Ave & E. 118TH St. S.W. Cor. 25.5 & 25 W of ℄ Int.
⊼	97.992	+0.415	+0.415			Co. Eng'r Mon. 3" deep. Stmpd RE 5869, NE Cor.
−	4.893		5.013			Willowbrook Neighborhood Park.
BM LN-14	93.099					B.M. LN. 14 EL.= 93.097 F.B. 2619 Pg. 6 93.068 Per F.B. 1702 P. 18
+	4.341		4.149			Success Ave & E 118TH St. N.W. Cor.
⊼	97.440	-0.611	-0.610			Bt. SPK in So. End of Conc. Catch Basin. N. end
−	4.952		4.759			of Return. 33.7' N & 15' W. of ℄ Int.
T.P. 2	92.488					T.P. 2. SPK 20' S. of ℄ E 118TH St. 21' W. of
+	4.831		4.702			P.P. # 680576 E
⊼	97.319	+0.408	+0.403			
−	4.423		4.299			
T.P. 3	92.896					SPK. S. Si. Pvm't E-118TH St. 1' W. of ℄ Parmelee
+	4.991		4.842			Ave.
⊼	97.887	+0.928	+0.926			
−	4.063		3.916			
B.M. W.P. 3	93.824					B.M. "WP #3" EL.= (See Pg 23 for descr)

JOB NO. 995901 SURVEY OF Willowbrook Neighborhood Park NOTES RED
SURVEY BY H.E. GRANQUIST DATE
NOTES BY H.E.G. DATE 12/7/59 NOTES CHKD.
INDEXED [illegible] DATE DATE

F.B. 2619 Pg. 22

76S420 S & E-353 4-54

PLEASE RETURN TO
LOS ANGELES COUNTY SURVEYOR
725 LOS ANGELES COUNTY ENGINEERING BLDG.

NOTE: ANY ADDITIONS OR CHANGES ON THIS SHEET MUST BE MADE OR CIRCLED IN RED INK, WITH DATE AND NAME OF PERSON MAKING CHANGE.

Do not extend notes this side of this line

B.M.	1ST RUN	DIFF.	2ND RUN	3RD RUN	ADJ. ELEV.	DESCRIPTION
B.M."WP#3"	93.824					B.M."W.P.#3" EL.= FB. 2619 Pg. 23
+	5.181		5.038			SLATER ST. & E. 118TH ST. SE. COR. at E.
π	99.005	-0.077	-0.078			End of P/L Return. 50.23' E & 25' S. of ℄ Int.
−	5.258		5.116			Co. ENGR. Mon. 3" deep. Stmpd R.E. 5869.
B.M."WP#4"	93.747					B.M."W.P.#4" EL.= FB. 2619 Pg. 23
+	4.732		4.481			SLATER ST & E-118TH ST. S.E. COR. AT
π	98.479	-0.388	-0.388			S. end P/L RET. 50.23' S & 25 FT E. of ℄ Int
−	5.120		4.869			Co. ENGR. Mon. 3" deep. Stmpd. RE 5869
BM."WP.5"	93.359					B.M."W.P.5" EL. FB 2619 Pg-23
+	4.739		4.851			SLATER ST. E Side. 216.91' So. of ℄ Int E. 118TH ST.
π	98.098	-0.470	-0.472			Co. ENGR. Mon. 3" deep. Stmpd R.E. 5869
−	5.209		5.323			25' E. of ℄ SLATER ST. AT ∡ PT. IN R/W of ST.
B.M."WP.6"	92.889					B.M."W.P.6 EL.= FB. 2619 Pg. 23
+	4.631		4.510			SW. COR. of WILLOW BROOK NEIGHBORHOOD PARK.
π	97.520	-0.522	-0.520			175.36' S. of ℄ Int SLATER ST. & W. BDRY of PARK
−	5.153		5.030			Co. ENGR Mon. 3" deep. Stmpd R.E. 5869.
T.P.4	92.367					STK. S. BDRY of Park.
+	4.719		4.589			
π	97.086	-0.229	-0.229			
−	4.948		4.818			
T.B.M.W-5	92.138					T.B.M."W.5" EL = 92.093 Field Elv. Motor FB 2619 Pg 6
+	4.531		4.280			PARMELEE AVE. So. End & 488.80' S. of ℄ of
π	96.669	+0.331	+0.332			E. 118TH ST.
−	4.200		3.948			PK. CEM. NAIL IN W. Side of C.B.
B.M."W.P.7	92.469					B.M."W.P.7. EL.= FB. 2619 Pg. 23
+	4.529		4.193			PARMELEE AVE 24.97' E of ℄ of ST. & 488.80'
π	96.998	+0.120	+0.117			S. of ℄ of E. 118TH ST.
−	4.409		4.076			Co. ENGR. Mon. 3" deep. Stmpd RE. 5869.
B.M."W.P.8"	92.589					B.M."W.P.8" EL.= (SEE Pg 24 for descr.)

NOTES RED. JOB NO. 995901 SURVEY OF Willow Brook Neighborhood Park
DATE SURVEY BY H.E. GRANQUIST
NOTES CHKD. NOTES BY H.E.G. DATE 12/7/59
DATE INDEXED C. Johnson DATE

F.B. 2619 PG. 23

768420 S & E-353 4-54

PLEASE RETURN TO
LOS ANGELES COUNTY SURVEYOR
725 LOS ANGELES COUNTY ENGINEERING BLDG.

NOTE: ANY ADDITIONS OR CHANGES ON THIS SHEET MUST BE MADE OR CIRCLED IN RED INK, WITH DATE AND NAME OF PERSON MAKING CHANGE.

Do not extend notes this side of this line

B.M.	1ST RUN	DIFF.	2ND RUN	3RD RUN	ADJ. ELEV.	DESCRIPTION
B.M. "WP-8"	92.589					B.M. "WP-8" EL = F.B. 2619-24
+	5.727		5.463			PAMELEE AVE. 372.84' S. of ℄ E. 118th ST.
⊼	98.316	+0.494	+0.491			Co. ENGR MON. 3" deep Stmpd RE 5869,
−	5.233		4.972			25 FT. E. of ℄ PAMELEE AVE. & 6' E. of
T.P. 5	93.083					P.P. # 546 577H.
+	4.692		4.461			STK. 2' N of School Fn.
⊼	97.775	−0.647	−0.647			
−	5.339		5.108			
B.M. LN-15	92.436					B.M. "LN-15" EL = 92.426 {F.B. 2619-6 / F.B. 1702 Pg. 18
						SUCCESS AVE. E. Side. 364 FT. S. of ℄ E. 118th ST.
						BT. SPK. IN CONC. WALK to ho. # 11830. 25.7
						E. of ℄ OF ST.

JOB NO. 7959.01 SURVEY OF Willow Brook Neigh - NOTES RED.
SURVEY BY H.E. Grapowski Bochard Park DATE
NOTES BY H.E.G. DATE 12/2/59 NOTES CHKD
INDEXED C. Johnson DATE DATE

F. B. 2619 PG. 24

Profile No.	Notes Red	Plotted	Job No. 9959.02	Division No. 11	F.B. 2619 Pg. 25
	Date	Date	Survey of WILLOWBROOK NEIGHBORHOOD PARK		
X-Sec. No.	Notes Chkd.	Checked	Survey by RICHARDS Notes W.A.R.	Date 11-19-62	
	Date	Date	Map No.	Indexed [redacted]	Date [redacted]

J.N. 9959.02

WILLOWBROOK NEIGHBORHOOD PARK

"GENERAL REVITOPMENT"

BENCH MARK CO-RELATION OF SURVEY DIV, & CO. ROAD DEPT. SYSTEMS

NOTE: SURVEY DIV. B.M.'S ARE BASED UPON B.M.'S OF J.N. 6961, WHICH ARE 0.500 HIGHER THAN THOSE OF THE 1929 U.S.G.S. ADJUSTMENT SEE F.B. 1702 - 5

ROAD DEPT. CURB ELEVATIONS BASED UPON CONSTRUCTION DRAWINGS - C.I. 2115

STATION	B.S.	H.I.	F.S.	ELEV.
				RICHARDS OCHSNER TURRILL ALVAREZ

NOTE: ANY ADDITIONS OR CHANGES ON THIS SHEET MUST BE MADE OR CIRCLED IN RED INK, WITH DATE AND NAME OF PERSON MAKING CHANGE.

Do not extend notes this side of this line.

PLEASE RETURN TO
LOS ANGELES COUNTY ENGINEER
403 LOS ANGELES COUNTY ENGINEERING BLDG.

76-L296 CE 307 3-61

76-L298 CE 307 3-61

PLEASE RETURN TO
LOS ANGELES COUNTY ENGINEER
403 LOS ANGELES COUNTY ENGINEERING BLDG.

NOTE: ANY ADDITIONS OR CHANGES ON THIS SHEET MUST BE MADE OR CIRCLED IN RED INK, WITH DATE AND NAME OF PERSON MAKING CHANGE

Do not extend notes this side of this line.

STATION	B.S.	H.I.	F.S.	ELEV.		
B.M.L.N. 15	4.55	96.98		92.43	B.M.L.N. 15 EL. = 92.426 FB. 1702 - 18 SUCCESS AVE., E. SIDE, 364' ± S. OF ℄ 118TH ST. BT. SPK. IN CONC. WK. TO HO.# 11830	
T.B.M. W-1	3.85	97.39	3.44	93.54	T.B.M. W-1 EL. = 93.513 FB. 2619 - 6 SUCCESS ST., W. SIDE, 150' ± S. ℄ 118TH ST. BT. SPK. IN E. SIDE P.P.# 663750E	
TOP OF CURB			4.90	92.49	TOP OF CURB @ C.R. 87' ± S. ℄ 118TH ST. ROAD DEPT. EL. = 92.01	
TOP OF CURB			4.78	92.61	SUCCESS AVE. & 118TH ST., S.W. COR., TOP OF CURB @ S. END C.R. ROAD DEPT. EL. = 92.20	
TOP OF CURB			4.37	93.02	118TH ST. & PARMALEE AVE., S.E. COR. TOP OF CURB @ S.E. C.R.-RD. EL. = 92.56	
B.M.L.N. 15			4.96	92.43	B.M.L.N. 15 EL. = 92.426 19 LINES ABOVE.	

F.B. 2619 Pg. 26 Job No. 9959.02 Division No. 11 Notes Red Plotted Profile
Survey of WILLOWBROOK PARK Date Date No.
Survey by RICHARDS Notes W.A.R. Notes Chkd. Checked X-Sec.
Indexed C. J. GALLI Date Date Date No.

Profile	Notes Red	Plotted	Job No. 9959.02	Division No. 11	F.B. 2619	Pg. 27
No.	Date	Date	Survey of WILLOWBROOK PARK			
X-Sec.	Notes Chkd.	Checked	Survey by RICHARDS	Notes W.A.R.	Date 11-20-62	
No.	Date	Date	Map No.	Indexed E. J. GALLY	Date [illegible] '63	

J. N. 9959.02

WILLOW BROOK PARK

GEN. DEV.

GRADE STAKES
FOR
N.E. PARKING LOT & PLAY AREA

GRADES REFER TO TOP OF CURB OR TOP OF PVT. AS SHOWN.

GRADES REVISED PER STAKING SHEET

FOR STAKING SKETCH SEE FB. 2619 -

RICHARDS
OCHSNER
TURRILL
ALVAREZ

STATION	B.S.	H.I.	F.S.	ELEV.

NOTE: ANY ADDITIONS OR CHANGES ON THIS SHEET MUST BE MADE OR CIRCLED IN RED INK, WITH DATE AND NAME OF PERSON MAKING CHANGE.

PLEASE RETURN TO
LOS ANGELES COUNTY ENGINEER
403 LOS ANGELES COUNTY ENGINEERING BLDG.

Do not extend notes this side of this line.

76-L298 CE 307 3-61

76-L298 CE 307 3-61

PLEASE RETURN TO
LOS ANGELES COUNTY ENGINEER
403 LOS ANGELES COUNTY ENGINEERING BLDG.

NOTE: ANY ADDITIONS OR CHANGES ON THIS SHEET MUST BE MADE OR CIRCLED IN RED INK, WITH DATE AND NAME OF PERSON MAKING CHANGE

Do not extend notes this side of this line.

STATION	B.S.	H.I.	F.S.	ELEV.			
B.M.L.N. 15				92.43	B.M.L.N. 15 EL.=92.426 FB.2702-18 SUCCESS AVE. E. SIDE, 364'± S.E. 118th ST. BT. SPK. IN CONC. WK. TO HO. # 11830		
	3-14-63						
	ELEV.	SUB-GRADE			GRADE	C/F.	
1				92.49	92.49	JOIN	EX. TOP OF CB.
2				92.60	92.60	"	" " " "
3				92.55	92.55	"	" " " PVT.
4				92.27	92.27	"	" " " "
5				92.60	92.60	"	" " " "
6				92.67	92.67	"	" " " CB.
7				92.57	92.57	"	" " " "
8 —			93.17	93.31	93.25	C-0.06	T.C.
9				—	—	—	"
10 —			93.31	93.25	93.30	F-0.05	"
11				92.77	93.37	F 0.60	"
12				—	—	—	"
13 —			93.36	93.12	93.39	F-0.27	"
14 —				93.24	93.46	F-0.22	"
15 —				93.31	93.54	F-0.23	"
16 —				93.30	93.62	F-0.32	"
17 —				92.98	93.70	F-0.72	"

F.B. 2619 PG. 28 Job No. 995902 Division No. 11 Notes Red Date Plotted Date No. Profile
Survey of WILLOW BROOK PARK Notes Chkd. Date Checked Date No. X-Sec.
Survey by RICHARDS Notes W.A.R. Date
Indexed C. J. GALLI

76-L298 CE 307 3-61

PLEASE RETURN TO
LOS ANGELES COUNTY ENGINEER
403 LOS ANGELES COUNTY ENGINEERING BLDG.

NOTE: ANY ADDITIONS OR CHANGES ON THIS SHEET MUST BE MADE OR CIRCLED IN RED INK, WITH DATE AND NAME OF PERSON MAKING CHANGE.

Do not extend notes this side of this line.

STATION	B.S.	H.I.	F.S.	ELEV.	GRADE	C/F.		
18				92.28	93.78	F-1.50		T.C.
19				92.45	93.86	F-1.41		"
20				92.53	93.94	F-1.41		"
21				92.69	94.02	F-1.33		" (BREAK)
22				92.43	93.94	F-1.51		"
23				92.50	93.86	F-1.36		"
24				92.49	93.78	F-1.29		"
25				92.88	93.70	F-0.82		"
26				93.28	93.65	F-0.37		"
27				—	—	—		"
28				92.96	93.63	F-0.67		"
29				92.77	93.60	F-0.83		"
30				—	—	—		"
31				92.25	93.46	F-1.21		"
32				—	—	—		"
33				92.19	93.32	F-1.13		"
34				93.26	93.20	JOIN		EXIST. TOP OF CURB
35				93.03	93.03	"		" " " PVT
36				93.02	93.02	"		" " " CURB
37				92.88	92.88	"		" " " PVT

Profile No. ____ Notes Red ____ Plotted ____ Job No. 995902 Division No. 11 F.B. 2619 Pg. 29
X-Sec. No. ____ Date ____ Date ____ Survey of WILLOW BROOK PARK
Notes Chkd. ____ Checked ____ Survey by RICHARDS Notes W.A.R. Date 11-20-62
Date ____ Date ____ Map No. ____ Indexed ____ Date ____

76-L298 CE 307 3-61

PLEASE RETURN TO
LOS ANGELES COUNTY ENGINEER
403 LOS ANGELES COUNTY ENGINEERING BLDG.

NOTE: ANY ADDITIONS OR CHANGES ON THIS SHEET MUST BE MADE OR CIRCLED IN RED INK, WITH DATE AND NAME OF PERSON MAKING CHANGE

Do not extend notes this side of this line.

STATION	B. S.	H. I.	F. S.	ELEV.			
					GRADE	C/F.	
38				93.11	93.11	JOIN	EXIST. TOP OF PVT.
39 —				93.19	93.19		" " " CURB
40				93.09	93.09		" " " "
41				—	93.27	—	T. C.
42 —				92.33	93.36	F-1.03.	"
43				—	—	—	"
44 —				92.00	93.40	F-1.40.	"
45				92.17	93.48	F-1.31.	"
46 —				92.34	93.56	F-1.22.	"
47				—	—	—	"
48 —				92.46	93.62	F-1.16.	"
49 —				92.68	93.70	F-1.02.	"
50 —				92.76	93.78	F-1.02.	"
51 —				92.99	93.86	F-0.87.	"
52 —				93.11	93.94	F-0.83.	"
53 —				93.13	94.02	F-0.89.	" (BREAK)
54 —				93.13	93.94	F-0.81.	"
55 —				93.09	93.86	F-0.77.	"
56 —				92.68	93.78	F-1.10.	"
57 —				93.12	93.70	F-0.58.	"

F.B. 2619 Pg. 30 Job No. 9959.02 Division No. 11 Notes Red Date Plotted Date Profile No.
Survey of WILLOW BROOK PARK Notes Chkd. Date Checked Date X-Sec. No.
Survey by RICHARDS Notes W.A.R. Date
Indexed J. GALL

76-L298 CE 307 3-61

PLEASE RETURN TO
LOS ANGELES COUNTY ENGINEER
403 LOS ANGELES COUNTY ENGINEERING BLDG.

NOTE: ANY ADDITIONS OR CHANGES ON THIS SHEET MUST BE MADE OR CIRCLED IN RED INK, WITH DATE AND NAME OF PERSON MAKING CHANGE.

Do not extend notes this side of this line.

Profile No. ____ Notes Red ____ Date ____ Plotted ____ Date ____ Job No. ____ Division No. 11 F.B. 2619 Pg. 31
X-Sec. No. ____ Notes Chkd ____ Date ____ Checked ____ Date ____ Survey of WILLOW BROOK PARK Survey by R. HAYES Notes MHR Date 11-20-62
Map No. ____ Indexed C. J. GAUL Date ____

STATION	B.S.	H.I.	F.S.	ELEV.				
					GRADE	C/F		
58				93.12	93.62	F-0.50		T.C.
59				93.34	93.54	F-0.20		"
60				93.07	93.46	F-0.39		"
61				93.28	93.39	F-0.11		"
62				—	—	—		"
63				93.31	93.37	F-0.06		"
64			93.28	93.60	93.30	C-0.30		"
65				—	—	—		"
66		S.G.	93.25	93.44	93.25	C-0.19		"
67		92.29	92.35	—	92.87		92.87	T.P.
68		92.42		93.30	93.00	C-0.30	93.00	"
69		92.50		93.08	93.08	GR.		"
70		92.58		93.45	93.16	C-0.29		"
71		92.66		93.24	93.24	GR.		"
72		92.74		93.32	93.32	GR.		"
73		92.82		93.40	93.40	GR.		"
74		92.90		93.48	93.48	GR.		"
75		92.98		93.56	93.56	GR.		"
76		93.06		93.64	93.64	GR.		" (BREAK)
77		92.98		93.56	93.56	GR.		"

76-L298 CE 307 3-61

PLEASE RETURN TO
LOS ANGELES COUNTY ENGINEER
403 LOS ANGELES COUNTY ENGINEERING BLDG.

NOTE: ANY ADDITIONS OR CHANGES ON THIS SHEET MUST BE MADE OR CIRCLED IN RED INK, WITH DATE AND NAME OF PERSON MAKING CHANGE

Do not extend notes this side of this line.

STATION	B. S.	H. I.	F. S.	ELEV.				
		S. G.			GRADE	G/F.		
78 —		92.90		93.48	93.48	G.R.	✓	T. P.
79 —		92.82		93.40	93.40	G.R.	✓	"
80 —		92.74		93.32	93.32	G.R.	✓	"
81 —		92.66		93.24	93.24	G.R.	✓	"
82 —		92.55		—	93.13	—		"
83 —		92.40		—	92.98	—		"
84								
85								
86								
87								
88								
89								
90								
91								
92								
93								
94								
95								
96								
97								

F. B. 2619 PG. 32 Job No. 995902 Division No. 4 Notes Red Plotted Profile
Survey of WILLOWBROOK PARK Date Date No. X-Sec.
Survey by RICHARDS Notes W.A.R. Notes Chkd. Checked No.
Indexed C. J. GALLI Date Date Date

76-L298 CE 307 3-61

PLEASE RETURN TO
LOS ANGELES COUNTY ENGINEER
403 LOS ANGELES COUNTY ENGINEERING BLDG.

NOTE: ANY ADDITIONS OR CHANGES ON THIS SHEET MUST BE MADE OR CIRCLED IN RED INK, WITH DATE AND NAME OF PERSON MAKING CHANGE.

Do not extend notes this side of this line.

STATION	B. S.	H. I.	F. S.	ELEV.				
					GRADE	℄/F.		
98								
99								
100								
101				93.15	92.93	C-0.22		TOP OF CONC. PUT.
102				92.95	94.50	F-1.55		FIN. FLOOR ELEV.
103				93.18	94.50	F-1.32		" " "
104				93.19	93.15	C-0.04		TOP CONC. PUT.
105				93.15	94.25	F-1.10		FIN. FLOOR ELEV.
106				92.92	94.50	F-1.58		" " "
107				93.12	94.50	F-1.38		" " "
108				93.21	93.80	F-0.59		TOP CONC. WK.
109				93.07	93.78	F-0.71		" " "
110				93.18	93.92	F-0.74		" " "
111					—			RAD POINT
112				93.50	93.25	C-0.25		TOP CONC. WK.
113				92.43	93.20	F-0.77		" PUT.
114				91.63	92.65	F-1.02		" "
115				93.87	93.25	C-0.62		" "
116				93.11	—			
117				93.17	93.75	F-0.58		

Profile No. ____ Notes Red. ____ Date ____ Plotted ____ Date ____
X-Sec. No. ____ Notes Chkd. ____ Date ____ Checked ____ Date ____
Job No. 995902 Division No. 11 Survey of WILLOWBROOK PARK
Survey by RICHARDS Noted M.R.R. Date 11-21-62
Map No. ____ Indexed R. J. GALL Date ____
F. B. 2619 PG. 33

F.B. 2619 Pg. 34 | Job No. 995902 | Division No. 11 | Notes Red | Plotted | Profile

Survey of WILLOW BROOK PARK | Date | Date | No.

Survey by RICHARDS Notes W.A.R. | Notes Chkd. | Checked | X-Sec.

Indexed C. J. GALLI | Date | Date | Date | No.

STATION	B.S.	H.I.	F.S.	ELEV.		
#115						
115						
				93.44	GRADE	
				—		
				93.56	93.25	
						C-0.31

76-L298 CE 307 3-61

PLEASE RETURN TO
LOS ANGELES COUNTY ENGINEER
403 LOS ANGELES COUNTY ENGINEERING BLDG.

NOTE: ANY ADDITIONS OR CHANGES ON THIS SHEET MUST BE MADE OR CIRCLED IN RED INK, WITH DATE AND NAME OF PERSON MAKING CHANGE

Do not extend notes this side of this line.

Profile No.	Notes Red	Plotted	Job No. 9959.02	Division No. 11	F.B. 2619 Pg. 35
	Date	Date	Survey of WILLOWBROOK PARK		
X-Sec. No.	Notes Chkd.	Checked	Survey by RICHARDS	Notes W.A.R.	Date 11-21-62
	Date	Date	Map No.	Indexed C. J. GAIT	Date Aug '63

J.N. 9959.02

WILLOWBROOK PARK

GEN. DEV.

ROUGH GRADES
FOR
ATHLETIC FIELD

GRADES REFER TO FIN. GRADES

STAKING SKETCH SEE PG.

RICHARDS
OCHSNER
TURRILL
ALVAREZ

STATION	B.S.	H.I.	F.S.	ELEV.

NOTE: ANY ADDITIONS OR CHANGES ON THIS SHEET MUST BE MADE OR CIRCLED IN RED INK, WITH DATE AND NAME OF PERSON MAKING CHANGE.

PLEASE RETURN TO
LOS ANGELES COUNTY ENGINEER
403 LOS ANGELES COUNTY ENGINEERING BLDG.

Do not extend notes this side of this line.

76-L296 CE 307 3-61

76-L298 CE 307 3-61

PLEASE RETURN TO
LOS ANGELES COUNTY ENGINEER
403 LOS ANGELES COUNTY ENGINEERING BLDG.

NOTE: ANY ADDITIONS OR CHANGES ON THIS SHEET MUST BE MADE OR CIRCLED IN RED INK, WITH DATE AND NAME OF PERSON MAKING CHANGE

Do not extend notes this side of this line.

STATION	B. S.	H. I.	F. S.	ELEV.				
T.B.M.				94.00	T.B.M. EL. = 94.00 118TH ST. & PARNDALE AVE., S.E. COR. BT. SPK. IN P.P. #1328641F GRADE C/F.			FB. 2619 - 36
A-LINE								
1				—	—			
2				—	—			
3				—	—			
4				—	93.6			F.G.
5				—	93.4			
6				—	93.2			
7				—	—			
8				—	—			
9				—	93.0	JOIN		N.G.
10				—	92.4	"		"
11				—	92.4	"		"
B-LINE								
1				—	—			
2				—	—			

F.B. 2619 Pg. 36 | Job No. 9959.02 | Division No. 11 | Notes Red | Plotted | Profile
Survey of WILLOWBROOK PARK | Date | Date | No.
Survey by RICHARD | Notes W.R.R. | Notes Chkd. | Checked | X-Sec.
Indexed G. J. GALL | Date | Date | Date | No.

76-L298 CE 307 3-61

PLEASE RETURN TO
LOS ANGELES COUNTY ENGINEER
403 LOS ANGELES COUNTY ENGINEERING BLDG.

NOTE: ANY ADDITIONS OR CHANGES ON THIS SHEET MUST BE MADE OR CIRCLED IN RED INK, WITH DATE AND NAME OF PERSON MAKING CHANGE.

Do not extend notes this side of this line.

STATION	B. S.	H. I.	F. S.	ELEV.				
B-LINE					GRADE	C/F		
3				92.72	93.8	F-1.1.		
4				92.77	93.6	F-0.8.		
5				92.45	93.4	F-0.9.		
6				92.69	93.2	F-0.5.		
7				92.60	93.0	F-0.4.		
8				92.57	92.8	F-0.2.		
9				92.32	92.6	F-0.3.		
10				92.27	92.4	F-0.1.		
11				92.38	92.2	C-0.2.		
C-LINE								
1				—	—			
2				—	—			
3				92.59	94.0	F-1.4.		
4				92.95	93.8	F-0.8.		
5				92.79	93.6	F-0.8.		
6				92.68	93.4	F-0.7.		
7				92.63	93.2	F-0.6.		
8				92.96	93.0	GR.		
9				92.63	92.8	F-0.2.		

Profile No. ____ Notes Red ____ Plotted ____ Job No. 995902 Division No. 11 F.B. 2619 PG. 37
Date ____ Date ____ Survey of WILLOWBROOK PARK
X-Sec. No. ____ Notes Chkd. ____ Checked ____ Survey by ____ Notes ____ Date ____
Date ____ Date ____ Map No. ____ Indexed C. J. GALLI Date ____

76-L298 CE 307 3-61

PLEASE RETURN TO
LOS ANGELES COUNTY ENGINEER
403 LOS ANGELES COUNTY ENGINEERING BLDG.

NOTE: ANY ADDITIONS OR CHANGES ON THIS SHEET MUST BE MADE OR CIRCLED IN RED INK, WITH DATE AND NAME OF PERSON MAKING CHANGE

Do not extend notes this side of this line.

STATION	B. S.	H. I.	F. S.	ELEV.				
C-LINE					GRADE	C/F.		
10				92.18	92.6	F-0.4.		
11				92.25	92.4	F-0.1.		
D-LINE								
1				—	—			
2				—	—			
3				92.92	94.2	F-1.3.		
4				92.99	94.0	F-1.0.		
5				92.89	93.8	F-0.9.		
6				92.88	93.6	F-0.7.		
7				92.48	93.4	F-0.9.		
8				92.75	93.2	F-0.4.		
9				92.86	93.0	F-0.1.		
10				92.63	92.8	F-0.2.		
11				92.52	92.6	F-0.1.		
E-LINE								
1				—	—			
2				—	—			
3				93.33	94.4	F-1.1.		

F.B. 2619 Pg. 38 Job No. 995902 Division No. 11 Notes Red ____ Plotted ____ Profile ____
Survey of WILLOWBROOK PARK Date ____ Date ____ No. ____ X-Sec. ____
Survey by RICHARDS Notes W.A.R. Notes Chkd. ____ Checked ____ No. ____
Indexed J. GALLI Date ____ Date ____ Date ____ No. ____

76-L298 CE 307 3-61

PLEASE RETURN TO
LOS ANGELES COUNTY ENGINEER
403 LOS ANGELES COUNTY ENGINEERING BLDG.

NOTE: ANY ADDITIONS OR CHANGES ON THIS SHEET MUST BE MADE OR CIRCLED IN RED INK, WITH DATE AND NAME OF PERSON MAKING CHANGE.

Do not extend notes this side of this line.

STATION	B.S.	H.I.	F.S.	ELEV.				
E-LINE					GRADE	C/F.		
4				93.11	94.2	F-1.1.		
5				93.47	94.0	F-0.5.		
6				93.19	93.8	F-0.6.		
7				92.76	93.6	F-0.8.		
8				92.73	93.4	F-0.7.		
9				92.81	93.2	F-0.4.		
10				92.44	93.0	F-0.6.		
11				92.55	92.8	F-0.2.		
F-LINE								
1				—	—			
2				—	—			
3				93.29	94.8	F-1.5.		
4				93.30	94.6	F-1.3.		
5				93.22	94.2	F-1.0.		
6				93.22	94.0	F-0.8.		
7				92.75	93.8	F-1.0.		
8				93.09	93.6	F-0.5.		
9				93.13	93.4	F-0.3.		
10				93.00	93.2	F-0.2.		

Profile No. ____ Notes Red ____ Plotted ____ Job No. 99590 2 Division No. 11 F.B. 2619 Pg. 39
Date ____ Date ____ Survey of WILLOW BROOK PARK
X-Sec. No. ____ Notes Chkd ____ Checked ____ Survey by RICHARDS Notes W.D.R. Date 9-21-62
Date ____ Date ____ Map No. ____ Indexed E. J. GALLI Date ____

76-L298 CE 307 3-61

PLEASE RETURN TO
LOS ANGELES COUNTY ENGINEER
403 LOS ANGELES COUNTY ENGINEERING BLDG.

NOTE: ANY ADDITIONS OR CHANGES ON THIS SHEET MUST BE MADE OR CIRCLED IN RED INK, WITH DATE AND NAME OF PERSON MAKING CHANGE

Do not extend notes this side of this line.

F.B. 2619 PG. 40 | Job No. 995902 | Division No. 11 | Notes Red ____ | Plotted ____ | Profile No. ____
Survey of WILLOWBROOK PARK | Date ____ | Date ____ | X-Sec. No. ____
Survey by RICHARDS | Notes W.A.P. | Notes Chkd. ____ | Checked ____
Indexed B. J. GALLI | Date ____ | Date ____

STATION	B. S.	H. I.	F. S.	ELEV.			
F-LINE					GRADE	CUT	
11				92.56	93.0	F-0.4.	
G-LINE					—		
1					—		
2					—		
3				93.72	94.8	F-1.1.	
4				93.63	94.6	F-1.0.	
5				93.29	94.4	F-1.1.	
6				92.96	94.2	F-1.2.	
7				92.84	94.0	F-1.2.	
8				93.07	93.8	F-0.7.	
9				93.24	93.6	F-0.4.	
10				92.15	95.0	F-2.8.	
11				92.95	93.2	F-0.2.	
H-LINE							
2				93.77	93.8	GR.	
3				93.71	94.0	F-0.3.	
					T.B.M. EL.=94.00		FB. 2619-40
T.B.N.							

Profile	Notes Red	Plotted	Job No. 9959.02	Division No. 11	F.B. 2619	Pg. 41
No.	Date	Date	Survey of WILLOWBROOK PARK			
X-Sec.	Notes Chkd.	Checked	Survey by RICHARDS	Notes W.A.R.	Date 11-21-62	
No.	Date	Date	Map No.	Indexed R. J. GALLI	Date APR 2 '63	

J.N. 9959.02

WILLOWBROOK PARK

"GENERAL DEVELOPEMENT"

GRADE STAKES

FOR

WEST PARKING LOT

GRADES REFER TO TOP OF CURB OR TOP OF PVT. OR X-CUT, AS NOTED

GRADES ESTABLISHED FROM EXISTING GUTTER USING +0.004% MINIMUM PER OFFICE STAKING PLANS

RICHARDS
OCHSNER
TURRILL
ALVAREZ

STATION	B.S.	H.I.	F.S.	ELEV.

NOTE: ANY ADDITIONS OR CHANGES ON THIS SHEET MUST BE MADE OR CIRCLED IN RED INK, WITH DATE AND NAME OF PERSON MAKING CHANGE.

PLEASE RETURN TO
LOS ANGELES COUNTY ENGINEER
403 LOS ANGELES COUNTY ENGINEERING BLDG.

Do not extend notes this side of this line.

76-L298 CE 307 3-61

76-L298 CE 307 3-61

PLEASE RETURN TO
LOS ANGELES COUNTY ENGINEER
403 LOS ANGELES COUNTY ENGINEERING BLDG.

NOTE: ANY ADDITIONS OR CHANGES ON THIS SHEET MUST BE MADE OR CIRCLED IN RED INK, WITH DATE AND NAME OF PERSON MAKING CHANGE

Do not extend notes this side of this line.

STATION	B. S.	H. I.	F. S.	ELEV.			
T. B. M.				94.00	T. B. M. EL. = 94.00		FB. 2619-40
					GRADE	C/F.	
1				93.80	93.80		
2				93.88	93.88		
3				93.38	93.38		
4				93.54	93.54		
5				93.39	93.39		
6				93.32	93.32		
7				93.32	93.32		
8				93.29	93.29		
9				93.26	93.26		
10				93.25	93.25		
11				93.25	93.25		
12				93.40	93.40		
13				93.28	93.28		
14				93.73	93.73		
15				93.64	93.64		

F. B. 2619 Pg. 42 Job No. 995902 Division No. 11 Notes Red Date Plotted Date Profile No. X-Sec. No.
Survey of WILLOWBROOK PARK Notes Chkd. Date Checked Date
Survey by RICHARDS Notes W. A. R. Date
Indexed C. J. GALLI

76-L298 CE 307 3-61

PLEASE RETURN TO
LOS ANGELES COUNTY ENGINEER
403 LOS ANGELES COUNTY ENGINEERING BLDG.

NOTE: ANY ADDITIONS OR CHANGES ON THIS SHEET MUST BE MADE OR CIRCLED IN RED INK, WITH DATE AND NAME OF PERSON MAKING CHANGE.

Do not extend notes this side of this line.

STATION	B. S.	H. I.	F. S.	ELEV.				
					GRADE	C/F.		
16				93.68	93.80	F 0.12		T. C.
17				93.67	93.90	F 0.23		"
18				93.66	93.90	F. 0.24		"
19				93.47	93.91	F 0.44		"
20				93.33	93.94	F 0.61		"
21				93.15	93.97	F 0.82		"
22				93.12	93.97	F 0.85		"
23				93.11	93.92	F 0.81		"
P. MOUND N.				93.27	97.05	F 3.8		F. G.
P. MOUND S.				93.21	96.02	F 2.8		F. G.
T. B. M				94.00			T.B.M. ELEV. = 94.00 F.B. 2619-40	

Profile Notes Red ____ Plotted ____ Job No. 995907 Division No. 11 F. B. 2619 Pg. 43
No. ____ Date ____ Date ____ Survey of MILLOW BROOK PARK
X-Sec. Notes Chkd. ____ Checked ____ Survey by RICHARDS Notes K.D.R. Date 11-21-62
No. ____ Date ____ Date ____ Map No. ____ Indexed C. L. GALL Date ____

F.B. 2619 Pg. 44 | Job No. 995902 Division No. 11 Notes Red _____ Plotted _____ Profile

Survey of WILLOW BROOK PARK Date _____ Date _____ No. _____

Survey by RICHARDS Notes W. A. R. Notes Chkd. _____ Checked _____ X-Sec.

Indexed R. J. GALLI Date _____ Date _____ Date _____ No. _____

STATION	B.S.	H.I.	F.S.	ELEV.

76-L298 CE 307 3-61

PLEASE RETURN TO
LOS ANGELES COUNTY ENGINEER
403 LOS ANGELES COUNTY ENGINEERING BLDG.

NOTE: ANY ADDITIONS OR CHANGES ON THIS SHEET MUST BE MADE OR CIRCLED IN RED INK, WITH DATE AND NAME OF PERSON MAKING CHANGE

Do not extend notes this side of this line.

Profile No.	Notes Red	Plotted	Job No. 9959.02	Division No. 11	F.B. 2619	Pg. 45
	Date	Date	Survey of WILLOWBROOK PARK			
X-Sec. No.	Notes Chkd.	Checked	Survey by RICHARDS	Notes W.A.R.	Date 11-28-62	
	Date	Date	Map No.	Indexed G. J. GALLI	Date APR 2 '63	

J.N. 9959.02

WILLOWBROOK PARK

"GENERAL DEVELOPEMENT"

GRADE STAKES

FOR

ACTIVITIES BLDGS. NO. 1 & 2, & PICNIC SHELTER

&

CURBS FOR PLAY AREAS NO. 1 & 2.

GRADES REFER TO FIN. FLOOR ELEV. & OR.

TOP OF CURBS AS SHOWN

STAKING SKETCH PG.

RICHARDS
OCHSNER
TURRILL
GOODWIN
SIEMANN

STATION	B.S.	H.I.	F.S.	ELEV.

NOTE: ANY ADDITIONS OR CHANGES ON THIS SHEET MUST BE MADE OR CIRCLED IN RED INK, WITH DATE AND NAME OF PERSON MAKING CHANGE.

Do not extend notes this side of this line.

PLEASE RETURN TO
LOS ANGELES COUNTY ENGINEER
403 LOS ANGELES COUNTY ENGINEERING BLDG.

76-L298 CE 307 3-61

76-L298 CE 307 3-61

PLEASE RETURN TO
LOS ANGELES COUNTY ENGINEER
403 LOS ANGELES COUNTY ENGINEERING BLDG.

NOTE: ANY ADDITIONS OR CHANGES ON THIS SHEET MUST BE MADE OR CIRCLED IN RED INK, WITH DATE AND NAME OF PERSON MAKING CHANGE

Do not extend notes this side of this line.

STATION	B.S.	H.I.	F.S.	ELEV.				
T.B.M.				94.00	T.B.M. EL. = 94.00 SUCCESS ST, W. SIDE, 200' ± S.℄ 118TH ST BT. SPK. IN P.P. #			FB. 2619 - 46
ACTIVITIES BLDG. NO. 1					GRADE	C/F.		
N.W. COR.				94.50	94.50	GRADE.		
N.E. COR.				94.50	94.50	"		
S.E. COR.				94.50	94.50	"		
S.W. COR.				94.50	94.50	"		
ACTIVITIES BLDG. NO. 2								
N.E. COR.				94.50	94.50	"		
N.W. COR.				94.50	94.50	"		
S.W. COR.				94.50	94.50	"		
S.E. COR.				94.50	94.50	"		
PICNIC SHELTER								
N.E. COR.				94.25	94.25	"		
N.W. COR.				94.25	94.25	"		
S.W. COR.				94.25	94.25	"		
S.E. COR.				94.25	94.25	"		

F.B. 2619 Pg. 46 Job No. 9959.02 Division No. 11 Notes Red Plotted Profile
Survey of WILLOW BROOK PARK Date Date No. X-Sec.
Survey by RICHARDS Notes W.A.R. & J.O. Notes Chkd. Checked
Indexed E. J. GALLI Date Date Date No.

76-L298 CE 307 3-61

PLEASE RETURN TO
LOS ANGELES COUNTY ENGINEER
403 LOS ANGELES COUNTY ENGINEERING BLDG.

NOTE: ANY ADDITIONS OR CHANGES ON THIS SHEET MUST BE MADE OR CIRCLED IN RED INK, WITH DATE AND NAME OF PERSON MAKING CHANGE.

Do not extend notes this side of this line.

STATION	B.S.	H.I.	F.S.	ELEV.				
					GRADE	C/F		
120				93.76	94.00	F-0.24		
121				92.23	93.96	F-1.73		
122				92.42	93.92	F-1.50		
123				92.46	93.86	F-1.40		
124				92.91	93.82	F-0.91		
125				93.47	93.75	F-0.28		
126				93.20	93.67	F-0.47		
127				92.81	93.60	F-0.79		
128				92.37	93.64	F-1.27		
129				92.50	93.68	F-1.18		
130				92.67	93.72	F-1.05		
131				92.48	93.76	F-1.28		
132				92.40	93.79	F-1.39		
133				92.45	93.81	F-1.36		
134				92.09	93.83	F-1.74		
135				92.12	93.86	F-1.74		
136				92.57	93.88	F-1.31		
137				92.59	93.90	F-1.31		

Profile No. ____ Notes Red ____ Plotted ____ Job No. 99590 2 Division No. 11 F.B. 2619 PG. 47
Date ____ Date ____ Survey of WILLOW BROOK PARK
X-Sec. No. ____ Notes Chkd. ____ Checked ____ Survey by RICHARDS Notes W.D.R. Date 11-28-62
Date ____ Date ____ Map No. ____ Indexed G. J. GALL Date ____

76-L298 CE 307 3-61

PLEASE RETURN TO
LOS ANGELES COUNTY ENGINEER
403 LOS ANGELES COUNTY ENGINEERING BLDG.

NOTE: ANY ADDITIONS OR CHANGES ON THIS SHEET MUST BE MADE OR CIRCLED IN RED INK, WITH DATE AND NAME OF PERSON MAKING CHANGE

Do not extend notes this side of this line.

STATION	B. S.	H. I.	F. S.	ELEV.				
					GRADE	C/F.		
138	T. C.			92.76	93.94	F-1.18		
139				93.26	93.96	F-0.70		
140				93.40	94.00	F-0.60		
141				92.51	93.90	F-1.39		
142				92.58	93.90	F-1.32		
143				93.06	93.62	F-0.56		
144				93.39	93.62	F-0.23		
145				92.93	94.00	F-1.07		
146				93.33	93.86	F-0.53		
147				92.18	93.82	F-1.64		
148				92.66	93.78	F-1.12		
149				93.50	93.75	F-0.25		
150				93.09	93.75	F-0.66		
151				93.35	93.70	F-0.35		
152				93.50	93.61	F-0.11		
153				93.37	93.52	F-0.15		
154				93.22	93.43	F-0.21		
155				93.19	93.34	F-0.15		
156				92.74	93.25	F-0.51		
157				92.83	93.25	F-0.42		

F.B. 2619 Pg. 48 Job No. 9959.02 Division No. 11 Notes Red ____ Plotted ____ Profile ____
Survey of WILLOWBROOK PARK Date ____ Date ____ No. ____ X-Sec. ____
Survey by RICHARDS Notes W.A.R. & J.O. Notes Chkd. ____ Checked ____ No. ____
Indexed C. J. GALLI Date ____ Date ____ Date ____ No. ____

76-L298 CE 307 3-61

PLEASE RETURN TO
LOS ANGELES COUNTY ENGINEER
403 LOS ANGELES COUNTY ENGINEERING BLDG.

NOTE: ANY ADDITIONS OR CHANGES ON THIS SHEET MUST BE MADE OR CIRCLED IN RED INK, WITH DATE AND NAME OF PERSON MAKING CHANGE.

Do not extend notes this side of this line.

STATION	B. S.	H. I.	F. S.	ELEV.				
					GRADE	C/F.		
158	T. C.			91.49	93.25	F-1.76		
159				91.54	93.25	F-1.71		
160				92.67	93.25	F-0.58		
161				92.66	93.25	F-0.59		
162				91.59	93.25	F-1.66		
163				91.74	93.25	F-1.51		
164				92.55	93.25	F-0.70		
165				92.53	93.25	F-0.72		
166				91.83	93.25	F-1.42		
167				92.54	93.25	F-0.71		
168				93.62	93.25	C-0.37		
169				92.16	93.25	F-1.09		
170				91.98	93.25	F-1.27		
171				92.35	93.25	F-0.90		
172				92.72	93.25	F-0.53		
173				92.52	93.25	F-0.73		
174				92.51	93.25	F-0.74		
175				92.45	93.25	F-0.80		
176				92.85	93.25	F-0.40		

Profile No. ____ Notes Red ____ Plotted ____ Job No. 995902 Division No. 11 F.B. 2619 Pg. 49
Date ____ Date ____ Survey of WILLOWBROOK PARK
X-Sec. No. ____ Notes Chkd. ____ Checked ____ Survey by RICHARDS Notes W.A.R. Date 11-28-62
Date ____ Date ____ Map No. ____ Indexed ____ Date ____

76-L298 CE 307 3-61

PLEASE RETURN TO
LOS ANGELES COUNTY ENGINEER
403 LOS ANGELES COUNTY ENGINEERING BLDG.

NOTE: ANY ADDITIONS OR CHANGES ON THIS SHEET MUST BE MADE OR CIRCLED IN RED INK. WITH DATE AND NAME OF PERSON MAKING CHANGE

Do not extend notes this side of this line.

STATION	B. S.	H. I.	F. S.	ELEV.		
B.M. W.P. "8"				92.55	B.M. W.P. 8 EL. = 92.589 FB. 2619 - 23	
					CO. ENGR. MON. @ PARK COR. (FB. 2619 - 24)	
# 1				91.22		
2				91.20		
3				92.19		
4				91.24		
5				91.20		
6				92.14		
7				91.22		
8				91.13		
9				92.07		
10	(INVERT)			88.55	CATCH BASIN TRIVIA	



F. B. 2619 Pg. 30 Job No. 995902 Division No. 4 Notes Red Plotted Profile
Survey of WILLOWBROOK PARK Date Date No. X-Sec.
Survey by RICHARDS Notes W.D.R. & J.O. Notes Chkd. Checked
Indexed R. J. GALLI Date Date Date No.

Profile No.	Notes Red	Plotted	Job No. 9959.02	Division No. 11	F.B. 2619	Pg. 51
	Date	Date	Survey of WILLOWBROOK PARK			
X-Sec. No.	Notes Chkd.	Checked	Survey by RICHARDS	Notes N.A.R.	Date 2-3-62	
	Date	Date	Map No.	Indexed C. J. GALLI	Date APR 2 '63	

J. N. 9959.02

WILLOWBROOK PARK

GRADE STAKES
FOR
STAGE & PATIO AREA

STAKING SKETCH ~~pg.~~ - PER PLANS

RICHARDS
OCHSNER
TURRILL
SIEMANN

STATION	B.S.	H.I.	F.S.	ELEV.

NOTE: ANY ADDITIONS OR CHANGES ON THIS SHEET MUST BE MADE OR CIRCLED IN RED INK, WITH DATE AND NAME OF PERSON MAKING CHANGE.

Do not extend notes this side of this line.

PLEASE RETURN TO
LOS ANGELES COUNTY ENGINEER
403 LOS ANGELES COUNTY ENGINEERING BLDG.

76-L298 CE 307 3-61

76-L298 CE 307 3-61

PLEASE RETURN TO
LOS ANGELES COUNTY ENGINEER
403 LOS ANGELES COUNTY ENGINEERING BLDG.

NOTE: ANY ADDITIONS OR CHANGES ON THIS SHEET MUST BE MADE OR CIRCLED IN RED INK. WITH DATE AND NAME OF PERSON MAKING CHANGE

Do not extend notes this side of this line.

STATION	B. S.	H. I.	F. S.	ELEV.				
T. B. M.					T. B. M. EL. = 94.00			FB. 2619 –
					GRADE	CUT		
101				93.68	93.68	GRADE		
201				93.60	93.60	"		
202				93.65	93.65	"		
203				93.75	93.75	"		
204				93.55	93.55	"		
205				93.65	93.65	"		
206				94.01	94.01	"		

F. B. 2619 Pg. 52 | Job No. 9959.02 | Division No. 11 | Notes Red | Plotted | Profile
Survey of WILLOW BROOK PARK | Date | Date | No. | X-Sec.
Survey by RICHARDS | Notes W.A.B. | Notes Chkd. | Checked | No.
Indexed J. GAITT | Date | Date | Date

Profile No.	Notes Red	Plotted	Job No. 995902	Division No. 11	F.B. 2619	Pg. 53
	Date	Date	Survey of WILLOWBROOK PARK			
X-Sec. No.	Notes Chkd.	Checked	Survey by RICHARDS	Notes W.A.R.	Date 12-19-62	
	Date	Date	Map No.	Indexed C. J. GALLI	Date	

J.N. 995902

WILLOWBROOK PARK

GRADE STAKES

FOR

SOFTBALL DIAMONDS NO. 1 & NO. 2.

SET 1X2 TO FIN. GRADES PER STAKING PLANS

STAKING SKETCH - ~~P6~~ . RER PLANS

FOR NUMBERING SEQUENCE SEE STAKING & GRADING PLANS @ INSPECTOR'S SHACK.

RICHARDS
OCHSNER
TURRILL
SIEMANN

STATION	B.S.	H.I.	F.S.	ELEV.

NOTE: ANY ADDITIONS OR CHANGES ON THIS SHEET MUST BE MADE OR CIRCLED IN RED INK, WITH DATE AND NAME OF PERSON MAKING CHANGE.

Do not extend notes this side of this line.

PLEASE RETURN TO
LOS ANGELES COUNTY ENGINEER
403 LOS ANGELES COUNTY ENGINEERING BLDG.

76-L298 CE 307 3-61

76-L298 CE 307 3-61

PLEASE RETURN TO
LOS ANGELES COUNTY ENGINEER
403 LOS ANGELES COUNTY ENGINEERING BLDG.

NOTE: ANY ADDITIONS OR CHANGES ON THIS SHEET MUST BE MADE OR CIRCLED IN RED INK, WITH DATE AND NAME OF PERSON MAKING CHANGE

Do not extend notes this side of this line.

STATION	B. S.	H. I.	F. S.	ELEV.		
T.B.M.				94.00	T.B.M. EL. = 94.00 FB. 2619 - 54 SPK. IN P.P. #	S. SIDE 118TH ST.
PLAYING FIELD NO. 1 (PRACTICE FIELD)						
					GRADE	
1					94.31	SET 1X2 TO FIN. GRADE.
2					94.11	" " "
3					94.91	" " "
4					95.11	" " "
5					95.61	" " "
6					95.62	" " "
7					95.12	" " "
8					94.92	" " "
9					94.12	" " "
10					94.32	" " "
11					96.05	HOME PLATE "
12					97.05	TOP OF PITCHER'S MOUND.
PLAYING FIELD NO. 2 (MAJOR SOFT BALL FIELD)						
1					94.13	

F. B. 2619 Pg. 54 | Job No. 995902 | Division No. 11 | Notes Red | Date | Plotted | Date | Profile No. | X-Sec. No.

Survey of WILLOWBROOK PARK

Survey by RICHARDS Notes W.A.R. | Notes Chkd. | Checked | Date | Date

Indexed C. J. GALLI | Date

76-L298 CE 307 3-61

PLEASE RETURN TO
LOS ANGELES COUNTY ENGINEER
403 LOS ANGELES COUNTY ENGINEERING BLDG.

NOTE: ANY ADDITIONS OR CHANGES ON THIS SHEET MUST BE MADE OR CIRCLED IN RED INK, WITH DATE AND NAME OF PERSON MAKING CHANGE.

Do not extend notes this side of this line.

STATION	B. S.	H. I.	F. S.	ELEV.		
					GRADE.	SET 1X2 TO FIN. GRADE,
2					93.93	" " " "
3					94.34	" " " "
4					94.94	" " " "
5					95.44	" " " "
6					94.84	" " " "
7					94.60	" " " "
8					93.90	" " " "
9					94.10	" " " "
10					93.31	" " " "
11					93.11	" " " "
12					95.02	HOME PLATE "
13					96.02	TOP OF PITCHER'S MOUND.

Profile Notes Red ____ Plotted ____ Job No. 285902 Division No. 11 F. B. 2619 Pg. 55
No. ____ Date ____ Date ____ Survey of WITHROW BROOK PARK
X-Sec. Notes Chkd. ____ Checked ____ Survey by RICHARDS Noted M.L.R. Date 12-19-62
No. ____ Date ____ Date ____ Map No. ____ Indexed C. L. Gatt Date ____

F.B. 2619 PG. 56 | Job No.____ Division No.____ Notes Red____ Plotted____ Profile

Survey of____ Date____ Date____ No.____

Survey by____ Notes____ Notes Chkd.____ Checked____ X-Sec.

Indexed____ Date____ Date____ Date____ No.____

STATION	B.S.	H.I.	F.S.	ELEV.

78-L.298 CE 307 3-61

PLEASE RETURN TO
LOS ANGELES COUNTY ENGINEER
403 LOS ANGELES COUNTY ENGINEERING BLDG.

Do not extend notes this side of this line.

NOTE: ANY ADDITIONS OR CHANGES ON THIS SHEET MUST BE MADE OR CIRCLED IN RED INK, WITH DATE AND NAME OF PERSON MAKING CHANGE

Notes Ck'd by	Survey of Willow Brook Park
Map No.	JN 9959.02 Tape Std °F
Office Work	Surveyed by Mankey Jr.
Checked	Notes ETM Jr. Date 3-14-63
Date	Indexed R. J. GALLI APR 2 '63

F. B. 2619 PG. 57

JN 9959.02

WILLOWBROOK PARK

LOCATION OF COURTS AREA

GRID PLAN

(See Pg. 60 for Grades)

Mankey Jr.
McCall
Manley
Swann

Note: Any Additions or Changes on This Sheet Must be Made or Circled in Red Ink With Date and Name of Person Making Change.

Do not extend notes this side of this line.

RETURN TO
LOS ANGELES COUNTY ENGINEER
400 LOS ANGELES COUNTY ENGINEERING BLDG.

783098 CE #247—7-53

F. B. 2619 PG. 58

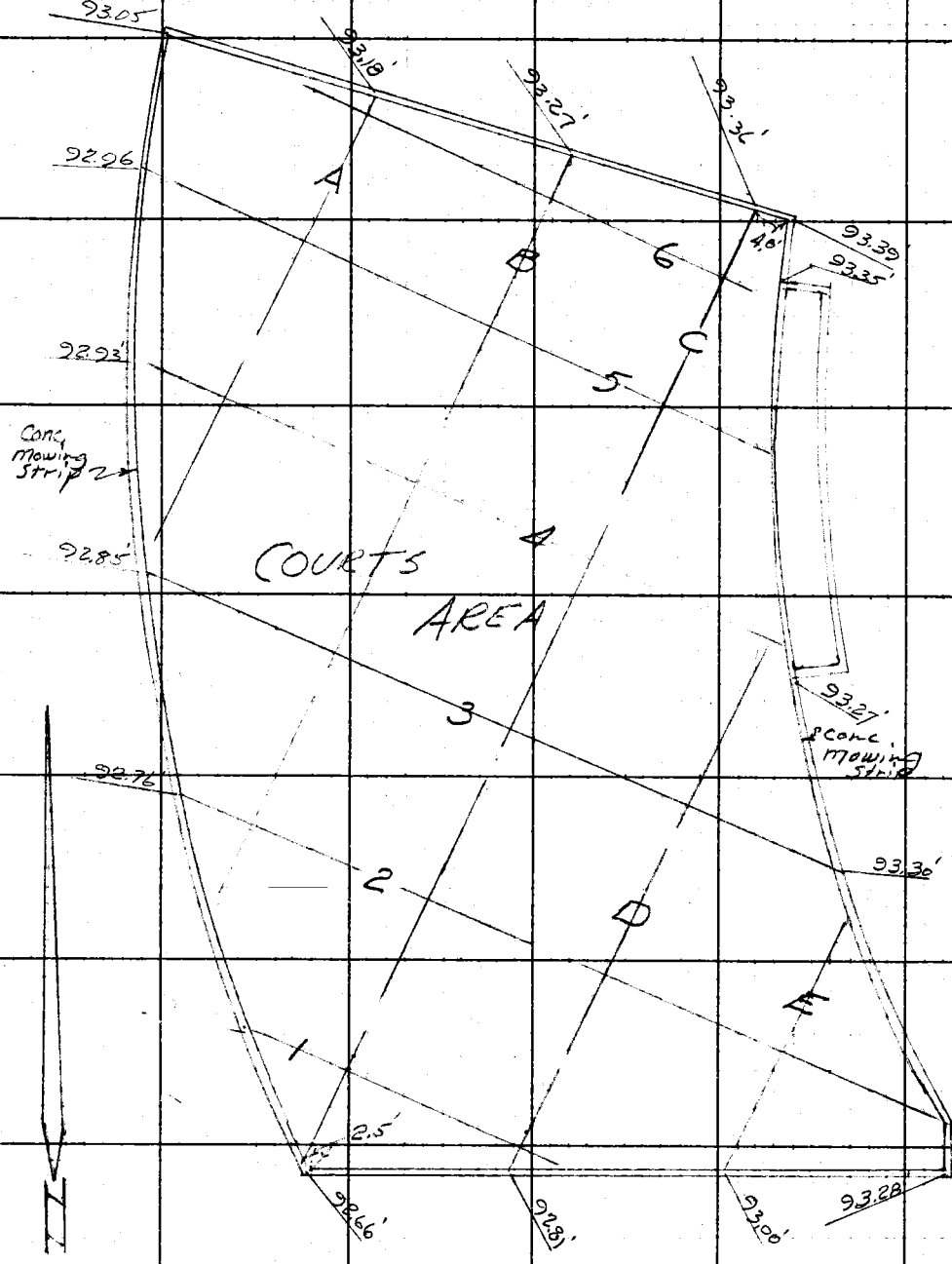

RETURN TO
LOS ANGELES COUNTY ENGINEER
700 Los Angeles County Engineering Bldg.

Do not extend notes this side of this line.

Note: Any Additions or Changes on This Sheet Must be Made or Circled in Red Ink With Date and Name of Person Making Change.

F.B. 2619 PG. 59

Profile No.	Notes Red	Plotted	Job No. 9959.02	Division No.
	Date	Date	Survey of Willow Brook Park	
X-Sec. No.	Notes Chkd.	Checked	Survey by Mankey Jr.	Notes Ermlo Date Mar 14, 63
	Date	Date	Map No.	Indexed C. J. GALLI Date APR 2 '63

JN 9959.02

WILLOW BROOK PARK

COURTS AREA GRADING

(See Pg 58 for location)

92.76

Mankey Jr
McGill
Manley
Swann

STATION	B.S.	H.I.	F.S.	ELEV.

NOTE: ANY ADDITIONS OR CHANGES ON THIS SHEET MUST BE MADE OR CIRCLED IN RED INK, WITH DATE AND NAME OF PERSON MAKING CHANGE.

PLEASE RETURN TO
LOS ANGELES COUNTY ENGINEER
403 LOS ANGELES COUNTY ENGINEERING BLDG.

Do not extend notes this side of this line.

76-L298 CE 307 3-61

76-L298 CE 307 3-61

PLEASE RETURN TO
LOS ANGELES COUNTY ENGINEER
403 LOS ANGELES COUNTY ENGINEERING BLDG.

NOTE: ANY ADDITIONS OR CHANGES ON THIS SHEET MUST BE MADE OR CIRCLED IN RED INK, WITH DATE AND NAME OF PERSON MAKING CHANGE

Do not extend notes this side of this line.

STATION	B.S.	H.I.	F.S.	ELEV.	COURTS AREA Grade		Sub Grade	
TBM				94.00				
① S.W. COR.		Exist Cb.		92.66				
② S.E. COR.		" "		93.28'				
③ N.E. COR.		" "		93.39'				
④ N.W. COR		" "		93.05'				
A - (&So. Curb Ln)		" "		—				
A - 4					93.00'		92.50'	Gr.
- 5					93.07		92.57'	Gr.
A - 6					93.15		92.65'	Gr.
A - (&No. Cb. Ln.)		Exist. Cb.		93.18				
B - (&So. Cb. Ln.)		" "		92.66'				
B - 2					92.82'		92.32'	Gr.
3					92.97'		92.47'	Gr.
4					93.10'		92.60'	Gr.
5					93.16		92.66'	Gr.
B - 6					93.24'		92.74'	Gr.
B - (&No. Cb. Ln.)		Exist Cb.		93.27'				
C - (&So. Cb. Ln.)		" "		92.66				
C - 1					92.75		92.25'	Gr.
C - 2					92.92		92.42'	Gr.

F.B. 2619 Pg. 60
Job No. 995902 Division No. Notes Red Plotted Profile
Survey of Willowbrook Park Date Date No. X-Sec.
Survey by ETM Jr. Notes Marksyn Notes Chkd. Checked
Indexed C. J. GALLI Date Date Date No.

76-L298 CE 307 3-61

PLEASE RETURN TO
LOS ANGELES COUNTY ENGINEER
403 LOS ANGELES COUNTY ENGINEERING BLDG.

NOTE: ANY ADDITIONS OR CHANGES ON THIS SHEET MUST BE MADE OR CIRCLED IN RED INK, WITH DATE AND NAME OF PERSON MAKING CHANGE.

Do not extend notes this side of this line.

STATION	B.S.	H.I.	F.S.	ELEV.	COURTS AREA GRADE	Fill to Fin Gr.	Sub. Grade	Ex Fill to Sub. Gr.
C-3				92.57	93.07	F. 0.50	92.57'	Gr.
4				92.70	93.20	F 0.50	92.70'	G.R.
5				92.76	93.26	F 0.50	92.76'	Gr.
C-6				92.82'	93.32	F 0.50	92.82'	Gr.
C-(℄ No. Cb. Ln.)		Exist. Cb		93.36'				
D-(℄ So. Cb. Ln.)		" "		92.81'				
D-1				92.37'	92.87'	F 0.50	92.37'	Gr.
2				92.52	93.02'	F 0.50	92.52'	Gr.
3				92.67	93.17'	F 0.50	92.67'	Gr.
D-4					~~9~~			
E-1		Exist. Cb		93.00				
-2				92.63	93.13'	F 0.50	92.63'	Gr.
E-3								

Profile No. ____ Notes Red ____ Plotted ____ Job No. 29502 Division No. 11 F.B. 2619 Pg. 61
Date ____ Date ____ Survey of Willow Brook Park
X-Sec. No. ____ Notes Chkd. ____ Checked ____ Survey by Mankewitz Notes ETM Date Apr. 14, '63
Date ____ Date ____ Map No. ____ Indexed C. J. GAITT Date ____

F.B. 2619 PG. 62 | Job No. 995903 Division No. 11 Notes Red _____ Plotted _____ Profile

Survey of Willowbrook Park Date _____ Date _____ No. _____

Survey by E.T.M., Jr. Notes MANKEY, Jr. Notes Chkd. _____ Checked _____ X-Sec.

Indexed _____ Date _____ Date _____ Date _____ No. _____

STATION	B.S.	H.I.	F.S.	ELEV.

76-L298 CE 307 3-61

PLEASE RETURN TO
LOS ANGELES COUNTY ENGINEER
403 LOS ANGELES COUNTY ENGINEERING BLDG.

Do not extend notes this side of this line.

NOTE: ANY ADDITIONS OR CHANGES ON THIS SHEET MUST BE MADE OR CIRCLED IN RED INK, WITH DATE AND NAME OF PERSON MAKING CHANGE

Profile No.	Notes Red	Plotted	Job No. 0021.90	Division No. 11	F.B. 2619	Pg. 63
	Date	Date	Survey of G.W. CARVER PARK			
X-Sec. No.	Notes Chkd.	Checked	Survey by M. S.	Notes SOTRO	Date 7-27-66	
	Date	Date	Map No.	Indexed C. J. GALLI	Date AUG 8 '66	

0021.90

G.W. CARVER PARK

BENCH LEVELS

BASED ON B.M. L.N. 26
F.B. 1702-20

STATION	B.S.	H.I.	F.S.	ELEV.
		SOTRO FRONK MOYA		

NOTE: ANY ADDITIONS OR CHANGES ON THIS SHEET MUST BE MADE OR CIRCLED IN RED INK, WITH DATE AND NAME OF PERSON MAKING CHANGE.

Do not extend notes this side of this line.

PLEASE RETURN TO
LOS ANGELES COUNTY ENGINEER
403 LOS ANGELES COUNTY ENGINEERING BLDG.

76-L-298 CE 307 2-63

76-L-298 CE 307 2-63

PLEASE RETURN TO
LOS ANGELES COUNTY ENGINEER
403 LOS ANGELES COUNTY ENGINEERING BLDG.

NOTE: ANY ADDITIONS OR CHANGES ON THIS SHEET MUST BE MADE OR CIRCLED IN RED INK, WITH DATE AND NAME OF PERSON MAKING CHANGE

Do not extend notes this side of this line.

F.B. 2619 PG. 64

Job No. 0021.90 Division No. 11 Notes Red ____ Plotted ____ Profile ____
Survey of G.W. CARVER PARK Date ____ Date ____ No. ____ X-Sec. ____
Survey by M.S. Notes M. SOTELO Notes Chkd. ____ Checked ____ No. ____
Indexed C. J. GALLI Date ____ Date ____

STATION	B. S.	H. I.	F. S.	ELEV.		
B.M. L.N.26	4579	95 051		90 478	B.M. LN 26, 120TH. ST. & ALABAMA AVE.	
FD.					FD. NAIL IN LEAD N. CURB OF CENTER	
					ISLAND MED. L.N 26 FB 1702-20	
					ELEV. 90.478	
B.M. N 26			4423	90 634	B.M. N 26, 120TH. ST. & ANTWERP AVE	
FD	4951	95 585			NE. COR. FD. BT. SPK. IN LEAD S.W.	
					COR. CONC. CATCH BASIN. FB 1702-20	
					ELEV. 90.644	
T.P.			6019	89 566		
	6200	95 766				
T.P.			4650	91 116		
	5683	96 799				
T.P.			4866	91 933		
	5163	97 096				
FD. B.M. LN 15			4682	92 414	B.M. L.N. 15, SUCCESS AVE., E. SIDE	
B.M.	5300	97 714			350± S. E 118TH ST. BT. SPK.	
					IN LEAD IN CONC. WALK W. END	
					AT HOUSE #11830 FB. 1702-18, EL. 92.426	
SET B.M.			3500	94 214	IN CARVER PARK. WEST SIDE OF	
					SUCCESS AVE. AT NELY. COR. OF	
	3201	97 415			COVERD PATIO, SET A BT. SPK IN	
					LEAD IN CONC. FLOOR.	
T.P.			4716	92 699		
	5469	98 168				
T.P.			5213	92 953		
	5315	98 268				
T.P.			5438	92 830		
	5502	98 332				
FD. B.M. L.N. 13			3339	94 993	B.M. L.N. 13, SUCCESS AVE. E.	
					SIDE, 490 ± N. E 118TH ST. A BT.	

76-L-298 CE 307 2-63

PLEASE RETURN TO
LOS ANGELES COUNTY ENGINEER
403 LOS ANGELES COUNTY ENGINEERING BLDG.

NOTE: ANY ADDITIONS OR CHANGES ON THIS SHEET MUST BE MADE OR CIRCLED IN RED INK, WITH DATE AND NAME OF PERSON MAKING CHANGE.

Do not extend notes this side of this line.

STATION	B. S.	H. I.	F. S.	ELEV.		
B.M. L.N. 13	3 228	98 221		94 993	SPK. SET IN LEAD IN NW. COR. OF STEP. AT HOUSE #11658, F.B. 1702-18	
T.P.			5225	92 996		
	5275	98 271				
T.P.			5360	92 911		
	4 932	97 843				
T.P.			5445	92 398		
	5691	98 089				
T.P.			3883	94 206		
	4770	98 976				
T.P.			5 495	93 481	1X2 & NAIL	
	4 131	97 612				
B.M.			5186	92 426	F.D. C.E. MON. R.E. 5969, DN. 4", PROP. COR. F.B. 2619-14, S.W. COR. LOT 39	
SET	5 152	97 578				
T.P.			4 004	93 574		
	5371	98 945				
			4 739	94 206		
	3 729	97 935				
B.M. L.N. 15 F.D.			5 528	92 407 (450 / 019)	B.M. L.N. 15 SUCCESS AVE. E. SIDE 350± S. ℄ 118TH ST. BT. SPK IN LEAD IN CONC. WALK TO HOUSE #11830 F.B. 1702-18, ELEV. 92.426	

Profile No. ____ Notes Red ____ Plotted ____ Job No. 0021.90 Division No. 11 F.B. 2619 Pg. 65
Date ____ Date ____ Survey of G.W. CARVER PARK
X-Sec. No. ____ Notes Chkd. ____ Checked ____ Survey by M. SOTRO Notes M.S. Date 7-27-66
Date ____ Date ____ Map No. ____ Indexed O. J. GALLI Date ____

F. B. 2619 Pg. 66

Job No. _____ Division No. _____ Notes Red _____ Plotted _____ Profile

Survey of _____ Date _____ Date _____ No. _____

Survey by _____ Notes _____ Notes Chkd. _____ Checked _____ X-Sec.

Indexed _____ Date _____ Date _____ Date _____ No. _____

STATION	B. S.	H. I.	F. S.	ELEV.

Do not extend notes this side of this line.

PLEASE RETURN TO
LOS ANGELES COUNTY ENGINEER
403 Los Angeles County Engineering Bldg.

NOTE: ANY ADDITIONS OR CHANGES ON THIS SHEET MUST BE MADE OR CIRCLED IN RED INK, WITH DATE AND NAME OF PERSON MAKING CHANGE

76-L-298 CE 307 2-63

Notes Ck'd by	Survey of CARVER PARK	F. B. 2619 PG. 67
Map No.	JN 9959.09 Tape 0239 Std 68 °F	
Office Work	Surveyed by M. SOTRO	
Checked	Notes SOTRO Date 11-2-66	
Date	Indexed C. J. GALLI	

11-2-66

9959.09

G. W. CARVER PARK

SWIM POOL AND BATHHOUSE

CONTROL LINES
(CONSTRUCTION)

SPECS. No. 2668
SHEET NO. 1

SOTRO
SMITH
MOYA
MASSEY

Note: Any Additions or Changes on This Sheet Must be Made or Circled in Red Ink With Date and Name of Person Making Change.

Do not extend this side of this line.

PLEASE RETURN TO
LOS ANGELES COUNTY ENGINEER
403 LOS ANGELES COUNTY ENGINEERING BLDG.

76F309S CE#310 1-65

F. B. 2619 PG 68

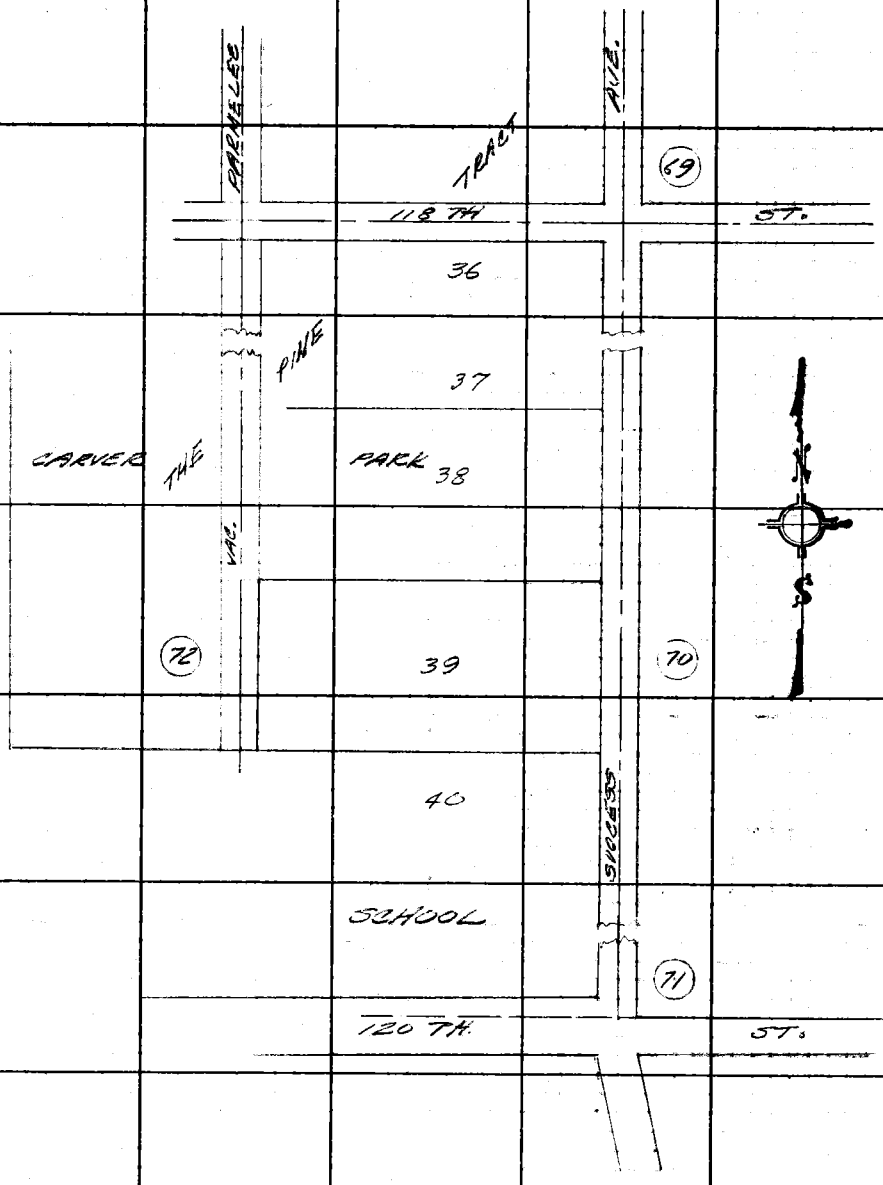

PLEASE RETURN TO
LOS ANGELES COUNTY ENGINEER
403 LOS ANGELES COUNTY ENGINEERING BLDG.

Do not extend this side of this line.

Note: Any Additions or Changes on This Sheet Must be Made or Circled in Red Ink With Date and Name of Person Making Change.

26
C-2
173

W.S. 26, C-2

Notes Ck'd by	Survey of CARVER PARK
Map No.	JN 9959.09 Tape 0259 Std 68 °F
Office Work	Surveyed by M. SOTRO
Checked	Notes SOTRO Date 11-2-66
Date	Indexed C. J. GALLI

F. B. 2619 PG. 69

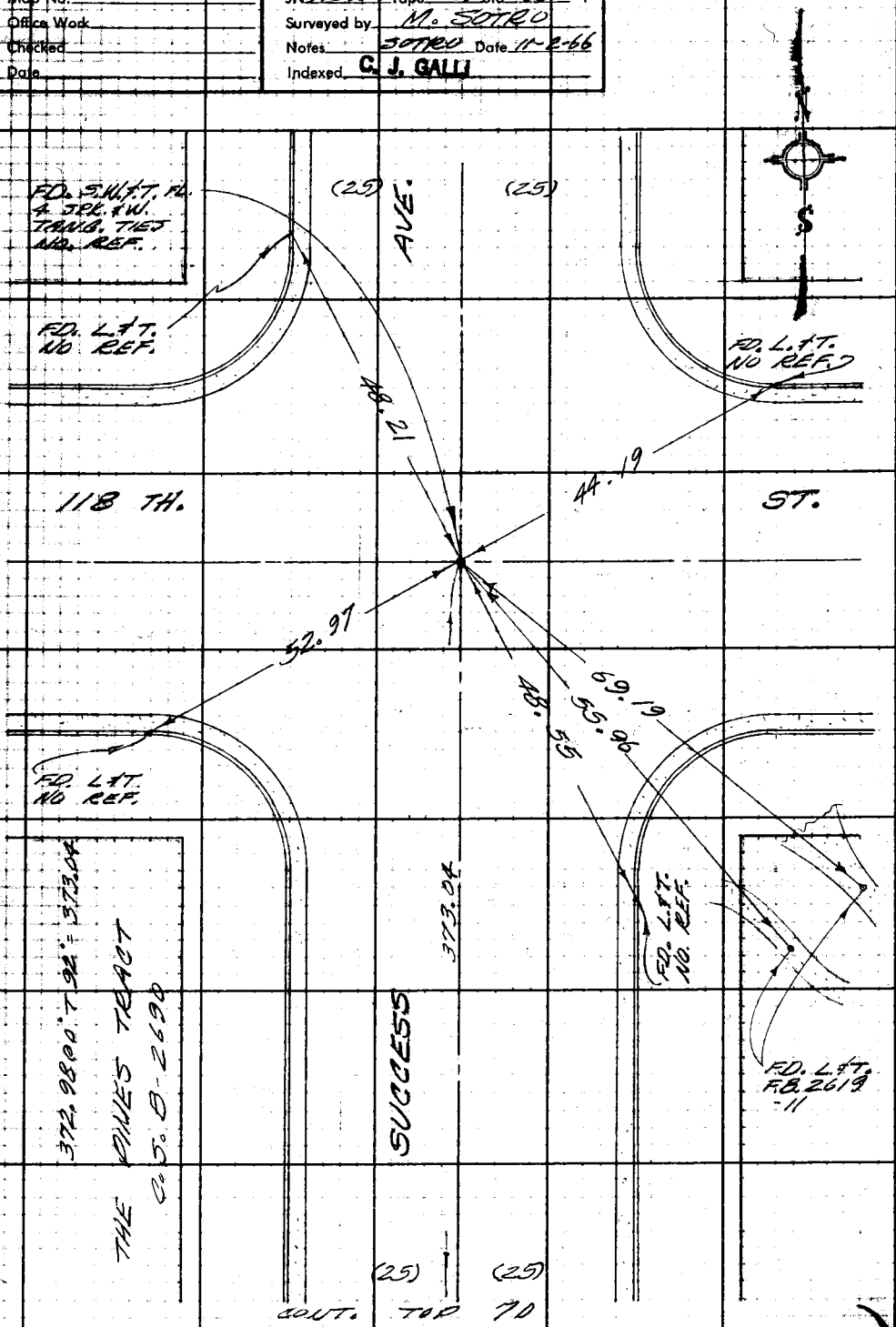

Notes: Any Additions or Changes on This Sheet Must be Made or Circled in Red Ink With Date and Name of Person Making Change.

Do not extend notes this side of this line.

RETURN TO
LOS ANGELES COUNTY ENGINEER
100 LOS ANGELES COUNTY ENGINEERING BLDG.

763099 CE #247—7-53

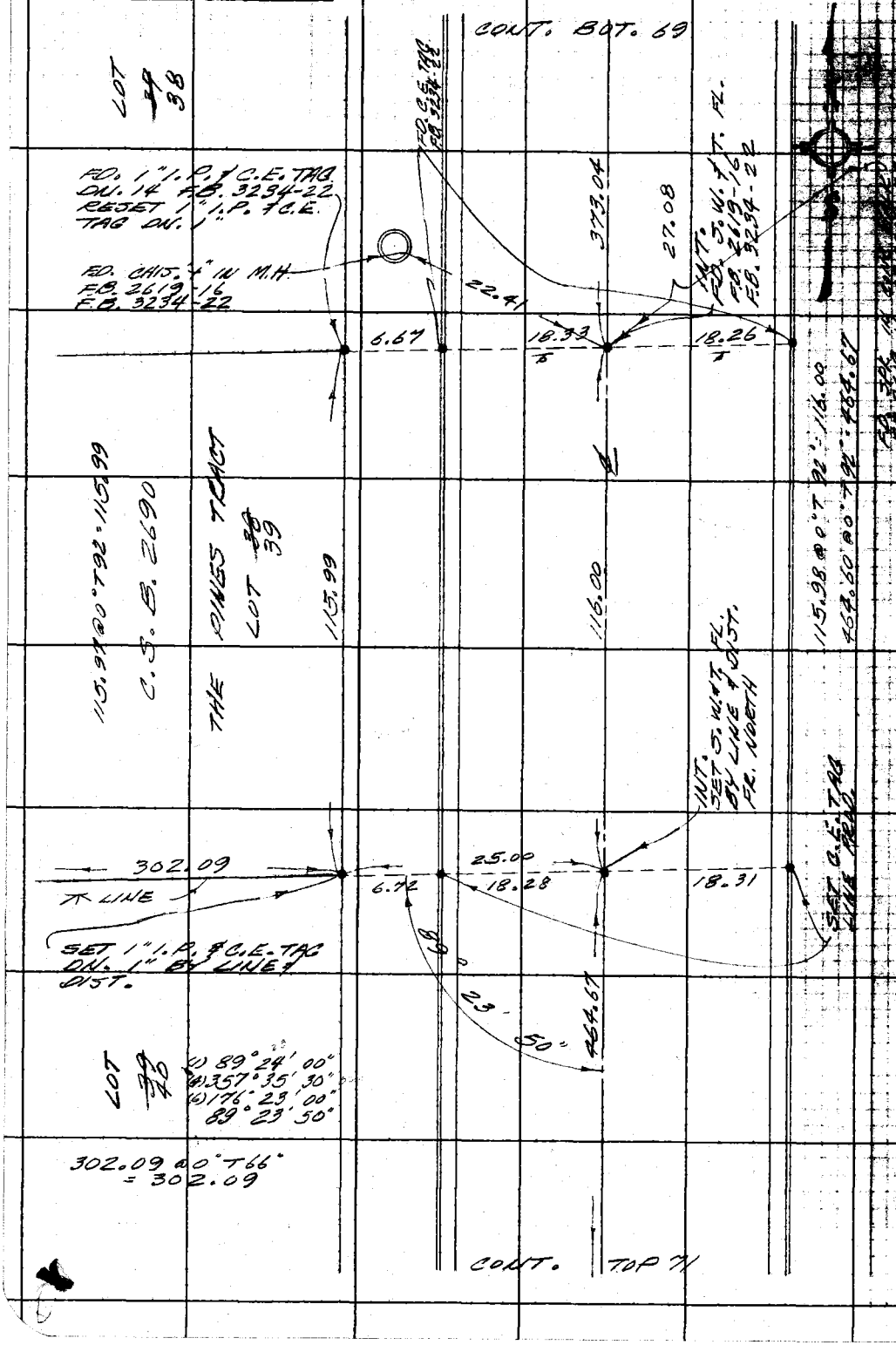

LOS ANGELES COUNTY ENGINEER
COUNTY ENGINEERING BLDG.
Do not extend notes this side of this line.
Note: Any Additions or Changes on this Sheet Must be Made or Circled in and Ink With Date and Name of Person Making Change.

Notes Ck'd by	Survey of CARVER PARK	F. B. 2619 PG. 71
Map No.	JN 9959.09 Tape 0259 Std 68 °F	
Office Work	Surveyed by M. SOTRO	
Checked	Notes SOTRO Date 11-2-66	
Date	Indexed C. J. GALLI	

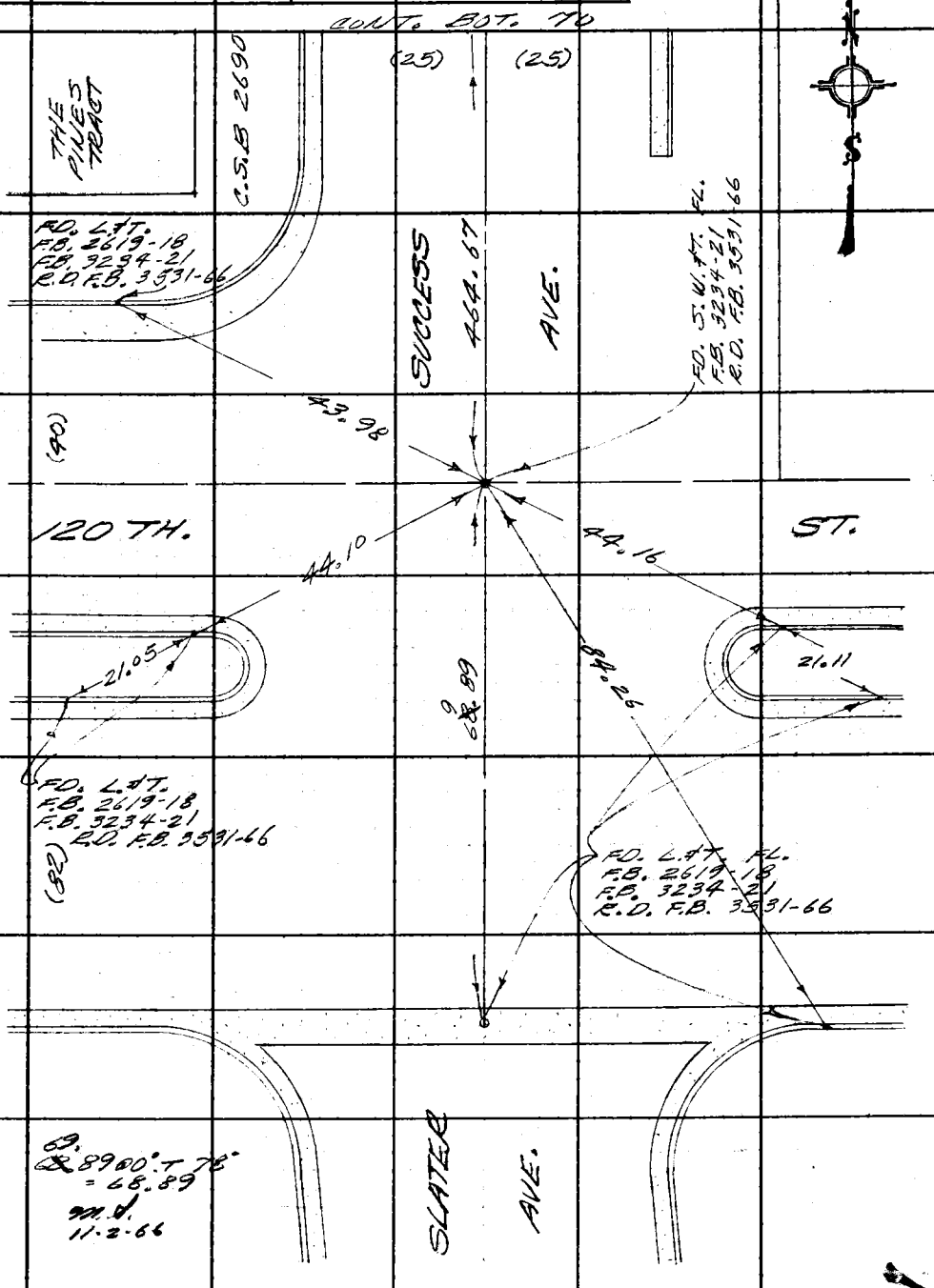

W.S. 26, C-2, 176 E-2

Note: Any Additions or Changes on This Sheet Must be Made or Circled in Red Ink With Date and Name of Person Making Change.

Do not extend this side of this line.

PLEASE RETURN TO
LOS ANGELES COUNTY ENGINEER
403 LOS ANGELES COUNTY ENGINEERING BLDG.

76F309S CE#310 1-65

F. B. 2619 PG 72

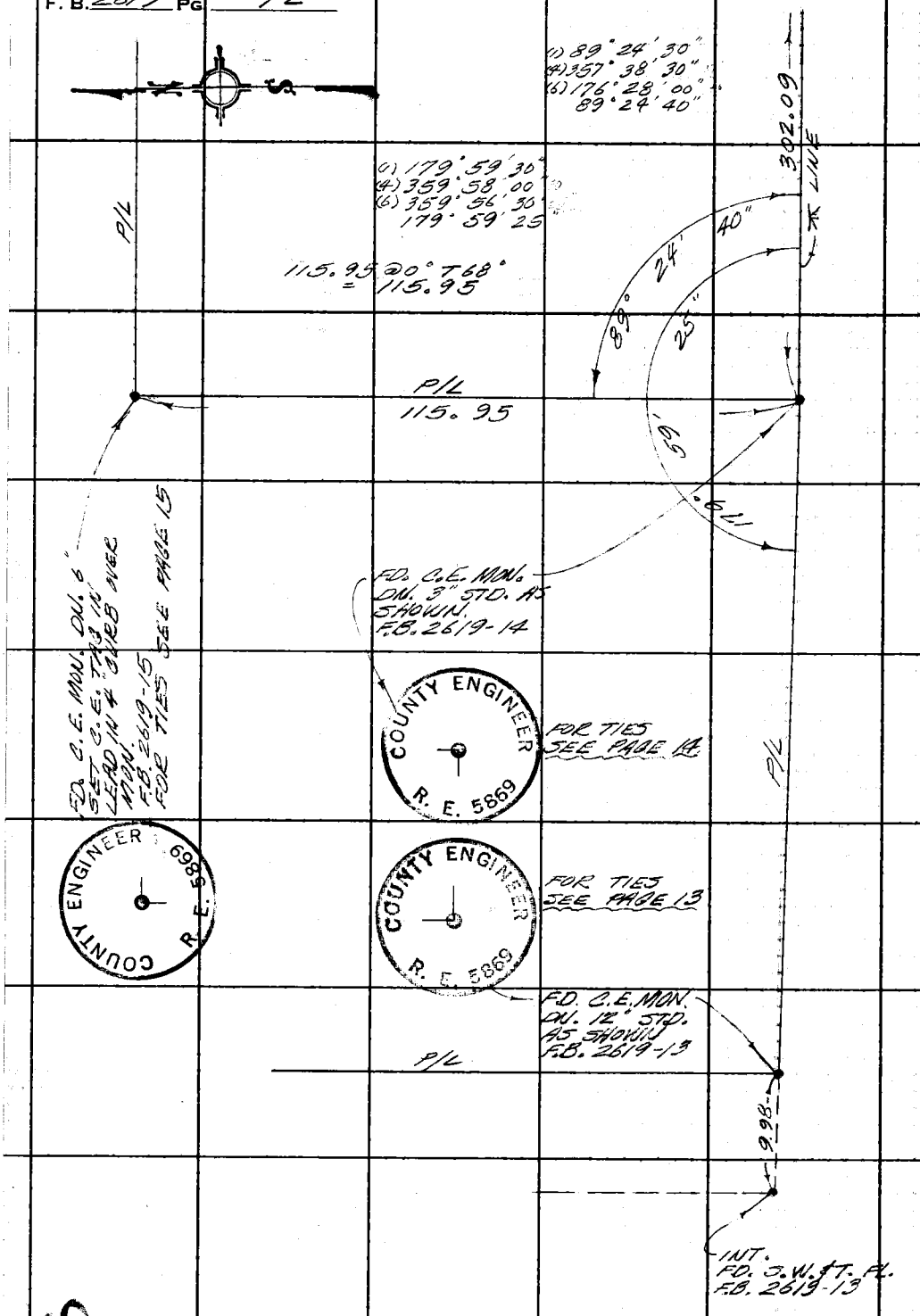

PLEASE RETURN TO
LOS ANGELES COUNTY ENGINEER
403 LOS ANGELES COUNTY ENGINEERING BLDG.

Do not extend this side of this line.

Note: Any Additions or Changes on This Sheet Must be Made or Circled in Red Ink With Date and Name of Person Making Change.

Profile No.	Notes Red	Plotted	Job No. 9959.09	Division No.	F.B. 2619 Pg. 73
	Date	Date	Survey of G.W. CARVER PK SWIM-POOL.		
X-Sec. No.	Notes Chkd.	Checked	Survey by M. SOTRO Notes R.S.	Date 11-3-66	
	Date	Date	Map No.	Indexed C. J. GALL	Date NOV 7 '66

VERTICAL CONTROL
SWIM - POOL
G. W. CARVER PARK
J.N. 9959.09
NOV. 1966

SOTRO
SMITH
MASSEY
MOYA

STATION	B.S.	H.I.	F.S.	ELEV.

NOTE: ANY ADDITIONS OR CHANGES ON THIS SHEET MUST BE MADE OR CIRCLED IN RED INK, WITH DATE AND NAME OF PERSON MAKING CHANGE.

Do not extend notes this side of this line.

PLEASE RETURN TO
LOS ANGELES COUNTY ENGINEER
403 LOS ANGELES COUNTY ENGINEERING BLDG.

76-L298 CE 307 3-61

76-L298 CE 307 3-61

PLEASE RETURN TO
LOS ANGELES COUNTY ENGINEER
403 LOS ANGELES COUNTY ENGINEERING BLDG.

NOTE: ANY ADDITIONS OR CHANGES ON THIS SHEET MUST BE MADE OR CIRCLED IN RED INK, WITH DATE AND NAME OF PERSON MAKING CHANGE

Do not record notes this side of this line.

STATION	B.S.	H.I.	F.S.	ELEV.		
BM LN #15	4 87	97 30		92 43	B.M. LN #15 ELEV. PB 426 FB 2619-64	
					SUCCESS AVE. E SIDE 350± SO. ℄	
					118TH ST. BT. SPK IN LEAD IN CONC	
					WALK W END. AT HOUSE #11830	
PROP. COR.			5 39	91 91	1" I.P & L.A.CO. ENGR TAG DN 2"	
					N.E COR. F.B. 2619-~~22~~-70	
	5 23	97 14				
PROP. COR			5 47	91 67	1" I.P & L.A CO. ENGR TAG DN 2"	
					S.E. COR. F.B 2619-70	
	5 76	97 43				
PROP. COR.			4 97	92 46	CO. ENGR. MON. DN 2"	
					S.W. COR. F.B 2619-14-72	
	5 23	97 69				
PROP. COR.			4 75	92 94	L.A CO. ENGR TAG. IN 4" CONC CURB.	
					N.W. COR F.B. 2619-72	
FD.	5 90	98 84				
BM.			4 62	94 22	B.M. IN CARVER PK W. SIDE SUCCESS	
					AVE. N.E. COR COVERED PATIO	
					BT. SPK IN CONC FLOOR.	
					ELEV. 94.214 FB 2619-64	

F.B. 2619 Pg. 74 Job No. 9959.09 Division No. Notes Red Plotted Profile

Survey of G.W. CARVER PK. SWIM POOL Date Date Scale

Survey by M SOTRO Notes R SMITH Notes Chkd. Checked

Indexed C. J. GALLI Date Date Date