Profile No.	Notes Red. Date	Plotted Date	Job No. D882.25	Division No. 10	F. B. 2622 Pg. 5
	Miller	Checked Date	Survey of Marina Del Rey		
			Survey by JND	Notes JND	Date 8-4-59
			Map No.	Index C. John	Date AUG 1 1959

J.N. 0882.25

Marina Del Rey.

Cross Sections over Proposed Enterence Channel from the Waters edge N.Ely to Main Channel (64+00)

8-4-59

Dougherty
Newman
Sandoval
Adams

Microfilmed No. 85

76L[illegible] S & E #307 9-54

PLEASE RETURN TO
LOS ANGELES COUNTY SURVEYOR
[illegible] ANGELES COUNTY ENGINEERING BLDG.

NOTE: ANY ADDITIONS OR CHANGES ON THIS SHEET MUST BE MADE OR CIRCLED IN RED INK, WITH DATE AND NAME OF PERSON MAKING CHANGE.

Do not extend notes this side of this line.

STATION	B. S.	H. I.	F. S.	ELEV.		
Fd. B.M. 27-17				1972	BM 27-17 USCGS. BM 6 767 F.B. 1843-182	
	1.74	21 46				
T.P.			528	16 18		
	237	18 55				
T.P.			658	11 97		
	488	16 85				
T.P.			498	11 37		
	601	17 88				
T.P.			363	14 25		
	602					
		20 27				
23+40			58	14 5	Note	℄
			55	14 8	For Sections on Sta 22+65 & 23+00 see Pg 17 & 18	Rt 103
			57	14 6		Rt 207
			71	13 2		Rt 314
			75	12 8		Rt 420
			75	12 8		Rt 465 Top Ch.
			58	14 5	Lt. 96	
			66	13 7	Lt. 193	
			40	16 3	Lt. 248	
			25	17 3	Lt. 287	

F. B. 2622 Pg. 6 Job No. 0882.25 Division No. 10 Notes Red. Plotted Date No. Profile
Survey of Marina Del Rey Date No. X-Sec.
Survey by Dougherty Notes Checked Miller
Indexed C. Johnson Date Date No.

76L298 S & E #307 9-54

PLEASE RETURN TO
LOS ANGELES COUNTY SURVEYOR
726 LOS ANGELES COUNTY ENGINEERING BLDG.

NOTE: ANY ADDITIONS OR CHANGES ON THIS SHEET MUST BE MADE OR CIRCLED IN RED INK, WITH DATE AND NAME OF PERSON MAKING CHANGE.

Do not extend notes this side of this line.

STATION	B. S.	H. I.	F. S.	ELEV.		
23+40		20 27 ✓				
			48	15 5 ✓	Lt. 352	
			100	10 3 ✓	Lt. 431	
			96	10 7 ✓	Lt. 488	
			54	14 9 ✓	Lt. 497	
			55	14 8 ✓	Lt. 514	
			63	14 0 ✓	Lt. 526	
24+00			68	13 5 ✓		℄
			68	13 5 ✓		Rt. 101
			70	13 3 ✓		Rt. 202
			80	12 3 ✓		Rt. 302
			81	12 2 ✓		Rt. 404
			78	12 5 ✓		Rt. 466 Top Ch.
			71	13 2 ✓	Lt. 98	
			67	13 6 ✓	Lt. 190	
			36	16 7 ✓	Lt. 241	
			27	17 6 ✓	Lt. 284	
			37	16 6 ✓	Lt. 352	
			75	12 8 ✓	Lt. 437	

Profile Notes Red. ____ Plotted ____ Job No. 088225 Division No. 10 F. B. 2622 Pg. 7
No. ____ Date ____ Date ____ Survey of Marina Rey
X-Sec. Notes Chkd Miller Checked ____ Survey by [illegible] Notes ____ Date 8-4-57
No. ____ Date ____ Date ____ Map No. ____ Indexed C. Johnson Date ____

76L298 S & E #307 9-54

PLEASE RETURN TO
LOS ANGELES COUNTY SURVEYOR
726 LOS ANGELES COUNTY ENGINEERING BLDG.

NOTE: ANY ADDITIONS OR CHANGES ON THIS SHEET MUST BE MADE OR CIRCLED IN RED INK, WITH DATE AND NAME OF PERSON MAKING CHANGE.

Do not extend notes this side of this line.

STATION	B. S.	H. I.	F. S.	ELEV.		
24+00		20 27✓				
			74	129✓	Lt. 473	
			58	145✓	Lt. 499	
			56	147✓	Lt. 511	
			63	140✓	Lt. 525	
25+00			69	134✓		℄
			71	132✓		Rt. 95
			82	121✓		Rt. 200
			84	119✓		Rt. 301
			84	119✓		Rt. 400
			86	117✓		Rt. 466
			69	134✓	Lt. 100	
			58	145✓	Lt. 187	
			44	159✓	Lt. 238	
			26	177✓	Lt. 284	
			19	184✓	Lt. 344	
			47	156✓	Lt. 421	
			75	128✓	Lt. 488	
			97	106✓	Lt. 500	
			67	136✓	Lt. 508	

F. B. 2622 PG. 8 Job No. 0882.25 Division No. 10 Notes Red. Plotted Profile
Survey of Marina Del Rey Date Date No.
Survey by Daugherty Notes Notes Chkd. Checked Miller X-Sec.
Indexed C. Johnson Date Date Date No.

76L298 S & E #307 9-54

PLEASE RETURN TO
LOS ANGELES COUNTY SURVEYOR
726 LOS ANGELES COUNTY ENGINEERING BLDG.

NOTE: ANY ADDITIONS OR CHANGES ON THIS SHEET MUST BE MADE OR CIRCLED IN RED INK, WITH DATE AND NAME OF PERSON MAKING CHANGE.

Do not extend notes this side of this line.

STATION	B. S.	H. I.	F. S.	ELEV.		
25+00		20 27 ✓				
			72	13 1 ✓	Lt. 514	
			76	12 7 ✓	Lt. 521	
26+00			79	12 4 ✓		℄
			76	12 7 ✓		Rt. 99
			87	11 6 ✓		Rt. 195
			89	11 4 ✓		Rt. 295
			91	11 2 ✓		Rt. 395
			81	12 2 ✓		Rt. 471
			69	13 4 ✓	Lt. 94	
			65	13 8 ✓	Lt. 173	
			57	14 6 ✓	Lt. 197	
			31	17 2 ✓	Lt. 268	
			22	18 1 ✓	Lt. 346	
			27	17 6 ✓	Lt. 442	
			77	12 6 ✓	Lt. 494	
			71	13 2 ✓	Lt. 503	
			101	10 2 ✓	Lt. 500	
			70	13 3 ✓	Lt. 518	
			79	12 4 ✓	Lt. 520	

Profile Notes Red. ____ Plotted ____ Job No. 0882.25 Division No. 10 F. B. 2622 Pg. 9
No. ____ Date ____ Date ____ Survey of Marina Del Rey
X-Sec. Notes Chkd. Miller Checked ____ Survey by JND Notes ____ Date 8-4-59
No. ____ Date ____ Date ____ Map No. ____ Indexed C. Johnson

76L298 S & E #307 9-54

PLEASE RETURN TO
LOS ANGELES COUNTY SURVEYOR
726 LOS ANGELES COUNTY ENGINEERING BLDG.

NOTE: ANY ADDITIONS OR CHANGES ON THIS SHEET MUST BE MADE OR CIRCLED IN RED INK, WITH DATE AND NAME OF PERSON MAKING CHANGE.

Do not extend notes this side of this line.

STATION	B. S.	H. I.	F. S.	ELEV.		
27+00		20 27 ✓				
			73	13 0 ✓		℄
			78	12 5 ✓		Rt. 100
			81	12 2 ✓		Rt. 196
			78	12 5 ✓		Rt. 293
			84	11 9 ✓		Rt. 390
			90	11 3 ✓		Rt. 471
			66	13 7 ✓	Lt. 93	
			66	13 7 ✓	Lt. 168	
			53	15 0 ✓	Lt. 207	
			54	14 9 ✓	Lt. 290	
			47	15 6 ✓	Lt. 335	
			89	11 4 ✓	Lt. 488	
			114	8 9 ✓	Lt. 500	
			64	13 9 ✓	Lt. 506	
			66	13 7 ✓	Lt. 521	
			78	12 5 ✓	Lt. 525	
T.P.			6 88	13 39 ✓	T.P. ℄ Sta 24+00 1X1	
	4 09	17 48 ✓			℄ Sta 29+00 1X2	
T.P.			4 45	13 03 ✓		
	8 62	21 65 ✓				

F. B. 2622 Pg. 10 Job No. 0882.25 Division No. 10 Notes Red. Date Plotted Date No. Profile
Survey of Marina Del Rey Notes Chkd. Date Checked Miller No. X-Sec.
Survey by Dougherty Notes Date Date No.
Indexed C. Johnson

76L298 S & E #307 9-54

0

PLEASE RETURN TO

LOS ANGELES COUNTY SURVEYOR

726 LOS ANGELES COUNTY ENGINEERING BLDG.

NOTE: ANY ADDITIONS OR CHANGES ON THIS SHEET MUST BE MADE OR CIRCLED IN RED INK, WITH DATE AND NAME OF PERSON MAKING CHANGE.

Do not extend notes this side of this line.

STATION	B. S.	H. I.	F. S.	ELEV.		
28+00		21 65				
			88	129		℄
			88	129		Rt. 98
			85	132		Rt. 190
			83	134		Rt. 280
			86	131		Rt. 370
			99	118		Rt. 480
			79	138	Lt. 89	
			71	146	Lt. 200	
			55	162	Lt. 264	
			56	161	Lt. 350	
			83	134	Lt. 438	
			102	115	Lt. 490	
			125	92	Lt. 494	
			76	141	Lt. 504	
			80	137	Lt. 516	
			90	127	Lt. 525	

Profile Notes Red. ____ Plotted ____ Job No. 0882.25 Division No. 10 F. B. 2622 Pg. 11

No. ____ Date ____ Date ____ Survey of Marina Del Rey

X-Sec. Notes Chkd. Miller Checked ____ Survey by JND Notes ____ Date 8-4-59

No. ____ Date ____ Date ____ Map No. ____ Indexed C. Johnson Date ____

76L29? S & E #307 9-54

PLEASE RETURN TO
LOS ANGELES COUNTY SURVEYOR
726 LOS ANGELES COUNTY ENGINEERING BLDG.

NOTE: ANY ADDITIONS OR CHANGES ON THIS SHEET MUST BE MADE OR CIRCLED IN RED INK, WITH DATE AND NAME OF PERSON MAKING CHANGE.

Do not extend notes this side of this line.

STATION	B. S.	H. I.	F. S.	ELEV.		
29+00		21 65 ✓				
			76	14 1 ✓		℄
			78	13 9 ✓		Rt. 97
			76	14 1 ✓		Rt. 190
			71	14 6 ✓		Rt. 282
			71	14 6 ✓		Rt. 370
			93	12 4 ✓		Rt. 465
			100	11 7 ✓		Rt. 478
			75	14 2 ✓	Lt. 93	
			72	14 5 ✓	Lt. 191	
			38	17 9 ✓	Lt. 268	
			37	18 0 ✓	Lt. 325	
			71	14 6 ✓	Lt. 430	
			86	13 1 ✓	Lt. 495	
			120	9 7 ✓	Lt. 500	
			85	13 2 ✓	Lt. 504	
			77	14 0 ✓	Lt. 518	
			87	13 0 ✓	Lt. 525	
T.P.			[illegible]	19 23 ✓	℄ Sta. 29+65 1x1	
	2 17	21 40 ✓				

F. B. 2622 Pg. 12 Job No. 088225 Division No. 10 Notes Red. Plotted Profile
Survey of Marina Del Rey Date Date No. X-Sec.
Survey by Dougherty Notes Notes Chkd. Checked Miller
Indexed ~~K. C. Johnson~~ Date Date Date No.

76L298 S & E #307 9-54

PLEASE RETURN TO
LOS ANGELES COUNTY SURVEYOR
726 LOS ANGELES COUNTY ENGINEERING BLDG.

NOTE: ANY ADDITIONS OR CHANGES ON THIS SHEET MUST BE MADE OR CIRCLED IN RED INK, WITH DATE AND NAME OF PERSON MAKING CHANGE.

Do not extend notes this side of this line.

STATION	B. S.	H. I.	F. S.	ELEV.		
29+45		21 40 ✓				
			58	15 6 ✓		℄
			68	14 6 ✓		Rt. 90
			63	15 1 ✓		Rt. 200
			61	15 3 ✓		Rt. 300
			65	14 9 ✓		Rt. 400
			64	15 0 ✓		Rt. 440
			99	11 5 ✓		Rt. 480
			56	15 8 ✓	Lt. 91	
			65	14 9 ✓	Lt. 179	
			43	17 1 ✓	Lt. 210	
			39	17 5 ✓	Lt. 300	
			38	17 6 ✓	Lt. 362	
			43	17 1 ✓	Lt. 415	
			79	13 5 ✓	Lt. 498	
			85	12 9 ✓	Lt. 525	
29+61						
			24	19 0 ✓		℄
			18	19 6 ✓		Rt. 39
			61	15 3 ✓		Rt. 72

Profile Notes Red ____ Plotted ____ Job No. 0882125 Division No. 10 F. B. 2622 Pg. 13
No. ____ Date ____ Date ____ Survey of Marina Del Rey
X-Sec. Notes Chkd. Miller Checked ____ Survey by JND Notes ____ Date 8-4-59
No. ____ Date ____ Date ____ Map No. ____ Indexed C. Jonnson Date ____

76L298 S & E #307 9-54

PLEASE RETURN TO
LOS ANGELES COUNTY SURVEYOR
726 LOS ANGELES COUNTY ENGINEERING BLDG.

NOTE: ANY ADDITIONS OR CHANGES ON THIS SHEET MUST BE MADE OR CIRCLED IN RED INK, WITH DATE AND NAME OF PERSON MAKING CHANGE.

Do not extend notes this side of this line.

STATION	B. S.	H. I.	F. S.	ELEV.		
29+61		21 40 ✓				
			61	15 3 ✓		Rt. 167
			58	15 6 ✓		Rt. 263
			55	15 9 ✓		Rt. 360
			79	13 5 ✓		Rt. 480
			31	18 3 ✓	Lt. 100	
			58	15 6 ✓	Lt. 167	
			43	17 1 ✓	Lt. 207	
			37	17 7 ✓	Lt. 286	
			29	18 5 ✓	Lt. 360	
			41	17 3 ✓	Lt. 415	
			72	14 2 ✓	Lt. 500	
			78	13 6 ✓	Lt. 530	
29+81						
			45	16 9 ✓		℄
			37	17 7 ✓		Rt. 41
			55	15 9 ✓		Rt. 89
			53	16 1 ✓		Rt. 184
			55	15 9 ✓		Rt. 280
			52	16 2 ✓		Rt. 370

F. B. 2622 PG. 14 Job No. 0882.25 Division No. 10 Notes Red. Plotted Profile
Survey of Marina Del Rey Date Date No.
Survey by Daugherty Notes Notes Chkd. Checked Miller X-Sec.
Indexed C. Johnson Date Date Date No.

76L298 S & E #307 9-54

PLEASE RETURN TO
LOS ANGELES COUNTY SURVEYOR
726 LOS ANGELES COUNTY ENGINEERING BLDG.

NOTE: ANY ADDITIONS OR CHANGES ON THIS SHEET MUST BE MADE OR CIRCLED IN RED INK, WITH DATE AND NAME OF PERSON MAKING CHANGE.

Do not extend notes this side of this line.

STATION	B. S.	H. I.	F. S.	ELEV.		
29+81		21 40 ✓				
			39	17 5 ✓		Rt. 415
			55	15 9 ✓		Rt. 442
			58	15 6 ✓		Rt. 462
			71	14 3 ✓		Rt. 470
			36	17 8 ✓	Lt. 98	
			40	17 4 ✓	Lt. 181	
			33	18 1 ✓	Lt. 265	
			33	18 1 ✓	Lt. 348	
			31	18 3 ✓	Lt. 413	
			57	15 7 ✓	Lt. 428	
			71	14 3 ✓	Lt. 500	
			73	14 1 ✓	Lt. 535	
30+00						
			64	15 0 ✓		℄
			65	14 9 ✓		Rt. 97
			70	14 4 ✓		Rt. 193
			66	14 8 ✓		Rt. 285
			71	14 3 ✓		Rt. 377
			51	16 3 ✓		Rt. 434
			55	15 9 ✓		Rt. 460

Profile Notes Red. ____ Plotted ____ Job No. 088225 Division No. 10 F. B. 2622 Pg. 15
No. ____ Date ____ Date ____ Survey of Marina Del Rey
X-Sec. Notes Chkd. Miller Checked ____ Survey by JND Notes ____ Date 8-4-59
No. ____ Date ____ Date ____ Map No. ____ Index [illegible] G. Johnson

76L298 S & E #307 9-54

PLEASE RETURN TO
LOS ANGELES COUNTY SURVEYOR
726 LOS ANGELES COUNTY ENGINEERING BLDG.

NOTE: ANY ADDITIONS OR CHANGES ON THIS SHEET MUST BE MADE OR CIRCLED IN RED INK, WITH DATE AND NAME OF PERSON MAKING CHANGE.

Do not extend notes this side of this line.

STATION	B. S.	H. I.	F. S.	ELEV.		
30+00		21 40 ✓				
			72	14 2 ✓		Rt. 470
			60	15 4 ✓	Lt. 86	
			65	14 9 ✓	Lt. 183	
			57	15 7 ✓	Lt. 218	
			78	13 6 ✓	Lt. 259	
			80	13 4 ✓	Lt. 302	
			61	15 3 ✓	Lt. 394	
			65	14 9 ✓	Lt. 440	
			82	13 2 ✓	Lt. 470	
			66	14 8 ✓	Lt. 500	
			66	14 8 ✓	Lt. 530	
T.P.			629	15 1 ✓	T.P. 30+00 1K2	
	619	21 30 ✓				

Cont on pg 19

F. B. 2622 Pg. 16 Job No. 0882.25 Division No. 10 Notes Red. Plotted Profile
Survey of Marina Del Rey Date Date No.
Survey by Dougherty Notes Notes Chkd. Checked Miller X-Sec.
Indexed C. Johnson Date Date Date No.

76L298 S & E #307 9-54

PLEASE RETURN TO
LOS ANGELES COUNTY SURVEYOR
726 LOS ANGELES COUNTY ENGINEERING BLDG.

NOTE: ANY ADDITIONS OR CHANGES ON THIS SHEET MUST BE MADE OR CIRCLED IN RED INK, WITH DATE AND NAME OF PERSON MAKING CHANGE.

Do not extend notes this side of this line.

Profile Notes Rod____ Plotted____ Job No 0882.25 Division No. 10 F. B. 2622 Pg.
No. ____ Date ____ Date ____ Survey of Marina Del Rey
X-Sec. Notes Chkd Miller Checked ____ Survey by JHD Notes — Date 3-8-54
No. ____ Date ____ Date ____ Map No. ____ Index C. Johnson

STATION	B. S.	H. I.	F. S.	ELEV.		
Sections not shown at Beg. due to high tide.						
Sta 24+00				13 39	Pg.	
	425	1764				
22+66						
			45	13 1		℄
			48	12 8		Rt. 105
			59	11 7		Rt. 210
			57	11 9		Rt. 305
			55	12 1		Rt. 408
			59	11 7		Rt. 465
			73	10 3	Lt. 54	
			69	10 7	Lt. 105	
			82	9 4	Lt. 184	
			55	12 1	Lt. 253	
			60	11 6	Lt. 330	
			70	10 6	Lt. 410	
			65	11 1	Lt. 500	
			35	14 1	Lt. 510	
			34	14 2	Lt. 519	

76L298 S & E #307 9-54

PLEASE RETURN TO
LOS ANGELES COUNTY SURVEYOR
726 LOS ANGELES COUNTY ENGINEERING BLDG.

NOTE: ANY ADDITIONS OR CHANGES ON THIS SHEET MUST BE MADE OR CIRCLED IN RED INK, WITH DATE AND NAME OF PERSON MAKING CHANGE.

Do not extend notes this side of this line.

STATION	B. S.	H. I.	F. S.	ELEV.		
22+66		17 64✓				
			55	12 1✓	Lt. 530	
23+00			53	12 3✓		
			52	12 4✓		Rt. 102
			37	13 9✓		Rt. 176
			41	13 5✓		Rt. 270
			42	13 0✓		Rt. 365
			53	12 3✓		Rt. 464
			54	12 2✓	Lt. 90	
			57	11 9✓	Lt. 184	
			46	13 0✓	Lt. 248	
			14	16 2✓	Lt. 275	
			14	16 2✓	Lt. 304	
			60	11 6✓	Lt. 380	
			67	10 9✓	Lt. 492	
			36	14 0✓	Lt. 500	
			35	14 1✓	Lt. 512	
			63	11 3✓	Lt. 525	
25+00			43	13 3✓	Sta 25+00 Elev 13.4 [illegible]	

F. B. 2625 Pg. 18
Job No. 0882.25 Division No. 10 Notes Red. Plotted Profile
Survey of [illegible] Del Rey Date Date No.
Survey by [illegible] Notes Checked Miller X-Sec.
Indexed [illegible] Date Date No.

76L298 S & E #307 9-54

PLEASE RETURN TO
LOS ANGELES COUNTY SURVEYOR
726 LOS ANGELES COUNTY ENGINEERING BLDG.

NOTE: ANY ADDITIONS OR CHANGES ON THIS SHEET MUST BE MADE OR CIRCLED IN RED INK, WITH DATE AND NAME OF PERSON MAKING CHANGE.

Do not extend notes this side of this line.

STATION	B. S.	H. I.	F. S.	ELEV.	cont pg 16	
30+38		21 30 ✓				
			51	162 ✓		℄
			61	152 ✓		Rt. 101
			61	152 ✓		Rt. 178
			47	166 ✓		Rt. 285
			42	[illegible] ✓		Rt. 395
			51	162 ✓		Rt. 457
			65	148 ✓		Rt. 473
			53	160 ✓	Lt. 58	
			66	147 ✓	Lt. 112	
			51	162 ✓	Lt. 166	
			45	168 ✓	Lt. 257	
			50	163 ✓	Lt. 349	
			50	163 ✓	Lt. 399	
			100	113 ✓	Lt. 460	
			96	117 ✓	Lt. 478	
			59	154 ✓	Lt. 495	
			43	170 ✓	Lt. 526	
			60	153 ✓	Lt. 549	

Profile Notes Red ____ Plotted ____ Job No. 2882.25 Division No. 10 F. B. 2622 Pg. 19
No. ____ Date ____ Date ____ Survey of Marina Del Rey
X-Sec. Notes Chkd. Miller Checked ____ Survey by JND Notes ____ Date 8-6-59
No. ____ Date ____ Date ____ Map No. ____ Index ____ C. John ____ Date ____

761[illegible] S & E #307 9-54

PLEASE RETURN TO
LOS ANGELES COUNTY SURVEYOR
726 LOS ANGELES COUNTY ENGINEERING BLDG.

NOTE: ANY ADDITIONS OR CHANGES ON THIS SHEET MUST BE MADE OR CIRCLED IN RED INK, WITH DATE AND NAME OF PERSON MAKING CHANGE.

Do not extend notes this side of this line.

STATION	B. S.	H. I.	F. S.	ELEV.		
31+00		21.30 ✓				
			55	158 ✓		℄
			53	160 ✓		Rt. 107
			61	152 ✓		Rt. 177
			52	161 ✓		Rt. 264
			47	166 ✓		Rt. 370
			45	168 ✓		Rt. 457
			104	109 ✓		Rt. 480
			60	153 ✓	Lt. 97	
			55	158 ✓	Lt. 197	
			53	160 ✓	Lt. 296	
			58	155 ✓	Lt. 399	
			65	148 ✓	Lt. 447	
			68	145 ✓	Lt. 471	
			43	170 ✓	Lt. 530	
			57	156 ✓	Lt. 550	
31+41						
			64	149 ✓		℄
			75	138 ✓		Rt. 33
			56	157 ✓		Rt. 86
			61	152 ✓		Rt. 203

F. B. 2622 Pg. 20
Job No. 2882.25 Division No. 10 Notes Red. Plotted Profile
Survey of Marina Del Rey Date Date No.
Survey by Dougherty Notes Notes Chkd. Checked Miller X-Sec.
Indexed C. Johnson Date Date Date No.

76L298 S & E #307 9-54

PLEASE RETURN TO
LOS ANGELES COUNTY SURVEYOR
726 LOS ANGELES COUNTY ENGINEERING BLDG.

NOTE: ANY ADDITIONS OR CHANGES ON THIS SHEET MUST BE MADE OR CIRCLED IN RED INK, WITH DATE AND NAME OF PERSON MAKING CHANGE.

Do not extend notes this side of this line.

STATION	B. S.	H. I.	F. S.	ELEV.		
31+41		21 30				
			61	152		Rt. 314
			55	158		Rt. 417
			51	162		Rt. 463
			94	9		Rt. 482
			61	152	Lt. 90	
			49	164	Lt. 189	
			53	160	Lt. 294	
			72	141	Lt. 304	
			62	151	Lt. 397	
			55	158	Lt. 496	
			54	159	Lt. 536	
31+68						
			118	95		℄
			58	155		Rt. 70
			58	155		Rt. 188
			65	148		Rt. 294
			65	148		Rt. 390
			49	164		Rt. 420
			49	164		Rt. 465
			95	118		Rt. 485

Profile Notes Red. Plotted Job No. 0882.25 Division No. 10 F. B. 2622 Pg. 21
No. Date Date Survey of Marina Del Rey
X-Sec. Notes Chkd. Miller Checked Survey by JND Notes Date 8-6-59
No. Date Date Map No. Indexed C. Johnson Date

76L298 S & E #307 9-54

PLEASE RETURN TO
LOS ANGELES COUNTY SURVEYOR
726 LOS ANGELES COUNTY ENGINEERING BLDG.

NOTE: ANY ADDITIONS OR CHANGES ON THIS SHEET MUST BE MADE OR CIRCLED IN RED INK, WITH DATE AND NAME OF PERSON MAKING CHANGE.

Do not extend notes this side of this line.

STATION	B. S.	H. I.	F. S.	ELEV.		
31+68		21 30 ✓				
			10 1	11 2 ✓	Lt. 55	
			5 0	16 3 ✓	Lt. 112	
			4 0	17 3 ✓	Lt. 175	
			5 0	16 3 ✓	Lt. 200	
			4 1	17 2 ✓	Lt. 250	
			6 [illegible]	14 6 ✓	Lt. 340	
			6 1	15 2 ✓	Lt. 436	
			4 8	16 5 ✓	Lt. 495	
			8 8	15 5 ✓	Lt. 550	
32+00						
			10 4	10 9 ✓		℄
			5 7	15 6 ✓		Rt. 62
			5 8	15 5 ✓		Rt. 175
			6 4	14 9 ✓		Rt. 288
			7 2	14 1 ✓		Rt. 395
			5 0	16 3 ✓		Rt. 420
			3 9	17 4 ✓		Rt. 463
			9 0	12 3 ✓		Rt. 485
			10 3	11 0 ✓	Lt. 50	
			4 6	16 7 ✓	Lt. 116	

F. B. 2622 PG. 22
Job No. 08B2.2 Division No. 10 Notes Red. Plotted Profile
Survey of Marina Del Rey Date Date No.
Survey by Dougherty Notes Notes Chkd. Checked Miller X-Sec.
Indexed C. Johnson Date Date Date No.

76L298 S & E #307 9-54

PLEASE RETURN TO
LOS ANGELES COUNTY SURVEYOR
726 LOS ANGELES COUNTY ENGINEERING BLDG.

NOTE: ANY ADDITIONS OR CHANGES ON THIS SHEET MUST BE MADE OR CIRCLED IN RED INK, WITH DATE AND NAME OF PERSON MAKING CHANGE.

Do not extend notes this side of this line.

STATION	B. S.	H. I.	F. S.	ELEV.		
32+00		21 30				
			38	175	Lt. 150	
			59	154	Lt. 205	
			42	171	Lt. 255	
			62	151	Lt. 300	
			59	154	Lt. 394	
			67	146	Lt. 425	
			50	163	Lt. 450	
			58	155	Lt. 534	
32+50						
			50	163		℄
			63	150		Rt. 98
			61	152		Rt. 200
			58	155		Rt. 285
			62	151		Rt. 384
			49	164		Rt. 422
			57	156		Rt. 473
			90	123		Rt. 485
			56	157	Lt. 103	
			61	152	Lt. 201	
			58	155	Lt. 300	

Profile Notes Rod_____ Plotted_____ Job No 0882-25 Division No. 10 F. B. 2622 Pg. 23
No_____ Date_____ Date_____ Survey of [illegible]
X-Sec. Notes Chkd Miller Checked_____ Survey by JNO Notes [illegible] Date 8-6-59
No_____ Date_____ Date_____ Map No_____ Index No. [illegible]

76L298 S & E #307 9-54

PLEASE RETURN TO
LOS ANGELES COUNTY SURVEYOR
726 LOS ANGELES COUNTY ENGINEERING BLDG.

NOTE: ANY ADDITIONS OR CHANGES ON THIS SHEET MUST BE MADE OR CIRCLED IN RED INK, WITH DATE AND NAME OF PERSON MAKING CHANGE.

Do not extend notes this side of this line.

STATION	B. S.	H. I.	F. S.	ELEV.		
32+50		21 30 ✓				
			67	146 ✓	Lt. 313	
			66	147 ✓	Lt. 344	
			52	161 ✓	Lt. 365	
			52	161 ✓	Lt. 408	
			63	150 ✓	Lt. 430	
			60	153 ✓	Lt. 440	
			52	160 ✓	Lt. 458	
			55	158 ✓	Lt. 530	
T.B.M.			585	1545 ✓	T.B.M. ℄ Int. Pacific & 60th St Elev. = 1541	
					F.B. 1843-182	
T.B.M.				1541 ✓	T.B.M. See above	
	329	18 70 ✓				
33+39			45	142 ✓		℄
			43	144 ✓		Rt. 40
			29	158 ✓		Rt. 156
			25	162 ✓		Rt. 265
			23	164 ✓		Rt. 357
			36	151 ✓		Rt. 400

F. B. 2622 Pg. 24 Job No. 0882.25 Division No. 10 Notes Red. Plotted Profile
Survey of [illegible] Date Date No.
Survey by [illegible] Notes Checked Miller X-Sec.
Indexed [illegible] C. Johnson Date Date No.

76L298 S & E #307 9-54

PLEASE RETURN TO
LOS ANGELES COUNTY SURVEYOR
726 LOS ANGELES COUNTY ENGINEERING BLDG.

NOTE: ANY ADDITIONS OR CHANGES ON THIS SHEET MUST BE MADE OR CIRCLED IN RED INK, WITH DATE AND NAME OF PERSON MAKING CHANGE.

Do not extend notes this side of this line.

STATION	B. S.	H. I.	F. S.	ELEV.		
33+39		1870 ✓				
			25	16 2 ✓		Rt. 460
			53	13 4 ✓		Rt. 490
			39	14 8 ✓	Lt. 100	
			26	16 1 ✓	Lt. 187	
			37	15 0 ✓	Lt. 266	
			29	15 8 ✓	Lt. 275	
			26	16 1 ✓	Lt. 290	
			88	9 9 ✓	Lt. 315	
			93	9 4 ✓	Lt. 335	
			33	15 4 ✓	Lt. 343	
			36	15 1 ✓	Lt. 440	
			35	15 2 ✓	Lt. 530	
33+78						
			95	9 2 ✓		℄
			41	14 6 ✓		Rt. 80
			55	13 2 ✓		Rt. 128
			35	15 2 ✓		Rt. 144
			27	16 0 ✓		Rt. 252
			20	16 7 ✓		Rt. 360
			16	17 1 ✓		Rt. 404

Profile No. ____ Notes Red. ____ Plotted ____ Job No. 08888 Division No. 10 F. B. 2622 Pg. 25
Date ____ Date ____ Survey of Marina Del Rey
X-Sec. No. ____ Notes Chkd. Miller Checked ____ Survey by JWD Notes ____ Date 8-6-51
Date ____ Date ____ Map No. ____ Index C. Johnson AUG 24 '59

76L298 S & E #307 9-54

PLEASE RETURN TO
LOS ANGELES COUNTY SURVEYOR
726 LOS ANGELES COUNTY ENGINEERING BLDG.

NOTE: ANY ADDITIONS OR CHANGES ON THIS SHEET MUST BE MADE OR CIRCLED IN RED INK, WITH DATE AND NAME OF PERSON MAKING CHANGE.

Do not extend notes this side of this line.

STATION	B.S.	H. I.	F. S.	ELEV.		
33+78		18 70 ✓				
			19	16 8 ✓		Rt. 470
			59	12 8 ✓		Rt. 485
			124	6 3 ✓	Lt. 85	
			124	6 3 ✓	Lt. 192	
			90	9 7 ✓	Lt. 255	
			93	9 4 ✓	Lt. 350	
			51	13 6 ✓	Lt. 465	
			42	14 5 ✓	Lt. 530	
34+00						
			103	8 4 ✓		℄
			43	14 4 ✓		Rt. 66
			95	9 2 ✓		Rt. 74
			89	9 8 ✓		Rt. 80
			36	15 1 ✓		Rt. 87
			40	14 7 ✓		Rt. 131
			82	10 5 ✓		Rt. 137
			93	9 4 ✓		Rt. 149
			26	16 1 ✓		Rt. 168
			34	15 3 ✓		Rt. 188
			20	16 7 ✓		Rt. 245

F. B. 2622 Pg. 26 Job No. 0882-25 Division No. 10 Notes Red. Plotted Profile
Survey of Marina Del Rey Date Date No.
Survey by Dougherty Notes Notes Chkd. Checked X-Sec.
Indexed C. Johnson Date Date Date No.

76L298 S & E #307 9-54

PLEASE RETURN TO
LOS ANGELES COUNTY SURVEYOR
726 LOS ANGELES COUNTY ENGINEERING BLDG.

NOTE: ANY ADDITIONS OR CHANGES ON THIS SHEET MUST BE MADE OR CIRCLED IN RED INK, WITH DATE AND NAME OF PERSON MAKING CHANGE.

Do not extend notes this side of this line.

STATION	B. S.	H. I.	F. S.	ELEV.		
34+00		18 70				
			16	17 1		Rt. 360
			35	15 2		Rt. 410
			19	16 8		Rt. 475
			58	12 9		Rt. 490
			112	7 5	Lt. 86	
			131	5 6	Lt. 165	
			97	9 0	Lt. 250	
			111	7 6	Lt. 340	
			109	7 8	Lt. 420	
			98	8 9	Lt. 475	
			53	13 4	Lt. 480	
			48	13 9	Lt. 525	
35+65			49	13 8		
			41	14 6		Rt. 115
			46	14 1		Rt. 228
			45	14 2		Rt. 340
			32	15 5		Rt. 390
			48	13 9		Rt. 437
			10	17 7		Rt. 450
			23	16 4		Rt. 465

Profile Notes Red _____ Plotted _____ Job No. 28822 Division No. 10
No. _____ Date _____ Date _____ Survey of _____
X-Sec. Notes Chkd. Miller Checked _____ Survey by _____ Notes _____ Date _____
No. _____ Date _____ Date _____ Map No. _____ Index C. Johnson Date _____

F. B. 2622 Pg. 27

76L298 S & E #307 9-54

PLEASE RETURN TO
LOS ANGELES COUNTY SURVEYOR
726 LOS ANGELES COUNTY ENGINEERING BLDG.

NOTE: ANY ADDITIONS OR CHANGES ON THIS SHEET MUST BE MADE OR CIRCLED IN RED INK, WITH DATE AND NAME OF PERSON MAKING CHANGE.

Do not extend notes this side of this line.

STATION	B. S.	H. I.	F. S.	ELEV.		
		18.70 ✓				
35+65			62	12 5 ✓		Rt. 475
			52	13 5 ✓	Lt. 8	
			133	15 4 ✓	Lt. 20	
			155	3 2 ✓	Lt. 120	
			50	3 7 ✓	Lt. 215	
			148	3 9 ✓	Lt. 315	
			[illegible]	3 8 ✓	Lt. 415	
			[illegible]	4 0 ✓	Lt. 495	
			[illegible]	14 0 ✓	[illegible]	
			[illegible]	14 6 ✓	[illegible]	
T.P.			489	13 81 ✓	T.P. Sta. 35+65	
	541	19 22 ✓				
Sections to join Boat crowd Work in Channel						
34+58			149	4 3 ✓		Rt. 355
			34	15 8 ✓		Rt. 370
			25	16 7 ✓		Rt. 471
			46	14 6 ✓		Rt. 480
			153	3 9 ✓	Lt. 495	
			50	14 2 ✓	Lt. 515	

F. B. 2622 Pg. 28
Job No. 0882.25 Division No. 10 Notes Red. Plotted No. Profile
Survey of Marina Del Rey Date Date X-Sec.
Survey by Dougherty Notes Notes Chkd. Checked
Indexed C. Johnson Date Date Date No.

76L298 S & E #307 9-54

PLEASE RETURN TO
LOS ANGELES COUNTY SURVEYOR
726 LOS ANGELES COUNTY ENGINEERING BLDG.

NOTE: ANY ADDITIONS OR CHANGES ON THIS SHEET MUST BE MADE OR CIRCLED IN RED INK, WITH DATE AND NAME OF PERSON MAKING CHANGE.

Do not extend notes this side of this line.

STATION	B. S.	H. I.	F. S.	ELEV.		
		19 22 ✓	48	14 4 ✓	Lt. 550	
34+95.			155	3 7 ✓		Rt. 450
			54	13 8 ✓		Rt 465
			54	13 8 ✓		Rt. 480
			50	14 2 ✓	Lt. 510	
			48	14 4 ✓	Lt. 550	
T.P.			295	16 27 ✓		
—	7 58	23 85 ✓				
36+12		23 85 ✓	94	14 5 ✓		℄
			78	16 1 ✓		Rt. 39
			89	15 0 ✓		Rt. 14[illegible]
			121	11 8 ✓		Rt. 212
			96	14 3 ✓		Rt. 317
			67	17 2 ✓		Rt. 378
			80	15 0 ✓		Rt. 425
			68	17 1 ✓		Rt. 465
			111	12 8 ✓		Rt. 470
			138	10 1 ✓	Lt. 56	
—			132	10 7 ✓	Lt. 145	
			128	11 1 ✓	Lt. 240	

Profile Notes Red. ____ Plotted ____ Job No. 08[illegible] Division No. 10 F. B. 2622 Pg. 29
No. ____ Date ____ Date ____ Survey of Marina Del Rey
X-Sec. Notes Chkd. Miller Checked ____ Survey by [illegible] Notes ____ Date 8-7-59
No. ____ Date ____ Date ____ Map No. ____ Index [illegible] C. Johnson Date ____

76[illegible] S & E #307 9-54

PLEASE RETURN TO
LOS ANGELES COUNTY SURVEYOR
726 LOS ANGELES COUNTY ENGINEERING BLDG.

NOTE: ANY ADDITIONS OR CHANGES ON THIS SHEET MUST BE MADE OR CIRCLED IN RED INK, WITH DATE AND NAME OF PERSON MAKING CHANGE.

Do not extend notes this side of this line.

STATION	B. S.	H. I.	F. S.	ELEV.		
36+12		23 85 ✓				
			12 4	11 5 ✓	Lt. 310	
			16 4	7 5 ✓	Lt. 320	
			17 1	6 8 ✓	Lt. 366	
			11 5	12 4 ✓	Lt. 390	
			17 6	6 3 ✓	Lt. 408	
			13 1	10 8 ✓	Lt. 460	
			9 0	14 9 ✓	Lt. 526	
			8 8	15 1 ✓	Lt. 545	
36+40			6 6	17 3 ✓		℄
			6 1	17 8 ✓		Rt. 42
			10 0	13 9 ✓		Rt. 166
			11 0	12 9 ✓		Rt. 243
			7 8	16 1 ✓		Rt. 253
			6 8	17 1 ✓		Rt. 360
			4 8	19 1 ✓		Rt. 376
			8 1	15 8 ✓		Rt. 420
			6 5	17 4 ✓		Rt. 465
			10 3	13 6 ✓		475

F. B. 2622 Pg. 30 Job No. 0332.25 Division No. 10 Notes Red. Plotted Profile
Survey of Marina Del Rey Date Date No.
Survey by Dougherty Notes Notes Chkd. Checked X-Sec.
Indexed C. Johnson Date Date Date No.

76L298 S & E #307 9-54

PLEASE RETURN TO
LOS ANGELES COUNTY SURVEYOR
726 LOS ANGELES COUNTY ENGINEERING BLDG.

NOTE: ANY ADDITIONS OR CHANGES ON THIS SHEET MUST BE MADE OR CIRCLED IN RED INK, WITH DATE AND NAME OF PERSON MAKING CHANGE.

Do not extend notes this side of this line.

STATION	S. S.	H. I.	F. S.	ELEV.		
36+40		23 85 ✓				
			64	175 ✓	Lt. 41	
			114	125 ✓	Lt. 62	
			157	82 ✓	Lt. 150	
			172	67 ✓	Lt. 250	
			180	59 ✓	Lt. 351	
			169	70 ✓	Lt. 443	
			133	106 ✓	Lt. 456	
			125	114 ✓	Lt. 500	
			86	153 ✓	Lt. 517	
			84	155 ✓	Lt. 540	
36+71			67	172 ✓		℄
			45	194 ✓		Rt. 15
			49	190 ✓		Rt. 99
			89	150 ✓		Rt. 132
			86	153 ✓		Rt. 245
			103	136 ✓		Rt. 300
			75	164 ✓		Rt. 320
			70	169 ✓		Rt. 357
			37	202 ✓		Rt. 380

Profile Notes Red. ____ Plotted ____ Job No. 0882.25 Division No. 18 F. B. 2632 Pg. 31
No. ____ Date ____ Date ____ Survey of Marina Del Rey
X-Sec. Notes Chkd. Miller Checked ____ Survey by JND Notes ____ Date 8-7-59
No. ____ Date ____ Date ____ Map No. ____ Index C. Johnson Date ____

76L298 S & E #307 9-54

PLEASE RETURN TO
LOS ANGELES COUNTY SURVEYOR
726 LOS ANGELES COUNTY ENGINEERING BLDG.

NOTE: ANY ADDITIONS OR CHANGES ON THIS SHEET MUST BE MADE OR CIRCLED IN RED INK, WITH DATE AND NAME OF PERSON MAKING CHANGE.

Do not extend notes this side of this line.

STATION	B. S.	H. I.	F. S.	ELEV.		
36+71		23 85 ✓				
			72	16 7 ✓		Rt. 386
			65	17 4 ✓		Rt. 460
			92	14 7 ✓		Rt. 480
			148	9 1 ✓	Lt. 124	
			162	7 7 ✓	Lt. 228	
			160	7 9 ✓	Lt. 278	
			165	7 4 ✓	Lt. 315	
			173	6 6 ✓	Lt. 410	
			162	7 7 ✓	Lt. 450	
			130	10 9 ✓	Lt. 458	
			121	11 8 ✓	Lt. 500	
			71	16 8 ✓	Lt. 520	
			75	16 4 ✓	Lt. 540	
37+00			69	17 0 ✓		℄
			15	22 4 ✓		Rt. 50
			22	21 6 ✓		Rt. 82
			78	16 1 ✓		Rt. 199
			82	15 7 ✓		Rt. 300
			117	12 2 ✓		Rt. 396

F. B. 2627 PG. 32
Job No. 0382.25 Division No. 1 Notes Red. Plotted Profile
Survey of Marina Del Rey Date Date No.
Survey by Dawn Notes Notes Chkd. Checked X-Sec.
Indexed C. Johnson Date Date Date No.

76L298 S & E #307 9-54

PLEASE RETURN TO
LOS ANGELES COUNTY SURVEYOR
726 LOS ANGELES COUNTY ENGINEERING BLDG.

NOTE: ANY ADDITIONS OR CHANGES ON THIS SHEET MUST BE MADE OR CIRCLED IN RED INK, WITH DATE AND NAME OF PERSON MAKING CHANGE.

Do not extend notes this side of this line.

STATION	B. S.	H. I.	F. S.	ELEV.		
37+00		23 85				
			64	175		Rt. 466
			96	143		Rt. 475
			94	145	Lt. 102	
			111	128	Lt. 200	
			97	142	Lt. 265	
			16	223	Lt. 306	
			97	142	Lt. 323	
			145	94	Lt. 422	
			63	176	Lt. 520	
			59	180	Lt. 545	
T.P.			172	2213		
	819	30 32				
37+50			64	239		℄
			80	223		Rt. 110
			83	220		Rt. 174
			138	165		Rt. 260
			150	153		Rt. 344
			113	190		Rt. 384
			122	181		Rt. 414
			128	175		Rt. 460

Profile Notes Red. Plotted Job No. 08825.50 Division No. 10 F. B. 2622 Pg. 35
No. Date Date Survey of Marina Del Rey
X-Sec. Notes Chkd Miller Checked Survey by JND Notes JND Date 8-10-59
No. Date Date Map No. Indexed C. Jones Date

76L298 S & E #307 9-54

PLEASE RETURN TO
LOS ANGELES COUNTY SURVEYOR
726 LOS ANGELES COUNTY ENGINEERING BLDG.

NOTE: ANY ADDITIONS OR CHANGES ON THIS SHEET MUST BE MADE OR CIRCLED IN RED INK, WITH DATE AND NAME OF PERSON MAKING CHANGE.

Do not extend notes this side of this line.

STATION	B. S.	H. I.	F. S.	ELEV.		
37+50		30 32 ✓				
			16 9	13 4 ✓		Rt. 473
			6 8	23 5 ✓	Lt. 105	
			7 9	22 4 ✓	Lt. 202	
			6 4	23 9 ✓	Lt. 396	
			8 0	22 3 ✓	Lt. 400	
			5 5	24 8 ✓	Lt. 543	
37+76			5 7	24 6 ✓		℄
			7 2	23 1 ✓		Rt. 104
			8 7	21 6 ✓		Rt. 214
			10 9	19 4 ✓		Rt. 325
			11 6	18 7 ✓		Rt. 417
			12 5	17 8 ✓		Rt. 447
			16 3	14 0 ✓		Rt. 470
			5 4	24 9 ✓	Lt. 103	
			8 1	22 2 ✓	Lt. 220	
			6 0	24 3 ✓	Lt. 335	
			9 9	20 4 ✓	Lt. 374	
			9 2	21 1 ✓	Lt. 475	
			10 4	19 9 ✓	Lt. 540	

F. B. 2622 Pg. 34
Job No. 088275 Division No. 10 Notes Red. Plotted Profile
Survey of Marina Del Rey Date Date No.
Survey by Dougherty Notes Notes Chkd. Checked X-Sec.
Indexed C. Johnson Date Date Date No.

76L298 S & E #307 9-54

PLEASE RETURN TO
LOS ANGELES COUNTY SURVEYOR
726 LOS ANGELES COUNTY ENGINEERING BLDG.

NOTE: ANY ADDITIONS OR CHANGES ON THIS SHEET MUST BE MADE OR CIRCLED IN RED INK, WITH DATE AND NAME OF PERSON MAKING CHANGE.

Do not extend notes this side of this line.

STATION	B. S.	H. I.	F. S.	ELEV.		
38+00		30 32 ✓				
			64	23 9 ✓		℄
			58	24 5 ✓		Rt. 105
			80	22 3 ✓		Rt. 155
			74	22 9 ✓		Rt. 205
			96	20 7 ✓		Rt. 301
			120	18 3 ✓		Rt. 412
			124	17 9 ✓		Rt. 460
			170	13 3 ✓		Rt. 487
			36	26 7 ✓	Lt. 90	
			90	21 3 ✓	Lt. 129	
			91	21 2 ✓	Lt. 247	
			66	23 7 ✓	Lt. 258	
			51	25 2 ✓	Lt. 342	
			83	22 0 ✓	Lt. 358	
			90	21 3 ✓	Lt. 455	
			114	18 9 ✓	Lt. 540	
T.P.			399	26 33 ✓		
	483	31 16 ✓				

Profile Notes Red. Plotted Job No. 0882.25 Division No. 10 F. B. 2622 Pg. 35
No. Date Date Survey of Marina Del Rey
X-Sec. Notes Chkd. Miller Checked Survey by JAD Notes — Date 8-10-57
No. Date Date Map No. Index C. Jones Date

76L298 S & E #307 9-54

PLEASE RETURN TO
LOS ANGELES COUNTY SURVEYOR
726 LOS ANGELES COUNTY ENGINEERING BLDG.

NOTE: ANY ADDITIONS OR CHANGES ON THIS SHEET MUST BE MADE OR CIRCLED IN RED INK, WITH DATE AND NAME OF PERSON MAKING CHANGE.

Do not extend notes this side of this line.

STATION	B. S.	H. I.	F. S.	ELEV.		
[illegible]0+59		31 16 ✓	47	26 5 ✓		℄
			45	26 7 ✓		Rt. 9
			57	25 5 ✓		Rt. 12
			56	25 6 ✓		Rt. 19
			42	27 0 ✓		Rt. 24
			32	28 6 ✓		Rt. 67
			99	21 3 ✓		Rt. 130
			108	20 4 ✓		Rt. 230
			126	18 6 ✓		Rt. 342
			134	17 8 ✓		Rt 454
			190	11 2 ✓		Rt. 470
			72	24 0 ✓	Lt. 23	
			74	23 8 ✓	Lt. 71	
			29	28 3 ✓	Lt. 84	
			34	27 8 ✓	Lt. 94	
			103	20 9 ✓	Lt. 120	
			103	20 9 ✓	Lt. 177	
			141	17 1 ✓	Lt. 215	
			55	25 7 ✓	Lt. 311	
			50	26 2 ✓	Lt. 338	
			126	18 6 ✓	Lt. 380	

F. B. 2622 Pg. 36 Job No. 4882.25 Division 10 Notes Red. Plotted Profile
Survey of Marina Del Rey Date Date No.
Survey by Daugherty Notes Notes Chkd. Checked X-Sec.
Indexed C. Johnson Date Date Date No.

76L298 S & E #307 9-54

PLEASE RETURN TO
LOS ANGELES COUNTY SURVEYOR
726 LOS ANGELES COUNTY ENGINEERING BLDG.

NOTE: ANY ADDITIONS OR CHANGES ON THIS SHEET MUST BE MADE OR CIRCLED IN RED INK, WITH DATE AND NAME OF PERSON MAKING CHANGE.

Do not extend notes this side of this line.

STATION	B. S.	H. I.	F. S.	ELEV.		
38+59		31 16	164	14 8	Lt. 410	
			86	22 6	Lt. 435	
			117	19 5	Lt. 540	
38+94			77	23 5		℄
			66	24 6		Rt. 20
			67	24 3		Rt. 68
			125	18 7		Rt. 117
			118	19 4		Rt. 224
			134	17 8		Rt. 347
			134	17 8		Rt. 375
			124	18 8		Rt. 385
			141	17 1		Rt. 450
			180	13 2		Rt. 470
			82	23 0	Lt. 76	
			102	21 0	Lt. 121	
			149	16 3	Lt. 151	
			125	18 7	Lt. 250	
			66	24 6	Lt. 290	
			61	25 1	Lt. 335	
			109	20 3	Lt. 363	

Profile Notes Red. ____ Plotted ____ Job No. 0882-23 Division No. 10 F. B. 2622 Pg. 37
No. ____ Date ____ Date ____ Survey of Norwalk Del Rey
X-Sec. Notes Chkd. Miller Checked ____ Survey by ____ Notes W.P. Date 8-10-59
No. ____ Date ____ Date ____ Map No. ____ Indexed C. Jones Date ____

761 98 S & E #307 9-54

PLEASE RETURN TO
LOS ANGELES COUNTY SURVEYOR
726 LOS ANGELES COUNTY ENGINEERING BLDG.

NOTE: ANY ADDITIONS OR CHANGES ON THIS SHEET MUST BE MADE OR CIRCLED IN RED INK, WITH DATE AND NAME OF PERSON MAKING CHANGE.

Do not extend notes this side of this line.

STATION	B. S.	H. I.	F. S.	ELEV.		
38+94		31 16	11 7	19 5	Lt. 415	
			9 3	21 9	Lt. 450	
			12 9	18 3	Lt. 545	
T.P.			8 06	23 10		
	39 3	27 03				
39+70			5 4	21 6		℄
			8 0	19 6		Rt. 42
			10 2	16 8		Rt. 115
			9 0	18 0		Rt. 211
			10 7	16 3		Rt. 335
			10 4	16 6		Rt. 370
			6 9	20 1		Rt. 380
			8 6	18 4		Rt. 390
			11 4	15 6		Rt. 442
			12 8	14 2		Rt. 454
			8 3	18 7	Lt. 48	
			8 1	18 9	Lt. 155	
			9 3	17 7	Lt. 228	
			3 9	23 1	Lt. 270	
			8 8	21 2	Lt. 340	
			7 1	19 9	Lt. 350	

F. B. 2622 Pg. 38 Job No. 0882.25 Division No. 10 Notes Red. Plotted Profile
Survey of Marina Del Rey Date Date No.
Survey by Dougherty Notes — Notes Chkd. Checked X-Sec.
Indexed C. Johnson Date Date Date No.

76L298 S & E #307 9-54

PLEASE RETURN TO
LOS ANGELES COUNTY SURVEYOR
726 LOS ANGELES COUNTY ENGINEERING BLDG.

NOTE: ANY ADDITIONS OR CHANGES ON THIS SHEET MUST BE MADE OR CIRCLED IN RED INK, WITH DATE AND NAME OF PERSON MAKING CHANGE.

Do not extend notes this side of this line.

STATION	B. S.	H. I.	F. S.	ELEV.		
39+70		27 03	42	22 8		Rt. 364
			81	18 9		Rt. 423
			98	17 2		Rt. 535
T.P.			957	17 46		
	262	21 08				
40+45			52	15 9		℄
			42	16 9		Rt. 72
			[illegible]	13 8		Rt. 114
			44	16 7		Rt. 213
			49	16 2		Rt. 346
			41	17 0		Rt. 387
			63	14 8		Rt. 445
			87	12 4		Rt. 455
			10	20 1	Lt. 77	
			35	17 3	Lt. 135	
			58	15 3	Lt. 163	
			58	15 3	Lt. 265	
			25	18 6	Lt. 297	
			40	17 1	Lt. 317	
			53	15 [illegible]	Lt. 420	
			54	15 7	Lt. 500	

Profile Notes Red. ____ Plotted ____ Job No. 6832.25 Division No. 10 F. B. 2622 Pg. 39
No. ____ Date ____ Date ____ Survey of Marina Del Rey
X-Sec. Notes Chkd. Miller Checked ____ Survey by JND Notes — Date 8-10-59
No. ____ Date ____ Date ____ Map No. ____ Indexed C. Johnson

76L298 S & E #307 9-54

PLEASE RETURN TO
LOS ANGELES COUNTY SURVEYOR
726 LOS ANGELES COUNTY ENGINEERING BLDG.

NOTE: ANY ADDITIONS OR CHANGES ON THIS SHEET MUST BE MADE OR CIRCLED IN RED INK, WITH DATE AND NAME OF PERSON MAKING CHANGE.

Do not extend notes this side of this line.

STATION	B. S.	H. I.	F. S.	ELEV.		
40+45		21 08 ✓	78	13 3 ✓	Lt. 530	
40+71			74	13 7 ✓		℄
			76	13 5 ✓		Rt. 113
			57	15 4 ✓		Rt. 232
			52	15 9 ✓		Rt. 350
			74	13 7 ✓		Rt. 445
			106	10 5 ✓		Rt. 465
			73	13 8 ✓	Lt. 103	
			81	13 0 ✓	Lt. 213	
			69	14 2 ✓	Lt. 320	
			71	14 0 ✓	Lt. 423	
			72	13 9 ✓	Lt. 490	
			73	13 8 ✓	Lt. 520	
T.P.			782	13 26 ✓		
	633	19 59 ✓				
41+11			70	12 6 ✓		℄
			65	13 1 ✓		Rt. 150
			44	13 2 ✓		Rt. 250
			27	1[illegible] ✓		Rt. 300
			31	16 5 ✓		Rt. 350

Profile
Plotted ____ No. ____
Date ____ X-Sec.
Checked ____ No. ____
Date ____

Job No. 0882.25 Division No. 10 Notes Red. ____ Date ____
Survey of Marina Del Rey Notes Chkd. ____ Date ____
Survey by Dougherty Notes ____ Date ____
Indexed C. Johnson

Pg. 40
2622

76L298 S & E #307 9-54

PLEASE RETURN TO
LOS ANGELES COUNTY SURVEYOR
726 LOS ANGELES COUNTY ENGINEERING BLDG.

NOTE: ANY ADDITIONS OR CHANGES ON THIS SHEET MUST BE MADE OR CIRCLED IN RED INK, WITH DATE AND NAME OF PERSON MAKING CHANGE.

Do not extend notes this side of this line.

STATION	B. S.	H. I.	F. S.	ELEV.		

Transverse Sections to Show Tide Slough.

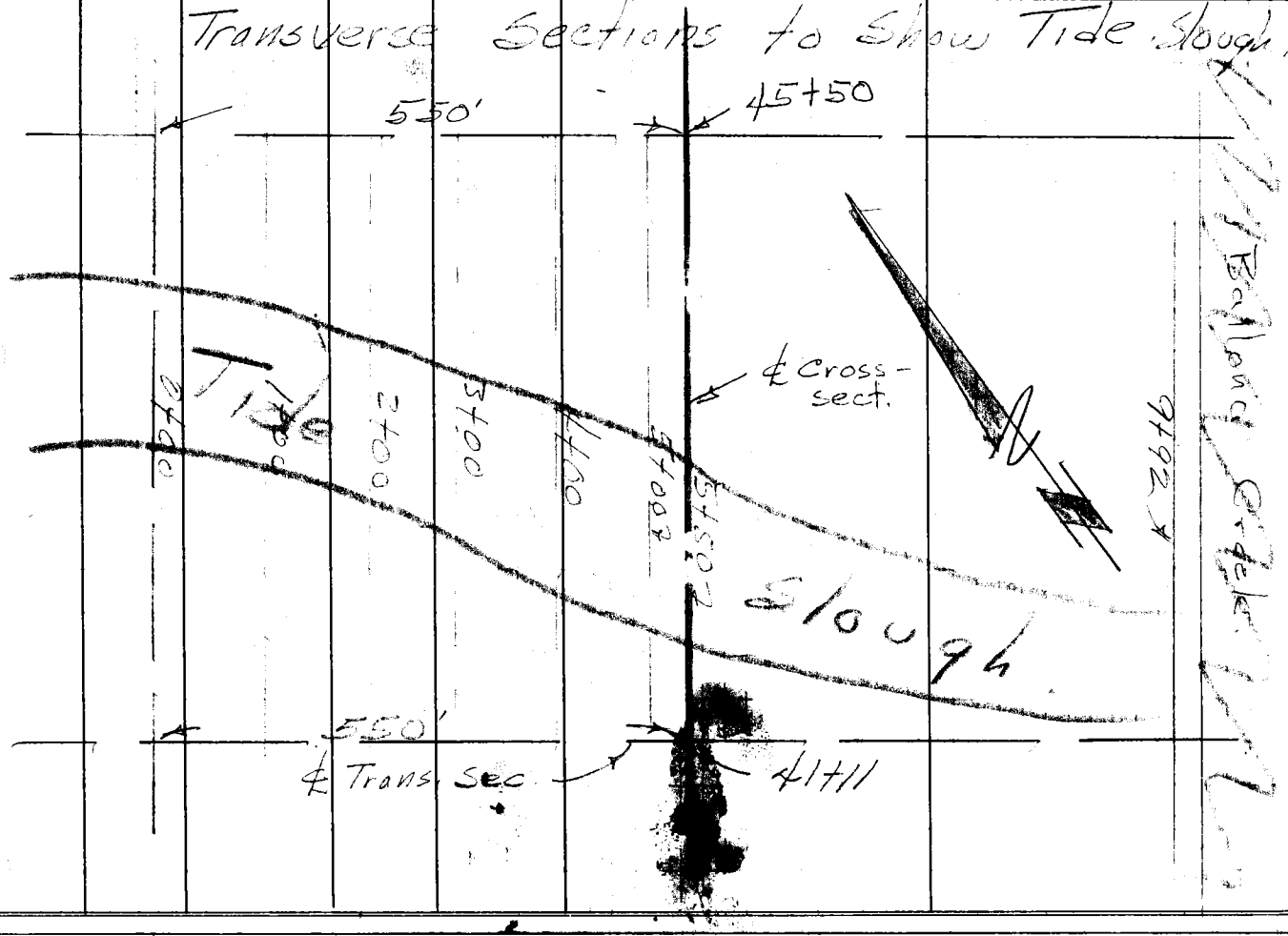

Profile Notes Red ____ Plotted ____ Job No. 0882.25 Division No. 10 F. B. 2628 Pg. 41
No. ____ Date ____ Date ____ Survey of Marina Del Rey — Date 9-10-58
X-Sec. Notes Chkd. Miller Checked ____ Survey by ____ Notes ____ Date ____
No. ____ Date ____ Date ____ Map No. ____ Indexed C. Job Date ____

76L298 S & E #307 9-54

PLEASE RETURN TO
LOS ANGELES COUNTY SURVEYOR
726 LOS ANGELES COUNTY ENGINEERING BLDG.

NOTE: ANY ADDITIONS OR CHANGES ON THIS SHEET MUST BE MADE OR CIRCLED IN RED INK, WITH DATE AND NAME OF PERSON MAKING CHANGE.

Do not extend notes this side of this line.

STATION	B. S.	H. I.	F. S.	ELEV.		
41+11		1959 ✓				
			70	12 6 ✓		Rt. 445
			69	12 7 ✓	Lt. 50	
			76	12 0 ✓	Lt. 150	
			72	12 4 ✓	Lt. 250	
			70	12 6 ✓	Lt. 350	
			65	13 1 ✓	Lt. 450	
			72	12 4 ✓	Lt. 550	
T.P.			685	12 74 ✓		
	525	1799 ✓				

Start of Transverse Sec. as shown on prec. pg. all shots will be shown Left of Center Line (41+11)

0+00			56	12 4 ✓		℄
			68	11 2 ✓	Lt. 12	
			85	9 5 ✓	Lt. 110	
			84	9 6 ✓	Lt. 127	
			154	2 6 ✓	Lt. 164	
			164	1 6 ✓	Lt. 189	
			162	1 8 ✓	Lt. 215	
			134	4 6 ✓	Lt. 218	

F. B. 2622 Pg. 42 Job No. 0882.25 Division No. 10 Notes Red. Plotted Profile
Survey of Marina Del Rey Date Date No.
Survey by Dougherty Notes — Notes Chkd. Checked X-Sec.
Indexed C. Johnson Date Date Date No.

76L298 S & E #307 9-54

PLEASE RETURN TO
LOS ANGELES COUNTY SURVEYOR
726 LOS ANGELES COUNTY ENGINEERING BLDG.

NOTE: ANY ADDITIONS OR CHANGES ON THIS SHEET MUST BE MADE OR CIRCLED IN RED INK, WITH DATE AND NAME OF PERSON MAKING CHANGE.

Do not extend notes this side of this line.

STATION	B. S.	H. I.	F. S.	ELEV.		
0+00		17 99 ✓				
			134	46 ✓	Lt. 280	
			100	80 ✓	Lt. 290	
			104	76 ✓	Lt. 375	
			129	51 ✓	Lt. 383	
			117	63 ✓	Lt. [illegible]40	
1+00			48	132 ✓		℄
			50	130 ✓	Lt. 38[illegible]	
		15	89	91 ✓	Lt. 51	
			100	80 ✓	Lt. 145	
			90	90 ✓	Lt. 155	
			138	42 ✓	Lt. 167	
			188	-08 ✓	Lt. 192	o.K.
			160	20 ✓	Lt. 210	
			135	45 ✓	Lt. 215	
			136	44 ✓	Lt. 283	
			117	[illegible]3 ✓	Lt. 286	
			104	76 ✓	Lt. 375	
			130	50 ✓	Lt. 380	
			130	50 ✓	Lt. 440	

Profile Notes Red. ____ Plotted ____ Job No. 088225 Division No. 10 F. B. [illegible]22 Pg. 43
No. ____ Date ____ Date ____ Survey of Marina Del Rey
X-Sec. Notes Chkd. M. Miller Checked ____ Survey by JND Notes ____ Date 8-10-59
No. ____ Date ____ Date ____ Map No. ____ Index No. C. Johnson Date ____

76L298 S & E #307 9-54

PLEASE RETURN TO
LOS ANGELES COUNTY SURVEYOR
726 LOS ANGELES COUNTY ENGINEERING BLDG.

NOTE: ANY ADDITIONS OR CHANGES ON THIS SHEET MUST BE MADE OR CIRCLED IN RED INK, WITH DATE AND NAME OF PERSON MAKING CHANGE.

Do not extend notes this side of this line.

STATION	B. S.	H. I.	F. S.	ELEV.		
1+53		17 99	50	13 0		℄
			52	12 8	Lt. 36	
			95	8 5	Lt. 63	
			101	7 9	Lt. 152	
			88	9 2	Lt. 158	
			165	1 5	Lt. 171	
			187	- 0 7	Lt. 196 o.k	
			167	1 3	Lt. 214	
			137	4 3	Lt. 217	
			135	4 5	Lt. 285	
			122	5 8	Lt. 293	
			100	8 0	Lt. 375	
			128	5 2	Lt. 384	
			12[illegible]	5 6	Lt. 440	
T. P.			544	12[illegible]		
	407	16 62				
2+00			38	1[illegible]		℄
			59	10[illegible]	Lt. 156	
			137	2[illegible]	Lt. 180	
			157	0 9	Lt. 195	
			139	2 7	Lt. 207	

F. B. 2622 Pg. 44 Job No. 0882.25 Division No. 10 Notes Red. Plotted Profile
Survey of Marina Del Rey Date Date No.
Survey by Dougherty Notes Notes Chkd. Checked X-Sec.
Indexed C. Johnson Date Date Date No.

76L298 S & E #307 9-54

PLEASE RETURN TO
LOS ANGELES COUNTY SURVEYOR
726 LOS ANGELES COUNTY ENGINEERING BLDG.

NOTE: ANY ADDITIONS OR CHANGES ON THIS SHEET MUST BE MADE OR CIRCLED IN RED INK, WITH DATE AND NAME OF PERSON MAKING CHANGE.

Do not extend notes this side of this line.

STATION	B. S.	H. I.	F. S.	ELEV.		
2+00		16 62 ✓				
			116	50 ✓	Lt. 223	
			126	40 ✓	Lt. 320	
			72	94 ✓	Lt. 344	
			73	93 ✓	Lt. 375	
			119	47 ✓	Lt. 400	
			121	45 ✓	Lt. 440	
2+15			39	127 ✓		℄
			59	105 ✓	Lt. 83	
			55	111 ✓	Lt. 177	
			48	118 ✓	Lt. 272	
			49	117 ✓	Lt. 367	
			52	114 ✓	Lt. 440	
2+27			41	125 ✓		℄
			58	108 ✓	Lt 83	
			35	111 ✓	Lt. 177	
			48	118 ✓	Lt. 272	
			49	117 ✓	Lt 367	
			52	114 ✓	Lt. 440	

Profile Notes Red ____ Plotted ____ Job No. 0882.25 Division No. 10 F. B. 2622 Pg. 45
No. ____ Date ____ Date ____ Survey of Marina Del Rey
X-Sec. Notes Chkd. Miller Checked ____ Survey by NP Notes — Date 8-10-59
No. ____ Date ____ Date ____ Map No. ____ Indexed C. Johnson

76L298 S & E #307 9-54

PLEASE RETURN TO
LOS ANGELES COUNTY SURVEYOR
726 LOS ANGELES COUNTY ENGINEERING BLDG.

NOTE: ANY ADDITIONS OR CHANGES ON THIS SHEET MUST BE MADE OR CIRCLED IN RED INK, WITH DATE AND NAME OF PERSON MAKING CHANGE.

Do not extend notes this side of this line.

STATION	B. S.	H. I.	F. S.	ELEV.		
2+50		16 62	46	12 0		℄
			65	10 1	Lt. 115	
			41	12 5	Lt. 125	
			65	10 1	Lt. 145	
			135	3 1	Lt. 168	
			185	1 9	Lt. 193 o.k.	
			154	1 2	Lt. 210	
			127	3 9	Lt. 217	
			98	6 8	Lt. 276	
			44	12 2	Lt. 287	
			46	12 0	Lt. 365	
			47	11 9	Lt. 418	
			12[illegible]	4 3	Lt. 440	
3+00			42	12 4		℄
			51	11 5	Lt. 128	
			90	7 6	Lt. 143	
			101	6 5	Lt. 154	
			133	3 3	Lt. 160	
			153	1 3	Lt. 162	
			153	1 3	Lt. 185	
			133	3 3	Lt. 205	

F. B. 2622 Pg. 46 Job No. 0882.25 Division No. 40 Notes Red. Plotted Profile
Survey of Marina Del Rey Date Date No.
Survey by Dougherty Notes Notes Chkd. Checked X-Sec.
Indexed C. Johnson Date Date Date No.

76L298 S & E #307 9-54

PLEASE RETURN TO
LOS ANGELES COUNTY SURVEYOR
726 LOS ANGELES COUNTY ENGINEERING BLDG.

NOTE: ANY ADDITIONS OR CHANGES ON THIS SHEET MUST BE MADE OR CIRCLED IN RED INK, WITH DATE AND NAME OF PERSON MAKING CHANGE.

Do not extend notes this side of this line.

STATION	B. S.	H. I.	F. S.	ELEV.		
3+00		16 62	122	44	Lt. 285	
			102	64	Lt. 308	
			49	117	Lt. 325	
			55	111	Lt. 342	
			56	110	Lt. 386	
			124	42	Lt. 425	
			124	42	Lt. 440	
3+34			43	23		℄
			60	106	Lt. 94	
			54	112	Lt. 132	
			88	78	Lt. 142	
			97	69	Lt. 147	
			121	45	Lt. 147	
			141	25	Lt. 152	
			141	25	Lt. 196	
			118	48	Lt. 202	
			123	43	Lt. 293	
			52	114	Lt. 310	
			54	112	Lt. 330	
			120	46	Lt. 338	
			124	42	Lt. 440	

Profile Notes Red. ____ Plotted ____ Job No. 0882.25 Division No. 10 F. B. 2622 Pg. 47
No. ____ Date ____ Date ____ Survey of Marina Del Rey
X-Sec. - Notes Chkd. Miller Checked ____ Survey by Dougherty Notes ____ Date 8-10-59
No. ____ Date ____ Date ____ Map No. ____ Indexed C. Johnson Date ____

76L293 S & E #307 9-54

PLEASE RETURN TO
LOS ANGELES COUNTY SURVEYOR
726 LOS ANGELES COUNTY ENGINEERING BLDG.

NOTE: ANY ADDITIONS OR CHANGES ON THIS SHEET MUST BE MADE OR CIRCLED IN RED INK, WITH DATE AND NAME OF PERSON MAKING CHANGE.

Do not extend notes this side of this line.

STATION	B. S.	H. I.	F. S.	ELEV.		
4+00		16 62	45	12 1		℄
			58	10 8	Lt. 94	
			56	11 0	Lt. 131	
			95	17 1	Lt. 143	
			128	3 8	Lt. 147	
			148	7 8	Lt. 148	
			148	1 8	Lt. 198	
			98	6 8	Lt. 203	
			123	4 3	Lt. 260	
			65	10 1	Lt. 280	
			64	10 2	Lt. 297	
			123	4 3	Lt. 313	
			123	4 3	Lt. 440	
5+00			40	12 6		℄
			46	12 0	Lt. 80	
			45	12 1	Lt. 128	
			140	2 6	Lt. 146	
			170	- 0 4	Lt. 166 o.k.	
			120	4 6	Lt. 216	
			150	1 6	Lt. 226	
			129	3 7	Lt. 232	

F. B. 2622 Pg. 48 Job No. 2882.25 Division No. 40 Notes Red. Plotted Profile
Survey of Marina Del Rey Date Date No.
Survey by Dougherty Notes Notes Chkd. Checked X-Sec.
Indexed C. Johnson Date Date Date No.

76L298 S & E #307 9-54

PLEASE RETURN TO
LOS ANGELES COUNTY SURVEYOR
726 LOS ANGELES COUNTY ENGINEERING BLDG.

NOTE: ANY ADDITIONS OR CHANGES ON THIS SHEET MUST BE MADE OR CIRCLED IN RED INK, WITH DATE AND NAME OF PERSON MAKING CHANGE.

Do not extend notes this side of this line.

STATION	B. S.	H. I.	F. S.	ELEV.		
5+00		16 62	71	9 5	Lt. 251	
			68	9 8	Lt. 275	
			111	5 5	Lt. 285	
			126	4 0	Lt. 400	
			126	4 0	Lt. 440	
T.P.			385	12 77		
5+50	4 64	17 41				
			48	12 6		℄
			39	13 5	Lt. 95	
			60	11 4	Lt. 105	
			135	3 9	Lt. 122	
			165	0 9	Lt. 142	
			135	3 9	Lt. 160	
			122	5 2	Lt. 220	
			74	10 0	Lt. 237	
			76	9 8	Lt. 255	
			120	5 4	Lt. 267	
			124	5 0	Lt. 364	
			130	4 4	Lt. 440	

Profile Notes Red. ____ Plotted ____ Job No. 88223 Division No. 10 F. B. 2622 Pg. 49
No. ____ Date ____ Date ____ Survey of Marina Del Rey
X-Sec. Notes Chkd Miller Checked ____ Survey by Dougherty Notes ____ Date 8-10-59
No. ____ Date ____ Date ____ Map No. ____ Indexed C. Johnson Date ____

76L293 S & E #307 9-54

PLEASE RETURN TO
LOS ANGELES COUNTY SURVEYOR
726 LOS ANGELES COUNTY ENGINEERING BLDG.

NOTE: ANY ADDITIONS OR CHANGES ON THIS SHEET MUST BE MADE OR CIRCLED IN RED INK, WITH DATE AND NAME OF PERSON MAKING CHANGE.

Do not extend notes this side of this line.

STATION	B. S.	H. I.	F. S.	ELEV.		
6+24		17 41	4 8	12 6		℄
			5 7	11 7	Lt. 80	
			13 3	4 1	Lt. 97	
			16 3	1 1	Lt. 117	
			13 5	3 9	Lt. 135	
			9 2	8 2	Lt. 147	
			9 2	8 2	Lt. 154	
			12 6	4 8	Lt. 160	
			12 5	4 9	Lt. 175	
			10 5	6 9	Lt. 210	
			6 7	10 7	Lt. 225	
			7 2	10 2	Lt. 237	
			10 1	7 3	Lt. 261	
			11 1	6 3	Lt. 310	
			12 0	5 4	Lt. 440	
6+54			4 7	12 7		℄
			4 9	12 5	Lt. 65	
			12 9	4 5	Lt. 81	
			15 9	1 5	Lt. 101	
			13 4	4 0	Lt. 128	
			6 1	11 3	Lt. 144	

F. B. 2622 Pg. 50 Job No. 0882.25 Division No. 10 Notes Red. Plotted Profile
Survey of Marina Del Rey Date Date No.
Survey by Dougherty Notes Notes Chkd. Checked X-Sec.
Indexed A. C. Johnson Date Date Date No.

76L298 S & E #307 9-54

PLEASE RETURN TO
LOS ANGELES COUNTY SURVEYOR
726 LOS ANGELES COUNTY ENGINEERING BLDG.

NOTE: ANY ADDITIONS OR CHANGES ON THIS SHEET MUST BE MADE OR CIRCLED IN RED INK, WITH DATE AND NAME OF PERSON MAKING CHANGE.

Do not extend notes this side of this line.

STATION	B. S.	H. I.	F. S.	ELEV.		
6+54		1741	64	110	Lt. 152	
			113	61	Lt. 163	
			106	68	Lt. 183	
			78	96	Lt. 199	
			66	108	Lt. 220	
			71	103	Lt. 234	
			81	93	Lt. 313	
			71	103	Lt. 440	
7+00			44	130		℄
			51	123	Lt. 43	
			125	49	Lt. 59	
			165	09	Lt. 79	
			133	41	Lt. 100	
			128	46	Lt. 109	
			51	123	Lt. 130	
			63	111	Lt. 146	
			66	108	Lt. 245	
			69	105	Lt. 350	
			64	110	Lt. 440	

Profile Notes Red. Plotted Job No. 0882.25 Division No. 10 F. B. 2622 Pg. 57
No. Date Date Survey of Marina Del Rey
X-Sec. Notes Chkd Miller Checked Survey by Dougherty Notes Date 8-10-59
No. Date Date Map No. Indexed C. Johnson Date

76L298 S & E #307 9-54

PLEASE RETURN TO
LOS ANGELES COUNTY SURVEYOR
726 LOS ANGELES COUNTY ENGINEERING BLDG.

NOTE: ANY ADDITIONS OR CHANGES ON THIS SHEET MUST BE MADE OR CIRCLED IN RED INK, WITH DATE AND NAME OF PERSON MAKING CHANGE.

Do not extend notes this side of this line.

STATION	B. S.	H. I.	F. S.	ELEV.		
8+00		17 41 ✓	22	15 2 ✓		℄
			12	16 2 ✓	Lt. 9	
			70	10 4 ✓	Lt. 19	
			84	9 0 ✓	Lt. 28	
			139	3 5 ✓	Lt. 30	
			169	0 5 ✓	Lt. 45	
			131	4 3 ✓	Lt. 63	
			69	10 5 ✓	Lt. 70	
			64	11 0 ✓	Lt. 170	
			66	10 8 ✓	Lt. 284	
			65	10 9 ✓	Lt. 387	
			62	11 2 ✓	Lt. 440	
T.P.			201	15.40 ✓		
	500	20 40 ✓				
8+77			36	16 8 ✓		℄
			36	16 8 ✓	Lt. 6	
			167	3 7 ✓	Lt. 26	
			197	0 7 ✓	Lt. 46	
			170	3 4 ✓	Lt. 63	
			96	10 8 ✓	Lt. 78	
			92	11 2 ✓	Lt. 172	

F. B. 2622 Job No. 0882.25 Division No. 10 Notes Red. Plotted Profile
Survey of Merino Del Rey Date Date No.
Survey by Dougherty Notes Notes Chkd. Checked X-Sec.
Indexed C. Johnson Date Date Date No.

76L298 S & E #307 9-54

PLEASE RETURN TO
LOS ANGELES COUNTY SURVEYOR
726 LOS ANGELES COUNTY ENGINEERING BLDG.

NOTE: ANY ADDITIONS OR CHANGES ON THIS SHEET MUST BE MADE OR CIRCLED IN RED INK, WITH DATE AND NAME OF PERSON MAKING CHANGE.

Do not extend notes this side of this line.

STATION	B. S.	H. I.	F. S.	ELEV.		
8+77		20 40	85	11 9	Lt. 275	
			89	11 5	Lt. 375	
			90	11 4	Lt. 440	
9+48			46	15 8		℄
			65	13 9	Lt. 13	
			155	4 9	Lt. 25	
			153	5 1	Lt. 46	
			159	4 5	Lt. 58	
			82	12 2	Lt. 83	
			73	13 1	Lt. 175	
			51	15 3	Lt. 187	
			51	15 3	Lt. 280	
			59	14 5	Lt. 375	
			54	15 0	Lt. 440	
9+70			61	14 3		℄
			77	12 7	Lt. 70	
			72	13 2	Lt. 174	
			67	13 7	Lt. 280	
			70	13 4	Lt. 395	
			72	13 2	Lt. 440	

End of Transverse sections.

Profile Notes Red. Plotted Job No. 088235 Division No. 10 F. B. 2422 Pg. 53
No. Date Date Survey of Merino Del Rey
X-Sec. Notes Chkd. Miller Checked Survey by Dougherty Notes Date 8-10-59
No. Date Date Map No. Index No. C. Johnson Date

76L298 S & E #307 9-54

PLEASE RETURN TO
LOS ANGELES COUNTY SURVEYOR
726 LOS ANGELES COUNTY ENGINEERING BLDG.

NOTE: ANY ADDITIONS OR CHANGES ON THIS SHEET MUST BE MADE OR CIRCLED IN RED INK, WITH DATE AND NAME OF PERSON MAKING CHANGE.

Do not extend notes this side of this line.

STATION	B. S.	H. I.	F. S.	ELEV.		
T.P.		20 40 ✓	7 10	13 30 ✓		
	5 23	18 53 ✓				
T.P.			4 15	14 38 ✓		
	4 47	18 85 ✓				
Fd TBM B 29			5 48	13 37 ✓	B.M. REY 40 Elev. 13.41 FB. 1843-173	
BM Rey 40				13 41 ✓	above	
	3 02	16 43 ✓				
T.P.			5 04	11 39 ✓		
	4 28	15 67 ✓				
45+40			1 05	5 17 ✓		℄
			9 4	6 27 ✓		Rt 58
			5 8	9 87 ✓		Rt 70
			4 7	10 97 ✓		Rt 178
			4 1	11 57 ✓		Rt 322
			0 9	14 77 ✓		Rt 408
			11 5	4 17 ✓	Lt. 95	
			11 5	4 17 ✓	Lt. 190	
			11 0	4 67 ✓	Lt. 285	
			8 4	7 27 ✓	Lt. 299	
			4 0	11 67 ✓	Lt. 307	

F. B. 2622 Pg. 54 Job No. 0882.25 Division No. 10 Notes Red. Plotted Profile
Survey of Marina Del Rey Date Date X-Sec.
Survey by Daugherty Notes Notes Chkd. Checked
Indexed C. Johnson Date Date Date No.

76L298 S & E #307 9-54

PLEASE RETURN TO
LOS ANGELES COUNTY SURVEYOR
726 LOS ANGELES COUNTY ENGINEERING BLDG.

NOTE: ANY ADDITIONS OR CHANGES ON THIS SHEET MUST BE MADE OR CIRCLED IN RED INK, WITH DATE AND NAME OF PERSON MAKING CHANGE.

Do not extend notes this side of this line.

STATION	B. S.	H. I.	F. S.	ELEV.		
45+40		15 67 ✓	40	11 67 ✓	Lt. 334	
			107	4 97 ✓	Lt. 34[illegible]	
			110	4 67 ✓	Lt. 424	
			100	5 67 ✓	Lt. 525	
46+00			110	4 67 ✓		℄
			108	4 87 ✓		Rt. 30
			48	10 87 ✓		Rt. 58
			44	11 27 ✓		Rt. 162
			43	11 37 ✓		Rt 268
			40	11 67 ✓		Rt 330
			08	14 87 ✓		Rt 380
			13	14 37 ✓		Rt. 401
			115	4 17 ✓	Lt. 133	
			110	4 67 ✓	Lt. 294	
			41	11 57 ✓	Lt. 308	
			41	11 57 ✓	Lt. 329	
			104	5 27 ✓	Lt. 344	
			109	4 77 ✓	Lt. 434	
			102	5 47 ✓	Lt. 575	

Profile Notes Red. ____ Plotted ____ Job No. 08225 Divi[illegible] 10 [illegible]22 Pg. 55
No. ____ Date ____ Date ____ Survey of [illegible] [illegible] [illegible]
X-Sec. Notes Chkd. Mike Checked ____ Survey by [illegible] Notes — Date 8-12-54
No. ____ Date ____ Date ____ Map No. ____ Index C. Job Date

76L298 S & E #307 9-54

PLEASE RETURN TO
LOS ANGELES COUNTY SURVEYOR
726 LOS ANGELES COUNTY ENGINEERING BLDG.

NOTE: ANY ADDITIONS OR CHANGES ON THIS SHEET MUST BE MADE OR CIRCLED IN RED INK, WITH DATE AND NAME OF PERSON MAKING CHANGE.

Do not extend notes this side of this line.

STATION	B. S.	H. I.	F. S.	ELEV.		
47+00		15.67 ✓	11.1	4 57 ✓		℄
			10.8	4 87 ✓		Rt. 57
			4.5	11 17 ✓		Rt. 79
			3.8	11 87 ✓		Rt. 184
			4.1	11 57 ✓		Rt. 285
			3.8	11 87 ✓		Rt. 335
			1.5	14 17 ✓		Rt. 362
			2.0	13 67 ✓		Rt. 397
			11.3	4 37 ✓	Lt. 125	
			11.4	4 27 ✓	Lt. 225	
			11.5	4 17 ✓	Lt. 295	
			[illegible]	11 37 ✓	Lt. 308	
			[illegible]	11 37 ✓	Lt. 332	
			10.7	4 97 ✓	Lt. 343	
			10.9	4 77 ✓	Lt. 460	
			10.8	4 87 ✓	Lt. 575	

F. B. 2622 Pg. 56 Job No. 0882.25 Division No. 10 Notes Red. Plotted Profile
Survey of Marina Del Rey Date Date No.
Survey by Dougherty Notes Notes Chkd. Checked X-Sec.
Indexed C. Johnson Date Date Date No.

76L298 S & E #307 9-54

PLEASE RETURN TO
LOS ANGELES COUNTY SURVEYOR
726 LOS ANGELES COUNTY ENGINEERING BLDG.

NOTE: ANY ADDITIONS OR CHANGES ON THIS SHEET MUST BE MADE OR CIRCLED IN RED INK, WITH DATE AND NAME OF PERSON MAKING CHANGE.

Do not extend notes this side of this line.

STATION	B. S.	H. I.	F. S.	ELEV.		
48+00		15 67	112	4 47		℄
			110	4 67		Rt. 38
			50	10 67		Rt. 64
			46	11 07		Rt. 144
			43	11 37		Rt. 245
			36	12 07		Rt. 356
			20	13 67		Rt. 265
			20	13 67		Rt. 390
			112	4 47	Lt. 110	
			114	4 27	Lt. 205	
			117	3 97	Lt. 296	
			38	11 87	Lt. 310	
			38	11 87	Lt. 334	
			117	3 97	Lt. 343	
			117	3 97	Lt. 468	
			116	4 07	Lt. 525	
			114	4 27	Lt. 600	
49+00			100	5 67		℄
			50	10 67		Rt. 14
			44	11 27		Rt. 115
			41	11 57		Rt. 217

Profile Notes Red. ____ Plotted ____ Job No. 0882.25 Division No. 10 F. B. 262 57
No. ____ Date ____ Date ____ Survey of Marina Del Rey
X-Sec. Notes Chkd. Miller Checked ____ Survey by JMD Notes ____ Date 8-12-59
No. ____ Date ____ Date ____ Map No. ____ Indexed C. Johnson Date ____

76L298 S & E #307 9-54

PLEASE RETURN TO
LOS ANGELES COUNTY SURVEYOR
726 LOS ANGELES COUNTY ENGINEERING BLDG.

NOTE: ANY ADDITIONS OR CHANGES ON THIS SHEET MUST BE MADE OR CIRCLED IN RED INK, WITH DATE AND NAME OF PERSON MAKING CHANGE.

Do not extend notes this side of this line.

STATION	B. S.	H. I.	F. S.	ELEV.		
49+00		15 67	37	11 97		Rt. 345
			17	13 97		Rt. 390
			115	4 17	Lt. 6.0	
			115	4 17	Lt. 100	
			114	4 27	Lt. 200	
			112	4 47	Lt. 294	
			39	11 77	Lt. 307	
			40	11 67	Lt. 330	
			112	4 47	Lt. 341	
			115	4 17	Lt. 445	
			118	3 87	Lt. 528	
			115	4 17	Lt. 650	
50+00			107	4 97		℄
			51	10 57		Rt. 12
			43	11 37		Rt. 115
			40	11 67		Rt. 217
			41	11 57		Rt. 319
			21	13 57		Rt. 371
			114	4 27	Lt. 110	
			115	4 17	Lt. 210	
			116	4 07	Lt. 290	

F. B. 2622 Pg. 58 Job No. 088225 Division No. 10 Notes Red. Plotted Profile
Survey of Marina Del Rey Date Date No.
Survey by Dougherty Notes Notes Chkd. Checked X-Sec.
Indexed C. Johnson Date Date Date No.

76L298 S & E #307 9-54

PLEASE RETURN TO
LOS ANGELES COUNTY SURVEYOR
726 LOS ANGELES COUNTY ENGINEERING BLDG.

NOTE: ANY ADDITIONS OR CHANGES ON THIS SHEET MUST BE MADE OR CIRCLED IN RED INK, WITH DATE AND NAME OF PERSON MAKING CHANGE.

Do not extend notes this side of this line.

STATION	B. S.	H. I.	F. S.	ELEV.		
50+00		15 67	31	12 57	Lt. 308	
			30	12 67	Lt. 339	
			121	3 57	Lt 348	
			116	4 07	Lt 410	
			120	3 67	Lt 500	
			125	3 17	Lt. 580	
			116	4 07	Lt. 700	
T.-P.			428	11 39		
	496	16 35				
51+10			120	4 35		℄
			112	5 15		Rt. 32
			51	11 25		Rt 44
			51	11 25		Rt. 145
			48	11 55		Rt. 260
			35	12 85		Rt. 376
			122	4 15	Lt. 100	
			121	4 25	Lt. 200	
			118	4 55	Lt. 296	
			30	13 35	Lt. 311	
			34	12 95	Lt. 346	
			119	4 45	Lt. 367	

Profile Notes Red. ____ Plotted ____ Job No. 088225 Division No. 10 F. B. 2622 Pg. 57
No. ____ Date ____ Date ____ Survey of Machine Sol Reg
X-Sec. Notes Chkd. Miller Checked ____ Survey by WND Notes ____ Date 8-12-54
No. ____ Date ____ Date ____ Map No. ____ Indexed C. Jon Date

76L298 S & E #307 9-54

PLEASE RETURN TO
LOS ANGELES COUNTY SURVEYOR
726 LOS ANGELES COUNTY ENGINEERING BLDG.

NOTE: ANY ADDITIONS OR CHANGES ON THIS SHEET MUST BE MADE OR CIRCLED IN RED INK, WITH DATE AND NAME OF PERSON MAKING CHANGE.

Do not extend notes this side of this line.

STATION	B. S.	H. I.	F. S.	ELEV.		
51+10		16 35	124	3 95	Lt. 470	
			120	4 35	Lt. 568	
			118	4 55	Lt. 665	
			118	4 55	Lt. 700	
51+43			120	4 35		℄
			108	5 55		Rt. 36
			56	10 75		Rt. 53
			53	11 05		Rt. 150
			49	11 45		Rt. 260
			50	11 35		Rt. 310
			40	12 35		Rt. 368
			122	4 15	Lt. 100	
			122	4 15	Lt. 2[illegible]	
			122	4 15	Lt. 299	
			96	6 75	Lt. 307	
			86	7 75	Lt. 315	
			36	4[illegible] 75	Lt. 329	
			41	12 25	Lt. 379	
			94	6 95	Lt. 479	
			94	[illegible] 95	Lt. 515	
			96	6 75	Lt. 672	

F. B. 2622 Pg. 60 Job No. 0882[illegible] Division No. 10 Notes Red. Plotted Profile
Survey of Marina Del Rey Date Date No.
Survey by Dougherty Notes Notes Chkd. Checked X-Sec.
Indexed C. Johnson Date Date Date No.

76L298 S & E #307 9-54

PLEASE RETURN TO
LOS ANGELES COUNTY SURVEYOR
726 LOS ANGELES COUNTY ENGINEERING BLDG.

NOTE: ANY ADDITIONS OR CHANGES ON THIS SHEET MUST BE MADE OR CIRCLED IN RED INK, WITH DATE AND NAME OF PERSON MAKING CHANGE.

Do not extend notes this side of this line.

STATION	B. S.	H. I.	F. S.	ELEV.		
51+43		16 35	94	6 95	Lt. 750	
51+82			121	4 25		℄
			110	5 35		Rt. 40
			58	10 55		Rt. 54
			50	11 35		Rt. 150
			48	11 55		Rt. 246
			48	11 55		Rt 308
			40	12 35		Rt 367
			123	4 05	Lt. 105	
			123	4 05	Lt. 200	
			123	4 05	Lt. 296	
			95	6 85	Lt. 304	
			95	6 85	Lt 335	
			114	4 95	Lt. 342	
			120	4 35	Lt. 350	
			38	12 55	Lt. 364	
			46	11 75	Lt. 393	
			117	4 65	Lt. 401	
			121	4 25	Lt. 508	
			121	4 25	Lt. 592	
			112	5 15	Lt. 664	

Profile Notes Red. ____ Plotted ____ Job No. 088265 Division No. 10 E.B. 2622 Pg. 61
No. ____ Date ____ Date ____ Survey of Morton Rd. Roy
X-Sec. Notes Chkd Miller Checked ____ Survey by JND Notes ____ Date 8-12-59
No. ____ Date ____ Date ____ Map No. ____ Indexed C. Johnson Date ____

76L298 S & E #307 9-54

PLEASE RETURN TO
LOS ANGELES COUNTY SURVEYOR
726 LOS ANGELES COUNTY ENGINEERING BLDG.

NOTE: ANY ADDITIONS OR CHANGES ON THIS SHEET MUST BE MADE OR CIRCLED IN RED INK, WITH DATE AND NAME OF PERSON MAKING CHANGE.

Do not extend notes this side of this line.

STATION	B. S.	H. I.	F. S.	ELEV.		
51+82		16 35 ✓	87	7 65 ✓	Lt. 680	
			93	7 05 ✓	Lt. 800	
53+00			119	4 45 ✓		℄
			115	4 85 ✓		Rt. 38
			55	10 85 ✓		Rt. 50
			50	11 35 ✓		Rt. 150
			50	11 35 ✓		Rt. 241
			48	11 55 ✓		Rt. 298
			40	12 35 ✓		Rt. 351
			122	4 15 ✓	Lt. 103	
			122	4 15 ✓	Lt. 205	
			122	4 15 ✓	Lt. 300	
			122	4 15 ✓	Lt. 379	
			40	12 35 ✓	Lt. 398	
			38	12 55 ✓	Lt. 418	
			115	4 85 ✓	Lt. 432	
			120	4 35 ✓	Lt. 540	
			121	4 25 ✓	Lt. 644	
			120	4 35 ✓	Lt. 766	
			123	4 05 ✓	Lt. 900	

F. B. 2622 Pg. 62 Job No. 0882.25 Division No. 10 Notes Red. Plotted Profile
Survey of Marina Del Rey Date Date No.
Survey by Daugherty Notes Notes Chkd. Checked X-Sec.
Indexed C. Johnson Date Date Date No.

76L298 S & E #307 9-54

PLEASE RETURN TO
LOS ANGELES COUNTY SURVEYOR
726 LOS ANGELES COUNTY ENGINEERING BLDG.

NOTE: ANY ADDITIONS OR CHANGES ON THIS SHEET MUST BE MADE OR CIRCLED IN RED INK, WITH DATE AND NAME OF PERSON MAKING CHANGE.

Do not extend notes this side of this line.

STATION	B. S.	H. I.	F. S.	ELEV.		
Fd. BM.		16-35	557	1078	B.M. Fd. F.C. Mon. Marked. Ref. B.M. 115-42	
	575	1653				
Fd. BM			463	1190	BM. Fd F.C. Mon Marked. BM. 115-42 1948	
					Elev. - 11.95 - FB. 1843-168	
BM.				11 95	See above.	
	449	1644				
T.P.			614	1030		
	490	1520				
54+00			107.	450		℄.
			99.	530		Rt. 45
			41	11 10		Rt. 66.
			40	1120		Rt. 172.
			36.	1160		Rt. 290
			27.	1250		Rt. 345
			108	440	Lt. 100	
			110	420	Lt. 200	
			109	430	Lt. 300	
			106.	460	Lt. 383	
			25	1270	Lt. 403	
			25	1270	Lt. 425	

Profile Notes Red. ____ Plotted ____ Job No. 0882.25 Division No. 10 F. B. 3622 Pg. 63
No. ____ Date ____ Date ____ Survey of Marina Del Rey
X-Sec. Notes Chkd. Miller Checked ____ Survey by JND Notes ____ Date 8-12-59
No. ____ Date ____ Date ____ Map No. ____ Indexed C. Johnson Date ____

76L298 S & E #307 9-54

PLEASE RETURN TO
LOS ANGELES COUNTY SURVEYOR
726 LOS ANGELES COUNTY ENGINEERING BLDG.

NOTE: ANY ADDITIONS OR CHANGES ON THIS SHEET MUST BE MADE OR CIRCLED IN RED INK, WITH DATE AND NAME OF PERSON MAKING CHANGE.

Do not extend notes this side of this line.

STATION	B. S.	H. I.	F. S.	ELEV.		
54+00		15 20 ✓	106	4 60	Lt. 444	
			107	4 50	Lt. 548	
			109	4 30	Lt. 650	
			108	4 40	Lt. 748	
			111	4 10	Lt. 854	
			109	4 30	Lt. 980	
55+00			98	5 40		Lt 6 10.8
			47	10 50		Rt. 13.
			42	11 00		Rt 113.
			41	11 10		Rt. 180
			36	11 60		Rt. 280
			22	13 00		Rt. 340
			108	4 40	Lt. 6.	
			106	4 60	Lt. 110	
			106	4 60	Lt. 220	
			105	4 70	Lt. 300	
			105	4 70	Lt. 380	
			24	12 80	Lt. 397	
			24	12 80	Lt. 425	
			105	4 70	Lt. 441	
			105	4 70	Lt. 534	

F. B. 2622 Pg. 64 Job No. 0882.25 Division No. 70 Notes Red. Plotted Profile
Survey of Marina Jet Rey Date Date No.
Survey by Notes Dougherty Notes Chkd Checked X-Sec.
Indexed C. Johnson Date Date Date No.

76L298 S & E #307 9-54

PLEASE RETURN TO
LOS ANGELES COUNTY SURVEYOR
726 LOS ANGELES COUNTY ENGINEERING BLDG.

NOTE: ANY ADDITIONS OR CHANGES ON THIS SHEET MUST BE MADE OR CIRCLED IN RED INK, WITH DATE AND NAME OF PERSON MAKING CHANGE.

Do not extend notes this side of this line.

STATION	B. S.	H. I.	F. S.	ELEV.		
55+00		15 20	108	4 40	Lt. 6 28	
			107	4 50	Lt. 7 32	
			107	4 50	Lt. 8 40	
			109	4 30	Lt. 920	
			108	4 40	Lt. 1020	
56+00			51	10 10		℄
			45	10 70		Rt. 99
			43.	10 90		Rt. 167
			39.	11 30		Rt. 270
			23.	12 90		Rt. 332
			52.	10 00	Lt. 13.	
			97	5 50	Lt. 25	
			104	4 80	Lt. 122	
			105	4 70	Lt. 228	
			105	4 70	Lt. 330	
			106	4 60	Lt. 374	
			24	12 80	Lt. 393	
			24	12 80	Lt. 415	
			105	4 70	Lt. 431	
			105	4 70	Lt. 564	
			105	4 70	Lt. 624	

Profile Notes Red. ____ Plotted ____ Job No. 0882.25 Division No. 10 F. B. 2622 Pg. 65
No. ____ Date ____ Date ____ Survey of Marina Del Rey
X-Sec. Notes Chkd. Miller Checked ____ Survey by JND Notes ____ Date 18-14-59
No. ____ Date ____ Date ____ Map No. ____ Indexed C. Johnson Date ____

76L298 S & E #307 9-54

PLEASE RETURN TO
LOS ANGELES COUNTY SURVEYOR
726 LOS ANGELES COUNTY ENGINEERING BLDG.

NOTE: ANY ADDITIONS OR CHANGES ON THIS SHEET MUST BE MADE OR CIRCLED IN RED INK, WITH DATE AND NAME OF PERSON MAKING CHANGE.

Do not extend notes this side of this line.

STATION	B. S.	H. I.	F. S.	ELEV.		
56+00		15 20	107	4 50	Lt. 720	
			108	4 40	Lt. 824	
			106.	4 60	Lt. 966.	
57+00			45	10 70		℄
			38	11 40		Rt. 102
			39.	11 30		Rt. 170
			36.	11 60		Rt. 272
			25	12 70		Rt. 324
			47	10 50	Lt. 22	
			99.	5 30	Lt. 34	
			103	4 90	Lt. 128	
			106	4 60	Lt. 240	
			105	4 70	Lt. 374	
			23	12 90	Lt. 394	
			23	12 90	Lt. 415	
			10.4	4 80	Lt. 430	
			105	4 70	Lt. 520	
			104	4 80	Lt. 610	
			104	4 80	Lt. 710	
			10.5	4 70	Lt. 800	
			105	4 70	Lt. 916	

F. B. 2622 Pg. 66 Job No. 0882.25 Division No. 10 Notes Red. Plotted Profile
Survey of Marina Del Rey Date Date No.
Survey by Dougherty Notes Notes Chkd. Checked X-Sec.
Indexed C. Johnson Date Date Date No.

76L298 S & E #307 9-54

PLEASE RETURN TO
LOS ANGELES COUNTY SURVEYOR
726 LOS ANGELES COUNTY ENGINEERING BLDG.

NOTE: ANY ADDITIONS OR CHANGES ON THIS SHEET MUST BE MADE OR CIRCLED IN RED INK, WITH DATE AND NAME OF PERSON MAKING CHANGE.

Do not extend notes this side of this line.

STATION	B. S.	H. I.	F. S.	ELEV.		
58+00		15 20	46	10 60		℄
			42	11 00		Rt. 103
			34	11 80		Rt. 165
			36	11 60		Rt. 253
			46	10 60	Lt. 33	
			101	5 10	Lt. 50	
			105	4 70	Lt. 165	
			106	4 60	Lt. 267	
			105	4 70	Lt. 370	
			18	13 40	Lt. 386	
			18	13 40	Lt. 407	
			106	4 60	Lt. 423	
			104	4 80	Lt. 514	
			105	4 70	Lt. 630	
			105	4 70	Lt. 740	
			102	5 00	Lt. 844	
59+00			46	10 60		℄
			40	11 20		Rt. 98
			37	11 50		Rt. 225
			46	10 60	Lt. 14	
			98	5 40	Lt. 24	

Profile Notes Red. ____ Plotted ____ Job No. 0882.25 Division No. 10 F. B. 2622 Pg. 67
No. ____ Date ____ Date ____ Survey of Marina Del Rey
X-Sec. Notes Chkd. Miller Checked ____ Survey by JMD Notes — Date 8-14-59
No. ____ Date ____ Date ____ Map No. ____ Indexed C. Johnson Date ____

76L298 S & E #307 9-54

PLEASE RETURN TO
LOS ANGELES COUNTY SURVEYOR
726 LOS ANGELES COUNTY ENGINEERING BLDG.

NOTE: ANY ADDITIONS OR CHANGES ON THIS SHEET MUST BE MADE OR CIRCLED IN RED INK, WITH DATE AND NAME OF PERSON MAKING CHANGE.

Do not extend notes this side of this line.

STATION	B. S.	H. I.	F. S.	ELEV.		
59+00		15 20	102	5 00	Lt. 125	
			104	4 80	Lt. 230	
			105	4 70	Lt. 320	
			105	4 70	Lt. 367	
			18	13 40	Lt. 382	
			18	13 40	Lt. 403	
			101	5 10	Lt. 420	
			104	4 80	Lt. 530	
			102	5 00	Lt. 632	
			100	5 20	Lt. 736	
			101	5 10	Lt. 795	
T.P.			4.65	10 55		
	481	15 36				
60+00			51	10 26		℄
			42	11 16		Rt. 110
			35	11 86		Rt. 220
			53	10 06	Lt. 14	
			96	5 76	Lt. 24	
			107	4 66	Lt. 128	
			109	4 46	Lt. 228	
			104	4 96	Lt. 360	

F. B. 2622 Pg. 68 Job No. 0882.25 Division No. 10 Notes Red. Plotted Profile
Survey of Marina Del Rey Date Date No.
Survey by Dougherty Notes Notes Chkd. Checked X-Sec.
Indexed C. Johnson Date Date Date No.

76L298 S & E #307 9-54

PLEASE RETURN TO
LOS ANGELES COUNTY SURVEYOR
726 LOS ANGELES COUNTY ENGINEERING BLDG.

NOTE: ANY ADDITIONS OR CHANGES ON THIS SHEET MUST BE MADE OR CIRCLED IN RED INK, WITH DATE AND NAME OF PERSON MAKING CHANGE.

Do not extend notes this side of this line.

STATION	B. S.	H. I.	F. S.	ELEV.		
60+00		15 36				
			17	13 66	Lt. 380	
			11	14 26	Lt. 410	
			102	5 16	Lt. 427	
			98	5 56	Lt. 535	
			97	5 66	Lt. 660	
			99	5 46	Lt. 766	
61+00			52	10 16		℄
			43	11 06		Rt. 110
			63	9 06	Lt. 19	
			97	5 66	Lt. 30	
			108	4 56	Lt. 110	
			108	4 56	Lt. 236	
			104	4 96	Lt. 358	
			20	13 36	Lt. 380	
			23	13 06	Lt. 399	
			88	6 56	Lt. 411	
			92	6 16	Lt. 528	
			98	5 56	Lt. 620	
			101	5 26	Lt. 700	

Profile Notes Red. ____ Plotted ____ Job No. 088225 Division No. 10 F. B. 2622 Pg. 69
No. ____ Date ____ Date ____ Survey of Marina Del Rey
X-Sec. Notes Chkd. Miller Checked ____ Survey by JMD Notes ____ Date 8-14-59
No. ____ Date ____ Date ____ Map No. ____ Index ~~C. Johnson~~ Date ____

76L298 S & E #307 9-54

PLEASE RETURN TO
LOS ANGELES COUNTY SURVEYOR
726 LOS ANGELES COUNTY ENGINEERING BLDG.

NOTE: ANY ADDITIONS OR CHANGES ON THIS SHEET MUST BE MADE OR CIRCLED IN RED INK, WITH DATE AND NAME OF PERSON MAKING CHANGE.

Do not extend notes this side of this line.

STATION	B. S.	H. I.	F. S.	ELEV.		
62+00		15 36	4.7	10 66		℄
			5.4	9 96	Lt. 82	
			9.5	5 86	Lt. 92	
			10.6	4 76	Lt. 210	
			10.4	4 96	Lt. 300	
			10.4	4 96	Lt. 357	
			2.1	13 26	Lt. 377	
			2.4	12 96	Lt. 396	
			9.6	5 76	Lt. 410	
			9.9	5 46	Lt. 512	
			9.8	5 56	Lt. 622	
63+00			4.4	10 96		℄
			5.4	9 96	Lt. 115	
			9.6	5 76	Lt. 126	
			10.5	4 86	Lt. 245	
			10.2	5 16	Lt. 350	
			8.8	6 56	Lt. 357	
			1.8	13 56	Lt. 371	
			2.3	13 06	Lt. 392	
			9.5	5 86	Lt. 406	
			10.0	5 36	Lt. 502	

F. B. 2622 Pg. 70
Job No. 0882.25 Division No. 10 Notes Red. Plotted Profile
Survey of Marina Del Rey Date Date No.
Survey by Dougherty Notes Notes Chkd. Checked X-Sec.
Indexed C. Johnson Date Date Date No.

76L298 S & E #307 9-54

PLEASE RETURN TO
LOS ANGELES COUNTY SURVEYOR
726 LOS ANGELES COUNTY ENGINEERING BLDG.

NOTE: ANY ADDITIONS OR CHANGES ON THIS SHEET MUST BE MADE OR CIRCLED IN RED INK, WITH DATE AND NAME OF PERSON MAKING CHANGE.

Do not extend notes this side of this line.

STATION	B. S.	H. I.	F. S.	ELEV.		
63+00		15 36	97	5 66	Lt. 570	
64+20			42	11 16		℄
			105	4 86	Lt. 322	
			94	5 96	Lt. 350	
			17	13 66	Lt. 365	
			19	13 46	Lt. 386	
			94	5 96	Lt. 400	
			100	5 36	Lt. 484	
T. P.			430	11 06		
	6 10	17 16				
T. P.			456	12 60		
	557	18 17				
T. P.			398	14 19		
	484	19 03				
B.M. 27-24			523	13 80	B.M. 27-24 Elev. 13.74 F.B. 1843-171	

Profile Notes Red. ____ Plotted ____ Job No. 0882-25 Division No. 10 F. B. 2622 Pg. 71
No. ____ Date ____ Date ____ Survey of Marina Del Rey
X-Sec. Notes Chkd. Miller Checked ____ Survey by JND Notes — Date 8-14-59
No. ____ Date ____ Date ____ Map No. ____ Index ____ C. Jones Date ____

F. B. 2622 Pg. 72 Job No. 0882.35 Division No. 10 Notes Red _____ Plotted _____ Profile

Survey of Marina Del Rey Date _____ Date _____ No. _____

Survey by _____ Notes _____ Notes Chkd. _____ Checked _____ X-Sec.

Indexed A. C. Johnson Date _____ Date _____ Date _____ No. _____

STATION	B. S.	H. I.	F. S.	ELEV.

Do not extend notes this side of this line.

PLEASE RETURN TO

LOS ANGELES COUNTY SURVEYOR

726 LOS ANGELES COUNTY ENGINEERING BLDG.

NOTE: ANY ADDITIONS OR CHANGES ON THIS SHEET MUST BE MADE OR CIRCLED IN RED INK, WITH DATE AND NAME OF PERSON MAKING CHANGE.

76L298 S & E #307 9-54

Profile	Notes Red.	Plotted	Job No. 0882.25	Division No. 10	F. B. 2622	Pg. 73
No.	Date	Date	Survey of Marina Del Rey			
X-Sec.	Notes Chkd Miller	Checked	Survey by JND	Notes	Date 8-14-59	
No.	Date	Date	Map No.	Indexed	Date AUG 24 59	

J.N. 0882.25

Marina Del Rey Cross Sections.

on Main Channel from.

Sta 55+80 North to end.

8-14-59.

Dougherty
Newman
Sandoval
Liden
Moore
Note keeper. — John Wood (Army Eng)

STATION	B. B.	H. I.	F. B.	ELEV.

NOTE: ANY ADDITIONS OR CHANGES ON THIS SHEET MUST BE MADE OR CIRCLED IN RED INK, WITH DATE AND NAME OF PERSON MAKING CHANGE.

PLEASE RETURN TO
LOS ANGELES COUNTY SURVEYOR
726 LOS ANGELES COUNTY ENGINEERING BLDG.

Do not extend notes this side of this line.

76L298 S & E #307 9-54

76L298 S & E #307 9-54

PLEASE RETURN TO
LOS ANGELES COUNTY SURVEYOR
726 LOS ANGELES COUNTY ENGINEERING BLDG.

NOTE: ANY ADDITIONS OR CHANGES ON THIS SHEET MUST BE MADE OR CIRCLED IN RED INK, WITH DATE AND NAME OF PERSON MAKING CHANGE.

Do not extend notes this side of this line.

STATION	B. S.	H. I.	F. S.	ELEV.		
BM M53				4 44		
	7 22	11 66 ✓				
55+80			63	5 4 ✓		℄
			65	5 2 ✓		Rt. 120
			63	5 4 ✓		Rt. 230
			66	5 1 ✓		Rt. 340
			62	5 5 ✓		Rt. 470
			637	5 29 ✓	2" iron pipe M41	Rt. 550
			65	5 2 ✓	Lt. 100	
			68	4 9 ✓	Lt. 197	
			69	4 8 ✓	Lt. 302	
			70	4 7 ✓	Lt. 405	
			73	4 4 ✓	Lt. 510	
			72	4 5 ✓	Lt. 610	
56+30			63	5 4 ✓		℄
			65	5 2 ✓		Rt. 110
			64	5 3 ✓		Rt. 225
			65	5 2 ✓		Rt. 350
			62	5 5 ✓		Rt. 475
			64	5 3 ✓		Rt. 550

F. B. 2622 Pg. 74
Job No. D882.25 Division No. Notes Red. Plotted Profile
Survey of Dawes Pd/ Rey Date Date No.
Survey by Daugherty Notes Notes Chkd. Checked X-Sec.
Indexed A. C. Johnson Date Date Date No.

76L298 S & E #307 9-54

PLEASE RETURN TO
LOS ANGELES COUNTY SURVEYOR
726 LOS ANGELES COUNTY ENGINEERING BLDG.

NOTE: ANY ADDITIONS OR CHANGES ON THIS SHEET MUST BE MADE OR CIRCLED IN RED INK, WITH DATE AND NAME OF PERSON MAKING CHANGE.

Do not extend notes this side of this line.

STATION	B. S.	H. I.	F. S.	ELEV.		
56+30		11 66	65	52	Lt. 97	
			68	49	Lt. 205	
			69	48	Lt. 299	
			73	44	Lt. 403	
			70	47	Lt. 507	
			72	45	Lt. 610	
57+00			65	52		℄
			67	50		Rt. 100
			67	50		Rt. 194
			65	52		Rt. 290
			63	54		Rt. 375
			64	53		Rt. 470
			61	56		Rt. 550
			64	53	Lt. 97	
			66	51	Lt. 198	
			69	48	Lt. 300	
			69	48	Lt. 400	
			72	45	Lt. 500	
			72	45	Lt. 600	

Profile Notes Red ____ Plotted ____ Job No. D88225 Division No. 10 F. B. 2622 Pg. 75
No. ____ Date ____ Date ____ Survey of Marina Del Rey
X-Sec. Notes Chkd. Miller Checked ____ Survey by JND Notes ____ Date 8-14-59
No. ____ Date ____ Date ____ Map No. ____ Indexed C. Jones Date ____

76L298 S & E #307 9-54

PLEASE RETURN TO
LOS ANGELES COUNTY SURVEYOR
726 LOS ANGELES COUNTY ENGINEERING BLDG.

NOTE: ANY ADDITIONS OR CHANGES ON THIS SHEET MUST BE MADE OR CIRCLED IN RED INK, WITH DATE AND NAME OF PERSON MAKING CHANGE.

Do not extend notes this side of this line.

STATION	B. S.	H. I.	F. S.	ELEV.		
58+00		11 66	67	50		℄
			67	50		Rt. 100
			67	50		Rt. 195
			68	49		Rt. 290
			67	50		Rt. 390
			63	54		Rt. 480
			62	55		Rt. 550
			67	50	Lt. 90	
			65	52	Lt. 163	
			67	50	Lt. 260	
			68	49	Lt. 360	
			69	48	Lt. 460	
			70	47	Lt. 590	
T. P.			229	937		
	174	11 11				
59+00			63	48		℄
			49	62		Rt. 10
			65	46		Rt. 40
			64	47		Rt. 50
			61	50		Rt. 160
			61	50		Rt. 263

F. B. 2622 Pg. 76 Job No. 6882.25 Division No. 10 Notes Red. Plotted Profile
Survey of Alpine Del Rey Date Date No.
Survey by Dougherty Notes Notes Chkd. Checked X-Sec.
Indexed C. Johnson Date Date Date No.

76L298 S & E #307 9-54

PLEASE RETURN TO
LOS ANGELES COUNTY SURVEYOR
726 LOS ANGELES COUNTY ENGINEERING BLDG.

NOTE: ANY ADDITIONS OR CHANGES ON THIS SHEET MUST BE MADE OR CIRCLED IN RED INK, WITH DATE AND NAME OF PERSON MAKING CHANGE.

Do not extend notes this side of this line.

STATION	B. S.	H. I.	F. S.	ELEV.		
59+00		11 11	64	47		Rt. 370
			59	52		Rt. 480
			58	53		Rt. 550
			64	47	Lt. 105	
			63	48	Lt. 208	
			61	50	Lt. 312	
			63	48	Lt. 405	
			65	46	Lt. 500	
			67	44	Lt. 560	
60+00			64	47		℄
			63	48		Rt. 100
			60	51		Rt. 207
			43	68		Rt. 218
			60	51		Rt. 242
			58	53		Rt. 280
			61	50		Rt. 400
			60	51		Rt. 540
			40	71		Rt. 550
			27	84	Lt. 550	
			25	86	Lt. 520	
			65	46	Lt. 510	

Profile Notes Red. Plotted Job No. 0882.25 Division No. 10 F. B. 2622 Pg. 77
No. Date Date Survey of Marina Del Rey
X-Sec. Notes Chkd Miller Checked Survey by JMD Notes - Date 8-17-59
No. Date Date Map No. Indexed C. Johnson Date

76L2 S & E #307 9-54

PLEASE RETURN TO
LOS ANGELES COUNTY SURVEYOR
726 LOS ANGELES COUNTY ENGINEERING BLDG.

NOTE: ANY ADDITIONS OR CHANGES ON THIS SHEET MUST BE MADE OR CIRCLED IN RED INK, WITH DATE AND NAME OF PERSON MAKING CHANGE.

Do not extend notes this side of this line.

STATION	B. S.	H. I.	F. S.	ELEV.		
60+00		11 11	64	47	Lt. 430	
			64	47	Lt. 340	
			64	47	Lt. 235	
			64	47	Lt. 115	
61+00			63	48		℄
			63	48		Rt. 100
			63	48		Rt. 205
			66	45		Rt. 310
			64	47		Rt. 410
			52	59		Rt. 425
			65	46		Rt. 450
			57	54		Rt. 496
			60	51		Rt. 550
			63	48	Lt. 100	
			62	49	Lt. 103	
			62	49	Lt. 300	
			63	48	Lt. 420	
			66	45	Lt. 463	
			40	71	Lt. 473	
			36	75	Lt. 502	
			36	75	Lt. 550	

F. B. 2622 Pg. 78 Job No. 088225 Division No. 10 Notes Red. Plotted Profile
Survey of Marina Del Rey Date Date No.
Survey by Daugherty Notes Notes Chkd. Checked X-Sec.
Indexed C. Johnson Date Date Date No.

76L298 S & E #307 9-54

PLEASE RETURN TO
LOS ANGELES COUNTY SURVEYOR
726 LOS ANGELES COUNTY ENGINEERING BLDG.

NOTE: ANY ADDITIONS OR CHANGES ON THIS SHEET MUST BE MADE OR CIRCLED IN RED INK, WITH DATE AND NAME OF PERSON MAKING CHANGE.

Do not extend notes this side of this line.

STATION	B. S.	H. I.	F. S.	ELEV.		
62+90		1400	92	48		Rt. 300
			93	47		Rt. 210
			92	48		Rt. 102
			92	48		℄
			92	48	Lt. 100	
			90	50	Lt. 200	
			91	49	Lt. 288	
			88	52	Lt. 293	
			106	34	Lt. 300	
			69	71	Lt. 315	
			71	69	Lt. 330	
			131	09	Lt. 345	
			122	18	Lt. 405	
			62	78	Lt. 420	
			64	76	Lt. 432	
			93	47	Lt. 458	
			99	41	Lt. 550	
63+00			119	21		℄
			104	36		Rt. 33
			92	48		Rt. 43
			119	21	Lt. 45	

Profile Notes Red. ____ Plotted ____ Job No. 0882-25 Division No. 10 F. B. 2622 Pg. 81
No. ____ Date ____ Date ____ Survey of Marina Del Rey
X-Sec. Notes Chkd. Miller Checked ____ Survey by JND Notes ____ Date 8-18-59
No. ____ Date ____ Date ____ Map No. ____ Indexed C. Johnson Date ____

76L298 S & E #307 9-54

PLEASE RETURN TO
LOS ANGELES COUNTY SURVEYOR
726 LOS ANGELES COUNTY ENGINEERING BLDG.

NOTE: ANY ADDITIONS OR CHANGES ON THIS SHEET MUST BE MADE OR CIRCLED IN RED INK, WITH DATE AND NAME OF PERSON MAKING CHANGE.

Do not extend notes this side of this line.

STATION	B. S.	H. I.	F. S.	ELEV.		
63+00		1400	92	48	Lt. 50	
REST OF SECTION TYPICAL						
63+10			92	48		℄
			92	48		Rt. 40
			92	48	Lt. 18	
			111	29	Lt. 20	
			111	29	Lt. 45	
			92	48	Lt. 47	
REST OF SECTION TYPICAL						
63+70			93	47		℄
			88	52	Lt. 75	
			120	20	Lt. 78	
			120	20	Lt. 105	
			92	48	Lt. 110	
REST OF SECTION TYPICAL						
64+00			99	41	Lt. 550	
			97	43	Lt. 445	
			100	40	Lt. 350	
			97	43	Lt. 263	
			59	81	Lt. 220	
			62	78	Lt. 210	

These partial sec. are to show the yardage that will come out of a small tide pond at this location.

F. B. 2622 Pg. 82 Job No. 0882.25 Division No. 10 Notes Red. Plotted No. X-Sec.
Survey of Marina Del Rey Date Date
Survey by Dougherty Notes Checked
Indexed W. C. Johnson Date Notes Chkd. Date Date No.

76L298 S & E #307 9-54

PLEASE RETURN TO
LOS ANGELES COUNTY SURVEYOR
726 LOS ANGELES COUNTY ENGINEERING BLDG.

NOTE: ANY ADDITIONS OR CHANGES ON THIS SHEET MUST BE MADE OR CIRCLED IN RED INK, WITH DATE AND NAME OF PERSON MAKING CHANGE.

Do not extend notes this side of this line.

STATION	B. S.	H. I.	F. S.	ELEV.		
64+00		1400	122	18	Lt. 195	
			130	10	Lt. 115	
			70	70	Lt. 104	
			70	70	Lt. 102	
			93	47	Lt. 97	
			92	48		℄
			93	47		Rt. 100
			94	48		Rt. 200
			94	48		Rt. 310
			94	48		Rt. 407
			94	48		Rt. 550
64+86			71	69	Lt. 220	
			76	64	Lt. 276	
			100	40	Lt. 290	For the Rest of these
			100	40	Lt. 300	two Sec. See pg. 121 -
64+93			73	67	Lt. 186	
			103	37	Lt. 219	
			76	64	Lt. 252	
			74	66	Lt. 280	
			101	39	Lt. 290	
			101	39	Lt. 300	

Profile Notes Red. ____ Plotted ____ Job No. 1882-25 Division No. 10 F. B. 2622 Pg. 83
No. ____ Date ____ Date ____ Survey of Rancho Del Rey
X-Sec. Notes Checked Miller Checked ____ Survey by JND Notes ____ Date 8-18-59
No. ____ Date ____ Date ____ Map No. ____ Index C. Jordan

76L298 S & E #307 9-54

PLEASE RETURN TO
LOS ANGELES COUNTY SURVEYOR
726 LOS ANGELES COUNTY ENGINEERING BLDG.

NOTE: ANY ADDITIONS OR CHANGES ON THIS SHEET MUST BE MADE OR CIRCLED IN RED INK, WITH DATE AND NAME OF PERSON MAKING CHANGE.

Do not extend notes this side of this line.

F. B. 2622 Pg. 84 Job No. 0882.25 Division No. 10 Notes Red. Plotted Profile No.
Survey of Marina Del Rey Date Date X-Sec. No.
Survey by Daugherty Notes Notes Chkd. Checked
Indexed C. Johnson Date Date Date

STATION	B. S.	H. I.	F. S.	ELEV.		
65# 13		14 00	57	83		℄
			63	77		Rt. 9
			123	17		Rt. 21
			122	18		Rt. 33
			72	68		Rt. 90
			91	49		Rt. 107
			84	56		Rt. 124
			89	51		Rt. 200
			88	52		Rt. 300
			89	51		Rt. 370
			90	50		Rt. 500
			90	50		Rt. 550
			57	83	Lt. 3	
			86	54	Lt. 25	
			49	91	Lt. 39	
			66	74	Lt. 138	
			102	38	Lt. 157	
			107	33	Lt. 278	
			74	66	Lt. 290	
			76	64	Lt. 314	
			101	39	Lt. 322	

76L298 S & E #307 9-54

PLEASE RETURN TO
LOS ANGELES COUNTY SURVEYOR
726 LOS ANGELES COUNTY ENGINEERING BLDG.

NOTE: ANY ADDITIONS OR CHANGES ON THIS SHEET MUST BE MADE OR CIRCLED IN RED INK, WITH DATE AND NAME OF PERSON MAKING CHANGE.

Do not extend notes this side of this line.

STATION	B. S.	H. I.	F. S.	ELEV.		
65+13		1400	97	43	Lt. 420	
			102	38	Lt. 550	
66+00			90	50		Rt. 550
			90	50		Rt. 450
			87	53		Rt. 350
			96	44		Rt. 271
			90	50		Rt. 281
			70	70		Rt. 256
			72	68		Rt. 247
			122	18		Rt. 237
			120	20		Rt. 179
			60	80		Rt. 167
			81	59		Rt. 143
			87	53		Rt. 131
			50	90		Rt. 119
			48	92		Rt. 83
			98	42		Rt. 67
			100	40		℄
			100	40	Lt. 100	
			100	40	Lt. 200	
			102	38	Lt. 375	

Profile Notes Red. ____ Plotted ____ Job No. 0886.25 Division No. 10 F. B. 2622 Pg. 85
No. ____ Date ____ Date ____ Survey of Marina Del Rey
X-Sec. Notes Chkd. Miller Checked ____ Survey by JND Notes ____ Date 8-18-57
No. ____ Date ____ Date ____ Map No. ____ Indexed C. Johnson Date ____

76L298 S & E #307 9-54

PLEASE RETURN TO
LOS ANGELES COUNTY SURVEYOR
726 LOS ANGELES COUNTY ENGINEERING BLDG.

NOTE: ANY ADDITIONS OR CHANGES ON THIS SHEET MUST BE MADE OR CIRCLED IN RED INK, WITH DATE AND NAME OF PERSON MAKING CHANGE.

Do not extend notes this side of this line.

STATION	B. S.	H. I.	F. S.	ELEV.		
66+00		14 00	76	6 4	Lt. 390	
			75	6 5	Lt. 417	
			95	4 5	Lt. 427	
			101	3 9	Lt. 550	
67+00			100	4 0		℄
			100	4 0	Lt. 110	
			100	4 0	Lt. 225	
			101	3 9	Lt. 342	
			100	4 0	Lt. 480	
			78	6 2	Lt. 496	
			80	6 0	LT. 516	
			97	4 3	LT. 528	
			97	4 3	LT. 550	
			98	4 2		RT. 100
			96	4 4		RT. 233
			50	9 0		RT. 255
			45	9 5		RT. 303
			88	5 2		RT. 320
			86	5 4		RT. 346
			62	7 8		RT. 363
			117	2 3		RT. 373

F. B. 2622 Pg. 86 Job No. 0882.25 Division No. 10 Notes Red. Plotted Profile
Survey of Marina Del Rey Date Date No.
Survey by JND Notes Notes Chkd. Checked X-Sec.
Indexed C. Johnson Date Date Date No.

76L298 S & E #307 9-54

PLEASE RETURN TO
LOS ANGELES COUNTY SURVEYOR
726 LOS ANGELES COUNTY ENGINEERING BLDG.

NOTE: ANY ADDITIONS OR CHANGES ON THIS SHEET MUST BE MADE OR CIRCLED IN RED INK, WITH DATE AND NAME OF PERSON MAKING CHANGE.

Do not extend notes this side of this line.

STATION	B. S.	H. I.	F. S.	ELEV.		
67+00		1400	117	23		RT. 440
			70	70		RT. 450
			72	68		RT. 456
			88	52		RT. 471
			89	51		RT. 550
67+48			100	40		℄
			99	41		RT. 100
			99	41		RT. 200
			98	42		RT. 294
			44	96		RT. 303
			33	107		RT. 368
			82	58		RT. 378
			84	56		RT. 438
			65	75		RT. 450
			65	75		RT. 453
			120	20		RT. 463
			120	20		RT. 540
			68	72		RT. 550
			70	70		RT. 556
			86	54		RT. 575

Profile Notes Red. ____ Plotted ____ Job No. 0882-25 Division No. 10 F. B. 2622 PG. 87
No. ____ Date ____ Date ____ Survey of Marina Del Rey
X-Sec. Notes Chkd. Miller Checked ____ Survey by JND Notes ____ Date 8-18-59
No. ____ Date ____ Date ____ Map No. ____ Indexed C. Johnson

76L298 S & E #307 9-54

PLEASE RETURN TO
LOS ANGELES COUNTY SURVEYOR
726 LOS ANGELES COUNTY ENGINEERING BLDG.

NOTE: ANY ADDITIONS OR CHANGES ON THIS SHEET MUST BE MADE OR CIRCLED IN RED INK, WITH DATE AND NAME OF PERSON MAKING CHANGE.

Do not extend notes this side of this line.

STATION	B. S.	H. I.	F. S.	ELEV.		
67+48		14 00	101	39	LT. 100	
			101	39	LT. 200	
			102	38	LT. 300	
			102	38	LT. 400	
			102	38	Lt. 536	
			80	60	Lt. 545	
			80	60	Lt. 560	
T.P.			1001	399	Sta 68+00	
	847	1246				
68+00			85	40		℄
			85	40		Rt. 100
			85	40		Rt 200
			83	42		Rt. 299
			25	100		Rt. 308
			16	109		Rt. 337
			76	49		Rt. 350
			74	51		Rt 430
			70	55		Rt. 530
			46	49		Rt 552
			50	75		RT. 555
			105	20		Rt. 567

F. B. 2622 Pg. 88 Job No. 0882.25 Division No. 10 Notes Red. Plotted Profile
Survey of Marina Del Rey Date Date No.
Survey by Dougherty Notes Notes Chkd. Checked X-Sec.
Indexed C. Johnson Date Date Date No.

76L298 S & E #307 9-54

PLEASE RETURN TO
LOS ANGELES COUNTY SURVEYOR
726 LOS ANGELES COUNTY ENGINEERING BLDG.

NOTE: ANY ADDITIONS OR CHANGES ON THIS SHEET MUST BE MADE OR CIRCLED IN RED INK, WITH DATE AND NAME OF PERSON MAKING CHANGE.

Do not extend notes this side of this line.

STATION	B. S.	H. I.	F. S.	ELEV.		
68+00		12 46 ✓	85	40 ✓	Lt. 100	
			86	39 ✓	Lt. 200	
			86	39 ✓	Lt. 300	
			86	39 ✓	Lt. 400	
			87	38 ✓	Lt. 500	
			88	37 ✓	Lt 550	
69+00			85	40 ✓		℄
			84	41 ✓		Rt. 100
			83	42 ✓		Rt. 200
			82	43 ✓		Rt 314
			11	114 ✓		Rt 326
			13	112 ✓		Rt. 350
			83	42 ✓		Rt. 360
			70	55 ✓		Rt 460
			73	52 ✓		Rt 550
			85	40 ✓	Lt 100	
			86	39 ✓	Lt 200	
			86	39 ✓	Lt 300	
			87	38 ✓	Lt. 400	
			89	36 ✓	Lt. 500	
			89	36 ✓	Lt. 550	

Profile Notes Red. ____ Plotted ____ Job No. 0882425 Division No. 10 F. B. 2622 Pg. 89
No. ____ Date ____ Date ____ Survey of Marina Del Rey
X-Sec. Notes Chkd. Miller Checked ____ Survey by JND Notes ____ Date 5-18-59
No. ____ Date ____ Date ____ Map No. ____ Indexed C. Johnson Date ____

76L298 S & E #307 9-54

PLEASE RETURN TO
LOS ANGELES COUNTY SURVEYOR
726 LOS ANGELES COUNTY ENGINEERING BLDG.

NOTE: ANY ADDITIONS OR CHANGES ON THIS SHEET MUST BE MADE OR CIRCLED IN RED INK, WITH DATE AND NAME OF PERSON MAKING CHANGE.

Do not extend notes this side of this line.

STATION	B. S.	H. I.	F. S.	ELEV.		
70+00		12 46	85	40		℄
			84	41		Rt. 110
			84	41		Rt. 215
			83	42		Rt. 328
			19	10[illegible]		Rt. 340
			18	10[illegible]		Rt. 360
			79	4[illegible]		Rt. 369
			80	45		Rt. 468
			78	4[illegible]		Rt. 550
			85	40	Lt. 100	
			86	39	Lt. 200	
			86	39	Lt. 300	
			8[illegible]	39	Lt. 400	
			86	39	Lt. 500	
			86	39	Lt. 550	
71+00			84	41		℄
			84	4[illegible]		Rt. 100
			83	42		Rt. 182
			84	41		Rt. 300
			66	59		Rt. 310
			17	103		Rt. 320

F. B. 2622 Pg. 90 Job No. 0882.25 Division No. 10 Notes Red. Plotted Profile
Survey of Marina Del Rey Date Date No.
Survey by JND Notes Notes Chkd. Checked X-Sec.
Indexed C. Johnson Date Date Date No.

76L298 S & E #307 9-54

PLEASE RETURN TO
LOS ANGELES COUNTY SURVEYOR
726 LOS ANGELES COUNTY ENGINEERING BLDG.

NOTE: ANY ADDITIONS OR CHANGES ON THIS SHEET MUST BE MADE OR CIRCLED IN RED INK, WITH DATE AND NAME OF PERSON MAKING CHANGE.

Do not extend notes this side of this line.

STATION	B. S.	H. I.	F. S.	ELEV.		
		12 46				
71+00			1 8	10 7		Rt. 378
			8 0	4 5		Rt. 388
			8 0	4 5		Rt 488
			7 7	4 8		Rt 550
			8 4	4 1	Lt. 100	
			8 3	4 2	Lt. 200	
			8 3	4 2	Lt. 300	
			3 4	4 1	Lt. 410	
			8 4	4 1	LT 482	
			3 4	9 1	LT 521	
			4 5	8 5	LT 536	
			6 6	5 9	LT 517	
			7 9	4 6	LT 615	
			7 9	4 6	Lt. 630	
72+00			8 3	4 2		℄
			8 3	4 2		Rt 100
			8 2	4 3		Rt. 200
			8 2	4 3		Rt. 243
			6 6	5 9		Rt. 250
			7 4	5 1		Rt. 258
			8 0	4 5		Rt. 320

Profile Notes Red. ____ Plotted ____ Job No. 0882.25 Division No. 10 F. B. 2622 Pg. 91
No. ____ Date ____ Date ____ Survey of Marina Del Rey
X-Sec. Notes Chkd. Miller Checked ____ Survey by JND Notes ____ Date 8-18-59
No. ____ Date ____ Date ____ Map No. ____ Indexed ____ Date ____
C. Johnson

76L298 S & E #307 9-54

PLEASE RETURN TO
LOS ANGELES COUNTY SURVEYOR
726 LOS ANGELES COUNTY ENGINEERING BLDG.

NOTE: ANY ADDITIONS OR CHANGES ON THIS SHEET MUST BE MADE OR CIRCLED IN RED INK, WITH DATE AND NAME OF PERSON MAKING CHANGE.

Do not extend notes this side of this line.

STATION	B. S.	H. I.	F. S.	ELEV.		
		12 46				
72+00			8 0	4 5		Rt. 383
			0 7	11 8		Rt. 410
			0 4	12 1		Rt. 432
			8 2	4 3		Rt. 450
			8 0	4 5		Rt. 550
			83	4 2	Lt. 100	
			83	4 2	Lt. 190	
			70	5 5	Lt. 195	
			81	4 4	Lt. 221	
			44	3 1	Lt. 247	
			41	3 4	Lt. 297	
			70	5 5	Lt. 323	
			70	5 5	Lt. 366	
			80	4 5	Lt. 376	
			82	4 3	Lt. 460	
			84	4 1	Lt. 550	
73+08			5 0	7 5		℄
			5 5	7 0		Rt. 102
			7 9	4 6		Rt. 148
			8 1	4 4		Rt. 200
			6 6	5 9		Rt. 210

F. B. 2622 Pg. 92 Job No. 0882.25 Division No. 10 Notes Red. Plotted Profile
Survey of Marina Del Rey Date Date No.
Survey by Daugherty Notes Notes Chkd. Checked X-Sec.
Indexed C. Johnson Date Date Date No.

76L298 S & E #307 9-54

PLEASE RETURN TO
LOS ANGELES COUNTY SURVEYOR
726 LOS ANGELES COUNTY ENGINEERING BLDG.

NOTE: ANY ADDITIONS OR CHANGES ON THIS SHEET MUST BE MADE OR CIRCLED IN RED INK, WITH DATE AND NAME OF PERSON MAKING CHANGE.

Do not extend notes this side of this line.

STATION	B. S.	H. I.	F. S.	ELEV.		
		12 46				
73+08			69	56		Rt 227
			80	45		Rt 246
			80	45		Rt 300
			79	46		Rt 495
			09	116		Rt. 520
			11	114		Rt 532
			76	49		Rt 550
			77	48		Rt 560
			68	57	Lt 10	
			66.	59	Lt 28	
			78	47	Lt. 46.	
			82.	43	Lt. 164	
			81	44	Lt. 275	
			80	45	Lt. 390	
			67	58	Lt 400	
			79.	46	Lt. 411	
			82.	43	Lt 460	
			84	41	Lt. 550	
73+82			43	82		
			37	88		Rt. 56
			56	69		Rt. 123

Profile Notes Red. ____ Plotted ____ Job No. 0882.25 Division No. 10 F. B. 2622 Pg. 93
No. ____ Date ____ Date ____ Survey of Marina Del Rey
X-Sec. Notes Chkd. Miller Checked ____ Survey by JND Notes ____ Date 8-18-59
No. ____ Date ____ Date ____ Map No. ____ Indexed ____ Date ____

76L299 S & E #307 9-54

PLEASE RETURN TO
LOS ANGELES COUNTY SURVEYOR
726 LOS ANGELES COUNTY ENGINEERING BLDG.

NOTE: ANY ADDITIONS OR CHANGES ON THIS SHEET MUST BE MADE OR CIRCLED IN RED INK, WITH DATE AND NAME OF PERSON MAKING CHANGE.

Do not extend notes this side of this line.

STATION	B. S.	H. I.	F. S.	ELEV.		
73+82		12 46	56	69		Rt. 220
			67	58		Rt. 238
			80	45		Rt. 244
			79	46		Rt. 320
			79	46		Rt. 400
			79	46		500
			78	47		Rt. 550
			44	81	Lt. 21	
			81	44	Lt. 30	
			82	42	Lt. 225	
			81	44	Lt. 320	
			80	45	Lt. 420	
			66	59	Lt. 424	
			77	48	Lt. 435	
			84	41	Lt. 500	
			84	41	Lt. 550	
75+00			81	44		℄
			80	45		Rt. 100
			80	45		Rt. 217
			51	74		Rt. 227
			58	67		Rt. 261
			82	43		Rt. 270
			79	46		Rt. 368
			78	47		Rt. 500

F. B. 2622 Pg. 94 Job No. 2882.25 Division No. 10 Notes Red. Plotted
Survey of Marina Del Rey Date Date
Survey by Dougherty Notes Notes Chkd. Checked
Indexed C. Johnson Date Date Date
Profile No. X-S No.

76L298 S & E #307 9-54

PLEASE RETURN TO
LOS ANGELES COUNTY SURVEYOR
726 LOS ANGELES COUNTY ENGINEERING BLDG.

NOTE: ANY ADDITIONS OR CHANGES ON THIS SHEET MUST BE MADE OR CIRCLED IN RED INK, WITH DATE AND NAME OF PERSON MAKING CHANGE.

Do not extend notes this side of this line.

STATION	B. S.	H. I.	F. S.	ELEV.		
75+00		12 46	78	4 7		Rt. 550
			77	4 8	Lt. 78	
			66	5 9	Lt. 88	
			79	4 6	Lt. 101	
			83	4 2	Lt. 270	
			81	4 4	Lt. 345	
			80	4 5	Lt. 455	
			67	5 8	Lt. 465	
			78	4 7	Lt. 478	
			84	4 1	Lt. 550	
76+29			83	4 2		℄
			82	4 3		Rt. 100
			80	4 5		Rt. 200
			79	4 6		Rt. 275
			50	7 5		Rt. 287
			50	7 5		Rt. 301
			60	6 5		Rt. 304
			51	7 4		Rt. 320
			80	4 5		Rt. 326
			78	4 7		Rt. 460
			78	4 7		Rt. 550
			81	4 4	Lt. 116	
			74	5 1	Lt. 120	
			76	4 9	Lt. 132	

Notes Red. Plotted Job No. 0882.25 Division No. 10 F. B. 2622 Pg. 95
No. Date Date Survey of Norma Del Rey
Notes Chkd Miller Checked Survey by JND Notes Date 8-18-59
No. Date Date Map No. Index C. Johnson

76L298 S & E #307 9-54

PLEASE RETURN TO
LOS ANGELES COUNTY SURVEYOR
726 LOS ANGELES COUNTY ENGINEERING BLDG.

NOTE: ANY ADDITIONS OR CHANGES ON THIS SHEET MUST BE MADE OR CIRCLED IN RED INK, WITH DATE AND NAME OF PERSON MAKING CHANGE.

Do not extend notes this side of this line.

STATION	B. S.	H. I.	F. S.	ELEV.		
76+29		12 46	84	41	Lt. 315	
			81	44	Lt. 488	
			70	55	Lt. 501	
			79	46	Lt. 515	
			79	46	Lt. 550	
T. P.			5 55	6 91		
	807	14 98				
77+02			107	43		℄
			107	43		RT. 100
			108	42		RT. 200
			108	42		RT. 280
			107	43		RT. 290
			91	59		RT. 300
			102	48		RT. 312
			74	76		RT. 320
			74	76		RT. 364
			77	73		RT. 370
			104	46		RT. 390
			104	46		RT. 500
			67	83		Ct. 520

F. B. 2622 Pg. 96 Job No. 0882 25 Division No. 10 Notes Red. Plotted Date Checked Date
Survey of Marina Del Rey Date Notes Chkd. Date X-Sec. No.
Survey by Dougherty Notes Date
Indexed C. Johnson

76L298 S & E #307 9-54

PLEASE RETURN TO
LOS ANGELES COUNTY SURVEYOR
726 LOS ANGELES COUNTY ENGINEERING BLDG.

NOTE: ANY ADDITIONS OR CHANGES ON THIS SHEET MUST BE MADE OR CIRCLED IN RED INK, WITH DATE AND NAME OF PERSON MAKING CHANGE.

Do not extend notes this side of this line.

STATION	B. S.	H. I.	F. S.	ELEV.		
		14 98				
77+02			6 8	8 2		Rt. 550
			10 7	4 3	Lt. 100	
			10 8	4 2	Lt. 200	
			10 7	4 3	Lt. 300	
			10 7	4 3	400	
			10 6	4 4	Lt. 500	
			9 6	5 4	LT. 550	
78+00			10 6	4 4		℄
			10 6	4 4		RT. 160
			10 3	4 7		RT. 265
			8 7	6 3		RT. 278
			8 2	6 8		RT. 288
			10 5	4 5		RT. 303
			10 6	4 4		RT. 340
			7 6	7 4		RT. 350
			7 3	7 7		RT. 400
			7 2	7 8		RT. 500
			7 2	7 8		RT. 550
			10 6	4 4	LT. 100	
			10 7	4 3	LT. 215	
			10 7	4 3	LT. 300	

Profile No. ____ Notes Red. ____ Plotted ____ Job No. 0882.25 Division No. ____ F. B. 2622 Pg. 97
X-Sec. No. ____ Date ____ Date ____ Survey of Marina Del Rey
Notes Chkd Miller Checked ____ Survey by JND Notes ____ Date 8-18-57
Date ____ Date ____ Map No. ____ Index C. John

76L298 S & E #307 9-54

PLEASE RETURN TO
LOS ANGELES COUNTY SURVEYOR
726 LOS ANGELES COUNTY ENGINEERING BLDG.

NOTE: ANY ADDITIONS OR CHANGES ON THIS SHEET MUST BE MADE OR CIRCLED IN RED INK, WITH DATE AND NAME OF PERSON MAKING CHANGE.

Do not extend notes this side of this line.

STATION	B. S.	H. I.	F. S.	ELEV.		
78+00		14 98 ✓	10 6	4 4 ✓	LT. 418	
			9 7	5 3 ✓	LT. 550	
78+79			10 5	4 5 ✓		℄
			10 4	4 6 ✓		Rt. 100
			10 2	4 8 ✓		RT. 200
			9 0	6 0 ✓		RT. 210
			9 2	5 8 ✓		RT. 228
			10 5	4 5 ✓		RT. 240
			10 2	4 8 ✓		RT. 360
			7 1	7 9 ✓		RT. 375
			7 5	7 5 ✓		RT. 444
			7 1	7 9 ✓		RT. 480
			8 2	6 8 ✓		RT. 505
			8 5	6 5 ✓		RT. 550
			10 4	4 6 ✓	LT. 112	
			10 4	4 6 ✓	LT. 215	
			9 5	5 5 ✓	LT. 235	
			10 0	5 0 ✓	LT. 420	
			9 3	5 7 ✓	LT. 423	
			9 4	5 6 ✓	LT. 430	
			10 5	4 5 ✓	LT. 450	

F. B. 2622 Pg. 98 Job No. 0882.25 Division No. 10 Notes Red. Plotted Profile
Survey of Marion Del Rey Date Date No.
Survey by Dougherty Notes Notes Chkd. Checked X-Sec.
Indexed C. Johnson Date Date Date No.

76L293 S & E #307 9-54

PLEASE RETURN TO
LOS ANGELES COUNTY SURVEYOR
726 LOS ANGELES COUNTY ENGINEERING BLDG.

NOTE: ANY ADDITIONS OR CHANGES ON THIS SHEET MUST BE MADE OR CIRCLED IN RED INK, WITH DATE AND NAME OF PERSON MAKING CHANGE.

Do not extend notes this side of this line.

STATION	S. S.	H. I.	F. S.	ELEV.		
78+79		14 98	10 6	44	LT. 550	
Fd. B.M. M-50			9 62	5 36	BM M-50 2" I.P. Elev. 5.39 F.B. 2380-152	
M-50				5 39		
	120.8	1747				
79+29			12 9	46		℄
			12 9	46		Rt. 100
			13 1	44		Rt. 140
			11 1	64		RT. 155
			11 1	64		RT. 161
			12 9	46		RT. 183
			13 1	44		RT. 320
			11 8	57		RT. 340
			9 8	77		RT. 390
			10 7	68		RT. 450
			12 3	52		RT. 460
			11 2	63		RT. 488
			12 8	47		RT. 500
			12 8	47		RT. 550
			13 0	45	Lt. 100	
			13 1	44	Lt 200	

Profile No. ____ Notes Red. ____ Plotted ____ Job No. 0882.25 Division No. 10 F.B. 2622 Pg. 99
X-Sec. No. ____ Date ____ Date ____ Survey of Marina Del Rey
Notes Chkd. Miller Checked ____ Survey by JND Notes — Date 8-18-59
Date ____ Date ____ Map No. ____ Indexed C. Jones Date ____

76L298 S & E #307 9-54

PLEASE RETURN TO
LOS ANGELES COUNTY SURVEYOR
726 LOS ANGELES COUNTY ENGINEERING BLDG.

NOTE: ANY ADDITIONS OR CHANGES ON THIS SHEET MUST BE MADE OR CIRCLED IN RED INK, WITH DATE AND NAME OF PERSON MAKING CHANGE.

Do not extend notes this side of this line.

STATION	B. S.	H. I.	F. S.	ELEV.		
79+29.		17 47 ✓	133	42 ✓	Lt. 300	
			133	42 ✓	Lt 405	
			133	42 ✓	Lt 500	
			133	42 ✓	Lt 550	
T.P.			10 83	664 ✓		
	10 79	1743 ✓				
80+55			129.	45 ✓		℄
			129.	45 ✓		Rt 154
			113	61 ✓		Rt 160
			113.	61 ✓		Rt 170
			126.	48 ✓		Rt 176.
			108	66 ✓		Rt. 230
			102.	72 ✓		Rt 233.
			106.	68 ✓		Rt. 259.
			112.	62 ✓		Rt 264.
			114	60 ✓		Rt. 293
			97	77 ✓		Rt. 306
			132.	42 ✓		Rt. 322
			131	43 ✓		Rt. 445
			126.	48 ✓		Rt 550
			130	44 ✓	Lt. 18	

F. B. 2622 PG. 100 Job No. 0882.25 Division No. 10 Notes Red. Plotted Profile
Survey of Marina Del Rey Date Date No.
Survey by Dougherty Notes Notes Chkd. Checked X-Sec.
Indexed C. Johnson Date Date Date No.

76L298 S & E #307 9-54

PLEASE RETURN TO
LOS ANGELES COUNTY SURVEYOR
726 LOS ANGELES COUNTY ENGINEERING BLDG.

NOTE: ANY ADDITIONS OR CHANGES ON THIS SHEET MUST BE MADE OR CIRCLED IN RED INK, WITH DATE AND NAME OF PERSON MAKING CHANGE.

Do not extend notes this side of this line.

STATION	B. S.	H. I.	F. S.	ELEV.		
80+55		17 43	113	61	Lt. 30	
			112	62	Lt. 39	
			130	44	Lt. 53	
			131	43	Lt. 150	
			132	42	Lt. 250	
			132	42	Lt. 350	
			133	41	Lt. 450	
			134	40	Lt. 550	
81 +11			132	42		
			130	44		Rt. 84
			110	64		Rt. 94
			108	66		Rt. 102
			122	52		Rt. 116
			109	65		Rt. 157
			108	66		Rt. 191
			113	61		Rt. 193
			107	67		Rt. 220
			90	84		Rt. 232
			127	47		Rt. 246
			128	46		Rt. 350
			127	47		Rt. 450

Profile No. ____ Notes Red. ____ Plotted ____ Job No. 08[illegible] Revision No. 10 F. B. 2622 Pg. 101
Date ____ Date ____ Survey of [illegible] Del Rey
X-Sec. No. ____ Notes Chkd. Millar Checked ____ Survey by [illegible] Notes ____ Date 8-19-59
Date ____ Date ____ Map No. ____ Indexed [illegible] C. Jordan

76L298 S & E #307 9-54

PLEASE RETURN TO
LOS ANGELES COUNTY SURVEYOR
726 LOS ANGELES COUNTY ENGINEERING BLDG.

NOTE: ANY ADDITIONS OR CHANGES ON THIS SHEET MUST BE MADE OR CIRCLED IN RED INK, WITH DATE AND NAME OF PERSON MAKING CHANGE.

Do not extend notes this side of this line.

STATION	B. S.	H. I.	F. S.	ELEV.		
81+11		17 43 ✓	126	48 ✓		Rt. 550
			130	44 ✓	Lt. 93	
			116	58 ✓	Lt. 101	
			122	52 ✓	Lt. 115	
			129	45 ✓	Lt. 122	
			129	45 ✓	Lt. 200	
			130	44 ✓	Lt. 300	
			131	43 ✓	Lt. 400	
			132	42 ✓	Lt. 510	
			118	56 ✓	Lt. 534	
			131	43 ✓	Lt. 546	
			131	43 ✓	Lt. 550	
82+11			114	60 ✓		℄
			112	62 ✓		Rt 13
			105	69 ✓		Rt 18
			105	69 ✓		Rt. 43
			124	50 ✓		Rt. 50
			114	60 ✓		Rt. 77
			97	77 ✓		Rt. 86
			130	44 ✓		Rt. 100
			130	44 ✓		Rt. 200

F. B. 2622 Pg. 102 Job No. 0882.25 Division No. 10 Notes Red. Plotted Profile
Survey of Marina Del Rey Date Date No.
Survey by Daugherty Notes Chkd. Checked X-Sec.
Indexed C. Johnson Date Date No.

76L298 S & E #307 9-54

PLEASE RETURN TO
LOS ANGELES COUNTY SURVEYOR
726 LOS ANGELES COUNTY ENGINEERING BLDG.

NOTE: ANY ADDITIONS OR CHANGES ON THIS SHEET MUST BE MADE OR CIRCLED IN RED INK, WITH DATE AND NAME OF PERSON MAKING CHANGE.

Do not extend notes this side of this line.

STATION	B. S.	H. I.	F. S.	ELEV.		
		17 43 ✓				
			126.	48 ✓		Rt. 300
			123.	51 ✓		Rt. 400
			120	54 ✓		Rt. 500
			119	55 ✓		Rt. 550
			105	69 ✓	Lt. 40	
			129.	45 ✓	Lt. 57	
			129.	45 ✓	Lt. 158	
			115	59 ✓	Lt. 169.	Dikes join at this
			118	56 ✓	Lt. 173	Point.
			127	47 ✓	Lt. 180	
			129.	45 ✓	Lt. 300	
			130	44 ✓	Lt. 400	
			132	42 ✓	Lt. 500	
			133.	41 ✓	Lt. 550	
83+00			129.	45 ✓		℄
			128	46 ✓		Rt. 100
			128	46 ✓		Rt. 200
			126	48 ✓		Rt. 300
			123	51 ✓		Rt. 400
			122	52 ✓		Rt. 500
			119	55 ✓		Rt. 550

Profile Notes Red. ____ Plotted ____ Job No. 0982.25 Division No. 10 F. B. 2622 Pg. 103
No. ____ Date ____ Date ____ Survey of Marina Del Rey
X-Sec. Notes Chkd Miller Checked ____ Survey by JND Notes ____ Date 8-19-59
No. ____ Date ____ Date ____ Map No. ____ Indexed C. Johnson Date ____

76L298 S & E #307 9-54

PLEASE RETURN TO
LOS ANGELES COUNTY SURVEYOR
726 LOS ANGELES COUNTY ENGINEERING BLDG.

NOTE: ANY ADDITIONS OR CHANGES ON THIS SHEET MUST BE MADE OR CIRCLED IN RED INK, WITH DATE AND NAME OF PERSON MAKING CHANGE.

Do not extend notes this side of this line.

F. B. 2622 Pg. 104 Job No. 0882.25 Division No. 10 Notes Red. Plotted
Survey of Marina Del Rey Date Date
Survey by Dougherty Notes Chkd. Checked
Indexed C. Johnson Date Date Date
Profile No. X-Sec. No.

STATION	B. S.	H. I.	F. S.	ELEV.		
83+00		17 43	130	44	Lt. 19	
			155	19	Lt. 20	
			130	44	Lt. 23	
			88	86	Lt. 40	
			109	65	Lt. 54	
			114	60	Lt. 77	
			109	65	Lt. 83	
			113	61	Lt. 107	
			121	53	Lt. 113	
			126	48	Lt. 152	
			115	59	Lt. 156	
			119	55	Lt. 164	
			128	46	Lt. 170	
			127	47	Lt. 250	
			127	47	Lt. 350	
			129	45	Lt. 450	
			130	44	Lt. 550	
T. P.			1089	654		
	689	1343				
84+00			90	44		℄
			90	44		Rt. 98

76L298 S & E #307 9-54

PLEASE RETURN TO
LOS ANGELES COUNTY SURVEYOR
726 LOS ANGELES COUNTY ENGINEERING BLDG.

NOTE: ANY ADDITIONS OR CHANGES ON THIS SHEET MUST BE MADE OR CIRCLED IN RED INK, WITH DATE AND NAME OF PERSON MAKING CHANGE.

Do not extend notes this side of this line.

STATION	B. S.	H. I.	F. S.	ELEV.		
84+00		1343	87	47		Rt. 214
			87	47		Rt. 305
			84	50		Rt. 400
			80	54		Rt. 500
			81	53		Rt. 550
			90	44	Lt. 100	
			90	44	Lt. 158	
			101	33	Lt. 159	
			90	44	Lt. 162	
			90	44	Lt. 168	
			45	89	Lt. 178	
			70	64	Lt. 190	
			69	65	Lt. 222	
			72	62	Lt. 244	
			82	52	Lt. 294	
			72	62	Lt. 301	
			77	57	Lt. 324	
			85	49	Lt. 329	
			87	47	Lt. 450	
			93	41	Lt. 550	

Profile Notes Red. ____ Plotted ____ Job No. 088823 Division No. 10 F. B. 2622 Pg. 105
No. ____ Date ____ Date ____ Survey of Kenan Dr. Reg
X-Sec. Notes Chkd Miller Checked ____ Survey by ____ Notes ____ Date 8-19-59
No. ____ Date ____ Date ____ Map No. ____ Indexed C. Johnson Date ____

76L298 S & E #307 9-54

PLEASE RETURN TO
LOS ANGELES COUNTY SURVEYOR
726 LOS ANGELES COUNTY ENGINEERING BLDG.

NOTE: ANY ADDITIONS OR CHANGES ON THIS SHEET MUST BE MADE OR CIRCLED IN RED INK, WITH DATE AND NAME OF PERSON MAKING CHANGE.

Do not extend notes this side of this line.

STATION	B. S.	H. I.	F. S.	ELEV.		
85+00		1343	93	41		℄
			89	45		Rt. 110
			88	46		Rt. 200
			87	47		Rt. 300
			80	54		Rt. 385
			80	54		RT. 492
			80	54		Rt. 550
			93	41	Lt. 100	
			93	41	Lt. 203	
			93	41	Lt. 300	
			97	37	Lt. 313	
			53	81	Lt. 325	
			74	60	Lt. 331	
			70	64	Lt. 398	
			72	62	Lt. 425	
			73	61	Lt. 444	
			67	67	Lt. 490	
			75	59	Lt. 550	
86+00			91	43		℄
			93	41		RT. 100
			89	45		RT. 200

F. B. 2622 Pg. 106
Job No. 0882.25 Division No. 10 Notes Red. Plotted
Survey of Marina Del Rey Date Date
Survey by Dougherty Notes Notes Chkd. Checked
Indexed C. Johnson Date Date Date
Profile No. X-Sec. No.

76L298 S & E #307 9-54

PLEASE RETURN TO
LOS ANGELES COUNTY SURVEYOR
726 LOS ANGELES COUNTY ENGINEERING BLDG.

NOTE: ANY ADDITIONS OR CHANGES ON THIS SHEET MUST BE MADE OR CIRCLED IN RED INK, WITH DATE AND NAME OF PERSON MAKING CHANGE.

Do not extend notes this side of this line.

STATION	B. S.	H. I.	F. S.	ELEV.		
86+00		13 43	80	54		RT. 350
			79	55		RT. 450
			79	55		RT. 500
			80	54		RT. 550
			91	43	LT. 100	
			92	42	LT. 200	
			93	41	Lt 300	
			94	40	Lt 400	
			87	47	Lt 450	
			101	33	LT. 460	
			59	75	LT. 477	
			83	51	LT. 490	
			88	46	LT. 550	
86+56			94	40		℄
			92	42		RT. 110
			92	42		RT. 220
			92	42		RT 330
			80	54		Rt 335
			79	55		RT. 370
			81	53		RT. 480
			80	54		RT. 500
			80	54		RT. 550

Profile Notes Red. Plotted Job No. C882.26 Division No. 10 F. B. 2622 Pg. 107
No. Date Date Survey of Marina Del Rey
X-Sec. Notes Chkd Miller Checked Survey by JHD Notes Date 8-19-59
No. Date Date Map No. Indexed C. Johnson Date

76L298 S & E #307 9-54

PLEASE RETURN TO
LOS ANGELES COUNTY SURVEYOR
726 LOS ANGELES COUNTY ENGINEERING BLDG.

NOTE: ANY ADDITIONS OR CHANGES ON THIS SHEET MUST BE MADE OR CIRCLED IN RED INK, WITH DATE AND NAME OF PERSON MAKING CHANGE.

Do not extend notes this side of this line.

STATION	B. S.	H. I.	F. S.	ELEV.		
86+56		13 43	91	43	LT. 100	
			92	42	LT. 270	
			97	37	LT. 350	
			92	42	LT. 450	
			87	47	LT. 550	
87+00			92	42		℄
			89	45		RT 100
			92	42		RT. 210
			90	44		Rt. 320
			86	48		Rt. 400
			82	52		RT. 460
			79	55		RT. 550
			96	38	LT. 110	
			96	38	LT. 195	
			98	36	LT. 310	
			100	34	LT. 410	
			92	42	LT. 500	
			91	43	LT. 550	
88+00			95	39		℄
			92	42		Rt. 110
			90	44		Rt. 220
			90	44		Rt. 330

F. B. 2622 Pg. 108
Job No. 0852.26 Division No. 10 Notes Red. Plotted Profile
Survey of Marina Del Rey Date Date No.
Survey by Notes Notes Chkd. Checked X-Sec.
Indexed C. Johnson Date Date Date No.

76L298 S & E #307 9-54

PLEASE RETURN TO
LOS ANGELES COUNTY SURVEYOR
726 LOS ANGELES COUNTY ENGINEERING BLDG.

NOTE: ANY ADDITIONS OR CHANGES ON THIS SHEET MUST BE MADE OR CIRCLED IN RED INK, WITH DATE AND NAME OF PERSON MAKING CHANGE.

Do not extend notes this side of this line.

STATION	B. S.	H. I.	F. S.	ELEV.		
88+00		13 43 ✓	89	45 ✓		Rt. 440
			83	51 ✓		Rt. 550
			103	31 ✓	Lt. 75	
			92	42 ✓	Lt. 83	
			103	31 ✓	Lt. 5	
			98	36 ✓	Lt. 90	
			102	32 ✓	Lt. 170	
			103	31 ✓	Lt. 210	
			100	34 ✓	Lt. 310	
			95	39 ✓	Lt. 350	
			107	27 ✓	Lt. 375	
			102	32 ✓	Lt. 410	
			101	33 ✓	Lt. 483	
			99	35 ✓	Lt. 550	
Fd. BM. M-49			959	384 ✓	M-49 Elev. = 3.95 F.B. 2380 - 151 2" I.P.	
M-49				395 ✓	See above.	
	822	12 17 ✓				
89+04			89	33 ✓		℄
			82	40 ✓		Rt. 38
			81	41 ✓		Rt. 45
			83	39 ✓		Rt. 170

Profile Notes Red. ____ Plotted ____ Job No. 088225 Division No. 10 F. B. 2622 Pg. 109
No. ____ Date ____ Date ____ Survey of Marina Dist Rey
X-Sec. Notes Chkd. Miller Checked ____ Survey by JND Notes ____ Date 8-19-59
No. ____ Date ____ Date ____ Map No. ____ Index No. C. Johnson

76L298 S & E #307 9-54

PLEASE RETURN TO
LOS ANGELES COUNTY SURVEYOR
726 LOS ANGELES COUNTY ENGINEERING BLDG.

NOTE: ANY ADDITIONS OR CHANGES ON THIS SHEET MUST BE MADE OR CIRCLED IN RED INK, WITH DATE AND NAME OF PERSON MAKING CHANGE.

Do not extend notes this side of this line.

F. B. 2622 Pg. 110 Job No. 0882.25 Division No. 10 Notes Red. Plotted Profile
Survey of Marina Del Rey Date Date No.
Survey by Dougherty Notes Notes Chkd. Checked X-Sec.
Index C. Johnson Date Date Date No.

STATION	B. S.	H. I.	F. S.	ELEV.		
89+04		12 17	80	42		Rt. 252
			79	43		Rt. 267
			81	41		Rt. 275
			74	48		Rt. 284
			74	48		Rt. 301
			76	46		Rt. 387
			68	54		Rt. 470
			68	54		Rt. 550
			85	37	Lt. 78	
			80	42	Lt. 81	
			74	48	Lt. 91	
			83	39	Lt. 95	
			83	39	Lt. 178	
			104	18	Lt. 250	
			84	38	Lt. 343	
			85	37	Lt. 420	
			84	38	Lt. 500	
			86	36	Lt. 550	
90+10			67	55		℄
			64	58		Rt. 9
			85	37		Rt. 41

76L298 S & E #307 9-54

PLEASE RETURN TO
LOS ANGELES COUNTY SURVEYOR
726 LOS ANGELES COUNTY ENGINEERING BLDG.

NOTE: ANY ADDITIONS OR CHANGES ON THIS SHEET MUST BE MADE OR CIRCLED IN RED INK, WITH DATE AND NAME OF PERSON MAKING CHANGE.

Do not extend notes this side of this line.

STATION	B. S.	H. I.	F. S.	ELEV.		
90+10		12 17	82	40		Rt. 195
			82	40		Rt. 295
			79	43		Rt. 400
			78	44		Rt. 500
			77	45		Rt. 550
			70	52	Lt. 105	
			72	50	Lt. 170	
			73	49	Lt. 226	
			73	49	Lt. 300	
			72	50	Lt. 400	
			77	45	Lt. 500	
			76	46	Lt. 550	
91+00			69	53		℄
			67	55		Rt. 110
			65	57		Rt. 230
			65	57		Rt. 255
			80	42		Rt. 270
			76	46		Rt. 360
			77	45		Rt. 450
			78	44		Rt. 550
			70	52	Lt. 100	

Profile Notes Red. ____ Plotted ____ Job No. 2887.25 Division No. 10 F. B. 2622 Pg. 111
No. ____ Date ____ Date ____ Survey of Marina Del Rey
X-Sec. Notes Chkd. Miller Checked ____ Survey by JND Notes — Date 8-20-59
No. ____ Date ____ Date ____ Map No. ____ Index No. C. Johnson

76L298 S & E #307 9-54

PLEASE RETURN TO
LOS ANGELES COUNTY SURVEYOR
726 LOS ANGELES COUNTY ENGINEERING BLDG.

NOTE: ANY ADDITIONS OR CHANGES ON THIS SHEET MUST BE MADE OR CIRCLED IN RED INK, WITH DATE AND NAME OF PERSON MAKING CHANGE.

Do not extend notes this side of this line.

STATION	B. S.	H. I.	F. S.	ELEV.		
91+00		12 17 ✓	66	56 ✓	Lt. 210	
			67	55 ✓	Lt. 320	
			64	58 ✓	Lt. 425	
			59	63 ✓	Lt. 500	
			65	57 ✓	Lt. 550	
92+00			68	54 ✓		℄
			67	55 ✓		Rt. 100
			67	55 ✓		Rt. 200
			67	55 ✓		Rt. 300
			66	56 ✓		Rt. 360
			48	74 ✓		Rt. 370
			44	78 ✓		Rt. 380
			52	70 ✓		Rt. 390
			51	71 ✓		Rt. 466
			49	73 ✓		Rt. 550
			69	53 ✓	Lt. 100	
			69	53 ✓	Lt. 200	
			69	53 ✓	Lt. 300	
			67	55 ✓	Lt. 400	
			65	57 ✓	Lt. 500	
			63	59 ✓	Lt. 550	

F. B. 2622 Pg. 112 Job No. 0882.25 Division No. 10 Notes Red. Plotted Profile
Survey of Marina Del Rey Date Date No.
Survey by Dougherty Notes Notes Chkd. Checked X-Sec.
Indexed C. Johnson Date Date Date No.

76L298 307 4-50

PLEASE RETURN TO
LOS ANGELES COUNTY SURVEYOR
726 LOS ANGELES COUNTY ENGINEERING BLDG.

NOTE: ANY ADDITIONS OR CHANGES ON THIS SHEET MUST BE MADE OR CIRCLED IN RED INK, WITH DATE AND NAME OF PERSON MAKING CHANGE.

Do not extend notes this side of this line.

STATION	B. S.	H. I.	F. S.	ELEV.		
93+13		12 17 ✓	68	54 ✓		℄
			68	54 ✓		Rt. 110
			67	55 ✓		Rt. 206
			66	56 ✓		Rt. 260
			53	69 ✓		Rt. 300
			50	72 ✓		Rt. 425
			47	75 ✓		Rt. 550
			68	54 ✓	Lt. 100	
			68	54 ✓	Lt. 200	
			66	56 ✓	Lt. 300	
			67	55 ✓	Lt. 400	
			67	55 ✓	Lt. 500	
			67	55 ✓	Lt. 550	
94+00			68	54 ✓		℄
			67	55 ✓		Rt. 110
			67	55 ✓		Rt. 217
			57	65 ✓		Rt. 241
			50	72 ✓		Rt. 350
			50	72 ✓		Rt. 450
			49	73 ✓		Rt. 550

Profile Notes Red ____ Plotted ____ Job No. [illegible] Division No. 10 F.B. 2622 Pg. 11
No. ____ Date ____ Date ____ Survey of Marina Del Rey
X-Sec. Notes Chkd. Miller Checked ____ Survey by IND Notes ____ Date 8-20-5[illegible]
No. ____ Date ____ Date ____ Map No. ____ Index [illegible] Ct. Johnson

76L298 307 4-50

PLEASE RETURN TO
LOS ANGELES COUNTY SURVEYOR
726 LOS ANGELES COUNTY ENGINEERING BLDG.

NOTE: ANY ADDITIONS OR CHANGES ON THIS SHEET MUST BE MADE OR CIRCLED IN RED INK, WITH DATE AND NAME OF PERSON MAKING CHANGE.

Do not extend notes this side of this line.

STATION	B. S.	H. I.	F. S.	ELEV.		
94+00		12.17	70	52	Lt. 203	
			71	51	Lt. 280	
			64	58	Lt. 355	
			65	57	Lt. 465	
			67	55	Lt. 550	
95+00			46	76		Rt. 550
			49	73		Rt. 435
			51	71		Rt. 320
			58	64		Rt. 233
			66	56		Rt. 203
			68	54		Rt. 110
			68	54		℄
			65	57	Lt. 550	
			63	59	Lt. 445	
			67	55	Lt. 372	
			72	50	Lt. 260	
			71	51	Lt. 150	
			70	52	Lt. 100	
96+10			70	52		℄
			68	54		Rt. 100
			66	5[illegible]		Rt. 193

F.S. 2622 Pg. 114 Job No. [illegible] Division No. 10 Notes Red. Plotted Profile
Survey of Marina Del Rey Date Date No.
Survey by Daugherty Notes Notes Chkd. Checked X-Sec.
Indexed C. Johnson Date Date Date No.

76L298 307 4-50

PLEASE RETURN TO
LOS ANGELES COUNTY SURVEYOR
726 LOS ANGELES COUNTY ENGINEERING BLDG.

NOTE: ANY ADDITIONS OR CHANGES ON THIS SHEET MUST BE MADE OR CIRCLED IN RED INK, WITH DATE AND NAME OF PERSON MAKING CHANGE.

Do not extend notes this side of this line.

STATION	B. S.	H. I.	F. S.	ELEV.		
96+10		12 17	53	69		Rt. 197
			51	71		Rt. 285
			46	76		Rt. 385
			46	76		Rt. 460
			43	79		Rt. 550
			70	52	Lt. 100	
			71	51	Lt. 200	
			72	50	Lt. 300	
			64	58	Lt. 406	
			66	56	Lt. 500	
			66	56	Lt. 550	
97+10			40	82		Rt. 550
			42	80		Rt. 450
			42	80		Rt. 400
			48	74		Rt. 300
			53	69		Rt. 190
			69	53		Rt. 165
			68	54		Rt. 90
			68	54		℄
			66	56	Lt. 550	
			64	58	Lt. 450	

Profile Notes Red ____ Plotted ____ Job No. 1282-25 Division No. 10 P.B. 2622 Pg. 112
No. ____ Date ____ Date ____ Survey of Alhambra Del Rey
X-Sec. Notes Chkd Miller Checked ____ Survey by JND Notes ____ Date 8-20-59
No. ____ Date ____ Date ____ Map No. ____ Index C. Johnson

76L298 307 4-50

PLEASE RETURN TO
LOS ANGELES COUNTY SURVEYOR
726 LOS ANGELES COUNTY ENGINEERING BLDG.

NOTE: ANY ADDITIONS OR CHANGES ON THIS SHEET MUST BE MADE OR CIRCLED IN RED INK, WITH DATE AND NAME OF PERSON MAKING CHANGE.

Do not extend notes this side of this line.

STATION	B. S.	H. I.	F. S.	ELEV.		
97+10		12 17	63	59	Lt. 400	
			72	50	Lt. 300	
			71	51	Lt. 200	
			70	52	Lt. 100	
Fd. B.M. M-48			658	559	M-48 Elev. 5.69	FB.2380-150
M-48				569		
	740	13 09				
98+32			77	54		℄
			77	54		Rt. 114
			58	73		Rt. 122
			55	76		Rt. 209
			52	79		Rt. 300
			49	82		Rt. 400
			46	85		Rt. 500
			43	88		Rt. 550
			78	53	Lt. 100	
			78	53	Lt. 200	
			78	53	Lt. 300	
			82	49	Lt. 400	
			77	54	Lt. 500	
			74	57	Lt. 550	

F. B. 2622 Pg. 116 Job No. 099225 Division No. 10 Notes Red. Plotted Profile
Survey of Marina Del Rey Date Date No.
Survey by Daugherty Notes Notes Chkd. Checked X-Sec.
Index C. Johnson Date Date No.

PLEASE RETURN TO
LOS ANGELES COUNTY SURVEYOR
726 LOS ANGELES COUNTY ENGINEERING BLDG.

NOTE: ANY ADDITIONS OR CHANGES ON THIS SHEET MUST BE MADE OR CIRCLED IN RED INK, WITH DATE AND NAME OF PERSON MAKING CHANGE.

Do not extend notes this side of this line.

STATION	B. S.	H. I.	F. S.	ELEV.		
99+64		1309	38	93		Rt. 550
			40	91		Rt. 500
			42	89		Rt. 400
			45	86		Rt. 300
			49	82		Rt. 200
			53	78		Rt. 100
			56	75		Rt. 57
			73	58		Rt. 50
			75	56		℄
			75	56	Lt. 550	
			73	58	Lt. 500	
			80	51	Lt. 400	
			79	52	Lt. 300	
			78	53	Lt. 200	
			75	56	Lt. 100	
100+90			54	77		℄
			44	87		Rt. 105
			39	92		Rt. 205
			38	93		Rt. 300
			35	96		Rt. 375
			33	98		Rt. 450

Profile No. ___ Notes Red ___ Plotted ___ Job No. [illegible] Division No. 10 F.S. 2622 Pg. 117
Date ___ Date ___ Survey of Marina Del Rey
X-Sec. No. ___ Notes Chkd. [illegible] Checked ___ Survey by Dougherty Notes [illegible] Date 8-21-59
Date ___ Date ___ Map No. ___ Indexed [illegible] Date ___

76L298 307 4-50

PLEASE RETURN TO

LOS ANGELES COUNTY SURVEYOR

726 LOS ANGELES COUNTY ENGINEERING BLDG.

NOTE: ANY ADDITIONS OR CHANGES ON THIS SHEET MUST BE MADE OR CIRCLED IN RED INK, WITH DATE AND NAME OF PERSON MAKING CHANGE.

Do not extend notes this side of this line.

STATION	B. S.	H. I.	F. S.	ELEV.		
100+90		13 09	32	99		Rt. 550
			75	56	Lt. 100	
			78	53	Lt. 200	
			80	51	Lt. 300	
			80	51	Lt. 400	
			81	50	Lt. 500	
			76	55	Lt. 550	
102+00			25	106		Rt. 550
			29	102		Rt. 450
			30	101		Rt. 365
			32	99		Rt. 290
			36	95		Rt. 215
			40	91		Rt. 140
			46	85		Rt. 85
			50	81		℄
			55	76	Lt. 100	
			55	76	Lt. 200	
			62	69	Lt. 300	
			63	68	Lt. 400	
			64	67	Lt. 450	
			66	65	Lt. 550	

F. S. 2222 Pg. 118

Job No. 6 Division No. 10 Notes Red. Plotted Profile

Survey of Marina Del Rey Date Date No.

Survey by Dept. Notes N.N.D. Notes Chkd. Checked X-Sec.

Indexed Date Date No.

76L298 507 4-50

PLEASE RETURN TO
LOS ANGELES COUNTY SURVEYOR
726 LOS ANGELES COUNTY ENGINEERING BLDG.

NOTE: ANY ADDITIONS OR CHANGES ON THIS SHEET MUST BE MADE OR CIRCLED IN RED INK, WITH DATE AND NAME OF PERSON MAKING CHANGE.

Do not extend notes this side of this line.

STATION	B. S.	H. I.	F. S.	ELEV.		
103+37		13 09	43	88		℄
			37	94		Rt. 75
			31	100		Rt. 150
			25	106		Rt. 250
			23	108		Rt. 350
			23	108		Rt. 450
			22	109		Rt. 550
			46	85	Lt. 100	
			53	78	Lt. 195	
			54	77	Lt. 280	
			62	69	Lt. 395	
			63	68	Lt. 460	
			66	65	Lt. 550	
T.P.			385	924		
	681	16 05				
104+50			64	97		℄
			62	99		Rt. 95
			55	10[illegible]		Rt. 190
			53	108		Rt. 285
			48	113		Rt. 385
			46	115		Rt. 480

Profile Notes Red ____ Plotted ____ Job No. [illegible] Division No. 10 F.B. 2622 Pg. 119
No. ____ Date ____ Date ____ Survey of Merino Dyl Ray
X-Sec. Notes Chkd. Miller Checked ____ Survey by Dougherty Notes J.N.D. Date 8-21-54
No. ____ Date ____ Date ____ Map No. ____ Index [illegible]

76L298 307 4-50

PLEASE RETURN TO
LOS ANGELES COUNTY SURVEYOR
726 LOS ANGELES COUNTY ENGINEERING BLDG.

NOTE: ANY ADDITIONS OR CHANGES ON THIS SHEET MUST BE MADE OR CIRCLED IN RED INK, WITH DATE AND NAME OF PERSON MAKING CHANGE.

Do not extend notes this side of this line.

STATION	B. S.	H. I.	F. S.	ELEV.		
104+50		16 05	45	11 6		Rt. 550
			69	9 2	Lt. 100	
			76	8 5	Lt. 195	
			79	8 2	Lt. 290	
			84	7 7	Lt. 390	
			85	7 6	Lt. 480	
			85	7 6	Lt. 550	
105+64			62	9 9		℄
			62	9 9	Lt. 100	
			73	8 8	Lt. 195	
			75	8 6	Lt. 295	
			81	8 0	Lt. 385	
			83	7 8	Lt. 480	
			81	8 0	Lt. 550	
Fd. B.M. M-46			390	12.15	M-46 Elev 12.05	F.B. 2380-150

F. B. 2622 Pg. 120 Job No. [illegible] Division No. [illegible] Notes Red. Plotted Profile
Survey of Marina Del Rey Date Date No. X-Sec.
Survey by Daugherty Notes J.N.D. Notes Chkd. Checked
Indexed C. Johnson Date Date Date No.

76L298 307 4-50

PLEASE RETURN TO
LOS ANGELES COUNTY SURVEYOR
726 LOS ANGELES COUNTY ENGINEERING BLDG.

NOTE: ANY ADDITIONS OR CHANGES ON THIS SHEET MUST BE MADE OR CIRCLED IN RED INK, WITH DATE AND NAME OF PERSON MAKING CHANGE.

Do not extend notes this side of this line.

STATION	B. S.	H. I.	F. S.	ELEV.		
Completion of Sec. 64+86 & 64+93						Pg. 83.
T.P. 68+00				3 99	See pg. 88	
	9 87	13 86				
64+86			130	0 9		Rt. 16
			74	6 5		Rt. 28
			74	4 5		Rt. 32
			9[illegible]	4 9		Rt. 47
			[illegible]	5 3		Rt. 95
			89	5 0		Rt. 156
			88	5 1		Rt. 215
			86	5 3		Rt. 300
			73	6 4		Rt. 306
			73	6 6		Rt. 311
			8[illegible]	5 3		Rt. 316
			82	5 7		Rt. 450
			87	5 2		Rt. 550
			130	0 9	Lt. 41	
			55	8 4	Lt. 56	
			55	8 4	Lt. 62	
			79	6 0	Lt. 90	

Profile Notes Red ____ Plotted ____ Job No. 0882.25 F. B. 2622 Pg. 121
No. ____ Date ____ Date ____ Survey of Marin[illegible] [illegible] Reg.
X-Sec. Notes Chkd. Miller Checked ____ Survey by [illegible] Date 8-21-59
No. ____ Date ____ Date ____ Map No. ____ Inc. [illegible]

76L298 307 4-50

PLEASE RETURN TO
LOS ANGELES COUNTY SURVEYOR
726 LOS ANGELES COUNTY ENGINEERING BLDG.

NOTE: ANY ADDITIONS OR CHANGES ON THIS SHEET MUST BE MADE OR CIRCLED IN RED INK, WITH DATE AND NAME OF PERSON MAKING CHANGE.

Do not extend notes this side of this line.

STATION	B. S.	H. I.	F. S.	ELEV.		
64+86		13 86	54	85	Lt. 95	
	See Pg. 83					
			98	41	Lt. 400	
			98	41	Lt. 450	
			98	41	Lt. 550	
64+93			82	57		Rt. 550
			89	50		Rt. 494
			88	51		Rt. 400
			88	51		Rt. 308
			80	59		Rt. 303
			77	62		Rt. 296
			81	58		Rt. 292
			91	48		Rt. 194
			88	51		Rt. 121
			90	49		Rt. 62
			80	59		Rt. 52
			74	65		Rt. 42
			130	09		Rt. 30
			130	09	Lt. 20	
			62	77	Lt. 35	
			58	81	Lt. 46	

F. B. 2622 Pg. 122 Division No. 10 Notes Red. Plotted Profile
Survey of Marina Del Rey Date Date No.
Survey by Dougherty Notes Notes Chkd. Checked X-Sec.
Indexed C. Johnson Date Date Date No.

76L298 307 4-50

PLEASE RETURN TO
LOS ANGELES COUNTY SURVEYOR
726 LOS ANGELES COUNTY ENGINEERING BLDG.

NOTE: ANY ADDITIONS OR CHANGES ON THIS SHEET MUST BE MADE OR CIRCLED IN RED INK, WITH DATE AND NAME OF PERSON MAKING CHANGE.

Do not extend notes this side of this line.

STATION	B. S.	H. I.	F. S.	ELEV.		
64+93		13 86	79	60	Lt. 73	
			53	86	Lt. 83	
	See Pg 83.				Lt.	
			98	41	Lt. 400	
			98	41	Lt. 450	
			97	42	Lt. 500	
			99	40	Lt. 550	
Fd. BM M-51			975	411	M-51 Elev. = 4.13	F.B 2380-152

Profile Notes Red. ____ Plotted ____ Job No. 0882.25 Division No. 10 F.B. 2622 Pg. 129
No. ____ Date ____ Date ____ Survey of Marina Del Rey
X-Sec. Notes Chkd. Miller Checked ____ Survey by JND Notes — Date 8-21-59
No. ____ Date ____ Date ____ Map No. ____ Index H. C. Johnson

F.B. 2622 724

Job No. Division No. Notes Red Plotted Profile

Survey of Date Date No.

Survey by Notes Notes Chkd. Checked X-Sec.

Indexed Date Date Date No.

STATION	B. S.	H. I.	F. S.	ELEV.

Do not extend notes this side of this line.

NOTE: ANY ADDITIONS OR CHANGES ON THIS SHEET MUST BE MADE OR CIRCLED IN RED INK, WITH DATE AND NAME OF PERSON MAKING CHANGE.

PLEASE RETURN TO

LOS ANGELES COUNTY SURVEYOR

726 LOS ANGELES COUNTY ENGINEERING BLDG.

76L298 307 4-50

125

Notes Ck'd by	Survey of Marina Del Rey
Map No.	JN 0882.25 Tape 143 Std 84 °F
Office Work	Surveyed by Dougherty
Checked	Notes Date 8-3-59
Date	Indexed A. C. Johnson

F. B. 2622 PG. 5

AUG 24 '59

J.N. 0882.25

Marina Del Rey

P-Line for Cross Section Control of Main Channel & Entrance Channel

8-3-59

Dougherty
Newman
Sandoval
Adams

Note: Any Additions or Changes on This Sheet Must be Made or Circled in Red Ink With Date and Name of Person Making Change.

Do not extend notes this side of this line.

RETURN TO
LOS ANGELES COUNTY ENGINEER
700 LOS ANGELES COUNTY ENGINEERING BLDG.

7630/8 CE #247—7-59

126

Cont. on Bot Pg 7

F. B. 2622 PG. 6

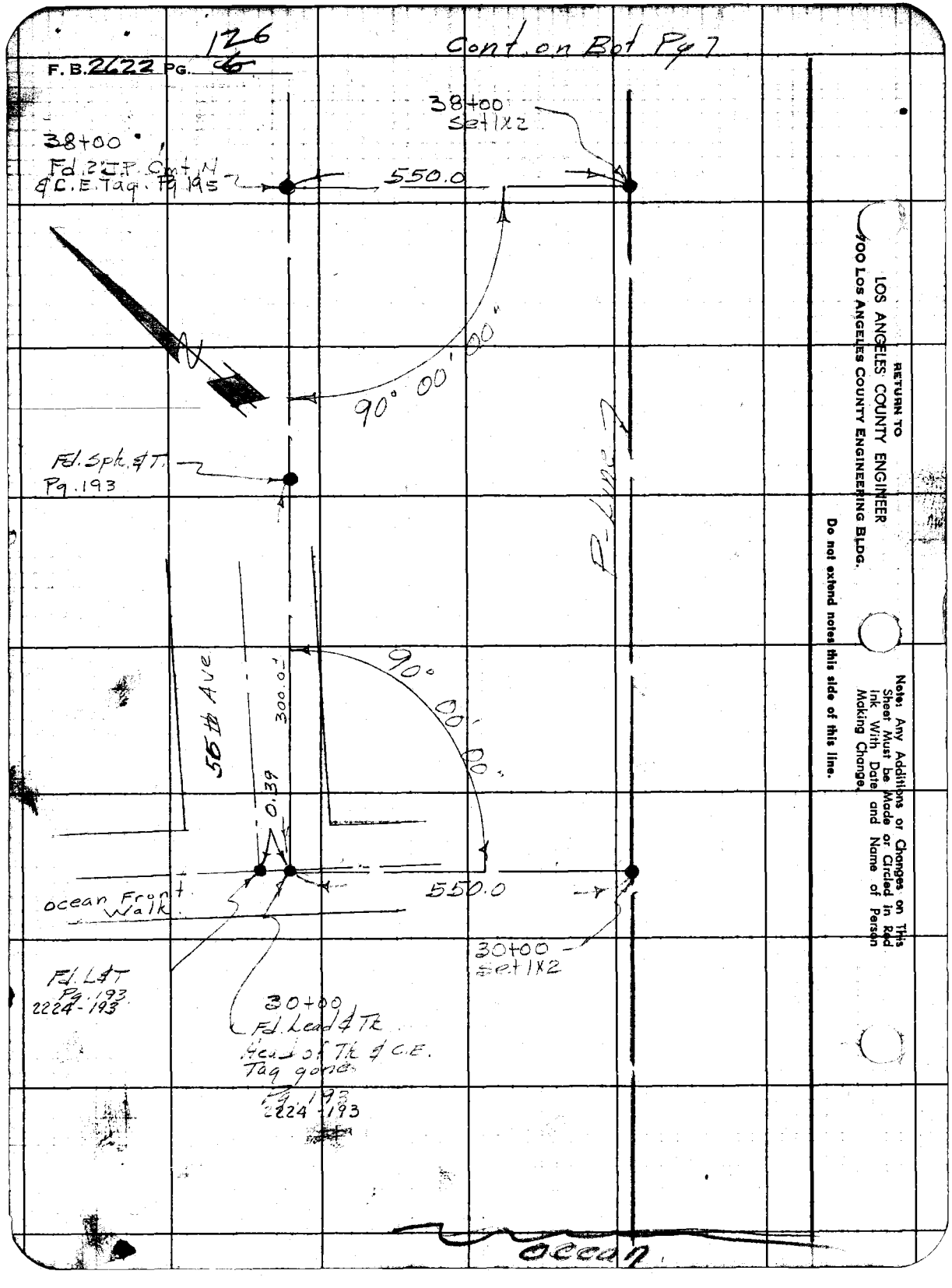

RETURN TO
LOS ANGELES COUNTY ENGINEER
700 LOS ANGELES COUNTY ENGINEERING BLDG.

Do not extend notes this side of this line.

Note: Any Additions or Changes on This Sheet Must be Made or Circled in Red Ink With Date and Name of Person Making Change.

127

Notes Ck'd by	Survey of Marina Del Rey
Map No.	JN0882.25 Tape Std °F
Office Work	Surveyed by Dougherty
Checked	Notes [redacted] Date 5-59
Date	Indexed

F. B. 26[illegible]

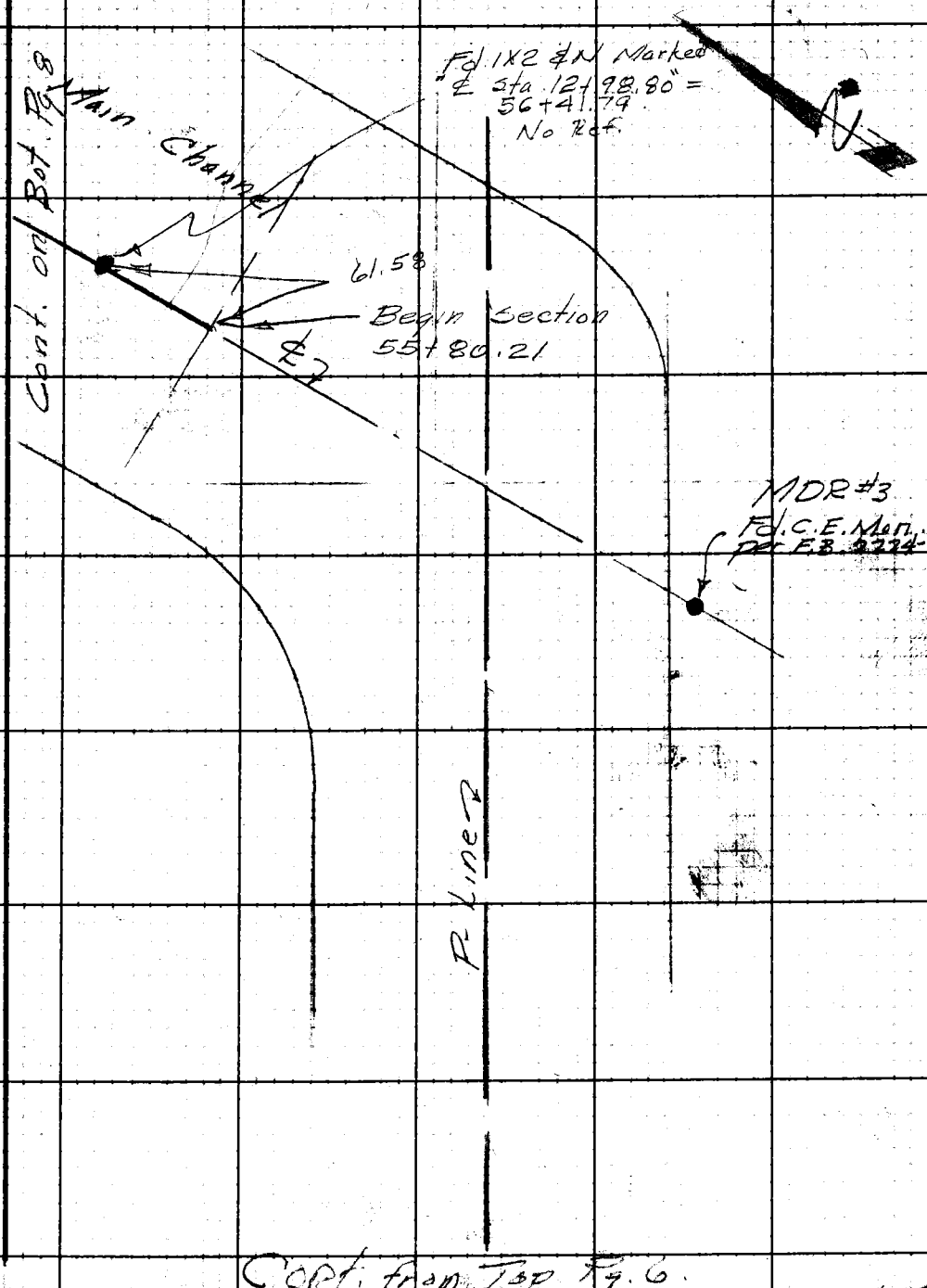

Note: Any Additions or Changes on This Sheet Must be Made or Circled in Red Ink With Date and Name of Person Making Change.

Do not extend notes this side of this line.

RETURN TO
LOS ANGELES COUNTY ENGINEER
700 LOS ANGELES COUNTY ENGINEERING BLDG.

763098 CE #247—7-59

Cont. from Top Pg. 6.

RETURN TO
LOS ANGELES COUNTY ENGINEER
700 LOS ANGELES COUNTY ENGINEERING BLDG.

Note: Any Additions or Changes on This Sheet Must be Made or Circled in Red Ink With Date and Name of Person Making Change.

Do not extend notes this side of this line.



Cont. from Top Pg. 7

F. B. 2

Profile No.	Notes Red.	Plotted	Job No. 8910.74	Division No. 10	F. B. 2622 Pg. 139
	Date	Date	Survey of Marina Del Rey		
X-Sec. No.	Notes Chkd.	Checked	Survey by English	Notes Landa	Date 9-1-59
	Date	Date	Map No.	Index R. C. Johnson	9-23-59

MARINA DEL REY

J.N. 8910.74

CROSS-SECTIONS:

MOLES & BASINS

DATUM
MEAN LOWER LOW WATER
SUB, 2.78 FT. TO CONVERT TO
MEAN SEA LEVEL DATUM

STATION	S. S.	H. I.	F. S.	ELEV.
				Datum = Mean Lower Low Water
			Sept. 1, 1959	
			English	
			Landa	
			Foulger	
			Dupuis	
			Tuxford	

NOTE: ANY ADDITIONS OR CHANGES ON THIS SHEET MUST BE MADE OR CIRCLED IN RED INK, WITH DATE AND NAME OF PERSON MAKING CHANGE.

Do not extend notes this side of this line.

PLEASE RETURN TO
LOS ANGELES COUNTY SURVEYOR
726 LOS ANGELES COUNTY ENGINEERING BLDG.

76L298 S & E #307 9-54

76L298 S & E #307 9-54

184

PLEASE RETURN TO
LOS ANGELES COUNTY SURVEYOR
726 LOS ANGELES COUNTY ENGINEERING BLDG.

NOTE: ANY ADDITIONS OR CHANGES ON THIS SHEET MUST BE MADE OR CIRCLED IN RED INK, WITH DATE AND NAME OF PERSON MAKING CHANGE.

Do not extend notes this side of this line.

STATION	B. S.	H. I.	F. S.	ELEV.	Center Line Mole #1
X-Sec.s:		Mole #1, Basin A & S'ly. 1/2 of Basin B.			
fd. M-51	4 86	8 99	✓	4 13	M-51, el.=4.13, F.B. 2380-152 (0+50 ℄ Mole #1 F.B. 2224-200)
0+00			51	39 ✓	Int. ℄ Mole #1 & West Bdry. Main channel
			50	40 ✓	Rt. 105'
T.P.	10 00	14 20 ✓	4 80	4 20 ✓	172' R - Br.k.
			50	92 ✓	184 R - "
			47	95 ✓	206 R - "
			88	54 ✓	216 R - "
			101	41 ✓	224 R - "
			100	42 ✓	321' Rt.
			100	42 ✓	422 Rt.
			104	38 ✓	97' Left
			103	39 ✓	196 "
			103	39 ✓	206 L. Brk
T.P.	5 20	11 50 ✓	7 90	6 30 ✓	221 L. "
			52	63 ✓	234 L. "
			69	46 ✓	250 L. "
			74	41 ✓	353' Left
			74	41 ✓	450 "
			68	47 ✓	534 L. Brk.

M.L.L.W.

F. B. 2622 Pg. 140 Job No. 8910.74 Division No. 10 Notes Red. Plotted Profile
Survey of Marina Del Rey Date No.
Survey by English Notes Landa Notes Chkd. Checked X-Sec.
Indexed C. Johnson Date Date No.

76L298 S & E #307 9-54

PLEASE RETURN TO
LOS ANGELES COUNTY SURVEYOR
726 LOS ANGELES COUNTY ENGINEERING BLDG.

NOTE: ANY ADDITIONS OR CHANGES ON THIS SHEET MUST BE MADE OR CIRCLED IN RED INK, WITH DATE AND NAME OF PERSON MAKING CHANGE.

Do not extend notes this side of this line.

STATION	B. S.	H. I.	F. S.	ELEV.	℄ MOLE #1	
		1150	79	36	539' L. Brk.	DATUM MEAN LOWER LOW WATER SUB, 2.78 FT. TO CONVERT TO MEAN SEA LEVEL DATUM
			71	44	543 L. "	
			74	41	640 Left	
			70	45	666 " Brk.,	Btm. of Bank
			35	80	674 " "	Top " "
			34	81	678 " "	
			98	17	686' L. To Water	Level, unable to get
			99	16	721 L. " "	btm. of canal " " " "
			42	73	728 L. Brk.	
			75	40	731 L. "	
			45	70	761 L. "	
			40	75	860 L	
M-51	788	1201	737	413		
1+00			85	35	℄ Mole #1	
			76	44		90' Rt.
			70	50		113' R - Brk
			35	85		120' R - Top of Brk
	510	1345	866	835		145
			75	60		151 R - Brk.
			92	43		186 R - "
			93	42		285 R

M.L.L.W.

Profile Notes Red. ____ Plotted ____ Job No. 8910.74 Division No. 10 F. B. 2622 Pg. 141
No. ____ Date ____ Date ____ Survey of Marina Del Rey
X-Sec. Notes Chkd. ____ Checked ____ Survey by English Notes Landel Date 9-2-59
No. ____ Date ____ Date ____ Map No. ____ Indexed C. Johnson Date ____

76L298 S & E #307 9-54

PLEASE RETURN TO
LOS ANGELES COUNTY SURVEYOR
726 LOS ANGELES COUNTY ENGINEERING BLDG.

NOTE: ANY ADDITIONS OR CHANGES ON THIS SHEET MUST BE MADE OR CIRCLED IN RED INK, WITH DATE AND NAME OF PERSON MAKING CHANGE.

Do not extend notes this side of this line.

STATION	B. S.	H. I.	F. S.	ELEV.	℄ MOLE #1	
		13 45	93	42		387 - Rt
			94	41		492' - Rt.
	821	12 01	965	380	94 L	
			80	40	106 L. - Brk	
			54	66	116 L. - "	
			54	66	132 L. - "	
			78	42	144 L. - "	
			78	42	231 L.	
			83	37	342 L.	
			81	39	442 L.	
			77	43	540 L.	
			77	43	585 L. - Brk.	
			87	33	595' L. - "	
			74	46	600' L. - "	
			80	40	693' L.	
			75	45	713 L. Brk Btm of Bnk.	
			43	77	730 L. " Top of Bnk.	
			87	33	735 L. To Waters Level, unable to get btm. of Bank	
			89	31	775 L. " " " " " " "	
			44	76	780 L. To Top of Bank	
T.P. 1+90	783	11 57	827	374		
			80	36	Brk	℄

M.L.L.W.

F. B. 2622 Pg. 142 | Job No. 8910.74 | Division No. 10 | Notes Red. | Plotted | Profile
Survey of Marina Del Rey | Date | Date | No.
Survey by English | Notes Landa | Notes Chkd. | Checked | X-Sec.
Indexed C. Johnson | Date | Date | Date | No.

76L298 S & E #307 9-54

PLEASE RETURN TO
LOS ANGELES COUNTY SURVEYOR
726 LOS ANGELES COUNTY ENGINEERING BLDG.

NOTE: ANY ADDITIONS OR CHANGES ON THIS SHEET MUST BE MADE OR CIRCLED IN RED INK, WITH DATE AND NAME OF PERSON MAKING CHANGE.

Do not extend notes this side of this line.

STATION	B. S.	H. I.	F. S.	ELEV.	℄ MOLE #1	
2+00		1157	52	64	℄ mole #1	
			44	72	DATUM	101' R-
			75	41	MEAN LOWER LOW WATER	111' R-Brk
			76	40	SUB, 2.78 FT. TO CONVERT TO	312 R
			72	44	MEAN SEA LEVEL DATUM	316 Rt.
			59	57		337 R.-Brk.
			72	44		353 R- "
			77	39		462 R-
		M.L.L.W.	51	65	20' L-Brk	
			67	49	29' L- "	
			75	41	163 L.	
			68	48	178 L. Brk	
			84	32	185 L. "	
			68	48	191 L. "	
			76	40	323' L	
			77	39	440' L	
			77	39	565' L	
			70	46	640' L	
			84	32	647 L-Brk	
			70	46	656 L- "	
			73	43	764 L "	

Profile Notes Red. ____ Plotted ____ Job No. 8910.74 Division No. 10 F. B. 2622 Pg. 143
No. ____ Date ____ Date ____ Survey of MARINA DEL REY
X-Sec. Notes Chkd. ____ Checked ____ Survey by English Notes Landa Date 9-3-59
No. ____ Date ____ Date ____ Map No. ____ Indexed C. Johnson Date ____

76L298 S & E #307 9-54

PLEASE RETURN TO
LOS ANGELES COUNTY SURVEYOR
726 LOS ANGELES COUNTY ENGINEERING BLDG.

NOTE: ANY ADDITIONS OR CHANGES ON THIS SHEET MUST BE MADE OR CIRCLED IN RED INK, WITH DATE AND NAME OF PERSON MAKING CHANGE.

Do not extend notes this side of this line.

STATION	B. S.	H. I.	F. S.	ELEV.	℄ MOLE #1	
		11 57	33	83	780' L Top of Brk	
2+16			52	64	Brk ℄	
2+27			72	44	" ℄	
T.P.	8 75	12 75	7 57	4 00		
2+96			88	40	Brk. ℄	
3+00			82	46	Mole #1 ℄	
			53	75		11' Rt Brk
			54	74		36' R- "
			80	48		41' R "
			72	56		123' Rt.
			90	38		136 Rt. Brk
			90	38		234 Rt.
			91	37		333 R.
			90	38		430 R.
			85	43		456 R. Brk
			76	52		465 R. "
			75	53		474 R. "
			85	43		483' R. "
			89	39	111	
			88	40	210 L	
			89	39	304 L	
			87	41	408 L	

M.L.L.W.

Note: Sta. 3+50 See Pg. 173

F. B. 2622 Pg. 144 Job No. 8910.74 Division No. 10 Notes Red. Plotted
Survey of MARINA DEL REY Date Date No.
Survey by English Notes Landa Notes Chkd. Checked X-Sec.
Indexed C. Johnson Date Date Date No.
Profile

76L298 S & E #307 9-54

PLEASE RETURN TO
LOS ANGELES COUNTY SURVEYOR
726 LOS ANGELES COUNTY ENGINEERING BLDG.

NOTE: ANY ADDITIONS OR CHANGES ON THIS SHEET MUST BE MADE OR CIRCLED IN RED INK, WITH DATE AND NAME OF PERSON MAKING CHANGE.

Do not extend notes this side of this line.

STATION	B. S.	H. I.	F. S.	ELEV.	℄ MOLE #1	
		12 75	90	38	511	
			88	40	608	Brk. Btm.
			78	50	638 L	" Top
			90	38	655 L	"
			88	40	690 L	"
			99	29	700 L	"
			90	38	702 L	"
			85	43	716 L	"
			85	43	820 L	
			54	74	840' L	Brk.
3+10			50	78		Brk. ℄
3+53			53	75		Brk ℄
TP. 3+62	793	1249	819	45		℄
4+00			88	37	Mole #1	℄
			87	38		63' R.
			88	37		163 R.
			88	37		178 R. – Brk.
			95	30		181 R. – "
			88	37		184 R. – "
			87	38		210 R – "
			68	57		221 R – "

M.L.L.W.

DATUM
MEAN LOWER LOW WATER
SUB, 2.78 FT. TO CONVERT TO
MEAN SEA LEVEL DATUM

Profile Notes Red. ____ Plotted ____ Job No. 8910.74 Division No. 10 F. S. 2622 Pg. 145
No. ____ Date ____ Date ____ Survey of MARINA DEL REY
X-Sec. Notes Chkd. ____ Checked ____ Survey by English Notes Landa Date 9-3-59
No. ____ Date ____ Date ____ Map No. ____ Indexed C. Johnson Date

76L298 S & E #307 9-54

PLEASE RETURN TO
LOS ANGELES COUNTY SURVEYOR
726 LOS ANGELES COUNTY ENGINEERING BLDG.

NOTE: ANY ADDITIONS OR CHANGES ON THIS SHEET MUST BE MADE OR CIRCLED IN RED INK, WITH DATE AND NAME OF PERSON MAKING CHANGE.

Do not extend notes this side of this line.

STATION	B. S.	H. I.	F. S.	ELEV.	℄ MOLE #1	
	M.L.L.W.	1249	67	58		240' R. - Brk
			87	38		255 R. - "
			89	36		350' R.
			90	35		450 R.
			83	42	25' L - Brk.	
			52	73	30' L - "	
			52	73	47' L - "	
			84	41	56' L "	
			86	39	150' L.	
			87	38	243 L	
			83	42	305' L - Brk.	
			96	29	311 L - "	
			83	42	317 "	
			87	38	408 L.	
			86	39	482 L. Brk.	Btm.
			64	61	555 L. "	Top
			65	60	605 L. "	"
			83	42	609 L "	Btm.
			82	43	710 L	
			82	43	756' L - Brk	
			98	27	761 L - "	

F. B. 2622 Pg. 146 Job No. 8910.74 Division No. 10 Notes Red. Plotted Profile
Survey of MARINA DEL REY Date Date No.
Survey by English Notes Landa Notes Chkd. Checked X-Sec.
Indexed C. Johnson Date Date Date No.

76L298 S & E #307 9-54

PLEASE RETURN TO
LOS ANGELES COUNTY SURVEYOR
726 LOS ANGELES COUNTY ENGINEERING BLDG.

NOTE: ANY ADDITIONS OR CHANGES ON THIS SHEET MUST BE MADE OR CIRCLED IN RED INK, WITH DATE AND NAME OF PERSON MAKING CHANGE.

Do not extend notes this side of this line.

STATION	B. S.	H. I.	F. S.	ELEV.	℄ MOLE #1	
		12 49	78	47	768 L.	
			87	38	849 L.	
T.P.	8 09	12 16	8 42	4 07		
5+00			84	38	Mole #1	℄
			83	39		100' R.
			77	45		184' R - Brk
			93	29		190 R - "
			81	41		195' R - "
			82	40		287' R.
			76	46		350' R - Brk.
			65	57		360' R. "
			66	56		380 R "
			84	38		389 R "
			88	34		475 R
			83	39	88' L. - Btm. Brk	
			55	67	91' L. - Top "	
			54	66	108 L - "	
			86	36	116 L "	
			82	40	208 L	
			83	39	306 L	
			78	44	360 L - Brk	

M.L.L.W.

DATUM
MEAN LOWER LOW WATER
SUB, 2.78 FT. TO CONVERT TO
MEAN SEA LEVEL DATUM

Profile Notes Red. ____ Plotted ____ Job No. 8910.74 Division No. 10 F. B. 2622 Pg. 147
No. ____ Date ____ Date ____ Survey of MARINA DEL REY
X-Sec. Notes Chkd. ____ Checked ____ Survey by English Notes Landcon Date 9-3-59
No. ____ Date ____ Date ____ Map No. ____ Indexed K. C. Johnson Date ____

76L298 S & E #307 9-54

PLEASE RETURN TO
LOS ANGELES COUNTY SURVEYOR
726 LOS ANGELES COUNTY ENGINEERING BLDG.

NOTE: ANY ADDITIONS OR CHANGES ON THIS SHEET MUST BE MADE OR CIRCLED IN RED INK, WITH DATE AND NAME OF PERSON MAKING CHANGE.

Do not extend notes this side of this line.

STATION	B. S.	H. I.	F. S.	ELEV.	℄ MOLE #1	
		1216	93	29	370 L - Brk	
			65	57	381' L - "	
			63	59	408' L - "	
			81	41	421 L - "	
			83	37	507 L	
			86	36	600' L	
			82	40	695' L	
			78	44	784'	
T.P.	485	859	862	374		
6+00			50	36	Mole #1	℄
			47	39		100' R.
			45	41		192' R. - Brk.
			58	28		200' R - "
			44	42		203' R - "
			48	38		298 R.
			47	39		398 R.
			41	45		467' R.
			49	37	92' L	
			47	39	115' L. Btm. Brk	
			20	66	139' L Top. "	
			24	62	245 L " Brk	

M.L.L.W.

F. B. 2622 Pg. 148 Job No. 8910.72 Division No. 10 Notes Red. Plotted Profile
Survey of MARINA DEL REY Date Date No. X-Sec.
Survey by Engish Notes Landa Notes Chkd. Checked
Indexed C. Johnson Date Date Date No.

76L298 S & E #307 9-54

PLEASE RETURN TO
LOS ANGELES COUNTY SURVEYOR
726 LOS ANGELES COUNTY ENGINEERING BLDG.

NOTE: ANY ADDITIONS OR CHANGES ON THIS SHEET MUST BE MADE OR CIRCLED IN RED INK, WITH DATE AND NAME OF PERSON MAKING CHANGE.

Do not extend notes this side of this line.

STATION	B. S.	H. I.	F. S.	ELEV.	℄ MOLE #1	
		859	42	44	251' L. - Btm. Brk.	
			47	39	352 L.	
T.P.	455	844	467	392		
			45	40	423 L. - Brk.	
			59	26	434 L. - "	
			49	36	441 L. - "	
			46	39	543 L.	
			47	38	640 L.	
			43	42	747 L.	
			45	40	785 L.	
T.P.	49	873	465	392		
7+00			50	37	Mole #1	℄
			49	38		106' R.
			46	41		201' R. - Brk
			62	25		205' R - "
			47	40		213 R - "
			50	37		304 R.
			50	37		396 R.
			43	44		480 R. - Brk
			63	24		498 R. "
			44	43		503 R "

M.L.L.W.

DATUM
MEAN LOWER LOW WATER
SUB, 2.78 FT. TO CONVERT TO MEAN SEA LEVEL DATUM

Profile Notes Red. ____ Plotted ____ Job No. 8910.74 Division No. 10 F. B. 2622 Pg. 149
No. ____ Date ____ Date ____ Survey of Marina Del Rey
X-Sec. Notes Chkd. ____ Checked ____ Survey by English Notes Landa Date 9-4-59
No. ____ Date ____ Date ____ Map No. ____ Indexed C. Johnson

76L298 S & E #307 9-54

PLEASE RETURN TO
LOS ANGELES COUNTY SURVEYOR
726 LOS ANGELES COUNTY ENGINEERING BLDG.

NOTE: ANY ADDITIONS OR CHANGES ON THIS SHEET MUST BE MADE OR CIRCLED IN RED INK, WITH DATE AND NAME OF PERSON MAKING CHANGE.

Do not extend notes this side of this line.

F. B. 2622 Pg. 150 Job No. 8910.74 Division No. 10 Notes Red. Plotted Profile
Survey of MARINA DEL REY Date Date No. X-Sec.
Survey by English Notes Chkd. Checked
Indexed C. Johnson Date Date Date No.

STATION	B. S.	H. I.	F. S.	ELEV.	℄ MOLE #1	
		873	50	37	85' L. - Brk	
			59	28	90' L - "	
			48	39	95' L - "	
			53	34	187' L	
			26	61	197 L - Brk	
	M.L.L.W.		27	60	211 L - "	
			47	40	219 L - "	
			51	36	317 L.	
			49	38	416 L.	
			50	37	488 L. - Brk	
			62	25	497 L - "	
			47	40	508 L - "	
			53	34	605' L.	
			51	36	699 L	
			48	39	800 L	
T.P.	486	860	499	374		
8+00			51	35	Mole #1 ℄	
			48	38		95' R.
			49	37		190 R.
			50	34		211' - R - Brk
			62	24		217 R - "

76L298 S & E #307 9-54

PLEASE RETURN TO
LOS ANGELES COUNTY SURVEYOR
726 LOS ANGELES COUNTY ENGINEERING BLDG.

NOTE: ANY ADDITIONS OR CHANGES ON THIS SHEET MUST BE MADE OR CIRCLED IN RED INK, WITH DATE AND NAME OF PERSON MAKING CHANGE.

Do not extend notes this side of this line.

STATION	S. S.	H. I.	F. S.	ELEV.	Mole & #1	
		8 60	46	40		220' R - Brk.
			47	39		319 R
			51	35		412 R
			50	36		496 R
			51	35	93' L	
			52	34	117' L - Brk	
			59	27	129' L - "	
			50	36	144' L - "	
			50	36	230' L -	
			51	35	240 L - Brk	
			30	56	248 L - Brk	
			27	59	265 L - "	
			44	42	276 L - "	
			35	51	286 L - "	
			31	55	298' L - "	
			49	37	308' L - "	
			48	38	409 L	
			50	36	514' L	
			48	38	550' L - Brk.	
			61	25	558 L - "	
			46	40	567 L - "	

N.T.S.

DATUM
MEAN LOWER LOW WATER
SUB, 2.78 FT. TO CONVERT TO
MEAN SEA LEVEL DATUM

Profile Notes Red. ____ Plotted ____ Job No. 5910.14 Division No. 10 F. B. 2622 Pg. 151
No. ____ Date ____ Date ____ Survey of Marina Del Rey
X-Sec. Notes Chkd. ____ Checked ____ Survey by English Notes Lamont Date 9-4-59
No. ____ Date ____ Date ____ Map No. ____ Index [redacted] G. Johnson [redacted]

76L298 S & E #307 9-54

PLEASE RETURN TO
LOS ANGELES COUNTY SURVEYOR
726 LOS ANGELES COUNTY ENGINEERING BLDG.

NOTE: ANY ADDITIONS OR CHANGES ON THIS SHEET MUST BE MADE OR CIRCLED IN RED INK, WITH DATE AND NAME OF PERSON MAKING CHANGE.

Do not extend notes this side of this line.

STATION	B. S.	H. I.	F. S.	ELEV.	℄ MOLE #1	
		860	48	38	663' L	
			34	52	764 L - Brk	
			28	58	815 L - "	
	495	858	497	363		
9+00			50	36	mole #1	℄
			51	35		94' R
			48	38		191 R.
			46	40		222 R - Brk
			62	24		225 R - "
			48	38		231 R - "
			50	36		330 R.
			50	36		427 R
			47	39		490 R
			47	39	106' L	
			47	39	127' L - Brk.	
			62	24	131 L - "	
			50	36	137 L - "	
			49	37	238 L.	
			53	33	294' L - Brk.	
			29	57	304' L - "	
			29	57	319' L - "	
			49	37	327' L - "	

M.L.L.W.

F. B. 2622 Pg. 152 Job No. 8910.74 Division No. 10 Notes Red. Plotted Profile
Survey of MARINA Del Rey Date Date No.
Survey by English Notes Landa Notes Chkd. Checked X-Sec.
Indexed C. Johnson Date Date Date No.

76L298 S & E #307 9-54

PLEASE RETURN TO
LOS ANGELES COUNTY SURVEYOR
726 LOS ANGELES COUNTY ENGINEERING BLDG.

NOTE: ANY ADDITIONS OR CHANGES ON THIS SHEET MUST BE MADE OR CIRCLED IN RED INK, WITH DATE AND NAME OF PERSON MAKING CHANGE.

Do not extend notes this side of this line.

STATION	B. S.	H. I.	F. S.	ELEV.	℄ MOLE #1	
		8 58	54	32	427' L	
			44	42	521 L	
			44	42	575 L - Brk	
			62	24	595 L - "	
			31	55	609 L - "	
			31	55	631 L "	
			42	44	640 L "	
			43	43	653 L "	
			65	21	680 L "	
			46	40	685 L "	
			42	44	786 L	
T.P.	509	8 79	488	370		
10+00			50	38	MOLE #1 ℄	
			50	38		97' Rt
			52	36		170' R. - Brk
			57	31		172' R - "
			50	38		177' R
			50	38		240 R - Brk
			68	20		256 R - "
			51	37		264 R - "
			54	34		281 R - "

M.L.L.W.

DATUM
MEAN LOWER LOW WATER
SUB, 2.78 FT. TO CONVERT TO
MEAN SEA LEVEL DATUM

Profile Notes Red. ____ Plotted ____ Job No. 8910.74 Division No. 10 F. B. 2622 PG. 153
No. ____ Date ____ Date ____ Survey of MARINA DEL REY
X-Sec. Notes Chkd. ____ Checked ____ Survey by English Notes Lonsdale Date 9-4-59
No. ____ Date ____ Date ____ Map No. ____ Indexed ____ Date ____
C. JOHNSON

76L298 S & E #307 9-54

PLEASE RETURN TO
LOS ANGELES COUNTY SURVEYOR
726 LOS ANGELES COUNTY ENGINEERING BLDG.

NOTE: ANY ADDITIONS OR CHANGES ON THIS SHEET MUST BE MADE OR CIRCLED IN RED INK, WITH DATE AND NAME OF PERSON MAKING CHANGE.

Do not extend notes this side of this line.

F. B. 2222 Pg. 154 Job No. 8910.74 Division No. 10 Notes Red. Plotted Profile No.
Survey of Marina Del Rey Date Date X-Sec. No.
Survey by English Notes Chkd. Checked
Indexed C. Johnson Date Date

STATION	B. S.	H. I.	F. S.	ELEV.	℄ HOLE #1
		8 79	54	34	381 Rt.
			45	43	428 R – Brk
			67	21	430 R – "
			75	13	437 R – "
			67	21	440 R – "
			54	34	442 R – "
			47	41	485 R
	M.L.L.W.		50	38	72' L
			49	39	200' L – Brk
			67	21	218 L – "
			53	35	224 L – "
			55	33	247 L – "
			66	22	253 L – "
			48	40	268 L – "
			46	42	302 L – "
			31	57	357 L – "
			29	59	422 L "
			44	44	433 L – Brk
			45	43	479 L – "
			31	57	489 L "
			32	56	508 "

76L298 S & E #307 9-54

PLEASE RETURN TO
LOS ANGELES COUNTY SURVEYOR
726 LOS ANGELES COUNTY ENGINEERING BLDG.

NOTE: ANY ADDITIONS OR CHANGES ON THIS SHEET MUST BE MADE OR CIRCLED IN RED INK, WITH DATE AND NAME OF PERSON MAKING CHANGE.

Do not extend notes this side of this line.

STATION	B. S.	H. I.	F. S.	ELEV.	℄ MOLE #1	
		879	49	39	622' L	
			54	34	743 L	
			53	35	780 L	
T.P.	460	845	494	385		
11+00			46	39	Mole #1	℄
			51	34		83 Rt.
			47	38		168 R
			48	37		234 R
			48	37		375' R - Brk
			50	35		393 R - "
			50	35		497 R
			45	40	102' L	
			47	38	161 L Brk	
			65	20	165' L "	
			45	40	177' L "	
			48	37	275' L	
			46	39	386' L Brk.	
			30	55	405 L. "	
			34	51	421' L. "	
			44	41	430' L. "	
			48	37	530' L.	

M.L.L.W.

DATUM
MEAN LOWER LOW WATER
SUB, 2.78 FT. TO CONVERT TO
MEAN SEA LEVEL DATUM

Profile Notes Red. ____ Plotted ____ Job No. 8910.74 Division No. 10 F. B. 2622 Pg. 155
No. ____ Date ____ Date ____ Survey of MARINA DEL REY
X-Sec. Notes Chkd. ____ Checked ____ Survey by English Notes Landa Date 9-59
No. ____ Date ____ Date ____ Map No. ____ Indexed C. Johnson

76L298 S & E #307 9-54

PLEASE RETURN TO
LOS ANGELES COUNTY SURVEYOR
726 LOS ANGELES COUNTY ENGINEERING BLDG.

NOTE: ANY ADDITIONS OR CHANGES ON THIS SHEET MUST BE MADE OR CIRCLED IN RED INK, WITH DATE AND NAME OF PERSON MAKING CHANGE.

Do not extend notes this side of this line.

STATION	B. S.	H. I.	F. S.	ELEV.	℄ MOLE #1
		8 45	4 8	3 7	640' L
			4 6	3 9	738' L.
			4 6	3 9	797' L.
T.P.	5 48	9 33	4 60	3 85	
12+00			5 0	4 3	Mole #1 ℄
			5 8	3 5	20' R - Brk
			7 1	2 2	22' R - "
			5 1	4 2	28 R - "
			5 4	3 9	125' R
			5 3	4 0	220 R
			5 5	3 8	320 R
			5 5	3 8	410 R
			5 6	3 7	450 R
			4 9	4 4	25' L - Top of Brk
			6 3	3 0	27' L - Btm " "
			7 6	1 7	32' L - Center of drainage ditch
			6 6	2 7	35 L - Btm. of Br
			5 0	4 3	38 L - Top " "
			5 0	4 3	51 L - Brk
			6 6	2 7	56 L "
			5 0	4 3	65' L - "

M. L. L. W.

F. B. 2622 Pg. 156 Job No. 8910.74 Division No. 10 Notes Red. Plotted Profile
Survey of Marina Del Rey Date Date No.
Survey by English Notes Landa Notes Chkd. Checked X-Sec.
Indexed C. Johnson Date Date Date No.

76L298 S & E #307 9-54

PLEASE RETURN TO
LOS ANGELES COUNTY SURVEYOR
726 LOS ANGELES COUNTY ENGINEERING BLDG.

NOTE: ANY ADDITIONS OR CHANGES ON THIS SHEET MUST BE MADE OR CIRCLED IN RED INK, WITH DATE AND NAME OF PERSON MAKING CHANGE.

Do not extend notes this side of this line.

STATION	B. S.	H. I.	F. S.	ELEV.	℄ Mole #1
		933	55	38	171' L
			54	39	271' L
			53	40	366' L
			49	44	400 L - Brk
			35	58	410 L - "
			39	54	432 L - "
			53	40	440 L - "
			51	42	529 L - Brk
			58	35	539 L "
			58	35	553 L "
			49	44	564 L "
			20	73	567 L - Brk
			20	73	576 L - Top of dike
			55	38	587 L Brk
			67	26	590' L - Canal's Water's Level
T.P.	687	1110	510	423	
			86	25	797 L - Canal's Water Level
			67	44	805 L - Brk
			22	89	835 L - Top of dike
			22	89	446 Brk
T.P.	481	904	687	423	

M.T.L.W.

DATUM
MEAN LOWER LOW WATER
SUB, 2.78 FT. TO CONVERT TO
MEAN SEA LEVEL DATUM

Profile Notes Red. ____ Plotted ____ Job No. 8910.74 Division No. 10 F. B. 2622 Pg. 157
No. ____ Date ____ Date ____ Survey of Marina Del Rey
X-Sec. Notes Chkd. ____ Checked ____ Survey by English Notes Landa Date 9-10-59
No. ____ Date ____ Date ____ Map No. ____ Indexed C. Johnson Date ____

76L298 S & E #307 9-54

PLEASE RETURN TO
LOS ANGELES COUNTY SURVEYOR
726 LOS ANGELES COUNTY ENGINEERING BLDG.

NOTE: ANY ADDITIONS OR CHANGES ON THIS SHEET MUST BE MADE OR CIRCLED IN RED IN INK, WITH DATE AND NAME OF PERSON MAKING CHANGE.

Do not extend notes this side of this line.

F. B. 2622 Pg. 158 | Job No. 8910.74 | Division No. 10 | Notes Red. | Plotted | Profile No.
Survey of Marina Del Rey | Date | Date | X-Sec. No.
Survey by English | Notes Lomita | Notes Chkd. | Checked
Index C. Johnson | Date | Date | Date | No.

STATION	S. S.	H. I.	F. S.	ELEV.	℄ MOLE #1	
12+05		904	45	45	Brk	℄
12+06			57	33	"	"
12+10			67	23		"
12+15			54	38		"
12+20			44	46		"
12+55			47	43	Top of ditch	"
12+60			67	23	Btm " "	"
12+66			72	18	Center " "	"
12+68			70	20	Btm. of ditch	"
12+72			48	42	Top " "	℄
13+00			51	39		℄
	M.L.W.		48	42		29' R - Top of ditch
			62	28		32' R - Btm of "
			79	11		38' R - Center
			69	21		45' R - Btm. ditch
			45	45		48' R - Top "
			44	44		126' R - Brk
			66	24		154 R - "
			58	32		216 R - "
			50	40		253 R - "
			61	29		257 R - "

76L298 S & E #307 9-54

PLEASE RETURN TO
LOS ANGELES COUNTY SURVEYOR
726 LOS ANGELES COUNTY ENGINEERING BLDG.

NOTE: ANY ADDITIONS OR CHANGES ON THIS SHEET MUST BE MADE OR CIRCLED IN RED INK, WITH DATE AND NAME OF PERSON MAKING CHANGE.

Do not extend notes this side of this line.

Profile - Notes Red. ____ Plotted ____ Job No. 59 10.74 Division No. 10 F. B. 2622 Pg 159
No. ____ Date ____ Date ____ Survey of Marina Del Rey
X-Sec. Notes Chkd. ____ Checked ____ Survey by English Notes Lambert Date 9-10-59
No. ____ Date ____ Date ____ Map No. ____ Index C. Johnson

STATION	B. S.	H. I.	F. S.	ELEV.		
					℄ HOLE #1	
		902	50	40		361 R. Brk
			50	40	DATUM	333 R "
			53	37	MEAN LOWER LOW WATER	318 R - Brk
			48	42	SUB, 2.78 FT. TO CONVERT TO	360 R - "
			48	42	MEAN SEA LEVEL DATUM	418 R.
			46	44		472 R.
			51	39	96' L	
			53	37	91 L	
			50	40	94 L	
			42	48	885 L - Btm. of Brk	
			03	87	400 L - Top " "	
T.P.	744	11 74	472	430		
			32	85	444' L - Edge of Rd. & Wooden Bridge	
			26	91	461 L - " " " & " "	
			135	-18	508 L - Center of canal Approx	
			77	40	555 L -	
			33	84	573 L Top of Dike	
			32	85	580 L - Brk	
			69	48	592 L - "	
			83	34	646 L - "	
			93	24	648 L -	

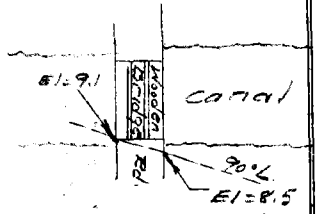

W.L.W.

76L298 S & E #307 9-54

PLEASE RETURN TO
LOS ANGELES COUNTY SURVEYOR
726 LOS ANGELES COUNTY ENGINEERING BLDG.

NOTE: ANY ADDITIONS OR CHANGES ON THIS SHEET MUST BE MADE OR CIRCLED IN RED INK, WITH DATE AND NAME OF PERSON MAKING CHANGE.

Do not extend notes this side of this line.

STATION	B. S.	H. I.	F. S.	ELEV.	℄ MOLE #1
		11 74	82	35	651 L - Brk
			80	37	756 L
			81	36	787 L
T.P.	477	9 07	744	430	
13+29			46	45	Top edge of ditch ℄
13+31			60	31	Btm " " " ℄
13+36			71	20	center of " ℄
13+42			67	24	Btm of " ℄
13+47			49	42	Top of " ℄
14+00			50	41	℄
	M.L.L.W.		51	40	91' R
			54	37	130' R - Brk
			58	33	133 R - "
			52	39	138 R - "
			51	40	229 R
			52	39	277' R - Brk
			54	37	284 R - "
			50	41	299 R - "
			50	41	344 R
			50	41	427 R - Brk Top ditch
			72	19	437 R - " Btm ditch

F. B. 2622 Pg. 160 Job No. 8910.74 Division No. 10 Notes Red. Plotted Profile
Survey of Marina Del Rey Date Date No.
Survey by English Notes Landa Notes Chkd. Checked X-Sec.
Indexed C. Johnson Date Date Date No.

76L298 S & E #307 9-54

PLEASE RETURN TO
LOS ANGELES COUNTY SURVEYOR
726 LOS ANGELES COUNTY ENGINEERING BLDG.

NOTE: ANY ADDITIONS OR CHANGES ON THIS SHEET MUST BE MADE OR CIRCLED IN RED INK, WITH DATE AND NAME OF PERSON MAKING CHANGE.

Do not extend notes this side of this line.

DATUM
MEAN LOWER LOW WATER
SUB, 2.78 FT. TO CONVERT TO
MEAN SEA LEVEL DATUM

STATION	B. S.	H. I.	F. S.	ELEV.	℄ MOLE #1
14+00		9 07	5 7	3 4	473 R – Brk. Btm ditch
			2 7	6 4	480' R – " Top "
			2 6	6 5	483 R – Brk
			4 6	4 5	485 R – "
			5 1	4 0	8' L
			4 6	4 5	157' L – Brk Top of ditch
			5 9	3 2	161 L – " Btm. "
			7 6	1 5	170' L – Center of ditch
			6 0	3 1	179 L – Btm. of ditch
			4 5	4 6	182 L – Top " "
			4 6	4 5	289 L – Brk
T.P.	6 08	14 18	0 97	8 10	
			4 8	9 4	307 L – Top of Brk (Rd.)
			4 9	9 3	322' L – " " " " ℄ edge of dike
			9 3	4 9	335 L Btm edge of Canal
			9 9	4 3	431 L Btm edge of Canal
			12 5	1 7	383 L Approx. center of Canal
			6 2	8 0	444 L Top of dike
			6 3	7 9	456' L Brk.
			10 0	4 2	466 L "
			12 4	1 8	468 L " Btm. of ditch

W.L.W.

Profile No. ____ Date ____ X-Sec. No. ____ Date ____
Notes Red ____ Date ____ Notes Chkd ____ Date ____
Plotted ____ Date ____ Checked ____ Date ____
Job No. 8910.74 Survey of Mintula Delta Rev. 9-10-59
Division No. 10 Survey by English Notes Carpenter Date ____
Map No. ____ Indexed C. Johnson Date ____
F. B. 2622 Pg. 161

76L298 S & E #307 9-54

PLEASE RETURN TO
LOS ANGELES COUNTY SURVEYOR
726 LOS ANGELES COUNTY ENGINEERING BLDG.

NOTE: ANY ADDITIONS OR CHANGES ON THIS SHEET MUST BE MADE OR CIRCLED IN RED INK, WITH DATE AND NAME OF PERSON MAKING CHANGE.

Do not extend notes this side of this line.

STATION	B. S.	H. I.	F. S.	ELEV.	℄ Mole	#1
14+00		14 18	10 3	39	472' L - Brk	
			10 0	42	497 L - "	
			8 6	56	501 L - "	
			8 8	54	535 L - "	
			10 5	37	543 L - "	
			10 7	35	553 L - "	
			11 3	29	560 L - "	
			11 2	30	569 L - "	
			10 5	37	581 L	
			9 8	44	612 L	
T.P.	6 42	14 52	6 0[illegible]	[illegible]		
			8 8	57	621 L "	
			8 7	58	641 L "	
			10 0	45	647 L "	
			10 5	40	720 L "	
			9 5	50	731 L "	
			9 6	49	757 L "	
			10 8	37	772 L "	
			11 2	33	878 L	
T.P.	5 15	9 09	10 58	3 94		

M.L.L.W.

F. B. 2622 Pg. 162 Job No. 8910.74 Division No. 10 Notes Red. Plotted Profile
Survey of Marina Del Rey Date Date No.
Survey by English Notes Ed. Notes Chkd. Checked X-Sec.
Indexed C. Johnson Date Date Date No.

76L298 S & E #307 9-54

PLEASE RETURN TO
LOS ANGELES COUNTY SURVEYOR
726 LOS ANGELES COUNTY ENGINEERING BLDG.

NOTE: ANY ADDITIONS OR CHANGES ON THIS SHEET MUST BE MADE OR CIRCLED IN RED INK, WITH DATE AND NAME OF PERSON MAKING CHANGE.

Do not extend notes this side of this line.

STATION	B. S.	H. I.	F. S.	ELEV.	Mole ℄ #1		
15+00		9 09	51	40	℄		
			50	41		100' R.	
			52	39		200 R.	
			50	41		294 R.	
			52	39		391 R.	
			51	40		413 R.	Brk.
			55	36		413 R	"
			52	39		431 R.	"
			22	69		436 R	"
			19	72		440 R	T. dike
			48	43		444 "	
			51	40	110 L.		
			48	43	194 L.	Brk.	
			56	35	204 L.	"	
			60	31	212 L.	"	
			17	74	223 L.	T. dike	
T.P.	5 98	12 55	2 52	6 57			
			50	76	226 L.	"	
			82	43	233	B. Brk.	
			112	13	300	Canal	
			91	34	334	B. Brk.	

M.L.L.W.

DATUM
MEAN LOWER LOW WATER
SUB, 2.78 FT. TO CONVERT TO
MEAN SEA LEVEL DATUM

Profile No. ____ Notes Red. ____ Date ____ Plotted ____ Date ____ Job No. 8910.74 Division No. 10 Survey of Marina Del Rey Survey by English Notes Ed. Date 9-11-59 Map No. ____ Indexed C. Johnson Date ____

X-Sec. No. ____ Notes Chkd. ____ Date ____ Checked ____ Date ____

F. B. 2622 Pg. 163

76L298 S & E #307 9-54

PLEASE RETURN TO
LOS ANGELES COUNTY SURVEYOR
726 LOS ANGELES COUNTY ENGINEERING BLDG.

NOTE: ANY ADDITIONS OR CHANGES ON THIS SHEET MUST BE MADE OR CIRCLED IN RED INK, WITH DATE AND NAME OF PERSON MAKING CHANGE.

Do not extend notes this side of this line.

STATION	B. S.	H. I.	F. S.	ELEV.	℄ Mole #1			
15+00		12 55	4 4	8 1	346	L.	T.	dike
			4 5	8 0	349	L.	"	"
			8 6	3 9	367	L.	B.	Brk.
			9 1	3 4	462	L.		
			8 8	3 7	481	L.		Brk.
			9 4	3 1	489	L.		"
			10 9	1 6	491	L.		"
			9 8	2 7	498	L.		"
			9 2	3 3	507	L.		"
			8 8	3 7	528	L.		"
			7 6	4 9	546	L.		"
			7 7	4 8	593	L.		"
			8 8	3 7	610	L.		"
			9 2	3 3	703	L.		
			9 4	3 1	764	L.		
			9 3	3 2	877	L.		
T.P.	8 76	12 78	8 53	4 02				
15+44			8 40	4 4			℄	Brk.
15+45			8 3	4 5			℄	"
15+57			9 8	3 0			℄	"
15+65			5 2	7 6			℄	T. dike

M. L. L. W.

F. B. 2622 Pg. 164 Job No. 8910.74 Division No. 10 Notes Red. Plotted Profile
Survey of Marina Del Rey Date Date No.
Survey by English Notes Ed. Notes Chkd. Checked X-Sec.
Indexed C. Johnson Date Date Date No.

76L-298 CE 307 11-58

PLEASE RETURN TO
LOS ANGELES COUNTY ENGINEER
700 LOS ANGELES COUNTY ENGINEERING BLDG

NOTE: ANY ADDITIONS OR CHANGES ON THIS SHEET MUST BE MADE OR CIRCLED IN RED INK. WITH DATE AND NAME OF PERSON MAKING CHANGE.

Do not extend notes this side of this line.

STATION	B.S.	H.I.	F.S.	ELEV.	℄ Mole #1	
15+69		12 78	5 2	7 6 ✓	℄	T. dike
15+74			8 6	4 2 ✓	℄	B. "
16+00			8 9	3 9 ✓	℄	Canal
T.P.	7 00	13 82	5 96	6 82		
			9 6	4 2 ✓	250' R.	B.B.
	5 20	13 08	5 94	7 88	279 R	T. dike
			4 3	8 8 ✓	287 R	" "
			9 8	3 2 ✓	325 R	Brk.
			9 2	3 8 ✓	378 R	"
			6 2	6 8 ✓	384 "	T. dike
			6 2	6 8 ✓	387 R	"
			8 4	4 7 ✓	390	B. "
			11 4	1 7 ✓	405	Canal
T.P.	6 78	13 60	6 26	6 82		
			12 5	1 0 ✓	190 L.	Canal
			10 0	3 6 ✓	225 L.	"
			8 7	4 9 ✓	236 L.	Brk.
			5 2	8 4 ✓	244 L.	T. dike
			5 2	8 4 ✓	247 L.	" "
			9 3	4 3 ✓	259 L.	B.B.
			10 0	3 6 ✓	356 R.	

DATUM
MEAN LOWER LOW WATER
SUB, 2.78 FT. TO CONVERT TO
MEAN SEA LEVEL DATUM

M.L.L.W.

Profile Notes Red ____ Plotted ____ Job No. 8910.74 Division No. 10 F.B. 2622 Pg. 165
No. ____ Date ____ Date ____ Survey of Marina Del Rey
X-Sec. Notes Chkd. ____ Checked ____ Survey by English Notes Ed. Date 9-11-59
No. ____ Date ____ Date ____ Map No. ____ Indexed C. Jonnson Date ____

76L-298 CE 307 11-58

PLEASE RETURN TO
LOS ANGELES COUNTY ENGINEER
700 LOS ANGELES COUNTY ENGINEERING BLDG.

NOTE: ANY ADDITIONS OR CHANGES ON THIS SHEET MUST BE MADE OR CIRCLED IN RED INK, WITH DATE AND NAME OF PERSON MAKING CHANGE.

Do not extend notes this side of this line.

STATION	B.S.	H.I.	F.S.	ELEV.	℄ Mole #1		
16+00		13 60	10 0	3 6 ✓	398 L.	Brk.	
			8 3	5 3 ✓	408 L.	"	
			8 5	5 1 ✓	427 L.	"	
			9 9	3 7 ✓	439 L.	"	
			10 1	3 5 ✓	509 L.	"	
			10 7	2 9 ✓	513 L.	"	
			10 8	2 8 ✓	528 L.	"	
			9 7	3 9 ✓	540 L.	"	
			9 8	3 8 ✓	553 L.	"	
			8 2	5 4 ✓	573 L.	"	
			8 8	4 8 ✓	584 L.	"	
			10 1	3 5 ✓	595 L.	"	
			10 2	3 4 ✓	701 L	"	
			10 2	3 4 ✓	802 L	"	
T.P.	4 52	8 72 ✓	9 40	4 20 ✓			
16+35			7 2	1 5 ✓		℄	Canal
16+58			5 2	3 5 ✓		℄	Brk.
16+64			3 7	5 0 ✓		℄	"
16+69			1 1	8 6 ✓		℄	T. dike
16+73			0 7	8 0 ✓		℄	" "
16+80			4 0	4 7 ✓		℄	Brk.

M.L.L.W.

F.B. 2622 PG. 166 Job No. 8910.74 Division No. 10 Notes Red Plotted Profile
Survey of Marina Del Rey Date Date No.
Survey by English Notes Ed. Notes Chkd. Checked X-Sec.
Indexed C. Johnson Date Date Date No.

76L-298 CE 307 11-58

PLEASE RETURN TO
LOS ANGELES COUNTY ENGINEER
700 LOS ANGELES COUNTY ENGINEERING BLDG

NOTE: ANY ADDITIONS OR CHANGES ON THIS SHEET MUST BE MADE OR CIRCLED IN RED INK, WITH DATE AND NAME OF PERSON MAKING CHANGE.

Do not extend notes this side of this line.

STATION	B.S.	H.I.	F.S.	ELEV.	℄ Mole #1	
17+00		8 72	50	37 ✓		℄
			49	38 ✓		93 R.
			48	39 ✓		106 R. Brk.
			54	33 ✓		109 R. "
			49	38 ✓		113 R. "
			45	42 ✓		204 R "
			35	52 ✓		209 R "
			38	49 ✓		235 R "
			11	76 ✓		250 R T. dike
			10	77 ✓		263 R. "
			39	48 ✓		287 R Brk.
			48	39 ✓		308 R
			78	09 ✓		448 R. Canal
T.P.	4 57	8 77 ✓	4 52	420		
			50	38 ✓	94 L. Brk.	
			54	34 ✓	102 L. "	
			47	41 ✓	114 L. "	
			50	38 ✓	215 L.	
			48	40 ✓	242 L. Brk	
			36	52 ✓	248 L. "	
			36	52 ✓	266 L "	

M.L.L.W.

DATUM
MEAN LOWER LOW WATER
SUB, 2.78 FT. TO CONVERT TO
MEAN SEA LEVEL DATUM

Profile No. ____ Notes Red ____ Plotted ____ Job No. 8910.74 Division No. 10 F.B. 2622 Pg. 167
X-Sec. No. ____ Date ____ Date ____ Survey of M.D.R.
Notes Chkd. ____ Checked ____ Survey by English Notes Ed. Date 9-11-59
Date ____ Date ____ Map No. ____ Indexed C. Johnson Date ____

76L-298 CE 307 11-58

PLEASE RETURN TO
LOS ANGELES COUNTY ENGINEER
700 LOS ANGELES COUNTY ENGINEERING BLDG.

NOTE: ANY ADDITIONS OR CHANGES ON THIS SHEET MUST BE MADE OR CIRCLED IN RED INK, WITH DATE AND NAME OF PERSON MAKING CHANGE.

Do not extend notes this side of this line.

STATION	B.S.	H.I.	F.S.	ELEV.	℄ Mole #1	
17+00		8 27	49	39 ✓	277 L Brk.	
			53	35 ✓	376 L.	
			55	33 ✓	475 L.	
			51	37 ✓	558 L. Brk.	
			56	32 ✓	570 L. "	
			33	55 ✓	584 L. "	
			38	50 ✓	598 L "	
			56	32 ✓	608 L. "	
			51	37 ✓	711 L.	
			54	34 ✓	802 L.	
T.P.	451	8 56	472	405		
18+00			50	36 ✓		℄
			48	38 ✓		94' R.
			50	36 ✓		155' R.
			53	33 ✓		158 R. Brk.
			50	36 ✓		162 R.
			49	37 ✓		254 R.
			48	38 ✓		349 R.
			44	42 ✓		483 R.
			45	41 ✓	86' L.	
			47	39 ✓	178 L. Brk.	

M.L.L.W.

F.B. 2622 PG. 168 Job No. 8910.74 Division No. 10 Notes Red ____ Plotted ____ Profile ____
Survey of Marina Del Rey Date ____ Date ____ No. ____
Survey by English Notes Ed. Notes Chkd. ____ Checked ____ X-Sec. ____
Indexed C. Johnson Date ____ Date ____ No. ____

76L-298 CE 307 11-58

PLEASE RETURN TO
LOS ANGELES COUNTY ENGINEER
700 LOS ANGELES COUNTY ENGINEERING BLDG

NOTE: ANY ADDITIONS OR CHANGES ON THIS SHEET MUST BE MADE OR CIRCLED IN RED INK, WITH DATE AND NAME OF PERSON MAKING CHANGE.

Do not extend notes this side of this line.

STATION	B.S.	H.I.	F.S.	ELEV.	℄ Mole # 1	
18+00		8 56	5 4	3 2	187 L.	Brk.
			5 4	3 2	201 L.	"
			3 2	5 4	210 L.	"
			4 5	4 0	222 L.	"
			4 9	3 7	325 L.	
			5 0	3 6	425 L.	
			5 1	3 5	488 L.	Brk.
			5 6	3 0	500 L.	Brk.
			5 0	3 6	510 L.	Brk.
			4 8	3 8	519 L.	
T.P.	4 73	8 73	4 56	4 00		
19+00			5 0	3 7		
			5 0	3 7		
			4 5	4 2		
			4 8	3 9		
			5 1	3 6		
			5 1	3 6		
			5 1	3 6		
			4 4	4 3	100 L.	Brk.
			5 2	3 5	107 L.	
			5 2	3 5	114 L.	

M.L.L.W.

DATUM
MEAN LOWER LOW WATER
SUB. 2.78 FT. TO CONVERT TO
MEAN SEA LEVEL DATUM

℄

89 R.
120 R. Brk.
143 R. "
242 R.
330 R.
428 R.

Profile Notes Red ____ Plotted ____ Job No. 8910.74 Division No. 10
No. ____ Date ____ Date ____ Survey of ____
X-Sec. Notes Chkd ____ Checked ____ Survey by Eng/Sch Notes E.D.R. Date 9-14-59
No. ____ Date ____ Date ____ Map No. ____ Index C. Johnson

F.B. 2622 Pg. 169

76L-298 CE 307 11-58

PLEASE RETURN TO
LOS ANGELES COUNTY ENGINEER
700 LOS ANGELES COUNTY ENGINEERING BLDG.

NOTE: ANY ADDITIONS OR CHANGES ON THIS SHEET MUST BE MADE OR CIRCLED IN RED INK, WITH DATE AND NAME OF PERSON MAKING CHANGE.

Do not extend notes this side of this line.

STATION	B.S.	H.I.	F.S.	ELEV.	℄ Mole # 1			
19+00		8.73	50	37	117 L.			
			49	38	194 L.	Brk.		
			56	31	203 L.	"		
			54	33	226 L.	"		
			53	34	284 L.	"		
			47	40	290 L.	"		
			52	35	388 L.			
			49	38	409 L.	Brk.		
			34	53	417 L	"		
			56	31	443 L.	"		
			50	37	460 L.			
T.P.	6 68	10 34	4 87	3 86				
19+84			70	35	B.B.	℄		
20+00			53	52	T.B.	℄		
			67	38			22 R.	B.B.
			66	39			66 R.	"
			41	64			80 R	T.B.
			66	39			110 R	
			80	25			140 R	
			73	32			161 R	
			70	35			214 R	Brk.

F.B. 2622 Pg. 170
Job No. 8910.74 Division No. 10 Notes Red ____ Plotted ____ Profile ____
Survey of M.D.R. Date ____ Date ____ No. ____
Survey by English Notes Ed. Notes Chkd. ____ Checked ____ X-Sec. ____
Indexed C. Johnson Date ____ Date ____ No. ____

76L-298 CE 307 11-58

PLEASE RETURN TO
LOS ANGELES COUNTY ENGINEER
700 LOS ANGELES COUNTY ENGINEERING BLDG

NOTE: ANY ADDITIONS OR CHANGES ON THIS SHEET MUST BE MADE OR CIRCLED IN RED INK, WITH DATE AND NAME OF PERSON MAKING CHANGE.

Do not extend notes this side of this line.

STATION	B.S.	H.I.	F.S.	ELEV.	℄ Mole #	1
20+00		10 54	53	52 ✓		278 R. Brk.
			44	61 ✓		293 R. "
			44	61 ✓		304 R. "
			69	3[illegible] ✓		317 R. "
			68	37 ✓		410 R.
			68	37 ✓		495 R.
			56	49 ✓	73 L. Brk.	✓
			67	38 ✓	81 L. "	
			73	32 ✓	97 L.	
			68	37 ✓	113 L.	
			66	39 ✓	192 L. Brk.	
			51	54 ✓	212 L. "	
			56	49 ✓	250 L.	
			68	37 ✓	272 L.	
			69	36 ✓	368 L.	
T.P.	430	8 72	612	4 42		
20+72			40	4 7 ✓	Brk.	℄
20+82			50	3 7 ✓	"	℄
21+00			50	3 7 ✓		℄
			45	42 ✓		92 R. Brk.
			34	53 ✓		109 R. "

DATUM
MEAN LOWER LOW WATER
SUB, 2.78 FT. TO CONVERT TO
MEAN SEA LEVEL DATUM

M.L.L.W.

Profile No. ____ Notes Red ____ Plotted ____ Job No. 8910.74 Division No. 10 F.B. 2622 Pg. 171
X-Sec. No. ____ Date ____ Date ____ Survey of M.D.R. Date 9-14-59
Notes Chkd. ____ Checked ____ Survey by English Notes Ed. Date ____
Date ____ Date ____ Map No. ____ Indexed ____ Date ____

76L-298 CE 307 11-58

PLEASE RETURN TO
LOS ANGELES COUNTY ENGINEER
700 LOS ANGELES COUNTY ENGINEERING BLDG.

NOTE: ANY ADDITIONS OR CHANGES ON THIS SHEET MUST BE MADE OR CIRCLED IN RED INK, WITH DATE AND NAME OF PERSON MAKING CHANGE.

Do not extend notes this side of this line.

STATION	B.S.	H.I.	F.S.	ELEV.	℄ Mole	# 1	
21+00		8 72	46	41 ✓		145 R.	Brk.
			39	48 ✓		214 R	"
			21	66		249 R.	"
			17	70 ✓		265 R.	"
	M.L.L.W.		48	39 ✓		282 R.	"
			50	37 ✓		372 R	"
			20	67 ✓		398 R	"
			49	38 ✓		415 R.	"
			53	34 ✓		512 R	"
			49	38 ✓	99 L.		
			48	39 ✓	198 L.		
			41	46 ✓	254 L.		
T.P.	525	9 32	465	407			
22+00			53	40 ✓		℄	
			48	45 ✓		98 R.	
			45	48 ✓		185 R.	Brk.
			40	53 ✓		206 R.	
			43	50 ✓		307 R.	
			46	47 ✓		351 R.	Brk.
			33	60 ✓		356 R.	"
			51	42 ✓		360 R.	"

F.B. 2622 Pg. 172 Job No. 89 10.74 Division No. 10 Notes Red Date Plotted Date No. Profile
Survey of M.D.R. Notes Ed. Notes Chkd. Date Checked Date No. X-Sec.
Survey by English Notes Date
Indexed C. Johnson

76L-298 CE 307 11-58

PLEASE RETURN TO
LOS ANGELES COUNTY ENGINEER
700 LOS ANGELES COUNTY ENGINEERING BLDG

NOTE: ANY ADDITIONS OR CHANGES ON THIS SHEET MUST BE MADE OR CIRCLED IN RED INK. WITH DATE AND NAME OF PERSON MAKING CHANGE.

Do not extend notes this side of this line.

STATION	B.S.	H.I.	F.S.	ELEV.	℄ Mole	# 1	
22+00		9 32	5 1	4 2 ✓		383 R.	Brk.
			3 1	6 2 ✓		387 R	"
			3 1	6 2 ✓		390 R	"
			5 3	4 0 ✓		407 R	"
			2 8	6 3 ✓		418 R	"
			5 4	3 9 ✓		430 R	
			4 9	4 4 ✓	110 L.		
T.P.	2 60	10 72	1 20	8 12			
23+00			5 3	5 4 ✓		℄	
			5 4	5 3 ✓		90 R.	
			4 7	6 0 ✓		192 "	
			4 8	5 9 ✓		251 "	
			4 7	6 0 ✓		329 "	
			4 4	6 3 ✓		410 "	
24+06 20			5 11	5 61	℄ mole #1 & W'ly. Bdry. M.D.R. Int., 2" I.P., F.B. 2380-18 Also - B-53, el. = 5.47, F.B. 2380-160		
3+00	8 0	12 6 ✓		4 6	pg. 144	℄	
3+50			5 3	7 3 ✓		℄	T.B.
			8 7	3 9 ✓		8 R	B.B.

DATUM
MEAN LOWER LOW WATER
SUB, 2.78 FT. TO CONVERT TO
MEAN SEA LEVEL DATUM

M.L.L.W.

Profile No. ____ Notes Red ____ Plotted ____ Job No. 891074 Division No. 10 F.B. 2622 Pg. 173
X-Sec. No. ____ Date ____ Date ____ Survey of M.D.R.
Notes Chkd. ____ Checked ____ Survey by English Notes Ed. Date 9-59
Date ____ Date ____ Map No. ____ Indexed C. Johnson Date ____

76L-298 CE 307 11-58

PLEASE RETURN TO
LOS ANGELES COUNTY ENGINEER
700 LOS ANGELES COUNTY ENGINEERING BLDG.

NOTE: ANY ADDITIONS OR CHANGES ON THIS SHEET MUST BE MADE OR CIRCLED IN RED INK, WITH DATE AND NAME OF PERSON MAKING CHANGE.

Do not extend notes this side of this line.

STATION	B.S.	H.I.	F.S.	ELEV.	℄ Mole		#1	
3+50		12 6	8 9	3 7			89 R.	
			7 8	4 8			159 R.	Brk.
			7 3	5 3			168 R.	"
			6 8	5 8			184 R.	"
			9 2	3 4			199 R	"
			9 2	3 4			296 R.	
			9 0	3 6			393 R	
			8 9	3 7			485 R.	
	M.L.L.W.		5 3	7 3	26 L.	T.B.		
			9 0	3 6	34 L.	B.B.		
			8 9	3 7	133 L.			
			8 8	3 8	242 L.			
			8 4	4 2	271 L.	Brk.		
			9 8	2 8	277 L.	"		
			8 5	4 1	285 L.	"		
			9 0	3 6	394 L.			
			9 0	3 6	498 L.			
			6 7	5 9	556 L.	Brk		
			7 3	5 3	647 L.	"		
			9 2	3 4	664 L.	"		
			8 8	3 8	722 L.	"		

F.B. 2622 Pg. 174 Job No. 8910.74 Division No. 10 Notes Red Date Plotted Date No. Profile
Survey of M.D.R. Notes Ed. Notes Chkd. Date Checked Date No. X-Sec.
Survey by English Date
Indexed C. Johnson

76L-298 CE 307 11-58

PLEASE RETURN TO
LOS ANGELES COUNTY ENGINEER
700 LOS ANGELES COUNTY ENGINEERING BLDG

NOTE: ANY ADDITIONS OR CHANGES ON THIS SHEET MUST BE MADE OR CIRCLED IN RED INK, WITH DATE AND NAME OF PERSON MAKING CHANGE.

Do not extend notes this side of this line.

STATION	B.S.	H.I.	F.S.	ELEV.	℄ Mole #1
3+50		12 6	10 1	25	732 L - Brk.
			8 7	39	738 L - "
			8 9	37	840 L
4+00			9 0	36	See Pg. 145

DATUM
MEAN LOWER LOW WATER
SUB, 2.78 FT. TO CONVERT TO MEAN SEA LEVEL DATUM

X-Secs: North 1/2 Basin B & South 1/2 Mole #2

					℄ Basin B
M-50	380	9 19		5 39	M-50, el.= 5.39, F.B. 2380-152
0+00	5 03	9 20	5 02	4 17	Int. ℄ Basin B & W'ly. line Main channel
			4 9	4 3	124 R.
			4 6	4 6	182 R. - Brk
			3 7	5 5	203 R - "
			3 7	5 5	244 R - "
			4 7	4 5	267 R - "
			5 0	4 2	371 R
			4 7	4 5	424 R - Brk.
			3 4	5 8	434 R "
			3 5	5 7	441 R "
			4 9	4 3	448 R "
0+50	483	9 00	5 03	4 17	0+50 = 74+01.90 ℄ Fd. 1x1, flush, F.B. 2224 Pg. 201
1+00			5 0	4 0	℄

M.L.L.W.

Note:
For location of ℄ Basin B See F.B. 2224-201 & F.B. 2380-17

Profile No. ____ Notes Red ____ Date ____ Plotted ____ Date ____ Job No. 8910.74 Division No. 10
X-Sec. No. ____ Notes Chkd. ____ Date ____ Checked ____ Date ____ Survey of M.D.R. Survey by English Notes Landa Date Sept 15 59
Map No. ____ Indexed C. Johnson

F.B. 2622 Pg. 175

76L-298 CE 307 11-58

PLEASE RETURN TO
LOS ANGELES COUNTY ENGINEER
700 LOS ANGELES COUNTY ENGINEERING BLDG.

NOTE: ANY ADDITIONS OR CHANGES ON THIS SHEET MUST BE MADE OR CIRCLED IN RED INK, WITH DATE AND NAME OF PERSON MAKING CHANGE.

Do not extend notes this side of this line.

F.B. 2622 Pg. 176 Job No. 8910.74 Division No. 10 Notes Red ____ Plotted ____ Profile ____
Survey of Marina Del Rey Date ____ Date ____ No. ____ X-Sec. ____
Survey by English Notes Lands Notes Chkd. ____ Checked ____
Indexed C. Johnson Date ____ Date ____ No. ____

STATION	B.S.	H.I.	F.S.	ELEV.	
					℄ BASIN "B"
1+00		900	49	41	100 R
			49	41	195 R
			49	41	290 R
			47	43	382 R
			44	46	452 R - Brk.
			35	55	470 R - "
			35	55	480 R - "
			47	43	490 R - "
T.P.	486	903	483	417	
2+00			50	40	℄
			50	40	100' R.
			49	41	201' R
			50	40	298 R
			50	40	393' R.
			48	42	489 R.
T.P.	534	954	483	420	
3+00			52	43	B.B. ℄
			55	40	98' R.
			55	40	209 R.
			56	39	316 R
			55	40	417 R
			54	41	524 R

M.L.L.W.

76L-298 CE 307 11-58

PLEASE RETURN TO
LOS ANGELES COUNTY ENGINEER
700 LOS ANGELES COUNTY ENGINEERING BLDG

NOTE: ANY ADDITIONS OR CHANGES ON THIS SHEET MUST BE MADE OR CIRCLED IN RED INK. WITH DATE AND NAME OF PERSON MAKING CHANGE.

Do not extend notes this side of this line.

STATION	B.S.	H.I.	F.S.	ELEV.	℄ BASIN "B"
3+07		9 54	4 2	5 3	Top of Brk ℄
3+20			5 4	4 1	Btm. " " ℄
T.P.	4 72	8 81	5 45	4 09	
4+00			5 2	3 6	Basin B ℄
			4 8	4 0	101 R - Brk.
			3 5	5 3	128 R - "
			3 5	5 3	130 R - "
			4 6	4 2	138 R - "
			4 9	3 9	235' R
			4 8	4 0	334' R
			4 9	3 9	430 R
T.P.	4 76	8 35	5 22	3 59	
5+00			5 2	3 2	Basin B ℄
			4 4	4 0	97' R
			4 6	3 8	193 R
			4 6	3 8	221 R - Brk.
			3 1	5 3	240 R - "
			3 2	5 2	249 R - "
			4 3	4 1	350 R
			4 3	4 1	446 R
T.P.	5 10	8 38	5 07	3 28	
5+50			5 1	3 3	Basin B ℄

M.L.L.W.

DATUM
MEAN LOWER LOW WATER
SUB, 2.78 FT. TO CONVERT TO
MEAN SEA LEVEL DATUM

Profile No. ___ Notes Red ___ Date ___ Plotted ___ Date ___ Job No. 8910.74 Division No. 10 F.B. 2622 Pg. 177
X-Sec. No. ___ Notes Chkd. ___ Date ___ Checked ___ Date ___ Survey of Marina Del Rey Survey by English Notes Land Date Sept-59'
Map No. ___ Indexed ___ Date ___ C. Johnson

76L-298 CE 307 11-58

PLEASE RETURN TO
LOS ANGELES COUNTY ENGINEER
700 LOS ANGELES COUNTY ENGINEERING BLDG.

NOTE: ANY ADDITIONS OR CHANGES ON THIS SHEET MUST BE MADE OR CIRCLED IN RED INK, WITH DATE AND NAME OF PERSON MAKING CHANGE.

Do not extend notes this side of this line.

F.B. 2622 Pg. 178 Job No. 8910.74 Division No. 10 Notes Red ____ Plotted ____ Profile ____
Survey of MARINA DEL REY Date ____ Date ____ No. ____
Survey by English Notes Lands Notes Chkd. ____ Checked ____ X-Sec. ____
Indexed C. Johnson Date ____ Date ____ No. ____

STATION	B.S.	H.I.	F.S.	ELEV.	℄ BASIN B	
5+50		8 38	4 6	3 8		109' R.
			4 6	3 8		220' R
			4 6	3 8		285 R - Brk
			3 0	5 4		317 R - "
			4 0	4 4		322 R - "
			4 3	4 1		435 R
			4 7	3 7	16' L - Brk	
			2 8	5 6	34' L - "	
			3 0	5 4	49' L - "	
			4 2	4 2	86 L - "	
			4 6	3 8	180 L	
			4 4	4 0	262 L - Brk	
			3 8	4 6	272 L - "	
			4 4	4 0	280 L - "	
			5 5	2 9	282 L - "	
			4 2	4 2	286 L - "	
			4 5	3 9	367 L	
5+59			5 1	3 3	Basin B ℄	Brk
5+73			3 3	5 1	" " ℄	"
T.P.	4 40	10 06	2 72	5 66		
5+82			4 3	5 8	Basin B ℄	Brk

M.L.L.W.

76L-298 CE 307 11-58

PLEASE RETURN TO
LOS ANGELES COUNTY ENGINEER
700 LOS ANGELES COUNTY ENGINEERING BLDG

NOTE: ANY ADDITIONS OR CHANGES ON THIS SHEET MUST BE MADE OR CIRCLED IN RED INK. WITH DATE AND NAME OF PERSON MAKING CHANGE.

Do not extend notes this side of this line.

STATION	B.S.	H.I.	F.S.	ELEV.	℄ Basin "B"
6+00		10 06	53	48	Basin B ℄
			54	47	4' R - Brk
			42	59	17' R - "
			45	56	33' R - "
			67	34	49' R - "
			68	33	144 R
			64	37	243 R
			58	43	345 R - Brk
			46	55	358 R - "
			46	55	369 R - "
			56	45	383 R - "
			60	41	476 R
T.P.	500	900	606	400	
7+00			52	38	Basin B ℄
			45	45	10' R - Brk.
			63	27	16 R - Brk. Btm. of ditch
			64	26	22 R - " " " "
			51	39	23 R - "
			46	44	30 R - "
			50	40	36 R - "
			51	39	136 R

M.L.L.W.

DATUM
MEAN LOWER LOW WATER
SUB, 2.78 FT. TO CONVERT TO
MEAN SEA LEVEL DATUM

Profile No. ____ Notes Red ____ Plotted ____ Job No. 8910.74 Division No. 10 F.B. 2622 Pg. 179
X-Sec. No. ____ Date ____ Date ____ Survey of Marina Del Rey
Notes Chkd. ____ Checked ____ Survey by English Notes Land Date Sept. 59
Date ____ Date ____ Map No. ____ Indexed C. Johnson

76L-298 CE 307 11-58

PLEASE RETURN TO
LOS ANGELES COUNTY ENGINEER
700 LOS ANGELES COUNTY ENGINEERING BLDG.

NOTE: ANY ADDITIONS OR CHANGES ON THIS SHEET MUST BE MADE OR CIRCLED IN RED INK, WITH DATE AND NAME OF PERSON MAKING CHANGE.

Do not extend notes this side of this line.

F.B. 2622 Pg. 180 Job No. 8910.74 Division No. 10 Notes Red ____ Date ____ Plotted ____ Date ____ Profile No. ____ X-Sec. No. ____

Survey of Marina Del Rey Notes Chkd. ____ Date ____ Checked ____ Date ____

Survey by English Notes Lands

Index C. Johnson

STATION	B.S.	H.I.	F.S.	ELEV.	℄ BASIN B
7+00		900	31	59	161 R.- Brk
			34	56	180' R.- "
			52	38	196' R.- "
			54	36	294' R.
			53	37	400' R.
			53	37	500' R.
T.P.	511	884	527	373	
8+00			52	36	Basin B ℄
			49	39	25' R - Top of Ditch
			67	21	34' R - Btm " "
			66	22	37' R - " " "
			46	42	40' R - Top " "
			50	38	58' R
			50	38	154 R
			49	39	249 R
			49	39	305 R - Brk.
			28	60	326 R.- "
			27	61	349 R - "
			46	42	365 R - "
			49	39	467 R
T.P.	530	889	525	359	

M.L.L.W.

76L-298 CE 307 11-58

PLEASE RETURN TO
LOS ANGELES COUNTY ENGINEER
700 LOS ANGELES COUNTY ENGINEERING BLDG

NOTE: ANY ADDITIONS OR CHANGES ON THIS SHEET MUST BE MADE OR CIRCLED IN RED INK. WITH DATE AND NAME OF PERSON MAKING CHANGE.

Do not extend notes this side of this line.

STATION	B.S.	H.I.	F.S.	ELEV.	℄ BASIN B
9+00		889	53	36	Basin B ℄
			46	43	22 R Top of ditch
			61	28	26 R Btm " "
			68	21	33 R " " "
			49	40	37 R Top " "
			51	38	53 R
			49	40	148 R
			50	39	241 R
			50	39	335 R
			47	42	415 R - Brk
			54	35	418 R - "
			37	52	427 R - "
			53	36	437 R - "
			42	47	441 R - "
T.P.	515	927	477	412	
9+61			50	43	Basin B ℄
9+63			68	25	" "
9+70			78	15	" " Center of ditch
9+78			74	19	" " Btm.
9+81			53	40	" Top of ditch
10+00			52	41	Basin B ℄

M.L.L.W.

DATUM
MEAN LOWER LOW WATER
SUB, 2.78 FT. TO CONVERT TO MEAN SEA LEVEL DATUM

Profile No. ____ Notes Red ____ Plotted ____ Job No. 8910.7 Division No. 10
X-Sec. No. ____ Date ____ Date ____ Date ____ Survey of Marina Del Rey
Notes Chkd. ____ Checked ____ Survey by English Notes Land Date Sept. 59
Date ____ Date ____ Map No. ____ Index C. Johnson

F.B. 2622 Pg. 181

76L-298 CE 307 11-58

PLEASE RETURN TO
LOS ANGELES COUNTY ENGINEER
700 LOS ANGELES COUNTY ENGINEERING BLDG.

NOTE: ANY ADDITIONS OR CHANGES ON THIS SHEET MUST BE MADE OR CIRCLED IN RED INK, WITH DATE AND NAME OF PERSON MAKING CHANGE.

Do not extend notes this side of this line.

STATION	B.S.	H.I.	F.S.	ELEV.	℄ BASIN B
10+00		927	52	41	9' R. Top of ditch
			70	23	11' R. Btm " "
			80	13	16 R Center of ditch
			73	20	22' R Btm. " "
			51	42	24 R Top " "
			56	37	131 R
			52	41	227 R
	M.L.L.W.		55	38	234 R - Brk.
			60	33	238 R - "
			55	38	242 R - "
			55	38	339
			50	43	398 - Brk
			59	34	407 - "
			38	55	414 - "
			60	33	423 - "
			49	44	427 - "
			50	43	520
T.P.	479	908	498	429	
11+00			53	38	Basin B ℄
			53	38	26' R - Top of ditch
			69	22	128 R - Btm " "

F.B. 2622 PG. 182
Job No. 8910.74 Division No. 10 Notes Red Plotted Profile
Survey of Marina Del Rey Date Date No.
Survey by English Notes Notes Chkd. Checked X-Sec.
Indexed Date Date Date No.

76L-298 CE 307 11-58

PLEASE RETURN TO
LOS ANGELES COUNTY ENGINEER
700 LOS ANGELES COUNTY ENGINEERING BLDG

NOTE: ANY ADDITIONS OR CHANGES ON THIS SHEET MUST BE MADE OR CIRCLED IN RED INK, WITH DATE AND NAME OF PERSON MAKING CHANGE.

Do not extend notes this side of this line.

STATION	B.S.	H.I.	F.S.	ELEV.	℄ BASIN B
11+00		908	79	12	134 R Center of ditch
			68	23	140 R Btm " "
			46	45	144 R Top of ditch
			49	42	239 R
			65	26	242 R - Brk
			49	42	249 R - "
			52	39	341 R
			50	41	389 R - Br
			60	31	392 R - "
			38	53	400 R - "
			61	30	407 R - "
			48	43	413 R - "
			49	42	483 R.
11+44	466	889	485	423	Basin B ℄ - Brk-Top of ditch
11+51			66	23	" " " Btm. of ditch
11+57			50	39	" " " Top " "
12+00			52	37	" " ℄
			49	40	85 R
			49	40	200 R
			49	40	265 R - Top of ditch
			67	22	270 R - Btm " "

M.T.L.W.

DATUM
MEAN LOWER LOW WATER
SUB. 2.78 FT. TO CONVERT TO
MEAN SEA LEVEL DATUM

Profile Notes Red ____ Plotted ____ Job No. 8910.74 Division No. 10
No. X-Sec. ____ Date ____ Date ____ Survey of N.D.R.
No. ____ Notes Chkd. ____ Checked ____ Survey by E.E. Notes Landa Date Sept.-59
Date ____ Date ____ Map No. ____ Indexed C. Johnson Date

F.B. 2622 Pg. 12

76L-298 CE 307 11-58

PLEASE RETURN TO
LOS ANGELES COUNTY ENGINEER
700 LOS ANGELES COUNTY ENGINEERING BLDG.

NOTE: ANY ADDITIONS OR CHANGES ON THIS SHEET MUST BE MADE OR CIRCLED IN RED INK, WITH DATE AND NAME OF PERSON MAKING CHANGE.

Do not extend notes this side of this line.

STATION	B.S.	H.I.	F.S.	ELEV.	℄ BASIN B
12+00	M.L.L.W.	889	82	07	277 R - Center of ditch
			69	20	284 R - Btm of ditch
			47	42	286 R Top " "
			48	41	375 R - Brk.
			53	36	377 R - "
			38	51	384 R - "
			47	42	392 R - "
			54	35	397' R - "
			48	41	401 R - "
			45	44	416 R - "
			56	33	434 R - "
			52	37	457 R
T.P.	521	924	486	403	
13+00			52	40	Basin B ℄
			50	42	93' R
			50	42	134 R - Brk
			56	36	139 R - "
			48	44	145 R - "
			49	43	170 R - " Top of ditch
			56	36	177 R - " Btm of ditch
			54	38	233 R " Btm " ditch

F.B. 2622 PG. 18 Job No. 8910.74 Division No. 10 Notes Red Plotted Profile
Survey of Marina Del Rey Date Date No.
Survey by E.E. Notes Landa Notes Chkd. Checked X-Sec.
Index C. Johnson Date Date Date No.

76L-298 CE 307 11-58

PLEASE RETURN TO
LOS ANGELES COUNTY ENGINEER
700 LOS ANGELES COUNTY ENGINEERING BLDG

NOTE: ANY ADDITIONS OR CHANGES ON THIS SHEET MUST BE MADE OR CIRCLED IN RED INK, WITH DATE AND NAME OF PERSON MAKING CHANGE.

Do not extend notes this side of this line.

STATION	B.S.	H.I.	F.S.	ELEV.	℄ BASIN B
13+00		9 24	21	71	255' R. Top of ditch
			22	70	266 R - Brk - Top of dike
			48	44	280 - " - Btm. edge of Canal
Note: Center of Canal abt. 0.00 Elev.					
T.P.	7 49	11 77	46	428	
13+80			72	46	Top of ditch ℄ Basin B
13+85			86	32	Btm " " " " "
13+92			88	30	Center " ℄ " "
14 +00			75	43	Btm. of ditch ℄ " "
			51	67	3' R
			48	70	6 R Top of dike
			72	46	9' R Btm. edge of Canal
			118	00	60 R - Center of Canal
			78	40	110 R - Btm. edge of Canal
			46	72	122 R - Top " " dike
			45	73	131 R - Brk
			75	43	140 R - "
			74	44	182 R
			74	44	246 R
			76	42	343 R
			75	43	400 R. Brk

W.L.W.

DATUM
MEAN LOWER LOW WATER
SUB. 2.78 FT. TO CONVERT TO
MEAN SEA LEVEL DATUM

Profile Notes Red ____ Plotted ____ Job No. 8910.74 Division No. 10
No. ____ Date ____ Date ____ Date ____ Survey of Marina Del Rey
X-Sec. Notes Chkd. ____ Checked ____ Survey by E.E. Notes Land Date Sept. 69
No. ____ Date ____ Date ____ Map No. ____ Indexed C. Johnson

F.B. 2622 Pg.

76L-298 CE 307 11-58

PLEASE RETURN TO
LOS ANGELES COUNTY ENGINEER
700 LOS ANGELES COUNTY ENGINEERING BLDG.

NOTE: ANY ADDITIONS OR CHANGES ON THIS SHEET MUST BE MADE OR CIRCLED IN RED INK, WITH DATE AND NAME OF PERSON MAKING CHANGE.

Do not extend notes this side of this line.

STATION	B.S.	H.I.	F.S.	ELEV.	℄ Basin B
14+00		11 77	76	42	448 R - Brk
			93	25	472 R - "
14+02			53	65	Top of ditch ℄ Basin B
14+14			45	73	Top of dike ℄ " "
14+22			73	45	Btm " Canal ℄ " "
T.P.	552	12 92	437	7 40	
15+00			129	00	Center of Canal ℄ Basin B
			86	43	23' R Btm. of Canal
			53	76	29' R Top of dike
			53	76	33 R Btm " "
			88	41	41 R
			91	38	130 R
			93	36	224 R
			93	36	309 R
			91	38	409 R
			90	39	508 R - Brk
T.P.	204	9 44	552	7 40	
15+43			51	43	Btm. of Canal ℄ Basin B
15+51			20	74	Top of dike ℄ " "
15+57			20	74	" " " ℄ " "
15+67			50	44	Btm " " ℄ " "

M.L.L.W.

F.B. 2622 Pg. 186 Job No. 8910.74 Division No. 10 Notes Red ____ Plotted ____ Profile ____
Survey of M.D.R. Date ____ Date ____ No. ____
Survey by E.E. Notes Landa Notes Chkd. ____ Checked ____ X-Sec. ____
Indexed C. Johnson Date ____ Date ____ No. ____

76L-298 CE 307 11-58

PLEASE RETURN TO
LOS ANGELES COUNTY ENGINEER
700 LOS ANGELES COUNTY ENGINEERING BLDG

NOTE: ANY ADDITIONS OR CHANGES ON THIS SHEET MUST BE MADE OR CIRCLED IN RED INK, WITH DATE AND NAME OF PERSON MAKING CHANGE.

Do not extend notes this side of this line.

Profile No. ____ Notes Red ____ Date ____ Plotted ____ Date ____
X-Sec. No. ____ Notes Chkd. ____ Date ____ Checked ____ Date ____
Job No. 8910.74 Division No. 10
Survey of Marina Del Rey
Survey by E.F. Notes Lenda Date
Map No. ____ Indexed C. Johnson
F.B. 2622 Pg. 1

STATION	B.S.	H.I.	F.S.	ELEV.		
					℄ Basin B	
		9 44				
16+00			52	42		℄ Basin B
			55	39		90' R
			52	42		180' R
			58	36		274 R
			58	36		374 R
			58	36		477 R
			50	44	4' L Toe of Slope	
			19	75	9' L Top of dike	
			18	76	13 L " " "	
			57	37	20' L Btm. Edge of Canal	
			94	00	50' L - Btm of Canal	
16+35			47	47	Toe of dike	℄ Basin B
16+43			19	75	Top of "	℄ " "
16+50			18	76	" " "	℄ " "
16+58			54	40	Btm. edge	℄ of canal
T.P.	423	1163	204	740		
17+00			116	00	Btm of Canal	℄
			74	42	Btm. ed	106 R-
			45	71	Top of dike	121 R
			43	73	" " "	134 R

DATUM
MEAN LOWER LOW WATER
SUB. 2.78 FT. TO CONVERT TO
MEAN SEA LEVEL DATUM

M.L.L.W.

76L-298 CE 307 11-58

PLEASE RETURN TO
LOS ANGELES COUNTY ENGINEER
700 LOS ANGELES COUNTY ENGINEERING BLDG.

NOTE: ANY ADDITIONS OR CHANGES ON THIS SHEET MUST BE MADE OR CIRCLED IN RED INK, WITH DATE AND NAME OF PERSON MAKING CHANGE.

Do not extend notes this side of this line.

STATION	B.S.	H.I.	F.S.	ELEV.	℄ BASIN B	
17+00		1163	73	43	Btm. of slope	147 R
			76	40		243 R
			75	41		339 R
			77	39		434 R
T.P.	143	923	383	780		
17+65			60	32	Btm. edge of Canal	
17+77			40	52	Toe of dike	
17+80			20	72	Top of dike	
17+84			20	72	" " "	
17+90			40	52	Toe of slope	
18+00			52	40	Basin B ℄	
			48	44	Toe of slope	11 R
			20	72	Top of dike	37 R
			20	72	" " "	42 R
			38	54	Toe of dike	57 R
			56	36	Btm. edge of Canal	88 R
			92	00	Btm. of Canal	218 R
			50	42	Btm. edge of Canal	347 R
			20	72	Top of dike	364 R
			20	72	" " "	368 R
			50	42		484 R

M.L.L.W.

F.B. 2622 Pg. 188 Job No. 8910.74 Division No. 10 Notes Red ____ Plotted ____ Profile ____
Survey of M.D.R. Date ____ Date ____ No. ____
Survey by E.E. Notes Landa Notes Chkd. ____ Checked ____ X-Sec. ____
Indexed C. Johnson Date ____ Date ____ No. ____

76L-296 CE 307 11-58

c.92

PLEASE RETURN TO
LOS ANGELES COUNTY ENGINEER
700 LOS ANGELES COUNTY ENGINEERING BLDG

NOTE: ANY ADDITIONS OR CHANGES ON THIS SHEET MUST BE MADE OR CIRCLED IN RED INK, WITH DATE AND NAME OF PERSON MAKING CHANGE.

Do not extend notes this side of this line.

STATION	B.S.	H.I.	F.S.	ELEV.	℄ Basin B	
		923				
T.P. 19+00	468	871	520	403		
			51	36	DATUM	℄ Basin B.
			49	38	MEAN LOWER LOW WATER	97 R
			49	38	SUB, 2.78 FT. TO CONVERT TO	97 R
			46	41	MEAN SEA LEVEL DATUM Toe of dike	233 R
			08	79	Top " "	270 R
			10	77	" " "	282 R
			35	52	Toe of dike	288 R
			51	36	Btm. edge of Canal	310 R
			87	00	Btm of Canal	430 R
T.P. 20+00	489	868	492	379		
			50	37		℄ Basin B
			47	40		85' R
			47	40	Brk.	128 R
			54	33	Btm. of ditch	135 R
			57	30	" " "	145 R
			48	39	Brk	152 R
			50	37		244 R
			48	39		350 R
			45	42	Toe of dike	424 R

M.L.L.W.

Profile Notes Red. ____ Plotted ____ Job No. 8910.74 Division No. 10
No. ____ Date ____ Date ____ Date ____ Survey of Marina Del Rey
X-Sec. ____ Notes Chkd. ____ Checked ____ Survey by E.E. Notes Lands Date Sept -59
No. ____ Date ____ Date ____ Map No. ____ Indexed C. Johnson Date ____

F.B. 2222 Pg. 189

76L-296 CE 307 11-58

PLEASE RETURN TO
LOS ANGELES COUNTY ENGINEER
700 LOS ANGELES COUNTY ENGINEERING BLDG.

NOTE: ANY ADDITIONS OR CHANGES ON THIS SHEET MUST BE MADE OR CIRCLED IN RED INK, WITH DATE AND NAME OF PERSON MAKING CHANGE.

Do not extend notes this side of this line.

F.B. 2622 Pg. 190 Job No. 8910.74 Division No. 10 Notes Red ____ Plotted ____ Profile ____
Survey of M. D. R. Date ____ Date ____ No. ____
Survey by E. E. Notes Landa Notes Chkd. ____ Checked ____ X-Sec. ____
Index M. C. Johnson Date ____ Date ____ Date ____ No. ____

STATION	B.S.	H.I.	F.S.	ELEV.	℄ Basin B
20+00		868	07	80	Top of dike 442 R
			6	71	" " " 446 R
T.P.	443	854	457	411	
21+00			49	36	Basin B ℄
			49	36	88 R
			49	36	Brk. 162 R
			52	33	Btm. of ditch 170 R
			58	27	" " " 200 R
			45	40	Brk 210 R
			23	62	" 222 R
			42	43	233 R
			46	39	Brk 307 R
			26	59	" 322 R
			48	37	" 340 R
			49	36	" 347 R
			59	26	" 353 R
			65	20	" 385 R
			48	37	" 390
			45	40	480
T.P.	499	888	465	389	
22+00			51	38	Basin B ℄

M.L.W.

76L-298 CE 307 11-58

PLEASE RETURN TO
LOS ANGELES COUNTY ENGINEER
700 LOS ANGELES COUNTY ENGINEERING BLDG

NOTE: ANY ADDITIONS OR CHANGES ON THIS SHEET MUST BE MADE OR CIRCLED IN RED INK, WITH DATE AND NAME OF PERSON MAKING CHANGE.

Do not extend notes this side of this line.

STATION	B.S.	H.I.	F.S.	ELEV.	℄ BASIN B
22+00		888	52	37	96 R
			51	38	Brk 202 R
			58	31	" 208 R
			60	29	" 231 R
T.P.	252	892	248	640	
			49	40	Brk 240 R
			21	68	" 254 R
			46	43	" 263 R
			49	40	" 295 R
			16	73	309 R
			48	41	" 320 R
			58	31	" 329 R
			61	28	" 351 R
			50	39	" 357 R
			50	39	455 R
22+30			51	38	Basin B ℄ Brk
22+39			26	63	" " ℄ "
22+46			50	39	" " ℄ Btm. edge of oil Sump
T.P.	346	986	252	640	
23+00			55	44	Basin B ℄ Btm. edge of oil Sump
			60	39	Surface & Toe of oil sump 87' R - Brk

M.L.L.W.

DATUM
MEAN LOWER LOW WATER
SUB. 2.78 FT. TO CONVERT TO
MEAN SEA LEVEL DATUM

Profile Notes Red ____ Plotted ____ Job No. 8910.74 Division No. 10
No. ____ Date ____ Date ____ Survey of Marina Del Rey
X-Sec. Notes Chkd ____ Checked ____ Survey by English Notes Lands Date
No. ____ Date ____ Date ____ Map No. ____ Indexed C. Johnson

F.B. 2622 Page 181

76L-298 CE 307 11-58

PLEASE RETURN TO
LOS ANGELES COUNTY ENGINEER
700 LOS ANGELES COUNTY ENGINEERING BLDG.

NOTE: ANY ADDITIONS OR CHANGES ON THIS SHEET MUST BE MADE OR CIRCLED IN RED INK, WITH DATE AND NAME OF PERSON MAKING CHANGE.

Do not extend notes this side of this line.

STATION	B.S.	H.I.	F.S.	ELEV.	℄ BASIN B	
23+00	M.L.L.W.	9 86	31	68	Brk.	96 R
			58	41	"	109 R
			60	39		194 R
			61	38		277 R
			63	36	Brk.	327 R
			68	31	"	331 R
			56	43	"	339 R
			61	38		432 R
23+02			50	49	Basin B	℄ Brk
23+04			47	52	" "	℄ "
23+55			49	50	" "	℄ "
23+59			56	43	" "	℄ "
T.P.	395	9 72	4 09	5 77		
24+00			60	37	Basin B	℄ Surface of Oil Sump
			59	38	Toe of Oil Sump	21 R
			37	60	Top of dike of oil sump	25 R
			52	45		34 R - Brk
			41	56	Dike of Oil Sump	47 R - "
			56	41	Toe of Oil Sump	51 R - "
			60	37	" " " "	91 R - "
			19	78	Top of dike of oil sump	102 R - "

F.B. 2622 Pg. 192
Job No. 8910.74 Division No. 10 Notes Red ____ Date ____ Plotted ____ Date ____ Profile ____ No. ____
Survey of M.D.R. Notes Landa Date ____ Notes Chkd. ____ Date ____ Checked ____ Date ____ X-Sec. ____ No. ____
Survey by E.E. C. Johnson
Indexed ____

76L-298 CE 307 11-58

PLEASE RETURN TO
LOS ANGELES COUNTY ENGINEER
700 LOS ANGELES COUNTY ENGINEERING BLDG

NOTE: ANY ADDITIONS OR CHANGES ON THIS SHEET MUST BE MADE OR CIRCLED IN RED INK, WITH DATE AND NAME OF PERSON MAKING CHANGE.

Do not extend notes this side of this line.

STATION	B.S.	H.I.	F.S.	ELEV.	℄ Basin B	
24+00		972	57	40	DATUM	118 R
			59	38	MEAN LOWER LOW WATER	217 R
			60	37	SUB, 2.78 FT. TO CONVERT TO	312 R
		M.L.L.W.	59	38	MEAN SEA LEVEL DATUM Brk	364 R
			68	29	"	369 R
			57	40	"	374 R
			59	38	Toe of dike	424 R -Brk
			22	75	Top " "	437 R - "
			20	77	" " "	440 R
			55	42	Btm. edge of Canal	453 R
			97	00	Btm of Canal	480 R
T.P.	417	994	395	577		
24+07			61	38	Btm. edge of Oil Sump ℄	
24+14			34	65	Top of dike ℄ to Oil Sump	
24+20			49	50	Toe of dike ℄	
25+00			53	46	Basin B ℄	
			59	40		108 R
			60	39		218 R
			61	38		312 R - Brk.
			71	28		321 R - "
			61	38	Toe of dike	329 R - "

Profile No. X-Sec. No. Notes Red Date Notes Chkd. Date Plotted Date Checked Date Job No. 8910.74 Division No. 10 Survey of M.D.R. Survey by English Notes Landa Date 9-59 Map No. Indexed C. Johnson Date

F.B. 2622 Pg 193

76L-298 CE 307 11-58

PLEASE RETURN TO
LOS ANGELES COUNTY ENGINEER
700 LOS ANGELES COUNTY ENGINEERING BLDG.

NOTE: ANY ADDITIONS OR CHANGES ON THIS SHEET MUST BE MADE OR CIRCLED IN RED INK, WITH DATE AND NAME OF PERSON MAKING CHANGE.

Do not extend notes this side of this line.

STATION	B.S.	H.I.	F.S.	ELEV.	℄ BASIN B	
25+00		9.94	2.9	7.0	Top of dike	352 R
			3.0	6.9	" " "	354 R
			5.1	4.8	Btm. edge of Canal	360 R
			9.9	0.0	Btm. of Canal	390 R
B-53			4.51	5.43	B-53 Elev. =	5.47, F.B. 2380-160
X-Sec.s:		Basin C,		N. ½ Mole #2 & S. ½ Mole #3		
					℄ Basin C	
Note:	For	Location	of	℄ Basin C	see: F.B. 2224-202 & F.B. 2380-15	
M-49	6.20	10.15		3.95	M-49, el.=3.95, F.B. 2380-151	
TP	4.75	9.74	5.16	4.99		
83+55.90 = 0+00			5.2	4.5	Lt. ℄ Basin C &	West line of main channel.
			5.0	4.7		96 R
			4.7	5.0		130 R Brk
			3.2	6.5		137 R "
			3.3	6.4		183 R "
			4.4	5.3		187 R
			4.5	5.2		252 R - Brk.
			2.0	7.7		262 R - "
			5.9	3.8		271 R - "
			6.2	3.5		277 R - "

M.L.L.W.

F.B. 2622 Pg. 194 Job No. 8910.74 Division No. 10 Notes Red ____ Plotted ____ Profile ____
Survey of M.D.R. Date ____ No. ____ X-Sec. ____
Survey by English Notes Lands Notes Chkd. ____ Checked ____
Indexed C. Johnson Date ____ Date ____ No. ____

76L-298 CE 307 11-58

PLEASE RETURN TO
LOS ANGELES COUNTY ENGINEER
700 LOS ANGELES COUNTY ENGINEERING BLDG

NOTE: ANY ADDITIONS OR CHANGES ON THIS SHEET MUST BE MADE OR CIRCLED IN RED INK, WITH DATE AND NAME OF PERSON MAKING CHANGE.

Do not extend notes this side of this line.

STATION	B.S.	H.I.	F.S.	ELEV.	℄ BASIN C	
- Cont. 0+00		974	49	48		279 R - Brk
			60	37		370 R
			60	37	DATUM	432 R
			60	37	MEAN LOWER LOW WATER	482 R - Brk
			68	29	SUB, 2.78 FT. TO CONVERT TO	484 R
			68	29	MEAN SEA LEVEL DATUM	491 R
			60	37		493 R
T.P.	489	981	482	492		
			54	44	105' L	
			52	46	198 L - Brk.	
			43	55	204 L - "	
			54	44	211 L - "	
			55	43	335 L	
			56	42	448 L	
T.P. 1+00	456	9 48	489	492		
			51	44	Basin "C" ℄	
			49	46		103 R - Brk
			34	61		115 R - "
			34	61		117 R - "
			45	50		125 R - "
			42	53		209 R "

M.L.L.W.

Profile No. ____ Notes Red ____ Plotted ____ Job No. ____ Division No. 10 F.B. 2622 Pg. 19
X-Sec. No. ____ Date ____ Date ____ Survey of Marina Del Rey
Notes Chkd. ____ Checked ____ Survey by English Notes Land Date Sept. 59
Date ____ Date ____ Map No. ____ Indexed C. Johnson

8910.74

76L-298 CE 307 11-58

PLEASE RETURN TO
LOS ANGELES COUNTY ENGINEER
700 LOS ANGELES COUNTY ENGINEERING BLDG.

NOTE: ANY ADDITIONS OR CHANGES ON THIS SHEET MUST BE MADE OR CIRCLED IN RED INK, WITH DATE AND NAME OF PERSON MAKING CHANGE.

Do not extend notes this side of this line.

F.B. 2622 Pg. 196 Job No. 8910.74 Division No. 10 Notes Red ____ Plotted ____ Profile ____
Survey of M. D. R. Date ____ Date ____ No. ____ X-Sec. ____
Survey by E. E. Notes Lander Notes Chkd. ____ Checked ____
Index C. Johnson Date ____ Date ____ No. ____

STATION	B.S.	H.I.	F.S.	ELEV.		℄ BASIN C
Cont. 1+00		948	25	70		222 R - Brk
			28	67		237 R - "
			48	47		246 R - "
			48	47		307 R - Brk
			43	52		326 R - "
			34	61		331 R - "
			66	29	M.L.L.W	344 R - "
			50	45		347 R - "
			56	39		447 R
			53	42	106' L	
			49	46	221 L - Brk	
			34	61	237 L - "	
			52	43	247 L - "	
			54	41	353 L	
			52	43	457 L	
T.P.	502	945	505	443		
2+00			52	43	Basin C ℄	
			50	45		65' R - Brk
			36	59		74 R - "
			37	58		86 R - "
			44	51		94 R - "

76L-298 CE 307 11-58

PLEASE RETURN TO
LOS ANGELES COUNTY ENGINEER
700 LOS ANGELES COUNTY ENGINEERING BLDG

NOTE: ANY ADDITIONS OR CHANGES ON THIS SHEET MUST BE MADE OR CIRCLED IN RED INK. WITH DATE AND NAME OF PERSON MAKING CHANGE.

Do not extend notes this side of this line.

STATION	B.S.	H.I.	F.S.	ELEV.	℄ Basin	C
cont 2+00		9 45	47	48		203 R
			46	49		275 R - Brk
			24	71		283 R - "
			26	69		297 R - "
			48	47		312 R
			50	45		389 R - Brk
			34	61		400 R - "
			36	59		405 R - "
			62	33		413 R - "
			47	48		418 R - "
			55	40		480 R
			52	43	103 L	
			48	47	125 L - Brk	
			37	58	143 L - "	
			37	58	154 L - "	
			48	47	166 L - "	
			47	48	225 L - Brk	
			36	59	231 L - "	
			36	59	240 L - "	
			51	44	252 L - "	
			53	42	355 L	

M.L.L.W.

DATUM
MEAN LOWER LOW WATER
SUB, 2.78 FT. TO CONVERT TO
MEAN SEA LEVEL DATUM

Profile No. ____ Notes Red ____ Plotted ____ Job No. 8910.74 Division No. 10 F.B. 2622 Pg. 197
X-Sec. No. ____ Date ____ Date ____ Survey of Marina Del Rey
Notes Chkd. ____ Checked ____ Survey by English Notes Landa Date Sept. 59
Date ____ Date ____ Map No. ____ Indexed C. Johnson Date ____

76L-298 CE 307 11-58

PLEASE RETURN TO
LOS ANGELES COUNTY ENGINEER
700 LOS ANGELES COUNTY ENGINEERING BLDG.

NOTE: ANY ADDITIONS OR CHANGES ON THIS SHEET MUST BE MADE OR CIRCLED IN RED INK, WITH DATE AND NAME OF PERSON MAKING CHANGE.

Do not extend notes this side of this line.

STATION	B.S.	H.I.	F.S.	ELEV.	℄ Basin C	
cont						
2+00		9 45 ✓				
			47	48 ✓	413 L - Brk	
			37	58 ✓	422 L - "	
			50	45 ✓	430 L - "	
			54	41 ✓	510 L	
T.P.	650	11.01 ✓	494	451 ✓		
2+80			65	55 ✓	Brk	℄
2+90			53	57 ✓	"	℄
3+00		M.L.L.W.	53	57 ✓	Basin C	℄
			51	59 ✓	Brk	53 R
			61	49 ✓	"	61 R
			62	48 ✓		164 R
			62	48 ✓		267 R
			60	50 ✓	Brk	331 R
			41	69 ✓	"	345 R
			44	66 ✓	"	358 R
			67	43 ✓	"	372 R
			64	46 ✓	Brk	457 R
			67	43 ✓	"	460 R
			58	52 ✓	"	467 R
			64	46 ✓	L - Brk	

F.B. 2622 Pg. 198 Job No. 8910.72 Division No. 10 Notes Red Plotted Profile
Survey of M.D.R. Date Date No.
Survey by E.E. Notes Landa Notes Chkd. Checked X-Sec.
Indexed C. Johnson Date Date Date No.

76L-298 CE 307 11-58

PLEASE RETURN TO
LOS ANGELES COUNTY ENGINEER
700 LOS ANGELES COUNTY ENGINEERING BLDG

NOTE: ANY ADDITIONS OR CHANGES ON THIS SHEET MUST BE MADE OR CIRCLED IN RED INK, WITH DATE AND NAME OF PERSON MAKING CHANGE.

Do not extend notes this side of this line.

STATION	B.S.	H.I.	F.S.	ELEV.	℄ Basin C	
cont 3+00		11 01				
			67	43	122 L	
			67	43	225 L	
			67	43	259 L - Brk	
			52	58	266 L - "	
			67	43	276 L - "	
			68	42	332 L	
			68	42	374 L - Brk	
			52	58	381 L - "	
			52	58	388 L - "	
			69	41	400 L	
			71	39	498 L	
3+06			52	58	Brk	℄
3+09			62	48	"	℄
T.P.	503	949	655	44		
4+00			51	44	Basin C	℄
			48	47	Brk	86' R
			35	60	"	91 R
			36	59	"	97 R
			45	50	"	104 R
			49	46		204 R

M.L.L.W.

DATUM
MEAN LOWER LOW WATER
SUB, 2.78 FT. TO CONVERT TO
MEAN SEA LEVEL DATUM

Profile Notes Red ____ Plotted ____ Job No. 8910.74 Division No. 10 F.B. 2622 Pg. 1
No. ____ Date ____ Date ____ Survey of Marina Del Rey
X-Sec. ____ Notes Chkd. ____ Checked ____ Survey by English Notes Lands Date Sept-59
No. ____ Date ____ Date ____ Map No. ____ Indexed C. Jones

76L-298 CE 307 11-58

PLEASE RETURN TO
LOS ANGELES COUNTY ENGINEER
700 LOS ANGELES COUNTY ENGINEERING BLDG.

NOTE: ANY ADDITIONS OR CHANGES ON THIS SHEET MUST BE MADE OR CIRCLED IN RED INK, WITH DATE AND NAME OF PERSON MAKING CHANGE.

Do not extend notes this side of this line.

STATION	B.S.	H.I.	F.S.	ELEV.	℄ Basin	C
Con't 4+00		949 ✓				
			47	48 ✓		242 R- Brk.
			37	58 ✓		256 R- "
			35	60 ✓		271 R- "
			46	49 ✓		284 R- "
			48	47 ✓		382 R- "
			45	50 ✓		393 R- "
			28	67 ✓		405 R- "
			28	67 ✓		417 R- "
			52	43 ✓		434 R- "
	M.L.L.W.		52	43 ✓	100' L.	
			53	42 ✓	212' L	
			52	43 ✓	276' L. Brk.	
			35	60 ✓	284' L. "	
			35	60 ✓	293 L. "	
			51	44 ✓	299 L. "	
			52	43 ✓	360 L. "	
			41	54 ✓	366 L. "	
			40	55 ✓	371 L. "	
			52	43 ✓	377 L. "	
			55	40 ✓	470 L.	

F.B. 2622 Pg. 200
Job No. 8910.72 Division No. 10 Notes Red Plotted Profile
Survey of Marina Del Rey Date Date No.
Survey by E.E. Notes Landa Notes Chkd. Checked X-Sec.
Indexed C. Johnson Date Date Date No.

76L-298 CE 307 11-58

PLEASE RETURN TO
LOS ANGELES COUNTY ENGINEER
700 LOS ANGELES COUNTY ENGINEERING BLDG

NOTE: ANY ADDITIONS OR CHANGES ON THIS SHEET MUST BE MADE OR CIRCLED IN RED INK. WITH DATE AND NAME OF PERSON MAKING CHANGE.

Do not extend notes this side of this line.

STATION	B.S.	H.I.	F.S.	ELEV.		℄ Basin C
		9 49				
T.P.	5 07	9 49	5 07	4 42		
5+00			5 2	4 3		℄
			4 9	4 6		96' R.
			4 9	4 6		121' R. Brk.
			3 5	6 0		130' R. "
			3 5	6 0		174 R. "
			4 3	5 2		186' R. "
			4 5	5 0		285' R.
			4 7	4 8		379 R.
			4 5	5 0		437 R. Brk.
			36	5 9		440 R. "
			35	6 0		461 R. "
			29	6 6		464 R. Brk.
			29	6 6		478 R. "
			50	4 5		480 R. "
			5 2	4 3	98' L.	
			5 3	4 2	204' L.	
			47	4 8	250' L. Brk.	
			41	5 4	268' L. "	

M.L.L.W.

DATUM
MEAN LOWER LOW WATER
SUB, 2.78 FT. TO CONVERT TO
MEAN SEA LEVEL DATUM

Profile No. X-Sec. No.
Notes Red. Date Notes Chkd. Date
Plotted Date Checked Date
Job No. 8910.74 Division No. 10
Survey of M.D.R.
Survey by English Notes Ed. Date 9-59
Map No. Index C. Johnson

F.B. 2622 Pg. 201

76L-298 CE 307 11-58

PLEASE RETURN TO
LOS ANGELES COUNTY ENGINEER
700 LOS ANGELES COUNTY ENGINEERING BLDG.

NOTE: ANY ADDITIONS OR CHANGES ON THIS SHEET MUST BE MADE OR CIRCLED IN RED INK, WITH DATE AND NAME OF PERSON MAKING CHANGE.

Do not extend notes this side of this line.

STATION	B.S.	H.I.	F.S.	ELEV.		℄ Basin C
5+00		9 49	41	54	300 L. Brk.	
			50	45	307 L. "	
			51	44	384 L.	
			43	52	392 L.	
			50	45	396 L.	
			55	40	510 L.	
T.P.	512	9 50	511	438		
6+00			52	43		℄
			49	46		21' R. Brk.
			35	60		28 R. "
			27	68		146 R.
T.P.	695	11 33	512	438		
			45	68		236 R.
			45	68		325 R.
			46	67		373 R.
			67	46		379 R. Brk.
			62	51		387 R. "
			43	70		389 R "
			41	72		493 R.
			72	41	109 L.	
			72	41	217 L.	

M.L.L.W.

F.B. 2622 Pg. 202 Job No. 89/0.74 Division No. 10 Notes Red ____ Plotted ____ Profile ____
Survey of M.D.R. Date ____ Date ____ No. ____
Survey by English Notes Ed. Notes Chkd. ____ Checked ____ X-Sec. ____
Indexed K. C. Johnson Date ____ Date ____ No. ____

76L-298 CE 307 11-58

PLEASE RETURN TO
LOS ANGELES COUNTY ENGINEER
700 LOS ANGELES COUNTY ENGINEERING BLDG

NOTE: ANY ADDITIONS OR CHANGES ON THIS SHEET MUST BE MADE OR CIRCLED IN RED INK, WITH DATE AND NAME OF PERSON MAKING CHANGE.

Do not extend notes this side of this line.

STATION	B.S.	H.I.	F.S.	ELEV.			℄ Basin "C"
6+00		11 33	6 9	4 4	260 L.	Brk.	
			6 4	4 9	265 L.	"	
			6 4	4 9	274 L.	"	
			7 1	4 2	279 L.	"	
			7 5	3 8	387 L.		
			7 5	3 8	437 L.	Brk.	
			6 3	5 0	444 L.	"	
			6 1	5 2	459 L.	"	
			6 9	4 4	465 L.	"	
T.P.	6 53	11 12	6 74	4 59			
6+87			6 4	4 7			℄ Brk.
7+00			5 0	6 1			℄
			4 1	7 0			4 R Brk.
			4 1	7 0			14 " "
			6 5	4 6			22 " "
			6 4	4 7			125 "
			6 2	4 9			170 R. Brk.
			3 9	7 2			178 R. "
			3 9	7 2			210 R. "
			6 2	4 9			218 " "
			6 3	4 8			322 "

M.T.L.W.

DATUM
MEAN LOWER LOW WATER
SUB, 2.78 FT. TO CONVERT TO
MEAN SEA LEVEL DATUM

Profile No. X-Sec. No.
Notes Red Date Notes Chkd. Date
Plotted Date Checked Date
Job No. 8910.74 Division No. 10
Survey of M.D.P.
Survey by English Notes Ed. Date 9-59
Map No. Indexed C. Johnson
F.B. 2622 Pg.

76L-298 CE 307 11-58

PLEASE RETURN TO
LOS ANGELES COUNTY ENGINEER
700 LOS ANGELES COUNTY ENGINEERING BLDG.

NOTE: ANY ADDITIONS OR CHANGES ON THIS SHEET MUST BE MADE OR CIRCLED IN RED INK, WITH DATE AND NAME OF PERSON MAKING CHANGE.

Do not extend notes this side of this line.

STATION	B.S.	H.I.	F.S.	ELEV.		℄ Basin C
7+00		11 12	6 4	4 7		390 R. Brk.
			4 4	6 7		402 R. "
			4 4	6 7		412 R. "
			5 2	5 9		421 " "
			5 4	5 7		495 R. "
			3 6	7 5		500 R. "
			6 4	4 7	4 L. Brk.	
			7 0	4 1	105 L.	
			6 9	4 2	210 L.	
			6 8	4 3	277 L. Brk.	
			5 7	5 4	287 L. Brk.	
			5 7	5 4	296 L. "	
			6 7	4 4	302 L. "	
			7 2	3 9	403 L.	
			7 3	3 8	457 L.	
7+30			4 1	7 0		℄ Brk.
7+76			6 4	4 7		℄ "
T.P.	372	9 61	5 23	5 89		
8+00			5 2	4 4		℄
			5 1	4 5		100' R.
			4 9	4 7		130' R. Brk.

M.L.L.W.

F.B. 2622 PG. 204 Job No. 8910.74 Division No. 10 Notes Red ____ Date ____ Plotted ____ Date ____ Profile ____ No. ____
Survey of M.D.R. Notes Ed. Date ____ Notes Chkd. ____ Date ____ Checked ____ Date ____ X-Sec. ____ No. ____
Survey by English Notes ____ Date ____
Indexed C. Johnson

76L-298 CE 307 11-58

PLEASE RETURN TO
LOS ANGELES COUNTY ENGINEER
700 LOS ANGELES COUNTY ENGINEERING BLDG

NOTE: ANY ADDITIONS OR CHANGES ON THIS SHEET MUST BE MADE OR CIRCLED IN RED INK, WITH DATE AND NAME OF PERSON MAKING CHANGE.

Do not extend notes this side of this line.

STATION	B.S.	H.I.	F.S.	ELEV.		℄ Basin "C."
8+00		9 61	2 7	6 9		140 R. Brk.
			2 4	7 2		151 R. "
			4 4	5 2		162 R. "
			4 6	5 0		275 R.
			4 7	4 9		360 R. Brk.
			2 4	7 2		370 R. "
			2 5	7 1		381 R. "
			3 1	6 5		390 R "
			4 4	5 2		468 R.
T.P.	5 19	9 63	5 17	4 44		
			5 0	4 6	5 L - Brk - btm.	
			3 2	6 4	14 L - Top brk	
			3 2	6 4	20 L - " "	
			4 9	4 7	30 - L Brk. btm.	
			5 2	4 4	68 L - Brk	
			3 8	5 8	94 L "	
			3 8	5 8	115 L "	
			5 1	4 5	141 L "	
			5 7	3 9	353 L	
			5 6	4 0	360 L	
			5 7	3 9	467 L	

M.L.L.W.

DATUM
MEAN LOWER LOW WATER
SUB, 2.78 FT. TO CONVERT TO
MEAN SEA LEVEL DATUM

Profile No. ____ Notes Red ____ Date ____ Plotted ____ Date ____ Job No. 8910.74 Division No. 10 F.B. 2622 Pg. 205
X-Sec. No. ____ Notes Chkd. ____ Date ____ Checked ____ Date ____ Survey of M. D. R. Survey by English Notes Ed. Date 9-59
Map No. ____ Indexed ~~C. Johnson~~ Date ____

76L-298 CE 307 11-58

PLEASE RETURN TO
LOS ANGELES COUNTY ENGINEER
700 LOS ANGELES COUNTY ENGINEERING BLDG.

NOTE: ANY ADDITIONS OR CHANGES ON THIS SHEET MUST BE MADE OR CIRCLED IN RED INK, WITH DATE AND NAME OF PERSON MAKING CHANGE.

Do not extend notes this side of this line.

STATION	B.S.	H.I.	F.S.	ELEV.	℄ Basin	C
		963				
T.P.	476	920	519	444		
9+00			51	41		℄ Basin C
			50	42		90 R
			45	47		113 R - Brk
		M.L.L.W.	32	60		121 R - "
			33	59		132 R - "
			41	51		139 - "
			42	50		234
			42	50		330
			40	52		337 - Brk
			24	68		347 - "
			27	65		365 "
			35	57		395 "
			38	54		445
			51	41	101' L	
			55	37	200 L	
			56	36	308 L	
			52	40	362 L - Brk.	
			32	60	396 L - "	
			28	64	426 L - "	

F.B. 2622 Pg. 206 Job No. 8910.7L Division No. 10 Notes Red ____ Plotted ____ Profile ____
Survey of M.D.R. Date ____ Date ____ No. ____
Survey by E.E. Notes Chkd. ____ Checked ____ X-Sec. ____
Indexed by ____ Date ____ Date ____ No. ____

76L-298 CE 307 11-58

PLEASE RETURN TO
LOS ANGELES COUNTY ENGINEER
700 LOS ANGELES COUNTY ENGINEERING BLDG

NOTE: ANY ADDITIONS OR CHANGES ON THIS SHEET MUST BE MADE OR CIRCLED IN RED INK. WITH DATE AND NAME OF PERSON MAKING CHANGE.

Do not extend notes this side of this line.

STATION	B.S.	H.I.	F.S.	ELEV.	℄ Basin C	
		920	49	43	455 L - Brk	
T.P.	496	902	514	406		
10+00			53	37		℄ Basin C
			55	35		68' R - Brk
			29	61		88' R - "
			32	58		100' R - "
			45	45		103 R - "
			29	61		133 R - "
			43	47		142 R - "
			42	48		248 R
			41	49		310 R - Brk
			26	64		320 R - "
			33	57		355 R - "
			36	54		400 R
			42	48		445 R
			52	38	82 L - Brk	
			30	60	115 L - "	
			24	66	160 L - "	
			52	38	190 L - "	
			62	28	197 L - "	
			49	41	203 L - "	

M.L.L.W.

DATUM
MEAN LOWER LOW WATER
SUB, 2.78 FT. TO CONVERT TO
MEAN SEA LEVEL DATUM

Profile No. ____ Notes Red ____ Date ____ Plotted ____ Date ____ Job No. 8910.74 Division No. 10 F.B. 2622 Pg. 207
X-Sec. No. ____ Notes Chkd. ____ Date ____ Checked ____ Date ____ Survey of Marina Del Rey Survey by English Notes Land Date Sept.-59
Map No. ____ Indexed C. Johnson Date 10-7-59

76L-298 CE 307 11-58

PLEASE RETURN TO
LOS ANGELES COUNTY ENGINEER
700 LOS ANGELES COUNTY ENGINEERING BLDG.

NOTE: ANY ADDITIONS OR CHANGES ON THIS SHEET MUST BE MADE OR CIRCLED IN RED INK. WITH DATE AND NAME OF PERSON MAKING CHANGE.

Do not extend notes this side of this line.

STATION	B.S.	H.I.	F.S.	ELEV.	℄ Basin	C
Cont 10+00		902	52	38	315 L -	
			50	40	438 L	
10+22			48	42		℄ Basin C
10+32			28	62		" " C
10+45			30	60		" " C
10+50			48	42		" " C
T.P.	300	937	265	637		
11+00			53	41		
			49	45		66' R - Brk
			62	32		71 R - "
			49	45		79 R - "
			52	42		175' R
			49	45		222' - R - Brk
			38	56		237 R - "
			32	62		251 R - "
			44	50		262 R - "
			45	49		280 R - "
			30	64		289 R - "
			41	53		296 R
			48	46		380 R
			53	41		432 R

DATUM
MEAN LOWER LOW WATER
SUB, 2.78 FT. TO CONVERT TO
MEAN SEA LEVEL DATUM

M.L.L.W.

F.B. 2622 Pg. 208 Job No. 8910.74 Division No. 10 Notes Red ____ Plotted ____ Profile ____
Survey of Marina Del Rey Date ____ Date ____ No. ____
Survey by E.E. Notes Landa Notes Chkd. ____ Checked ____ X-Sec. ____
Indexed C. Johnson Date ____ Date ____ No. ____

76L-298 CE 307 11-56

PLEASE RETURN TO
LOS ANGELES COUNTY ENGINEER
700 LOS ANGELES COUNTY ENGINEERING BLDG

NOTE: ANY ADDITIONS OR CHANGES ON THIS SHEET MUST BE MADE OR CIRCLED IN RED INK. WITH DATE AND NAME OF PERSON MAKING CHANGE.

Do not extend notes this side of this line.

STATION	B. S.	H. I.	F. S.	ELEV.	℄ Basin C
Cont 11+00		937			
			53	41	116 L
			50	44	168 L - Brk
			65	29	171 L - "
			65	29	174 L - "
			49	45	177 L - "
			53	41	292 L
			52	42	410 L
			53	41	458 L
T.P.	477	911	503	434	
12+00			51	40	℄ Basin C
			52	39	80' R - Brk
			61	30	87 R - "
			52	39	93 R - "
			53	38	195 R
			54	37	293 R
			53	38	390 R
			52	39	420 R - Brk
			16	75	430 R - "
			15	76	455 R
			52	39	96' L

M. D. L. W.

DATUM
MEAN LOWER LOW WATER
SUB, 2.78 FT. TO CONVERT TO MEAN SEA LEVEL DATUM

Profile Notes Red ____ Plotted ____ Job No. 8910.74 Division No. 10 F.B. 2622 Pg. 209
No. ____ Date ____ Date ____ Survey of Marina Del Rey
X-Sec. ____ Notes Chkd. ____ Checked ____ Survey by Engineering Notes Land Date Sept-59
No. ____ Date ____ Date ____ Map No. ____ Indexed C. Tapp Date

76L-298 CE 307 11-58

PLEASE RETURN TO
LOS ANGELES COUNTY ENGINEER
700 LOS ANGELES COUNTY ENGINEERING BLDG.

NOTE: ANY ADDITIONS OR CHANGES ON THIS SHEET MUST BE MADE OR CIRCLED IN RED INK, WITH DATE AND NAME OF PERSON MAKING CHANGE.

Do not extend notes this side of this line.

STATION	B.S.	H.I.	F.S.	ELEV.	℄ Basin C
cont 12+00		911	53	38	192' L
			51	40	290 L
			50	41	305 L - Brk.
			64	27	311 L - "
			49	42	319 L - "
			23	68	324 L - "
			45	46	329 L - "
			91	00	450 L - " btm. of canal
T.P. 13+00	489	897	503	408	
			51	39	℄ Basin C
			52	38	99' R
			54	36	144 R - Brk.
			65	25	146 R - "
			53	37	148 R - "
			55	35	203 R - "
			63	27	208 R - "
			55	35	213 R - "
			51	39	308 R - "
			49	41	380 R "
			14	76	415 R - "
			12	78	465 R

M.L.L.W.

DATUM
MEAN LOWER LOW WATER
SUB, 2.78 FT. TO CONVERT TO
MEAN SEA LEVEL DATUM

F.B. 2622 Pg. 210
Job No. 8910.74 Division No. 10 Notes Red Date Plotted Date No. Profile
Survey of Marina Del Rey Notes Land Date Checked Date No. X-Sec.
Survey by E.E. Notes Chkd. Date
Indexed K. C. Johnson Date

76L-298 CE 307 11-58

PLEASE RETURN TO
LOS ANGELES COUNTY ENGINEER
700 LOS ANGELES COUNTY ENGINEERING BLDG

NOTE: ANY ADDITIONS OR CHANGES ON THIS SHEET MUST BE MADE OR CIRCLED IN RED INK, WITH DATE AND NAME OF PERSON MAKING CHANGE.

Do not extend notes this side of this line.

DATUM
MEAN LOWER LOW WATER
SUB, 2.78 FT. TO CONVERT TO
MEAN SEA LEVEL DATUM

M.L.L.W.

STATION	B.S.	H.I.	F.S.	ELEV.	℄ Basin C
Con't 13+00		8 97	49	41	68' L - Brk
			57	33	76 L - "
			56	34	100' L - "
			48	42	125 L - " Toe of dike
			22	68	143 L - " Top " "
			22	68	164 L - " " " "
			48	42	179 L - " edge of canal
			90	00	266 L - btm of canal
			51	39	353 L - Brk - Top of Island
			43	47	443' L
13+23			50	40	Brk ℄ Basin C
13+26			57	33	" ℄ " C
13+31			56	34	" ℄ " C
13+36			48	42	Toe of dike ℄ " C
13+40			20	70	Top of " ℄ " C
13+43			20	70	" " " ℄ " C
13+46			43	47	Edge of Canal ℄ " C
T.P.	139	8 69	1 67	730	
13+66			87	00	Btm of canal ℄ Basin C
13+85			57	30	btm of dike ℄ " C
13+88			17	70	Top " " ℄ " C

Profile No. ____ Notes Red ____ Plotted ____ Job No. 8910.74 Division No. 10 F.B. 2622 Pg. 211
X-Sec. No. ____ Date ____ Date ____ Survey of Marina Del Rey
Notes Chkd. ____ Checked ____ Survey by English Notes Land Date Sept. 59
Date ____ Date ____ Map No. ____ Indexed C. Johnson Date ____

76L-298 CE 307 11-58

PLEASE RETURN TO
LOS ANGELES COUNTY ENGINEER
700 LOS ANGELES COUNTY ENGINEERING BLDG.

NOTE: ANY ADDITIONS OR CHANGES ON THIS SHEET MUST BE MADE OR CIRCLED IN RED INK, WITH DATE AND NAME OF PERSON MAKING CHANGE.

Do not extend notes this side of this line.

STATION	B.S.	H.I.	F.S.	ELEV.	℄ Basin C	
13+92		8 69	17	70	Brk	℄
13+97			48	39	"	℄
14+00			52	35		℄ Basin C
			52	35	Brk.	6 R
			16	71	"	23 R
			17	70	"	33 R
			54	33	Btm edge of Canal	54 R
T.P.	514	12 44	139	730		
			79	45	Btm edge of Canal	89 R
			52	72	Top of dike	107 R
			53	71	" " "	127 R
			106	18	Btm edge of ditch	183 R
			116	08	Btm. " "	R
			100	24	Btm. edge of ditch	230 R
			51	73	Top of dike	240 R
			51	73	" " "	242 R
			82	42	Btm. edge of Canal	245 R
			90	34	Btm. of Canal	290 R
			80	44	Btm edge of Canal	350 R
			64	60	Brk	368 R
			56	68		390 R

DATUM
MEAN LOWER LOW WATER
SUB, 2.78 FT. TO CONVERT TO MEAN SEA LEVEL DATUM

M.L.L.W.

F.B. 2622 Pg. 212 Job No. 8910.74 Division No. 10 Notes Red Plotted Profile
Survey of Marina Del Rey Date Date No. X-Sec.
Survey by E.E. Notes Landa Notes Chkd. Checked
Indexed C. Johnson Date Date Date No.

76L-298 CE 307 11-58

PLEASE RETURN TO
LOS ANGELES COUNTY ENGINEER
700 LOS ANGELES COUNTY ENGINEERING BLDG

NOTE: ANY ADDITIONS OR CHANGES ON THIS SHEET MUST BE MADE OR CIRCLED IN RED INK. WITH DATE AND NAME OF PERSON MAKING CHANGE.

Do not extend notes this side of this line.

STATION	B.S.	H.I.	F.S.	ELEV.	℄ Basin	C
cont						
14+00		1244	48	76		484 R
			96	28	7 L - Brk	
			101	23	13 L - "	
			105	19	23 L - Btm of ditch	
			99	25	34 L - Brk	
			84	40	46 L - "	
			86	38	150 L	
			88	36	256 L	
			85	39	354 L - Brk	
			95	29	359 L - "	
			99	25	479 L	
T.P.	398	883	759	485		
14+02			56	32	Brk	℄
14+06			67	21	"	"
14+10			67	21	btm. of ditch	"
14+15			67	21	Brk.	"
+17			49	39	"	"
14+30			52	36	"	"
14+32			69	19	"	"
14+34			69	19	btm of ditch	"
14+56			65	23	Brk	"

DATUM
MEAN LOWER LOW WATER
SUB, 2.78 FT. TO CONVERT TO
MEAN SEA LEVEL DATUM

M.L.L.W.

Profile Notes Red ____ Plotted ____ Job No. 8910.74 Division No. 10 F.B. 2622 PG. 213
No. ____ Date ____ Date ____ Date ____ Survey of Marina Del Rey
X-Sec. ____ Notes Chkd. ____ Checked ____ Survey by English Notes Lander Date Sept-59
No. ____ Data ____ Date ____ Map No. ____ Indexed C. Johnson Date ____

76L-298 CE 307 11-58

PLEASE RETURN TO
LOS ANGELES COUNTY ENGINEER
700 LOS ANGELES COUNTY ENGINEERING BLDG.

NOTE: ANY ADDITIONS OR CHANGES ON THIS SHEET MUST BE MADE OR CIRCLED IN RED INK, WITH DATE AND NAME OF PERSON MAKING CHANGE.

Do not extend notes this side of this line.

STATION	B.S.	H.I.	F.S.	ELEV.	℄ Basin	C
14 + 62		883	49	39	Brk	℄
15 + 00			52	36		℄ Basin C
			49	39	Brk	100 R
			61	27	"	103 R
			61	27	"	108 R
			49	39	"	110 R
			50	38		207 R
			52	36		311 R
			44	44	Brk	340 R
			21	67	"	380 R
			13	75	"	439
			13	75		450
			46	42	58 L - Brk	
			66	22	68 L - "	
			70	18	74 L - Btm. of ditch	
			64	24	83 L - Brk	
			52	36	87 L - "	
			53	35	131 L - Brk	
			61	27	136 L - "	
			53	35	139 L - "	
			54	34	249 L	
			54	34	355	

DATUM
MEAN LOWER LOW WATER
SUB, 2.78 FT. TO CONVERT TO MEAN SEA LEVEL DATUM

M. L. L. W.

F.B. 2622 Pg. 214 Job No. 8910.74 Division No. 10 Notes Red Plotted Profile
Survey of Marina Del Rey Date Date No.
Survey by E.E. Notes Lands Notes Chkd. Checked X-Sec.
Indexed E.C. Johnson Date Date Date No.

76L-298 CE 307 11-58

PLEASE RETURN TO
LOS ANGELES COUNTY ENGINEER
700 LOS ANGELES COUNTY ENGINEERING BLDG

NOTE: ANY ADDITIONS OR CHANGES ON THIS SHEET MUST BE MADE OR CIRCLED IN RED INK, WITH DATE AND NAME OF PERSON MAKING CHANGE.

Do not extend notes this side of this line.

STATION	B.S.	H.I.	F.S.	ELEV.	℄ Basin C
Cont 15+00		8 83	52	3 6	408 L - Brk
			55	3 3	410 L - "
			52	3 6	418 L - "
			42	4 6	423 L - "
			43	4 5	425 L - "
			63	2 5	432 L - "
			62	2 6	436 L - "
			51	3 7	442 L - "
			50	3 8	452 L
T.P. 16+00	5 04	8 59	528	355	
			52	3 4	℄
			50	3 6	95' R
			49	3 7	164' R. Brk.
			56	3 0	170' R. "
			49	3 7	173' R. "
			50	3 6	277' R.
			46	4 0	362' R. Brk.
			20	6 6	370 R "
			02	8 4	467' R.
			50	3 6	24 L. Brk.
			55	3 1	30 L. "

DATUM
MEAN LOWER LOW WATER
SUB, 2.78 FT. TO CONVERT TO
MEAN SEA LEVEL DATUM

Profile Notes Red ____ Plotted ____ Job No. 5910.74 Division No. 10 F.B. 2622 Pg. 215
No. ____ X-Sec. ____ Date ____ Date ____ Survey of Marina Del Rey
No. ____ Date ____ Notes Chkd. ____ Checked ____ Survey by E. E. Notes Lands Date Sept. -59
Date ____ Map No. ____ Indexed G. Johnson Date

76L-298 CE 307 11-56

PLEASE RETURN TO
LOS ANGELES COUNTY ENGINEER
700 LOS ANGELES COUNTY ENGINEERING BLDG.

NOTE: ANY ADDITIONS OR CHANGES ON THIS SHEET MUST BE MADE OR CIRCLED IN RED INK, WITH DATE AND NAME OF PERSON MAKING CHANGE.

Do not extend notes this side of this line.

F.B. 2622 Pg. 216 | Job No. 8910.74 | Division No. 10 | Notes Red ____ Date ____ | Notes Chkd. ____ Date ____ | Plotted ____ Date ____ | Profile No. ____ | X-Sec. No. ____

Survey of M.D.R. Ed.
Survey by English Notes
Indexed ~~C. Johnson~~ Date

STATION	B.S.	H.I.	F.S.	ELEV.		℄ Basin C
16+00		8 59	5 3	3 3	40 L. Brk.	
		8 5	4 9	3 7	44 L. "	
			5 1	3 5	164 L.	
			5 3	3 3	243 L.	
			4 9	3 7	340 L.	
			5 1	3 5	357 L. Brk.	
			5 3	3 3	363 L. "	
			4 8	3 8	367 L. "	
			4 9	3 7	377 L. "	
			5 6	3 0	381 L. "	
			5 1	3 5	386 L. "	
			5 1	3 5	390 L. "	
			5 5	3 1	393 L. "	
			4 7	3 9	395 L. "	
			5 1	3 5	450 L.	
T.P.	3 78	7 56	4 81	3 78		
17+00			5 0	2 6		℄ (B. ditch)
			4 1	3 5		3 R. Brk.
		7 6	4 2	3 4		96 R.
			4 1	3 5		184 R.
			4 0	3 6		268 R.

DATUM
MEAN LOWER LOW WATER
SUB, 2.78 FT. TO CONVERT TO MEAN SEA LEVEL DATUM

76L-298 CE 307 11-58

PLEASE RETURN TO
LOS ANGELES COUNTY ENGINEER
700 LOS ANGELES COUNTY ENGINEERING BLDG

NOTE: ANY ADDITIONS OR CHANGES ON THIS SHEET MUST BE MADE OR CIRCLED IN RED INK, WITH DATE AND NAME OF PERSON MAKING CHANGE.

Do not extend notes this side of this line.

STATION	B.S.	H.I.	F.S.	ELEV.			℄ Basin C
17+00		7 56	37	39			344 R. Brk.
		7 6	06	70			353 R. "
		+	06	82			455 R.
			44	32	9 L.	Brk	
			40	36	15 L.	"	
			41	35	93 L.	"	
			46	30	97 L	"	
			42	34	101 L.	"	
			41	35	130 L.	"	
			47	29	134 L.	"	
			41	35	138 L.	"	
			53	23	238 L.		
			38	38	307 L.	Brk.	
			42	34	312 L.	"	
			32	44	320 L.	"	
			32	44	322 L.	"	
			42	34	328 L.	"	
			38	38	334 L.	"	
			35	31	480 L		
T.P.	4 72	8 40	3 88	3 68			

DATUM
MEAN LOWER LOW WATER
SUB, 2.78 FT. TO CONVERT TO MEAN SEA LEVEL DATUM

Profile No. ____ Notes Red ____ Date ____ Plotted ____ Date ____ Job No. ____ Division No. 10 8910.74
X-Sec. No. ____ Notes Chkd. ____ Date ____ Checked ____ Date ____ Survey of M.D.R. Survey by English Notes Ed. Date 9-59
Map No. ____ Indexed C. Job Date ____

F.B. 2622 Pg. 217

76L-298 CE 307 11-58

PLEASE RETURN TO
LOS ANGELES COUNTY ENGINEER
700 LOS ANGELES COUNTY ENGINEERING BLDG.

NOTE: ANY ADDITIONS OR CHANGES ON THIS SHEET MUST BE MADE OR CIRCLED IN RED INK, WITH DATE AND NAME OF PERSON MAKING CHANGE.

Do not extend notes this side of this line.

STATION	B.S.	H.I.	F.S.	ELEV.		℄ Basin C.
18+00		8 40	50	34		℄
			50	34		101 R
			49	35		185 R.
			48	36		300 R.
			45	39		337 R. Brk.
			14	70		335 R. "
			02	82		445 R
			49	35	8 L. Brk.	
			59	25	12 L. "	
			59	25	16 L. "	
			49	35	20 L "	
			51	33	113 L.	
			49	35	209 L.	
			46	38	255 L. Brk.	
			50	34	260 L. "	
			50	34	267 L. "	
			47	37	269 L. "	
			39	45	270 L. "	
			39	45	275 L. "	
			50	34	280 L. "	
			50	34	285 L. "	

DATUM
MEAN LOWER LOW WATER
SUB, 2.78 FT. TO CONVERT TO
MEAN SEA LEVEL DATUM

F.B. 2622 Pg. 218 Job No. 8910.74 Division No. 10 Notes Red Plotted Profile
Survey of M.D.R. Date Date No.
Survey by English Notes Ed. Notes Chkd. Checked X-Sec.
Indexed C. Johnson Date Date Date No.

76L-298 CE 307 11-58

PLEASE RETURN TO
LOS ANGELES COUNTY ENGINEER
700 LOS ANGELES COUNTY ENGINEERING BLDG

NOTE: ANY ADDITIONS OR CHANGES ON THIS SHEET MUST BE MADE OR CIRCLED IN RED INK, WITH DATE AND NAME OF PERSON MAKING CHANGE.

Do not extend notes this side of this line.

STATION	B.S.	H.I.	F.S.	ELEV.		℄ Basin C.
18+00		8 40	47	37	290 L. Brk.	
			45	39	370 L.	
			46	38	470 L.	
18+14			48	36		℄ Brk.
18+18			58	26		℄ "
18+32			58	26		℄ "
18+37			50	34		℄ "
T.P.	521	874	487	353		
19+00			54	33		℄
			55	32		100 R.
			53	34		208 R.
			52	35		306 R.
			48	39		320 R. Brk.
			16	71		330 R. "
			01	86		460 R.
			53	34	97 L.	
			50	37	200 L.	
			50	37	215 L.	
			39	48	220 L. Brk.	
			55	32	228 L. "	
			50	37	236 L. "	

DATUM
MEAN LOWER LOW WATER
SUB, 2.78 FT. TO CONVERT TO
MEAN SEA LEVEL DATUM

Profile No. ____ Notes Red ____ Plotted ____ Job No. 8910.74 Division No. 10 F.B. 2622 Pg. 219
X-Sec. No. ____ Date ____ Date ____ Survey of M.D.R.
Notes Chkd. ____ Checked ____ Survey by English Notes Ed. Date 9-59
Date ____ Date ____ Map No. ____ Indexed C. Johnson Date ____

76L-298 CE 307 11-58

PLEASE RETURN TO
LOS ANGELES COUNTY ENGINEER
700 LOS ANGELES COUNTY ENGINEERING BLDG.

NOTE: ANY ADDITIONS OR CHANGES ON THIS SHEET MUST BE MADE OR CIRCLED IN RED INK, WITH DATE AND NAME OF PERSON MAKING CHANGE.

Do not extend notes this side of this line.

STATION	B.S.	H.I.	F.S.	ELEV.		℄ Basin C.
19+00		8 74	47	40	337 L. Brk.	
			47	40	340 L. "	
			09	78	378 L. Brk.	
			05	82	430 L.	
T.P.	513	8 72	515	359		
20+00			53	34		℄
			58	29		109 R.
			53	34		196 R.
			47	40		306 R. Brk.
			21	66		313 R. "
			02	85		477 R.
			52	35	100 L.	
			49	38	154 L. Brk.	
			53	34	160 L. "	
			41	46	169 L. "	
			41	46	173 L. "	
			52	35	178 L. "	
			49	38	182 L. "	
			48	39	230 L. "	
			08	79	248 L. "	
			07	80	267 L.	

DATUM
MEAN LOWER LOW WATER
SUB, 2.78 FT. TO CONVERT TO
MEAN SEA LEVEL DATUM

F.B. 2622 PG. 220 Job No. 8910.74 Division No. 10 Notes Red Plotted Profile
Survey of M. D. R. Date Date No.
Survey by English Notes Ed. Notes Chkd. Checked X-Sec.
Indexed K. C. Johnson Date Date Date No.

76L-298 CE 307 11-58

PLEASE RETURN TO
LOS ANGELES COUNTY ENGINEER
700 LOS ANGELES COUNTY ENGINEERING BLDG

NOTE: ANY ADDITIONS OR CHANGES ON THIS SHEET MUST BE MADE OR CIRCLED IN RED INK. WITH DATE AND NAME OF PERSON MAKING CHANGE.

Do not extend notes this side of this line.

STATION	B.S.	H.I.	F.S.	ELEV.		℄ Basin C.
20+00		872	+04	91		365' L. Brk.
			42	45		375 L. "
			87	00		450 L. Canal
T.P.	508	875	505	367		
21+00			53	35		℄
		88	55	33		106 R.
			54	34		197 R.
			49	39		292 R. Brk.
			22	66		299 R. "
			02	86		444 R.
			52	36	21 L. B.B.	
			14	74	112 L. T.B.	
T.P.	452	1233	094	781	rock	
			52	71	204 L.	
			39	84	296 L.	
			45	78	334 L.	
			73	50	340 L.	
			95	28	351 L. Canal	
			123	00	400 L.	
T.P.	605	1386	452	781		

DATUM
MEAN LOWER LOW WATER
SUB, 2.78 FT. TO CONVERT TO
MEAN SEA LEVEL DATUM

Profile No. ____ Notes Red ____ Plotted ____ Job No. 8910.74 Division No. 10 F.B. 2622 Pg. 221
X-Sec. No. ____ Date ____ Date ____ Survey of M.D.R.
Notes Chkd. ____ Checked ____ Survey by English Notes Ed. Date 9-59
Date ____ Date ____ Map No. ____ Indexed C. Johnson Date ____

76L-298 CE 307 11-58

PLEASE RETURN TO
LOS ANGELES COUNTY ENGINEER
700 LOS ANGELES COUNTY ENGINEERING BLDG.

NOTE: ANY ADDITIONS OR CHANGES ON THIS SHEET MUST BE MADE OR CIRCLED IN RED INK, WITH DATE AND NAME OF PERSON MAKING CHANGE.

Do not extend notes this side of this line.

F.B. 2622 Pg. 222 | Job No. 8910.74 | Division No. 10 | Notes Red ____ Date ____ | Notes Chkd. ____ Date ____ | Plotted ____ Date ____ | Profile No. ____ | X-Sec. No. ____

Survey of M. D. R. Ed.
Survey by Engineer Notes
Indexed D. J. Goodson Date

STATION	B.S.	H.I.	F.S.	ELEV.		
						℄ Basin C.
21+15		13 86	10 4	3 5		℄ B.B.
21+29			5 6	8 3		℄ T.B.
22+00			4 9	9 0		℄
			4 1	9 8		27 R. Brk.
			7 2	6 7		35 R. "
			6 7	7 2		75 R. "
			10 4	3 5		82 R. "
			10 7	3 2		180 R.
			10 2	3 7		274 R. Brk.
			7 5	6 4		282 R. "
			5 9	8 0		388 R.
			5 6	8 3		460 R.
			6 9	7 0	118 L.	
			6 4	7 5	217 L.	
			6 2	7 7	316 L.	
			6 7	7 2	322 L.	
			6 7	7 2	327 L.	
			10 7	3 2	330 L.	
			13 9	0 0	360 L. Canal	
T.P.	2 70	10 30	6 26	7 60		
22+55			2 7	7 6		℄ Brk.

DATUM
MEAN LOWER LOW WATER
SUB. 2.78 FT. TO CONVERT TO MEAN SEA LEVEL DATUM

76L-298 CE 307 11-58

PLEASE RETURN TO
LOS ANGELES COUNTY ENGINEER
700 LOS ANGELES COUNTY ENGINEERING BLDG

NOTE: ANY ADDITIONS OR CHANGES ON THIS SHEET MUST BE MADE OR CIRCLED IN RED INK. WITH DATE AND NAME OF PERSON MAKING CHANGE.

Do not extend notes this side of this line.

STATION	B.S.	H.I.	F.S.	ELEV.		℄ Basin C.
22+70		10 30	51	52		℄ Brk.
23+00			53	50		℄
			44	59		94 R. Brk.
			24	79		121 R. "
			49	54		128 R. "
			46	57		211 R.
			68	35		218 R. Brk.
			66	37		266 R. "
			39	64		274 R. "
			35	68		297 R. "
			27	76		300 R "
			43	60		304 R. "
			27	76		308 R. "
		30	10	93		390 R. "
		23	03	100		398 R. "
		31	13	90		425 R. "
		75	53	50		434 R. "
			54	49	34 L. Brk.	
			30	73	44 L. "	
			25	78	146 L.	

DATUM
MEAN LOWER LOW WATER
SUB. 2.78 FT. TO CONVERT TO
MEAN SEA LEVEL DATUM

Profile No. X-Sec. No. Notes Red Date Notes Chkd. Date Plotted Date Checked Date Job No. 8910.74 Division No. 10 Survey of M. D. R. Survey by English Notes Ed. Date 9-59 Map No. Indexed C. Johnson Date

F.B. 2622 Pg. 223

76L-298 CE 307 11-58

PLEASE RETURN TO
LOS ANGELES COUNTY ENGINEER
700 LOS ANGELES COUNTY ENGINEERING BLDG.

NOTE: ANY ADDITIONS OR CHANGES ON THIS SHEET MUST BE MADE OR CIRCLED IN RED INK, WITH DATE AND NAME OF PERSON MAKING CHANGE.

Do not extend notes this side of this line.

F.B. 2622 Pg. 224 | Job No. 8910.74 | Division No. 10 | Notes Red ____ Date ____ | Notes Chkd. ____ Date ____ | Plotted ____ Date ____ | Profile No. ____ | X-Sec. No. ____

Survey of M. R. R. Ed.
Survey by English Notes
Indexed C. Johnson Date

STATION	B.S.	H.I.	F.S.	ELEV.			℄ Basin C.
23+00		10 30	2 4	7.9	245 L.		
			2 7	7.6	303 L.		
			1 8	8 5	308 L.		
			4 7	5 6	315 L.		
			4 7	5 6	321 L.		
			7 1	3 2	325 L.		
			103	00	360 L.		
T.P.	500	11 73	3 57	6 73			
24+00			500	6 73		Basin C. ℄	
			51	6 6			6' Rt - Brk
			78	39			10' Rt - "
			77	40		40' R Btm of Swamp	
			80	37			77 R. Brk
			53	6 4			81 R - "
			42	75			90 R
			42	75			142 R
			47	70			200 R -
			51	66			276 R - Brk
			64	53			285 R - "
			58	59			347 R
			57	60			440 R

DATUM
MEAN LOWER LOW WATER
SUB, 2.78 FT. TO CONVERT TO
MEAN SEA LEVEL DATUM

76L-298 CE 307 11-58

PLEASE RETURN TO
LOS ANGELES COUNTY ENGINEER
700 LOS ANGELES COUNTY ENGINEERING BLDG

NOTE: ANY ADDITIONS OR CHANGES ON THIS SHEET MUST BE MADE OR CIRCLED IN RED INK, WITH DATE AND NAME OF PERSON MAKING CHANGE.

Do not extend notes this side of this line.

STATION	B.S.	H.I.	F.S.	ELEV.		℄ Basin C
cont 24+00		11 73 ✓				
			58	59 ✓	20 L - Brk	
			71	46 ✓	43 L - "	
			71	46 ✓	66 L - "	
			70	47 ✓	97 L - Brk - Btm	
			46	71 ✓	110 L - "	
			36	81 ✓	203 L	
			40	77 ✓	307 L - Brk	
			48	69 ✓	312 L - "	
			47	70 ✓	318 L - "	
			40	77 ✓	320 L - "	
			66	51 ✓	325 L - Brk	
			66	51 ✓	335 L "	
			87	30 ✓	342 L "	
			117	00 ✓	420 Btm. of canal	
			64	31 ✓	496 Brk - Btm of dike	
			41	76 ✓	503 " Top of dike	
T.P.	3 01	9 06 ✓	568	605 ✓		
24+05			24	67 ✓	Brk	℄
24+10			50	41 ✓	"	℄
25+00			50	41 ✓	Basin C	℄

DATUM
MEAN LOWER LOW WATER
SUB, 2.78 FT. TO CONVERT TO
MEAN SEA LEVEL DATUM

Profile No. X-Sec. No. Notes Red Date Notes Chkd. Date Plotted Date Checked Date Job No. 891074 Division No. 10 Survey of M. D. R. Survey by English Notes Landa Date 9-59 Map No. Indexed C. Johnson

F.B. 2622 PG. 225

76L-298 CE 307 11-58

PLEASE RETURN TO
LOS ANGELES COUNTY ENGINEER
700 LOS ANGELES COUNTY ENGINEERING BLDG.

NOTE: ANY ADDITIONS OR CHANGES ON THIS SHEET MUST BE MADE OR CIRCLED IN RED INK, WITH DATE AND NAME OF PERSON MAKING CHANGE.

Do not extend notes this side of this line.

STATION	B.S.	H.I.	F.S.	ELEV.	Basin C ℄	
25+00		906	60	31		226 R - Brk
			32	59		245 R - "
			23	68		250 R - "
			39	52		255 R - "
			36	55		350 R
			34	57		458 R
			50	41	60 L Brk	
			40	51	70 L "	
			21	70	75 L "	
			23	68	146 L "	
			14	77	148 L "	
			14	77	151 L "	
			74	17	172 L "	
			91	00	382 L Btm. of Canal	
			37	54	592 L	
B-51			114	792	B-51 Elev. = 7.94	F.B. 2380-160

DATUM
MEAN LOWER LOW WATER
SUB, 2.78 FT. TO CONVERT TO
MEAN SEA LEVEL DATUM

F.B. 2622 Pg. 226
Job No. 8910.74 Division No. 10 Notes Red ____ Plotted ____ Profile ____
Survey of M.D.R. Date ____ Date ____ No. ____
Survey by English Notes Landa Notes Chkd. ____ Checked ____ X-Sec. ____
Indexed K. C. Johnson Date ____ Date ____ No. ____

76L-298 CE 307 11-58

PLEASE RETURN TO
LOS ANGELES COUNTY ENGINEER
700 LOS ANGELES COUNTY ENGINEERING BLDG

NOTE: ANY ADDITIONS OR CHANGES ON THIS SHEET MUST BE MADE OR CIRCLED IN RED INK, WITH DATE AND NAME OF PERSON MAKING CHANGE.

Do not extend notes this side of this line.

STATION	B.S.	H.I.	F.S.	ELEV.		
X-Sec. 5		Basin D, North 1/2 Mole #3 & South 1/2 Mole #4				℄ Basin D
M-48	534	11 03		5.69	M-48, Elv. = 5.69, F.B. 2380-150	
TP 93+09.90	518	10.97	1.524	5.79		
0+00			53	57	Inter. ℄ Basin D & W. Bndry main Channel F.B. 2224-203	
			53	57		107 R
			53	57		198 R
			53	57		275 R
			53	57		325 R
			54	56		425 R
			53	57	99 L	
			52	58	187 L	
			44	66	235 L - Brk	
			54	56	240 L - "	
			62	48	245 L - "	
			54	56	254 L - "	
			63	47	280 L	
			71	39	369 L - Brk	
			63	47	374 L - "	
			63	47	380 L - "	
			69	41	382 L - "	

DATUM
MEAN LOWER LOW WATER
SUB. 2.78 FT. TO CONVERT TO MEAN SEA LEVEL DATUM

Profile No. ____ Notes Red ____ Plotted ____ Job No. 8910.74 Division No. 10 F.B. 2622
X-Sec. No. ____ Date ____ Date ____ Survey of M.D.R. Pg. 227
Notes Chkd. ____ Checked ____ Survey by English Notes Ed. Date 10-59
Date ____ Date ____ Map No. ____ Indexed C. Job Date ____ Date ____

76L-298 CE 307 11-58

PLEASE RETURN TO
LOS ANGELES COUNTY ENGINEER
700 LOS ANGELES COUNTY ENGINEERING BLDG.

NOTE: ANY ADDITIONS OR CHANGES ON THIS SHEET MUST BE MADE OR CIRCLED IN RED INK, WITH DATE AND NAME OF PERSON MAKING CHANGE.

~~3-1~~
6-2

Do not extend notes this side of this line.

STATION	B.S.	H.I.	F.S.	ELEV.		
Cont. 0+00		10 97	62	48	385 L - Brk	℄ Basin D
			71	39	393 L - "	
			71	39	465 L	
T.P.	524	11 03	518	579		
1+00			53	57		℄ Basin D
			51	59		98 R
			53	57		194 R
			54	56		299 R
			53	57		366 R
			53	57		421 R
			54	56		474 R
			53	57	86 L	
			54	56	176 L	
			53	57	248 L - Brk	
			59	51	252 L - "	
			68	42	339 L - "	
			68	42	374 L - "	
			71	39	377 L - "	
			65	45	379 L - "	
			65	45	382 L - "	
			70	40	384 L - "	

DATUM
MEAN LOWER LOW WATER
SUB, 2.78 FT. TO CONVERT TO
MEAN SEA LEVEL DATUM

F.B. 2622 Pg. 228
Job No. 8910.74 Division No. 10
Survey of M.D.R. Notes Land
Survey by E.E. Notes Land
Indexed K.C. Johnson Date
Plotted Date No.
Notes Red Date
Notes Chkd. Date
Checked Date
Profile No.
X-Sec. No.

76L-298 CE 307 11-58

PLEASE RETURN TO
LOS ANGELES COUNTY ENGINEER
700 LOS ANGELES COUNTY ENGINEERING BLDG

NOTE: ANY ADDITIONS OR CHANGES ON THIS SHEET MUST BE MADE OR CIRCLED IN RED INK. WITH DATE AND NAME OF PERSON MAKING CHANGE.

Do not extend notes this side of this line.

STATION	B.S.	H.I.	F.S.	ELEV.		℄ Basin D
Cont 1+00		11 03	70	40	427 L	
			67	43	440 L - Brk	
			75	35	442 L - "	
			67	43	444 L - "	
			64	44	456 L - "	
			77	33	460 L - "	
T.P. 2+00	512	11 00	515	588	-	
			53	57		℄
			54	56		134 R
			55	55		200 R
			55	55		292 R
			54	56		390 R
			55	55		444 R
			53	57	88 L	
			54	56	179 L	
			51	59	222 L - Brk	
			60	50	225 L - "	
			70	40	319 L - "	
			68	42	340 L - "	
			71	39	343 L - "	
			67	43	370 L	

DATUM
MEAN LOWER LOW WATER
SUB, 2.78 FT. TO CONVERT TO MEAN SEA LEVEL DATUM

Profile No. ____ Notes Red ____ Plotted ____ Job No. 8910.74 Division No. 10 F.B. 2622 Pg. 229
X-Sec. No. ____ Date ____ Date ____ Survey of Marina Del Rey
Notes Chkd. ____ Checked ____ Survey by English Notes Land Date 10-59
Date ____ Date ____ Map No. ____ Indexed K. C. Johnson Date ____

76L-298 CE 307 11-58

PLEASE RETURN TO
LOS ANGELES COUNTY ENGINEER
700 LOS ANGELES COUNTY ENGINEERING BLDG.

NOTE: ANY ADDITIONS OR CHANGES ON THIS SHEET MUST BE MADE OR CIRCLED IN RED INK, WITH DATE AND NAME OF PERSON MAKING CHANGE.

Do not extend notes this side of this line.

STATION	B.S.	H.I.	F.S.	ELEV.		℄ Basin D
cont 2+00		1100	67	43	373 L - Brk	
			71	39	375 L	
			71	39	417 L - Brk	
			67	43	419 L - "	
			73	37	421 L - "	
			73	37	430 L - "	
			65	45	431 L - "	
			70	40	435 L - "	
			64	46	465 L - "	
T.P.	513	1090	523	577		
3+00			52	57		℄ Basin D
			52	57		92 R
			54	55		209 R
			54	55		324 R
			57	52		423 R
			56	53		477 R
			53	56	89 L	
			51	58	174 L	
			50	59	195 L - Brk.	
			59	50	200 L - "	
			66	43	294 L	

DATUM
MEAN LOWER LOW WATER
SUB, 2.78 FT. TO CONVERT TO MEAN SEA LEVEL DATUM

F.B. 2622 Pg. 230 Job No. 8910.74 Division No. 10 Notes Red Good Bug Plotted Date Profile No. X-Sec. No.
Survey of M.D.R. Date
Survey by E.E. Notes Lands Notes Chkd. Checked Date
Indexed C. Johnson Date

76L-298 CE 307 11-58

PLEASE RETURN TO
LOS ANGELES COUNTY ENGINEER
700 LOS ANGELES COUNTY ENGINEERING BLDG

NOTE: ANY ADDITIONS OR CHANGES ON THIS SHEET MUST BE MADE OR CIRCLED IN RED INK, WITH DATE AND NAME OF PERSON MAKING CHANGE.

Do not extend notes this side of this line.

STATION	B.S.	H.I.	F.S.	ELEV.		℄ Basin D
Cont						
3+00		1090	70	39	337 L	
			70	39	357	
			64	45	410	
			62	47	427 - Brk	
			54	55	451 - "	
			62	47	458 - "	
			63	46	470	
T.P.	495	1068	517	573		
4+00			52	55		℄ Basin D
			52	55		100 R
			51	56		200 R
			53	54		297 R
			50	57		400 R
			54	53		455 R
			52	55	95 L	
			49	58	166 L - Brk.	
			58	49	170 L - "	
			61	46	266 L	
			59	48	318 L	
			70	37	329 L	
			71	36	327 L	

DATUM
MEAN LOWER LOW WATER
SUB, 2.78 FT. TO CONVERT TO MEAN SEA LEVEL DATUM

Profile Notes Red ____ Plotted ____ Job No. 5910.74 Division No. 10 F.B. 2622 Pg. 231
No. ____ Date ____ Date ____ Survey of MARINA DEL REY
X-Sec. Notes Chkd. ____ Checked ____ Survey by Engineering Notes Ed. Date 10-59
No. ____ Date ____ Date ____ Map No. ____ Index ____ C. Johnson

76L-298 CE 307 11-58

PLEASE RETURN TO
LOS ANGELES COUNTY ENGINEER
700 LOS ANGELES COUNTY ENGINEERING BLDG.

NOTE: ANY ADDITIONS OR CHANGES ON THIS SHEET MUST BE MADE OR CIRCLED IN RED INK, WITH DATE AND NAME OF PERSON MAKING CHANGE.

Do not extend notes this side of this line.

F.B. 2622 Pg. 232 Job No. 8910.78 Division No. 10 Notes Red ____ Plotted ____ Profile ____
Survey of M. D. R. Date ____ No. ____ X-Sec. ____
Survey by English Notes Ed. Notes Chkd. ____ Checked ____
Indexed C. Johnson Date ____ Date ____ No. ____

STATION	B. S.	H. I.	F. S.	ELEV.			℄ Basin D
cont 4+00		1068	62	45	333 L		
			62	45	342 L	– Brk.	
			70	37	348 L	– "	
			64	43	382 L	– "	
			59	48	388 L	– "	
			60	47	399 L	– "	
			88	19	400 L	– "	
			63	44	405 L	– "	
T.P 4+89		1059	498	570	1X2		
			39	67	414 L.	Brk.	
			47	59	420 L.	"	
			67	39	427 L.	"	
			65	41	470 L		
T.P.	499	1069	489	570	1X2		
5+00			52	55			℄
			52	55			92' R.
			52	55			195' R
			53	54			285' R.
			59	48			425 R.
			56	51			450 R.
			53	54	98' L.		

DATUM
MEAN LOWER LOW WATER
SUB, 2.78 FT. TO CONVERT TO
MEAN SEA LEVEL DATUM

76L-298 CE 307 11-58

PLEASE RETURN TO
LOS ANGELES COUNTY ENGINEER
700 LOS ANGELES COUNTY ENGINEERING BLDG

NOTE: ANY ADDITIONS OR CHANGES ON THIS SHEET MUST BE MADE OR CIRCLED IN RED INK, WITH DATE AND NAME OF PERSON MAKING CHANGE.

Do not extend notes this side of this line.

STATION	B.S.	H.I.	F.S.	ELEV.			℄ Basin D.
5+00		10 69	53	54	130' L.	Brk.	
			58	49	135 L.	"	
			63	44	230 L.		
			58	49	290' L	Brk.	
			72	35	298 L.	"	
			62	45	302 L.	"	
			37	70	314 "	"	
			73	34	322 "	"	
			73	34	331' L.	"	
			79	28	334 L.	"	
			62	45	343 L.	"	
			68	39	351 L.	"	
			67	40	433 L.	"	
			62	45	460 L.	"	
			42	65	469 L.	"	
5+51			53	54			℄ Brk.
5+55			69	38			℄ "
5+58			53	54			℄ "
5+60			53	54			℄ "
5+62			30	77			℄ "
TP.	1 56	9 33	292	777			

DATUM
MEAN LOWER LOW WATER
SUB, 2.78 FT. TO CONVERT TO MEAN SEA LEVEL DATUM

Profile No. ____ Notes Red ____ Plotted ____ Job No. 891074 Division No. 10 F.B. 2622 Pg. 233
X-Sec. No. ____ Date ____ Date ____ Survey of Marina Del Rey
Notes Chkd. ____ Checked ____ Survey by English Notes Ed. Date 10-59
Date ____ Date ____ Map No. ____ Indexed C. Johnson Date ____

76L-298 CE 307 11-58

PLEASE RETURN TO
LOS ANGELES COUNTY ENGINEER
700 LOS ANGELES COUNTY ENGINEERING BLDG.

NOTE: ANY ADDITIONS OR CHANGES ON THIS SHEET MUST BE MADE OR CIRCLED IN RED INK, WITH DATE AND NAME OF PERSON MAKING CHANGE.

Do not extend notes this side of this line.

STATION	B.S.	H.I.	F.S.	ELEV.		℄ Basin "D"
5+77		9 33	1 2	8 1		℄ Brk.
5+89			43	5 0		℄ "
6+00			51	4 2		℄
			50	4 3		95' R.
			44	4 9		194 R.
			51	4 2		290 R.
			50	4 3		390 R.
			50	4 3		447 R.
			53	4 0	92' L.	
			30	6 3	123' L. Brk.	
			41	5 2	141 L "	
			33	6 0	153 L. "	
			33	6 0	160 L. "	
			35	5 8	162 L. "	
			28	6 5	166 L. "	
			30	6 3	186 L. "	
			32	6 1	197 L. "	
			11	8 2	210 L. "	
			23	7 0	223 L. "	
			45	4 8	230 L. "	
			50	4 3	238 L. "	

DATUM
MEAN LOWER LOW WATER
SUB. 2.78 FT. TO CONVERT TO
MEAN SEA LEVEL DATUM

F.B. 2622 Pg. 234 Job No. 8910.74 Division No. 10 Notes Red Date Plotted Date No. Profile
Survey of M.D.R. Notes Ed. Date Checked Date No. X-Sec.
Survey by English Notes Date Notes Chkd. Date
Indexed [illegible] Date

76L-298 CE 307 11-58

PLEASE RETURN TO
LOS ANGELES COUNTY ENGINEER
700 LOS ANGELES COUNTY ENGINEERING BLDG

NOTE: ANY ADDITIONS OR CHANGES ON THIS SHEET MUST BE MADE OR CIRCLED IN RED INK, WITH DATE AND NAME OF PERSON MAKING CHANGE.

Do not extend notes this side of this line.

STATION	B.S.	H.I.	F.S.	ELEV.			
							℄ Basin "D"
6+00		9 33	52	4 1	258 L.	Brk.	DATUM MEAN LOWER LOW WATER SUB, 2.78 FT. TO CONVERT TO MEAN SEA LEVEL DATUM
			3 6	5 7	278 L.	"	
			1 7	7 6	287 L.	"	
			2 0	7 3	320 L.	"	
			6 5	2 8	320 L.	"	(Ditch)
			6 5	2 8	324 L.	"	
			2 0	7 3	324 L.	"	
			1 9	7 4	420 L.	"	
T.P.	5 13	9 93	4 53	4 80	1 X 2		
7+00			5 2	4 7			℄
			5 1	4 8			100' R.
			5 1	4 8			198 R.
			5 2	4 7			300 R.
			5 2	4 7			400 R.
			5 8	4 1			460 R.
			5 5	4 4	96' L.		
			5 4	4 5	114' L.	Brk.	
			4 9	5 0	130' L.	"	
			5 9	4 0	176' L.	"	
			5 2	4 7	182 L.	"	
			5 5	4 4	198 L.	"	

Profile Notes Red ____ Plotted ____ Job No. 8910.74 Division No. 10 F.B. 2622 Pg. 235
No. X-Sec. ____ Date ____ Date ____ Survey of Marina Del Rey
No. ____ Notes Chkd. ____ Checked ____ Survey by English Notes English Date Oct. 57
Date ____ Date ____ Map No. ____ Indexed C. John Date

76L-298 CE 307 11-58

PLEASE RETURN TO
LOS ANGELES COUNTY ENGINEER
700 LOS ANGELES COUNTY ENGINEERING BLDG.

NOTE: ANY ADDITIONS OR CHANGES ON THIS SHEET MUST BE MADE OR CIRCLED IN RED INK. WITH DATE AND NAME OF PERSON MAKING CHANGE.

Do not extend notes this side of this line.

F.B. 2622 Pg. 236 | Job No. 8916.74 | Division No. 10 | Notes Red ____ Date ____ | Plotted ____ Date ____ | Profile No. ____ X-Sec. No. ____

Survey of M.D.R. | Survey by E.E. | Notes Ed | Indexed ____ Date ____ | Notes Chkd. ____ Date ____ | Checked ____ Date ____

℄ Basin D

STATION	B.S.	H.I.	F.S.	ELEV.			
7+00		9.93	54	45	217 L.	Brk.	
			19	80	228 L.	"	
			21	75	240 L.	"	
			62	37	250 L.	"	
			66	33	280 L.	"	
			17	82	292 L.	"	
			17	82	384 L.	"	
			21	78	440 L.		
T.P.	4.91	9.40	5.44	4.49			
8+00			51	43			
			50	44			90 R
			49	45			200 R
			46	48			305 R
			48	46			400 R
			53	41			450 R
			50	44	43 L.	Brk.	
			42	52	63 L.	"	
			41	53	86 L.	"	
			47	47	104 L.	"	
			49	45	109 L.	"	
			58	36	111 L.	"	

DATUM
MEAN LOWER LOW WATER
SUB, 2.78 FT. TO CONVERT TO
MEAN SEA LEVEL DATUM

76L-298 CE 307 11-58

PLEASE RETURN TO
LOS ANGELES COUNTY ENGINEER
700 LOS ANGELES COUNTY ENGINEERING BLDG

NOTE: ANY ADDITIONS OR CHANGES ON THIS SHEET MUST BE MADE OR CIRCLED IN RED INK, WITH DATE AND NAME OF PERSON MAKING CHANGE.

Do not extend notes this side of this line.

STATION	B.S.	H.I.	F.S.	ELEV.		℄ Basin "D"
8+00		9 40	41	53	115 L. Brk.	
			48	46	146 L. "	
			15	79	160 L. "	
			16	78	173 L. "	
			39	55	181 L. "	
			56	38	192 L. "	
			66	28	196 L. "	
			54	40	199 L. "	
			53	41	206 L. "	
			52	42	240 L. "	
			13	81	249 L. "	
			08	86	265 L. "	
			13	81	350 L.	
			13	81	430 L.	
T.P.	5 58	10 36	462	478	1x2	
9+00		10 4	52	52		℄
			55	49		101 R.
			57	47		200 R.
			60	44		304 R
			60	44		405 R.
			57	47		454 R.

DATUM
MEAN LOWER LOW WATER
SUB, 2.78 FT. TO CONVERT TO MEAN SEA LEVEL DATUM

Profile No. ____ Notes Red ____ Plotted ____ Job No. 89110.74 Division No. 10 F.B. 2622 Pg. 237
X-Sec. No. ____ Date ____ Date ____ Survey of N.D.R.
Notes Chkd. ____ Checked ____ Survey by English Notes Ed. Date 10-59
Date ____ Date ____ Map No. ____ Index [illegible] O. Johnson

76L-298 CE 307 11-58

PLEASE RETURN TO
LOS ANGELES COUNTY ENGINEER
700 LOS ANGELES COUNTY ENGINEERING BLDG.

NOTE: ANY ADDITIONS OR CHANGES ON THIS SHEET MUST BE MADE OR CIRCLED IN RED INK. WITH DATE AND NAME OF PERSON MAKING CHANGE.

Do not extend notes this side of this line.

STATION	B.S.	H.I.	F.S.	ELEV.			℄ Basin "D"
9+00		1036	55	49	26' L.	Brk.	
			50	54	44' L.	"	
			41	63	50' L.	"	
			41	63	66 L.	"	
			60	44	76 L.	"	
			71	33	79 L.	"	
			61	43	80 L.	"	
			54	50	90 L.	"	
			24	80	98 L.	"	
			27	77	112 L.	"	
			35	69	117 L.	"	
			52	52	121 L.	"	
			66	38	126 L.	"	
			75	29	131 L.	"	
			64	40	133 L.	"	
			59	45	135 L.	"	
			58	46	162 L.	"	
			17	87	170 L.	"	
			21	83	266 L.	"	
			23	81	356 L.		
			21	83	433 L.		

DATUM
MEAN LOWER LOW WATER
SUB, 2.78 FT. TO CONVERT TO MEAN SEA LEVEL DATUM

F.B. 2622 Pg. 238 Job No. 8910.74 Division No. 10 Notes Red ____ Plotted ____ Profile ____
Survey of M.D.R. Date ____ Date ____ No. ____
Survey by English Notes Ed. Notes Chkd. ____ Checked ____ X-Sec. ____
Indexed E. Johnson Date ____ Date ____ No. ____

76L-298 CE 307 11-58

Rey #18
4.86

PLEASE RETURN TO
LOS ANGELES COUNTY ENGINEER
700 LOS ANGELES COUNTY ENGINEERING BLDG

NOTE: ANY ADDITIONS OR CHANGES ON THIS SHEET MUST BE MADE OR CIRCLED IN RED INK, WITH DATE AND NAME OF PERSON MAKING CHANGE.

Do not extend notes this side of this line.

STATION	B. S.	H. I.	F. S.	ELEV.	5.90	Basin "D"
9+11		10 36	5 2	5 2		Brk.
9+13			3 8	6 6		"
9+18			5 6	4 8		"
9+20			5 6	4 8		"
9+21			8 0	2 4		"
9+26			8 0	2 4		"
9+27			5 6	4 8		"
9+39			2 8	7 6		"
9+50			3 6	6 8		"
9+56			2 9	7 5		"
9+67			1 8	8 6		"
9+86			1 7	8 7		"
T.P.	6 72	15 75	11 33	9 03	1 X 2	
9+92			7 2	8 6		Brk.
10+00			5 3	10 5		
			5 3	10 5	4 R.	Brk.
			6 0	9 8	5 R.	"
			7 5	8 3	15 R.	Brk.
			7 5	8 3	21 R	"
			3 5	12 3	31 R.	"
			2 7	13 1	57 R.	"

DATUM
MEAN LOWER LOW WATER
SUB. 2.78 FT. TO CONVERT TO
MEAN SEA LEVEL DATUM

Profile No. ____ Notes Red ____ Plotted ____ Job No. 89 10.74
X-Sec. No. ____ Date ____ Date ____ Survey of M.D.R. Division No. 10
Notes Chkd. ____ Checked ____ Survey by English Notes Ed. Date 10-18-59
Date ____ Date ____ Map No. ____ Indexed C. Johnson Date 10-18-59

F. B. 2622 Pg. 239

76L-298 CE 307 11-58

PLEASE RETURN TO
LOS ANGELES COUNTY ENGINEER
700 LOS ANGELES COUNTY ENGINEERING BLDG.

NOTE: ANY ADDITIONS OR CHANGES ON THIS SHEET MUST BE MADE OR CIRCLED IN RED INK, WITH DATE AND NAME OF PERSON MAKING CHANGE.

Do not extend notes this side of this line.

STATION	B.S.	H.I.	F.S.	ELEV.			℄ Basin "D."
10+00		15 75	41	11 7			90 R. Brk.
		15 8	2 8	13 0			95 R. "
			3 9	11 9			101 R. "
			2 6	13 2			110 R. "
			2 6	13 2			213 R.
			4 1	11 7			236 R. Brk.
			5 0	10 8			280 R. "
			3 0	12 8			297 R. "
			4 2	11 6			300 R. "
			3 4	12 4			345 R. " L
			1 0	14 8			351 R. " L
			1 4	14 4			360 R. "
			+08	16 6			363 R. "
			+08	16 6			367 R "
			5 6	10 2			385 R "
			5 5	10 3	61 L.	Brk.	
			9 6	6 2	72 L.	"	
			9 6	6 2	76 L.	"	
			11 3	4 5	80 L.	"	
			11 0	4 8	88 L.	"	
			8 1	7 7	96 L.	"	

DATUM
MEAN LOWER LOW WATER
SUB, 2.78 FT. TO CONVERT TO MEAN SEA LEVEL DATUM

F.B. 2622 Pg. 240 Job No. 8910.74 Division No. 10 Notes Red Plotted Profile
Survey of M.D.R. Date Date No.
Survey by Emlish Notes Ed. Notes Chkd. Checked X-Sec.
Indexed C. Johnson Date Date Date No.

76L-298 CE 307 11-58

PLEASE RETURN TO
LOS ANGELES COUNTY ENGINEER
700 LOS ANGELES COUNTY ENGINEERING BLDG

NOTE: ANY ADDITIONS OR CHANGES ON THIS SHEET MUST BE MADE OR CIRCLED IN RED INK, WITH DATE AND NAME OF PERSON MAKING CHANGE.

Do not extend notes this side of this line.

STATION	B.S.	H.I.	F.S.	ELEV.		℄ Basin D
T.P.		1575	614	9.61		
10+00	596	1557	90	66	99' L.	
			108	48	102 L	
			118	38	166 L - Brk	
			132	24	172 L - "	
			122	34	179 L - "	
			122	34	185 L - "	
			72	84	197 L - "	
			80	76	317 L	
			73	83	412 L	
			74	82	442 L	
T.P.	636	1597	596	9.61		
10+73			552	10.45	T. curb	℄ Basin D
10+73			590	10.07	T. mac. pav	℄ " D
10+90			590	10.07	T. " "	℄ " D
10+90			552	10.45	T curb	℄ " D
11+00			54	106		℄ Basin D
			57	103		83' R Brk
			70	90		97 R - Brk
			34	126		109 R - "
			37	123		201 R

DATUM
MEAN LOWER LOW WATER
SUB, 2.78 FT. TO CONVERT TO
MEAN SEA LEVEL DATUM

Profile No. ___ Notes Red ___ Plotted ___ Job No. 8910.74 Division No. 10 F.B. 2622 Pg. 241
X-Sec. No. ___ Date ___ Date ___ Survey of M.D.R.
Notes Chkd. ___ Checked ___ Survey by English Notes Ed. Date 10-59
Date ___ Date ___ Map No. ___ Index ___ Date ___

76L-298 CE 307 11-58

PLEASE RETURN TO
LOS ANGELES COUNTY ENGINEER
700 LOS ANGELES COUNTY ENGINEERING BLDG.

NOTE: ANY ADDITIONS OR CHANGES ON THIS SHEET MUST BE MADE OR CIRCLED IN RED INK, WITH DATE AND NAME OF PERSON MAKING CHANGE.

Do not extend notes this side of this line.

STATION	B.S.	H.I.	F.S.	ELEV.			℄ Basin D
11+00		15 97	3 9	12 1			294 R
		16 0	3 7	12 3			386 R.
			4 0	12 0			460 R.
			6 4	9 6	90 L.		
			6 5	9 5	104 L.	Brk.	
			9 6	6 4	125 L.	"	
			12 1	3 9	152 L.	"	
			12 9	3 1	155 L.	"	
			13 1	2 9	158 L.	"	
			12 1	3 9	160 L.	"	
			12 9	3 1	174 L.	"	
			8 1	7 9	185 L.	"	
			7 7	8 3	278 L.		
			7 9	8 1	365 L.		
			8 1	7 9	425 L.		
T.P.	7 13	16 74	6 36	9 6	1 X 2		
12+00			5 2	11 5			℄
			5 8	10 9			96 R. Brk.
			8 2	8 5			114 R "
			4 7	12 0			158 R "
			4 4	12 3			244 R.

DATUM
MEAN LOWER LOW WATER
SUB, 2.78 FT. TO CONVERT TO MEAN SEA LEVEL DATUM

F.B. 2622 Pg. 242 Job No. 8910.74 Division No. 10 Notes Red Plotted Profile
Survey of M.D.R. Date Date No.
Survey by English Notes Ed. Notes Chkd. Checked X-Sec.
Indexed C. Johnson Date Date Date No.

76L-298 CE 307 11-58

PLEASE RETURN TO
LOS ANGELES COUNTY ENGINEER
700 LOS ANGELES COUNTY ENGINEERING BLDG

NOTE: ANY ADDITIONS OR CHANGES ON THIS SHEET MUST BE MADE OR CIRCLED IN RED INK, WITH DATE AND NAME OF PERSON MAKING CHANGE.

Do not extend notes this side of this line.

STATION	B.S.	H.I.	F.S.	ELEV.			℄ Basin "D"
12+00		16 74	3 2	13 5			330 R.
			5 7	11 0			433 R.
T.P.	6 82	16 87	6 69	10 05			
			7 0	9 9	82' L.		
T.P.	3 34	13 39	6.82	10 05			
			3 5	9 9	116 L.	Brk.	
		13 4	7 5	5 9	123 L.	Brk.	
			9 6	3 8	147 L.	"	
			11 1	2 3	149 L.	"	
			11 1	2 3	151 L.	"	
			9 4	4 0	153 L.	"	
			9 4	4 0	179 L.	"	
			5 9	7 5	189 L.	"	
			4 8	8 6	281 L.		
			5 1	8 3	383 L		
			5 8	7 6	485 L.		
T.P.	6 37	16 42	3 34	10 05			
13+53			5 4	11 0			℄ Brk.
13+62			2 2	14 2			℄ "
13+00			5 2	11 2			℄ "
			4 9	11 5			58 R.

DATUM
MEAN LOWER LOW WATER
SUB, 2.78 FT. TO CONVERT TO
MEAN SEA LEVEL DATUM

Profile No. X-Sec. No. Notes Red Date Notes Chkd. Date Plotted Date Checked Date Job No. 8910.74 Division No. 10 Survey of M.D.R. Survey by English Notes Ed. Date 10-59 Map No. Index C. Johnson Date

F.B. 2622 Pg. 243

76L-298 CE 307 11-58

PLEASE RETURN TO
LOS ANGELES COUNTY ENGINEER
700 LOS ANGELES COUNTY ENGINEERING BLDG.

NOTE: ANY ADDITIONS OR CHANGES ON THIS SHEET MUST BE MADE OR CIRCLED IN RED INK, WITH DATE AND NAME OF PERSON MAKING CHANGE.

Do not extend notes this side of this line.

STATION	B.S.	H.I.	F.S.	ELEV.			℄ Basin "D"
13+00		16 42	33	13 1			66 R.
			58	10 6			78 R.
			62	10 2			117 R.
			41	12 3			126 R.
			51	11 3			155 R.
			70	9 4			169 R.
			67	9 7			252 R.
			62	10 2			318 R.
			54	11 0			403 R.
			93	7 1			413 R.
			84	8 0			486 R
			38	12 6	77' L.	Brk.	
			46	11 8	125 L.	Brk.	
			124	4 0	156 L.	"	
			127	3 7	166 L.	"	
			138	2 6	167 L.	"	
			138	2 6	171 L.	"	
			127	3 7	172 L.	"	
			127	3 7	245 L.	"	
			88	7 6	255 L	"	
			81	8 3	350 L.		

DATUM
MEAN LOWER LOW WATER
SUB, 2.78 FT. TO CONVERT TO MEAN SEA LEVEL DATUM

F.B. 2622 Pg. 244 Job No. 89/0.74 Division No. 10 Notes Red Date Plotted Date No. Profile
Survey of M.D.R. Notes Ed. Notes Chkd. Checked Date No. X-Sec.
Survey by English Date
Indexed C. Johnson

76L-298 CE 307 11-58

PLEASE RETURN TO
LOS ANGELES COUNTY ENGINEER
700 LOS ANGELES COUNTY ENGINEERING BLDG

NOTE: ANY ADDITIONS OR CHANGES ON THIS SHEET MUST BE MADE OR CIRCLED IN RED INK. WITH DATE AND NAME OF PERSON MAKING CHANGE.

Do not extend notes this side of this line.

STATION	B.S.	H.I.	F.S.	ELEV.		℄ Basin "D"
13+00		16 42	8 2	8 2	415 L.	
			8 5	7 9	441 L.	
13+55			6 0	10 4		℄ Brk.
13+61			3 9	12 5		℄ "
13+64			3 9	12 5		℄ "
13+74			6 4	10 0		℄ "
13+82			6 4	10 0		℄ "
13+92			12 8	3 6	edge of water	℄
T.P.	5 52	15 57	6 37	10 05		
14+00		15 6	11 8	3 8	" " "	87' R.
			10 2	5 4		113' R. Brk.
			5 5	10 1		140' R. "
			4 1	11 5		262' R. "
			5 3	10 3		266' R. "
			7 4	8 2		277 R. "
			6 9	8 7		350 R.
			6 0	9 6		354 R. Brk.
			6 7	8 9		445 R.
T.P.	5 19	15 24	5 52	10 05		
			11 5	3 7	146' L. edge of water	
			6 4	8 8	154' L. Brk.	

DATUM
MEAN LOWER LOW WATER
SUB, 2.78 FT. TO CONVERT TO
MEAN SEA LEVEL DATUM

Profile No. ____ Notes Red ____ Plotted ____ Job No. 8910.74 Division No. 10 F.B. 2622 Pg. 245
Date ____ Date ____ Survey of M.D.R.
X-Sec. No. ____ Notes Chkd. ____ Checked ____ Survey by English Notes Ed. Date 10-59
Date ____ Date ____ Map No. ____ Index C. Johnson Date ____

76L-298 CE 307 11-58

PLEASE RETURN TO
LOS ANGELES COUNTY ENGINEER
700 LOS ANGELES COUNTY ENGINEERING BLDG.

NOTE: ANY ADDITIONS OR CHANGES ON THIS SHEET MUST BE MADE OR CIRCLED IN RED INK. WITH DATE AND NAME OF PERSON MAKING CHANGE.

Do not extend notes this side of this line.

F.B. 2622 Pg. 246 | Job No. 8910.74 | Division No. 10 | Notes Red ____ Date ____ | Notes Chkd. ____ Date ____ | Plotted ____ Date ____ | Profile No. ____ | X-Sec. No. ____

Survey of M.D.R. | Survey by English Notes Ed. | Indexed C. Johnson Date

STATION	B.S.	H.I.	F.S.	ELEV.		℄ Basin "D"
14+00		15 24	5 3	9 9	185 L. Brk.	
			11 5	3 7	200 L. "	
			11 8	3 4	214 L. "	
			13 0	2 2	216 L. "	
			13 0	2.2	219 L. "	
			11 8	3 4	221 L. "	
			11 6	3 6	268 L. "	
			7 7	7 5	282 L. "	
			6 9	8 3	380 L.	
			7 0	8 2	446 L.	
T.P.	0 00	14 04	1 20	14 04		
15+00			10 2	3 8	edge of water	188 R.
			9 9	4 1		192 R. Brk.
			6 0	8 0		194 " "
			3 4	10 6		215 " "
			3 5	10 5		329 "
			4 0	10 0		344 " Brk.
			6 7	7 3		356 " "
			6 4	7 6		462 "
T.P.	4 05	14 48	3 61	10 43		
15+00			10 9	3 6	182' L. edge of water	

DATUM
MEAN LOWER LOW WATER
SUB, 2.78 FT. TO CONVERT TO
MEAN SEA LEVEL DATUM

76L-298 CE 307 11-58

PLEASE RETURN TO
LOS ANGELES COUNTY ENGINEER
700 LOS ANGELES COUNTY ENGINEERING BLDG

NOTE: ANY ADDITIONS OR CHANGES ON THIS SHEET MUST BE MADE OR CIRCLED IN RED INK, WITH DATE AND NAME OF PERSON MAKING CHANGE.

Do not extend notes this side of this line.

STATION	B.S.	H.I.	F.S.	ELEV.		℄ Basin "D"
15+00		14 48	5 7	8 8	189 L.	Brk
		14 5	5 1	9 4	217 L.	"
			10 7	3 8	229 "	"
			11 1	3 4	237 "	"
			12 3	2 2	239 "	"
			12 3	2 2	242 "	"
			11 1	3 4	244 "	"
			11 1	3 4	255 L.	"
			6 3	8 2	270 L.	"
			6 0	8 5	373 L.	
			5 7	8 8	471 L.	
B.M. Rey #17			4 48	10 00	Rey #17, el.=10.048, F.B. 1843-105	

DATUM
MEAN LOWER LOW WATER
SUB, 2.78 FT. TO CONVERT TO
MEAN SEA LEVEL DATUM

Note: For Lake Los Angeles elevations see F.B. 1843-225 thru 244

X-Sec.s - Basin E & North 1/2 Mole #4

M-48	5 15	10 84		5 69	M-48, el.=5.69,	F.B. 2380-150
T.P. 0+00=	5 39	11 06	5 17	5 67	1X2	
			4 3	6 8	Int. ℄ Basin "E" & West side of Main channel,	F.B. 2224-204
102+63.90						

Profile No. ___ Notes Red ___ Plotted ___ Job No. 8910.74 Division No. 10 F.B. 2622 Pg. 247
X-Sec. No. ___ Date ___ Date ___ Survey of M.D.R.
Notes Chkd. ___ Checked ___ Survey by English Notes Ed. Date 10-59
Date ___ Date ___ Map No. ___ Indexed C. Johnson Date ___

76L-296 CE 307 11-58

PLEASE RETURN TO
LOS ANGELES COUNTY ENGINEER
700 LOS ANGELES COUNTY ENGINEERING BLDG.

NOTE: ANY ADDITIONS OR CHANGES ON THIS SHEET MUST BE MADE OR CIRCLED IN RED INK, WITH DATE AND NAME OF PERSON MAKING CHANGE.

Do not extend notes this side of this line.

B.B. 2622 Pg. 248 | Job No. 8910.74 | Division No. 10 | Notes Red ____ Date ____ | Plotted ____ Date ____ | Profile No. ____

Survey of M.D.R. | Notes Chkd. ____ Date ____ | Checked ____ Date ____ | X-Sec. No. ____

Survey by Engineer | Field Notes ____ Date ____

Indexed R.C. Pendleton

STATION	B.S.	H.I.	F.S.	ELEV.		℄ Basin "E"
T.P.	5 24	11 06	4 64	6 42	1 X 1	
0+00		11 66	4 5	7 2		93' R.
			4 3	7 4		188 R.
			4 2	7 5		283' R.
			3 9	7 8		338' R
			6 0	5 7	99' L.	
			6 6	5 1	198 L.	
			5 9	5 8	304 L.	
			5 8	5 9	410 L.	
			6 1	5 6	470 L.	
T.P.	5 13	11 55	5 24	6 42		
1+00		11 6	5 0	6 6		℄
			4 1	7 5		95 R.
			3 9	7 7		202 "
			4 0	7 6		300 "
			4 2	7 4		320 "
			4 4	7 2		328 R. Brk.
			3 4	8 2		330 R.
			2 9	8 7		345 R
			6 0	5 6	104 L	
			6 1	5 5	200 L.	

DATUM
MEAN LOWER LOW WATER
SUB, 2.78 FT. TO CONVERT TO
MEAN SEA LEVEL DATUM

CE 307 11-58

LOS ANGELES COUNTY ENGINEER
[illegible] Los Angeles County Engineering Bldg

NOTE: ANY ADDITIONS OR CHANGES ON THIS SHEET MUST BE MADE OR CIRCLED IN RED INK, WITH DATE AND NAME OF PERSON MAKING CHANGE.

[illegible] extend notes this side of this line.

STATION	B.S.	H.I.	F.S.	ELEV.		℄ Basin "E"	
1+00		11 55	6 0	5 6	302 L.		
		11 6	5 8	5 8	410 L.		
			5 8	5 8	462 L.		
T.P.	4 83	11 67	4 71	6 84	1 x 1		
2+00		11 7	5 0	6 7		℄	
			4 6	7 1		88 R.	
			4 7	7 0		185 R.	
			4 7	7 0		224 R.	Brk.
			5 4	6 3		230 R.	Brk.
			5 1	6 6		234 R	"
			3 9	7 8		244 R.	"
			3 4	8 3		269 R.	"
			3 9	7 8		275 R.	"
			4 2	7 5		342 R.	
			6 2	5 5	123 L.		
			6 3	5 4	200 L.		
			6 1	5 6	300 L.		
			6 3	5 4	400 L.		
			6 1	5 6	460 L.		
T.P.	4 83	11 39	5 11	6 56	1 x 1		
3+00			5 0	6 4		℄	

DATUM
MEAN LOWER LOW WATER
SUB, 2.78 FT. TO CONVERT TO
MEAN SEA LEVEL DATUM

Profile No. X-Sec. No.
Notes Red Date Notes Chkd. Date
Plotted Date Checked Date
Job No. 8910.74 Division No. 10
Survey of M.D.R.
Survey by English Notes Ed. Date 10-59
Map No. Indexed C. Johnson Date
F.B. 2622 Pg. 24

DATUM
MEAN LOWER LOW WATER
SUB, 2.78 FT. TO CONVERT TO MEAN SEA LEVEL DATUM

			19	95 ✓	"	62 R
			27	87 ✓	"	90 R
			36	78 ✓	"	98 R
			35	79 ✓		212 R
			37	77 ✓		328 R
			40	74 ✓		349 R
T.P.	495	11.51 ✓	483	656 ✓	1x1	
			52	63 ✓	111' L.	
			61	54 ✓	195 L.	
			61	54 ✓	306 L.	
			62	53 ✓	410 L.	
			63	52 ✓	467 L.	
3+15			53	62 ✓		℄ Brk.
3+36			19	96 ✓		℄
T.P.	440	14.12 ✓	179	972 ✓	1x1	
4+00			53	88 ✓		℄
			54	87 ✓		44 R. Brk.
X-Sections			66	75 ✓		51 R. "
Con't.			66	75 ✓		154 R.
F.B. 2623-5			69	72 ✓		253 R

F.B. 2622 Pg. 250 Job No. 8910.74 Division No. 10 Notes Red. Plotted
Survey of M.D.R. Date Date
Survey by English Notes Ed. Notes Chkd. Check
Indexed C. Johnson Date Date Date