Notes Ck'd by
Map No.
Work

Survey of
JN Tape Std °F
Surveyed by
Notes Date
Indexed

F.B. 2629 Pg

	Job	Description
		SAN ANTONIO AVENUE 0075.61
3	Prof.	Check profile for photogrammetric map.
7	Index	Prop. San Antonio Ave.
5	C.L.	Prop. C.L. of San Antonio Ave. from Baseline Rd. NWly to Wheeler LaVerne Rd.
		GAREY AVENUE 0095.38
02	Index	
12	C.L.	C.L. of Garey Ave. from Foothill Blvd. north to Base Line Road.
33	Topog.	Loc. Imp. on Garey Ave. from Foothill Blvd. north to Base Line Road.

Microfilmed July '85

PLEASE RETURN TO
LOS ANGELES COUNTY ENGINEER
405 LOS ANGELES COUNTY ENGINEERING BLDG.

Note: Any Additions or Changes on this Sheet Must be Made or Circled in Red Ink With Date and Name of Person Making Change

Do not extend this side of this line.

F.B. ____ Pg. ____

2629 - 7

Notes Ck'd by	Survey of San Antonio Ave
Map No.	JN 0075.61 Tape Std. °F
Office Work	Surveyed by OE Holmes
Checked	Notes Date
Date	Indexed C. Johnson 12-6-59

F. B. 2629 Pg. 7

Contd. Lot. Pg [illegible]

J.N. 0075.61
SAN ANTONIO AVE.
"P" LINE FOR TEST PROFILE
(AERIAL TOPOG.)

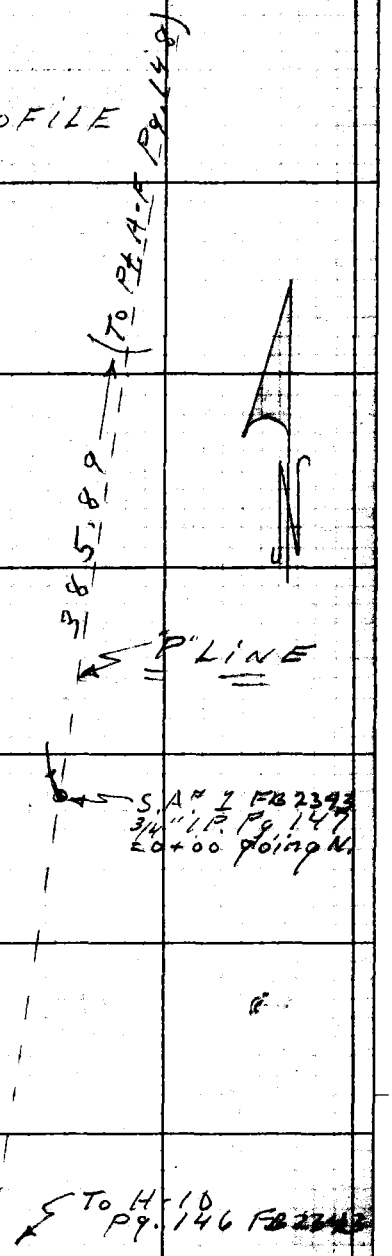

Note: Any Additions or Changes on This Sheet Must Be Made or Circled in Red Ink With Date and Name of Person Making Change.

Do not extend notes this side of this line.

RETURN TO
LOS ANGELES COUNTY ENGINEER
(DO LOS ANGELES COUNTY ENGINEERING BLDG.

763des CE #247—7-55

F.B. 2629 PG. 8

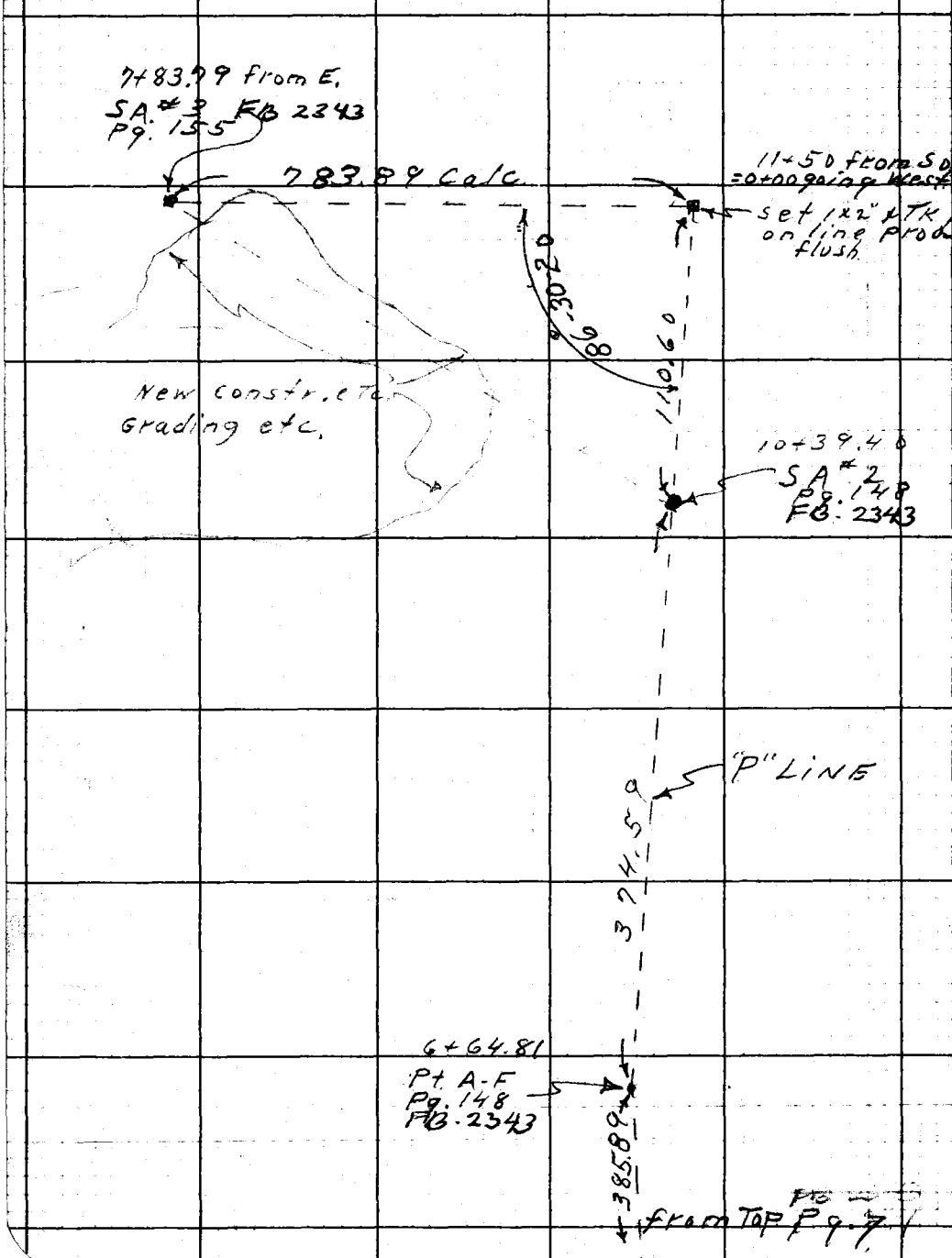

RETURN TO
LOS ANGELES COUNTY ENGINEER
900 LOS ANGELES COUNTY ENGINEERING BLDG.

Do not extend notes this side of this line.

Note: Any Additions or Changes on This Sheet Must be Made or Circled in Red Ink With Date and Name of Person Making Change.

Profile	Notes Red	Plotted	Job No.	Division No. 10	F. B. 2629	Pg. 9
No.	Date	Date	Survey of			
X-Sec.	Notes Chkd.	Checked	Survey by D.E.H.	Notes A.R.B.	Date 11-18-59	
No.	Date	Date	Map No.	Index ~~A. C. Johnson~~		

J.N 007561
San Antonio Ave.

Test Profile Elevations
From SA#1 - #2 & SA#3

Holmes
Barilotti
Henderson
Falsey

STATION	B. S.	H. I.	F. S.	ELEV.

NOTE: ANY ADDITIONS OR CHANGES ON THIS SHEET MUST BE MADE OR CIRCLED IN RED INK, WITH DATE AND NAME OF PERSON MAKING CHANGE.

PLEASE RETURN TO
LOS ANGELES COUNTY ENGINEER
700 LOS ANGELES COUNTY ENGINEERING BLDG.

Do not extend notes this side of this line.

76298 S & E #307—7-55

76298 S & E #307—7-55

PLEASE RETURN TO
LOS ANGELES COUNTY ENGINEER
700 LOS ANGELES COUNTY ENGINEERING BLDG.

NOTE: ANY ADDITIONS OR CHANGES ON THIS SHEET MUST BE MADE OR CIRCLED IN RED INK, WITH DATE AND NAME OF PERSON MAKING CHANGE.

Do not extend notes this side of this line.

STATION	B. S.	H. I.	F. S.	ELEV.		
S.A #1				130871	Elv. 1308.71 F.B. 2343 pg. 147 Top 3/4 I.P. (on 6") N. 157,892.35 E. 367,598.13	
	1153	1320 24				
0+00			111	1309 1		gr
0+50			110	09 2		Flash 1X1
1+00			95	10 7		"
1+50			75	12 7		brk "
1+60			55	14 7		Top " "
2+00			21	18 1		
T.P. rock			011	1320 13		
	1126	1331 37				
2+50			89	22 5		"
3+00			61	25 3		"
3+50			43	27 1		"
3+82			30	28 4		Top brk "
4+00			35	27 1		S. hill "
4+35			58	25 6		brk "
4+50			86	22 8		" "
4+69			120	19 4		" "
T.P. 1X1			1159	1319 50		
	033	1320 13				
5+00			48	15 3		Toe Slope

F. B. 2629 Pg. 70

Job No. 0075.61 Division No. 10 Notes Red. Plotted Profile

Survey of San Antonio Ave Date Date No.

Survey by D.E.H. Notes A.R.B. Notes Chkd. Checked C. R. GOSS X-Sec.

Indexed C. Johnson Date Date Date No.

76298 S & E #307—7-55

PLEASE RETURN TO
LOS ANGELES COUNTY ENGINEER
700 LOS ANGELES COUNTY ENGINEERING BLDG.

NOTE: ANY ADDITIONS OR CHANGES ON THIS SHEET MUST BE MADE OR CIRCLED IN RED INK, WITH DATE AND NAME OF PERSON MAKING CHANGE.

Do not extend notes this side of this line.

STATION	B. S.	H. I.	F. S.	ELEV.		
		1320 13				
5+50			40	161		
5+90			23	178		brk
6+00			09	192		Top " so edge Wash
T.P. 1x1			093	1319 20		
	6 15	1325 35				
6+11			123	13131		So bot of wash
6+22			132	122		No. " " "
6 +33			114	140		brk.
6 +45			72	182		"
6+50			63	191		
6+61			47	207		Top brk
6+98			44	210		" " small wash
7+00			58	196		bot "
7+10			62	192		brk
7+50			38	216		
8+00			23	231		
T.P.			177	132358		
	11 97	1335 55				
8 +50			107	13249		

Profile Notes Red. ____ Plotted ____ Job No. 007561 Division No. 10 F. B. 2629 Pg. 115
No. ____ Date ____ Date ____ Survey of San Antonio Ave
X-Sec. Notes Chk'd. C. R. GOSS Checked ____ Survey by Holmes Notes Holmes Date 10-19-58
No. ____ Date ____ Date ____ Map No. ____ Index C. Johnson

76298 S & E #307—7-55

PLEASE RETURN TO
LOS ANGELES COUNTY ENGINEER
700 LOS ANGELES COUNTY ENGINEERING BLDG.

NOTE: ANY ADDITIONS OR CHANGES ON THIS SHEET MUST BE MADE OR CIRCLED IN RED INK, WITH DATE AND NAME OF PERSON MAKING CHANGE.

Do not extend notes this side of this line.

STATION	B. S.	H. I.	F. S.	ELEV.		
		133555				
9+00			99	257		
+05			96	260	Toe slope	
T.P.			046	133509		
9+50	1138	134647	87	13378	Top Brk.	
10+00			33	432		
10+39.40			03	462	Grd	
			018	134629	Top 3/4" I.P. = S.A. #2 Pg. 148	
					Elv = 1346.30' Pg. 186	
10+39.40				134630	See Above	
	416	135046				
10+50			36	13469		
11+00			20	485		
11+50 from So. = 0+00 W.			09	496	182 [illegible] pg.	
0+18			45	460	S.H. Brk.	
T.P.			1153	133893		
	254	134147				
0+50			58	357	S.H.	
0+65			100	315	" bot. Brk	
0+82			127	288	"	
1+00			140	275	flat	

F. B. 2629 Pg. 1/2 Job No. 007566 Division No. 10 Notes Red. Plotted Profile
Survey of San Antonio Ave Date Date No.
Survey by Holmes Notes Holmes Notes Chkd. C. R. GOSS Checked X-Sec.
Indexed C. Johnson Date Date Date No.

76298 S & E #307—7-55

PLEASE RETURN TO
LOS ANGELES COUNTY ENGINEER
700 LOS ANGELES COUNTY ENGINEERING BLDG.

NOTE: ANY ADDITIONS OR CHANGES ON THIS SHEET MUST BE MADE OR CIRCLED IN RED INK. WITH DATE AND NAME OF PERSON MAKING CHANGE.

Do not extend notes this side of this line.

STATION	B. S.	H. I.	F. S.	ELEV.		
1+50		134147	143	13272	Flat	
1+80			137	278	Toe Slope	
2+00			101	314		
2+10			71	344	Brk. S.H.	
T.P. 1X1			050	134097		
	1194	135291				
T.P. 1X1			047	135244		
	1104	136348				
2+50			93	542	Side hill	
2+65			37	598	brk. " "	
			14	621	" " "	
2+75			10	625	" " "	
T.P. 1X1			038	136310		
	926	137236				
3+00			61	663	brk S.H.	
3+35			27	697	" "	
3+50			22	702	Top Spur.	
4+00			20	704		
4+25			46	678		
4+50			100	624		
T.P. 1X1			997	136239		

Profile Notes Red. _____ Plotted _____ Job No. 00756 Division No. 10 F. B. 2629 Pg. 13
No. _____ Date _____ Date _____ Survey of San Antonio Ave
X-Sec. Notes Chkd. R. GOSS Checked _____ Survey by Holmes Notes A.R.B. Date 10-18-59
No. _____ Date _____ Date _____ Map No. _____ Indexed C. Jo[illegible] Date _____

76298 S & E #307—7-55

PLEASE RETURN TO
LOS ANGELES COUNTY ENGINEER
700 LOS ANGELES COUNTY ENGINEERING BLDG.

NOTE: ANY ADDITIONS OR CHANGES ON THIS SHEET MUST BE MADE OR CIRCLED IN RED INK, WITH DATE AND NAME OF PERSON MAKING CHANGE.

Do not extend notes this side of this line.

STATION	B. S.	H. I.	F. S.	ELEV.		
				362 39		
	015	1362 54				
4+65			49	57 6	brk S-hill	
4+88			156	469	Toe Slope bot. Ravine	
5+00			158	467	" "	
5+13			166	459	Toe " " "	
5+50			09	61 6	Side-hill	
T.P. 1X1			0 90	1361 64		
	11 14	1372 78				
T.P. 1X1			016	1372 63		
	11.75	1384 37				
T.P. 1X1			0 45	1383 32		
	11.88	1395 80				
6+00			116	84 2	brk	
6+11			95	86 3	bot. of Burm New Construction	
6+18			54	90 4	Top of 2° Burm	
6+23			66	89 2	bot. Burm, Edge of Dirt Rd.	
6+50			47	91 1	" " " " bot. cut	
T.P. 1X1			0 48	1395 32		
	11 32	1406 64				
6+65			89	97 7	Top of Cut	

F. B. 2629 Pg. 14 Job No. 0075.61 Division No. 10 Notes Red. Plotted Profile
Survey of San Antonio Ave Date 11-19-59 Date No.
Survey by D.E.H. Notes A.R.B. Notes Chk. C. R. GOSS Checked X-Sec.
Indexed C. Johnson Date Date Date No.

76298 S & E #307—7-55

PLEASE RETURN TO
LOS ANGELES COUNTY ENGINEER
700 LOS ANGELES COUNTY ENGINEERING BLDG.

NOTE: ANY ADDITIONS OR CHANGES ON THIS SHEET MUST BE MADE OR CIRCLED IN RED INK, WITH DATE AND NAME OF PERSON MAKING CHANGE.

Do not extend notes this side of this line.

STATION	B. S.	H. I.	F. S.	ELEV.		
		1406 64				
7+00			34	14032	brk in cut.	
T. 91 XI			050	1406 14		
	1202	1418 16				
7+50			027	1417 88	Bus of cut.	
	776	1435 64				
7+57			58	198	Top of cut "End of New Construction"	
B.M.			331	1422 43	Top of 3/4 I.P. "S.A #3 Elv 1422.48 ag 155 & 188	

Profile Notes Red. Plotted Job No. 0078.61 Division No. 10 F. B. 2629 Pg. 15
No. Date Date Survey of San Antonio Ave
X-Sec. Notes Ch. G. R. GOSS Checked Survey by D.E.H. Notes A.R.B. Date 11-19-59
No. Date Date Map No. Indexed C. Johnson Date

F. B. 2629 Pg. 16 | Job No. 007561 Division No. 10 | Notes Red. | Plotted | Profile

Survey of San Antonio Ave. | Date | Date | No.

Survey by D.E.H. | Notes A.R.B. | Notes Chkd. | Checked | X-Sec.

Indexed | Date | Date | Date | No.

STATION	B. S.	H. I.	F. S.	ELEV.

76298 S & E #307—7-55

PLEASE RETURN TO

LOS ANGELES COUNTY ENGINEER

700 Los Angeles County Engineering Bldg.

Do not extend notes this side of this line.

NOTE: ANY ADDITIONS OR CHANGES ON THIS SHEET MUST BE MADE OR CIRCLED IN RED INK, WITH DATE AND NAME OF PERSON MAKING CHANGE.

Profile	Notes Red.	Plotted	Job No. 0075.61	Division No.	F. B. 2629 Pg. 17
No.	Date	Date	Survey of San Antonio Ave		
X-Sec.	Notes Chkd.	Checked	Survey by Holmes	Notes	Date
No.	Date	Date	Map No.	Indexed E. C. Johnson	Date

J.N. 0075.61
San Antonio Ave.

Test Profile Elevations
From:- P.O.T. #4 to SA. #6

P.O.T. #4 = 0+00 Pg-129
SA #6 = 10+49.14 " 159

STATION	B. S.	H. I.	F. S.	ELEV.

NOTE: ANY ADDITIONS OR CHANGES ON THIS SHEET MUST BE MADE OR CIRCLED IN RED INK, WITH DATE AND NAME OF PERSON MAKING CHANGE.

PLEASE RETURN TO
LOS ANGELES COUNTY ENGINEER
700 LOS ANGELES COUNTY ENGINEERING BLDG.

Do not extend notes this side of this line.

76298 S & E #307—7-55

76298 S & E #307—7-55

PLEASE RETURN TO
LOS ANGELES COUNTY ENGINEER
700 LOS ANGELES COUNTY ENGINEERING BLDG.

NOTE: ANY ADDITIONS OR CHANGES ON THIS SHEET MUST BE MADE OR CIRCLED IN RED INK, WITH DATE AND NAME OF PERSON MAKING CHANGE.

Do not extend notes this side of this line.

STATION	B. S.	H. I.	F. S.	ELEV.		
B.M. #5				1466.77	Elv. 1466.77 F.B. 2343 pg. 193 & 183 gtr. of Sec. 32 pg. 129. F.B. 2343 Top C.E. Mon. (Flush)	
	1210	1478.87				
T.P. 1x1			0.64	1478.23		
	360	1481.83				
P.O.T. #4 = 0+00 pg.			3.40	1478.43	Top 3/4 I.P. pg.	
0+00			3.4	78.4	Gr.	
0+50			7.8	74.0	S. hill	
1+00			13.9	67.9	"	
1+23			14.4	67.4	Bot. [illegible]	
1+50			11.8	70.0	S. hill	
2+00			3.4	78.4		
T.P. 1x1			0.01	1481.82		
	1143	1493.25				
2+50			5.1	88.2	S. hill	
T.P. rock			0.05	1493.20		
	865	1501.85				
2+90			5.0	1496.9	brk	
3+00			3.0	98.9	"	
3+25			1.0	1500.9	"	
3+50			0.8	01.1	Top spur	
3+65			1.9	00.0	brk	

F. B. 2629 Pg. 78 Job No. 0075.61 Division No. 10 Notes Red. Plotted Profile
Survey of San Antonio Ave. Date 11-20-59 Date No.
Survey by D.E.H. Notes A.R.B. Notes Chk. C. R. GOSS Checked X-Sec.
Indexed C. Johnson Date Date Date No.

76298 S & E #307—7-55

PLEASE RETURN TO
LOS ANGELES COUNTY ENGINEER
700 LOS ANGELES COUNTY ENGINEERING BLDG.

NOTE: ANY ADDITIONS OR CHANGES ON THIS SHEET MUST BE MADE OR CIRCLED IN RED INK, WITH DATE AND NAME OF PERSON MAKING CHANGE.

Do not extend notes this side of this line.

STATION	B. S.	H. I.	F. S.	ELEV.		
		1501 85				
3+80			39	1498 0	brk. s. hill	
4+00			74	945	"	
T.P. 1X1			1156	1490 29		
	013	1490 42				
4+25			14	890	brk. s. hill	
4+50			69	835		
4+60			82	822	brk. s. hill	
T.P. 1X1			1151	1478 91		
	016	1479 07				
5+00			101	690	s. hill	
T.P. 1X1			1164	1467 43		
	034	1467 77				
5+15			35	643	Top cut to old Travel dirt Rd.	
5+24			76	602	bot " " " " " "	
5+37			88	590	Top of Brk	
5+50			124	554	brk	
5+60			176	508	bot. 3° draw	
5+91			83	595	edge of Travel dirt Rd	
6+00			78	600	"	
6+03			72	606	bot. of cut	

Profile Notes Red. ____ Plotted ____ Job No. 007561 Division No. 10 F. B. 2629 Pg. 19
No. ____ Date ____ Date ____ Survey of San Antonio Ave.
X-Sec. Notes Chk. C. R. GOSS Checked ____ Survey by D.E.H. Notes A.R.B. Date 10-20-59
No. ____ Date ____ Date ____ Map No. ____ Index C. Johnson

76298 S & E #307—7-55

PLEASE RETURN TO
LOS ANGELES COUNTY ENGINEER
700 LOS ANGELES COUNTY ENGINEERING BLDG.

NOTE: ANY ADDITIONS OR CHANGES ON THIS SHEET MUST BE MADE OR CIRCLED IN RED INK, WITH DATE AND NAME OF PERSON MAKING CHANGE.

Do not extend notes this side of this line.

F. B. 2629 Pg. 20 | Job No. 7516 | Division No. 10 | Notes Red | Plotted | Profile No.
Survey of San Antonio Dam | Date 11-20-59 | Date | X-Sec. No.
Survey by L.E.H. | Notes G.R.B. | Notes Ch. G. R. GOSS | Checked
Indexed | Date | Date | Date | No.

STATION	B. S.	H. I.	F. S.	ELEV.		
		467 77				
6+06			-1	1463 7	Top of cut	
T.P. 1X1			0 08	1467 69		
	11.24	1478 93				
6+50			22	767	brk - s - hill	
T.P. 1X1			021	1475 72		
	1213	1490 85				
7+00			62	847	s - hill	
T.P. 1X1			035	1490 50		
	1181	1502 31				
7+50			111	912		
8+00			36	987	s - hill	
T.P. 1X1			003	1502 28		
	11.78	1514 06				
8+50			41	100	s - hill	
T.P. 1X1			1 03	1513 03		
	11 24	1524 27				
T.P. 1X1			037	1523 90		
	1150	1535 40				
9+00			93	261	s - hill	
9+20			3.4	32 0	brk. " "	

FORM 307 10M 10-46

PLEASE RETURN TO
LOS ANGELES COUNTY SURVEYOR
700 HALL OF RECORDS

NOTE: ANY ADDITIONS OR CHANGES ON THIS SHEET MUST BE MADE OR CIRCLED IN RED INK, WITH DATE AND NAME OF PERSON MAKING CHANGE.

Do not extend notes this side of this line.

STATION	B. S.	H. I.	F. S.	ELEV.		
		1535.40				
T.P. 1X1			0.30	1535.10		
	11.58	1546.68				
9+50			5.4	1541.3		
T.P. 1X1			0.28	1546.40		
	11.59	1557.99				
10+00			3.4	54.6	s. hill	
T.P. 1X1			0.28	1557.71		
	10.75	1568.46				
10+25			6.9	61.6	brk. s. hill	
10+49.14			1.7	66.8		
10+49.14			1.58	1566.88	T.B.M. SA #6 Elv. 1566.90 pg. 190 Top 3/4 I.P. (Flush) pg. 159	

Profile
No. ____ Date ____ Notes Red ____ Plotted ____ Job No. 0075.61 Division No. 10
X-Sec. ____ Date ____ Survey of San Antonio Ave.
No. ____ Date ____ Notes Chk. C. R. GOSS Checked ____ Survey by D.E.H. Notes A.R.B. Date 11-20-59
Map No. ____ Indexed C. Joh Date ____

F.B. 2629 Pg. 26

F.B. 629 PG. 22

Job No. _____ Division No. _____ Notes Red _____ Plotted _____ Profile

Survey of _____ Date _____ Date _____ No. _____

Survey by _____ Notes _____ Notes Chkd _____ Checked _____ X-Sec.

Indexed _____ Date _____ Date _____ Date _____ No. _____

STATION	B. S.	H. I.	F. S.	ELEV.	

FORM 307 10M 10-46

PLEASE RETURN TO
LOS ANGELES COUNTY SURVEYOR
700 HALL OF RECORDS

Do not extend notes this side of this line.

NOTE: ANY ADDITIONS OR CHANGES ON THIS SHEET MUST BE MADE OR CIRCLED IN RED INK, WITH DATE AND NAME OF PERSON MAKING CHANGE.

Profile No.	Notes Red.	Plotted	Job No.	Division No. 10	F. B. 2629 Pg. 23
	Date	Date	Survey of		
X-Sec. No.	Notes Chkd. C. R. GOSS	Checked	Survey by	Notes	Date
	Date	Date	Map No.	Index C. Johnson	

J.N 00 75.61
San Antonio Ave
Test Profile Elevation
P.O.T #2 to T #1
P.O.T #2 = 0+00 going East
T #1 = 5+88.46

STATION	B. S.	H. I.	F. S.	ELEV.

Do not extend notes this side of this line.

NOTE: ANY ADDITIONS OR CHANGES, ON THIS SHEET MUST BE MADE OR CIRCLED IN RED INK, WITH DATE AND NAME OF PERSON MAKING CHANGE.

PLEASE RETURN TO
LOS ANGELES COUNTY ENGINEER
700 LOS ANGELES COUNTY ENGINEERING BLDG.

76L-298 S & E #307—1-56

76L-298 S & E #307—1-56

PLEASE RETURN TO
LOS ANGELES COUNTY ENGINEER
700 LOS ANGELES COUNTY ENGINEERING BLDG.

NOTE: ANY ADDITIONS OR CHANGES ON THIS SHEET MUST BE MADE OR CIRCLED IN RED INK, WITH DATE AND NAME OF PERSON MAKING CHANGE.

Do not extend notes this side of this line.

STATION	B. S.	H. I.	F. S.	ELEV.		
				1618.54	T.B.M. P.O.T. #2 Elv 1618.54 pg 192 F.B. 2343 Top 3/4 I.P. pg. 118 + 157	
	349	1622.03				
0+00			35	185		
0+50			26	194	s-hill	
1+00			41	179		
1+02			45	175	top of cut	
1+05			63	157	bot of cut edge Rd	
1+20			60	160	" " "	
1+25			66	154	bot fill	
1+50			55	165		
2+00			54	166		
2+17			60	160	bot head swale	
2+35			65	155	" "	
T.P. 1x1			635	1615.68		
	1174	1627.42				
2+50			104	1617.0	head of Draw	
T.P. 1x1			091	1626.51		
	1176	1638.27				
3+00			76	1630.7	s-hill	
T.P. 1x1			006	1638.21		
	1177	1649.98				

F. B. 2629 PG. 24

Job No. 0075.61 Division No. 10 Notes Red. Plotted Profile

Survey of San Antonio Ave Date 11-20-59 Date No. X-Sec.

Survey by D.E.H. Notes A.R.B. Notes Chkd. C. R. GOSS Checked

Indexed C. Johnson Date Date Date No.

76L-298 S & E #307—1-56

PLEASE RETURN TO
LOS ANGELES COUNTY ENGINEER
700 LOS ANGELES COUNTY ENGINEERING BLDG.

NOTE: ANY ADDITIONS OR CHANGES ON THIS SHEET MUST BE MADE OR CIRCLED IN RED INK, WITH DATE AND NAME OF PERSON MAKING CHANGE.

Do not extend notes this side of this line.

STATION	B. S.	H. I.	F. S.	ELEV.		
		1649 98				
3+50			87	1641 3	S-hill	
T.P. 1x1			021	1649 77		
	11 82	1661 59				
4+00			110	1650 6	S-hill	
4+15			83	533	brk.	
T.P. rock			056	1661 03		
	11 29	1672 32				
4+50			75	648	brk. S-hill	
4+76			10	71 3	edge of Rd	
T.P. rock			021	1672 11		
	12 00	1684 11				
5+00			77	764	N. edge of Dirt Rd.	
T.P. 1x1			003	1684 08		
	10 36	1694 34				
5+50			79	864		
5+70			32	911	N. edge of Rd	
T.B.M = 5+55.46			041	1693 93	Elv. 1694.51 pg. 191 Top 1x2 & Tk. (Flush) pg-119	

Profile Notes Red. Plotted Job No. 0075.61 Division No. 10 F.B. 2629 Pg. 25

No. X-Sec. Date Date Survey of San Antonio Ave.

Notes Chkd. C. R. GOSS Checked Survey by [illegible] Notes [illegible] Date 11-20-59

No. Date Date Map No. Indexed C. Johnson Date

F. B. 2629 Pg. 26

Job No. Division No. Notes Red Plotted Profile

Survey of Date Date No.

Survey by Notes Notes Chkd Checked X-Sec.

Indexed Date Date Date No.

STATION	B. S.	H. I.	F. S.	ELEV.

Do not extend notes this side of this line.

PLEASE RETURN TO

LOS ANGELES COUNTY ENGINEER

700 LOS ANGELES COUNTY ENGINEERING BLDG.

NOTE: ANY ADDITIONS OR CHANGES ON THIS SHEET MUST BE MADE OR CIRCLED IN RED INK, WITH DATE AND NAME OF PERSON MAKING CHANGE.

76L-298 S & E #307—1-56

Profile No.	Notes Red.	Plotted	Job No. 005561	Division No. 10	F. B. 2629	Pg. 27
	Date	Date	Survey of			
X-Sec.	Notes Chkd. C. R. GOSS	Checked	Survey by	Notes	Date	
No.	Date	Date	Map No.	Indexed A. C. Johnson	Date	

J.N 005561

San Antonio Ave.

Test Profile Excavations

1/4 Sec. Cor. (Sta. H) Pg. 116 & 162 So. To P.O.T. # 1 Pg 117 & 160

STATION	B. S.	H. I.	F. S.	ELEV.

NOTE: ANY ADDITIONS OR CHANGES ON THIS SHEET MUST BE MADE OR CIRCLED IN RED INK, WITH DATE AND NAME OF PERSON MAKING CHANGE.

Do not extend notes this side of this line.

PLEASE RETURN TO
LOS ANGELES COUNTY ENGINEER
700 LOS ANGELES COUNTY ENGINEERING BLDG.

761-298 S & E #307—1-56

76L-298 S & E #307—1-56

PLEASE RETURN TO
LOS ANGELES COUNTY ENGINEER
700 LOS ANGELES COUNTY ENGINEERING BLDG.

NOTE: ANY ADDITIONS OR CHANGES ON THIS SHEET MUST BE MADE OR CIRCLED IN RED INK, WITH DATE AND NAME OF PERSON MAKING CHANGE.

Do not extend notes this side of this line.

STATION	B. S.	H. I.	F. S.	ELEV.	
B.M. Cor Cor = Sta "H"				1617 79	Elv. 1617.79 F.B. 2343-198 1/4 Cor. Sec 29 & 32 Top C.S. Mon (Flosh)
	019	1617 98			p9-116-162
0+00			05	1617 5	Ground
0+25			119	1606 1	Top of Cut
T.P. 1X1			1130	1606 08	
	036	1606 44			
0+30			93	1597 1	Bot. cut edge of Rd
0+43			89	97 5	So edge Rd. Brk.
T.P. 1X1			1142	1595 02	
	064	1595 66			
0+50			35	92 2	S. Fill
0+55			71	88 6	Toe of Fill
T.P. 1X1			1169	1583 97	
	389	1587 86			
0+75			108	77 1	Side of Ravine
0+85			160	71 9	Ctr. 3° Bot. of Ravine
1+00			114	76 5	Side of Ravine
T.P. 1X1			039	1587 47	
	375	1591 22			
1+30			19	89 3	Top of Brk to Ravine
1+50			03	90 9	" " "

F. B. 2629 Pg. 28

Job No. 007661 Division No. 10 Notes Red. Plotted Profile

Survey of San Antonio Ave. Date 11-23-59 Date No. X-Sec.

Survey by D.E.H. Notes A. R. Barnett Notes Chk. C. R. GOSS Checked

Indexed C. Johnson Date Date Date No.

76L-298 S & E #307—1-56

PLEASE RETURN TO
LOS ANGELES COUNTY ENGINEER
700 LOS ANGELES COUNTY ENGINEERING BLDG.

NOTE: ANY ADDITIONS OR CHANGES ON THIS SHEET MUST BE MADE OR CIRCLED IN RED INK, WITH DATE AND NAME OF PERSON MAKING CHANGE.

Do not extend notes this side of this line.

STATION	B. S.	H. I.	F. S.	ELEV.		
		1591 22				
1+90			89	823	brk	
2+00			116	796	s-hill	
2+05			137	775	ctr. of 2° bot of draw -	
2+15			63	849	s-hill	
2+25			01	911		
T.P. 1X1			010	1591 12		
	1178	160290				
2+35			68	15961	brk.	
2+50			26	16003		
2+65			07	16022	brk	
2+79			19	16010	"	
3+00			85	15944	"	
3+38			104	15925	ctr. of 5° bot of draw	
3+50			43	15986	s.h. " "	
T.P. 1X1			040	160250		
	1181	161431				
3+65			64	16079	brk	
3+75			40	103	"	
T.P. 1X1			024	1614.07		
	1142	162549				

Profile Notes Red ____ Plotted ____ Job No. 0075.61 Division No. 10 F. S. 2629 Pg. 29
No. X-Sec. Date ____ Date ____ Survey of San Antonio Rd.
Notes Ch. G. R. GOSS Checked ____ Survey by D.E.H. Notes A.P.B. Date 11-23-53
No. ____ Date ____ Date ____ Map No. ____ Indexed ____ Date ____

76L-298 S & E #307—1-56

PLEASE RETURN TO
LOS ANGELES COUNTY ENGINEER
700 LOS ANGELES COUNTY ENGINEERING BLDG.

NOTE: ANY ADDITIONS OR CHANGES ON THIS SHEET MUST BE MADE OR CIRCLED IN RED INK, WITH DATE AND NAME OF PERSON MAKING CHANGE.

Do not extend notes this side of this line.

STATION	B. S.	H. I.	F. S.	ELEV.		
		1625 49				
4+00			52	16203	brk.	
T.P. 1X1			009	162540		
	1190	1637 30				
4+27			71	302	brk. - [illegible]	
4+50			15	358		
T.P. 1X1			028	163702		
	1163	1648 65				
4+75			78	409	brk -	
5+00			52	435	"	
5+25			53	434	"	
5+37.32 = P.O.T #1			656	164209	Elv. 1642.1 pg 117-166	

F. B. 2629 Pg. 30 Job No. 0075.61 Division No. 10 Notes Red Plotted Profile
Survey of San Antonio Ave. Date 11-23-59 Date No. X-Sec.
Survey by D.E.H. Notes A.R.B. Notes Chk. C. R. GOSS Checked No.
Indexed C. [illegible] Date Date Date

Profile No.	Notes Red.	Plotted	Job No. 007561	Division No.
	Date	Date	Survey of San Antonio	
X-Sec. No.	Notes Chkd. C. R. GOSS	Checked	Survey by	Notes Date
	Date	Date	Map No.	Indexed C. John Date

F. B. 2629 Pg. 31

JN 007561

SAN ANTONIO AVE

TEST PROFILE ELEVATIONS

Instru. at Δ Pt "Y" Site on SA #7

Producing Line Easterly on Line Prod.

Δ Pt. "Y" = 0+00 Ely & 0+00 Wly.

STATION	B. S.	H. I.	F. S.	ELEV.

NOTE: ANY ADDITIONS OR CHANGES ON THIS SHEET MUST BE MADE OR CIRCLED IN RED INK, WITH DATE AND NAME OF PERSON MAKING CHANGE.

Do not extend notes this side of this line.

PLEASE RETURN TO
LOS ANGELES COUNTY ENGINEER
700 Los Angeles County Engineering Bldg.

76L-298 S & E #307—1-56

76L-298 S & E #307—1-56

PLEASE RETURN TO
LOS ANGELES COUNTY ENGINEER
700 LOS ANGELES COUNTY ENGINEERING BLDG.

NOTE: ANY ADDITIONS OR CHANGES ON THIS SHEET MUST BE MADE OR CIRCLED IN RED INK, WITH DATE AND NAME OF PERSON MAKING CHANGE.

Do not extend notes this side of this line.

STATION	B. S.	H. I.	F. S.	ELEV.		
"Y"				1650 13	Elv. 1650.125 F. 2343 pg. 198-170 Top 3/4" I.P. (Flush) F.B. 2213-265 F.B. 2343-170	
	163	1651 76				
0+00 = going E.			16	500	gr	
0+09			18	500	brk.	
0+50			90	428	"	
0+70			113	405		
1+00			95	423		
1+35			66	452	ctr. - bot. 4° small arrow	
T.P. 1x1			055	1651 21		
	1137	1662 58				
1+50			73	553	s-hill	
T.P. 1x1			004	1662 54		
	1185	1674 39				
T.P. 1x1			009	1674 30		
	1117	1685 47				
2+00			54	801		
T.P. 1x1			025	1685 22		
	1321	1697 43				
2+25			35	939	brk.	
T.P. 1x1			003	1697 40		
	1162	1709 02				

F. B. 2629 PG. 32 24

Job No. 0075161 Division No. 10 Notes Red Plotted Profile

Survey of San Antonio Ave. Date 11-24-59 Date No. X-Sec.

Survey by D.E.H. Notes A.R.B. Notes Chk. G. R. GOSS Checked

Indexed Date Date No.

76L-298 S & E #307—1-56

PLEASE RETURN TO
LOS ANGELES COUNTY ENGINEER
700 LOS ANGELES COUNTY ENGINEERING BLDG.

NOTE: ANY ADDITIONS OR CHANGES ON THIS SHEET MUST BE MADE OR CIRCLED IN RED INK, WITH DATE AND NAME OF PERSON MAKING CHANGE.

Do not extend notes this side of this line.

STATION	B. S.	H. I.	F. S.	ELEV.		
		1709 02				
2+50			62	~~16~~ 17 028		
2+65			11	079	brk.	
3+00			09	081		
T.P. 1X1			085	1708 17		
	11 87	1730 04				
3+50			134	066		
3+63			146	054	brk	
3+71			180	020	Wtly bot of small brass	
3+75			174	026	Ely " "	
3+87			105	095	Brk	
4+00			83	118	"	
4+10			58	142		
T.P. 1X1			032	1719 72		
	11 31	1731 03				
4+50			100	1721 0		
5+00			43	1726 7		
5+20			11	1729 9	s-hill	
5+30			+22	1733 3		
T.P. 1X1			11 51	1719 52		
	010	1719 62				

Profile Notes Red ____ Plotted ____ Job No. 0076.61 Division No. 10 F. B. 2629 Pg. 33
No. ____ Date ____ Date ____ Survey of San Antonio Ave
X-Sec. Notes Chk'd C. R. GOSS Checked ____ Survey by D.E.H. Notes A.R.B. Date 11-29-59
No. ____ Date ____ Date ____ Map No. ____ Indexed ____ Date ____

76L-298 S & E #307—1-56

PLEASE RETURN TO
LOS ANGELES COUNTY ENGINEER
700 LOS ANGELES COUNTY ENGINEERING BLDG.

NOTE: ANY ADDITIONS OR CHANGES ON THIS SHEET MUST BE MADE OR CIRCLED IN RED INK, WITH DATE AND NAME OF PERSON MAKING CHANGE.

Do not extend notes this side of this line.

F. B. 2623 Pg. 24 Job No. 00756 Division No. 10 Notes Red Plotted Profile No.
Survey of Antonio Ave. Date 11-29-59 Date X-Sec. No.
Survey by D.E.H. Notes A.R.B. Notes Chkd. C. R. GOSS Checked
Indexed A. C. Johnson Date Date Date No.

STATION	B. S.	H. I.	F. S.	ELEV.		
		1719 62				
T.P. 1X1			11 68	1707 94		
	040	1708 34				
T.P. 1X1			1099	1697 35		
	008	1697 43				
T.P. 1X1			1222	1685 21		
	036	1685 57				
T.P. 1X1			11 28	1674 29		
	003	1674 32				
T.P. 1X1			1187	1662 45		
	000	1662 45				
B.M			12 30	1650 15	Elv. 1650.125 F.B. 2393 pg. 198 & 170 Top of I.P. (Flush)	
B.M. & Pt. X.				1650 13	Elv. 1650.125 see above	
	054	1650 67				
0 + 00 going w/ly			07	1650 0		
0 + 15			08	49 7	brk	
0 + 25			40	46 7	s. hill	
T.P. 1X1						
			11 46	1639 17		

76L-298 S & E #307—1-56

PLEASE RETURN TO
LOS ANGELES COUNTY ENGINEER
700 LOS ANGELES COUNTY ENGINEERING BLDG.

NOTE: ANY ADDITIONS OR CHANGES ON THIS SHEET MUST BE MADE OR CIRCLED IN RED INK, WITH DATE AND NAME OF PERSON MAKING CHANGE.

Do not extend notes this side of this line.

STATION	B. S.	H. I.	F. S.	ELEV.		
				1639 19		
	0 10	1639 29				
0+50			6 8	1632 5		
T.P. 1x1			11 44	1627 85		
	0 15	1628 00				
0+65			2 3	25 7	Brk -S- hill	
0+75			7 5	20 5	"	
T.P. — 1x1			11 73	1616 27		
	0 06	1616 33				
T.P. 1x1			11 08	1605 25		
	0 60	1605 85				
1+00			2 8	03 1		
T.P. 1x1			11 40	1594 45		
	0 00	1594 45				
1+25			6 6	87 9		
T.P. 1x1			11 64	1582 81		
	0 14	1582 95				
1+40			6 2	76 8	brk-S-hill	
T.P. 1x1			11 10	1571 85		
—	0 04	1571 89				
1+50			2 4	69 5		

Profile No. X-Sec. No. Notes Red. Date Notes Chk. C. R. GOSS Date Plotted Date Checked Date Job No. 007561 Survey of SAN ANTONIO AVE Survey by D.E.H. Map No. Notes A.R.B. Date 11-24-59 Indexed A. C. Johnson Date

F.B. 2629 Pg. 35

76L-298 S & E #307—1-56

PLEASE RETURN TO
LOS ANGELES COUNTY ENGINEER
700 LOS ANGELES COUNTY ENGINEERING BLDG.

NOTE: ANY ADDITIONS OR CHANGES ON THIS SHEET MUST BE MADE OR CIRCLED IN RED INK, WITH DATE AND NAME OF PERSON MAKING CHANGE.

Do not extend notes this side of this line.

STATION	B. S.	H. I.	F. S.	ELEV.		
		1571 89				
1+68			10 8	61 1	BRK - S - hill	
1+80			12 1	59 8		
T.P. NAIL + TIN			12 12	1559 77		
	0 43	1560 20				
2+00			9 3	1550 9		
2+11			13 9	1546 3	BRK	
T.P. 1x1			11 06	1549 14		
	1 17	1550 31				
2+20			5 0	1545 31	BRK	
2+30			8 5	1541 8	CENTER OF 3' DRAW	END
T.P. 1x1		14	11 87	1538 44		
	11 67	1550 11				
T.P. 1x1			.07	1550 04		
	11 28	1561 32				
T.P. SPK + TIN			.50	1560 82		
	1 56	1562 38				
T.P. SPK + TIN			11 85	1550 53		
	0 38	1550 91				
T.P. SPK + TIN			11 80	1539 11		
	0 55	1539 66				

F. B. 2629 Pg. 32

Job No. 0075.61 Division No. 10 Notes Red Plotted Profile

Survey of San Antonio Ave. Date 11-24-59 Date No. X-Sec.

Survey by Notes Notes Chkd. C. R. GOSS Checked

Indexed C. Johnson Date Date Date No.

76L-298 S & E #307—1-56

PLEASE RETURN TO
LOS ANGELES COUNTY ENGINEER
700 LOS ANGELES COUNTY ENGINEERING BLDG.

NOTE: ANY ADDITIONS OR CHANGES ON THIS SHEET MUST BE MADE OR CIRCLED IN RED INK, WITH DATE AND NAME OF PERSON MAKING CHANGE.

Do not extend notes this side of this line.

STATION	B. S.	H. I.	F. S.	ELEV.		
		1539 66				
T.P. SPK & TIN			11 26	1528 40		
	1 51	1529 91				
T.P. SPK. & TIN			0 93	1528 98		
	10 88	1539 86				
T.P. SPK & TIN			0 30	1539 56		
	11 35	1550 91				
T.P. SPK & TIN			0 26	1550 65		
	11 54	1562 19				
T.P. SPK. & TIN			0 26	1561 93		
	10 75	1572 68				
T.P. SPK & TIN			0 05	1572 63		
	11 98	1584 61				
T.P. SPK & TIN			2 58	1582 03		
	6 31	1588 34				
			2 06	1586 28	B.M 53-17 ELEV.	1586.233

Profile Notes Red. Plotted Job No. 0075.61 Division No.
No. X-Sec. Date Date Survey of SAN ANTONIO AVE.
Notes Chkd. C. R. GOSS Checked Survey by D.E.H. Notes A.R.B. Date
No. Date Date Map No. Indexed C. John Date

F. B. 2629 Pg. 37

F. B. 2629 Pg. 38

Job No. Division No. Notes Red Plotted Profile

Survey of Date Date No.

Survey by Notes Notes Chkd Checked X-Sec.

Indexed Date Date Date No.

STATION	B. S.	H. I.	F. S.	ELEV.

Do not extend notes this side of this line.

PLEASE RETURN TO

LOS ANGELES COUNTY ENGINEER

700 LOS ANGELES COUNTY ENGINEERING BLDG.

NOTE: ANY ADDITIONS OR CHANGES ON THIS SHEET MUST BE MADE OR CIRCLED IN RED INK, WITH DATE AND NAME OF PERSON MAKING CHANGE.

76L-298 S & E #307—1-56

F. B. 2629 Pg. 39

Profile No.	Notes Red.	Plotted	Job No.	Division No.
	Date	Date	Survey of	
X-Sec. No.	Notes Chkd. C. R. GOSS	Checked	Survey by	Notes Date
	Date	Date	Map No.	Indexed A. C. Johnson Date

JN 0075.61

SAN ANTONIO AVE

TEST PROFILE ELEVATIONS

INSTRU. AT SA#8 SITE ON SA#9

SA#8 = 0+00

Henderson
Falsley
Beaudry
Massey

STATION	B. S.	H. I.	F. S.	ELEV.

NOTE: ANY ADDITIONS OR CHANGES ON THIS SHEET MUST BE MADE OR CIRCLED IN RED INK, WITH DATE AND NAME OF PERSON MAKING CHANGE.

Do not extend notes this side of this line.

PLEASE RETURN TO
LOS ANGELES COUNTY ENGINEER
700 LOS ANGELES COUNTY ENGINEERING BLDG.

76L-298 S & E #307—1-56

76L-298 S & E #307—1-56

PLEASE RETURN TO
LOS ANGELES COUNTY ENGINEER
700 LOS ANGELES COUNTY ENGINEERING BLDG.

NOTE: ANY ADDITIONS OR CHANGES ON THIS SHEET MUST BE MADE OR CIRCLED IN RED INK, WITH DATE AND NAME OF PERSON MAKING CHANGE.

Do not extend notes this side of this line.

F.B. 2629 Pg. 43 | Job No. 0075.61 | Division No. 16 | Notes Red. | Plotted | Profile No.
Survey of San Antonio Ave. | Date 11-27-59 | Date | X-Sec. No.
Survey by D.E.H. | Notes J. Henderson | Notes Chk. G. R. GOSS | Checked
Index C. Johnson | Date | Date | No.

STATION	B. S.	H. I.	F. S.	ELEV.		
SA# 8				1665 39	Elv. 1665.39 F.B. 2343-201 Top 3/4 I.P. Pg-169.	
	0 19	1665 58				
0+30			28	1662 8	BRK-S-hill	
0+50			8 0	1657 6	" " "	
T.P. 1x1						
			11 34	1654 24		
	0 00	1654 24				
T.P. 1x1			11 57	1642 67		
	0 12	1642 79				
T.P. 1x1			11 77	1631 02		
	0 03	1631 05				
1+00			3 40	1627 65	SIDE hill	
T.P. 1x1			11 27	1619 78		
	1 22	1621 00				
T.P. 2" stump			11 12	1609 88		
	0 50	1610 38				
1+50			12 30	1598 08	SIDE hill	
T.P. 1x1			12 29	1598 09		
	0 28	1598 37				
T.P. 1x1			11 30	1587 07		
	0 80	1587 87				

76L-298 S & E #307—1-56

PLEASE RETURN TO
LOS ANGELES COUNTY ENGINEER
700 LOS ANGELES COUNTY ENGINEERING BLDG.

NOTE: ANY ADDITIONS OR CHANGES, ON THIS SHEET MUST BE MADE OR CIRCLED IN RED INK, WITH DATE AND NAME OF PERSON MAKING CHANGE.

Do not extend notes this side of this line.

STATION	B. S.	H. I.	F. S.	ELEV.		
		1577 87				
T.P. 1x1			[illegible]	1576 51		
	0 42	1576 93				
2+00			8 20	1568 73		
2+10			12 30	1564 63	BRK -S- hill	
T.P. 2" STUMP			12 25	1564 68		
	0 73	1565 41				
T.P. 1x1			10 78	1554 63		
	6 31	1560 94				
2+35			15 40	1545 5	TOE SLOPE	
2+50			16 00	1544 9		
2+75			14 90	1546 0	Top of BANK	
2+80			16 40	1544 5	WEST EDGE of 5' CREEK BOT.	
2+85			17 00	1543 9	EAST EDGE of 5' CREEK BOT.	
2+90			15 30	1545 6	Top of BANK	
3+00			14 30	1546 6		
3+06			13 50	1547 4	TOE SLOPE	
3+18			8 20	1552 7	BRK -S- hill	
T.P. 1x1			0 18	1560 76		
	11 65	1572 41				
3+35			6 00	1566 4	Top of BRK	

Profile No. X-Sec. No. Notes Red. Date Notes Chkd. C. R. GOSS Date Plotted Date Checked Date Job No. 0075.61 Division No. 10 Survey of San Antonio Ave Survey by D.E.H. Notes J.H. Date 11-27-59 Map No. Indexed C. Johnson Date

F. B. 2629 Pg. 41 33

76L-298 S & E #307—1-56

PLEASE RETURN TO
LOS ANGELES COUNTY ENGINEER
700 LOS ANGELES COUNTY ENGINEERING BLDG.

NOTE: ANY ADDITIONS OR CHANGES ON THIS SHEET MUST BE MADE OR CIRCLED IN RED INK, WITH DATE AND NAME OF PERSON MAKING CHANGE.

Do not extend notes this side of this line.

F. B. 2229 PG. 42 | Job No. 0075.61 | Division No. 10 | Notes Red | Plotted | Profile No.
Survey of San Antonio Ave | Date 11-27-59 | Date | X-Sec. No.
Survey by D.E.H. | Notes J.E. Henderson | Notes Chkd. | Checked C. R. GOSS
Indexed A. C. Johnson | Date | Date | Date

STATION	B. S.	H. I.	F. S.	ELEV.		
		1572 41		0		
3+50			2 10	157 3	SIDE HILL	
T.P. 1x1			0 66	1571 75		
	11 36	1583 11			BRK-S-HILL	
4+00			5 80	1577 31		
T.P. 2" STUMP			0 55	1582 56		
	11 98	1594 54				
4+00			4 20	1590 3		
T.P. 1x1			0 14	1594 40		
	12 27	1606 67				
T.P. 1x1			0 41	1606 26		
	11 58	1617 84				
4+50			1.40	1616 4	SIDE HILL	
T.P. 1x1			0 19	1617 65		
	11 90	1629 55				
T.P. 1x1			0 09	1629 46		
	12 13	1641 59				
4+84			9 60	1632 0	BRK-S-HILL	
5+00			3 80	1637 8		
T.P. 1x1			0 84	1640 75		
	4 99	1645 74				

Profile No.	Notes Red.	Plotted	Job No. 0075.61	Division No. 10	F. B. 2629 Pg. 43
	Date	Date	Survey of San Antonio Ave		
X-Sec. No.	Notes Chkd. C. R. GOSS	Checked	Survey by D.E.H.	Notes A.R.B.	Date 10-27-59
	Date	Date	Map No.	Indexed A. C. Johnson	Date

NOTE: ANY ADDITIONS OR CHANGES ON THIS SHEET MUST BE MADE OR CIRCLED IN RED INK, WITH DATE AND NAME OF PERSON MAKING CHANGE.

PLEASE RETURN TO
LOS ANGELES COUNTY ENGINEER
700 LOS ANGELES COUNTY ENGINEERING BLDG.

Do not extend notes this side of this line.

STATION	B. S.	H. I.	F. S.	ELEV.	
SA # 9 = 5+29.78		1645741	290	1642841	E/U-1642.8± F.B. 2393-173 Top 3/4 I.P.

76L-298 S & E #307—1-56

F. B. 2629 Pg. 44

Job No. Division No. Notes Red Plotted Profile

Survey of Date Date No.

Survey by Notes Notes Chkd. Checked X-Sec.

Indexed Date Date Date No.

STATION	B. S.	H. I.	F. S.	ELEV.

Do not extend notes this side of this line.

PLEASE RETURN TO

LOS ANGELES COUNTY ENGINEER

700 Los Angeles County Engineering Bldg.

NOTE: ANY ADDITIONS OR CHANGES ON THIS SHEET MUST BE MADE OR CIRCLED IN RED INK, WITH DATE AND NAME OF PERSON MAKING CHANGE.

76L-298 S & E #307—1-56

76F3095 CE #310 8-60

PLEASE RETURN TO
LOS ANGELES COUNTY ENGINEER
403 LOS ANGELES COUNTY ENGINEERING BLDG.

Do not extend this side of this line.

Note: Any Additions or Changes on This Sheet Must be Made or Circled in Red Ink With Date and Name of Person Making Change.

Notes Ck'd by
Map No.
Office Work
Checked
Date

Survey of
JN
Tape
Std.
°F
Surveyed by
Notes
Date
Indexed

F. B.
Pg.

PLEASE RETURN TO
LOS ANGELES COUNTY ENGINEER
403 LOS ANGELES COUNTY ENGINEERING BLDG.

Note: Any Additions or Changes on This Sheet Must be Made or Circled in Red Ink With Date and Name of Person Making Change.

Do not extend this side of this line.

F. B. _____ PG _____

Notes Ck'd by	Survey of SAN ANTONIO AVE	F. B. 2629 PG. 45
Map No.	JN 0075.61 Tape Std °F	
Office Work	Surveyed by G. FORTER	
Checked	Notes FORTER Date 10-63	
Date	Indexed B. J. GALLI MAR 2 3 '64	

PAGE INDEX
PROPOSED
CENTER LINE
NOTES
SAN ANTONIO AVE

Note: Any Additions or Changes on This Sheet Must be Made or Circled in Red Ink With Date and Name of Person Making Change.

PLEASE RETURN TO
LOS ANGELES COUNTY ENGINEER
403 LOS ANGELES COUNTY ENGINEERING BLDG.

Do not extend this side of this line.

76F3095, CE #310 6-62

F. B. 2629 PG 46

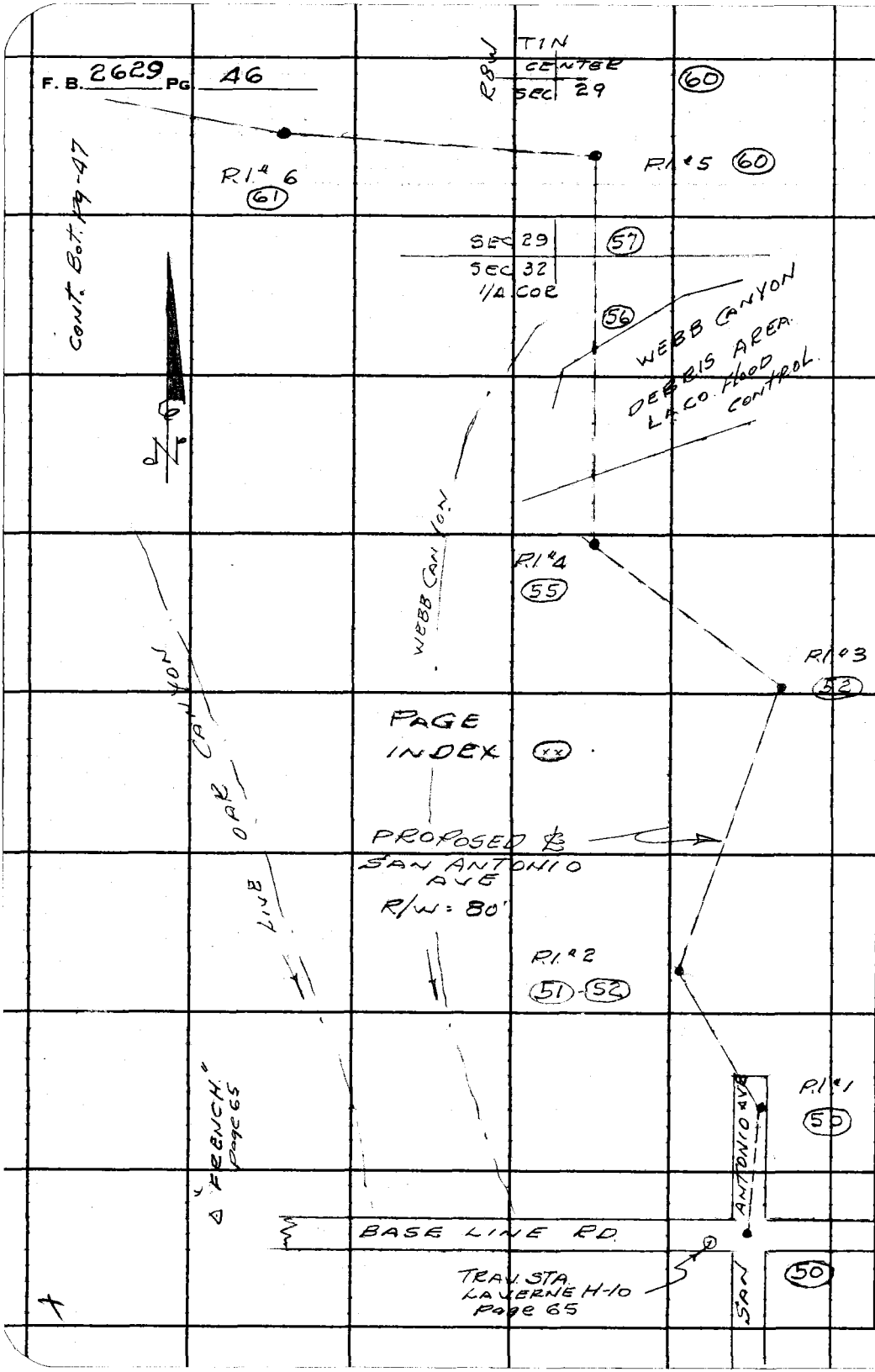

PLEASE RETURN TO
LOS ANGELES COUNTY ENGINEER
403 Los Angeles County Engineering Bldg.

Do not extend this side of this line.

Note: Any Additions or Changes on This Sheet Must Be Made or Circled in Red Ink With Date and Name of Person Making Change.

Notes Ck'd by	Survey of San Antonio Ave	F. B. 2629 PG. 47
Map No.	JN 0075.61 Tape Std °F	
Office Work	Surveyed by G. Porter	
Checked	Notes Porter Date 10-63	
Date	Indexed E. J. GALLI	

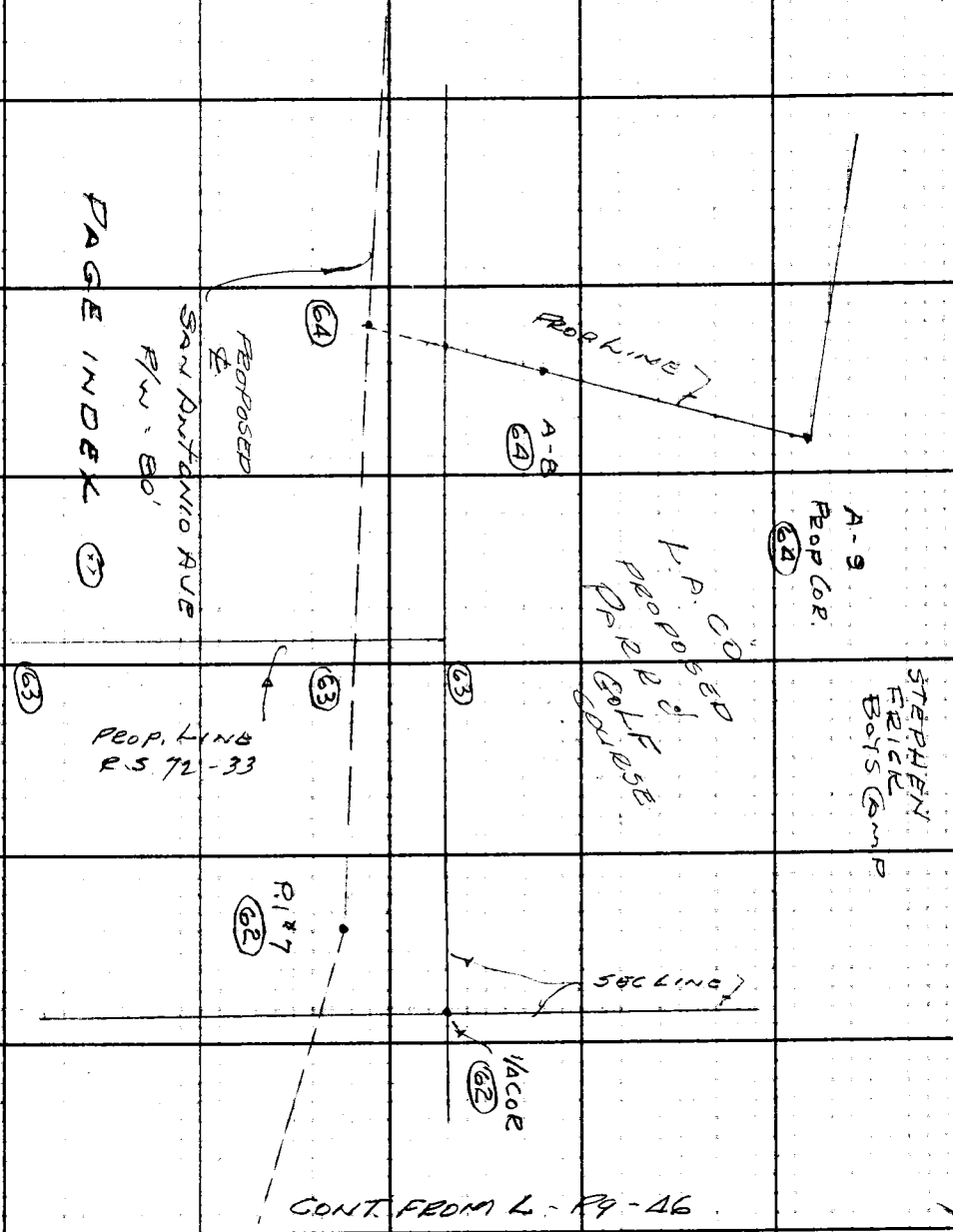

Note: Any Additions or Changes on this Sheet Must be Made or Circled in Red Ink With Date and Name of Person Making Change.

PLEASE RETURN TO
LOS ANGELES COUNTY ENGINEER
403 LOS ANGELES COUNTY ENGINEERING BLDG.

Do not extend this side of this line.

76F3095 CE #310 6-62

F. B. 2629 PG 48

PLEASE RETURN TO
LOS ANGELES COUNTY ENGINEER
403 LOS ANGELES COUNTY ENGINEERING BLDG.

Do not extend this side of this line.

Note: Any Additions or Changes on This Sheet Must be Made or Circled in Red Ink With Date and Name of Person Making Change.

Notes Ck'd by	Survey of San Antonio Ave
Map No.	JN 0075.61 Tape Std °F
Office Work	Surveyed by G. Porter
Checked	Notes Porter Date 10-63
Date	Indexed C. J. GALLI MAR 2 3 '64

F. B. 2629 PG. 49

SURVEY
℄ PROPOSED SAN ANTONIO AVE

BASELINE RD NO WEST TO
WHEELER LA VERNE RD

J.N. 0075.61 Oct. 1963

G. Porter
&
Party

REF. SURVEY DIV.
FILE MAP NO 103-2
3-sheets

Note: Any Additions or Changes on This Sheet Must be Made or Circled in Red Ink With Date and Name of Person Making Change.

Do not extend this side of this line.

PLEASE RETURN TO
LOS ANGELES COUNTY ENGINEER
403 LOS ANGELES COUNTY ENGINEERING BLDG.

76F309S. C.E. #310 16-62

cont. Bot. Page 51

F. B. 2629 PG. 50

WS 49

C-1

P.I. #2
Set 1" I.P. dn. 8"

47.00

Set 1x2"

R = 4000

196.00

716.76

100' tape Std @ 68°
195.98 @ 0°0 T 80°
= 196.00

(1): 92°15'40"
(4): 9°02'28" 45
(6): 193°33'40" 46½
92°15'35"

SA #1
Fd 3/4" I.P. dn. 6"
F.B. 2343-147

TRANSIT LINE

PROPOSED

COUNTY SURVEYOR
T.I.N.
R.8W. SEC. 32
SEC. 5
1/4 COR
T.1.S.
F.B. 2377

100' tape. Std @ 68°.
716.65 @ 0°0 T 92°
= 716.76

(1): 89°22'40"
(4): 357°31'00" 45
(6): 176°16'40" 44½
89°22'45"
Set 1" I.P. dn.

9.00

38'

100' Std @ 68°
178.99 @ 0°0 T 76°
= 179.00

P.I. #1 Set S.W. Ct. in Pav.
179.20 @ 0°0 T 92° = 179.23

(1): 172°38'00"
(4): 330°32'00"
(6): 315°28'00"
172°38'00"

R = 500

1/4 COR. Fd C.S. mon. Cap & well FB 2343-124

COUNTY ENGINEER
INTERS
CEN. LINE

COUNTY SURVEYOR
T.I.N.
R.8W. 32 33
5 4
SEC. COR.
T.1.S.
MONUMENT

179.00

179.23

172

Fd C.E. mon. dn. 8"
Cap & well FB 2343-126
2 - Sw. Ct. 3' ties
= 0+00
952.14 @ 0°0 T 58 = 952.08

Fd 4" Sycle St. P.P.

PRIVATE RD.

GLEN WAY

Fd Nail T.P.

89°

39.19

29.78

BASE LINE

Per.

FB. 2343-124-126
1682.14 Rec.
TRAV. STA.

952.08 M.
952.16 Rec.
ROAD

45.29

45.79

Fd Nail T.P.
FOR GEODETIC TIE SEE
PAGE 65

SAN ANTONIO AVE

Fd Nail T.P.
Fd C.S. mon. dn 11"
F.B. 2343-126
SEC. COR.

LOS ANGELES COUNTY ENGINEER
403 LOS ANGELES COUNTY ENGINEERING BLDG.

PLEASE RETURN TO

Do not extend this side of this line.

Note: Any Additions or Changes on This Sheet Must be Made or Circled in Ink With Date and Name of Person Making Change.

Notes Ck'd by	Survey of SAN ANTONIO AVE
Map No.	JN 0075.6 Tape 169 Std 84° °F
Office Work	Surveyed by G. PORTER
Checked	Notes PORTER Date 10-17-63
Date	Indexed E. J. GAIN

F. B. 2629 PG. 51

Cont Bot Page - 52

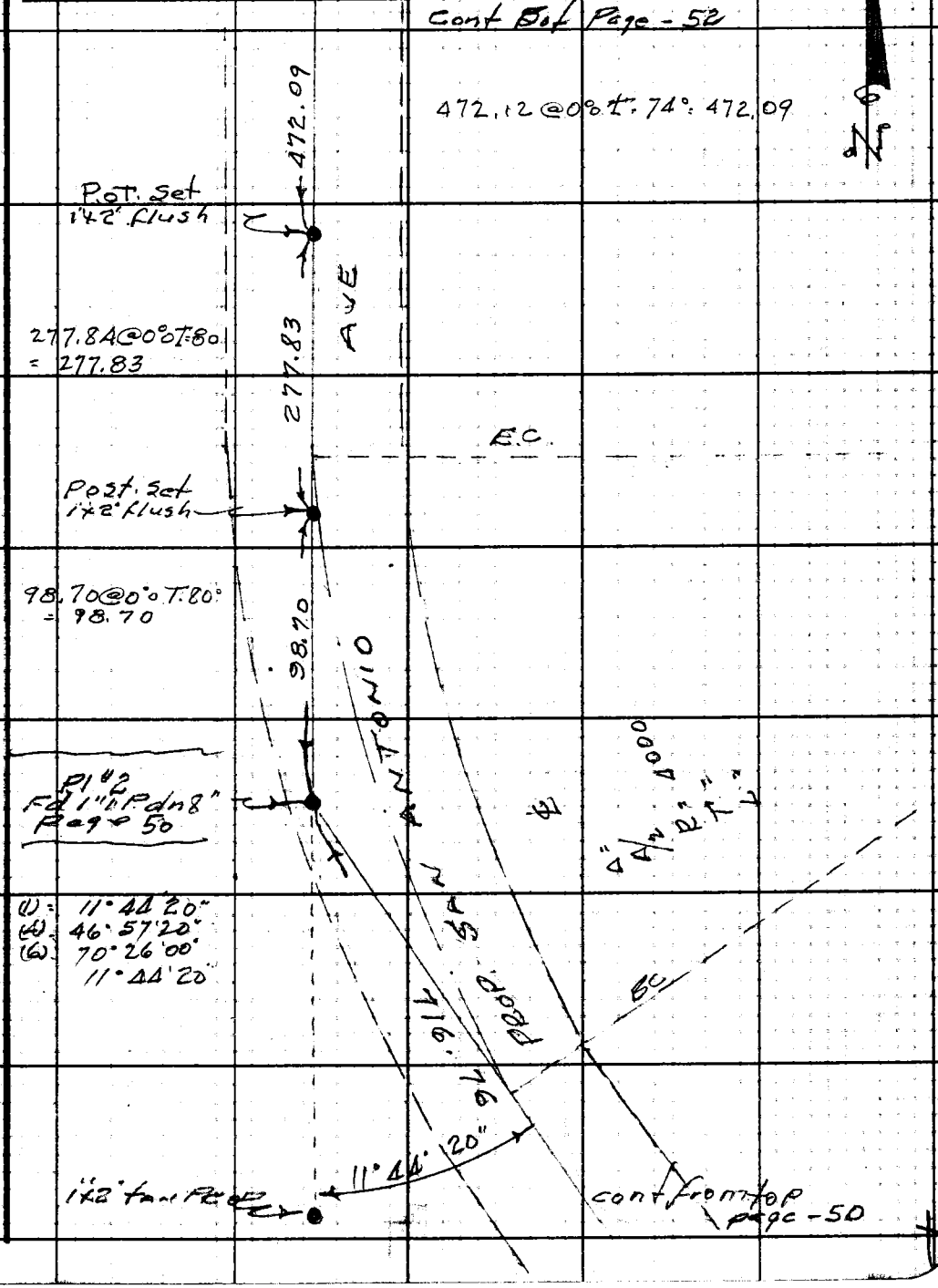

Note: Any Additions or Changes on This Sheet Must be Made or Circled in Red Ink With Date and Name of Person Making Change.

Do not extend this side of this line.

PLEASE RETURN TO
LOS ANGELES COUNTY ENGINEER
403 LOS ANGELES COUNTY ENGINEERING BLDG.

76F3095 CE #310 6-62

Cont. Bot. Page 53

F.B. 2629 PG 52

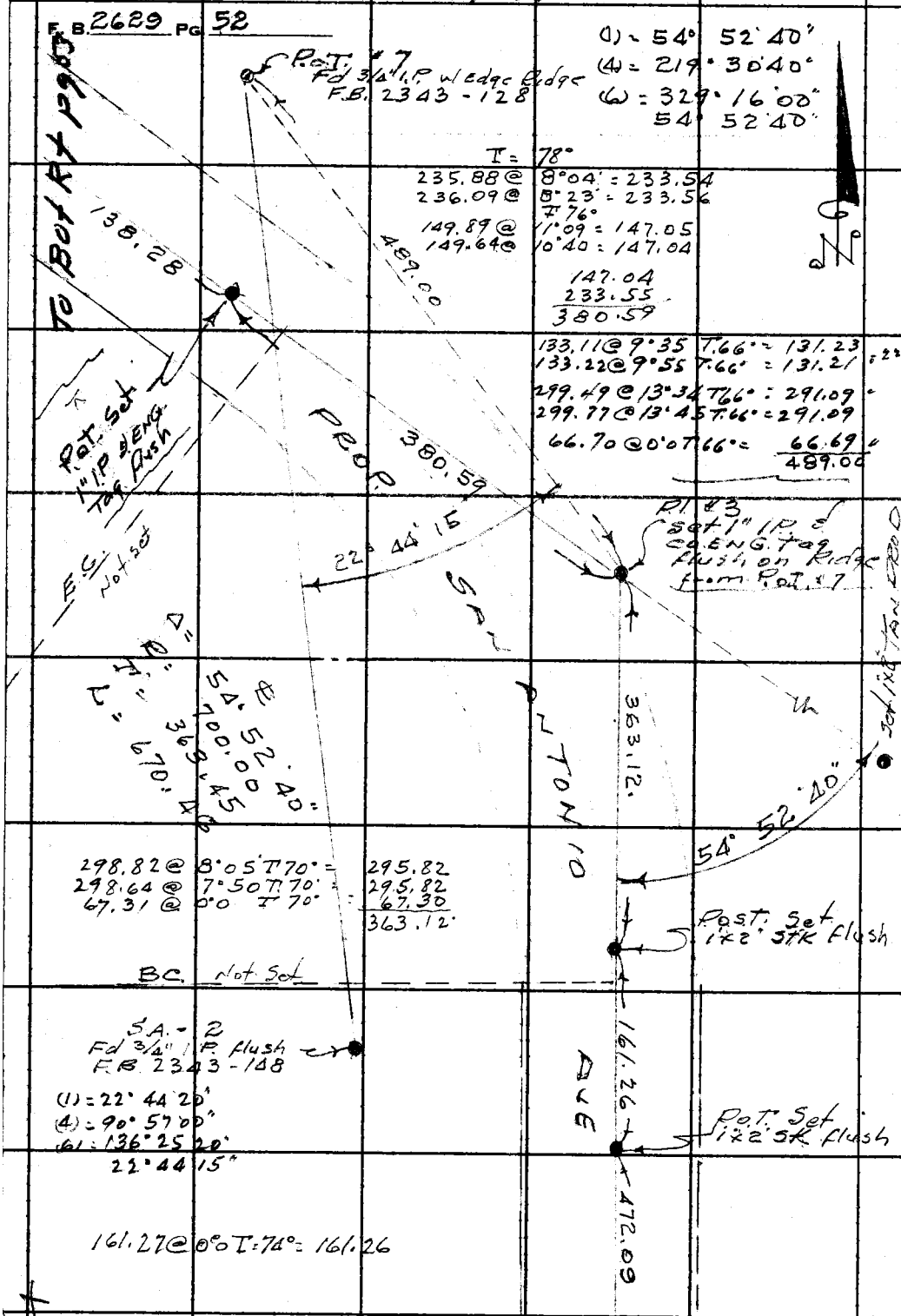

PLEASE RETURN TO
LOS ANGELES COUNTY ENGINEER
403 LOS ANGELES COUNTY ENGINEERING BLDG.
Do not extend this side of this line.

Note: Any Additions or Changes on This Sheet Must Be Made or Circled in Red Ink With Date and Name of Person Making Change.

cont. from Top Page 51

Notes Ck'd by	Survey of San Antonio Ave
Map No.	JN 0075.61 Tape 169 Std 84 °F
Office Work	Surveyed by G. Porter
Checked	Notes Porter Date
Date	Indexed C. J. GALLI

F. B. 2629 PG. 53

Cont. Bot. Page 54

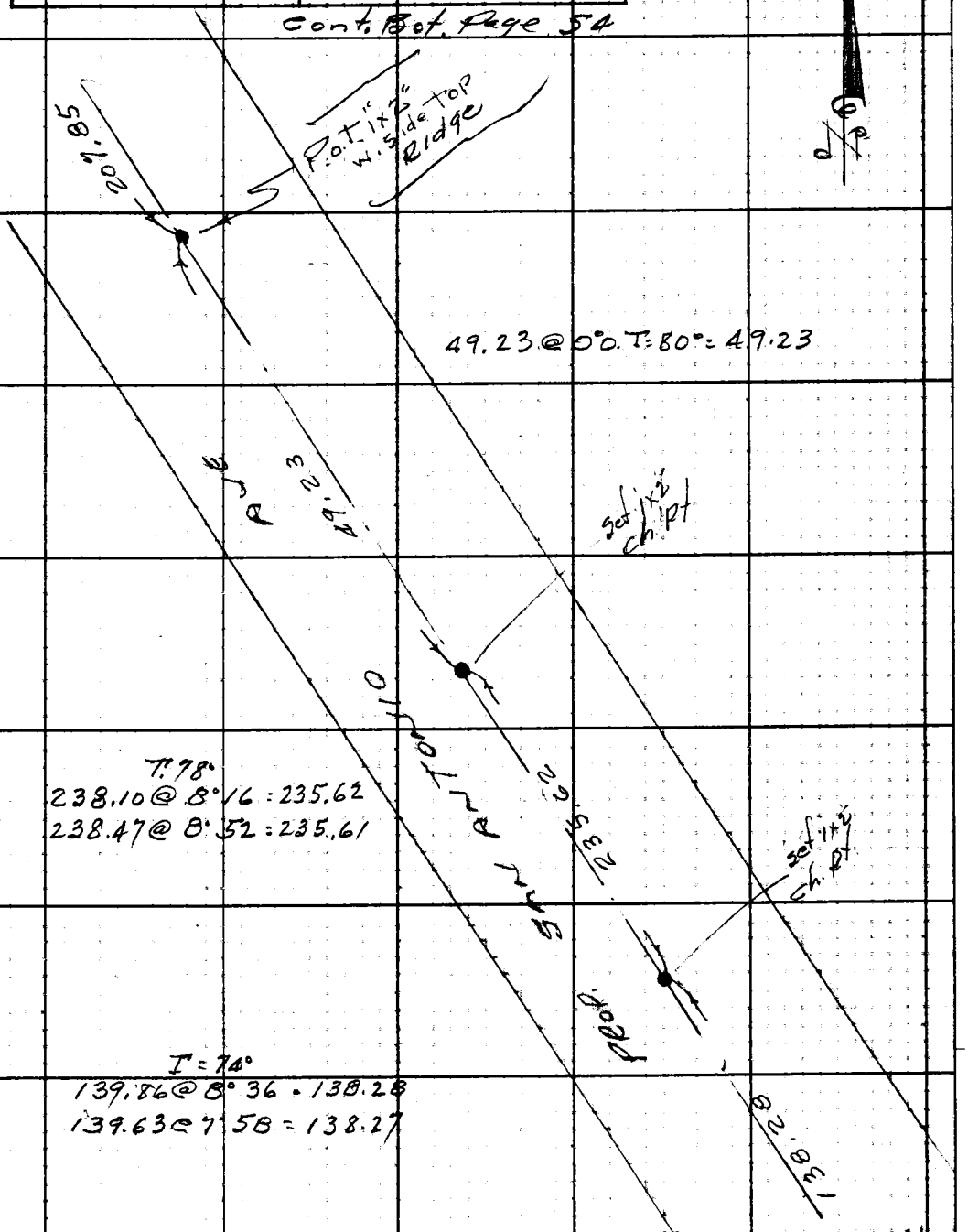

Cont from top Page 52

Note: Any Additions or Changes on This Sheet Must be Made or Circled in Red Ink With Date and Name of Person Making Change.

PLEASE RETURN TO
LOS ANGELES COUNTY ENGINEER
403 LOS ANGELES COUNTY ENGINEERING BLDG.
Do not extend this side of this line.

76F309S CE #310 6-62

cont. Bot. Page 55

F. B. 2629 PG. 54

230.53 @ 2°45' T. 72° = 230.24
230.43 @ 2°10' T. 72° = 230.25

230.25

Pot. Set 1x2

153.89 @ 4° 56' T. 76° = 153.31
153.78 @ 4° 26' T. 76° = 153.31

153.31

Pot Set 1x2

223.33 @ 9°12' T. 78°
= 220.45
223.08 @ 8°48' T. 78°
= 220.44

220.44

Pot Set 1x2

123.21 @ 0° 0' T. 80° = 123.21
88.98 @ 17° 58' T. 82° = 84.64
88.60 @ 17° 12' T. 82 = 84.64
123.21
207.85

207.85

Pot. Set 1x2
W. Side
Top Ridge

LOS ANGELES COUNTY ENGINEER
403 Los Angeles County Engineering Bldg.
PLEASE RETURN TO
Do not extend this side of this line.
Note: Any Additions or Changes on This Sheet Must be Made or Circled in Red Ink With Date and Name of Person Making Change.

cont from top page 53

Notes Ck'd by	Survey of San Antonio Ave
Map No.	JN007561 Tape 169 Std 84 °F
Office Work	Surveyed by G. Porter
Checked	Notes Porter Date 10-14-63
Date	Indexed C. J. GALLI

F. B. 2629 Pg. 55

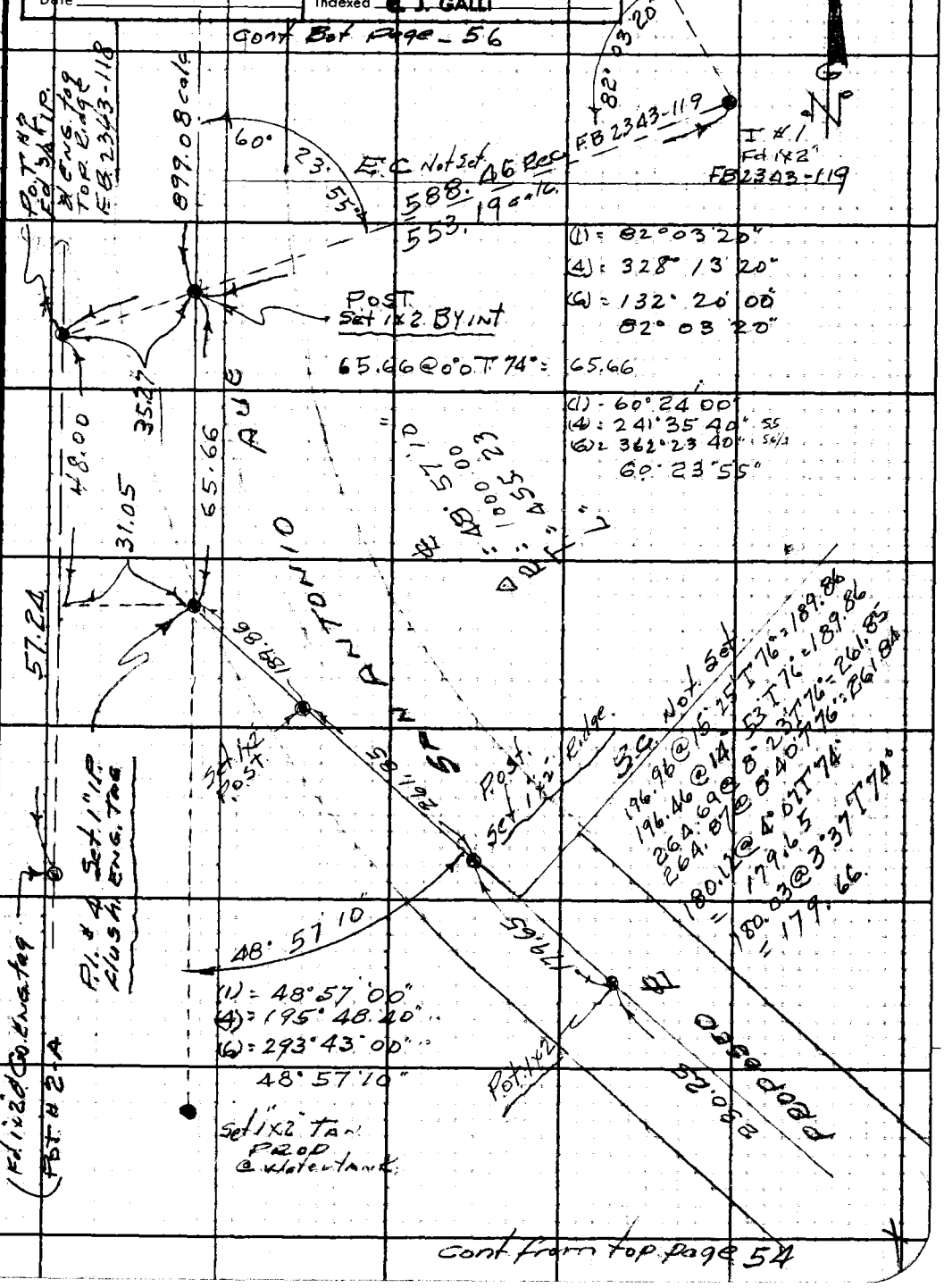

Cont from top page 54

Note: Any Additions or Changes on this Sheet Must be Made or Circled in Red Ink With Date and Name of Person Making Change.

PLEASE RETURN TO
LOS ANGELES COUNTY ENGINEER
403 LOS ANGELES COUNTY ENGINEERING BLDG.
Do not extend this side of this line.

76F3095 CE #310 16-62

Cont. Bot. Page 57

F. B. 2629 Pg 56

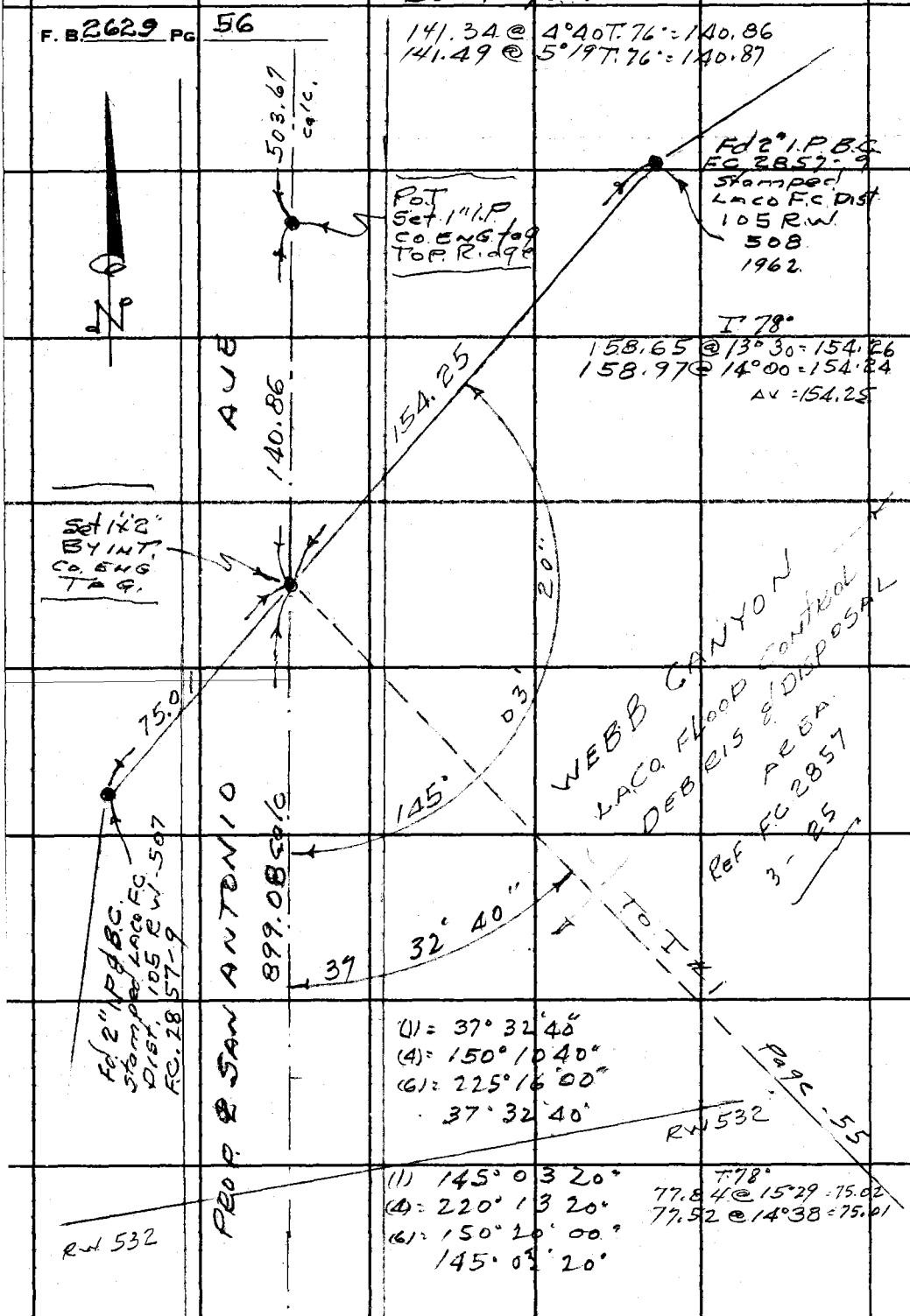

PLEASE RETURN TO
LOS ANGELES COUNTY ENGINEER
403 LOS ANGELES COUNTY ENGINEERING BLDG.
Do not extend this side of this line.

Note: Any Additions or Changes on This Sheet Must be Made or Circled in Red Ink With Date and Name of Person Making Change.

cont. from Top Page 55

Notes Ck'd by	Survey of San Antonio Ave
Map No.	JN 0075.61 Tape 169 Std 84 °F
Office Work	Surveyed by G. Porter
Checked	Notes Porter Date 10-30-63
Date	Indexed C. J. GALLI

F. B. 2629 PG. 57

WS 50 B-4

Cont Bot Page 58

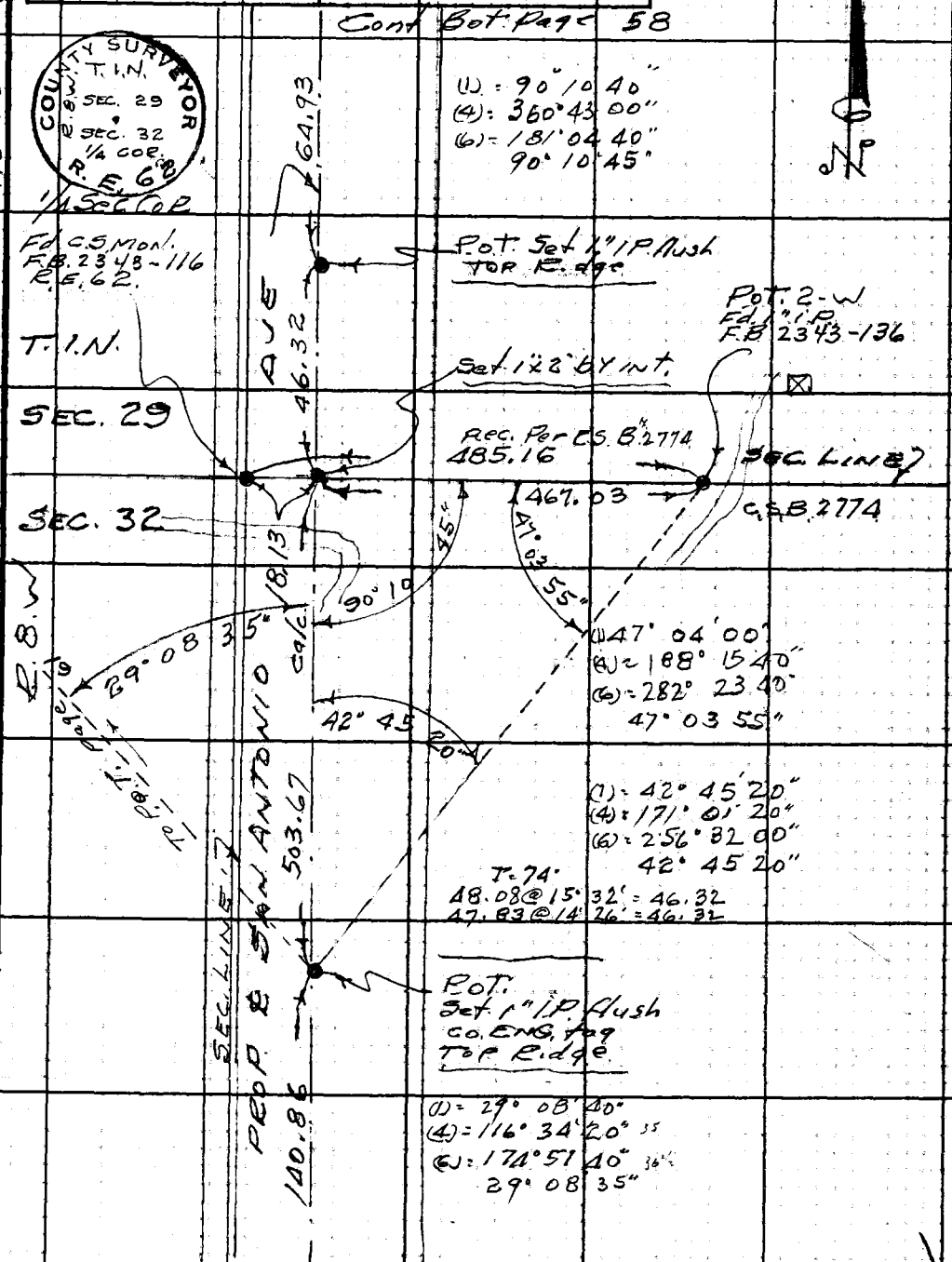

cont from Top Page 56

Note: Any Additions or Changes on this Sheet Must be Made or Circled in Red Ink With Date and Name of Person Making Change.

Do not extend this side of this line.

PLEASE RETURN TO
LOS ANGELES COUNTY ENGINEER
403 LOS ANGELES COUNTY ENGINEERING BLDG.

76F3095 C.E. #310 6-62

Cont Bot Page 59

F. B. 2629 PG 58

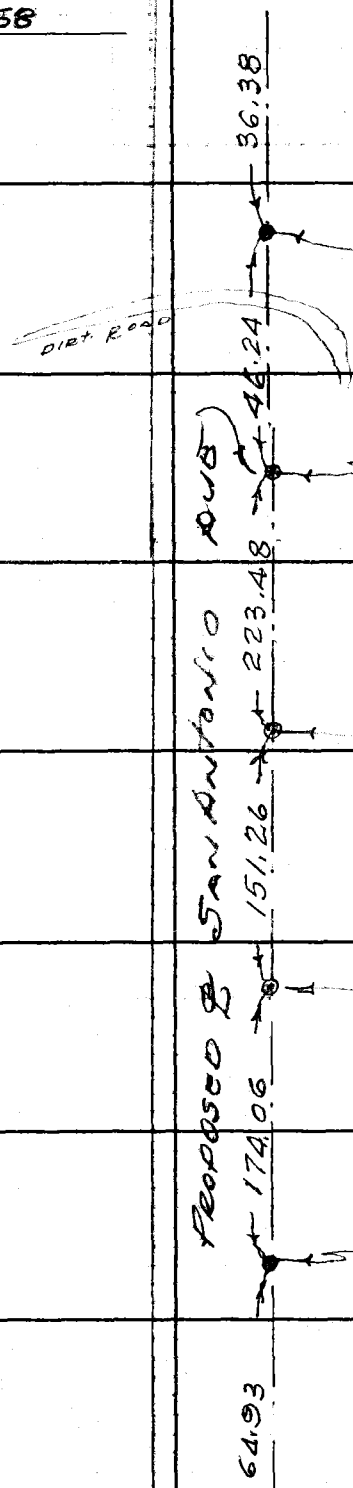

36.38 @ 0° T 64°
= 36.38

POT. Set 1" I.P. flush
CO. ENG. TOG.
TOP RIDGE

46.24 @ 0° 0' T 82°
= 46.24

Set 1x2 ch. pt.

T 74°
225.32 @ 7°19 = 223.48
225.42 @ 7°30 = 223.48

Set 1x2 ch. pt.

T = 74°
152.56 @ 7°29' = 151.25
152.34 @ 6°48' = 151.26

Set 1x2 ch. pt.

T 74°
178.10 @ 12°13 = 174.06
178.45 @ 12°44 = 174.05

Set 1x2 ch. pt.

64.93 @ 0° 0' T 74°
= 64.93

PLEASE RETURN TO
LOS ANGELES COUNTY ENGINEER
403 LOS ANGELES COUNTY ENGINEERING BLDG.
Do not extend this side of this line.

Note: Any Additions or Changes on This Sheet Must be Made or Circled in Red Ink With Date and Name of Person Making Change.

Cont from top Page 57

Notes Ck'd by	Survey of San Antonio Ave
Map No.	JN 0075.61 Tape 169 Std 84 °F
Office Work	Surveyed by G. Porter
Checked	Notes Porter Date 11-5-63
Date	Indexed C. J. GAIN

F. B. 2629 Pg. 59

Cont. Bot. Page 60

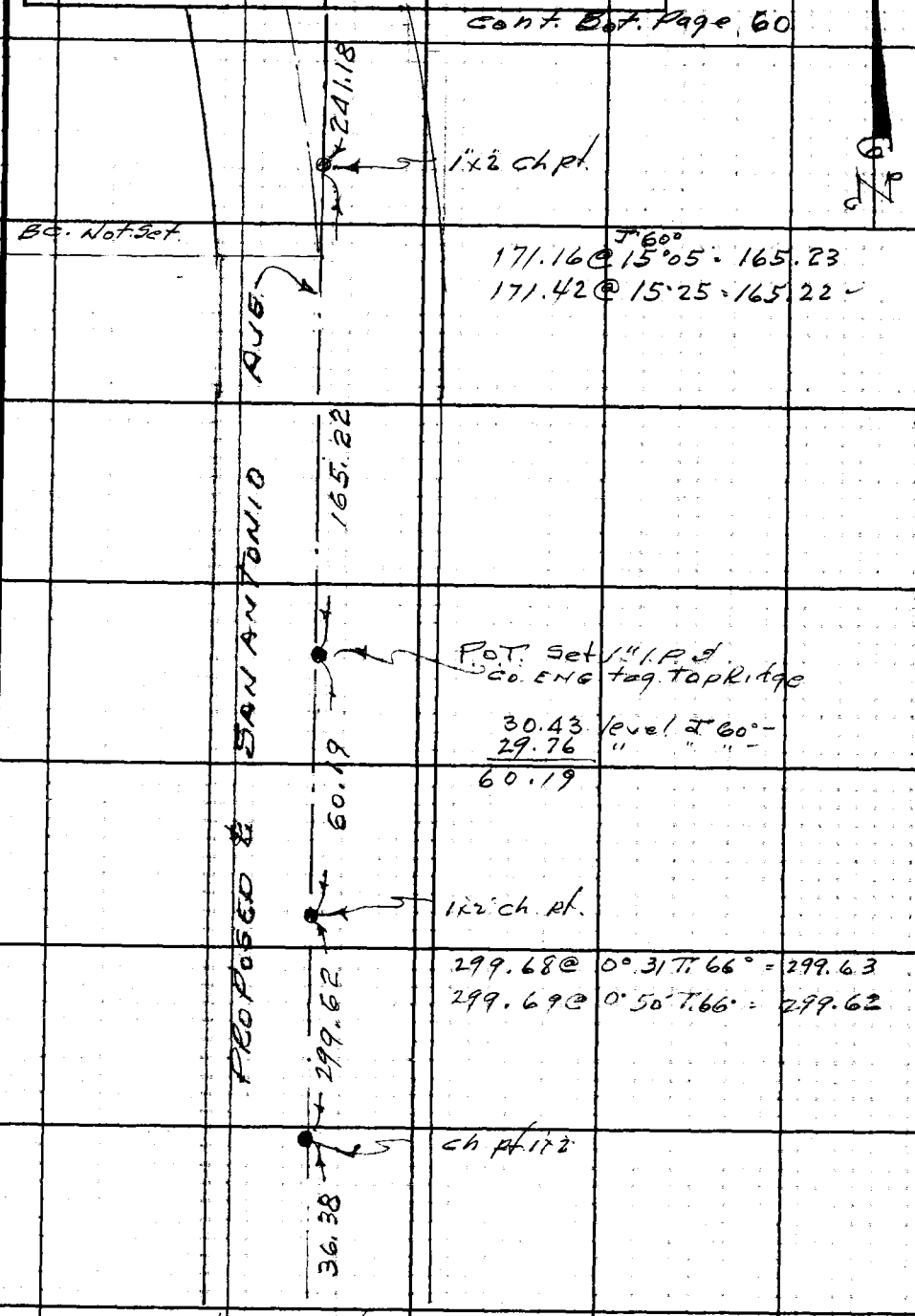

Cont. from top Page 58

Note: Any Additions or Changes on this Sheet Must be Made or Circled in Red Ink With Date and Name of Person Making Change.

PLEASE RETURN TO
LOS ANGELES COUNTY ENGINEER
403 LOS ANGELES COUNTY ENGINEERING BLDG.
Do not extend this side of this line.

76F3095 CE #310 6-62

F. B. 2629 PG. 60

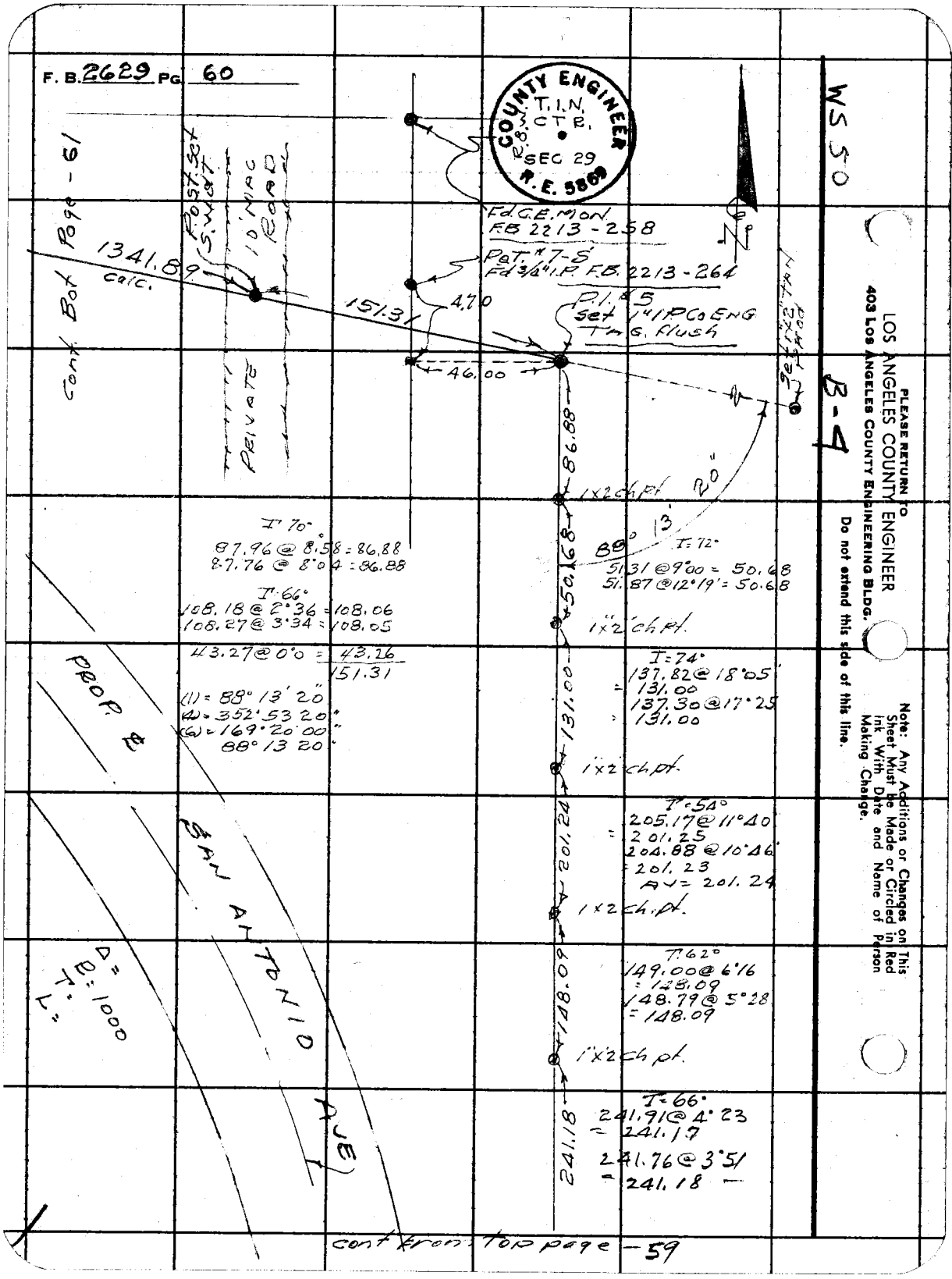

PLEASE RETURN TO
LOS ANGELES COUNTY ENGINEER
403 LOS ANGELES COUNTY ENGINEERING BLDG.
Do not extend this side of this line.
Note: Any Additions or Changes on This Sheet Must be Made or Circled in Red Ink With Date and Name of Person Making Change.

cont from top page - 59

Notes Ck'd by	Survey of San Antonio Ave
Map No.	JN 007561 Tape 169 Std 84° °F
Office Work	Surveyed by G. Porter
Checked	Notes Porter Date 11-12-63
Date	Indexed C. J. GALLI

F. B. 2629 PG. 61

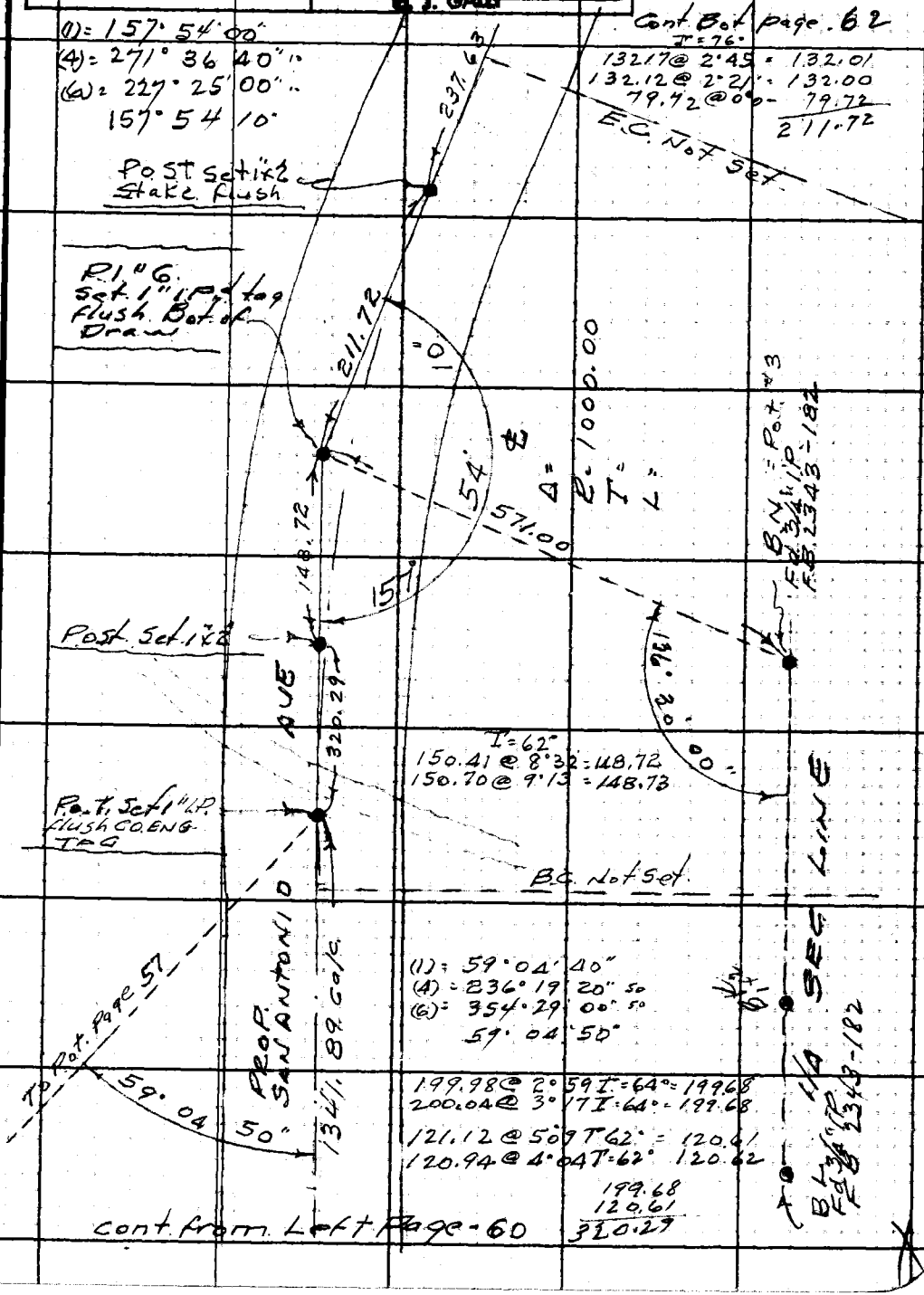

cont. from Left Page - 60

Note: Any Additions or Changes on this Sheet Must be Made or Circled in Red Ink With Date and Name of Person Making Change.

Do not extend this side of this line.

PLEASE RETURN TO
LOS ANGELES COUNTY ENGINEER
403 LOS ANGELES COUNTY ENGINEERING BLDG.

76F3095 CE #310 6-62

Cont. Bot Page - 63

F. B. 2629 PG. 62

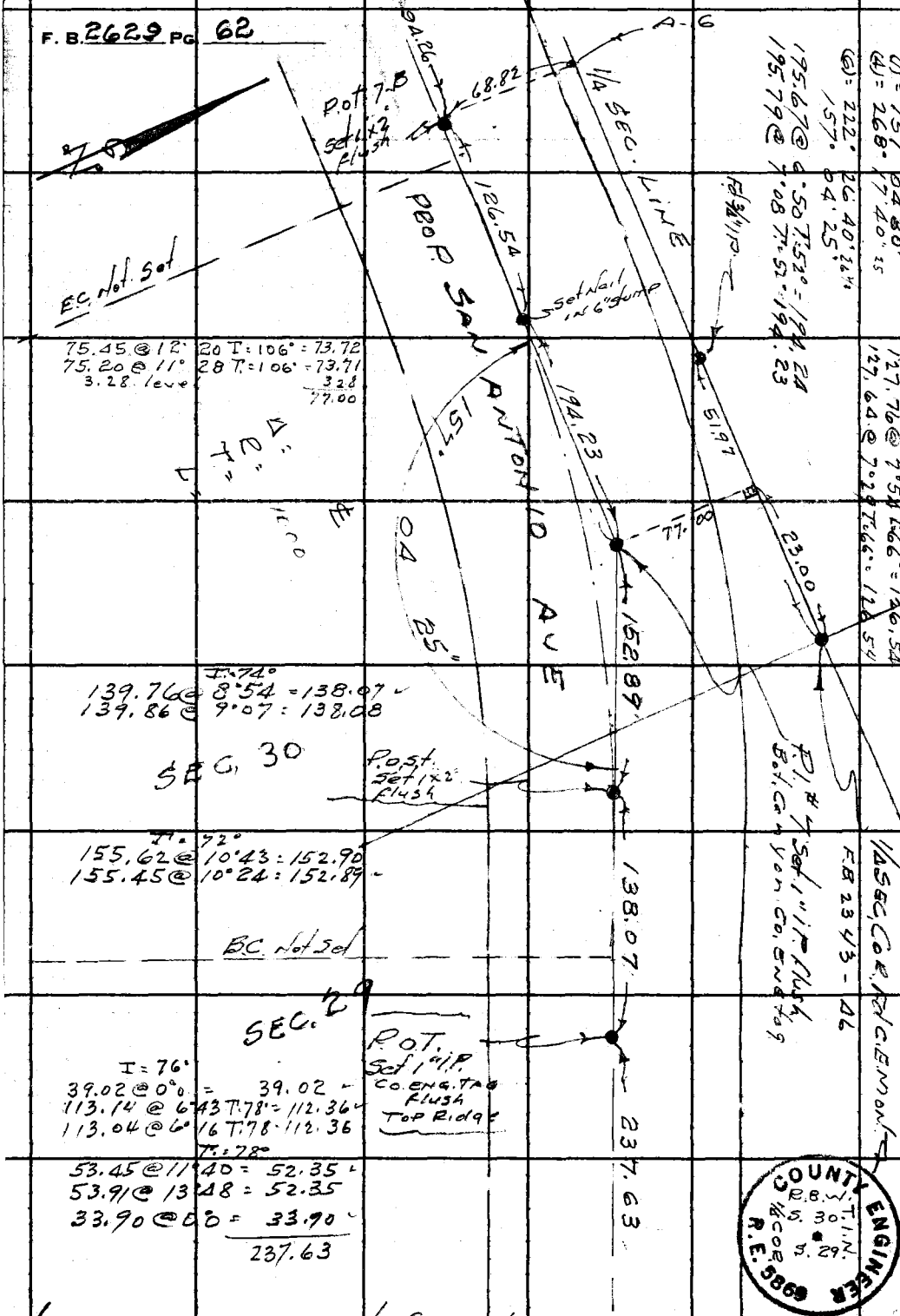

PLEASE RETURN TO
LOS ANGELES COUNTY ENGINEER
403 LOS ANGELES COUNTY ENGINEERING BLDG.
Do not extend this side of this line.

Note: Any Additions or Changes on This Sheet Must be Made or Circled in Red Ink With Date and Name of Person Making Change.

Cont from top Page - 61

Notes Ck'd by	Survey of San Antonio Ave.	F. B. 2629 Pg. 63
Map No.	JN 0075.61 Tape 169 Std 84 °F	
Office Work	Surveyed by G. Porter	
Checked	Notes Porter Date 12-20-63	
Date	Indexed E. J. GALLI	

cont Bot Page 64

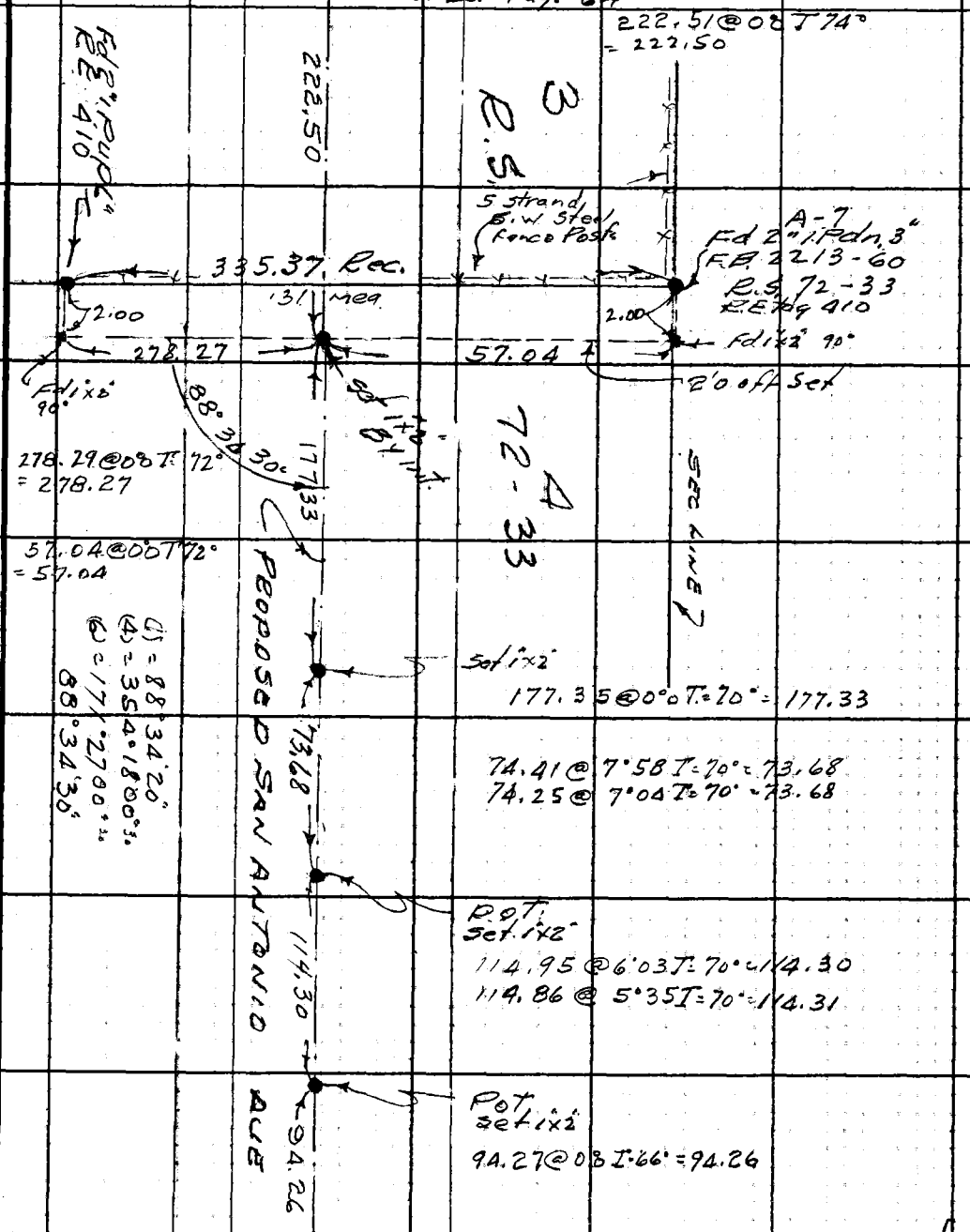

cont. from top Page 62

Note: Any Additions or Changes on this Sheet Must be Made or Circled in Red Ink With Date and Name of Person Making Change.

PLEASE RETURN TO
LOS ANGELES COUNTY ENGINEER
403 LOS ANGELES COUNTY ENGINEERING BLDG.
Do not extend this side of this line.

76F3095 CE #310 6-62

PLEASE RETURN TO
LOS ANGELES COUNTY ENGINEER
403 LOS ANGELES COUNTY ENGINEERING BLDG.

Note: Any Additions or Changes on This Sheet Must be Made or Circled in Red Ink With Date and Name of Person Making Change.

Do not extend this side of this line.

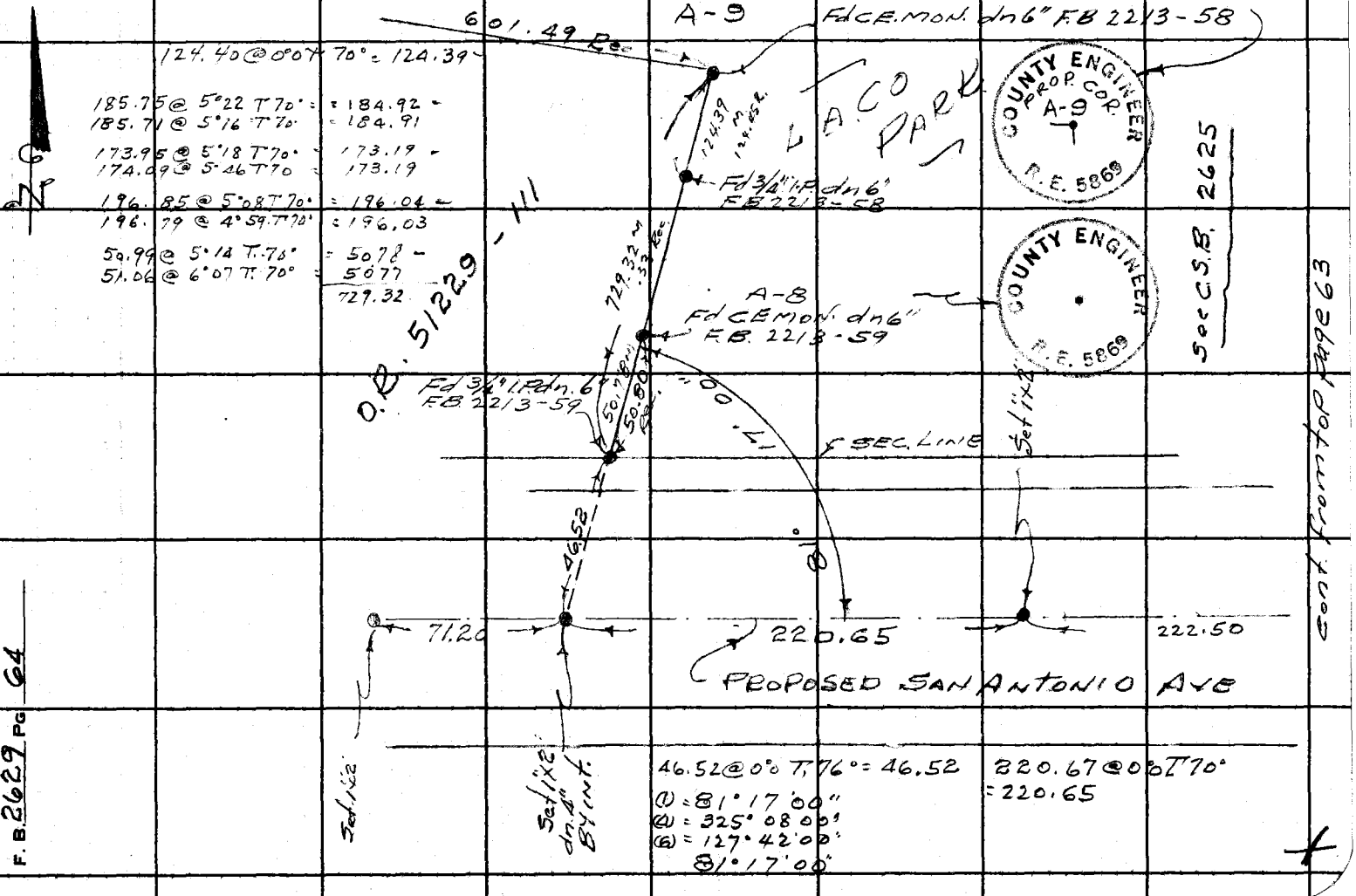

F. B. 2629 PG 64

76F3095 CE.#310 6-62

PLEASE RETURN TO
LOS ANGELES COUNTY ENGINEER
403 LOS ANGELES COUNTY ENGINEERING BLDG.

Note: Any Additions or Changes on This Sheet Must be Made or Circled in Red Ink With Date and Name of Person Making Change.

Do not extend this side of this line.

WS 49 C-1

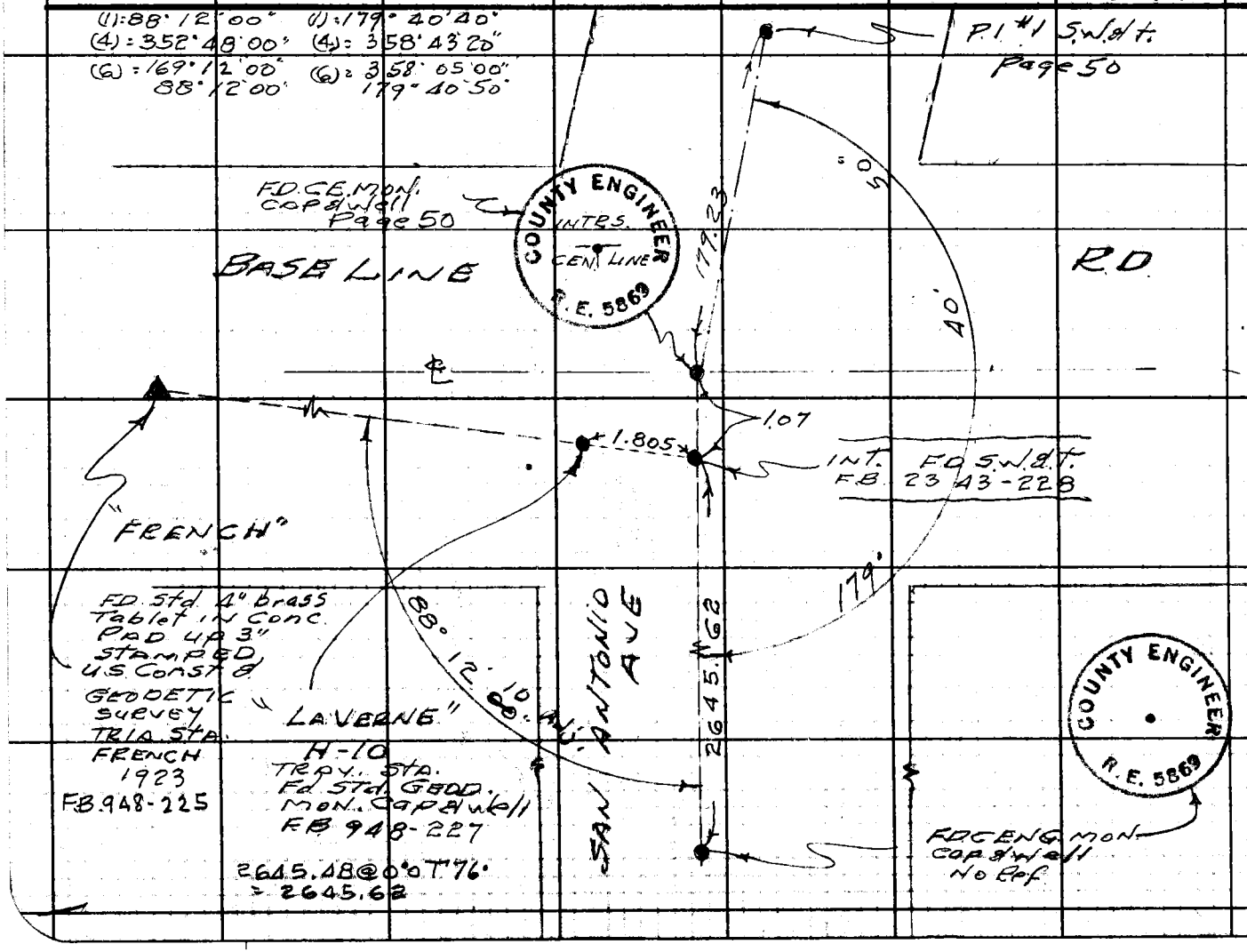

Notes Ck'd by
Map No.
Office Work
Checked
Date

Survey of San Antonio Ave.
JN 0075.61 Tape 02 Std 68 °F
Surveyed by G. Porter
Notes Porter Date 3-20-64
Indexed R. J. Gall

F.B. 2629 Pg. 65

F. B. 2629 PG 66

PLEASE RETURN TO
LOS ANGELES COUNTY ENGINEER
403 Los Angeles County Engineering Bldg.

Do not extend this side of this line.

Note: Any Additions or Changes on This Sheet Must Be Made or Circled in Red Ink With Date and Name of Person Making Change.

Notes Ck'd by	Survey of GAREY AVE
Map No. C.S. B:939	JN 0095.38 Tape Std °F
Office Work G. H. BOYER	Surveyed by G. PORTER
Checked	Notes PORTER Date
Date Jan. 1962	Indexed H. E. OTT OCT 9 61

F. B. 2629 Pg. 101

INDEX
TO PAGES
GAREY AVE
&
SURVEY

Note: Any Additions or Changes on This Sheet Must Be Made or Circled In Red Ink With Date and Name of Person Making Change.

Do not extend notes this side of this line.

RETURN TO
LOS ANGELES COUNTY ENGINEER
900 LOS ANGELES COUNTY ENGINEERING BLDG.

76P2095 CE #247—5-57

F. B. 2629 Pg. 102

BASE LINE ROAD

110 109 109

Proposed

BOWDOIN ST.

WILLIAMS AVE

COLLEGE WAY

108 108 108

AMHERST.

107 AMHERST ST.

GAPEY AVE

LAS CASAS

FORAC AVE

112

106 DARTMOUTH ST

111

105

F.C. channel

SERRANO PL.

105

LOCATION IMPROVEMENTS
Pages 115 — 133

FOOT HILL BLVD

104

104

RETURN TO
LOS ANGELES COUNTY ENGINEER
700 LOS ANGELES COUNTY ENGINEERING BLDG.

Do not extend notes this side of this line.

Note: Any Additions or Changes on This Sheet Must be Made or Circled in Red Ink With Date and Name of Person Making Change.

Notes Ck'd by Miller	Survey of GAREY AVE
Map No. C.S.B. 939	JN 0095.38 Tape 0189 Std 68 °F
Office Work G. H. BOYER	Surveyed by G. PORTER
Checked	Notes PORTER Date 8-24-61
Date Jan. 1962	Indexed H. E. OTT OCT 9 61

F. B. 2629 PG. 103

℄

SURVEY

GAREY AVE

FOOTHILL BLVD
NORTH
TO
BASELINE ROAD

JN. 0095.38

Ref. F.B. 528

G. Porter
C. ADAMS
R. Beaudry
R. Massey

Note: Any Additions or Changes on This Sheet Must be Made or Circled in Red Ink With Date and Name of Person Making Change.

Do not extend notes this side of this line.

RETURN TO
LOS ANGELES COUNTY ENGINEER
700 LOS ANGELES COUNTY ENGINEERING BLDG.

76F309S CE #247—3-57

Cont. Bot. Page 105

F.B. 2629 PG. 104

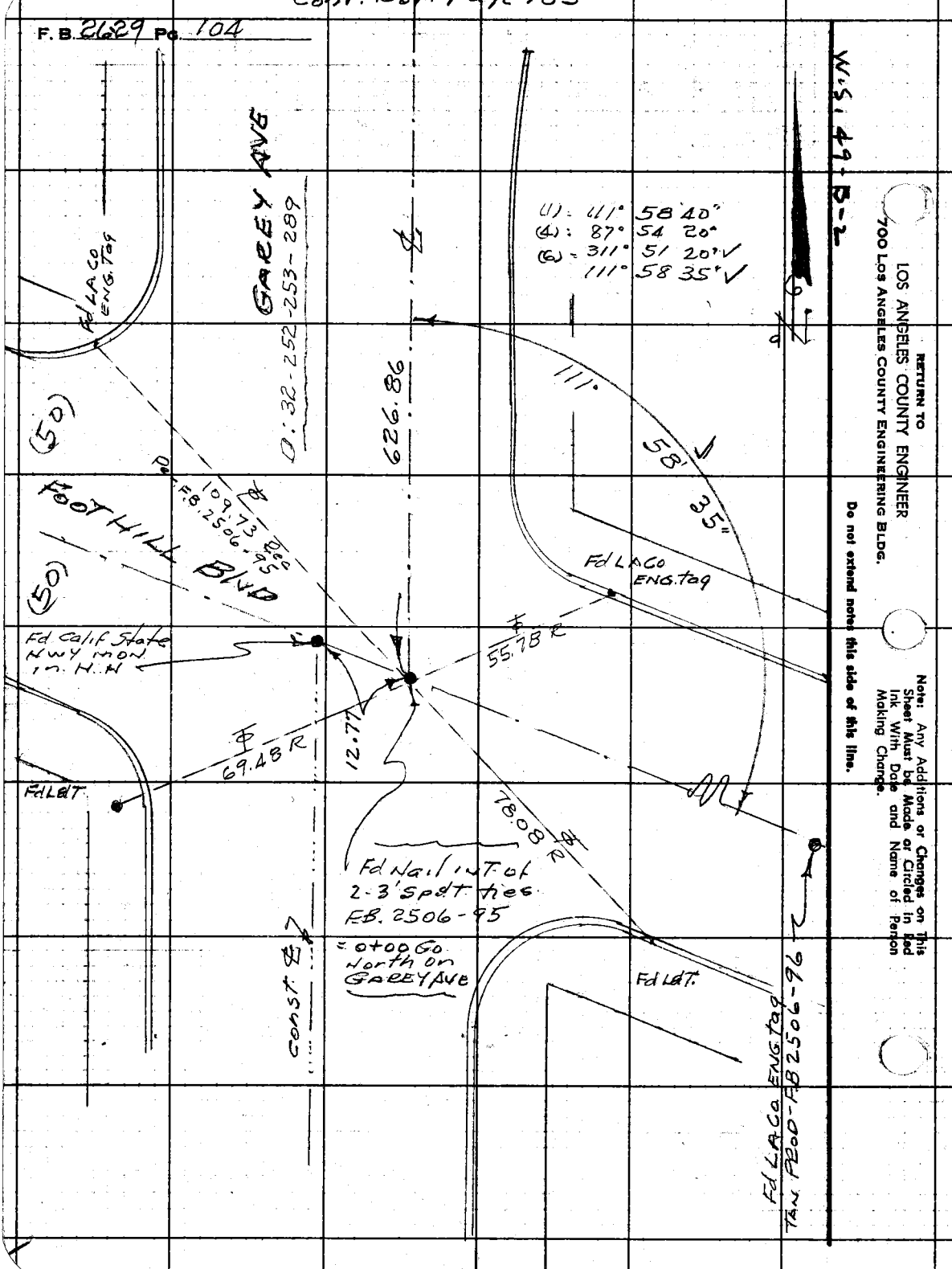

Notes Ck'd by Miller	Survey of GAREY AVE
Map No. C.S.B-939	JN 009538 Tape 0189 Std 68 °F
Office Work G. H. BOYER	Surveyed by G. Porter
Checked	Notes Porter Date 8-20-61
Date Jan. 1962	Indexed H. E. OTT

F. B. 2629 Pg. 105

Cont Bot pg-106

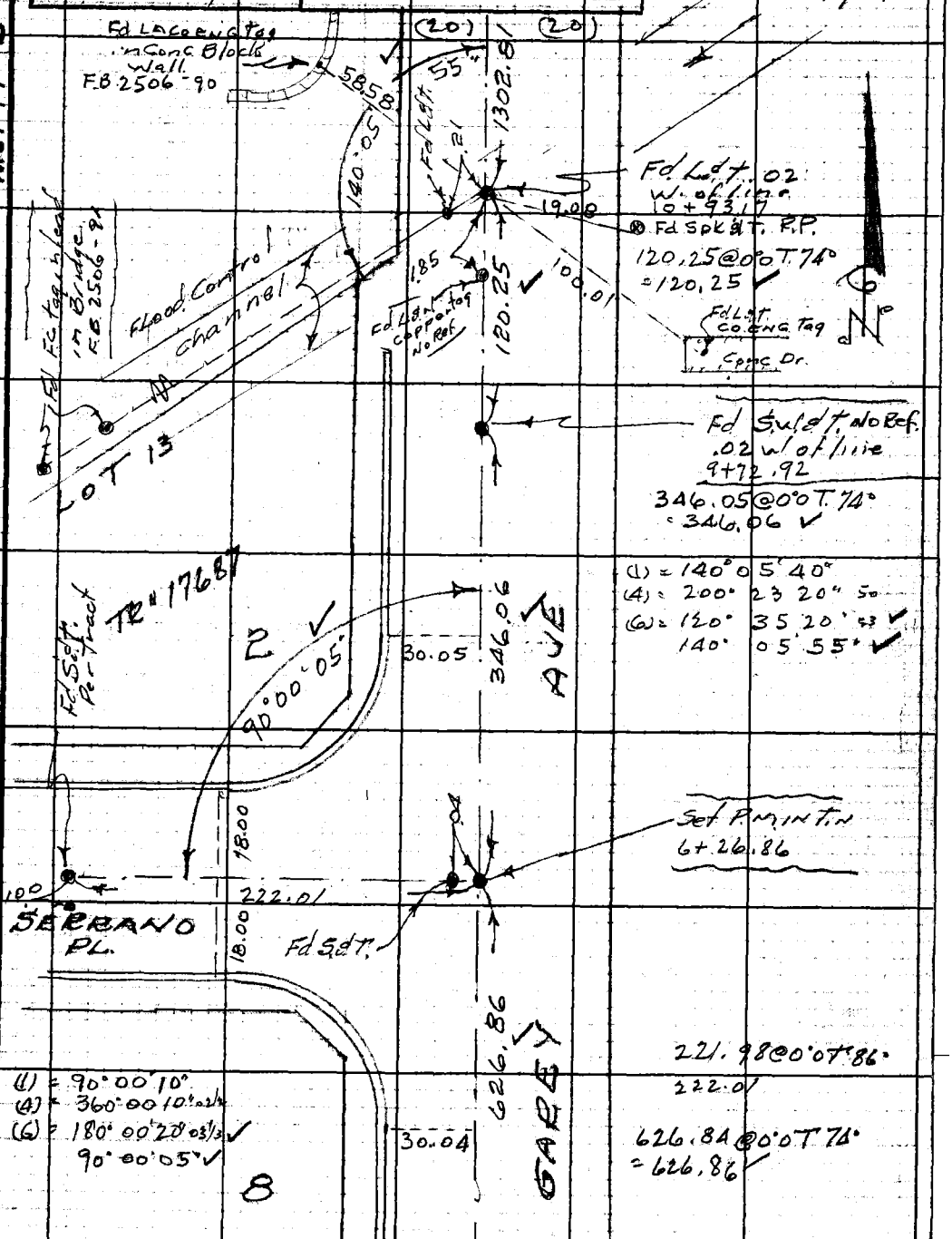

Cont from Top Page 104

Note: Any Additions or Changes on This Sheet Must Be Made or Circled in Red Ink With Date and Name of Person Making Change.

Do not extend notes this side of this line.

RETURN TO LOS ANGELES COUNTY ENGINEER 700 LOS ANGELES COUNTY ENGINEERING BLDG.

76F3093 CE #247—3-57

Cont Bot Page 107

F.B. 2629 Pg. 106

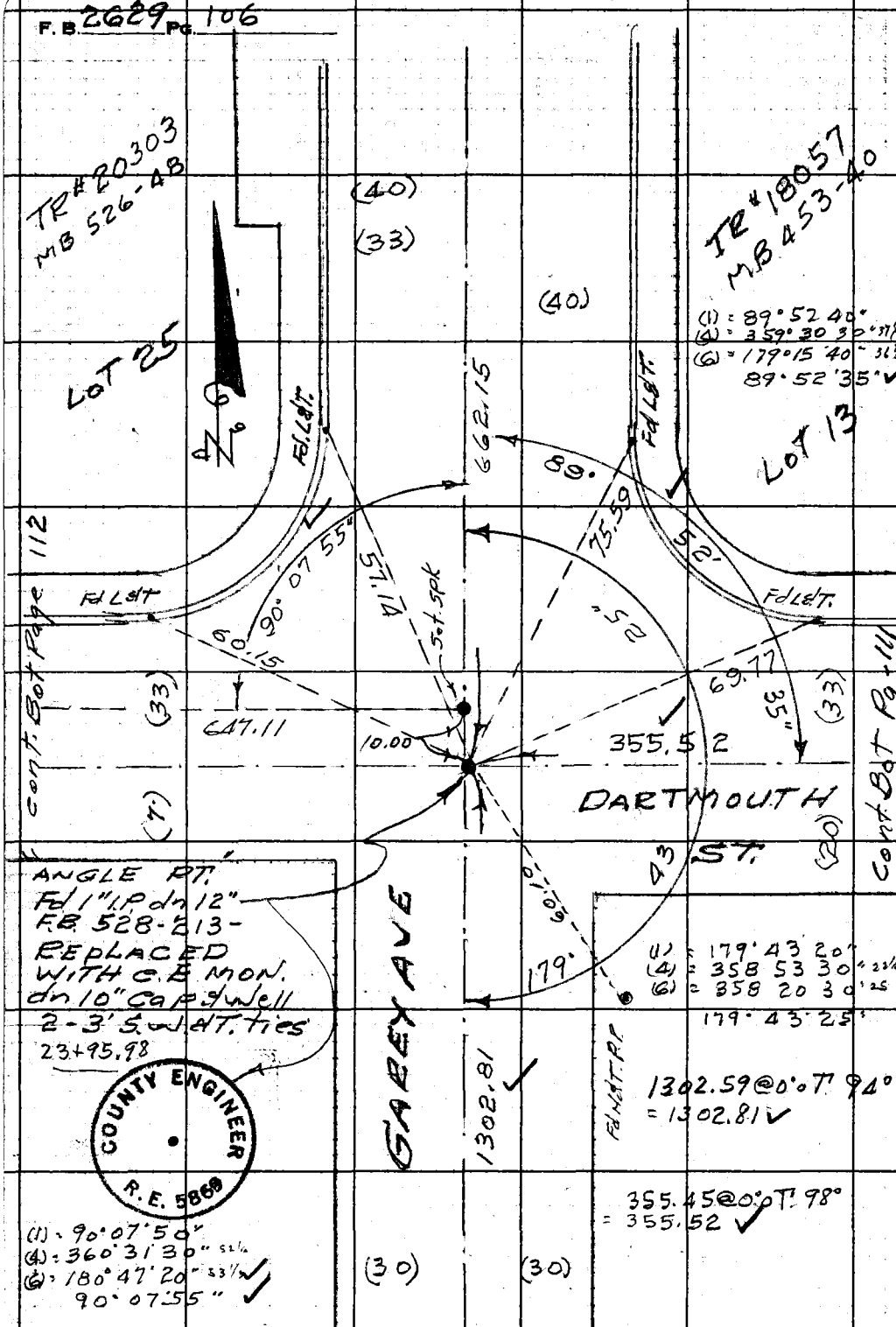

RETURN TO
LOS ANGELES COUNTY ENGINEER
700 Los Angeles County Engineering Bldg.

Do not extend notes this side of this line.

Note: Any Additions or Changes on This Sheet Must be Made or Circled in Red Ink With Date and Name of Person Making Change.

Cont. From Top Page 105

Notes Ck'd by Miller	Survey of GAREY AVE
Map No. C.S.B.-939	JN 0095.38 Tape 0189 Std 68 °F
Office Work G. H. BOYER	Surveyed by G. PORTER
Checked	Notes PORTER Date 8-21-61
Date Jan. 1962	Indexed H. E. ON

F. B. 2629 Pg. 107

Cont Left Page 108

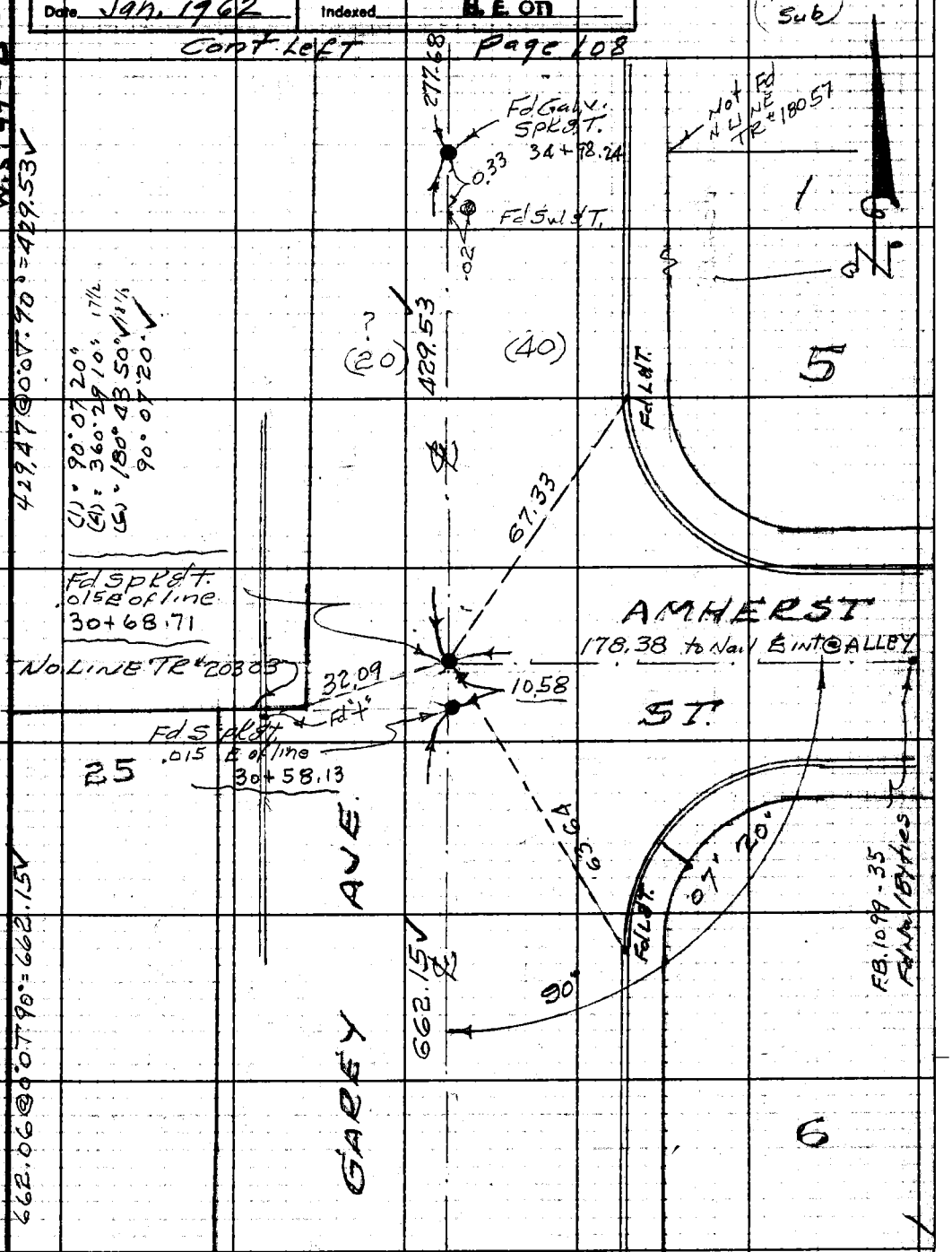

Cont. from Top Page 106

Note: Any Additions or Changes on This Sheet Must be Made or Circled in Red Ink With Date and Name of Person Making Change.

Do not extend notes this side of this line.

RETURN TO
LOS ANGELES COUNTY ENGINEER
700 LOS ANGELES COUNTY ENGINEERING BLDG.

76F8098 CK #247—3-57

RETURN TO
LOS ANGELES COUNTY ENGINEER
700 LOS ANGELES COUNTY ENGINEERING BLDG.

Note: Any Additions or Changes on This Sheet Must be Made or Circled in Red Ink With Date and Name of Person Making Change.

Do not extend notes this side of this line.

W.S. 49 - B-1

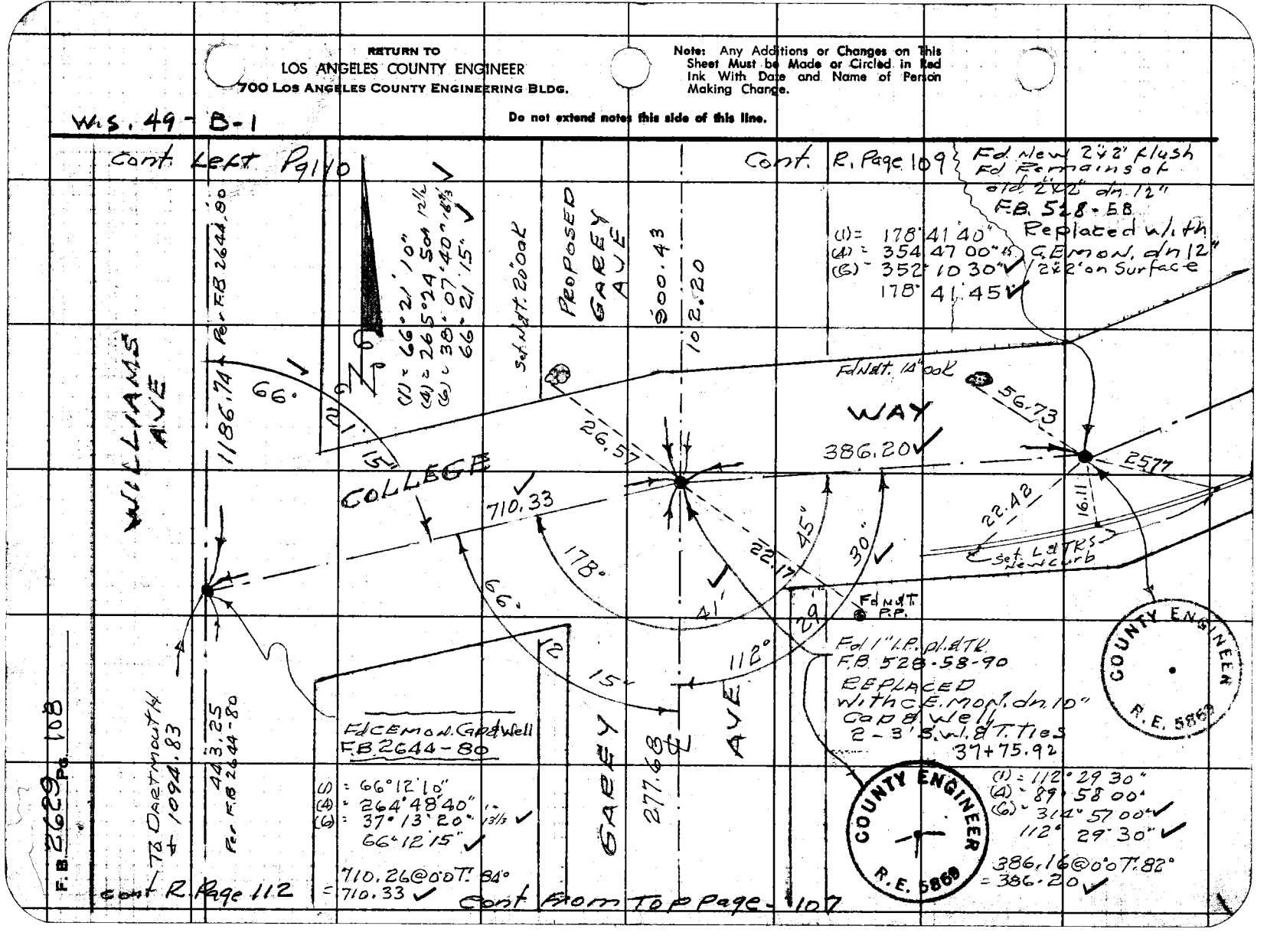

76F3098 CE #247—3-57

RETURN TO
LOS ANGELES COUNTY ENGINEER
700 LOS ANGELES COUNTY ENGINEERING BLDG.

Note: Any Additions or Changes on This Sheet Must be Made or Circled in Red Ink With Date and Name of Person Making Change.

Do not extend notes this side of this line.

WIS. 49-B-1

COUNTY ENGINEER R.E. 5869

Notes Ck'd by Miller
Map No. C.S.B-939
Office Work G.H. BOYER
Checked
Date Jan. 1962

Survey of GAREY AVE
JN 0095.38 Tape 0184 Std 63 of
Surveyed by G. Poetee
Notes Poetee Date 3-23-61
Indexed H.E. OTT

F.B. 2629 Pg. 109

663.00 @ 0°0 T.92° = 663.10

46+76.35
Fd 2"x2" Painted (Removed) orange flush .035 No. of Line No Ref.

Set Brass Nail in 2x2 BY INT. GAREY AVE

PROD. NORTH REPLACED WITH C.E. MON. dn 12"

Dirt traveled Rd

BASE LINE ROAD

458.74 194.32 663.10

4.08 22.89 6.2 93.60

Set 4" side 18" conc Std Pipe

Fd U.S. Coast & Geodetic Mon. dn 12"

HILL 1923 No Ref

Set Nail P.P. # 4891.6E

Fd F.C. B.G. MON dn 12" No Ref.

Fd F.C. B.G. MON dn 12" No Ref.

33.00 33.00 90° .23 .11

Set 1x2

Cont. Bot. Page 110

PROPOSED GAREY AVE

Conc Weir Box

900.43 798.23 VAC. D 12-140

90° 01' 25"

(1) 90°01'20"
(4) = 360°05 20
(6) = 180°08 20
90° 01' 25"

458.62 @ 0°0 T.92° = 458.69
+.05
458.74

194.34 @ 0°0 T.92° = 194.37
-.05
194.32

722.59 @ 0°0 T.90°
722.69
75.54
798.23

Flood Control channel

102.20

38+78.12
Fd Nail Tap 10" Rock Wall
F.B. 528-59

82.21 @ 13.13 T.82° = 80.04
81.84 @ 12.02 " = 80.05
22.16 @ 0°0 = 22.16
102.20

Cont from R. Page 108

RETURN TO
LOS ANGELES COUNTY ENGINEER
700 LOS ANGELES COUNTY ENGINEERING BLDG.

Note: Any Additions or Changes on This Sheet Must be Made or Circled in Red Ink With Date and Name of Person Making Change.

Do not extend notes this side of this line.

W.S. 49-B-1

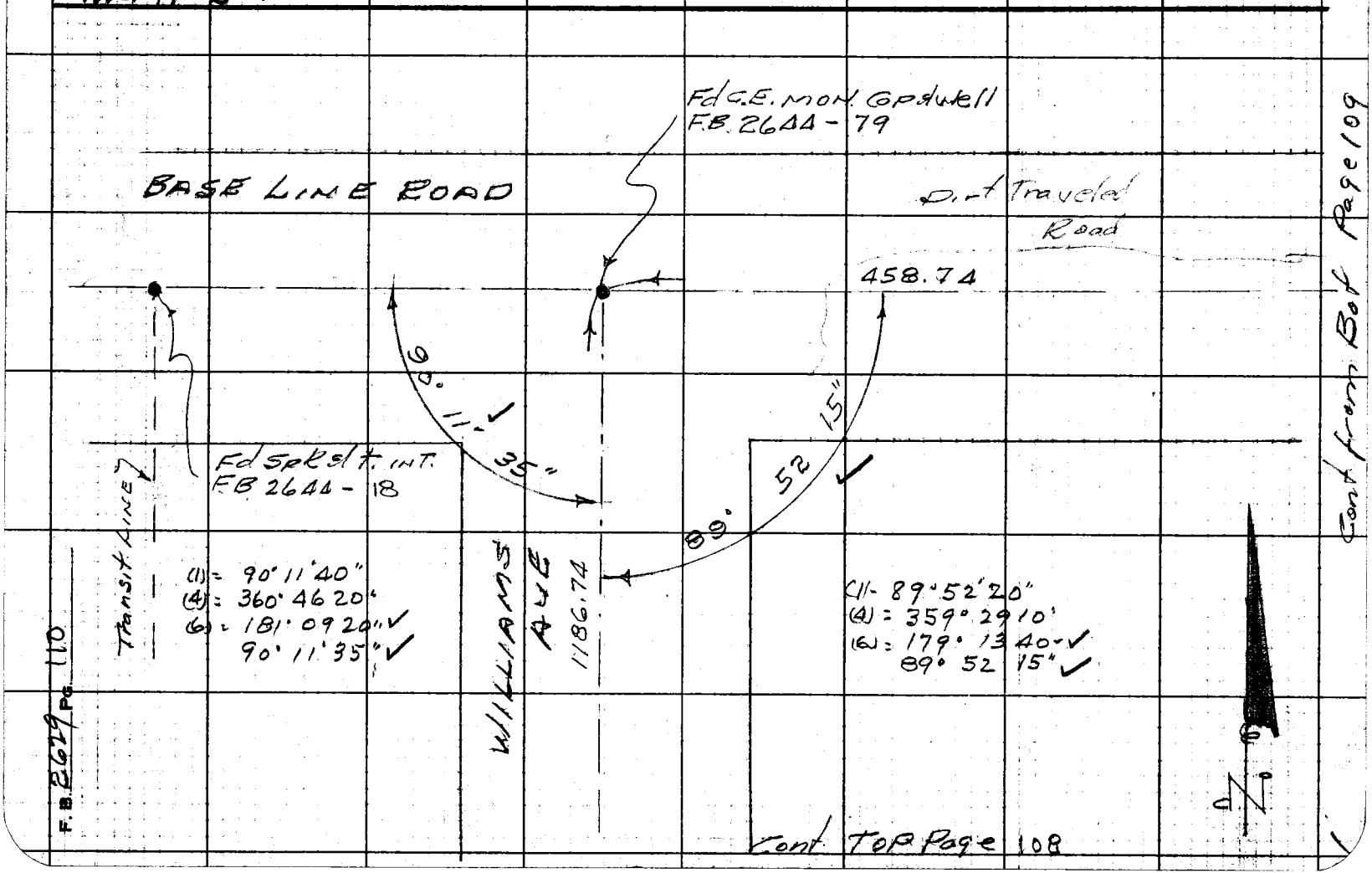

Cont. Top Page 108

Cont from Bot Page 109

F.B. 2629 PG. 110

Notes Ck'd by Miller	Survey of GAREY AVE
Map No. C.S.B-939	JN 0095.38 Tape 0189 Std 68 °F
Office Work G. H. BOYER	Surveyed by G. Porter
Checked	Notes Porter Date 8-23-61
Date Jan. 1962	Indexed B. E. OTT

F. B. 2629 Pg. 111

WS.49-B-1

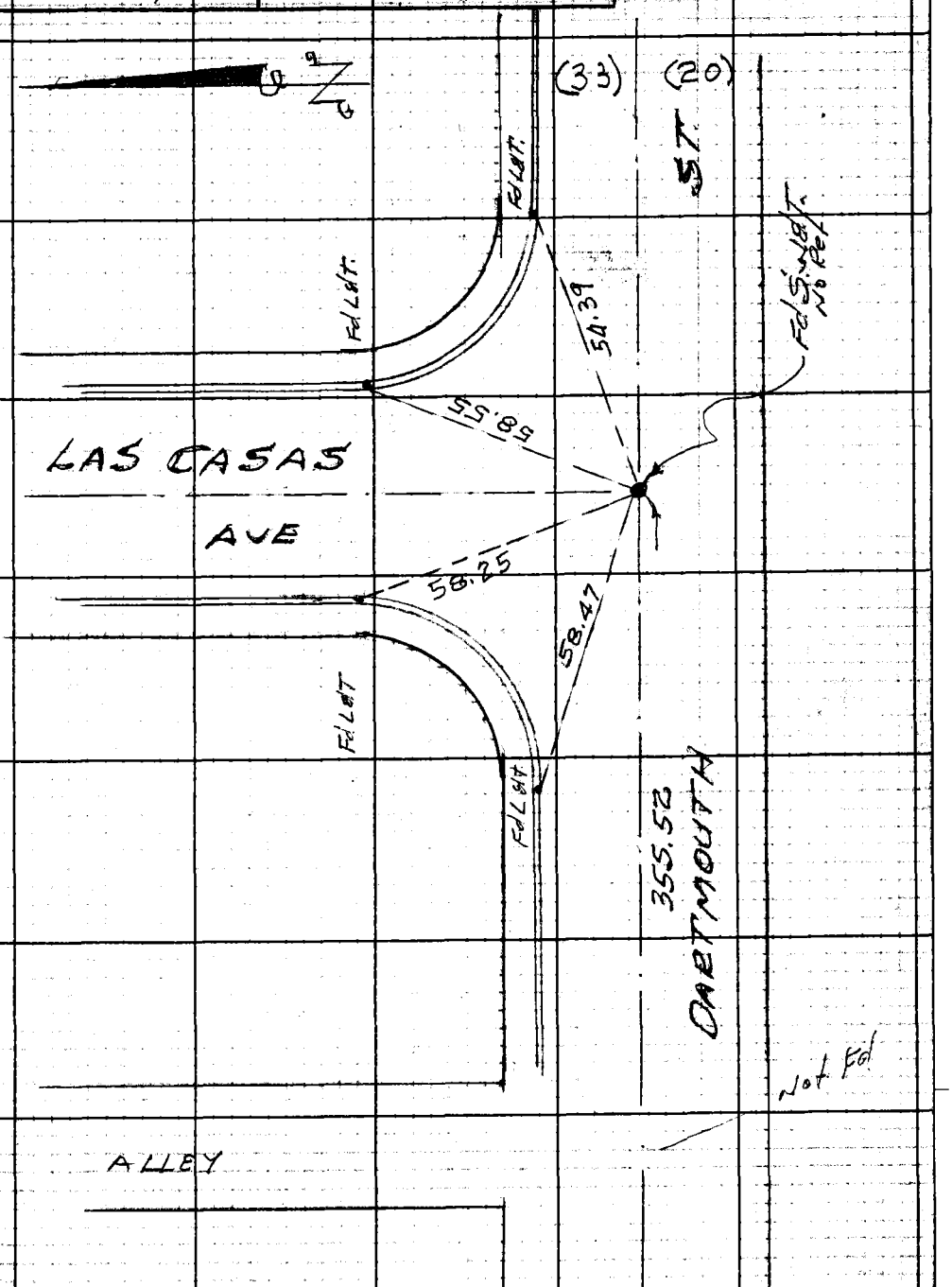

Note: Any Additions or Changes on this Sheet Must be Made or Graded in Red Ink With Date and Name of Person Making Change.

Do not extend notes this side of this line.

RETURN TO
LOS ANGELES COUNTY ENGINEER
700 LOS ANGELES COUNTY ENGINEERING BLDG.

76F3095 CE #247—3-57

cont. from R. Page-107

F. B. 2629 Pg. 112

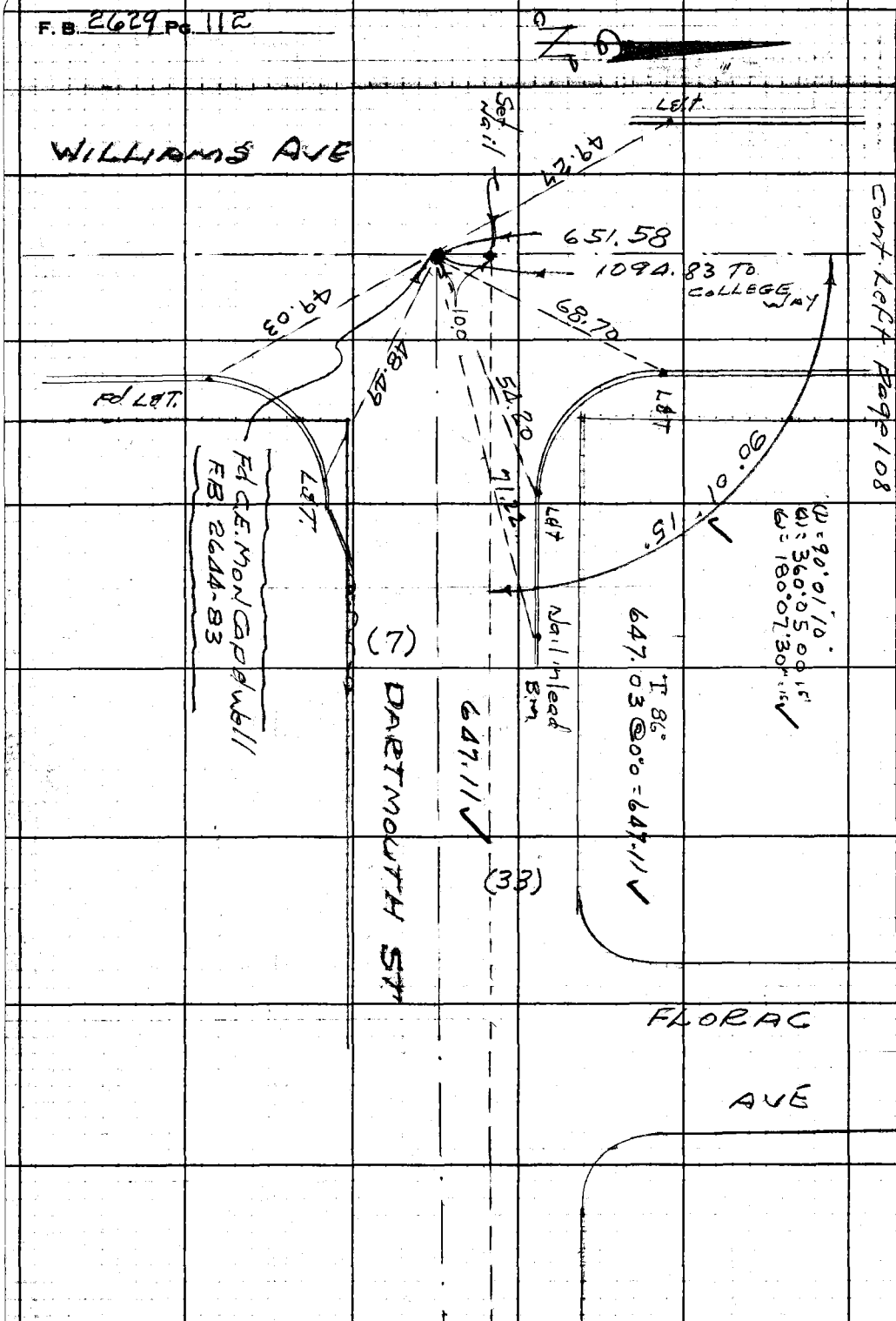

Cont from Left Page 106

RETURN TO
LOS ANGELES COUNTY ENGINEER
00 LOS ANGELES COUNTY ENGINEERING BLDG.
Do not extend notes this side of this line.
Note: Any Additions or Changes on This Sheet Must be Made or Circled in Red Ink With Date and Name of Person Making Change.

Notes Ck'd by	Survey of
Map No. C.3.B-939	JN Tape Std °F
Office Work G. N. BOYER	Surveyed by
Checked	Notes Date
Date Jan. 1962	Indexed

F. B. 2629 PG. 113

Note: Any Additions or Changes on This Sheet Must Be Made or Circled in Red Ink With Date and Name of Person Making Change.

Do not extend notes this side of this line.

RETURN TO
LOS ANGELES COUNTY ENGINEER
700 LOS ANGELES COUNTY ENGINEERING BLDG.

OPEN

76F3098 CE #247—3-57

F. B. 2629 PG. 114

OPEN

RETURN TO
LOS ANGELES COUNTY ENGINEER
700 LOS ANGELES COUNTY ENGINEERING BLDG.

Do not extend notes this side of this line.

Note: Any Additions or Changes on This Sheet Must be Made or Circled in Red Ink With Date and Name of Person Making Change.

Notes Ck'd by	Survey of GAREY AVE
Map No. C.S.B-939	JN 0095.38 Tape Std °F
Office Work G. H. BOYER	Surveyed by G. PORTER
Checked	Notes C. Adams Date 9-13-61
Date Jan. 1962	Indexed 9 '61 H. E. OTT

F. B. 2629 Pg. 115

LOCATION OF

IMPROVEMENTS ON

GAREY AVE

FOOTHILL BLVD NO. TO

BASE LINE ROAD

Sept. 1961

Porter & Party

Note: Any Additions or Changes on This Sheet Must Be Made or Circled in Red Ink With Date and Name of Person Making Change.

Do not extend notes this side of this line.

RETURN TO

LOS ANGELES COUNTY ENGINEER

700 LOS ANGELES COUNTY ENGINEERING BLDG.

76F309S CE #247—3-57

Cont. Bot. Pg. 117

F.B. 2629 Pg. 116

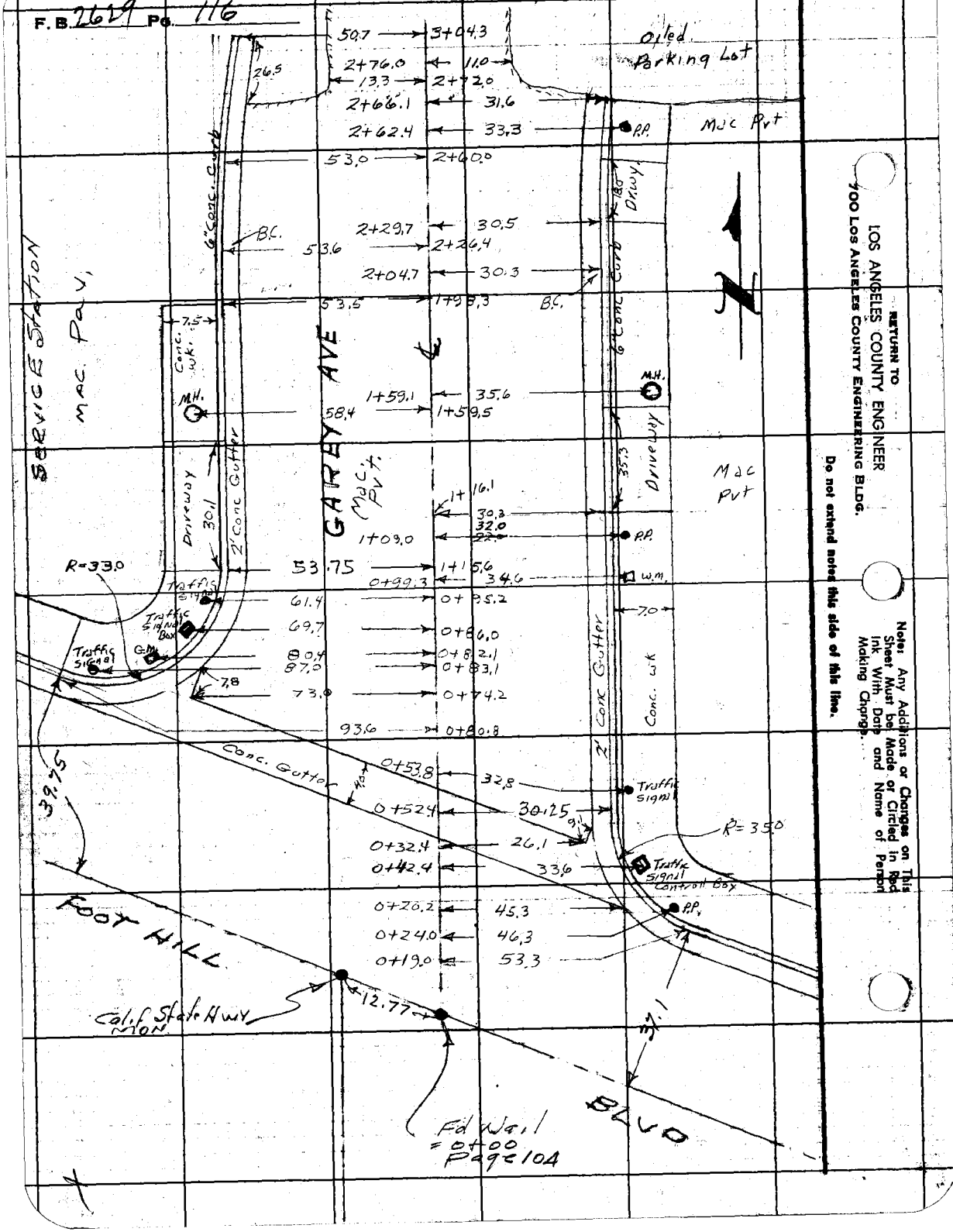

RETURN TO
LOS ANGELES COUNTY ENGINEER
900 LOS ANGELES COUNTY ENGINEERING BLDG.

Do not extend notes this side of this line.

Note: Any Additions or Changes on This Sheet Must be Made or Circled in Red Ink With Date and Name of Person Making Change.

Notes Ck'd by	Survey of Garey Ave
Map No. C.S.B-939	JN 009538 Tape Std °F
Office Work G. H. BOYER	Surveyed by G. Porter
Checked	Notes C. Adams Date 9-13-61
Date Jan. 1962	Indexed H. E. OTT

F. B. 2629 Pg. 117

Cont. Bot. Pg. 118

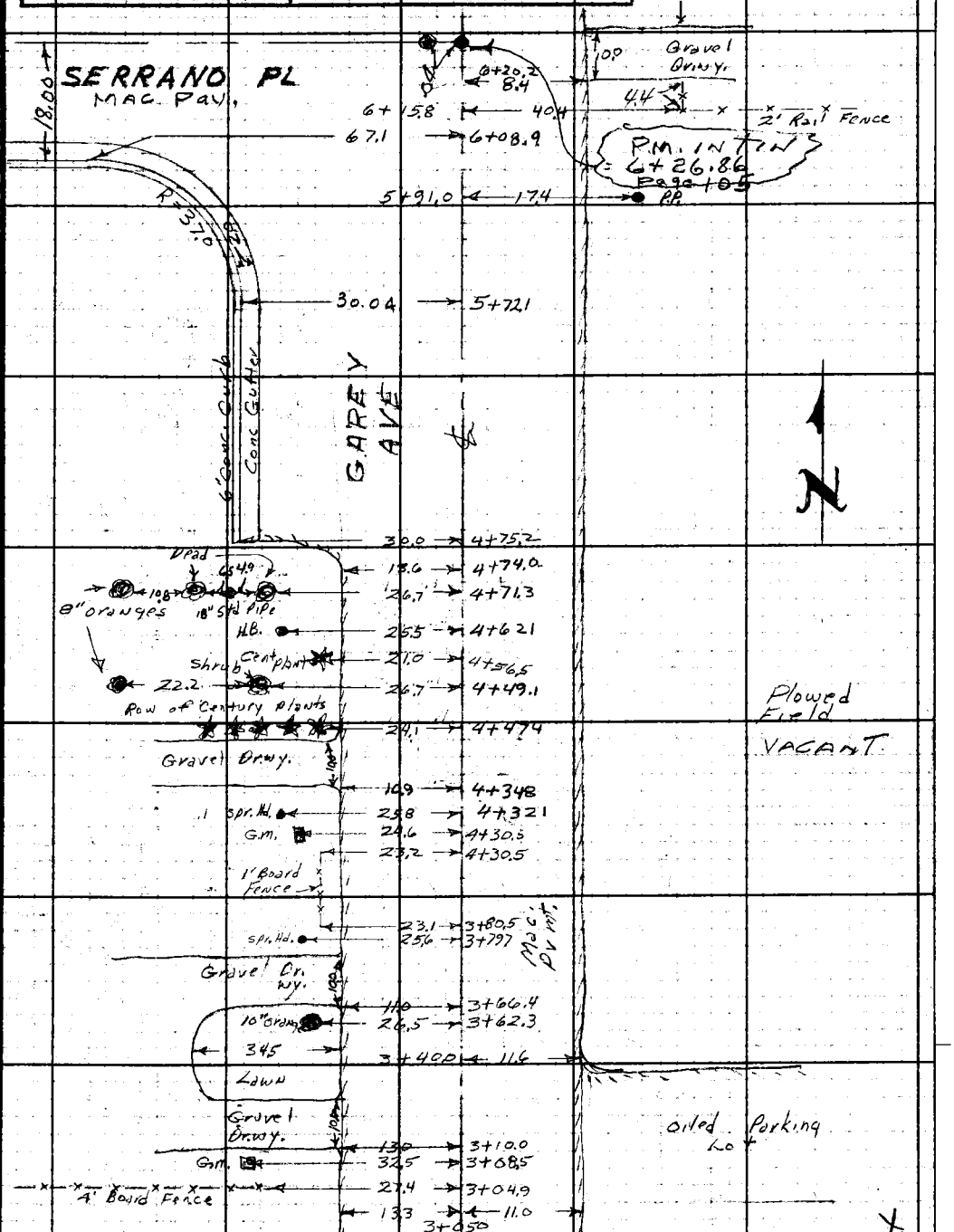

Cont. from top Pg 116

Note: Any Additions or Changes on This Sheet Must be Made or Circled in Red Ink With Date and Name of Person Making Change.

Do not extend noted this side of this line.

RETURN TO
LOS ANGELES COUNTY ENGINEER
700 LOS ANGELES COUNTY ENGINEERING BLDG.

76F309S CE #247—3-57

Cont. Bot. Pg. 119

F. B. 2629 Pg. 118

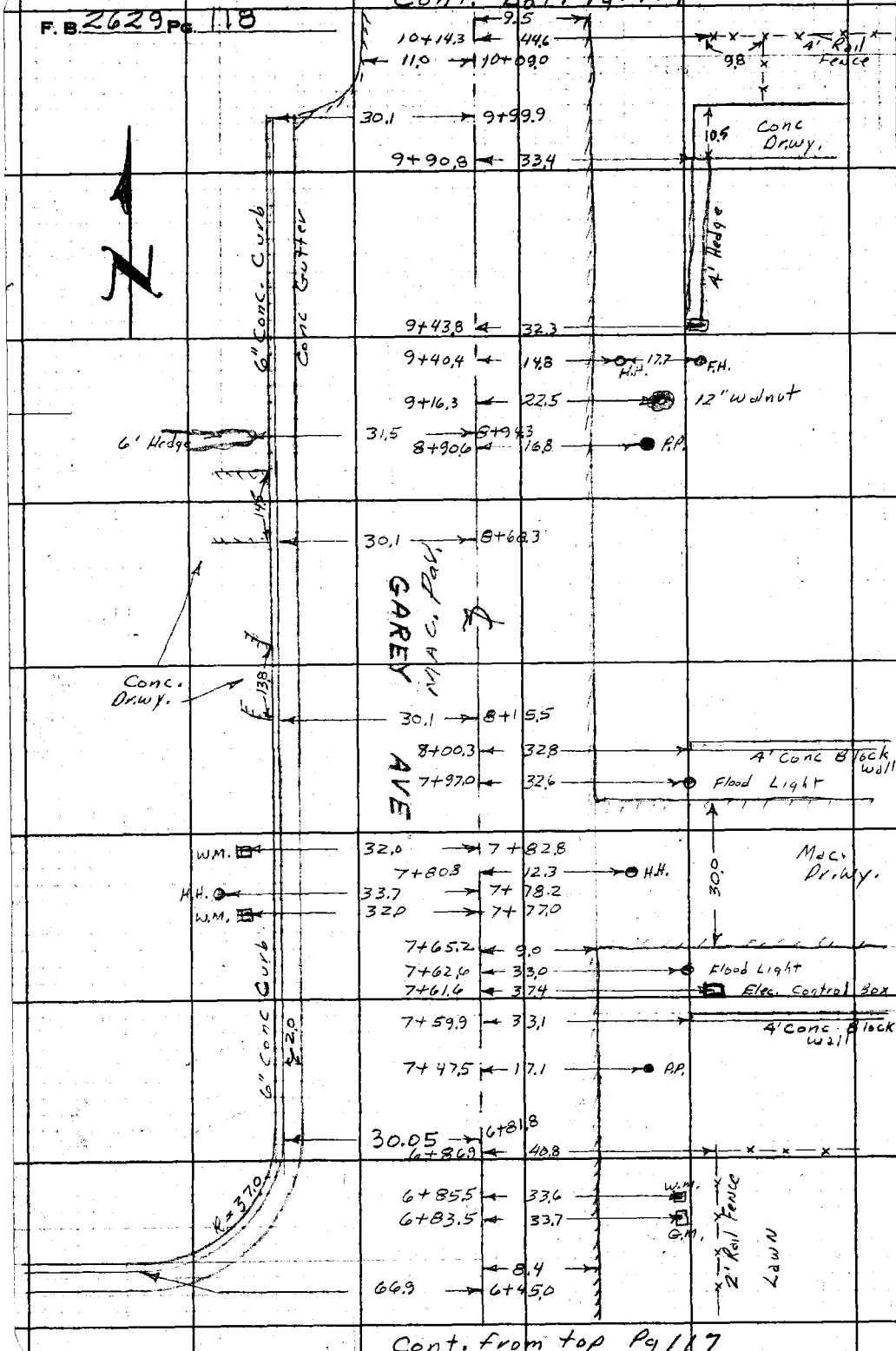

Cont. from top Pg 117

RETURN TO
LOS ANGELES COUNTY ENGINEER
700 LOS ANGELES COUNTY ENGINEERING BLDG.

Do not extend notes this side of this line.

Note: Any Additions or Changes on This Sheet Must be Made or Circled in Red Ink With Date and Name of Person Making Change.

Notes Ck'd by	Survey of Garey Ave
Map No. C.S.B-939	JN 0095.38 Tape Std. °F
Office Work G. H. BOYER	Surveyed by G. Porter
Checked	Notes C. Adams Date 9-13-61
Date Jan. 1962	Indexed H. E. Ott

F. B 2629 Pg. 119

Cont. Bot. Pg. 120

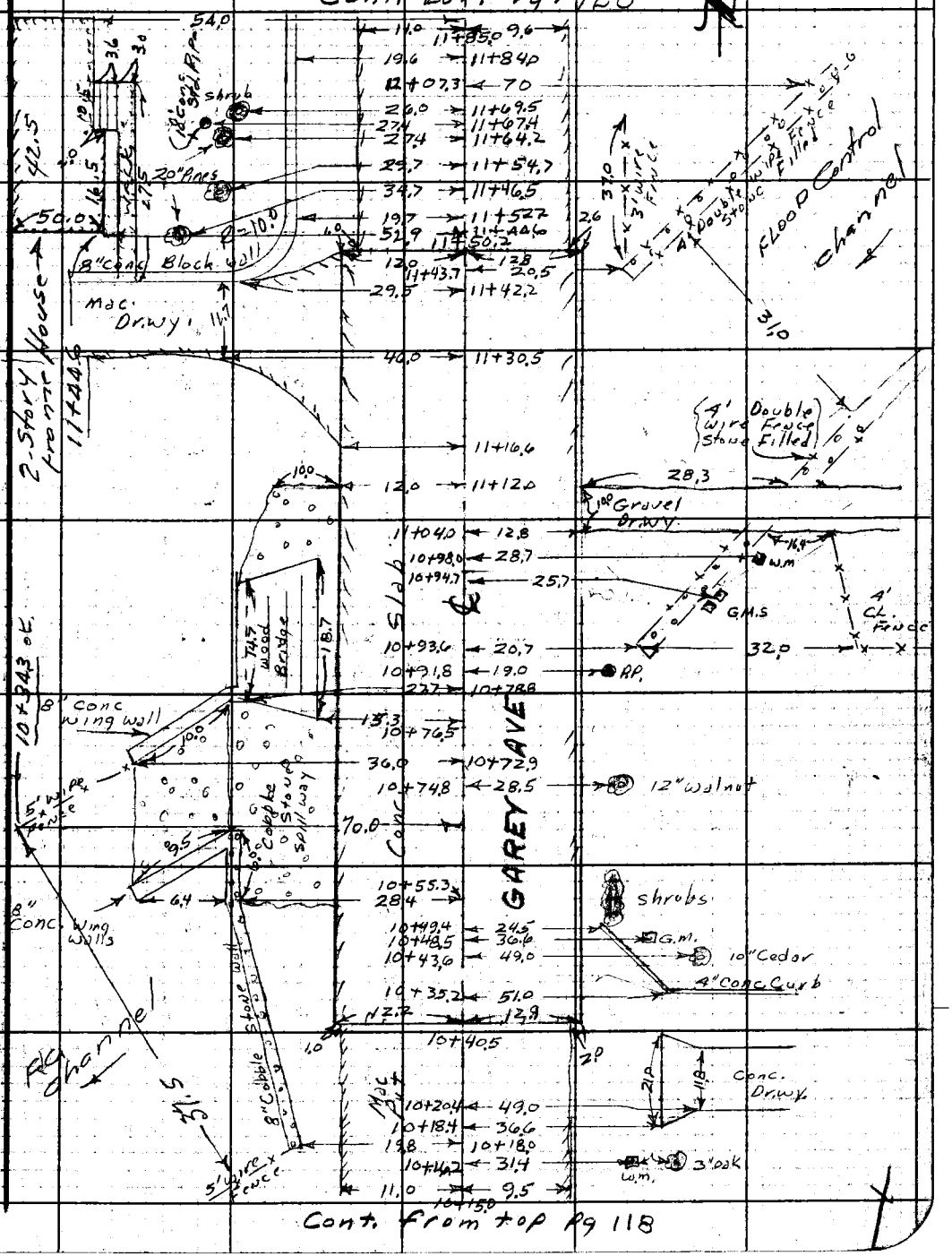

Cont. from top Pg 118

Note: Any Additions or Changes on This Sheet Must be Made or Circled in Red Ink With Date and Name of Person Making Change.

Do not extend notes this side of this line.

RETURN TO
LOS ANGELES COUNTY ENGINEER
700 LOS ANGELES COUNTY ENGINEERING BLDG.

76F309S CE #247—3-57

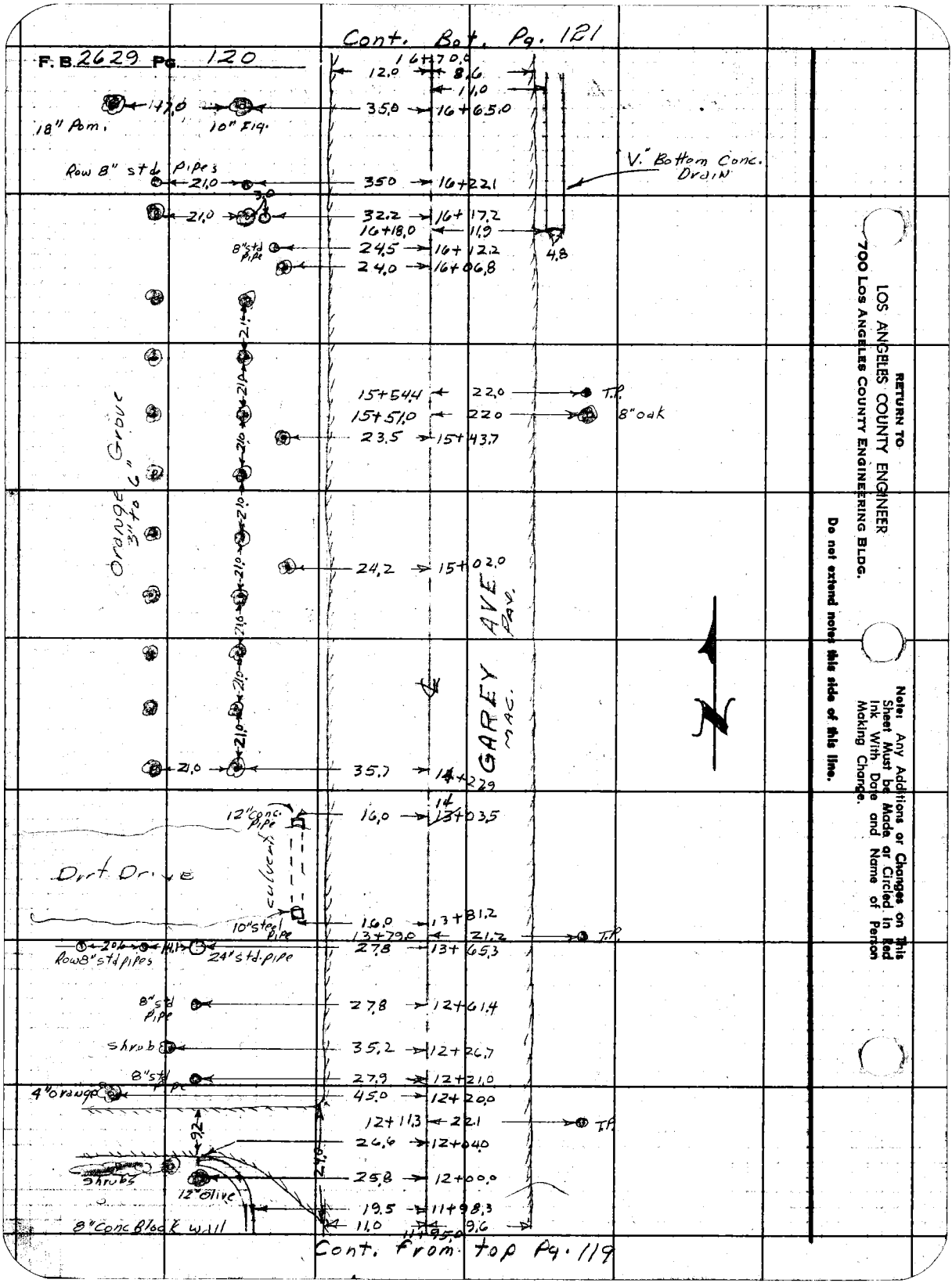

RETURN TO
LOS ANGELES COUNTY ENGINEER
700 LOS ANGELES COUNTY ENGINEERING BLDG.

Note: Any Additions or Changes on This Sheet Must be Made or Circled in Red Ink With Date and Name of Person Making Change.

Do not extend notes this side of this line.

Notes Ck'd by
Map No. C.S.B-939
Office Work G. H. BOYER
Checked
Date Jan. 1962

Survey of Garey Ave
JN 0095.38 Tape Std °F
Surveyed by G Porter
Notes C. Adams Date 9-13-61
Indexed H. E. OTT

F. B. 2629 Pg. 121

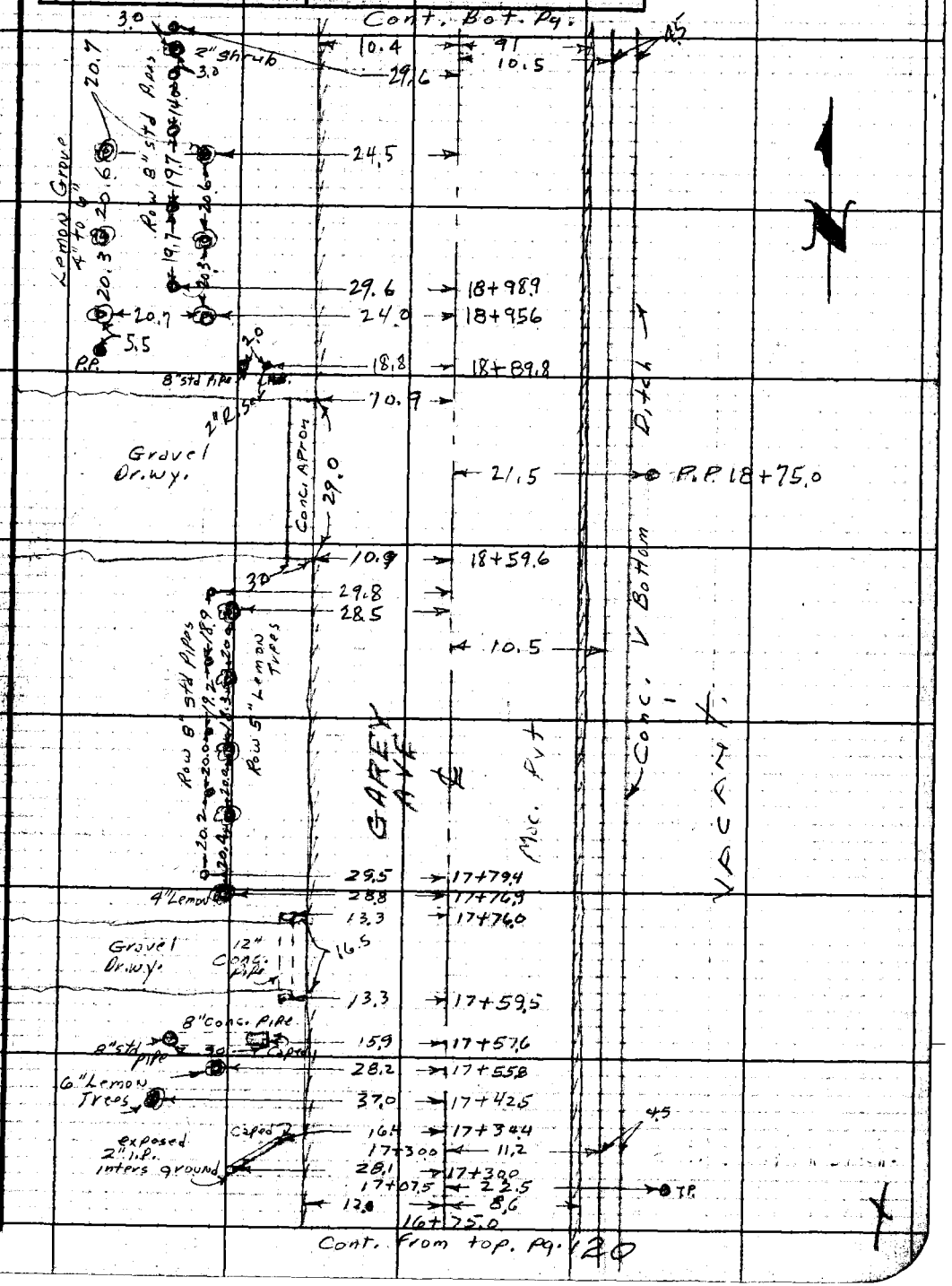

Note: Any Additions or Changes on This Sheet Must be Made or Circled in Red Ink With Date and Name of Person Making Change.

Do not extend notes this side of this line.

RETURN TO
LOS ANGELES COUNTY ENGINEER
700 LOS ANGELES COUNTY ENGINEERING BLDG.

76F3093 CK #247—3-57



Cont. Bot. Pg. 123
F. B. 2629 Pg. 122
11.7
8.0
32.0
29.3
21.9
P.P. 21+99.3
9.5
H.B.
10.7
5.0
Lawn
Row Spr Hds
20.5
31.0
21+68.0
18.2
Mac. Drwy
9.0
14.1
20.2
31.0
21+56.4
W.M.
18.0
21+54.8
"Cor. Iron Pipe
12.0
21+49.5
31.3
Flower Bed
26.7
33.8
21+40.7
H.B.
30.2
Lawn
31.2
20+96.2
Spr. Hds
18.1
Mac. Drwy.
9.0
15.0
21.3
24.0
20+82.9
18.2
20+80.2
18" "Cor. Iron Pipe culvert.
11.2
20+77.5
29.5
"V" Bottom Conc. Ditch
Vacant
20.4
19.7
AVE
Pav.
20-3
18.6
24.2
20+56.3
19.6
12" Std. pipe
17.6
19.6
22.0
P.P. 20+35.2
20.0
19.7
20.0
20.3
20.0
20.0
20.2
19.7
19.7
GAREY
Mac.
29.4
19+78.6
20.3
24.1
19+76.7
13.4
Gravel Drwy.
15.2
11.0
4.8
13.5
19+61.0
12" Conc Pipe culvert
10.4
9.1
Cont. from top Pg. 121
RETURN TO
LOS ANGELES COUNTY ENGINEER
700 LOS ANGELES COUNTY ENGINEERING BLDG.
Do not extend notes this side of this line.
Note: Any Additions or Changes on This Sheet Must be Made or Circled in Red Ink With Date and Name of Person Making Change.

Notes Ck'd by	Survey of Garey Ave
Map No. C.S.B-939	JN009538 Tape Std °F
Office Work G. H. BOYER	Surveyed by G. Porter
Checked	Notes C. Adams Date 9-15-61
Date Jan. 1962	Indexed H. E. OTI

F. B. 2629 Pg. 123

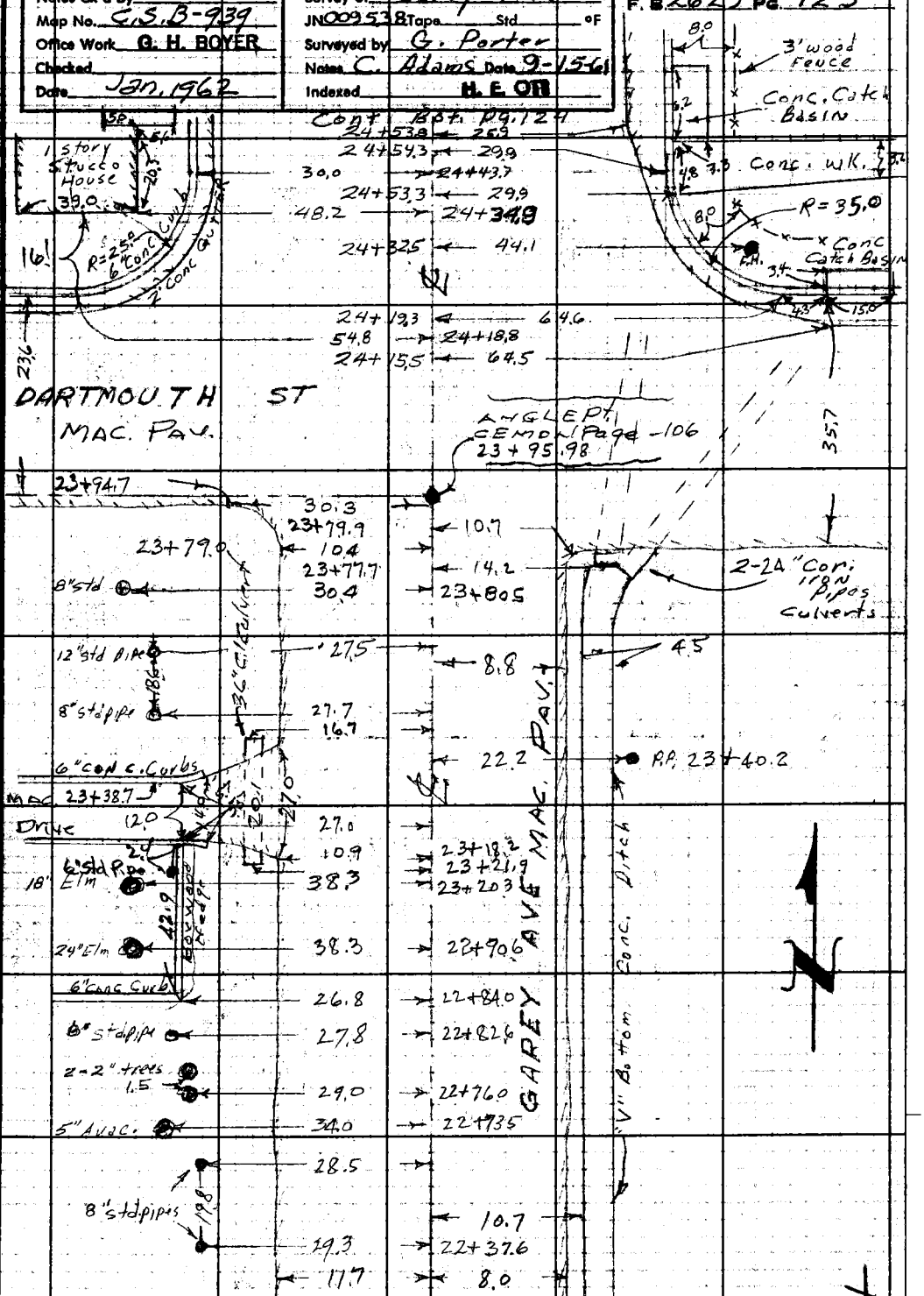

Cont. from top Pg. 122

Note: Any Additions or Changes on This Sheet Must be Made or Circled in Red Ink With Date and Name of Person Making Change.

Do not extend notes this side of this line.

RETURN TO
LOS ANGELES COUNTY ENGINEER
700 Los Angeles County Engineering Bldg.

76F3098 CE #247—3-57

Cont. Bot. Pg 125

F.B. 2629 PG. 124

26+94.0
30.2 29.9
26+87.9 29.9
Conc. wk
Brick Mail Box
2" cpe. myrt
26+70.1 33.4
26+63.3 32.0 G.M.
26+56.6 33.8 + 1" Crape myrt
2" " "
32.9 26+58.6
4' Board Fence
34.1 26+40.0
32.8 26+39.3
mac. Drwyr
34.9 26+26.2
26+29.5 31.8
30.0 26+23.1
26+18.7 33.8
1" Crape myrt.
Conc. wk.
26+07.8 29.9
6" Conc Curb
2' Conc. Gutter
Conc Gutter
6" Curb
25+90.4 34.0
1" ornamental tree
1" maple
6" conc Block wall
25+73.8 37.5
25+76.3 33.6
1" maple
38.5 25+76.7
Row of 2" Crape myrtle
4' picket Fence
33.5 25+58.0
Row spr. Hds
8' Conc. Curb
15' Conc. wks.
25+48.7 33.8
Conc. wk
25+41.4 40.0
37.8 25+38.6
25+38.0 31.0
Row spr Hds
25+35.8 34.0
stucco Garage
Conc Gutter
Row of Shrubs
GAREY AVE
MAC. PAV.
Lawn & sprinklers
Row of 2" Crape myrt.
25+09.2 33.4
25+05.0 39.8
4' conc. Block wall
25+05.2 30.5
spr. Hd.
25+02.0 37.5
37.5 24+90.6
24+84.2 28.0
42.6 24+84.7
33.3 24+67.9
24+67.8 26.0
24+65.3 22.1
spr. HD
30.0 29.9
24+48.0
1 Story stucco
Conc. Patio.

Cont. from top Pg. 123

RETURN TO
LOS ANGELES COUNTY ENGINEER
900 LOS ANGELES COUNTY ENGINEERING BLDG.
Do not extend notes this side of this line.
Note: Any Additions or Changes on This Sheet Must be Made or Circled in Red Ink With Date and Name of Person Making Change.

Notes Ck'd by	Survey of GAREY AVE
Map No. E.S.B-939	JN 0095.38 Tape Std °F
Office Work G. H. BOYER	Surveyed by G. Porter
Checked	Notes C. Adams Date 9-15-61
Date JAN. 1962	Indexed H. E. OTT

F. B. 2629 PG. 125

Cont. Bot. Pg. 126

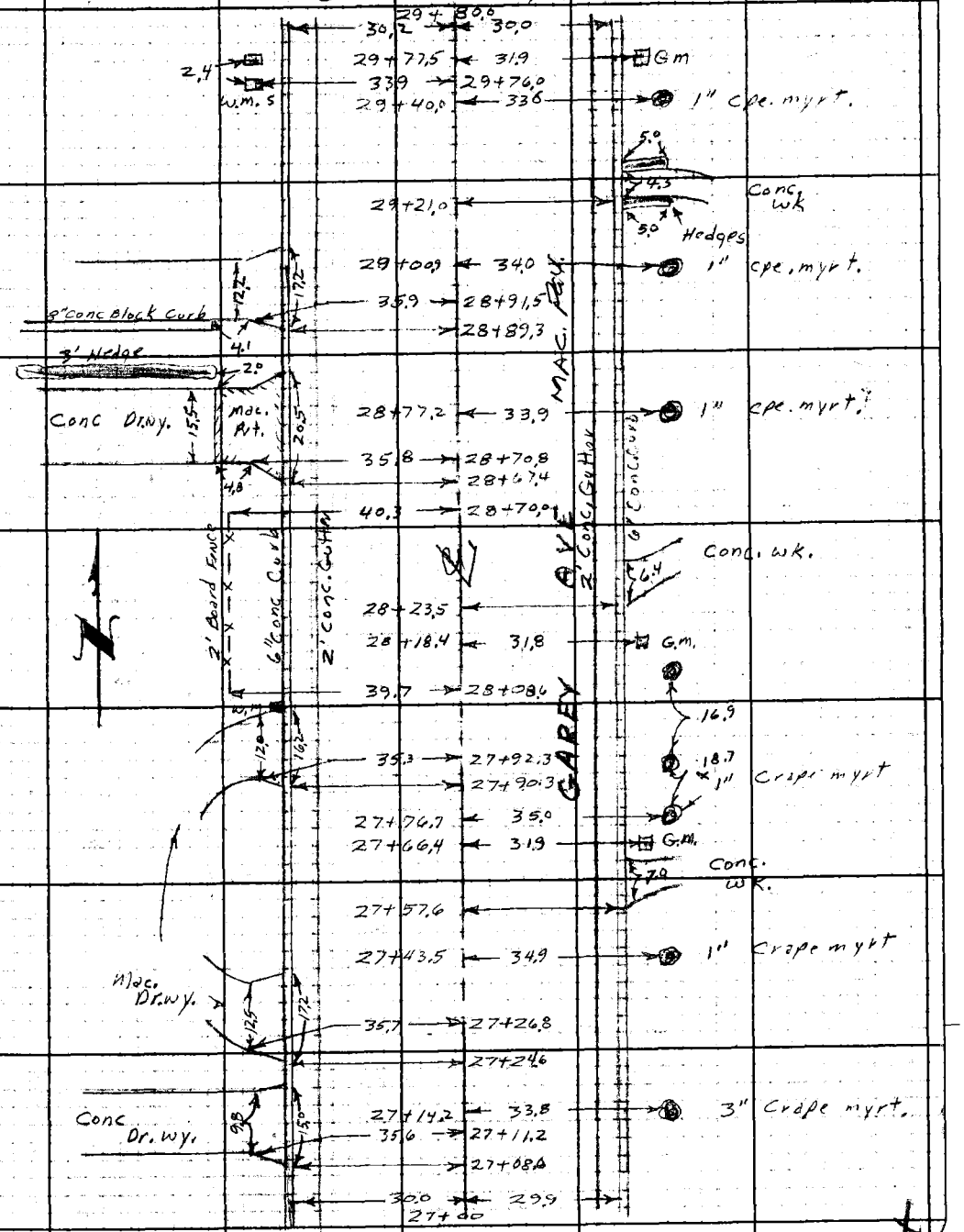

Cont from top 124

Note: Any Additions or Changes on This Sheet Must be Made or Circled in Red Ink With Date and Name of Person Making Change.

Do not extend notes this side of this line.

RETURN TO
LOS ANGELES COUNTY ENGINEER
700 LOS ANGELES COUNTY ENGINEERING BLDG.

78F3098 CE #247—3-57

Cont. Bot. pg. 127

F. B. 2629 Pg. 126

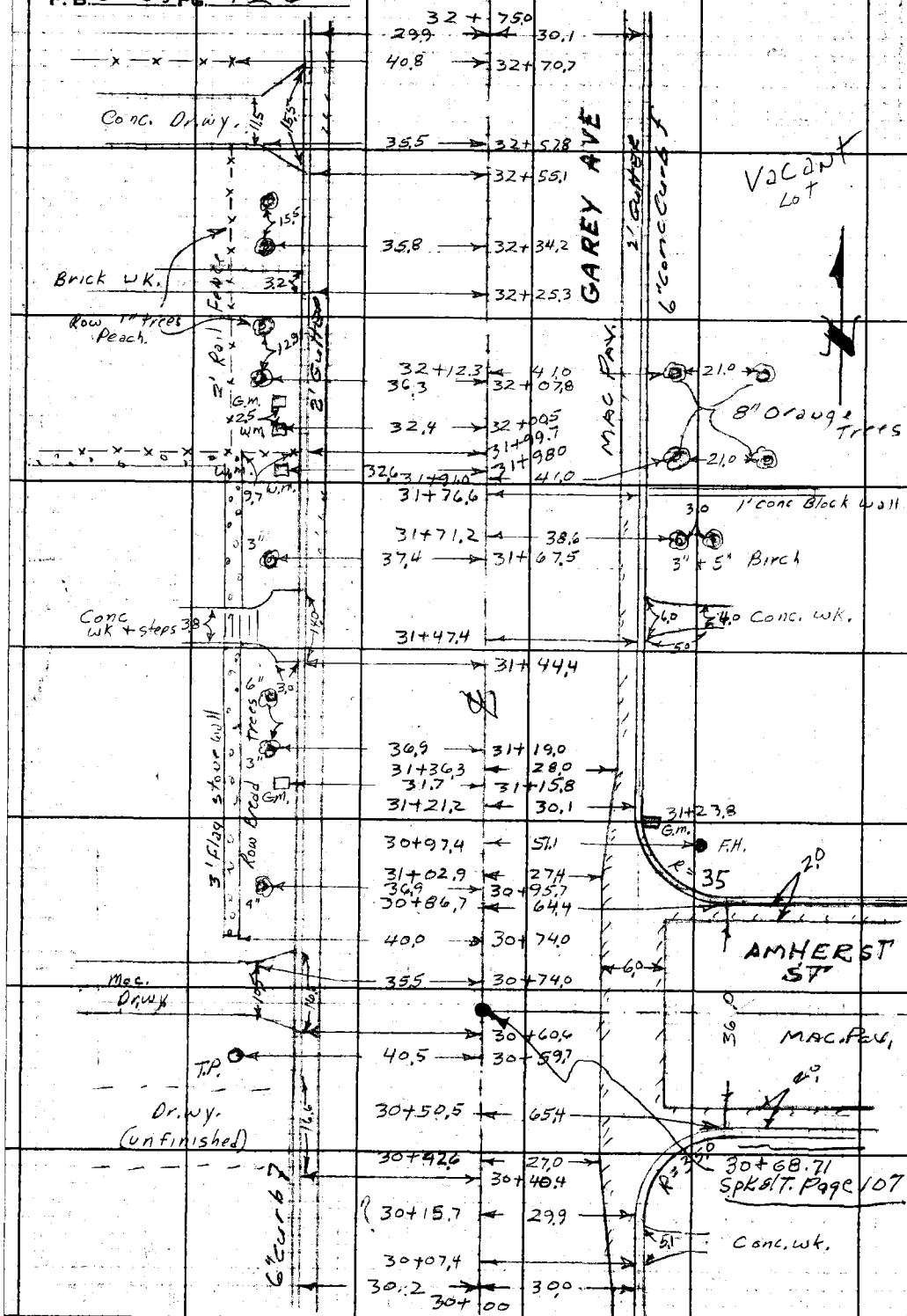

Cont from top Pg 125

RETURN TO
LOS ANGELES COUNTY ENGINEER
700 LOS ANGELES COUNTY ENGINEERING BLDG.

Do not extend notes this side of this line.

Note: Any Additions or Changes on This Sheet Must be Made or Circled in Red Ink With Date and Name of Person Making Change.

Notes Ck'd by	Survey of GAREY AVE
Map No. C.S.B-939	JN 009538 Tape Std °F
Office Work G. H. BOYER	Surveyed by G Porter
Checked	Notes C Adams Date 9-15-61
Date JAN. 1962	Indexed H. E. OTT

F. B. 2629 PG. 127

Cont. Bot Pg. 128

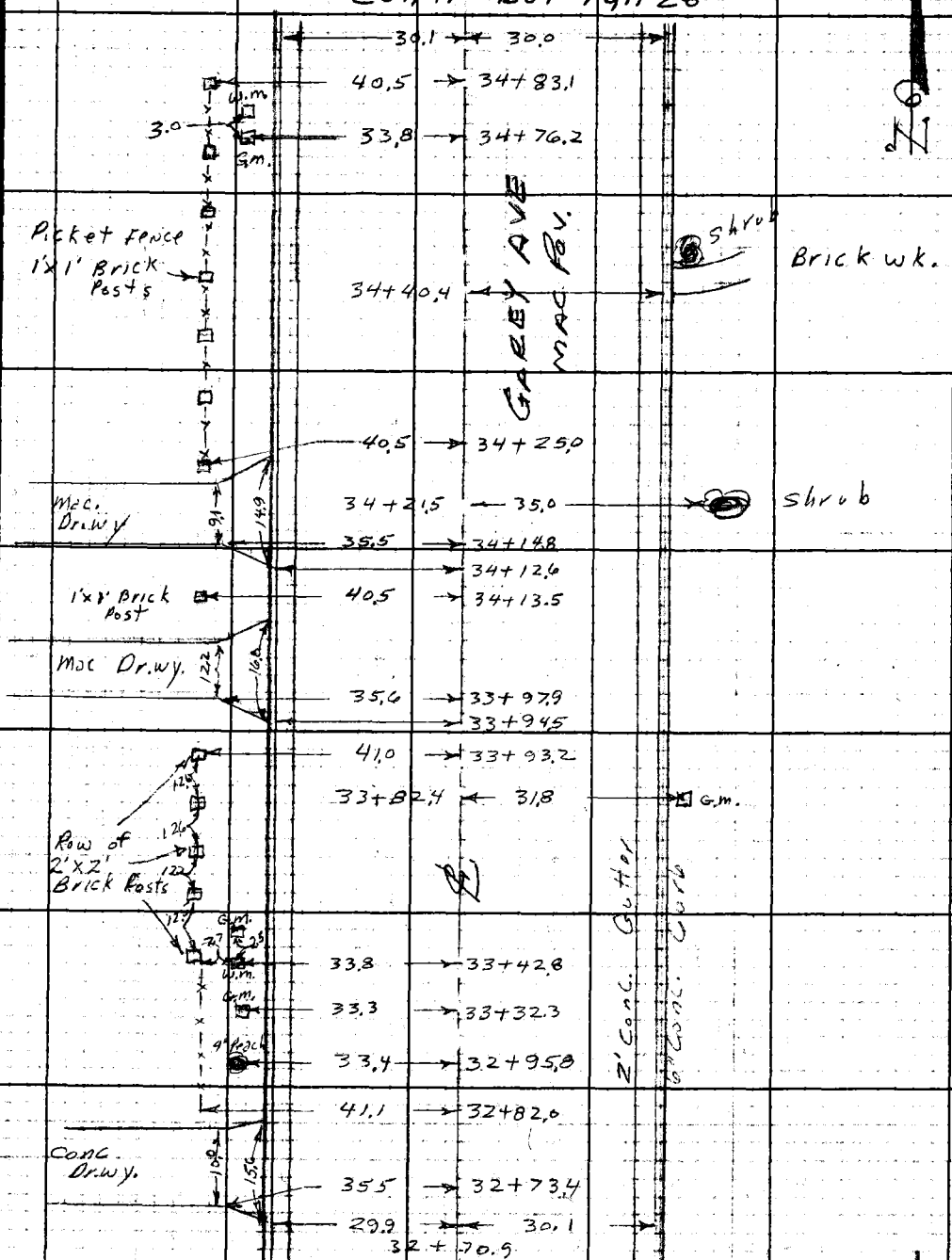

Cont. from top Pg. 126

Note: Any Additions or Changes on This Sheet Must be Made or Circled in Red Ink With Date and Name of Person Making Change.

Do not extend notes this side of this line.

RETURN TO
LOS ANGELES COUNTY ENGINEER
700 LOS ANGELES COUNTY ENGINEERING BLDG.

76F3095 CE #247—3-57

Cont. Bot. Pg. 129

F. B. 2629 Pg. 128

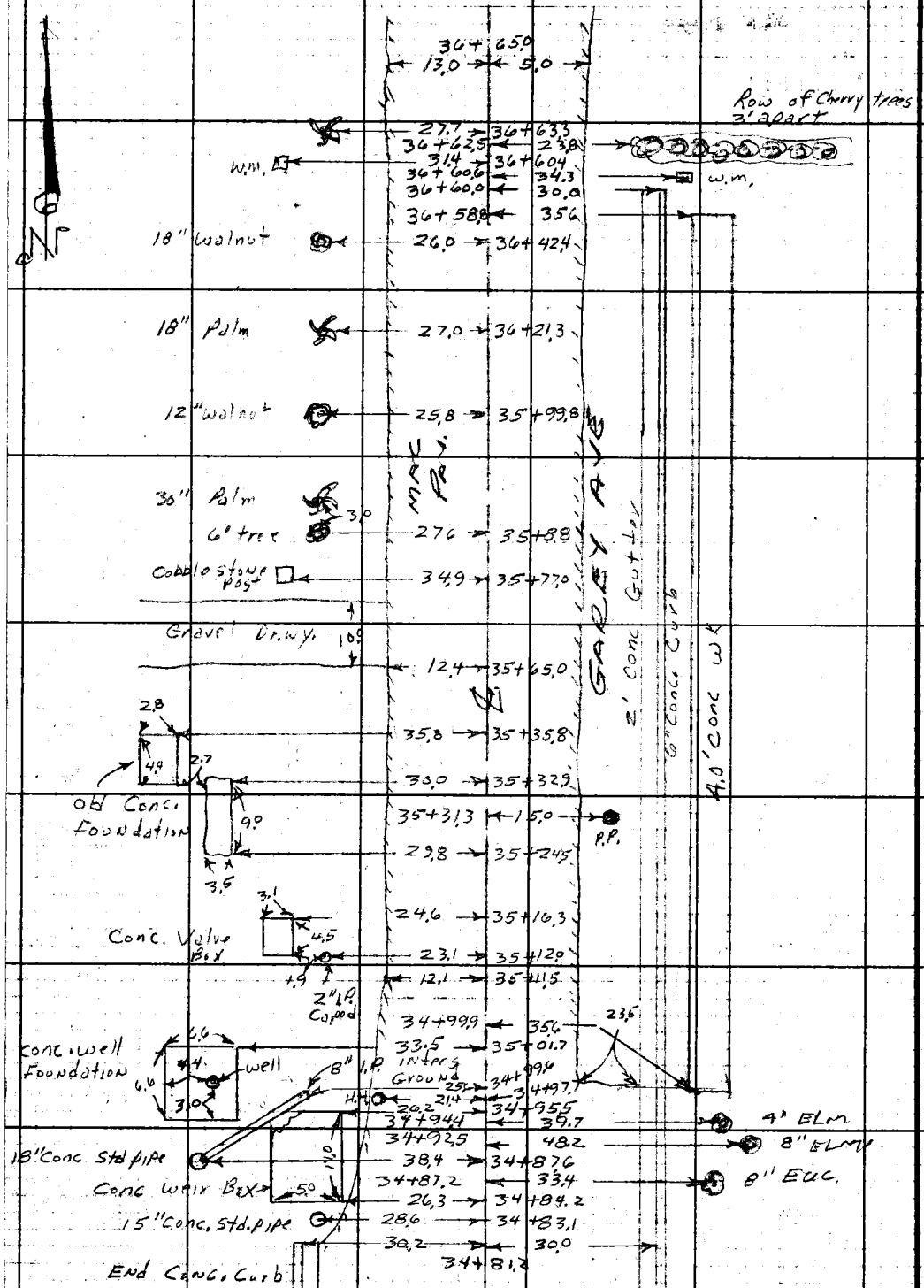

Cont. from top Pg. 127

RETURN TO
LOS ANGELES COUNTY ENGINEER
700 LOS ANGELES COUNTY ENGINEERING BLDG.
Do not extend notes this side of this line.
Note: Any Additions or Changes on This Sheet Must be Made or Circled in Red Ink With Date and Name of Person Making Change.

Notes Ck'd by	Survey of GAREY AVE
Map No. C.S. B-939	JN 009538 Tape Std °F
Office Work G. H. BOYER	Surveyed by G. Porter
Checked	Notes C Adams Date 9-18-61
Date JAN. 1962	Indexed H. E. OTT

F. B. 2629 PG. 129

Cont Bot Page 130

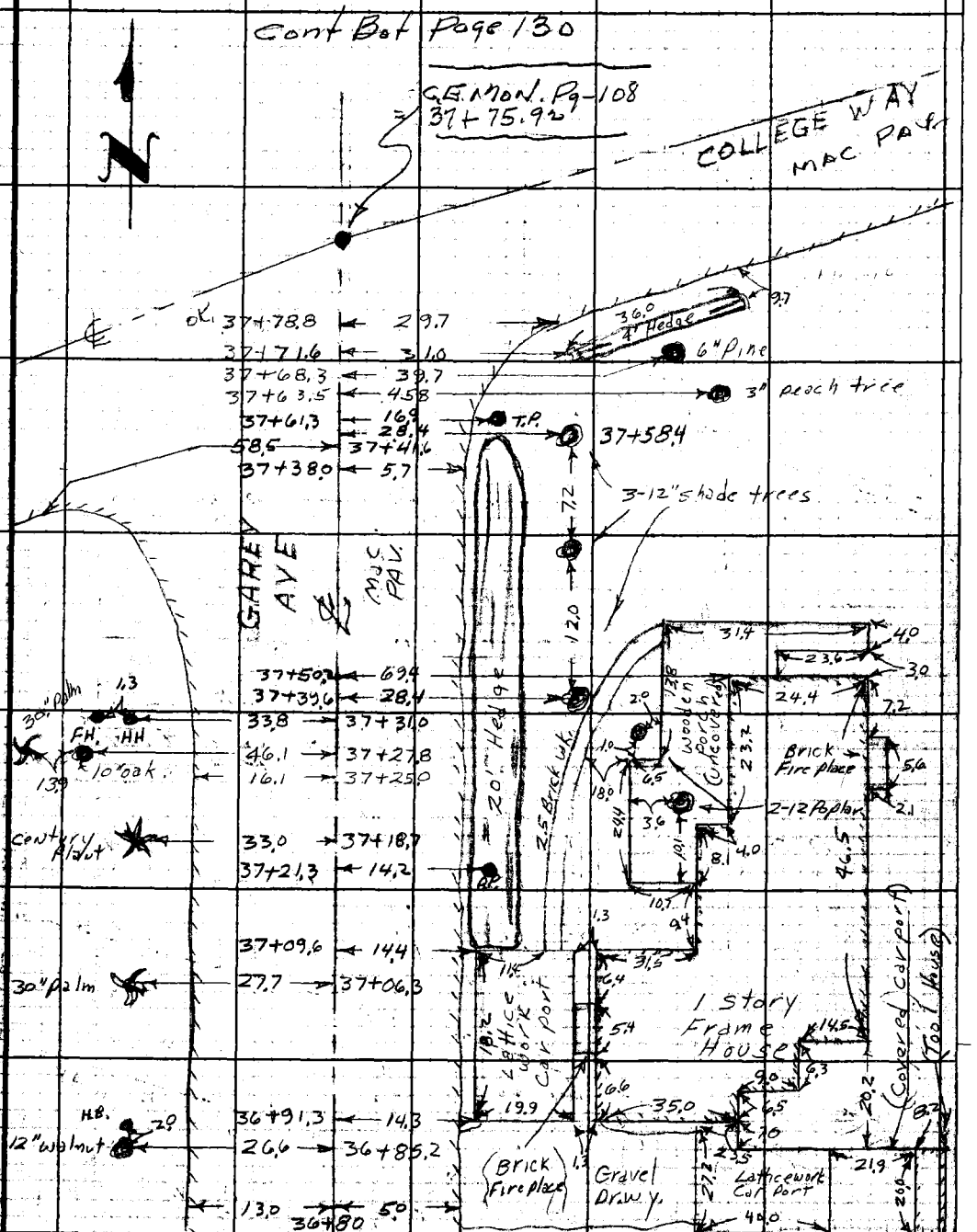

Cont from top Page 128

Note: Any Additions or Changes on This Sheet Must be Made or Circled in Red Ink With Date and Name of Person Making Change.

Do not extend notes this side of this line.

RETURN TO
LOS ANGELES COUNTY ENGINEER
700 LOS ANGELES COUNTY ENGINEERING BLDG.

76F2095 CE #247—3-57

Cont. Bot. Page - 131

F.B. 2629 Pg. 130

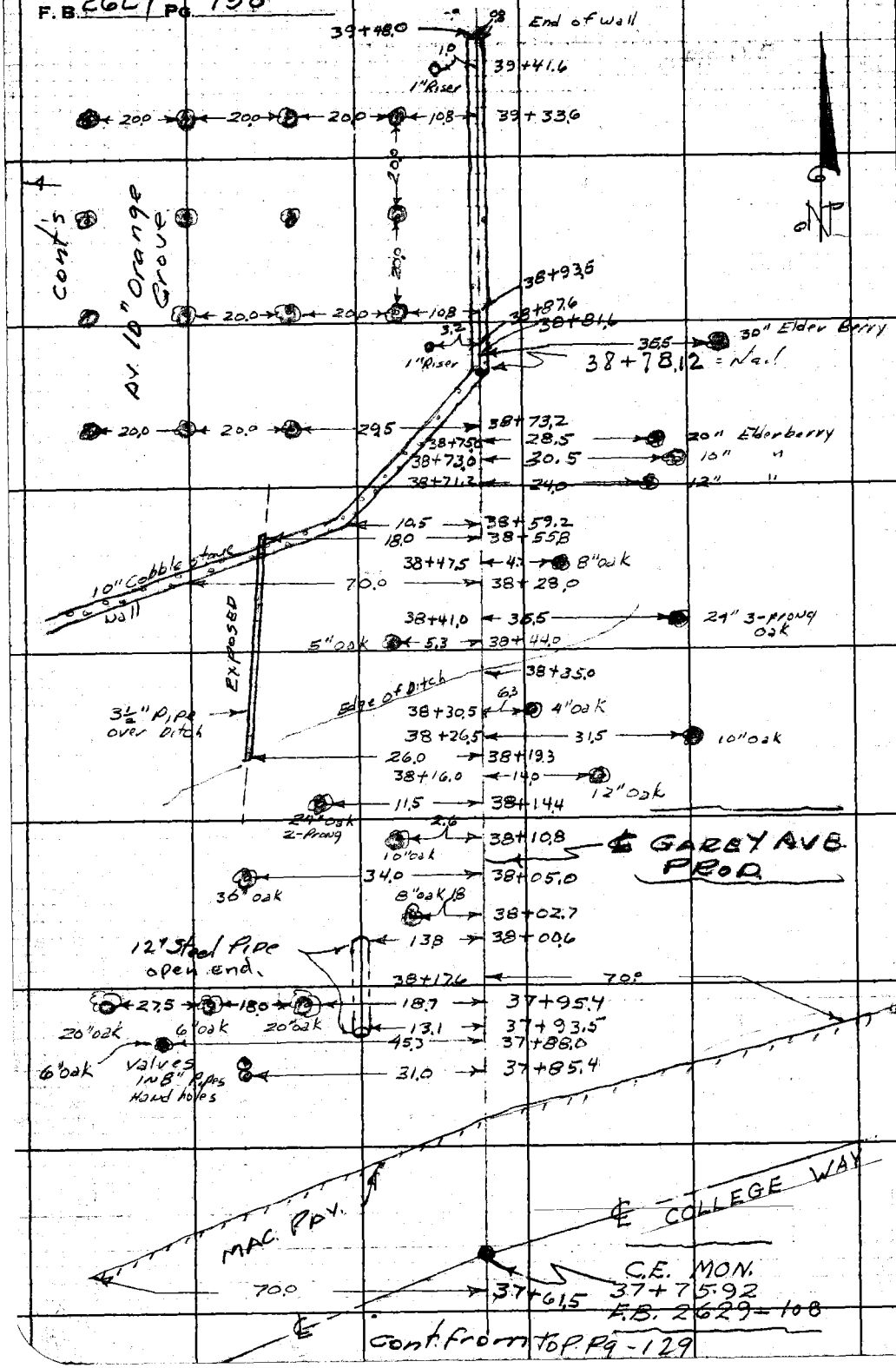

Cont. from top Pg - 129

RETURN TO
LOS ANGELES COUNTY ENGINEER
700 LOS ANGELES COUNTY ENGINEERING BLDG.

Do not extend notes this side of this line.

Note: Any Additions or Changes on This Sheet Must be Made or Circled in Red Ink With Date and Name of Person Making Change.

Notes Ck'd by	Survey of GREY AVE
Map No. C.S.B-939	JN 009538 Tape Std °F
Office Work G. H. BOYER	Surveyed by G. P. [illegible]
Checked	Notes C. ADAMS Date 9-12-61
Date JAN. 1962	Indexed H. E. OTT

F. B. 2629 PG. 131

Cont. Bot. Pg 132



Cont. from top Pg. 130

Note: Any Additions or Changes on This Sheet Must Be Made or Circled In Red Ink With Date and Name of Person Making Change.

Do not extend notes this side of this line.

RETURN TO
LOS ANGELES COUNTY ENGINEER
700 LOS ANGELES COUNTY ENGINEERING BLDG.

76F309S CE #247—3-87

F.B. 2629 PG. 132

Cont. Bot. Pg. 133



Cont. from top Pg. 131

RETURN TO
LOS ANGELES COUNTY ENGINEER
700 Los Angeles County Engineering Bldg.

Do not extend notes this side of this line.

Note: Any Additions or Changes on This Sheet Must be Made or Circled in Red Ink With Date and Name of Person Making Change.

Notes Ck'd by
Map No. C.S.B-939
Office Work G. H. BOYER
Checked
Date JAN. 1962

Survey of GAREY AVE
JN 0095.38 Tape Std °F
Surveyed by G. Porter
Notes E. ADAMS Date 9-12-61
Indexed E. E. OTT

F. B. 2629 Pg. 133

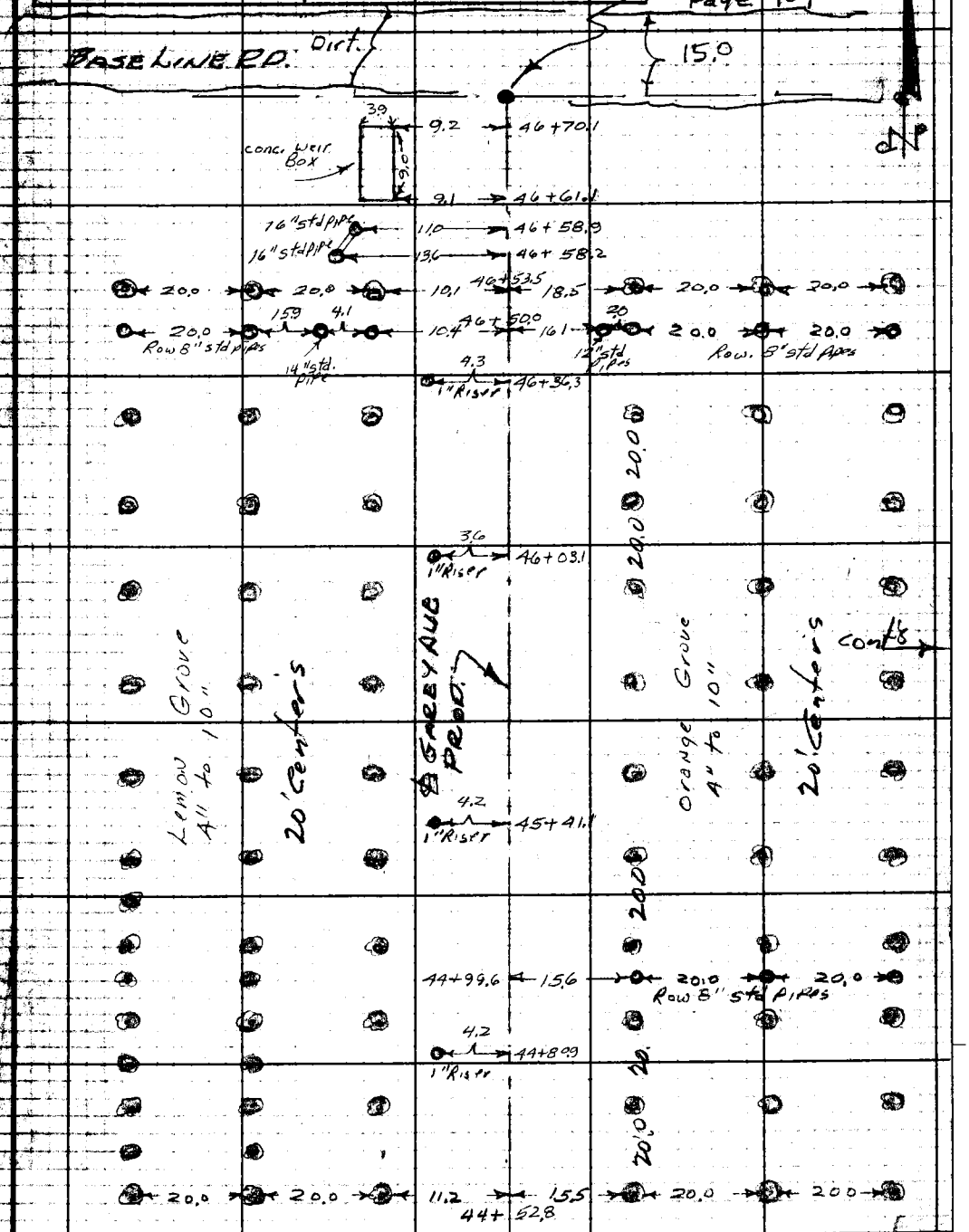

Cont. from top Pg. 132

Note: Any Additions or Changes on This Sheet Must be Made or Circled in Red Ink With Date and Name of Person Making Change.

Do not extend notes this side of this line.

RETURN TO
LOS ANGELES COUNTY ENGINEER
700 LOS ANGELES COUNTY ENGINEERING BLDG.

76F3095 CR #847-1-3

F. B. 2629 Pg. 134

LOS ANGELES COUNTY ENGINEER