Survey of
JN Tape Std °F
Surveyed by
Notes Date
Indexed

F.B. 2640 Pg.

Job	Description
	DOHENY DRIVE 0075.91
	(continued from F.B. 2625:248)
Topog.	Loc. Imp. from Cynthia St. N'ly to Sunset Blvd.
	SAN VICENTE BLVD. 0095.52
C.L.	Realignment survey of San Vicente Blvd. between Santa Monica Blvd. & Beverly Blvd.
C.L.	New alignment Santa Monica Blvd. S'ly to Melrose Ave.
	W. HOLLYWOOD COUNTY BLDG. 0021.10
Index	
Bdry.	Prop line survey on El Tovar Pl, W'ly of San Vicente.
B.M.	Bench Levels.
	W. HOLLYWOOD ROAD DEPT. MAINT. YD. 301 0779.95
C.L.	Retracement.
Topog.	Location of telephone pull box.
	EL TOVAR PL. 0055.94
Vac.	Surv. for St. Vacation.
B.M.	Bench level control for P.T.Shts. H-100-A-1, H-90-1, H-90-2.
	Modified June 85
	W. HOLLYWOOD ROAD DEPT. MAINT. YD. #330 J.N. 0779.37
Index	On El Tover Pl. w'ly. of San Vicente

over

F.B. 2640 Pg.

157-158 Prop. Cor. Monutation

159-160 Bench levels for Const.

PLEASE RETURN TO
LOS ANGELES COUNTY ENGINEER
403 Los Angeles County Engineering Bldg.

Do not extend ink side of this line.

Note: Any Additions or Changes to this Sheet Must be Made or Checked in Red Ink With Date and Name of Person Making Change

Notes Ck'd by	Survey of DOHENY DR.
Map No.	JN 0075.91 Tape 0135 Std 68 °F
Office Work R. L. GREEN	Surveyed by H. E. GRANQUIST
Checked	Notes H. E. G. Date 3/21/60
Date	Indexed A. C. Johnson

F.B. 2640 Pg. 5

JN. 0075.91

DOHENY DRIVE.

LOCATION OF IMPROVEMENTS

FROM (ELEVADO AVE W.S.
31+11.5 houses West Side of St. to End of Job
& FROM 39+64 East Side to End of Job
NE. Cor Cynthia St & Doheny Dr Imp. Pg 6 To Pg

FOR OTHER IMP. SEE FB 2625 Pg 248
FOR ℄ NOTES SEE FB 2625 Pg 5 to 9.

GRANQUIST, Chief.
MALDONADO Instr.
E. MARTINEZ Head chain.
G.E. Cook Rear chain

Note: Any Additions or Changes on This Sheet Must be Made or Circled in Red Ink With Date and Name of Person Making Change.

Do not extend notes this side of this line.

RETURN TO
LOS ANGELES COUNTY ENGINEER
700 LOS ANGELES COUNTY ENGINEERING BLDG.

76F309S CE #247—3-57

RETURN TO
LOS ANGELES COUNTY ENGINEER
700 LOS ANGELES COUNTY ENGINEERING BLDG.

Note: Any Additions or Changes on This Sheet Must be Made or Circled in Red Ink With Date and Name of Person Making Change.

Do not extend notes this side of this line.

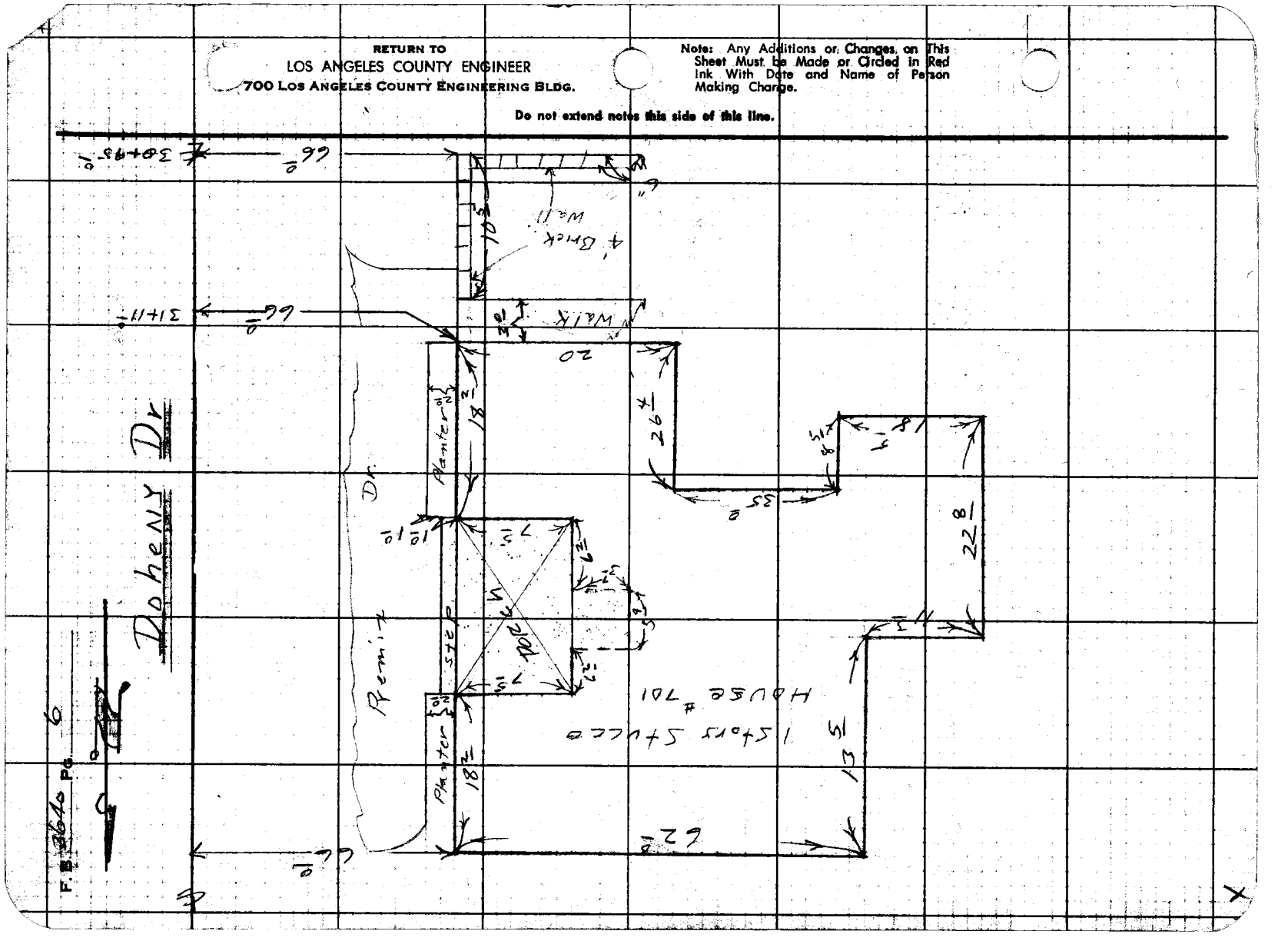

Notes Ck'd by	Survey of DOHENY DR
Map No.	JN 0075.91 Tape 0135 Std 68 °F
Office Work R. L. GREEN	Surveyed by H.E. GRANQUIST
Checked	Notes H.E.G. Date 3/21/60
Date	Indexed A. C. Johnson

F. B. 2640 Pg. 7

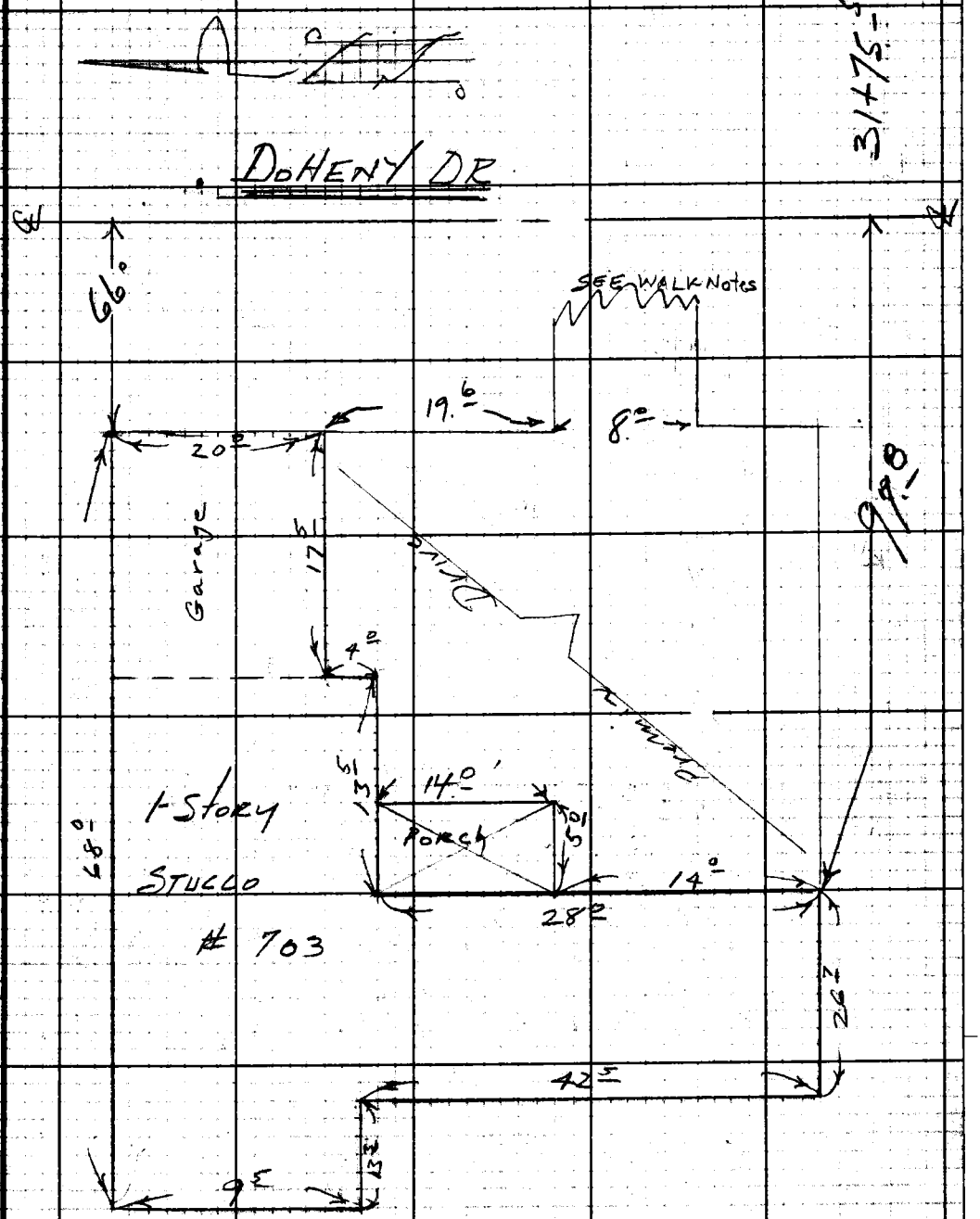

Note: Any Additions or Changes on This Sheet Must be Made or Circled in Red Ink With Date and Name of Person Making Change.

Do not extend notes this side of this line.

RETURN TO
LOS ANGELES COUNTY ENGINEER
700 LOS ANGELES COUNTY ENGINEERING BLDG.

76F309S CE #247—3-57

F.B. 2640 Pg. 8

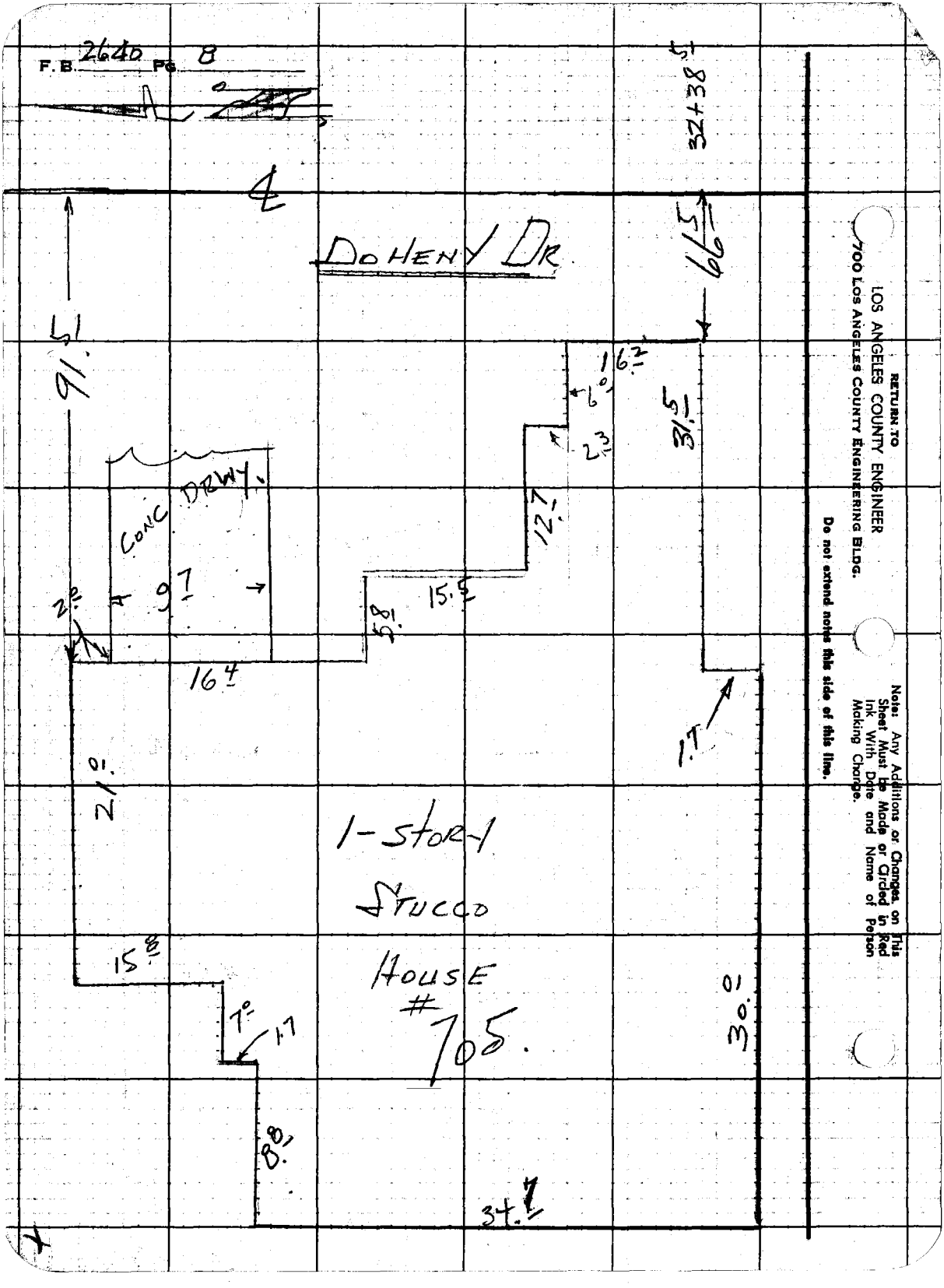

RETURN TO
LOS ANGELES COUNTY ENGINEER
700 LOS ANGELES COUNTY ENGINEERING BLDG.

Note: Any Additions or Changes on This Sheet Must be Made or Circled in Red Ink With Date and Name of Person Making Change.

Do not extend notes this side of this line.

Notes Ck'd by	Survey of DOHENY DR.
Map No.	JN 007591 Tape 0135 Std 68 PF
Office Work R. L. GREEN	Surveyed by H. E. GRANQUIST.
Checked	Notes H.E.G. Date 3/21/60
Date	Indexed C. Johnson

F. B. 2640 PG. 9

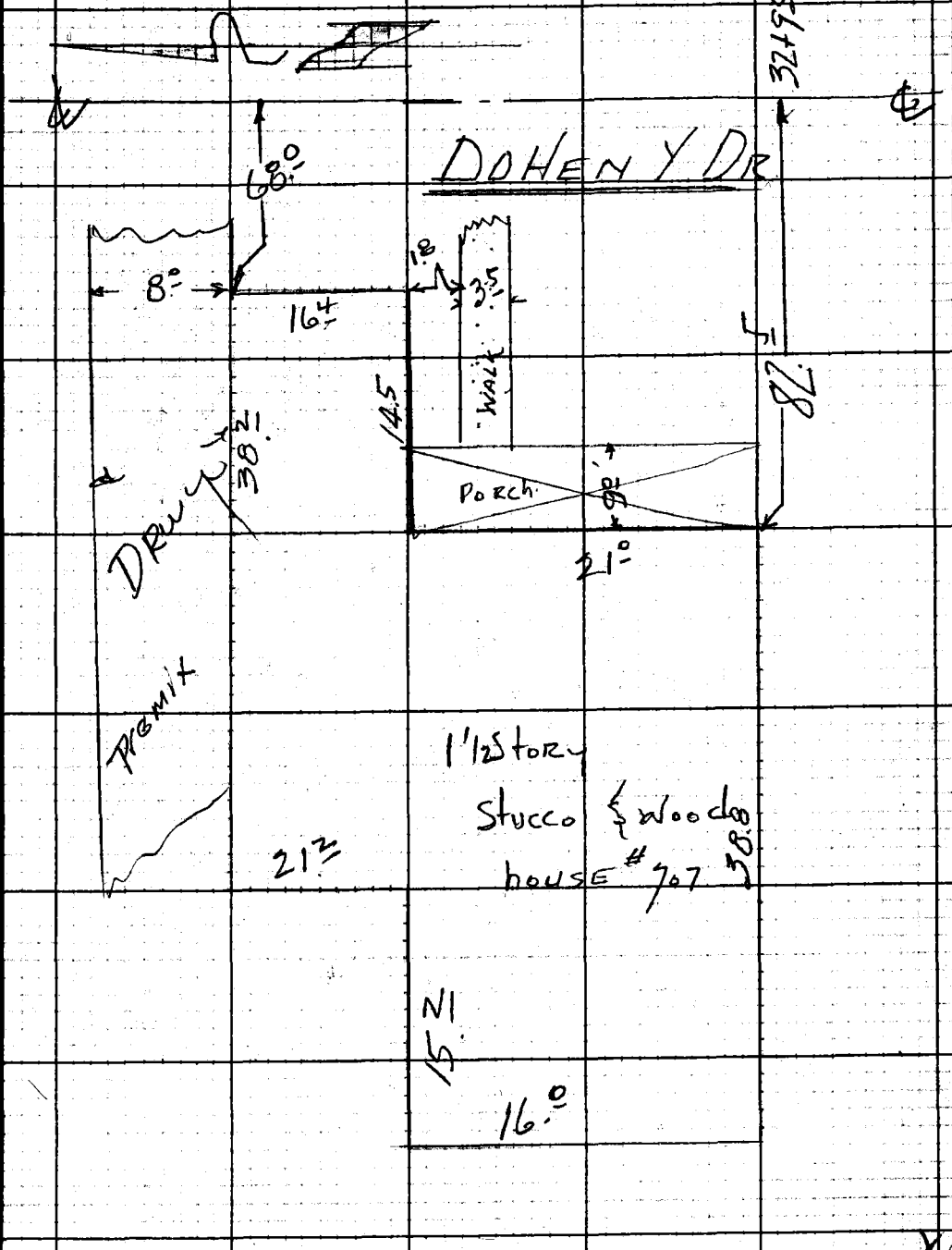

Note: Any Additions or Changes on This Sheet Must Be Made or Circled in Red Ink With Date and Name of Person Making Change.

Do not extend notes this side of this line.

RETURN TO
LOS ANGELES COUNTY ENGINEER
700 Los Angeles County Engineering Bldg.

76F3095 CE #247—3-57

F.B. 2640 PG. 10

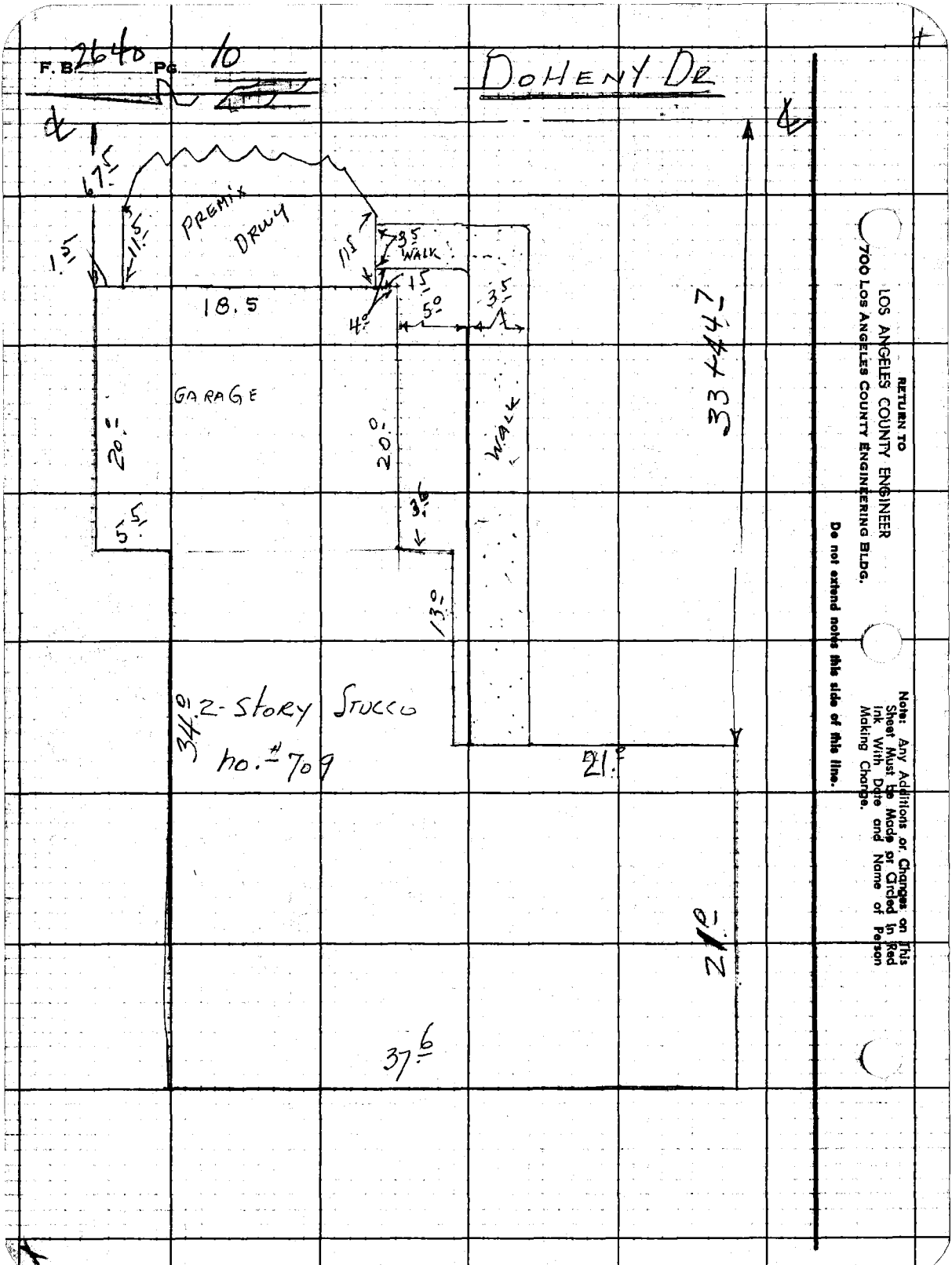

RETURN TO
LOS ANGELES COUNTY ENGINEER
700 LOS ANGELES COUNTY ENGINEERING BLDG.

Note: Any Additions or Changes on This Sheet Must be Made or Circled in Red Ink With Date and Name of Person Making Change.

Do not extend notes this side of this line.

Notes Ck'd by	Survey of DOHENY DR
Map No.	JN 0075.91 Tape 0135 Std 68 °F
Office Work R. L. GREEN	Surveyed by H.E. GRANQUIST
Checked	Notes H.E.G. Date 3/22/60
Date	Indexed A. C. Johnson

F.B. 2640 PG. 11

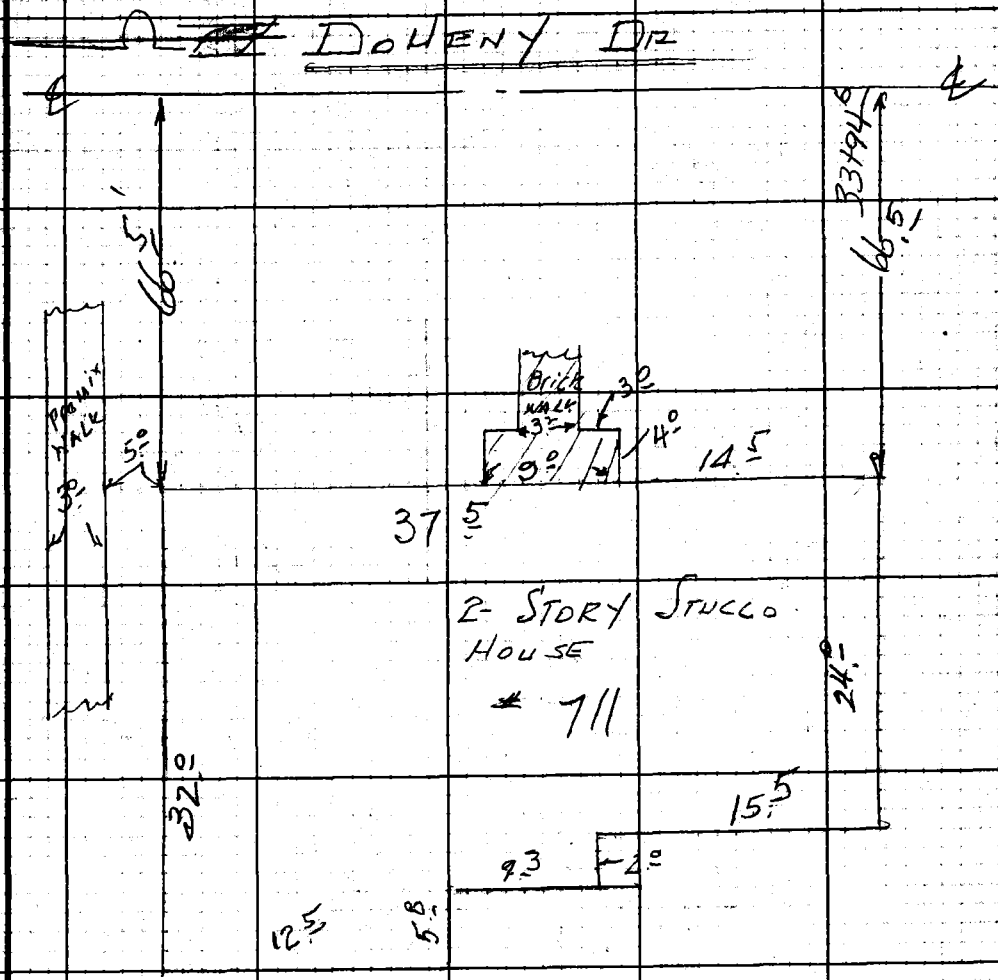

Note: Any Additions or Changes on This Sheet Must be Made or Circled in Red Ink With Date and Name of Person Making Change.

Do not extend notes this side of this line.

RETURN TO
LOS ANGELES COUNTY ENGINEER
700 LOS ANGELES COUNTY ENGINEERING BLDG.

76F309S CE #247—3-57

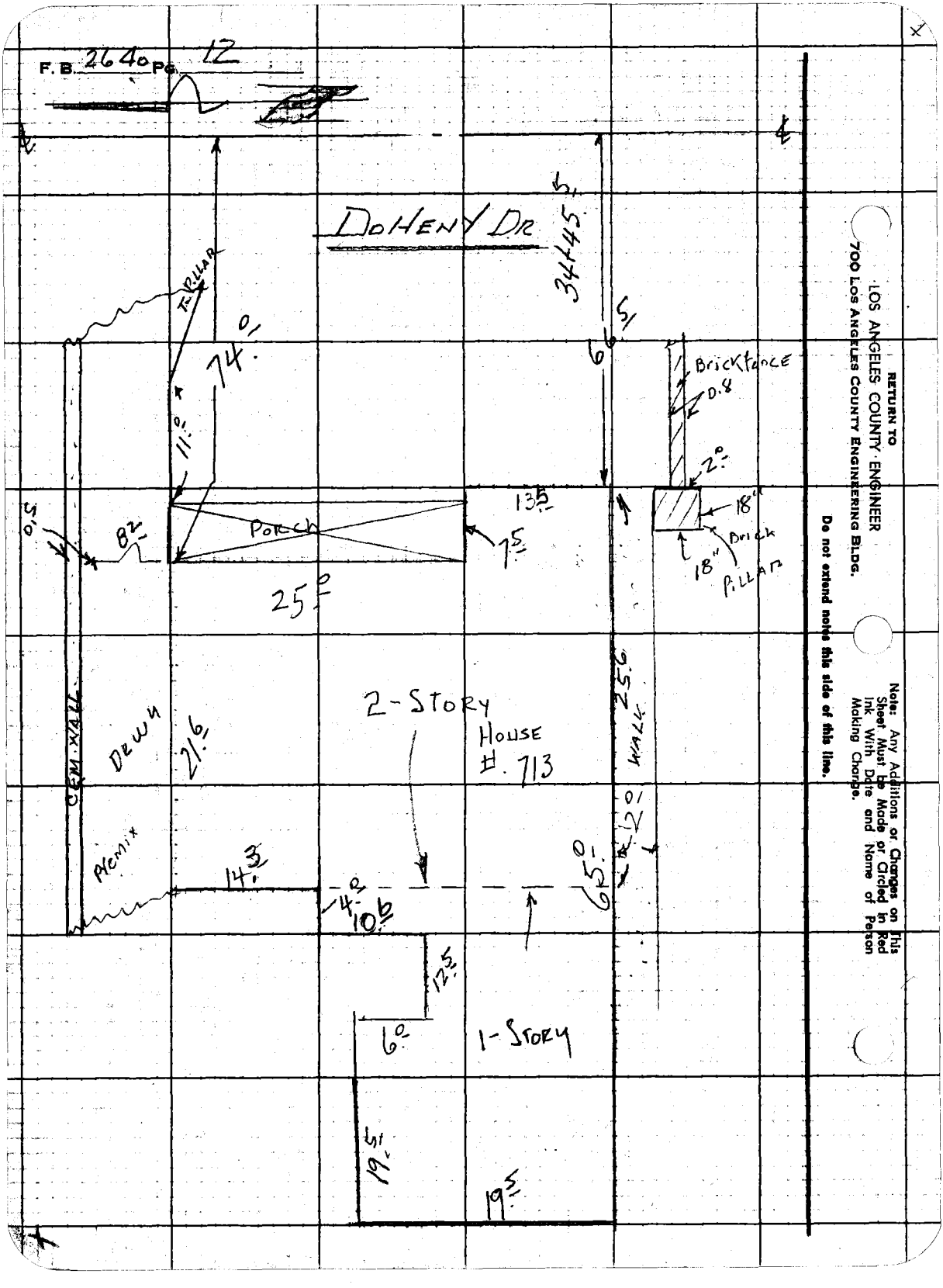

RETURN TO
LOS ANGELES COUNTY ENGINEER
700 LOS ANGELES COUNTY ENGINEERING BLDG.

Note: Any Additions or Changes on This Sheet Must be Made or Circled in Red Ink With Date and Name of Person Making Change.

Do not extend note this side of this line.

Notes Ck'd by	Survey of DOHENY DR.
Map No.	JN 007591 Tape 0735 Std 68 °F
Office Work R. L. GREEN	Surveyed by H. E. GRANQUIST
Checked	Notes H.E.G. Date 3/22/60
Date	Indexed A. C. Johnson

F. B. 2640 PG. 13

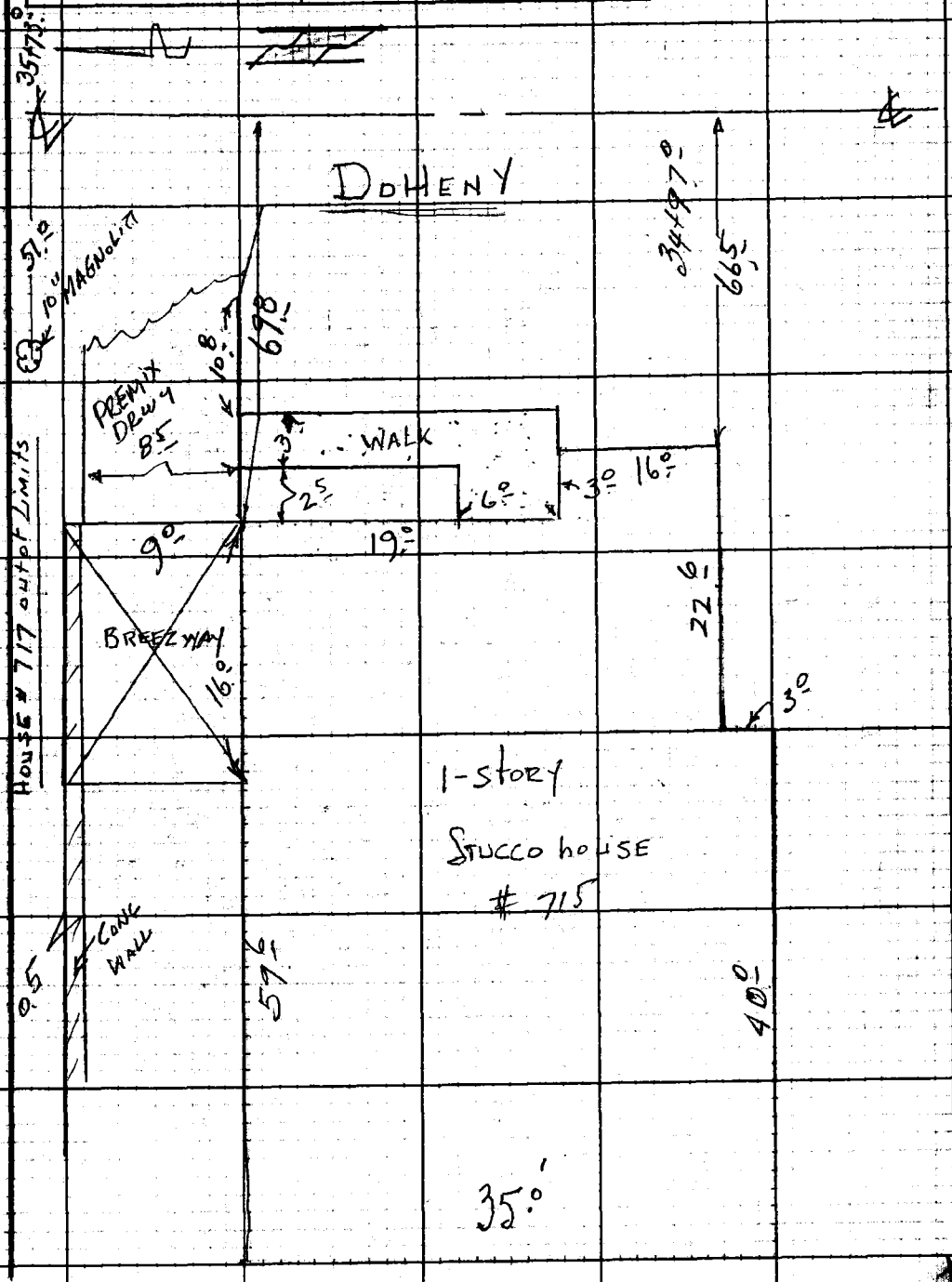

Note: Any Additions or Changes on This Sheet Must be Made or Circled in Red Ink With Date and Name of Person Making Change.

Do not extend notes this side of this line.

RETURN TO
LOS ANGELES COUNTY ENGINEER
700 LOS ANGELES COUNTY ENGINEERING BLDG.

76F309S CE #247—3-57

F.B. 2640 Pg. 14

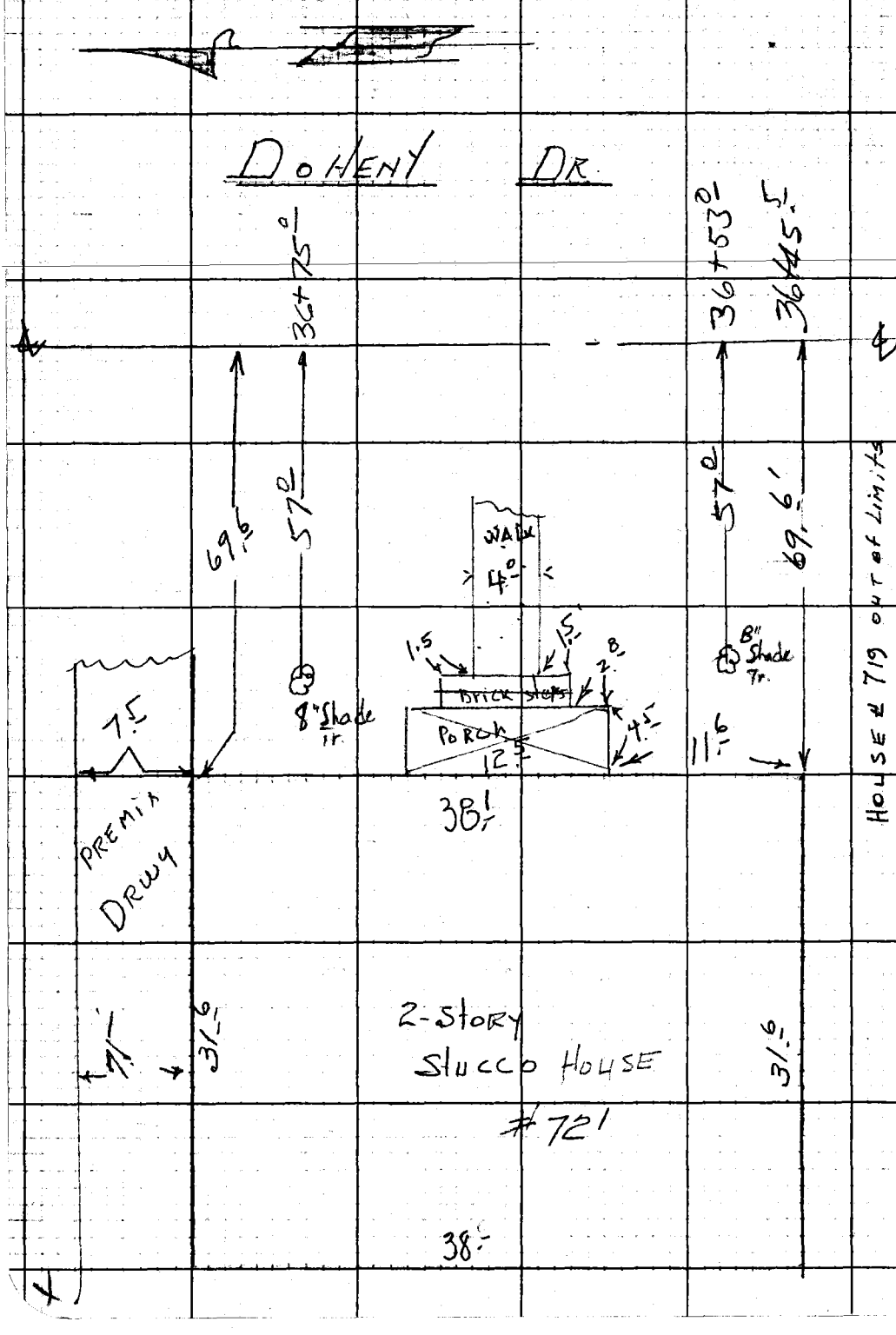

RETURN TO
LOS ANGELES COUNTY ENGINEER
700 LOS ANGELES COUNTY ENGINEERING BLDG.

Do not extend notes this side of this line.

Note: Any Additions or Changes on This Sheet Must be Made or Circled in Red Ink With Date and Name of Person Making Change.

Notes Ck'd by	Survey of DOHENY DR.
Map No.	JN 75.91 Tape 0135 Std 68 °F
Office Work R. L. GREEN	Surveyed by H.E. GRANQUIST
Checked	Notes H.E.G. Date 3/22/60
Date	Indexed [redacted] C. Johnson

F. B. 2640 PG. 15

Note: Any Additions or Changes on This Sheet Must be Made or Circled in Red Ink With Date and Name of Person Making Change.

Do not extend notes this side of this line.

RETURN TO
LOS ANGELES COUNTY ENGINEER
700 LOS ANGELES COUNTY ENGINEERING BLDG.

76F309S CE #247—3-57

F.B. 2640 Pg. 16

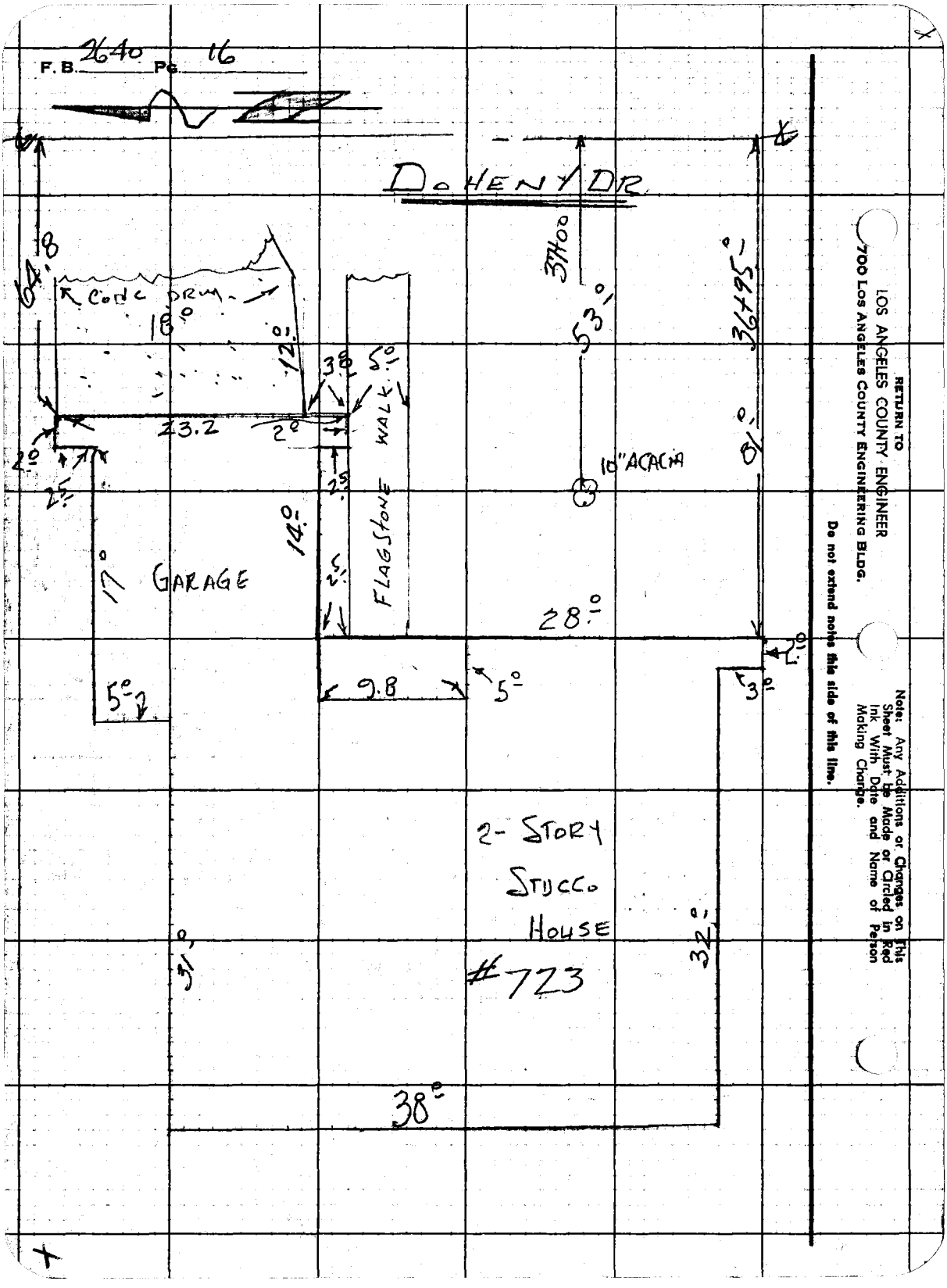

RETURN TO
LOS ANGELES COUNTY ENGINEER
700 LOS ANGELES COUNTY ENGINEERING BLDG.

Note: Any Additions or Changes on This Sheet Must be Made or Circled in Red Ink With Date and Name of Person Making Change.

Do not extend notes this side of this line.

Notes Ck'd by	Survey of DOHENY DR.
Map No.	JN 0075.91 Tape 0135 Std 68 °F
Office Work R. L. GREEN	Surveyed by H.E. GRANQUIST
Checked	Notes H.E.G. Date 3/22/60
Date	Indexed A. C. Johnson

F. B. 2640 Pg. 17

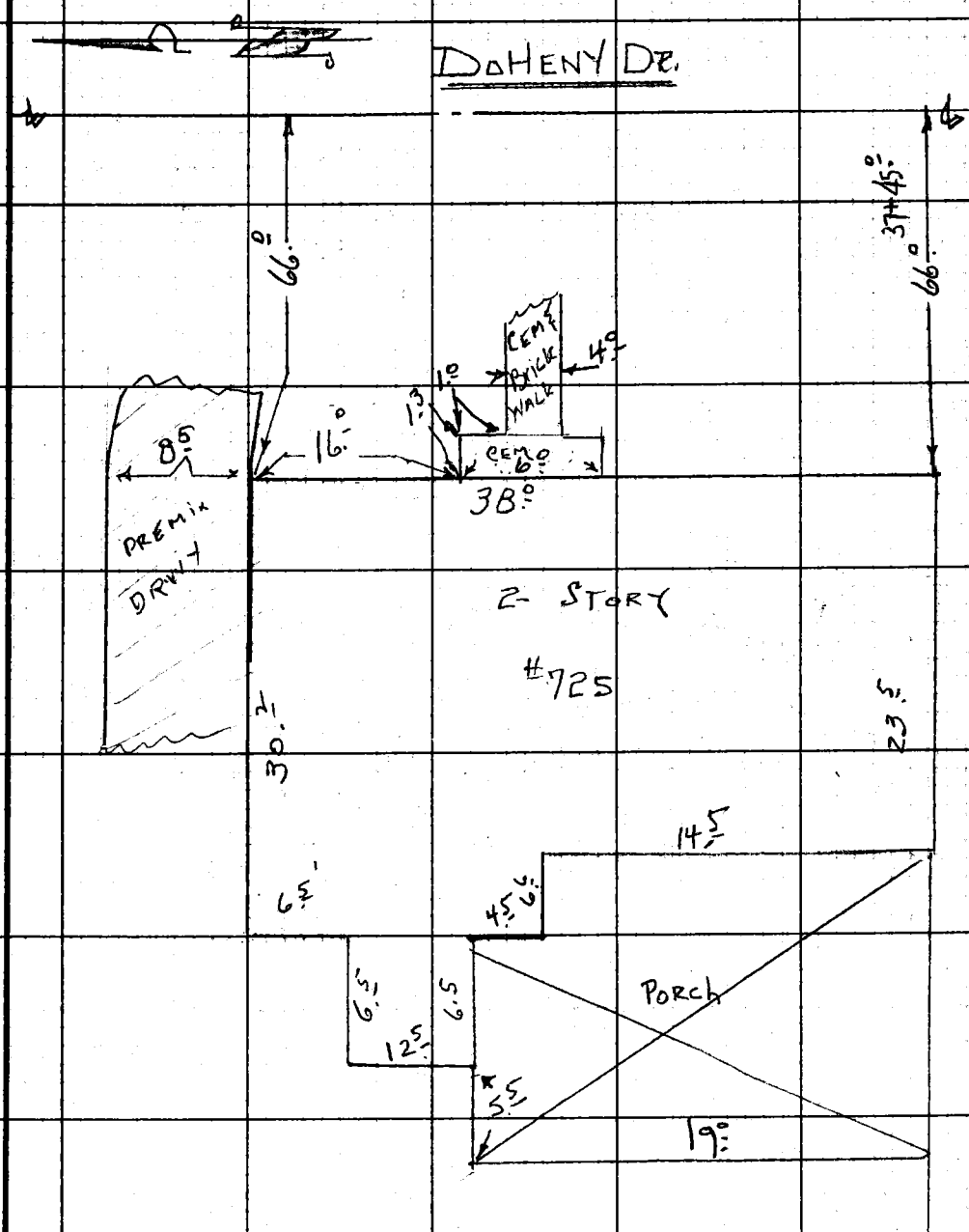

Note: Any Additions or Changes on This Sheet Must be Made or Circled in Red Ink With Date and Name of Person Making Change.

Do not extend notes this side of this line.

RETURN TO
LOS ANGELES COUNTY ENGINEER
700 LOS ANGELES COUNTY ENGINEERING BLDG.

76F309S CE #247—3-57

F.B. 2640 PG. 18

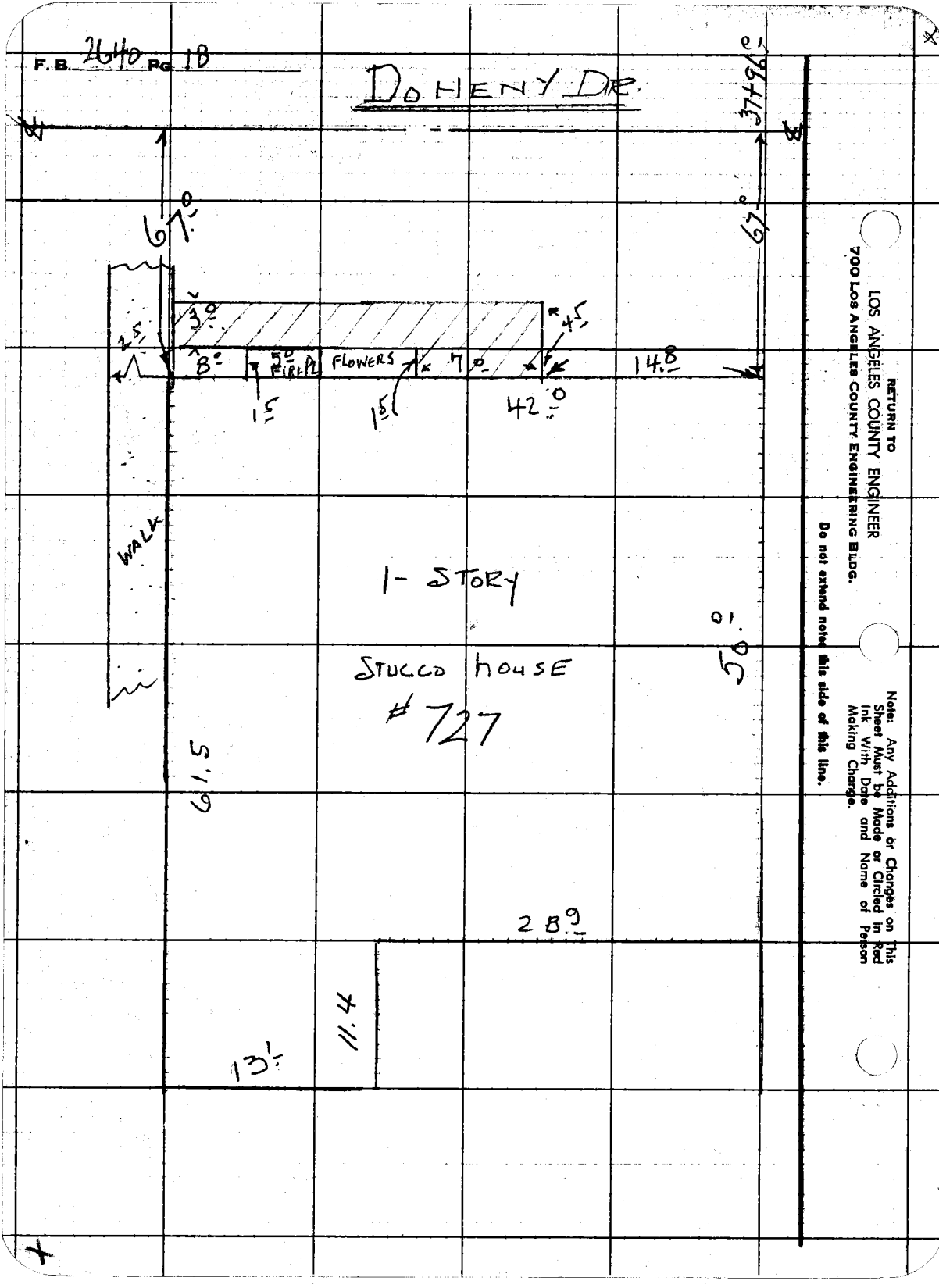

RETURN TO
LOS ANGELES COUNTY ENGINEER
700 LOS ANGELES COUNTY ENGINEERING BLDG.

Do not extend notes this side of this line.

Note: Any Additions or Changes on This Sheet Must be Made or Circled in Red Ink With Date and Name of Person Making Change.

Notes Ck'd by	Survey of DOHENY DR
Map No.	JN 007591 Tape 0135 Std 68
Office Work R L GREEN	Surveyed by H E GRANQUIST
Checked	Notes H E G Date 3/22/60
Date	Indexed R C. Johnson

F. B. 2640 PG. 19

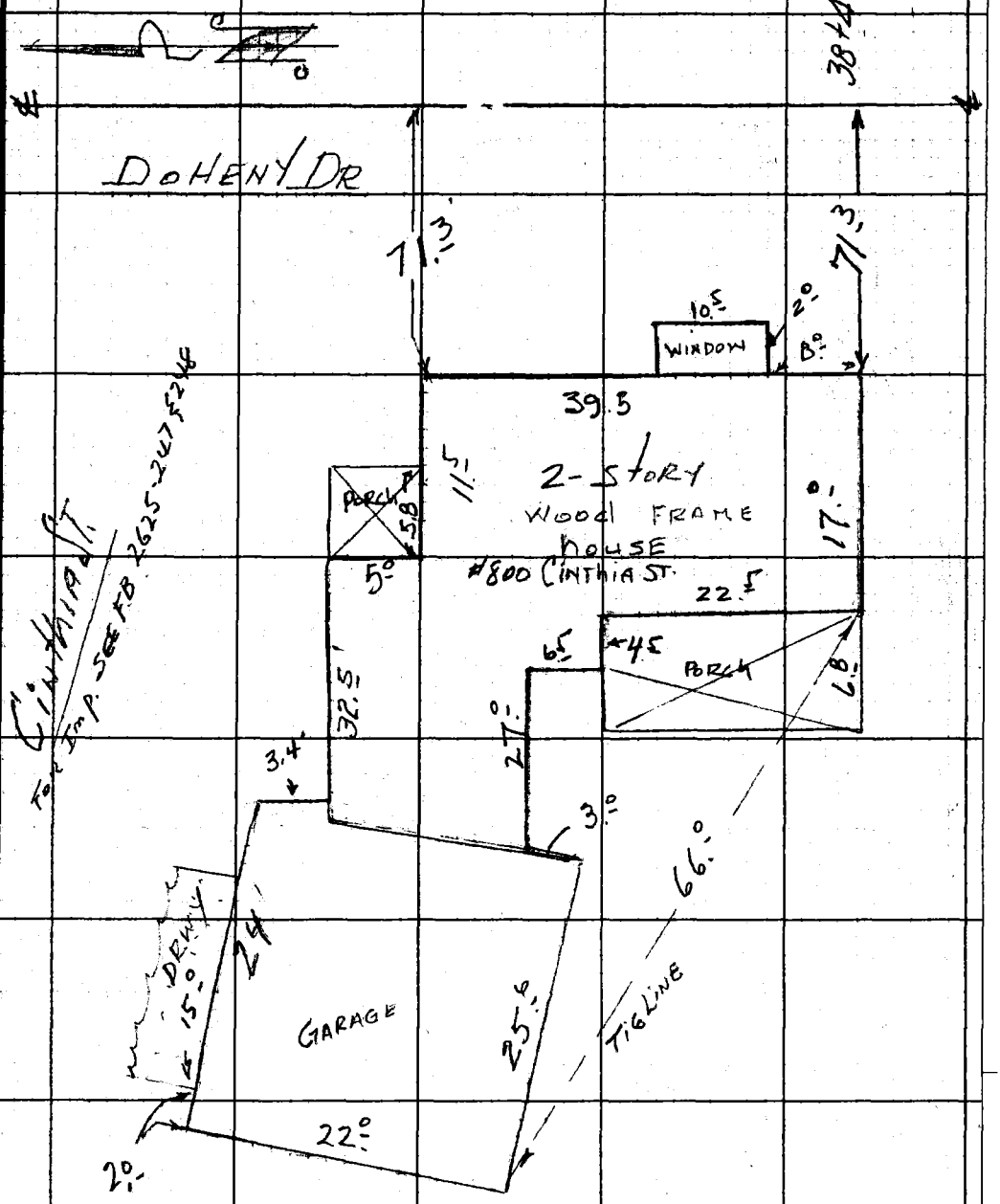

Note: Any Additions or Changes on This Sheet Must be Made or Circled in Red Ink With Date and Name of Person Making Change.

Do not extend notes this side of this line.

RETURN TO
LOS ANGELES COUNTY ENGINEER
700 LOS ANGELES COUNTY ENGINEERING BLDG.

76F3099 CE #247—3-57

F.B. 2640 Pg. 20

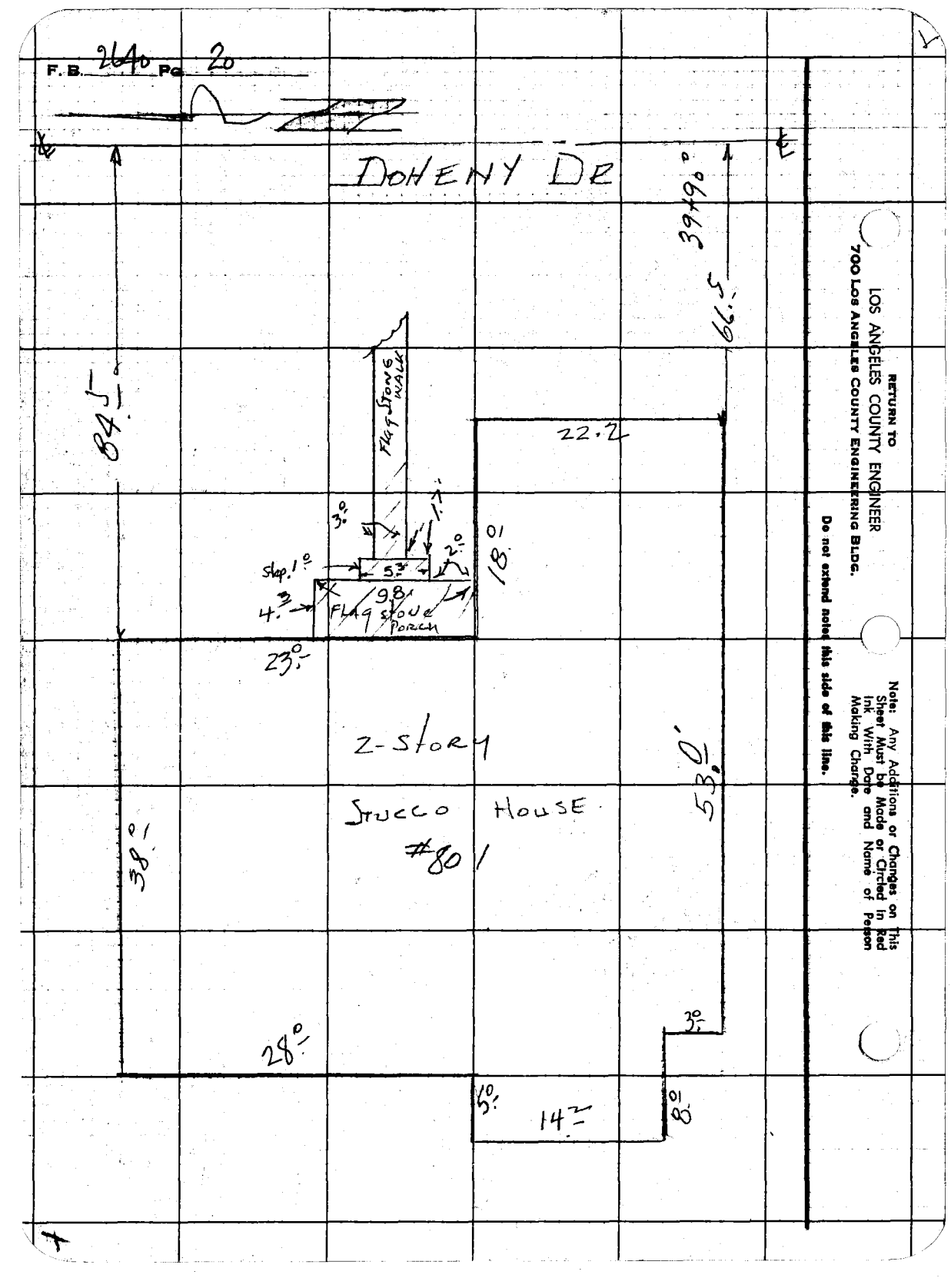

RETURN TO
LOS ANGELES COUNTY ENGINEER
700 LOS ANGELES COUNTY ENGINEERING BLDG.

Do not extend notes this side of this line.

Note: Any Additions or Changes on This Sheet Must be Made or Circled in Red Ink With Date and Name of Person Making Change.

Notes Ck'd by
Map No.
Office Work L. L. GREEN
Checked
Date

Survey of DOHENY DR
JN 00759 Tape 0 135 Std. 68 °F
Surveyed by H.E. GRANQUIST
Notes H.E.G. Date 3/23/60
Indexed L. C. Johnson

F. B. 2640 Pg. 21

Note: Any Additions or Changes on This Sheet Must be Made or Circled in Red Ink With Date and Name of Person Making Change.

Do not extend notes this side of this line.

RETURN TO
LOS ANGELES COUNTY ENGINEER
700 LOS ANGELES COUNTY ENGINEERING BLDG.

76F3095 CE #247 3-57

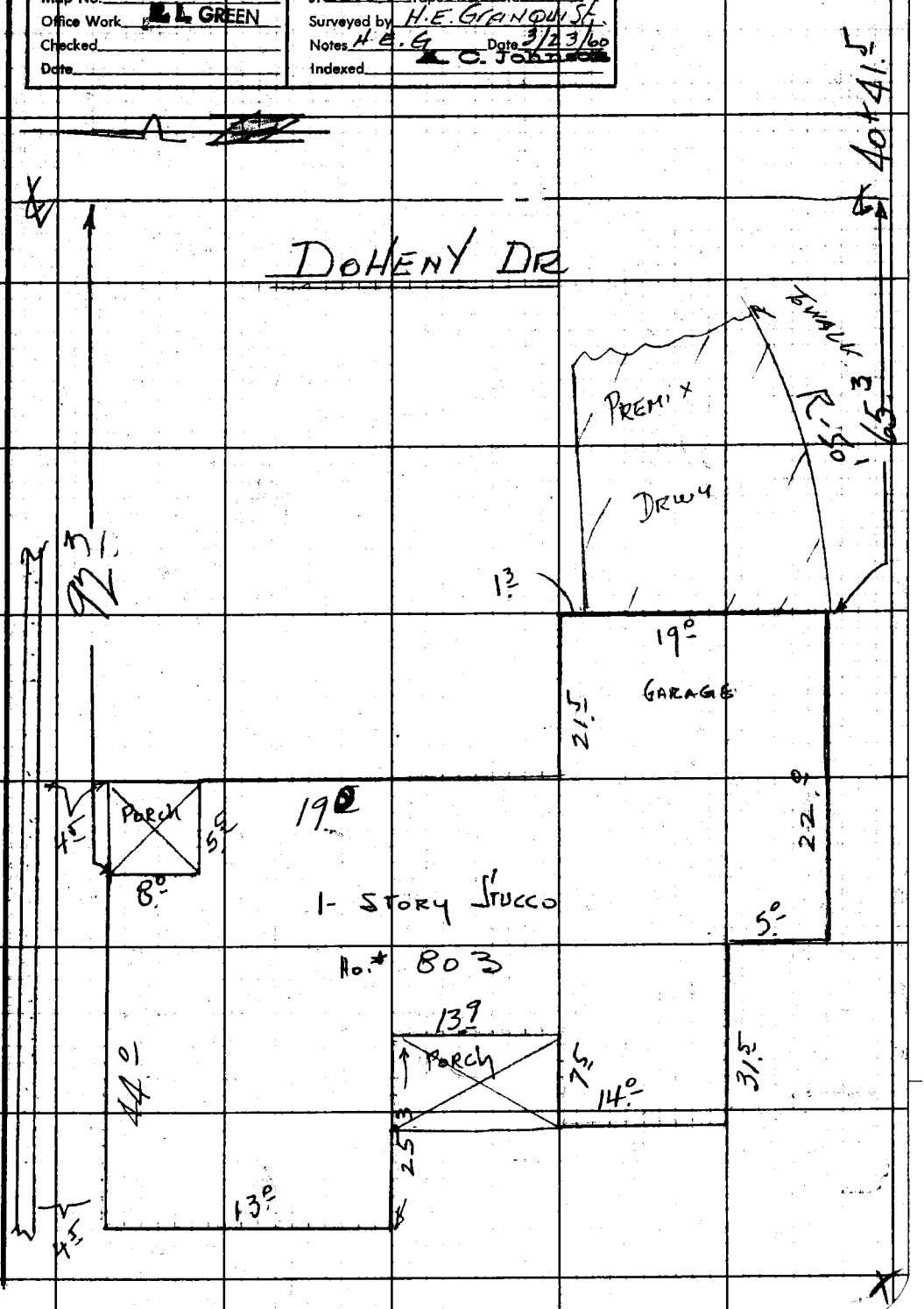

RETURN TO
LOS ANGELES COUNTY ENGINEER
700 LOS ANGELES COUNTY ENGINEERING BLDG.

Note: Any Additions or Changes on This Sheet Must be Made or Circled in Red Ink With Date and Name of Person Making Change.

Do not extend notes this side of this line.

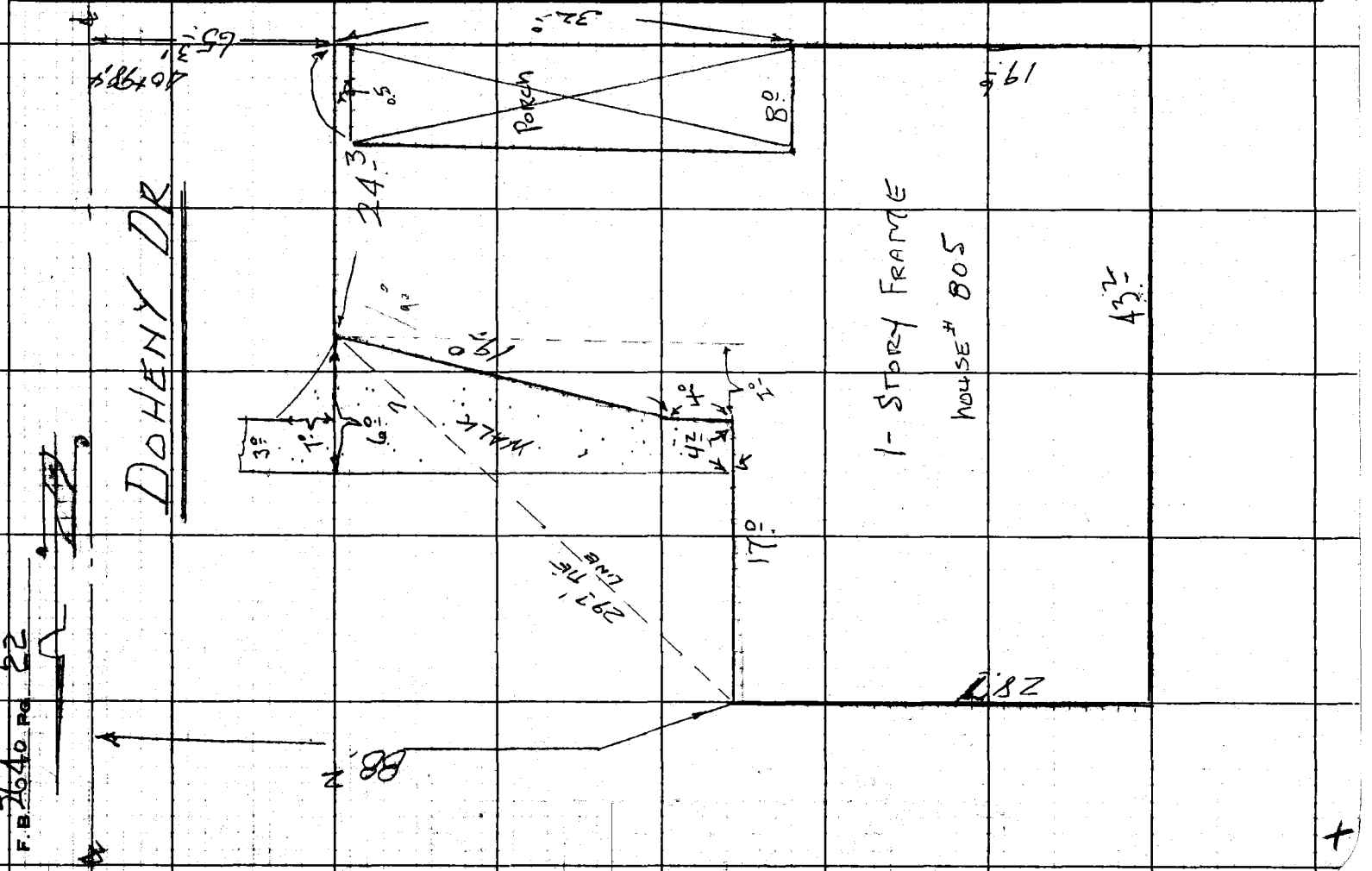

X

Notes Ck'd by	Survey of Doheny Dr.
Map No.	JN 007591 Tape 0/3 Std 68 of
Office Work R. L. GREEN	Surveyed by H.E. Granquist
Checked	Notes H.E.G. Date 3/23/60
Date	Indexed A. C. Johnson

F. B. 2640 Pg. 23

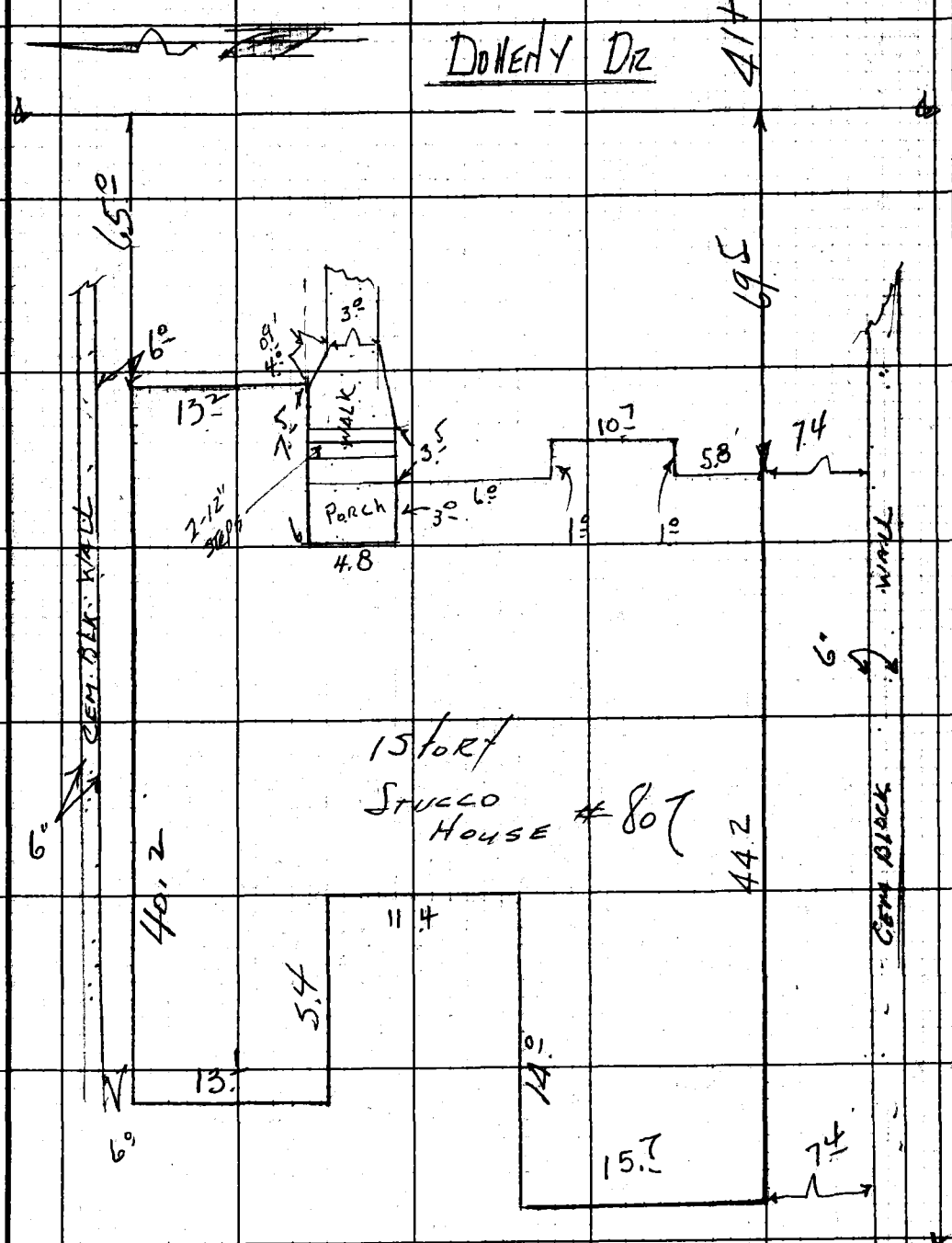

Note: Any Additions or Changes on This Sheet Must Be Made or Circled in Red Ink With Date and Name of Person Making Change.

Do not extend notes this side of this line.

RETURN TO
LOS ANGELES COUNTY ENGINEER
700 LOS ANGELES COUNTY ENGINEERING BLDG.

76F309S CE #247—3-57

RETURN TO
LOS ANGELES COUNTY ENGINEER
700 LOS ANGELES COUNTY ENGINEERING BLDG.

Note: Any Additions or Changes on This Sheet Must be Made or Circled in Red Ink With Date and Name of Person Making Change.

Do not extend notes this side of this line.

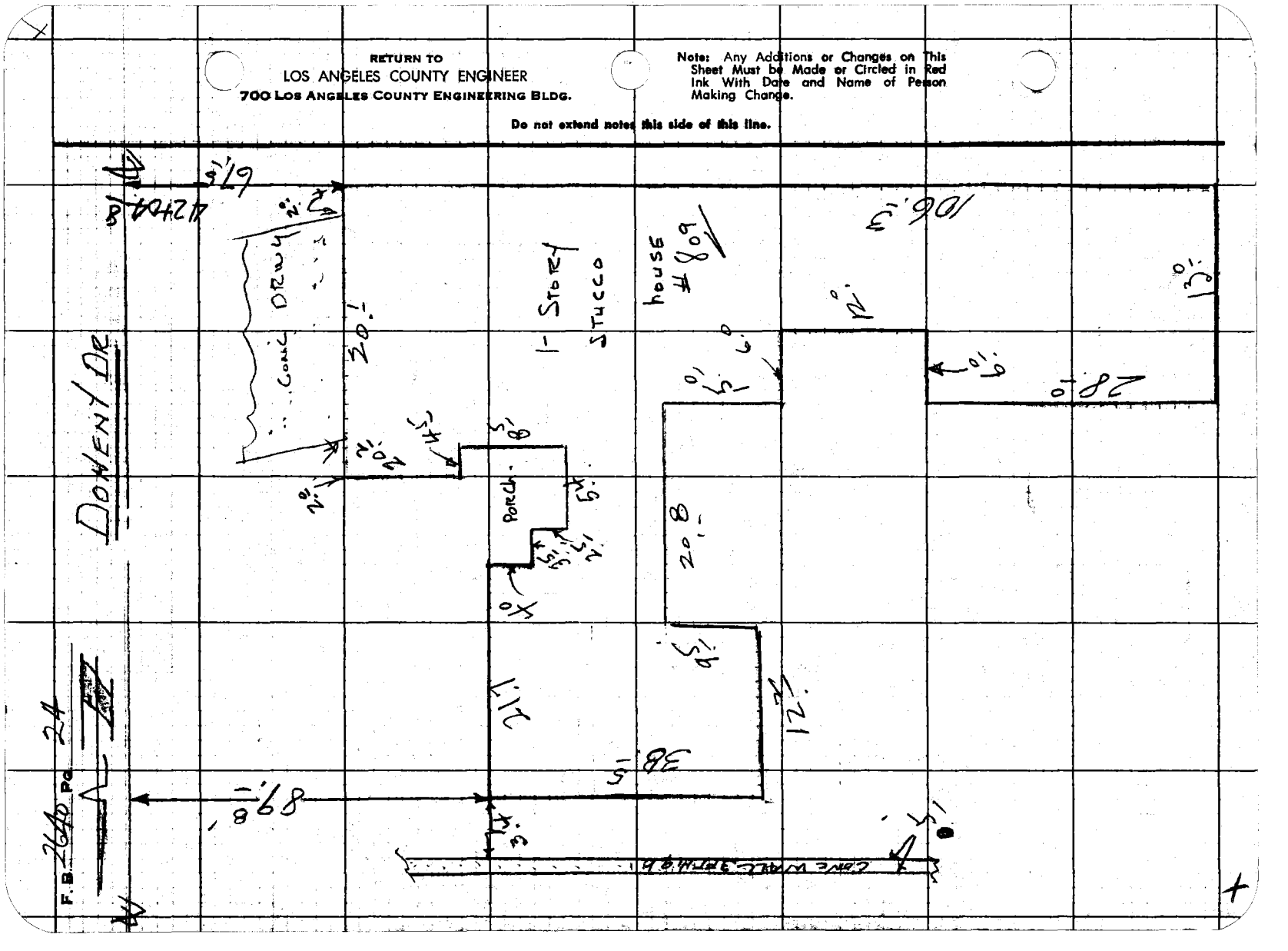

Notes Ck'd by	Survey of Doheny Dr	F. B. 2640 Pg. 25
Map No.	JN 007591 Tape 0135 Std 68 °F	
Office Work R. L. GREEN	Surveyed by He Granquist	
Checked	Notes H.E.G. Date 3/23/60	
Date	Indexed [illegible]	

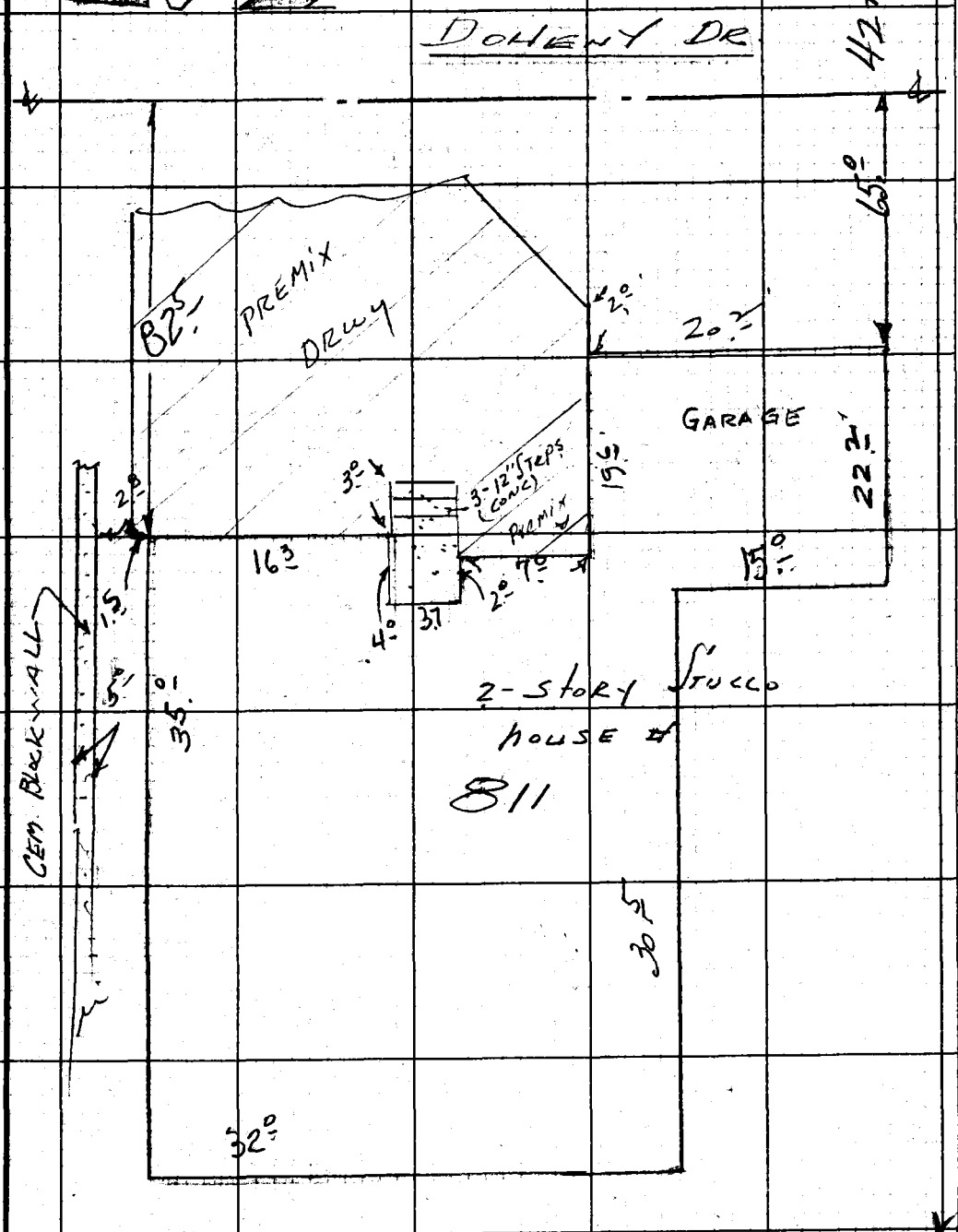

Note: Any Additions or Changes on This Sheet Must be Made or Circled in Red Ink With Date and Name of Person Making Change.

Do not extend notes this side of this line.

RETURN TO
LOS ANGELES COUNTY ENGINEER
700 LOS ANGELES COUNTY ENGINEERING BLDG.

76F309S CE #247—3-57

F.B. 9640 Pg. 26

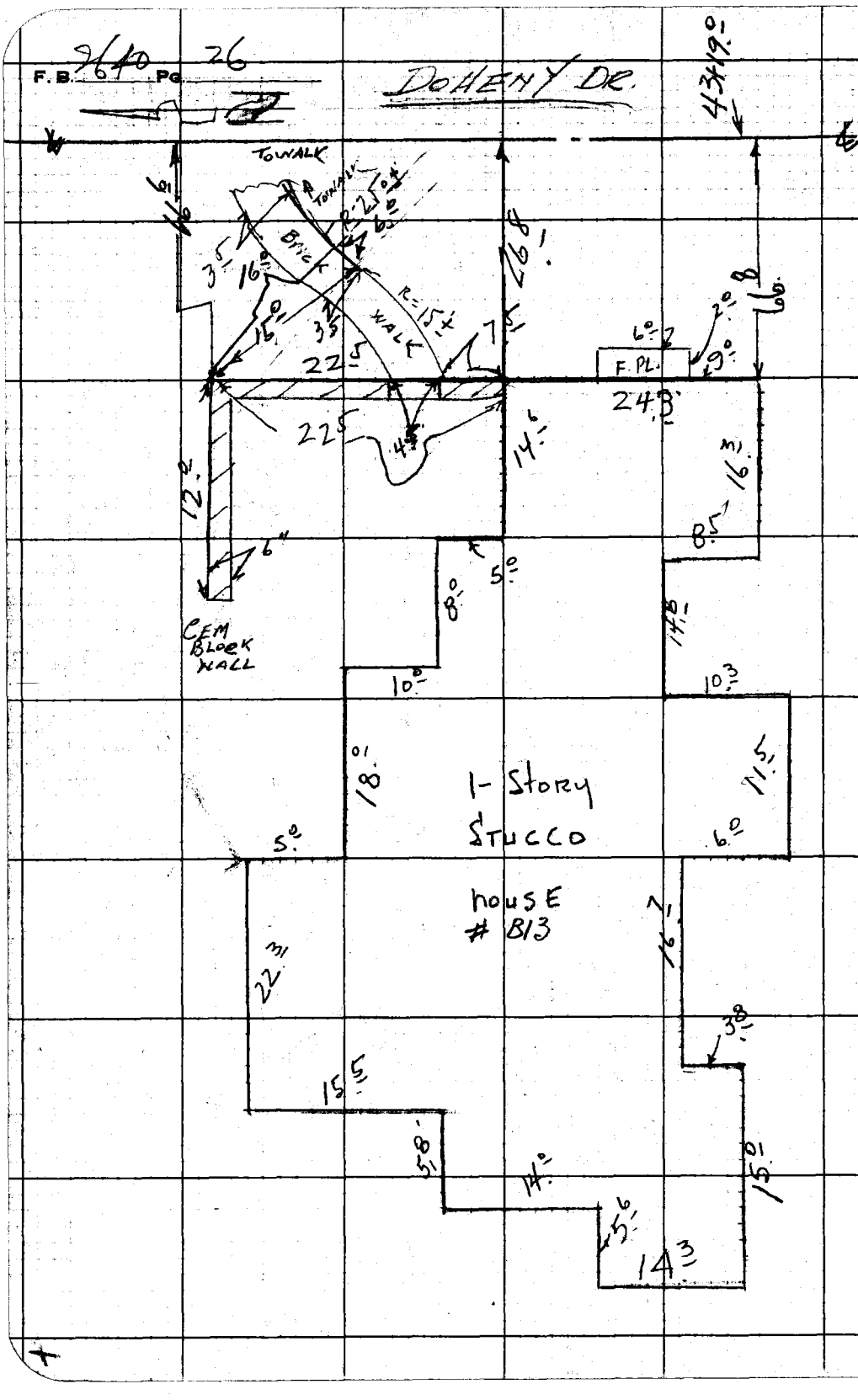

RETURN TO
LOS ANGELES COUNTY ENGINEER
700 LOS ANGELES COUNTY ENGINEERING BLDG.

Do not extend notes this side of this line.

Note: Any Additions or Changes on This Sheet Must be Made or Circled in Red Ink With Date and Name of Person Making Change.

Notes Ck'd by	Survey of Doheny Dr	F. B. 2640 Pg. 27
Map No.	JN 007591 Tape 0135 Std 68 °F	
Office Work R. L. GREEN	Surveyed by H.E. Granquist	
Checked	Notes T. Maldonado Date 3-23-60	
Date	Indexed [redacted] C. Johnson	

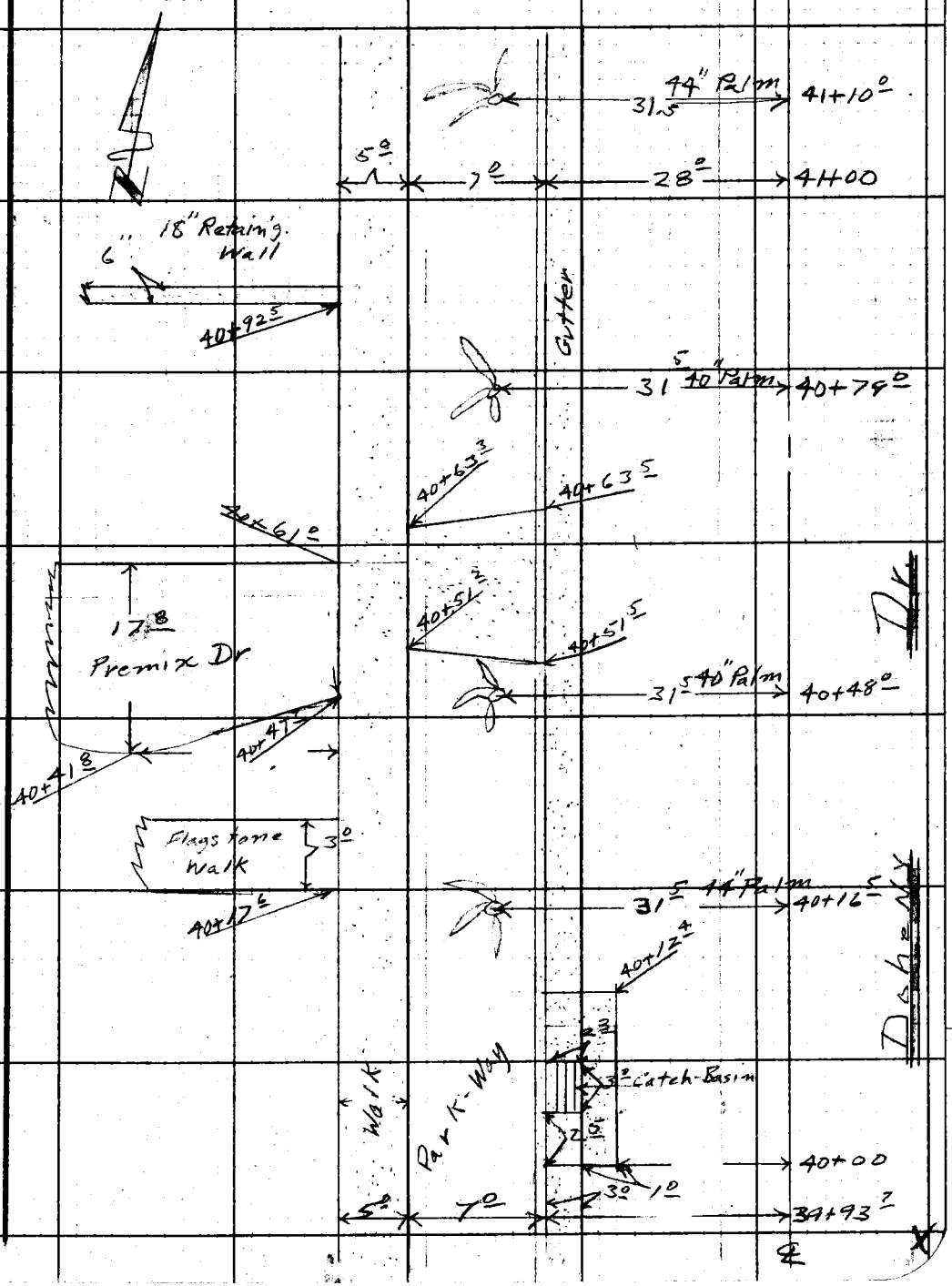

Note: Any Additions or Changes on This Sheet Must be Made or Circled in Red Ink With Date and Name of Person Making Change.

Do not extend notes this side of this line.

RETURN TO
LOS ANGELES COUNTY ENGINEER
700 LOS ANGELES COUNTY ENGINEERING BLDG.

76F309S CE #247—3-57

F.B. 2640 Pg.

Walk

Parkway

Gutter

℄

31 5 44" Palm 42+62 7

Drive

20" Conc. Retaining Wall

6"

42+54 4

36" Palm 31 5 42+33 0

42+27 6

42+28 0

42+28 0

Conc. Drive

Conc. Drive

42+19 0

Delaney

42+14 2

42+12 0

31 5 40" Palm 42+01 6

3' Hollow Brick Retaining Wall

6"

5 0

7 2

3 0

28 0

42+00

41+99 5

Walk 3 0

5x2+8

41+77 0

31 5 44" Palm 41+71 3

3' Hollow Brick Retaining Wall

6"

41+46 0

31 5 44" Palm 41+40 5

Walk 3 0

3 0

41+25 3

Walk

Parkway

Gutter

℄

RETURN TO
LOS ANGELES COUNTY ENGINEER
700 LOS ANGELES COUNTY ENGINEERING BLDG.

Do not extend notes this side of this line.

Note: Any Additions or Changes on This Sheet Must be Made or Circled in Red Ink With Date and Name of Person Making Change.

Notes Ck'd by	Survey of Doheny Dr.
Map No.	JN 0075.91 Tape 0135 Std. 65 °F
Office Work R. L. GREEN	Surveyed by H. E. Granavist
Checked	Notes J. Maldonado Date 3-23-60
Date	Indexed A. C. Johnson

F. B. 2640 Pg. 29

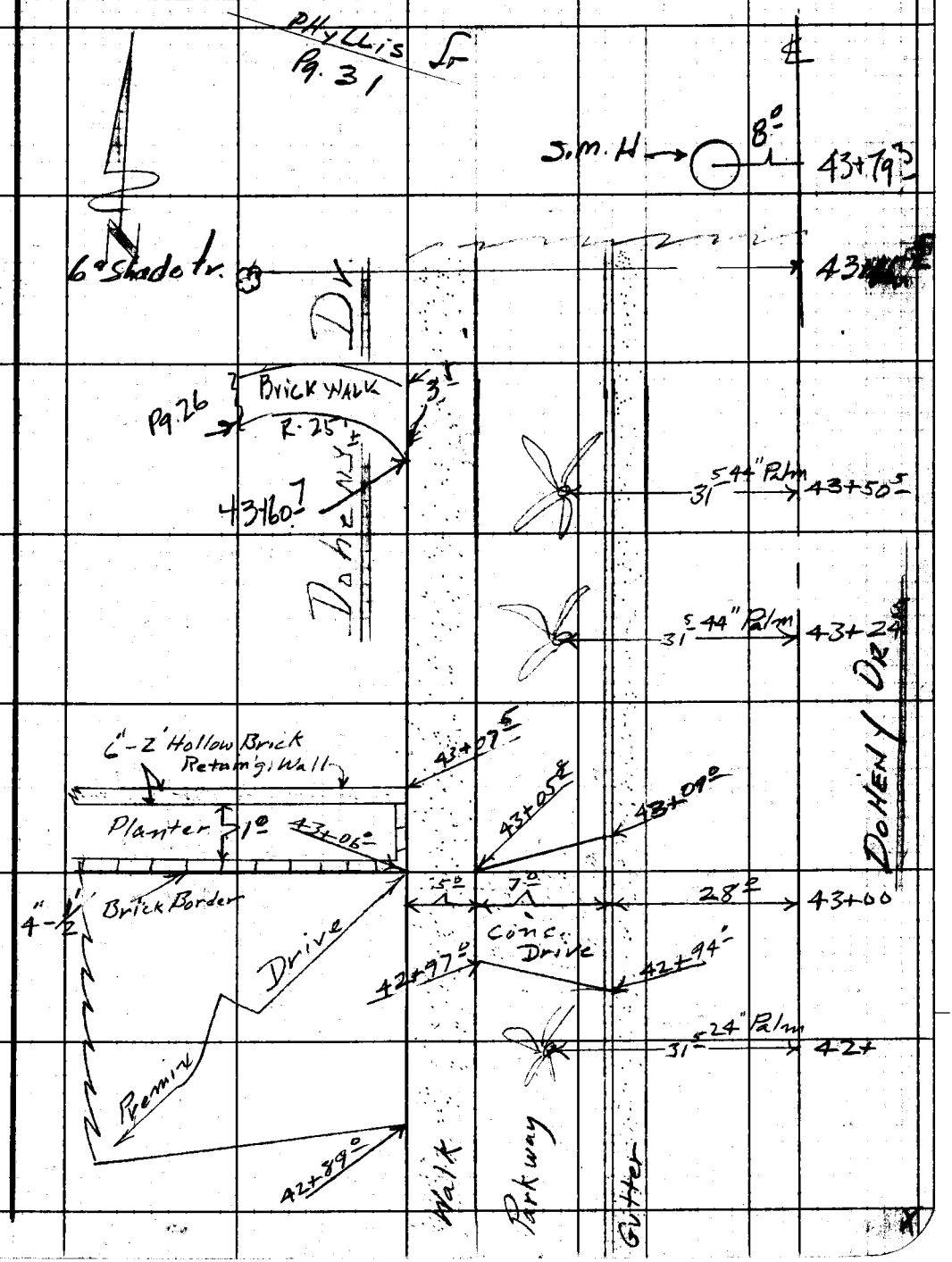

Note: Any Additions or Changes on This Sheet Must be Made or Circled in Red Ink With Date and Name of Person Making Change.

Do not extend notes this side of this line.

RETURN TO
LOS ANGELES COUNTY ENGINEER
700 LOS ANGELES COUNTY ENGINEERING BLDG.

76F309S CE #247—3-57

RETURN TO
LOS ANGELES COUNTY ENGINEER
700 LOS ANGELES COUNTY ENGINEERING BLDG.

Note: Any Additions or Changes on This Sheet Must be Made or Circled in Red Ink With Date and Name of Person Making Change.

Do not extend notes this side of this line.

F.B. 2610 Pg. 30

Notes Ck'd by	Survey of DOHENY DR.
Map No.	JN 007591 Tape 0135 Std 68 °F
Office Work R. L. GREEN	Surveyed by H. E. GRANDVIST
Checked	Notes H. E. G. Date [illegible]
Date	Indexed [illegible] C. JOHNSON

F. B. 2640 Pg 31

ANGLE POINT
Fd. [illegible] 4 tin Pg
FB 2625 Pg 37
43+71.30 ft Sw Pg
= 0+00 Going NWLY

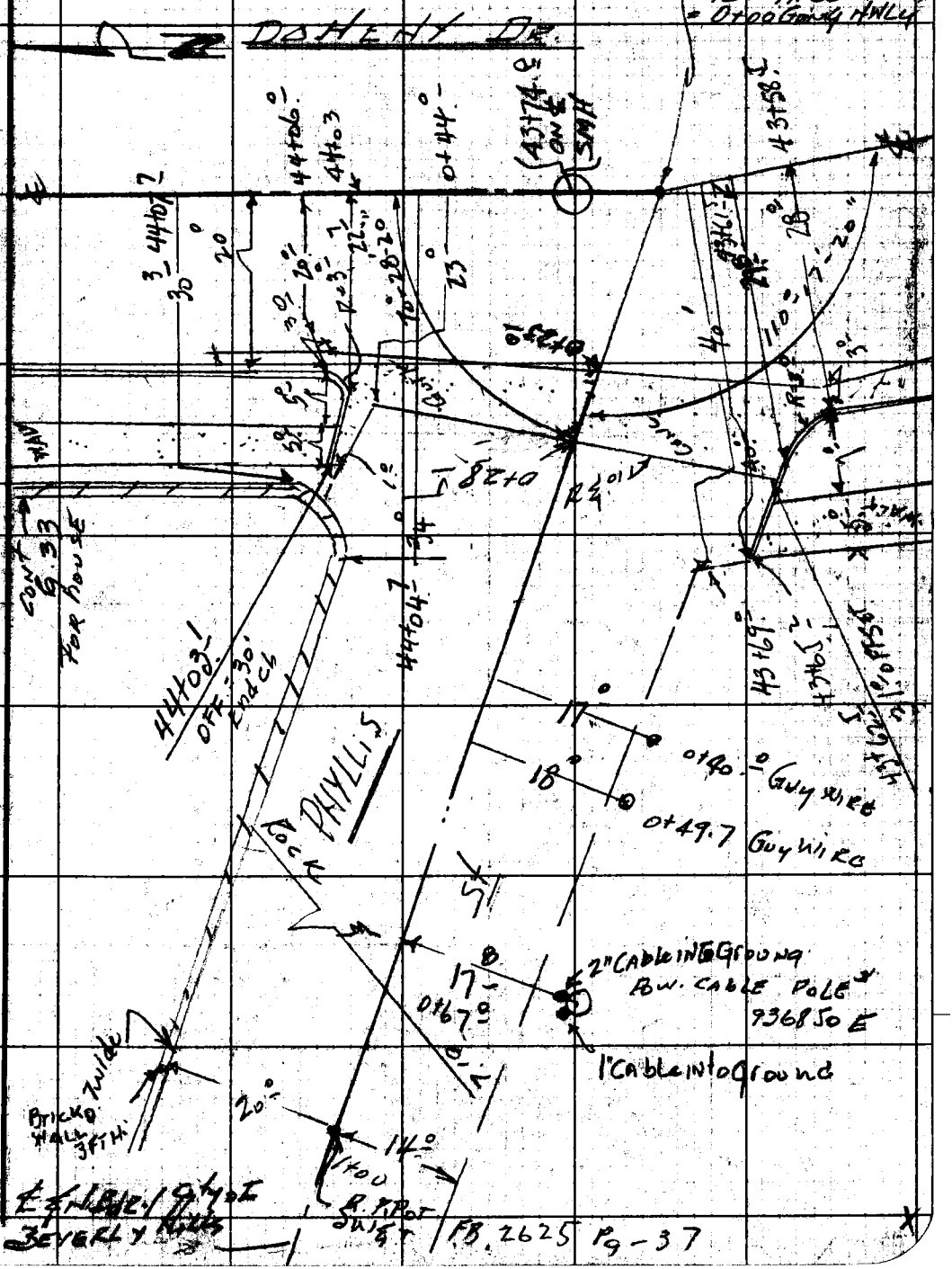

Note: Any Additions or Changes on This Sheet Must Be Made or Circled in Red Ink With Date and Name of Person Making Change.

Do not extend notes this side of this line.

RETURN TO
LOS ANGELES COUNTY ENGINEER
700 LOS ANGELES COUNTY ENGINEERING BLDG.

76F309S CE #247—3-57

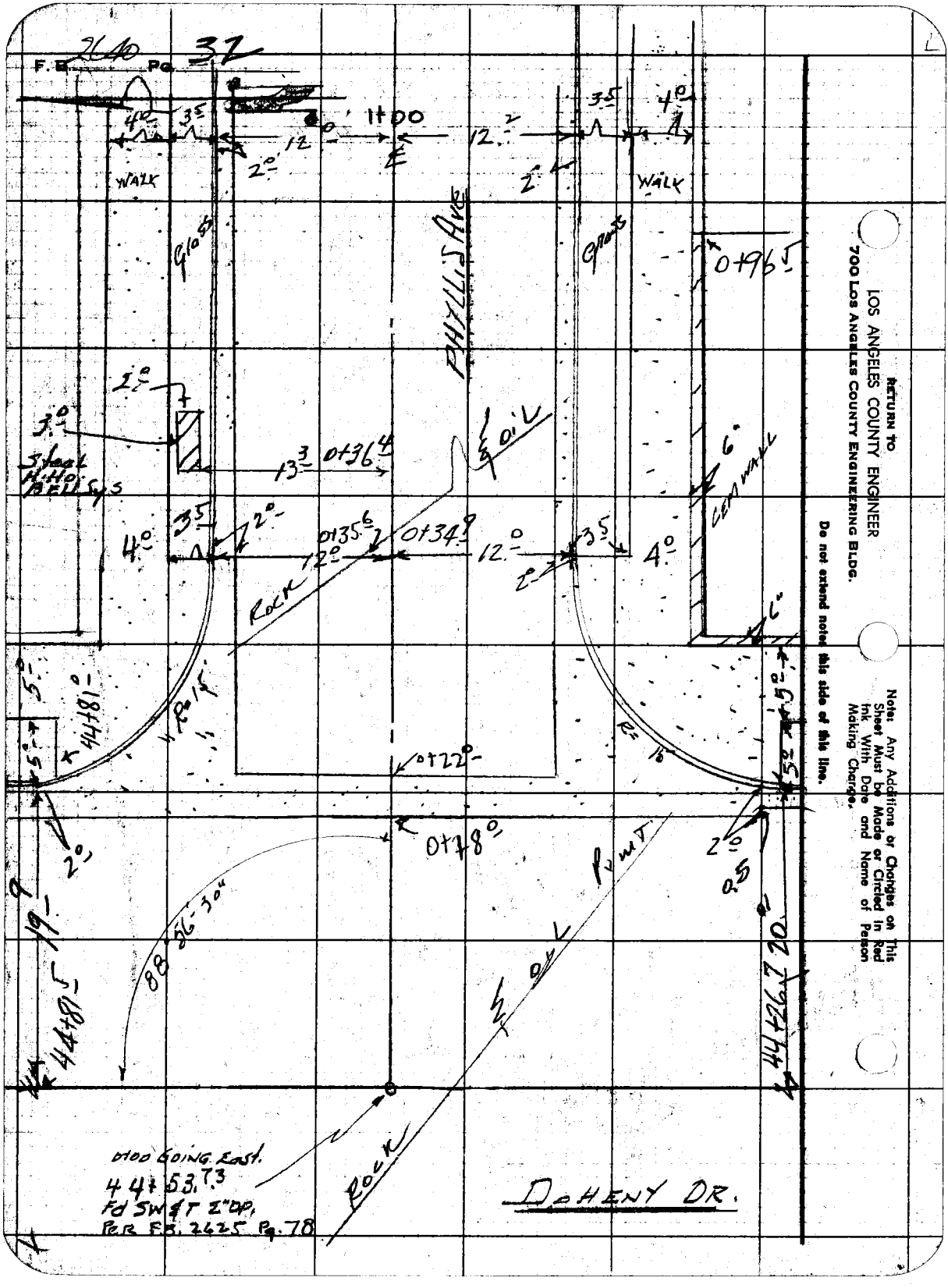

RETURN TO
LOS ANGELES COUNTY ENGINEER
700 LOS ANGELES COUNTY ENGINEERING BLDG.

Do not extend notes this side of this line.

Note: Any Additions or Changes on This Sheet Must be Made or Circled in Red Ink With Date and Name of Person Making Change.

Notes Ck'd by	Survey of Doheny Dr.
Map No.	JN 0075.91 Tape 0135 Std 68 °F
Office Work R. L. GREEN	Surveyed by H. E. Granquist
Checked	Notes J. Maldonado Date 4/4/60
Date	Indexed K. C. Johnson

F. B. 2640 Pg. 33

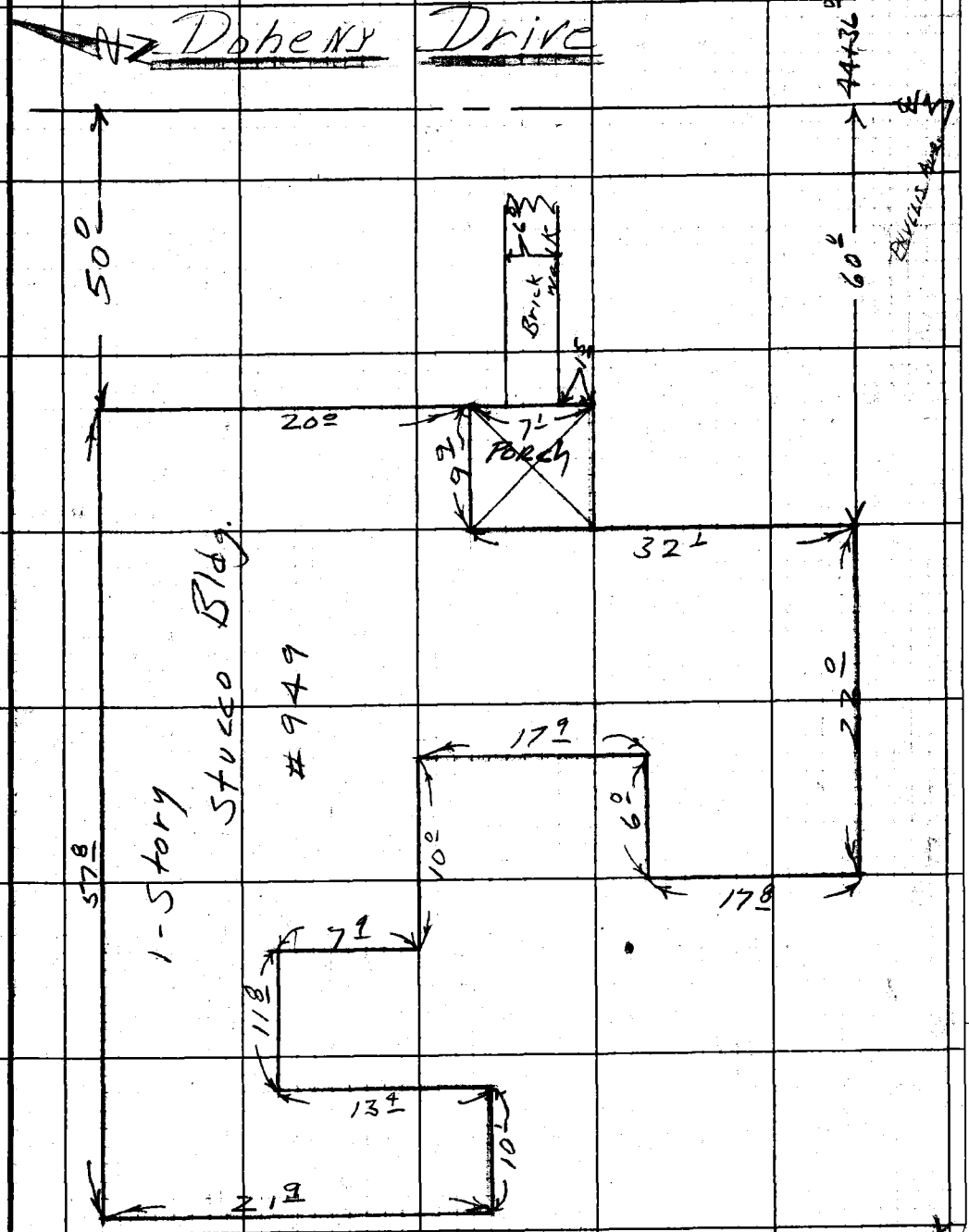

Note: Any Additions or Changes on This Sheet Must be Made or Circled in Red Ink With Date and Name of Person Making Change.

Do not extend notes this side of this line.

RETURN TO
LOS ANGELES COUNTY ENGINEER
700 LOS ANGELES COUNTY ENGINEERING BLDG.

76F309S CE #247—3-57

RETURN TO
LOS ANGELES COUNTY ENGINEER
700 LOS ANGELES COUNTY ENGINEERING BLDG.

Note: Any Additions or Changes on This Sheet Must be Made or Circled In Red Ink With Date and Name of Person Making Change.

Do not extend notes this side of this line.

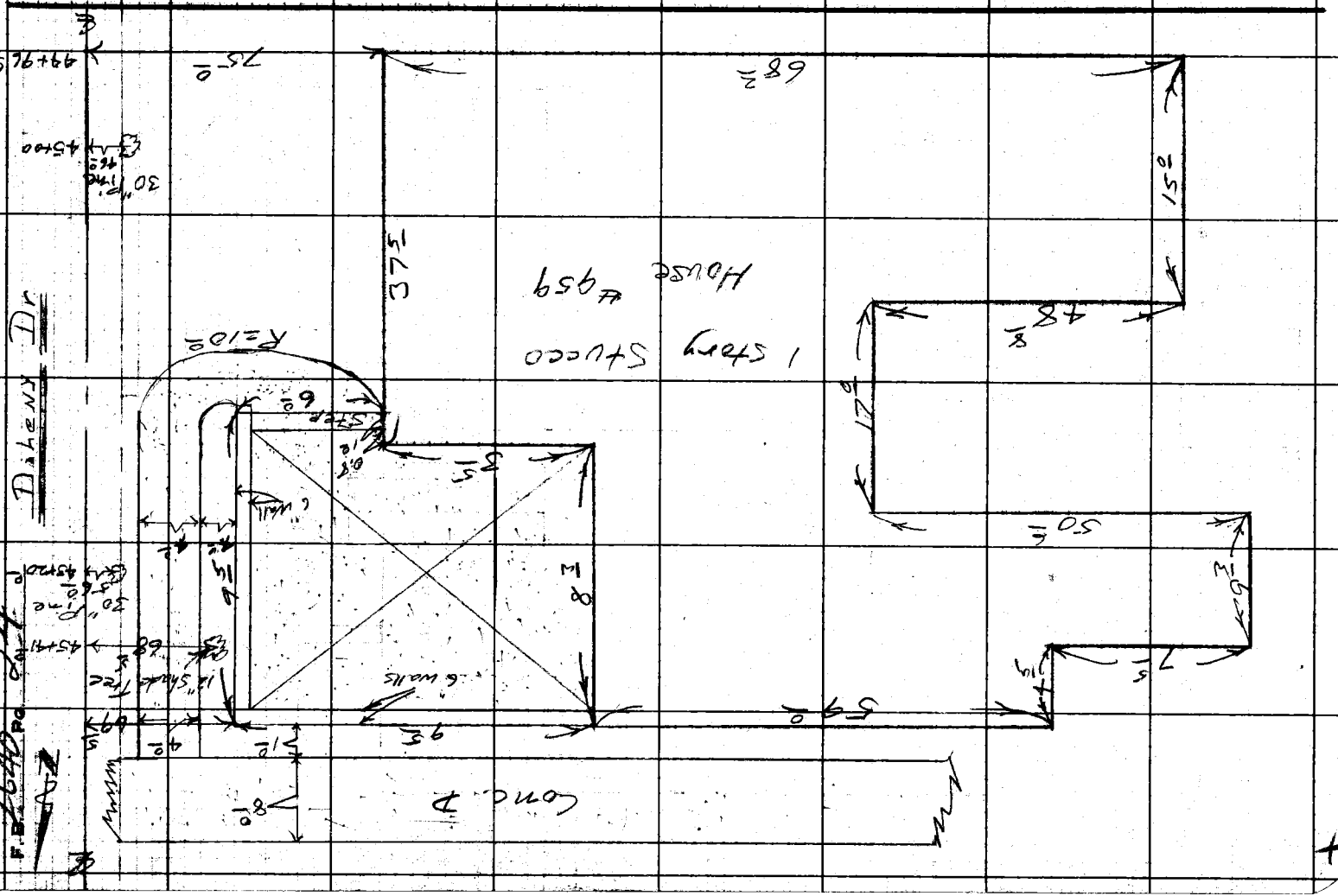

Notes Ck'd by	Survey of Doheny Dr.
Map No.	JN 0075.91 Tape 0135 Std 68 °F
Office Work R. L. GREEN	Surveyed by H.E. Granquist
Checked	Notes J. Maldonado Date 4-5-60
Date	Indexed C. Johnson

F. B. 2640 Pg. 35

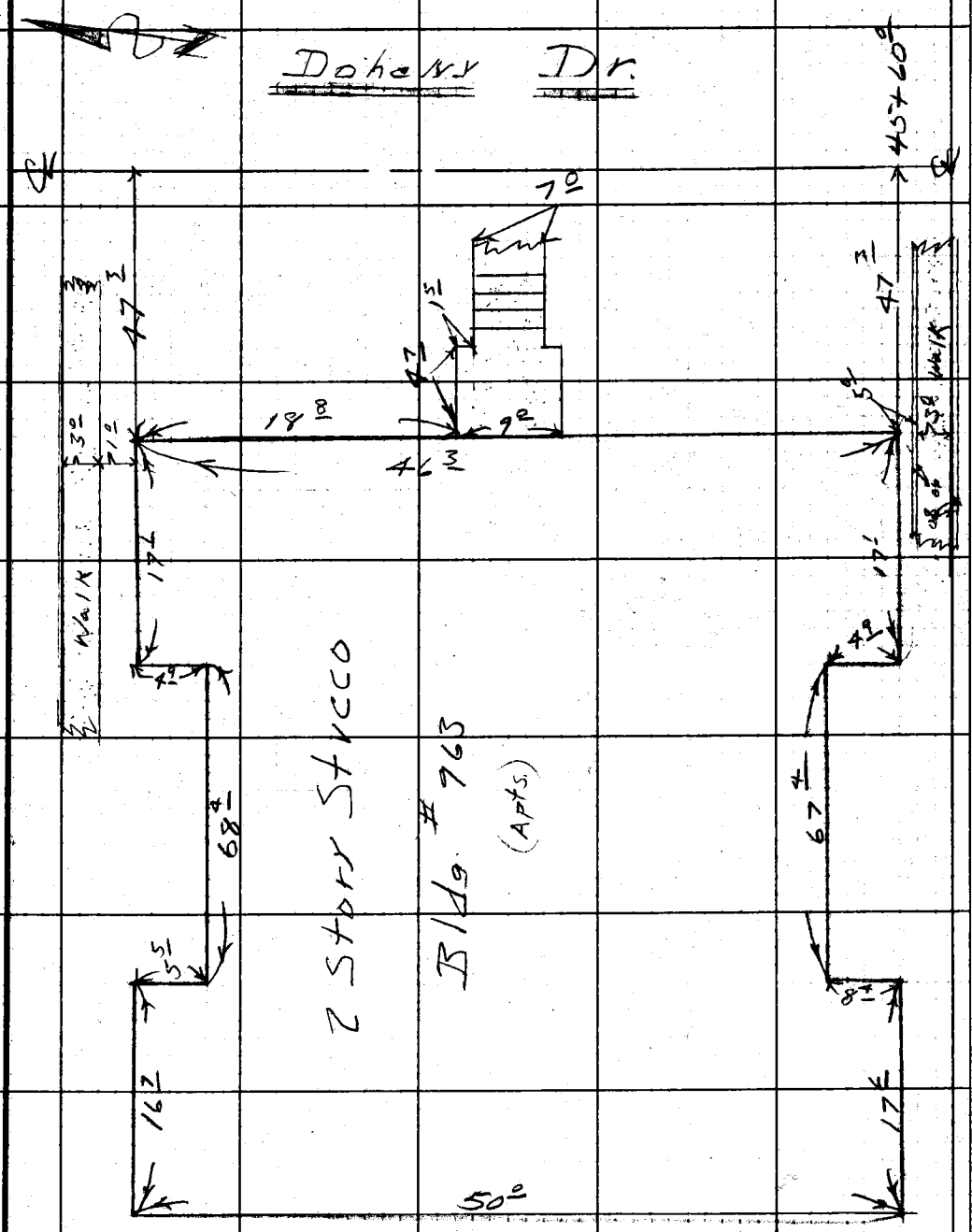

Note: Any Additions or Changes on This Sheet Must be Made or Circled In Red Ink With Date and Name of Person Making Change.

Do not extend notes this side of this line.

RETURN TO
LOS ANGELES COUNTY ENGINEER
700 LOS ANGELES COUNTY ENGINEERING BLDG.

76F309S CE #247—3-57

RETURN TO
LOS ANGELES COUNTY ENGINEER
700 LOS ANGELES COUNTY ENGINEERING BLDG.

Note: Any Additions or Changes on This Sheet Must be Made or Circled in Red Ink With Date and Name of Person Making Change.

Do not extend notes this side of this line.

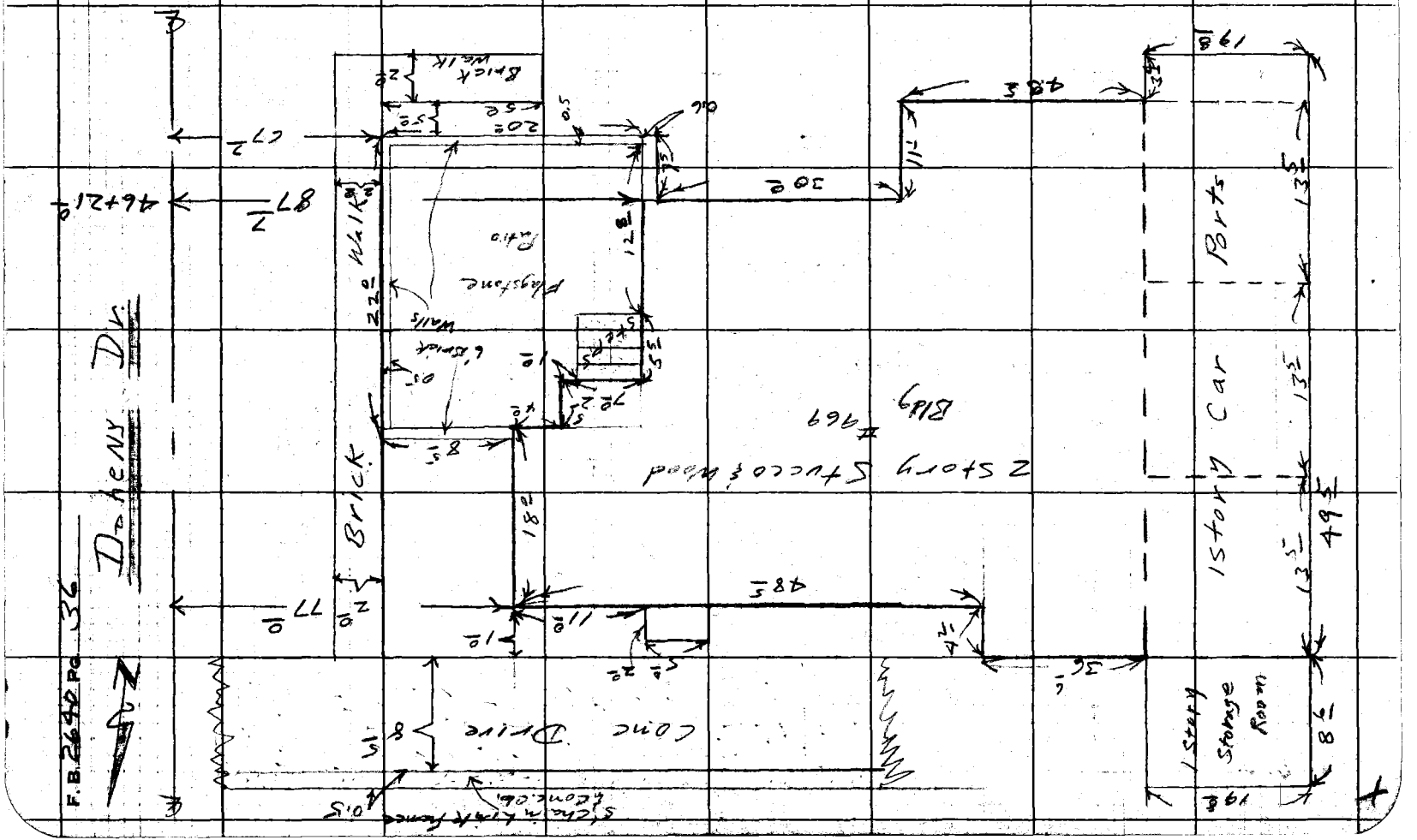

Notes Ck'd by	Survey of Doheny Dr	F. B. 2640 Pg. 37
Map No.	JN007591 Tape 0135 Std 68 °F	
Office Work R. L. GREEN	Surveyed by H.E. Granquist	
Checked	Notes J. Maldonado Date 4-5-60	
Date	Indexed C. Johnson	

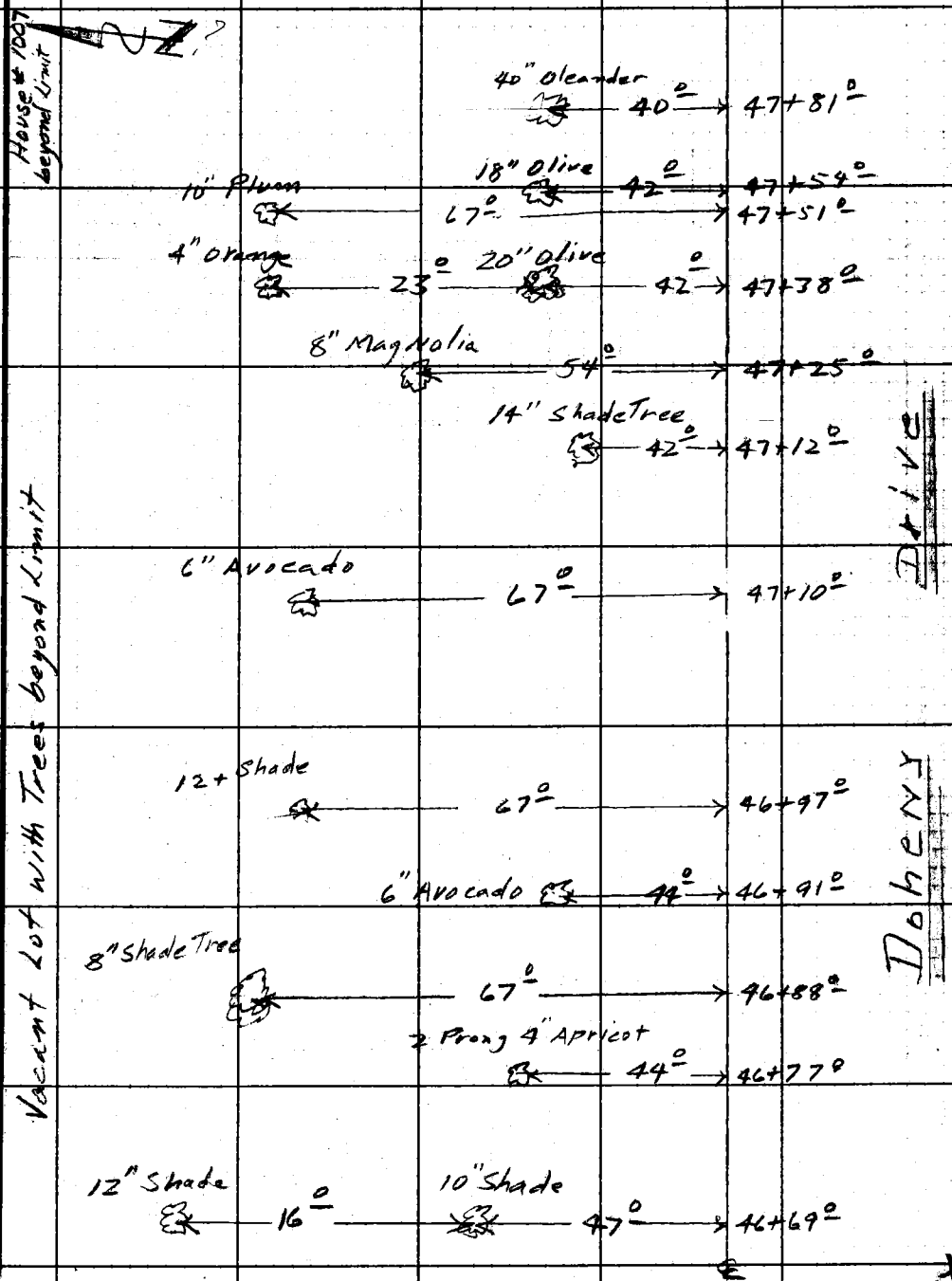

Note: Any Additions or Changes on This Sheet Must Be Made or Circled in Red Ink With Date and Name of Person Making Change.

Do not extend notes this side of this line.

RETURN TO
LOS ANGELES COUNTY ENGINEER
700 LOS ANGELES COUNTY ENGINEERING BLDG.

76F309S CE #247—3-57

RETURN TO
LOS ANGELES COUNTY ENGINEER
700 LOS ANGELES COUNTY ENGINEERING BLDG.

Note: Any Additions or Changes on This Sheet Must be Made or Circled in Red Ink With Date and Name of Person Making Change.

Do not extend notes this side of this line.

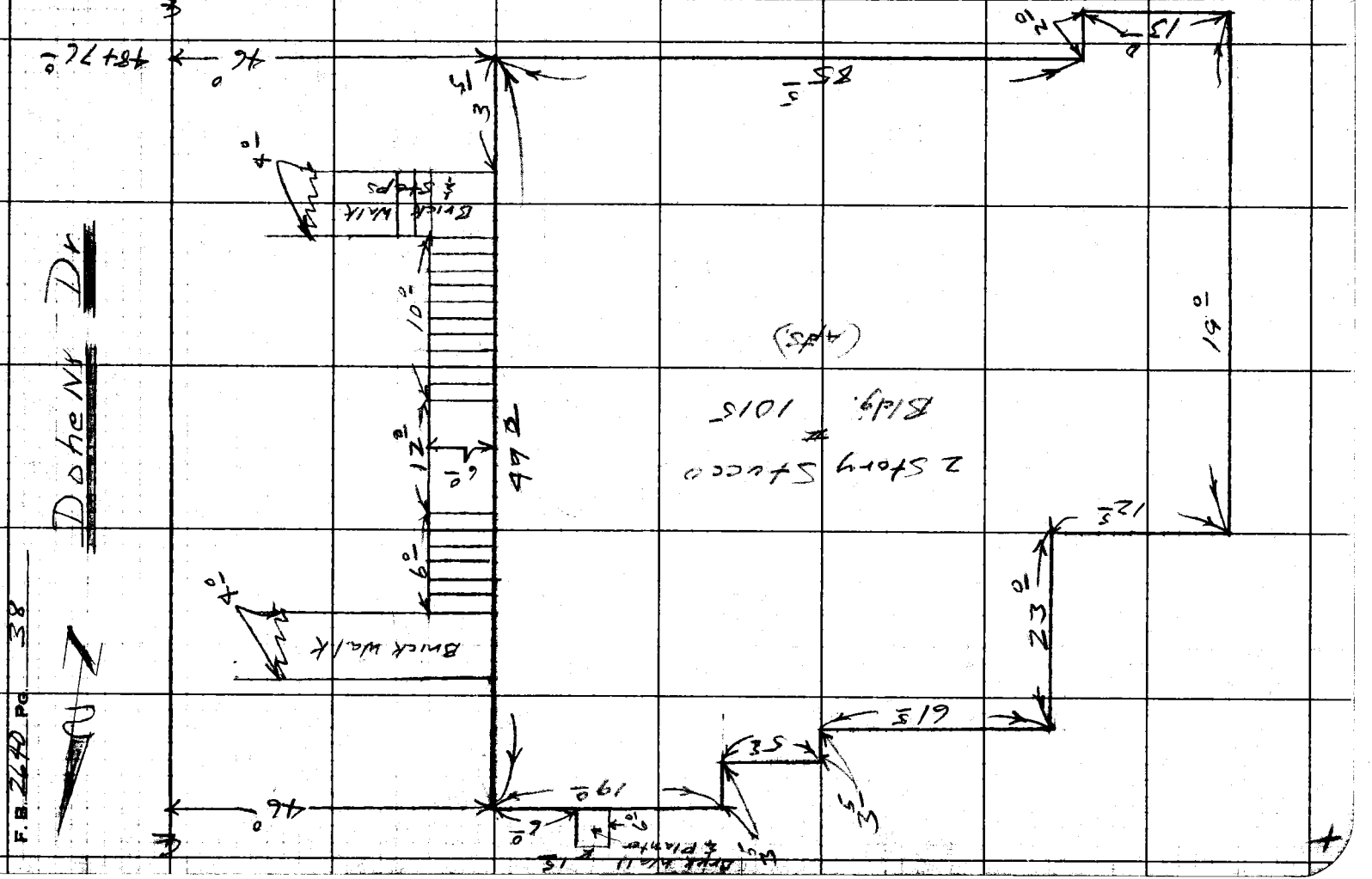

Notes Ck'd by	Survey of DOHENY DR
Map No.	JN 007591 Tape 0135 Std 66 SF
Office Work R. L. GREEN	Surveyed by H.E. GRANQUIST
Checked	Notes H.E.G. Date 9/6/60
Date	Indexed E. C. Johnson

F. B. 2640 Pg. 39

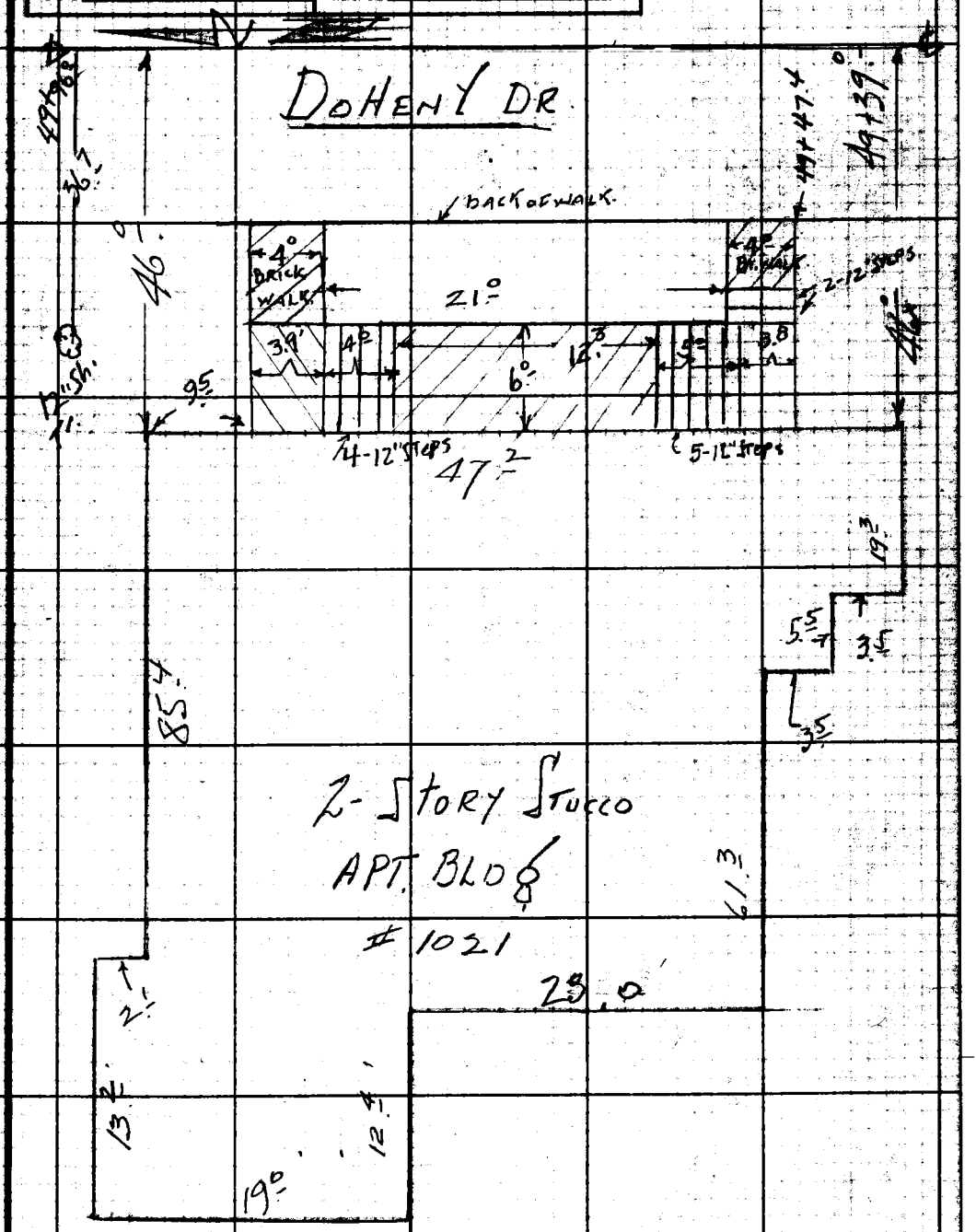

Note: Any Additions or Changes on this Sheet Must be Made or Circled in Red Ink With Date and Name of Person Making Change.

Do not extend this side of this line.

PLEASE RETURN TO
LOS ANGELES COUNTY ENGINEER
700 LOS ANGELES COUNTY ENGINEERING BLDG.

76F309S S&E #247 11-58

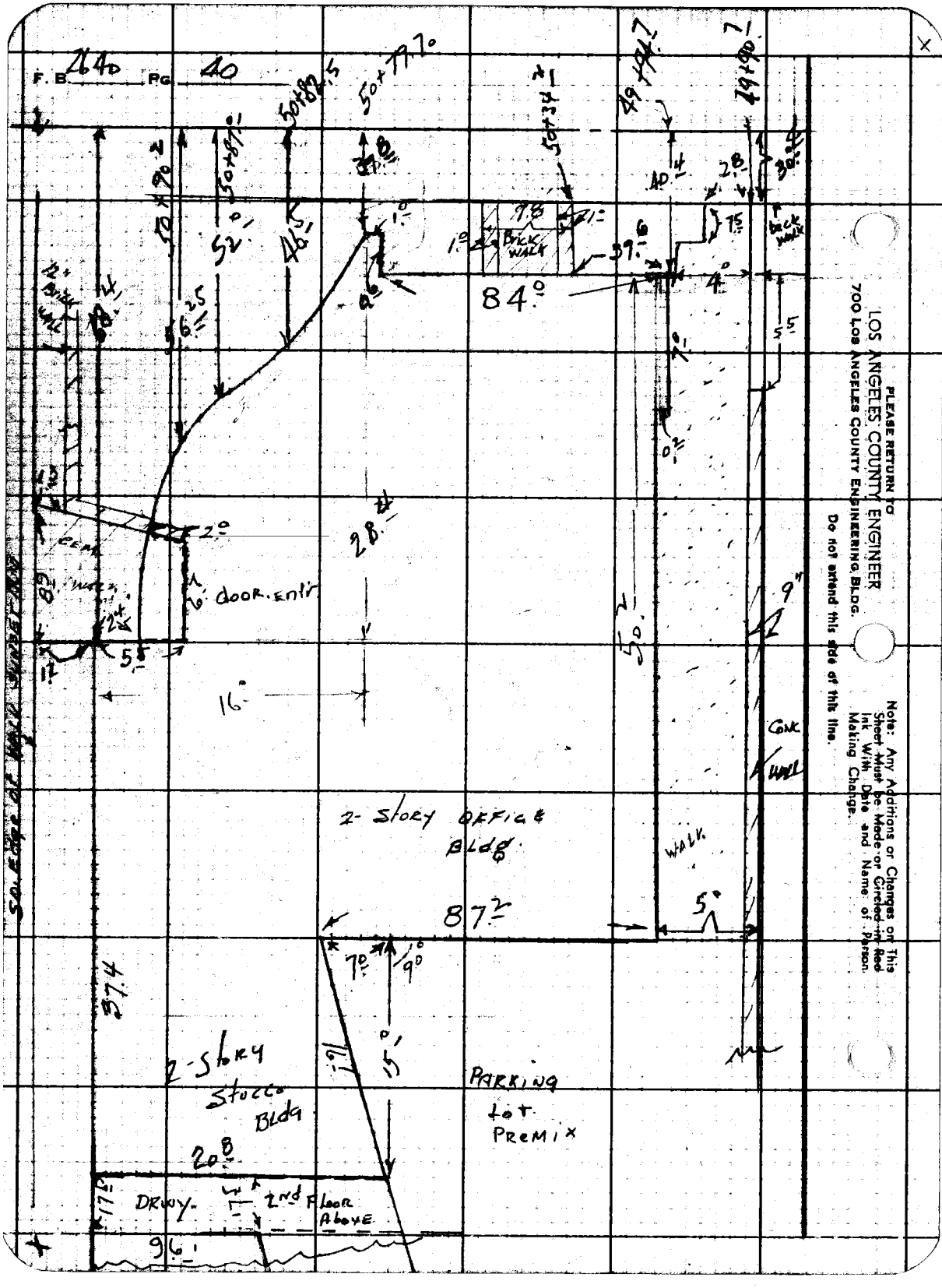
F. B. 2640 PG. 40
PLEASE RETURN TO
LOS ANGELES COUNTY ENGINEER
700 LOS ANGELES COUNTY ENGINEERING BLDG.
Do not extend this side of this line.
Note: Any Additions or Changes on This Sheet Must be Made or Circled in Red Ink With Date and Name of Person Making Change.
84°
87.2
2-Story Office Bldg
2-Story Stucco Bldg
Parking Lot Premix
Drwy.
2nd Floor Above
Conc Wall
Walk
Brick Walk
door entr
16°
28.4
37.4
96.1
20.8
15°
9"
5°
4°
7°
9°
2°
50+79.7
50+82.5
50+87.1
50+90.2
50+34.2
49+94.7
49+90.7
52°
46.5
56.25
39.8
40.4
28
30.4
7.5
5.5
50.2
17
17.5
16.1
1°
0.6
0.2
7.0
9.8
1.0
1.1
2.4
5.5
6.1
8.9
12" Brick Wall
Cem Wall
So. Edge of Walk Sunset Blvd

Notes Ck'd by	Survey of DOHENY DR
Map No.	JN 007591 Tape 0135 Std 68 °F
Office Work R. L. GREEN	Surveyed by H. E. GRANQUIST
Checked	Notes H.E.G. Date 4/5/60
Date	Indexed C. Johnson

F.B. 2640 PG. 41

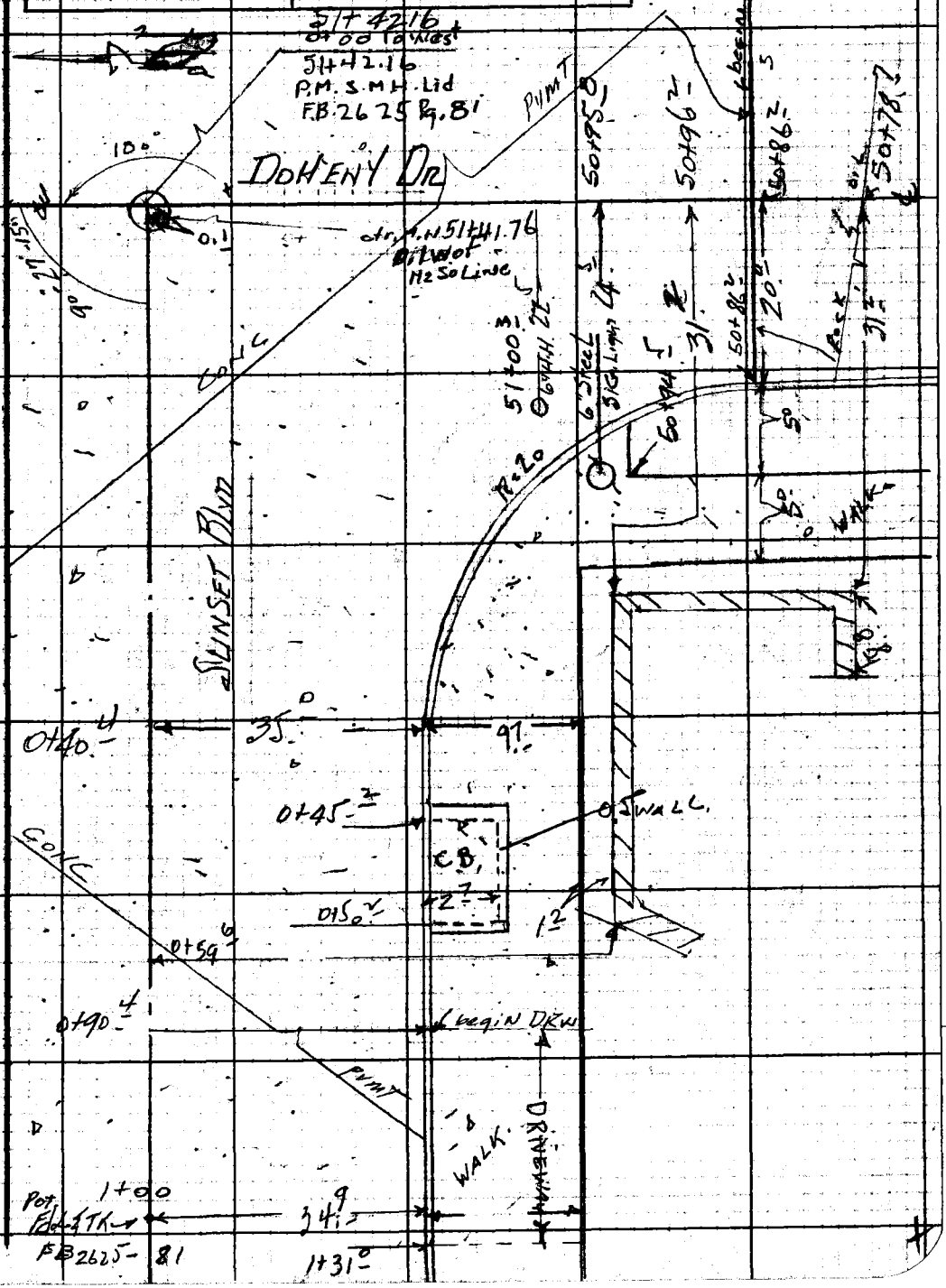

Note: Any Additions or Changes on This Sheet Must be Made or Circled in Red Ink With Date and Name of Person Making Change.

Do not extend notes this side of this line.

RETURN TO
LOS ANGELES COUNTY ENGINEER
700 LOS ANGELES COUNTY ENGINEERING BLDG.

76F309S CE #247—3-57

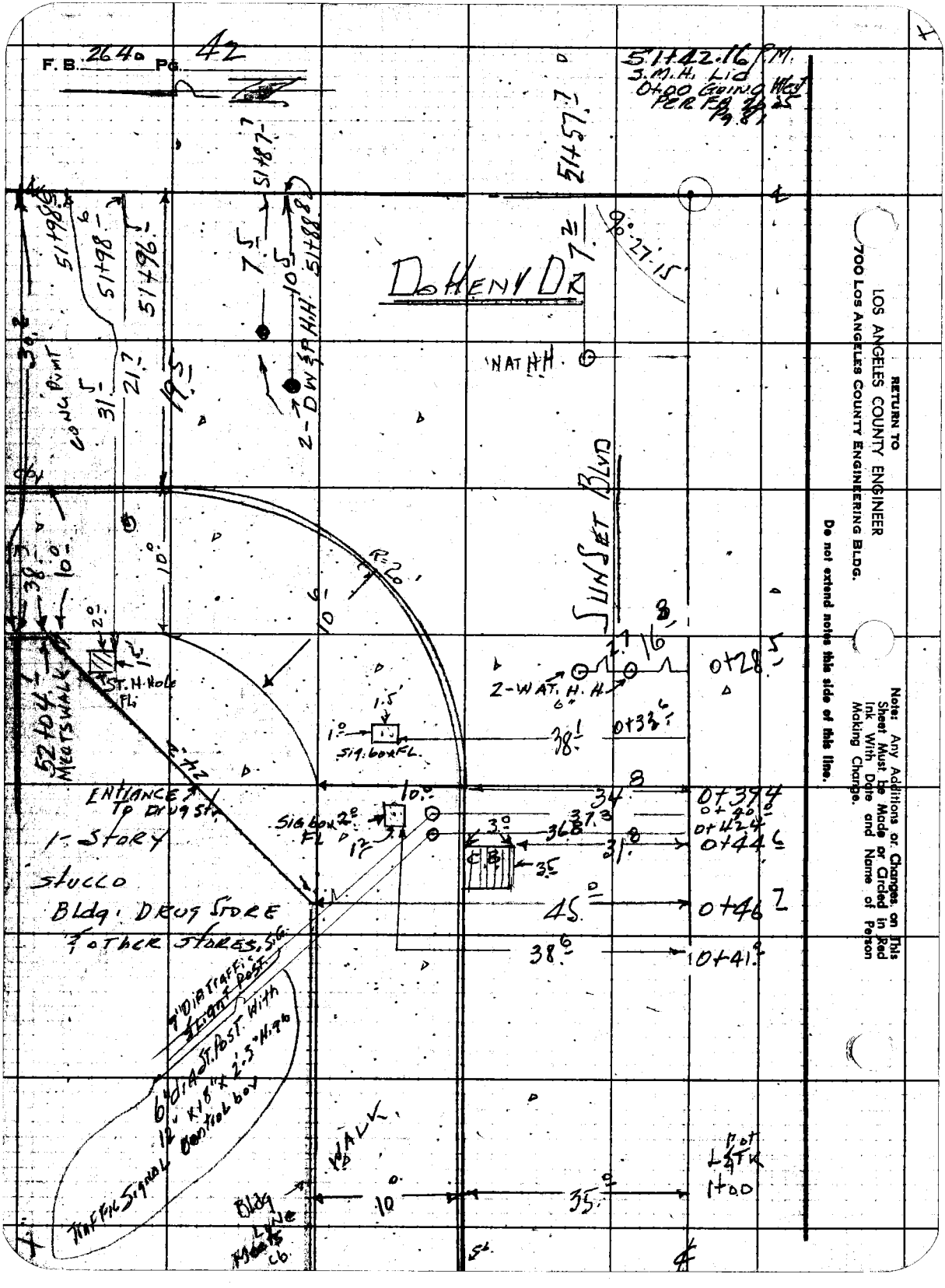

RETURN TO
LOS ANGELES COUNTY ENGINEER
700 Los Angeles County Engineering Bldg.

Do not extend notes this side of this line.

Note: Any Additions or Changes on This Sheet Must Be Made or Circled in Red Ink With Date and Name of Person Making Change.

76F3098 CE #247—3-57

RETURN TO
LOS ANGELES COUNTY ENGINEER
700 LOS ANGELES COUNTY ENGINEERING BLDG.

Note: Any Additions or Changes on This Sheet Must Be Made or Circled In Red Ink With Date and Name of Person Making Change.

Do not extend notes this side of this line.

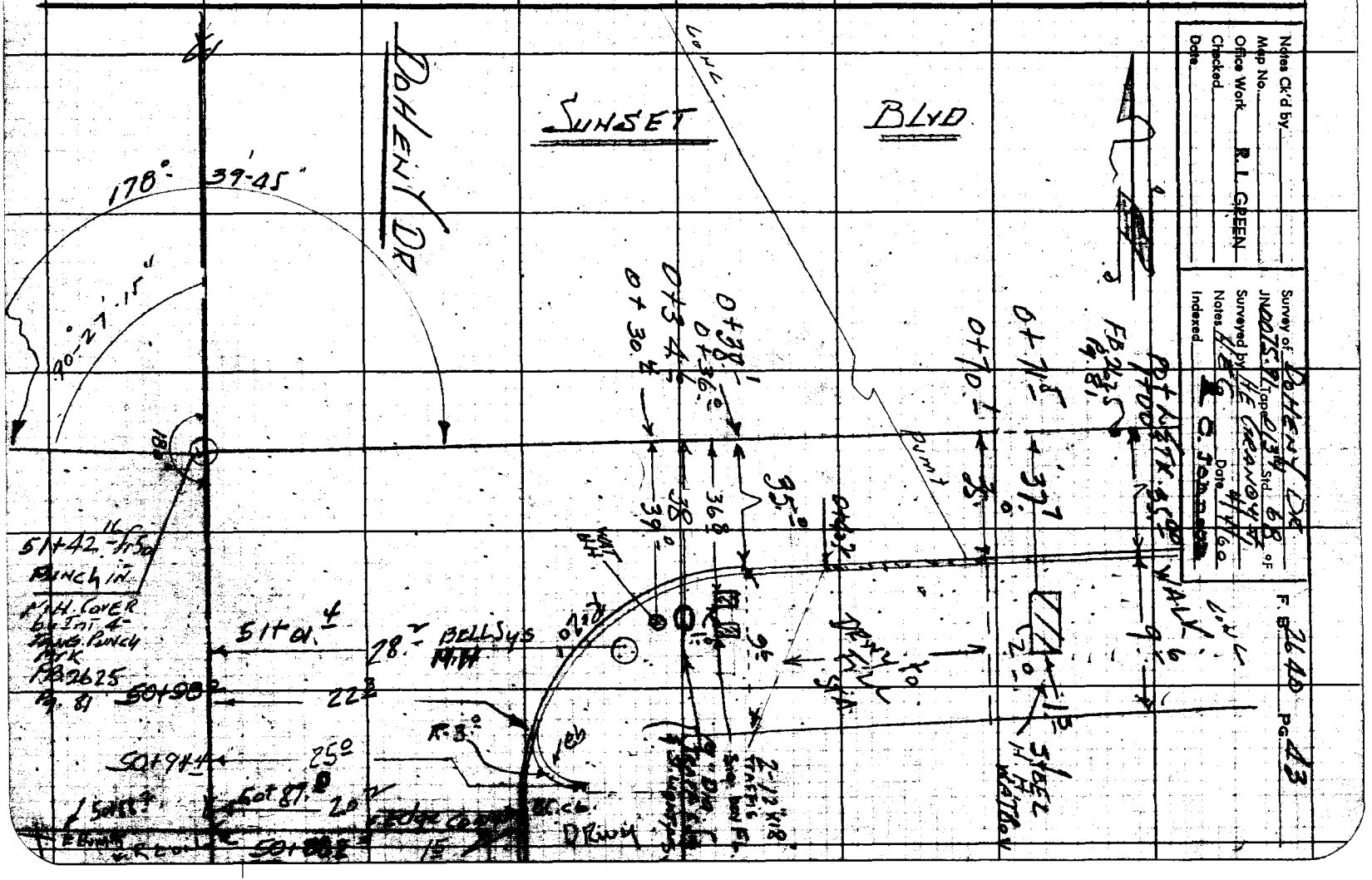

F.B. 2640 Pg. 44

RETURN TO
LOS ANGELES COUNTY ENGINEER
700 LOS ANGELES COUNTY ENGINEERING BLDG.

Do not extend notes this side of this line.

Note: Any Additions or Changes on This Sheet Must be Made or Circled in Red Ink With Date and Name of Person Making Change.

Notes Ck'd by	Survey of DOHENY DR.
Map No.	JN 007591 Tape 0135 Std 68 °F
Office Work R. L. GREEN	Surveyed by H. E. GRANQUIST
Checked	Notes NEG. Date 4/1/60
Date	Indexed R. C. Johnson

F. B. 2640 Pg. 45

PLEASE RETURN TO
LOS ANGELES COUNTY ENGINEER
700 LOS ANGELES COUNTY ENGINEERING BLDG.

Note: Any Additions or Changes on this Sheet Must be Made or Circled in Red Ink With Date and Name of Person Making Change.

Do not extend this side of this line.

76F309S S&E #247 11-58

F.B. 2640 PG 46

PLEASE RETURN TO
LOS ANGELES COUNTY ENGINEER
700 LOS ANGELES COUNTY ENGINEERING BLDG.

Do not extend this side of this line.

Note: Any Additions or Changes on This Sheet Must be Made or Circled in Red Ink With Date and Name of Person Making Change.

Notes Ck'd by	Survey of Doheny Dr.	F. B 2640 Pg. 47
Map No.	JN 0075.91 Tape 0135 Std 68 °F	
Office Work R. L. GREEN	Surveyed by H. E. Granquist	
Checked	Notes J. Maldonado Date 3-23-60	
Date	Indexed K. C. Johnson	

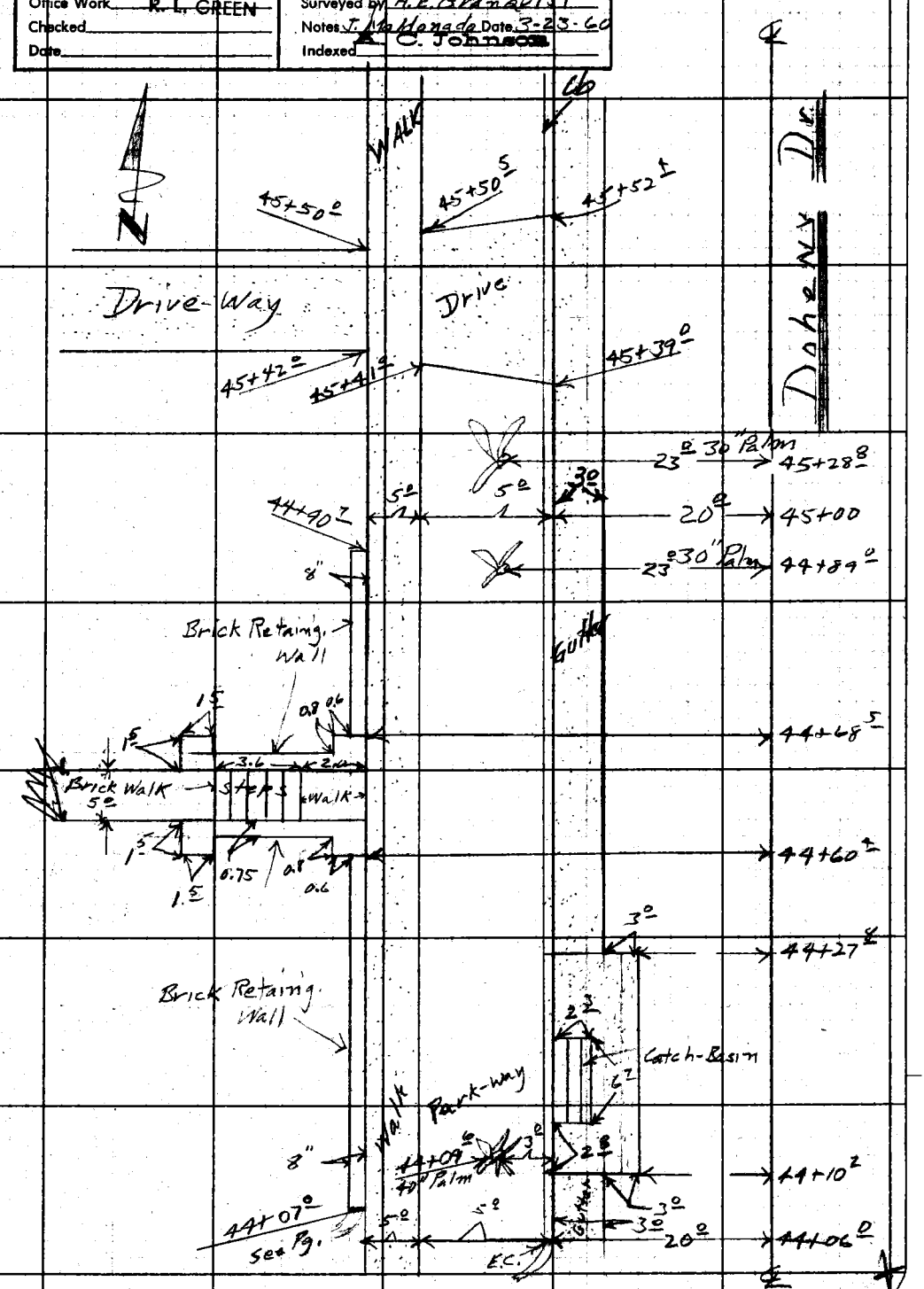

Note: Any Additions or Changes on This Sheet Must be Made or Circled in Red Ink With Date and Name of Person Making Change.

Do not extend notes this side of this line.

RETURN TO
LOS ANGELES COUNTY ENGINEER
700 LOS ANGELES COUNTY ENGINEERING BLDG.

76F309S CE #247—3-57

F.B. 2640 Pg. 48

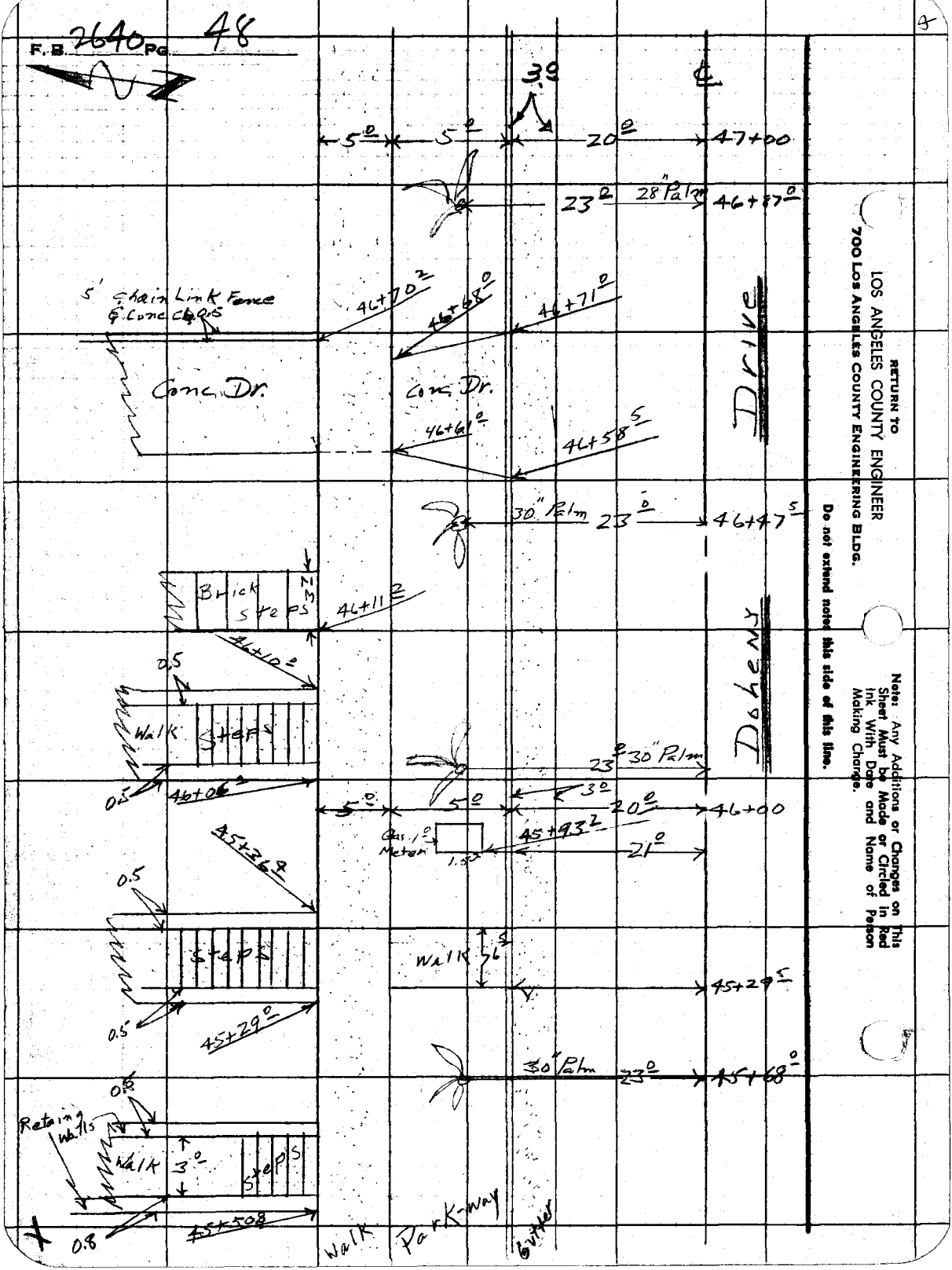

RETURN TO
LOS ANGELES COUNTY ENGINEER
700 Los Angeles County Engineering Bldg.

Do not extend notes this side of this line.

Note: Any Additions or Changes on This Sheet Must be Made or Circled in Red Ink With Date and Name of Person Making Change.

Notes Ck'd by
Map No.
Office Work R. L. GREEN
Checked
Date

Survey of Doheny Dr.
JN 007591 Tape 0125 Std. 68 °F
Surveyed by H.E. Granquist
Notes J. Maldonado Date 4-3-60
Indexed L. C. Johnson

F. B. 2640 PG. 49

Note: Any Additions or Changes on This Sheet Must be Made or Circled in Red Ink With Date and Name of Person Making Change.

Do not extend notes this side of this line.

RETURN TO
LOS ANGELES COUNTY ENGINEER
700 Los Angeles County Engineering Bldg.

76F3095 CE #247—3-57

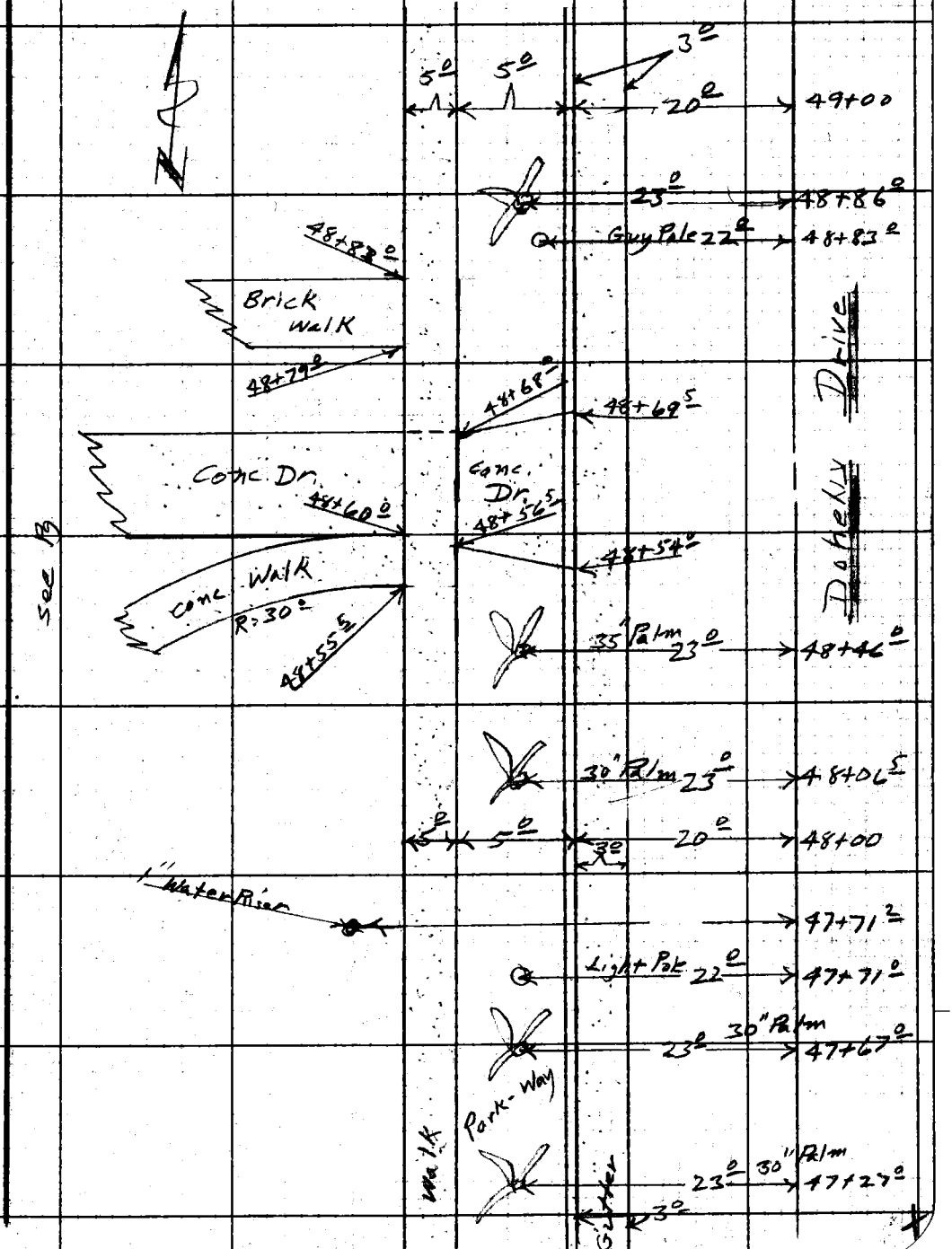

F.B. 2640 PG. 50

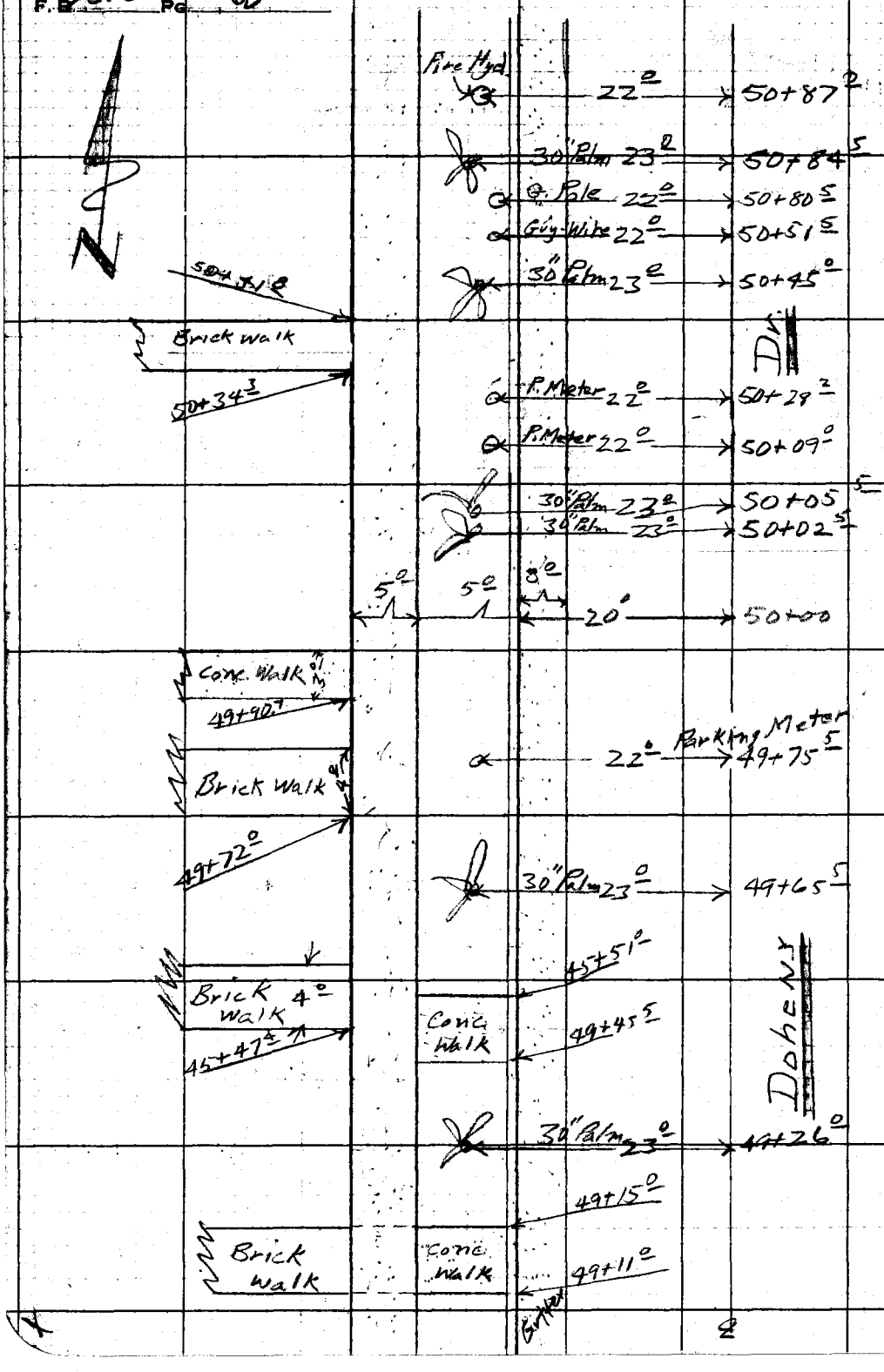

RETURN TO
LOS ANGELES COUNTY ENGINEER
700 LOS ANGELES COUNTY ENGINEERING BLDG.

Do not extend notes this side of this line.

Note: Any Additions or Changes on This Sheet Must be Made or Circled in Red Ink With Date and Name of Person Making Change.

Notes Ck'd by
Map No.
Office Work R. L. GREEN
Checked
Date

Survey of Dohany Dr.
JN 0025.91 Tape 0135 Std. 68 °F
Surveyed by H.E. Granquist
Notes J. Maldonado Date 4-6-60
Indexed [illegible]

F. B. 2640 PG. 51

Note: Any Additions or Changes on This Sheet Must be Made or Circled in Red Ink With Date and Name of Person Making Change.

Do not extend notes this side of this line.

RETURN TO
LOS ANGELES COUNTY ENGINEER
700 LOS ANGELES COUNTY ENGINEERING BLDG.

76F3095 CE #247—3-57

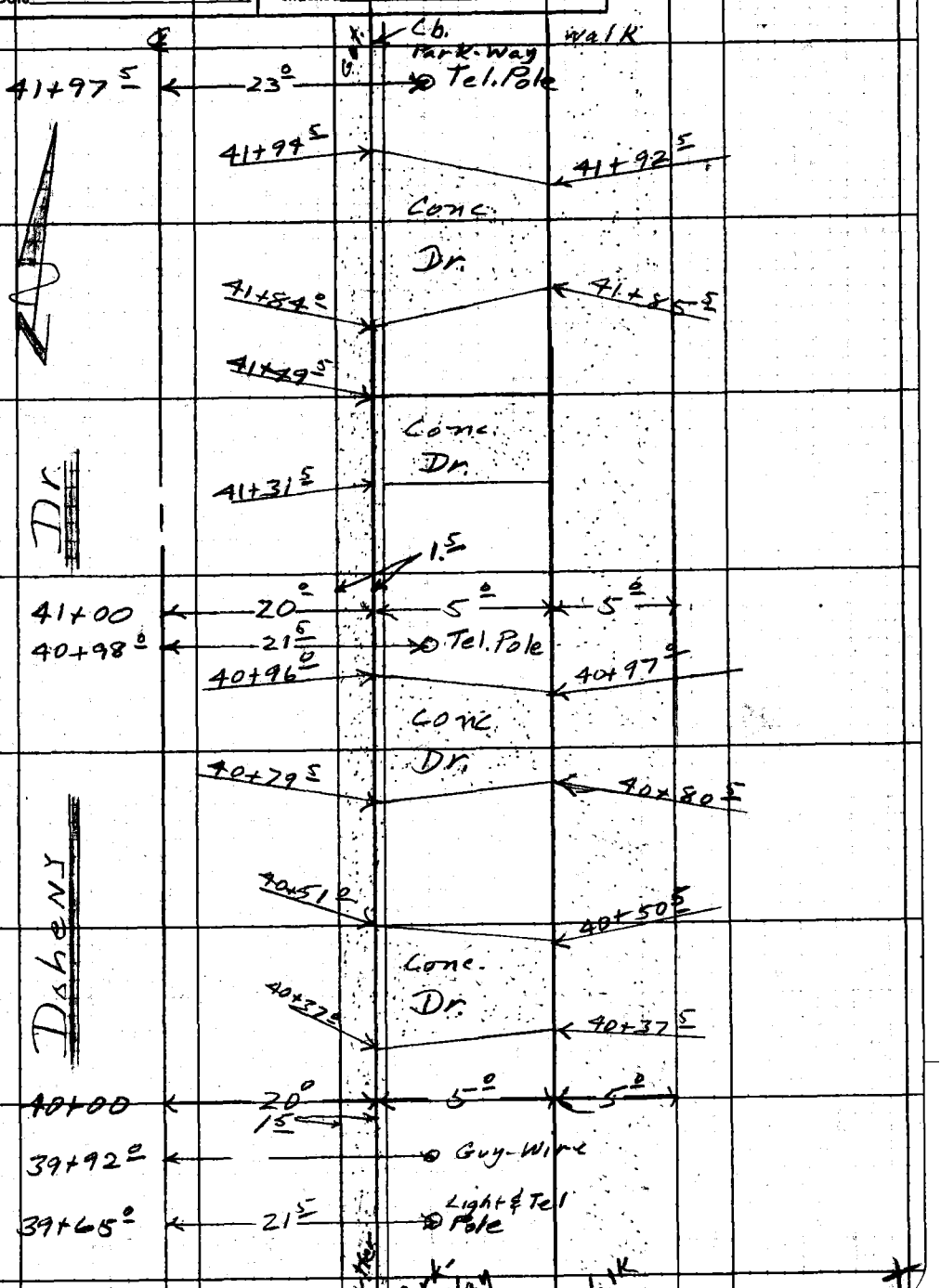

F. B. 2680 Pg. 52

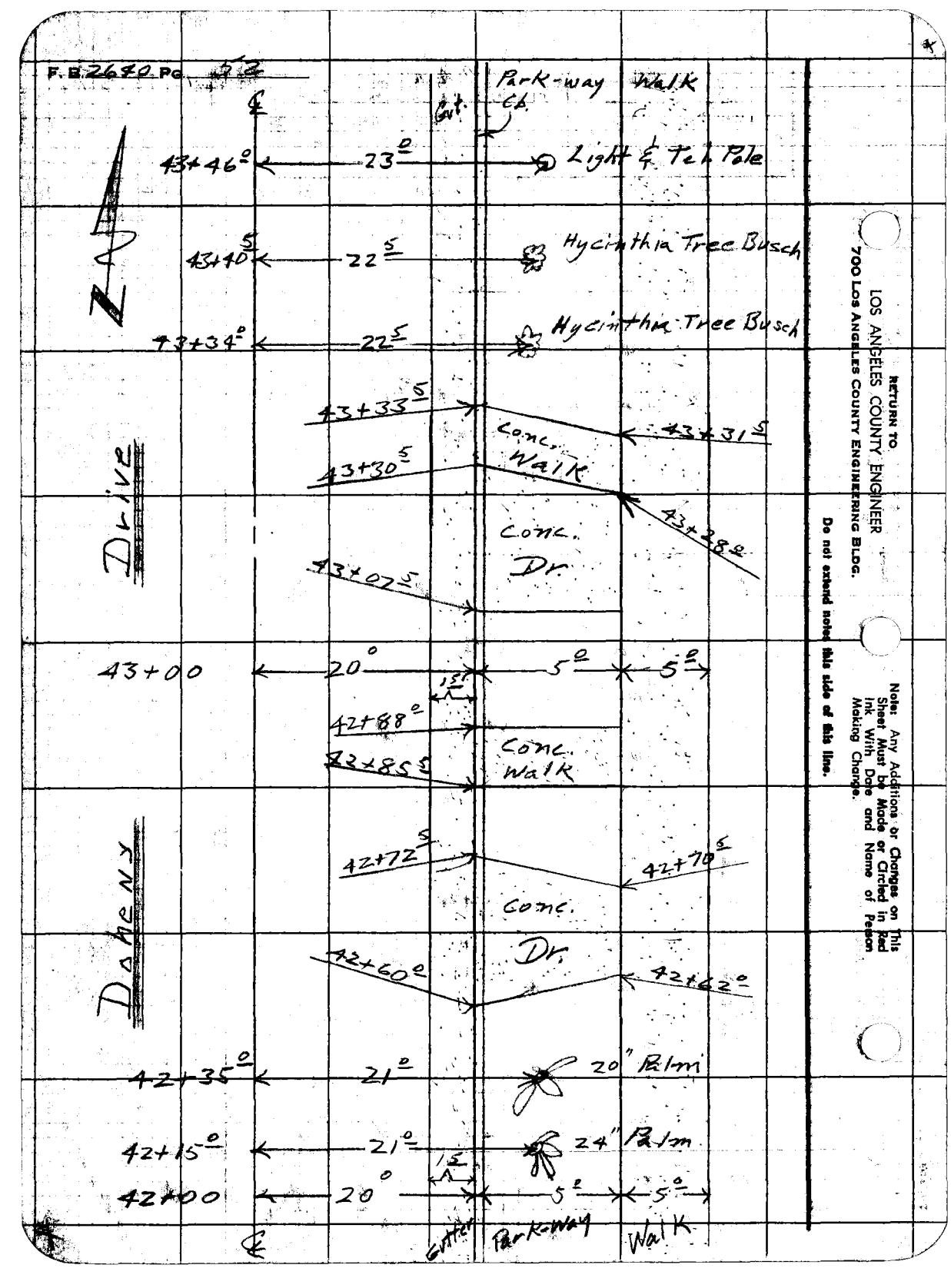

RETURN TO
LOS ANGELES COUNTY ENGINEER
700 Los Angeles County Engineering Bldg.

Do not extend notes this side of this line.

Note: Any Additions or Changes on This Sheet Must be Made or Circled in Red Ink With Date and Name of Person Making Change.

Notes Ck'd by	Survey of Doheny Dr
Map No.	JN 0175.91 Tape 0135 Std 68 °F
Office Work R. L. GREEN	Surveyed by H.E. Granquist
Checked	Notes J. Maldonado Date 4-6-50
Date	Indexed A. C. Johnson

F. B. [illegible] Pg. [illegible]

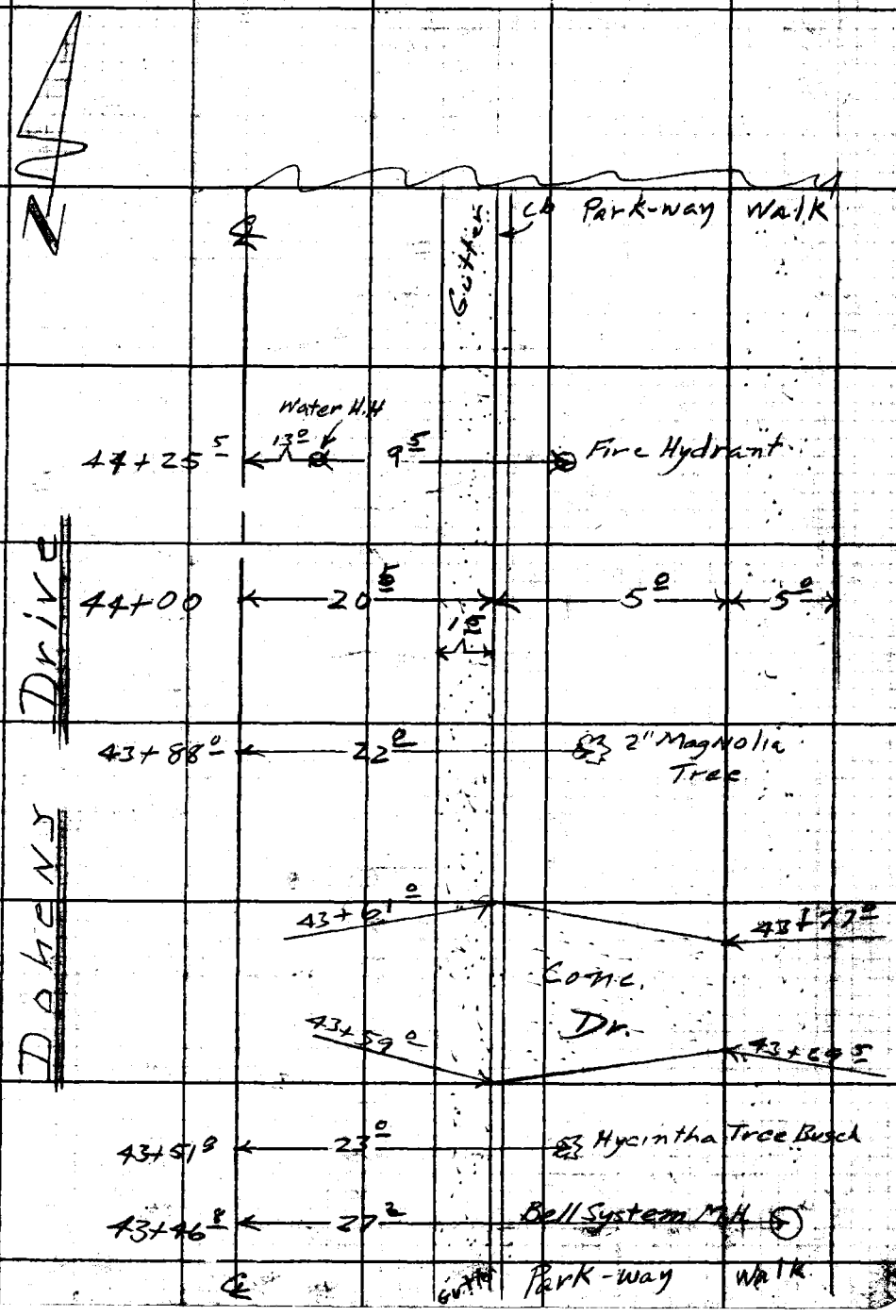

Note: Any Additions or Changes on this Sheet Must be Made or Circled in Red Ink With Date and Name of Person Making Change.

Do not extend this side of this line.

PLEASE RETURN TO
LOS ANGELES COUNTY ENGINEER
700 LOS ANGELES COUNTY ENGINEERING BLDG.

7BF3068 S&E #247 11-66

F. B. 2690 PG. 54

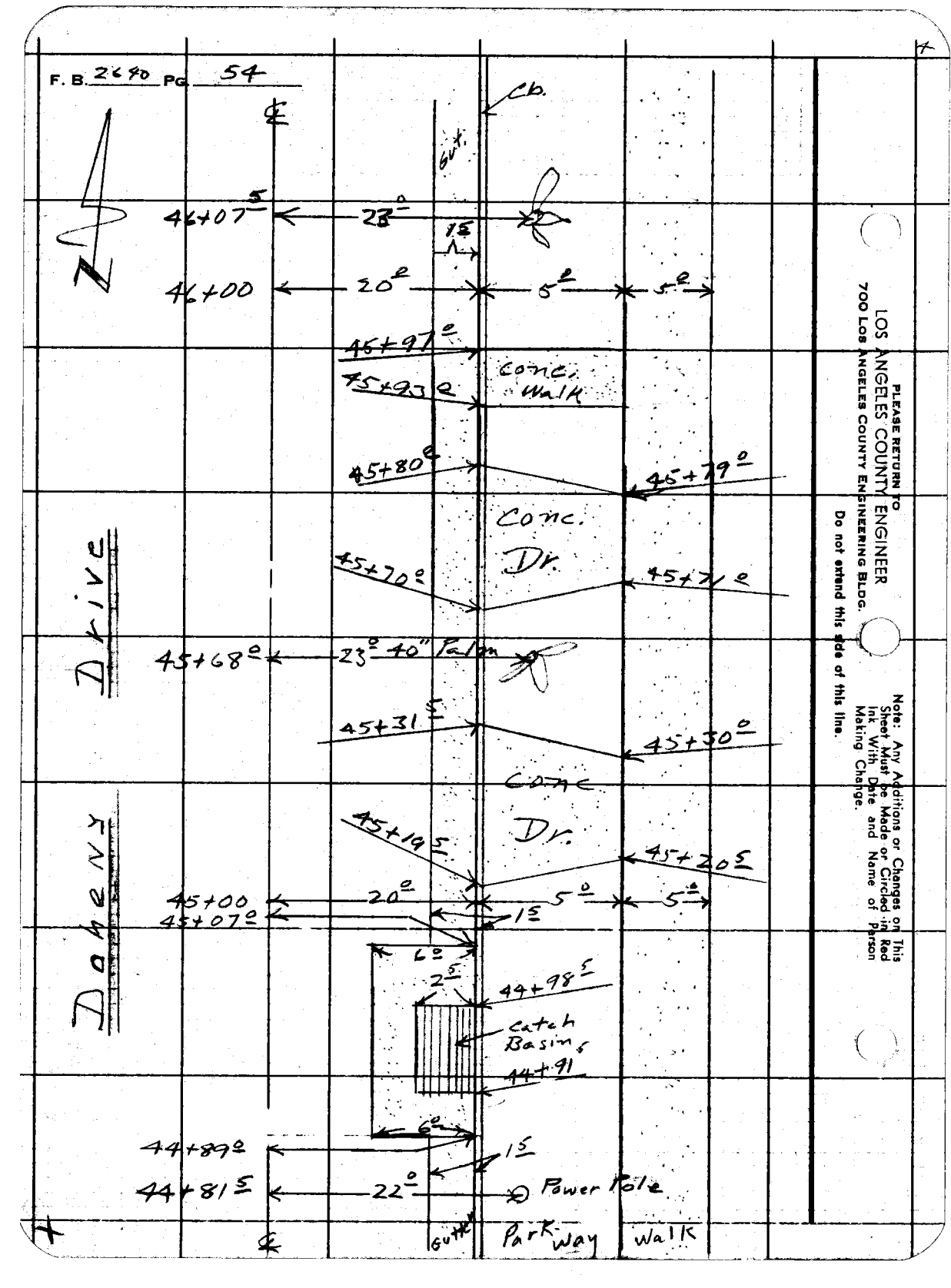

PLEASE RETURN TO
LOS ANGELES COUNTY ENGINEER
700 LOS ANGELES COUNTY ENGINEERING BLDG.

Do not extend this side of this line.

Note: Any Additions or Changes on This Sheet Must be Made or Circled in Red Ink With Date and Name of Person Making Change.

Notes Ck'd by	Survey of Doheny Dr.	F. B. 2640 Pg. 55
Map No.	JN 0075.91 Tape 0135 Std 68 °F	
Office Work R. L. GREEN	Surveyed by H. E. Granquist	
Checked	Notes J. Maldonado Date 4-6-60	
Date	Indexed C. Johnson	



Note: Any Additions or Changes on This Sheet Must be Made or Circled in Red Ink With Date and Name of Person Making Change.

PLEASE RETURN TO
LOS ANGELES COUNTY ENGINEER
700 LOS ANGELES COUNTY ENGINEERING BLDG.

Do not extend this side of this line.

76F309S S&E #247 11-58

F. B. 2640 PG. 56



PLEASE RETURN TO
LOS ANGELES COUNTY ENGINEER
700 LOS ANGELES COUNTY ENGINEERING BLDG.

Do not extend this side of this line.

Note: Any Additions or Changes on This Sheet Must be Made or Circled in Red Ink With Date and Name of Person Making Change.

Notes Ck'd by	Survey of Doheny Dr.	F. B. 2640 PG. 57
Map No.	JN 0075.91 Tape 0135 Std 68 °F	
Office Work R. L. GREEN	Surveyed by H. E. Granquist	
Checked	Notes J. Maldonado Date 4-6-60	
Date	Indexed C. Johnson	

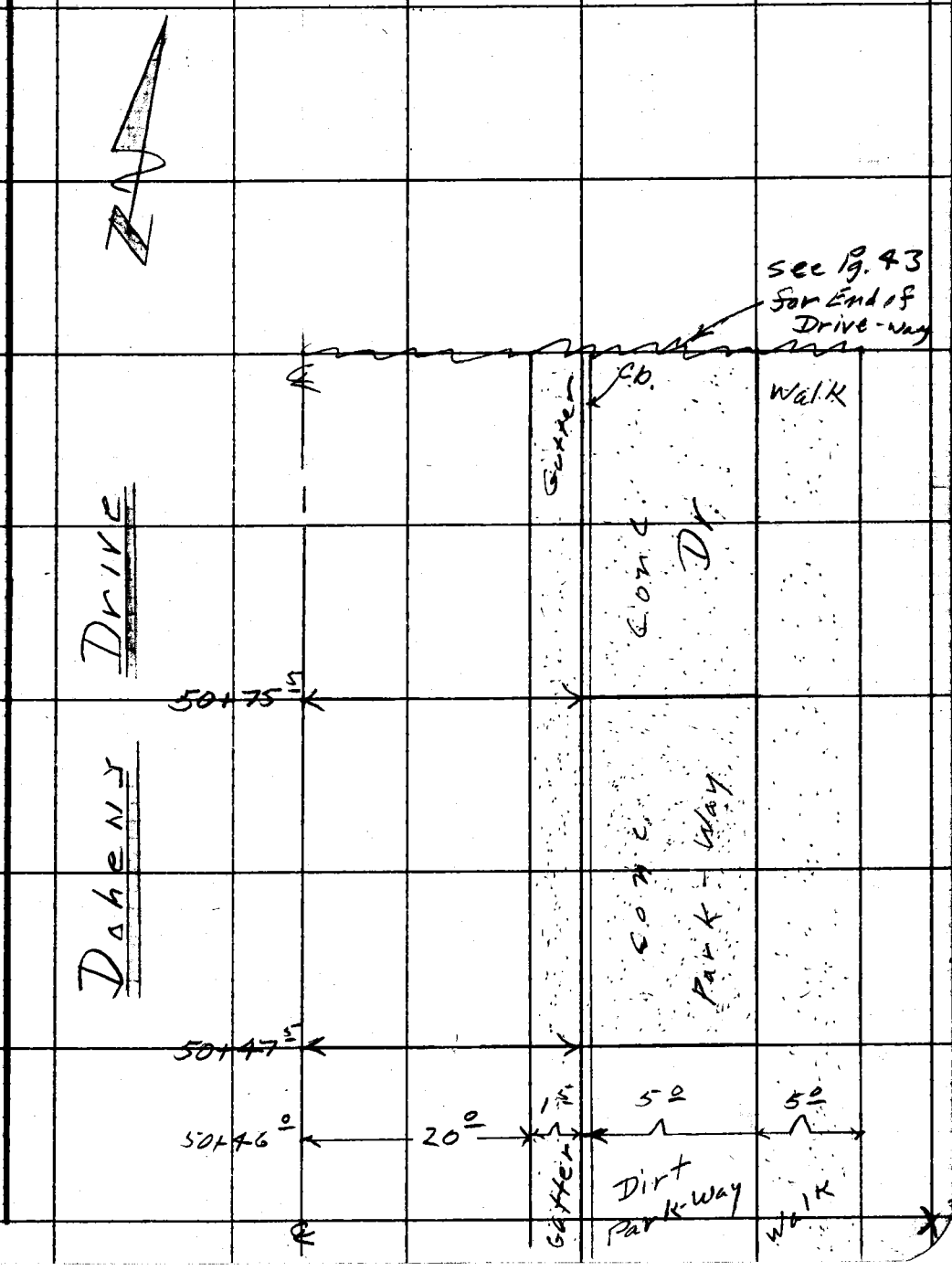

Note: Any Additions or Changes on This Sheet Must be Made or Circled in Red Ink With Date and Name of Person Making Change.

PLEASE RETURN TO
LOS ANGELES COUNTY ENGINEER
700 LOS ANGELES COUNTY ENGINEERING BLDG.

Do not extend this side of this line.

76F309S S&E #247 11-58

PLEASE RETURN TO
LOS ANGELES COUNTY ENGINEER
700 LOS ANGELES COUNTY ENGINEERING BLDG.

Note: Any Additions or Changes on This Sheet Must be Made or Circled in Red Ink With Date and Name of Person Making Change.

Do not extend this side of this line.

F. B. 2640 PG. 58

Notes Ck'd by	Survey of DOHENY DR.	F. B. 264 Pg. 59
Map No.	JN 007591 Tape 0135 Std 68 °F	
Office Work R. L. GREEN	Surveyed by H.E. GRANQUIST	
Checked	Notes H.E.G. Date 4/5/60	
Date	Indexed C. Johnson	

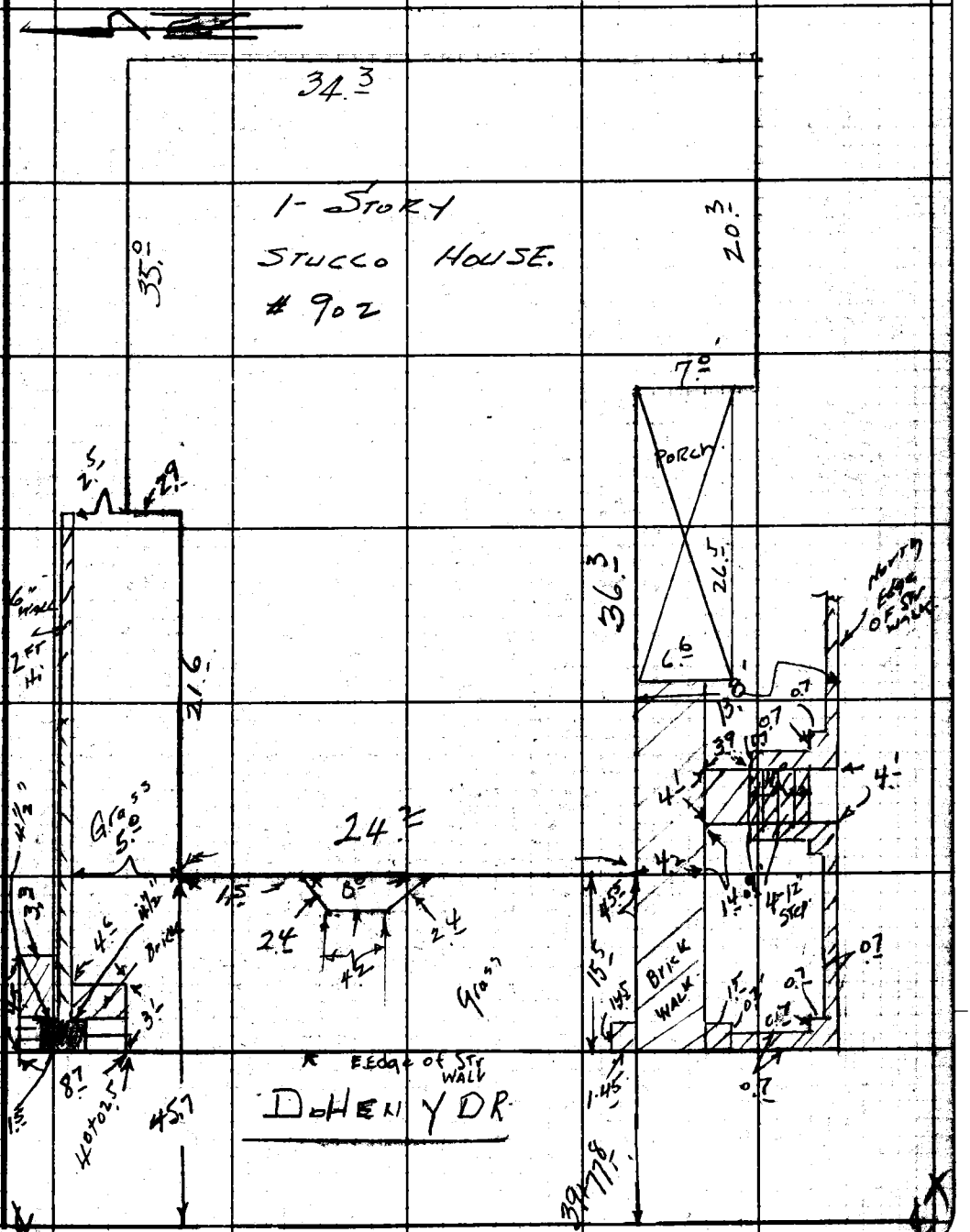

Note: Any Additions or Changes on this Sheet Must be Made or Circled in Red Ink With Date and Name of Person Making Change.

PLEASE RETURN TO
LOS ANGELES COUNTY ENGINEER
700 LOS ANGELES COUNTY ENGINEERING BLDG.

Do not extend this side of this line.

76F3098 S&E #247 11-58

F. B. 264 Pg. 60

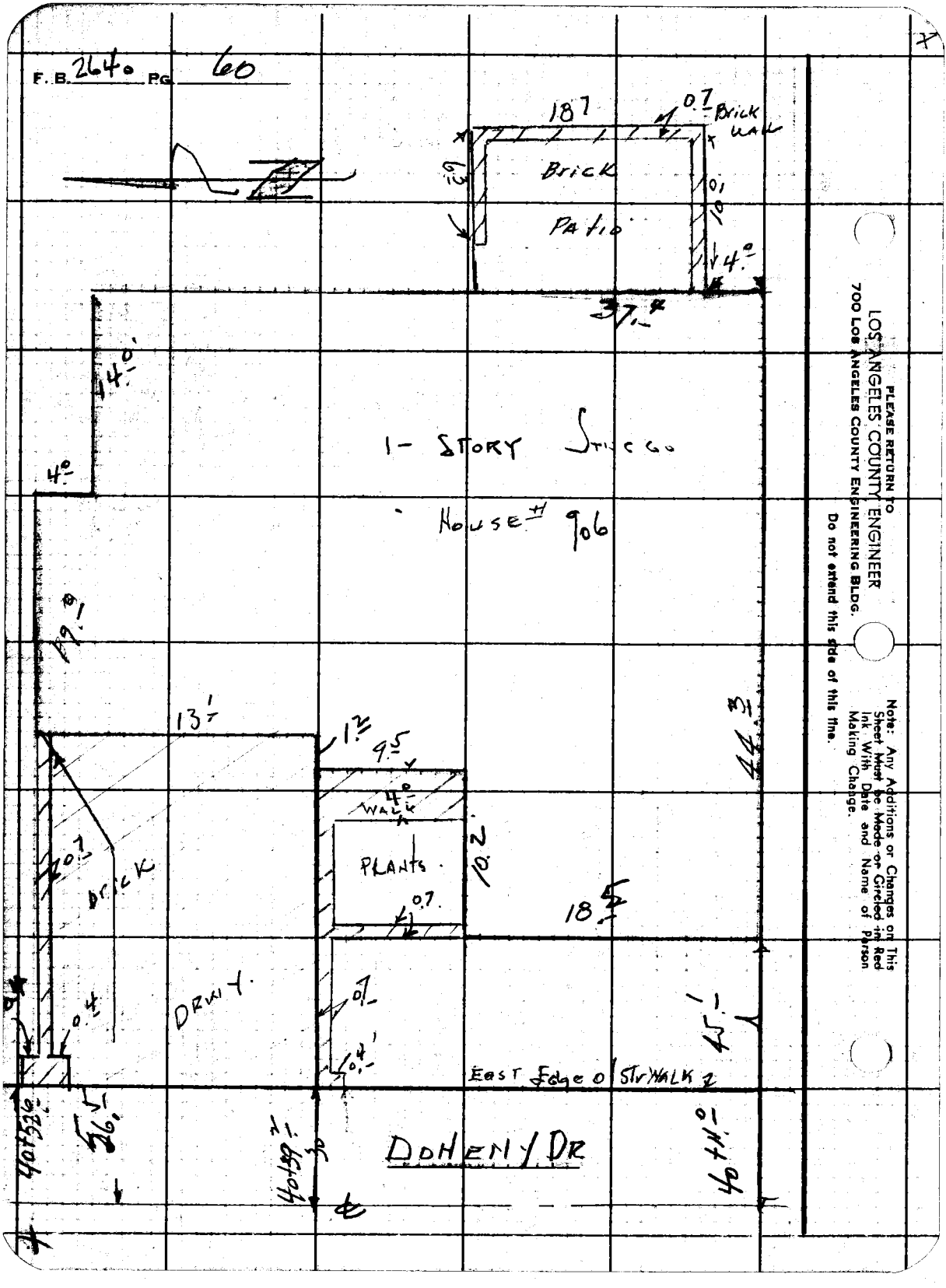

PLEASE RETURN TO
LOS ANGELES COUNTY ENGINEER
700 LOS ANGELES COUNTY ENGINEERING BLDG.

Do not extend this side of this line.

Note: Any Additions or Changes on This Sheet Must be Made or Circled in Red Ink With Date and Name of Person Making Change.

Notes Ck'd by	Survey of DOHENY DR
Map No.	JN 007591 Tape 0131 Std 68°F
Office Work R. L. GREEN	Surveyed by H.E. Granquist
Checked	Notes H.E.G. Date 4/6/60
Date	Indexed C. Johnson

F. B. 2640 PG. 61

PLEASE RETURN TO
LOS ANGELES COUNTY ENGINEER
700 LOS ANGELES COUNTY ENGINEERING BLDG.

Note: Any Additions or Changes on This Sheet Must be Made or Circled in Red Ink With Date and Name of Person Making Change.

Do not extend this side of this line.

76F309S S&E #247 11-58

F. B. 2640 PG. 62

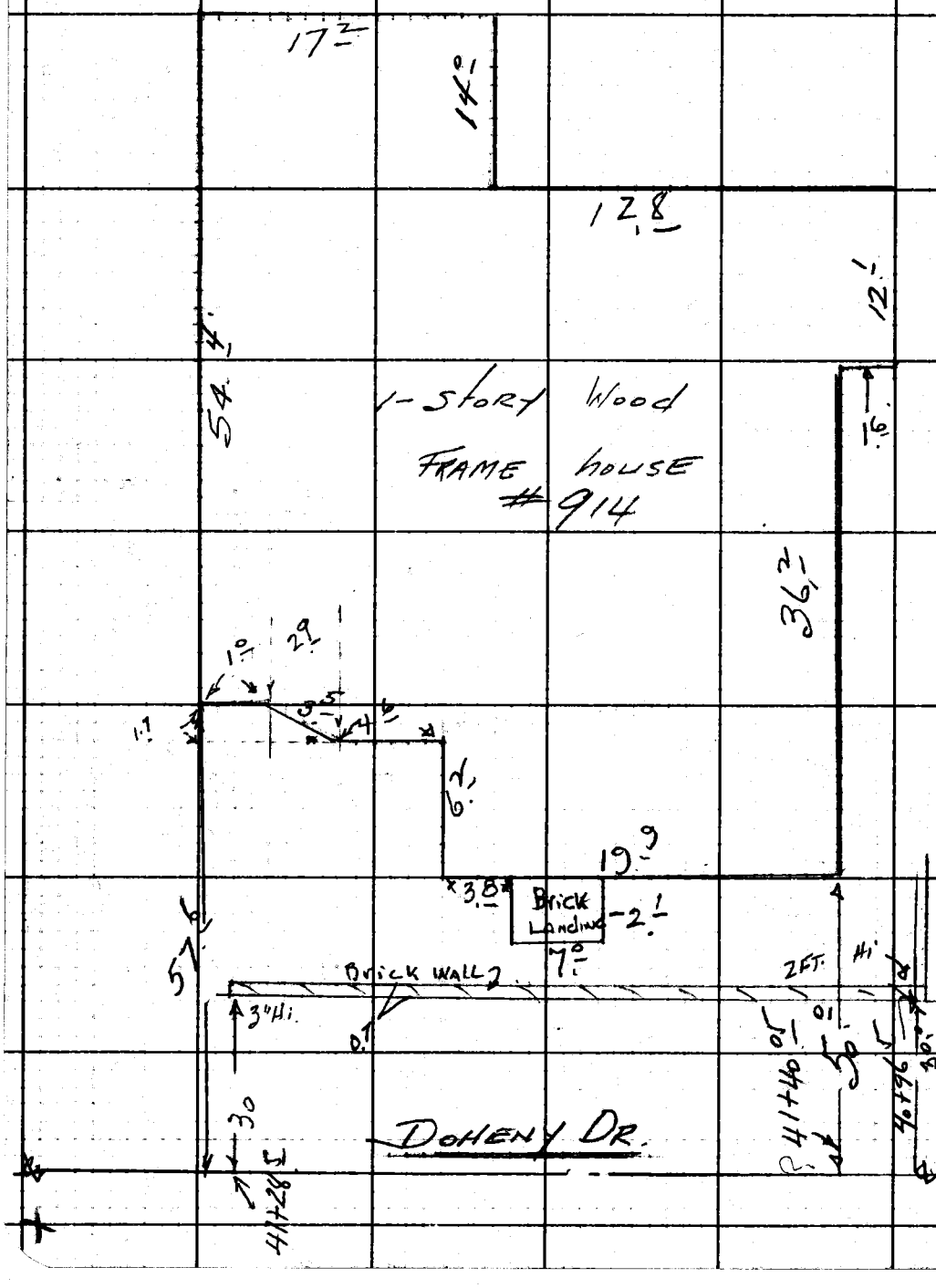

PLEASE RETURN TO
LOS ANGELES COUNTY ENGINEER
700 LOS ANGELES COUNTY ENGINEERING BLDG.

Do not extend this side of this line.

Note: Any Additions or Changes on This Sheet Must be Made or Circled in Red Ink With Date and Name of Person Making Change.

Notes Ck'd by	Survey of DOHENY DR.
Map No.	JN 00759 Tape 0131 Std GB °F
Office Work R. L. GREEN	Surveyed by H.E. GRANDY 1st
Checked	Notes H.E.G Date 4/16/60
Date	Indexed C. Johnson

F. B. 1640 PG. 63

Note: Any Additions or Changes on This Sheet Must be Made or Circled in Red Ink With Date and Name of Person Making Change.

Do not extend this side of this line.

PLEASE RETURN TO
LOS ANGELES COUNTY ENGINEER
700 LOS ANGELES COUNTY ENGINEERING BLDG.

76F3095 SAE #247 11-59

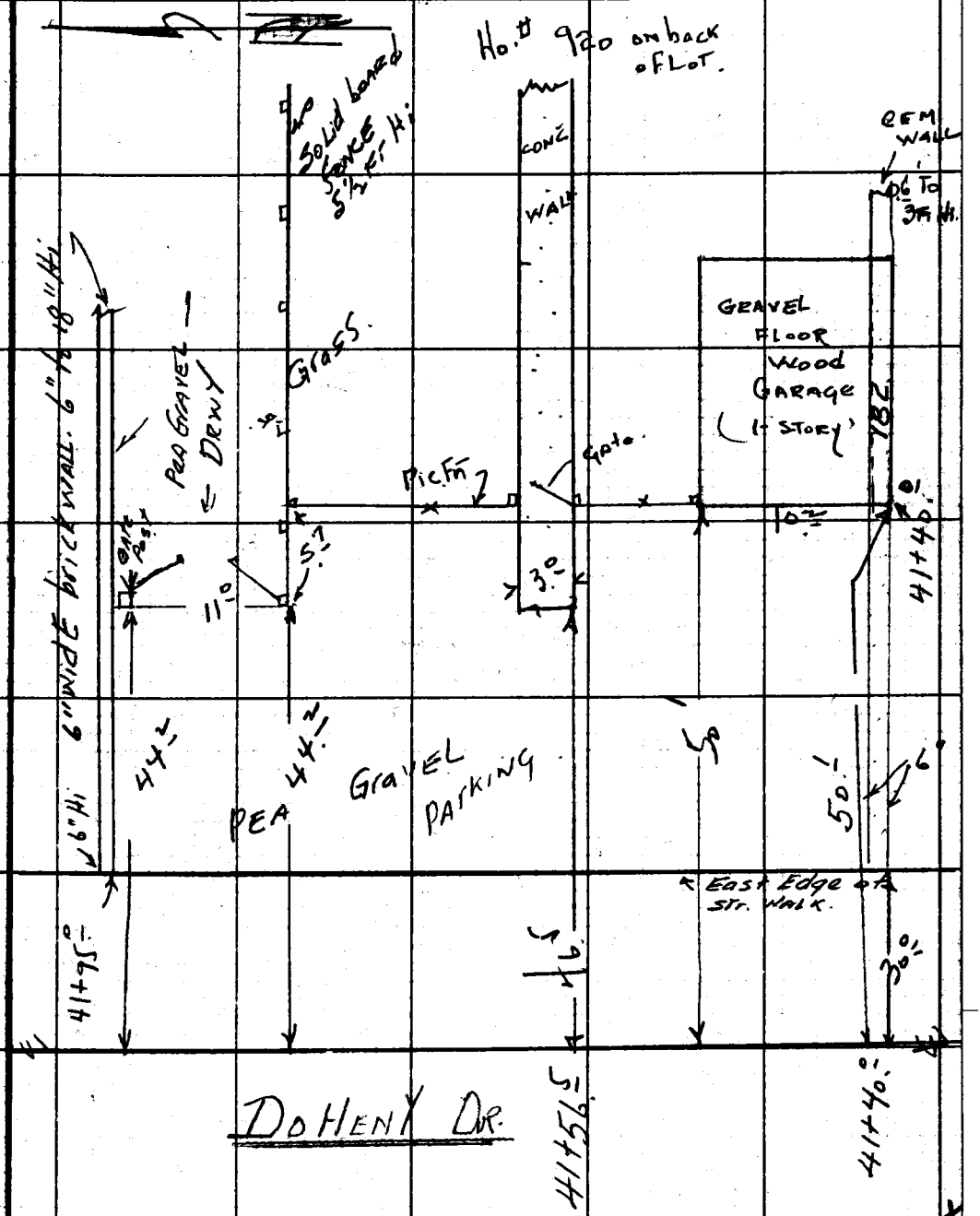

F. B. 264 PG. 64

PLEASE RETURN TO
LOS ANGELES COUNTY ENGINEER
700 Los Angeles County Engineering Bldg.

Do not extend this side of this line.

Note: Any Additions or Changes on This Sheet Must be Made or Circled in Red Ink With Date and Name of Person Making Change.

Notes Ck'd by	Survey of DOHENY DR	F. B. 2640 Pg. 65
Map No.	JN 007591 Tape 0135 Std 68 °F	
Office Work R. L. GREEN	Surveyed by H. E. GRANQUIST	
Checked	Notes H. E. G. Date 4-16-60	
Date	Indexed C. Johnson	

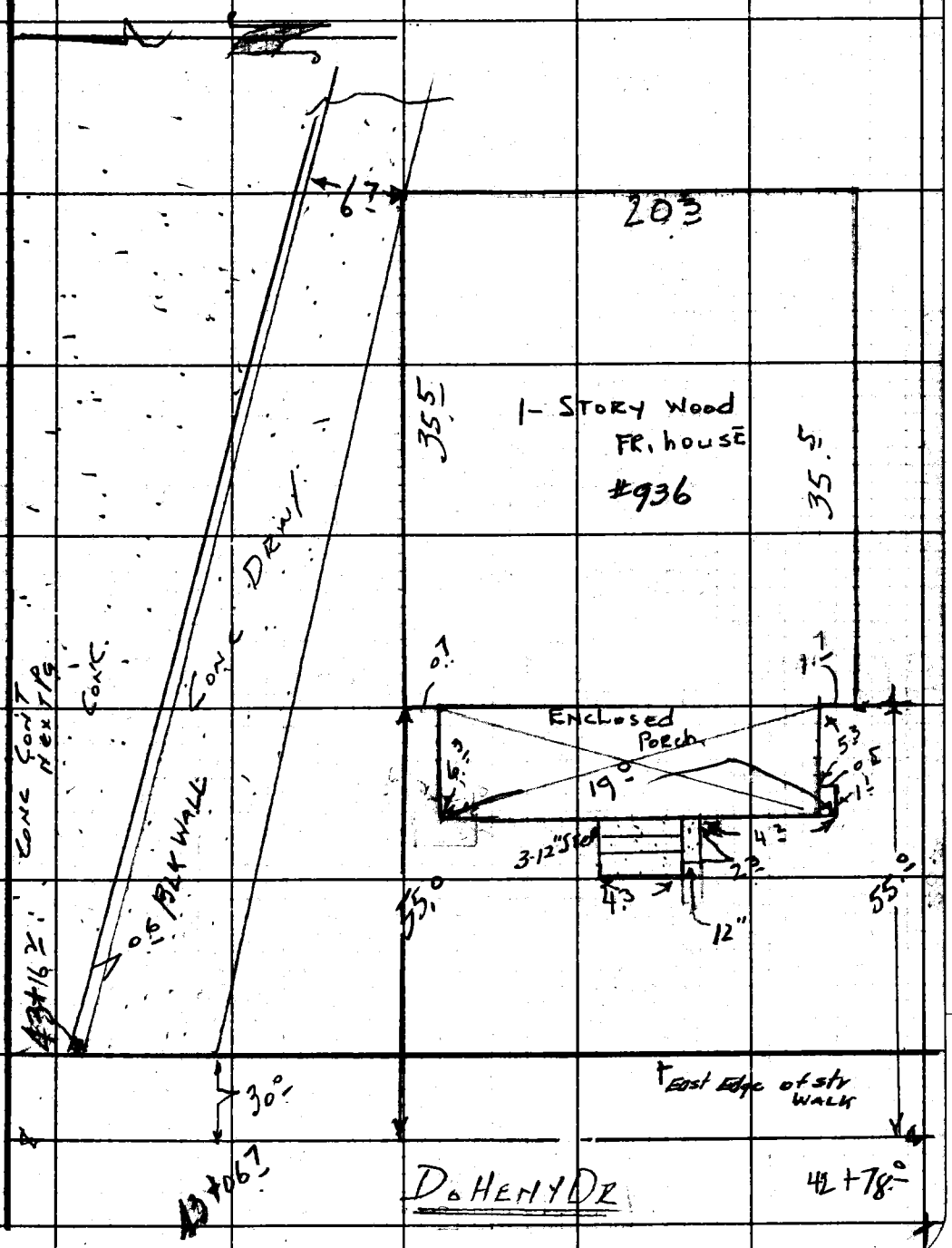

Note: Any Additions or Changes on This Sheet Must be Made or Circled in Red Ink With Date and Name of Person Making Change.

Do not extend this side of this line.

PLEASE RETURN TO
LOS ANGELES COUNTY ENGINEER
700 LOS ANGELES COUNTY ENGINEERING BLDG.

76F309S S&E #247 11-58

F. B. 2640 PG. 66

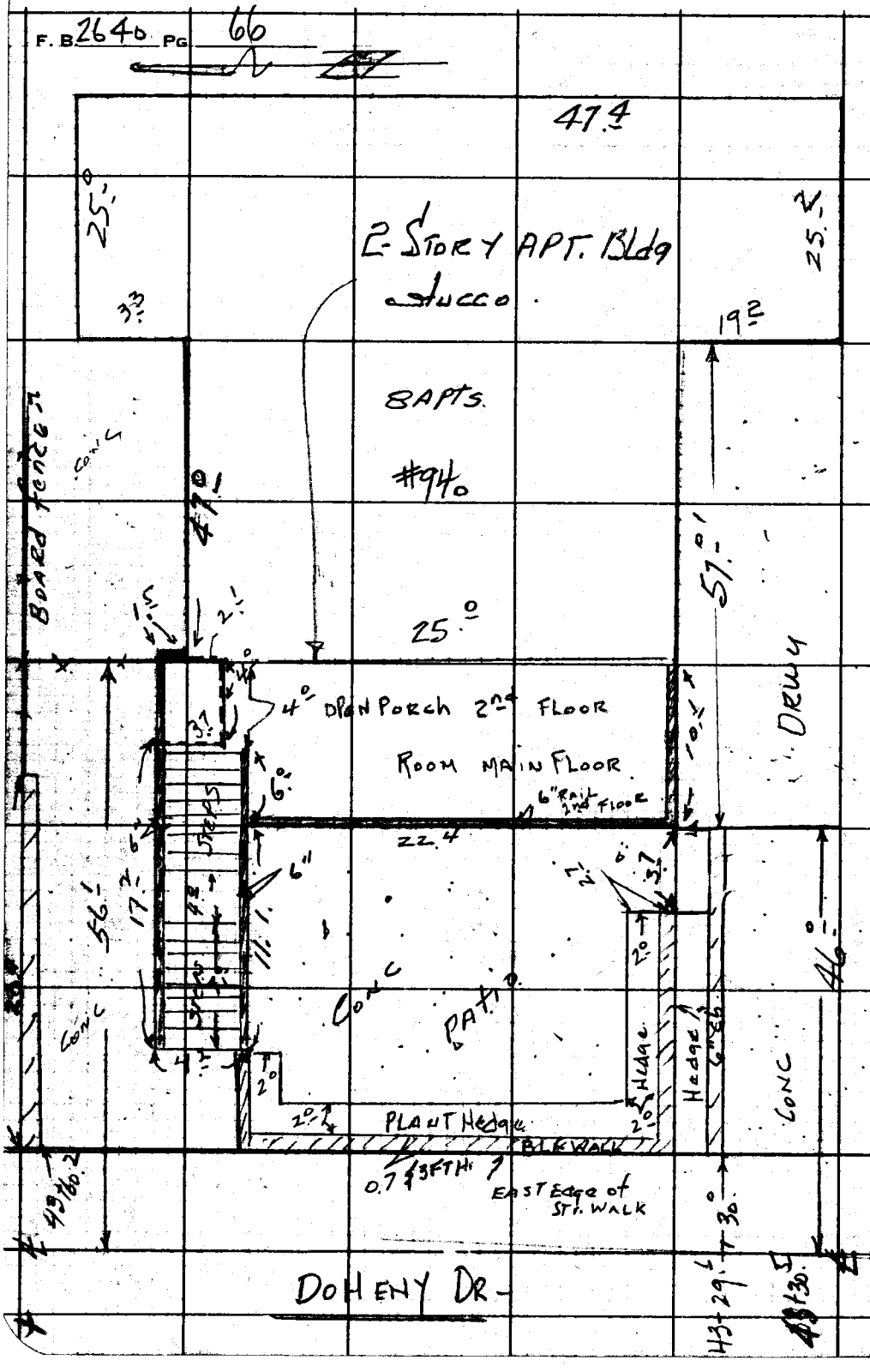

PLEASE RETURN TO
LOS ANGELES COUNTY ENGINEER
700 LOS ANGELES COUNTY ENGINEERING BLDG.

Do not extend this side of this line.

Note: Any Additions or Changes on This Sheet Must be Made or Circled in Red Ink With Date and Name of Person Making Change.

Notes Ck'd by	Survey of DOHENY DR
Map No.	JN 0075.91 Tape 0135 Std 68 °F
Office Work R. L. GREEN	Surveyed by H.E. GRANQUIST
Checked	Notes H.E.G. Date 4/6/60
Date	Indexed [illegible] C. Johnson

F. B. 2640 PG. 67

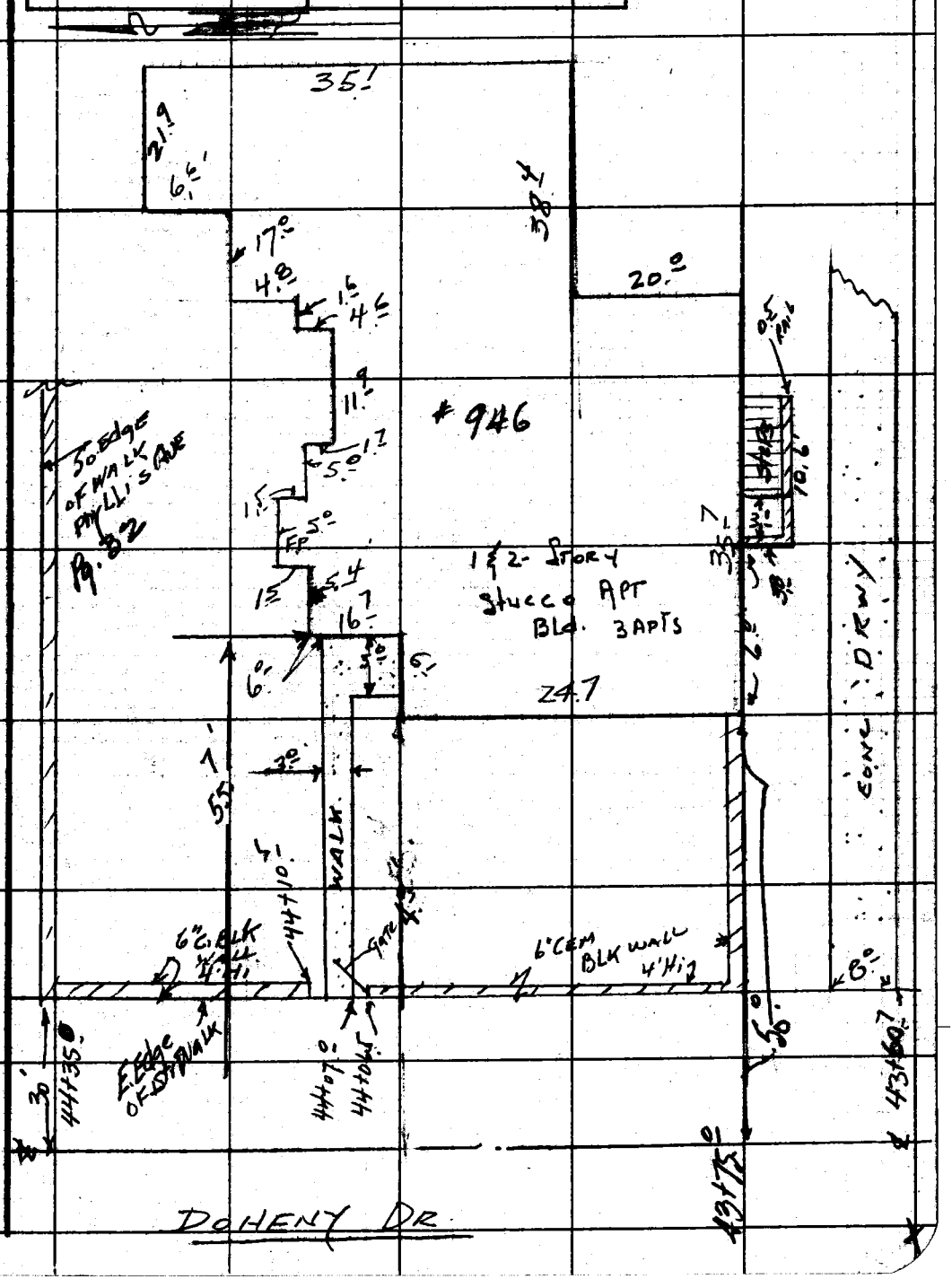

Note: Any Additions or Changes on This Sheet Must be Made or Circled in Red Ink With Date and Name of Person Making Change.

Do not extend this side of this line.

PLEASE RETURN TO
LOS ANGELES COUNTY ENGINEER
700 LOS ANGELES COUNTY ENGINEERING BLDG.

76F309S S&E #247 11-58

F. B. 2640 PG 68

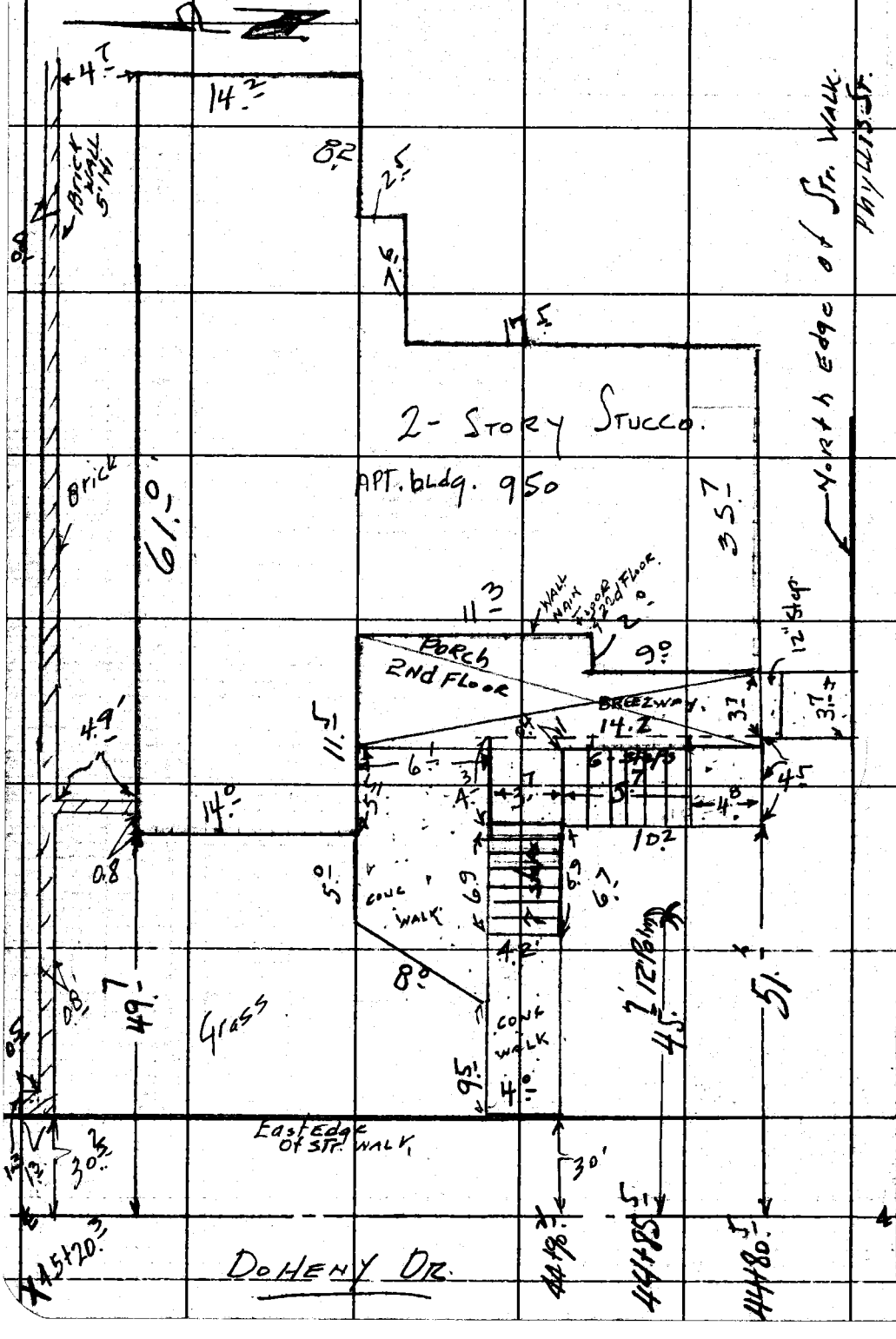

PLEASE RETURN TO
LOS ANGELES COUNTY ENGINEER
700 LOS ANGELES COUNTY ENGINEERING BLDG.

Do not extend this side of this line.

Note: Any Additions or Changes on This Sheet Must be Made or Circled in Red Ink With Date and Name of Person Making Change.

Notes Ck'd by	Survey of Doheny Dr	F. B. 2640 PG. 69
Map No.	JN 0075.W Tape 0135 Std 68 °F	
Office Work R. L. GREEN	Surveyed by H. E. Granquist	
Checked	Notes J. Maldonado Date 4-7-60	
Date	Indexed A. C. Johnson	

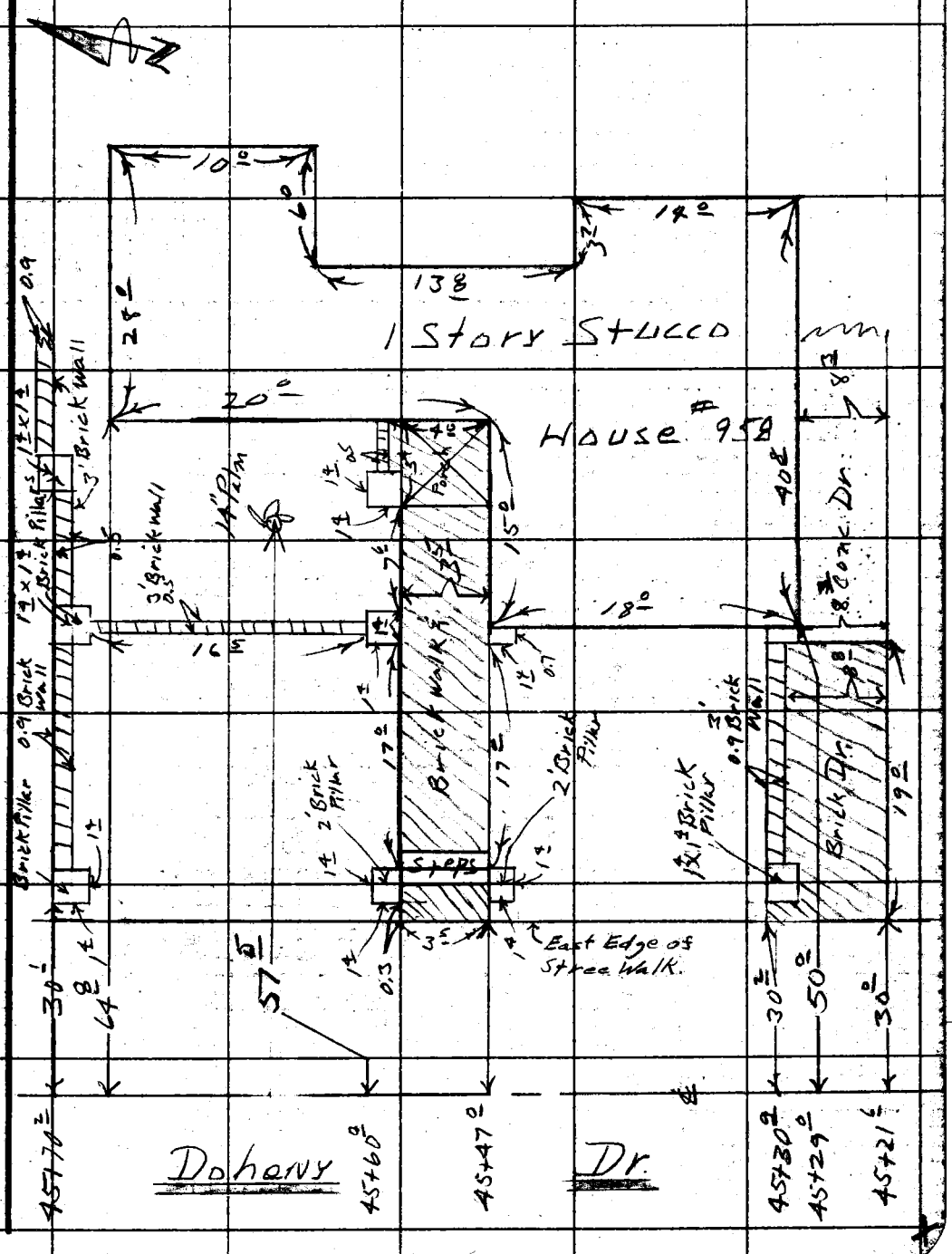

Note: Any Additions or Changes on This Sheet Must be Made or Circled in Red Ink With Date and Name of Person Making Change.

Do not extend this side of this line.

PLEASE RETURN TO
LOS ANGELES COUNTY ENGINEER
700 LOS ANGELES COUNTY ENGINEERING BLDG.

76E309S SAE #247 11-58

F. B. 2640 PG 70

PLEASE RETURN TO
LOS ANGELES COUNTY ENGINEER
700 LOS ANGELES COUNTY ENGINEERING BLDG.

Do not extend this side of this line.

Note: Any Additions or Changes on This Sheet Must be Made or Circled in Red Ink With Date and Name of Person Making Change.

Notes Ck'd by	Survey of DOHENY DR.	F. B. 2640 Pg. 71
Map No.	JN 0075.91 Tape 43 Std 68 °F	
Office Work R. L. GREEN	Surveyed by H.E. GRANQUIST	
Checked	Notes H.E.G. Date 8/7/60	
Date	Indexed C. Johnson	

Note: Any Additions or Changes on This Sheet Must be Made or Circled in Red Ink With Date and Name of Person Making Change.

Do not extend this side of this line.

PLEASE RETURN TO
LOS ANGELES COUNTY ENGINEER
700 LOS ANGELES COUNTY ENGINEERING BLDG.

76F3098 SRE #247 11-58

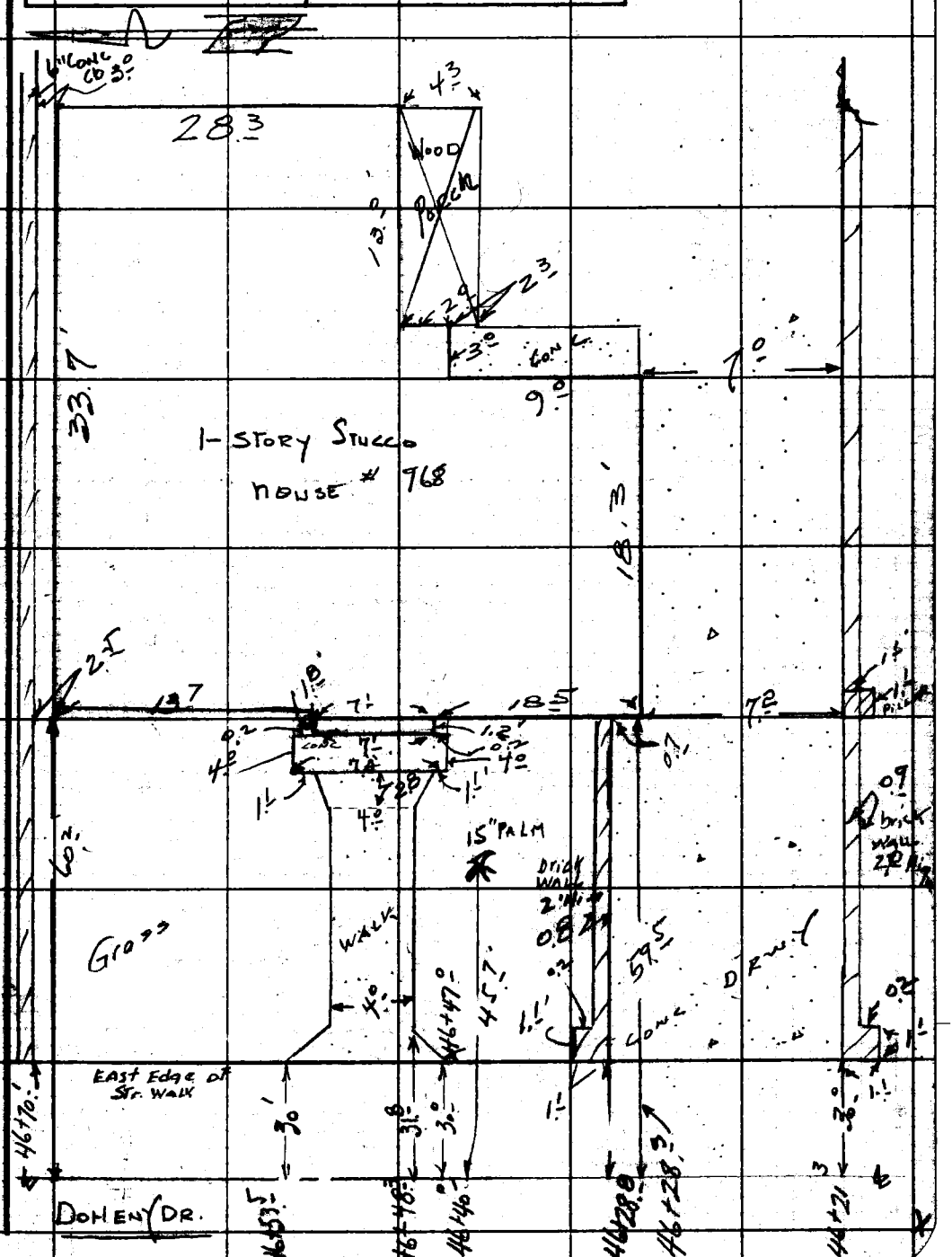

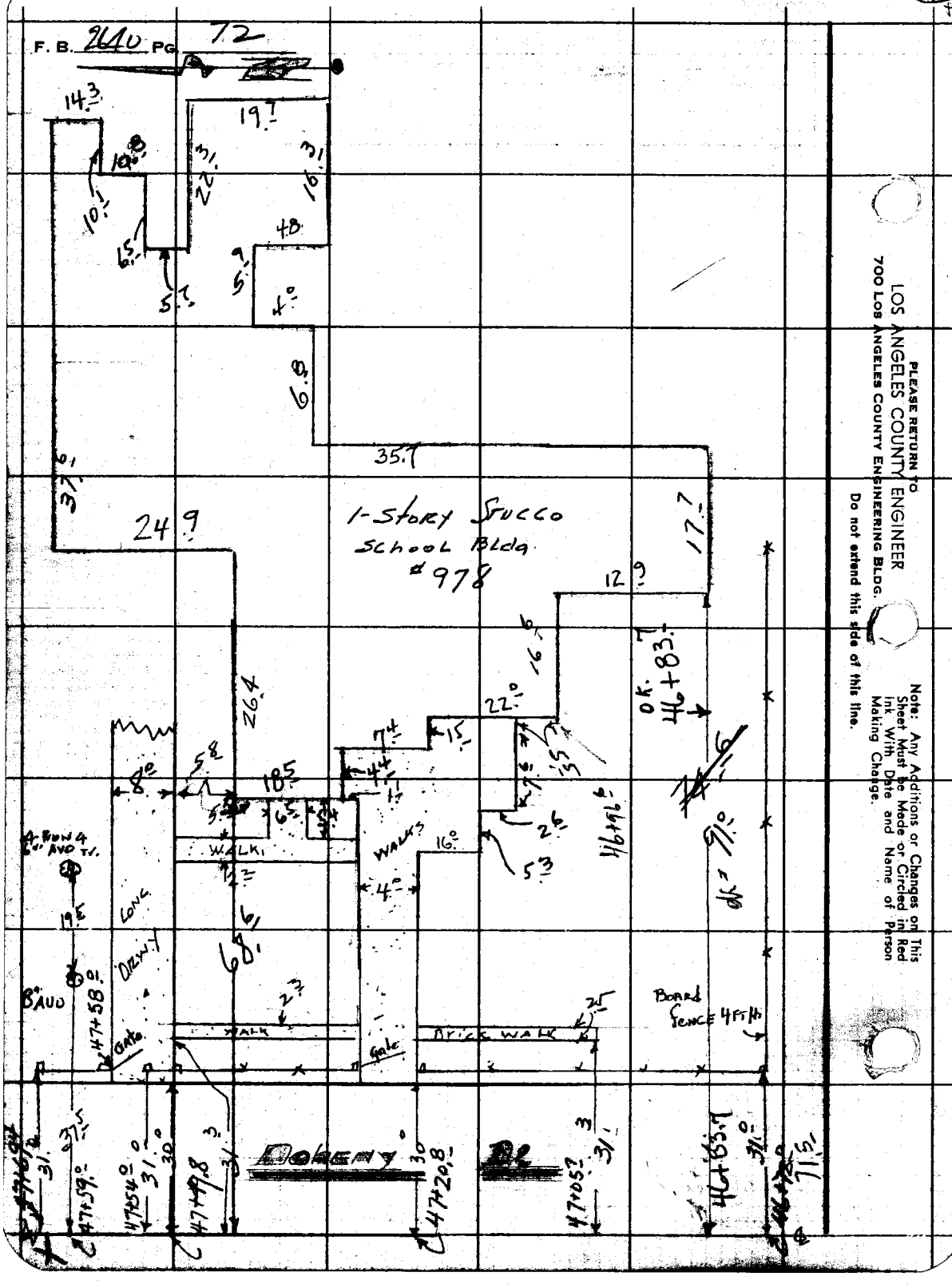

PLEASE RETURN TO
LOS ANGELES COUNTY ENGINEER
700 LOS ANGELES COUNTY ENGINEERING BLDG.

Do not extend this side of this line.

Note: Any Additions or Changes on This Sheet Must be Made or Circled in Red Ink With Date and Name of Person Making Change.

Notes Ck'd by	Survey of Doheny Dr.
Map No.	JN 0075.91 Tape 0135 Std 68 °F
Office Work R. L. GREEN	Surveyed by H. E. Granquist
Checked	Notes J. Maldonado Date 4-3-60
Date	Indexed E. C. Johnson

F. B. 2640 Pg. 73

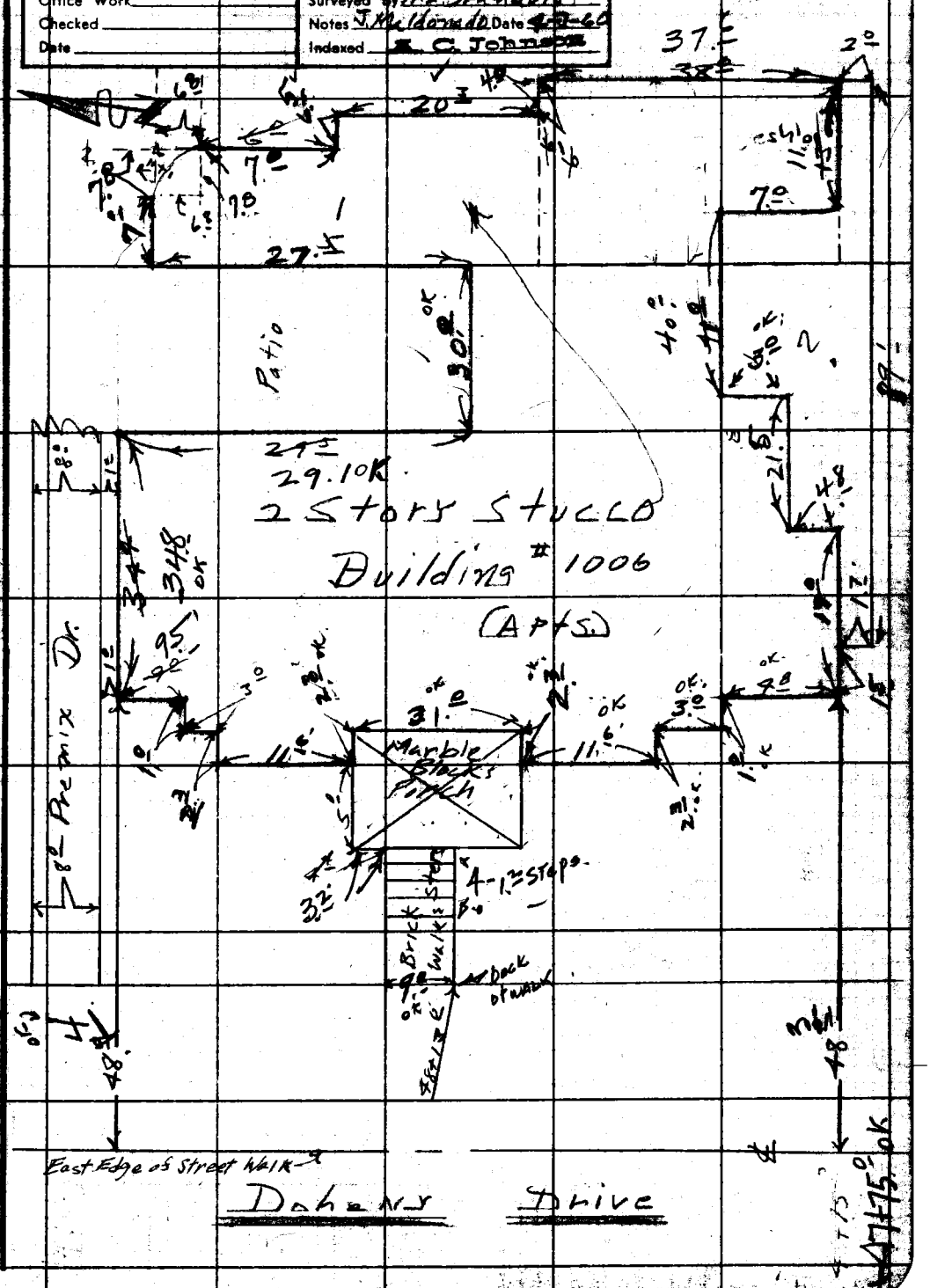

Note: Any Additions or Changes on This Sheet Must be Made or Circled in Red Ink With Date and Name of Person Making Change.

Do not extend this side of this line.

PLEASE RETURN TO
LOS ANGELES COUNTY ENGINEER
700 LOS ANGELES COUNTY ENGINEERING BLDG.

76F3098 S&E #247 11-58

PLEASE RETURN TO
LOS ANGELES COUNTY ENGINEER
700 LOS ANGELES COUNTY ENGINEERING BLDG.

Note: Any Additions or Changes on This Sheet Must be Made or Circled in Red Ink With Date and Name of Person Making Change.

Do not extend this side of this line.

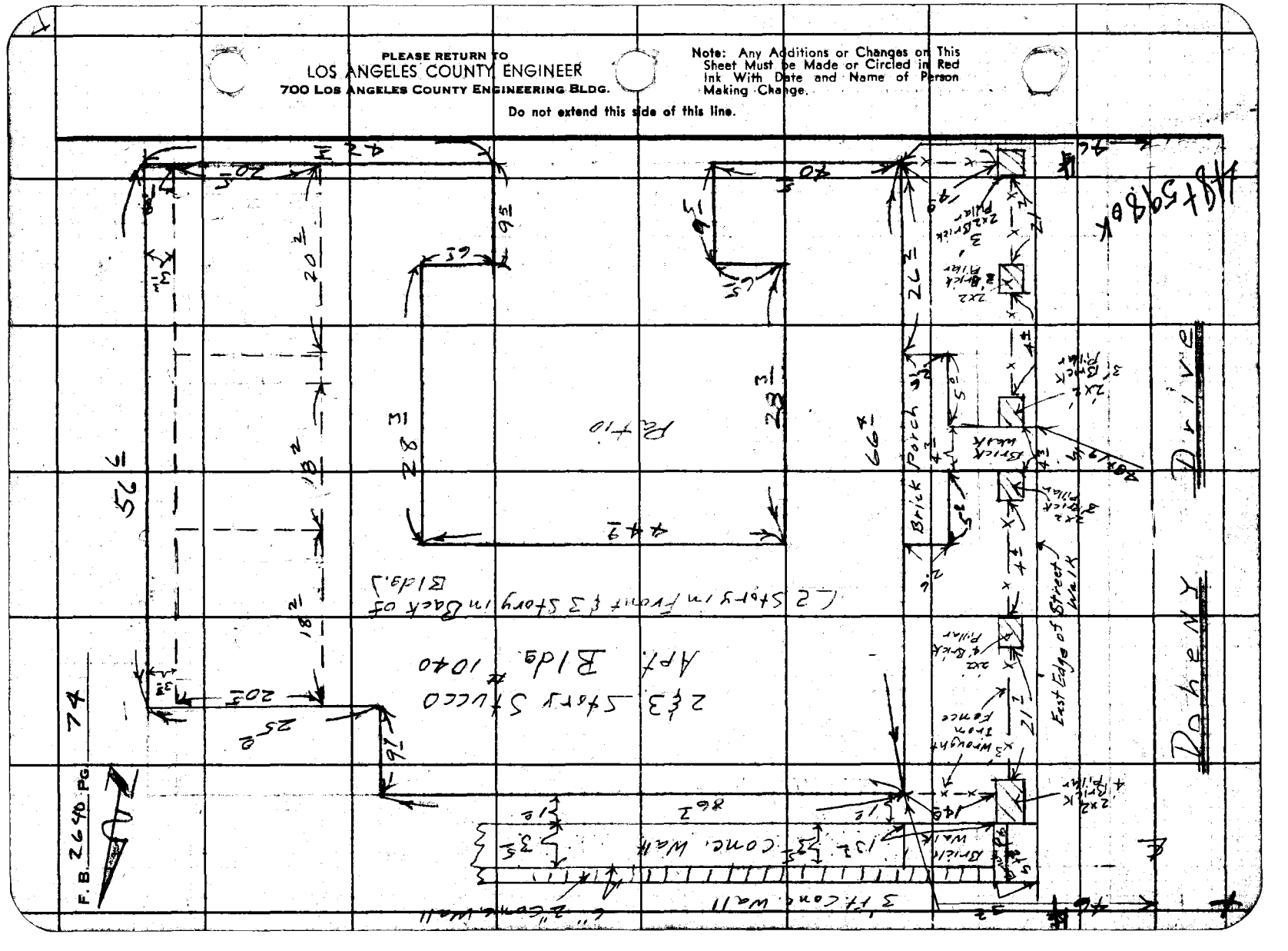

Notes Ck'd by	Survey of DoHENY DR
Map No. R. L. GREEN	JN 0075.91 Tape 0135 Std 68 °F
Office Work	Surveyed by H.E. GRANQUIST
Checked	Notes H.E.G Date 4/8/60
Date	Indexed E. C. Johnson

F. B. 2640 PG. 75

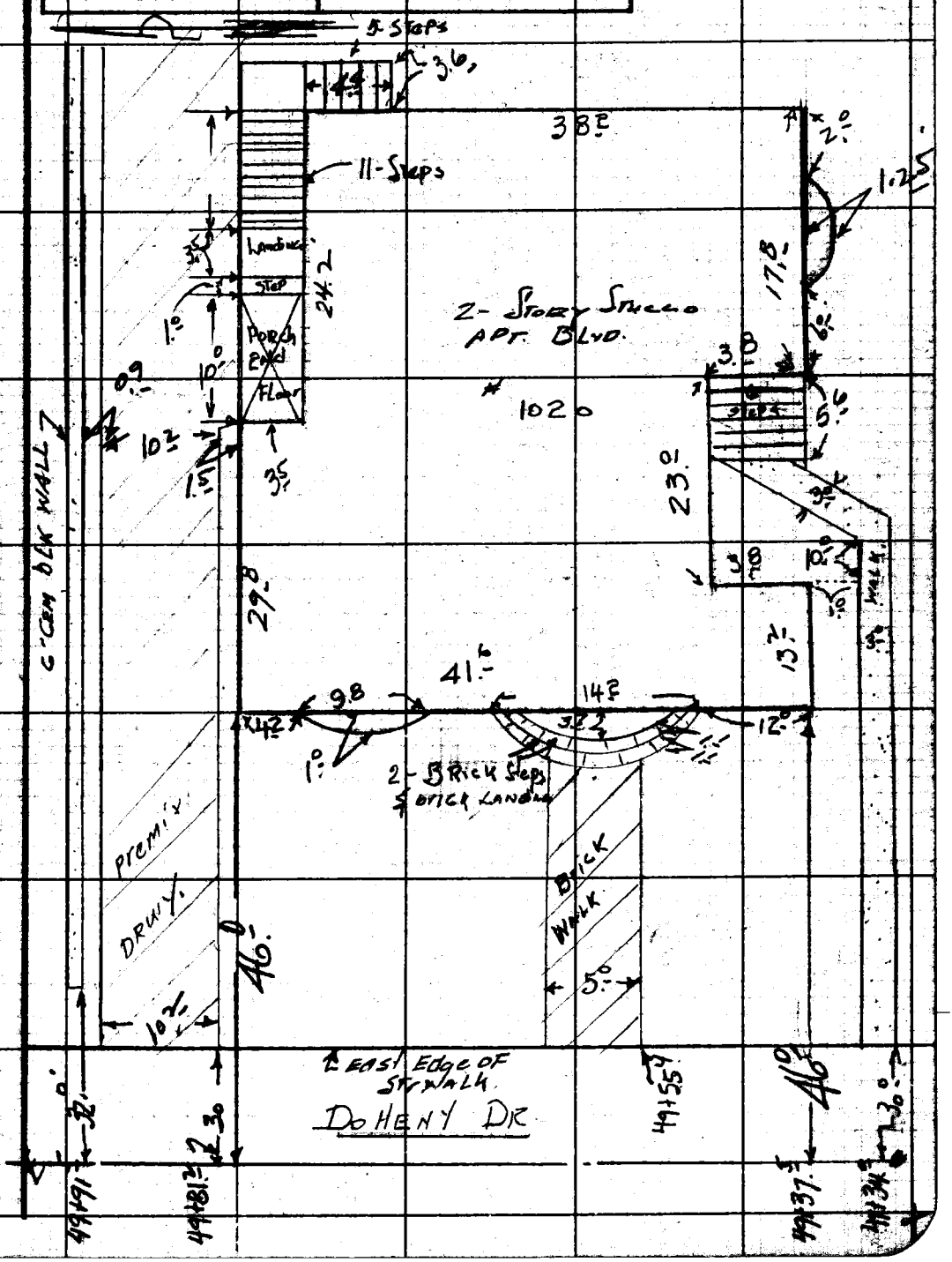

Note: Any Additions or Changes on This Sheet Must be Made or Circled in Red Ink With Date and Name of Person Making Change.

Do not extend this side of this line.

PLEASE RETURN TO
LOS ANGELES COUNTY ENGINEER
700 LOS ANGELES COUNTY ENGINEERING BLDG.

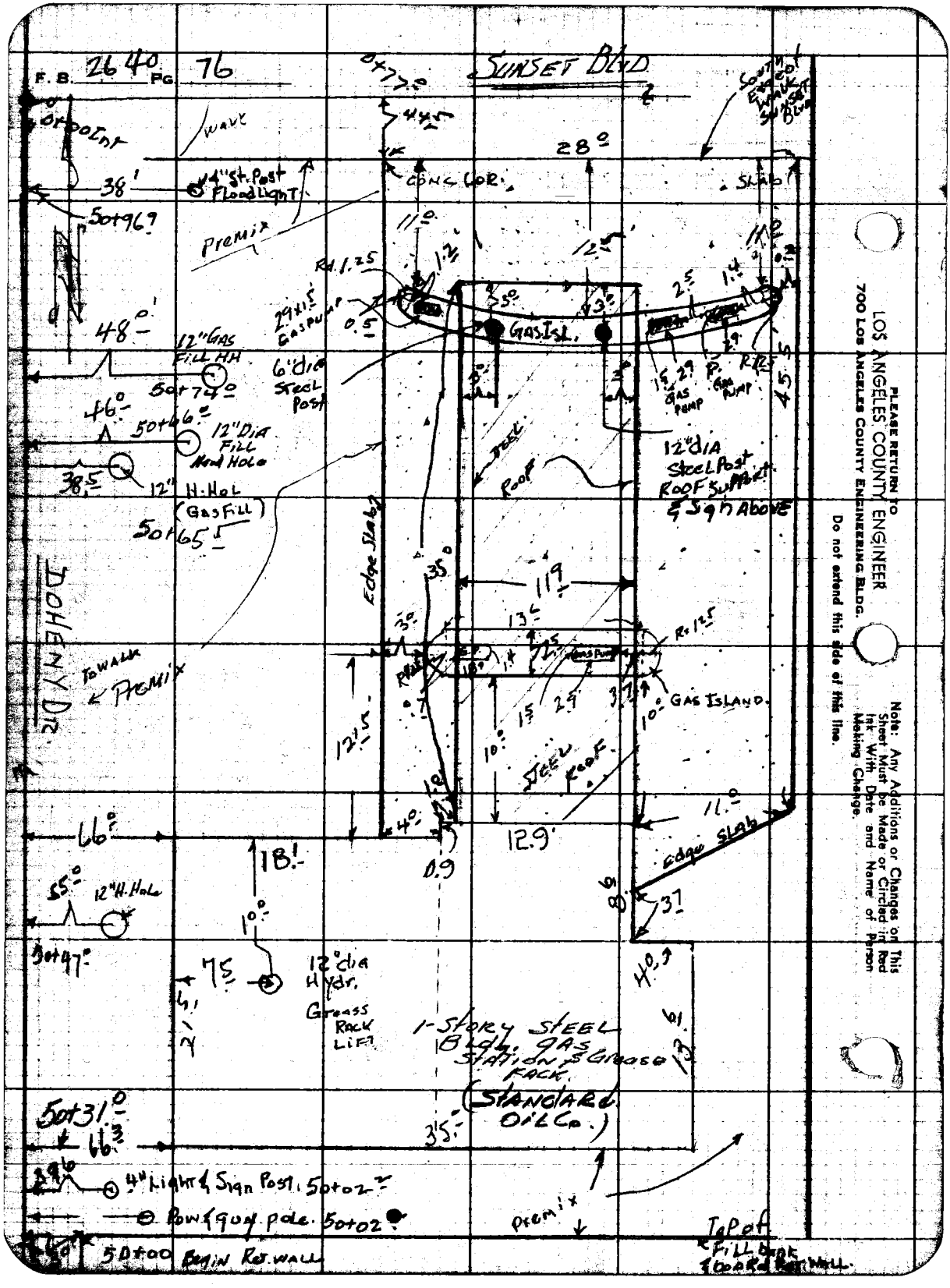
F.B. 2640 PG. 76
SUNSET BLVD
0+77.0
44.5
28.0
0+00 Int
WALK
38'
4" St. Post Floodlight
50+96.9
Premix
CONC. COR.
SLAB
11.0
12.5
Rd. 1.25
29x1.5 GAS PUMP
0.5
GAS ISL.
48.0
12" GAS FILL HH
50+74.0
6" dia Steel Post
46.0
50+66.0
12" DIA FILL Head Hole
38.5
12" H. HOL (GAS FILL)
50+65.5
Edge Slab
Steel Roof
12" dia Steel Post Roof Support & Sign Above
35.0
11.9
13.6
Rd. 1.25
GAS PUMP
GAS ISLAND
10.0
12.5
Steel Roof
DOHENY DR.
TO WALK
Premix
66.0
18.1
12.9
0.9
11.0
Edge Slab
55.0
12" H. Hole
50+47.0
10.0
75
12" dia Hydr. Grease Rack Lift
1-Story Steel Bldg. Gas Station & Grease Rack (Standard Oil Co.)
50+31.0
66.3
35.0
4" Light & Sign Post. 50+02.2
Pow & guy pole. 50+02
50+00 Begin Ret. Wall
Premix
Top of Fill bank & board Ret. Wall.
PLEASE RETURN TO
LOS ANGELES COUNTY ENGINEER
700 LOS ANGELES COUNTY ENGINEERING BLDG.
Do not extend this side of this line.
Note: Any Additions or Changes on This Sheet Must be Made or Circled in Red Ink With Date and Name of Person Making Change.

Notes Ck'd by	Survey of
Map No.	JN Tape Std °F
Office Work	Surveyed by
Checked	Notes Date
Date	Indexed

F. B. PG.

Note: Any Additions or Changes on This Sheet Must be Made or Circled in Red Ink With Date and Name of Person Making Change.

PLEASE RETURN TO
LOS ANGELES COUNTY ENGINEER
700 LOS ANGELES COUNTY ENGINEERING BLDG.

Do not extend this side of this line.

76F309S S&E #247 1-56

PLEASE RETURN TO
LOS ANGELES COUNTY ENGINEER
700 LOS ANGELES COUNTY ENGINEERING BLDG.

Note: Any Additions or Changes on This Sheet Must be Made or Circled in Red Ink With Date and Name of Person Making Change.

Do not extend this side of this line.

F. B. _____ Pg. _____

Notes Ck'd by	Survey of San Vicente Blvd.
Map No.	JN 0095.52 Tape 0191 Std 68° °F
Office Work	Surveyed by A. S. Curtis
Checked	Notes Curtis Date 2-14-62
Date	Indexed J. GALLI

F. B. 2640 PG. 81

Note: Any Additions or Changes on This Sheet Must be Made or Circled in Red Ink With Date and Name of Person Making Change.

J.N. 0095.52

SAN VICENTE BLVD.

NEW ALIGNMENT

BETWEEN

SANTA MONICA BLVD

AND

BEVERLY BLVD.

To Conform to the latest Road Dept. Alignment.

Index Map on page 82

Ref.-
TRACT #5105
TRACT #5939
TRACT #3616
FB 2709
RD. FB. 453

CURTIS
CARRASCO
YASUI
GOSHOEN

PLEASE RETURN TO
LOS ANGELES COUNTY ENGINEER
700 Los Angeles County Engineering Bldg.
Do not extend this side of this line.

78F3095 SEE #247 1-56

4

PLEASE RETURN TO
LOS ANGELES COUNTY ENGINEER
700 LOS ANGELES COUNTY ENGINEERING BLDG.

Note: Any Additions or Changes on This Sheet Must be Made or Circled in Red Ink With Date and Name of Person Making Change.

Do not extend this side of this line.

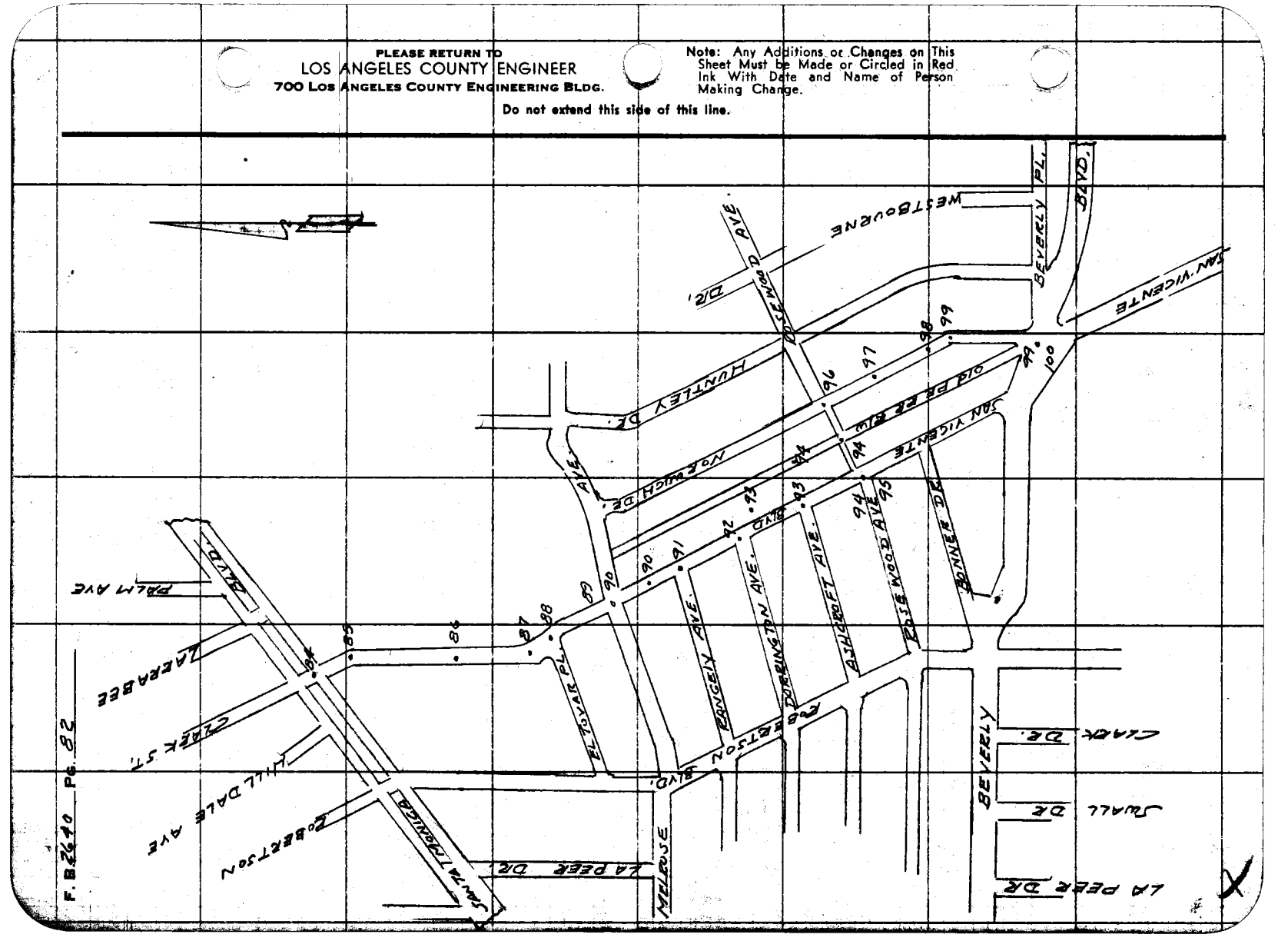

F. B. 2640 PG. 82

Notes Ck'd by D. SAPPELT	Survey of San Vicente Blvd.	F. B. 2640	PG. 83
Map No.	JN 0095.52 Tape 0191 Std 60 °F		
Office Work	Surveyed by A.S. Curtis		
Checked	Notes Curtis Date 9-13-62		
Date	Indexed K. J. GALLI JUL 3 '63		

Note: Any Additions or Changes on This Sheet Must be Made or Circled in Red Ink With Date and Name of Person Making Change.

J.N. 0095.52

SAN VICENTE BLVD.

New Location

Between Beverly Blvd

& Santa Monica Blvd.

to conform with the

latest Road Department

alignment.

Curtis

Carrasco

Yasui

Goshorn

PLEASE RETURN TO
LOS ANGELES COUNTY ENGINEER
403 LOS ANGELES COUNTY ENGINEERING BLDG.

Do not extend this side of this line.

76F309S CE # 310 3-61

PLEASE RETURN TO
LOS ANGELES COUNTY ENGINEER
403 LOS ANGELES COUNTY ENGINEERING BLDG.

Note: Any Additions or Changes on This Sheet Must be Made or Circled in Red Ink With Date and Name of Person Making Change.

Do not extend this side of this line.

3-8,225W

Notes Ck'd by D. SAPPELL	Survey of San Vicente Blvd.
Map No.	JN 009552 Tape 9191 Std 68 °F
Office Work	Surveyed by A.S. Curtis
Checked	Notes Curtis Date 9-14-62
Date	Indexed E. J. GALLI

F. B. 2640 PG. 85

Cont. from Rt. pg. - 84

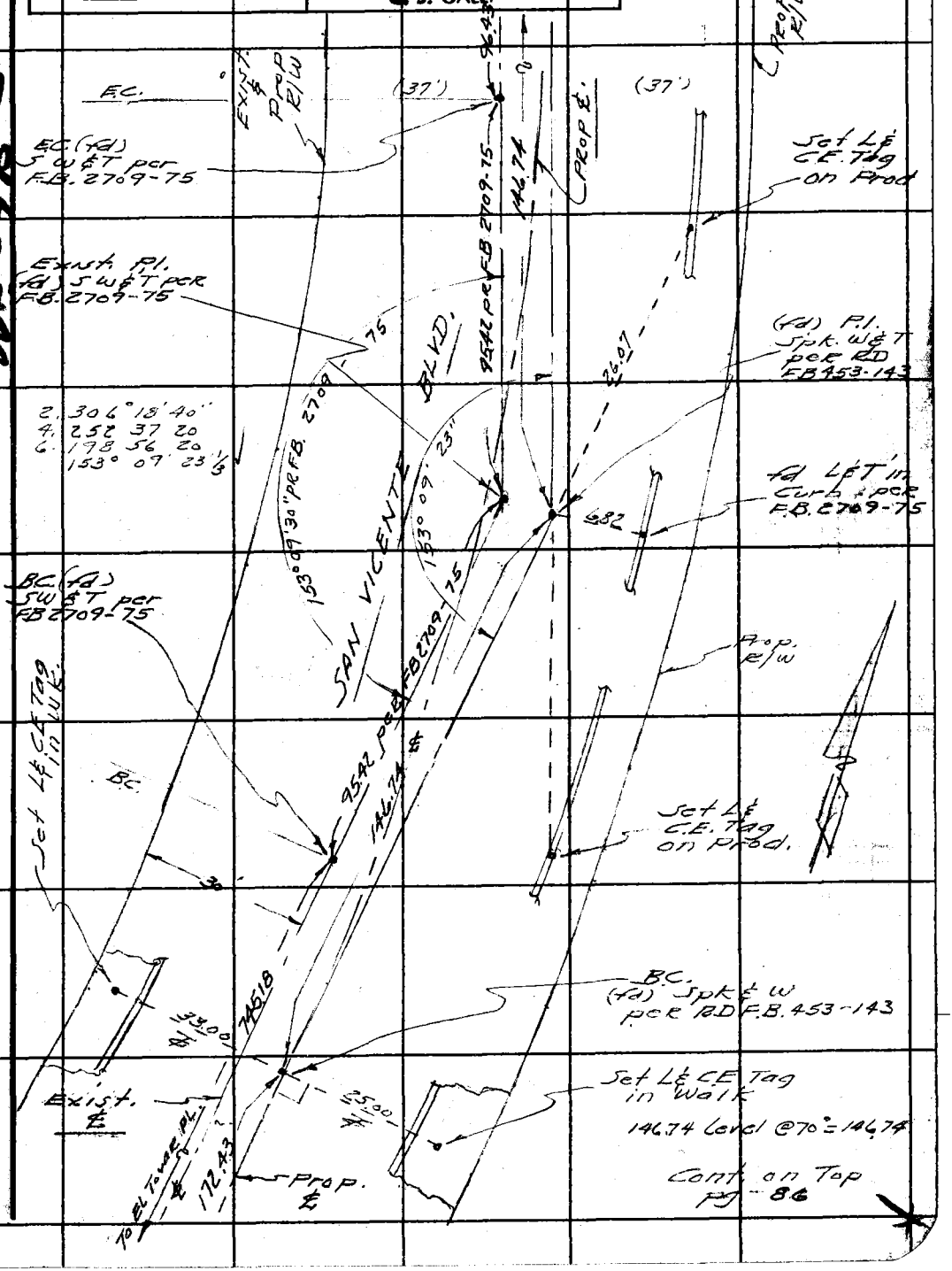

WS 23 B 7

Note: Any Additions or Changes on This Sheet Must be Made or Circled in Red Ink With Date and Name of Person Making Change.

Do not extend this side of this line.

PLEASE RETURN TO
LOS ANGELES COUNTY ENGINEER
403 LOS ANGELES COUNTY ENGINEERING BLDG.

76F3095 CE # 310 3-61

F. B. 2640 PG. 86

PLEASE RETURN TO
LOS ANGELES COUNTY ENGINEER
403 LOS ANGELES COUNTY ENGINEERING BLDG.

Do not extend this side of this line.

Note: Any Additions or Changes on This Sheet Must be Made or Circled in Red Ink With Date and Name of Person Making Change.

Notes Ck'd by D. SAPPELL	Survey of San Vicente Blvd	F. B. 2640 Pg. 87
Map No.	JN 009552 Tape 0191 Std 68 °F	
Office Work	Surveyed by A.S. Curtis	Cont from Bot. pg. 86
Checked	Notes Curtis Date 9-14-62	
Date	Indexed E. J. GALLI	

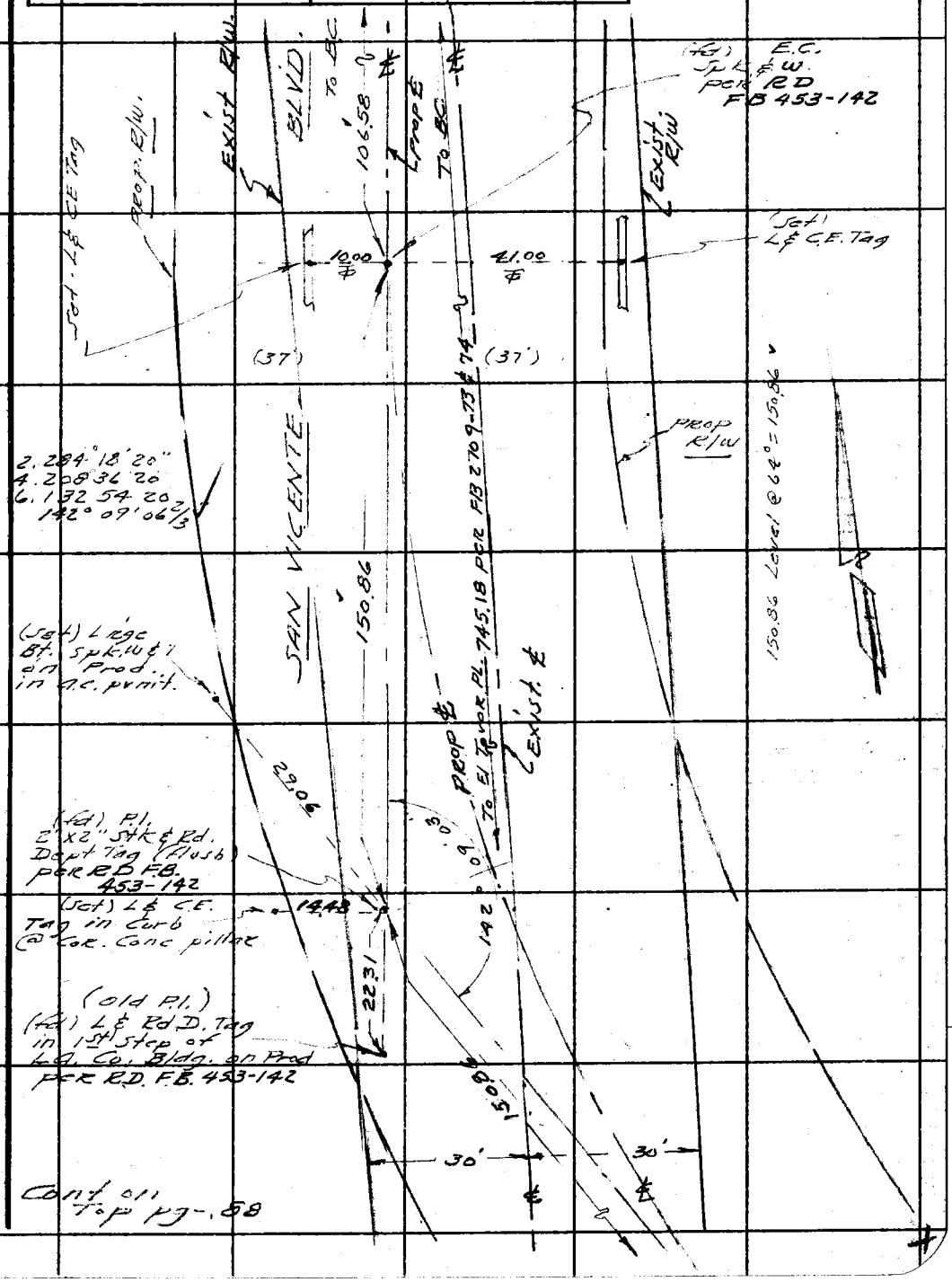

Cont on Top pg. 88

Note: Any Additions or Changes on This Sheet Must Be Made or Circled in Red Ink With Date and Name of Person Making Change.

Do not extend this side of this line.

PLEASE RETURN TO
LOS ANGELES COUNTY ENGINEER
403 LOS ANGELES COUNTY ENGINEERING BLDG.

76F309S CE # 310 3-61

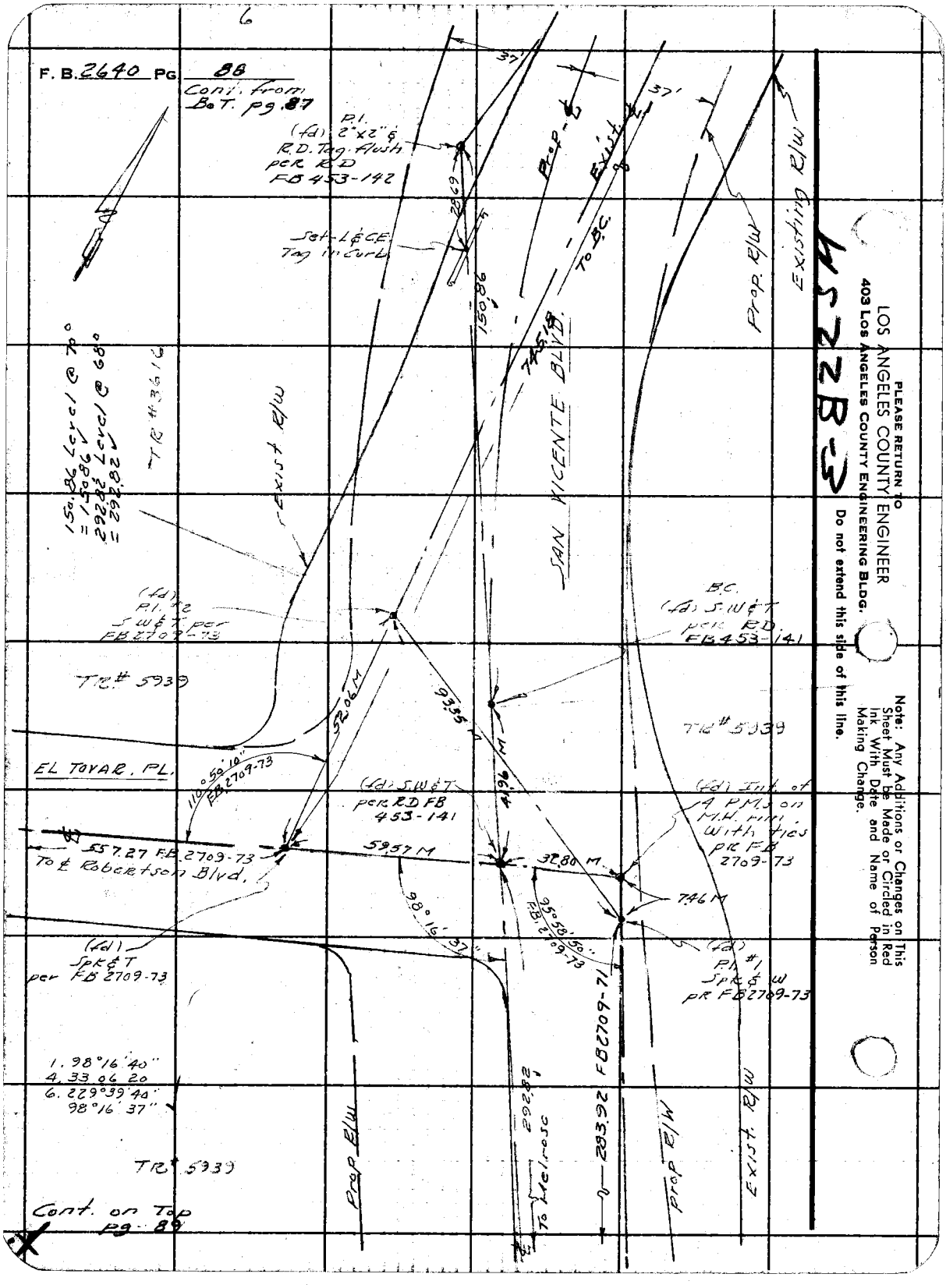
6
F. B. 2640 PG. 88
Cont. from B.T. pg. 87
P.I. (fd) 2"x2" & R.D. Tag flush per RD FB 453-142
Set L&CE Tag in Curb
37'
37'
Prop. ℄
Exist. ℄
To B.C.
Prop. R/W
Existing R/W
150.86
745.18
SAN VICENTE BLVD.
150.86 Level @ 70°
= 150.86
292.82 Level @ 68°
= 292.82
TR #3616
Exist R/W
(fd) P.I. #2 S.W.&T. per FB 2709-73
B.C. (fd) S.W.&T. per RD FB 453-141
TR# 5939
52.06 M
93.35 M
41.96 M
TR# 5939
EL TOVAR, PL.
110°50'10" FB 2709-73
(fd) S.W.&T. per RD FB 453-141
(fd) Int. of 4 PMs on M.H. rim with ties pr FB 2709-73
557.27 FB 2709-73
To ℄ Robertson Blvd.
59.57 M
32.80 M
7.46 M
98°16'37"
95°58'50" FB 2709-73
(fd) Spk&T per FB 2709-73
(fd) P.I. #1 Spk&W pr FB 2709-73
1. 98°16'40"
4. 33 06 20
6. 229°39'40"
98°16'37"
TR# 5939
Prop R/W
292.82
To Melrose
283.92 FB 2709-71
Prop R/W
Exist. R/W
Cont. on Top pg. 89
PLEASE RETURN TO
LOS ANGELES COUNTY ENGINEER
403 LOS ANGELES COUNTY ENGINEERING BLDG.
Do not extend this side of this line.
Note: Any Additions or Changes on This Sheet Must be Made or Circled in Red Ink With Date and Name of Person Making Change.

Notes Ck'd by D. SAPPELL	Survey of San Vicente Blvd
Map No.	W. O. 0095.52 Tape No. 0199 St'd. 68 °F
Office Work	Surveyed by A.S. Curtis
Checked	Notes Curtis Date 3/24/63
Date	Indexed R. J. GALLI

F.B. 2640 Pg. 89

Cont. from BOT. pg. -88

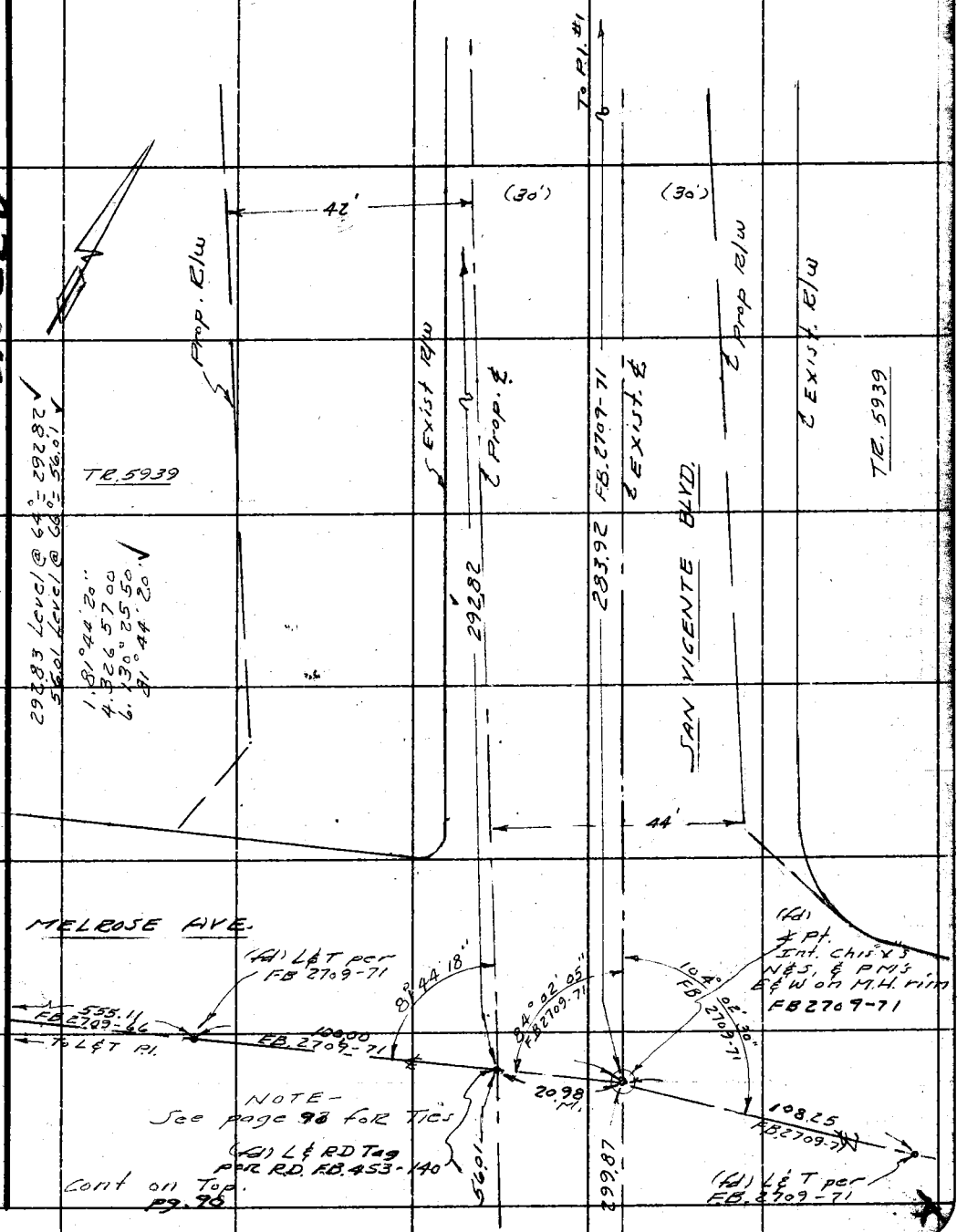

Note: Any Additions or Changes on This Sheet Must be Made or Circled in Red Ink With Date and Name of Person Making Change.

Do not extend notes this side of this line.

LVS 22 B 3

RETURN TO
LOS ANGELES COUNTY SURVEYOR
726 LOS ANGELES COUNTY
ENGINEERING BLDG.

76F3095 247 4-53

F.B. 2640 Pg. 90

RETURN TO
LOS ANGELES COUNTY SURVEYOR
726 LOS ANGELES COUNTY
ENGINEERING BLDG.

Do not extend notes this side of this line.

Note: Any Additions or Changes on This Sheet Must be Made or Circled in Red Ink With Date and Name of Person Making Change.

WS ZZ B3

Notes Ck'd by D. SAPPELL	Survey of San Vicente Blvd	F. B. 2640 PG. 91
Map No.	JN 0095.52 Tape 0199 Std 68° °F	
Office Work	Surveyed by A.S. Curtis	
Checked	Notes Curtis Date 3-25-63	
Date	Indexed C. J. GALLI	

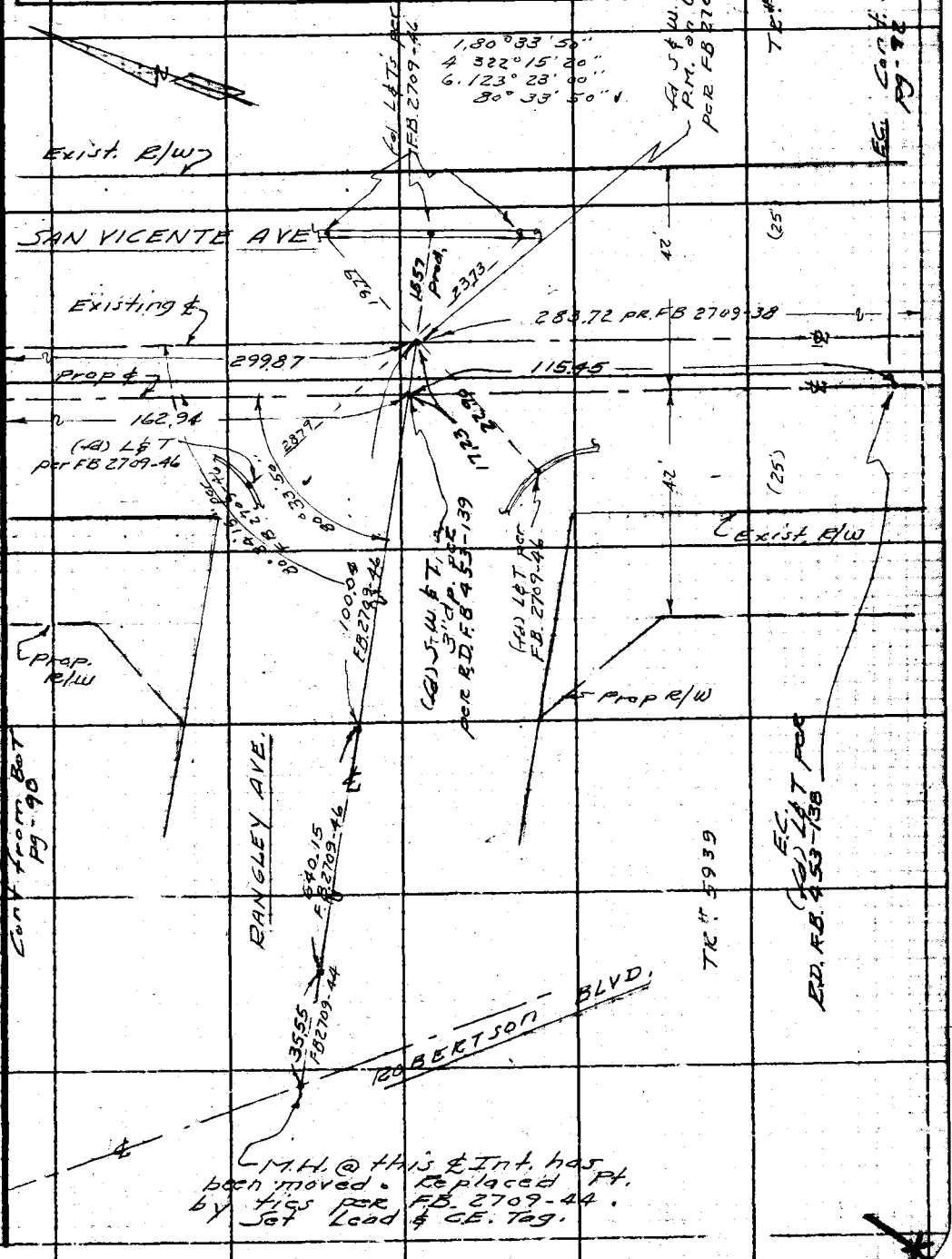

Note: Any Additions or Changes on This Sheet Must be Made or Circled in Red Ink With Date and Name of Person Making Change.

Do not extend this side of this line.

VS22B-3

PLEASE RETURN TO
LOS ANGELES COUNTY ENGINEER
700 LOS ANGELES COUNTY ENGINEERING BLDG.

76F3095 SBE #247 11-58

PLEASE RETURN TO
LOS ANGELES COUNTY ENGINEER
700 LOS ANGELES COUNTY ENGINEERING BLDG.

Note: Any Additions or Changes on This Sheet Must be Made of Circled in Red Ink With Date and Name of Person Making Change.

Do not extend this side of this line.

M.S. 252 B - 3

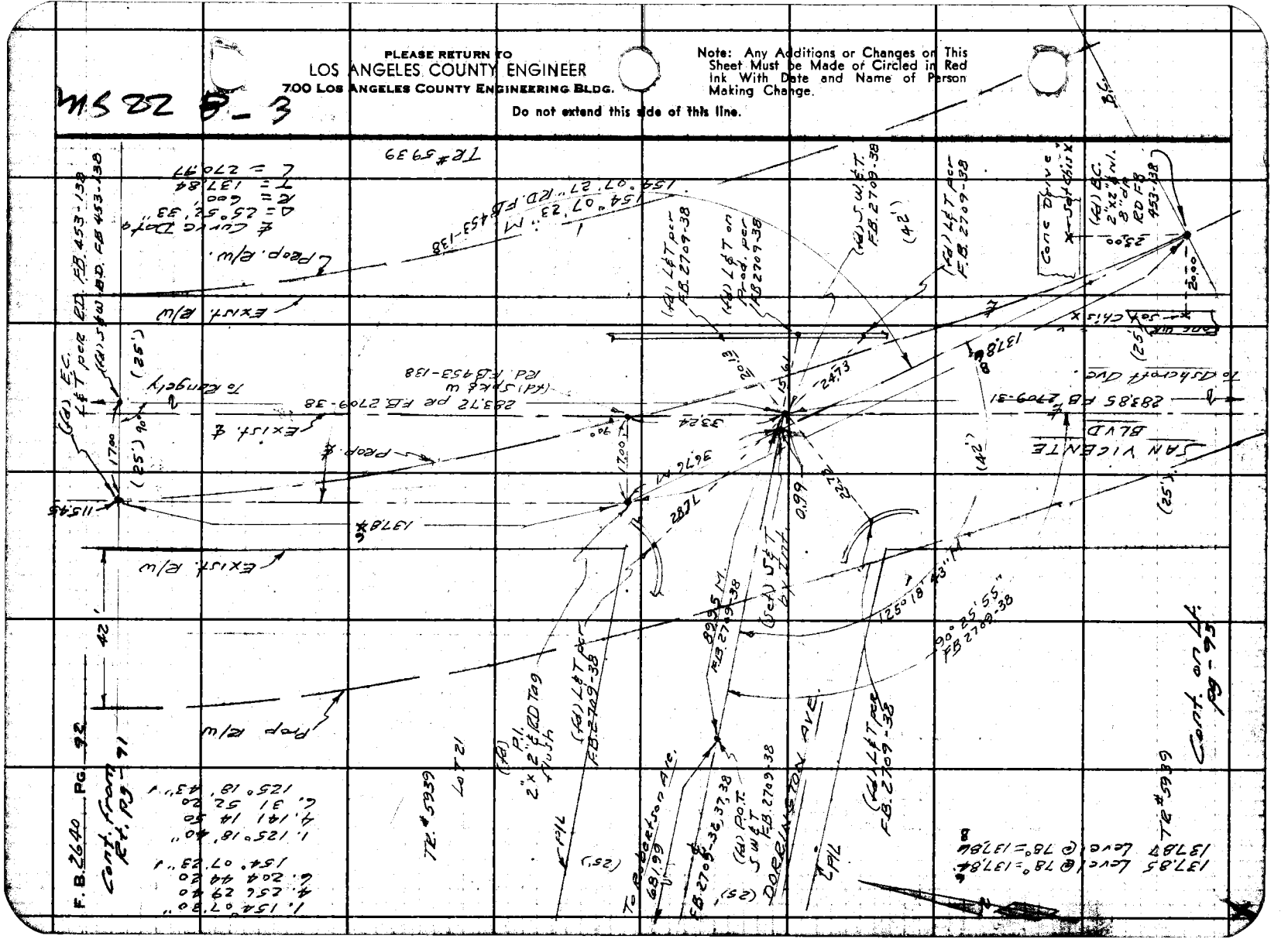

Notes Ck'd by D. SAPPELL	Survey of San Vicente Blvd.	F. B. 2640 PG. 93
Map No.	JN 0095.52 Tape Std °F	
Office Work	Surveyed by A. S. Curtis	
Checked	Notes Curtis Date 6-3-63	
Date	Indexed J. GALLI	

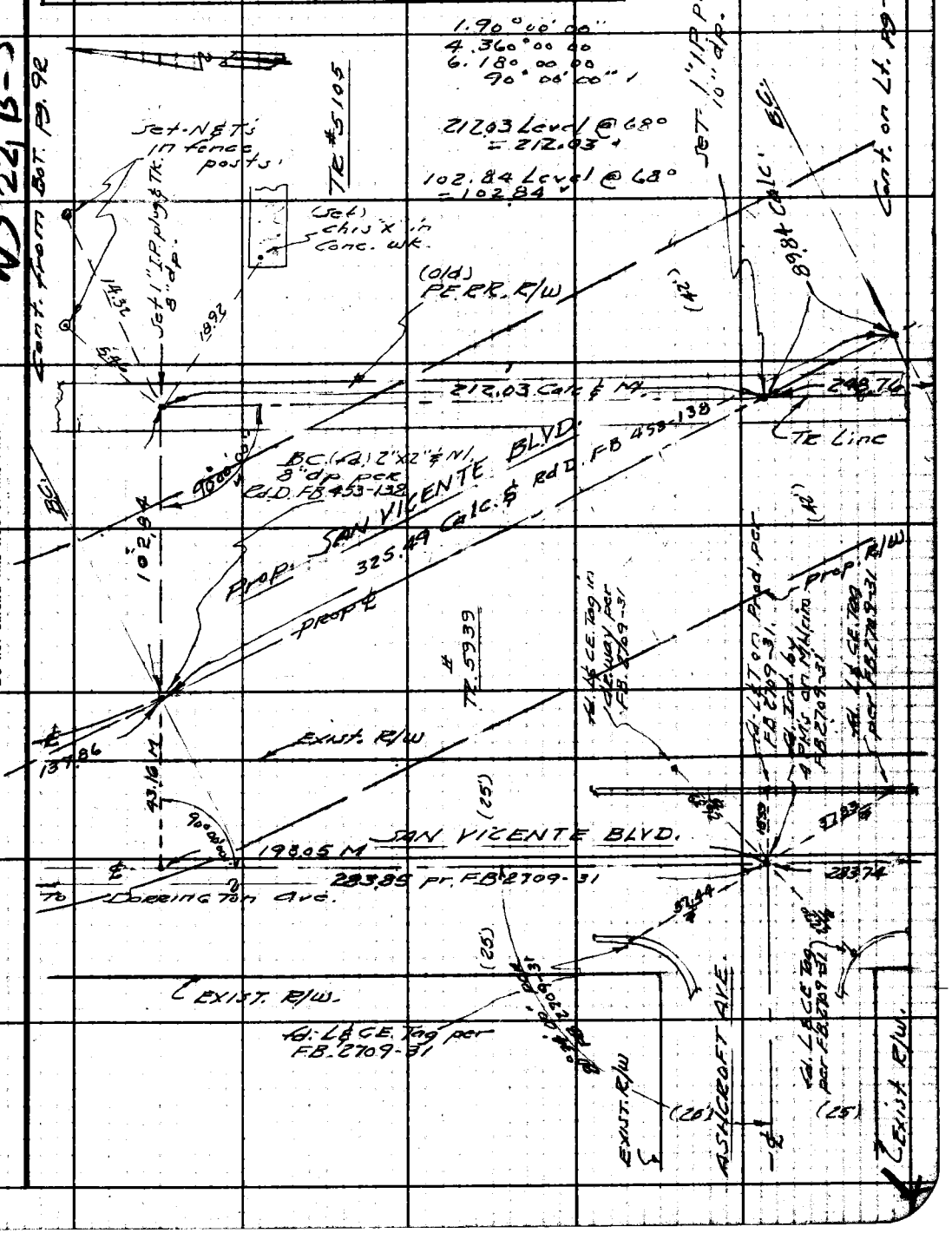

Note: Any Additions or Changes on this Sheet Must be Made or Circled in Red Ink With Date and Name of Person Making Change.

Do not extend this side of this line.

PLEASE RETURN TO
LOS ANGELES COUNTY ENGINEER
403 LOS ANGELES COUNTY ENGINEERING BLDG.

76F3095 CE #310 6-62

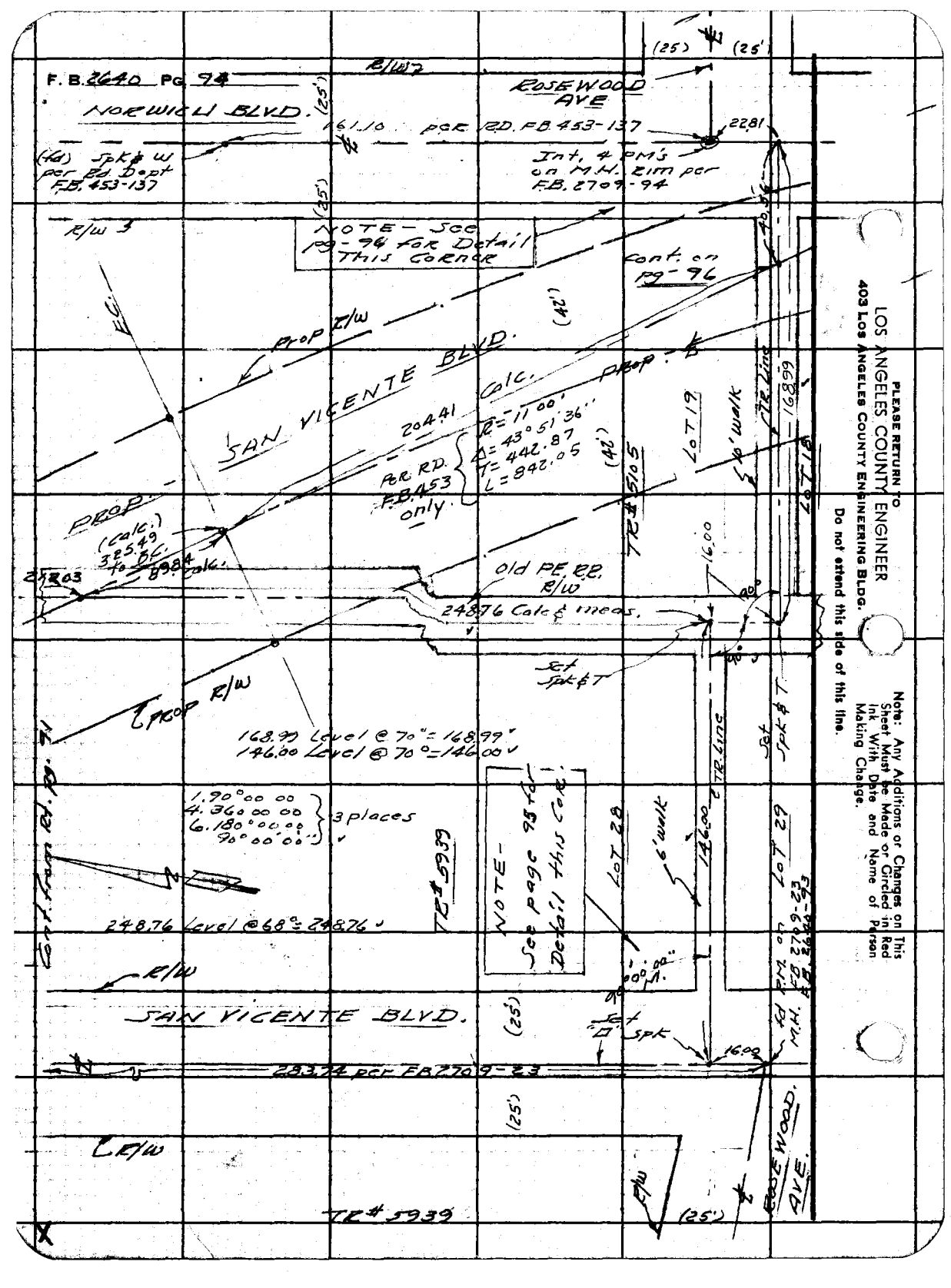

PLEASE RETURN TO
LOS ANGELES COUNTY ENGINEER
403 Los Angeles County Engineering Bldg.

Do not extend this side of this line.

Note: Any Additions or Changes on This Sheet Must be Made or Circled in Red Ink With Date and Name of Person Making Change.

Notes Ck'd by D. SAPPELL	Survey of San Vicente Blvd.	F. B. 2640 PG. 95
Map No.	JN 0095.52 Tape Std °F	
Office Work	Surveyed by A.S. Curtis	
Checked	Notes Curtis Date 6-3-63	
Date	Indexed R. J. GALLI	

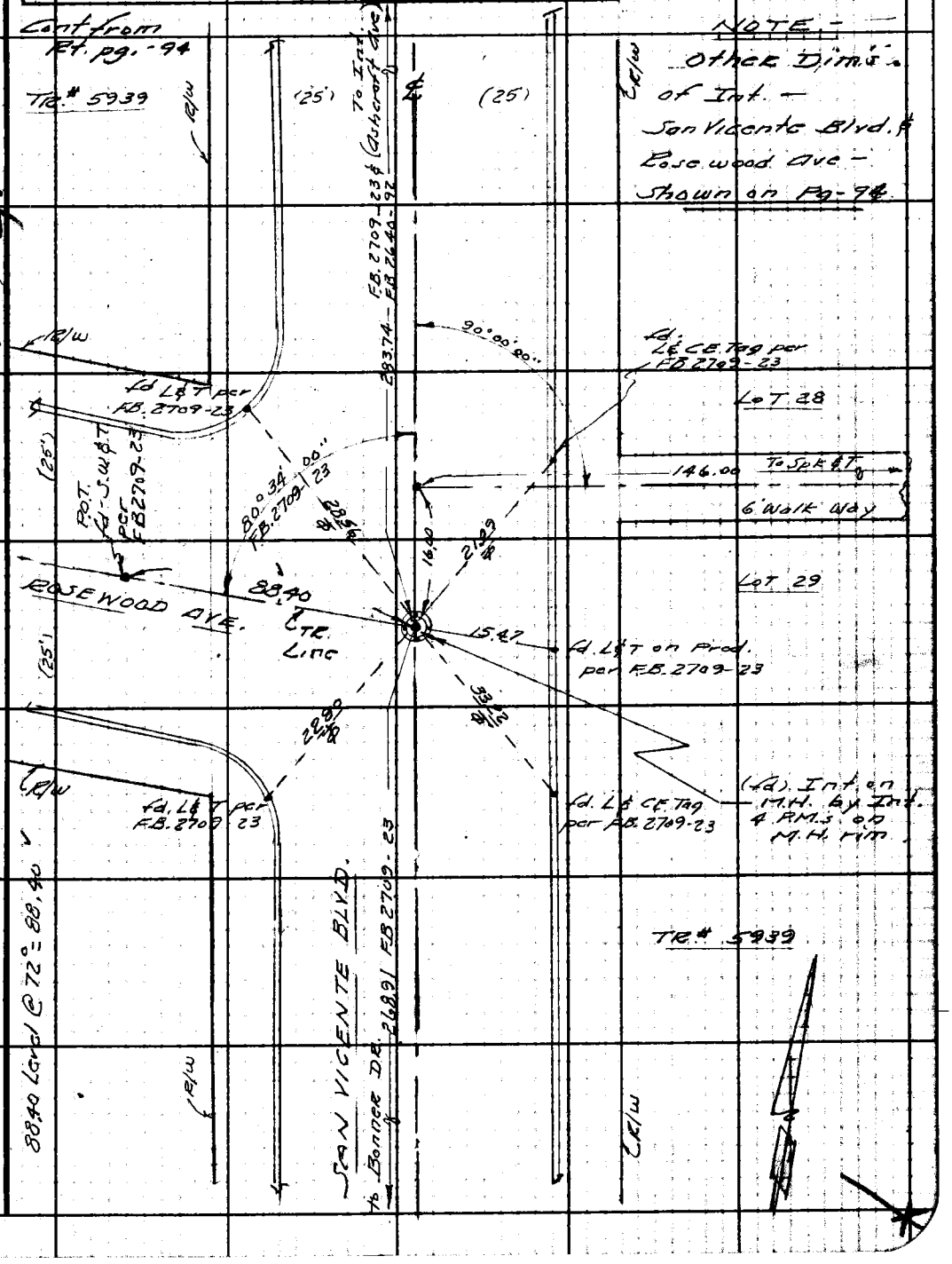

Note: Any Additions or Changes on This Sheet Must be Made or Circled in Red Ink With Date and Name of Person Making Change.

Do not extend this side of this line.

PLEASE RETURN TO
LOS ANGELES COUNTY ENGINEER
403 Los Angeles County Engineering Bldg.

WS22, B-3

76F3095 CE #310 6-62

PLEASE RETURN TO
LOS ANGELES COUNTY ENGINEER
403 LOS ANGELES COUNTY ENGINEERING BLDG.

Note: Any Additions or Changes on This Sheet Must be Made or Circled in Red Ink With Date and Name of Person Making Change.

Do not extend this side of this line.

AIS 22, B-2

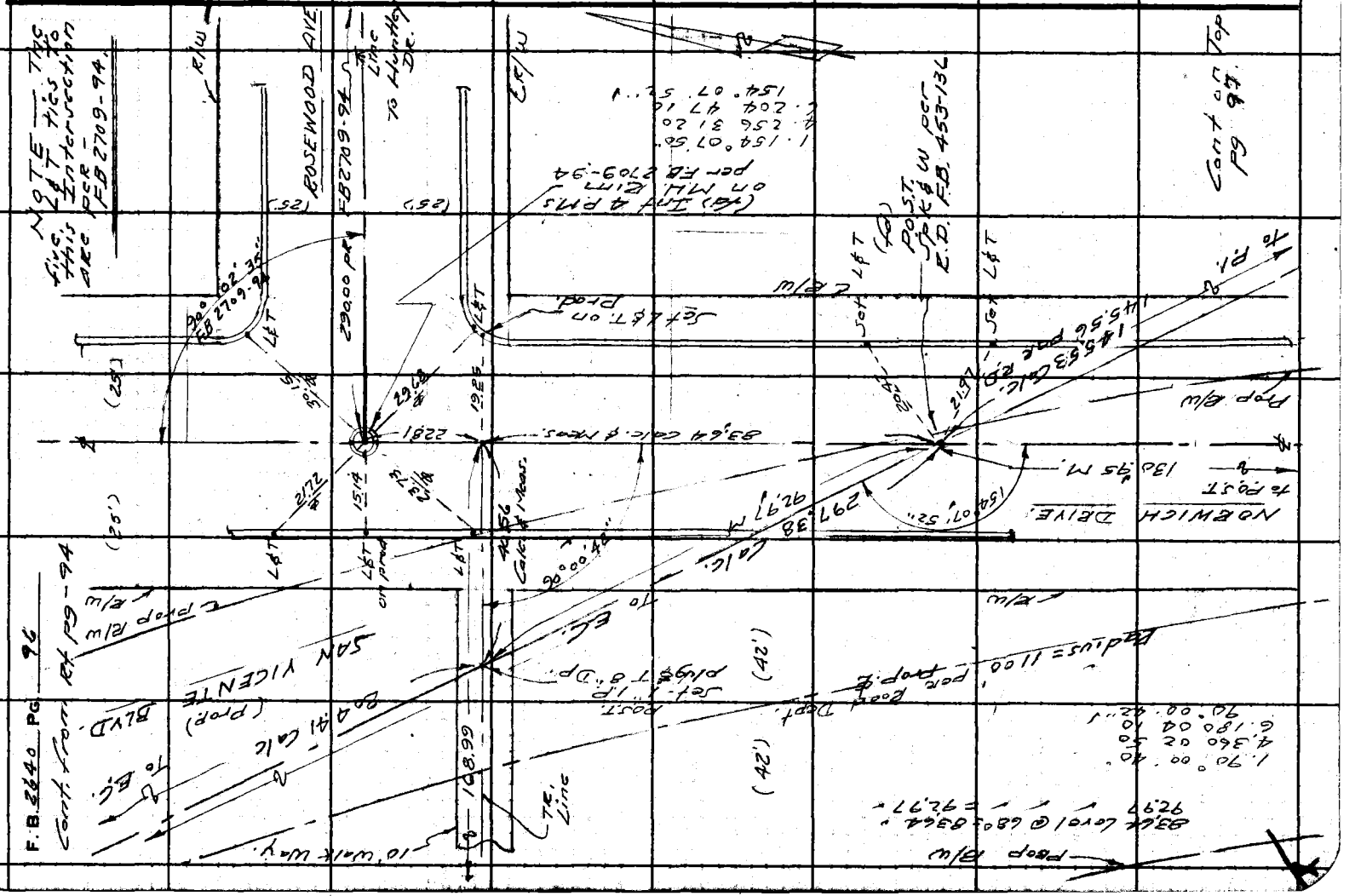

Notes Ck'd by D. SAPPELL	Survey of San Vicente Blvd.	F. B. 2640 PG. 97
Map No.	JN 0095.52 Tape Std °F	Cont from bot. pg. - 96
Office Work	Surveyed by G. S. Curtis	
Checked	Notes CURTIS Date 6 63	
Date	Indexed R. J. GALLI	

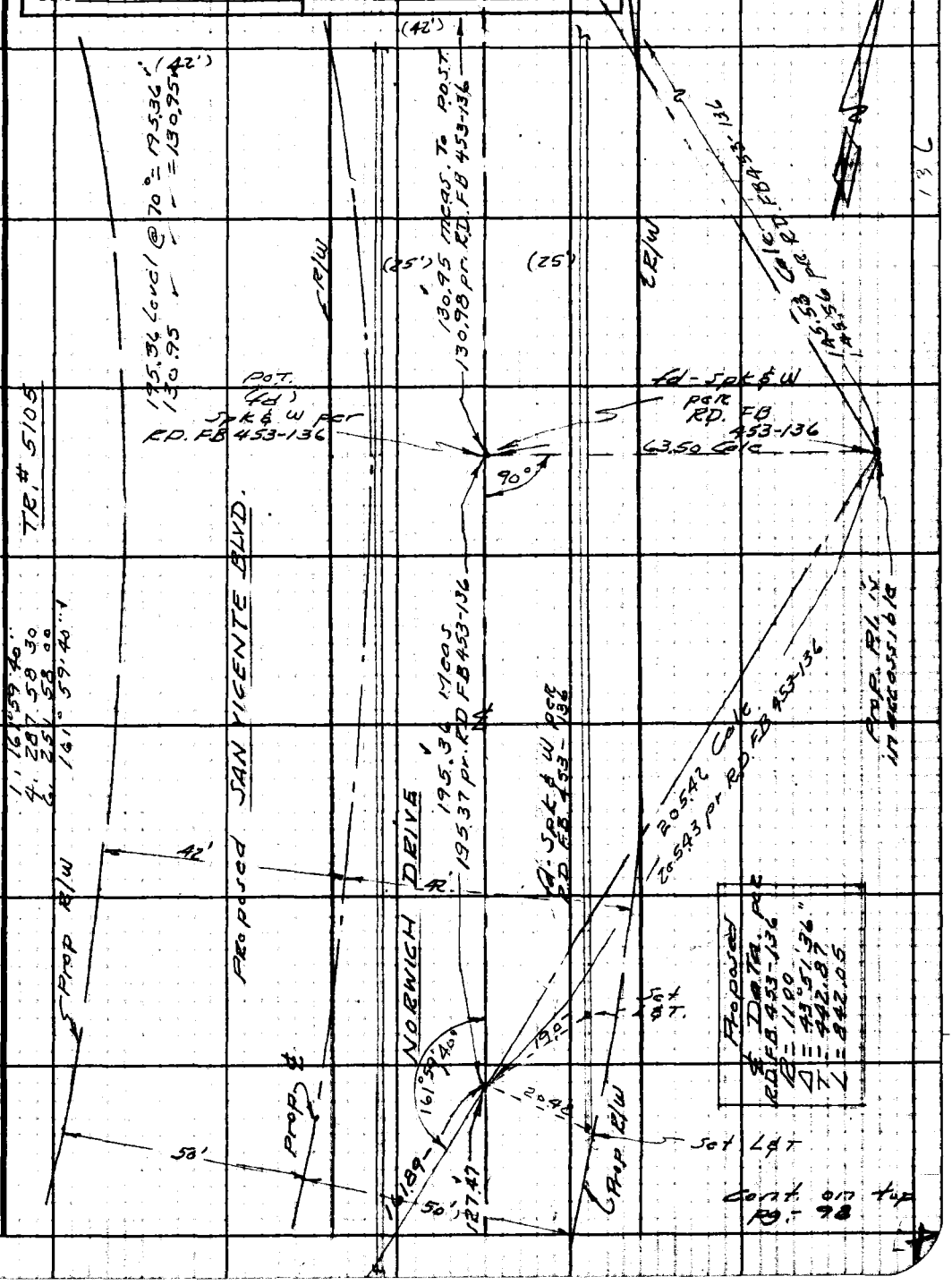

Note: Any Additions or Changes on This Sheet Must be Made or Circled in Red Ink With Date and Name of Person Making Change.

Do not extend this side of this line.

PLEASE RETURN TO
LOS ANGELES COUNTY ENGINEER
403 Los Angeles County Engineering Bldg.

76F309S CE #310 6-62

F. B. 2640 PG 98
Cont. from Bot. pg - 97
(25')
℄
(25')
(fd) P.O.S.T. per R.D. F.B 453-136
161° 59' 40"
NORWICH DRIVE
Proposed - SAN VICENTE BLVD.
PROP. R/W
Prop. ℄
161.89 Meas
℄ 127.47
Prop. R/W
R/W
50'
50'
R/W
@ 70° = 127.47
@ 70° = 56.53
@ 68° = 161.89
Level 127.47
Level 56.53
Level 161.89
1, 152 13 10
4, 248 52 30
6, 193 18 50
152 13 08
TR. # 5105
(fd) S.W.&T. per R.D. F.B 453-135
E.C.
(fd) L.&C.E. Tag on prod. per FB 2709-103
P.O.S.T.
(set) chis. "x" in Conc. Drive
56.83
fd. L.&C.E. Tag FB 2709-103
5283
28.21
(fd) Pl. B.M. on M.H. W/4 Tag. P.M.s on M.H. rim
152° 13' 08"
21.67
90°
15.01
(fd) L.&C.E. Tag per FB 2709-103
75.66
To B.C.
5285
B.C.
fd. S W.&T. per R.D. F.B 453-135
Cont. on Top pg - 99
B.C.
PLEASE RETURN TO
LOS ANGELES COUNTY ENGINEER
403 LOS ANGELES COUNTY ENGINEERING BLDG.
Do not extend this side of this line.
Note: Any Additions or Changes on This Sheet Must be Made or Circled in Red Ink With Date and Name of Person Making Change.

Notes Ck'd by D. SAPPELL	Survey of San Vicente Blvd.
Map No.	JN 0095.52 Tape Std °F
Office Work	Surveyed by A. S. CURTIS
Checked	Notes Curtis Date 6-11-63
Date	Indexed J. GALLI

F. B. 2640 PG. 99

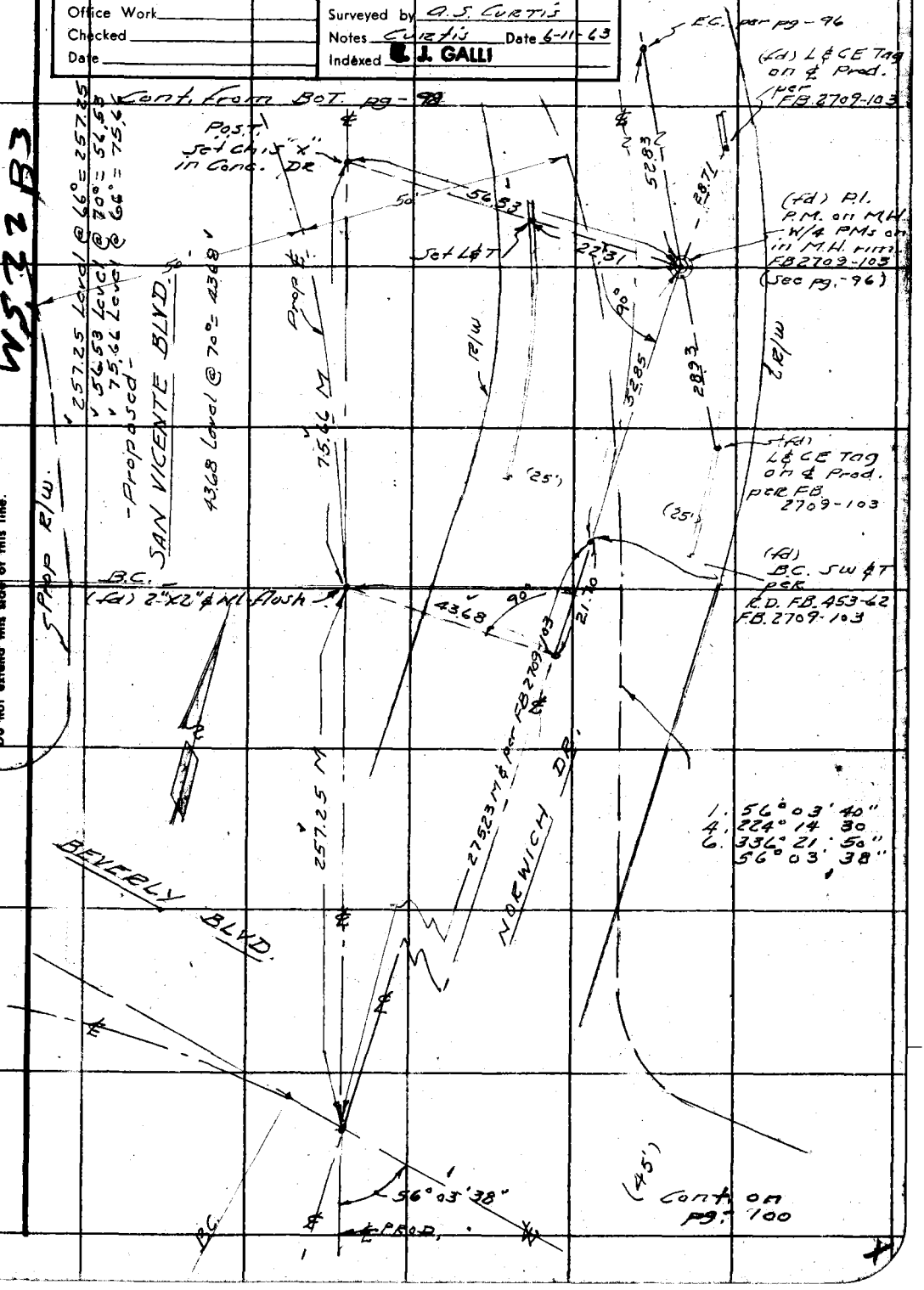

Note: Any Additions or Changes on This Sheet Must be Made or Circled in Red Ink With Date and Name of Person Making Change.

Do not extend this side of this line.

PLEASE RETURN TO
LOS ANGELES COUNTY ENGINEER
700 LOS ANGELES COUNTY ENGINEERING BLDG.

76F3095 S&E #247 1-56

F. B. 2640 Pg. 100

PLEASE RETURN TO
LOS ANGELES COUNTY ENGINEER
700 LOS ANGELES COUNTY ENGINEERING BLDG.

Do not extend this side of this line.

Note: Any Additions or Changes on This Sheet Must be Made or Circled in Red Ink With Date and Name of Person Making Change.

Notes Ck'd by S. SHINODA	Survey of San Vicente Blvd.	F. B. 2640 PG. 105
Map No.	JN 0095.50 Tape 0241 Std 68 °F	
Office Work	Surveyed by Mankey Jr.	
Checked	Notes ETM Jr. Date 1-11-66	
Date	Indexed C. J. GALLI FEB 2 '66	

0095.50

SAN VICENTE BLVD.

NEW ALIGNMENT

SANTA MONICA BLVD. S/W TO MELROSE AVE.

Mankey Jr.
Peterson
Caro
Clifford

Note: Any Additions or Changes on This Sheet Must be Made or Circled in Red Ink With Date and Name of Person Making Change.

PLEASE RETURN TO
LOS ANGELES COUNTY ENGINEER
403 LOS ANGELES COUNTY ENGINEERING BLDG.
Do not extend this side of this line.

76F309S CE#310 1-65

F. B. 264-9 Pg. 106

INDEX MAP

PLEASE RETURN TO
LOS ANGELES COUNTY ENGINEER
403 Los Angeles County Engineering Bldg.

Do not extend this side of this line.

Note: Any Additions or Changes on This Sheet Must Be Made or Circled in Red Ink With Date and Name of Person Making Change.

Notes Ck'd by S. SHINODA	Survey of San Vicente Blvd
Map No.	JN 0095.52 Tape 0241 Std 68 °F
Office Work	Surveyed by Mankey Jr.
Checked	Notes ETM Jr. Date 1-66
Date	Indexed C. J. GALL

F. B. 2640 PG. 107

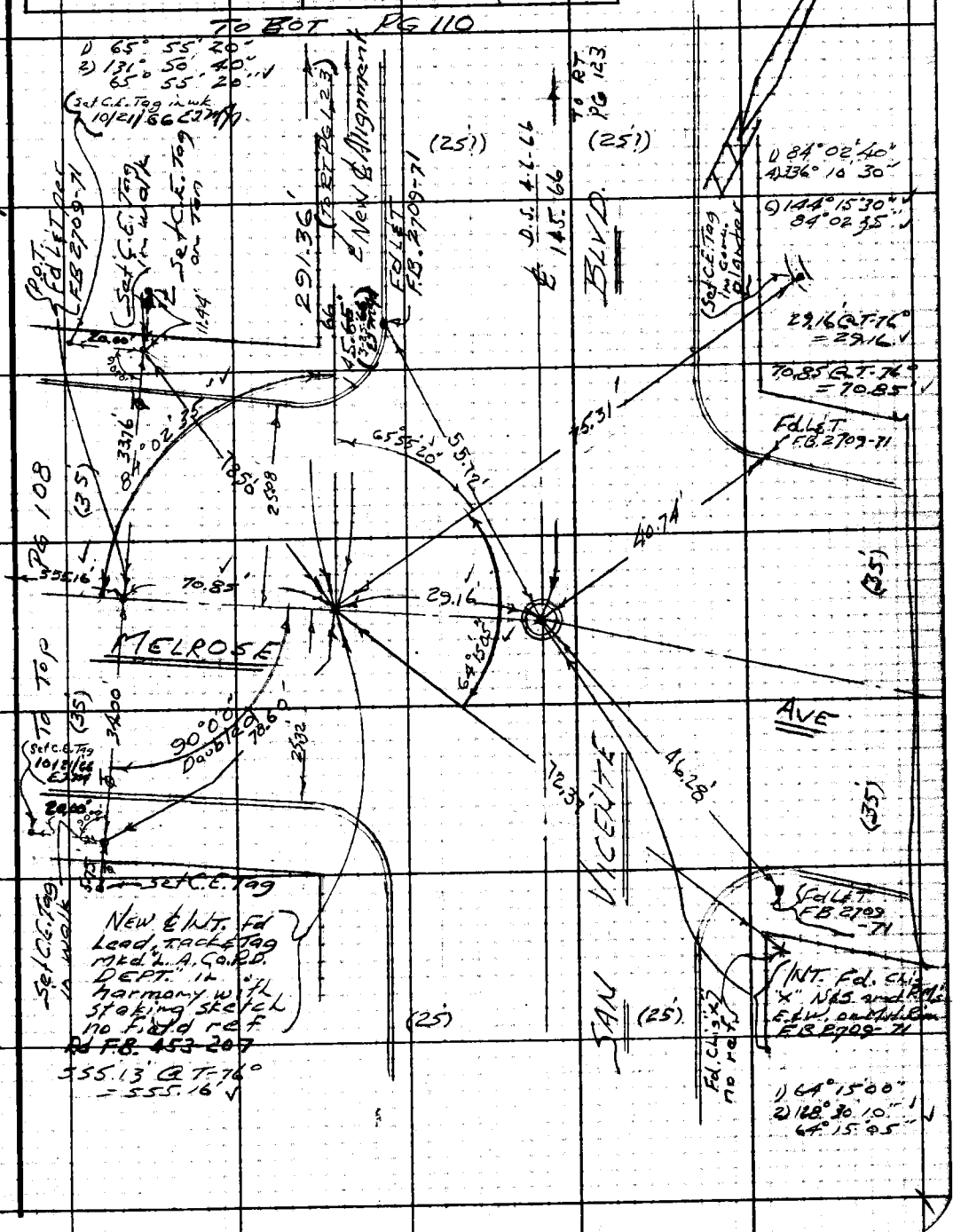

W.S. 22, B-3

Note: Any Additions or Changes on This Sheet Must be Made or Circled in Red Ink With Date and Name of Person Making Change.

Do not extend this side of this line.

PLEASE RETURN TO
LOS ANGELES COUNTY ENGINEER
403 LOS ANGELES COUNTY ENGINEERING BLDG.

76F309S CE#310 1-65

F. B. 2640 PG. 108

To Rt. PG. 109

PLEASE RETURN TO
LOS ANGELES COUNTY ENGINEER
403 Los Angeles County Engineering Bldg.
Do not extend this side of this line.

Note: Any Additions or Changes of This Sheet Must Be Made or Circled in Red Ink With Date and Name of Person Making Change.

Notes Ck'd by S. SHINODA
Map No.
Office Work
Checked
Date

Survey of San Vicente Blvd
JN 0085.52 Tape 0241 Std 68 °F
Surveyed by Mankey Jr.
Notes [illegible] Date 1-17-66
Indexed C. J. GALM

F. B. 2640 PG. 109

W.S. 22, B-3

Note: Any Additions or Changes on This Sheet Must be Made or Circled in Red Ink With Date and Name of Person Making Change.

Do not extend this side of this line.

PLEASE RETURN TO
LOS ANGELES COUNTY ENGINEER
403 LOS ANGELES COUNTY ENGINEERING BLDG.

36F3095 CE#310 1-65

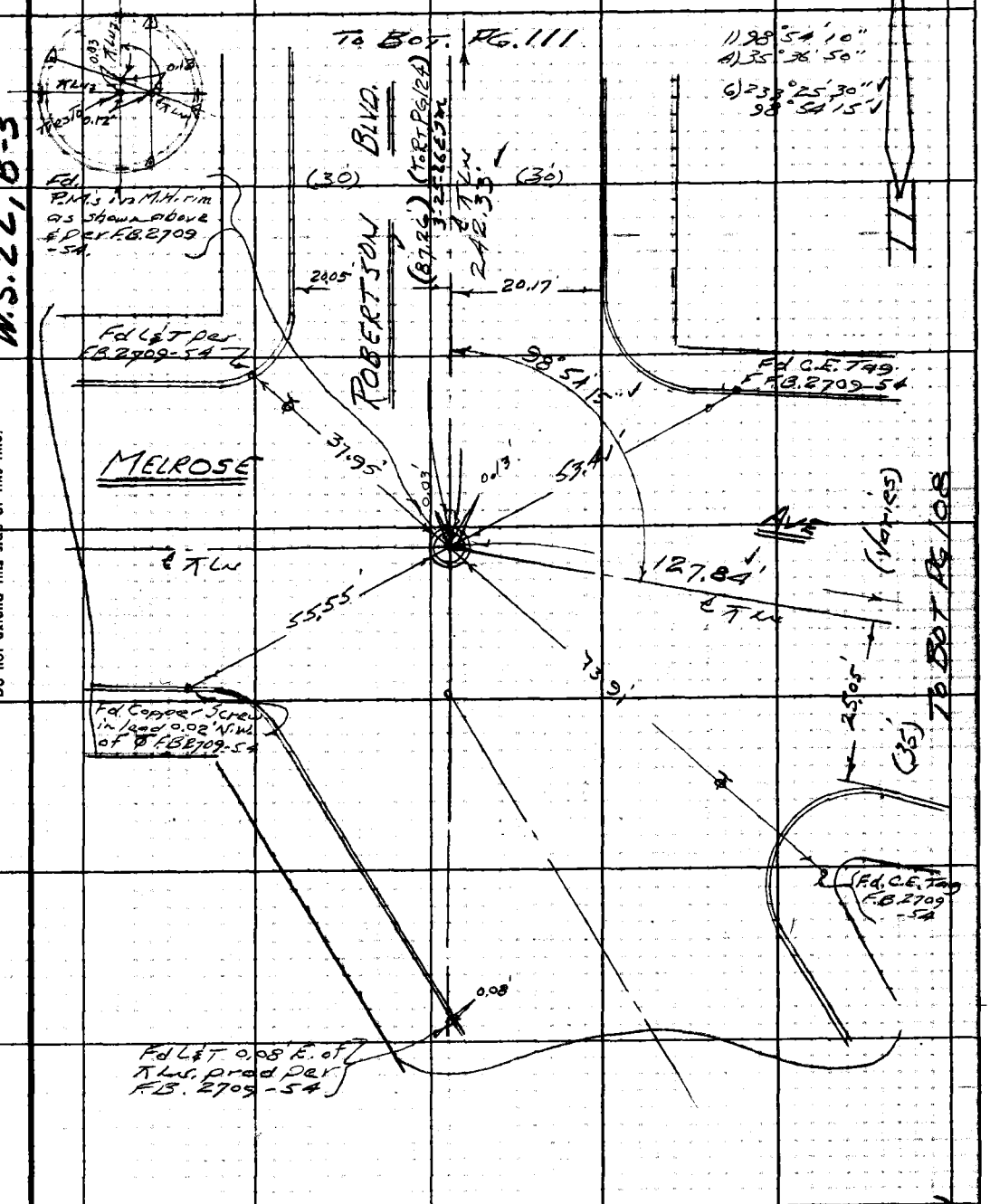

F. B. 2640 PG 110

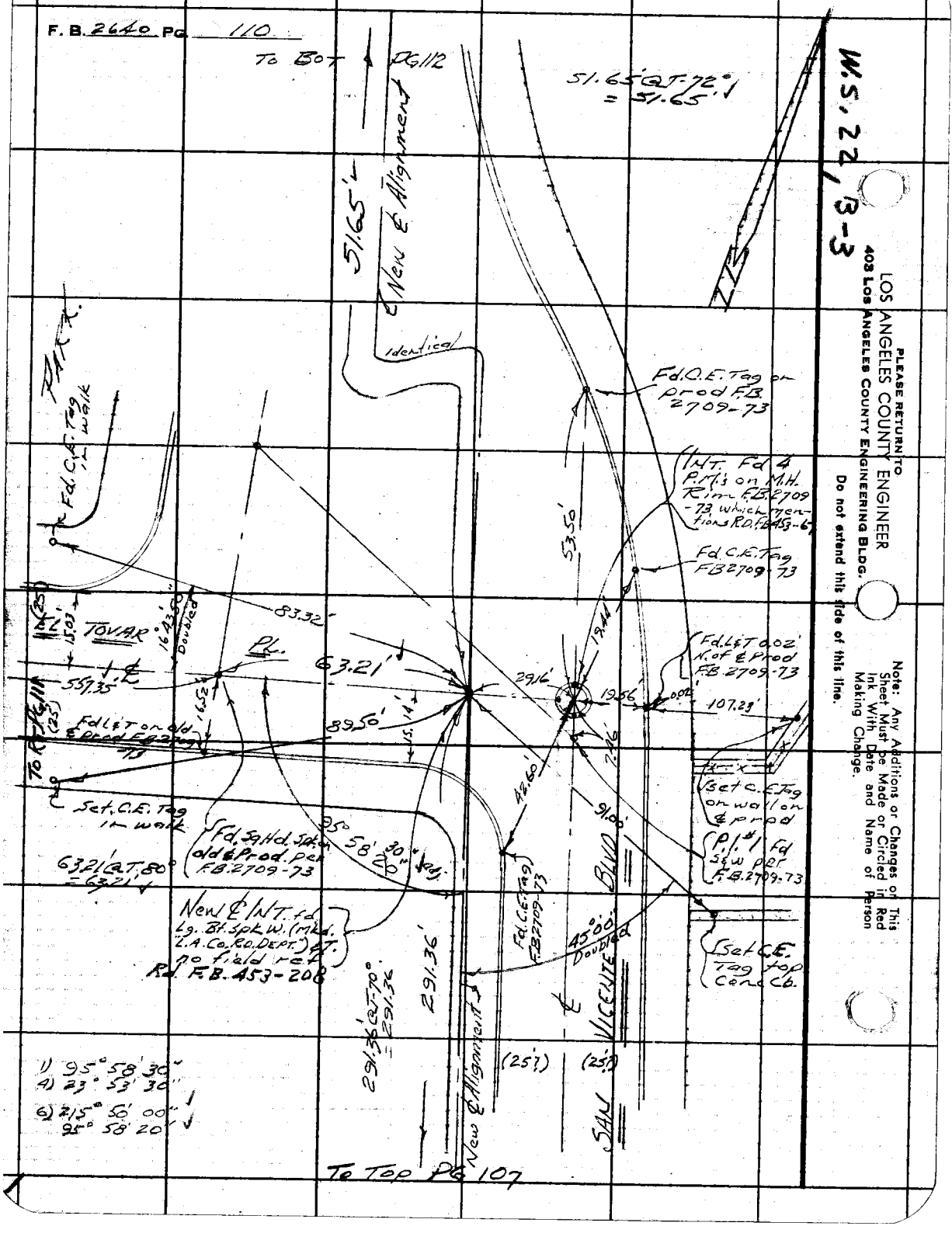

W.S. 22, B-3

PLEASE RETURN TO
LOS ANGELES COUNTY ENGINEER
403 Los Angeles County Engineering Bldg.
Do not extend this side of this line.

Note: Any Additions or Changes on This Sheet Must be Made or Circled in Red Ink With Date and Name of Person Making Change.

Notes Ck'd by S. SHINODA	Survey of San Vicente Blvd	F. B. 2640 PG. 111
Map No.	JN 0095.52 Tape 0201 Std 68 °F	
Office Work	Surveyed by Mankey Jr.	
Checked	Notes ETM Jr. Date 1-66	
Date	Indexed C. J. GALLI	

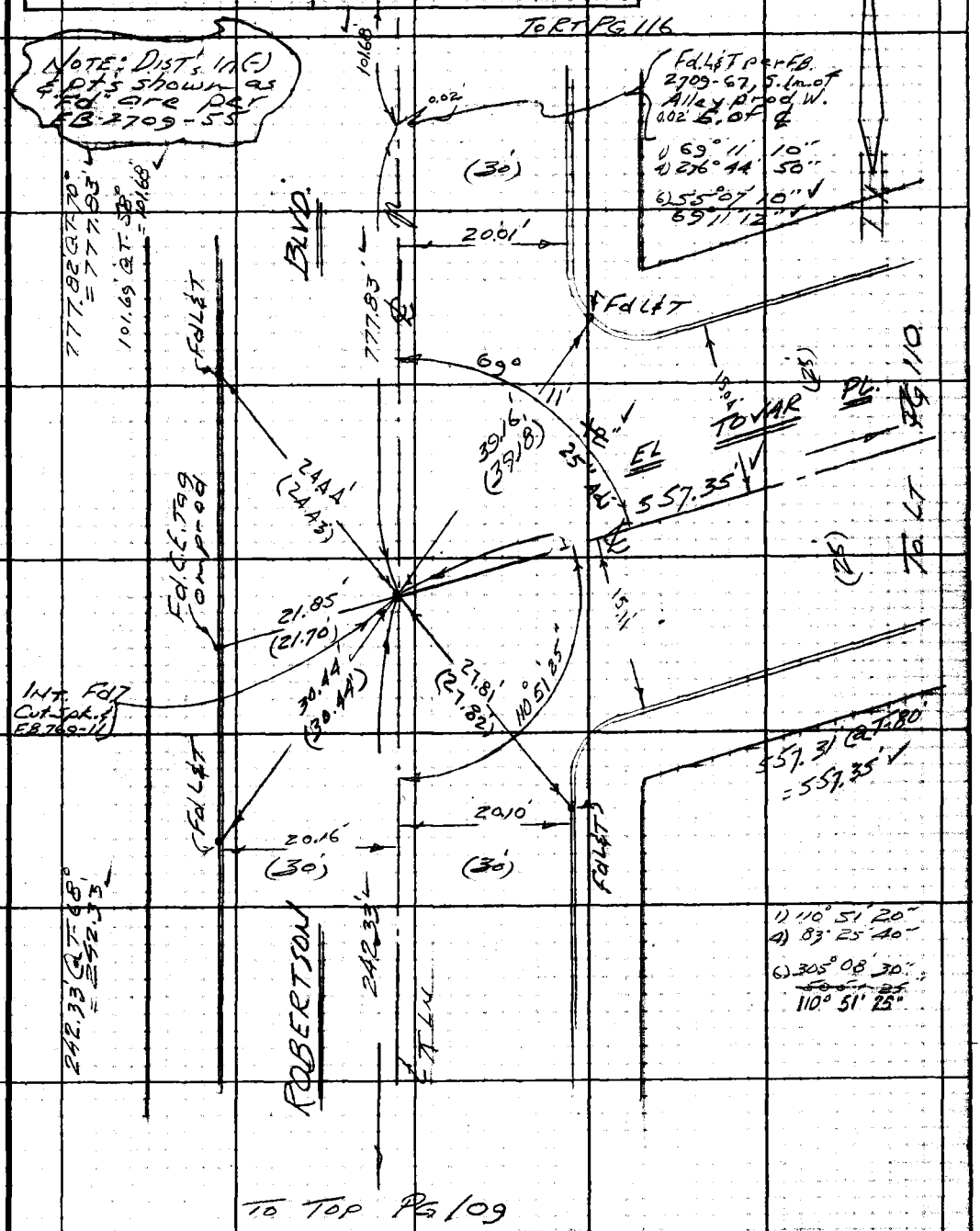

W.S. 22, B-3

Note: Any Additions or Changes on This Sheet Must be Made or Circled in Red Ink With Date and Name of Person Making Change.

Do not extend this side of this line.

PLEASE RETURN TO
LOS ANGELES COUNTY ENGINEER
403 LOS ANGELES COUNTY ENGINEERING BLDG.

76F3095 CE#310 1-65

F. B. 2640 Pg. 112

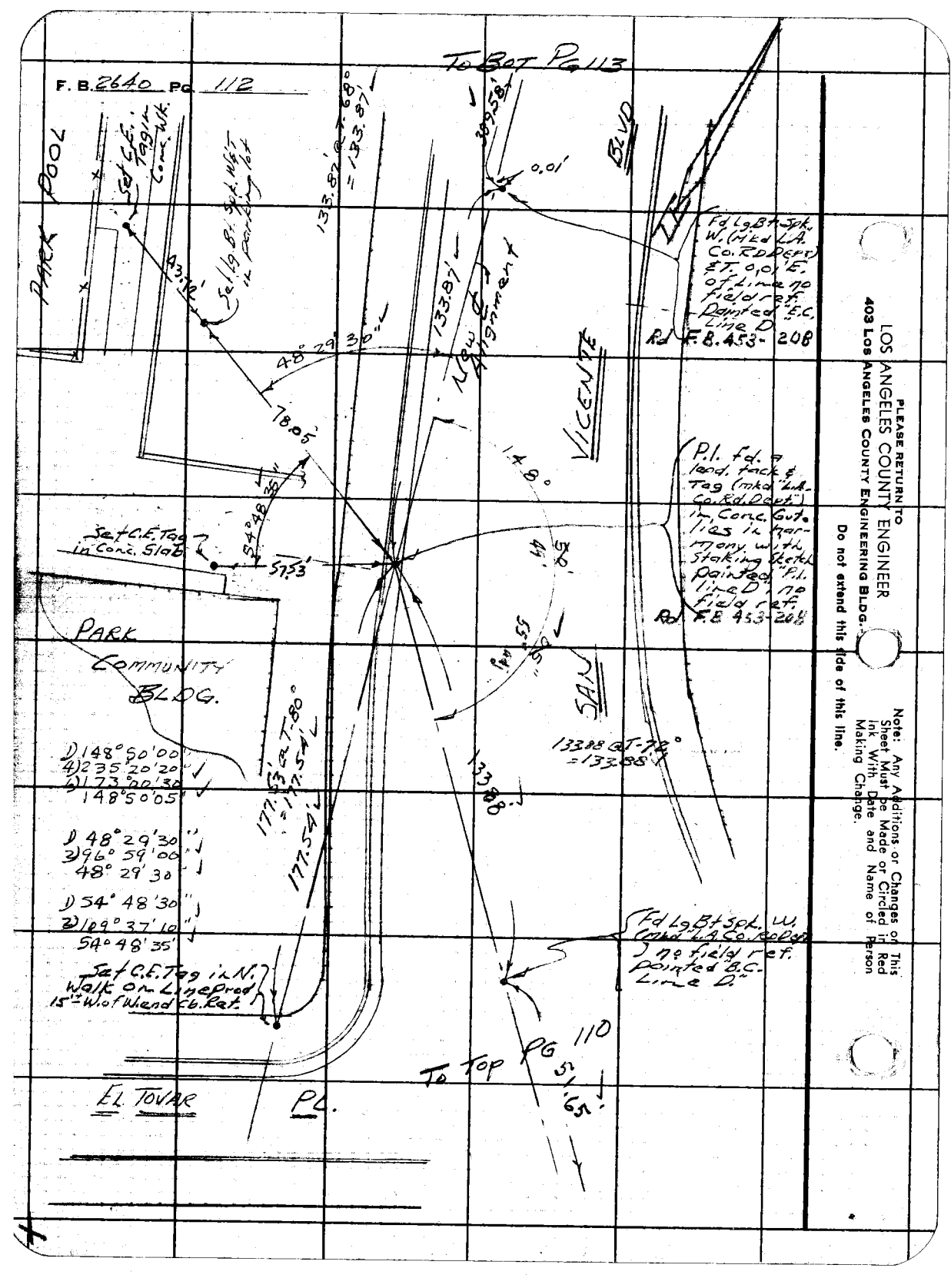

LOS ANGELES COUNTY ENGINEER
403 Los Angeles County Engineering Bldg.

PLEASE RETURN TO

Do not extend this side of this line.

Note: Any Additions or Changes on This Sheet Must be Made or Circled in Red Ink With Date and Name of Person Making Change.

Notes Ck'd by S. SHINODA	Survey of San Vicente Blvd
Map No.	JN 0095.52 Tape 0241 Std 68 °F
Office Work	Surveyed by Mankay Jr.
Checked	Notes Ezm Jn Date 1-86
Date	Indexed C. J. GALLI

F. B. 2640 PG. 113

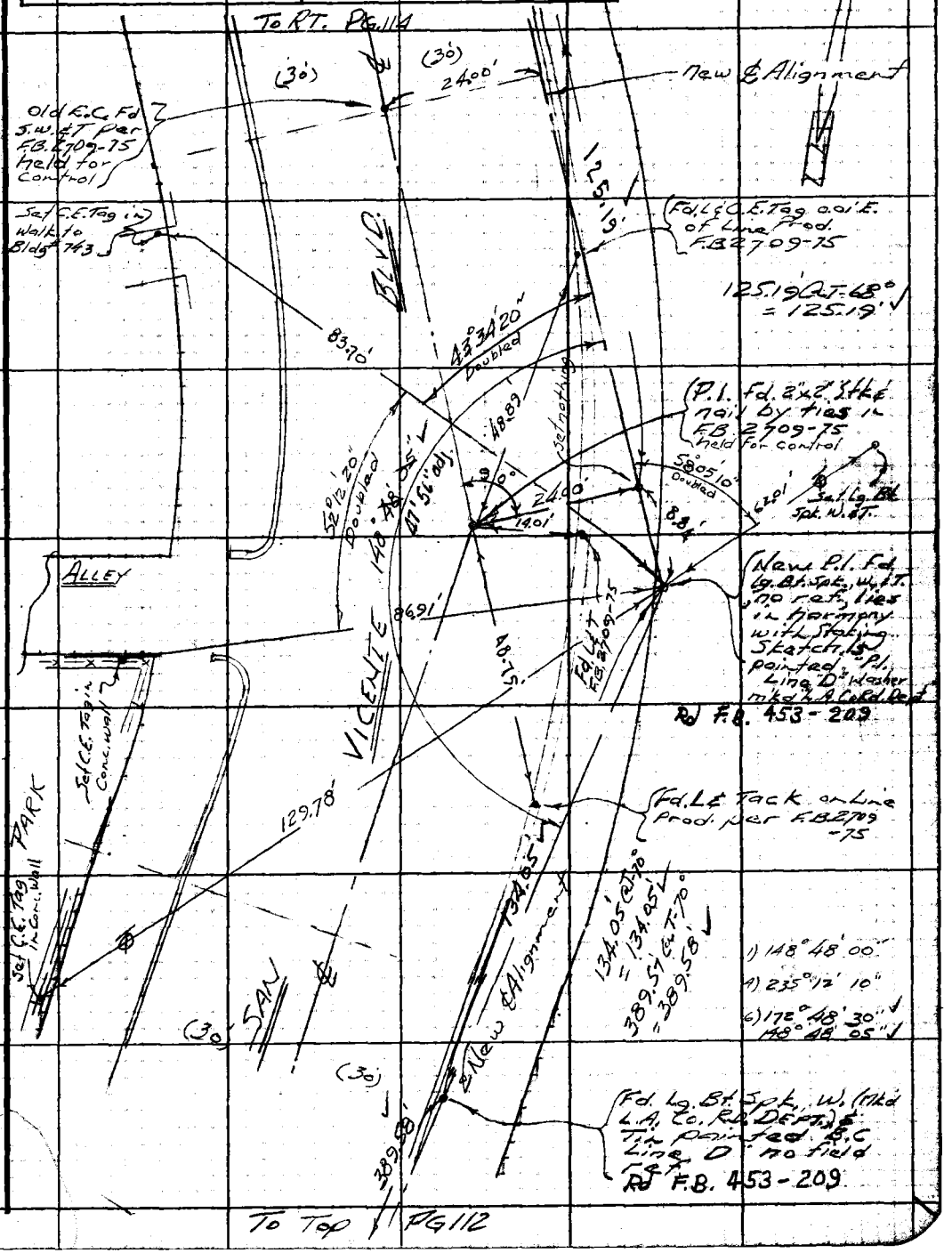

Note: Any Additions or Changes on This Sheet Must be Made or Circled in Red Ink With Date and Name of Person Making Change.

W.S. 22, B-3

PLEASE RETURN TO
LOS ANGELES COUNTY ENGINEER
403 LOS ANGELES COUNTY ENGINEERING BLDG.
Do not extend this side of this line.

76F309S CE#310 1-65

F. B. 2640 PG. 114

W.S. 22, B-3

PLEASE RETURN TO
LOS ANGELES COUNTY ENGINEER
403 LOS ANGELES COUNTY ENGINEERING BLDG.
Do not extend this side of this line.

Note: Any Additions or Changes on This Sheet Must be Made or Circled in Red Ink With Date and Name of Person Making Change.

Notes Ck'd by S. SHINODA	Survey of Sanvicente Blvd	F. B. 2640 PG. 115
Map No.	JN 0095.52 Tape 0241 Std 68 °F	
Office Work	Surveyed by Mankey Jr.	
Checked	Notes [illegible] Date 1-'66	
Date	Indexed C. J. GALLI	

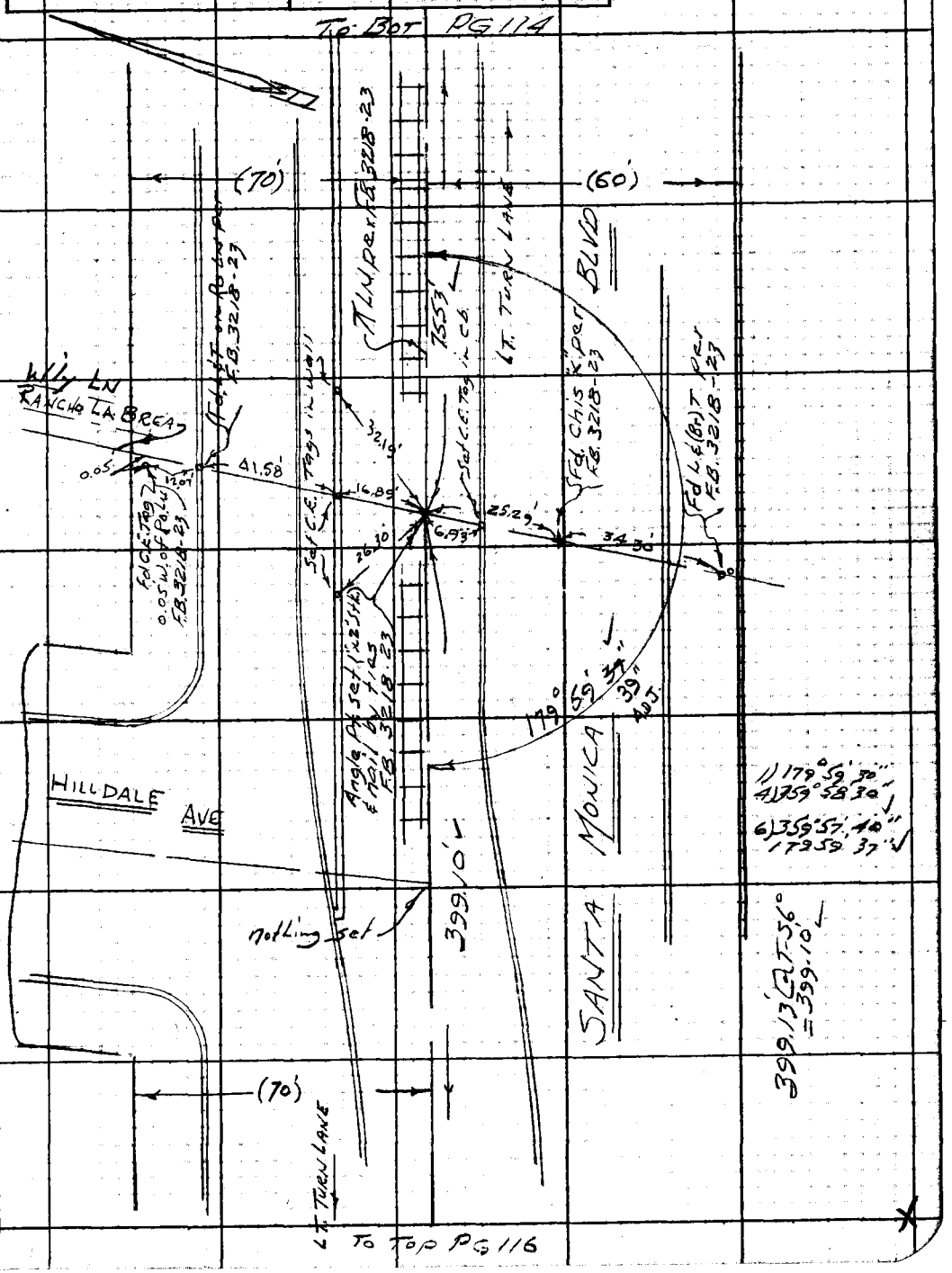

Note: Any Additions or Changes on This Sheet Must be Made or Circled in Red Ink With Date and Name of Person Making Change.

PLEASE RETURN TO
LOS ANGELES COUNTY ENGINEER
403 LOS ANGELES COUNTY ENGINEERING BLDG.
Do not extend this side of this line.

76F309S CE#310 1-65

F. B. 2640 PG. 116

W.S. 22, 8-3

PLEASE RETURN TO
LOS ANGELES COUNTY ENGINEER
403 LOS ANGELES COUNTY ENGINEERING BLDG.

Do not extend this side of this line.

Note: Any Additions or Changes on This Sheet Must be Made or Circled in Red Ink, With Date and Name of Person Making Change.

Notes Ck'd by S. SHINODA	Survey of San Vicente Blvd	F. B. 2640 PG. 117
Map No.	JN 009552 Tape 0241 Std 68 °F	
Office Work	Surveyed by Mankey Jr.	
Checked	Notes ETM Jr. Date 1-66	
Date	Indexed C. J. GALLI	

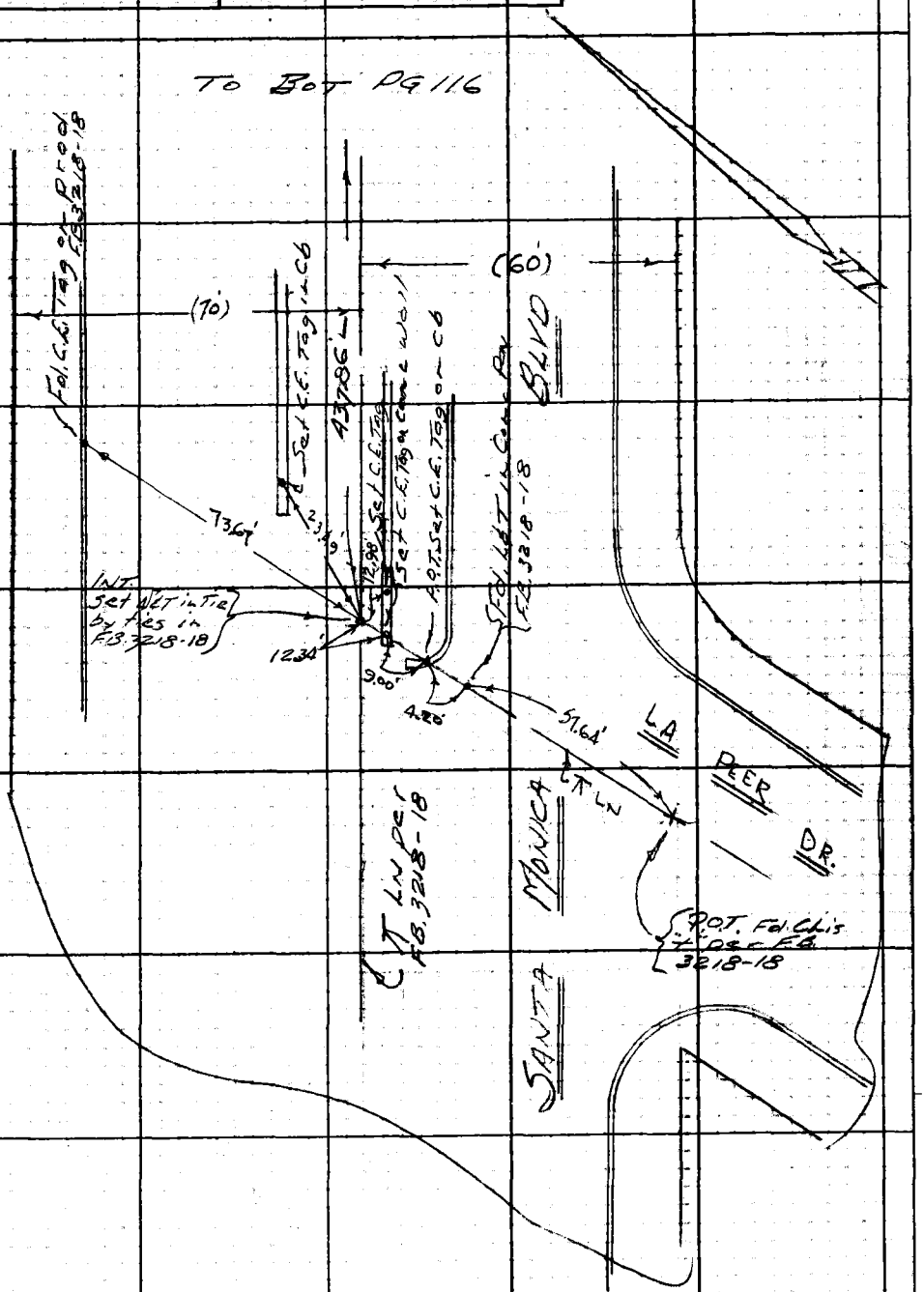

Note: Any Additions or Changes on this Sheet Must be Made or Circled in Red Ink With Date and Name of Person Making Change.

W.S. 22, 8-3

PLEASE RETURN TO
LOS ANGELES COUNTY ENGINEER
403 LOS ANGELES COUNTY ENGINEERING BLDG.

Do not extend this side of this line.

76F309S CE#310 1-65

PLEASE RETURN TO
LOS ANGELES COUNTY ENGINEER
403 LOS ANGELES COUNTY ENGINEERING BLDG.

Note: Any Additions or Changes on This Sheet Must be Made or Circled in Red Ink With Date and Name of Person Making Change.

Do not extend this side of this line.

W.S. 22, B-3

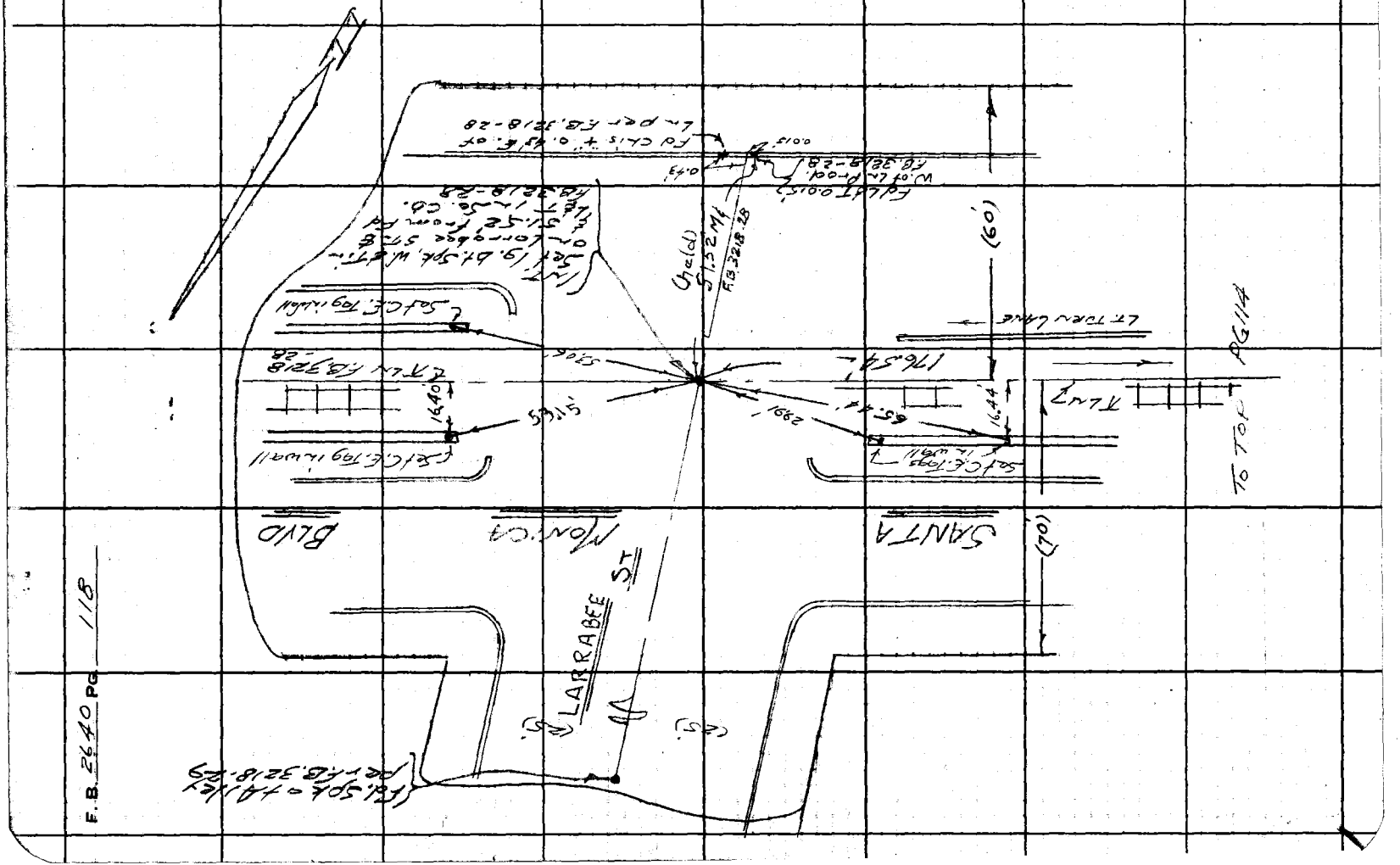

Notes Ck'd by D. SAPPELL	Survey of W. Holly Co. Bldg.
Map No. C.S.B-2996	JN 0021.10 Tape 0241 Std 68 °F
Office Work I. H. BURNS	Surveyed by Monkey Jr.
Checked D. SAPPELL	Notes EPM Jr Date 2-23-66
Date MAR 1966	Indexed C. J. GALLE

F. B 2640 PG. 119

JN 0021.10

WEST HOLLYWOOD COUNTY BLDG.

ALLEY SURVEY

LOT "E", BLOCK 4, TRACT # 5939

and

LOTS 15, 16, 17 of Said BLOCK & TRACT

Monkey Jr.
Peterson
Caro
Clifford

Note: Any Additions or Changes on this Sheet Must be Made or Circled in Red Ink With Date and Name of Person Making Change.

Do not extend this side of this line.

PLEASE RETURN TO
LOS ANGELES COUNTY ENGINEER
403 Los Angeles County Engineering Bldg.

76F309S CE#310 1-65

PLEASE RETURN TO
LOS ANGELES COUNTY ENGINEER
403 LOS ANGELES COUNTY ENGINEERING BLDG.

Note: Any Additions or Changes on This Sheet Must be Made or Circled in Red Ink With Date and Name of Person Making Change.

Do not extend this side of this line.

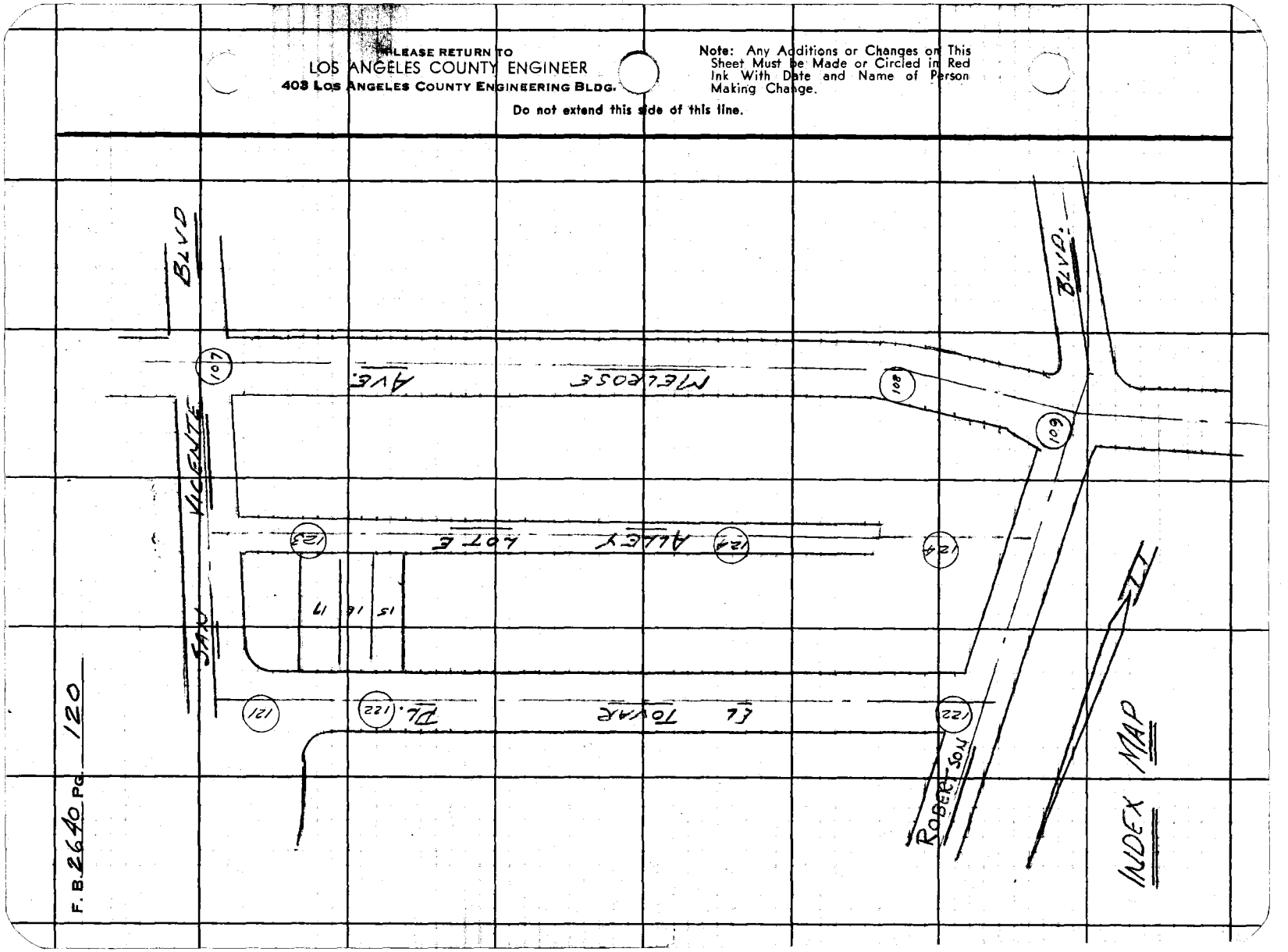

F. B. 2640 PG. 120

Notes Ck'd by D. SAPPELL	Survey of W. Holly. Co. Bldg.
Map No. O.S.B-2986	JN 0021.10 Tape 0241 Std 68 °F
Office Work T. H. BURNS	Surveyed by Monkey Jr
Checked D. SAPPELL	Notes E Tm Jr. Date 3-23-66
Date MAR 1966	Indexed C. J. GALLI

F. B. 2640 PG. 121

PLEASE RETURN TO
LOS ANGELES COUNTY ENGINEER
403 LOS ANGELES COUNTY ENGINEERING BLDG.

Note: Any Additions or Changes on this Sheet Must be Made or Circled in Red Ink With Date and Name of Person Making Change.

Do not extend this side of this line.

W.S. 22, B-3

TO LT PG 123

COUNTY ENGINEER R.E. 5863

76F309S CE#310 1-65

PLEASE RETURN TO
LOS ANGELES COUNTY ENGINEER
403 LOS ANGELES COUNTY ENGINEERING BLDG.

Note: Any Additions or Changes on This Sheet Must be Made or Circled in Red Ink With Date and Name of Person Making Change.

Do not extend this side of this line.

W.S. 22, B-3

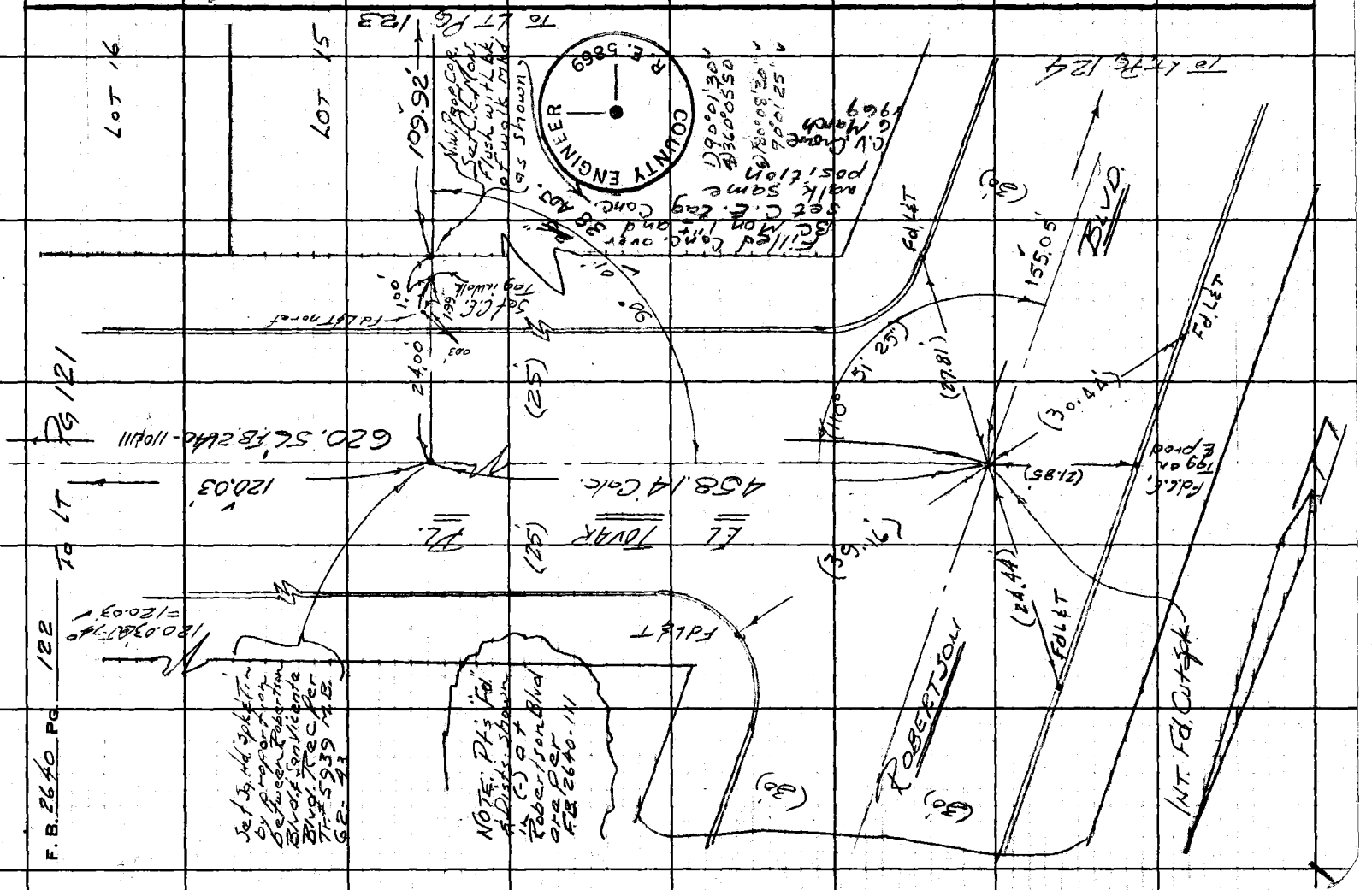

Notes Ck'd by D. SAPPELL	Survey of W. Holly Co. Bldg.
Map No. C.58-2996	JN 0021-10 Tape 0241 Std 68 °F
Office Work T. H. BURNS	Surveyed by Monkey Jr.
Checked D. SAPPELL	Notes Sty Jr. Date 3-24-66
Date MAR 1968	Indexed C. J. GALLI

F. B. 2640 Pg. 123

Note: Any Additions or Changes on This Sheet Must be Made or Circled in Red Ink With Date and Name of Person Making Change.

W, S, 22, B-3

PLEASE RETURN TO
LOS ANGELES COUNTY ENGINEER
403 Los Angeles County Engineering Bldg.
Do not extend this side of this line.

145.64' @ T 84° = 145.66' ✓

Set C.E. Tag in walk

Fd. Chis. "X" in Conc. Slab Bldg. #616

Set C.E. Tag in walk of & Prod

Set nothing

35°58'40" Doubled

Estab. by prop. between El Tovar Pl. & Melrose Ave. per TR #5939 M.B. 62-43 Set Nothing

75.5'

Calc. 145.70

43°00'20" Doubled

D.S. 4-6-66

28.62

29.16 Calc.

145.66 Calc.

SAN VICENTE BLVD.

To Top Pg 107

145.66

145.94' .70

New Alignment

Set nothing

2.01

To Bot Pg 121

J.C.P. Prop. Cor. Set C.E. Mon. dn. 12" mkd as shown

84° 01' 30" 339.72' 57.74'

Set C.E. Tag by ~~Proportion between Pl. Tovar Pl. & Melrose Ave. Rec. for TR #5939 M.B. 62-43~~

109.91' 109.92 Adj. D.S.

2.00 1000

Set 1"x2" Stk. & tail by Proportion between Robertson Blvd & San Vicente Blvd per Record TR 5939 M.B. 62-43 Flush

57.73' @ T 84° = 57.74' ✓

LOT 17

1) 84°01'30" 4) 336°06'10" 1) 89°58'00" 4) 359°55'50"

89°58'30"

Set 1" I.P. Conc. Plug, & C.E. Tag 6" dn

6) 144°09'10" ✓ 84°01'32" ✓ 6) 179°53'50" ✓ 89°58'58" ✓

LOT 16

ALLEY (10') (LOT E) (10')

129.01 @ T 80° = 129.09' ✓

1290.2

2.00 ± off set Ln

109.91 @ T 80° = 109.92' ✓

LOT 15

109.92'

2.00 10.00

Set 1"x2" Stk. & nail flush by proportion between Robertson Blvd & San Vicente Blvd per Record TR 5939 M.S. 62-43

S.W. Prop. Cor. Set 1" I.P. Conc. Plug, & C.E. Tag in concrete 6" above alley Grade

Set 1" I.P. Conc. Plug & C.E. Tag 6" dn

89°58'30" 240.08' ADJ.

1) 89°58'30" ✓ 4) 359°53'30" 6) 179°59'30" ✓ 89°58'25" ✓

To Top Pg 124

COUNTY ENGINEER R.E. 5698

76F3095 CE#3101-65

PLEASE RETURN TO
LOS ANGELES COUNTY ENGINEER
403 LOS ANGELES COUNTY ENGINEERING BLDG.

Note: Any Additions or Changes on This Sheet Must be Made or Circled in Red Ink With Date and Name of Person Making Change.

Do not extend this side of this line.

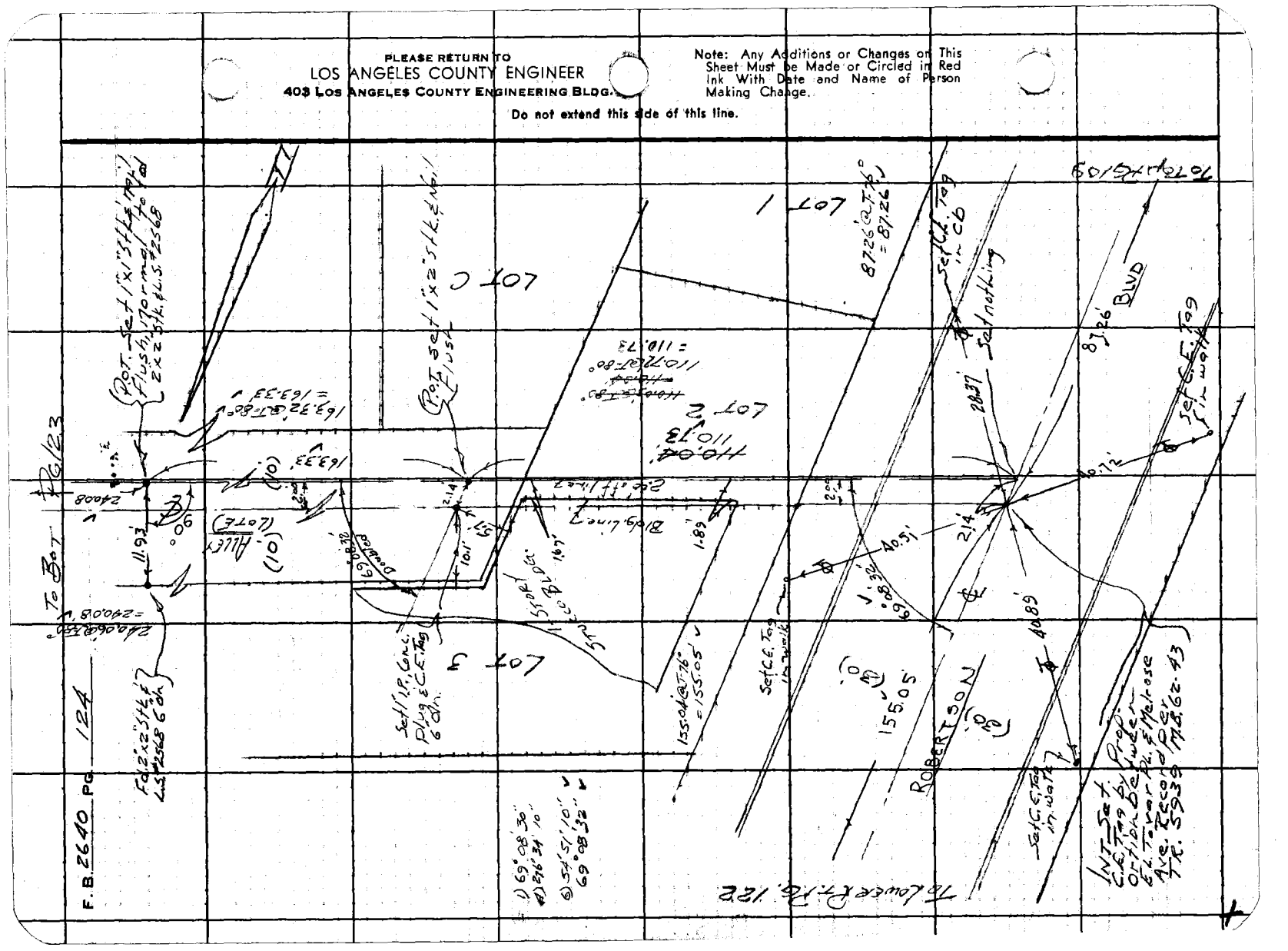

F. B. 2640 PG. 125

NOTES RED. _____ JOB NO. 0021.10 SURVEY OF W. HOLLYWOOD CO. BLDG.
DATE _____ SURVEY BY Mankey
NOTES CHKD. _____ NOTES BY ETM Jr. DATE 3-25-66
DATE _____ INDEXED C. J. CALL DATE MAR 31 '66

NOTE: ANY ADDITIONS OR CHANGES ON THIS SHEET MUST BE MADE OR CIRCLED IN RED INK, WITH DATE AND NAME OF PERSON MAKING CHANGE.

PLEASE RETURN TO
LOS ANGELES COUNTY SURVEYOR
725 LOS ANGELES COUNTY ENGINEERING BLDG.

Do not extend notes this side of this line

DESCRIPTION	ADJ. ELEV.	3RD RUN	2ND RUN	DIFF.	1ST RUN	B.M.
J/N 0021.10 WEST HOLLYWOOD CO. BLDG. BENCH's Mankey Jr Peterson Caro Clifford						

765420 353 3-51

JOB NO. 0021.10 SURVEY OF W. HOLLY CO. BLDG. NOTES RED.
SURVEY BY Mankey Jr. DATE
NOTES BY E.P.M. Jr. DATE 3-25-'66 NOTES CHKD. D. SAPPELL
INDEXED C. J. GALLI DATE DATE

F.B. 2640 PG. 128

76S420 353 3-51

PLEASE RETURN TO
LOS ANGELES COUNTY SURVEYOR
725 LOS ANGELES COUNTY ENGINEERING BLDG.

NOTE: ANY ADDITIONS OR CHANGES ON THIS SHEET MUST BE MADE OR CIRCLED IN RED INK, WITH DATE AND NAME OF PERSON MAKING CHANGE.

Do not extend notes this side of this line

B.M.	1ST RUN	DIFF.	2ND RUN	3RD RUN	ADJ. ELEV.	DESCRIPTION
BM MW-83 (Fd)	215.981'				215.981	BM M.W 83 EL 215.981
+	1.035'					FB 2197-44 SAN VICENTE BLVd
⊼	217.016'					& SAN MONICA BLVd. S.E. COR
−	11.995'					BT. SPK IN CRUb 2.0E OF END S.E.
BM #1 (Fd)	205.021'	✓				CRUb RET.
+	0.693'					BM #1 EL 205.088 FB 2197-44
⊼	205.714'					San Vicente Blvd., W. Cb., Bt. Spk. in Cb
−	9.382'					50' N. of S. Ln. of existing tennis Courts
T.P.	196.332'	✓				
+	4.002'					
⊼	200.334'					
−	6.623					BM #2 EL 193.885' FB 2197-43
B.M. #2 (Fd)	193.711	✓				San Vicente Blvd., W. side, Bt. Spk. in Cb.
+	1.252					105' N. of ℄ Conc. Steps to Rec. Bldg.
⊼	194.963					(West Hollywood Park)
−	10.123					
T.P.	184.840	✓				
+	4.538					
⊼	189.378					
−	5.565					B.M. N.E. COR. EL FB. 2640-126
B.M. N.E. COR (Set)	183.813	✓				San Vicente Blvd & El Tovar Pl. S.W. COR.
+	3.727					C.E. Mon. at N.E. COR. Co. Bldg. Site (Location Pg. 121
⊼	187.540					
−	6.582					B.M. S.E. COR. EL. FB. 2640-126
BM S.E. COR (Set)	180.958	✓				C.E. Mon. (12" dn) S.E. Cor. Co. Bldg
+	6.987					Site Pg 123 for location (FB 2640)
⊼	187.945					
−	3.830					BM S.W. COR. EL FB. 2640-126
BM S.W. Cor (Set)	184.115	✓				C.E. Tag, conc. plug, & 1" I.P. set in conc
						at S.W. COR Co. Bldg Site Location FB 2640-123

76S420 353 3-51

PLEASE RETURN TO
LOS ANGELES COUNTY SURVEYOR
725 LOS ANGELES COUNTY ENGINEERING BLDG.

NOTE: ANY ADDITIONS OR CHANGES ON THIS SHEET MUST BE MADE OR CIRCLED IN RED INK, WITH DATE AND NAME OF PERSON MAKING CHANGE.

Do not extend notes this side of this line

B.M.	1ST RUN	DIFF.	2ND RUN	3RD RUN	ADJ. ELEV.	DESCRIPTION
(Set) BM S.W. Cor	184.115 ✓					BM S.W. Cor EL FB 2640-126
+	4.926					C.E. Tag, Conc Plug, & 1" I.P. set in conc
⊼	189.041					at S.W. Prop Cor. Co Bldg Site (Location FB 2640-123
-	2.811					
(Set) BM N.W. Cor	186.230 ✓					BM N.W. Cor. EL FB 2640-127
+	5.794					EL Tovar PL, (so Rw.L) & 190± W of
⊼	192.024					San Vicente Blvd, New Alignment, &
-	3.962					C.E. Mon, at N.W. Cor Co. Bldg Site
T.P.	188.062 ✓					
+	9.378					
⊼	197.440					
-	1.114					
T.P.	196.326 ✓					
+	9.415					
⊼	205.741					
-	0.722					
T.P.	205.019 ✓					
+	11.925					
⊼	216.944					
-	0.970					BM M.W. 83 El 215.981 FB 2197-44
(Fd) BM M.W.-83	215.974 ✓					San Vicente Blvd & Santa Monica Blvd
						S.E. Cor. Bt. Spk. in Cb. 2.0' E. of
						E. end S.E. Cb. Ret.

NOTES RED. JOB NO. 0021.10 SURVEY OF W. Hollow Bldg Site
DATE SURVEY BY Mackay Jr.
NOTES CHKD. D. SAPPELLI NOTES BY Ettm Jr. DATE 3-25-66
DATE INDEXED C. J. GALLI DATE

F.B. 2640 PG. 129

F.B. 2640 Pg. 125

JOB NO. _____ SURVEY OF _____ NOTES RED. _____

SURVEY BY _____ DATE _____

NOTES BY _____ DATE _____ NOTES CHKD. _____

INDEXED _____ DATE _____ DATE _____

B.M.	1ST RUN	DIFF.	2ND RUN	3RD RUN	ADJ. ELEV.	DESCRIPTION

Do not extend notes this side of this line

NOTE: ANY ADDITIONS OR CHANGES ON THIS SHEET MUST BE MADE OR CIRCLED IN RED INK, WITH DATE AND NAME OF PERSON MAKING CHANGE.

PLEASE RETURN TO

LOS ANGELES COUNTY SURVEYOR

725 LOS ANGELES COUNTY ENGINEERING BLDG.

765420 353 3-51

Notes Ck'd by D. SAPPELL	Survey of W.H. RD. DEPT/YARD #301	F. B. 2640	PG. 129
Map No. B-2996	JN 0779.95 Tape 0203 Std 68 °F		
Office Work I. H. BURNS	Surveyed by J. TERRANOVA		
Checked D. SAPPELL	Notes J.T. Date 6-10-66		
Date JUN 1966	Indexed H. E. OTT JUN 17 '66		

Note: Any Additions or Changes on This Sheet Must be Made or Circled in Red Ink With Date and Name of Person Making Change.

Do not extend this tide of this line.

PLEASE RETURN TO
LOS ANGELES COUNTY ENGINEER
403 LOS ANGELES COUNTY ENGINEERING BLDG.

WEST HOLLYWOOD ROAD DEPARTMENT MAINTENANCE YARD 301

CENTERLINE RETRACEMENT & PROP. CORNERS. - W'LY. LINE OF LOT 6 & E'LY LINE OF LOT 10 - TRACT NO. 5939.

J.N. 0779.95

JUNE 1966

REF: F.B. 2640 -

PARTY
J. TERRANOVA
C. YASUI
G. MASUDA
H. DIETZ

76F309S CE#310 1-65

F. B. 2640 PG. 130

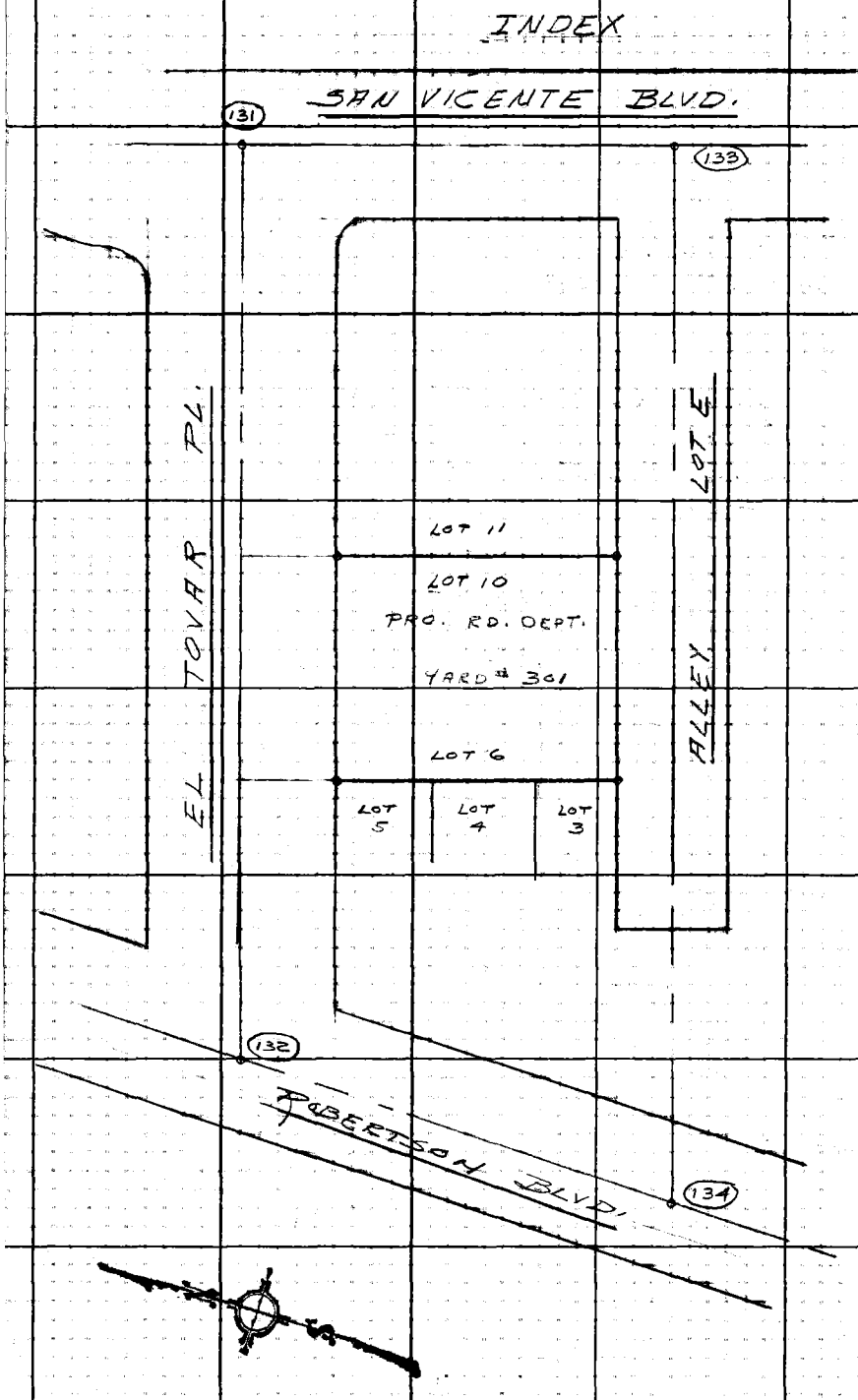

PLEASE RETURN TO
LOS ANGELES COUNTY ENGINEER
403 LOS ANGELES COUNTY ENGINEERING BLDG.

Do not extend this side of this line.

Note: Any Additions or Changes on This Sheet Must be Made or Circled in Red Ink With Date and Name of Person Making Change.

Notes Ck'd by D. SAPPELL	Survey of W.H. RD. DEPT. YARD #301
Map No. B-2996	JN 077995 Tape 0203 Std 68 °F
Office Work T. H. BURNS	Surveyed by J. TERRANOVA
Checked D. SAPPELL	Notes J.T. Date 6-9-66
Date JUN 1966	Indexed H. E. OTT

F. B. 2640 PG. 131

W.S. 22, B-3

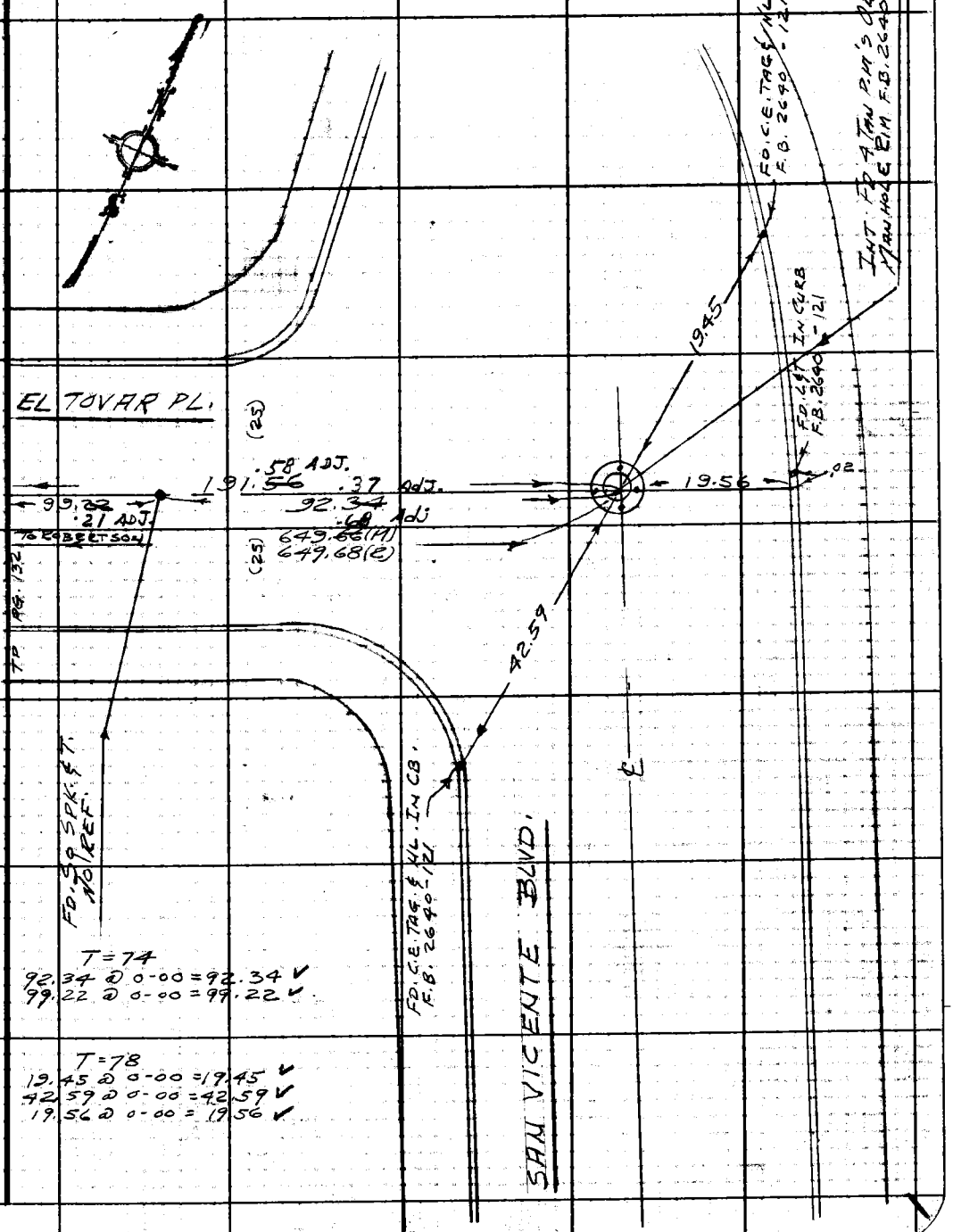

T=74
92.34 @ 0-00 = 92.34 ✓
99.22 @ 0-00 = 99.22 ✓

T=78
19.45 @ 0-00 = 19.45 ✓
42.59 @ 0-00 = 42.59 ✓
19.56 @ 0-00 = 19.56 ✓

Note: Any Additions or Changes on This Sheet Must be Made or Circled in Red Ink With Date and Name of Person Making Change.

Do not extend this side of this line.

PLEASE RETURN TO
LOS ANGELES COUNTY ENGINEER
403 LOS ANGELES COUNTY ENGINEERING BLDG.

76F309S CE#310 1-65

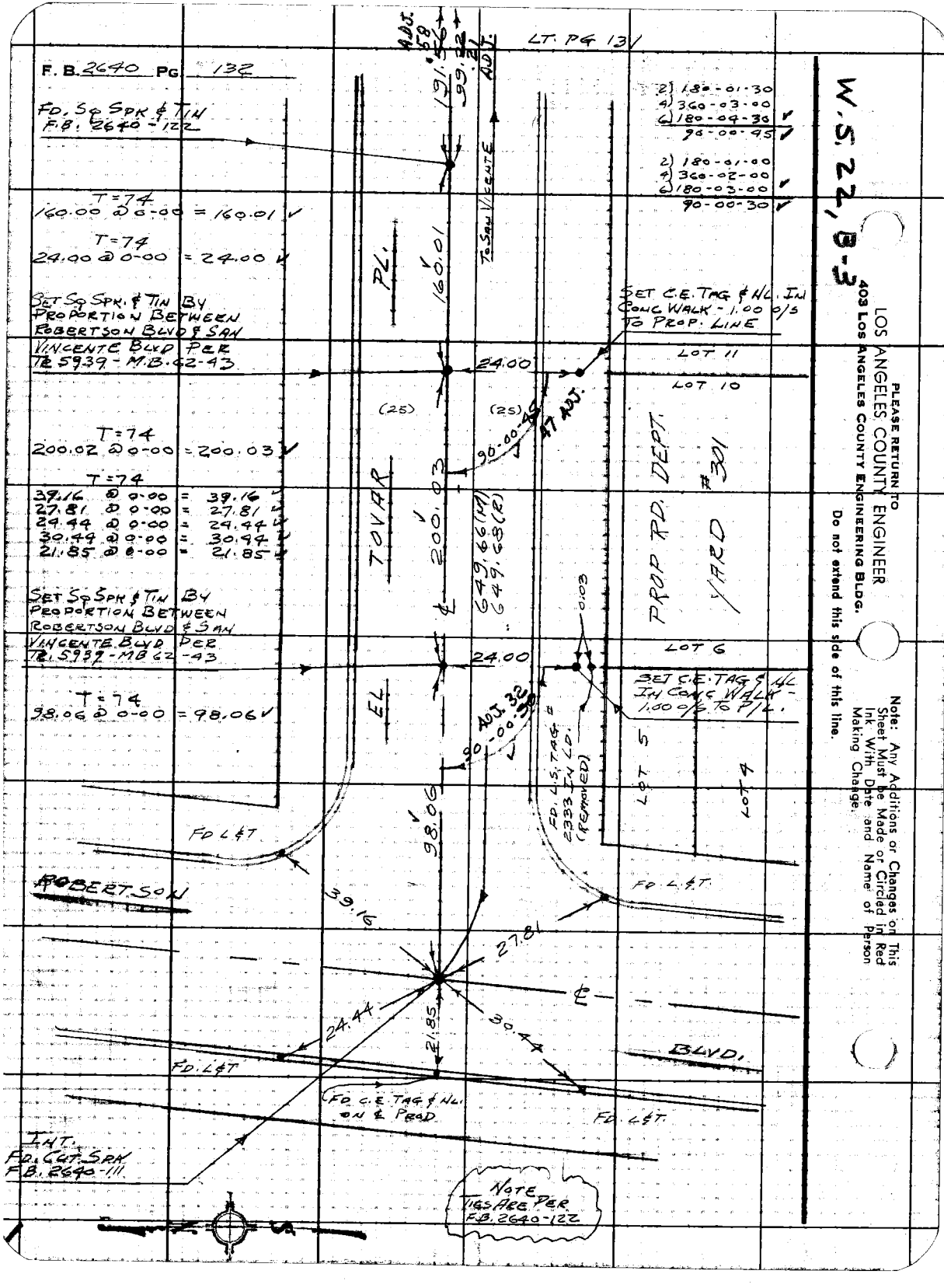
F. B. 2640 PG. 132
LT. PG 131
W.S. 22, B-3
FD. SQ SPK & TIN
F.B. 2640-122
T=74
160.00 @ 0-00 = 160.01
T=74
24.00 @ 0-00 = 24.00
SET SQ SPK. & TIN BY PROPORTION BETWEEN ROBERTSON BLVD & SAN VINCENTE BLVD PER TR 5939-M.B. 62-43
T=74
200.02 @ 0-00 = 200.03
T=74
39.16 @ 0-00 = 39.16
27.81 @ 0-00 = 27.81
24.44 @ 0-00 = 24.44
30.44 @ 0-00 = 30.44
21.85 @ 0-00 = 21.85
SET SQ SPK & TIN BY PROPORTION BETWEEN ROBERTSON BLVD & SAN VINCENTE BLVD PER TR. 5939-MB 62-43
T=74
98.06 @ 0-00 = 98.06
2) 180-01-30
4) 360-03-00
6) 180-04-30
90-00-45
2) 180-01-00
4) 360-02-00
6) 180-03-00
90-00-30
ADJ. 58
191.56
99.22
ADJ.
TO SAN VICENTE
PL.
160.01
SET C.E. TAG & NL. IN CONC WALK - 1.00 O/S TO PROP. LINE
LOT 11
LOT 10
24.00
(25)
(25)
90-00-45
47 ADJ.
TOVAR
200.03
649.66(M)
649.68(R)
PROP RD. DEPT.
YARD #301
0.03
LOT 6
24.00
SET C.E. TAG & NL IN CONC WALK - 1.00 O/S TO P/L.
EL
ADJ. 32
90-00-30
FD. L.S. TAG # 2333 IN LD. (REMOVED)
LOT 5
LOT 4
98.06
FD L&T
ROBERTSON
39.16
FD. L&T.
27.81
24.44
21.85
30.44
BLVD.
FD. L&T
FD. C.E. TAG & NL. ON ℄ PROD.
FD. L&T.
INT. FD. CUT SPK F.B. 2640-111
NOTE TIES ARE PER F.B. 2640-122
PLEASE RETURN TO
LOS ANGELES COUNTY ENGINEER
403 LOS ANGELES COUNTY ENGINEERING BLDG.
Do not extend this side of this line.
Note: Any Additions or Changes on This Sheet Must be Made or Circled in Red Ink With Date and Name of Person Making Change.

Notes Ck'd by D. SAPPELL	Survey of W.H. RD. DEPT. YARD #301
Map No. B-2996	JN 0779.95 Tape 0203 Std 68 °F
Office Work T. H. BURNS	Surveyed by J. TERRANOVA
Checked D. SAPPELL	Notes J.T. Date 6-9-66
Date JUN 1966	Indexed H. E. OTT

F. B. 2640 PG. 133

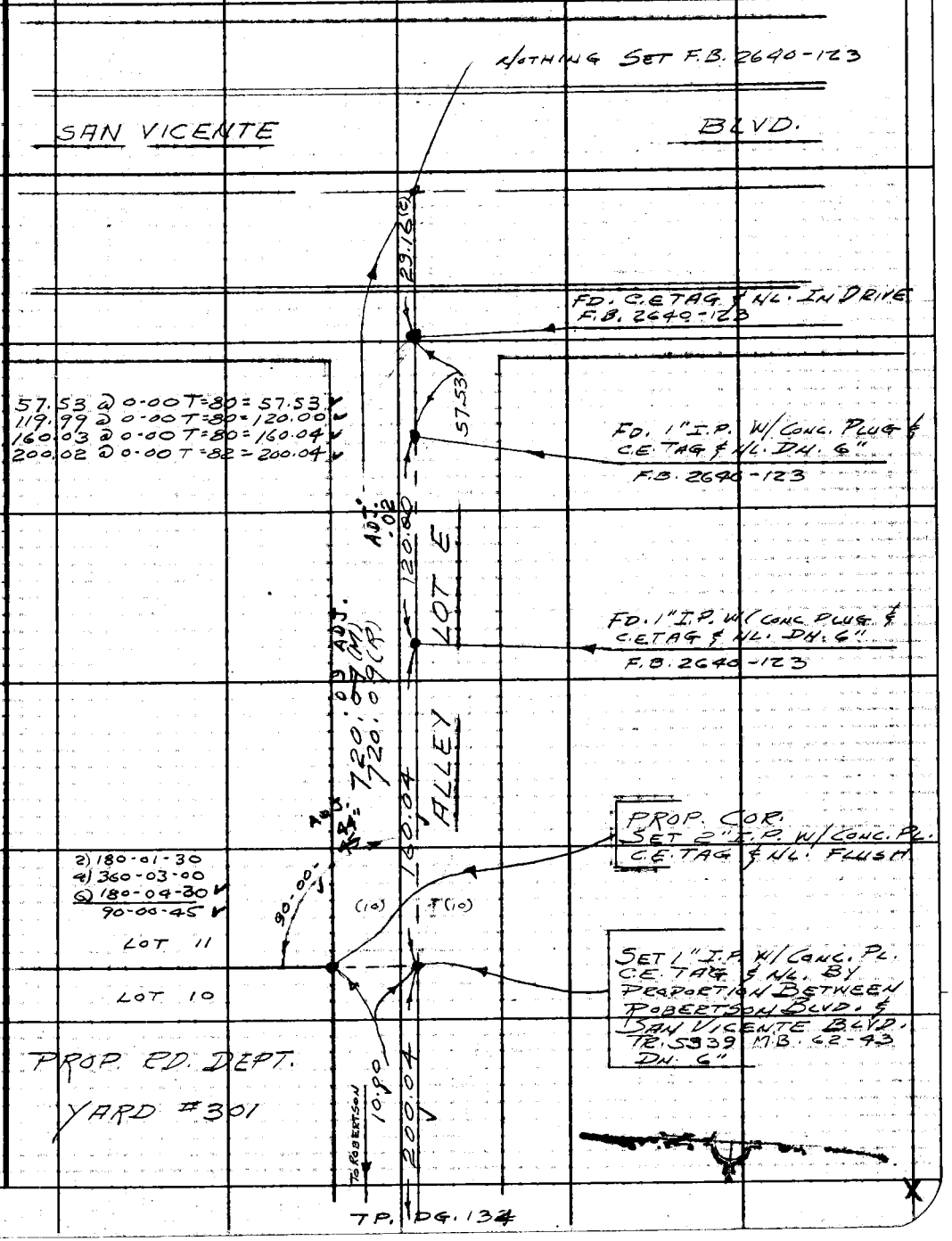

Note: Any Additions or Changes on This Sheet Must be Made or Circled in Red Ink With Date and Name of Person Making Change.

Do not extend this side of this line.

PLEASE RETURN TO
LOS ANGELES COUNTY ENGINEER
403 LOS ANGELES COUNTY ENGINEERING BLDG.

76F309S CE#310 1-65

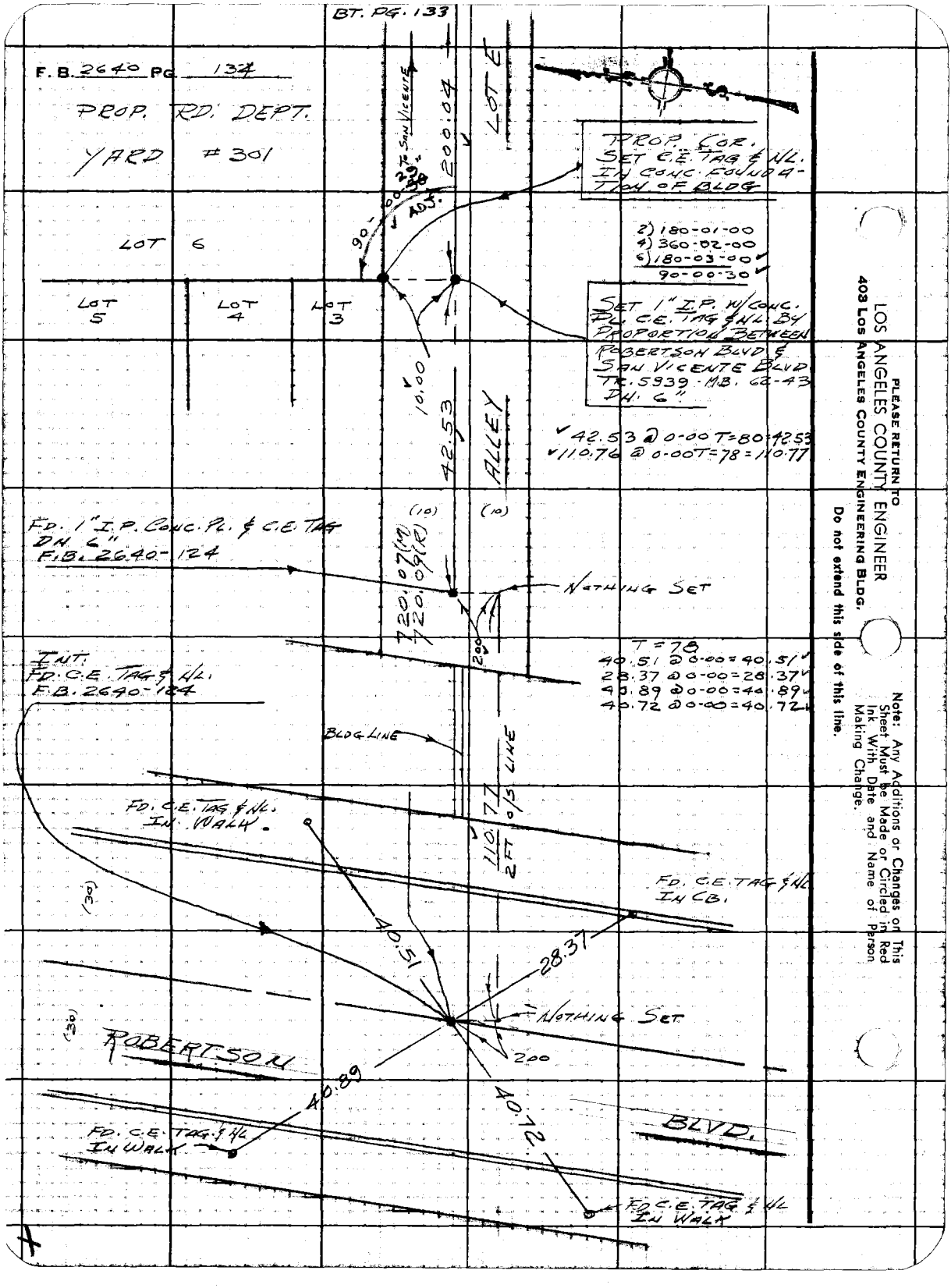
BT. PG. 133
F.B. 2640 PG. 134
PROP. RD. DEPT.
YARD # 301
LOT E
SAN VICENTE
200.04
PROP. COR. SET C.E. TAG & NL. IN CONC. FOUNDATION OF BLDG
2) 180-01-00
4) 360-02-00
6) 180-03-00
90-00-30
LOT 6
LOT 5
LOT 4
LOT 3
SET 1" I.P. W/CONC. PL. C.E. TAG & NL. BY PROPORTION BETWEEN ROBERTSON BLVD. & SAN VICENTE BLVD. TR. 5939 · MB. 62-43 DH. 6"
10.00
42.53
ALLEY
42.53 @ 0-00 T=80=42.53
110.76 @ 0-00 T=78=110.77
FD. 1" I.P. CONC. PL. & C.E. TAG DH 6" F.B. 2640-124
(10)
(10)
420.07(M)
420.05(R)
NOTHING SET
200
INT. FD. C.E. TAG & NL. F.B. 2640-124
T=78
40.51 @ 0-00 = 40.51
28.37 @ 0-00 = 28.37
40.89 @ 0-00 = 40.89
40.72 @ 0-00 = 40.72
BLDG LINE
110.77
0/S LINE
2 FT
FD. C.E. TAG & NL. IN WALK.
FD. C.E. TAG & NL. IN CB.
(30)
40.51
28.37
NOTHING SET
200
(30)
ROBERTSON
BLVD.
40.89
40.72
FD. C.E. TAG & NL. IN WALK
FD. C.E. TAG & NL. IN WALK
PLEASE RETURN TO
LOS ANGELES COUNTY ENGINEER
403 Los Angeles County Engineering Bldg.
Do not extend this side of this line.
Note: Any Additions or Changes on This Sheet Must be Made or Circled in Red Ink With Date and Name of Person Making Change.

Notes Ck'd by D. SAPPELL	Survey of W.H. Co. Dept. Yard # 301
Map No.	JN 0779.95 Tape Std °F
Office Work	Surveyed by J. TERRANOVA
Checked JUN 1966	Notes C.Y. Date 6-10-66
Date	Indexed

F. B. 2640 PG. 135

WEST HOLLYWOOD ROAD DEPARTMENT
MAINTENANCE YARD 301

BENCH MARKS AT JOB SITE
P.T. SH. - H-100

J.N. 0779.95

JUNE 1966

REF: F.B. 2640-125

PARTY
J. TERRANOVA
C. YASUI
G. MASUDA
W. DIETZ

Note: Any Additions or Changes on This Sheet Must be Made or Circled in Red Ink With Date and Name of Person Making Change.

Do not extend this side of this line.

PLEASE RETURN TO
LOS ANGELES COUNTY ENGINEER
403 LOS ANGELES COUNTY ENGINEERING BLDG.

76F309S CE#310 1-65

F. B. 2640 PG 136

INDEX

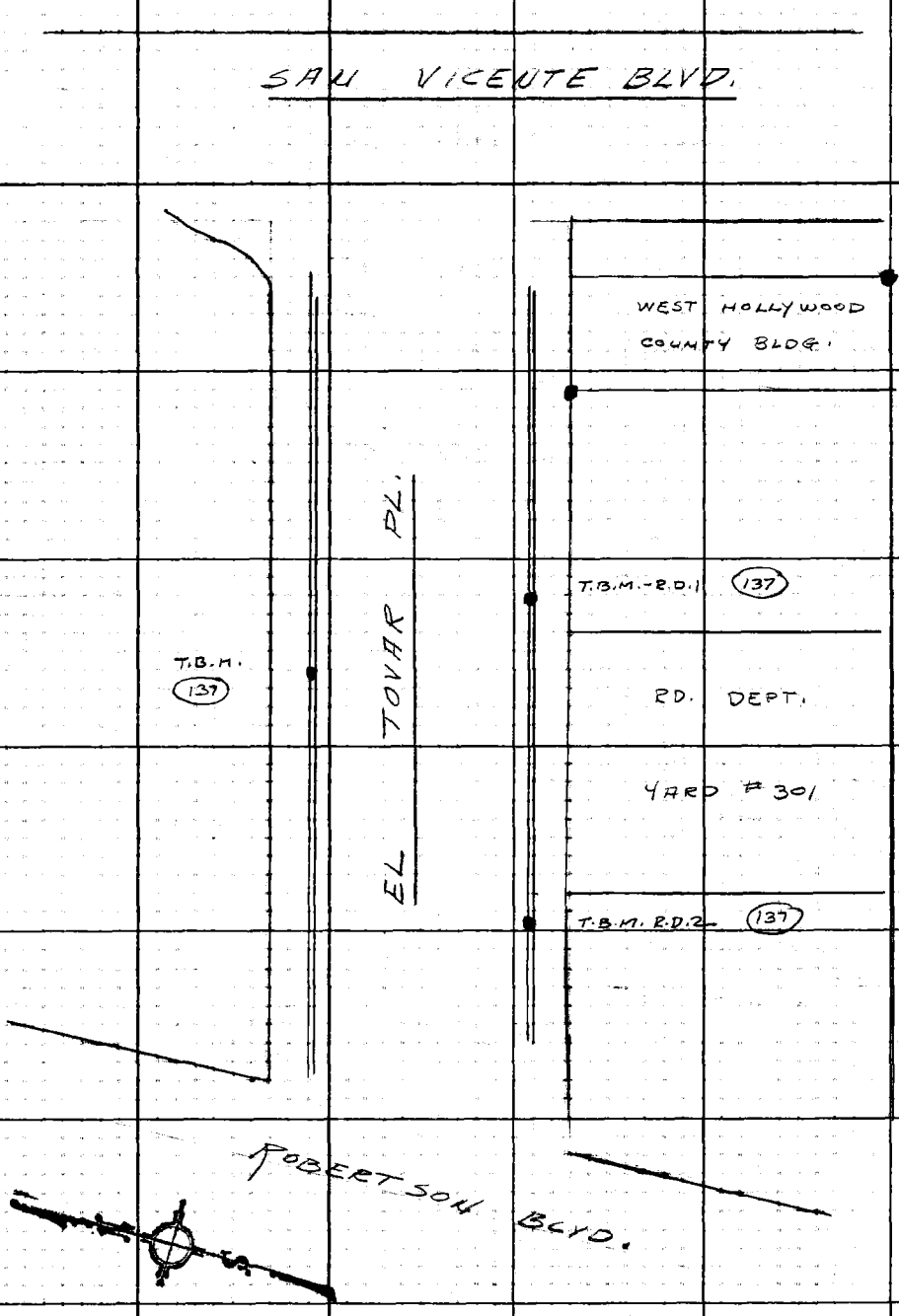

PLEASE RETURN TO
LOS ANGELES COUNTY ENGINEER
403 Los Angeles County Engineering Bldg.

Do not extend this side of this line.

Note: Any Additions or Changes on This Sheet Must be Made or Circled in Red Ink With Date and Name of Person Making Change.

768420 S & E-353 4-54

PLEASE RETURN TO
LOS ANGELES COUNTY SURVEYOR
725 LOS ANGELES COUNTY ENGINEERING BLDG.

NOTE: ANY ADDITIONS OR CHANGES ON THIS SHEET MUST BE MADE OR CIRCLED IN RED INK, WITH DATE AND NAME OF PERSON MAKING CHANGE.

Do not extend notes this side of this line

NOTES RED. JOB NO. 0772.25 SURVEY OF W.H.WY. RD. DEPT YARD # 301
DATE SURVEY BY J. TERRANOVA
NOTES CHK'D. NOTES BY C.Y. DATE 6-10-66
DATE INDEXED H.E.O.T. DATE

F.B. 2640 PG. 137

B.M.	1ST RUN	DIFF.	2ND RUN	3RD RUN	ADJ. ELEV.	DESCRIPTION
B.M. S.E Cor.	180.958					B.M. S.E. COR. EL. = 180.958 FD. C.S. MON DN. 12" S.E. COR. CO. BLDG SITE F.B. 2640-123, 126
+	9.337		9278			
⊼	190.295	+5.268	+5.268			
−	4.069		4.010			
B.M. N.W. Cor	186.226	✓				B.M. N.W. COR. EL. = 186.280 - EL TOVAR PL. (SLY R/W) & 190± W OF SAN VICENTE BLVD. NEW ALIGNMENT FD. C.S. MON. @ N.W. COR. CO. BLDG SITE F.B. 2640-127
+	6.932		6.841			
⊼	193.158	+3.359	+3.359			
−	3.573		3.482			
T.B.M.-R.D.1	189.585	✓				T.B.M.-R.D.1 EL. = EL TOVAR PL. 299± E. OF ROBERTSON BLVD. 1FT ELY OF ELY P/L OF PROPOSED RD. DEPT. YARD # 301, SET BT. SPK IN LD, TOP OF CURB, S. SIDE OF EL TOVAR PL.
+	7.085		7.032			
⊼	196.670	+2.071	+2.070			OUT 12/70 J.T.
−	5.014		4.962			
T.B.M.-	191.656	✓				T.B.M. EL. = EL TOVAR PL. 230± E. OF ROBERTSON BLVD. FD. BT. SPK IN LD. TOP OF CURB, N. SIDE OF EL TOVAR PL. NO. REF.
+	7.409		7.278			
⊼	199.065	+1.807	+1.806			OUT 12/70 J.T.
−	5.602		5.472			
T.B.M.-R.D.2	193.463	✓				T.B.M.-R.D.2 EL. = EL TOVAR PL. 96± E. OF ROBERTSON BLVD. 2 FT. WLY OF WLY P/L OF PROPOSED RD. DEPT. YARD # 301, SET BT. SPK. IN LD, TOP OF CURB, S. SIDE OF EL TOVAR PL.
+	4.902		4.803			
⊼	198.365	-2.655	-2.656			OUT 12/70 J.T.
−	7.557		7.459			
T.P.	190.808	✓				
+	3.714		3.591			
⊼	194.522	-3.842	-3.844			
−	7.556		7.435			
T.P.	186.966	✓				
+	3.382		3.479			
⊼	190.348	-6.000	6.000			
−	9.382		9.479			
B.M. S.E. Cor.	180.966	✓				SEE DISC. AT BEGIN. OF CIRCUIT

F. B. 2640 Pg. 138

JOB NO.______ SURVEY OF______ NOTES RED.______
SURVEY BY.______ DATE______
NOTES BY.______ DATE______ NOTES CHKD.______
INDEXED______ DATE______ DATE______

B.M.	1ST RUN	DIFF.	2ND RUN	3RD RUN	ADJ. ELEV.	DESCRIPTION

Do not extend notes this side of this line

76S420 S & E-353 4-54

PLEASE RETURN TO
LOS ANGELES COUNTY SURVEYOR
725 LOS ANGELES COUNTY ENGINEERING BLDG.

NOTE: ANY ADDITIONS OR CHANGES ON THIS SHEET MUST BE MADE OR CIRCLED IN RED INK, WITH DATE AND NAME OF PERSON MAKING CHANGE.

Notes Ck'd by	Survey of W. Holly. Co. Bldg.
Map No.	JN 7265.02 Tape Std °F
Office Work	Surveyed by Mankey Jr.
Checked	Notes ETM Jr. Date 10-66
Date	Indexed C. J. GALLI 10-17-66

F. B. 2640 PG. 139

JN 7265.02

WEST HOLLYWOOD COUNTY BUILDING

AS BUILT LOCATION
OF
NEW TELEPHONE PULLBOX

Mankey Jr.
Peterson
Clifford
Caro

Note: Any Additions or Changes on This Sheet Must be Made or Circled in Red Ink With Date and Name of Person Making Change.

Do not extend this side of this line.

PLEASE RETURN TO
LOS ANGELES COUNTY ENGINEER
403 Los Angeles County Engineering Bldg.

7SF3095 CE #310 8-66

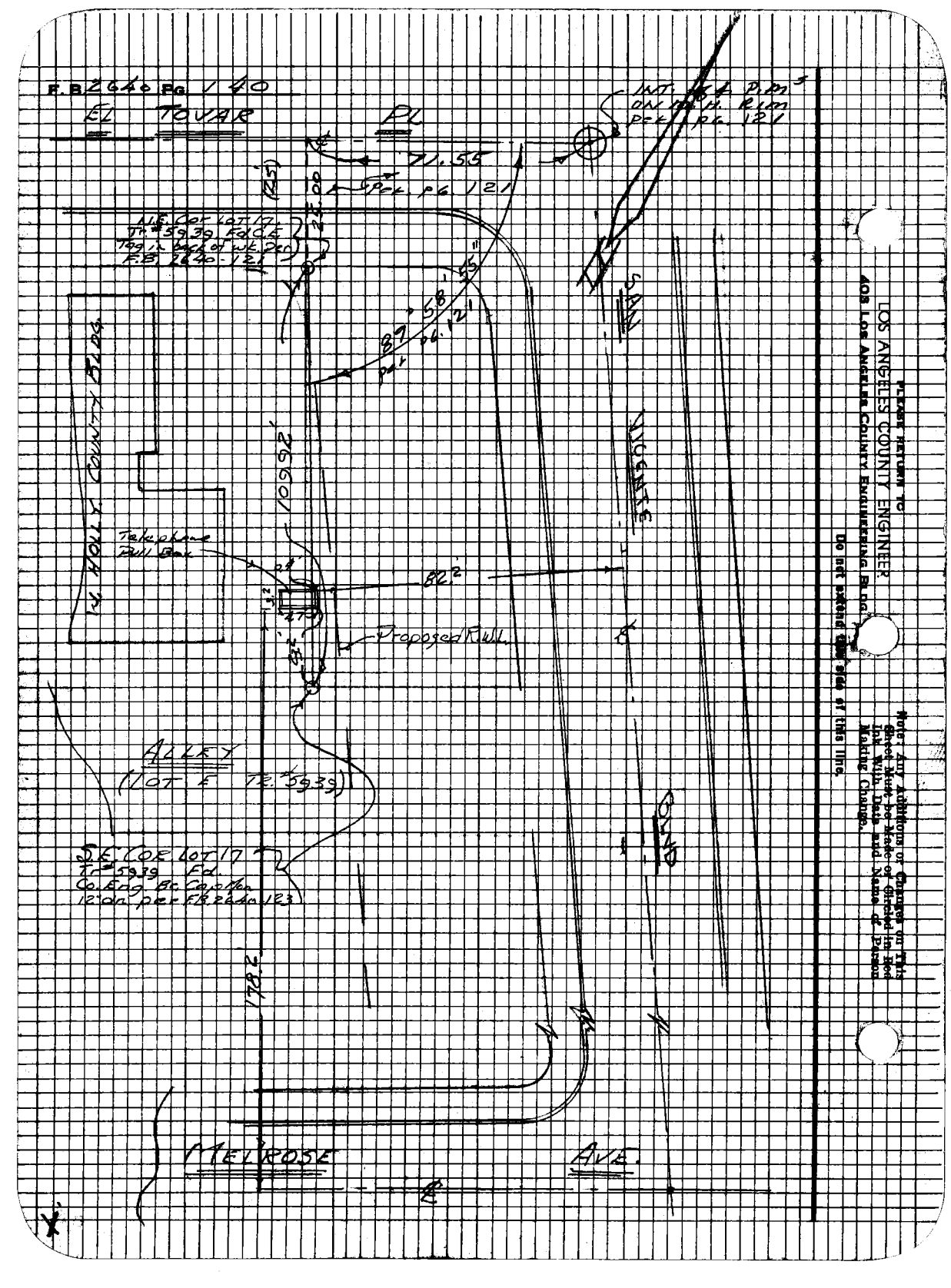
F.B. 2640 Pg. 140
EL TOVAR PL
71.55
Pet. pg. 121
N.E. Cor Lot 17
Tr. #5939 Fd. C.E.
Tag in back of wk. per
F.B. 2640-121
89° 58' 55"
pet. pg. 121
W. HOLLY COUNTY BLDG.
109.92'
Telephone
Pull Box
82.2
Proposed R.W.L.
ALLEY
(LOT E TR. #5939)
S.E. Cor Lot 17
Tr. #5939 Fd.
Co. Eng. Br. Cap Mon
12" on per F.B. 2640-123
178.2
MELROSE AVE.
SAN VICENTE BLVD
PLEASE RETURN TO
LOS ANGELES COUNTY ENGINEER
403 LOS ANGELES COUNTY ENGINEERING BLDG.
Do not extend this side of this line.
Note: Any Additions or Changes on This Sheet Must be Made or Circled in Red Ink With Date and Name of Person Making Change.

Notes Ck'd by	Survey of EL TOVAR PL (Vacation)
Map No.	JN 0055.94 Tape 0254 Std 68 °F
Office Work	Surveyed by Monkey Jr.
Checked	Notes ETM JG Date 10. 68
Date	Indexed C. J. GALLI OCT 1 3 68

F.B. 2640 Pg. 141

JN 0055.94

EL TOVAR PLACE (VACATION)

Monkey Jr.
Caro
Tollison
L.L. Fisher

Note: Any Additions or Changes on this Sheet Must be Made or Circled in Red Ink With Date and Name of Person Making Change.

Do not extend this side of this line.

PLEASE RETURN TO
LOS ANGELES COUNTY ENGINEER
403 LOS ANGELES COUNTY ENGINEERING BLDG.

16F3098 CE#310 9-67

PLEASE RETURN TO
LOS ANGELES COUNTY ENGINEER
403 LOS ANGELES COUNTY ENGINEERING BLDG.

Note: Any Additions or Changes on this Sheet Must be Made or Circled in Red Ink With Date and Name of Person Making Change.

Do not extend this side of this line.

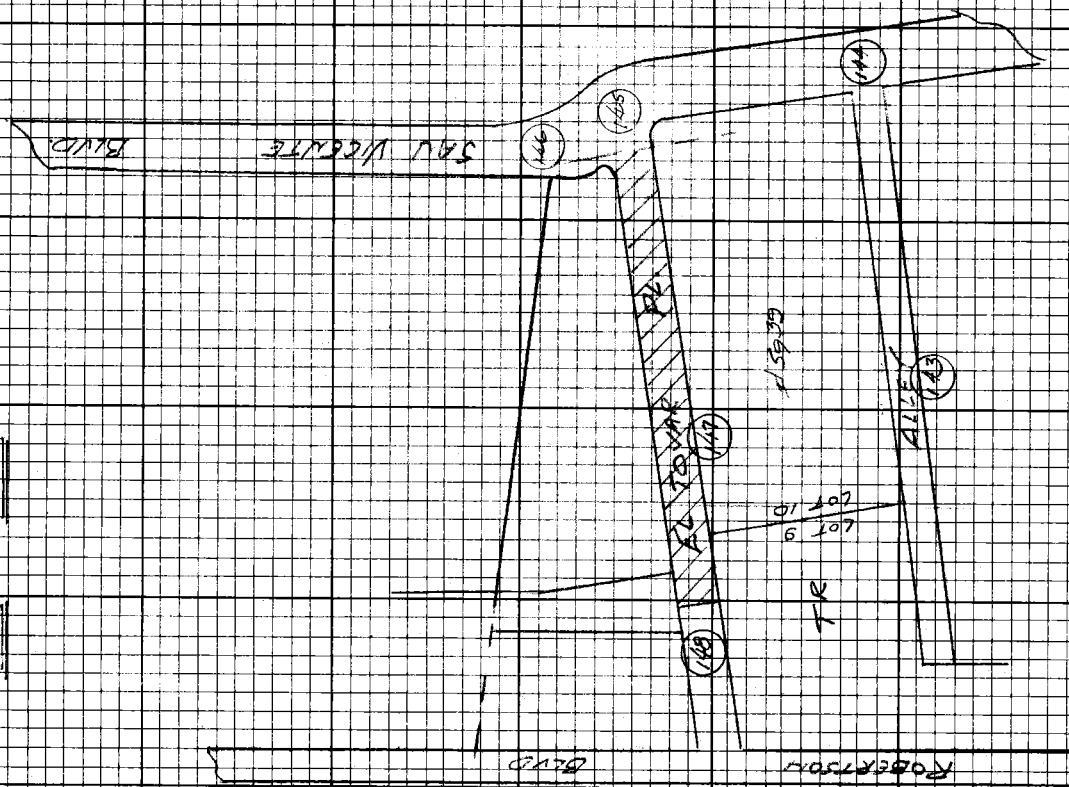

Notes Ck'd by D. SAPPELL	Survey of EL TOVAR PL (VACATION)
Map No. B-2996	JN 0055.94 Tape 0254 Std 68 °F
Office Work M. HAMASU	Surveyed by Mankey Jr.
Checked D. SAPPELL	Notes EMdc Date 11 '68
Date JUN 2 1969	Indexed C. J. GALL

F.B. 2640 Pg. 143

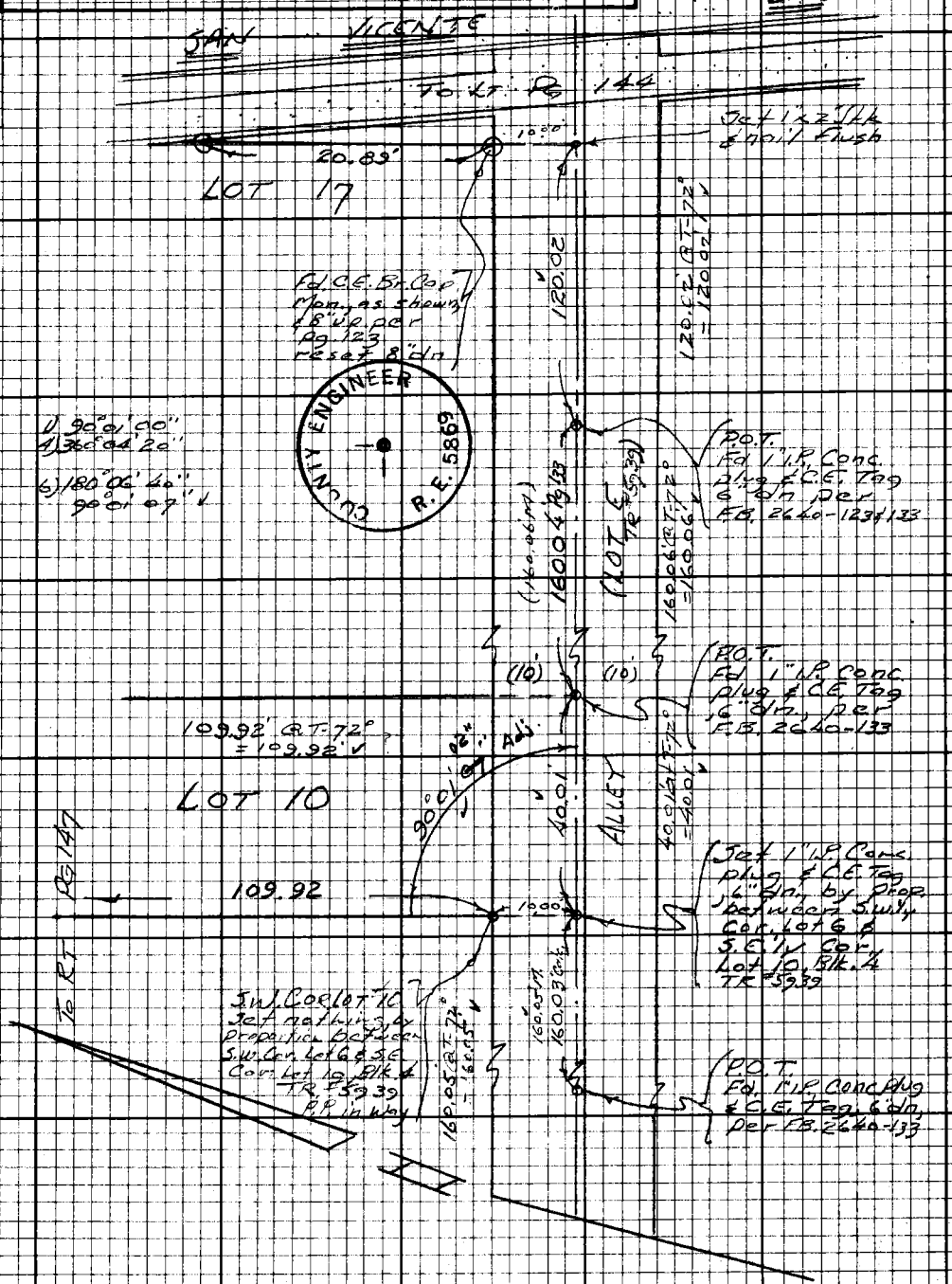

Note: Any Additions or Changes on this Sheet Must be Made or Circled in Red Ink With Date and Name of Person Making Change.

Do not extend this side of this line.

PLEASE RETURN TO
LOS ANGELES COUNTY ENGINEER
403 LOS ANGELES COUNTY ENGINEERING BLDG.

76F3098 CE#310 9-67

F.B. 2660 Pg 144

PLEASE RETURN TO
LOS ANGELES COUNTY ENGINEER
408 Los Angeles County Engineering Bldg.

Do not extend this side of this line.

Note: Any Additions or Changes on this Sheet Must be Made or Circled in Red Ink With Date and Name of Person Making Change.

Notes Ck'd by D. SAPPELL	Survey of EL TOVAR PL (Vacation)
Map No. B-2996	JN 005594 Tape 0254 Std 68°F
Office Work M. HAMASU	Surveyed by Monkey Jr.
Checked D. SAPPELL	Notes ETM Jr. Date 10 '68
Date JUN 2 1969	Indexed C. J. GALL

F.B. 2640 Pg. 145

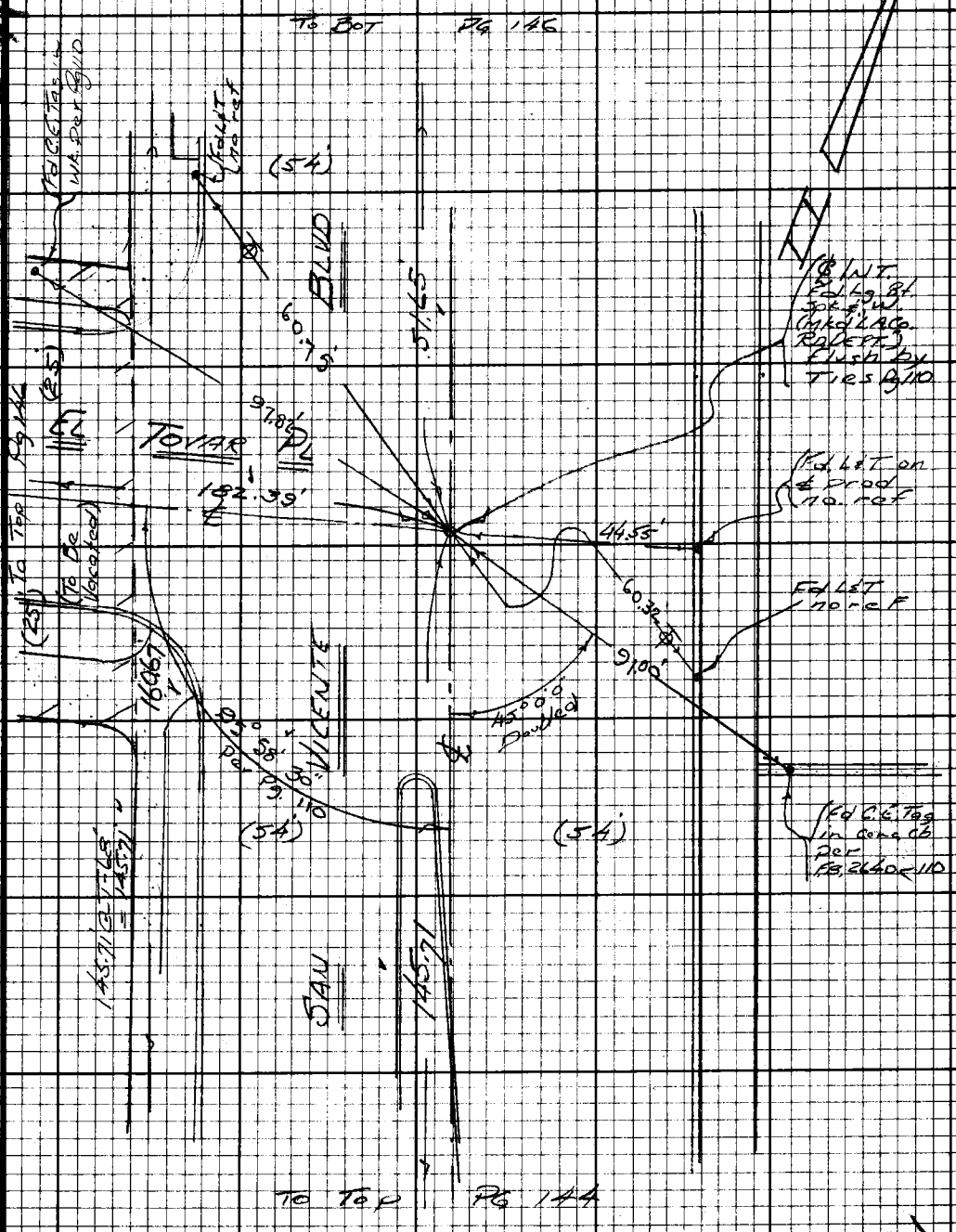

Note: Any Additions or Changes on this Sheet Must be Made or Circled in Red Ink With Date and Name of Person Making Change.

Do not extend this side of this line.

PLEASE RETURN TO
LOS ANGELES COUNTY ENGINEER
403 LOS ANGELES COUNTY ENGINEERING BLDG.

76F3098 CE#310 9-67

F.B. 2640 Pg 146

COUNTY ENGINEER
R.E. 5869

PLEASE RETURN TO
LOS ANGELES COUNTY ENGINEER
403 Los Angeles County Engineering Bldg.

Do not extend this side of this line.

Note: Any Additions or Changes on this Sheet Must be Made or Circled in Red Ink With Date and Name of Person Making Change.

Notes Ck'd by D. SAPPELL	Survey of El Tovar Pl. (Vacation)
Map No. B-2996	JN 0055.94 Tape 0254 Std 68 °F
Office Work M. HAMASU	Surveyed by Mankey Jr.
Checked D. SAPPELL	Notes ETM Jr. Date 10- '68
Date JUN 2 1969	Indexed C. J. GALLI

F.B. 2640 Pg. 147

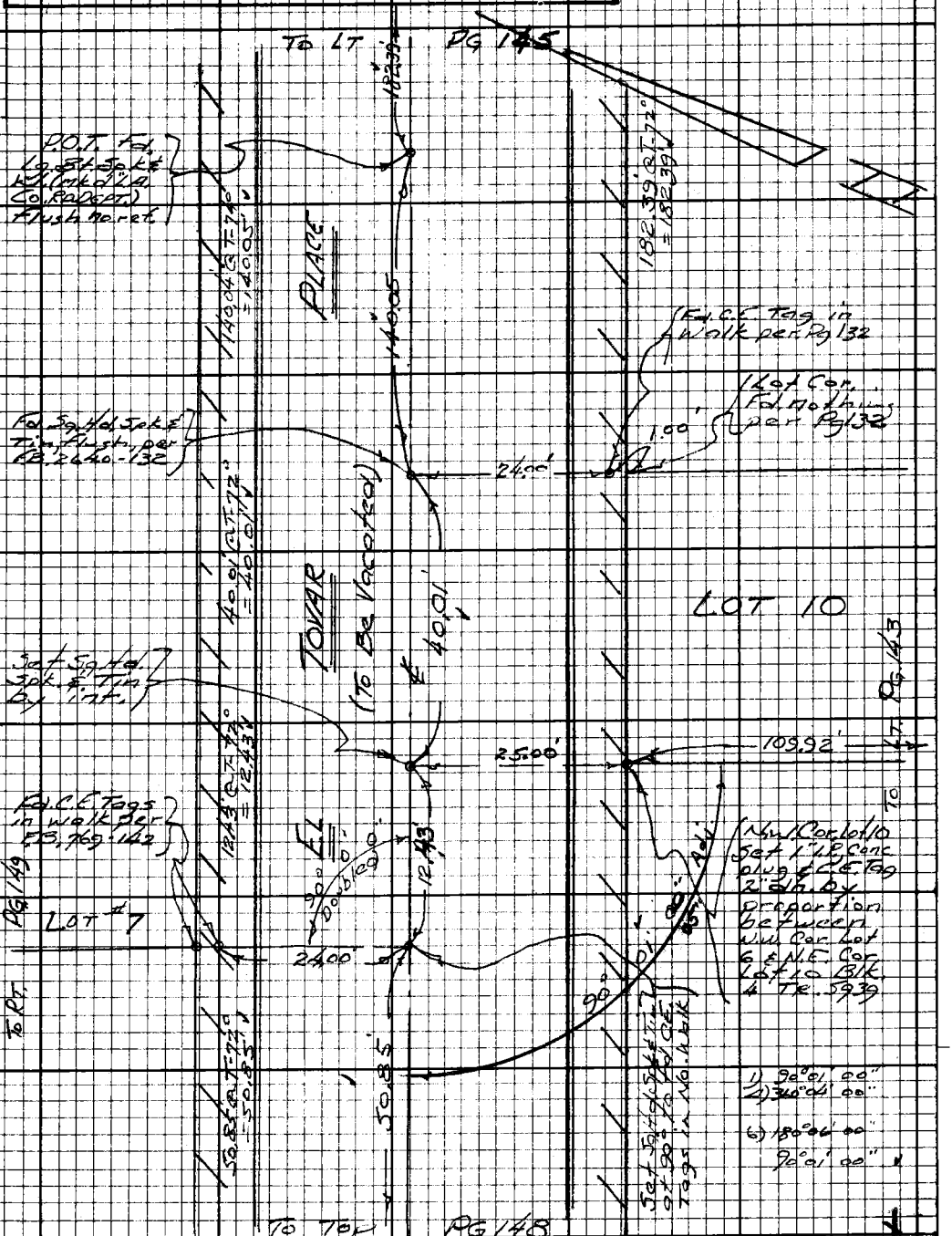

Note: Any Additions or Changes on this Sheet Must be Made or Circled in Red Ink With Date and Name of Person Making Change.

Do not extend this side of this line.

PLEASE RETURN TO
LOS ANGELES COUNTY ENGINEER
403 LOS ANGELES COUNTY ENGINEERING BLDG.

76E3098 CE#310 9.67

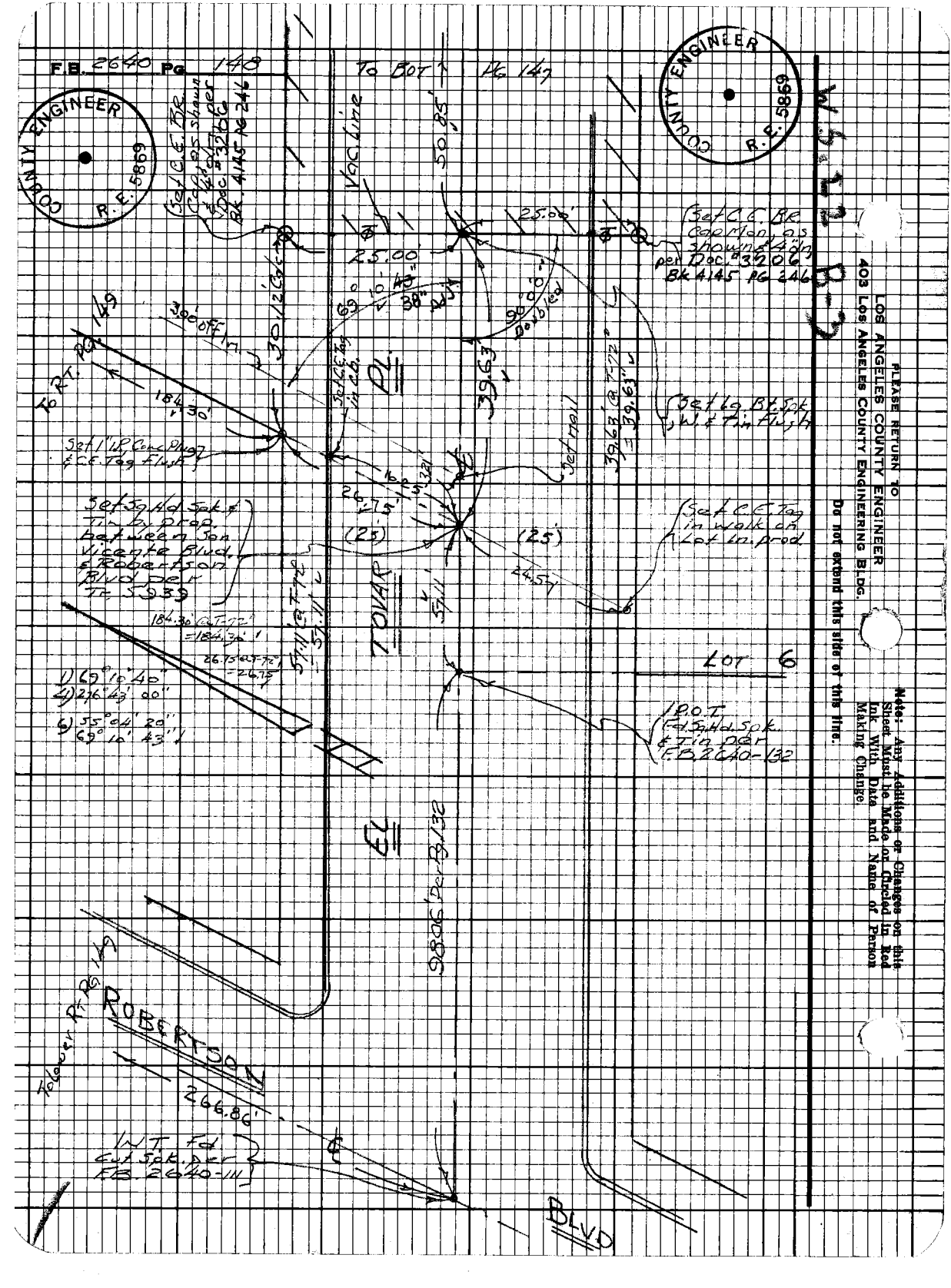
F.B. 2640 Pg 148
To Bot Pg 147
COUNTY ENGINEER R.E. 5869
Set C.E. Br. Cap as shown & 4" dn per Doc. #3206 Bk. 4145 Pg 246
Vac. Line
50.85'
25.00'
25.00'
Set C.E. Br. Cap Mon. as shown & 4" dn per Doc. #3206 Bk 4145 Pg 246
69° 10' 43"
38" Adj.
90° 00' Doubled
30.12' Calc.
To Rt. Pg 149
390' off In.
184.30'
Set C.E. Tag in C.B.
PL
39.63'
39.63' @ T-72 = 39.63'
Set Lg. Bt. Spk. W. & Tin Flush
Set 1" I.P. Conc Plug & C.E. Tag Flush
Set nail
16.25'
26.75'
(25)
(25)
24.57'
Set Sq. Hd. Spk. & Tin by prop. between San Vicente Blvd. & Robertson Blvd per Tr. 5939
Set C.E. Tag in walk on Lot In. prod.
184.30' @ T-72 = 184.30'
26.75' @ T-72 = 26.75'
57.11' @ T-72 = 57.11'
TOVAR
LOT 6
1) 69° 10' 40"
4) 276° 43' 00"
6) 55° 04' 20"
69° 10' 43"
P.O.T. Fd. Sq. Hd. Spk. & Tin per F.B. 2640-132
EL
98.06' Per Pg 132
To Lower Rt. Pg 149
ROBERTSON
266.86'
INT. Fd. Cut Spk. per F.B. 2640-111
BLVD
W.S. 12 B-3
PLEASE RETURN TO
LOS ANGELES COUNTY ENGINEER
403 LOS ANGELES COUNTY ENGINEERING BLDG.
Do not extend this side of this line.
Note: Any Additions or Changes on this Sheet Must be Made or Circled in Red Ink With Date and Name of Person Making Change.

Notes Ck'd by D. SAPPELL	Survey of EL TOVAR PL. (Vaca.)
Map No. B-2996	JN 0055.94 Tape 0254 Std 68 °F
Office Work M. HAMASU	Surveyed by Mankey Jr.
Checked D. SAPPELL	Notes ETM Jr. Date 10 '68
Date JUN 2 1969	Indexed C. J. GALLI

F.B. 2640 Pg. 149

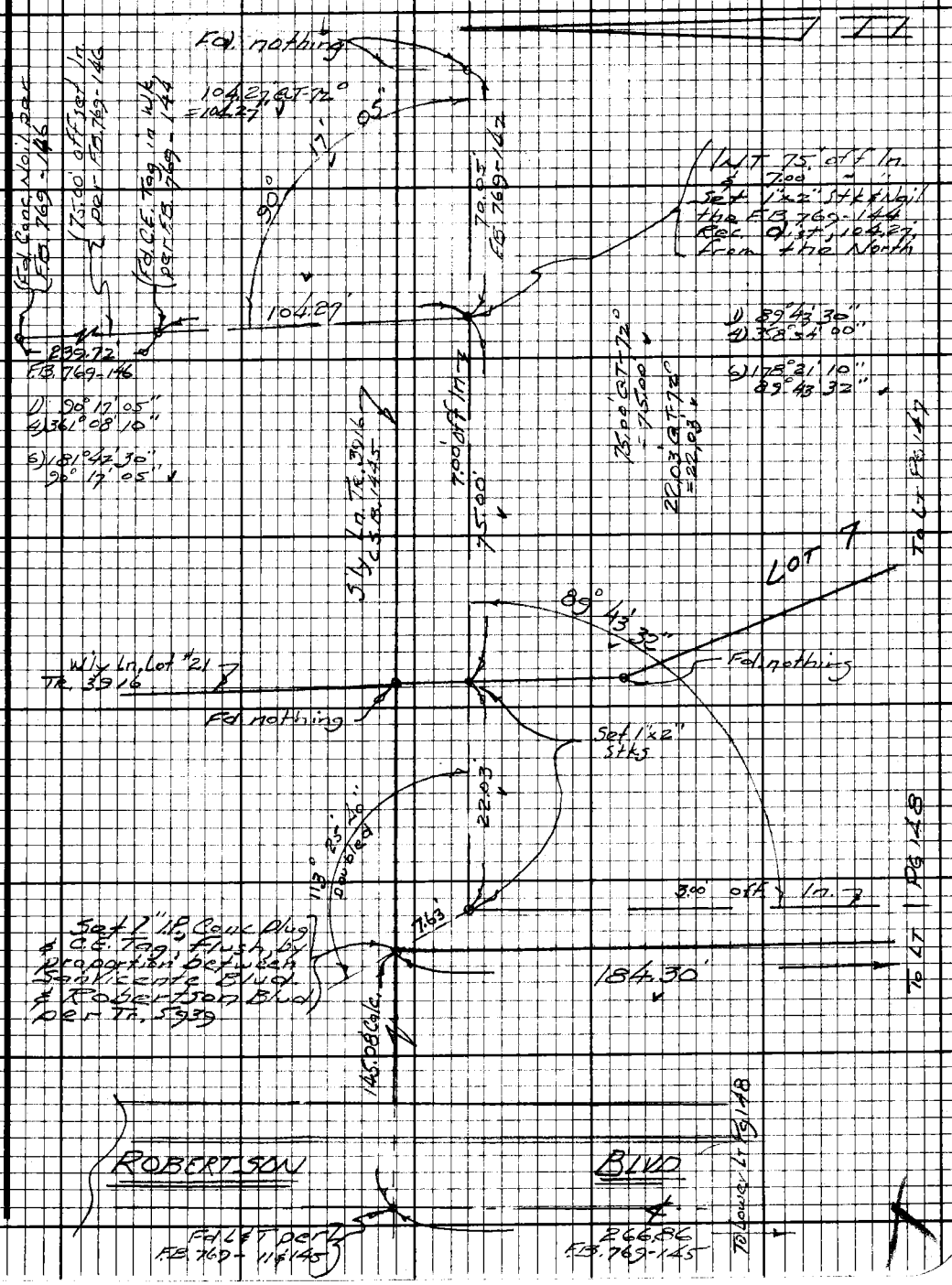

Note: Any Additions or Changes on this Sheet Must be Made or Circled in Red Ink With Date and Name of Person Making Change.

Do not extend this side of this line.

PLEASE RETURN TO
LOS ANGELES COUNTY ENGINEER
403 LOS ANGELES COUNTY ENGINEERING BLDG.

16F3098 CF #310 9-67

PLEASE RETURN TO
LOS ANGELES COUNTY ENGINEER
403 LOS ANGELES COUNTY ENGINEERING BLDG.

Note: Any Additions or Changes on this Sheet Must be Made or Circled in Red Ink With Date and Name of Person Making Change.

Do not extend this side of this line.

F.B. 2240 PG 150

F. B. 2640 Pg. 151

Profile No. ____ Notes Red ____ Plotted ____ Job No. 005594 Division No. 11
Date ____ Date ____ Survey of WEST HOLLYWOOD PARK
X-Sec. No. ____ Notes Checked J. Cavataio Checked ____ Survey by J.T. Notes T.P. Date 12-29-70
Date JAN 19 '71 Date ____ Map No. ____ Indexed G. J. GALLI Date JAN 18 '71

NOTE: ANY ADDITIONS OR CHANGES ON THIS SHEET MUST BE MADE OR CIRCLED IN RED INK, WITH DATE AND NAME OF PERSON MAKING CHANGE.

PLEASE RETURN TO
LOS ANGELES COUNTY ENGINEER
403 Los Angeles County Engineering Bldg.

Do not extend notes this side of this line.

WEST HOLLYWOOD PARK

BENCH LEVEL CONTROL FOR R.T. SHTS. H-100 A-1, H 90-1, H 90-2

J.N. 0055.94

DEC. 1970

STATION	B.S.	H.I.	F.S.	ELEV.

REF:
F.B. 2197

PARTY
J. TERRANOVA
T.C. PETERSON
J. ZBYSENSKI

76-L-298 CE 307 2-63

76-L-298 CE 307 2-63

PLEASE RETURN TO
LOS ANGELES COUNTY ENGINEER
403 LOS ANGELES COUNTY ENGINEERING BLDG.

NOTE: ANY ADDITIONS OR CHANGES ON THIS SHEET MUST BE MADE OR CIRCLED IN RED INK, WITH DATE AND NAME OF PERSON MAKING CHANGE

Do not extend notes this side of this line.

STATION	B.S.	H.I.	F.S.	ELEV.	
B.M. M.W. 85	5959	217350		211391	FD B.M. H.W. 85 ELEV. 211.391 FB. 2197-44 SANTA MONICA BLVD & PALM AVE. N.E. COR BT. SPK. IN CURB AT EAST END C.R.
B.M. M.W. 84	5279	219265	3364	213~~986~~ 991	FD B.M. H.W. 84 ELEV. 213.991 FB. 2197-44 SANTA MONICA BLVD & CARRABEE ST. N.E. COR WIRE SPK IN CURB 5' E OF EAST END C.R.
T.P.	6138	221468	3935	215330	
T.P.	3023	219051	5440	216028	
T.B.M. #1	2325	215671	5705	213~~346~~ 350	SET T.B.M. #1 ELEV. 213.350 SANTA MONICA BLVD & SAN VICENTE BLVD S.W. COR 163'± S OF ℄ SANTA MONICA BLVD & 11' W. OF WEST CURB SAN VICENTE BLVD A LEAD & TK IN CONC. AT SIDE ENTRANCE TO COMMERCIAL BLDG.
T.P.	1089	209745	7015	208656	
T.P.	2175	205070	6850	202895	
T.B.M. #2			6434	198~~656~~ 645	SET T.B.M. #2 ELEV. 198.645 SAN VICENTE BLVD. W'LY SIDE 603'± S OF SANTA MONICA BLVD. BT. SPK IN CURB AT S.E. COR LIBRARY PARKING LOT.

F.B. 2640 PG. 152

Job No. 005594 Division No. ____ Notes Red ____ Plotted ____ Profile ____

Survey of WEST HOLLYWOOD PARK Date ____ Date ____ No. ____

Survey by J.T. Notes T.P. Notes Chkd. R. Cavataio Checked ____ X-Sec. ____

Indexed R. L. GALLI Date ____ Date JAN 19 '71 Date ____ No. ____

76-L-298 CE 307 2-63

PLEASE RETURN TO
LOS ANGELES COUNTY ENGINEER
403 LOS ANGELES COUNTY ENGINEERING BLDG.

NOTE: ANY ADDITIONS OR CHANGES ON THIS SHEET MUST BE MADE OR CIRCLED IN RED INK, WITH DATE AND NAME OF PERSON MAKING CHANGE.

Do not extend notes this side of this line.

STATION	B. S.	H. I.	F. S.	ELEV.		
T.B.M. #2	1520	200156		198636		
T.P.	0116	192719	7553	192603		
T.B.M. #3	7623	192233	8109	184 ~~610~~ 622	SET T.B.M. #3 ELEV. 184.622 SAN VICENTE BLVD & EL TOVAR PL N.W. COR BT. SPK IN CURB 5' W. OF WEST END C.R.	
T.B.M. #4	7625	198826	1032	191 ~~201~~ 214	SET T.B.M. #4 ELEV. 191.214 EL TOVAR PL SO. SIDE 360' W OF ℄ SAN VICENTE BLVD BT. SPK IN CURB 3' N'WLY OF N.W. COR TENNIS COURT.	
T.P.	3196	198717	3305	195521		
B.M. M.W. 75			5998	192 ~~714~~ 735	FD B.M. M.W. 75 ELEV. 192.735 ✓ F.B. 2197-39 ✓ ROBERTSON BLVD & MELROSE AVE N.W. COR BT. SPK IN CURB 6' W OF WEST END C.R.	

Profile Notes Red ____ Plotted ____ Job No. 005594 Division No. ____ F.B. 2640 Pg. 153
No. ____ Date ____ Date ____ Survey of WEST HOLLYWOOD PARK
X-Sec. Notes Clk. G. Cavatoia Checked ____ Survey by J.T. Notes T.P. Date 12-29-70
No. ____ Date JAN 19 '71 Date ____ Map No. ____ Indexed G. GALLI Date JAN 18 '71

F.B. 2640 Pg. 154

Job No. Division No. Notes Red Plotted Profile

Survey of Date Date No.

Survey by Notes Notes Chkd. Checked X-Sec.

Indexed Date Date Date No.

STATION	B.S.	H.I.	F.S.	ELEV.

Do not extend notes this side of this line.

NOTE: ANY ADDITIONS OR CHANGES ON THIS SHEET MUST BE MADE OR CIRCLED IN RED INK, WITH DATE AND NAME OF PERSON MAKING CHANGE

PLEASE RETURN TO

LOS ANGELES COUNTY ENGINEER

403 Los Angeles County Engineering Bldg.

76-L-296 CE 307 2-63

Notes Ck'd by	Survey of Rd. Dept. Main. Yard 331
Map No.	JN 0779 37/36 Tape Std 68 °F
Office Work	Surveyed by Tom Mankey
Checked	Notes Tom M. Date 7-11-73
Date	Indexed G. D. BAILEY JUL 23 1973

F. B. 2640 PG. 155

J.N. 0779. 37/36

ROAD DEPT. MAINTENANCE YARD

8752 EL TOVAR PL. W. HOLLYWOOD

PROPERTY CORNERS

FOR CONSTRUCTION USE ONLY

Mankey
Dover
Derby
H. Jackson

FOR CONSTRUCTION USE ONLY

Note: Any Additions or Changes on This Sheet Must be Made or Circled in Red Ink With Date and Name of Person Making Change.

Do not extend this side of this line.

PLEASE RETURN TO
COUNTY OF LOS ANGELES
DEPARTMENT OF COUNTY ENGINEER
403 LOS ANGELES COUNTY ENGINEERING BLDG.

76F309S CE#310 3-68

F. B. 2640 PG 156

INDEX MAP

SAN VICENTE BLVD.

PL.

EL TOVAR

LOT "E"

ALLEY

LOTS 6, 7, 8, & 9
OF
TRACT Nº 5939

ROBERTSON BLVD.

157 157 157 158 158 158

PLEASE RETURN TO
COUNTY OF LOS ANGELES
DEPARTMENT OF COUNTY ENGINEER
403 LOS ANGELES COUNTY ENGINEERING BLDG.

Do not extend this side of this line.

Note: Any Additions or Changes on This Sheet Must be Made or Circled in Red Ink With Date and Name of Person Making Change.

Notes Ck'd by	Survey of Rd. Dept. Maint Yard #331
Map No.	JN 0779 Tape Std 68 °F
Office Work	Surveyed by Tom Mankey
Checked	Notes Tom M. Date 7-11-73
Date	Indexed G. D. BAILEY JUL 23 1973

F. B. 2640 PG. 157

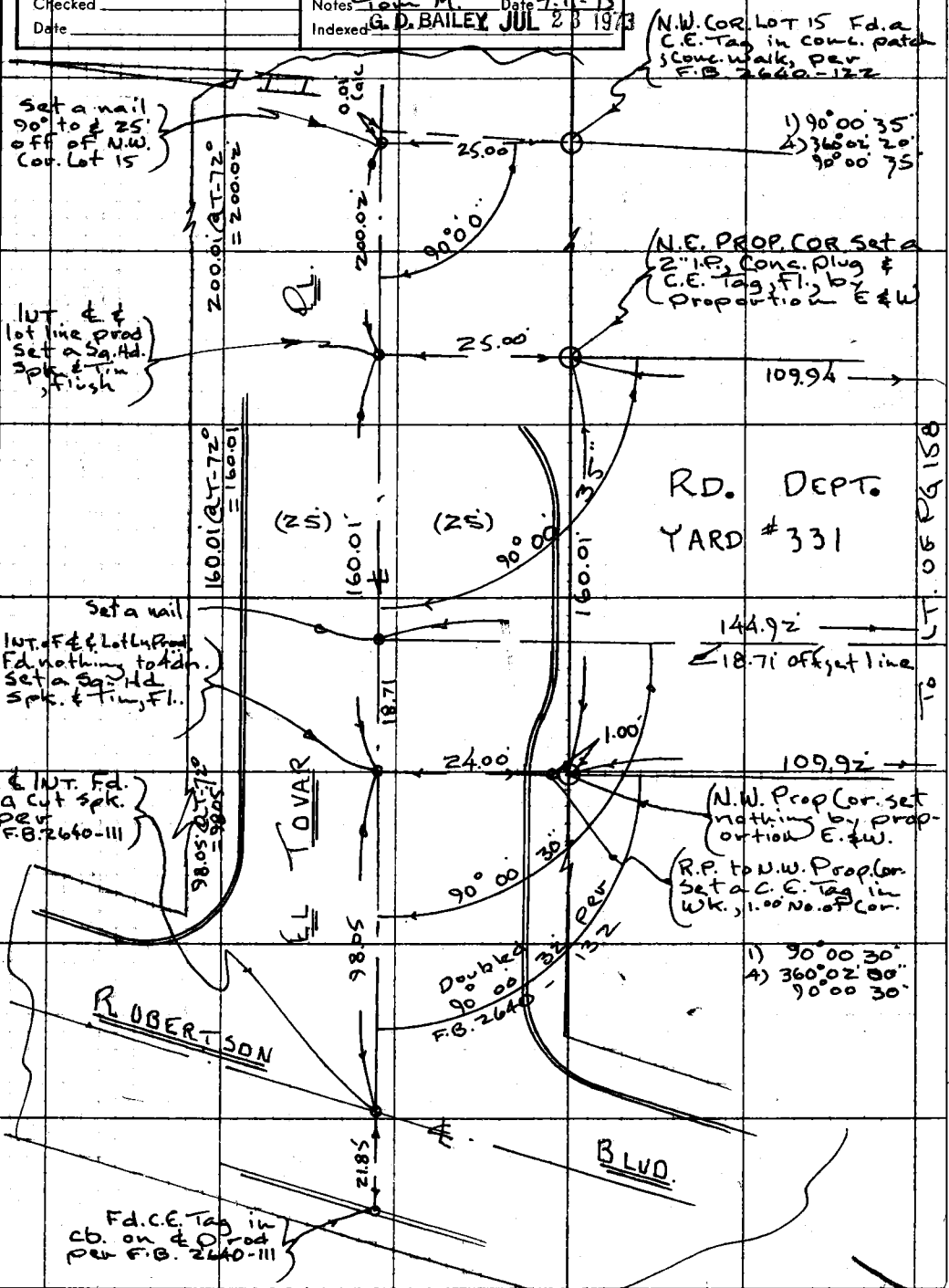

Note: Any Additions or Changes on This Sheet Must be Made or Circled in Red Ink With Date and Name of Person Making Change.

Do not extend this side of this line.

PLEASE RETURN TO
COUNTY OF LOS ANGELES
DEPARTMENT OF COUNTY ENGINEER
403 LOS ANGELES COUNTY ENGINEERING BLDG.

76F309S CE#310 3-69

F. B. 2640 PG. 158

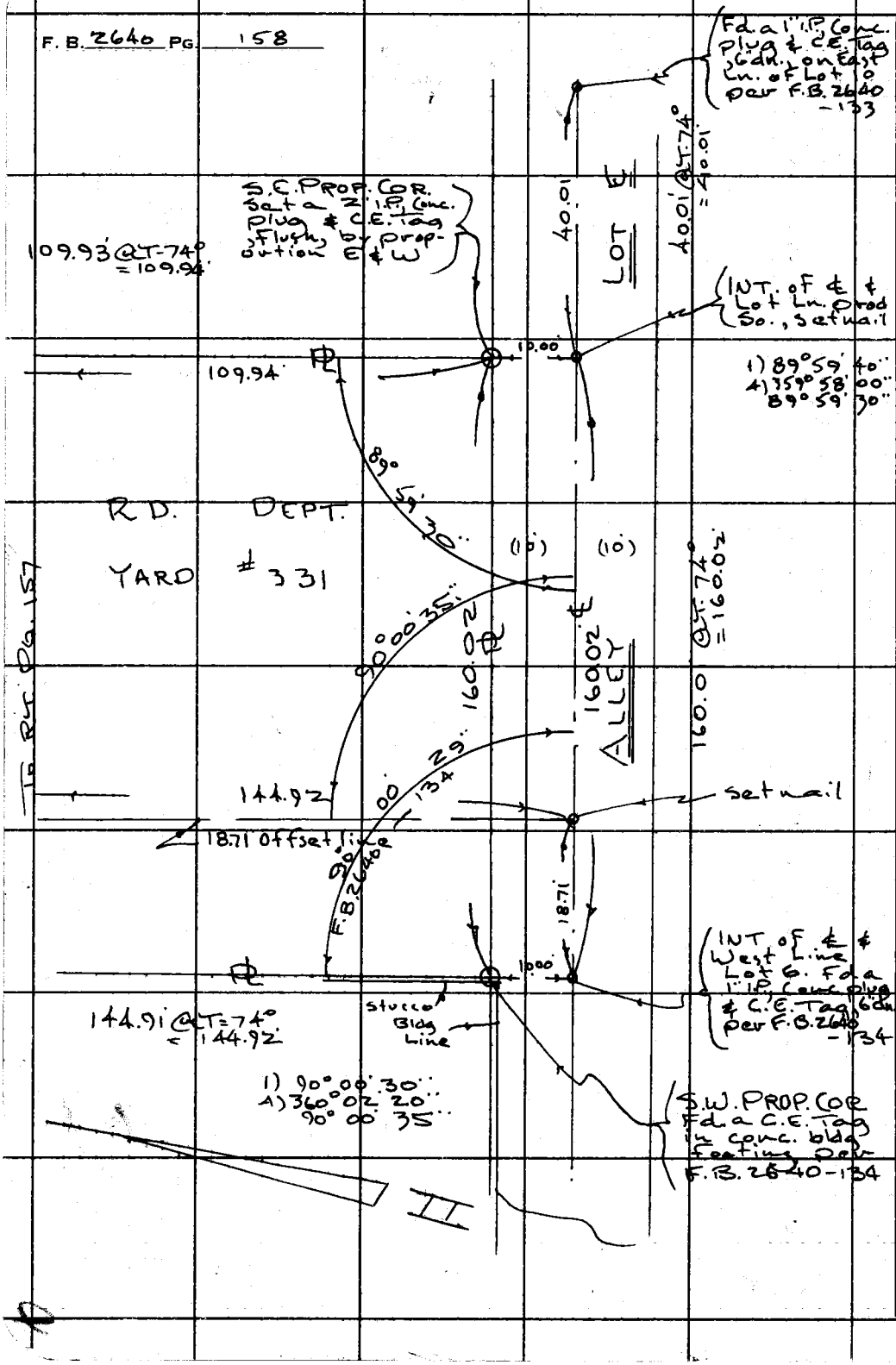

To R.S. Pg. 157

PLEASE RETURN TO
COUNTY OF LOS ANGELES
DEPARTMENT OF COUNTY ENGINEER
403 LOS ANGELES COUNTY ENGINEERING BLDG.

Do not extend this side of this line.

Note: Any Additions or Changes on This Sheet Must Be Made or Circled in Red Ink With Date and Name of Person Making Change.

NOTES RED. JOB NO. 0779.37/36 SURVEY OF Rd. Dept. Yard 331 | F. B. 2640 PG. 159

DATE SURVEY BY Tom Mankey

NOTES CHKD. NOTES BY J.M. & R. Dover DATE 7-11-73

DATE INDEXED G.D. BAILEY DATE JUL 23 1973

NOTE: ANY ADDITIONS OR CHANGES ON THIS SHEET MUST BE MADE OR CIRCLED IN RED INK, WITH DATE AND NAME OF PERSON MAKING CHANGE.

Do not extend notes this side of this line

DESCRIPTION	ADJ. ELEV.	3RD RUN	2ND RUN	DIFF.	1ST RUN	B.M.

J.N. 0779 37/36

ROAD DEPT. MAINTENANCE YARD.

8752 EL TOUAR PL. W. HOLLYWOOD

CONSTRUCTION BENCHS

Mankey
Dover
Darby
H. Jackson

PLEASE RETURN TO
LOS ANGELES COUNTY ENGINEER
900 LOS ANGELES COUNTY ENGINEERING BLDG.

768420 S & E-333 9-55

JOB NO. 0779.37 SURVEY OF ROAD DEPT YARD 331 NOTES
SURVEY BY E. T. Mankey Jr. DATE
NOTES BY R. Dover DATE 7-11-73 NOTES
INDEXED G. D. BAILEY DATE JUL 23 1973 DATE

F. B. 2640 PG. 160

+	~~5.841~~		4.759	
⊼	~~197.055~~		195.973	
−	~~7.840~~		7.840	
T.B.M. S.E. COR.	188.133	←	188.133	
+	7.661			
⊼	195.794			
−	2.609			
T.P.	193.185			
+	5.397			
⊼	198.582			
−	4.606			
T.B.M. N.W. COR.	193.976			
+	6.740			
⊼	200.716			
−	8.047			
BMMW 75	192.669			
T.B.M. #4	191.214			
+	3.346			
⊼	194.560			
−	8.111			
T.P.	186.449			
+	3.806			
⊼	190.255			
−	5.630			
TBM # 3	184.625			

Vicente Blvd. Bt. Spk. in curb 3' N.W.LY OF N.W. Cor. TENNIS COURT.

Set T.B.M. S.E. Cov. EL =

SET A 2" I.P. CEM PLUG & L.A. CO ENGR'S TAG FLUSH @ S.E. PROP. COR. W EDGE OF IRON PIPE

TBM N.W. COR EL =
A C.E. TAG IN SIDEWALK 24' SO. ℄ EL TOVAR (N.W. COR 1' OFF)

BMMW 75 EL = 192.735 FB. 2197-39
ROBERTSON BLVD & MELROSE AVE N.W. COR BT. SPK IN CURB 6' W OF WEST END C.R.
"SEE ABOVE"

T.B.M. #3 EL = 184.622 F.B. 2640-153
SAN VICENTE BLVD. & EL TOVAR PL. N.W. COR. BT. SPK. IN CURB 5' W OF WEST END C.R.