'd by
ork
Survey of
JN Tape Std °F
Surveyed by
Notes Date
Indexed
F.B. 2641 Pg

	Job	Description
		PUDDINGSTONE REC. AREA 0054.99
6	Bdry.	Pro. bdry. N & W of Dam.
8	Topog.	Location of 1/4 mi. Swim Course.
0	Topog.	Location proposed parking lot for boat ramp.
5	Prof.	Profile on entrance drive to parking lot.
0	Topog.	Loc. & grid for sections of boat ramp.
6	Elev.	Elevs & x-sec. of proposed boat launching area ramp.
	Elev.	Bench levels & x-sec. on proposed boat deck & concession at dam & west parking lot.
8	Topog.	Survey site of boat concession & dock at dam & west parking lot.
0	Tie	Tie to swim course.
4	Topog.	Location of pavement on San Dimas Ave. from San Bernardino Fwy N'ly to Puddingstone Dam.

Microfilmed Nov. 85

(cont'd on next page)

F.B. 2641 Pg.

Page	Job	Description
105-112	Loc.	Location of F.C. pipe on 975' contour.
113-115	Tri.	Referencing out Triangulation Sta. P.R.A. #7.
117-		Reseting traingulation Sta. P.R.A. #7.
119-120	P.T.	CE Mons. set for plane table control.
121-124	Elev.	Elevs boat ramp grading plan-north shore.
125-128	Mon.	Ref. Mons set east & west ends of 1/4 mi. swim course.
129-135	Cont.	Horiz. control & bench levels along ext. of N 146,200 Coordinate.
137-146	Cont.	Horiz. control & bench levels NEly from RM #2 to South Puddingstone.
147-150	B.M.	Bench levels for proposed swim park & Walnut Avenue.
151-155	Bdry.	Re-survey of N.W. line Lot 9 Keiser tract from Walnut Ave. southerly for the corners of Park bdry.)
157-158	B.M.	Bench levels for proposed swim park & Walnut Avenue.
159-160	C.L.	Survey tie P.I. #9 on Cucamonga Ave. to P.R.A. #10 & P.R.A. #11.
161-180	Surv.	Survey of proposed San Dimas Ave., P.E.R.R. So. to int. of proposed Cucamonga Ave.
181-182	Loc.	Location of pylons (ski course).

(cont'd on next page)

PLEASE RETURN TO
LOS ANGELES COUNTY ENGINEER
403 LOS ANGELES COUNTY ENGINEERING BLDG.
Do not extend this side of this line.
Note: Any Additions or Changes on this Sheet Must be Made or Circled in Red Ink With Date and Name of Person Making Change

Notes Ck'd by _____ Survey of _____ F.B. 2641 Pg. _____

Map No. _____ IN _____ Tape _____ Std _____ °F

Office Work _____ Surveyed by _____

Checked _____ Notes _____ Date _____

Date _____ Indexed _____

Page	Job	Description
		MT. MEADOWS GOLF COURSE
183-218	Bdry.	Bdry & trav. lines & levels for P.T. sheets H-70-1 through 10.
219-224	Topog.	Loc. of pipeline & easement.
225-226	Topog.	Horiz. control for topog. for sail-boat launch.
227-228	Topog.	Loc. of pylons water ski course as set 5/27/64.
229-232	Contr.	Horiz. control for topog.
233-245	Elev.	Swim Park-Loc. & elevations of test holes.
247-248	Index	
249-252	Topog.	Horizontal control for topog.
253-258	B.M.	Bench levels.
259-262	Elev.	Staking & elevations at test holes.
F.B. MM		LEVELS, CONSTR. NOTES, TOPO X-SECTIONS IN MTN MDWS POUCH (ROOM 108)

Note: Any Additions or Changes on this Sheet Must be Made in Red Ink With Date and Name of Person Making Change

Do not extend this line or this line.

PLEASE RETURN TO LOS ANGELES COUNTY ENGINEER 403 Los Angeles County Engineering Bldg.

DET #1

PLEASE RETURN TO
LOS ANGELES COUNTY ENGINEER
403 LOS ANGELES COUNTY ENGINEERING BLDG.

Note: Any Additions or Changes on this Sheet Must be Made or Circled in Red Ink With Date and Name of Person Making Change

Do not extend this side of this line.

P.G.

F.B.

Notes Ck'd by	Survey of	F. B. 2641 Pg. 9
Map No.	JN Tape Std °F	
Office Work	Surveyed by	
Checked	Notes Date	
Date	Indexed	

PUDDING STONE REC. AREA J.N. 0054.99

INDEX

Prop. N.W. Boundary	11-26
VACANT.	27-34
SWIM COURSE	35-38
Park Lot & Boat Ramp	39-45
P.I. 11-N Tie to PRA. #18	47-48
Park Lot Tie To coord. line N-146,200	49
T.B.M. R-1 - & Park Lot Grid - & Boat Ramp	50-66
Boat & concession Dock Site	67-78
East END Swim Course Tie to P.I. 11-N.	79-80
Location MacPav San Dimas AVE	81-104
Tie in FC Cor's on 975' Contour	105-112
CEMON'S Set on 146,200 Coord. Grid	119-1[illegible]
Boat Ramp Grading	121-1[illegible]
REF. MON'S SWIM. COURSE - 6-5-61	125-1[illegible]
N.W. LOT LINE KEISZE TR LOT 9 -	151-155
P.I. #9 CUCAMONGA AVE Tie to PRA 10 & 11	159-160
PROPOSED & SAN DIMAS AVE West Side Dam -	161-180
WATER SKI COURSE - 11-7-61.	181-182
MT. MEADOWS, GOLF COURSE Bdy & TRAV. LINES - 1964	183-218

Note: Any Additions or Changes on This Sheet Must Be Made or Circled in Red Ink With Date and Name of Person Making Change.

PLEASE RETURN TO LOS ANGELES COUNTY ENGINEER 700 Los Angeles County Engineering Bldg.

Do not extend this side of this line.

PLEASE RETURN TO
LOS ANGELES COUNTY ENGINEER
700 LOS ANGELES COUNTY ENGINEERING BLDG.

Note: Any Additions or Changes on This Sheet Must be Made or Circled in Red Ink With Date and Name of Person Making Change.

Do not extend this side of this line.

F.B. 2644 PG. 10

Notes Ck'd by	Survey of Puddingstone Rec A.	F. B. 2641 Pg. 11
Map No.	JN 005499 Tape 116 Std. 84 °F	
Office Work	Surveyed by G. Porter	
Checked	Notes Porter Date 3-	
Date	Indexed OFFICE AUG 19 '60	

PUDDINGSTONE REC. AREA

PROPOSED

BOUNDARY LINE

NORTH & WEST OF DAM

REF. Flood Control MAP No 68 A R.W 2

TR # 1796

MB. 22-42-43

Note: Any Additions or Changes on This Sheet Must be Made or Circled in Red Ink With Date and Name of Person Making Change.

Do not extend notes this side of this line.

RETURN TO
LOS ANGELES COUNTY ENGINEER
00 LOS ANGELES COUNTY ENGINEERING BLDG.

CE #247—7-59

Cont Bot. Page 13

(1) = 116° 02' 20"
(4) = 104° 09' 10" 17½
(6) = 336° 13' 30" 15

(1) = 82° 34' 00"
(4) = 330 16' 00"
82° 34' 00"

60.68 @ 0°0' T.64° : 60.67
237.73 @ 5°06' T.64° : 236.76
237.92 @ 5°33' T.64° : 236.77
231.00 @ 0°0' T.64° : 230.97

92.91 @ 13°27' T.60°
= 90.35
92.54 @ 12°27' T.60°
= 90.35

175.48 @ 5°32' T60°
174.63
175.62 @ 6°00' T60°

174.63
90.35
264.98
− 2.98
262.00

55.36 @ 0°0' T.74° = 55.36
217.45 @ 8°13' T.74° = 215.21
217.28 @ 7°53' T.74° = 215.22
176.98 @ 3°22' T74° : 176.66
177.08 @ 3°52' T74° = 176.67

55.36
215.21
176.66
447.23

RETURN TO
LOS ANGELES COUNTY ENGINEER
100 Los Angeles County Engineering Bldg.

Do not extend notes this side of this line.

Note: Any Additions or Changes on This Sheet Must be Made or Circled in Red Ink With Date and Name of Person Making Change.

Notes Ck'd by	Survey of Puddingstone R.A.
Map No.	JN 0054.99 Tape 116 Std 84 °F
Office Work	Surveyed by G. Porter
Checked	Notes Porter Date 3-
Date	Indexed E 011

F. B. 2641 PG. 13

Cont - Bot. page 14

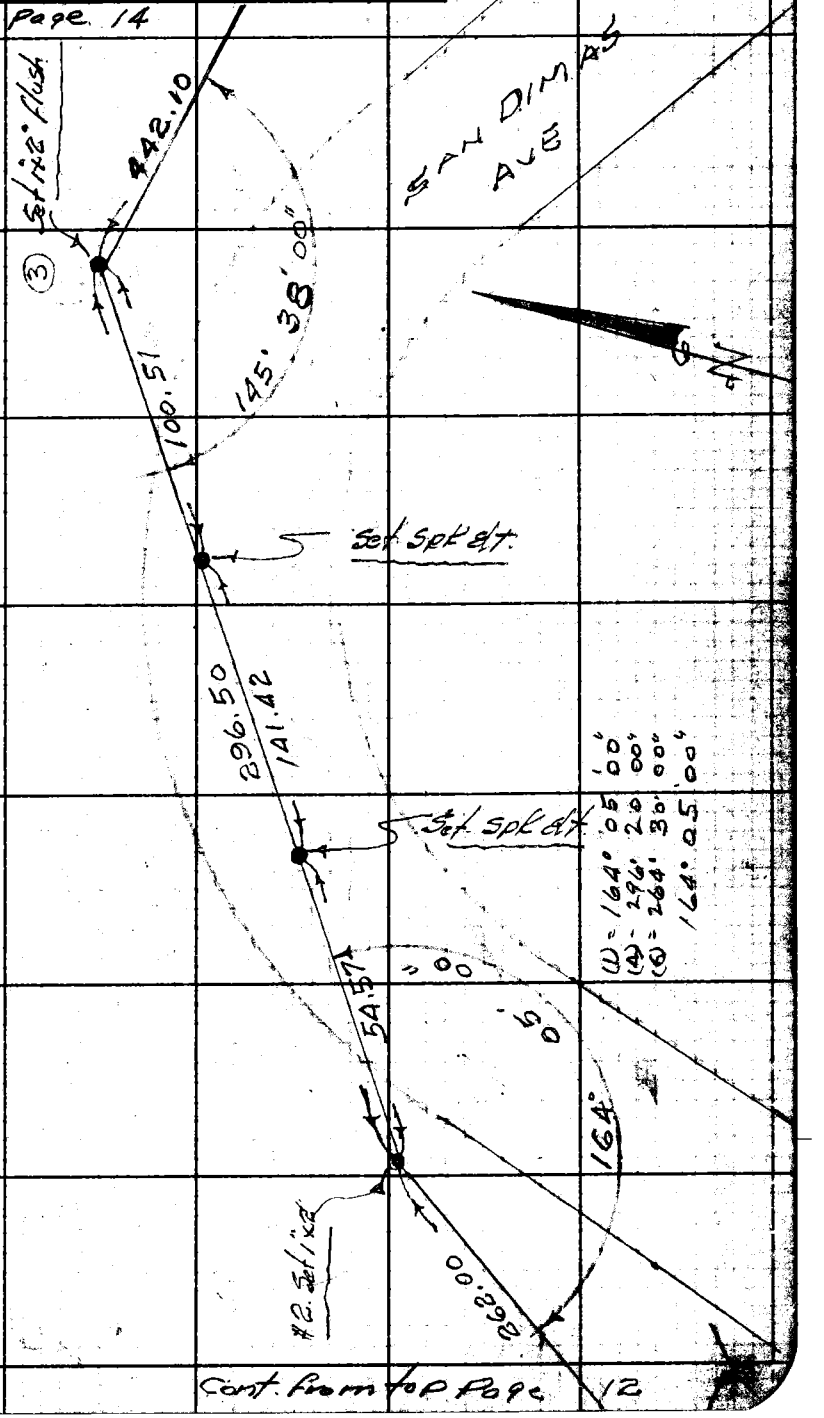

(1) = 145° 38' 00"
(4) = 222° 32' 00"
(6) = 153° 48' 00"
145° 38' 00"

54.58 @ 0°0' T 66° = 54.57
141.44 @ 0°0' T 66° = 141.42
100.52 @ 0°0' T 66° = 100.51
296.50

Cont. from top page 12

PLEASE RETURN TO
LOS ANGELES COUNTY ENGINEER
700 LOS ANGELES COUNTY ENGINEERING BLDG.
Do not extend this side of this line.
Note: Any Additions or Changes on This Sheet Must be Made or Circled in Red Ink With Date and Name of Person Making Change.
76F309B S&E #247 11

F. B. 2641 PG 14

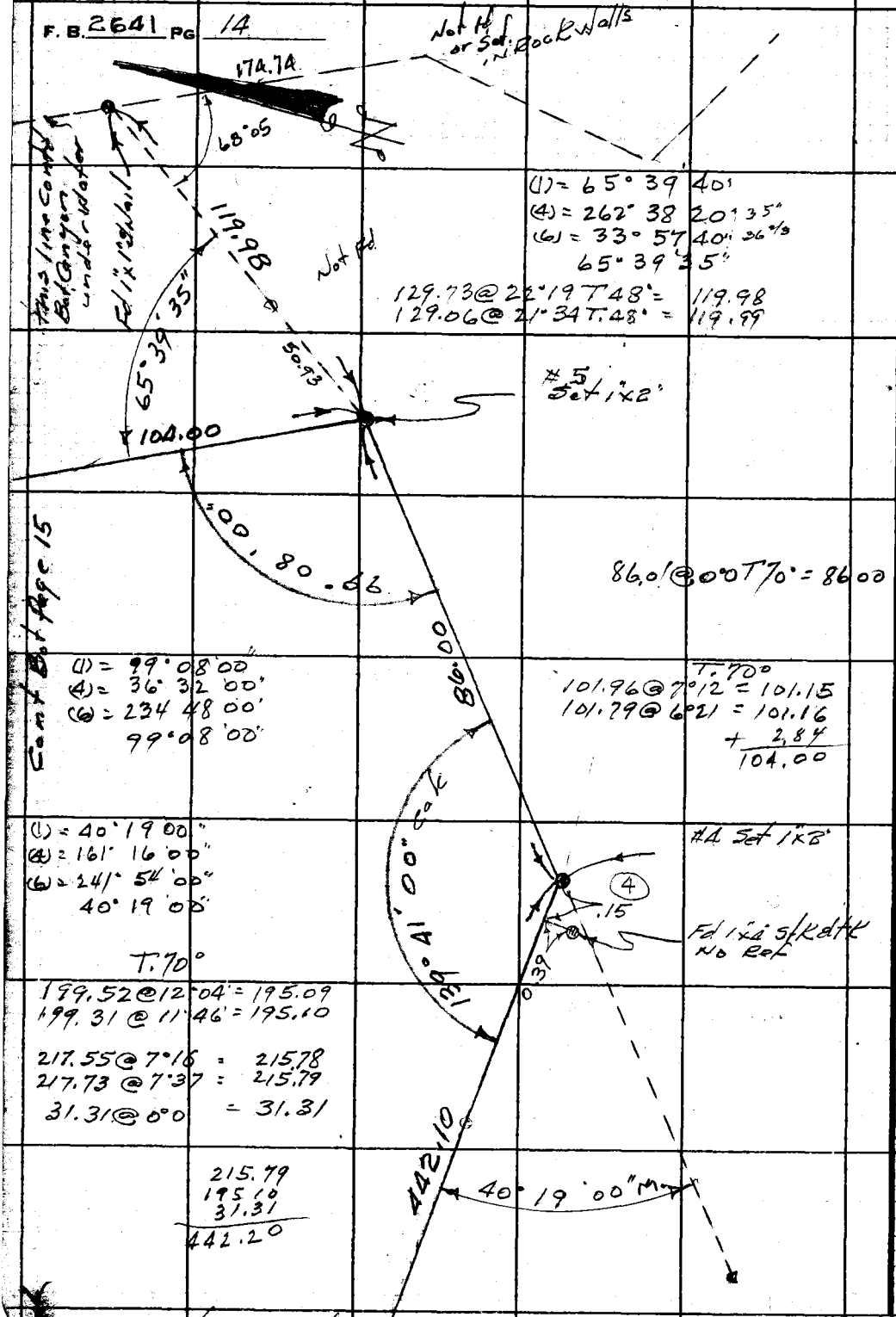

LOS ANGELES COUNTY ENGINEER
700 Los Angeles County Engineering Bldg.

PLEASE RETURN TO

Do not extend this side of this line.

Note: Any Additions or Changes on This Sheet Must be Made or Circled in Red Ink With Date and Name of Person Making Change.

Notes Ck'd by
Map No.
Office Work
Checked
Date

Survey of Redding Stone Rec A.
JN 005499 Tape 116 Std 84° °F
Surveyed by G. PORTER
Notes PORTER Date 3-10-60
Indexed ~~H. E. OTT~~

F. B. 2641 PG. 15

Cont. Bat. Page 16

101.02 @ 00° T. 60° = 101.00

(1) = 155° 54' 00"
(4) = 263° 36' 00"
(6) = 215° 24' 00"
155° 54' 00"

101.00

155° 54' 00"

7 Set 1x2"

113.02 @ 0°0 T. 54°
= 113.00

113.00

6 Set 1x2"

160° 23' 00"

101.00

(1) = 160° 23' 00"
(4) = 281° 32' 00"
(6) = 242° 18' 00"
160° 23' 00"

Cont. from Aft. 14

Note: Any Additions or Changes on this Sheet Must be Made or Circled in Red Ink With Date and Name of Person Making Change.

Do not extend this side of this line.

PLEASE RETURN TO
LOS ANGELES COUNTY ENGINEER
700 LOS ANGELES COUNTY ENGINEERING BLDG.

76F3098 SEE #247 11-58

F. B. 2641 PG 16

159.02 @ 0°0 T. 60°
= 159.00

(1) = 156° 52' 00"
(4) = 267° 28' 00"
(6) = 221° 12' 00
156° 52' 00"

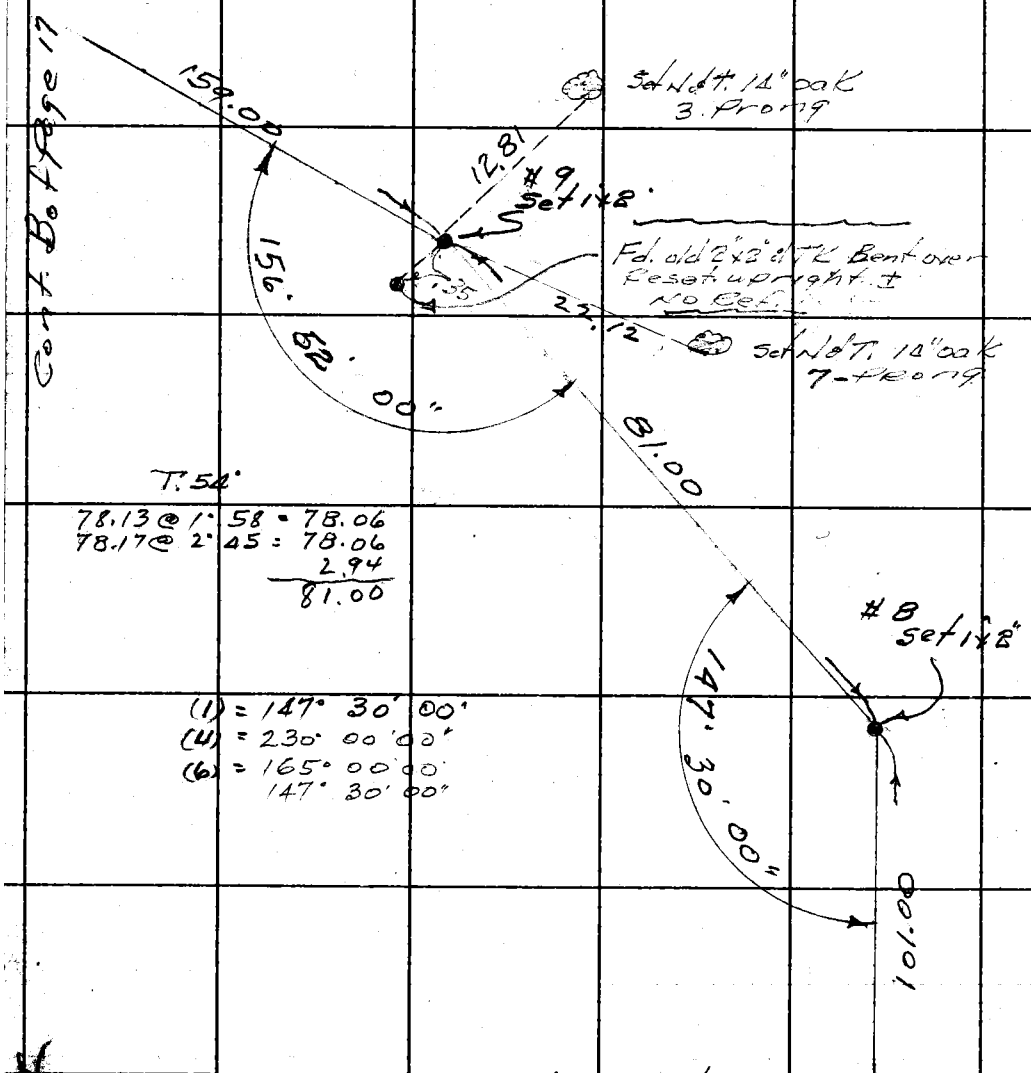

T. 54°
78.13 @ 1° 58 = 78.06
78.17 @ 2° 45 = 78.06
2.94
81.00

(1) = 147° 30' 00"
(4) = 230° 00' 00"
(6) = 165° 00' 00"
147° 30' 00"

Cont from top Page 15

PLEASE RETURN TO
LOS ANGELES COUNTY ENGINEER
700 LOS ANGELES COUNTY ENGINEERING BLDG.
Do not extend this side of this line.
Note: Any Additions or Changes on This Sheet Must be Made or Circled in Red Ink With Date and Name of Person Making Change.

Notes Ck'd by	Survey of Puddingstone Rec A	F. B. 2641 Pg. 17
Map No.	JN 005497 Tape 116 Std 84 °F	Cont. Bot Pg-18
Office Work	Surveyed by G. Porter	
Checked	Notes Porter Date 3-11-60	
Date	Indexed H. E. Ott	

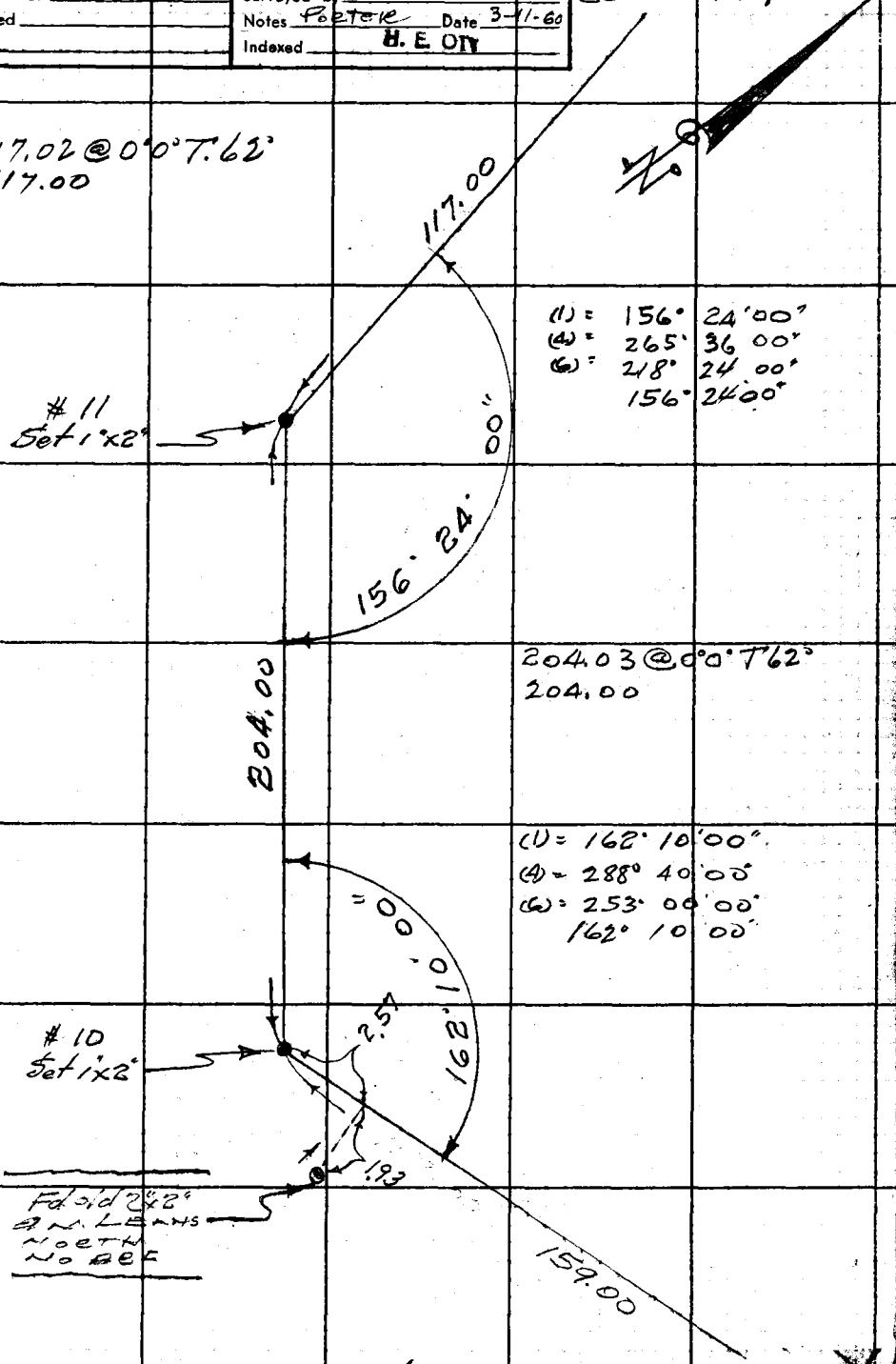

Note: Any Additions or Changes on This Sheet Must be Made or Circled in Red Ink With Date and Name of Person Making Change.

PLEASE RETURN TO
LOS ANGELES COUNTY ENGINEER
700 LOS ANGELES COUNTY ENGINEERING BLDG.
Do not extend this side of this line.

76F309S S&E #247 11-58

Cont. from top Page 16

F. B. 2641 PG 18

cont. B of Page 19

(1) = 150° 15' 00"
(4) = 241° 00' 00"
(6) = 181° 30' 00"
150° 15' 00"

184.79 @ 7° 32' 70" = 183.19
184.62 @ 7° 08' 70" = 183.18

183.19
+ 2.81
186.00

265.74 @ 1° 58' 64" = 265.55
265.78 @ 2° 13' 64" = 265.55

186.48 @ 4° 21' 60" = 185.92
186.56 @ 4° 41' 60" = 185.92
4.53 @ 0° 0' = 4.53

456.00

181° 30' 00"

150° 15' 00"

#13
Set 1" x 2" Hub

456.00

136° 50' 00"

117.00

#12
Set 1" x 3"
in Spool

(1) = 136° 50' 00"
(4) = 187° 20' 00"
(6) = 101° 00' 00"
136° 50' 00"

cont. from Top Page 17

LOS ANGELES COUNTY ENGINEER
700 Los Angeles County Engineering Bldg.

PLEASE RETURN TO

Do not extend this side of this line.

Note: Any Additions or Changes of This Sheet Must be Made or Circled in Red Ink With Date and Name of Person Making Change.

Notes Ck'd by	Survey of Puddingstone Rec. A
Map No.	JN 005499 Tape 116 Std 84 °F
Office Work	Surveyed by G. Porter
Checked	Notes Porter Date 3-11-60
Date	Indexed B.E. on

F. B. 2641 PG. 19

Cont. Bot. Page 20

43.81 @ 10° 53' T 74° = 43.02
44.05 @ 12° 26' T 74° = 43.02
+ 1.98
45.00

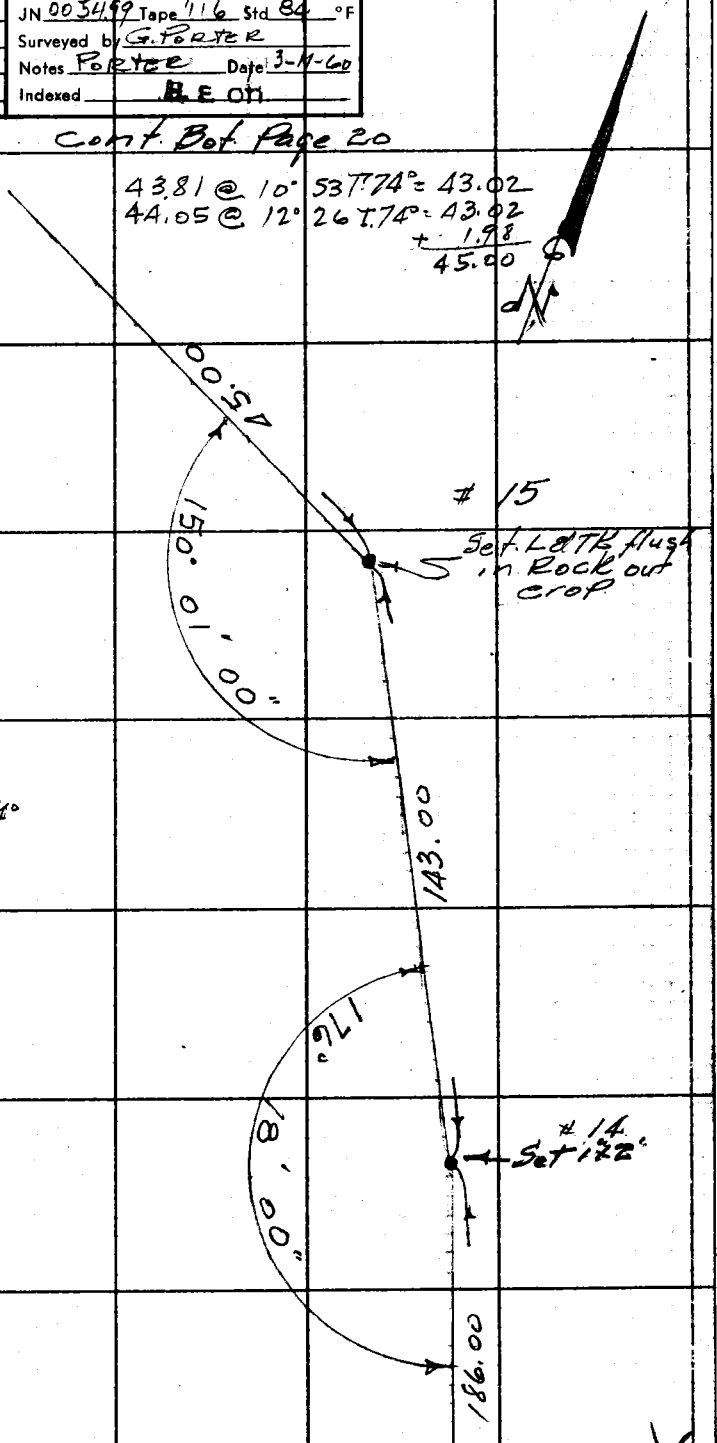

(1) = 150° 01' 00"
(4) = 240° 04' 00"
(6) = 180° 06' 00"
150° 01' 00"

15
Set L&TK flush in Rock out crop

143.01 @ 0° 0' T 74°
= 143.00

(1) = 176° 18' 00"
(4) = 345° 12' 00"
(6) = 337° 48' 00"
176° 18' 00"

14
Set 1½"

Cont. from Top Page 18

Note: Any Additions or Changes on This Sheet Must be Made or Circled in Red Ink With Date and Name of Person Making Change.
Do not extend this side of this line.
PLEASE RETURN TO
LOS ANGELES COUNTY ENGINEER
700 LOS ANGELES COUNTY ENGINEERING BLDG.
76F3098 S&E #247 11-58

Cont. B.T. Page 21

F. B. 2641 Pg 20

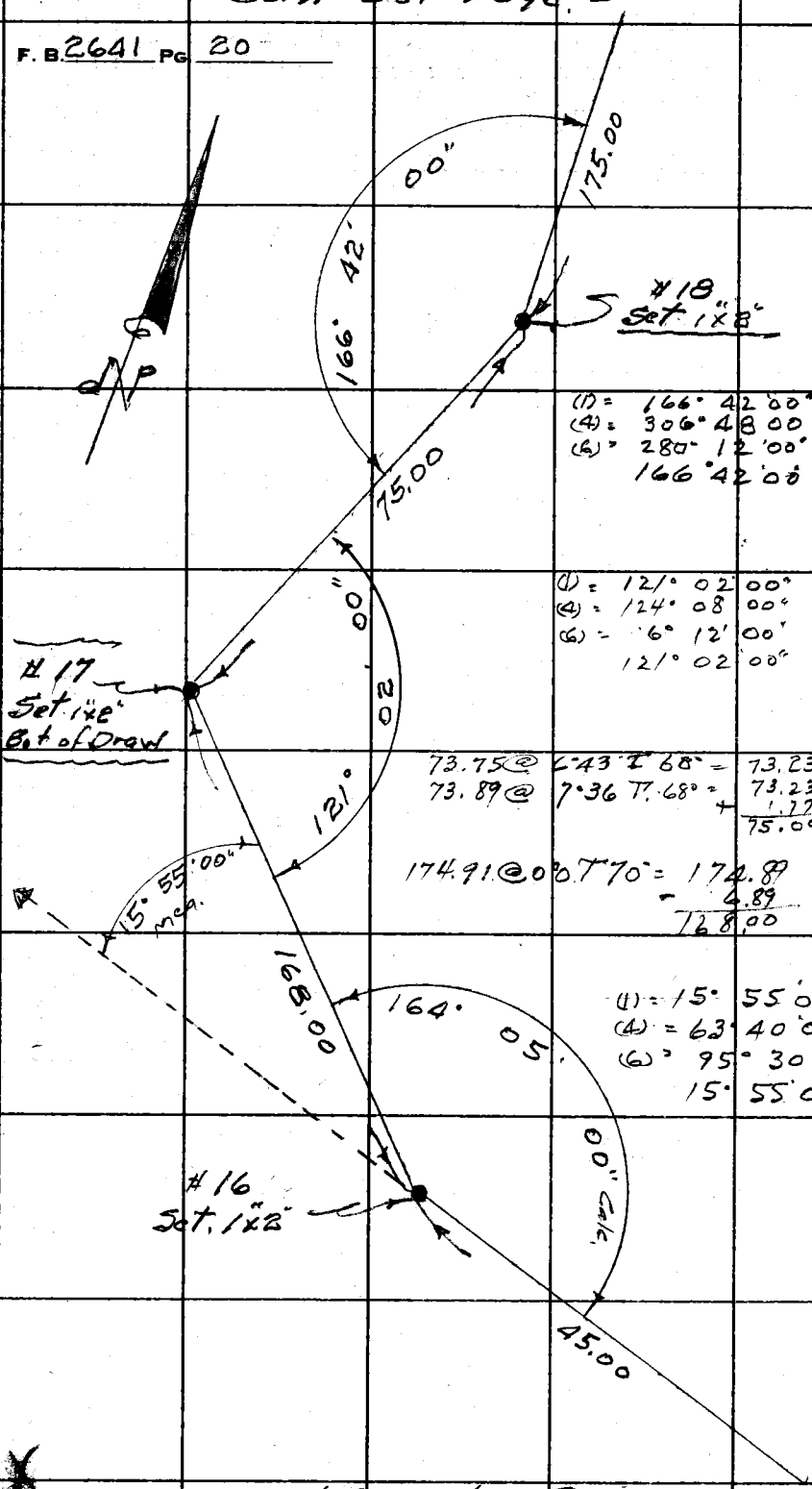

Cont. from top Page 19

PLEASE RETURN TO
LOS ANGELES COUNTY ENGINEER
700 LOS ANGELES COUNTY ENGINEERING BLDG.

Do not extend this slide of this line.

Note: Any Additions or Changes or This Sheet Must be Made or Circled in Red Ink With Date and Name of Person Making Change.

Notes Ck'd by
Map No.
Office Work
Checked
Date

Survey of Puddingstone L.A.
JN D054.99 Tape 116 Std 84 °F
Surveyed by G. Peetoe
Notes Peetoe Date 3-15-60
Indexed H. E. OTT

F. B. 2641 PG. 21

Note: Any Additions or Changes on This Sheet Must be Made or Circled in Red Ink With Date and Name of Person Making Change.

Do not extend this side of this line.

PLEASE RETURN TO
LOS ANGELES COUNTY ENGINEER
700 Los Angeles County Engineering Bldg.

76F3088 SEE #247 11-58

Cont. Left Page 22

(1) = 99° 07' 00"
(4) = 36° 28' 00"
(6) = 234° 42' 00"
99° 07' 00"

#21 Set 1"x2" Top R.dg.

R96.00

99° 07' 00"

56.00

#20 Set 1"x2"

21.50'

T 78'

56.00 @ 0°0' T 74°

291.65 @ 11° 13 = 286.07
291.91 @ 11° 28 = 286.07
+ 9.93
296.00

(1) = 105° 12' 00"
(4) = 60° 48 00
(6) = 271° 12' 00
105° 12' 00"

125.90 @ 12° 52' T 74° = 122.73
125.61 @ 12° 16' T 74° = 122.73
+ 2.07
124.80

124.80

171.45 @ 4° 48' T 74° = 170.84
171.56 @ 5° 1' T 74° = 170.85
170.84
+ 4.16
175.00

#19 Set 1"x2"

(1) = 147° 51' 00"
(4) = 231° 24' 00"
(6) = 167° 06' 00"
147° 51' 00"

175.00

147°

51.00'

Cont from Top Page 20

PLEASE RETURN TO
LOS ANGELES COUNTY ENGINEER
700 LOS ANGELES COUNTY ENGINEERING BLDG.

Note: Any Additions or Changes on This Sheet Must be Made or Circled in Red Ink With Date and Name of Person Making Change.

Do not extend this side of this line.

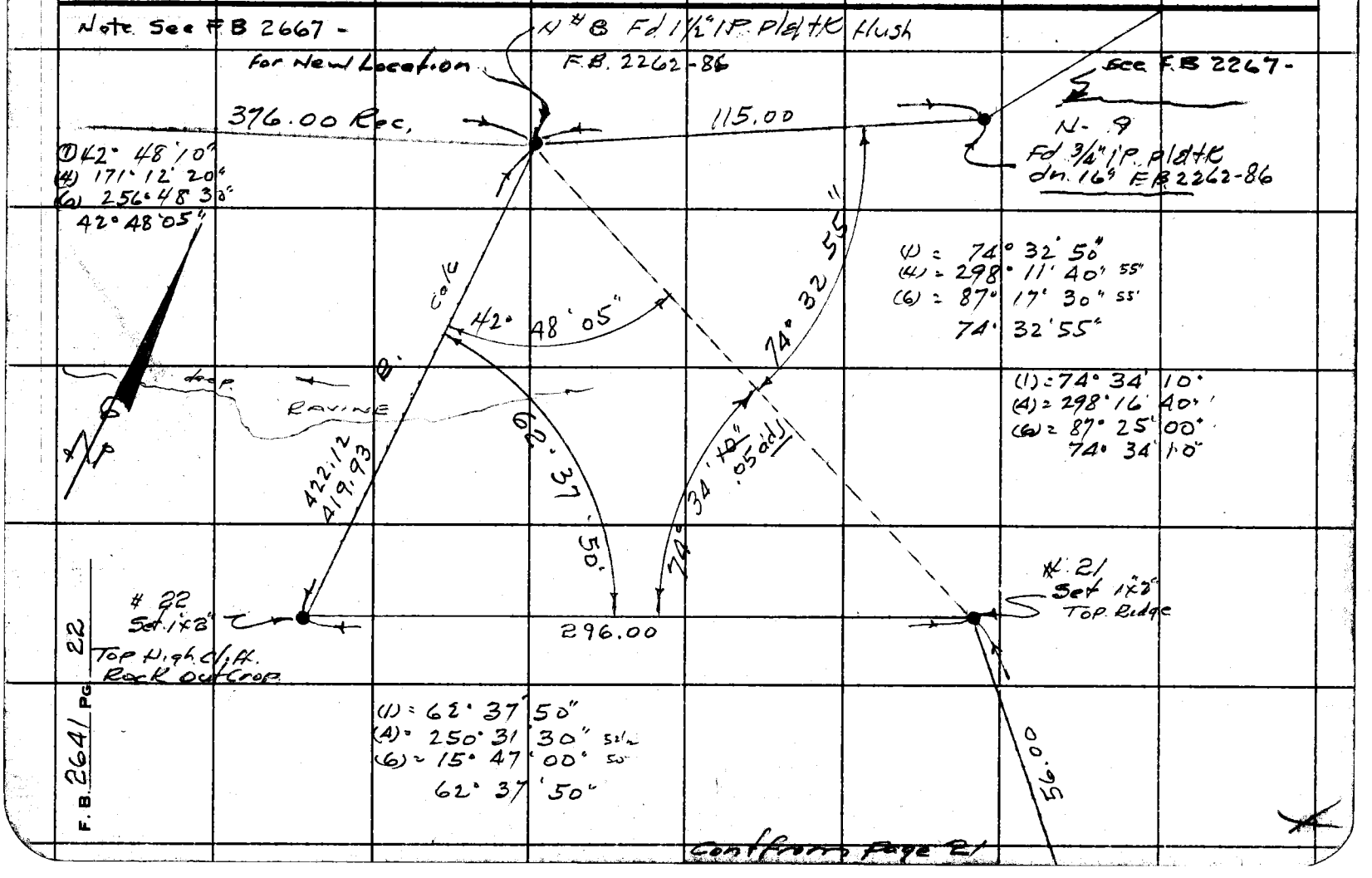

F.B. 2641 PG 22

Cont from Page 21

Notes Ck'd by	Survey of Puddingstone Rec. A.
Map No.	JN 0054.99 Tape 116 Std 84 °F
Office Work	Surveyed by G. Poeter
Checked	Notes Poeter Date 3-18-60
Date	Indexed

F. B. 2641 PG. 23

Note: Any Additions or Changes on This Sheet Must be Made or Circled in Red Ink With Date and Name of Person Making Change.

PLEASE RETURN TO
LOS ANGELES COUNTY ENGINEER
700 LOS ANGELES COUNTY ENGINEERING BLDG.

Do not extend this side of this line.

76F309B S&E #247 11-58

H. E. OTT

F. B. 2641 Pg 24

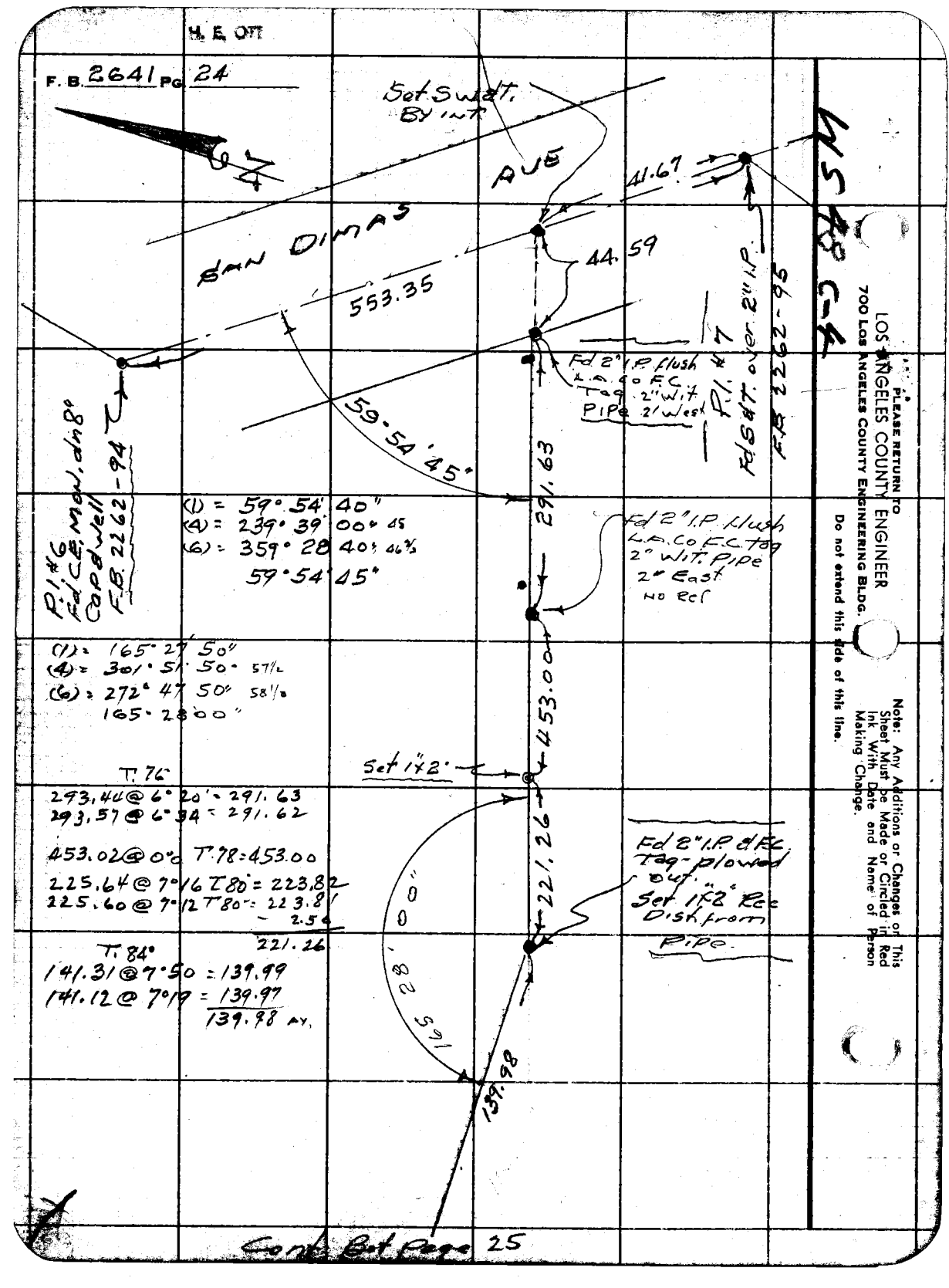

LOS ANGELES COUNTY ENGINEER
700 Los Angeles County Engineering Bldg.

PLEASE RETURN TO

Do not extend this side of this line.

Note: Any Additions or Changes or This Sheet Must be Made or Circled in Red Ink With Date and Name of Person Making Change.

Cont'd on Page 25

Notes Ck'd by
Map No.
Office Work
Checked
Date

Survey of Riddingstone Rec A
JN 00349 Tape 116 Std. 84 °F
Surveyed by G. Poatee
Notes Poatee Date 3-18-60
Indexed H. E. Ott

F. B. 864 Pg. 25

Cont. Bof Page 26

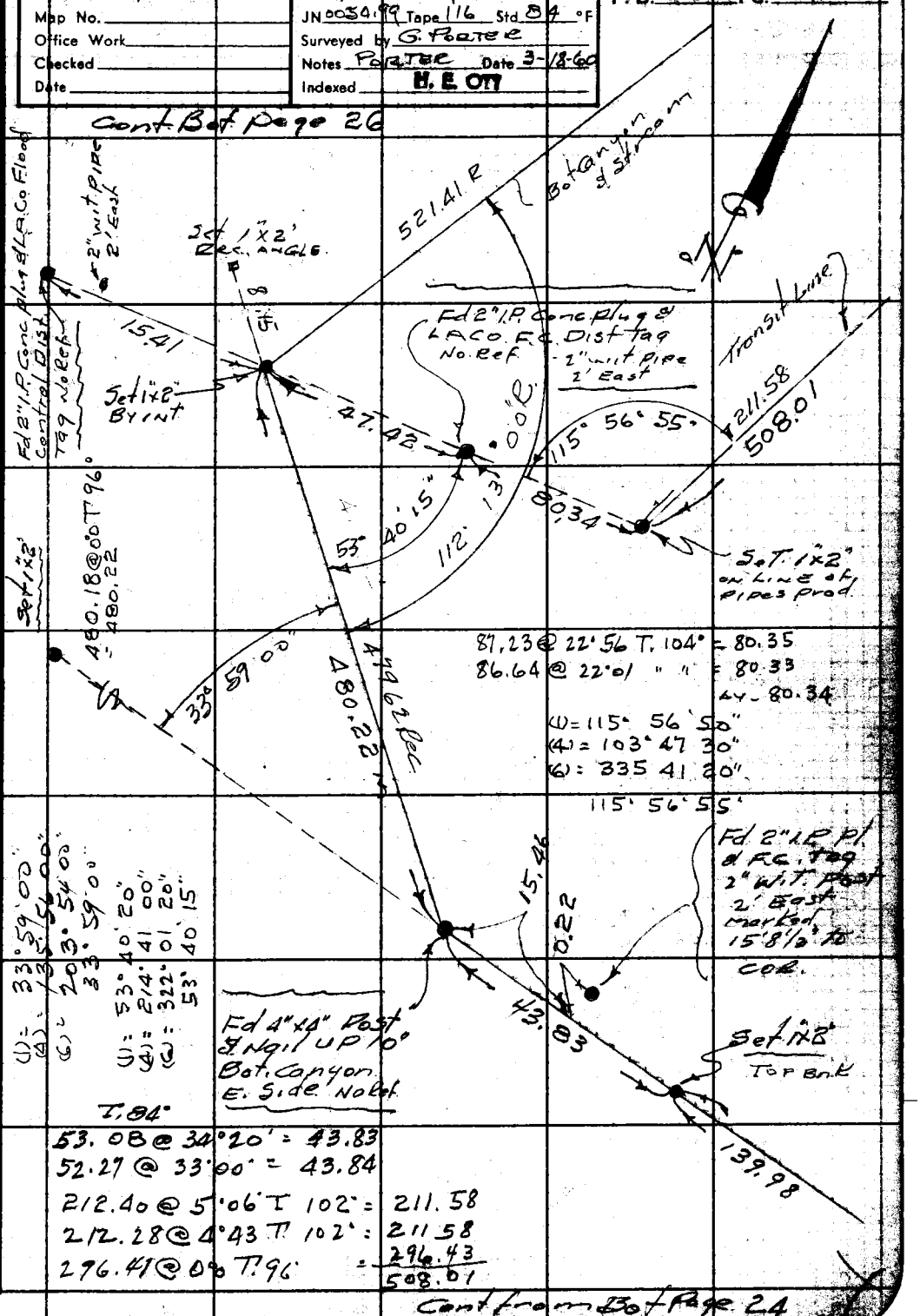

Cont from Bof Page 24

Note: Any Additions or Changes on this Sheet Must be Made or Circled in Red Ink With Date and Name of Person Making Change.

Do not extend this side of this line.

PLEASE RETURN TO
LOS ANGELES COUNTY ENGINEER
700 LOS ANGELES COUNTY ENGINEERING BLDG.

76F3088 SBE #247 11-58

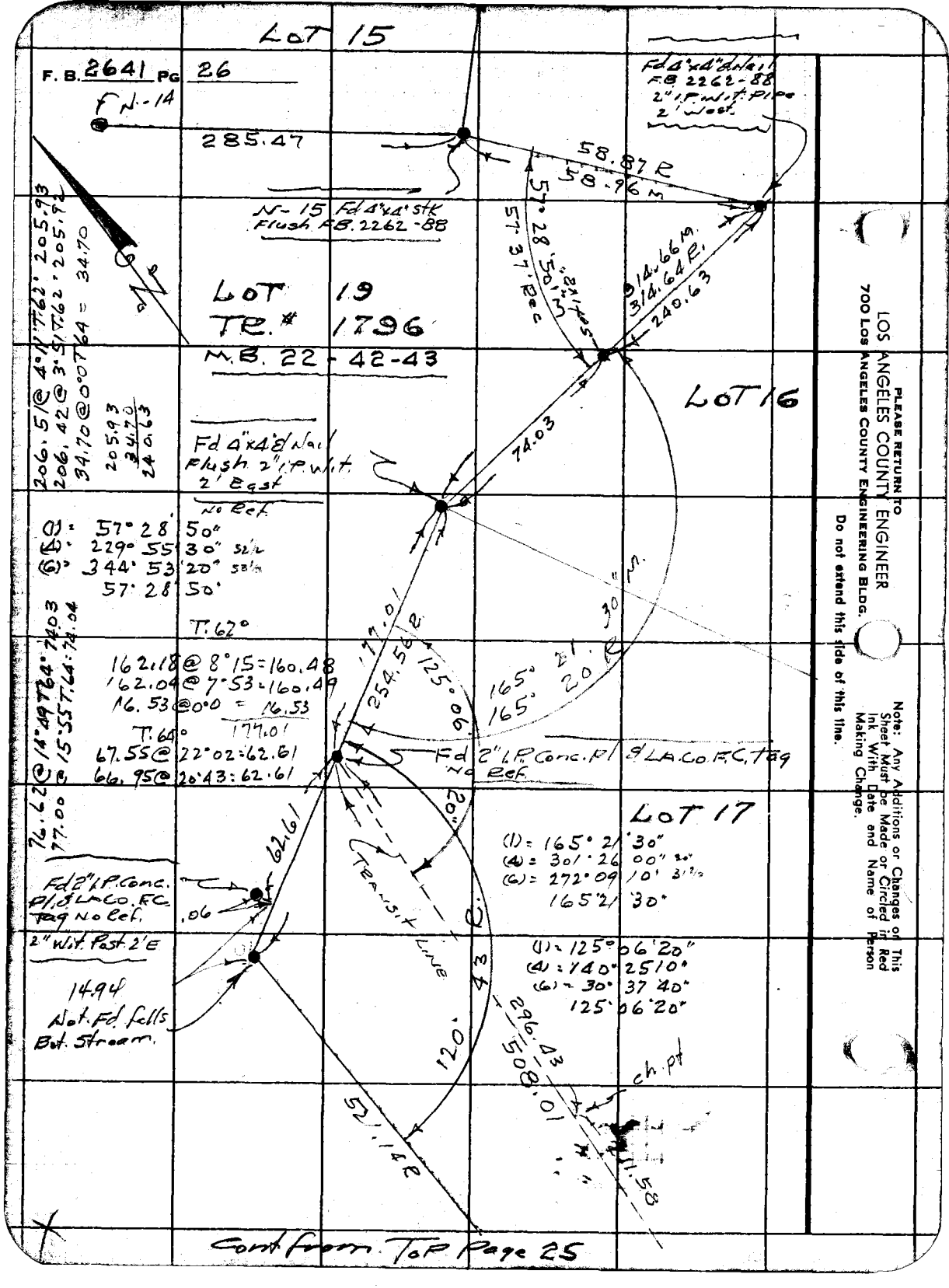

PLEASE RETURN TO
LOS ANGELES COUNTY ENGINEER
700 Los Angeles County Engineering Bldg.
Do not extend this tide of this line.

Note: Any Additions or Changes of This Sheet Must be Made or Circled in Red Ink With Date and Name of Person Making Change.

Notes Ck'd by	Survey of Reddingstone Res. A.
Map No.	JN 0054.99 Tape 115 Std 84 °F
Office Work	Surveyed by G. Poetge
Checked	Notes Poetge Date 7-1-60
Date	Indexed H. E. OTT

JUL 14 60

F. B. 2641 Pg. 35

SURVEY
1/2 MI. SWIM. COURSE
AT
REDDINGSTONE DAM.

7-1960

Forrest Party

FOR REF. MON.'S SET
East & West ENDS
See Pages. 125-127
6-5-61

Note: Any Additions or Changes on This Sheet Must be Made or Circled in Red Ink With Date and Name of Person Making Change.

Do not extend this side of this line.

PLEASE RETURN TO
LOS ANGELES COUNTY ENGINEER
700 Los Angeles County Engineering Bldg.

767309S SAE #242 11-58

PLEASE RETURN TO
LOS ANGELES COUNTY ENGINEER
700 LOS ANGELES COUNTY ENGINEERING BLDG.

Note: Any Additions or Changes on This Sheet Must be Made or Circled in Red Ink With Date and Name of Person Making Change.

Do not extend this side of this line.

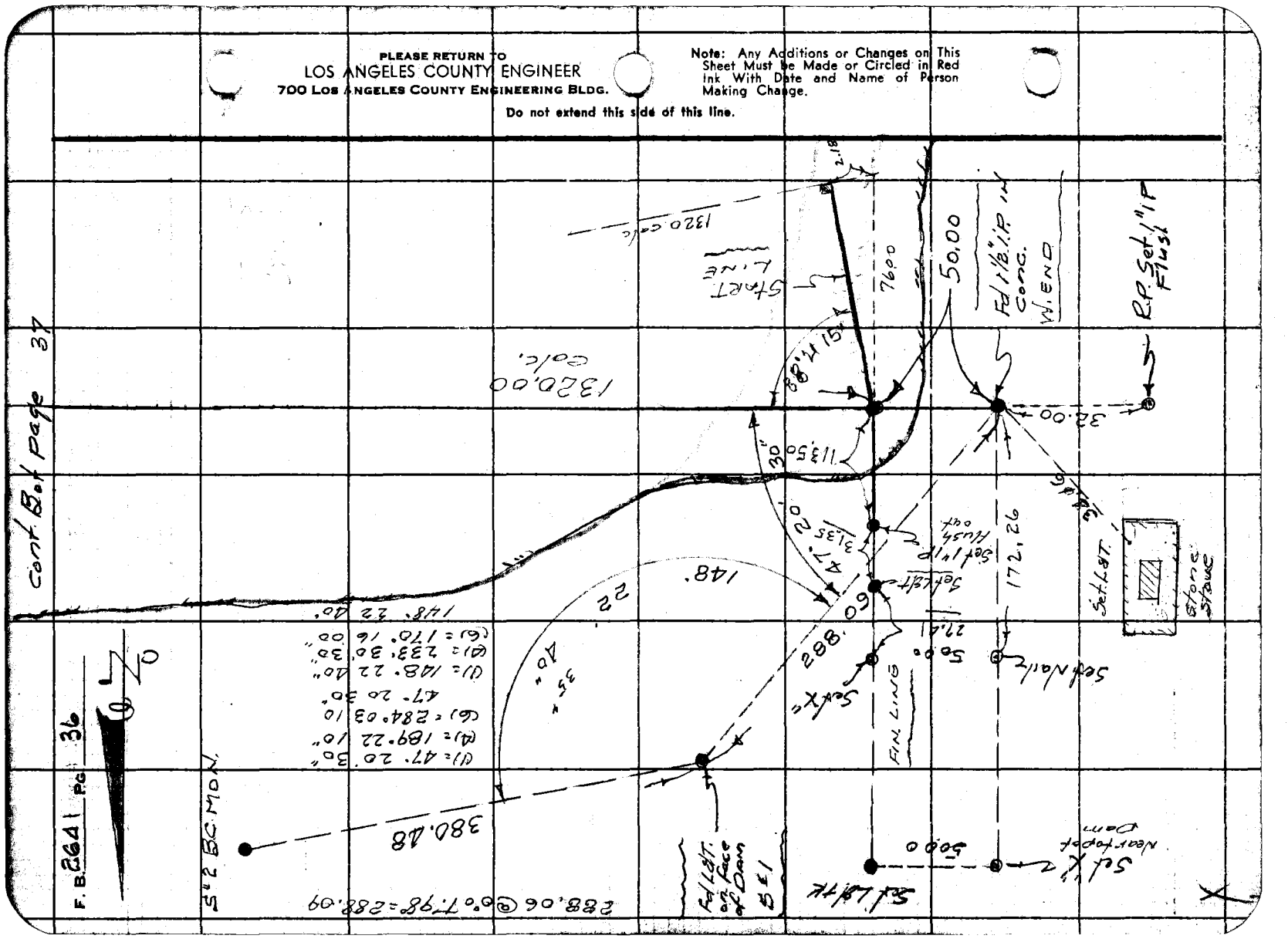

Notes Ck'd by	Survey of Puddingstone Rec A
Map No.	JN 0054.99 Tape 115 Std 84 °F
Office Work	Surveyed by G. PORTER
Checked	Notes PORTER Date 7-5-60
Date	Indexed H. E. OTT

F. B. 2641 Pg. 37

Cont Bot Page 38

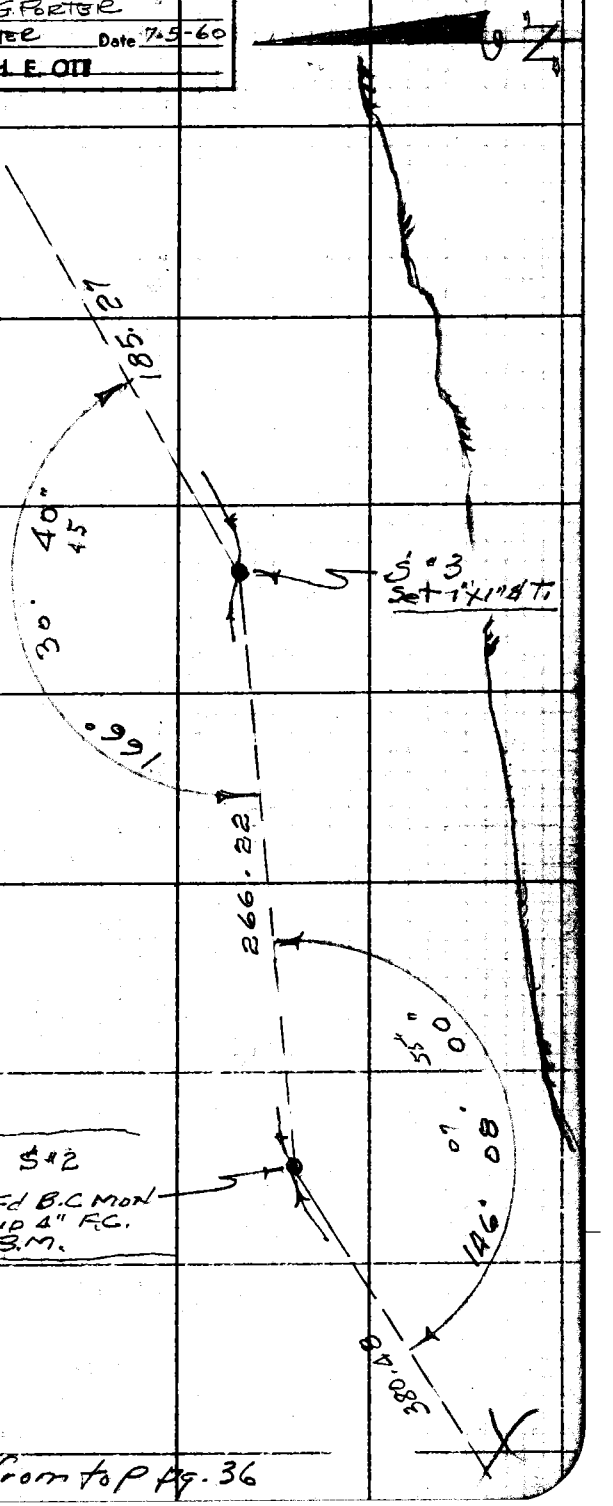

(1) = 146° 08' 00"
(4) = 224° 32' 00"
(6) = 156° 47' 50"
146° 08' 00"

148.12 @ 0°0' T.98° = 148.13 148.13
233.71 @ 6°11" 232.35 232.35
233.98 @ 6°49" 232.33 380.48

(1) = 166° 30' 40"
(4) = 306° 03' 00"
(6) = 279° 04' 10"
166° 30' 40"

266.45 @ 2° 23' T.92° = 266.22
266.47 @ 2° 32' T.92° = 266.21

86.88 @ 0°0' T.92 · 86.88
98.38 @ 0°0' T.92 = 98.39
185.27

PLEASE RETURN TO
LOS ANGELES COUNTY ENGINEER
00 LOS ANGELES COUNTY ENGINEERING BLDG.
Do not extend this [illegible] this line.

Note: Any Additions or Changes on This Sheet Must be Made or Circled in Red Ink With Date and Name of Person Making Change.

76F3098 S&E #247 11-58

cont from top pg. 36

PLEASE RETURN TO
LOS ANGELES COUNTY ENGINEER
700 LOS ANGELES COUNTY ENGINEERING BLDG.

Note: Any Additions or Changes on This Sheet Must be Made or Circled in Red Ink With Date and Name of Person Making Change.

Do not extend this side of this line.

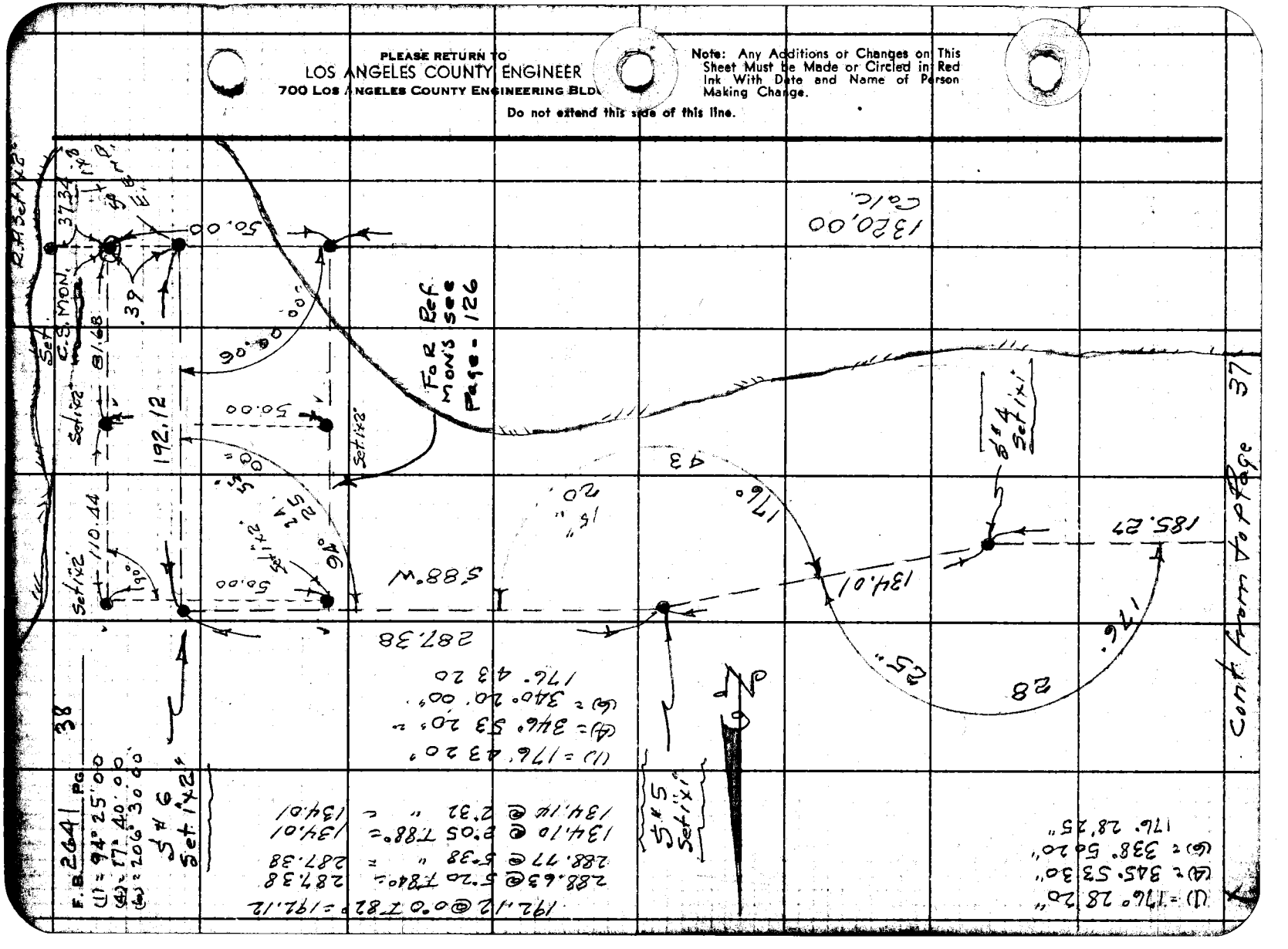

F.B. 2641 PG.

(1) = 94° 25' 00"
(2) = 17° 40' 00"
(3) = 206° 30' 00"

(1) = 176° 28' 20"
(2) = 345° 53' 30"
(3) = 338° 50' 20"
176° 28' 25"

192.12 @ 0° 0' 782" = 192.12
288.63 @ 5° 20 T84° = 287.38
288.77 @ 5° 38 " = 287.38
13H.10 @ 2° 05 T88° = 13H.01
13H.14 @ 2° 32 " = 13H.01

(1) = 176° 43 20"
(4) = 3H6° 53 20" =
(3) = 340° 20' 00"
176° 43 20

Notes Ck'd by	Survey of Puddingstone RA
Map No. 12-78	JN 005499 Tape Std °F
Office Work T.M. PALMERI	Surveyed by G. PORTER
Checked	Notes Porter Date 2-15-60
Date	Indexed H. E. OTI JUL 1 4 '60

F. B. 2641 Pg. 39

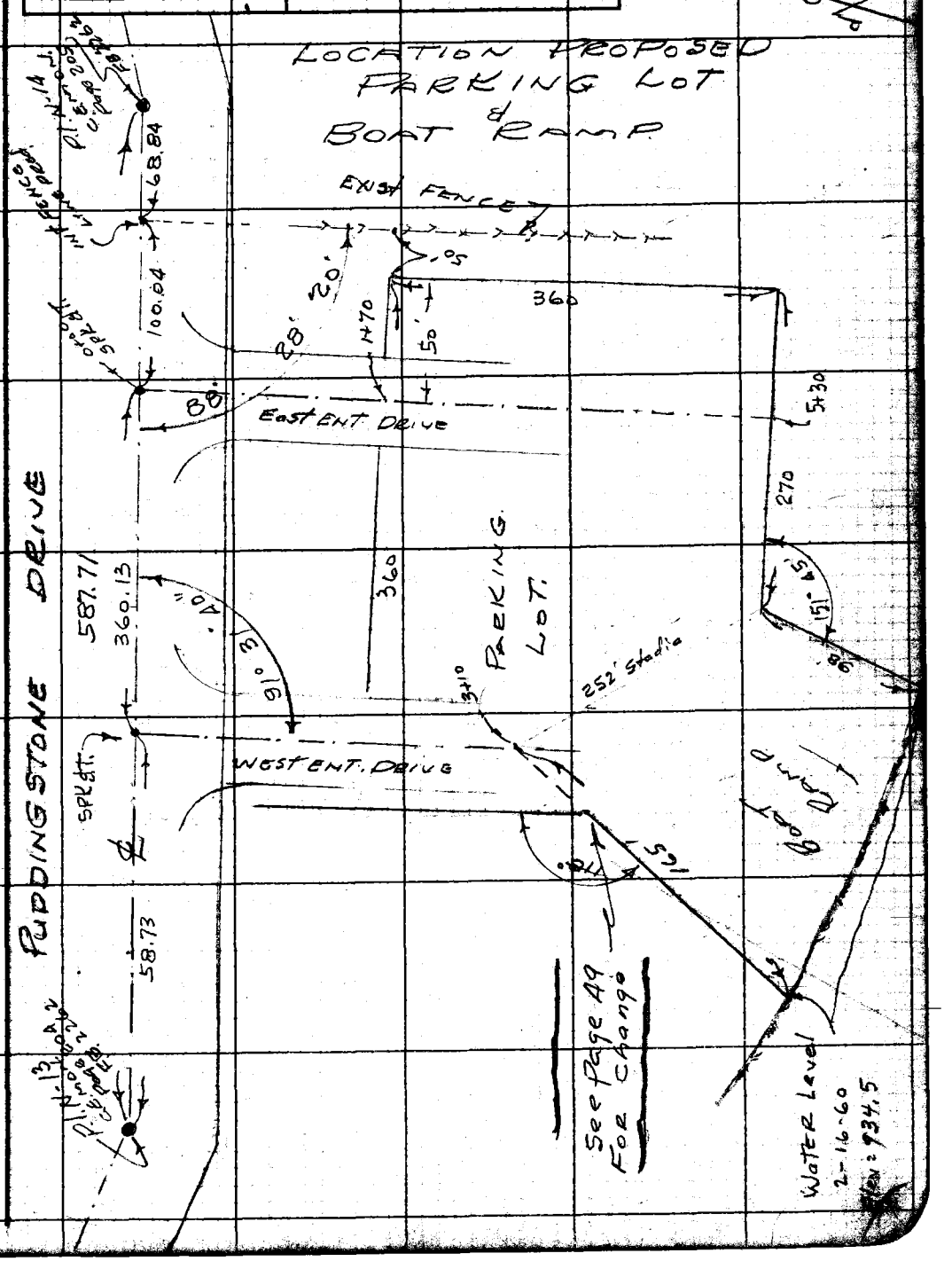

Note: Any Additions or Changes on This Sheet Must be Made or Circled in Red Ink With Date and Name of Person Making Change.

Do not extend notes this side of this line.

RETURN TO
LOS ANGELES COUNTY ENGINEER
LOS ANGELES COUNTY ENGINEERING BLDG.

763098 CE #247—7-59

RETURN TO
LOS ANGELES COUNTY ENGINEER
700 LOS ANGELES COUNTY ENGINEERING BLDG.

Note: Any Additions or Changes on This Sheet Must be Made or Circled in Red Ink With Date and Name of Person Making Change.

Do not extend notes this side of this line.

F.B. 2641 PG. 40

0054.99

F. B. 2641 Pg. 41

Profile No. ____ X-Sec. No. ____

Notes Red ____ Date ____ Notes Chkd ____ Date ____

Plotted ____ Date ____ Checked ____ Date ____

Job No. ____ Division No. ____

Survey of Redding Stone Rec. Area

Survey by ____ Notes ____ Date ____

Map No. ____ Indexed H. E. OTT Date JUL 1 4 '60

PROFILE

EAST ENT DRIVE TO PARK LOT.

2-11-1960

20' DRIVE + 1' BERM = 22' WIDE

STATION	B. S.	H. I.	F. B.	ELEV.

NOTE: ANY ADDITIONS OR CHANGES ON THIS SHEET MUST BE MADE OR CIRCLED IN RED INK, WITH DATE AND NAME OF PERSON MAKING CHANGE.

Do not extend notes this side of this line.

PLEASE RETURN TO
LOS ANGELES COUNTY ENGINEER
700 Los Angeles County Engineering Bldg.

761-298 S & E #307—1-56

76L-298 S & E #307—1-56

PLEASE RETURN TO
LOS ANGELES COUNTY ENGINEER
700 LOS ANGELES COUNTY ENGINEERING BLDG.

NOTE: ANY ADDITIONS OR CHANGES ON THIS SHEET MUST BE MADE OR CIRCLED IN RED INK, WITH DATE AND NAME OF PERSON MAKING CHANGE.

Do not extend notes this side of this line.

STATION	B. S.	H. I.	F. S.	ELEV.	%	GRADE	CUT/FILL	
BM #P-3	0 81	984 09 ✓		983 28 ✓		Fd C.E. Mon. dn 6" Cap & Well So. Side Pudding Stone Dr. @ P.I N-14 Elev: 983.277 ✓ Page 127 FB 2262		
0+00			1 65	982 44 ✓		Grade		℄ Pav.
0+08			1 60	982 49 ✓	2%	"		So. Edge Pav.
0+15 – Beg						982.14		
0+19			1 84	982 25 ✓				(1) Top Burm & Bnk
0+30 VPI 30'			7 56	976 53 ✓		981.84 981.43 –	F. 4.90	(1) Bd fill
0+33								Fence
0+45 END			8 49	975 60 ✓		979.87	F. 4.27	
0+50			8 20	975 89 ✓		979.22	F. 3.33	
T.P.			11 63	972 46 ✓				
	0 25	972 71 ✓						
1+00			5 85	966 86 ✓		972.67	F. 5.81	
1+20			8 76	963 95 ✓		970.05	F. 6.10	
1+50 T.P.			12 10	960 61 ✓		967.05	F. 6.44	
	0 57	961 18 ✓						
1+70			2 63	958 55 ✓	2.0%	965.05	F. 6.50	Beg Park Lot
2+00			5 48	955 70 ✓		962.05	F. 6.35	
2+18			6 91	954 27 ✓		960.25	F. 5.98	
2+50			8 75	952 43 ✓		957.05	F. 4.62	
3+00			11 62	949 56 ✓		952.05	F. 2.49	
3+05 T.P.			11 90	949 28 ✓		951.55	F. 2.27	

F. B. 41 PG. 47 Job No. 0054.99 Division No. Notes Red Date Plotted Date No. Profile
Survey of Pudding Stone Rec. Area Notes Chkd Date Checked Date No. X-Sec.
Survey by G. Porter Notes Porter Date
Indexed H. E. OTT Date

76L-298 S & E #307—1-56

PLEASE RETURN TO
LOS ANGELES COUNTY ENGINEER
700 LOS ANGELES COUNTY ENGINEERING BLDG.

NOTE: ANY ADDITIONS OR CHANGES ON THIS SHEET MUST BE MADE OR CIRCLED IN RED INK, WITH DATE AND NAME OF PERSON MAKING CHANGE.

Do not extend notes this side of this line.

STATION	B. S.	H. I.	F. S.	ELEV.	%	GRADE	CUT/FILL	
T.P.	1 43	950 71 ✓		949 28 ✓				
3+50			3 83	946 88 ✓		947.05	F. 0.17	
4+00			6 31	944 40 ✓				
4+50			8 69	942 02 ✓				
5+00			10 50	940 21 ✓				
5+30			11 09	939 62 ✓				
PROFILE West Ent. DRIVE								
BM P-3	4 05	987 33		983 28				
T.B.M.			6 20	981 13		set □ top conc. HEAD wall @ Culvert		
	5 44	986 57						
0+00			4 30	982 27		GRADE	"	SPK&T. S.E. Pav.
0+15 BVC			5 10	981 47	-8.00%	981.97	F. 0.50	Gutter @ Burm
T.P.			10 90	975 67				
	0 31	975 98						
0+30 V.P.I.			2 00	973 98		981.67 / 981.30	F 7.32	
0+45 BVC			5 00	970 98	-12.00%	979.87	F. 8.89	
0+50			5 23	970 75		979.27	F 8.52	

Profile Notes Red. ____ Plotted ____ Job No. 0054.99 Division No. ____ F. B. 2641
No. ____ Date ____ Date ____ Survey of Pudding Stone R.A.
X-Sec. Notes Chkd. ____ Checked ____ Survey by G. Peter Notes Peter Date 2-16-60
No. ____ Date ____ Date ____ Map No. ____ Indexed H. E. OTT Date ____

76L-298 S & E #307—1-56

PLEASE RETURN TO
LOS ANGELES COUNTY ENGINEER
700 LOS ANGELES COUNTY ENGINEERING BLDG.

NOTE: ANY ADDITIONS OR CHANGES ON THIS SHEET MUST BE MADE OR CIRCLED IN RED INK, WITH DATE AND NAME OF PERSON MAKING CHANGE.

Do not extend notes this side of this line.

STATION	B. S.	H. I.	F. S.	ELEV.	%	Grade	Cut/Fill	
T.P.		975 98	11 74	964 24				
	0 28	964 52						
1+00			2 69	961 83		973.27	F 11.44	
1+25			5 31	959 21		970.27	F 11.06	
1+50			7 65	956 87		967.27	F 10.40	S edge Rd
1+90			10 46	954 06		962.47	F 8.41	
T.P.			11 34	953 18				
	0 79	953 97						
2+20			2 04	951 93		958.87	F 6.95	
2+50			4 08	949 89		955.27	F 5.38	
3+10			7 72	946 25		948.07	F 1.82	
3+40 *			9 36	944 61		944.47	C 0.14	
3+50			9 87	944 10		943.27	C 0.83	
4+00 T.P.			12 14	941 83				
	1 35	943 18						
4+50			3 87	939 31				
4+88			5 33	937 85				
5+00			5 82	937 36				
5+61			8 72	934 46				Water level of Lake

F. B. R641 Pg. 44 Job No. 005499 Division No. Notes Red Plotted Profile
Survey of Pudding Stone R.A. Date Date No. X-Sec.
Survey by G. Porter Notes Porter Notes Chkd. Checked
Indexed H. E. OTT Date Date Date No.

76L-298 CE 307 11-58

PLEASE RETURN TO
LOS ANGELES COUNTY ENGINEER
700 LOS ANGELES COUNTY ENGINEERING BLDG

NOTE: ANY ADDITIONS OR CHANGES ON THIS SHEET MUST BE MADE OR CIRCLED IN RED INK, WITH DATE AND NAME OF PERSON MAKING CHANGE.

Do not extend notes this side of this line.

STATION	B.S.	H.I.	F.S.	ELEV.		
PROFILE	MIDWAY	Between	Ent.	ROADS		
T.B.M.	0 53	981 66		981 13	□ Top Conc. Headwall Page	
0+00			0 37	981 29		℄ Pav. Puddingstone DR.
0+50			8 84	972 82		1"x1" SE Rd
T.P.			11 53	970 13		
	0 45	970 58				
1+00			4 22	966 36	Grade Grade.	
1+50			7 50	963 08	961.93 C1.15 1+65 Beg PL UP .2	1+85 = P.L
1+65					= 960.60	
2+00 T.P.			12 14	958.44	958.34 C0.10.	No END P.Lot M 960.60
	0 53	958 97				
2+50			3 92	955 05	955.12 F0.07	
3+00			6 76	952 21	951.90 C0.31	
3+50			10 30	948 67	948.67 - Grade	
T.P.			11 44	947 53		
	0 11	947 64				
4+00			1 36	946 28		
4+50			3 97	943 67		
5+00			5 87	941 77		
5+25			6 66	940 98		END P. Lot Joint

-8.86
6.448

Profile Notes Red ____ Plotted ____ Job No. 0054.94 Division No. ____
No. ____ Date ____ Date ____ Survey of Pudding Stone R.A.
X-Sec. Notes Chkd. ____ Checked ____ Survey by G. Porter Notes Porter Date 2-17-60
No. ____ Date ____ Date ____ Map No. ____ Indexed H.E. OTT Date ____

F.B. 2641 Pg. 46

Job No. _____ Division No. _____ Notes Red _____ Plotted _____ Profile

Survey of _____ Date _____ Date _____ No. _____

Survey by _____ Notes _____ Notes Chkd. _____ Checked _____ X-Sec.

Indexed _____ Date _____ Date _____ Date _____ No. _____

STATION	B. S.	H. I.	F. S.	ELEV.

76L-296 CE 307 11-58

PLEASE RETURN TO

LOS ANGELES COUNTY ENGINEER

700 Los Angeles County Engineering Bldg.

Do not extend notes this side of this line.

NOTE: ANY ADDITIONS OR CHANGES ON THIS SHEET MUST BE MADE OR CIRCLED IN RED INK, WITH DATE AND NAME OF PERSON MAKING CHANGE.

Notes Ck'd by	Survey of Puddingstone R.A.
Map No.	JN 0054.99 Tape Std °F
Office Work	Surveyed by G. Porter
Checked	Notes Porter Date 1-4-61
Date	Indexed

F. B. 264 | Pg. 47

TIE IN P.I-11-N TO
STATION P.R.A. 17 & P.R.A. 18
AND EAST END SWIM. COURSE.

1-4-61
G. Porter

Note: Any Additions or Changes on this Sheet Must be Made or Circled in Red Ink With Date and Name of Person Making Change.

Do not extend this story of this line.

PLEASE RETURN TO
LOS ANGELES COUNTY ENGINEER
700 LOS ANGELES COUNTY ENGINEERING BLDG.

DOS SAE #247 11-58

PLEASE RETURN TO
LOS ANGELES COUNTY ENGINEER
700 LOS ANGELES COUNTY ENGINEERING BLDG.

Note: Any Additions or Changes on This Sheet Must be Made or Circled in Red Ink With Date and Name of Person Making Change.

Do not extend this side of this line.

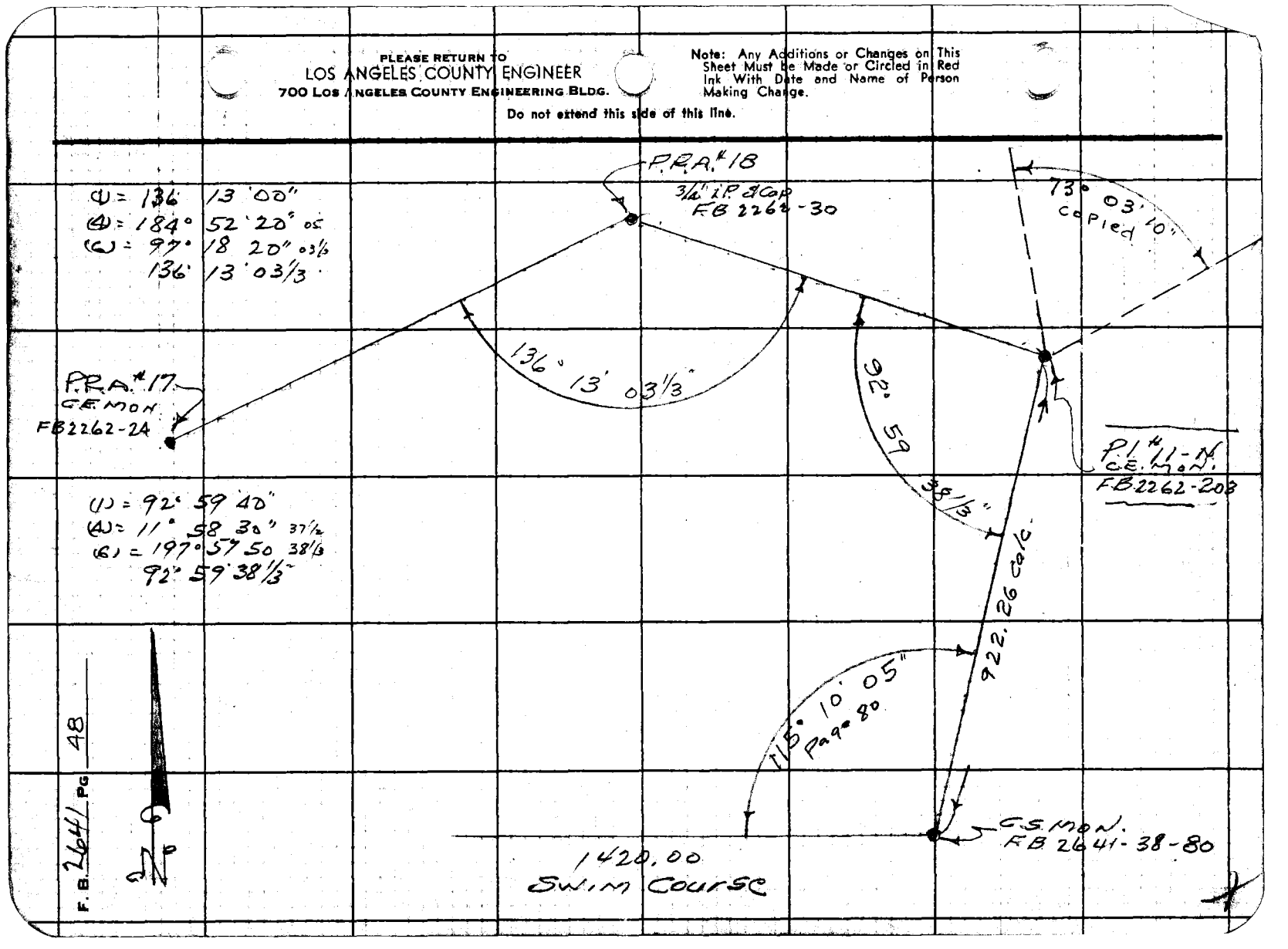

Δ = 136° 13' 00"
Δ = 184° 52' 20" 05
Δ = 97° 18 20" 03⅓
136° 13' 03⅓"

Δ = 92° 59 40"
Δ = 11° 58 30" 37½
Δ = 197° 57 50 38⅓
92° 59' 38⅓"

F.B. 2641 PG 48

76F309S S&E #247 11-58

PLEASE RETURN TO
LOS ANGELES COUNTY ENGINEER
700 LOS ANGELES COUNTY ENGINEERING BLDG.

Note: Any Additions or Changes on This Sheet Must be Made or Circled in Red Ink With Date and Name of Person Making Change.

Do not extend this side of this line.

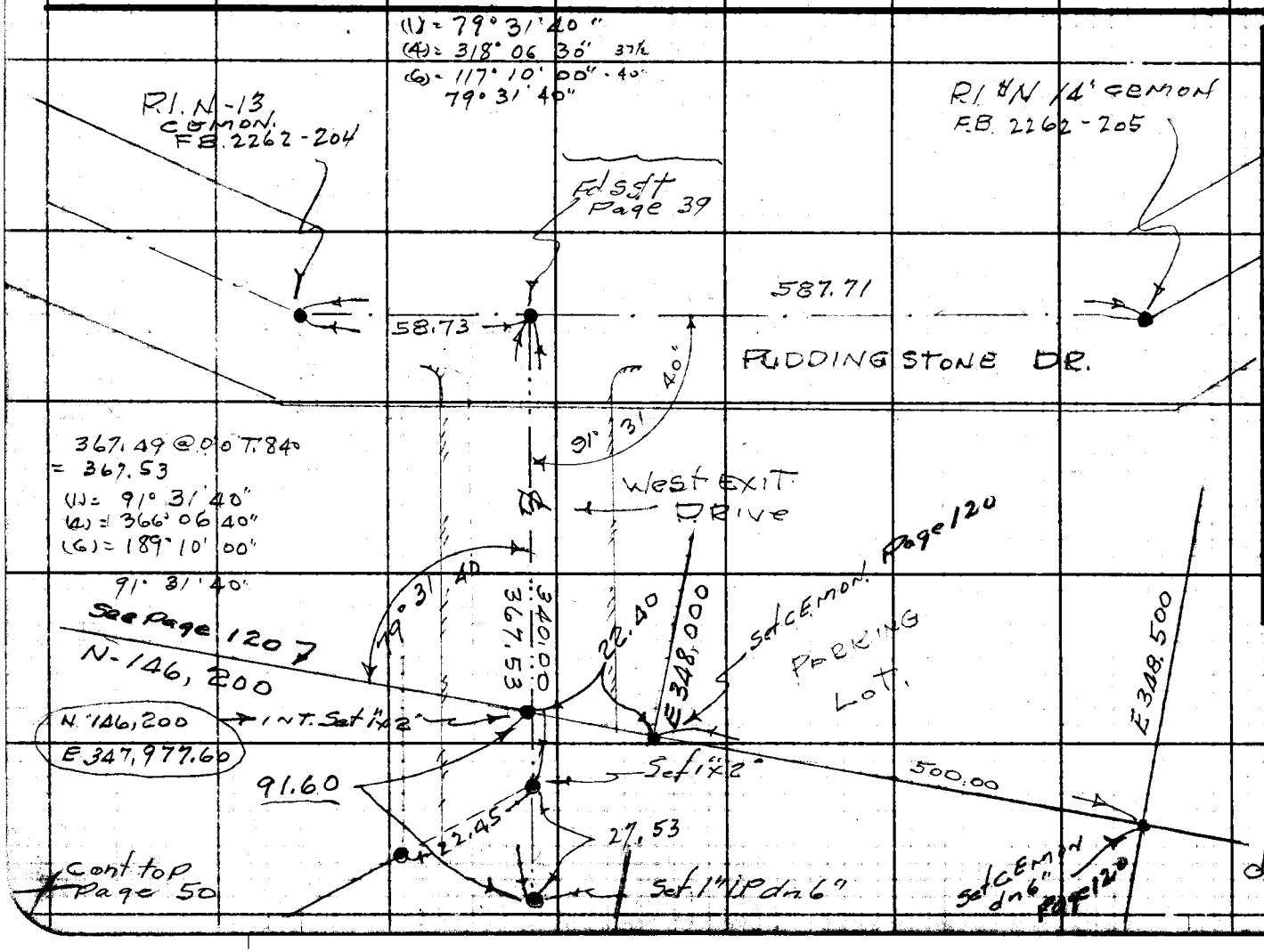

Notes Ck'd by
Map No. 12-78
Office Work TM PALMERI
Checked
Date

Survey of Puddingstone RA.
JN 0054.99 Tape 0174 Std 68 °F
Surveyed by G. Porter
Notes Porter Date 7-11-60
Indexed H. E. OTT JUL 14 '60

F.B. 2641 PG. 49

PLEASE RETURN TO
LOS ANGELES COUNTY ENGINEER
700 LOS ANGELES COUNTY ENGINEERING BLDG.

Do not extend this side of this line.

Note: Any Additions or Changes on This Sheet Must be Made or Circled in Red Ink With Date and Name of Person Making Change.

Cont. from R Page 49

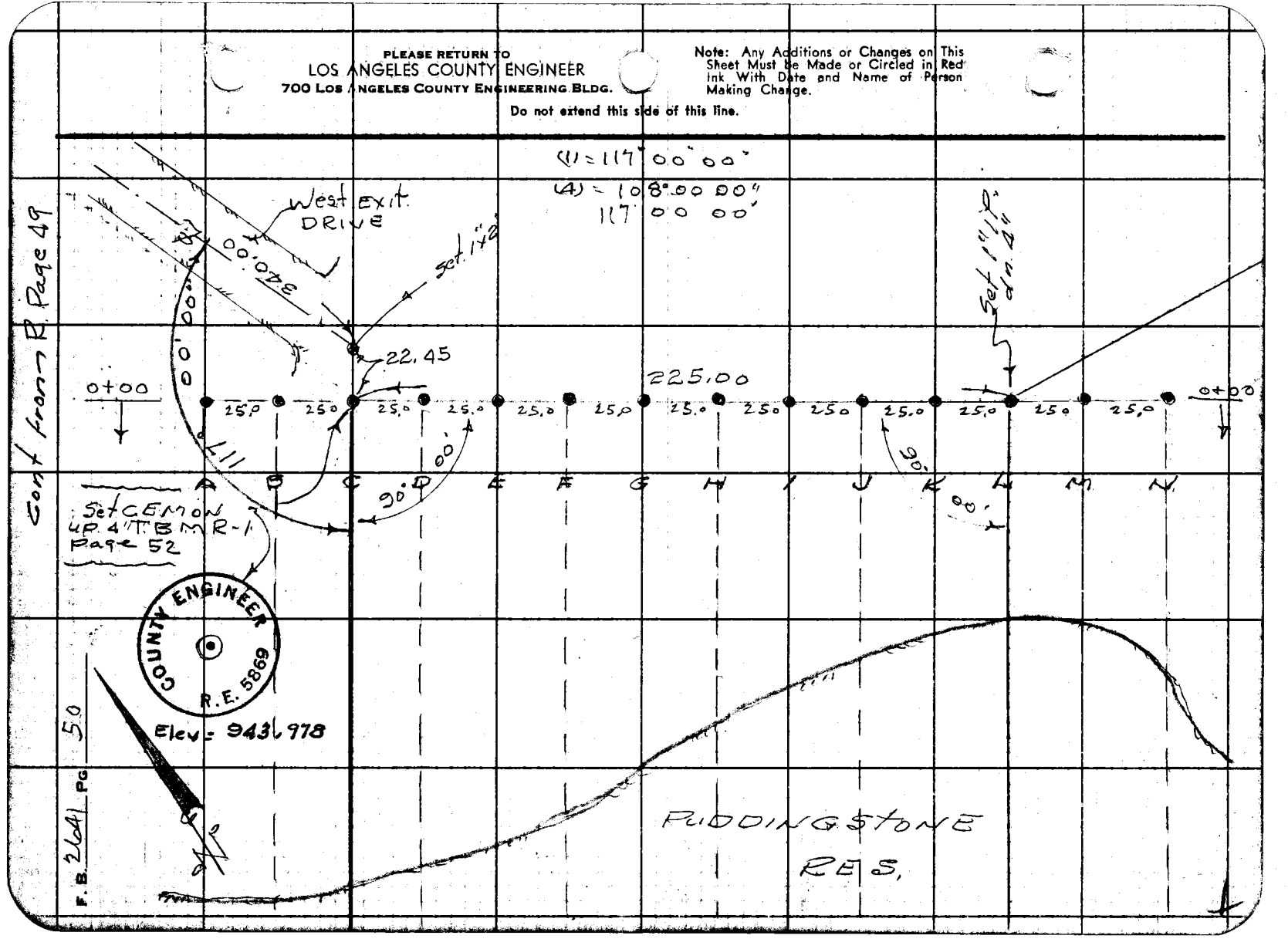

F.B. 2641 PG 50

F.B. 2641 PG 57

Profile No.	Notes Red	Plotted	Job No. 0054.99	Division No.	
	Date	Date	Survey of Pudding Stone Rec Area		
X-Sec. No.	Notes Chkd.	Checked	Survey by G. Porter	Notes Porter	Date 7-8-60
	Date	Date	Map No.	Indexed H. E. OTT	Date JUL 1 4 60

ELEV'S & CROSS SEC.

PROPOSED

BOAT LAUNCHING AREA.

RAMP.

JULY - 1960 G. Porter & Party

STATION	B.S.	H.I.	F.S.	ELEV.

NOTE: ANY ADDITIONS OR CHANGES ON THIS SHEET MUST BE MADE OR CIRCLED IN RED INK, WITH DATE AND NAME OF PERSON MAKING CHANGE.

PLEASE RETURN TO
LOS ANGELES COUNTY ENGINEER
700 LOS ANGELES COUNTY ENGINEERING BLDG

Do not extend notes this side of this line.

76L-298 CE 307 11-58

76L-298 CE 307 11-58

PLEASE RETURN TO
LOS ANGELES COUNTY ENGINEER
700 LOS ANGELES COUNTY ENGINEERING BLDG.

NOTE: ANY ADDITIONS OR CHANGES ON THIS SHEET MUST BE MADE OR CIRCLED IN RED INK, WITH DATE AND NAME OF PERSON MAKING CHANGE.

Do not extend notes this side of this line.

STATION	B.S.	H.I.	F.S.	ELEV.	
B.M. P-3	4 171	987 448 ✓		983 277 ✓	Fd. CE MON. dn 6" Cap & Well So Side of Pudding Stone Dr. @ Rd. #N-14 FB 2262-127
T.P.			11 430	976 018 ✓	1x1 @ Nail
	0 590	976 608 ✓			
T.P.			10 147	966 461 ✓	"
	1 020	967 481 ✓			
T.P.			11 288	956 193 ✓	"
	1 187	957 380 ✓			
T.P.			5 030	952 350 ✓	"
	1 519	953 869 ✓			
T.B.M. R 1			9 891	943 978 ✓	Set CE. MON. up 4" Page-50 NW COR
	11 818	955 796 ✓			
T.P.			0 692	955 104 ✓	1x1 @ Nail
	10 106	965 210 ✓			
T.P.			0 713	964 497 ✓	"
	11 172	975 669 ✓			
T.P.			0 562	975 107 ✓	"
	10 851	985 958 ✓			
T.P.			5 407	980 551 ✓	
	5 622	986 173 ✓			"
T.P.			4 165	982 008 ✓	"
BM.P-3	5 480	987 488 ✓	4 212	983 276 ✓	above

F.B. 2641 Pg. 52 005499

Job No. Division No. Notes Red Plotted Profile

Survey of Pudding Stone Rec. Area Date Date No. X-Sec.

Survey by G. Porter Notes Porter Notes Chkd. Checked No.

Indexed H. E. Ott Date Date Date

76L-296 CE 307 11-58

PLEASE RETURN TO
LOS ANGELES COUNTY ENGINEER
700 LOS ANGELES COUNTY ENGINEERING BLDG

NOTE: ANY ADDITIONS OR CHANGES ON THIS SHEET MUST BE MADE OR CIRCLED IN RED INK, WITH DATE AND NAME OF PERSON MAKING CHANGE.

Do not extend notes this side of this line.

STATION	B.S.	H.I.	F.S.	ELEV.		
T.B.M.	1 52	945 50	✓	943 98	✓ C.E.MON.	
LINE A			0.83	944 67	✓ 0+00	
"			2 54	942 96	✓ 0+25	
"			4 44	941 06	✓ 0+50	
"			6 44	939 06	✓ 0+75	
"			8 29	937 21	✓ 1+00	
"			8 82	936 68	✓ 1+25	
"			9 86	935 64	✓ 1+50	
"			12 85	932 65	✓ 1+635. Water Edge -	
LINE "B"			1 43	944 07	✓ 0+00	
"			3 06	942 44	✓ 0+25	
"			4 51	940 99	✓ 0+50	
"			6 41	939 09	✓ 0+75	
"			8 16	937 34	✓ 1+00	
"			8 74	936 76	✓ 1+25	
"			10 38	935 12	✓ 1+50	
"			12 81	932 69	✓ 1+66.3 Water Edge	
LINE "C"				943 98	C.E.MON. above 0+00	
"			3 49	942 01	✓ 0+25	

Profile Notes Red ____ Plotted T.M.P. Job No. 0054.99 Division No. ____
No. X-Sec. Date ____ Date 7-18-60 Survey of Pudding Stone Res. Area
No. ____ Notes Chkd. ____ Checked ____ Survey by G.Poehl Notes Poehl Date 7-11-60
No. ____ Date ____ Date ____ Map No. 12-78 Indexed H.E.OTT Date ____

F.B. 2641 Pg. 53

76L-298 CE 307 11-58

PLEASE RETURN TO
LOS ANGELES COUNTY ENGINEER
700 LOS ANGELES COUNTY ENGINEERING BLDG.

NOTE: ANY ADDITIONS OR CHANGES ON THIS SHEET MUST BE MADE OR CIRCLED IN RED INK, WITH DATE AND NAME OF PERSON MAKING CHANGE.

Do not extend notes this side of this line.

F.B. 2641 Pg. 54 | Job No. 0054.99 | Division No. | Notes Red | Date | Plotted T.H.P. | Profile No. | X-Sec. No.
Survey of Pudding Stone Rec. Area | Date | Notes Chkd. | Date 7-18-60 | Checked | Date
Survey by G. Foster Notes Peter | Date | Date
Indexed H.E. Ott | Date | Date

STATION	B.S.	H.I.	F.S.	ELEV.		
LINE "C"		945 50	4 74	940 76	0+50	
"			6 43	939 07	0+75	
"			7 84	937 66	1+00	
"			8 91	936 59	1+25	
"			10 38	935 12	1+50	
"			11 62	933 88	1+63.7 = 1"x2"	
"			12 88	932 62	1+69.0	Water Edge
LINE "D"			2 62	942 88	0+00	
"			4 01	941 49	0+25	
"			5 27	940 23	0+50	
"			6 57	938 93	0+75	
"			7 82	937 68	1+00	
"			9 06	936 44	1+25	
"			10 50	935 00	1+50	
"			12 81	932 69	1+74.5	Water Edge
LINE "E"			3 34	942 16	0+00	
"			4 55	940 95	0+25	
"			5 66	939 84	0+50	
"			6 78	938 72	0+75	

76L-298 CE 307 11-58

PLEASE RETURN TO
LOS ANGELES COUNTY ENGINEER
700 LOS ANGELES COUNTY ENGINEERING BLDG

NOTE: ANY ADDITIONS OR CHANGES ON THIS SHEET MUST BE MADE OR CIRCLED IN RED INK, WITH DATE AND NAME OF PERSON MAKING CHANGE.

Do not extend notes this side of this line.

Profile Notes Red. ____ Plotted TMP Job No. 0054.99 Division No. ____
No. ____ Date ____ Date 2-18-60 Survey of Pudding Stone Rec. Area
X-Sec. Notes Chkd. ____ Checked ____ Survey by G Foster Notes Foster Date 7-11-60
No. ____ Date ____ Date ____ Map No. 12-28 Indexed H. E. Ott Date ____

F.B. 2641 Pg. 59

STATION	B. S.	H. I.	F. S.	ELEV.		
LINE "E"		945 50	7 93	937 57	1+00	
"			9 13	936 37	1+25	
"			10 68	934 82	1+50	
"			12.85	932 65	1+71.6	water edge
LINE "F"			4 33	941 17	0+00	
"			5 22	940 28	0+25	
"			6 16	939 34	0+50	
"			7 45	938 05	0+75	
"			8 50	937 00	1+00	
"			9 64	935 86	1+25	
"			11 04	934 46	1+50	
"			12 80	932 70	1+64.3	water edge
LINE "G"			5 15	940 35	0+00	
"			6 09	939 43	0+25	
"			6 93	938 57	0+50	
"			8 10	937 40	0+75	
"			9 22	936 28	1+00	
"			10 24	935 26	1+25	
"			12 43	933 07	1+50	

76L-296 CE 307 11-58

PLEASE RETURN TO
LOS ANGELES COUNTY ENGINEER
700 LOS ANGELES COUNTY ENGINEERING BLDG.

NOTE: ANY ADDITIONS OR CHANGES ON THIS SHEET MUST BE MADE OR CIRCLED IN RED INK, WITH DATE AND NAME OF PERSON MAKING CHANGE.

Do not extend notes this side of this line.

F.B. 2641 Pg. 56 | Job No. 0054.99 | Division No. | Notes Red | Plotted T.M.P. | Profile
Survey of Pudding Stone Rec. Area | Date | Date 7-18-60 | No. | X-Sec.
Survey by G. Poetge Notes Poetge | Notes Chkd. | Checked | No.
Indexed H.E.Ott Date | Date | Date

STATION	B. S.	H. I.	F. S.	ELEV.		
LINE "G"		945 50 ✓	12 78	932 72 ✓	1+52.3	water edge
T.P			6 09	939 41 ✓		
	1 72	941 13 ✓				
LINE "H"			1 72	939 41 ✓	0+00	
"			2 49	938 64 ✓	0+25	
"			3 36	937 77 ✓	0+50	
"			4 43	936 70 ✓	0+75	
"			5 37	935 76 ✓	1+00	
"			6 58	934 55 ✓	1+25	
"			8 47	932 66 ✓	1+38.4	water edge
LINE "I"			2 70	938 43 ✓	0+00	
"			3 45	937 68 ✓	0+25	
"			4 19	936 96 ✓	0+50	
"			4 98	936 15 ✓	0+75	
"			5 80	935 33 ✓	1+00	
"			8 45	932 68 ✓	1+25	water edge
LINE "J"			3 53	937 60 ✓	0+00	
"			4 45	936 68 ✓	0+25	

76L-298 CE 307 11-58

PLEASE RETURN TO
LOS ANGELES COUNTY ENGINEER
700 LOS ANGELES COUNTY ENGINEERING BLDG

NOTE: ANY ADDITIONS OR CHANGES ON THIS SHEET MUST BE MADE OR CIRCLED IN RED INK, WITH DATE AND NAME OF PERSON MAKING CHANGE.

Do not extend notes this side of this line.

STATION	B.S.	H.I.	F.S.	ELEV.		
LINE "J"		941 13	5 11	936 02	0+50	
"			5 65	935 48	0+75	
"			7 34	933 79	1+00	
"			8 46	932 67	1+06.6	water edge
LINE "K"			4 32	936 81	0+00	
"			5 38	935 75	0+25	
"			6 06	935 07	0+50	
"			6 39	934 74	0+66.2	Brk
"			7 40	933 73	0+75	
"			8 48	932 65	0+83.3	water edge
LINE "L"			4 94	936 19	0+00	
"			5 52	935 61	0+13	Brk Beg. fill
"			5 44	935 69	0+25	New fill
"			6 00	935 13	0+50	"
"			6 52	934 61	0+62.2	Top. Brk
			8 24	932 89	0+63.5	Bot. "
			8 48	932 65	0+64.7	water edge
LINE "M"			5 23	935 90	0+00	

Profile Notes Red ____ Plotted T.H.P. Job No. 0054.99 Division No. ____
No. ____ Date ____ Date 7-18-60 Survey of Pudding Stone Rec. Area
X-Sec. Notes Chkd. ____ Checked ____ Survey by G. Porter Notes Porter Date 7-11-60
No. ____ Date ____ Date ____ Map No. 12-78 Indexed H. E. OTT Date ____

F.B. 2641 Pg. 57

76L-298 CE 307 11-58

PLEASE RETURN TO
LOS ANGELES COUNTY ENGINEER
700 LOS ANGELES COUNTY ENGINEERING BLDG.

NOTE: ANY ADDITIONS OR CHANGES ON THIS SHEET MUST BE MADE OR CIRCLED IN RED INK. WITH DATE AND NAME OF PERSON MAKING CHANGE.

Do not extend notes this side of this line.

STATION	B. S.	H. I.	F. S.	ELEV.		
LINE "M"		941 13 ✓	5 47	935 66 ✓	0+08 Brk Bot	Fill
"			4 56	936 57 ✓	0+25	
"			5 02	936 11 ✓	0+47 Top Brk	
"			5 44	935 69 ✓	0+50	
"			8 48	932 65 ✓	0+63.6 Water Edge	
LINE "N"			5 40	935 73 ✓	0+00	
"			5 54	935 59 ✓	0+10 Brk	
"			4 74	936 39 ✓	0+25	
"			4 78	936 35 ✓	0+39 Brk	
"			6 55	934 58 ✓	0+50	
"			8 48	932 65 ✓	0+64.4 Water Edge	
T.P.			5 10	936 03 ✓	1" I.P. Cor. = 1	
	8 15	944 18 ✓				
T.B.M.			0 19	943 99 ✓	C.E. MON Page	= 943.98

F.B. 2641 Pg. 58 | 0054.99 | Job No. | Division No. | Notes Red | Plotted THP | Profile
Survey of Ruddingstone Rec. Area | Date | Date 2-18-60 | No. | X-Sec.
Survey by G. Porter | Notes Porter | Notes Chkd. | Checked | No.
Indexed H. E. OTT | Date | Date | Date

76L-298 CE 307 11-58

PLEASE RETURN TO
LOS ANGELES COUNTY ENGINEER
700 LOS ANGELES COUNTY ENGINEERING BLDG

NOTE: ANY ADDITIONS OR CHANGES ON THIS SHEET MUST BE MADE OR CIRCLED IN RED INK, WITH DATE AND NAME OF PERSON MAKING CHANGE.

Do not extend notes this side of this line.

Profile Notes Red. Plotted T.M.P. Job No. 0054.99 Division No.
No. X-Sec. Date Date 7-1P-60 Survey of Fielding Stone Rec Area
Notes Chkd. Checked Survey by G. Peter Notes Peter Date 7-11-60
No. Date Date Map No. 12-18 Indexed H.E.OTT Date

F.B. 2641 Pg. 59

STATION	B.S.	H.I.	F.S.	ELEV.	
Cross Sections Cont Taken from Boat					
	513	939 ON ✓		933 88 ✓	1x2. Page 54 = 1+63.7 Line "C"
LINE "A"			79	931 1 ✓	1+75
"			93	929 7 ✓	2+00
"			107	928 3 ✓	2+25
"			118	927 2 ✓	2+50
"			124	926 6 ✓	2+75
"			123	926 7 ✓	3+00
"			108	928 2 ✓	3+25
"			96	929 4 ✓	3+50
"			93	929 7 ✓	3+75
"			97	929 3 ✓	4+00
T.P.			513	93388 ✓	1'x2' above.
	586	939 74 ✓			
LINE "B"			82	931 5 ✓	1+75
"			104	929 3 ✓	2+00
"			122	927 5 ✓	2+25
"			135	926 2 ✓	2+50
"			142	925 5 ✓	2+75
"			140	925 7 ✓	3+00
"			126	927 1 ✓	3+25

76L-298 CE 307 11-58

PLEASE RETURN TO
LOS ANGELES COUNTY ENGINEER
700 Los Angeles County Engineering Bldg.

NOTE: ANY ADDITIONS OR CHANGES ON THIS SHEET MUST BE MADE OR CIRCLED IN RED INK, WITH DATE AND NAME OF PERSON MAKING CHANGE.

Do not extend notes this side of this line.

F.B. 2641 Pg. 60 | Job No. 0054.99 | Division No. | Notes Red | Date | Notes Chkd. | Date | Profile No. | Plotted THP | Date 7-18-60 | Checked | Date | X-Sec. No.

Survey of Pudding Stone Rec. Area
Survey by G. Porter Notes Porter
Indexed H. E. Ott Date

STATION	B. S.	H. I.	F. S.	ELEV.	
LINE "B"		939 74	11 4	928 3 ✓	3+50
"			10 8	928 9 ✓	3+75
"			10 9	928 8 ✓	4+00
LINE "C"			9 1	930 6 ✓	1+75
"			13 0	926 7 ✓	2+00
"			14 6	925 1 ✓	2+25
"			13 8	925 9 ✓	2+50
"			14 9	924 8 ✓	2+75
"			14 9	924 8 ✓	3+00
"			14 2	925 5 ✓	3+25
"			12 4	927 3 ✓	3+50
"			12 1	927 6 ✓	3+75
"			11 9	927 8 ✓	4+00
			5 86	933 88 ✓	1+22
	3 54	937 42 ✓			
LINE "D"			4 9	932 5 ✓	1+75
"			9 3	928 1 ✓	2+00
"			12 5	924 9 ✓	2+25
"			11 9	925 5 ✓	2+50
"			13 0	924 4 ✓	2+75
"			13 5	923 9 ✓	3+00

76L-298 CE 307 11-58

PLEASE RETURN TO
LOS ANGELES COUNTY ENGINEER
700 LOS ANGELES COUNTY ENGINEERING BLDG

NOTE: ANY ADDITIONS OR CHANGES ON THIS SHEET MUST BE MADE OR CIRCLED IN RED INK, WITH DATE AND NAME OF PERSON MAKING CHANGE.

Do not extend notes this side of this line.

STATION	B. S.	H. I.	F. S.	ELEV.		
LINE "D"		937 42 ✓	13 3	924 1 ✓	3+25	
"			12 2	925 2 ✓	3+50	
"			11 3	926 1 ✓	3+75	
"			11 0	926 4 ✓	4+00	
LINE "E"			5 2	932 2 ✓	1+75	
"			10 5	926 9 ✓	2+00	
"			11 9	925 5 ✓	2+25	
"			11 7	925 7 ✓	2+50	
"			13 4	924 0 ✓	2+75	
"			14 0	923 4 ✓	3+00	
"			14 3	923 1 ✓	3+25	
"			14 0	923 4 ✓	3+50	
"			13 5	923 9 ✓	3+75	
"			13 6	923 8 ✓	4+00	
LINE "F"			6 3	931 1 ✓	1+75	
"			9 4	928 0 ✓	2+00	
"			10 7	926 7 ✓	2+25	
"			11 1	926 3 ✓	2+50	
"			13 3	924 1 ✓	2+75	
"			14 4	923 0 ✓	3+00	
"			14 9	922 5 ✓	3+25	

Profile Notes Red ____ Plotted TMP Job No. 005499 Division No. ____
No. ____ Date ____ Date 7-18-60 Survey of Pudding Stone Rec Area
X-Sec. Notes Chkd. ____ Checked ____ Survey by C. Porter Notes P. Perez Date 7-11-60
No. ____ Date ____ Date ____ Map No. 12-78 Indexed H. E. Ott Date ____

F. B. 2641 Pg. 61

76L-298 CE 307 11-58

PLEASE RETURN TO
LOS ANGELES COUNTY ENGINEER
700 Los Angeles County Engineering Bldg.

NOTE: ANY ADDITIONS OR CHANGES ON THIS SHEET MUST BE MADE OR CIRCLED IN RED INK, WITH DATE AND NAME OF PERSON MAKING CHANGE.

Do not extend notes this side of this line.

F.B. 2641 Pg. 62 | 005499 Job No. Division No. Profile
Survey of Redding Stone Rec. Area Notes Red Plotted THP
Survey by G. Foster Notes Foster Date Date 7-18-60 No. X-Sec.
Indexed H. E. OH Date Notes Chkd. Checked No.
Date Date

STATION	B. S.	H. I.	F. S.	ELEV.	
LINE "F"		937 42 ✓	153	922 1 ✓	3+50
"			155	921 9 ✓	3+75
"			162	921 2 ✓	4+00
T.P.			354	933 88 ✓	1'x2'
	367	937 55 ✓			
LINE "G"			87	928 9 ✓	1+75
"			97	927 9 ✓	2+00
"			103	927 3 ✓	2+25
"			112	926 4 ✓	2+50
"			132	924 4 ✓	2+75
"			145	923 1 ✓	3+00
"			153	922 3 ✓	3+25
"			162	921 4 ✓	3+50
"			164	921 2 ✓	3+75
"			172	920 4 ✓	4+00
LINE "H"			67	930 9 ✓	1+50
"			96	928 0 ✓	1+75
"			109	926 7 ✓	2+00
"			90	928 6 ✓	2+25
"			112	926 4 ✓	2+50
"			126	925 0 ✓	2+75

78L-298 CE 307 11-58

PLEASE RETURN TO
LOS ANGELES COUNTY ENGINEER
700 LOS ANGELES COUNTY ENGINEERING BLDG

NOTE: ANY ADDITIONS OR CHANGES ON THIS SHEET MUST BE MADE OR CIRCLED IN RED INK, WITH DATE AND NAME OF PERSON MAKING CHANGE.

Do not extend notes this side of this line.

Profile Notes Red. Plotted TMP Job No. 0054.99 Division No.
No. X-Sec. Date 7-18-60 Survey of Pudding Stone Rec. Area
Notes Chkd. Checked Survey by G. Reiter Notes Peters Date 7-12-60
No. Date Date Map No. 12-28 Indexed H. E. Ott Date

F.B. 2641 Pg. 63

STATION	B. S.	H. I.	F. S.	ELEV.		
LINE "H"		937 55	14 7	922 9	3+00	
"			15 4	922 2	3+25	
"			16 1	921 5	3+50	
"			16 8	920 8	3+75	
"			17 5	920 1	4+00	
LINE "I"			8 2	929 4	1+50	
"			8 7	928 9	1+75	
"			8 7	928 9	2+00	
"			9 2	928 4	2+25	
"			10 8	926 8	2+50	
"			12 0	925 6	2+75	
"			14 3	923 3	3+00	
"			15 2	922 4	3+25	
"			16 0	921 6	3+50	
"			16 6	921 0	3+75	
"			19 0	918 6	4+00	
LINE "J"			7 3	930 3	1+25	
			8 3	929 3	1+50	
			6 5	931 1	1+75	
			7 8	929 8	2+00	
			9 0	928 6	2+25	

78L-298 CE 307 11-58

PLEASE RETURN TO
LOS ANGELES COUNTY ENGINEER
700 Los Angeles County Engineering Bldg.

NOTE: ANY ADDITIONS OR CHANGES ON THIS SHEET MUST BE MADE OR CIRCLED IN RED INK. WITH DATE AND NAME OF PERSON MAKING CHANGE.

Do not extend notes this side of this line.

F.B. 2641 Pg. 64 | 00549.99 | Job No. | Division No. | Notes Red | Date | Plotted T.M.P. | Profile
Survey of Pudding Stone Rec. Area | Date 7-18-60 | No. | X-Sec.
Survey by G. Porter Notes Peltz | Notes Chkd. | Checked | No.
Indexed H. E. Ott | Date | Date | Date

STATION	B. S.	H. I.	F. S.	ELEV.		
Line "J"		937 55 ✓	10 2	927 4 ✓	2+50	
"			12 1	925 5 ✓	2+75	
"			12 7	924 9 ✓	3+00	
"			15 1	922 5 ✓	3+25	
"			15 9	921 7 ✓	3+50	
"			16 6	921 0 ✓	3+75	
"			17 3	920 3 ✓	4+00	
T.P.			1 53	936 02 ✓	1" I.P. elev 936.03	
	1 15	937 18 ✓		936 03 ✓	1" I.P.	
Line "K"			6 3	930 9 ✓	1+00	
"			7 5	929 7 ✓	1+25	
"			7 0	930 2 ✓	1+50	
"			6 6	930 6 ✓	1+75	
"			7 9	929 3 ✓	2+00	
"			9 0	928 2 ✓	2+25	
"			9 9	927 3 ✓	2+50	
"			11 5	925 7 ✓	2+75	
"			12 3	924 9 ✓	3+00	
"			14 4	922 8 ✓	3+25	
"			15 4	921 8 ✓	3+50	
"			15 9	921 3 ✓	3+75	

76L-298 CE 307 11-58

PLEASE RETURN TO
LOS ANGELES COUNTY ENGINEER
700 LOS ANGELES COUNTY ENGINEERING BLDG

NOTE: ANY ADDITIONS OR CHANGES ON THIS SHEET MUST BE MADE OR CIRCLED IN RED INK, WITH DATE AND NAME OF PERSON MAKING CHANGE.

Do not extend notes this side of this line.

STATION	B.S.	H.I.	F.S.	ELEV.		
LINE "K"		937 18 ✓	16 2	921 0 ✓	4+00	
LINE "L"			6 4	930 8 ✓	0+75	
"			7 7	929 5 ✓	1+00	
"			7 0	930 2 ✓	1+25	
"			6 7	930 5 ✓	1+50	
"			7 8	929 4 ✓	1+75	
"			8 9	928 3 ✓	2+00	
"			10 0	927 2 ✓	2+25	
"			10 8	926 4 ✓	2+50	
"			11 7	925 5 ✓	2+75	
"			12 5	924 7 ✓	3+00	
"			14 2	923 0 ✓	3+25	
"			15 3	921 9 ✓	3+50	
"			15 9	921 3 ✓	3+75	
"			18 5	918 7 ✓	4+00	
LINE "M"			5 1	932 1 ✓	0+75	
"			6 2	931 0 ✓	1+00	
"			6 7	930 5 ✓	1+25	
"			7 7	929 5 ✓	1+50	
"			8 8	928 4 ✓	1+75	
"			9 9	927 3 ✓	2+00	

Profile No. X-Sec. No. Notes Red Date Notes Chkd. Date Plotted T.H.P. Date 7-18-60 Checked Date Job No. 0054.99 Division No. Survey of Pudding Stone Rec. Area Survey by G. Porter Notes Porter Date 7-12-60 Map No. 12-78 Indexed H. E. OTT Date

F.B. 2641 Pg. 65

76L-298 CE 307 11-58

PLEASE RETURN TO
LOS ANGELES COUNTY ENGINEER
700 LOS ANGELES COUNTY ENGINEERING BLDG.

NOTE: ANY ADDITIONS OR CHANGES ON THIS SHEET MUST BE MADE OR CIRCLED IN RED INK. WITH DATE AND NAME OF PERSON MAKING CHANGE.

Do not extend notes this side of this line.

F.B. 2641 Pg. 66 | 0054.99 Job No. Division No. Notes Red Date Notes Chkd. Date Profile
Survey of Pudding Stone Rec. Area Plotted T.H.P. Date 7-18-60 No. X-Sec.
Survey by G. Peeler Notes Peeler Checked Date No.
Indexed H. E. OTT Date Date

STATION	B. S.	H. I.	F. S.	ELEV.		
LINE "M"		937 18	10 9	926 3	2+25	
"			11 7	925 5	2+50	
"			12 2	925 0	2+75	
"			12 8	924 4	3+00	
"			14 2	923 0	3+25	
"			15 5	921 7	3+50	
"			15 8	921 4	3+75	
"			16 2	921 0	4+00	
LINE "N"			4 8	932 4	0+75	
"			5 8	931 4	1+00	
"			7 4	929 8	1+25	
"			8 1	929 1	1+50	
"			9 0	928 2	1+75	
"			10 0	927 2	2+00	
"			10 9	926 3	2+25	
"			11 7	925 5	2+50	
"			12 4	924 8	2+75	
"			12 6	924 6	3+00	
"			13 4	923 8	3+25	
"			14 8	922 4	3+50	
"			15 3	921 9	3+75	
			1 15	936 0	10+12	

0054.99

F.B. 2641 Pg. 67

Profile No. ____ Notes Red ____ Plotted ____ Job No. ____ Division No. ____
Date ____ Date ____ Survey of Pudding Stone Rec Area
X-Sec. No. ____ Notes Chkd. ____ Checked ____ Survey by G. Porter Notes by Porter Date 7-15-60
Date ____ Date ____ Map No. ____ Indexed ____ H. E. Ott Date ____

BENCH LEVELS & "X" SECTIONS
PROPOSED
BOAT DOCK & CONCESSION
AT DAM
WEST PARK LOT.

STATION	B.S.	H.I.	F.S.	ELEV.

NOTE: ANY ADDITIONS OR CHANGES ON THIS SHEET MUST BE MADE OR CIRCLED IN RED INK, WITH DATE AND NAME OF PERSON MAKING CHANGE.

PLEASE RETURN TO
LOS ANGELES COUNTY ENGINEER
700 LOS ANGELES COUNTY ENGINEERING BLDG

Do not extend notes this side of this line.

76L-298 CE 307 11-58

76L-298 CE 307 11-58

PLEASE RETURN TO
LOS ANGELES COUNTY ENGINEER
700 LOS ANGELES COUNTY ENGINEERING BLDG.

NOTE: ANY ADDITIONS OR CHANGES ON THIS SHEET MUST BE MADE OR CIRCLED IN RED INK, WITH DATE AND NAME OF PERSON MAKING CHANGE.

Do not extend notes this side of this line.

STATION	B.S.	H.I.	F.S.	ELEV.	
BM.# P-8				979 496	Fd F.C. Brass Copmon BM. 94-44 FB 2262-131 San Dimas Ave 40' W of ℄ approx. middle of Dam. 32' E of P.P. ℄ 981634 E
	10 110	989 606			
T.P.			11 546	978060	1x1 @ nail
	0 176	978 236			
T.P.			11 439	966797	" "
	0 990	967 787			
T.P.			11 556	956231	" "
	0 672	956 903			
T.P.			11 644	945259	" "
	2 390	947 649			
T.P.			4 871	942778	" "
	10 841	953 619			
T.P.			0 790	952829	" "
	5 701	958 530			
T.B.M. #1			3 548	954982	S.W. & T. W. END Park Lot = 1+91.77 - Page 76
	1 299	956 281			
T.B.M. #2			8 785	947 496	S.W. & T. E. END Pav. Park Lot = 4+39.58 Page - 77
	1 706	949 202			
T.B.M. #3			8 783	940 419	1"x2" ℄ Park Lot E END (Dirt) = 6+98.40 Page 77
	1 508	941 927			
T.B.M. #4			8 468	933 459	1"x2" = 7+37.18 Page 77

F.B. 2641 Pg. 68 005499

Job No. Division No. Notes Red Plotted Profile

Survey of Fuddingstone Rec. Area Date Date No. X-Sec.

Survey by G. Porter Notes Porter Notes Chkd. Checked

Indexed H. E. OTT Date Date Date No.

76L-298 CE 307 11-56

PLEASE RETURN TO
LOS ANGELES COUNTY ENGINEER
700 LOS ANGELES COUNTY ENGINEERING BLDG

NOTE: ANY ADDITIONS OR CHANGES ON THIS SHEET MUST BE MADE OR CIRCLED IN RED INK. WITH DATE AND NAME OF PERSON MAKING CHANGE.

Do not extend notes this side of this line.

Profile Notes Red _____ Plotted _____ Job No. 0054.99 Division No. _____
No. _____ Date _____ Date _____ Survey of Parking Lot Rec. Area
X-Sec. Notes Chkd. _____ Checked _____ Survey by G. Foster Notes Foster Date 7-15-60
No. _____ Date _____ Date _____ Map No. _____ Indexed H.E. OTT Date _____

F.B. 2641 Pg. 69

STATION	B.S.	H.I.	F.S.	ELEV.	
PROFILE & X Sect.					Parking Lot Boat Ramp
T.B.M. #2	1 53	949 03	✓	947 50	= S.W.&T. & Parking Lot = 4+39.58
4+67.6 ℄			242	946 61	✓ East END Pav. Park Lot.
"			221	946 82	✓ 25' Left Pav.
"			195	947 08	✓ 50 " N.E COR END of Pav
"			252	946 51	✓ 25' Right. Pav.
"			268	946 35	✓ 55.2 " COR Pav.
5+00 ℄			36	945 4	✓ ℄
"			31	945 9	✓ 25' Left Dirt.
"			27	946 3	✓ 50' " " Bot Brk
"			39	945 1	✓ 25' Right "
"			35	945 5	✓ 55' " Top Brk
5+50			45	944 5	✓ ℄
"			43	944 7	✓ 25' left
"			39	945 1	✓ 47. " Bot Brk
"			49	944 1	✓ 25' Right.
"			52	943 8	✓ 53' " Top Brk.
6+00			62	942 8	✓ ℄
"			56	943 4	✓ 25' left.

76L-298 CE 307 11-58

PLEASE RETURN TO
LOS ANGELES COUNTY ENGINEER
700 LOS ANGELES COUNTY ENGINEERING BLDG.

NOTE: ANY ADDITIONS OR CHANGES ON THIS SHEET MUST BE MADE OR CIRCLED IN RED INK, WITH DATE AND NAME OF PERSON MAKING CHANGE.

Do not extend notes this side of this line.

F.B. 2641 Pg. 70 | Job No. 0054.99 | Division No. Rec Area | Notes Red | Plotted | Profile No.
Survey of Pudding Stone | Date | Date | X-Sec. No.
Survey by G. Foote | Notes Foote | Notes Chkd. | Checked
Indexed H. E. Ott | Date | Date | Date

STATION	B. S.	H. I.	F. S.	ELEV.	
6+00		949 03	52	943 8 ✓	46. Left Bot Brk
"			65	942 5 ✓	25' Right.
"			71	941 9 ✓	50' " Top of Bnk
"			——	932 65	73' " Bot Brk @ water edge
6+50			78	941 2 ✓	℄
"			73	941 7 ✓	25' Left.
"			63	942 7 ✓	50' " Bot Brk
"			80	941 0 ✓	25' Right
"			90	940 0 ✓	45' " Top Brk
"		~~[illegible]~~	——	932 65 ✓	65' " Bot Brk Water edge
"		-3.8		928 8 ✓	75' "
"		-6.6		926 0 ✓	100'
"		-8.0		924 6 ✓	125'
"		-15.0		917 6 ✓	150
6+75			83	940 7 ✓	℄
"			80	941 0 ✓	25' left.
"			72	941 8 ✓	50 "
"			66	942 4 ✓	59' " Bot Brk Dam.
"			83	940 7 ✓	25 Right
"			93	939 7 ✓	47 " Top Bnk
"			——	932 65 ✓	63 " Bot Bnk @ water edge

76L-298 CE 307 11-58

PLEASE RETURN TO
LOS ANGELES COUNTY ENGINEER
700 LOS ANGELES COUNTY ENGINEERING BLDG

NOTE: ANY ADDITIONS OR CHANGES ON THIS SHEET MUST BE MADE OR CIRCLED IN RED INK, WITH DATE AND NAME OF PERSON MAKING CHANGE.

Do not extend notes this side of this line.

Profile Notes Red____ Plotted____ Job No. 0054.99 Division No.____
No.____ Date____ Date____ Survey of Ruddling Stone Rec Area
X-Sec. Notes Chkd____ Checked____ Survey by G. Foster Notes R. E. Ott Date 7-15-62
No.____ Date____ Date____ Map No.____ Indexed____ Date____

F.B. 2641 Pg. 71

STATION	B.S.	H.I.	F.S.	ELEV.		
6+75		949.03	—	928 4	75 Right	-4.2
"			—	925 1	100 "	-7.5 Below Water level of 932.6
"			—	923 6	125 "	-9.0
"			—	922 5	150 "	-10.1
6+98.40			86	940 4	1x2' East end	Dirt Park Lot
"			87	940 3	25' left.	
"			80	941 0	50 "	
"			86	940 4	25' Right	
"			93	939 7	45' " "	" " " C.L.
"				932.6	61' "	Bot Brk @ water edge
"		-5.1		927 5	75'	
"		-7.7		924 9	100'	
"		-9.5		923 1	125'	
T.B.M #3			861	940.42	1x2	
	2.71	943.13				
7+20			97	933 4	℄	Bot fill Brk
"			74	935 7	30'	Left Bot Brk
"			26	940 5	48' "	Top Brk
"			97	933 4	25'	RIGHT. Bot fill
"			105	932 6	51.6	Right Bot fill @ water edge
7+37.18			97	933 4	℄	Bot

76L-298 CE 307 11-58

PLEASE RETURN TO
LOS ANGELES COUNTY ENGINEER
700 Los Angeles County Engineering Bldg.

NOTE: ANY ADDITIONS OR CHANGES ON THIS SHEET MUST BE MADE OR CIRCLED IN RED INK, WITH DATE AND NAME OF PERSON MAKING CHANGE.

Do not extend notes this side of this line.

F.B. 2641 Pg. 72 | Job No. 005499 | Division No. | Notes Red | Date | Plotted | Profile
Survey of Pudingstone Rec Area | Date | Notes Chkd. | Date | Checked | X-Sec. No.
Survey by G. Peters Notes Peters | Date | Date | No.
Indexed H. E. Ott

STATION	B. S.	H. I.	F. S.	ELEV.	
7+39.18		943 13✓	8 0	935 1✓	19' Left
"			2 9	940 4✓	51' " Top Dirt walk
"			10 5	932 65✓	17' Right water edge.
"		- 1.8		930 8✓	50' "
"		- 4.0		928 6✓	75' "
"		- 6.7		925 9✓	100' "
"		- 8 8		923 8✓	125' "
7+50			8 9	934 2✓	℄
"			7 1	936 0✓	25' left
"			3 0	940 1✓	52' left Top walk
"			10 5	932 6✓	32' Right edge water
"		- 1.0		931 6✓	50' "
"		- 0.8		931 8✓	75' "
"		- 3 9		928 8✓	100' "
"		- 8.0		924 6✓	125' "
"		- 12 1		920 5✓	150' "
7+75			6 6	936 5✓	℄
"			5 5	937 6✓	25' left.
"			3 6	939 5✓	50' "
"			7 5	935 6✓	25' Right
"			7 0	936 1✓	44' " Bot Brk Rock pt

76L-298 CE 307 11-58

PLEASE RETURN TO
LOS ANGELES COUNTY ENGINEER
700 LOS ANGELES COUNTY ENGINEERING BLDG

NOTE: ANY ADDITIONS OR CHANGES ON THIS SHEET MUST BE MADE OR CIRCLED IN RED INK, WITH DATE AND NAME OF PERSON MAKING CHANGE.

Do not extend notes this side of this line.

STATION	B. S.	H. I.	F. S.	ELEV.		
7+75		943 13 ✓	4 7	938 4 ✓	70'	Right Top Rock pt
"		↑	1 0 5	932 65 ✓	100'	" Edge of Water
"		- 6 2		926 4 ✓	125'	"
"		- 11.8		920 8 ✓	150'	"
"		- 15.4		917 2 ✓	175'	"
7+94.18			3 8	939 3 ✓	℄	
"			4 1	939 1 ✓	25'	left
"			2 8	940 3 ✓	5'	"
"			3 6	939 5 ✓	30'	Right Brk. Bot Rock
"			0 6	942 5 ✓	43'	" Top Rock Pt
"			1 3	941 8 ✓	61'	" " "
"		↑	1 0 5	932 65 ✓	108'	" Edge water
"		- 5.0		929 6 ✓	125'	"
"		- 12.0		920 6 ✓	150'	"
TBM #4			9 6 8	933 45 ✓	122 = 9+37.18	Page 77
	11 708	945 167 ✓		933 459	"	" "
T.P.			0 721	944 446 ✓	1/2" ⌀ nail	
	12 076	956 522 ✓				
T.P.			0 362	956 160 ✓	"	"
	11 563	967 723 ✓				
T.P.			0 258	967 465 ✓	"	"

Profile Notes Red ____ Plotted ____ Division No. ____
No. ____ Date ____ Date ____ Job No. 00549
X-Sec. ____ Notes Chkd. ____ Checked ____ Survey of Fudding Stone Rec Area
No. ____ Date ____ Date ____ Survey by C. Pieter Notes Porter Date 7-15-64
Map No. ____ Indexed H. E. OH Date ____

F.B. 2641 Pg. 73

76L-298 CE 307 11-58

PLEASE RETURN TO
LOS ANGELES COUNTY ENGINEER
700 LOS ANGELES COUNTY ENGINEERING BLDG.

NOTE: ANY ADDITIONS OR CHANGES ON THIS SHEET MUST BE MADE OR CIRCLED IN RED INK, WITH DATE AND NAME OF PERSON MAKING CHANGE.

Do not extend notes this side of this line.

STATION	B.S.	H.I.	F.S.	ELEV.	
T.P.	11 766	979 231 ✓		967 465 ✓	1"x1" Nail
T.P.			0 325	978 906 ✓	
	4 411	983 317 ✓			
T.B.M.			1 693	981 624 ✓	Fd L&T stamped Rd dept. BM. in conc Base of North H Gate Post, So Side San Dimis Av E @ Ent Dr. to Parking Lot No Ref
	9 846	991 470 ✓			
T.P.			0 361	991 109 ✓	1"x1" Nail
	9 938	1001 047 ✓			
T.P.			0 246	1000 801 ✓	
	6 281	1007 082 ✓			
BM.# P-7			1 984	1005098 ✓	Fd GEMON. P.R.A. #17 F.B. 2262-130 Elev: 1005.081

F.B. 2641 Pg. 74 0054.99

Job No. ____ Division No. ____ Notes Red ____ Plotted ____ Profile ____

Survey of Pudding Stone Rec Area Date ____ Date ____ No. ____

Survey by G. Foster Notes Foster Notes Chkd. ____ Checked ____ X-Sec. ____

Indexed H. E. OTT Date ____ Date ____ Date ____ No. ____

Notes Ck'd by	Survey of Fudding Stone Rm A
Map No. Surv. 12-78-2	JN 0054.99 Tape 0174 Std 68 °F
Office Work T.H. Burns	Surveyed by G. PORTER
Checked	Notes P. PORTER Date 7-15-60
Date	Indexed H. E. OTT

F. B. 2641 PG. 75

SURVEY
SITE
OF
BOAT CONCESSION & DOCK
DAM & WEST PARKING LOT.

G. Porter & Party
7-1960

Note: Any Additions or Changes on this Sheet Must be Made or Circled in Red Ink With Date and Name of Person Making Change.

PLEASE RETURN TO
LOS ANGELES COUNTY ENGINEER
700 Los Angeles County Engineering Bldg.
Do not extend this side of this line.

76FS098 SAE #247 11-58

F. B. 2641 Pg 76

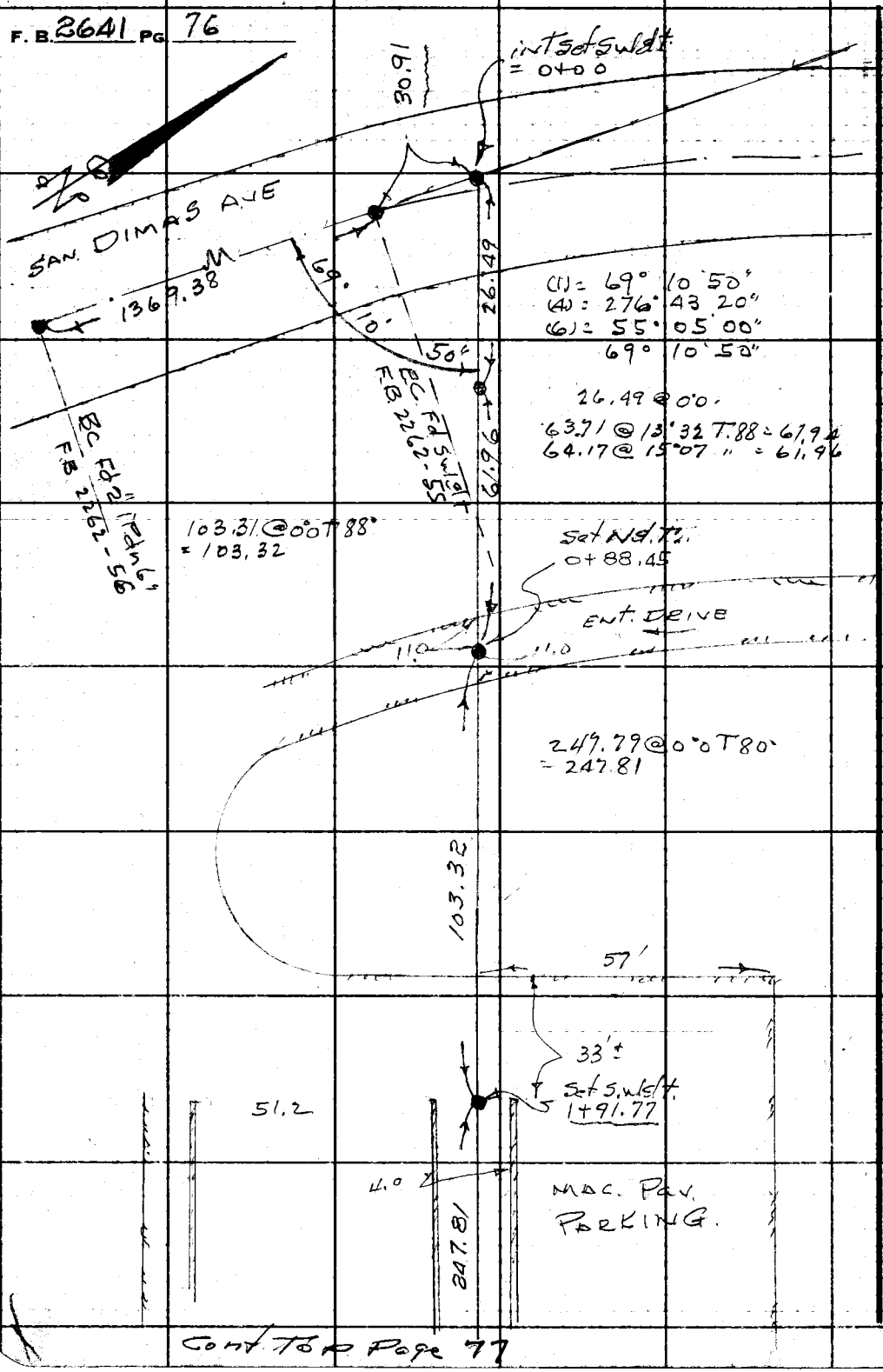

Cont. to Page 77

LOS ANGELES COUNTY ENGINEER
700 Los Angeles County Engineering Bldg.

PLEASE RETURN TO

Do not extend this side of this line.

Note: Any Additions or Changes on This Sheet Must be Made or Circled in Red Ink With Date and Name of Person Making Change.

Notes Ck'd by	Survey of Pudding Stone Rec A.	F. B. 2641 PG. 77
Map No. Surv. 12-78-2	JN 0054.99 Tape Std °F	258.80 @ 0°0 T. 80°
Office Work T. H. Burns	Surveyed by G. Porter	= 258.82
Checked	Notes Porter Date 7-15-60	
Date	Indexed H. E. OTT	

Cont from B of Page 76

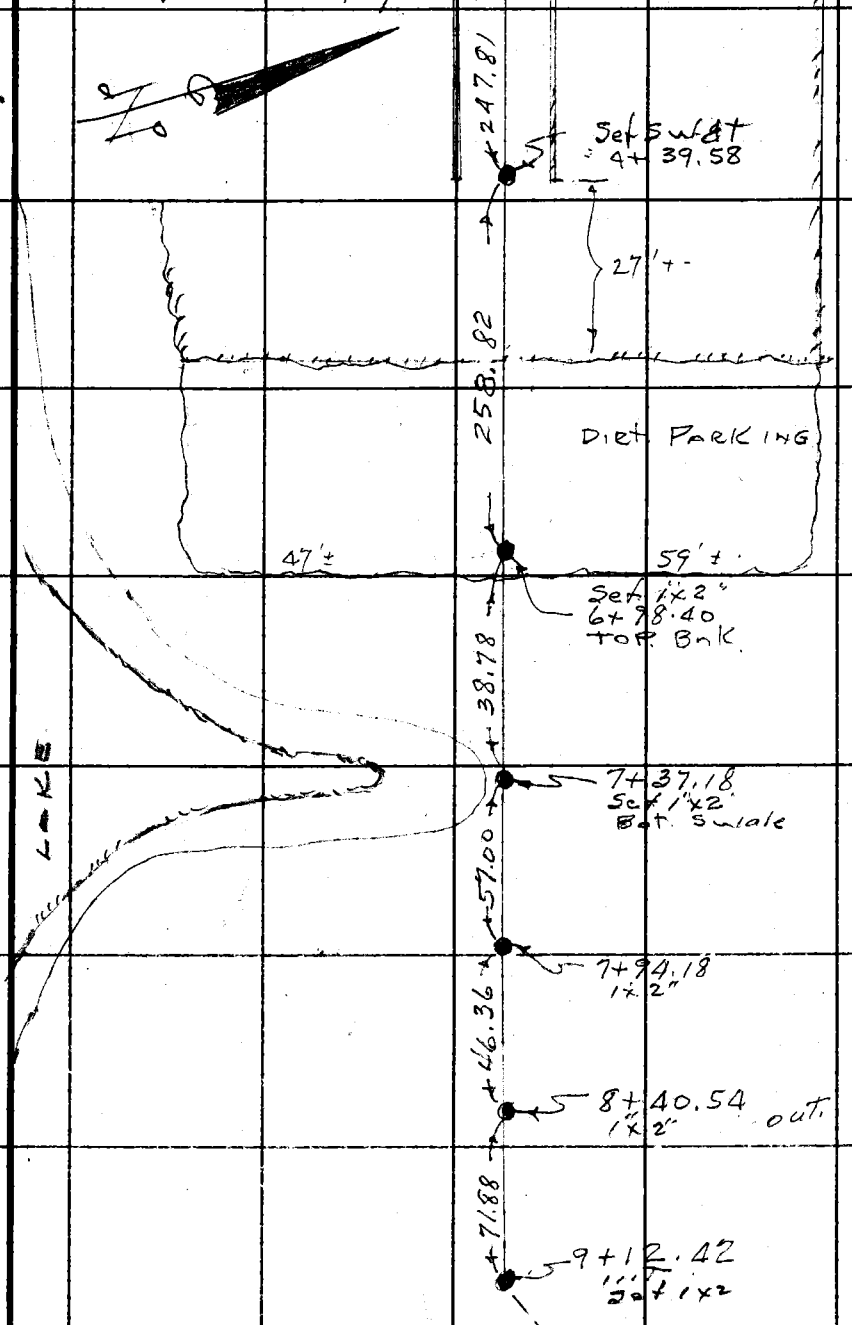

cont. B of Page 78

Note: Any Additions or Changes on This Sheet Must be Made or Circled in Red Ink With Date and Name of Person Making Change.

PLEASE RETURN TO
LOS ANGELES COUNTY ENGINEER
700 LOS ANGELES COUNTY ENGINEERING BLDG.
Do not extend this side of this line.

76F309S S&E #247 11-58

F. B 2641 PG 78

Sasmon Page 38 + 80

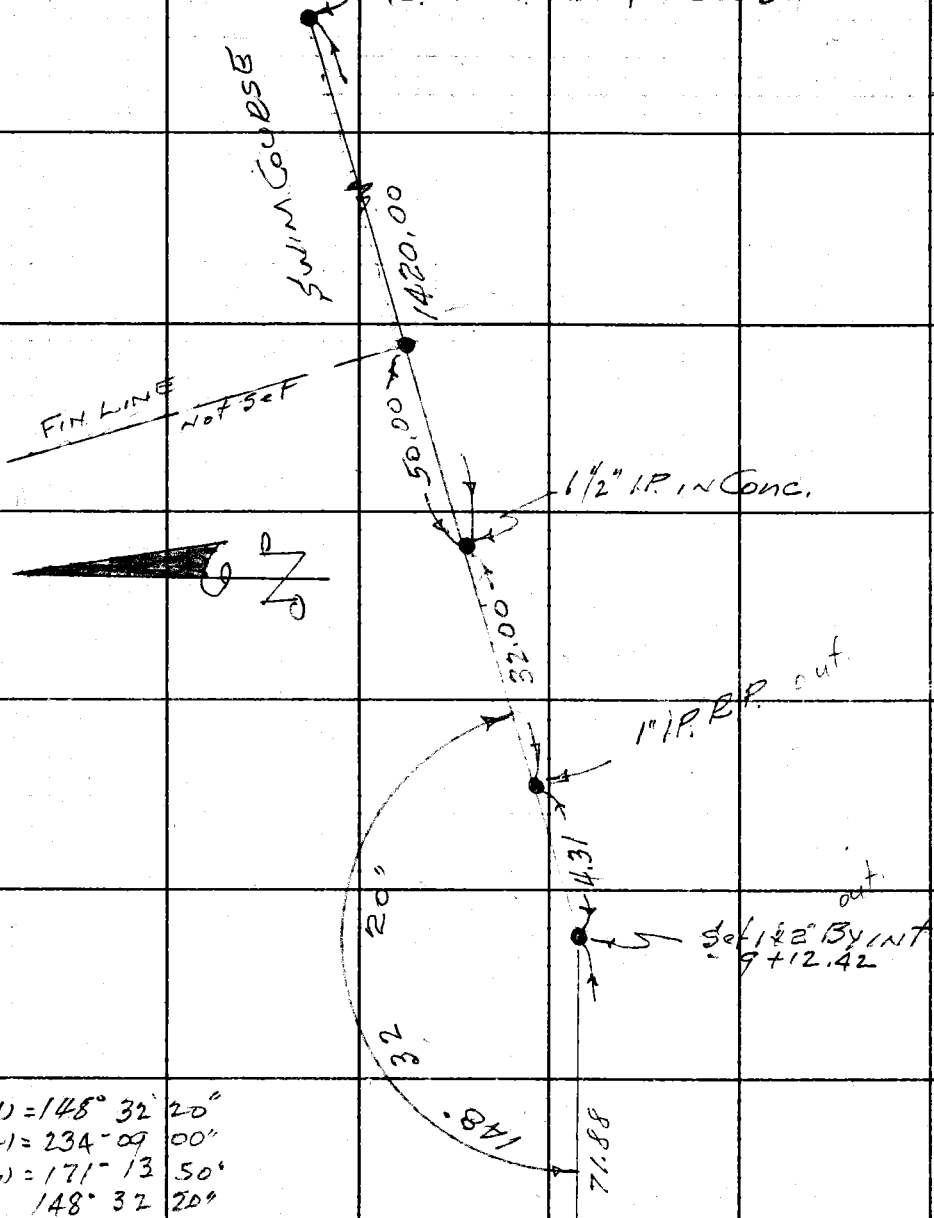

(1) = 148° 32' 20"
(4) = 234° 09' 00"
(6) = 171° 13' 50"
148° 32' 20"

Cont from Bot Page 77

LOS ANGELES COUNTY ENGINEER
700 Los Angeles County Engineering Bldg.
PLEASE RETURN TO
Do not extend this side of this line.
Note: Any Additions or Changes on This Sheet Must be Made or Circled in Red Ink With Date and Name of Person Making Change.

Notes Ck'd by	Survey of Puddingstone R.A.
Map No.	JN 005499 Tape 115 Std. 84 °F
Office Work	Surveyed by G. PORTER
Checked	Notes PORTER Date 7-21-60
Date	Indexed H. E. OTT AUG 1 9 '60

F. B. 264 Pg. 79

TIE East END of SWIM COURSE
TO RI. # 11-N PUDDINGSTONE
DRIVE

7-1960

Note: Any Additions or Changes on This Sheet Must be Made or Circled in Red Ink With Date and Name of Person Making Change.

Do not extend this side of this line.

PLEASE RETURN TO
LOS ANGELES COUNTY ENGINEER
700 LOS ANGELES COUNTY ENGINEERING BLDG.

76F3098 SSE #247 11-58

F. B. 2641 PG 80

(1) = 163° 50' 20"
(4) = 295 21' 30"
(6) = 263° 02' 20"
163° 50' 25"

(1) = 20° 22' 20"
(4) = 81° 29' 20"
(6) = 122° 14' 00"
20° 22' 20"

(1) = 123° 19' 50"
(4) = 133° 19' 50"
(6) = 19° 59' 30"
123° 19' 55"

(1) = 36° 17' 50"
(4) = 145° 11' 10"
(6) = 217° 47' 00"
36° 17' 50"
45 adj

(1) = 115° 10' 10"
(4) = 100° 40' 30"
(6) = 331° 00' 40"
115° 10' 05"

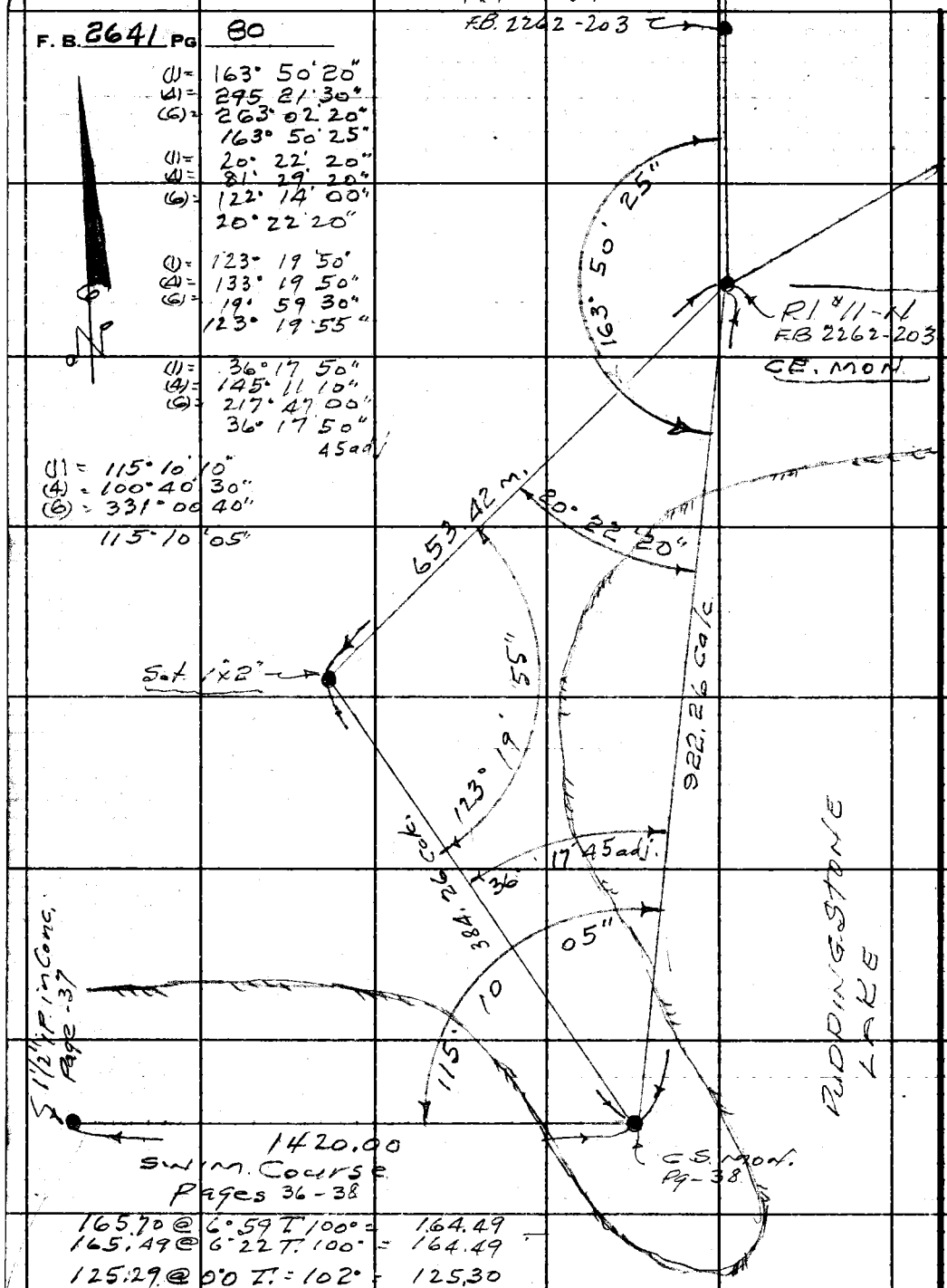

165.70 @ 6° 59' T. 100° = 164.49
165.49 @ 6° 22' T. 100° = 164.49
125.29 @ 0° 0' T. = 102° = 125.30
210.41 @ 0° 0' T = 102° = 210.43
154.49 @ 7° 28' T. 106° = 153.20
154.31 @ 6° 56' T. 106° = 153.20
653.42

PLEASE RETURN TO
LOS ANGELES COUNTY ENGINEER
700 LOS ANGELES COUNTY ENGINEERING BLDG.

Do not extend this side of this line.

Note: Any Additions or Changes on This Sheet Must be Made or Circled in Red Ink With Date and Name of Person Making Change.

Notes Ck'd by	Survey of Puddingstone Rec Area
Map No.	JN 005492 Tape Std °F
Office Work T. H. BURNS	Surveyed by G. Porter
Checked	Notes Adams Date 8-1-60
Date	Indexed H. E. Ott

F. B. 2641 PG. 81

LOCATION MAC. PAV.
SAN DIMAS AVE FROM
SAN BERNARDINO FREEWAY
NORTHERLY TO
PUDDINGSTONE DAM

AUG - 1960

TRANSIT LINE
F.B. 2262 -

Note: Any Additions or Changes on This Sheet Must be Made or Circled in Red Ink With Date and Name of Person Making Change.

Do not extend notes this side of this line.

RETURN TO
LOS ANGELES COUNTY ENGINEER
900 LOS ANGELES COUNTY ENGINEERING BLDG.

763098 CE #247—7-53

F. B. 2261 PG. 82

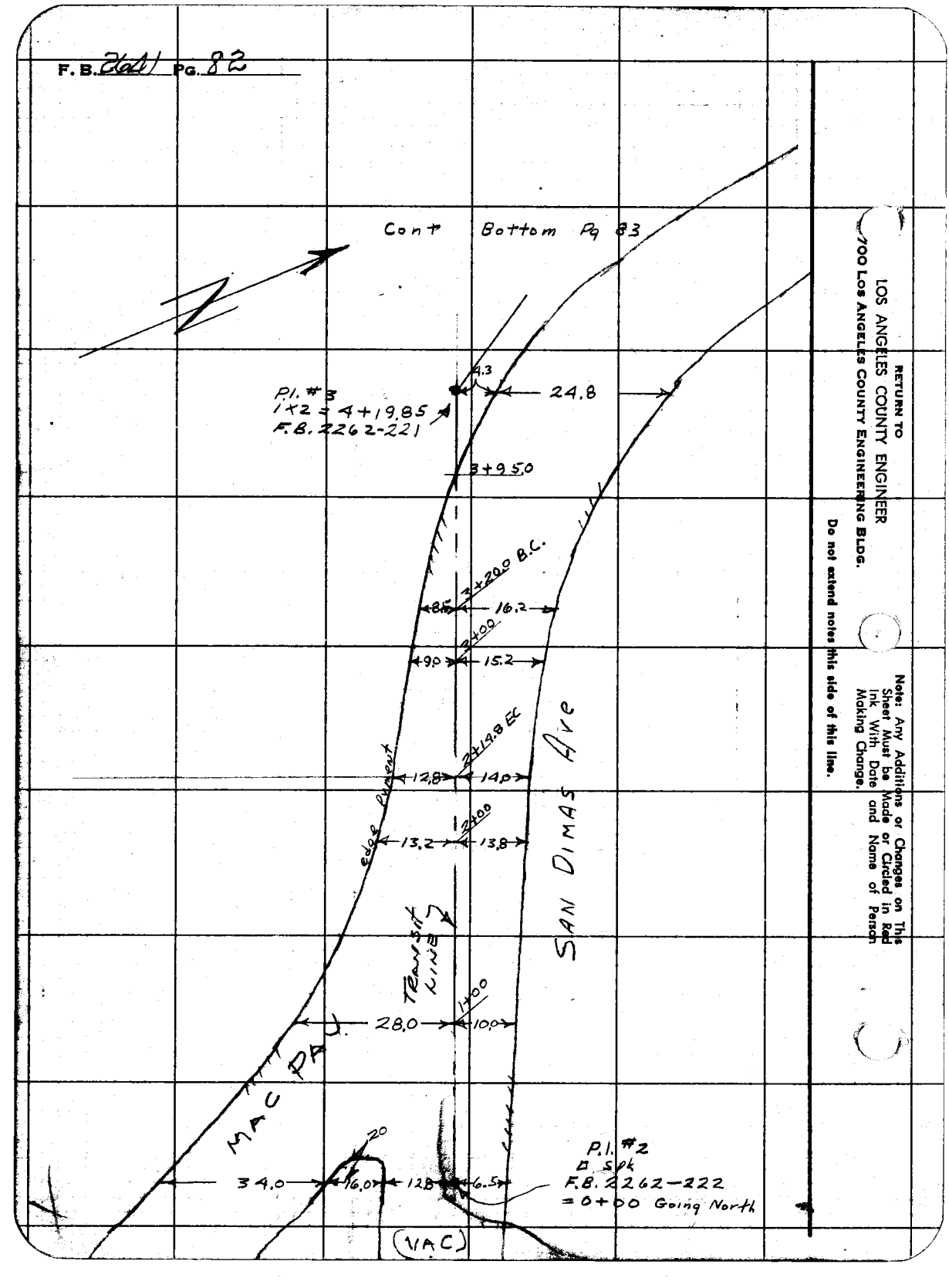

RETURN TO
LOS ANGELES COUNTY ENGINEER
700 Los Angeles County Engineering Bldg.

Do not extend notes this side of this line.

Note: Any Additions or Changes on This Sheet Must be Made or Circled in Red Ink With Date and Name of Person Making Change.

Notes Ck'd by	Survey of Rubbingstone Rec. Area
Map No.	JN 005499 Tape Std. °F
Office Work T. H. BURNS	Surveyed by G. Porter
Checked	Notes Adams Date 8-1-60
Date	Indexed H. E. OTT

F. B. 2641 Pg. 83

Note: Any Additions or Changes on This Sheet Must be Made or Circled in Red Ink With Date and Name of Person Making Change.

Do not extend notes this side of this line.

RETURN TO
LOS ANGELES COUNTY ENGINEER
900 Los Angeles County Engineering Bldg.

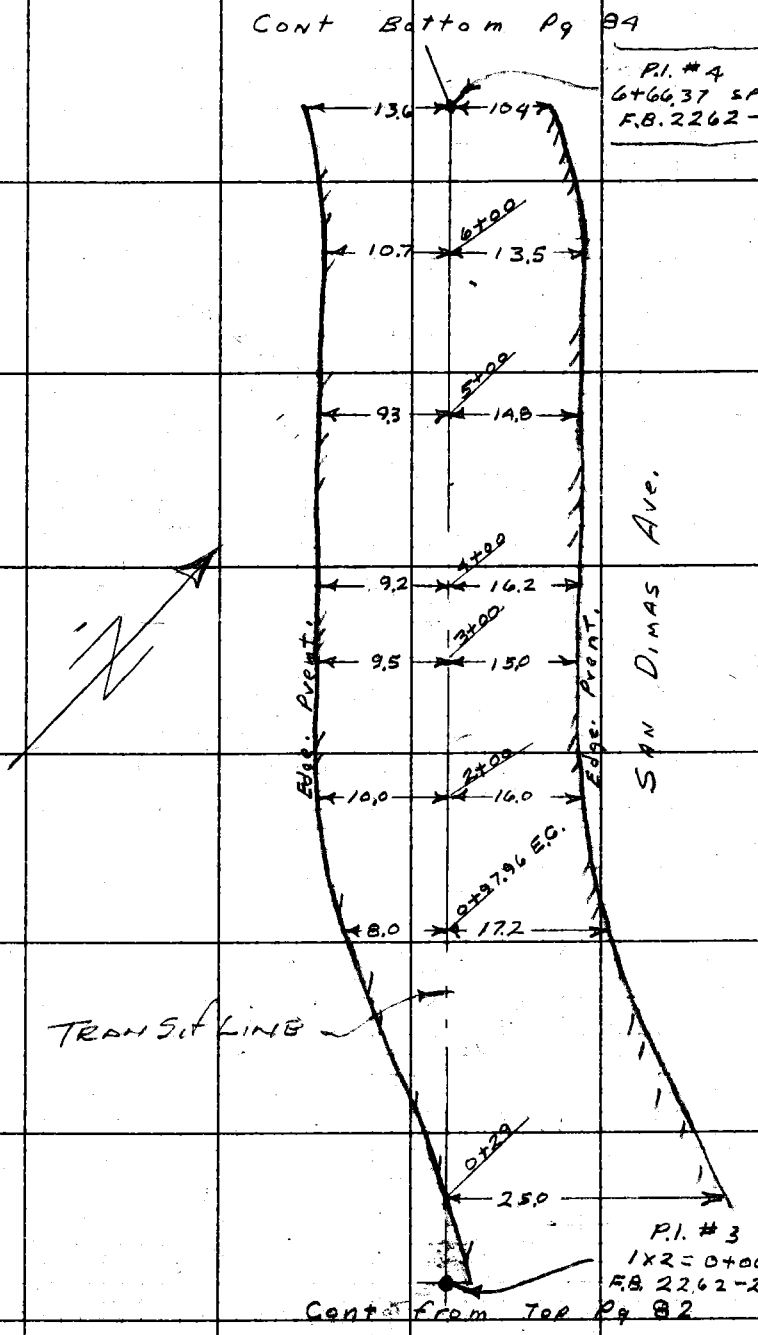

783098 CE #247—7-53

F. B. 2691 Pg. 84

Cont Bottom Pg 85

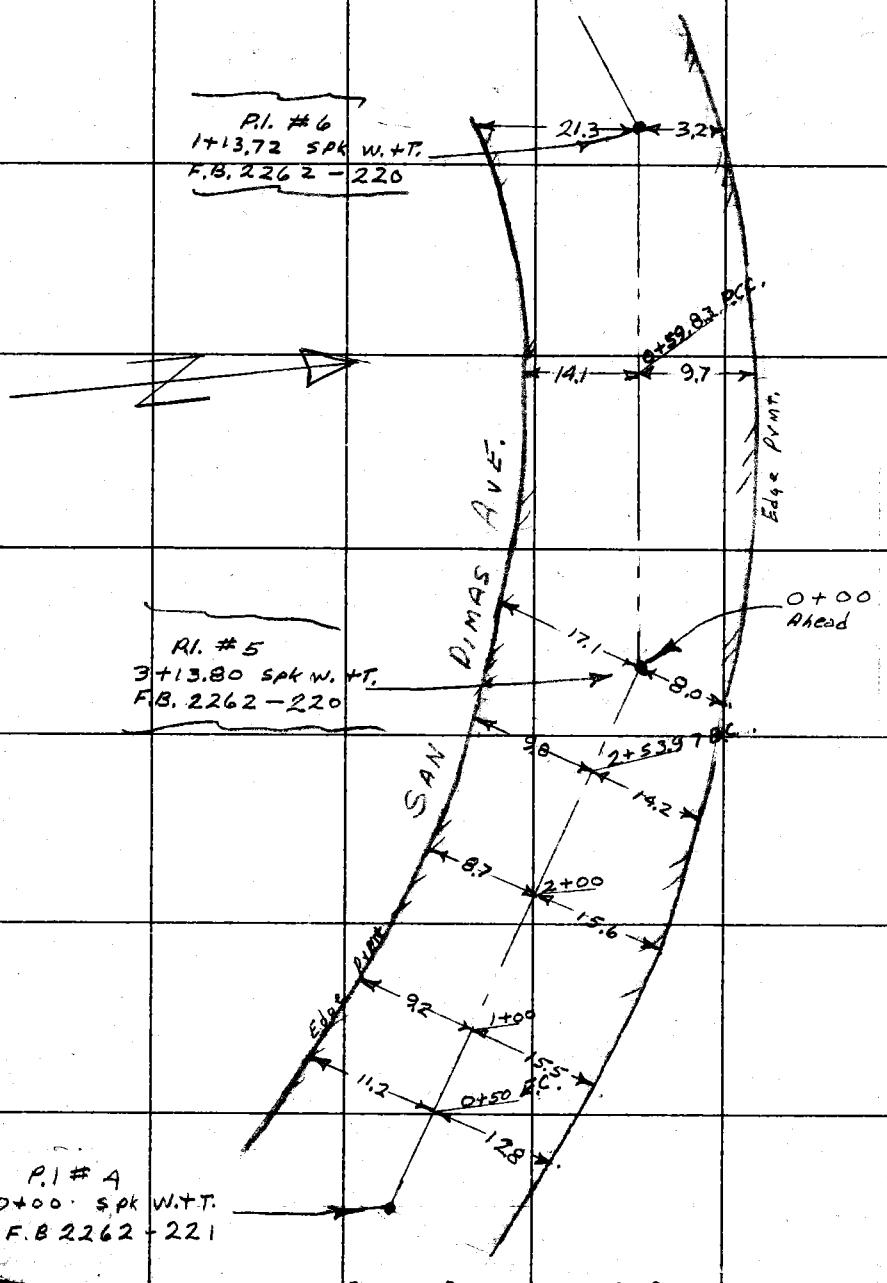

Cont from Top Pg 83

RETURN TO
LOS ANGELES COUNTY ENGINEER
700 Los Angeles County Engineering Bldg.

Do not extend notes this side of this line.

Note: Any Additions or Changes on This Sheet Must be Made or Circled in Red Ink With Date and Name of Person Making Change.

Notes Ck'd by	Survey of Pudding stone Rec Area	F. B. 2641 PG. 85
Map No.	JN 005499 Tape Std °F	
Office Work T. H. BURNS	Surveyed by G. Porter	
Checked	Notes Adams Date 8-1-60	
Date	Indexed H. E. OTT	

Cont Bottom pg 86

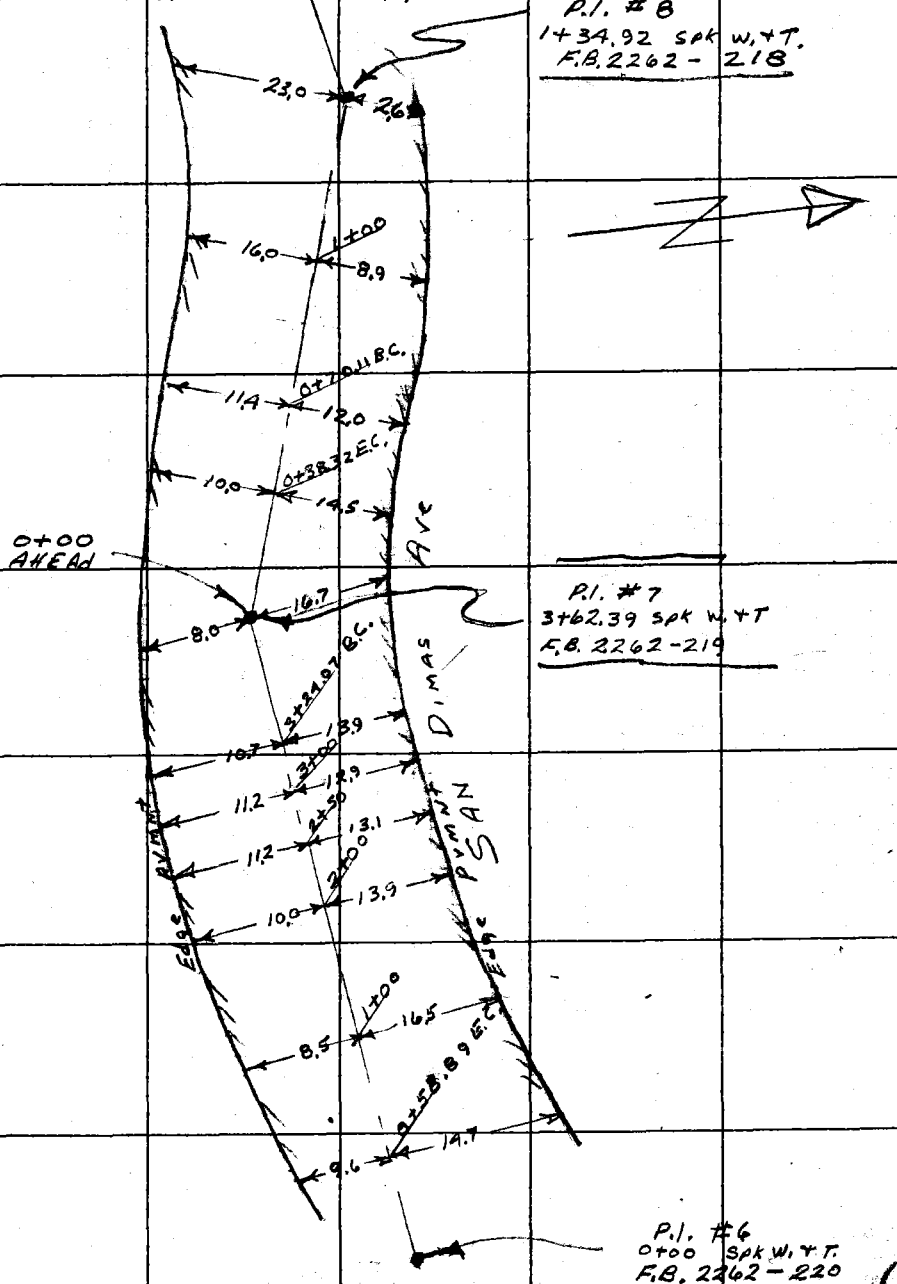

Cont from top pg 84

Note: Any Additions or Changes on This Sheet Must be Made or Circled in Red Ink With Date and Name of Person Making Change.

Do not extend notes this side of this line.

RETURN TO
LOS ANGELES COUNTY ENGINEER
1100 LOS ANGELES COUNTY ENGINEERING BLDG.

763098 CE #247—7-53

F. B. 2641 PG. 86

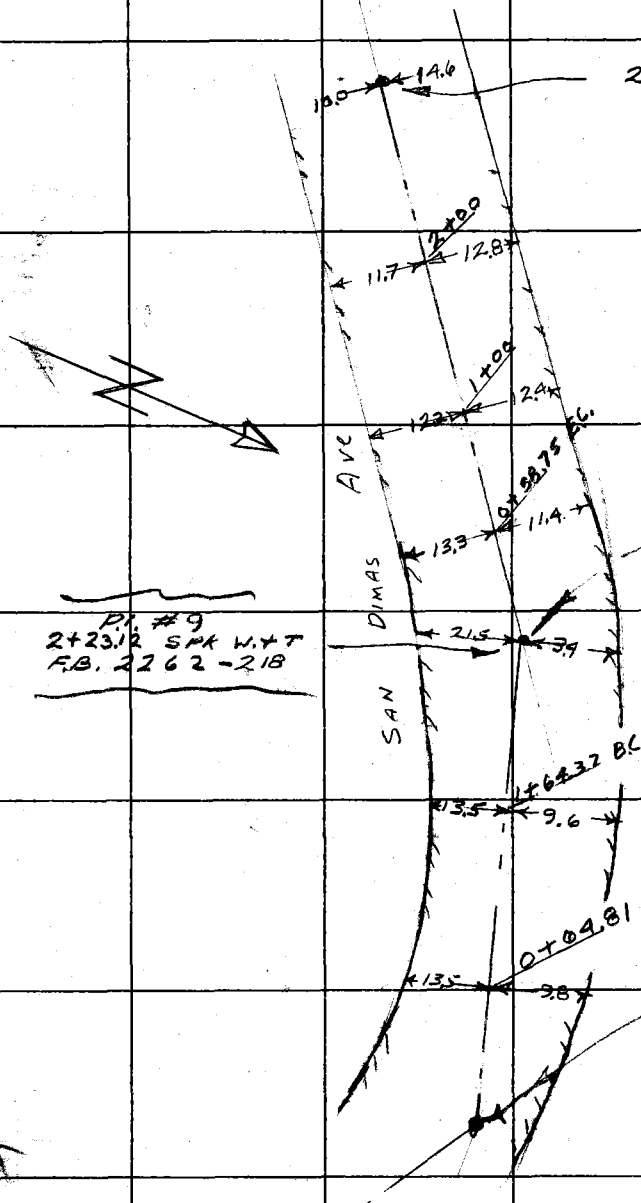

RETURN TO
LOS ANGELES COUNTY ENGINEER
700 Los Angeles County Engineering Bldg.

Note: Any Additions or Changes on This Sheet Must be Made or Circled in Red Ink With Date and Name of Person Making Change.

Do not extend notes this side of this line.

763098 CE #247—7-58

RETURN TO
LOS ANGELES COUNTY ENGINEER
900 LOS ANGELES COUNTY ENGINEERING BLDG.

Note: Any Additions or Changes on This Sheet Must be Made or Circled In Red Ink With Date and Name of Person Making Change.

Do not extend notes this side of this line.

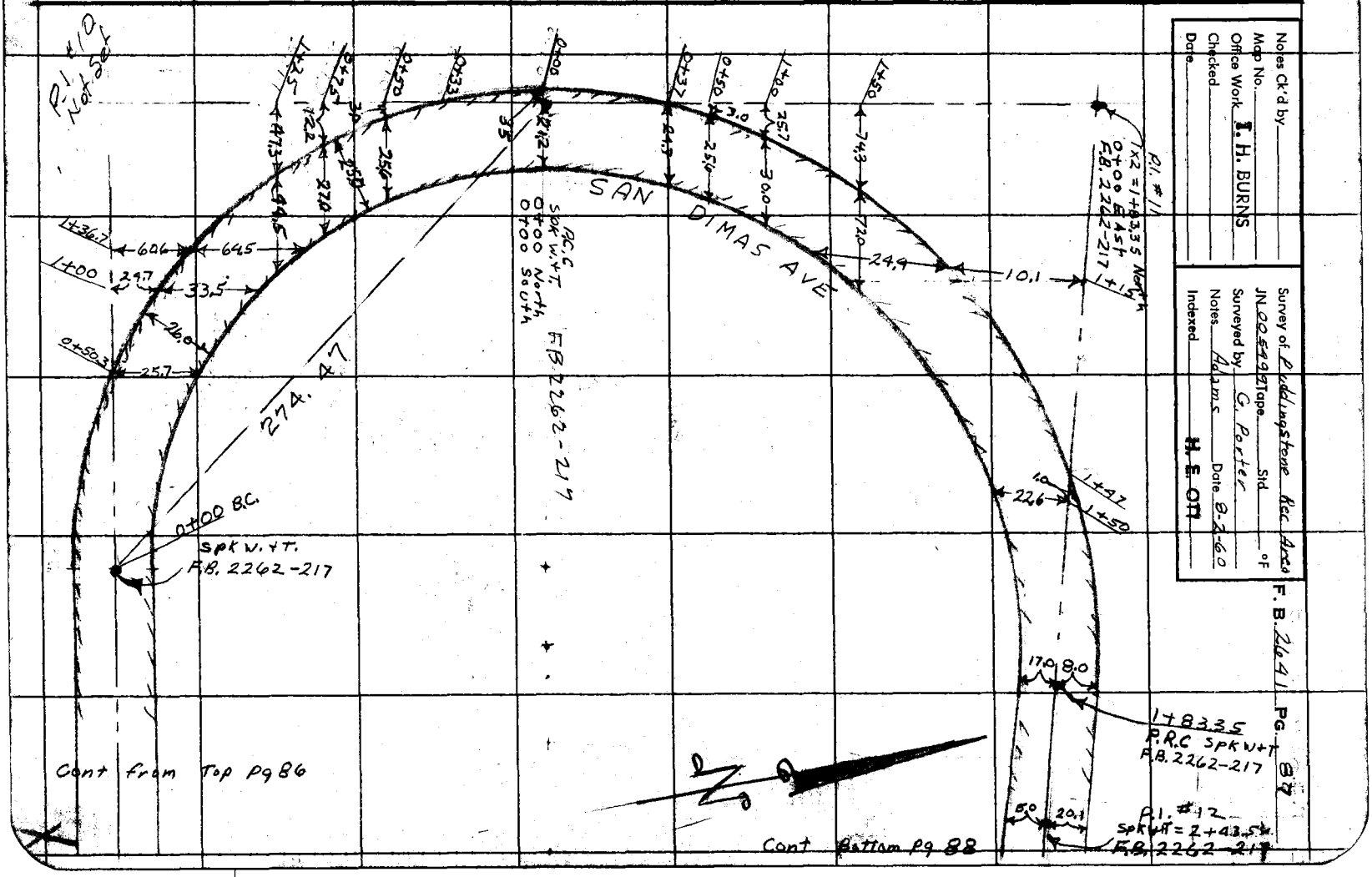

Cont from Top Pg 86

Cont Bottom Pg 88

Notes Ck'd by
Map No.
Office Work I. H. BURNS
Checked
Date

Survey of Puddingstone Rec Area
JN 005492 Tape Std oF
Surveyed by G. Porter
Notes Adams Date 8-2-60
Indexed H. E. OTT

F. B. 2641 PG. 87

F. B. 2641 Pg. 88

Cont Bottom Pg 89

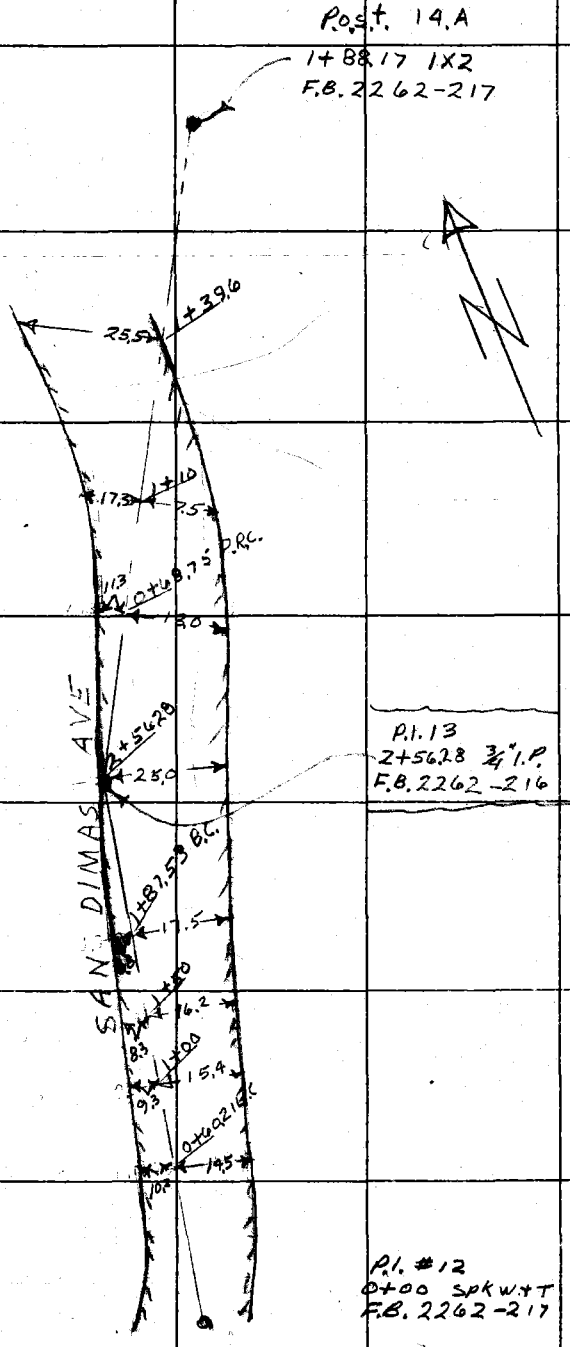

Cont from Right Pg 87

RETURN TO
LOS ANGELES COUNTY ENGINEER
700 Los Angeles County Engineering Bldg.

Do not extend notes this side of this line.

Note: Any Additions or Changes on This Sheet Must be Made or Circled in Red Ink With Date and Name of Person Making Change.

Notes Ck'd by	Survey of Puddingstone Rec Area F. B. 2641 Pg. 89
Map No.	JN 005495 Tape Std °F
Office Work T. H. BURNS	Surveyed by G Porter
Checked	Notes Adams Date 8-2-60
Date	Indexed H. E. OTT

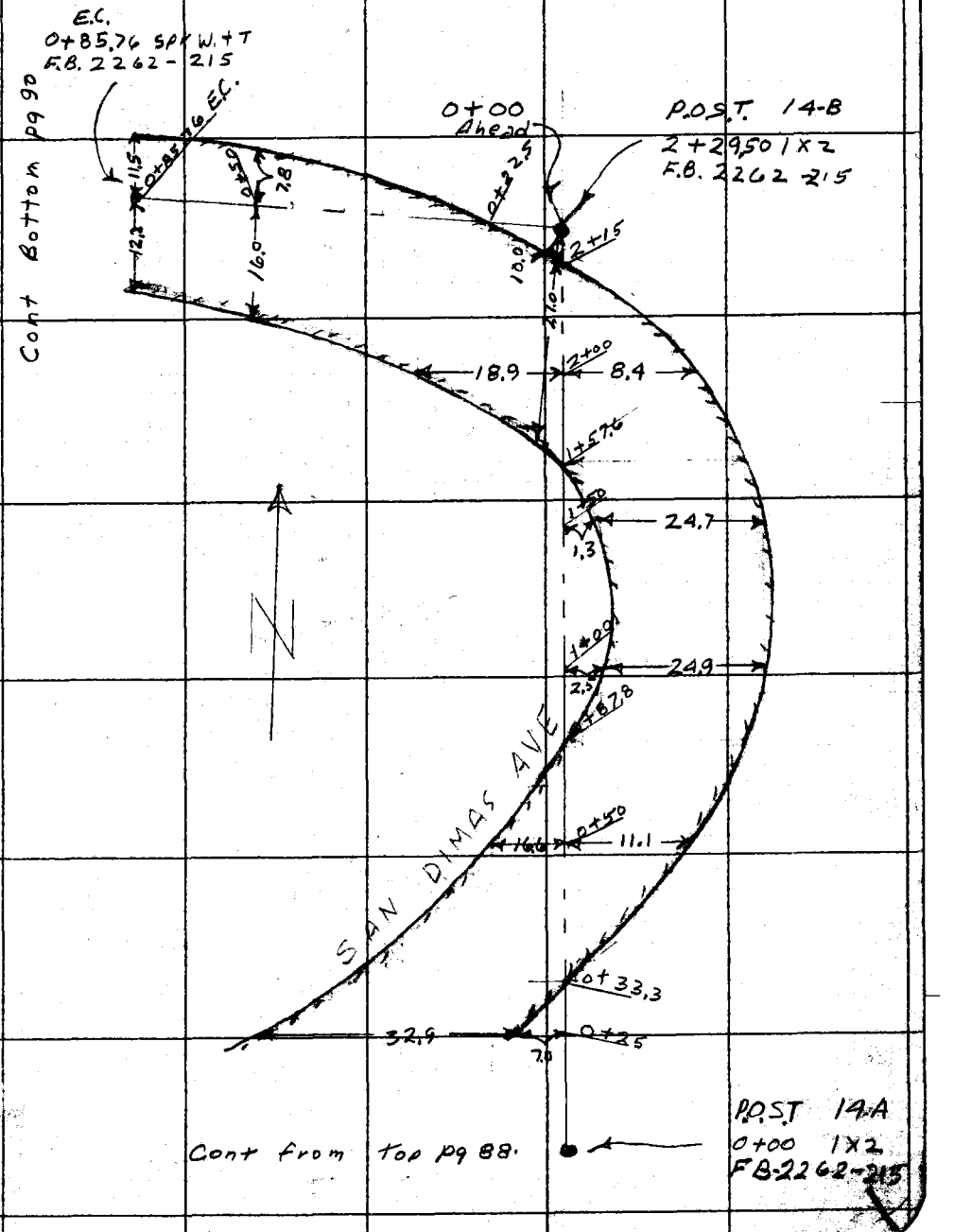

Note: Any Additions or Changes on This Sheet Must be Made or Circled in Red Ink With Date and Name of Person Making Change.

Do not extend notes this side of this line.

RETURN TO
LOS ANGELES COUNTY ENGINEER
900 Los Angeles County Engineering Bldg.

783098 CE #247—7-58

F. B. 2641 Pg. 90

Cont Bottom Pg 91

P.O.S.T. 16-A
3+15.50 1" I.P.
F.B. 2262-214

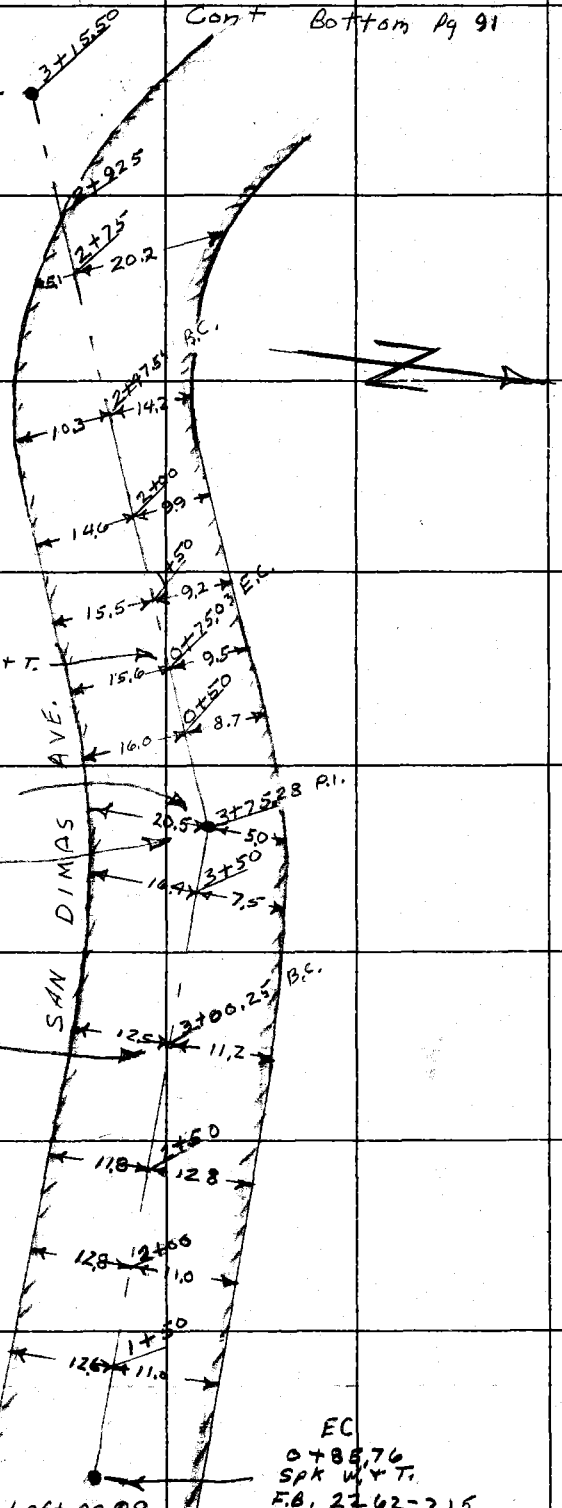

E.C.
0+75.03 Spk W.+T.

P.I. # 15
3+75.28 1" I.P.
F.B. 2262-215

B.C.
3+00.25 Spk W.+T.

EC
0+85.76
Spk W.+T.
F.B. 2762-215

Cont from Left pg 89

RETURN TO
LOS ANGELES COUNTY ENGINEER
900 Los Angeles County Engineering Bldg.

Do not extend notes this side of this line.

Note: Any Additions or Changes on This Sheet Must be Made or Circled in Red Ink With Date and Name of Person Making Change.

Notes Ck'd by	Survey of Puddingstone Res Area
Map No.	JN 005498 Tape Std °F
Office Work T. H. BURNS	Surveyed by G Porter
Checked	Notes Adams Date 8-3-60
Date	Indexed H. E. CH

F. B. 2641 PG. 91

Cont Bottom pg 92

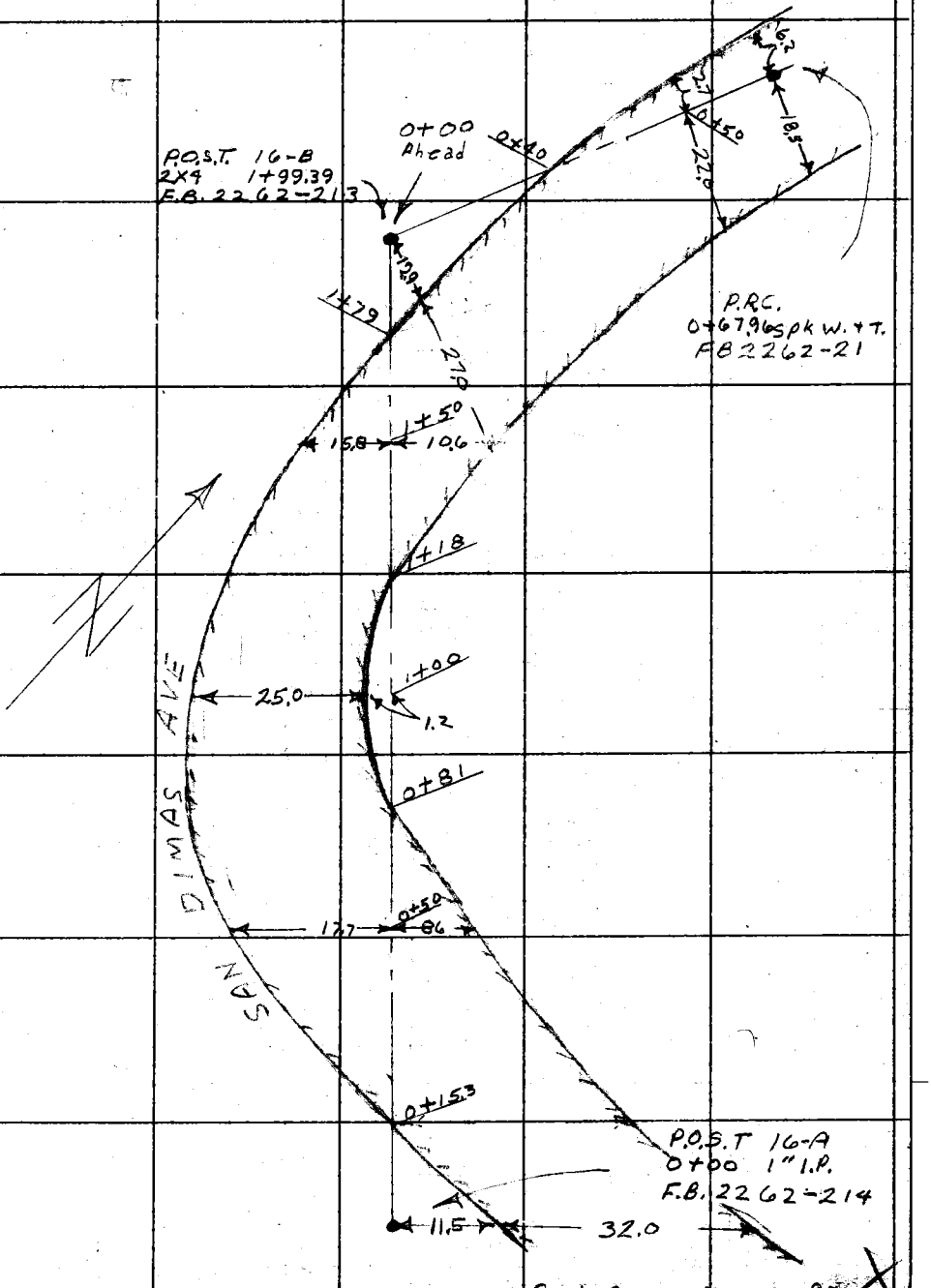

Note: Any Additions or Changes on This Sheet Must be Made or Circled in Red Ink With Date and Name of Person Making Change.

Do not extend notes this side of this line.

RETURN TO
LOS ANGELES COUNTY ENGINEER
900 LOS ANGELES COUNTY ENGINEERING BLDG.

763098 CE #247—7-53

F. B. 2641 PG. 92

Cont Bottom pg 93

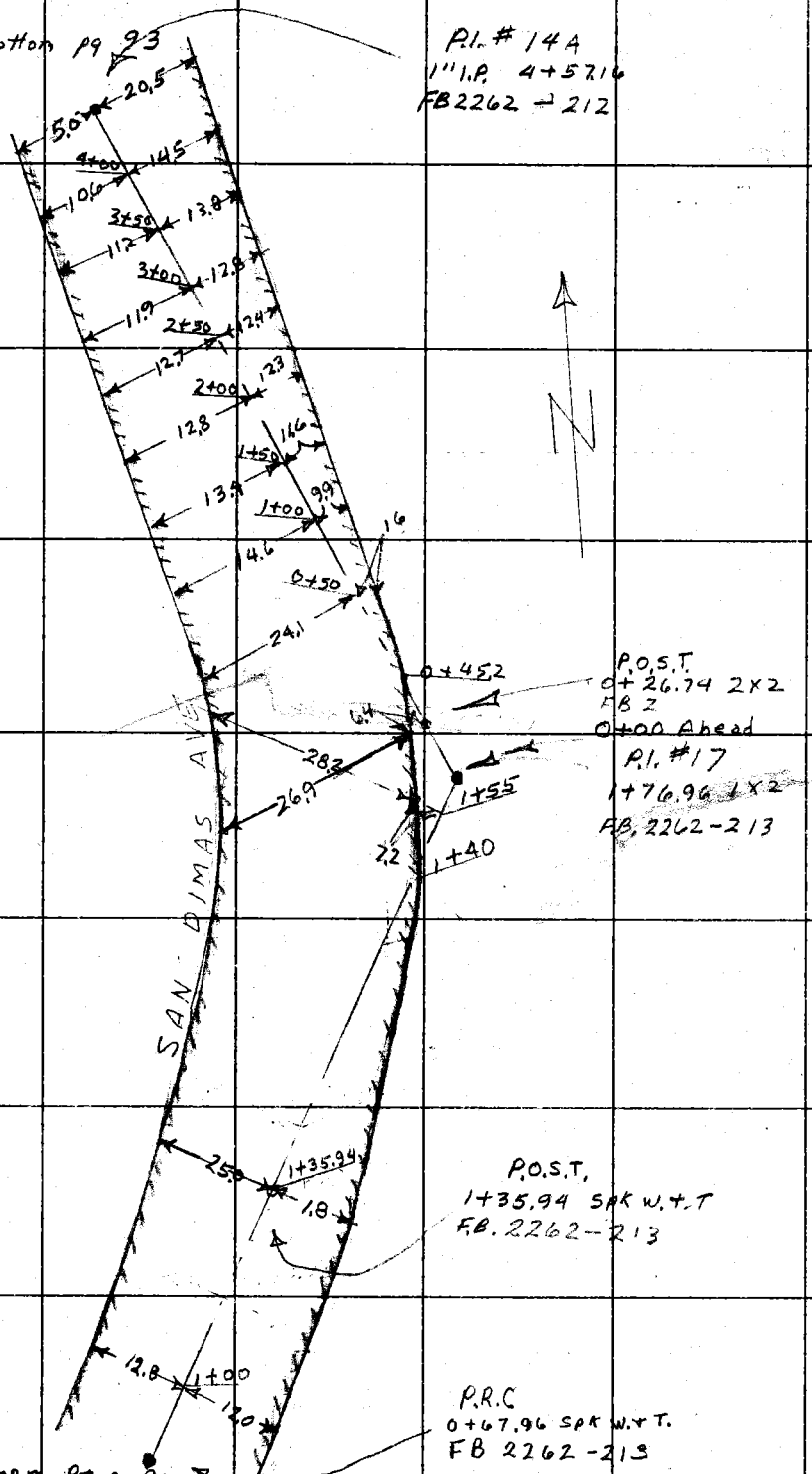

Cont from Rt pg. 91

RETURN TO
LOS ANGELES COUNTY ENGINEER
900 Los Angeles County Engineering Bldg.

Do not extend notes this side of this line.

Note: Any Additions or Changes on This Sheet Must be Made or Circled in Red Ink With Date and Name of Person Making Change.

Notes Ck'd by	Survey of Pudding stone Rec Area
Map No.	JN 005499 Tape Std °F
Office Work T. H. BURNS	Surveyed by G. Porter
Checked	Notes Adams Date 8-3-60
Date	Indexed H. E. OTT

F. B. 2641 PG. 93

61 33
123

File #
12-79

Cont Bottom Pg. 94

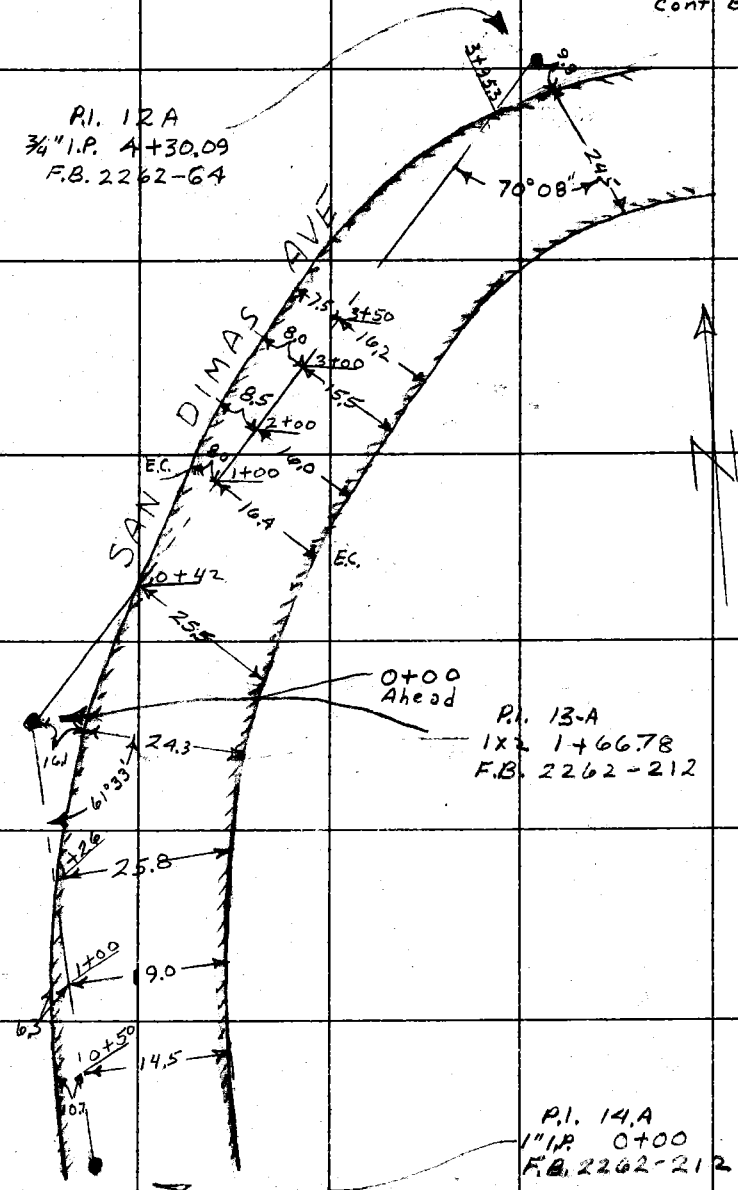

Cont from Top Pg 92

Note: Any Additions or Changes on This Sheet Must be Made or Circled in Red Ink With Date and Name of Person Making Change.

Do not extend notes this side of this line.

RETURN TO
LOS ANGELES COUNTY ENGINEER
00 LOS ANGELES COUNTY ENGINEERING BLDG.

763098 CE #247—7-59

F.B. 2691 PG. 94

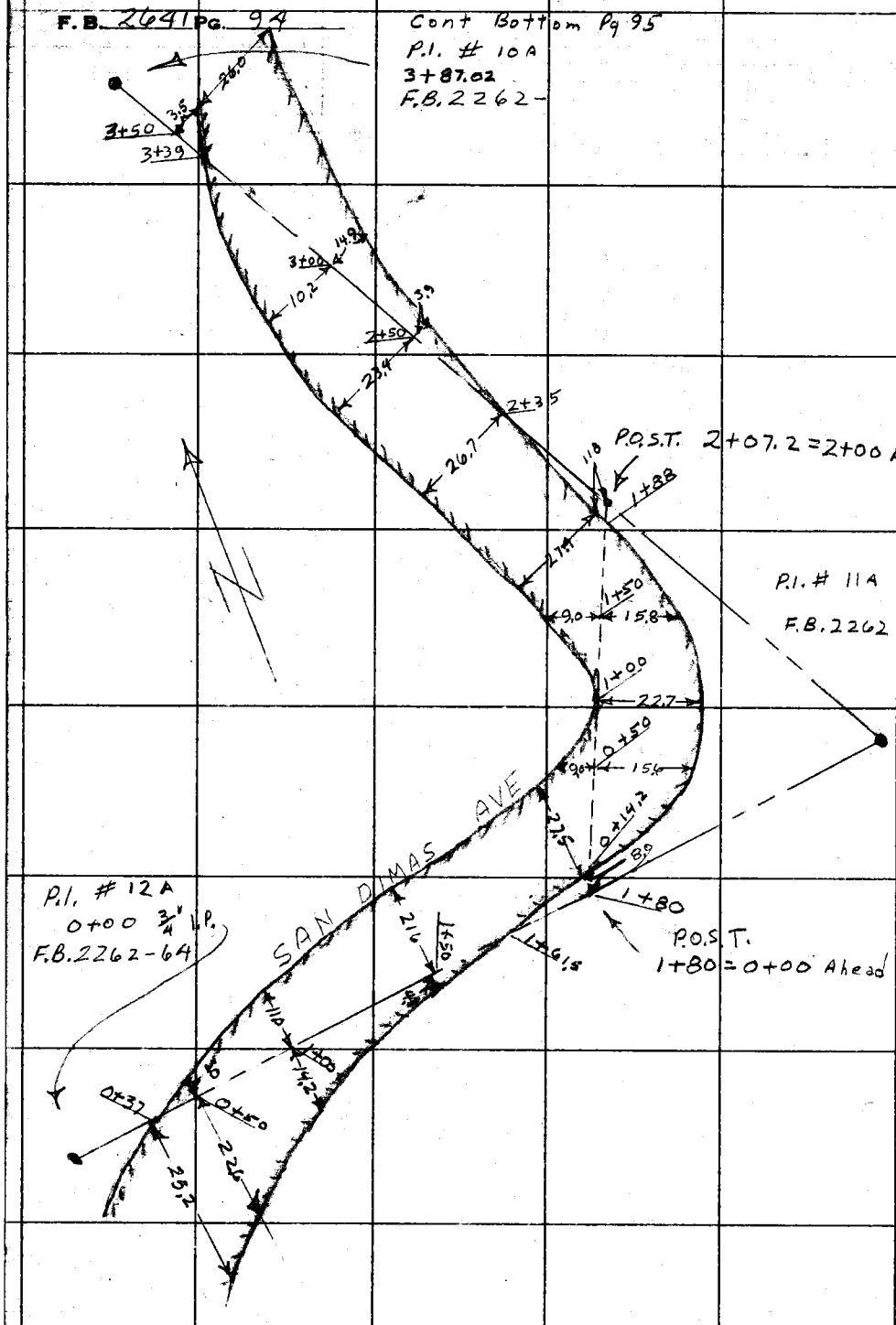

RETURN TO
LOS ANGELES COUNTY ENGINEER
700 Los Angeles County Engineering Bldg.

Do not extend notes this side of this line.

Note: Any Additions or Changes on This Sheet Must be Made or Circled in Red Ink With Date and Name of Person Making Change.

Notes Ck'd by	Survey of Puddingstone Rec Area
Map No.	JN 005499 Tape Std °F
Office Work T. H. BURNS	Surveyed by G Porter
Checked	Notes Adams Date 8-3-60
Date	Indexed H. E. OTT

F. B. 2691 PG. 95

Cont. Bottom pg. 96

Note: Any Additions or Changes on This Sheet Must be Made or Circled in Red Ink With Date and Name of Person Making Change.

Do not extend notes this side of this line.

RETURN TO
LOS ANGELES COUNTY ENGINEER
900 LOS ANGELES COUNTY ENGINEERING BLDG.

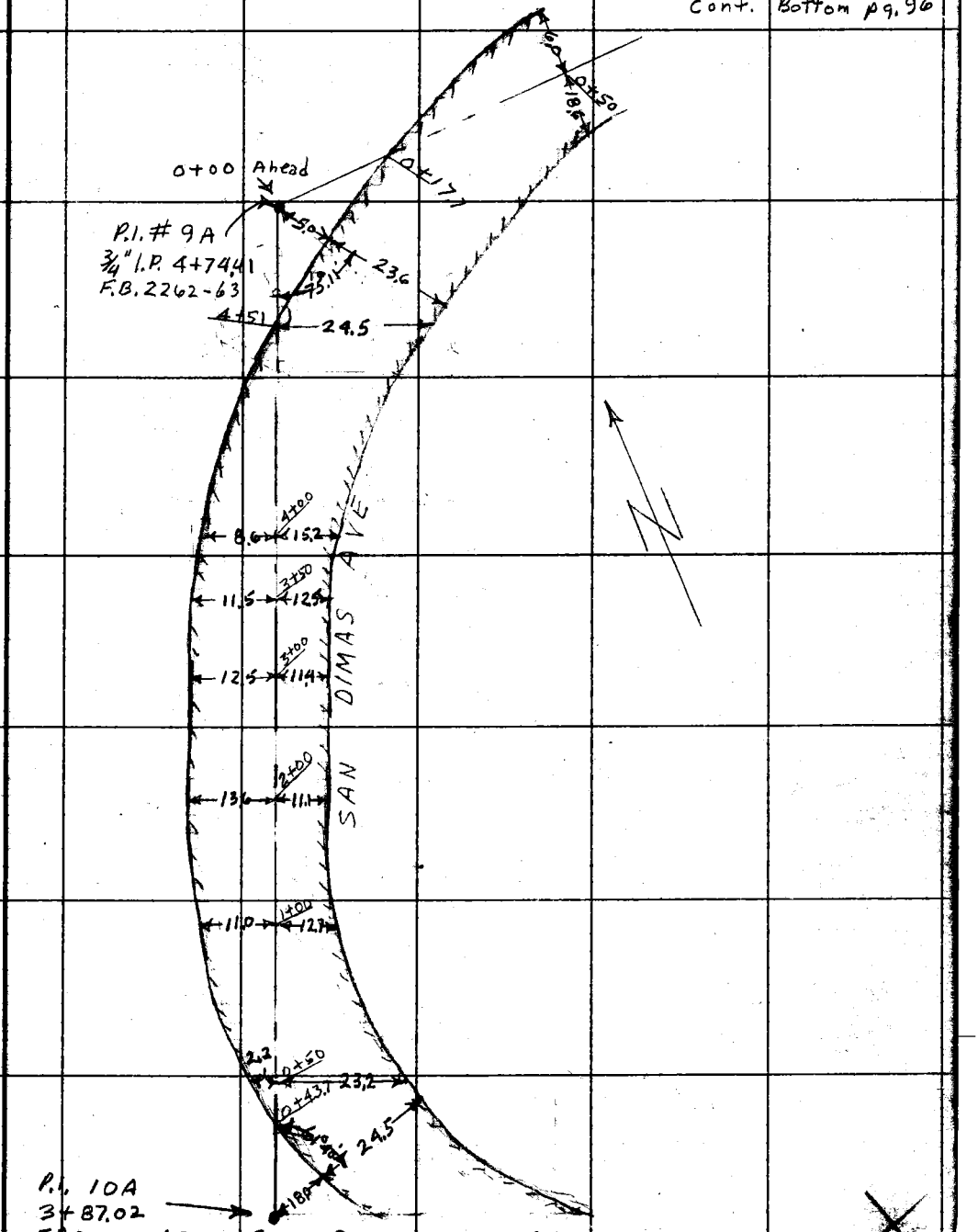

P.I. 10A
3+87.02
F.B. 2262-63

Cont from top pg 94

763098 CE #247—7-59

F.B. 2641 PG. 96

Cont Bottom Pg 97 Pl. # 8A

11+63.74 1" I.P.

F.B. 2262-62



Cont from Top Pg 95

RETURN TO
LOS ANGELES COUNTY ENGINEER
700 Los Angeles County Engineering Bldg.

Do not extend notes this side of this line.

Note: Any Additions or Changes on This Sheet Must be Made or Circled in Red Ink With Date and Name of Person Making Change.

Notes Ck'd by	Survey of Puddingstone Rec Area	F. B. 2641 Pg. 97
Map No.	JN 005499 Tape Std °F	
Office Work E. H. BURNS	Surveyed by G. Porter	
Checked	Notes Adams Date 8-4-60	
Date	Indexed H. E. OTT	

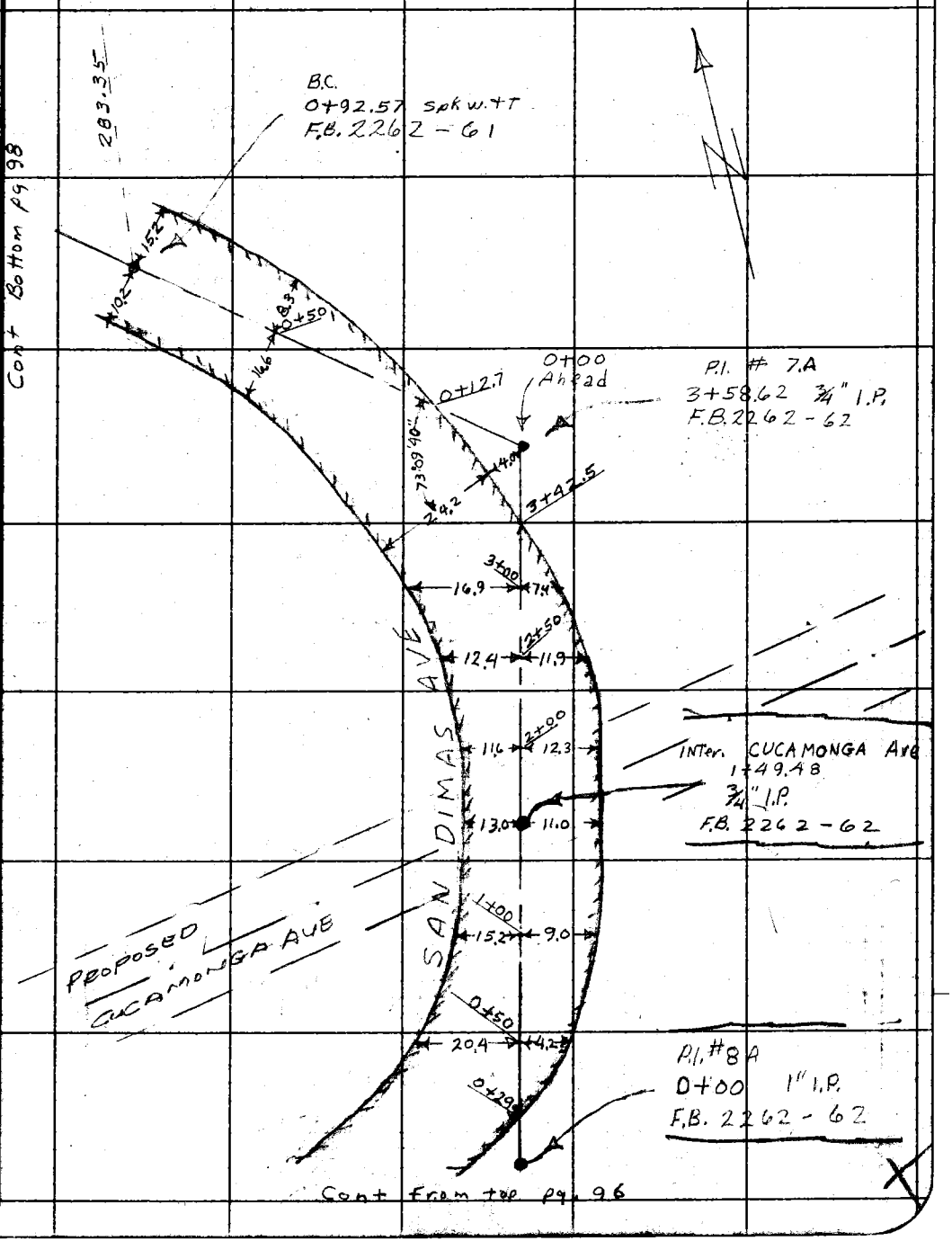

Note: Any Additions or Changes on This Sheet Must be Made or Circled in Red Ink With Date and Name of Person Making Change.

Do not extend notes this side of this line.

RETURN TO
LOS ANGELES COUNTY ENGINEER
00 LOS ANGELES COUNTY ENGINEERING BLDG.

763098 CE #247—7-53

F.B. 2641 PG. 98

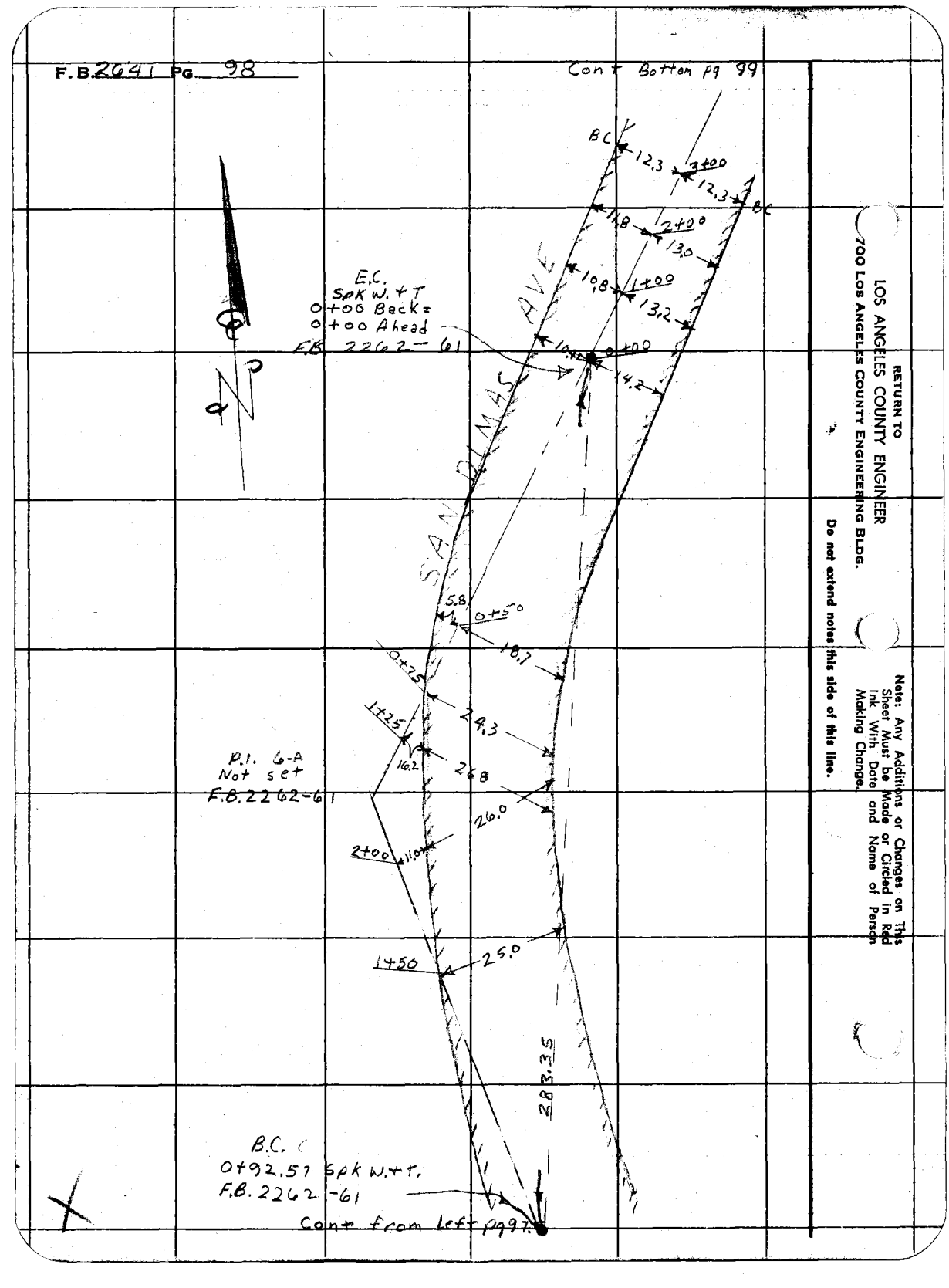

RETURN TO
LOS ANGELES COUNTY ENGINEER
700 LOS ANGELES COUNTY ENGINEERING BLDG.

Do not extend notes this side of this line.

Note: Any Additions or Changes on This Sheet Must be Made or Circled in Red Ink With Date and Name of Person Making Change.

Notes Ck'd by	Survey of Pudding stone Rec Area
Map No.	JN 005498 Tape Std °F
Office Work T. H. BURNS	Surveyed by G Porter
Checked	Notes Adams Date 8-4-60
Date	Indexed H. E. OTT

F. B. 2641 PG. 99

Cont Bottom pg 100

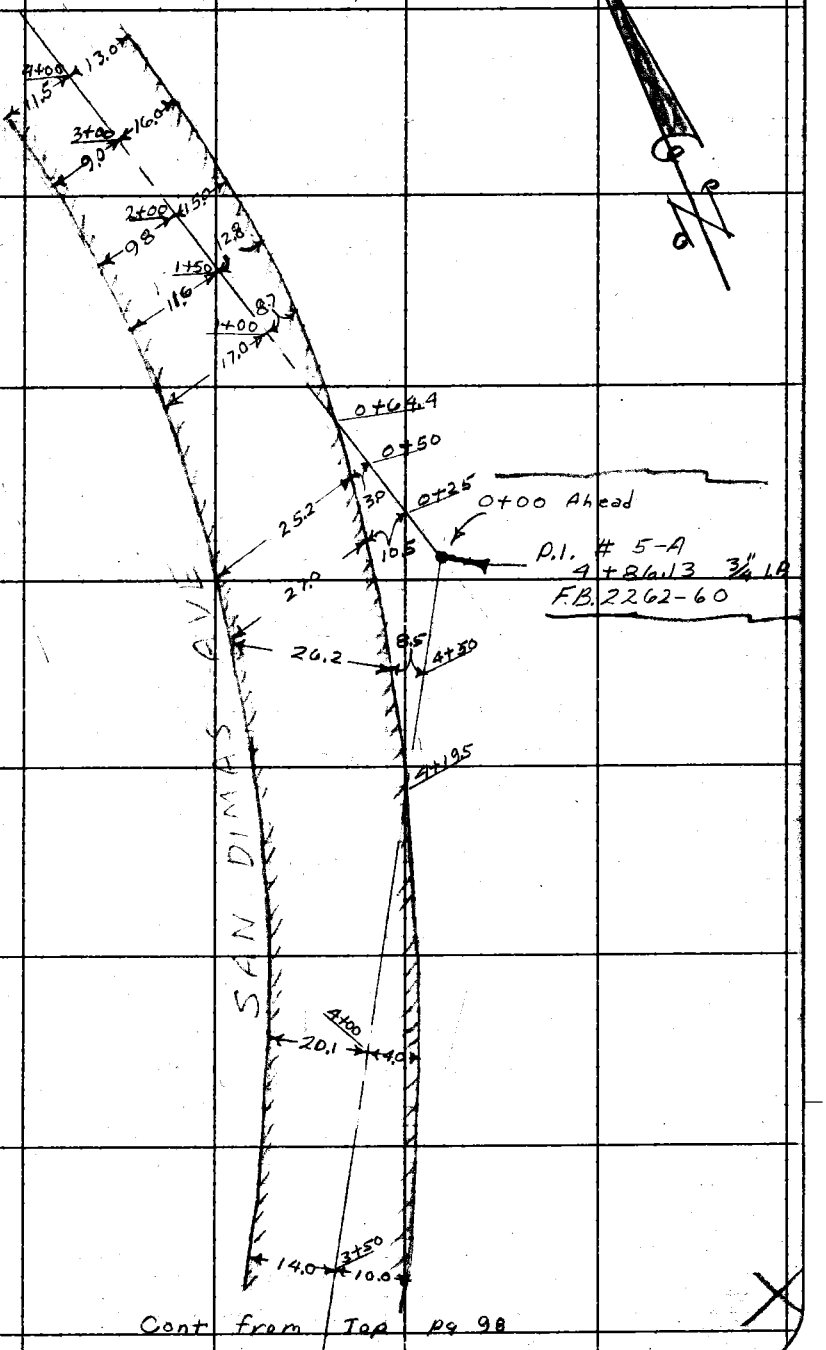

Cont from Top pg 98

RETURN TO
LOS ANGELES COUNTY ENGINEER
900 Los Angeles County Engineering Bldg.

Note: Any Additions or Changes on This Sheet Must be Made or Circled in Red Ink With Date and Name of Person Making Change.

Do not extend notes this side of this line.

783098 CE #247—7.85

F.B. 2641 Pg. 100

Cont Bottom Pg 101

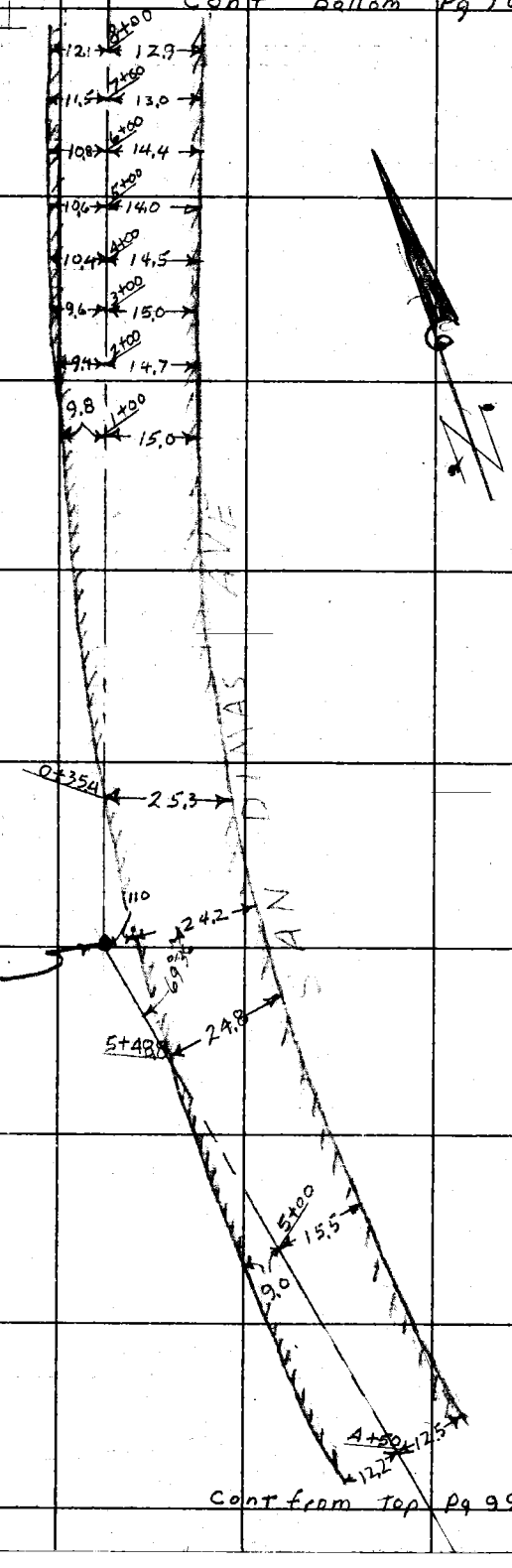

Cont from Top Pg 99

RETURN TO
LOS ANGELES COUNTY ENGINEER
700 Los Angeles County Engineering Bldg.

Do not extend notes this side of this line.

Note: Any Additions or Changes on This Sheet Must be Made or Circled in Red Ink With Date and Name of Person Making Change.

Notes Ck'd by
Map No.
Office Work T. H. BURNS
Checked
Date

Survey of Puddingstone Rec Area
JN 005499 Tape Std °F
Surveyed by G. Porter
Notes Adams Date 8-4-60
Indexed H. E. OTT

F. B. 2641 PG. 101

Cont Bottom pg 102

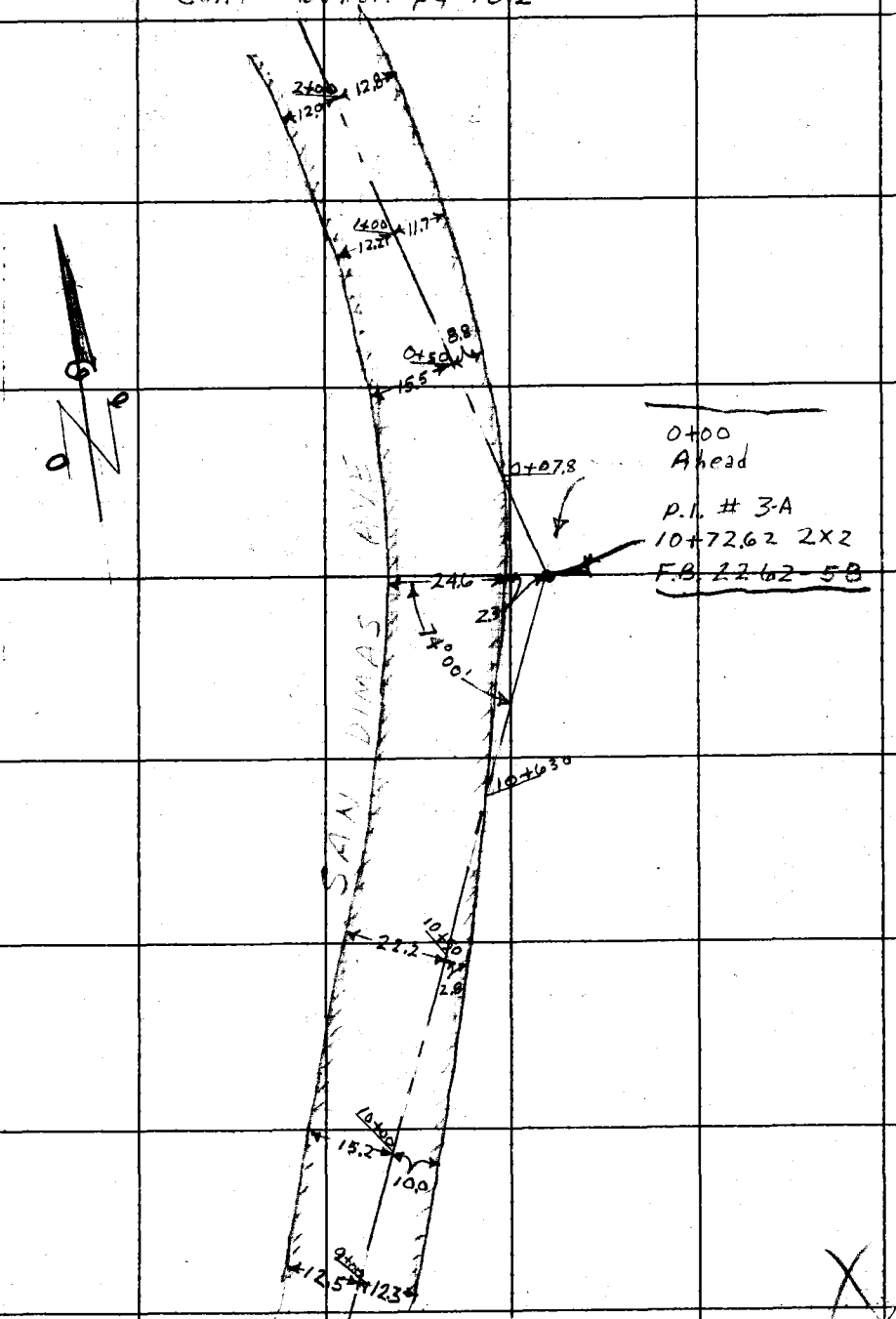

Cont/ from top pg 100

Note: Any Additions or Changes on This Sheet Must be Made or Circled in Red Ink With Date and Name of Person Making Change.

Do not extend notes this side of this line.

RETURN TO
LOS ANGELES COUNTY ENGINEER
900 Los Angeles County Engineering Bldg.

783098 CE #247—7-53

F.B. 2641 Pg. 102

Cont Bottom pg 103

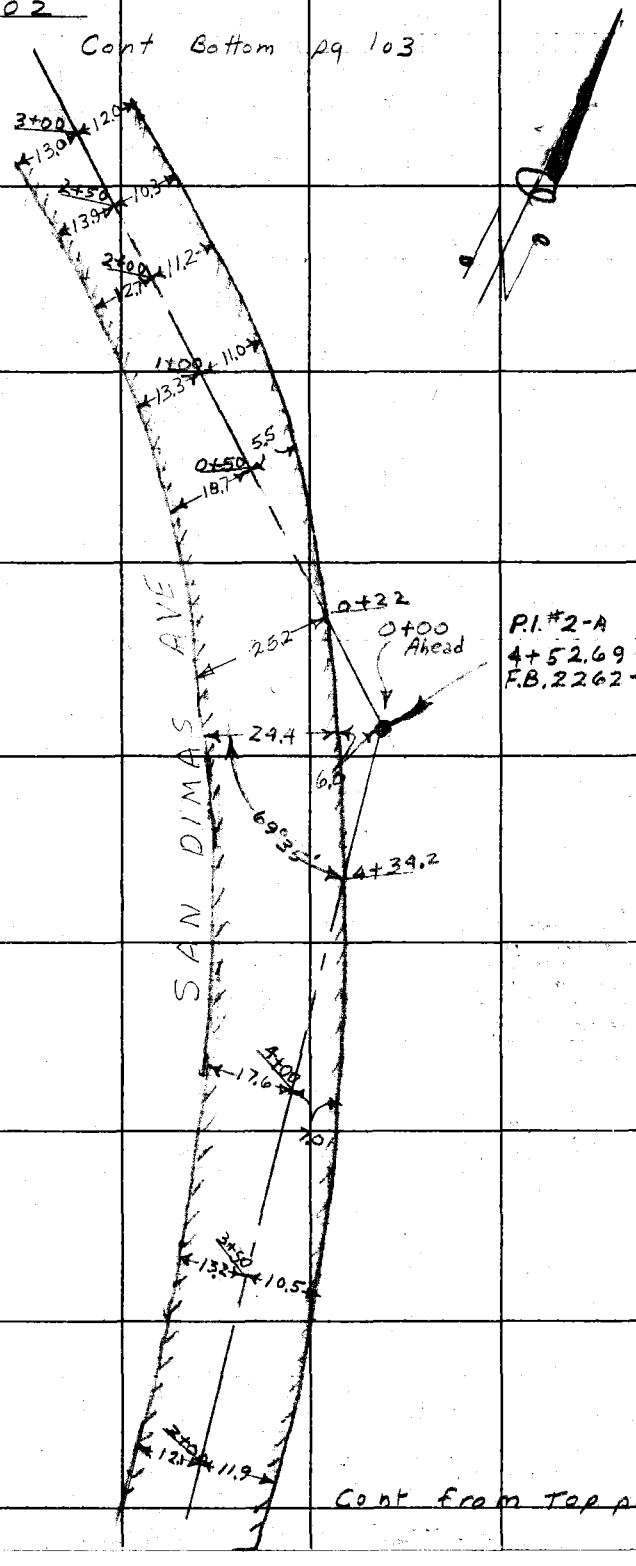

Cont from Top pg 101

RETURN TO
LOS ANGELES COUNTY ENGINEER
700 Los Angeles County Engineering Bldg.

Do not extend notes this side of this line.

Note: Any Additions or Changes on This Sheet Must be Made or Circled in Red Ink With Date and Name of Person Making Change.

Notes Ck'd by	Survey of Puddingstone Rec Area
Map No.	JN 005499 Tape Std °F
Office Work T. H. BURNS	Surveyed by G Porter
Checked	Notes Adams Date H. E. OTT
Date	Indexed

F. B. 2641 PG. 103

Cont Bottom Pg 104

B.C.
1+85.07 2" I.P.
F.B. 2262 - 56

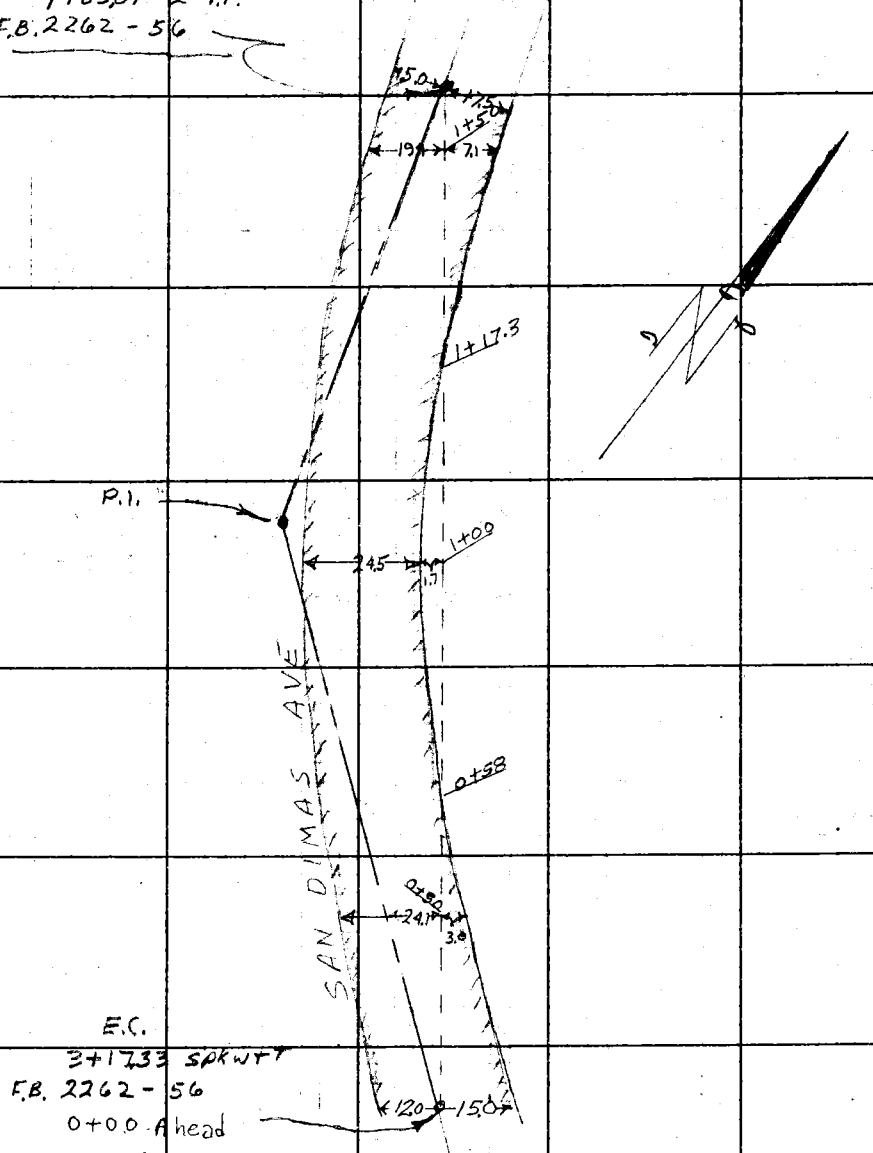

Cont. from top Pg 102

RETURN TO
LOS ANGELES COUNTY ENGINEER
900 LOS ANGELES COUNTY ENGINEERING BLDG.

Note: Any Additions or Changes on This Sheet Must Be Made or Circled in Red. Ink With Date and Name of Person Making Change.

Do not extend notes this side of this line.

763098 CE #247—7-59

F.B. 2641 PG. 104

END



Cont. from Top pg 103

RETURN TO
LOS ANGELES COUNTY ENGINEER
700 LOS ANGELES COUNTY ENGINEERING BLDG.

Note: Any Additions or Changes on This Sheet Must be Made or Circled in Red Ink With Date and Name of Person Making Change.

Do not extend notes this side of this line.

Notes Ck'd by	Survey of Rudding stone RA
Map No.	JN 0054.99 Tape 115 Std 84 °F
Office Work	Surveyed by
Checked	Notes Date
Date	Indexed AUG 1 1960 H. E. OTT

F. B. 2641 Pg. 105

LOCATION OF 2" I.P. SET ON
975' CONTOUR BY L.A.CO. FLOOD CONTROL
BDY LINE TIE TO TRI. STATION
PRA No. 10 FB 2262-16

See FC MAP
No 68A-RW 2

Note: Any Additions or Changes on This Sheet Must be Made or Circled In Red Ink With Date and Name of Person Making Change.

Do not extend notes this side of this line.

RETURN TO
LOS ANGELES COUNTY ENGINEER
900 LOS ANGELES COUNTY ENGINEERING BLDG.

763085 CE #247—7-53

RETURN TO
LOS ANGELES COUNTY ENGINEER
700 LOS ANGELES COUNTY ENGINEERING BLDG.

Note: Any Additions or Changes on This Sheet Must be Made or Circled in Red Ink With Date and Name of Person Making Change.

Do not extend notes this side of this line.

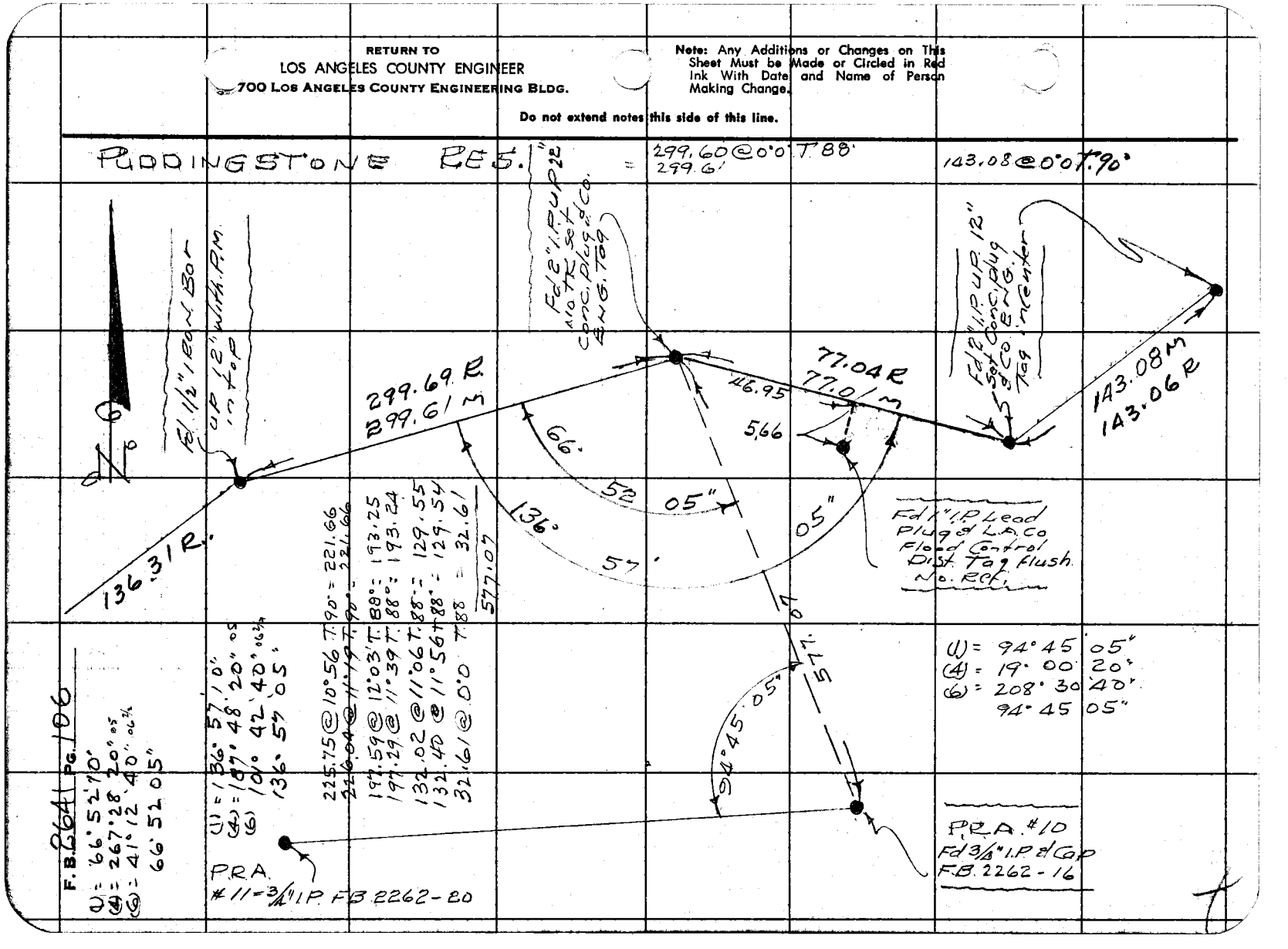

Notes Ck'd by	Survey of Pudding Stone RA
Map No.	JN 05499 Tape 115 Std 64 °F
Office Work	Surveyed by G. Porter
Checked	Notes Porter Date 8-10-60
Date	Indexed H. L. OK

F. B. 2641 PG. 107

LOCATION 2" I.P. SET ON 975' CONTOUR BY L.A.C.O. FLOOD CONTROL NORTH OF TEL. STATION

"SOUTH PUDDINGSTONE"

FB 2262-2/0

See F.C. MAP # 68 A Rw 2

Note: Any Additions or Changes on This Sheet Must be Made or Circled in Red Ink With Date and Name of Person Making Change.

Do not extend notes this side of this line.

RETURN TO
LOS ANGELES COUNTY ENGINEER
900 LOS ANGELES COUNTY ENGINEERING BLDG.

783098 CE #247—7-53

X

RETURN TO
LOS ANGELES COUNTY ENGINEER
700 LOS ANGELES COUNTY ENGINEERING BLDG.

Note: Any Additions or Changes on This Sheet Must be Made or Circled in Red Ink With Date and Name of Person Making Change.

Do not extend notes this side of this line.

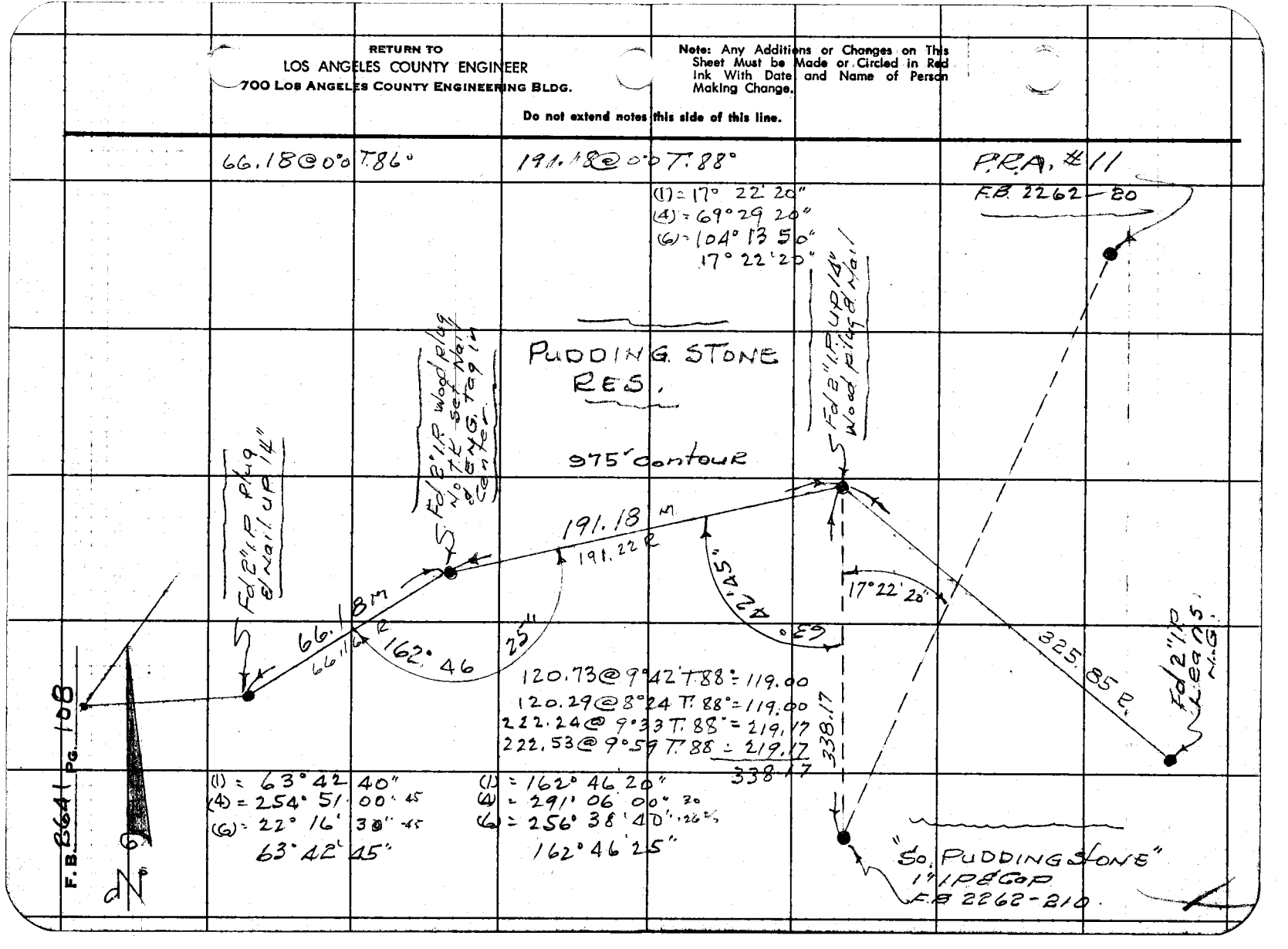

Notes Ck'd by	Survey of Rudding Stone R.A.
Map No.	JN 005490 Tape 115 Std 84 °F
Office Work	Surveyed by G. PORTER
Checked	Notes PORTER Date 8-11-60
Date	Indexed H. E. OTT

F. B. 2641 PG. 109

LOCATION OF CORNERS SET ON 975' CONTOUR BY L.A.CO. FLOOD CONTROL NORTH OF P.R.A. #4 FB 2262-38
= RUDDINGSTONE Δ = #11

See F.C. MAP No 68A RW 3

Note: Any Additions or Changes on This Sheet Must be Made or Circled in Red Ink With Date and Name of Person Making Change.

Do not extend notes this side of this line.

RETURN TO
LOS ANGELES COUNTY ENGINEER
900 LOS ANGELES COUNTY ENGINEERING BLDG.

763095 CE #247—7-53

RETURN TO
LOS ANGELES COUNTY ENGINEER
700 LOS ANGELES COUNTY ENGINEERING BLDG.

Note: Any Additions or Changes on This Sheet Must be Made or Circled in Red Ink With Date and Name of Person Making Change.

Do not extend notes this side of this line.

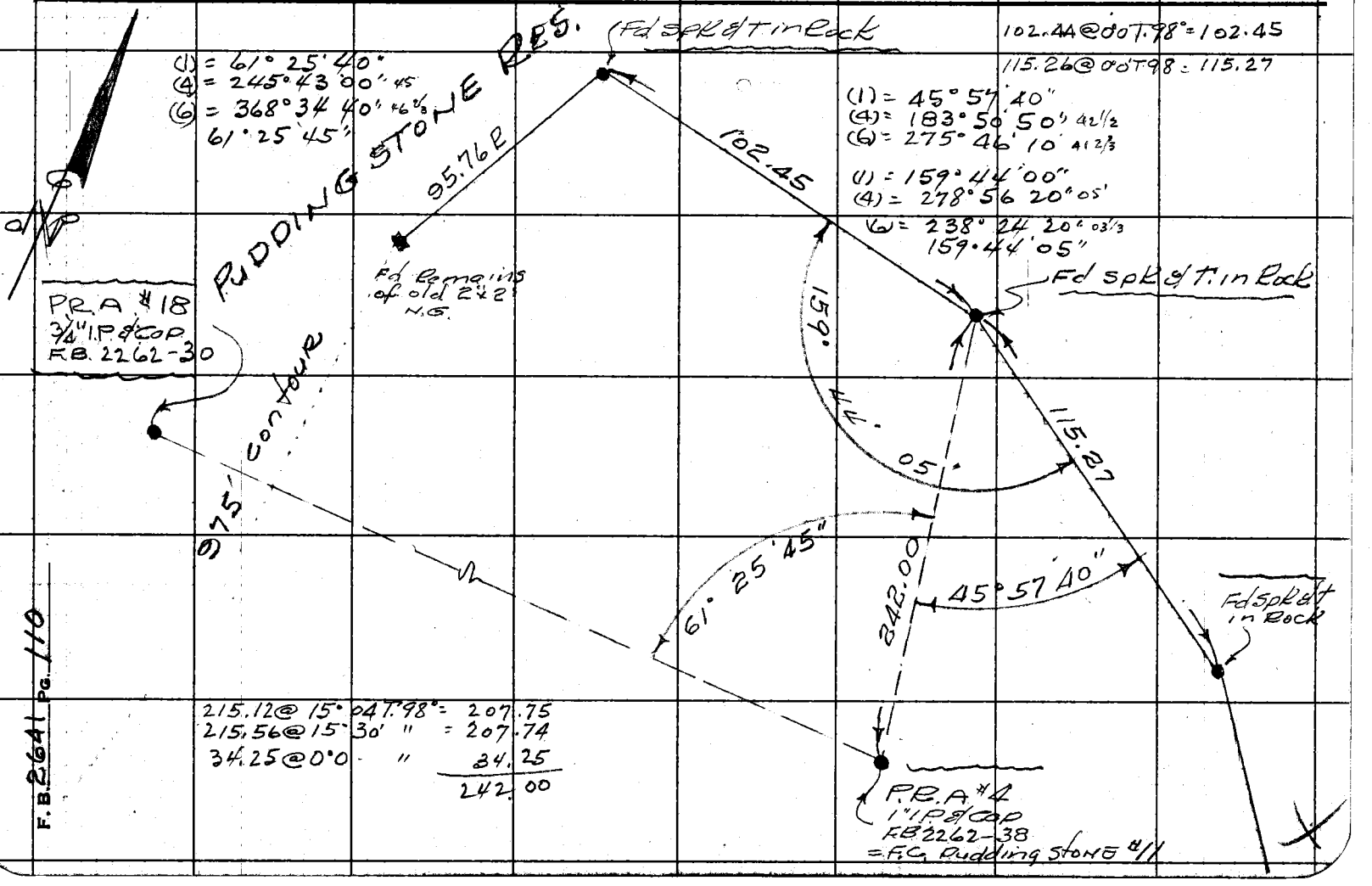

Notes Ck'd by	Survey of Puddingstone R.A.
Map No.	JN 00547 Tape 115 Std 84 °F
Office Work	Surveyed by G. PORTER
Checked	Notes PORTER Date 8-16-60
Date	Indexed H. E. OT

F. B. 2641 PG. 111

TIE IN BOUNDARY PIPES
SET ON 975' CONTOUR BY
L.A. CO FLOOD CONTROL DIST.

WESTERLY OF P.R.A # 12 =
F.C. PUDDINGSTONE No 3
FB 2262

F.C. MAP 68-A RW 2

Note: Any Additions or Changes on This Sheet Must be Made or Circled in Red Ink With Date and Name of Person Making Change.

Do not extend notes this side of this line.

RETURN TO
LOS ANGELES COUNTY ENGINEER
00 LOS ANGELES COUNTY ENGINEERING BLDG.

763008 CE #247—7-53

RETURN TO
LOS ANGELES COUNTY ENGINEER
900 LOS ANGELES COUNTY ENGINEERING BLDG.

Note: Any Additions or Changes on This Sheet Must be Made or Circled in Red Ink With Date and Name of Person Making Change.

Do not extend notes this side of this line.

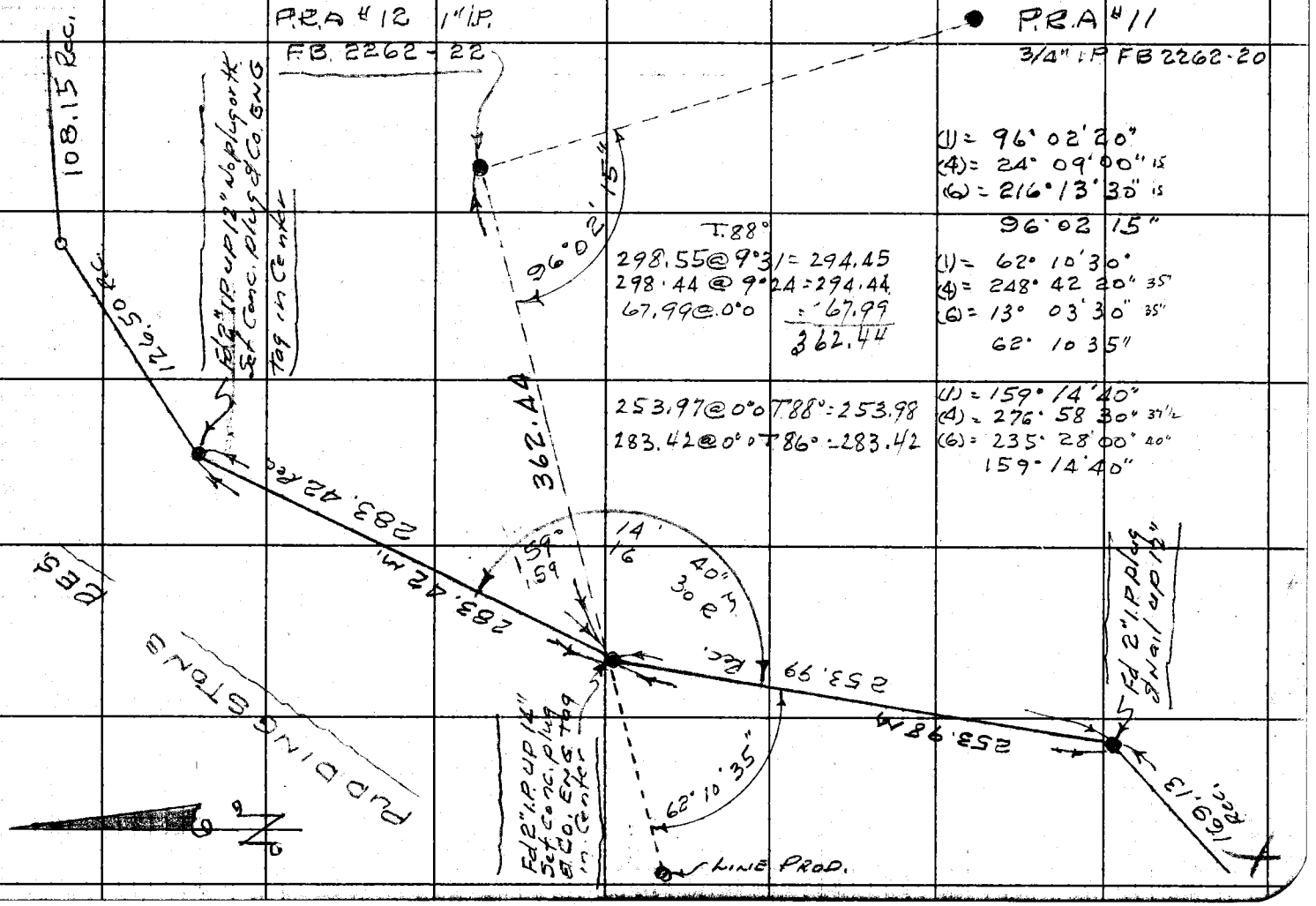

F.B. 2641 PG. 112

Notes Ck'd by	Survey of Puddingstone Rec. F.B. 2641 PG. 113
Map No.	JN 0054.99 Tape Std °F
Office Work	Surveyed by G.G. Porter
Checked	Notes Porter Date 5/60
Date	Indexed H. E. OTT JAN 1 6 '61

Ties To △ Sta P.R.A. #7
Reset △ Sta PRA #7
Pg. 113 to 117

Note: Any Additions or Changes on This Sheet Must be Made or Circled in Red Ink With Date and Name of Person Making Change.

PLEASE RETURN TO
LOS ANGELES COUNTY ENGINEER
700 LOS ANGELES COUNTY ENGINEERING BLDG.

Do not extend this side of this line.

76F3098 S&E #247 11-58

PLEASE RETURN TO
LOS ANGELES COUNTY ENGINEER
700 LOS ANGELES COUNTY ENGINEERING BLDG.

Note: Any Additions or Changes on This Sheet Must be Made or Circled in Red Ink With Date and Name of Person Making Change.

Do not extend this side of this line.

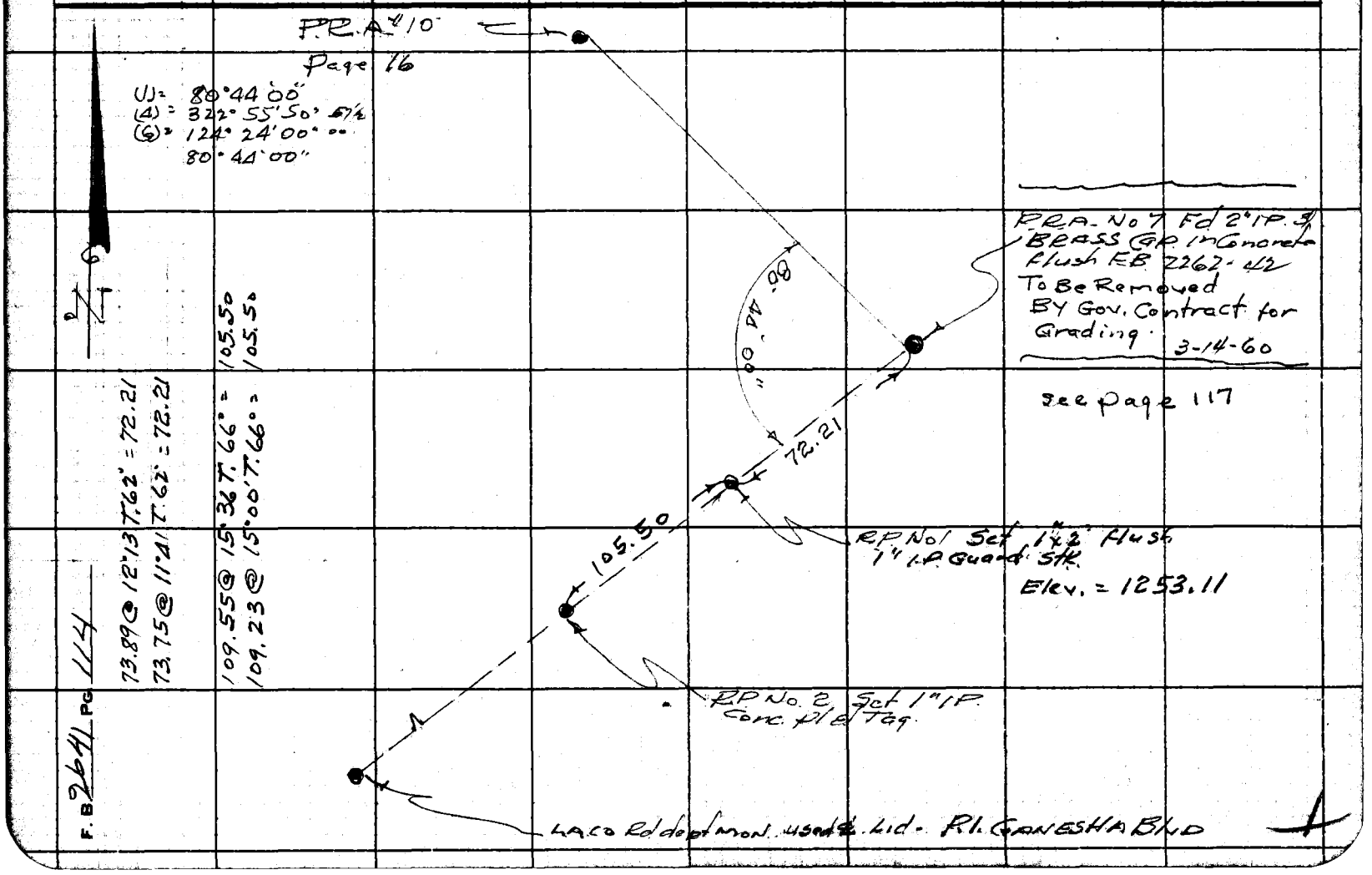

76L-298 S & E #307—1-56

PLEASE RETURN TO
LOS ANGELES COUNTY ENGINEER
700 LOS ANGELES COUNTY ENGINEERING BLDG.

NOTE: ANY ADDITIONS OR CHANGES ON THIS SHEET MUST BE MADE OR CIRCLED IN RED INK, WITH DATE AND NAME OF PERSON MAKING CHANGE.

Do not extend notes this side of this line.

STATION	B. S.	H. I.	F. S.	ELEV.		
P.R.A. #7				1265 96	CEMON. Page 42, -FB2262 - 249	
	1 14	1267 10				
T.P.			997	1257 13	"	
	2 59	1259 72				
RP #1			661	1253 11	1"x2" stk	

Profile No. ____ Notes Red. ____ Date ____ Plotted ____ Date ____ Job No. 005499 Division No. ____ Survey of Puddingston Rec. Survey by Porter Notes Porter Date 5-60

X-Sec. No. ____ Notes Chkd. ____ Date ____ Checked ____ Date ____ Map No. ____ Indexed ____ Date JAN 1 6 '61

F. B. 2641 Pg. 115

F. B. 2641 Pg. 116 Job No. Division No. Notes Red Plotted Profile

Survey of Date Date No.

Survey by Notes Notes Chkd. Checked X-Sec.

Indexed Date Date Date No.

STATION	B. S.	H. I.	F. S.	ELEV.

76L-298 S & E #307—1-56

PLEASE RETURN TO

LOS ANGELES COUNTY ENGINEER

700 Los Angeles County Engineering Bldg.

NOTE: ANY ADDITIONS OR CHANGES ON THIS SHEET MUST BE MADE OR CIRCLED IN RED INK, WITH DATE AND NAME OF PERSON MAKING CHANGE.

Do not extend notes this side of this line.

76L-298 CE 307 11-58

PLEASE RETURN TO
LOS ANGELES COUNTY ENGINEER
700 LOS ANGELES COUNTY ENGINEERING BLDG

NOTE: ANY ADDITIONS OR CHANGES ON THIS SHEET MUST BE MADE OR CIRCLED IN RED INK. WITH DATE AND NAME OF PERSON MAKING CHANGE.

Do not extend notes this side of this line.

Profile Notes Red ____ Plotted ____ Job No. 0054.99 Division No. ____
No. ____ X-Sec. ____ Date ____ Date ____ Survey of PUDDINGSTONE REC. AREA
No. ____ Notes Chkd. ____ Checked ____ Survey by G. PORTER Notes Porter Date 10-19-60
Date ____ Date ____ Map No. ____ Indexed [illegible] Date [illegible]

F.B. 264 Pg. 117

STATION	B.S.	H.I.	F.S.	ELEV.	
ELEV. ON P.R.A. #7 RESET 10-19-60 - after Grading Site					
R.P. #1				1253.11	1"x2"
	9.88	1262.99			
P.R.A. #7			2.63	1260.36	2" B.C. MON. FLUSH.
	2.375	1262.735			
R.P. #1			9.625	1253.110	1"x2"

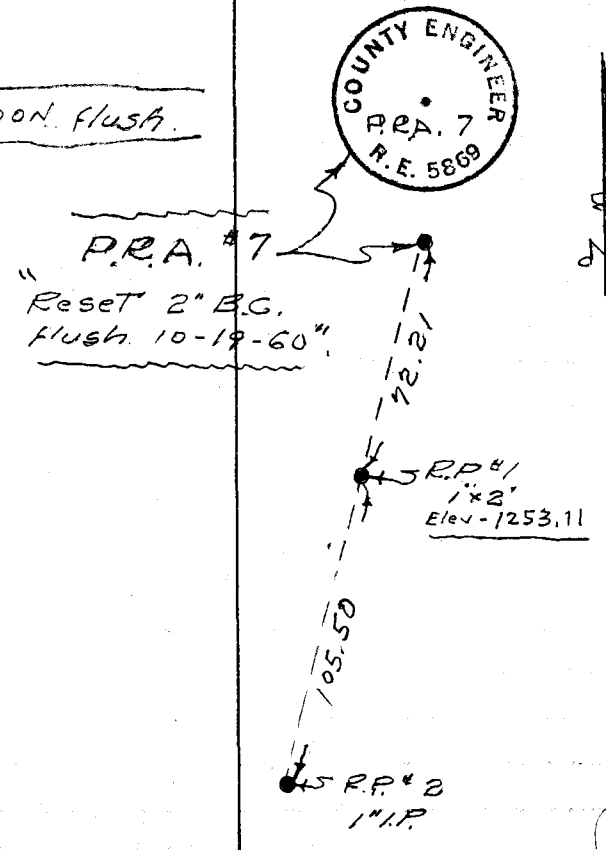

F.B. 2641 PG. 118

Job No. Division No. Notes Red Plotted Profile

Survey of Date Date No.

Survey by Notes Notes Chkd. Checked X-Sec.

Indexed Date Date Date No.

STATION	B.S.	H.I.	F.S.	ELEV.

76L-298 CE 307 11-58

PLEASE RETURN TO

LOS ANGELES COUNTY ENGINEER

700 Los Angeles County Engineering Bldg.

Do not extend notes this side of this line.

NOTE: ANY ADDITIONS OR CHANGES ON THIS SHEET MUST BE MADE OR CIRCLED IN RED INK, WITH DATE AND NAME OF PERSON MAKING CHANGE.

Notes Ck'd by	Survey of Pudding Stone RA
Map No.	JN 00549 Tape 0104 Std 68 °F
Office Work	Surveyed by G. Porter
Checked	Notes Porter Date 12-20-60
Date	Indexed H. E. ON

JAN 1 6 61

F. B. 2641 Pg. 119

C.E. MON.'s SET FOR
Plane Table Control DEC.-1960

N- 146.200	—	E. 346,500
"	—	E 347,500
"		E 348,000
"		E 348.500

Note: Any Additions or Changes on this Sheet Must be Made or Circled in Red Ink With Date and Name of Person Making Change.

Do not extend this side of this line.

PLEASE RETURN TO
LOS ANGELES COUNTY ENGINEER
700 Los Angeles County Engineering Bldg.

X

PLEASE RETURN TO
LOS ANGELES COUNTY ENGINEER
700 LOS ANGELES COUNTY ENGINEERING BLDG.

Note: Any Additions or Changes on This Sheet Must be Made or Circled in Red Ink With Date and Name of Person Making Change.

Do not extend this side of this line.

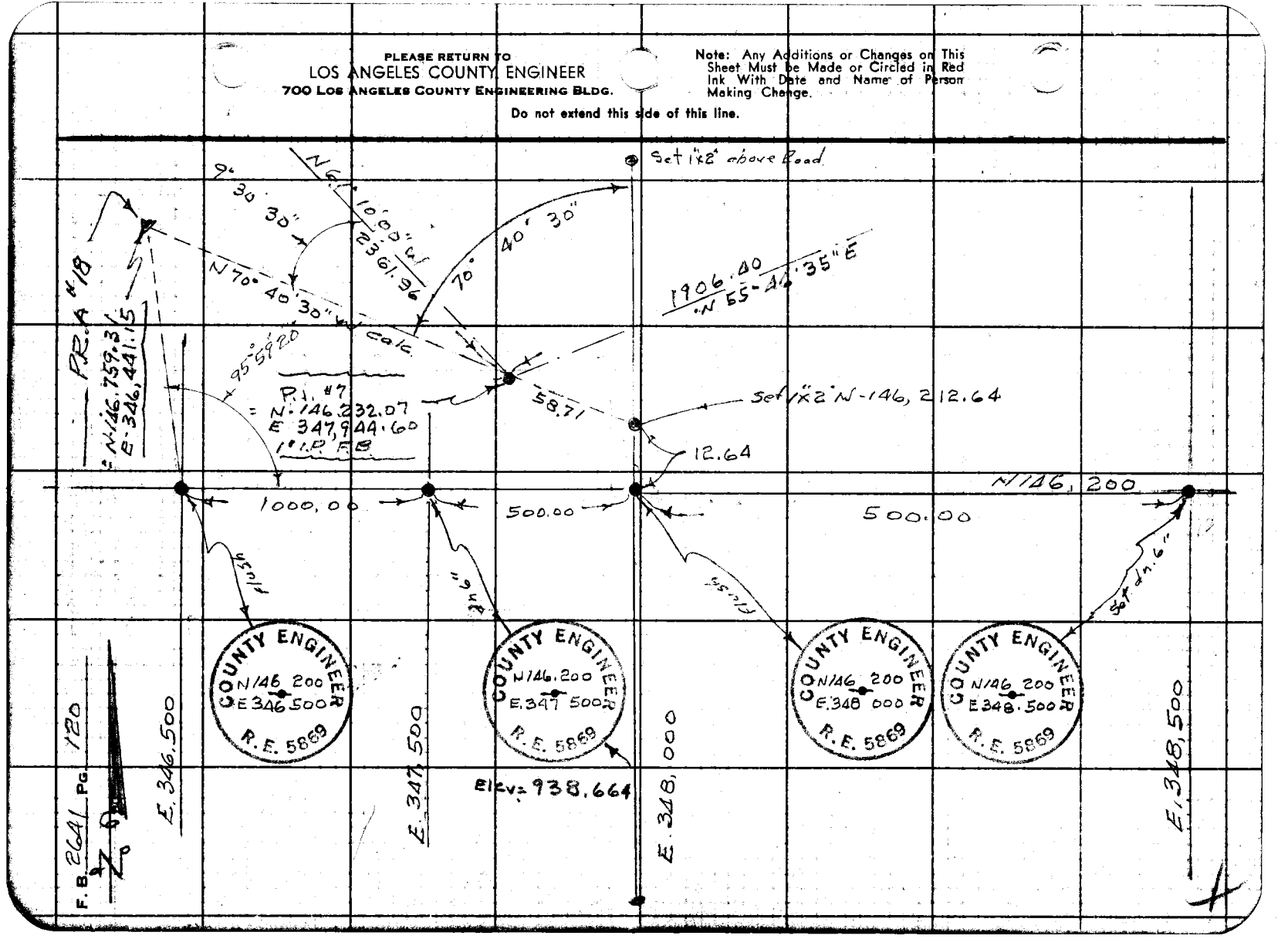

005499

F.B. 2641 Pg. 121

Profile No. _____ Notes Red _____ Date _____ Plotted _____ Date _____ Job No. _____ Division No. _____ Survey of Puddingstone Rec Area

X-Sec. No. _____ Notes Chkd. _____ Date _____ Checked _____ Date _____ Survey by G. Peeter Notes Peeter Date 3-7-61 Map No. _____ Indexed H. E. ON Date H. E. ON

ELEV.'S BOAT RAMP
GRADING
PLAN - 1-20-61
WEST OF PARKING LOT.
NORTH SHORE

G. Peeter & Party

MAR. 7-1961
J.N. 005499

STATION	B.S.	H.I.	F.S.	ELEV.

NOTE: ANY ADDITIONS OR CHANGES ON THIS SHEET MUST BE MADE OR CIRCLED IN RED INK. WITH DATE AND NAME OF PERSON MAKING CHANGE.

Do not extend notes this side of this line.

PLEASE RETURN TO
LOS ANGELES COUNTY ENGINEER
700 Los Angeles County Engineering Bldg

76L-298 CE 307 11-58

76L-298 CE 307 11-58

PLEASE RETURN TO
LOS ANGELES COUNTY ENGINEER
700 LOS ANGELES COUNTY ENGINEERING BLDG.

NOTE: ANY ADDITIONS OR CHANGES ON THIS SHEET MUST BE MADE OR CIRCLED IN RED INK, WITH DATE AND NAME OF PERSON MAKING CHANGE.

Do not extend notes this side of this line.

STATION	B.S.	H.I.	F.S.	ELEV.	GRADE	Cut/Fill	
T.B.M. R-1	2389	946 367		943 978	T.B.M. R-1	C.E. MON. up 4"	Page 52-50
T.P.			2 832	943 535	1x1 d No. 1		
	2686	946 221					
C.E. MON.			7 557	938 664	N-146.200 E.347.500	C.E. MON. dn 6"	Page 120
	9618	948 282					
T.P.			0 330	947 952	1x1		
	6794	954 746					
T.B.M. R-2			1 712	953 034	P.I. old	SAN DIMAS AVE. CEMON. High side of BRASS CAP.	
	0 20	953 23					
T.P.			10 85	942 38	:200'		
	0 23	942 61					
N 146, 360							
+00			20	940 6	GRADE		
+40			52	937 4	939.6	F. 2.2	
+80			58	936 8	939.2	F. 2.4	
+120			46	938 0	939.9	F 1.9	
+160			28	939 8	GRADE	—	940. Set 10' So
200			02	942 4	Grade	-	
N 146, 320							
+00			44	938 2	Grade	-	
+40			60	936 6	937.8	F 1.2	

F.B. 2641 Pg. 122 Job No. 005499 Division No. Notes Red Plotted Profile
Survey of Pudding Stone Rec. Area Date Date No. X-Sec.
Survey by G. Porter Notes Porter Notes Chkd. Checked
Indexed H. E. OTT Date Date Date No.

76L-298 CE 307 11-58

PLEASE RETURN TO
LOS ANGELES COUNTY ENGINEER
700 LOS ANGELES COUNTY ENGINEERING BLDG

NOTE: ANY ADDITIONS OR CHANGES ON THIS SHEET MUST BE MADE OR CIRCLED IN RED INK, WITH DATE AND NAME OF PERSON MAKING CHANGE.

Do not extend notes this side of this line.

STATION	B. S.	H. I.	F. S.	ELEV.	GRADE	Cut/Fill
N146.320(cont)		942 61				
+80			8 6	934 0	938.2	F. 4.2
+120			6 7	935 9	939.0	F 3.1
+160			5 7	936 9	939.3	F 2.4
200			4 5	938 1	938.9	F 0.8
240			3 4	939 2	Grade	—
N 146,280						
0+00			6 7	935 9	Grade	—
+40			7 9	934 7	936.5	F 1.8
+80			10 7	931 9	937.2	F 5.3
+120			9 0	933 6	938.0	F 4.4
+160			7 9	934 7	938.4	F 3.7
+200			7 1	935 5	937.9	F 2.4
+240			6 3	936 3	937.0	F 0.7
+280			5 5	937 1	Grade	—
T.P.			9 92	932 69		
	6 29	938 98				
N-146.240						
0+00			5 4	933 6	Grade	—
+40			7 2	931 8	935.3	F 3.5
+80			9 3	929 7	936.2	F 6.5

Profile Notes Red ____ Plotted ____ Job No. 0054.99 Division No. ____ P.B. 2641 Pg. 123
No. ____ Date ____ Date ____ Survey of Redding Stone Rec Area
X-Sec. Notes Chkd. ____ Checked ____ Survey by G. Poeter Notes Poeter Date 3-7-61
No. ____ Date ____ Date ____ Map No. ____ Indexed H. E. OTT Date ____

76L-298 CE 307 11-58

PLEASE RETURN TO
LOS ANGELES COUNTY ENGINEER
700 Los Angeles County Engineering Bldg.

NOTE: ANY ADDITIONS OR CHANGES ON THIS SHEET MUST BE MADE OR CIRCLED IN RED INK, WITH DATE AND NAME OF PERSON MAKING CHANGE.

Do not extend notes this side of this line.

F.B. 2641 Pg. 124 | Job No. 005499 | Division No. | Notes Red | Plotted | Profile
Survey of Redding Store Rec Area | Date | Date | No.
Survey by G.Foster Notes Porter | Notes Chkd. | Checked | X-Sec.
Indexed H. E. Ott | Date | Date | No.

STATION	B. S.	H. I.	F. S.	ELEV.	GRADE	CUT / FILL
N.146 240		938 98				
+120			73	931 7	937.0	F 5.3
+160			63	932 7	937.2	F 4.5
+200			55	933 5	937.0	F 3.5
+240			49	934 1	936.2	F 2.1
+280			42	934 8	Grade	-
N 146.200						
0+00			96	929 4	Grade	-
0+95			101	928 9	935.6	F. 6.7
1+20			89	930 1	935.8	F. 5.7
1+60			79	931 1	936.0	F 4.9
200			73	931 7	936.0	F 4.3
2+07			72	931 8		
2+40			68	932 2	935.3	F 3.1
2+80			61	932 9	933.6	F 0.7
N-146.160						
1+60			96	929 4	934.0	F. 4.6
2+00			92	929 8	934.5	F 4.7
2+40			87	930 3	933.0	F 2.7 Resd. 3-13-61
2+80			79	931 1	931.2	F 0.1
N146 120						
-2+80			96	929 4	929.5	F 0.1

Notes Ck'd by	Survey of Ridding Stone R.A.	F. B. 2641 PG. 125
Map No.	JN 0054.99 Tape Std 68 °F	
Office Work	Surveyed by G. PORTER	
Checked	Notes PORTER Date 6-5-61	
Date	Indexed AUG 2 5 '61 H. E. ON	

REF. MON.S SET East & WEST ENDS
OF
1/4 MI. SWIM COURSE
AS SHOWN ON Pages 35 - 38

6-5-61
Porter & Party

Letter of Request 4-19-61
MR. CLINT DEGN
Richmond 9-6911
Sta - 567

Nat. Swim July 15 -

Note: Any Additions or Changes on This Sheet Must be Made or Circled in Red Ink With Date and Name of Person Making Change.

PLEASE RETURN TO
LOS ANGELES COUNTY ENGINEER
700 LOS ANGELES COUNTY ENGINEERING BLDG.
Do not extend this side of this line.

76F3098 S&E #247 11-58

F. B. 2641 Pg. 126

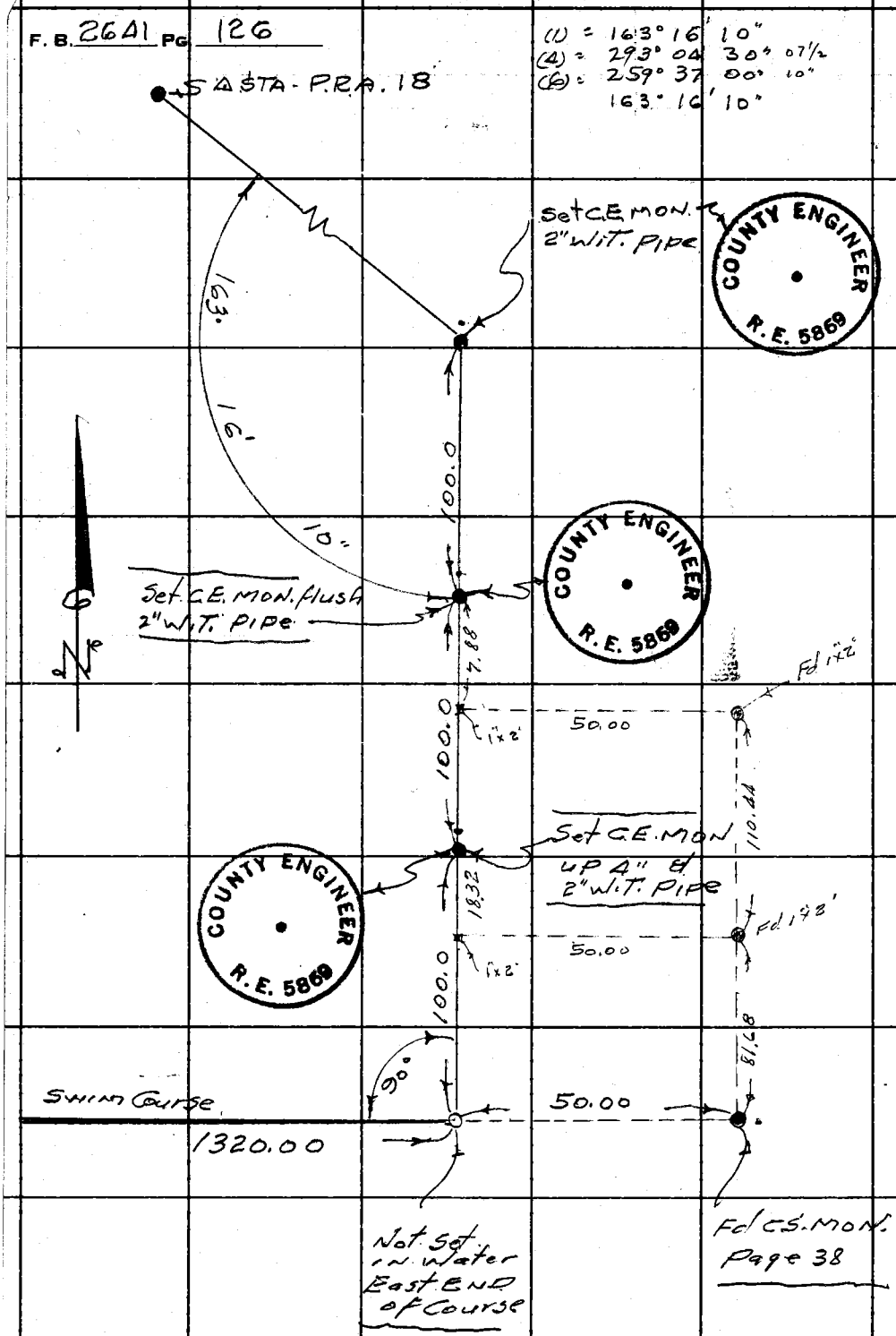

PLEASE RETURN TO
LOS ANGELES COUNTY ENGINEER
700 Los Angeles County Engineering Bldg.
Do not extend this side of this line.

Note: Any Additions or Changes on This Sheet Must be Made or Circled in Red Ink With Date and Name of Person Making Change.

Notes Ck'd by	Survey of Pudding Stone R.A.	F. B. 2641 PG. 127
Map No.	JN 005499 Tape Std 84° °F	
Office Work	Surveyed by G. Porter	
Checked	Notes Porter Date 6-5-61	
Date	Indexed [illegible]	

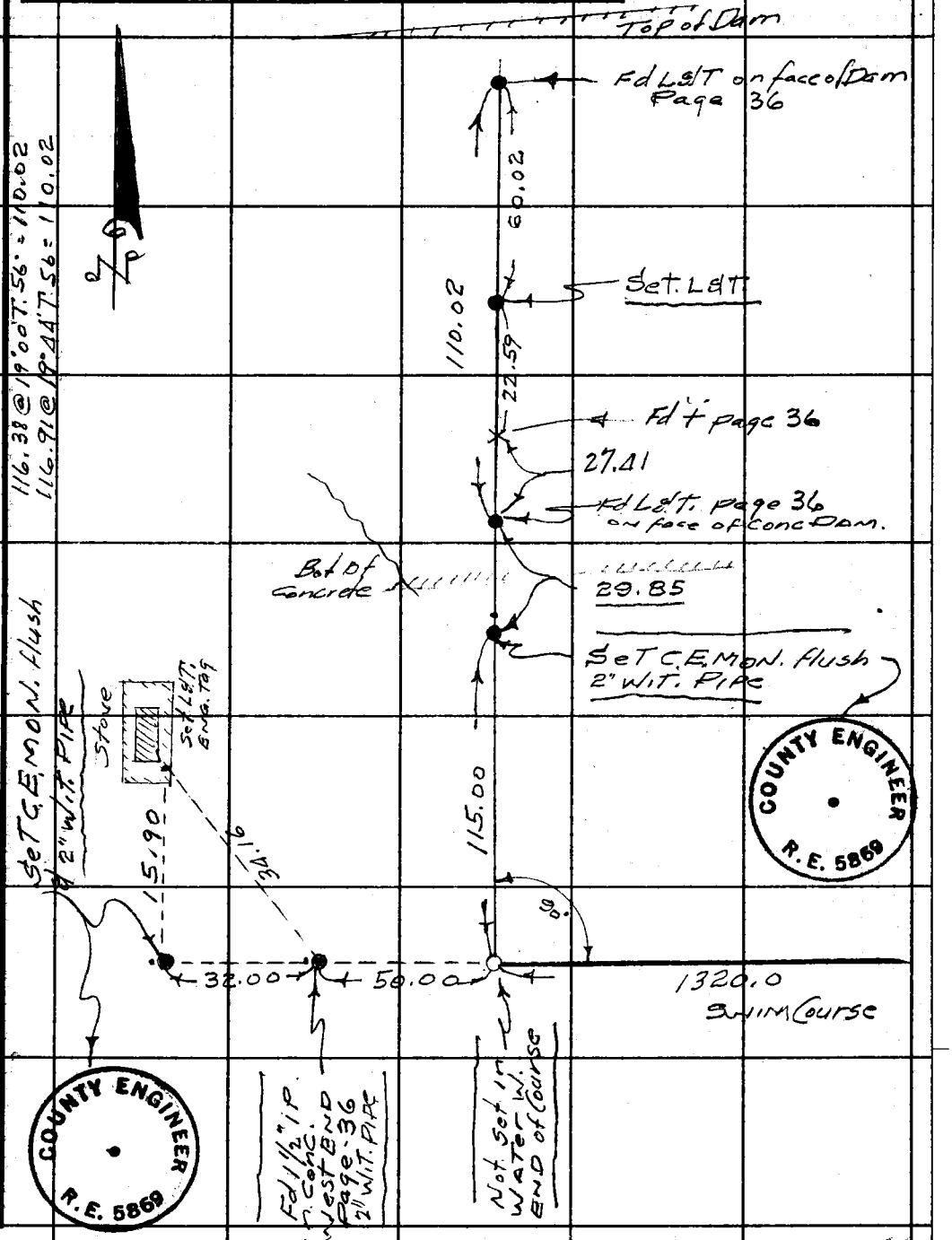

Note: Any Additions or Changes on This Sheet Must be Made or Circled in Red Ink With Date and Name of Person Making Change.

PLEASE RETURN TO
LOS ANGELES COUNTY ENGINEER
700 LOS ANGELES COUNTY ENGINEERING BLDG.
Do not extend this side of this line.

76F309S S&E #247 11-58

PLEASE RETURN TO
LOS ANGELES COUNTY ENGINEER
700 LOS ANGELES COUNTY ENGINEERING BLDG.

Do not extend this side of this line.

Note: Any Additions or Changes on This Sheet Must be Made or Circled in Red Ink With Date and Name of Person Making Change.

F. B. 2641 PG 128

Notes Ck'd by	Survey of Puddingstone Rec Area
Map No.	JN 0054.99 Tape 106 Std 84 °F
Office Work	Surveyed by RC Wilson
Checked	Notes RCW Date 9-19-61
Date	Indexed H.E. OTT MAR 2 '62

F. B. 2641 Pg. 129

PUDDINGSTONE REC. AREA JN 0054.99

HORIZ. CONTROL EXT. OF N 146,200 COORDINATE

9-19-61

R.C. Wilson
R.D. Anderson - π
M.E. Wacker - H.C.
R.C. Schultheiss - R.C.

Note: Any Additions or Changes on This Sheet Must Be Made or Circled in Red Ink With Date and Name of Person Making Change.

Do not extend notes this side of this line.

RETURN TO
LOS ANGELES COUNTY ENGINEER
700 Los Angeles County Engineering Bldg.

765098 CE #247—7-53

F. B. 2641 PG. 130

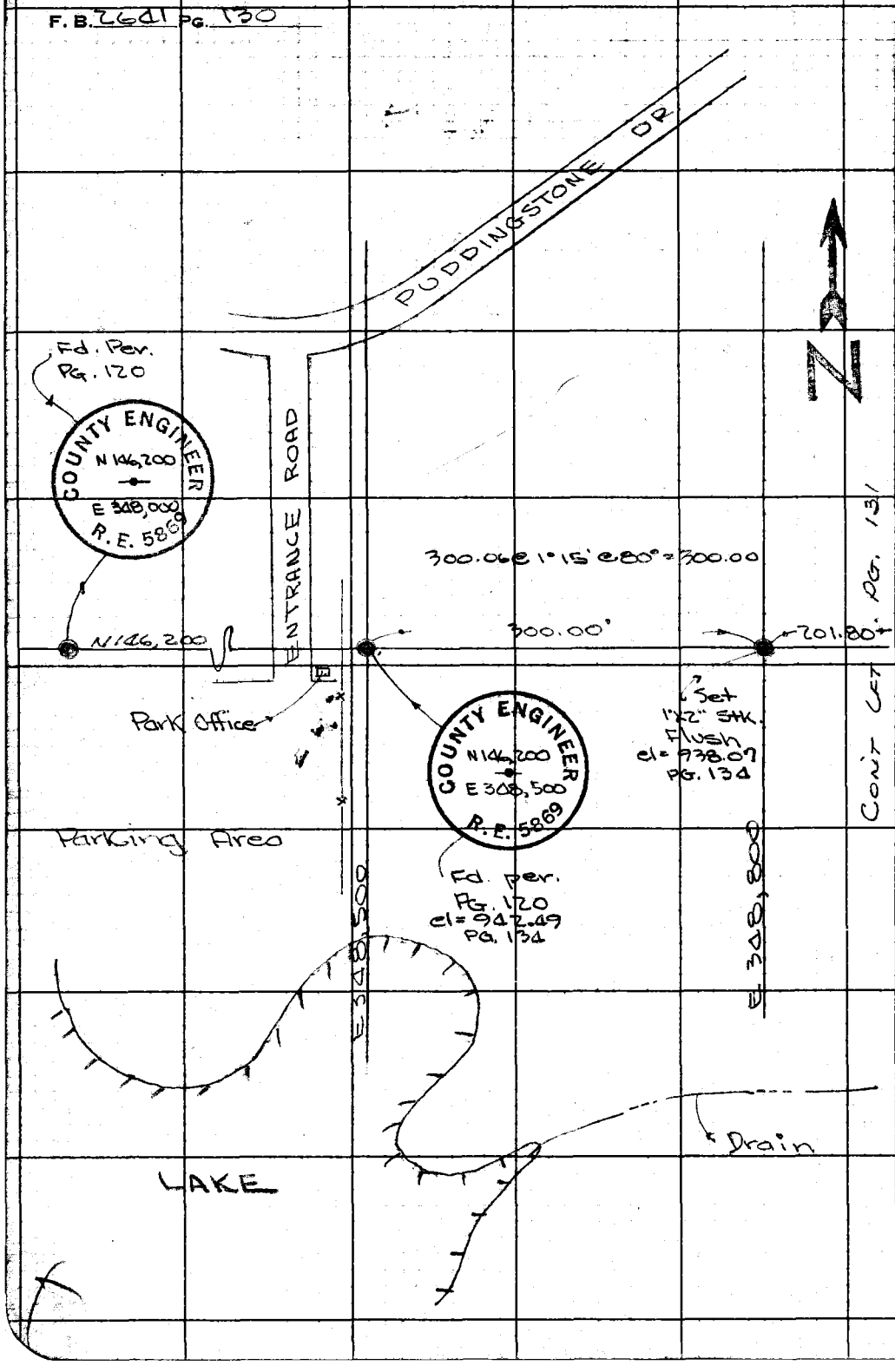

RETURN TO
LOS ANGELES COUNTY ENGINEER
700 LOS ANGELES COUNTY ENGINEERING BLDG.

Note: Any Additions or Changes on This Sheet Must be Made or Circled in Red Ink With Date and Name of Person Making Change.

Do not extend notes this side of this line.

Notes Ck'd by	Survey of Puddingstone Rec.	F. B. 2641 Pg. 131
Map No.	JN 0054.99 Tape 106 Std. 84 °F	
Office Work	Surveyed by R. C. Wilson	
Checked	Note R. C. Wilson Date 9-19-61	
Date	Indexed H. E. OTT	

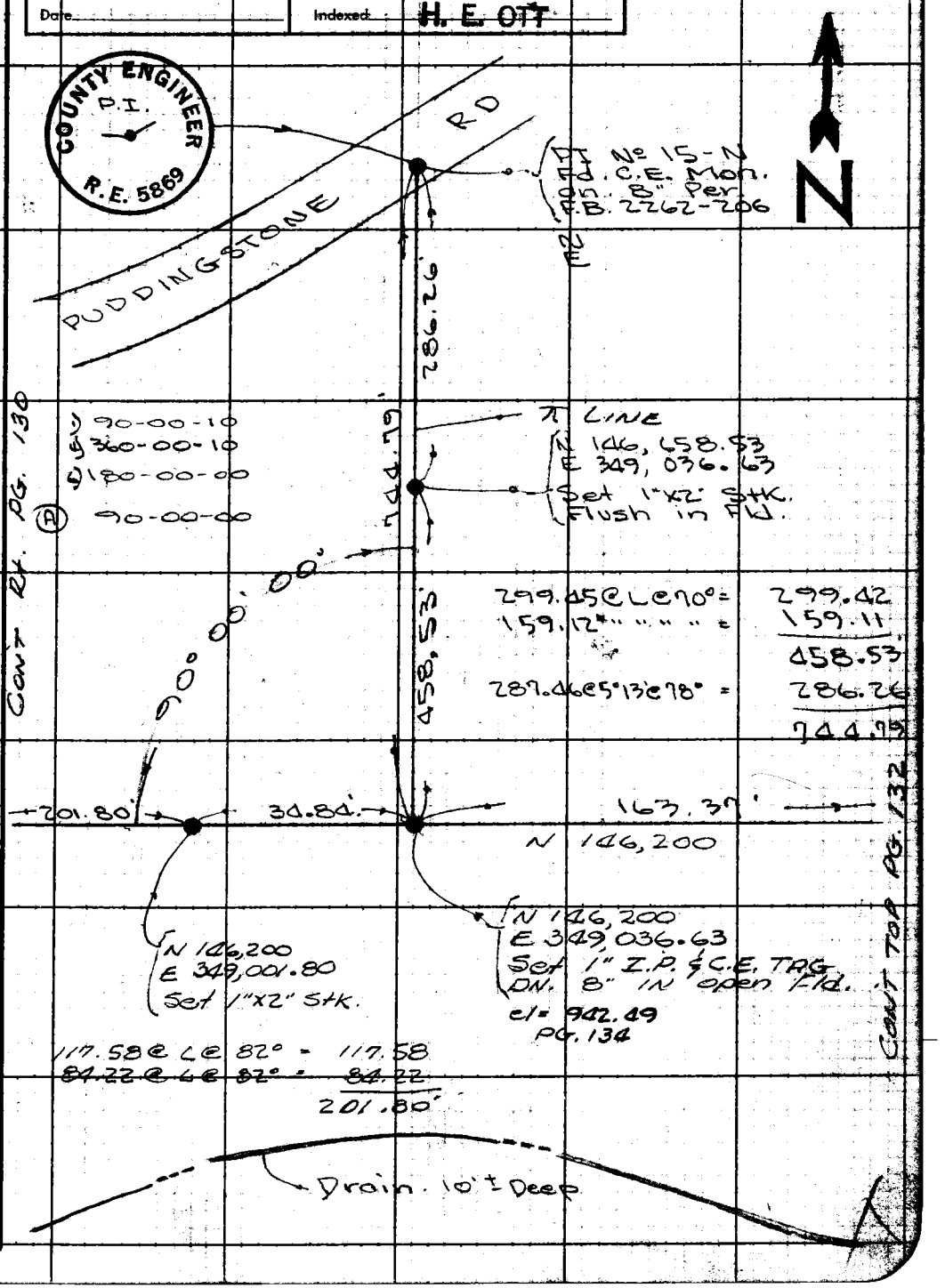

Note: Any Additions or Changes on This Sheet Must be Made or Circled in Red Ink With Date and Name of Person Making Change.

Do not extend notes this side of this line.

RETURN TO
LOS ANGELES COUNTY ENGINEER
700 LOS ANGELES COUNTY ENGINEERING BLDG.

763098 CE #247—7-53

RETURN TO
LOS ANGELES COUNTY ENGINEER
700 LOS ANGELES COUNTY ENGINEERING BLDG.

Note: Any Additions or Changes on This Sheet Must be Made or Circled in Red Ink With Date and Name of Person Making Change.

Do not extend notes this side of this line.

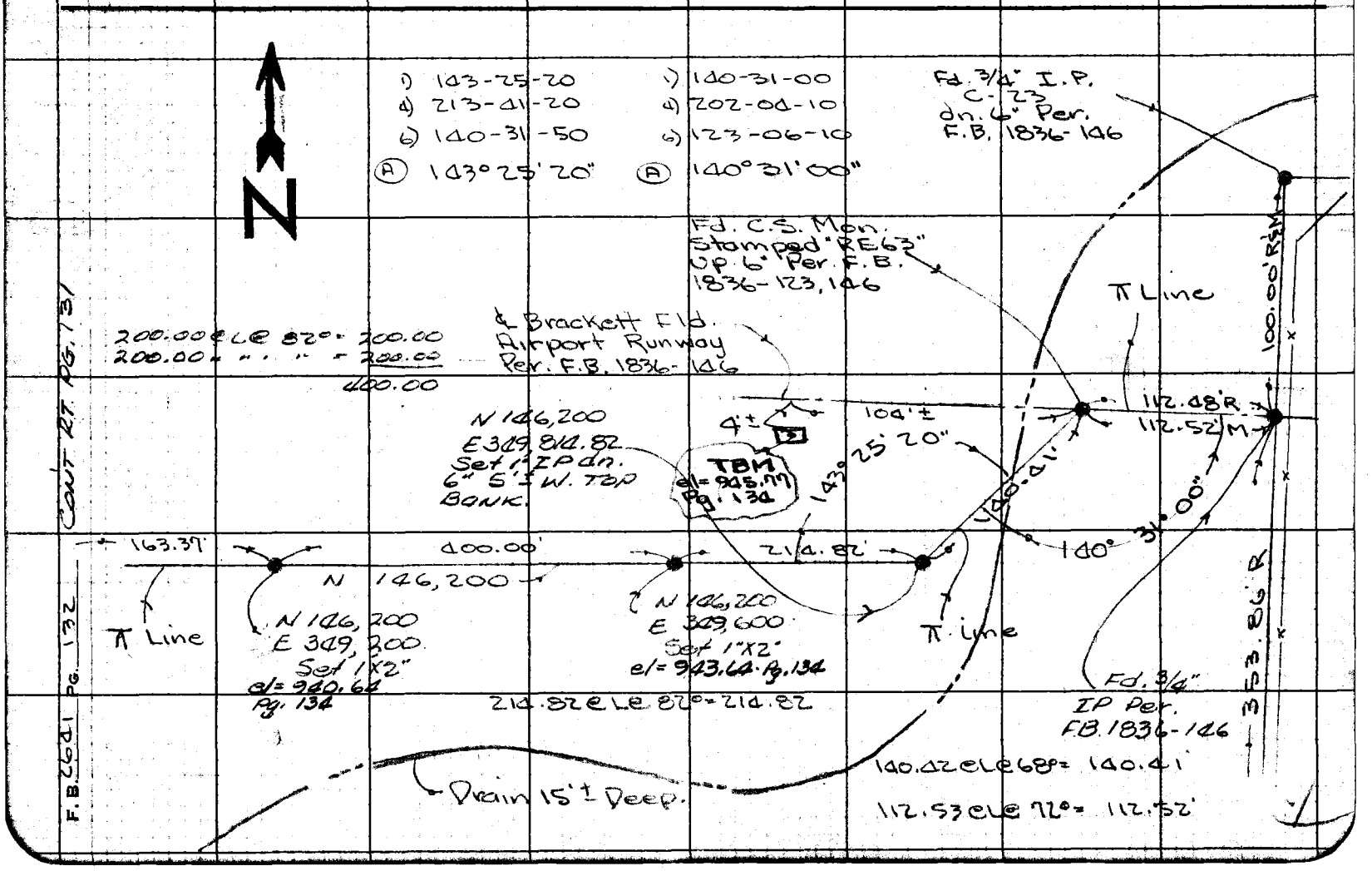

Profile	Notes Red	Plotted	Job No. 0054.99	Division No. 11	F.B. 2641	Pg. 13
No.	Date	Date	Survey of Puddingstone Rec. Area			
X-Sec.	Notes Chkd.	Checked	Survey by RC W.	Notes RCW	Date 9-20-61	
No.	Date	Date	Map No.	Indexed H. E. OTT	Date MAR 2 '62	

BENCH LEVELS
PUDDINGSTONE REC.
J.N. 0054.99

ALONG N 146,200
COORDINATE
FROM E 348,500
TO E 349,600
9-20-61

RC Wilson
RD Anderson *
M.E. Wacker ϕ
R.C. Schulthess ϕ

STATION	B.S.	H.I.	F.S.	ELEV.

NOTE: ANY ADDITIONS OR CHANGES ON THIS SHEET MUST BE MADE OR CIRCLED IN RED INK. WITH DATE AND NAME OF PERSON MAKING CHANGE.

PLEASE RETURN TO
LOS ANGELES COUNTY ENGINEER
700 LOS ANGELES COUNTY ENGINEERING BLDG.

Do not extend notes this side of this line.

76L-298 CE 307 11-58

76L-298 CE 307 11-58

PLEASE RETURN TO
LOS ANGELES COUNTY ENGINEER
700 LOS ANGELES COUNTY ENGINEERING BLDG.

NOTE: ANY ADDITIONS OR CHANGES ON THIS SHEET MUST BE MADE OR CIRCLED IN RED INK, WITH DATE AND NAME OF PERSON MAKING CHANGE.

Do not extend notes this side of this line.

F.B. 2641 Pg. 134 | Job No. 005498 | Division No. 11 | Notes Red | Plotted | Profile
Survey of Pebbingstone Rec. Area | Date | Date | No. | X-Sec.
Survey by RCW | Notes RCW | Notes Chkd. | Checked | No.
Indexed H.F. Ott | Date | Date | Date

STATION	B.S.	H.I.	F.S.	ELEV		
TBM R-1				903.98	C.E. Button Top B.C. Mon. See Pg. 50 for Location.	
	5.35	909.33				
TP 1			1.76	907.57	1"x2"	
	2.89	910.46				
C.E. Mon.			7.97	902.49	N 106,200 C.E. Mon. dn. 8" Per. E 308,500 Pgs. 120 & 130	
	0.70	903.19				
1"x2"			5.12	898.07	N 106,200 1"x2" Stk. FL Per. E 308,800 Pg. 130	
	9.11	907.18				
1" I.P.			4.69	902.49	N 106,200 1" I.P. dn. 6" Per. E 309,036.63 Pg. 131	
	3.96	906.45				
1"x2"			5.81	900.64	N 106,200 1"x2" Stk. Per. Pg. 132 E 309,200	
	4.91	905.55				
TP 2			3.42	902.13	1"x2"	
	5.74	907.87				
1"x2"			4.23	903.64	N 106,200 1"x2" Per. Pg. 132 E 309,600	
	5.11	908.75				
TBM			2.98	905.77	Ch. D IN Str. 3'x6' Conc. Slab 10d ± W. C.S. Mon. (Pg. 132) & 4' ± So. & Airport Runway. Elev. 906.00' Per. F.B. 1836-123	
	6.98	952.75				
TP 3			0.36	952.39		
	9.21	961.60				
TP 4			0.78	960.82		

76L-298 CE 307 11-58

PLEASE RETURN TO
LOS ANGELES COUNTY ENGINEER
700 LOS ANGELES COUNTY ENGINEERING BLDG.

NOTE: ANY ADDITIONS OR CHANGES ON THIS SHEET MUST BE MADE OR CIRCLED IN RED INK, WITH DATE AND NAME OF PERSON MAKING CHANGE.

Do not extend notes this side of this line.

STATION	B.S.	H.I.	F.S.	ELEV.		
TP 4				960 82	1"x2"	
	9 23	970 05				
TP 5			0 23	969 82	Ch "□" Top of conc. stand Pipe '± N. ℄ Airport Runway.	
	9 09	978 91				
TP 6			0 10	978 81		
	8 23	987 06				
TP 7			1 05	986 01	Ch "□" Top of conc. standpipe '± N of ℄ Airport Runway & '± S. of int. Walnut & Puddingstone Dr.	
	10 51	996 52				
B. M.			2 36	994 16	BM No P.2 ~ @ Intersection of Walnut Ave. & Puddingstone Drive. A standard Co. Engr. Button Top B.C. Mon. dn. 6" in a well protected by a cast iron cover ~ stamped "County Engineer - RE 5869 - P.I. 1" Elev = 994.177 F.B. 2262-126, 186.	
				994.18		
				-.02		

Profile No. ____ Notes Red ____ Plotted ____ Job No. 0054.99 Division No. 11 F.B. 2641 Pg. 135
X-Sec. No. ____ Date ____ Date ____ Survey of Puddingstone Res. Area
Notes Chkd. ____ Checked ____ Survey by RCW Notes RCW Date 9-20-61
Date ____ Date ____ Map No. ____ Indexed H. E. Ott Date ____

F.B. 2641 Pg. 136

Job No. Division No. Notes Red Plotted Profile

Survey of Date Date No.

Survey by Notes Notes Chkd. Checked X-Sec.

Indexed Date Date Date No.

STATION	B.S.	H.I.	F.S.	ELEV	

76L-298 CE 307 11-58

PLEASE RETURN TO

LOS ANGELES COUNTY ENGINEER

700 Los Angeles County Engineering Bldg.

Do not extend notes this side of this line.

NOTE: ANY ADDITIONS OR CHANGES ON THIS SHEET MUST BE MADE OR CIRCLED IN RED INK. WITH DATE AND NAME OF PERSON MAKING CHANGE.

Notes Ck'd by	Survey of Puddingstone Rec.
Map No.	JN 0054,99 Tape 134 Std 84 °F
Office Work	Surveyed by M. Sotro
Checked	Notes Sotro Date 12-21-61
Date	Indexed H. E. OTT

MAR 2 '62

F. B. 2641 PG. 137

PUDDINGSTONE

REC. AREA

J.N. 0054.99

HORIZONTAL CONTROL

NEly. from R.M. #2 to South Puddingstone

12-21-61

PLANETABLE SHEETS

D-437-18, 19,

M. Sotro
I. J. Bowles
W. Moodyman
P. Latteri

Note: Any Additions or Changes on This Sheet Must be Made or Circled in Red Ink With Date and Name of Person Making Change.

Do not extend this side of this line.

PLEASE RETURN TO
LOS ANGELES COUNTY ENGINEER
403 Los Angeles County Engineering Bldg.

76F3095 CE # 310 3-61

PLEASE RETURN TO
LOS ANGELES COUNTY ENGINEER
403 LOS ANGELES COUNTY ENGINEERING BLDG.

Note: Any Additions or Changes on This Sheet Must be Made or Circled in Red Ink With Date and Name of Person Making Change.

Do not extend this side of this line.

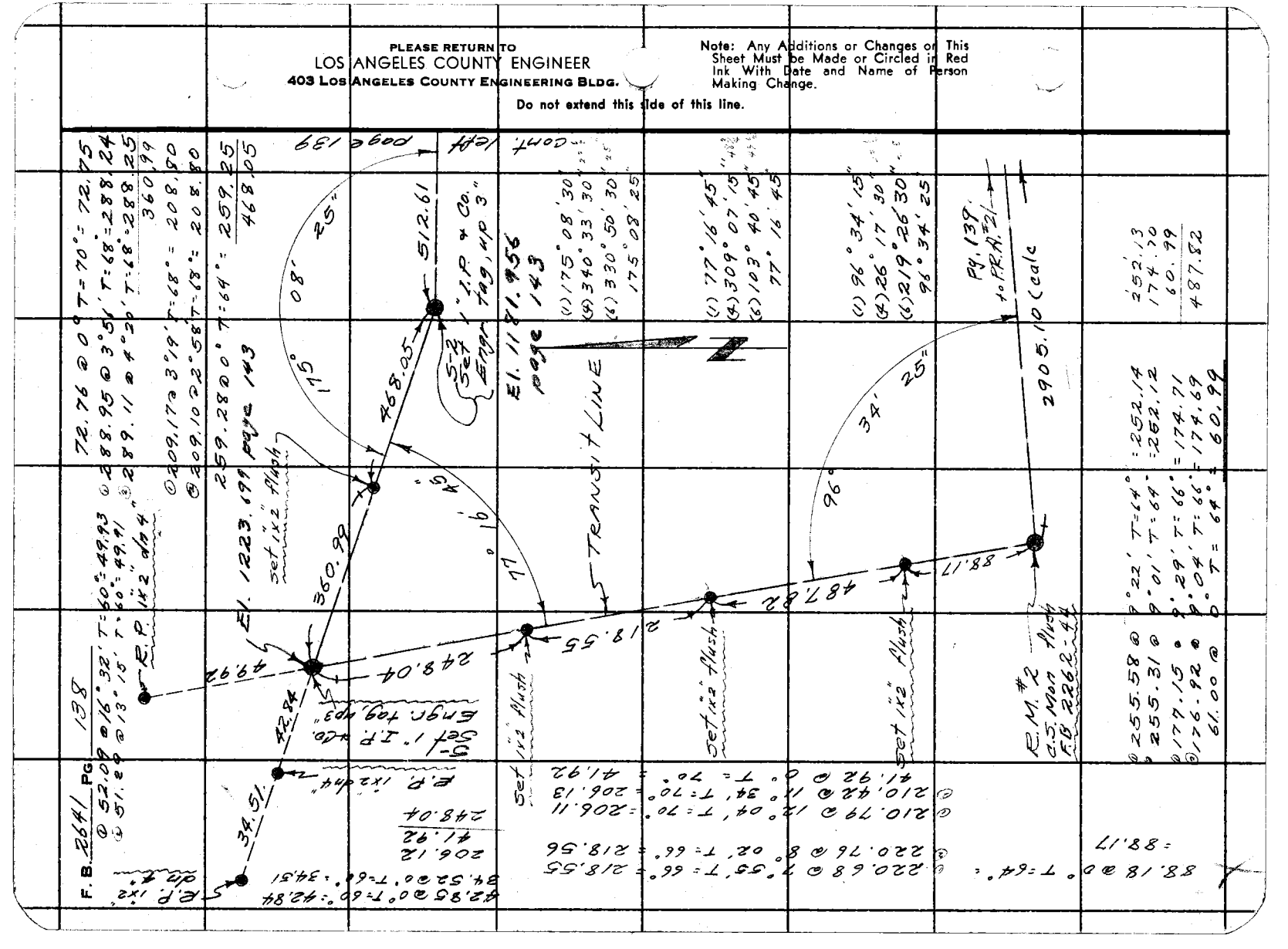

Notes Ck'd by	Survey of Puddingstone Res.
Map No.	JN 0054.99 Tape 134 Std 84° °F
Office Work	Surveyed by M. Sotro
Checked	Notes Sotro Date 12-21-61
Date	Indexed H. E. OTT

F. B. 2641 PG. 139

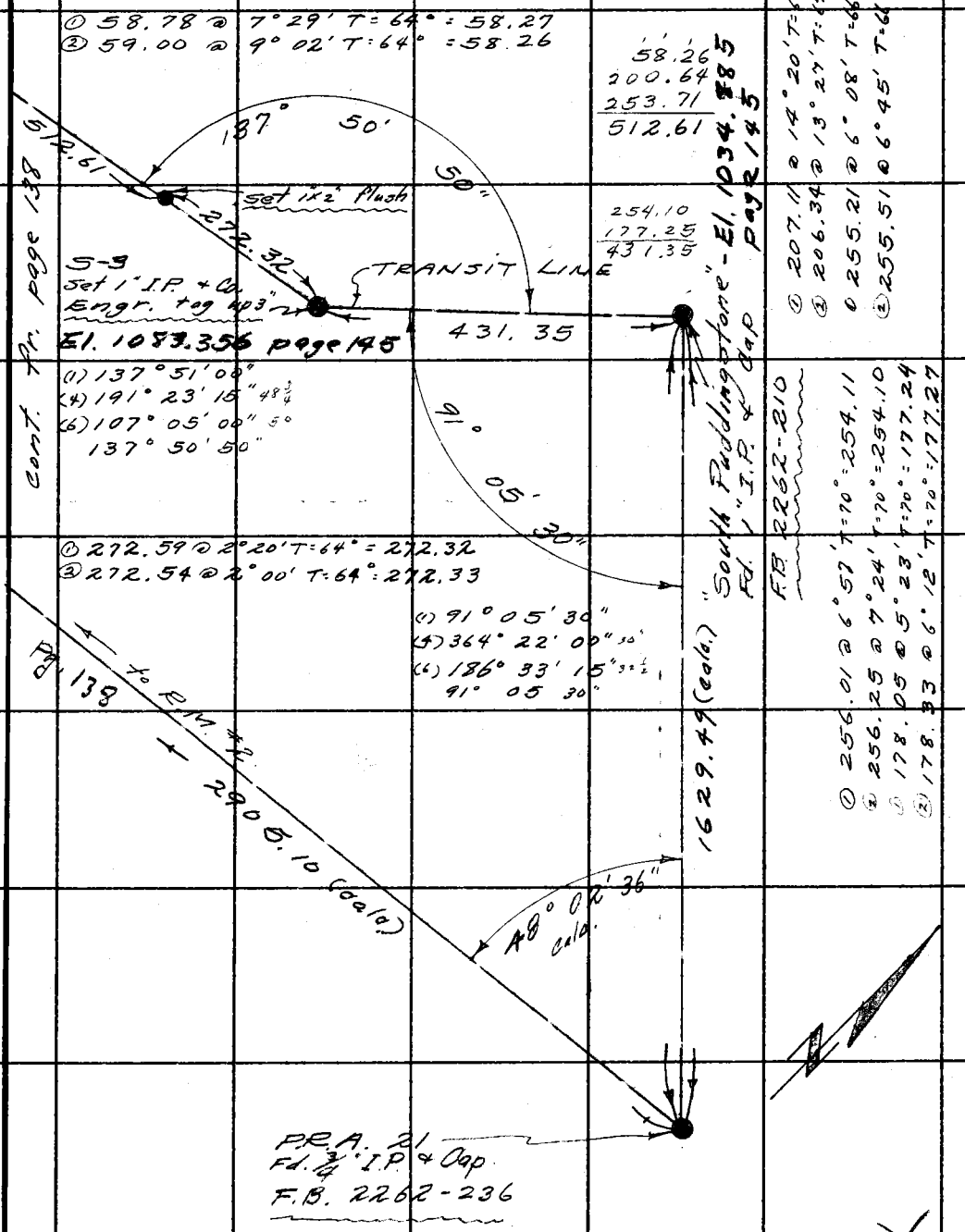

Note: Any Additions or Changes on This Sheet Must be Made or Circled in Red Ink With Date and Name of Person Making Change.

PLEASE RETURN TO
LOS ANGELES COUNTY ENGINEER
403 LOS ANGELES COUNTY ENGINEERING BLDG.

Do not extend this side of this line.

76F3095 CE # 310 3-61

PLEASE RETURN TO
LOS ANGELES COUNTY ENGINEER
403 LOS ANGELES COUNTY ENGINEERING BLDG.

Note: Any Additions or Changes on This Sheet Must be Made or Circled in Red Ink With Date and Name of Person Making Change.

Do not extend this side of this line.

F. B. 2241 PG. 140

F. B. 2641 Pg. 141

Profile No. | Notes Red. | Date | Plotted | Date | Job No. 0054.99 | Division No.
Survey of Puddingstone Rec. Area
X-Sec. No. | Notes Chkd. | Date | Checked | Date | Survey by M. Sotro Notes Sotro Date 12-26-61
Map No. | Indexed H. E. OTT Date MAR 2 '62

BENCH LEVELS

PUDDINGSTONE REC. AREA

J.N. 0054.99

NORTH EASTLY FROM B.M. #2
ALONG TRANSIT LINE TO
SOUTH PUDDINSTONE

M. Sotro
I. J. Bowles
W. Moody mark
P. Lafferi

STATION	B. S.	H. I.	F. S.	ELEV.

NOTE: ANY ADDITIONS OR CHANGES ON THIS SHEET MUST BE MADE OR CIRCLED IN RED INK, WITH DATE AND NAME OF PERSON MAKING CHANGE.

PLEASE RETURN TO
LOS ANGELES COUNTY SURVEYOR
726 LOS ANGELES COUNTY ENGINEERING BLDG.

Do not extend notes this side of this line.

761298 S & E #307 9-54

76L298 S & E #307 9-54

PLEASE RETURN TO
LOS ANGELES COUNTY SURVEYOR
726 LOS ANGELES COUNTY ENGINEERING BLDG.

NOTE: ANY ADDITIONS OR CHANGES ON THIS SHEET MUST BE MADE OR CIRCLED IN RED INK, WITH DATE AND NAME OF PERSON MAKING CHANGE.

Do not extend notes this side of this line.

STATION	B. S.	H. I.	F. S.	ELEV.	
B.M. #P-13	0 861	1227 222		1226 361	Fd. L.A. Co. Survey Control Mon. Covina K-4 20' So. of Fence @ Sheriff's Radio Tower F.B. 2262-136
T.P. (set)			4 320	1222 902	1x2" 88.17 No. of R.M. #2 F.B. 2641-138
	0 524	1223 426			
T.P.			11 940	1211 486	1x1"
	0 578	1212 064			
T.P.			11 035	1201 029	"
	0 669	1201 698			
T.P.			11 403	1190 295	"
	0 351	1190 646			
T.P.			11 848	1178 798	"
	0 540	1179 338			
T.P.			11 697	1167 641	"
	1 049	1168 690			
T.P.			11 939	1156 751	"
	1 774	1158 525			
T.B.M. (set)			5 831	1152 694	Set chiseled "□" on conc. dock, 3.5' So. of S.W. Cor. of remains of Milking Barn.
	11 840	1164 534			
T.P.			3 130	1161 404	
	11 323	1172 727			
T.P.			1 855	1170 872	
	9 810	1180 682			

F. B. 2641 Pg. 142 Job No. 0054.99 Division No. Notes Red. Plotted No. Profile
Survey of Puddingstone Res. Area Date 12-26-61 Date X-Sec.
Survey by M. Sotro Notes Sotro Notes Chkd. Checked No.
Indexed H. E. OTT Date Date Date

76L298 S & E #307 9-54

PLEASE RETURN TO
LOS ANGELES COUNTY SURVEYOR
726 LOS ANGELES COUNTY ENGINEERING BLDG.

NOTE: ANY ADDITIONS OR CHANGES ON THIS SHEET MUST BE MADE OR CIRCLED IN RED INK, WITH DATE AND NAME OF PERSON MAKING CHANGE.

Do not extend notes this side of this line.

STATION	B. S.	H. I.	F. S.	ELEV.		
T.P.		1180682	0420	1180262	1"x2", 248.04 So. on transit line from	
	11217	1191479			S-1 F.B. 2641-138.	
T.P.			1644	1189835		
	11643	1201478				
T.P.			0704	1200774		
	11980	1212754				
T.P.			0745	1212009		
	11504	1223513				
T.P.			1775	1221738		
	5112	1226850				
T.B.M. (Set)			3151	1223699	S-1, 1" I.P. and Co. Engr. tag.	
	1271	1224970			F.B. 2641-138	
T.P.			11533	1213437		
	1058	1214495				
T.P.			11182	1203313		
	1322	1204635				
T.P.			5870	1198765	1"x2", 360.99 S.E. on transit line	
	1491	1200256			from S-1, F.B. 2641-138.	
T.P.			11502	1188754		
	1698	1190452				
T.B.M. (Set)			8496	1181956	S-2, 1" I.P. and Co. Engr. tag. F.B. 2641-138.	

Profile Notes Red. ____ Plotted ____ Job No. 0054.99 Division No. ____ F. B. 2641 Pg. 143
No. ____ Date ____ Date ____ Survey of Paddingstone Rec. Area
X-Sec. Notes Chkd. ____ Checked ____ Survey by M. Sotro Notes Sotro Date 12-26-61
No. ____ Date ____ Date ____ Map No. ____ Indexed H. E. OTT Date ____

76L298 S & E #307 9-54

PLEASE RETURN TO
LOS ANGELES COUNTY SURVEYOR
726 LOS ANGELES COUNTY ENGINEERING BLDG.

NOTE: ANY ADDITIONS OR CHANGES ON THIS SHEET MUST BE MADE OR CIRCLED IN RED INK, WITH DATE AND NAME OF PERSON MAKING CHANGE.

Do not extend notes this side of this line.

STATION	B. S.	H. I.	F. S.	ELEV.		
T.B.M.	0219	1182175		1181956	Cont.	
T.P.			10662	1171513		
	0614	1172127				
T.P.			11922	1160205		
	0691	1160896				
T.P.			11978	1148918		
	0565	1149483				
T.P.			11681	1137802		
	0717	1138519				
T.P.			11710	1126809		
	0325	1127134				
T.P.			11472	1115662		
	0440	1116102				
T.P.			11960	1104142		
	1129	1105271				
T.P.			10169	1095102		
	2484	1097586				
T.P. (set)			5440	1092146	1x2", 272.32 W. on transit line from	
	0427	1092573			S-3, F.B. 2641-139	
T.P.			11162	1081411		
	0416	1081827				

F. B. 2641 Pg. 144 Job No. 2054.99 Division No. Notes Red. Plotted No. Profile
Survey of Puddingstone Rec. Area Date 12-26-61 Date X-Sec.
Survey by M. Sotro Notes Sotro Notes Chkd. Checked No.
Indexed H. E. CIT Date Date Date

76L298 S & E #307 9-54

PLEASE RETURN TO
LOS ANGELES COUNTY SURVEYOR
726 LOS ANGELES COUNTY ENGINEERING BLDG.

NOTE: ANY ADDITIONS OR CHANGES ON THIS SHEET MUST BE MADE OR CIRCLED IN RED INK, WITH DATE AND NAME OF PERSON MAKING CHANGE.

Do not extend notes this side of this line.

STATION	B. S.	H. I.	F. S.	ELEV.		
T.P.		1081 827	3 147	1078 680		
	6 050	1084 730				
T.B.M. (Set)			1 374	1083 356	S-3, 1" I.P. and Co. Engr. tag	
	0 285	1083 641			F.B. 2641-139	
T.P.			11 200	1072 441		
	1 044	1073 485				
T.P.			11 750	1061 735		
	0 209	1061 944				
T.P.			11 599	1050 345		
	0 810	1051 155				
T.P.			10 350	1040 805		
	1 649	1042 454				
T.B.M. (Set)			7 569	1034 885	"South Puddingstone", F.C. △ sta. Fd. 1" I.P.	
	0 858	1035 743			and Cap. F.B. 2262-210, F.B. 2641-139	
T.P.			11 774	1023 969		
	0 095	1024 064				
T.P.			11 973	1012 091		
	0 356	1012 447				
T.P.			11 267	1001 180		
	0 575	1001 755				
T.P.			11 612	990 143		

Profile Notes Red. ____ Plotted ____ Job No. 00 54.99 Division No. ____ F.B. 2641 Pg. 145
No. ____ Date ____ Date ____ Survey of Puddingstone Rec. Area
X-Sec. Notes Chkd. ____ Checked ____ Survey by M. Sotro Notes Sotro Date 12-27-61
No. ____ Date ____ Date ____ Map No. ____ Index H. E. OTT Date ____

76L298 S & E #307 9-54

PLEASE RETURN TO
LOS ANGELES COUNTY SURVEYOR
726 LOS ANGELES COUNTY ENGINEERING BLDG.

NOTE: ANY ADDITIONS OR CHANGES ON THIS SHEET MUST BE MADE OR CIRCLED IN RED INK, WITH DATE AND NAME OF PERSON MAKING CHANGE.

Do not extend notes this side of this line.

STATION	B. S.	H. I.	F. S.	ELEV.		
T.P.	1606	991 749		990 143	Cont.	
T.P.			11399	980350		
	1858	982 208				
B.M. #P-19 Fd.			4072	978 136 978 097 0.039	B.M. #P-19, Fd. S.W. + T. So. side of double P.P. #712608E, W. side draw. F.B. 2262-145 Elev. 978.097	

F. B. 2641 Pg. 146 Job No. 54.99 Division No. Notes Red. Plotted No. Profile
Survey of Puddingstone Res. Area Date 12-27-61 Date X-Sec.
Survey by M. Sotro Notes Sotro Notes Chkd. Checked No.
Indexed H. E. OTT Date Date Date

Profile No. | Notes Red. | Plotted | Job No. 00 54.99 | Division No. | F. B. 2641 Pg. 147
Date | Date | Survey of Puddingstone Rec. Area
X-Sec. No. | Notes Chkd. | Checked | Survey by M. Sotro | Notes Sotro | Date 4-26-62
Date | Date | Map No. | Indexed H. E. Ott | Date JUN 1 '62

PUDDINGSTONE REC. AREA

J.N. 00 54.99

BENCH LEVEL CIRCUIT TO ESTABLISH VERTICAL CONTROL FOR PLANE TABLE MAPPING

P.T. SHEETS D-437, 23, 24, 25, 26

PROPOSED WALNUT AVE EXT.

PROPOSED SWIM PARK

M. Sotro
I. J. Bowles
P. Lafferi
W. Moodymon

STATION	B. S.	H. I.	F. S.	ELEV.

NOTE: ANY ADDITIONS OR CHANGES ON THIS SHEET MUST BE MADE OR CIRCLED IN RED INK, WITH DATE AND NAME OF PERSON MAKING CHANGE.

Do not extend notes this side of this line.

PLEASE RETURN TO
LOS ANGELES COUNTY SURVEYOR
726 Los Angeles County Engineering Bldg.

76L298 S & E #307 9-54

76L298 S & E #307 9-54

PLEASE RETURN TO
LOS ANGELES COUNTY SURVEYOR
726 LOS ANGELES COUNTY ENGINEERING BLDG.

NOTE: ANY ADDITIONS OR CHANGES ON THIS SHEET MUST BE MADE OR CIRCLED IN RED INK, WITH DATE AND NAME OF PERSON MAKING CHANGE.

Do not extend notes this side of this line.

STATION	B. S.	H. I.	F. S.	ELEV.	
B.M. B.F. #6				993 575	Fd. C.S. Mon. up 4" = P.I. #8 WALNUT AVE. & TONNER F.B. 1836-16, 162 Elev. 993.575
	0387	993 962.			
T.P.			4 928	989 034.	
	0029	989 063.			
B.M. B.F. #7			5 178	983 885.	Fd. C.S. Mon. dn. 8" ℄ TONNER AVE. F.B. 1836-16, 23, 162 Sur. Cap. & Well. Elev. 983.899
	4058	987 943.			
T.P.			5 905	982 038.	1x2
	3332	985 370.			
T.P.			7 124	978 246.	1x2
	3379	981 625.			
T.P.			3 602	978 023.	Fd. S.W. & T. ∠ F.C.D. Prop. N. Edge Pav. F.B. 1836-217
	2984	981 007.			
T.P.			5 923	975 084	spk.
	3175	978 259.			
T.P.			5 908	972 351	spk.
	3112	975 463.			
set T.B.M. #1			4 322	971 141	set Bot. Spk & Tin on S. side L.A. Co. F.D. T.P. #4024 (P405), 2' N. of Fence.
	3363	974 504.			
T.P.			5 028	969 476	spk.
	3067	972 543.			
T.P.			5 333	967 210	spk.

F. B. 2641 Pg. 148 Job No. 80 54 98 Division No. Notes Red. Plotted Profile
Survey of Puddingstone Rec. Area Date Date No.
Survey by M. Sotro Notes Sotro Notes Chkd. FST Checked X-Sec.
Indexed H. E. OTT Date Date June 1962 Date No.

76L298 S & E #307 9-54

PLEASE RETURN TO
LOS ANGELES COUNTY SURVEYOR
726 LOS ANGELES COUNTY ENGINEERING BLDG.

NOTE: ANY ADDITIONS OR CHANGES ON THIS SHEET MUST BE MADE OR CIRCLED IN RED INK, WITH DATE AND NAME OF PERSON MAKING CHANGE.

Do not extend notes this side of this line.

STATION	B. S.	H. I.	F. S.	ELEV.		
T.P.				967210	Spk. Cont.	
	3088	970298				
T.B.M. 2			7066	963232	Fd. C.E. Mon. dn. 6", Stamped: "34+85, 250' Lt., P.I.", F.B. 1836-194	
	2221	965453				
T.P.			7889	957564	1"x1"	
	6151	963715				
T.P.			0350	963365		
	8123	971488				
Set T.B.M. 3			1065	970423	Set Bt. Spk. W. & Tin in W. side L.A. Co. F.D., T.P. #4032 (P405) Top break in ridge, 2' N. of 5' Fence, (2' E. of 1"x2" P.O.T. F.B. 1836-146)	
	0209	970632				
T.P.			11019	959613		
	0053	959666				
T.P.			5760	953906	1"x1"	
	3251	957157				
Set T.B.M. 4			4785	952372	Set Bt. Spk. W. & Tin in S. side L.A. Co. F.D. T.P. #4034 (P405) ¾ pt., 2' N. of fence, 525± E. of S.W. Prop. Cor. BRACKETT FIELD.	
	3894	956266				
T.P.			5880	950386	1"x1"	
	3692	954078				
T.P.			2975	951103	Fd. ¾" I.P. (C-22) flush. N.W. Cor. Runway. F.B. 1836-146. At. fence Cor.	
	4049	955152				
T.P.			4339	950813	Fd. ¾" I.P. (C-21) dn. 6" At. fence Cor. N.W. Cor. Runway Bdy. F.B. 1836-146.	

Profile No. ____ Date ____ Notes Red. ____ Plotted ____ Date ____ Job No. 54.99 Division No. 11 F.B. 2641 Pg. 149
X-Sec. No. ____ Date ____ Notes Chkd. ____ Checked ____ Date ____ Survey of Pudding Stone Rec. Area Survey by M. Sotro Notes Sotro Date 4-26-62
Map No. ____ Date ____ Indexed H. E. OTT Date JUN 11 '62

76L298 S & E #307 9-54

PLEASE RETURN TO
LOS ANGELES COUNTY SURVEYOR
726 LOS ANGELES COUNTY ENGINEERING BLDG.

NOTE: ANY ADDITIONS OR CHANGES ON THIS SHEET MUST BE MADE OR CIRCLED IN RED INK, WITH DATE AND NAME OF PERSON MAKING CHANGE.

Do not extend notes this side of this line.

STATION	B. S.	H. I.	F. S.	ELEV.		
T.P.				950813	T.P. cont.	
	5359	956172				
T.P.			2888	953284	1"x1"	
	5643	958927				
T.P.			2069	956858	1"x1"	
	8003	964861				
T.P.			3402	961459	1"x1"	
	5828	967287				
T.P.			2402	964885	1"x1"	
	5228	970113				
T.P.			3260	966853	Fd. 1½" Brass Cap. up 3", stamped "U.S.C.E. D.W.-2, 2-61." On S.E. side dirt channel, 6' fr. top bank, 3401 S.Wly. fr. end of pre-mix channel.	
	4943	971796				
T.P.			2422	969374	1"x1"	
	6573	975947				
T.P.			1190	974757	1"x1"	
	10729	985486				
Fd. B.M. 94-21 =(B.M. B.F. 11)			0985	984501	Fd. Flood Control Brass Cap Mon. in Conc. Bridge #557 E. end, S. side WALNUT AVE. at Flood Control channel at City of LA VERNE City Limits F.C.D. Elev. 984.540 F.B. 1836-163	

F. B. 2641 Pg. 150 Job No. 005499 Division No. 11 Notes Red. Plotted Profile
Survey of Puddingstone Reg. Area Date Date No.
Survey by M. Sotro Notes Sotro Notes Chkd. Checked X-Sec.
Indexed H. E. OTT Date Date Date No.

Notes Ck'd by	Survey of Riddingstone R.A.	F. B. 2641 PG. 151
Map No.	JN 005499 Tape 69 Std 84 °F	
Office Work	Surveyed by G. Porter	
Checked	Notes Porter Date 5-7-62	
Date	Indexed H. E. OTT	MAY 7 '62

Note: Any Additions or Changes on This Sheet Must be Made or Circled in Red Ink With Date and Name of Person Making Change.

Do not extend this side of this line.

PLEASE RETURN TO
LOS ANGELES COUNTY ENGINEER
403 Los Angeles County Engineering Bldg.

RE SURVEY.
N.W. LINE LOT 9 KEISER
TRACT FROM WALNUT AVE
SOUTHERLY FOR 1 the CORNERS
OF PARK Bdy.

MAY - 1962
G. Porter & Party -

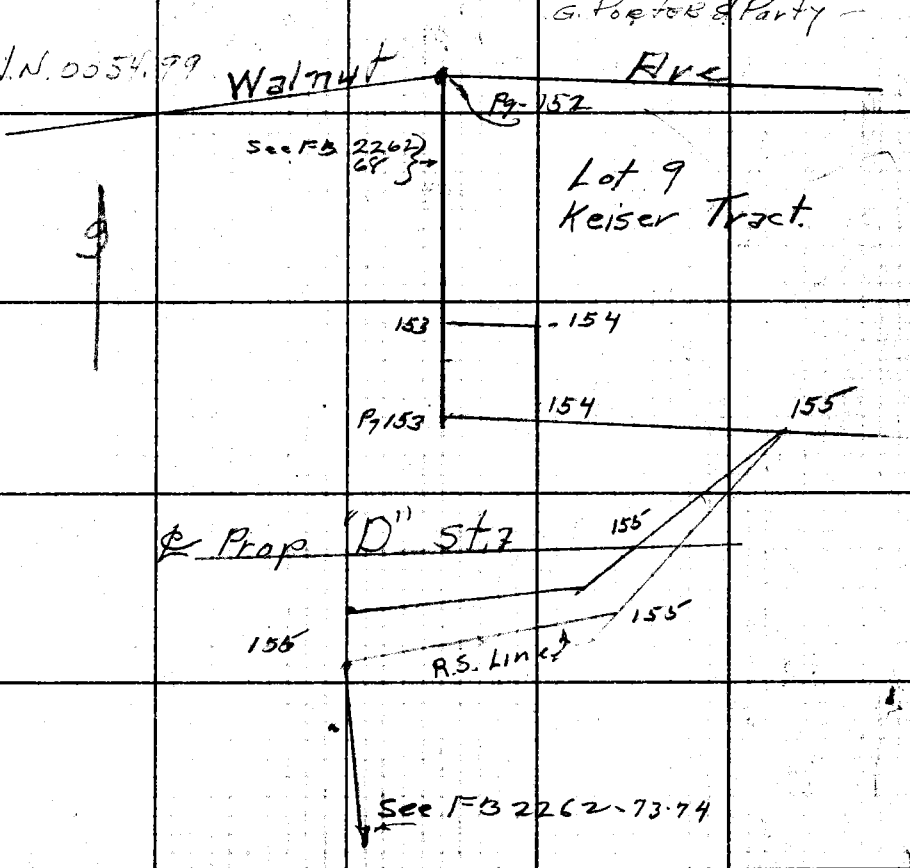

78F3098 CE # 310 2-61

PLEASE RETURN TO
LOS ANGELES COUNTY ENGINEER
403 LOS ANGELES COUNTY ENGINEERING BLDG.

Note: Any Additions or Changes on This Sheet Must be Made or Circled in Red Ink With Date and Name of Person Making Change.

Do not extend this side of this line.

W.S. 49, A-3

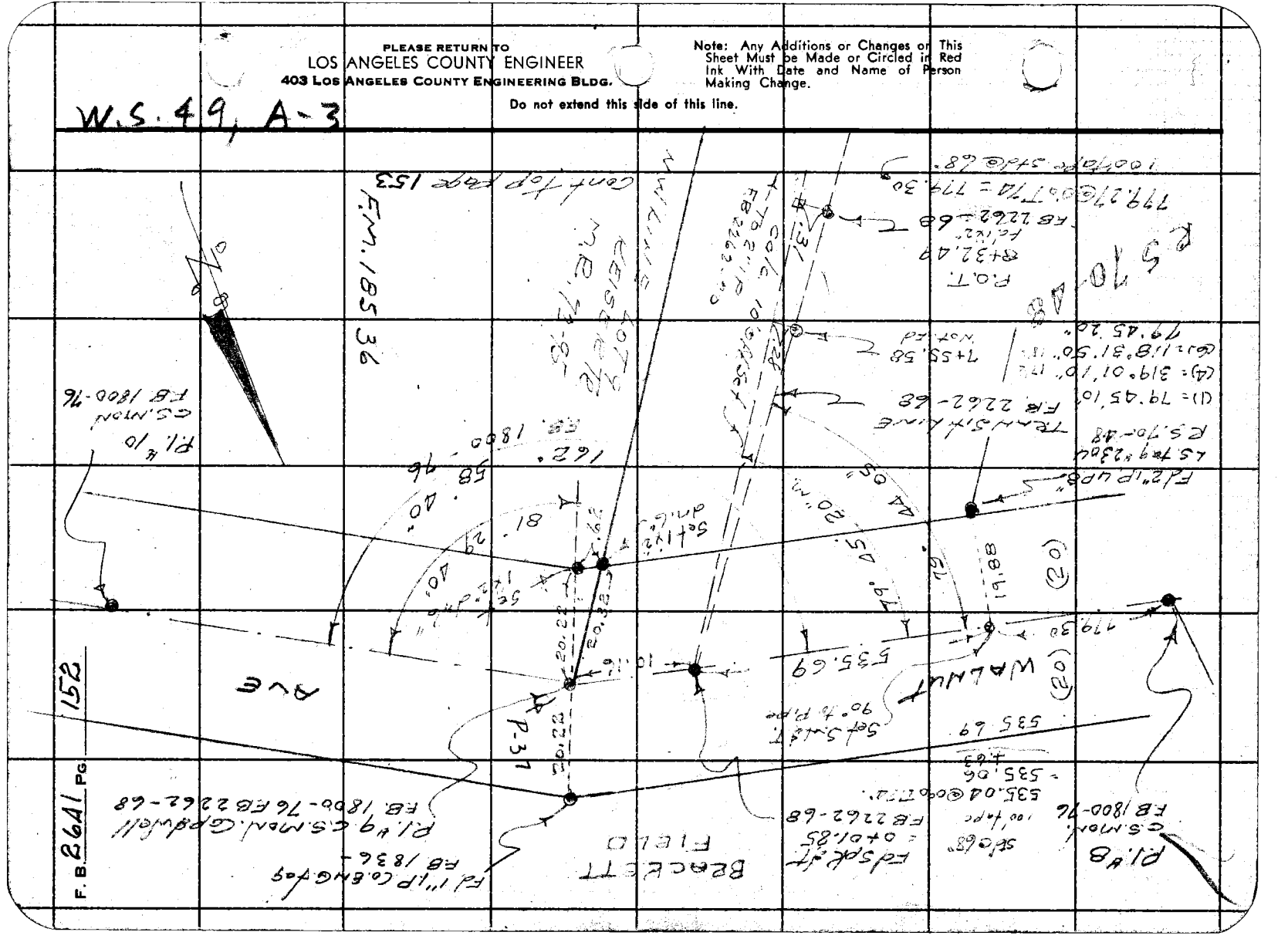

Notes Ck'd by	Survey of Pudding Stone R A	F. B. 2641 Pg. 153
Map No.	JN 005499 Tape 169 Std 84 °F	
Office Work	Surveyed by G. Porter	
Checked	Notes Porter Date 5-7-62	
Date	Indexed H. E. OTT	

W.S. 49 A-3

Cont from R. Page 152

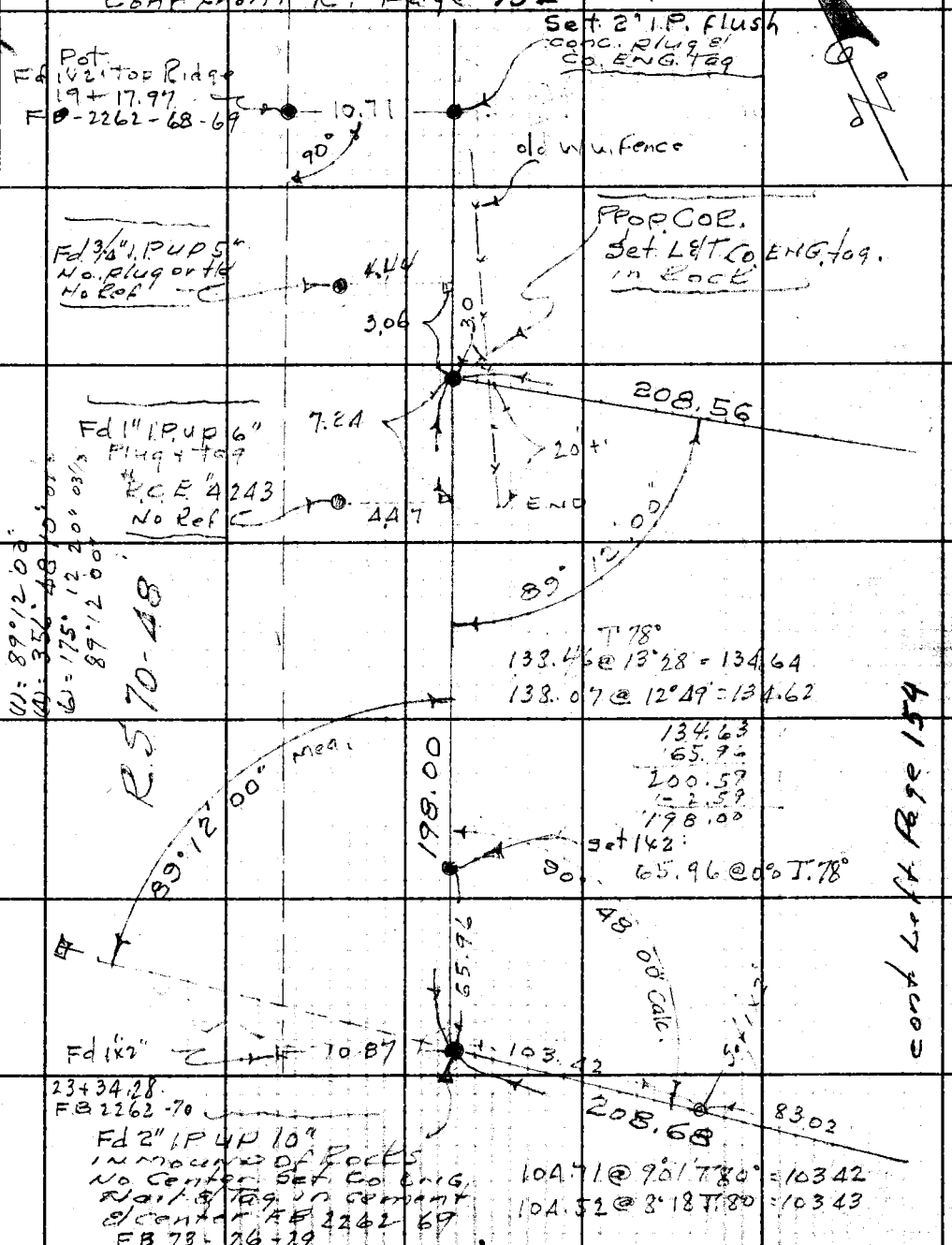

Cont Left Page 154

Note: Any Additions or Changes on This Sheet Must be Made or Circled in Red Ink With Date and Name of Person Making Change.

Do not extend this side of this line.

PLEASE RETURN TO
LOS ANGELES COUNTY ENGINEER
403 LOS ANGELES COUNTY ENGINEERING BLDG.

76F309S CE # 310 4-61

F. B. 2641 PG. 154

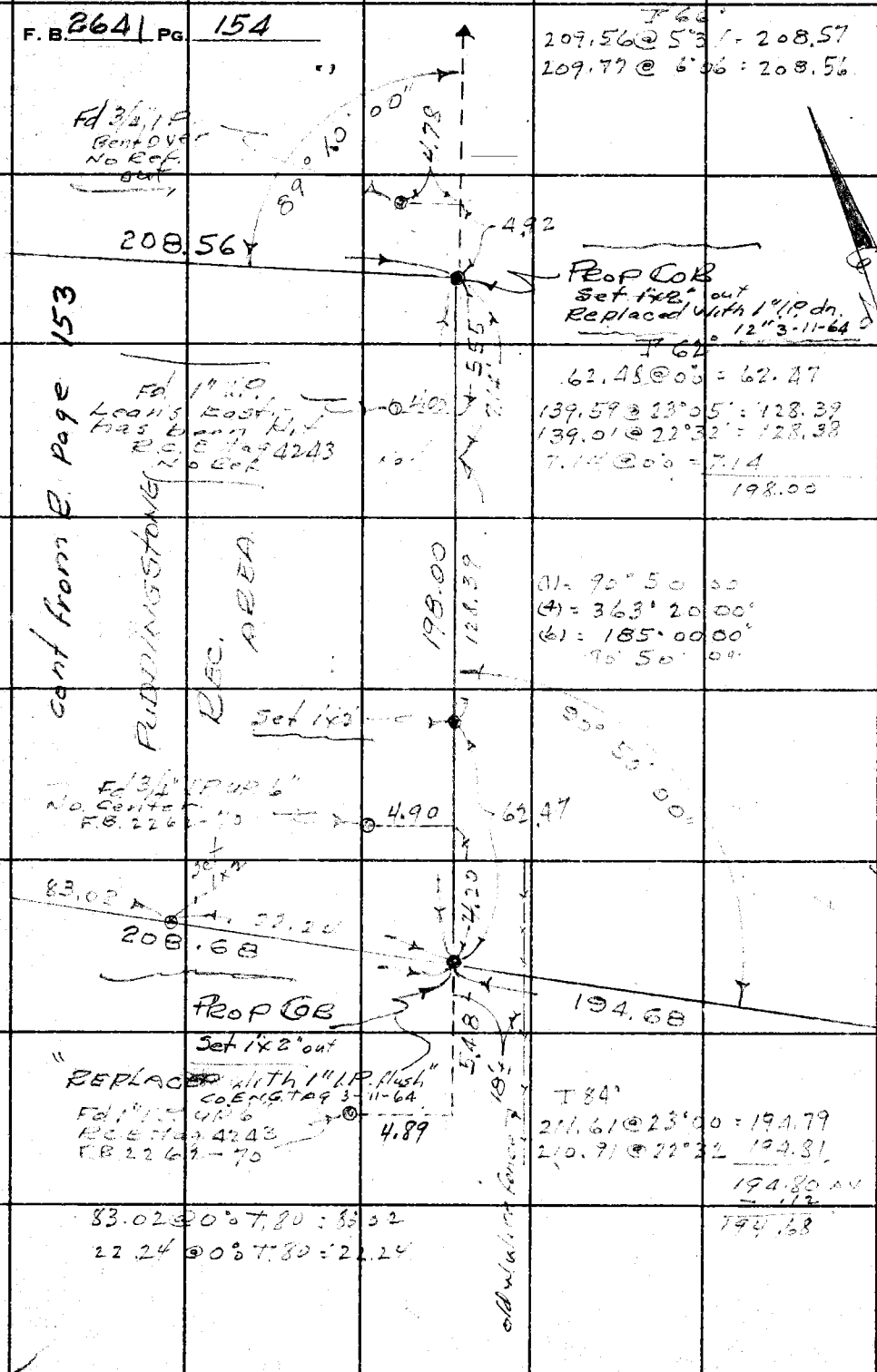

209.56 @ 5°3 = 208.57
209.77 @ 6°06 = 208.56

T 62°
62.45 @ 0°0 = 62.47
139.59 @ 13°05' = 128.39
139.01 @ 22°32' = 128.38
7.14 @ 0°0 = 7.14
198.00

(1) = 90° 50' 00"
(4) = 363° 20' 00"
(6) = 185° 00' 00"
90° 50' 00"

T 84°
211.61 @ 23°00 = 194.79
210.91 @ 22°32 = 194.81
194.80 Av
194.68

83.02 @ 0°07.80 = 83.02
22.24 @ 0°07.80 = 22.24

LOS ANGELES COUNTY ENGINEER
403 Los Angeles County Engineering Bldg.

Please Return To

Do not extend this side of this line.

Note: Any Additions or Changes or This Sheet Must be Made or Circled in Red Ink With Date and Name of Person Making Change.

Notes Ck'd by	Survey of Puddingstone RA	F. B. 2641 Pg. 155
Map No.	JN 095499 Tape 169 Std 84 °F	
Office Work	Surveyed by G. PORTER	
Checked	Notes PORTER Date 5-10-62	
Date	Indexed H. E. OTT	

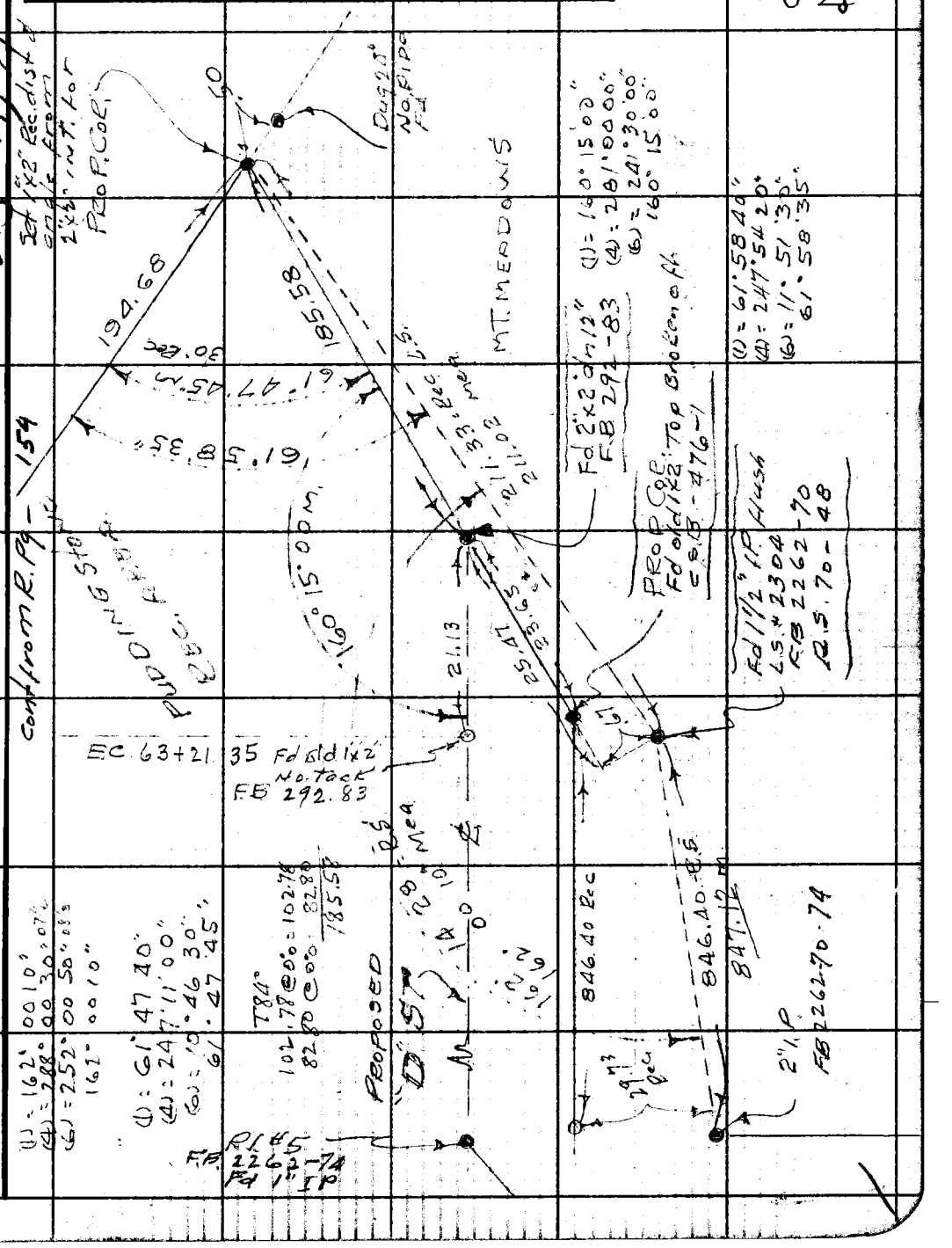

Note: Any Additions or Changes on This Sheet Must be Made or Circled in Red Ink With Date and Name of Person Making Change.

Do not extend this side of this line.

PLEASE RETURN TO
LOS ANGELES COUNTY ENGINEER
403 LOS ANGELES COUNTY ENGINEERING BLDG.

76F309S CE # 310 8-61

PLEASE RETURN TO
LOS ANGELES COUNTY ENGINEER
403 LOS ANGELES COUNTY ENGINEERING BLDG.

Note: Any Additions or Changes on This Sheet Must be Made or Circled in Red Ink With Date and Name of Person Making Change.

Do not extend this side of this line.

F. B. 2641 PG. 156

Notes Ck'd by	Survey of PRA.
Map No.	JN 005499 Tape Std 84 °F
Office Work	Surveyed by G. Porter
Checked	Notes Date 9-21-60
Date	Indexed C. J. GALLI OCT 1962

F. B. 2641 PG. 159

℄ SURVEY TIE

P.I. #9 CUCAMONGA DAM

TO

P.R.A. #10 & P.R.A. #11

9-21-60

Porter & Party

Note: Any Additions or Changes on This Sheet Must be Made or Circled in Red Ink With Date and Name of Person Making Change.

Do not extend this side of this line.

PLEASE RETURN TO
LOS ANGELES COUNTY ENGINEER
700 LOS ANGELES COUNTY ENGINEERING BLDG.

78F3098 SAE #247 11-60

F. B. 2641 PG. 160

PLEASE RETURN TO
LOS ANGELES COUNTY ENGINEER
700 LOS ANGELES COUNTY ENGINEERING BLDG.

Do not extend this side of this line.

Note: Any Additions or Changes on This Sheet Must be Made or Circled in Red Ink With Date and Name of Person Making Change.

Notes Ck'd by	Survey of SAN DIMAS AVE	F. B. 264 Pg. 161
Map No.	JN 0095.03 Tape 169 Std 84 °F	
Office Work	Surveyed by G. PORTER	
Checked	Notes PORTER Date 5-62	
Date OCT 10 '62	Indexed R. J. GALLI	

SURVEY

PROPOSED SAN DIMAS AVE

RE. R.R. SO. TO INT. OF PROPOSED CUCAMONGA AVE PER 15-70-1A

MAY 1962
G. PORTER & PARTY

Ref. Survey Div. No 12-77

#1344

Note: Any Additions or Changes on this Sheet Must be Made or Circled in Red Ink With Date and Name of Person Making Change.

Do not extend this side of this line.

PLEASE RETURN TO
LOS ANGELES COUNTY ENGINEER
403 Los Angeles County Engineering Bldg.

76F3095 CE # 310 8-61

F. B. 2641 PG. 162

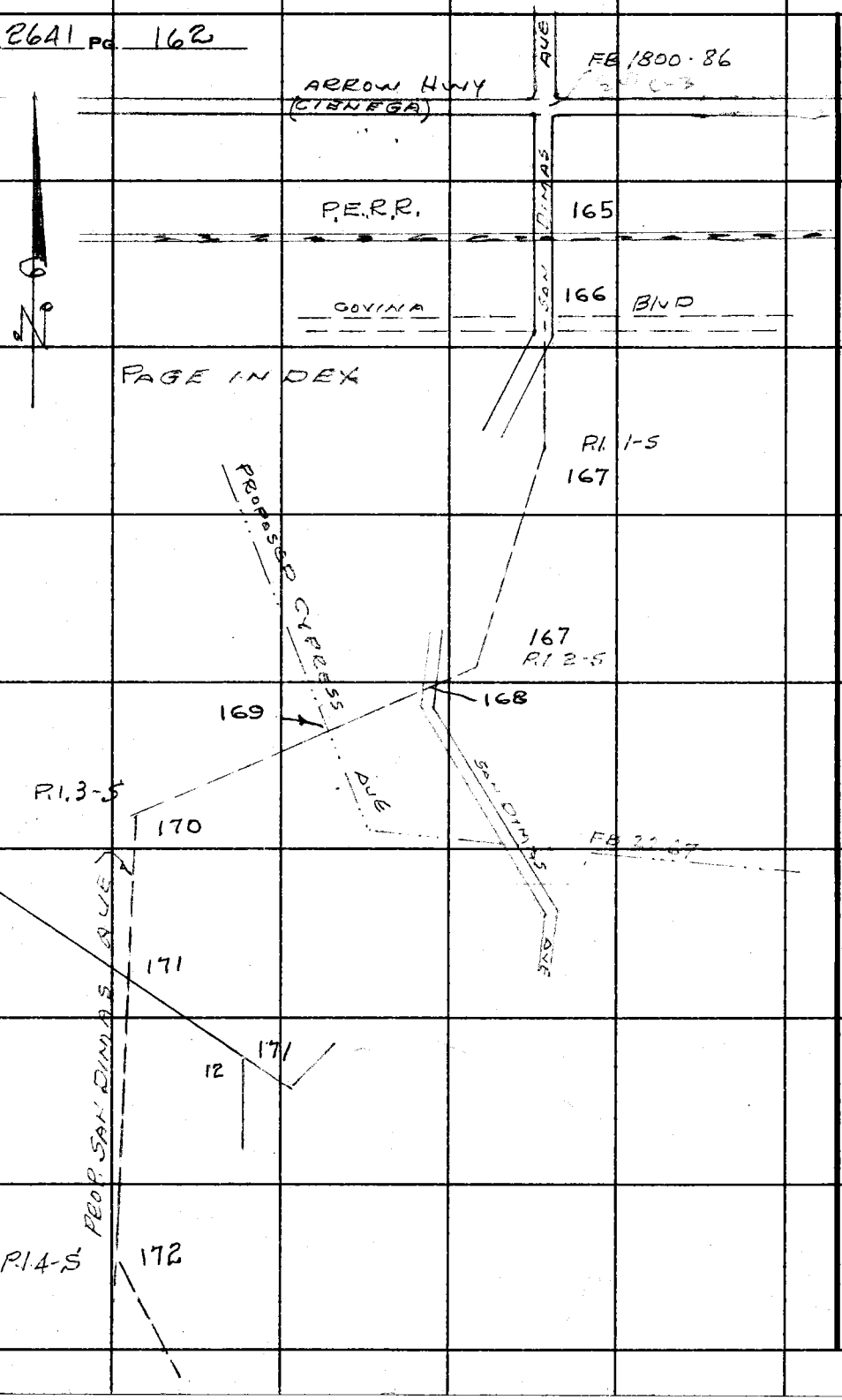

LOS ANGELES COUNTY ENGINEER
403 Los Angeles County Engineering Bldg.

PLEASE RETURN TO

Do not extend this side of this line.

Note: Any Additions or Changes on This Sheet Must be Made or Circled in Red Ink With Date and Name of Person Making Change.

Notes Ck'd by
Map No.
Office Work
Checked
Date

Survey of San Dimas Ave
JN 0095.03 Tape 169 Std. 84 °F
Surveyed by G. Porter
Notes Porter Date 5-62
Indexed C. J. GALLI

F. B. 264 PG. 163

PEA No 14
173

173

P.I. 5-S
173

PEA. No 12
173

SAN DIMAS AVE

SAN DIMAS

P.I. 6-S
174

Proposed

P.I. 7-S
175

176

176

PROP. CUCAMONGA AVE CSB 1324-2

176

PROPOSED CUCAMONGA AVE

PER 15-70 1A

176

SAN DIMAS

Note: Any Additions or Changes on this Sheet Must be Made or Circled in Red Ink With Date and Name of Person Making Change.

Do not extend this side of this line.

PLEASE RETURN TO
LOS ANGELES COUNTY ENGINEER
403 Los Angeles County Engineering Bldg.

76F3095 CE # 310 3-61

PLEASE RETURN TO
LOS ANGELES COUNTY ENGINEER
403 LOS ANGELES COUNTY ENGINEERING BLDG.

Note: Any Additions or Changes on This Sheet Must be Made or Circled in Red Ink With Date and Name of Person Making Change.

Do not extend this side of this line.

F. B. 2641 PG. 164

Notes Ck'd by W. J. BRENNER	Survey of San Dimas Ave
Map No.	JN 009503 Tape 0189 Std 68 °F
Office Work	Surveyed by G. Porter
Checked	Notes Porter Date 5-17-6"
Date	Indexed E. J. GALLI

F. B. 2641 PG. 165

W.S. 48 C-3

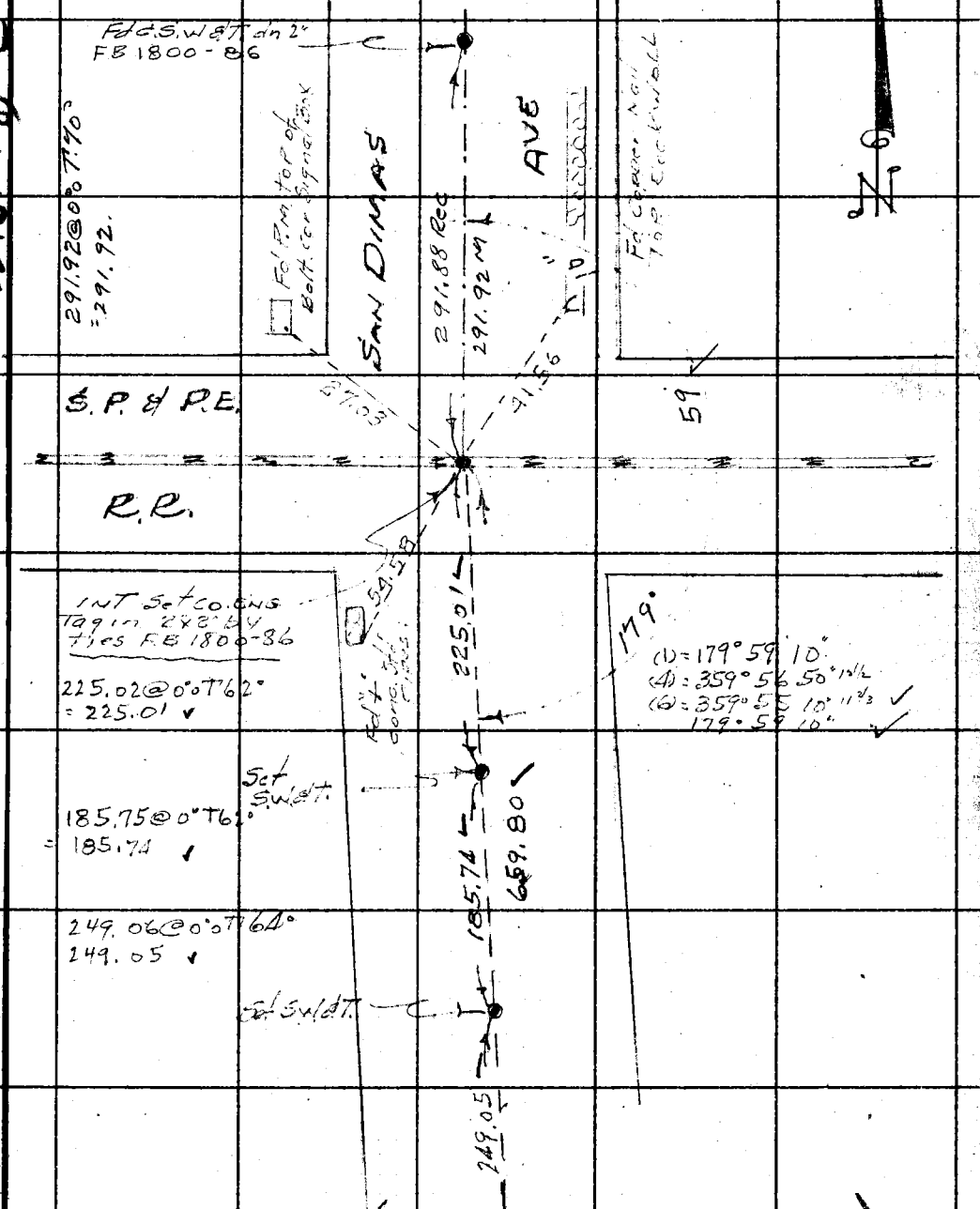

Cont. top page 166

Note: Any Additions or Changes on This Sheet Must be Made or Circled in Red Ink With Date and Name of Person Making Change.

Do not extend this side of this line.

PLEASE RETURN TO
LOS ANGELES COUNTY ENGINEER
403 LOS ANGELES COUNTY ENGINEERING BLDG.

76F3095 CE # 310 3-61

F. B. 2641 PG. 166

cont from Bot. Page 165

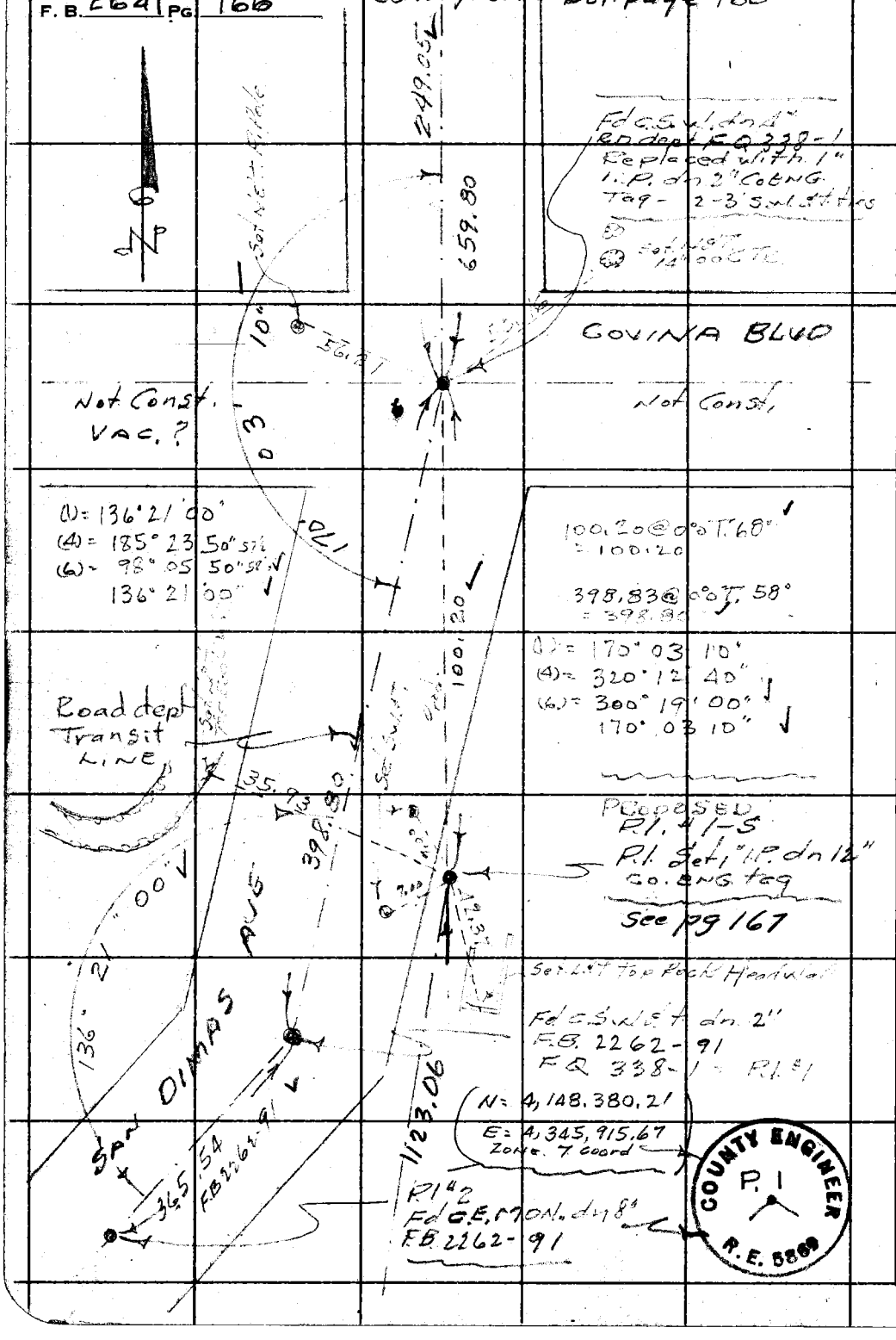

PLEASE RETURN TO
LOS ANGELES COUNTY ENGINEER
403 LOS ANGELES COUNTY ENGINEERING BLDG.

Do not extend this side of this line.

Note: Any Additions or Changes on This Sheet Must be Made or Circled in Red Ink With Date and Name of Person Making Change.

Notes Ck'd by **W. J. BRENNER**	Survey of San Dimas Ave	F. B. 2641 Pg. 167
Map No.	JN 0095.03 Tape 169 Std 84 °F	
Office Work	Surveyed by G. Porter	
Checked	Notes Porter Date 5-22-62	
Date	Indexed **G. J. GALLI**	

Cont Page 166

(1) = 156° 40' 20"
(4) = 266° 41 10" 17½
(6) = 220° 01 50" 18⅓
156° 40 20"

183.20 @ 7°50
T 84° = 181.49

183.41 @ 8°17 T 84°
= 181.50
229.83 level
51.33
119.31
581.97

℄ Δ = 10° 26' 50"
R = 1000
T = 91.42
L = 182.34

156° 40' 20"

100.20 AVE

P. 1 #1-5
Page 166
1" LPdn. 12"

(1) = 153° 58 40"
(4) = 255° 54 30" 37½
(6) = 203° 51 50" 38⅓
153° 58 40"

97

581

12° 52 50" calc.

℄ Pt
Set 1"x2"

52°

153° 58 40"

Set 1"x2" Prod 7

36° 20"

1308.30" calc

1123.06 calc

San Dimas

℄ Δ = 39° 27' 50"
R = 800.00
T = 286.94
L = 551.02

570.68

P. 1 #2 S
Set 1"x2" Flush

(1) = 52° 36' 20"
(4) = 210° 25 10" 17½
(6) = 315° 37 50" 18⅓
52° 36' 20"

102.66 @ 0° T 86 = 102.66
176.42 @ 4°23' T 58° = 175.87
176.26 @ 3°41 T 58° = 175.87
237.70 @ 0° T 62° = 237.67
55.22 @ 9°18 T 62° = 54.48
55.55 @ 11°10' T 62° = 54.49
570.68

274.79
PROPOSED

cont. Top Page 168

Note: Any Additions or Changes on This Sheet Must be Made or Circled in Red Ink With Date and Name of Person Making Change.

PLEASE RETURN TO
LOS ANGELES COUNTY ENGINEER
403 LOS ANGELES COUNTY ENGINEERING BLDG.
Do not extend this side of this line.

76F309S CE # 310 3-61

F. B. 2641 Pg. 168



COUNTY ENGINEER
P.1
R.E. 5869

W.S. 48, C-4

PLEASE RETURN TO
LOS ANGELES COUNTY ENGINEER
403 LOS ANGELES COUNTY ENGINEERING BLDG.

Do not extend this side of this line.

Note: Any Additions or Changes on This Sheet Must be Made or Circled in Red Ink With Date and Name of Person Making Change.

Notes Ck'd by W. J. BRENNER	Survey of San Dimas Ave
Map No.	JN 0095.03 Tape 169 Std 84 °F
Office Work	Surveyed by G. Porter
Checked	Notes Porter Date 5-62
Date	Indexed R. J. GALLI

F. B. 2641 Pg. 169

Cont. from L. Pg 168

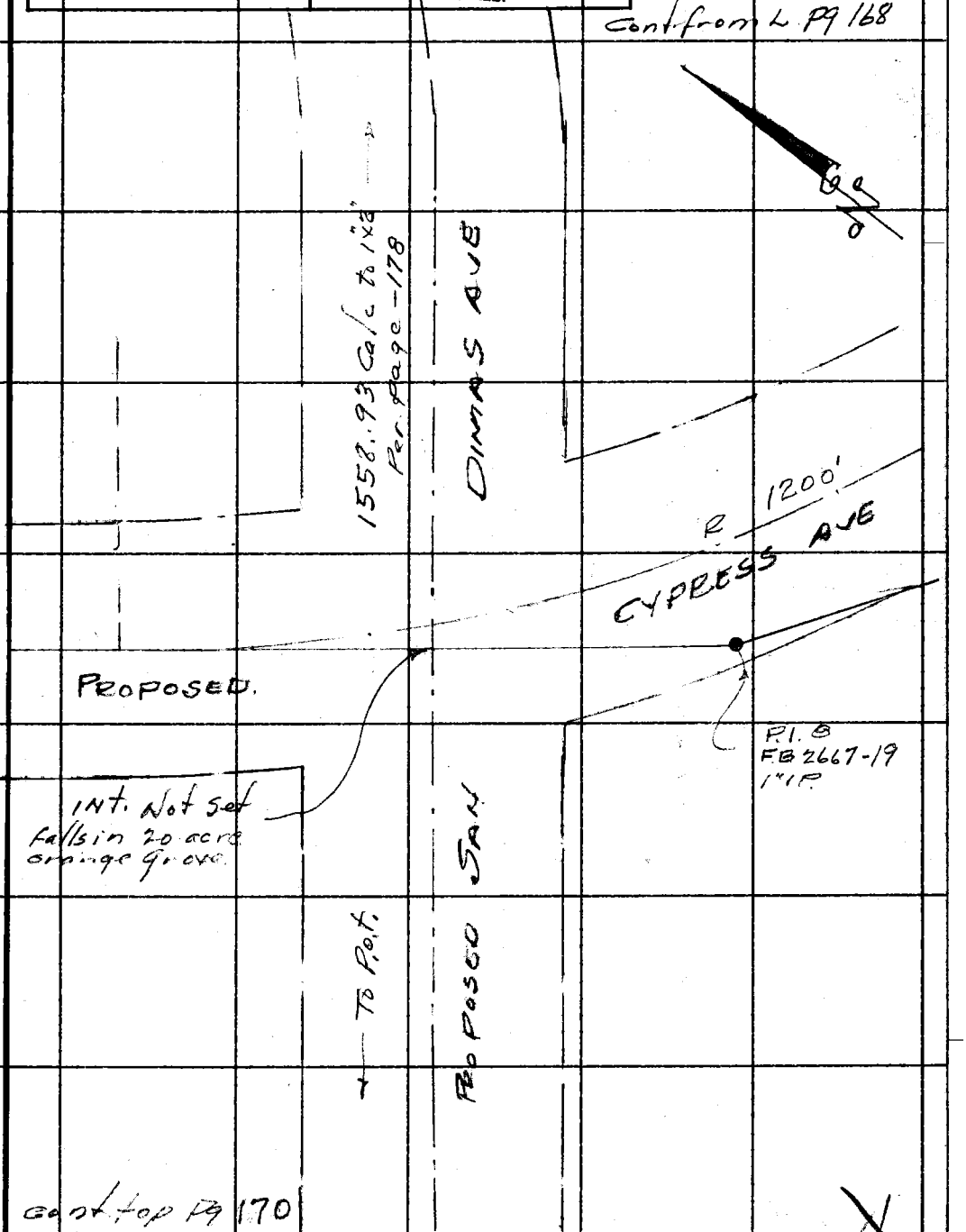

cont. top Pg 170

Note: Any Additions or Changes on This Sheet Must be Made or Circled in Red Ink With Date and Name of Person Making Change.

Do not extend this side of this line.

PLEASE RETURN TO
LOS ANGELES COUNTY ENGINEER
403 LOS ANGELES COUNTY ENGINEERING BLDG.

76F309S CE # 310 3-61

F. B. 2641 PG. 170

Cont from Bot page 169

(1) = 163° 49' 10"
(4) = 295° 16' 30"
(6) = 262° 54' 5.
163° 49' 10

R.O.T.
Set 1" I.P.
Flush in Trail @ Saddle

T. 72°
68.26 @ 4°30' = 68.05
68.60 @ 5°09' = 68.27
299.62 @ 6°05' = 297.91
299.46 @ 5°18' = 297.91
20.00 @ 0°0' - 20.00
289.66 @ 0° = 289.64
675.82

POST #3-A
Set 3/4" I.P. W/DA"
Top Ridge

(1) = 146° 33' 00"
(4) = 226° 11' 50"
(6) = 159° 17' 50"
146° 33' 00"

268.39 @ 6°25' T. 74° = 266.69
268.48 @ 6°36' T. 74° = 266.68
37.64 @ 0°0' - 37.64
304.32

Cont TOP Page 171

PLEASE RETURN TO
LOS ANGELES COUNTY ENGINEER
403 LOS ANGELES COUNTY ENGINEERING BLDG.
Do not extend this side of this line.
Note: Any Additions or Changes on This Sheet Must be Made or Circled in Red Ink With Date and Name of Person Making Change.

Notes Ck'd by W. J. BRENNER
Map No.
Office Work
Checked
Date

Survey of SAN DIMAS AVE
JN 0095.03 Tape 169 Std 84 °F
Surveyed by G. BAKER
Notes PORTER Date 5-23-62
Indexed E. J. GALLI

F. B. 264X Pg. 171

Cont from Bot Pg-170

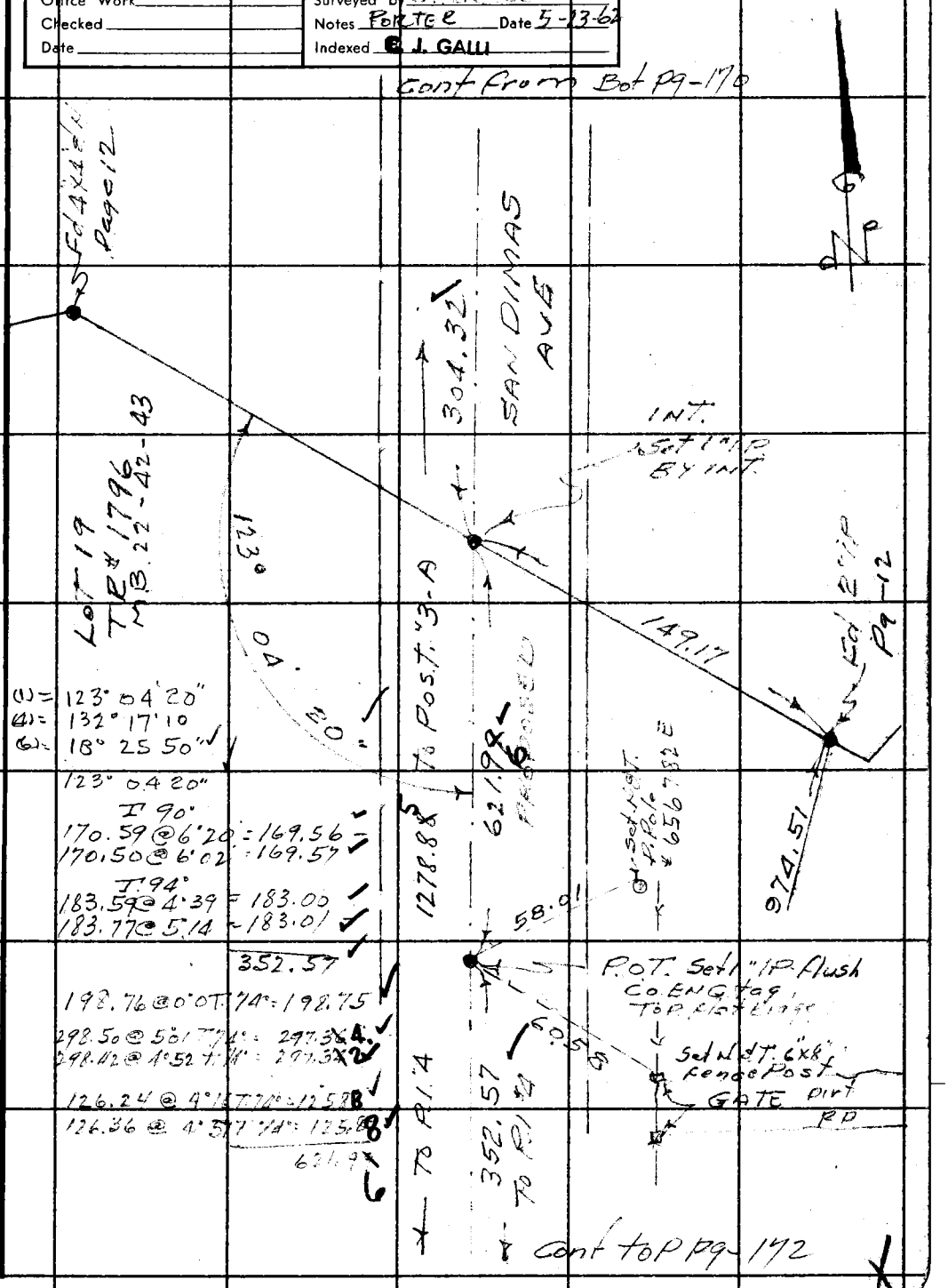

Note: Any Additions or Changes on This Sheet Must be Made or Circled in Red Ink With Date and Name of Person Making Change.

Do not extend this side of this line.

PLEASE RETURN TO
LOS ANGELES COUNTY ENGINEER
403 LOS ANGELES COUNTY ENGINEERING BLDG.

76F3095 CE # 310 2-61

Cont. from Bot. page - 171

F. B. 2641 Pg. 172

(1) = 153° 32 40"
(4) = 254° 10 20" 35
(6) = 201 15 20" 33 1/2

298.67 @ 0°0 T 80° = 298.66

270.31 @ 13°13' T 78° = 263.14
270.38 @ 13°16' T 78° = 263.15

263.14
298.66
561.80

1278.85

352.57

Set 2" Wit. Pipe 1.5 N&E

Pl. #4

Set C.L. Mon. flush

COUNTY ENGINEER
Pl. 4
R.E. 5869

561.80

Set Nat. Pole 14.06 @ 656 T 80 E

(1) = 71° 03 20"
(4) = 284° 13 00"
(6) = 66 20 00"
71° 03 20"
30" adj.

Set 1"x2"

Tan Prod

(1) = 82° 29 00"
(4) = 329 55 40"
(6) = 134 53 40"
82° 28 55"
82 29 05" adj.

Fd F.C.B.C. Mon. up 3" marked ℄ Prod. Dams 2 & 3 - 1962

Pot. #4-B
Set 1"x2"

Pot. 4-A
Set 1"x2" Top Ridge

1446.43

588.86

153° 32

35"

Δ = 26° 27' 25"
R = 1000
235.08

112.16 @ 6°29 T 80° = 111.44
112.23 @ 6°47 T 80° = 111.44
145.20 @ 3°54 T 68° = 144.84
145.36 @ 4°44 " = 144.84
198.21 @ 4°31 T 68° = 197.57
198.11 @ 4°07 " = 197.58

144.84
197.57
342.41

Cont. top Page 173

PLEASE RETURN TO
LOS ANGELES COUNTY ENGINEER
403 Los Angeles County Engineering Bldg.

Do not extend this side of this line.

Note: Any Additions or Changes on This Sheet Must be Made or Circled in Red Ink With Date and Name of Person Making Change.

Notes Ck'd by W. J. BRENNER	Survey of SAN DIMAS AVE	F. B. 2641 PG. 173
Map No.	JN 009503 Tape 169 Std 84 °F	
Office Work	Surveyed by G. PORTER	
Checked	Notes PORTER Date 5-21-62	
Date	Indexed [redacted] J. GALLI	

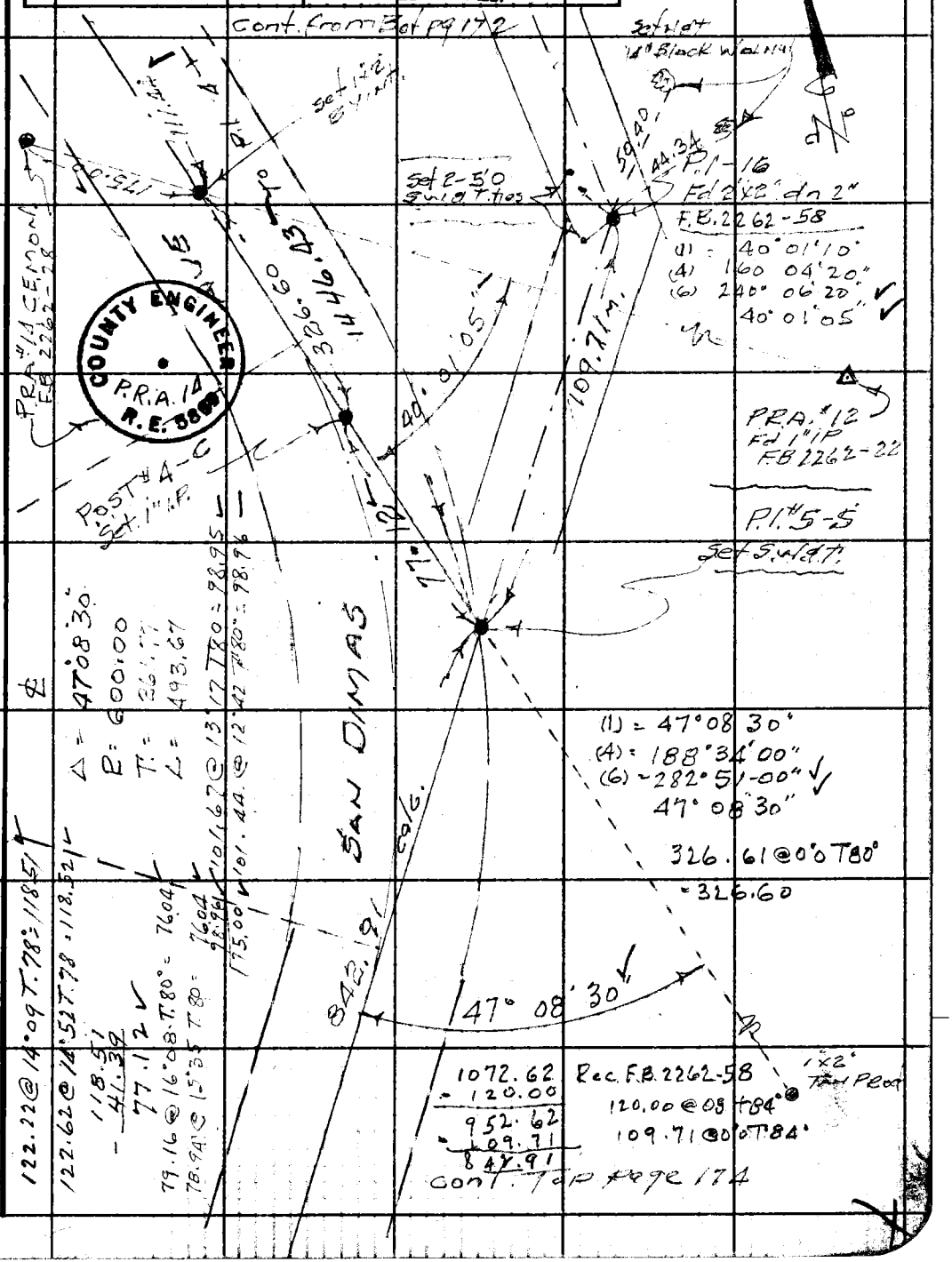

Note: Any Additions or Changes on This Sheet Must be Made or Circled in Red Ink With Date and Name of Person Making Change.

PLEASE RETURN TO
LOS ANGELES COUNTY ENGINEER
403 LOS ANGELES COUNTY ENGINEERING BLDG.
Do not extend this side of this line.

76F309S CE # 310 3-61

F. B. 2641 PG 174

Cont. from Bot pg 173

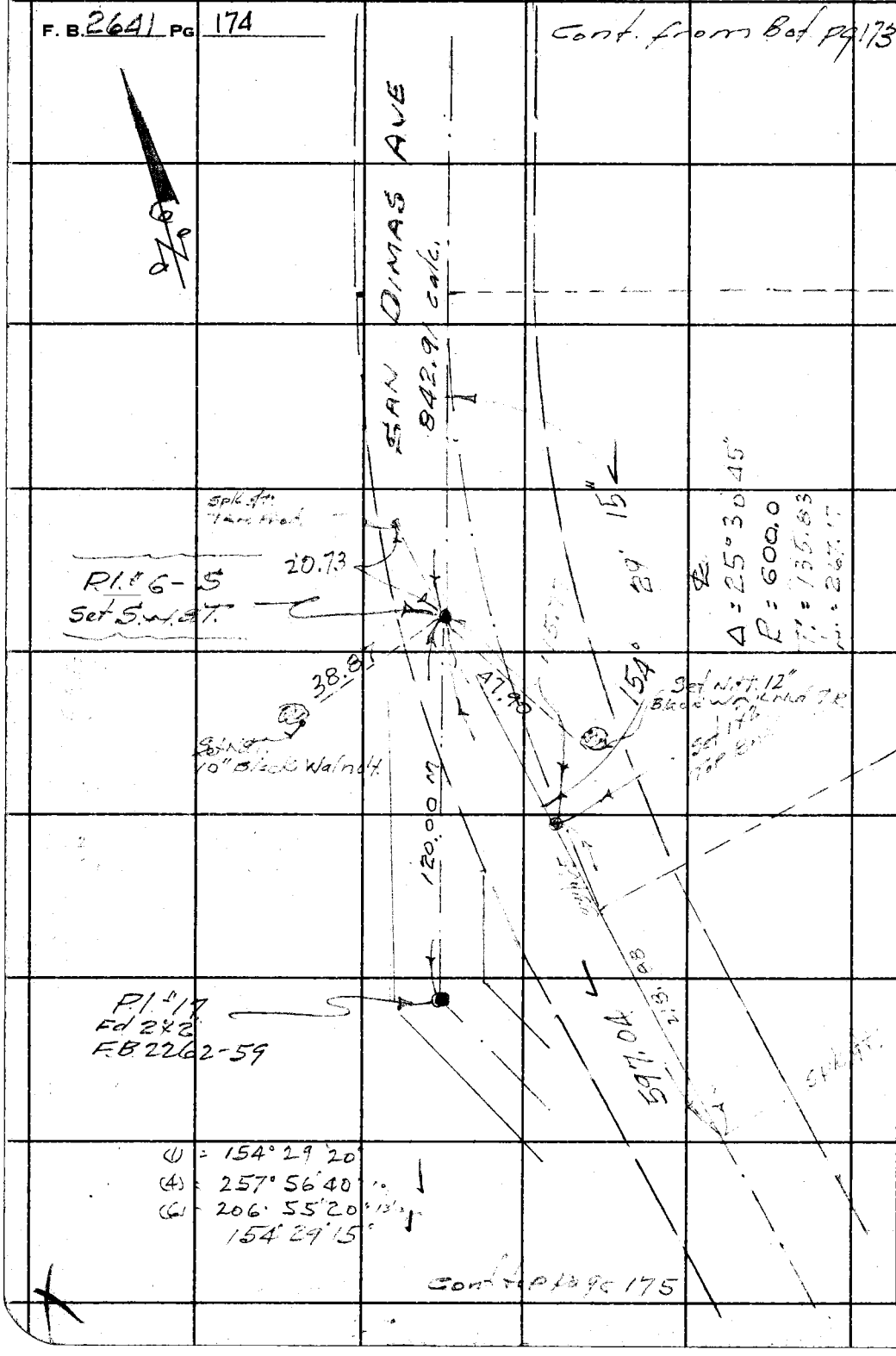

Cont. to page 175

PLEASE RETURN TO
LOS ANGELES COUNTY ENGINEER
403 LOS ANGELES COUNTY ENGINEERING BLDG.

Do not extend this side of this line.

Note: Any Additions or Changes on This Sheet Must be Made or Circled in Red Ink With Date and Name of Person Making Change.

Notes Ck'd by W. J. BRENNER
Map No.
Office Work
Checked
Date

Survey of San Dimas Ave
JN 009503 Tape 169 Std 84 °F
Surveyed by G. Porter
Notes Porter Date 7-25-62
Indexed B. J. GALLI

F. B. 2641 PG. 175

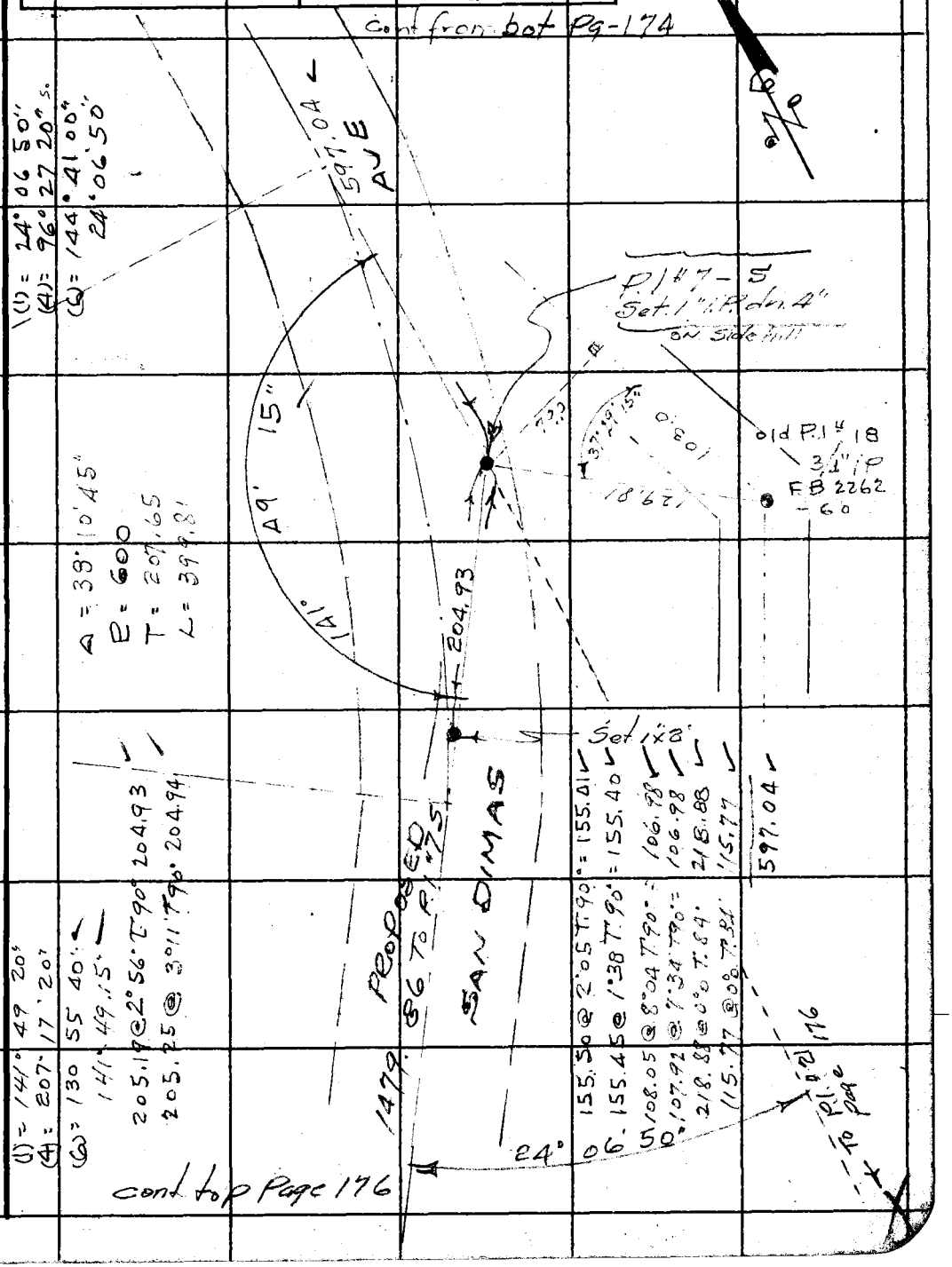

Note: Any Additions or Changes on This Sheet Must be Made or Circled in Red Ink With Date and Name of Person Making Change.

PLEASE RETURN TO
LOS ANGELES COUNTY ENGINEER
403 LOS ANGELES COUNTY ENGINEERING BLDG.
Do not extend this side of this line.

7-F309S CE # 310 3-61

F. B 26A1 PG. 176 cont from Bot Page 175

(1) 101°08 40"
(4) = 44°35 00"
(6) = 246° 52 30"
101°08 45"

(1) = 54°44 20"
(4) = 218° 57 10"
(6) = 328°25 50"
54° 44 20"

(1) = 37°36'30"
(4) = 150° 25 50"
(6) = 225° 38 40"
37° 36' 25"

DIMAS AVE
To P.I. #2 SAN

T: 64°
252.12 @ 8°03 = 249.61
252.32 @ 8°21 = 249.62
189.84 @ 1°50 = 189.72
189.91 @ 2°22 = 189.73

PLEASE RETURN TO
LOS ANGELES COUNTY ENGINEER
403 Los Angeles County Engineering Bldg.
Do not extend this side of this line.

Note: Any Additions or Changes on This Sheet Must be Made or Circled in Red Ink With Date and Name of Person Making Change.

Notes Ck'd by W. J. BRENNER
Map No.
Office Work
Checked
Date

Survey at San Dimas Ave
JN 0095.03 Tape 169 Std 84 °F
Surveyed by G. Peterse
Notes Peterse - Date 1-62
Indexed E. J. GALLI

F. B. 2641 PG. 177

Note: Any Additions or Changes on This Sheet Must be Made or Circled in Red Ink With Date and Name of Person Making Change.

Do not extend this side of this line.

PLEASE RETURN TO
LOS ANGELES COUNTY ENGINEER
403 LOS ANGELES COUNTY ENGINEERING BLDG.

76F3025 CE # 310 1-61

PLEASE RETURN TO
LOS ANGELES COUNTY ENGINEER
403 LOS ANGELES COUNTY ENGINEERING BLDG.

Note: Any Additions or Changes on This Sheet Must be Made or Circled in Red Ink With Date and Name of Person Making Change.

Do not extend this side of this line.

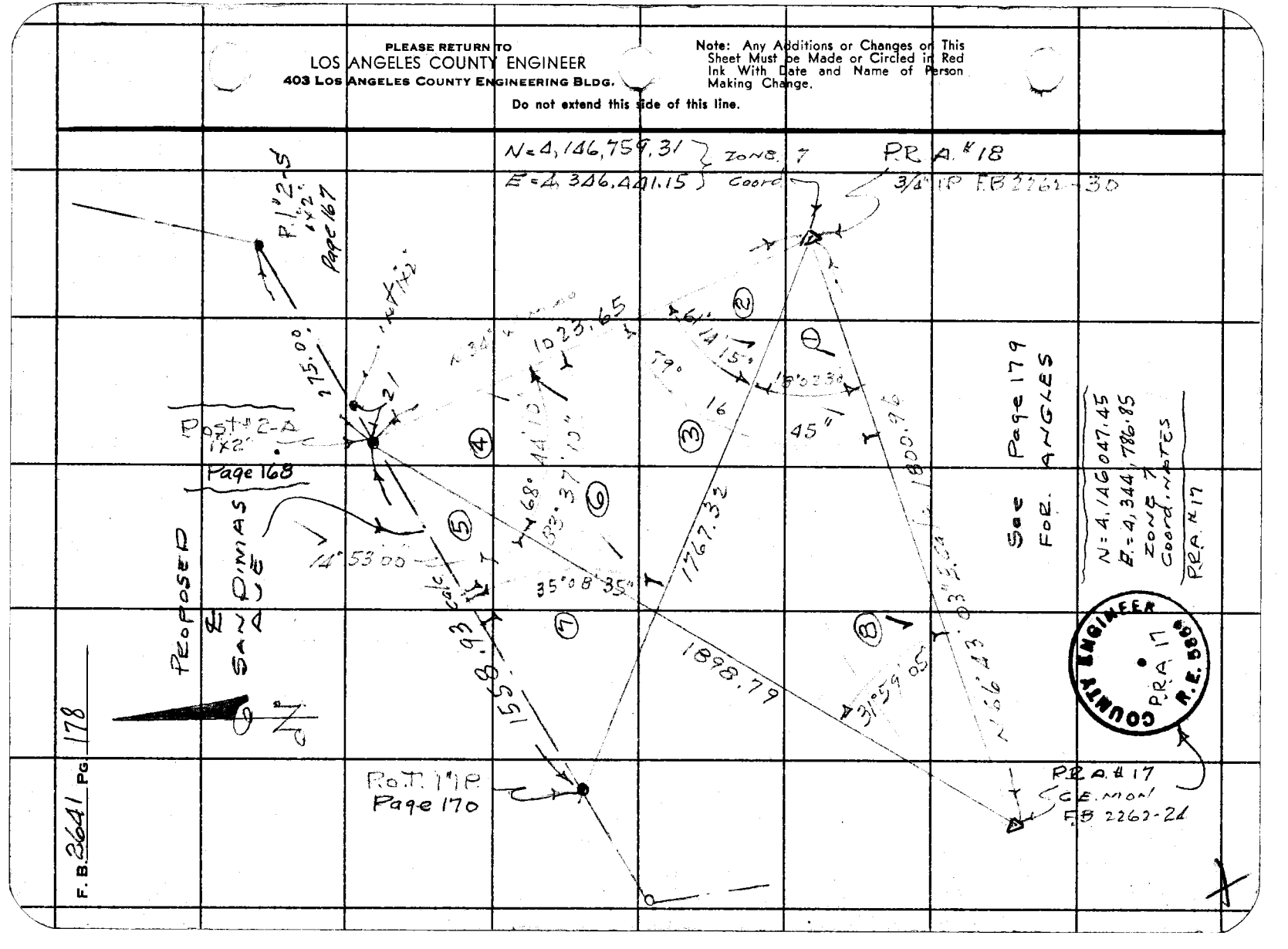

Notes Ck'd by W. J. BRENNER	Survey of SAN DIMAS AVE	F. B. 2641 PG. 179
Map No.	JN 00903 Tape Std °F	
Office Work	Surveyed by E. Foster	
Checked	Notes Peters Date 7-62	
Date	Indexed C. J. GALLI	

(1): 18° 02 30"
(4): 72° 10 00" 30"
(6): 108° 15 00" 30"
18° 02 30" ✓ (1)

(1) 61° 14 20"
(4): 244° 56 50" 12½
(6): 70° 25 20" 13½ (2)
61° 14 45" ✓

(1) 79° 16 50"

(4) 317° 06 50" 42½
(6): 115° 40 20" 43½ ✓ (3)
79° 16' 45" ✓

(1): 68° 44 10"
(4): 27A° 56 40"
(6): 52° 25 00" ✓ (4)
68° 44' 10"

(1): 14° 53 00"
(4): 59° 32 10" adj ✓ (5)
(6): 89° 15 10" adj
14° 53 00" ✓

(1): 83° 37 10"
(4): 334° 28 40" adj ✓ (6)
(6): 141° 43 00" adj ✓
83° 37 10"

(1): 35° 08 30"
(4): 140° 34 10" adj (7)
(6): 210° 51 20" ✓
35 08 35" ✓

(1): 31° 59 10"
4: 127° 56 30" adj ✓
(6): 191° 54 40" adj (8)
31° 59 05" adj

Note: Any Additions or Changes on This Sheet Must be Made or Circled in Red Ink With Date and Name of Person Making Change.

Do not extend this side of this line.

PLEASE RETURN TO
LOS ANGELES COUNTY ENGINEER
403 Los Angeles County Engineering Bldg.

7EF3098 CE # 310 3-61

PLEASE RETURN TO
LOS ANGELES COUNTY ENGINEER
403 LOS ANGELES COUNTY ENGINEERING BLDG.

Note: Any Additions or Changes on This Sheet Must be Made or Circled in Red Ink With Date and Name of Person Making Change.

Do not extend this side of this line.

F. B. 2641 PG. 180

Notes Ck'd by	Survey of Pudding Stone R.A.	F. B. 264	Pg. 181
Map No.	JN 005499 Tape Std °F		
Office Work	Surveyed by G. Porter		
Checked	Notes G.G.P. Date 11-7-61		
Date	Indexed C. J. GALLI OCT 8 '62		

J.N. 0054.99

SKI COURSE

LOCATION OF PYLONS

11-9-61

Note: Any Additions or Changes on This Sheet Must be Made or Circled in Red Ink With Date and Name of Person Making Change.

Do not extend this side of this line.

PLEASE RETURN TO
LOS ANGELES COUNTY ENGINEER
403 Los Angeles County Engineering Bldg.

76F3085 CE # 310 5-61

PLEASE RETURN TO
LOS ANGELES COUNTY ENGINEER
403 LOS ANGELES COUNTY ENGINEERING BLDG.

Do not extend this side of this line.

Note: Any Additions or Changes on This Sheet Must be Made or Circled in Red Ink With Date and Name of Person Making Change.

VOID
MOVED TO NEW LOCATION 1964

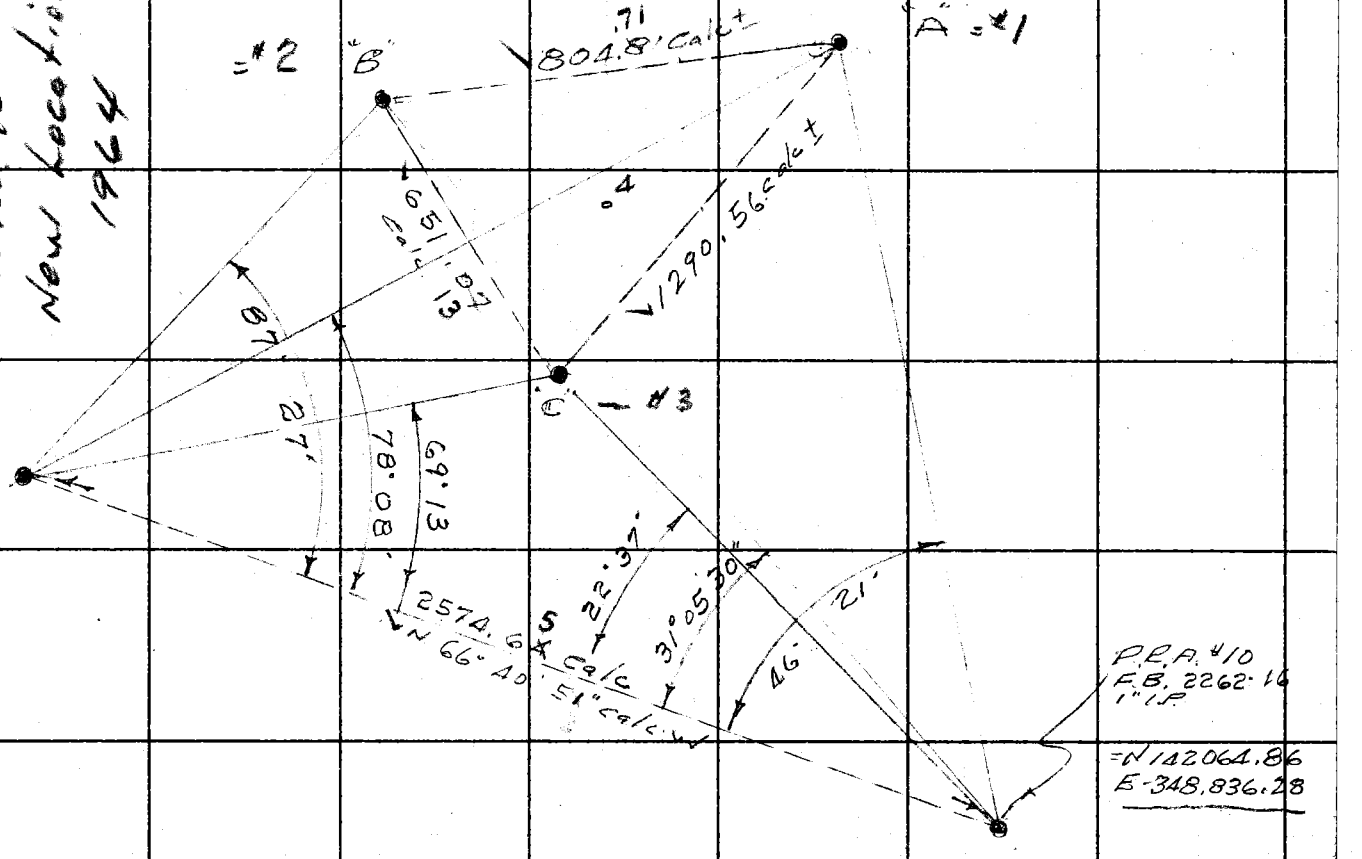

P.R.A. #12
F.B. 2262-22
1" I.P.
N 143 084.04
E 346 471.94

P.R.A. #10
F.B. 2262-16
1" I.P.
=N 142064.86
E-348,836.28

F.B. 2641 Pg. 182

Notes Ck'd by W. J. BRENNER	Survey of MT. MEADOWS GOLF C	F. B. B641 Pg. 183
Map No.	JN 0055.80 Tape 169 Std 84 °F	
Office Work	Surveyed by G. Poetge	
Checked	Notes Date 2-3-64	
Date	Indexed C. J. GALLI JAN 2 1965	

MT. MEADOWS GOLF COURSE

BOUNDARY & TRAV. LINES FOR A.T. SHEETS & Elev's

SHT.S H 70-1 To H 70-10

JN 0055.80
FEB-1964
G. POETGE & PARTY

Note: Any Additions or Changes on this Sheet Must be Made or Circled in Red Ink With Date and Name of Person Making Change.

Do not extend this side of this line.

PLEASE RETURN TO
LOS ANGELES COUNTY ENGINEER
403 LOS ANGELES COUNTY ENGINEERING BLDG.

76F3095 CE #310 6-62

PLEASE RETURN TO
LOS ANGELES COUNTY ENGINEER
403 LOS ANGELES COUNTY ENGINEERING BLDG.

Note: Any Additions or Changes on This Sheet Must be Made or Circled in Red Ink With Date and Name of Person Making Change.

Do not extend this side of this line.

Cont. Bot. page 185

203.17 @ 6°47 T=64° = 201.72 ✓
203.30 @ 7°06 T=64° = 201.71 ✓
166.95 @ 1°44 T=64° = 166.85 ✓
166.96 @ 1°45 T=64° = 166.86 ✓

(1) 89° 17' 00"
(4) 357° 07' 40" 55"
(6) 175° 41' 40" 56½ ✓
89° 16' 55" ✓

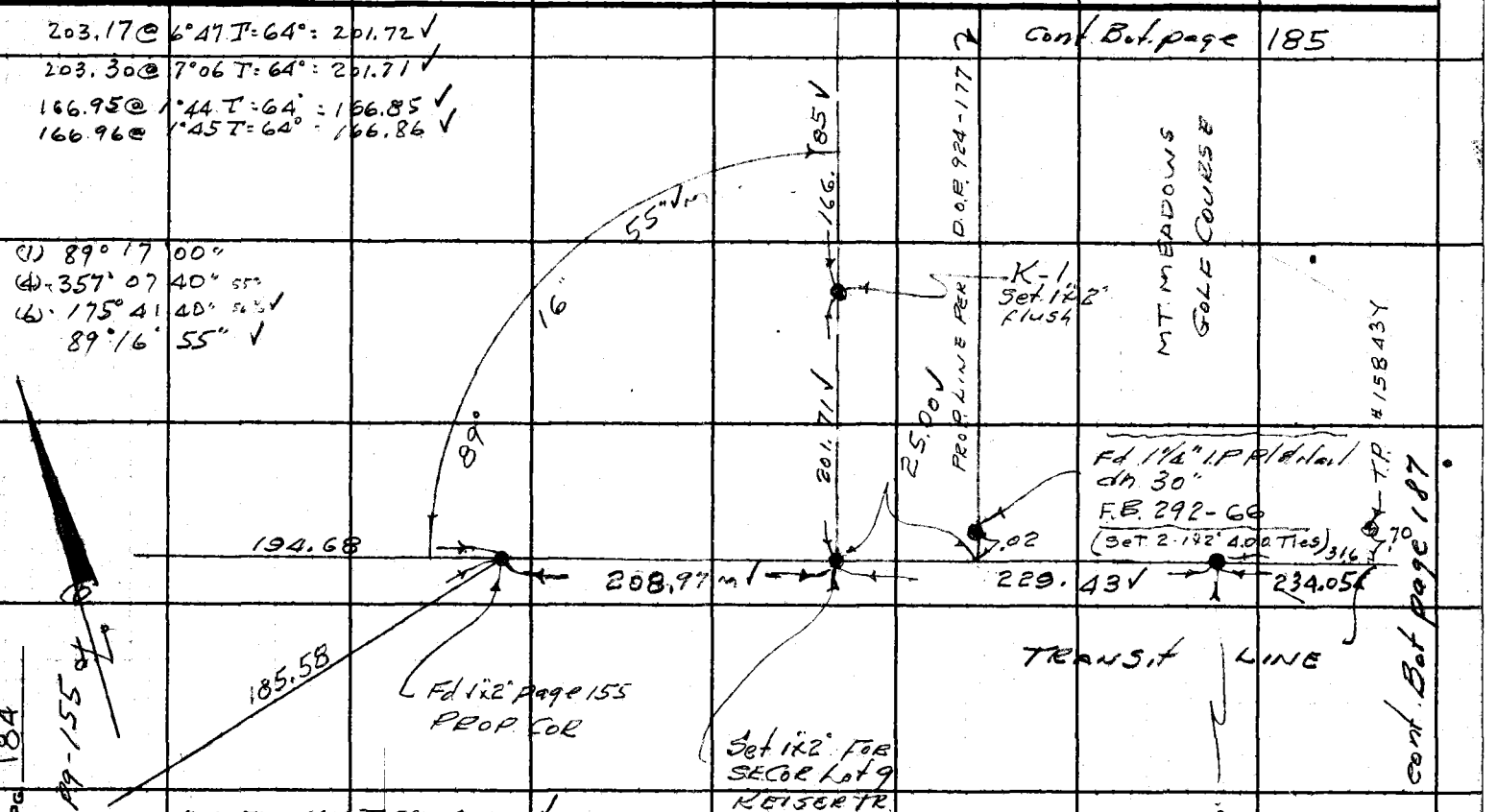

cont. Bot page 187

cont pg-155

F.B. 2641 PG 184

208.57 @ 8°13 T=78° = 206.41 ✓
208.43 @ 7°57 T=78° = 206.41 ✓
27.56 @ 0°00 — 27.56 ✓
233.97 To 1¼" IP
— 25.00
208.97 ✓

145.95 @ 0°0 T.68° = 145.93 ✓
83.51 @ 0°0 T.68° = 83.50 ✓
229.43 ✓

G-1 Set 1x2"

Notes Ck'd by W. J. BRENNER	Survey of MT. MEADOW GOLF C.	F. B. 2641 PG. 185
Map No.	JN 0055.80 Tape 169 Std 84 °F	
Office Work	Surveyed by G. PORTER	
Checked	Notes PORTER Date 2-3-64	
Date	Indexed E. J. GALLI	

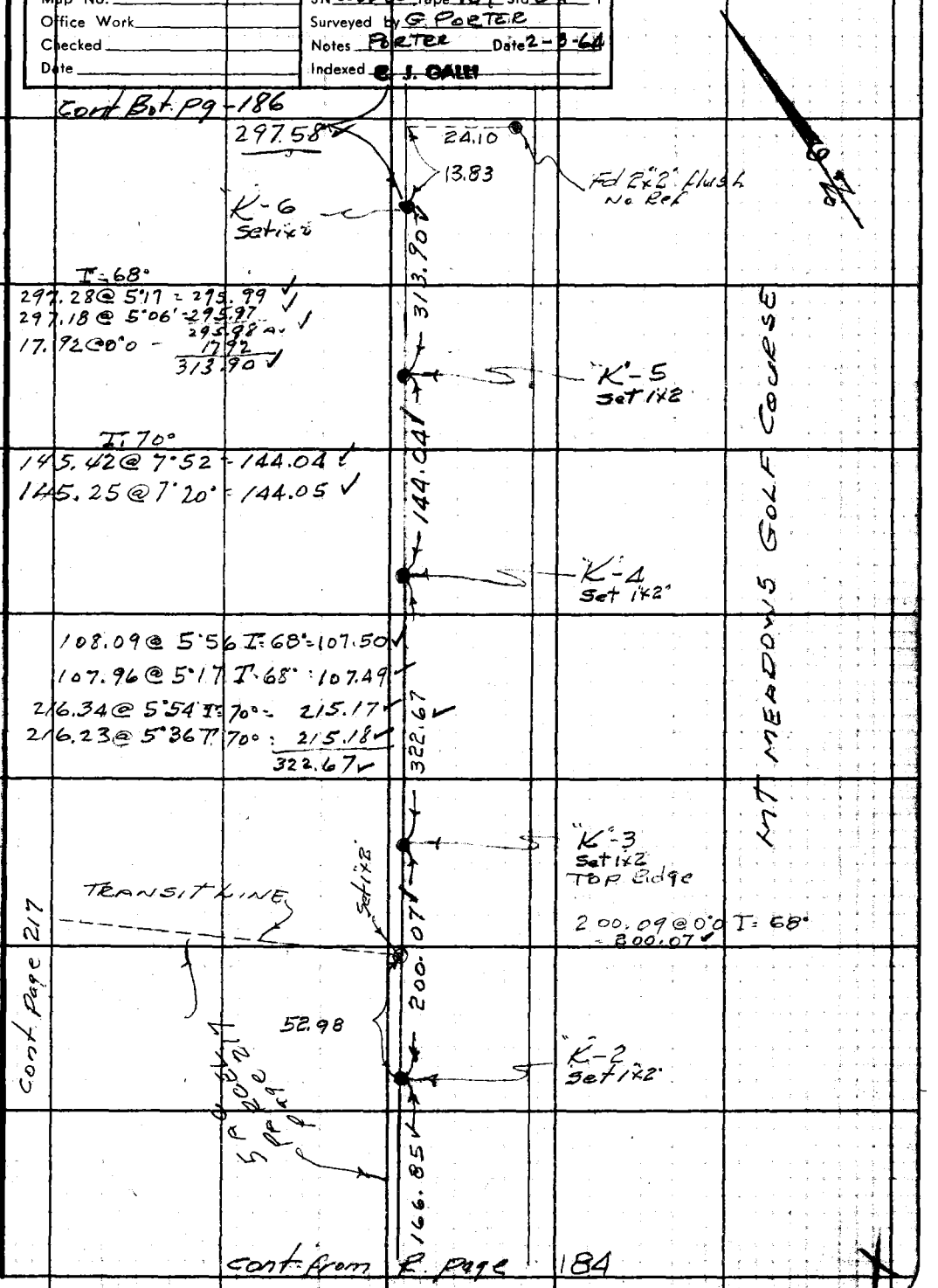

Note: Any Additions or Changes on this Sheet Must be Made or Circled in Red Ink With Date and Name of Person Making Change.

Do not extend this side of this line.

PLEASE RETURN TO
LOS ANGELES COUNTY ENGINEER
403 LOS ANGELES COUNTY ENGINEERING BLDG.

76F3095 CE #310 2-62

F. B. 2641 Pg 186

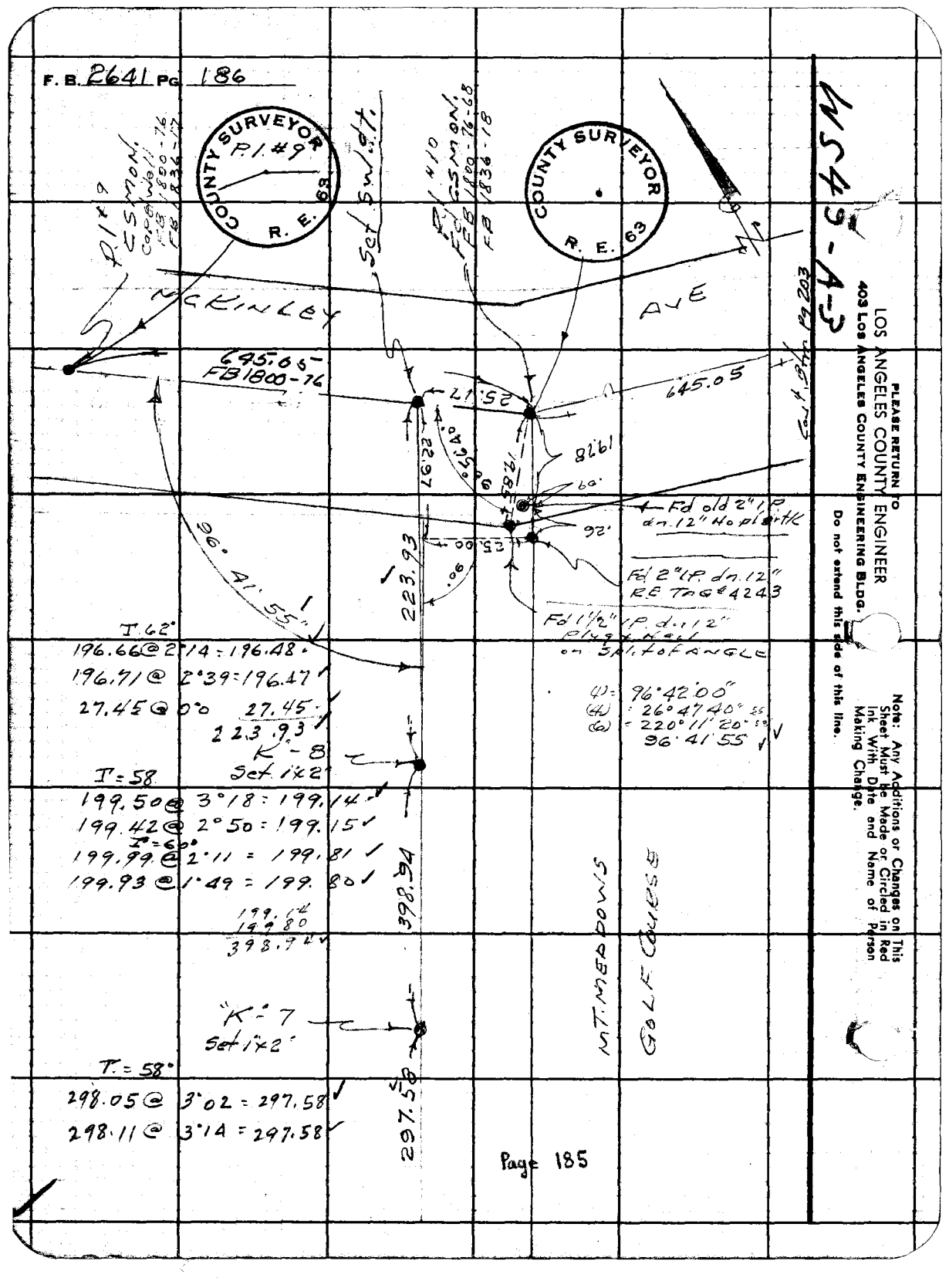

MS 49 - A-3

PLEASE RETURN TO
LOS ANGELES COUNTY ENGINEER
403 Los Angeles County Engineering Bldg.
Do not extend this side of this line.

Note: Any Additions or Changes on This Sheet Must be Made or Circled in Red Ink With Date and Name of Person Making Change.

Notes Ck'd by W. J. BRENNER | Survey of MT. MEADOW GOLF C. | F. B. 2641 Pg. 187
Map No. | JN 005580 Tape 169 Std 84 °F
Office Work | Surveyed by G. PORTER
Checked | Notes Porter Date 2-3-60
Date | Indexed J. GALLI

Cont. Left Pg-188

194.26

194.59 @ 3°13 T=66° = 194.26 ✓
194.51 @ 2°48 T=66° = 194.26 ✓

T.P

2.0

G-4 Set ix2

201.58

201.97 @ 3°24 T=66° = 201.59 ✓
201.91 @ 3°11 T=66° = 201.58 ✓

GOLF COURSE

MT MEADOWS

T.P 15841Y

1.5

G-3 Set ix2'

TRANSIT LINE

176.80

177.93 @ 6°26 T=66° = 176.79 ✓
177.83 @ 6°05 T=66° = 176.81 ✓
AV 176.80 ✓

T.P G.S. 15842Y

2.2

1.0

CLUB HOUSE

G-2 Set ix2'

234.05

107.28 @ 0°8 T=68° = 107.27 ✓
127.07 @ 3°47 T=66° = 126.78 ✓
127.01 @ 3°22 T=66° = 126.78 ✓
234.05 ✓

Cont from Bot Pg-184

Note: Any Additions or Changes on this Sheet Must be Made or Circled in Red Ink With Date and Name of Person Making Change.

PLEASE RETURN TO
LOS ANGELES COUNTY ENGINEER
403 LOS ANGELES COUNTY ENGINEERING BLDG.
Do not extend this side of this line.

76E3095 CE #310 8-62

PLEASE RETURN TO
LOS ANGELES COUNTY ENGINEER
403 LOS ANGELES COUNTY ENGINEERING BLDG.

Note: Any Additions or Changes on This Sheet Must Be Made or Circled in Red Ink With Date and Name of Person Making Change.

Do not extend this side of this line.

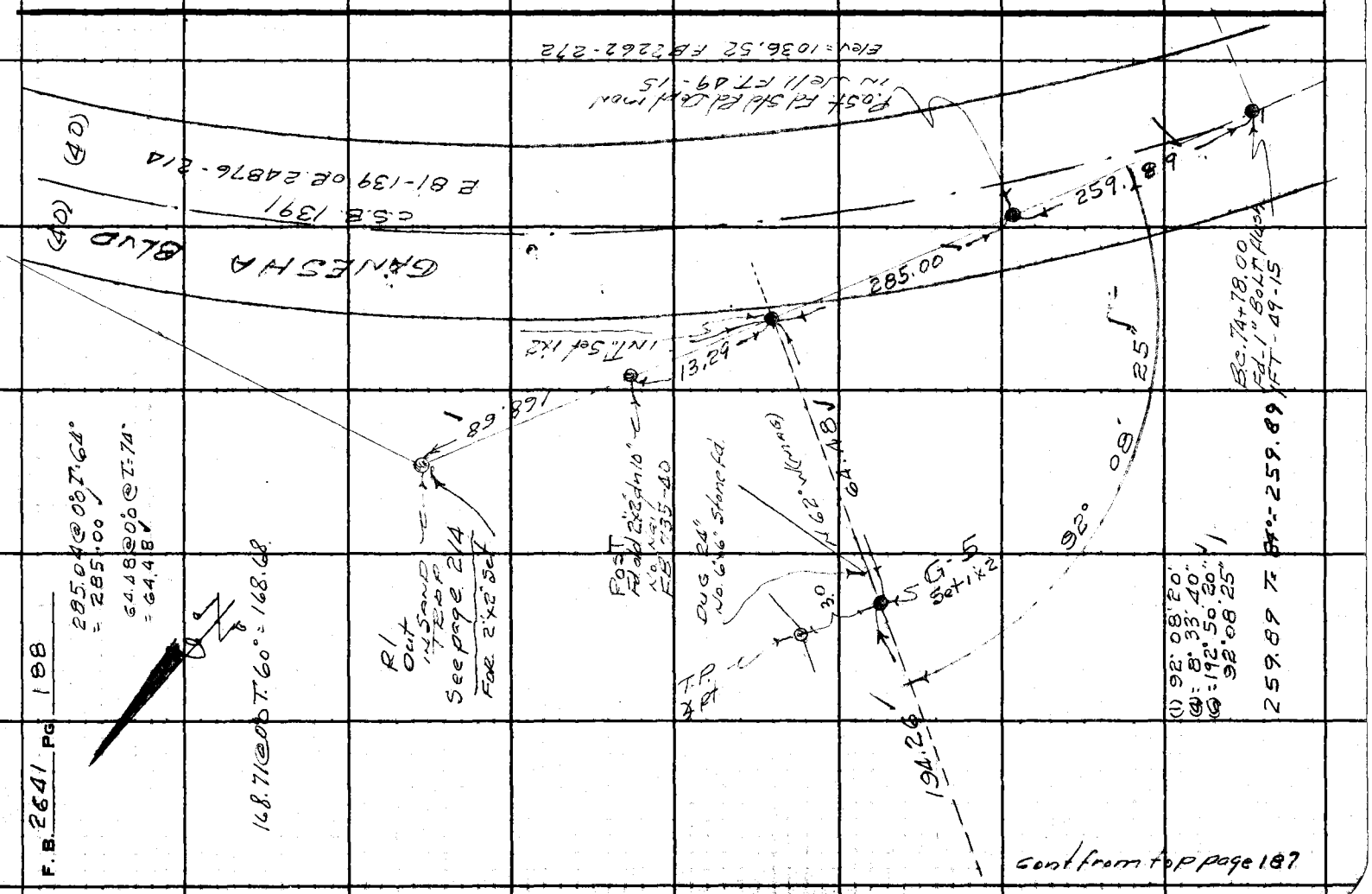

cont from top page 187

0055.00

F.B. 2641 Re. 89

Profile No. ____ Notes Red ____ Plotted ____ Job No. ____ Division No. ____

Date ____ Date ____ Survey of MT. MEADOWS GOLF COURSE

X-Sec. No. ____ Notes Chkd. ____ Checked ____ Survey by G. Porter Notes A.L.G. Date 2-5-64

Date ____ Date ____ Map No. ____ Indexed C. J. GALLI Date ____

BENCH LEVELS
ON "P" LINES "G & K"
FOR PLANE TABLE SHEETS

STATION	B. S.	H. I.	F. S.	ELEV.

NOTE: ANY ADDITIONS OR CHANGES ON THIS SHEET MUST BE MADE OR CIRCLED IN RED INK, WITH DATE AND NAME OF PERSON MAKING CHANGE.

Do not extend notes this side of this line.

PLEASE RETURN TO
LOS ANGELES COUNTY ENGINEER
403 LOS ANGELES COUNTY ENGINEERING BLDG.

76-L-298 CE 307 2-63

76-L-298 CE 307 2-63

PLEASE RETURN TO
LOS ANGELES COUNTY ENGINEER
403 Los Angeles County Engineering Bldg.

NOTE: ANY ADDITIONS OR CHANGES ON THIS SHEET MUST BE MADE OR CIRCLED IN RED INK. WITH DATE AND NAME OF PERSON MAKING CHANGE

Do not extend notes this side of this line.

F.B. 2641 Pg. 190 | Job No. 0055.80 | Division No. | Notes Red. | Plotted | Profile
Survey of MT. MEADOWS GOLF COURSE | Date | Date | No. | X-Sec.
Survey by | Notes A.L.G. | Notes Chkd. | Checked | Date | No.
Indexed G. J. GALLI | Date | Date | Date

STATION	B.S.	H.I.	F.S.	ELEV.		
T.B.M.				1036520	Ed Std. Road Dept Mon. Post. FT 49-15 Elev: FB 2262. -272 W. Side GANESHA BLVD Top of Hill BY 3 LARGE EUC. TREES —	
	1 943	1038463				
T.B.M. set			6 550	1031913	G-5 1"x2" Stk & Nail Page 188 3° So PP # G 15839Y	
	8 468	1040381				
T.B.M. set			0 940	1039441	G-4 1"x2" Stk & Nail Page 187 2° So PP # G 15840Y	
	8 709	1048150			1"x1"	
T.P.			0 709	1047441		
	7 921	1055362				
T.B.M. set			0 990	1054372	G-3 1"x2" Stk & Nail Page 187 1° So PP # G 15841Y	
	11 530	1065902			1"x1"	
T.P.			0 753	1065149		
	8 420	1073569				
T.B.M. set			2 350	1071219	G-2 1"x2" Stk & Nail Page 187 1° So PP # G 15842Y	
	11 890	1083059			1"x1"	
T.P.			0 800	1082259		
	8 479	1090738				
T.B.M. set			3 902	1086836	G-1 1"x2" Stk & Nail Page 184 30° W of PP # G 15843Y	
	2 340	1089176				
T.B.M. set			6560	1082616	1"x2" Stk & Nail Page 184 S.E. COR LOT 9	LOT. 9
	11 027	1093643				
T.P.			0 818	1092825	1"x1"	

76-L-298 CE 307 2-63

PLEASE RETURN TO
LOS ANGELES COUNTY ENGINEER
403 LOS ANGELES COUNTY ENGINEERING BLDG.

NOTE: ANY ADDITIONS OR CHANGES ON THIS SHEET MUST BE MADE OR CIRCLED IN RED INK, WITH DATE AND NAME OF PERSON MAKING CHANGE.

Do not extend notes this side of this line.

STATION	B. S.	H. I.	F. S.	ELEV.		
T. P.				1092.825	1"x1"	
	10.925	11.03.750				
T. P.			1.623	11.02.127	1"x1"	
	5.597	11.07.724				
T.B.M. set			1.838	11.05.886	K-1 1"x2" STK. & Nail (set)	page 184
	11.390	11.17.276				
T.B.M. set			0.334	11.16.942	set SPK. & TIN IN TRANS POLE # 49615E W. SIDE	
	2.154	11.19.096				
set T.B.M.			6.886	11.12.210	K-2 1"x2" STK. & Nail (set)	page 185
	7.323	11.19.533				
set T.B.M.			2.981	11.16.552	K-3 1"x2" STK. & Nail (set)	page 185
	1.319	11.17.871				
T.P.			11.480	11.06.391	1"x1"	
	0.764	11.07.155				
T.P.			11.297	10.95.858	1"x1"	
	0.804	10.96.662				
T.P.			10.742	10.85.920	1"x1"	
	2.750	10.88.670				
T.B.M. set			4.903	10.83.767	(set) K-4 1"x2" STK. & Nail	page 185
	2.324	10.86.091				
T.P.			11.826	10.74.265	1"x1"	

Profile Notes Red____ Plotted____ Job No. 0055.80 Division No.____
No.____ Date____ Date____ Survey of MT. MEADOW GOLF COURSE
X-Sec. Notes Chkd.____ Checked____ Survey by____ Notes A.L.G. Date 2-5-64
No.____ Date____ Date____ Map No.____ Indexed E. J. GALLI Date____

F.B. 2641 Pg. 191

76-L-298 CE 307 2-63

PLEASE RETURN TO
LOS ANGELES COUNTY ENGINEER
403 Los Angeles County Engineering Bldg.

NOTE: ANY ADDITIONS OR CHANGES ON THIS SHEET MUST BE MADE OR CIRCLED IN RED INK, WITH DATE AND NAME OF PERSON MAKING CHANGE

Do not extend notes this side of this line.

F.B. 2641 Pg. 192 | Job No. 00558 | Division No. | Notes Red | Plotted | Profile
Survey of M.T. MEADOW GOLF COURSE | Date | No. | X-Sec.
Survey by | Notes A. & E. | Notes Chkd. | Checked
Indexed C. J. GALLI | Date | Date | Date | No.

STATION	B.S.	H.I.	F.S.	ELEV.		
T.P.				1074265		
	1854	1076119				
T.B.M. (set)			9693	1066476	(set) K-5 1"x2" stk & Nail	Page 185
	1941	1068417				
T.P.			11488	1056929	1"x1"	
	1287	1058216				
T.P.			11272	1046944	1"x1"	
	1791	1048735				
T.B.M. (set)			10405	1038330	(set) K-6 1"x2" stk & Nail	Page 185
	0995	1039325				
T.B.M. (set)			2271	1037054	set SPK & TIN in P.P.# 49611E W. side	
	0492	1037546				
T.P.			10251	1027295	1"x1"	
	0973	1028268				
T.B.M (set)			7128	1021140	(set) K-7 1"x2" stk & Nail	Page 186
	1320	1022460				
T.P.			7010	1015450	1"x1"	
	1339	1016789				
T.P.			8003	1008786	1"x1"	
	2012	1010798				
T.B.M (set)			7773	1003025	(set) K-8 1"x2" stk	Page 186

76-L-298 CE 307 2-63

PLEASE RETURN TO
LOS ANGELES COUNTY ENGINEER
403 LOS ANGELES COUNTY ENGINEERING BLDG.

NOTE: ANY ADDITIONS OR CHANGES ON THIS SHEET MUST BE MADE OR CIRCLED IN RED INK, WITH DATE AND NAME OF PERSON MAKING CHANGE.

Do not extend notes this side of this line.

STATION	B. S.	H. I.	F. S.	ELEV.		
T.B.M. (set)				1003.025	(See) K-8 1"x2" stk & Nail page 186	
	1491	1004.516				
T.P.			6.441	998.075	1"x1"	
	2649	1000.724				
B.M (Fd)			5.439	995.285	(Fd.) B.M. B.F.M 2 ELEV. 995.263 SPK. IN LD. IN N.W. COR. GAS VALVE N. side McKINLEY AVE @ P.I. F.B. 1836-160	

Profile Notes Red Plotted Job No. 0035 80 Division No.
No. Date Date Survey of MT. MEADOW GOLF COURSE F.B. 2641 Pg. 193
X-Sec. Notes Chkd Checked Survey by Notes A.L.G. Date 2-6-64
No. Date Date Map No. Indexed E.J.GALL Date

76-L-298 CE 307 2-63

PLEASE RETURN TO
LOS ANGELES COUNTY ENGINEER
403 Los Angeles County Engineering Bldg.

NOTE: ANY ADDITIONS OR CHANGES ON THIS SHEET MUST BE MADE OR CIRCLED IN RED INK, WITH DATE AND NAME OF PERSON MAKING CHANGE

Do not extend notes this side of this line.

F.B. 2641 Pg. 194 Job No. 00558 Division No. Notes Red Plotted Profile
Survey of MT. MEADOW GOLF COURSE Date No. X-Sec.
Survey by G.G.P. Notes A.L.G. 2/19/64 Notes Chkd. Checked No.
Indexed C.J. GALLI Date Date Date

STATION	B.S.	H.I.	F.S.	ELEV.		
ELEVS ON TRANSIT LINES EP #1 TO EP "A & F" LINE.						
T.B.M. (FD)				1083.767	K-4 1"x2" STK ± No. 11 ELEV 1083.767 F.B. 2641 - 191	
	2.844	1086.611				
T.P.			6.120	1080.491	1"x1"	
	1.640	1082.131				
T.P.			3.385	1078.746	1"x1"	
	11.032	1089.778				
T.P.			1.191	1088.587	1"x1"	
	11.667	1100.254				
T.P.			0.640	1099.614	1"x1"	
	9.790	1109.404				
T.P.			0.708	1108.696	1"x1"	
	2.949	1111.645				
T.P.			2.146	1109.499	1"x1"	
	10.704	1120.203				
T.P.			0.511	1119.692	1"x1"	
	10.511	1130.203				
T.P.			0.873	1129.330	1"x1"	
	11.333	1140.663				
T.P.			0.849	1139.814	1"x1"	

76-L-298 CE 307 2-63

PLEASE RETURN TO
LOS ANGELES COUNTY ENGINEER
403 LOS ANGELES COUNTY ENGINEERING BLDG.

NOTE: ANY ADDITIONS OR CHANGES ON THIS SHEET MUST BE MADE OR CIRCLED IN RED INK, WITH DATE AND NAME OF PERSON MAKING CHANGE.

Do not extend notes this side of this line.

Profile Notes Red____ Plotted____ Job No. 0055.80 Division No.____
No.____ Date____ Date____ Survey of M.T. MEADOW GOLF COURSE
X-Sec. Notes Chkd____ Checked____ Survey by G.G.P. Notes A.L.G. Date 2/19/64
No.____ Date____ Date____ Map No.____ Indexed R.J. GALL Date____

F.B. 2641 Pg. 155

STATION	B. S.	H. I.	F. S.	ELEV.		
T. P.				1139814	1" x 1"	
	9181	1148995				
T.B.M. (set)			4980	1144015	△ E.P.#1 1" I.P. & cap (set) Page 203 & 204	E.P.#1
	1722	1145737				
T. P.			11497	1134240	1" x 1"	
	1442	1135682				
T. P			11221	1124461	1" x 1"	
	1870	1126331				
T. P.			11360	1114971	1" x 1"	
	0272	1115243				
T. P.			11832	1103411	1" x 1"	
	3968	1107379				
T. B. M. (set)			7309	1100070	E. P. #2 1" x 2" stk & Nail (set) Page 204	E.P.#2
	6675	1106795				
T. B. M. (set)			3740	1103005	E. P. #3 1" x 2" stk & Nail Page 204	E.P.#3
	11773	1114778				
T. P.			1413	1113365	1" x 1"	
	11227	1124592				
T. P.			1051	1123541	1" x 1"	
	10569	1134110				
T. P.			1123	1132987	1" x 1"	

76-L-298 CE 307 2-63

PLEASE RETURN TO
LOS ANGELES COUNTY ENGINEER
403 LOS ANGELES COUNTY ENGINEERING BLDG.

NOTE: ANY ADDITIONS OR CHANGES ON THIS SHEET MUST BE MADE OR CIRCLED IN RED INK, WITH DATE AND NAME OF PERSON MAKING CHANGE

Do not extend notes this side of this line.

F.B. 2641 Pg. 196 Job No. 005080 Division No. Notes Red Plotted Profile
Survey of MT MEADOW GOLF COURSE Date No. X-Sec.
Survey by G.G.P. Notes A.L.G. 2/19/64 Notes Chkd. Checked
Indexed G. J. GALLI Date Date No.

STATION	B. S.	H. I.	F. S.	ELEV.		
T. P.				1132.987	1" x 1"	
	4.140	1137.127				
T. B. M. (set)			2.828	1134.299	E.P # 4 1" x 2" stk & Nail page 204	E.P # 4
	0.715	1135.014				
T. P.			11.502	1123.512	1" x 1"	
	0.909	1124.421				
T. P.			11.231	1113.190	1" x 1"	
	1.895	1115.085				
T. B. M. (set)			6.919	1108.166	F-1 1" x 2" stk & Nail page 204	F # 1
	4.331	1112.497				
T. B. M. (set)			4.458	1108.039	F-2 1" x 2" stk & Nail page 205	F # 2
	0.871	1108.910				
T. P.			11.163	1097.747	1" x 1"	
	1.020	1098.767				
T. P.			11.144	1087.623	1" x 1"	
	1.567	1089.190				
T. P.			11.484	1077.706	1" x 1"	
	0.835	1078.541				
T. P.			11.035	1067.506	1" x 1"	
	0.941	1068.447				
T. P.			10.993	1057.454	1" x 1"	

76-L-298 CE 307 2-63

PLEASE RETURN TO
LOS ANGELES COUNTY ENGINEER
403 LOS ANGELES COUNTY ENGINEERING BLDG.

NOTE: ANY ADDITIONS OR CHANGES ON THIS SHEET MUST BE MADE OR CIRCLED IN RED INK, WITH DATE AND NAME OF PERSON MAKING CHANGE.

Do not extend notes this side of this line.

STATION	B. S.	H. I.	F. S.	ELEV.		
T. P.				1057454	1"x1"	
	0787	1058241				
T. P.			11478	1046763	1"x1"	
	1032	1047795				
T.B.M. (Set)			10965	1036830	"F"-3 1"x2" stk & Nail Page 205	"F"#3
	8048	1044878				
T. P.			0650	1044228	1"x1"	
	11298	1055526				
T. P			3088	1052438	1"x1"	
	4631	1057069				
T.B.M (Set)			2891	1054178	"F"-4 1"x2" stk & Nail Page 205	F#4
	1984	1056162				
T.B.M. (Set)			8851	1047311	"F"-5 1"x2" stk & Nail Page 205	F#5
	1841	1049152				
T. P.			10939	1038213	1"x1"	
	0517	1038730				
T. P.			11357	1027373	1"x1"	
	1318	1028691				
T. P.			11371	1017320	1"x1"	
	1540	1018860				
T.B.M. (Set)			11343	1007517	"F"-6 1"x2" stk & Nail Page 206	F#6

Profile Notes Red Plotted Job No. 00580 Division No.
No. X-Sec. Date Date Survey of MT. MEADOW GOLF COURSE
No. Notes Chkd Date Checked Survey by G.G.P. Notes A.L.G. Date 2/19/64
Date Date Map No. Indexed E.J. GALL Date

F.B. 2641 Pg. 197

76-L-298 CE 307 2-63

PLEASE RETURN TO
LOS ANGELES COUNTY ENGINEER
403 LOS ANGELES COUNTY ENGINEERING BLDG.

NOTE: ANY ADDITIONS OR CHANGES ON THIS SHEET MUST BE MADE OR CIRCLED IN RED INK, WITH DATE AND NAME OF PERSON MAKING CHANGE

Do not extend notes this side of this line.

F.B. 2641 Pg. 198 Job No. 0050.80 Division No. Notes Red Plotted Profile
Survey of MT. MEADOW GOLF COURSE Date No. X-Sec.
Survey by G.G.P. Notes A.L.G. 2/20/64 Notes Chkd. Checked No.
Indexed G. J. GALLI Date Date Date

STATION	B. S.	H. I.	F. S.	ELEV.		
T.B.M (Set)				1007.517	"F.C." 1"x2" stake Nail	
	2.380	1009.897				
B.M.			5.409	1004.488	Rd. Dept. Mont. & INTER. WALNUT & GANESHA	
					Elev=1004.457 FB 2262-273	

76-L-298 CE 307 2-63

PLEASE RETURN TO
LOS ANGELES COUNTY ENGINEER
403 LOS ANGELES COUNTY ENGINEERING BLDG.

NOTE: ANY ADDITIONS OR CHANGES ON THIS SHEET MUST BE MADE OR CIRCLED IN RED INK, WITH DATE AND NAME OF PERSON MAKING CHANGE.

Do not extend notes this side of this line.

Profile Notes Red ____ Plotted ____ Job No. ____ Division No. ____
No. ____ Date ____ Date ____ Survey of MT MEADOWS GOLF COURSE
X-Sec. ____ Notes Chkd. ____ Checked ____ Survey by S. FOSTER Notes A.L.G. Date 2-21-64
No. ____ Date ____ Date ____ Map No. ____ Indexed E. J. GALLI Date ____

00 55.80

F.B. 2641 Pg. 199

STATION	B. S.	H. I.	F. S.	ELEV.		
Elev's ON KING "S" - TO P.R.A. #7						
T.B.M. (Fd)				1036 520	Fd ROAD DEPT MON. POST FT 49-15 FB 2262-272 W. Side GARDENIA BLVD TOP of H.11	
	4520	1041 040				
T.B.M (set)			1 133	1039 907	"S"-1 1"x 2" stk. & Nail (set)	
	10018	1049 925				
T.P.			0 640	1049 285	1"x 1"	
	10862	1060 147				
T.B.M (set)			0 502	1039 645	"S"-2 1"x 2" stk & Nail (set)	
	4336	1063 981				
T.B.M (set)			4 224	1059 757	"S"-3 1"x 2" stk & Nail (set)	
	4713	1064 470				
T.B.M (set)			0 582	1063 888	"S"-4 1"x 2" stk & Nail (set)	
	2988	1066 876				
T.P.			0 943	1065 933	1"x 1"	
	11 911	1077 844				
T.P.			0 737	1077 107	1"x 1"	
	9547	1086 654				
T.B.M. (set)			1.548	1085 106	"S"-5 1"x 2" stk & Nail (set)	
	10403	1095 509				
T.P.			1378	1094 131		

76-L-298 CE 307 2-63

PLEASE RETURN TO
LOS ANGELES COUNTY ENGINEER
403 LOS ANGELES COUNTY ENGINEERING BLDG.

NOTE: ANY ADDITIONS OR CHANGES ON THIS SHEET MUST BE MADE OR CIRCLED IN RED INK, WITH DATE AND NAME OF PERSON MAKING CHANGE

Do not extend notes this side of this line.

F.B. 2641 Pg. 200 | Job No. 0050.80 | Division No. | Notes Red | Plotted | Profile
Survey of A.T. MEADOWS GOLF COURSE Date | Date | No. | X-Sec.
Survey by G.G.P. Notes A.L.G. 2/21/64 Notes Chkd. | Checked | No.
Indexed G.J. GALL Date | Date | Date

STATION	B. S.	H. I.	F. S.	ELEV.		
T. P.				1094 131	1" x 1"	
	10583	1104 714				
T. B. M. (set			2 452	1102 262	"S" - 6 1"x2" stk. & Nail (set	
	4855	1107 117				
T. P.			5 473	1101 644	1" x 1"	
	3 881	1105525				
T. P.			3 410	1102 115	1"x 1"	
	4786	1106 901				
T. B. M. (set)			1152	1105 749	"S" - 6 A 1"x2" stk & Nail (set	
	1633	1107 382				
T. P.			1066	1106 316	1" x 1"	
	10 962	11 17 278				
T. P.			0 782	1116 496	1" x 1"	
	11 306	1127 802				
T. P.			0 748	1127 054	1" x 1"	
	10855	1137 909				
T. P.			0 496	1137 413	1" x 1"	
	8446	1145 859				
T. B. M. (set)			1583	1144 276	"S" - 7 1"x2" stk & Nail (set)	
	11 739	1156 015				
T. P.			0 802	1155 213	1" x 1"	

76-L-298 CE 307 2-63

PLEASE RETURN TO
LOS ANGELES COUNTY ENGINEER
403 LOS ANGELES COUNTY ENGINEERING BLDG.

NOTE: ANY ADDITIONS OR CHANGES ON THIS SHEET MUST BE MADE OR CIRCLED IN RED INK. WITH DATE AND NAME OF PERSON MAKING CHANGE.

Do not extend notes this side of this line.

STATION	B. S.	H. I.	F. S.	ELEV.		
T.P.				1155213	1"x1"	
	11306	1166519				
T.P.			0849	1165670	1"x1"	
	11602	1177272				
T.B.M. (set)			0203	1177069	"S"-8 1"x2" stk. & Nail	
	11066	1188135				
T.P.			0536	1187599	1"x1"	
	10641	1198240				
T.P.			0998	1197242	1"x1"	
	6371	1203613				
T.B.M. (set)			2458	1201155	"S"-9 1"x2" stk. & Nail	
	5862	1207017				
T.B.M. (set)			7661	1199356	"S"-10 1"x2" stk. & Nail	
	1173	1200529				
T.P.			11262	1189267	1"x1"	
	1232	1190499				
T.B.M. (set)			10181	1180318	2" I.P. "P"-20	Prop. Cor.
	1711	1182029				
T.P.			11004	1171025	1"x1"	
	1092	1172117				
T.B.M. (set)			8370	1163747	1" I.P. INT. 3° S of "S"-11	

Profile Notes Red Plotted Job No. 005080 Division No.
No. X-Sec. Date Date Survey of MT. MEADOW GOLF COURSE
No. Notes Chkd. Checked Survey by G. G. P. Notes A.L.G. Date 2/28/64
Date Date Map No. Indexed F. J. GALL Date

F.B. 2641 Pg. 20

76-L-298 CE 307 2-63

PLEASE RETURN TO
LOS ANGELES COUNTY ENGINEER
403 LOS ANGELES COUNTY ENGINEERING BLDG.

NOTE: ANY ADDITIONS OR CHANGES ON THIS SHEET MUST BE MADE OR CIRCLED IN RED INK, WITH DATE AND NAME OF PERSON MAKING CHANGE

Do not extend notes this side of this line.

STATION	B.S.	H.I.	F.S.	ELEV.		
T.B.M. (Set				1163 747	1" I.P. INT. 3º S. of "S"-11	
	11 530	1175 277				
T.P.			0 487	1174 790	1"x1"	
	10 884	1185 674				
T.P.			0 582	1185 092	1"x1"	
	10 325	1195 417				
T.P.			0 764	1194 653	1"x1"	
	11 231	1205 884				
T.P.			1 143	1204 741	1"x1"	
	11 416	1216 157				
T.P.			0 970	1215 187	1"x1"	
	10 842	1226 029				
T.P.			0 593	1225 436	1"x1"	
	11 085	1236 521				
T.P.			0 737	1235 784	1"x1"	
	10 725	1246 509				
T.B.M. (Set)			2 262	1244 247	"S"-12 1"x2" Stk. & Nail	
	11 598	1255 845				
T.P.			1 603	1254 242	1"x1"	
	10 414	1264 656				
T.B.M. (Fo)			4 302	1260 354	P.R.A. #7 C.E. MONT. Elev. 1260.360 F.B. [illegible]-71	

F.B. 2641 Pg. 202 Job No. 0050.80 Division No. Notes Red Plotted Profile
Survey of MT. MEADOW GOLF COURSE Date Date No. X-Sec.
Survey by G.G.D. Notes A.L.G. 2/28/64 Notes Chkd. Checked
Indexed G. J. GALLI Date Date Date No.

19F3095 CE #310 4-62

PLEASE RETURN TO
LOS ANGELES COUNTY ENGINEER
403 LOS ANGELES COUNTY ENGINEERING BLDG.

Note: Any Additions or Changes on this Sheet Must be Made or Circled in Red Ink With Date and Name of Person Making Change.

Do not extend this side of this line.

W.S 49, A-3

643.31 @ 0°0 I=60° = 643.28 · 110' to ℄ Sta 68°

BM 995.26
5.39
1000.65 = H.I. ℄ 10°01'40" - 10.0 Rod.

C.S.MON. INT E. ST.
= N-144 222.96
E. 355.468.00
FB 1800-69

FB. 1836-18-24R

E. ST.

MC KINLEY AVE

07'
8" pvt FB 1836-18

645.05
To P.I. 10
See Pg 186
FB 1800-76

643.28
N 57° 56' 20" W

598.79

Cont. Top Pg-211

SET CEMON S/Hlack
MK as shown
BM F.1
El. = 997.81
+ 6.54
1004.35 ± HI

R.I. #10
C.S.Mon. dn. 10" - Pg - 186
= N - 144,564.42
= E. 354,922.82

FB. 1800-68-76
FB 1836-18-245, 248

COUNTY SURVEYOR
R. E. 63

COUNTY ENGINEER
R/W

866.77

623.45 calc

+ 18°30 - 10.0 Rod

(1) = 45° 52' 20"
(4) = 183° 29' 20"
(6) = 275° 14' 00"
45° 52' 20"

(1) = 86° 20' 20"
(4) = 345° 21' 40"
(6) = 156° 02' 20"
86° 20' 25"

(1) = 47° 47' 00"
(4) = 191° 08' 40"
(6) = 298° 43' 00"
47° 47' 10"

(1) 178°
(4) 321° 29' 00"
(6) 302° 13' 40"
170° 22' 15"

W₂ 179° 59' 00"
(4) - 359° 56' 40"
(6) = 359° 55' 00"
179° 59' 18"

E.P.-1
Set 3/4" I.P.
flush
10' E. Pole

Calc
N. 143,716.80
E. 355,104.00
Elev - 1143.97 calc.

Cont Top Pg - 204

Notes Ck'd by W. J. BRENNER
Map No.
Office Work
Checked
Date

Survey of Pavement Widening & Storm Drain
JN 00550 Tape 9124 Std. 68 °F
Surveyed by G. POETTE
Notes POETTE Date 2-7-64
Indexed
E. J. GALLI

F. B. 2641 Pd. 203

Cont from R. page 203

F. B. 2641 PG 204

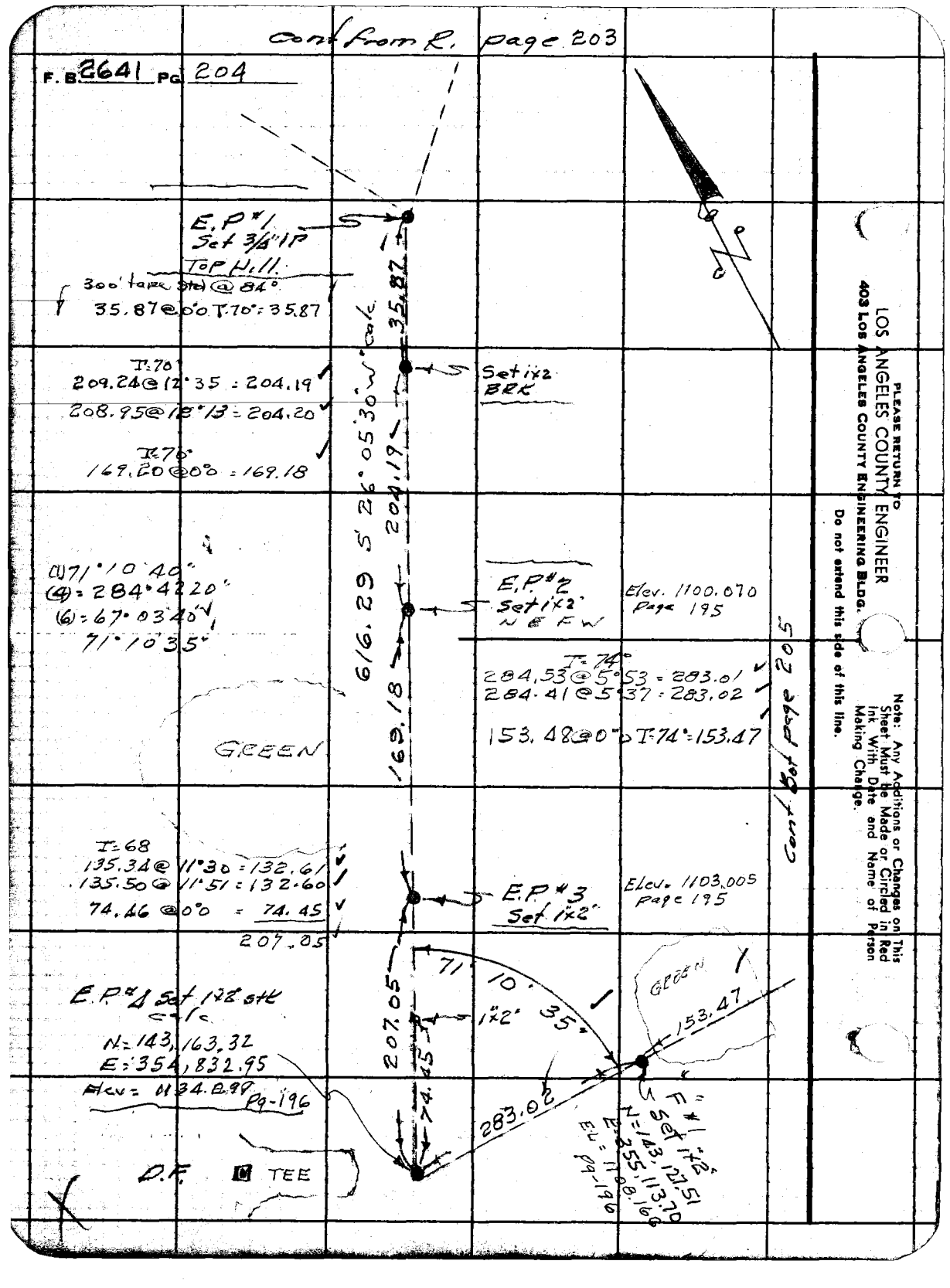

PLEASE RETURN TO
LOS ANGELES COUNTY ENGINEER
403 LOS ANGELES COUNTY ENGINEERING BLDG.
Do not extend this side of this line.

Note: Any Additions or Changes on This Sheet Must Be Made or Circled in Red Ink With Date and Name of Person Making Change.

Notes Ck'd by W. J. BRENNER
Map No.
Office Work
Checked
Date

Survey of PALMEADOWS GOLF C.
JN 0055.80 Tape 169 Std 84 °F
Surveyed by G. PORTER
Notes PORTER Date 2-21-69
Indexed R. J. GALLI

F. B. 2641 Pg 205

Cont'd page - 206

37.49 @ 0°0'T 64° = 37.49 ✓
163.18 @ 11°56'T 64° = 159.63 ✓
162.97 @ 11°35'T 64° = 159.63 ✓
197.12 ✓

197.12

N = 142,968.34
E = 356,361.78
Elev = 1047.311
Page 197

"F" 45 Set 1x2 Top Ridge

191.72

191.75 @ 0°0'T 62° = 191.72 ✓

"F" 44 Set 1x2 Top Spur
N = 142,992.59 Elev = 1054.178
E = 356,171.60 Page 197

509.31

176.94 @ 0°0'T 58° = 176.91 ✓
133.54 @ 5°01'T 60° = 133.01 ✓
133.62 @ 5°24'T 60° = 133.01 ✓
199.64 @ 2°42'T 60° = 199.39 ✓
199.70 @ 3°02'T 60° = 199.39 ✓
509.31 ✓

N = 143,057.03
E = 355,666.38
Elev = 1036.830
Page 197

S 82° 43' 55" E

"F" 3 Set 1x2 Bot. Stake

112.92 @ 11°16'T 60° = 110.72 ✓
112.69 @ 10°39'T 60° = 110.73 ✓
296.96 @ 9°22'T 56° = 292.95 ✓
296.80 @ 9°10'T 56° = 292.96 ✓
403.69 ✓

403.69

"E-R" Set 1x2 — N = 143,108.10
E = 355,265.93
Elev = 1108.039 - Page 196

153.47

Cont from R Pg - 204

PLEASE RETURN TO
LOS ANGELES COUNTY ENGINEER
403 LOS ANGELES COUNTY ENGINEERING BLDG.

Note: Any Additions or Changes on this Sheet Must be Made or Circled in Red Ink With Date and Name of Person Making Change.

Do not extend this side of this line.

79F3093 C.E. #310 6-62

F.B. 2641 PG 206

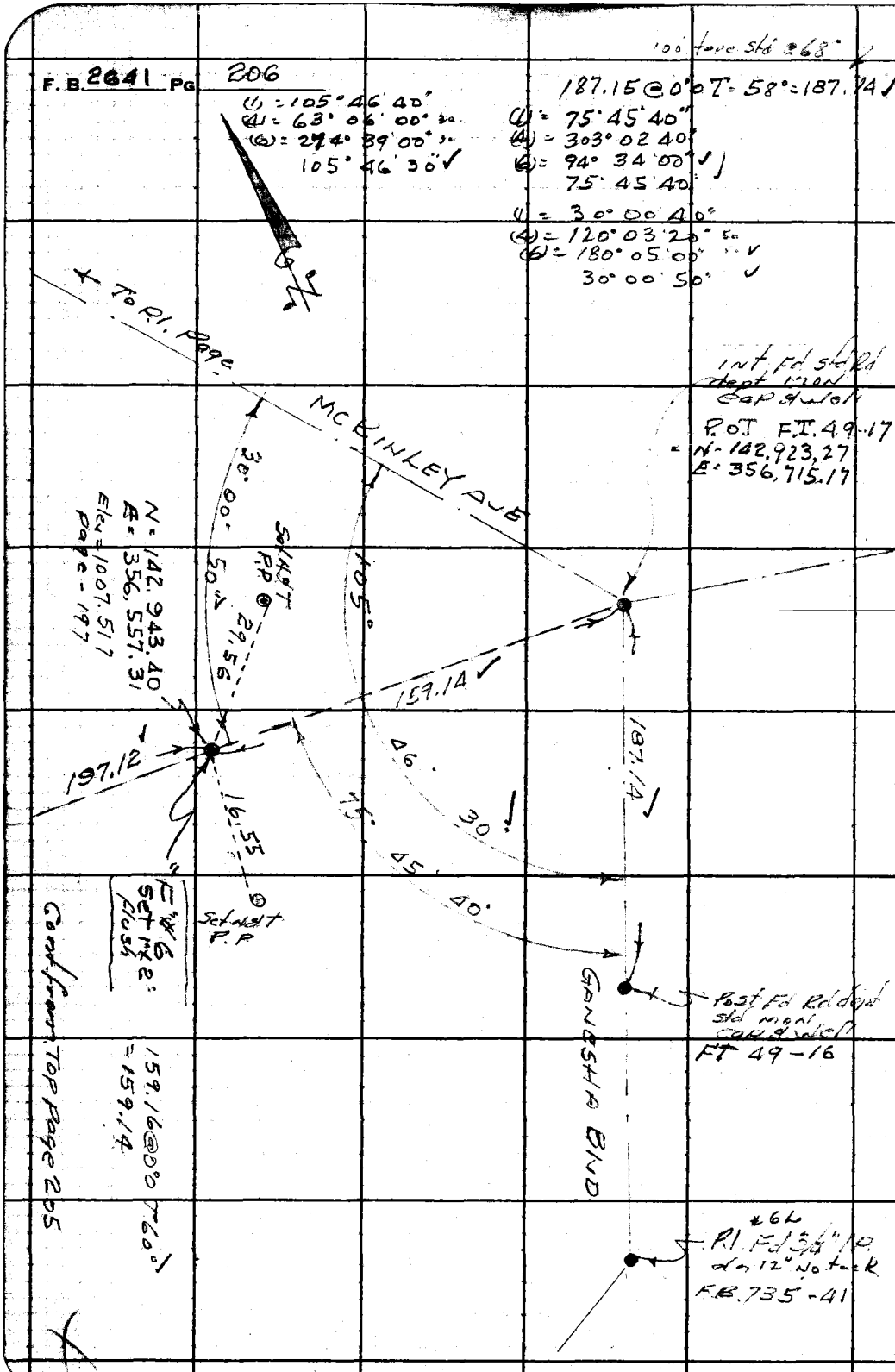

PLEASE RETURN TO
LOS ANGELES COUNTY ENGINEER
403 LOS ANGELES COUNTY ENGINEERING BLDG.
Do not extend this side of this line.

Note: Any Additions or Changes on This Sheet Must be Made or Circled in Red Ink With Date and Name of Person Making Change.

Notes Ck'd by W. J. BRENNAN
Map No.
Office Work
Checked
Date

Survey of MT. MEADOWS GOLF C.
JN 005580 Tape 169 Std 84 °F
Surveyed by G Porter
Notes PORTER Date 2-13-64
Indexed W. J. GALLI

F. B. 2641 PG. 207

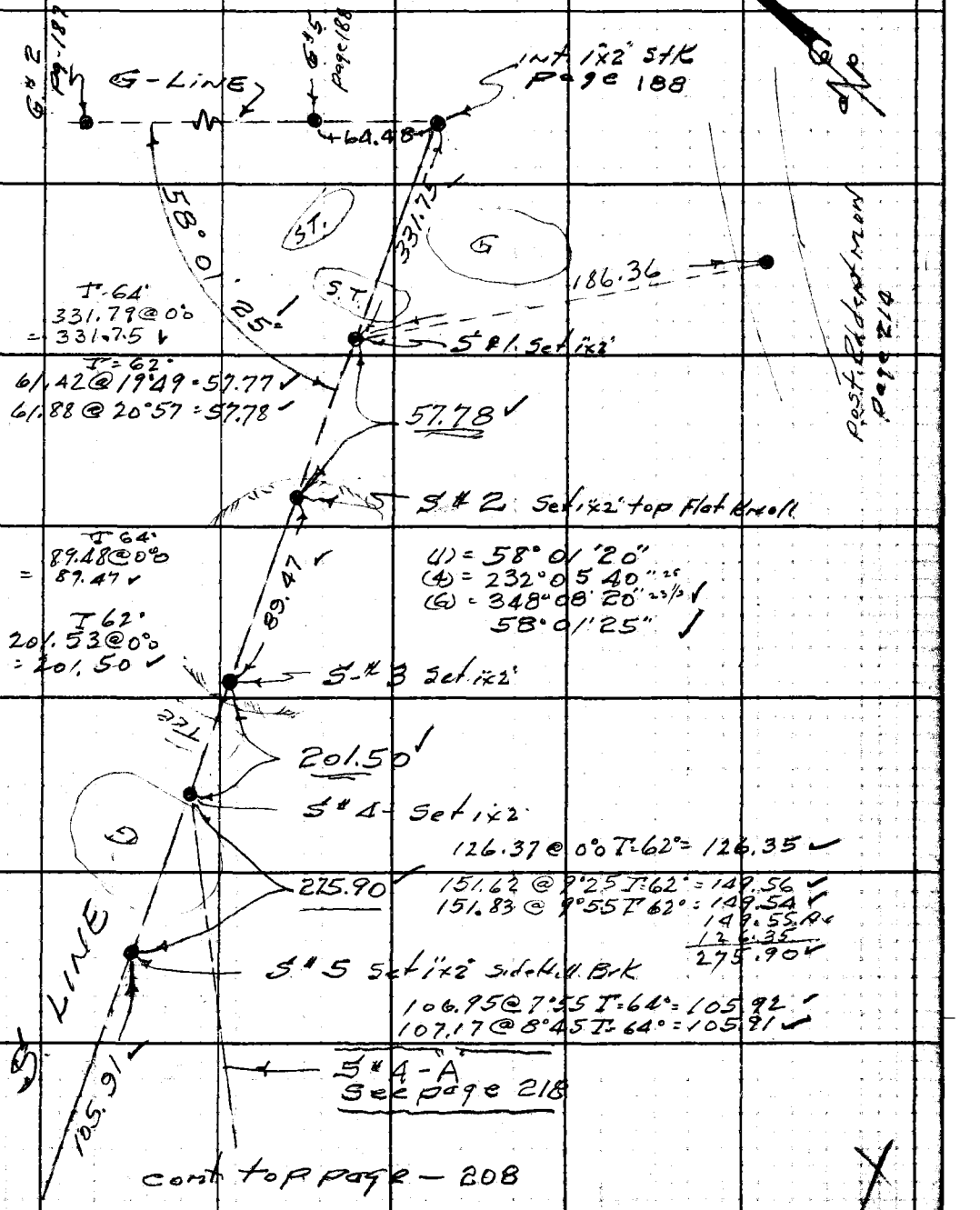

Note: Any Additions or Changes on this Sheet Must be Made or Circled in Red Ink With Date and Name of Person Making Change.

Do not extend this side of this line.

PLEASE RETURN TO
LOS ANGELES COUNTY ENGINEER
403 Los Angeles County Engineering Bldg.

26F3095 CE #310 8-62

Cont from Bot Page 207

F. B. 2641 PG 208

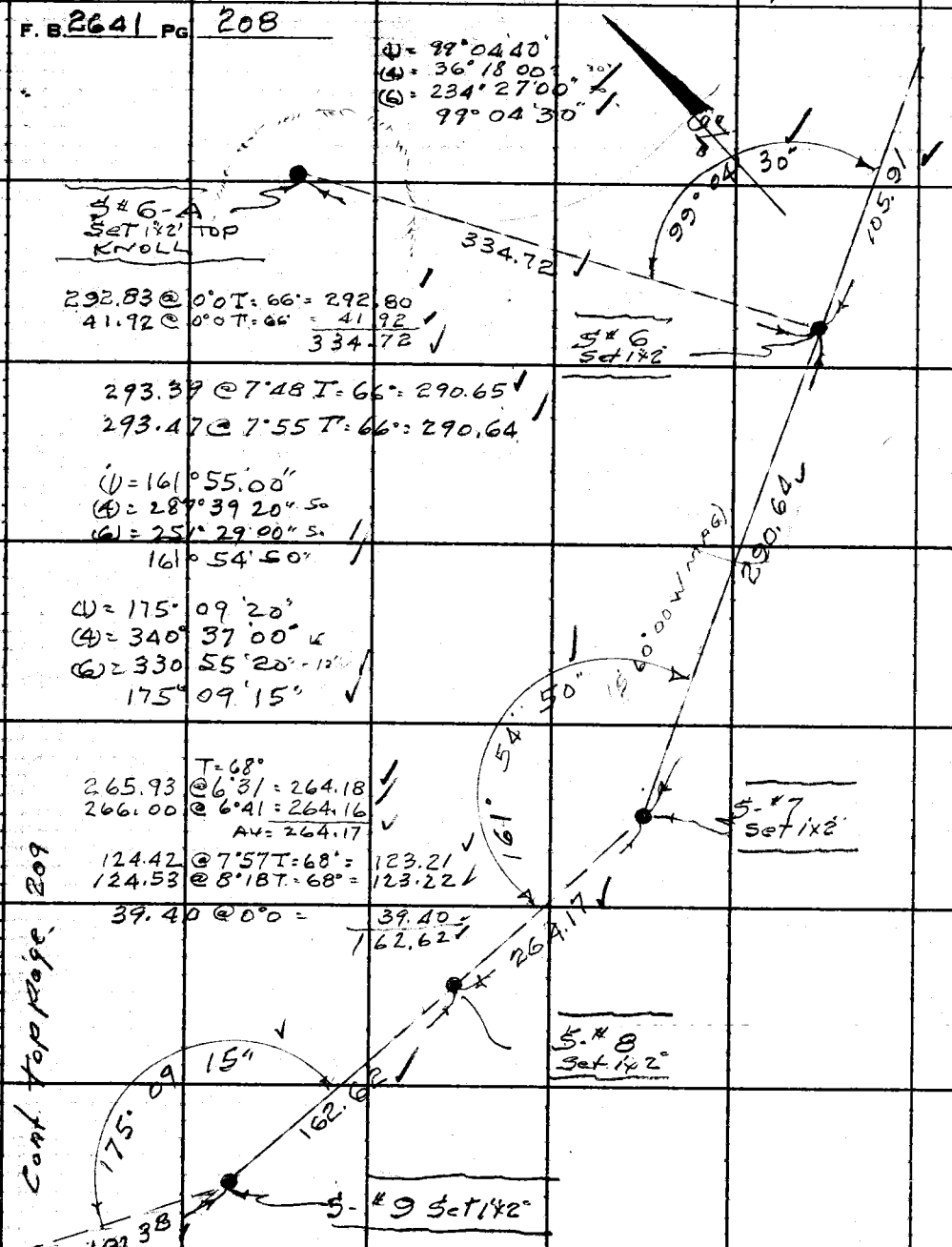

292.83 @ 0°0 I = 66° = 292.80
41.92 @ 0°0 I = 66° = 41.92
334.72 ✓

293.39 @ 7°48 I = 66° = 290.65 ✓
293.47 @ 7°55 I = 66° = 290.64

Δ = 161°55'00"
(4) = 287°39'20" S.
(6) = 25°29'00" S.
161°54'50" ✓

Δ = 175°09'20"
(4) = 340°37'00"
(6) = 330°55'20"
175°09'15" ✓

T = 68°
265.93 @ 6°31 = 264.18 ✓
266.00 @ 6°41 = 264.16 ✓
Av = 264.17 ✓

124.42 @ 7°57 I = 68° = 123.21 ✓
124.53 @ 8°18 I = 68° = 123.22 ✓

39.40 @ 0°0 = 39.40 ✓
162.62 ✓

191.40 @ 0°0 I = 66° = 191.38 ✓

LOS ANGELES COUNTY ENGINEER
403 Los Angeles County Engineering Bldg.
PLEASE RETURN TO

Do not extend this side of this line.

Note: Any Additions or Changes on This Sheet Must be Made or Circled in Red Ink With Date and Name of Person Making Change.

Notes Ck'd by BRENNER	Survey of Mt. MEADOWS Golf C.	F. B. 2641 Pg. 309
Map No.	JN 0055.80 Tape 169 Std 84 °F	Cont from Bot Page - 208
Office Work	Surveyed by G. PORTER	
Checked	Notes PORTER Date 2-17-64	
Date	Indexed C. J. GALLI	

170.94 @ 11°48 T = 78° = 167.32
171.13 @ 12°06 T = 78° = 167.32
229.33 @ 10°46 T = 78° = 225.28
229.18 @ 10°35 T = 78° = 225.27
151.74 @ 14°03 T = 76° = 147.19
151.47 @ 13°39 T = 76° = 147.18

225.28
147.19
372.47

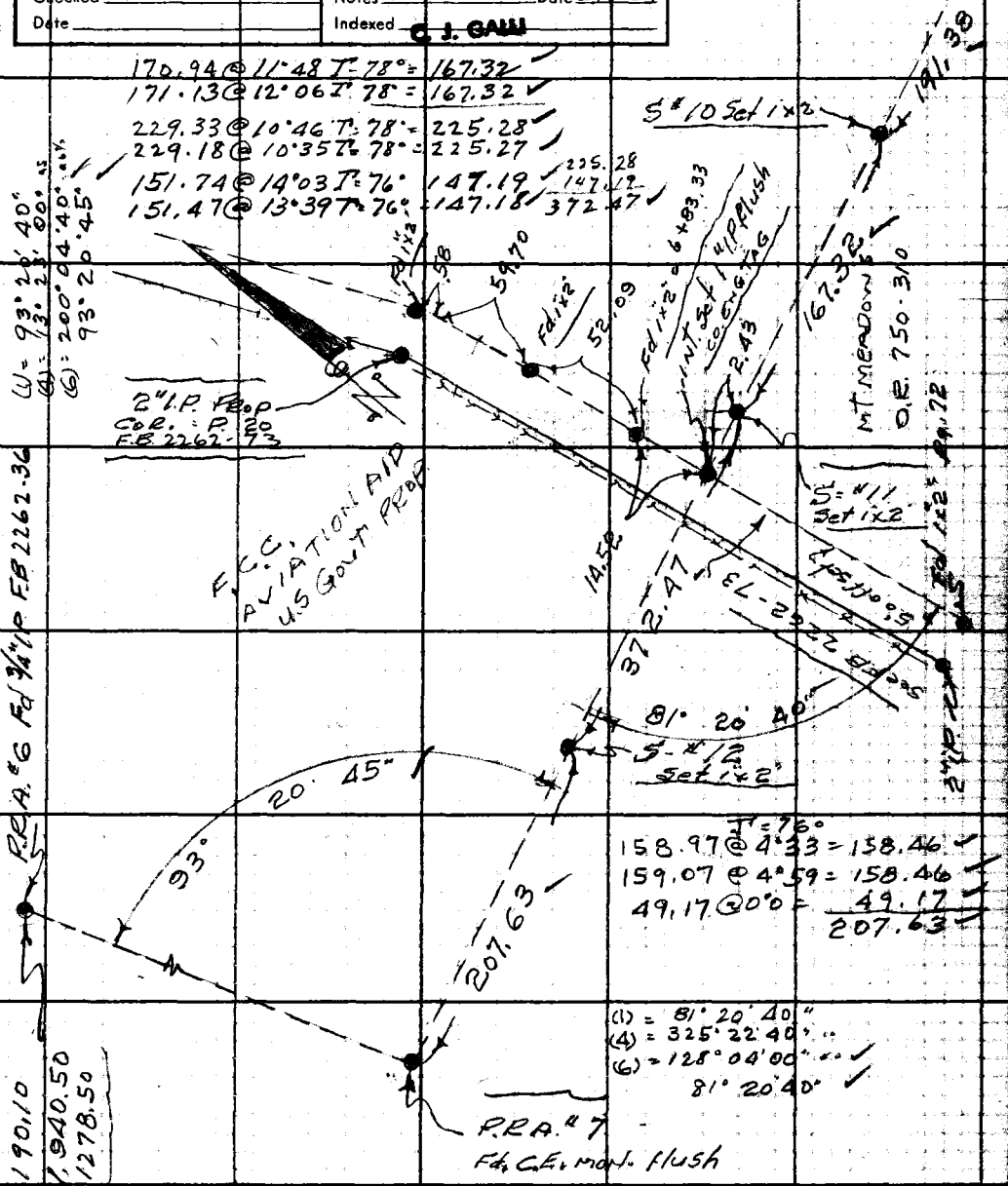

T = 76°
158.97 @ 4°33 = 158.46
159.07 @ 4°59 = 158.46
49.17 @ 0°0 = 49.17
207.63

(1) = 81° 20' 40"
(4) = 325° 22' 40"
(6) = 128° 04' 00"
81° 20' 40"

= N = 143,190.10
E = 351,940.50
Elev = 1278.50

F.B. 2262-42
F.B. 2641-114-117
= N - 141,162.48
= E = 352,314.77

Note: Any Additions or Changes on this Sheet Must be Made or Circled in Red Ink With Date and Name of Person Making Change.

PLEASE RETURN TO
LOS ANGELES COUNTY ENGINEER
403 LOS ANGELES COUNTY ENGINEERING BLDG.
Do not extend this side of this line.

76F3095 CE #310 3-62

F. B. 2641 PG. 210

PLEASE RETURN TO
LOS ANGELES COUNTY ENGINEER
403 LOS ANGELES COUNTY ENGINEERING BLDG.
Do not extend this side of this line.

Note: Any Additions or Changes on This Sheet Must be Made or Circled in Red Ink With Date and Name of Person Making Change.

Notes Ck'd by ...RENNER	Survey of Mt. Meadows Golf C.	F. B. 26A1 Pg. 211
Map No.	JN 0055.80 Tape 0224 Std 68 °F	
Office Work	Surveyed by G. Porter	
Checked	Notes Porter Date 2-7-64	
Date	Indexed [redacted] J. GALLI	

CONT FROM TOP PAGE 203

W.S. 49, A-3

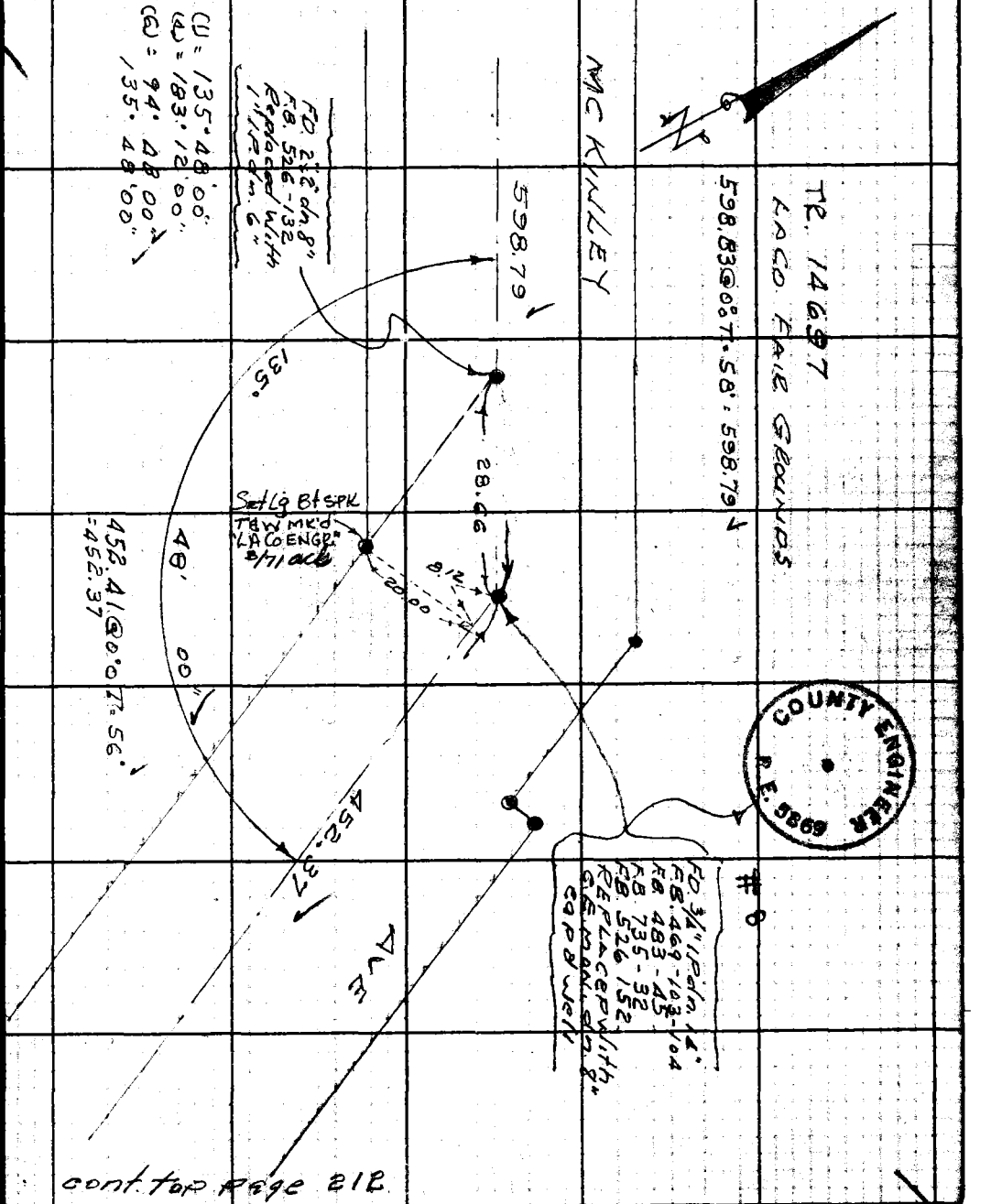

cont. top page 212

Note: Any Additions or Changes on this Sheet Must be Made or Circled in Red Ink With Date and Name of Person Making Change.

PLEASE RETURN TO
LOS ANGELES COUNTY ENGINEER
403 LOS ANGELES COUNTY ENGINEERING BLDG.

Do not extend this side of this line.

76F309S CE #310

PLEASE RETURN TO
LOS ANGELES COUNTY ENGINEER
403 LOS ANGELES COUNTY ENGINEERING BLDG.

Note: Any Additions or Changes on This Sheet Must be Made or Circled in Red Ink With Date and Name of Person Making Change.

Do not extend this side of this line.

WS 49 + A-3

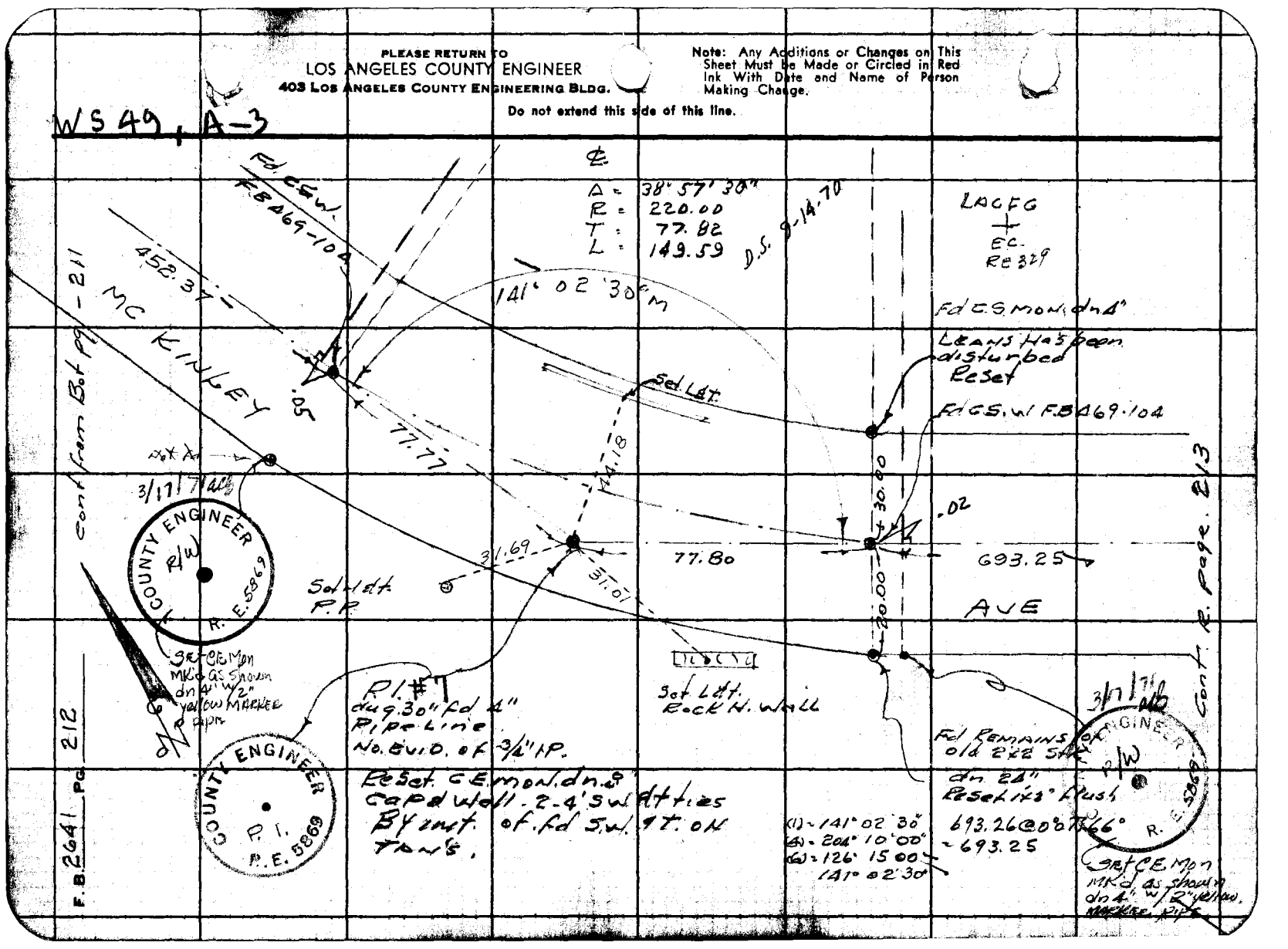

F.B. 2641 PG 212

Notes Ck'd by W. J. BRENNER	Survey of MT MEADOWS GOLF C.
Map. No.	JN 0055.80 Tape 0224 Std 68 °F
Office Work	Surveyed by G. PORTER
Checked	Notes PORTER Date 3-2-64
Date	Indexed C. J. GALLI

F. B. R641 PG. 213

W.S. 49 H-3

(1) = 105° 46' 40"
(4) = 63° 06' 00"
(6) = 224° 39' 00"
105° 46' 30"

MC KINLEY AVE

Cont from Bot page-212

693.25

62.19

20.00

105° 46' 30"

41.91

187.14

INT. FD. Std. Rd. dept Mon. cap & well FT-49-17

187.15 @ 0°0 T 58 = 187.14

297.53 @ 0°0 T 66 = 297.53

168.43 @ 0°0 T 56 = 168.42

FD. Std Rd dept Mon cap & well FT 49-16

COUNTY ENGINEER P. I. R. E. 5869

Δ: 25° 50' 31"
R: 150
L: 67.65

R: 250 L: 334.02

Δ: 55° 12' 00"
R: 600
T: 313.67
L: 578.03

SEE PG 210 FOR R/W

48

124°

Δ-76° 33' 03"

GANESHA BLVD

168.42

297.53

P.I. #6 L
FD 3/4" I.P. dn 12"
F.B. 735-41
No plug or tk used ℄
REPLACED with C.E. Mon. dn-12"

179.46

179.47 @ 0°0 T 56 = 179.46

FD. Std Rd dept Mon cap & well FT 49-16

.02

134.15

COUNTY ENGINEER R/W R. E. 5869

(1) = 124° 48' 20"
(4) = 139° 12' 40"
(6) = 28° 49' 00"
124° 48' 70"

SET CE Mon MK'd as shown w/2" yellow mrk pipe 3' w/h

C.S.B. #139

695.16

Fd 3/29/71 acb Reset on KEC dist

Fd S&T No Ref INT of 4 Spks

134.15 @ 0°0 T 68 = 134.15

695.21 @ 0°0 T 58 = 695.16

Cont top Page 214

Note: Any Additions or Changes on this Sheet Must be Made or Circled in Red Ink With Date and Name of Person Making Change.

PLEASE RETURN TO
LOS ANGELES COUNTY ENGINEER
403 LOS ANGELES COUNTY ENGINEERING BLDG.
Do not extend this side of this line.

76F3095 CE #310 6-62

cont from Bot pg- 213

F.B. 2641 PG 214

242.12 @ 0°0' T. 62° = 242.11 ✓

405.47 @ 0°0' T = 66° = 405.46 ✓

66.01 @ 0°0' T. 66 = 66.01 ✓

4/4/71 acft

SET CP MON W/DISK stamped "RE 5869" dn 6"

1/2" yellow MK tape 5' W of P

Std Rd. dept MON. CAP & Well FT 49-15 P.O.S.T.

COUNTY ENGINEER P/W R.E. 5869

(40)

695.16

(40)

FD 1" Bolt flush Ed dept FT 49-15 FB 129/11 Reset PM on ☆

242.12

.075

EC 88+10.09

405.46

POST 5C (L) FD 3/4" IP dn. 6" FB 735-40 HELD

P.I. #2 Set 2x2 dn 4" Rec. dist of 66.01 IN SAND TRAP. REPLACED WITH SB. MON. dn. 14

66.01

GANESHA BLVD

07.05"

℄ CRV

Δ = 50° 52' 55"

R = 1500

T = 713.57

L = 1332.09

COUNTY ENGINEER P.I. R.E. 5869

52.06

453.68

Fd 3/4" IP dn 30

52.78

453.70 @ 0°0' T = 60° = 453.68 ✓

129°

Fd 3/4" IP dn FQ 210-24

58.06

18.00

BC 74+

Fd 3/4" IP acft

FD 1" Bolt flush FT 49-15

COUNTY ENGINEER P/W 4/6/71 R.E. 5869

RP PI FD 2x2 dn 8" FQ 210-24

(1) = 129° 07' 00"

(2) = 156° 28' 20"

(3) = 54° 41' 20"

129° 07' 05"

SET CP MON MK ☆ shown W/2 YELLOW MK TAPE 30' W

R 59.84

1000

163.19

Fd 3/4" IP dn. 6" FQ 210-24

259.92 @ 0°0' T 52° = 259.89 ✓

45°

405.54

POST. FD Std Rd dept MON. dn. 6" COOP R/W/11 Rd. dept FT 49-15 Elev = 1036.52 FB 22-62-272

405.54 @ 0°0' T = 58° = 405.51

Cont Top Page 215

W.S. 49 I A-3

LOS ANGELES COUNTY ENGINEER
403 Los Angeles County Engineering Bldg.

PLEASE RETURN TO

Do not extend this side of this line.

Note: Any Additions or Changes on This Sheet Must be Made or Circled in Red Ink With Date and Name of Person Making Change.

Notes Ck'd by W. J. BRENNER	Survey of MT. MEADOW Golf C.
Map No.	JN 0055.90 Tape 0224 Std 68 °F
Office Work	Surveyed by G. PORTER
Checked	Notes PORTER Date 3-5-64
Date	Indexed J. GALLI

F. B. 2641 PG. 215

Cont from Bot Page 214

202.96 @ 0°0' T 60°
= 202.95
88.31
84.46
375.72

T 60°
(1): 129° 41' 40"
(4): 158° 46' 40"
(6): 58° 10' 00"
129° 41' 40"

90.50 @ 12° 38 = 88.31
90.27 @ 11° 58 = 88.31
84.46 @ 0°0 = 84.46

90.08 @ 10°48 T = 60° = 88.48
89.90 @ 10°10 T = 60° = 88.49
19.29 @ 0°0 T 60° 19.29

74.71 @ 16°31 T 64° = 73.54
76.38 @ 15.39 T 64° 73.55
181.31

194.26 @ 0°0 T. 60°
= 194.25

215.47 @ 0°0 T = 60°
= 215.46

℄ Data
Δ: 50°18'20"
R: 800.00
T: 375.65
L: 702.40
D.S. 10-30-70

T = 72°
47.63 @ 19°11'20 = 44.98
48.00 @ 20 25 30
4.98 @ LEV - 4.98
40.00
10.00 @ LEV - 10.00

Cont Top Page 216

PLEASE RETURN TO
LOS ANGELES COUNTY ENGINEER
403 LOS ANGELES COUNTY ENGINEERING BLDG.

Do not extend this side of this line.

Note: Any Additions or Changes on This Sheet Must be Made or Circled in Red Ink With Date and Name of Person Making Change.

76F309S CE #30 6-62

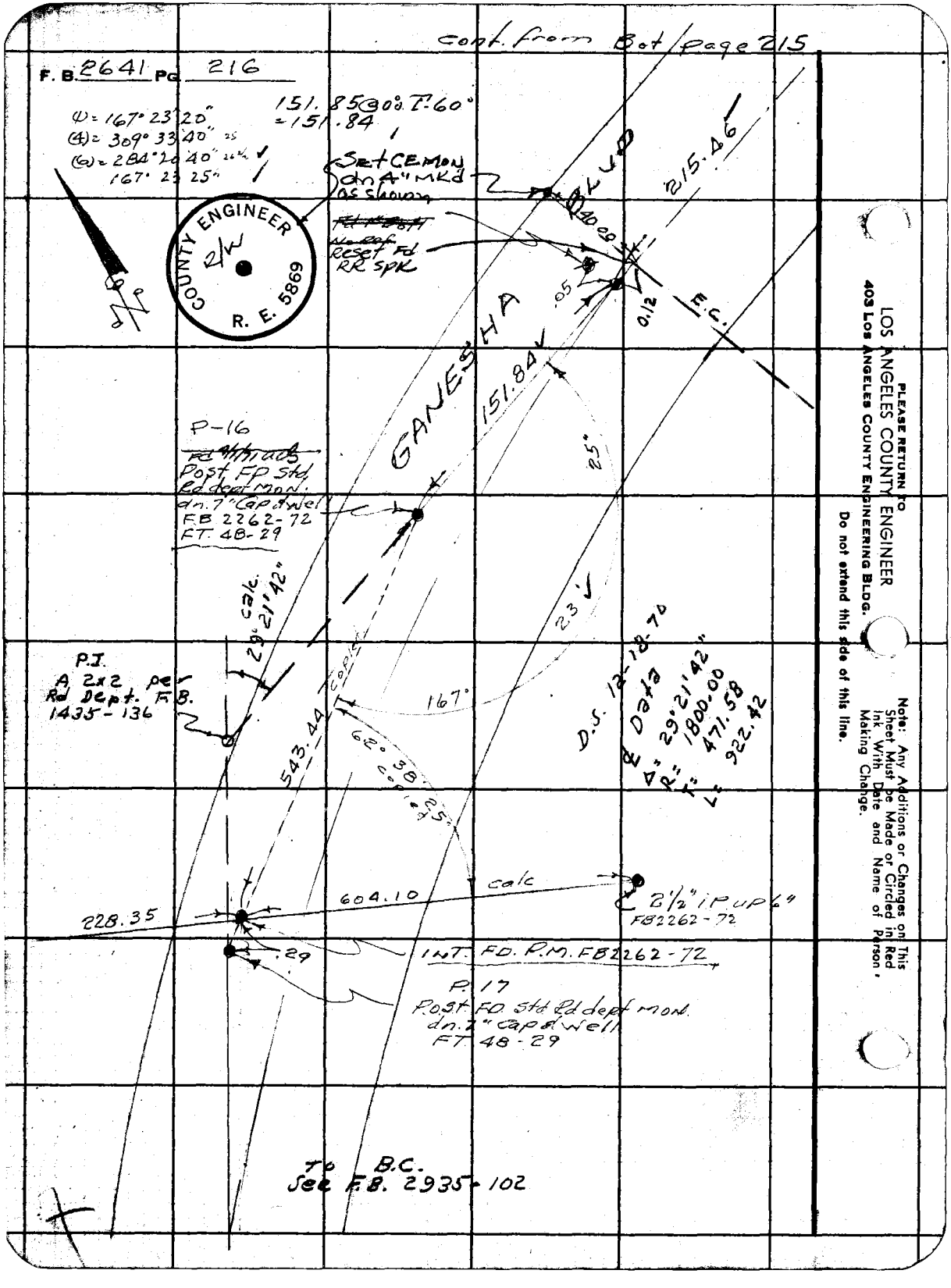
cont. from Bot page 215
F. B. 2641 Pg 216
(1) = 167° 23' 20"
(4) = 309° 33' 40"
(6) = 284° 20' 40"
167° 23' 25"
151.85 @ 0° T-60°
= 151.84
Set CE Mon
dn 4" MKd
as shown
Reset Fd
RR SPK
COUNTY ENGINEER
R. E. 5869
215.46
E.C.
GANESHA
151.84
P-16
Post FP Std
Rd dept Mon.
dn. 7" Cap & Well
F.B. 2262-72
FT. 48-29
calc.
29° 21' 42"
P.I.
A 2x2 per
Rd Dept. F.B.
1435-136
543.44
167°
23'
25"
D.S. 12-18-70
℄ Data
Δ = 29° 21' 42"
R = 1800.00
T = 471.58
L = 922.42
604.10
calc
228.35
2 1/2" IP up 6"
FB2262-72
INT. FD. P.M. FB2262-72
P. 17
Post FD Std Rd dept Mon.
dn. 7" Cap & Well
FT. 48-29
To B.C.
See F.B. 2935-102
PLEASE RETURN TO
LOS ANGELES COUNTY ENGINEER
403 Los Angeles County Engineering Bldg.
Do not extend this side of this line.
Note: Any Additions or Changes on This Sheet Must be Made or Circled in Red Ink With Date and Name of Person Making Change.

Notes Ck'd by W. J. BRUNNER	Survey of MT. MEADOWS GOLF C.	F. B. 2641 Pg. 217
Map No.	JN 0055.80 Tape 169 Std 84° °F	
Office Work	Surveyed by G. PORTER	
Checked	Notes PORTER Date 3-9-64	
Date	Indexed C. J. GAIN	

164.67 @ 11°01 T=60° = 161.61 ✓
164.47 @ 10°38 T=60° = 161.62 ✓

228.78 @ 10°54 T=62° = 224.61 ✓
228.59 @ 10°39 T=62° = 224.61 ✓

227.86 @ 5°38 T=64° = 226.73 ✓
227.72 @ 5°17 T=64° = 226.72 ✓

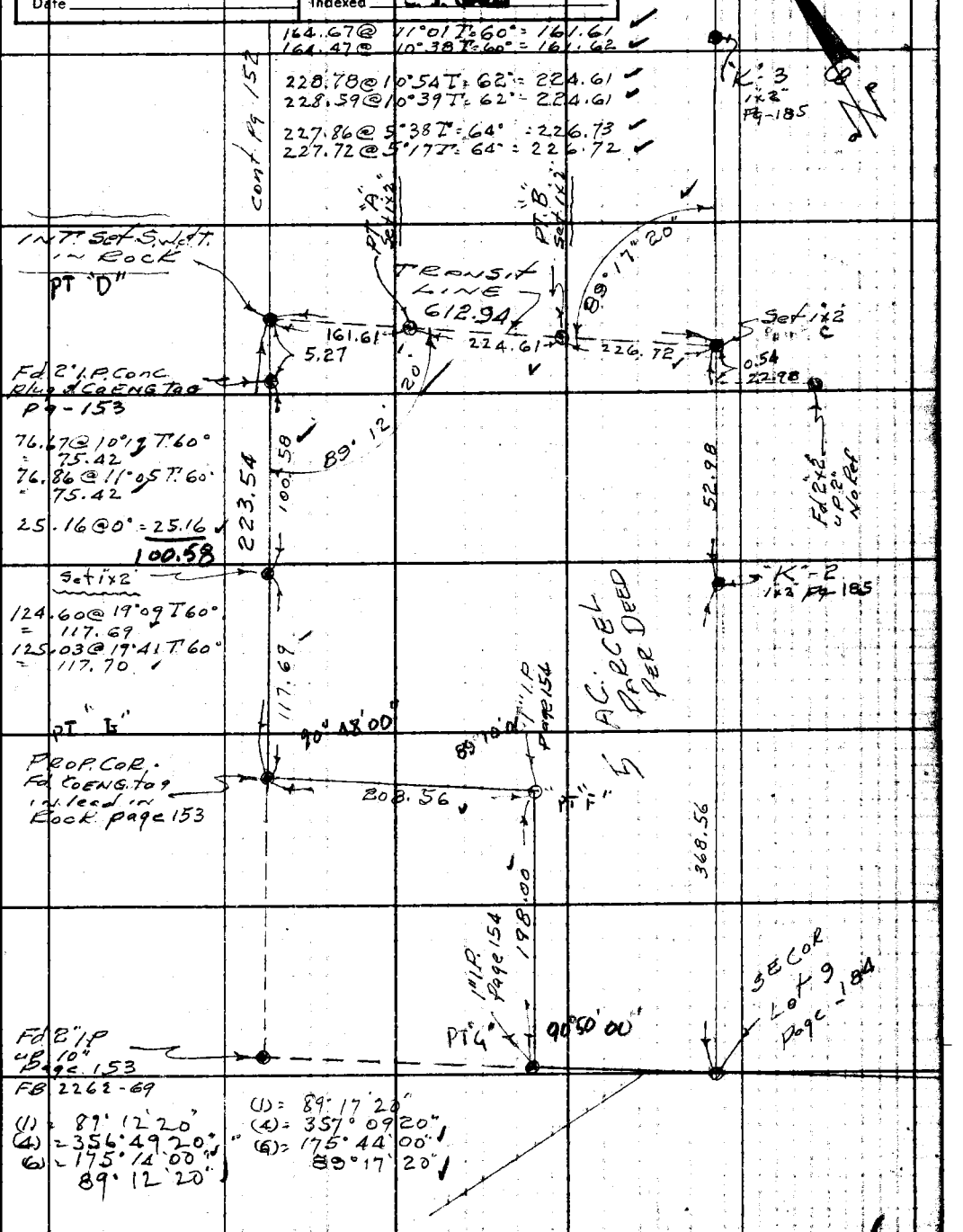

Note: Any Additions or Changes on This Sheet Must be Made or Circled in Red Ink With Date and Name of Person Making Change.

Do not extend this side of this line.

PLEASE RETURN TO
LOS ANGELES COUNTY ENGINEER
403 LOS ANGELES COUNTY ENGINEERING BLDG.

76F3095 CE #310 6-62

F. B. 2641 PG. 218

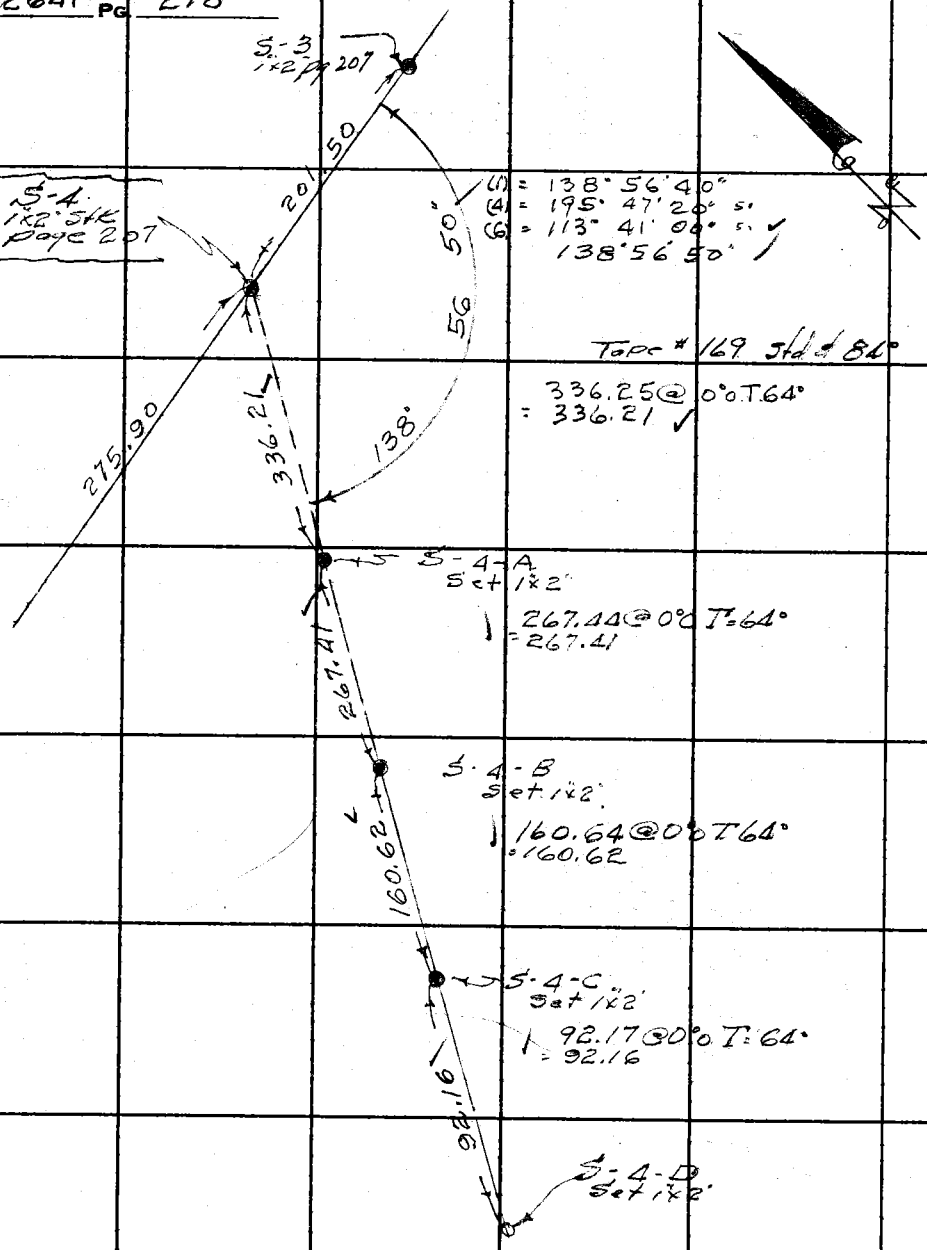

LOS ANGELES COUNTY ENGINEER
403 Los Angeles County Engineering Bldg.

PLEASE RETURN TO

Do not extend this side of this line.

Note: Any Additions or Changes on This Sheet Must be Made or Circled in Red Ink With Date and Name of Person Making Change.

Notes Ck'd by W. J. BRENNER
Map No.
Office Work
Checked
Date

Survey of MT. MEADOWS Golf C.
JN 0055.80 Tape 169 Std 84 °F
Surveyed by G. PORTER
Notes PORTER. Date 3-26-64
Indexed E. J. GALLI APR 29 '64

F. B. 2641 Pg. 219

TRANSIT LINE
MET. WATER DIST. ORANGE CO
FEEDER LINE ALAVERNE TO
WALNUT 42" CONCRETE PIPE

REF.
MWD. MAPS
H-4010
H-4011
H-4012

1421-5-6

Note: Any Additions or Changes on This Sheet Must be Made or Circled in Red Ink With Date and Name of Person Making Change.

PLEASE RETURN TO
LOS ANGELES COUNTY ENGINEER
403 LOS ANGELES COUNTY ENGINEERING BLDG.
Do not extend this side of this line.

76F3095 C.E. #210 6-62

F. B. 2641 PG. 220

Cont. Bk. P9-22

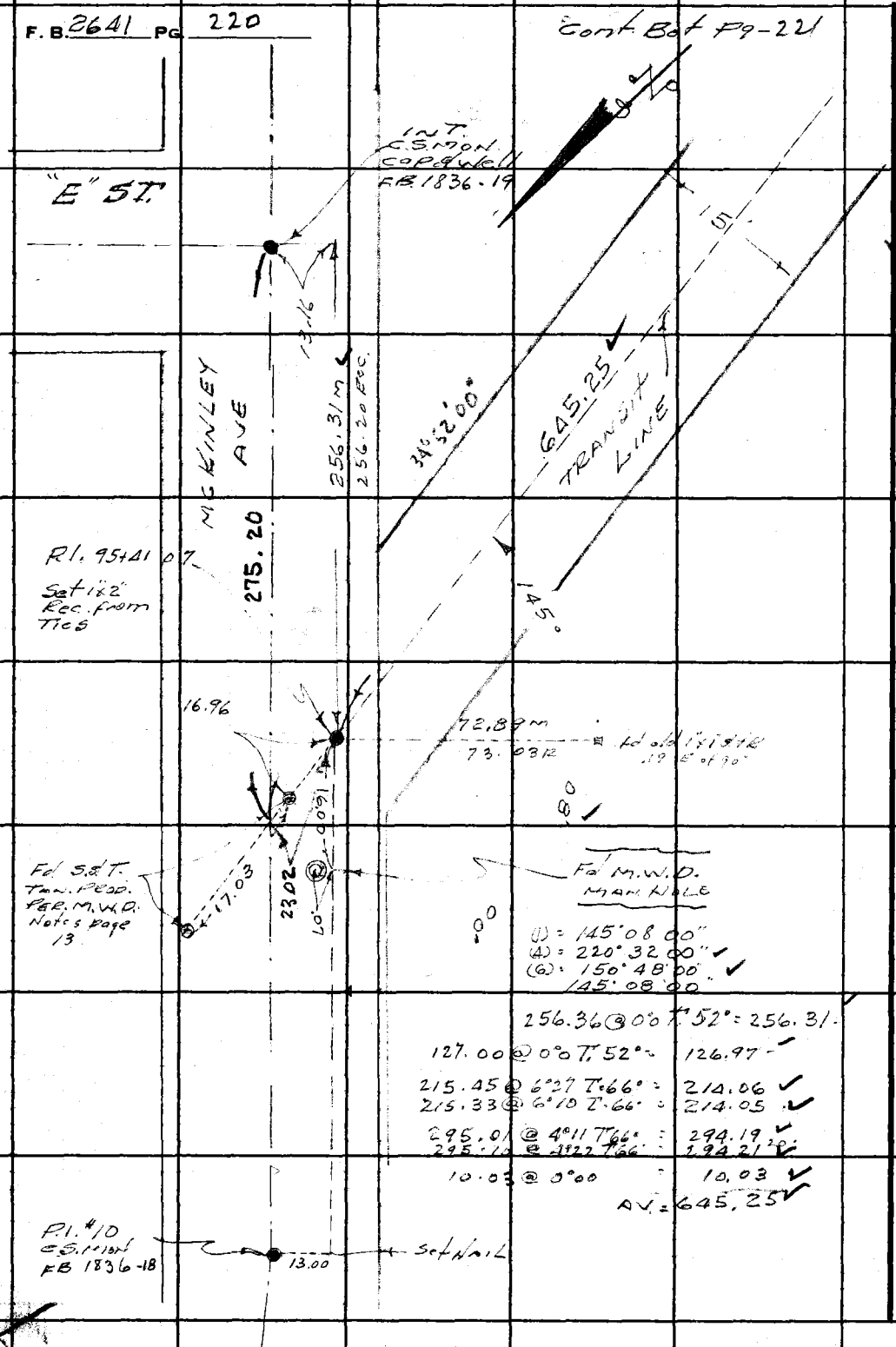

PLEASE RETURN TO
LOS ANGELES COUNTY ENGINEER
403 Los Angeles County Engineering Bldg.

Do not extend this side of this line.

Note: Any Additions or Changes on This Sheet Must Be Made or Circled in Red Ink With Date and Name of Person Making Change.

Notes Ck'd by W. J. BRENNER
Map No.
Office Work
Checked
Date

Survey of MT. MEADOWS GOLF C.
JN 0055.80 Tape 169 Std 84° °F
Surveyed by G. PORTER
Notes PORTER Date 3-26-64
Indexed C. J. GALLI

F. B. 2641 PG. 221

cont Bat pg - 222

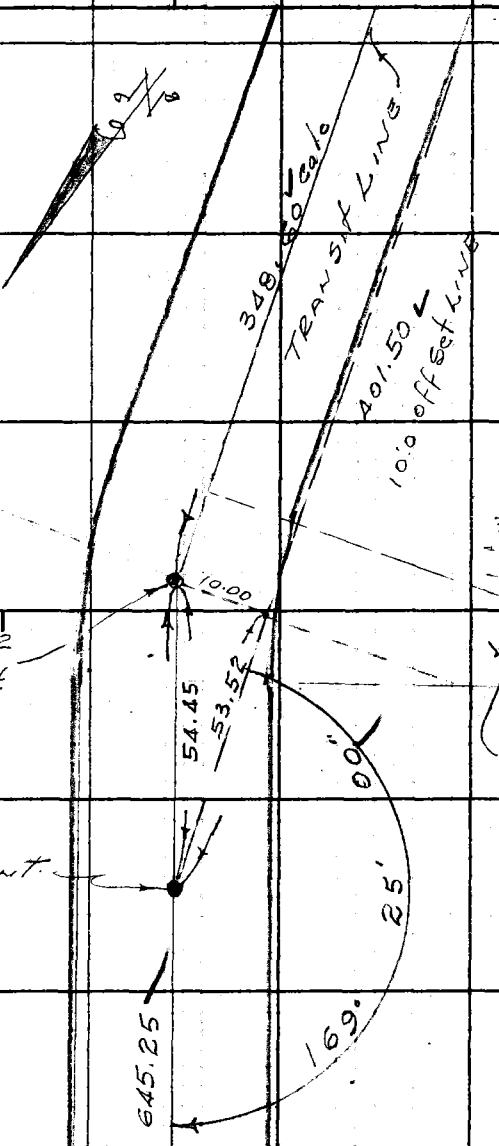

cont from top page - 220

Note: Any Additions or Changes on this Sheet Must be Made or Circled in Red Ink With Date and Name of Person Making Change.

Do not extend this side of this line.

PLEASE RETURN TO
LOS ANGELES COUNTY ENGINEER
403 LOS ANGELES COUNTY ENGINEERING BLDG.

76F3093 CE #310 6-62

Cont. Bot Page 223

F. B. 2641 PG 222

(D) = 13A° 34' 10"
(A) = 178° 16' 40"
(G) = 87° 25' 00" ✓
134° 34' 10"

272.84 @ 0°0 T = 62°
= 272.80 ✓

272.80

551.89 @ 0°0 T = 72°
= 551.85 ✓

R/W-3
Set 1x2

10.00

134° 34' 10"

(D) = 172° 53' 15"
(A) = 331° 33' 00"
(G) = 317° 19' 20" ✓
172° 53' 15" ✓

TRANSIT LINE

551.85 ✓

Δ = 45° 25' 50"
R = 200
T = 83.72
L = 158.58

W-2
R/I Set 1x2
= 105+72.74 AH =
105+34.92 BK.

15' ✓

Rec.
Δ = 7° 06' 45"

10.02

Set 1x2 Rec. on 19.00 Rad Set SPLIT OF ANGLE

93° 33' 25"

± 31.77

53°

Conc. Blow Off Stand Pipe
22.57 Dia.
18' HIGH

172°

348.60 Calc.

401.50

Cont. from top Page 221

PLEASE RETURN TO
LOS ANGELES COUNTY ENGINEER
403 Los Angeles County Engineering Bldg.

Do not extend this side of this line.

Note: Any Additions or Changes on This Sheet Must be Made or Circled in Red Ink With Date and Name of Person Making Change.

Notes Ck'd by W. J. BRENNER	Survey of MT MEADOWS GOLF C.	F. B. 2641 PG. 223
Map No.	JN 0055.80 Tape 169 Std 84 °F	
Office Work	Surveyed by G. PORTER	
Checked	Notes PORTER Date 4-7-64	
Date	Indexed E. J. GALLI	

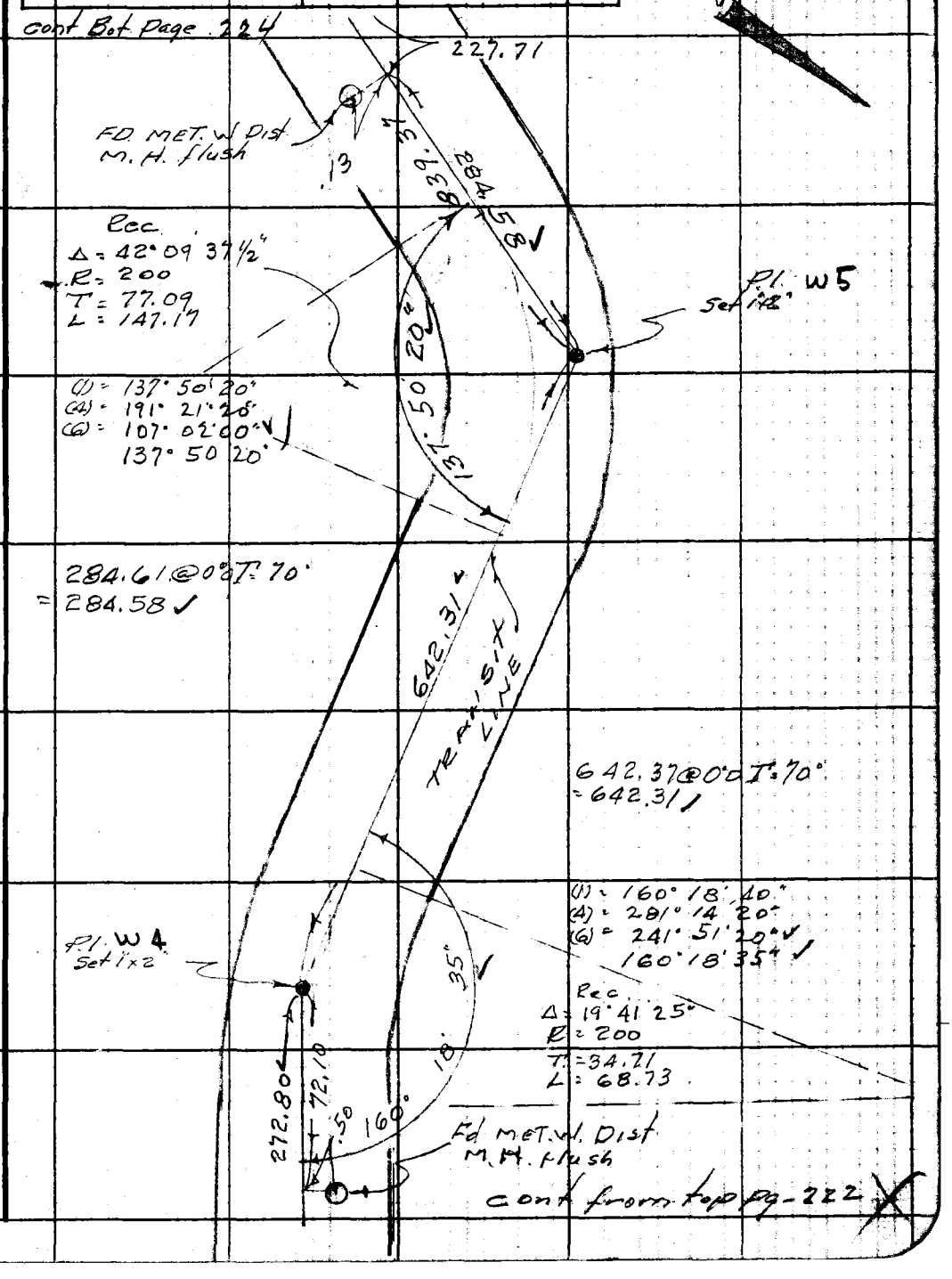

Note: Any Additions or Changes on This Sheet Must be Made or Circled in Red Ink With Date and Name of Person Making Change.

PLEASE RETURN TO
LOS ANGELES COUNTY ENGINEER
403 LOS ANGELES COUNTY ENGINEERING BLDG.
Do not extend this side of this line.

76F309S CE #310 6-62

F. B. 2641 PG 224

Ⓓ = 171° 45' 40"
Ⓐ = 327° 02' 30" 37½
Ⓑ = 310° 33' 40" 36½

171° 45' 37½" ✓

488.08 @ 0° T. 80°
= 488.07 ✓

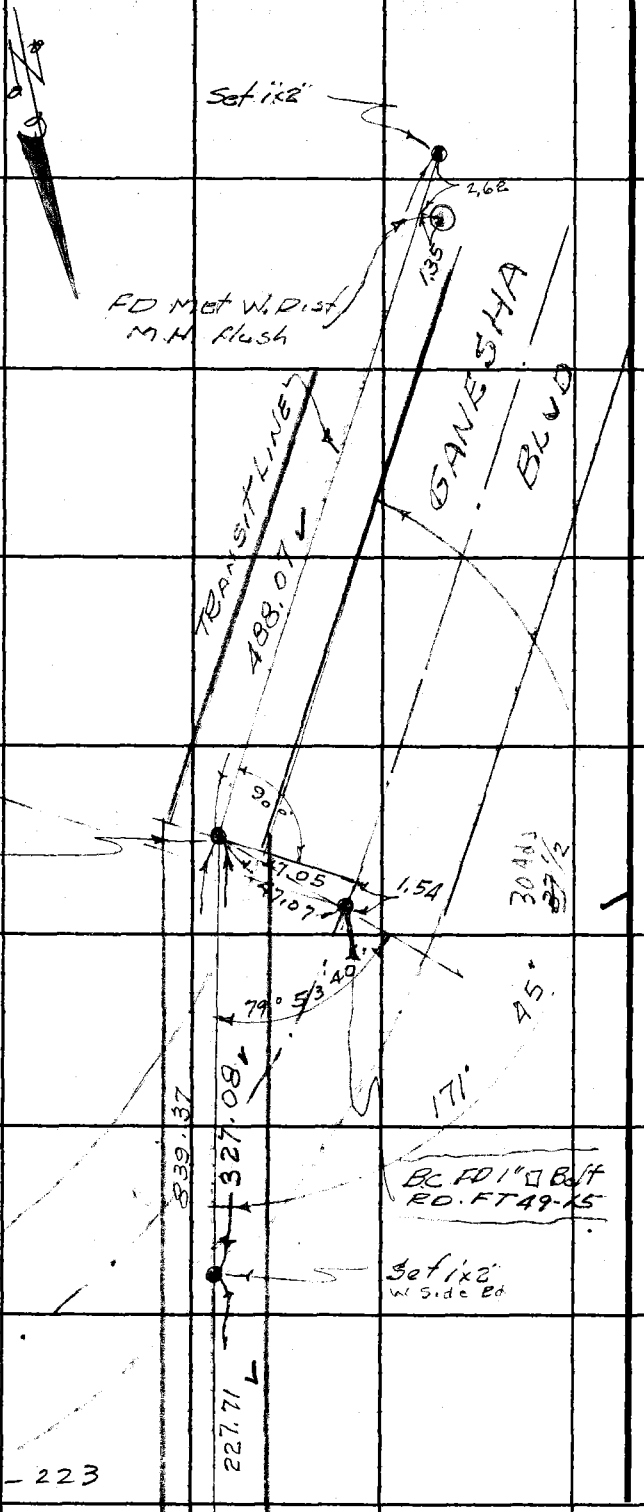

327.10 @ 0° T. 76°
= 327.08 ✓

227.73 @ 0° T. 70°
227.71 ✓

← Cont from top pg - 223

PLEASE RETURN TO
LOS ANGELES COUNTY ENGINEER
403 Los Angeles County Engineering Bldg.

Do not extend this side of this line.

Note: Any Additions or Changes on This Sheet Must be Made or Circled in Ink With Date and Name of Person Making Change.

Notes Ck'd by WJB	Survey of Puddingstone Rec. Area	F. B. 2641 PG. 225
Map No.	JN D054.99 Tape 164 Std 84 °F	
Office Work	Surveyed by Petri	
Checked	Notes Petri Date 4-27-64	
Date	Indexed C. J. BAIN JUL 17 64	

Puddingstone Rec. Area

Sailboat Launch

J.N. D054.99

4-27-64

Horizontal Control For Topography

P.T. Sheets
D-437-12
D-437-13

Petri
Barilotti
Dean

Note: Any Additions or Changes on This Sheet Must be Made or Circled in Red Ink With Date and Name of Person Making Change.

PLEASE RETURN TO
LOS ANGELES COUNTY ENGINEER
403 LOS ANGELES COUNTY ENGINEERING BLDG.
Do not extend this side of this line.

76F309S CF # 310 3-61

F. B. 2641 PG. 226

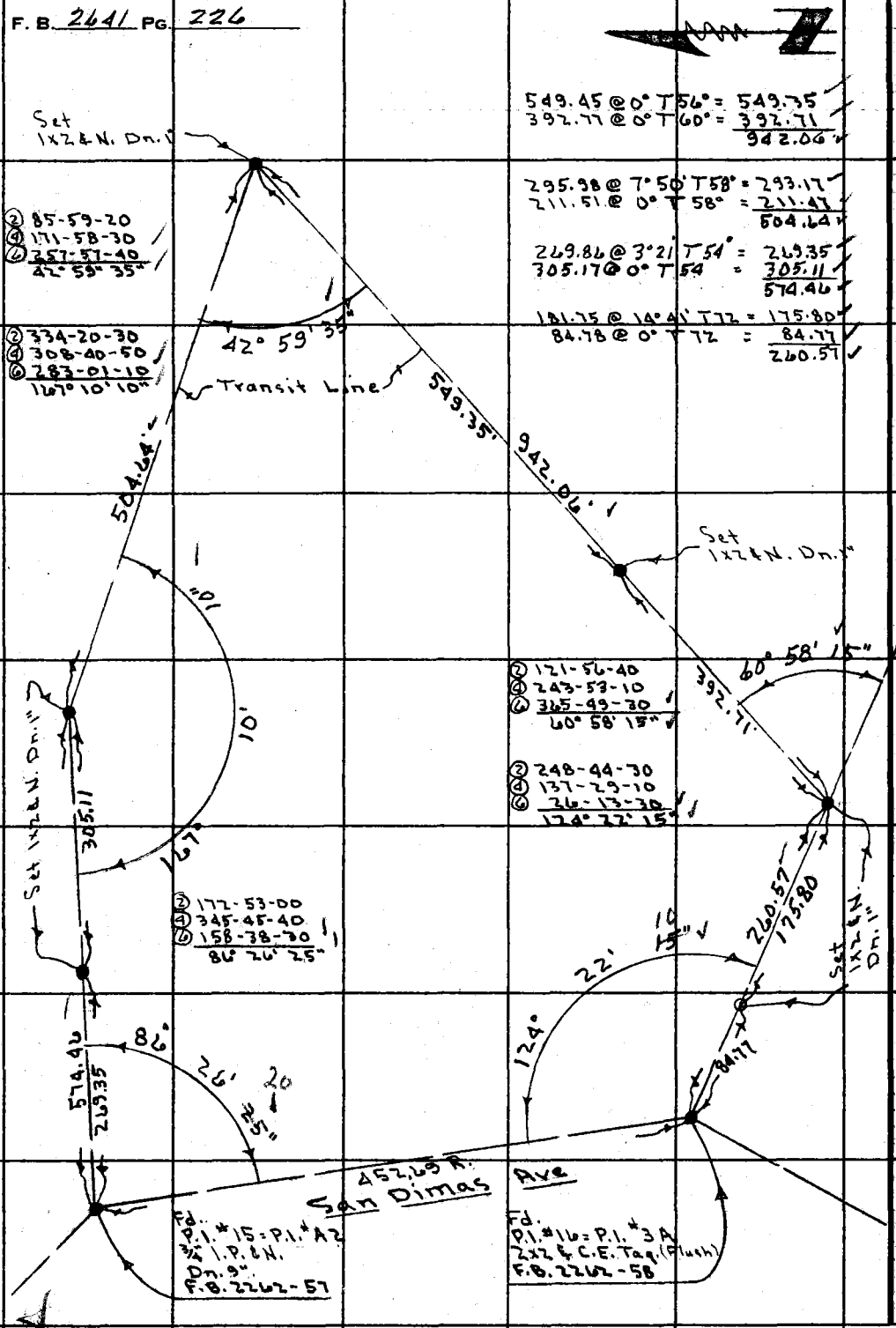

549.45 @ 0° T 56° = 549.35
392.77 @ 0° T 60° = 392.71
942.06

295.98 @ 7° 50' T 58° = 293.17
211.51 @ 0° T 58° = 211.47
504.64

269.86 @ 3° 21' T 54° = 269.35
305.17 @ 0° T 54 = 305.11
574.46

181.75 @ 14° 41' T 72 = 175.80
84.78 @ 0° T 72 = 84.77
260.57

PLEASE RETURN TO
LOS ANGELES COUNTY ENGINEER
403 Los Angeles County Engineering Bldg.

Do not extend this side of this line.

Note: Any Additions or Changes on This Sheet Must be Made or Circled in Red Ink With Date and Name of Person Making Change.

Notes Ck'd by W. J. BRENNER	Survey of Puddingstone R.A.	F. B. 2641 Pg. 227
Map No.	JN 005499 Tape Std °F	
Office Work	Surveyed by G. Porter	
Checked	Notes Porter Date 5-27-64	
Date	Indexed C. J. GALL 2564	

LOCATION OF

PYLONS

WATER SKI COURSE

AS SET MAY 27-1964

G. PORTER
& PARTY

Note: Any Additions or Changes on This Sheet Must be Made or Circled in Red Ink With Date and Name of Person Making Change.

PLEASE RETURN TO
LOS ANGELES COUNTY ENGINEER
403 LOS ANGELES COUNTY ENGINEERING BLDG.
Do not extend this side of this line.

76F309S CF #310 6-62

PLEASE RETURN TO
LOS ANGELES COUNTY ENGINEER
403 LOS ANGELES COUNTY ENGINEERING BLDG.

Note: Any Additions or Changes on This Sheet Must be Made or Circled in Red Ink With Date and Name of Person Making Change.

Do not extend this side of this line.

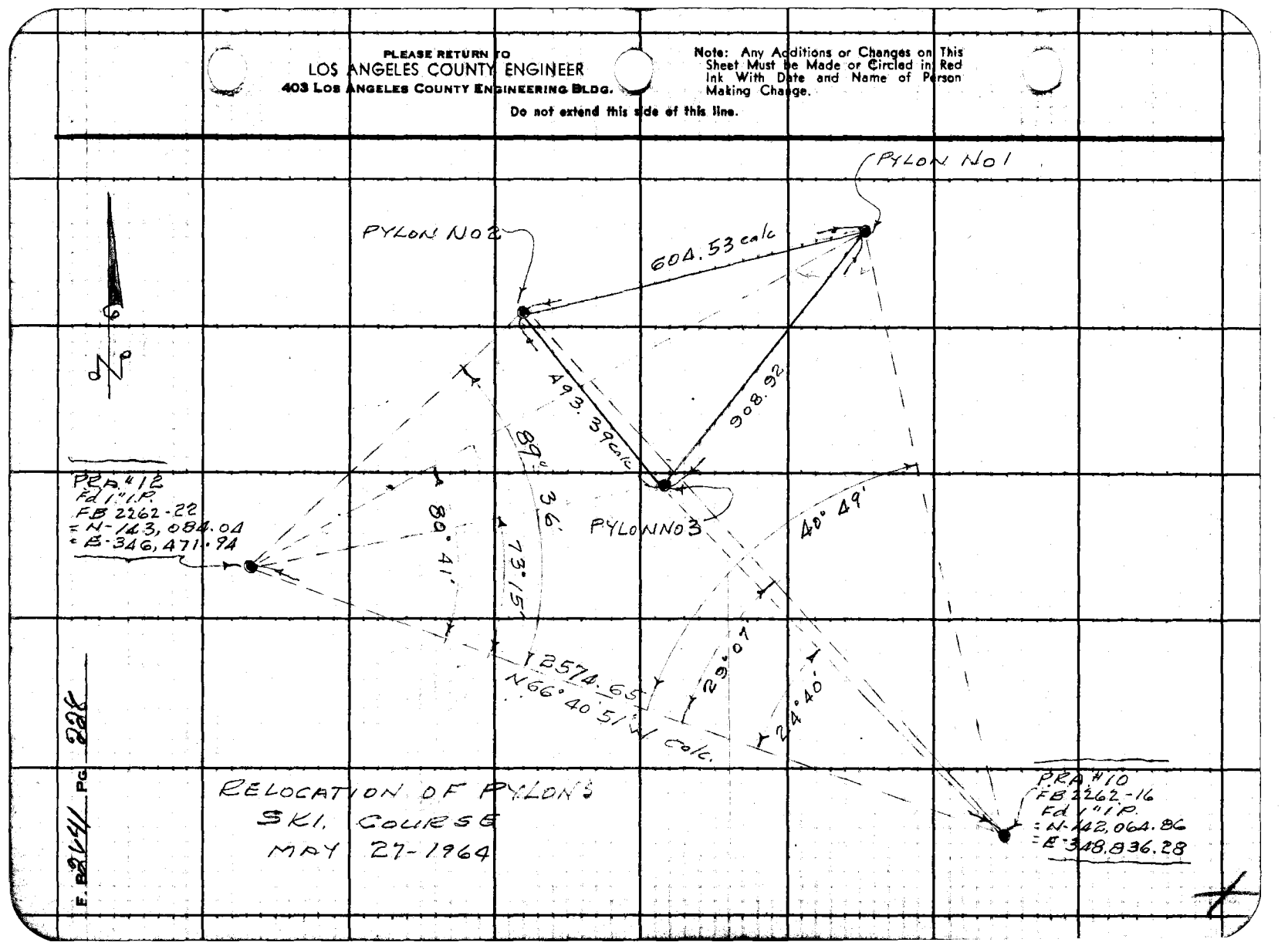

RELOCATION OF PYLONS
SKI COURSE
MAY 27-1964

E. B214 PG 228

Notes Ck'd by	Survey of Puddingstone R.A.
Map No.	JN DD54.99 Tape 67 Std 84 °F
Office Work	Surveyed by Petri
Checked	Notes Petri Date 12-28-64
Date	Indexed C. J. GALLI 2 5 65

F. B. 2641 PG. 229

J. N. DD54.99

Puddingstone Rec. Area

Swim Park & Railroad Concession Area

Horizontal Control For Topography

12-28-64

P. T. Sheets

D-437-26

" " 30

" " 31

Petri

Goble

Valdez

X

Note: Any Additions or Changes on This Sheet Must be Made or Circled in Red Ink With Date and Name of Person Making Change.

Do not extend this side of this line.

PLEASE RETURN TO
LOS ANGELES COUNTY ENGINEER
403 LOS ANGELES COUNTY ENGINEERING BLDG.

76F3035 CE # 310 5-61

F. B. 2641 PG. 230

① 79-44-00
④ 318-56-20
⑥ 118-24-20
79° 44' 05"

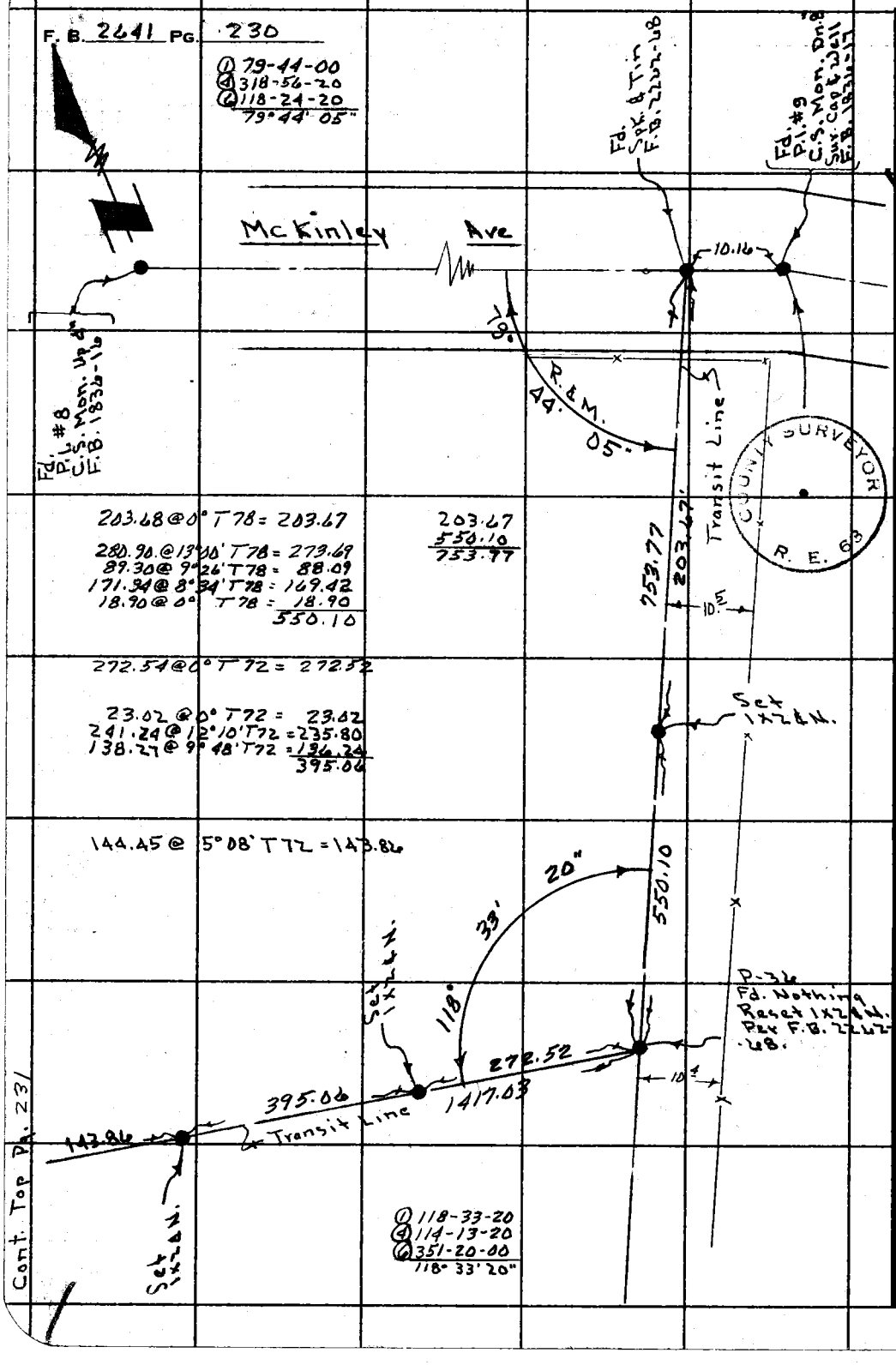

203.68 @ 0° T 78 = 203.67

280.90 @ 13°00' T 78 = 273.69
89.30 @ 9°26' T 78 = 88.09
171.34 @ 8°34' T 78 = 169.42
18.90 @ 0° T 78 = 18.90
550.10

203.67
550.10
753.77

272.54 @ 0° T 72 = 272.52

23.02 @ 0° T 72 = 23.02
241.24 @ 12°10' T 72 = 235.80
138.27 @ 9°48' T 72 = 136.24
395.06

144.45 @ 5°08' T 72 = 143.86

① 118-33-20
④ 114-13-20
⑥ 351-20-00
118° 33' 20"

Cont. Top Pg. 231

PLEASE RETURN TO
LOS ANGELES COUNTY ENGINEER
403 LOS ANGELES COUNTY ENGINEERING BLDG.

Do not extend this side of this line.

Note: Any Additions or Changes on This Sheet Must be Made or Circled in Red Ink With Date and Name of Person Making Change.

M549, A-3

Notes Ck'd by	Survey of Puddingstone R.A.	F. B. 2641 PG: 231
Map No.	JN D054.99 Tape 67 Std 84 °F	
Office Work	Surveyed by Petri	
Checked	Notes Petri Date 12-29-64	
Date	Indexed [illegible] GALLI JAN 25 '65	

Cont. From Lt. Pg. 230

112.17 @ 5° 08' T72 = 111.71
290.05 @ 0° T72 = 290.03
401.74

162.34 @ 12° 49' T80 = 158.29
45.56 @ 0° T80 = 45.56
203.85

203.85
401.74
143.86
395.06
272.52
1417.03

220.65 @ 0° T52° = 220.60
122.77 @ 22° 02' T52° = 113.78
334.38

247.27 @ 2° 00' T52 = 247.07

208.15 @ 7° 44' T54 = 206.22
222.32 @ 9° 54' T54 = 218.97
425.19

148.01 @ 0° T52 = 147.98

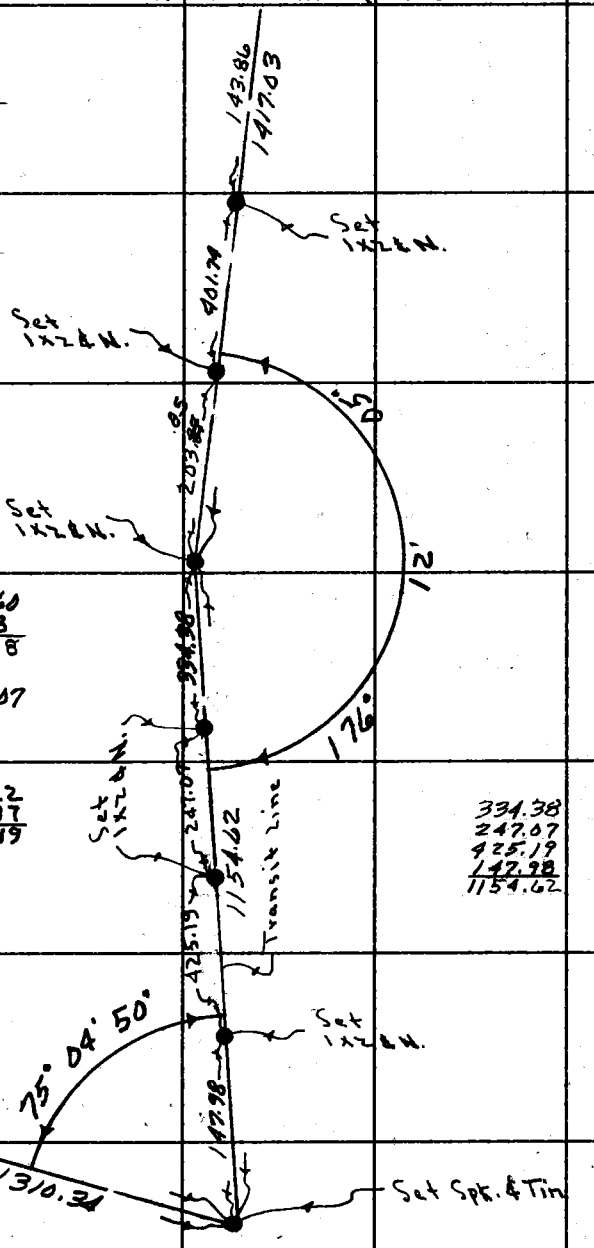

334.38
247.07
425.19
147.98
1154.62

Cont. On Rt. Pg. 232

① 176-12-00
④ 344-48-20
⑥ 337-12-20
176° 12' 05"

① 75-04-50
④ 300-19-20
⑥ 90-29-00
75° 04' 50"

Note: Any Additions or Changes on This Sheet Must be Made or Circled in Red Ink With Date and Name of Person Making Change.

Do not extend this side of this line.

PLEASE RETURN TO
LOS ANGELES COUNTY ENGINEER
403 LOS ANGELES COUNTY ENGINEERING BLDG.

76F309S CE # 310 3-61

F. B. 2641 PG. 232

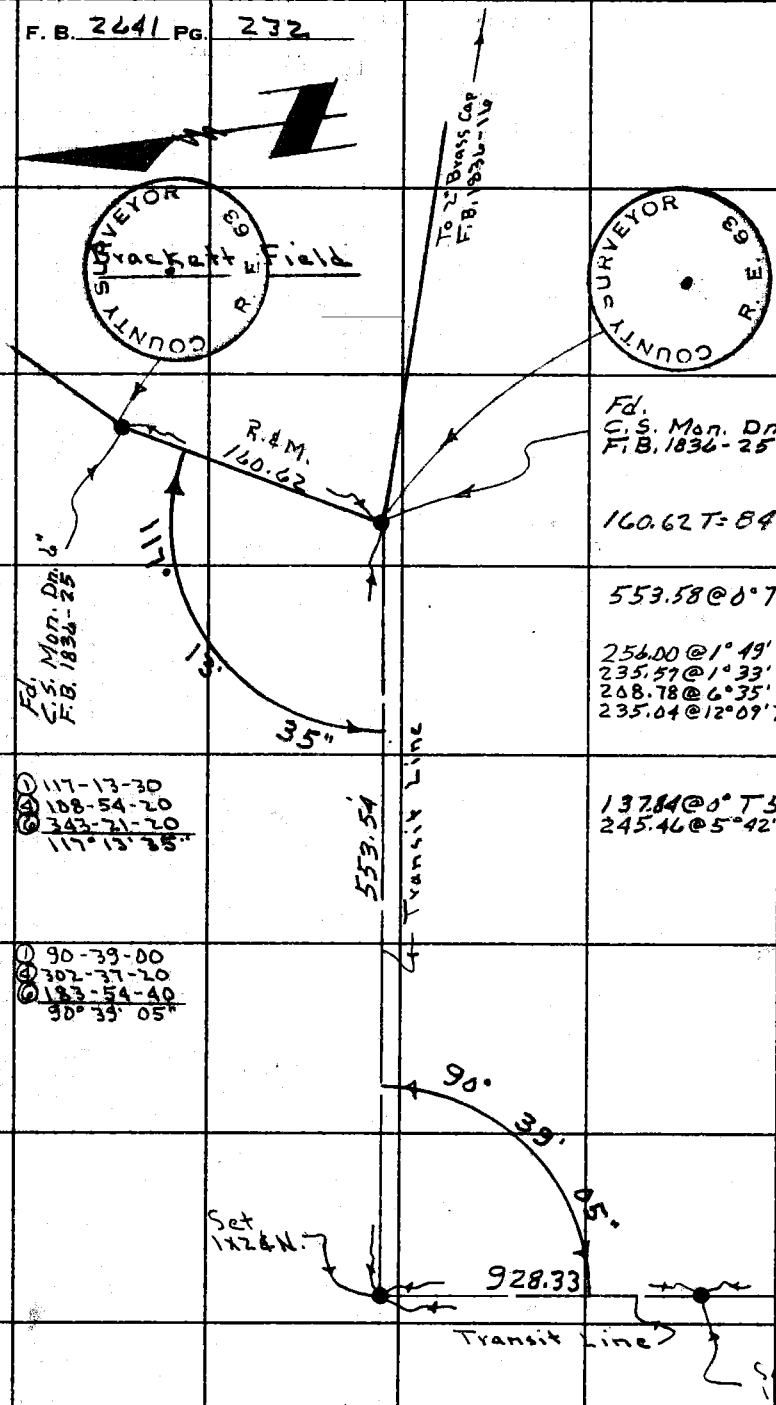

Fd. C.S. Mon. Dn. 6" F.B. 1836-25

160.62 T = 84° = 160.62

553.58 @ 0° T 74° = 553.54

256.00 @ 1° 49' T 52 = 255.82
235.57 @ 1° 33' T 52 = 235.43
208.78 @ 6° 35' T 50 = 207.35
235.04 @ 12° 09' T 50 = 229.73
928.33

137.84 @ 0° T 50° = 137.81
245.46 @ 5° 42' T 50 = 244.20
382.01

① 117-13-30
④ 108-54-20
⑥ 343-21-20
117° 13' 35"

① 90-39-00
④ 302-37-20
⑥ 183-54-40
90° 39' 05"

382.01
928.33
1310.34

382.01
1310.34

Cont. From Lt. Pg. 231

PLEASE RETURN TO
LOS ANGELES COUNTY ENGINEER
403 LOS ANGELES COUNTY ENGINEERING BLDG.

Do not extend this side of this line.

Note: Any Additions or Changes on This Sheet Must be Made or Circled in Red Ink With Date and Name of Person Making Change.

F. B. 2641 Pg. 239

Profile No. ____ X-Sec. No. ____
Notes Red ____ Date ____ Notes Chkd. VAN Date 10-6-66
Plotted ____ Date ____ Checked ____ Date ____
Job No. 8804.15 Division No. 11
Survey of Puddingstone Swim Park
Survey by Petri's Notes Bowles Date 9-30-66
Map No. ____ Indexed C. J. GALLI Date OCT 5 '66

C.P. # 8804.15

9-30-66

Puddingstone Swim Park

Bench Levels To Establish Elevations

At Test Holes.

See Pg. 240 For Test Hole Locations

Petri's
Bowles
Guzzetta
Boundary

STATION	B.S.	H.I.	F.S.	ELEV.

NOTE: ANY ADDITIONS OR CHANGES ON THIS SHEET MUST BE MADE OR CIRCLED IN RED INK, WITH DATE AND NAME OF PERSON MAKING CHANGE.

Do not extend notes this side of this line.

PLEASE RETURN TO
LOS ANGELES COUNTY ENGINEER
403 Los Angeles County Engineering Bldg.

76-L-298 CE 307 2-63

76-L-298 CE 307 2-63

PLEASE RETURN TO
LOS ANGELES COUNTY ENGINEER
403 Los Angeles County Engineering Bldg.

NOTE: ANY ADDITIONS OR CHANGES ON THIS SHEET MUST BE MADE OR CIRCLED IN RED INK, WITH DATE AND NAME OF PERSON MAKING CHANGE

Do not extend notes this side of this line.

F.B. 2241 Pg. 234 Job No. 8804.15 Division No. 11 Notes Red Plotted Profile
Survey of Puddingstone Swim Park Date Date No. X-Sec.
Survey by Peltz Notes Bowles Notes Chkd. VAN Checked
Indexed C. J. GALLI Date Date 10-6-66 No.

STATION	B.S.	H.I.	F.S.	ELEV.		
Fd. B.M. # P-6	5.658	989.419		983.761	B.M. # P-6 Elev. = 983.761. F.B. 2262-130. San Dimas Ave. E. Side. Top of Conc. Face Puddingstone Dam. 7' W. of Cable Winch & 15.3' N. of Conc. Stairway. Fd. Copper Tag & Nail in Conc. Stamped L.A. Co. Flood Control Dist.	
T.P.			8.371	981.098		
	0.627	981.675				
T.P.			11.489	970.186		
	2.399	972.585				
T.P.			11.875	960.710		
	1.641	962.351				
T.P.			7.225	955.126		
	3.053	958.179				
Fd. B.M. # P-5			5.815	952.369	B.M. # P-5 Elev. = 952.381 F.B. 2262-129 San Dimas Ave. W. Side N. End Bridge No. B-877 over Puddingstone Dam Spillway. Fd Bt. spk in Lead Top Conc. wingwall.	
	0.625	952.989				
T.P.			11.19	941.80		
	0.86	942.66				
T.P.			11.26	931.40		
	0.90	932.30				
T.P.			11.21	921.09		
	1.86	922.95				
T.P.			11.39	911.56		
	0.36	911.92				
T.P.			11.40	900.52		
	0.44	900.96				

76L-298 CE 307 11-58

PLEASE RETURN TO
LOS ANGELES COUNTY ENGINEER
700 LOS ANGELES COUNTY ENGINEERING BLDG.

NOTE: ANY ADDITIONS OR CHANGES ON THIS SHEET MUST BE MADE OR CIRCLED IN RED INK, WITH DATE AND NAME OF PERSON MAKING CHANGE.

Do not extend notes this side of this line.

STATION	B.S.	H.I.	F.S.	ELEV.		
		900.96				
T.P.			11.60	889.36		
	0.70	890.06				
T.P.			11.47	878.59		
	0.45	879.04				
T.P.			10.82	868.22		
	0.33	868.55				
Fd Test #8 Hole			8.94	859.61	Test Hole #8 See Pg 240 For Location. Set 1x1 6'N. @ same Elev. as Grd @ T.H.	
	10.22	869.83				
T.P.			1.93	867.90		
	11.18	879.08				
T.P.			0.42	878.66		
	10.77	889.43				
Test-Hole #6			5.07	884.36	Test Hole #6. See Pg. 240 For Location. Set 1x1 4' E. @ Same Elev. As Grd. @ T.H.	
	2.48	886.84				
Test-Hole #7			7.13	879.71	Test Hole #7 See Pg 240 For Location. Set 1x1 5'E @ same Elev. as Grd @ T.H.	
	3.19	882.90				
T.P.			2.77	880.13		
	7.54	887.67				
T.P.			9.88	877.79		
	0.96	878.75				

Profile Notes Red ____ Plotted ____ Job No. 8804 Division No. 11
No. ____ Date ____ Date ____ Survey of Puddingstone Swim Park
X-Sec. Notes Chkd. VAN Checked ____ Survey by Patel Notes Bowles Date Sept 30 1966
No. ____ Date 10-6-66 Date ____ Map No. ____ Indexed C. J. GALLI Date ____

F.B. 2641 Pg. 28

76L-298 CE 307 11-58

PLEASE RETURN TO
LOS ANGELES COUNTY ENGINEER
700 LOS ANGELES COUNTY ENGINEERING BLDG.

NOTE: ANY ADDITIONS OR CHANGES ON THIS SHEET MUST BE MADE OR CIRCLED IN RED INK, WITH DATE AND NAME OF PERSON MAKING CHANGE.

Do not extend notes this side of this line.

STATION	B.S.	H.I.	F.S.	ELEV.	
		878.75			
T.P.			8.25	870.50	
	5.57	876.07			
Test-Hole #4			5.77	870.30	Test Hole #4 See Pg 240 For Location set 1x1 5'W. @ Same Elev. as Grd @ T.H.
	10.42	880.72			
T.P.			3.19	877.53	
	11.29	888.82			
T.P.			0.50	888.32	
	11.72	900.04			
T.P.			0.82	899.22	
	7.05	906.27			
Test-Hole #1			6.64	899.63	Test Hole #1 see Pg 240 For Location. set 1x1 5'S. @ Same Elev. as Grd @ T.H.
	6.65	906.28			
Test-Hole #3			10.07	896.21	Test Hole #3 See Pg 240 For Location set 1x1 5'W @ Same Elev. as Grd @ T.H.
	6.63	902.84			
T.P.			8.21	894.63	
	4.02	898.65			
Test-Hole #5			7.71	890.94	Test Hole #5 See Pg 240 For Location set 1x1 5'W @ Same Elev - as Grd @ T.H.
	8.79	899.73			
T.P.			2.57	897.16	
	9.42	906.58			

F.B. 2641 PG. 236

Job No. 8804.15 Division No. 11 Notes Red Plotted Profile
Survey of Puddingstone Simon Park Date Date No. X-Sec.
Survey by Petri Notes Brown Notes Chkd. VAN Checked No.
Indexed C. J. GALLI Date Date 10-6-66 Date

76-L-298 CE 307 2-63

PLEASE RETURN TO
LOS ANGELES COUNTY ENGINEER
403 LOS ANGELES COUNTY ENGINEERING BLDG.

NOTE: ANY ADDITIONS OR CHANGES ON THIS SHEET MUST BE MADE OR CIRCLED IN RED INK, WITH DATE AND NAME OF PERSON MAKING CHANGE.

Do not extend notes this side of this line.

STATION	B. S.	H. I.	F. S.	ELEV.		
		906.58				
Test-Hole #2			1.98	904.60	Test Hole #2 See Pg 240 For Location - Set 1x1 5' W. @ Same Elev. as Grd @ T.H.	
	4.18	908.78				
T.P.			11.17	897.61		
	0.29	897.90				
T.P.			0.67	897.23		
	11.06	908.29				
T.P			0.59	907.70		
	10.94	918.64				
T.P.			0.23	918.41		
	11.36	929.77				
T.P.			0.67	929.10		
	11.00	940.10				
T.P			0.31	939.79		
	9.51	949.30				
T.P.			1.72	947.58		
	8.34	955.92				
Fd B.M. #P.5			3.57	952.35	B.M. #P-5 Elev. = 952.381 F.B. 2262-129 For Description See Pg 234	

Profile Notes Red ____ Plotted ____ Job No. 8804.15 Division No. 11 F.B. 2641 Pg. 237
No. ____ Date ____ Date ____ Survey of Puddingstone Swim Park
X-Sec. Notes Chkd. Van Checked ____ Survey by Petri Notes Bowles Date 9-30-66
No. ____ Date 10-6-66 Date ____ Map No. ____ Indexed C. J. GALL Date ____

F.B. 2641 Pg. 238

Job No.____ Division No.____ Notes Red____ Plotted____ Profile

Survey of____ Date____ Date____ No.____

Survey by____ Notes____ Notes Chkd.____ Checked____ X-Sec.

Indexed____ Date____ Date____ Date____ No.____

STATION	B.S.	H.I.	F.S.	ELEV.

76-L-296 CE 307 2-63

PLEASE RETURN TO

LOS ANGELES COUNTY ENGINEER

403 Los Angeles County Engineering Bldg.

Do not extend notes this side of this line.

NOTE: ANY ADDITIONS OR CHANGES ON THIS SHEET MUST BE MADE OR CIRCLED IN RED INK. WITH DATE AND NAME OF PERSON MAKING CHANGE

REC. AREA

Notes Ck'd by	Survey of PUDDINGSTONE	F. B. 2641 PG. 239
Map No.	JN 8804.15 Tape Std °F	
Office Work	Surveyed by A.C. GUIZADO	
Checked	Notes ACG Date 9/30/66	
Date	Indexed C. J. GALLI	

JOB NO 8804.15

PUDDINGSTONE
SWIM PARK

POWER POLE LINE TIE
TO ℄ of SANDIMAS AVE

REF
FB 2262

GUIZADO
LANDA
LYBRAND
HENDERSON

Note: Any Additions or Changes on This Sheet Must be Made or Circled in Red Ink With Date and Name of Person Making Change.

PLEASE RETURN TO
LOS ANGELES COUNTY ENGINEER
403 LOS ANGELES COUNTY ENGINEERING BLDG.
Do not extend this side of this line.

76F309S CE#310 1-65

F. B. 2641 PG 240

INDEX

PLEASE RETURN TO
LOS ANGELES COUNTY ENGINEER
403 Los Angeles County Engineering Bldg.

Do not extend this side of this line.

Note: Any Additions or Changes on This Sheet Must be Made or Circled in Red Ink With Date and Name of Person Making Change.

PUDDINGSTONE

Notes Ck'd by	Survey of Swim Park
Map No.	JN 880415 Tape 217 Std 84 °F
Office Work	Surveyed by ACGuizado
Checked	Notes ACG Date 9-30-66
Date	Indexed G. J. GALLI

F. B 2641 PG. 241

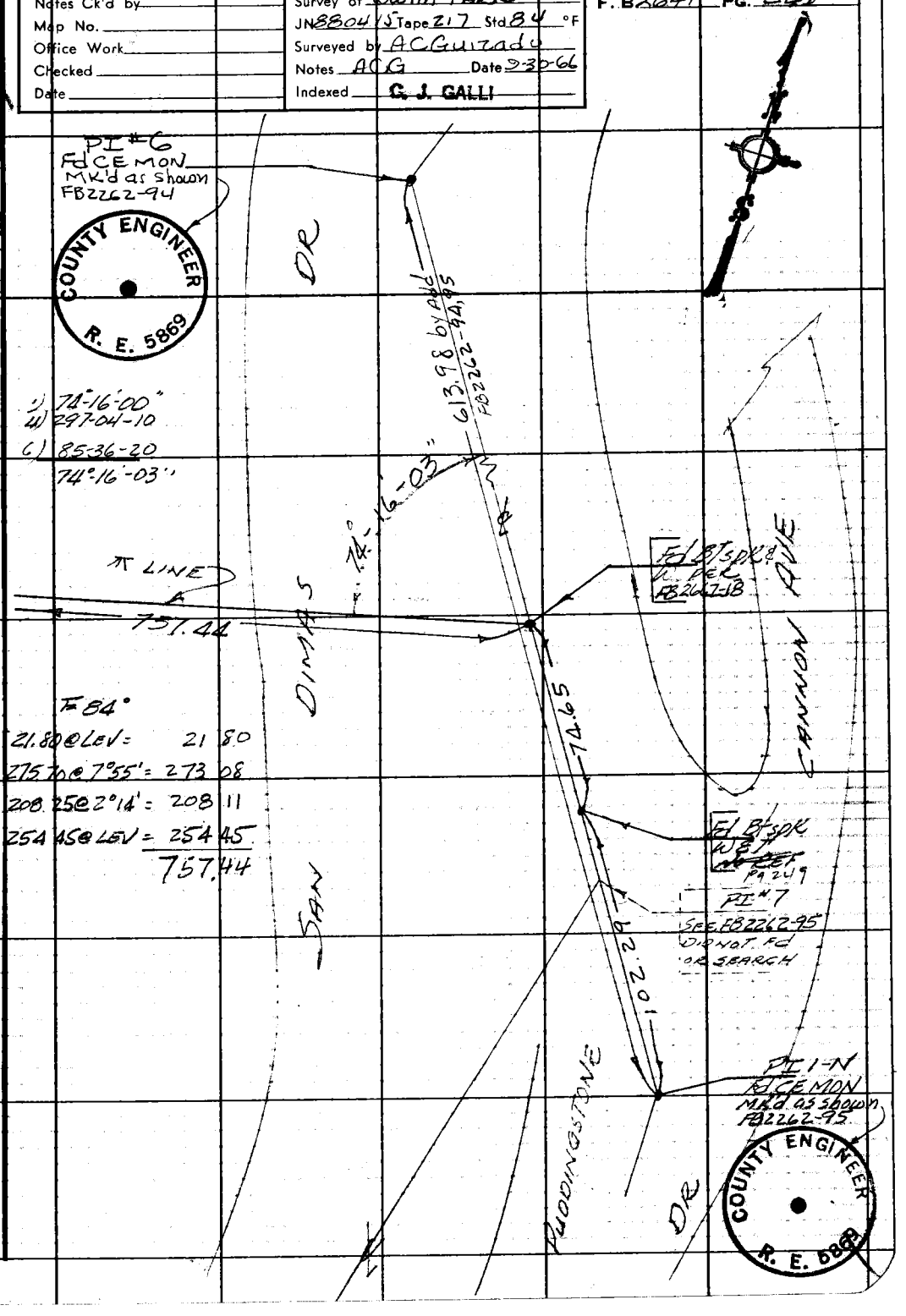

F 84°

21.80 @ LEV =	21 80
275.70 @ 7°55' =	273 08
208.25 @ 2°14' =	208 11
254.45 @ LEV =	254 45
	757.44

Note: Any Additions or Changes on This Sheet Must be Made or Circled in Red Ink With Date and Name of Person Making Change.

Do not extend this side of this line.

PLEASE RETURN TO
LOS ANGELES COUNTY ENGINEER
403 LOS ANGELES COUNTY ENGINEERING BLDG.

76F309S CE#310 1-65

F. B. 2641 PG 242

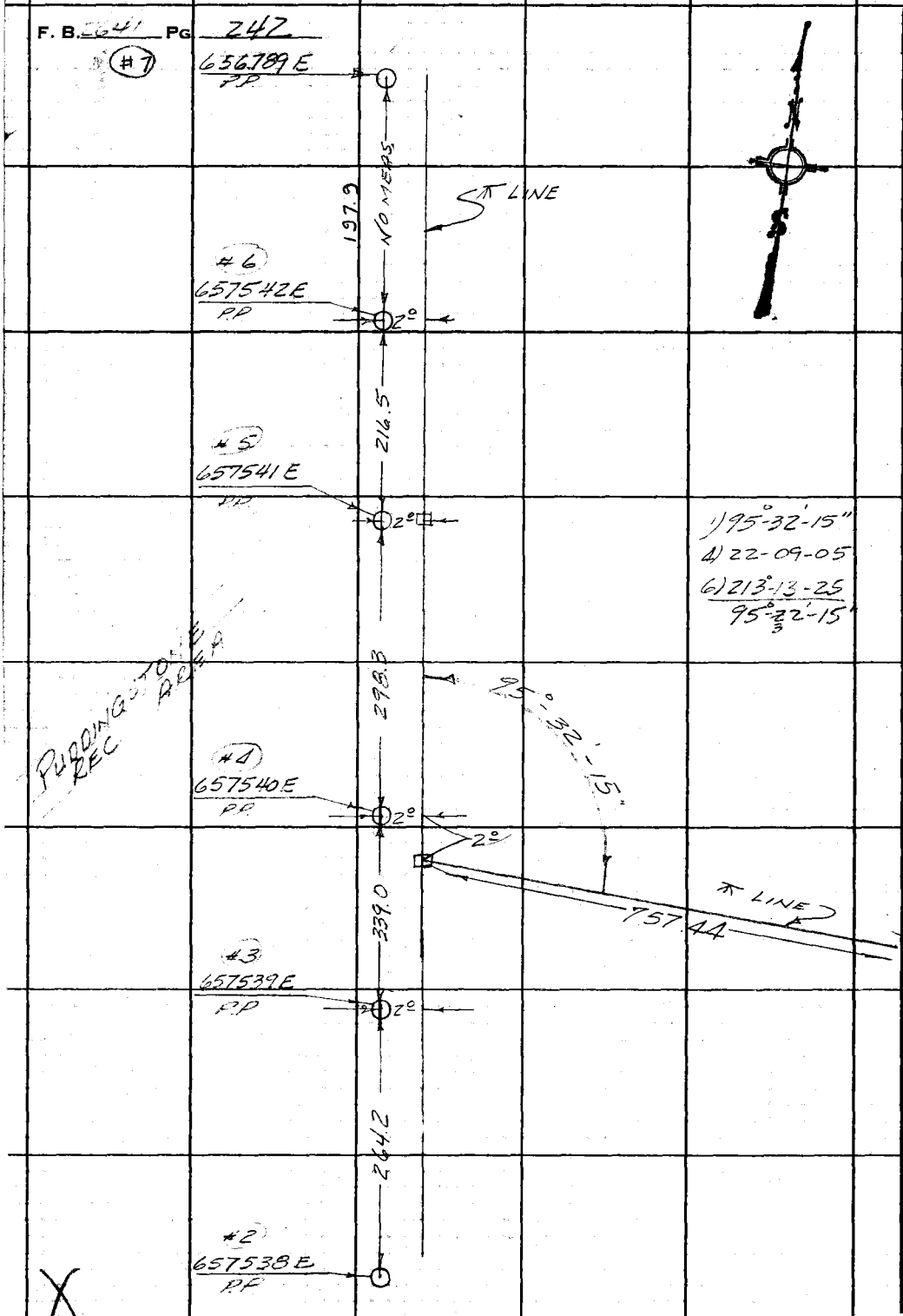

PLEASE RETURN TO
LOS ANGELES COUNTY ENGINEER
403 LOS ANGELES COUNTY ENGINEERING BLDG.

Do not extend this side of this line.

Note: Any Additions or Changes on This Sheet Must be Made or Circled in Red Ink With Date and Name of Person Making Change.

Notes Ck'd by	Survey of PUDD. SWIM PARK	F. B. 2641 PG. 243
Map No.	JN 8804.15 Tape Std °F	
Office Work	Surveyed by A C GUIZADO	
Checked	Notes E. LANDA Date 9-66	
Date	Indexed C. J. GALLI	

PUDDINGSTONE SWIM PARK
J.N. 8804.15

STAKING OF TEST HOLES

See Pg. 260 For Additional Test Holes G.P. 3-22-67

Note: Any Additions or Changes on This Sheet Must be Made or Circled in Red Ink With Date and Name of Person Making Change.

PLEASE RETURN TO
LOS ANGELES COUNTY ENGINEER
403 LOS ANGELES COUNTY ENGINEERING BLDG.
Do not extend this side of this line.

76F309S CE#310 1-65

F. B. 2641 PG 244

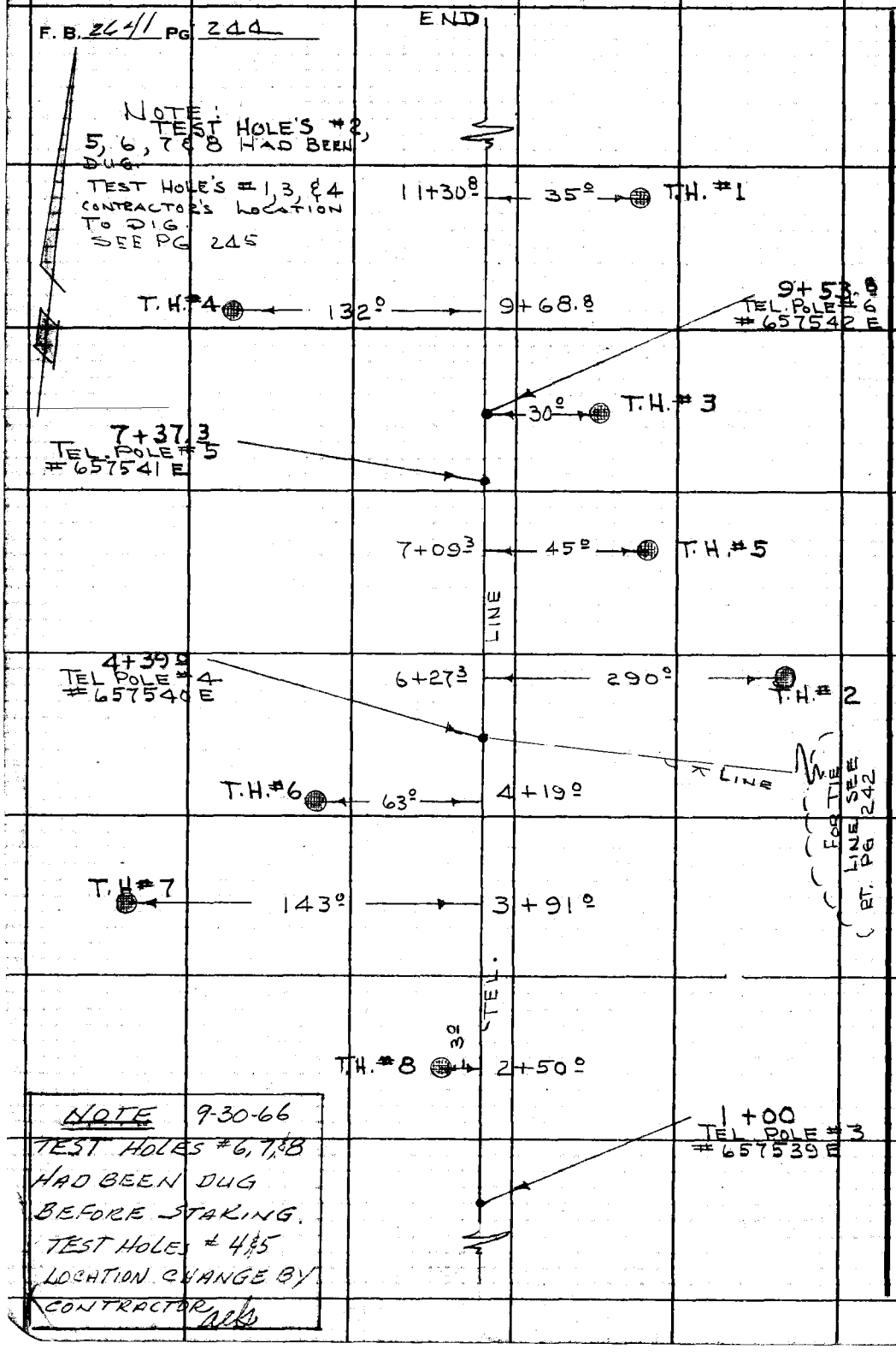

NOTE 9-30-66
TEST HOLES #6, 7, & 8 HAD BEEN DUG BEFORE STAKING.
TEST HOLES # 4 & 5 LOCATION CHANGE BY CONTRACTOR

PLEASE RETURN TO
LOS ANGELES COUNTY ENGINEER
403 LOS ANGELES COUNTY ENGINEERING BLDG.
Do not extend this side of this line.

Note: Any Additions or Changes on This Sheet Must be Made or Circled in Red Ink With Date and Name of Person Making Change.

Notes Ck'd by	Survey of PUDD. SWIM PARK	F. B 2641 PG. 245
Map No.	JN 8804.15 Tape Std °F	
Office Work	Surveyed by A. C. GUIZADO	
Checked	Notes E. LANDA Date 9-66	
Date	Indexed C. J. GALLI	

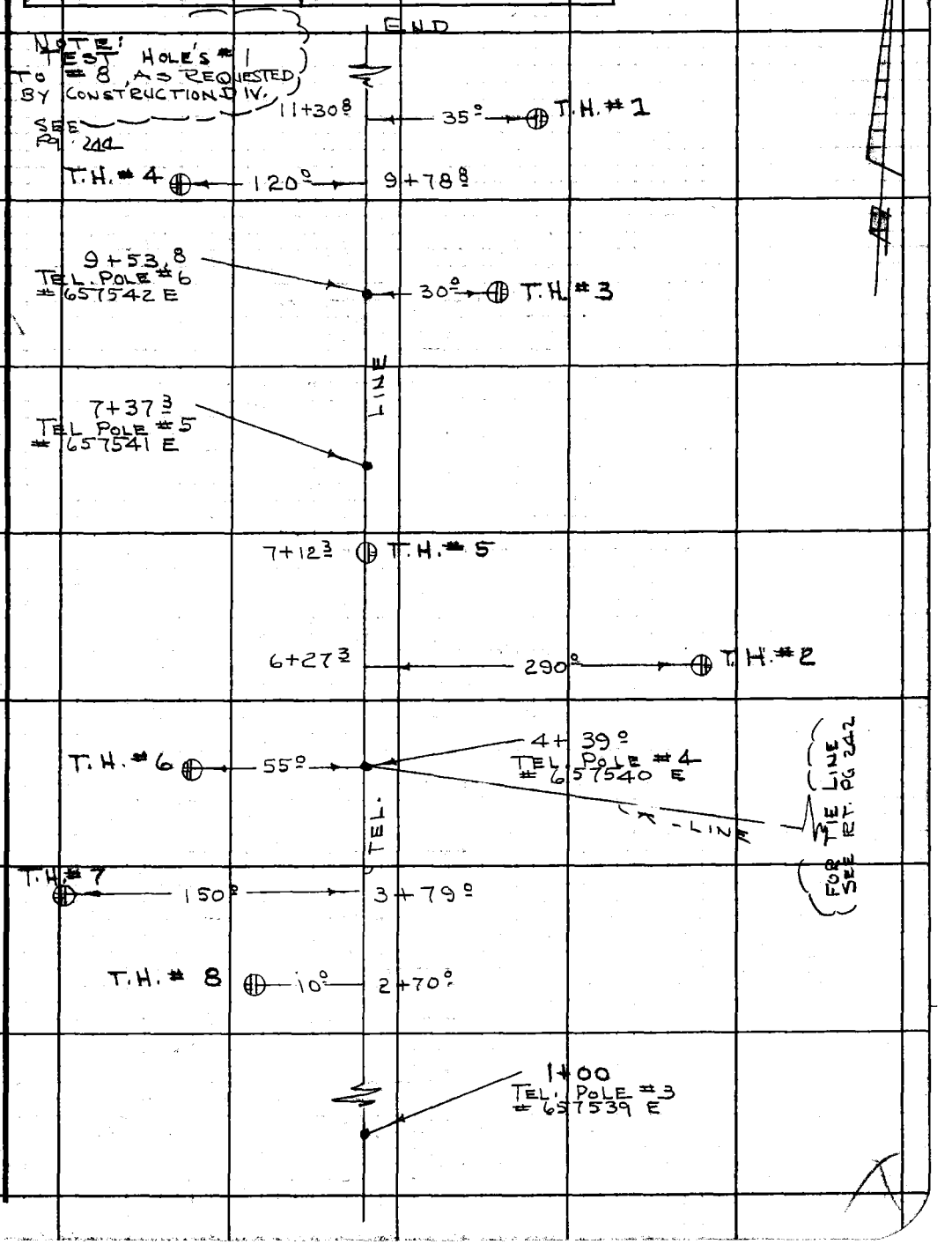

Note: Any Additions or Changes on This Sheet Must be Made or Circled in Red Ink With Date and Name of Person Making Change.

PLEASE RETURN TO
LOS ANGELES COUNTY ENGINEER
403 LOS ANGELES COUNTY ENGINEERING BLDG.
Do not extend this side of this line.

75F309S CE#310 1-65

PLEASE RETURN TO
LOS ANGELES COUNTY ENGINEER
403 LOS ANGELES COUNTY ENGINEERING BLDG.

Note: Any Additions or Changes on This Sheet Must be Made or Circled in Red Ink With Date and Name of Person Making Change.

Do not extend this side of this line.

F. B. 2441 PG. 246

Notes Ck'd by
Map No.
Office Work
Checked
Date

Survey of PUDDINGSTONE SWIM PARK
JN 0054.99 Tape 232 Std 89 °F
Surveyed by G. PETRI
Notes I. BOWLES Date 2-1-67
Indexed G. J. GALLI MAR 28 '67

F. B. 264 Pg. 247

PUDDINGSTONE SWIM PARK.

J. N. 0054.99

FEB. 1, 1967

HORIZONTAL CONTROL FOR TOPOGRAPHY.

TAPE - N° 232

REFERENCE:
F.B. 2641
F.B. 2262
P.T. SHEET — D-437-4

P.T. SHEETS.
D-437-4
D-437-10
D-437-11
D-437-41
D-437-42

PARTY
G. PETRI -
I. BOWLES.
G. GUIZADO.
R. BEAUDRY

Note: Any Additions or Changes on this Sheet Must be Made or Circled in Red Ink With Date and Name of Person Making Change.

Do not extend this side of this line.

PLEASE RETURN TO
LOS ANGELES COUNTY ENGINEER
403 Los Angeles County Engineering Bldg.

26F3095 CE#3191-65

F. B. 2641 Pg. 248

INDEX

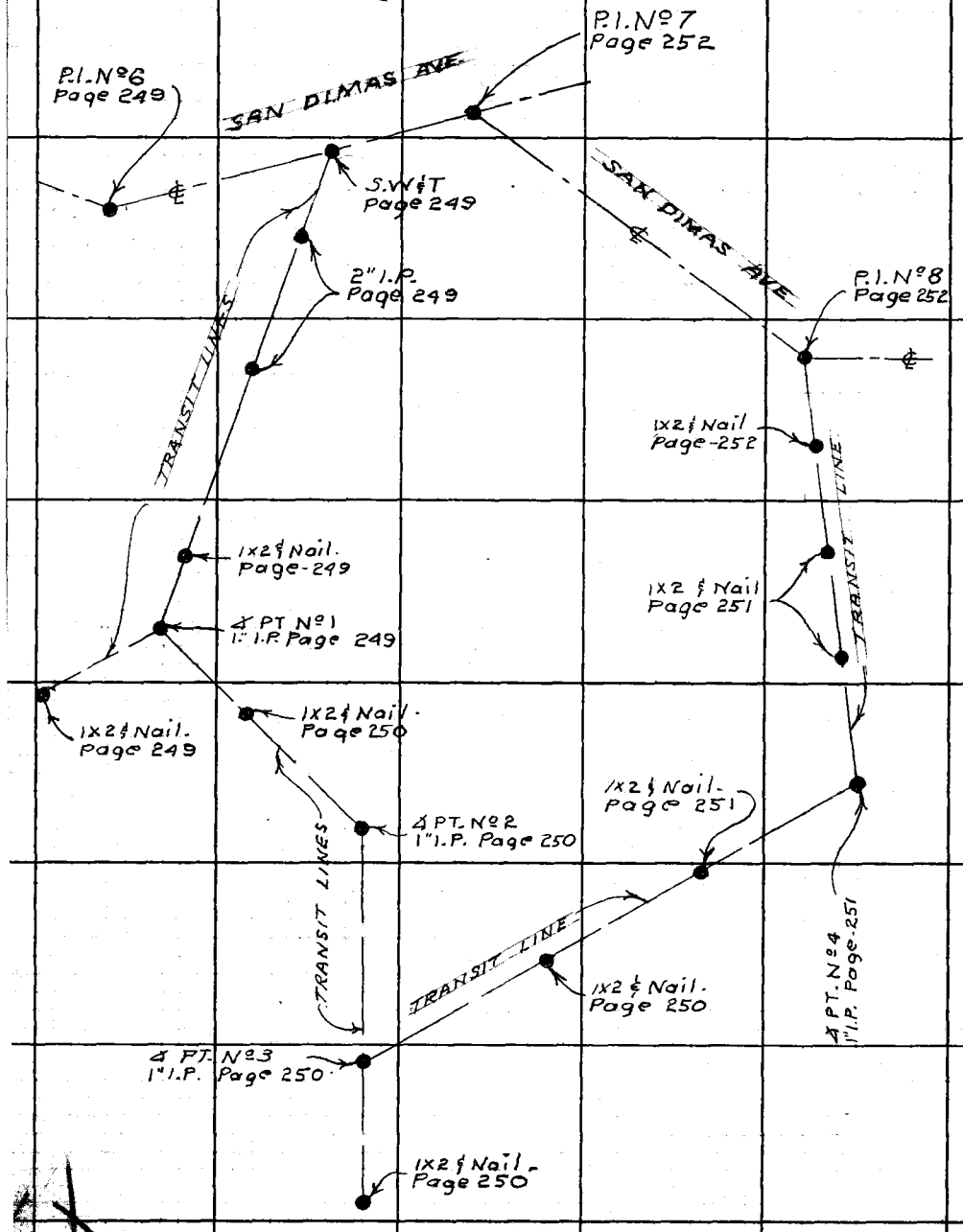

LOS ANGELES COUNTY ENGINEER
403 Los Angeles County Engineering Bldg.

PLEASE RETURN TO

Do not extend this side of this line.

Note: Any Additions or Changes on This Sheet Must be Made or Circled in Red Ink With Date and Name of Person Making Change.

Notes Ck'd by	Survey of Puddingstone Swim Park	F. B. 2641 PG. 249
Map No.	JN005499 Tape 232 Std 84 °F	
Office Work	Surveyed by G. PETRI	
Checked	Notes L. BOWLES Date 2-1-67	
Date	Indexed [illegible]	

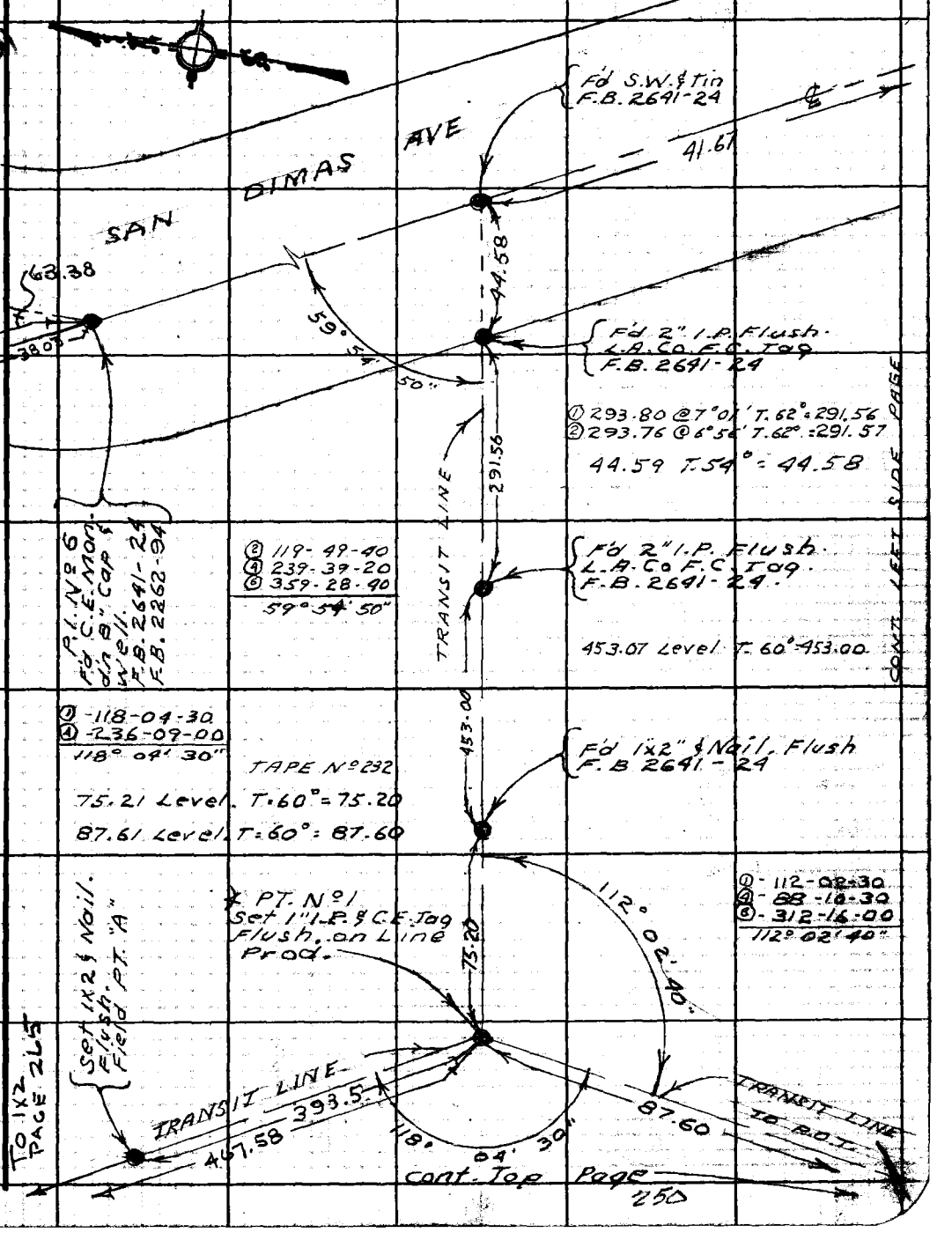

Note: Any Additions or Changes on This Sheet Must be Made or Circled in Red Ink With Date and Name of Person Making Change.

Do not extend this side of this line. To Pg. #265

PLEASE RETURN TO
LOS ANGELES COUNTY ENGINEER
403 Los Angeles County Engineering Bldg.

76F309S CE#310 1-65

F. B. 2641 PG. 250

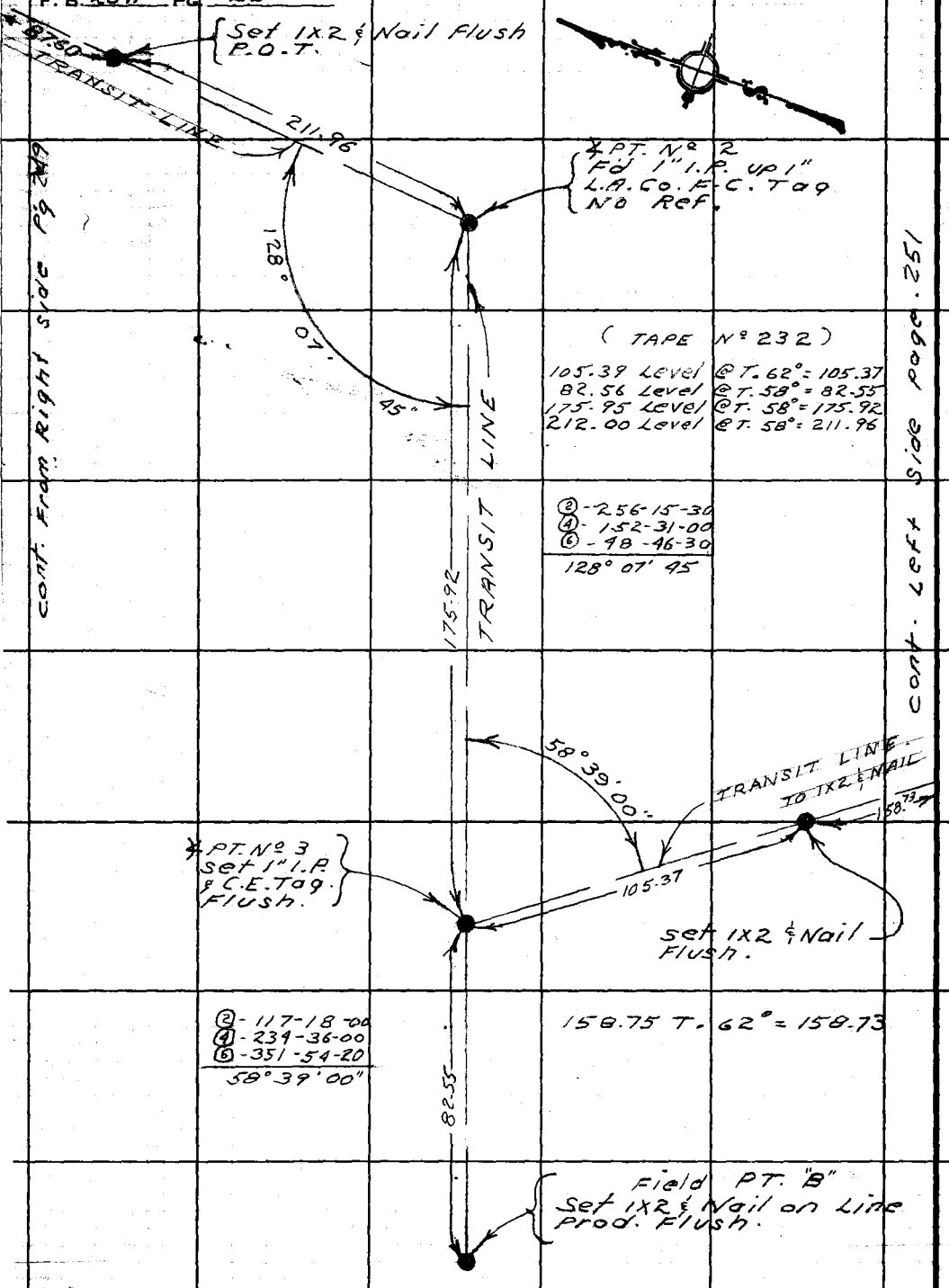

PLEASE RETURN TO
LOS ANGELES COUNTY ENGINEER
403 LOS ANGELES COUNTY ENGINEERING BLDG.

Do not extend this side of this line.

Note: Any Additions or Changes on This Sheet Must be Made or Circled in Red Ink With Date and Name of Person Making Change.

Pudding stone Swim Park

Notes Ck'd by
Map No.
Office Work
Checked
Date

Survey of JN D05499 Tape 232 Std 99 °F
Surveyed by G. PETI.
Notes I. BOWLES Date 2-1-67
Indexed G. J. GALLI

F. B. 2641 PG. 251

CONT. FROM RIGHT SIDE PAGE 250

CONT. BOT. PAGE 252

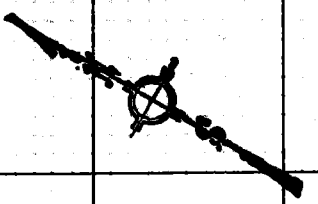

① 154.06 @ 10°40' T. 62° = 151.38
② 154.35 @ 11°15' T. 62° = 151.36

AV. = 151.37

147.81 Level T. 62° = 147.79
159.09 Level T. 64° = 159.07

① 225-42-40
② 91-25-20
③ 317-08-00
112° 51' 20"

135.84 TO 1X2" NAIL

TRANSIT LINE

151.37

SET 1X2" NAIL FLUSH.

147.79

112° 51' 20

159.07

TRANSIT LINE

158.13 TO 1X2" NAIL

SET 1X2" NAIL FLUSH.

* PT. No. 4 SET 1" I.P. & C.E. TOP FLUSH.

Note: Any Additions or Changes on this Sheet Must be Made or Circled in Red Ink With Date and Name of Person Making Change.

Do not extend this side of this line.

PLEASE RETURN TO
LOS ANGELES COUNTY ENGINEER
403 Los Angeles County Engineering Bldg.

76F3095 CE#310 1-65

F. B. 2641 Pg. 252

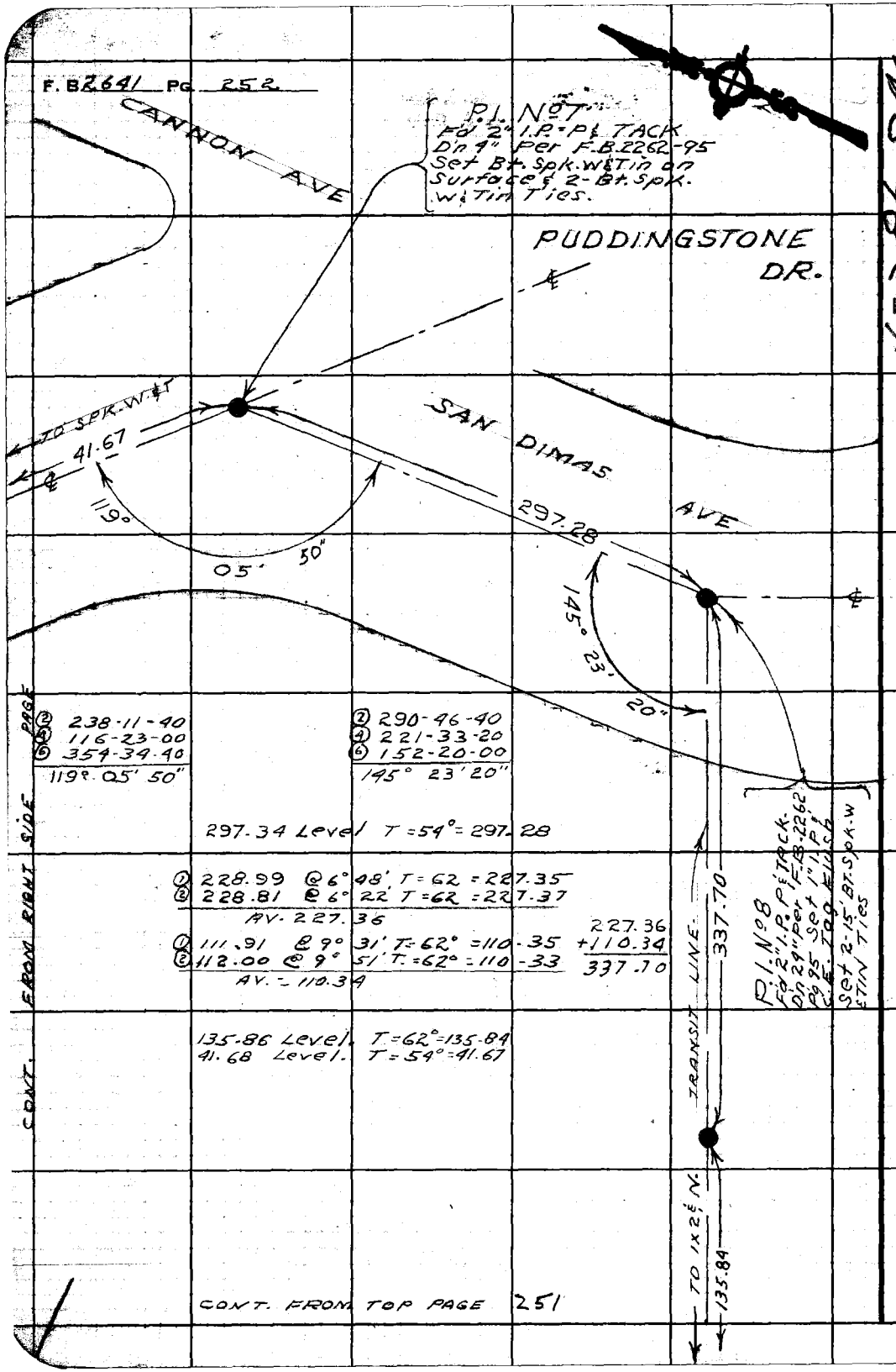

LOS ANGELES COUNTY ENGINEER
403 Los Angeles County Engineering Bldg.
PLEASE RETURN TO

Do not extend this side of this line.

Note: Any Additions or Changes on This Sheet Must be Made or Circled in Red Ink With Date and Name of Person Making Change.

MS 80-4

CONT. FROM RIGHT SIDE

② 238-11-40
④ 116-23-00
⑥ 359-39-40
119° 05' 50"

② 290-46-40
④ 221-33-20
⑥ 152-20-00
145° 23' 20"

297.34 Level T = 54° = 297.28

① 228.99 @ 6° 48' T = 62 = 227.35
② 228.81 @ 6° 22 T = 62 = 227.37
AV. 227.36

227.36
+110.34
337.70

① 111.91 @ 9° 31' T = 62° = 110.35
② 112.00 @ 9° 51' T = 62° = 110.33
AV. = 110.34

135.86 Level T = 62° = 135.89
41.68 Level T = 54° = 41.67

CONT. FROM TOP PAGE 251

NOTES RED _____ JOB NO. DD54.99 SURVEY OF Puddingstone Swim Park

DATE _____ SURVEY BY Petri

NOTES CHKD. _____ NOTES BY Petri DATE 2-3-67

DATE _____ INDEXED MR 28 '67 DATE C. J. GALLI

F. B. 2641 Pg. 253

NOTE: ANY ADDITIONS OR CHANGES ON THIS SHEET MUST BE MADE OR CIRCLED IN RED INK, WITH DATE AND NAME OF PERSON MAKING CHANGE.

Do not extend notes this side of this line

B.M.	1ST RUN	DIFF.	2ND RUN	3RD RUN	ADJ. ELEV.	DESCRIPTION
						2-3-67
						J.N. DD54.99
						Puddingstone Swim Park
						Bench Levels
						Petri Bowles Guizado Beaudry

PLEASE RETURN TO
LOS ANGELES COUNTY SURVEYOR
725 LOS ANGELES COUNTY ENGINEERING BLDG.

765420 S & E-353 4-54

768420 4-54

PLEASE RETURN TO
LOS ANGELES COUNTY SURVEYOR
725 LOS ANGELES COUNTY ENGINEERING BLDG.

NOTE: ANY ADDITIONS OR CHANGES ON THIS SHEET MUST BE MADE OR CIRCLED IN RED INK, WITH DATE AND NAME OF PERSON MAKING CHANGE.

Do not extend notes this side of this line

JOB NO. 0054.99 SURVEY OF Puddingstone Swim Club NOTES RED.
SURVEY BY Perri DATE
NOTES BY Perri DATE NOTES CHKD.
INDEXED C. J. GALL DATE DATE

F.B. 264 Pg. 254

B.M.	1ST RUN	DIFF.	2ND RUN	3RD RUN	ADJ. ELEV.	DESCRIPTION

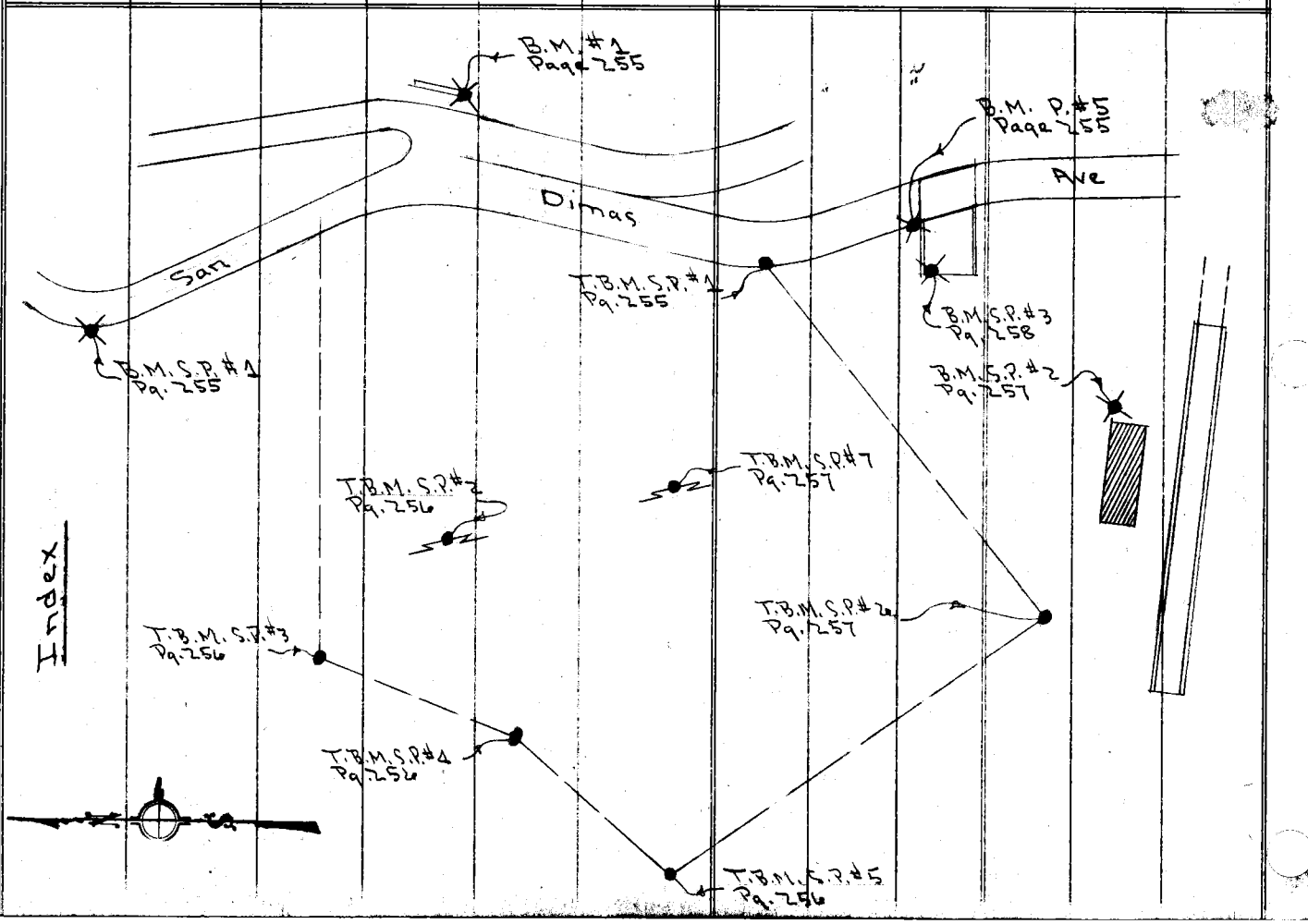

768420 9 & E-353 4-54

PLEASE RETURN TO
LOS ANGELES COUNTY SURVEYOR
725 LOS ANGELES COUNTY ENGINEERING BLDG.

NOTE: ANY ADDITIONS OR CHANGES ON THIS SHEET MUST BE MADE OR CIRCLED IN RED INK, WITH DATE AND NAME OF PERSON MAKING CHANGE.

Do not extend notes this side of this line

NOTES RED _____ JOB NO. 005449 SURVEY OF Rubbing Stone Park
DATE _____ SURVEY BY Rakes
NOTES CHKD. _____ NOTES BY Rakes DATE 12-3-67
DATE _____ INDEXED C. J. CALL DATE _____

F.B. 2641 Pg. 255

B.M.	1ST RUN	DIFF.	2ND RUN	3RD RUN	ADJ. ELEV.	DESCRIPTION
Fd. B.M.P.#5	952.381					B.M. P.#5 Elev. = 952.381 F.B. 2261-129. San Dimas Ave. W. side. N. end Bridge No. 53-0 Dimas Ave. Over Puddingstone Dam. Fd. Spk. in Ld. in Top of Conc. W. W. Wall.
	+ 3.723		+ 3.430			
⊼	956.104	- 4.842	- 4.841			
	- 8.565		- 8.271			
SET T.B.M. S.P.#1	947.539					T.B.M. S.P.#1 ELEV. FB 2641-255
	+ 7.633		+ 7.571			SET 1" I.P. & L.A. CO ENGR TAG P.I. #8
⊼	955.172	- 1.356	- 1.356			F.B. 2641-252 FLUSH
	- 8.989		- 8.927			
Fd. B.M.#1	946.183					B.M. #1 Elev. = 946.184. F.B. 2262-166. San Dimas Ave. & Puddingstone Dr. P.I. #1 Stone Fd. Spk. in Ld. in Top of Conc. H.W. 0.4 N. of S. End.
	+ 4.613		+ 4.559			
⊼	950.796	- 4.957	- 4.958			
	- 9.570		- 9.517			
T.P.	941.226					
	+ 0.220		+ 0.371			
⊼	941.446	- 8.151	- 8.154			
	- 8.391		- 8.525			
T.P.	933.075					
	+ 1.270		+ 1.179			
⊼	934.345	- 5.719	- 5.716			
	- 6.989		- 6.895			
T.P.	927.356					
	+ 3.275		+ 3.249			
⊼	930.631	- 4.048	- 4.050			
	- 7.323		- 7.299			
SET B.M. S.P.#1	923.308					B.M. S.P.#1 Elev. = F.B. 2641-255. San Dimas Ave. W. side. 550'± N. of P.I. #1 Puddingstone Dr. F.B. 2261-94. Mon. in Wall with + 2641-249 Cover.
	+ 2.130		+ 2.090			
⊼	925.438	- 8.393	- 8.395			
	- 10.523		- 10.485			
T.P.	914.915					

765420 S & E-353 4-54

PLEASE RETURN TO
LOS ANGELES COUNTY SURVEYOR
725 LOS ANGELES COUNTY ENGINEERING BLDG.

NOTE: ANY ADDITIONS OR CHANGES ON THIS SHEET MUST BE MADE OR CIRCLED IN RED INK, WITH DATE AND NAME OF PERSON MAKING CHANGE.

Do not extend notes this side of this line

JOB NO 005499 SURVEY OF Pudding Stone Swim Club NOTES RED
SURVEY BY Pelz DATE
NOTES BY Pelz DATE 2-23-67 NOTES CHKD
INDEXED [illegible] DATE

F.B. 2641 Pg. 256

B.M.	1ST RUN	DIFF.	2ND RUN	3RD RUN	ADJ. ELEV.	DESCRIPTION
T.P.	914.915					
	+ 3.943		+ 3.909			
⊼	918.858	- 6.387	- 6.388			
	- 10.330		- 10.297			
T.P.	908.528					
	+ 3.731		+ 3.607			
⊼	912.259	- 6.159	- 6.160			
	- 9.890		- 9.767			
T.P.	902.369					
	+ 0.600		+ 0.558			
⊼	902.969	- 10.159	- 10.157			
	- 10.759		- 10.715			
T.P.	892.210					
	+ 0.975		+ 0.960			NOTE: T.B.M. SP#2 DESTROYED. SET T.B.M. SP#2A SAME LOCATION. 6-17-70 W.J. SEE F.B. 1544-108 ELEV. = 892.34
⊼	893.185	- 5.014	- 5.011			
SET	- 5.989		- 5.971			
T.B.M. S.P.#2	887.196					T.B.M. SP#2 ELEV. F.B. 2641-256 SET LARGE BT. SPK & T. 0.3 UP ON SO. SIDE OF THE 4TH P.P. SO. OF SAN DIMAS AVE. # 657540E
	+ 3.400		+ 3.330			
⊼	890.596	- 4.600	- 4.599			
SET	- 8.000		- 7.929			
T.B.M. S.P.#3	882.596					TBM SP#3 ELEV. F.B. 2641 256 SET 1" I.P & L.A. CO ENGR TAG FLUSH @ ⊼PT.# 1 F.B. 2641-249
	+ 2.269		+ 2.191			
⊼	884.865	- 9.458	- 9.456			
	- 11.727		- 11.647			
T.B.M. S.P.#4	873.138					TBM# SP#4 ELEV. F.B. 2641-256 FD 1" I.P. L.A. CO FLOOD CONTROL TAG UP 1. INCH @ ⊼PT.# 2 F.B. 2641-250
	+ 4.411		+ 4.353			
⊼	877.549	+ 0.454	+ 0.453			
	- 3.957		- 3.900			
SET T.B.M. S.P.#5	873.592					TBM SP# 5 ELEV. F.B. 2641 + 256 SET 1" I.P & L.A. CO. ENGR TAG FLUSH @ ⊼PT # 3 F.B. 2641 - 250

765420 S & E-353 4-54

PLEASE RETURN TO
LOS ANGELES COUNTY SURVEYOR
725 LOS ANGELES COUNTY ENGINEERING BLDG.

NOTE: ANY ADDITIONS OR CHANGES ON THIS SHEET MUST BE MADE OR CIRCLED IN RED INK, WITH DATE AND NAME OF PERSON MAKING CHANGE.

Do not extend notes this side of this line

NOTES RED. JOB NO. 0054.99 SURVEY OF Rudnick Eastside Swim Park
DATE SURVEY BY Peters
NOTES CHKD. NOTES BY Peters DATE 2-23-67
DATE INDEXED C. J. CALM DATE

F.B. 2641 Pg. 257

B.M.	1ST RUN	DIFF.	2ND RUN	3RD RUN	ADJ. ELEV.	DESCRIPTION
T.B.M. S.P.# 5	873.592					TBM S.P.# 5 (SEE BOTTOM Pg # 256)
	+ 7.821		+7.955			
⏄	881.413	+ 6.184	+6.185			
	- 1.637		-1.770			
T.P.	879.776					
	+ 3.857		+3.803			
⏄	883.633	- 4.552	-4.552			
	- 8.409		-8.355			
T.B.M. S.P.# 6	875.224					TBM S.P.# 6 ELEV. F.B 2641-257
	+ 3.300		+3.200			SET 1" I.P. L.A.CO. ENGR. TAC FLUSH
⏄	878.524	- 7.610	-7.613			@ ✱ PT # 4 F.B 2641-251
	- 10.910		-10.813			
T.P.	867.614					
	+ 1.355		+1.285			
⏄	868.969	- 3.368	-3.366			
	- 4.723		-4.651			
Set B.M. S.P.# 2	864.246					B.M. S.P.# 2 ELEV. F.B 2641-257
	+ 8.747		+8.727			SET STD. L.A.CO. ENGR. B.M. MON.
⏄	872.993	+ 6.738	+6.737			1.5' EAST OF N.E. COR. ON NO. BLDG.
	- 2.009		-1.990			LINE PROD. OF CORRUGATED IRON
T.P.	870.984					PUMP HOUSE & STAMPED "BM S.P. NO.2
	+ 7.551		+7.509			R.E. 5869"
⏄	878.535	+ 4.931	+4.934			
	- 2.620		-2.575			
T.B.M. S.P.# 7	875.915					T.B.M. S.P.# 7 ELEV F.B. 2641-257
	+ 11.841		+11.783			SET LARGE BT SPK 0.5' UP ON SO.
⏄	887.756	+ 11.392	+11.394			SIDE OF 3RD P.P. SO. OF SAN DIMAS
	- 0.449		-0.389			AVE. # 657539E.
T.P.	887.307					

JOB NO. 005499 SURVEY OF Puddingstone Swim Park NOTES RED.
SURVEY BY Petri DATE
NOTES BY Petri DATE 2-3-67 NOTES CHKD.
INDEXED C. J. GALLI DATE DATE

F. B. 2641 PG. 258

763420 S & E-353 4-54

PLEASE RETURN TO
LOS ANGELES COUNTY SURVEYOR
725 LOS ANGELES COUNTY ENGINEERING BLDG.

NOTE: ANY ADDITIONS OR CHANGES ON THIS SHEET MUST BE MADE OR CIRCLED IN RED INK, WITH DATE AND NAME OF PERSON MAKING CHANGE.

Do not extend notes this side of this line

B.M.	1ST RUN	DIFF.	2ND RUN	3RD RUN	ADJ. ELEV.	DESCRIPTION
T.P.	887.307					
	+ 10.549		+ 10.529			
⊼	897.856	10.188	+ 10.188			
	- 0.361		- 0.341			
T.P.	897.495					
	+ 10.059		+ 9.988			
⊼	907.554	8.828	+ 8.828			
	- 1.231		- 1.160			
Set B.M. S.P. #3	906.323					B.M. S.P. # 3 Elev. = F.B. 2641-258. San Dimas Ave. W. Side. N.W. Cor. of Puddingstone Dam Spillway under Bridge No B-877. Set Bt. Spk. in Ld. 2' So. & 1' East. of N.W. Cor. of Spillway.
	+ 11.741		+ 11.769			
⊼	918.064	10.741	+ 10.742			
	- 1.000		- 1.027			
T.P.	917.064					
	+ 11.130		+ 11.087			
⊼	928.194	10.378	+ 10.380			
	- 0.752		- 0.707			
T.P.	927.442					
	+ 11.381		+ 11.331			
⊼	938.823	11.031	+ 11.029			
	- 0.350		- 0.302			
T.P.	938.473					
	+ 11.588		+ 11.623			
⊼	950.061	9.579	+ 9.580			
	- 2.009		- 2.043			
T.P.	948.052					
	+ 8.571		+ 8.445			
⊼	956.623	4.314	+ 4.315			
	- 4.257		- 4.130			
Fd. B.M. P. #5	952.366					B.M. P. #5. Elev. = 952.381. F.B. 2262-129. See Pg. 255 For Description.

Notes Ck'd by	Survey of PUDD. STONE SWIM PARK
Map No.	JN 8804.15 Tape Std °F
Office Work	Surveyed by Goble
Checked	Notes A. G Date 3-9-67
Date	Indexed C. J. GALLI 3-20-67

F. B. 264 Pg. 259

PUDDINGSTONE SWIM PARK

J.N. 8804.15

STAKING OF TEST HOLE'S

MARCH 9, 1967

See Pg. 243 For Previous Test Holes G.P. 3-22-67

REFERENCE:
F.B. 2641-242

(PARTY)
GOBLE
GUIZADO
BEAUDRY

Note: Any Additions or Changes on This Sheet Must be Made or Circled in Red Ink With Date and Name of Person Making Change.

Do not extend this side of this line.

PLEASE RETURN TO
LOS ANGELES COUNTY ENGINEER
403 LOS ANGELES COUNTY ENGINEERING BLDG.

7F309S CE#310 1-65

F. B. 2641 PG. 260

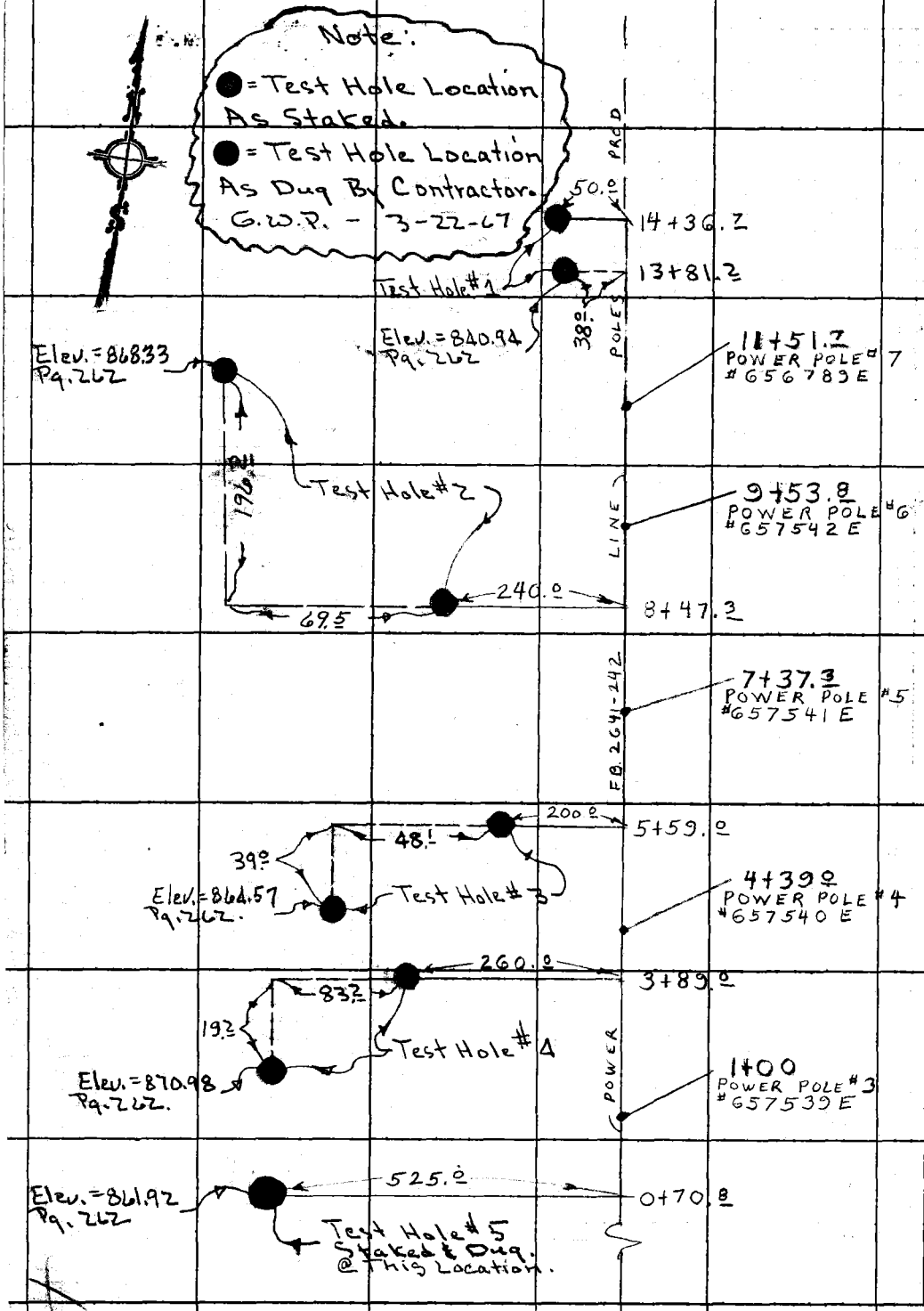

PLEASE RETURN TO
LOS ANGELES COUNTY ENGINEER
403 LOS ANGELES COUNTY ENGINEERING BLDG.

Do not extend this side of this line.

Note: Any Additions or Changes on This Sheet Must be Made or Circled in Red Ink With Date and Name of Person Making Change.

Profile No.	Notes Red	Plotted	Job No. 8804.15	Division No. 11	F.B. 2641 Pg. 261
	Date	Date	Survey of Puddingstone Swim Park		
X-Sec. No.	Notes Chkd.	Checked	Survey by Petri	Notes Petri	Date 3-22-67
	Date	Date	Map No.	Indexed [illegible]	Date [illegible] 28 '67

3-22-67

J.N. 8804.15

Puddingstone Swim Park

Ground Elev's @ Test Holes

See Pg. 260 For Location.

14' Stadia Board used

Petri
Goble
Guizado
Beaudry

STATION	B.S.	H.I.	F.S.	ELEV.

NOTE: ANY ADDITIONS OR CHANGES ON THIS SHEET MUST BE MADE OR CIRCLED IN RED INK, WITH DATE AND NAME OF PERSON MAKING CHANGE.

PLEASE RETURN TO
LOS ANGELES COUNTY ENGINEER
700 LOS ANGELES COUNTY ENGINEERING BLDG.

Do not extend notes this side of this line.

75L-298 CE 307 11-58

76L-256 CE 307 11-58

PLEASE RETURN TO
LOS ANGELES COUNTY ENGINEER
700 Los Angeles County Engineering Bldg.

NOTE: ANY ADDITIONS OR CHANGES ON THIS SHEET MUST BE MADE OR CIRCLED IN RED INK, WITH DATE AND NAME OF PERSON MAKING CHANGE.

Do not extend notes this side of this line.

F.B. 2641 Pg. 262

Job No. 880415 Division No. // Notes Red ____ Plotted ____ Profile ____
Survey of Ridgingstone Swim Park Date ____ No. ____ X-Sec. ____
Survey by Petri Notes Petri Notes Chkd. ____ Checked ____ No. ____
Indexed C. J. GALLI Date ____ Date ____ Date ____

STATION	B.S.	H.I.	F.S.	ELEV.		
Fd. T.B.M. S.P.# 5				873 59	T.B.M.S.P.#5. Elev. = 873.59.	1" I.P. & C.E. Tag, F.B. 2641-256
Test Hole #5	1 75	875 34	13 42	861 92	Set 1x1 — See Pg. 260 For Location.	
	13 42	875 34	1 75	873 59		
Test Hole #4	3 33	876 92	5 94	870 98	Set 1x1 — See Pg. 260 For Location.	
Test Hole #3	1 32	872 30	7 73	864 57	" " " " " "	
T.P.	3 17	867 74	1 85	865 89		
Test Hole #2	2 46	872 35	4 02	868 33	Set 1x1 — See Pg. 260 For Location.	
T.P.	1 62	869 95	13 24	856 71		
T.P.	0 23	856 94	13 84	843 10		
Test Hole #1	4 27	847 37	6 43	840 94	Set 1x1 — See Pg. 260 For Location	
T.P.	13 90	854 84	0 73	854 11		
T.P.	13 87	867 98	1 29	866 69		
T.P.	2 65	869 34	4 74	864 60		
Fd. T.B.M. S.P.# 4	8 88	873 48	0 34	873 14	T.B.M.S.P.#4. El. = 873.14. 1" I.P. & F.C. Tag, F.B. 2641-256.	

0056.08

Notes Ck'd by	Survey of PUDDINGSTONE SWIM PARK
Map No.	JN ~~0054.99~~ Tape 235 Std 84 °F
Office Work	Surveyed by G PETRI
Checked	Notes TE SMITH Date 11-68
Date	Indexed CL GALLI [illegible]

F.B. 2641 Pg. 263

PUDDINGSTONE SWIM PARK
J.N ~~0054.99~~ 0056.08

HORIZONTAL CONTROL
FOR TOPOGRAPHY

NOV 1968

REF:
F.B 2262
" " 2641

PARTY
PETRI
GOBLE
SMITH
HENDERSON

4 SETS OF PRINTS TO CROWLEY 5/13/69 [illegible]

Note: Any Additions or Changes on this Sheet Must be Made or Circled in Red Ink With Date and Name of Person Making Change

PLEASE RETURN TO
LOS ANGELES COUNTY ENGINEER
403 LOS ANGELES COUNTY ENGINEERING BLDG.

Do not extend this side of this line.

76F3098 CE #310 5-66

F.B. 2641 Pg. 264

INDEX

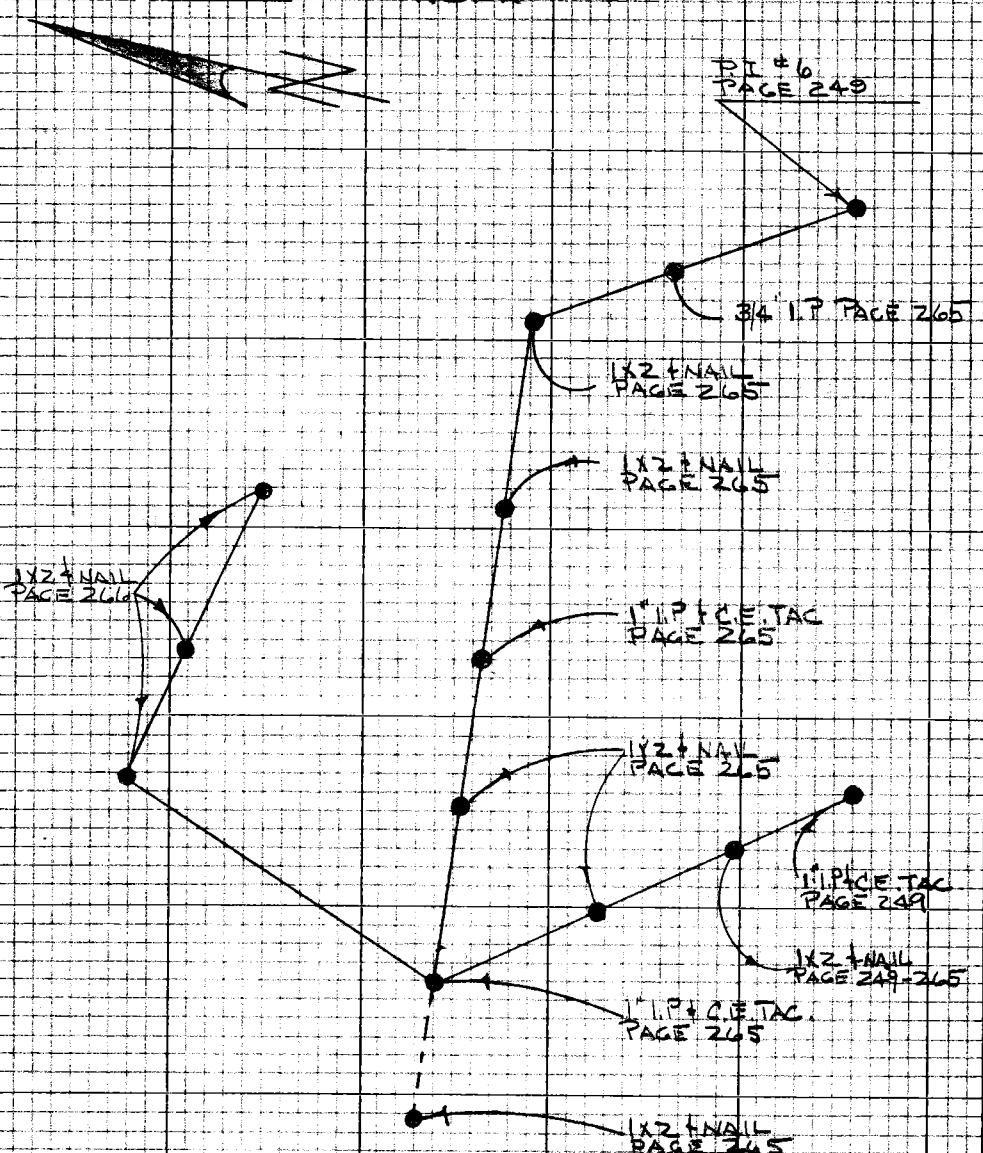

PLEASE RETURN TO
LOS ANGELES COUNTY ENGINEER
403 LOS ANGELES COUNTY ENGINEERING BLDG.

Do not extend this side of this line.

Note: Any Additions or Changes on this Sheet Must be Made or Checked in Red Ink With Date and Name of Person Making Change

0056.08

Notes Ck'd by
Map No.
Office Work
Checked
Date

Survey of PUDDINGSTONE
JN 56.08 Tape 235 Std 84°F
Surveyed by G. PETRI
Notes P. SMITH Date 11-68
Indexed

F.B. 264 Pg. 265

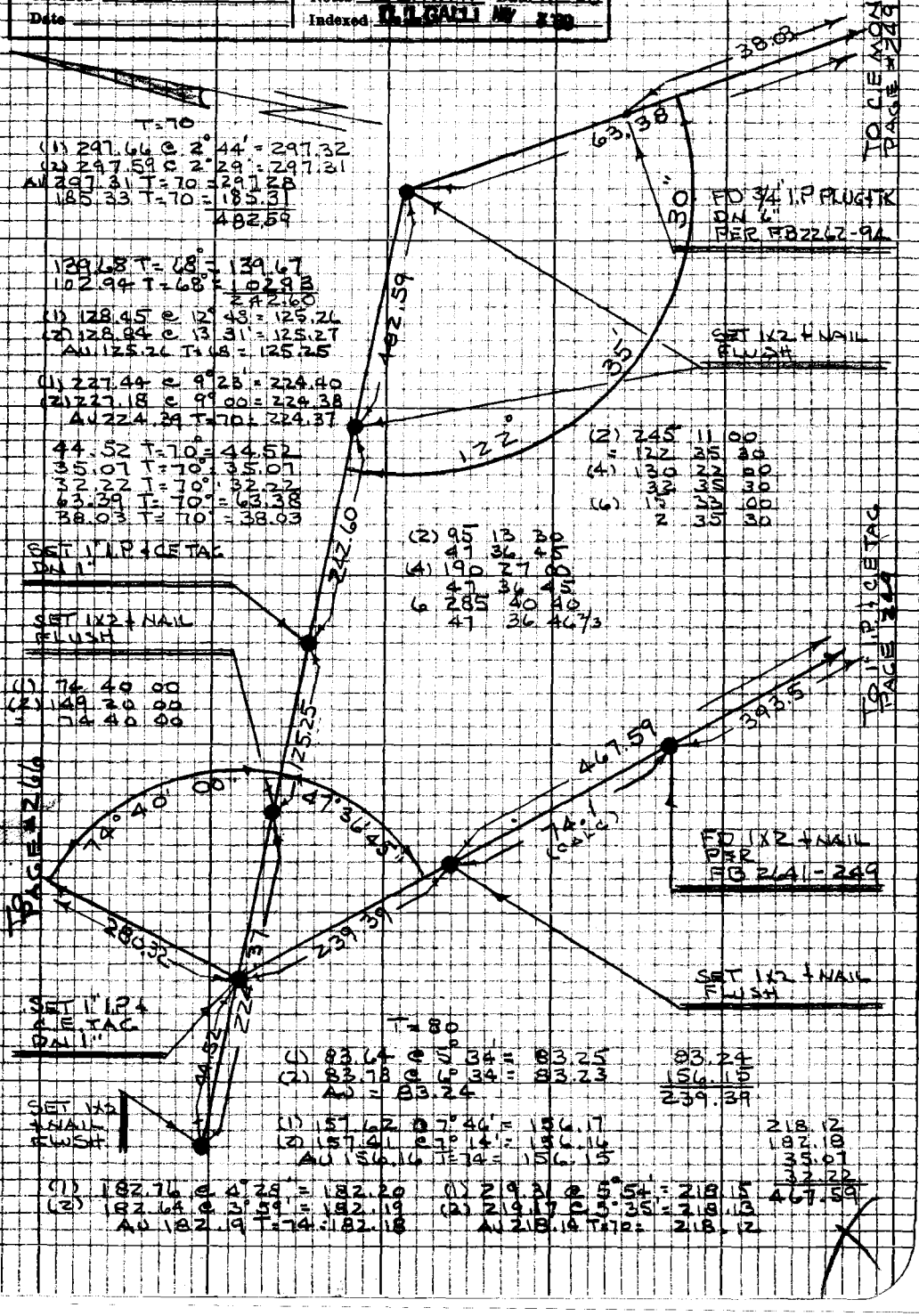

Please Return To
LOS ANGELES COUNTY ENGINEER
402 Los Angeles County Engineering Bldg.

Do not detach this slip at this time.

Note: Any Additions or Changes on this Sheet Must be Made or Okayed in Red Ink With Date and Name of Okayer Making Change.

7530-08 FE #316 R-68

F.B. 2641 Pg. 266

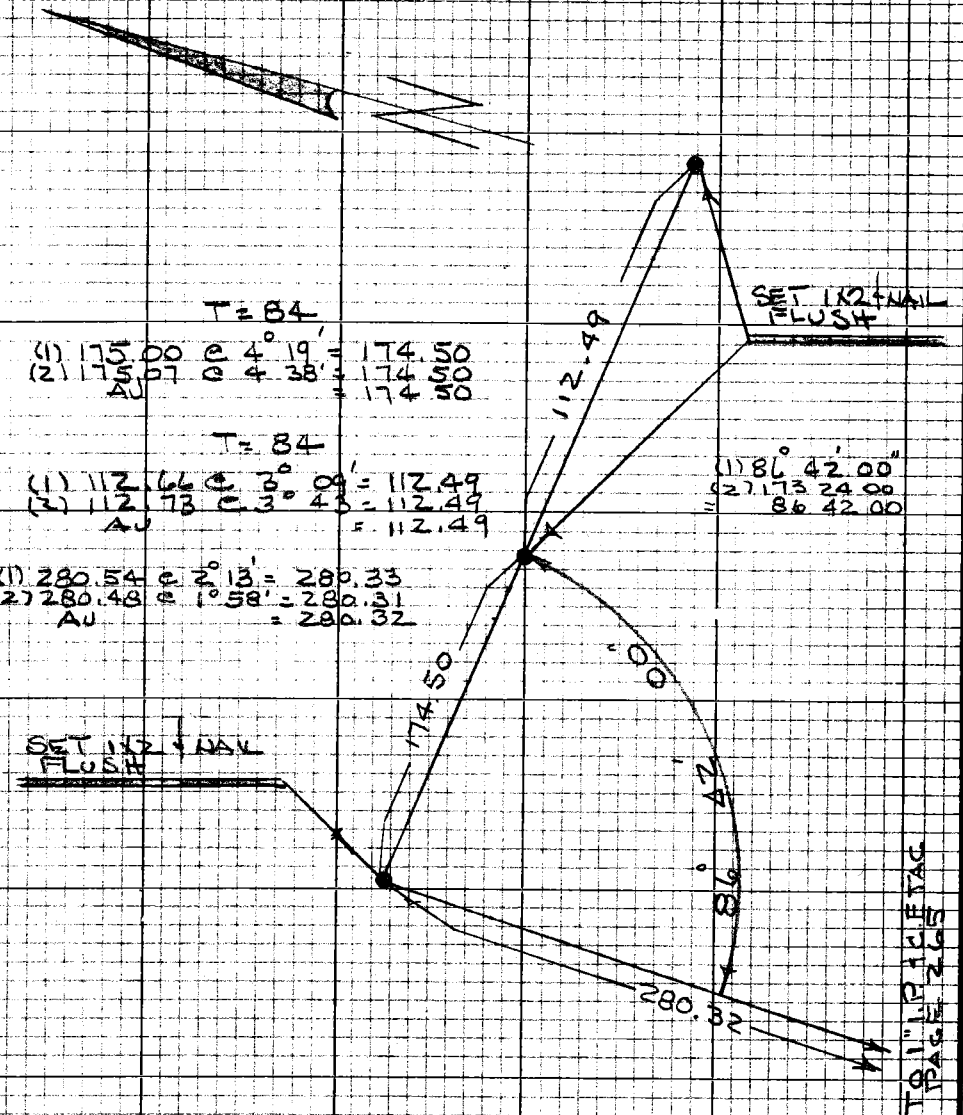

PLEASE RETURN TO
LOS ANGELES COUNTY ENGINEER
403 LOS ANGELES COUNTY ENGINEERING BLDG.

DO NOT ERASE THIS SIDE OF THIS TITLE

Note: Any Additions or Changes on this Sheet Must be Made or Ordered in Ink With Date and Name of Person Making Change

Notes Ck'd by	Survey of Puddingstone Swim P
Map No.	JN 8804.15 Tape Std °F
Office Work	Surveyed by Petri
Checked	Notes G.P. Date 4-27-69
Date	Indexed E.L.GALLI MAY 8 '69

F. B. 2641 PG. 267

4-27-69

J.N. 8804.15

Puddingstone Swim Park

Staking of Test Holes

Petri
Goble
Henderson

Note: Any Additions or Changes on This Sheet Must be Made or Circled in Red Ink With Date and Name of Person Making Change.

PLEASE RETURN TO
COUNTY OF LOS ANGELES
DEPARTMENT OF COUNTY ENGINEER
403 LOS ANGELES COUNTY ENGINEERING BLDG.

Do not extend this side of this line.

16F3095 CE#310 3-68

PLEASE RETURN TO
COUNTY OF LOS ANGELES
DEPARTMENT OF COUNTY ENGINEER
403 LOS ANGELES COUNTY ENGINEERING BLDG.

Note: Any Additions or Changes on This Sheet Must be Made or Circled in Red Ink With Date and Name of Person Making Change.

Do not extend this side of this line.

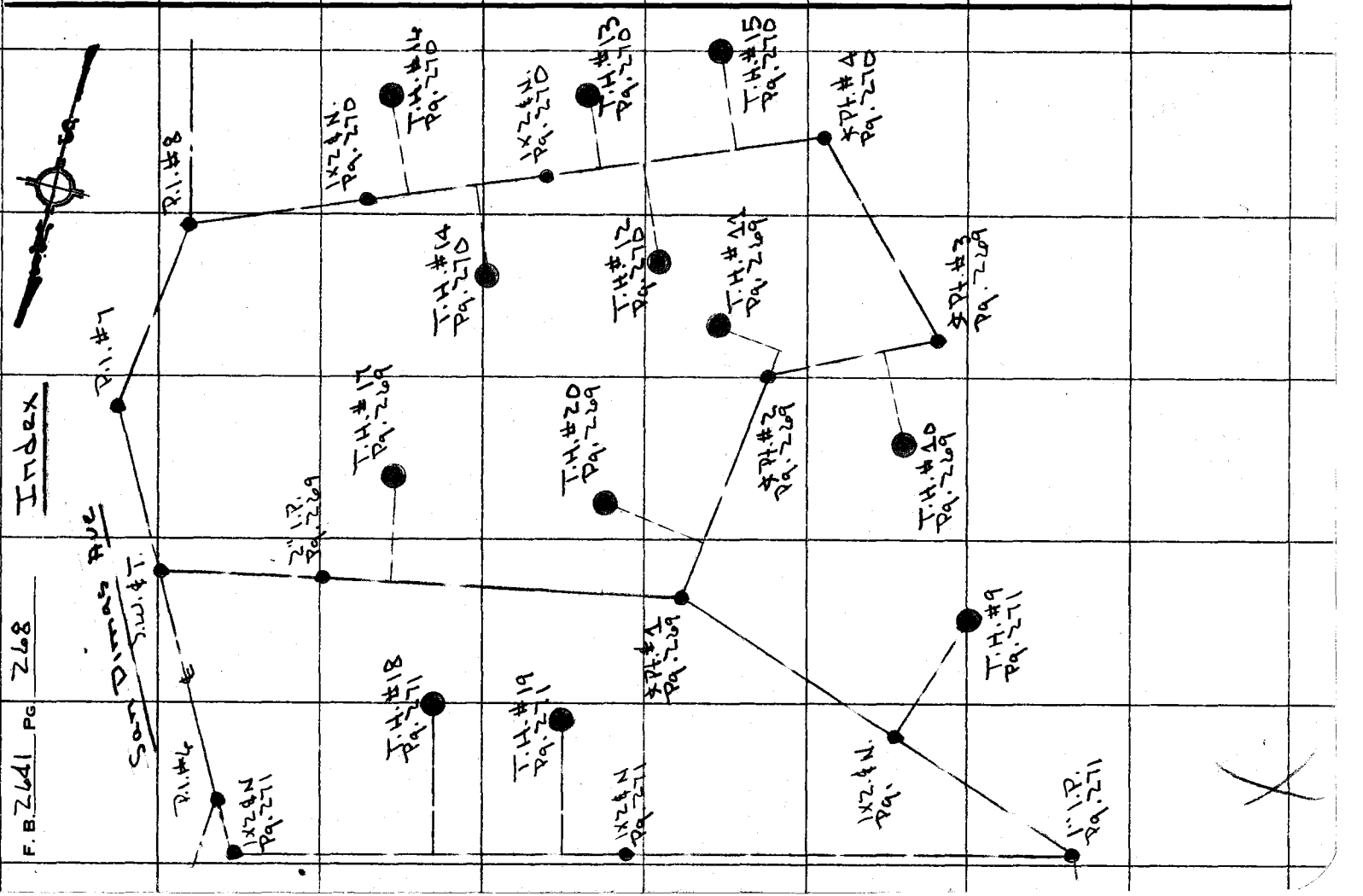

Notes Ck'd by	Survey of Puddingstone Swim Park	F. B. 2641 PG. 269
Map No.	JN 8804.15 Tape Std °F	
Office Work	Surveyed by Petri	
Checked	Notes G.P. Date 4-27-69	
Date	Indexed D.L. GALLI MAY 8 '69	

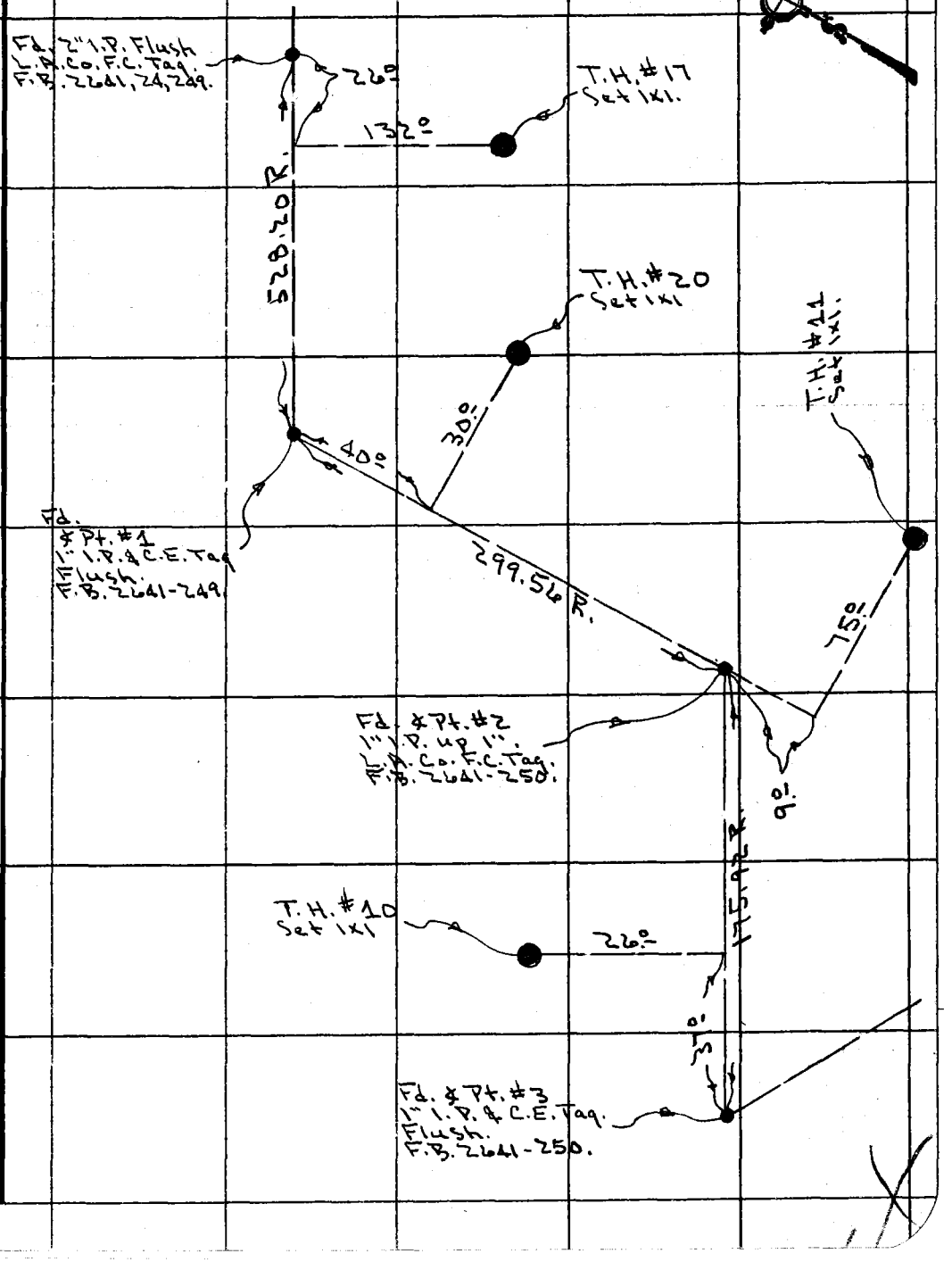

Note: Any Additions or Changes on This Sheet Must be Made or Circled in Red Ink With Date and Name of Person Making Change.

PLEASE RETURN TO
COUNTY OF LOS ANGELES
DEPARTMENT OF COUNTY ENGINEER
403 LOS ANGELES COUNTY ENGINEERING BLDG.

Do not extend this side of this line.

76F3095 CE#310 3-68

PLEASE RETURN TO
COUNTY OF LOS ANGELES
DEPARTMENT OF COUNTY ENGINEER
403 LOS ANGELES COUNTY ENGINEERING BLDG.

Note: Any Additions or Changes on This Sheet Must be Made or Circled in Red Ink With Date and Name of Person Making Change.

Do not extend this side of this line.

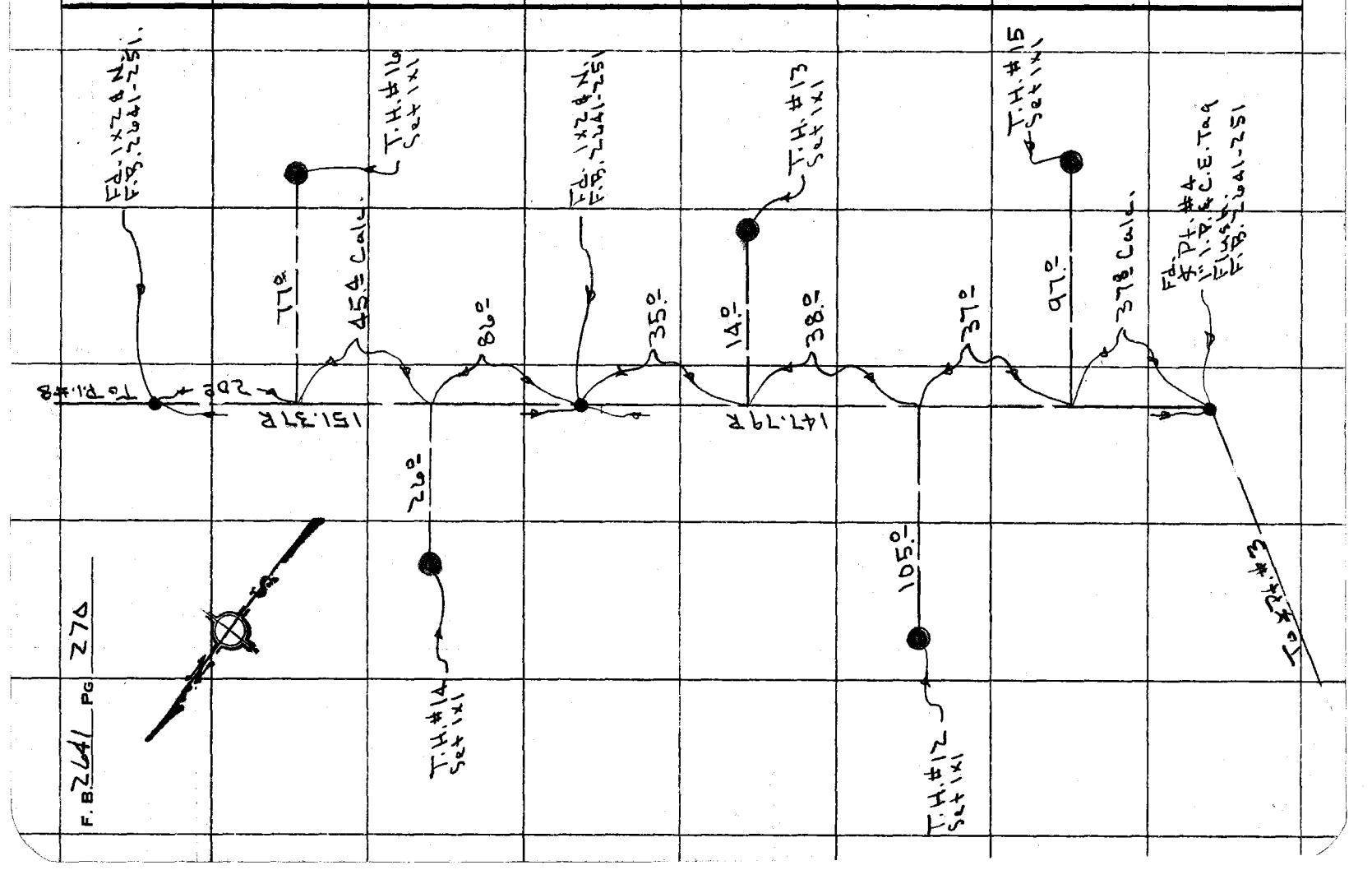

F. B 2641 PG 270

Rubbingstone

Notes Ck'd by	Survey of Swim Park
Map No.	JN 8804.5 Tape Std °F
Office Work	Surveyed by Petri
Checked	Notes G.P. Date 4-22-69
Date	Indexed R.L. GALLI

F. B. 2641 PG. 271

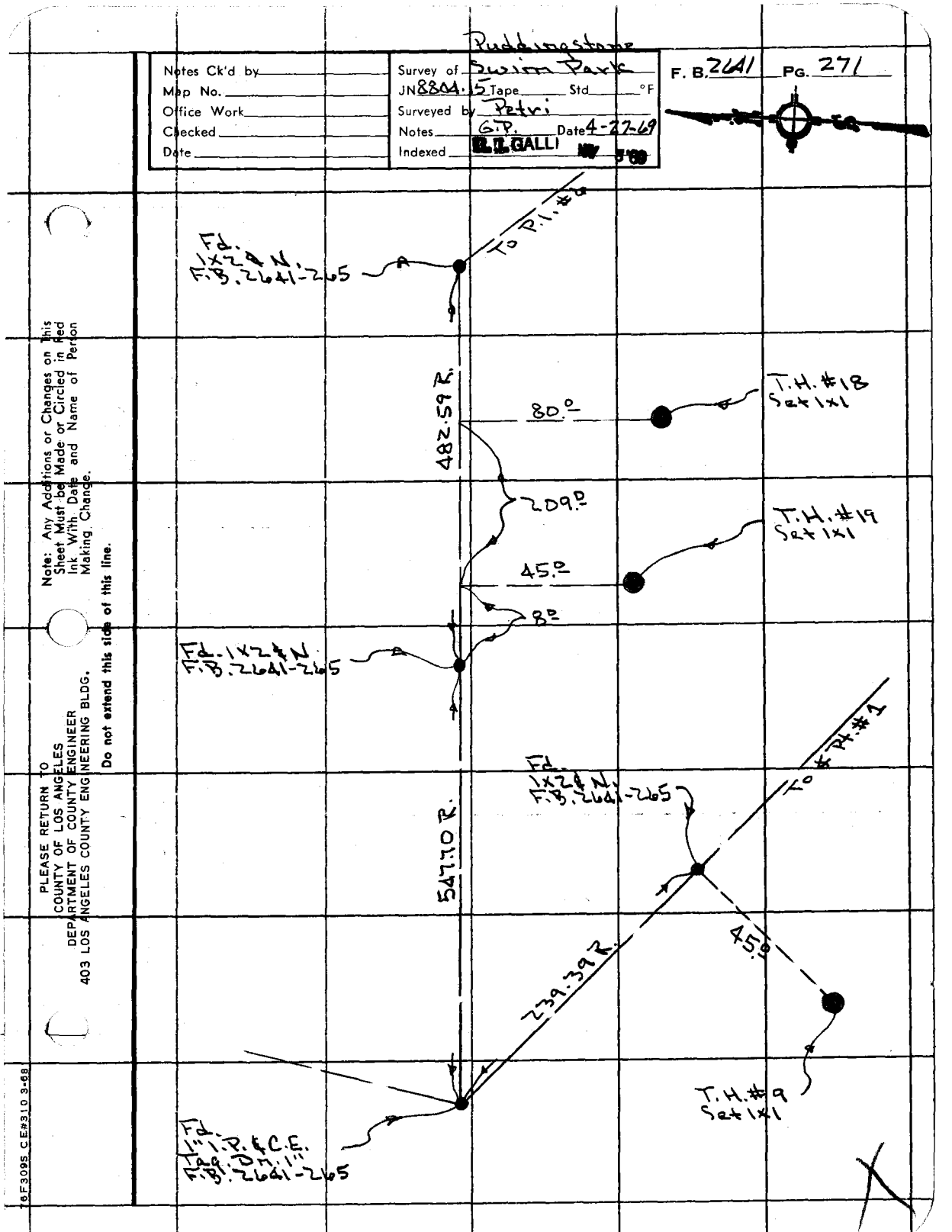

Note: Any Additions or Changes on This Sheet Must be Made or Circled in Red Ink With Date and Name of Person Making Change.

Do not extend this side of this line.

PLEASE RETURN TO
COUNTY OF LOS ANGELES
DEPARTMENT OF COUNTY ENGINEER
403 LOS ANGELES COUNTY ENGINEERING BLDG.

16F3095 CE#310 3-68

PLEASE RETURN TO
COUNTY OF LOS ANGELES
DEPARTMENT OF COUNTY ENGINEER
403 LOS ANGELES COUNTY ENGINEERING BLDG.

Note: Any Additions or Changes on This Sheet Must be Made or Circled in Red Ink With Date and Name of Person Making Change.

Do not extend this side of this line.

F. B. 2641 PG. 272

Notes Ck'd by _____	Survey of _____
Map No. _____	JN _____ Tape _____ Std _____ °F
Office Work _____	Surveyed by _____
Checked _____	Notes _____ Date _____
Date _____	Indexed _____

F. B. _____ PG. _____

Note: Any Additions or Changes on This Sheet Must be Made or Circled in Red Ink With Date and Name of Person Making Change.

PLEASE RETURN TO
COUNTY OF LOS ANGELES
DEPARTMENT OF COUNTY ENGINEER
403 LOS ANGELES COUNTY ENGINEERING BLDG.

Do not extend this side of this line.

309S CE#310 3-68

F. B._____ PG._____