Notes Ck'd by

Survey of

JN Tape Std °F

Surveyed by

Notes Date

Indexed

F.B. 2647 Pg.

Job	Description
	TEMPLE AVENUE 0074.78
C.L.	Retracement from Glendora Ave. E'ly to Pass & Covina Road.
B.M.	Bench levels from Glendora Ave. E'ly to Pass & Covina Road.
Topog.	Loc. Imp. from Glendora Ave. E'ly to Pass & Covina Road.
29 X-Sec.	From Glendora Ave. E'ly to Pass & Covina Road.

Microfilmed Nov. '85

Profile No. _____ Notes Red _____ Date _____ Plotted _____ Date _____ Job No. _____ Division No. _____ F. B. _____ Pg. _____

X-Sec. No. _____ Notes Chkd _____ Date _____ Checked _____ Date _____ Survey of _____ Survey by _____ Notes _____ Date _____ Map No. _____ Indexed _____ Date _____

PLEASE RETURN TO

LOS ANGELES COUNTY SURVEYOR

726 LOS ANGELES COUNTY ENGINEERING BLDG.

NOTE: ANY ADDITIONS OR CHANGES ON THIS SHEET MUST BE MADE OR DIVIDED IN RED INK, WITH DATE AND NAME OF PERSON MAKING CHANGE.

Do not extend notes this side of this line.

STATION	B. S.	H. I.	F. S.	ELEV.

TELEDYNE 207 4-50

76L298 307 4-50

PLEASE RETURN TO

LOS ANGELES COUNTY SURVEYOR

726 LOS ANGELES COUNTY ENGINEERING BLDG.

NOTE: ANY ADDITIONS OR CHANGES ON THIS SHEET MUST BE MADE OR CIRCLED IN RED INK, WITH DATE AND NAME OF PERSON MAKING CHANGE.

Do not extend notes this side of this line.

STATION	B. S.	H. I.	F. S.	ELEV.		

Job No. _____ Division No. _____ Notes Rcd. _____ Plotted _____ Date _____ No. _____

Survey of _____ Notes _____ Date _____ Checked _____ Date _____ K.Sec. _____ No. _____

Survey by _____ Notes _____ Date _____ Checked _____ Date _____

Indexed _____ Date _____

Notes Ck'd by	Survey of Temple Ave
Map No.	J.N. 0074.78 Tape 143 Std 84 °F
Office Work	Surveyed by Dougherty
Checked	Notes JND Date 8-31-59
Date	Indexed ~~L. S. Johnson~~

F. B. 2647 Pg. 5

J.N. 0074.78

Temple Ave

& Retracement from Glendora Ave east to Pass & Covina Rd.

8-31-59

Dougherty
Newman
Sandoval
Adams
Moore

Ref.

F.B. 1244
F.B. 403
F.B. 1220
F.B. 966
F.B. 2051
F.B. 2617

CSB 505-4

Tr# 19348
Tr# 15340
Tr# 21607
Tr# 24507
Tr# 517

Note: Any Additions or Changes on this Sheet Must be Made or Circled in Red Ink With Date and Name of Person Making Change.

Do not extend notes this side of this line.

RETURN TO
LOS ANGELES COUNTY ENGINEER
900 Los Angeles County Engineering Bldg.

763098 CE #247—7-53

F. B. 264 PG. 6

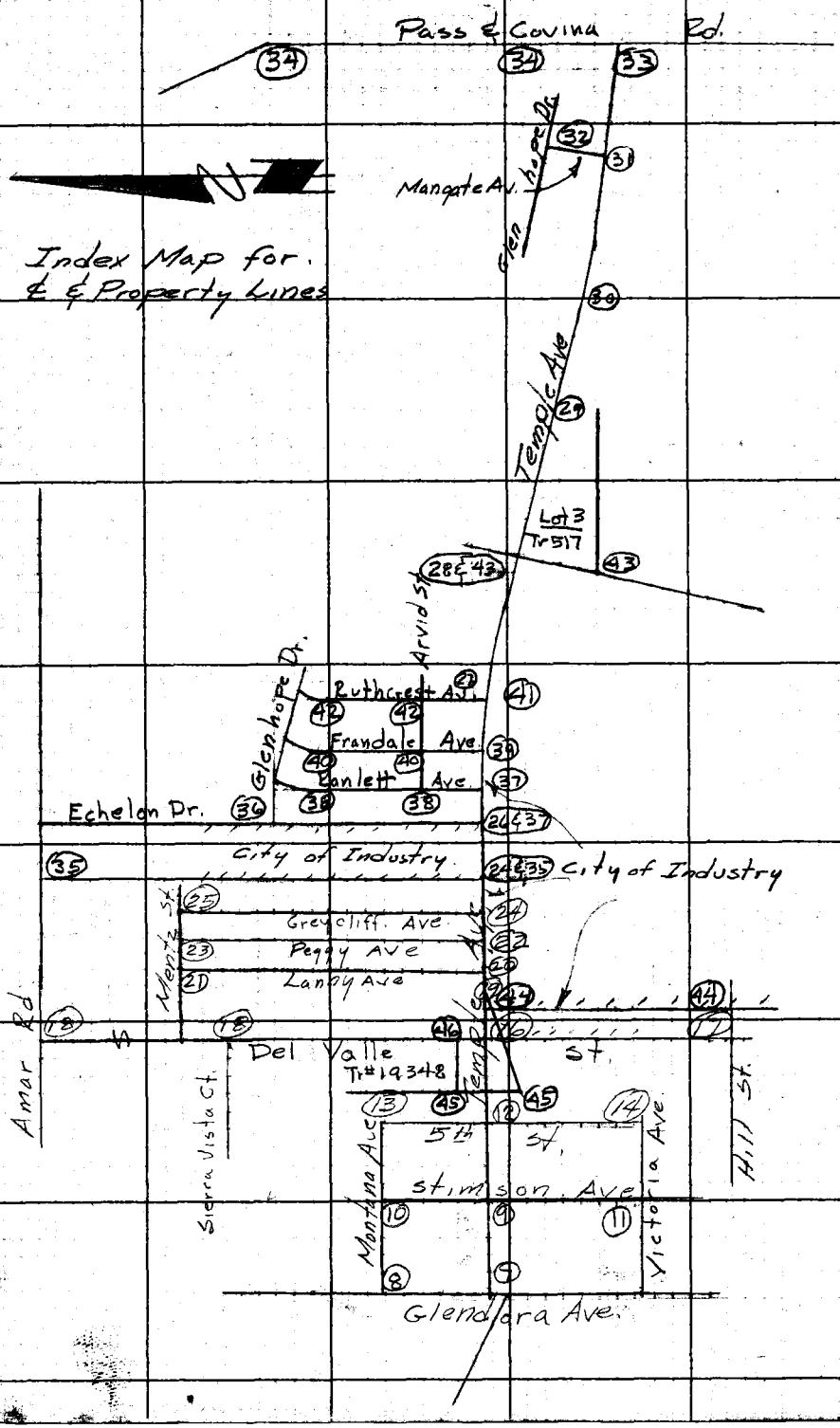

RETURN TO
LOS ANGELES COUNTY ENGINEER
00 LOS ANGELES COUNTY ENGINEERING BLDG.

Do not extend notes this side of this line.

Note: Any Additions or Changes on This Sheet Must be Made or Circled in Red Ink With Date and Name of Person Making Change.

Notes Ck'd by	Survey of Temple Ave	F. B. 2647 Pg. 7
Map No.	JN 0074.78 Tape 143 Std 84 °F	
Office Work	Surveyed by Dougherty	
Checked	Notes JNP Date 8-31-59	
Date	Indexed A. C. Johnson	

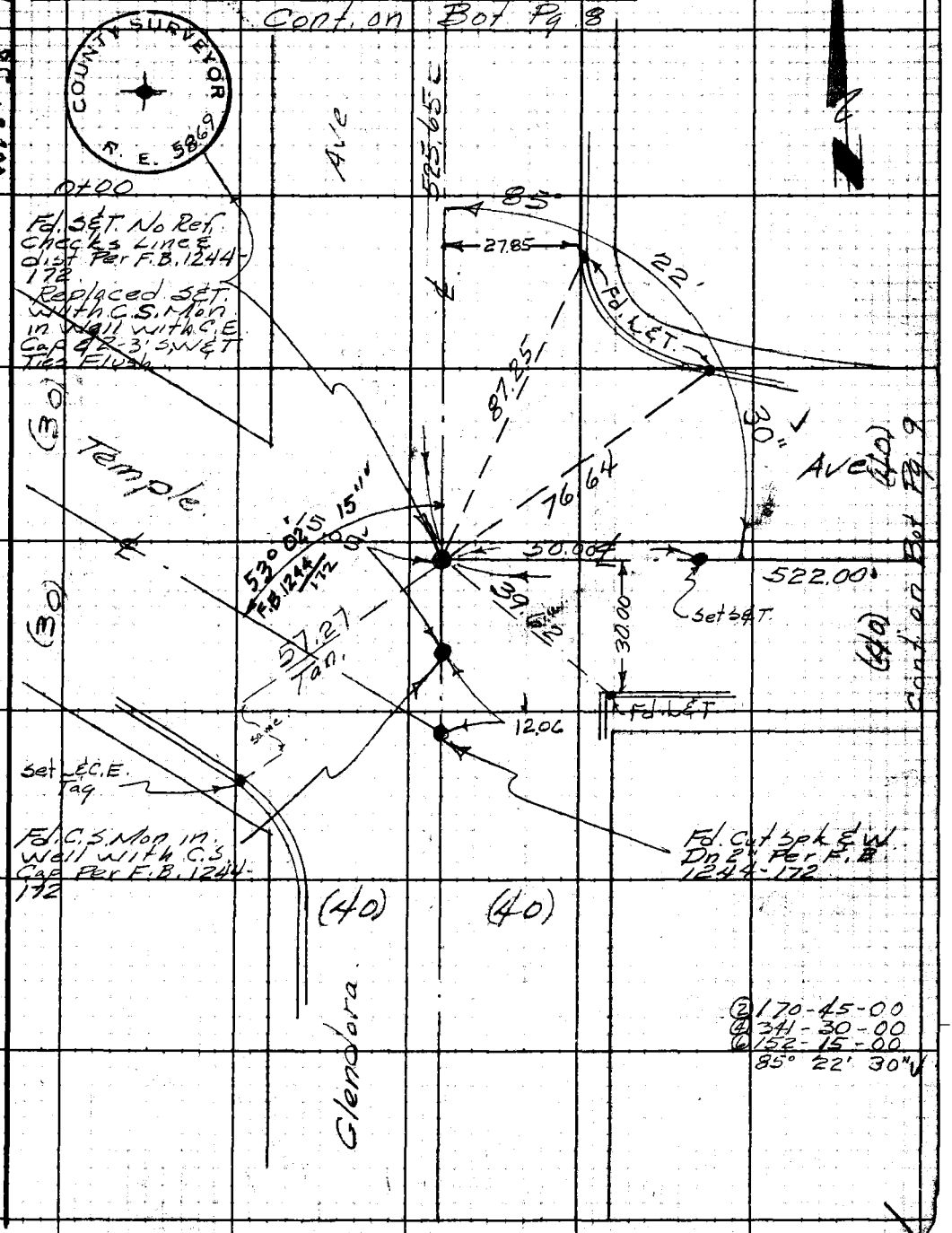

Note: Any Additions or Changes on This Sheet Must be Made or Circled in Red Ink With Date and Name of Person Making Change.

Do not extend notes this side of this line.

RETURN TO
LOS ANGELES COUNTY ENGINEER
2000 LOS ANGELES COUNTY ENGINEERING BLDG.

763095 CE #247—7-53

RETURN TO
LOS ANGELES COUNTY ENGINEER
00 LOS ANGELES COUNTY ENGINEERING BLDG.

Note: Any Additions or Changes on This Sheet Must be Made or Circled in Red Ink With Date and Name of Person Making Change.

Do not extend notes this side of this line.

W.S. 38-B-2

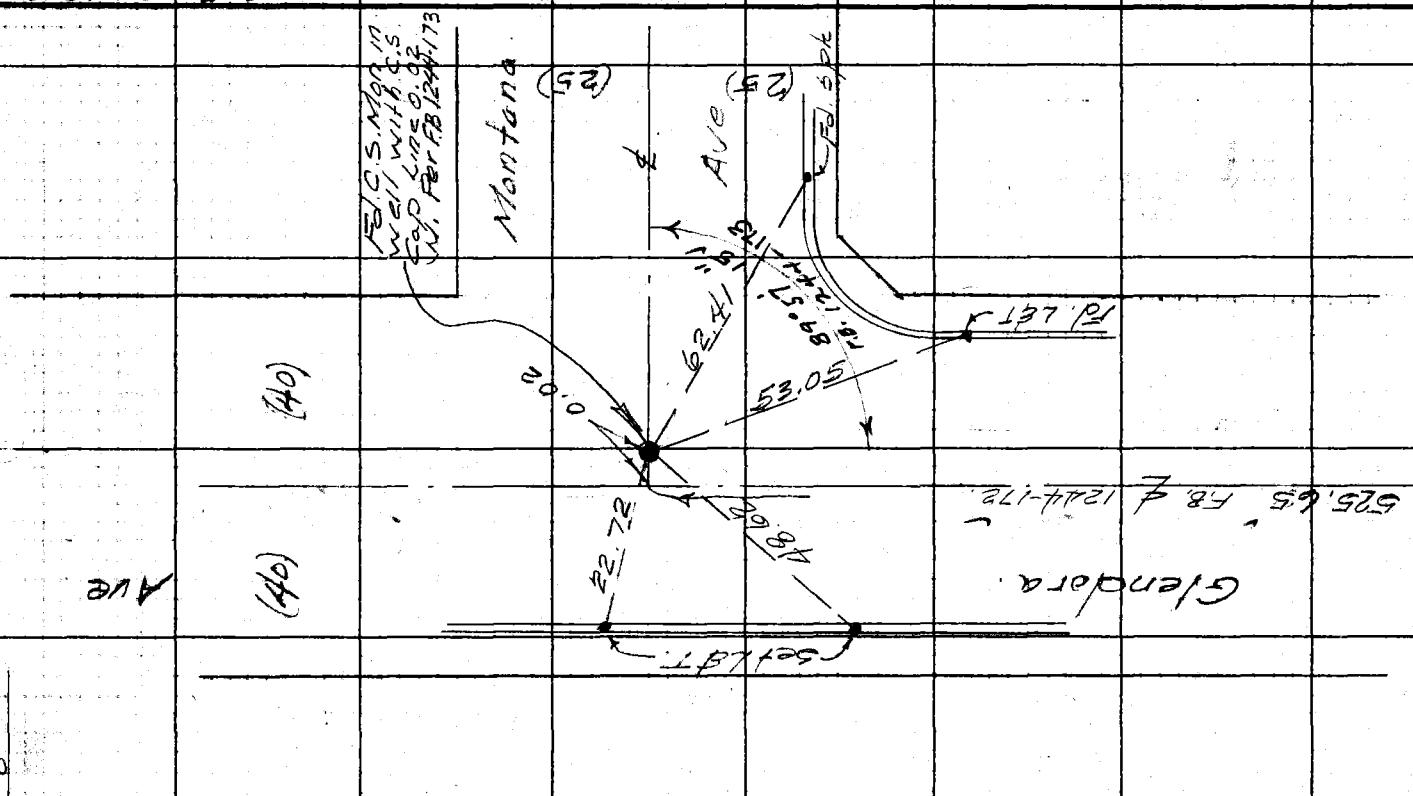

F.B. 2641 PG. 8

Notes Ck'd by	Survey of Temple Ave	F. B. 2647 Pg. 9
Map No.	JN 0074.78 Tape 143 Std 84 °F	
Office Work	Surveyed by Dougherty	
Checked	Notes Date 8-31-59	
Date	Indexed A. C. Johnson	

WS 38-B-2

Cont. on Bot. Pg. 12.

② 179-57-40
④ 359-55-10
⑥ 179-52-40
89° 58' 45"

Note Mon. is 0.02' So of Line

5+22.00
Fd. C.S. Mon in Well with C.S. Cap. Per F.B. 1244-181 Raised Well & Cap Flush & Set 2-3' S.W.&T. Ties

② 170-43-20
④ 341-26-40
⑥ 152-10-00
85° 21' 40"

431.19 Ave

Fd. L&T.

40"

27.95

89°

29.84

58'

85° 21'

Cont. on Bot. Pg. 10

(30)

17.93

47.66 Not Tan

0.02

43.01

14.96

45"

(30)

483.14

Stimson

℄

℄ 365.02 Ave

(30)

17.98

42.38 Not Tan

46.19

14.91

(30)

Cont. on Lt. Pg. 11

5+22.00 Nothing Set

27.87

29.88

Fd. L&T.

℄

Fd. L&T.

(40)

(40)

522.00 Temple

521.96 @ 0° T 96° = 522.00

365.05 @ 0° T 70 = 365.02

483.18 @ 0° T 70 = 483.14

431.23 @ 0° T 70 = 431.19

Cont from Rt. Pg. 7

Note: Any Additions or Changes on This Sheet Must be Made or Circled in Red Ink With Date and Name of Person Making Change.

Do not extend notes this side of this line.

RETURN TO
LOS ANGELES COUNTY ENGINEER
100 LOS ANGELES COUNTY ENGINEERING BLDG.

763098 CE #247—7-53

F. B. 2647 PG. 10

WS, 38-B-2

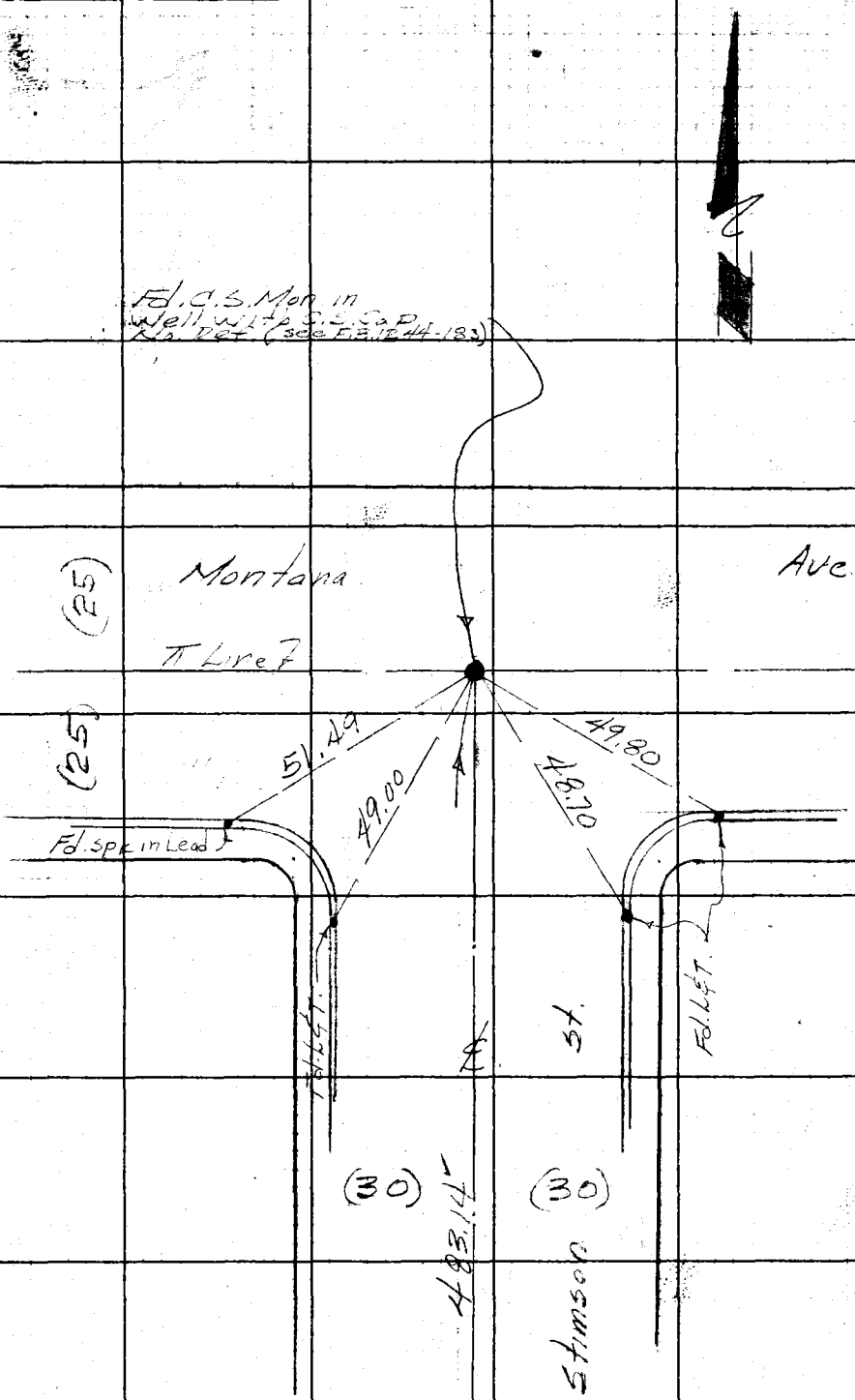

RETURN TO
LOS ANGELES COUNTY ENGINEER
900 LOS ANGELES COUNTY ENGINEERING BLDG.

Do not extend notes this side of this line.

Note: Any Additions or Changes on This Sheet Must be Made or Circled in Red Ink With Date and Name of Person Making Change.

Cont. from Lt. Pg. 9

Notes Ck'd by	Survey of Temple Ave	F. B. 2647 Pg. 71
Map No.	JN 0074.78 Tape 143 Std 84 °F	
Office Work	Surveyed by Dougherty	
Checked	Notes JND Date 9-1-59	
Date	Indexed C. Johnson	

Wh St 38-B-2

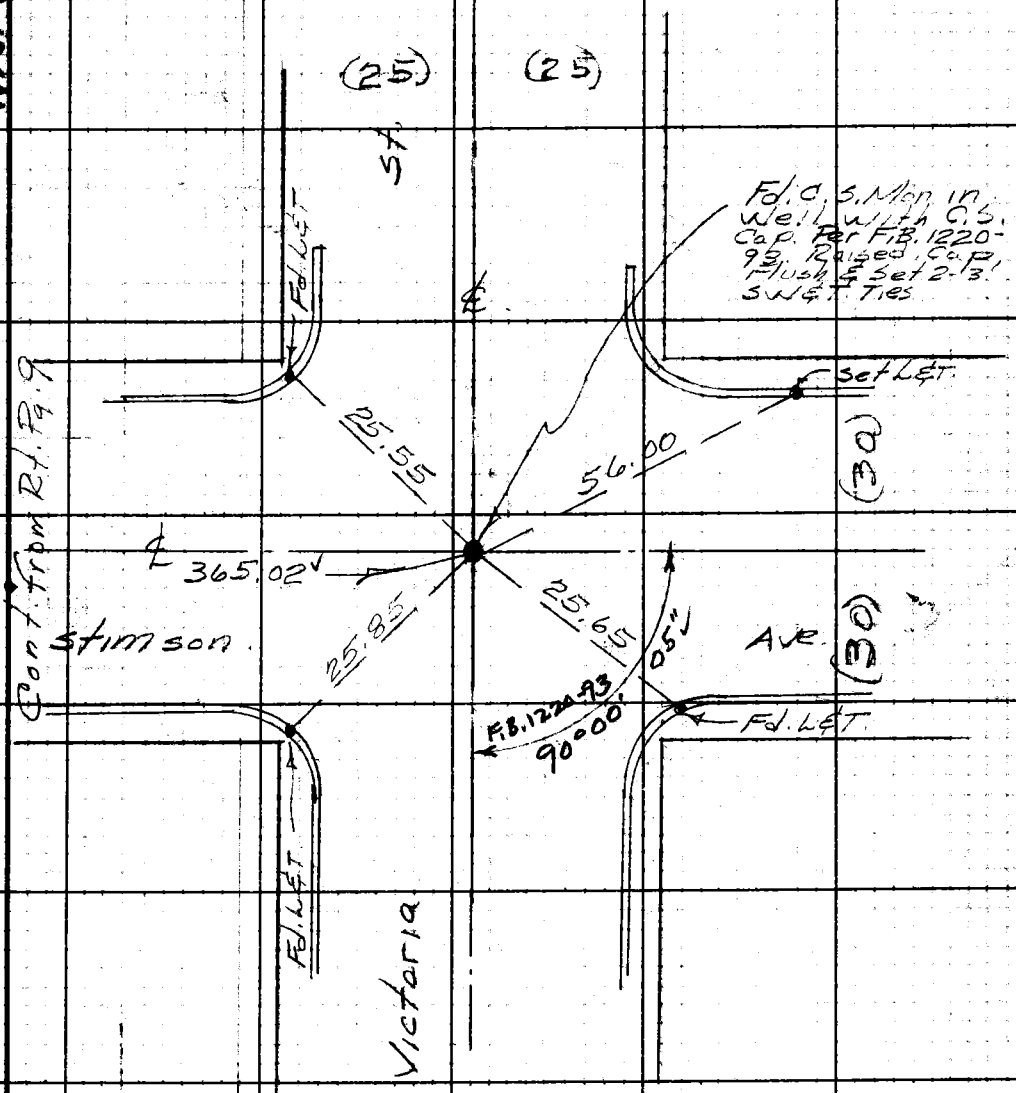

Note: Any Additions or Changes on This Sheet Must be Made or Circled in Red Ink With Date and Name of Person Making Change.

Do not extend notes this side of this line.

RETURN TO
LOS ANGELES COUNTY ENGINEER
100 LOS ANGELES COUNTY ENGINEERING BLDG.

763095 CE #247—7-53

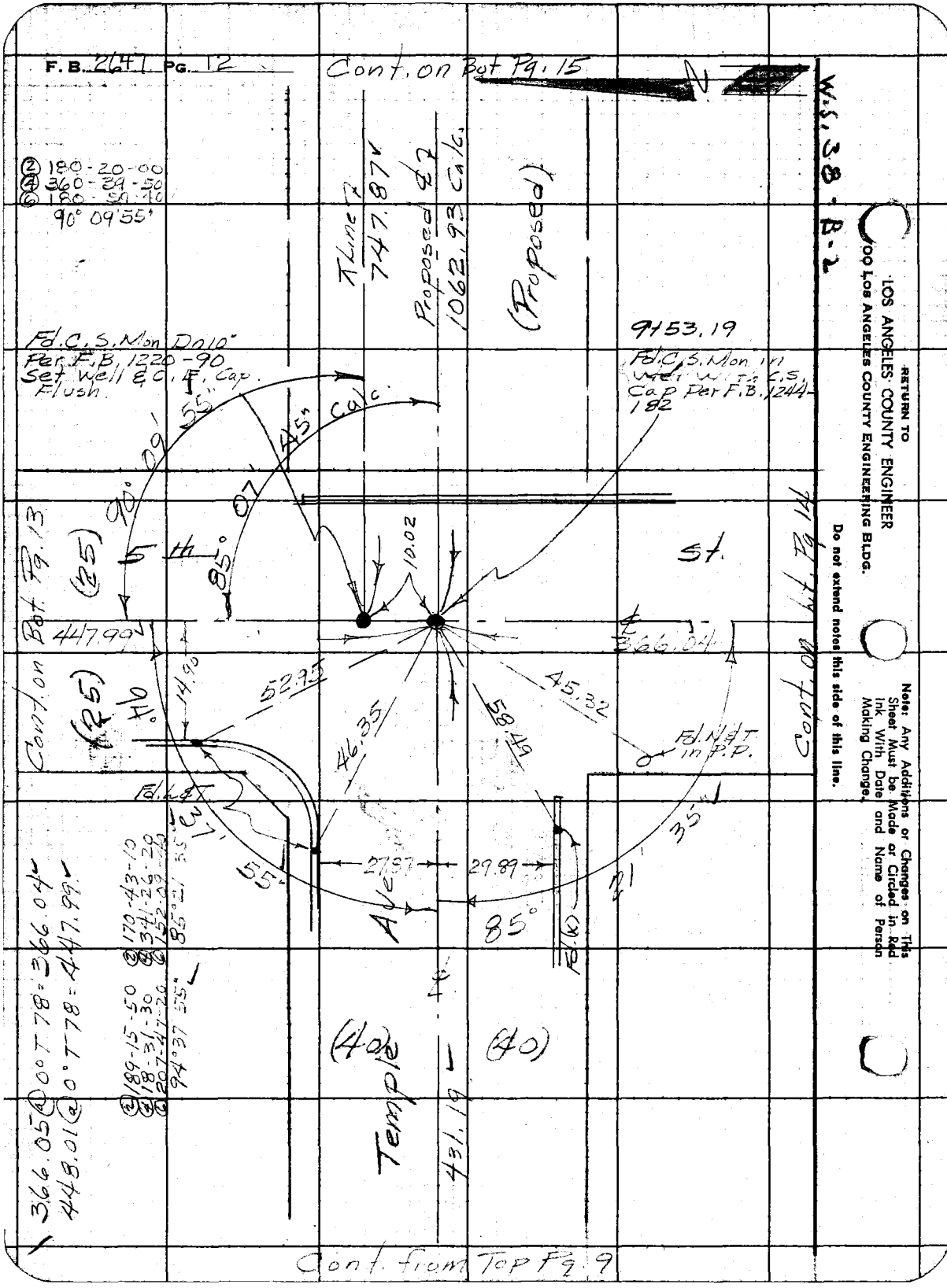
F. B. 2647 PG. 12
Cont. on Bot Pg. 15
W.S. 38-B-2
② 180-20-00
④ 360-39-50
⑥ 180-59-40
90° 09'55"
T Line ℄ 747.87
Proposed ℄ 1062.93 Calc.
(Proposed)
Fd. C.S. Mon Dn10" Per F.B. 1220-90 Set Well & C.I. Cap Flush.
9+53.19
Fd. C.S. Mon in Well With C.S. Cap Per F.B. 1244-182
90° 09' 55"
45" Calc.
85° 07'
10.02
5th St.
(25)
447.99
366.04
14.90
52.95
45.32
58.49
46.35
Fd. N&T in P.P.
Fd. L&T
37'
55"
27.87
29.89
35"
21'
85°
Ave
Fd. (x)
(40)
(40)
Temple
431.19
Cont. on Bot Pg. 13
Cont. on Lt Pg 14
366.05 ① 0° T 78 = 366.04
448.01 ② 0° T 78 = 447.99
② 189-15-50
④ 18-31-30
⑥ 207-47-20
94° 37' 55"
② 170-43-10
④ 341-26-20
⑥ 152-09-40
85° 21' 35"
RETURN TO
LOS ANGELES COUNTY ENGINEER
100 LOS ANGELES COUNTY ENGINEERING BLDG.
Do not extend notes this side of this line.
Note: Any Additions or Changes on This Sheet Must be Made or Circled in Red Ink With Date and Name of Person Making Change.
Cont. from Top Pg. 9

Notes Ck'd by	Survey of Temple Ave
Map No.	IN 0074.72 Tape 143 Std. 84 °F
Office Work	Surveyed by Dougherty
Checked	Notes VWD Date 9-1-59
Date	Indexed L. C. Johnson

F. B. 2647 PG. 13

Note: Any Additions or Changes on This Sheet Must Be Made or Circled in Red Ink With Date and Name of Person Making Change.

Do not extend notes this side of this line.

RETURN TO
LOS ANGELES COUNTY ENGINEER
400 LOS ANGELES COUNTY ENGINEERING BLDG.

763098 CE #247 7-59

W.S. 38-B-2

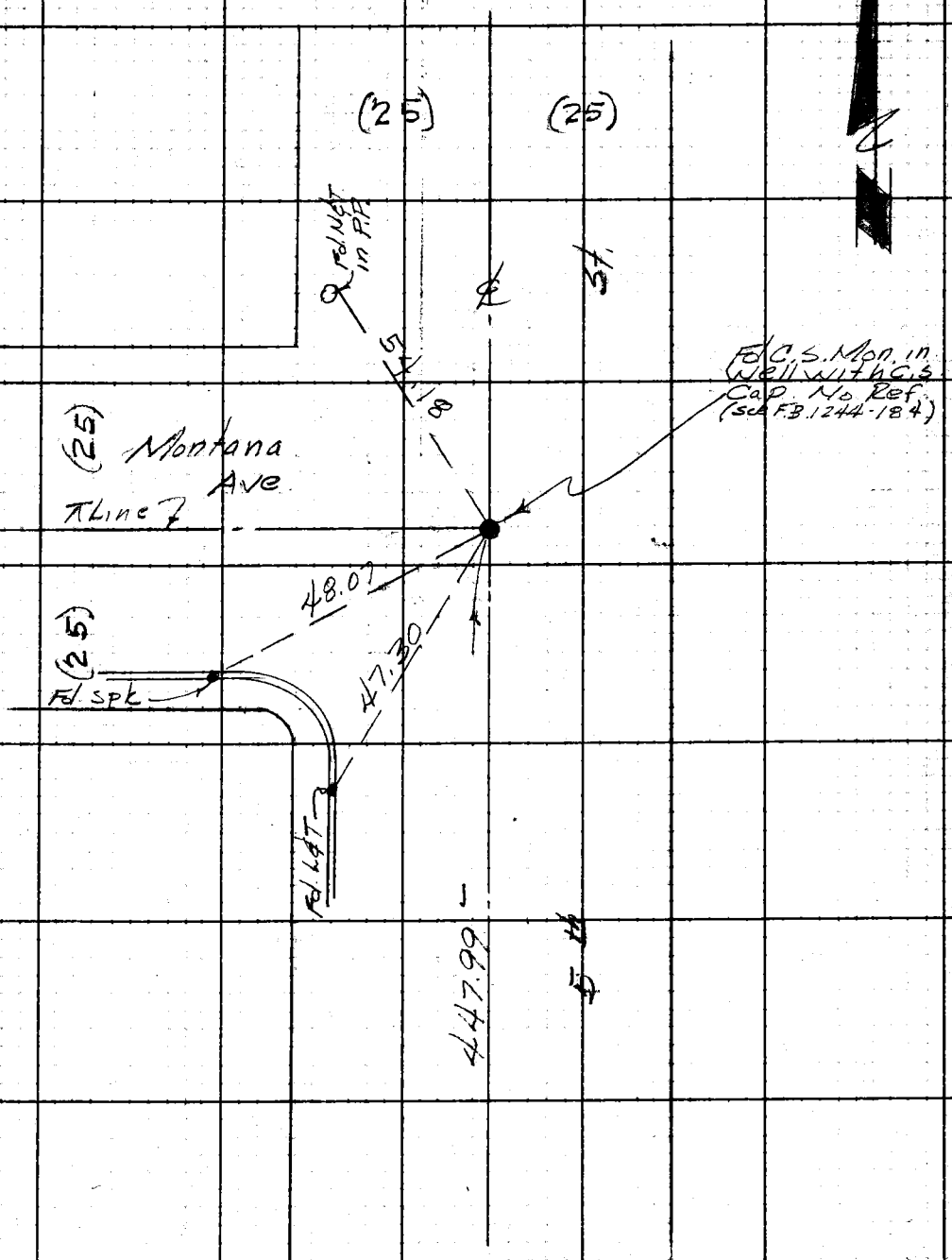

Cont from Lt. Pg 12

RETURN TO
LOS ANGELES COUNTY ENGINEER
700 LOS ANGELES COUNTY ENGINEERING BLDG.

Note: Any Additions or Changes on This Sheet Must be Made or Circled in Red Ink With Date and Name of Person Making Change.

Do not extend notes this side of this line.

W.S. 38-B-2

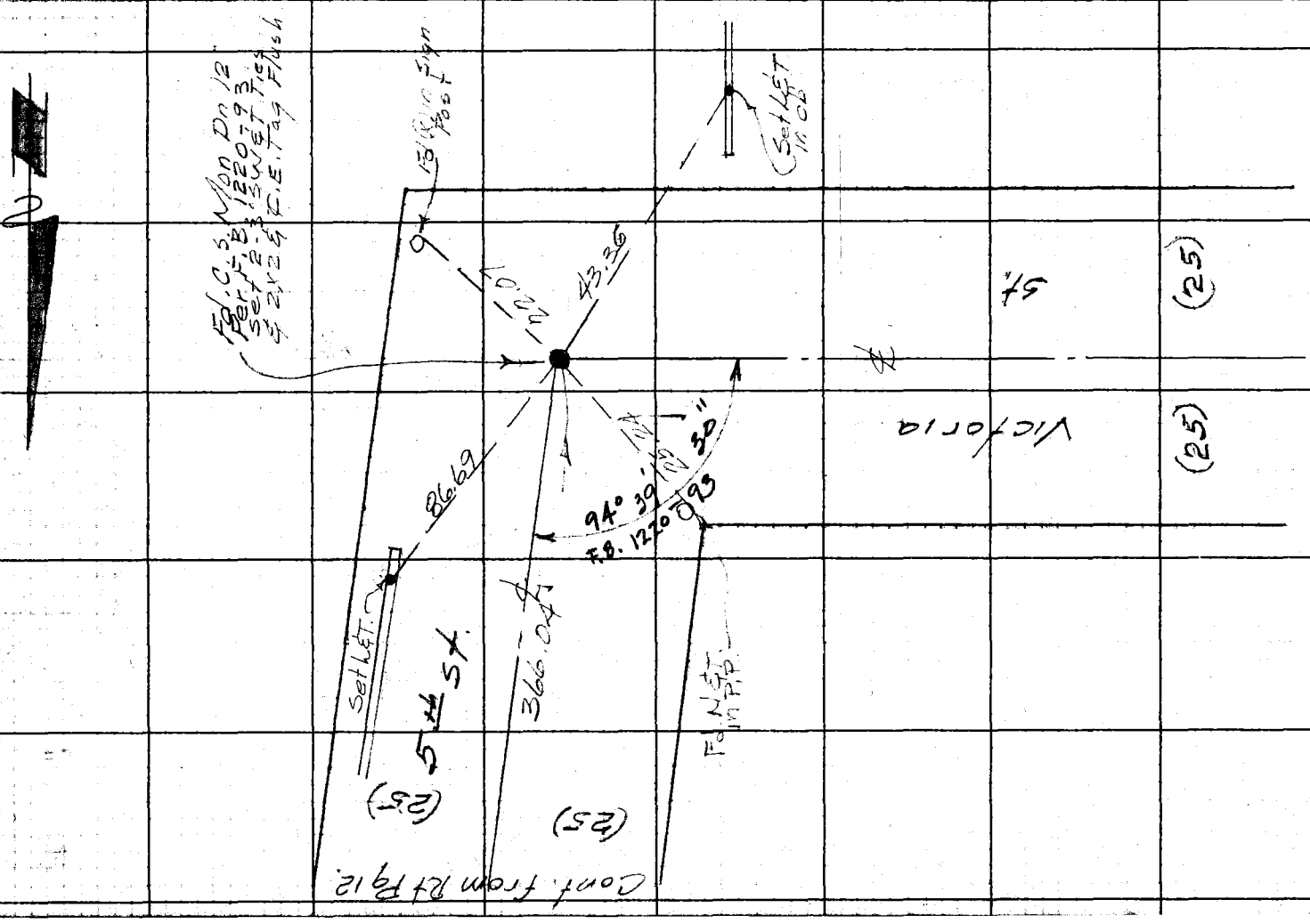

F.B. 2447 PG. 14

Notes Ck'd by	Survey of Temple Ave.
Map No.	JN 0074.78 Tape 143 Std 84 °F
Office Work	Surveyed by Dougherty
Checked	Notes JND Date 9-2-59
Date	Indexed A. C. Johnson

F. B. 2647 Pg. 15

N

Cont. on Lt. Pg. 16

261.16 @ 1°49 T 78 = 261.02
261.18 @ 2°02 T 78 = 261.01
50.21 @ 0° T 78 = 50.21
261.01
311.22



W.S. 38-B-2

Note: Any Additions or Changes on This Sheet Must be Made or Circled in Red Ink With Date and Name of Person Making Change.

Do not extend notes this side of this line.

RETURN TO
LOS ANGELES COUNTY ENGINEER
400 LOS ANGELES COUNTY ENGINEERING BLDG.

264.71 @ 1°52 T 76 = 264.56
264.69 @ 1°42 T 76 = 264.57

185.40 @ 2°54 T 76 = 185.15 264.56
185.45 @ 3°06 T 76 = 185.17 185.16
298.15
299.53 @ 5°23 T 70 = 298.17
299.56 @ 5°31 T 70 = 298.14 747.87

763095 CE #247—7-53

Cont. from Top Pg. 12

Cont. on Bot. Pg. 18

F.B. 2647 PG. 16

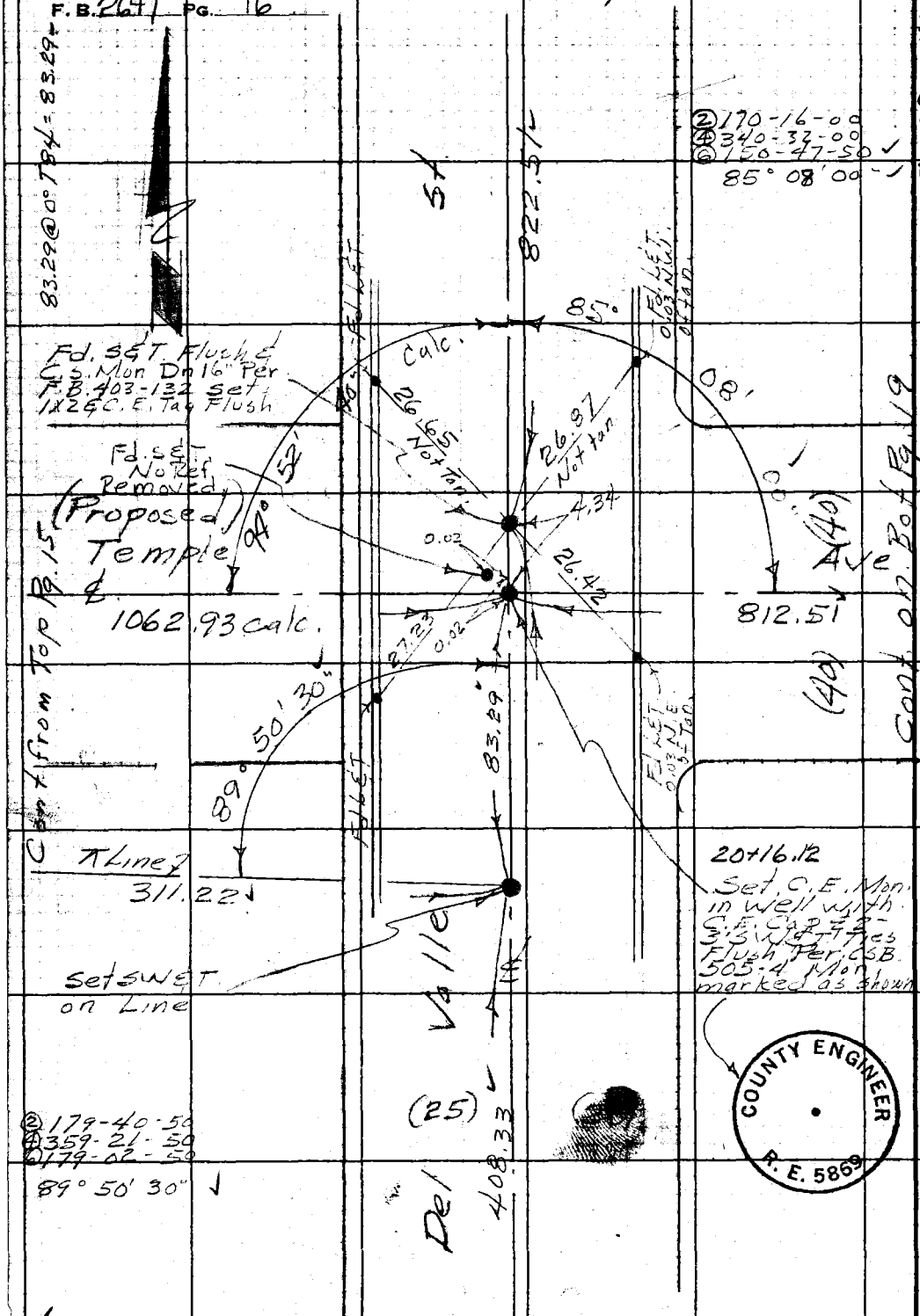

RETURN TO
LOS ANGELES COUNTY ENGINEER
900 Los Angeles County Engineering Bldg.
Do not extend notes this side of this line.
Note: Any Additions or Changes on This Sheet Must be Made or Circled in Red Ink With Date and Name of Person Making Change.

Cont. on top Pg 17

Notes Ck'd by	Survey of Temple Ave
Map No.	JN 0074.78 Tape 143 Std 84 °F
Office Work	Surveyed by Dougherty
Checked	Notes JND Date 9-3-59
Date	Indexed A. C. Johnson

F. B. 2647 Pg. 17

Cont. from Bot Pg. 16

W.S. 38 - B - 2

91.01 @ 0° T86 = 91.01
299.49 @ 3°24 T86 = 298.96
18.36 @ 0° T86 = 18.36
408.33

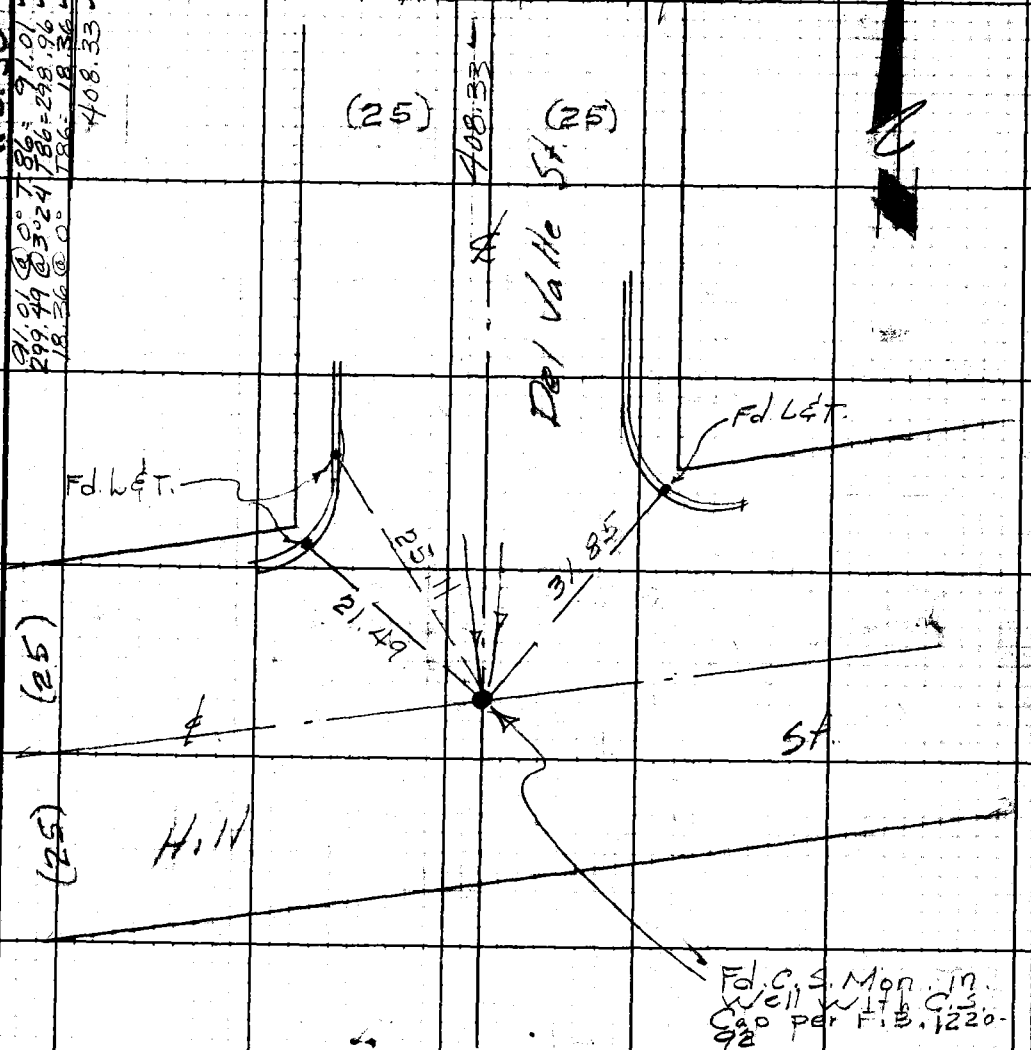

Note: Any Additions or Changes on This Sheet Must be Made or Circled in Red Ink. With Date and Name of Person Making Change.

Do not extend notes this side of this line.

RETURN TO
LOS ANGELES COUNTY ENGINEER
100 LOS ANGELES COUNTY ENGINEERING BLDG.

763098 CE #247—7-53

F. B. 2647 PG. 18

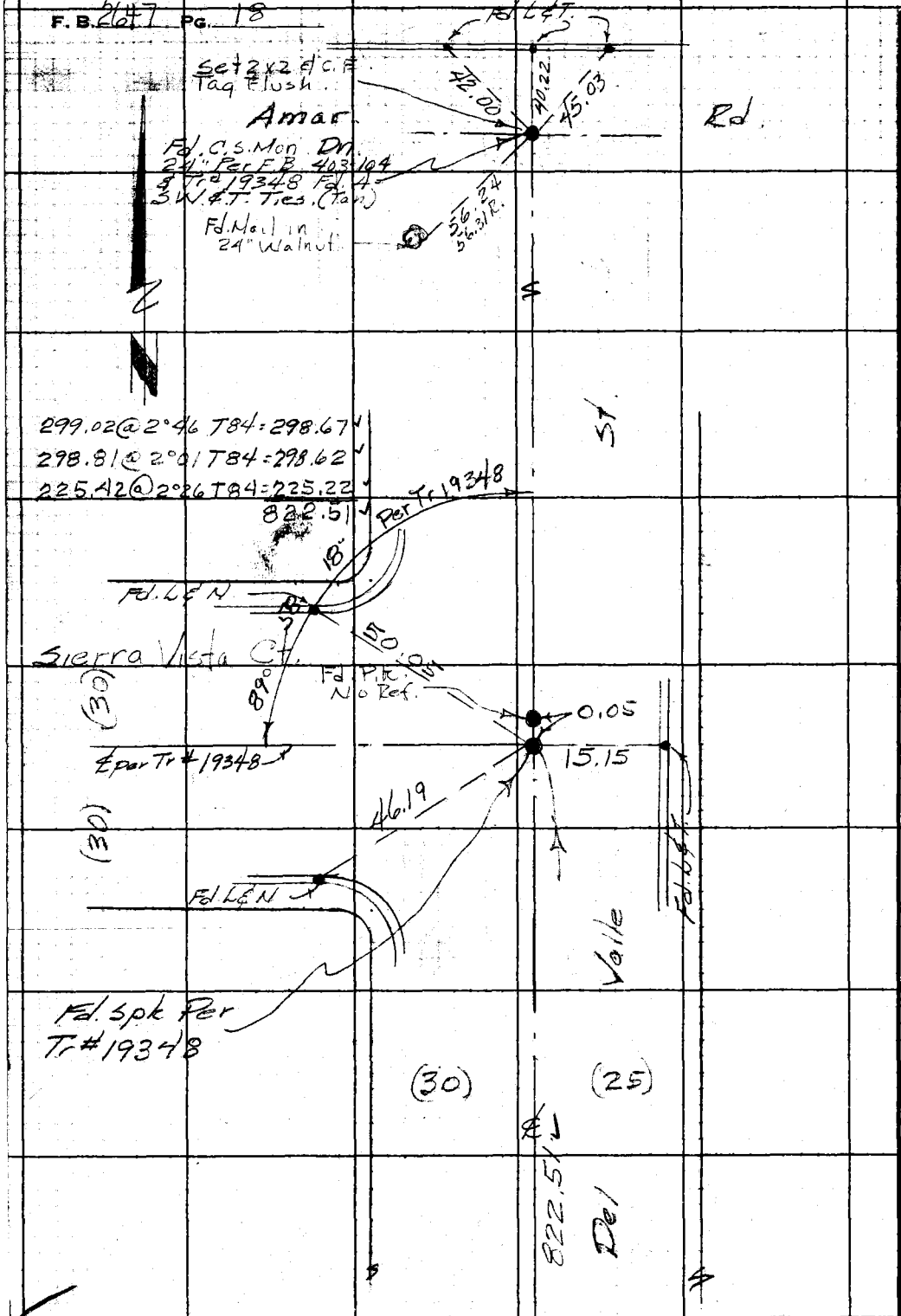

W.S. 38-B-2

RETURN TO
LOS ANGELES COUNTY ENGINEER
100 LOS ANGELES COUNTY ENGINEERING BLDG.

Do not extend notes this side of this line.

Note: Any Additions or Changes on This Sheet Must be Made or Circled in Red Ink With Date and Name of Person Making Change.

Cont. from Top Pg. 16.

Notes Ck'd by	Survey of Temple Ave
Map No.	JN 0074.78 Tape 143 Std 86° °F
Office Work	Surveyed by Dougherty
Checked	Notes JND Date 9-4-59
Date	Indexed A. C. Johnson

F. B. 2647 Pg. 19

[redacted]

Cont. on Bot. Pg. 20

② 356-50-40
④ 353-41-30
⑥ 350-32-20
178° 25' 25"

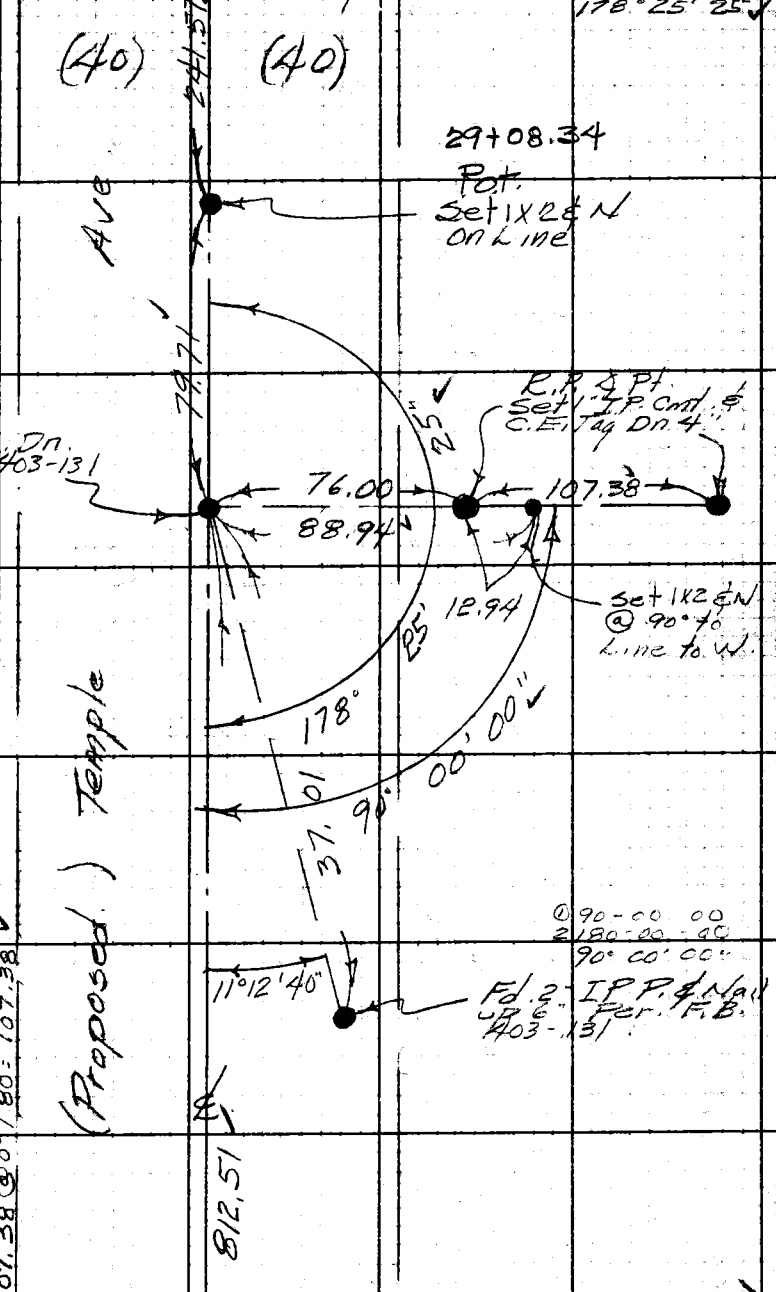

79.71 @ 0° T78 = 79.71

299.25 @ 0° T84 = 299.25
299.59 @ 1°51 T88 = 299.42
217.38 @ 10°21 T86 = 213.84
217.30 @ 10°13 T86 = 213.85
37.01 @ 0° T86 = 37.01
89.34 @ 5°24 T86 = 88.94
107.38 @ 0° T80 = 107.38

299.25
299.42
213.84
812.51

Cont. from Rt. Pg. 16

W.S. 38-B-2

Note: Any Additions or Changes on This Sheet Must be Made or Circled in Red Ink With Date and Name of Person Making Change.

Do not extend notes this side of this line.

RETURN TO
LOS ANGELES COUNTY ENGINEER
1100 LOS ANGELES COUNTY ENGINEERING BLDG.

763098 CE #247—7-59

Cont. on Bot. Pg. 22

F. B. 2647 PG. 20

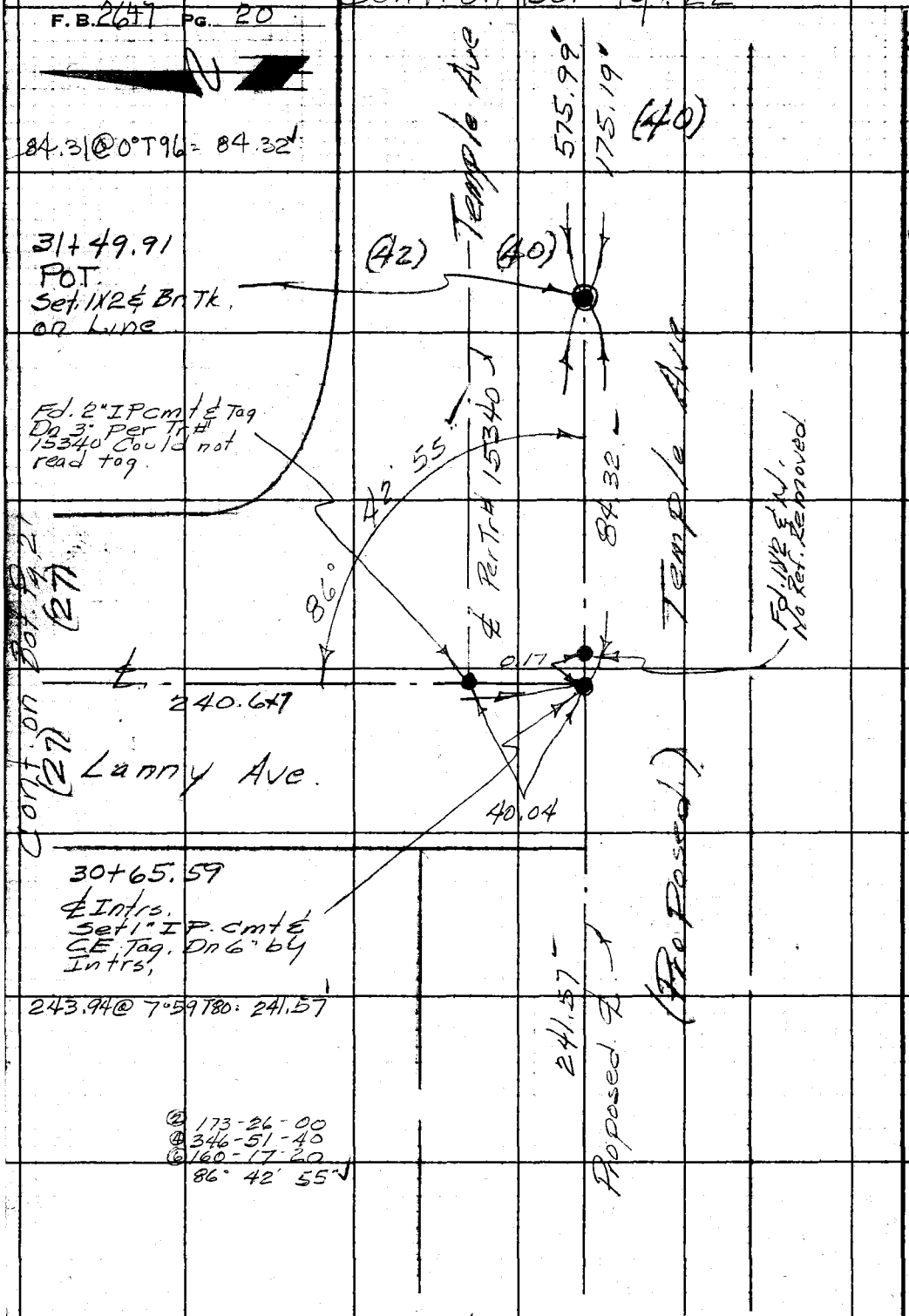

W.S. 38-B-2

RETURN TO
LOS ANGELES COUNTY ENGINEER
900 LOS ANGELES COUNTY ENGINEERING BLDG.

Do not extend notes this side of this line.

Note: Any Additions or Changes on This Sheet Must be Made or Circled in Red Ink With Date and Name of Person Making Change.

Cont. from Top Pg. 19

Notes Ck'd by	Survey of Temple Ave	F. B. 2647 PG. 21
Map No.	JN 007478 Tape 143 Std 84 °F	
Office Work	Surveyed by Dougherty	
Checked	Notes JND Date 9-10-59	
Date	Indexed A. C. Johnson	

W.S. 38-B-2

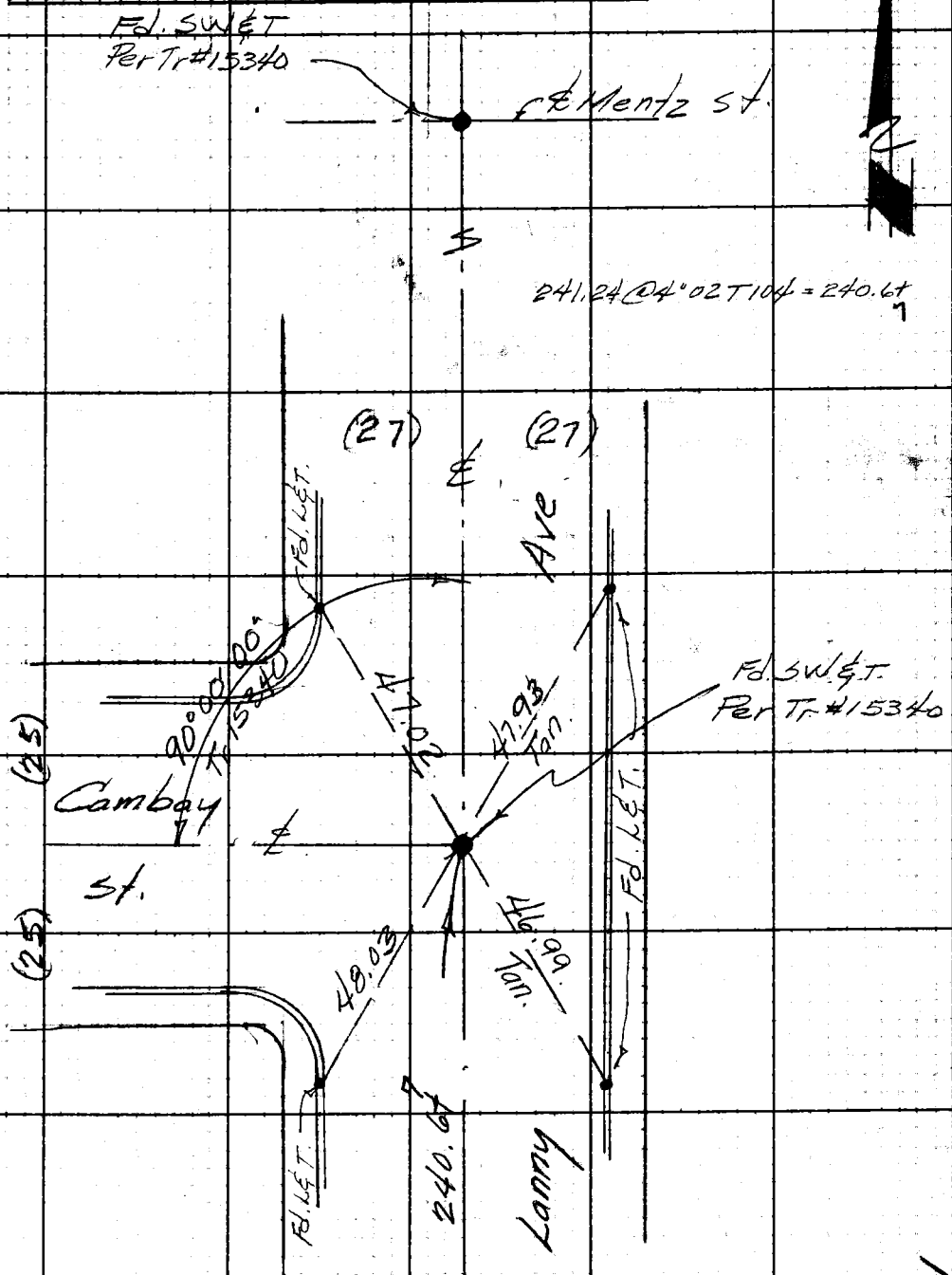

Cont. from Lt Pg. 20.

Note: Any Additions or Changes on This Sheet Must be Made or Circled in Red Ink With Date and Name of Person Making Change.

Do not extend notes this side of this line.

RETURN TO
LOS ANGELES COUNTY ENGINEER
400 LOS ANGELES COUNTY ENGINEERING BLDG.

763093 CE #247—7-53

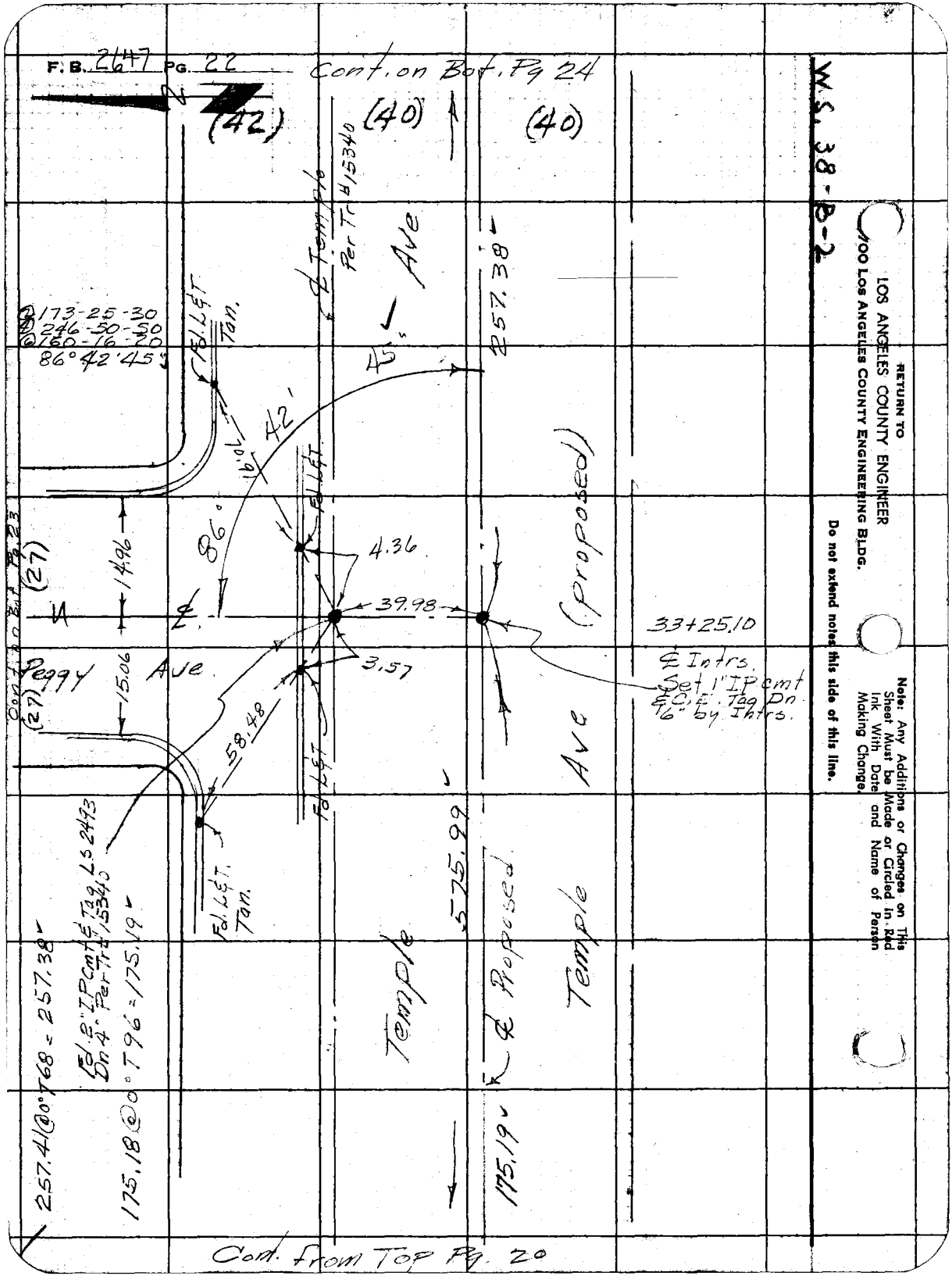
F.B. 2647 PG. 22
Cont. on Bot. Pg 24
(42)
(40)
(40)
W.S. 38-B-2
RETURN TO
LOS ANGELES COUNTY ENGINEER
100 LOS ANGELES COUNTY ENGINEERING BLDG.
Do not extend notes this side of this line.
Note: Any Additions or Changes on This Sheet Must be Made or Circled in Red Ink With Date and Name of Person Making Change.
℄ Temple Per Tr #15340
Ave
257.38
@173-25-30
@246-50-50
@160-16-20
86°42'45"
Fd. L&T Tan.
45"
42'
16.06
86°
Fd. L&T
4.36
39.98
3.57
14.96
15.06
Peggy Ave
(27)
(27)
Cont. on Bot. Pg 23
33+25.10
℄ Intrs.
Set 1" IP cmt
℄ C.E. Tag Dn
6" by Intrs.
58.48
Fd. L&T
Fd. L&T Tan.
Temple
575.99
℄ Proposed
Temple Ave (proposed)
175.19
Fd. 2" IP Cmt & Tag LS 2493
Dn 4" Per Tr #15340
257.41@0°T68 = 257.38
175.18@0°T96 = 175.19
Cont. from Top Pg. 20

Notes Ck'd by	Survey of Temple Ave
Map No.	JN 0074.78 Tape 143 Std 84 °F
Office Work	Surveyed by Dougherty
Checked	Notes JND. Date 9-11-59
Date	Indexed A. C. Johnson

F. B. 2647 Pg. 25

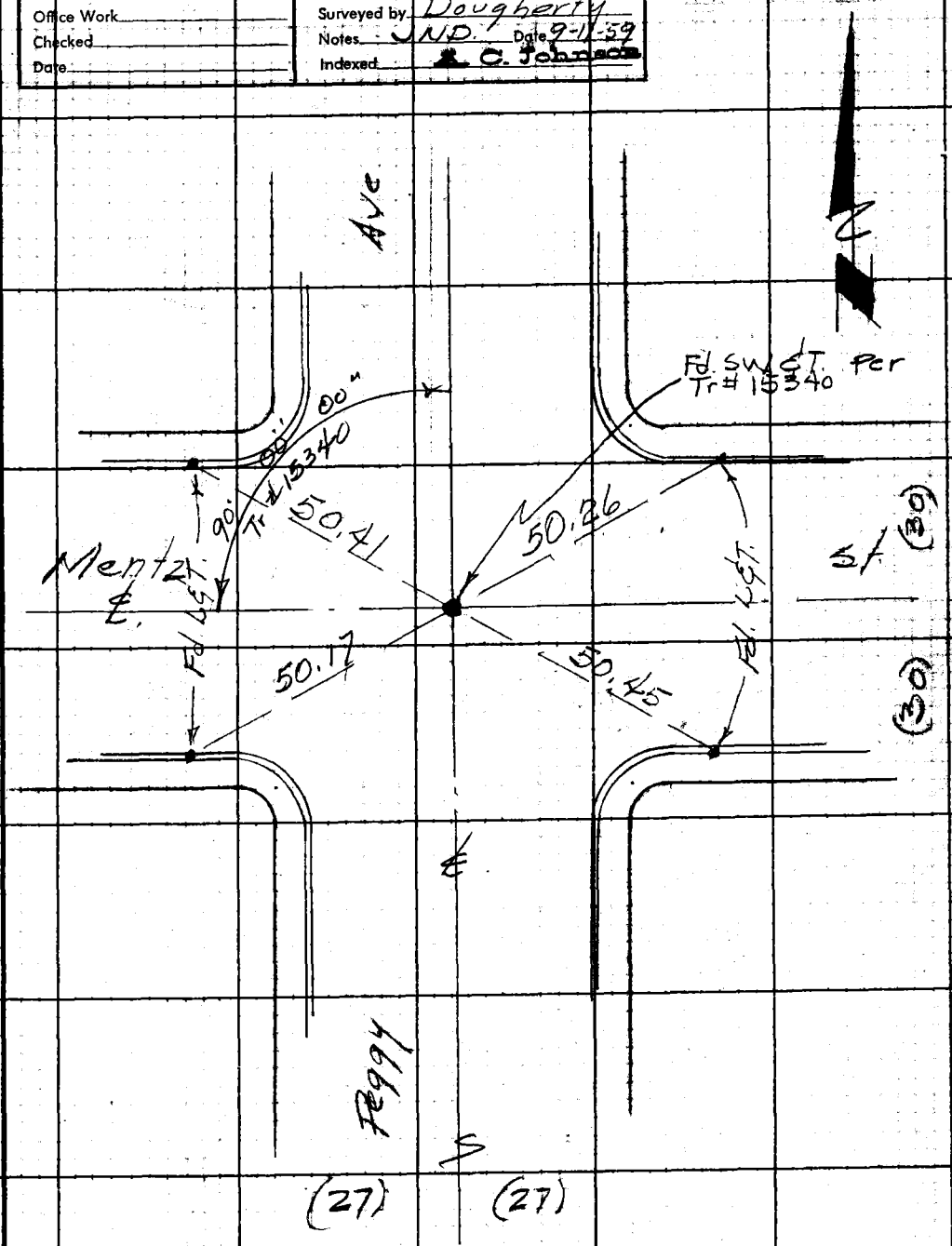

Cont. from Lt. Pg. 22

Note: Any Additions or Changes on This Sheet Must be Made or Circled in Red Ink With Date and Name of Person Making Change.

Do not extend notes this side of this line.

RETURN TO
LOS ANGELES COUNTY ENGINEER
400 LOS ANGELES COUNTY ENGINEERING BLDG.

763098 CE #247—7-53

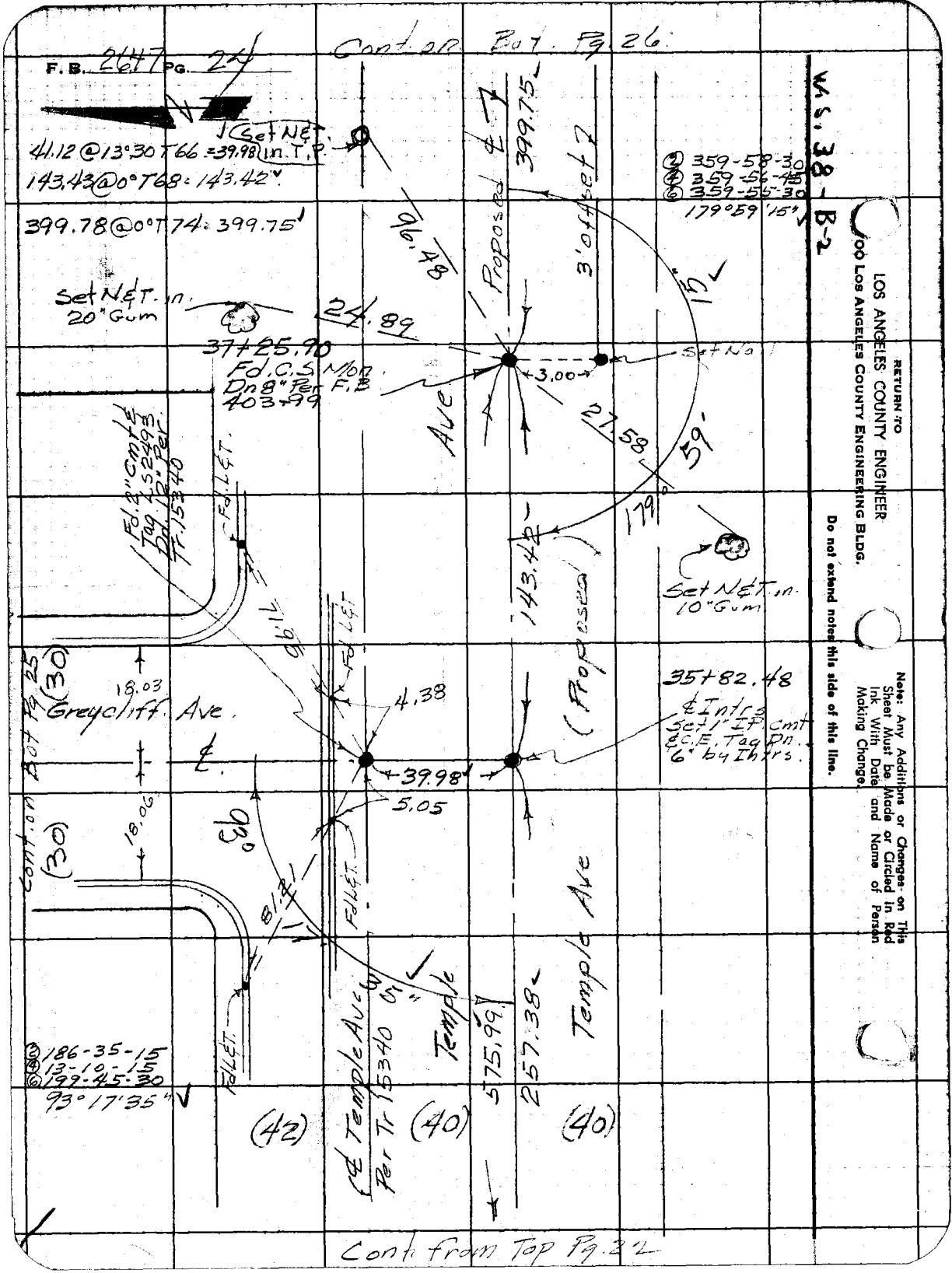

RETURN TO
LOS ANGELES COUNTY ENGINEER
100 LOS ANGELES COUNTY ENGINEERING BLDG.

Do not extend notes this side of this line.

Note: Any Additions or Changes on This Sheet Must be Made or Circled in Red Ink With Date and Name of Person Making Change.

Notes Ck'd by	Survey of Temple Ave	F. B. 2647 Pg. 25
Map No.	JN 0074.78 Tape 143 Std 84 °F	
Office Work	Surveyed by Dougherty	
Checked	Notes JWD Date 9/11/59	
Date	Indexed	

W. Sr. 38-B-2

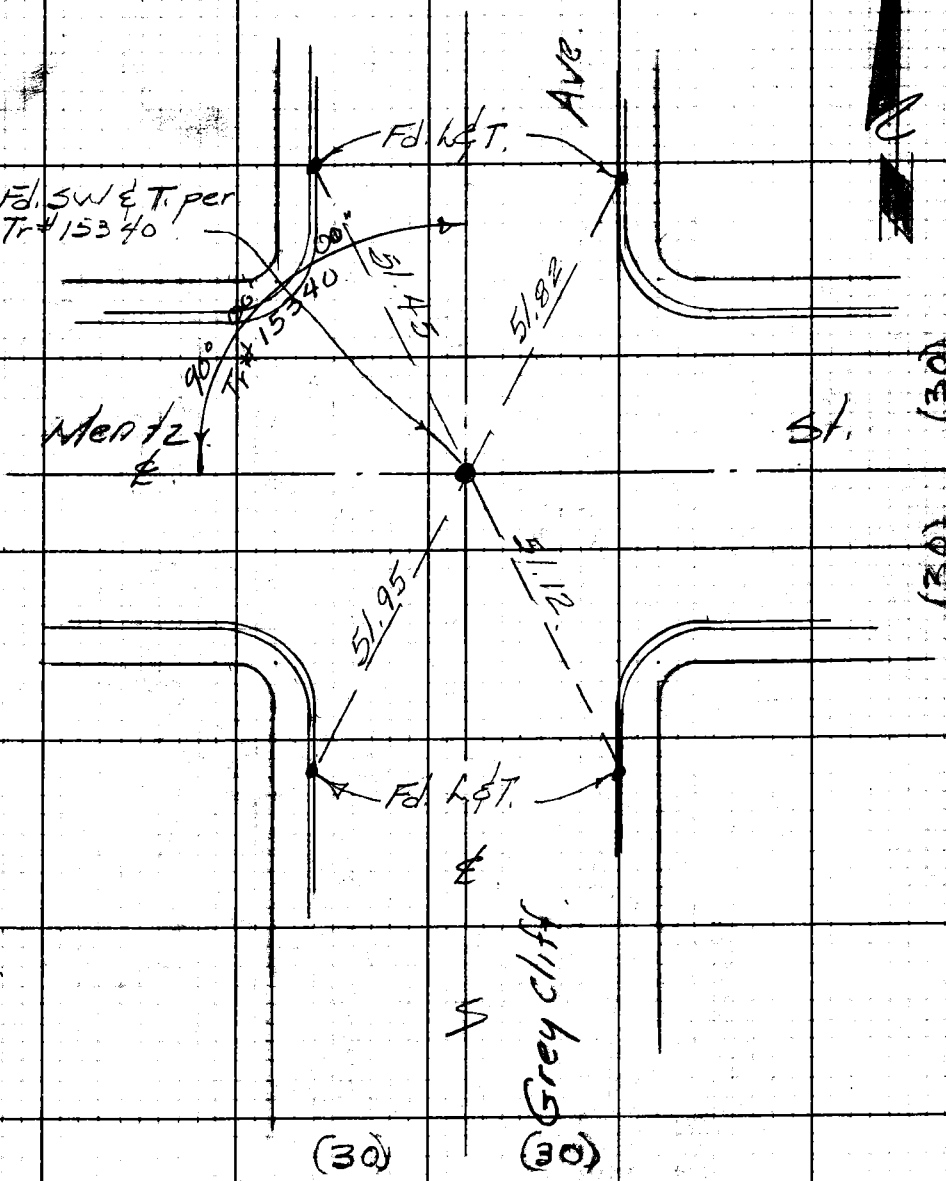

Cont. from Lt. Pg. 24

Note: Any Additions or Changes on This Sheet Must be Made or Circled in Red Ink With Date and Name of Person Making Change.

Do not extend notes this side of this line.

RETURN TO
LOS ANGELES COUNTY ENGINEER
900 LOS ANGELES COUNTY ENGINEERING BLDG.

763098 CE #247—7-59

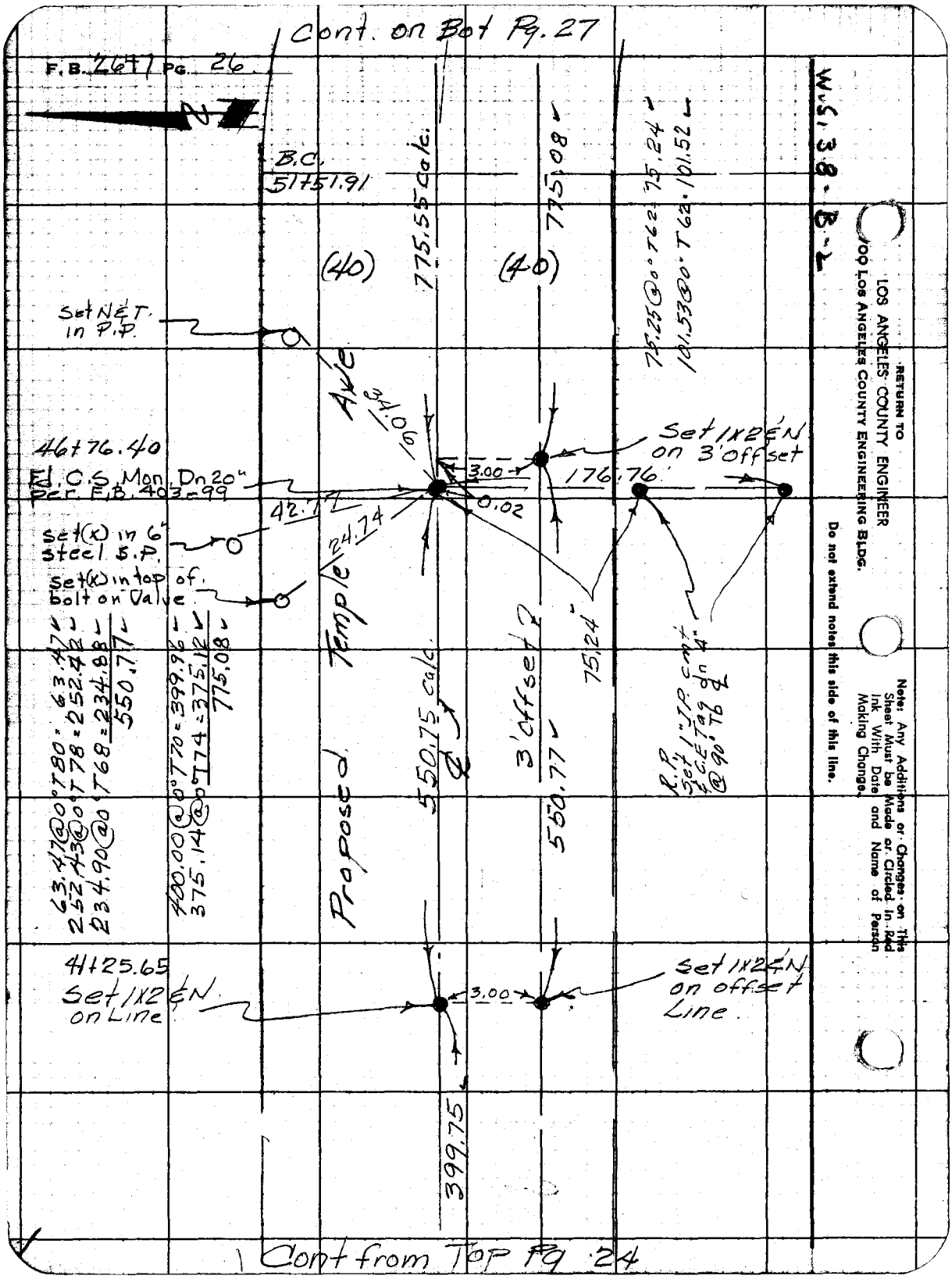
Cont. on Bot Pg. 27
F.B. 2647 PG. 26
N
B.C.
51+51.91
775.55 Calc.
775.08
(40)
(40)
75.25@0°T62=75.24
101.53@0°T62=101.52
Set N&T in P.P.
Ave
34.06
46+76.40
Ed. C.S. Mon. Dn 20" per F.B. 403-99
3.00
0.02
176.76
Set 1X2&N on 3' offset
42.77
24.74
set(x) in 6" steel S.P.
set(x) in top of bolt on Valve
Temple
Proposed
550.75 calc.
3' offset
550.77
75.24
R.P. Set 1" J.P. cmt & C.E. Tag dn 4" @ 90° Tb ℄
63.47@0°T80=63.47
252.43@0°T78=252.42
234.90@0°T68=234.88
550.77
400.00@0°T70=399.96
375.14@0°T74=375.12
775.08
41+25.65
Set 1X2&N on Line
3.00
Set 1X2&N on offset Line
399.75
Cont from Top Pg 24
W.S. 38-B-2
RETURN TO
LOS ANGELES COUNTY ENGINEER
100 LOS ANGELES COUNTY ENGINEERING BLDG.
Do not extend notes this side of this line.
Note: Any Additions or Changes on This Sheet Must be Made or Circled in Red Ink With Date and Name of Person Making Change.

Notes Ck'd by	Survey of Temple St	F. B. 2647 Pg. 27
Map No.	JN 0074.78 Tape 143 Std 84 °F	
Office Work	Surveyed by Dougherty	
Checked	Notes JND Date 10-19-59	
Date	Indexed A. C. Johnson	

W.S. 38-B-2

Cont. on Bot. Pg. 28

385.14 @ 0° T78 = 385.12
350.00 @ 0° T78 = 349.99
125.02 @ 0° T82 = 125.02
860.13

179.63 @ 3°27 T62 = 179.27
179.68 @ 3°40 T62 = 179.28

82.97 @ 0° T62 = 82.96

79.94
3.03
82.97

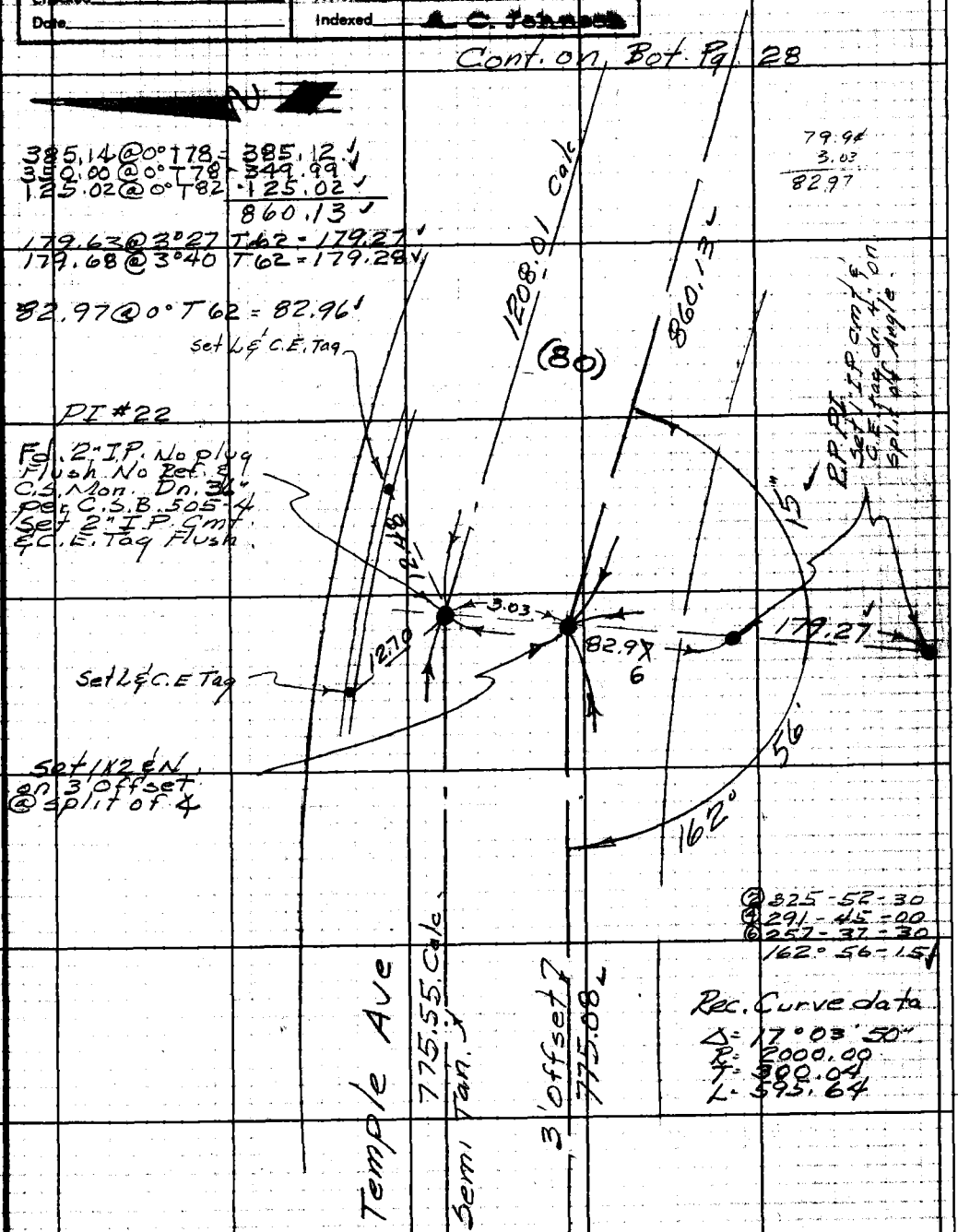

② 325-52-30
④ 291-45-00
⑥ 257-37-30
162° 56-15

Rec. Curve data
Δ = 17°03'50"
R = 2000.00
T = 300.04
L = 595.64

Cont from Top Pg. 26

Note: Any Additions or Changes on This Sheet Must be Made or Circled in Red Ink With Date and Name of Person Making Change.

Do not extend notes this side of this line.

RETURN TO
LOS ANGELES COUNTY ENGINEER
700 LOS ANGELES COUNTY ENGINEERING BLDG.

76F3095 CE #247—3-57

F.B. 2647 Pg. 28

Cont. on Bot. Pg. 29

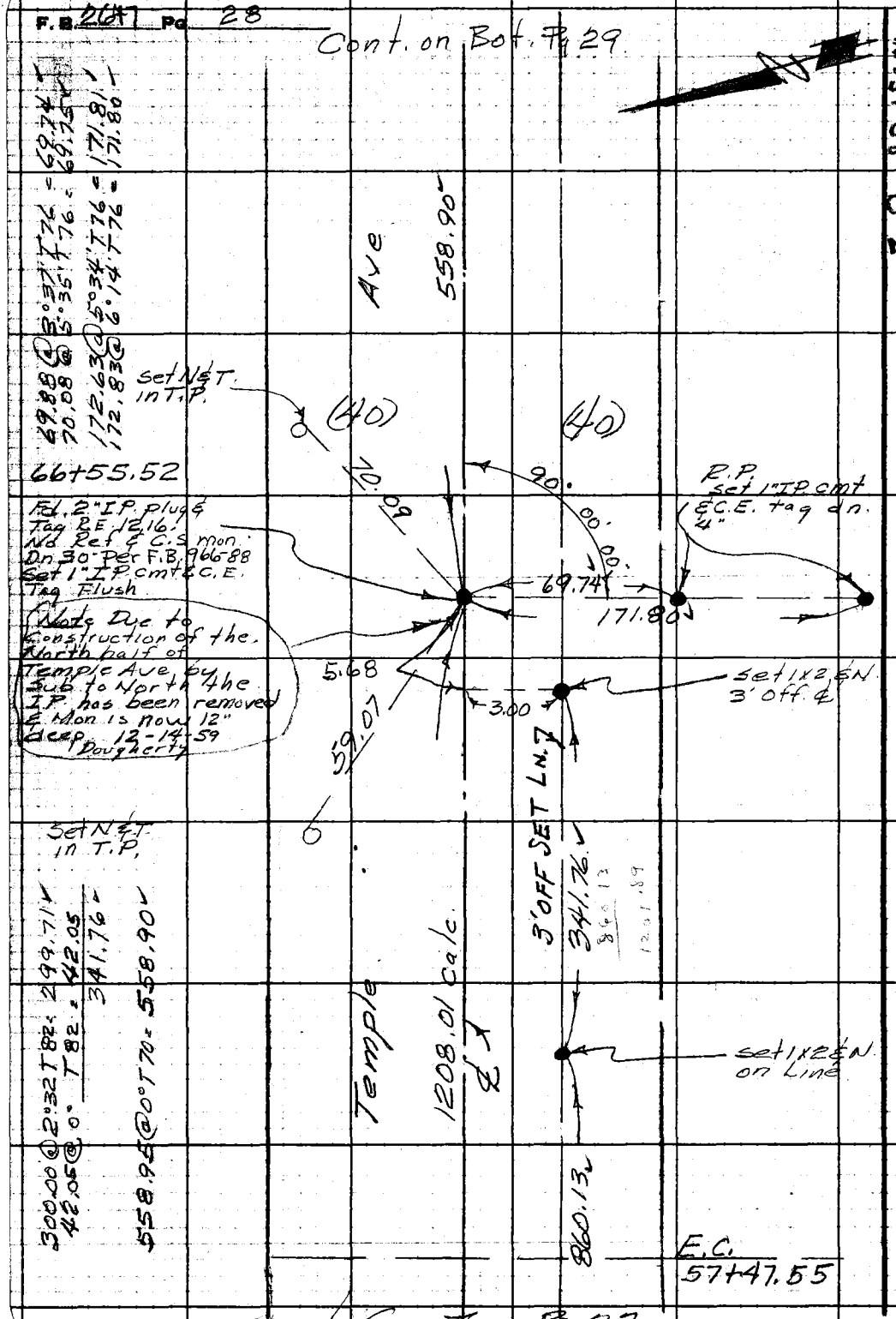

Cont. from Top Pg. 27

W.S. 38-B-2

RETURN TO
LOS ANGELES COUNTY ENGINEER
700 LOS ANGELES COUNTY ENGINEERING BLDG.

Do not extend notes this side of this line.

Note: Any Additions or Changes on This Sheet Must be Made or Circled in Red Ink With Date and Name of Person Making Change.

Notes Ck'd by	Survey of Temple Ave
Map No.	JN 0074 78 Tape 1/43 Std 84 °F
Office Work	Surveyed by Dougherty
Checked	Notes VND! Date 10-20-89
Date	Indexed C. Johnson

F. B. 2647 Pg. 29

Cont. on Bot Pg. 30

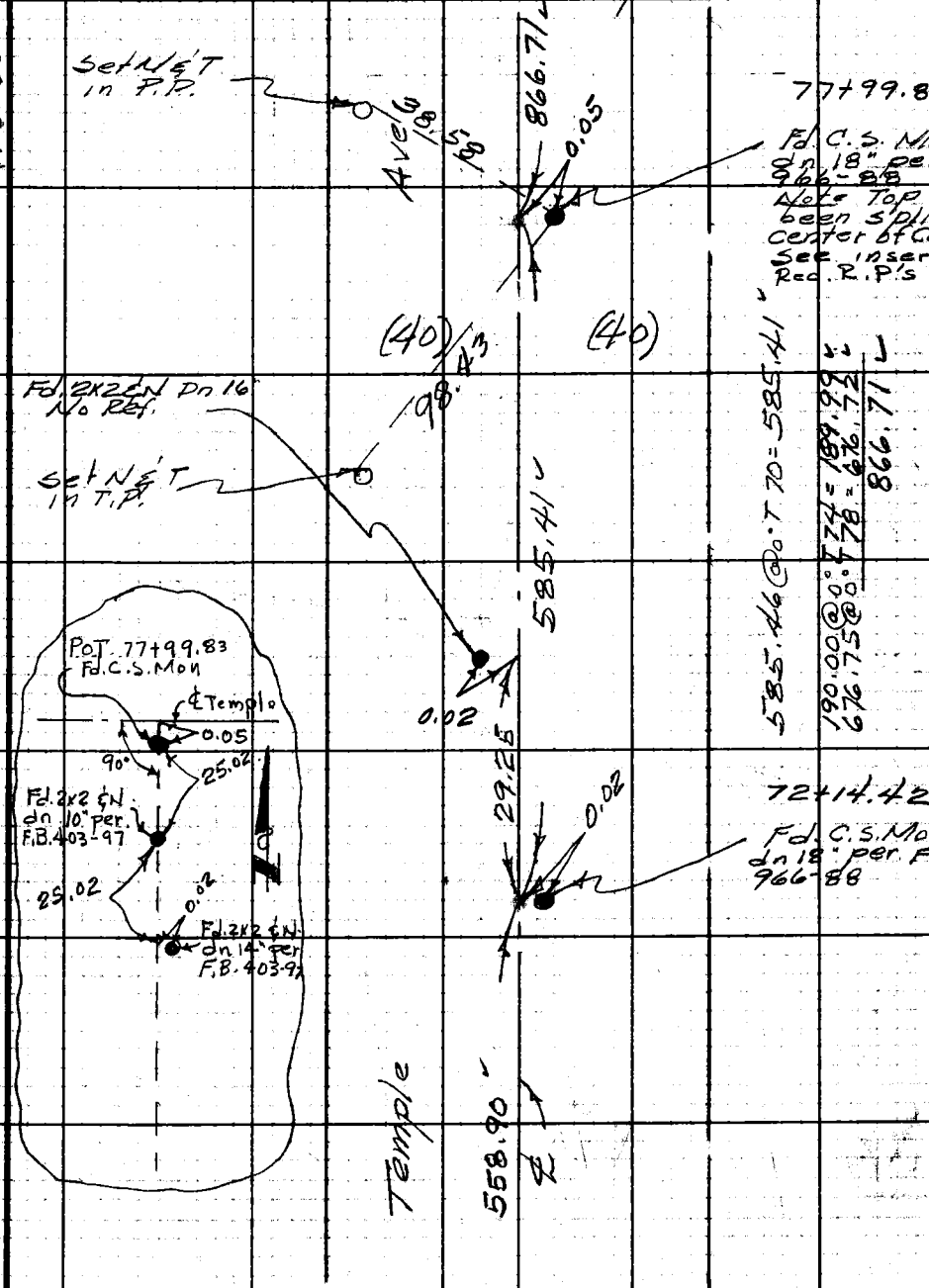

Cont. from Top Pg. 28

WS. 38-C-2

Note: Any Additions or Changes on This Sheet Must be Made or Circled in Red Ink With Date and Name of Person Making Change.

Do not extend notes this side of this line.

RETURN TO
LOS ANGELES COUNTY ENGINEER
700 LOS ANGELES COUNTY ENGINEERING BLDG.

76F3095 CE #247—3-57

F.B. 2641 Pg. 30

Cont. on Bot. Pg. 31

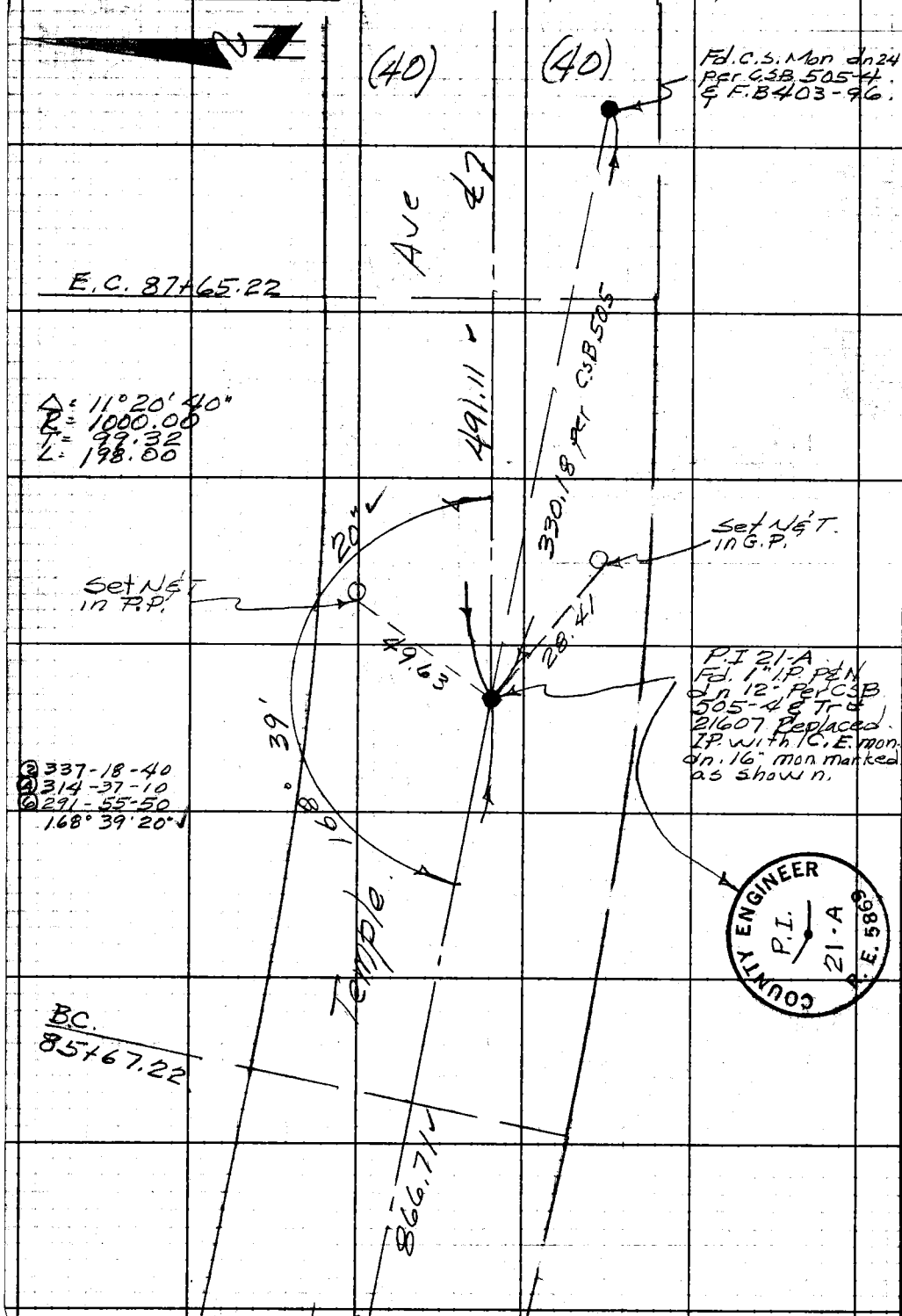

W.S. 38-C-2

RETURN TO
LOS ANGELES COUNTY ENGINEER
700 LOS ANGELES COUNTY ENGINEERING BLDG.

Do not extend notes this side of this line.

Note: Any Additions or Changes on This Sheet Must be Made or Circled in Red Ink With Date and Name of Person Making Change.

Cont. from Top Pg. 29

Notes Ck'd by	Survey of Temple Ave
Map No.	JN 007476 Tape 143 Std 84 °F
Office Work	Surveyed by Dougherty
Checked	Notes JNP Date 12-18-59
Date	Indexed A. C. Johnson

F. B. 2647 Pg. 31

Cont. on Bot. Pg. 33

W.S. 38-C-2

Note: Any Additions or Changes on This Sheet Must be Made or Circled in Red Ink With Date and Name of Person Making Change.

Do not extend notes this side of this line.

RETURN TO
LOS ANGELES COUNTY ENGINEER
700 LOS ANGELES COUNTY ENGINEERING BLDG.

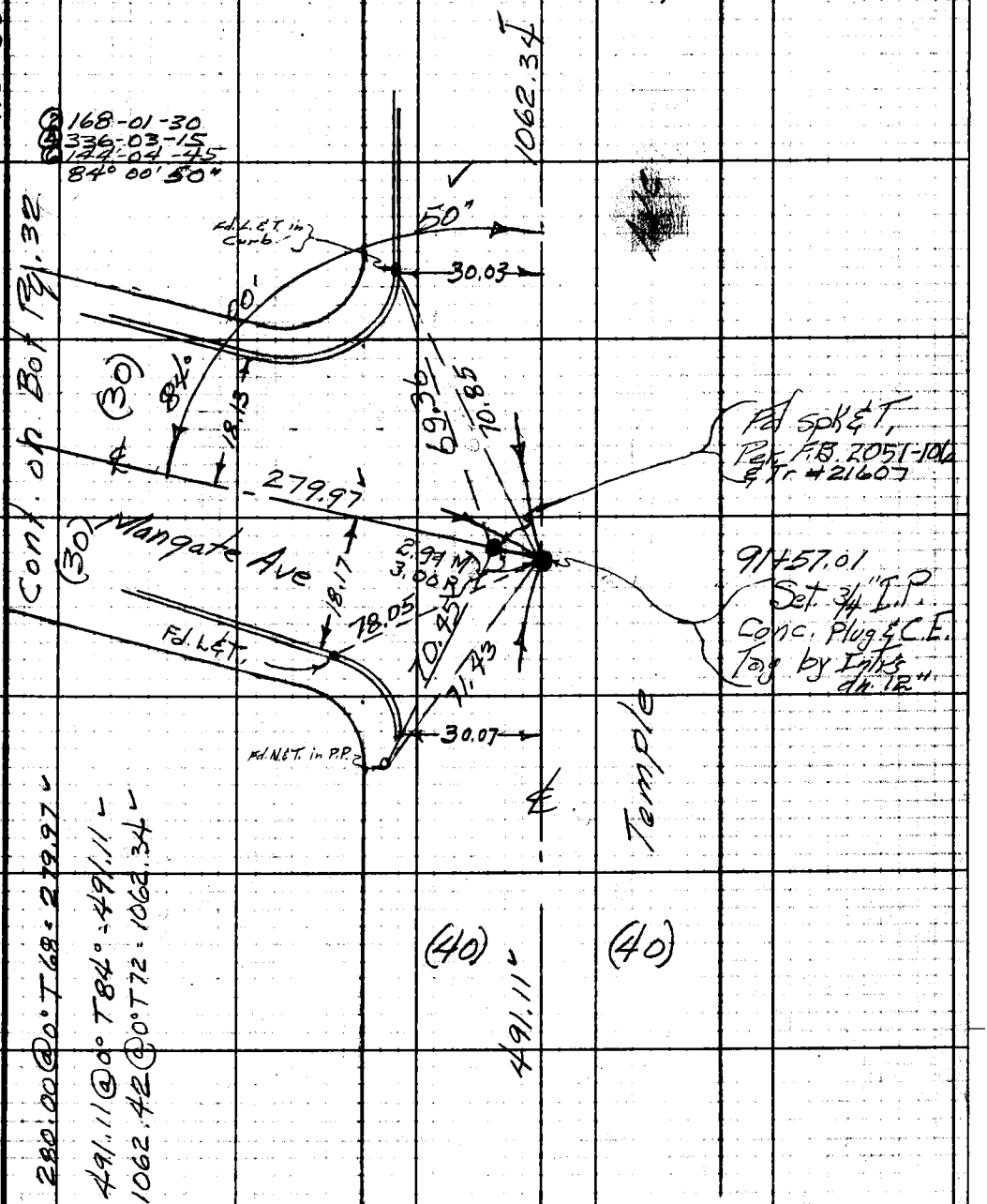

Cont. from Top Pg. 30

F. B. 2641 Pg. 32

W.S. 38-C-2

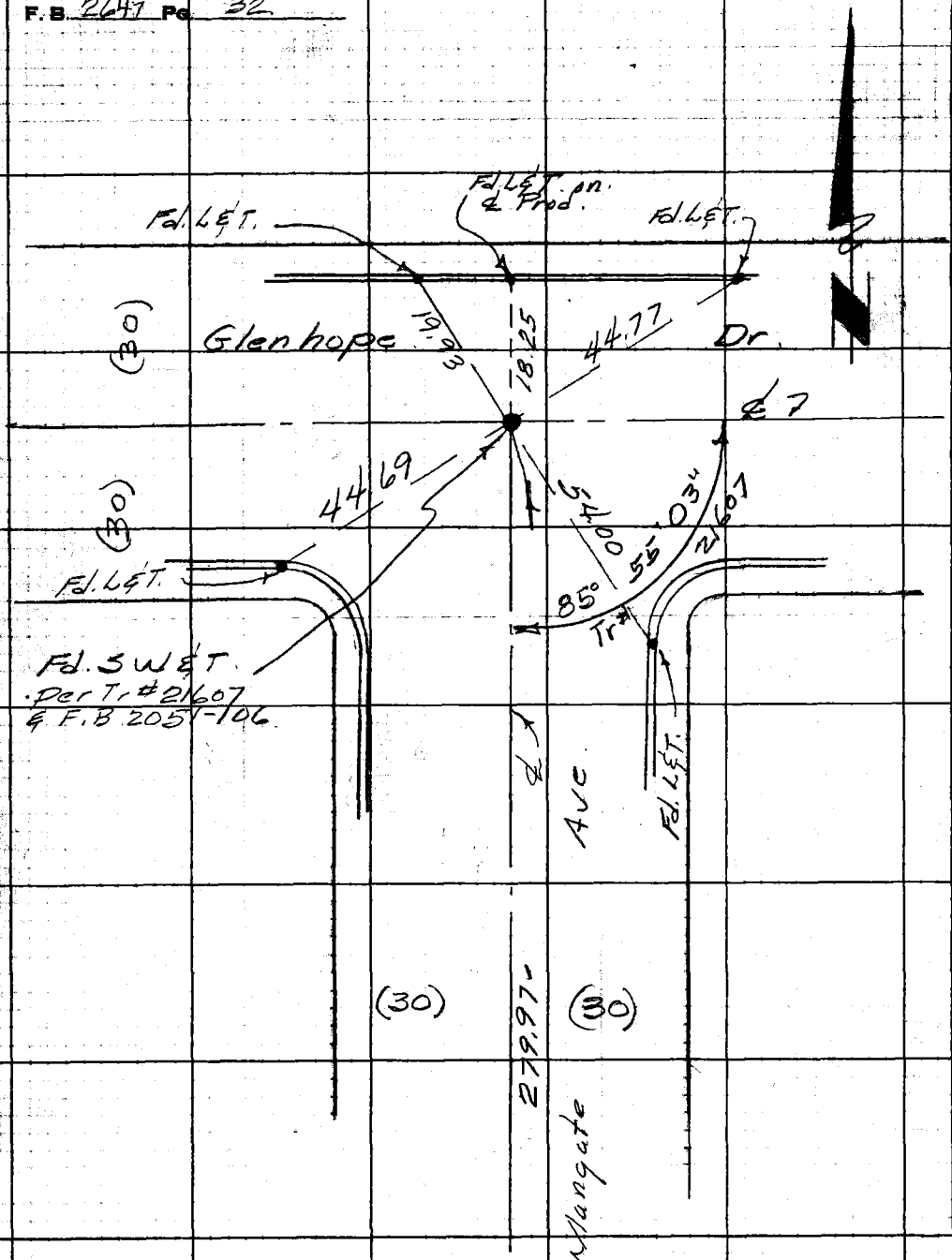

Cont. from Lt. Pg. 31

RETURN TO
LOS ANGELES COUNTY ENGINEER
700 LOS ANGELES COUNTY ENGINEERING BLDG.

Do not extend notes this side of this line.

Note: Any Additions or Changes on This Sheet Must be Made or Circled in Red Ink With Date and Name of Person Making Change.

Notes Ck'd by	Survey of Temple Ave	F.B. 2647 Pg. 33
Map No.	JN 0074.78 Tape 143 Std 84 °F	
Office Work	Surveyed by Dougherty	
Checked	Notes JND Date 12-22-59	
Date	Indexed K. C. Johnson	

COUNTY ENGINEER R.E. 5869

W.S. 38-C-2

Note: Any Additions or Changes on This Sheet Must be Made or Circled in Red Ink With Date and Name of Person Making Change.

Do not extend notes this side of this line.

RETURN TO
LOS ANGELES COUNTY ENGINEER
700 LOS ANGELES COUNTY ENGINEERING BLDG.

76F309S CE #247—3-57

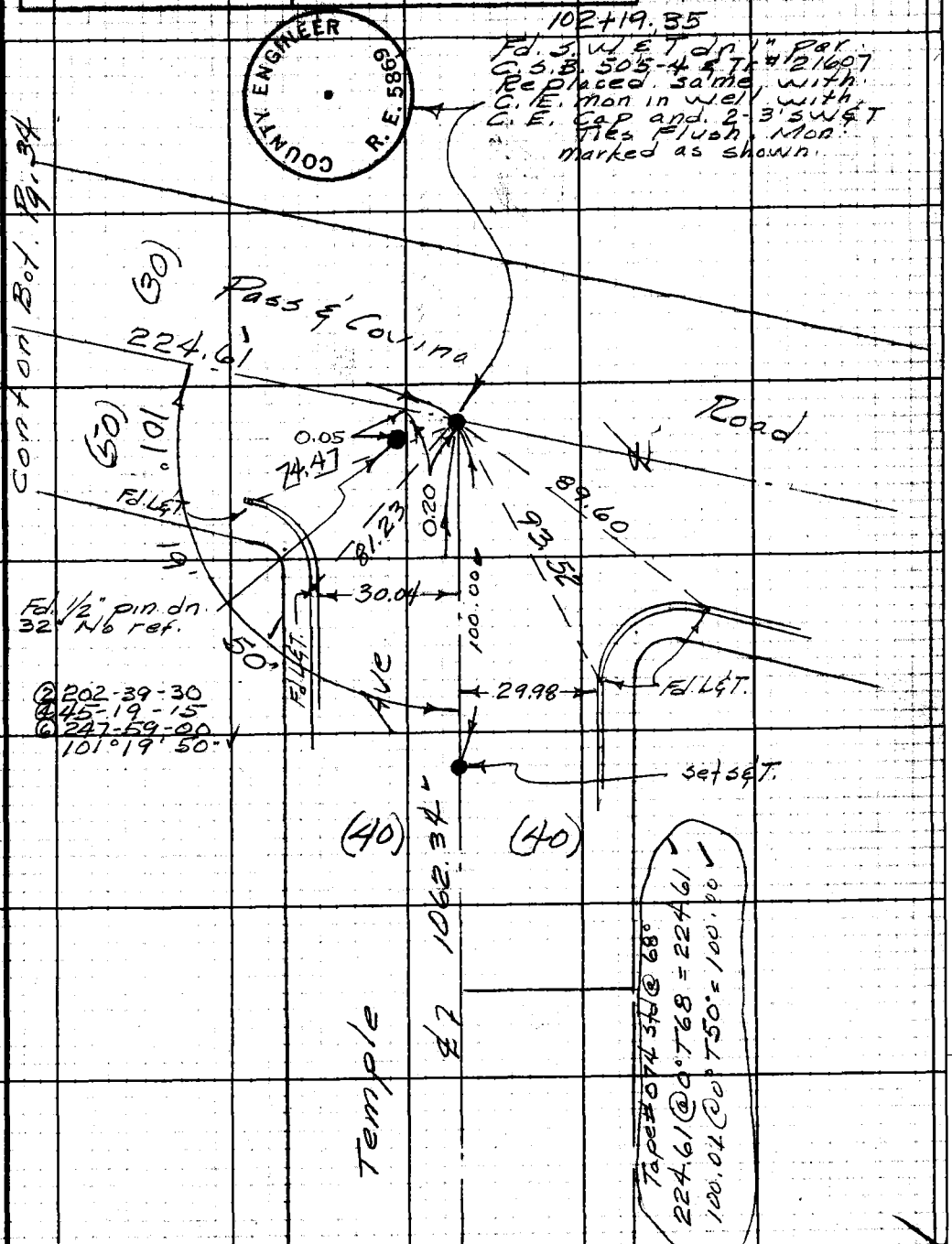

Cont. from Top Pg. 31

F.B. 2647 Pg. 34

W.S. 38-C-2

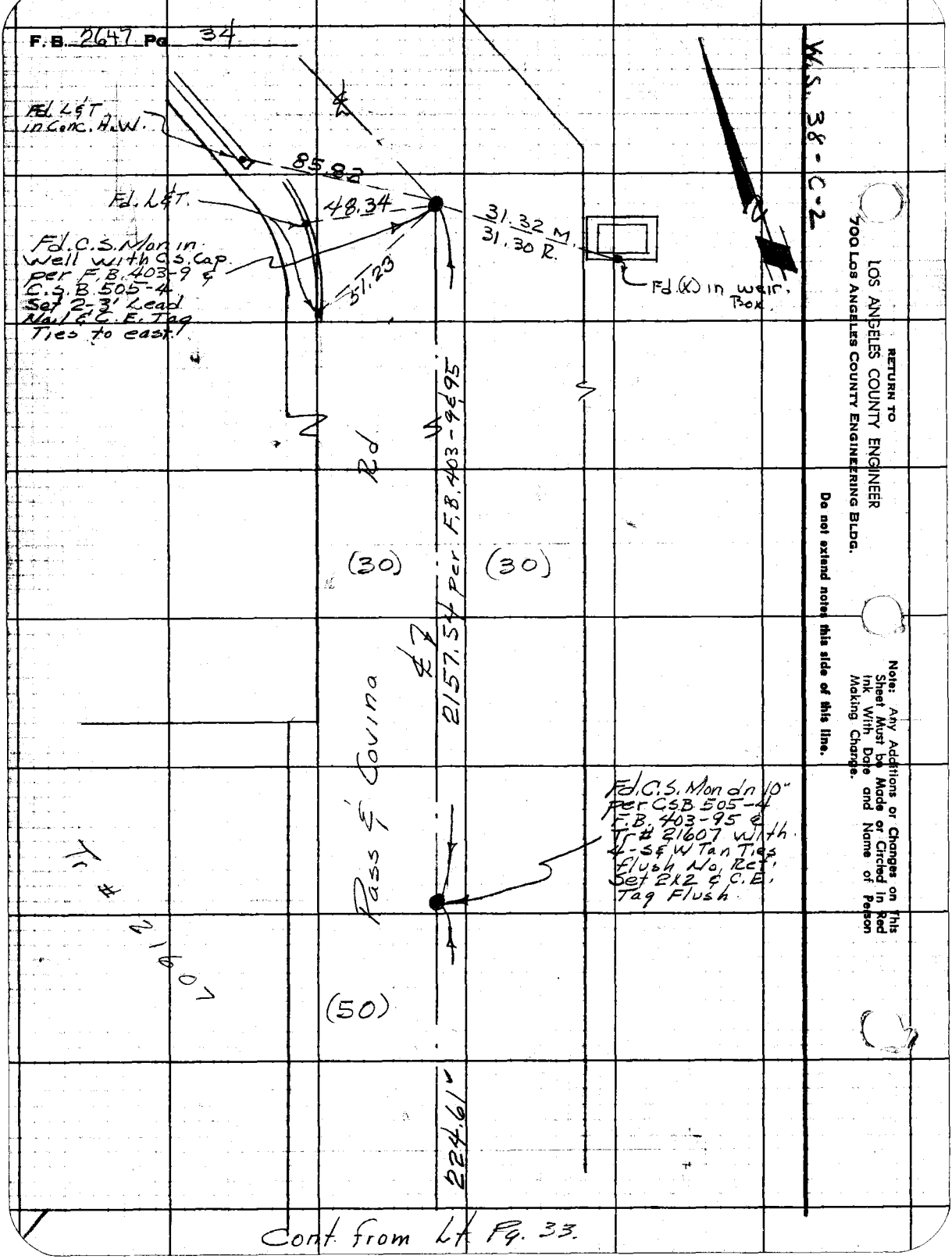

RETURN TO
LOS ANGELES COUNTY ENGINEER
700 LOS ANGELES COUNTY ENGINEERING BLDG.

Do not extend notes this side of this line.

Note: Any Additions or Changes on This Sheet Must be Made or Circled in Red Ink With Date and Name of Person Making Change.

Cont. from Lt. Pg. 33.

Notes Ck'd by	Survey of Temple Ave
Map No.	JN0074.79 Tape 143 Std. 84 °F
Office Work	Surveyed by Dougherty
Checked	Notes J.a.c.b.D. Date 12-22-59
Date	Indexed C. Johnson

F.B. 2647 Pg. 35

Note: Any Additions or Changes on This Sheet Must Be Made or Circled in Red Ink With Date and Name of Person Making Change.

Do not extend notes this side of this line.

RETURN TO
LOS ANGELES COUNTY ENGINEER
700 LOS ANGELES COUNTY ENGINEERING BLDG.

76F309S CE #447—3-57

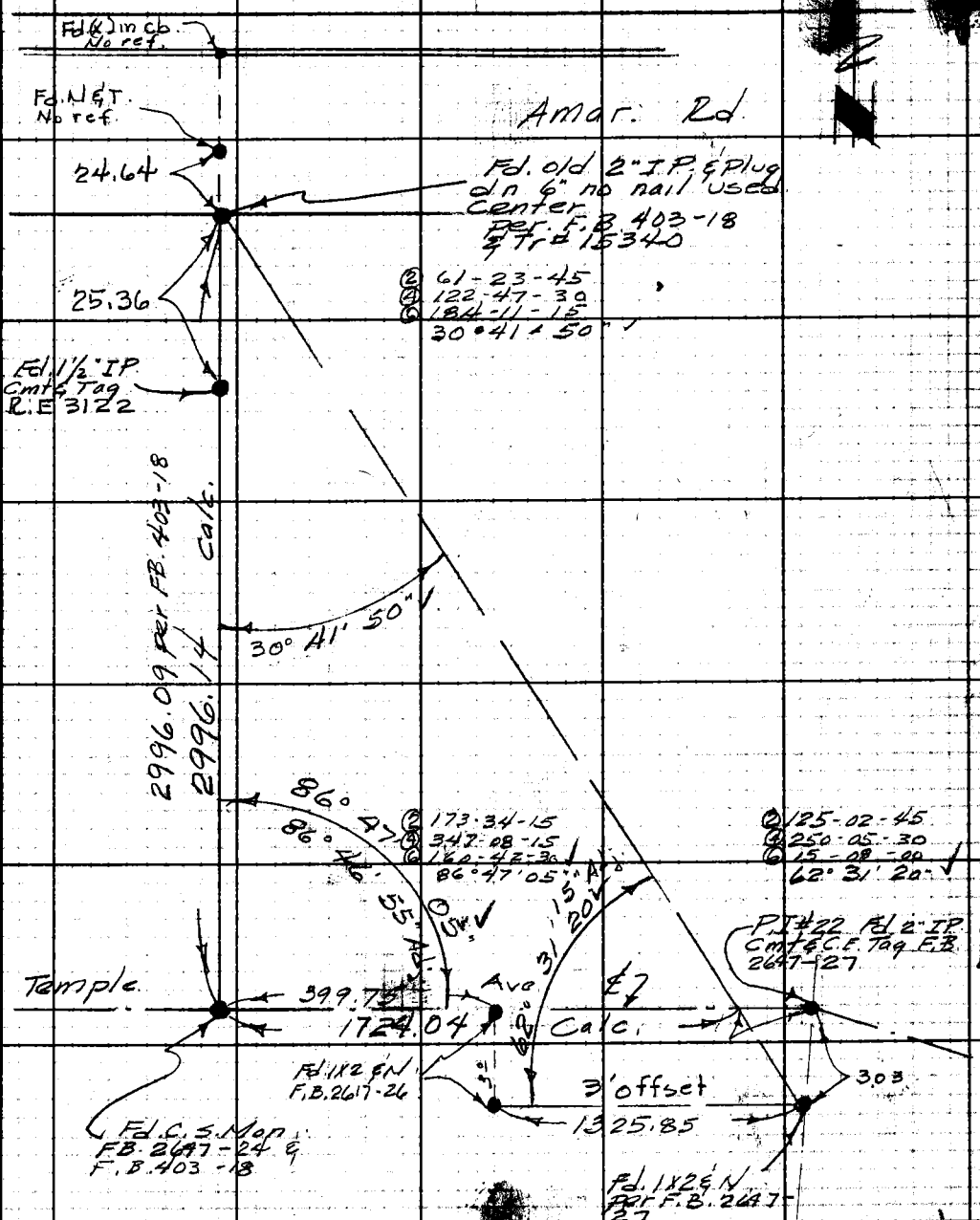

F.B. 2647 Pg. 36.

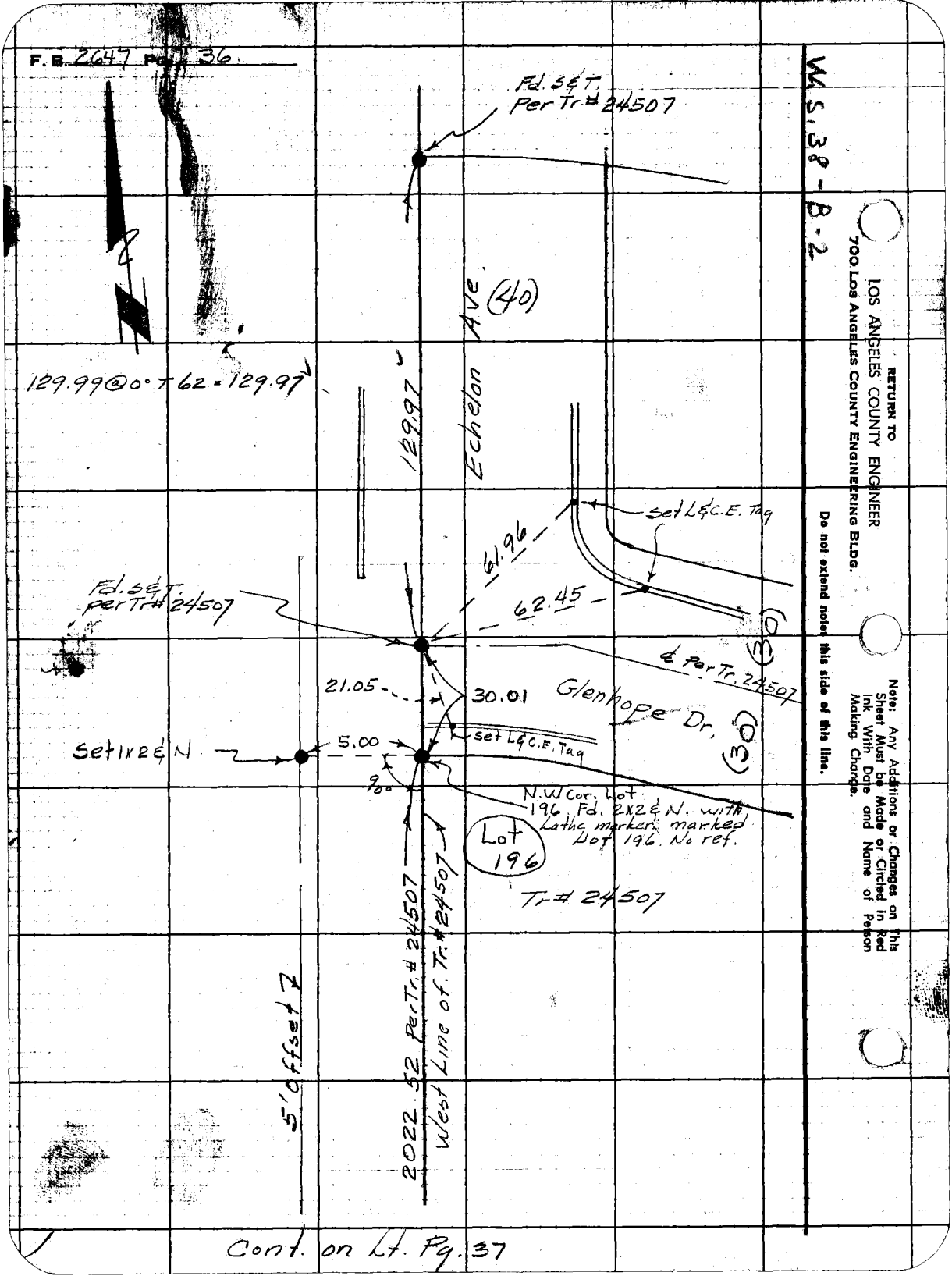

W.S. 38 - B - 2

RETURN TO
LOS ANGELES COUNTY ENGINEER
700 LOS ANGELES COUNTY ENGINEERING BLDG.

Do not extend notes this side of this line.

Note: Any Additions or Changes on This Sheet Must be Made or Circled in Red Ink With Date and Name of Person Making Change.

Cont. on Lt. Pg. 37

Notes Ck'd by	Survey of Temple Ave	F. B. 2647 Pg. 37
Map No.	JN 0074.78 Tape 143 Std 84° °F	
Office Work	Surveyed by Dougherty	
Checked	Notes Jack D. Date 12-22-59	
Date	Indexed C. Johnson	

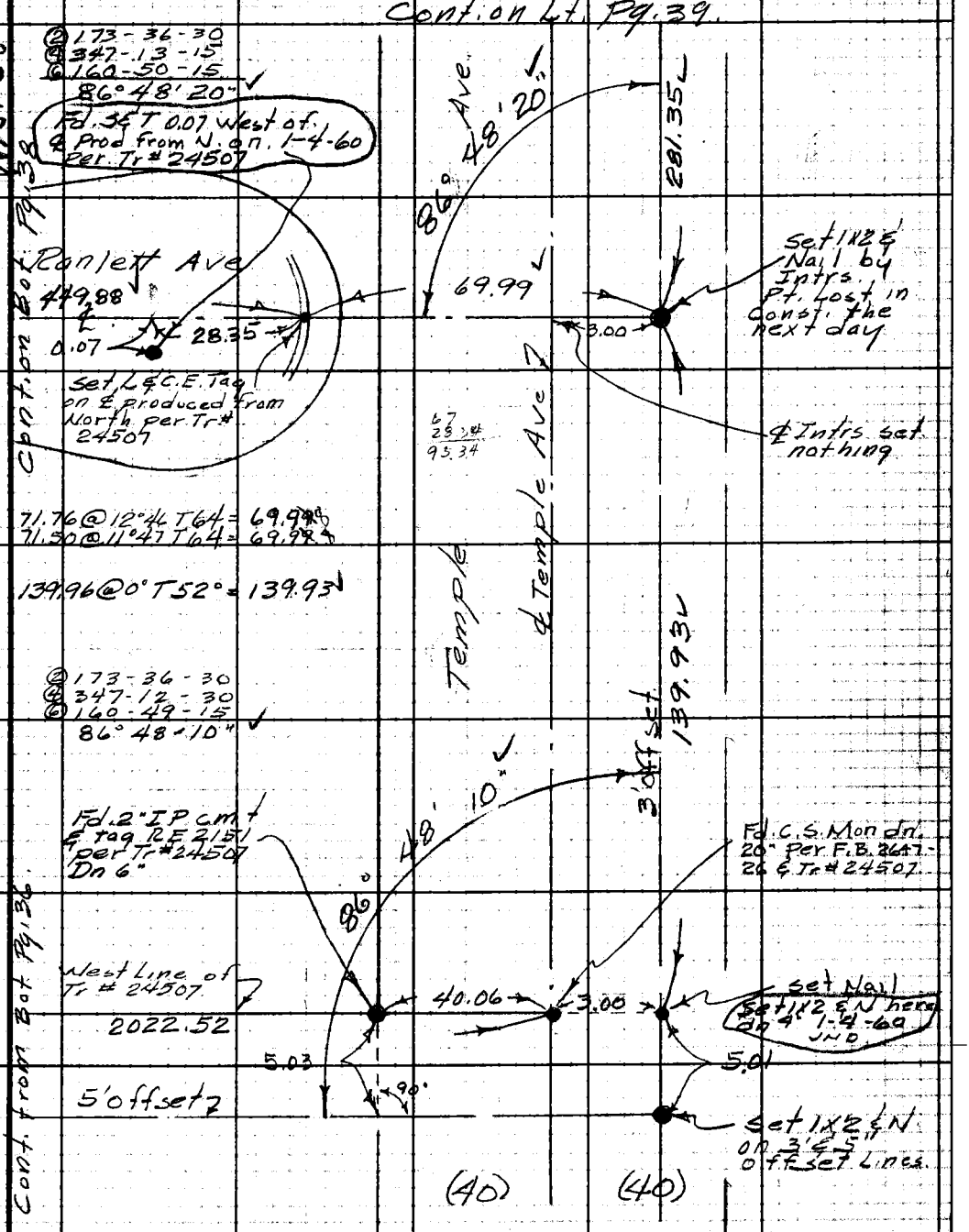

Note: Any Additions or Changes on This Sheet Must be Made or Circled in Red Ink With Date and Name of Person Making Change.

Do not extend notes this side of this line.

RETURN TO
LOS ANGELES COUNTY ENGINEER
700 LOS ANGELES COUNTY ENGINEERING BLDG.

76F309S CE #247—3-57

F.B. 2647 Pg. 38

Cont. from Lt. Pg. 37

W.S. 38-B-2

RETURN TO
LOS ANGELES COUNTY ENGINEER
700 LOS ANGELES COUNTY ENGINEERING BLDG.

Do not extend notes this side of this line.

Note: Any Additions or Changes on This Sheet Must be Made or Circled in Red Ink With Date and Name of Person Making Change.

Notes Ck'd by	Survey of Temple Ave
Map No.	JN 007478 Tape 143 Std 84 °F
Office Work	Surveyed by Dougherty
Checked	Notes JND. Date 12-28-59
Date	Indexed A. C. Johnson

F.B. 2647 Pg. 39

Cont on Bot. Pg. 40

W.S. 38-B-2

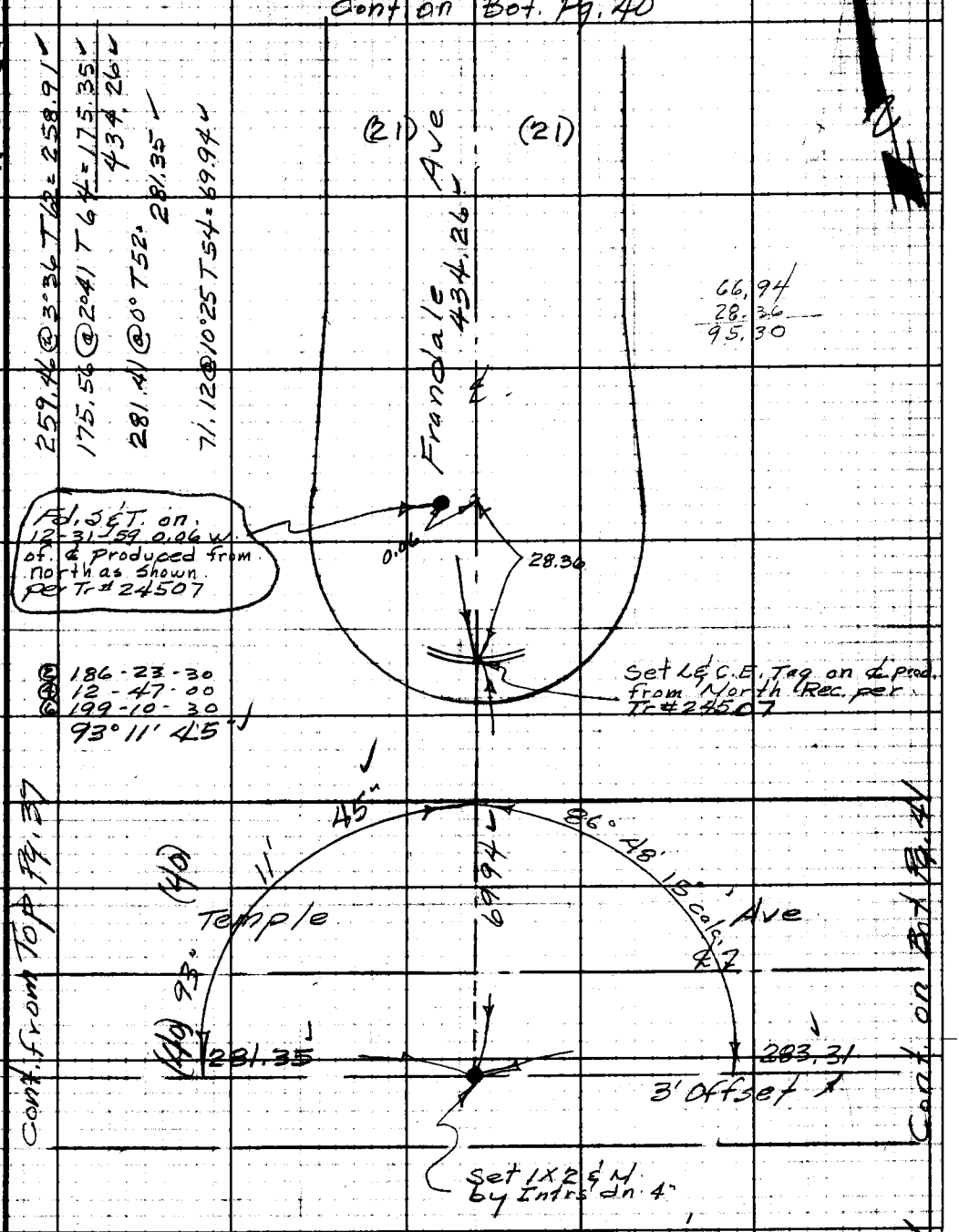

Note: Any Additions or Changes on This Sheet Must be Made or Circled in Red Ink With Date and Name of Person Making Change.

Do not extend notes this side of this line.

RETURN TO
LOS ANGELES COUNTY ENGINEER
700 LOS ANGELES COUNTY ENGINEERING BLDG.

76F309S CE #247—3-57

F.B. 1047 Pg. 40

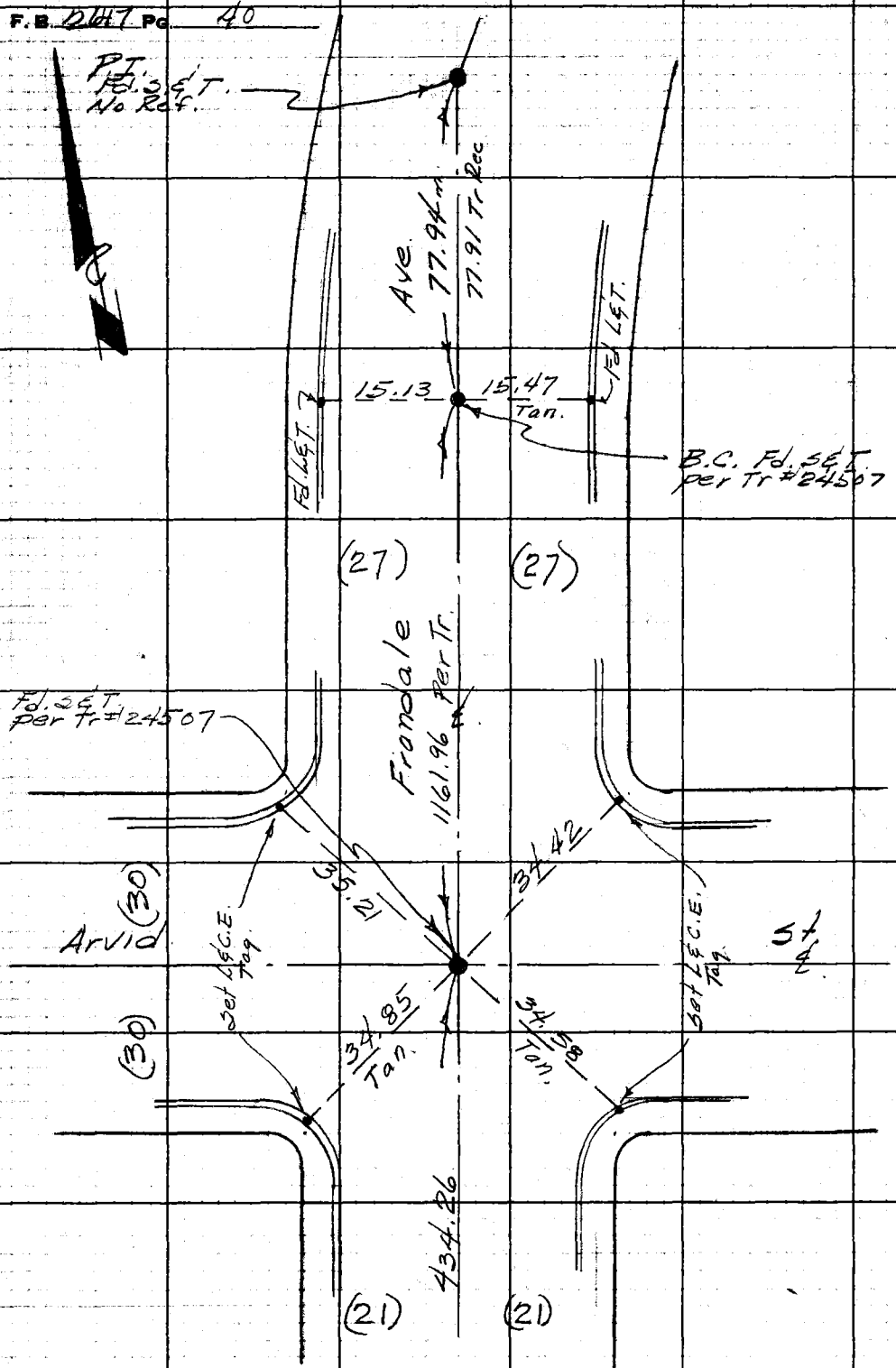

W.S. 38-B-2

RETURN TO
LOS ANGELES COUNTY ENGINEER
700 LOS ANGELES COUNTY ENGINEERING BLDG.

Do not extend notes this side of this line.

Note: Any Additions or Changes on This Sheet Must be Made or Circled in Red Ink With Date and Name of Person Making Change.

Cont. from Top Pg. 39

Notes Ck'd by	Survey of Temple Ave.	F.B. 2647 Pg. 41
Map No.	JN 0074.78 Tape 143 Std 84 °F	
Office Work	Surveyed by Daugherty	
Checked	Notes Jack D. Date 12-28-58	
Date	Indexed A. C. Johnson	

W.S. 38-B-2

Tape #074 Std. 68°
70.66 @ 0° T60 = 70.66
38.89 @ 0° T60 = 38.89

P.I. #22
Fd. C.S. Mon. dn. 18" (Note bank Cut dn.) per F.B. 2647-27

Fd. 1x2 & N F.B. 2647-27

3.03

Set SW & T. on ℄ as produced from the north per Tr. #24507

70.66

Ruthcrest Ave.

(30)

9.79

18.43

0.02

449.50

38.89

Fd. 2x2 & N dn. 4" marked ℄ Intrs.

Set 1x2 & N by Intrs.

Cont. on Bot. Pg. 42

(30)

18.36

93°

(80)

12'

30"

② 186-25-00
④ 12-50-00
⑥ 199-15-00
93° 12' 30"

Temple Ave

℄ semi-tan.

3' offset

283.37 @ 0° T54 = 283.31

283.31

B.C.

Cont. from Rt. Pg. 39

Note: Any Additions or Changes on This Sheet Must be Made or Circled in Red Ink With Date and Name of Person Making Change.

Do not extend notes this side of this line.

RETURN TO
LOS ANGELES COUNTY ENGINEER
700 LOS ANGELES COUNTY ENGINEERING BLDG.

76F309S CE #247—3-57

F.B. 2017 Pg. 42

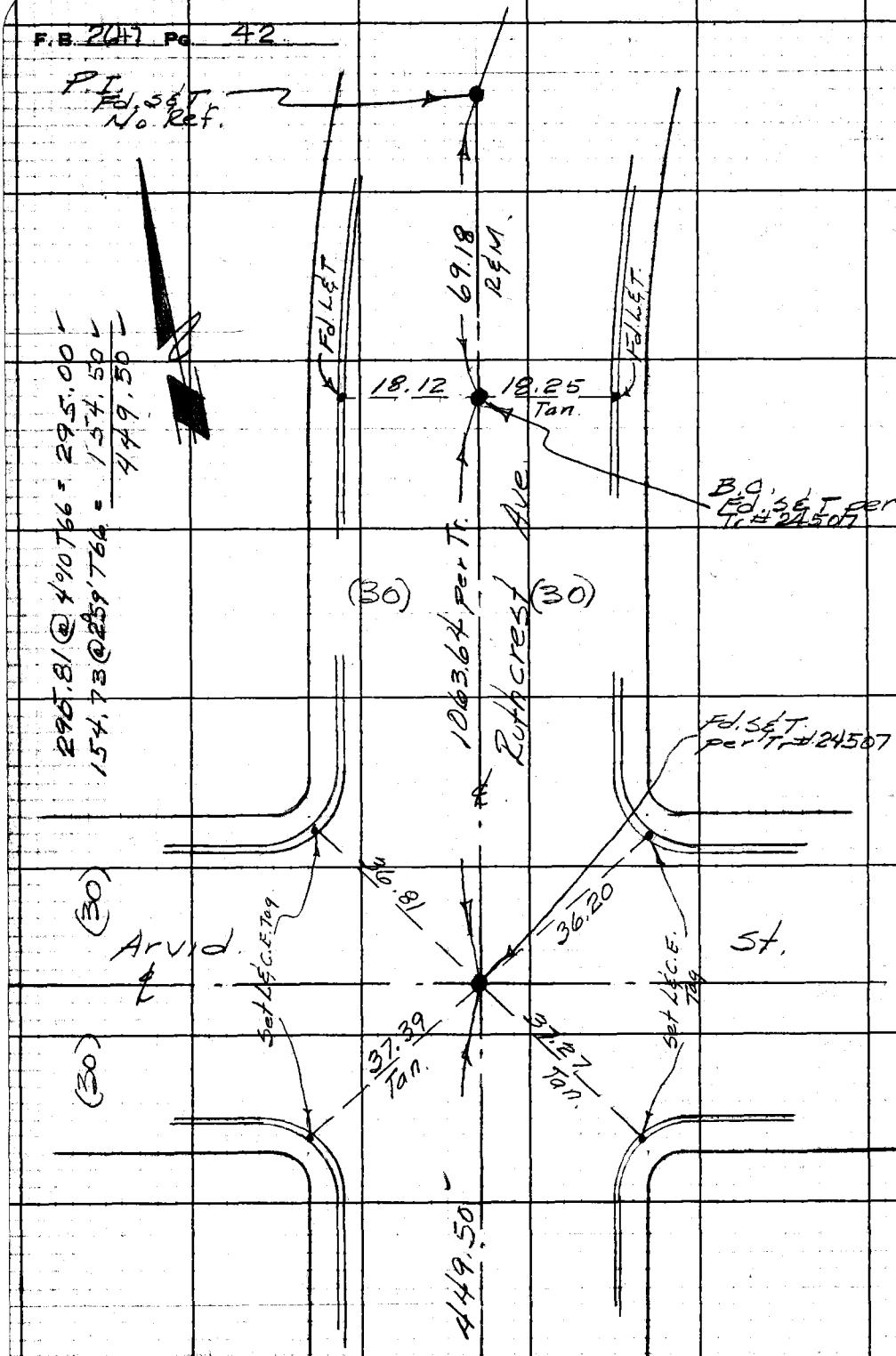

W.S. 38-B-2

RETURN TO
LOS ANGELES COUNTY ENGINEER
700 LOS ANGELES COUNTY ENGINEERING BLDG.

Do not extend notes this side of this line.

Note: Any Additions or Changes on This Sheet Must be Made or Circled in Red Ink With Date and Name of Person Making Change.

Cont. from Lt. Pg. 41

Notes Ck'd by	Survey of Temple Ave
Map No.	JN 0074.78 Tape 143 Std 84 °F
Office Work	Surveyed by Dougherty
Checked	Notes JND Date 12-30-59
Date	Indexed C. Johnson

F. B. 2647 Pg. 43

W.S. 38-C-2

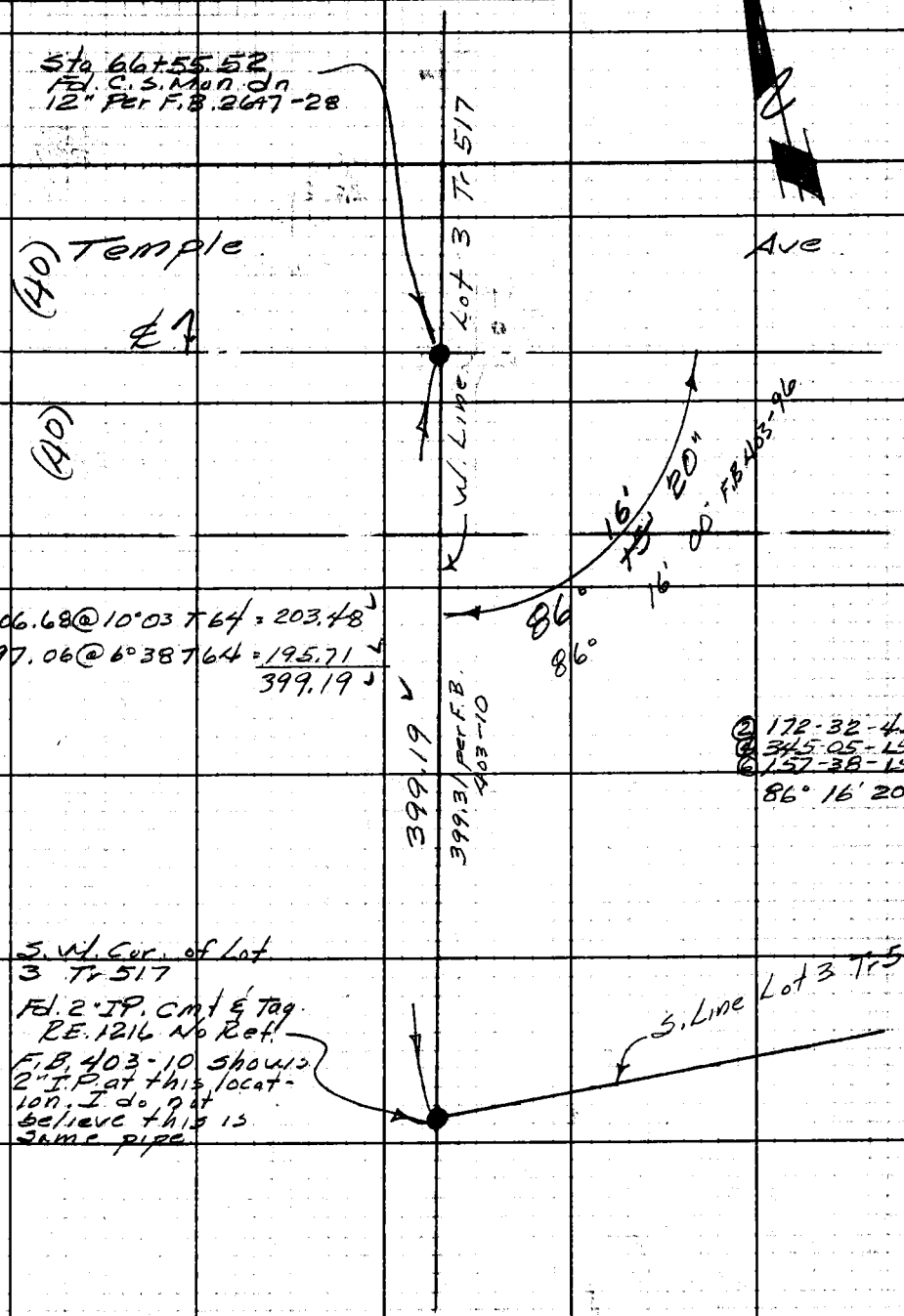

Note: Any Additions or Changes on This Sheet Must be Made or Circled in Red Ink With Date and Name of Person Making Change.

Do not extend notes this side of this line.

RETURN TO
LOS ANGELES COUNTY ENGINEER
700 LOS ANGELES COUNTY ENGINEERING BLDG.

76F309S CE #247—3-57

F.B. 2647 PG. 44

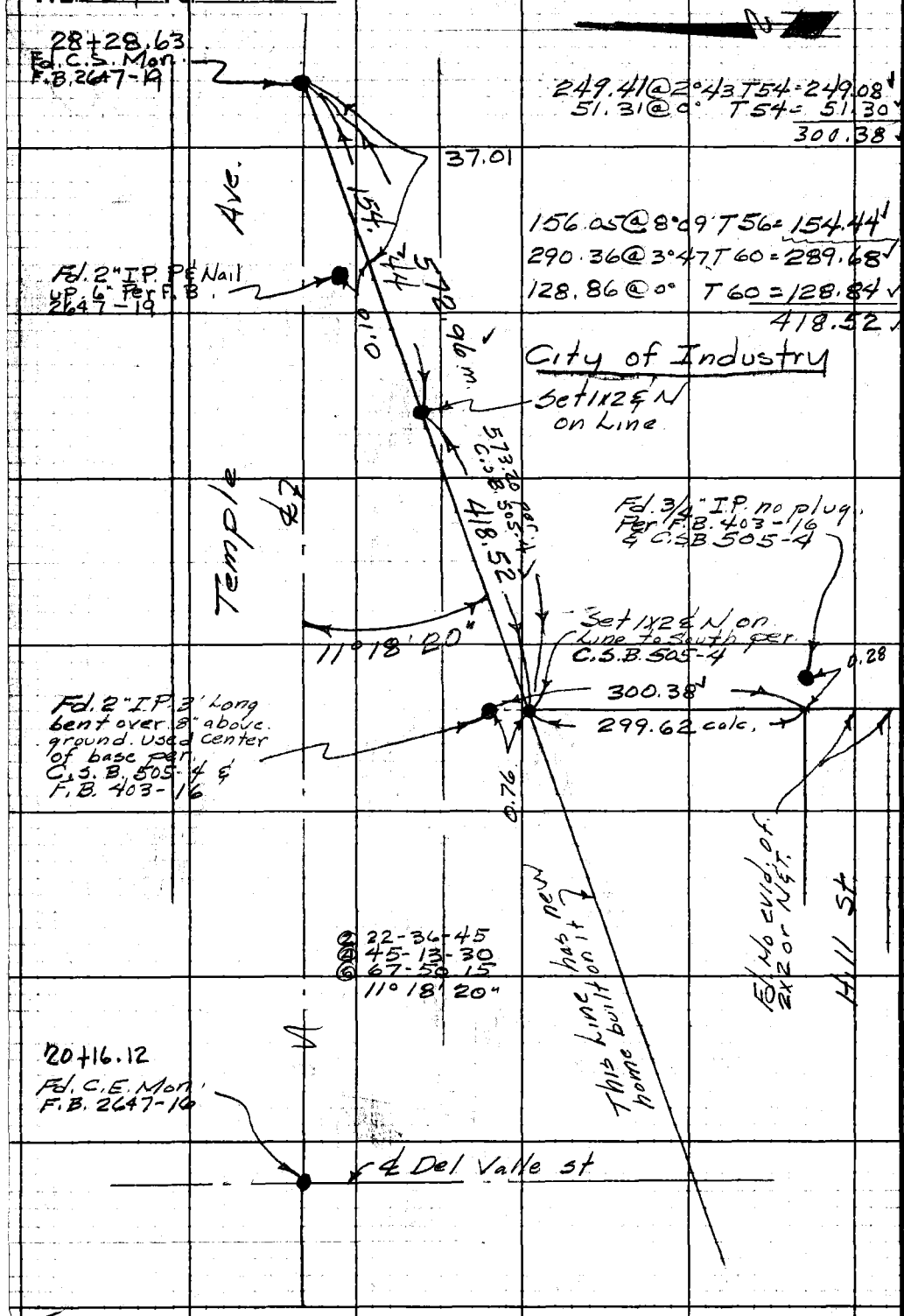

W.S. 38-B-2

RETURN TO
LOS ANGELES COUNTY ENGINEER
700 LOS ANGELES COUNTY ENGINEERING BLDG.

Do not extend notes this side of this line.

Note: Any Additions or Changes on This Sheet Must be Made or Circled in Red Ink With Date and Name of Person Making Change.

Notes Ck'd by	Survey of Temple Ave	F.B. 2647 Pg. 45
Map No.	JN 0074.78 Tape 143 Std 84 °F	
Office Work	Surveyed by Dougherty	
Checked	Notes Jack D. Date 1-4-60	
Date	Indexed C. Johnson	

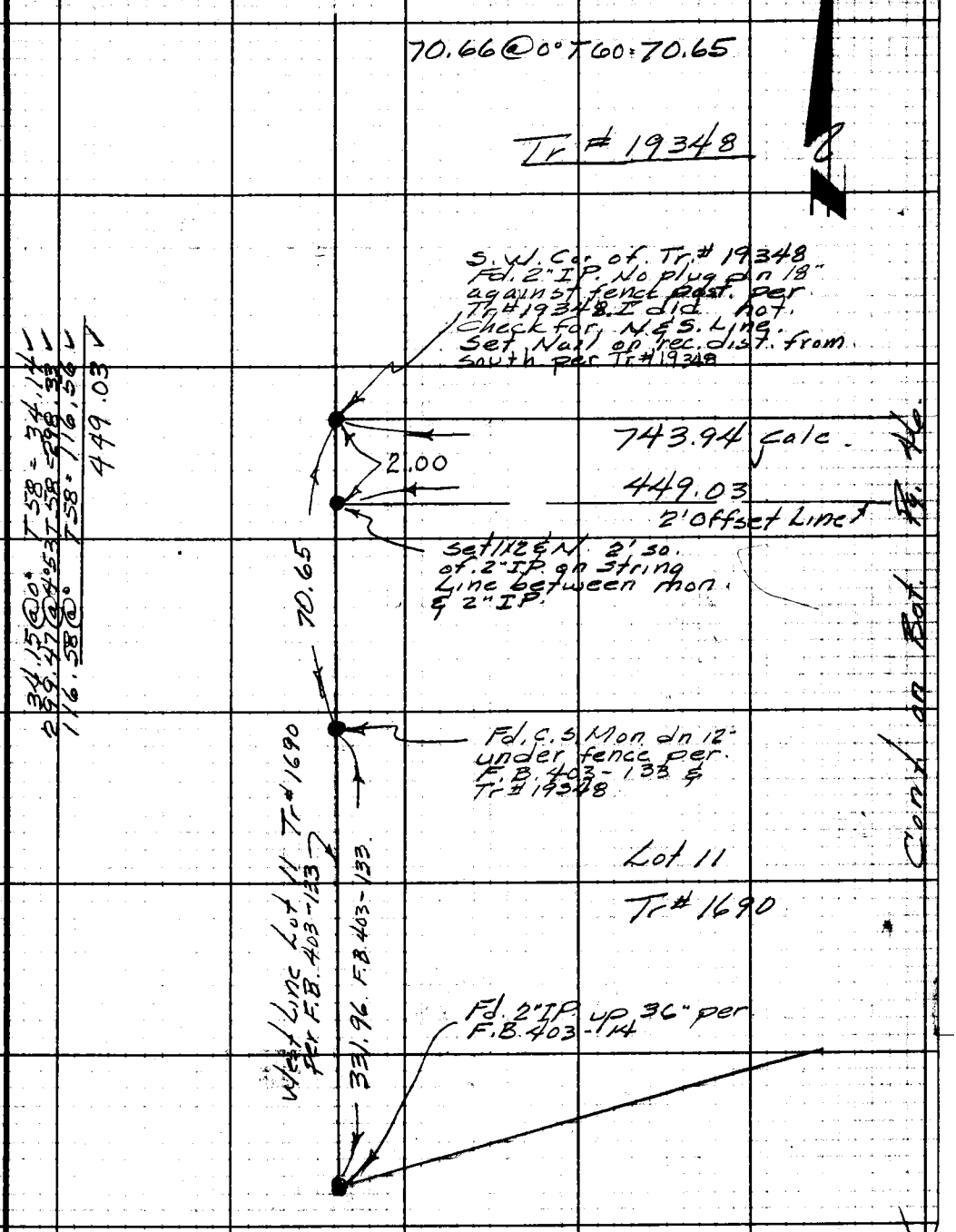

Note: Any Additions or Changes on This Sheet Must be Made or Circled in Red Ink With Date and Name of Person Making Change.

Do not extend notes this side of this line.

RETURN TO
LOS ANGELES COUNTY ENGINEER
700 LOS ANGELES COUNTY ENGINEERING BLDG.

76F309S CE #247—3-57

F.B. 2647 Pg. 46

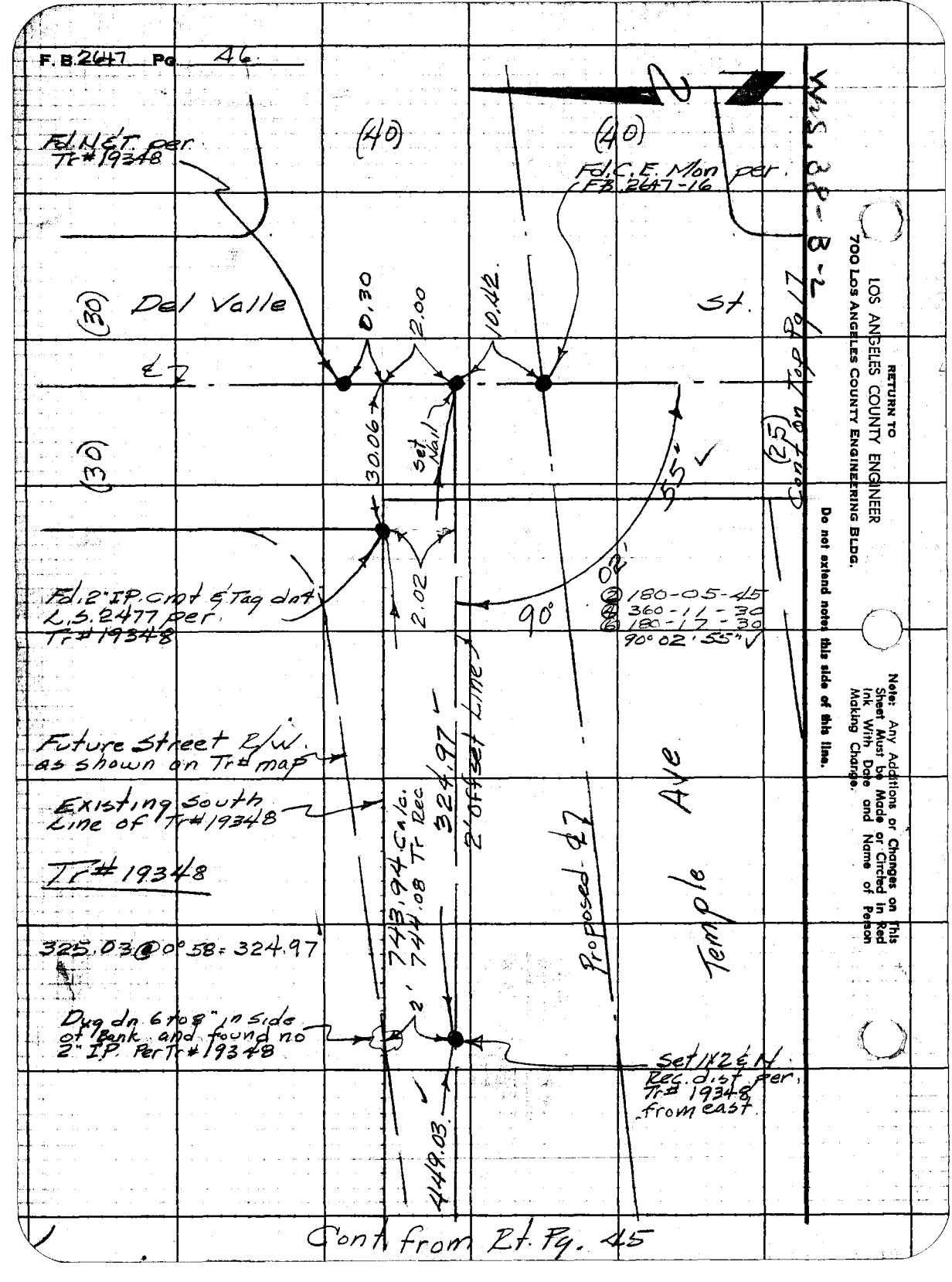

RETURN TO
LOS ANGELES COUNTY ENGINEER
700 LOS ANGELES COUNTY ENGINEERING BLDG.

Do not extend notes this side of this line.

Note: Any Additions or Changes on This Sheet Must be Made or Circled in Red Ink With Date and Name of Person Making Change.

Cont from Rt. Pg. 45

Profile No.	Notes Red.	Plotted	Job No. 0074.78	Division No. 10	F. B. 2647	Pg. 49
	Date	Date	Survey of Temple Ave			
X-Sec. No.	Notes Chkd.	Checked	Survey by Dougherty	Notes Jack D.	Date 12-15-59	
	Date	Date	Map No.	Indexed C. Johnson	Date 5-9-60	

J.N. 0074.78

Temple Ave Survey

Bench Levels

from

Glendora Ave east to

Pass and Covina Rd.

12-15-59

Dougherty
Newman
Sandoval
Adams
Moore

Ref.

STATION	B. S.	H. I.	F. S.	ELEV.
				L.A. Co. Precise Level Nets # 38 & 37

NOTE: ANY ADDITIONS OR CHANGES ON THIS SHEET MUST BE MADE OR CIRCLED IN RED INK, WITH DATE AND NAME OF PERSON MAKING CHANGE.

Do not extend notes this side of this line.

PLEASE RETURN TO
LOS ANGELES COUNTY ENGINEER
700 LOS ANGELES COUNTY ENGINEERING BLDG.

76L-298 S & E #307—1-56

F. B. 2647 Pg. 50 | Job No 0074.78 Division No. 10 | Notes Red. | Plotted | Profile

Survey of Temple Ave. | Date | Date | No.

Survey by WND. Notes Dougherty | Notes Chkd. | Checked | X-Sec.

Indexed C. Johnson Date | Date | Date | No.

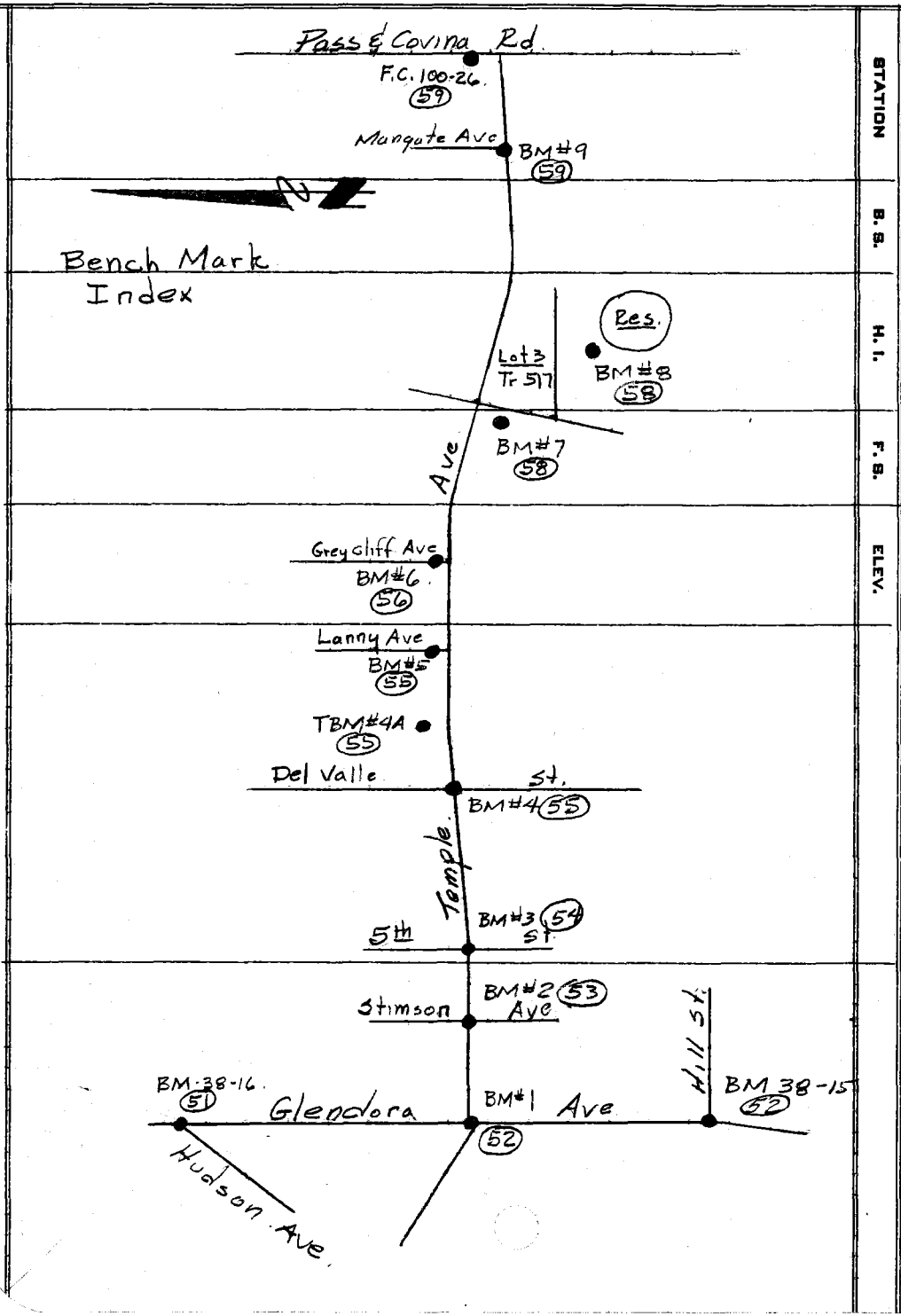

STATION | B. S. | H. I. | F. S. | ELEV.

Do not extend notes this side of this line.

PLEASE RETURN TO
LOS ANGELES COUNTY ENGINEER
700 LOS ANGELES COUNTY ENGINEERING BLDG.

NOTE: ANY ADDITIONS OR CHANGES ON THIS SHEET MUST BE MADE OR CIRCLED IN RED INK, WITH DATE AND NAME OF PERSON MAKING CHANGE.

76L-298 B & E #307—1-56

76S420 S & E-353 4-54

PLEASE RETURN TO
LOS ANGELES COUNTY SURVEYOR
725 LOS ANGELES COUNTY ENGINEERING BLDG.

NOTE: ANY ADDITIONS OR CHANGES ON THIS SHEET MUST BE MADE OR CIRCLED IN RED INK, WITH DATE AND NAME OF PERSON MAKING CHANGE.

Do not extend notes this side of this line

B.M.	1ST RUN	DIFF.	2ND RUN	3RD RUN	ADJ. ELEV.
Fd BM 38-16	326.189				
+	5.153		+5.423		
Π	331.342	+1.119	+1.119		
−	4.034		−4.304		
Set BM 38-16A	327.308				
+	4.950		+4.862	~~+4.950~~	
Π	332.258	+0.442	+0.443	~~+0.442~~	
−	4.508		−4.419	~~−4.508~~	
T.P.	327.750				
+	5.844		+5.883		
Π	333.594	+2.171	+2.167		
−	3.673		−3.716		
T.P.	329.921				
+	6.652		+6.570	+6.498	
Π	336.573	+3.204	+3.209	+3.209	
−	3.448		−3.361	−3.289	
T.P.	333.125				
+	6.102		+6.162	~~+6.102~~	
Π	339.227	+1.614	+1.614	~~+1.614~~	
−	4.488		−4.548	~~−4.488~~	
T.P.	334.739				
+	5.690		+5.563		
Π	340.429	+2.957	+2.957		
−	2.733		−2.606		
T.P.	337.696				
+	6.962		+6.847		
Π	344.658	+5.330	5.330		
−	1.632		−1.517		
T.P.	343.026				

DESCRIPTION

BM #38-16 Elev 326.189 F.B. 1359-22
Glendora Ave & Hudson Ave to S.W. & Intrs.
A std. C.S. Mon in well with C.S. cap.

BM #38-16A Elev = 327.308
Glendora Ave & Hudson Ave to S.W. in
Erly curb 5' Srly of angle pt. in
curb at NWrly Corner of Conc.
covered reservoir a boat spk. in lead
in top of Curb. Curb marked BM-38-16A

NOTES RED _____ JOB NO. 0074.78 SURVEY OF Temple Ave
DATE _____ SURVEY BY Dougherty
NOTES CHKD. _____ NOTES BY Jack D. DATE 12-15-59
DATE _____ INDEXED C. Johnson DATE _____

F.B. 2647 PG. 51

765420 S & E-353 4-54

PLEASE RETURN TO
LOS ANGELES COUNTY SURVEYOR
725 LOS ANGELES COUNTY ENGINEERING BLDG.

NOTE: ANY ADDITIONS OR CHANGES ON THIS SHEET MUST BE MADE OR CIRCLED IN RED INK, WITH DATE AND NAME OF PERSON MAKING CHANGE.

Do not extend notes this side of this line

JOB NO. 0074.78 SURVEY OF Temple Ave NOTES RED.
SURVEY BY Daugherty DATE
NOTES BY Jack D DATE 12-15-59 NOTES CHKD.
INDEXED C. Johnson DATE DATE

F. B. 2647 Pg. 52

B.M.	1ST RUN	DIFF.	2ND RUN	3RD RUN	ADJ. ELEV.	DESCRIPTION
T.P.	343.026					
+	6.377		+6.233			
⊼	349.403	+1.739	+1.741			
−	4.638		−4.492			BM#1 Elev. F.B. 2647-7
set BM#1	344.765					At. & Intrs. Glendora Ave &
+	6.704		+6.760			Temple Ave to east a std. C.E.
⊼	351.469	+3.448	+3.449			Mon in well with C.E. Cap.
−	3.256		−3.311			
T.P.	348.213					
+	6.902		+6.926			
⊼	355.115	+4.480	+4.479			
−	2.422		−2.447			
T.P.	352.693					
+	6.622		+6.403			
⊼	359.315	+1.062	+1.058			
−	5.560		−5.345			
Fd. BM#38-15	353.755					BM#38-15 Elev 353.710 F.B. 1359-21
						Glendora Ave & Hill St. & Intrs. A std.
BM#38-15	353.710					C.S. Mon in well with C.S. Cap.
+	6.128		+6.002			
⊼	359.838	+2.019	+2.018			
−	4.109		−3.984			
T.P.	355.729					
+	7.498		+7.489			
⊼	363.227	+6.625	+6.621			
−	0.873		−0.868			
T.P.	362.354					

76S420 S & E-353 4-54

PLEASE RETURN TO
LOS ANGELES COUNTY SURVEYOR
725 LOS ANGELES COUNTY ENGINEERING BLDG.

NOTE: ANY ADDITIONS OR CHANGES ON THIS SHEET MUST BE MADE OR CIRCLED IN RED INK, WITH DATE AND NAME OF PERSON MAKING CHANGE.

Do not extend notes this side of this line

B.M.	1ST RUN	DIFF.	2ND RUN	3RD RUN	ADJ. ELEV.	DESCRIPTION
T.P.	362.354					
+	8.910		+8.923			
⊼	371.264	+8.083	+8.081			
−	0.827		−0.842			
T.P.	370.437					
+	6.439		+6.468			
⊼	376.876	−0.660	−0.661			
−	7.099		−7129			
T.P.	369.777					
+	2.414		+2458			
⊼	372.191	−4.822	−4.822			
−	7.236		−7280			
T.P.	364.955					
+	1.765		+1.781			
⊼	366.720	−5.595	−5.599			
−	7.360		−7.380			
T.P.	359.360					
+	1.690		+1.727			
⊼	361.050	−4.713	−4.713			
−	6.403		−6440			
T.P.	354.647					
+	4.632		+4.650			
⊼	359.279	−1.327	−1.325			
−	5959		−5975			
Set BM#2	353.320					BM#2 Elev =
+	8.128		+8.232			Temple Ave & Stimson Ave N Erly
⊼	361.448	+5.320	+5.320			Cor. 5.5' E of E.C.R. spk in Lead
−	2.808		−2912			in Curb. Curb marked BM.
T.P.	358.640					

NOTES RED ____ JOB NO. 007478 SURVEY OF Temple Ave
DATE ____ SURVEY BY Dougherty
NOTES CHKD. ____ NOTES BY Jack D. DATE 12-15-59
DATE ____ INDEXED C. JO[illegible] DATE ____

F. B. 2647 PG. 53

76S420 S & E-353 4-54

PLEASE RETURN TO
LOS ANGELES COUNTY SURVEYOR
725 LOS ANGELES COUNTY ENGINEERING BLDG.

NOTE: ANY ADDITIONS OR CHANGES ON THIS SHEET MUST BE MADE OR CIRCLED IN RED INK, WITH DATE AND NAME OF PERSON MAKING CHANGE.

Do not extend notes this side of this line

B.M.	1ST RUN	DIFF.	2ND RUN	3RD RUN	ADJ. ELEV.	DESCRIPTION
T.P.	358.640					
+	7.103		+6.993			
⊼	365.743	+3.131	+3.130			
sd. −	3.972		−3863			
BM#3	361.771					BM#3 Elev F.B.2647-12
+	7612		+7.679			℄ Intrs. Temple Ave to west &
⊼	369.383	+6.522	+6.523			5th St. A std. C.S. Mon in well with
−	1.090		−1.156			C.S. Cap & Conc. Pad. around Well
T.P.	368.293					
+	8672		+8.806			
⊼	376.965	+8.339	+8.341			
−	0.333		−0.465			
T.P.	376.632					
+	9.870		+9.983			
⊼	386.502	+9.220	+9.220			
−	0650		−0763			
T.P.	385.852					
+	10.735		+10.881			
⊼	396.587	+10.300	+10.301			
−	0.435		−0.580			
T.P.	396.152					
+	11.433		+11.650			
⊼	407.585	+10.806	−10.806			
−	0.627		−0.844			
T.P.	406.958					
+	5.755		+6.020			
⊼	412.713	−3.518	−3.518			
−	9.273		−9.538			
T.P.	403.440					

JOB NO. 0074.78 SURVEY OF Temple Ave NOTES RED. DATE
SURVEY BY Daugherty
NOTES BY ~~A. C. Johnson~~ Jack D. DATE 12-16-59 NOTES CHKD. DATE
INDEXED DATE

F.B. 2647 PG. 54

76S420 S & E-853 4-54

PLEASE RETURN TO
LOS ANGELES COUNTY SURVEYOR
725 LOS ANGELES COUNTY ENGINEERING BLDG.

NOTE: ANY ADDITIONS OR CHANGES ON THIS SHEET MUST BE MADE OR CIRCLED IN RED INK, WITH DATE AND NAME OF PERSON MAKING CHANGE.

Do not extend notes this side of this line

B.M.	1ST RUN	DIFF.	2ND RUN	3RD RUN	ADJ. ELEV.	DESCRIPTION
T.P.	403.440					
+	0.873		+0.930			
⊼	404.313	-9.102	-9.105			
−	9.975		-10.035			
Set BM#4	394.338					BM#4 Elev. F.B.2647-18
+	6.312		+6.397			Temple Ave & Del Valle ℄ Intrs.
⊼	400.650	+2.189	+2.192			Std. C.E. Mon in well with.
−	4.123		-4.205			C.E. Cap.
T.P.	396.527					
+	7.760		+7.928			
⊼	404.287	+7.225	+7.226			
−	0.535		-0.702			
T.P.	403.752					
+	10.602		+10.697			
⊼	414.354	+9.446	+9.445			
−	1.156		-1.252			
Set TBM#4A	413.198					T.B.M#4A
+	7.950		+8.085			2" I.P. & Tag LS2495 @ S.W. Cor.
⊼	421.148	-1.180	-1.180			4 C-L Fence 660' east of Del Valle
−	9.130		-9.265			& 100' N. Temple Ave.
T.P.	412.018					
+	2.406		+2.111			
⊼	414.424	-8.864	-8.864			
−	11.270		-10.975			
T.P.	403.154					
+	1.972		+2.078			
⊼	405.126	-3.575	-3.576			BM#5 Elev.
−	5.547		-5.654			Lanny Ave & Temple Ave. 9.0' North
Set BM#5	399.579					of N.W. C.R. spk in Lead in curb.
						Curb marked B.M.

NOTES RED ____ JOB NO. 2074.78 SURVEY OF Temple Ave
DATE ____ SURVEY BY Dougherty
NOTES CHKD. ____ NOTES BY Jack D. DATE 12-16-59
DATE ____ INDEXED C. Johnson DATE

F.B.2647 PG. 55

76S420 S & E-353 4-54

PLEASE RETURN TO
LOS ANGELES COUNTY SURVEYOR
725 LOS ANGELES COUNTY ENGINEERING BLDG.

NOTE: ANY ADDITIONS OR CHANGES ON THIS SHEET MUST BE MADE OR CIRCLED IN RED INK, WITH DATE AND NAME OF PERSON MAKING CHANGE.

Do not extend notes this side of this line

JOB NO 0074.78 SURVEY OF Temple Ave
SURVEY BY Dougherty
NOTES BY Jack P. DATE 12-16-59
INDEXED C. Johnson DATE
NOTES RED
DATE
NOTES CHKD.
DATE

F. B. 2647 PG. 56

B.M.	1ST RUN	DIFF.	2ND RUN	3RD RUN	ADJ. ELEV.	DESCRIPTION
BM#5	399.579					
+	8.498		+8.400			
π	408.077	+2.046	+2.048			
−	6.452		−6.352			
T.P.	401.625					
+	3.703		+3.627			
π	405.328	−2.955	−2.954			
−	6.658		−6.581			
T.P.	398.670					
+	4.900		+5.130	~~+4.900~~		
π	403.570	−1.303	−1.304	~~−1.303~~		
−	6.203		−6.434	−6.203		
set BM#6	397.367					BM#6. N.E. Cor. of Temple Ave & Greycliff Ave. 5' North of N.C.R., spk. in Lead in top curb. Curb marked, B.M.
+	10.990		+10.945			
π	408.357	+10.438	+10.437			
−	0.552		−0.508			
T.P.	407.805					
+	11.820		+11.680			
π	419.625	+11.007	+11.007			
−	0.813		−0.673			
T.P.	418.812					
+	4.402		+4.322			
π	423.214	−3.548	−3.549			
−	7.950		−7.871			
T.P.	415.264					
+	9.583		+9.850			
π	424.847	+5.760	+5.759			
−	3.823		−4.091			
T.P.	421.024					

76S420 S & E-353 4-54

PLEASE RETURN TO
LOS ANGELES COUNTY SURVEYOR
725 LOS ANGELES COUNTY ENGINEERING BLDG.

NOTE: ANY ADDITIONS OR CHANGES ON THIS SHEET MUST BE MADE OR CIRCLED IN RED INK, WITH DATE AND NAME OF PERSON MAKING CHANGE.

Do not extend notes this side of this line

NOTES RED ____ JOB NO. 0074.18 SURVEY OF Temple Ave
DATE ____ SURVEY BY Daughtery
NOTES CHKD. ____ NOTES BY Williams DATE 12-17-59
DATE ____ INDEXED ____ C. Johnson DATE ____

B.M.	1ST RUN	DIFF.	2ND RUN	3RD RUN	ADJ. ELEV.	DESCRIPTION
T.P.	421.024					
+	4.246		+ 4.380			
⌅	425.270	- 0.764	- 0.765			
−	5.010		- 5.145			
T.P.	420.260					
+	3.880		+ 3.970			
⌅	424.140	- 3.162	- 3.163			
−	7.042		- 6.933			
T.P.	417.098					
+	4.513		+ 4.340			
⌅	421.611	+ 1.706	+ 1.707			
−	2.807		- 2.633			
T.P.	418.804					
+	3.243		+ 3.353			
⌅	422.047	- 3.147	- 3.147			
−	6.420		- 6.500			
T.P.	415.627					
+	5.677		+ 6.031			
⌅	421.304	+ 4.305	+ 4.306			
−	1.342		- 1.725			
T.P.	419.962					
+	5.300		+ 5.598			
⌅	425.262	+ 1.870	+ 1.868			
−	3.430		- 3.730			
T.P.	421.832					
+	5.488		+ 5.336	+ ~~5.488~~		
⌅	427.320	- 3.948	3.946	~~3.948~~		
−	9.436		- 9.282	+ ~~9.436~~		
set B.M. #7	417.884					B.M. #7 (For description see next page)

F.B. 2447 Pg. 57

768420 S & E-353 4-54

PLEASE RETURN TO
LOS ANGELES COUNTY SURVEYOR
725 LOS ANGELES COUNTY ENGINEERING BLDG.

NOTE: ANY ADDITIONS OR CHANGES ON THIS SHEET MUST BE MADE OR CIRCLED IN RED INK, WITH DATE AND NAME OF PERSON MAKING CHANGE.

Do not extend notes this side of this line

B.M.	1ST RUN	DIFF.	2ND RUN	3RD RUN	ADJ. ELEV.	DESCRIPTION
Set B.M.# 7	417.884					B.M.# 7 F.B. 2647 - Elev.
+	0.867		+ 1.132			C.E. Mon. 2010'± W. of P.I.# 21 A
π	418.751	- 9.355	- 9.356			of Temple Ave. & 112'± So. of ℄ of
-	10.222		- 10.488			Temple Ave. 2'± W. of 4 strand Barbed wire
T.P.	408.529					Fence. up 3" Note This mon. is
+	5.650		+ 5.798			2500± West of Mangate Ave
π	414.179	- 2.833	- 2.832			& Temple Ave. and 1250'± east
-	8.483		- 8.630			of Ruthcrest Ave & Temple Ave.
T.P.	405.696					Mon marked BM#7
+	9.233		+ 9.395			
π	414.929	+ 7.610	+ 7.612			
-	1.623		- 1.783			
T.P.	413.306					
+	10.454		+ 10.660			
π	423.786	+ 6.433	+ 6.435			
-	4.041		- 4.225			
Set B.M.# 8	419.739					B.M#8 F.B. 2647 - Elev.
+	0.960		+ 0.792			0.1 mi east of Intr. of proposed
π	420.699	- 4.304	4.305			Temple Ave & Valinda Ave, 30'
-	5.264		- 5.097			North of North West Side
T.P.	415.435					of Large Conc. Resevoir, 2 ft.
+	5.843		+ 5.918			Northerly of and on prod of
π	421.278	- 5.622	- 5.622			easterly Side of 5' x 9' Conc.
-	11.465		- 11.540			Weir box a Std. C.E. B.M. Mon
T.P.	409.813					marked BM#8
+	0.402		+ 0.503			
π	410.215	- 9.328	- 9.327			
-	9.730		- 9.830			
T.P.	400.485					

JOB NO. 0074.78 SURVEY OF Temple Ave NOTES RED.
SURVEY BY Dougherty DATE
NOTES BY Newman DATE 12-17-59 NOTES CHKD.
INDEXED C. Johnson DATE DATE

F.B. 2647 Pg. 58

76S420 S & E-353 4-54

PLEASE RETURN TO
LOS ANGELES COUNTY SURVEYOR
725 LOS ANGELES COUNTY ENGINEERING BLDG.

NOTE: ANY ADDITIONS OR CHANGES ON THIS SHEET MUST BE MADE OR CIRCLED IN RED INK, WITH DATE AND NAME OF PERSON MAKING CHANGE.

Do not extend notes this side of this line

B.M.	1ST RUN	DIFF.	2ND RUN	3RD RUN	ADJ. ELEV.	DESCRIPTION
T.P.	400.485					
+	0.306		+ 0.325			
⊼	400.791	- 7.904	- 7.905			
-	8.210		- 8.230			
T.P.	392.581					
+	3.000		+ 3.172			
⊼	395.[illegible]	- 2.609	- 2.610			
-	5.609		+ 5.782			
B.M. #9	389.972					B.M. #9 F.B. 2147- Elev.
+	7.707		+ 7.798			Temple Ave & Mangate Ave. N. Ely
⊼	397.679	+ 5.945	+ 5.946			Cor. 6' E of E.C.R. spk. in lead in
-	1.762		- 1.852			curb. Curb marked B.M.
T.P.	395.917					
+	5.963		+ 6.075			
⊼	401.880	+ 2.313	+ 2.313			
-	3.650		- 3.762			
T.P.	398.230					
+	5.930		+ 6.023			
⊼	404.160	+ 1.847	+ 1.848			
-	4.083		- 4.175			
T.P.	400.077					
+	4.048		+ 4.170			
⊼	404.125	+ 0.708	0.711			
-	3.340		- 3.459			Rd Dept SG 1376 Elev 400.811
Fd. B.M. # F.C. 100-26	400.785					F.C. 100-26 F.B. 1358-9 Elev. 400.811 Pass & Corina Rd. East side of road 1.3 Miles N. of Valley Blvd. in top of N'ly end of conc. headwall. Near driveway to house # 445 a brass disk stamped "Los Angeles County Flood Control District B.M. 100-26, 1948"

NOTES RED ____ JOB NO. 007478 SURVEY OF Temple Ave
DATE ____ SURVEY BY Dougherty
NOTES CHKD. ____ NOTES BY Newman DATE 12-17-59
DATE ____ INDEXED C. Johnson DATE ____

F.B. 2147 PG. 59

F. B. 2647 Pg. 60

JOB NO. _____ SURVEY OF _____ NOTES RED. _____

SURVEY BY _____ DATE _____

NOTES BY _____ DATE _____ NOTES CHKD. _____

INDEXED _____ DATE _____ DATE _____

B.M.	1ST RUN	DIFF.	2ND RUN	3RD RUN	ADJ. ELEV.	DESCRIPTION

Do not extend notes this side of this line

PLEASE RETURN TO

LOS ANGELES COUNTY SURVEYOR

725 LOS ANGELES COUNTY ENGINEERING BLDG.

NOTE: ANY ADDITIONS OR CHANGES ON THIS SHEET MUST BE MADE OR CIRCLED IN RED INK, WITH DATE AND NAME OF PERSON MAKING CHANGE.

768420 S & E-353 4-54

Notes Ck'd by	Survey of Temple Ave
Map No.	JN 0074.78 Tape Std °F
Office Work	Surveyed by Dougherty
Checked	Notes J.N.D. Date 1-5-60
Date	Indexed 5-9-60

F. B. 2647 PG. 61

J.N. 0074.78

Survey of Temple Ave
Location of Improvements from
Glendora Ave east to Pass and
Covina Rd

1-5-59.

Dougherty
Newman
Sandoval
Adams
Moore

Note: Any Additions or Changes on This Sheet Must be Made or Circled in Red Ink With Date and Name of Person Making Change.

Do not extend notes this side of this line.

RETURN TO
LOS ANGELES COUNTY ENGINEER
700 LOS ANGELES COUNTY ENGINEERING BLDG.

76F309S CE #247—3-57

F.B. 2647 Pg. 62

Cont. on Bot. Pg. 63

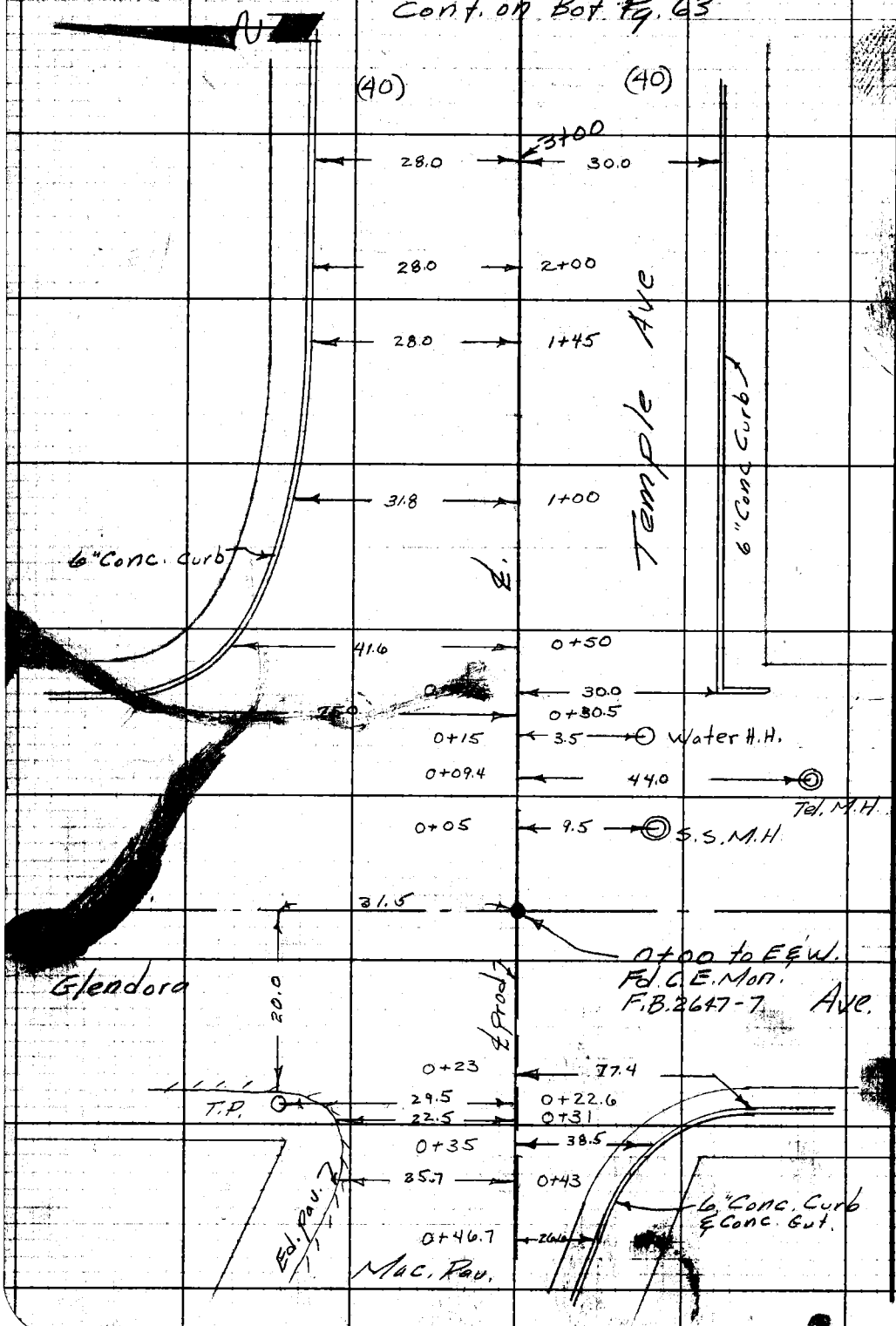

RETURN TO
LOS ANGELES COUNTY ENGINEER
700 LOS ANGELES COUNTY ENGINEERING BLDG.

Do not extend notes this side of this line.

Note: Any Additions or Changes on This Sheet Must be Made or Circled in Red Ink With Date and Name of Person Making Change.

Notes Ck'd by	Survey of Temple Ave
Map No.	JN 0074.78 Tape Std °F
Office Work	Surveyed by Dougherty
Checked	Notes Dougherty Date 1-5-60
Date	Indexed R. C. Johnson

F. B. 2647 Pg. 63

Cont. on Bot. 64

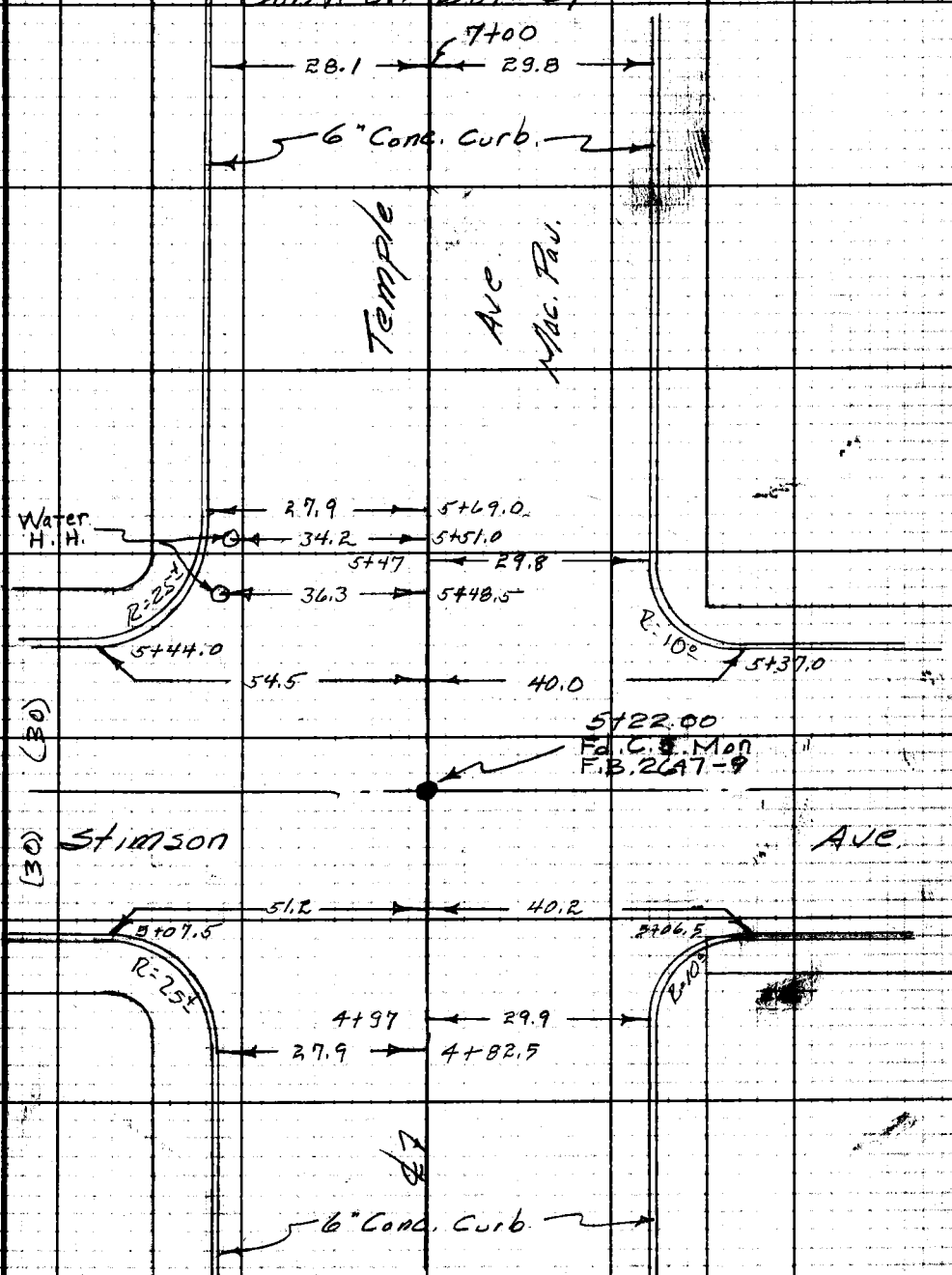

Cont. from Top Pg. 62

Note: Any Additions or Changes on This Sheet Must be Made or Circled in Red Ink With Date and Name of Person Making Change.

Do not extend notes this side of this line.

RETURN TO
LOS ANGELES COUNTY ENGINEER
700 LOS ANGELES COUNTY ENGINEERING BLDG.

76F3099 CE #247—2-57

F.B. 2647 Pg. 64

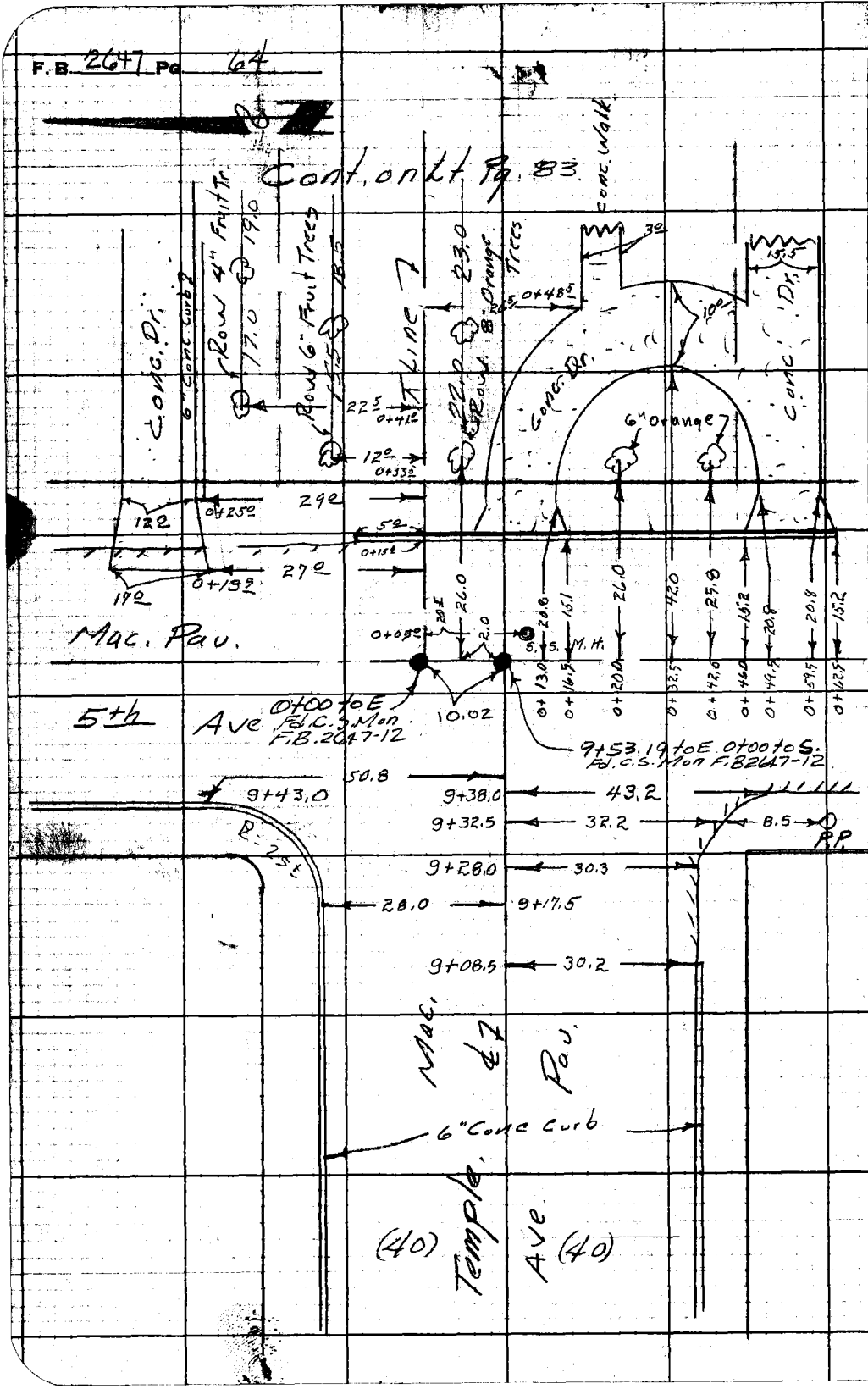

RETURN TO
LOS ANGELES COUNTY ENGINEER
700 LOS ANGELES COUNTY ENGINEERING BLDG.

Do not extend notes this side of this line.

Note: Any Additions or Changes on This Sheet Must Be Made or Circled in Red Ink With Date and Name of Person Making Change.

Notes Ck'd by	Survey of Temple Ave
Map No.	JN0074.78 Tape Std RF
Office Work	Surveyed by Dougherty
Checked	Notes Dougherty Date 1-5-6
Date	Indexed

F.B. 2647 Pg. 65

Cont. on Bot. Pg. 65

P.P. 39.0 22+11.5

(40) (40)

Temple Ave

P.P. 38.0 21+07.0

48.6. 42.0

25.0 1-Story Stucco House 46.5

20+82.5 49.0

17.5 6.5 2.0 19.4

6" Conc. Cb & Gut

(30) 15.0 3.0 15.0

20+19.0 24.4 S.S.M.H.

70' 70'

35.0 20+16.12 Fd. C.E. Mon. F.B. 2647-16

Mac. Pav.

Del Valle St.

(25) 15.0 18.2 17.0 2.0 3.0 15.2

P.P. 6" Conc. Cb & Gut

(40) (40)

Cont. from

Note: Any Additions or Changes on This Sheet Must be Made or Circled in Red Ink With Date and Name of Person Making Change.

Do not extend notes this side of this line.

RETURN TO
LOS ANGELES COUNTY ENGINEER
700 LOS ANGELES COUNTY ENGINEERING BLDG.

76F309S CE #247—3-57

Cont. on. Bot. Pg. 67

B. 2647 Pg. 66

27+84.5 ← 15.0 → 5.0 8.0 34.5

8.0 16.0

Temple Ave.

℄

(about 8.5 on centers)

Note This old Gum Tree Wood lot has most of The Trees cut out I have Shown Large trees & stumps That remain. Aver. 18" in size.

16.0

8.0

16.0

8.0

16.0

8.0

26+71.0 ← 40.5 → 14.5 13.5

9.0

7.5

26+44.5 ← 49.0 → 15.5

13.0

6.0

9.0

11.0

P.P. ← 38.5 → 26+24.5

26+11.5 ← 68.5 →

26+00 ← 44.0 → 5-12" S.P. (stand pipe)

P.P. ← 38.5 → 24+52.5

P.P. ← 38.5 → 23+32.0

(40) (40)

Cont. from Top Pg. 65

RETURN TO
LOS ANGELES COUNTY ENGINEER
700 LOS ANGELES COUNTY ENGINEERING BLDG.

Do not extend notes this side of this line.

Note: Any Additions or Changes on This Sheet Must be Made or Circled in Red Ink With Date and Name of Person Making Change.

Notes Ck'd by	Survey of Temple Ave	F. B. 2647 Pg. 67
Map No.	JN 0074.78 Tape Std °F	
Office Work	Surveyed by Dougherty	
Checked	Notes Jack D. Date 1-7-50	
Date	Indexed A. C. Johnson	

Cont. on Bot Pg. 68

29+46.0
Row 167

T.P. ← 34.0 → 29+47.0
(40) (40)

Temple Ave ℄

28+74.0 ← 14.0 → Note On 1-6-60 [illegible] Fd. body of man about 100' [illegible] ℄ on this Rd. @ 10:15 AM. He took his own Life by shooting self in chest with 12 Ga. Shotgun. String to trigger of Gun. Went and got Sheriff. J.N. Dougherty 1-7-60

Dirt Rd.

28+57.0 ← 13.0 →

18" Gum
Tr & Stumps
7' N & S Ctoc.
9' E & W Ctc.

28+28.63
Fd. C.S. Mon.
F.B. 2647-19

28+18 ← 14.5 → 7° 7° 7.0 8° 6.5
Row 1

27+92 ← 25.0 → 8° 24°

T.P. ← 33.0 → 27+95.0

Cont. from Top Pg. 66.

Note: Any Additions or Changes on This Sheet Must be Made or Circled in Red Ink With Date and Name of Person Making Change.
Do not extend notes this side of this line.
RETURN TO
LOS ANGELES COUNTY ENGINEER
700 LOS ANGELES COUNTY ENGINEERING BLDG.
76F309S CE #247—3-57

F.B. 2641 Pg. 68 — Cont. on Rt. Pg. 69.



Cont. from Top Pg. 67

RETURN TO
LOS ANGELES COUNTY ENGINEER
700 LOS ANGELES COUNTY ENGINEERING BLDG.

Do not extend notes this side of this line.

Note: Any Additions or Changes on This Sheet Must be Made or Circled in Red Ink With Date and Name of Person Making Change.

Notes Ck'd By	Survey of Temple Ave
Map No.	JN 007478 Tape Std °F
Office Work	Surveyed by Dougherty
Checked	Notes Jack B. Date 1-8-60
Date	Indexed A. O. Johnson

F. B. 2647 Pg 69

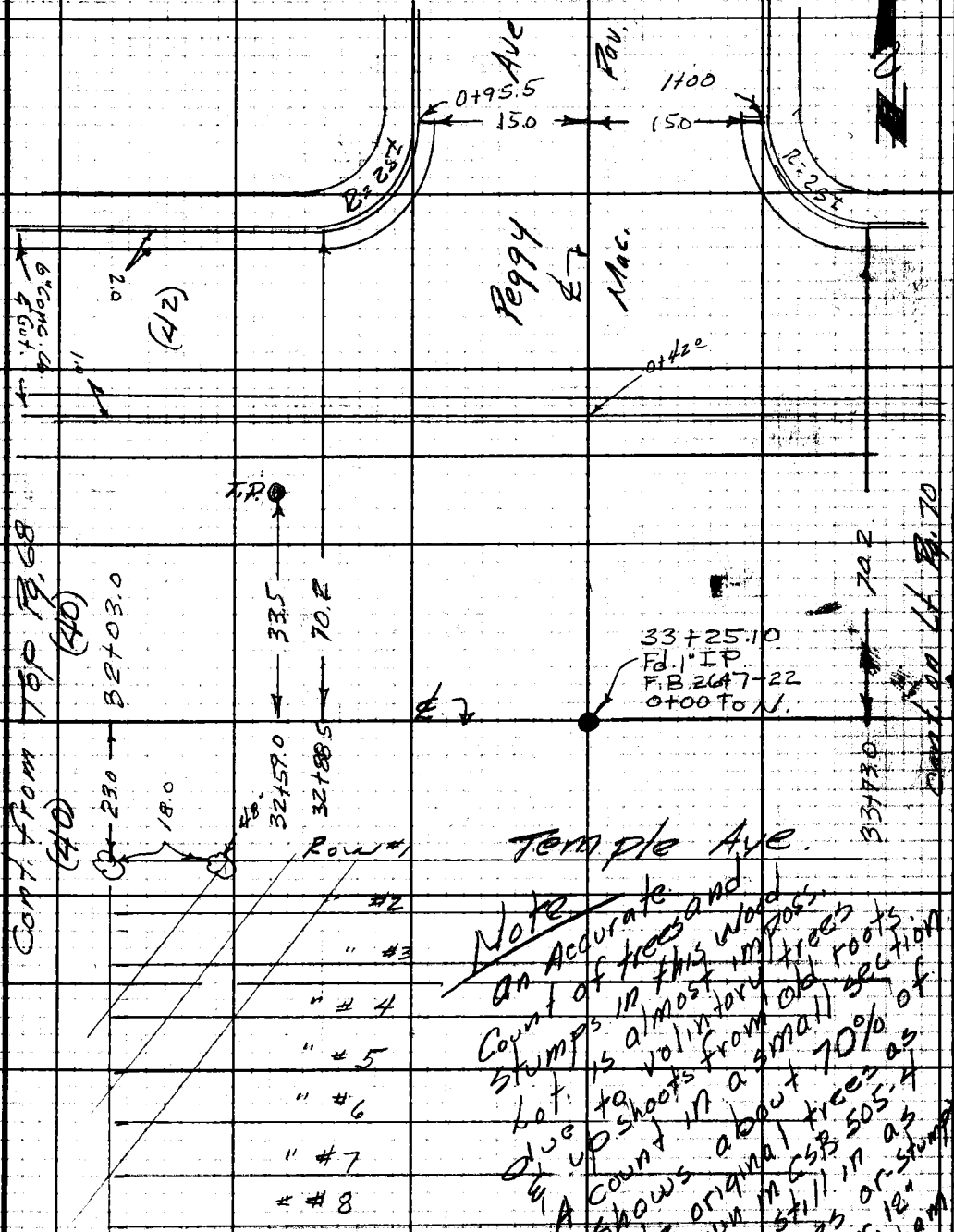

Note: Any Additions or Changes on This Sheet Must be Made or Circled in Red Ink With Date and Name of Person Making Change.

Do not extend notes this side of this line.

RETURN TO
LOS ANGELES COUNTY ENGINEER
700 LOS ANGELES COUNTY ENGINEERING BLDG.

76FS095 CE #247—3-57

F.B. 2647 Pg. 70

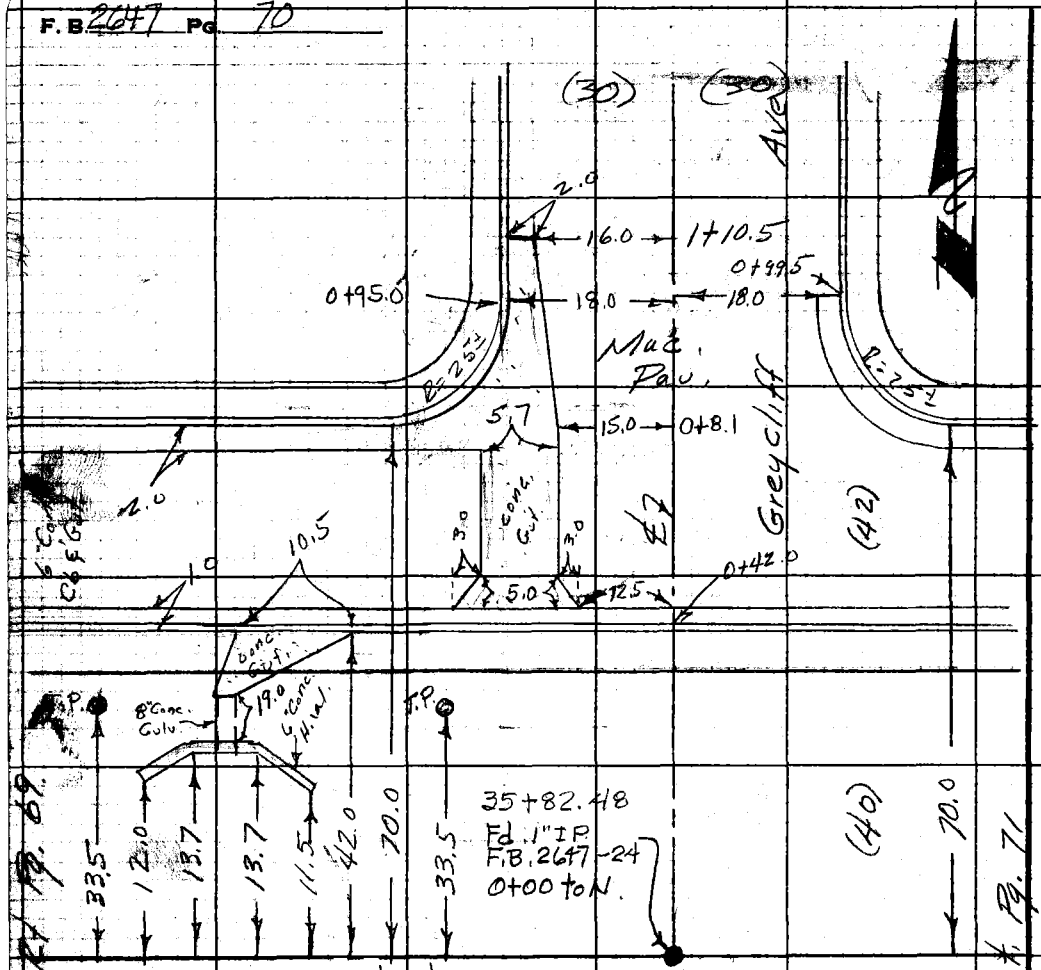

Gum Tree Wood Lot.
See F.B. 2617-69 & 72.

RETURN TO
LOS ANGELES COUNTY ENGINEER
700 LOS ANGELES COUNTY ENGINEERING BLDG.

Do not extend notes this side of this line.

Note: Any Additions or Changes on This Sheet Must be Made or Circled in Red Ink With Date and Name of Person Making Change.

Notes Ck'd by	Survey of Temple Ave	F.B. 2647 Pg. 71
Map No.	JN 0074.78 Tape Std °F	
Office Work	Surveyed by Dougherty	
Checked	Notes Jack D. Date 1-8-60	
Date	Indexed C. Johnson	

Cont. on Bot Pg. 72

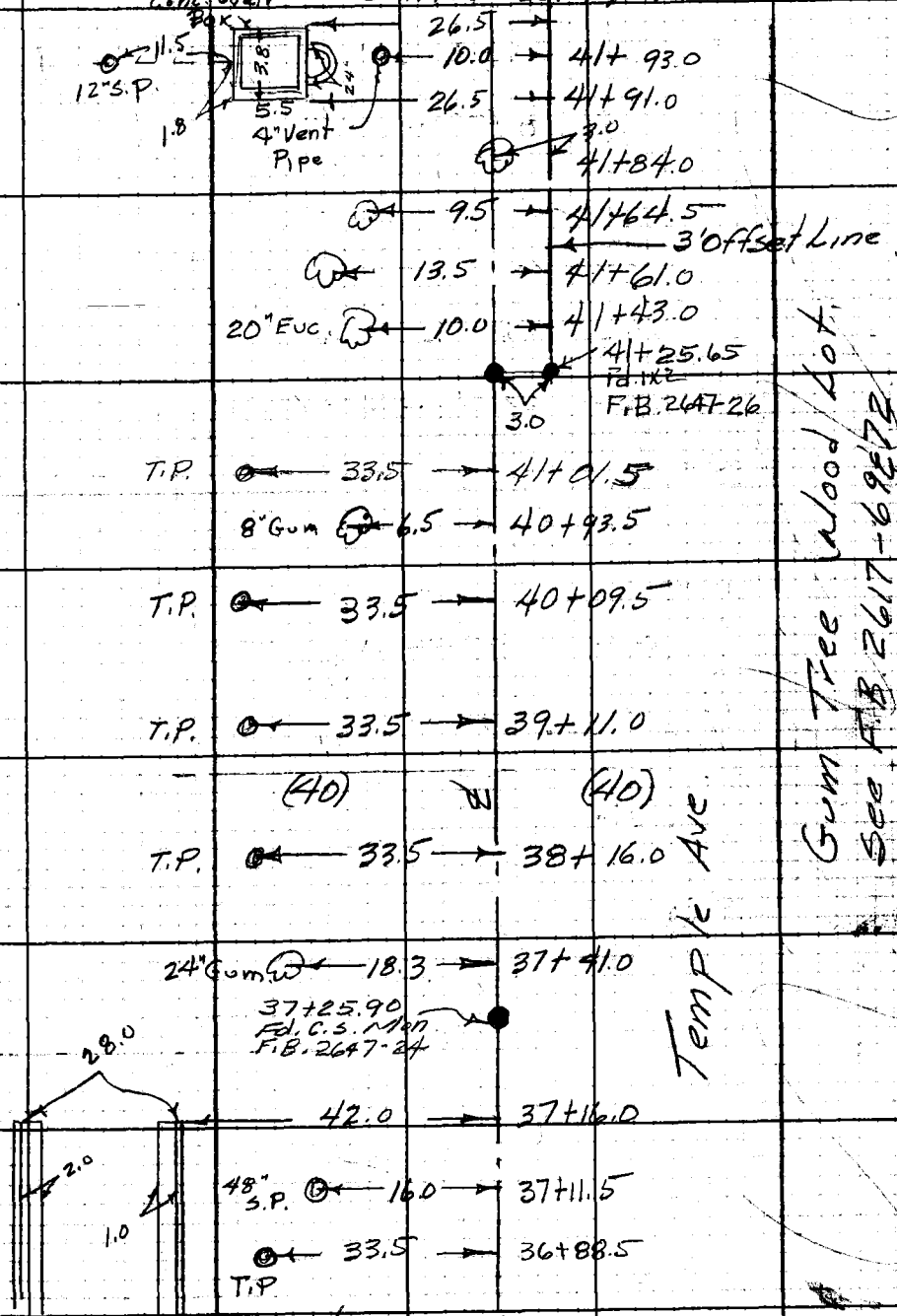

Cont. from Rt. Pg. 70

Note: Any Additions or Changes on This Sheet Must be Made or Circled in Red Ink With Date and Name of Person Making Change.

Do not extend notes this side of this line.

RETURN TO
LOS ANGELES COUNTY ENGINEER
700 LOS ANGELES COUNTY ENGINEERING BLDG.

76F3098 CE #247—3-57

Cont. on Bot of Pg. 73

F. B. 2647 Pg. 72

P.P. 34.0 46+82.5

open. Mac. Drain. 7° 46+78.5

Fd.C.S.Mon. F.B 2647-37 3° 46+76.40 Fd.1X2 & N F.B 2647-37

6" Steel Vent Pipe 18.0 Valve Water 3.0 22.0 46+60.5

T.P. 36.5 45+77.0

Temple Ave

3" Steel Vent Pipe in 18" Conc. base 9.5 44+72.0

18" & 30" S.P. 22.5 44+48.0

T.P. 36.5 44+46.0

℄ 3' offset

T.P. 36.5 43+55.5

10" Euc. 24.5 43+49.5

4" Steel Vent Pipe in 24" Conc. base 11.0 43+19.5

6" Steel Vent Pipe in Conc Base 2.0 3.0 23.0 43+05.0

10.5 43+04.5

18" Willow 25.0 43+02.0

20.0 Valve (water) 42+97.0 64.0

42+82.0 31.0 9.0

42+74.0 9.0 End of Gum Tree Wood Lot.

(40) (40)

42+24.0

T.P. 36.5 17.0 30" Euc.

42+17.0 8.5 24" Euc. See F.B. 2617-69

Cont. from Top Pg. 71

RETURN TO
LOS ANGELES COUNTY ENGINEER
700 LOS ANGELES COUNTY ENGINEERING BLDG.

Do not extend notes this side of this line.

Note: Any Additions or Changes on This Sheet Must be Made or Circled in Red Ink With Date and Name of Person Making Change.

Notes Ck'd by	Survey of Temple Ave
Map No.	JN 0074.78 Tape Std °F
Office Work	Surveyed by Dougherty
Checked	Notes Jack D. Date 1-12-60
Date	Indexed C. Johnson

F. B. 2647 Pg. 73

Cont. on Bot Pg 74

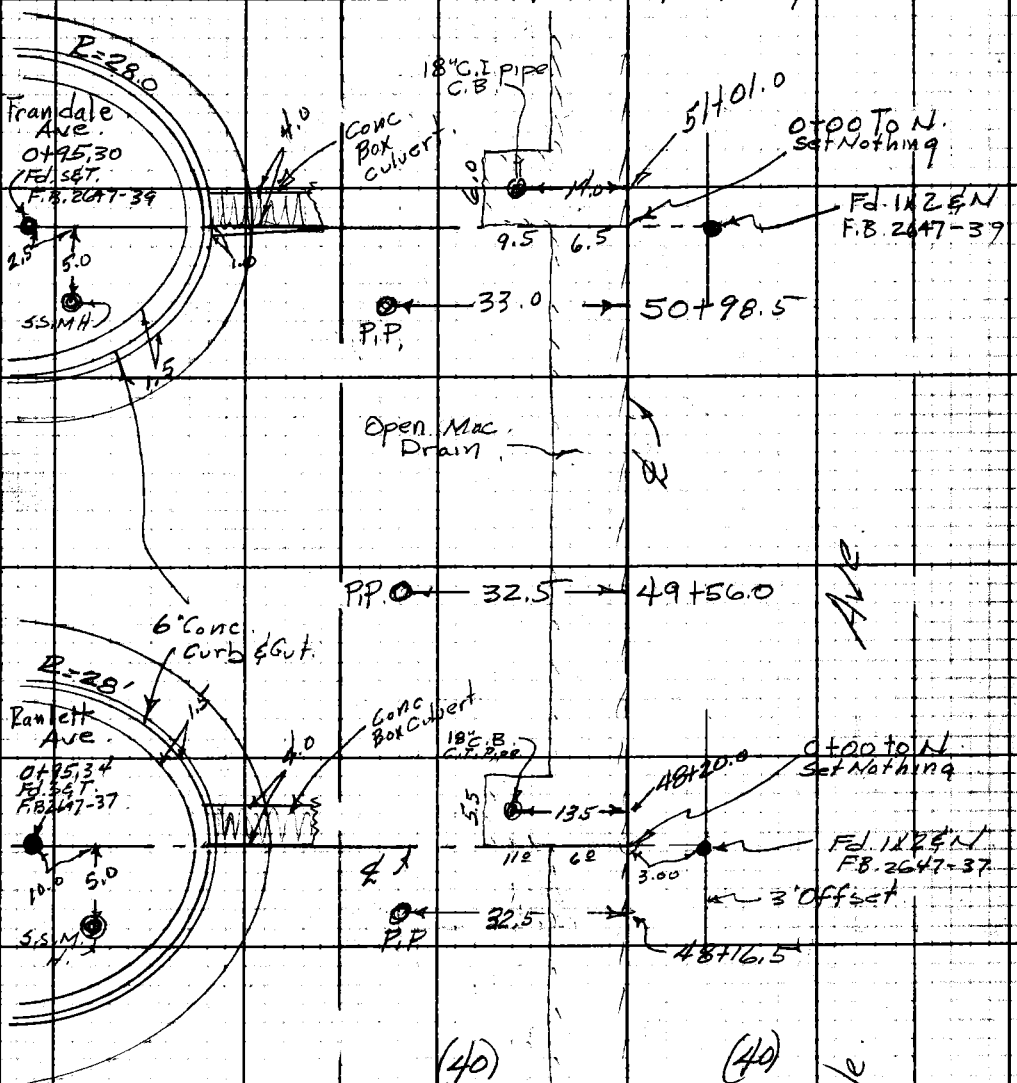

Cont. from Top Pg. 72.

Note: Any Additions or Changes on This Sheet Must be Made or Circled in Red Ink With Date and Name of Person Making Change.

Do not extend notes this side of this line.

RETURN TO
LOS ANGELES COUNTY ENGINEER
700 LOS ANGELES COUNTY ENGINEERING BLDG.

76F3098 CE #247—3-57

Cont. on Bot Pg. 75

F.B. 2647 Pg. 74

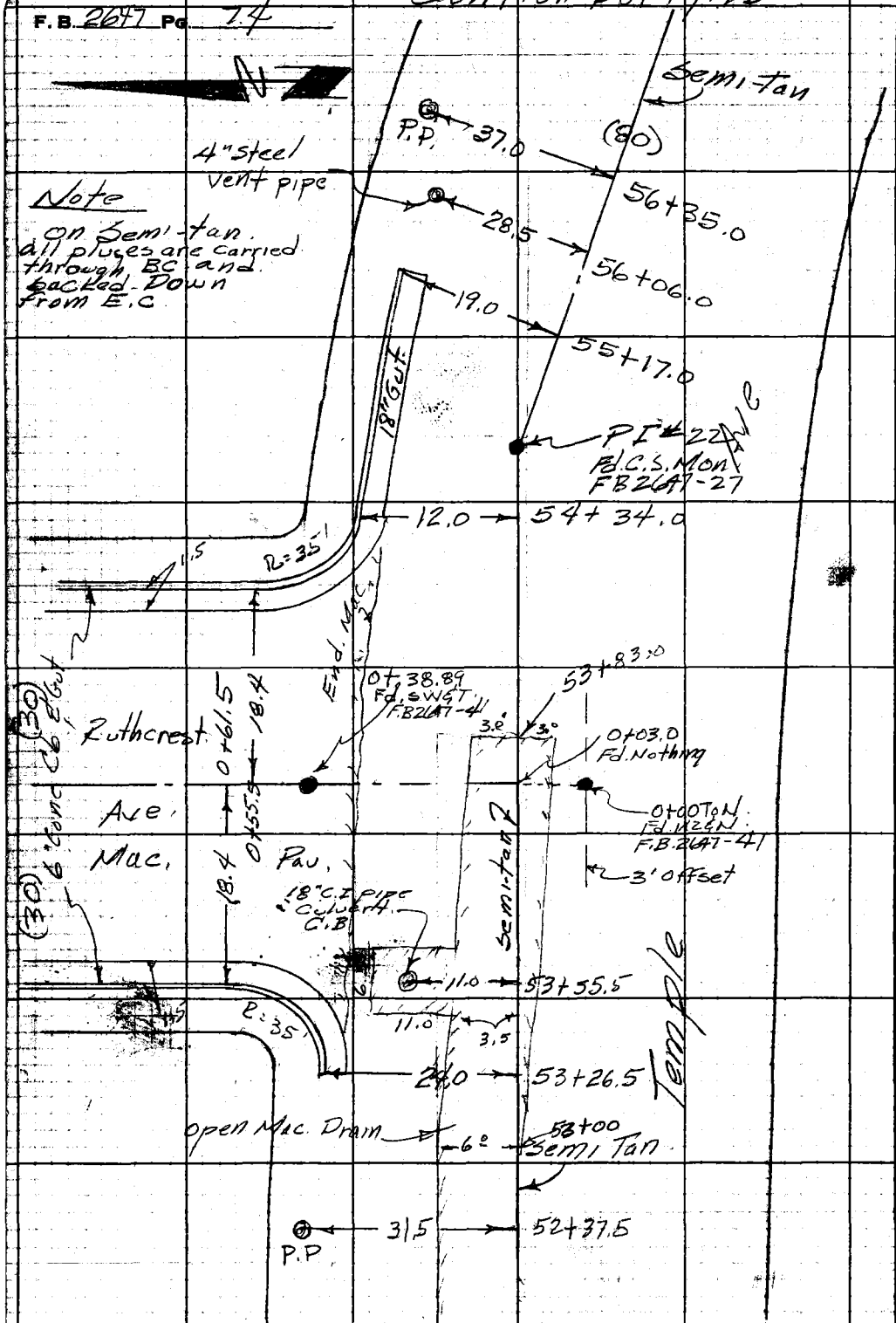

Cont. from Top Pg. 73

RETURN TO
LOS ANGELES COUNTY ENGINEER
700 LOS ANGELES COUNTY ENGINEERING BLDG.
Do not extend notes this side of this line.
Note: Any Additions or Changes on This Sheet Must be Made or Circled in Red Ink With Date and Name of Person Making Change.

Notes Ck'd by	Survey of Temple Ave
Map No.	JN 0074.78 Tape Std °F
Office Work	Surveyed by Dougherty
Checked	Notes Jack B. Date 1-12-60
Date	Indexed L. C. Jones

F. B. 2647 Pg. 75

Cont. on Bot. Pg 76

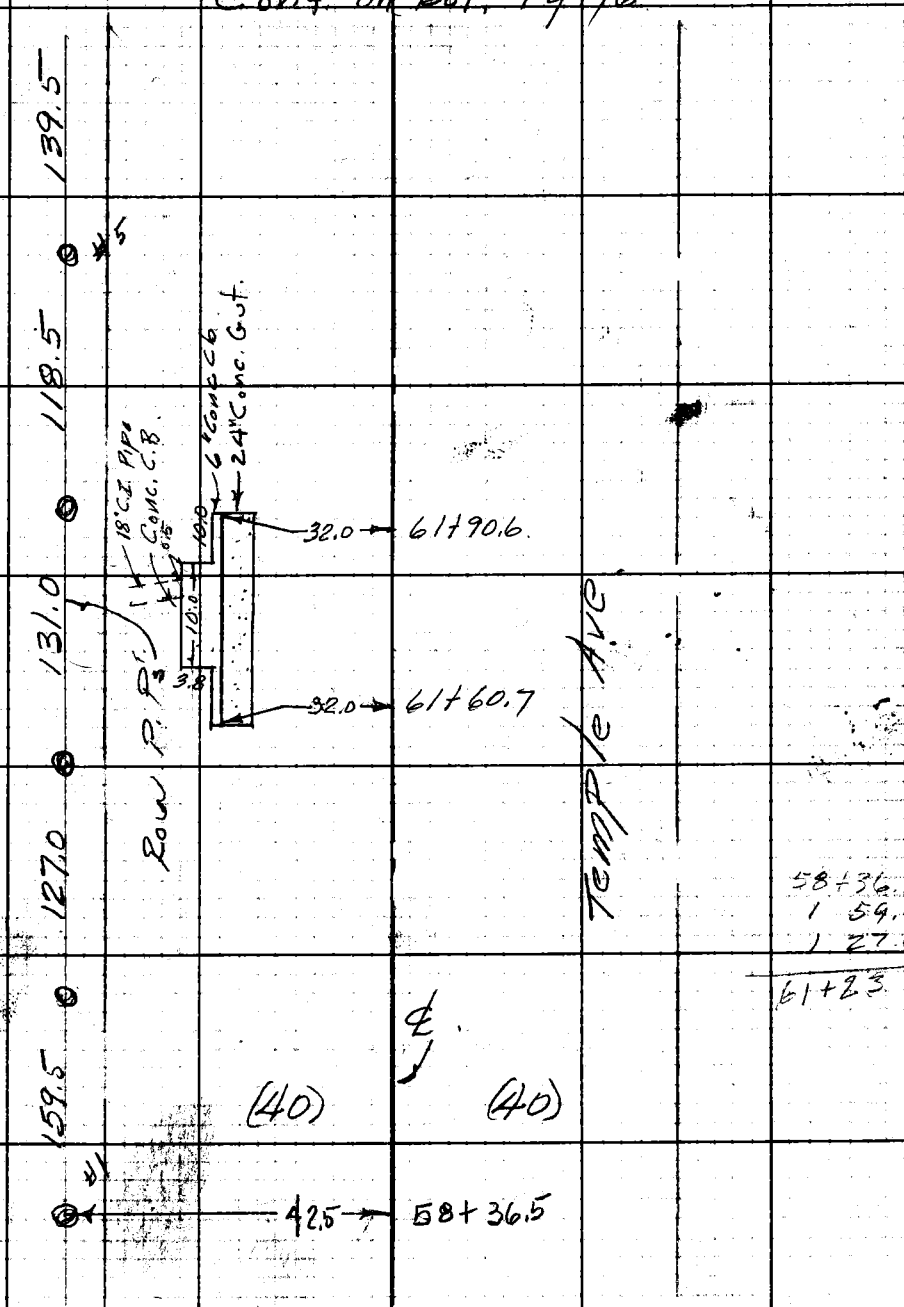

Cont. from Top Pg. 74

Note: Any Additions or Changes on This Sheet Must be Made or Circled in Red Ink With Date and Name of Person Making Change.

Do not extend notes this side of this line.

RETURN TO
LOS ANGELES COUNTY ENGINEER
700 LOS ANGELES COUNTY ENGINEERING BLDG.

76F309S CE #247—3-57

F.B. 2647 PG. 76

Cont on Bot Pg. 77

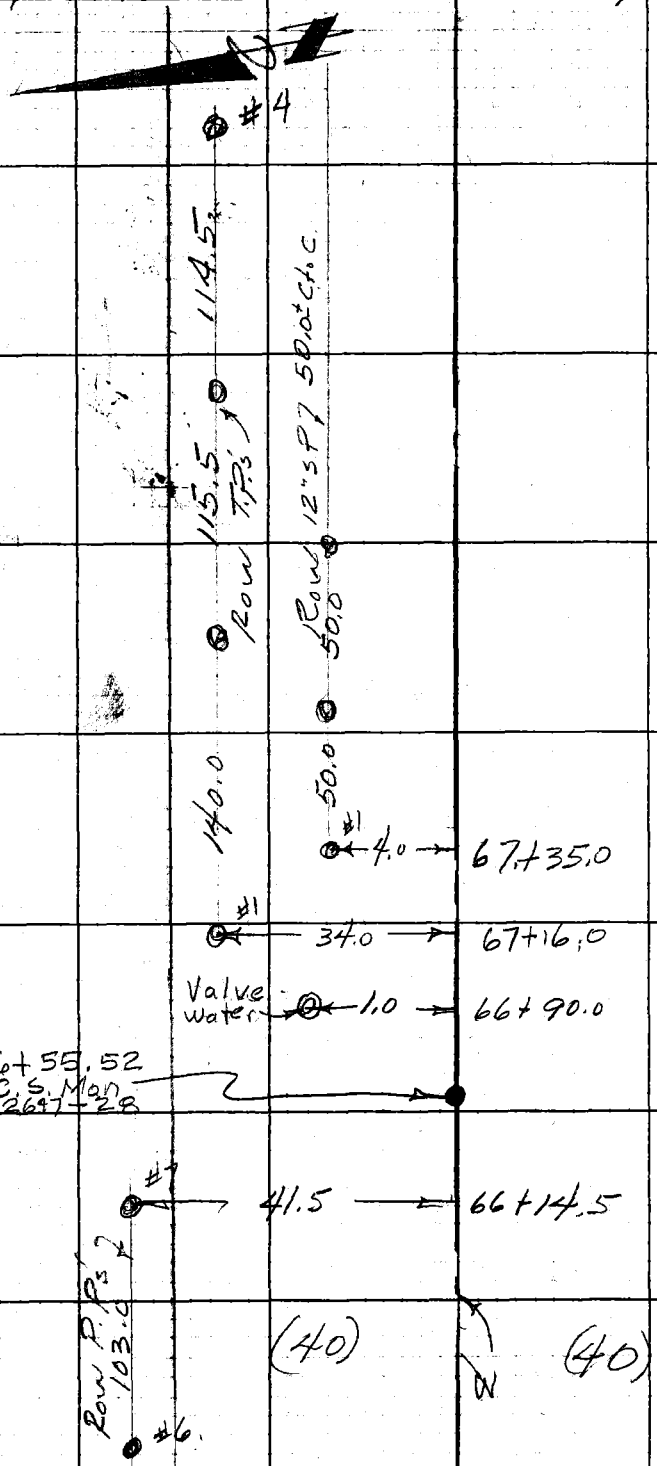

Cont. from Top Pg. 75

RETURN TO
LOS ANGELES COUNTY ENGINEER
700 LOS ANGELES COUNTY ENGINEERING BLDG.

Do not extend noted this side of this line.

Note: Any Additions or Changes on This Sheet Must be Made or Circled in Red Ink With Date and Name of Person Making Change.

Notes Ck'd by	Survey of Temple Ave
Map No.	JN007479 Tape Std °F
Office Work	Surveyed by Dougherty
Checked	Notes Jack D. Date 1-12-60
Date	Indexed A. C. Johnson

F.B. 2647 Pg. 77

Cont. on Bot. of Pg. 78



Cont. from Top Pg. 76

Note: Any Additions or Changes on This Sheet Must be Made or Circled in Red Ink With Date and Name of Person Making Change.

Do not extend notes this side of this line.

RETURN TO
LOS ANGELES COUNTY ENGINEER
700 LOS ANGELES COUNTY ENGINEERING BLDG.

76F309S CE #247—3-57

cont. on Bot Pg. 79

F.B. 2648 Pg. 78



Cont from Top Pg. 77

RETURN TO
LOS ANGELES COUNTY ENGINEER
700 LOS ANGELES COUNTY ENGINEERING BLDG.

Do not extend notes this side of this line.

Note: Any Additions or Changes on This Sheet Must be Made or Circled in Red Ink With Date and Name of Person Making Change.

Notes Ck'd by	Survey of Temple Ave
Map No.	JN0074.78 Tape Std
Office Work	Surveyed by Dougherty
Checked	Notes Jack D. Date 1-12-60
Date	Indexed C. Johnson

F. B. 2647 Pg. 79

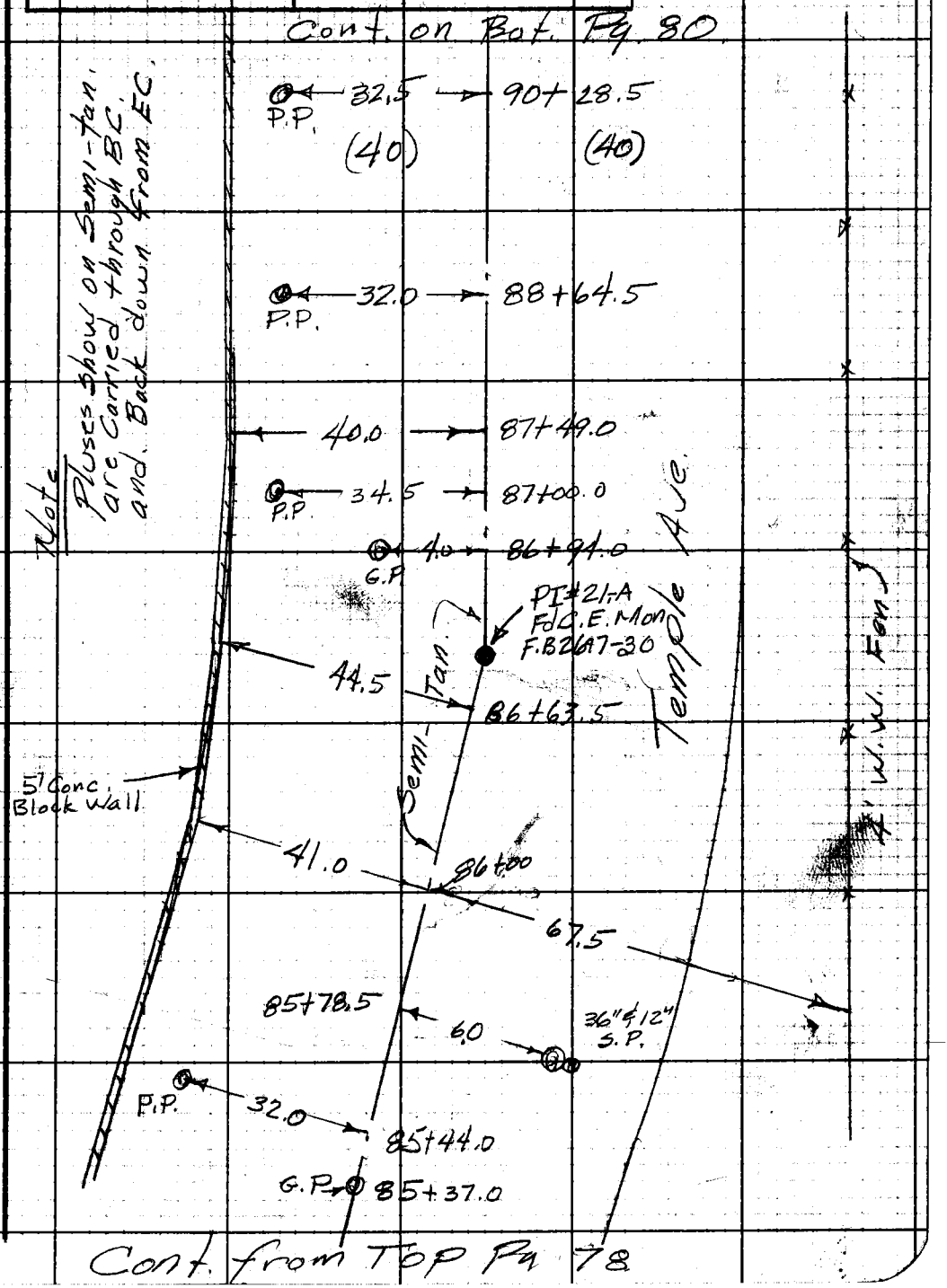

Note: Any Additions or Changes on This Sheet Must be Made or Circled in Red Ink With Date and Name of Person Making Change.

Do not extend notes this side of this line.

RETURN TO
LOS ANGELES COUNTY ENGINEER
700 LOS ANGELES COUNTY ENGINEERING BLDG.

76F309S CE #247—3-57

F.B. 2647 Pg. 80

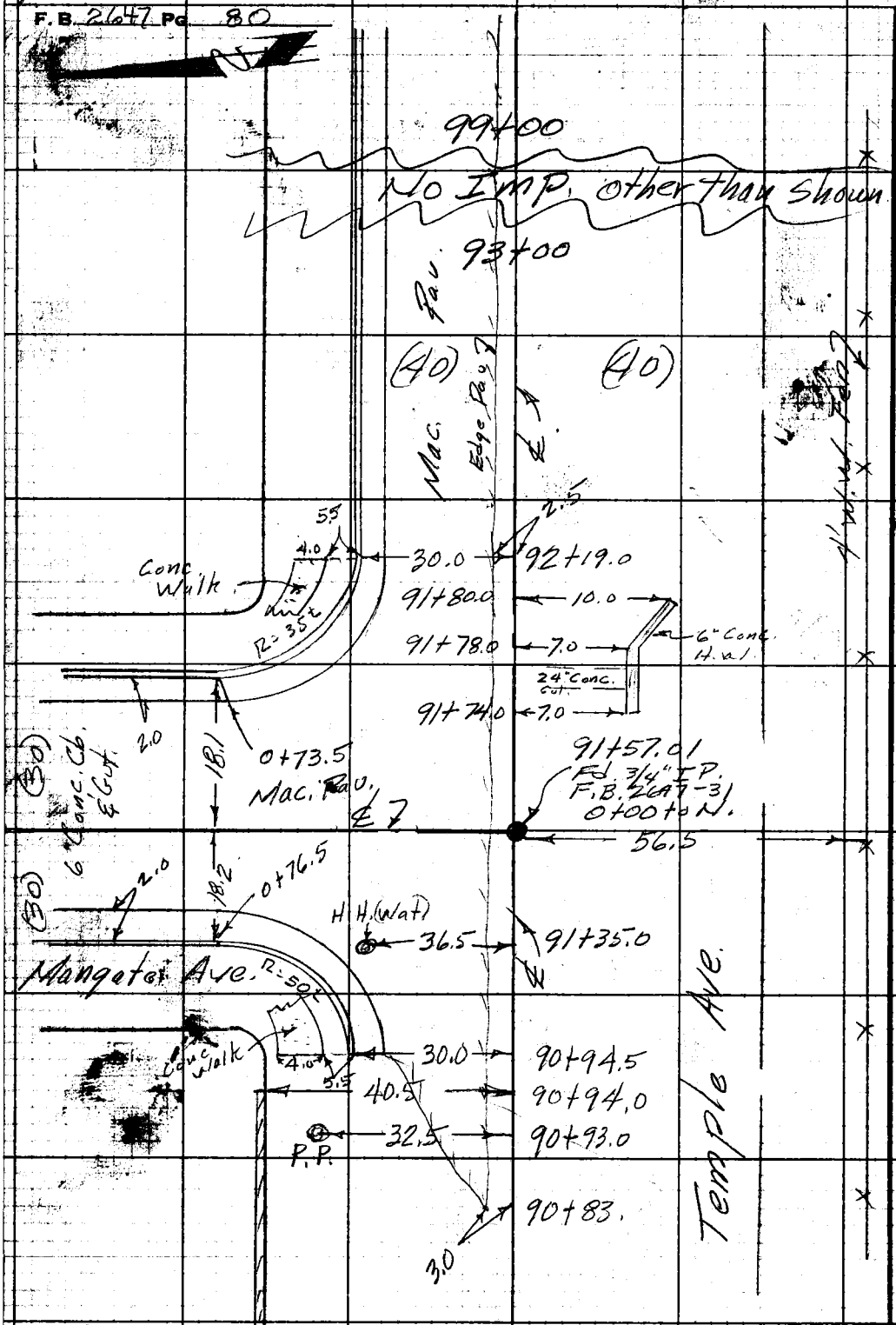

Cont from Top Pg 79.

RETURN TO
LOS ANGELES COUNTY ENGINEER
700 LOS ANGELES COUNTY ENGINEERING BLDG.

Do not extend notes this side of this line.

Note: Any Additions or Changes on This Sheet Must be Made or Circled in Red Ink With Date and Name of Person Making Change.

Notes Ck'd by
Map No.
Office Work
Checked
Date

Survey of Temple Ave
JN 007478 Tape Std °F
Surveyed by Dougherty
Notes Jack D. Date 1-12-60
Indexed E. O. Johnson

F. B. 2647 Pg. 81

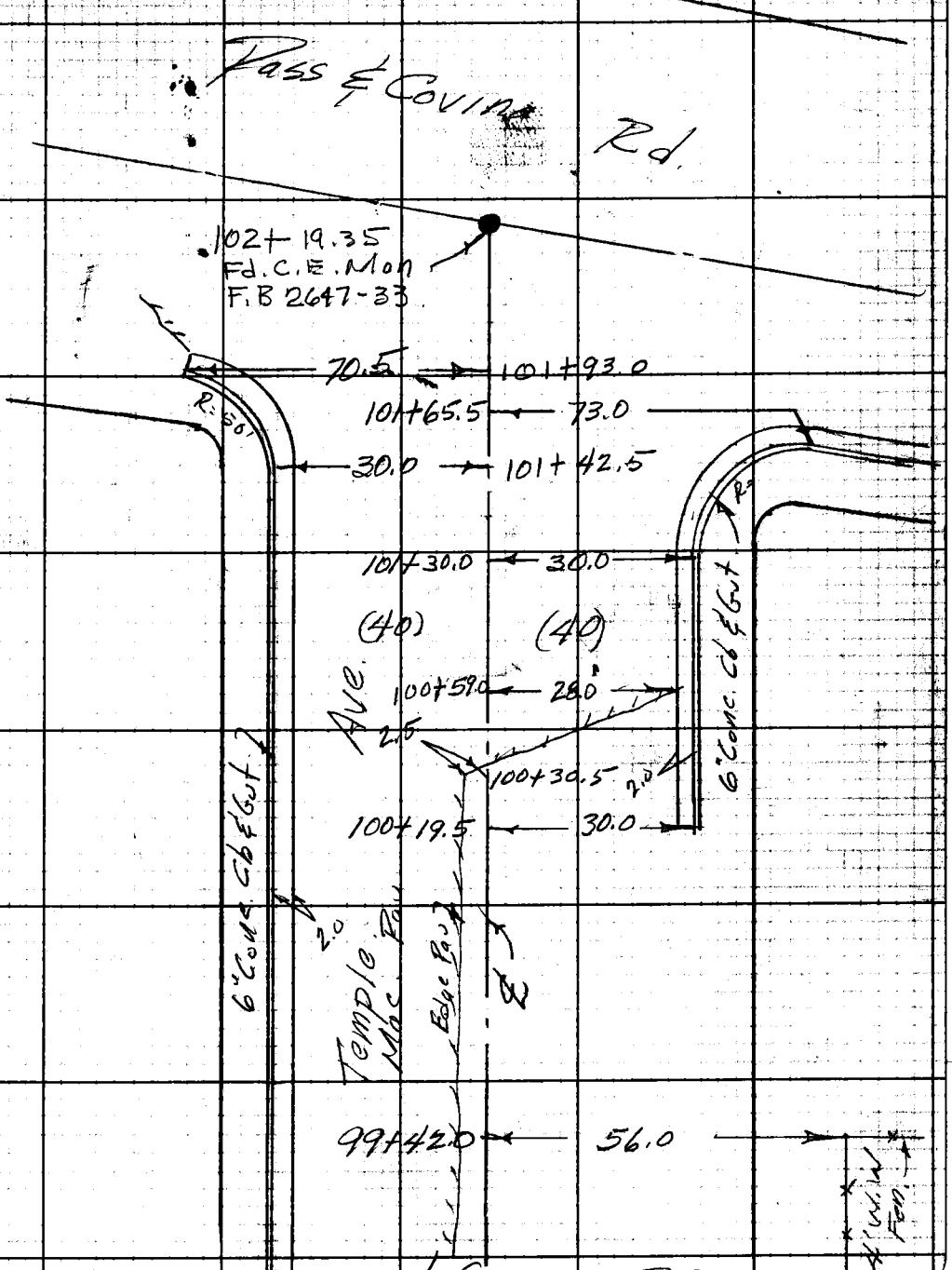

Cont. from Top Pg 80

Note: Any Additions or Changes on This Sheet Must be Made or Circled in Red Ink With Date and Name of Person Making Change.

Do not extend notes this side of this line.

RETURN TO
LOS ANGELES COUNTY ENGINEER
700 LOS ANGELES COUNTY ENGINEERING BLDG.

76F309S CE #247—3-57

RETURN TO
LOS ANGELES COUNTY ENGINEER
700 LOS ANGELES COUNTY ENGINEERING BLDG.

Note: Any Additions or Changes on This Sheet Must be Made or Circled in Red Ink With Date and Name of Person Making Change.

Do not extend notes this side of this line.

F. B. 2047 Pg. 82

Notes Ck'd by	Survey of Temple Ave
Map No.	JN 2474.70 Tape Std °F
Office Work	Surveyed by Dougherty
Checked	Notes Jack D Date 1-14-60
Date	Indexed C. Johnson

F. B. 2647 Pg. 83

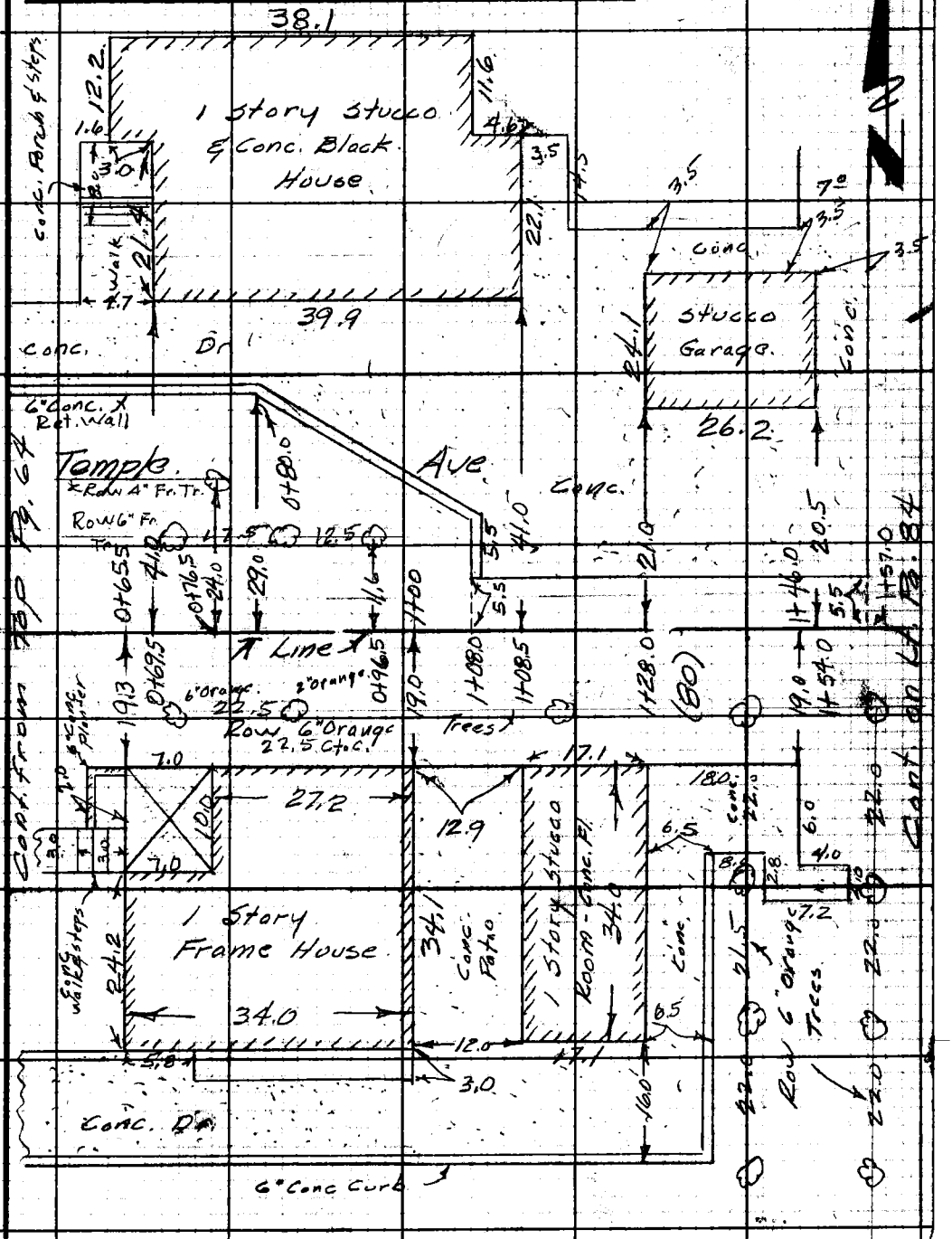

Note: Any Additions or Changes on This Sheet Must be Made or Circled in Red Ink With Date and Name of Person Making Change.

Do not extend notes this side of this line.

RETURN TO
LOS ANGELES COUNTY ENGINEER
700 LOS ANGELES COUNTY ENGINEERING BLDG.

76F309S CE #247 3-57

RETURN TO
LOS ANGELES COUNTY ENGINEER
700 Los Angeles County Engineering Bldg.

Do not extend notes this side of this line.

Note: Any Additions or Changes on This Sheet Must be Made or Circled in Red Ink With Date and Name of Person Making Change.

Notes Ck'd by	Survey of Temple Ave
Map No.	JN 007478 Tape Std °F
Office Work	Surveyed by Dougherty
Checked	Notes Jack D. Date 1-15-60
Date	Indexed C. Johnson

F. B. 2647 Pg. 85

Cont. on Bot Pg. 86

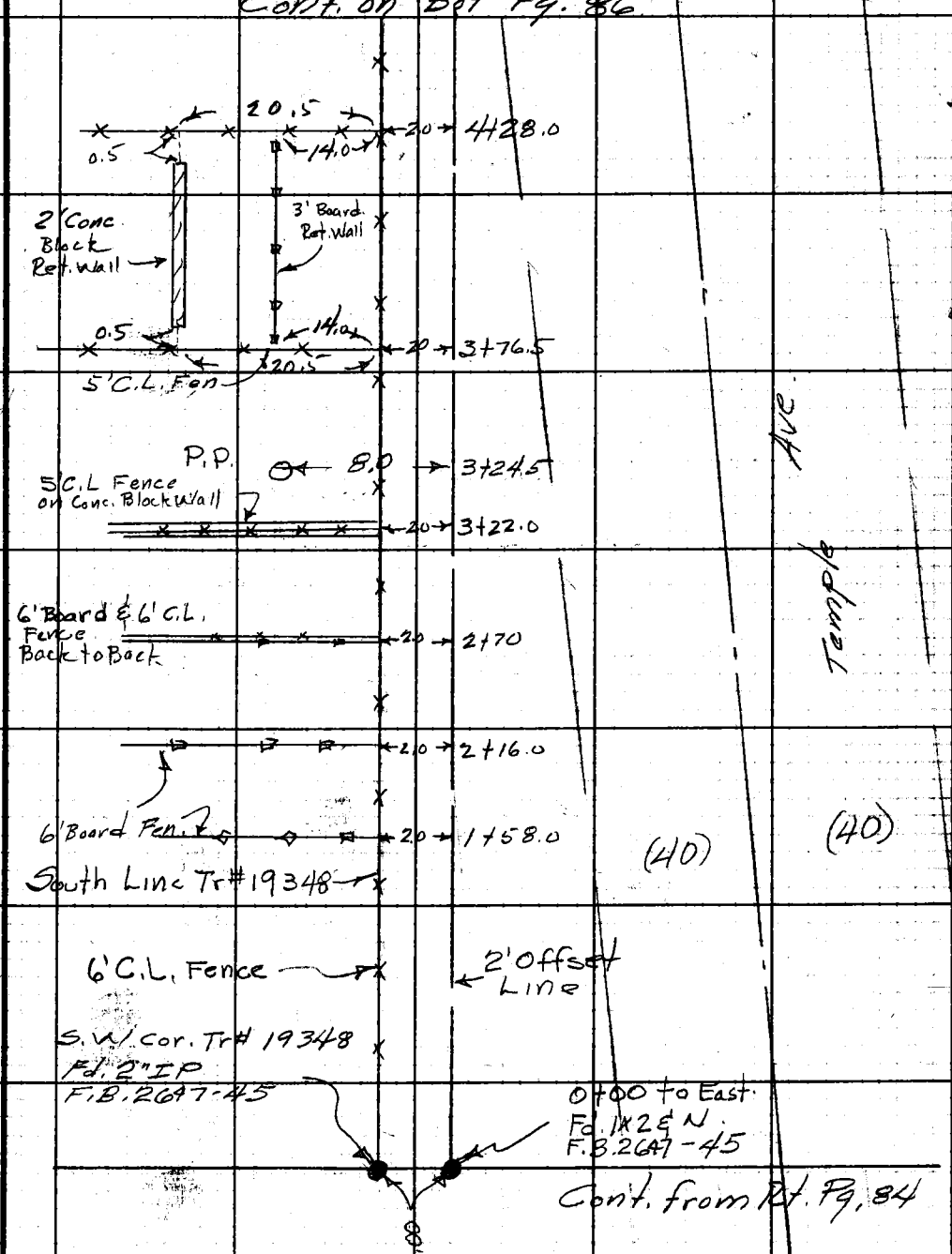

Cont. from Rt. Pg. 84

Note: Any Additions or Changes on This Sheet Must be Made or Circled in Red Ink With Date and Name of Person Making Change.
Do not extend notes this side of this line.
RETURN TO
LOS ANGELES COUNTY ENGINEER
700 LOS ANGELES COUNTY ENGINEERING BLDG.
76F309S CE #447—3-57

Cont. on Bot. Pg. 87

F.B. 2647 Pg. 86

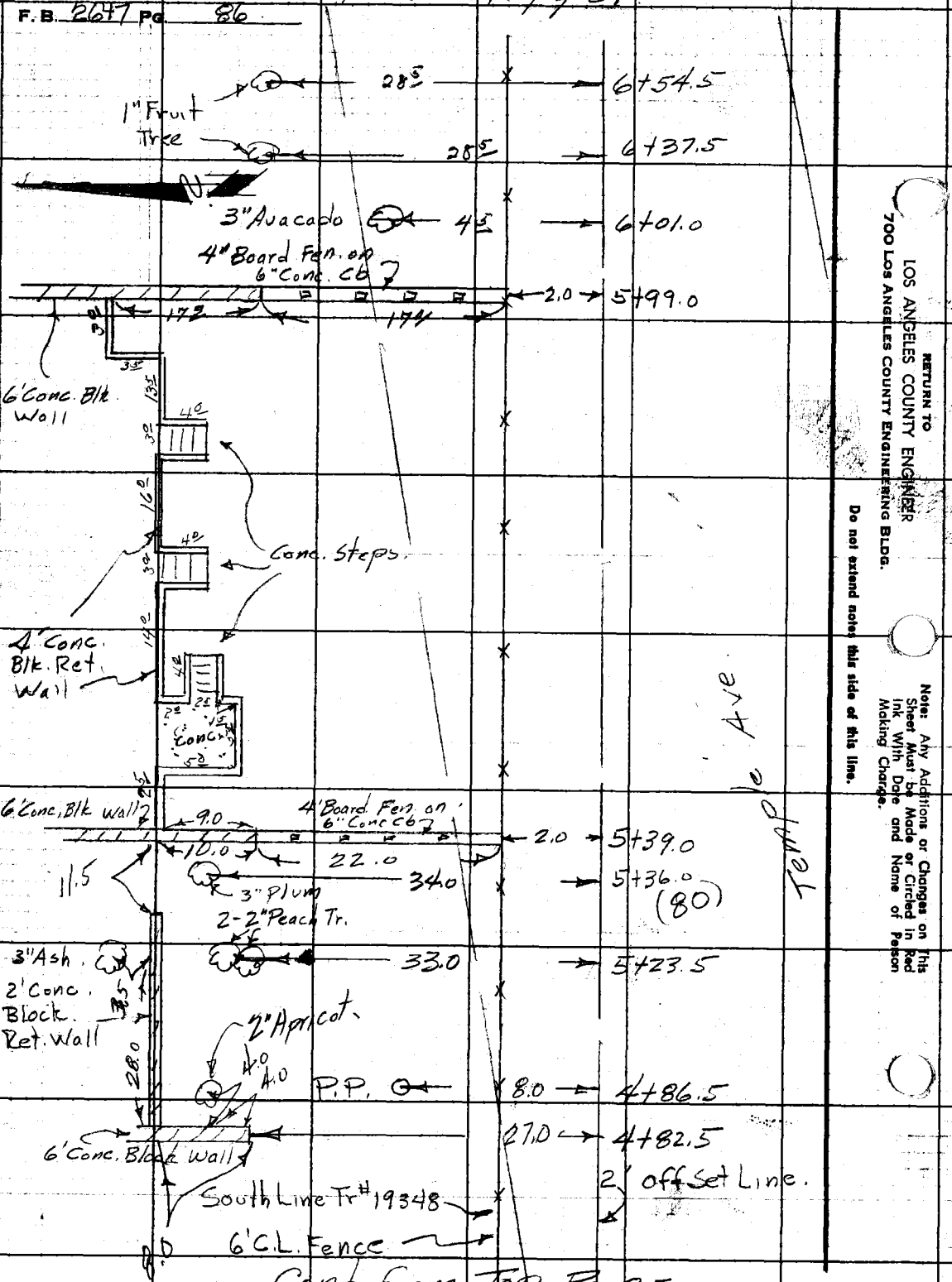

RETURN TO
LOS ANGELES COUNTY ENGINEER
700 Los Angeles County Engineering Bldg.

Do not extend notes this side of this line.

Note: Any Additions or Changes on This Sheet Must be Made or Circled in Red Ink With Date and Name of Person Making Change.

Cont. from Top Pg. 85

Notes Ck'd by	Survey of Temple Ave	F. B 2647 PG. 87
Map No.	JN 0074.78 Tape Std °F	
Office Work	Surveyed by Dougherty	
Checked	Notes Jack. D Date 1-15-60	
Date	Indexed A. C. Johnson	

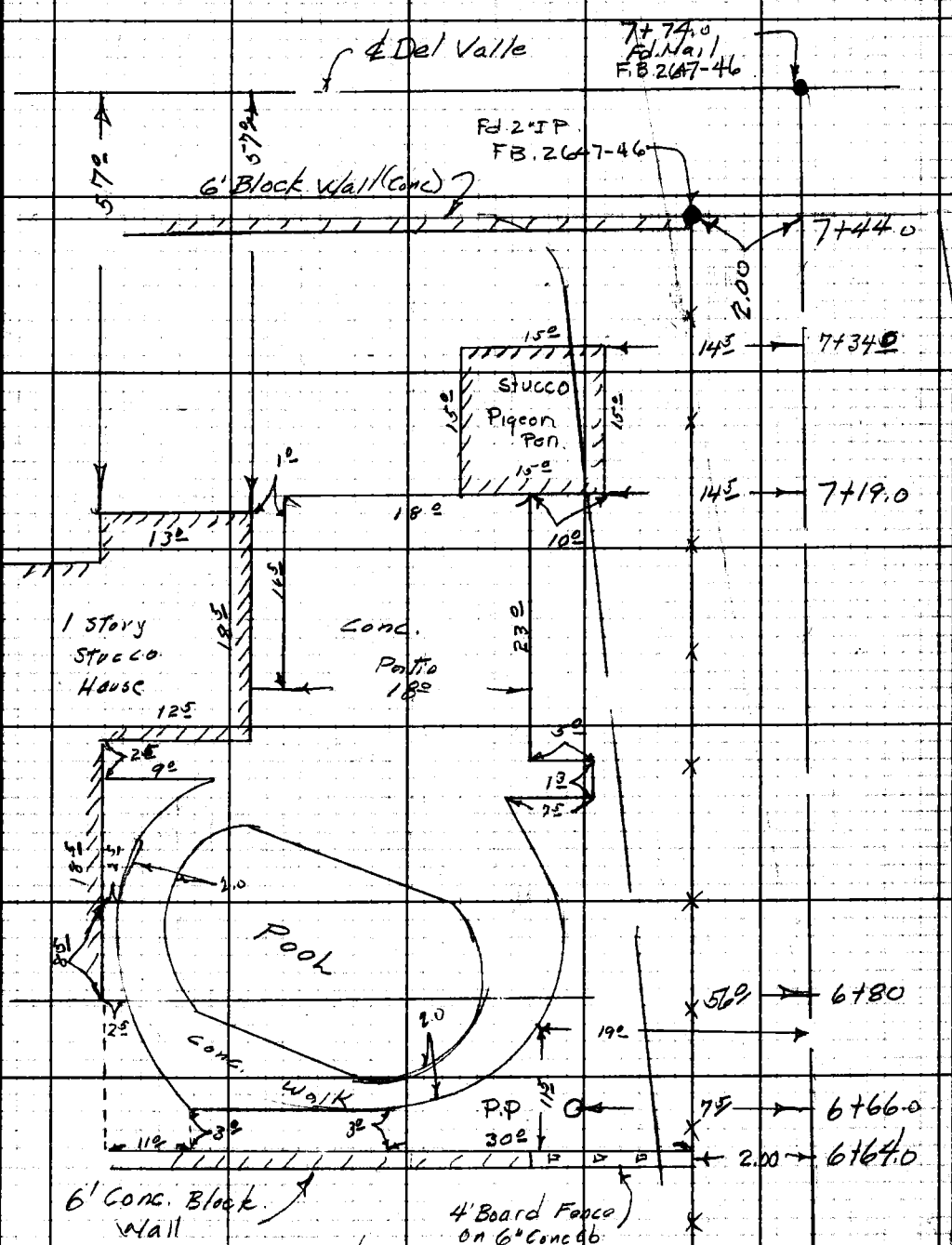

Cont from Top Pg. 86

Note: Any Additions or Changes on This Sheet Must Be Made or Circled in Red Ink With Date and Name of Person Making Change.

Do not extend notes this side of this line.

RETURN TO
LOS ANGELES COUNTY ENGINEER
700 LOS ANGELES COUNTY ENGINEERING BLDG.

76F309S CE #247—3-57

RETURN TO
LOS ANGELES COUNTY ENGINEER
700 LOS ANGELES COUNTY ENGINEERING BLDG.

Note: Any Additions or Changes on This Sheet Must be Made or Circled in Red Ink With Date and Name of Person Making Change.

Do not extend notes this side of this line.

F. B. 2047 Pg. 88

Profile No.	Notes Red	Plotted	Job No. 0074.78	Division No. 10	F. B. 2647 Pg. 91
	Date	Date	Survey of Temple Ave		
X-Sec. No.	Notes Chkd.	Checked	Survey by JND	Notes W.E.N.	Date 4-19-60
	Date	Date	Map No.	Indexed C. Johnson	Date 5-9-60

J. N. 0074.78

Survey of Temple Ave.

Profile & Cross-sections over proposed 2/W from Glendora Ave east to Pass & Covina Rd.

4-19-60

Dougherty
Newman
Sandoval
Adams
Moore.

Lenker Rod

STATION	B. S.	H. I.	F. S.	ELEV.

NOTE: ANY ADDITIONS OR CHANGES ON THIS SHEET MUST BE MADE OR CIRCLED IN RED INK, WITH DATE AND NAME OF PERSON MAKING CHANGE.

Do not extend notes this side of this line.

PLEASE RETURN TO
LOS ANGELES COUNTY ENGINEER
700 LOS ANGELES COUNTY ENGINEERING BLDG.

76L-288 S & E #307—1-56

76L-298 S & E #307—1-56

PLEASE RETURN TO
LOS ANGELES COUNTY ENGINEER
700 LOS ANGELES COUNTY ENGINEERING BLDG.

NOTE: ANY ADDITIONS OR CHANGES ON THIS SHEET MUST BE MADE OR CIRCLED IN RED INK, WITH DATE AND NAME OF PERSON MAKING CHANGE.

Do not extend notes this side of this line.

STATION	B. S.	H. I.	F. S.	ELEV.	Temple Ave. Lt. or N. ℄	Rt. or So.
		(self reading Rod)				
B.M.#1				344 765	B.M.#1 Elev. 344.765 F.B. 2647-7	
					At ℄ Intrs. Glendora Ave & Temple Ave.	
					to east a std. C.E. Mon. in well with C.E. Cap.	
0+00				345 34	℄	prm't
				346 12		50' ℄ Glendora
				344 44	50' ℄ Glendora	
0+30.5				343 37	75' Gut at B.C.R.	
				343 98	75' T.C. " " " "	
0+22.0				345 61		30' Gut at end do.
				346 30		30' T.C. " " "
1+00				345 58	℄	
				345 50		30' Gut
				346 16		30' T.C.
				343 75	31.8' Gut.	
				344 31	31.8' T.C.	
1+45				344 02	28.0' Gut. at E.C.R.	
				344 48	28.0' T.C. " " " "	
2+00				346 17	℄	
				346 70		30' T.C.
				344 94	28.0' T.C.	

F. B. 2647 Pg. 92
Job No. 0074.78 Division No. 10 Notes Red. Plotted Profile
Survey of Temple Ave Date 4-19-60 Date No. X-Sec.
Survey by Daugherty Notes Newman Notes Chkd. Checked No.
Indexed C. Johnson Date Date Date No.

76L-298 S & E #307—1-56

PLEASE RETURN TO
LOS ANGELES COUNTY ENGINEER
700 LOS ANGELES COUNTY ENGINEERING BLDG.

NOTE: ANY ADDITIONS OR CHANGES ON THIS SHEET MUST BE MADE OR CIRCLED IN RED INK, WITH DATE AND NAME OF PERSON MAKING CHANGE.

Do not extend notes this side of this line.

Profile Notes Red. ____ Plotted ____ Job No. 0074.78 Division No. 10 F. B. 2647 Pg. 93
No. ____ Date ____ Date ____ Survey of Temple Ave
X-Sec. Notes Chkd. ____ Checked ____ Survey by Dougherty Notes W.E.N. Date 4-19-60
No. ____ Date ____ Date ____ Map No. ____ Index C. Johnson

STATION	B. S.	H. I.	F. S.	ELEV.	Temple Ave (Cont.) Lt. or No.	℄	Rt. or So.
		Self leading Rod.					
3+00				347 77		℄	
				348 18			30' T.C.
				346 50	28' T.C.		
4+00				350 02		℄	
				350 24			30' T.C.
				349 07	28' T.C.		
4+82.5				352 23		℄	
				350 78	28' Gut. at B.C.R.		
				351 44	28' T.C.		
4+97.0				352 49			30' Gut at B.C.R.
				353 11			30' T.C.
5+06.5				353 19			40.2' T.C. at E.C.R.
5+07.5				350 75	51.2' T.C. at E.C.R.		
5+22.00				353 27		℄	Intrs Temple & Stimson
				353 63			50' ℄ Stimson
				351 26	50' ℄ Stimson		
5+37.0				354 13		℄	
				354 14			40' T.C. at B.C.R
5+44.0				351 13	54.5' T.C. at B.C.R.		

76L-298 S & E #307—1-56

PLEASE RETURN TO
LOS ANGELES COUNTY ENGINEER
700 LOS ANGELES COUNTY ENGINEERING BLDG.

NOTE: ANY ADDITIONS OR CHANGES ON THIS SHEET MUST BE MADE OR CIRCLED IN RED INK, WITH DATE AND NAME OF PERSON MAKING CHANGE.

Do not extend notes this side of this line.

STATION	B. S.	H. I.	F. S.	ELEV.	Temple Ave (Cont.)	
		Self Reading Rod			Lt. or No	℄ Rt. or So.
5+47°				35[illegible] 90		30' T.C. at E.C.R.
5+60°				35[illegible] 14		℄
				353 28	28' T.C. at E.C.R.	
B.M. #2				353 33	B.M. #2 Elev.	F.B. 2647-53
					Temple Ave & Stimson Ave. N. E'rly Cor.	
					6.5' E. of E.C.R. Spk. in head in curb.	
					Curb marked B.M.	
6+00				354 80		℄
				355 28		30' T.C.
				353 77	28' T.C.	
7+00				356 66		℄
				357 27		30' T.C.
				355 64	28' T.C.	
8+00 ⊙				358 59		℄
				358 91		30 T.C.
				357 55	28' T.C.	
8+53				359 58		℄
				360 01		30' T.C.
				362 0		33' Top bank
				362 2		40' Gr.

F. B. 2647 Pg. 94
Job No. 0074.78 Division No. 10 Notes Red. Plotted Profile
Survey of Temple Ave. Date Date No.
Survey ~~in~~ Dewaney Notes Kewman Notes Chkd. Checked X-Sec.
Indexed Date Date No.

76L-298 S & E #307—1-56

PLEASE RETURN TO
LOS ANGELES COUNTY ENGINEER
700 LOS ANGELES COUNTY ENGINEERING BLDG.

NOTE: ANY ADDITIONS OR CHANGES ON THIS SHEET MUST BE MADE OR CIRCLED IN RED INK, WITH DATE AND NAME OF PERSON MAKING CHANGE.

Do not extend notes this side of this line.

STATION	B. S.	H. I.	F. S.	ELEV.	Temple Ave. (Cont.)	
		Selfreading Rod.			Lt. or No.	℄ Rt. or So.
9+00				360 48		℄
9+17.5				359 65	28' T.C. at B.C.R.	
9+43.0				360 62	50.8' T.C. at E.C.R.	
9+28.0				361 34		30' T.C. end of curb.
				363 1		33' Top of Bank
				363 5		40' Gr.
9+53.19				362 85		℄ Prm T.
				365 15		62.5' ℄ 5th St.
				364 38		62.5' thence 15' E. Gut.
				365 04		" " " " T.C.
				362 36	15' ℄ 5th St.	
				362 12	" Thence 15' E. Gut.	
				362 78	" " " " T.C.	
				361 20	50 ℄ 5th St.	
B.M.#3				361 76	B.M.#3 Elev. 361.771	F.B. 2647-54
					℄ Intrs. Temple Ave. to west & 5th St.	
					A std. C.S. Mon. in well with C.S. Cap	
					& Conc. pad around well.	

Profile Notes Red. ____ Plotted ____ Job No. 0074.78 Division No. 10 F. B. 2647 Pg. 95
No. ____ Date ____ Date ____ Survey of Temple Ave.
X-Sec. Notes Chkd. ____ Checked ____ Survey by Daugherty Notes W.E.N. Date 4-19-60
No. ____ Date ____ Date ____ Map No. ____ Index C. Johnson Date

76L-298 S & E #307—1-56

PLEASE RETURN TO
LOS ANGELES COUNTY ENGINEER
700 LOS ANGELES COUNTY ENGINEERING BLDG.

NOTE: ANY ADDITIONS OR CHANGES ON THIS SHEET MUST BE MADE OR CIRCLED IN RED INK, WITH DATE AND NAME OF PERSON MAKING CHANGE.

Do not extend notes this side of this line.

STATION	B. S.	H. I.	F. S.	ELEV.	Temple Ave (cont.)	
9+53.19 from the west = 0+00 at 5th st [illegible] East on transit Line.					Lt. or No.	℄ Rt. or So.
0+00				362 53		⊼ line pvm't.
0+15				362 24		⊼ line Gut.
				362 88		⊼ line T.C.
0+19				363 5		⊼ line Top of brack
				365 9		70'
				361 2	70'	
1+00 ⊙				365 07		⊼ line
				368 2		70'
				364 3	70'	
2+00 ⊙				368 48		⊼ Line
				370 9		70'
				365 7	70'	
T.P.				372.90		
				372 0		⊼ line
				374 2		70'
13+00 of Temple Ave ℄				374 8		℄
				377 4		70'
				371 4	70'	

F. B. 2647 Pg. 96
Job No. 007H1176 Division No. 10 Notes Red. Plotted Profile
Survey of Temple Ave Date Date No.
Survey by Dougherty Notes Newman Notes Chkd. Checked X-Sec.
Indexed C. Johnson Date Date Date No.

76L-298 S & E #307—1-56

PLEASE RETURN TO
LOS ANGELES COUNTY ENGINEER
700 LOS ANGELES COUNTY ENGINEERING BLDG.

NOTE: ANY ADDITIONS OR CHANGES ON THIS SHEET MUST BE MADE OR CIRCLED IN RED INK, WITH DATE AND NAME OF PERSON MAKING CHANGE.

Do not extend notes this side of this line.

STATION	B. S.	H. I.	F. S.	ELEV.	Temple Ave (cont.) Lt. or No.	℄	Rt. or So.
14+00				379 3		℄	
				383 2			80'
				375 4	80'		
T.P.				381 74			
15+00				386 2		-17.0 / 80' ℄	
				390 8			80'
				381 8	55'		
T.P.				389 82			
T.P.				399 01			
16+00				396 5		-5.00 / 50 -13.5 / 61 -19.0 / 80 ℄	
				401 8			80'
T.P.				406 80			
17+00				405 6		-24 / 80 -21 / 66 ℄	
				410 3			80'
				401 8	41'		
18+00				399 9		-16 / 80 -10 / 60 ℄	
				398 2	32'		
				405 4			80'
T.P.				402 37			

Profile Notes Red. Plotted Job No. 0074.78 Division No. 10 F. B. 2647 Pg. 97
No. X-Sec. Date Date Survey of Temple Ave
No. Notes Chkd. Checked Survey by Dougherty Notes W.E.N. Date 4-20-60
Date Date Map No. Index C. Johnson

76L-298 S & E #307—1-56

PLEASE RETURN TO
LOS ANGELES COUNTY ENGINEER
700 LOS ANGELES COUNTY ENGINEERING BLDG.

NOTE: ANY ADDITIONS OR CHANGES ON THIS SHEET MUST BE MADE OR CIRCLED IN RED INK, WITH DATE AND NAME OF PERSON MAKING CHANGE.

Do not extend notes this side of this line.

STATION	B. S.	H. I.	F. S.	ELEV.	Temple Ave (cont.)
					Lt. or No. ℄ Rt. or So.
19+00				396 7	-9.5/70 -9.5/56 -7.8/36 ℄
				400 0	70'
				395 4	23'
T.P.				395 76	
20+01.1				394 93	℄ T.C.
				394 32	Gut
				397 92	70' T.C.
				397 32	" Gut
				391 82	70' T.C.
				391 24	" Gut
20+16.12				394 98	Prm't. ℄ Intrs Temple & DelValle
				398 08	70 ℄ DelValle
				391 78	70' ℄ DelValle
B.M.# 4				394 33	B.M.# 4 Elev. 394.338 F.B. 2647-55
					℄ Intrs Temple & DelValle. A old.
					C.S. Mon. in well with C.S. Cap.
20+31.1				394 23	℄ Gut
				394 89	T.C.
				397 40	70' Gut
				398 05	" T.C.

F. B. 2647 Pg. 98
Job No. 0074.78 Division No. 10 Notes Red. Plotted Profile
Survey of Temple Ave Date Date No.
Survey by Dougherty Notes Newman Notes Chkd. Checked X-Sec.
Indexed C. Johnson Date Date No.

76L-298 S & E #307—1-56

PLEASE RETURN TO
LOS ANGELES COUNTY ENGINEER
700 LOS ANGELES COUNTY ENGINEERING BLDG.

NOTE: ANY ADDITIONS OR CHANGES ON THIS SHEET MUST BE MADE OR CIRCLED IN RED INK, WITH DATE AND NAME OF PERSON MAKING CHANGE.

Do not extend notes this side of this line.

STATION	B. S.	H. I.	F. S.	ELEV.	Tempte Ave (cont.)	
					Lt. or No.	℄ Rt. or So.
20+31.1				390 91	70' Gut	
				391 55	" T.C.	
21+00 ⊙				395 38		℄
				395 6		28'
				397 5		40'
				394 5	28'	
				395 5	40'	
22+00				396 2		℄
				395 6		30'
				397 1		34'
				397 5		40'
				398 0		70'
				395 7	31'	
				396 8	37'	
				396 9	47'	
				391 0	59'	
				391 0	70'	
23+00				397 3		℄
				396 1		30'
				397 5		36'

Profile Notes Red. ____ Plotted ____ Job No. 0074.78 Division No. 10 F. B. 2647 Pg. 99
No. ____ Date ____ Date ____ Survey of Temple Ave.
X-Sec. Notes Chkd. ____ Checked ____ Survey by Dougherty Notes W.E.N. Date 4-20-60
No. ____ Date ____ Date ____ Map No. ____ Indexed C. Johnson Date ____

76L-298 S & E #307—1-56

PLEASE RETURN TO
LOS ANGELES COUNTY ENGINEER
700 LOS ANGELES COUNTY ENGINEERING BLDG.

NOTE: ANY ADDITIONS OR CHANGES ON THIS SHEET MUST BE MADE OR CIRCLED IN RED INK, WITH DATE AND NAME OF PERSON MAKING CHANGE.

Do not extend notes this side of this line.

STATION	S. S.	H. I.	F. S.	ELEV.	Temple Ave (cont.) Lt. or No.	℄	Rt. or So.
23+00				398 8			70'
				396 4	32'		
				397 4	36'		
				397 5	46'		
				390 2	65'		
				390 2	70'		
24+00 ⊙				399 38		℄	
				398 5			30'
				400 1			45'
				400 1			70'
				398 0	32'		
				399 5	35'		
				399 9	45'		
				392 8	64'		
				392 8	70'		
25+00				403 2		℄	
				403 0			29.5'
				404 0			33.5
				404 2			40.5
				406 3			46.0

F. B. 2647 Pg. 100 Job No. 0074.78 Division No. 10 Notes Red. Plotted Profile
Survey of Temple Ave. Date Date No. X-Sec.
Survey by Daugherty Notes Neuman Notes Chkd Checked
Indexed C. Johnson Date Date No.

76L-298 S & E #307—1-56

PLEASE RETURN TO
LOS ANGELES COUNTY ENGINEER
700 LOS ANGELES COUNTY ENGINEERING BLDG.

NOTE: ANY ADDITIONS OR CHANGES ON THIS SHEET MUST BE MADE OR CIRCLED IN RED INK, WITH DATE AND NAME OF PERSON MAKING CHANGE.

Do not extend notes this side of this line.

STATION	B. S.	H. I.	F. S.	ELEV.	Temple Ave. (Cont.) Lt. or No.	℄	Rt. or So.
25+00				407 0			70'
				401 8	30.5'		
				403 5	37.0		
				404 0	42.0		
					-9/70 -9/62.5	℄	
26+00				408 25		℄	
				407 4			27'
				413 2			41'
				405 3			70'
				407 8	29'		
				409 1	34'		
				409 4	45'		
					-13/70 -13/64	℄	
27+00				412 6		℄	
				412 1			18.5'
						℄	+12/22 +18/80
				412 6	44'		
					-12/70 -12/62	℄	
27+45.0				414 4		℄	
				414 2	30'		

Profile No. X-Sec. No. Notes Red. Date Notes Chkd. Date Plotted Date Checked Date Job No. 0074.78 Division No. 10 Survey of Temple Ave. Survey by Dougherty Notes W.E.H. Date 4-21-60 Map No. Index C. Johnson

F. B. 2647 Pg. 101

76L-298 S & E #307—1-56

PLEASE RETURN TO
LOS ANGELES COUNTY ENGINEER
700 LOS ANGELES COUNTY ENGINEERING BLDG.

NOTE: ANY ADDITIONS OR CHANGES ON THIS SHEET MUST BE MADE OR CIRCLED IN RED INK, WITH DATE AND NAME OF PERSON MAKING CHANGE.

Do not extend notes this side of this line.

F. B. 2647 Pg. 102 Job No. 0074.78 Division No. 10 Notes Red. Plotted Profile No.
Survey of Temple Ave. Date Date No. X-Sec.
Survey by Department Notes Newman Notes Chkd. Checked
Indexed C. Johnson Date Date Date No.

STATION	B. S.	H. I.	F. S.	ELEV.	Temple Ave. (cont.)	
27+65					Lt. or No.	℄ Rt. or So.
				415 3	35'	
				414 8	45	
					$\frac{-138'}{70'}$ $\frac{-125'}{66'}$	℄
						℄ $\frac{+5'}{17'}$ $\frac{+22'}{11'}$ $\frac{+30'}{80'}$
T.B.M. #4A				413 21	T.B.M. #4A Elev 413.198 F.B. 2647-55	
					2" I.P. & Tag L.S. 2495 @ S.W. Cor. 4' C-L Fence	
					660' E. of Del Valle & 100' N. Temple Ave.	
T.P.				413 [illegible]		
T.P.				421 42		
T.P.				429 62		
T.P.				437 35		
T.P.				444 21	CS Mon. x pt. at 28+28.63	
28+28.63				445 4		℄
						$\frac{+55}{40}$ $\frac{+75}{80}$ $\frac{+80}{100}$
					$\frac{-240}{80}$ $\frac{-133}{43'}$ $\frac{-12}{23'}$ $\frac{-55}{17'}$	
28+50				447 1	$\frac{-30}{90}$ $\frac{-14}{46}$ $\frac{-135}{31}$ $\frac{-10}{29}$	℄ $\frac{+65}{75}$ $\frac{+55}{100}$
29+00 ⊙				443 96	$\frac{-30}{80}$ $\frac{-30}{78}$ $\frac{-17}{50}$ $\frac{-4}{14}$	℄ $\frac{+80}{70}$ $\frac{+6'}{100}$
T.P.				435 45		
T.P.				427 15		

76L-298 S & E #307—1-56

PLEASE RETURN TO
LOS ANGELES COUNTY ENGINEER
700 LOS ANGELES COUNTY ENGINEERING BLDG.

NOTE: ANY ADDITIONS OR CHANGES ON THIS SHEET MUST BE MADE OR CIRCLED IN RED INK, WITH DATE AND NAME OF PERSON MAKING CHANGE.

Do not extend notes this side of this line.

STATION	B. S.	H. I.	F. S.	ELEV.	Temple Ave (Cont.)	
					Lt. or Vo. ℄	Rt. or So.
30+00				424 0	$\frac{-10^3}{90}$ $\frac{-10^3}{78}$ $\frac{-12^3}{68}$ $\frac{-12^3}{41}$ $\frac{-2^0}{17}$ ℄	$\frac{+8^5}{80}$
T.P.				418 64		
T.P.				410 90		
31+10				406 0	℄	$\frac{+7^0}{80}$
				409 5		54'
				405 3	48'	
				403 32	55' T.C.	
				402 63	" Gut.	
				402 76	68' ℄ prm't.	
				401 83	84' Gut	
				402 53	" T.C.	
T.P.				402 76		
B.M. #5				399 56	B.M. #5 Elev. 399.579 F.B. 2647-55	
					Lanny Ave & Temple Ave 9.0' North of N.W.	
					C.R. spk. in hed in curb. Curb marked B.M.	
T.P.				406 68		
31+55				409 1	℄	
				400 2		15'
				407 8		80'
				407 9	15'	

Profile Notes Red. Plotted Job No. C074.78 Division No. 10 F. B. 2647 PG. 103
No. X-Sec. Date Date Survey of Temple Ave.
No. Notes Chkd. Checked Survey by Dougherty Notes W.E.N. Date 4-21-60
No. Date Date Map No. Indexed C. Johnson Date

76L-298 S & E #307—1-56

PLEASE RETURN TO
LOS ANGELES COUNTY ENGINEER
700 LOS ANGELES COUNTY ENGINEERING BLDG.

NOTE: ANY ADDITIONS OR CHANGES ON THIS SHEET MUST BE MADE OR CIRCLED IN RED INK, WITH DATE AND NAME OF PERSON MAKING CHANGE.

Do not extend notes this side of this line.

STATION	B. S.	H. I.	F. S.	ELEV.	Temple Ave (Cont.) Lt. or No.	℄	Rt. or So
31+55				408 2	24'		
				407 0	36		
				404 1	39'		
				403 75	47' T.C.		
				403 51	47 Gut.		
				403 31	60 ℄ prm't		
				402 69	74' Gut.		
				403 34	74' T.C.		
32+00				409 4		℄	
				410 7			4'
				412 4			80'
				407 8	5'		
				406 7	14'		
				409 2	19'		
				408 2	30'		
				403 8	36.5		
				403 79	42' T.C.		
				403 33	" Gut.		
				403 19	56 ℄ prm't.		

F. B. 2647 Pg. 104 Job No. 0074.78 Division No. 10 Notes Red. Plotted Profile
Survey of Temple Ave. Date Date No. X-Sec.
Survey by Dougherty Notes Newman Notes Chkd. Checked No.
Indexed C. Johnson Date Date Date

76L-298 S & E #307—1-56

PLEASE RETURN TO
LOS ANGELES COUNTY ENGINEER
700 LOS ANGELES COUNTY ENGINEERING BLDG.

NOTE: ANY ADDITIONS OR CHANGES ON THIS SHEET MUST BE MADE OR CIRCLED IN RED INK, WITH DATE AND NAME OF PERSON MAKING CHANGE.

Do not extend notes this side of this line.

STATION	B. S.	H. I.	F. S.	ELEV.	Temple	
					Lt. or No.	℄ Rt. or So.
32+00				402 64	70 Gut.	
				403 32	" T.C.	
32+88.5				410 2		℄ +40/80
				406 0	4'	
				405 9	11'	
				409 1	16'	
				407 8	29'	
				402 7	36	
				402 58	41' T.C.	
				402 12	41' Gut	
				401 95	56.5 ℄ prm't.	
				401 35	69.5 Gut. W. C. R.	
				402 02	" T.C. " "	
T.P.				409 83		
33+73.00				407 9		℄ +6/80
				406 4	4'	
				406 0	10'	
				407 2	14'	
				405 6	31	
				401 6	38'	

Profile Notes Red. Plotted Job No. 0074.78 Division No. 10 F. B. 2647 Pg. 105
No. X-Sec. Date Date Survey of Temple Ave
Notes Chkd. Checked Survey by Dougherty Notes W.E.N. Date 4-21-60
No. Date Date Map No. Indexed C. Johnson Date

76L-298 S & E #307—1-56

PLEASE RETURN TO
LOS ANGELES COUNTY ENGINEER
700 LOS ANGELES COUNTY ENGINEERING BLDG.

NOTE: ANY ADDITIONS OR CHANGES ON THIS SHEET MUST BE MADE OR CIRCLED IN RED INK, WITH DATE AND NAME OF PERSON MAKING CHANGE.

Do not extend notes this side of this line.

F. B. 2647 Pg. 106 Job No. 2274.78 Division No. 10 Notes Red. Plotted Profile
Survey of Temple Ave. Date Date No. X-Sec.
Survey by Dougherty Notes Newman Notes Chkd. Checked
Indexed C. Johnson Date Date No.

STATION	B. S.	H. I.	F. S.	ELEV.	Temple Ave (Cont.) Lt. or No.	℄	Rt. or So
33+73.2				401 43	41.5 T.C.		
				400 94	" Gut.		
				400 86	65.5 ℄ prm't		
				400 25	70 Gut. E.C.R.		
				400 90	T.C. " " "		
34+00				407 [illegible]		℄	
34+52				406 3		℄	+9/80
				404 0	33'		
				400 6	39'		
				400 30	42.5 T.C.		
				399 80	" Gut.		
				399 94	56' ℄ prm't		
				399 20	71' Gut.		
				399 84	" T.C.		
35+00				407 3		℄	
35+42.5				409 0		℄	+8/80
				406 9	3'		
				406 8	9.5'		
				407 9	14'		
				405 9	30'		

76L-298 S & E #307—1-56

PLEASE RETURN TO
LOS ANGELES COUNTY ENGINEER
700 LOS ANGELES COUNTY ENGINEERING BLDG.

NOTE: ANY ADDITIONS OR CHANGES ON THIS SHEET MUST BE MADE OR CIRCLED IN RED INK, WITH DATE AND NAME OF PERSON MAKING CHANGE.

Do not extend notes this side of this line.

STATION	B. S.	H. I.	F. S.	ELEV.	Temple Ave (continued)	
					Lt. or No	℄ Rt. or So.
35+42.5				399 8	39.5	
				399 46	42' T.C.	
				398 81	" Gut.	
				398 97	56.5 ℄ Prm't	
				398 24	70 Gut at B.C.R.	
				399 91	" T.C. " " "	
T.P.				407 10		
36+ 31.5				412 9		℄ +18/80
				411 9	3'	
				411 7	8'	
				412 1	10'	
				409 0	28'	
				400 5	39'	
				400 39	42' T.C.	
				399 93	" Gut.	
				399 95	56.5 ℄ prm't	
				399 23	70' Gut. at E.C.R.	
				399 89	" T.C. " " "	
37+ 06.0				415 3		℄ +18/80
				410 7	29.5	

Profile Notes Red. ____ Plotted ____ Job No. 0074.78 Division No. 10 F. B. 2647 Pg. 107
No. ____ Date ____ Date ____ Survey of Temple Ave
X-Sec. Notes Chkd. ____ Checked ____ Survey by Dougherty Notes W.E.N. Date 4-26-60
No. ____ Date ____ Date ____ Map No. ____ Indexed C. John Date

76L-298 S & E #307—1-56

PLEASE RETURN TO
LOS ANGELES COUNTY ENGINEER
700 LOS ANGELES COUNTY ENGINEERING BLDG.

NOTE: ANY ADDITIONS OR CHANGES ON THIS SHEET MUST BE MADE OR CIRCLED IN RED INK, WITH DATE AND NAME OF PERSON MAKING CHANGE.

Do not extend notes this side of this line.

STATION	B. S.	H. I.	F. S.	ELEV.	Temple Ave (Continued) Lt. or No.	℄	Rt. or So.
37+06 ±				403 1	40'		
				402 64	42' T.C. end Cp.		
				402 15	" Gut. " "		
				401 99	36' ℄ prm T.		
				401 53	70' Gut. end cp.		
				402 16	" T.C. " "		
B.M. #6				397 37	B.M. #6 Elev. 397.367	F.B. 2647-56	
					N.E. Cor. of Temple & Grayclift Ave.		
					5' N. of N.C.R. Spk. in Lead in curb. Curb		
					Marked B.M.		
T.P.				406 05			
T.P.				414 83			
37+25				415 7	-12/80	℄	+17/80
38+00				416 9	-11/80	℄	+16.5/80
39+00 ⊙				418 39	-8/80	℄	+11.5/80
40+00				421 5	-8/80	℄	+7/80
41+00				421 7	-7.5/80	℄	+6.5/80
42+00 ⊙				419 55	-6/80	℄	+6/80
42+60				414 9	-2/80 00/42	℄	+4/40 +6/80

F. B. 2647 Pg. 108
Job No. 0574.78 Division No. 10 Notes Red. Plotted Profile
Survey of Temple Ave Date Date No.
Survey by Dougherty Notes Newman Notes Chkd. Checked X-Sec.
Indexed C. Jordan Date Date Date No.

76L-298 S & E #307—1-56

PLEASE RETURN TO
LOS ANGELES COUNTY ENGINEER
700 LOS ANGELES COUNTY ENGINEERING BLDG.

NOTE: ANY ADDITIONS OR CHANGES ON THIS SHEET MUST BE MADE OR CIRCLED IN RED INK, WITH DATE AND NAME OF PERSON MAKING CHANGE.

Do not extend notes this side of this line.

STATION	B. S.	H. I.	F. S.	ELEV.	Temple Ave (continued)				
					Lt. or No.			℄	Rt. or So.
43+05				406 3	-8/80	-5/36	+1/15	℄	
				408 0					27'
				417 6					53'
				417 6					63'
				414 7					80'
43+40				415 4				℄	
				418 9					47'
				420 2					80'
				407 2			13'		
				411 8		40'			
				412 0	80'				
T.P.				415 31					
43+85				408 6				℄	
				409 8					20'
				417 9					46'
				418 5					56'
				413 9					75'
				413 9					80'
				411 8		6.			

Profile Notes Red. ____ Plotted ____ Job No. 0074.78 Division No. 10 F. B. 2647 Pg. 109
No. ____ Date ____ Date ____ Survey of Temple Ave
X-Sec. Notes Chkd. ____ Checked ____ Survey by Dougherty Notes W.E.N. Date 4-26-60
No. ____ Date ____ Date ____ Map No. ____ Index C. Johnson Date

76L-298 S & E #307—1-56

PLEASE RETURN TO
LOS ANGELES COUNTY ENGINEER
700 LOS ANGELES COUNTY ENGINEERING BLDG.

NOTE: ANY ADDITIONS OR CHANGES ON THIS SHEET MUST BE MADE OR CIRCLED IN RED INK, WITH DATE AND NAME OF PERSON MAKING CHANGE.

Do not extend notes this side of this line.

STATION	B. S.	H. I.	F. S.	ELEV.	Temple Ave (cont) Lt. or No	℄	Rt or So.
43+85				414 2	16'		
				412 9	80'		
44+05				416 1		℄	
				418 0			80'
				413 0	80'		
T.P.				421 17			
45+00				419 8		℄	
				425 3			80'
				413 1	80'		
46+00				419 4		℄	
				426 2			80'
				418 0	4'		
				412 6	80		
46+76½				419 0		℄	
				421 0			42'
				423 6			80'
				416 9	35'		
				418 2	70		
				418 1	12'		
				415 4	22'		

F. B. 2647 Pg. 110
Job No. 0074.XX Division No. 10 Notes Red. Plotted Profile
Survey of Temple Ave Date Date No.
Survey by Dougherty Notes Newman Notes Chkd. Checked X-Sec.
Indexed R. G. Johnson Date Date Date No.

76L-298 S & E #307—1-56

PLEASE RETURN TO
LOS ANGELES COUNTY ENGINEER
700 LOS ANGELES COUNTY ENGINEERING BLDG.

NOTE: ANY ADDITIONS OR CHANGES ON THIS SHEET MUST BE MADE OR CIRCLED IN RED INK, WITH DATE AND NAME OF PERSON MAKING CHANGE.

Do not extend notes this side of this line.

STATION	B. S.	H. I.	F. S.	ELEV.	Temple Ave (Cont.) Lt. or No.	℄	Rt. or So.
46+76 4				414 8	43'		
				412 2	80'		
46+86 4				419 2		℄	
				420 1			9'
				420 9			43'
				422 8			80'
				417 0	35		
				418 0	70		
				418 0	140		
				415 5	20'		
				416 5	43°		
				411 6	58°		
				4[illegible] 6	80'		
48+20				419 13		℄	+7 / 80
				416 1	35'		
				417 3	8'		
				417 6	12'		
				414 4	20'		
				413 4	42'		
				406 3	60'		

Profile Notes Red. ____ Plotted ____ Job No. 207478 Division No. 10 F. S. 2647 Pg. 111
No. ____ Date ____ Date ____ Survey of Temple Ave
X-Sec. Notes Chkd. ____ Checked ____ Survey by Dorsheity Notes W.E.N. Date 4-27-60
No. ____ Date ____ Date ____ Map No. ____ Indexed C. John Date ____

76L-298 S & E #307—1-56

PLEASE RETURN TO
LOS ANGELES COUNTY ENGINEER
700 LOS ANGELES COUNTY ENGINEERING BLDG.

NOTE: ANY ADDITIONS OR CHANGES ON THIS SHEET MUST BE MADE OR CIRCLED IN RED INK, WITH DATE AND NAME OF PERSON MAKING CHANGE.

Do not extend notes this side of this line.

STATION	B. S.	H. I.	F. S.	ELEV.	Temple Ave (cont.)	
					Lt. or No	℄ Rt. or Sa.
48+20				415 2	90' T.C.	
				414 4	90' G.T.	
49+55				418 7		℄ +7/80
				415 5	3.5'	
				416 4	8.0'	
				417 0	13.0'	
				412 8	18.2'	
				412 2	43'	
				407 4	59'	
				407 3	70'	
T.P.				412 59		
51+00				415 7		℄ +2/29 +5/80
				414 0	3.5'	
				414 8	7.2'	
				414 5	11'	
				411 4	17'	
				411 8	30'	
				411 2	40'	
				403 9	58'	

F. B. 2647 PG. 112

Job No. 0074 88 Division No. 10 Notes Red. Plotted Profile

Survey of Temple Ave Date Date No. X-Sec.

Survey by Deveney Notes Newman Notes Chkd. Checked

Indexed Date Date No.

76L-298 S & E #307—1-56

PLEASE RETURN TO
LOS ANGELES COUNTY ENGINEER
700 LOS ANGELES COUNTY ENGINEERING BLDG.

NOTE: ANY ADDITIONS OR CHANGES ON THIS SHEET MUST BE MADE OR CIRCLED IN RED INK, WITH DATE AND NAME OF PERSON MAKING CHANGE.

Do not extend notes this side of this line.

STATION	B. S.	H. I.	F. S.	ELEV.	Temple Ave (cont.) Lt. or No	℄ Rt. or So.
51+00				403 5	68' T.C.	
				402 5	" Gut.	
52+00				415 3		℄ +7/15 +6/80
				413 4	4'	
				414 2	7.5	
				413 7	12'	
				409 7	17'	
				408 9	40'	
				403 9	45'	
				403 0	70'	
T.P.				409 02		
53+26.5				415 0		℄ +65/80
				414 6	5'	
				412 2	9.0	
				413 2	13.0	
				412 7	17'	
				409 3	22'	
				407 93	31' Gut. B.C.R.	
				408 61	" TC. B.C.R.	
				407 8	50'	

Profile Notes Red. ____ Plotted ____ Job No. 0074-78 Division No. 10 F. B. 2647 Pg. 113
No. ____ Date ____ Date ____ Survey of Temple Ave
X-Sec. Notes Chkd. ____ Checked ____ Survey by Dougherty Notes W.E.N. Date 4-29-60
No. ____ Date ____ Date ____ Map No. ____ Indexed C. Johnson Date

76L-298 S & E #307—1-56

PLEASE RETURN TO
LOS ANGELES COUNTY ENGINEER
700 LOS ANGELES COUNTY ENGINEERING BLDG.

NOTE: ANY ADDITIONS OR CHANGES ON THIS SHEET MUST BE MADE OR CIRCLED IN RED INK, WITH DATE AND NAME OF PERSON MAKING CHANGE.

Do not extend notes this side of this line.

STATION	B. S.	H. I.	F. S.	ELEV.	Temple Ave (cont.)	
					Lt. or No.	℄ Rt. or So.
54+34				415 1		℄ +6/80
				415 9	6'	
				408 01	30' Gut E.C.R.	
				408 49	" T.C. "	
T.P.				412 05		
55+17				417 2		℄ +7/80
				413 9	21'	
				408 97	3' Gut. end of cb.	
				409 65	" T.C. " " "	
55+30				417 4		℄ +7/80
				417 5	6'	
				413 1	19'	
				411 7	40'	
56+00				416 6		℄ of +75/80
				411 7	13'	
				411 7	40'	
57+00				416 0		℄ +75/80
				417 8		22'
				415 3	2'	
				411 3	12	

F. B. 2647 Pg. 114
Job No. 2079 25 Division No. 10 Notes Red. Plotted Profile
Survey of Temple Ave Date Date No. X-Sec.
Survey by Dwight Notes Newman Notes Chkd. Checked
Indexed [illegible] Johnson Date Date Date No.

76L-298 S & E #307—1-56

PLEASE RETURN TO
LOS ANGELES COUNTY ENGINEER
700 LOS ANGELES COUNTY ENGINEERING BLDG.

NOTE: ANY ADDITIONS OR CHANGES ON THIS SHEET MUST BE MADE OR CIRCLED IN RED INK, WITH DATE AND NAME OF PERSON MAKING CHANGE.

Do not extend notes this side of this line.

STATION	B. S.	H. I.	F. S.	ELEV.	Temple Ave. (cont.) Lt. or No.	℄	Rt. or So.
57+00				411 1	42'		
58+00				415 7		℄	+6/80
				416 1			20'
				415 2	4'		
				411 0	13'		
				410 7	36'		
				412 0	40'		
				411 0	47'		
T.P.				416 43	[illegible]		
59+00				413 4		℄	+75/80
				414 7			5'
				414 8			29'
				410 2	8'		
				409 9	31'		
				411 0	33'		
				410 4	43'		
60+00'				412 1		℄	+8/80
				412 8			4'
				413 4			37'

Profile Notes Red. ____ Plotted ____ Job No. 0074128 Division No. 10 F. B. 2647 Pg. 115
No. ____ Date ____ Date ____ Survey of Temple Ave
X-Sec. Notes Chkd. ____ Checked ____ Survey by [illegible] Notes W.S.H. Date 4-27-60
No. ____ Date ____ Date ____ Map No. ____ Indexed C. Johnson Date ____

76L-298 S & E #307—1-56

PLEASE RETURN TO
LOS ANGELES COUNTY ENGINEER
700 LOS ANGELES COUNTY ENGINEERING BLDG.

NOTE: ANY ADDITIONS OR CHANGES ON THIS SHEET MUST BE MADE OR CIRCLED IN RED INK, WITH DATE AND NAME OF PERSON MAKING CHANGE.

Do not extend notes this side of this line.

STATION	B. S.	H. I.	F. S.	ELEV.	Temple Ave (continued) Lt. or No.	℄ Rt. or So.
60+00				409 6	8'	
				409 6	31'	
				410 5	33'	
				410 6	43'	
61+00				412 5		℄ +12/80
				413 1		4'
				415 0		33'
				409 7	9'	
				409 8	30'	
				410 9	32'	
				410 3	41'	
61+60 I				409 85	32' Gut catch basin	
				410 53	" T.C. " "	
61+90 I				409 79	Gut " "	
				410 41	T.C. " "	
61+75 I				409 60	F.L. ctr " "	
62+00 ⊙				417 23		℄ +12 I/80
				409 7	13'	
				409 5	31'	
				410 4	33'	

F. B. 2647 Pg. 116
Job No. 207+78 Division No. 10 Notes Red. Plotted Profile
Survey of Temple Ave Date Date No.
Survey by Dougherty Notes Newman Notes Chkd. Checked X-Sec.
Indexed C. Johnson Date Date No.

76L-298 S & E #307—1-56

PLEASE RETURN TO
LOS ANGELES COUNTY ENGINEER
700 LOS ANGELES COUNTY ENGINEERING BLDG.

NOTE: ANY ADDITIONS OR CHANGES ON THIS SHEET MUST BE MADE OR CIRCLED IN RED INK, WITH DATE AND NAME OF PERSON MAKING CHANGE.

Do not extend notes this side of this line.

STATION	B. S.	H. I.	F. S.	ELEV.	Temple Ave (cont.) Lt. or Vo.	℄	Rt. or So.
62+00				410 5	42'		
63+00				418 3		℄	+13/80
				421 1			19'
				418 3	2'		
				409 9	13'		
				409 6	31'		
				410 0	34'		
				410 1	42'		
64+00				412 5		℄	+12/80
				412 0	2'		
				408 7	13'		
				408 6	28'		
				409 2	31		
				409 1	40'		
B.M.# 7				417 86	B.M.#7 Elev. 417,884 F.B. 2647-58 C.E. Mon. 2010' ± W. of P.I. & 21A of Temple Ave & 112 ± So of ℄ of Temple Ave. 2' ± W. of 4 strong Barbed Wire Fence up 3"		
65+00				408 3		℄	
				409 0			4'
				409 8			25'

Profile Notes Red. Plotted Job No. 0074.78 Division No. 10 F. B. 2647 Pg. 117
No. Date Date Survey of Temple Ave
X-Sec. Notes Chkd. Checked Survey by Dougherty Notes W.E.N. Date 4-28-60
No. Date Date Map No. Indexed C. Johnson Date

76L-298 S & E #307—1-56

PLEASE RETURN TO
LOS ANGELES COUNTY ENGINEER
700 LOS ANGELES COUNTY ENGINEERING BLDG.

NOTE: ANY ADDITIONS OR CHANGES ON THIS SHEET MUST BE MADE OR CIRCLED IN RED INK, WITH DATE AND NAME OF PERSON MAKING CHANGE.

Do not extend notes this side of this line.

STATION	B. S.	H. I.	F. S.	ELEV.	Temple Ave (cont) Lt. or No.	℄	Rt. or So.
65+00				416 8			80'
				407 0	5'		
				406 3	28'		
				407 0	31'		
				406 5	40'		
T.P.				411 89			
66+00				407 1		℄	
				408 3			6.5
				408 7			30'
				413 8			80'
				405 4	6'		
				404 6	28'		
				405 5	32'		
				405 4	41'		
67+00				406 8		℄	
				408 2			7'
				413 8			80'
				404 0	15'		
				401 0	47'		

F. B. 2647 Pg. 118 Job No. 0074.78 Division No. 12 Notes Red. Plotted Profile
Survey of Temple Ave. Date Date No.
Survey by Dougherty Notes Yearn Notes Chkd. Checked X-Sec.
Indexed K. C. Johnson Date Date Date No.

76L-298 S & E #307—1-56

PLEASE RETURN TO
LOS ANGELES COUNTY ENGINEER
700 LOS ANGELES COUNTY ENGINEERING BLDG.

NOTE: ANY ADDITIONS OR CHANGES ON THIS SHEET MUST BE MADE OR CIRCLED IN RED INK, WITH DATE AND NAME OF PERSON MAKING CHANGE.

Do not extend notes this side of this line.

STATION	B. S.	H. I.	F. S.	ELEV.	Temple Ave. (cont.) Lt. or No.	℄	Rt. or So.
68+00 ⊙				406 76		℄	
				412 6			80'
				403 6	9'		
				401 1	47.5		
69+00				405 9		℄	
				412 2			80'
—				402 2	11.5'		
				399 7	48.5		
70+00				406 7		℄	
				413 0			80'
				403 4	8'		
				400 0	48'		
71+00 ⊙				407 26		℄	
				413 5			80'
				403 8	10'		
				399 0	70'		
72+00				406 2		℄	
				412 4			80'
—				403 2	10'		
				399 2	70'		

Profile No. X-Sec. No. Notes Red. Date Notes Chkd. Date Plotted Date Checked Date Job No. 07498 Survey of Temple Ave Survey by Dougherty Notes W.S.H. Date 4-28-60 Map No. Index [illegible] C. John Date

F. B. 2647 Pg. 119

76L-298 S & E #307—1-56

PLEASE RETURN TO
LOS ANGELES COUNTY ENGINEER
700 LOS ANGELES COUNTY ENGINEERING BLDG.

NOTE: ANY ADDITIONS OR CHANGES ON THIS SHEET MUST BE MADE OR CIRCLED IN RED INK, WITH DATE AND NAME OF PERSON MAKING CHANGE.

Do not extend notes this side of this line.

STATION	B. S.	H. I.	F. S.	ELEV.	Temple Ave. (cont.) Lt. or No.	℄	Rt. or So.
73+00				404 4		℄	
				409 4			80'
				401 8	9'		
				398 7	70'		
74+00				404 0		℄	
				405 2			4'
				408 1			80'
				401 9	10'		
				399 9	70'		
75+00				406 2		℄	
				409 1			80'
				402 8	70'		
76+00 ⊙				409 04		℄	
				410 9			80'
				405 0	70'		
77+00				401 4		℄	
				403 7			80'
				398 3	70'		
T.P.				401 18			

F. B. 2647 PG. 120

Job No. 0074.78 Division No. 10 Notes Red. Plotted Profile

Survey of Temple Ave Date Date No.

Survey by Daugherty Notes Newman Notes Chkd. Checked X-Sec.

Indexed Date Date No.

76L-298 S & E #307—1-56

PLEASE RETURN TO
LOS ANGELES COUNTY ENGINEER
700 LOS ANGELES COUNTY ENGINEERING BLDG.

NOTE: ANY ADDITIONS OR CHANGES ON THIS SHEET MUST BE MADE OR CIRCLED IN RED INK, WITH DATE AND NAME OF PERSON MAKING CHANGE.

Do not extend notes this side of this line.

STATION	B. S.	H. I.	F. S.	ELEV.	Temple Ave. (cont.) Lt. or No.	℄	Rt. or So.
78+00				402 3		℄	
				405 1			80'
				399 8	70'		
B.M. #8				419 70	B.M. #8 Elev 419.739		F.B. 2647 -
					Dil mi east of Intr. of proposed Temple Ave & Valinda Ave, 30' N. of N.W. side of Large Conc. Reservoir, 2' N'ly of and on prod of E'ly side of 5'x9' conc. Weir box a sta. 3.2 B.M. Mon. marked B.M.		
79+00				412 0		℄	
				415 0			70'
				410 5	3'		
				409 2	42'		
80+06				410 7		℄	
				412 3			10'
				414 4			70'
				408 3	5'		
				408 1	27'		
				408 7	40'		
T.P.				411 33			
81+00				406 7		℄	
				410 2			4'
				414 5			70'

Profile No. X-Sec. No. Notes Red. Date Notes Chkd. Date Plotted Date Checked Date Job No. 0074.78 Division No. 10 Survey of Temple Ave Survey by Dougherty Notes W.E.N. Date 4-28-60 Map No. Indexed ~~Job Date~~

F. B. 2647 Pg. 121

76L-298 S & E #307—1-56

PLEASE RETURN TO
LOS ANGELES COUNTY ENGINEER
700 LOS ANGELES COUNTY ENGINEERING BLDG.

NOTE: ANY ADDITIONS OR CHANGES ON THIS SHEET MUST BE MADE OR CIRCLED IN RED INK, WITH DATE AND NAME OF PERSON MAKING CHANGE.

Do not extend notes this side of this line.

STATION	B. S.	H. I.	F. S.	ELEV.	Temple Ave. (cont.) Lt. or No.	℄	Rt. or So.
81+00				405 4	3'		
				405 2	25'		
				406 7	40'		
82+00				404 2		℄	
				409 [illegible]			6'
				411 3			70'
				403 5	26'		
				404 3	40'		
83+00				402 6		℄	
				407 2			5.5
				409 6			70'
				401 6	2'		
				401 2	24'		
				401 7	40'		
T. P.				407 45			
84+00				400 5		℄	
				404 3			5'
				405 0			44'
				406 7			55'
				406 5			70'

F. B. 2647 Pg. 122 Job No. 0074.78 Division No. 10 Notes Red. Plotted Profile
Survey of Temple Ave. Date Date No. X-Sec.
Survey by Dougherty Notes Newman Notes Chkd. Checked
Indexed C. Johnson Date Date Date No.

76L-298 S & E #307—1-56

PLEASE RETURN TO
LOS ANGELES COUNTY ENGINEER
700 LOS ANGELES COUNTY ENGINEERING BLDG.

NOTE: ANY ADDITIONS OR CHANGES ON THIS SHEET MUST BE MADE OR CIRCLED IN RED INK, WITH DATE AND NAME OF PERSON MAKING CHANGE.

Do not extend notes this side of this line.

Profile No. K-Sec. No.
Notes Red. Date
Notes Chkd. Date
Plotted Date
Checked Date
Job No. 2074.78 Division No. 10
Survey of Temple Ave.
Survey by Daugherty Notes W.E.N. Date 4-25-60
Map No. Indexed C. John Date
F. B. 2647 Pg. 123

STATION	B. S.	H. I.	F. S.	ELEV.	Temple Ave. (cont.) Lt. or No.	℄	Rt. or So.
84+00				398 9	4'		
				399 2	20'		
				401 0	40'		
85+00				396 8		℄	
				400 8			4'
				401 0			28'
				402 4			37'
				402 1			70'
				396 8	25'		
				397 4	40'		
T.P.				401 17			
85+47.22 B.C.				395 7		℄	
				397 8			4'
				398 5			11'
				400 3			70'
				395 1	25		
				396 1	28		
				396 1	40		
[illegible]				393 7		℄	
				395 5			5'

76L-298 S & E #307—1-56

PLEASE RETURN TO
LOS ANGELES COUNTY ENGINEER
700 LOS ANGELES COUNTY ENGINEERING BLDG.

NOTE: ANY ADDITIONS OR CHANGES ON THIS SHEET MUST BE MADE OR CIRCLED IN RED INK, WITH DATE AND NAME OF PERSON MAKING CHANGE.

Do not extend notes this side of this line.

STATION	B. S.	H. I.	F. S.	ELEV.	Temple Ave. (Cont.) Lt. or No.	℄ Rt. or So.
86+66.22				396 5		20'
				396 3		44'
				397 0		47'
				397 5		70'
				393 0	24'	
				394 1	30'	
				394 1	40'	
87+64.22 BS				392 4		℄
				393 8		7'
				394 7		60'
				391 8	24'	
				392 6	30'	
				392 2	40'	
T.P.				393 18		
88+00				392 2		℄
				392 9		5'
				394 0		60'
				391 4	7'	
				391 2	27'	
				392 2	31'	

F. B. 2647 Pg. 124 Job No. 0074.78 Division No. 10 Notes Red. Plotted Profile
Survey of Temple Ave. Date Date No. X-Sec.
Survey by Dougherty Notes Newman Notes Chkd. Checked
Indexed K. C. Johnson Date Date Date No.

76L-298 S & E #307—1-56

PLEASE RETURN TO
LOS ANGELES COUNTY ENGINEER
700 LOS ANGELES COUNTY ENGINEERING BLDG.

NOTE: ANY ADDITIONS OR CHANGES ON THIS SHEET MUST BE MADE OR CIRCLED IN RED INK, WITH DATE AND NAME OF PERSON MAKING CHANGE.

Do not extend notes this side of this line.

STATION	B. S.	H. I.	F. S.	ELEV.	Temple Ave. (cont.) Lt. or No.	℄ Rt. or So.
88+00				3921	40'	
89+00				3908		℄
				3917		6'
				3928		60'
				3908	Lt 6	
				3907	Lt 20	
				3921	22'	
				3911	40'	
90+00				3898		℄
				3913		10'
				3918		43'
				3931		47'
				3928		55'
				3918		60
				3896	23'	
				3906	24'	
				3903	40	
90+94.5				3896		℄
				3900		5'
				3929		16'

Profile No. X-Sec. No. Notes Red. Date Notes Chkd. Date Plotted Date Checked Date Job No. 0074.78 Survey of Temple Ave. Survey by Dougherty Notes W.E.N. Date 4-28-60 Map No. Indexed A. C. Johnson Date

Division No. 10

F. B. 2647 Pg. 125

76L-298 S & E #307—1-56

PLEASE RETURN TO
LOS ANGELES COUNTY ENGINEER
700 LOS ANGELES COUNTY ENGINEERING BLDG.

NOTE: ANY ADDITIONS OR CHANGES ON THIS SHEET MUST BE MADE OR CIRCLED IN RED INK, WITH DATE AND NAME OF PERSON MAKING CHANGE.

Do not extend notes this side of this line.

STATION	B. S.	H. I.	F. S.	ELEV.	Temple Ave (Cont) Lt	℄ Rt.
9+94.5						
				3929		48'
				3913		52'
				3913		60'
				3896	3' Edge pave	
				38887	30' Gut.	
				38956	30' T.C.	
				38977	40' B.W.	
Fd. BM#9				38994	BM#9 Elev. = 389.972 (Temple Ave & Maugate Ave. NE Cor) F.B 2647-59	
91+57.0				3897		℄
				3866		11'
				3891		60'
				3896	3' Edge pav	
				3894	40'	
91+77				3876		7' Top H.W.
				3841		7' F.L. 24" Culvert
92+19.0				3897		℄
				3887		6'
				3906		60'
				39004	2.5 E. Pav.	
				38919	30' Gut.	

F. B. 2647 Pg. 126 Job No. 207478 Division No. 10 Notes Red. Plotted Profile
Survey of Temple Ave. Date Date No. X-Sec.
Survey by VND Notes VND Notes Chkd. Checked
Indexed C. Johnson Date Date Date No.

76L-298 S & E #307—1-56

PLEASE RETURN TO
LOS ANGELES COUNTY ENGINEER
700 LOS ANGELES COUNTY ENGINEERING BLDG.

NOTE: ANY ADDITIONS OR CHANGES ON THIS SHEET MUST BE MADE OR CIRCLED IN RED INK, WITH DATE AND NAME OF PERSON MAKING CHANGE.

Do not extend notes this side of this line.

Profile No. X-Sec. No. Notes Red. Date Notes Chkd. Date Plotted Date Checked Date Job No. 00 74 78 Division No. 10 Survey of Temple Ave Survey by JWD Map No. Notes JWD Date 4-29-60 Indexed C. Johnson Date

F. B. 2647 Pg. 127

STATION	B. S.	H. I.	F. S.	ELEV.	Temple Ave (Cont) Lt.	℄, Rt.
92+19.0						
				389 85	30' T.C.	
				390 23	40' B.W.	
93+00				391 4		℄.
				394 6.		60'
				391 4	2' E.Pav.	
				390 98	30 Gut	
				391 60	30 T.C.	
94+00				393 9.		℄, +4.5/5 +15.5/70
				393 14	30' Gut.	
				393 78	30' T.C.	
T.P.				393 75		
95+00				395 7		℄ +18.0/20' +34.5/70
				395 15	30' Gut.	
				395 76	30' T.C.	
95+50				396 2		℄. +20.5/24 +35.5/70'
				395 83	30' Gut	
				396 45	30' T.C.	
96+00				396 7		℄ +17.0/19' +31.0/70'
				396 22	30' Gut	
				396 85	30' T.C.	

76L-298 S & E #307—1-56

PLEASE RETURN TO
LOS ANGELES COUNTY ENGINEER
700 LOS ANGELES COUNTY ENGINEERING BLDG.

NOTE: ANY ADDITIONS OR CHANGES ON THIS SHEET MUST BE MADE OR CIRCLED IN RED INK, WITH DATE AND NAME OF PERSON MAKING CHANGE.

Do not extend notes this side of this line.

STATION	B. S.	H. I.	F. S.	ELEV.	Temple Ave (Cont) Lt.	℄ Rt
97+00				3976		℄ +10.0 / 12' +22.5 / 70'
				39691	30 Gut	
				39752	30 T.C.	
T.P.				39920		
98+00				3981		℄ +19.5 / 70'
				4018		3.5'
				4035		16'
				39757	30' Gut	
				39819	30' T.C.	
99+00				3987		℄
				4000		32'
				3994		60'
				39832	30' Gut	
				39895	30' T.C.	
100+19.5				3996		℄
				39920		30' Gut
				39985		30' T.C.
				40022		40' B.W.
				39911	30 Gut	
				39975	30 T.C.	

F. B. 2647 Pg. 128 Job No. 0074/78 Division No. 10 Notes Red. Plotted Profile
Survey of Temple Ave Date Date No. X-Sec.
Survey by Dougherty Notes JND Notes Chkd. Checked
Indexed C. Johnson Date Date Date No.

76L-298 S & E #307—1-56

PLEASE RETURN TO
LOS ANGELES COUNTY ENGINEER
700 LOS ANGELES COUNTY ENGINEERING BLDG.

NOTE: ANY ADDITIONS OR CHANGES ON THIS SHEET MUST BE MADE OR CIRCLED IN RED INK, WITH DATE AND NAME OF PERSON MAKING CHANGE.

Do not extend notes this side of this line.

STATION	B. S.	H. I.	F. S.	ELEV.	Temple Ave (Cont) Lt.	℄	Rt.
101+30				400 4		℄	
				400 21			30' Gut. } C. Ret.
				400 89			30' T.C. }
101+42.5				400 5		℄	
				399 85	30' Gut. } Cb Ret.		
				400 50	30' T.C. }		
T.P.				400 51			
BM FC100-26				400 80	BM F.C. 100-26 Elev = 400.785 F.B 2647-59 Pass & Covina Rd. 400' ± North of Temple Ave. brass Cap in N end Conc H.W. East Side Rd.		

Profile No. ____ Notes Red. ____ Plotted ____ Job No. 007478 Division No. 10 F. B. 2647 Pg. 129
X-Sec. No. ____ Date ____ Date ____ Survey of Temple Ave.
Notes Chkd. ____ Checked ____ Survey by Dougherty Notes JND Date 4-29-60
No. ____ Date ____ Date ____ Map No. ____ Indexed C. Johnson

F. B. 2647 Pg. 130 Job No. 0074.78 Division No. 10 Notes Red. Plotted

Survey of Temple Ave Date Date

Survey by JND Notes JND. Notes Chkd. Checked

Indexed Date Date Date