Notes Ck'd by
Map No.
Work

Survey of
JN Tape Std °F
Surveyed by
Notes Date
Indexed

F.B. 2655 Pg.

	Job	Description
		WILMINGTON CEMETERY 0830.01
0	Bdry.	Retracement of Cemetery Bdry.(bet. Pacific Coast Hwy & Lomita Blvd. on Eubank Ave.) and C.L. of adjacent Streets.
7	C.L.	C.L. of Eubank Ave. & intersecting St. from Pacific Coast Hwy. to Lomita Blvd.
6	C.L.	Re-establishment of road & walk center lines within the cemetery.
4	B.M.	Precise level bench marks within the cemetery.
6	Mon.	Witness mon. at the N.E. Cor. of cemetery.

Microfilmed June '85

Notes Ck'd by:	Survey of	F. B. Pg.
Map No.	JN Tape Std °F	
Office Work	Surveyed by	
Checked	Notes Date	
Date	Indexed	

Note: Any Additions or Changes on This Sheet Must be Made or Circled in Red Ink With Date and Name of Person Making Change.

RETURN TO
LOS ANGELES COUNTY ENGINEER
700 LOS ANGELES COUNTY ENGINEERING BLDG.

Do not extend notes this side of this line.

768095 CE #247—7-58

RETURN TO
LOS ANGELES COUNTY ENGINEER
900 LOS ANGELES COUNTY ENGINEERING BLDG.

Note: Any Additions or Changes on This Sheet Must be Made or Circled In Red Ink With Date and Name of Person Making Change.

Do not extend notes this side of this line.

F. B. ____ PG. ____

Notes Ck'd by W. J. BRENNER
Map No. B-2747
Office Work T. M. ICHIEN
Checked W. J. BRENNER
Date

Survey of Wilmington Cemetery
JN 0882.32 Tape 074 Std 68' oH
Surveyed by Dougherty
Notes Dougherty Date 7-1-60
Indexed M. E. OTT JUL 1 '60

F. B. 2655 PG. 5

J.N. 0882.32

Wilmington Cemetery

Retracement of Cemetery Boundary
and
℄ of adjacent Streets

July 1, 1960

Dougherty
Newman
Adams
Sullivan

Ref:

F.B. 389
L.A.C.Cty F.B. 8810
Rd. Dept F.B. 725
Tr# 3116
Tr# 25425
Prosperity Tr.
Wilmington Cemetery Tr. (R.E. 311)
Wilmington Cemetery Add.
R.E. 244
C.S.B. 379

Note: Any Additions or Changes on this Sheet Must Be Made or Circled in Ink With Date and Name of Person Making Change.

Do not extend notes this side of this line.

RETURN TO
LOS ANGELES COUNTY ENGINEER
900 Los Angeles County Engineering Bldg.

765OSS CE #247—7-55

RETURN TO
LOS ANGELES COUNTY ENGINEER
900 LOS ANGELES COUNTY ENGINEERING BLDG.

Note: Any Additions or Changes on This Sheet Must be Made or Circled in Red Ink With Date and Name of Person Making Change.

Do not extend notes this side of this line.

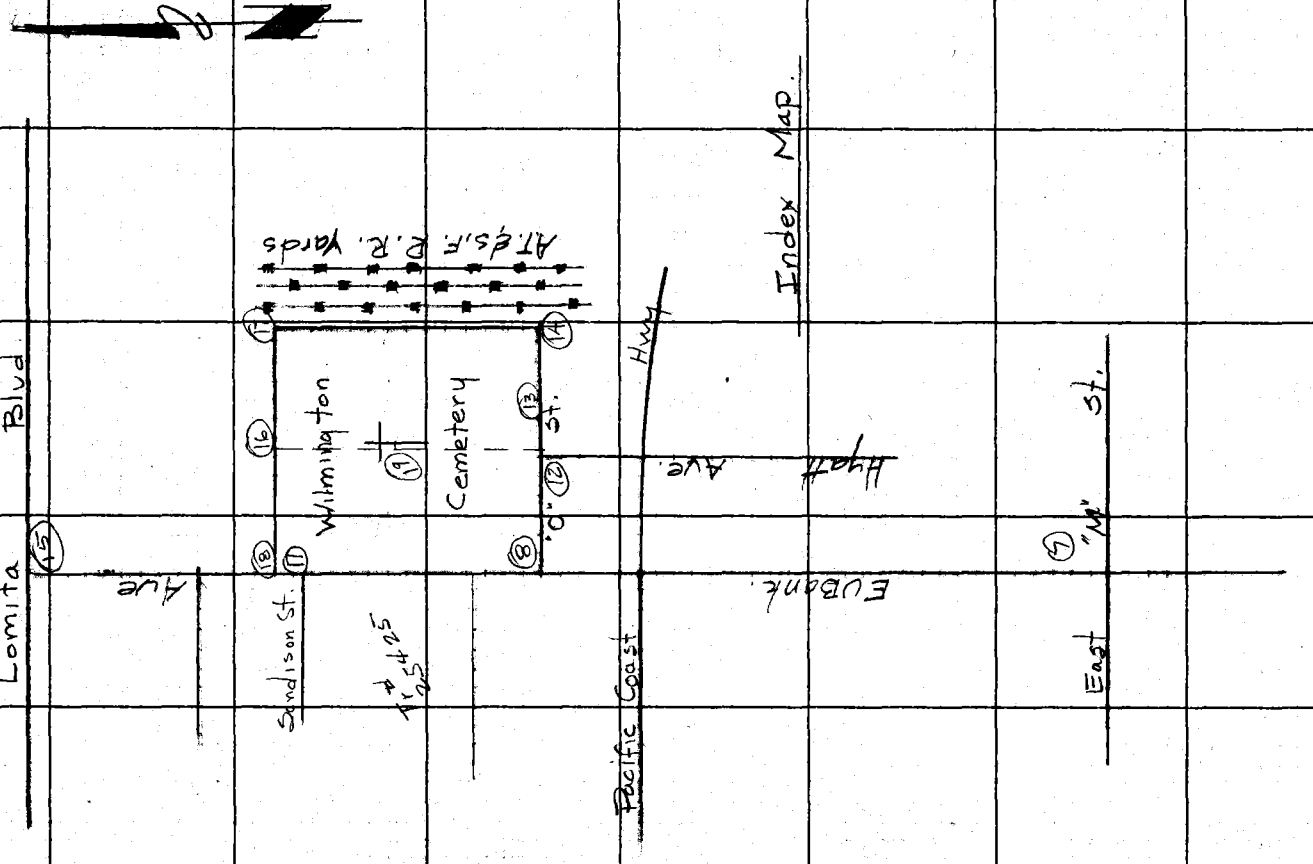

F. B. 2655 PG. 6

Notes Ck'd by W. J. BRENNER	Survey of Wilmington Cemetery
Map No. B-2747	JN 0882.32 Tape 074 Std 68 °F
Office Work T. M. ICHIEN	Surveyed by Dougherty
Checked W. J. BRENNER	Notes Dougherty Date 7-1-60
Date FEB 24 1961	Indexed H. E. OTT

F. B. 2655 PG. 7

W.S. 28-C-3

Cont. on Bot pg. 8

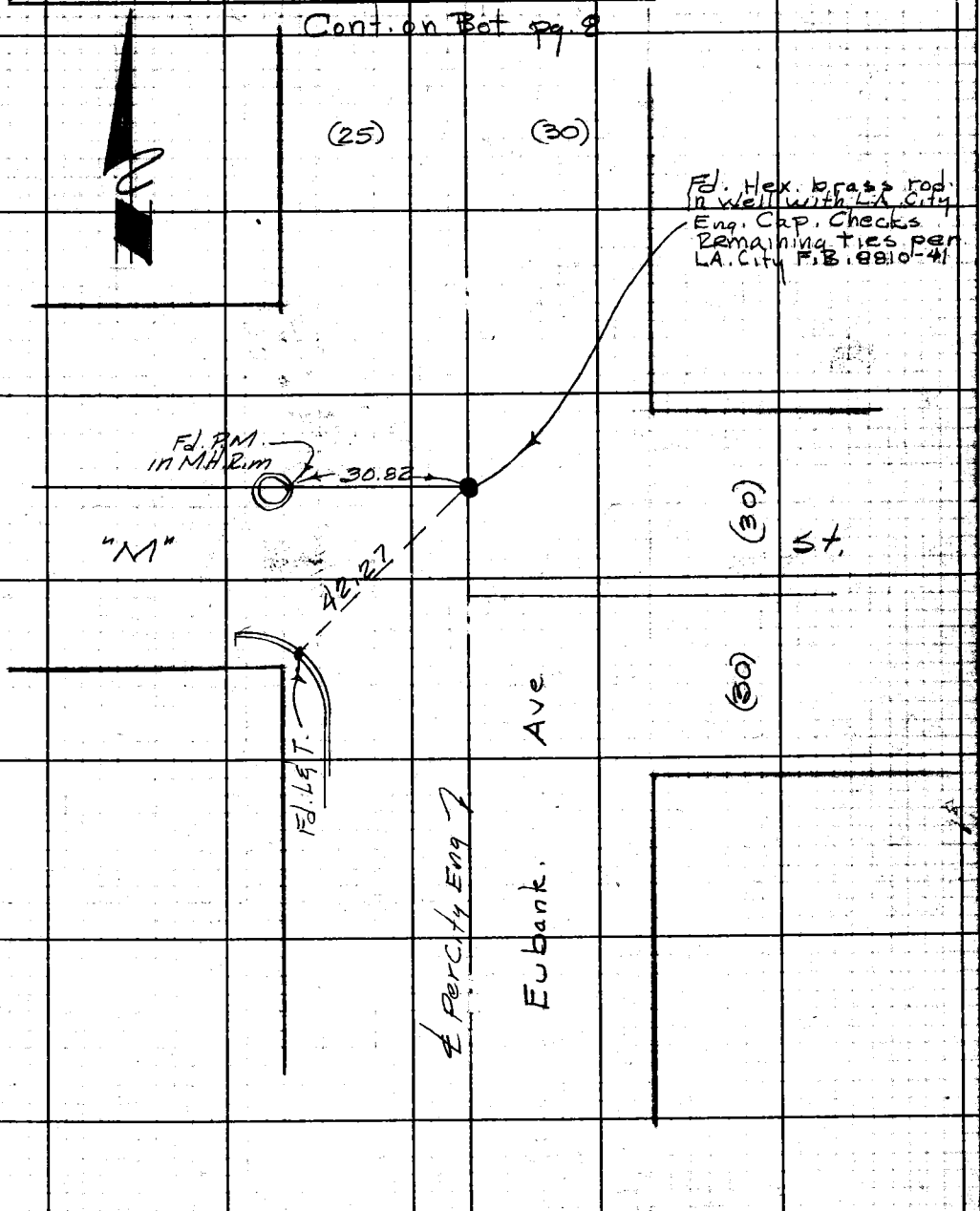

Note: Any Additions or Changes on This Sheet Must be Made or Circled in Red Ink With Date and Name of Person Making Change.

Do not extend notes this side of this line.

RETURN TO
LOS ANGELES COUNTY ENGINEER
200 LOS ANGELES COUNTY ENGINEERING BLDG.

763098 CE #247—7-53

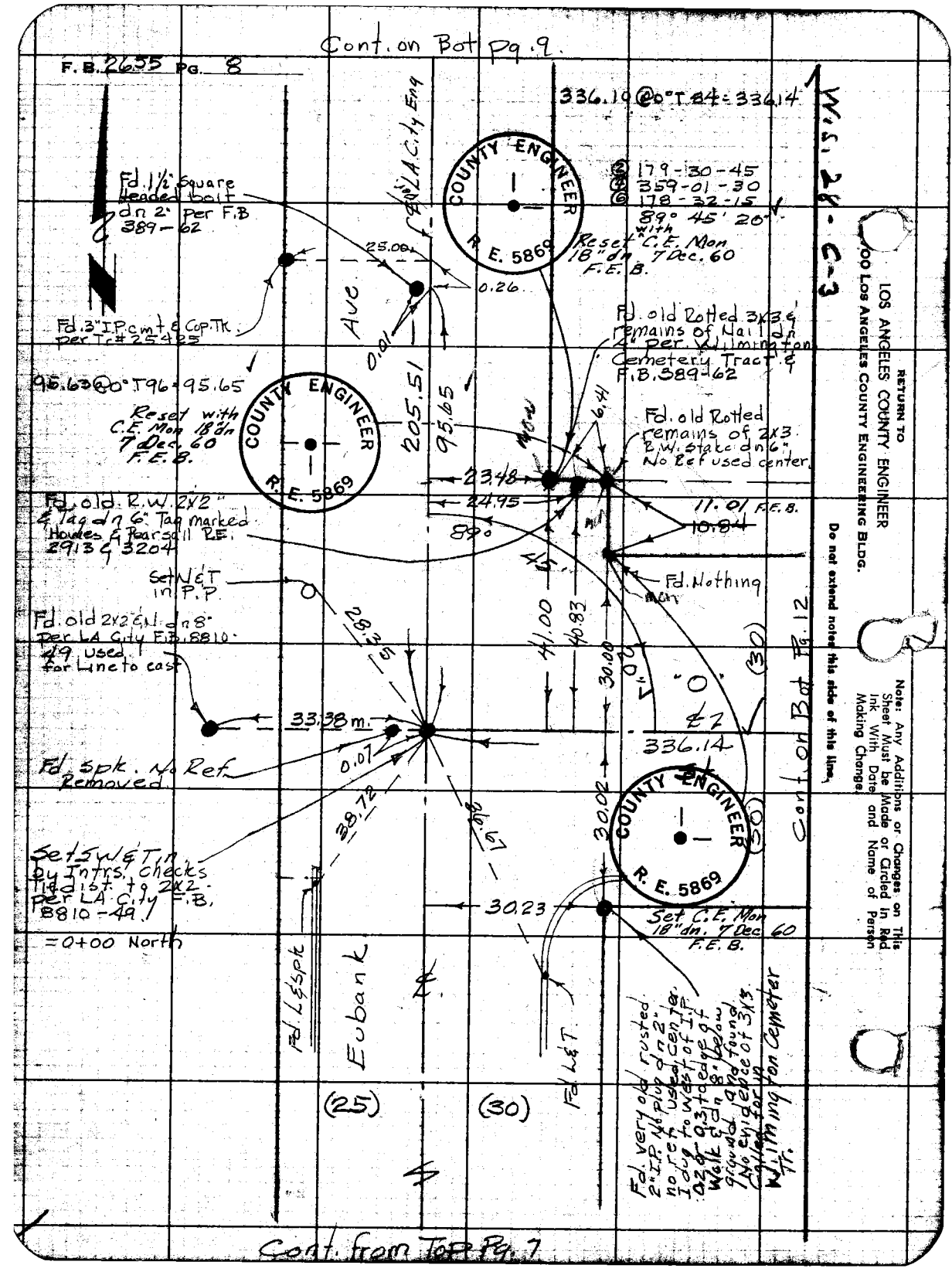
Cont. on Bot Pg. 9.
F.B. 2655 Pg. 8
336.10 @ 0° T 84 = 334.14
Fd. 1½" square headed bolt dn 2' Per F.B. 389-62
COUNTY ENGINEER R. E. 5869
Reset C.E. Mon 18" dn 7 Dec. 60 F.E.B.
179-30-45
359-01-30
178-32-15
89° 45' 20"
25.00
0.26
Fd. 3" I.P. cmt & Cop. Tk. per Tr. # 25485
Ave. 1
Fd. old Rotted 3x3' remains of Nail dn 2' Per Wilmington Cemetery Tract & F.B. 389-62
95.63 @ 0° T 96 = 95.65
Reset with C.E. Mon 18" dn 7 Dec. 60 F.E.B.
205.51
95.65
Fd. old Rotted remains of 2x3 R.W. Stake dn 6" No Ref used center
23.48
24.95
11.01 F.E.B.
10.84
89°
Fd. old R.W. 2x2" & Tag dn 6" Tag marked Howes & Pearsall R.E. 2913 & 3204
Fd. Nothing
Set W & T in P.P.
Fd. old 2x2 & N.I. dn 8" Per L.A. City F.B. 8810. 49 used for Line to cast
28.92
41.00
40.83
30.00
33.38 m.
336.14
Fd. Spk. No Ref Removed
0.07
38.72
Set Spk W & T in Ov. Intrs. Checks Tie dist. to 2x2. Per L.A. City F.B. B810-49.
=0+00 North
30.02
30.23
Set C.E. Mon 18" dn. 7 Dec 60 F.E.B.
Fd. Spk
Eubank
(25)
(30)
Fd. L & T
Fd. very old rusted 2" I.P. No Plug dn 2". No Ref. used center. 1 ou. 0.3' to edge of Walk. 0.3' to edge of Curb. 8' Mesa found grinded. No evidence of S/S. Collapsed for Wilmington Cemetery Ft.
Cont. from Top Pg. 7
Cont. on Bot Pg. 12
N. 1° 27' 22" W. 2.42 - C-3
RETURN TO
LOS ANGELES COUNTY ENGINEER
900 LOS ANGELES COUNTY ENGINEERING BLDG.
Do not extend noted this side of this line.
Note: Any Additions or Changes on This Sheet Must be Made or Circled in Red Ink With Date and Name of Person Making Change

Notes Ck'd by W. J. BRENNER	Survey of Wilmington Cemetery
Map No. B-2747	JN 0882.32 Tape 074 Std 68' °F
Office Work J. M. ICHIEN	Surveyed by Dougherty
Checked W. J. BRENNER	Notes Dougherty Date 7-5-60
Date FEB 24 1961	Indexed H. E. OTT

F. B. 2655 Pg. 9

Cont on Bot Pg 10

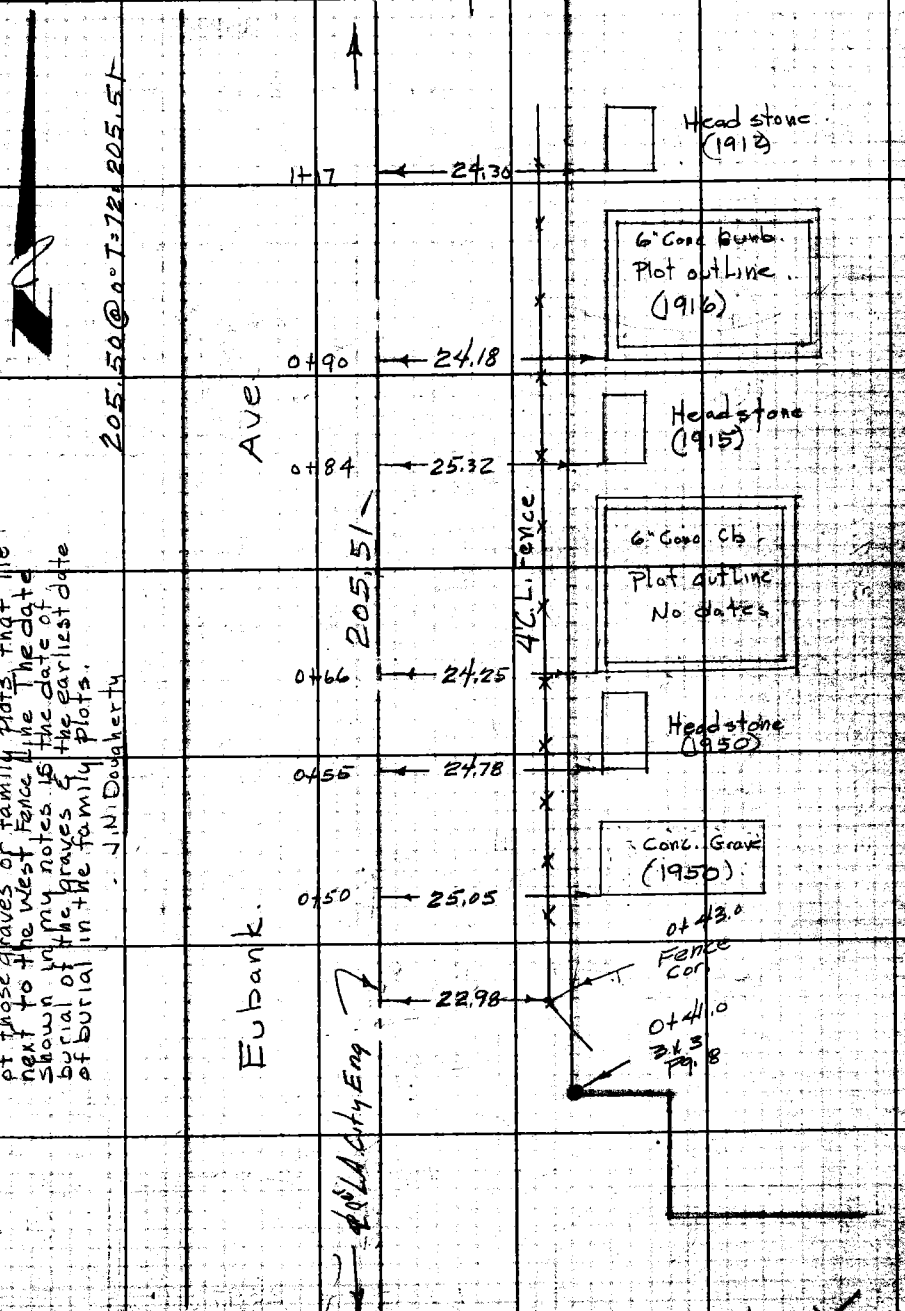

Note

In order to help to reestablish the west line of Wilmington Cemetery I have located the westerly portion of those graves or family plots that lie next to the west Fence Line. The date shown in my notes is the date of burial of the graves & the earliest date of burial in the family plots.

J. N. Dougherty

Cont from top Pg. 8

Note: Any Additions or Changes on this Sheet Must be Made or Circled in Red Ink With Date and Name of Person Making Change.

RETURN TO
LOS ANGELES COUNTY ENGINEER
100 LOS ANGELES COUNTY ENGINEERING BLDG.

Do not extend notes this side of this line.

Cont. on Bot. Pg. 11

F. B. 2655 Pg. 10

Ave

3+84 — 23.23 — Head stone (1949)

3+06 — 23.03 — 6" Conc. Cb Plot Outline (1942)

TR # 25425

(30)

387.00 — ℄ Rec. City Eng.

4' Chain-Link Fence

S 88° 00' 22" E 387.00

Embank

2+50 — 23.22 — 6" Conc Cb. Plot out Line (1917)

Fd. SET per Tr # 25425

0.02'

1+25.51 — 22.88 — 6" Conc Cb. Plot out Line (1917)

205.51

1+22.5 — 23.97

Cont. from Top Pg 9

RETURN TO
LOS ANGELES COUNTY ENGINEER
900 Los Angeles County Engineering Bldg.

Note: Any Additions or Changes on This Sheet Must be Made or Circled in Red Ink With Date and Name of Person Making Change

Do not extend notes this side of this line.

Notes Ck'd by W. J. BRENNER	Survey of Wilmington Cemetery
Map No. B-2747	JN088232 Tape 074 Std 68 °F
Office Work T. M. ICHIEN	Surveyed by Dougherty
Checked W. J. BRENNER	Notes Dougherty Date 7-5-60
Date FEB 24 1961	Indexed H. E. OTT

F. B. 2655 Pg. 11

Cont. on Bot. Pg. 15

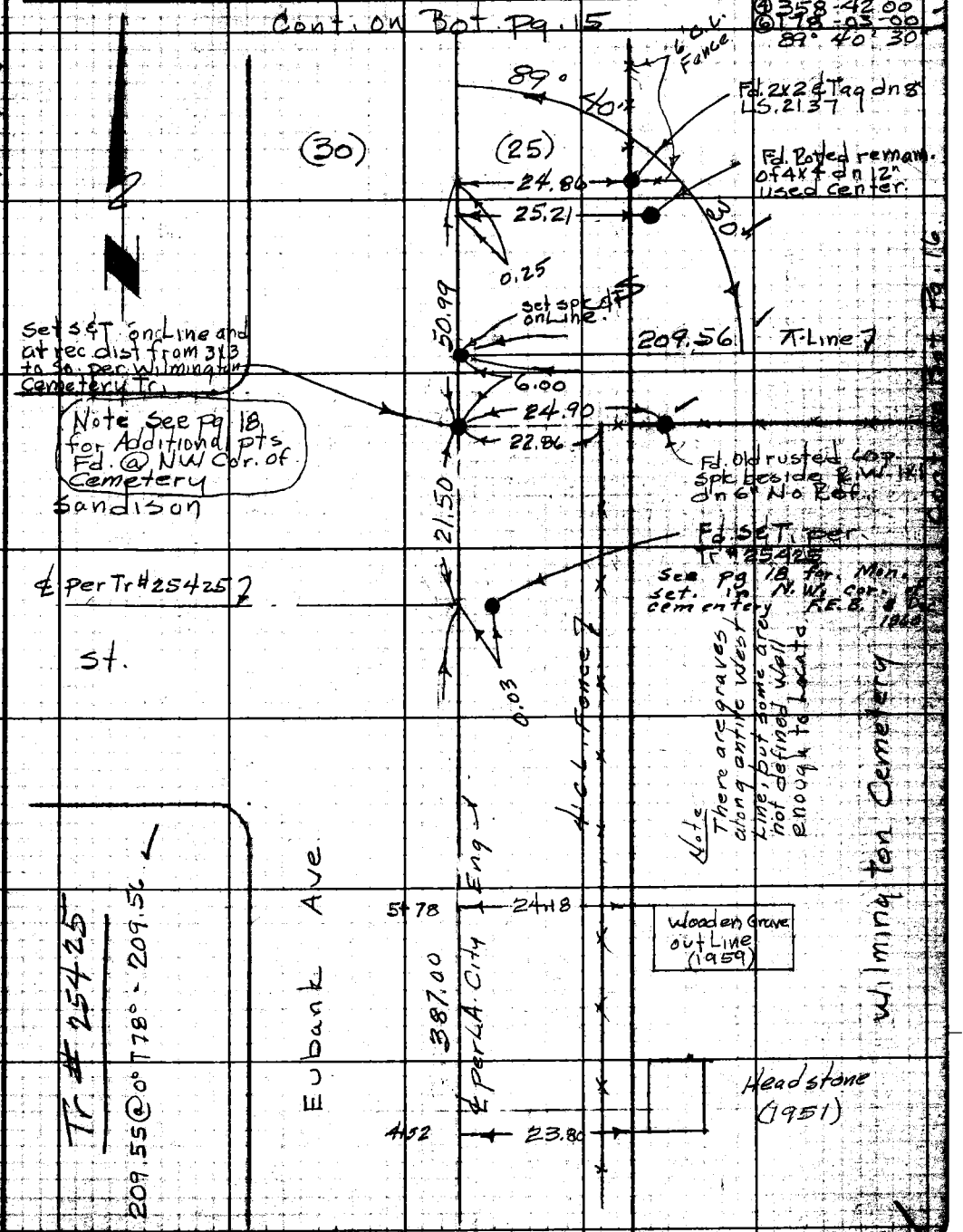

Cont. from top Pg. 10

Note: Any Additions or Changes on This Sheet Must be Made or Circled in Red Ink With Date and Name of Person Making Change.

Do not extend notes this side of this line.

RETURN TO LOS ANGELES COUNTY ENGINEER
100 LOS ANGELES COUNTY ENGINEERING BLDG.

768098 CE #247—7-53

RETURN TO
LOS ANGELES COUNTY ENGINEER
900 LOS ANGELES COUNTY ENGINEERING BLDG.

Note: Any Additions or Changes on This Sheet Must be Made or Circled in Red Ink With Date and Name of Person Making Change.

Do not extend notes this side of this line.

W.S. 28 - C-3

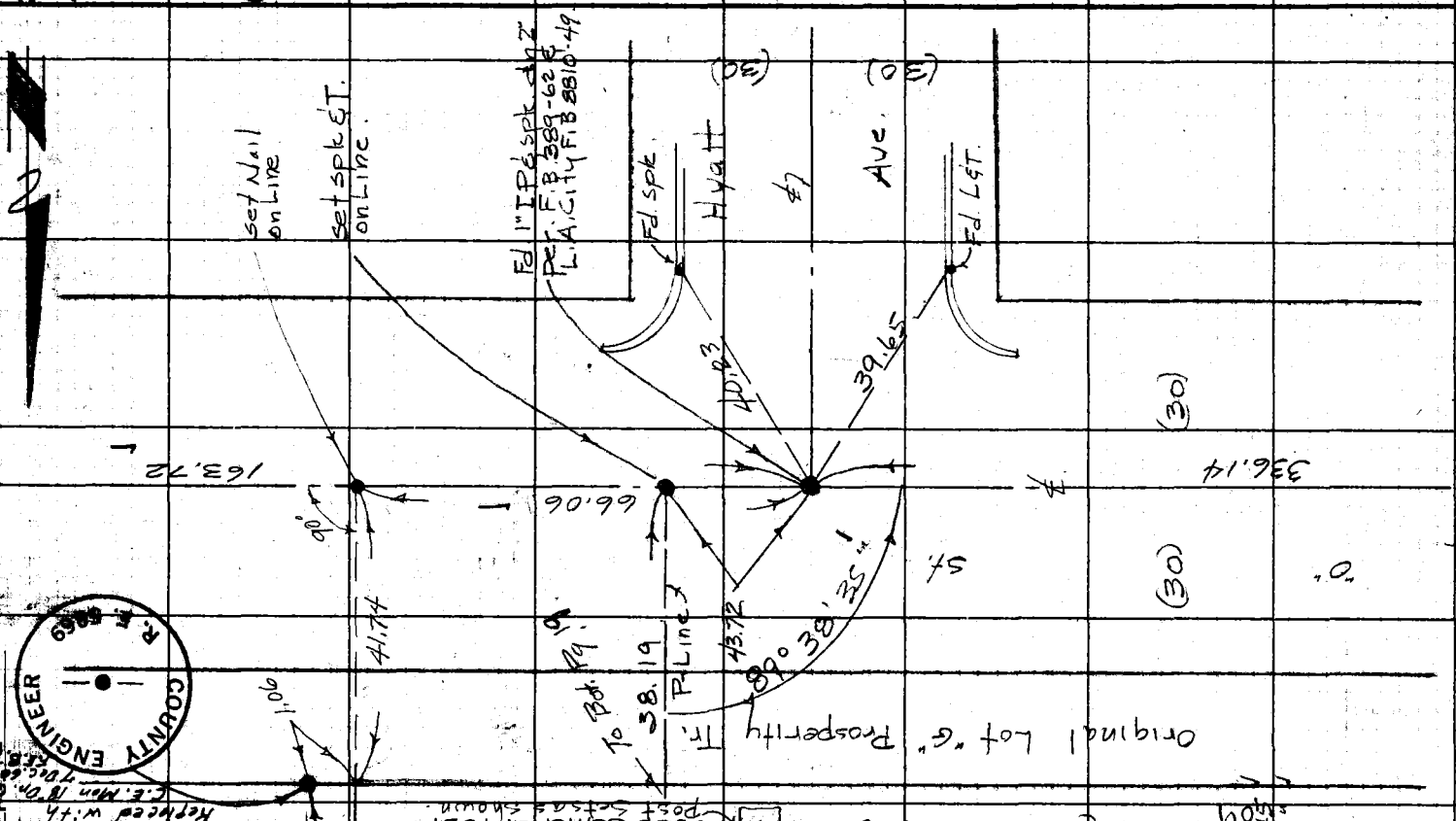

Notes Ck'd by W. J. BRENNER	Survey of Wilmington Cemetery
Map No. B-2747	JN0882.32 Tape 074 Std 68 °F
Office Work T. M. ICHIEN	Surveyed by Dougherty
Checked W. J. BRENNER	Notes Dougherty Date 7-6-60
Date FEB 24 1961	Indexed H. E. OTT

F. B. 2655 Pg. 13

W.S. 28 - C - 3

Cont. on Lt. Pg. 14

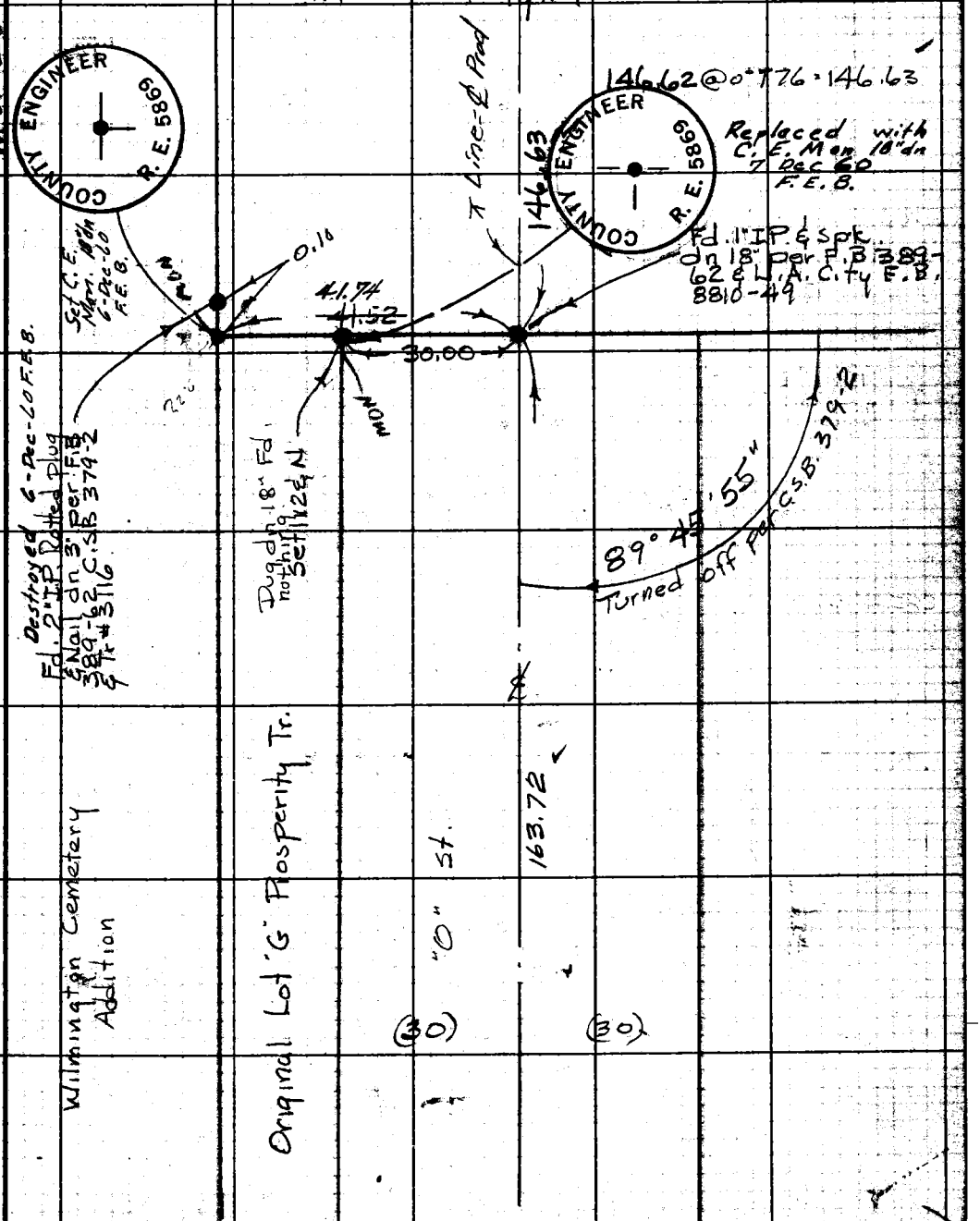

Cont. from Top Pg. 12

Note: Any Additions or Changes on This Sheet Must be Made or Circled in Red Ink With Date and Name of Person Making Change.

Do not extend notes this side of this line.

RETURN TO
LOS ANGELES COUNTY ENGINEER
100 LOS ANGELES COUNTY ENGINEERING BLDG.

76809S CE #247—7-53

F. B. 2655 PG. 14 — Cont. on Bot Pg 17

W.S. 28 - C-3

RETURN TO LOS ANGELES COUNTY ENGINEER
900 LOS ANGELES COUNTY ENGINEERING BLDG.

Do not extend noted this side of this line.

Note: Any Additions or Changes on This Sheet Must be Made or Circled in Red Ink With Date and Name of Person Making Change.

154.73@0°T74=154.74

154.74

POL #D
Set 1X2 E.N. on Line

180.80@0°T78°=180.81
Wilmington Cemetery Addition.

T Line

180.81

4' C.L. Fence

Set C.E. Mon 18" dn 70 Deg 60 F.E.B.

COUNTY ENGINEER
W. M.
3 FT.
R. E. 5869

POL #E
Set N&T. in Roadway

② 179-51-00
④ 359-42-00
⑥ 179-33-00
89°55'30"

Fd. 2" I.P. No plug; Caretaker said this pipe was a one foot offset pipe set by his father.

285.44@0°78=285.46.

285.46

Fd. R.R. Track "P" 24" used center. No Ref. Gale Tater Said R.R. Survey Party Set this pt as Cor.

30"

5°5'

89°

3.00

315.39

41.68

41.74

Cont. from Top Pg 13

T Line

146.63.

11.47

90°

90°

12.47

8-23-60 - Replaced with 1" I.P. conc. plug & C.E. Tag. dn 12" W.E.N. set 1X2 E.N. on ℄ Prod of "D" St

Dug 4' hole dn 18" Fd. no evidence of Pipe.

Notes Ck'd by W. J. BRENNER	Survey of Wilmington Cemetery
Map No. B-2747	JN 0882.32 Tape 074 Std 68 °F
Office Work T. M. ICHIEN	Surveyed by Dougherty
Checked W. J. BRENNER	Notes Dougherty Date 7-7-60
Date FEB 24 1961	Indexed H. E. Ott

F. B. 2655 Pg. 15

W.S. 28-C-3

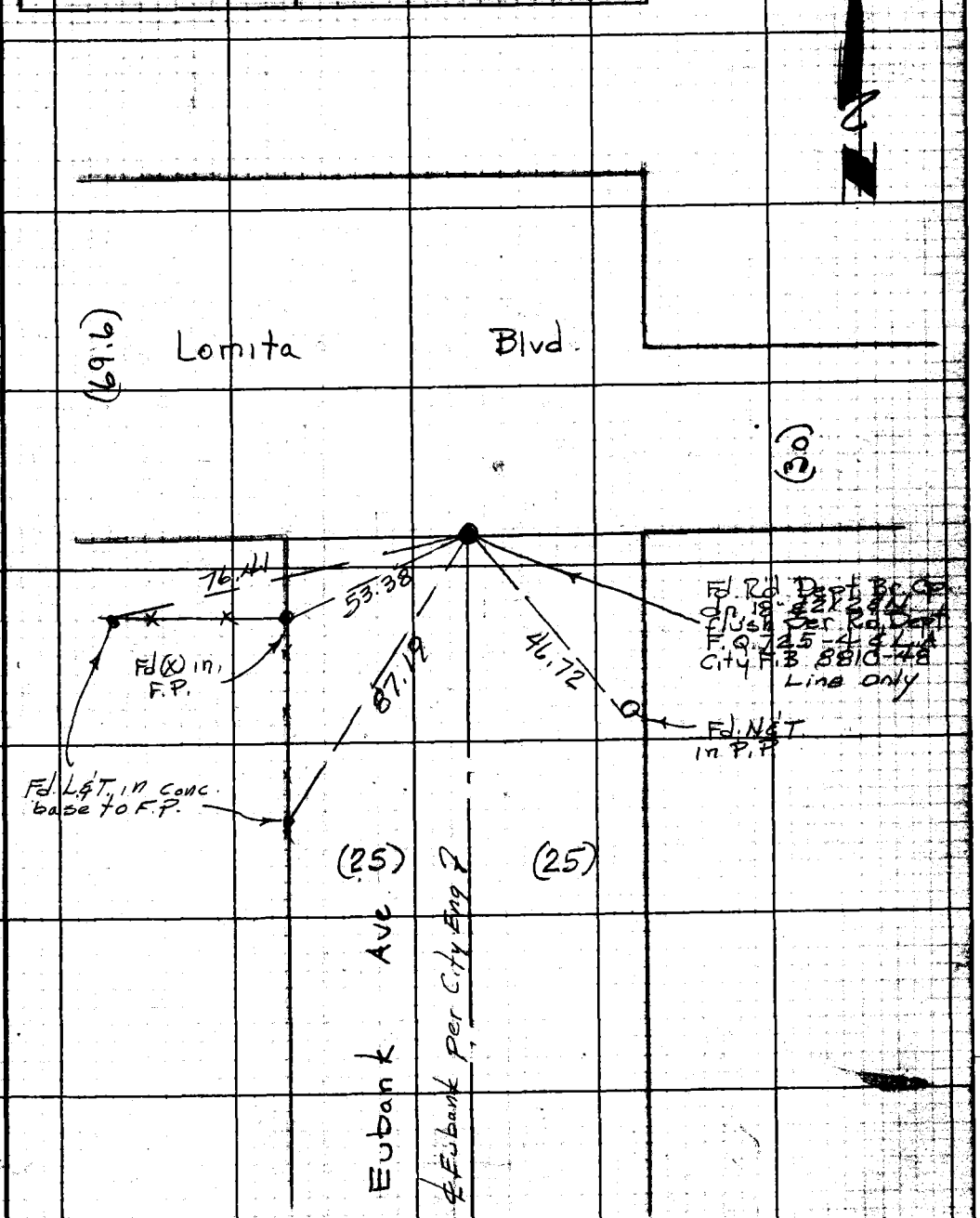

Cont. from Top Pg 11

Note: Any Additions or Changes on This Sheet Must Be Made or Circled in Red Ink With Date and Name of Person Making Change.

Do not extend notes this side of this line.

RETURN TO
LOS ANGELES COUNTY ENGINEER
100 LOS ANGELES COUNTY ENGINEERING BLDG.

763095 CE #247—7-53

Cont. on Lt. Pg. 17

F.B. 2655 PG. 16

[redacted]

W.S. 28-C-3

Wilmington Cemetery Addition

COUNTY ENGINEER R.E. 5869

Replaced with C.E. Mon 18th dn 8 Dec. 60 F.E.B.

242.60@0° T 78 = 242.62

242.62

Fd. old rotted Shell of 3X3 dn 16" & rusted remains of Nail in top. No Ref. I believe this is original Corner of Wilmington Cem. Tr. Per RF. 311

PoL # B. Set 1X2 & N. on Line

0.20

6.02

0.15

6.27

27.16

To Top Pg 19

Set 1X2 & N on Line

200.01

P-Line

190.92@0° T 78 = 190.93

190.93

Fd. Rotted 4X6 Post dn 12" with square nails still in North side it Could very possible be original Corner Post of Board Fen per. RF 244

45"

90° 16'

② 180-33-30
④ 361-07-00
⑥ 181-40-30

PoL # A Set 1X2 on Line

Wilmington Cemetery

209.56

RETURN TO
LOS ANGELES COUNTY ENGINEER
100 LOS ANGELES COUNTY ENGINEERING BLDG.

Do not extend notes this side of this line.

Note: Any Additions or Changes on This Sheet Must be Made or Circled in Red Ink With Date and Name of Person Making Change.

Cont. from Rt. Pg. 11

Notes Ck'd by W. J. BRENNER	Survey of Wilmington Cem.
Map No. B-2747	JN 0882.32 Tape 074 Std. 68 °F
Office Work T. M. ICHIEN	Surveyed by Dougherty
Checked W. J. BRENNER	Notes Dougherty Date 7-11-60
Date FEB 24 1961	Indexed H. E. OTT

F. B. 2655 PG. 17

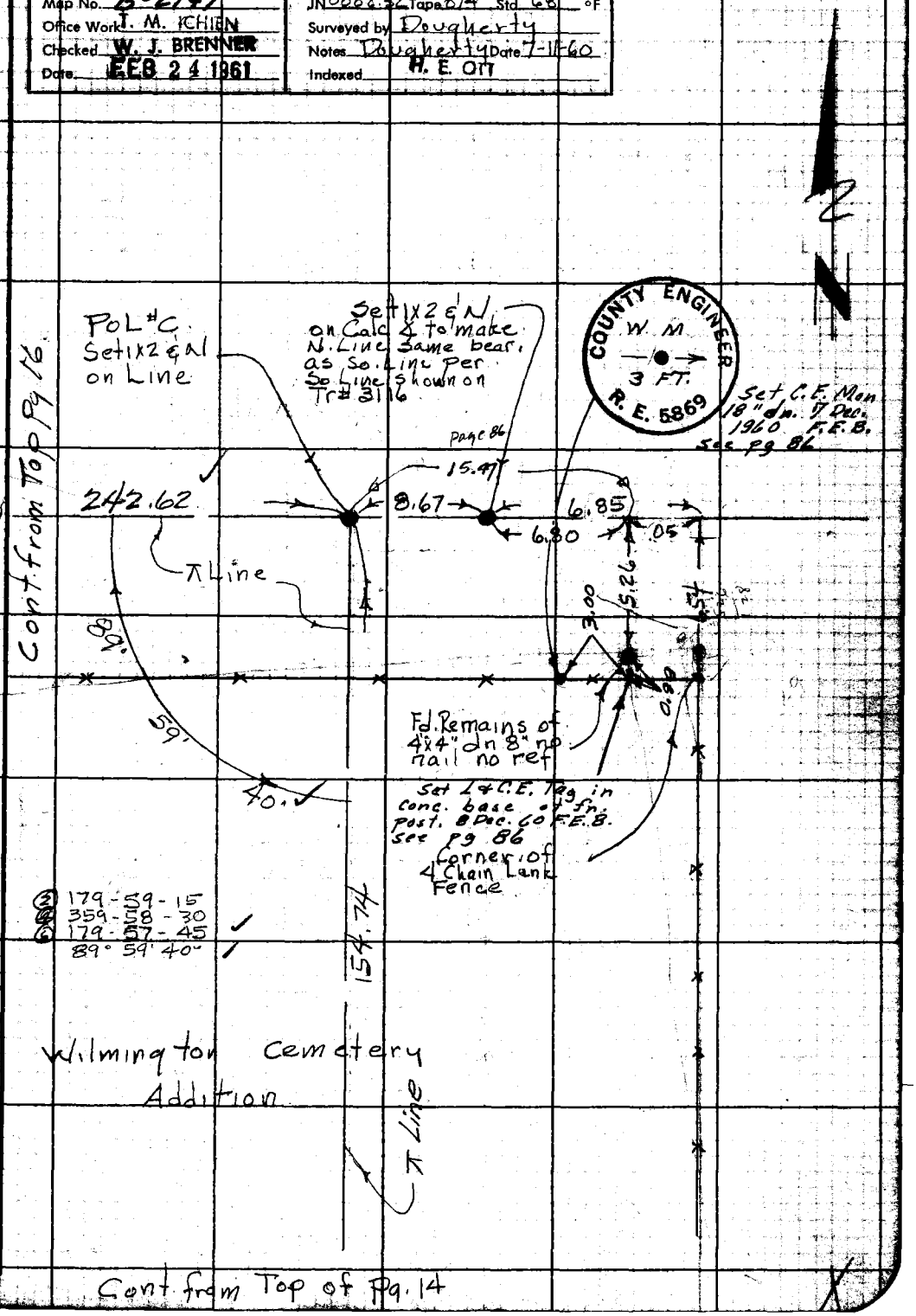

Note: Any Additions or Changes on This Sheet Must be Made or Circled in Red Ink With Date and Name of Person Making Change.

Do not extend notes this side of this line.

RETURN TO
LOS ANGELES COUNTY ENGINEER
DO LOS ANGELES COUNTY ENGINEERING BLDG.

763098 CE #247—7-59

F. B. 2655 Pg. 18

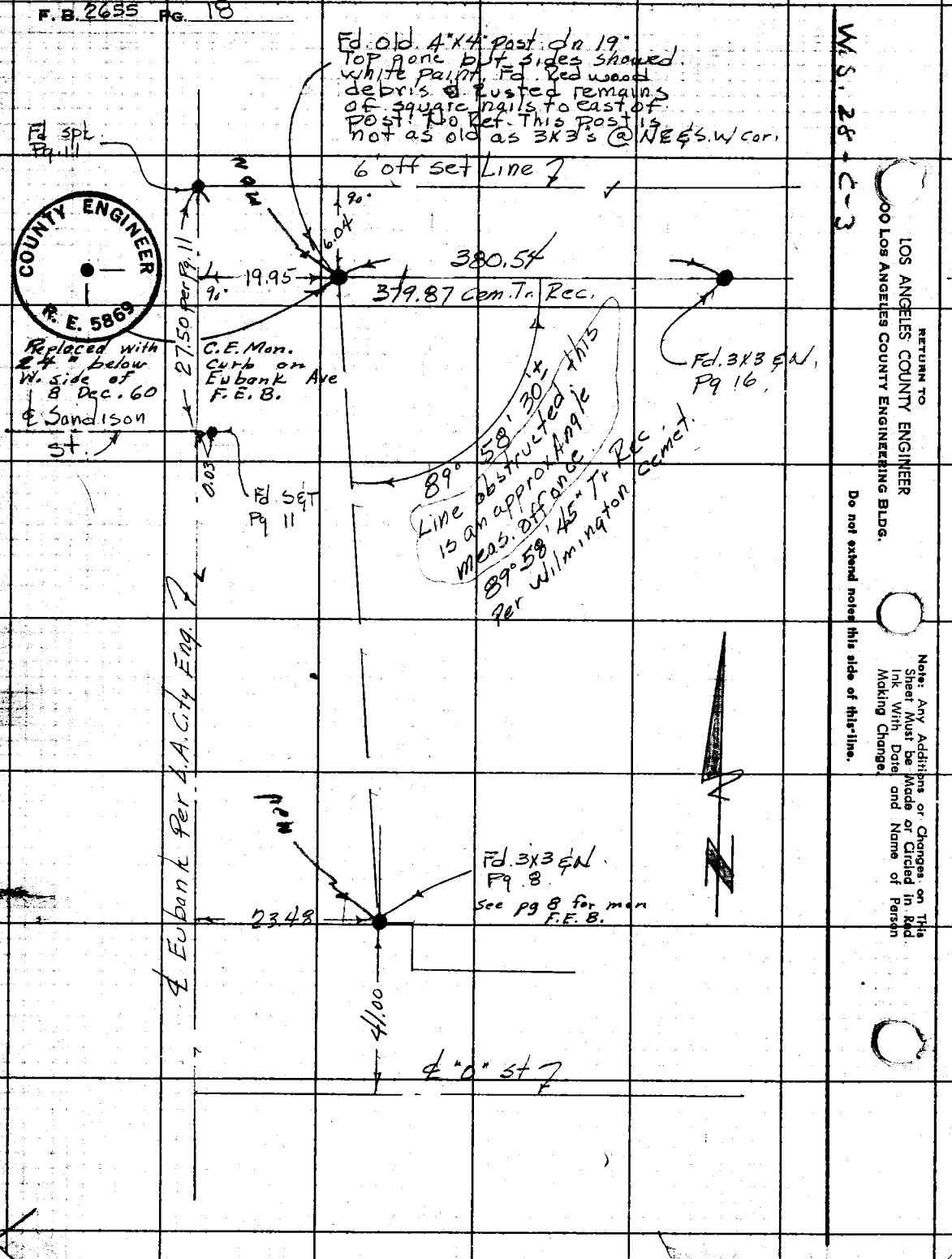

RETURN TO
LOS ANGELES COUNTY ENGINEER
900 LOS ANGELES COUNTY ENGINEERING BLDG.

Do not extend notes this side of this line.

Note: Any Additions or Changes on This Sheet Must be Made or Circled in Red Ink With Date and Name of Person Making Change.

Notes Ck'd by W. J. BRENNER	Survey of Wilmington Cemetery F. B. 2655 Pg. 19
Map No. 13-2747	JN 0882.32 Tape 074 Std 68 °F
Office Work T. M. ICHIEN	Surveyed by Dougherty
Checked W. J. BRENNER	Notes Dougherty Date 7-11-60
Date FEB 24 1961	Indexed H. E. OTT

Cont. from Rt. Pg 16

200.00@0°T76=200.01 ✓

200.01 ✓

P#1 Set N&T in Road on Line

200.02@0°T76=200.03 ✓

200.03 ✓

P-Line T

P#2 Set N&T on Line in Road

182.31@0°T76=182.32 ✓

182.32 ✓

P#3 set IRZ&N on Line

38.19@0°T76=38.19 ✓

38.19 ✓

Cont. from Lt. Pg 13

Note: Any Additions or Changes on This Sheet Must Be Made or Circled in Red Ink With Date and Name of Person Making Change.

Do not extend notes this side of this line.

RETURN TO
LOS ANGELES COUNTY ENGINEER
900 LOS ANGELES COUNTY ENGINEERING BLDG.

763OS CE #247—7-58

F. B. 2655 Pg. 20

July 8, 1960

Wilmington Cemetery

On July 8, 1960 I talked to Mr. Pashke who is the Caretaker. He is of sound mind and has a clear memory of the events of this area. He told me he has been on the Wilmington Cemetery grounds since 1910 at which time his father was caretaker.

When I asked him about the old wooden fence which ran around the cemetery he told me exactly how it was constructed and that the corner posts were 4"x6" instead of 6"x6" as shown by Hayes in 1907 (R.F. 244) Also that the old wooden fence was removed in the latter part of 1937 and about a week later the present 4' Chain link fence was put up, how close the new fence was to the old he could not say.

He also told me that Prosperity Tract was moved from its original location as shown per Tract in 1909 to a new position in 1917 by, Jordon who was City Engineer in Wilmington. (Note I do not know if he ment City Eng. of Wilmington or of Los Angeles.) Mr. Pashke said the tract was moved as he remembers 5 (five) feet to the east.

He told me Jordon Later worked for Engineering Service in Los Angeles and that he put on the Survey for the Wilmington Cemetery Addition.

Mr. Pashke said the Santa Fe R.R. Surveyed the East Line of the cemetery and they set the R.R. Track at the SE. cor. of the cemetery as the true Corner by their Survey.

I swear the above statement is true as it was told to me by Mr Pashke.

Jack M. Daugherty Deputy Co. Eng.

Witnessed.
William [illegible]
James [illegible]
John M. Sullivan } Survey Party

RETURN TO
LOS ANGELES COUNTY ENGINEER
900 LOS ANGELES COUNTY ENGINEERING BLDG.

Do not extend notes this side of this line.

Note: Any Additions or Changes on This Sheet Must be Made or Circled in Red Ink With Date and Name of Person Making Change.

Notes Ck'd by	Survey of Wilmington Cemetery
Map No.	JN 0882.32 Tape 143 Std 84 °F
Office Work	Surveyed by Dougherty
Checked	Notes Dougherty Date 8-16-60
Date	Indexed

F. B. 2655 PG. 21

J.N. 0882.32

Wilmington Cemetery.

Reestablishment of Road & Walk Center Lines.

8-16-60

Dougherty
Newman (acting chief)
Sandoval
Adams
Sullivan
Lybrand

Note: Any Additions or Changes on This Sheet Must be Made or Circled in Red Ink With Date and Name of Person Making Change.

Do not extend notes this side of this line.

RETURN TO
LOS ANGELES COUNTY ENGINEER
P.O. Box 1460
LOS ANGELES COUNTY ENGINEERING BLDG.

763098 CE #247—7-58

F. B. 2655 PG. 22

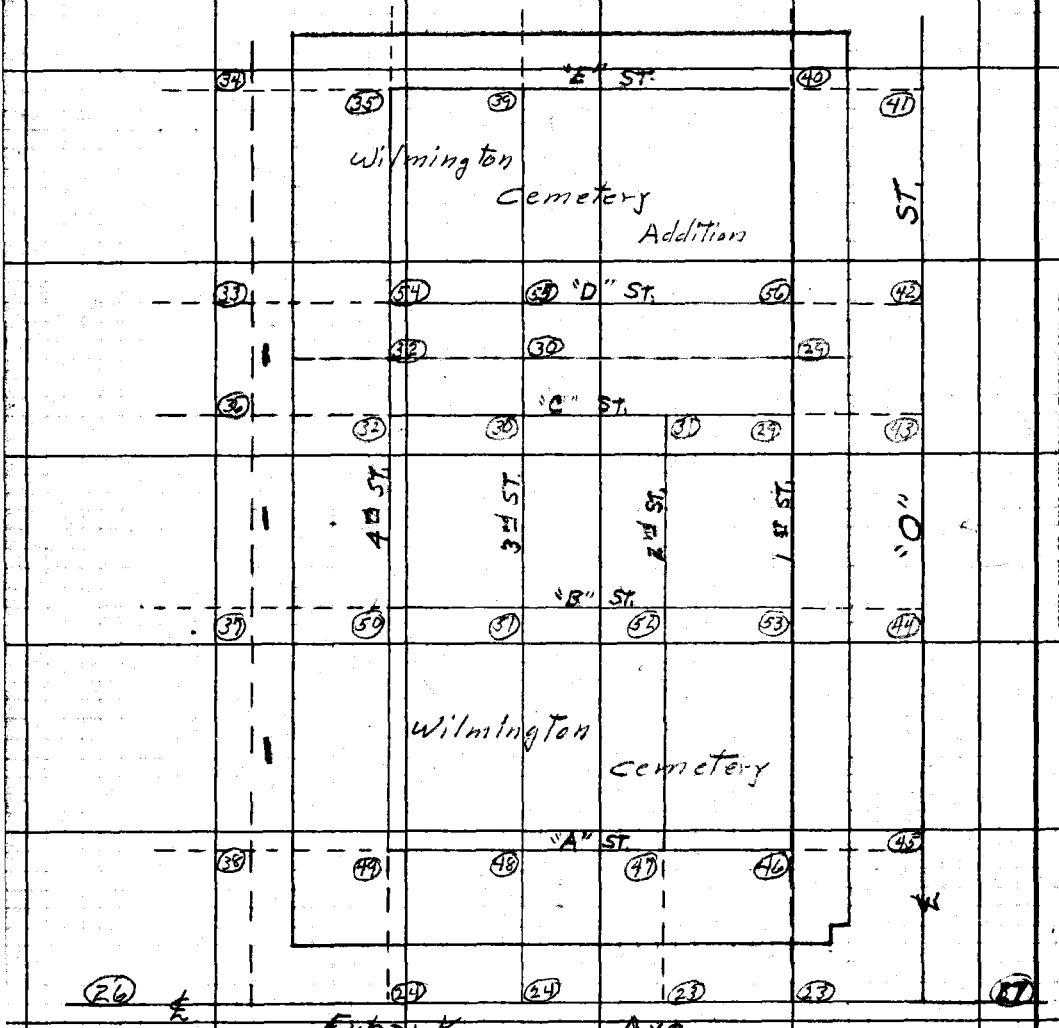

RETURN TO
LOS ANGELES COUNTY ENGINEER
900 LOS ANGELES COUNTY ENGINEERING BLDG.

Do not extend notes this side of this line.

Note: Any Additions or Changes on This Sheet Must be Made or Circled in Red Ink With Date and Name of Person Making Change

W.S.28-C-3

Notes Ck'd by	Survey of Wilmington Cemetery
Map No.	JN 0882.32 Tape 143 Std 84 °F
Office Work	Surveyed by Dougherty
Checked	Notes Dougherty Date 8-16-60
Date	Indexed H. E. OTT

F. B. 2655 PG. 23

Cont. on Bot. Pg. 24

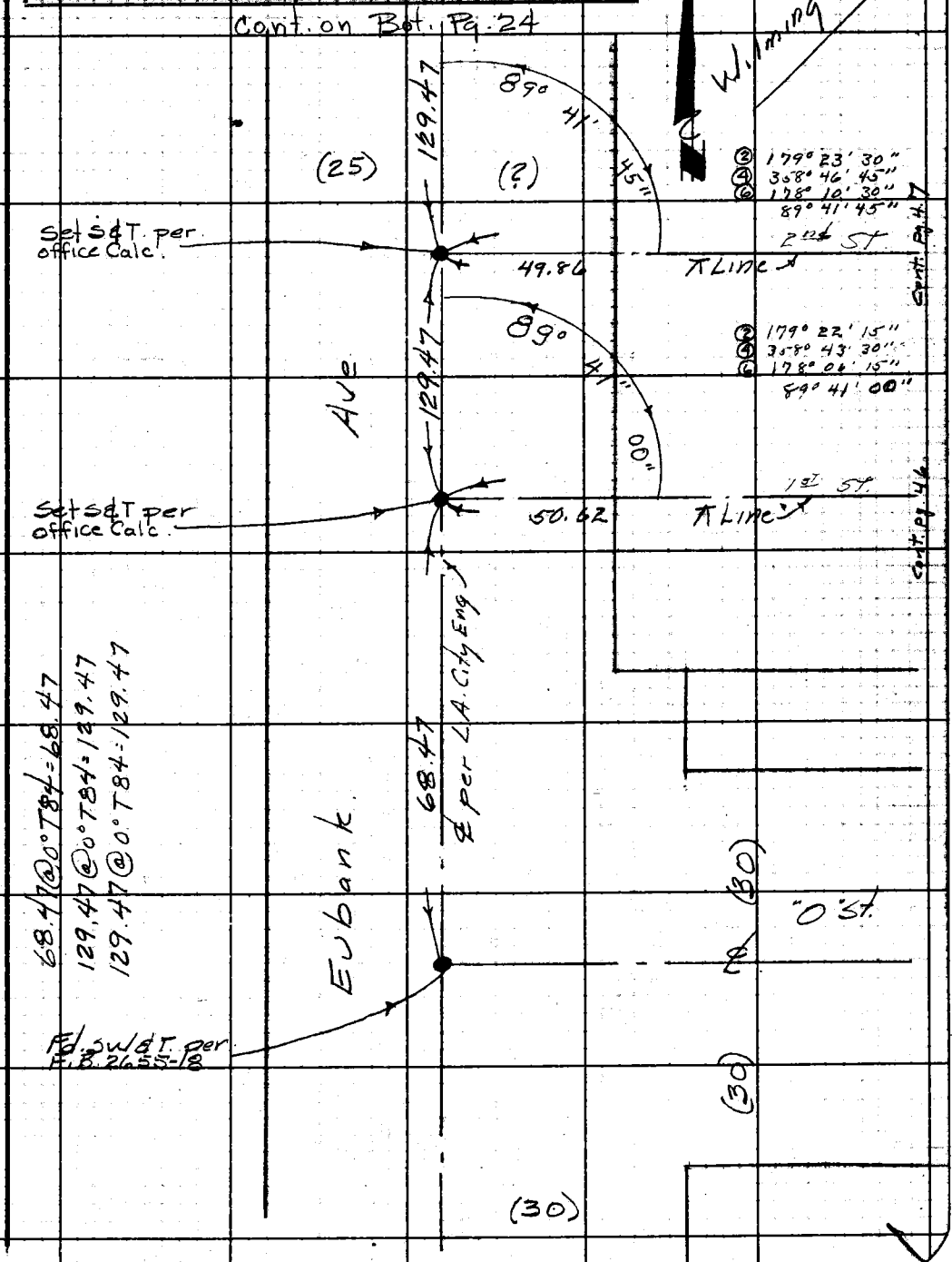

Note: Any Additions or Changes on This Sheet Must be Made or Circled in Red Ink With Date and Name of Person Making Change.

Do not extend notes this side of this line.

RETURN TO
LOS ANGELES COUNTY ENGINEER
700 LOS ANGELES COUNTY ENGINEERING BLDG.

763093 CE #247—7-53

Cont. on Bot. Pg. 25

F. B. 2655 PG. 24

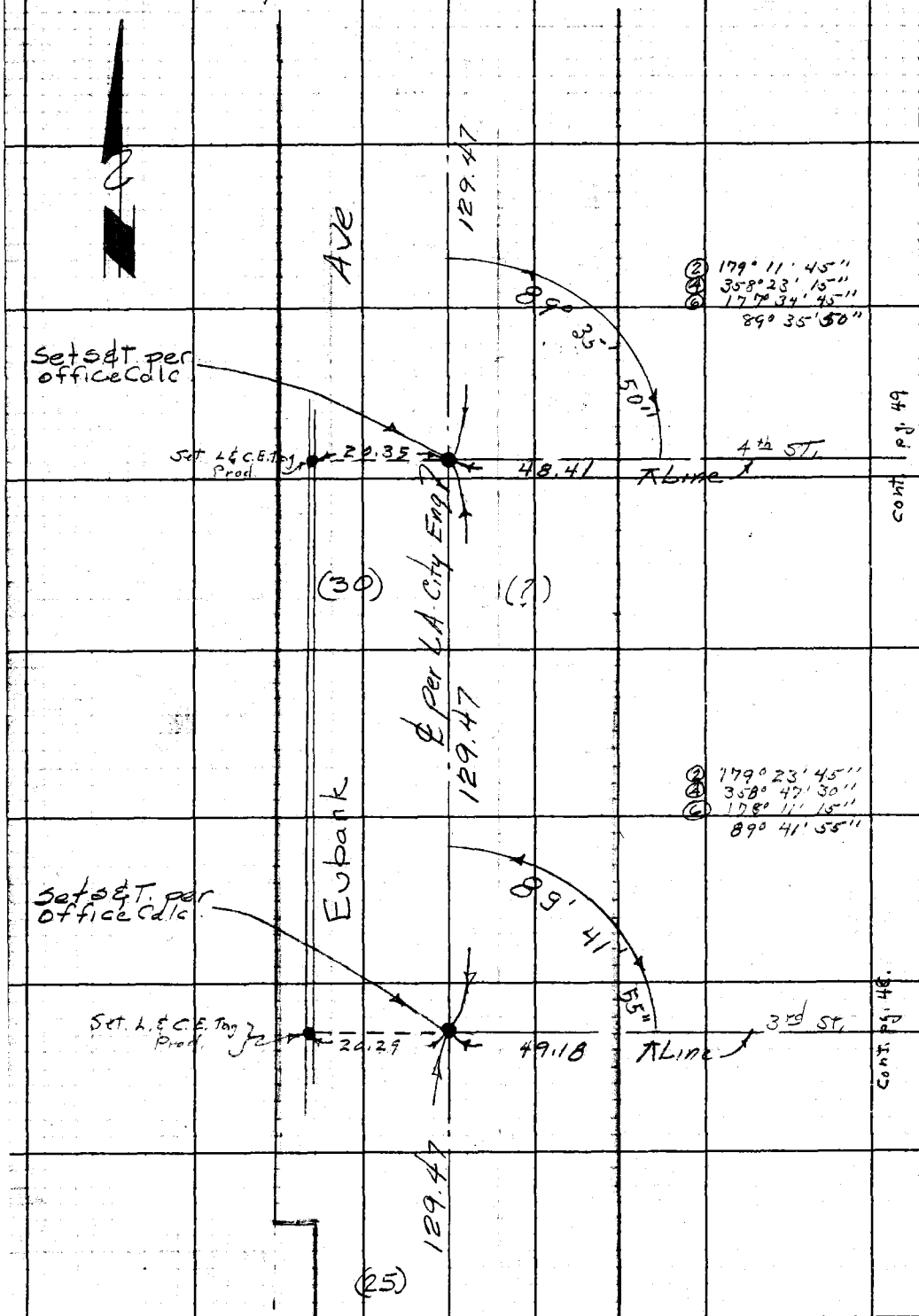

RETURN TO
LOS ANGELES COUNTY ENGINEER
900 LOS ANGELES COUNTY ENGINEERING BLDG.

Do not extend notes this side of this line.

Note: Any Additions or Changes on This Sheet Must be Made or Circled in Red Ink With Date and Name of Person Making Change.

X

Cont. from Top Pg. 23

W.S. 28-C-3

Notes Ck'd by	
Map No.	
Office Work	
Checked	
Date	

Survey of Wilmington Cem.
JN 0882.32 Tape 143 Std 84° OF
Surveyed by Dougherty
Notes Dougherty Date 8-16-60
Indexed R.E. ON

F. B. 2655 PG. 25

Note: Any Additions or Changes on This Sheet Must Be Made or Circled In Red Ink With Date and Name of Person Making Change.

Do not extend notes this side of this line.

RETURN to
LOS ANGELES COUNTY ENGINEER
900 LOS ANGELES COUNTY ENGINEERING BLDG.

768098 CE #247—7-59

Ave.

(?)

(30)

Fd. S&T. per F.B. 2655 - 11

6.00

Fd. S&T per F.B. 2655 - 11

℄ Line

Sandison

St.

33.66

Engr ℄

Sets S&T. per office calc.

(This St. abd.)

℄ Line ℄

Cemetery

Wilmington

Eubank.

℄ Rec. L.A.C., Ty.

129.47

Cont. from Top Pg. 24

RETURN TO
LOS ANGELES COUNTY ENGINEER
700 LOS ANGELES COUNTY ENGINEERING BLDG.

Note: Any Additions or Changes on This Sheet Must be Made or Circled in Red Ink With Date and Name of Person Making Change.

Do not extend notes this side of this line.

W.S. 28-C-3

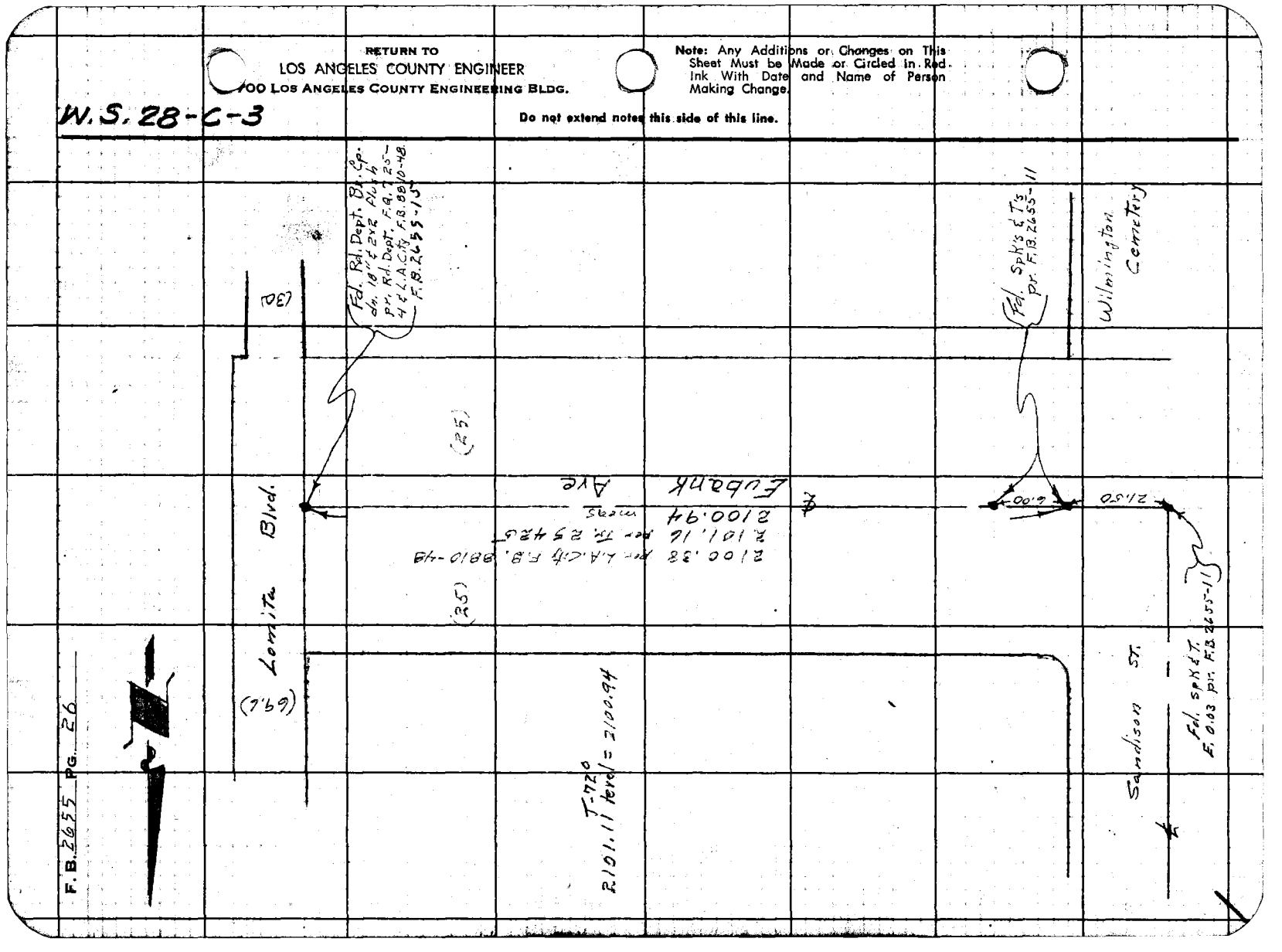

W.S. 28-C-3

Notes Ck'd by	Survey of Wilmington Cemetery
Map No.	JN 088232 Tape 143 Std. 82 °F
Office Work	Surveyed by Dougherty
Checked	Notes Newman Date 8-25-60
Date	Indexed H. E. ON

F. B. 2655 Pg. 27

Note: Any Additions or Changes on This Sheet Must be Made or Circled in Red Ink With Date and Name of Person Making Change.

Do not extend notes this side of this line.

RETURN TO
LOS ANGELES COUNTY ENGINEER
7700 Los Angeles County Engineering Bldg.

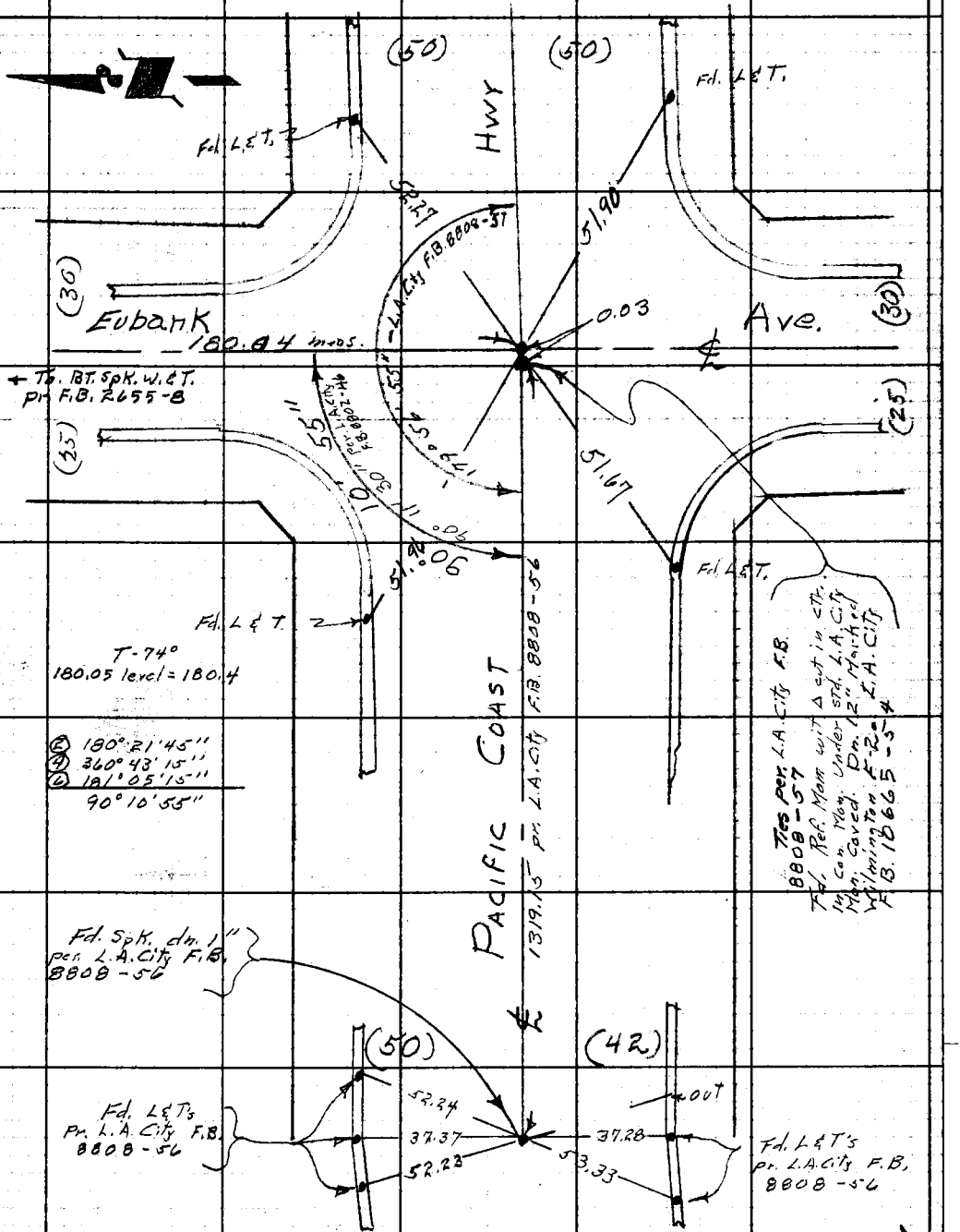

TOPBOSS CE #247—3-57

RETURN TO
LOS ANGELES COUNTY ENGINEER
700 LOS ANGELES COUNTY ENGINEERING BLDG.

Note: Any Additions or Changes on This Sheet Must be Made or Circled in Red Ink With Date and Name of Person Making Change.

Do not extend notes this side of this line.

F.B. 2655 Pg. 28

Notes Ck'd by	Survey of Wilmington Cemetery
Map No.	JN 0882.32 Tape 143 Std 84 °F
Office Work	Surveyed by Dougherty
Checked	Notes Newman Date 8-22-60
Date	Indexed H. E. OTT

F. B. 2655 PG. 29

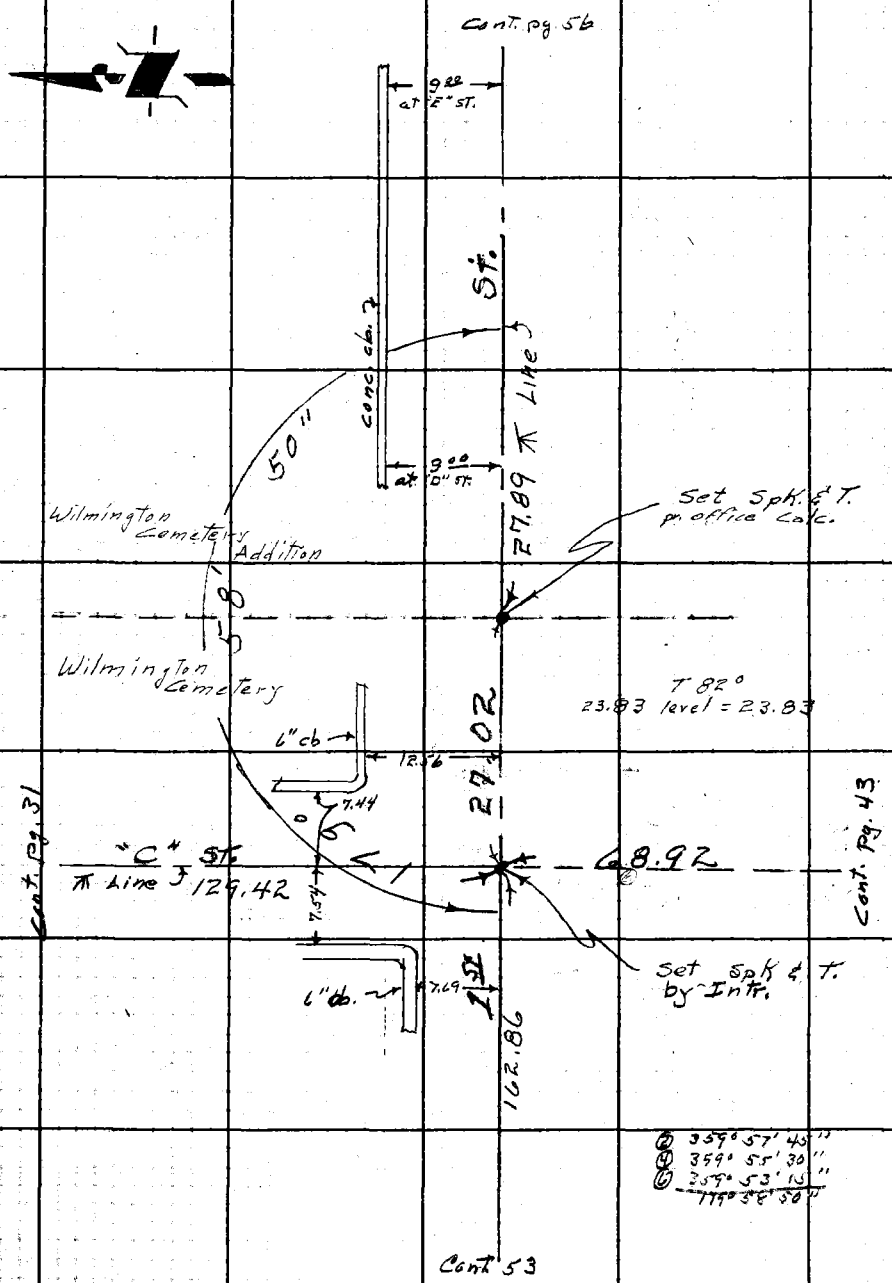

Note: Any Additions or Changes on This Sheet Must be Made or Circled in Red Ink With Date and Name of Person Making Change.

Do not extend notes this side of this line.

RETURN TO
LOS ANGELES COUNTY ENGINEER
700 LOS ANGELES COUNTY ENGINEERING BLDG.

763096 CE #247—7-59

F. B. 2655 PG. 30

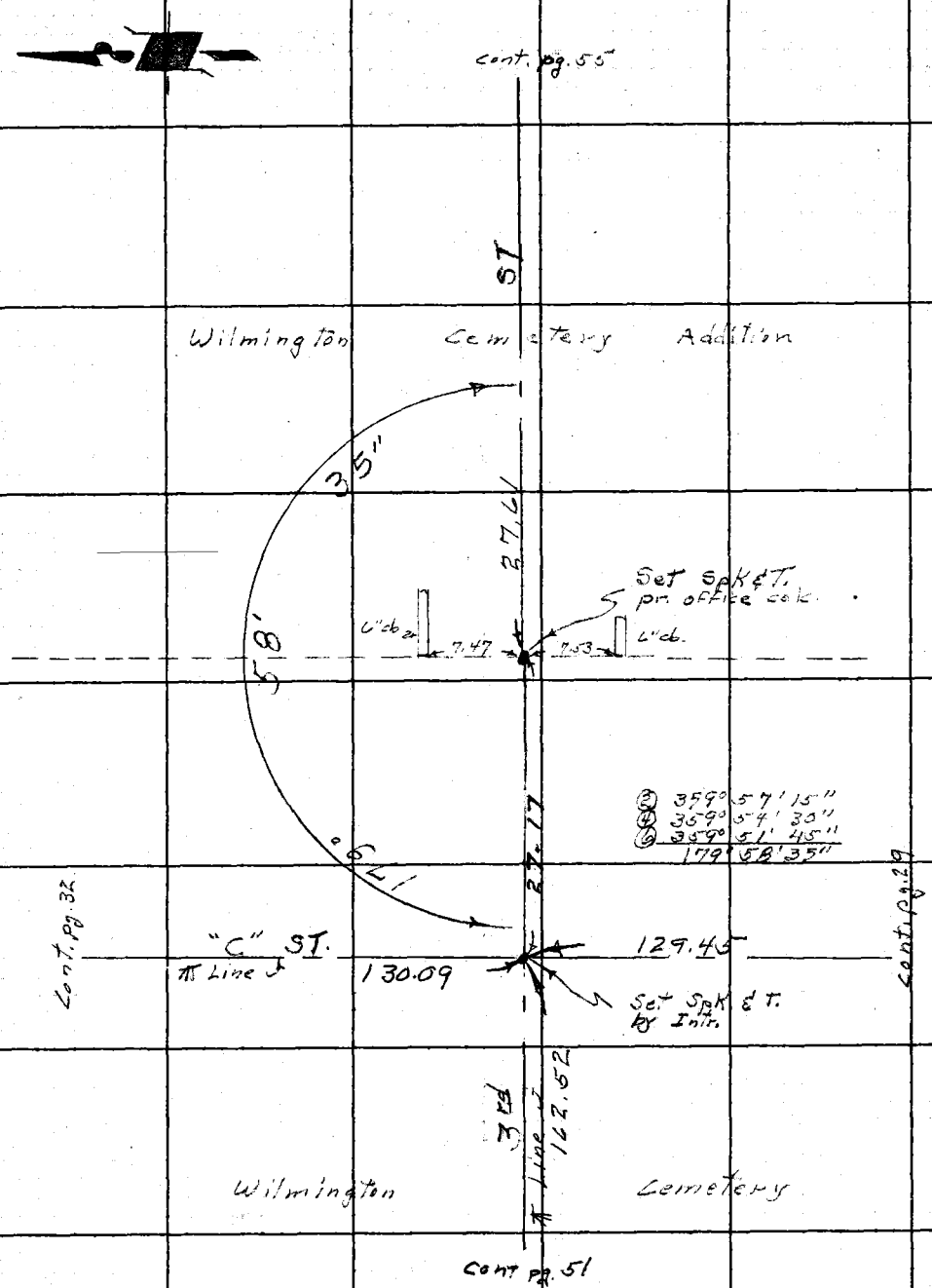

RETURN TO
LOS ANGELES COUNTY ENGINEER
900 LOS ANGELES COUNTY ENGINEERING BLDG.

Do not extend notes this side of this line.

Note: Any Additions or Changes on This Sheet Must be Made or Circled In Red Ink With Date and Name of Person Making Change.

X

Notes Ck'd by	Survey of Wilmington Cemetery
Map No.	JN 0882.32 Tape 143 Std 84 °F
Office Work	Surveyed by Dougherty
Checked	Notes Newman Date 8-22-60
Date	Indexed H. E. OTT

F. B. 2655 PG. 31

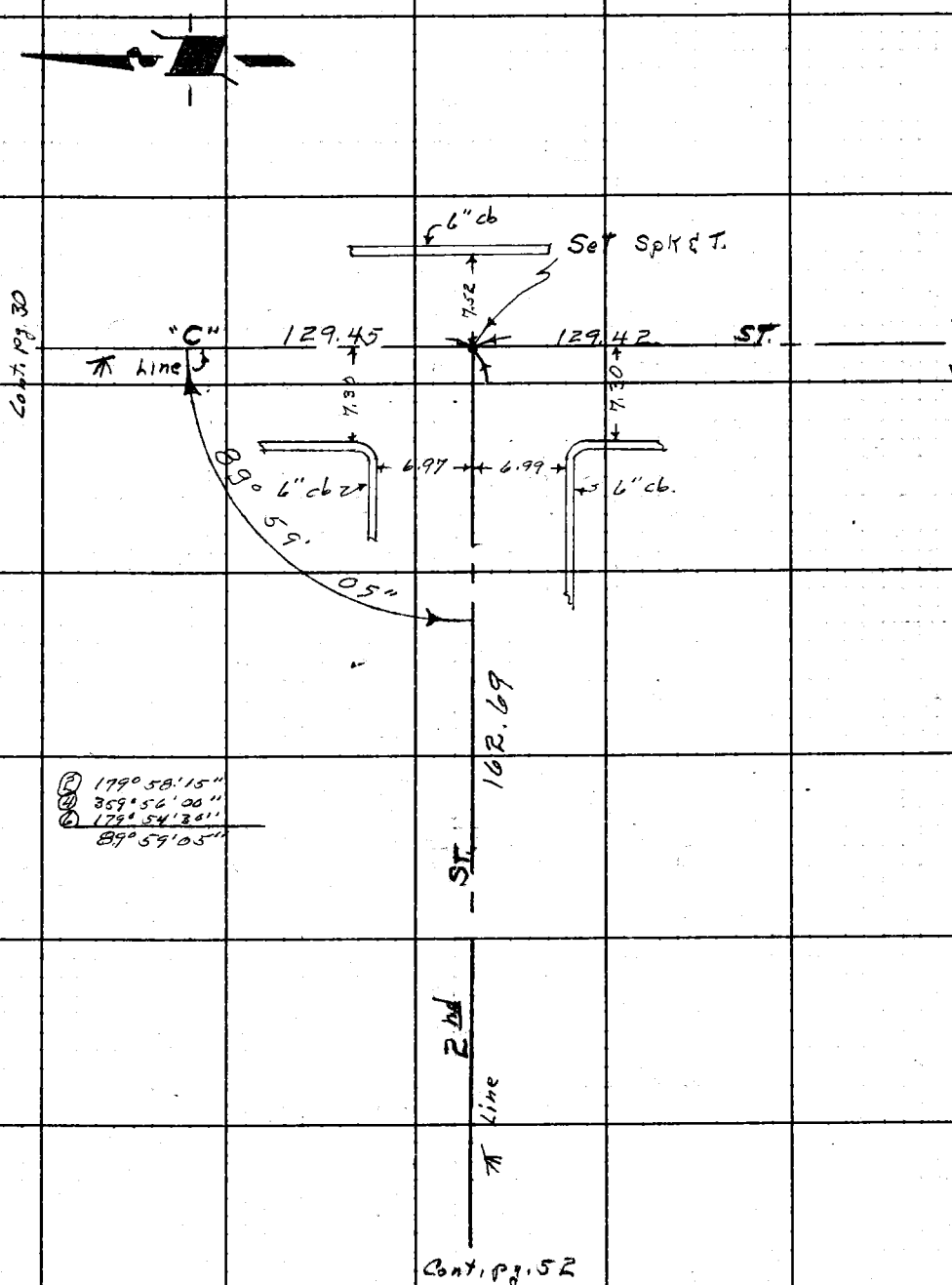

(2) 179° 58' 15"
(4) 359° 56' 00"
(6) 179° 54' 30"
89° 59' 05"

Note: Any Additions or Changes on This Sheet Must be Made or Circled in Red Ink With Date and Name of Person Making Change.

Do not extend notes this side of this line.

RETURN TO
LOS ANGELES COUNTY ENGINEER
700 LOS ANGELES COUNTY ENGINEERING BLDG.

763098 CE #247—7-53

F. B. 2655 PG. 32

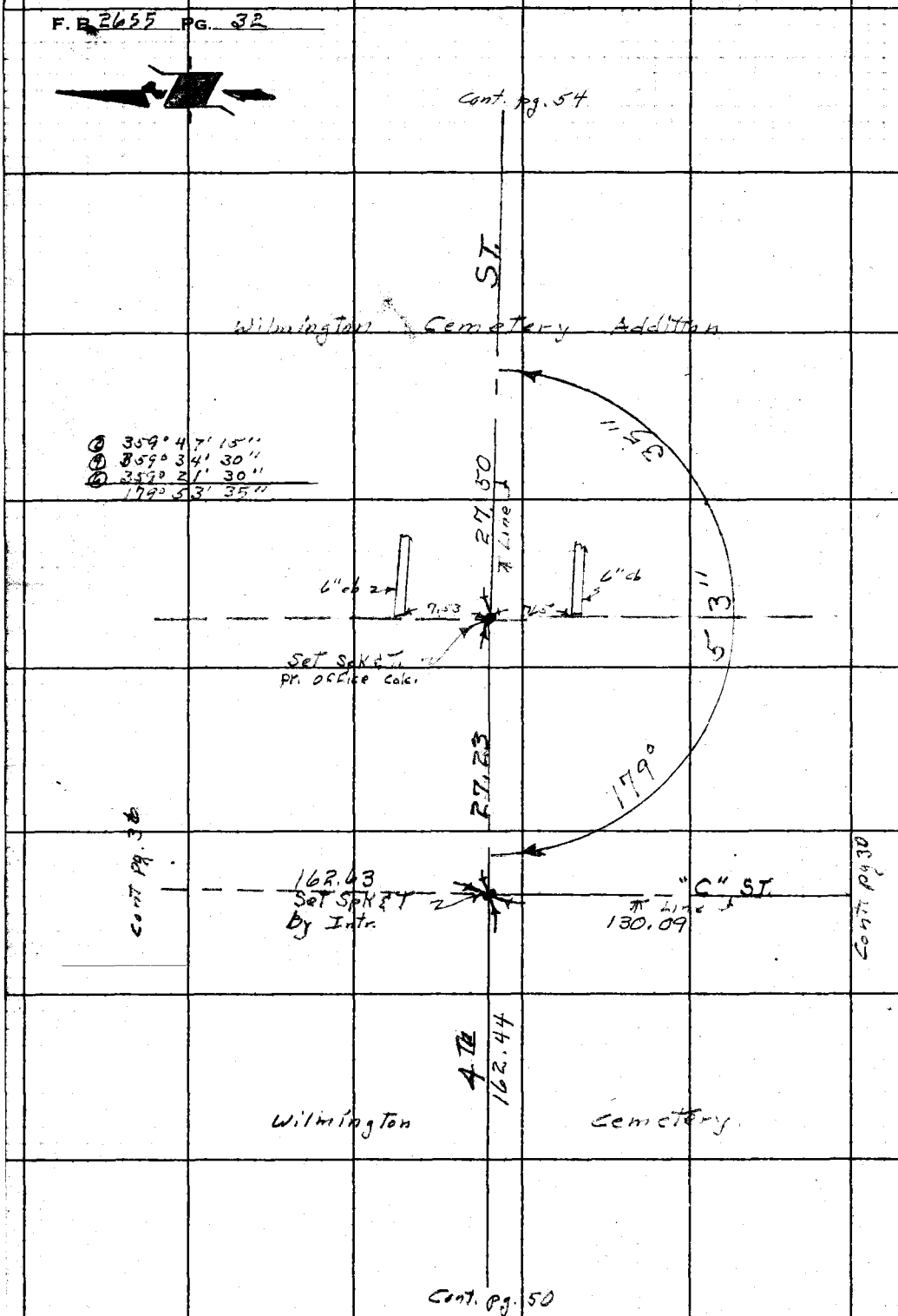

RETURN TO
LOS ANGELES COUNTY ENGINEER
00 LOS ANGELES COUNTY ENGINEERING BLDG.

Do not extend notes this side of this line.

Note: Any Additions or Changes on This Sheet Must be Made or Circled in Red Ink With Date and Name of Person Making Change.

Notes Ck'd by	Survey of Wilmington Cemetery
Map No.	JN 0882.32 Tape 143 Std. 84 °F
Office Work	Surveyed by Dougherty
Checked	Notes Newman Date 8-22-60
Date	Indexed H. E. OTT

F. B. 2655 PG. 33

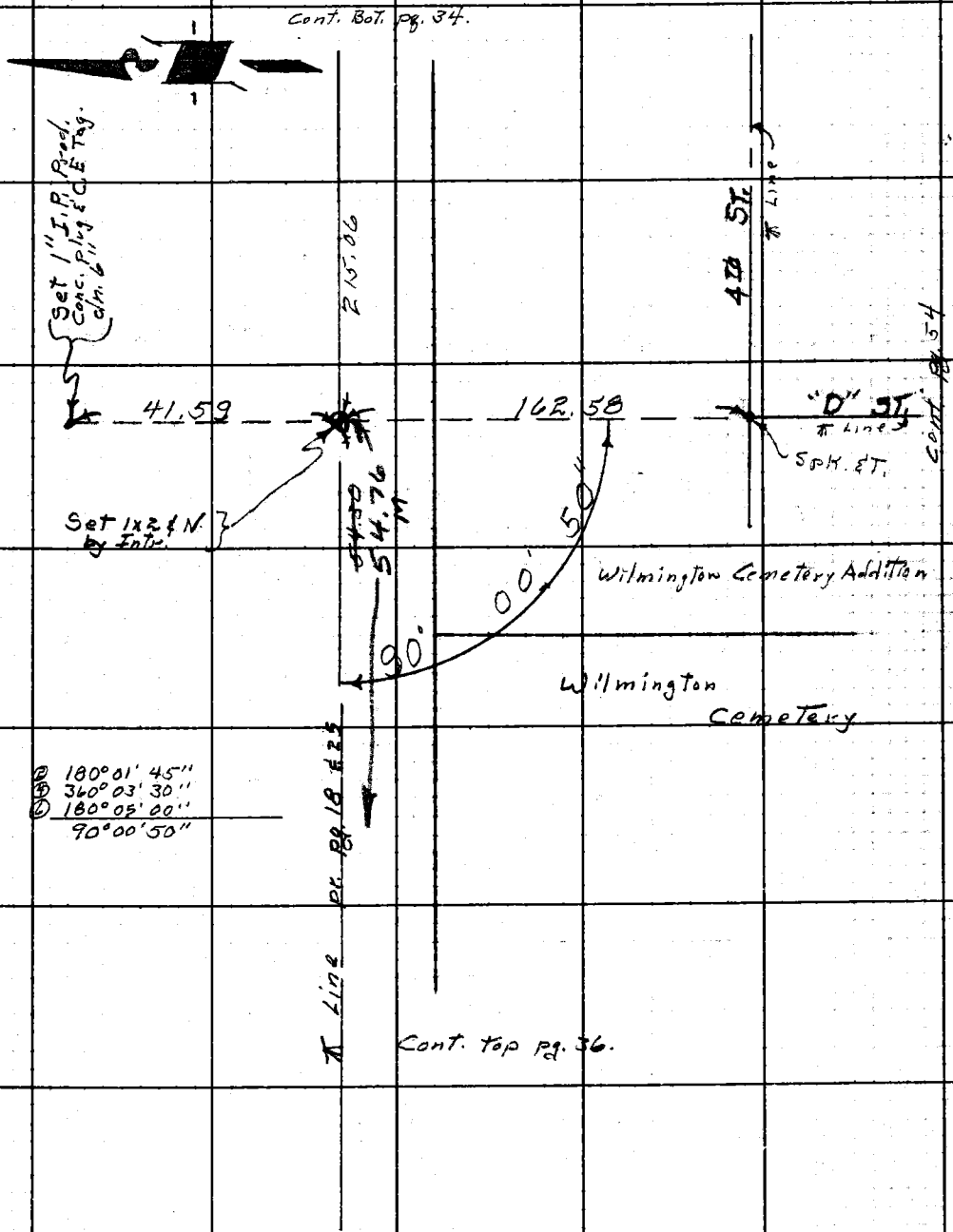

Note: Any Additions or Changes on This Sheet Must be Made or Circled in Red Ink With Date and Name of Person Making Change.

Do not extend notes this side of this line.

RETURN TO
LOS ANGELES COUNTY ENGINEER
700 LOS ANGELES COUNTY ENGINEERING BLDG.

763098 CE #247—7-59

RETURN TO
LOS ANGELES COUNTY ENGINEER
700 LOS ANGELES COUNTY ENGINEERING BLDG.

Note: Any Additions or Changes on This Sheet Must be Made or Circled In Red Ink With Date and Name of Person Making Change.

Do not extend notes this side of this line.

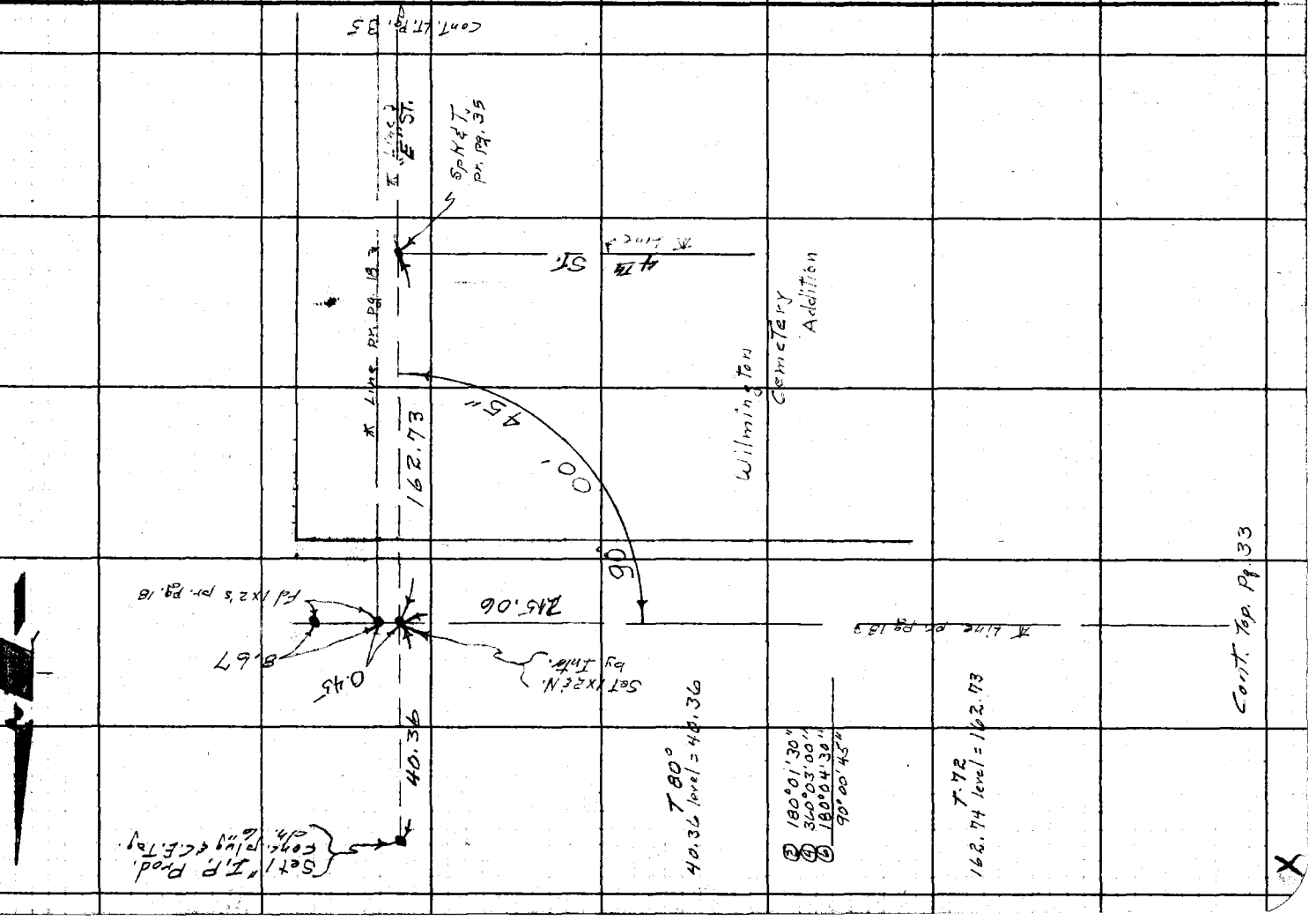

Notes Ck'd by	Survey of Wilmington Cemetery
Map No.	JN 088232 Tape 143 Std 84 °F
Office Work	Surveyed by Dougherty
Checked	Notes Newman Date 8-22-60
Date	Indexed

H. E. OTT

F. B. 2655 PG. 35

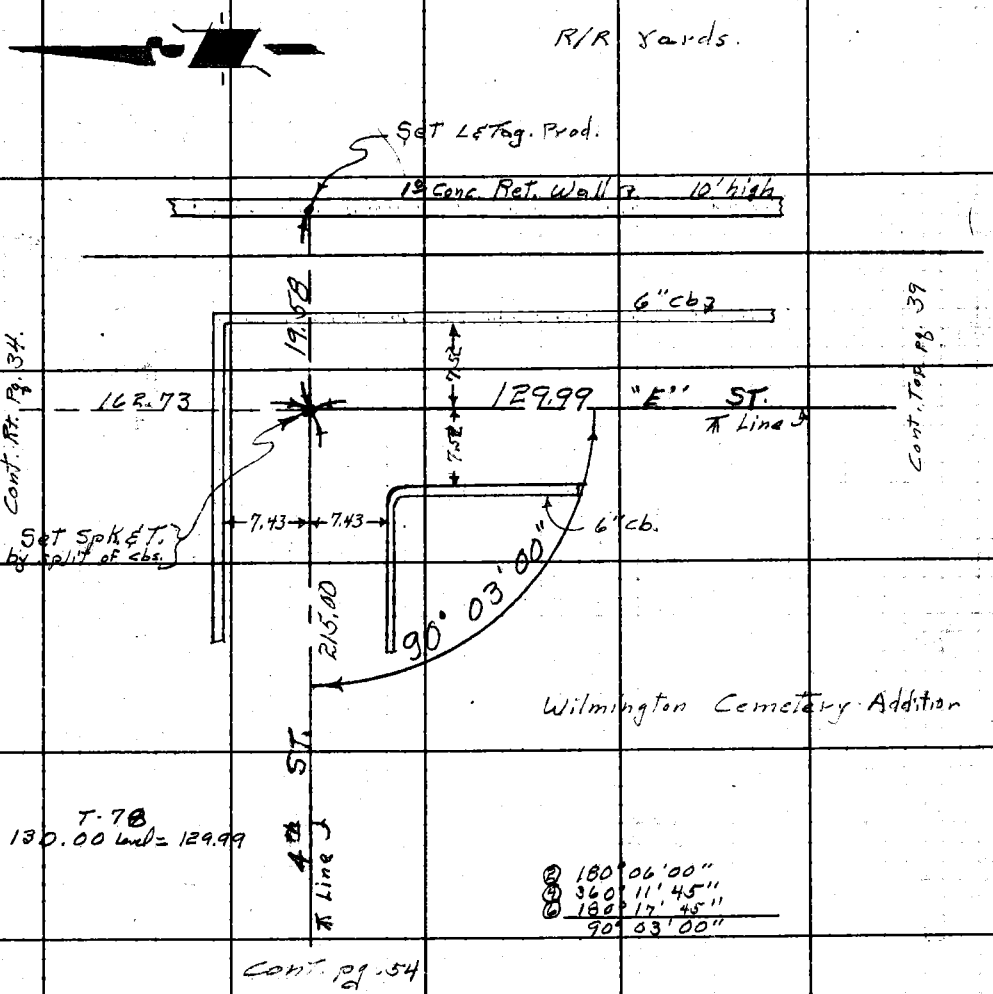

Note: Any Additions or Changes on This Sheet Must be Made or Circled in Red Ink With Date and Name of Person Making Change.

Do not extend notes this side of this line.

RETURN TO
LOS ANGELES COUNTY ENGINEER
700 LOS ANGELES COUNTY ENGINEERING BLDG.

763098 CE #247—7-53

RETURN TO
LOS ANGELES COUNTY ENGINEER
900 LOS ANGELES COUNTY ENGINEERING BLDG.

Note: Any Additions or Changes on This Sheet Must be Made or Circled in Red Ink With Date and Name of Person Making Change.

Do not extend notes this side of this line.

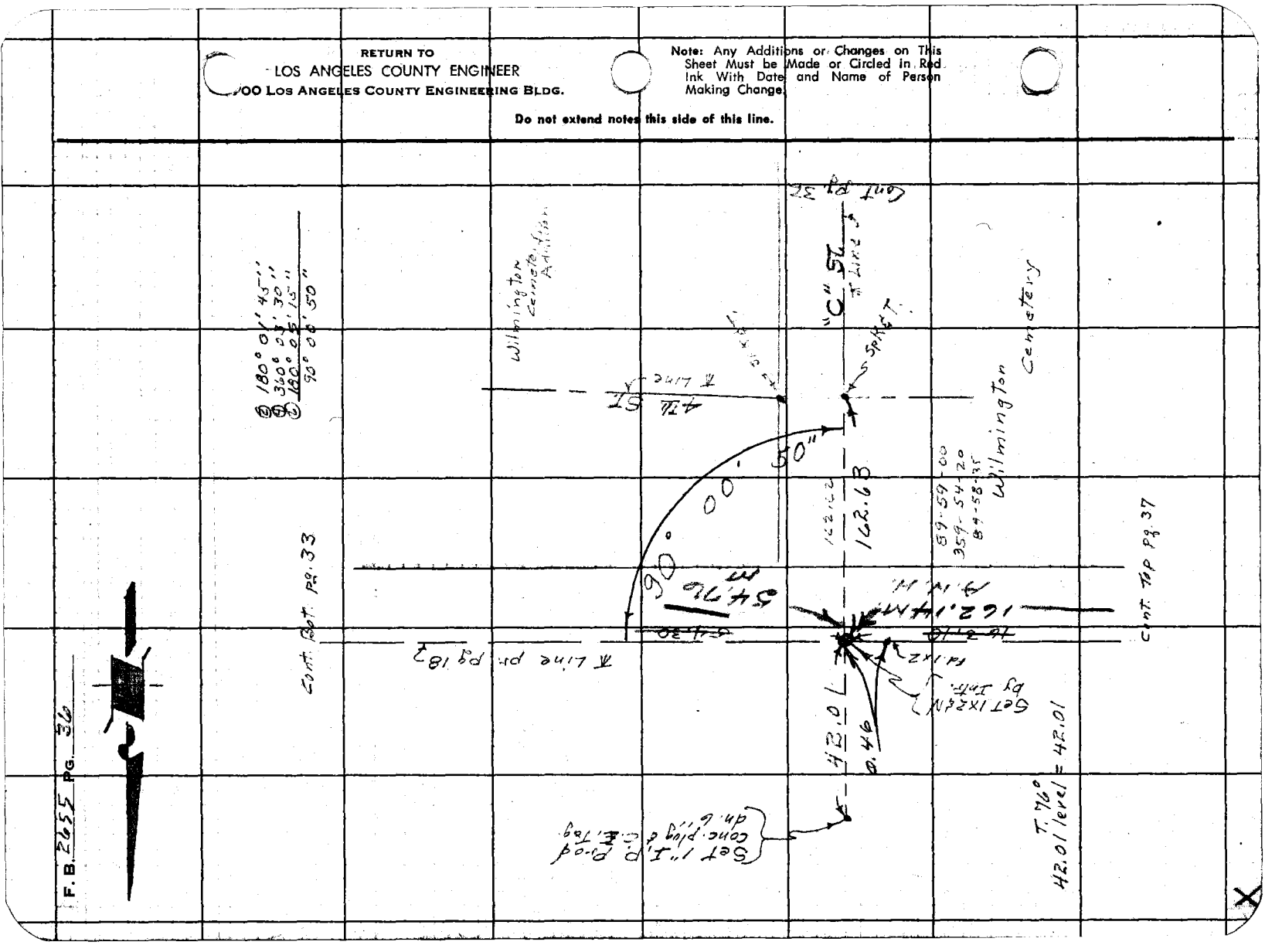

Notes Ck'd by	Survey of Wilmington Cemetery
Map No.	JN 0882.32 Tape 143 Std 84 °F
Office Work	Surveyed by Dougherty
Checked	Notes Newman Date 8-23-60
Date	Indexed

H. E. OTT

F. B: 2655 PG. 37

90-04-30
360-26-00
90-05-00

2-3-61

89-54-20
359-89-00
89-54-45

Cont. Bot. pg. 36

② 180° 09' 30"
④ 360° 19' 00"
⑥ 180° 28' 30"
90° 04' 45"

Wilmington Cemetery

Set 1" I.P. Prod. Conc. plug & C.E. Tag. dn. 6"

π Line pr. Pg. 18

~~163.18~~ 162.14 -M.-B.N.H

90° 04' 45"

π Line ST

42.82

162.83

162.78

0.50

Set 1x2 & N. by intrs.

~~162.74~~ 163.24 M.

"B" ST. π Line

Spk & T

4th

Cont. pg. 50

T. 82°
42.82 level = 42.82

Cont Top Pg 38

Note: Any Additions or Changes on This Sheet Must be Made or Circled in Red Ink With Date and Name of Person Making Change.

Do not extend notes this side of this line.

RETURN TO
LOS ANGELES COUNTY ENGINEER
100 LOS ANGELES COUNTY ENGINEERING BLDG.

763098 CE #247—7-53

W.S. 28-C-3

RETURN TO
LOS ANGELES COUNTY ENGINEER
900 LOS ANGELES COUNTY ENGINEERING BLDG.

Note: Any Additions or Changes on This Sheet Must be Made or Circled in Red Ink With Date and Name of Person Making Change.

Do not extend notes this side of this line.

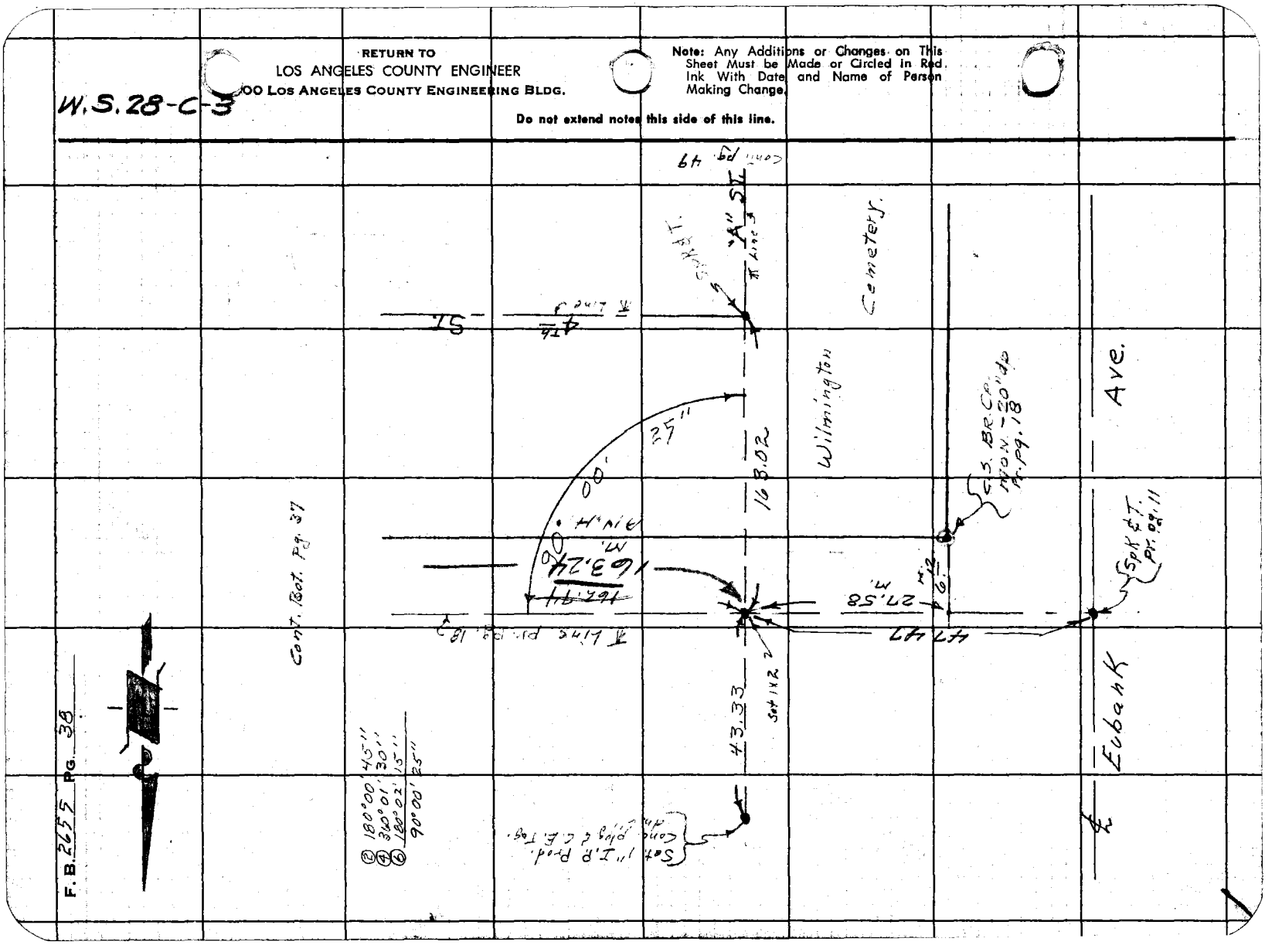

F.B. 2655 Pg. 38

Notes Ck'd by	Survey of Wilmington Cemetery
Map No.	JN 088232 Tape 143 Std 84 °F
Office Work	Surveyed by Dougherty
Checked	Notes Newman Date 8-23-60
Date	Indexed H. E. OTT

F. B. 2655 PG. 39

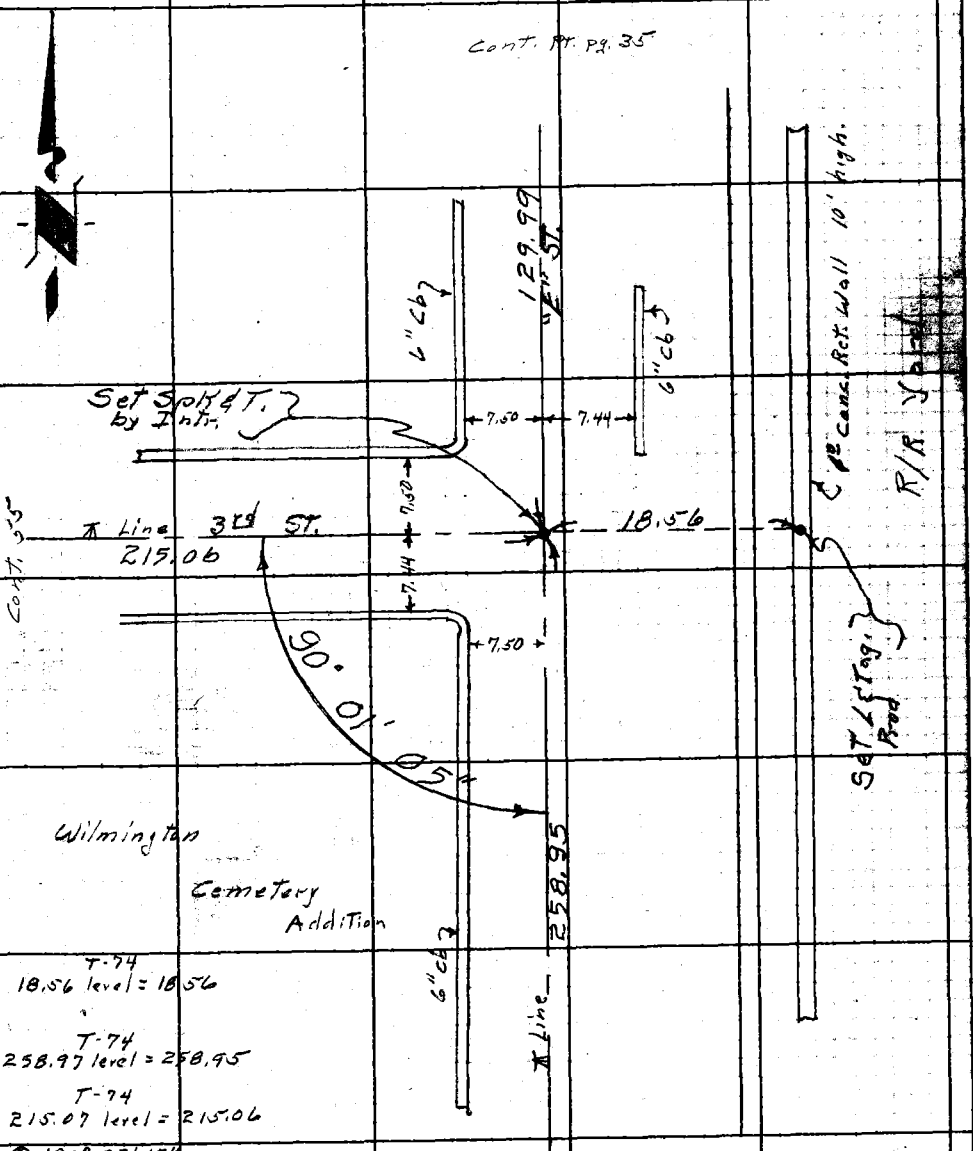

T-74
18.56 level = 18.56

T-74
258.97 level = 258.95

T-74
215.07 level = 215.06

(2) 180° 02' 15"
(4) 360° 04' 30"
(6) 180° 06' 30"
90° 01' 05"

Cont. Top Pg. 40

Note: Any Additions or Changes on This Sheet Must be Made or Circled in Red Ink With Date and Name of Person Making Change.

Do not extend notes this side of this line.

RETURN TO
LOS ANGELES COUNTY ENGINEER
DO LOS ANGELES COUNTY ENGINEERING BLDG.

763098 CE #247—7-55

F. B. 2655 PG. 40

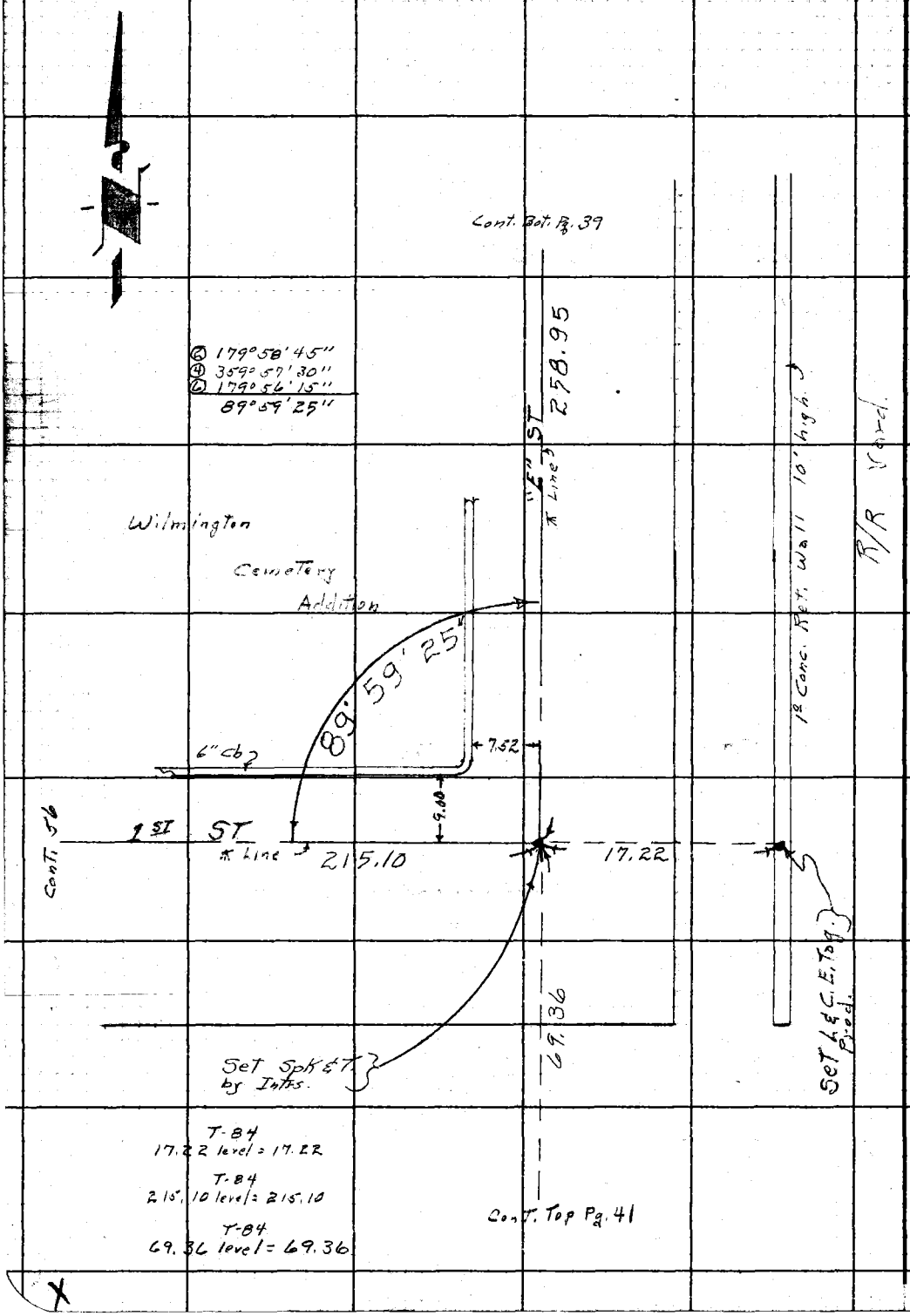

RETURN TO
LOS ANGELES COUNTY ENGINEER
900 LOS ANGELES COUNTY ENGINEERING BLDG.

Do not extend notes this side of this line.

Note: Any Additions or Changes on This Sheet Must be Made or Circled in Red Ink With Date and Name of Person Making Change.

Notes Ck'd by	Survey of Wilmington Cemetery
Map No.	JN 0882.32 Tape 143 Std 84 °F
Office Work	Surveyed by Dougherty
Checked	Notes Newman Date 8-23-60
Date	Indexed H. E. OTT

F. B. 2655 PG. 41

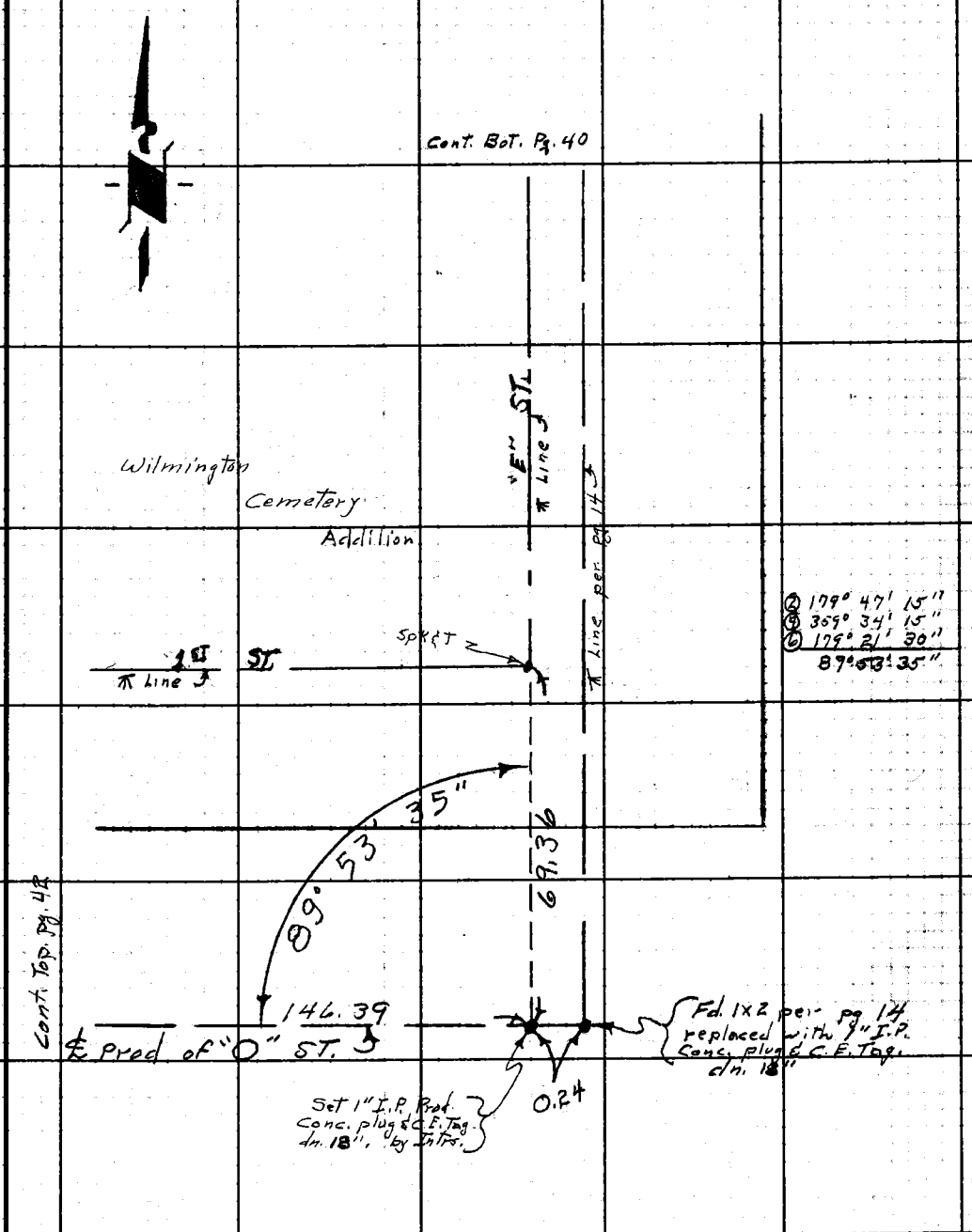

Note: Any Additions or Changes on This Sheet Must Be Made or Circled In Red Ink With Date and Name of Person Making Change.

Do not extend notes this side of this line.

RETURN TO
LOS ANGELES COUNTY ENGINEER
700 LOS ANGELES COUNTY ENGINEERING BLDG.

763098 CE #247—7-59

F. B. 2655 PG. 42

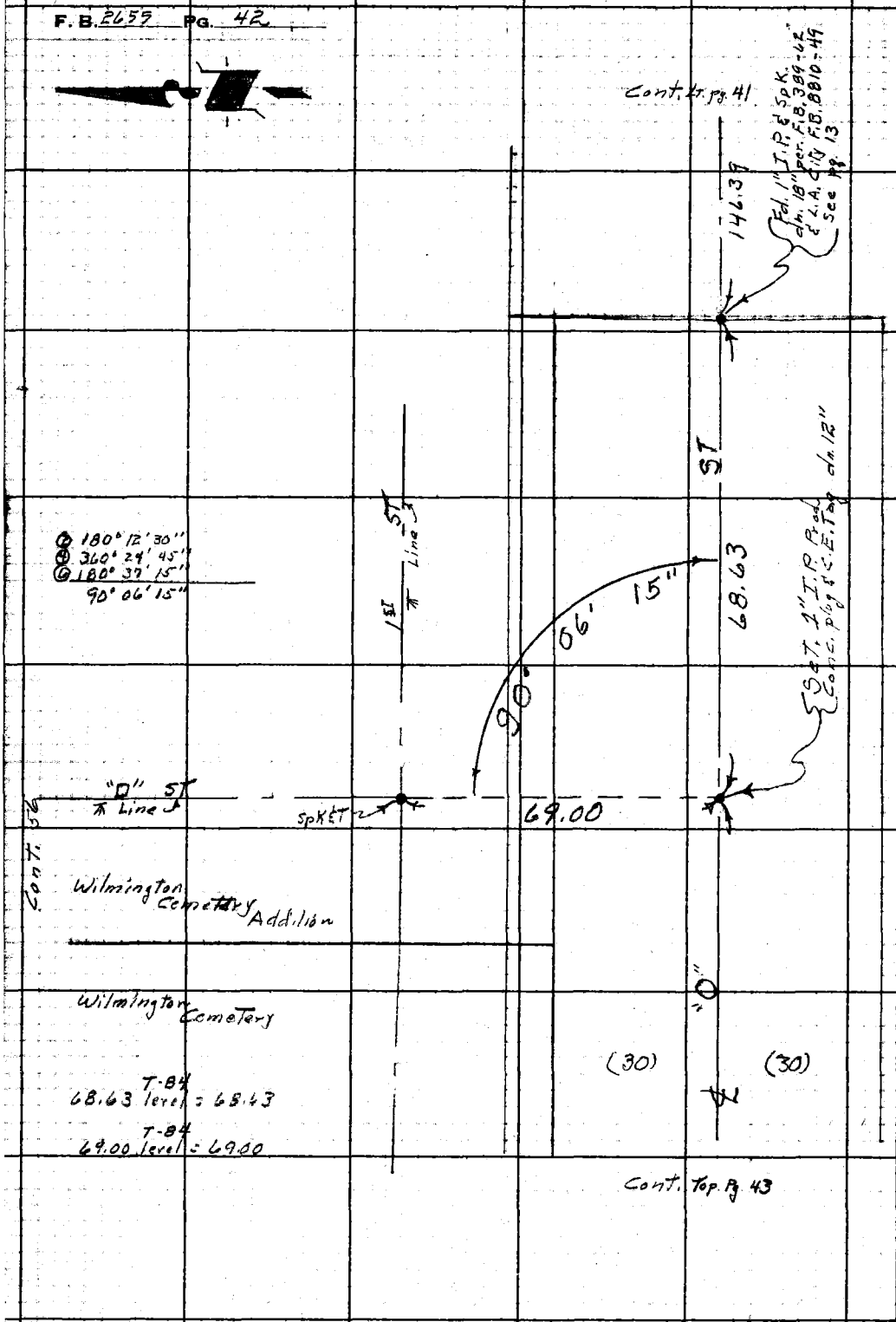

RETURN TO
LOS ANGELES COUNTY ENGINEER
100 LOS ANGELES COUNTY ENGINEERING BLDG.

Do not extend notes this side of this line.

Note: Any Additions or Changes on This Sheet Must be Made or Circled in Red Ink With Date and Name of Person Making Change.

Notes Ck'd by	Survey of Wilmington Cemetery
Map No.	JN0882.32 Tape 143 Std 84 °F
Office Work	Surveyed by Dougherty
Checked	Notes Newman Date 8-23-60
Date	Indexed H. E. OTT

F.B. 2655 Pg. 43

W.S. 28-C-3

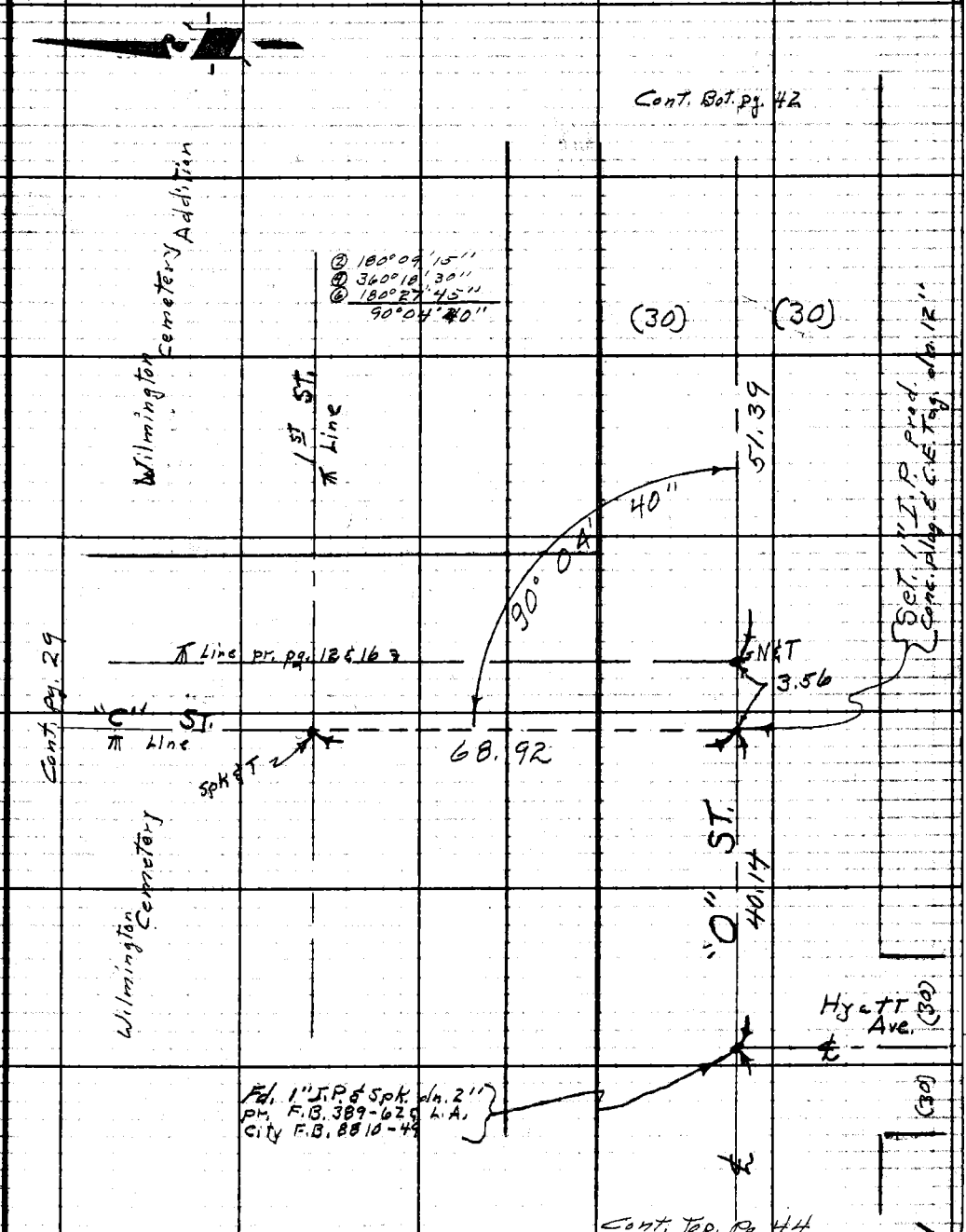

Note: Any Additions or Changes on This Sheet Must be Made or Circled in Red Ink With Date and Name of Person Making Change.

Do not extend notes this side of this line.

RETURN TO
LOS ANGELES COUNTY ENGINEER
700 LOS ANGELES COUNTY ENGINEERING BLDG.

76F3095 CE #247—3-57

F.B. 2655 Pg. 44

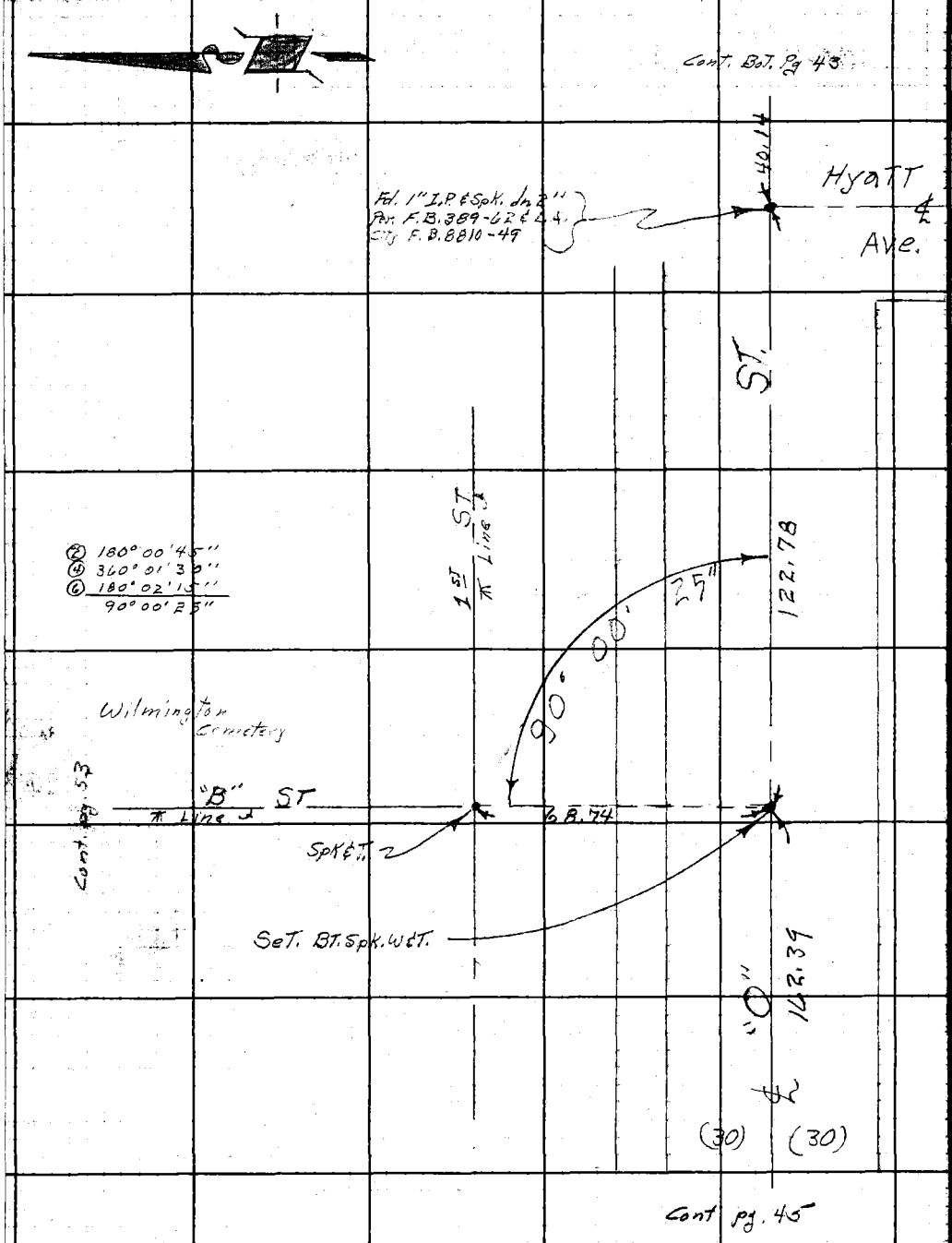

W.S. 28-C-3

RETURN TO
LOS ANGELES COUNTY ENGINEER
700 LOS ANGELES COUNTY ENGINEERING BLDG.

Do not extend notes this side of this line.

Note: Any Additions or Changes on This Sheet Must be Made or Circled in Red Ink With Date and Name of Person Making Change.

Notes Ck'd by	Survey of Wilmington Cemetery
Map No.	JN 0882.32 Tape 143 Std 84 °F
Office Work	Surveyed by Dougherty
Checked	Notes Newman Date 8-24-60
Date	Indexed H. E. OTT

F. B. 2655 Pg. 45

W.S. 28-C-3

Cont. pg 44

1st ST.
Line

ST. ℄

162.39

Set St. Spk. W.&T.

90° 05' 15"

(3) 180° 10' 30"
(4) 360° 20' 45"
(6) 180° 31' 15"
90° 05' 15"

Cont pg 46

"A" ST.
Line

68.52

Spk & T. 2

Wilmington Cemetery

"O"
51.03

℄ Eubank Ave.

Fd. Spk. W.&T.
pr. F.B. 2655-B

Note: Any Additions or Changes on This Sheet Must be Made or Circled in Red Ink With Date and Name of Person Making Change.

Do not extend notes this side of this line.

RETURN TO
LOS ANGELES COUNTY ENGINEER
700 LOS ANGELES COUNTY ENGINEERING BLDG.

76F3095 CE #247—3-57

RETURN TO
LOS ANGELES COUNTY ENGINEER
700 LOS ANGELES COUNTY ENGINEERING BLDG.

Note: Any Additions or Changes on This Sheet Must be Made or Circled in Red Ink With Date and Name of Person Making Change.

Do not extend notes this side of this line.

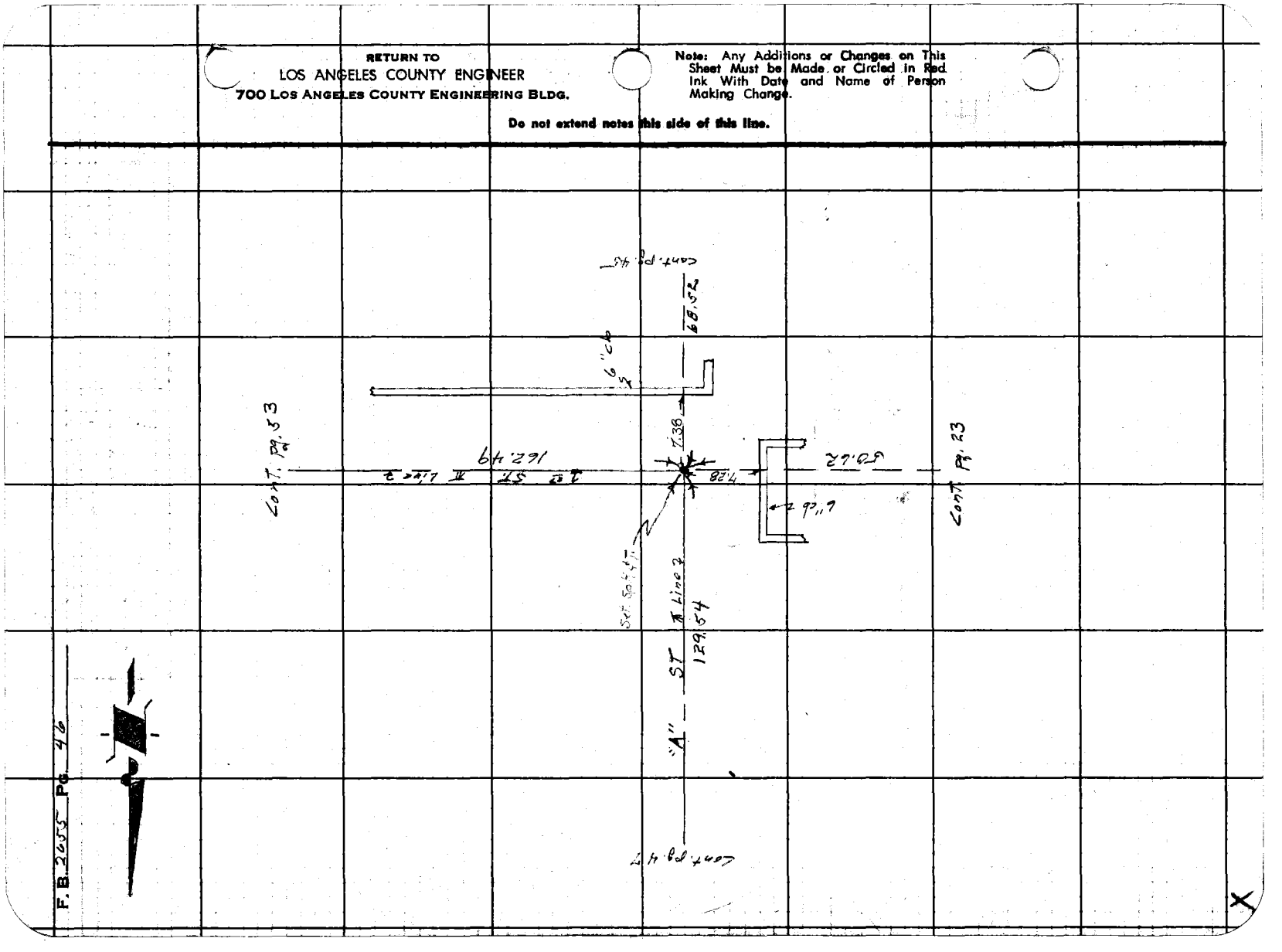

F.B. 2655 Pg. 46

Notes Ck'd by	Survey of Wilmington Cemetery
Map No.	JN 088232 Tape 148 Std 84 °F
Office Work	Surveyed by Dougherty
Checked	Notes Newman Date 8-24-60
Date	Indexed H. E. OTT

F.B. 2693 PG. 47



Cont. pg. 52

Note: Any Additions or Changes on This Sheet Must be Made or Circled in Red Ink With Date and Name of Person Making Change.

Do not extend notes this side of this line.

RETURN TO
LOS ANGELES COUNTY ENGINEER
700 LOS ANGELES COUNTY ENGINEERING BLDG.

76F3008 CE #247 3-57

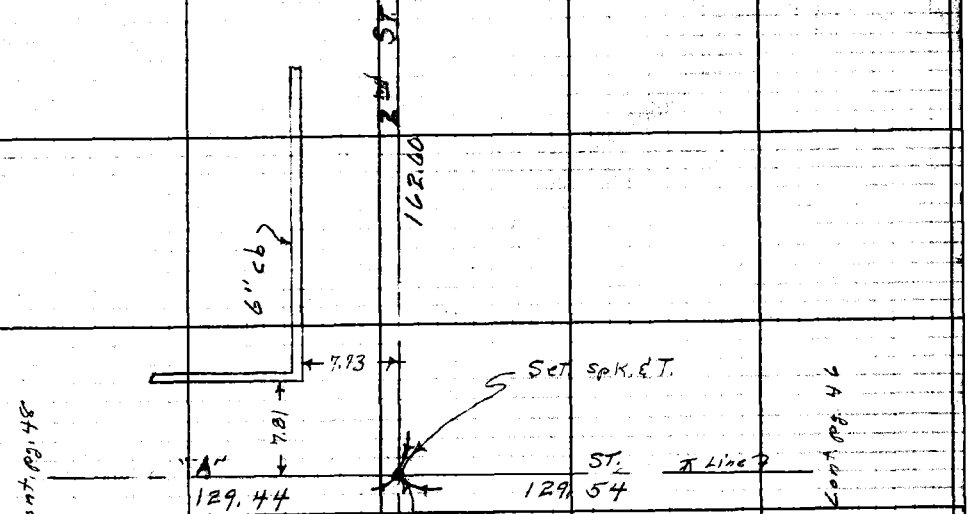

49.86

Cont. pg. 23

RETURN TO
LOS ANGELES COUNTY ENGINEER
700 LOS ANGELES COUNTY ENGINEERING BLDG.

Note: Any Additions or Changes on This Sheet Must be Made or Circled in Red Ink With Date and Name of Person Making Change.

Do not extend notes this side of this line.

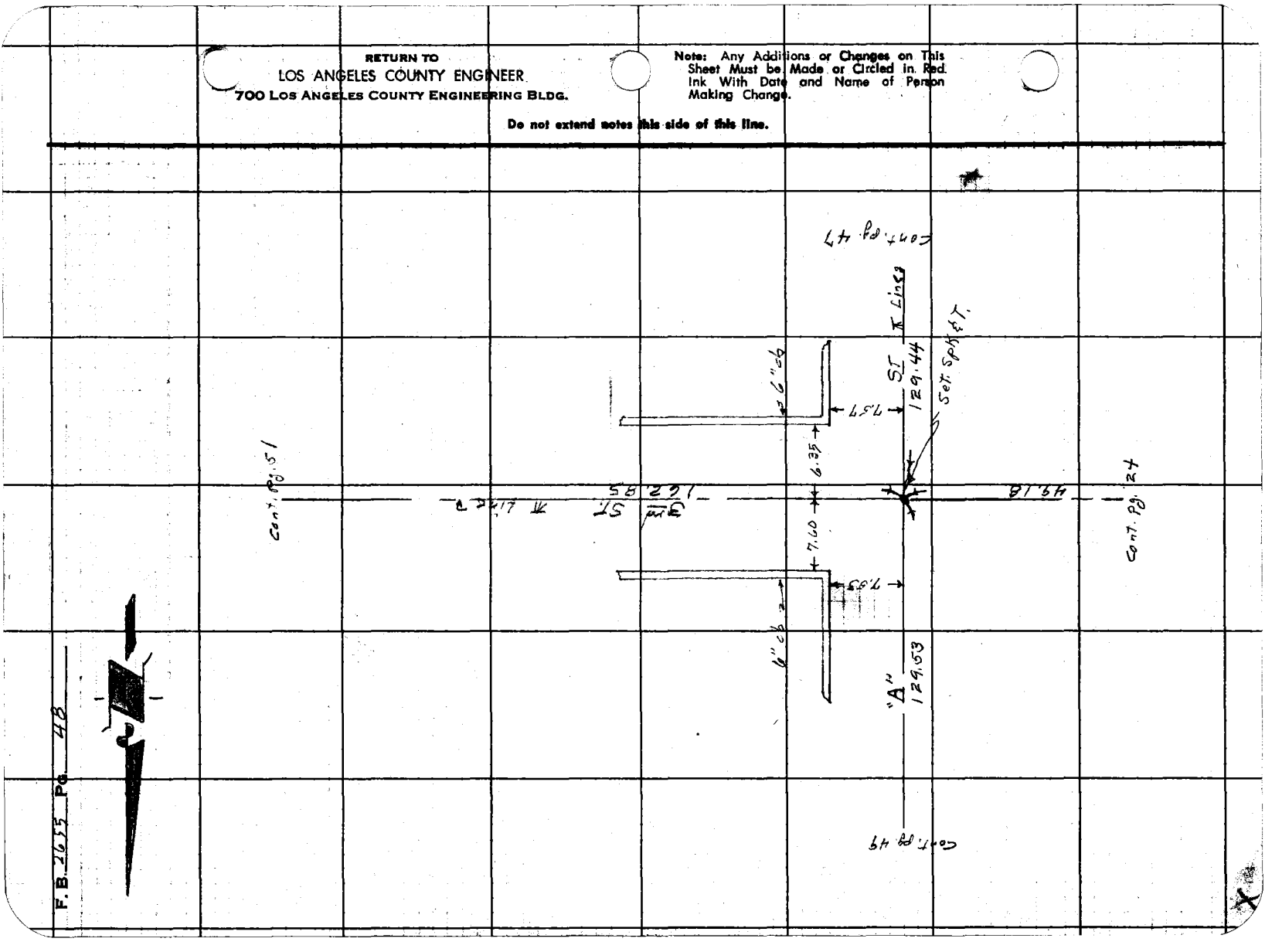

F.B. 2615 Pg. 48

Notes Ck'd by	Survey of Wilmington Cemetery	F. B. Pg. 49
Map No.	JN 0882.32 Tape 143 Std 84 °F	
Office Work	Surveyed by Dougherty	
Checked	Notes Newman Date 8-24-60	
Date	Indexed H. E. OTT	

Cont. pg. 50

4th St. ⊤ Line 3

163.00

Cont. pg. 38

163.02

"A" St. ⊤ Line 3

129.53

Set Spk. & T.

Cont. pg. 48

48.41

Cont. pg. 24

Note: Any Additions or Changes on This Sheet Must be Made or Circled in Red Ink With Date and Name of Person Making Change.

Do not extend notes this side of this line.

RETURN TO
LOS ANGELES COUNTY ENGINEER
700 LOS ANGELES COUNTY ENGINEERING BLDG.

76F309S CE #247—3-57

RETURN TO
LOS ANGELES COUNTY ENGINEER
700 LOS ANGELES COUNTY ENGINEERING BLDG.

Note: Any Additions or Changes on This Sheet Must be Made or Circled in Red Ink With Date and Name of Person Making Change.

Do not extend notes this side of this line.

F. B. 4455 Pg. 50

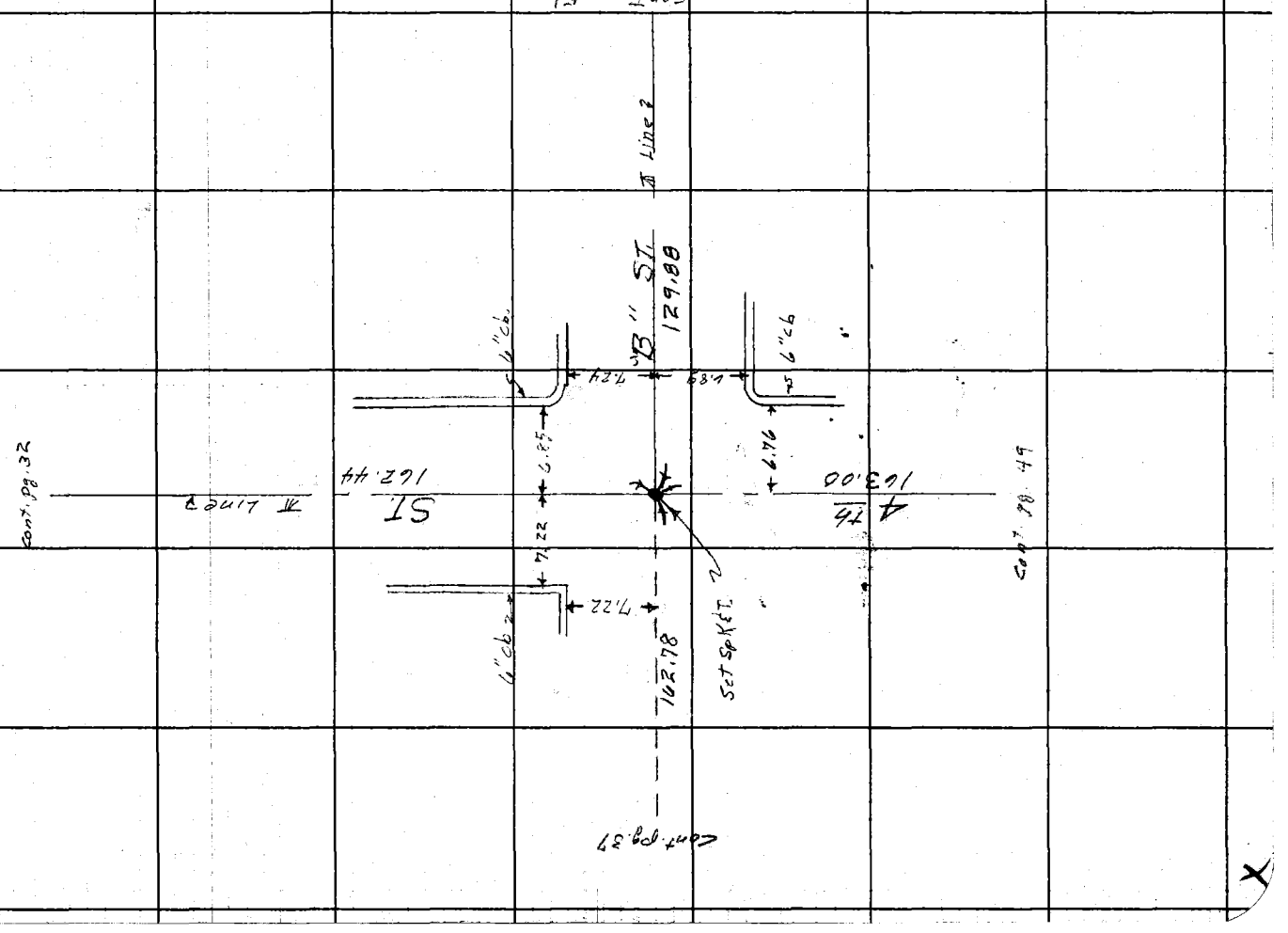

Notes Ck'd by	Survey of Wilmington Cemetery
Map No.	JN 0882.32 Tape 143 Std 84 °F
Office Work	Surveyed by Dougherty
Checked	Notes Newman Date 8-24-60
Date	Indexed H. E. Ott

F. B. 2655 Pg. 51



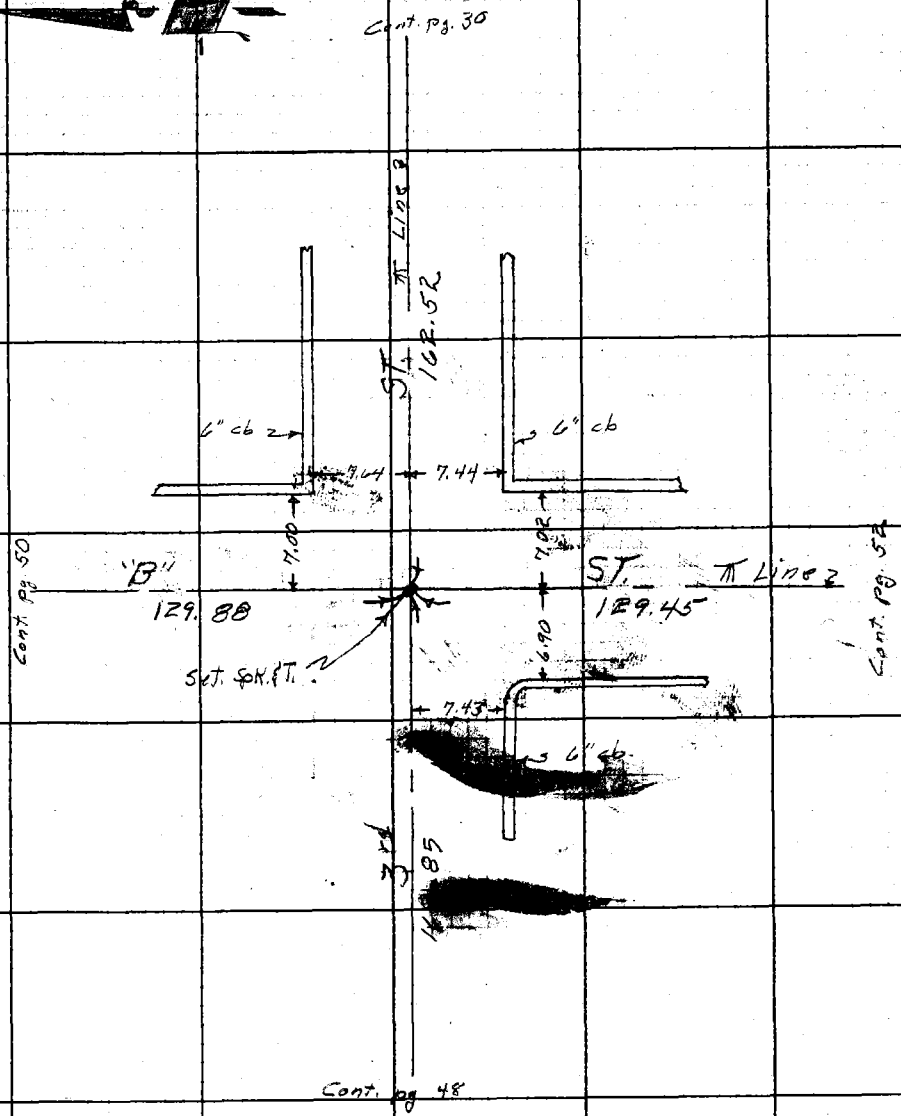

Note: Any Additions or Changes on This Sheet Must be Made or Circled in Red Ink With Date and Name of Person Making Change.

Do not extend notes this side of this line.

RETURN TO
LOS ANGELES COUNTY ENGINEER
700 LOS ANGELES COUNTY ENGINEERING BLDG.

76F3095 CE #247—3-57

F.B. 2655 Pg. 52

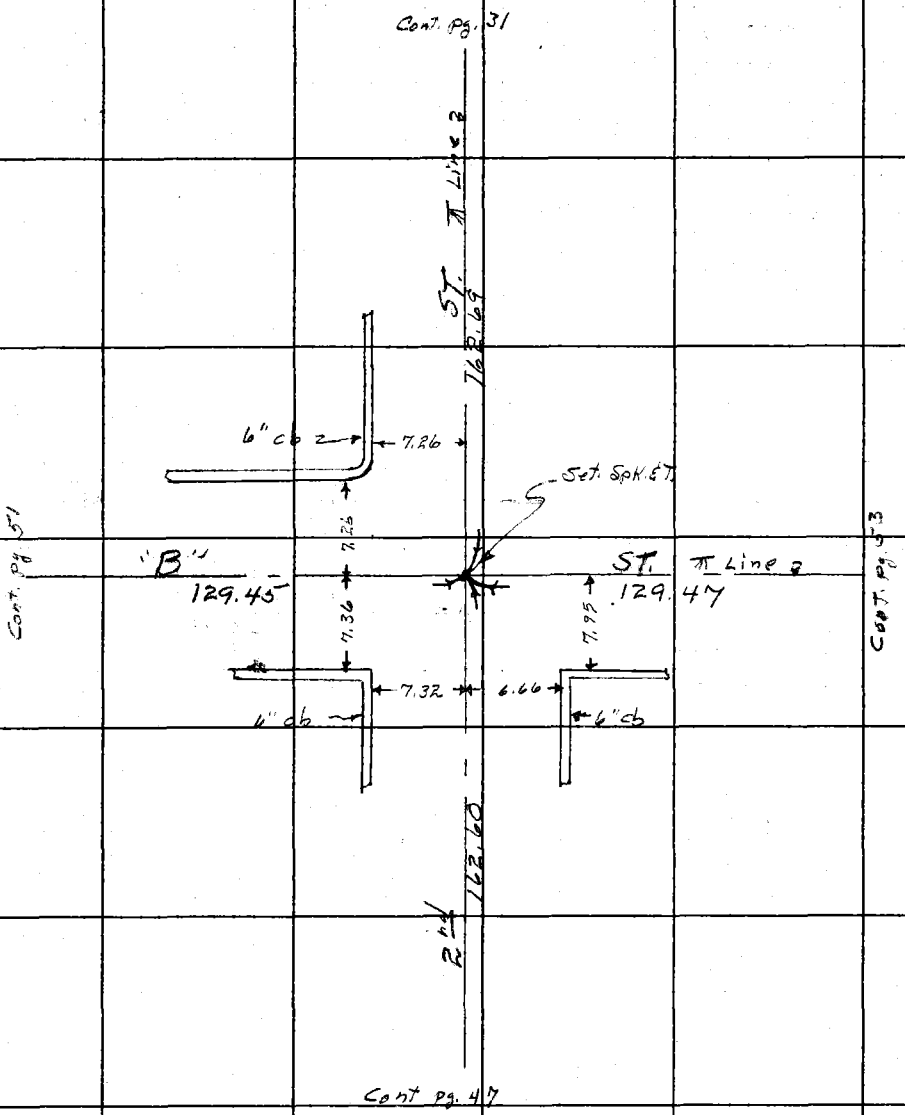

RETURN TO
LOS ANGELES COUNTY ENGINEER
700 LOS ANGELES COUNTY ENGINEERING BLDG.

Do not extend notes this side of this line.

Note: Any Additions or Changes on This Sheet Must be Made or Circled in Red Ink With Date and Name of Person Making Change.

X

Notes Ck'd by	Survey of Wilmington Cemetery
Map No.	JN 0882.32 Tape 143 Std 84 °F
Office Work	Surveyed by Dougherty
Checked	Notes Newman Date 8-24-60
Date	Indexed H. E. OTT

F. B. 2659 Pg. 53

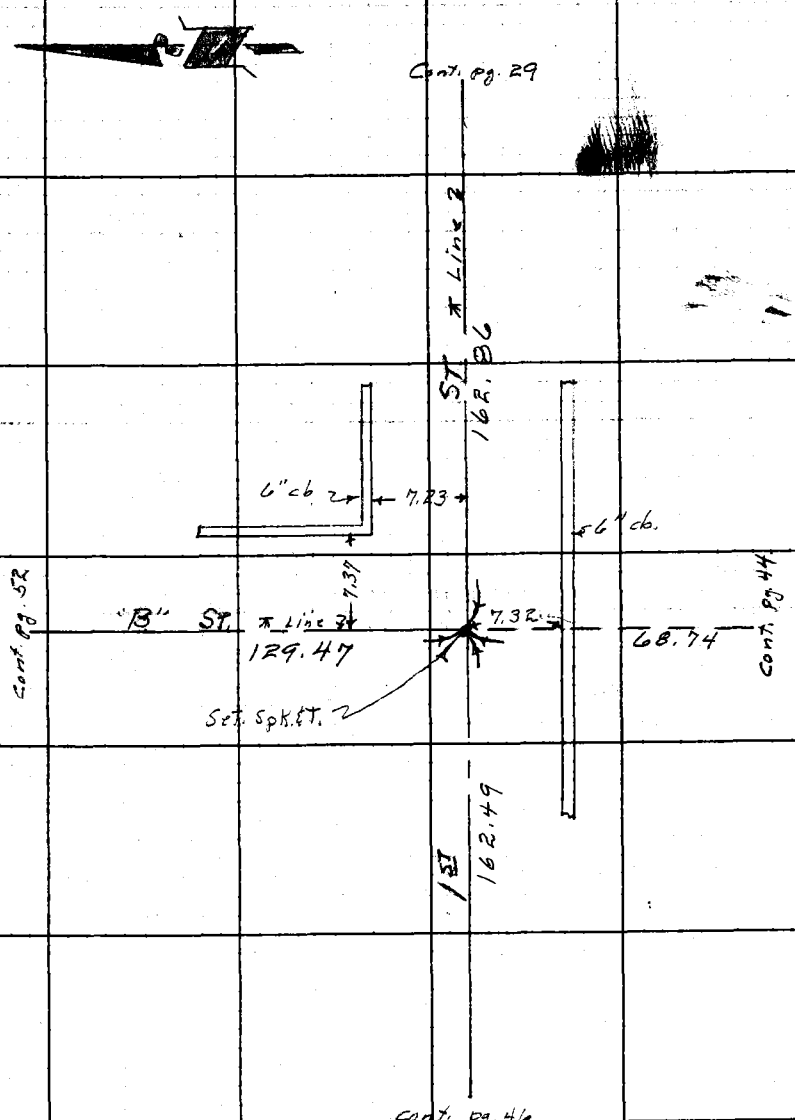

Note: Any Additions or Changes on This Sheet Must be Made or Circled in Red Ink With Date and Name of Person Making Change.

Do not extend notes this side of this line.

RETURN TO
LOS ANGELES COUNTY ENGINEER
700 LOS ANGELES COUNTY ENGINEERING BLDG.

76F309S CE #247—3-57

F. B. 2655 Pg. 54



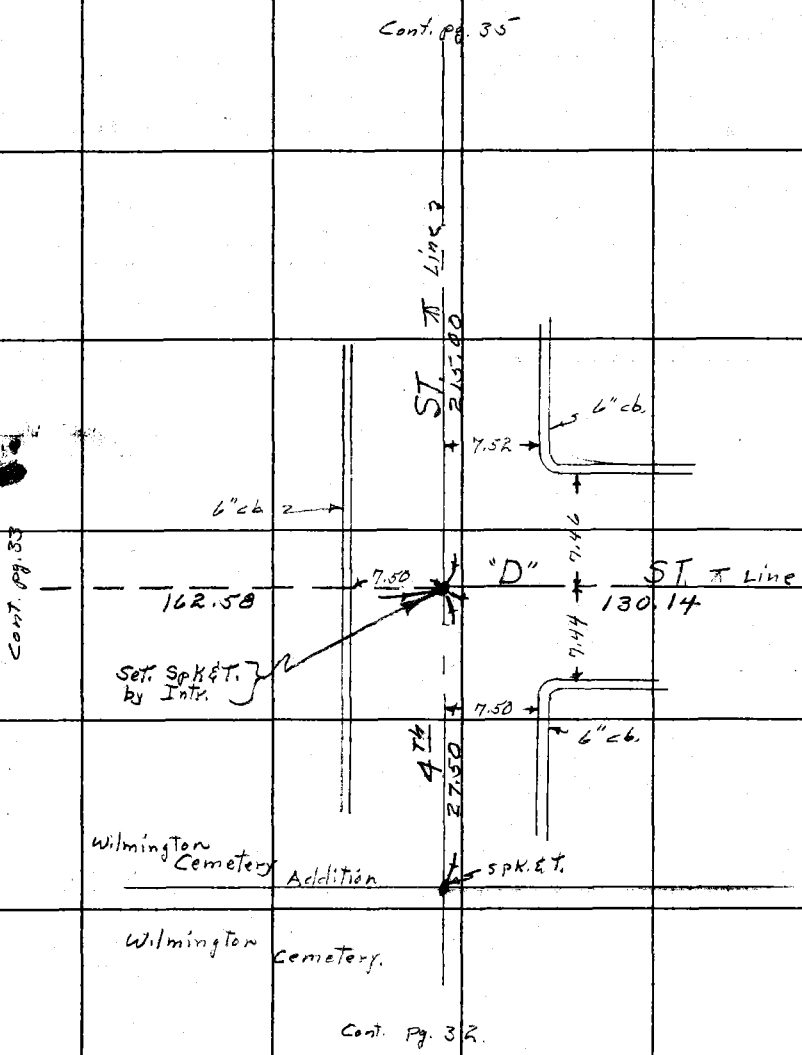

RETURN TO
LOS ANGELES COUNTY ENGINEER
700 LOS ANGELES COUNTY ENGINEERING BLDG.

Note: Any Additions or Changes on This Sheet Must be Made or Circled in Red Ink With Date and Name of Person Making Change.

Do not extend notes this side of this line.

Notes Ck'd by	Survey of Wilmington Cemetery	F.B. 2655 Pg. 35
Map No.	JN 0882.32 Tape 143 Std 84 °F	
Office Work	Surveyed by Dougherty	
Checked	Notes Newman Date 8-24-60	
Date	Indexed H. E. OTB	

Note: Any Additions or Changes on This Sheet Must be Made or Circled in Red Ink With Date and Name of Person Making Change.

Do not extend notes this side of this line.

RETURN TO
LOS ANGELES COUNTY ENGINEER
900 Los Angeles County Engineering Bldg.

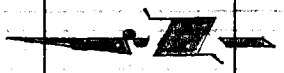

Cont. pg. 39

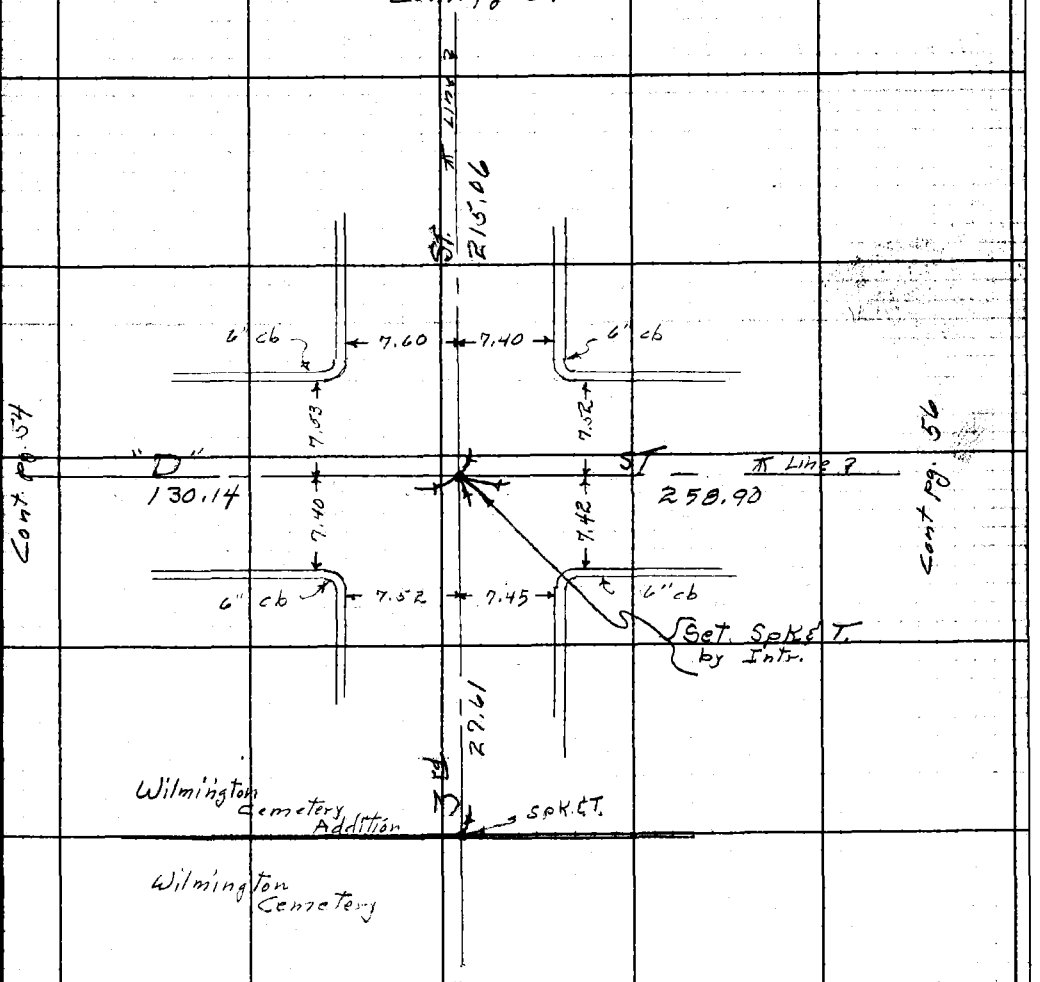

Cont. pg. 34

Cont. pg. 36

Cont. pg. 30

76FROSS CE #247—3-57

F.B. 2655 Pg. 56

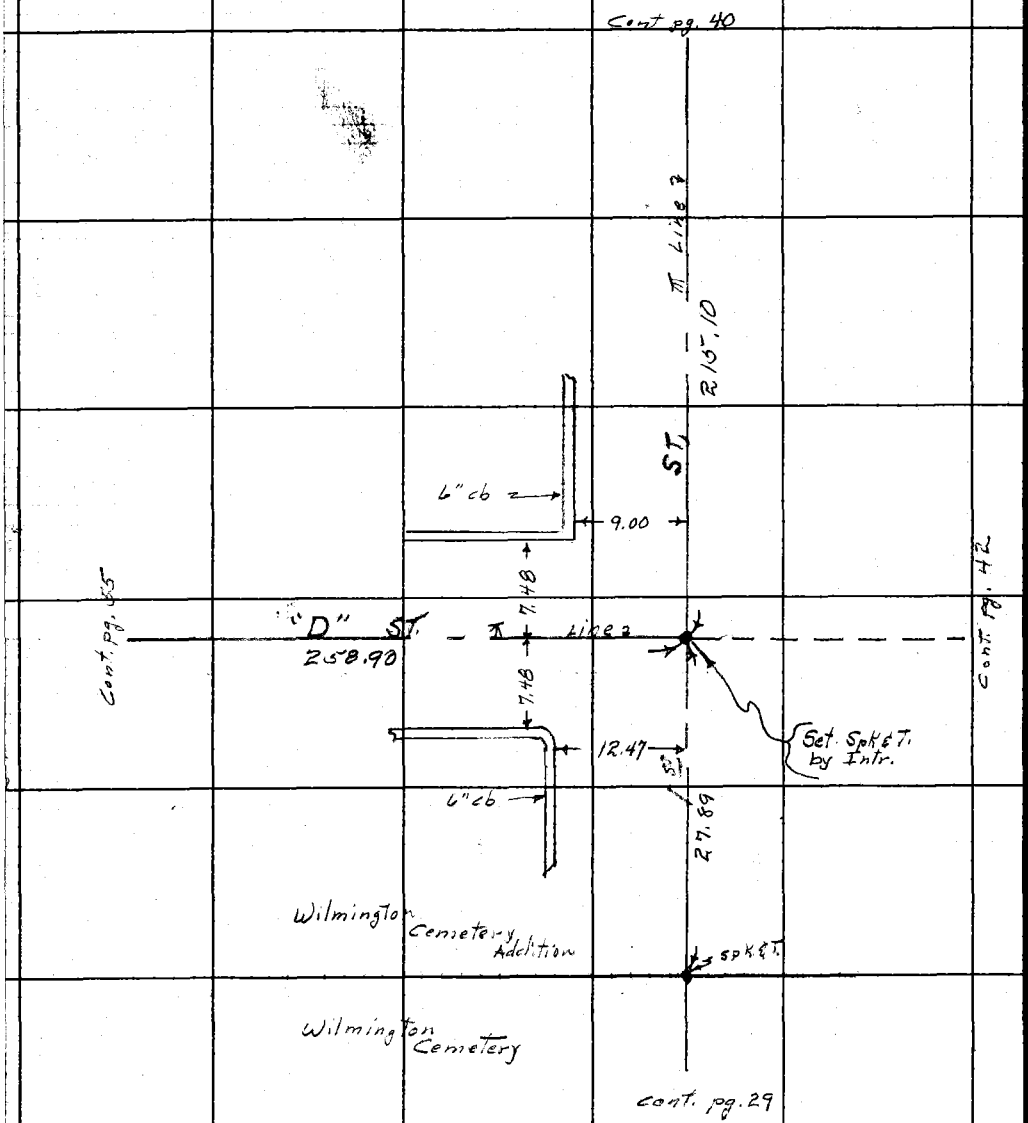

RETURN TO
LOS ANGELES COUNTY ENGINEER
700 LOS ANGELES COUNTY ENGINEERING BLDG.

Do not extend notes this side of this line.

Note: Any Additions or Changes on This Sheet Must be Made or Circled in Red Ink With Date and Name of Person Making Change.

X

NOTES RED. JOB NO. 0301.02 SURVEY OF Precise Levels Wilmington Cemetery F. B. 2655 PG. 79

DATE SURVEY BY F E Brooks

NOTES CHKD. NOTES BY F. E. B. DATE 25 Aug 1960

DATE INDEXED H. E. OTT DATE 1060

NOTE: ANY ADDITIONS OR CHANGES ON THIS SHEET MUST BE MADE OR CIRCLED IN RED INK, WITH DATE AND NAME OF PERSON MAKING CHANGE.

PLEASE RETURN TO
LOS ANGELES COUNTY SURVEYOR
725 LOS ANGELES COUNTY ENGINEERING BLDG.

Do not extend notes this side of this line

76S420 S & E-353 4-54

DESCRIPTION | ADJ. ELEV. | 3RD RUN | 2ND RUN | DIFF. | 1ST RUN | B.M.

J. N. 0301. 02

PRECISE LEVELS

WILMINGTON CEMENTERY

F.E. Brooks
D LeGault
RF Siemann
N smith
AR Workman

765420 S & E-353 4-54

PLEASE RETURN TO
LOS ANGELES COUNTY SURVEYOR
725 LOS ANGELES COUNTY ENGINEERING BLDG.

NOTE: ANY ADDITIONS OR CHANGES ON THIS SHEET MUST BE MADE OR CIRCLED IN RED INK, WITH DATE AND NAME OF PERSON MAKING CHANGE.

Do not extend notes this side of this line

JOB NO. 0301.02 SURVEY OF Wilmington Cemetery NOTES RED
SURVEY BY F.E. Brooks DATE
NOTES BY F.E.B. DATE 25 Aug 1960 NOTES CHKD
INDEXED H.E.O.T. DATE

F.B. 2655 Pg. 80

B.M.	1ST RUN	DIFF.	2ND RUN	3RD RUN	ADJ. ELEV.	DESCRIPTION
BM 5-46	39.772					B.M. 5-46 L.A.C.S. #07430
+	6.097		6.130			1959 Elev. = 39.772
π	45.869	+0.833	+0.832			Lomita Blvd and Wilmington
-	5.264		5.298			Ave at the E inter. in a hand-
TP #1	40.605					hole 12" deep protected by a
+	3.923		3.889			cast iron cover. marked City
π	44.528	-2.855	-2.853			of L.A. Engineering Monument
-	6.778		6.742			& L.A. Co. Rd. Dept B.M. monument
TP #2	37.750					
+	2.237		2.207			
π	39.987	-4.808	-4.807			
-	7.045		7.014			
TP #3	32.942					
+	3.899		3.823			
π	36.841	-2.507	-2.508			
-	6.406		6.331			
TP #4	30.435					
+	4.896		4.848			
π	35.330	+0.613	+0.612			
-	4.282		4.236			
TP # 5	31.048					
+	6.202		6.111			
π	37.250	+1.589	+1.589			
-	4.613		4.622			
T.P. #6	32.637					
+	4.260		4.160			
π	36.897	-0.641	-0.639			
-	4.901		4.799			
L.A. City # 00527	31.996					L.A. City #00527 Elev. 31.990

See pg 81

76S420 S & E-353 4-54

PLEASE RETURN TO
LOS ANGELES COUNTY SURVEYOR
725 LOS ANGELES COUNTY ENGINEERING BLDG.

NOTE: ANY ADDITIONS OR CHANGES ON THIS SHEET MUST BE MADE OR CIRCLED IN RED INK, WITH DATE AND NAME OF PERSON MAKING CHANGE.

Do not extend notes this side of this line

B.M.	1ST RUN	DIFF.	2ND RUN	3RD RUN	ADJ. ELEV.	DESCRIPTION
L.A. City # 00527	31.996					L.A. City # 00527 Elev. 31.990 (1959 Adj)
+	6.463		6.492			Eubank Ave at S.E. Cor. of
π	38.459	-0.139	0.141			Municipal Power and Light
-	6.602		6.633			sub. station 0.3 ft E of 4" steel
TP #7	31.857					Cor post a wire spk in conc.
+	5.440		5.411			12" deep
π	37.297	+0.741	+0.739			
-	4.699		4.672			
T.P. #8	32.598					
+	5.421		5.389	5.368		
π	38.019	+0.810	+0.814	+1.810		
-	4.611		4.575	4.558		
TP #9	33.408					
+	4.989		4.926			
π	38.397	-0.504	-0.504			
-	5.493		5.430			
L.A. City # 00490	32.904					L.A. City #00490 Elev. 32.892 (1959 Adj)
						Eubank Ave E side 5 ft W of
						S.W. fence Cor. of Atlantic
+	5.852		5.817			Oil Co. Corp. 14.9 ft N. of Tele pole
π	38.756	+1.760	+1.759			# 549780H
-	4.092		4.058			
BM W.C. #1	34.664					BM W.C. #1
+	3.862		3.790			Eubank Ave and Sandison St. N.W. Cor.
π	38.526	+0.333	+0.335			Bt. Spk in cb. 10' N. of N. end C.R.
-	3.529		3.455			
BM W.C. #2	34.997					BM W.C. #2
						Eubank Ave and Sandison St.
						S.W. Cor.
						Bt. Spk. in cb. 12' S. of S end C.R.

NOTES RED ____ JOB NO. 0301.02 SURVEY OF Precise Levels Wilmington Cemetery
DATE ____ SURVEY BY FEB Brooks
NOTES CHKD ____ NOTES BY FEB DATE 25 Aug 1960
DATE ____ INDEXED H. E. OTT DATE ____

F.B. 2653 PG. 81

765420 S & E-353 4-54

PLEASE RETURN TO
LOS ANGELES COUNTY SURVEYOR
725 LOS ANGELES COUNTY ENGINEERING BLDG.

NOTE: ANY ADDITIONS OR CHANGES ON THIS SHEET MUST BE MADE OR CIRCLED IN RED INK, WITH DATE AND NAME OF PERSON MAKING CHANGE.

Do not extend notes this side of this line

JOB NO. 0301.02 SURVEY OF Precise Levels
SURVEY BY F.E. Brooks DATE
NOTES BY F.E.B. DATE 25 Aug 1960 NOTES CHKD
INDEXED M.E. Ott DATE DATE NOTES RED.

F.B. 2653 Pg. 82

B.M.	1ST RUN	DIFF.	2ND RUN	3RD RUN	ADJ. ELEV.	DESCRIPTION
BM W.C. #2	34.997					BM W.C. #2
+	4.059		4.019			See pg. 81
π	39.056	0.000	+0.001			
−	4.059		4.018			
TP #10	34.997					
+	6.669		6.582			
π	41.666	+2.429	+2.428			
−	4.240		4.154			
BM W.C. #3	37.426					BM W.C. #3
+	9.222		9.150			Eubank Ave W. Curb
π	46.648	+5.384	+5.387			Bt. spk in cb. 300' ± S. of Sand C.R.
−	3.838		3.763			of Sandisan St.
TP #11	42.810					
+	5.002		4.950			
π	47.812	-0.178	-0.179			
−	5.180		5.129			
L.A.C.ity #00420	42.632					L.A.C.ty #00460 Elev. = 42.636 (1959 adj)
+	4.649		4.600			Wire spk in W. Curb Eubank
π	47.281	-0.754	-0.755			Ave 36 ft. S. of ℄ Prod "O" St.
−	5.403		5.355			5.5 ft. S. of N. end of curb.
BM W.C. #4	41.878					BM W.C. #4
+	5.267		5.229			Eubank Ave and "O" St. S.E. Cor.
π	47.145	-0.184	-0.185			Bt. Spk in curb ft. S. of S. end C.R.
−	6.451		5.414			
TP #12	41.694					
+	4.913		4.858			
π	46.607	-0.704	-0.703			
−	5.617		5.561			
BM W.C. #5	40.990					BM W.C. 5
						See Pg 83

76S420 S & E-353 4-54

PLEASE RETURN TO
LOS ANGELES COUNTY SURVEYOR
725 LOS ANGELES COUNTY ENGINEERING BLDG.

NOTE: ANY ADDITIONS OR CHANGES ON THIS SHEET MUST BE MADE OR CIRCLED IN RED INK, WITH DATE AND NAME OF PERSON MAKING CHANGE.

Do not extend notes this side of this line

B.M.	1ST RUN	DIFF.	2ND RUN	3RD RUN	ADJ. ELEV.	DESCRIPTION
BM W.C. #5	40.990					B.M. W.C. #5
+	7.111		7.034			"O" St. and Hyatt Ave S.W. Cor.
⊼	48.101	+1.240	+1.237			Bt. Spk in curb 7.5 ft. S. of S end
−	5.871		5.797			C.R.
TP #13	42.230					
+	4.680		4.589			
⊼	46.910	−0.633	−0.632			
−	5.313		5.221			
BM W.C. #6	41.597					BM W.C. #6
+	5.893		5.803			S.E. Cor. of Cemetery
⊼	47.490	+0.690	+0.688			Bt. Spk in Retaing wall 42.5
−	5.203		5.115			ft. N. of S. end of wall
TP #14	42.287					
+	6.117		6.059			
⊼	48.404	+2.537	+2.535			
−	3.580		3.524			
BM W.C. 7	44.824					BM W.C. 7
+	4.200		4.133			E. side of Cementery
⊼	49.024	−1.429	−1.429			L. & C.E. Tag in Retaining wall
−	5.629		5.562			297 ± ft N. of S. end of wall
TP. #15	43.395					3rd st. prod F.B. 2655-39
+	3.561		3.428			
⊼	46.956	−3.066	−3.064			
−	6.627		6.492			
BM W.C. 8	40.329					BM W.C. 8
+	3.848		3.685			N.E. Cor. of Cementery
⊼	44.177	−4.313	−4.314			Bt. spk in retaing wall 29 ft S
−	8.161		7.999			of S. end of Wall
BM W.C. 9	36.016					BM W.C. 9
						see pg 84

NOTES RED. JOB NO. 0301.02 SURVEY OF Precise Levels Wilmington Cemetery
DATE SURVEY BY F.E. Brooks
NOTES CHKD. NOTES BY F.E.B. DATE 25 Aug 1960
DATE INDEXED H. E. OTT DATE

F.B. 2655 PG. 83

768420 S & E-353 4-54

PLEASE RETURN TO
LOS ANGELES COUNTY SURVEYOR
725 LOS ANGELES COUNTY ENGINEERING BLDG.

NOTE: ANY ADDITIONS OR CHANGES ON THIS SHEET MUST BE MADE OR CIRCLED IN RED INK, WITH DATE AND NAME OF PERSON MAKING CHANGE.

Do not extend notes this side of this line

JOB NO. 0301.02 SURVEY OF Precise Levels
SURVEY BY F.E. Brooks DATE Wilmington Cemetery NOTES RED
NOTES BY F.E.B. DATE 25 Aug 1960 NOTES CHKD
INDEXED H & O.M. DATE DATE

F.B. 2655 Pg. 34

B.M.	1ST RUN	DIFF.	2ND RUN	3RD RUN	ADJ. ELEV.	DESCRIPTION
BM. W.C. 9	36.016					BM W.C. 9
+	5.507		5.440			N. E. Cor. of Cemetery
π	41.523	-0.801	-0.798			E. st. prod. 1" I.P. & C.E. Tag 6"dn
-	6.308		6.238			46.5 ft ± N. of N. P/L F.B. 2655-34
T.P. #16	35.215					
+	4.289		4.251			
π	39.504	-2.242	-2.244			
-	6.531		6.495			
BM W.C. 10	32.973					BM W.C. 10
+	4.018		4.162			N. side of Cemetery
π	36.991	-0.820	-0.820			C. st. prod. 1" I.P. & C.E. Tag 6"dn
-	4.838		4.982			48 ft ± N. of N. P/L F.B. 2655-36
T.P. #17	32.153					
+	4.855		4.786			
π	37.008	+0.756	+0.757			
-	4.099		4.029			
L.A. City # 00490	32.909					L.A.C.Ty #00490 Elev. = 32.892 (1959 adj)
						En bank Ave E. side 5 ft. W. of
						S.W. fence Cor. of Atlantic Oil
						Co. Corp. 14.9 ft. N. of Tele. pole
						# 549780 H.

Notes Ck'd by	Survey of Wilmington Cemetery F. B. RC 55 Pg. 86
Map No. B-2747	JN 0303.00 Tape Std °F
Office Work T. M. ICHIEN	Surveyed by F. E. Brooks
Checked	Notes F. E. Brooks Date Dec 60
Date	Indexed M. E. OTT DEC 22 '60

J. N. 0303.00

WILMINGTON CEMETERY

Method of sitting monument at N.E. Cor. of Wilmington Cemetery because of obstructions on E Plk of cemetery

F.E. Brooks
A.R. Barichi
R.R. Rodriguez
N. Smith
G.R. Esquivel

PLEASE RETURN TO
LOS ANGELES COUNTY ENGINEER
700 LOS ANGELES COUNTY ENGINEERING BLDG.

Note: Any Additions or Changes on this Sheet Must Be Made or Circled in Red Ink With Date and Name of Person Making Change.

Do not extend this side of this line.

76F3098 SAE #247 11-58

F. B. 2655 Pg. 86

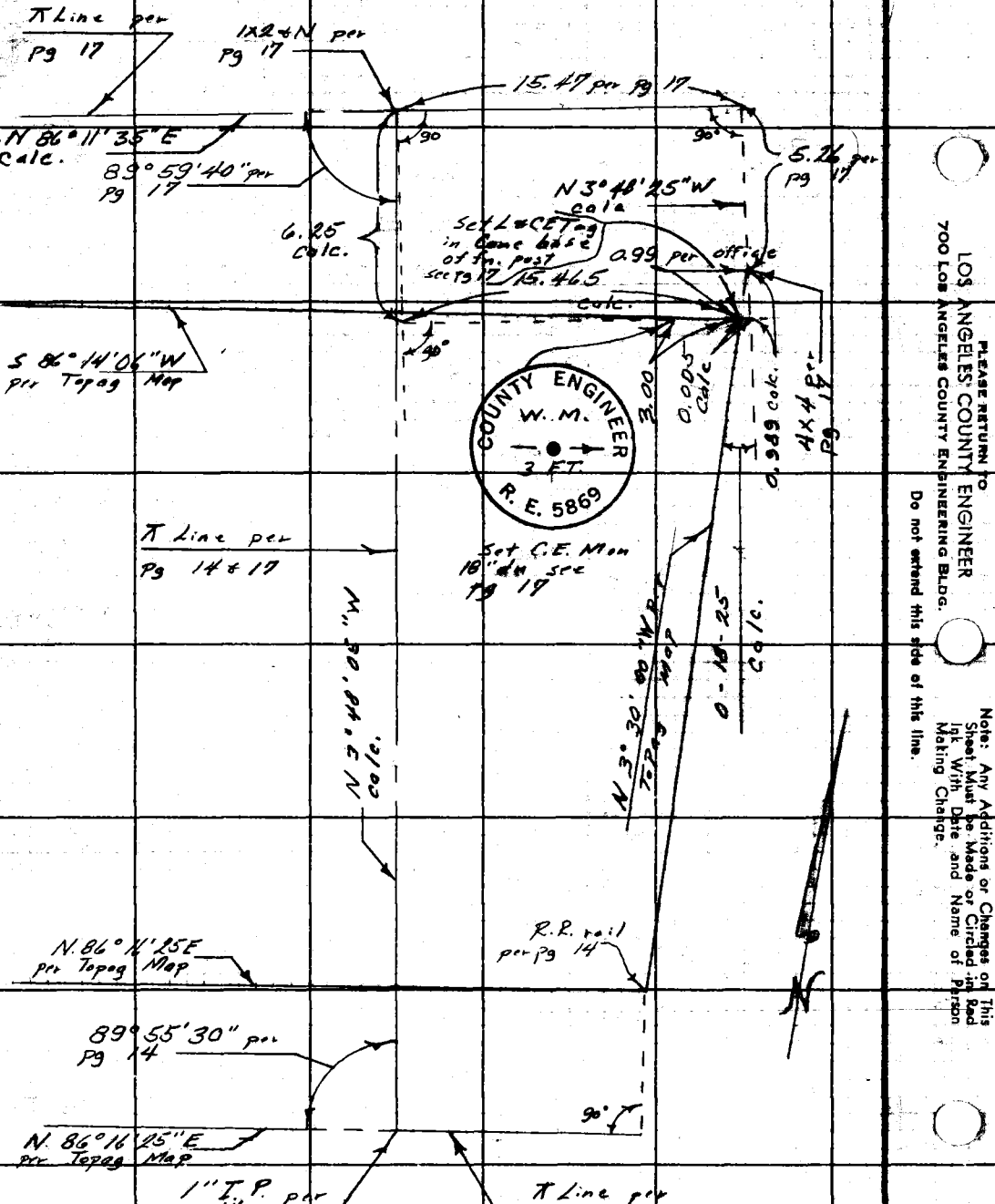

PLEASE RETURN TO
LOS ANGELES COUNTY ENGINEER
700 LOS ANGELES COUNTY ENGINEERING BLDG.

Do not extend this side of this line.

Note: Any Additions or Changes on This Sheet Must Be Made or Circled in Red Ink With Date and Name of Person Making Change.

Notes Ck'd by	Survey of Wilmington Cemetery
Map No.	JN 0882.23 Tape Std °F
Office Work	Surveyed by Dougherty
Checked	Notes Dougherty Date 7
Date	Indexed

F. B. 2655 PG.

RETURN TO
LOS ANGELES COUNTY ENGINEER
700 LOS ANGELES COUNTY ENGINEERING BLDG.

Note: Any Additions or Changes on This Sheet Must be Made or Circled in Red Ink With Date and Name of Person Making Change.

Do not extend notes this side of this line.

#247 7-53
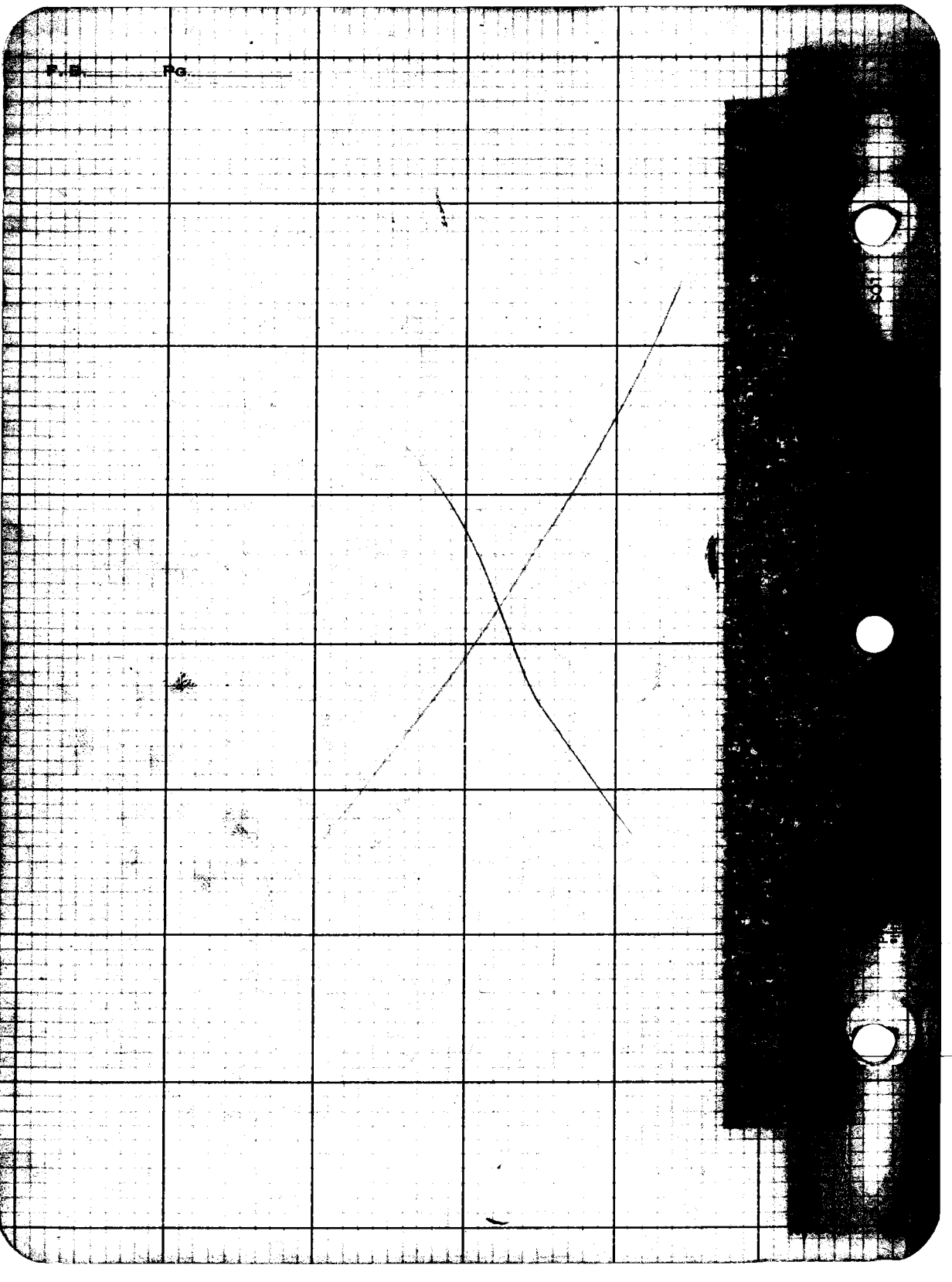
P. B. PG.