Survey of
JN Tape Std 'F
Surveyed by
Notes Date
Indexed

F.B. 2660 Pg.

Job	Description
	TURNBULL CANYON RD. 0095.07
Index	
5	C.L. Survey of proposed Turnbull Cyn. Rd. from Valley Blvd. S'ly to Las Lomitas Dr.
0	Topog. Loc. Imp. on proposed Turnbull Cyn Rd. from Valley Blvd. south to Los Robles Ave.
6	C.L. Prop. C.L. for Turnbull Cyn. Rd. from Salt Lake Ave. south to alley So. of Gale Ave.
4	C.L. Survey for proposed Turnbull Cyn. Rd from Valley Blvd. N'ly to Temple Ave.
7	Topog. Loc. Imp. from Valley Blvd. to Nelson Ave. fro proposed Turnbull Cyn. Rd.
0	Topog. Loc. Imp. on Vallecito Dr. north of Manzanita Dr.

Microfilmed May '85

Notes Ck'd by	Survey of	F. B. 2660 Pg. 5
Map No.	JN Tape Std °F	
Office Work	Surveyed by	
Checked	Notes Date	
Date	Indexed H. E. OR	

J.N. 0095.07
PRO TURNBULL CANYON RD.
INDEX.

Note: Any Additions or Changes on this Sheet Must be Made or Circled in Red Ink With Date and Name of Person Making Change.
Do not extend this [illegible] this line.
FLEXIBLE SYSTEM TO
LOS ANGELES COUNTY ENGINEER
700 Los Angeles County Engineering Bldg.

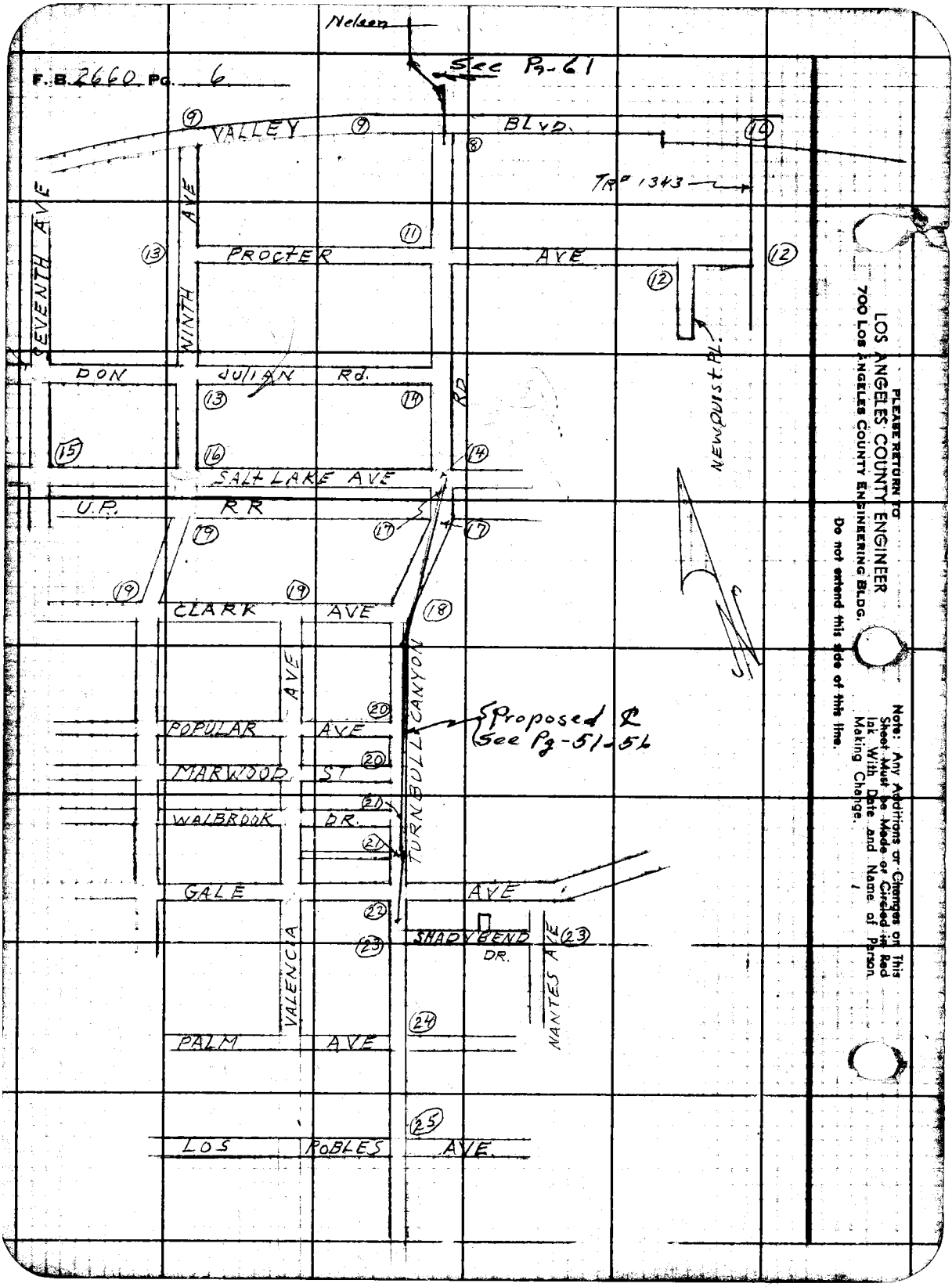
F.B. 2660 Pg. 6
Nelson
See Pg-61
VALLEY BLVD.
TR# 1343
SEVENTH AVE
WINTH AVE
PROCTER AVE
DON JULIAN Rd.
RD
NEWQUIST PL.
SALT LAKE AVE
U.P. RR
CLARK AVE
AVE
POPULAR AVE
MARWOOD ST
WALBROOK DR.
TURNBULL CANYON
Proposed ℄
See Pg-51-56
GALE AVE
SHADYBEND DR.
NANTES AVE
VALENCIA
PALM AVE
LOS ROBLES AVE.
PLEASE RETURN TO
LOS ANGELES COUNTY ENGINEER
700 LOS ANGELES COUNTY ENGINEERING BLDG.
Do not extend this side of this line.
Note: Any Additions or Changes on This Sheet Must be Made or Circled in Red Ink With Date and Name of Person Making Change.

Notes Ck'd by	Survey of Turnbull Canyon Rd.	F. B. 2660 Pg. 7
Map No.	JN0095.07 Tape Std 68 °F	
Office Work M. HAMASU	Surveyed by D.E. Holmes	
Checked	Notes D.E.H. Date 7-25-60	
Date	Indexed H. E. OTT NOV 1 '60	

J.N. 0095.07
TURNBULL CANYON RD.

SURVEY of PRO. TURNBULL CANYON Rd.
from

VALLEY BLVD. S'ly. To LAS LOMITAS DR.

Holmes
Walsh
Falsey
Moore
Henderson

Note: Any Additions or Changes on this Sheet Must be Made or Circled in Red Ink With Date and Name of Person Making Change.

PLEASE RETURN TO
LOS ANGELES COUNTY ENGINEER
700 LOS ANGELES COUNTY ENGINEERING BLDG.
Do not extend this side of this line.

76F3098 SBE #247 11-60

F.B. 2660 Pg. 8

W.S. 35A-2

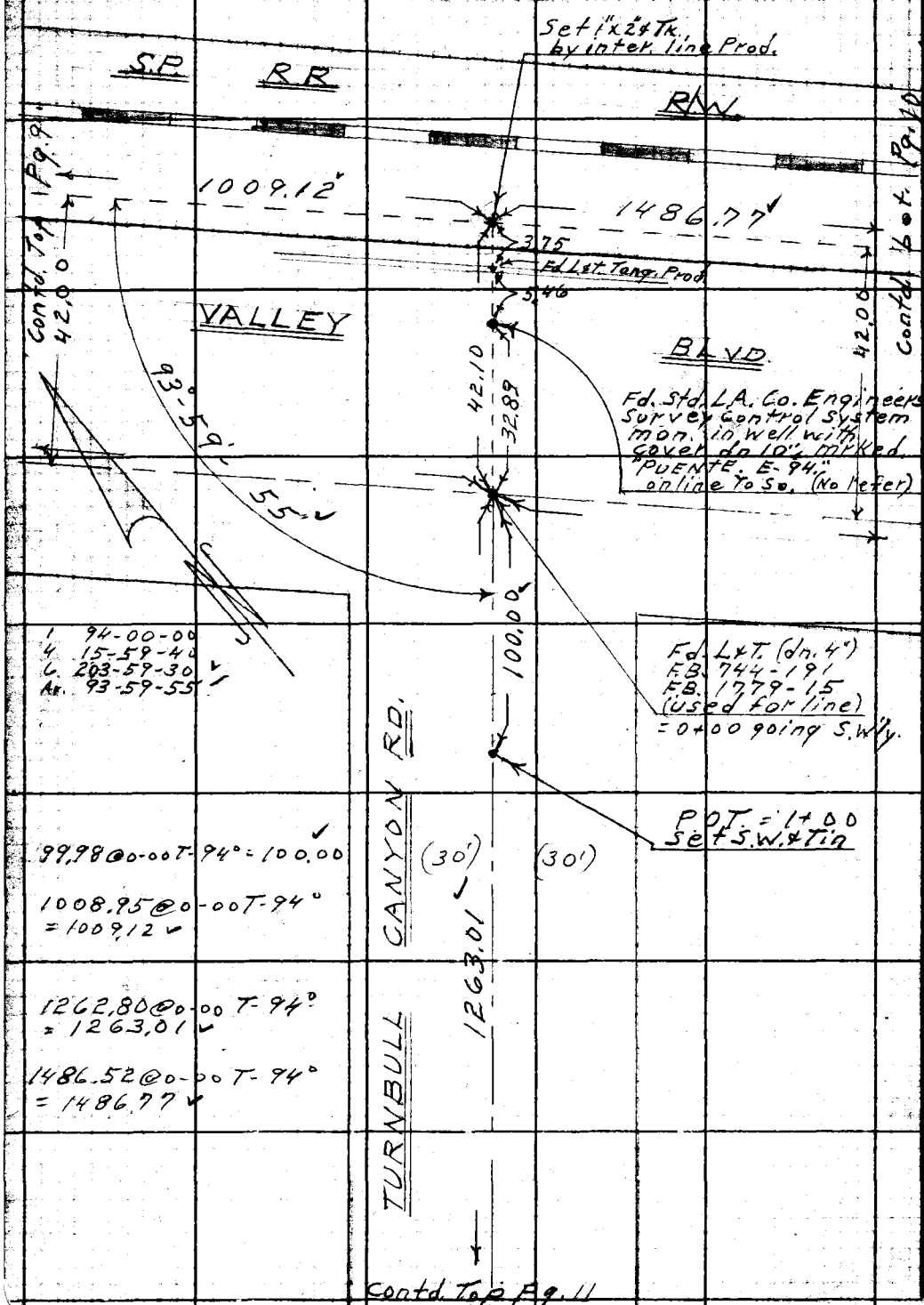

Contd. Top Pg. 11

PLEASE RETURN TO
LOS ANGELES COUNTY ENGINEER
700 LOS ANGELES COUNTY ENGINEERING BLDG.

Do not extend this side of this line.

Note: Any Additions or Changes on This Sheet Must be Made or Circled in Red Ink With Date and Name of Person Making Change.

W.S. 38 A-2

Notes Ck'd by H. E. AUSTIN	Survey of Turnbull Canyon Rd.
Map No.	JN 0095.07 Tape Std 68 °F
Office Work M. HAMASU	Surveyed by D.E. Holmes
Checked	Notes D.E.H. Date 7-25-60
Date	Indexed H. E. OTT

F. B. 2660 Pg. 9

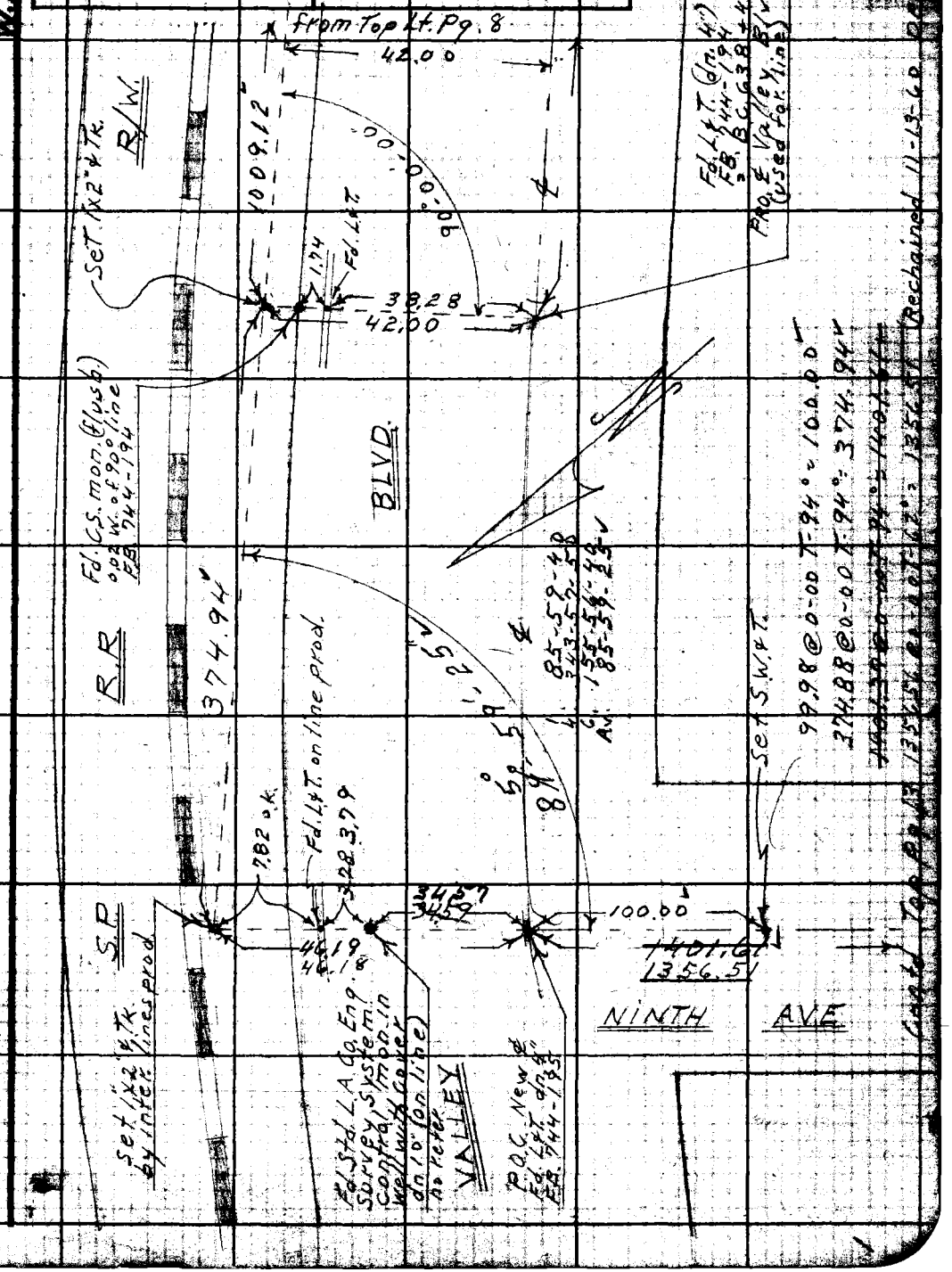

Note: Any Additions or Changes on this Sheet Must be Made or Circled in Red Ink With Date and Name of Person Making Change.

Do not extend this side of this line.

PLEASE RETURN TO
LOS ANGELES COUNTY ENGINEER
700 LOS ANGELES COUNTY ENGINEERING BLDG.

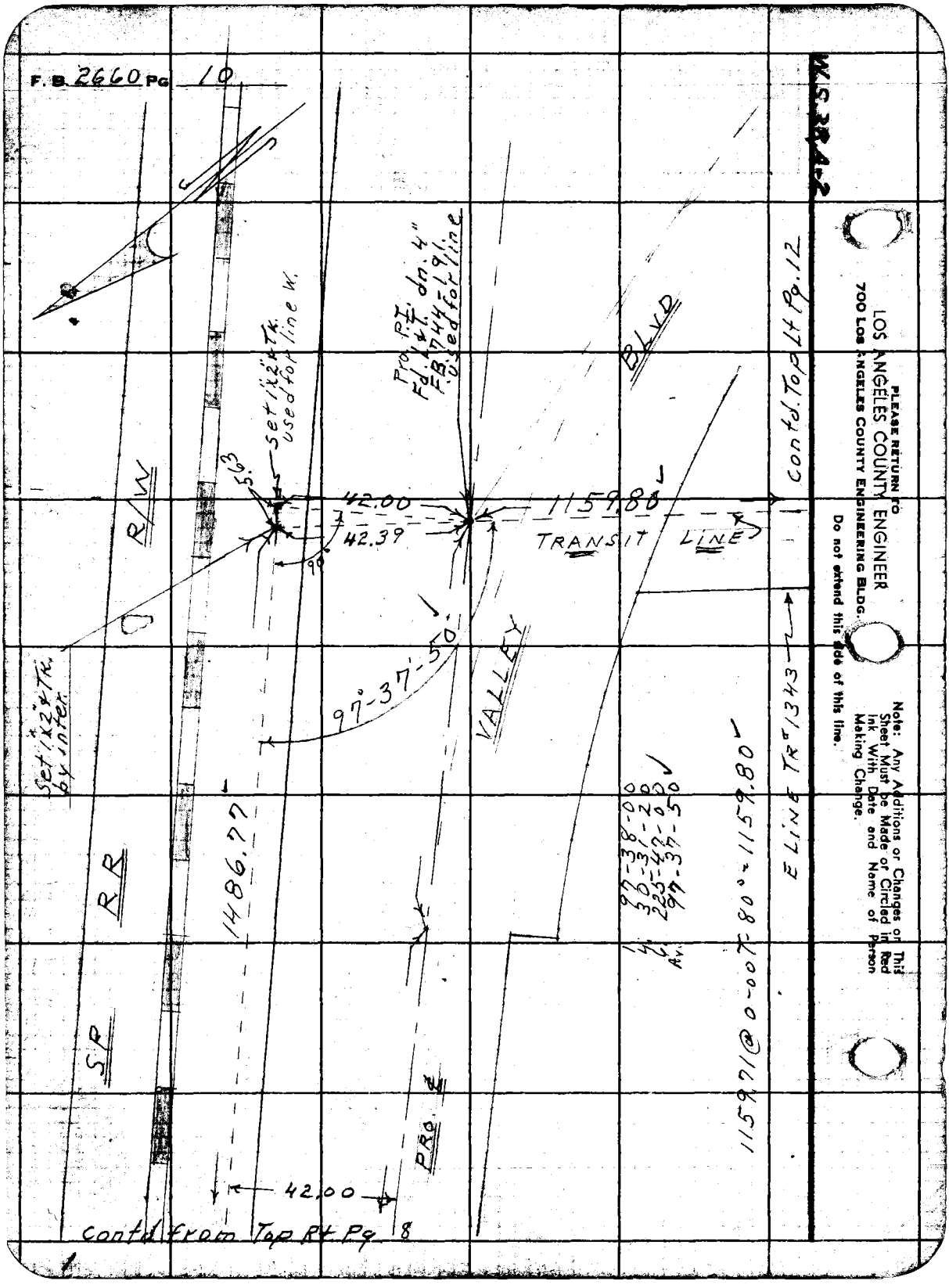
F.B. 2660 Pg 10
W.S. 38A-2
PLEASE RETURN TO
LOS ANGELES COUNTY ENGINEER
700 LOS ANGELES COUNTY ENGINEERING BLDG.
Do not extend this side of this line.
Note: Any Additions or Changes on This Sheet Must be Made or Circled in Red Ink With Date and Name of Person Making Change.
Contd. Top Lt Pg. 12
Set 1"x2" & Tk. used for line W.
Pro. P.I. Fd. L&T. dn. 4" F.B. 744-191 used for line
BLVD
R/W
5.63
42.00
1159.80
42.39
90°
TRANSIT LINE
97°-37'-50"
VALLEY
Set 1"x2" & Tk. by inter.
1486.77
RR
SP
PRO. ℄
42.00
1159.71 @ 0-00 T-80° = 1159.80
E LINE TR# 1343
1 97-38-00
4 30-31-20
6 225-47-00
Av. 97-37-50
Contd from Top Rt Pg 8

W.S. 38 A-2

Notes Ck'd by H. E. AUSTIN	Survey of Turnbull Canyon Rd.
Map No.	JN 0095.07 Tape Std 68 °F
Office Work M. HAMASU	Surveyed by DEHolmes
Checked	Notes DEH Date 7-26-60
Date	Indexed H. E. OTT

F. B. 2660 Pg. 11

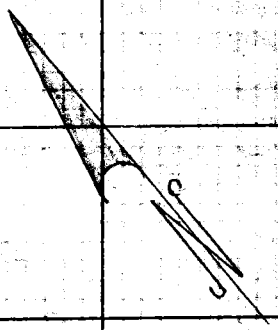

from bot Pg. 8

1 89°-56'-20"
4 359-44-00
6 179-35-50 ✓
Av 89-56-00

1 90°-02'-50"
4 360-10-50
6 180-16-10 ✓
Av 90-02-40

(30') (30') RD

90°-02'-40" ✓ 1263.01 ✓ 89°-56'-00" ✓

Contd. Top Rt. Pg. 13

(30') Fd. Bt. Spk. Conc. H.W. 0.04 0.04

1380.25 ✓ 1414.78 ✓

(30') (30')

PROCTOR AVE

Contd. bot Pg. 12

48.65

Fd. L&T Cor. Conc. Wier box

12+63.01 Set P.M. in Nail by inter.

Fd. Spk. & Tin 0.04 W'ly. of line F.B. 1779-14 used for line E&W.

376.40 ✓

CANYON

16+39.41 Fd. S.W. & T. on line no refer.

1414.63 @ 0-00 T-84°
= 1414.78 ✓

1380.09 @ 0-00 T-86°
= 1380.25 ✓

(30) (30)

376.34 @ 0-00 T-94°
= 376.40 ✓

1004.76 @ 0-00 T-98°
= 1004.96 ✓

1004.96 ✓

TURNBULL

Contd. Top Pg. 14

Note: Any Additions or Changes on This Sheet Must be Made or Circled in Red Ink With Date and Name of Person Making Change.

PLEASE RETURN TO
LOS ANGELES COUNTY ENGINEER
700 Los Angeles County Engineering Bldg.
Do not extend this side of this line.

76F309B S&E 1247 11-60

PLEASE RETURN TO
LOS ANGELES COUNTY ENGINEER
700 LOS ANGELES COUNTY ENGINEERING BLDG.

Note: Any Additions or Changes on This Sheet Must be Made or Circled in Red Ink With Date and Name of Person Making Change.

Do not extend this side of this line.

W.S.88A-2

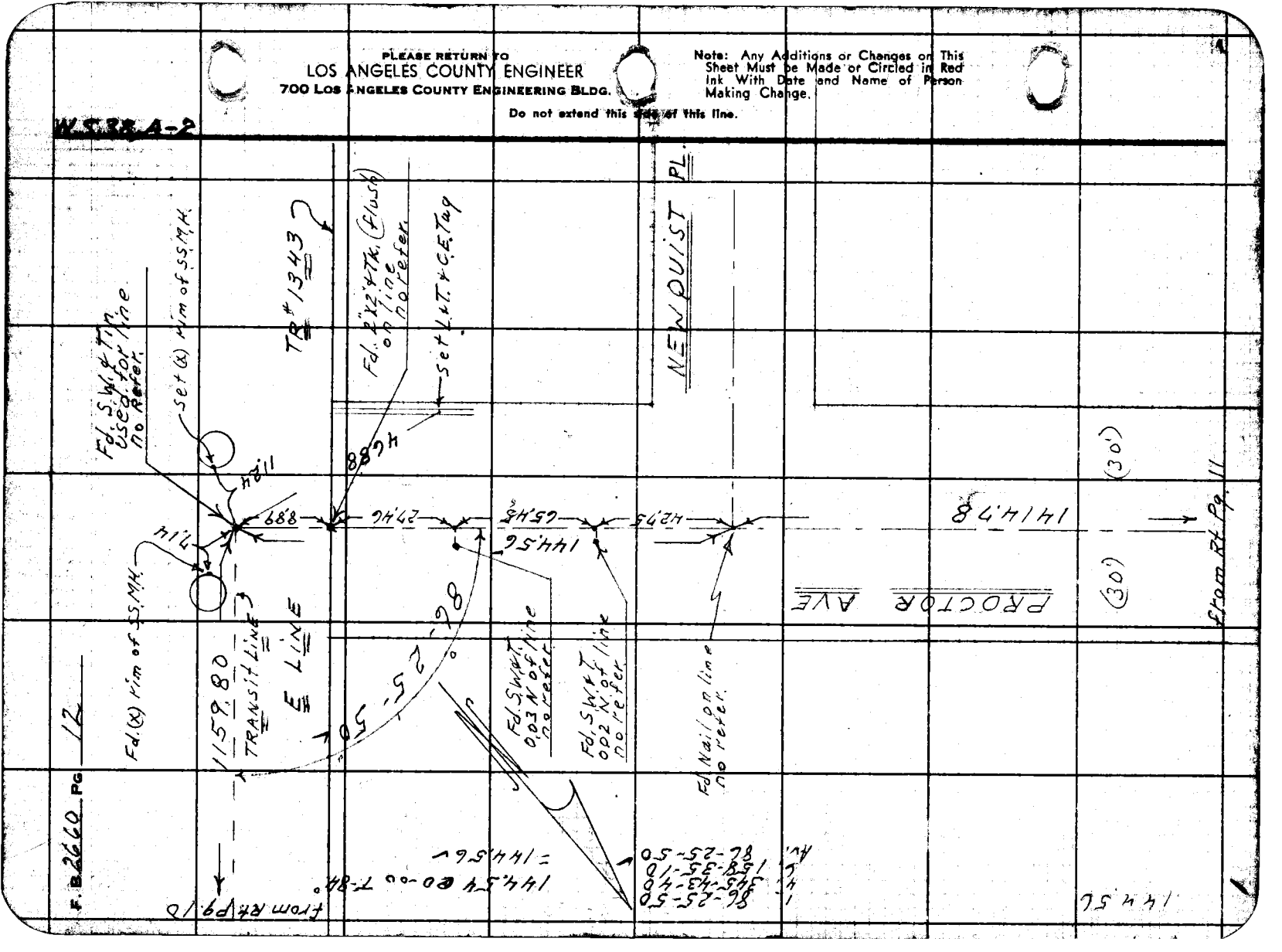

7

W.S. 38 A-2

Notes Ck'd by H. E. AUSTIN	Survey of Turnbull Canyon Rd.
Map No.	JN 0095.07 Tape Std 68 °F
Office Work M. HAMASU	Surveyed by D.E. Holmes
Checked	Notes D.E.H. Date 7-26-60
Date	Indexed H. E. OTT

F. B. 2660 Pg. 13

Fd. Std. LA Co. Eng. Survey System Control mon. in well with cover (dn 10") marked "PUENTE D-9-A" (used for line) no refer.

Set (X) Top F. Hyd.

PROCTOR

AVE

Contd. from 6 of Rt. Pg. 9

89°-57'-55"

1356.51

1380.25

55.32

43.18

180-00

43.94

36.50

Set (X) Top F. Hyd.

Fd. N&T-P.P.

Contd. from Lt. Pg. 11

1. ~~89°-58'-10"~~
4. ~~359-52-40~~
6. ~~179-48-40~~
Av. ~~89-58-05~~

1. 90-02-00
4. 360-08-20
6. 180-12-20
Av. 90-02-05

Returned
1. 89-58-00
4. 359-51-50
6. 179-47-40
Av. 89-57-55

NINTH AVE

(30)

(30)

90°-02'-05"

1380.24

1380.08 @ 0-00 T-86° = = 1380.24

90°-00'-55"

1. 90-01-00
4. 360-04-00
6. 180-05-40
Av. 90-00-55

(30)

(30)

(30)

(30)

1380.05

Contd. Top Lt. Pg. 14

DON JULIAN

RD.

Set (X) Top F. Hyd.

49.32

42.68

600.34

31.27

Fd. N&T-P.P.

Fd. Std. LA Co. Eng. D-108 Survey System Control mon. (dn 10 in well with cover. no refer. used for line

Fd. L&T rim of 24" Conc. Std. Pipe

600.24 @ 0-00 T-94° = 600.34

Line Prad. from N.

Contd. Top Pg. 16

Note: Any Additions or Changes on this Sheet Must be Made or Circled in Red Ink With Date and Name of Person Making Change.

PLEASE RETURN TO
LOS ANGELES COUNTY ENGINEER
700 LOS ANGELES COUNTY ENGINEERING BLDG.
Do not extend this side of this line.

76F309B S&E #247 11-58

F. B. 2660 PG 14

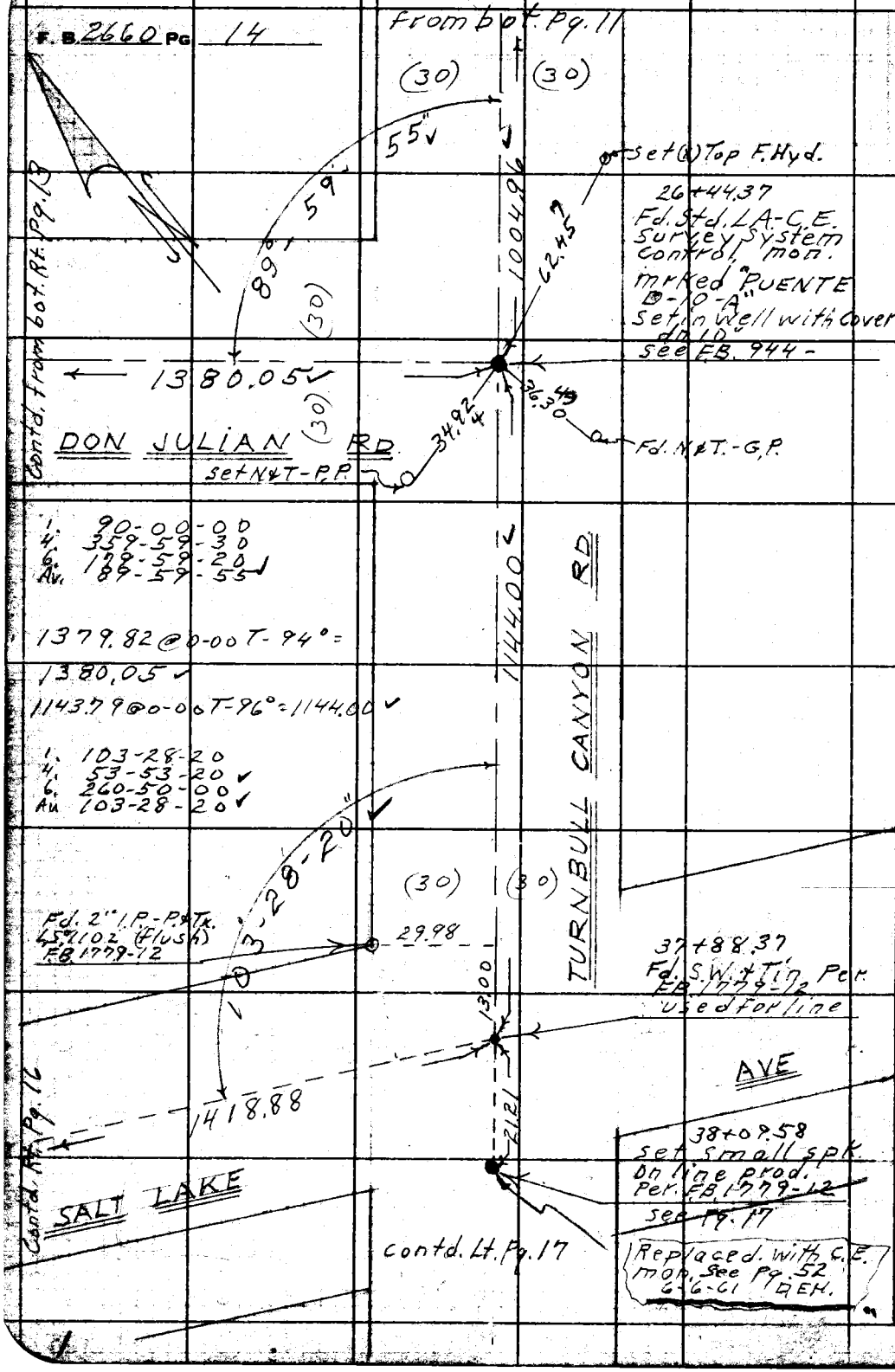

W.S. 38.4-2

PLEASE RETURN TO
LOS ANGELES COUNTY ENGINEER
700 LOS ANGELES COUNTY ENGINEERING BLDG.

Do not extend this side of this line.

Note: Any Additions or Changes on This Sheet Must be Made or Circled in Red Ink With Date and Name of Person Making Change.

W.S.37.E-3

Notes Ck'd by H. E. AUSTIN	Survey of Turnbull Canyon Rd.
Map No.	JN 0095.07 Tape Std 68 °F
Office Work M. HAMASU	Surveyed by D.E. Holmes
Checked	Notes DEH Date 7-28-60
Date	Indexed H. E. OTT

F. B. 2660 Pg. 75

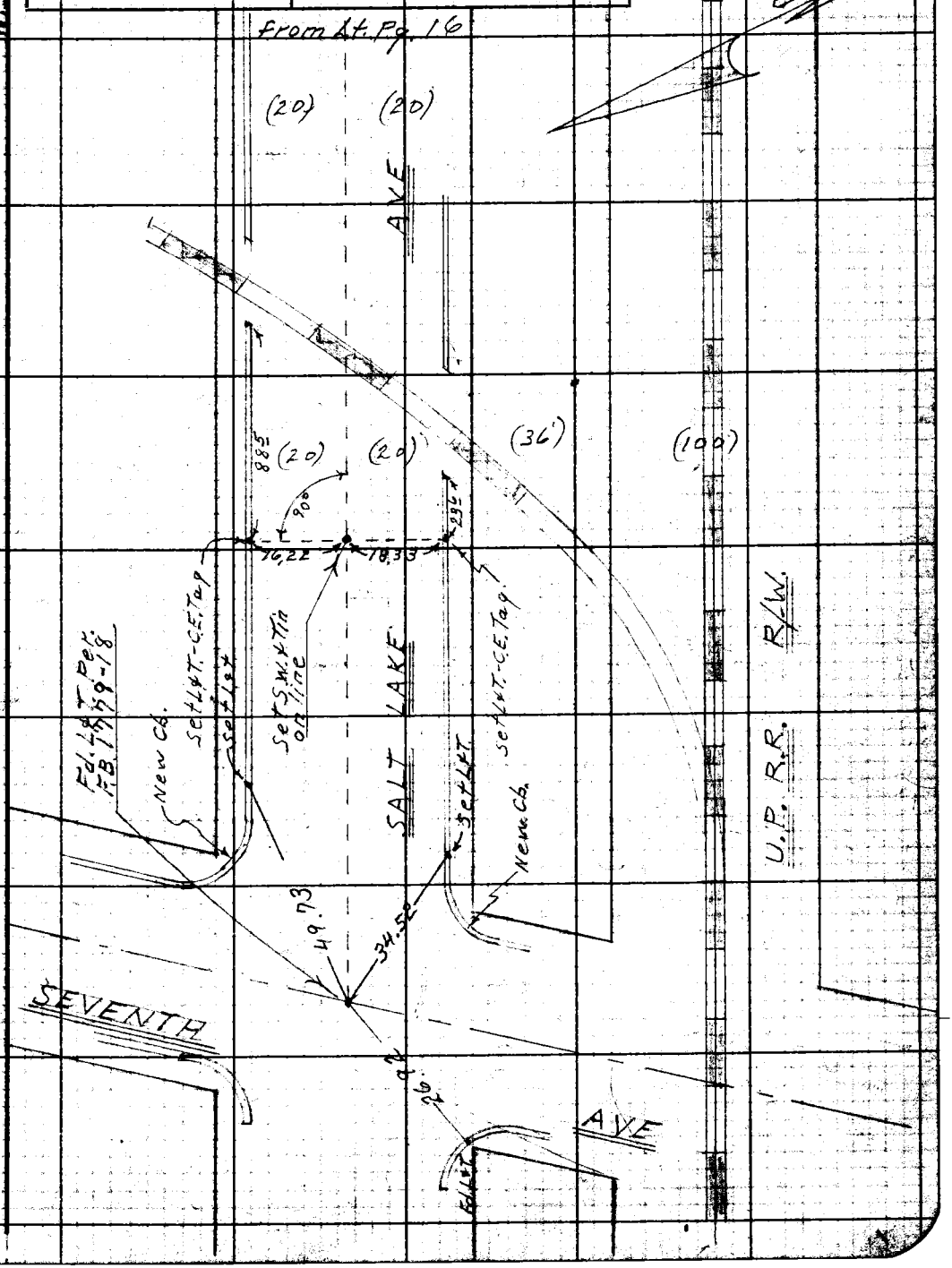

Note: Any Additions or Changes on This Sheet Must be Made or Circled in Red Ink With Date and Name of Person Making Change.

Do not extend notes this side of this line.

RETURN TO
LOS ANGELES COUNTY ENGINEER
DO LOS ANGELES COUNTY ENGINEERING BLDG.

763098 CE #247—7-53

F.B. 2660 Pg. 16

contd. from bot. Pg. 13

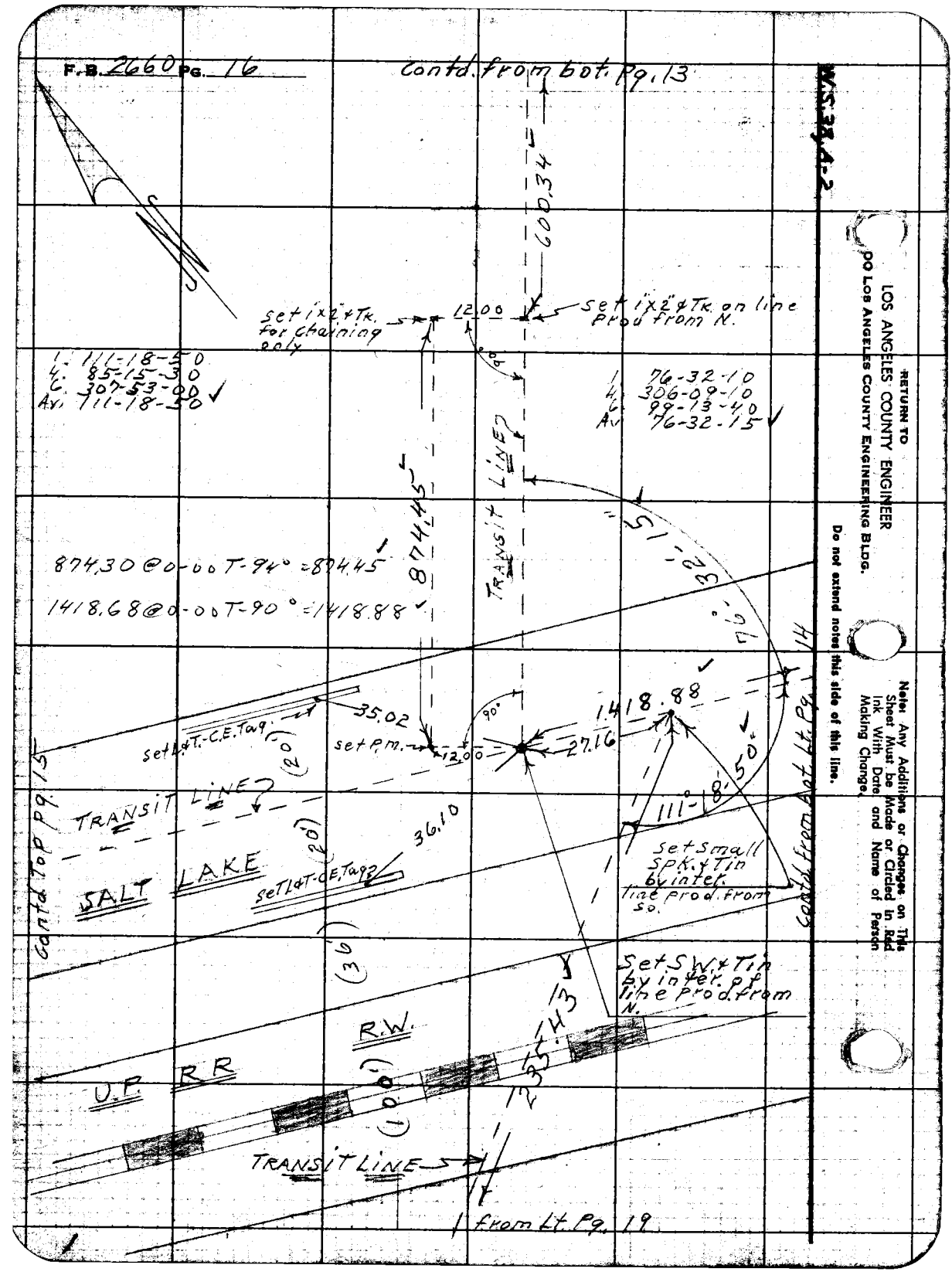

RETURN TO
LOS ANGELES COUNTY ENGINEER
PO LOS ANGELES COUNTY ENGINEERING BLDG.

Do not extend notes this side of this line.

Note: Any Additions or Changes on This Sheet Must be Made or Circled in Red Ink With Date and Name of Person Making Change.

W.S. 38, A-2

Notes Ck'd by H. E. AUSTIN	Survey of Turnbull Canyon Rd
Map No.	JN 0095.07 Tape 0164 Std 68 °F
Office Work M. HAMASU	Surveyed by D.E. Holmes
Checked	Notes Holmes Date 8-9-60
Date	Indexed H. E. Ott

F. B. 2660 Pg. 17

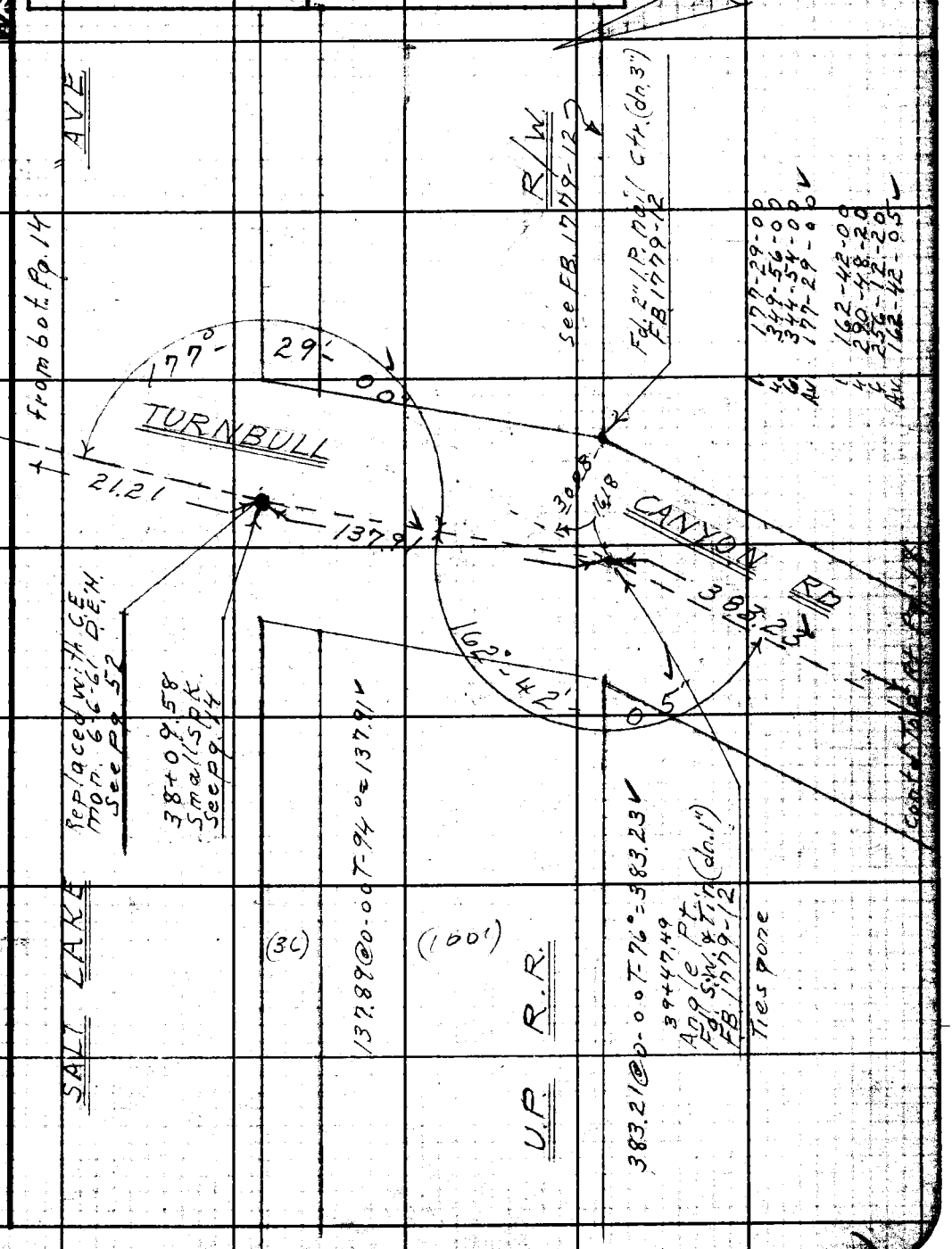

Note: Any Additions or Changes on this Sheet Must be Made or Circled in Red Ink With Date and Name of Person Making Change.

Do not extend this side of this line.

PLEASE RETURN TO
LOS ANGELES COUNTY ENGINEER
700 LOS ANGELES COUNTY ENGINEERING BLDG.

76F3098 S&E #247 11-58

PLEASE RETURN TO
LOS ANGELES COUNTY ENGINEER
700 LOS ANGELES COUNTY ENGINEERING BLDG.

Note: Any Additions or Changes on This Sheet Must be Made or Circled in Red Ink With Date and Name of Person Making Change.

Do not extend this side of this line.

W.S. 38-2

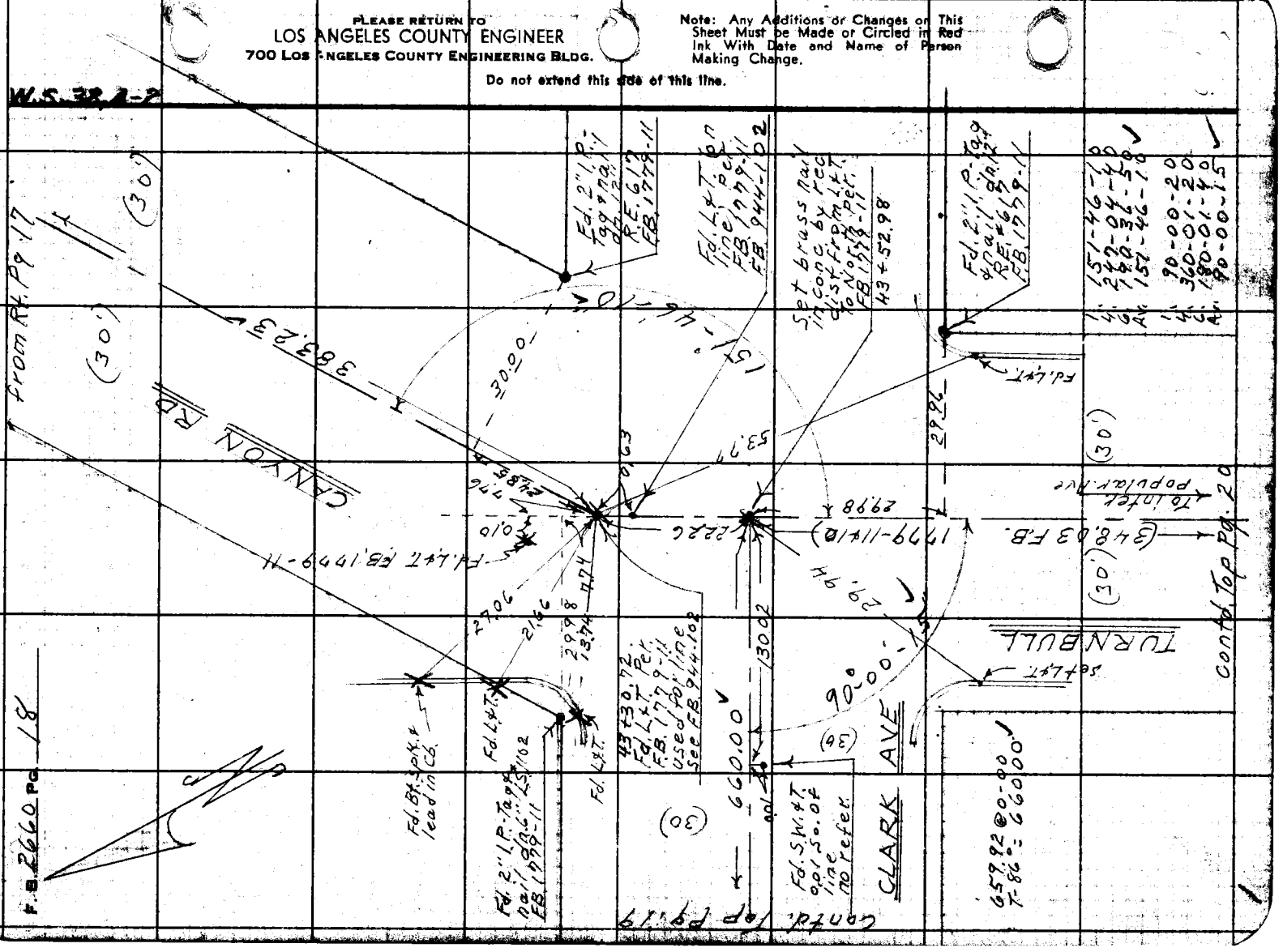

76F309S S&E #247 11-66

PLEASE RETURN TO
LOS ANGELES COUNTY ENGINEER
700 LOS ANGELES COUNTY ENGINEERING BLDG.

Note: Any Additions or Changes on This Sheet Must be Made or Circled in Red Ink With Date and Name of Person Making Change.

Do not extend this side of this line.

W.S.37E-3

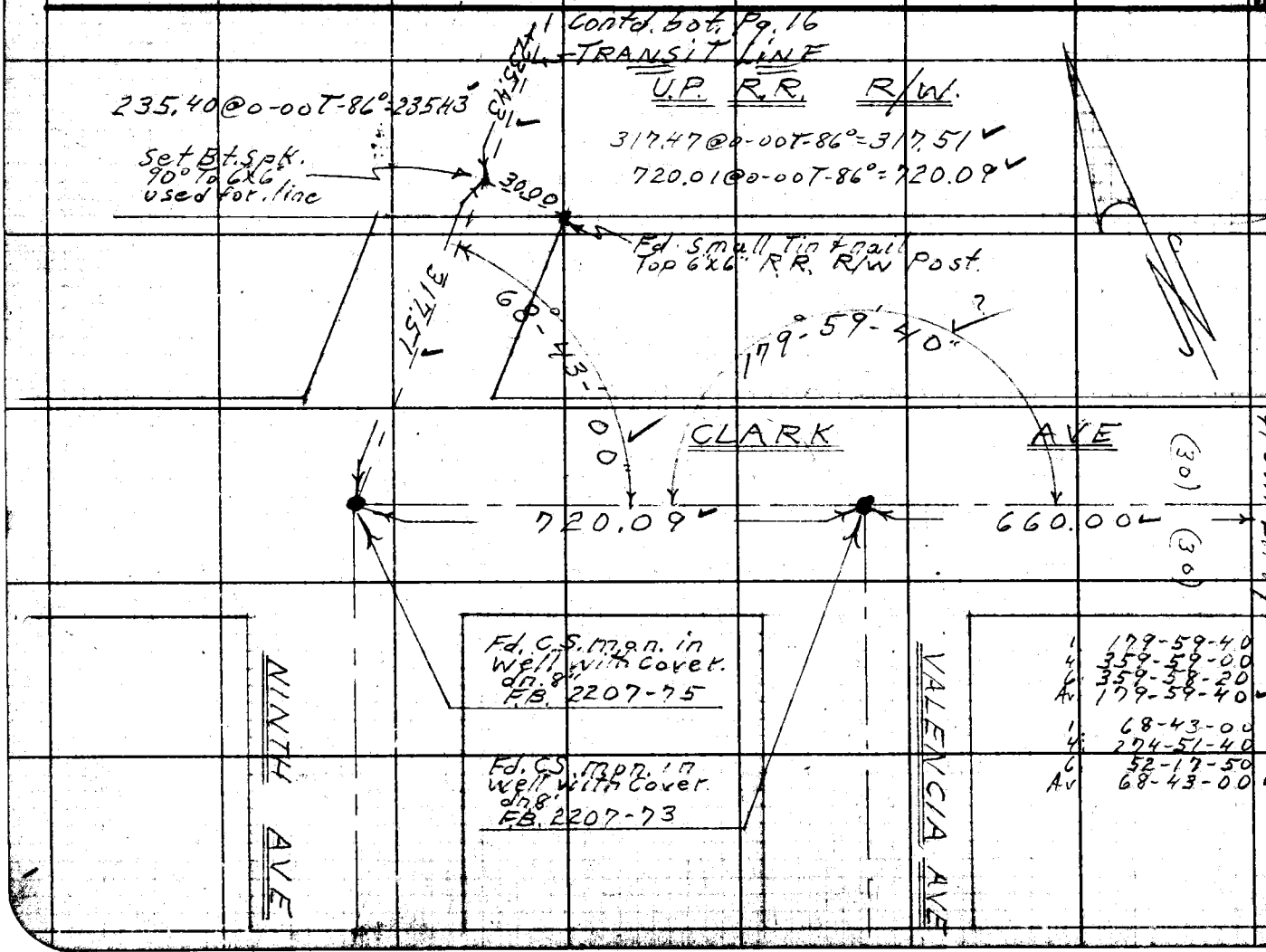

Notes Ck'd by H. E. AUSTIN
Map No.
Office Work M. HAMASU
Checked
Date

Survey of Turnbull Canyon Rd.
JN 00950 Tape 0164 Std. 68 °F
Surveyed by D.E. Holmes
Notes Holmes Date 8-10-60
Indexed H. E. Ott

F. B. 2660 Pg. 19

F. B. 2660 Pg. 20

Contd. from bot. Pg. 18

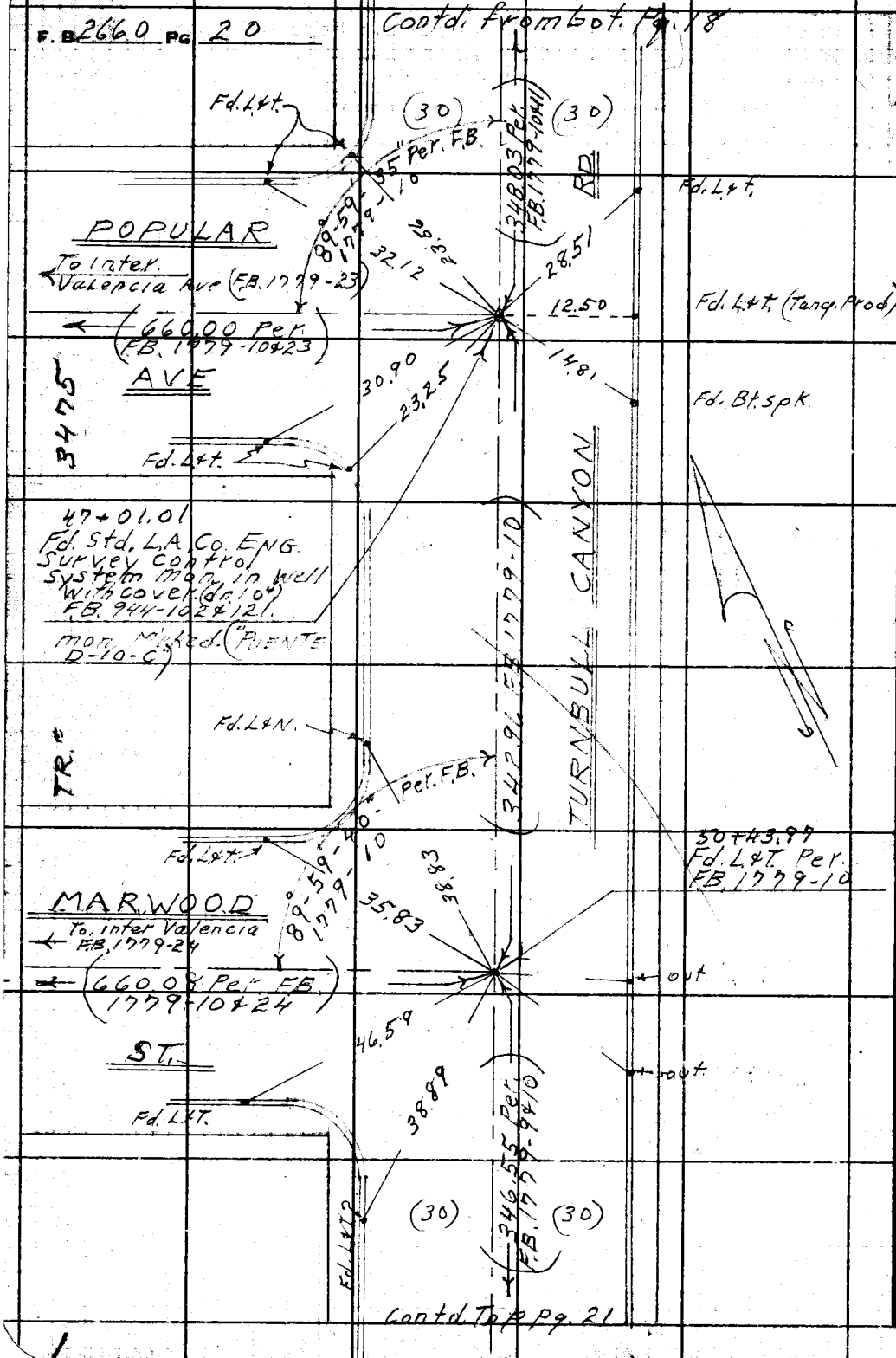

Contd. Top Pg. 21

W.S. 38 A-2

PLEASE RETURN TO
LOS ANGELES COUNTY ENGINEER
700 LOS ANGELES COUNTY ENGINEERING BLDG.

Do not extend this side of this line.

Note: Any Additions or Changes on This Sheet Must be Made or Circled in Red Ink With Date and Name of Person Making Change.

W.S. 35A-3

Notes Ck'd by H. E. AUSTIN	Survey of Turnbull Canyon Rd.	F. B. 2660 Pg. 21
Map No.	JN 069502 Tape 0164 Std 68 °F	
Office Work M. HAMASU	Surveyed by D.E. Holmes	
Checked	Notes Holmes Date 8-11-60	
Date	Indexed H. E. OTI	

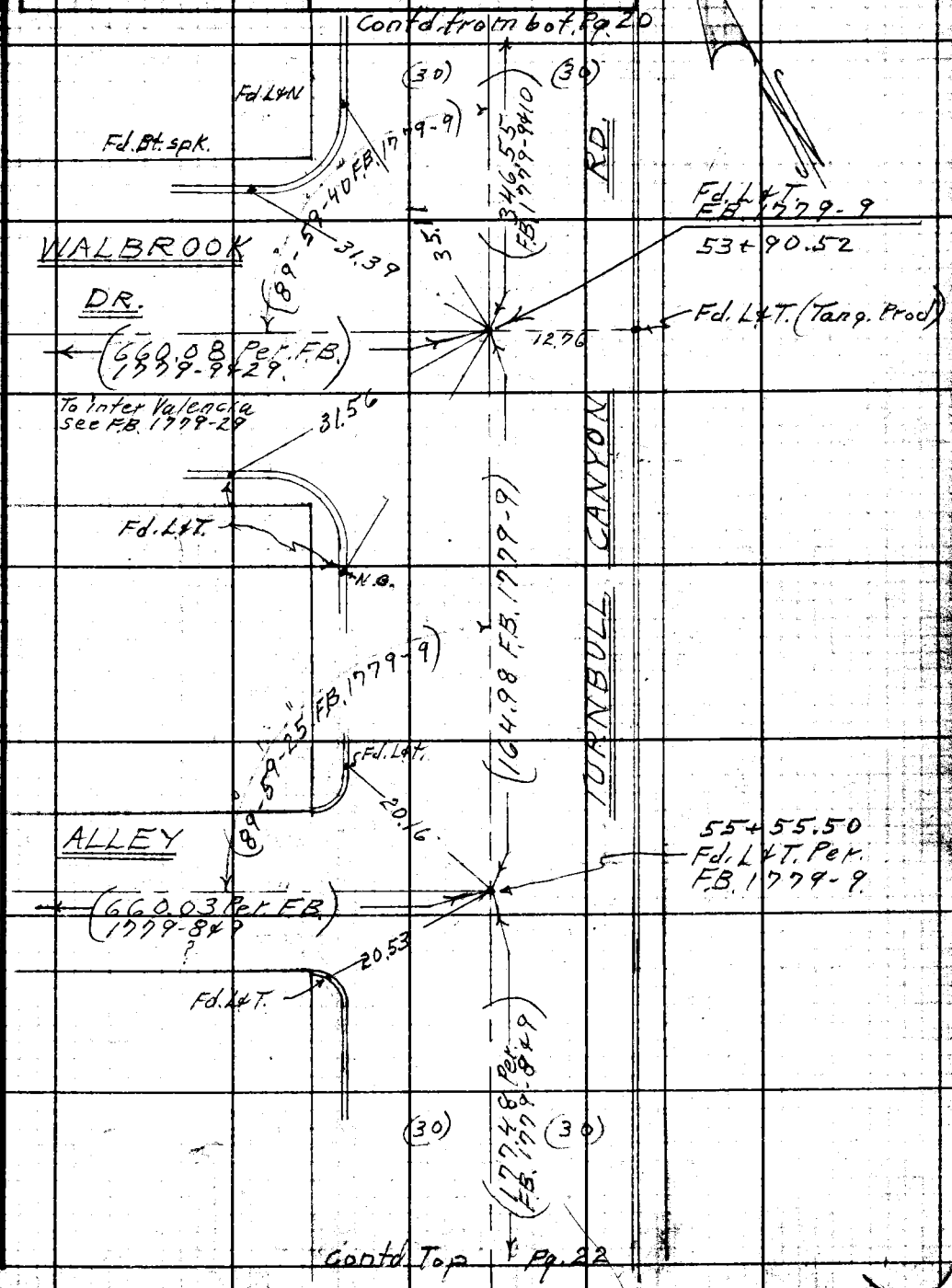

Note: Any Additions or Changes on This Sheet Must be Made or Circled in Red Ink With Date and Name of Person Making Change.

Do not extend this side of this line.

PLEASE RETURN TO
LOS ANGELES COUNTY ENGINEER
700 LOS ANGELES COUNTY ENGINEERING BLDG.

76F309B S&E #247 11-58

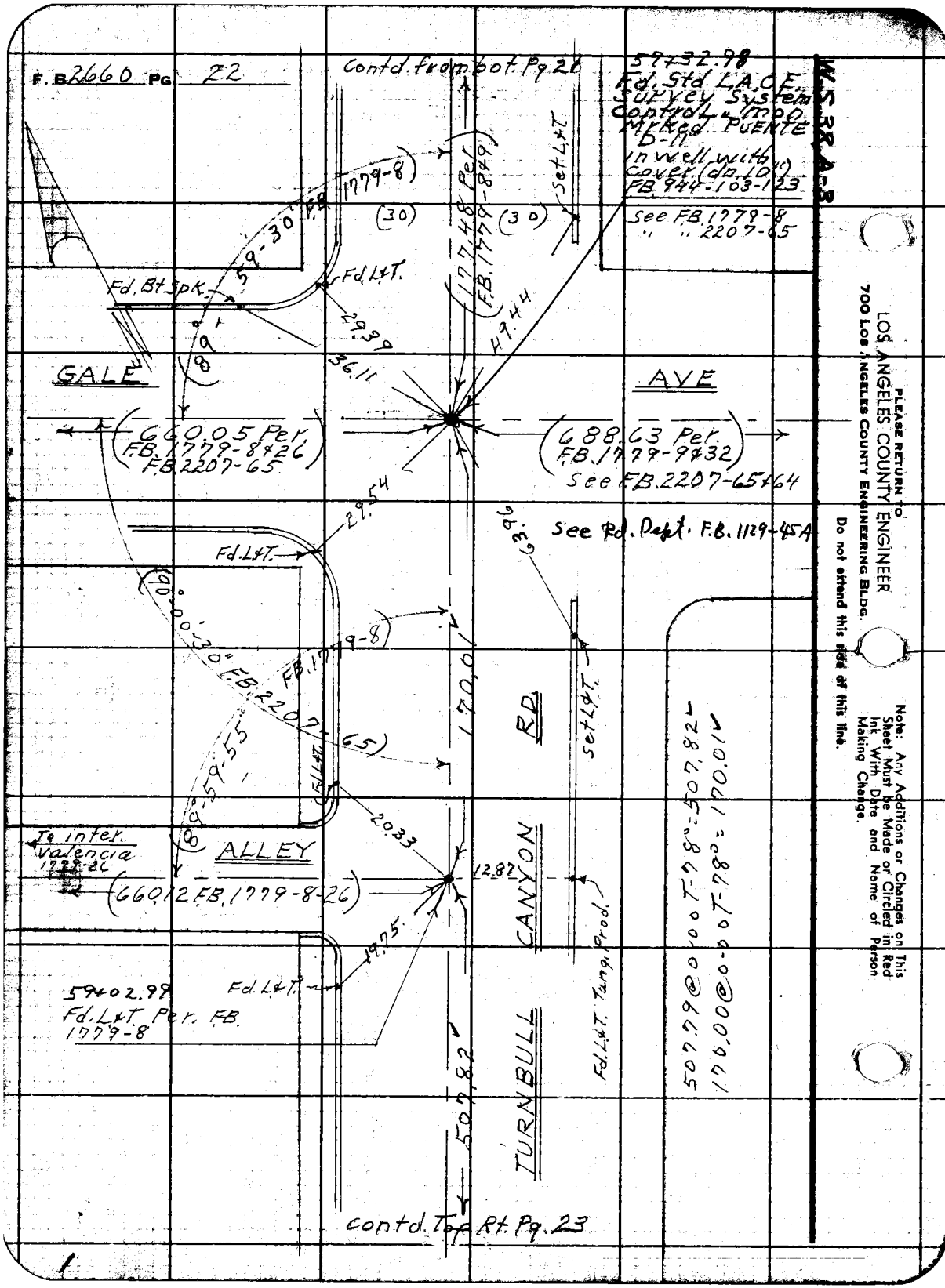
F.B. 2660 Pg. 22
Contd. from bot. Pg. 21
59+32.98
Fd. Std. L.A.C.F. Survey System Control "Mon. Mrked. Puente D-11" in well with cover (dn. 10") F.B. 944-103-123
See F.B. 1779-8
" " 2207-65
W.S. 38 A-3
Set L&T
(30)
(30)
(177.48 Per. F.B. 1779-8&9)
(89°-59'-30" F.B. 1779-8)
Fd. Bt. Spk.
Fd. L&T.
29.39
36.11
49.44
GALE
AVE
(660.05 Per. F.B. 1779-8&26 F.B. 2207-65)
(688.63 Per. F.B. 1779-9&32)
See F.B. 2207-65&64
29.54
63.96
See Rd. Dept. F.B. 1129-45A
Fd. L&T.
(90°-00'-30" F.B. 2207-65)
F.B. 1779-8)
170.01
RD.
Set L&T.
(89°-59'-55")
Fd. L&T.
20.33
To inter. Valencia 1779-26
ALLEY
(660.12 F.B. 1779-8-26)
12.87
CANYON
19.75
Fd. L&T.
59+02.99
Fd. L&T. Per. F.B. 1779-8
Fd. L&T. Tang. Prod.
TURNBULL
507.82
507.79@0-00T-78°=507.82
170.00@0-00T-78°=170.01
contd. Top Rt. Pg. 23
PLEASE RETURN TO
LOS ANGELES COUNTY ENGINEER
700 LOS ANGELES COUNTY ENGINEERING BLDG.
Do not extend this side of this line.
Note: Any Additions or Changes on This Sheet Must be Made or Circled in Red Ink With Date and Name of Person Making Change.

W.S. 38A-3

Notes Ck'd by H. E. AUSTIN	Survey of Turnbull Canyon Rd
Map No.	JN 0095.09 Tape 0164 Std 68 °F
Office Work M. HAMASU	Surveyed by D.E. Holmes
Checked	Notes Holmes Date 8-12-60
Date	Indexed H. E. OTI

F. B. 2660 Pg. 23

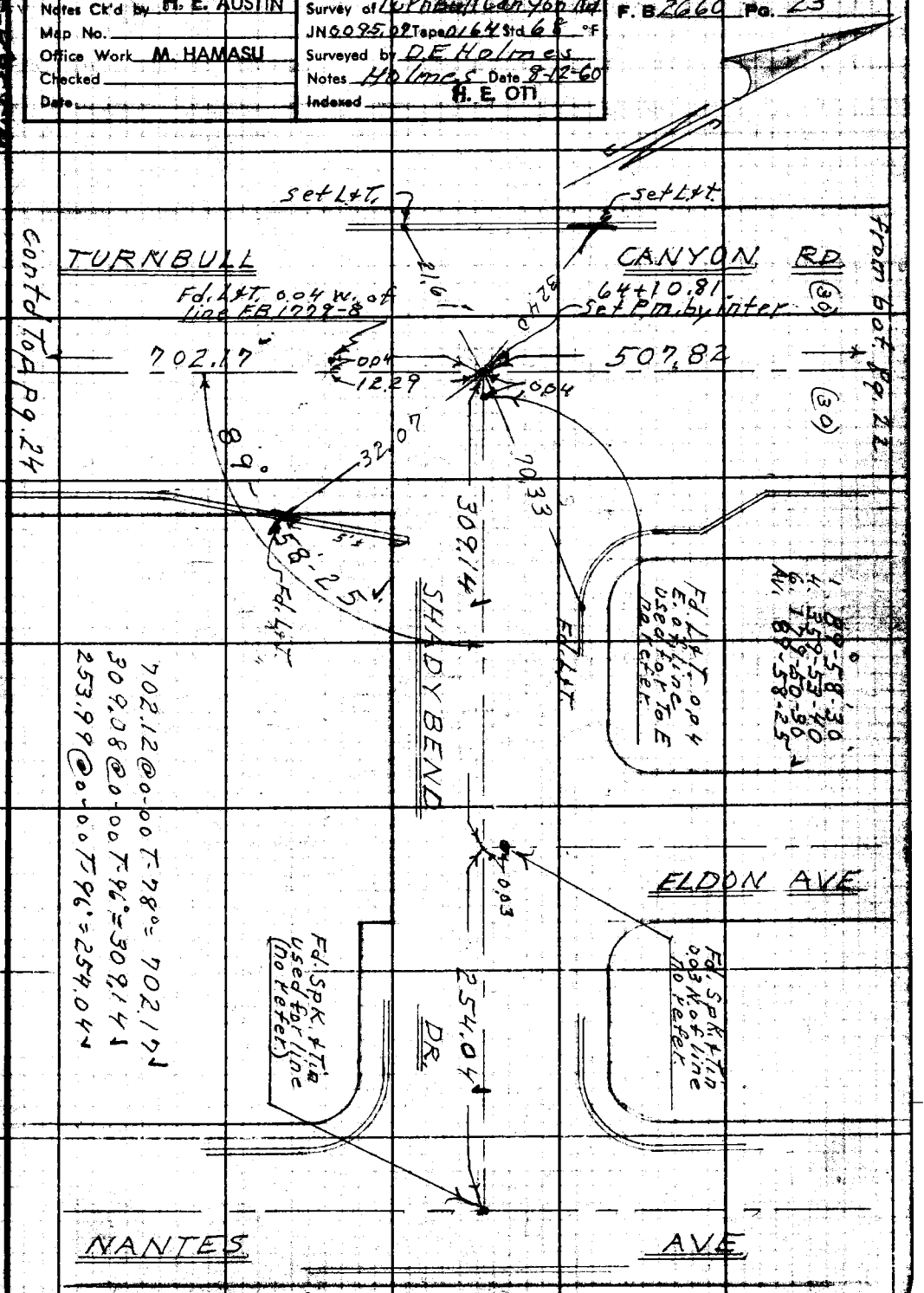

Note: Any Additions or Changes on This Sheet Must be Made or Circled in Red Ink With Date and Name of Person Making Change.

Do not extend this side of this line.

PLEASE RETURN TO
LOS ANGELES COUNTY ENGINEER
700 Los Angeles County Engineering Bldg.

76F3095 S&E #247 11-58

PLEASE RETURN TO
LOS ANGELES COUNTY ENGINEER
700 LOS ANGELES COUNTY ENGINEERING BLDG.

Note: Any Additions or Changes on This Sheet Must be Made or Circled in Red Ink With Date and Name of Person Making Change.

Do not extend this side of this line.

W.S. 37, E-3

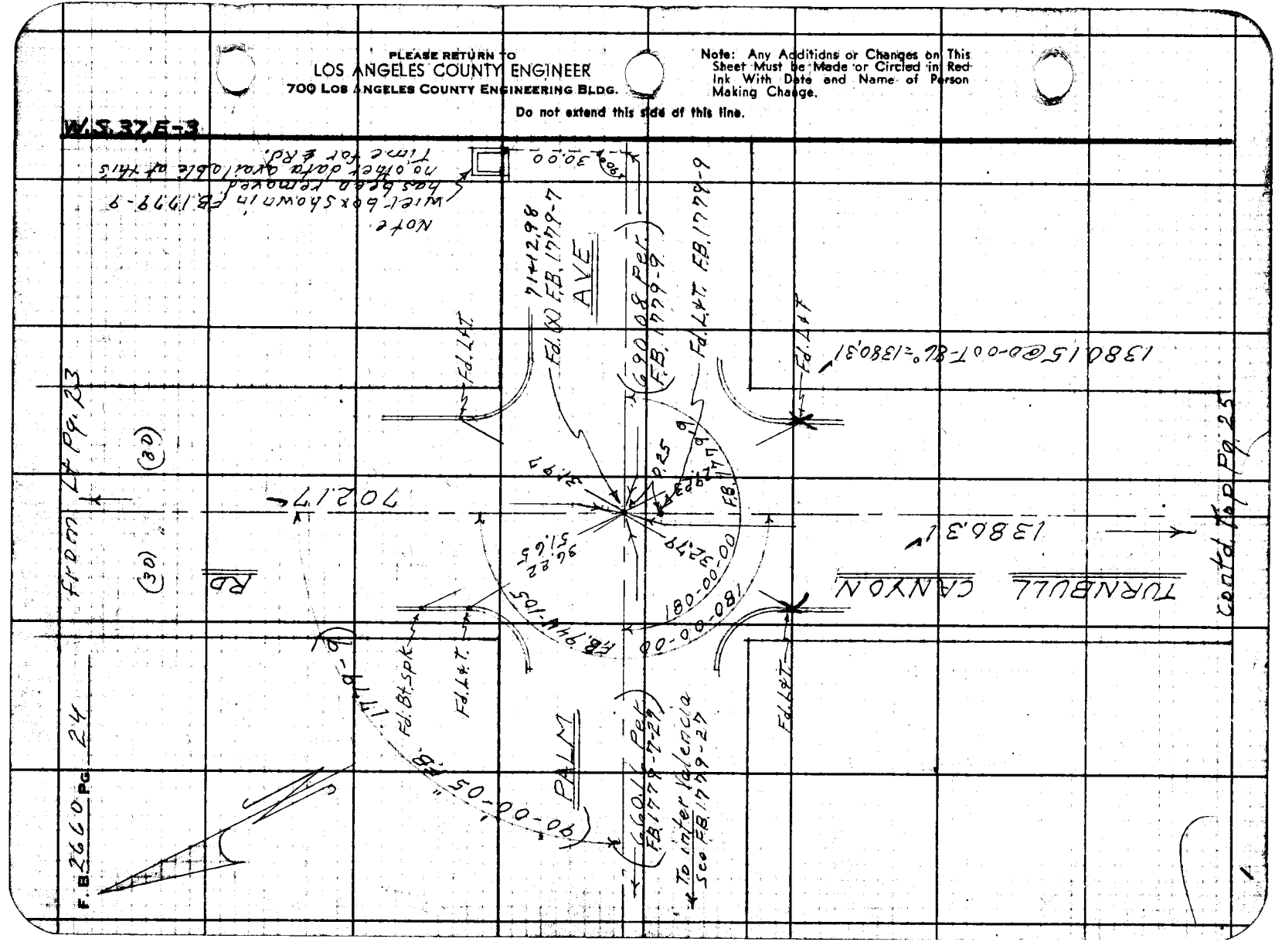

W.S. 37E-4

Notes Ck'd by H. E. AUSTIN	Survey of Turnbull Canyon Rd.
Map No.	JN 0095.07 Tape 0164 Std 68 °F
Office Work M. HAMASU	Surveyed by D.E. Holmes
Checked	Notes Holmes Date 8-12-60
Date	Indexed H. E. OTT

F. B. 2660 Pg. 25

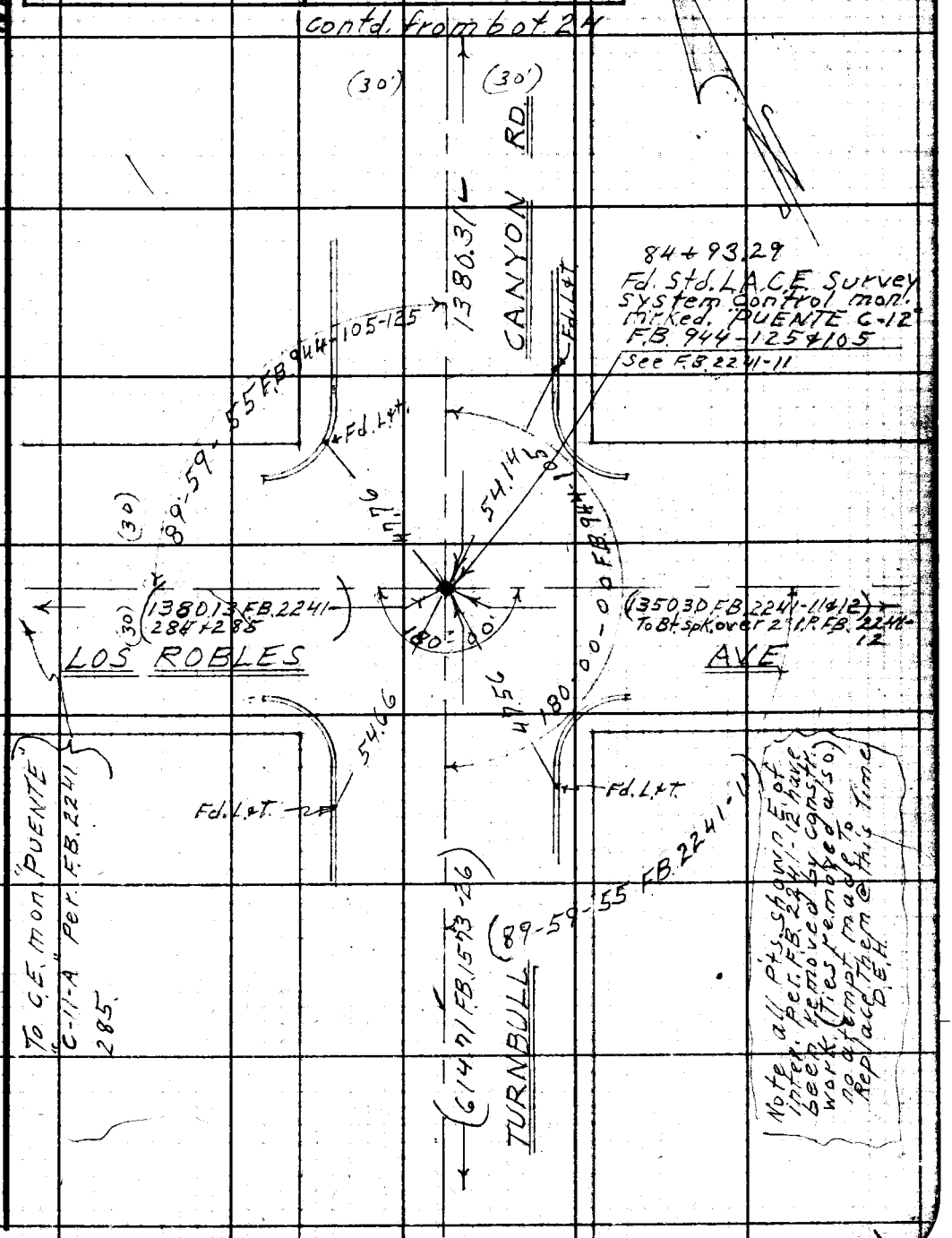

Note: Any Additions or Changes on This Sheet Must be Made or Circled in Red Ink With Date and Name of Person Making Change.

Do not extend this sheet of this line.

PLEASE RETURN TO
LOS ANGELES COUNTY ENGINEER
700 LOS ANGELES COUNTY ENGINEERING BLDG.

76F309S S&E #247 11-58

PLEASE RETURN TO
LOS ANGELES COUNTY ENGINEER
700 LOS ANGELES COUNTY ENGINEERING BLDG.

Note: Any Additions or Changes on This Sheet Must be Made or Circled in Red Ink With Date and Name of Person Making Change.

Do not extend this side of this line.

F. B. 2660 PG 26

Notes Ck'd by	Survey of Turnbull Canyon Rd. F. B. 2660 Pg. 27
Map No.	JN 0095.07 Tape Std °F
Office Work	Surveyed by D.E. Holmes
Checked	Notes Holmes Date 8-11-60
Date	Indexed H. E. OB NOV 1 '60

J.N. 0095.07

TURNBULL CANYON RD

LOCATION of IMPROVEMENTS

from

VALLEY BLVD. So. TO LOS ROBLES AVE

Holmes
Walsh,
Henderson
Brown.

Note: Any Additions or Changes on This Sheet Must be Made at Circled in Red Ink With Date and Name of Person Making Change.

Do not extend this side of this line.

PLEASE RETURN TO
LOS ANGELES COUNTY ENGINEER
700 Los Angeles County Engineering Bldg.

76F3095 SAE #247 11-58

F. B. 2660 Pg. 28

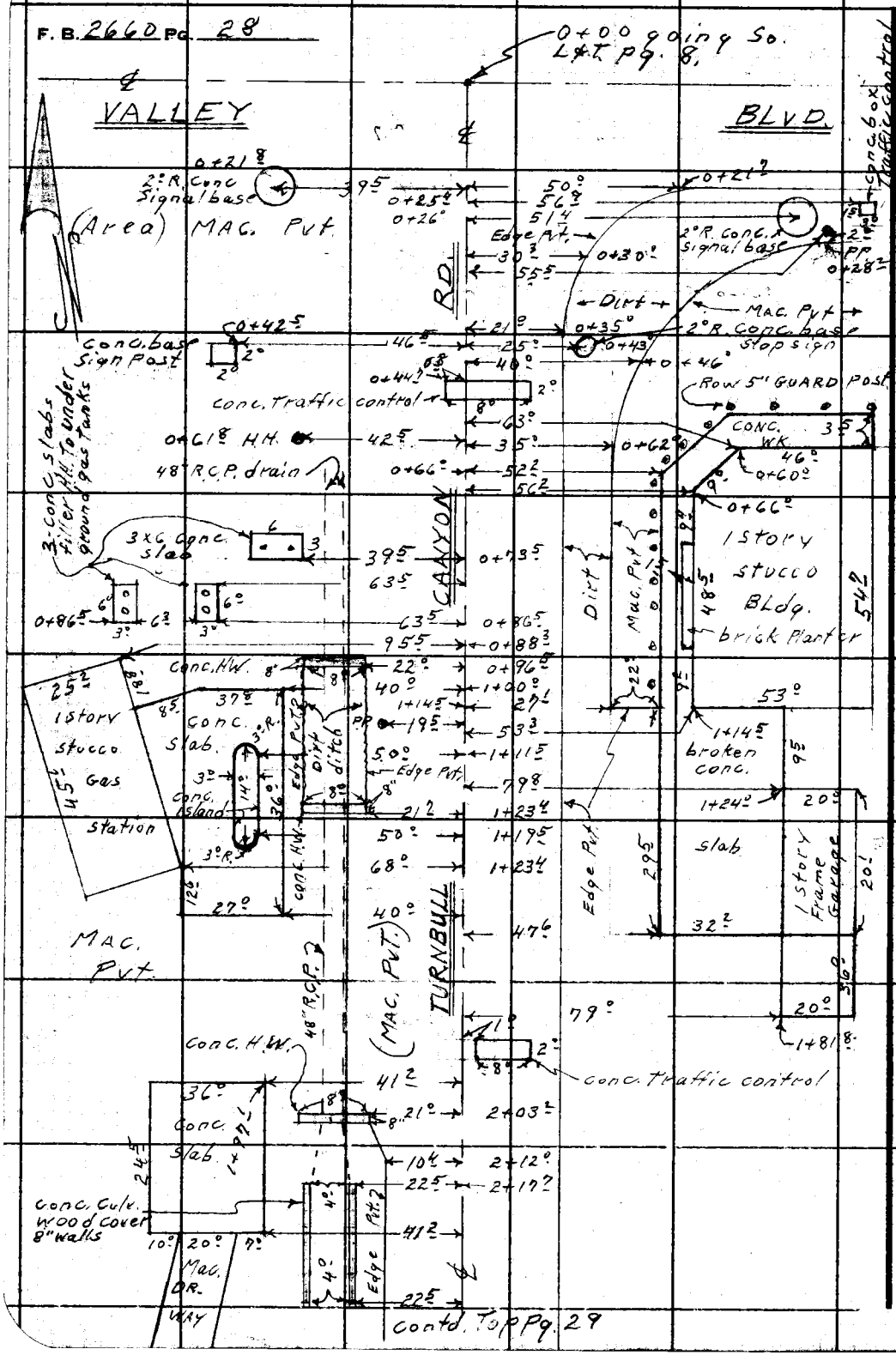

Contd. Top Pg. 29

PLEASE RETURN TO
LOS ANGELES COUNTY ENGINEER
700 LOS ANGELES COUNTY ENGINEERING BLDG.
Do not extend this side of this line.

Note: Any Additions or Changes on This Sheet Must be Made or Circled in Red Ink With Date and Name of Person Making Change.

Notes Ck'd by
Map No.
Office Work M. HAMASU
Checked
Date

Survey of Turnbull Canyon Rd
JN 0095,07 Tape Std °F
Surveyed by D.E. Holmes
Notes M.A. Wause & Date 8-11-60
Indexed M. & Ott

F. B. 2666 Pg. 29

From bot. Pg. 28

Note: Any Additions or Changes on this Sheet Must be Made or Circled in Red Ink With Date and Name of Person Making Change.

Do not extend this side of this line.

LOS ANGELES COUNTY ENGINEER
700 Los Angeles County Engineering Bldg.

Cont'd Top Pg. 30

F.B. 2660 PG 30

from pg. 29

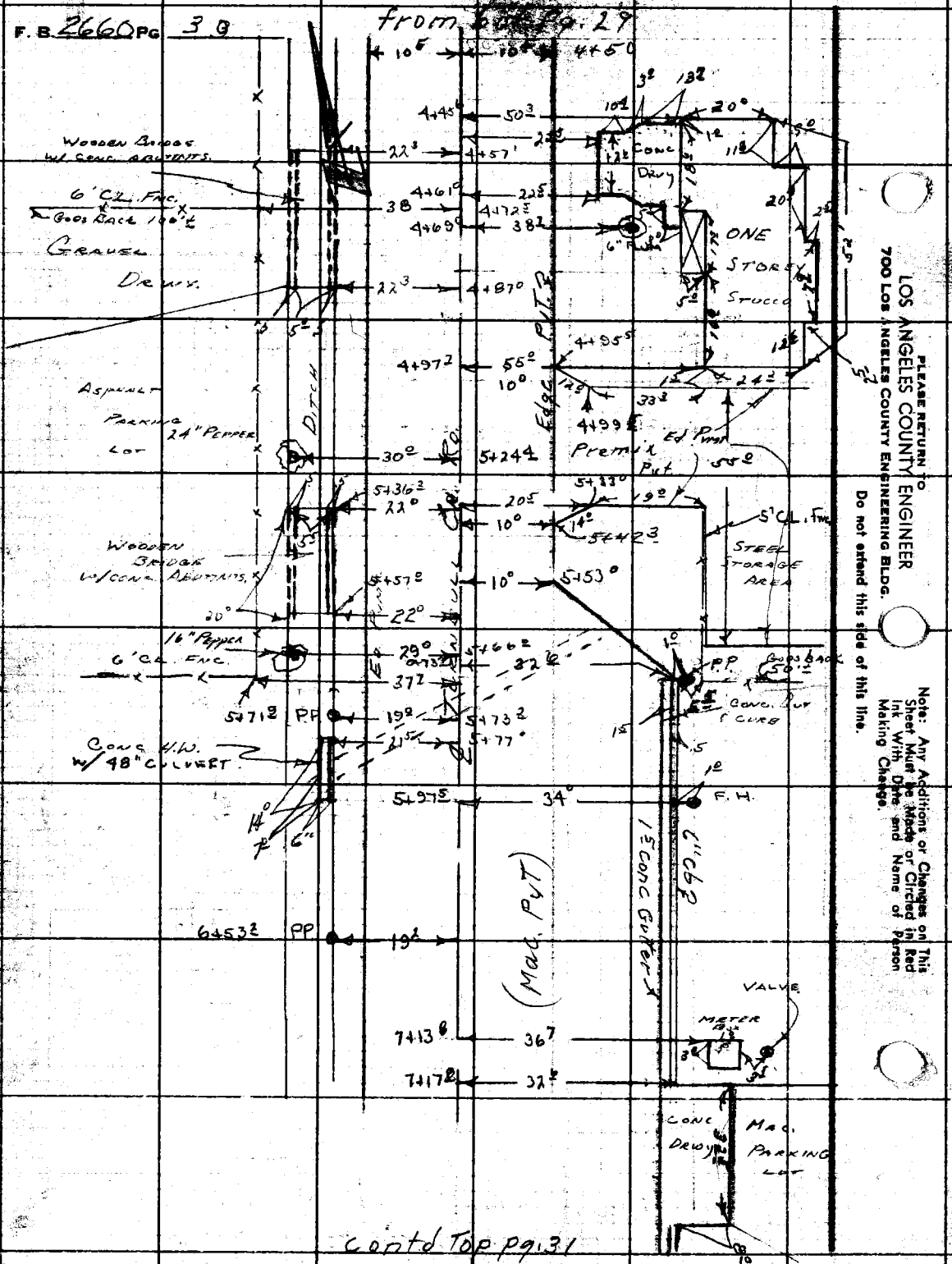

cont'd Top pg. 31

LOS ANGELES COUNTY ENGINEER
700 LOS ANGELES COUNTY ENGINEERING BLDG.
PLEASE RETURN TO
Do not extend this side of this line.
Note: Any Additions or Changes on This Sheet Must Be Made or Circled in Red Ink With Date and Name of Person Making Change.

Notes Ck'd by	Survey of Turnbull Canyon Rd. F. B. 2660 Pg. 34
Map No.	JN 0095.07 Tape Std °F
Office Work M. HAMASU	Surveyed by Holmes
Checked	Notes M.A. Walsh Jr. Date 8-11-60
Date	Indexed H. E. OTT

from bot. Pg. 30

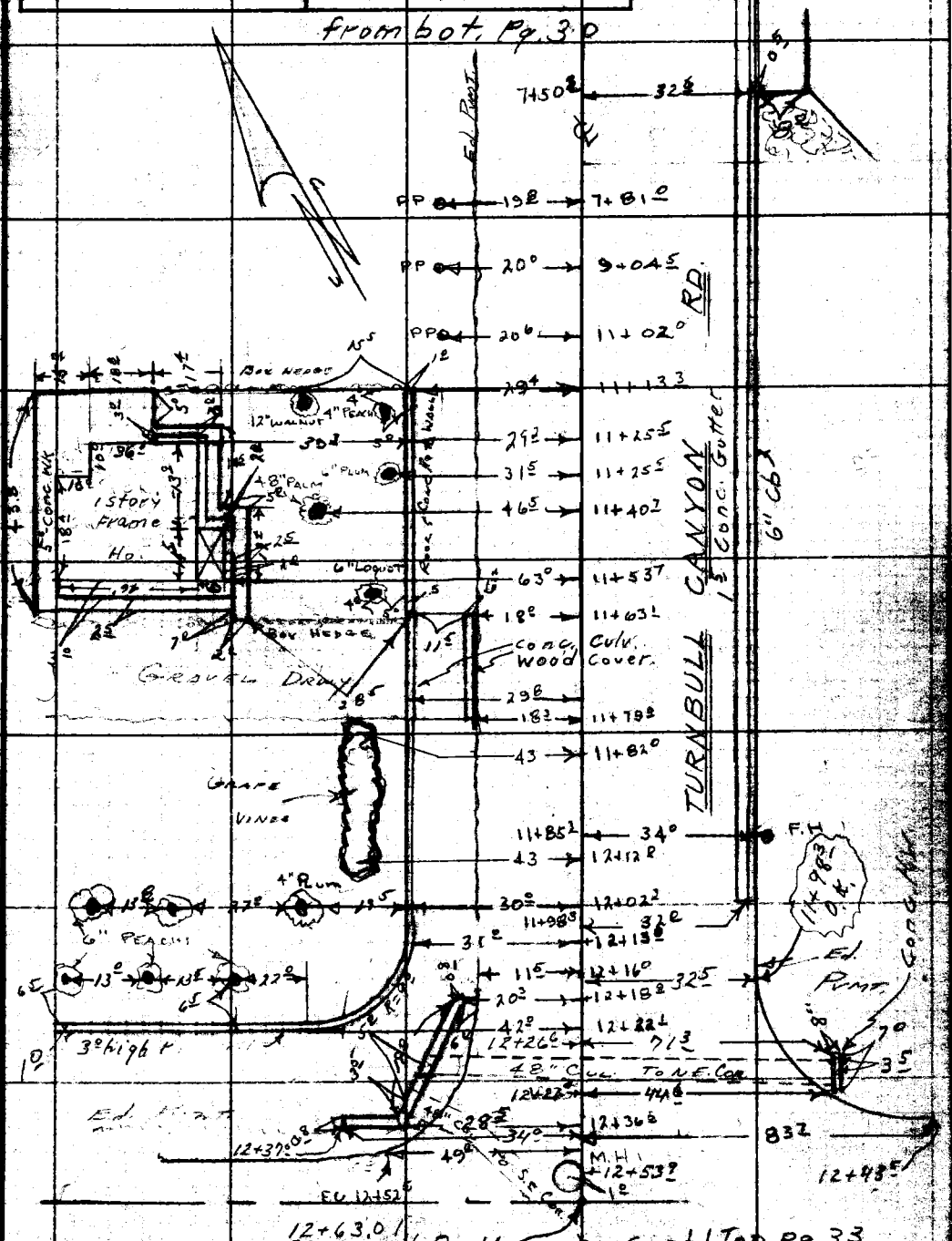

Note: Any Additions or Changes on This Sheet Must be Made or Circled in Red Ink With Date and Name of Person Making Change.
Do not extend this side of this line.
LOS ANGELES COUNTY ENGINEER
700 Los Angeles County Engineering Bldg.

PLEASE RETURN TO
LOS ANGELES COUNTY ENGINEER
700 LOS ANGELES COUNTY ENGINEERING BLDG.

Note: Any Additions or Changes on This Sheet Must be Made or Circled in Red Ink With Date and Name of Person Making Change.

Do not extend this side of this line.

BLANK

F.B. 2660 PG. 92

Notes Ck'd by	Survey of Turnbull Canyon Rd
Map No.	JN 009507 Tape Std °F
Office Work M. HAMASU	Surveyed by Holmes
Checked	Notes Henderson Date 10-7-66
Date	Indexed H. E. OTT

F. B. 2660 PG. 33

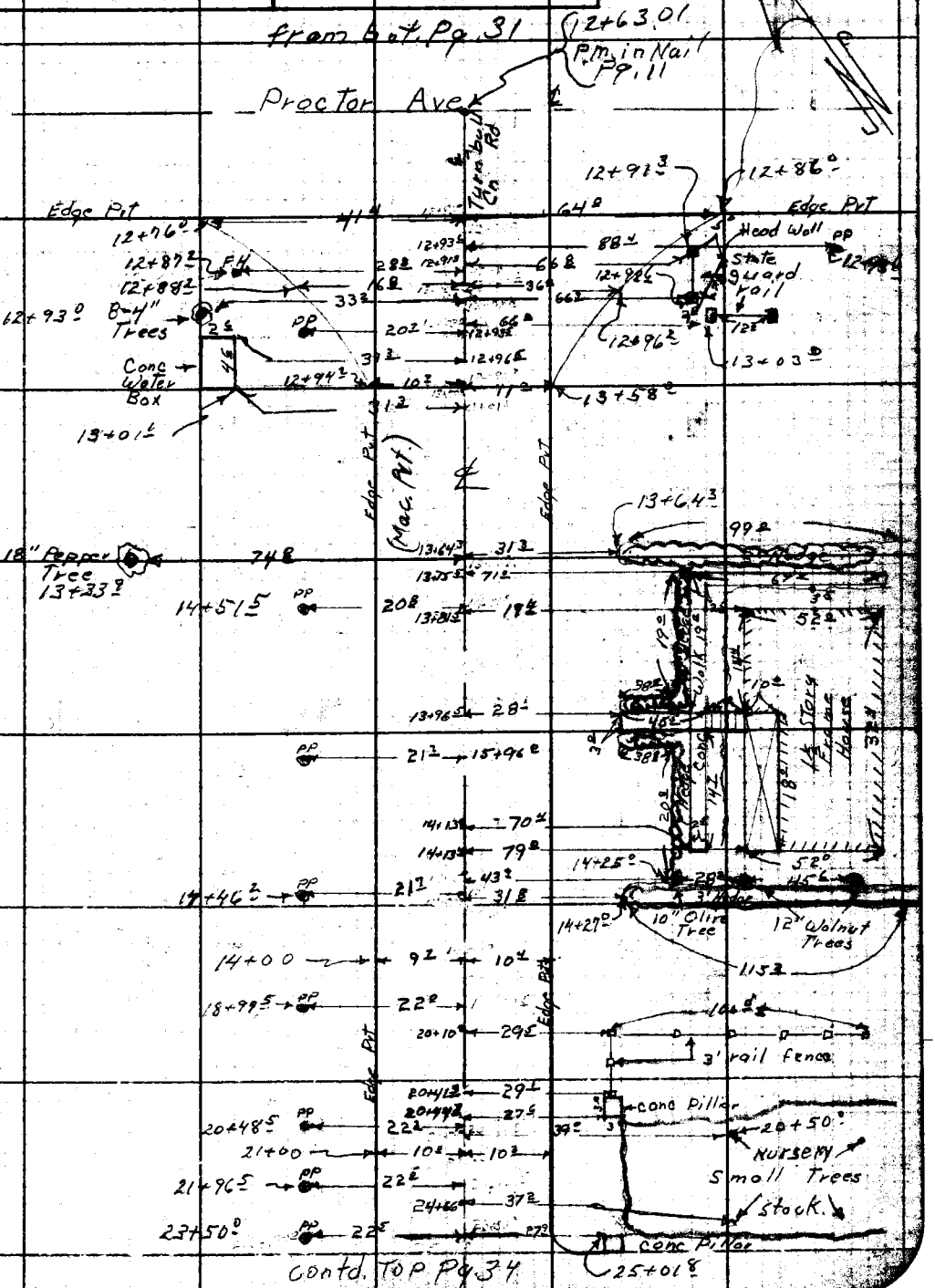

Contd. Top Pg. 34

Note: Any Additions or Changes on This Sheet Must be Made or Circled in Red Ink With Date and Name of Person Making Change.

Do not extend this side of this line.

PLEASE RETURN TO
LOS ANGELES COUNTY ENGINEER
700 LOS ANGELES COUNTY ENGINEERING BLDG.

76F2095 S&E #247 11-66

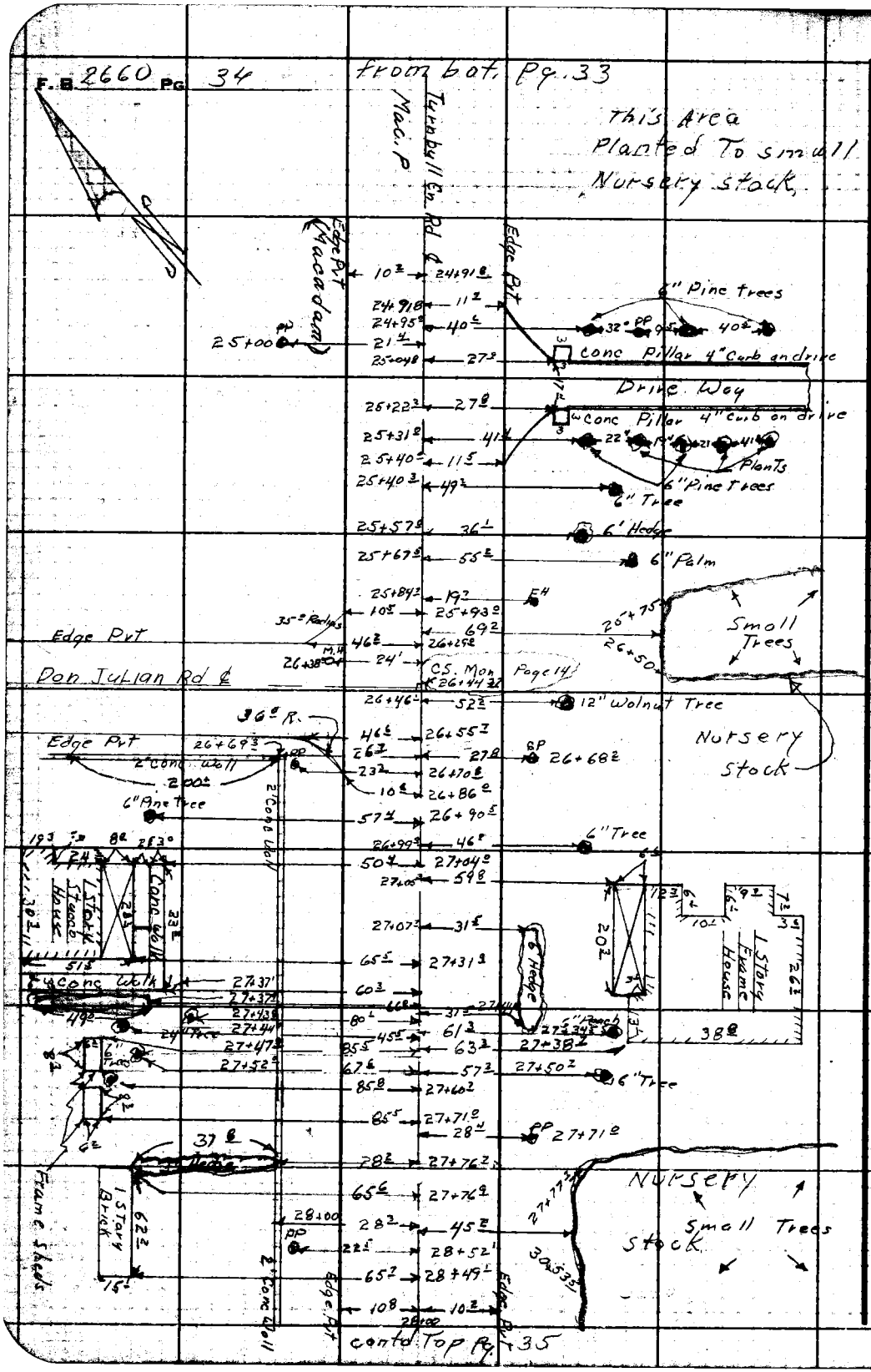

PLEASE RETURN TO
LOS ANGELES COUNTY ENGINEER
700 LOS ANGELES COUNTY ENGINEERING BLDG.

Do not extend this side of this line.

Note: Any Additions or Changes on This Sheet Must be Made or Circled in Red Ink With Date and Name of Person Making Change.

Notes Ck'd by
Map No.
Office Work M. HAMASU
Checked
Date

Survey of Turnbull Canyon Rd
JN 009502 Tape Std °F
Surveyed by Holmes
Notes Henderson Date 10-9-60
Indexed H. E. Ott

F. B. 2660 Pg. 35
from b.o.t. Pg. 34

Note: Any Additions or Changes on This Sheet Must be Made or Circled in Red Ink With Date and Name of Person Making Change.

PLEASE RETURN TO LOS ANGELES COUNTY ENGINEER
700 Los Angeles County Engineering Bldg.
Do not extend this side of this line.

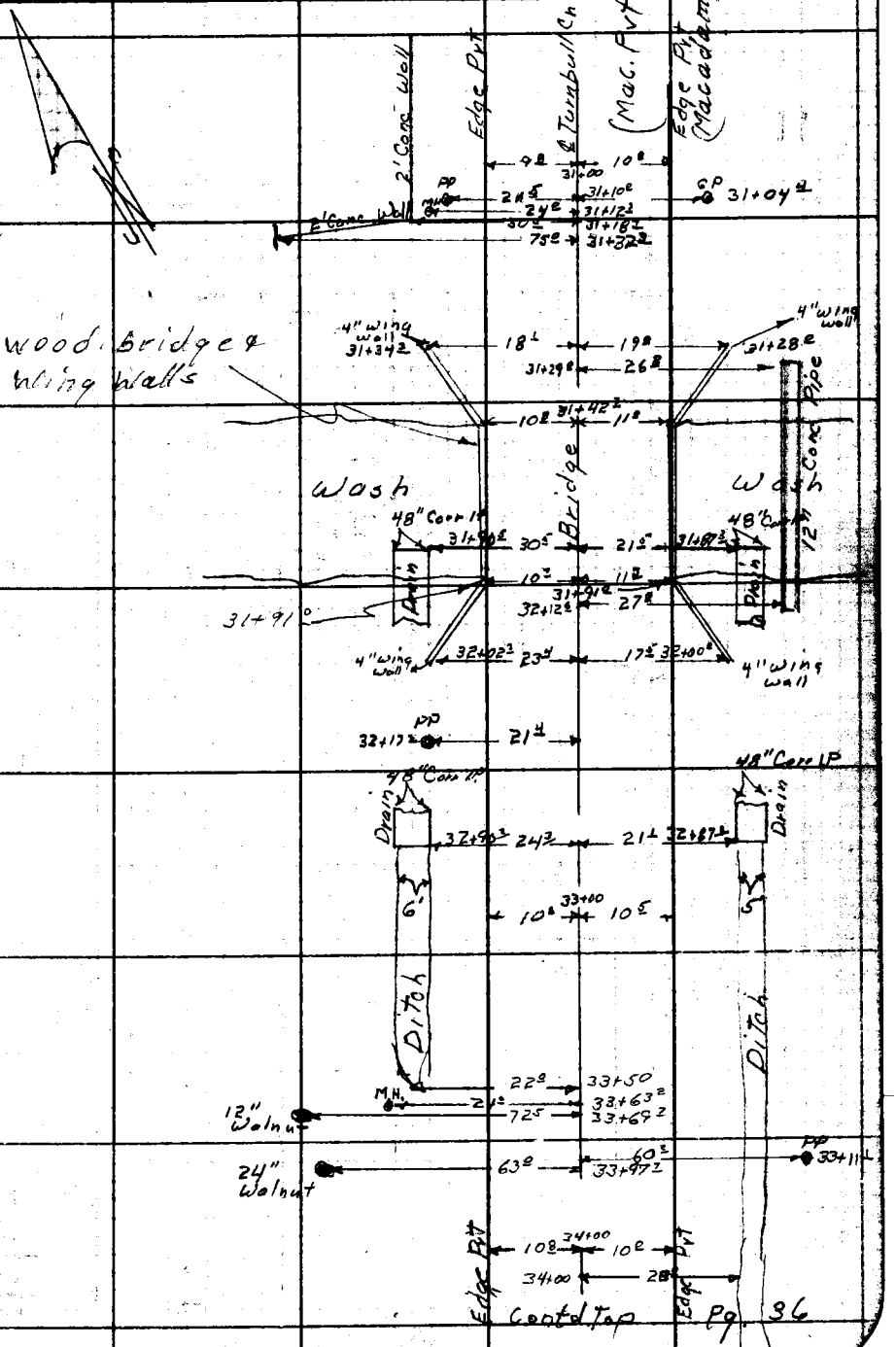

PLEASE RETURN TO
LOS ANGELES COUNTY ENGINEER
700 LOS ANGELES COUNTY ENGINEERING BLDG.

Note: Any Additions or Changes on This Sheet Must be Made or Circled in Red Ink With Date and Name of Person Making Change.

Do not extend this side of this line.

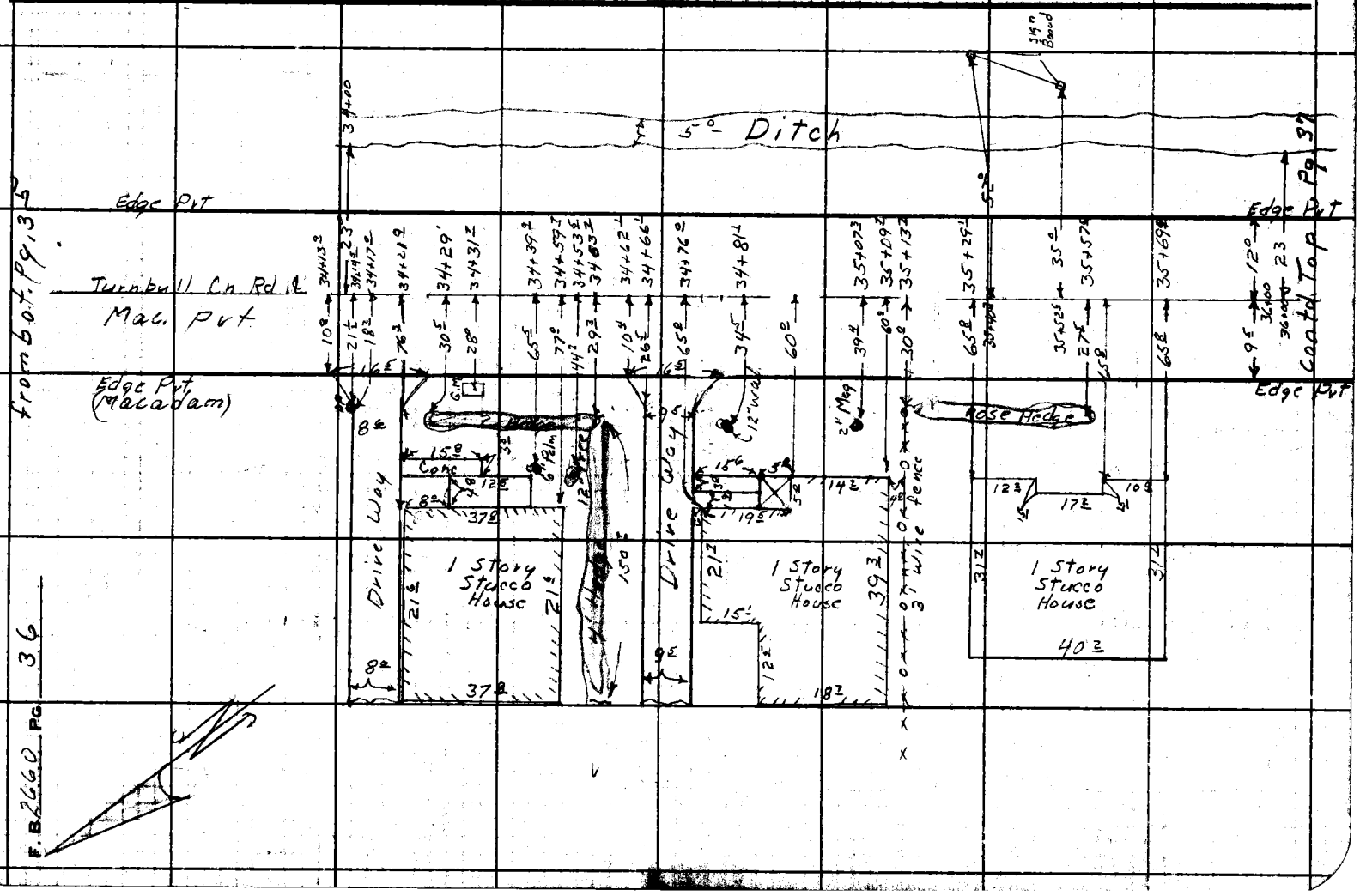

Notes Ck'd by	Survey of Turnbull Canyon Rd
Map No.	JN 0095.07 Tape Std °F
Office Work M. HAMASU	Surveyed by Holmes
Checked	Notes Henderson Date 10-6-60
Date	Indexed H. E. OTT

F. B. 2660 PG. 37

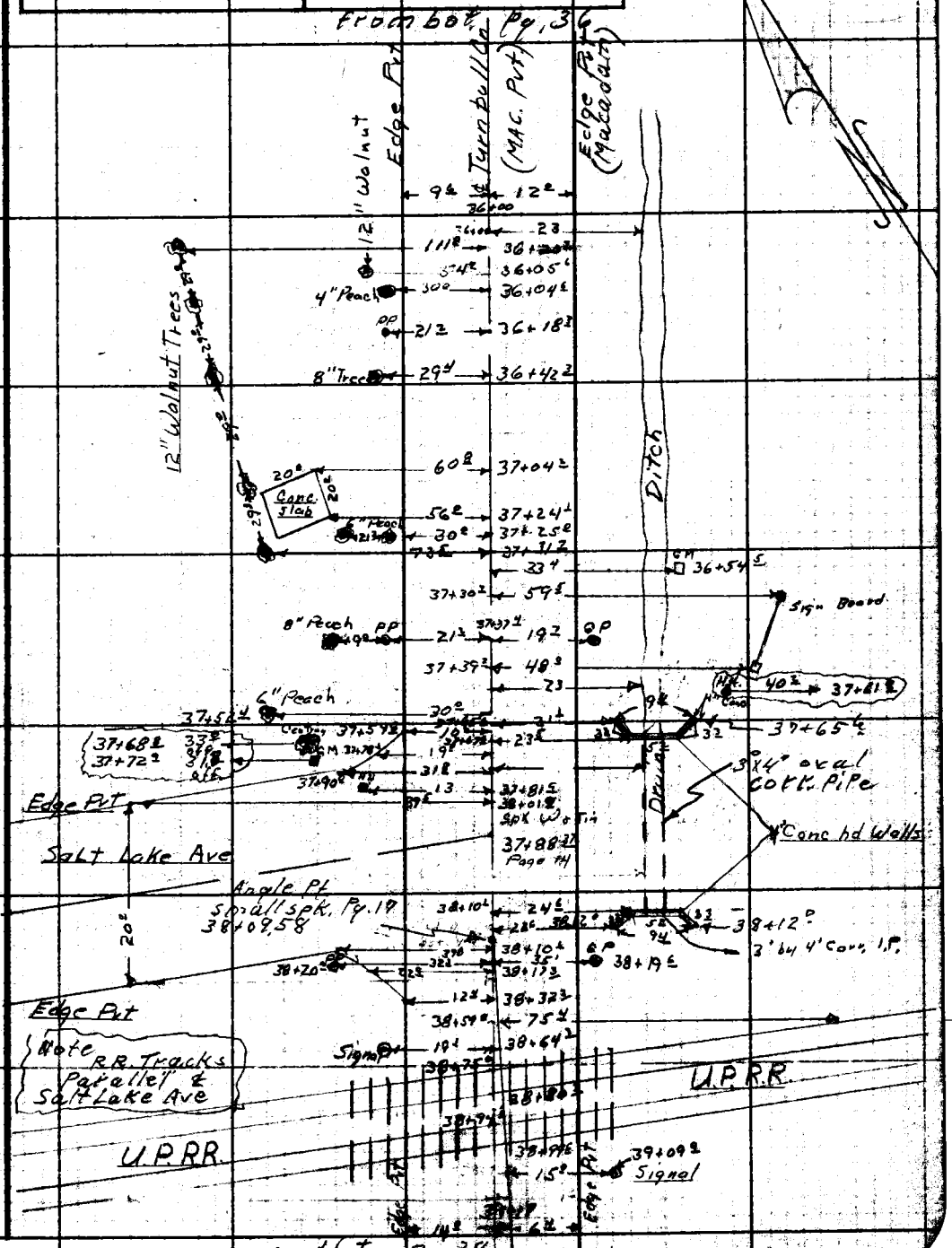

Note: Any Additions or Changes on this Sheet Must be Made or Circled in Red Ink With Date and Name of Person Making Change.

Do not extend this side of this line.

PLEASE RETURN TO
LOS ANGELES COUNTY ENGINEER
700 Los Angeles County Engineering Bldg.

F. B. 2660 PG 38

From bot. Pg. 37

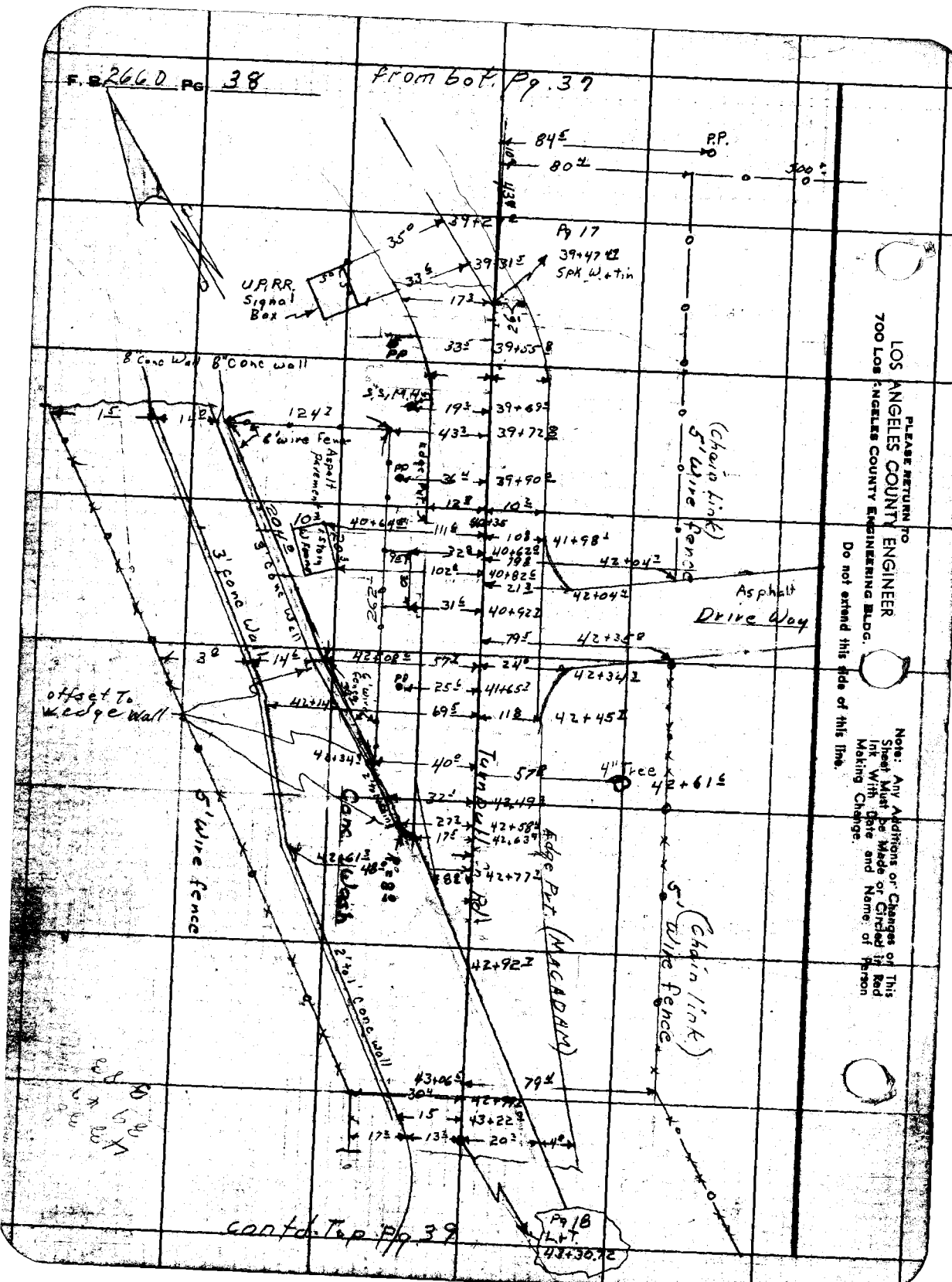

PLEASE RETURN TO
LOS ANGELES COUNTY ENGINEER
700 LOS ANGELES COUNTY ENGINEERING BLDG.
Do not extend this side of this line.

Note: Any Additions or Changes on This Sheet Must Be Made or Circled in Red Ink With Date and Name of Person Making Change.

Notes Ck'd by	Survey of Turnbull Canyon Rd
Map No.	JN 0095.07 Tape Std °F
Office Work M. HAMASU	Surveyed by Holmes
Checked	Notes Henderson Date 10-7-60
Date	Indexed H. E. OTT

F. B 2660 Pg. 39

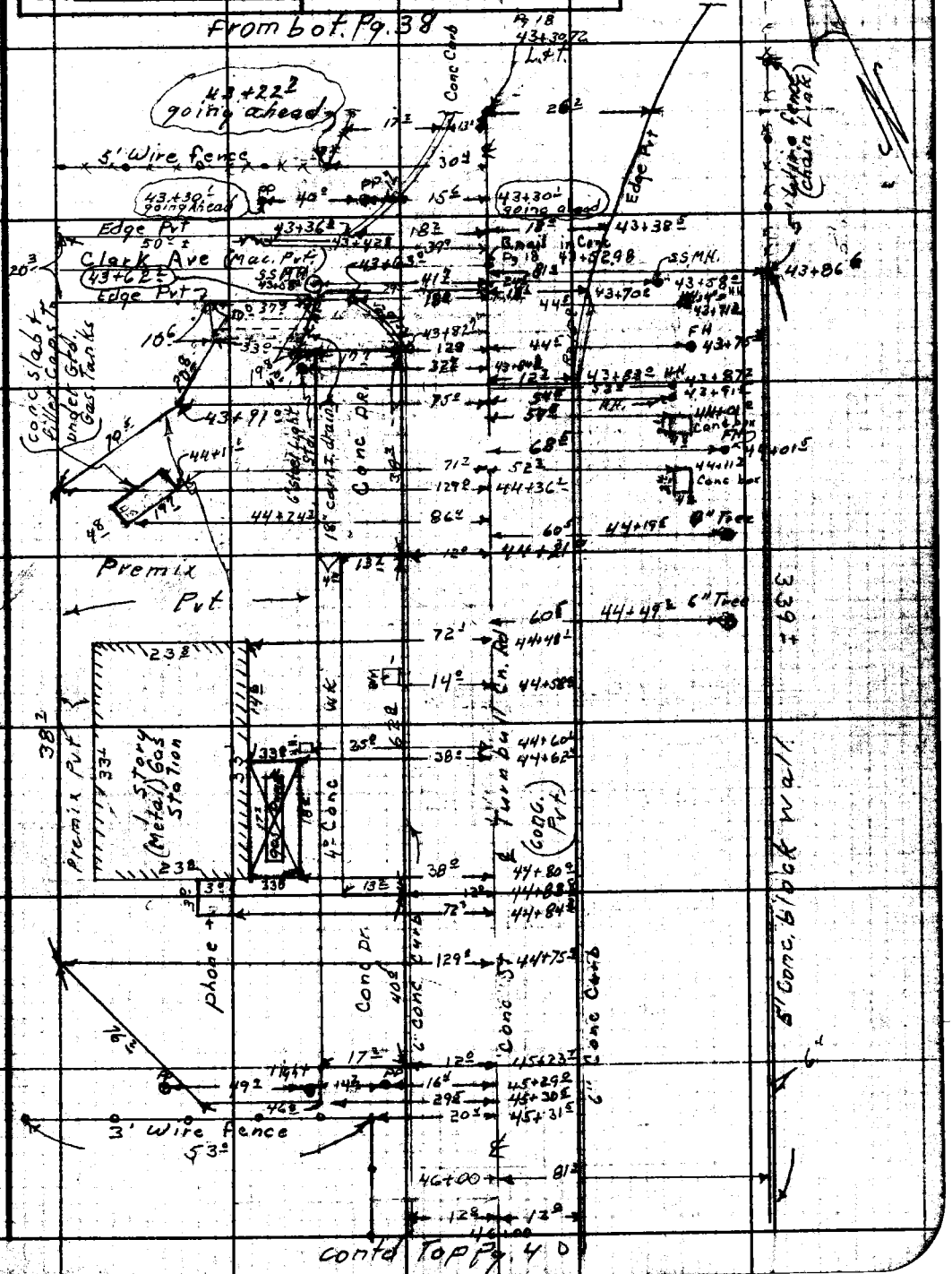

Note: Any Additions or Changes on this Sheet Must be Made or Circled in Red Ink With Date and Name of Person Making Change.

Do not extend this side of this line.

LOS ANGELES COUNTY ENGINEER
700 Los Angeles County Engineering Bldg.

F. B. 2660 Pg. 40

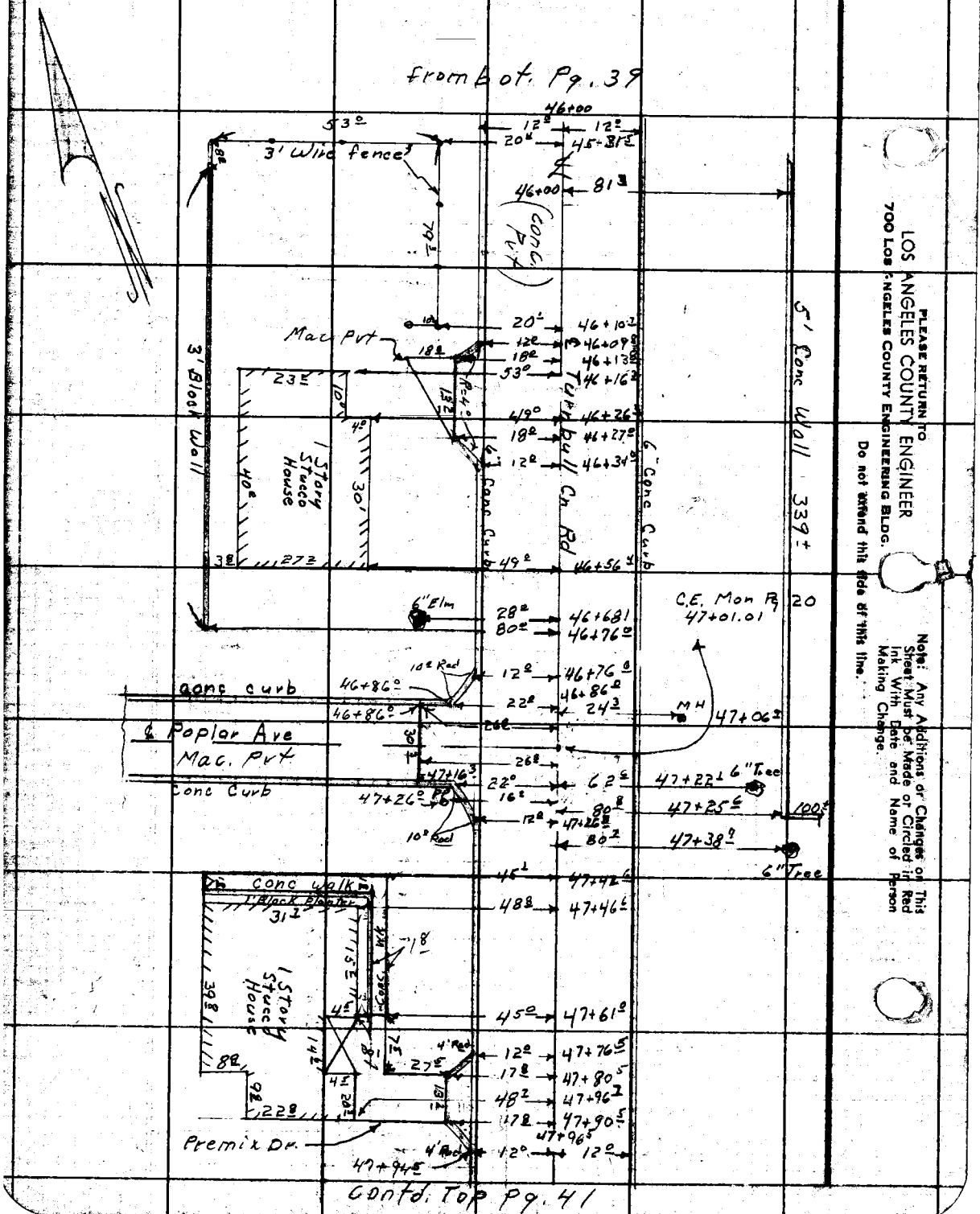

LOS ANGELES COUNTY ENGINEER
700 LOS ANGELES COUNTY ENGINEERING BLDG.

PLEASE RETURN TO

Do not extend this side of this line.

Note: Any Additions or Changes on This Sheet Must be Made or Circled in Red Ink With Date and Name of Person Making Change.

Notes Ck'd by
Map No.
Office Work M. HAMASU
Checked
Date

Survey of Turnbull Canyon Rd.
JN 0095.07 Tape Std °F
Surveyed by Holmes
Notes Henderson Date 10-10-66
Indexed H. E. ON

F. B 2660 Pg. 41

from bot. Pg. 40

Note: Any Additions or Changes on this Sheet Must be Made or Circled in Red Ink With Date and Name of Person Making Change.

Do not extend this side of this line.

PLEASE RETURN TO
LOS ANGELES COUNTY ENGINEER
700 Los Angeles County Engineering Bldg.

Contd Top Pg. 42

F. B. 2660 PG. 42

PLEASE RETURN TO
LOS ANGELES COUNTY ENGINEER
700 LOS ANGELES COUNTY ENGINEERING BLDG.

Do not extend this side of this line.

Note: Any Additions or Changes on This Sheet Must be Made or Circled in Red Ink With Date and Name of Person Making Change.

Notes Ck'd by	Survey of Turnbull Canyon Rd
Map No.	JN 009507 Tape Std °F
Office Work M. HAMASU	Surveyed by Holmes
Checked	Notes Henderson Date
Date	Indexed H. E. OTT

F. B. 2660 Pg. 43

from bot. pg. 42

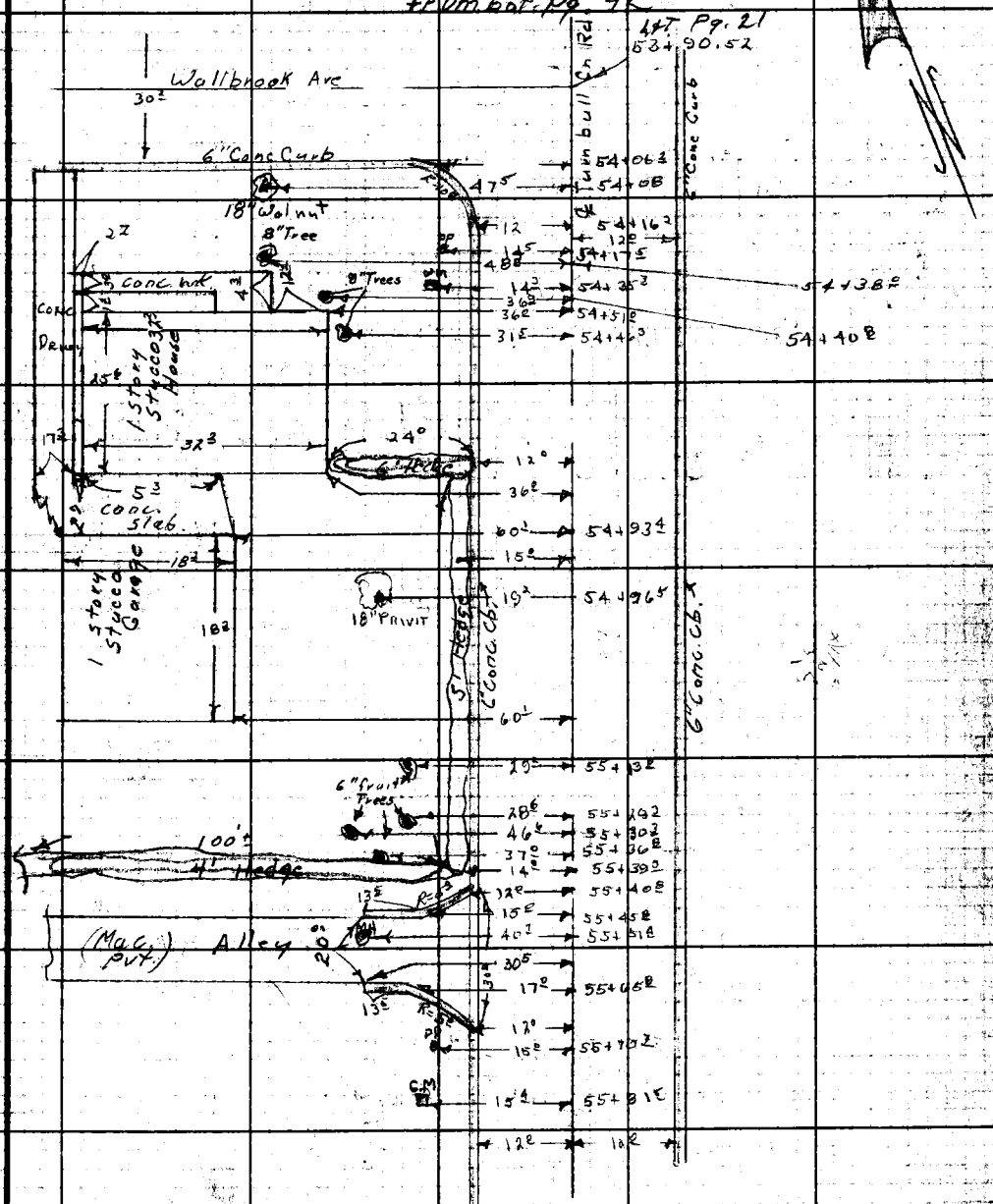

cont'd Top pg. 44

Note: Any Additions or Changes on This Sheet Must be Made or Circled in Red Ink With Date and Name of Person Making Change.

Do not extend notes this side of this line.

RETURN TO
LOS ANGELES COUNTY ENGINEER
1700 LOS ANGELES COUNTY ENGINEERING BLDG.

76F3095 CE #247—3-57

F. B. 2660 Pg. 44

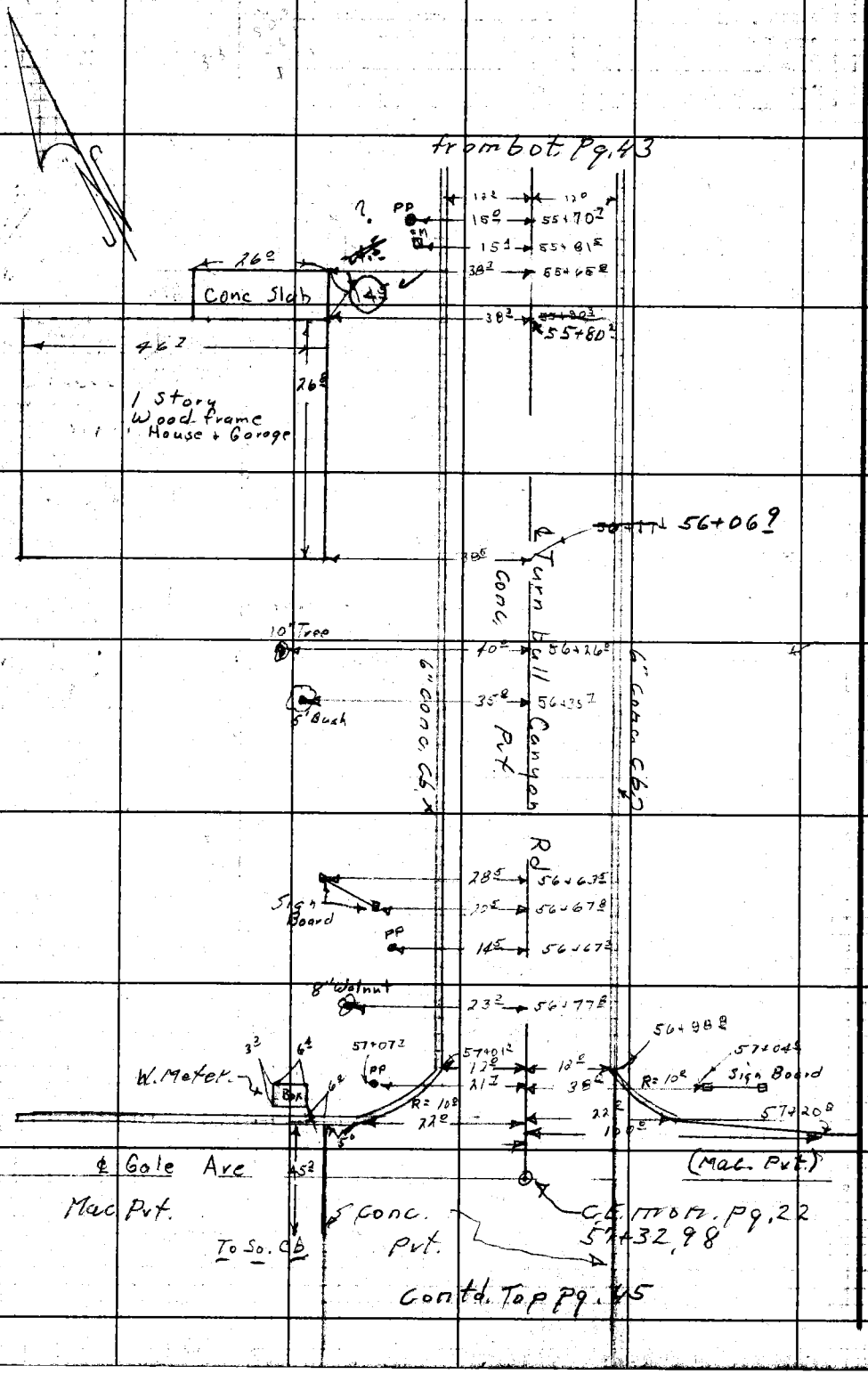

RETURN TO
LOS ANGELES COUNTY ENGINEER
900 LOS ANGELES COUNTY ENGINEERING BLDG.

Do not extend notes this side of this line.

Note: Any Additions or Changes on this Sheet Must be Made or Circled in Red Ink With Date and Name of Person Making Change.

Notes Ck'd by	Survey of Turnbull Canyon Rd
Map No.	JN 0095.07 Tape Std °F
Office Work M. HAMASU	Surveyed by D.E. Holmes
Checked	Notes M. A. Walsh Date 8-12-60
Date	Indexed H. E. OTI

F.B. 2660 Pg. 45

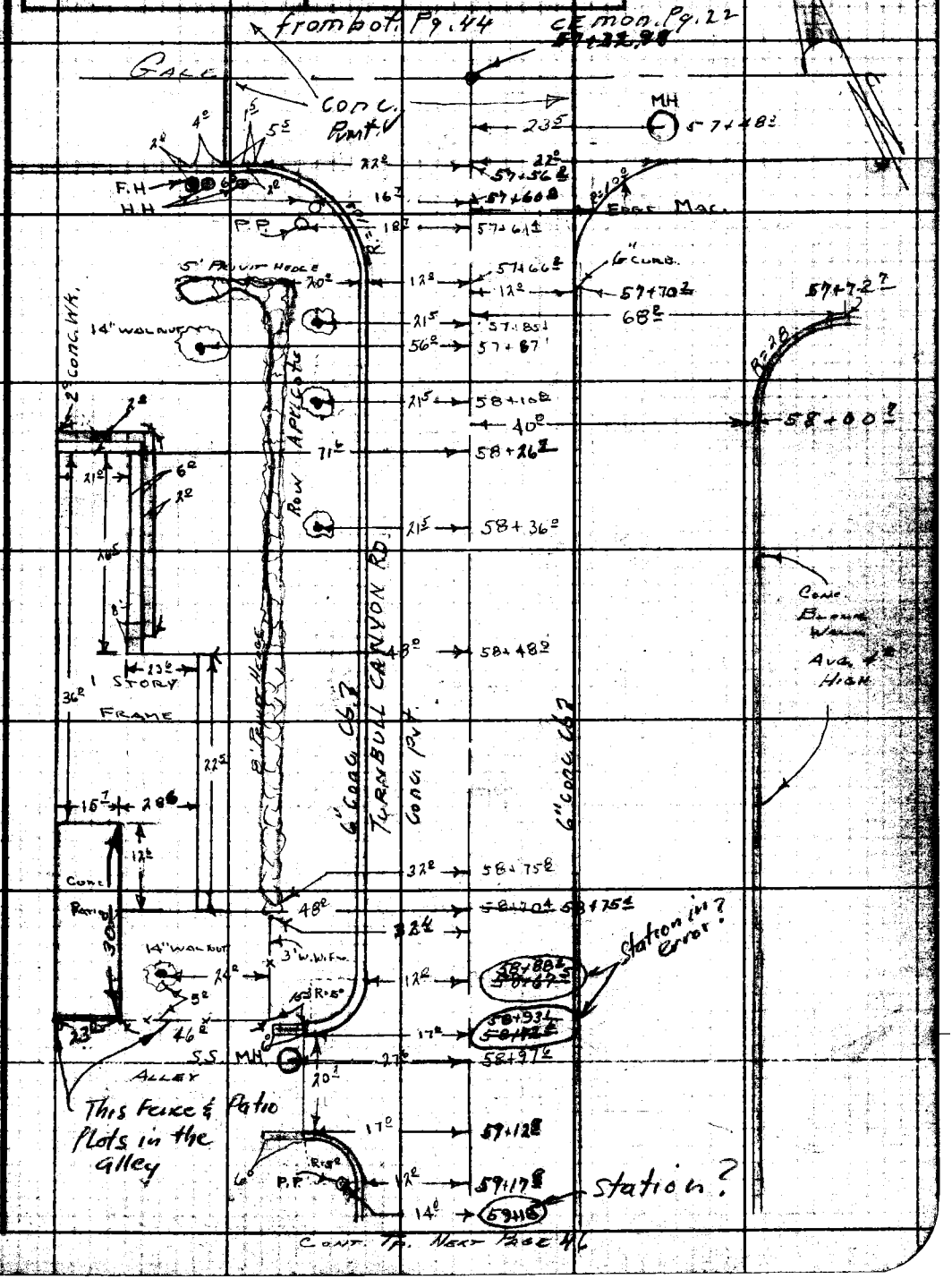

CONT. TO NEXT PAGE 46

Note: Any Additions or Changes on this Sheet Must be Made or Circled in Red Ink With Date and Name of Person Making Change.

Do not extend this side of this line.

PLEASE RETURN TO
LOS ANGELES COUNTY ENGINEER
700 LOS ANGELES COUNTY ENGINEERING BLDG.

F. B. 2660 Pg. 46

Contd. from bot. Pg. 45



PLEASE RETURN TO
LOS ANGELES COUNTY ENGINEER
700 Los Angeles County Engineering Bldg.

Do not extend this side of this line.

Note: Any Additions or Changes of This Sheet Must Be Made or Circled in Red Ink With Date and Name of Person Making Change.

Notes Ck'd by	Survey of Turnbull Canyon Rd	F. B. 2660 Pg. 47
Map No.	JN Tape Std °F	
Office Work M. HAMASU	Surveyed by D.E. Holmes	
Checked	Notes M.A. Walsh Jr. Date 8-12-60	
Date	Indexed H. E. ON	

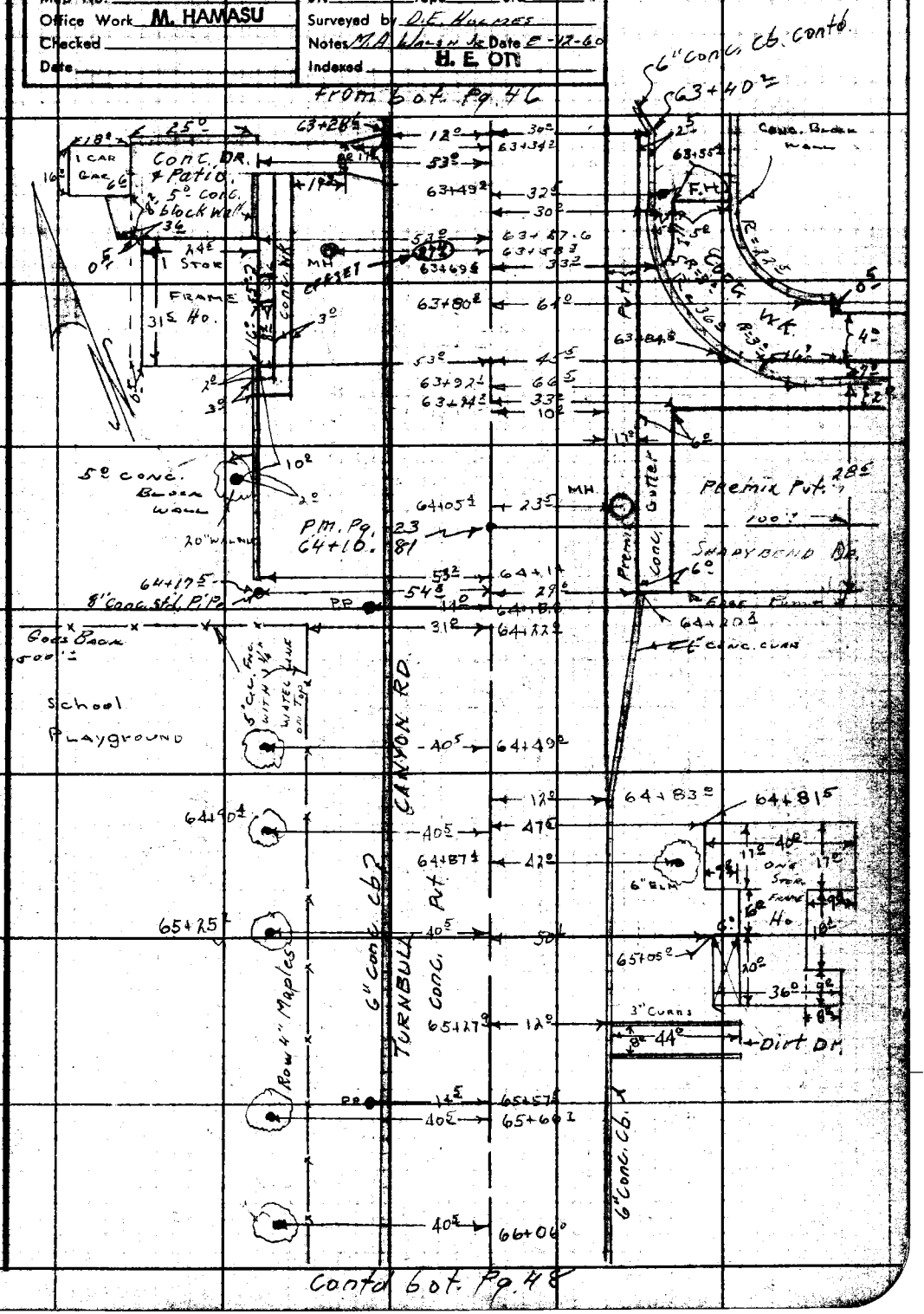

Note: Any Additions or Changes on this Sheet Must be Made or Circled in Red Ink With Date and Name of Person Making Change.

Do not extend this side of this line.

PLEASE RETURN TO
LOS ANGELES COUNTY ENGINEER
700 Los Angeles County Engineering Bldg.

76F3008 S&E 1347 11-60

F. B. 2660 PG. 48

from bot. Pg. 47

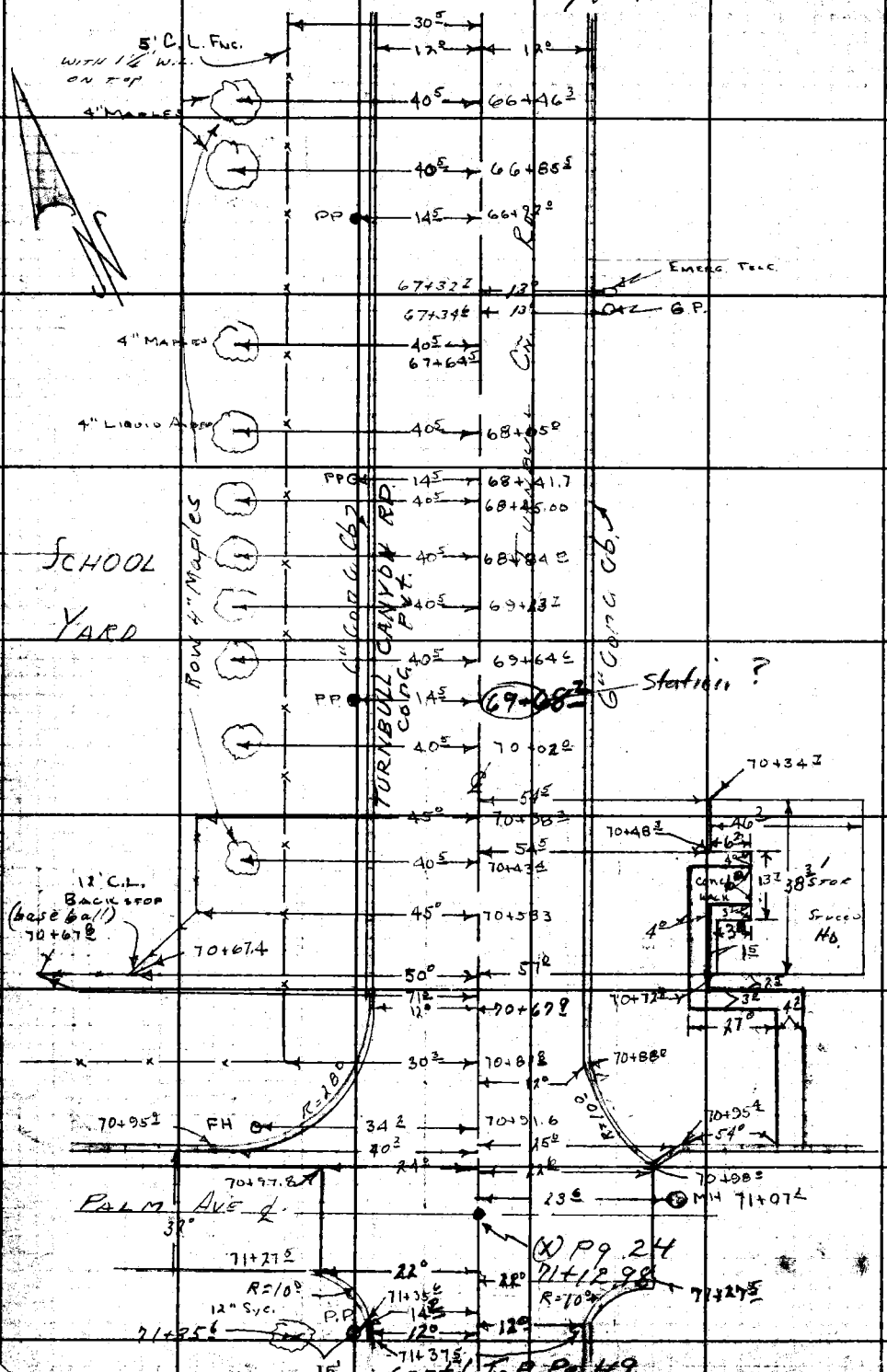

LOS ANGELES COUNTY ENGINEER
700 Los Angeles County Engineering Bldg.

PLEASE RETURN TO

Do not extend this side of this line.

Note: Any Additions or Changes on This Sheet Must be Made or Circled in Red Ink With Date and Name of Person Making Change.

Notes Ck'd by	Survey of Turnbull Cn. Rd.
Map No.	JN Tape Std °F
Office Work M. HAMASU	Surveyed by D.E. Holmes
Checked	Notes M.A. Walsh Date
Date	Indexed H. E. OTT

F. B. 2660 Pg. 49

contd from bot Pg. 48

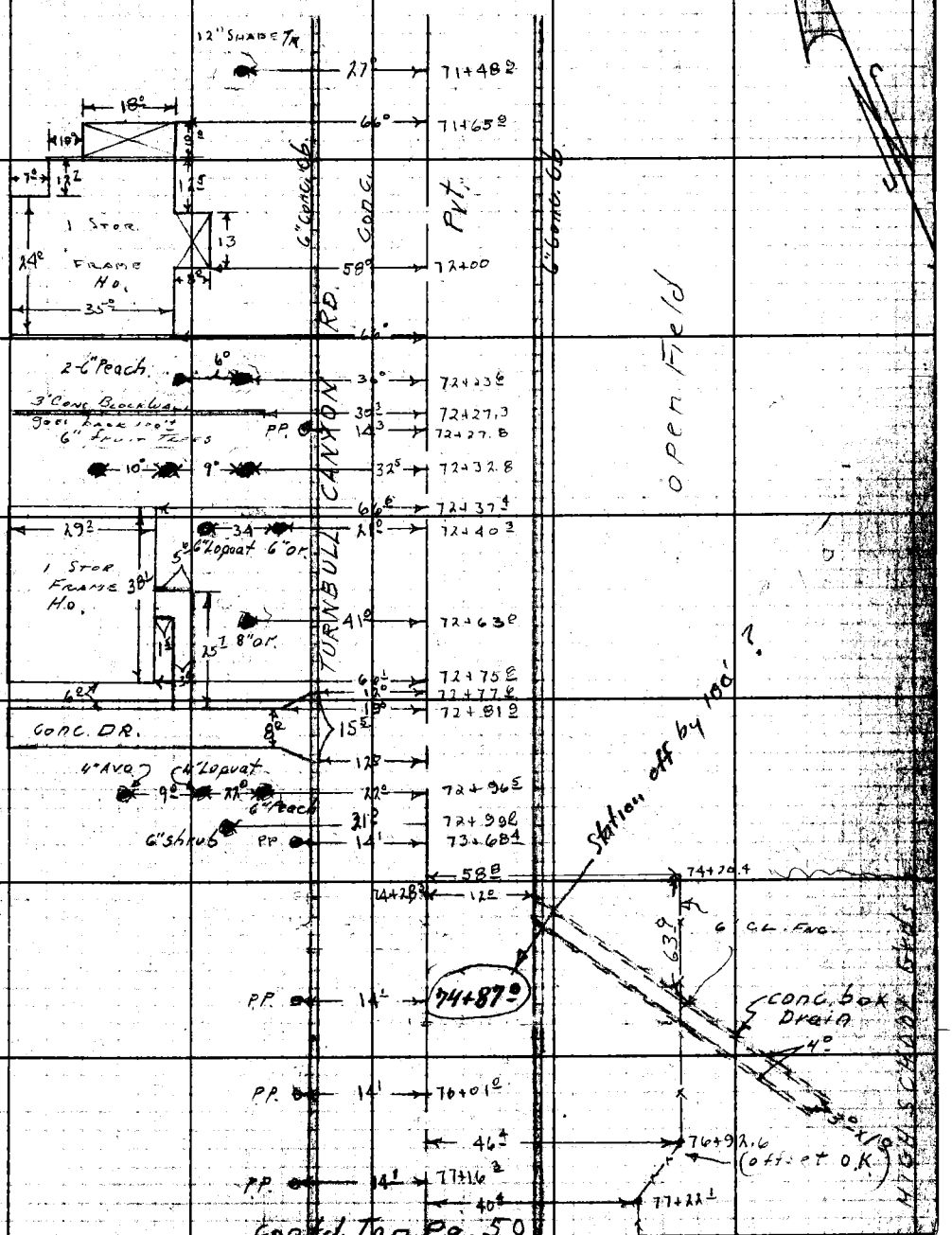

Contd. Top Pg. 50

Note: Any Additions or Changes on This Sheet Must be Made or Circled in Red Ink With Date and Name of Person Making Change.

Do not extend notes this side of this line.

RETURN TO
LOS ANGELES COUNTY ENGINEER
700 Los Angeles County Engineering Bldg.

78F2095 CE #247—3-57

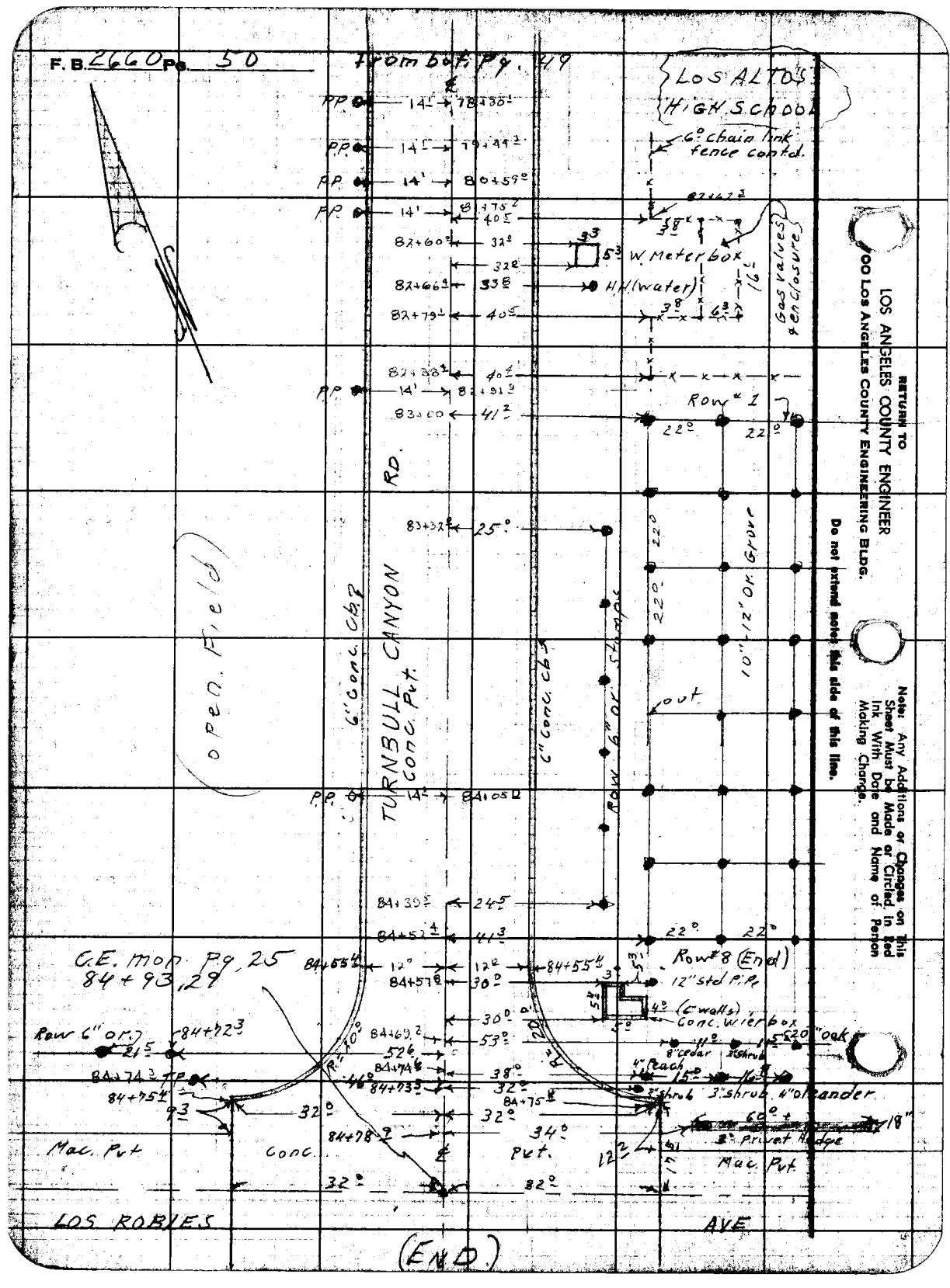
F.B. 2660 Pg. 50
from bot. Pg. 49
LOS ALTOS HIGH SCHOOL
6° chain link fence contd.
W. Meter box
H.H. (water)
Gas valves & enclosure
Row # 1
Row # 8 (End)
12" std P.P.
(6" walls) Conc. Wier box
20" oak
8" cedar
3" shrub
4" Peach
3" shrub
4" oleander
3" Privet Hedge
Mac. Pvt
Conc.
Pvt.
Mac. Pvt
TURNBULL CANYON RD.
Conc. Pvt.
6" Conc. Cb.
6" Conc. Cb.
Row 6" or. Stumps
10"-12" Or. Grove
out
open Field
C.E. mon. Pg. 25
84+93.29
Row 6" or.
LOS ROBLES
AVE
(END)
RETURN TO
LOS ANGELES COUNTY ENGINEER
900 LOS ANGELES COUNTY ENGINEERING BLDG.
Do not extend notes this side of this line.
Note: Any Additions or Changes on This Sheet Must be Made or Circled in Red Ink With Date and Name of Person Making Change.

Notes Ck'd by H. E. AUSTIN	Survey of Turnbull Canyon Rd	F. B. 2660 Pg. 51
Map No.	JN 0095.07 Tape 0164 Std 68 °F	
Office Work	Surveyed by D.E. Holmes	
Checked	Notes Holmes Date 6-6-61	
Date	Indexed JUL 21 '61 H. E. OTT	

J.N. 0095 07
TURNBULL CANYON RD.
STAKING PRO. ℄ bet. SALT LAKE AVE
So
To ALLEY So. of GALE AVE

D. Holmes
M. Walsh
J. Henderson
J. Brown
G. Guizado

Note: Any Additions or Changes on this Sheet Must be Made or Circled in Red Ink With Date and Name of Person Making Change.

Do not extend this side of this line.

PLEASE RETURN TO
LOS ANGELES COUNTY ENGINEER
700 LOS ANGELES COUNTY ENGINEERING BLDG.

78F3098 SAE #247 11-56

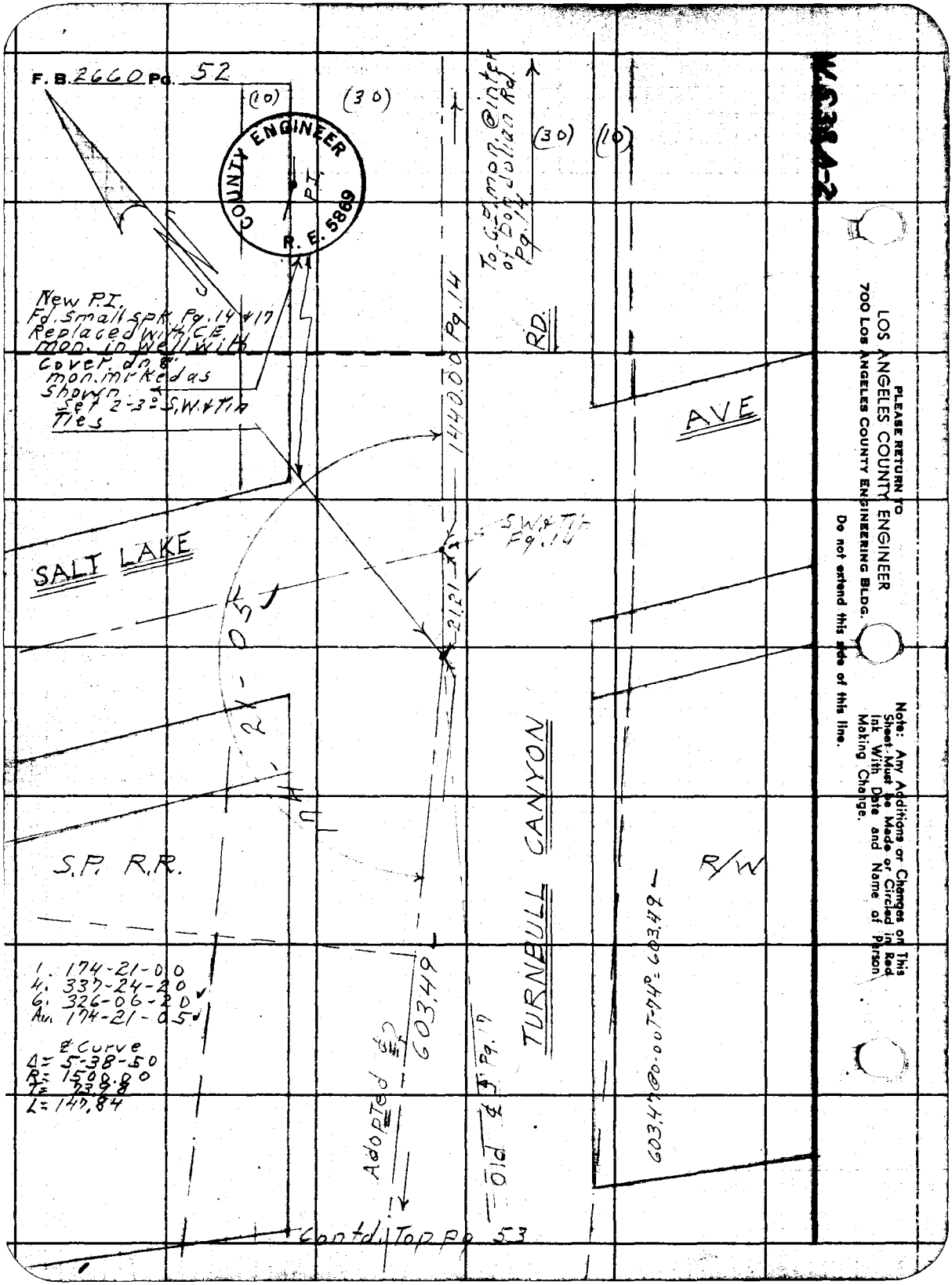
F.B. 2660 Pg. 52
(10)
(30)
COUNTY ENGINEER
P.I.
R.E. 5869
To C.E. mon. @ inter of Don Julian Rd. Pg. 14
(30)
(10)
New P.I.
Fd. Small spk. Pg. 14 & 17
Replaced with C.E. mon. in well with cover. dn. 8" mon. marked as shown.
Set 2-3" S.W. & Tin Ties
1440.00 Pg. 14
RD.
AVE
SALT LAKE
S.W. & Tin Pg. 14
21.21
S.P. R.R.
TURNBULL CANYON
R/W
1. 174-21-00
4. 337-24-20
6. 326-06-20
Au. 174-21-05
℄ Curve
Δ = 5-38-50
R = 1500.00
T = 73.98
L = 147.84
603.49
Adopted ℄
Old ℄ Pg. 17
603.47 @ 0.00 T-74° = 603.49
Contd. Top Pg. 53
PLEASE RETURN TO
LOS ANGELES COUNTY ENGINEER
700 LOS ANGELES COUNTY ENGINEERING BLDG.
Do not extend this side of this line.
Note: Any Additions or Changes on This Sheet Must be Made or Circled in Red Ink With Date and Name of Person Making Change.

Notes Ck'd by H. E. AUSTIN
Map No.
Office Work
Checked
Date

Survey of Turnbull Canyon Rd
JN 209507 Tape 0164 Std 68 °F
Surveyed by D.E. Holmes
Notes Holmes Date 6-7-61
Indexed H. E. Ott

F. B. 2660 Pg. 53
from bot. Pg. 52

Note: Any Additions or Changes on This Sheet Must be Made or Circled in Red Ink With Date and Name of Person Making Change.

Do not extend this data beyond this line.

PLEASE RETURN TO
LOS ANGELES COUNTY ENGINEER
700 Los Angeles County Engineering Bldg.

76F3098 SAE #247 11-56

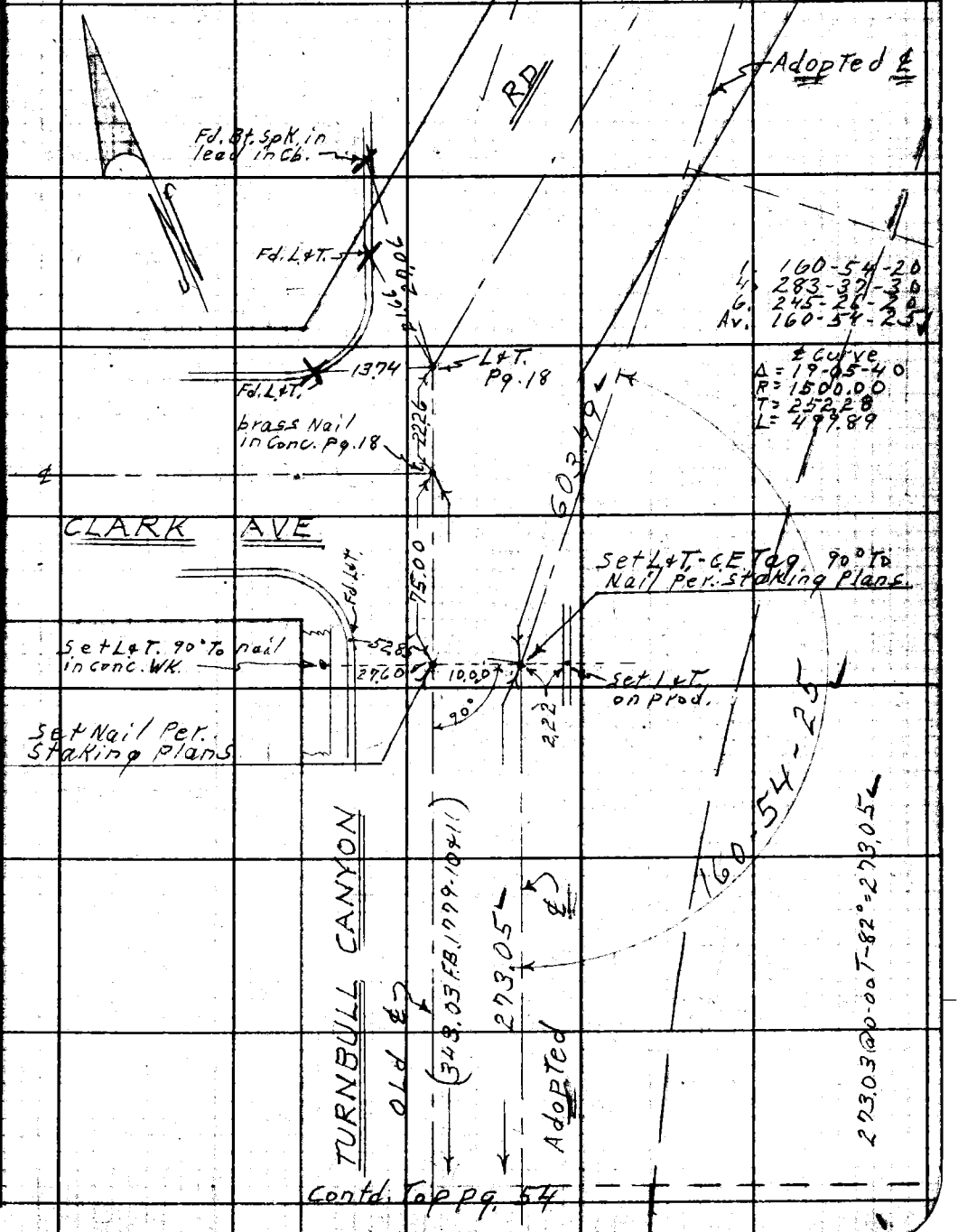

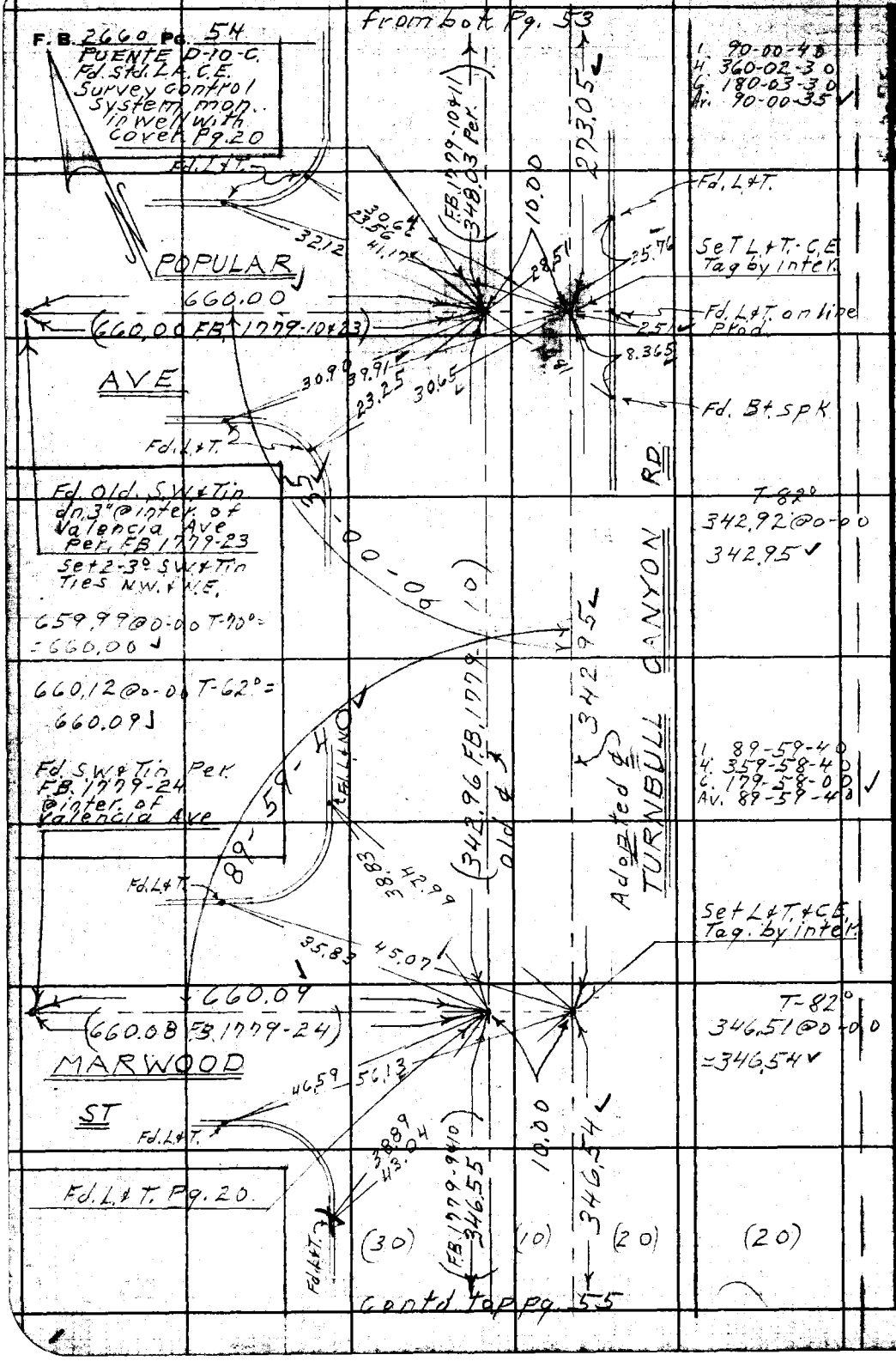

PLEASE RETURN TO
LOS ANGELES COUNTY ENGINEER
700 LOS ANGELES COUNTY ENGINEERING BLDG.
Do not extend this side of this line.
Note: Any Additions or Changes on This Sheet Must be Made or Circled in Red Ink With Date and Name of Person Making Change.

Notes Ck'd by H. E. AUSTIN	Survey of Turnbull Canyon Rd.
Map No.	JN 009507 Tape 0164 Std 68 °F
Office Work	Surveyed by D.E. Holmes
Checked	Notes Holmes Date 6-6-61
Date	Indexed H. E. OTT

F. B. 2660 Pg. 55

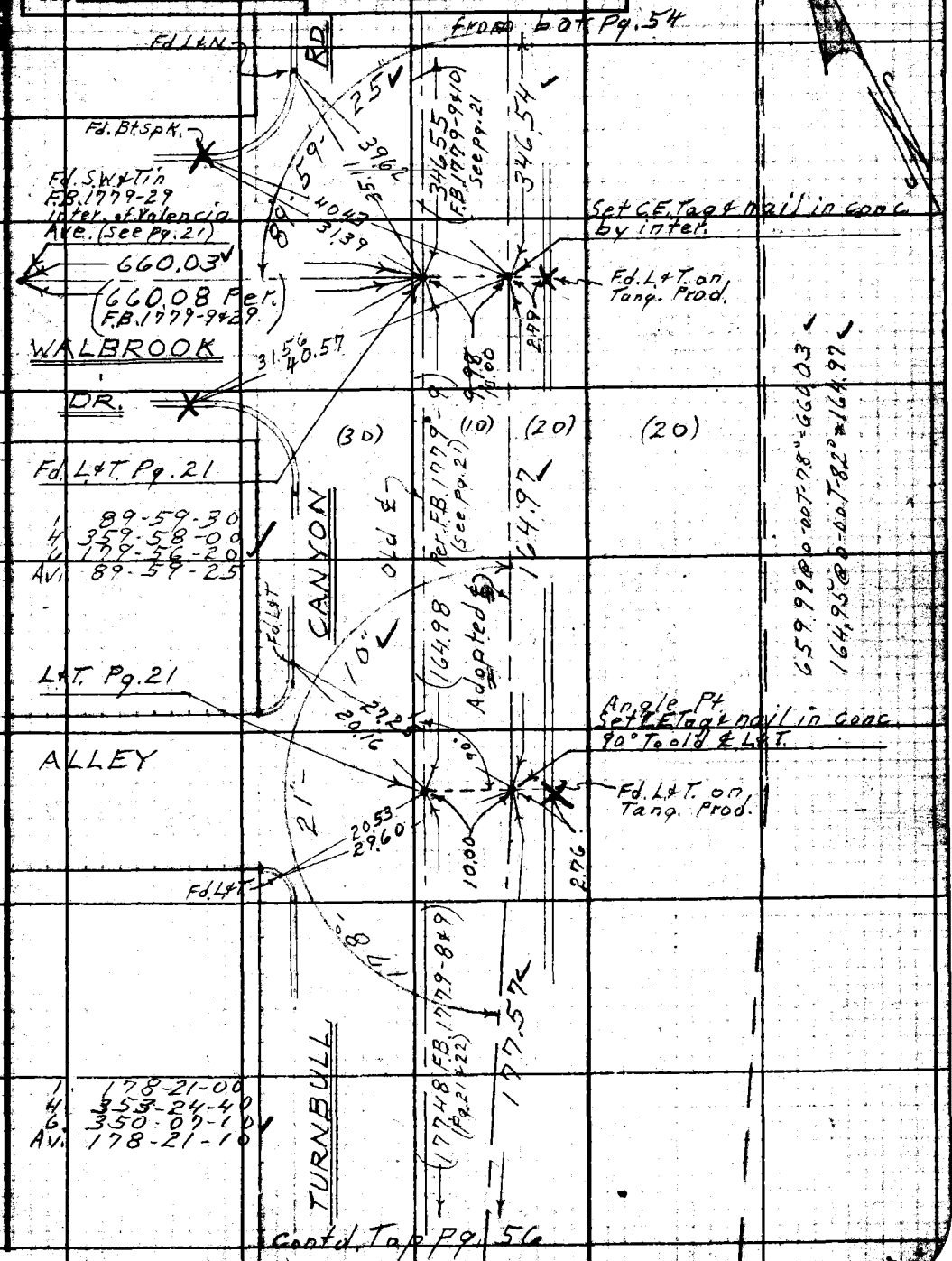

Contd. Top Pg. 56

Note: Any Additions or Changes on This Sheet Must be Made or Circled in Red Ink With Date and Name of Person Making Change.

Do not extend this sheet at this line.

PLEASE RETURN TO
LOS ANGELES COUNTY ENGINEER
700 LOS ANGELES COUNTY ENGINEERING BLDG.

76F3095 S&E #247 11-58

F.B. 2660 Pg. 56

PLEASE RETURN TO
LOS ANGELES COUNTY ENGINEER
700 LOS ANGELES COUNTY ENGINEERING BLDG.

Do not extend this side of this line.

Note: Any Additions or Changes on This Sheet Must be Made or Circled in Red Ink With Date and Name of Person Making Change.

Notes Ck'd by H. E. AUSTIN	Survey of Turnbull Canyon Rd	F. B. 2660 PG. 61
Map No.	JN 0095.07 Tape 0164 Std 68 °F	
Office Work	Surveyed by D.E. Holmes	
Checked	Notes Holmes Date 6-23-61	
Date	Indexed JUL 21 '61 H. E. OTT	

J.N. 0095.07
PRO. TURNBULL CANYON RD.
& SURVEY from VALLEY BLVD. N'ly.
TO TEMPLE AVE

INDEX

Holmes
Walsh
Henderson
Brown

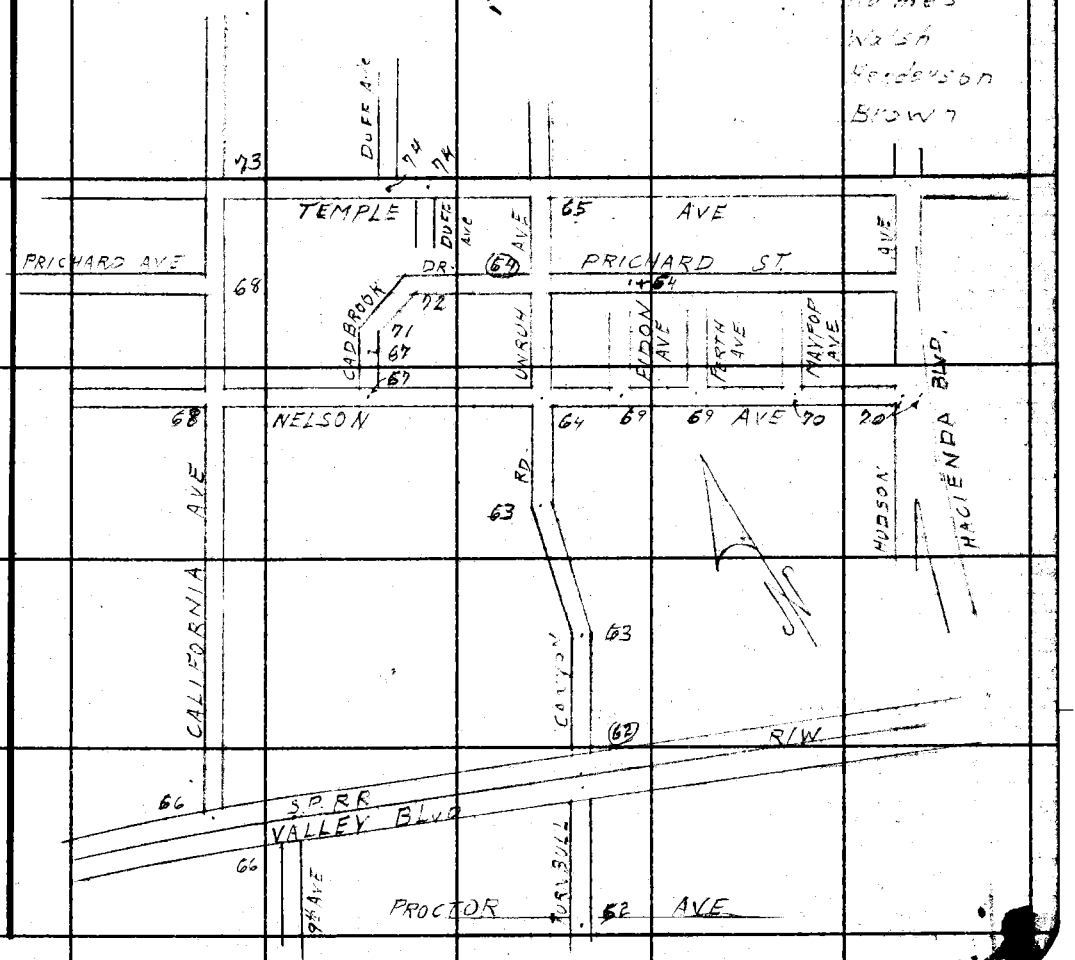

Note: Any Additions or Changes on This Sheet Must be Made or Circled in Red Ink With Date and Name of Person Making Change.

Do not extend this side of this line.

PLEASE RETURN TO
LOS ANGELES COUNTY ENGINEER
403 LOS ANGELES COUNTY ENGINEERING BLDG.

76F309S CE # 310 3-61

PLEASE RETURN TO
LOS ANGELES COUNTY ENGINEER
403 LOS ANGELES COUNTY ENGINEERING BLDG.

Note: Any Additions or Changes on This Sheet Must be Made or Circled in Red Ink With Date and Name of Person Making Change.

Do not extend this side of this line.

W.S.38, A-2

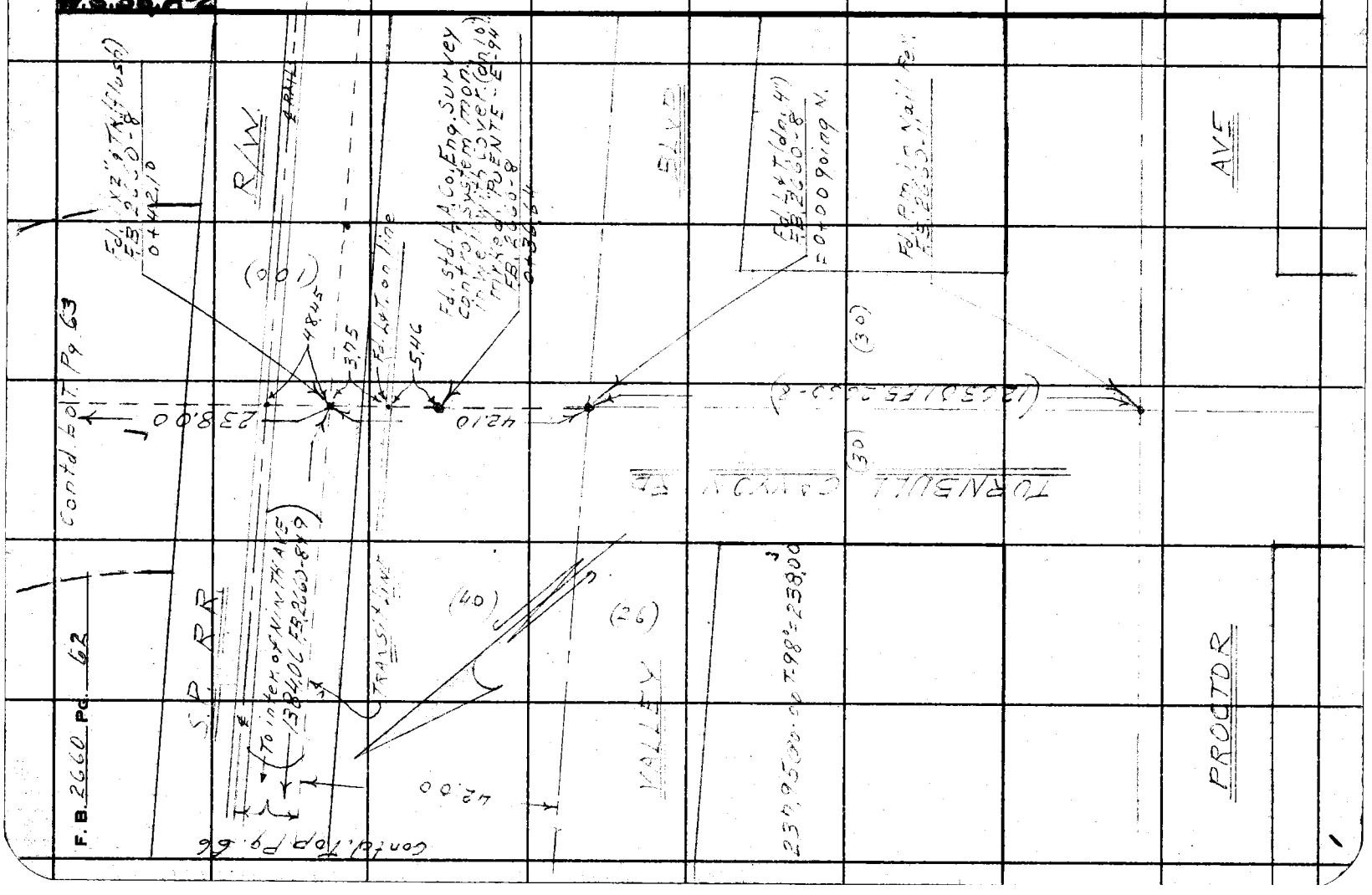

W.S. 38 A-2

Notes Ck'd by AUSTIN	Survey of Turnbull Canyon Rd
Map No.	JN 0095.07 Tape 0164 Std 68 °F
Office Work	Surveyed by D.E. Holmes
Checked	Notes Holmes Date 6-28-61
Date	Indexed

F. B. 2660 PG. 63

H. E. ON

Contd. bot Pg. 64

1 162-15-30
4 289-02-20
6 253-33-00
Av 162-15-30

PRO. P.T.
Set 1" I.P.-P&Tk. & C.E. Tag on line
Prod. from N.
dn. 18"
8+69.90 back
=8+58.41 Ahead.

Δ = 17-44-~~30~~ 40
R = 1000.00
T = 156.~~07~~.10
L = ~~300.65~~ 309.70

573.81 @ 0-00 T = 96° = 573.81

Δ = 15-51-00
R = 1000.00
T = ~~130.32~~ 139.21
L = 276.63

1 164-09-00
4 [illegible]-36-00
6 264-54-00
Av 164-09-00

PRO. P.T.
Set 1" I.P.-C.E. Tag
dn. 18" on line
Prod. from S.O.
2+80.10 back =
2+96.09 Ahead.

PRO. TURNBULL CANYON RD.

from Top Pg. 62

Note: Any Additions or Changes on This Sheet Must be Made or Circled in Red Ink With Date and Name of Person Making Change.

Do not extend this side of this line.

PLEASE RETURN TO
LOS ANGELES COUNTY ENGINEER
403 LOS ANGELES COUNTY ENGINEERING BLDG.

76F3095 CE # 310 3-61

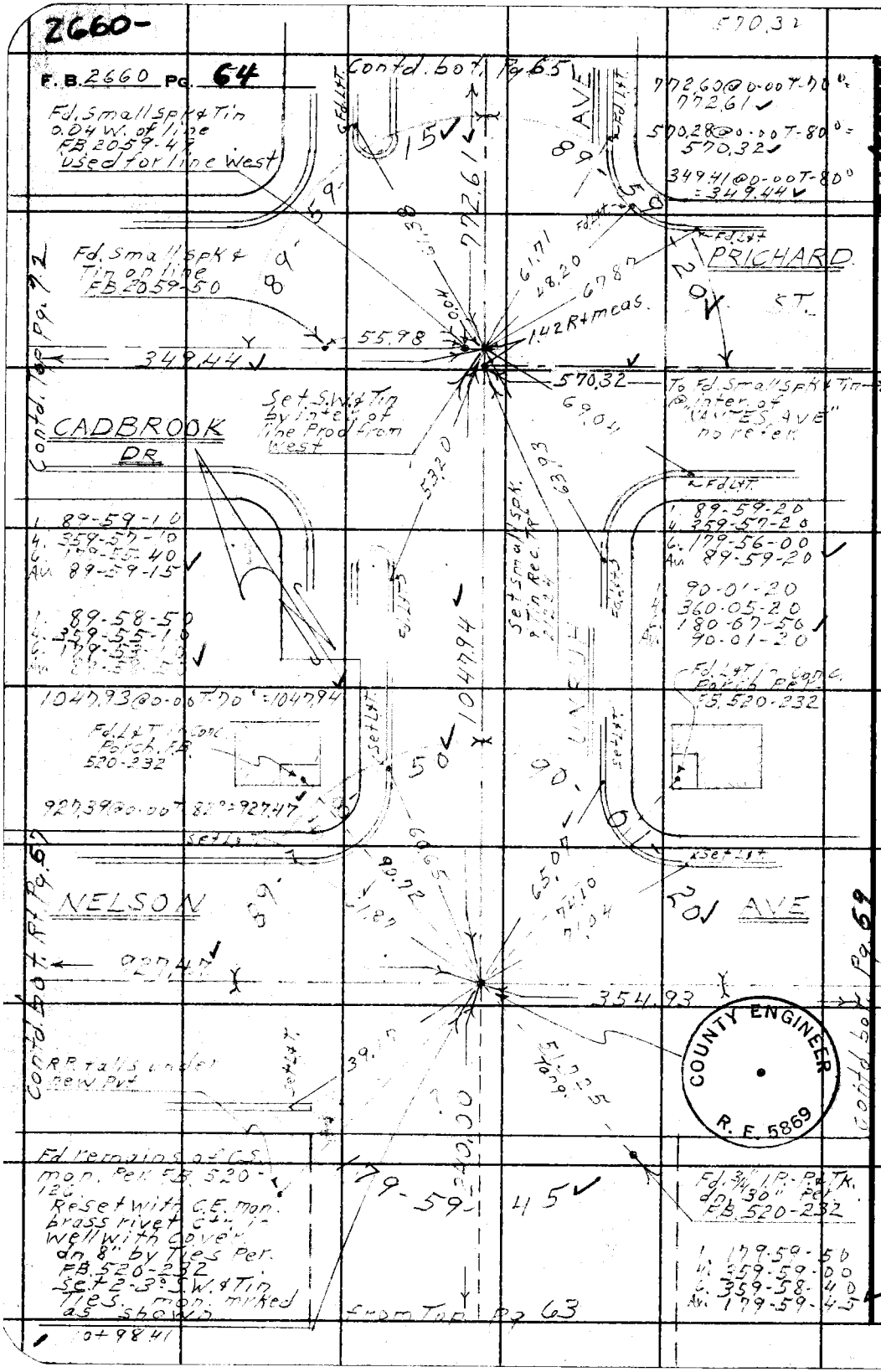

PLEASE RETURN TO
LOS ANGELES COUNTY ENGINEER
403 Los Angeles County Engineering Bldg.

Do not extend this side of this line.

Note: Any Additions or Changes on This Sheet Must be Made or Circled in Red Ink With Date and Name of Person Making Change.

W.S. 38A-2

Notes Ck'd by H. E. AUSTIN	Survey of Turnbull Canyon Rd	F. B 2660 PG. 65
Map No.	JN 0695.07 Tape 0164 Std 68 °F	
Office Work	Surveyed by D.E. Holmes	
Checked	Notes Holmes Date 6-	
Date	Indexed H. E. OTI	

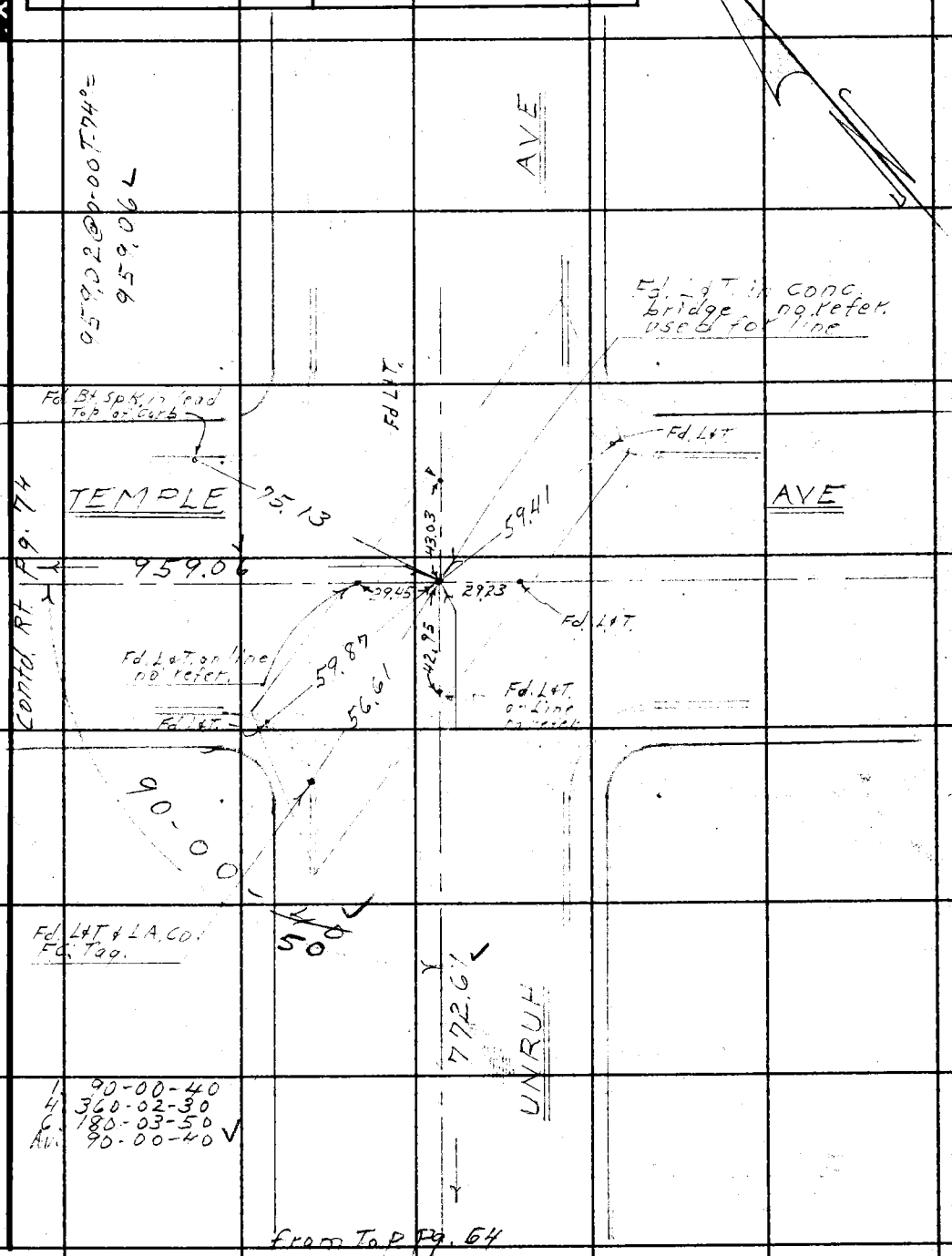

from Top Pg. 64

Note: Any Additions or Changes on This Sheet Must be Made or Circled in Red Ink With Date and Name of Person Making Change.

Do not extend this side of this line.

PLEASE RETURN TO
LOS ANGELES COUNTY ENGINEER
403 LOS ANGELES COUNTY ENGINEERING BLDG.

76F309S CE # 310 3-61

F. B. 2660 Pg. 66

W.S. 38 A-2

PLEASE RETURN TO
LOS ANGELES COUNTY ENGINEER
403 LOS ANGELES COUNTY ENGINEERING BLDG.

Do not extend this side of this line.

Note: Any Additions or Changes on This Sheet Must be Made or Circled in Red Ink With Date and Name of Person Making Change.

W.S. 38 A-2

Notes Ck'd by H. E. AUSTIN	Survey of Turnbull Canyon Rd
Map No.	JN 0095.07 Tape 0164 Std 68 °F
Office Work	Surveyed by D.E. Holmes
Checked	Notes Holmes Date 6-27-61
Date	Indexed H. E. OTT

F. B. 2660 PG. 67

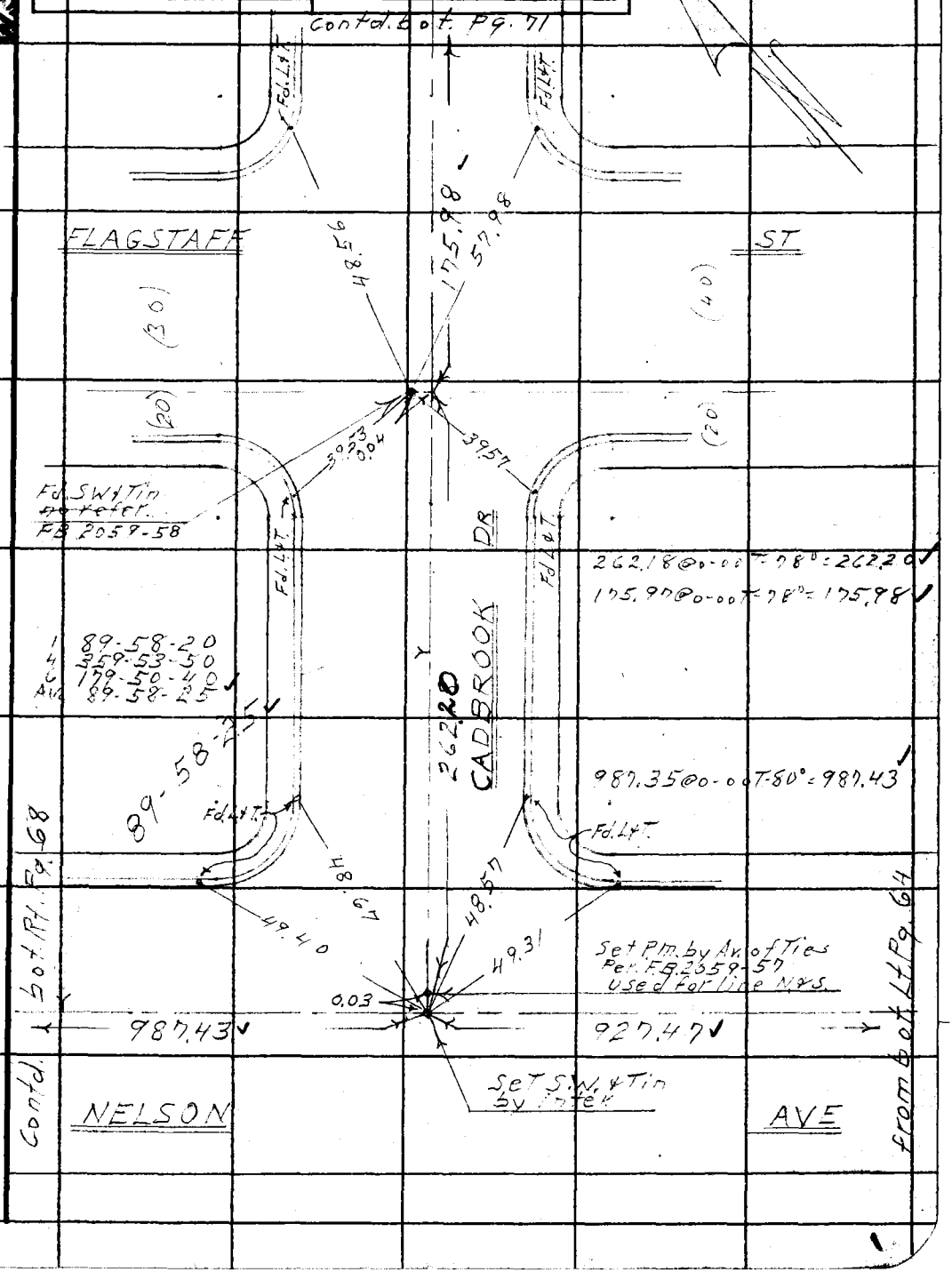

Note: Any Additions or Changes on This Sheet Must be Made or Circled in Red Ink With Date and Name of Person Making Change.

Do not extend this side of this line.

PLEASE RETURN TO
LOS ANGELES COUNTY ENGINEER
403 LOS ANGELES COUNTY ENGINEERING BLDG.

76F309S CE # 310 3-61

F. B. 2660 Pg. 68

M.S. 384-2

PLEASE RETURN TO
LOS ANGELES COUNTY ENGINEER
403 LOS ANGELES COUNTY ENGINEERING BLDG.
Do not extend this side of this line.

Note: Any Additions or Changes on This Sheet Must be Made or Circled in Red Ink With Date and Name of Person Making Change.

2660

W.S.38 A-2

Notes Ck'd by [illegible] USTIN	Survey of Turnbull Canyon Rd
Map No.	JN 0095.07 Tape 0164 Std 68 °F
Office Work	Surveyed by D.E. Holmes
Checked	Notes Holmes Date 5-27-61
Date	Indexed H. E. OTT

F. B. 2660 PG. 69

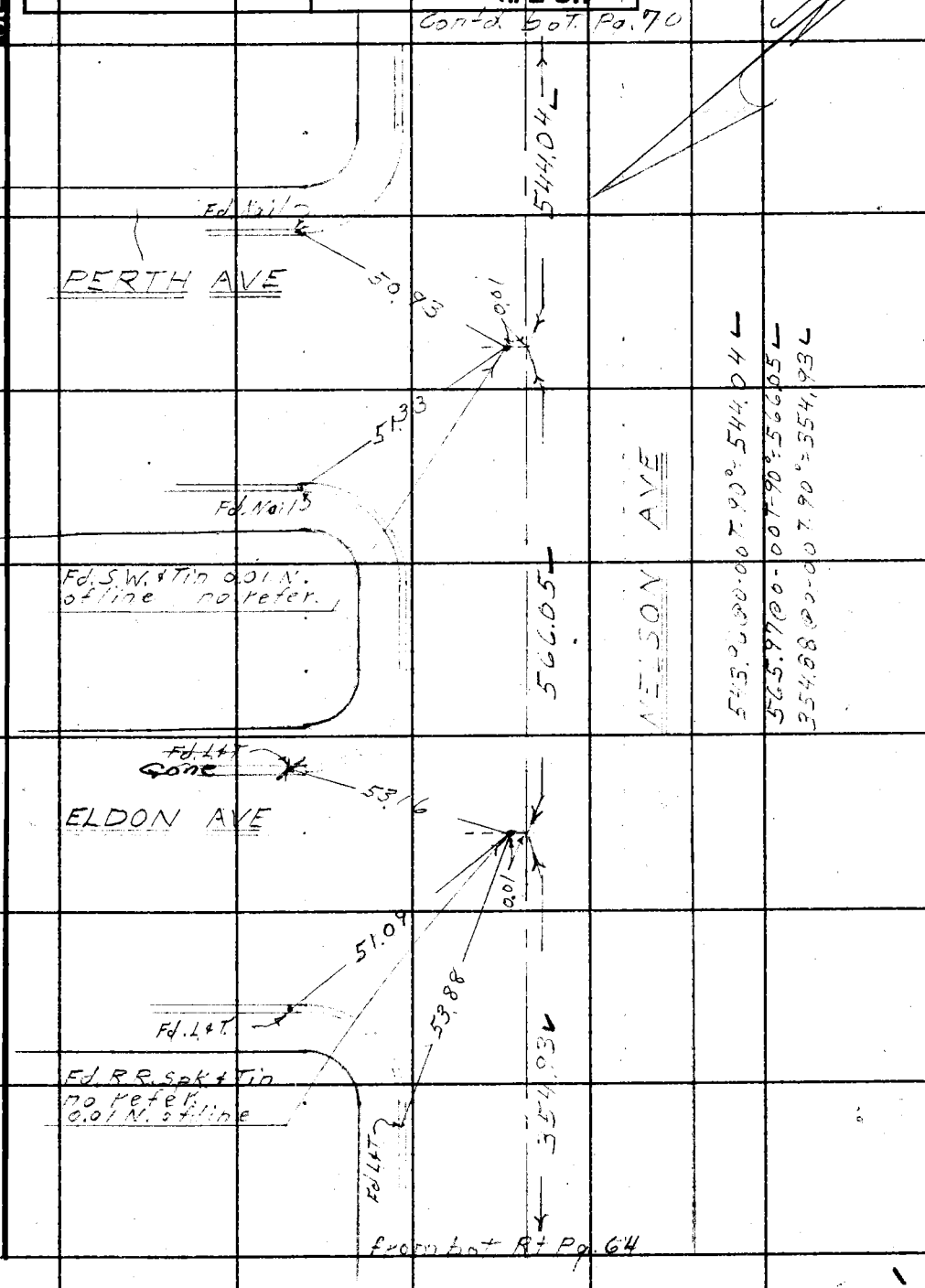

Note: Any Additions or Changes on This Sheet Must be Made or Circled in Red Ink With Date and Name of Person Making Change.

Do not extend this side of this line.

PLEASE RETURN TO
LOS ANGELES COUNTY ENGINEER
403 LOS ANGELES COUNTY ENGINEERING BLDG.

76F309S CE # 310 3-61

2660

F. B. 2660 PG. 70

PLEASE RETURN TO
LOS ANGELES COUNTY ENGINEER
403 LOS ANGELES COUNTY ENGINEERING BLDG.

Do not extend this side of this line.

Note: Any Additions or Changes on This Sheet Must be Made or Circled in Red Ink With Date and Name of Person Making Change.

W.S. 38 A-2

Notes Ck'd by [illegible]	Survey of Turnbull Canyon Rd
Map No.	JN 0095.07 Tape 0164 Std 68 °F
Office Work	Surveyed by D.E. Holmes
Checked	Notes Holmes Date 7-13-61
Date	Indexed H. E. OTT

F. B. 2660 PG. 71

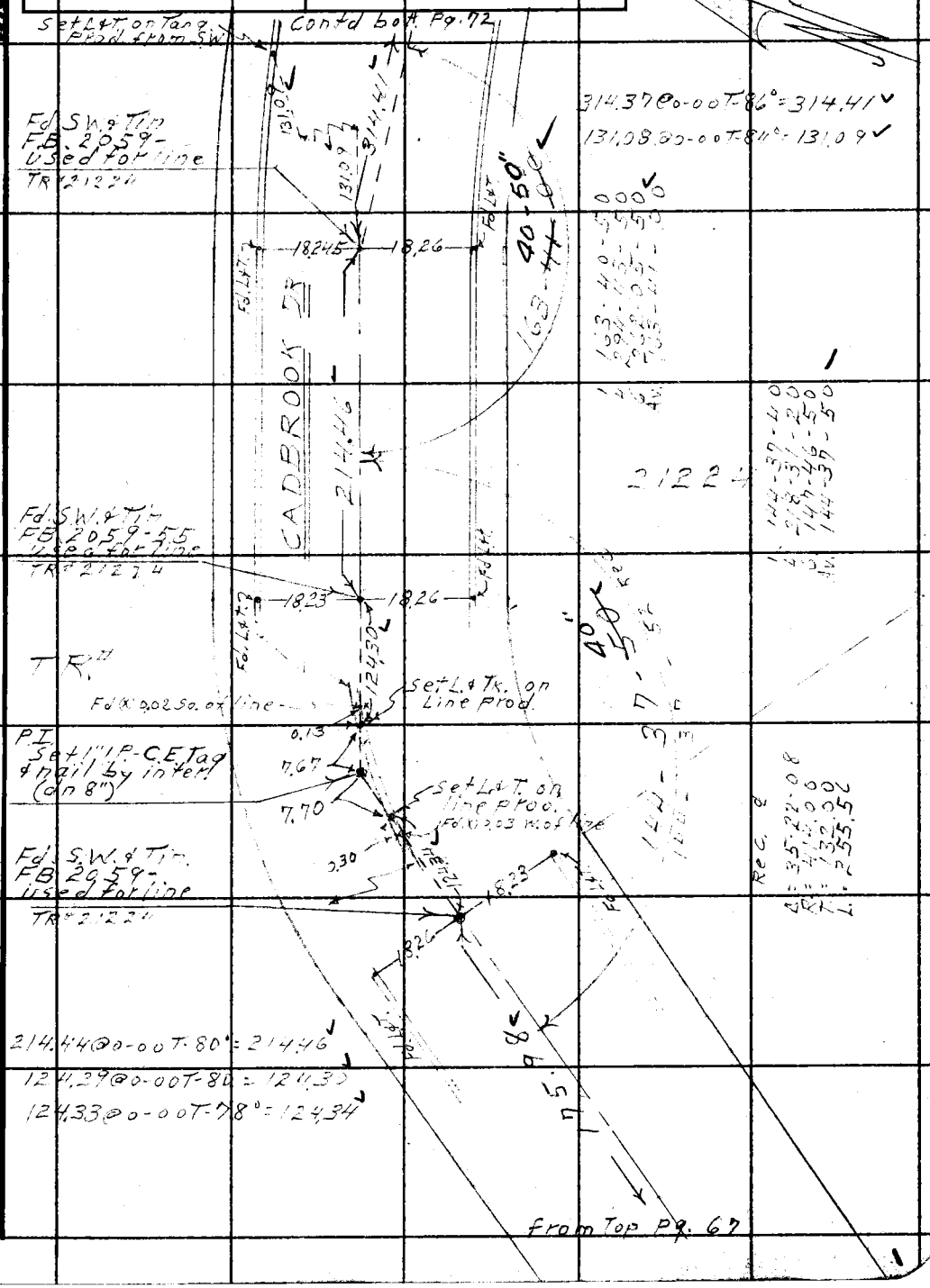

Note: Any Additions or Changes on this Sheet Must be Made or Circled in Red Ink With Date and Name of Person Making Change.

Do not extend this side of this line.

PLEASE RETURN TO
LOS ANGELES COUNTY ENGINEER
403 LOS ANGELES COUNTY ENGINEERING BLDG.

76F309S CE # 310 3-61

F. B. 2660 Pg. 72

W.S.38A-2

PLEASE RETURN TO
LOS ANGELES COUNTY ENGINEER
403 Los Angeles County Engineering Bldg.

Do not extend this side of this line.

Note: Any Additions or Changes on This Sheet Must be Made or Circled in Red Ink With Date and Name of Person Making Change.

W.S.38A-4

Notes Ck'd by H. E. AUSTIN
Map No.
Office Work
Checked
Date

Survey of Turnbull Canyon Rd
JN 0095.07 Tape 0164 Std 68 °F
Surveyed by D.E. Holmes
Notes Holmes Date 11-5-71
Indexed H. E. OTT

F. B. 2660 Pg. 73

Note: Any Additions or Changes on This Sheet Must be Made or Circled in Red Ink With Date and Name of Person Making Change.

PLEASE RETURN TO
LOS ANGELES COUNTY ENGINEER
403 Los Angeles County Engineering Bldg.
Do not extend this side of this line.

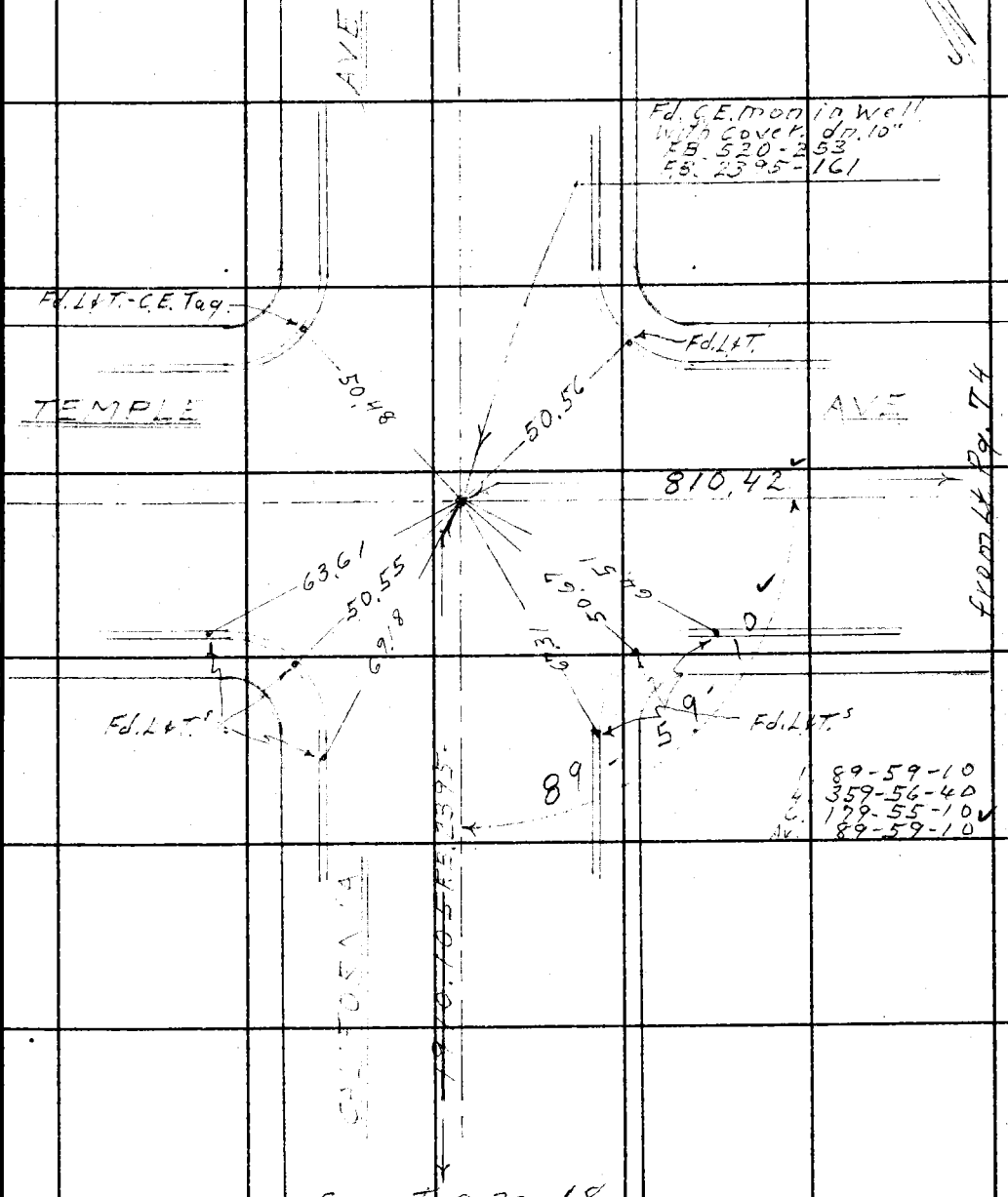

76F3095 CE # 310 3-61

F. B. 2660 Pg. 74

W.S. 38A-2

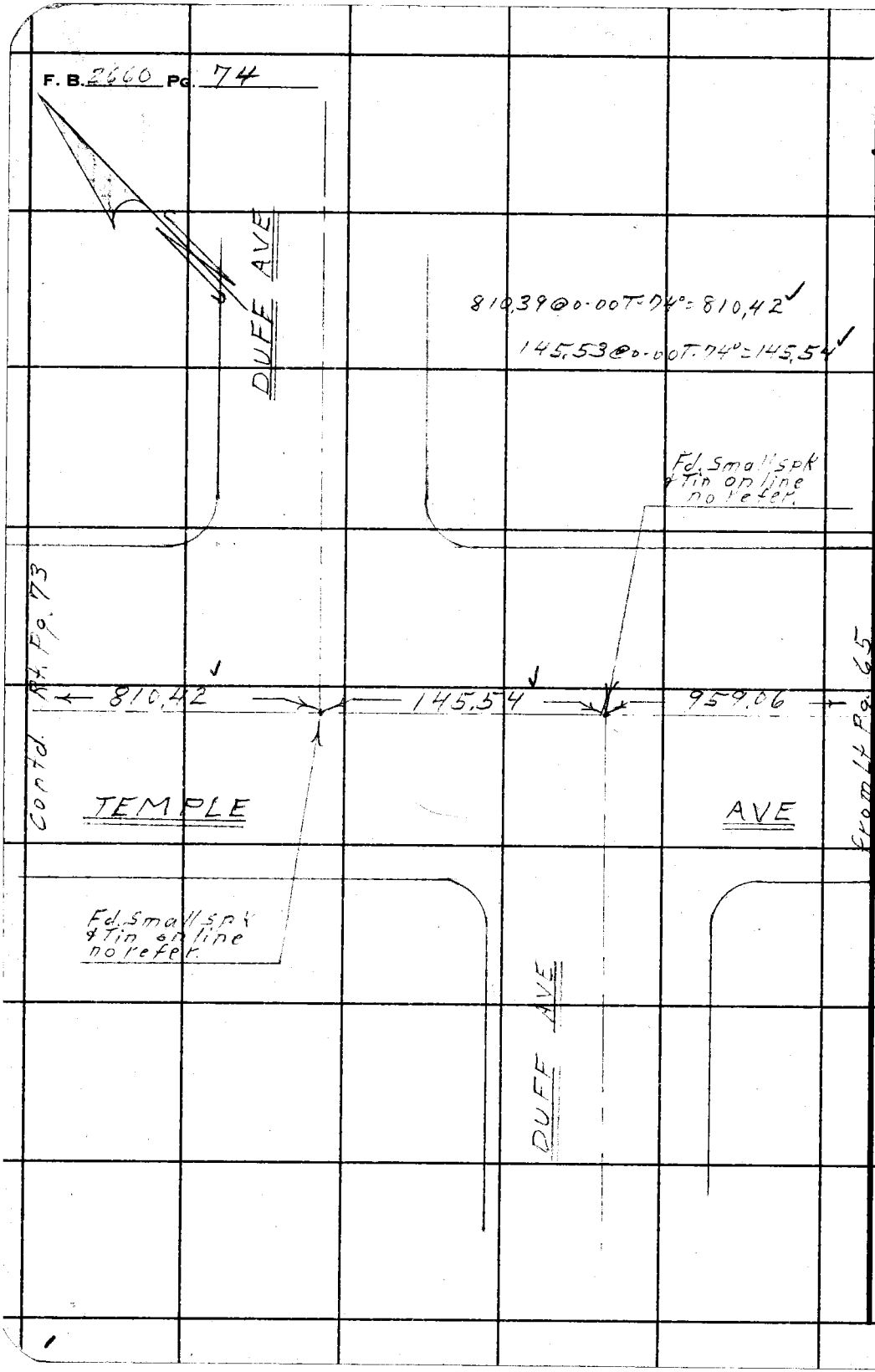

PLEASE RETURN TO
LOS ANGELES COUNTY ENGINEER
403 LOS ANGELES COUNTY ENGINEERING BLDG.

Do not extend this side of this line.

Note: Any Additions or Changes on This Sheet Must be Made or Circled in Red Ink With Date and Name of Person Making Change.

Notes Ck'd by	Survey of Turnbull Cn Rd	F. B. 2660 PG. 75
Map No. C.S.B.2210	JN 0095.07 Tape Std °F	
Office Work F. D. FASOLINE	Surveyed by D.E. Holmes	
Checked	Notes J. Henderson Date 7-13-61	
Date	Indexed JUL 21 '61 H. E. CTT	

J.N. 0095.07
PRO. TURNBULL CANYON RD.

LOCATION of IMPROVEMENTS bet
VALLEY BLVD & NELSON AVE.

Note: Any Additions or Changes on This Sheet Must be Made or Circled in Red Ink With Date and Name of Person Making Change.

PLEASE RETURN TO
LOS ANGELES COUNTY ENGINEER
403 LOS ANGELES COUNTY ENGINEERING BLDG.

Do not extend this side of this line.

76F309S CE # 310 3-61

F. B. 2660 PG. 76

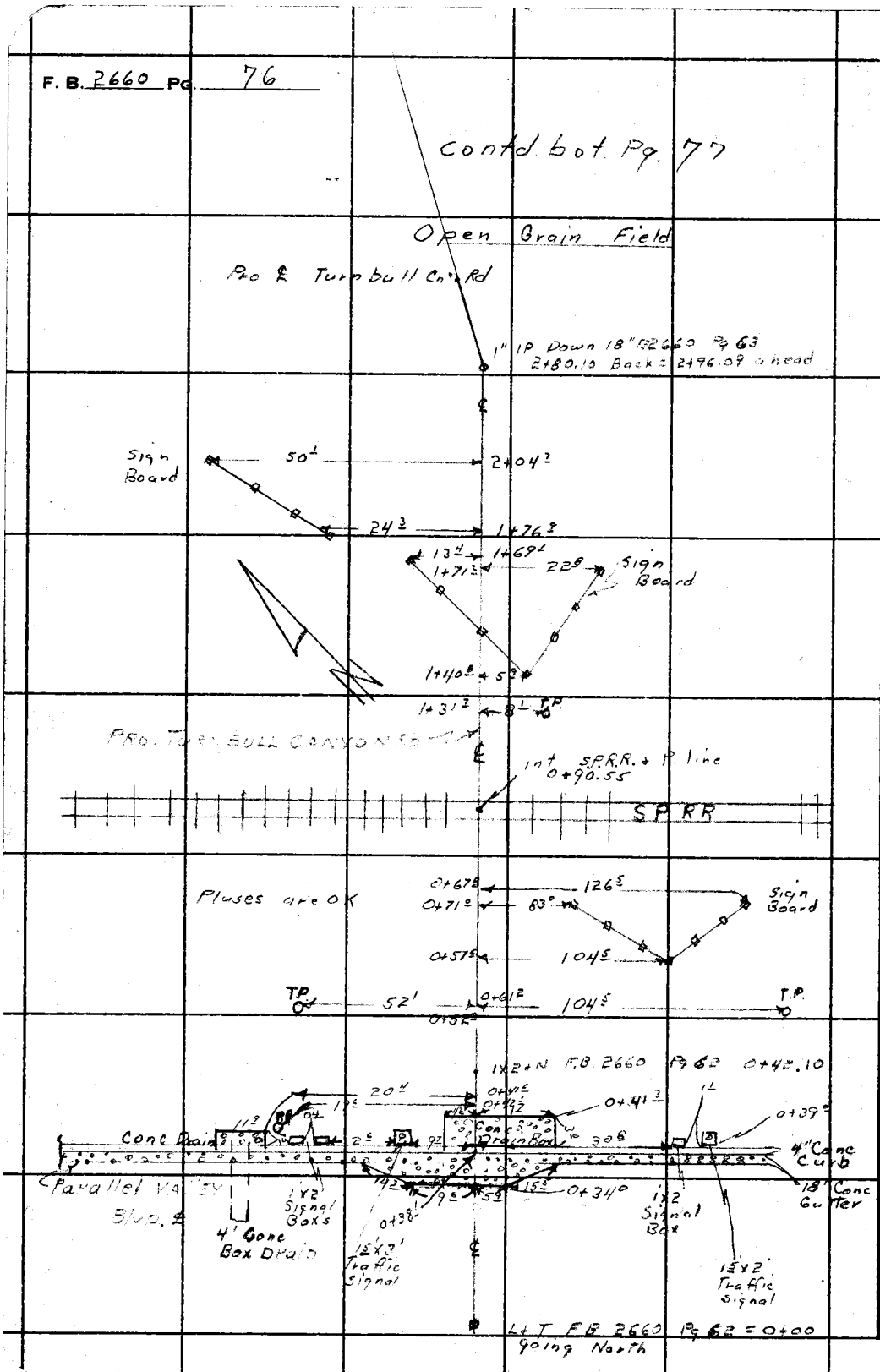

PLEASE RETURN TO
LOS ANGELES COUNTY ENGINEER
403 LOS ANGELES COUNTY ENGINEERING BLDG.
Do not extend this side of this line.

Note: Any Additions or Changes on This Sheet Must be Made or Circled in Red Ink With Date and Name of Person Making Change.

Notes Ck'd by	Survey of Turnbull Cn² Rd	F. B. 2660 PG. 77
Map No. C.S.B. 2210	JN 0095.07 Tape Std °F	
Office Work F. D. FASOLINE	Surveyed by D E Holmes	
Checked	Notes J Henderson Date 7-13-61	
Date	Indexed H. E. OTT	

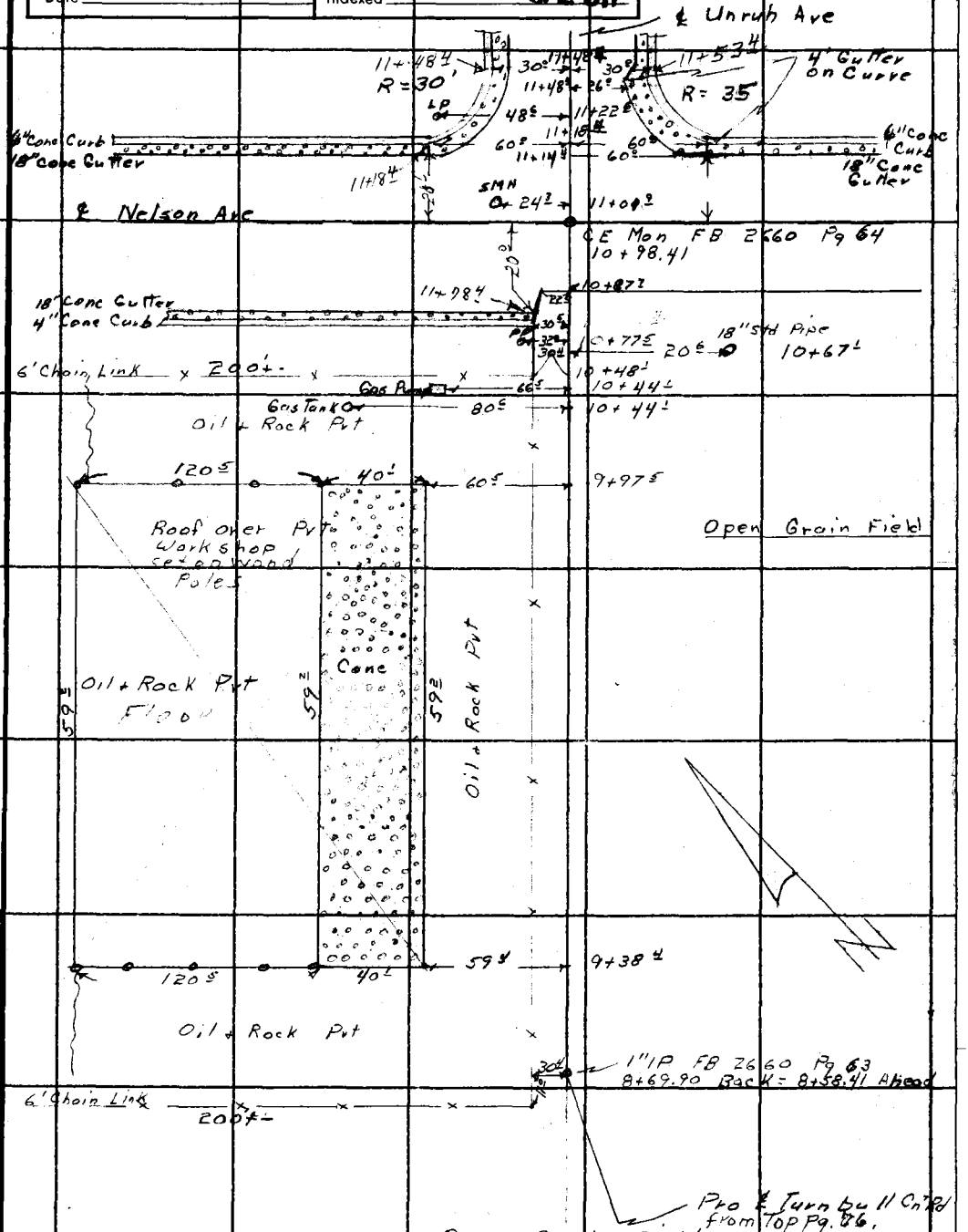

Note: Any Additions or Changes on This Sheet Must be Made or Circled in Red Ink With Date and Name of Person Making Change.

PLEASE RETURN TO
LOS ANGELES COUNTY ENGINEER
403 LOS ANGELES COUNTY ENGINEERING BLDG.
Do not extend this side of this line.

76F3095 CE # 310 3-61

PLEASE RETURN TO
LOS ANGELES COUNTY ENGINEER
403 LOS ANGELES COUNTY ENGINEERING BLDG.

Note: Any Additions or Changes on This Sheet Must be Made or Circled in Red Ink With Date and Name of Person Making Change.

Do not extend this side of this line.

F. B. 2662 PG. 78

Notes Ck'd by	Survey of Turnbull Canyon Rd.	F. B. 2660 Pg. 79
Map No. CSB 2210	JN0095.07 Tape 157 Std 84° °F	
Office Work F. O. FASOLINE	Surveyed by D.E. Holmes	
Checked	Notes Holmes Date 2-26-62	
Date	Indexed FEB 28 62 H. E. OTT	

J.N. 0095.07
TURNBULL CANYON RD

LOCATION OF IMPROVEMENTS ON
VALLECITO DR. North of MANZINITA DR.

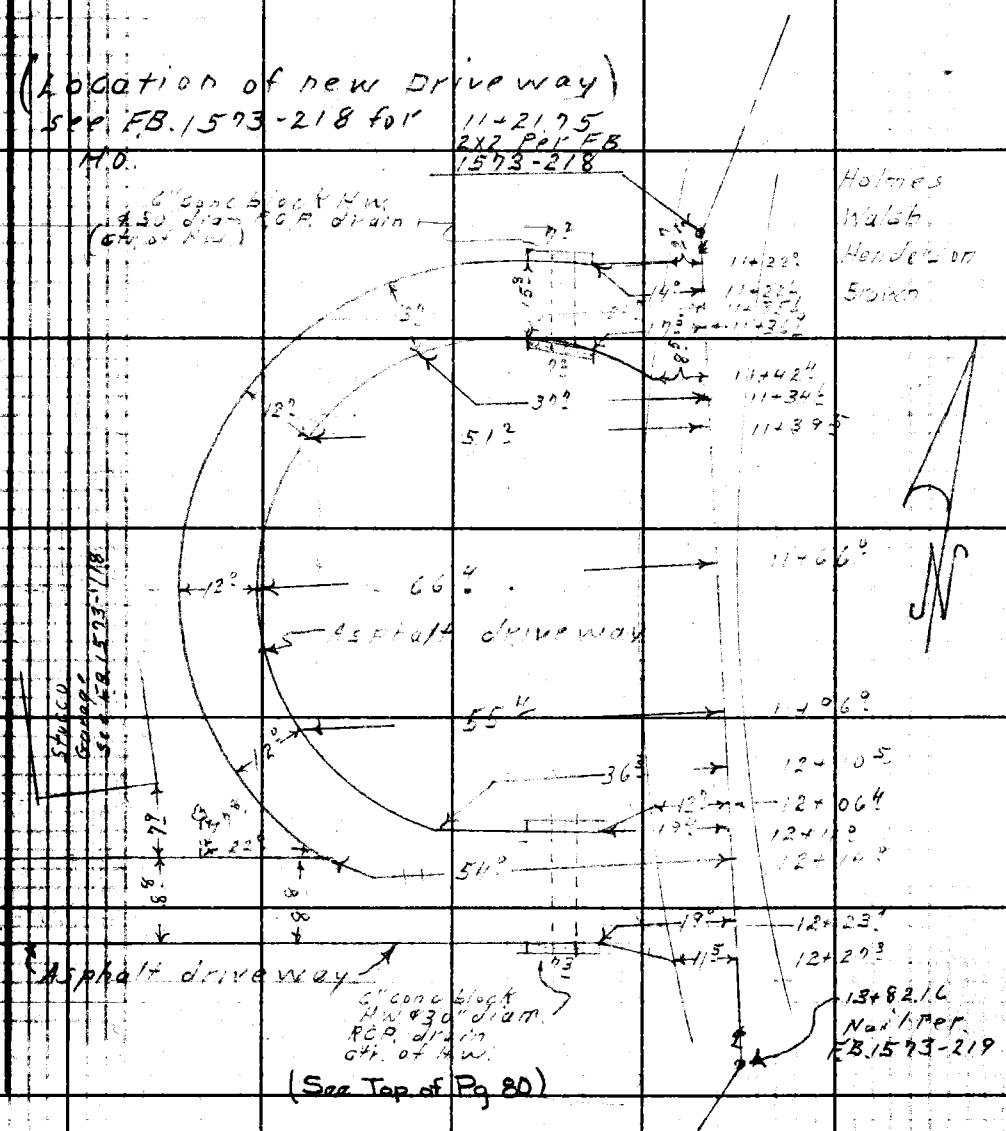

(See Top of Pg 80)

PLEASE RETURN TO
LOS ANGELES COUNTY ENGINEER
403 Los Angeles County Engineering Bldg.
Do not extend this side of this line.
Note: Any Additions or Changes on This Sheet Must be Made or Circled in Red Ink With Date and Name of Person Making Change.
76F309S CE # 310 3-61

F.B. 2660 Pg. 80 (See bottom Pg 79)