2661

r'd by	Survey of	F.B. 2661 Pg.
	JN Tape Std °F	
ork	Surveyed by	
	Notes Date	
	Indexed	

	Job	Description
		TOPANGA CYN. BLVD.-J.N. 0303.00
24	C.L.	Recovery from Topanga Summit northerly to Mulholland Dr.
94	C.L.	Retracement from Pacific Coast Hwy. #101 northerly to Topanga Fire Station.
135	C.L.	Retracement from Topanga Fire Sta. N'ly to Entrada Dr. (Sta. 145+74.86.
151	C.L.	Retracment from the Topanga Summit S'ly to Entrada Dr. (Sta. 145+74.86).
161	Geod. Ties	To traverse line from Pacific Coast. Hwy #101 to the Topanga Summit.
172	Prof. & X-Sec.	To revise topog. map re. tent. Tr. 25586.
186	X-Sec.	X-Sec. for Area "G", Storm Damaged Water Facilities on Topanga Cn. Rd. near Circle Trail.
		OVERCREST ROAD J.N. 0096.92
03	C.L.	Centerline survey of proposed align. from Topanga Canyon Blvd. to Mulholland Drive.
10		C.L. Survey of porposed align. S.W'ly. of the center of Sec. 32, T.1.N.,R.16.W.

Microfilmed May 85

Notes Ck'd by RUDENACKER	Survey of Topanga [illegible]
Map No.	JN 0303.00 Tape 157 Std 68 °F
Office Work	Surveyed by Uharriet
Checked	Notes Uharriet Date 11-1-60
Date	Indexed M. E. OTT [illegible]

F. B. 2661 PG. [illegible]

TOPANGA CYN. BLVD.

J.N. 0303.00
NOV. 1960

Centerline recovery from Topanga summit northerly to Mulholland Dr.

Ref. FX 63
L.A. City Engr F.B. 12918
L.A. City Engr F.B. 18910
Tr. Map # 10106

Uharriet
Peterson
Wallace
Robbins
Dean

Note: Any Additions or Changes on This Sheet Must be Made or Circled in Red Ink With Date and Name of Person Making Change.

Do not extend this side of this line.

PLEASE RETURN TO
LOS ANGELES COUNTY ENGINEER
700 LOS ANGELES COUNTY ENGINEERING BLDG.

76F309S S&E

F. B. 2661 Pg. 6

INDEX

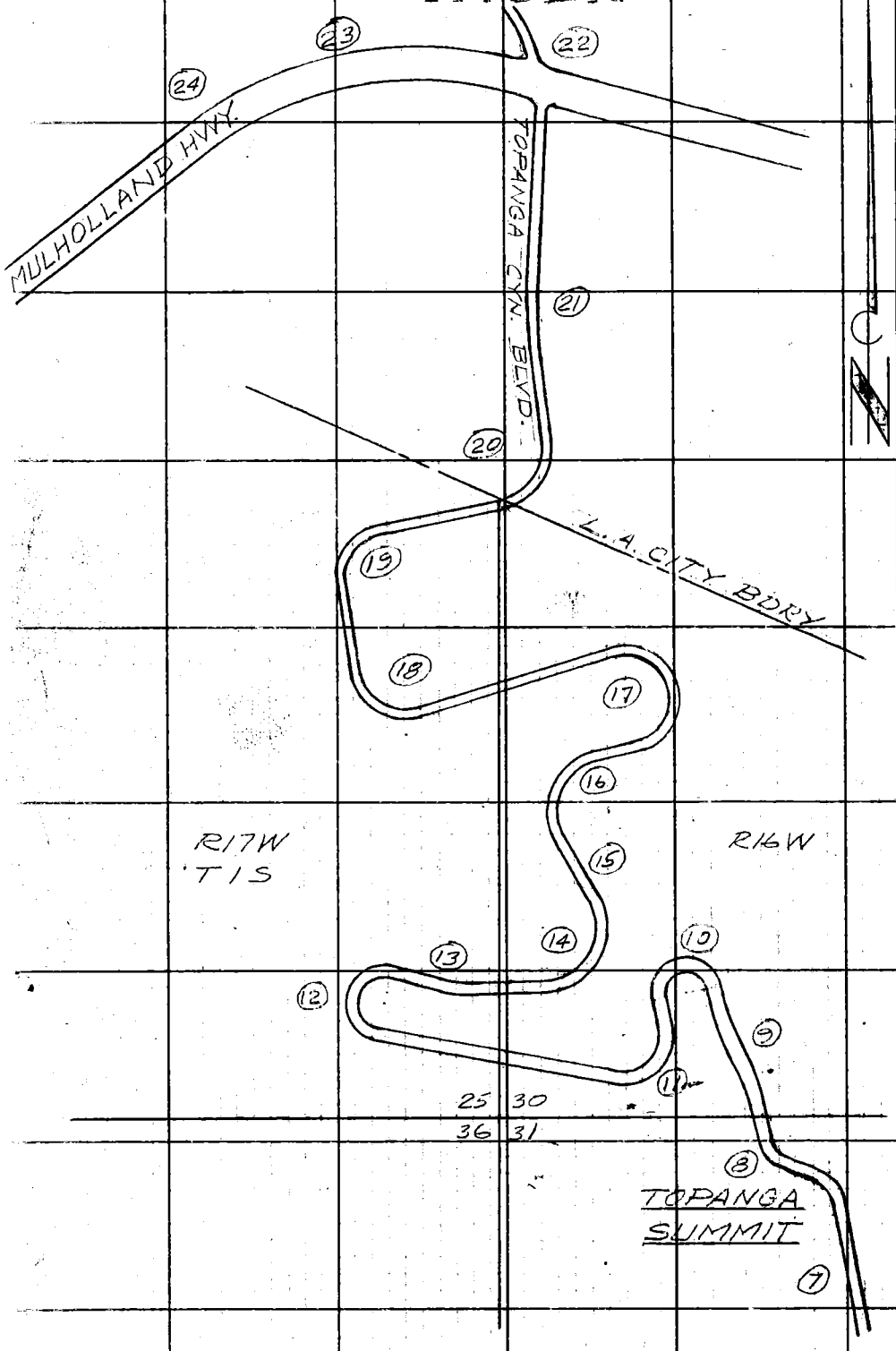

PLEASE RETURN TO
LOS ANGELES COUNTY ENGINEER
700 LOS ANGELES COUNTY ENGINEERING BLDG.

Do not extend this side of this line.

Notes: Any Additions or Changes on This Sheet Must Be Made or Circled in Red Ink With Date and Name of Person Making Change.

W.S. 60, D-5

Notes Ck'd O. RUBENACKER	Survey of Topanga Cyn. Blvd.	F. B. 2561 PG. 7
Map No.	JN [illegible] Tape 1.1 Std 68 °F	
Office Work	Surveyed by Uharriet	
Checked	Notes Uharriet Date 11-1-60	
Date	Indexed H. E. OTT	

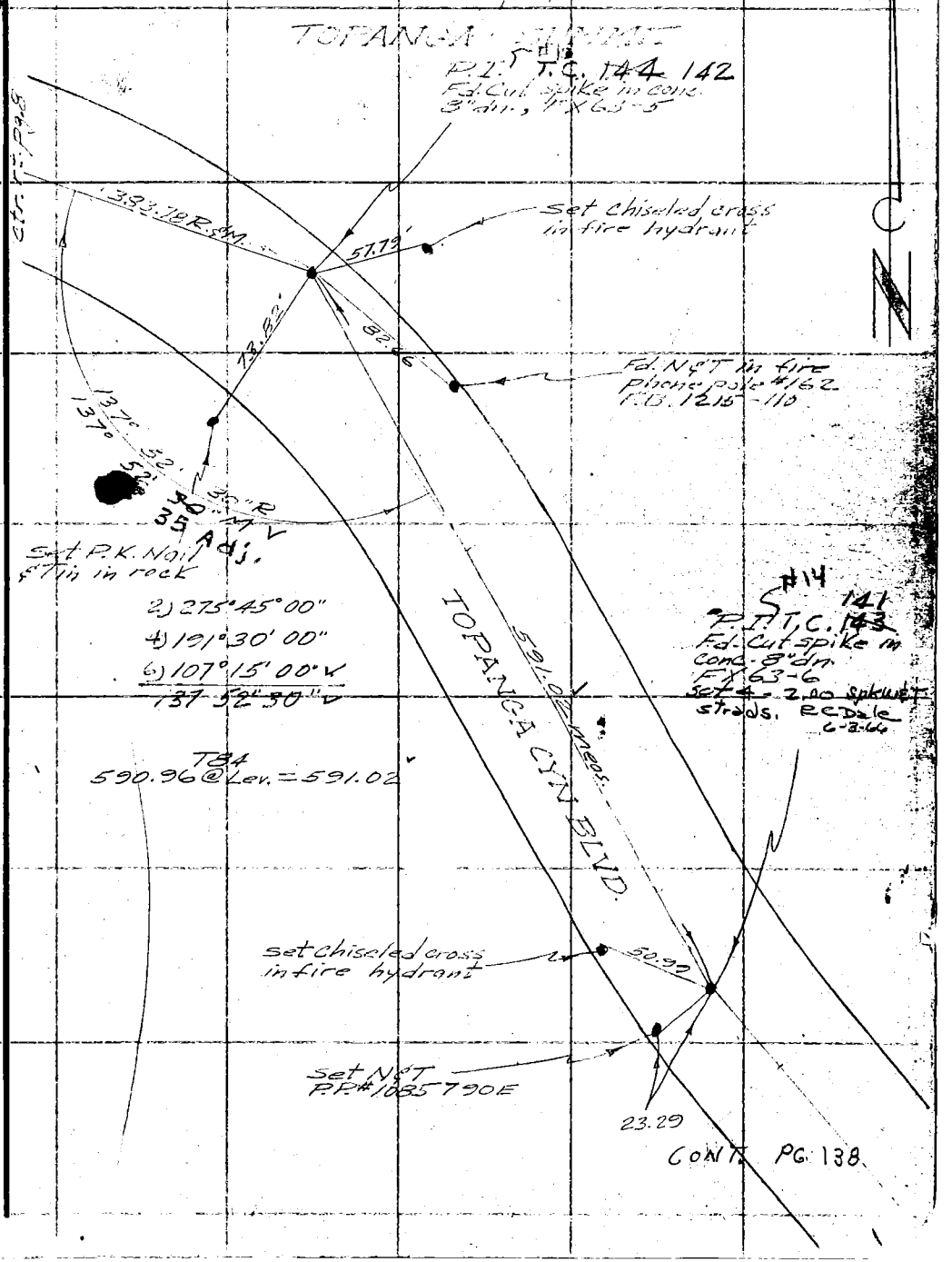

Note: Any Additions or Changes on This Sheet Must be Made or Circled in Red Ink With Date and Name of Person Making Change.

Do not extend this side of this line.

PLEASE RETURN TO
LOS ANGELES COUNTY ENGINEER
700 LOS ANGELES COUNTY ENGINEERING BLDG.

76F309S S&E #247

F. B. 2661 PG. 9

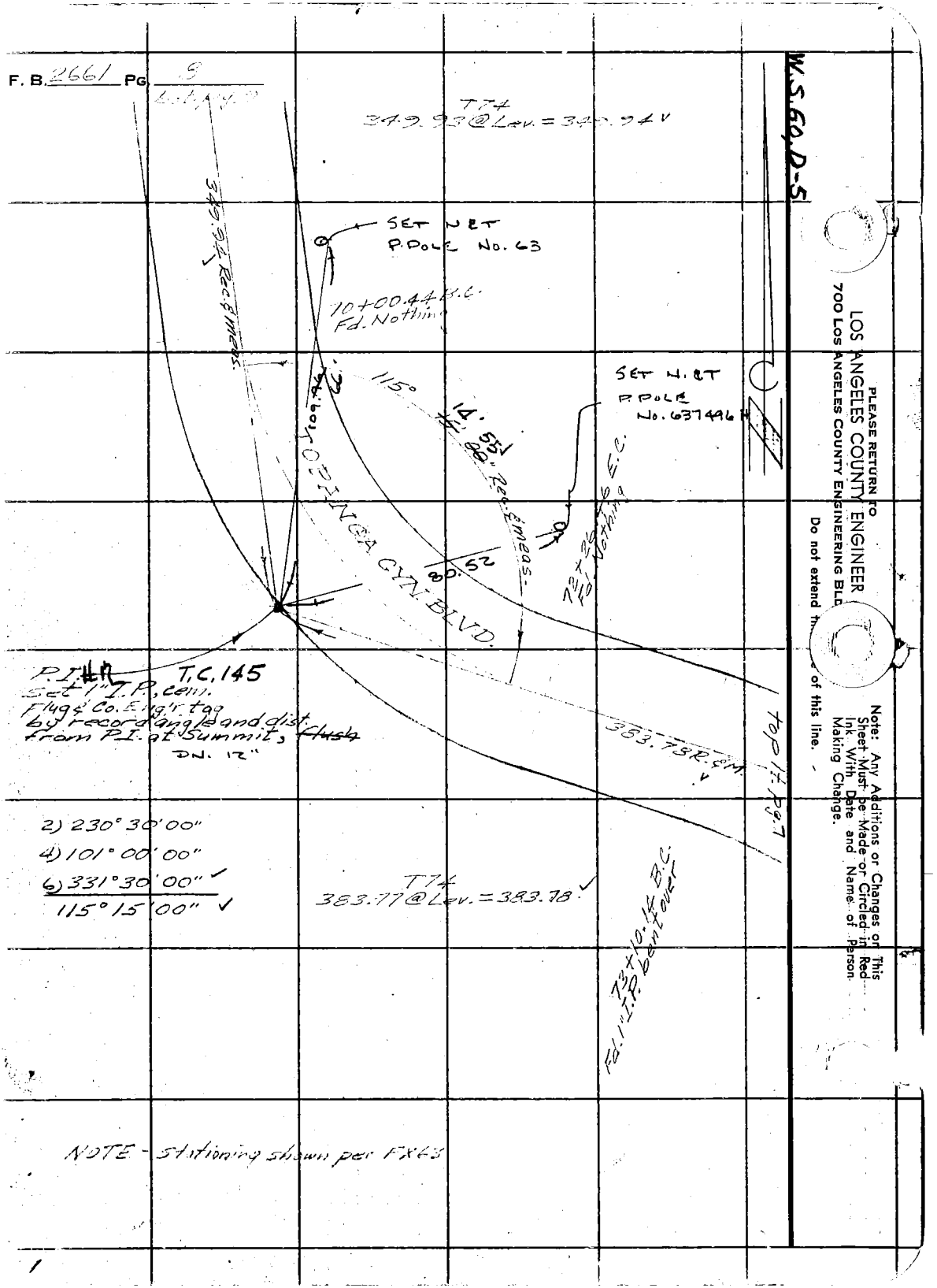

PLEASE RETURN TO
LOS ANGELES COUNTY ENGINEER
700 LOS ANGELES COUNTY ENGINEERING BLD.

Do not extend th[illegible] of this line.

Note: Any Additions or Changes on This Sheet Must be Made or Circled in Red Ink With Date and Name of Person Making Change.

W.S.60,D-5

Notes Ck'd by C. RUBENACKER	Survey of Topanga Gyn. Blvd.
Map No.	JN 0303.00 Tape 157 Std 68 °F
Office Work	Surveyed by Uharriet
Checked	Notes Uharriet Date 11-3-60
Date	Indexed H. E. OTT

F. B. 2661 PG. 9

2) 304°38'00"
4) 249°16'00"
6) 193°54'10"
152°19'02"

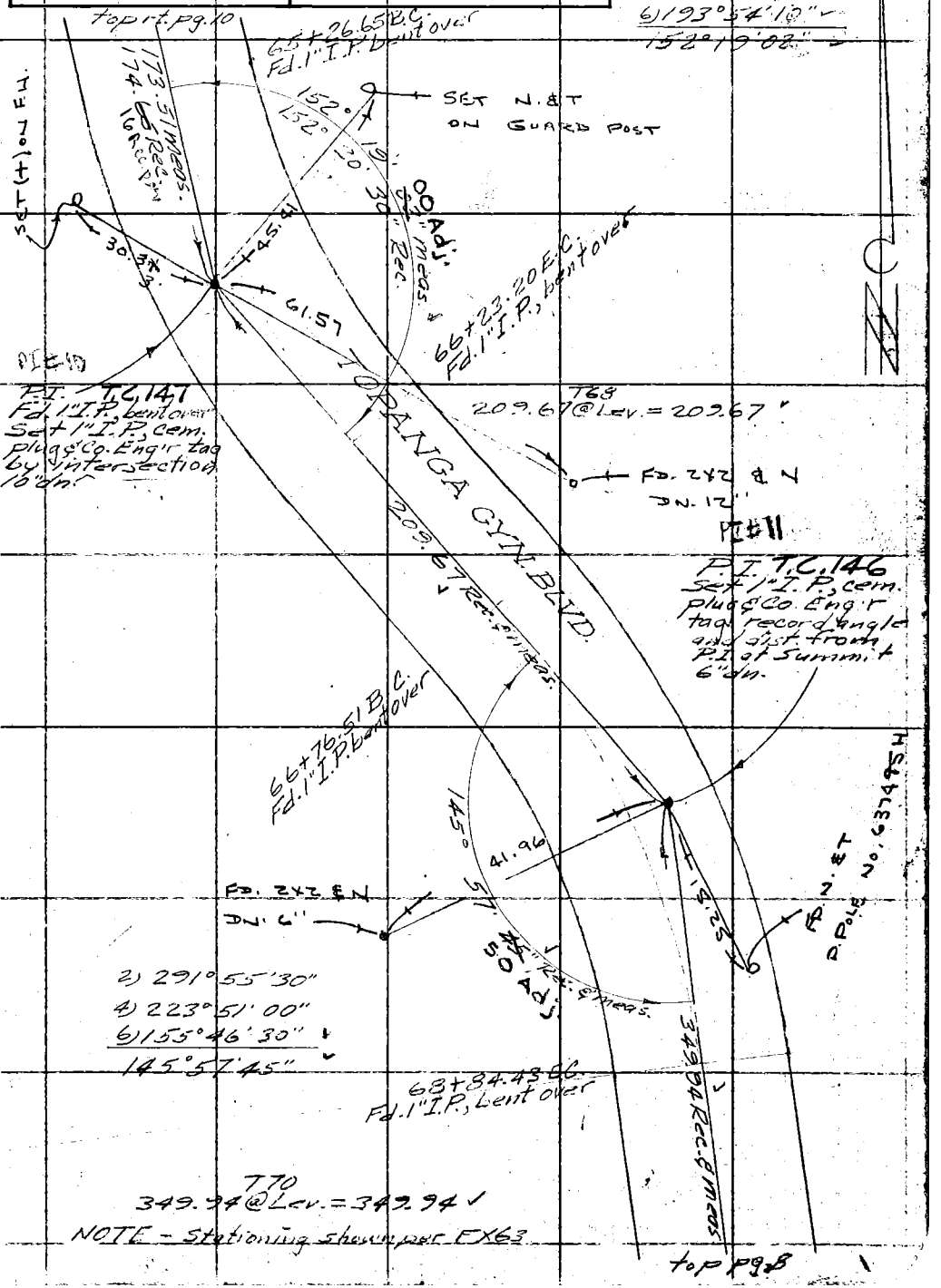

Note: Any Additions or Changes on This Sheet Must be Made or Circled in Red Ink With Date and Name of Person Making Change.

Do not extend this side of this line.

PLEASE RETURN TO
LOS ANGELES COUNTY ENGINEER
700 LOS ANGELES COUNTY ENGINEERING BLDG.

76F309S S&E #247 1-58

F. B. 2661 PG. 10

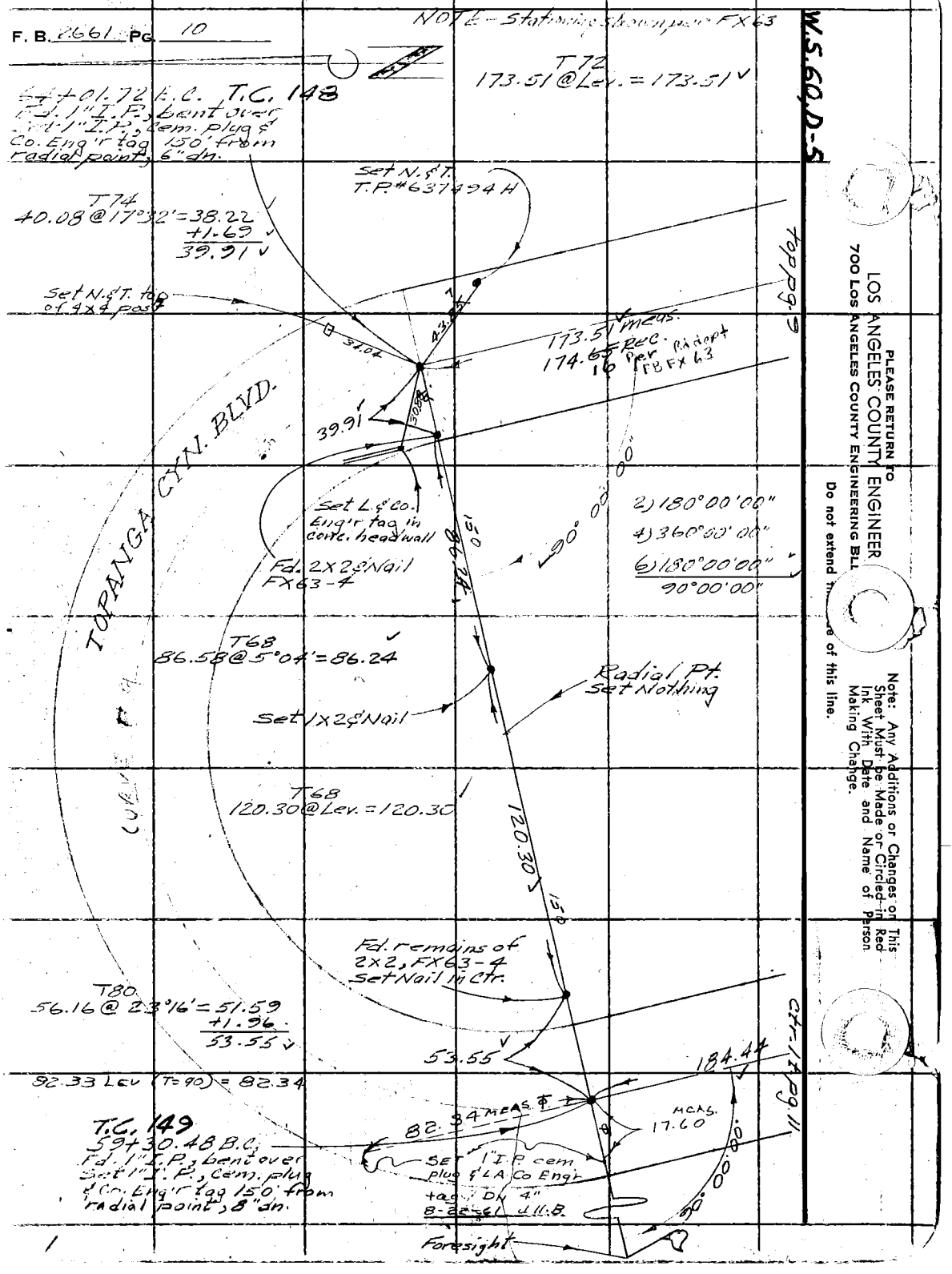

W.S.60, D-5

Top pg. 9

Ctr. 1 pg. 11

PLEASE RETURN TO
LOS ANGELES COUNTY ENGINEER
700 LOS ANGELES COUNTY ENGINEERING BLD.

Do not extend the use of this line.

Note: Any Additions or Changes on This Sheet Must be Made or Circled in Red Ink With Date and Name of Person Making Change.

Notes Ck'd G. RUBENACKER	Survey of Topanga Cyn. Blvd.
Map No.	JN 03 03.00 Tape 157 Std. 68 °F
Office Work	Surveyed by Uharriet
Checked	Notes Uharriet Date 11-5-60
Date	Indexed H. E. OTT

F. B. 2661 Pg. 11

TAPE #0146 STD @ 68°
28.96 Lev (T=96)
= 28.97

62.86 Lev (T=96)
= 62.87

WS.60, D-5

2) 176°16'10"
4) 352°32'20"
6) 168°48'40"
88°08'07"

P.I. #8
Set Nothing

P.O.S.T. T.C. 150
Set 1" I.P. cem.
Plug & Co. Eng'r tag
4" dia.

T76
184.43 @ Lev. = 184.44

140.55 calc
57°21'30"

Meas 62.87

Meas 28.97

SET CHISELED 'X' IN CONC HEAD WALL

Lot rt. pg. 10

184.44

SET SNALL
BT SAK.
WASH STIN UP 2 FT IN
16" PEPPER

SET 1" I.P. & L.A. CO. ENGR. TAG DN 4" ON & PROD 8-22-61 J.H.B.
TAPE #0146
92.04 Lev (T=96) = 92.06

45.19 (T=96.)
Lev = 45.20

56+80.19 E.C.
Fd. 1" I.P. bent over

88°00'

Adj.

29.11

84.55 calc

92.06 meas

T78
231.30 @ Lev. = 231.31

FD NAIL & TIN IN TEL. POLE #637087M UP 4 FT.

149°13'20" Adj.

T.C. 151
55+59.11 B.C.
Fd. 1" I.P., bent over
Set 1" I.P., cem. plug & Co. Eng'r tag by rec. and 16.8 ft. from 41+34.03 B.C., 10" dia.

Meas 45.19

FD 2 x 2 & NAIL DN GUARD STAS. MARKED "R.P." B.C. 45.19 8-22-61 J.H.B

2) 298°26'40"
4) 236°53'00"
6) 175°20'20"
149°13'23"

65.55

65.54 (T=96
Lev. = 65.55
TAPE #0146 STD @ 68

SET 1" I.P. & L.A. CO. ENGR. TAG DN 4" ON ℄ LINE PROD 8-22-61 J.H.B

T72
956.65 @ Lev. = 956.67

TOPANGA CYN. BLVD.

956.67 M.
956.67 R.

54.30 (T=90) Lev.
= 54.31

NOTE - Stationing shown on FR

Lot rt. pg. 12

Note: Any Additions or Changes on This Sheet Must be Made or Circled in Red Ink With Date and Name of Person Making Change.

Do not extend this side of this line.

PLEASE RETURN TO
LOS ANGELES COUNTY ENGINEER
700 LOS ANGELES COUNTY ENGINEERING BLDG.

10-3093 3ML #441 11-58

F. B. 2661 Pg. 12

NOTE - Stationing shown per FX63

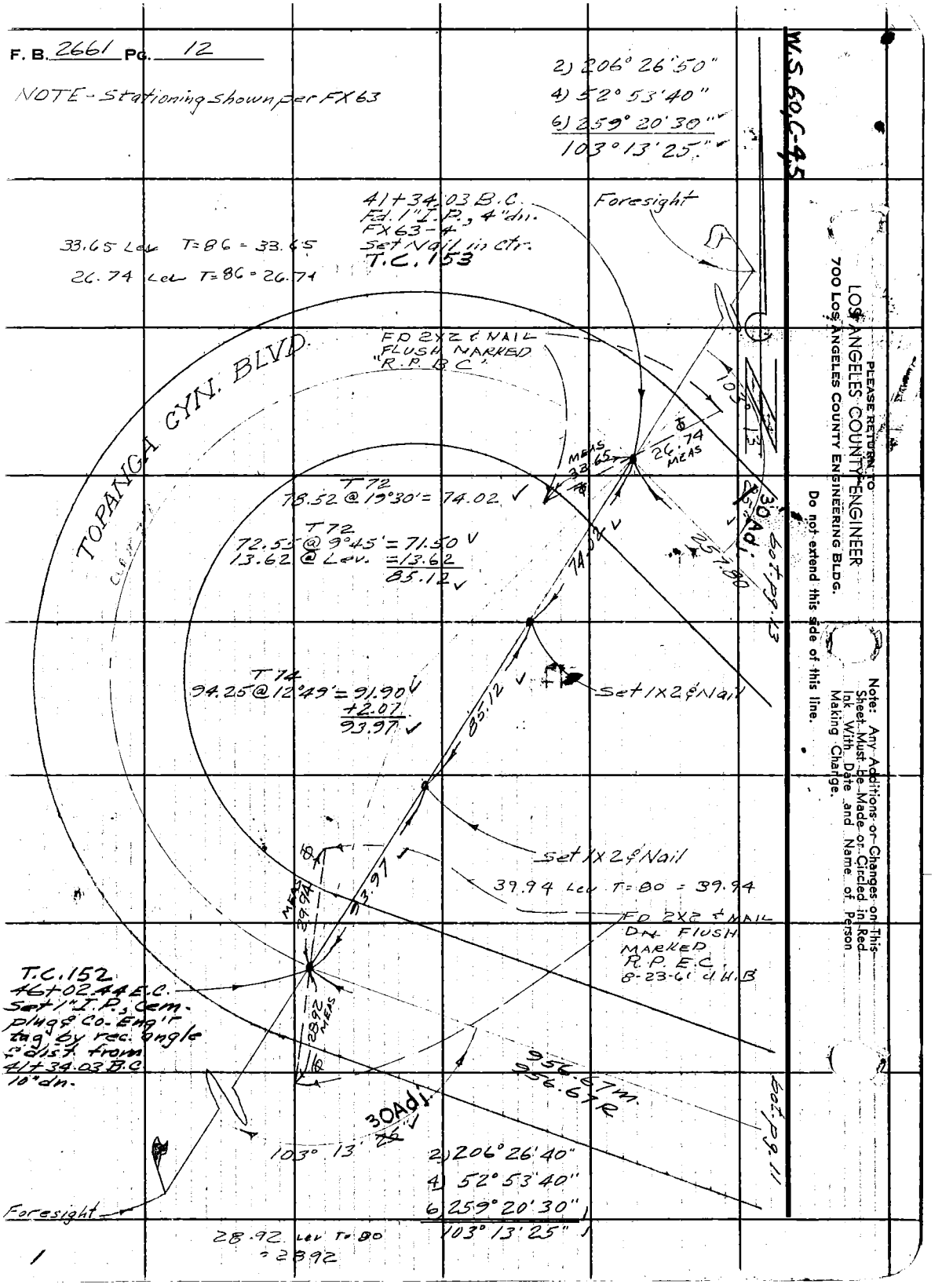

PLEASE RETURN TO
LOS ANGELES COUNTY ENGINEER
700 LOS ANGELES COUNTY ENGINEERING BLDG.

Do not extend this side of this line.

Note: Any Additions or Changes on This Sheet Must be Made or Circled in Red Ink With Date and Name of Person Making Charge.

W.S.60.C-5

Notes Ck'd by RUBENACKER	Survey of Topanga Cyn. Blvd.
Map No.	JN [illegible] Tape [illegible] Std. 68 °F
Office Work	Surveyed by [illegible]
Checked	Notes [illegible] Date [illegible]
Date	Indexed H. E. OTT

F. B. [illegible] PG. 13

ctr. lt. pg. 14

T66
324.26 @ Lev. = 324.26 ✓

2) 266° 04' 00"
4) 172° 08' 00"
6) 78° 12' 00" ✓
133° 02' 00"

324.26 ✓

57.85 Lev
T=92 - 57.86

37+99.08 B.C.
Fd. 1" I.P. bent over

SET BT SPK
WASH & TIN
UP 1 ft. in
24" PEPPER

133° 02' 00 ✓

57.86 MEAS

PI #6

T.C. 154
P.I.
Fd. 1" I.P., plug
& Nail, 2" dn.
FX63-3

41.08

41.07 LEV T=92
- 41.08

SET 3/4" I.P.
CEM PLUG &
L.A. CO. ENGR
TAG FLUSH

TOPANGA CYN. BLVD.

257.80

T70
257.80 @ Lev. = 257.80

NOTE - Stationing shown per FX63

ctr. rt. pg. 12

Note: Any Additions or Changes on This Sheet Must be Made or Circled in Red Ink With Date and Name of Person Making Change.

Do not extend this side of this line.

PLEASE RETURN TO
LOS ANGELES COUNTY ENGINEER
700 LOS ANGELES COUNTY ENGINEERING BLDG.

76F309S S&E #247 11-58

bot. pg 15

F. B. 2661 Pg. 14

W.S. 60, D-5

2) 300° 51' 00"
4) 241° 42' 00"
6) 182° 33' 20"
150° 25' 33"

30.59 Lev (T=94) = 30.60

T.G. 156
32+98.56 B.C.
Fd. Nothing
Set 1" I.P., cem. plug & Co. Eng'r tag by proportion between P.O.S.T. to South and P.I. to North, 4" dn.

2) 218° 04' 20"
4) 76° 08' 40"
6) 294° 13' 00"
109° 02' 10"

FD CHISELED CROSS IN rock outcrop

49.98 Lev (T=98) = 49.98

FD 2X2 & NAIL FLUSH

19.08 Lev. (T=94) = 19.08

T74
187.72 @ Lev. = 187.73

15.53 Lev. T=98 = 15.53

27.01 Lev (T=) =

Fd NAIL & TIN IN R&O over 24" Corr. Iron Pipe

SET NAIL 4 tin top 6X6 post (GUARD RAIL)

P.I. Set Nothing

324.26

86.20

18.80 LEV. T=90 = 18.80
SET NAIL & TIN IN 18" PEPPER 10 ft above GROUND SAME ELEV AS 1X2

T.G. 155
P.O.S.T.
Set 1X2 & Nail.

35+61.71 E.C.
Fd. 2X2, 10" dn., no ref.
Set Nail in 2X2 @ rec. angle and dist. from P.I. to west.

T66
86.20 @ Lev. = 86.20

FD 2X2 & NAIL FLUSH. MARKED R.P. EC. 26.37"

26.37 LEV. T=94 = 26.37

NOTE - Stationing shown per FX 63

PLEASE RETURN TO
LOS ANGELES COUNTY ENGINEER
700 LOS ANGELES COUNTY ENGINEERING BLDG.
Do not extend this side of this line.

Note: Any Additions or Changes on This Sheet Must be Made or Circled in Red Ink With Date and Name of Person Making Change.

M.S. 60.C-9

Notes Ck'd By C. RUBENACKER	Survey of Topanga Cyn. Blvd.	F. B. 2661	Pg. 15
Map No.	JN 0303.00 Tape 157 Std. 68 °F		
Office Work	Surveyed by Unar rick		
Checked	Notes Unar rick Date 11-17-60		
Date	Indexed H. E. On		

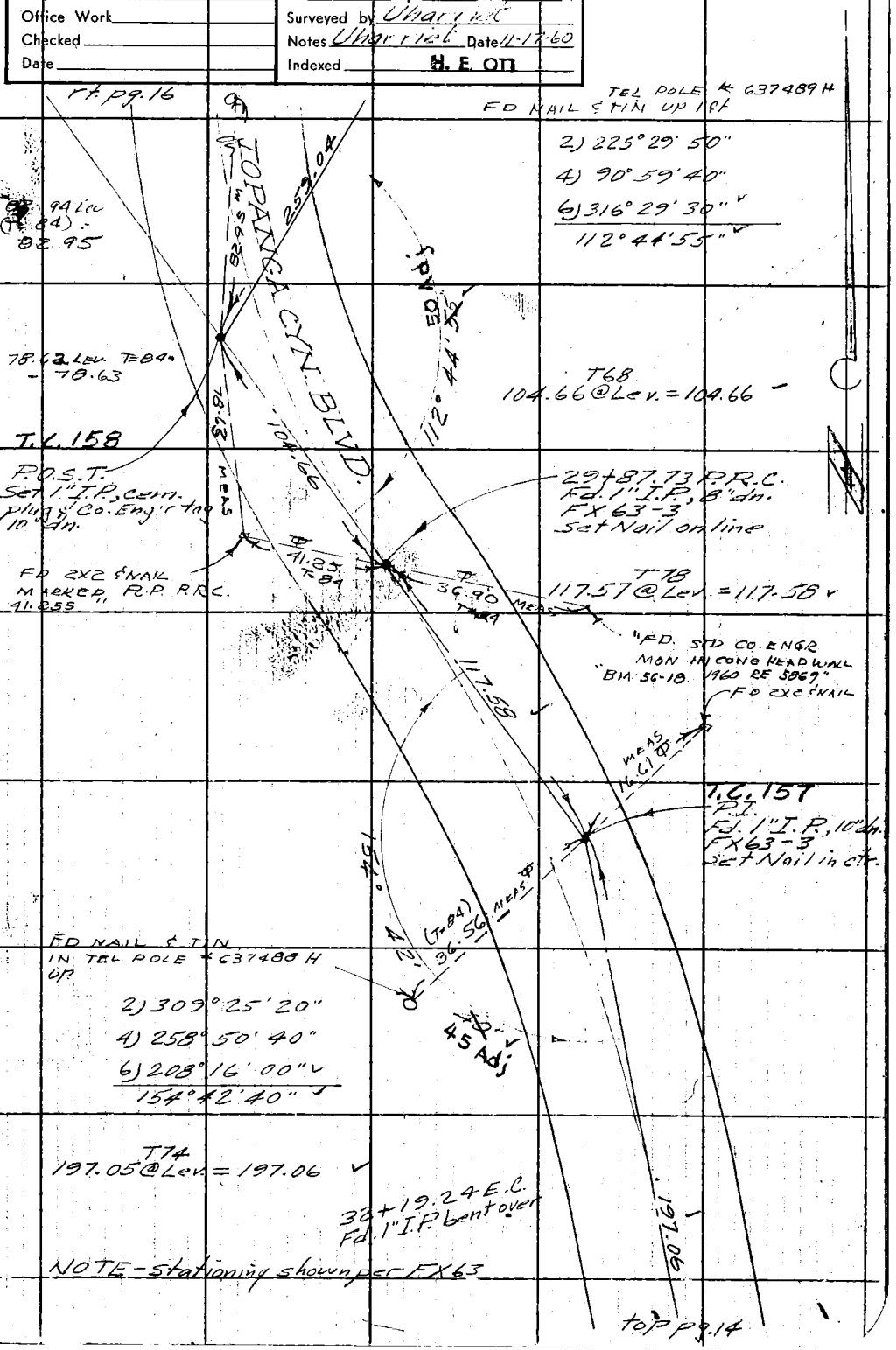

Note: Any Additions or Changes on This Sheet Must be Made or Circled in Red Ink With Date and Name of Person Making Change.

Do not extend this side of this line.

PLEASE RETURN TO
LOS ANGELES COUNTY ENGINEER
700 LOS ANGELES COUNTY ENGINEERING BLDG.

76F3095 S&L #247 11-58

F. B. 2661 Pg. 16

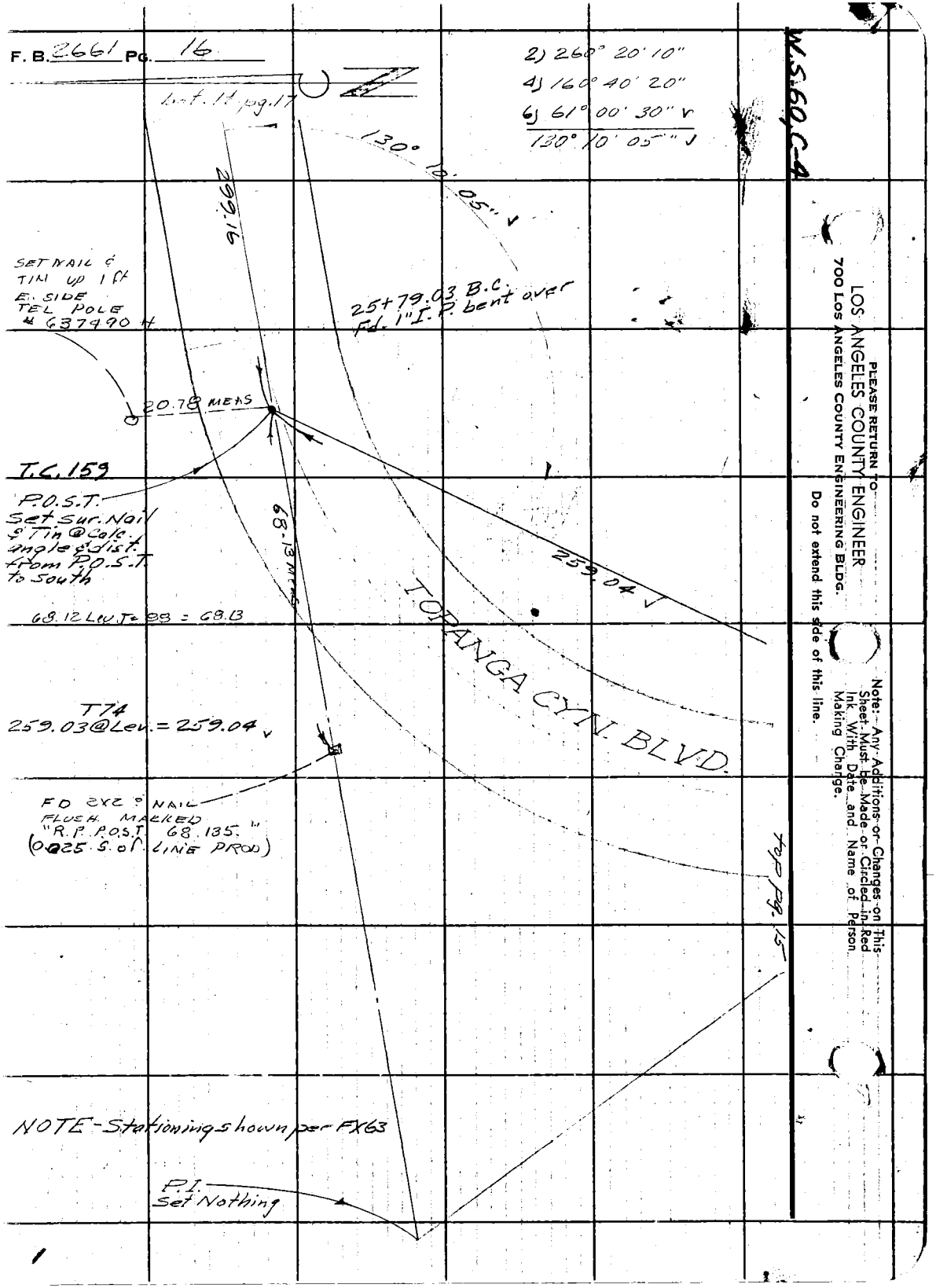

PLEASE RETURN TO
LOS ANGELES COUNTY ENGINEER
700 LOS ANGELES COUNTY ENGINEERING BLDG.

Do not extend this side of this line.

Note: Any Additions or Changes on This Sheet Must Be Made or Circled in Red Ink With Date and Name of Person Making Change.

W.S. 60, D-4

Notes Ck'd by C. RUBENACKER	Survey of Topanga Cyn. Blvd.	F. B. 2661 PG. 17
Map No.	JN 0303.00 Tape 157 Std 68 °F	
Office Work	Surveyed by Uharriet	
Checked	Notes Uharriet Date 11-25-60	
Date	Indexed H. E. OTT	

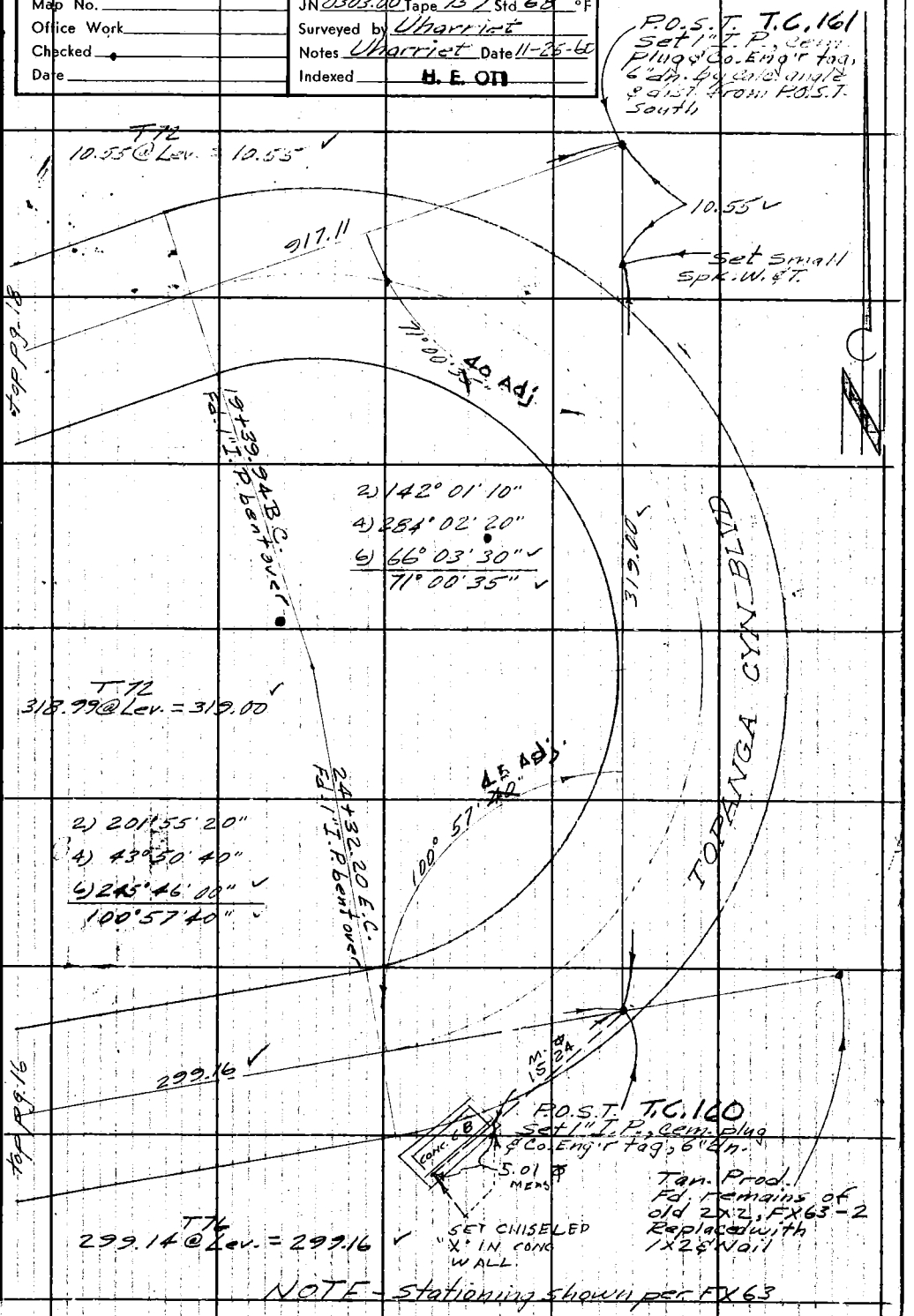

NOTE - Stationing shown per FX63

Note: Any Additions or Changes on This Sheet Must be Made or Circled in Red Ink With Date and Name of Person Making Change.

Do not extend this side of this line.

PLEASE RETURN TO
LOS ANGELES COUNTY ENGINEER
700 LOS ANGELES COUNTY ENGINEERING BLDG.

76F309S S&E #247 11-58

F. B. 2661 Pg. 18

top lt. pg. 17

W.S. 60, C-4

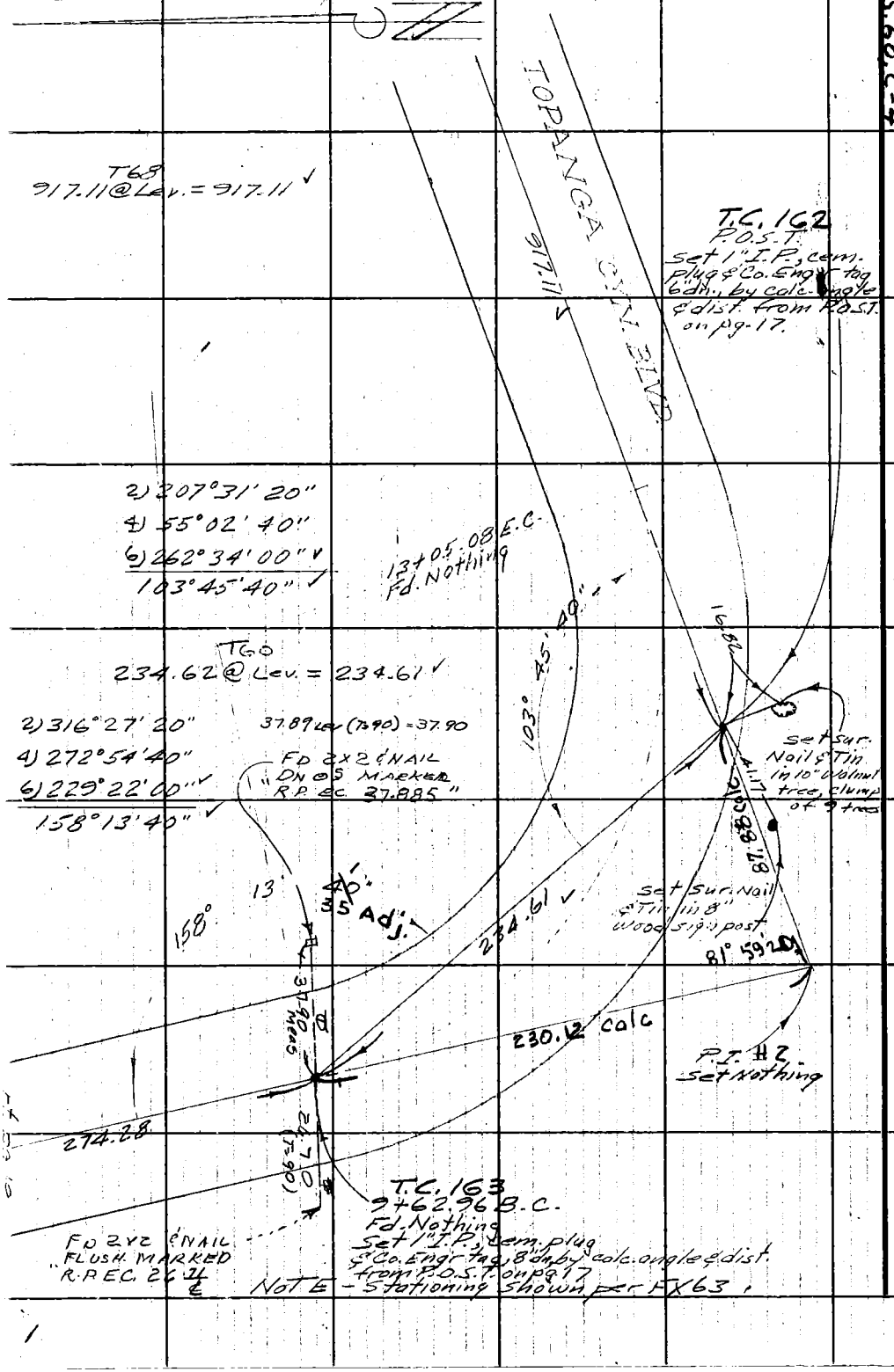

PLEASE RETURN TO
LOS ANGELES COUNTY ENGINEER
700 LOS ANGELES COUNTY ENGINEERING BLDG.

Do not extend this side of this line.

Note: Any Additions or Changes on This Sheet Must be Made or Circled in Red Ink With Date and Name of Person Making Change.

W.S.60.C-4

Notes Ck'd By C. RUBENACKER	Survey of Topanga Cyn. Blvd.
Map No.	JN 0303.00 Tape 157 Std 68 °F
Office Work	Surveyed by Uharriet
Checked	Notes Uharriet Date 11-28-60
Date	Indexed H. E. Ott

F. B. 2661 PG. 19

2) 325°34'50"
4) 291°09'40"
6) 256°44'30" ✓
~~162°47'25"~~

bot. H. pg. 20

T62
353.85 @ Lev. = 353.84 ✓

NOTE: POINTS IN RED (PARENTHIS) ADDED SEPT 1961 J.H.B

2) 211°59'30"
4) 63°59'20"
6) 275°59'00" ✓
105°59'50"

TOPANGA CYN. BLVD.

353.84 ✓

(FD 2X2 & NAIL DN 4")

(SET 1" I.P. & L.A. CO. ENGR. TAG DN 12")

162° 47' 25" ✓

(FD NAIL & TIN UP GRTN BKTS POLE ≈ 58 [illegible])

19.25 meas.

T.C. 165
5+11.51 B.C.
Fd. 1" I.P. 6" dn.
FX63-2
Set Nail

(95.57 meas.)

T60
212.16 @ Lev. = 212.15 ✓

set sur. nail & tin in 12" walnut tree in clump of 3 trees

212.15 ✓

105° 59' 50"

(SET 1" I.P. & L.A. CO ENGR. TAG DN. 12")

set chiseled cross in 4" steel gutter post

203.98 calc

274.28 ✓

bot. H. pg. 18

60.35

83.65

85° 47' 15"

62.78 calc

16.39

P.I. #1
Set Nothing

8+29.90 E.C.
Fd. Nothing

set sur. nail & tin in 24" 2 prong walnut tree

P.O.S.T. T.C. 164
Set 1" I.P., cem. plug & Co. Eng'r tag, 12" dn. by calc. angle & dist. from P.O.S.T. on pg. 17

T60
274.29 @ Lev. = 274.28 ✓

NOTE - stationing shown per FX63

Note: Any Additions or Changes on This Sheet Must be Made or Circled in Red Ink With Date and Name of Person Making Change.

Do not extend this side of this line.

PLEASE RETURN TO
LOS ANGELES COUNTY ENGINEER
700 LOS ANGELES COUNTY ENGINEERING BLDG.

767-3093 S&L #247 11-58

bot. pg. 21

F. B. 2661 Pg. 20

W.S. 60; C-4

T70
33.91 @ 32°07' = 28.72
11.24 @ Lev. = 11.24
39.96

2) 180°05'30"
4) 360° 11'00"
6) 180°16'20"
90°02'43"

Fd. Spk. & Tin
L.A. City Eng'r F.B. 12918
B.C. T.C. 168
Set Sur. Nail & Tin by int.

T72
94.93 @ 12°29' = 92.69

Fd. 2" I.P., wood plug & Nail in side slope. Tr. 10106

Set 1x2 & Nail

T70
47.30 @ Lev. = 47.30

Fd. 2" I.P. wood plug & Nail, 6" dn. Tr. 10106

2) 309°50'40"
4) 259°41'20"
6) 209°32'20"
154°55'23"

T54
251.84 @ Lev. = 251.82

Fd. C.S. brass cap mon., flush, marked as shown FX 63-2

P.C.C. T.C. 167
Set Sur. Nail & Tin

TOPANGA CYN. BLVD.

L.A. City Boundary Line

P.I. Set Nothing

2) 278°13'00"
4) 196°26'00"
6) 114°39'20"
139°06'33"

T50
100.27 @ 12°06' = 98.05

T.C. 166
1+57.67 E.C.
Fd. 1" I.P. bent over
Set 1" I.P., cem. plug & Co. Eng'r tag
Rec. angle & dist. from 5+11.51 B.C. 6" dn.

T52
136.89 @ Lev. = 136.88

2) 328°13'30"
4) 296°27'00"
6) 264°40'20"
164°06'43"

2) 200°15'50"
4) 40°31'50"
6) 240°47'30"
100°07'55"

NOTE - Stationing shown per FX63

PLEASE RETURN TO
LOS ANGELES COUNTY ENGINEER
700 LOS ANGELES COUNTY ENGINEERING BLDG.

Do not extend this side of this line.

Note: Any Additions or Changes on This Sheet Must be Made or Circled in Red Ink With Date and Name of Person Making Change.

Notes Ck'd by C. RUBENACKER	Survey of Topanga Cyn. Blvd
Map No.	JN 2303.00 Tape 15-7 Std 68 °F
Office Work	Surveyed by Uharriet
Checked	Notes Uharriet Date 11-30-60
Date	Indexed H. E. OTT

F. B. 2661 PG. 21

W.S. 60.C-9

T60
25.59@Lev. = 25.59

T65
77.60@28°14' = 68.37

T60
45.88@Lev. = 45.88

90°00'00"

176.52

45.88 68.37 25.59

0.14

Fd. 2" I.P. wood Plug & Nail, 6" up TF 10106

set 1x2 & Nail

T58
113.91@Lev. = 113.90

P.I. T.C. 169
Fd. spk. & tin
L.A. City Eng'r F.B. 12918-51

T70
113.90@Lev. = 113.90

113.90

Fd. spk. & tin
L.A. City Eng'r
F.B. 12918-51

T64
41.17@Lev. = 41.17

41.17

set 1x2 & Nail

2) 334°00'00"
4) 308°00'00"
6) 282°00'00"
167°00'00"

113.90

167°00'00"

Fd. 2" I.P., wood Plug & Nail, 6" dn. TF 10106

98.81

E.C.
set Bt. spk. w. & T.

T64
95.33@21°58' = 88.41
10.40@Lev. = 10.40
98.81

160°00'00"

T64
316.16@Lev. = 316.15

316.15

TOPANGA CYN. BLVD.

top pg. 20

Note: Any Additions or Changes on This Sheet Must be Made or Circled in Red Ink. With Date and Name of Person Making Change.

Do not extend this side of this line.

PLEASE RETURN TO
LOS ANGELES COUNTY ENGINEER
700 LOS ANGELES COUNTY ENGINEERING BLDG.

F. B. 2661 Pg. 22

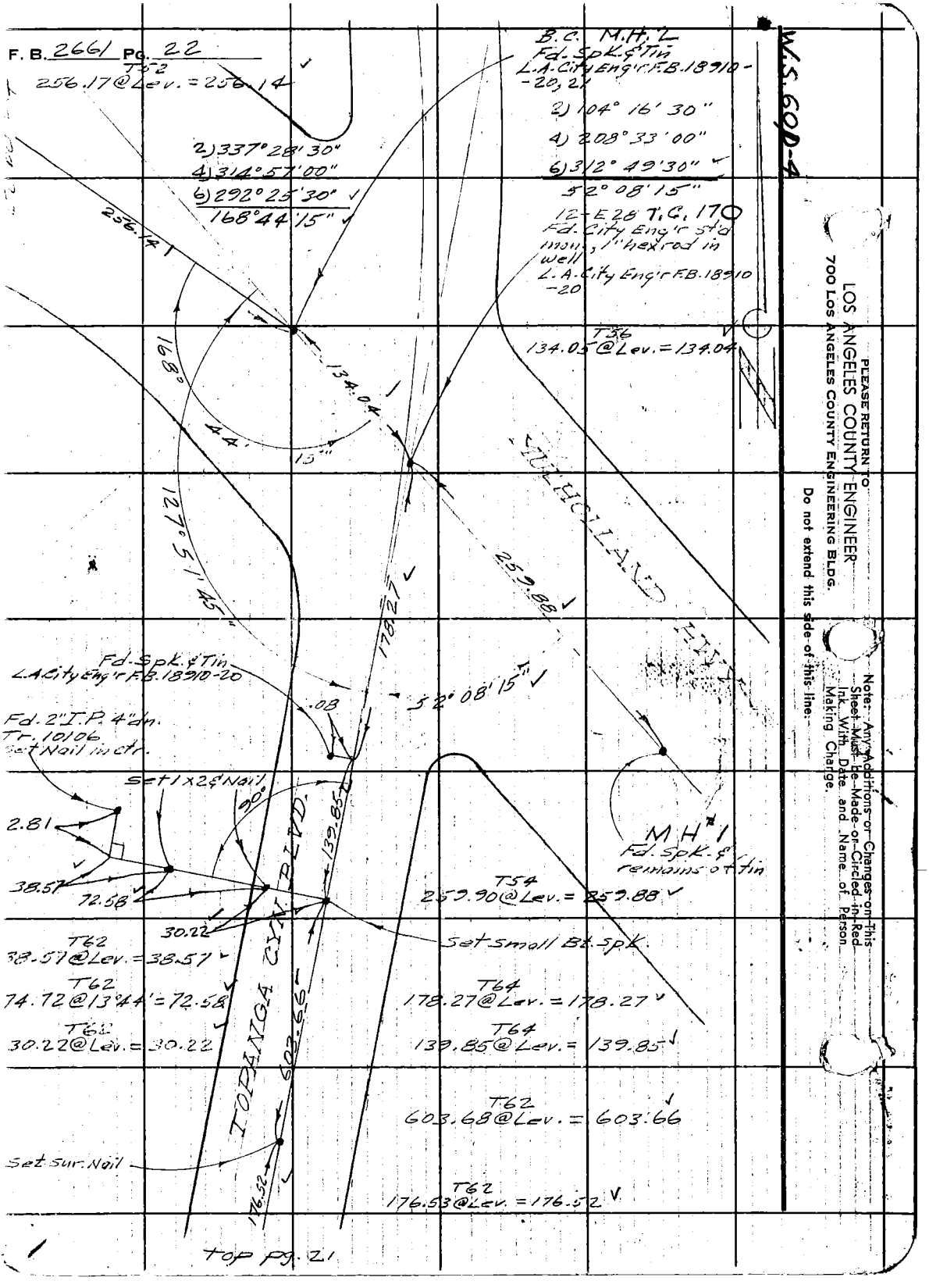

PLEASE RETURN TO
LOS ANGELES COUNTY ENGINEER
700 LOS ANGELES COUNTY ENGINEERING BLDG.

Do not extend this side of this line.

Note: Any Additions or Changes on This Sheet Must be Made or Circled in Red Ink With Date and Name of Person Making Change.

W.S.60.C-4

Notes Ck'd By C. RUBENACKER	Survey of Topanga Cyn. Blvd.
Map No.	JN 0303.00 Tape 157 Std 68 °F
Office Work	Surveyed by Uharriet
Checked	Notes Uharriet Date 12-5-60
Date	Indexed H. E. OTT

F. B. 2661 Pg. 23

top 1 ft. pg. 22



MH 3
P.O.C.
Set Sur. Nail & Tin by Calc. angle & dist. from B.C.

2) 314° 56' 40"
4) 269° 53' 20"
6) 224° 50' 00"
157° 28' 20"

T52
256.17 @ Lev. = 256.14

P.C.C. MH 4
Fd. 2" I.P., cem. plug & nail, 2" dn.
L.A. City Eng'r F.B. 18910-21

2) 322° 05' 00"
4) 284° 10' 00"
6) 246° 15' 00"
161° 02' 30"

top pg. 24

Note: Any Additions or Changes on This Sheet Must be Made or Circled in Red Ink With Date and Name of Person Making Change.

Do not extend this side of this line.

PLEASE RETURN TO
LOS ANGELES COUNTY ENGINEER
700 LOS ANGELES COUNTY ENGINEERING BLDG.

76F3095 S&E #247 11-58

F. B. 2661 PG. 24 bot pg. 23

W.S. 60, C-4

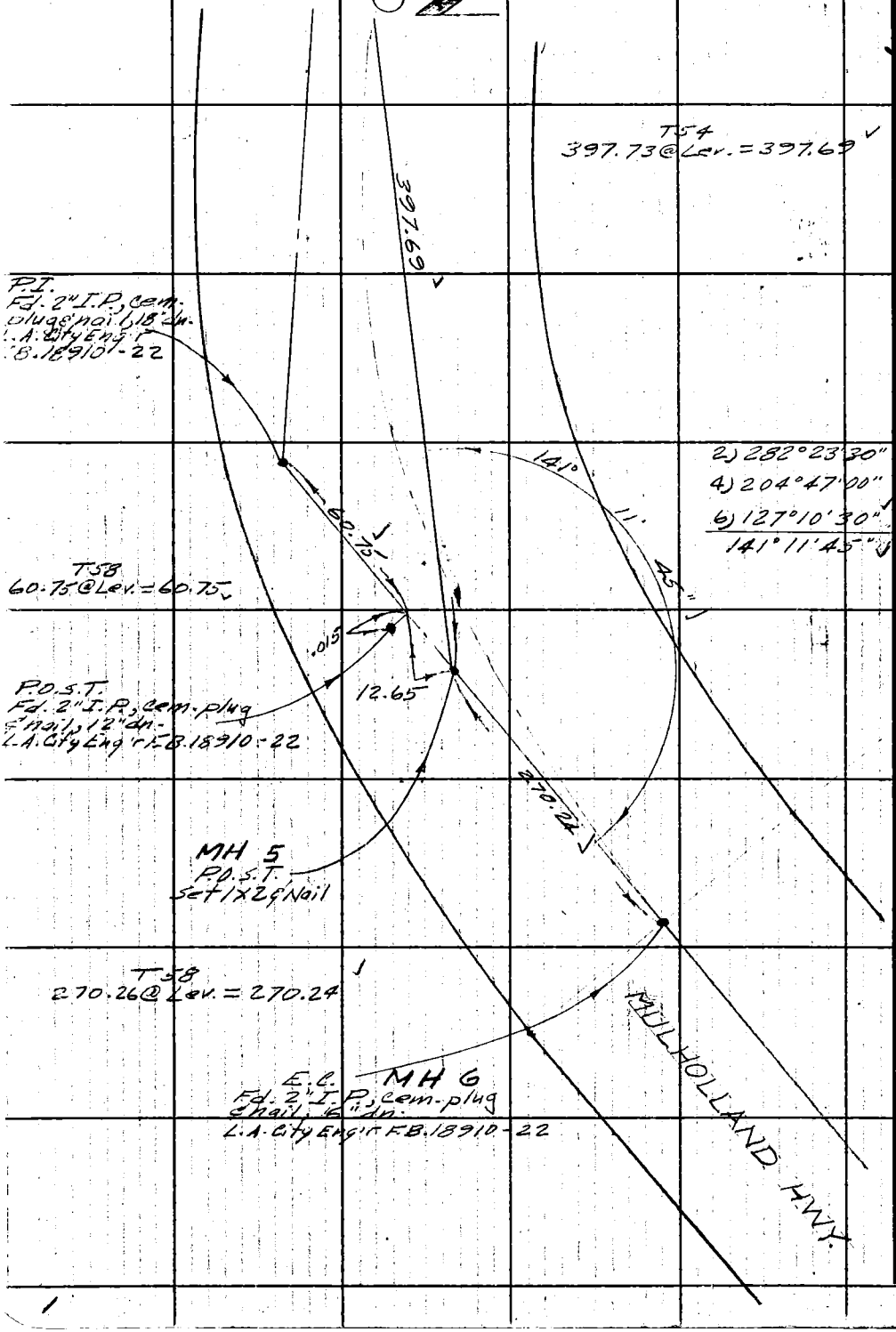

PLEASE RETURN TO
LOS ANGELES COUNTY ENGINEER
700 LOS ANGELES COUNTY ENGINEERING BLDG.

Do not extend this side of this line.

Note: Any Additions or Changes on This Sheet Must be Made or Circled in Red Ink With Date and Name of Person Making Change.

Notes Ck'd by J. AJA	Survey of Topanga Cyn. Blvd.
Map No.	JN 0303.00 Tape 315 Std 68 °F
Office Work	Surveyed by Uharriet
Checked	Notes Uharriet Date 12-12-60
Date	Indexed M. E. OTT JUN 6 61

F. B. 2661 PG. 25

TOPANGA CYN. BLVD.
J.N. 0303.00
DEC. 1960 —

Retracement and recovery survey of Topanga Cyn. Blvd. centerline from the intersection at Pacific Coast Hwy #101 northerly to Topanga Fire Station

J. P. MENNE	C. CROWE
W. VOGE	R. STRADER
L. L. LOUE	R. GILFOY
R. GILFOY	K. RIGSON
V. HUCKABY	R. COSTLOW

Ref. - F.B. 49	Uharriet, J.M.
State Hwy F.B. A92-001	Peterson, T.C.
C.S. 7915	Wallace, D.L.
Topanga Cyn. Rd. Rd. Dept. Map #3	Robbins, H.B.
FX 63	Dean, H.W.
FM 11510	
State Hwy R/W Map VII-LA-156-A	
C.S. B-1015-2	

Note: Any Additions or Changes on This Sheet Must be Made or Circled in Red Ink With Date and Name of Person Making Change.

Do not extend this side of this line.

PLEASE RETURN TO
LOS ANGELES COUNTY ENGINEER
700 LOS ANGELES COUNTY ENGINEERING BLDG.

76F309S S&E #247 11-58

F. B. 2661 PG. 26

INDEX

Note-Stationing shown on Topanga Cyn. Blvd. is per F.B. 49

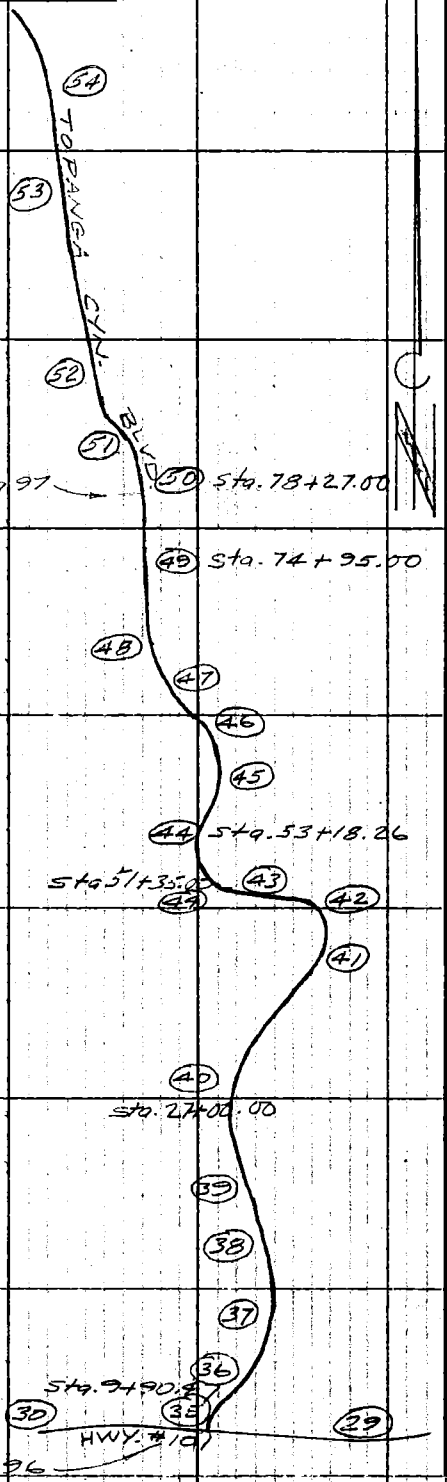

Note-See pgs. 30-34 for State Hwy. alignment on Topanga Cyn. Blvd.

PLEASE RETURN TO
LOS ANGELES COUNTY ENGINEER
700 LOS ANGELES COUNTY ENGINEERING BLDG.

Do not extend this side of this line.

Note: Any Additions or Changes on This Sheet Must Be Made or Circled in Red Ink With Date and Name of Person Making Change.

Notes Ck'd by J. AJA	Survey of Topanga Cyn. Blvd
Map No.	JN 250500 Tape 0157 Std 65 °F
Office Work	Surveyed by Uharriet
Checked	Notes Uharriet Date 12-12-60
Date	Indexed H. E. OTT

F. B. 2661 PG. 27

INDEX

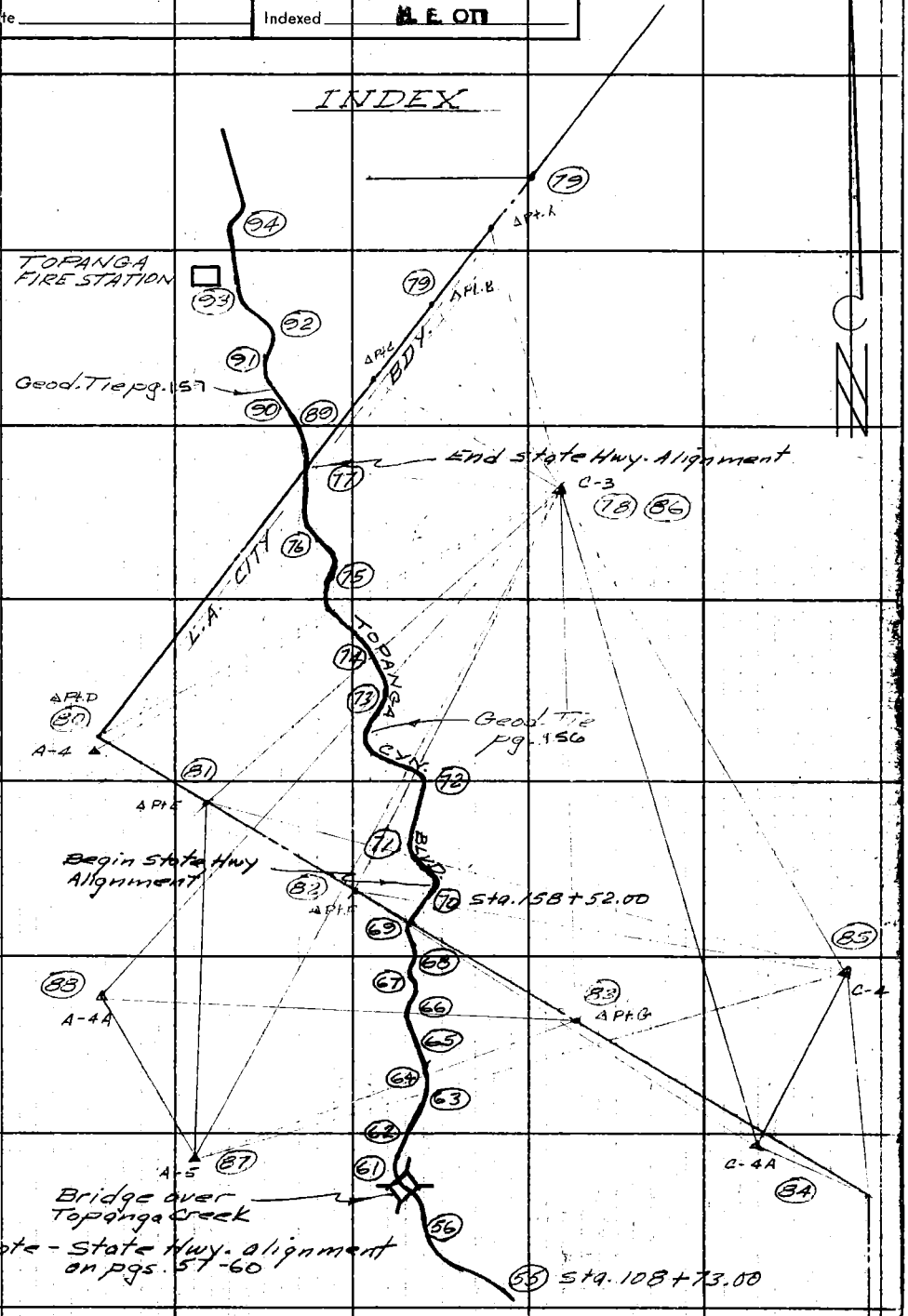

Note: Any Additions or Changes on This Sheet Must be Made or Circled in Red Ink With Date and Name of Person Making Change.

Do not extend this side of this line.

PLEASE RETURN TO
LOS ANGELES COUNTY ENGINEER
700 LOS ANGELES COUNTY ENGINEERING BLDG.

76F309S S&E #247 11-58

F. B. 2661 Pg. 28

INDEX

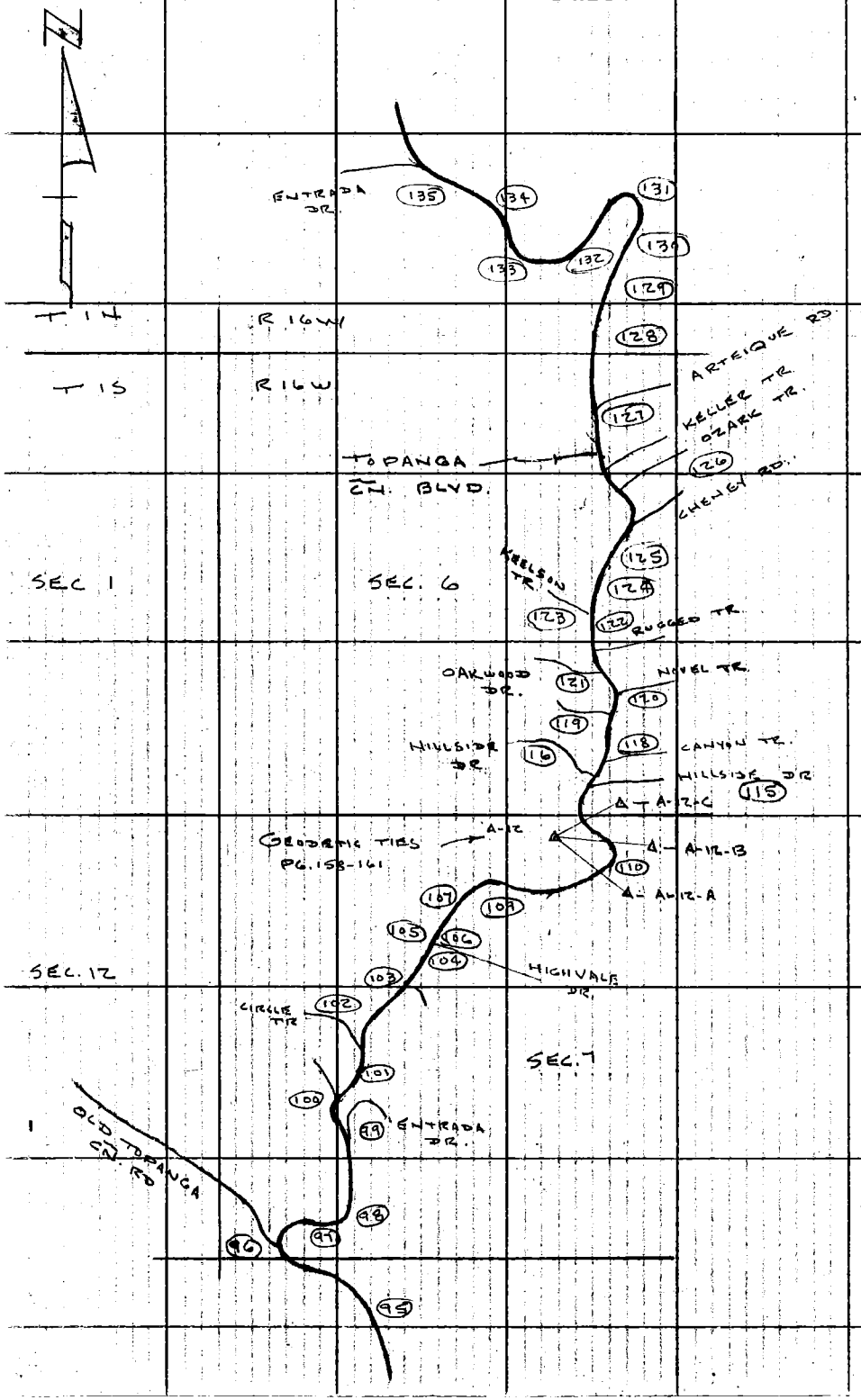

PLEASE RETURN TO
LOS ANGELES COUNTY ENGINEER
700 LOS ANGELES COUNTY ENGINEERING BLDG.

Do not extend this side of this line.

Note: Any Additions or Changes on This Sheet Must be Made or Circled in Red Ink With Date and Name of Person Making Change.

W.S. 58.B-5

Notes Ck'd by J. A. A	Survey of Topanga Cyn R
Map No.	JN 0303.00 Tape 0157 Std. 68 °F
Office Work	Surveyed by Uharriet
Checked	Notes Uharriet Date 12-12-60
Date	Indexed H. E. OTT

F. B. 2661 Pg. 29

P.I. #23
Fd. Sur. Nail, W.S.T.
flush

T66
153.46 @ Lev. = 153.46 ✓

(40) 153.46 (40)

B.C.
Fd. Cut spk., W.S.T.
1" dn.
State Hwy. F.B. A92-001
-33

.015

T66
157.84 @ Lev. = 157.84 ✓

157.84

P.O.T.
Fd. Cut spk. W.S.T.
1" dn.
State Hwy. F.B. A92-001
-33, 36

.015

T66
67.60 @ Lev. = 67.60 ✓

67.60

PACIFIC COAST HWY.

top pg. 30

Note: Any Additions or Changes on this Sheet Must be Made or Circled in Red Ink With Date and Name of Person Making Change.

Do not extend this side of this line.

PLEASE RETURN TO
LOS ANGELES COUNTY ENGINEER
700 LOS ANGELES COUNTY ENGINEERING BLDG.

76F309S S&E #247 11-58

1

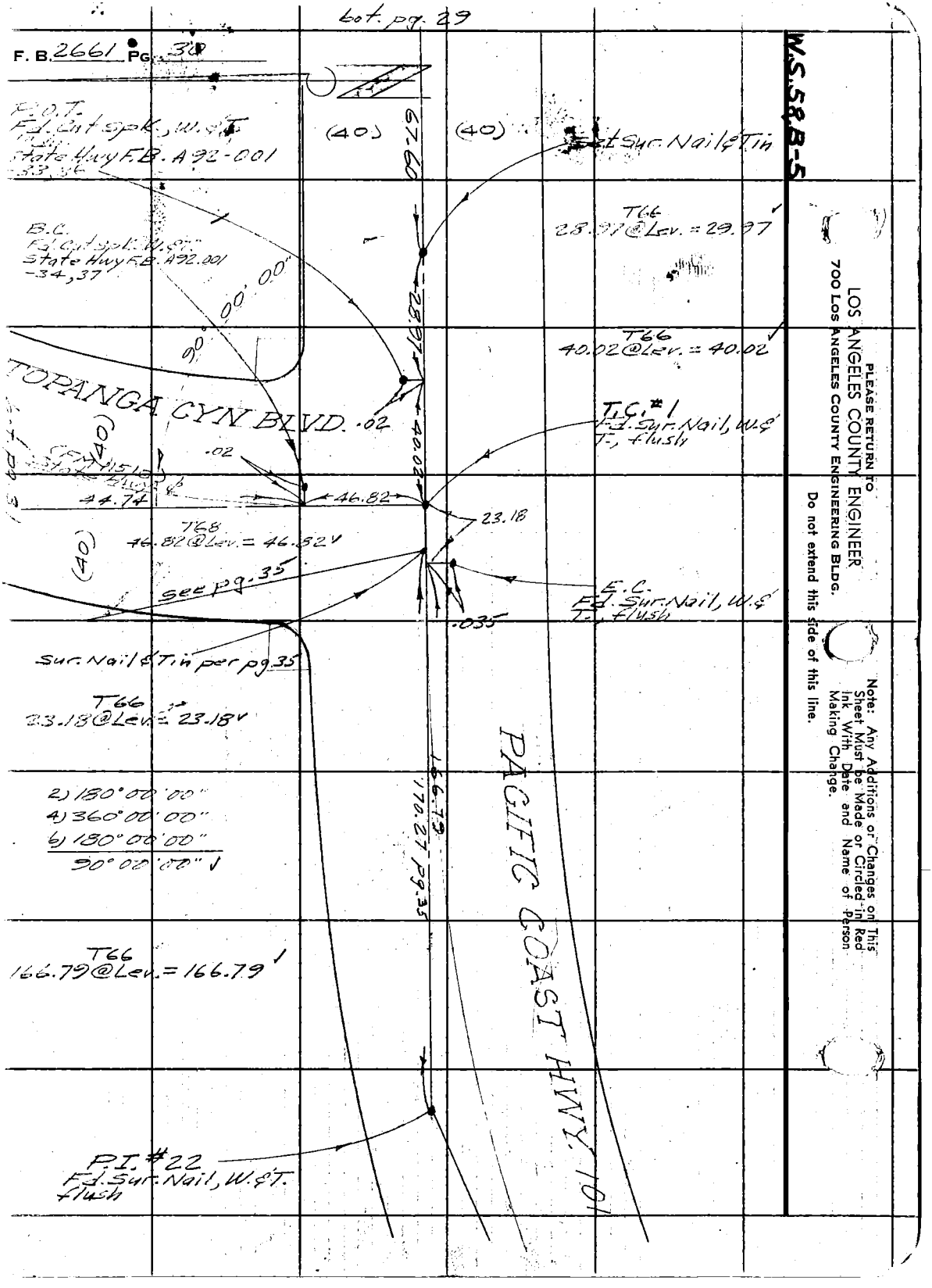

PLEASE RETURN TO
LOS ANGELES COUNTY ENGINEER
700 LOS ANGELES COUNTY ENGINEERING BLDG.

Do not extend this side of this line.

Note: Any Additions or Changes on This Sheet Must be Made or Circled in Red Ink With Date and Name of Person Making Change.

W.S.58.B-5

Notes Ck'd by J. AJA	Survey of Topanga Cyn. Blvd.
Map No.	JN 0303.00 Tape 0157 Std 68 °F
Office Work	Surveyed by Uharriet
Checked	Notes Uharriet Date 5-8-61
Date	Indexed H. E. OTT

F. B. 2661 Pg. 31
bot. pg. 32

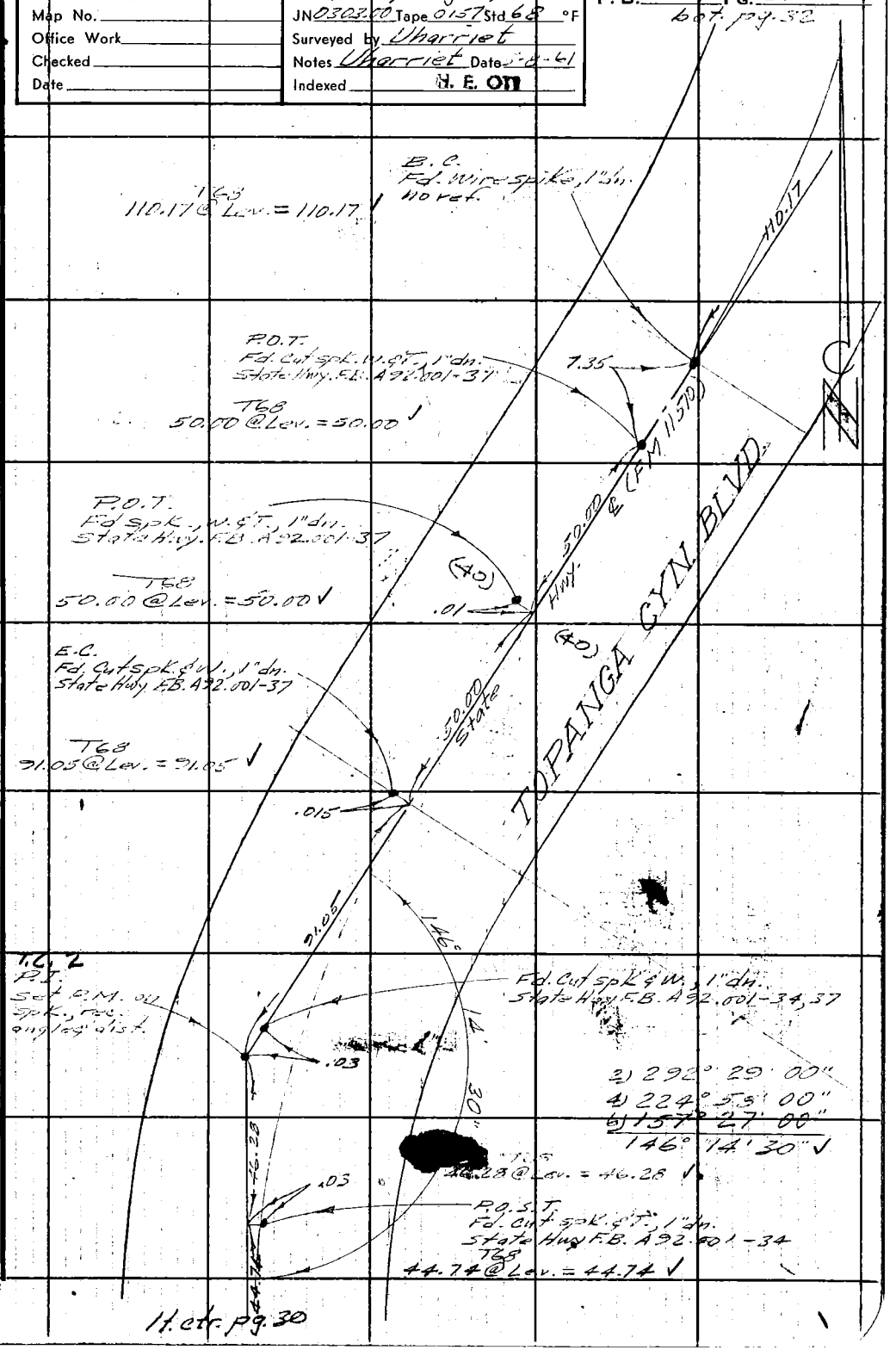

lt. ctr. pg. 30

Note: Any Additions or Changes on This Sheet Must be Made or Circled in Red Ink With Date and Name of Person Making Change.

Do not extend this side of this line.

PLEASE RETURN TO
LOS ANGELES COUNTY ENGINEER
700 LOS ANGELES COUNTY ENGINEERING BLDG.

76F309S S&E #247 11-58

bot. pg. 33

F. B. 2661 Pg. 32

W.S. 58, B-5

T60
198.31 @ Lev. = 198.30 ✓

2) 304° 54' 15"
4) 249° 48' 30"
6) 194° 42' 45"
152° 27' 07" ✓

T65
180.04 @ Lev. = 180.04 ✓

2) 304° 54' 15"
4) 249° 48' 30"
6) 194° 42' 45"
152° 27' 08" ✓

T68
75.13 @ Lev. = 75.13 ✓

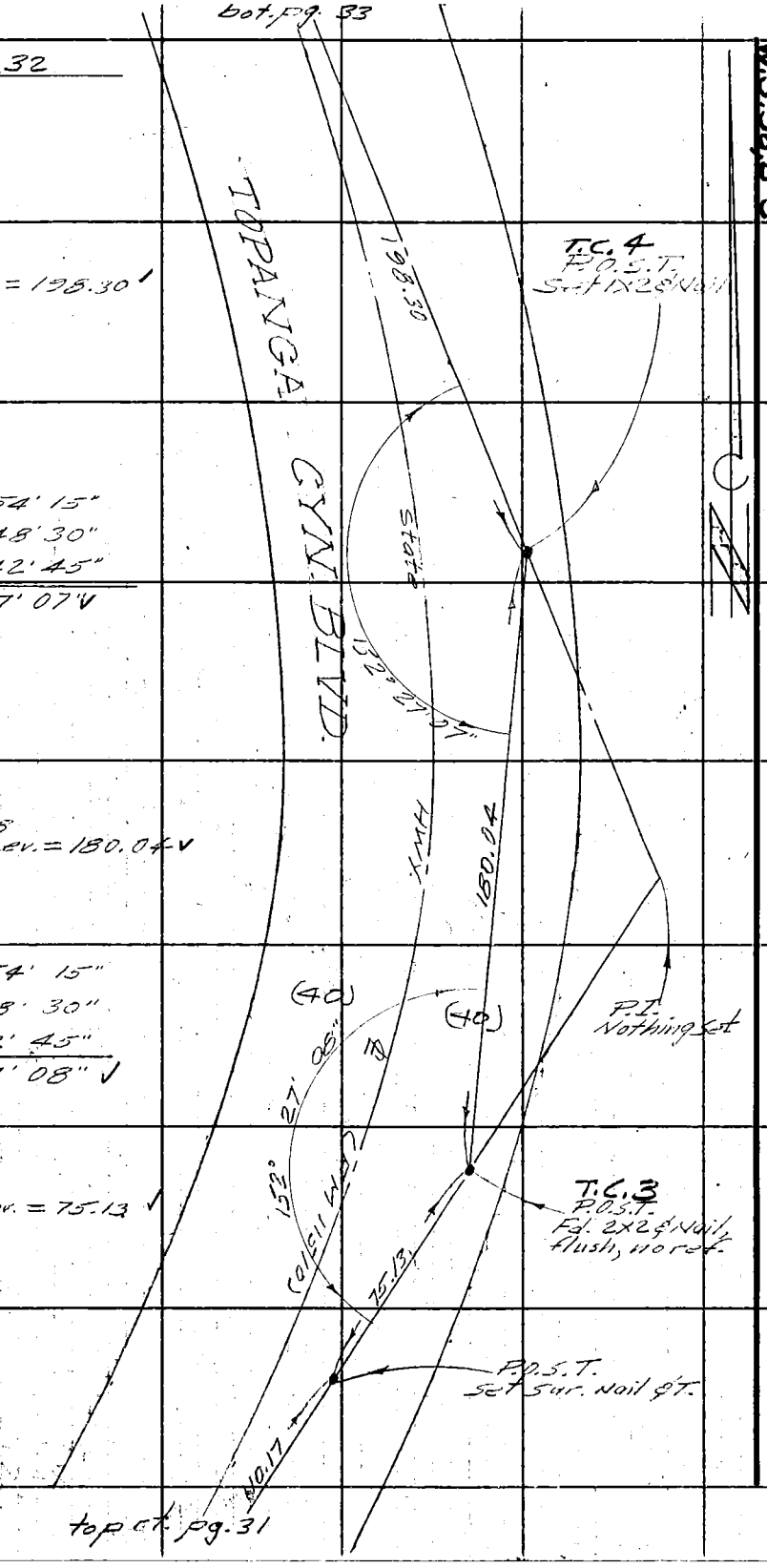

top ct. pg. 31

PLEASE RETURN TO
LOS ANGELES COUNTY ENGINEER
700 Los Angeles County Engineering Bldg.

Do not extend this side of this line.

Note: Any Additions or Changes on This Sheet Must be Made or Circled in Red Ink With Date and Name of Person Making Change.

Notes Ck'd by J. AJA	Survey of Topanga Cyn. Blvd.	F. B. 2661 Pg. 33
Map No.	JN 0303.00 Tape 0157 Std 68 °F	
Office Work	Surveyed by Uharriet	
Checked	Notes Uharriet Date 5-9-61	
Date	Indexed H. E. OTI	

W.S. 58 - B-5

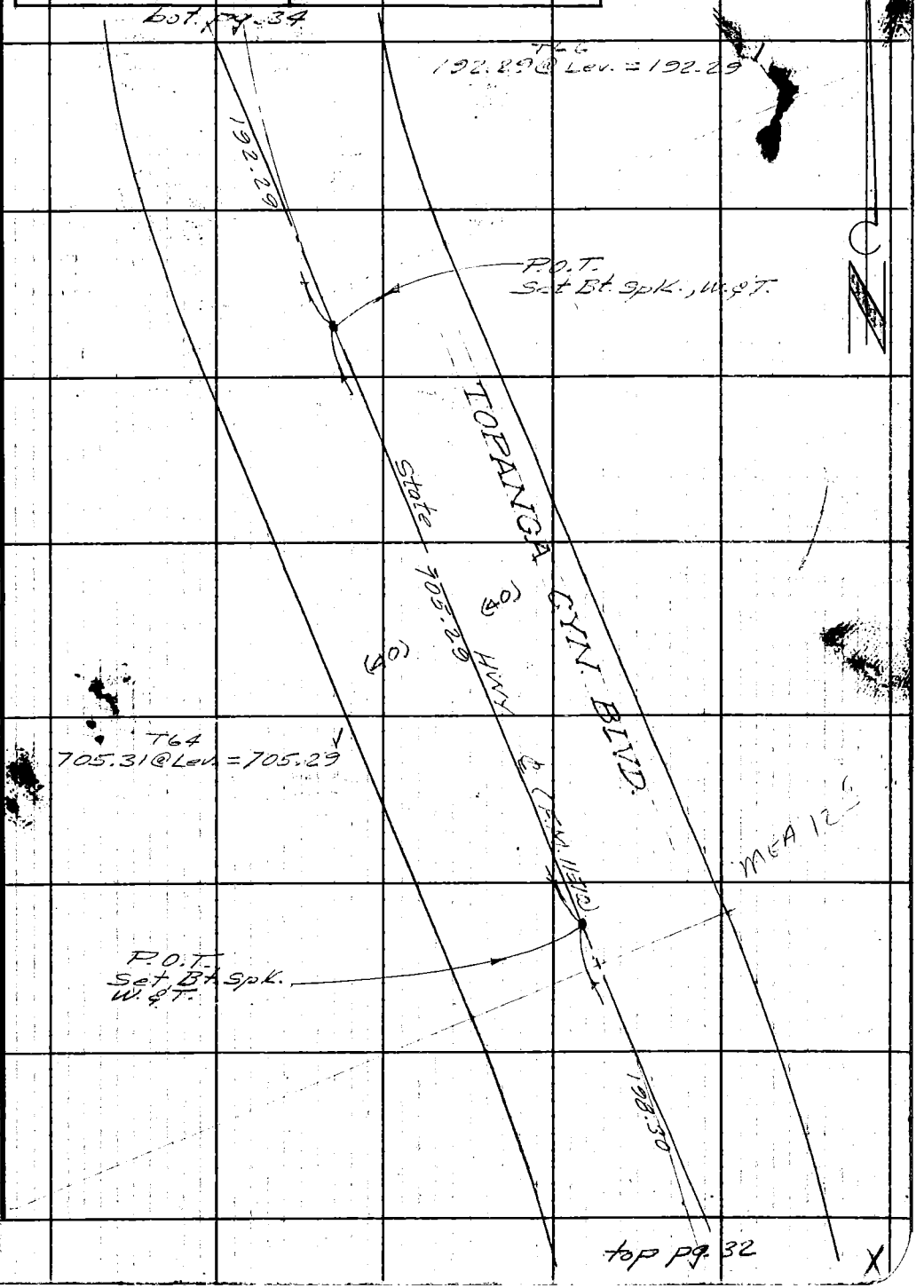

Note: Any Additions or Changes on This Sheet Must be Made or Circled in Red Ink With Date and Name of Person Making Change.

Do not extend this side of this line.

PLEASE RETURN TO
LOS ANGELES COUNTY ENGINEER
700 LOS ANGELES COUNTY ENGINEERING BLDG.

76F309S S&E #247 11-58

F. B. 2661 PG. 34

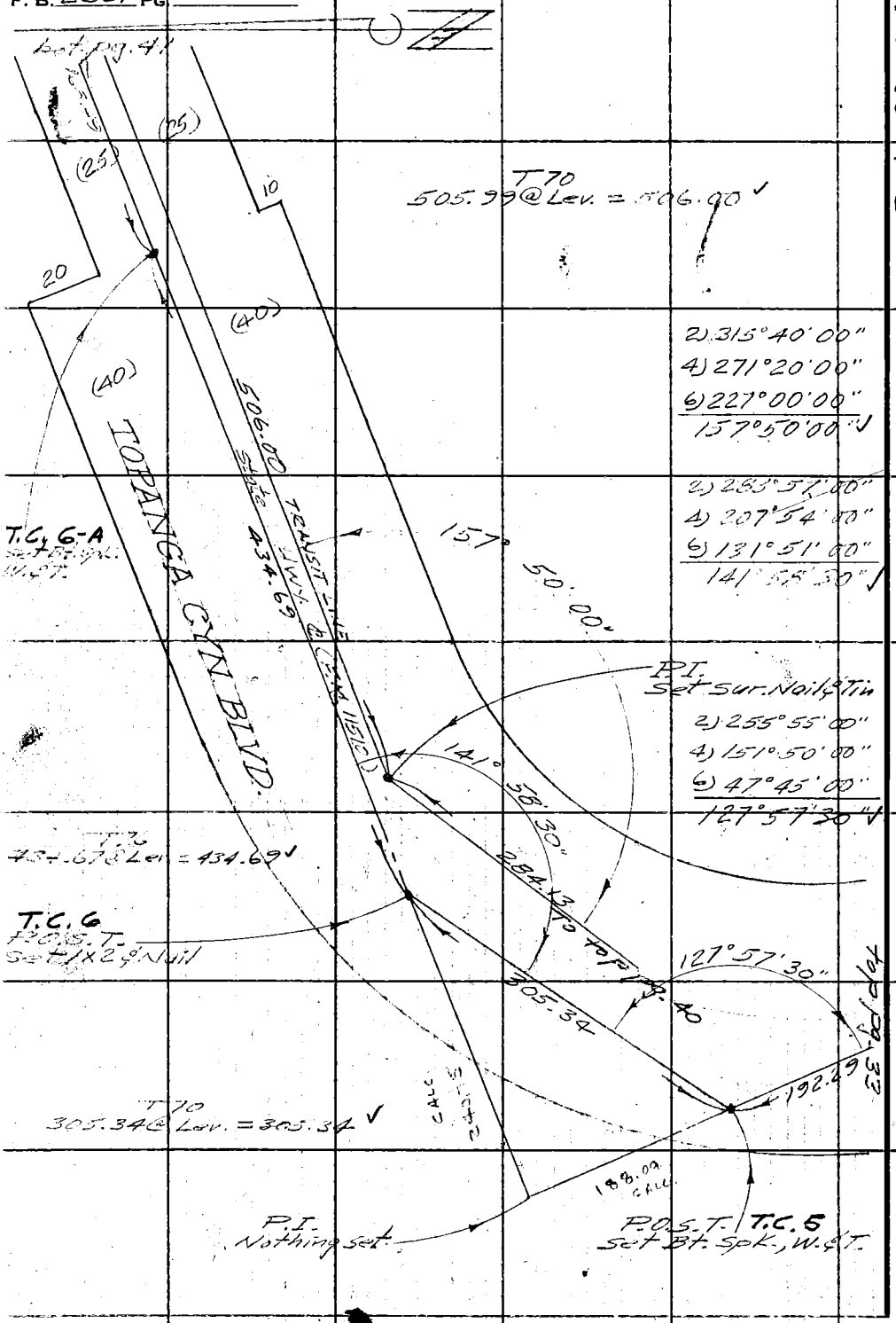

W.S. 58-B-5

PLEASE RETURN TO
LOS ANGELES COUNTY ENGINEER
700 LOS ANGELES COUNTY ENGINEERING BLDG.

Do not extend this side of this line.

Note: Any Additions or Changes on This Sheet Must be Made or Circled in Red Ink With Date and Name of Person Making Change.

Notes Ck'd by J. AJA	Survey of Topanga Cyn. Blvd.
Map No.	JN 0303.00 Tape 0157 Std. 68 °F
Office Work	Surveyed by Uharriet
Checked	Notes Uharriet Date 12-20-60
Date	Indexed H. E. Ott

F. B. 2661 PG. 35

Note: Any Additions or Changes on This Sheet Must be Made or Circled in Red Ink With Date and Name of Person Making Change.

Do not extend this side of this line.

PLEASE RETURN TO
LOS ANGELES COUNTY ENGINEER
700 LOS ANGELES COUNTY ENGINEERING BLDG.

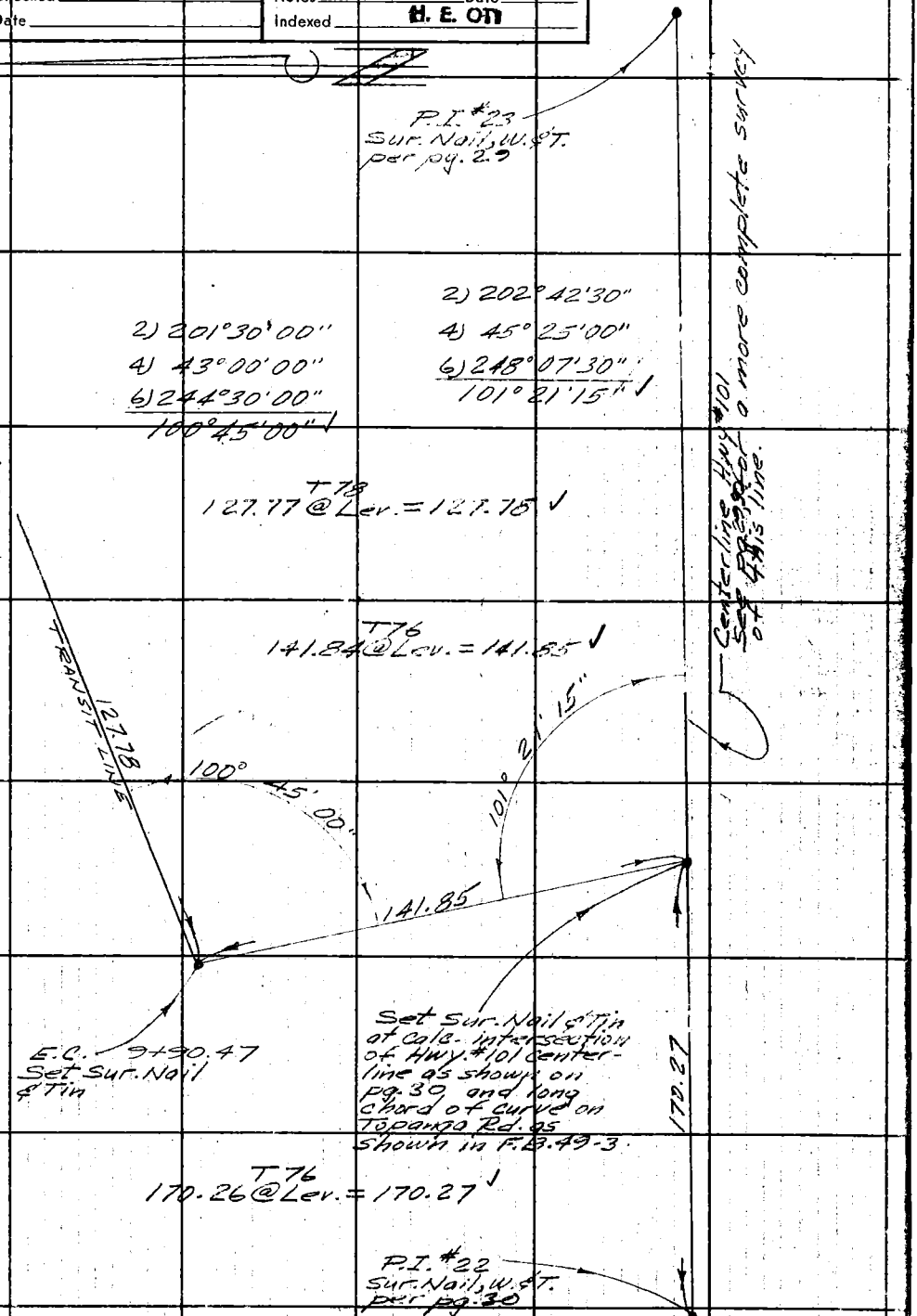

76F309S S&E #247 11-58

F. B. 2661 PG. 36

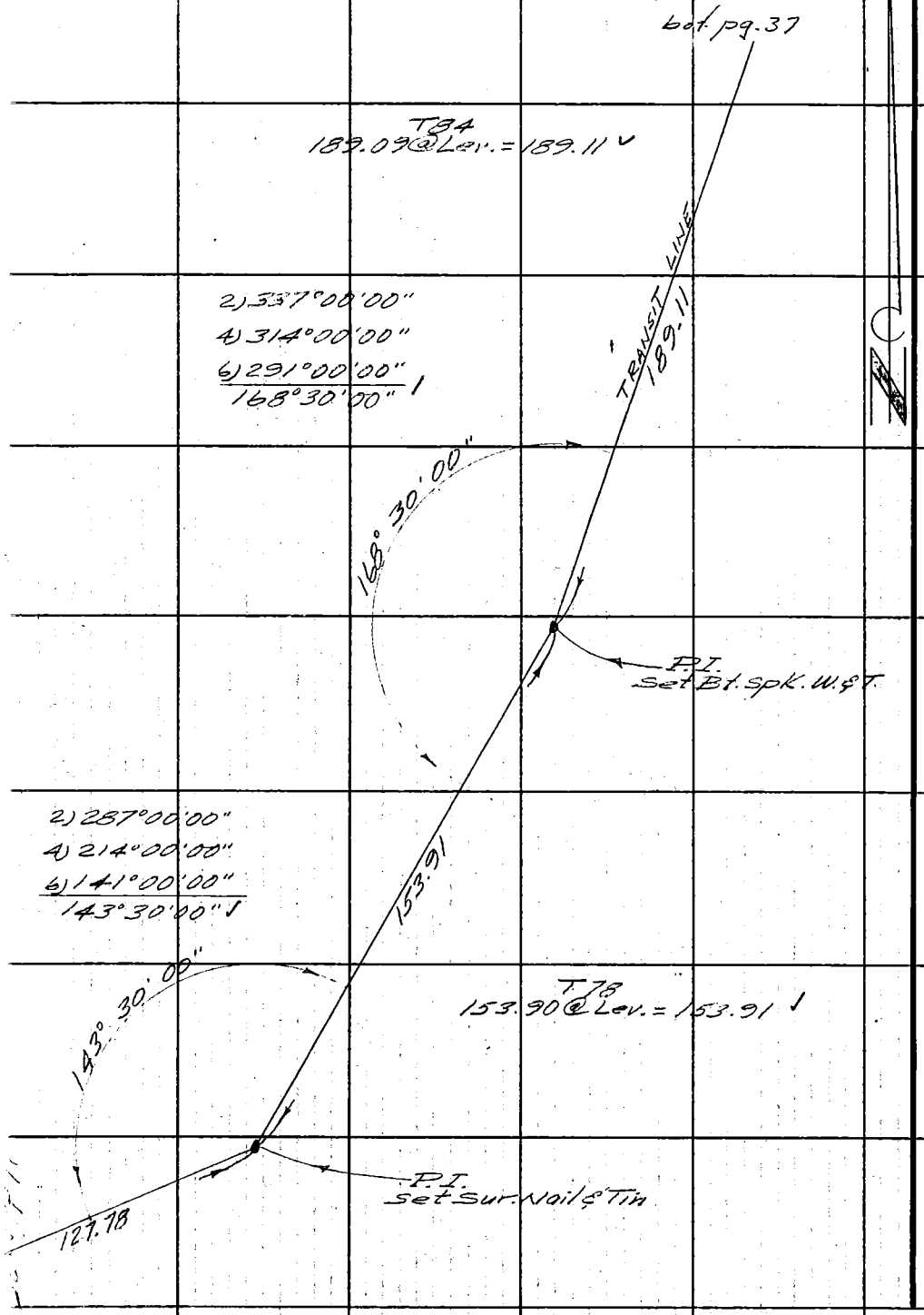

PLEASE RETURN TO
LOS ANGELES COUNTY ENGINEER
700 LOS ANGELES COUNTY ENGINEERING BLDG.
Do not extend this side of this line.

Note: Any Additions or Changes on This Sheet Must be Made or Circled in Red Ink With Date and Name of Person Making Change.

Notes Ck'd by J. AJA	Survey of Topanga Cyn Blvd.
Map No.	JN 0303.00 Tape 0157 Std 68 °F
Office Work	Surveyed by Uharriet
Checked	Notes Uharriet Date 12-20-60
Date	Indexed H. E. OTT

F. B. 2661 PG. 37

bot. pg. 38

T82
220.48 @ Lev. = 220.50

220.50

P.I.
Set Bt. spk.
W. of T.

3) 322°00'00"
4) 284°00'00"
6) 246°00'00"
161°00'00"

161°00'00"

T80
207.09 @ Lev. = 207.11

TRANSIT LINE
207.11

2) 319°00'00"
4) 278°00'00"
6) 237°00'00"
159°30'00"

159°30'00"

P.I.
Set Bt. spk.
W. of T.

189.11

top pg. 36

Note: Any Additions or Changes on This Sheet Must be Made or Circled in Red Ink With Date and Name of Person Making Change.

Do not extend this side of this line.

PLEASE RETURN TO
LOS ANGELES COUNTY ENGINEER
700 LOS ANGELES COUNTY ENGINEERING BLDG.

76F309S S&E #247 11-58

F. B. 2661 PG. 38

bot pg. 39

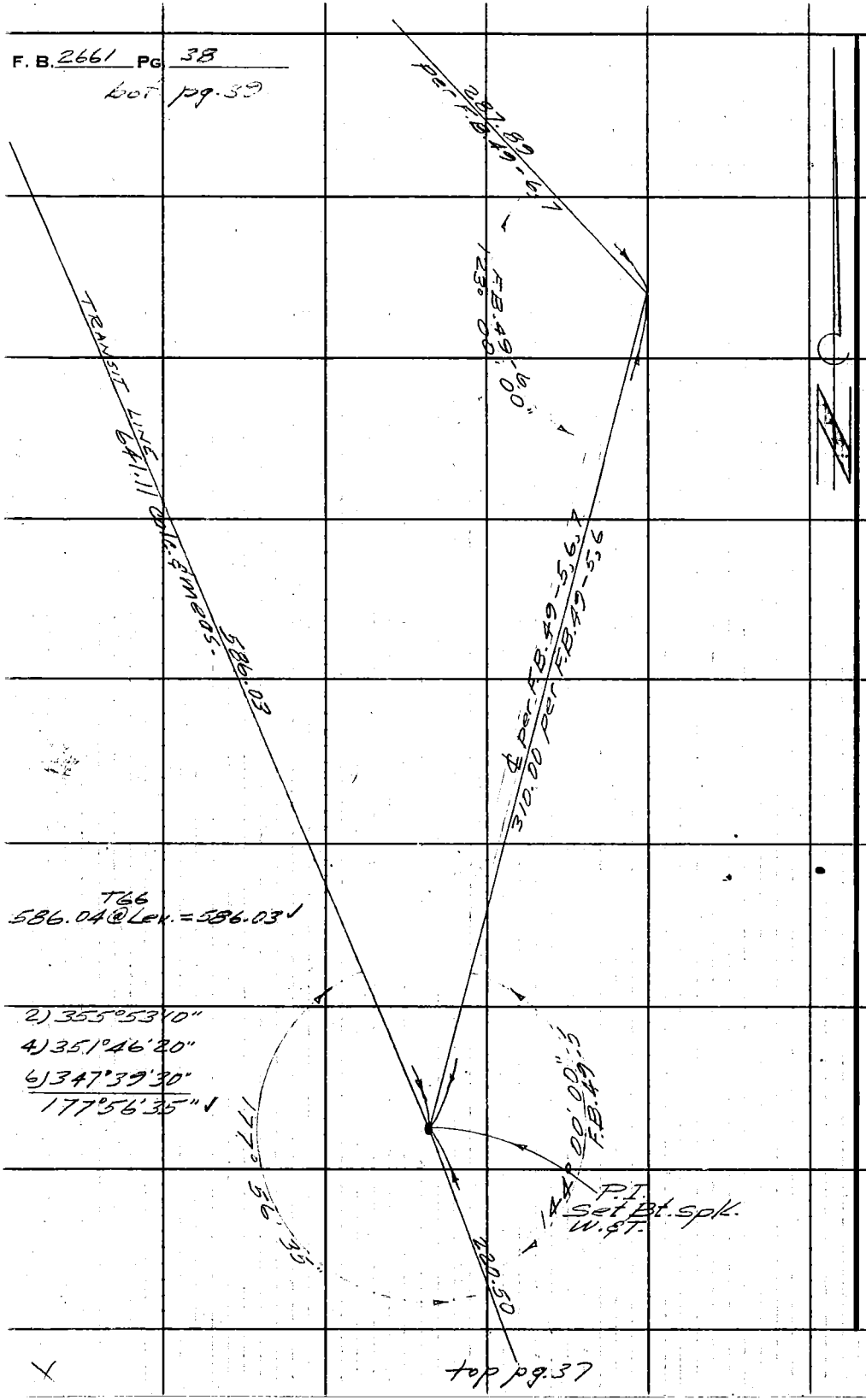

PLEASE RETURN TO
LOS ANGELES COUNTY ENGINEER
700 LOS ANGELES COUNTY ENGINEERING BLDG.

Do not extend this side of this line.

Note: Any Additions or Changes on This Sheet Must Be Made or Circled in Red Ink With Date and Name of Person Making Change.

Notes Ck'd by J. A.A.	Survey of Topanga Cyn. Blvd.
Map No.	JN 0303.00 Tape 0157 Std. 68 °F
Office Work	Surveyed by Uharriet
Checked	Notes Uharriet Date 12-21-60
Date	Indexed H. E. OTT

F. B. 2661 PG. 33

Note: Any Additions or Changes on This Sheet Must be Made or Circled in Red Ink With Date and Name of Person Making Change.

Do not extend this side of this line.

PLEASE RETURN TO
LOS ANGELES COUNTY ENGINEER
700 LOS ANGELES COUNTY ENGINEERING BLDG.

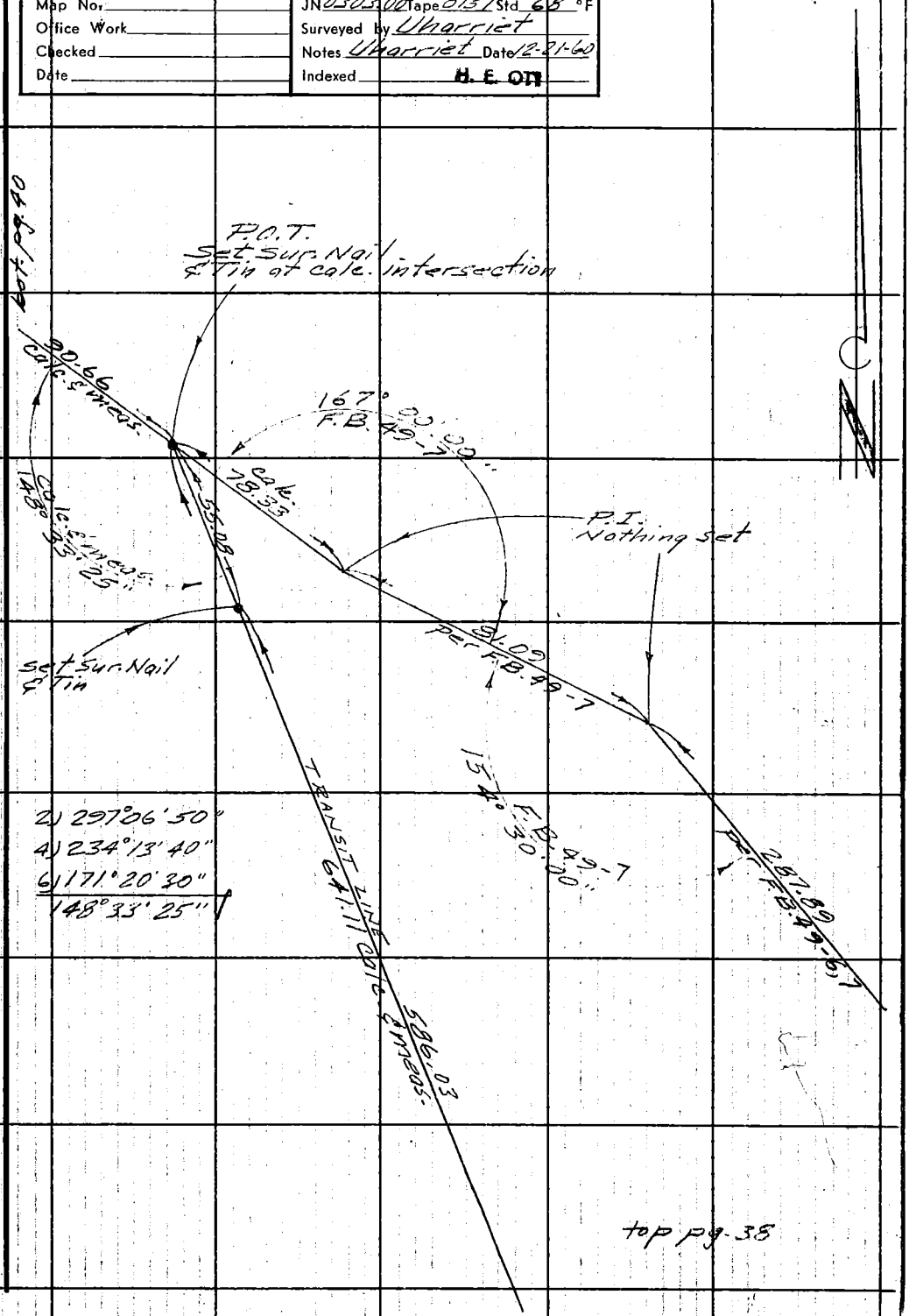

76F309S S&E #2471 11-58

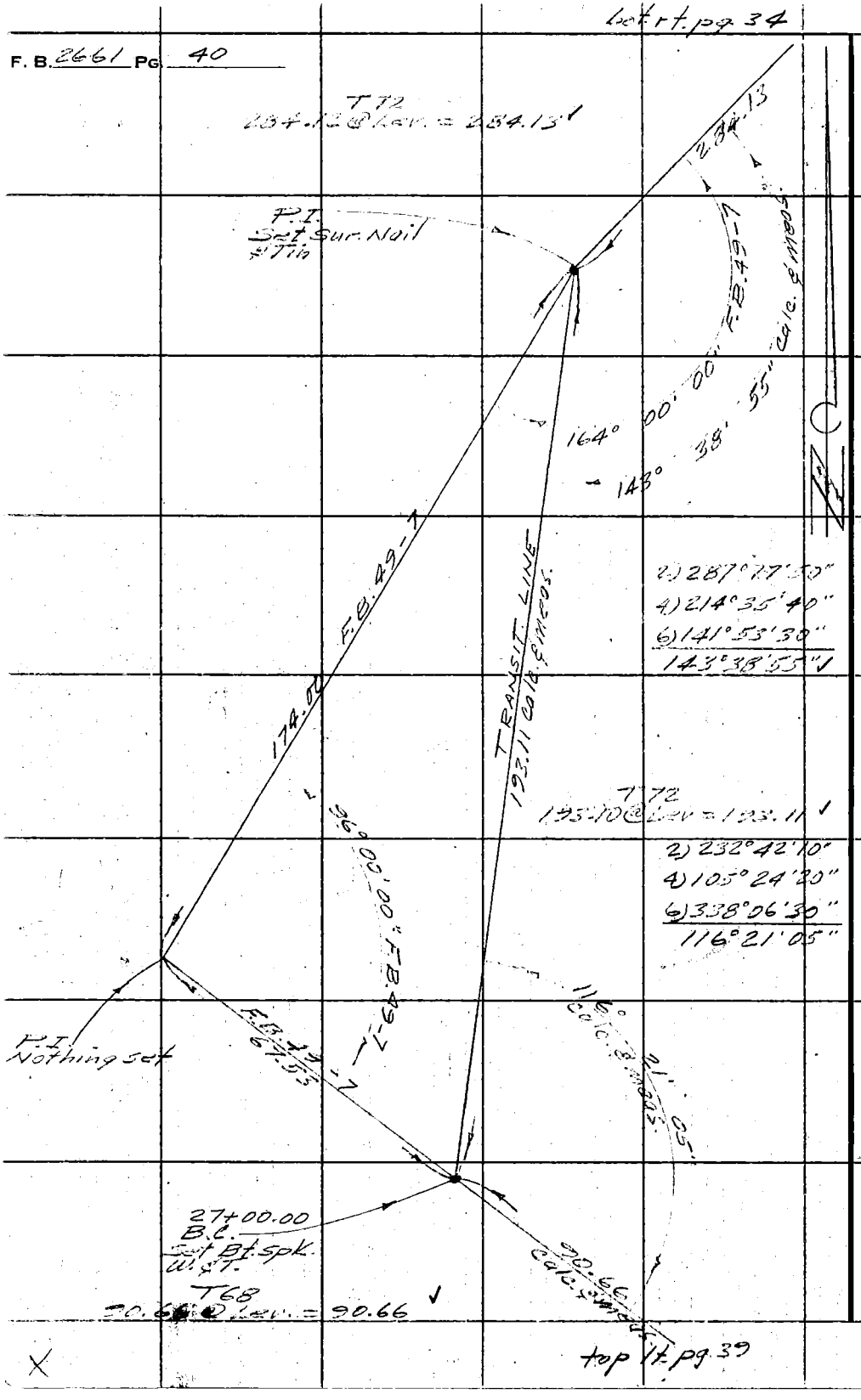

PLEASE RETURN TO
LOS ANGELES COUNTY ENGINEER
700 LOS ANGELES COUNTY ENGINEERING BLDG.
Do not extend this side of this line.
Note: Any Additions or Changes on This Sheet Must be Made or Circled in Red Ink With Date and Name of Person Making Change.

Notes Ck'd by J. AJA	Survey of Topanga Cyn. Blvd.
Map No.	JN 0303.00 Tape 0157 Std 68 °F
Office Work	Surveyed by Uharriet
Checked	Notes Uharriet Date 12-22-66
Date	Indexed B. E. OTT

F. B. 2661 PG. 41

W.S. 58-B-5

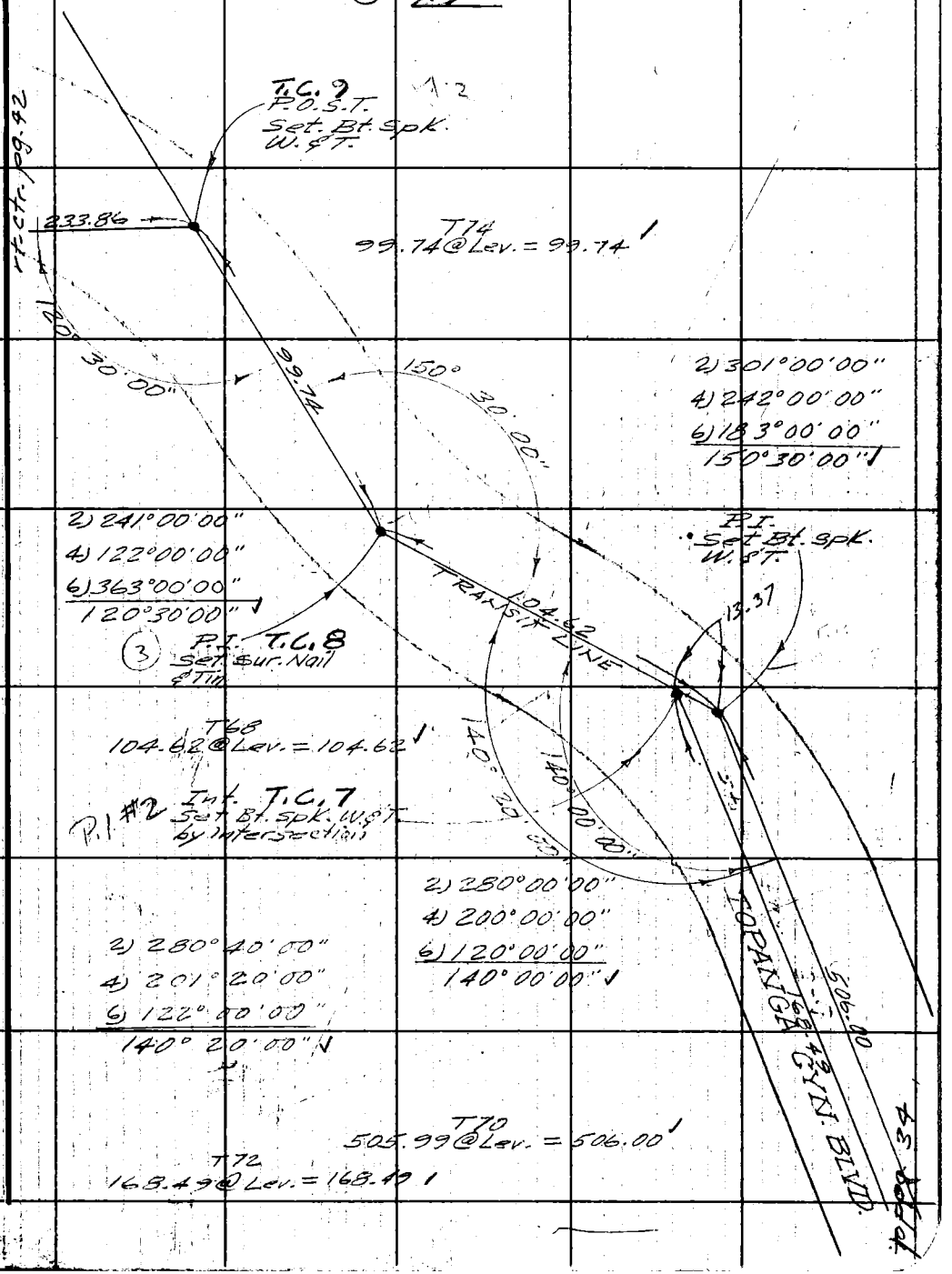

Note: Any Additions or Changes on This Sheet Must be Made or Circled in Red Ink With Date and Name of Person Making Change.

Do not extend this side of this line.

PLEASE RETURN TO
LOS ANGELES COUNTY ENGINEER
700 LOS ANGELES COUNTY ENGINEERING BLDG.

76F309S S&E #247 11-58

F. B. 2661 Pg. 42

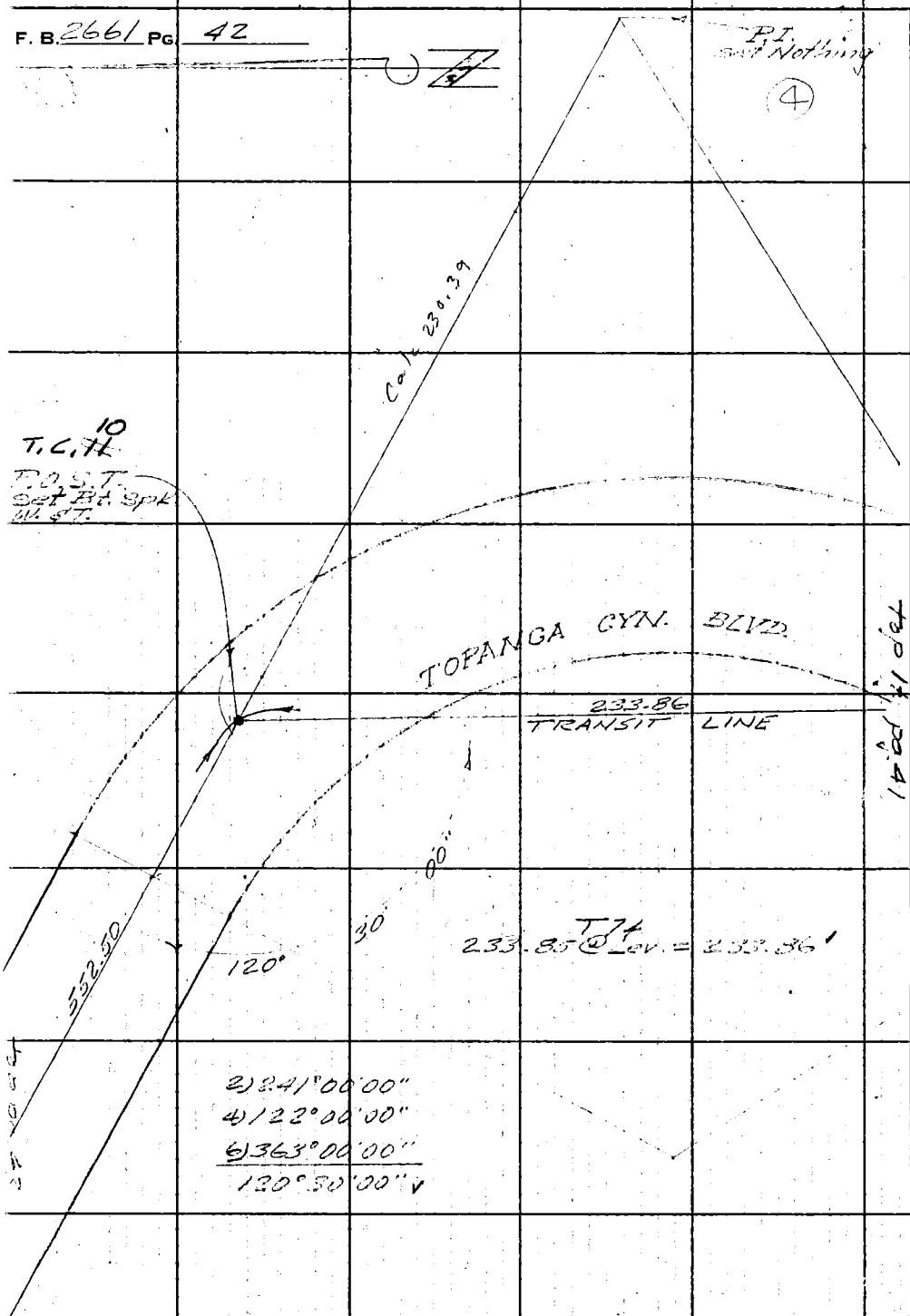

W.S. 58-B-4

Top 14 pg. 41

PLEASE RETURN TO
LOS ANGELES COUNTY ENGINEER
700 LOS ANGELES COUNTY ENGINEERING BLDG.

Do not extend this side of this line.

Note: Any Additions or Changes on This Sheet Must be Made or Circled in Red Ink With Date and Name of Person Making Change.

Notes Ck'd by J. A. A.	Survey of Topanga Cyn. Blvd.
Map No.	JN 0303.09 Tape 0157 Std 68 °F
Office Work	Surveyed by Uharriet
Checked	Notes Uharriet Date 12-22-60
Date	Indexed H. E. OTT

F. B. 2661 PG. 43

bot. lt. pg. 42

W.S. 58-B-4

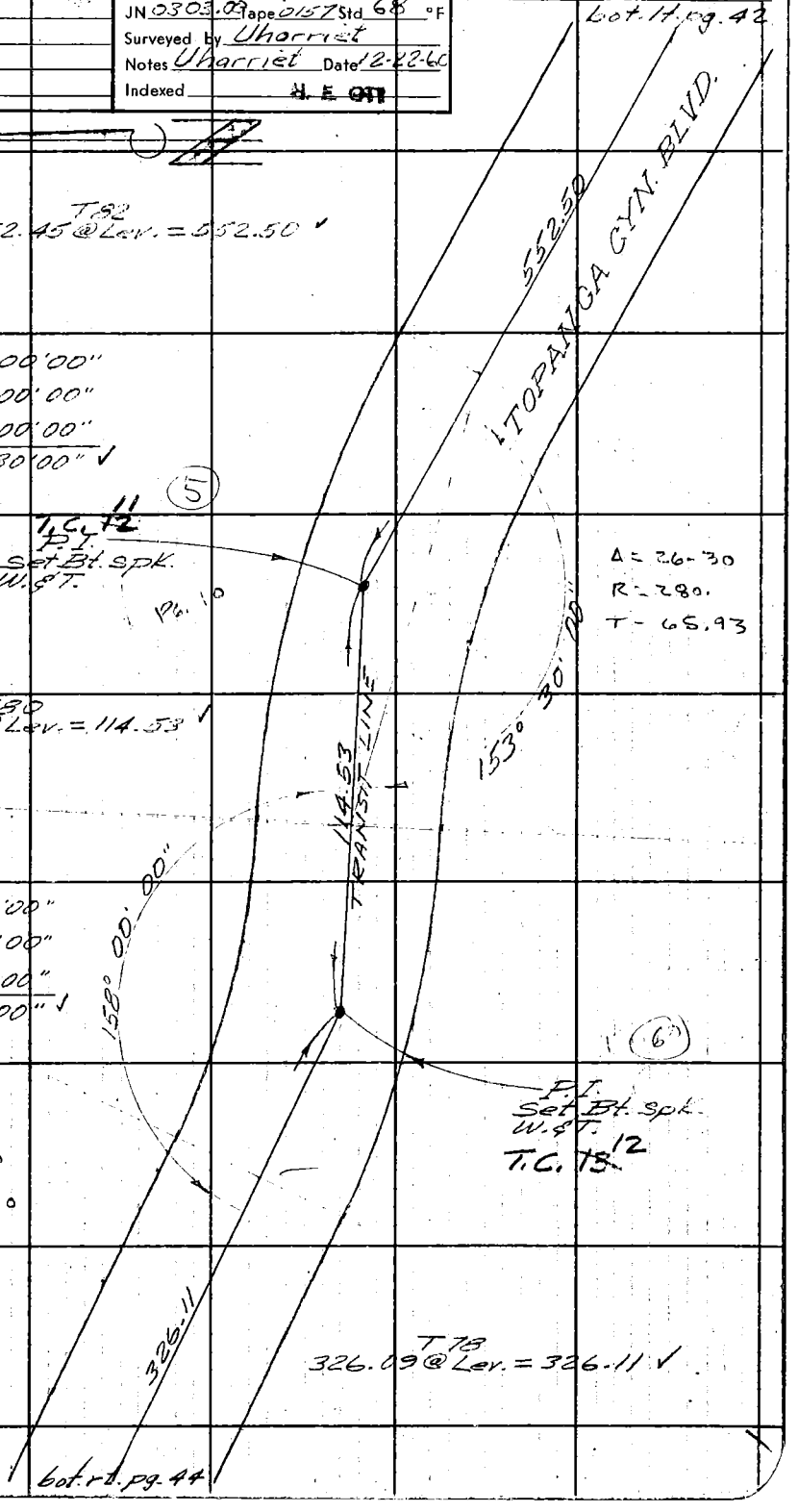

Note: Any Additions or Changes on This Sheet Must be Made or Circled in Red Ink With Date and Name of Person Making Change.

Do not extend this side of this line.

PLEASE RETURN TO
LOS ANGELES COUNTY ENGINEER
700 LOS ANGELES COUNTY ENGINEERING BLDG.

76F309S S&E #247 11-58

F. B. 2661 PG 44

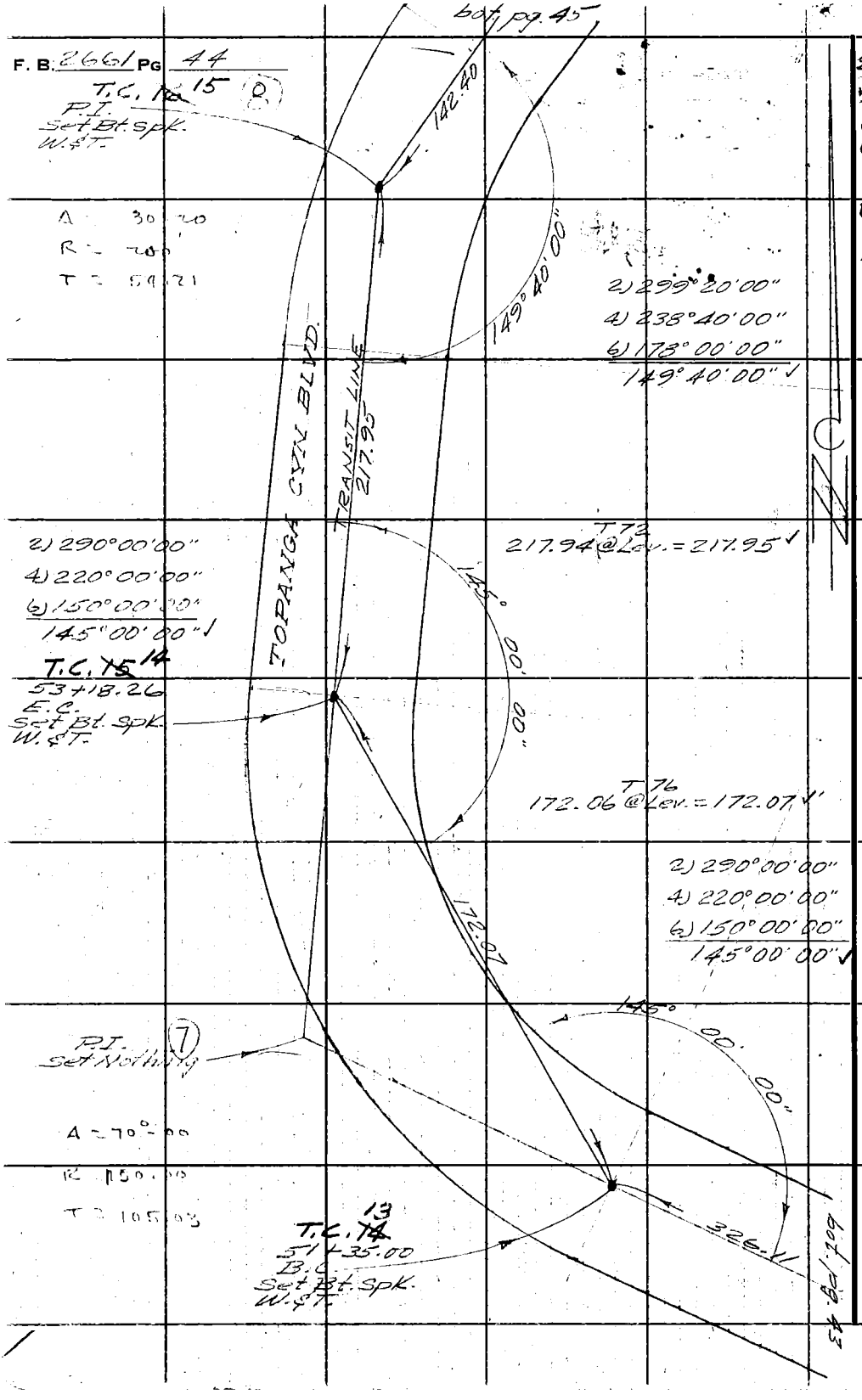

W.S. 58-B-4

PLEASE RETURN TO
LOS ANGELES COUNTY ENGINEER
700 LOS ANGELES COUNTY ENGINEERING BLDG.

Do not extend this side of this line.

Note: Any Additions or Changes on This Sheet Must be Made or Circled in Red Ink With Date and Name of Person Making Change.

Notes Ck'd by AJA	Survey of Topanga Cyn. Blvd.
Map No.	JN 0303.00 Tape 0157 Std 68 °F
Office Work	Surveyed by Uharriet
Checked	Notes Uharriet Date 1-4-61
Date	Indexed M. E. OTI

F. B. 2661 PG. 45

W.S. 58-B-4

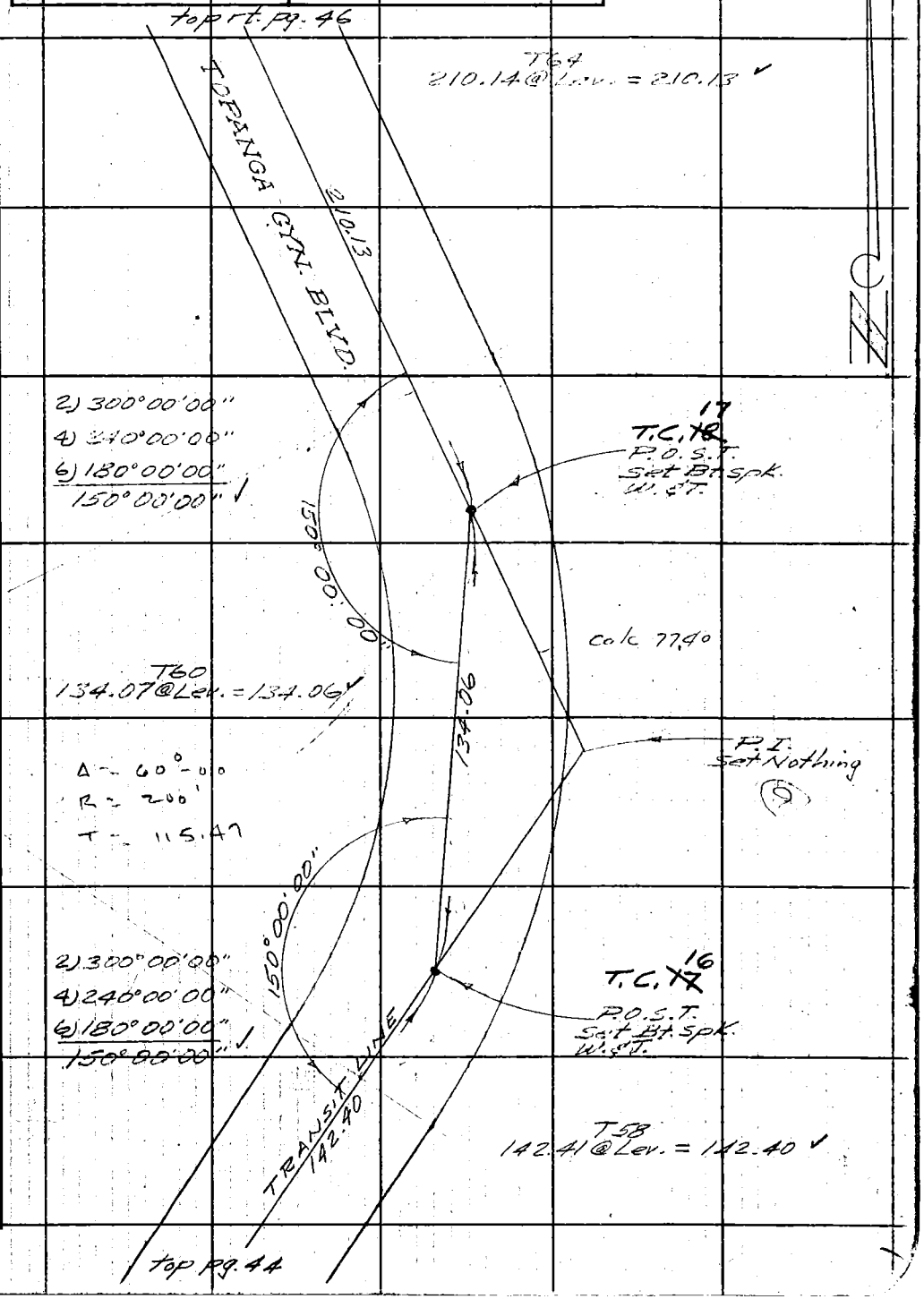

Note: Any Additions or Changes on This Sheet Must be Made or Circled in Red Ink With Date and Name of Person Making Change.

Do not extend this side of this line.

PLEASE RETURN TO
LOS ANGELES COUNTY ENGINEER
700 LOS ANGELES COUNTY ENGINEERING BLDG.

76F309S S&E #247 11-58

F. B. 2661 Pg 46

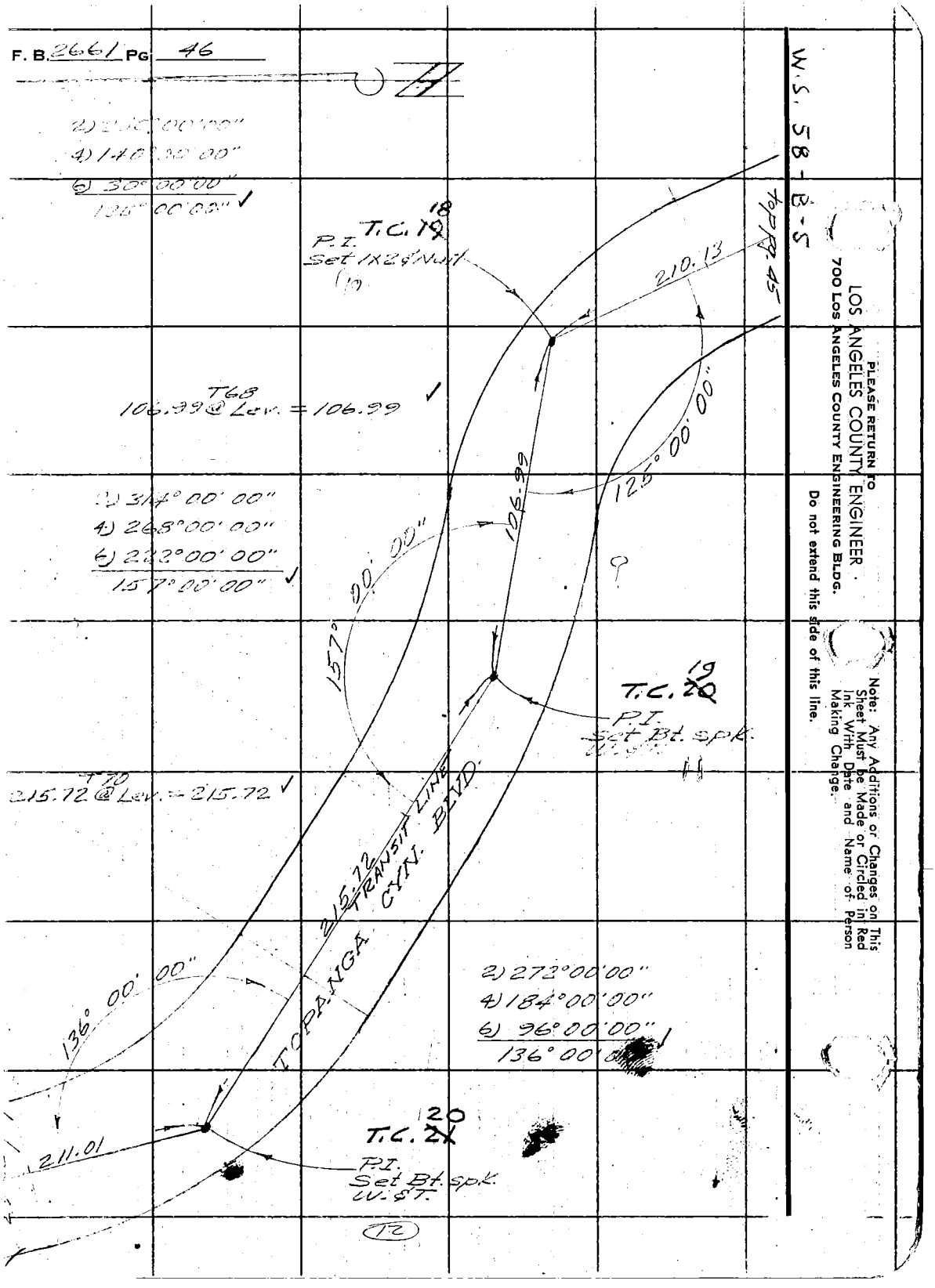

PLEASE RETURN TO
LOS ANGELES COUNTY ENGINEER
700 LOS ANGELES COUNTY ENGINEERING BLDG.
Do not extend this side of this line.

Note: Any Additions or Changes on This Sheet Must be Made or Circled in Red Ink With Date and Name of Person Making Change.

Notes Ck'd by J. AJA	Survey of Topanga Cyn. Blvd.
Map No.	JN 0303-00 Tape 0157 Std 68 °F
Office Work	Surveyed by Uharriet
Checked	Notes Uharriet Date 1-4-61
Date	Indexed H. E. Ott

F. B. 2661 Pg. 67

W.S. 58-B-5

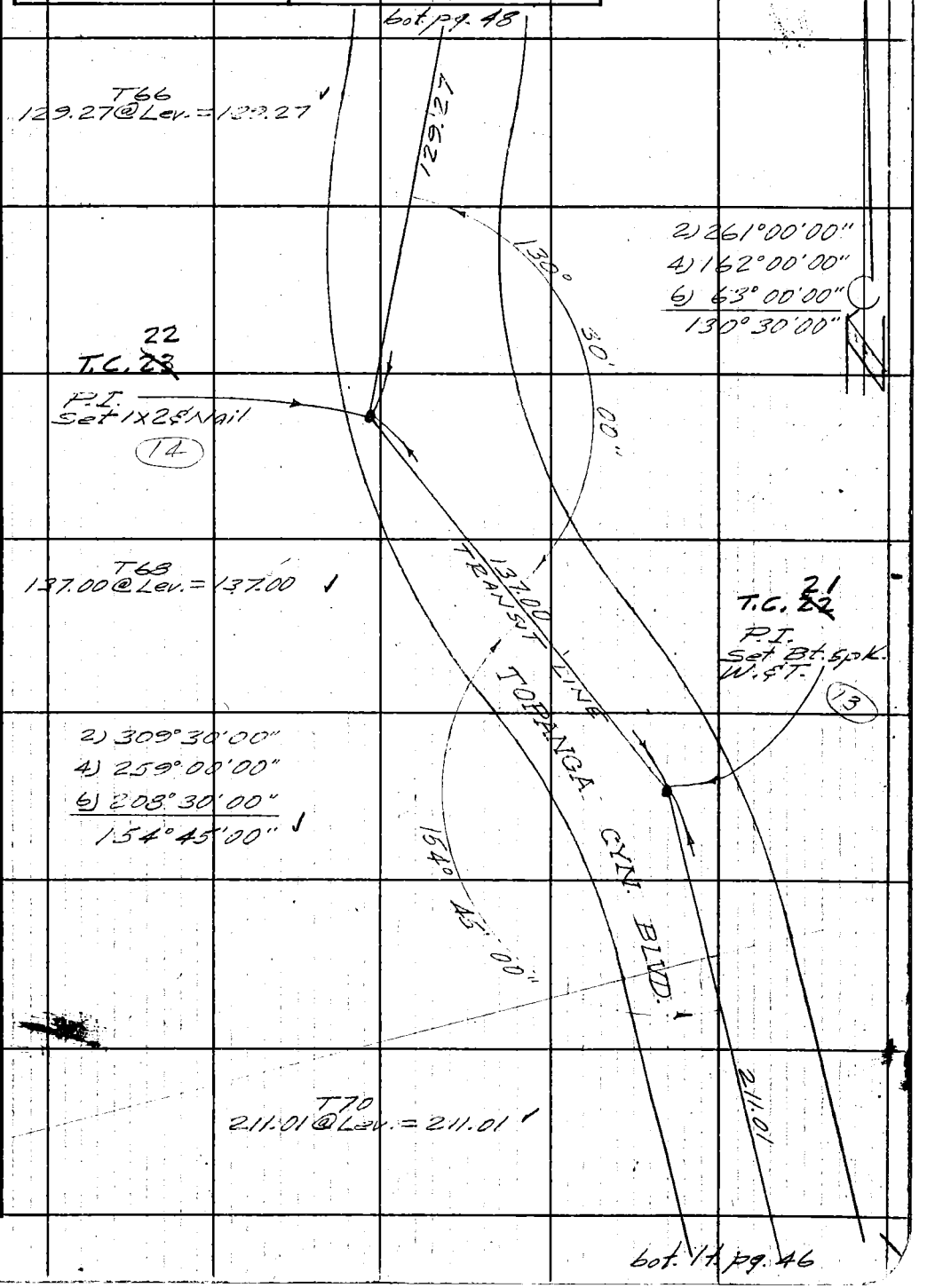

Note: Any Additions or Changes on This Sheet Must be Made or Circled in Red Ink With Date and Name of Person Making Change.

Do not extend this side of this line.

PLEASE RETURN TO
LOS ANGELES COUNTY ENGINEER
700 LOS ANGELES COUNTY ENGINEERING BLDG.

76F309S S&E #247 11-58

F. B. 2661 PG 48

bot. pg. 47

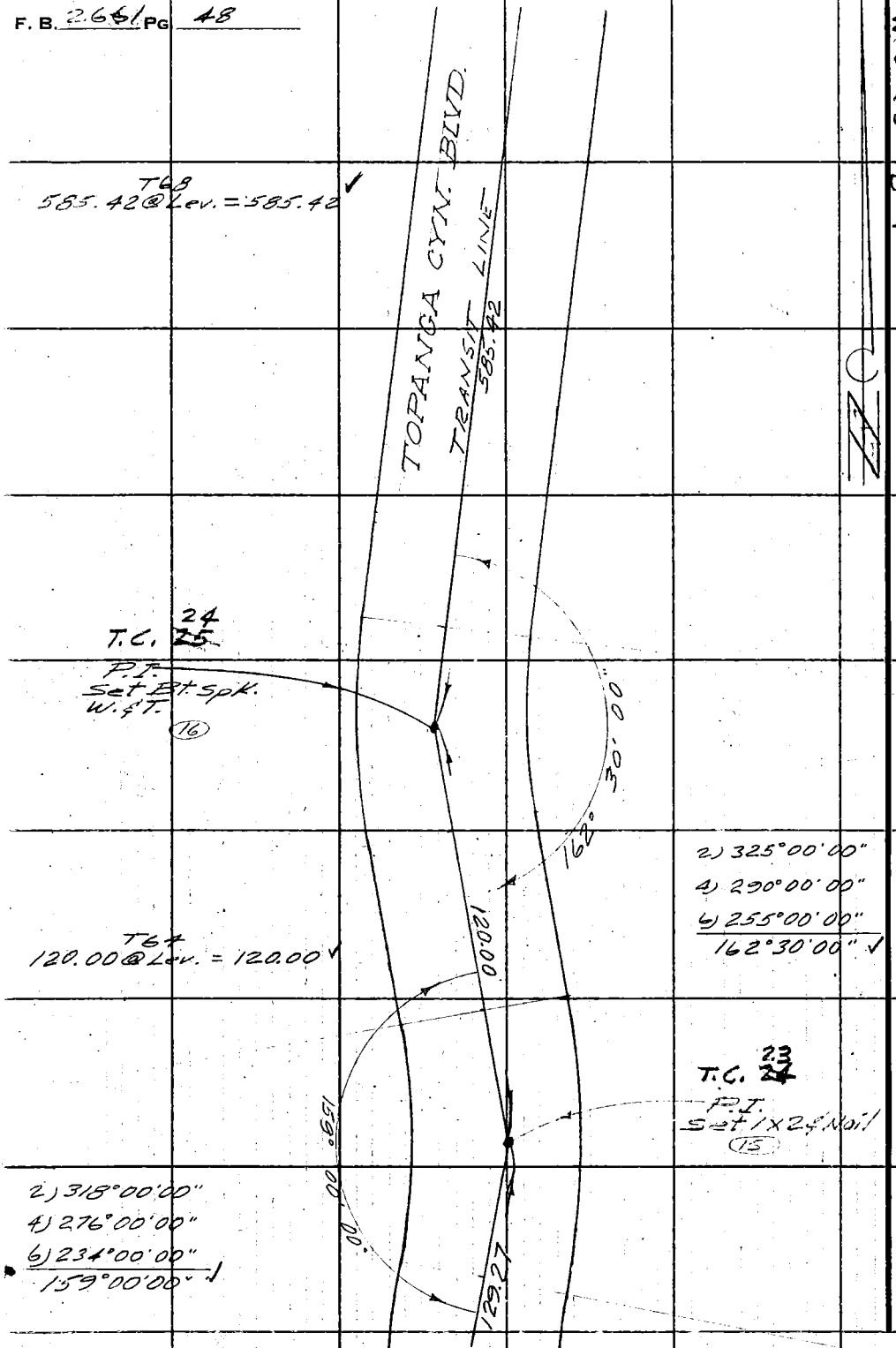

top pg. 47

W.S. 58-B-4

PLEASE RETURN TO
LOS ANGELES COUNTY ENGINEER
700 LOS ANGELES COUNTY ENGINEERING BLDG.

Do not extend this side of this line.

Note: Any Additions or Changes on This Sheet Must be Made or Circled in Red Ink With Date and Name of Person Making Change.

Notes Ck'd by J. AJA	Survey of Topanga Cyn. Blvd.
Map No.	JN 0303.00 Tape Std 68 °F
Office Work	Surveyed by Uharriet
Checked	Notes Uharriet Date 1-13-61
Date	Indexed H. E. OTT

F. B. 2661 PG. 49

W.S. 58 - B - 4

bot. pg. 50

T66
332.00 @ Lev. = 332.00 ✓

2) 345° 00' 00"
4) 330° 00' 00"
6) 315° 00' 00"
172° 30' 00" ✓

TOPANGA CYN. BLVD.

TRANSIT Line 332.00

172° 30' 00"

585.42

T.C. ~~26~~ 25
74+95.00
Angle Point
Set Bt. Spk.
W. ET.

top pg. 48

Note: Any Additions or Changes on This Sheet Must be Made or Circled in Red Ink With Date and Name of Person Making Change.

Do not extend this side of this line.

PLEASE RETURN TO
LOS ANGELES COUNTY ENGINEER
700 LOS ANGELES COUNTY ENGINEERING BLDG.

76F309S S&E #247 11-58

F. B. 2661 Pg. 50

T86
273.02 @ Lev. = 273.05 ✓

2) 305° 00' 00"
4) 250° 00' 00"
6) 195° 00' 00"
152° 30' 00" ✓

W.S.58 - B-4

TOPANGA CYN. BLVD.
273.05

27
T.C. 28
P.O.S.T.
Set Bt. Spk.
W. & T.

17

P.T.
Nothing set

152° 30' 00"

TRANSIT LINE
278.84

T68
278.84 @ Lev. = 278.84 ✓

26
T.C. 27
P.O.S.T.
Set Bt. Spk.
W. & T.

2) 305° 00' 00"
4) 250° 00' 00"
6) 195° 00' 00"
152° 30' 00" ✓

27° 30'

T66
25.02 @ Lev. = 25.02 ✓

25.02

152° 30' 00"

78+27.00
B.C.
Set Bt. Spk.
W. & T.

332.00

top pg. 49

PLEASE RETURN TO
LOS ANGELES COUNTY ENGINEER
700 LOS ANGELES COUNTY ENGINEERING BLDG.

Do not extend this side of this line.

Note: Any Additions or Changes on This Sheet Must be Made or Circled in Red Ink With Date and Name of Person Making Change.

Notes Ck'd by J. AJA	Survey of Topanga Cyn. Blvd.	F. B. 2661 PG. 51
Map No.	JN 0303.00 Tape Std 68 °F	
Office Work	Surveyed by Uharriet	
Checked	Notes Uharriet Date 1-16-61	
Date	Indexed B. E. OH	

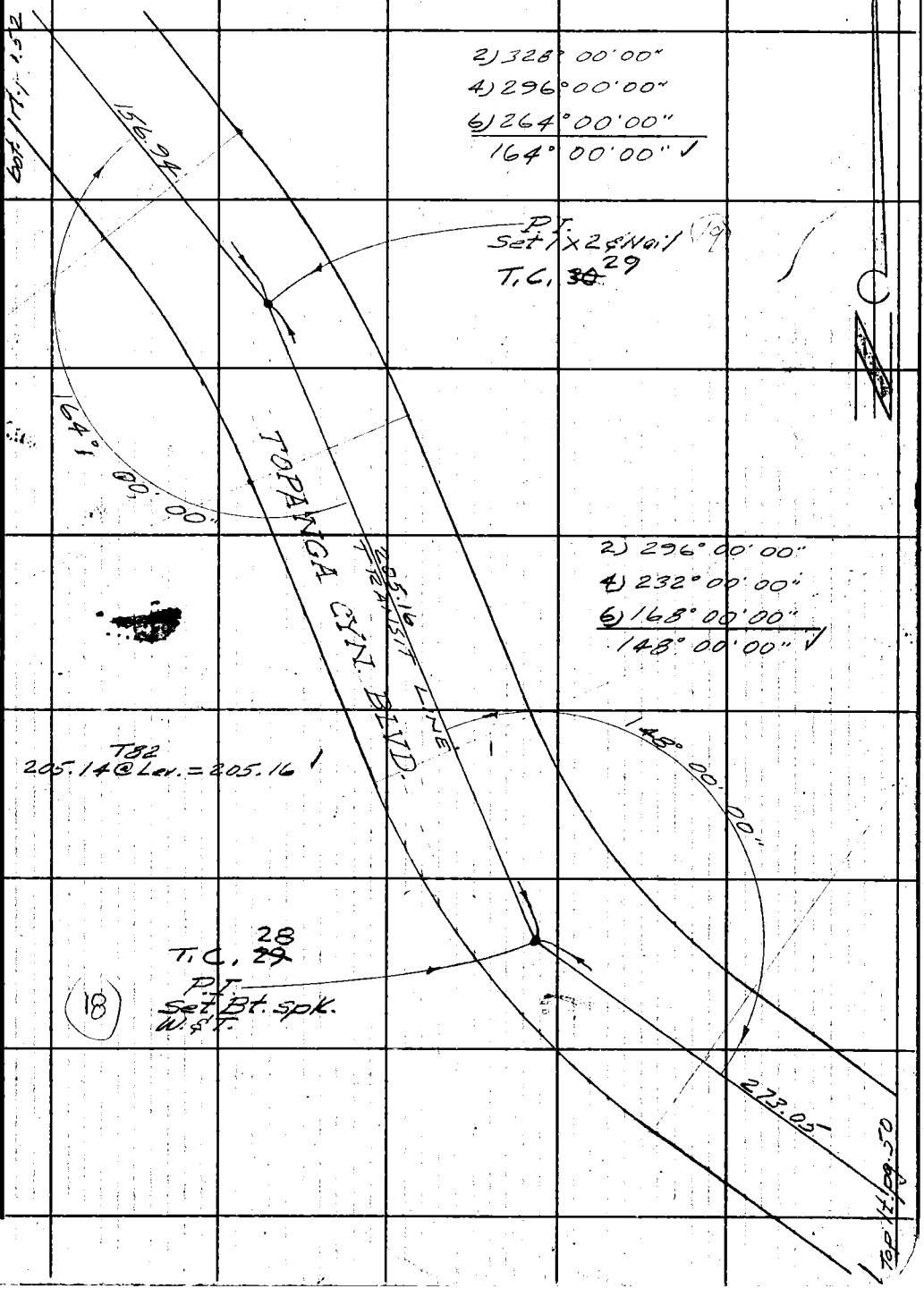

Note: Any Additions or Changes on This Sheet Must be Made or Circled in Red Ink With Date and Name of Person Making Change.

Do not extend this side of this line.

PLEASE RETURN TO
LOS ANGELES COUNTY ENGINEER
700 LOS ANGELES COUNTY ENGINEERING BLDG.

76F309S S&E #247 11-58

F. B. 2661 PG. 52

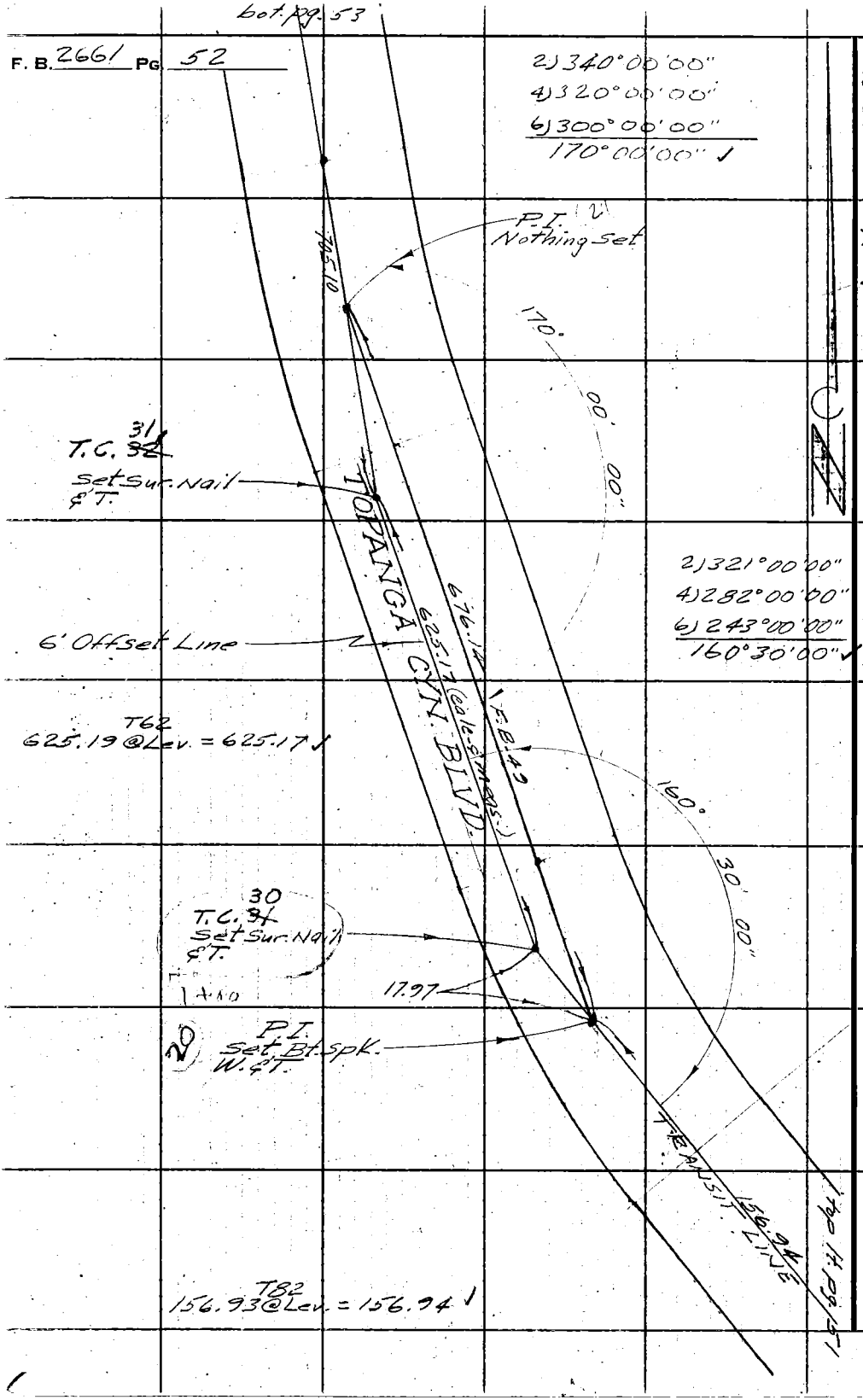

W.S. 58-A-4

PLEASE RETURN TO
LOS ANGELES COUNTY ENGINEER
700 LOS ANGELES COUNTY ENGINEERING BLDG.

Do not extend this side of this line.

Note: Any Additions or Changes on This Sheet Must be Made or Circled in Red Ink With Date and Name of Person Making Change.

Notes Ck'd by R.A. NJM	Survey of Topanga Cyn. Blvd.
Map No.	JN 0303.00 Tape Std 68 °F
Office Work	Surveyed by Uharriet
Checked	Notes Uharriet Date 1-17-61
Date	Indexed ~~H. E. OTT~~

F. B. 2661 PG. 55

VV.S. 58-A-4

bot. pg. 54

185.04

T86
185.02 @ Lev. = 185.04 ✓

T.C. 32

P.I.
Set Bt. spk.
W. & T.

171° 30' 00"

TOPANGA CYN. BLVD.

TRANSIT LINE
705.10

2) 343°00'00"
4) 326°00'00"
6) 309°00'00"
171°30'00" ✓

T64
705.12 @ Lev. = 705.10 ✓

top pg. 52

Note: Any Additions or Changes on This Sheet Must be Made or Circled in Red Ink With Date and Name of Person Making Change.

Do not extend this side of this line.

PLEASE RETURN TO
LOS ANGELES COUNTY ENGINEER
700 LOS ANGELES COUNTY ENGINEERING BLDG.

76F309S S&E #247 11-58

F. B. 2661 Pg. 54
bot. pg. 55

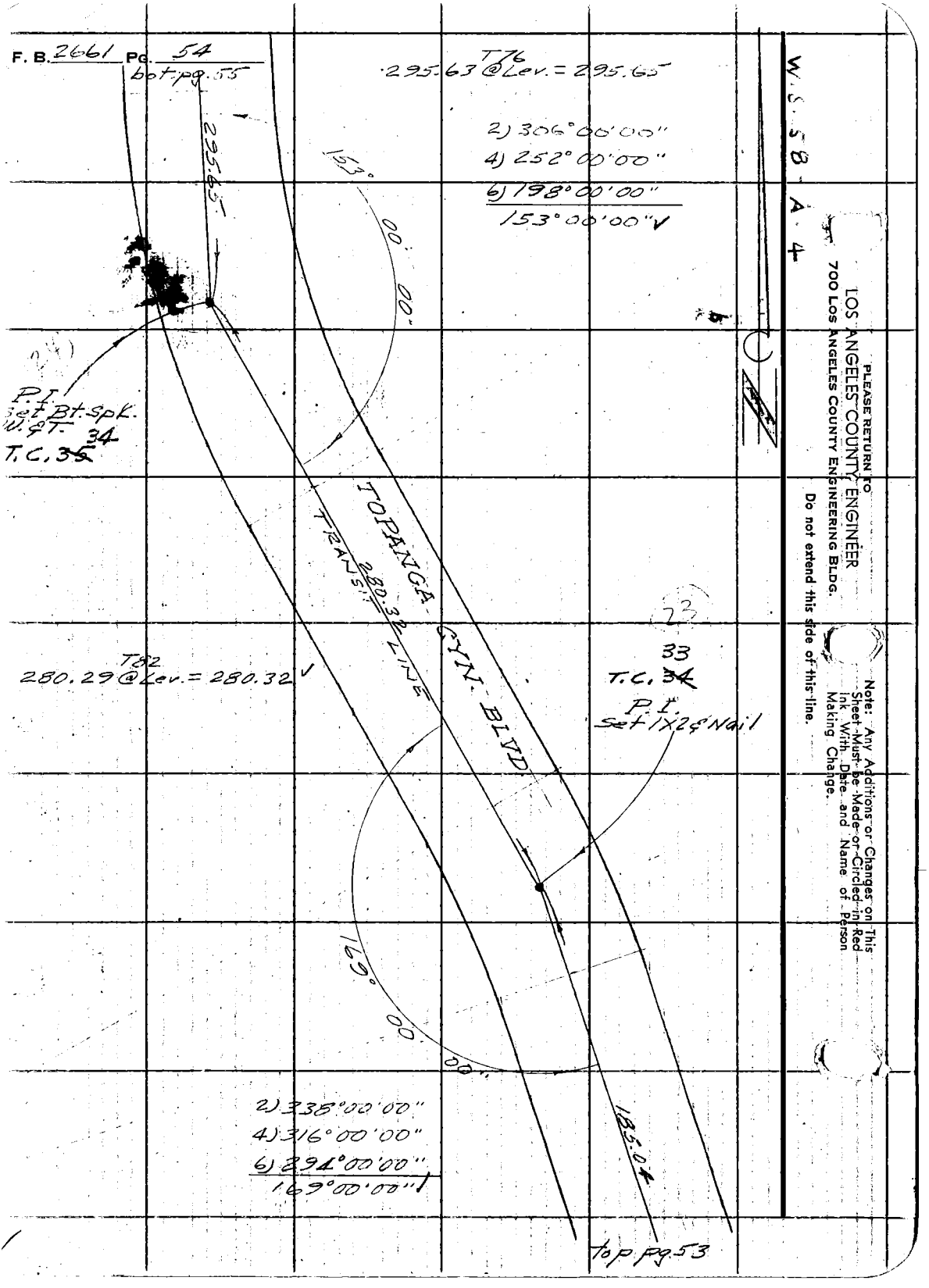

PLEASE RETURN TO
LOS ANGELES COUNTY ENGINEER
700 LOS ANGELES COUNTY ENGINEERING BLDG.

Do not extend this side of this line.

Note: Any Additions or Changes on This Sheet Must be Made or Circled in Red Ink With Date and Name of Person Making Change.

Notes Ck'd by J. AJA	Survey of Topanga Cyn. Blvd.	F. B. 2661 Pg. 55
Map No.	JN 0303.00 Tape 0157 Std 68 °F	
Office Work	Surveyed by Uharriet	
Checked	Notes Uharriet Date 1-17-61	
Date	Indexed	

H. E. Ott

2) 287°18'40"
4) 214°37'30"
6) 141°56'10"
143°39'22"

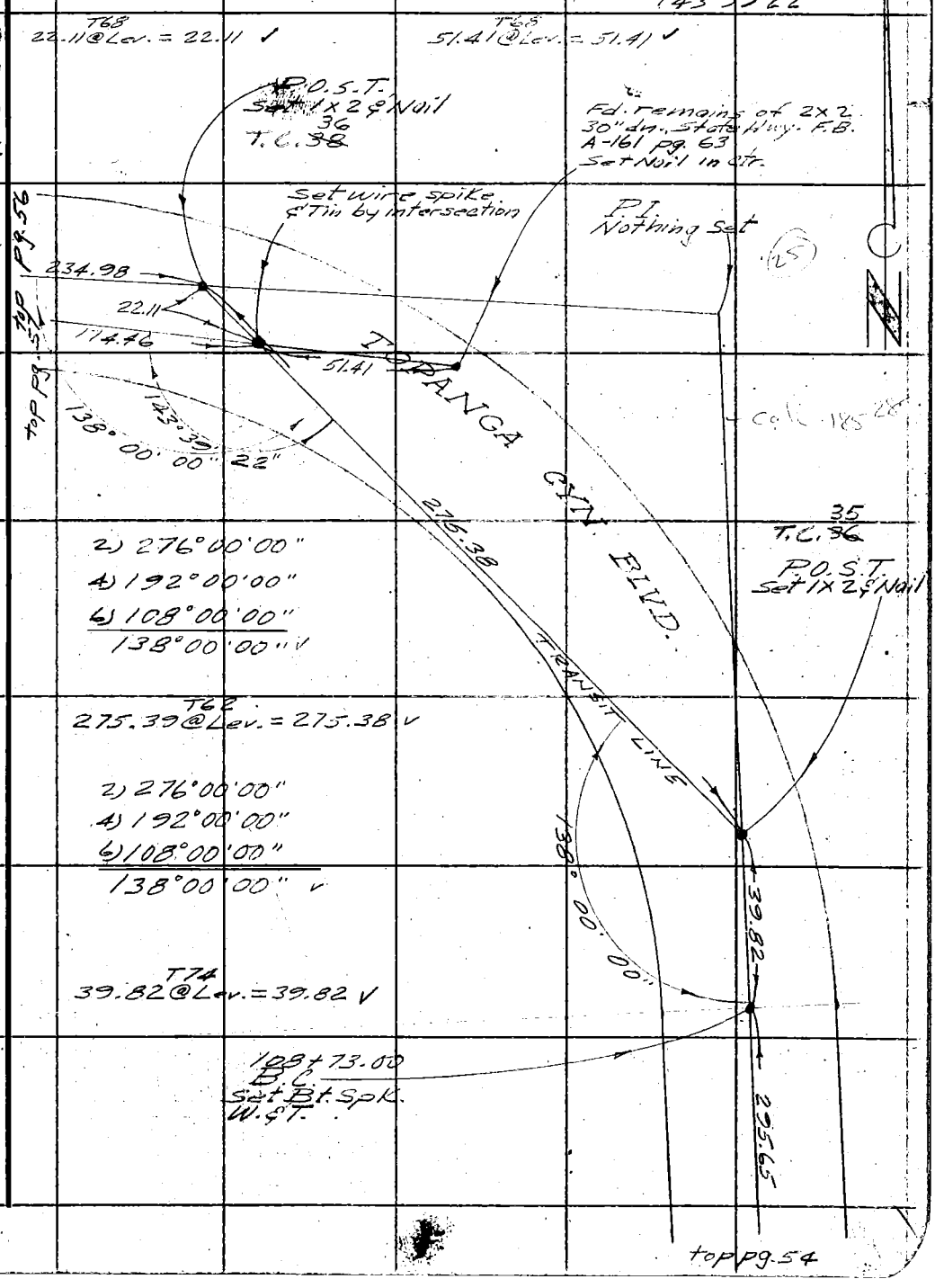

2) 276°00'00"
4) 192°00'00"
6) 108°00'00"
138°00'00" ✓

T62
275.39@Lev. = 275.38 ✓

2) 276°00'00"
4) 192°00'00"
6) 108°00'00"
138°00'00" ✓

T74
39.82@Lev. = 39.82 ✓

Note: Any Additions or Changes on This Sheet Must be Made or Circled in Red Ink With Date and Name of Person Making Change.

Do not extend this side of this line.

PLEASE RETURN TO
LOS ANGELES COUNTY ENGINEER
700 LOS ANGELES COUNTY ENGINEERING BLDG.

76F309S S&E #247 11-58

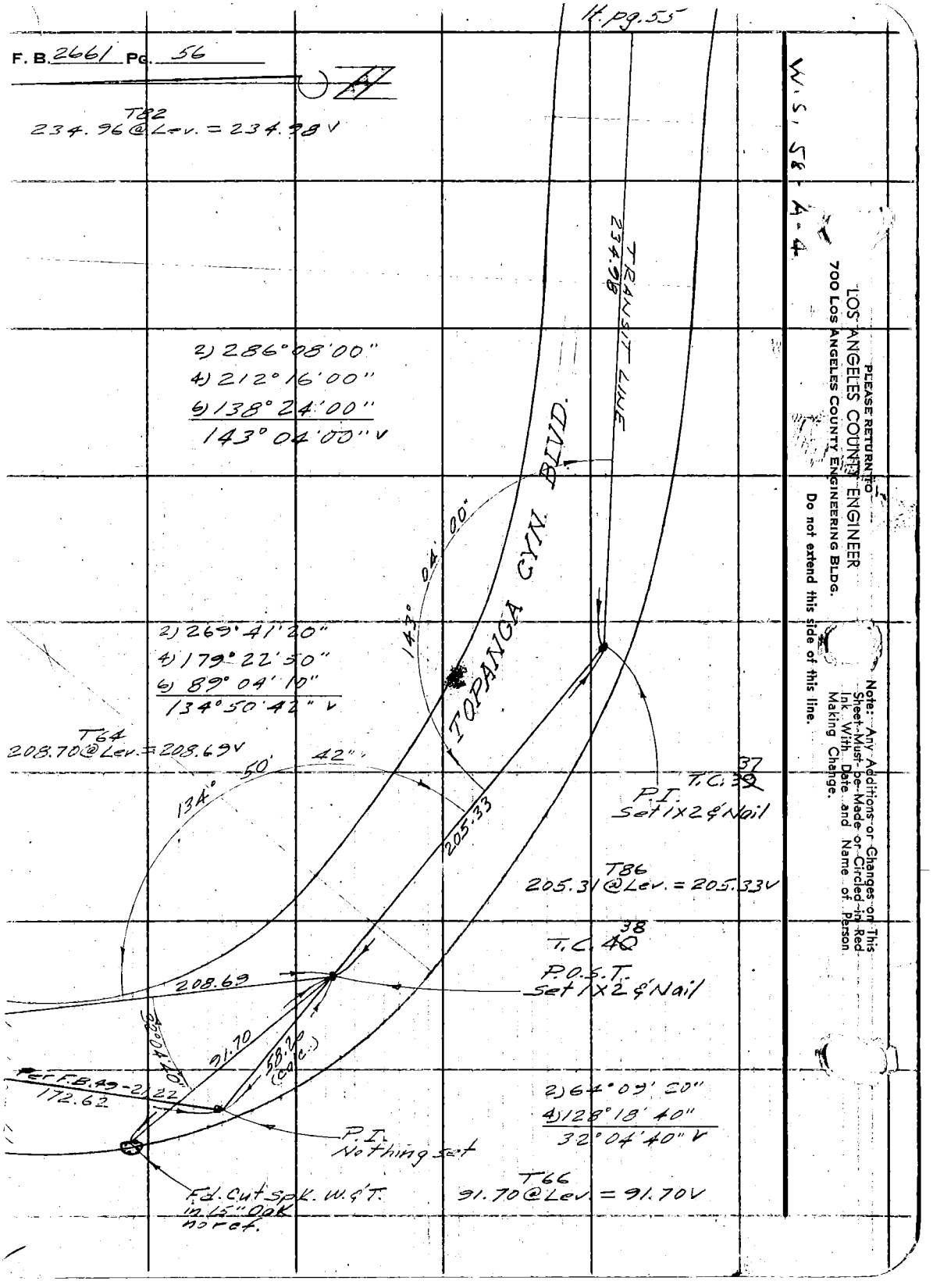

F. B. 2661 Pg. 56
lt. pg. 55
W.S. 58-A-4
T82
234.96 @ Lev. = 234.98 V
TRANSIT LINE
234.98
2) 286° 08' 00"
4) 212° 16' 00"
6) 138° 24' 00"
143° 04' 00" V
TOPANGA CYN. BLVD.
143° 04' 00"
2) 269° 41' 20"
4) 179° 22' 50"
6) 89° 04' 10"
134° 50' 42" V
T64
208.70 @ Lev. = 208.69 V
134° 50' 42"
205.33
T.C. 37
P.I.
Set 1x2 & Nail
T86
205.31 @ Lev. = 205.33 V
T.C. 38
P.O.S.T.
Set 1x2 & Nail
208.69
32° 04' 40"
91.70
58.26 (calc.)
Per F.B. 49-21.22
172.62
P.I.
Nothing set
2) 64° 09' 20"
4) 128° 18' 40"
32° 04' 40" V
T66
91.70 @ Lev. = 91.70 V
Fd. Cut spk. W. & T.
in 15" Oak
no ref.
PLEASE RETURN TO
LOS ANGELES COUNTY ENGINEER
700 LOS ANGELES COUNTY ENGINEERING BLDG.
Do not extend this side of this line.
Note: Any Additions or Changes on This Sheet Must be Made or Circled in Red Ink With Date and Name of Person Making Change.

Notes Ck'd by J. A. A	Survey of Topanga Cyn. Blvd.
Map No.	JN 0303.00 Tape 0157 Std 68 °F
Office Work	Surveyed by Uharriet
Checked	Notes Uharriet Date 2-15-61
Date	Indexed H. E. OTT

F. B. 2661 PG. 57

17 pg. 53

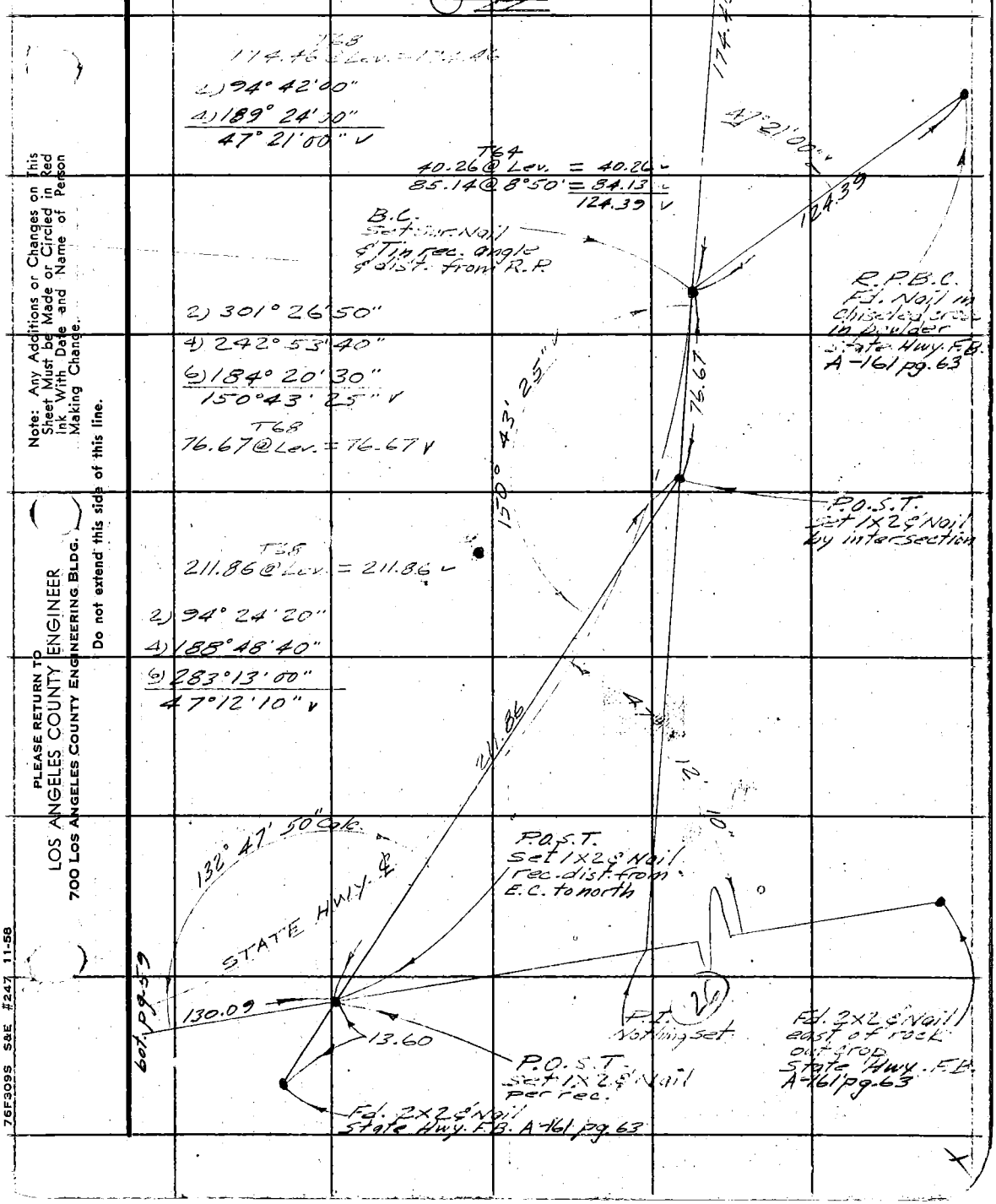

Note: Any Additions or Changes on This Sheet Must be Made or Circled in Red Ink With Date and Name of Person Making Change.

Do not extend this side of this line.

PLEASE RETURN TO
LOS ANGELES COUNTY ENGINEER
700 LOS ANGELES COUNTY ENGINEERING BLDG.

76F309S S&E #247 11-58

F. B. 2661 Pg. 58

B.C. pg. 59

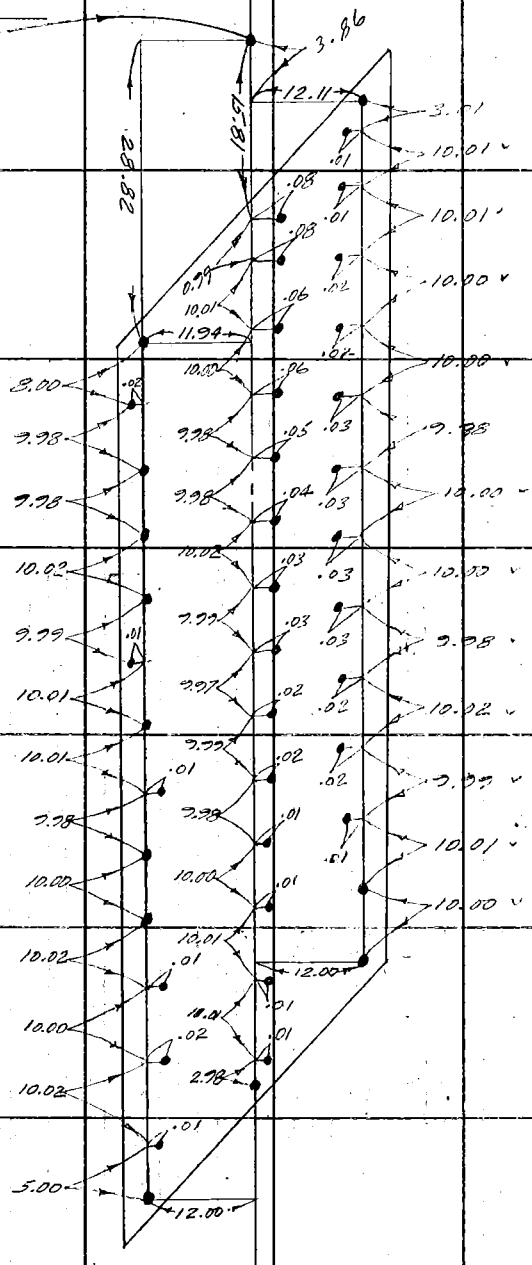

E.C. pg. 59

Note - All points shown on bridge are ftd. L.&T.s

PLEASE RETURN TO
LOS ANGELES COUNTY ENGINEER
700 LOS ANGELES COUNTY ENGINEERING BLDG.

Do not extend this side of this line.

Note: Any Additions or Changes on This Sheet Must be Made or Circled in Red Ink With Date and Name of Person Making Change.

Notes Ck'd by J. AJA	Survey of Topanga Cyn. Blvd.
Map No.	JN 0303.00 Tape 0157 Std. 68 °F
Office Work	Surveyed by Uharriet
Checked	Notes Uharriet Date 2-15-61
Date	Indexed

F. B. 2664 PG. 59

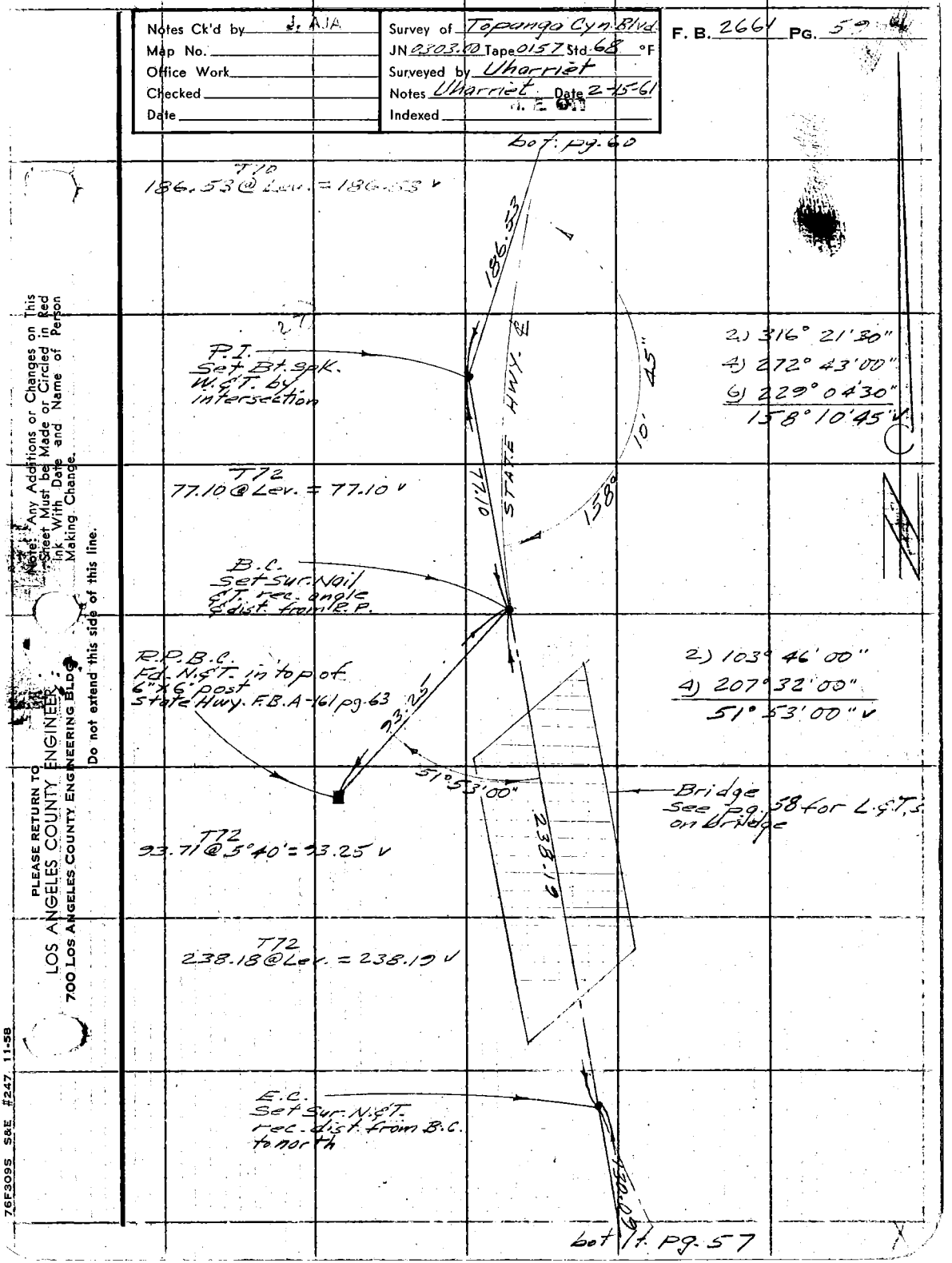

Note: Any Additions or Changes on This Sheet Must be Made or Circled in Red Ink With Date and Name of Person Making Change.

Do not extend this side of this line.

PLEASE RETURN TO
LOS ANGELES COUNTY ENGINEER
700 LOS ANGELES COUNTY ENGINEERING BLDG.

76F309S S&E #247 11-58

F. B. 2661 PG 60

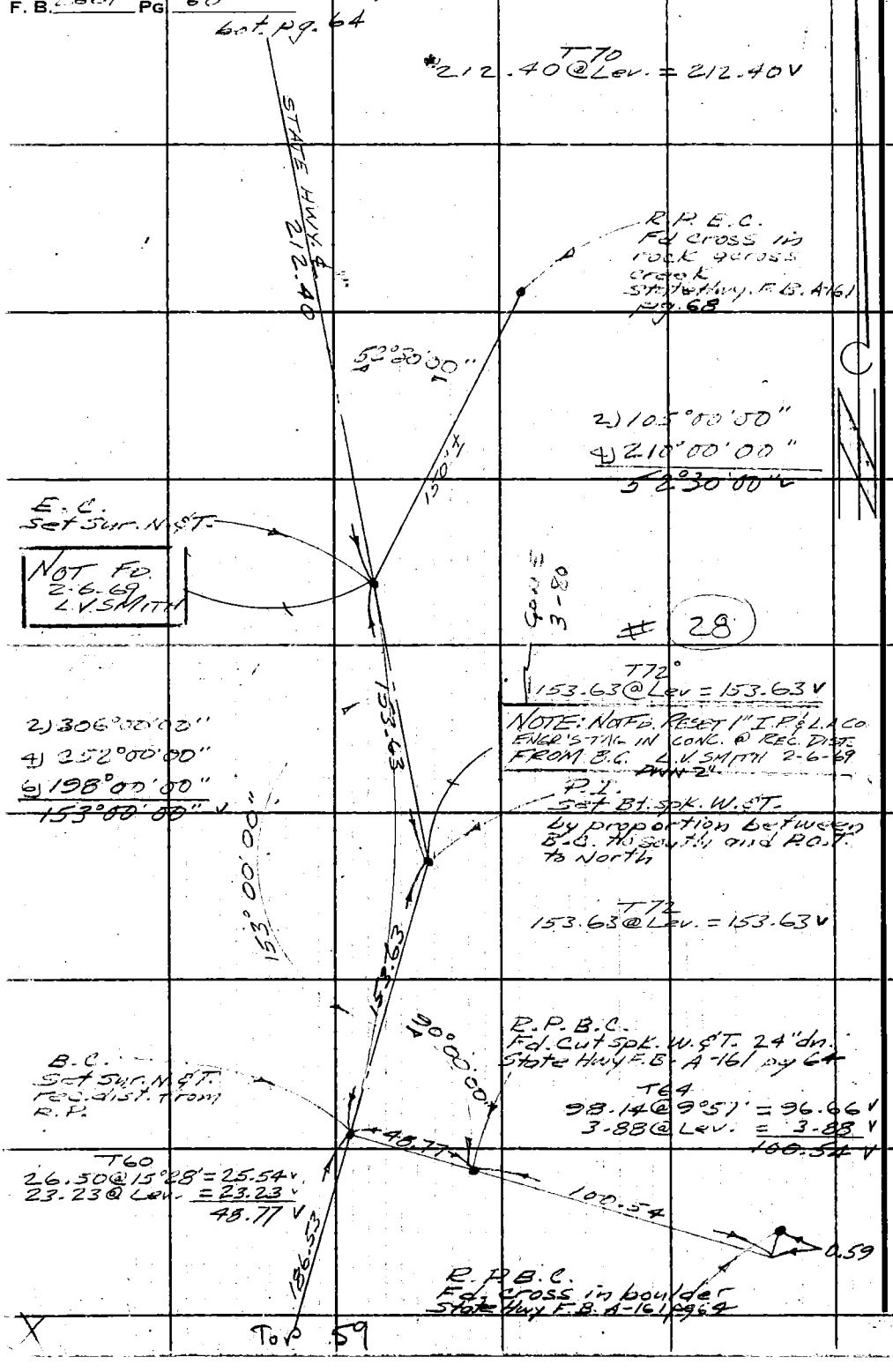

PLEASE RETURN TO
LOS ANGELES COUNTY ENGINEER
700 LOS ANGELES COUNTY ENGINEERING BLDG.

Do not extend this side of this line.

Note: Any Additions or Changes on This Sheet Must be Made or Circled in Red Ink With Date and Name of Person Making Change.

Notes Ck'd by J. AJA	Survey of Topanga Cyn. Blvd.
Map No.	JN 0303.00 Tape 0157 Std 68 °F
Office Work	Surveyed by Uharriet
Checked	Notes Uharriet Date 2-16-61
Date	Indexed [illegible]

F. B. 2661 Pg. 61
bot. pg. 62

W.S. 58-A-4

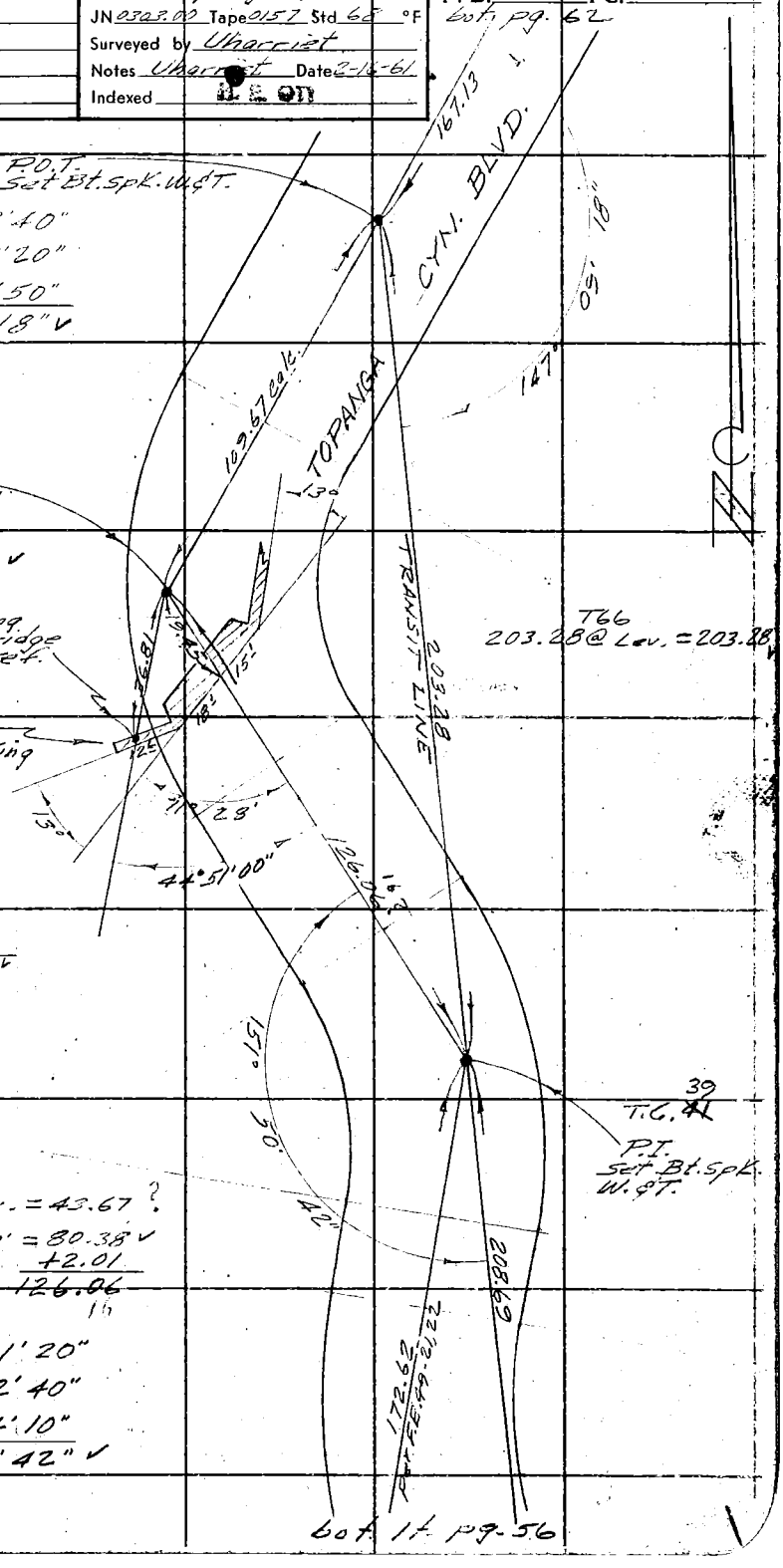

2) 294°18'40"
4) 228°37'20"
6) 162°55'50"
147°09'18" ✓

T.C. ~~42~~ 40
P.I.
Set 1X2 & Nail

T64
36.81 @ Lev. = 36.81 ✓

Fd. L&T. in wing wall of old bridge abutment, no ref.

Remains of old bridge abutment
Original staking notes are in F.B. 49-67

T66
203.28 @ Lev. = 203.28 ✓

1) 44°51'00"
2) 89°42'00"
44°51'00" ✓

T.C. ~~41~~ 39
P.I.
Set Bt. Spk. W.&T.

T64
43.76 @ Lev. = 43.67 ?
T64
80.56 @ 3°49' = 80.38 ✓
+2.01
126.06

2) 303°41'20"
4) 247°22'40"
6) 191°04'10"
150°10'42" ✓

bot. lt. pg. 56

Note: Any Additions or Changes on This Sheet Must be Made or Circled in Red Ink With Date and Name of Person Making Change.

Do not extend this side of this line.

PLEASE RETURN TO
LOS ANGELES COUNTY ENGINEER
700 LOS ANGELES COUNTY ENGINEERING BLDG.

76F309S S&E #247 11-58

F. B. 2661 Pg. 62

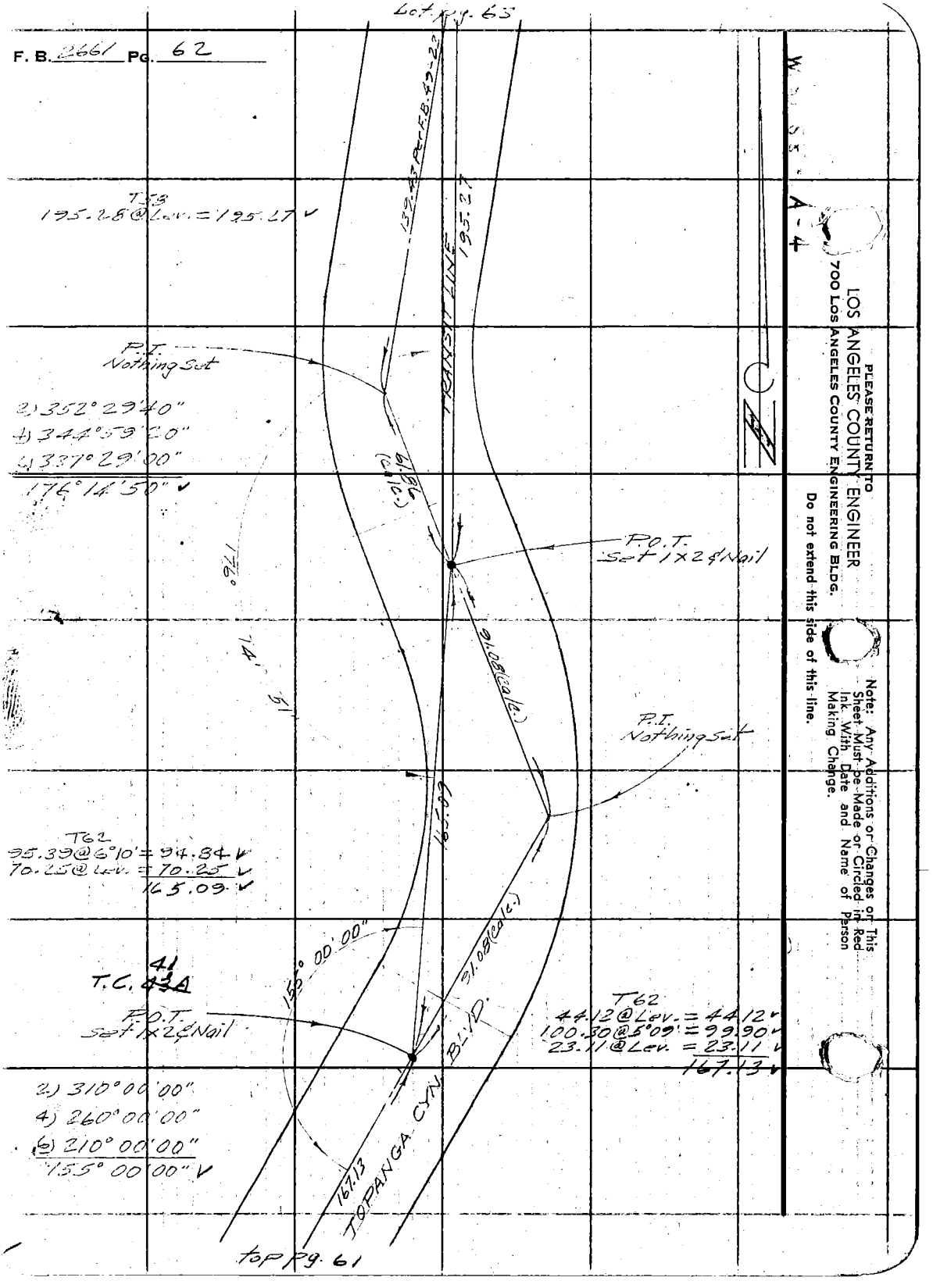

PLEASE RETURN TO
LOS ANGELES COUNTY ENGINEER
700 Los Angeles County Engineering Bldg.

Do not extend this side of this line.

Note: Any Additions or Changes on This Sheet Must be Made or Circled in Red Ink With Date and Name of Person Making Change.

Notes Ck'd by J. AJA	Survey of Topanga Cyn. Blvd.
Map No.	JN 030310 Tape 015' Std 68 °F
Office Work	Surveyed by Uhariet
Checked	Notes Uhariet Date 2-17-61
Date	Indexed

F. B. 2661 PG. 63

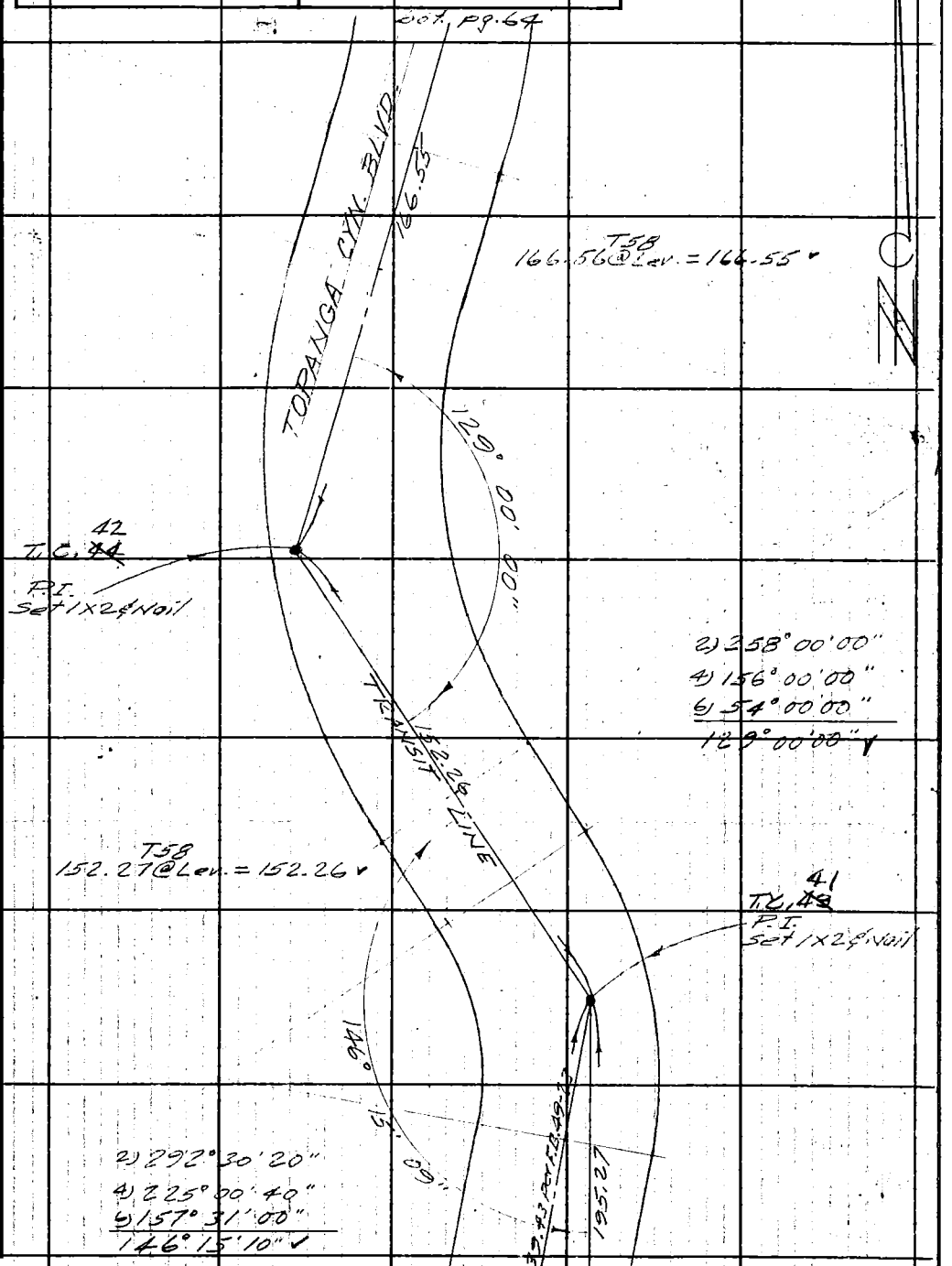

Note: Any Additions or Changes on This Sheet Must be Made or Circled in Red Ink With Date and Name of Person Making Change.

Do not extend this side of this line.

PLEASE RETURN TO
LOS ANGELES COUNTY ENGINEER
700 LOS ANGELES COUNTY ENGINEERING BLDG.

76F3095 S&E #247, 11-58

F. B. 2661 Pg. 64

bot. pg. 65

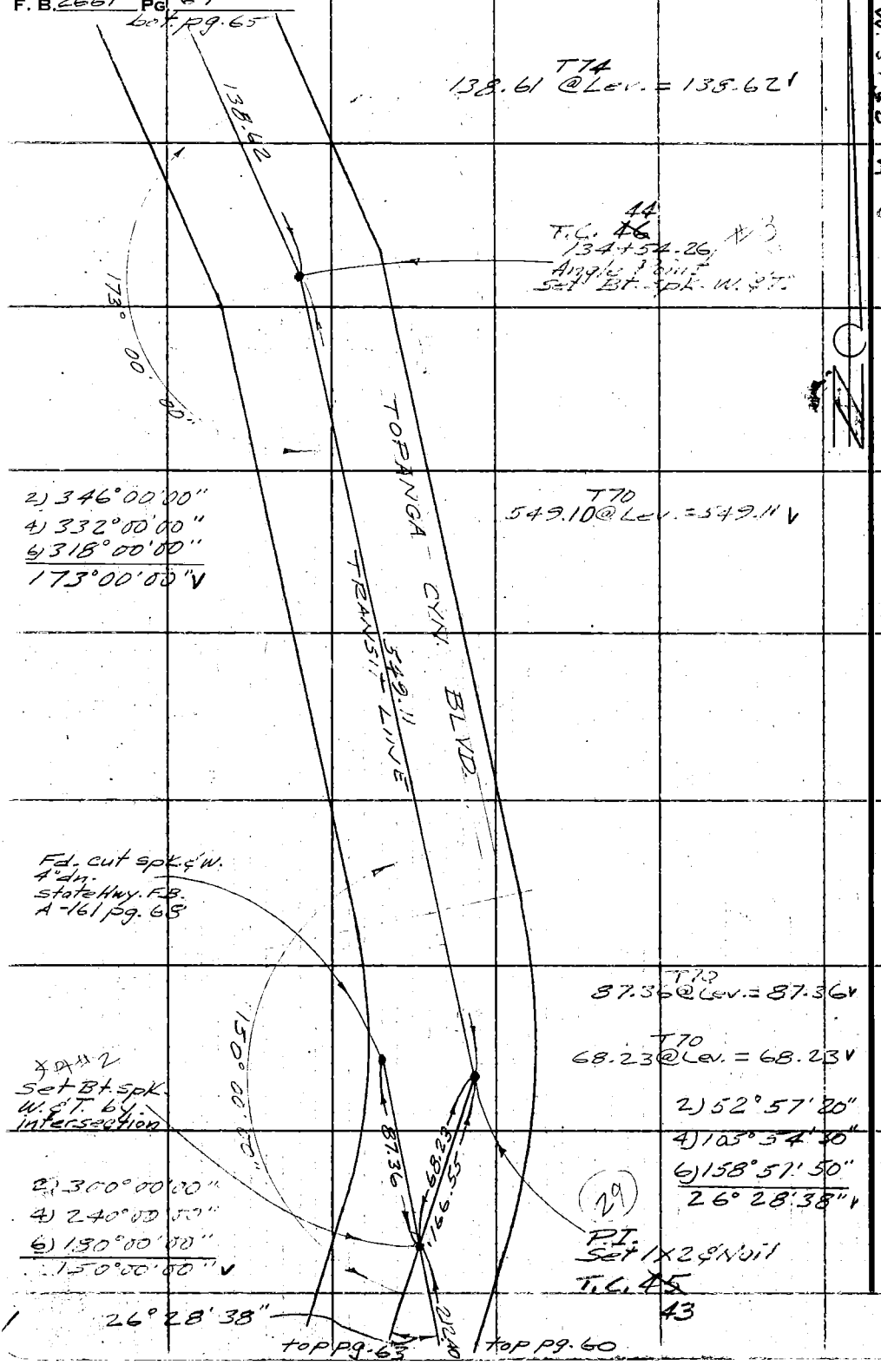

W. S. 58 + A - 3

PLEASE RETURN TO
LOS ANGELES COUNTY ENGINEER
700 LOS ANGELES COUNTY ENGINEERING BLDG.

Do not extend this side of this line.

Note: Any Additions or Changes on This Sheet Must be Made or Circled in Red Ink With Date and Name of Person Making Change.

Notes Ck'd by J. AJA	Survey of Topanga Cyn. Blvd.
Map No.	JN 0303.00 Tape 0157 Std 68 °F
Office Work	Surveyed by Uharriet
Checked	Notes Uharriet Date 2-20-61
Date	Indexed H. E. Ott

F. B. 2661 PG. 65

W. S. 58 - A - 3

Note: Any Additions or Changes on This Sheet Must be Made or Circled in Red Ink With Date and Name of Person Making Change.

Do not extend this side of this line.

PLEASE RETURN TO
LOS ANGELES COUNTY ENGINEER
700 Los Angeles County Engineering Bldg.

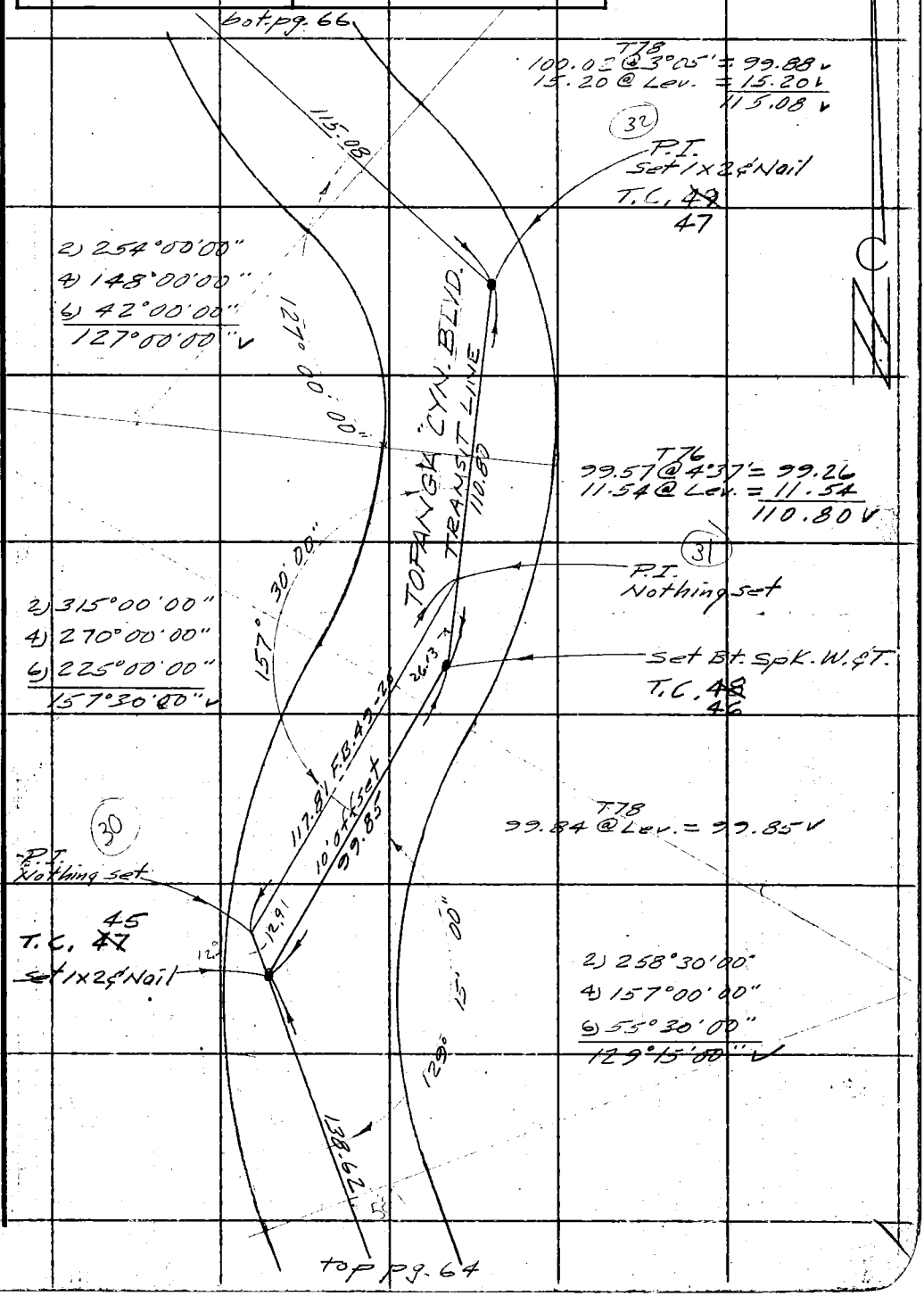

C/L 101.84
99.85
2.

76F309S S&E #247 11-58

F. B. 2661 Pg. 66

bot pg. 67

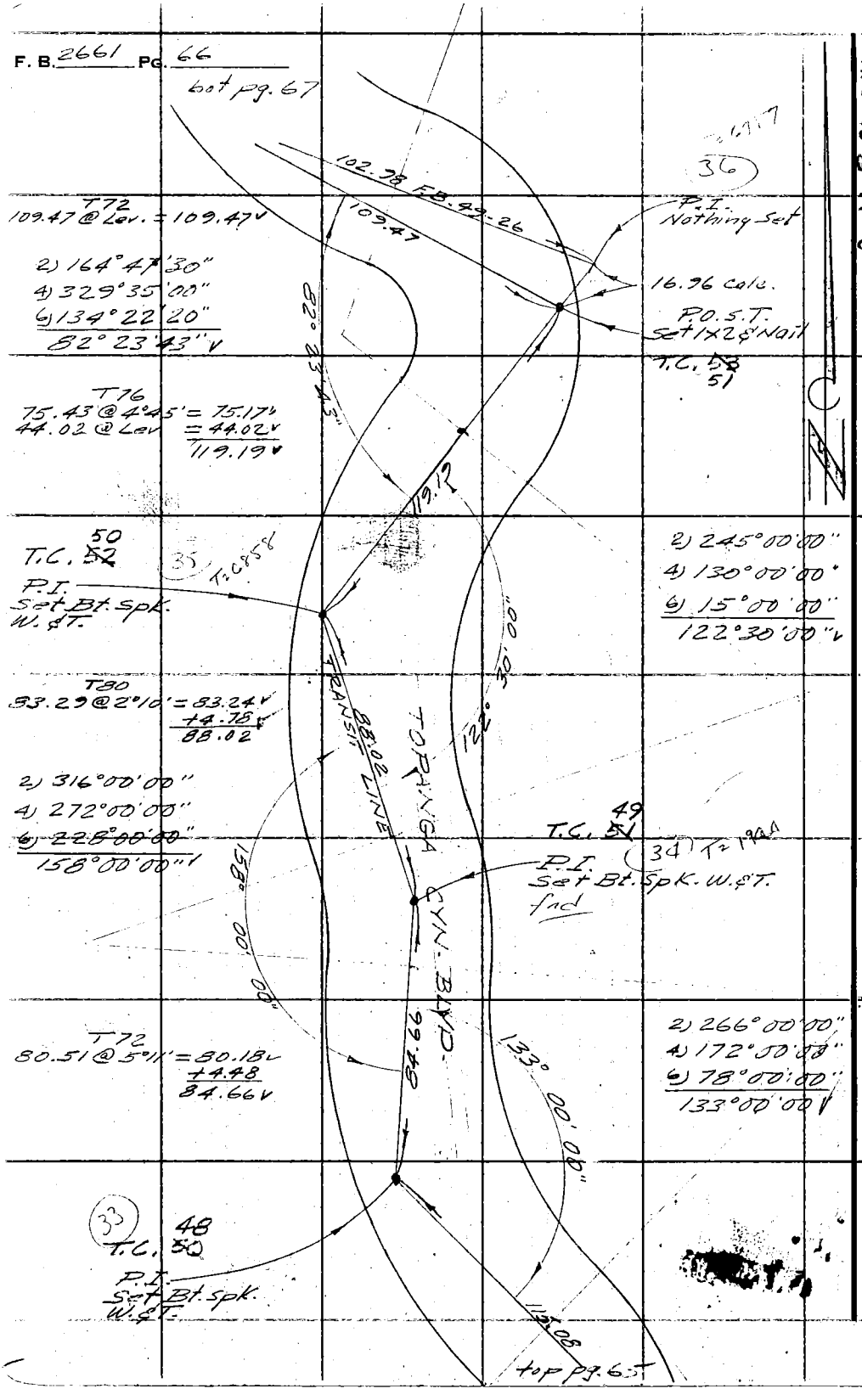

W.S. 58-A-3

PLEASE RETURN TO
LOS ANGELES COUNTY ENGINEER
700 Los Angeles County Engineering Bldg.

Do not extend this side of this line.

Note: Any Additions or Changes on This Sheet Must be Made or Circled in Red Ink With Date and Name of Person Making Change.

Notes Ck'd by J. AJA	Survey of Topanga Cyn. Blvd.	F. B. 2661 Pg. 67
Map No.	JN 0303.00 Tape 0157 Std 68 °F	
Office Work	Surveyed by Uharriet	
Checked	Notes Uharriet Date 2-24-61	
Date	Indexed H. E. Ott	

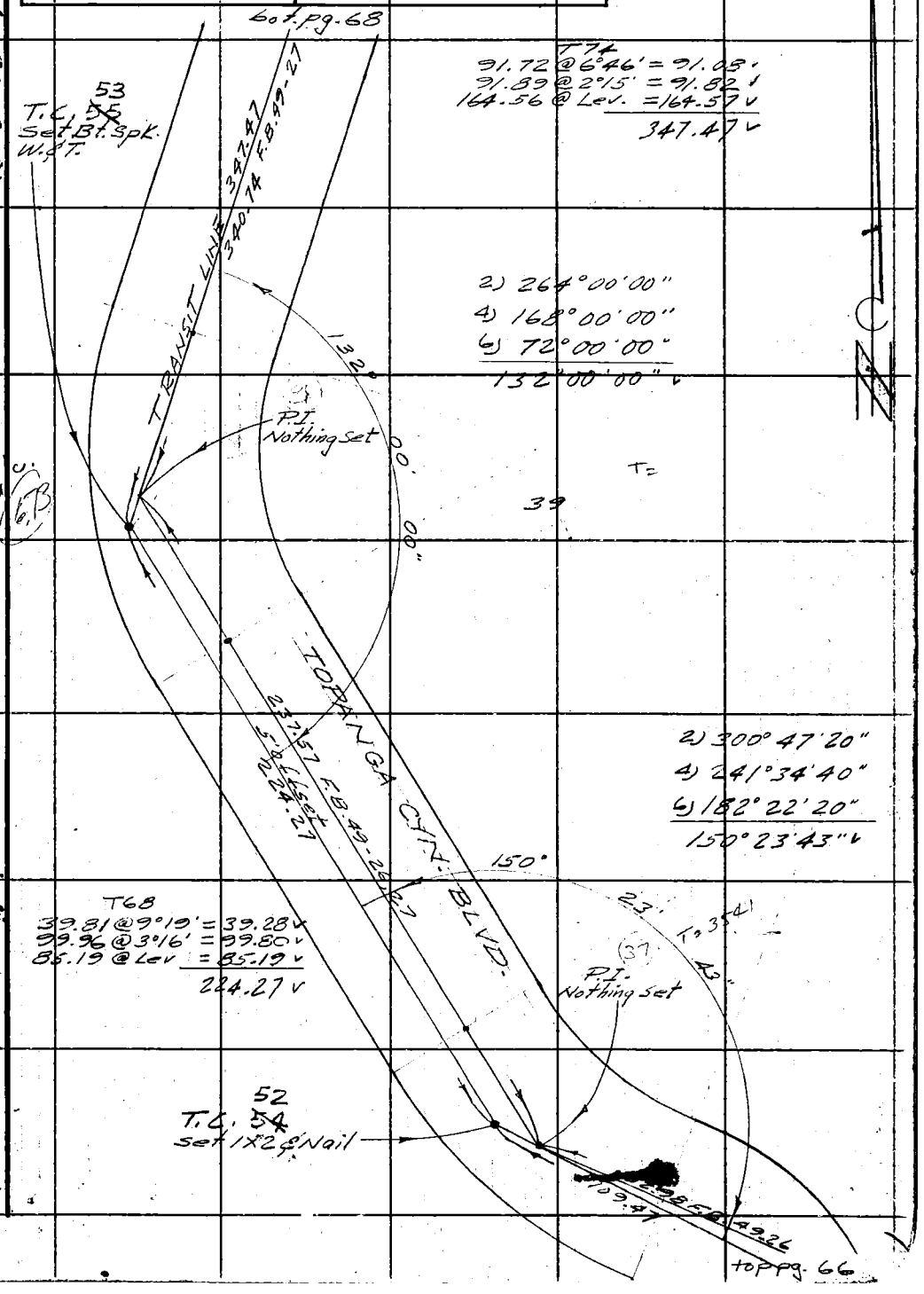

Note: Any Additions or Changes on This Sheet Must be Made or Circled in Red Ink With Date and Name of Person Making Change.

Do not extend this side of this line.

PLEASE RETURN TO
LOS ANGELES COUNTY ENGINEER
700 LOS ANGELES COUNTY ENGINEERING BLDG.

76F309S S&E #247 11-58

F. B. 2661 Pg. 68

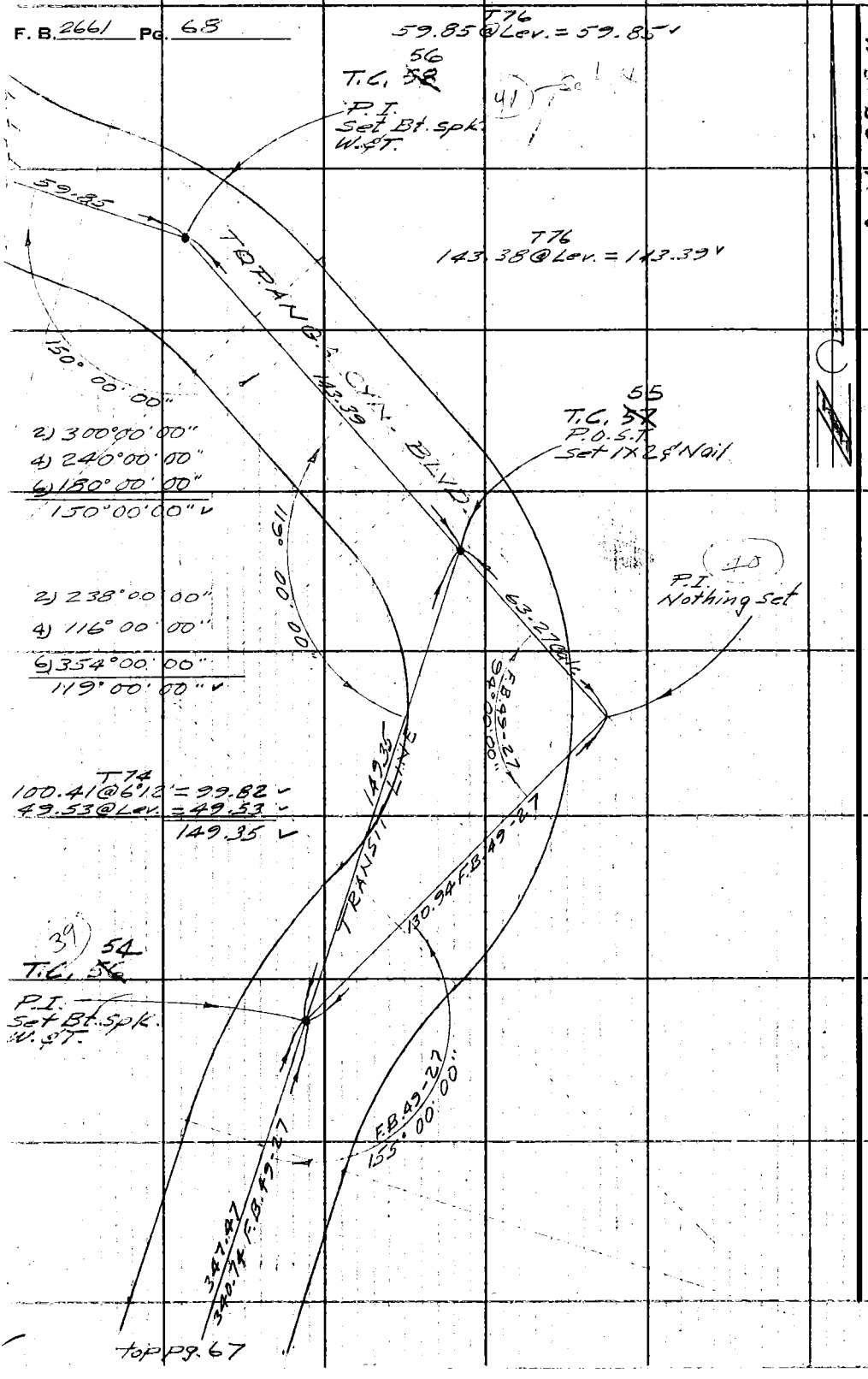

W.S. 58-A-3

PLEASE RETURN TO
LOS ANGELES COUNTY ENGINEER
700 LOS ANGELES COUNTY ENGINEERING BLDG.

Do not extend this side of this line.

Note: Any Additions or Changes on This Sheet Must be Made or Circled in Red Ink With Date and Name of Person Making Change.

Notes Ck'd by J. AJA	Survey of Topanga Cyn. Blvd.
Map No.	JN 0303.00 Tape 0157 Std. 68 °F
Office Work	Surveyed by Uharriet
Checked	Notes Uharriet Date 2-24-61
Date	Indexed H. E. On

F. B. 2661 Pg. 69

W.S. 58-A-3

Note: Any Additions or Changes on This Sheet Must be Made or Circled in Red Ink With Date and Name of Person Making Change.

Do not extend this side of this line.

PLEASE RETURN TO
LOS ANGELES COUNTY ENGINEER
700 LOS ANGELES COUNTY ENGINEERING BLDG.

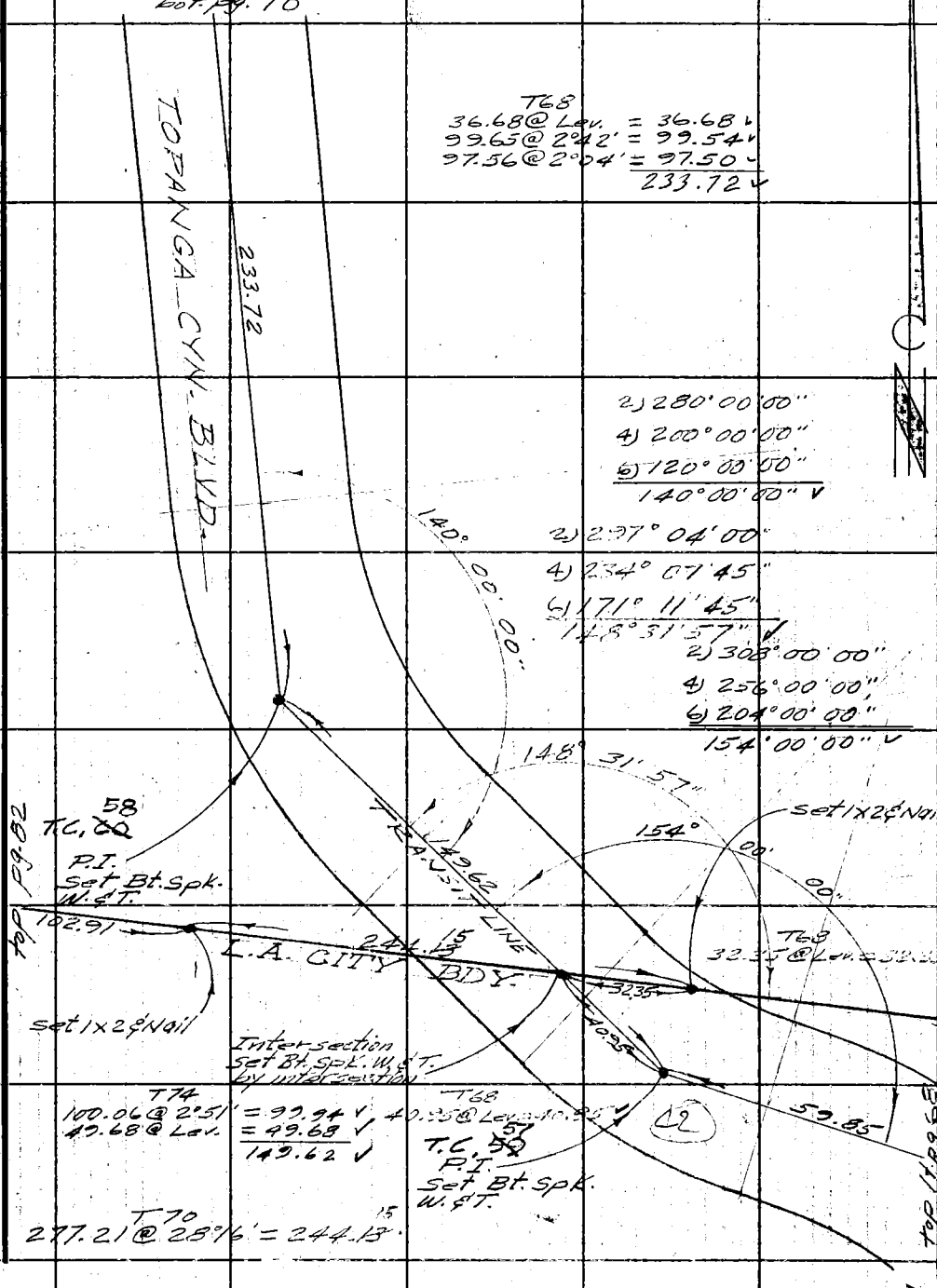

76F309S S&E #247 11-58

F. B. 2661 PG 70

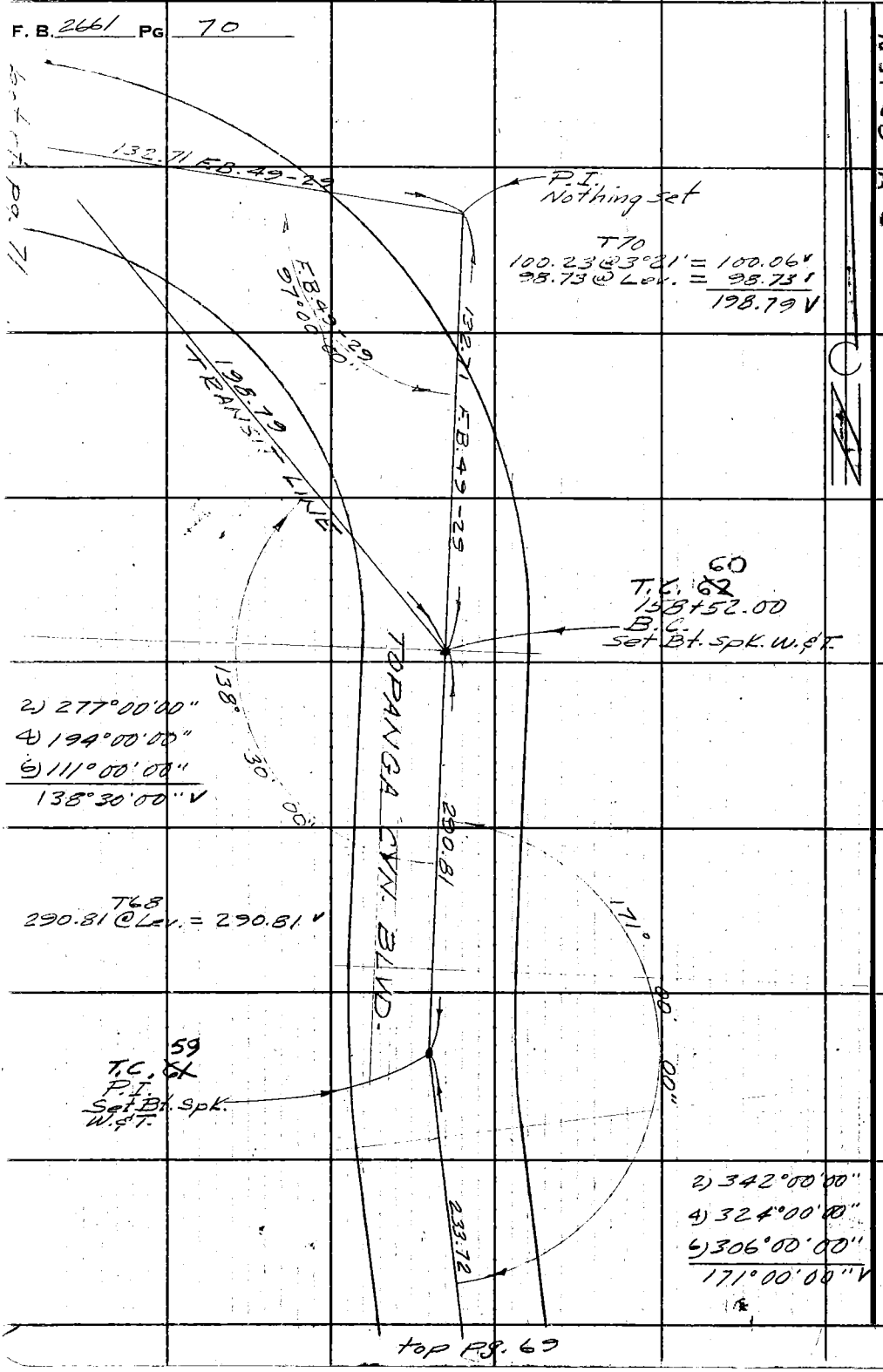

PLEASE RETURN TO
LOS ANGELES COUNTY ENGINEER
700 Los Angeles County Engineering Bldg.
Do not extend this side of this line.

Note: Any Additions or Changes on This Sheet Must be Made or Circled in Red Ink With Date and Name of Person Making Change.

Notes Ck'd by J. AJA	Survey of Topanga Cyn. Blvd.	F. B. 2661 PG. 71
Map No.	JN 0303.00 Tape 0157 Std 68 °F	
Office Work	Surveyed by Uharriet	
Checked	Notes Uharriet Date 2-28-61	
Date	Indexed	

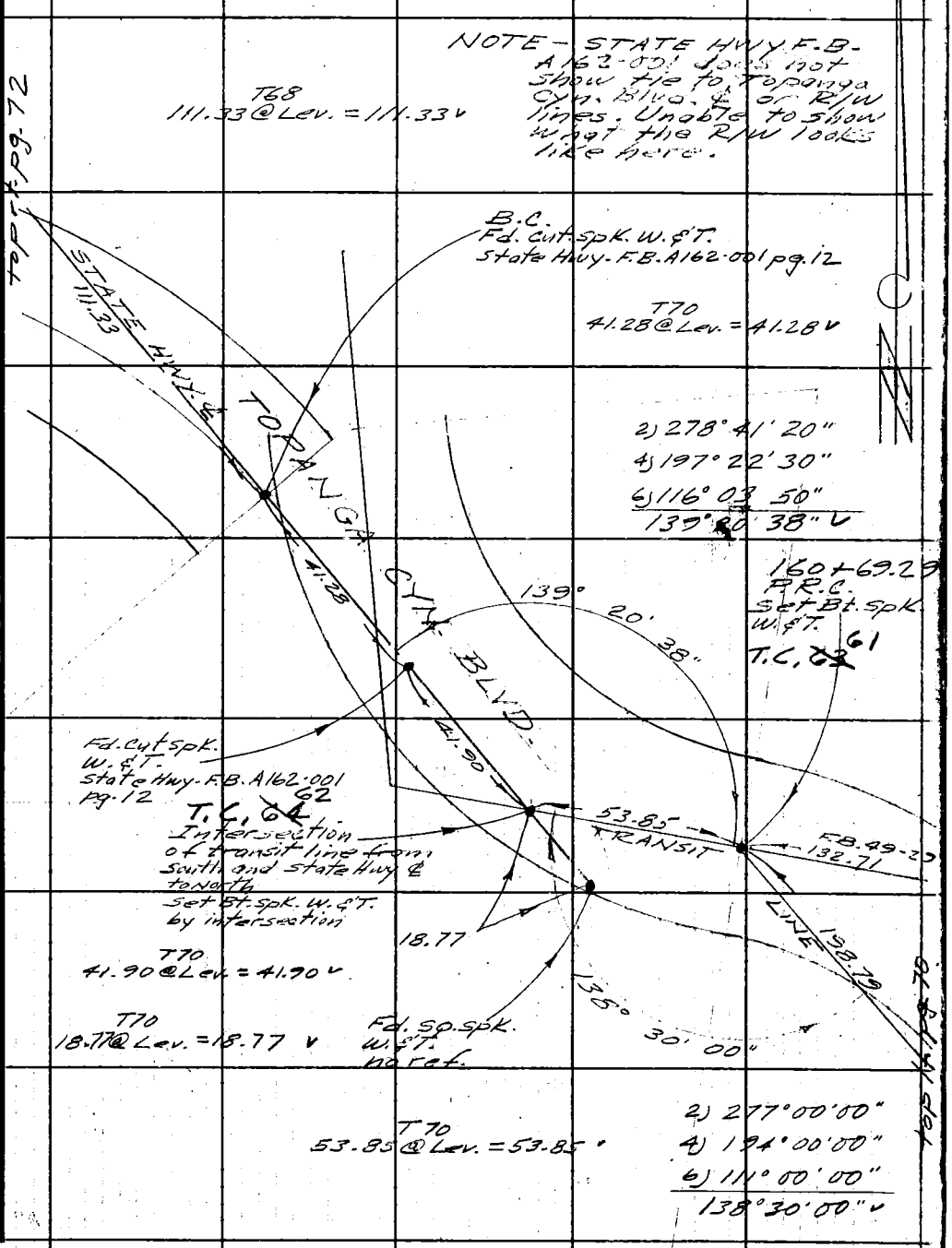

Note: Any Additions or Changes on This Sheet Must be Made or Circled in Red Ink With Date and Name of Person Making Change.

Do not extend this side of this line.

PLEASE RETURN TO
LOS ANGELES COUNTY ENGINEER
700 LOS ANGELES COUNTY ENGINEERING BLDG.

76F309S S&E #247 11-58

F. B. 2661 Pg. 72

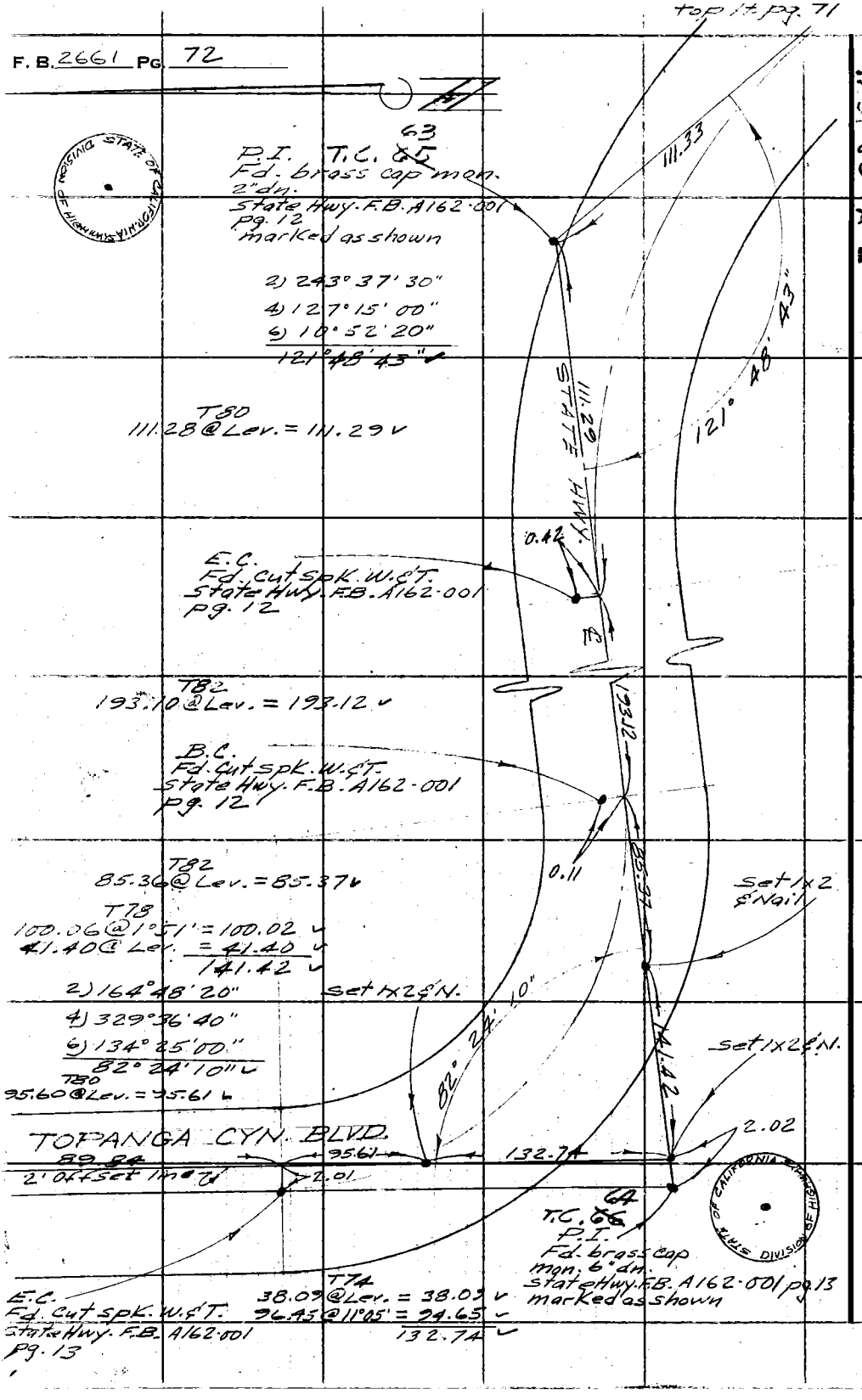

STATE OF CALIFORNIA DIVISION OF HIGHWAYS

PLEASE RETURN TO
LOS ANGELES COUNTY ENGINEER
700 LOS ANGELES COUNTY ENGINEERING BLDG.
Do not extend this side of this line.

Note: Any Additions or Changes on This Sheet Must be Made or Circled in Red Ink With Date and Name of Person Making Change.

Notes Ck'd by J. AJA	Survey of Topanga Cyn. Blvd.	F. B. 2661 PG. 73
Map No.	JN 0303.00 Tape 0157 Std 68 °F	
Office Work	Surveyed by Uharriet	
Checked	Notes Uharriet Date 3-1-61	
Date	Indexed H. E. OTT	

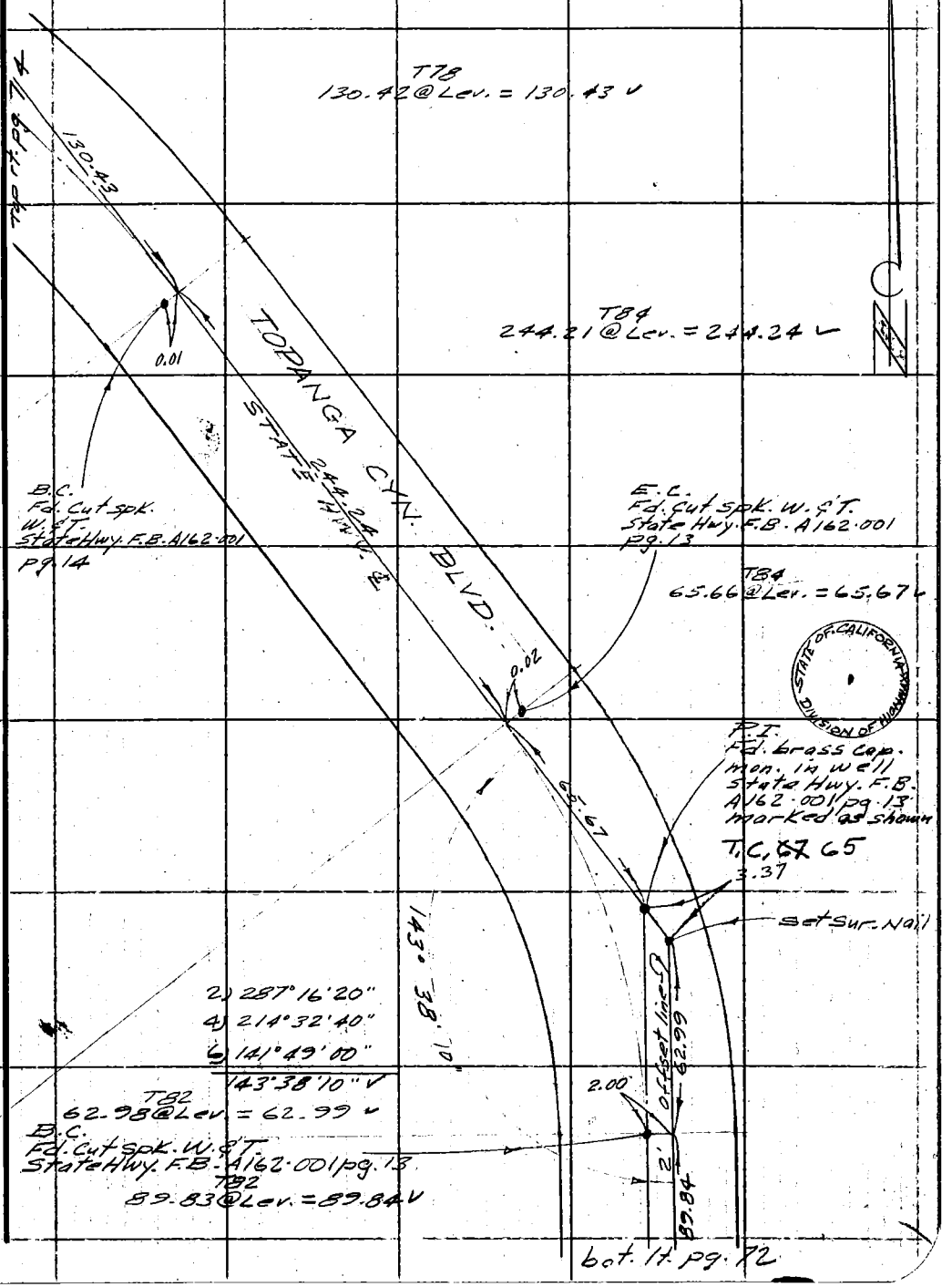

Note: Any Additions or Changes on This Sheet Must be Made or Circled in Red Ink With Date and Name of Person Making Change.

Do not extend this side of this line.

PLEASE RETURN TO
LOS ANGELES COUNTY ENGINEER
700 LOS ANGELES COUNTY ENGINEERING BLDG.

76F309S S&E #247 11-58

F. B. 2661 PG 74

top lt. pg. 73

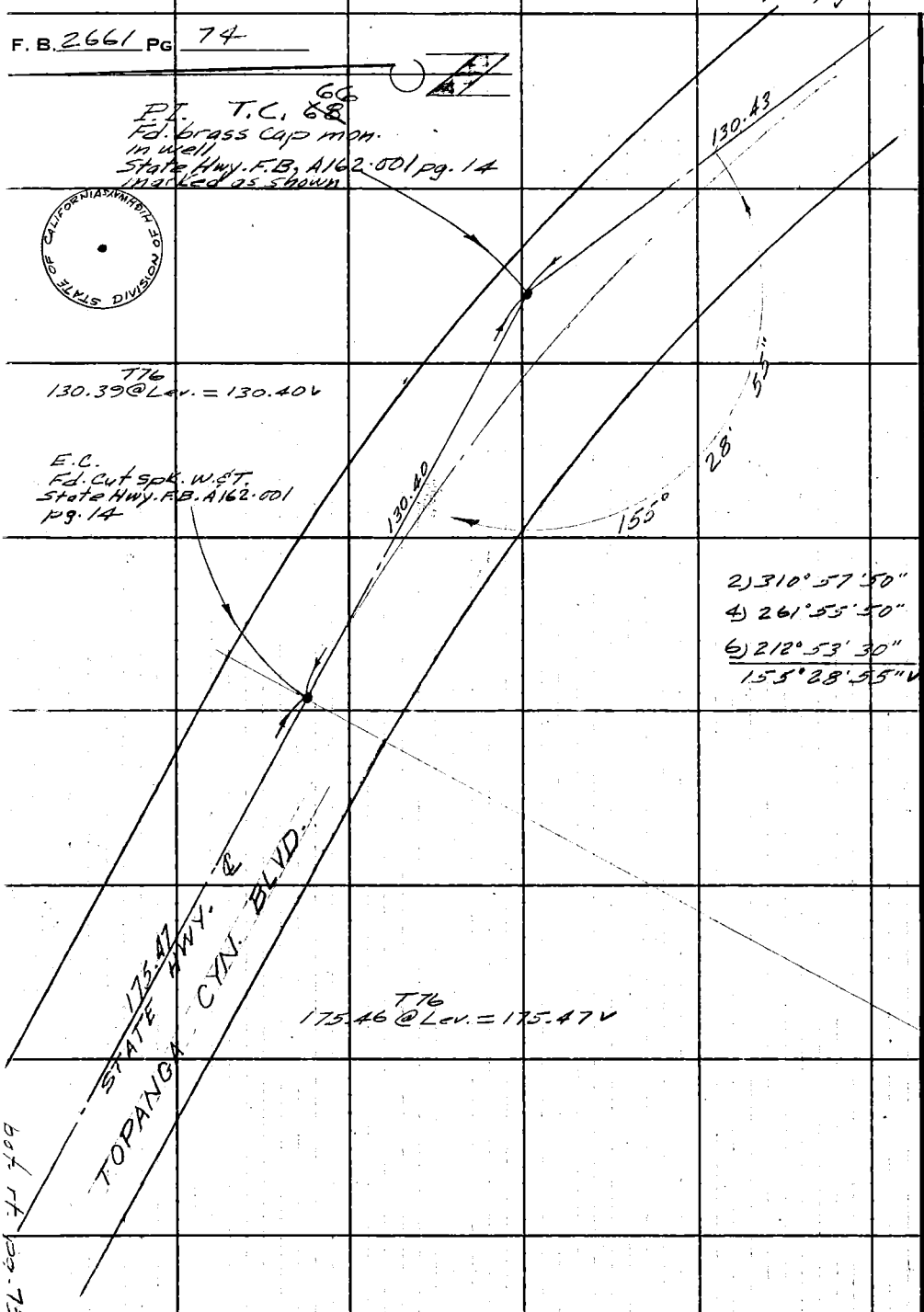

bot. rt. pg. 75

STATE OF CALIFORNIA DIVISION OF HIGHWAYS

W 5058 - A-2

PLEASE RETURN TO
LOS ANGELES COUNTY ENGINEER
700 LOS ANGELES COUNTY ENGINEERING BLDG.

Do not extend this side of this line.

Note: Any Additions or Changes on This Sheet Must be Made or Circled in Red Ink With Date and Name of Person Making Change.

Notes Ck'd by J. AJA	Survey of Topanga Cyn. Blvd	F. B. 2661 Pg. 75
Map No.	JN 0303.00 Tape 0157 Std 68 °F	
Office Work	Surveyed by Uharriet	
Checked	Notes Uharriet Date 3-1-61	
Date	Indexed H. E. OTT	

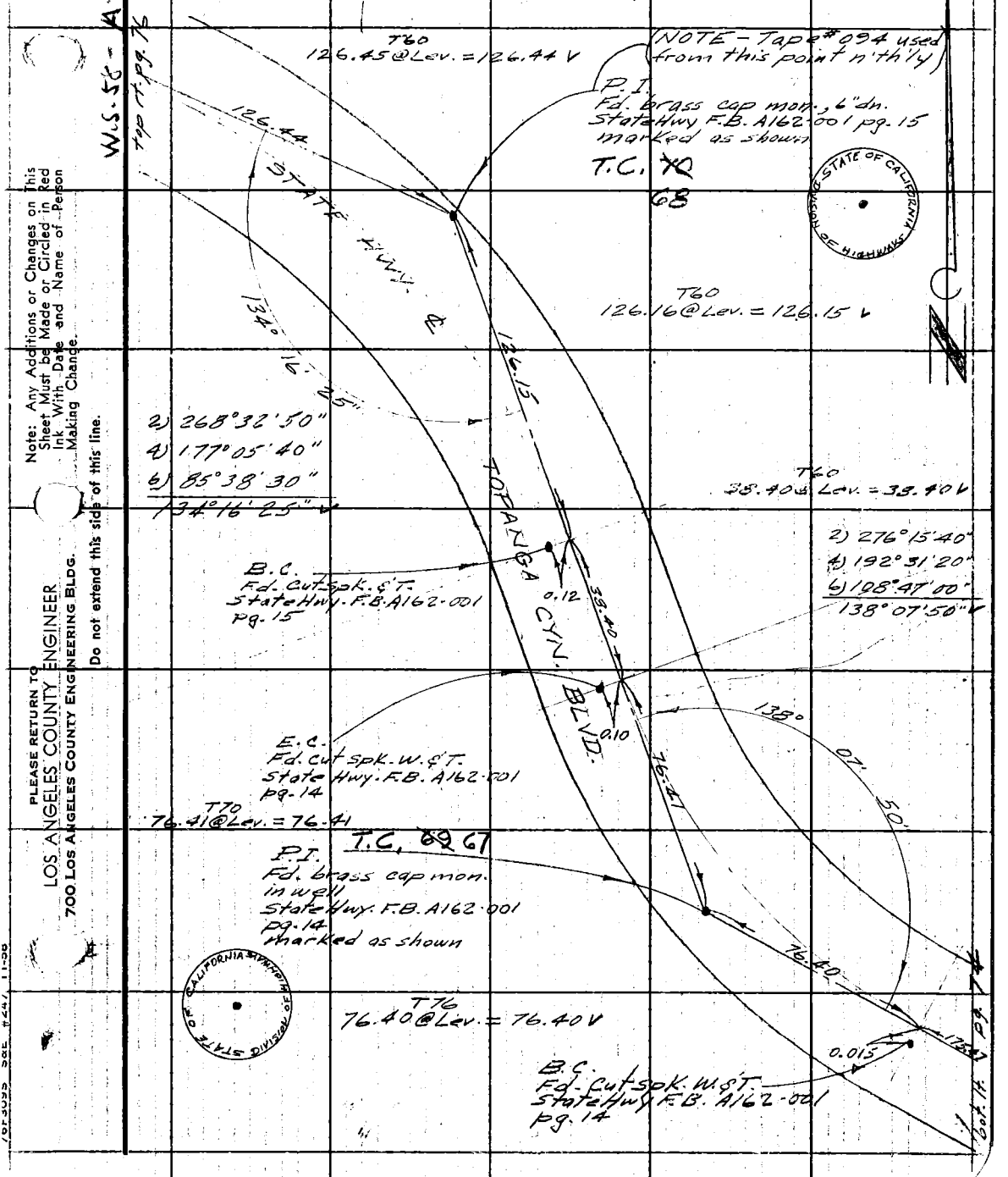

Note: Any Additions or Changes on This Sheet Must be Made or Circled in Red Ink With Date and Name of Person Making Change.

Do not extend this side of this line.

PLEASE RETURN TO
LOS ANGELES COUNTY ENGINEER
700 LOS ANGELES COUNTY ENGINEERING BLDG.

F. B. 2661 PG 76

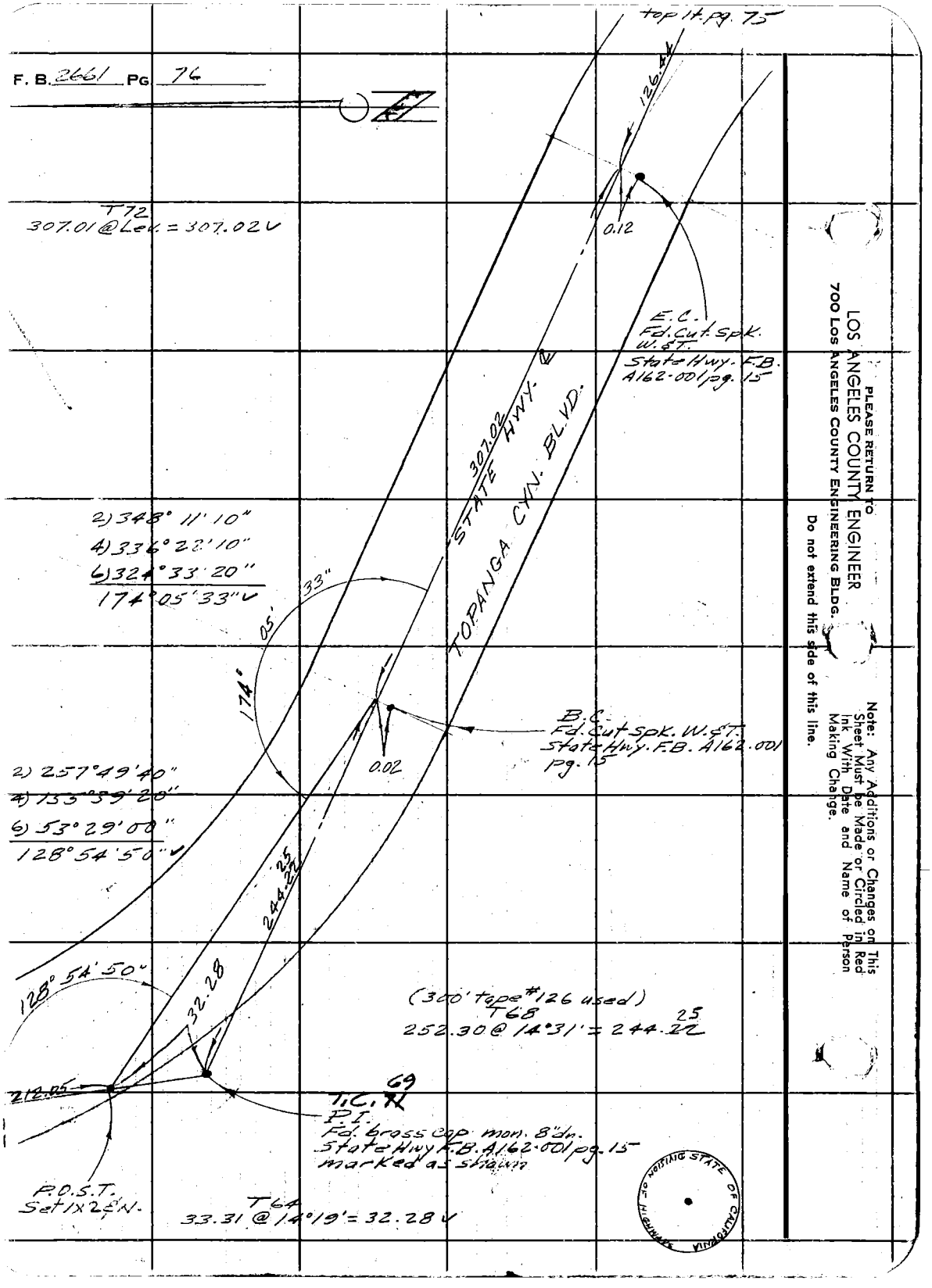

PLEASE RETURN TO
LOS ANGELES COUNTY ENGINEER
700 LOS ANGELES COUNTY ENGINEERING BLDG.
Do not extend this side of this line.

Note: Any Additions or Changes on This Sheet Must be Made or Circled in Red Ink With Date and Name of Person Making Change.

Notes Ck'd by J. AJA	Survey of Topanga Cyn. Blvd.
Map No.	JN 0303.00 Tape 094 Std 68 °F
Office Work	Surveyed by Uharriet
Checked	Notes Uharriet Date 3-2-61
Date	Indexed H. E. OTT

F. B. 2661 PG. 77

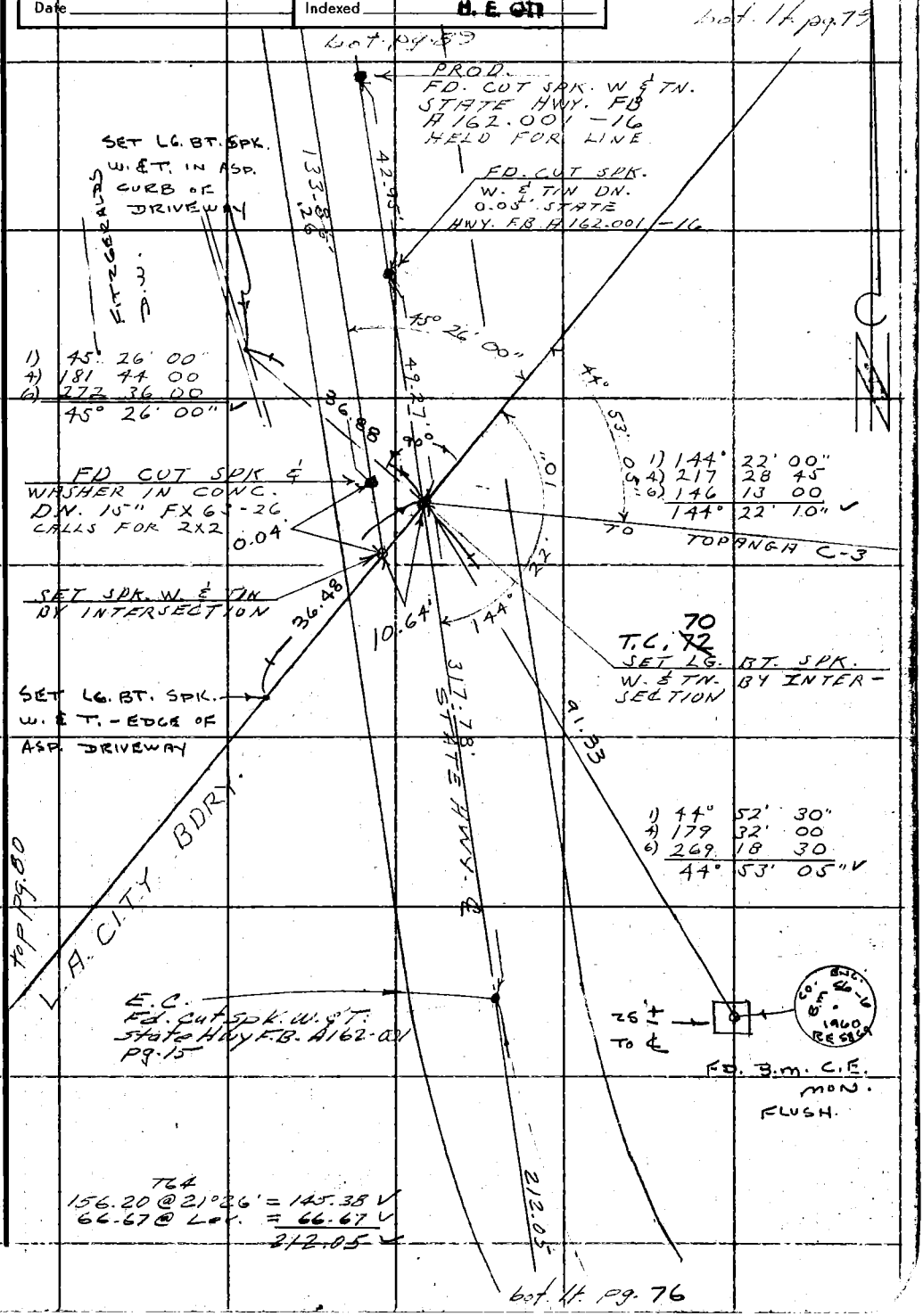

Note: Any Additions or Changes on This Sheet Must be Made or Circled in Red Ink With Date and Name of Person Making Change.

Do not extend this side of this line.

PLEASE RETURN TO
LOS ANGELES COUNTY ENGINEER
700 LOS ANGELES COUNTY ENGINEERING BLDG.

76F309S S&E #247 11-58

F. B. 2661 Pg. 78

RIGHT PG. 79

TO △ PT. "B"

RIGHT PG. 79

TO △ PT. "A"

FIRST ORDER SURVEY CONTROL
TRIANGULATION
TOPANGA CANYON
1950
BUREAU OF ENG. SURVEYS
CITY L.A. DEPT. PUBLIC WORKS

RIGHT PG. 79

TO △ PT. "C"

RIGHT PG. 77

TO INT. TOPANGA CN. BLVD.

TOPANGA CYN.
C-3
FD. BRASS CAP MON.
IN CONC. MARKED
AS SHOWN

TO ✕ PT. IN CITY BDRY.

TO TOPANGA CN.

A-4

RIGHT PG. 80

1)	19°	41'	00"
4)	78°	43'	15"
6)	118°	04'	45"
	19°	40'	48" ✓

1)	19°	28'	30"
4)	77°	53'	45"
6)	116°	50'	15
	19°	28'	23" ✓

1)	21°	34'	00
4)	86	15	00
6)	129	22	30
	21°	33'	45 ✓

1)	41°	02'	00"
4)	164°	08	45"
6)	246°	13'	00"
	41°	02'	10" ✓

1)	63°	47'	30"
4)	255	10'	00
6)	22	44	30
	63°	47'	25 ✓

1)	42°	13'	30"
4)	168	55	00
6)	253	22	30
	42°	13'	45" ✓

1)	13°	09'	00
4)	52	35'	45
6)	78	53'	30
	13°	08	55 ✓

1)	55°	22'	30"
4)	221	30	30
6)	332	15	30
	55°	22'	35" ✓

1)	41°	14'	30"
4)	164	58	30
6)	247	27	15
	41°	14'	33" ✓

LOS ANGELES COUNTY ENGINEER
700 LOS ANGELES COUNTY ENGINEERING BLDG.
PLEASE RETURN TO
Do not extend this side of this line.
Note: Any Additions or Changes on This Sheet Must Be Made or Circled in Red Ink With Date and Name of Person Making Change.

Notes Ck'd by J. A. A.	Survey of Topanga Cyn. Blvd.
Map No.	JN 03023.00 Tape 126 Std. 84 °F
Office Work	Surveyed by Uharriet
Checked	Notes Uharriet Date 3-3-61
Date	Indexed H. E. OTT

F. B. 2661 Pg. 19

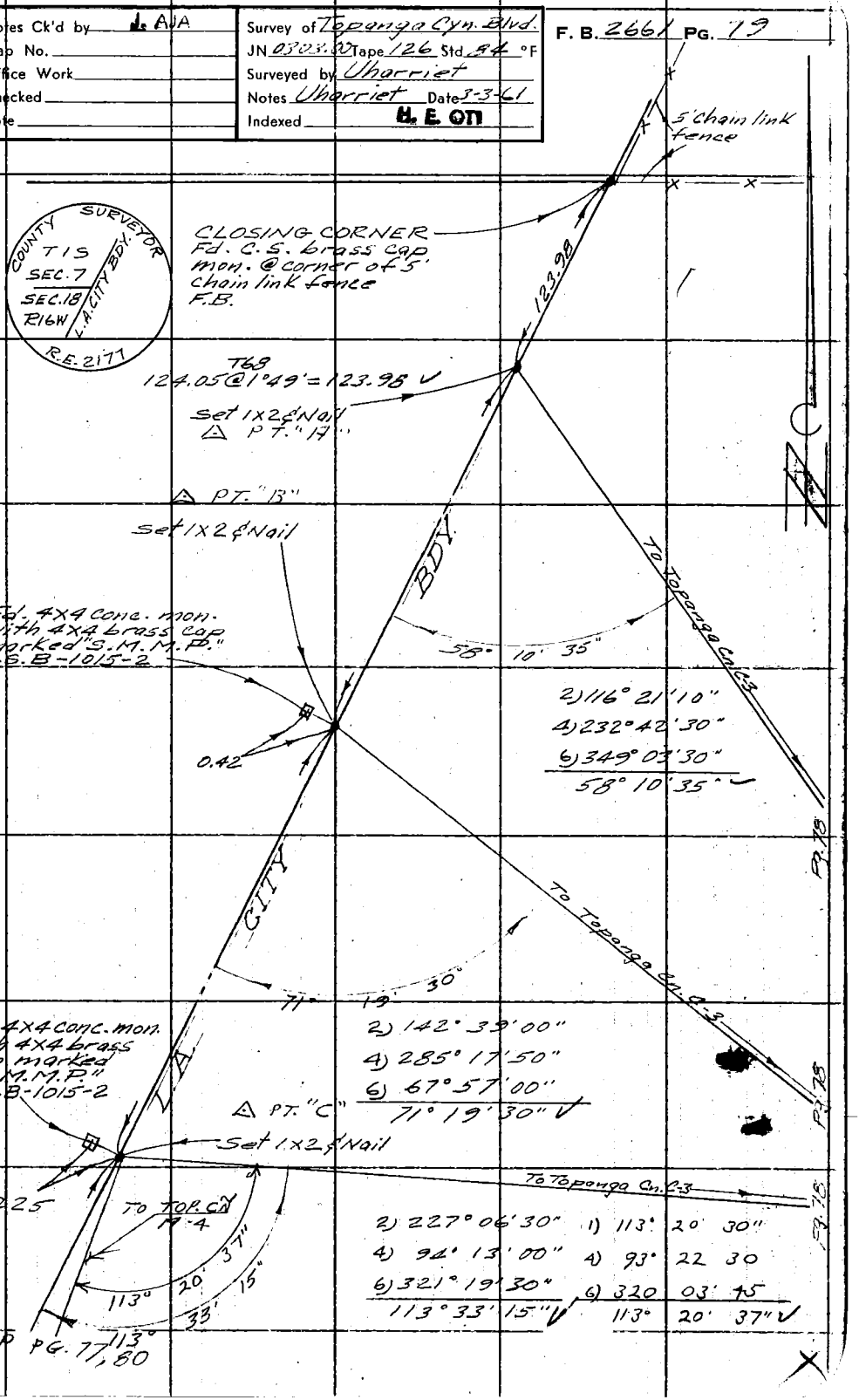

Note: Any Additions or Changes on This Sheet Must be Made or Circled in Red Ink With Date and Name of Person Making Change.

Do not extend this side of this line.

PLEASE RETURN TO
LOS ANGELES COUNTY ENGINEER
700 LOS ANGELES COUNTY ENGINEERING BLDG.

76F309S S&E #247 11-58

F. B. 2661 Pg. 80

20.87 @ 19°18 = 19.70' ✓
20.65 @ 17°25 = 19.70' ✓ 19.70'
T = 70° = 19.70' ✓

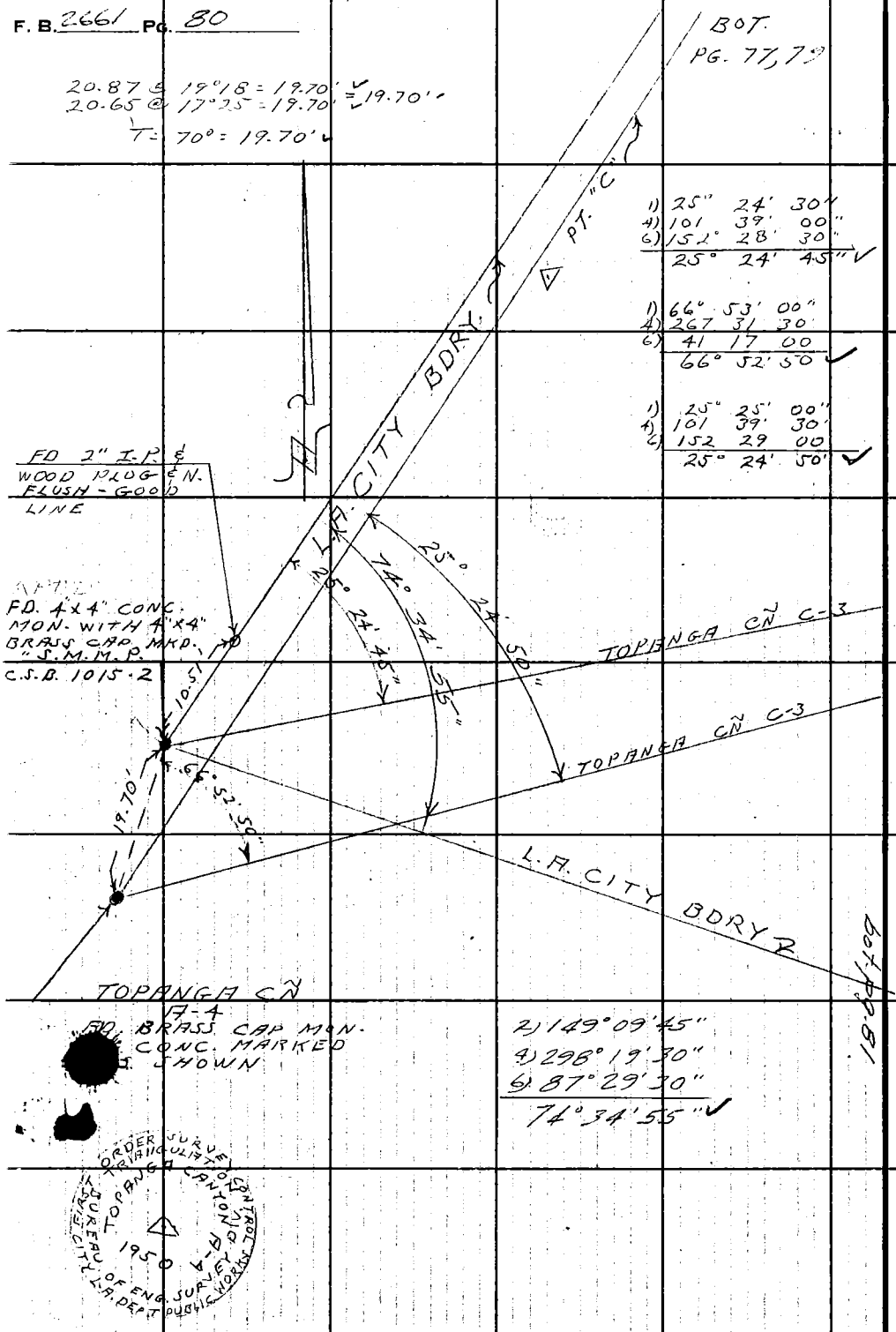

1) 25° 24' 30"
4) 101 39' 00"
6) 152° 28' 30"
25° 24' 45" ✓

1) 66° 53' 00"
4) 267 31 30
6) 41 17 00
66° 52' 50 ✓

1) 25° 25' 00"
4) 101 39' 30'
6) 152 29 00
25° 24' 50' ✓

2) 149° 09' 45"
4) 298° 19' 30"
6) 87° 29' 30"
74° 34' 55" ✓

ORDER SURVEY CONTROL TRIANGULATION
TOPANGA CANYON A-4
1950
FIRST BUREAU OF ENG. SURVEY
CITY L.A. DEPT PUBLIC WORKS

PLEASE RETURN TO
LOS ANGELES COUNTY ENGINEER
700 LOS ANGELES COUNTY ENGINEERING BLDG.
Do not extend this side of this line.

Note: Any Additions or Changes on This Sheet Must be Made or Circled in Red Ink With Date and Name of Person Making Change.

Notes Ck'd by J. AJA	Survey of Topanga Cyn. Blvd.
Map No.	JN 0503.00 Tape 126 Std. 84 °F
Office Work	Surveyed by Uharriet
Checked	Notes Uharriet Date 5-24-61
Date	Indexed H. E. Ott

F. B. 2661 PG. 81
bot. pg. 82

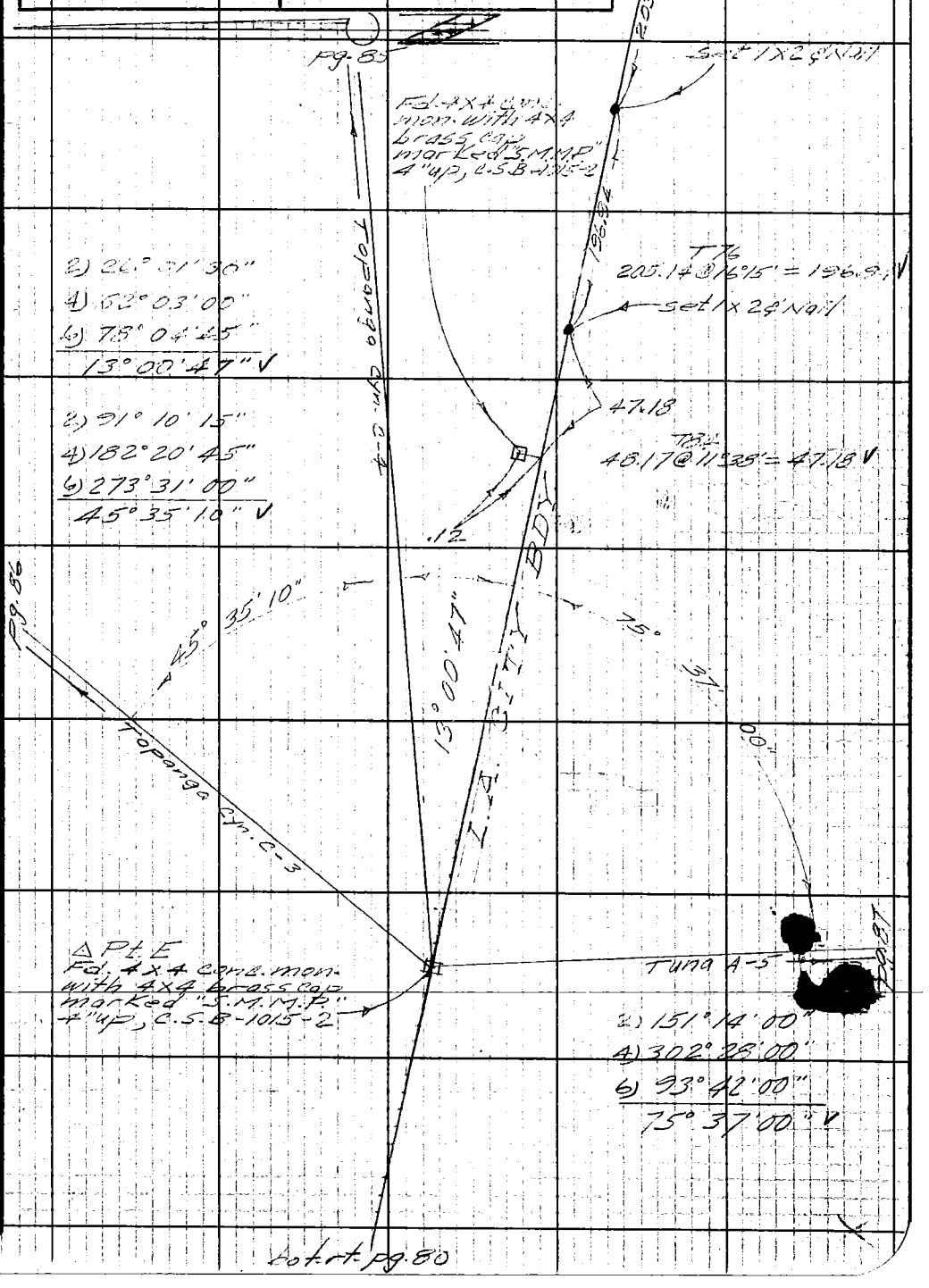

Note: Any Additions or Changes on This Sheet Must be Made or Circled in Red Ink With Date and Name of Person Making Change.

Do not extend notes this side of this line.

RETURN TO
LOS ANGELES COUNTY ENGINEER
700 LOS ANGELES COUNTY ENGINEERING BLDG.

76F309S CE #247—3-57

F. B. 2661 Pg. 82

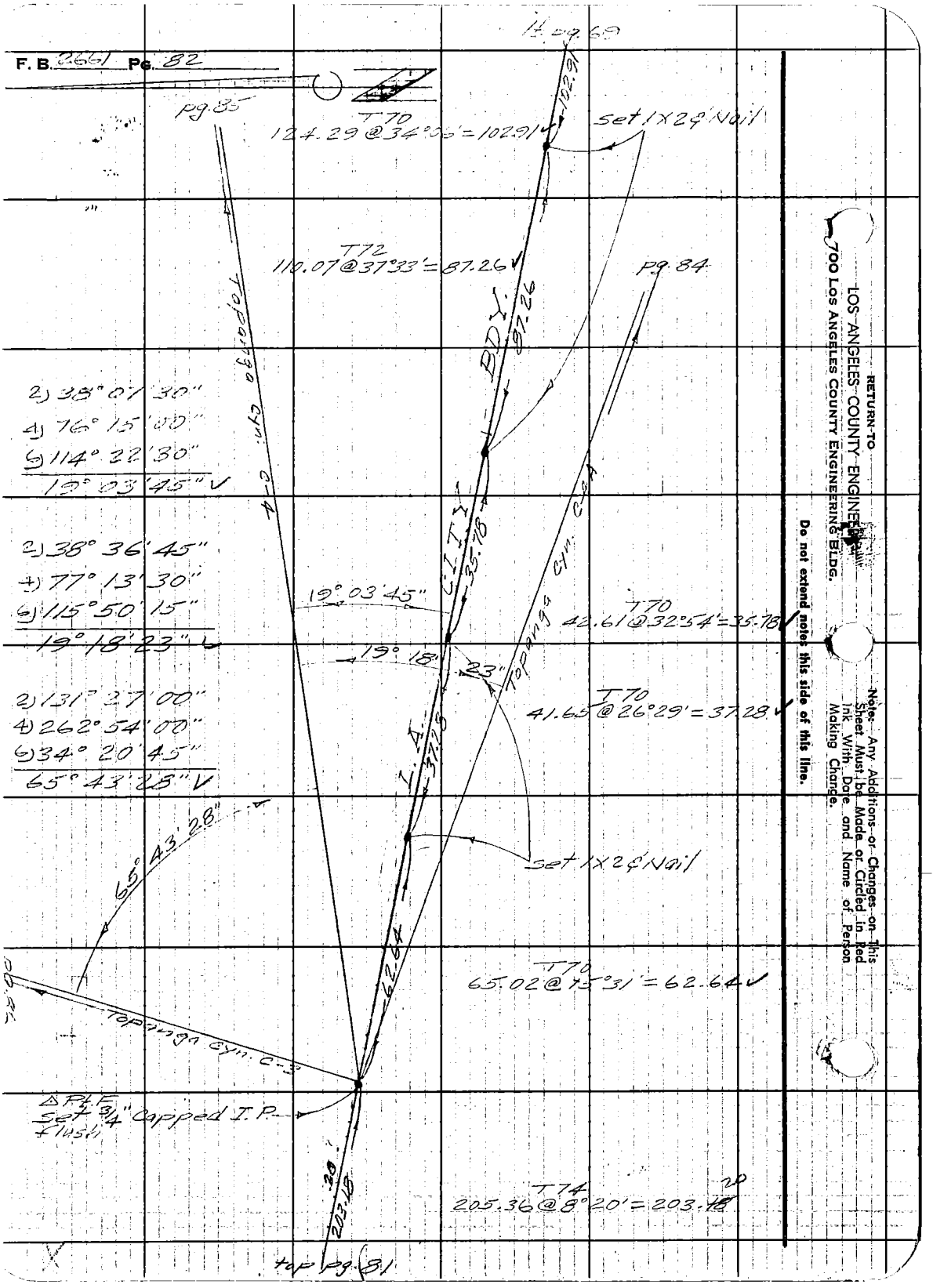

RETURN TO
LOS ANGELES COUNTY ENGINEER
700 Los Angeles County Engineering Bldg.
Do not extend notes this side of this line.
Note: Any Additions or Changes on This Sheet Must be Made or Circled in Red Ink With Date and Name of Person Making Change.

Notes Ck'd by J. AJA	Survey of Topanga Cyn. Blvd.
Map No.	JN 030500 Tape 126 Std 84 °F
Office Work	Surveyed by Uharriet
Checked	Notes Uharriet Date 5-22-61
Date	Indexed H. E. OH

F. B. 2661 Pg. 83
bot. pg.

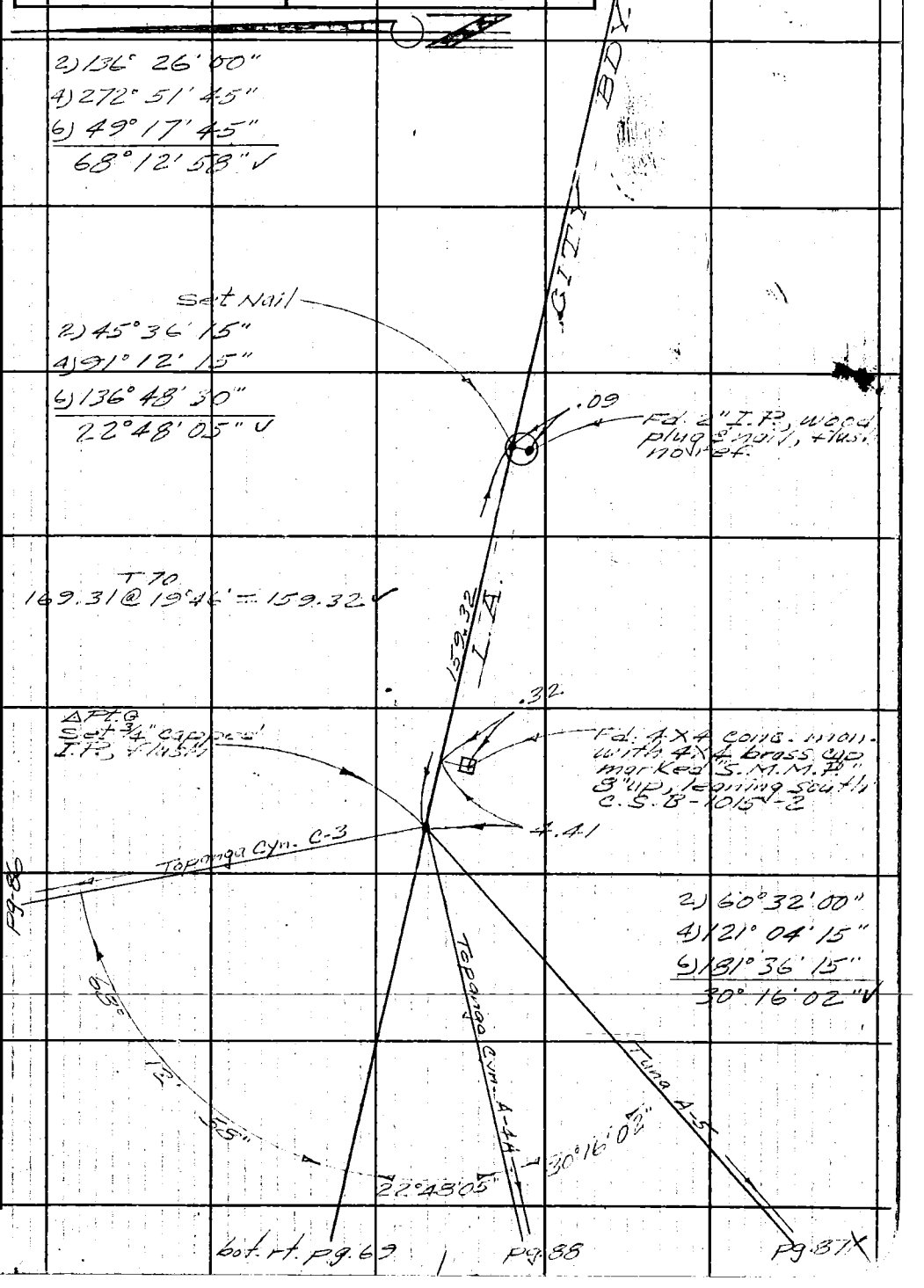

Note: Any Additions or Changes on This Sheet Must be Made or Circled in Red Ink With Date and Name of Person Making Change.

Do not extend this side of this line.

PLEASE RETURN TO
LOS ANGELES COUNTY ENGINEER
700 LOS ANGELES COUNTY ENGINEERING BLDG.

76F309S S&E #247 11-58

F. B. 2661 Pg. 84

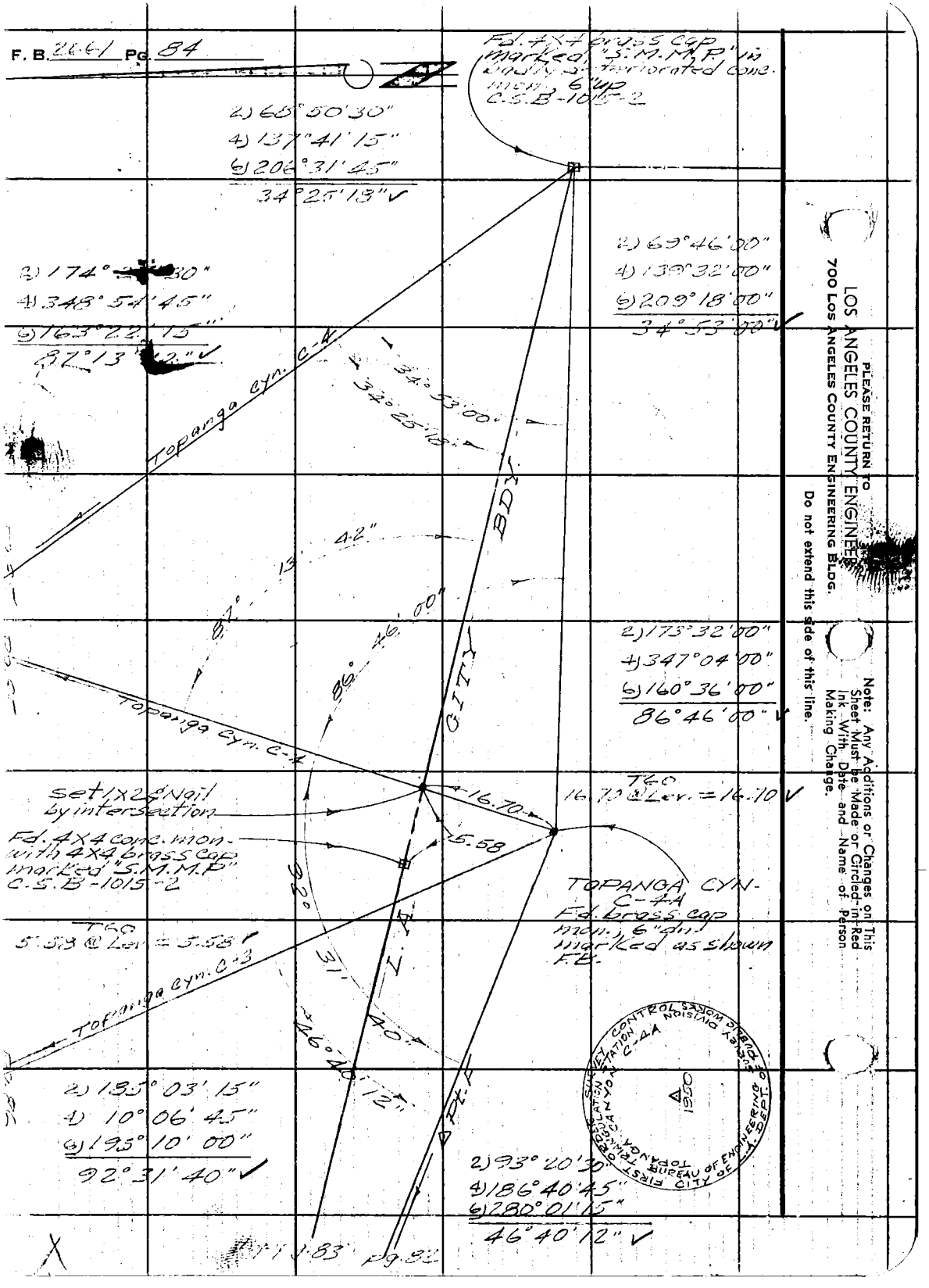

PLEASE RETURN TO
LOS ANGELES COUNTY ENGINEER
700 LOS ANGELES COUNTY ENGINEERING BLDG.

Do not extend this side of this line.

Note: Any Additions or Changes on This Sheet Must be Made or Circled in Red Ink With Date and Name of Person Making Change.

Notes Ck'd by J. AJA	Survey of Topanga Cyn. Blvd.
Map No.	JN 0303.00 Tape Std °F
Office Work	Surveyed by Uharriet
Checked	Notes Uharriet Date 5-25-61
Date	Indexed H. E. OTT

F. B. 2661 Pg. 25

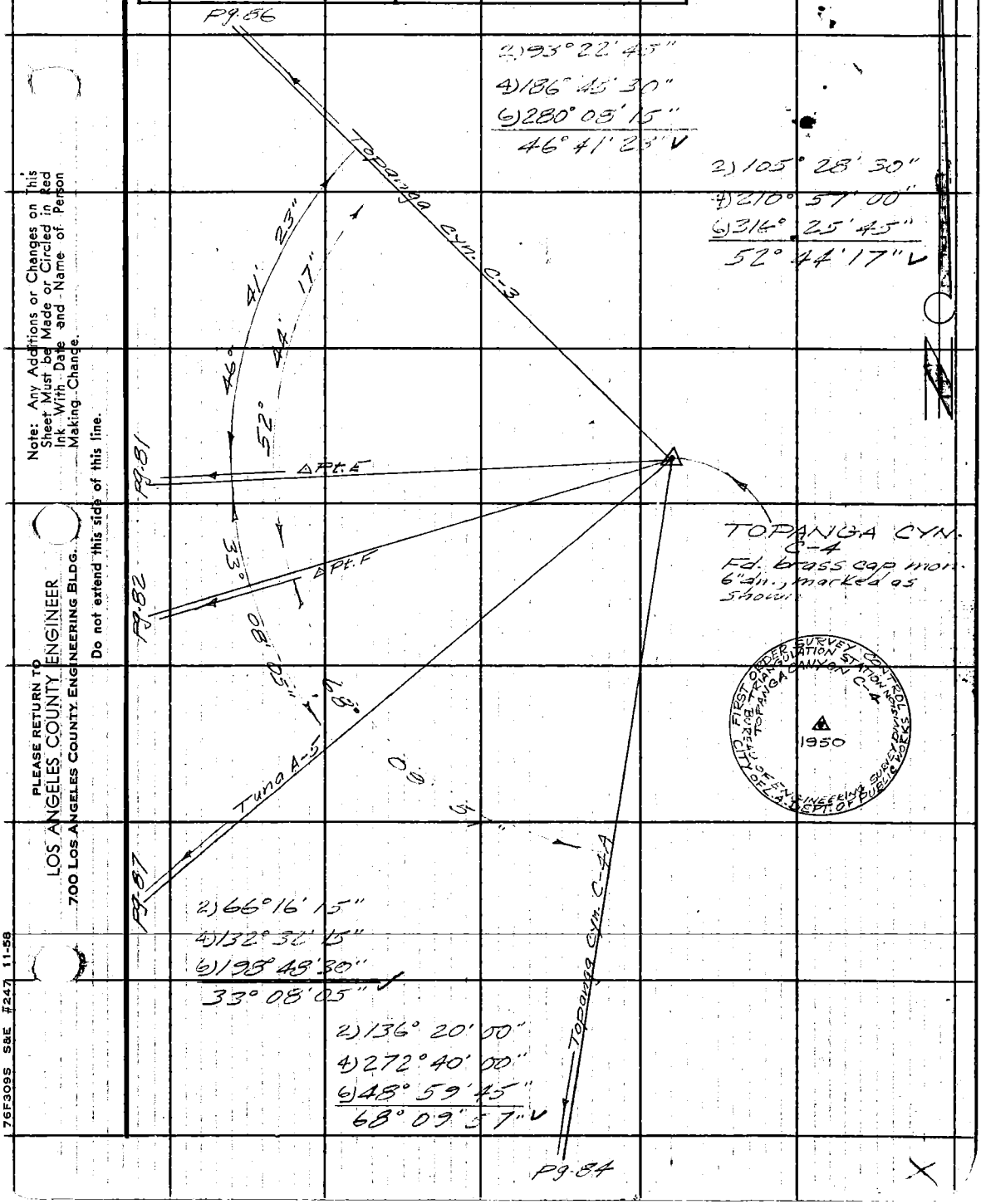

Note: Any Additions or Changes on This Sheet Must be Made or Circled in Red Ink With Date and Name of Person Making Change.

Do not extend this side of this line.

PLEASE RETURN TO
LOS ANGELES COUNTY ENGINEER
700 LOS ANGELES COUNTY ENGINEERING BLDG.

76F309S S&E #247 11-58

F. B. 2661 Pg. 56

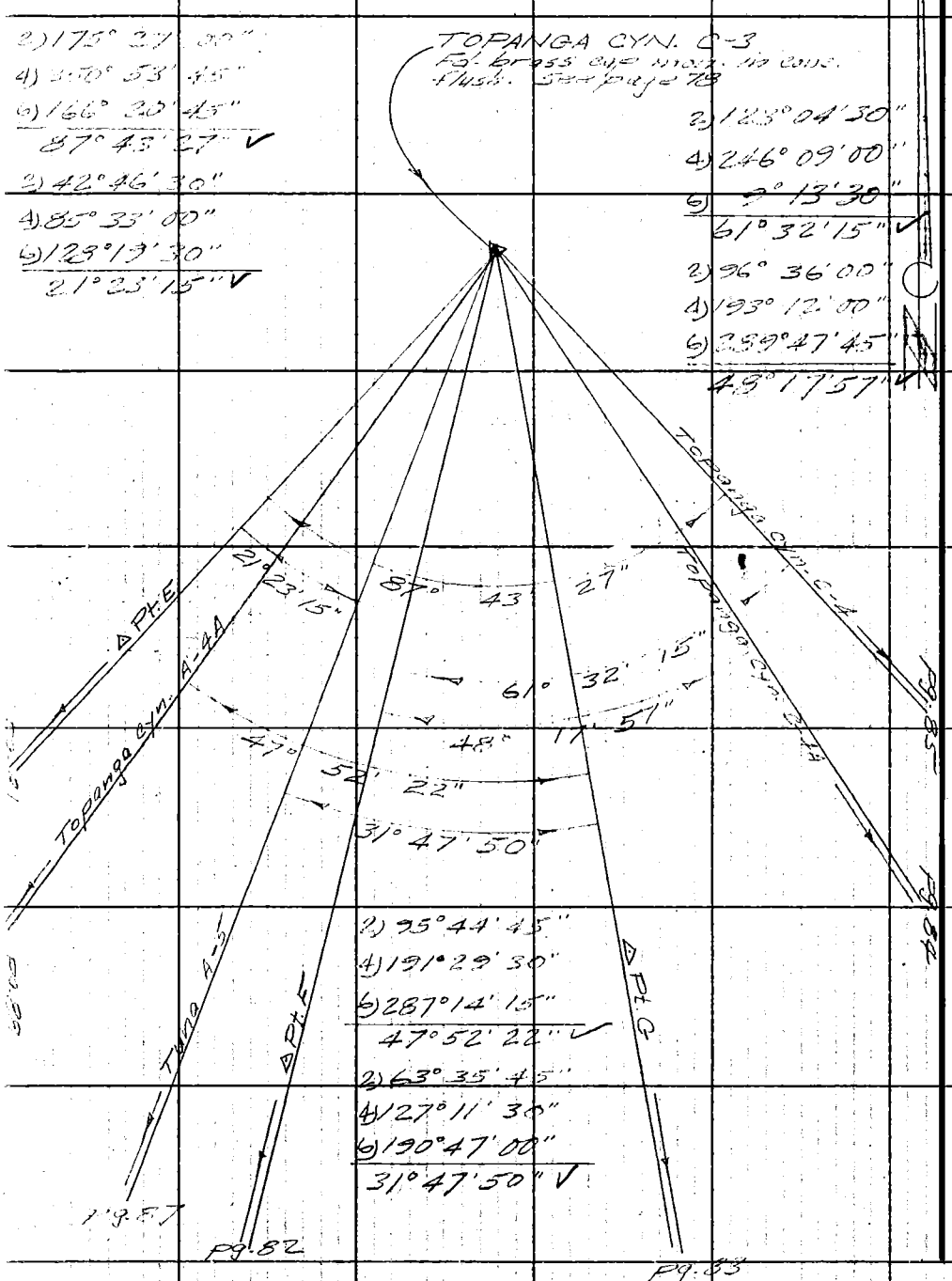

PLEASE RETURN TO
LOS ANGELES COUNTY ENGINEER
700 LOS ANGELES COUNTY ENGINEERING BLDG.

Do not extend this side of this line.

Note: Any Additions or Changes on This Sheet Must be Made or Circled in Red Ink With Date and Name of Person Making Change.

Notes Ck'd by J. AJA	Survey of Topanga Cyn. Blvd.
Map No.	JN 0303-[illegible] Tape Std °F
Office Work	Surveyed by Uharriet
Checked	Notes Uharriet Date 5-31-61
Date	Indexed [illegible]

F. B. 2661 PG. 87

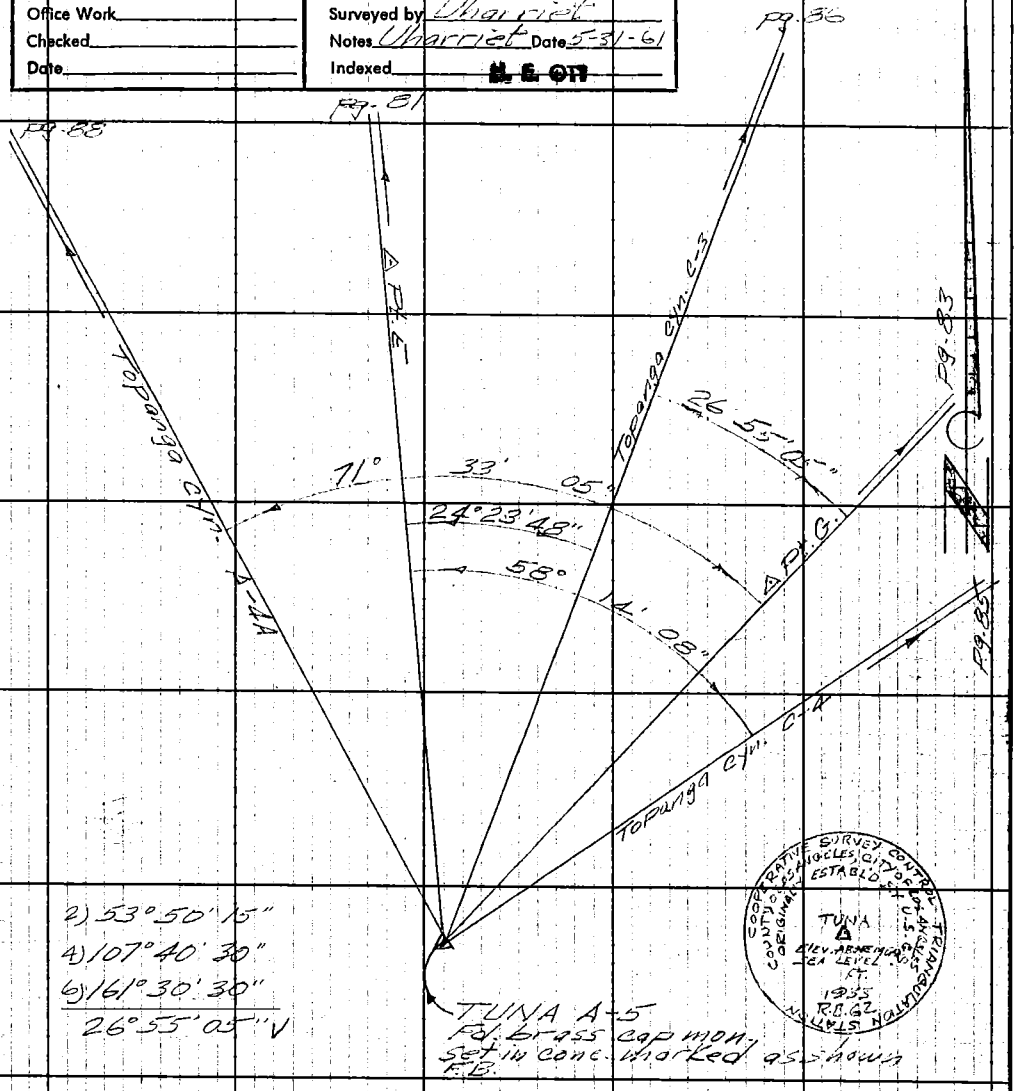

2) 53°50'15"
4) 107°40'30"
6) 161°30'30"
26°55'05" ✓

2) 143°06'15"
4) 286°12'30"
6) 69°18'30"
71°33'05" ✓

2) 48°47'30"
4) 97°35'00"
6) 146°22'45"
24°23'48" ✓

2) 116°28'15"
4) 232°56'30"
6) 349°24'45"
58°14'08" ✓

Note: Any Additions or Changes on This Sheet Must be Made or Circled in Red Ink With Date and Name of Person Making Change.

Do not extend notes this side of this line.

RETURN TO
LOS ANGELES COUNTY ENGINEER
700 LOS ANGELES COUNTY ENGINEERING BLDG.

76F309S CE #247 3-57

F. B. 2661 Pg. 88

TOPANGA CYN. A-4A
Fd. brass cap mon. set in conc., 4" dia., marked as shown F.B.

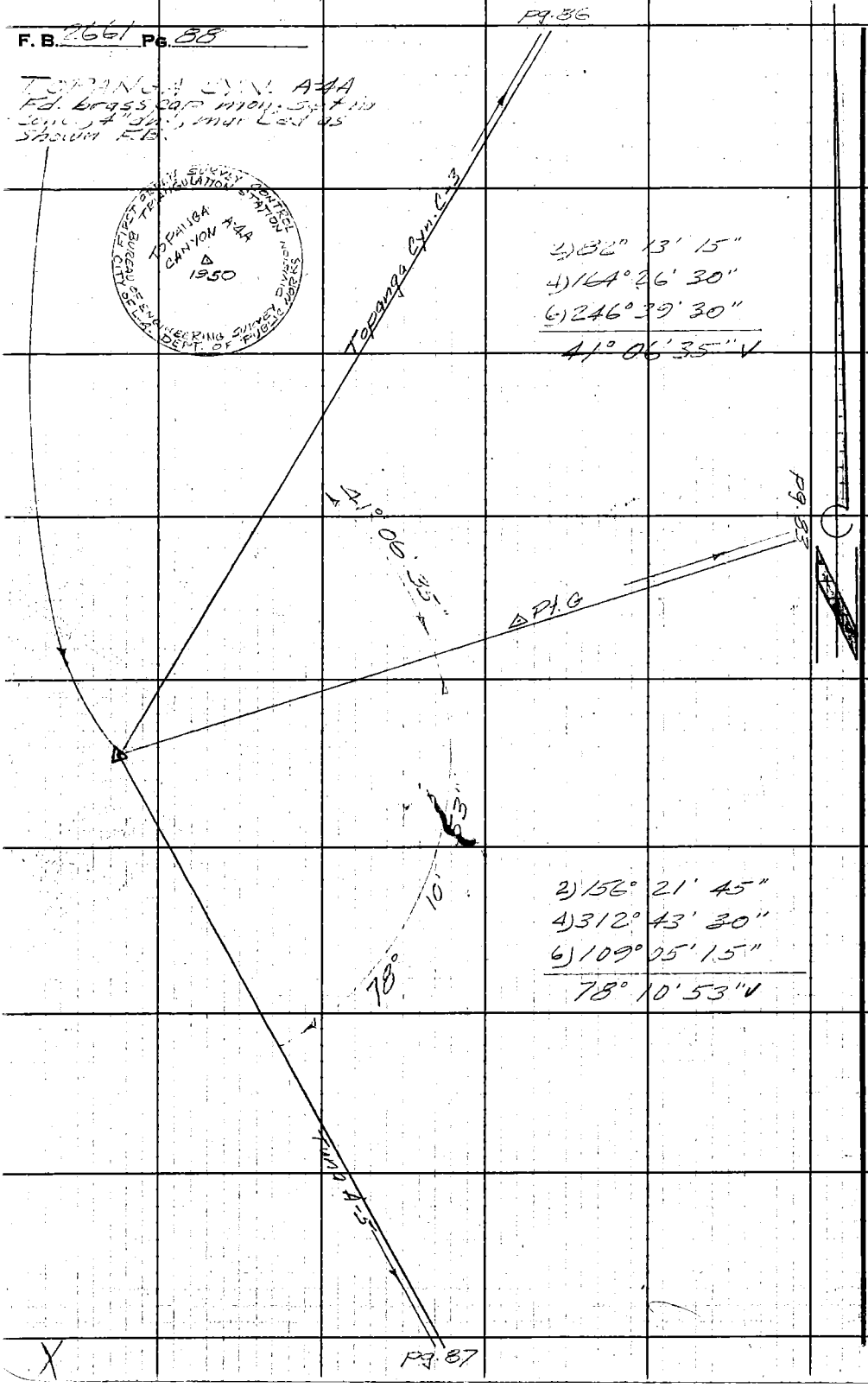

FIRST ORDER SURVEY CONTROL TRIANGULATION STATION
TOPANGA CANYON A-4A
1950
BUREAU OF ENGINEERING SURVEY DIVISION
CITY OF L.A. DEPT. OF PUBLIC WORKS

RETURN TO
LOS ANGELES COUNTY ENGINEER
700 LOS ANGELES COUNTY ENGINEERING BLDG.

Note: Any Additions or Changes on This Sheet Must be Made or Circled in Red Ink With Date and Name of Person Making Change.

Do not extend notes this side of this line.

Notes Ck'd by J. AJA	Survey of TOPANGA CN. BLVD
Map No.	JN 0303.00 Tape Std °F
Office Work	Surveyed by L.V. SMITH
Checked	Notes L.V.S. Date 3-14-61
Date	Indexed H. E. OTT

F. B. 2661 PG. 99

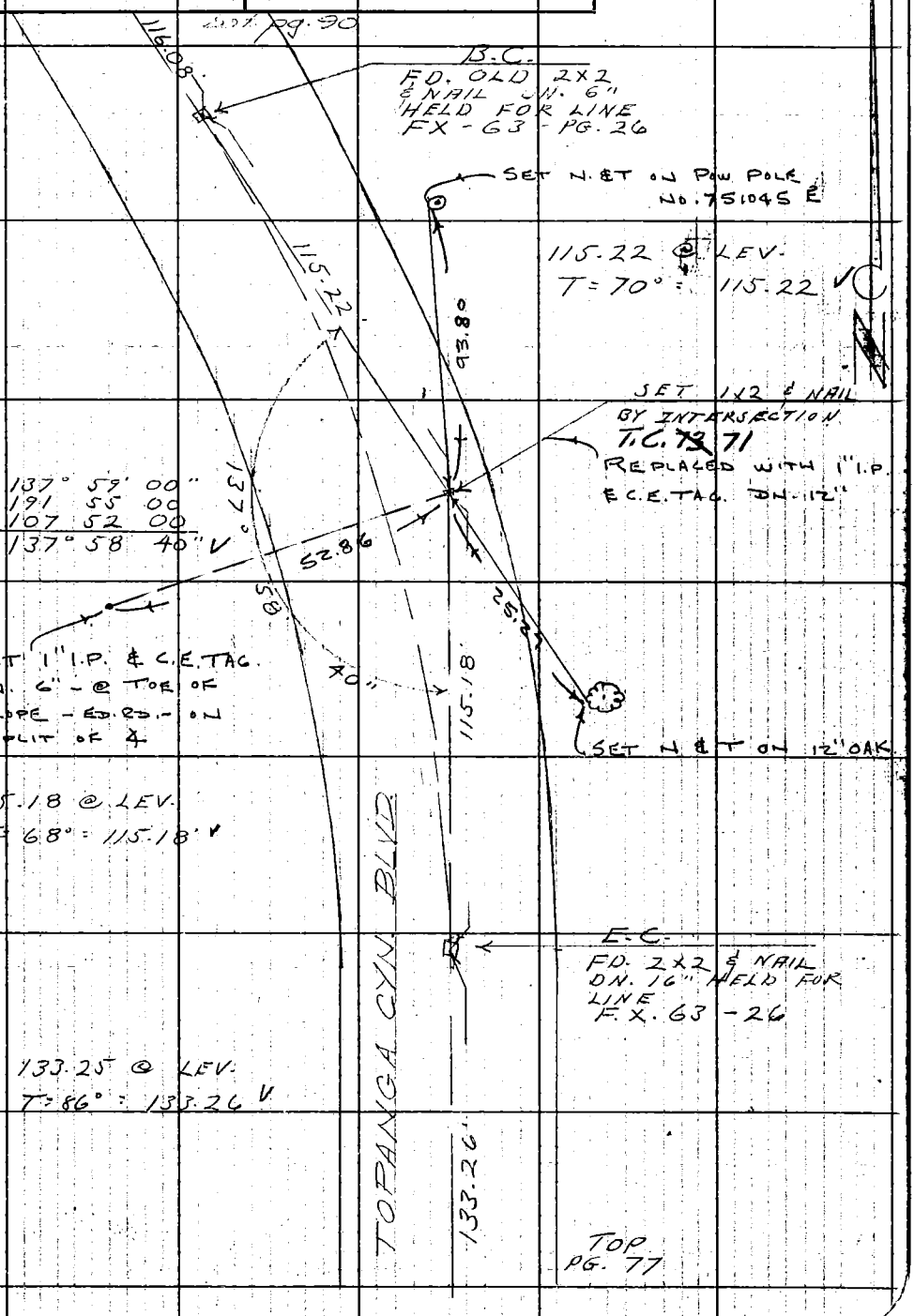

Note: Any Additions or Changes on This Sheet Must be Made or Circled in Red Ink With Date and Name of Person Making Change.

Do not extend notes this side of this line.

RETURN TO
LOS ANGELES COUNTY ENGINEER
700 LOS ANGELES COUNTY ENGINEERING BLDG.

76309S CE #247—7-53

bot. of pg. 91

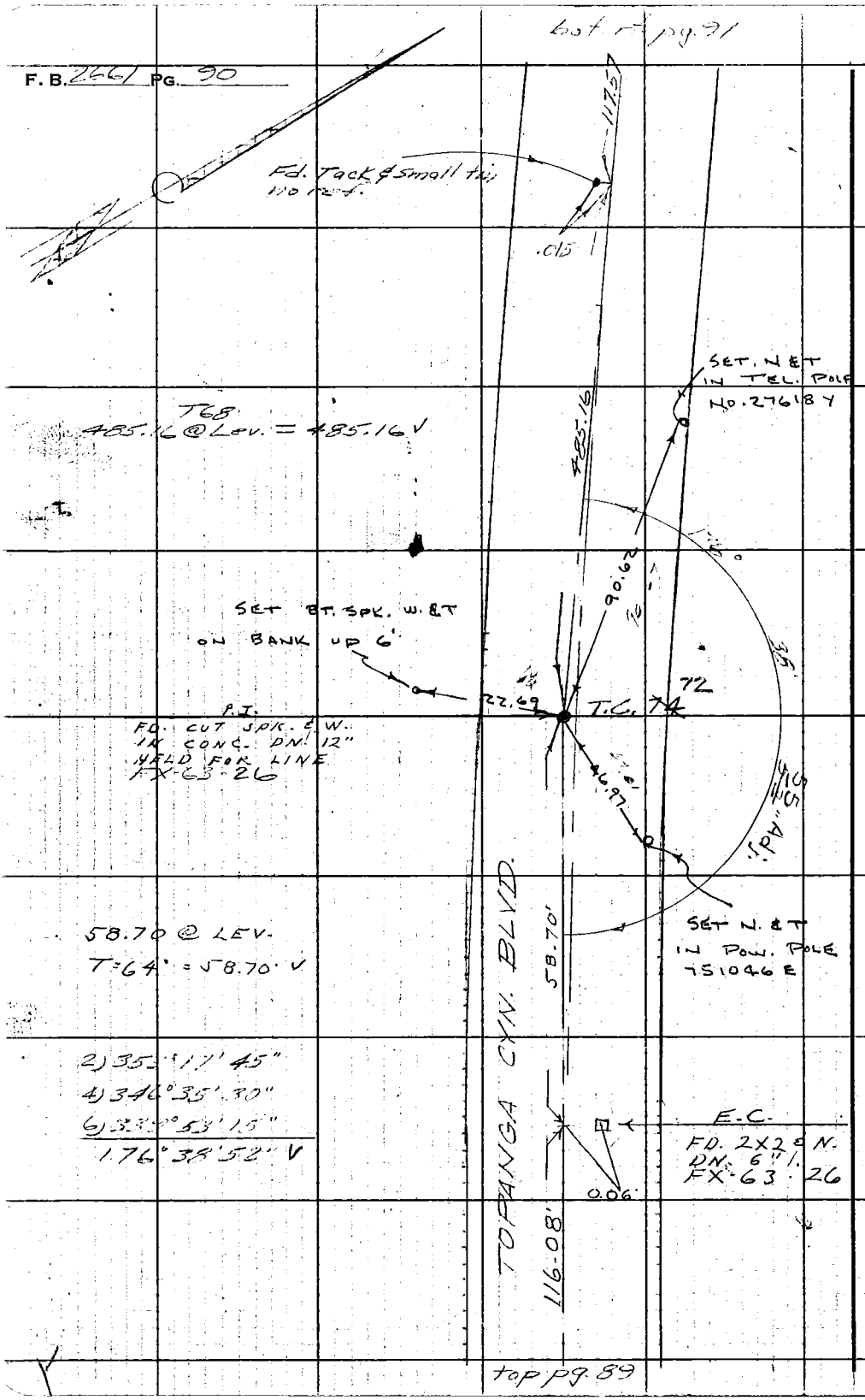

top pg. 89

RETURN TO
LOS ANGELES COUNTY ENGINEER
700 LOS ANGELES COUNTY ENGINEERING BLDG.

Note: Any Additions or Changes on This Sheet Must be Made or Circled in Red Ink With Date and Name of Person Making Change.

Do not extend notes this side of this line.

Notes Ck'd by J. AJA	Survey of Topanga Cyn. Blvd.
Map No.	JN [illegible] Tape 094 Std [illegible] °F
Office Work	Surveyed by Uharriet
Checked	Notes Uharriet Date 5-10-61
Date	Indexed [illegible]

F. B. 2661 PG. 91

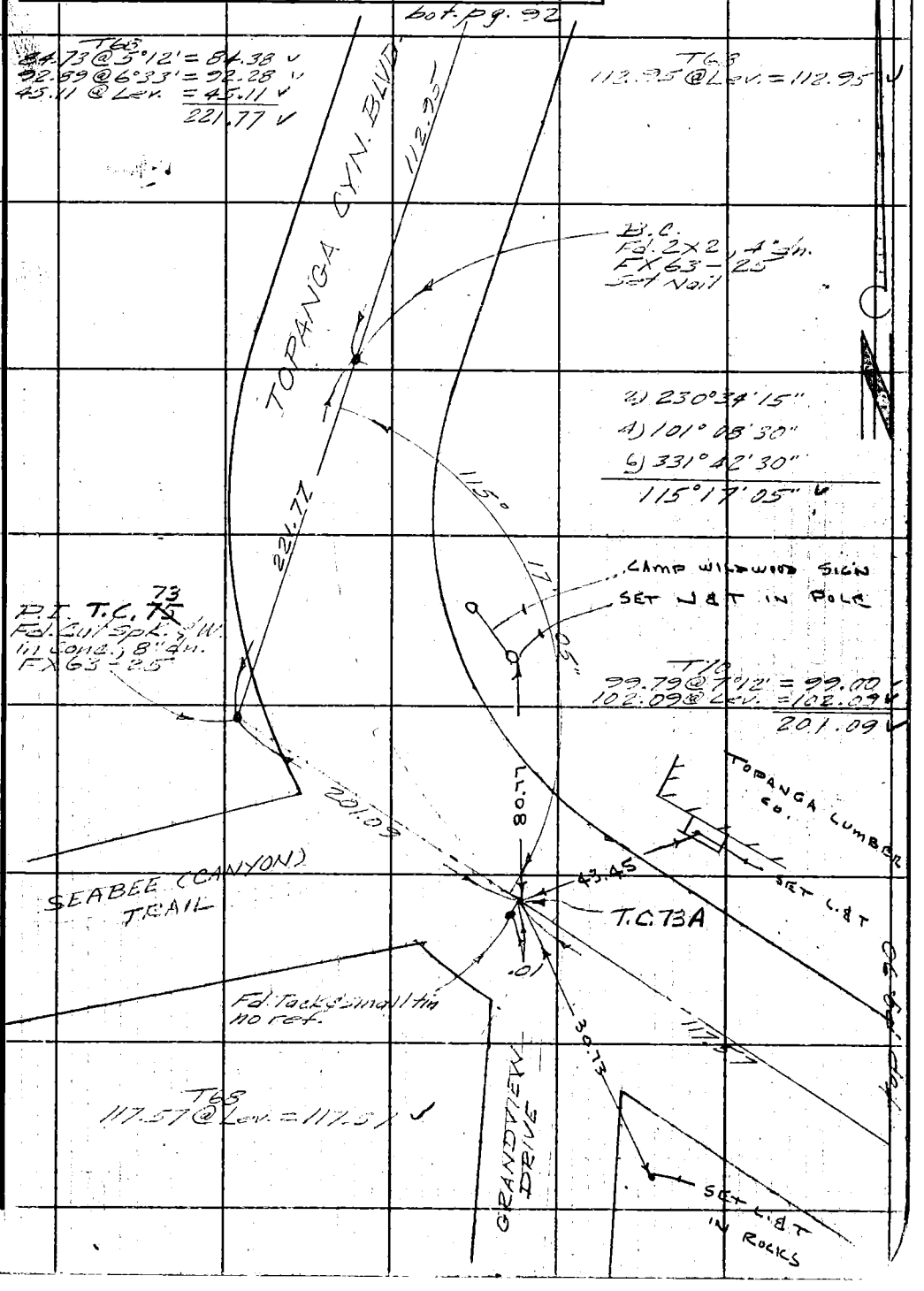

Note: Any Additions or Changes on This Sheet Must be Made or Circled in Red Ink With Date and Name of Person Making Change.

Do not extend this side of this line.

PLEASE RETURN TO
LOS ANGELES COUNTY ENGINEER
700 LOS ANGELES COUNTY ENGINEERING BLDG.

76F3095 S&E #247 11-58

F. B. 2661 Pg. 92

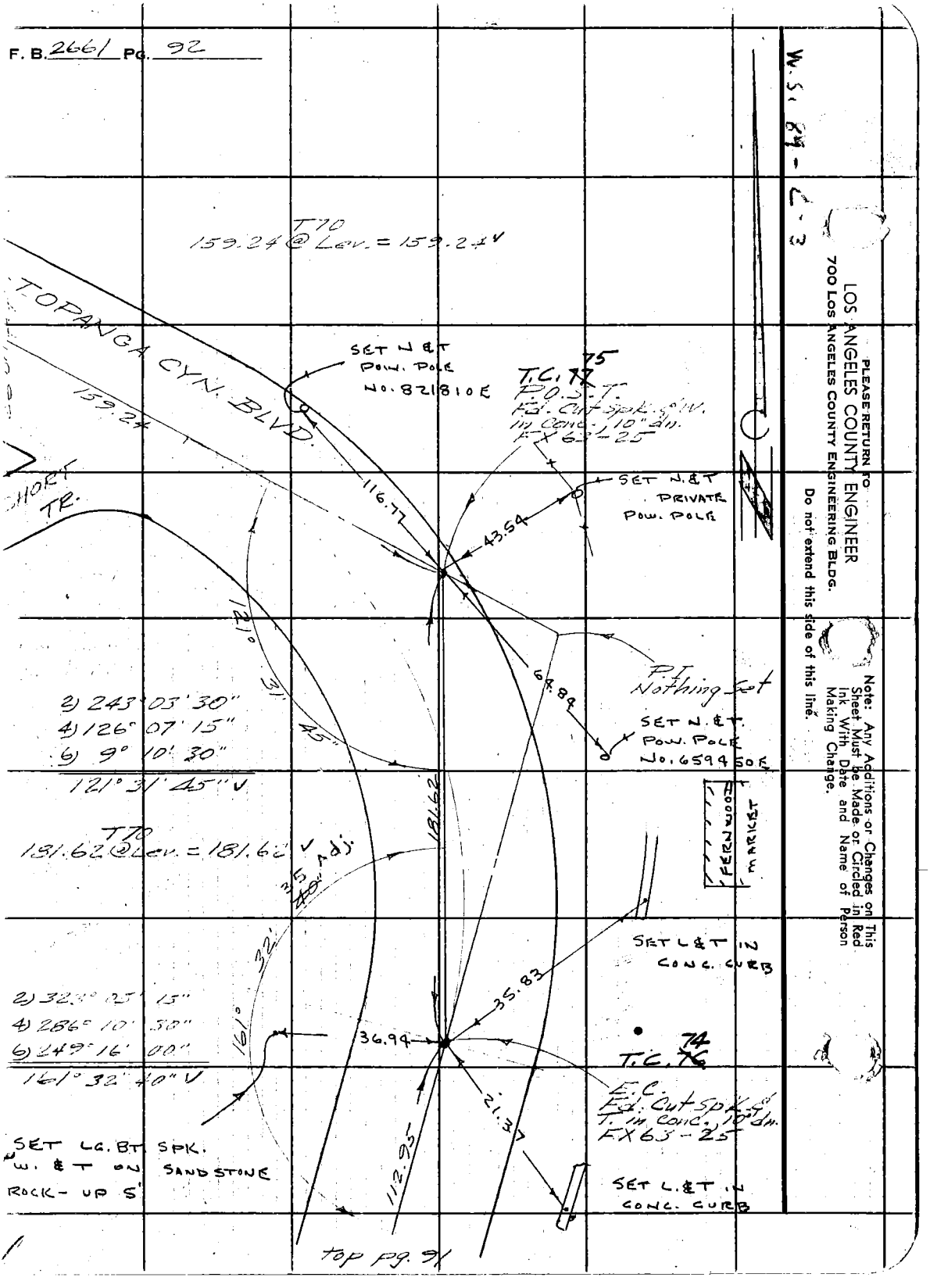

W.S. 84-L-3

PLEASE RETURN TO
LOS ANGELES COUNTY ENGINEER
700 LOS ANGELES COUNTY ENGINEERING BLDG.

Do not extend this side of this line.

Note: Any Additions or Changes on This Sheet Must be Made or Circled in Red Ink With Date and Name of Person Making Change.

Notes Ck'd by J. AJA	Survey of Topanga Cyn. Blvd.	F. B. 2661 Pg. 93
Map No.	JN 2303.00 Tape 024 Std 68 °F	
Office Work	Surveyed by Uharriet	
Checked	Notes Uharriet Date 5-11-61	
Date	Indexed H. E. OTT	

W.S. 89-C-3

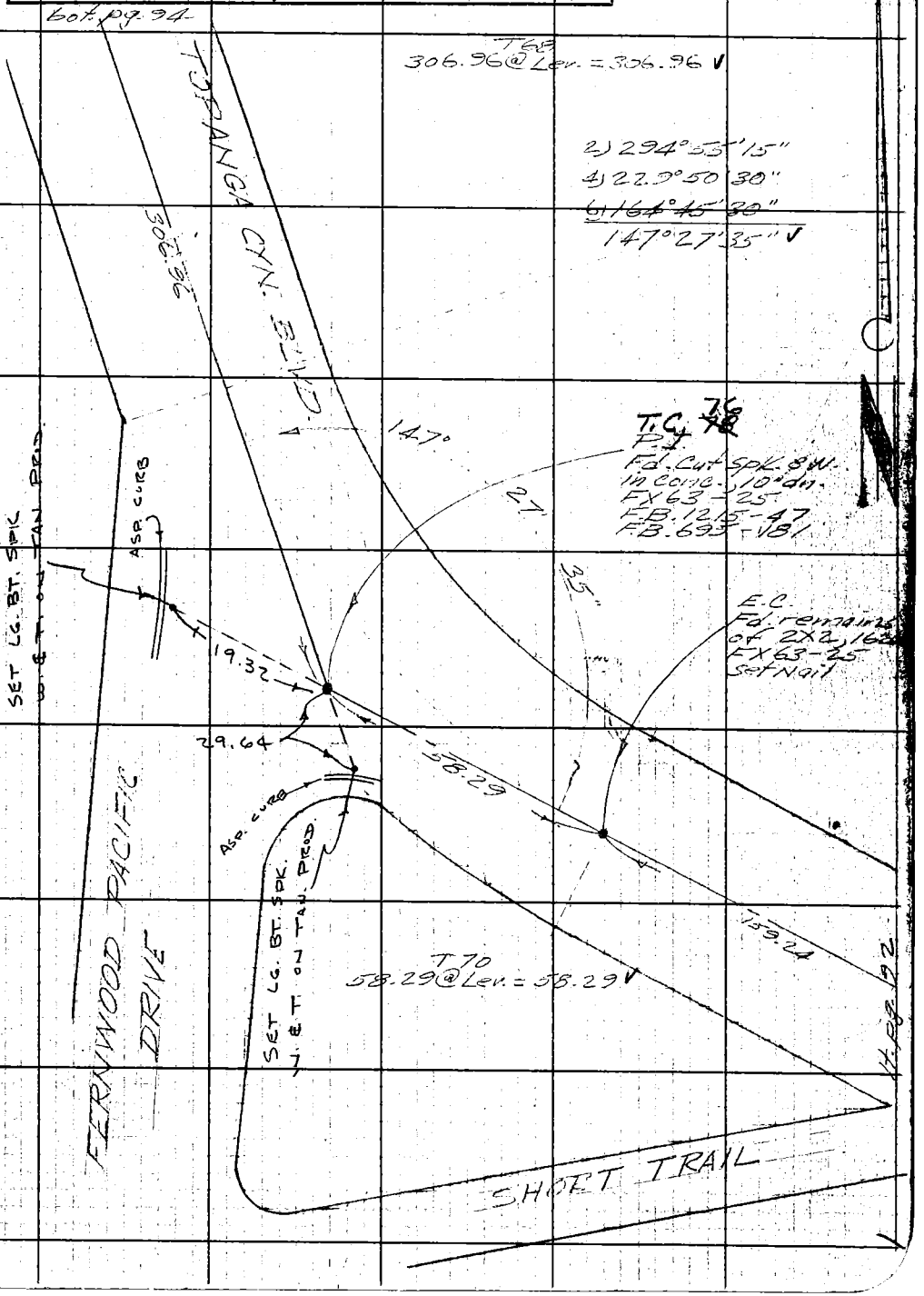

Note: Any Additions or Changes on This Sheet Must be Made or Circled in Red Ink With Date and Name of Person Making Change.

Do not extend notes this side of this line.

RETURN TO
LOS ANGELES COUNTY ENGINEER
700 LOS ANGELES COUNTY ENGINEERING BLDG.

76F309S CE #247—3-57

F. B. 2667 Pg. 94

2) 279° 09 45
4) 198° 19 30
6) 117° 29 30
139° 34 55

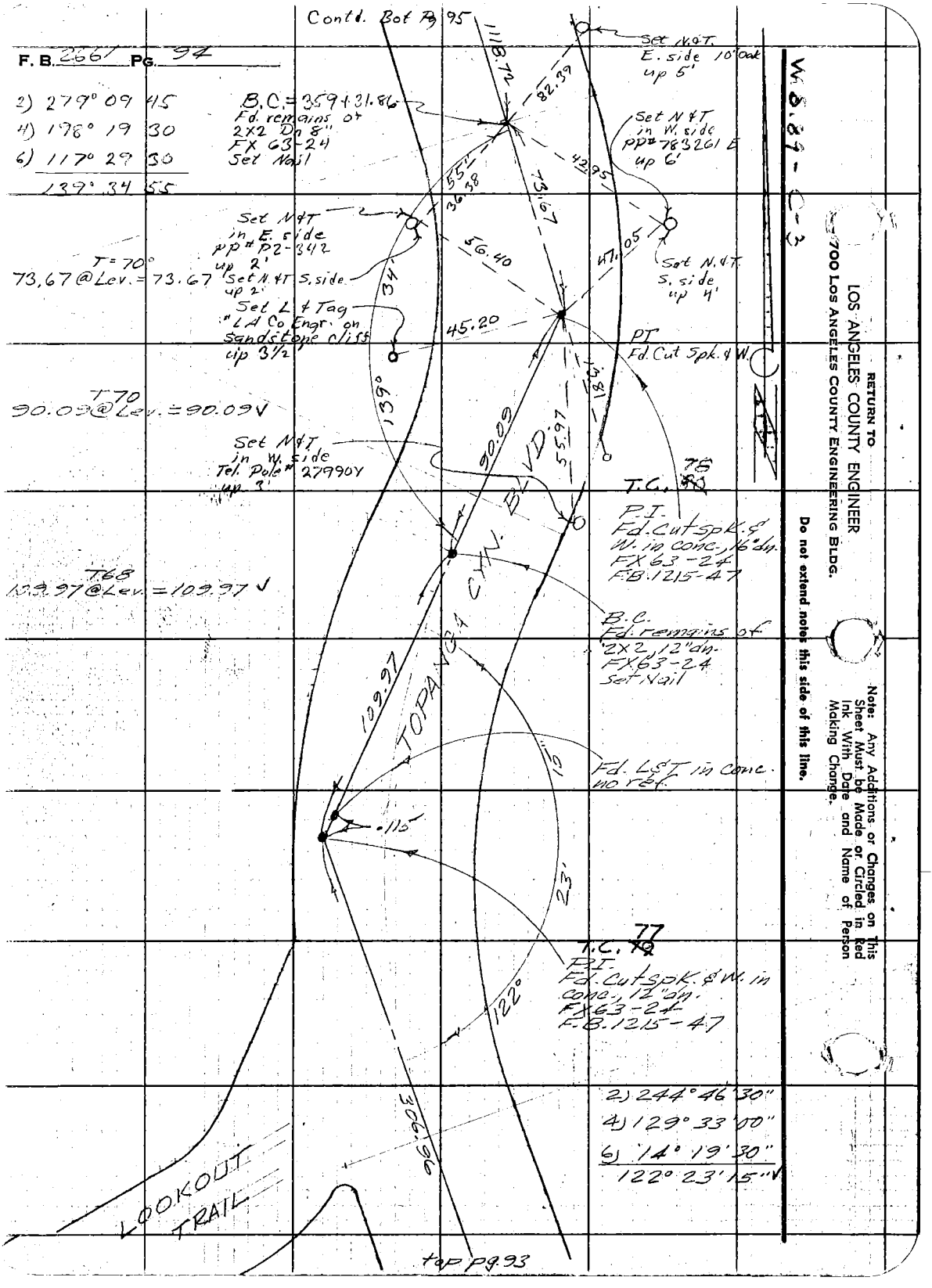

2) 244° 46' 30"
4) 129° 33' 00"
6) 14° 19' 30"
122° 23' 15" ✓

W.S. 89-C-3

RETURN TO
LOS ANGELES COUNTY ENGINEER
700 LOS ANGELES COUNTY ENGINEERING BLDG.

Do not extend notes this side of this line.

Note: Any Additions or Changes on This Sheet Must be Made or Circled in Red Ink With Date and Name of Person Making Change.

Notes Ck'd by C. RUBENACKER	Survey of Topanga Cyn. Blvd.	F. B. 2661 PG. 95
Map No.	JN 0303.00 Tape 094 Std 68 °F	
Office Work	Surveyed by Uharriet	
Checked	Notes Uharriet Date 5-12-61	
Date	Indexed H. E. OTT OCT 31 '61	

W.S. 89 C-3

Set N.&T. W. side Tel. Pole # 340064 up 2'

T60
277.86 @ Lev. = 277.85

T.C. 80
P.O.S.T.
Set Bt. Spk. W.&T.
1' Dn.

P.O.S.T.
Fd. L&T in retaining wall FX 63-24
(Retaining wall is broken & has moved from original position)

Set N&T. S. side PP # 340066F up 2'

T62
122.99 @ Lev. = 122.98

P.I.
Nothing set

top rt. pg. 96

21.0°

277.85

1.03

P.O.S.T.
Fd. L&T in retaining wall FX 63-24
(Retaining wall is broken & has moved from original position)

81.96

122.98

.80

37.85

135.8

39.

25 Adj.

14.90

T.C. 79
P.O.S.T.
Set 1x2 & Nail

Replaced 1x2 with 1" I.P. Conc plug & Tag # L.A. Cu Eng. Dn 8" July 24, 1961 C.V. Crowe

2) 349° 19' 00"
4) 338° 38' 00"
6) 327° 56' 45"
174° 39' 27"

135°

Set L & Tag # L.A. Co. Engr. on top 3' sandstop boulder up 5'

T64
138.89 @ Lev. = 138.89

10 Adj.

TOPANGA CYN. BLVD.

2) 271° 28' 30"
4) 182° 57' 00"
6) 94° 25' 15"
Δ = 135° 44' 12"

1118.72

138.64

T58
1118.79 @ Lev. = 1118.72

top pg. 94

Note: Any Additions or Changes on This Sheet Must be Made or Circled in Red Ink With Date and Name of Person Making Change.

Do not extend this side of this line.

PLEASE RETURN TO
LOS ANGELES COUNTY ENGINEER
700 LOS ANGELES COUNTY ENGINEERING BLDG.

76F309S S&E #247 11-58

F. B. 1661 PG 96

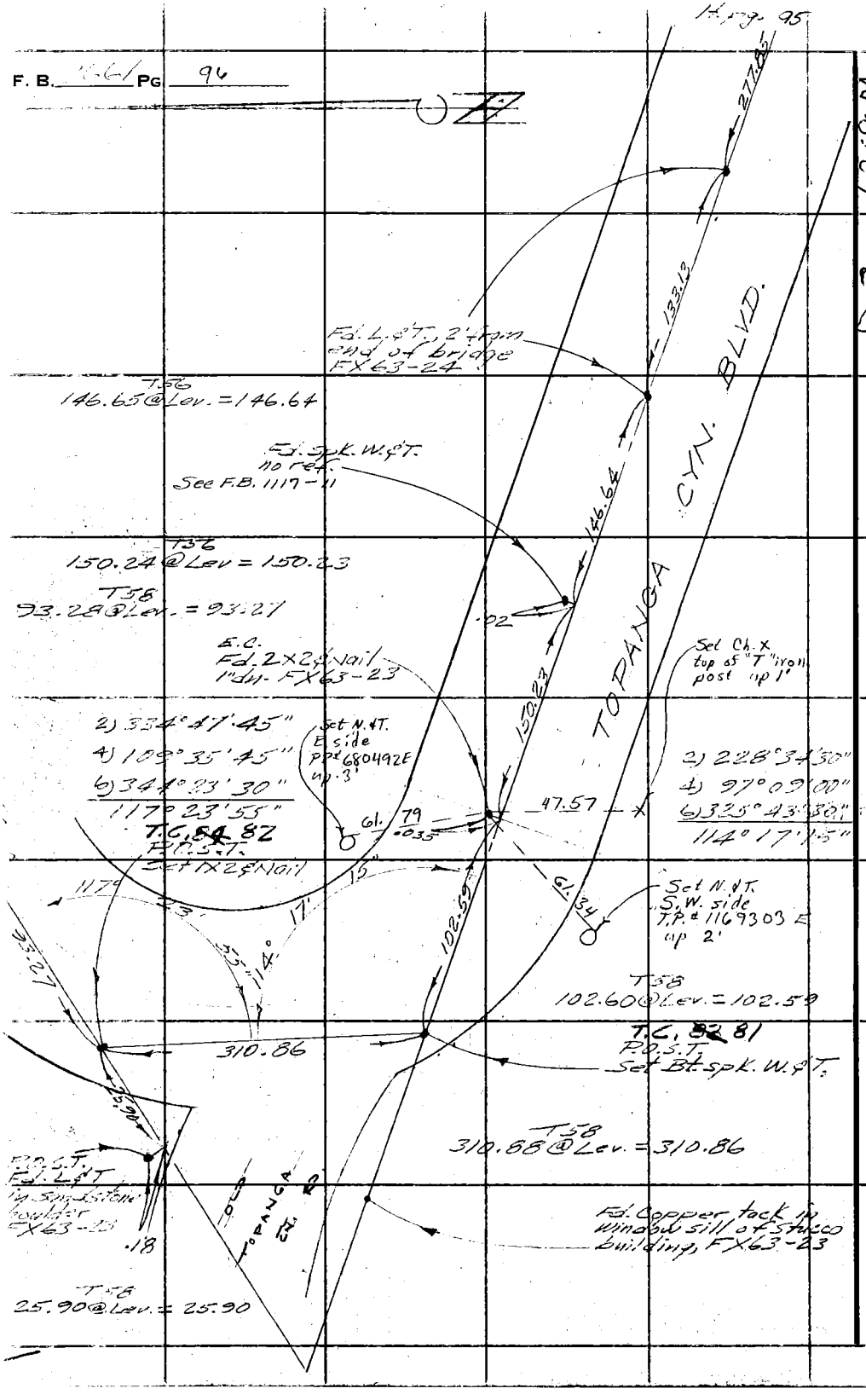

PLEASE RETURN TO
LOS ANGELES COUNTY ENGINEER
700 LOS ANGELES COUNTY ENGINEERING BLDG.

Do not extend this side of this line.

Note: Any Additions or Changes on This Sheet Must be Made or Circled in Red Ink With Date and Name of Person Making Change.

Notes Ck'd by RUBENACKER	Survey of Topanga Cyn. Blvd.	F. B. 2601 PG. 97
Map No.	JN 0303-00 Tape Std 68 °F	
Office Work	Surveyed by Sharriet	
Checked	Notes Sharriet Date 5-16-61	
Date	Indexed M. E. OTT OCT 31 61	

C-3

W.S. 89

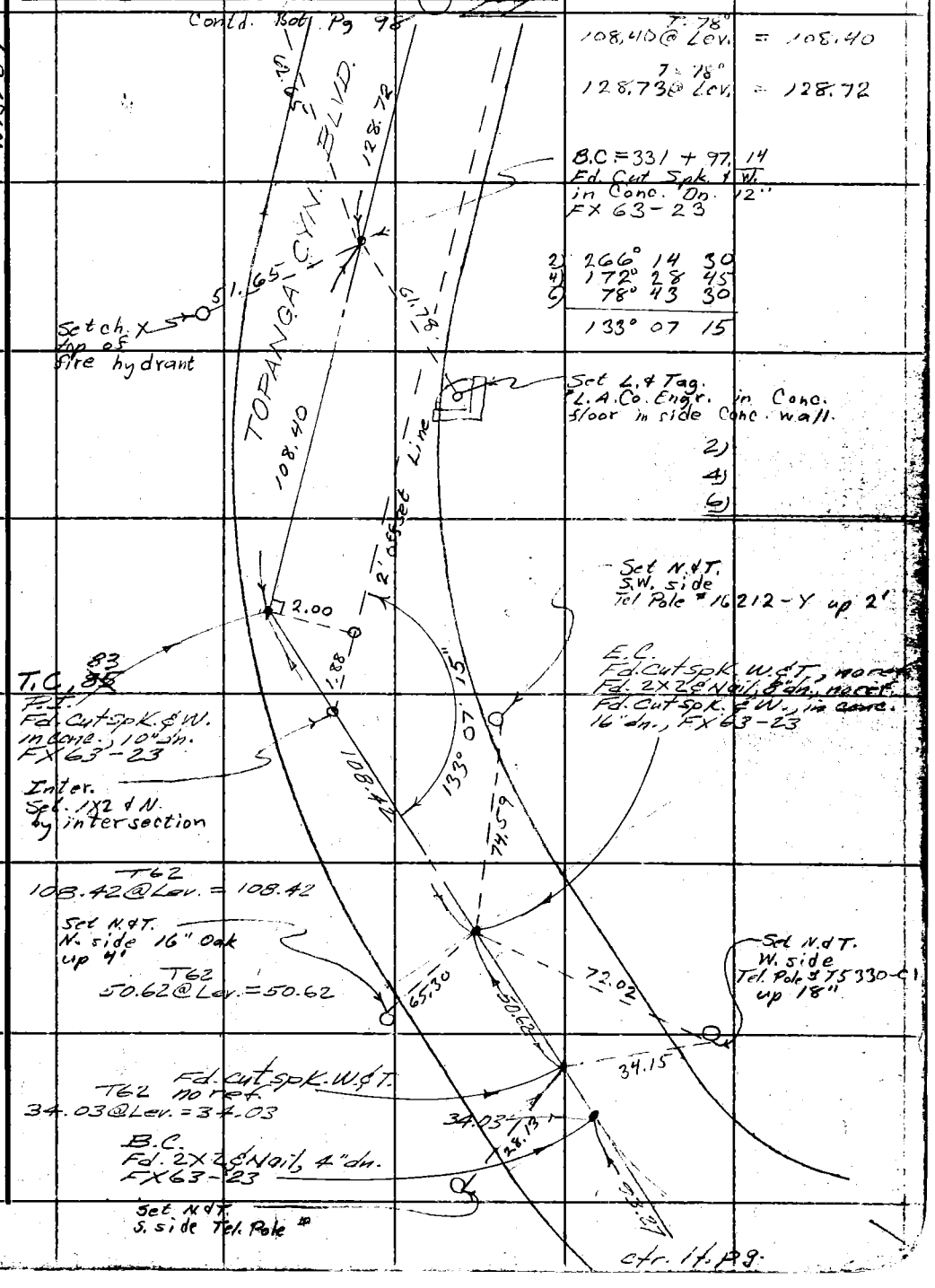

Note: Any Additions or Changes on This Sheet Must be Made or Circled in Red Ink With Date and Name of Person Making Change.

Do not extend this side of this line.

PLEASE RETURN TO
LOS ANGELES COUNTY ENGINEER
700 LOS ANGELES COUNTY ENGINEERING BLDG.

76F309S S&E #247 11-58

F. B. 2661 Pg. 98

W.S. 89 C-3

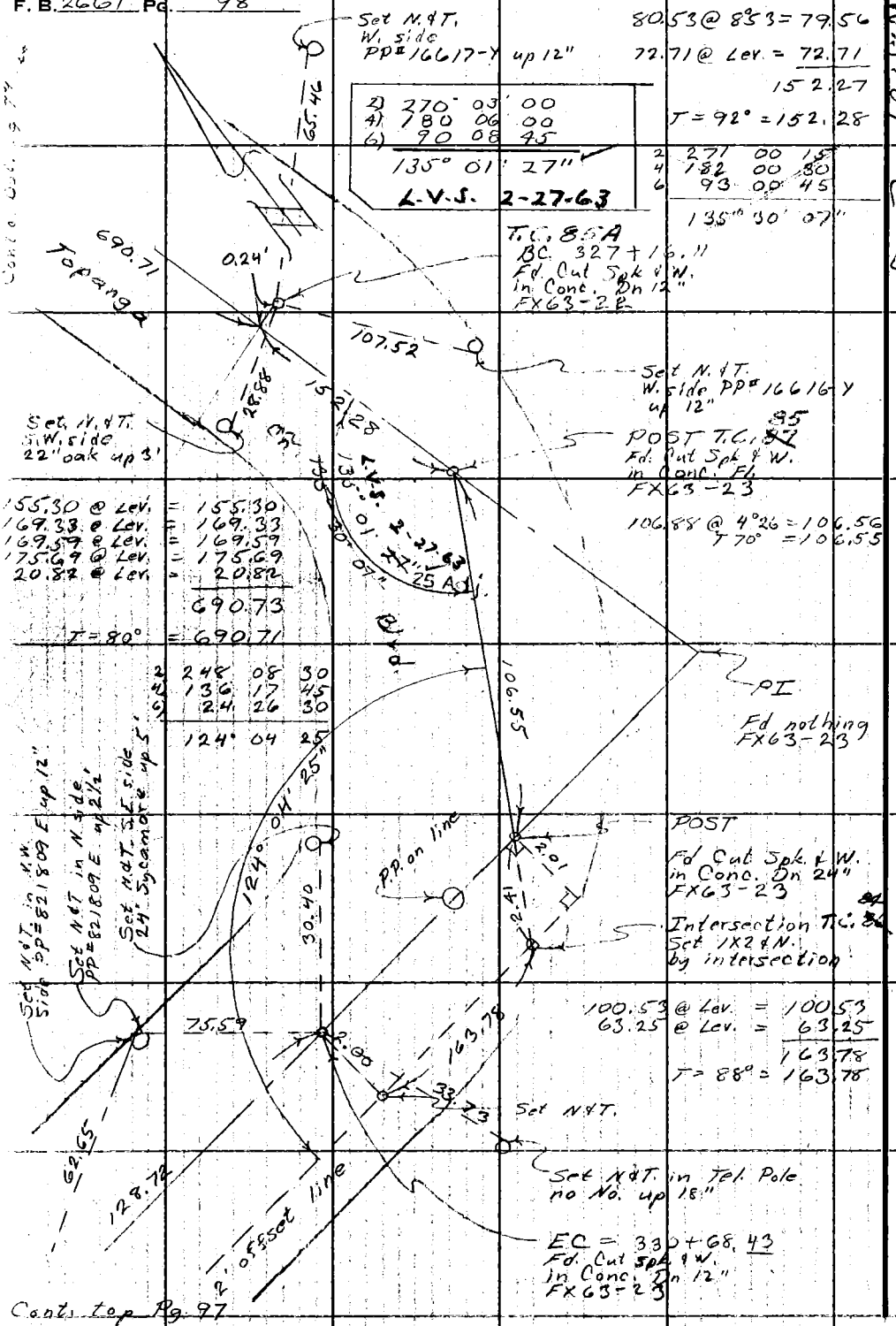

Cont. top Pg. 97

PLEASE RETURN TO
LOS ANGELES COUNTY ENGINEER
700 LOS ANGELES COUNTY ENGINEERING BLDG.

Do not extend this side of this line.

Note: Any Additions or Changes on This Sheet Must be Made or Circled in Red Ink With Date and Name of Person Making Change.

Notes Ck'd by C. RUBENACKER	Survey of Topanga Cñ Blvd.	F. B. 2661 Pg. 99
Map No.	JN 0303.00 Tape #150 Std 84 °F	
Office Work	Surveyed by C.V. Crowe	
Checked	Notes CVC Date 7-28-61	
Date	Indexed H. E. OTT OCT 31 '61	

C-3

W.S. 89

Contd. Bot. Pg 100

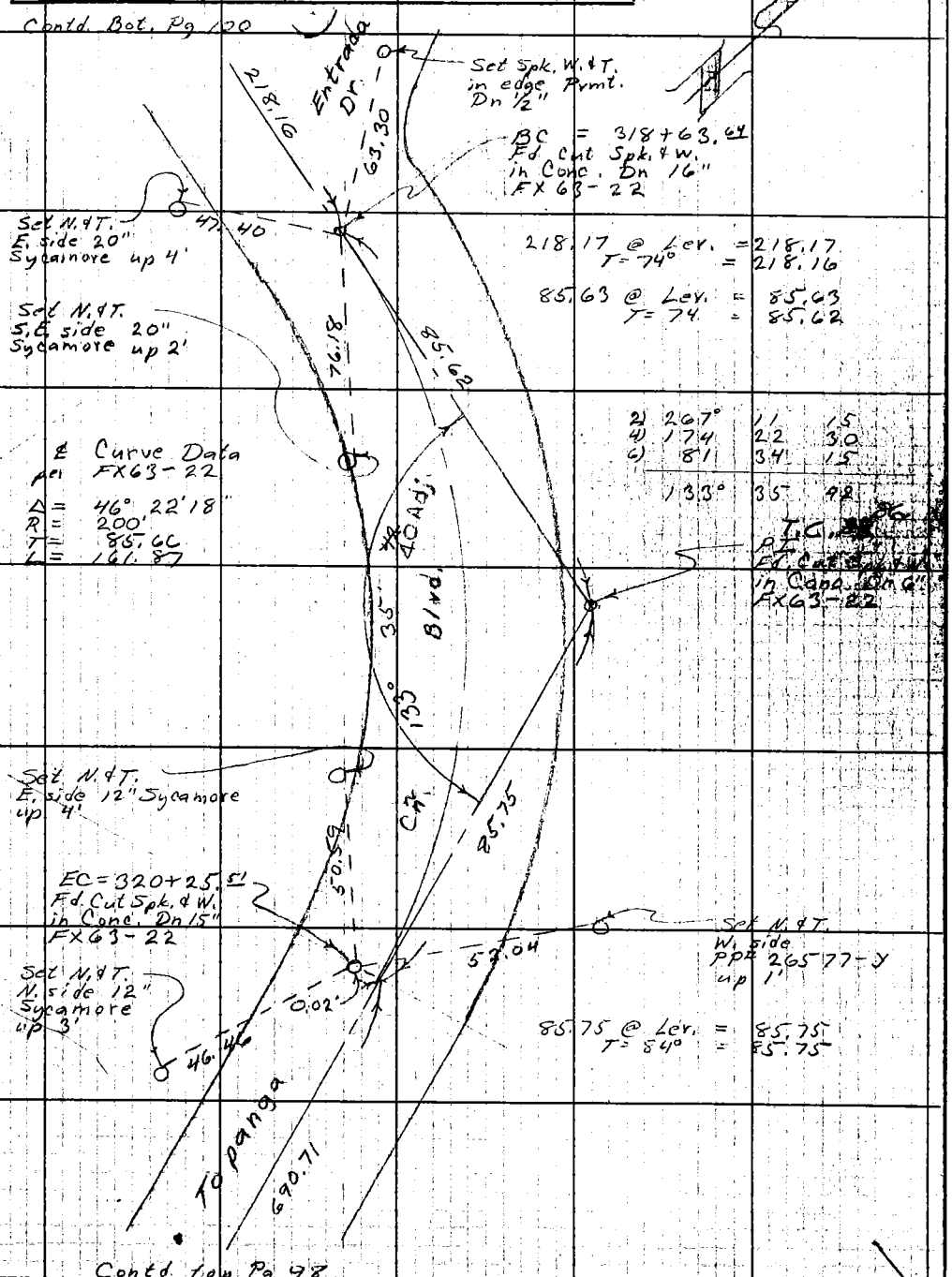

Contd. top Pg 98

Note: Any Additions or Changes on This Sheet Must be Made or Circled in Red Ink With Date and Name of Person Making Change.

Do not extend notes this side of this line.

RETURN TO
LOS ANGELES COUNTY ENGINEER
700 LOS ANGELES COUNTY ENGINEERING BLDG.

76F309S CE #247—3-57

F. B. 2661 PG. 100

Contd. Bot. Pg. 101

2.16 @ Lev. = 2.16
149.34 @ Lev. = 149.34
151.50
T = 76° = 151.49
See Pg 101

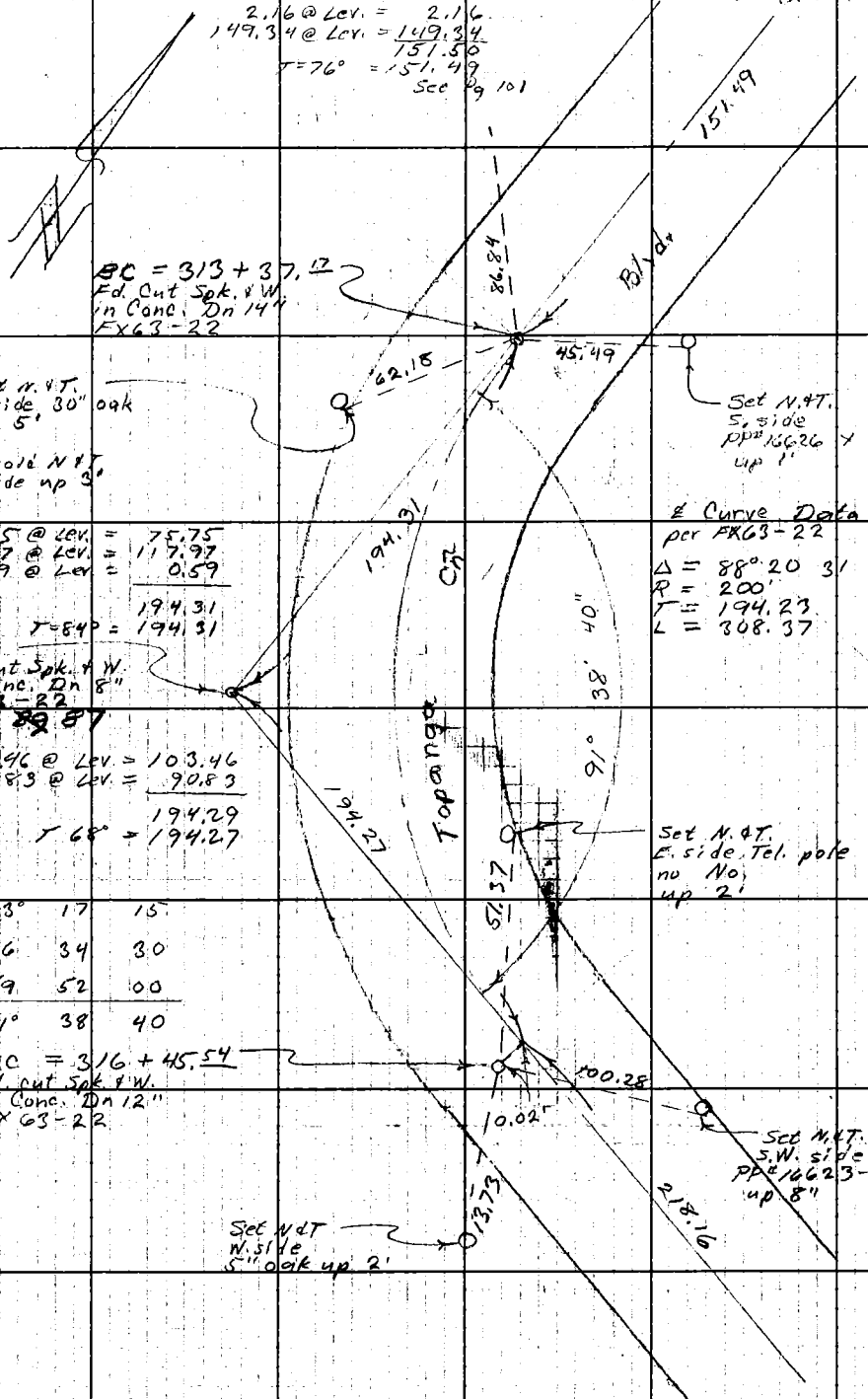

BC = 313 + 37.17
Fd. Cut Spk. & W.
in Conc. Dn 14"
FX63-22

Set N. & T.
S. side 30" oak
up 5'

Fd. old N & T.
S. side up 3'

Set N. & T.
S. side
PP# 16626 Y
up 1'

℄ Curve Data
per FX63-22

Δ = 88° 20 31
R = 200'
T = 194.23
L = 308.37

75.75 @ Lev. = 75.75
117.97 @ Lev. = 117.97
0.59 @ Lev. = 0.59
194.31
T = 84° = 194.31

PI
Fd. Cut Spk. & W.
in Conc. Dn 8"
FX63-22
T.C. 89 87

103.46 @ Lev. = 103.46
90.83 @ Lev. = 90.83
194.29
T 68° = 194.27

Set N. & T.
E. side Tel. pole
no No.
up 2'

2)	183°	17	15
4)	06	34	30
6)	189	52	00
	91°	38	40

EC = 316 + 45.54
Fd. cut Spk. & W.
in Conc. Dn 12"
FX63-22

Set N. & T.
S.W. side
PP# 16623-Y
up 8"

Set N & T
W. side
5" oak up 2'

Contd. top Pg 99

W.S. 89

C-13

RETURN TO
LOS ANGELES COUNTY ENGINEER
700 LOS ANGELES COUNTY ENGINEERING BLDG.

Do not extend notes this side of this line.

Note: Any Additions or Changes on This Sheet Must be Made or Circled in Red Ink With Date and Name of Person Making Change.

Notes Ck'd by G. RUBENACKER	Survey of Topanga Cñ. Blvd	F. B. 2661 PG. 101
Map No.	JN 0303.00 Tape #150 Std 84 °F	
Office Work	Surveyed by C. V. Crowe	
Checked	Notes CVC Date 7-28-61	
Date	Indexed H. E. OTT OCT 31	

C-2

W.S. 89

Contd. Bot. Pg 102

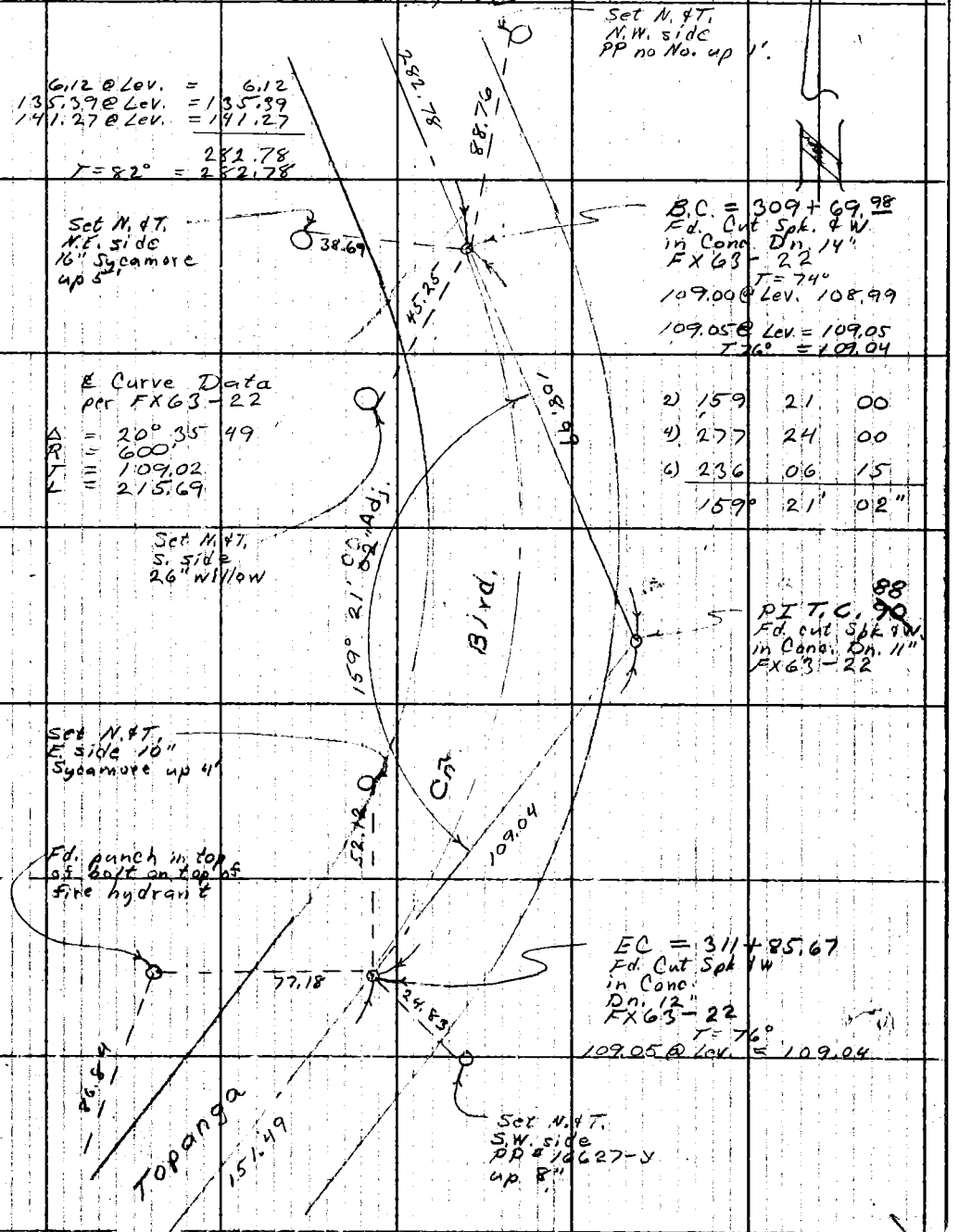

Contd. top Pg. 100

Note: Any Additions or Changes on This Sheet Must be Made or Circled in Red Ink With Date and Name of Person Making Change.
Do not extend this side of this line.
PLEASE RETURN TO
LOS ANGELES COUNTY ENGINEER
700 LOS ANGELES COUNTY ENGINEERING BLDG.

F. B. 2661 Pg. 102 Contd Bot. Pg 103

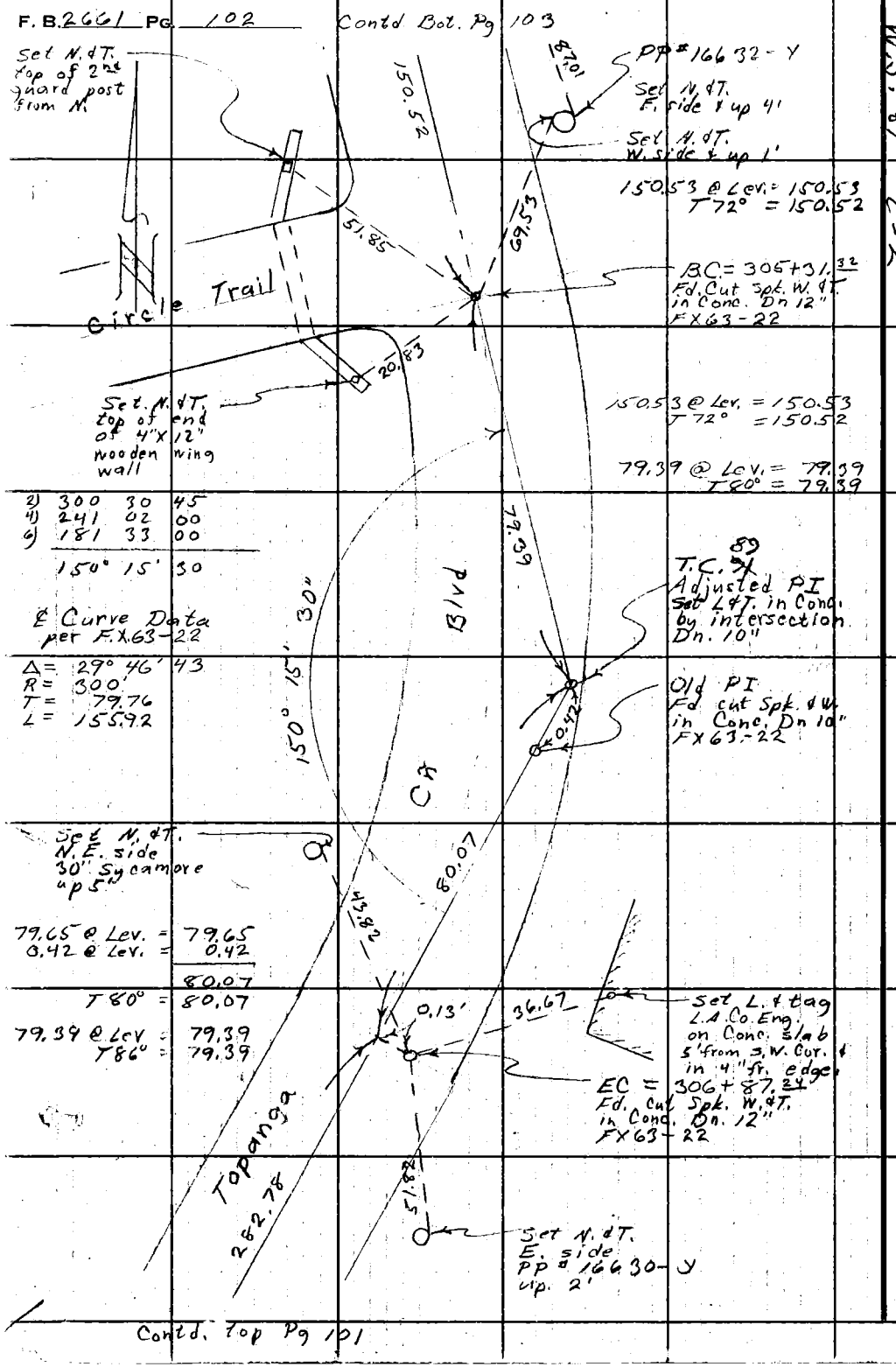

Contd. Top Pg 101

W.S. 89

C-2

LOS ANGELES COUNTY ENGINEER
700 LOS ANGELES COUNTY ENGINEERING BLDG.
PLEASE RETURN TO

Do not extend this side of this line.

Note: Any Additions or Changes on This Sheet Must be Made or Circled in Red Ink With Date and Name of Person Making Change.

Notes Ck'd by C. RUBENACKER	Survey of Topanga Cñ. Blvd.	F. B. 2661 Pg. 103
Map No.	JN 0303.00 Tape 150 Std 84 °F	
Office Work	Surveyed by C. V. Crowe	
Checked	Notes C V C Date Aug 61	
Date	Indexed H. E. OTY OCT 31 '61	

C-2

W. S. 89

Contd. Bot. Pg 104

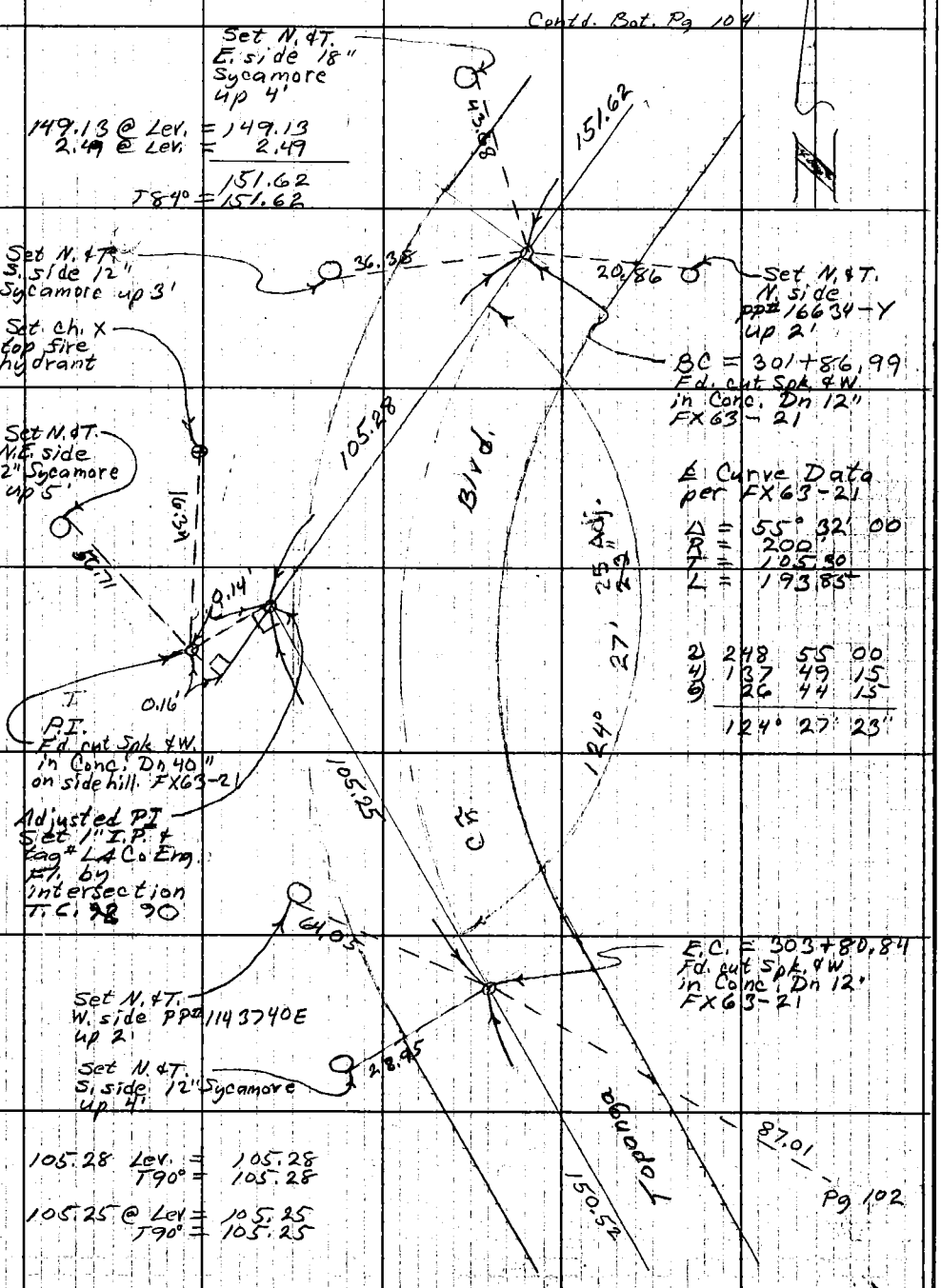

℄ Curve Data per FX63-21

Δ = 55° 32' 00
R = 200'
T = 105.30
L = 193.85

2)	248	55	00
4)	137	49	15
6)	26	44	15
	124°	27'	23"

105.28 Lev. = 105.28
T90° = 105.28

105.25 @ Lev = 105.25
T90° = 105.25

Contd. top Pg 102

Note: Any Additions or Changes on This Sheet Must be Made or Circled in Red Ink With Date and Name of Person Making Charge.

Do not extend notes this side of this line.

RETURN TO
LOS ANGELES COUNTY ENGINEER
700 LOS ANGELES COUNTY ENGINEERING BLDG.

76F309S CE #247—3-57

F. B. 2661 PG. 104

Contd. Bot. Pg 105.

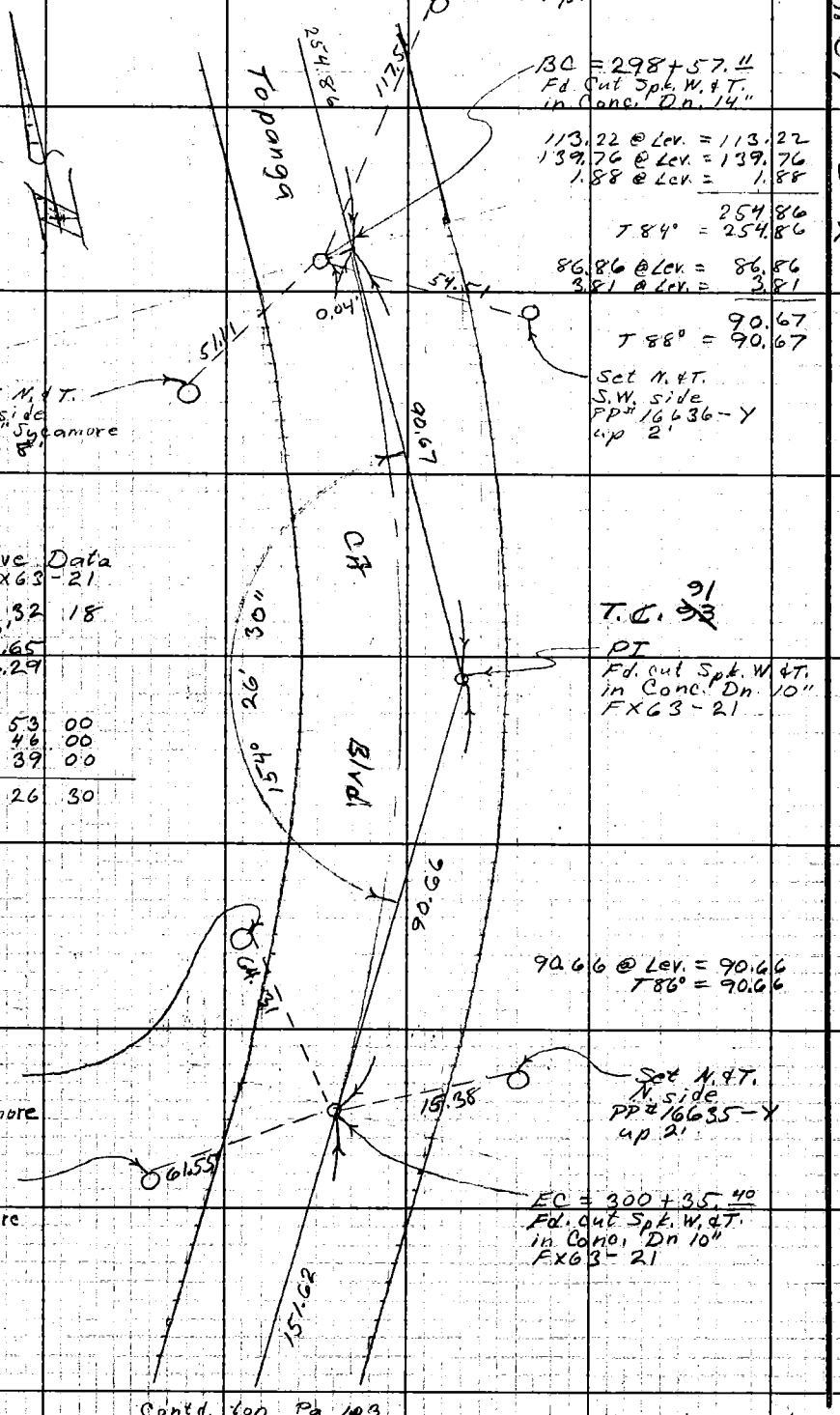

Contd. top Pg 103

W.O. 89

C-2

LOS ANGELES COUNTY ENGINEER
700 LOS ANGELES COUNTY ENGINEERING BLDG.

RETURN TO

Do not extend notes this side of this line.

Note: Any Additions or Changes on This Sheet Must be Made or Circled in Red Ink With Date and Name of Person Making Change.

Notes Ck'd by C. RUBENACKER	Survey of Topanga Cñ Blvd.	F. B. 2661 PG. 105
Map No.	JN 0303.00 Tape 150 Std 84 °F	
Office Work	Surveyed by C. V. Crowe	
Checked	Notes CVC Date Aug. 61	
Date	Indexed H. E. OTT OCT 31 '61	

C-2

W. S. 89

Contd. Bot. Pg 106

15.39 @ Lev. = 15.39
180.00 @ Lev. = 180.00
176.39 @ Lev. = 176.39
371.78
T 84° = 371.78

Set N. & T.
E. side 10" Oak up 4'

2)	342°	38	45
4)	325	17	30
6)	307	56	45
	171°	19	27

Line Prod.
Set 1" I.P., Conc.
& tag #LA Co Eng
Dn. 3"

371.78

105.67

Blvd.

BC = 295+26.79
Fd. cut Spk. W. & T.
in Conc. Dn 18"
FX63-21

37.81 @ Lev. = 37.81
T 86° = 37.81

℄ Curve Data
per FX 63-21

Δ = 8° 39' 03"
R = 500'
T = 37.81
L = 75.49

37.81

Cñ.

57.82

PP# T200Q
Set N & T
N. side up 3'

T.C. ~~94~~ 92
PI
Fd. cut Spk. W. & T.
in Conc. Dn 8"
in Pvmt.
FX63-21

38.76

50.53

Set N & T
N.E. side up 8"

Set N. & T.
S. side up 2'

171° 19' 30 Adj.

49.52

37.82 @ Lev. = 37.82
T 84° = 37.82

Set N. & T.
S. side 14" Oak
up 3'

Set N. & T.
S.E. side
12" Sycamore
up 5'

37.82

45.86

HIGHVALE ℄ DR.

48.62

Fd. B.C. B.M. Mon
S. end Conc. wing wall

40.80

0.05'

Set L & tag
#LA Co Eng. on
SW end Conc.
wing wall

EC = 296+02.28
Fd. cut Spk. W. & T.
in Conc. Dn 12"
FX63-21

146.58

Topanga

Line Prod.
Set 1" I.P.
Conc. & tag
#LA Co Eng.
Dn 3"

254.86

℄

Contd. top Pg 104

Note: Any Additions or Changes on This Sheet Must Be Made or Circled in Red Ink With Date and Name of Person Making Change.

Do not extend notes this side of this line.

RETURN TO
LOS ANGELES COUNTY ENGINEER
700 LOS ANGELES COUNTY ENGINEERING BLDG.

76F309S CE #247—3-57

F.B. 2661 PG. 106

Contd. Bot. Pg 107

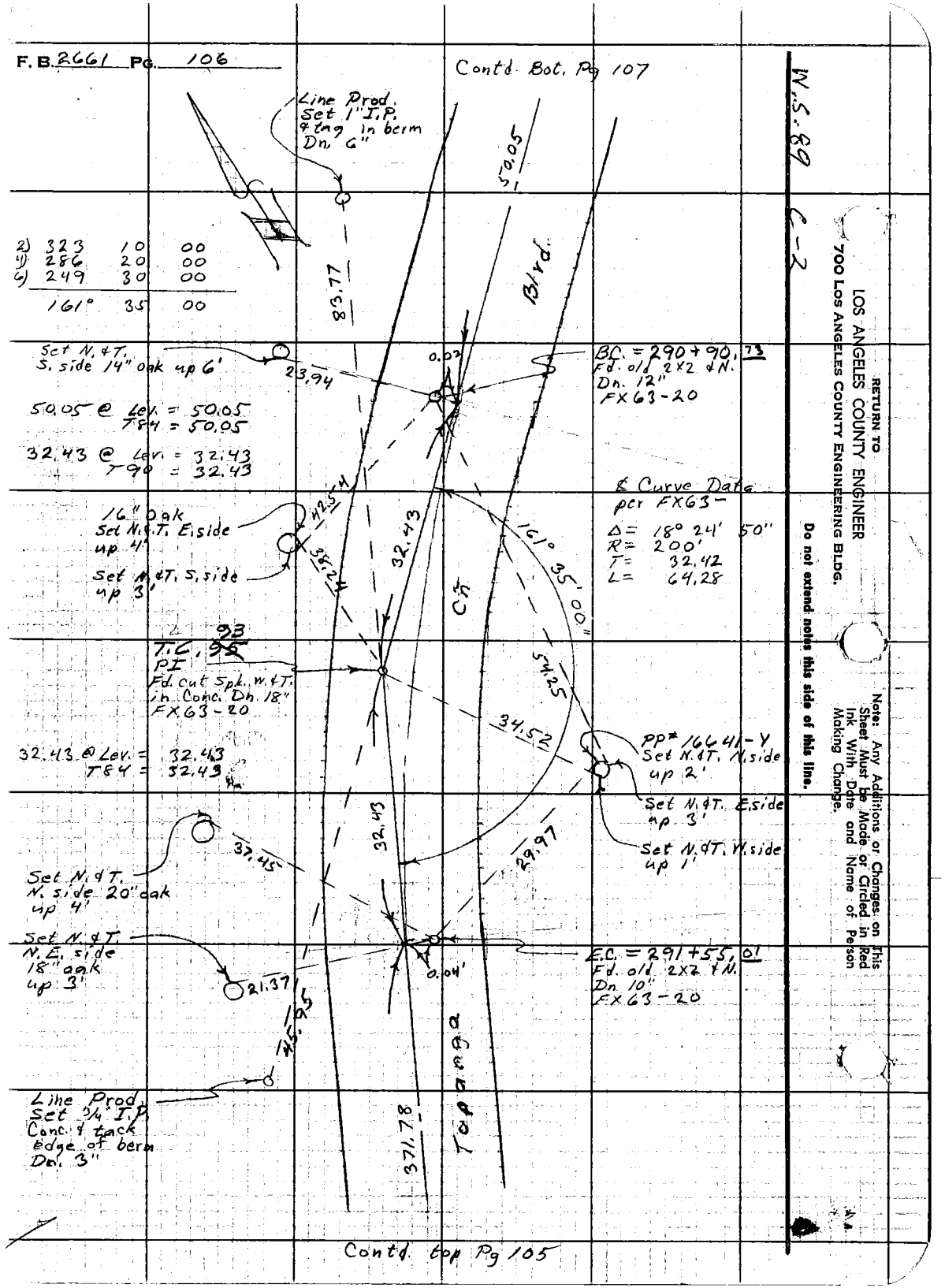

Contd. top Pg 105

N.S. 89
C-3
RETURN TO
LOS ANGELES COUNTY ENGINEER
700 LOS ANGELES COUNTY ENGINEERING BLDG.
Do not extend notes this side of this line.
Note: Any Additions or Changes on This Sheet Must be Made or Circled in Red Ink With Date and Name of Person Making Change.

C-7

WS-89

Notes Ck'd by RUBENACKER	Survey of Topanga Cn. Blvd.
Map No.	JN 0303.00 Tape 150 Std 84 °F
Office Work	Surveyed by C.V. Crowe
Checked	Notes CVC Date Aug 9, 61
Date	Indexed H. E. OTT OCT 31 '6

F. B. 2661 PG. 107

Contd. Bot. Pg 108

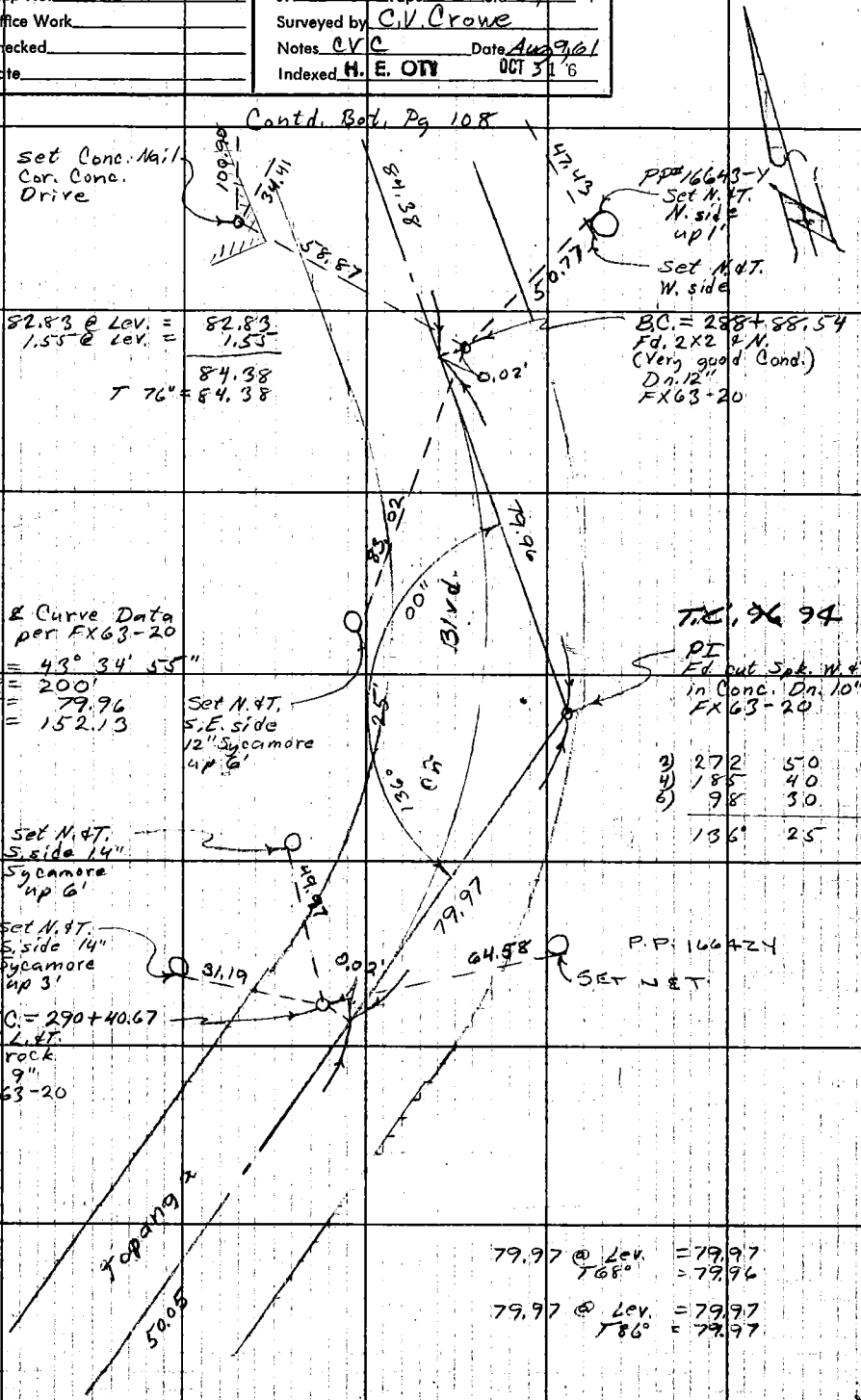

Contd. top Pg 106

Note: Any Additions or Changes on This Sheet Must Be Made or Circled in Red Ink With Date and Name of Person Making Change.

Do not extend notes this side of this line.

RETURN TO
LOS ANGELES COUNTY ENGINEER
700 LOS ANGELES COUNTY ENGINEERING BLDG.

76F309S CE #247—3-57

To Bottom of Pg. 109

F.B. 2661 Pg. 108

W.S. 89 C-2

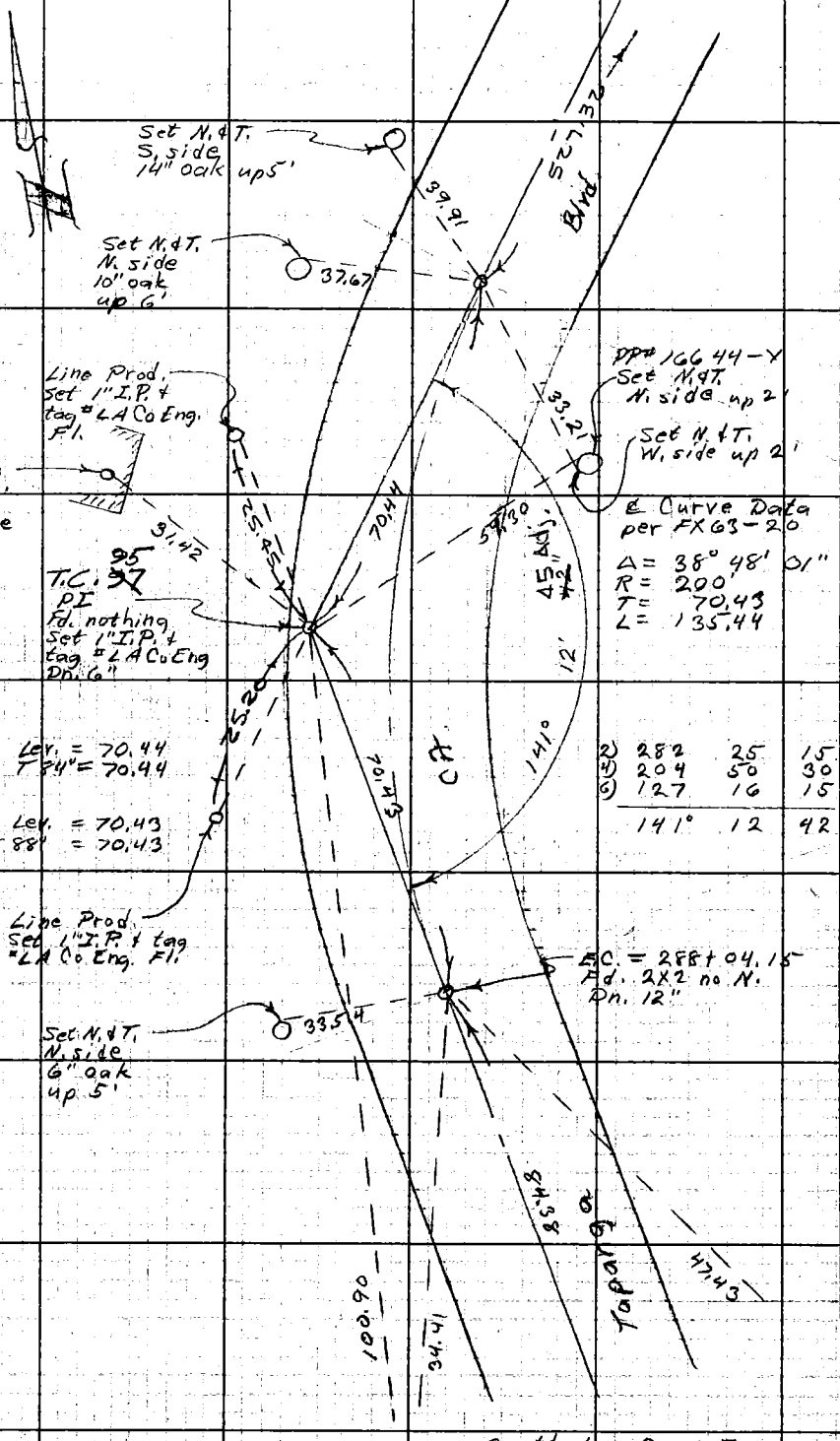

RETURN TO
LOS ANGELES COUNTY ENGINEER
700 LOS ANGELES COUNTY ENGINEERING BLDG.

Do not extend notes this side of this line.

Note: Any Additions or Changes on This Sheet Must be Made or Circled in Red Ink With Date and Name of Person Making Change.

Notes Ck'd by C. RUBENACKER	Survey of TOPANGA CN BLVD.	F. B. 2661 PG. 109
Map No.	JN 0303.00 Tape 0151 Std 68 oF	
Office Work	Surveyed by J.P. MENNE	
Checked	Notes Date 8-16-61	
Date	Indexed H. E. OTT OCT 31 '61	

C-2

W.S. 89

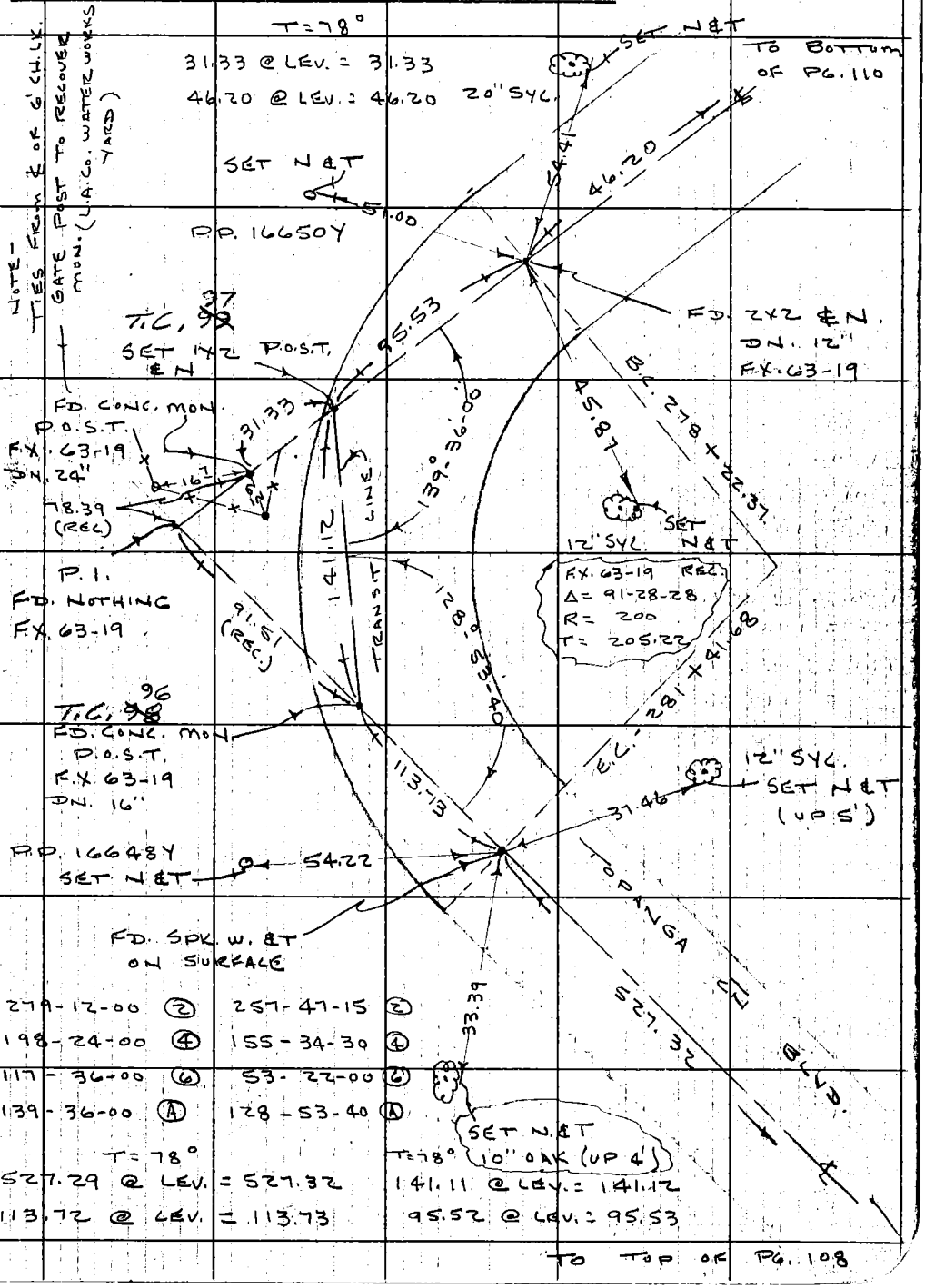

279-12-00 (2)	257-47-15 (2)
198-24-00 (4)	155-34-30 (4)
117-36-00 (6)	53-22-00 (6)
139-36-00 (A)	128-53-40 (A)

T=78°
527.29 @ LEV. = 527.32
113.72 @ LEV. = 113.73

T=78°
141.11 @ LEV. = 141.12
95.52 @ LEV. = 95.53

TO TOP OF PG. 108

Note: Any Additions or Changes on This Sheet Must be Made or Circled in Red Ink With Date and Name of Person Making Change.

Do not extend notes this side of this line.

RETURN TO
LOS ANGELES COUNTY ENGINEER
700 LOS ANGELES COUNTY ENGINEERING BLDG.

76F309S CE #247—3-57

F. B. 2661 PG. 110

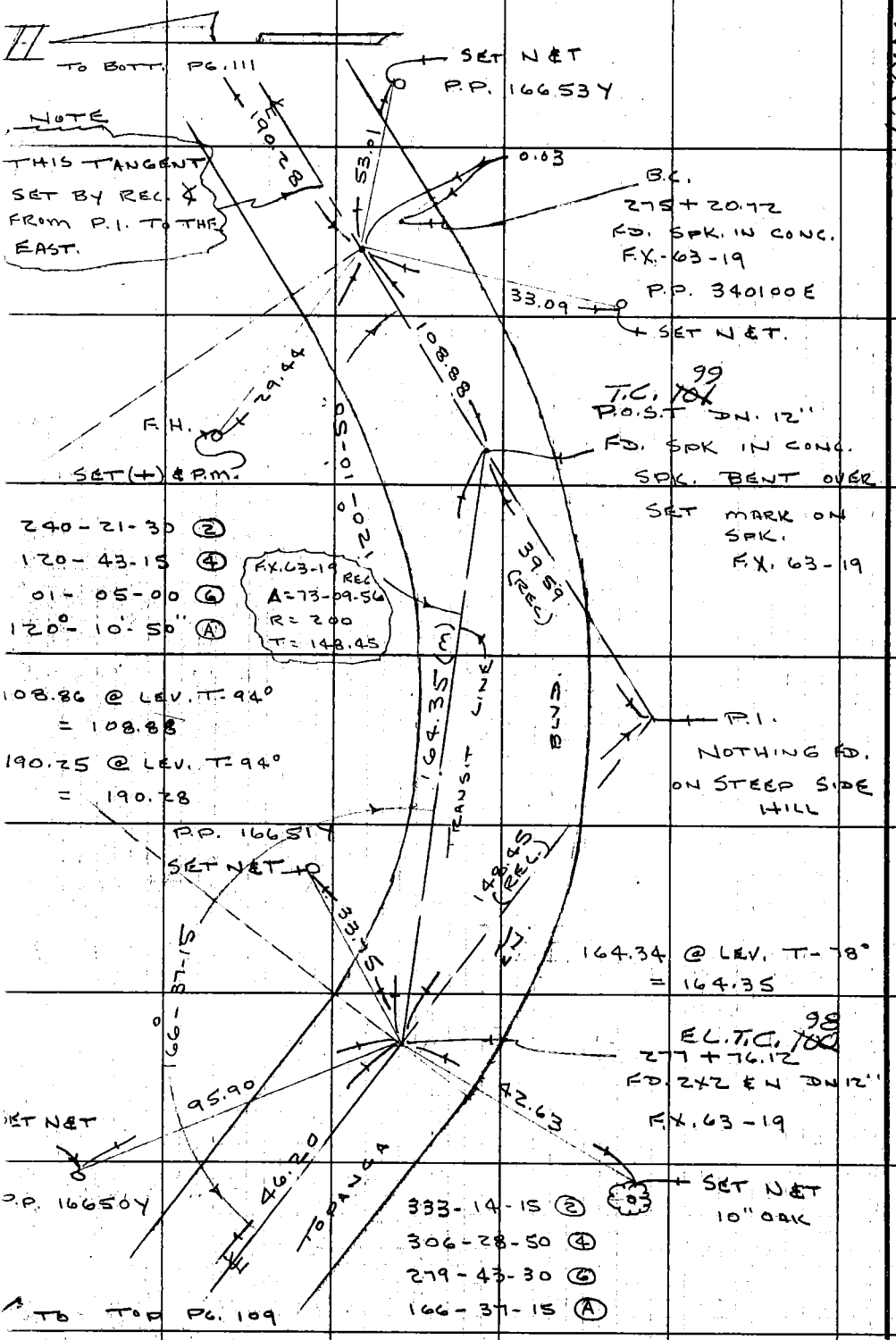

W.S 89

RETURN TO
LOS ANGELES COUNTY ENGINEER
700 LOS ANGELES COUNTY ENGINEERING BLDG.

Do not extend notes this side of this line.

Note: Any Additions or Changes on This Sheet Must be Made or Circled in Red Ink With Date and Name of Person Making Change.

Notes Ck'd by RUBENACKER	Survey of TOPANGA CN. BLVD.
Map No.	JN 0303.00 Tape 015 Std 68 °F
Office Work	Surveyed by J.P. MENNE
Checked	Notes J.P.M Date 8-22-61
Date	Indexed H. E. OTT OCT 31 '61

F. B. 2661 PG. 111

D-2

W.589

Note: Any Additions or Changes on This Sheet Must be Made or Circled in Red Ink With Date and Name of Person Making Change.

Do not extend notes this side of this line.

RETURN TO LOS ANGELES COUNTY ENGINEER 900 Los Angeles County Engineering Bldg.

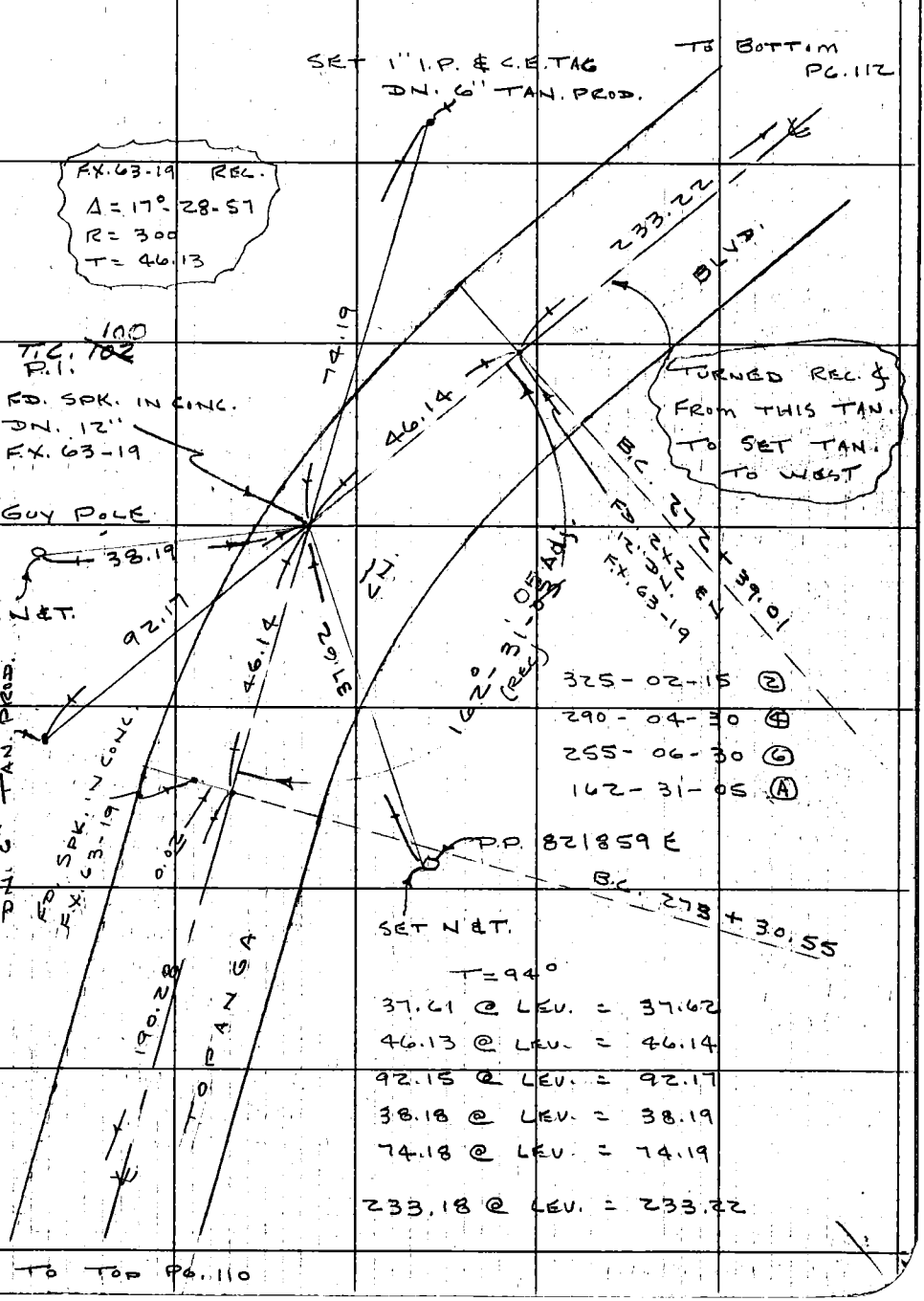

76F309S CE #247—3-57

2661 112

F.B. _____ PG. _____

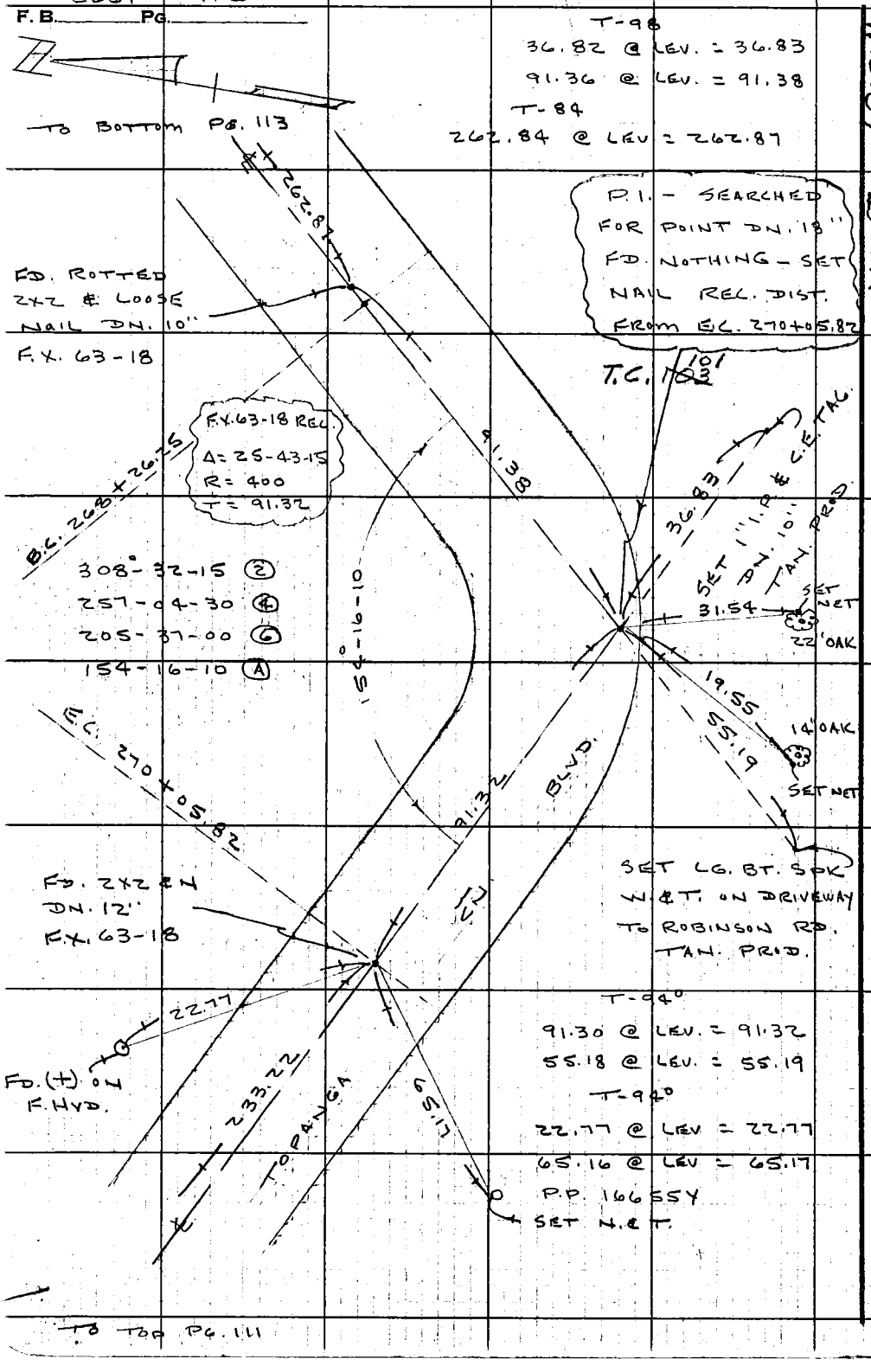

W.S. 89 D-2

RETURN TO
LOS ANGELES COUNTY ENGINEER
700 LOS ANGELES COUNTY ENGINEERING BLDG.

Do not extend notes this side of this line.

Note: Any Additions or Changes on This Sheet Must be Made or Circled in Red Ink With Date and Name of Person Making Change.

Notes Ck'd G. RUBENACKER	Survey of TOPANGA CN. BLVD.
Map No.	JN 0303.00 Tape 015 Std 68 °F
Office Work	Surveyed by J.P. MENNE
Checked	Notes J.P.M Date 8-24-61
Date	Indexed R.E. OTT OCT 31 '61

F.B. 2661 PG. 113

D-2

W.5.89

TO BOTTOM PG 114

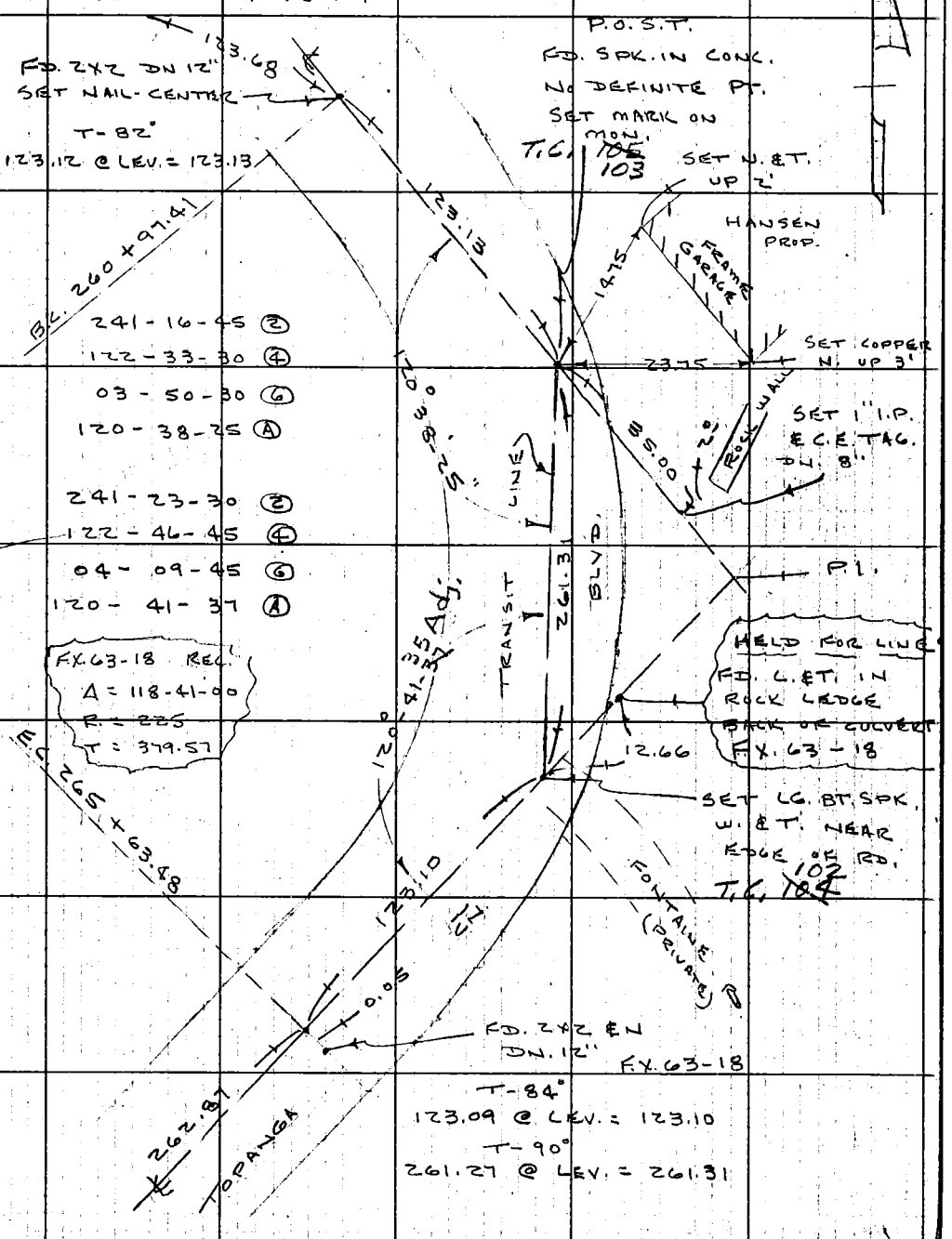

TO TOP PG. 112

Note: Any Additions or Changes on This Sheet Must be Made or Circled in Red Ink With Date and Name of Person Making Change.

Do not extend notes this side of this line.

RETURN TO
LOS ANGELES COUNTY ENGINEER
700 LOS ANGELES COUNTY ENGINEERING BLDG.

76F309S CE #247—3-57

F. B. 2661 PG. 114

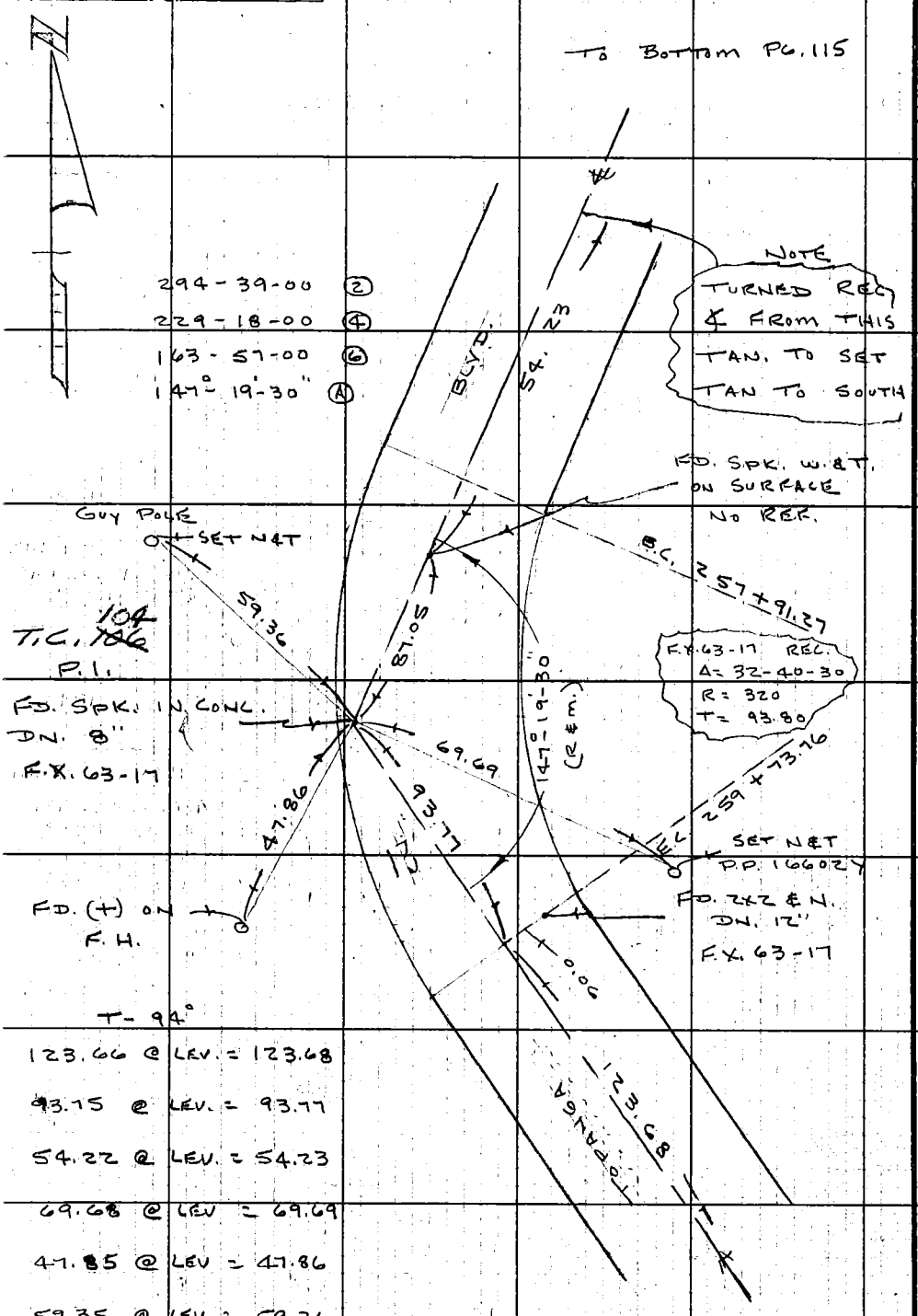

W.S. 89

D-2

RETURN TO
LOS ANGELES COUNTY ENGINEER
700 LOS ANGELES COUNTY ENGINEERING BLDG.

Do not extend notes this side of this line.

Note: Any Additions or Changes on This Sheet Must be Made or Circled in Red Ink With Date and Name of Person Making Change.

Notes Ck'd by C. RUBENACKER	Survey of TOPANGA CN. BLVD.
Map No.	JN 0303.00 Tape 015 Std 68 OF
Office Work	Surveyed by J. P. MENNE
Checked	Notes J.P.M Date 8-28-61
Date	Indexed H. E. OTT OCT 31 '61

F. B. 2661 PG. 115

D-2

W.S. 89

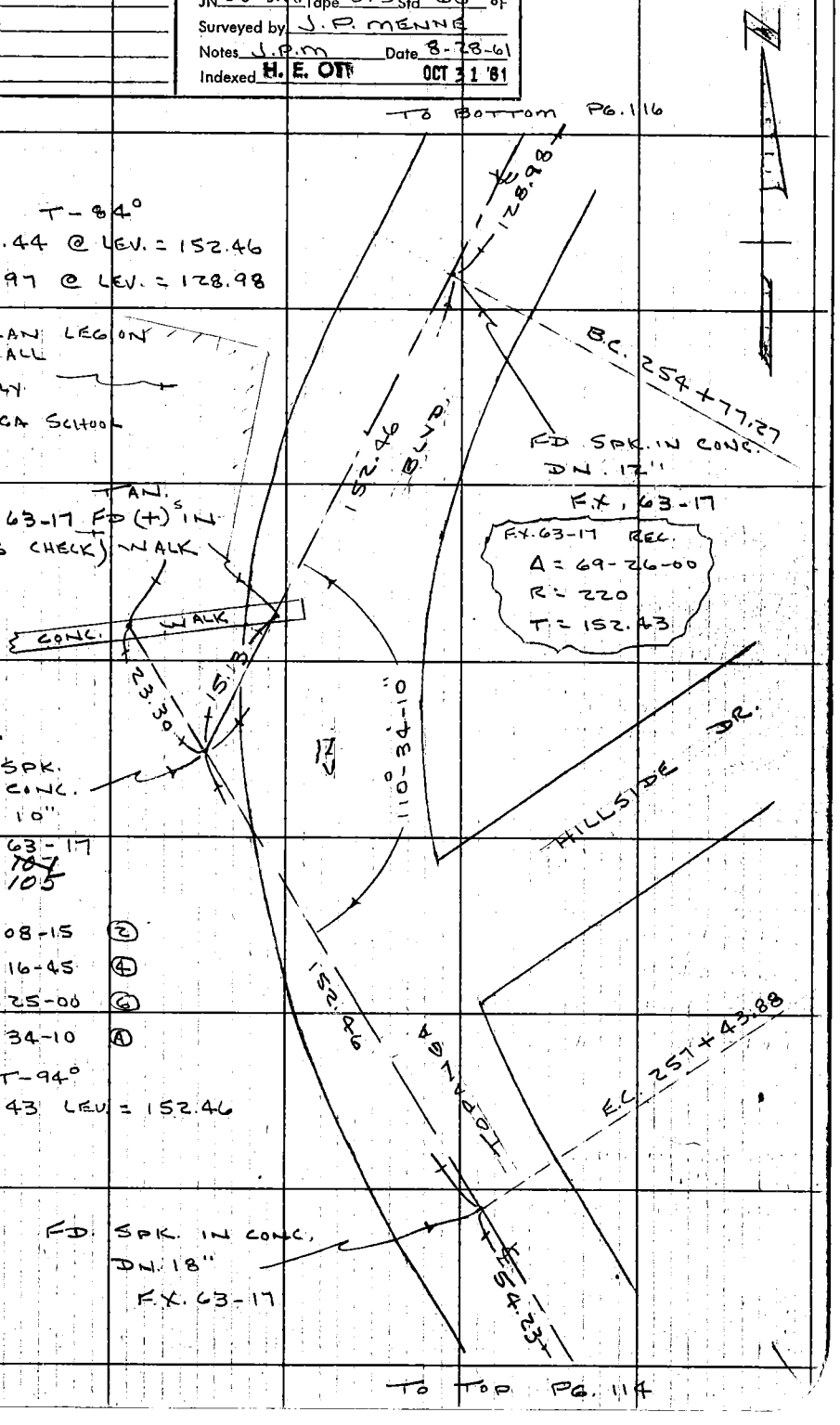

Note: Any Additions or Changes on This Sheet Must be Made or Circled in Red Ink With Date and Name of Person Making Change.

Do not extend notes this side of this line.

RETURN TO
LOS ANGELES COUNTY ENGINEER
700 LOS ANGELES COUNTY ENGINEERING BLDG.

76F309S CE #247—3-57

F. B. 2661 PG. 116

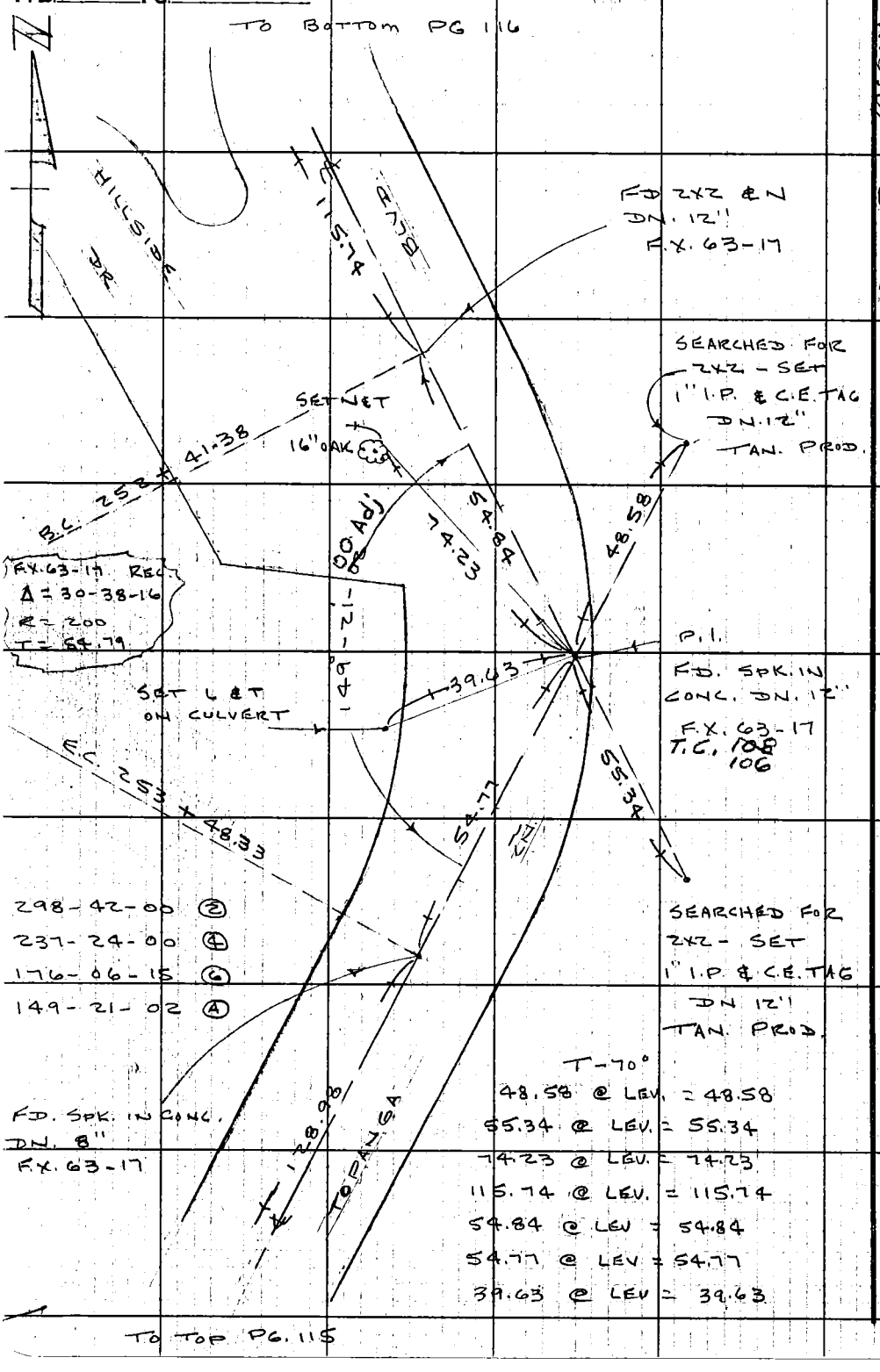

W.S. 89 D-2

RETURN TO
LOS ANGELES COUNTY ENGINEER
700 LOS ANGELES COUNTY ENGINEERING BLDG.

Do not extend notes this side of this line.

Note: Any Additions or Changes on This Sheet Must be Made or Circled in Red Ink With Date and Name of Person Making Change.

Notes Ck'd by C. RUBENACKER	Survey of TOPANGA CN. BLVD.
Map No.	JN 030300 Tape 015 Std 68 °F
Office Work	Surveyed by J.P. MENNE
Checked	Notes J.P.M Date 8-30-61
Date	Indexed H. E. OTT OCT 31 '61

F. B. 2661 PG. 117

D-2

W-S-89

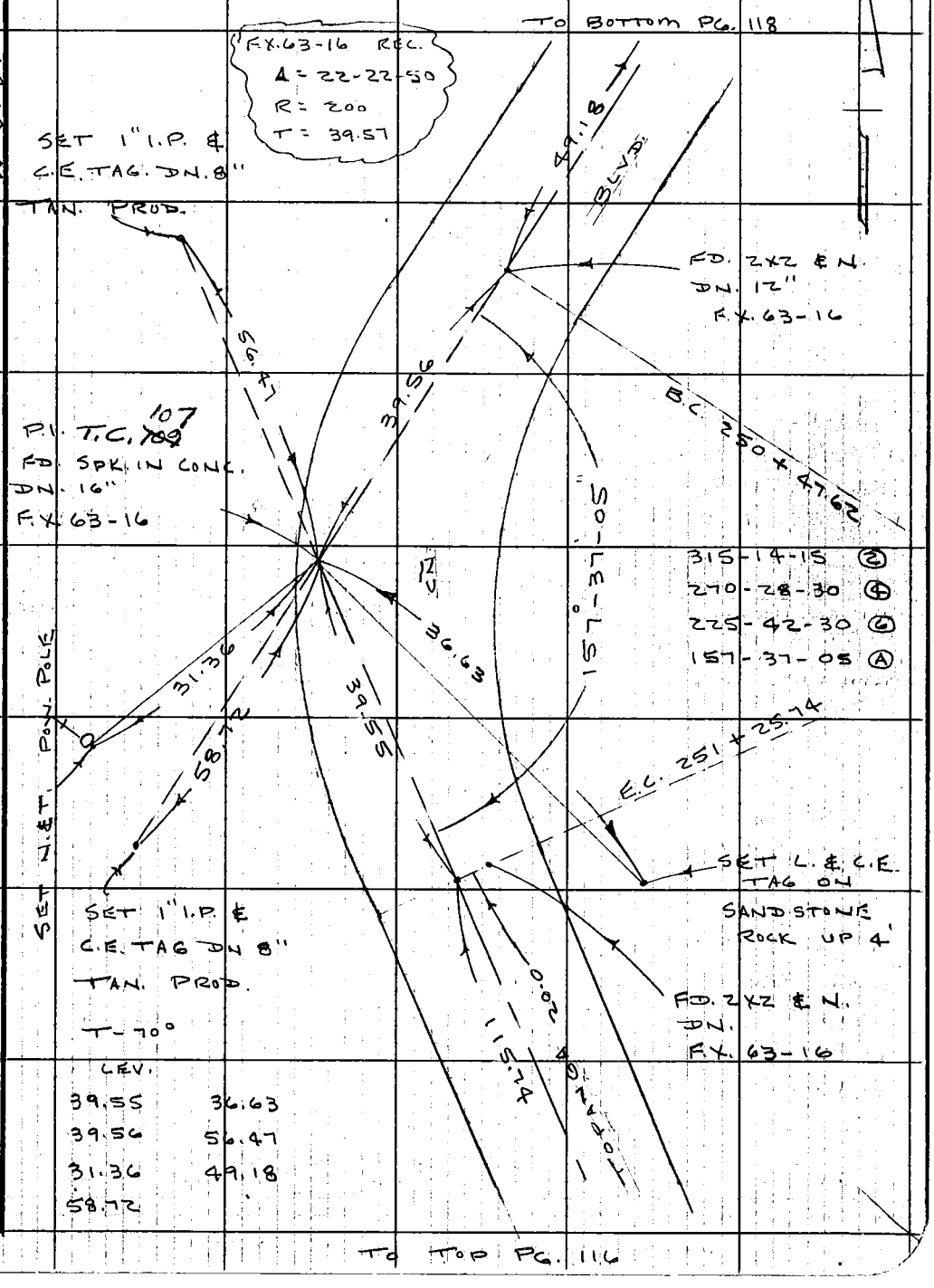

Note: Any Additions or Changes on This Sheet Must be Made or Circled in Red Ink With Date and Name of Person Making Change.

Do not extend notes this side of this line.

RETURN TO
LOS ANGELES COUNTY ENGINEER
700 LOS ANGELES COUNTY ENGINEERING BLDG.

76F309S CE #247—3-57

F.B. 2661 PG. 118

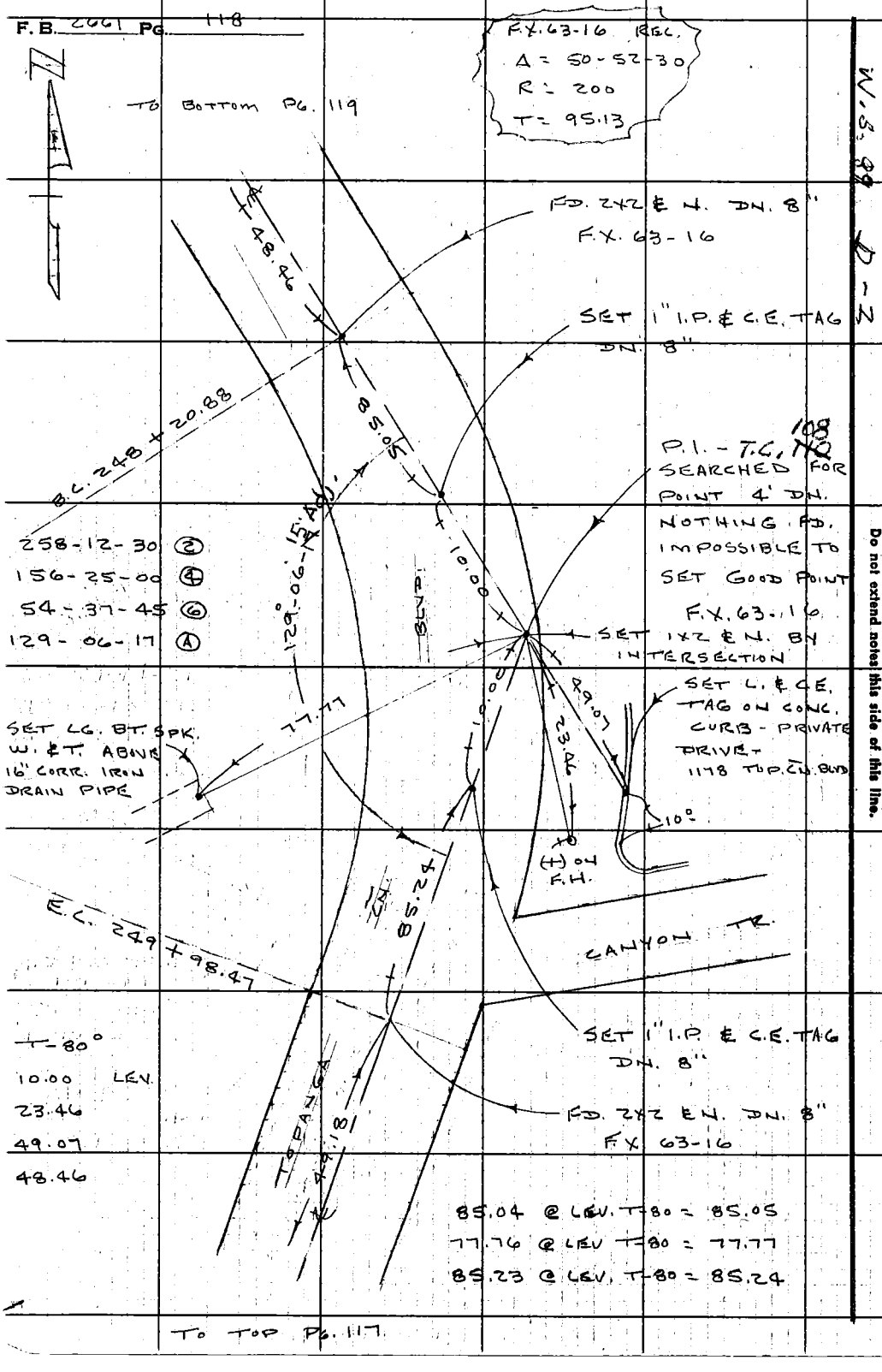

W.S. 89 D-2

RETURN TO
LOS ANGELES COUNTY ENGINEER
700 LOS ANGELES COUNTY ENGINEERING BLDG.

Do not extend notes this side of this line.

Note: Any Additions or Changes on This Sheet Must be Made or Circled in Red Ink With Date and Name of Person Making Change.

Notes Ck'd by C. RUBENACKER	Survey of TOPANGA CN. BLVD.
Map No.	JN 0303.09 Tape 015 Std 68 of
Office Work	Surveyed by J.P. MENNE
Checked	Notes J.P.M. Date 9-5-61
Date	Indexed H. E. OT. OCT 31 '61

F. B. 2661 PG. 119

W.S 89 D-2

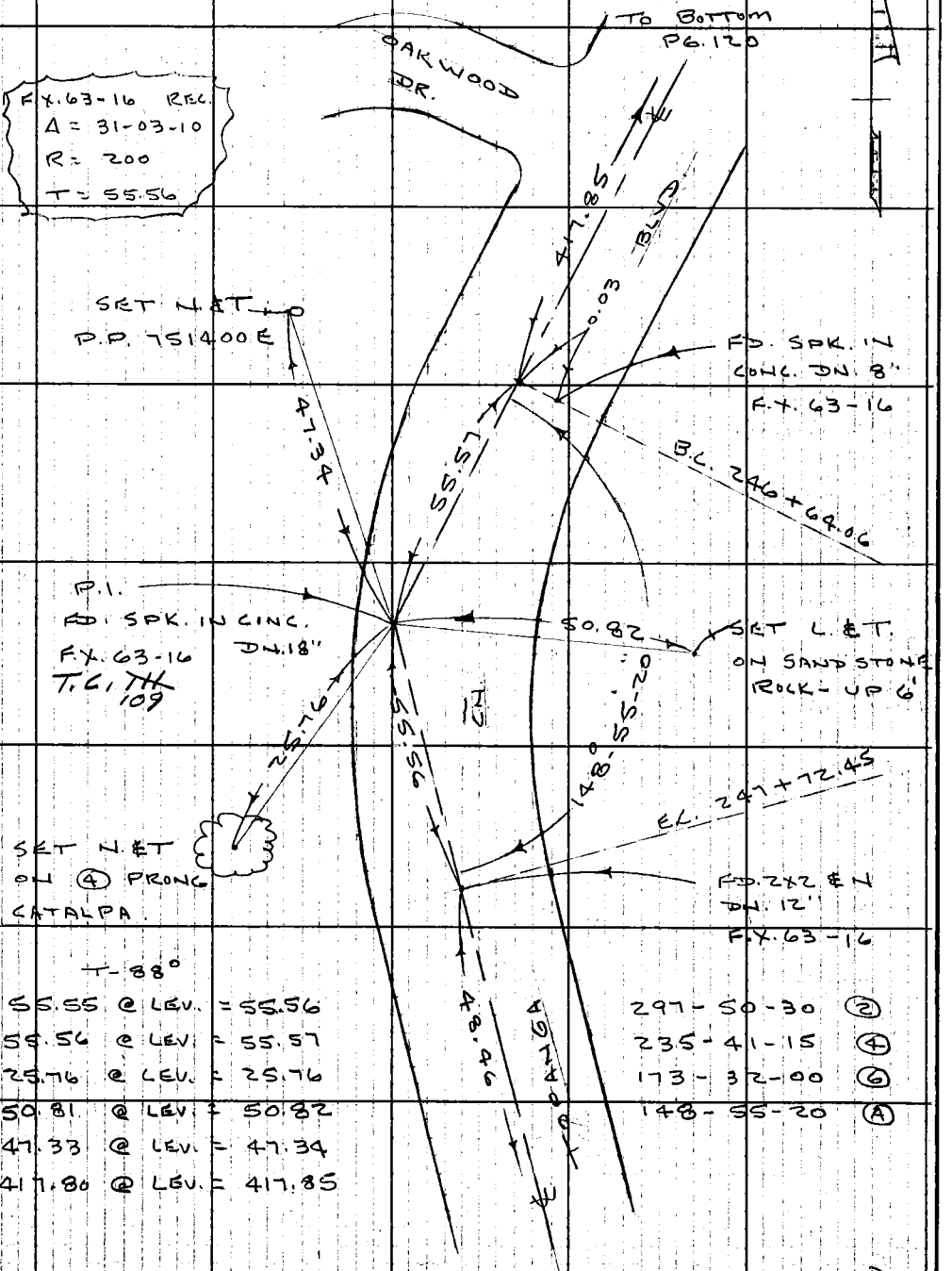

T-88°

55.55 @ LEV. = 55.56
55.56 @ LEV. = 55.57
25.76 @ LEV. = 25.76
50.81 @ LEV. = 50.82
47.33 @ LEV. = 47.34
417.80 @ LEV. = 417.85

297-50-30 (2)
235-41-15 (4)
173-32-00 (6)
148-55-20 (A)

Note: Any Additions or Changes on This Sheet Must be Made or Circled in Red Ink With Date and Name of Person Making Change.

Do not extend notes this side of this line.

RETURN TO
LOS ANGELES COUNTY ENGINEER
700 LOS ANGELES COUNTY ENGINEERING BLDG.

76F309S CE #247—3-57

F. B. 2661 PG. 120

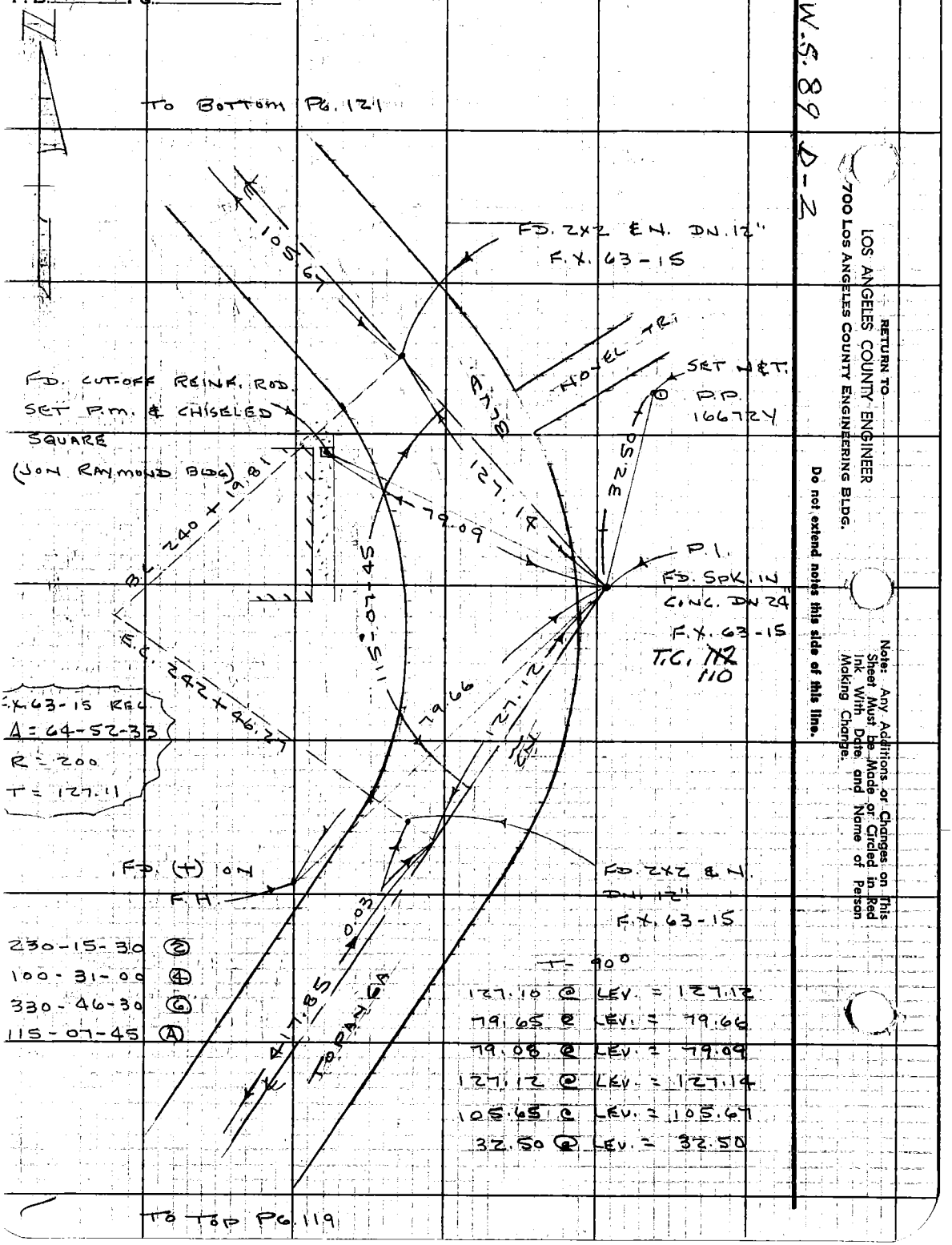

W.S. 89 D-2

RETURN TO
LOS ANGELES COUNTY ENGINEER
700 LOS ANGELES COUNTY ENGINEERING BLDG.

Do not extend notes this side of this line.

Note: Any Additions or Changes on This Sheet Must be Made or Circled in Red Ink With Date and Name of Person Making Change.

Notes Ck'd by C. RUBENACKER
Map No.
Office Work
Checked
Date

Survey of TOPANGA CN. BLVD.
JN 0303.00 Tape 015 Std 68 °F
Surveyed by J.P. MENNE
Notes J.P.M. Date 9-6-61
Indexed H. E. OH OCT 31 '61

F. B. 2661 PG. 121

D-7

W.S. 89

TO BOTTOM PG. 122

SET N&T
P.P. 166964

FD. (+) ON
F.H.
T-90°
204.26 @ LEV. =
204.29
27.45 LEV.

OAKWOOD
DR.

T-90°
84.81 @ LEV. =
84.82
69.71 @ LEV. =
69.72

P.P. 166754
SET N&T

P.I.
SEARCHED FOR PT.
NOTHING FD
F.X. 63-15

GRD. ELEV. TOO LOW TO
SET PT. FOR
&

T-100°
94.98 @ LEV. = 95.00
211.97 @ LEV. = 212.01
59.99 @ LEV. = 60.00
24.75 @ LEV. = 24.76
30.98 @ LEV. = 30.99

SET 1" I.P. &
C.E. TAG. DN. 8"

T.C. 113

FD. 2X2 & N.
FD. ORIGINAL SPK.
LAYING ON SIDE
F.X. 63-15

PP. 1199285 E

SET N.&T.

42.94 @ LEV. T-90 = 42.95

FD. SPK. IN
CONC. DN. 16"
F.X. 63-15
T.C. 112
SET N&T

N 04.29 E
BLVD.
69.72
27.45
42.95
S 13.8 E
N 84.8 E
S 00.0 E

② PRONG OAK
B.C. 236+94.62

307-37-30 ②
255-15-00 ④
202-52-30 ⑥
153-48-45 Ⓐ

SET 1" I.P.
& C.E. TAG.
DN. 12"

307-34-45 ②
255-09-30 ④
202-44-30 ⑥
153-47-25 Ⓐ

F.X. 63-15 REC.
Δ = 52-25-05
R = 240
T = 118.14

SET N&T
P.P.
166744

TRANSIT LINE
212.01
95.00
24.76
E.C.
239.+
S 53.4 E
60.00
30.99
S 19.67
SET SPK. & T OF SANDSTONE ROCK (JP&)

TO TOP PG. 120

Note: Any Additions or Changes on This Sheet Must be Made or Circled in Red Ink With Date and Name of Person Making Change.
Do not extend notes this side of this line.
RETURN TO
LOS ANGELES COUNTY ENGINEER
700 LOS ANGELES COUNTY ENGINEERING BLDG.
76F309S CE #247—3-57

F.B. 2661 PG. 122

F.X. 63-15 REC.
Δ = 12-20-48
R = 300
T = 32.44

TO BOTTOM PG. 123

W.S. 89 D-2

T - 86
32.47 @ LEV. = 32.47
32.42 @ LEV. = 32.42
124.37 @ LEV. = 124.38

FD. 2X2 & N.
DN. 12" F.X. 63-15

P.I.
FD. SPK. IN CONC.
DN. 16" F.X. 63-15
T.C. ~~TYS~~ 113
SET 1" I.P. &
C.E. TAG DN. 12"

SET SQ. HD.
SPK. & TIN
UP 5'-ON
SANDSTONE
ROCK.

P.P.
16677
SET N. & T.

SET BT. SPK.
ON SANDSTONE
ROCK. UP 5'

T - 66°
LEV.
15.30
22.36
48.57
51.05

E.C. 234+90.40

FD. 2X2 & N.
DN. 12" F.X. 63-15

P. POLE

335-14-45 (E)
310-29-15 (F)
285-44-00 (G)
167-37-20 (A)

RUGGED IT.

TO TOP PG. 121

RETURN TO
LOS ANGELES COUNTY ENGINEER
700 LOS ANGELES COUNTY ENGINEERING BLDG.

Do not extend notes this side of this line.

Note: Any Additions or Changes on This Sheet Must be Made or Circled in Red Ink With Date and Name of Person Making Change.

Notes Ck'd by U. RUDENACKER
Map No.
Office Work
Checked
Date

Survey of TOPANGA CN. BLVD.
JN 030300 Tape 015 Std 68 °F
Surveyed by J.P. MENNE
Notes J.P.M Date 9-11-61
Indexed H. E. OTT OCT 31 '61

F.B. 2661 PG. 123

D-12

W.S. 89

T-86°

TO BOTTOM PG. 124

KEELSON TR.

64.34 @ LEV. = 64.35
21.50 LEV.
32.84 LEV.
16.16 LEV
21.02 LEV.

71.12 @ LEV. = 71.13
88.62 @ LEV. = 88.63
71.05 @ LEV. = 71.06

64.35

FD. 2X2
NO NAIL
SET N CENTER
F.X. 63-14

SET 1" I.P. & C.E. TAG
TAN. PROD. DN. 6"

B.C. 231 + 61.74

71.06

21.02

SET L. & C.E. TAG
ON LG. SANDSTONE
ROCK. UP 3'

F.X. 63-14 REC.
Δ = 26-40-00
R = 300
T = 71.10

153-19-27 Adj.

16.16

P.I.
FD. SPK. IN CONC.
DN. 14"
F.X. 63-14
T.G. 114

D.P. 166784

88.63

32.84

21.50

SET N. & T.

71.13

E.C. 238 + 01.37

SET L. & C.E.
TAG ON LG.
SANDSTONE
ROCK. UP 3'

306-38-30 (2)
253-17-45 (4)
199-56-45 (6)
153-19-27 (A)

0.10

SET 1" I.P. & C.E. TAG.
TAN. PROD. DN. 6"

124.38

TOPANGA

FD. 2X2 (ROTTED) NO NAIL
F.X. 63-14

TO TOP PG. 122

Note: Any Additions or Changes on This Sheet Must be Made or Circled in Red Ink With Date and Name of Person Making Change.

Do not extend notes this side of this line.

RETURN TO
LOS ANGELES COUNTY ENGINEER
700 LOS ANGELES COUNTY ENGINEERING BLDG.

76F309S CE #247—3-57

F.B. 2661 PG. 124

FX.63-14 REC.
A = 36-34-10
R = 559.20
T = 184.77

TO TOP PG. 125

W.S. 89 D-2

T = 76°
184.77 @ LEV. = 184.78
117.40 @ LEV = 117.41
18.09 @ LEV.
166.70 @ LEV. = 166.71

P.I.
SEARCHED FOR PT.
PT. REMOVED BY NEW
WATER LINE CONST.
SET 1X2 ON SURFACE @
FX.63-14 REC. DIST.
T.C. ~~117~~ 115
SET N.&T.

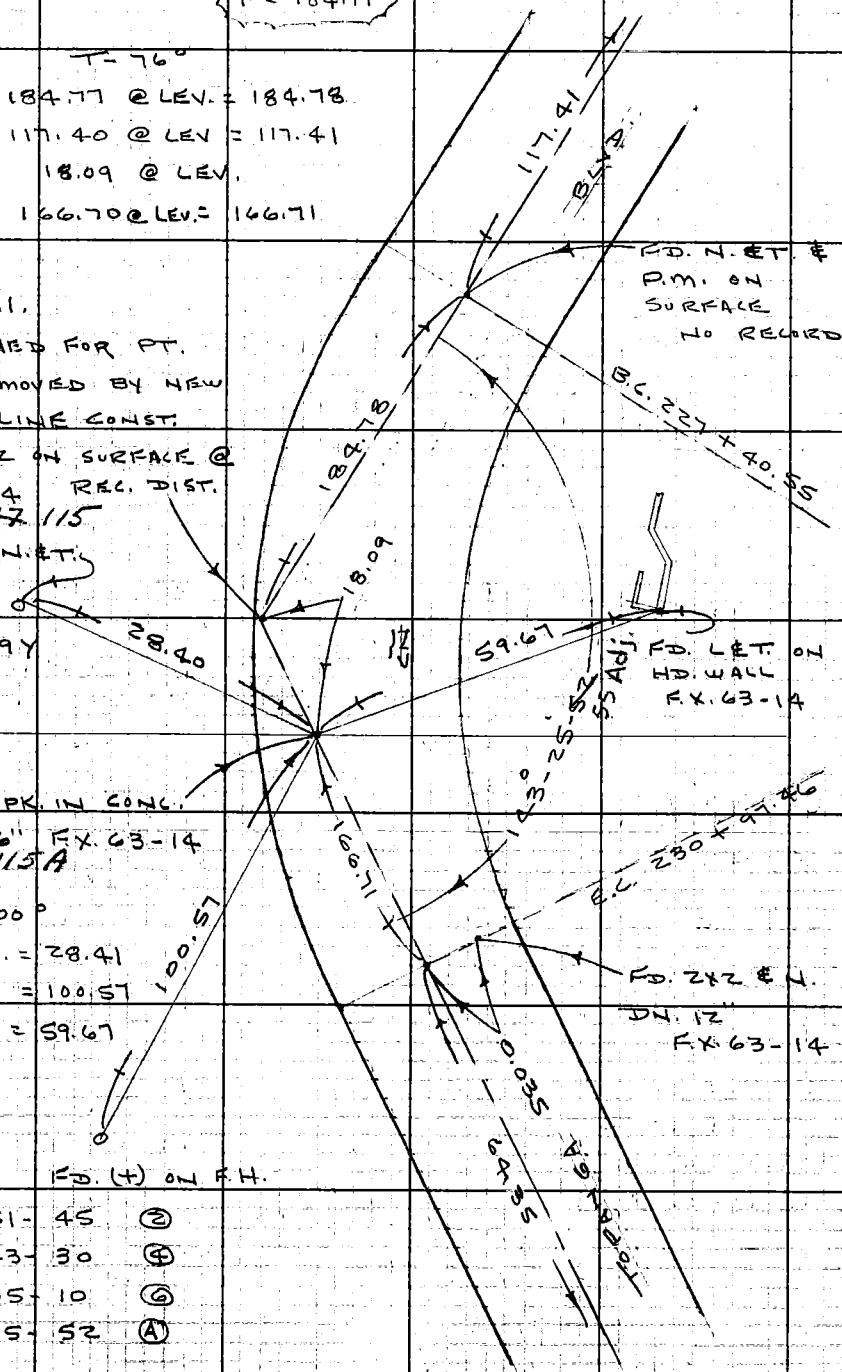

P.P. 16679Y

FD. SPK. IN CONC.
DN. 6" FX. 63-14
T.C. 115A

T = 100°
28.40 LEV. = 28.41
100.56 " = 100.57
59.66 " = 59.67

FD. (+) ON F.H.

286-51-45 (2)
213-43-30 (4)
140-35-10 (6)
143-25-52 (A)

TO TOP PG. 123

RETURN TO
LOS ANGELES COUNTY ENGINEER
700 LOS ANGELES COUNTY ENGINEERING BLDG.
Do not extend notes this side of this line.
Note: Any Additions or Changes on This Sheet Must be Made or Circled in Red Ink With Date and Name of Person Making Change.

Notes Ck'd By RUBENACKER	Survey of TOPANGA CN. BLVD.
Map No.	JN 0303.00 Tape 015 Std 68 °F
Office Work	Surveyed by J.P. MENNE
Checked	Notes J.P.M. Date 9-12-61
Date	Indexed H. E. OTT OCT 31 '81

F.B. 2661 PG. 125

D-2

W.6.89

Note: Any Additions or Changes on This Sheet Must be Made or Circled in Red Ink With Date and Name of Person Making Change.

Do not extend notes this side of this line.

RETURN TO
LOS ANGELES COUNTY ENGINEER
700 LOS ANGELES COUNTY ENGINEERING BLDG.

76F309S CE #247—3-57

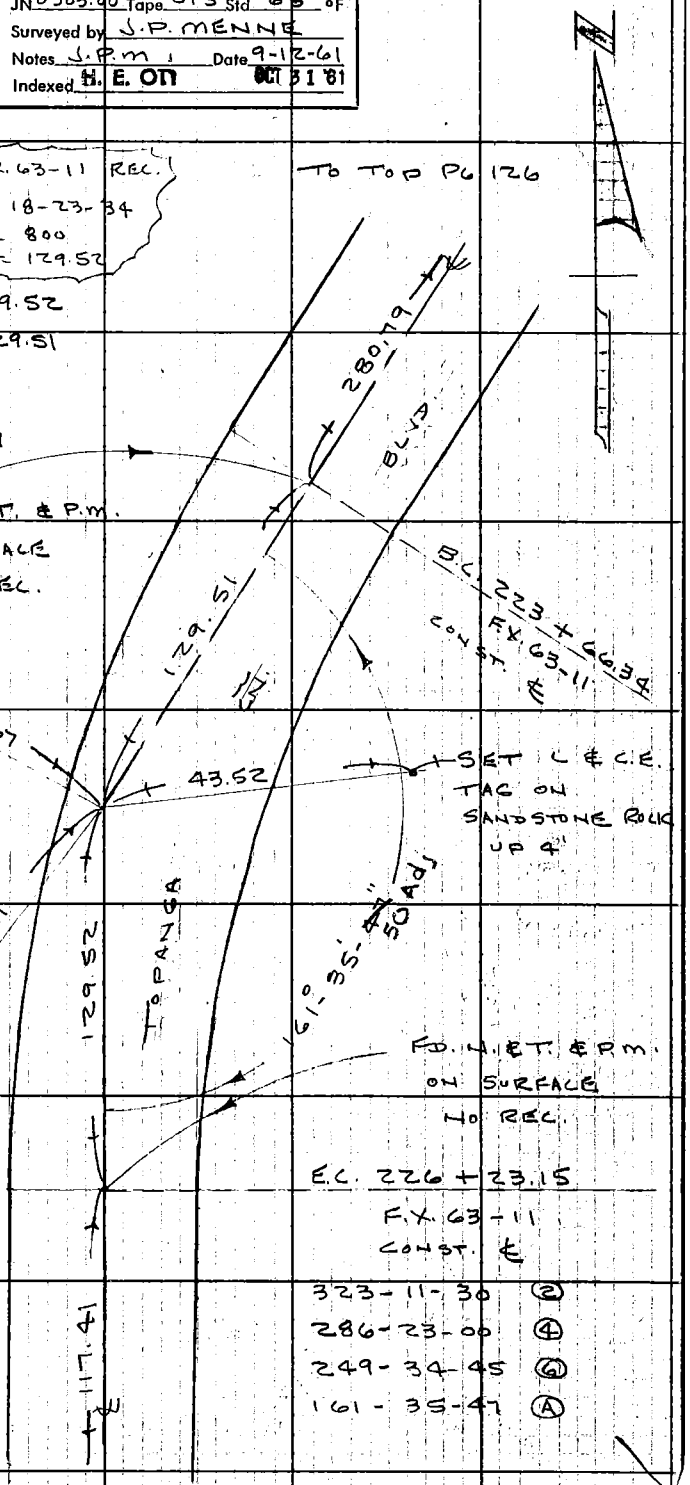

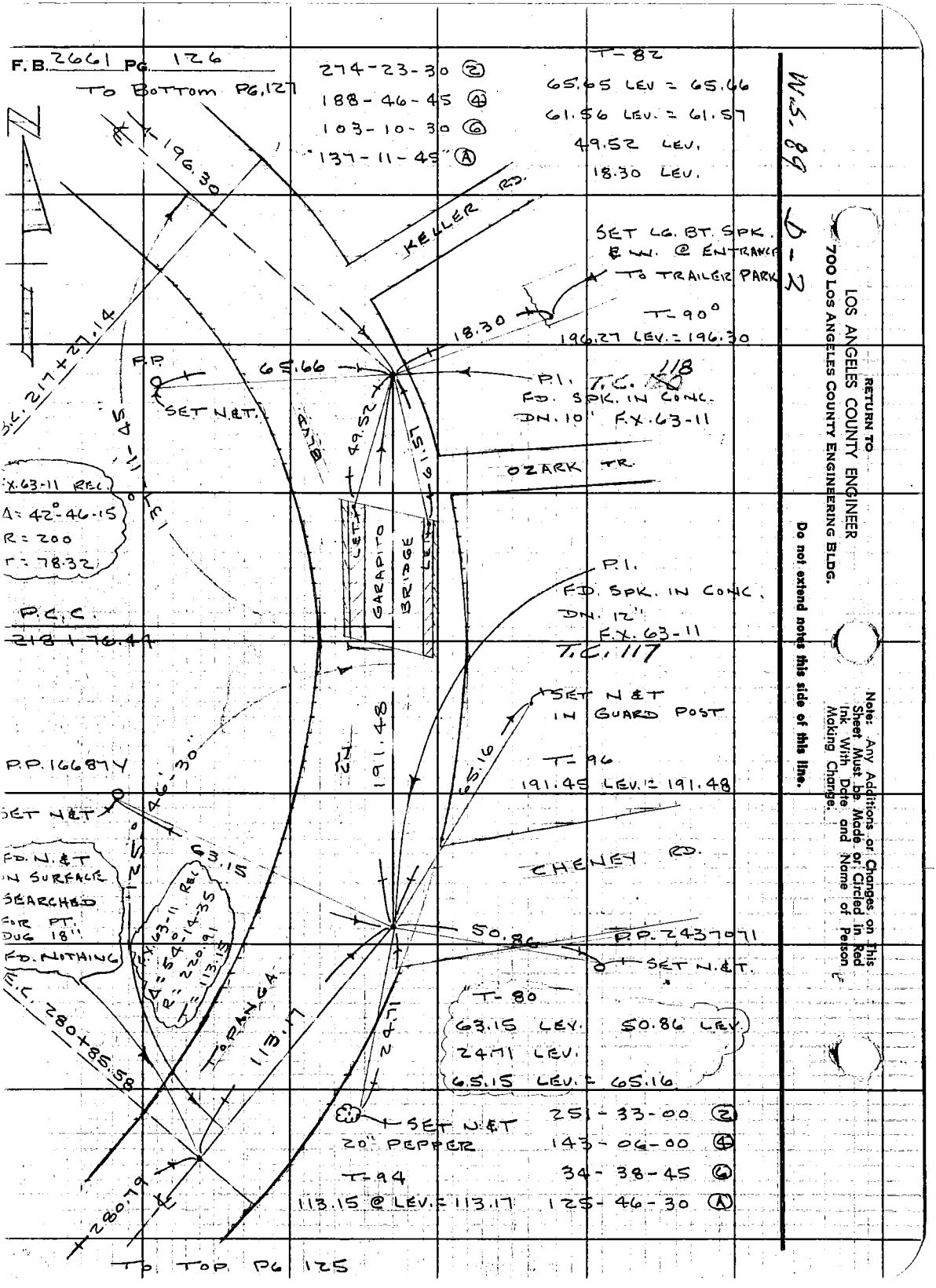
F.B. 2661 PG. 126
To Bottom PG. 127
274-23-30 (2)
188-46-45 (4)
103-10-30 (6)
137-11-45 (A)
T-82
65.65 LEV = 65.66
61.56 LEV. = 61.57
49.52 LEV.
18.30 LEV.
W.S. 89 D-2
196.30
KELLER RD.
SET LG. BT. SPK. & W. @ ENTRANCE TO TRAILER PARK
T-90°
196.27 LEV. = 196.30
18.30
65.66
P.P.
SET N.&T.
P.I. T.C. 118
FD. SPK. IN CONC.
DN. 10" F.X. 63-11
OZARK TR.
49.52
61.57
BLVD.
LET.
GARAPITO BRIDGE
F.X. 63-11 REC.
Δ = 42°-46-15
R = 200
T = 78.32
P.C.C.
218+76.44
P.I.
FD. SPK. IN CONC.
DN. 12"
F.X. 63-11
T.C. 117
SET N&T IN GUARD POST
T-96
191.45 LEV. = 191.48
191.48
65.16
P.P. 16687Y
SET N&T
46-30
125°
63.15
CHENEY RD.
FD. N.&T. ON SURFACE SEARCHED FOR PT. DUG 18"
FD. NOTHING
F.X. 63-11 REC.
Δ = 54°-14-35
R = 220.91
T = 113.15
50.86
P.P. 2437071
SET N.&T.
T-80
63.15 LEV. 50.86 LEV.
24.71 LEV.
65.15 LEV. = 65.16
E.C. 280+85.58
TOPANGA
113.17
24.71
SET N&T
20" PEPPER
T-94
113.15 @ LEV. = 113.17
251-33-00 (2)
143-06-00 (4)
34-38-45 (6)
125-46-30 (A)
280.79
To Top PG. 125
RETURN TO
LOS ANGELES COUNTY ENGINEER
700 LOS ANGELES COUNTY ENGINEERING BLDG.
Do not extend notes this side of this line.
Note: Any Additions or Changes on This Sheet Must be Made or Circled in Red Ink With Date and Name of Person Making Change.

Notes Ck'd by G. RUBENACKER	Survey of TOPANGA CN. BLVD.
Map No.	JN 0303.00 Tape 015 Std 68 °F
Office Work	Surveyed by J.P. MENNE
Checked	Notes J.P.M. Date 9-13-61
Date	Indexed H. E. OTT OCT 31 '61

F. B. 2661 PG. 127

D-2

W.S. 89

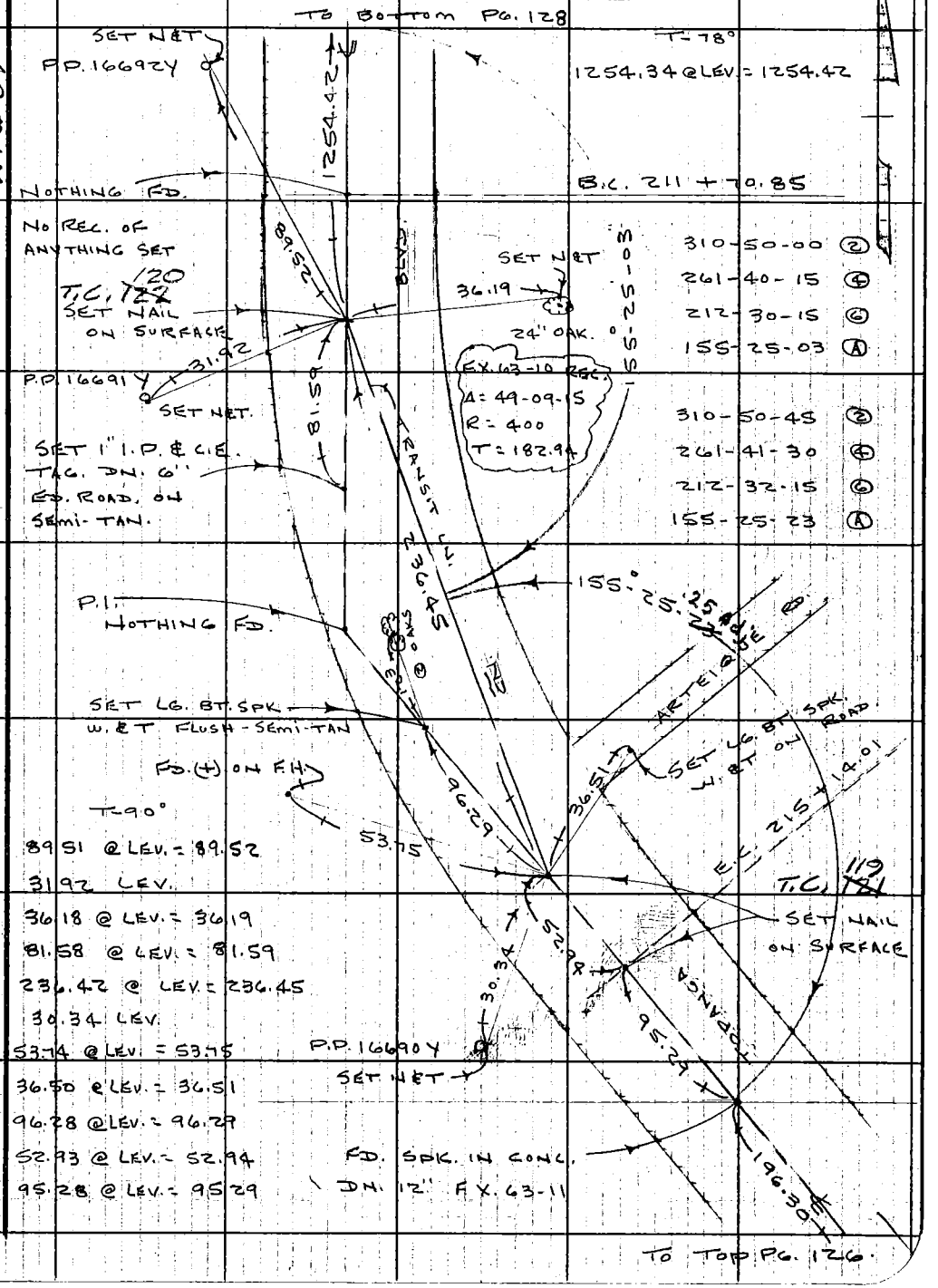

Note: Any Additions or Changes on This Sheet Must be Made or Circled in Red Ink With Date and Name of Person Making Change.

Do not extend notes this side of this line.

RETURN TO
LOS ANGELES COUNTY ENGINEER
700 LOS ANGELES COUNTY ENGINEERING BLDG.

76F309S CE #247-3-57

F.B. 2661 PG. 128

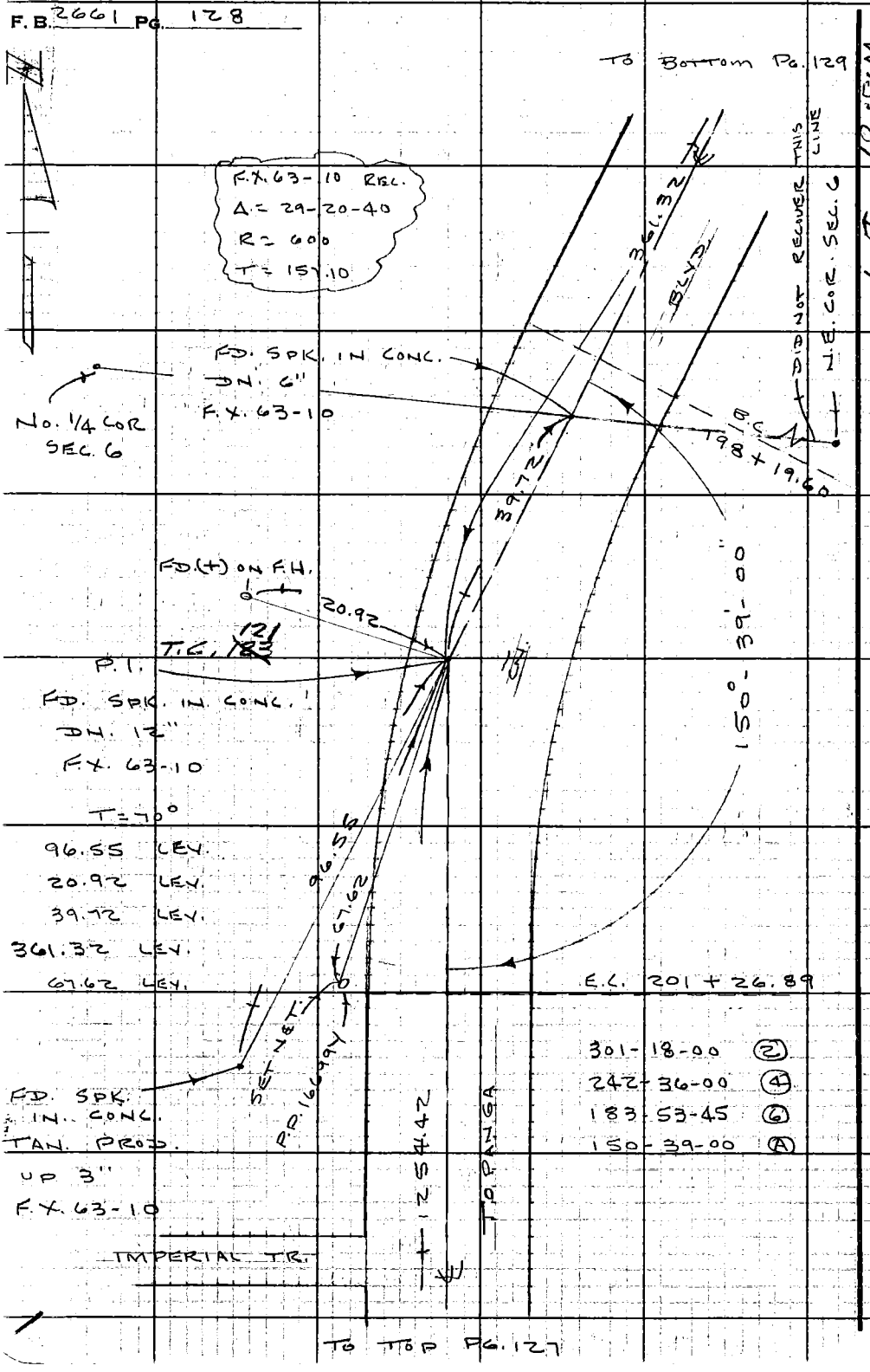

RETURN TO
LOS ANGELES COUNTY ENGINEER
700 LOS ANGELES COUNTY ENGINEERING BLDG.

Do not extend notes this side of this line.

Note: Any Additions or Changes on This Sheet Must be Made or Circled in Red Ink With Date and Name of Person Making Change.

Notes Ck'd by C. RUBENACKER	Survey of TOPANGA CN. BLVD.
Map No.	JN 0303.00 Tape 015 Std 68 °F
Office Work	Surveyed by J.P. MENNE
Checked	Notes J.P.M Date 9-15-61
Date	Indexed H. E. OTT OCT 31 '61

F. B. 2661 PG. 129

D-1

WIS. 89

TO BOTTOM PG. 130

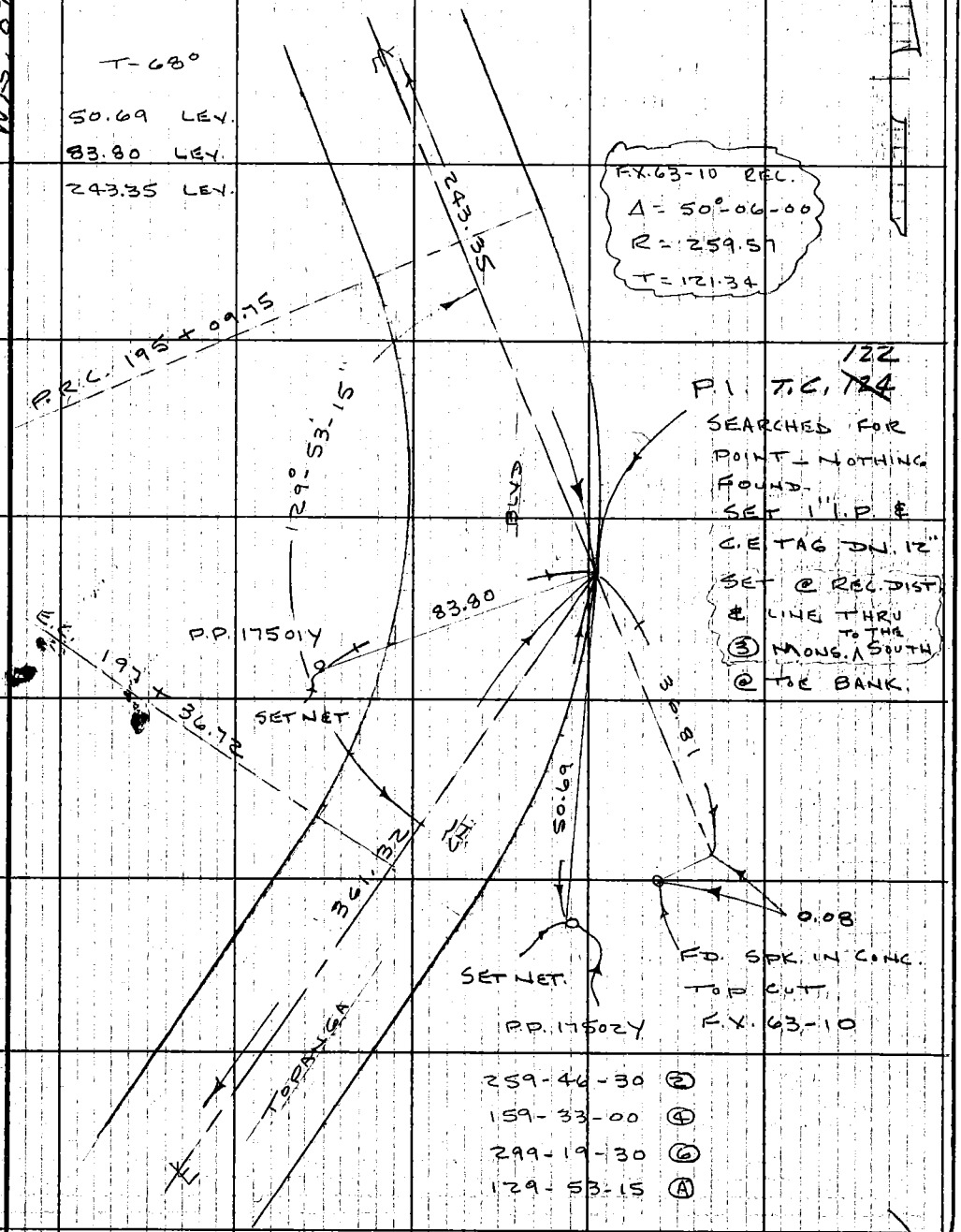

TO TOP PG. 128

Note: Any Additions or Changes on This Sheet Must be Made or Circled in Red Ink With Date and Name of Person Making Change.

Do not extend notes this side of this line.

RETURN TO
LOS ANGELES COUNTY ENGINEER
700 LOS ANGELES COUNTY ENGINEERING BLDG.

76F309S CE #247—3-57

F.B. 2661 PG. 130

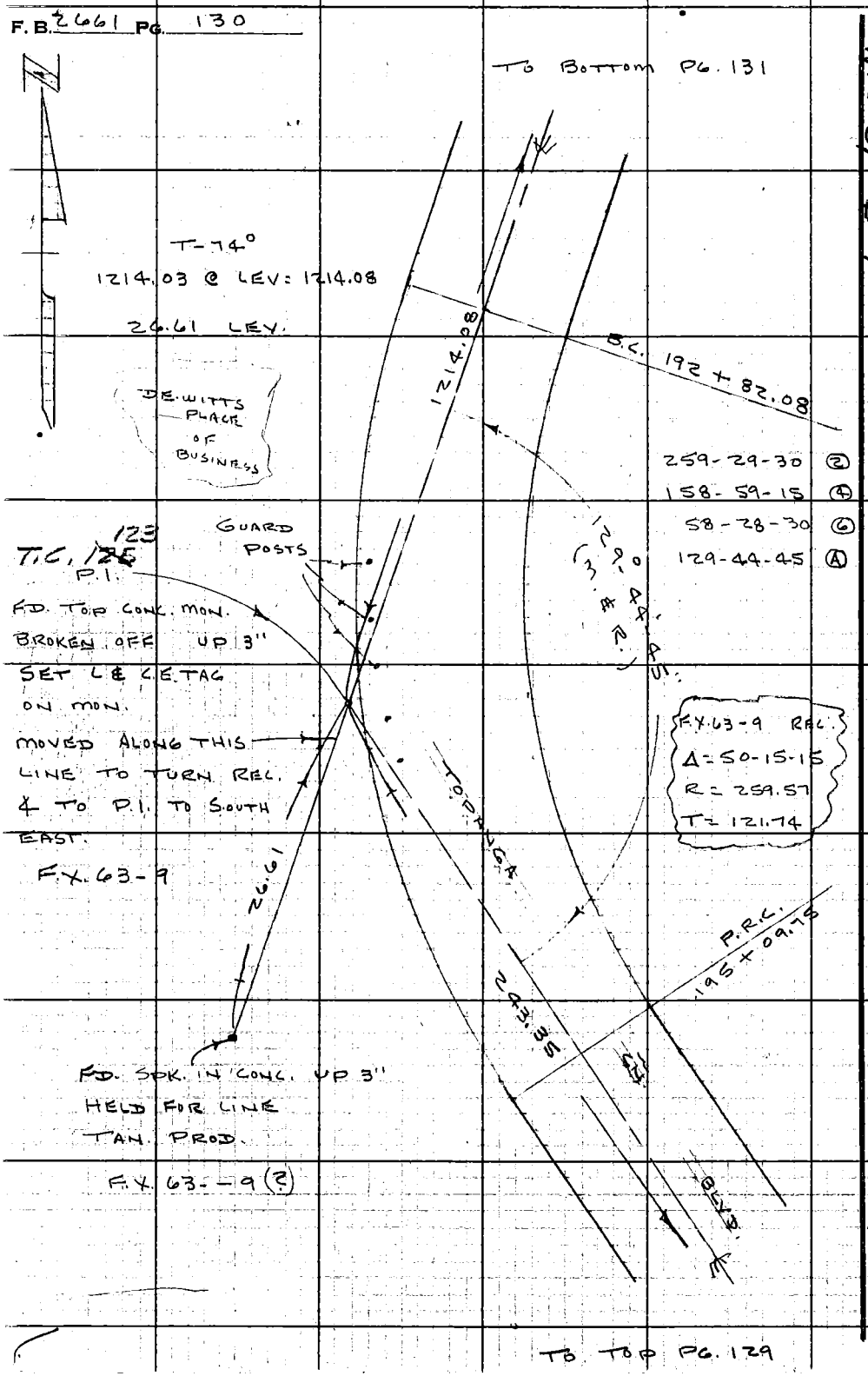

W.S. 89 D-1

RETURN TO
LOS ANGELES COUNTY ENGINEER
700 LOS ANGELES COUNTY ENGINEERING BLDG.

Do not extend notes this side of this line.

Note: Any Additions or Changes on This Sheet Must Be Made or Circled in Red Ink With Date and Name of Person Making Change.

Notes Ck'd By RUBENACKER
Map No.
Office Work
Checked
Date

Survey of TOPANGA CN. BLVD.
JN 0303.00 Tape 015 Std 68 of
Surveyed by J.P. MENNE
Notes J.P.M. Date 9-19-61
Indexed H. E. OTT OCT 31 '81

F. B. 2661 PG. 131

D-1

W.S. 89

Note: Any Additions or Changes on This Sheet Must be Made or Circled in Red Ink With Date and Name of Person Making Change.

Do not extend notes this side of this line.

RETURN TO
LOS ANGELES COUNTY ENGINEER
700 LOS ANGELES COUNTY ENGINEERING BLDG.

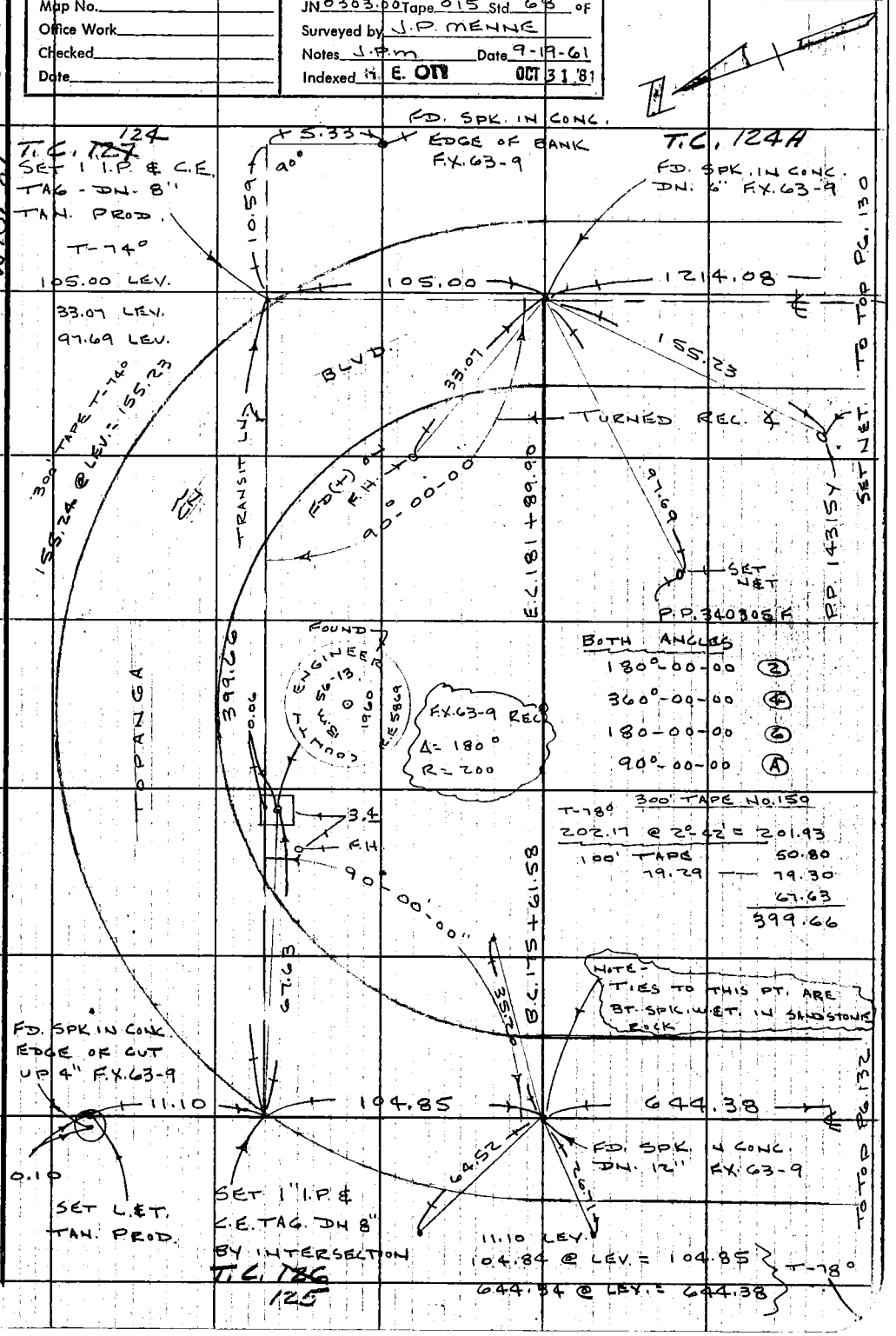

76F309S CE #247—3-57

F. B. 2661 PG. 132

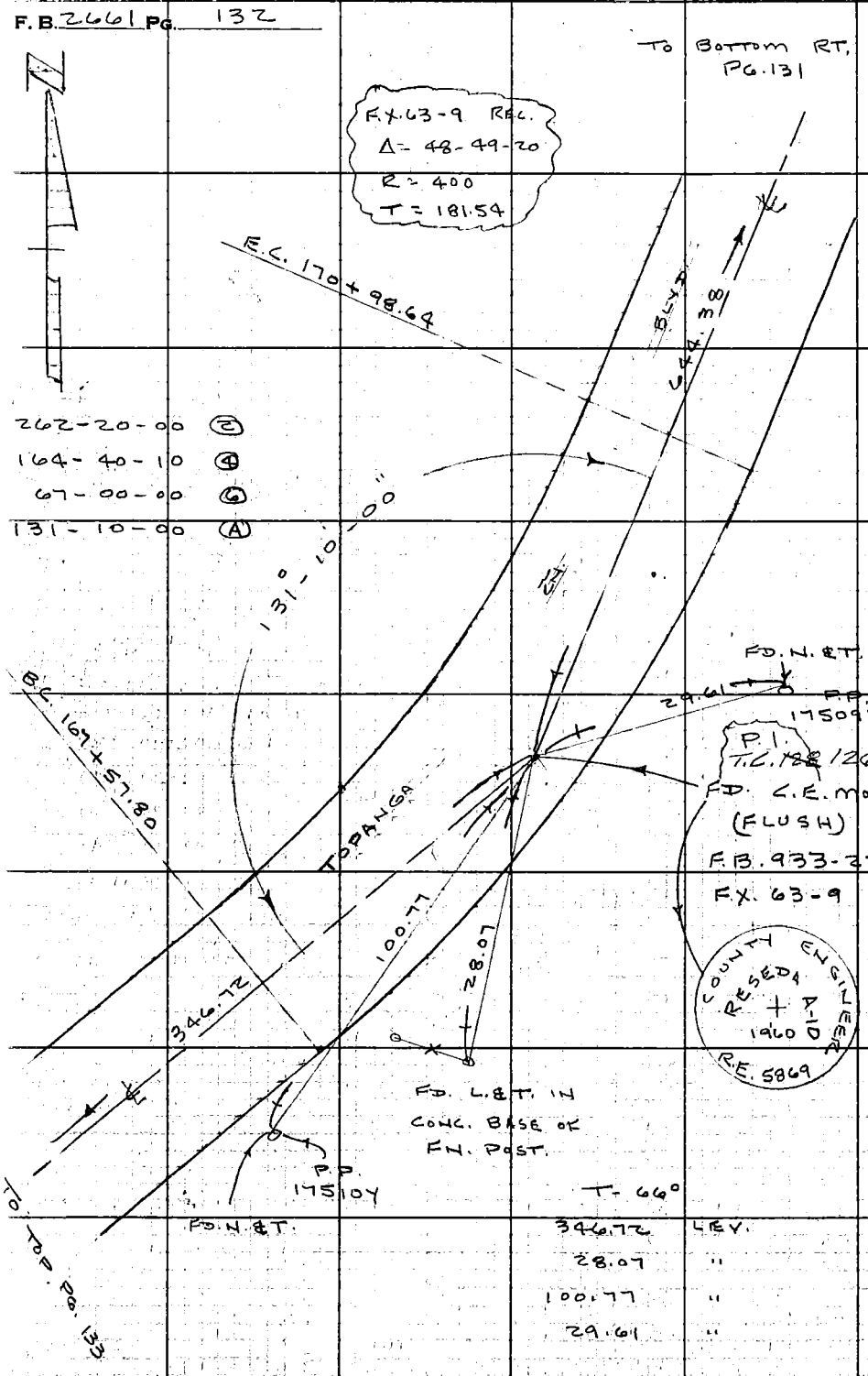

W.S. 89 D-1

RETURN TO
LOS ANGELES COUNTY ENGINEER
700 LOS ANGELES COUNTY ENGINEERING BLDG.

Do not extend notes this side of this line.

Note: Any Additions or Changes on This Sheet Must be Made or Circled in Red Ink With Date and Name of Person Making Change.

Notes Ck'd by C. RUBENACKER	Survey of TOPANGA CN. BLVD.	F. B. 2661 PG. 133
Map No.	JN 0303.00 Tape 015 Std 68 °F	
Office Work	Surveyed by J.P. MENNE	
Checked	Notes J.P.M. Date 9-21-61	
Date	Indexed H. E. OTT OCT 31 '61	

D-1

W.S. 89

Note: Any Additions or Changes on This Sheet Must be Made or Circled in Red Ink With Date and Name of Person Making Change.

Do not extend notes this side of this line.

RETURN TO
LOS ANGELES COUNTY ENGINEER
700 LOS ANGELES COUNTY ENGINEERING BLDG.

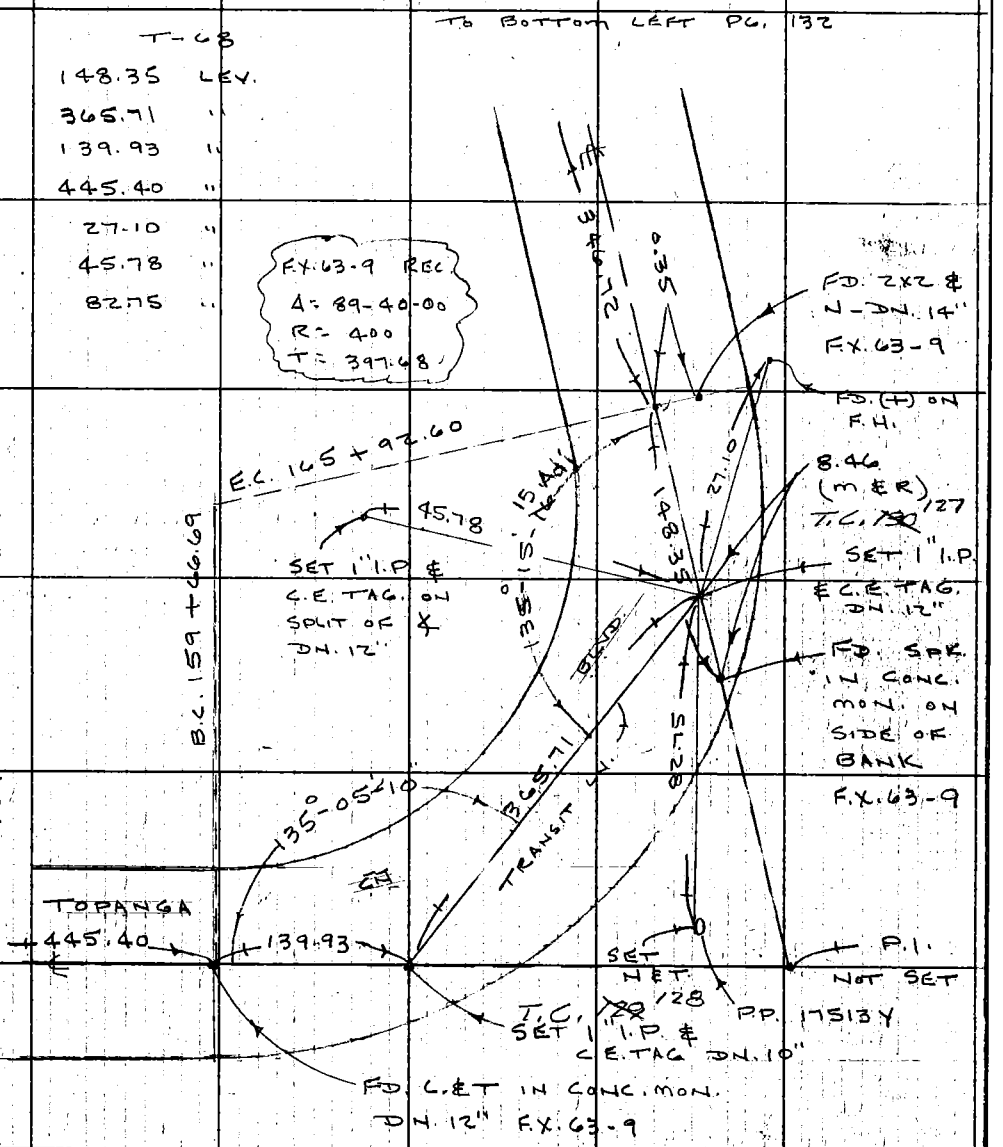

270-10-20	(2)	135-15-20	(1)
180-20-30	(4)	181-01-20	(4)
90-31-00	(6)	91-31-40	(6)
135-05-10	(A)	135-15-16	(A)

76F309S CE #247—3-57

F.B. 2661 PG. 134

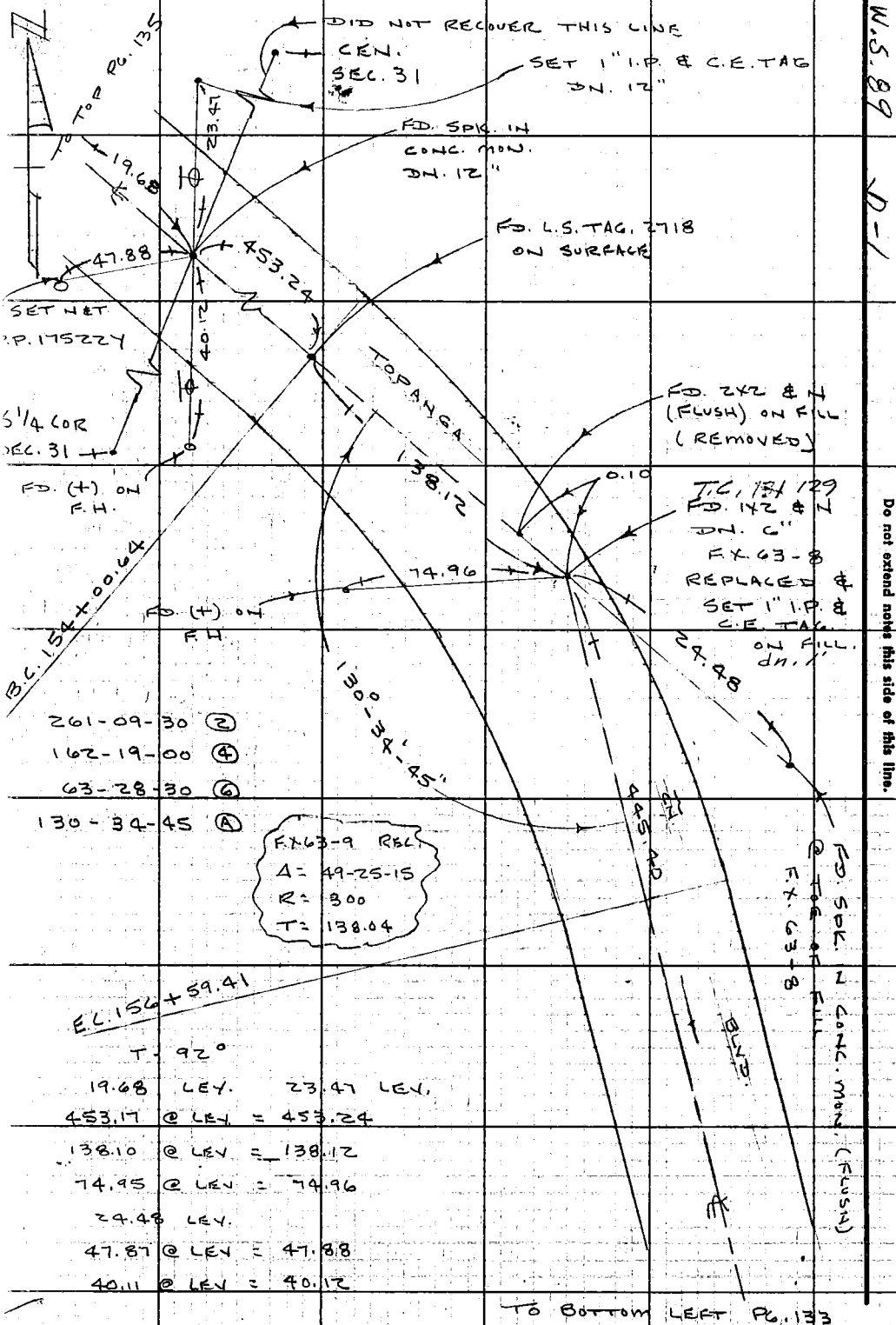

261-09-30 (2)
162-19-00 (4)
63-28-30 (6)
130-34-45 (A)

F.X. 63-9 REC.
Δ = 49-25-15
R = 300
T = 138.04

E.C. 156+59.41

T = 92°

19.68 LEV. 23.47 LEV.
453.17 @ LEV = 453.24
138.10 @ LEV = 138.12
74.95 @ LEV = 74.96
24.48 LEV.
47.87 @ LEV = 47.88
40.11 @ LEV = 40.12

TO BOTTOM LEFT PG. 133

W.S. 89 D-1

RETURN TO
LOS ANGELES COUNTY ENGINEER
700 LOS ANGELES COUNTY ENGINEERING BLDG.

Do not extend notes this side of this line.

Note: Any Additions or Changes on This Sheet Must be Made or Circled in Red Ink With Date and Name of Person Making Change.

Notes Ck'd by C. RUBENACKER	Survey of TOPANGA CN. BLVD.	F. B. 2661 PG. 135
Map No.	JN 0303.00 Tape 015 Std 68 °F	
Office Work	Surveyed by J.P. MENNE	
Checked	Notes J.P.M Date 9-26-61	
Date	Indexed H. E. OTT OCT 31 '61	

C-1

W.5.89

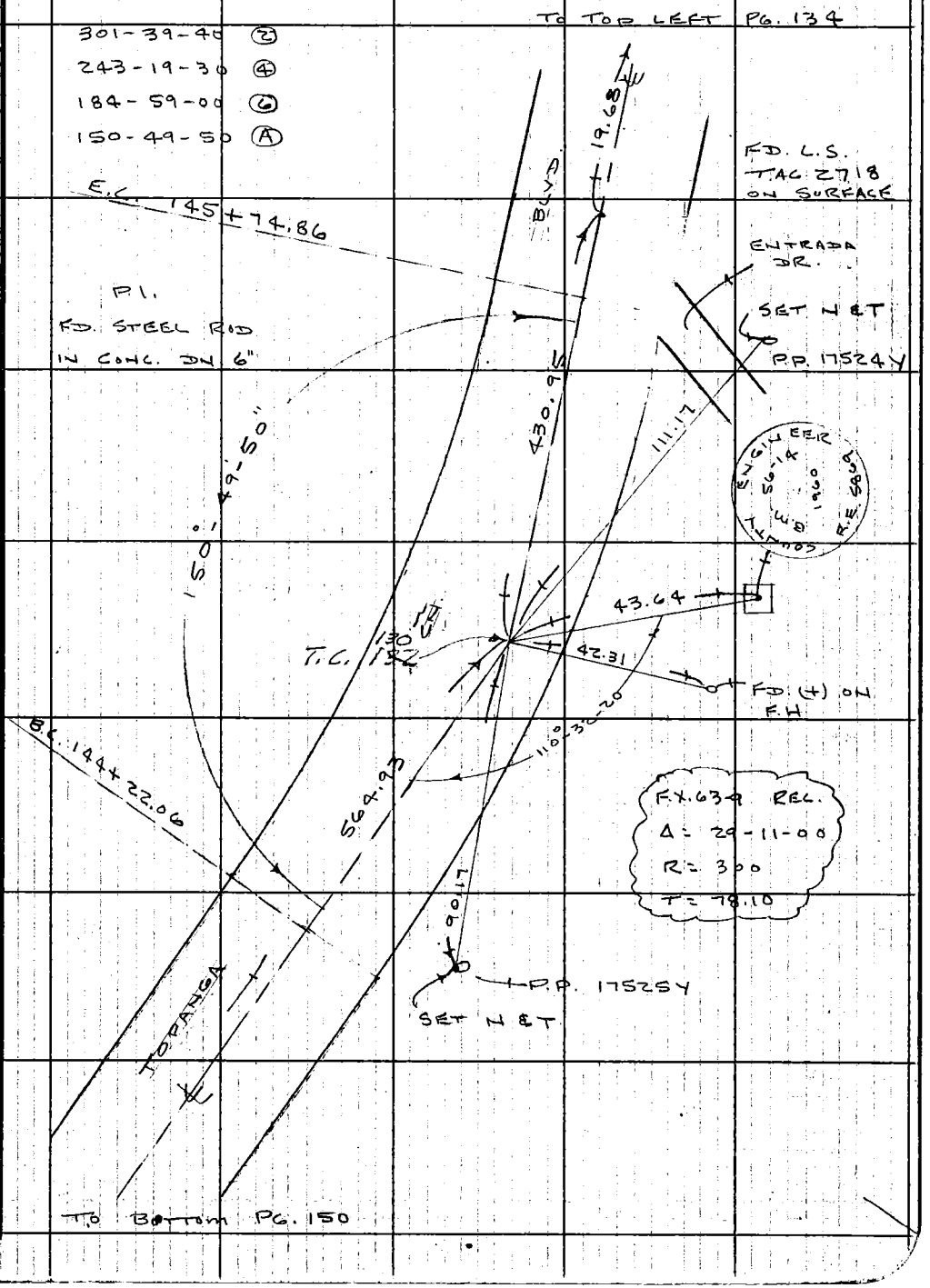

Note: Any Additions or Changes on This Sheet Must Be Made or Circled in Red Ink With Date and Name of Person Making Change.

Do not extend notes this side of this line.

RETURN TO
LOS ANGELES COUNTY ENGINEER
700 LOS ANGELES COUNTY ENGINEERING BLDG.

76F309S CE #247—3-7

RETURN TO
LOS ANGELES COUNTY ENGINEER
700 LOS ANGELES COUNTY ENGINEERING BLDG.

Note: Any Additions or Changes on This Sheet Must be Made or Circled in Red Ink With Date and Name of Person Making Change.

Do not extend notes this side of this line.

F. B. 2661 PG. 136

Notes Ck'd by C. RUBENACKER	Survey of TOPANGA CYN BLVD
Map No.	JN 03030 Tape 0146 Std 68 °F
Office Work	Surveyed by J. H. BROWN
Checked	Notes J.H.B. Date 9-61
Date	Indexed H. E. OTT OCT 31 '61

F. B. 2261 PG. 137

RETRACING CENTER LINE OF TOPANGA CYN. BLVD FROM 1ST P.L. SOUTH OF SUMMIT S'lg TO

INDEX

J.N 0303.00

SEPT 1961

PARTY:
J. H. BROWN
R. M. KAPP
B. NUNEZ
R. F. SIEMANN

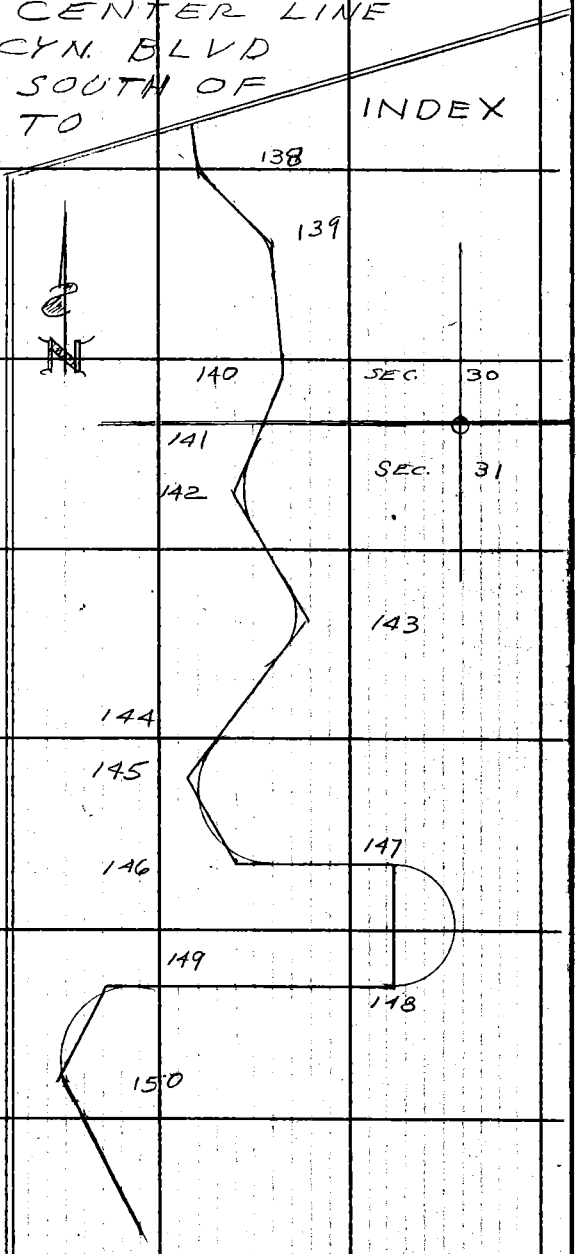

Note: Any Additions or Changes on This Sheet Must be Made or Circled in Red Ink With Date and Name of Person Making Change.
Do not extend this side of this line.
PLEASE RETURN TO
LOS ANGELES COUNTY ENGINEER
403 LOS ANGELES COUNTY ENGINEERING BLDG.

F. B. 2261 PG. 138

CONT PAGE 7

TOPANGA

CYN BLVD

CONT PAGE 139

FD CHISELED CROSS IN FIRE HYDRANT FB 2261-7

168°

50.98 MEAS

51.06 MEAS

DRILL HOLE NOT USED

3.29 MEAS

BENCH MARK B 1141

0.03

FD NAIL & TIN IN POW POLE #1085790E FB 2261-7

P.I. FD INTS TIES PER FB 2261-7 6

T.C. 141

set 4-2.00 spikes & tins. Rebole 6-8-66

FD CUT SPK. WASH & TIN. SEE FB 3517-5

0.03 MEAS

0.03 MEAS

50

(50)

367.84 MEAS

Fd STD U.S.C&G.S. BENCH MARK IN CONC. UP 6"

367.80 LEV. T=82 = 367.83
367.81 LEV. T=82 = 367.84
AVG = 367.84

1) 168 20 50
4) 38 23 20
6) 290 05 00
AVG 168 20 50

N.S. 60 D-8

LOS ANGELES COUNTY ENGINEER
403 LOS ANGELES COUNTY ENGINEERING BLDG.

PLEASE RETURN TO

Do not extend this side of this line.

Note: Any Additions or Changes of This Sheet Must be Made or Circled in Red Ink With Date and Name of Person Making Change.

Notes Ck'd by C. RUBENACKER	Survey of TOPANGA CYN BLVD	F. B. 2661 PG. 139
Map No.	JN 0303.00 Tape 0146 Std 68 °F	
Office Work	Surveyed by J. H. BROWN	
Checked	Notes J. H. B Date 9-61	
Date	Indexed H. E. OTT OCT 31 '61	

D-5

W.S. 60

1) 142 15 00
4) 209 00 00
6) 133 30 00
AVG = 142 15 00
Δ = 37°45'00"

CONT PAGE 138

TOPANGA

FD 2X2 & NAIL FB 3517-30

367.84 MEAS

LINE PER FB 3517-30

26.04 M

170.94 LEV (T=82°) = 170.96
170.94 LEV. (T=82°) = 170.96
AVG = 170.96

SET LG. BT. SPK. W. & T.

FD 2X2 & NAIL FX 63-6 FB 3517-30 REPLACED SAME POSITION FLUSH

FD 6" CONC MON & CUT SPK. FX63-6. ~~FB 3517-30~~ UP 4"

0.02 MEAS

FD 2X2 & NAIL FB 3517-30

M 31.33

TIES TO P.I. BY J.O.M. 2-5-63

170.96 MEAS

MEAS 0.02

MEAS 0.14

38.37 MEAS

38.47 REC.

DETAIL

FD ROTTED REMAINS OF 2X2 DN. 18" REMOVED

0.15 M

2.14 MEAS SET 1X2 & NAIL FLUSH

1.86 MEAS

SAME

BC 84+87.64 FX 63-6 FD NOTHING DN 18"

SET LG. BT. SPK. W. & T. SPLIT OF ℄

142.15

15.00

27.00

65.00

90°01'

42.63 MEAS (R=42.80)

170.93

50.00

FD. NAIL & WASH FB 3517-30 (REPLACED SAME POSITION)

FD NOTHING DN 18"

FD 6" CONC MON. WITH CUT SPK. 6" ABOVE TOE OF SLOPE OF OLD ROAD (NOW IS FLUSH WITH GROUND) FX 63-6.

00" MEAS.

P.I. 14

SET 3/4" I.P. & L.A. CO. ENGR. TAG DN 18" BY INTS OF LINES TO 6" MON & 90°01 TO 6" MON PER FX63-6

171.09 MEAS

SET LG. BT. SPK. W. & T.

28.27 M

MEAS 0.25

0.16 calc

0.10 Meas

NOT MEAS

FD 2X2 IN BANK PER FB 3517-30

T.C. 142 140

EC 88+17.12 PER FX 63-6

FD 2X2 & NAIL DN 6" FB 3517-

FD 1X2 & NAIL DN. 5" ON LINE

REC PI TO PI = 1029.84
MEAS PI TO PI = 1029.59

1029.59 / 1029.84 X 170.97 = 170.93

1029.59 / 1029.84 X 743.54 = 743.36

1029.59 / 1029.84 X 115.33 = 115.30

(50) ℄ (50)

743.20 MEAS

743.09 LEV T=92 = 743.21

743.07 LEV T=92 = 743.19

AVG = 743.20

171.07 LEV T=90° = 171.09

171.07 LEV T=90 = 171.09

AVG = 171.09

BLVD

CONT ℄ PAGE 140

Note: Any Additions or Changes on This Sheet Must be Made or Circled in Red Ink With Date and Name of Person Making Change.

Do not extend this side of this line.

PLEASE RETURN TO LOS ANGELES COUNTY ENGINEER 403 LOS ANGELES COUNTY ENGINEERING BLDG.

F. B. 2661 PG 140 ~~138~~

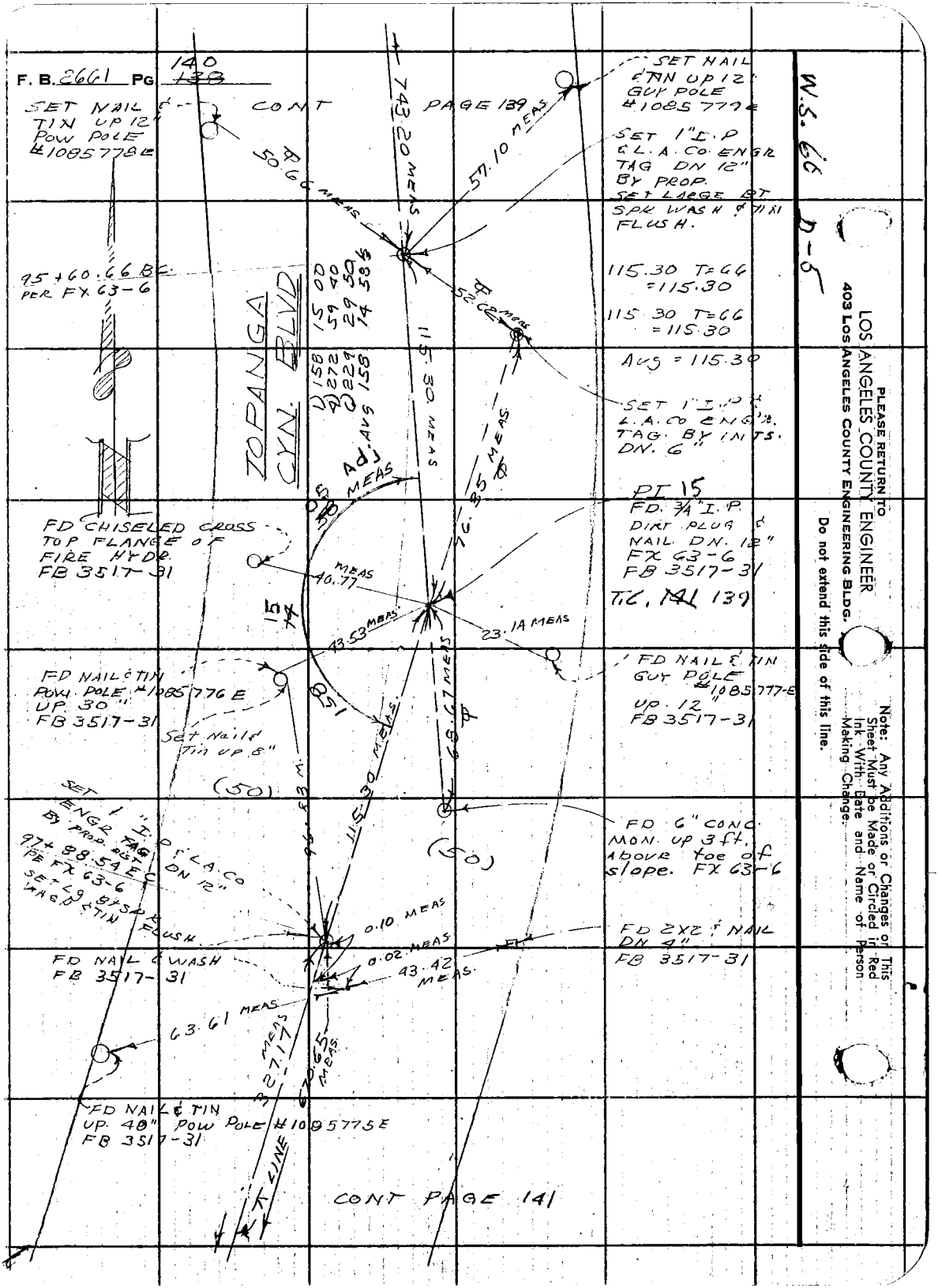

Notes Ck'd by C. RUBENACKER	Survey of TORANGA CYN. BLVD	F. B. 2661 PG. 141
Map No.	JN 0303.00 Tape 0146 Std 68 °F	
Office Work	Surveyed by J. H. BROWN	
Checked	Notes J. H. B. Date 9- -61	
Date	Indexed H. E. OTT OCT 31 '61	

D-5

W.S. 60

CONT PAGE 140

327.14 Lev T=84 = 327.17
327.15 Lev T=84 = 327.18
Avg = 327.17

SET CHISELED CROSS TOP FLANGE OF FIRE HYDRANT

FD OUTLINE OF 2X2 WITH NAIL IN CENTER DN 12" PER FB FX 63-6

SW 1/4 SEC 30

END THIS SURVEY SEC.

NW 1/4 SEC. 31
T. 1 N R. 16 W.

SET NAIL & TIN UP 24" IN POWER POLE # 1085773E

FD BROKEN 1X2 DN. 8" CENTER 0.05 E OF LINE

327.17 MEAS
326.80 FX 63-6
SEE F.B. 2997-19 FOR ANGLE
72° 26' 13" MEAS
CYN BLVD
1) 72° 26' 10"
2) 289 44 50
3) 76 37 20
4) 72 26 13 1/3
Avg = 72

25.42 MEAS
MEAS. 0.03
64.78 MEAS
MEAS
LINE
89.42 MEAS
TO 1X2 & NAIL PAGE 151

670.65
327.17
343.48

T LINE
343.48 MEAS
343.44 FX 63-6
670.65

670.57 Lev (T=84) = 670.64
670.58 Lev (T=84) = 670.65
Avg = 670.65

(50)

(50) TAPE # 121 STD @ 84° (T=66)
90.76 @ 9°49' = 89.42
91.00 @ 10°39' = 89.42
Avg = 89.42

TORANGA

BC 104+58.78
FX 63-6

182.66 MEAS

182.64 LEV (T=86) = 182.66
182.65 LEV (T=86) = 182.67
Avg = 182.66

CONT PAGE 142

Note: Any Additions or Changes on This Sheet Must be Made or Circled in Red Ink With Date and Name of Person Making Change.
Do not extend this side of this line.
PLEASE RETURN TO
LOS ANGELES COUNTY ENGINEER
403 LOS ANGELES COUNTY ENGINEERING BLDG.

F. B. 2661 PG. 142

CONT PAGE 141

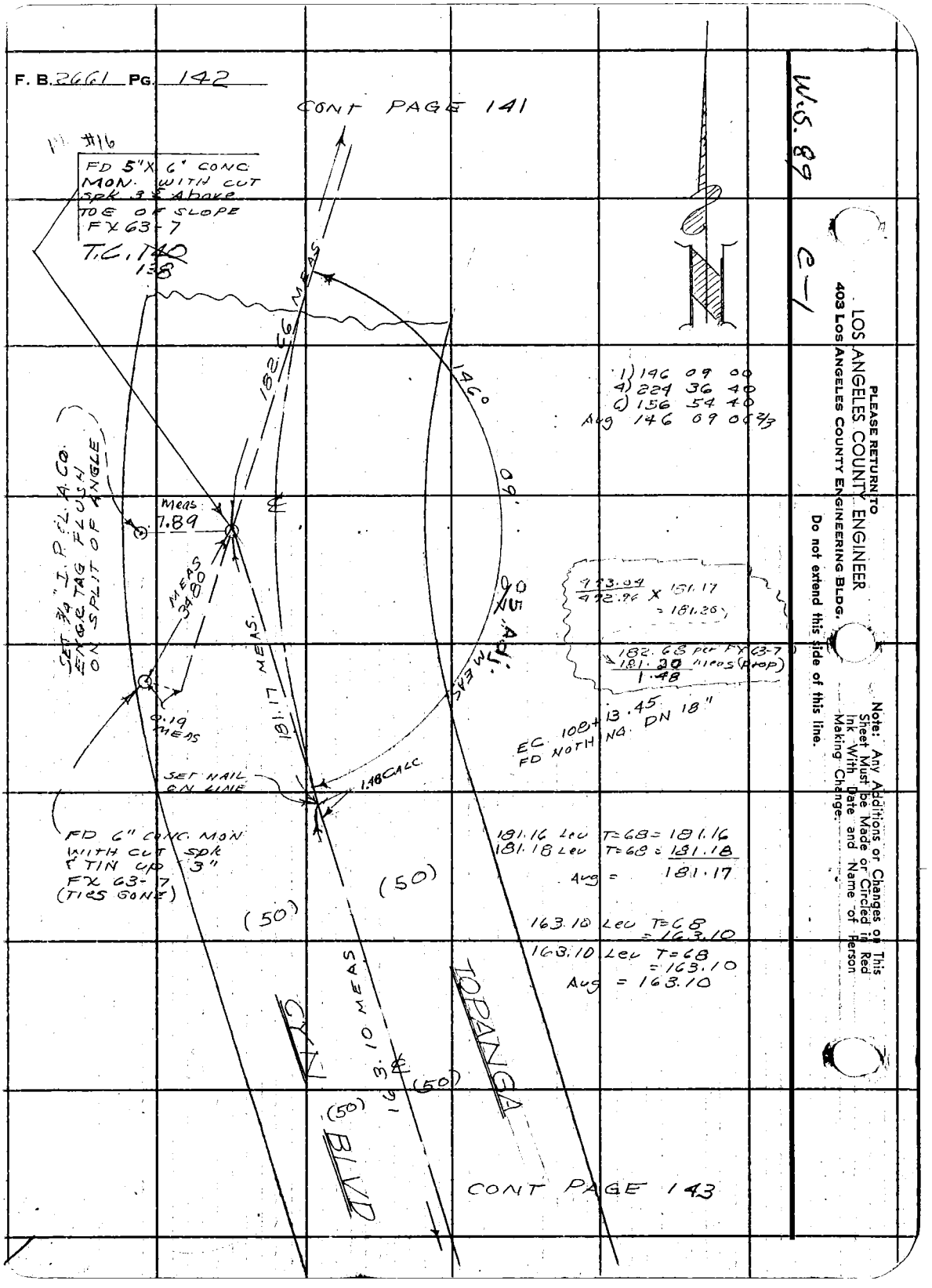

CONT PAGE 143

W.S. 89 C-1

PLEASE RETURN TO
LOS ANGELES COUNTY ENGINEER
403 LOS ANGELES COUNTY ENGINEERING BLDG.
Do not extend this side of this line.

Note: Any Additions or Changes on This Sheet Must be Made or Circled in Red Ink With Date and Name of Person Making Change.

Notes Ck'd by C. RUBENACKER	Survey of TOPANGA CYN BLVD	F. B. 2661 PG. 143
Map No.	JN 0303 00 Tape 0146 Std 68 °F	
Office Work	Surveyed by J. H. BROWN	
Checked	Notes J. H. B Date 9-61	
Date	Indexed H. E. OTT OCT 31 '61	

181.17
163.10
344.27
meas

193.04
992.96 X 344.27
= 344.33 prop.

W.S. 89 C-1

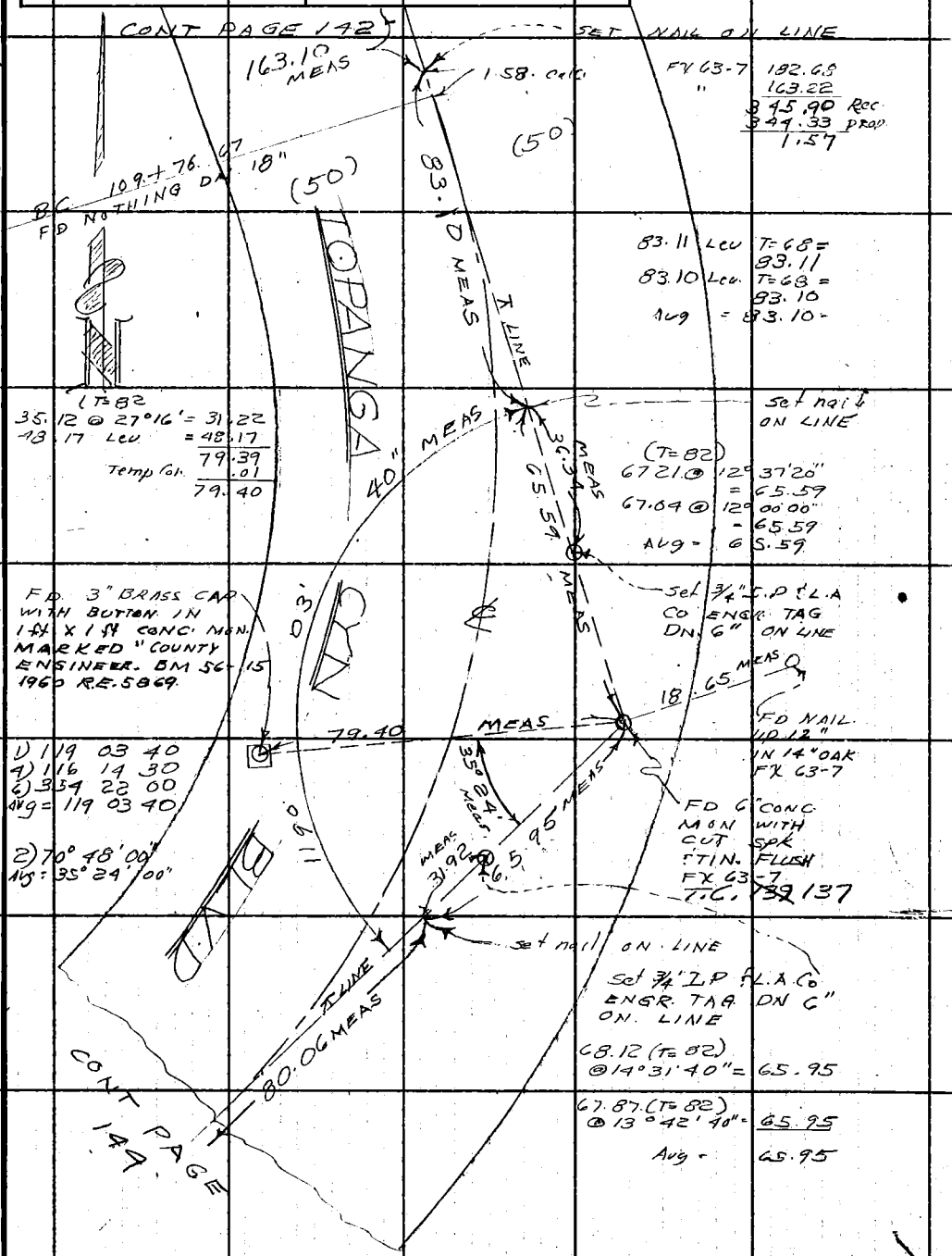

FX 63-7 182.68
" 163.22
345.90 Rec
344.33 prop
1.57

83.11 Lev T=68 = 83.11
83.10 Lev. T=68 = 83.10
Avg = 83.10

set nail ON LINE

(T=82)
67.21 @ 12° 37'20" = 65.59
67.04 @ 12° 00'00" = 65.59
Avg = 65.59

(T=82)
35.12 @ 27°16' = 31.22
48.17 Lev = 48.17
79.39
Temp Cor. .01
79.40

FD 3" BRASS CAP WITH BUTTON IN 1 ft X 1 ft CONC. MON. MARKED "COUNTY ENGINEER. BM 56-15 1960 R.E. 5869.

Set 3/4" I.P & L.A Co ENGR. TAG DN 6" ON LINE

FD NAIL UP 12" IN 14" OAK FX 63-7

FD 6" CONC MON WITH CUT SPK & TIN. FLUSH FX 63-7 T.C. 137

1) 119 03 40
4) 116 14 30
6) 354 22 00
Avg = 119 03 40

2) 70° 48' 00"
Avg = 35° 24' 00"

set nail ON LINE

Set 3/4" I.P & L.A Co ENGR. TAG DN 6" ON LINE

68.12 (T=82) @ 14°31'40" = 65.95

67.87 (T=82) @ 13°42'40" = 65.95

Avg = 65.95

Note: Any Additions or Changes on This Sheet Must be Made or Circled in Red Ink With Date and Name of Person Making Change.

Do not extend this side of this line.

PLEASE RETURN TO
LOS ANGELES COUNTY ENGINEER
403 LOS ANGELES COUNTY ENGINEERING BLDG.

F. B. 2661 PG. 144

CONT PAGE 143

W.S.89 C-1

80.06. LEV. T=68 = 80.06
80.06 LEV T=68 = 80.06
Avg = 80.06

PROP. Rec = FX 63-7

493.32 M / 493.40 Rec X 147.14 Rec = 147.12 M.

65.95 Meas
80.06 Meas.
.84 Meas
.27 calc.
147.12

E.C. 112+42.65 PCL FX 63-7

347.30 (T=74) Lev = 347.31
347.30 (T=74) Lev = 347.31
Avg = 347.31

SET NAIL & TIN UP 2' POW POLE #1085765E

110.10 Lev. (T=80) = 110.11
110.10 Lev (T=80) = 110.11
Avg = 110.11

FD CHISELED CROSS

36.21 MEAS

27.89 MEAS

40.39 MEAS

SET NAIL & TIN TOP 8 X 8 GUARD POST

110.11 Meas

T LINE

TOPANGA CYN BLVD

(50)

(50)

347.31 MEAS

0.84 M.

0.27 calc.

T LINE

80.06 MEAS

Set Punch Mark

FD. BROKEN 1X2 DN. 8"

FD 6" CONC. MON WITH ℄ & TACK DN 12" FX 63-7

115+88.91 BC FX 63-7

CONT PAGE 145

PLEASE RETURN TO
LOS ANGELES COUNTY ENGINEER
403 LOS ANGELES COUNTY ENGINEERING BLDG.
Do not extend this side of this line.
Note: Any Additions or Changes on This Sheet Must be Made or Circled in Red Ink With Date and Name of Person Making Change.

Notes Ck'd G. RUBENACKER	Survey of TOPANGA CYN BLVD	F. B. 2661 PG. 145
Map No.	JN 0303.00 Tape 0146 Std 68 °F	
Office Work	Surveyed by J. H. BROWN	
Checked	Notes J. H. B. Date 9-61	
Date	Indexed H. E. ON OCT 31 '61	

C-1

W.S. 89

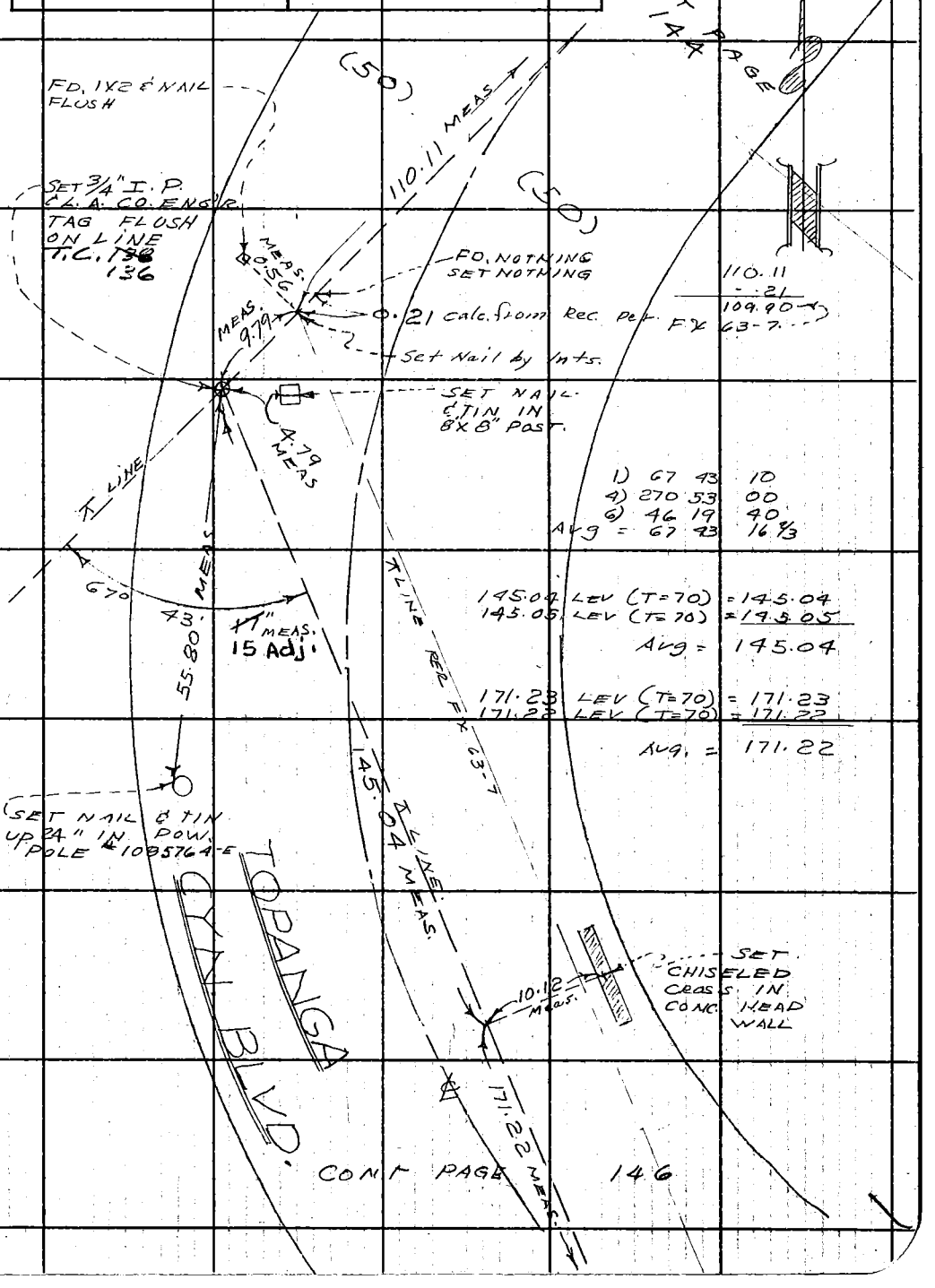

Note: Any Additions or Changes on This Sheet Must be Made or Circled in Red Ink With Date and Name of Person Making Change.

Do not extend this side of this line.

PLEASE RETURN TO
LOS ANGELES COUNTY ENGINEER
403 LOS ANGELES COUNTY ENGINEERING BLDG.

PLEASE RETURN TO
LOS ANGELES COUNTY ENGINEER
403 LOS ANGELES COUNTY ENGINEERING BLDG.

Note: Any Additions or Changes on This Sheet Must be Made or Circled in Red Ink With Date and Name of Person Making Change.

Do not extend this side of this line.

W.S. 89 C-1

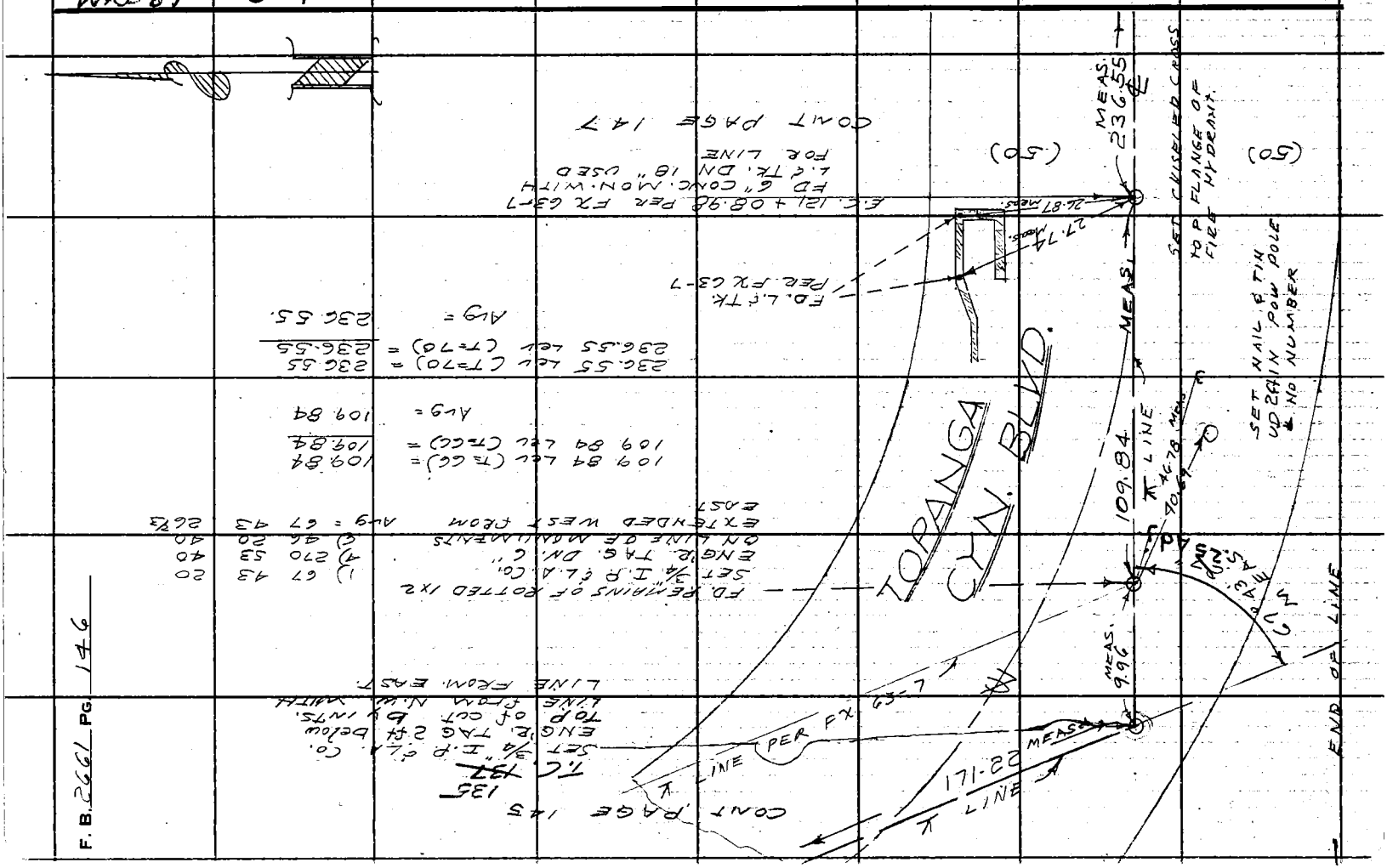

F. B. 2661 PG. 146

Notes Ck'd by C. RUBENACKER	Survey of TOPANGA CYN BLVD	F. B. 2661 PG. 147
Map No.	JN 0203.00 Tape 0146 Std 68 °F	
Office Work	Surveyed by J. H. BROWN	
Checked	Notes J. H. B. Date 9-61	
Date	Indexed B. E. OTT OCT 31 '61	

C-1

W.S. 89

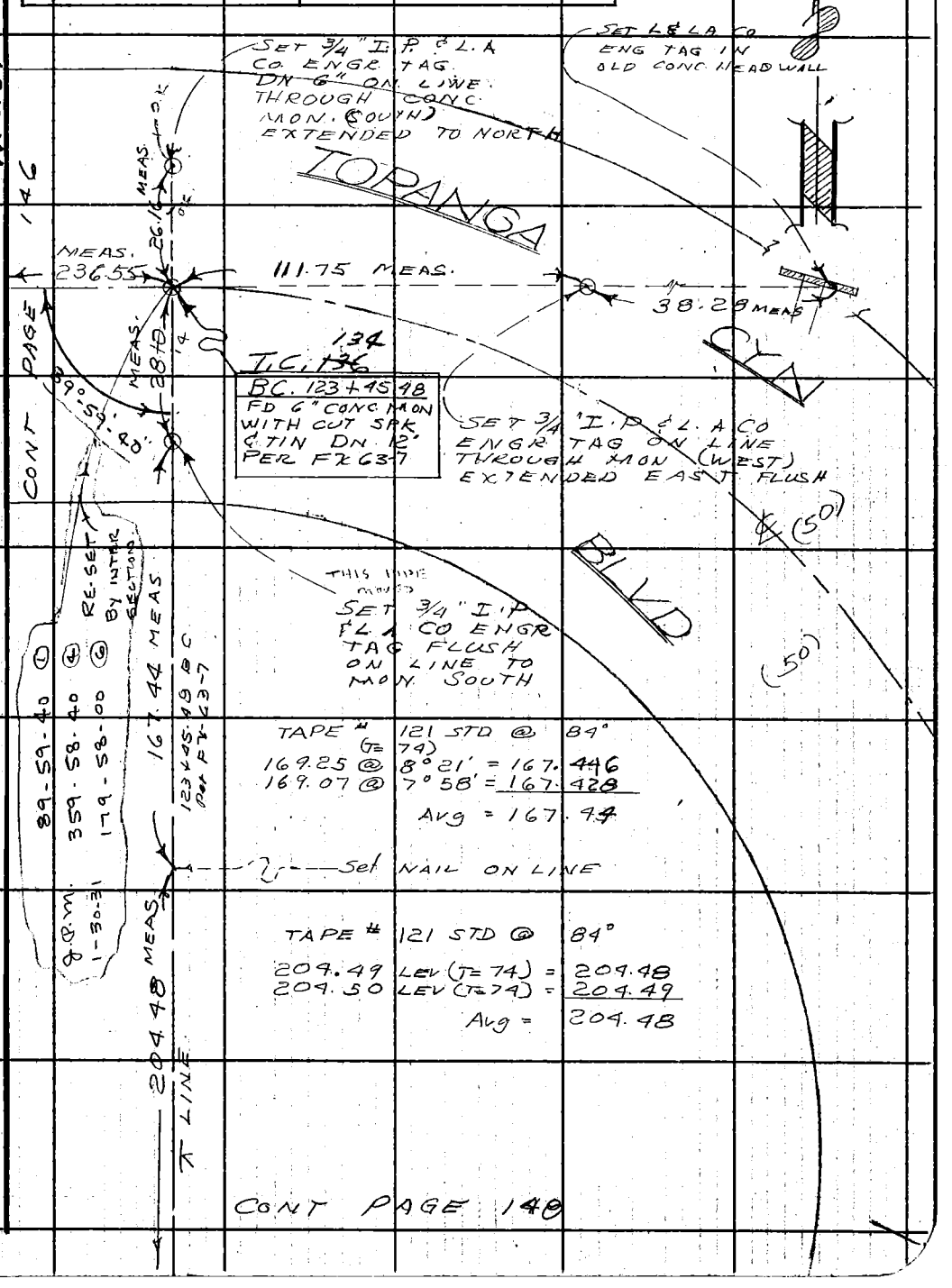

CONT PAGE 148

Note: Any Additions or Changes on This Sheet Must be Made or Circled in Red Ink With Date and Name of Person Making Change.

Do not extend this side of this line.

PLEASE RETURN TO
LOS ANGELES COUNTY ENGINEER
403 LOS ANGELES COUNTY ENGINEERING BLDG.

F. B. 2661 PG. 148

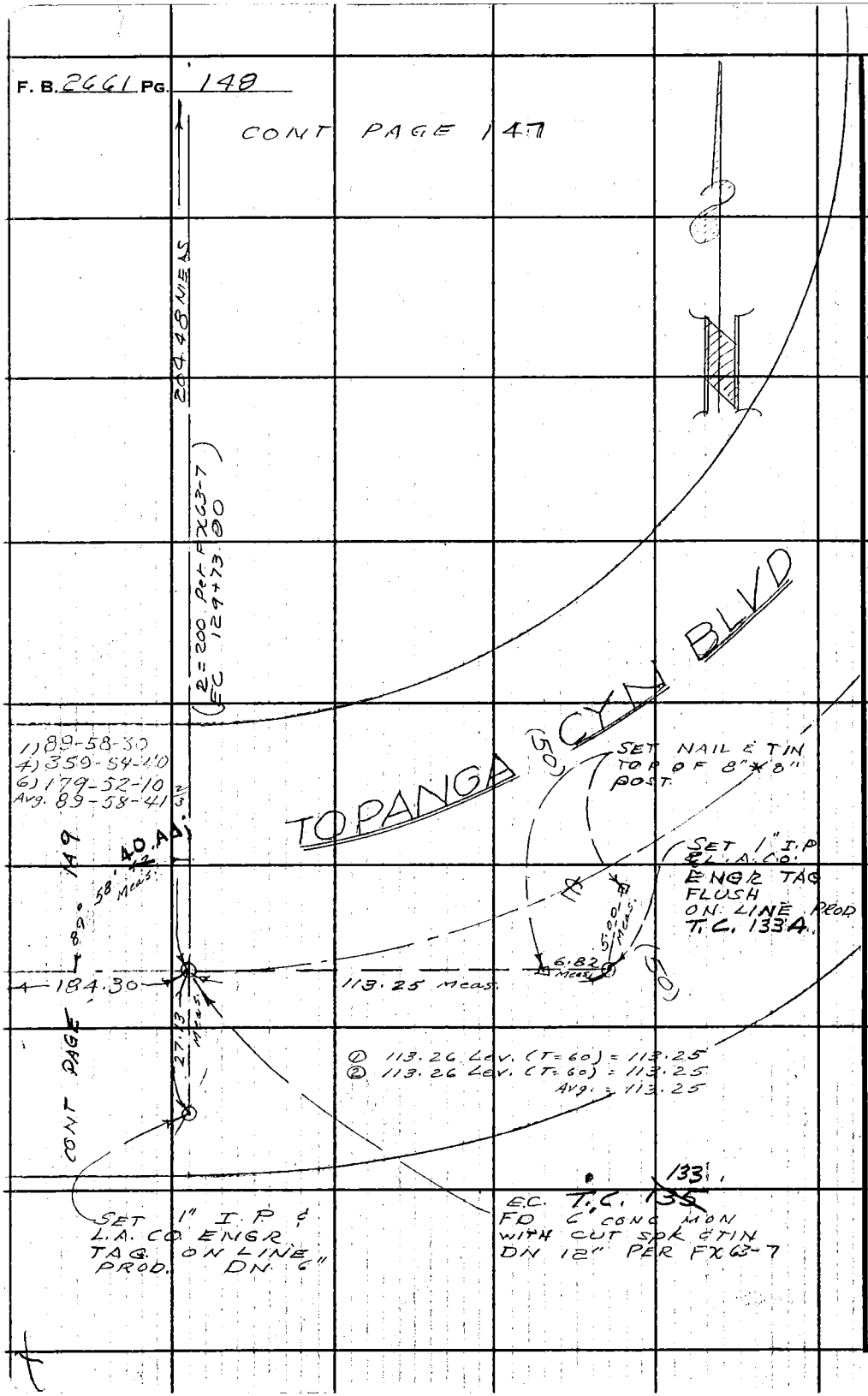

PLEASE RETURN TO
LOS ANGELES COUNTY ENGINEER
403 LOS ANGELES COUNTY ENGINEERING BLDG.

Do not extend this side of this line.

Note: Any Additions or Changes on This Sheet Must be Made or Circled in Red Ink With Date and Name of Person Making Change.

Notes Ck'd by RUBENACKER	Survey of TOPANGA CYN BLVD	F. B. 2661 PG. 149
Map No.	JN 0303.00 Tape 0146 Std °F	
Office Work	Surveyed by J. H. BROWN	
Checked	Notes J. H. B Date 9-61	
Date	Indexed H. E. ON OCT 31 '61	

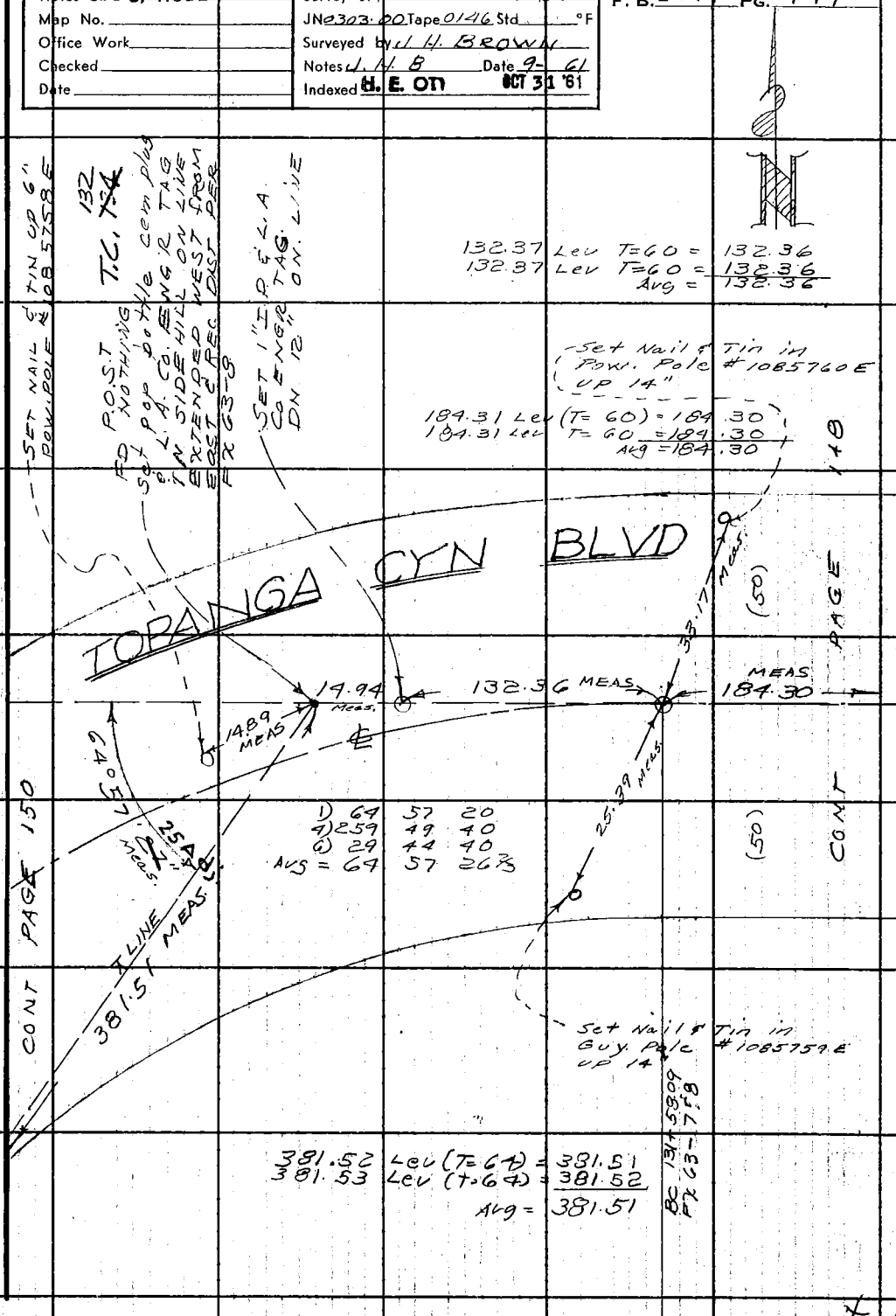

Note: Any Additions or Changes on This Sheet Must be Made or Circled in Red Ink With Date and Name of Person Making Change.

Do not extend this side of this line.

PLEASE RETURN TO
LOS ANGELES COUNTY ENGINEER
403 LOS ANGELES COUNTY ENGINEERING BLDG.

F. B. 2661 PG. 150

W.S. 89 C-1

133.54 Lev T=66 = 133.54
133.53 Lev T=66 = 133.53

Avg = 133.53

149.48 LEV T=62 = 149.47
149.48 LEV T=62 = 149.47

Avg = 149.47.

FD CHISELED CROSS IN TOP FLANGE OF FIRE HYDRANT

564.96 Lev (T=62) = 564.94
564.95 LEV (T=62) = 564.93

Avg = 564.93.

CONT PAGE 149

1)	118	45	00
2)	115	00	00
3)	352	30	00
Avg =	118	45	00

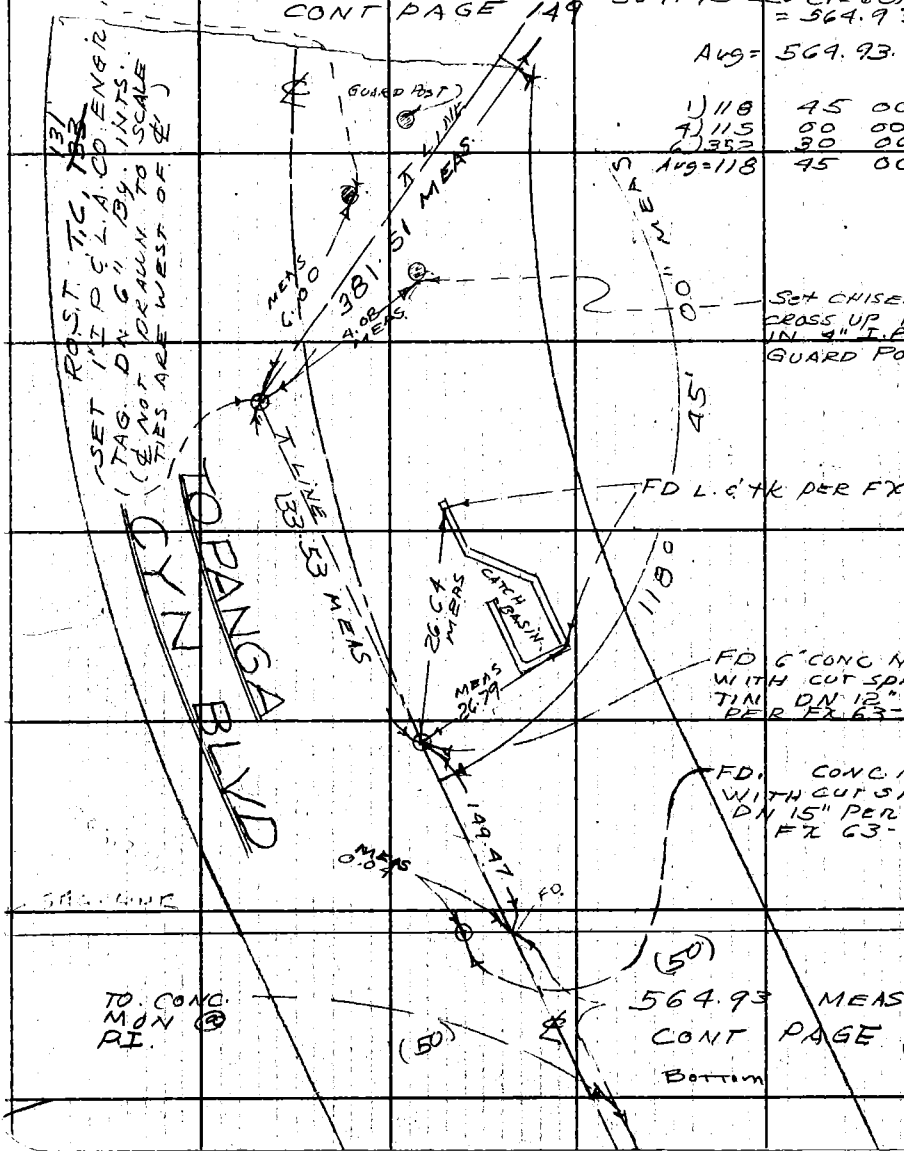

PLEASE RETURN TO
LOS ANGELES COUNTY ENGINEER
403 Los Angeles County Engineering Bldg.
Do not extend this side of this line.
Note: Any Additions or Changes on This Sheet Must be Made or Circled in Red Ink With Date and Name of Person Making Change.

W.S. 60

Notes Ck'd by C. RUBENACKER	Survey of TOPANGA CYN. BLVD.	F. B. 2661 PG. 151
Map No.	JN 0303.00 Tape 121 Std 84 °F	END SURVEY
Office Work	Surveyed by J. H. Brown	
Checked	Notes J. H. B. Date 9-25-61	
Date	Indexed H. E. OTT OCT 31 '61	

D-5

W.S. 60

SW 1/4 SEC 30 T1N R 16 W SE 1/4 SEC. 30

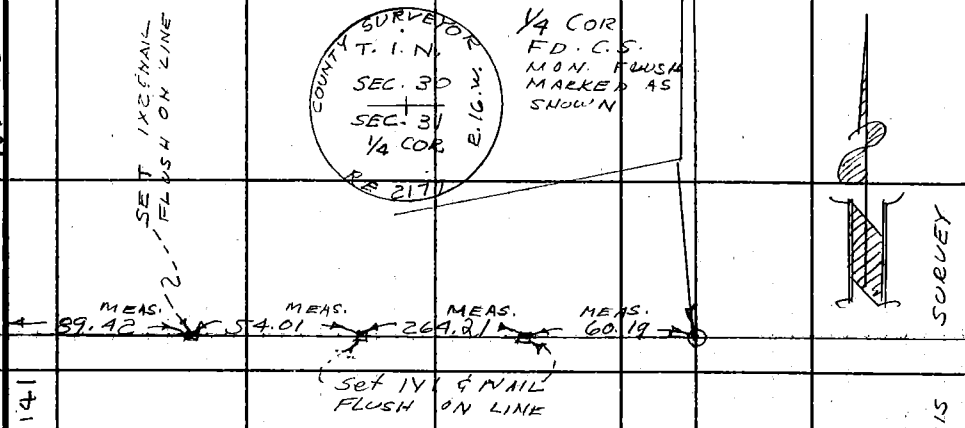

TO RT. OF PG. 141

35.35 +18.66 Lev. (T=92) = 54.01
35.71 +18.31 Lev. (T=92) = 54.02
AVG. = 54.01

285.59 @ 22° 19.00 (T=90) = 264.21
286.00 @ 22° 30.30 (T=90) = 264.22
Avg = 264.21

64.29 @ 20° 33.00" (T=90) = 60.20
63.73 @ 19° 12.00 (T=90) = 60.19
Avg. = 60.19

89.42
54.01
264.19
60.19
467.81

SEE FX 63-6 & 8

NW 1/4 SEC 31

NE 1/4 SEC 31

END THIS SURVEY

Note: Any Additions or Changes on This Sheet Must be Made or Circled in Red Ink With Date and Name of Person Making Change.

PLEASE RETURN TO
LOS ANGELES COUNTY ENGINEER
403 LOS ANGELES COUNTY ENGINEERING BLDG.
Do not extend this side of this line.

F. B. 2661 PG. 152

PLEASE RETURN TO
LOS ANGELES COUNTY ENGINEER
403 LOS ANGELES COUNTY ENGINEERING BLDG.

Do not extend this side of this line.

Note: Any Additions or Changes on This Sheet Must Be Made or Circled in Red Ink With Date and Name of Person Making Change.

Notes Ck'd by J. A.A	Survey of Topanga Cyn. Blvd		F. B. 2661 PG. 153
Map No.	JN 0303.00 Tape 0157 Std 68 °F		95
Office Work	Surveyed by Uharriet		
Checked	Notes Uharriet Date 1-20-61		
Date	Indexed H. E. OTT JUN 6 '61		

TOPANGA CYN. BLVD.
J.N. 0303.00
DEC. 1960 –

Geodetic ties to traverse line

See pages 26 to 28 for index

Ref. - F.B. 933

Uharriet, J.M.
Peterson, T.C.
Wallace, D.L.
Robbins, H.B.
Dean, H.W.

Note: Any Additions or Changes on This Sheet Must be Made or Circled in Red Ink With Date and Name of Person Making Change.

Do not extend this side of this line.

PLEASE RETURN TO
LOS ANGELES COUNTY ENGINEER
700 LOS ANGELES COUNTY ENGINEERING BLDG.

76F309S S&E #247 11-58

F. B. 2661 Pg. 154

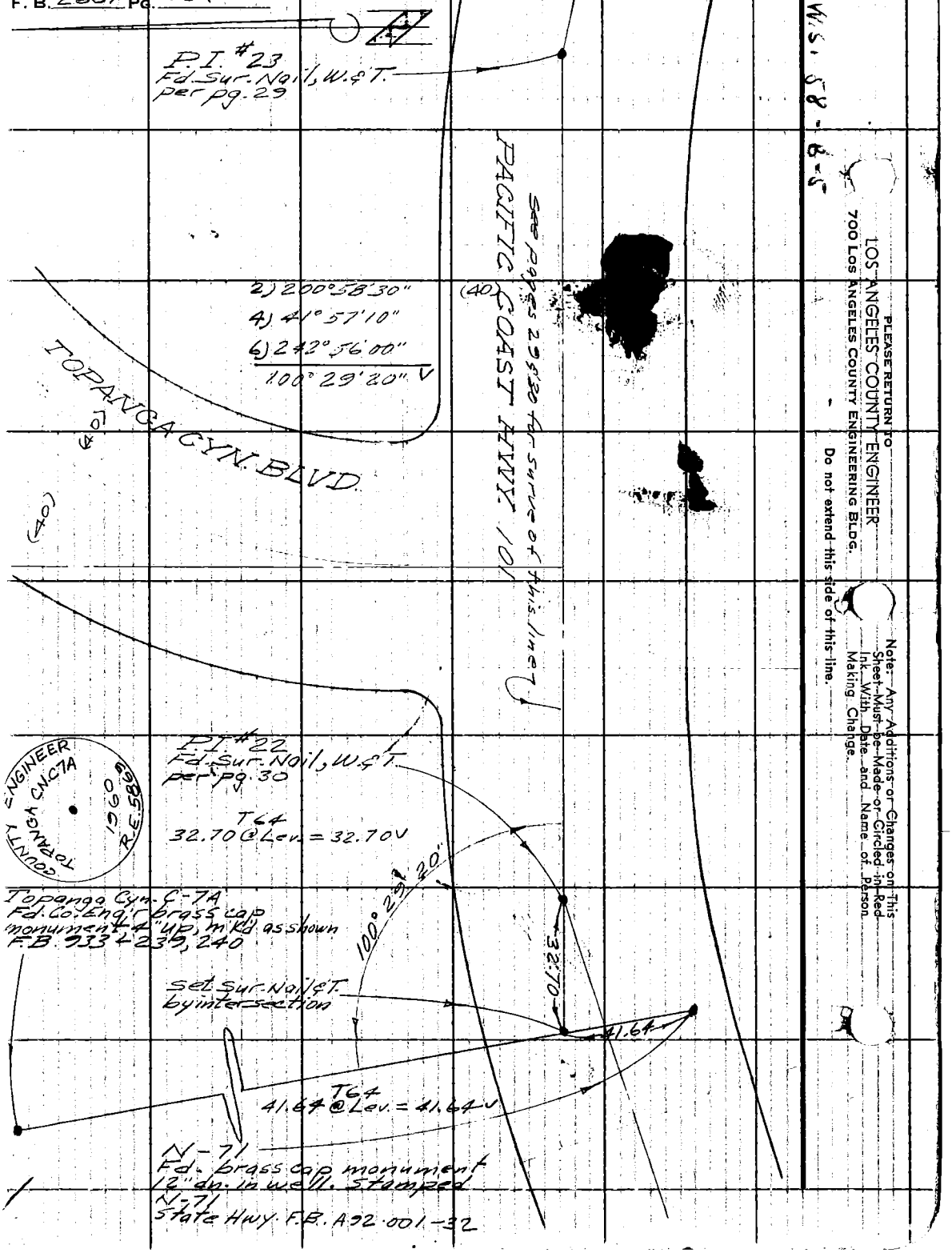

W.S. 58-8-5

PLEASE RETURN TO
LOS ANGELES COUNTY ENGINEER
700 LOS ANGELES COUNTY ENGINEERING BLDG.

Do not extend this side of this line.

Note: Any Additions or Changes on This Sheet Must be Made or Circled in Red Ink With Date and Name of Person Making Change.

Notes Ck'd by J. AJA	Survey of Topanga Cyn. Blvd
Map No.	JN 0303.00 Tape 0.57 Std 68 °F
Office Work	Surveyed by Uharriet
Checked	Notes Uharriet Date 1-20-61
Date	Indexed H. E. Ott

F. B. 2661 PG. 155

W. S. 58-B-4

Note: Any Additions or Changes on This Sheet Must be Made or Circled in Red Ink With Date and Name of Person Making Change.

Do not extend this side of this line.

PLEASE RETURN TO
LOS ANGELES COUNTY ENGINEER
700 LOS ANGELES COUNTY ENGINEERING BLDG.

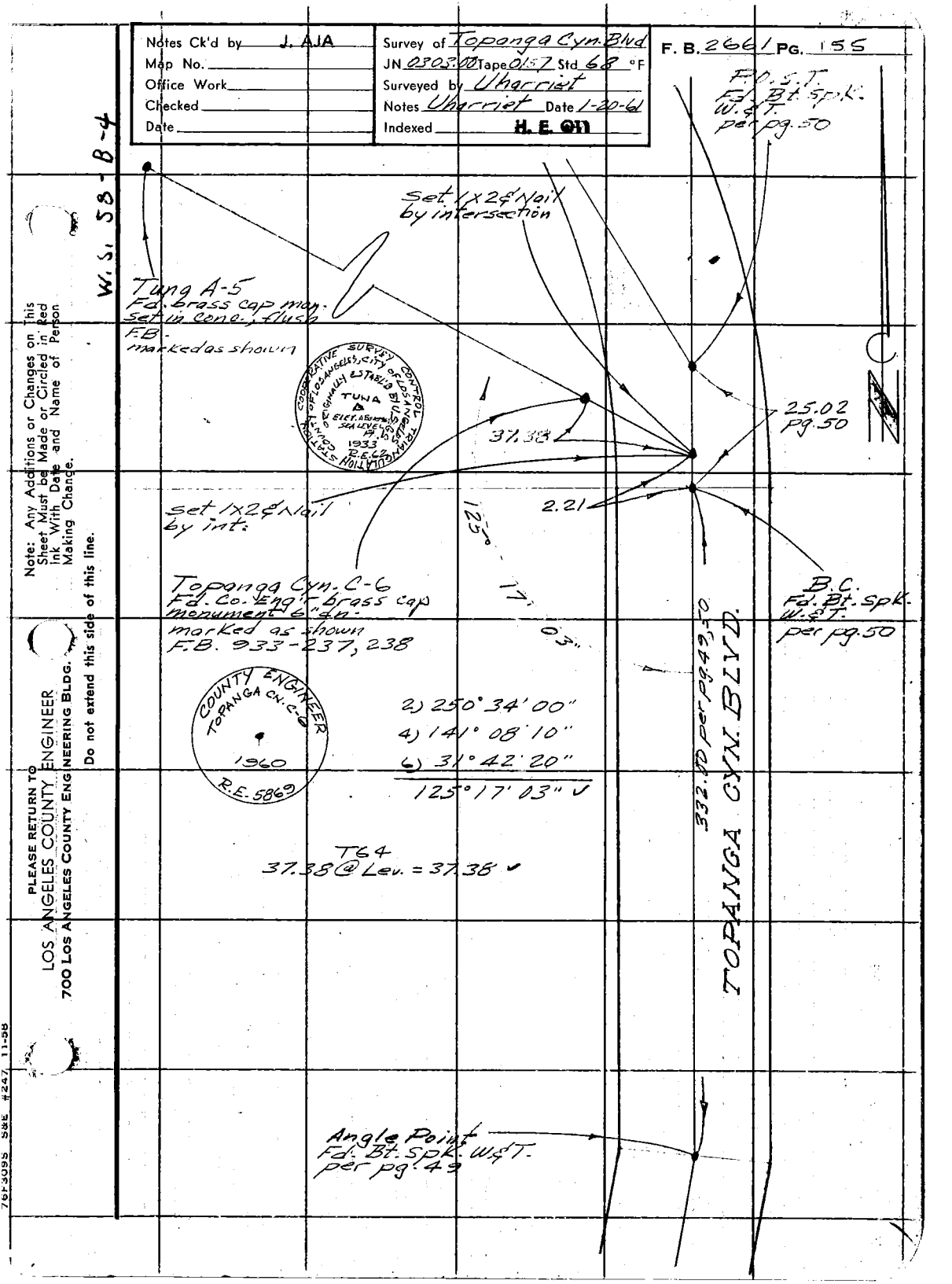

761-3095 S&E #247, 11-58

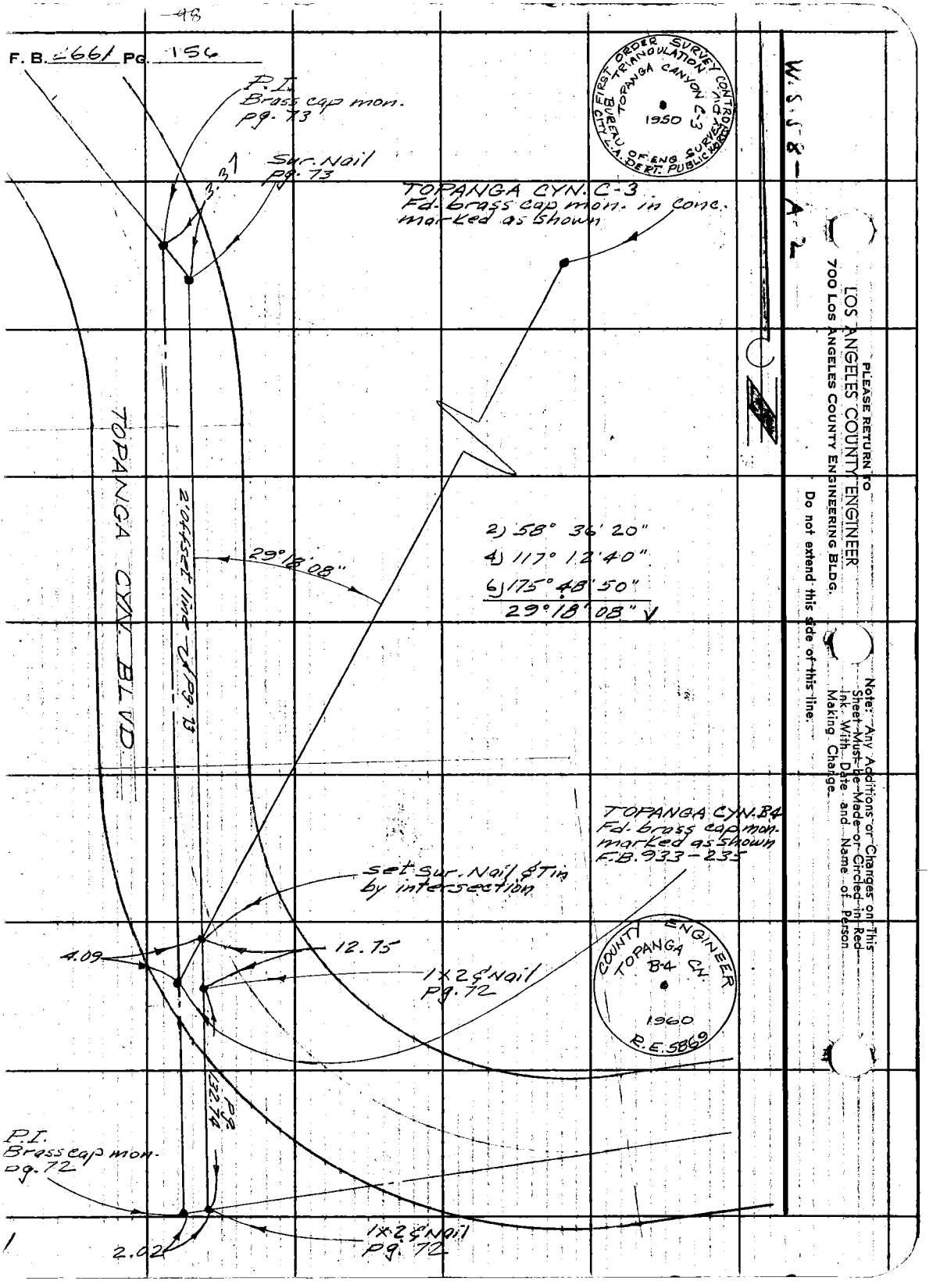

-98
F. B. 2661 PG. 156
P.I.
Brass cap mon.
pg. 73
Sur. Nail
pg. 73
3.37
TOPANGA CYN. C-3
Fd. brass cap mon. in conc.
marked as shown
FIRST ORDER SURVEY CONTROL
TRIANGULATION
TOPANGA CANYON C-3
1950
BUREAU OF ENG. SURVEY
CITY L.A. DEPT. PUBLIC WORKS
W.S.S.8-A-2
PLEASE RETURN TO
LOS ANGELES COUNTY ENGINEER
700 LOS ANGELES COUNTY ENGINEERING BLDG.
Do not extend this side of this line.
Note: Any Additions or Changes on This Sheet Must be Made or Circled in Red Ink With Date and Name of Person Making Change.
TOPANGA CYN. BLVD.
2' Offset line ↗ Pg. 73
29°18'08"
2) 58° 36' 20"
4) 117° 12' 40"
6) 175° 48' 50"
29°18'08" ✓
TOPANGA CYN. B4
Fd. brass cap mon.
marked as shown
F.B. 933-235
set Sur. Nail & Tin
by intersection
4.09
12.75
1x2 & Nail
pg. 72
COUNTY ENGINEER
TOPANGA CN.
B4
1960
R.E. 5869
Pg. 132.74
P.I.
Brass cap mon.
pg. 72
2.02
1x2 & Nail
pg. 72

Notes Ck'd by J. AJA	Survey of Topanga Cyn. Blvd	F. B. 2661 Pg. 157
Map No.	JN 0303.00 Tape 094 Std 68 °F	
Office Work	Surveyed by Uharriet	
Checked	Notes Uharriet Date 6-2-61	
Date	Indexed H. E. OTT	

W.S. 87 - C-3

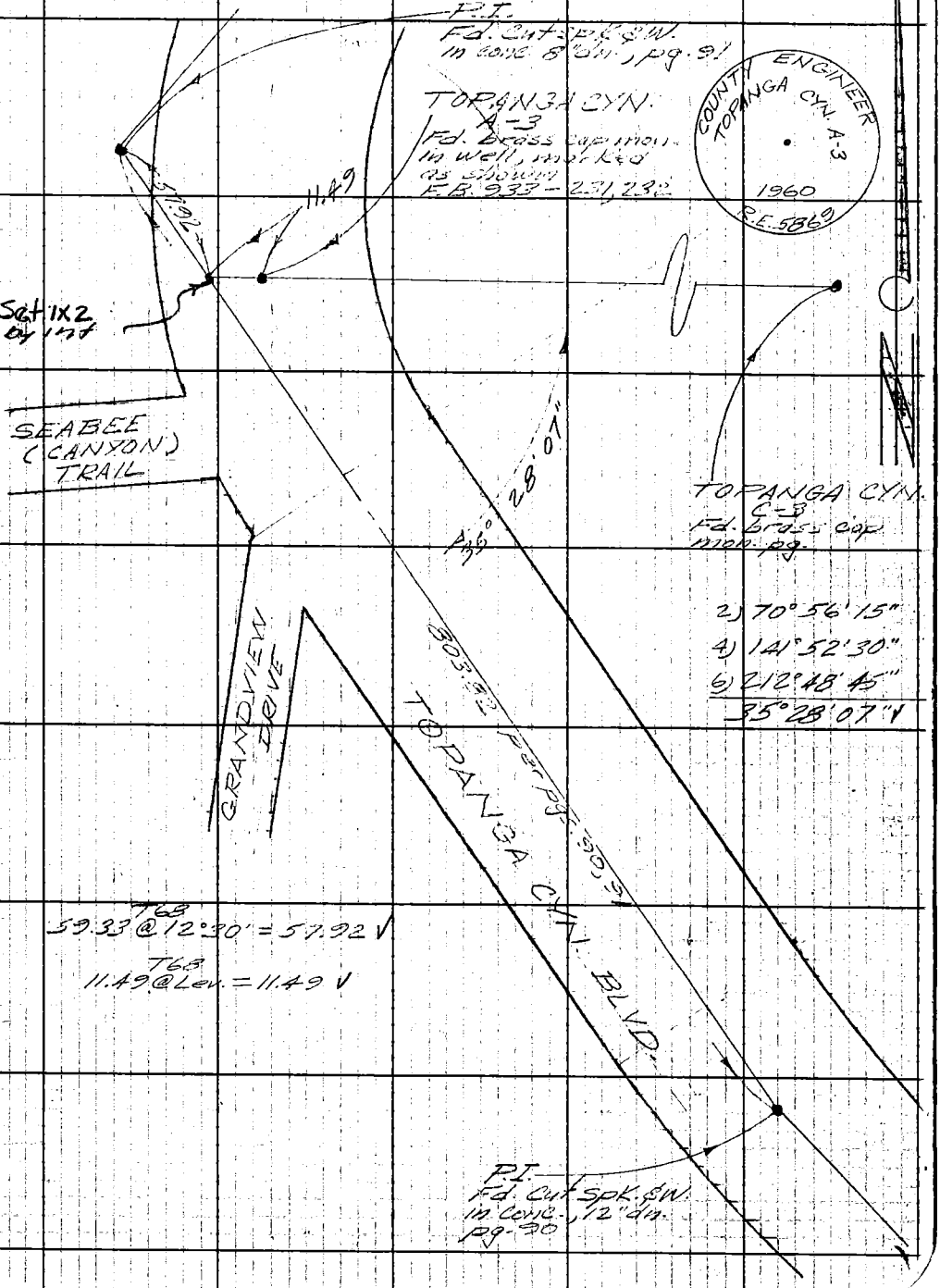

Note: Any Additions or Changes on This Sheet Must be Made or Circled In Red Ink With Date and Name of Person Making Change.

Do not extend notes this side of this line.

RETURN TO
LOS ANGELES COUNTY ENGINEER
1700 LOS ANGELES COUNTY ENGINEERING BLDG.

76F309S CE #247—3-57

F. B. 2661 Pg. 158

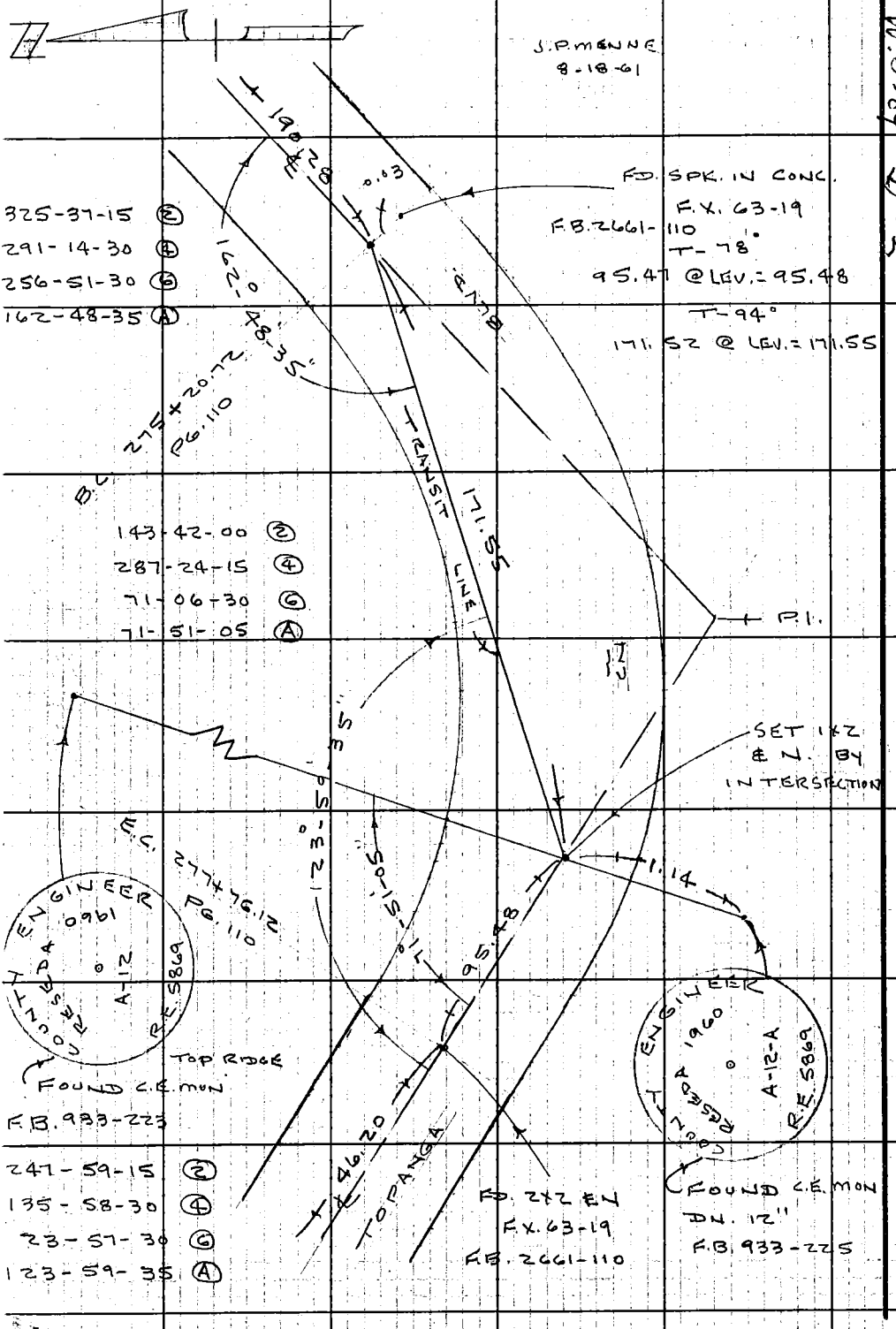

RETURN TO
LOS ANGELES COUNTY ENGINEER
700 LOS ANGELES COUNTY ENGINEERING BLDG.

Do not extend notes this side of this line.

Note: Any Additions or Changes on This Sheet Must be Made or Circled in Red Ink With Date and Name of Person Making Change.

Notes Ck'd by D. RUBENACKER
Map No.
Office Work
Checked
Date

Survey of TOPANGA CN. BLVD.
JN 0303.00 Tape 015 Std 68 °F
Surveyed by J.P. MENNE
Notes J.P.M. Date 8-18-61
Indexed H. E. ON OCT 31 '61

F. B. 2661 PG. 159

D-2

W.S. 89

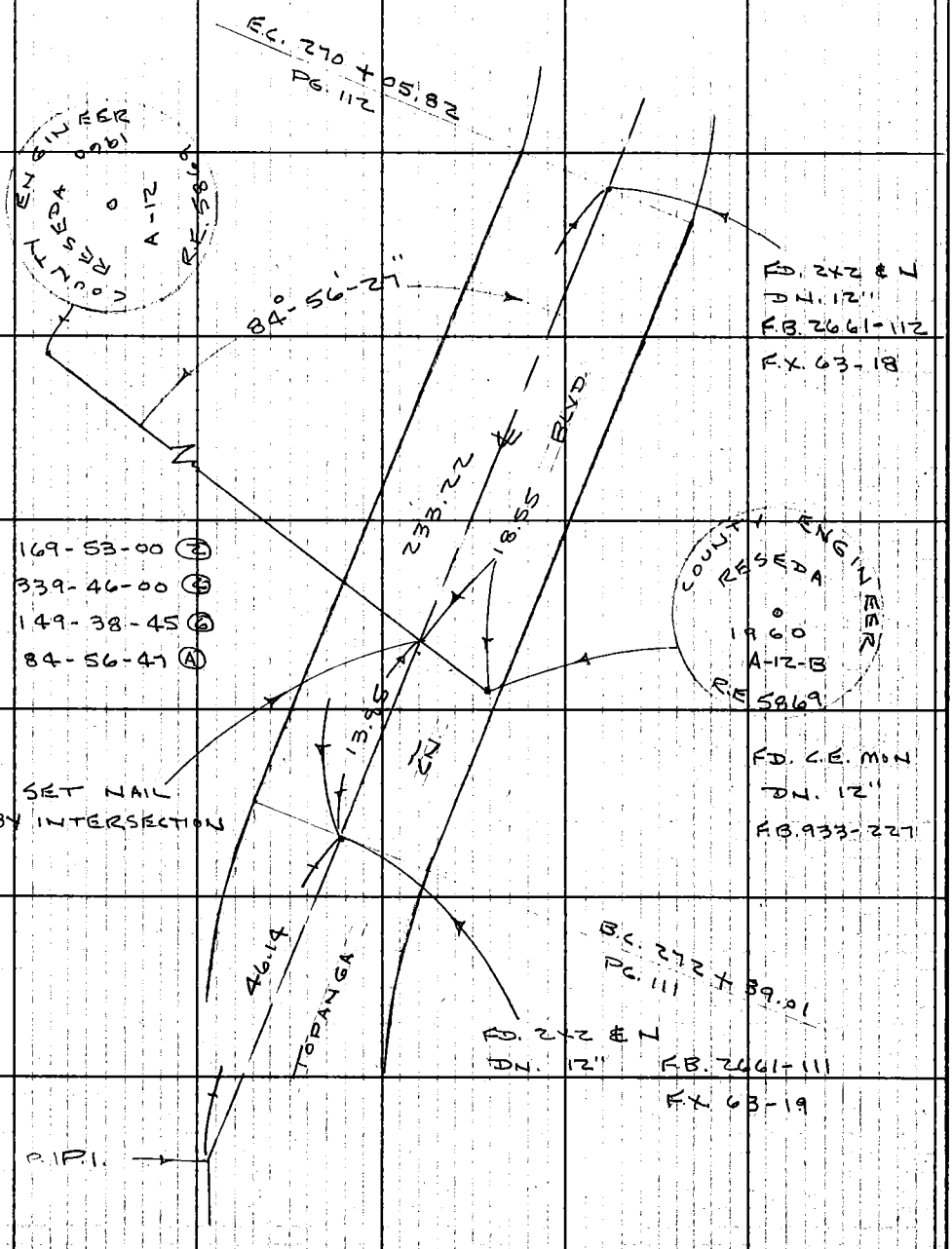

Note: Any Additions or Changes on This Sheet Must Be Made or Circled in Red Ink With Date and Name of Person Making Change.

Do not extend notes this side of this line.

RETURN TO
LOS ANGELES COUNTY ENGINEER
700 LOS ANGELES COUNTY ENGINEERING BLDG.

76F3095 CE #247—3-57

F. B. 2661 PG. 160

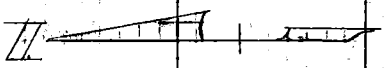

W.S. 89

D-2

RETURN TO
LOS ANGELES COUNTY ENGINEER
700 LOS ANGELES COUNTY ENGINEERING BLDG.

Do not extend notes this side of this line.

Note: Any Additions or Changes on This Sheet Must be Made or Circled in Red Ink With Date and Name of Person Making Change.

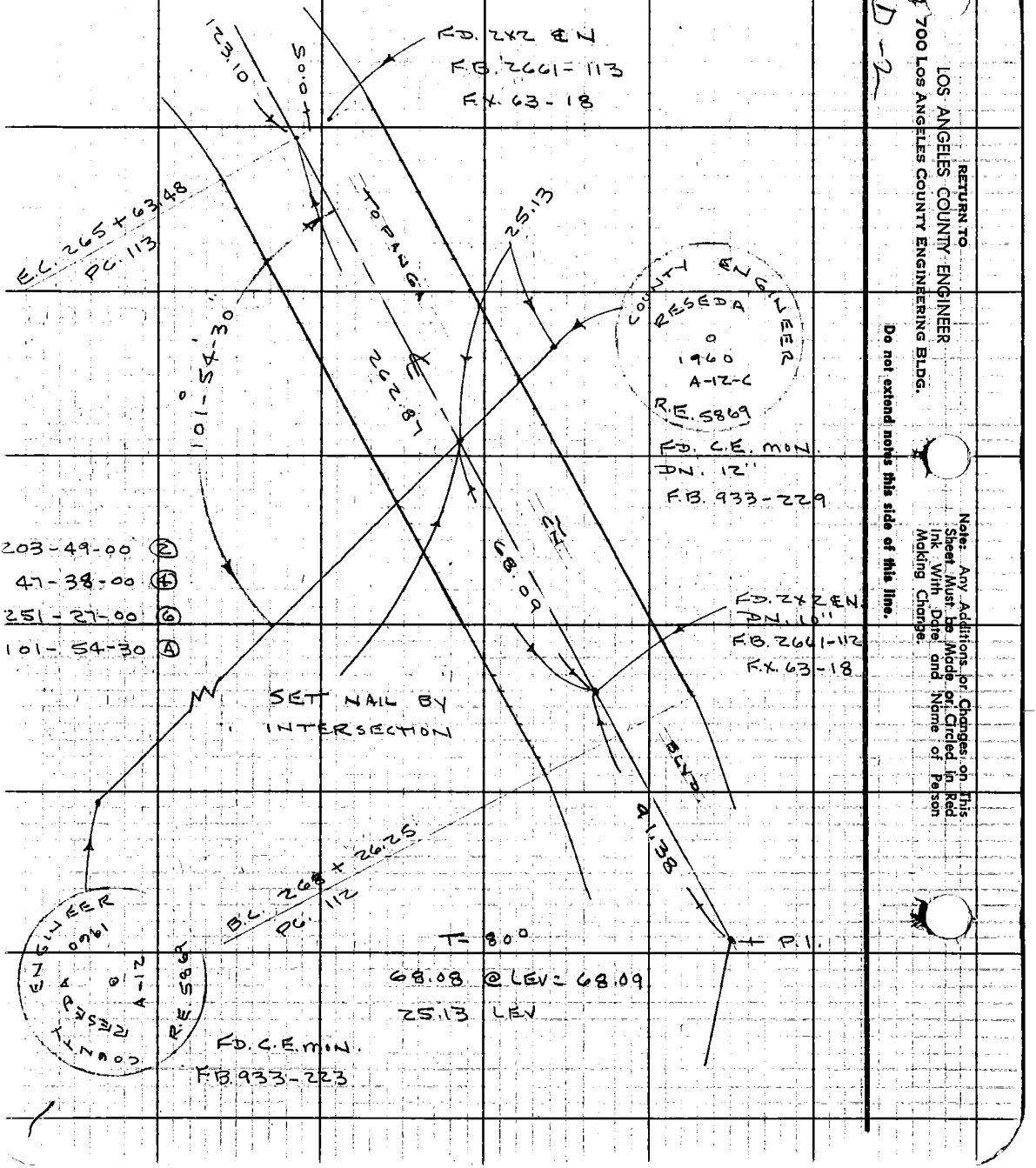

Notes Ck'd By C. RUBENACKER	Survey of TOPANGA CN. BLVD
Map No.	JN 0303.00 Tape 015 Std 68 OF
Office Work	Surveyed by J.P. MENNE
Checked	Notes J.P.M Date 8-18-61
Date	Indexed H. E. OTT OCT 31 '61

F. B. 2661 PG. 161

△ - STATION

RESEDA A-12

F.B. 933 - 223

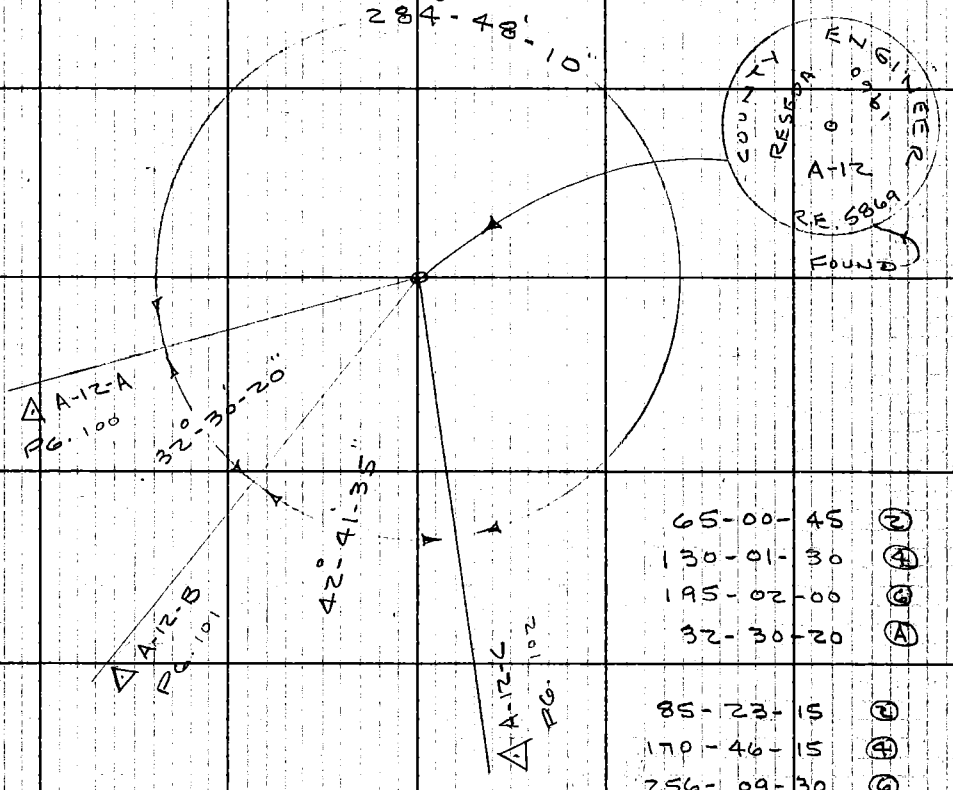

65-00-45	Ⓒ
130-01-30	Ⓔ
195-02-00	Ⓖ
32-30-20	Ⓐ

85-23-15	Ⓒ
170-46-15	Ⓔ
256-09-30	Ⓖ
42-41-35	Ⓐ

209-36-15	Ⓒ
59-12-45	Ⓔ
268-49-00	Ⓖ
284-48-10	Ⓐ

Note: Any Additions or Changes on This Sheet Must be Made or Circled in Red Ink With Date and Name of Person Making Change.

Do not extend notes this side of this line.

RETURN TO
LOS ANGELES COUNTY ENGINEER
700 LOS ANGELES COUNTY ENGINEERING BLDG.

76F309S CE #247—35

F. B. 2661 PG. 162

#56

RETURN TO—

LOS ANGELES COUNTY ENGINEER

700 LOS ANGELES COUNTY ENGINEERING BLDG.

Do not extend notes this side of this line.

Note: Any Additions or Changes on This Sheet Must be Made or Circled in Red Ink With Date and Name of Person Making Change.

Notes Ck'd by	Survey of Topanga Cyn Blvd	F. B. 2661 PG. 163
Map No.	JN 009595 Tape 115 Std 84 °F	
Office Work	Surveyed by R.C. Dale	
Checked	Notes R.C.D Date 6-3-66	
Date	Indexed G. J. GALLI JUN 10 '66	

TOPANGA CYN BLVD

JN 009595

JUNE 3 1966

PROFILE & CROSS-SECTIONS ON PRIVATE ROAD TO TOP OF TOPANGA MOBILE HOME ESTATES. STARTING 180'± SOUTH OF TOPANGA CYN BLVD SUMMIT.

REF

FB 2661-7

PARTY

R.C. DALE
C.W. ADAMS
B.R. JACKSON
M.R. NEVAREZ

Note: Any Additions or Changes on This Sheet Must Be Made or Circled in Red Ink With Date and Name of Person Making Change.

Do not extend this side of this line.

PLEASE RETURN TO
LOS ANGELES COUNTY ENGINEER
403 LOS ANGELES COUNTY ENGINEERING BLDG.

76F9095 CE #310 6-63

F. B. 2661 PG 164

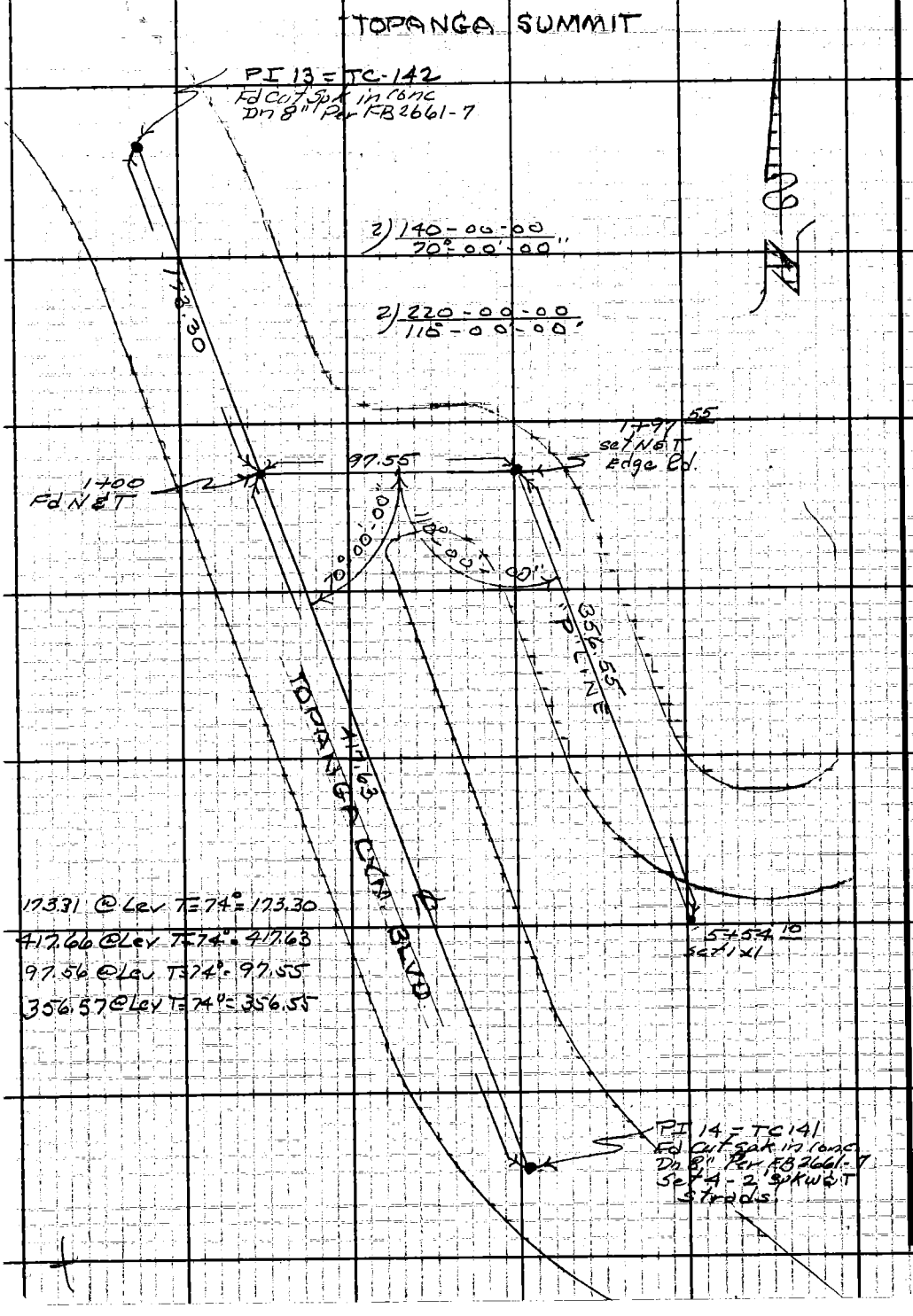

PLEASE RETURN TO
LOS ANGELES COUNTY ENGINEER
403 LOS ANGELES COUNTY ENGINEERING BLDG.

Do not extend this side of this line.

Note: Any Additions or Changes on This Sheet Must be Made or Circled in Red Ink With Date and Name of Person Making Change.

Profile No.	Notes Red	Plotted	Job No. 009595	Division No. 11	F.B. 2661	Pg. 165
	Date	Date	Survey of Topanga Cyn Blvd			
X-Sec. No.	Notes Chkd.	Checked	Survey by R.C. Dale	Notes RCD	Date 6-3-66	
	Date	Date	Map No.	Indexed G. J. GALLI	Date JUN 10 '66	

NOTE: ANY ADDITIONS OR CHANGES ON THIS SHEET MUST BE MADE OR CIRCLED IN RED INK, WITH DATE AND NAME OF PERSON MAKING CHANGE.

Do not extend notes this side of this line.

PLEASE RETURN TO
LOS ANGELES COUNTY ENGINEER
403 Los Angeles County Engineering Bldg.

PROFILE

JN 009595

PROFILE ON "P" LINE ON PRIVATE RD. TO TOP OF TOPANGA MOBILE HOME ESTATES, NEAR SUMMIT OF TOPANGA CYN BLVD.

ELEV.

F. S.

REF

PARTY

H. I.

FB2661-163-164

R.C. DALE
CW ADAMS
B. JACKSON
MR. NEVAREZ

B. S.

STATION

76-L298 CE 307 3-61

76-L298 CE 307 3-61

PLEASE RETURN TO
LOS ANGELES COUNTY ENGINEER
403 LOS ANGELES COUNTY ENGINEERING BLDG.

NOTE: ANY ADDITIONS OR CHANGES ON THIS SHEET MUST BE MADE OR CIRCLED IN RED INK, WITH DATE AND NAME OF PERSON MAKING CHANGE

Do not extend notes this side of this line.

STATION	B.S.	H.I.	F.S.	ELEV.	
BM 56-15	5.85	1505.64		1499 79	BM 56-15 Elev = 1499.785 Pe-FB2832-23 Topanga Cyn Blvd, at the summit. CE Brass cap. mon in well & Cover. See FB2661-67 For Discription
T.P.	6 13	1505.64	6.13	1499.51	
1+00			8 76	1496 88	N&T Per FB2661-164 ℄ Topanga
1+15			8 75	1496 89	Break Pavement
1+25			9 05	1496 59	Bot Break Pav.
1+50			7.79	1497 85	Pavement
1+97 55			4.14	1499 50	N&T Edge Pavement FB2661-164
2+50			1.74	1503 90	
TP	11.37	1516.54	0 47	1505.17	
3+00			9.84	1506 70	Pavement
3+50			6.62	1509 92	Pavement
4+00			2.80	1513 74	Pavement
T.P.	11 39	1527.54	0.39	1516.15	
4+47			9.73	1517 81	Edge Pavement.
4+50			9.36	1518 18	Dirt
5+00			1.50	1526 04	Dirt.
T.P.	7.65	1534 53	0 66	1526.88	
5+17			4.8	1529 73	Top Break
5+50			5 2	1529 33	Flat
5+54 10	5.22	1534 65	5.10	1529 43	1X1 FB2661-164 End of Profile
T.P.	0.96	1524.58	11 03	1523 62	

F.B. 2661 PG. 166
Job No. 0095.95 Division No. Notes Red Plotted Profile
Survey of Topanga Cyn Blvd Date Date No. X-Sec.
Survey by R. C. Dale Notes R.C.D. Notes Chkd. Checked
Indexed C. J. GALLI Date Date Date No.

76-L298 CE 307 3-61

PLEASE RETURN TO
LOS ANGELES COUNTY ENGINEER
403 LOS ANGELES COUNTY ENGINEERING BLDG.

NOTE: ANY ADDITIONS OR CHANGES ON THIS SHEET MUST BE MADE OR CIRCLED IN RED INK. WITH DATE AND NAME OF PERSON MAKING CHANGE.

Do not extend notes this side of this line.

STATION	B. S.	H. I.	F. S.	ELEV.		
		1524 58				
T.P.	1.08	1514.07	11 59	1512 99		
	1.34	1505.43	9.98	1504.09		
BM 56-15			5.64	1499.79	BM 56-15 Elev = 1499.785 Topanga Cyn Blvd at the summit, 2.8 Mi. Southerly of Ventura Blvd 96.0 ft. Southerly of the Southwesterly cor. of "Top OF Topanga Beer Garden Cafe. 58.0 ft Southwesterly of the Southwest cor. of a Conc. Block Bld. 740 Northwesterly of P.P. No 1085794 E. A Co. Eng. Brass Cap Mon Marked BM 56-16, 1960, RE 5869 Set in Conc in the parking Lot of "Top of Topanga Beer Garden Cafe." 11" Below the Surface, in a well & Protected by a cast iron cover Marked County Engineer Per FB 2832-22	

X SECTIONS TAKEN BY TRANSIT, STADIA SHOWN IN FB 2661-169-172

Profile No. ____ Notes Red ____ Plotted ____ Job No. 0095.95 Division No. 11 F.B. 2661 PG. 167
X-Sec. No. ____ Date ____ Date ____ Survey of Topanga Cyn Blvd
Notes Chkd. ____ Checked ____ Survey by RCDale Notes RCD Date 6-3-66
Date ____ Date ____ Map No. ____ Indexed C. J. GALLI Date JUN 10 '66

F. B. 2661 PG. 168 Job No. 009595 Division No. _____ Notes Red _____ Plotted _____ Profile

Survey of Topanga Cyn Blvd Date _____ Date _____ No. _____

Survey by RCDale Notes RCD Notes Chkd. _____ Checked _____ X-Sec.

Indexed _____ Date _____ Date _____ Date _____ No. _____

STATION	B. S.	H. I.	F. S.	ELEV.

76-L298 CE 307 3-61

PLEASE RETURN TO

LOS ANGELES COUNTY ENGINEER

403 LOS ANGELES COUNTY ENGINEERING BLDG.

Do not extend notes this side of this line.

NOTE: ANY ADDITIONS OR CHANGES ON THIS SHEET MUST BE MADE OR CIRCLED IN RED INK. WITH DATE AND NAME OF PERSON MAKING CHANGE

Form 301 10M 3-34

PLEASE RETURN TO
LOS ANGELES COUNTY SURVEYOR
700 HALL OF RECORDS

NOTE: ANY ADDITIONS OR CHANGES ON THIS SHEET MUST BE MADE OR CIRCLED IN RED INK, WITH DATE AND NAME OF PERSON MAKING CHANGE

Do not extend notes this side of this line

Transit at	Sight on	Stadia Intercepts	Stadia Distance	Stadia Rod—	Horizontal Angle 0° to 360° Right	Horiz. Distance	+ − Vertical Angle	Elevation of Point	+ Back Sight	+ − Difference Elevation	Height of Instrument	+ − Vertical Distance	REMARKS Station Left Right
1+50	1+97.55				° ′		− ° ′	1497.85	1	−	1497.85 / 5.25 / 1503.10	−	
		632 / 603	29	6.17	90 00	29	− 0 00	1496.93	2	−		−	Edge Pavement
		736 / 691	45	7.13	90 00	45	− 0 00	1495.97	3	−		−	Break.
		1040 / 967	73	10.03	90 00	73	− 0 00	1493.07	4	−		−	Bot Brk. Pavement
		430 / 402	28	4.16	270 00	28	− 0 00	1498.94	5	−		−	Edge Pavement
		335 / 299	36	3.17	270 00	36	− 0 00	1499.93	6	−		−	Toe Slope
		5.71 / 4.79	92	5.25	270 00	81	+ 19 56	1527.34	7	+ 24.49		+ 29.49	Top Brk.
		5.73 / 4.75	98	5.25	270 00	88	+ 18 45	1527.67	8	+ 24.57		+ 29.82	Bot Brk.
		651 / 549	102	6.0	270 00	92	+ 18 29	1528.14	9	+ 25.04		+ 31.04	Top Brk.
1+97.55	5+54.10				° ′		− ° ′	1499.50	10	−	1499.50 / 5.25 / 1504.75	−	
		680 / 643	37	6.61	55 00	37	− 0 00	1498.14	11	−		−	Edge Pavement
		694 / 643	51	6.68	55 00	51	− 0 00	1498.07	12	−		−	Top Brk.
		9.33 / 8.70	63	9.01	55 00	63	− 0 00	1495.74	13	−		−	Top Brk.
		11.40 / 10.60	80	11.0	55 00	80	− 1 17	1491.96	14	− 12.79		− 1.79	Bot Brk.
		4.09 / 3.96	13	4.02	235 00	13	− 0 00	1500.73	15	−		−	Top Brk
		562 / 543	19	5.52	235 00	19	− 0 00	1499.23	16	−		−	Bot Brk. Toe Slope
		555 / 495	60	5.25	235 00	45	+ 29 53	1525.31	17	+ 20.56		+ 25.91	Top Brk.
		8.33 / 7.77	56	8.0	235 00	42	+ 29 42	1520.85	18	+ 16.10		+ 24.10	Bot Brk.
		5.80 / 4.70	110	5.25	235 00	74	+ 34 50	1551.07	19	+ 46.32		+ 51.57	Top Brk.
		2.54 / 1.46	108	2.0	270 00	82	+ 29 31	1549.06	20	+ 44.31		+ 46.31	Top Brk.
		7.36 / 6.65	71	7.0	270 00	56	+ 27 36	1526.90	21	+ 22.15		+ 29.15	Bot Brk

Add'n'l Inform.

Notes Red. ____ Platted ____ Job No. 0095.95 Division No. 11 F.B. 2661 PG. 169
Date ____ Date ____ Survey of Topanga Cyn Blvd
Notes Chkd. ____ Checked ____ Survey by R.C. Dale Notes R.C.D. Date 6-6-66
Date ____ Date ____ Map No. ____ Indexed C. J. Gatt Date JUN 10 66

Form 301 10M 3-34

PLEASE RETURN TO
LOS ANGELES COUNTY SURVEYOR
700 HALL OF RECORDS

NOTE: ANY ADDITIONS OR CHANGES ON THIS SHEET MUST BE MADE OR CIRCLED IN RED INK, WITH DATE AND NAME OF PERSON MAKING CHANGE

Do not extend notes this side of this line

Transit at	Sight on	Stadia Intercepts	Stadia Distance	Stadia Rod—	Horizontal Angle 0° to 360° Right	Horiz. Distance	+ − Vertical Angle	Elevation of Point	+ Back Sight	+ − Difference Elevation	Height of Instrument	+ − Vertical Distance	REMARKS Station Left Right
1+97.55	5+54.10								1		1503.10		
		558 / 4.92	66	5.25	270.00	51	+ 27.59	1525.20	2	+ 22.10		+ 27.35	Top Brk
		521 / 499	22	5.10	270.00	22	− 0.00	1498.00	3				Bot Brk Toe Slope
		391 / 373	18	3.82	270.00	18	− 0.00	1499.28	4				Top Brk
2+50	5+54.10							1503.90	5		1503.90 / 5.23 / 1509.13		
		539 / 518	21	5.29	90.00	21	− 0.00	1503.84	6				Edge Pavement
		610 / 577	33	5.94	90.00	33	− 0.00	1503.19	7				Top Brk
		831 / 769	62	8.0	90.00	61	− 6.19	1494.06	8	− 14.78		− 6.78	Toe Slope
		477 / 460	17	4.68	270.00	17	− 0.00	1504.45	9				Top Brk.
		627 / 606	21	6.16	270.00	21	− 0.00	1502.97	10				Bot Brk Toe Slope
		558 / 4.93	65	5.25	270.00	51	+ 27.24	1530.44	11	+ 21.31		+ 26.56	Top Brk
		556 / 4.89	77	5.23	270.00	63	+ 25.23	1533.72	12	+ 24.59		+ 29.82	Bot Brk
		5.77 / 4.70	107	5.23	270.00	78	+ 31.26	1551.51	13	+ 42.38		+ 47.61	Top Brk
3+00	5+54.10							1506.70	14		1506.70 / 5.25 / 1511.95		
		490 / 4.70	20	4.80	90.00	20	− 0.00	1507.15	15				Edge Pav.
		383 / 337	46	3.60	90.00	46	− 0.00	1508.35	16				Top Brk
		619 / 604	15	6.12	270.00	15	− 0.00	1505.83	17				Edge Pav Toe Slope
		400 / 346	54	3.73	270.00	42	+ 28.35	1530.91	18	+ 18.96		+ 22.69	Top Brk
		690 / 630	60	6.60	270.00	46	+ 28.40	1530.60	19	+ 18.65		+ 25.25	Bot Brk
		293 / 200	93	2.46	270.00	68	+ 31.15	1550.74	20	+ 38.79		+ 41.25	Top Brk
									21				

Add'n'l

F.B. 2661 PG. 120

Topography Description Legend:
Side Hill.....S.H. Bottom Draw.B.D.
Side of Draw.S.D. Bottom Wash B.W.
Side of Ridge.S.R. Top of Ridge.T.R.
Head of Draw H.D. Toe of Slope..T.S.

Inters. of Draws.V.D's Break in Slope..Bk.S. Steep Slope.....S.S. Top of Cliff.....T.Cl. Bottom of Cliff..B.Cl. Top of Spur.....T.Sp. Bottom Canyon..B.Cn.

Side of Canyon S.Cn. Top of Bank...T.B. Bottom of Bank.B.B. Top of Cut.....T.C. Bottom of Cut..B.C. Top of Fill.....T.F. Bottom of Fill.B.F.

Saddle .....Sa. Swale .....Sw. Flat .....Fl. Stream .....Str. Trail .....Tr. Pavement ....Pvt. Edge of Road E.Rd.

Traveled Rd. Tr.Rd. Fence .....Fn. Int. Fences.V.Fns. Ditch .....Di. Telephone Pole T.P. Power Pole....P.P. Culvert .....Cul.

Oak-O. Fir-Fr. Pine-Pl. Cedar-Ce. Sycamore .....Sy. Eucalyptus .....Eu. Plus combinations of these and all common standard abbreviations.

Form 301 10M 3-34

PLEASE RETURN TO
LOS ANGELES COUNTY SURVEYOR
700 HALL OF RECORDS

NOTE: ANY ADDITIONS OR CHANGES ON THIS SHEET MUST BE MADE OR CIRCLED IN RED INK, WITH DATE AND NAME OF PERSON MAKING CHANGE

Do not extend notes this side of this line

Transit at	Sight on	Stadia Intercepts	Stadia Distance	Stadia Rod	Horizontal Angle 0° to 360° Right	Horiz. Distance	± Vertical Angle	Elevation of Point	+ Back Sight	± Difference Elevation	Height of Instrument	± Vertical Distance	REMARKS Station	Left	Right
3+50	5+54.10							1509.92	1		1509.92 / 5.22 / 1515.14				
		470 / 451	19	4.61	90 00	19	− 0 00	1510.53	2				Edge Pav.		
		391 / 350	41	3.71	90 00	41	− 0 00	1511.43	3				Top Brk		
		581 / 562	19	5.74	270 00	19	− 0 00	1509.40	4				Edge Pav. Toe Slope		
		400 / 357	43	3.76	270 00	33	+ 28 59	1529.61	5	+ 14.47		+ 18.23	Top Brk		
		548 / 496	52	5.22	270 00	41	+ 27 27	1531.19	6	+ 16.05		+ 21.27	Bot Brk		
		745 / 655	90	7.00	270 00	62	+ 33 31	1549.57	7	+ 34.43		+ 41.43	Top Brk		
4+00	5+54.10							1513.74	8		1513.74 / 5.25 / 1518.99				
		476 / 465	11	4.70	90 00	11	− 0 00	1514.29	9				Edge Pavement		
		483 / 457	26	4.70	90 00	26	− 0 00	1514.29	10				Top Brk		
		603 / 580	23	5.92	270 00	23	− 0 00	1513.07	11				Edge Pavement Toe Slope		
		551 / 499	52	5.25	270 00	44	+ 23 12	1532.57	12	+ 13.58		+ 18.83	Top Brk		
		553 / 497	56	5.25	270 00	49	+ 20 54	1532.40	13	+ 13.41		+ 18.66	Bot Brk		
		744 / 657	87	7.00	270 00	66	+ 29 32	1549.30	14	+ 30.31		+ 37.31	Top Brk		
4+50	5+54.10							1518.18	15		1518.18 / 5.14 / 1523.32				
		412 / 402	10	4.07	90 00	10	− 0 00	1519.25	16				Top Brk		
		608 / 573	35	5.90	270 00	35	− 0 00	1517.42	17				Edge Pavement Toe Slope		
		542 / 486	56	5.14	270 00	52	+ 15 22	1532.49	18	+ 9.17		+ 14.31	Top Brk		
		545 / 484	61	5.14	270 00	57	+ 14 25	1532.89	19	+ 9.57		+ 14.71	Bot Brk		
		560 / 468	91	5.14	270 00	79	+ 21 45	1549.50	20	+ 26.18		+ 31.32	Top Brk		
									21						

Add'n'l Inform.

Notes Red. ____ Platted ____ Job No. 009595 Division No. 11 F.B. 2661 PG. 171
Date ____ Date ____ Survey of Topanga Cyn Rd
Notes Chkd. ____ Checked ____ Survey by RC Date Notes RCD Date 6-6-66
Date ____ Date ____ Map No. ____ Indexed C. J. GALLI Date ____

Form 301 10[illegible]3-34

PLEASE RETURN TO
LOS ANGELES COUNTY SURVEYOR
700 HALL OF RECORDS

NOTE: ANY ADDITIONS OR CHANGES ON THIS SHEET MUST BE MADE OR CIRCLED IN RED INK. WITH DATE AND NAME OF PERSON MAKING CHANGE

Do not extend notes this side of this line

Transit at	Sight on	Stadia Intercepts	Stadia Distance	Stadia Rod	Horizontal Angle 0° to 360° Right	Horiz. Distance	+ − Vertical Angle	Elevation of Point	+ Back Sight	+ − Difference Elevation	Height of Instrument	+ − Vertical Distance	REMARKS Station Left Right
5+00	5+54.10							1526.04	1		1526.04 / 5.00 / 1531.04		
		506 / 501	5	5.03	90.00	5	− 0.00	1526.01	2				Top Brk
		519 / 510	9	5.15	270.00	9	− 0.00	1525.89	3				Top Brk
		805 / 787	18	7.96	270.00	18	− 0.00	1523.08	4				Bot Brk Edge Pave.
		870 / 814	56	8.42	270.00	56	− 0.00	1522.62	5				Edge Pav Toe Slope
		535 / 465	70	5.0	270.00	69	+ 6.05	1533.43	6	+ 2.39		+ 7.39	Top Brk
		538 / 462	76	5.0	270.00	75	+ 5.33	1533.36	7	+ 2.32		+ 7.32	Bot Brk
		553 / 448	105	5.0	270.00	99	+ 13.28	1549.92	8	+ 18.78		+ 23.78	Top Brk
554.10	1+97.55							1529.43	9		1529.43 / 5.14 / 1534.57		
		539 / 491	48	5.15	90.00	48	− 0.00	1529.42	10				Top Brk
		770 / 710	60	7.40	90.00	60	− 0.00	1527.17	11				Bot Brk Edge Pav
		414 / 245	69	3.30	90.00	69	− 0.00	1531.27	12				Bot Brk Edge Pav
		632 / 400	232	5.16	90.00	232	+ 2.14	1538.45	13	+ 3.88		+ 9.05	Brk Side Cut Brk
		435 / 379	56	4.02	180.00	56	− 0.00	1530.55	14				Top Brk
		469 / 461	8	4.65	270.00	8	− 0.00	1529.92	15				Top Brk
									16				
									17				
									18				
									19				
									20				
									21				

Add'n'

Oak-O. Fir-Fr. Pine-Pi. Cedar-Ce. Sycamore ....Sy. Eucalyptus ....Eu. Plus combinations of these and all common standard abbreviations.

Traveled Rd. Tr. Rd. Fence .....Fn. Int. Fences. V. Fns. Ditch .....Di. Telephone Pole T.P. Power Pole...P.P. Culvert .....Cul.

Saddle .....Sa. Swale .....Sw. Flat .....Fl. Stream .....Str. Trail .....Tr. Pavement ....Pvt. Edge of Road E.Rd.

Side of Canyon S.Cn. Top of Bank...T.B. Bottom of Bank.B.B. Top of Cut.....T.C. Bottom of Cut..B.C. Top of Fill.....T.F. Bottom of Fill.B.F.

Inters. of Draws V.D's Break in Slope..Bk.S. Steep Slope.....S.S. Top of Cliff.....T.Cl. Bottom of Cliff..B.Cl. Top of Spur.....T.Sp. Bottom Canyon..B.Cn.

F.B. 2661 PG. 172

Topography Description Legend:
Side Hill.....S.H. Bottom Draw.B.D.
Side of Draw.S.D. Bottom Wash B.W.
Side of Ridge.S.R. Top of Ridge.T.R.
Head of Draw H.D. Toe of Slope..T.S.

Profile No.	Notes Red / Date	Plotted / Date	Job No. 5293.20	Division No.	F. B. 2661 PG. 181
X-Sec. No.	Notes Chk'd. / Date	Checked / Date	Survey of AREA 'G' (WATER WORKS DIS. #29)		
			Survey by W VOGE	Notes RLS	Date
			Map No.	Indexed [redacted] GALL	Date [redacted] 28-09

CROSS SECTION FOR AREA "G", WATER WORKS DISTRICT # 29 ON TOPANGA CYN. RD NEAR CIRCLE TRAIL

STATION	B. S.	H. I.	F. S.	ELEV.

REF.
FB 2832-16
FB 2661, 102-104

PARTY
W VOGE
R STRADER
R SWANN
F DERBY

NOTE: ANY ADDITIONS OR CHANGES ON THIS SHEET MUST BE MADE OR CIRCLED IN RED INK, WITH DATE AND NAME OF PERSON MAKING CHANGE.

Do not extend notes this side of this line.

PLEASE RETURN TO
LOS ANGELES COUNTY ENGINEER
403 LOS ANGELES COUNTY ENGINEERING BLDG.

76-L-298 CE 307 5-66

76-L-298 CE 307 5-66

PLEASE RETURN TO
LOS ANGELES COUNTY ENGINEER
403 LOS ANGELES COUNTY ENGINEERING BLDG.

NOTE: ANY ADDITIONS OR CHANGES ON THIS SHEET MUST BE MADE OR CIRCLED IN RED INK, WITH DATE AND NAME OF PERSON MAKING CHANGE.

Do not extend notes this side of this line.

STATION	B. S.	H. I.	F. S.	ELEV.	LENKER ROD	
BM 56-10				807 18	BM 56-10, ELEV. = 807.183 PER 2832-16 FD. STD. CO. BRASS CAP BM, SET S'LY END OF HEADWALL 35' ± SOUTH OF INT. HIGHVALE TRAIL	
TP				805 50	& TOPANGA CN. BLVD.	
TP				801 45		
TP				798 10		
CH. (X)				792 88	FD. CH. (X) IN CONC. DRAIN IN FRONT OF WOOD FRAME HOUSE, 31.80 S'LY PROD FROM PI	
34+50					LEFT OR WEST ℄	RIGHT OR EAST
"				793 0	℄	PVMT.
"				793 05	2^{3} E. EDGE PVMT.	
"				793 18	16^{6} ℄ PVMT.	
"				791 70	38^{5} W. EDGE PVMT.	
"				792 7	44^{0} BERM	
"				793 2		11^{3} TOE SLOPE
"				795 6		17^{0} SIDE SLOPE
34+72.0				793 75		℄ E. EDGE PVMT.
35+00				794 30		℄ PVMT.
"				794 00	7^{2} ℄ PVMT.	
"				792 50	25^{7} W. EDGE PVMT.	
"				793 0	32^{8} TOP BERM	
"				794 46		6^{6} E. EDGE PVMT.
"				795 0		15^{7} TOE SLOPE
"				797 3		22^{1} SIDE SLOPE

F. B. 2661 Pg. 182
Survey of AREA 'G' (WATER WORKS DIS. # 29) Job No. 529320 Division No. Notes Red Plotted Profile
Survey by W. VOGE Notes R. STRADER Date Date No.
Indexed R. L. GALLI Notes Chk'd. Checked X-Sec.
Date Date No.

76-L-298 CE 307 5-66

PLEASE RETURN TO
LOS ANGELES COUNTY ENGINEER
403 LOS ANGELES COUNTY ENGINEERING BLDG.

NOTE: ANY ADDITIONS OR CHANGES ON THIS SHEET MUST BE MADE OR CIRCLED IN RED INK, WITH DATE AND NAME OF PERSON MAKING CHANGE.

Do not extend notes this side of this line.

STATION	B. S.	H. I.	F. S.	ELEV.	LENKER ROD LEFT OR WEST ℄	RIGHT OR EAST
35+17 3/4				793 75	27 1/6 SLY END OF BRIDGE WINGWALL	
35+28 9/10				738 35	39 8/10 W. INV. 18" CULV.	
35+30 7/10				792 65		21 7/10 E. INV. 18" CORR. I CULV.
TP				795 02		
35+50				794 86		PVMT.
				794 17	11 6/10 FLOW LINE	
				795 17	30 0/10 BEGIN. OF BRIDGE	
				794 87		14 3/10 EDGE PVMT.
				794 4		20 3/10 TOE OF SLOPE
				797 4		23 0/10 SLOPE SLOPE
35+93 8/10				795 2	16 3/10 N LY END OF BRIDGE HEADWALL ℄	
36+00				795 75		
				795 66	2 4/10 EDGE PVMT	
				795 3	20 8/10 TOP SLOPE	
				795 77		2 1/10 ℄ PVMT
				795 30		15 8/10 EDGE PVMT (TOE SLOPE)
				797 9		20 3/10 SLOPE SLOPE
				796 97		
36+50				797 00	4 3/10 EDGE PVMT	
				797 4	19 2/10 TOP SLOPE	
				796 03		15 0/10 EDGE PVMT.
				795 8		18 0/10 TOE SLOPE

Profile No. ____ Notes Red ____ Plotted ____ Job No. 2273.40 Division No. ____
X-Sec. No. ____ Date ____ Notes Chk'd. ____ Date ____ Checked ____ Date ____ Survey of AREA 63 (WALL WORKS DIST. #29)
Survey by W. VOGE Notes R.L.S. Date ____ Map No. ____ Indexed ____ Date ____

F. B. 7661 Pg. 183

76-L-298 CE 307 5-66

PLEASE RETURN TO
LOS ANGELES COUNTY ENGINEER
403 LOS ANGELES COUNTY ENGINEERING BLDG.

NOTE: ANY ADDITIONS OR CHANGES ON THIS SHEET MUST BE MADE OR CIRCLED IN RED INK, WITH DATE AND NAME OF PERSON MAKING CHANGE.

Do not extend notes this side of this line.

F. B. 2661 Pg. 184 Job No. 529320 Division No. Dist #29 Notes Red ____ Plotted ____ Profile ____
Survey of AREA G (WATER WORKS) Date ____ No. ____ X-Sec. ____
Survey by W. WOLF Notes K. BRADDOCK Notes Chk'd. ____ Checked ____ No. ____
Indexed [redacted] Date ____ Date ____

STATION	B. S.	H. I.	F. S.	ELEV.	LENKER ROD LEFT OR WEST ℄	RIGHT OR EAST
36+50				797.5		21^{5} SIDE SLOPE
TP				798.44		
37+00				798.44	℄	
"				798.95	9^{7} EDGE PVMT.	
"				799.4	19^{0} TOE BERM	
"				801.0	22^{4} TOP BERM	
"				796.77		20^{1} EDGE PVMT. (TOE SLOPE)
"				799.4		25^{5} SIDE SLOPE
37+35.5				797.97		30^{4} BOT. RETAIN. WALL
"				803.54		30^{4} TOP " "
37+46.7				799.95	℄ EDGE PVMT.	
37+50				800.0	℄	
"				800.2	10^{2} TOP SLOPE	
"				800.00		1^{0} EDGE PVMT.
"				797.76		33^{0} " "
"				798.5		36^{0} BOT. RETAIN. WALL
"				803.62		36^{0} TOP " "
37+93.09				799.22	PI TC# 90 PER FB 2661-103	
38+00				801.5	℄ ℄ TOP SLOPE	
"				800.7		6^{3} BREAK
"				800.57		15^{0} EDGE PVMT.

76-L-298 CE 307 5-66

PLEASE RETURN TO
LOS ANGELES COUNTY ENGINEER
403 LOS ANGELES COUNTY ENGINEERING BLDG.

NOTE: ANY ADDITIONS OR CHANGES ON THIS SHEET MUST BE MADE OR CIRCLED IN RED INK, WITH DATE AND NAME OF PERSON MAKING CHANGE.

Do not extend notes this side of this line.

STATION	B. S.	H. I.	F. S.	ELEV.	LINKER ROD LEFT OR WEST	RIGHT OR EAST
38+00				79780		52^{3} EDGE PVMT.
$38+27^{7}$				80095		℄ EDGE PVMT.
38+50				80096		℄
"				80115	7^{7} EDGE PVMT.	
"				80138	12^{2} TOP BERM	
"				79845		29^{9} EDGE PVMT
"				7987		30^{9} BOT. RETAIN. WALL
"				80439		30^{9} TOP " "
39 ◯ +00				80071		℄
"				80125	13^{8} EDGE PVMT	
"				80200	17^{7} TOP BERM	
"				79928		18^{4} EDGE PVMT
$39+06^{7}$				7997		18^{2} BOT. RETAIN. WALL
"				80567		18^{2} TOP " "
39+50				80095		℄
				80128	18^{6} EDGE PVMT ℄	TOE OF BERM
				80233	23^{0} TOP BERM	
				80033		12^{2} EDGE PVMT (TOE SLOPE)
				80334		17^{0} SIDE SLOPE
TBM #1				80052	+85' & WEST 20' SMALL BT. SPK.	FROM TC #90, SET IN 18" SYCAMORE
38 ◯ +78 TP				80268		

Profile Notes Red ____ Plotted ____ Job No. 1712 Division No. ____
No. ____ Date ____ Date ____ Survey of AREA G (WATER WORKS DIS. #29)
X-Sec. Notes Chk'd. ____ Checked ____ Survey by W VOGE Notes RLS Date ____
No. ____ Date ____ Date ____ Map No. ____ Indexed ____ FINAL Date ____

F. B. 7661 Pg. 185

F. B. 2661 PG. 186 Job No. 529329 Division No. _____ Notes Red _____ Plotted _____ Profile

Survey of AREA G (WATER WORKS DIS. 29) Date _____ Date _____ No. _____

Survey by W VOGE Notes R. STRADER Notes Chk'd. _____ Checked _____ X-Sec.

Indexed C.C. GALLI Date _____ Date _____ Date _____ No. _____

76-L-298 CE 307 5-66

PLEASE RETURN TO
LOS ANGELES COUNTY ENGINEER
403 LOS ANGELES COUNTY ENGINEERING BLDG.

Do not extend notes this side of this line.

NOTE: ANY ADDITIONS OR CHANGES ON THIS SHEET MUST BE MADE OR CIRCLED IN RED INK, WITH DATE AND NAME OF PERSON MAKING CHANGE.

STATION	B. S.	H. I.	F. S.	ELEV.	LENKER ROD
TP				806.30	
BM 56-10				807.20	BM 56-10 PER FB 2661-137 FOR DESCRIPTION

Notes Ck'd by R. MANOR	Survey of Overcrest Rd.
Map No. B-5144	J.N. 0096.92 Tape 200 Std 84 °F
Office Work R. R. SHEAN	Surveyed by English
Checked R. MANOR	Notes Ed. Date 6-69
Date NOV 2 1971	Indexed H. E. Off

F.B. 2661 PG. 187

OVERCREST RD.

J.N. 0096.92

Centerline Survey
for Proposed
Alignment Per
Staking Sheet
H-157-1.

From: Topanga Cn. Blvd.
To: Mulholland Dr.

Sept. 8, 1969.
English
Shoemaker
Dupuis
Turner
Lieber

Note: Any Additions or Changes on this Sheet Must be Made or Circled in Red Ink With Date and Name of Person Making Change.

Do not extend this side of this line.

PLEASE RETURN TO
LOS ANGELES COUNTY ENGINEER
403 LOS ANGELES COUNTY ENGINEERING BLDG.

76F3098 CE#310 9-67

FB 2661 PG 188

INDEX MAP

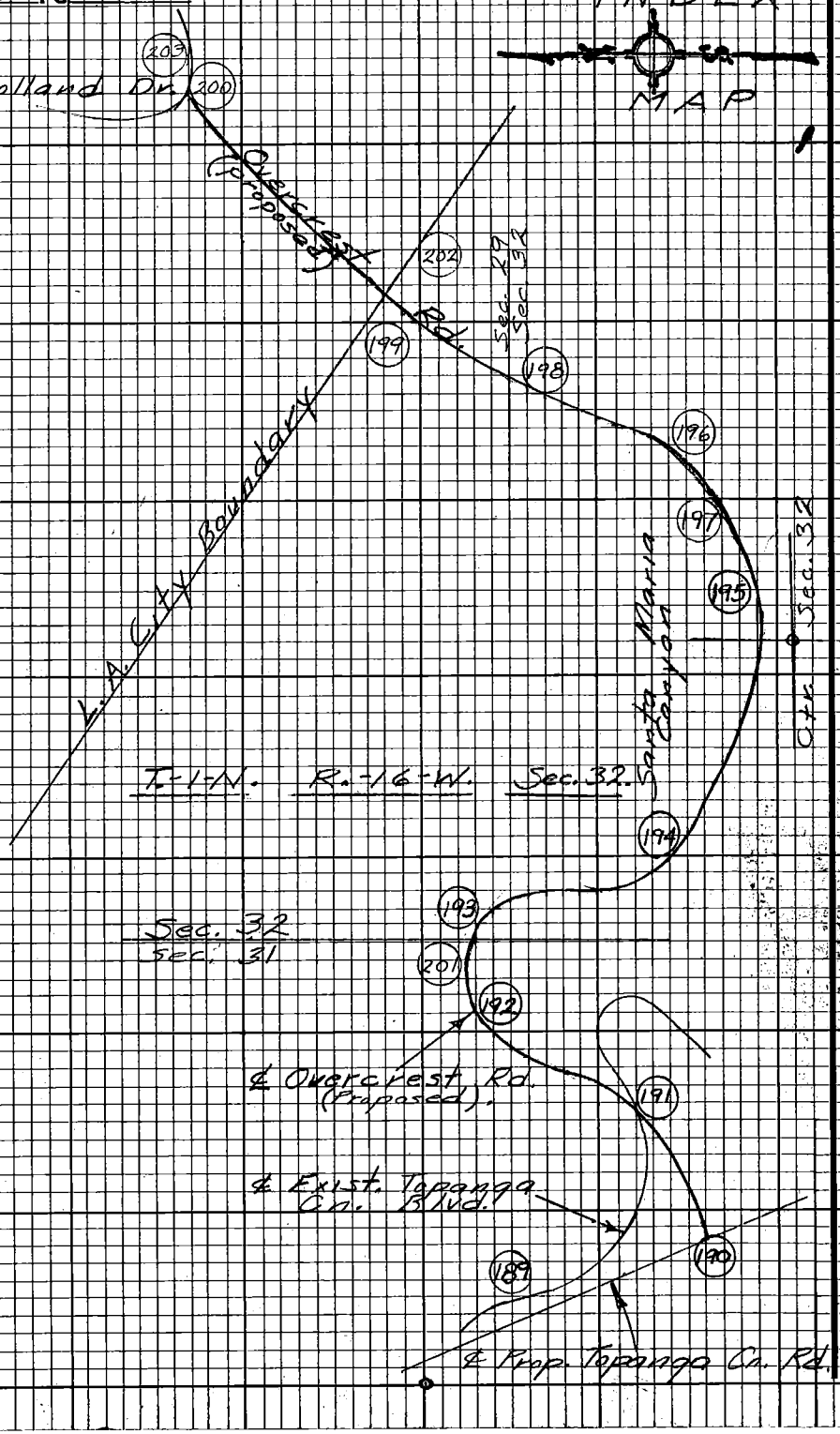

PLEASE RETURN TO
LOS ANGELES COUNTY ENGINEER
403 LOS ANGELES COUNTY ENGINEERING BLDG.

Do not extend this side of this line.

Note: Any Additions or Changes on this Sheet Must be Made in Colored Ink With Date and Name of Person Making Change.

Notes Ck'd by R. MANOR	Survey of Overcrest Rd.	F.B. 2661	Pg. 189
Map No. B-5144	JN 0096.92 Tape 200 Std 84 °F		
Office Work R. R. SHEAN	Surveyed by English		
Checked R. MANOR	Notes Ed. Date 9-69		
Date NOV 2 1971	Indexed H. E. OTT DEC 22 '69		

W 5.8, D-1

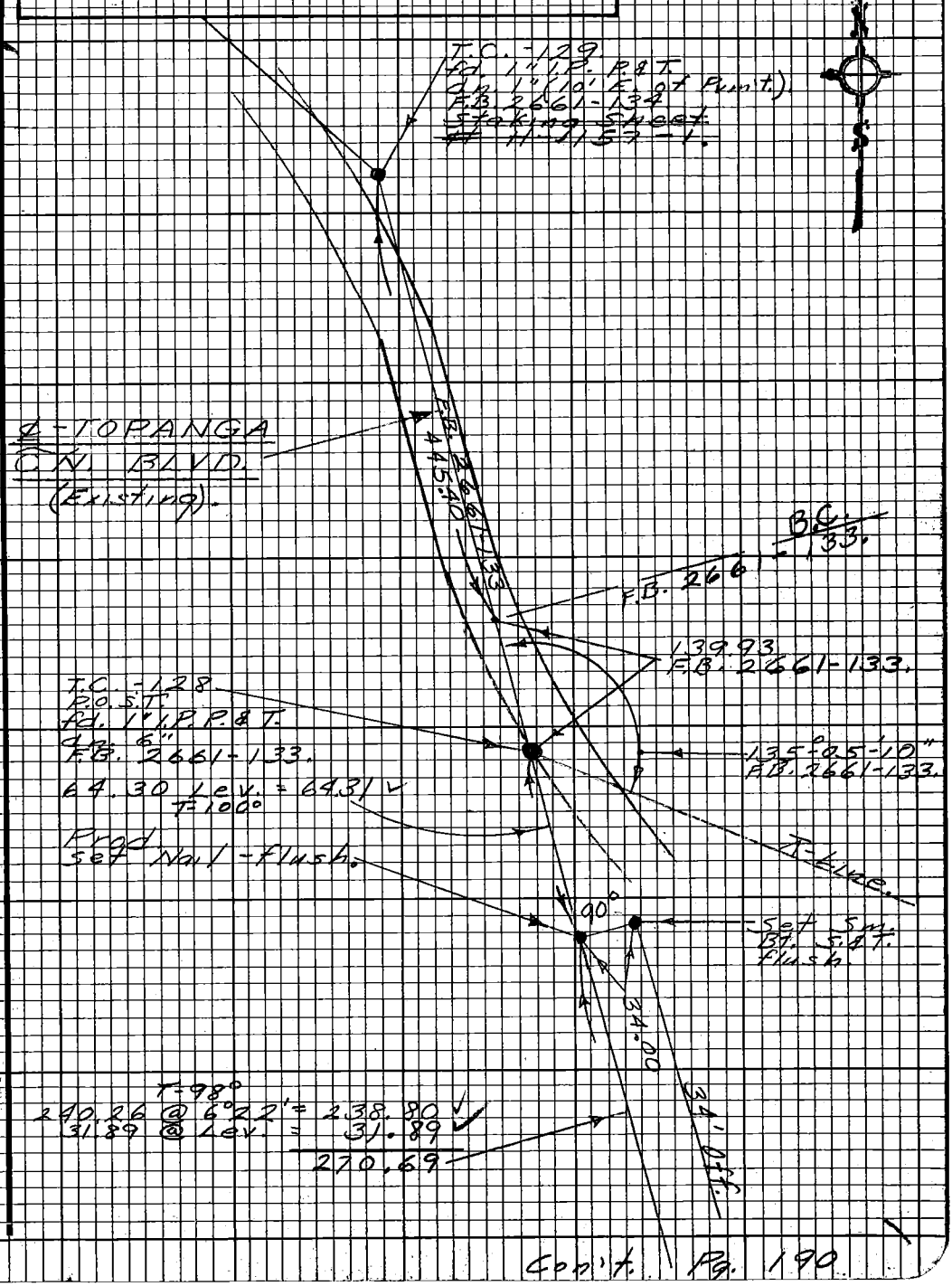

Note: Any Additions or Changes on this Sheet Must be Made or Circled in Red Ink With Date and Name of Person Making Change.

Do not extend this side of this line.

PLEASE RETURN TO
LOS ANGELES COUNTY ENGINEER
403 LOS ANGELES COUNTY ENGINEERING BLDG.

76F3098 CE # 310 9-67

Con't. Pg. 190

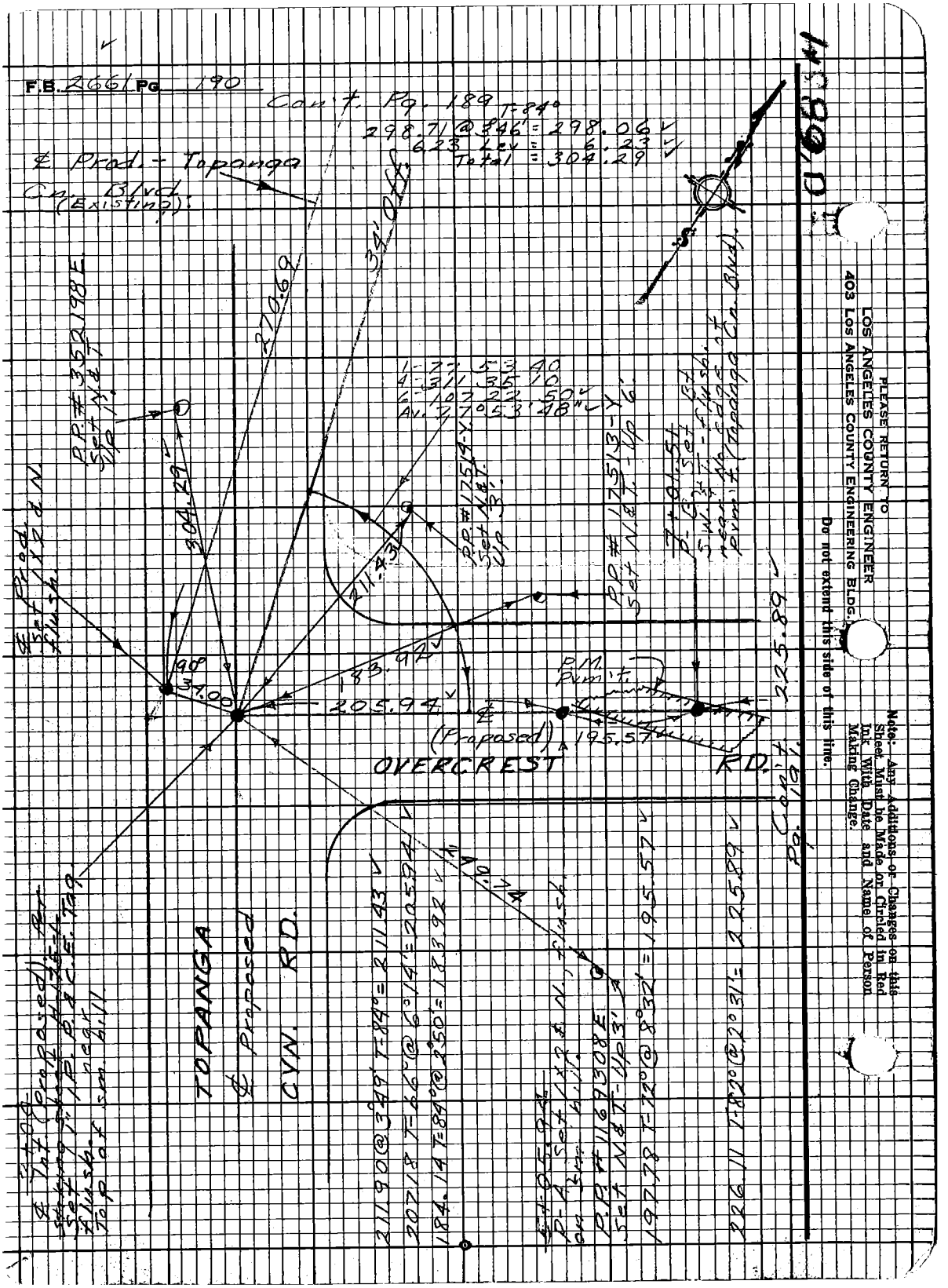
F.B. 2661 Pg. 190
Con't. Pg. 189
298.71 @ 346' = 298.06
623 Lev = 6.23
Total = 304.29
℄ Prod. - Topanga Cn. Blvd. (Existing)
34' Off
270.69
P.P. #352198E Set N&T Up 1'
304.29
℄ Prod. Set 1x2 & N. flush.
1-77 53 40
4-311 35 10
6-107 22 50
Av. 77°53'48"
P.P. #17514-Y Set N&T Up 3'
P.P. #17513-Y Set N&T - Up 6'
211.43
183.92
205.94
90°
34.00
P.M. Pvm't.
℄ (Proposed)
195.57
OVERCREST RD.
225.89
Con't. Pg. 191
TOPANGA
℄ Proposed
CYN. RD.
211.90 @ 3°49' T-84° = 211.43
207.18 T-66° @ 6°14' = 205.94
184.14 T-84° @ 2°50' = 183.92
P.P. #1169308E Set N&T - Up 3'
197.78 T-72° @ 8°32' = 195.57
226.11 T-82° @ 2°31' = 225.89
PLEASE RETURN TO
LOS ANGELES COUNTY ENGINEER
403 LOS ANGELES COUNTY ENGINEERING BLDG.
Do not extend this side of this line.
Note: Any Additions or Changes on this Sheet Must be Made or Circled in Red Ink With Date and Name of Person Making Change.

Notes Ck'd by R. MANOR	Survey of Overcrest Rd.
Map No. B-5144	JN 1096.92 Tape 200 Std 84 °F
Office Work R. R. SHEAN	Surveyed by English
Checked R. MANOR	Notes Ed. Date 9-69
Date NOV 2 1971	Indexed H. E. OH DEC 22 '69

F.B. 2661 PG. 191

Cont. Pg. 192

T.C. -1.25, Fd. 1" I.P. P.& Tag. Cu. 8", F.B. 2661-131.

T-90°
137.93 @ 9°11' = 136.15 ✓
51.90 Lev. = 51.90 ✓
= 188.05 ✓

Set Bt. S.W.&T. in rock. Up 5'.

1- 159 39 30
4- 278 38 10
6- 237 57 10
Av. 159° 39' 32" ✓
C.&M.

Fd. Bt. S.W.&T. in cut bank Up 9'.

(Existing) To Topanga Cn. Blvd.

42.98
-14.92 = 65
P.O.S.T. - Set Bt. S.W.&T. flush. C.&M.

9' rock wall. Set 2.8 C.E.Tg. Up 3' in face of wall.

12+ Av. 79
P.O.T. Set Bt. S.W.&T. flush. Pat. Stamping Sheet
11-1215-1 Sheet

T-88°
252.10 @ 3°29' = 251.63 ✓
- 0.77
250.86 ✓

Pl. T.T. - Pat. Stamping Sheet 11-1215-1. (12" Pine tree). Set Nothing.

Set Bt. S.W.&T. in large rock.

Set N.&T. in 15' Gum.

Set N.&T. in 9" Oak.

Set 1" I.P. P.& C.E. Tag. Flush.

11-15.45
P.O.S.T. - Set Bt. S.W.&T. - flush - C.&M.

128.08, T-88° @ 2°31' = 127.96 ✓
- 1.62
= 126.34 ✓

Set "X" in Fire Hyd.

176.17 T-78° @ 12°33' = 171.95 ✓

Pl. T.C. -1.26
Fd. 1" C.E. P.& S.P. Tag. Flush. F.B. 2661-133.

T-88°
258.31 @ 3°59' = 257.70 ✓
- 0.70
= 257.00 ✓

9+87.90
P.O. Set 1x2 2M - Flush. on side of cut bank.

T-88°
54.54 @ 84°12' = 45.11 ✓
45.89 Lev. = 45.89 ✓
91.00 ✓

Set 1 & 2 C.E.Tg. in 9' rock wall.

COUNTY ENGINEER RESEDA 1960 E.5869

Note: Any Additions or Changes on this Sheet Must be Made or Circled in Red Ink With Date and Name of Person Making Change.

PLEASE RETURN TO LOS ANGELES COUNTY ENGINEER 403 LOS ANGELES COUNTY ENGINEERING BLDG.

Do not extend this side of this line.

76ES098 CE#310 9-67

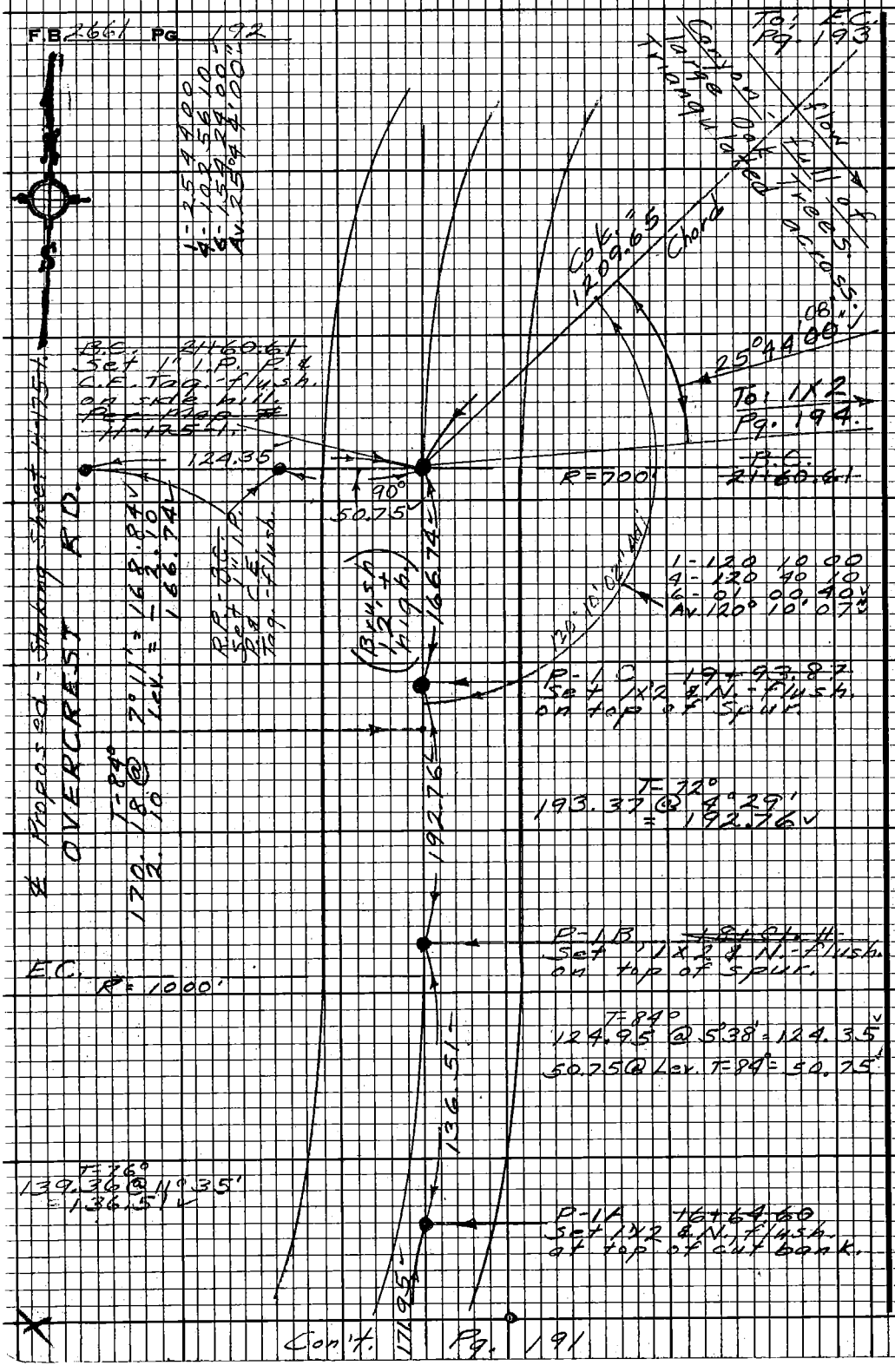

PLEASE RETURN TO
LOS ANGELES COUNTY ENGINEER
403 LOS ANGELES COUNTY ENGINEERING BLDG.

Do not extend this side of this line.

Note: Any Additions or Changes on this Sheet Must be Made or Circled in Red Ink With Date and Name of Person Making Change.

Notes Ck'd by R. MAJOR		Survey of Overcrest Rd.	F.B. 2661 Pg. 193
Map No. B-5144		JN 2096.32 Tape 200 Std 84 °F	
Office Work R. R. SHEAN		Surveyed by Engineer	
Checked R. MAJOR		Notes Ed. 1 Date 9-69	
Date NOV 8 1971		Indexed H. E. OTT DEC 22 '69	

W.S. 29, P-1, WS 3B, A-1

1- 120 11 48
4- 120 46 38
6- 01 09 40
Av. 120°11'37" ✓

1- 111 49 00
4- 87 16 00
6- 310 54 20 ✓
Av. 111°49'03" ✓

207.04 @ 5°44' T-84° = 206.00 ✓
113.16 @ 8°25' " = 111.94 ✓
= 317.94 ✓

Rd. C.S. mon.
Up 6"
F.B. 2998-147.

COUNTY OF LOS ANGELES
Sec. 31 Sec. Cor.
T. 1 N. R. 13 W.
MONUMENT

Rd. "X" in rock
F.B. 2998-147

Tot. Sec. 1-19-192

Rd. 1120.00
Rad. 90°
Rad. 110.00

Tot. Int.
See Pg. 201

0.09
0.36
317.94
90°
41.37
41.23

E.C.
R. 500'
Rd. 110.00
Rad. 79°

31 Seg. 1
Rd. 79
TWP
37

124°29'46" Atl

1- 124 29 20
4- 133 58 00 ✓
6- 26 57 00 ✓
Av. 124°29'30" ✓

Int. Sec. Pg. 201

OVERCREST RD.
Proposed ℄ Per Map
℄ 11-1-76

Rd. "X" in rock
Set C.E. Top
Flush.

R.O.T. - Rd. 1128 N.
Flush. - on ridge. F.B. 2998-147.

237.30 @ 5°27' T-84° = 236.23 ✓
137.02 @ 2°59' T-76° = 136.82 ✓
= 373.05
- 0.60
372.45 ✓

Con't. Pg. 194

PLEASE RETURN TO
LOS ANGELES COUNTY ENGINEER
403 LOS ANGELES COUNTY ENGINEERING BLDG.

Note: Any Additions or Changes on this Sheet Must be Made or Circled in Red Ink With Date and Name of Person Making Change.

Do not extend this side of this line.

76F3098 CE# 310 9-67

F.B. 2661 Pg. 194

Cont. Pg. 195

151.15 @ 11°11' T-79° = 148.37
332.79 Lev. T-80° = 332.78
= 481.05

293.65 @ 4°02' T-84° = 292.92
85.66 @ 5°56' " = 85.20
184.38 @ 13°33' T-76° = 179.35
297.80 @ 10°37' T-86° = 297.76
295.55 Lev. T-84° = 295.55
= 1061.78

264.96 @ 3°21' T-86° = 264.51

59.14 @ 15°40' T-76° = 56.94
244.09 @ 8°59' T-74° = 241.09
242.66 @ 20°09' T-84° = 242.50
83.07 @ 11°40' T-84° = 81.50
= 622.03

66.11 @ 12°24' T-74° = 64.57

Pt. #25 - Fd.
1/2" I.P. Conc. Plug.
Br. Wall - dis. 2"
F.B. 2998-171.

R.&M.
1-12°56'30"
2-12°56'00"
3-12°57'00"
Av. 12°56'32"

Proposed
Imp. #14-15 ft.
OVERCREST RD.

1-19°47'30"
2-19°35'00"
Av. 19°47'30"

Pt. #28
Fd. Nothing
F.B. 2998-173.
Fd. 1x2 & N. - dis. 0.5'
no tags

1-37°04'20"
2-36°16'50"
3-37°04'20"
Av. 37°04'13"

37+12.21
P-28
Set 1x2 & N.
flush.
on hinge.

Set 1x2 & PM.
flush.

Proposed - Set
1x2 & N. - flush.
F.B. 2998-173.

59+74.14
P-3C. Set
1x2 & N.
flush. on side
hill.

531.11
Lead Water
Tank.
(empty).

8' Dia.

49+10.36
P-3B. Set
1x2 & N. - flush.
top of spur.

Prop. Set 1"
I.P. P&C.E. to - flush.
Top of sm. hill.

P.O. 5.11
44+29.31
P-3A. Set 1"
I.P. P&C.E. to - flush.
top of sm. hill.

43+69.74
Pt. #3
Set 1" I.P.
P.&C.E.
Top - flush.
~~Elev. 44.49~~
~~Pt. #1-125 ft.~~

C.&M.
1-42°13'50"
2-84°27'40"
Av. 42°13'50"

T-84°
82.29 Lev.
= 82.29
C.&M.

T-84°
63.09 Lev.
= 63.09

50.85 @ 17°29' T-70°
= 48.50

Note: Any Additions or Changes on this Sheet Must be Made or Checked in Red Ink With Date and Name of Person Making Change.

PLEASE RETURN TO
LOS ANGELES COUNTY ENGINEER
403 LOS ANGELES COUNTY ENGINEERING BLDG.

Do not extend this side of this line.

Notes Ck'd by R. MANOR		Survey of Overcrest Rd.	F.B. 2661 PG. 195
Map No. 3-5144		JN 009622 Tape 200 Std 89 °F	
Office Work R. R. SHEAN		Surveyed by English	
Checked R. MANOR		Notes Ed. Date 9-69	
Date NOV 2 1971		Indexed R. E. ON DEC 22 1969	

Con't. Pg. 197

Set Bt. S.W.&T. in W. fork of 24" Oak Tree. Up 4".

Fd. 2" I.P. Wd. Plug & Tag L.S. 2313 J.W. Bonny Up 8". no ref.

1-150 20 50
4-241 23 20
6-182 05 00
Av. 150°20'50" V

Set Bt. S.W.&T. in 14" Oak. Up 8".

Set Nail - flush.

Set Sm. Bt. S.W.&T. in 10" Oak. Up 6".

℄ (R=1500')
Fr. 20 ss 1
OVERCREST RD.
Stamped Sheet
H-175-1.

P.I. #4 62+36.65
Set 1" I.P. P.O.C.E. Tag
dn. 6". in Ctr. of dirt Rd.
Ref. H-175-1.

T-89°
470.00 Lev. = 470.00 V
47.00 " = 47.00 V

18+82.01
Fd. 1X2 N&T.
flush. on S. side
of Road.
F.B. 2998-142

Tree Ctr. Sec. 32
F.B. 2998-142

1-110 33 30
4-82 18 10
6-30 27 10
Av. 110°34'32" V

69+71.46
1X2 Set
flush. - By 1st.

B.C.

T-14°
158.12 @ 12.5' = 158.06 V
7.13 Lev. = 7.13 V
= 165.19 V

T-78°
167.48 @ 5°17" = 166.76 V

36+15.39
Fd. C.S. 39
mon. at
E bot. edge
of wash.
F.B. 2998-143.

SURV.
T-1-N
Center
Sec. 32
COUNTY
R-14-W
SOUTH
F.B. 329

45+31.55 X Pt. #19.
Fd. 1" I.P. conc. P.&
tag "H" - dn. 6".
F.B. 2998-167.

50+91.97
Sec. line set
Fd. 3/4" I.P. P.&
C.E. Tag.
dn. 6".
F.B. 2998-
169.

T-1-NE
F.B. 2998-169.

16.44-R&M.

51+81.97 X Pt. #22
Fd. nothing. dn. 2".
Set 1X2 N.-flush.
F.B. 2998-169.

Prod. - fd. 1X2 N.
dn. 2". F.B. 2998-169.

Con't. Pg. 194

Note: Any Additions or Changes on this Sheet Must be Made or Circled in Red Ink With Date and Name of Person Making Change.

Do not extend this side of this line.

PLEASE RETURN TO
LOS ANGELES COUNTY ENGINEER
403 Los Angeles County Engineering Bldg.

76 E3028 CE#310 9-67

Con't. Pg. 198

F.B. 2661 Pg. 196

T-76°
300.09 @ 6°48' = 297.95
77.67 @ 12°30' T-76° = 75.83
89.25 @ 5°43' T-79° = 88.80
= 462.59

P-5A, ~~82+69.23~~
Set 1x2 & N. - flush.

Set N.&T. in PP #65 80/3 H.

113.30 @ 12°30' T-80° = 110.61
36.50 @ 7°36' T- " = 36.18

T-79°
110.05 @ 15°11' = 106.20

12' Dirt Rd.
To: Tacoma's Ranch.

1 - 116 21 10
4 - 105 24 50
6 - 338 07 10
Av. 116°21'11"

T-89°
109.09 Lev. = 109.09

Proposed ℄ (R=1000')
OVERCREST RD.
Per Map # 11125-1

A.P.t. #10
Fd 1" I.P.
P.&T. - Dn. 2'
F.B. 2998-54

76+73.82
Set E.M. @ 90°
to S.&T.

Con't. Pg. 197

21.40

462.59

Set 1" I.P.
P.&C.E. Top.
Flush
of top of
Bank.

45° Wire
Fn.

16'

3.76

106.20

106.61

12' Dirt Rd.
To: Tacoma's
Ranch.

25

104.09

P-4 H. ~~80+58.94~~
Set 1x2 & N. - flush.
on sm. spur.

112.52 @ 5°56' T-70° = 111.91

P-4G, ~~79+97.03~~
Set 1x2 & N. - flush
on sm. spur.

274.18 @ 4°36' T-72° = 273.96
+ 0.25
274.21

1 - 163 36 00
4 - 394 23 30
6 - 261 35 20
Av. 163°35'50"
C.&M.

30.98

Rec. 240.32
T-1112

C.&M.
Set S.&T. - flush. in
C.L. of dirt Rd.
Per Map # 11125-1.

30.98 Lev. T-89° = 30.98

173.00 @ 8°6' T-89° = 171.20
106.89 " 8°34' T-88° = 105.70
213.30 Lev. T-89° = 213.30
490.20

A.P.t. #11
Fd 1" I.P.
P.&T. - Dn. 1.9'
F.B. 2998-54

Note: Any Additions or Changes on this Sheet Must be Made or Checked in Red Ink With Date and Name of Person Making Change.

Do not extend this side of this line.

PLEASE RETURN TO
LOS ANGELES COUNTY ENGINEER
403 LOS ANGELES COUNTY ENGINEERING BLDG.

Notes Ck'd by R. MANOR	Survey of Overcrest Rd.
Map No. B-5144	JN 0096.92 Tape 200 Std 84 °F
Office Work R. R. SHEAN	Surveyed by English
Checked R. MANOR	Notes Ed. Date 10-69
Date NOV 2 1971	Indexed H. E. OTT DEC 22 '69

F.B. 2661 PG. 197

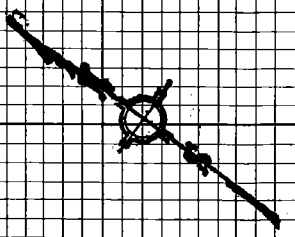

Con't. Pg. 196

217.40

Proposed ℄ OVERCREST RD. Per Map # H-175-1.

N. 39° 54' 54" E.

P-4 E.
~~74+55.42~~
Set 1x2 & N.
on top of
sm. spur.

T-84
217.40 Lev. = 217.40

T-80°
294.46 Lev. = 294.45

294.45

P-4 D.
~~71+60.97~~
Set 1x2 & N.
flush.

120.08

T-80°
120.10 @ 1°06' = 120.08

P-4 C.
~~70+40.89~~
Set 1" I.P.
P & C.E. Tag
flush.

272.27

T-80°
272.81 @ 3°35' = 272.27

253.45 Lev.
T-82° = 253.45

253.45

P-4 B.
~~67+68.62~~
Set 1x2 & N.
flush. At edge
of Dirt Rd.

Dirt Rd.

P-4 A.
~~65+15.17~~
Set 1x2 & N.
flush.
At edge of
Dirt Rd.

T-86°
278.52 Lev. = 278.52

278.52

Con't. Pg. 195

Note: Any Additions or Changes on this Sheet Must be Made or Circled in Red Ink With Date and Name of Person Making Change.

Do not extend this side of this line.

PLEASE RETURN TO
LOS ANGELES COUNTY ENGINEER
403 LOS ANGELES COUNTY ENGINEERING BLDG.

76F3098 CE 310 9-67


F.B. 2661 Pg. 198
Con't. Pg. 199
262.13
T-70°
262.24 @ 1°32' = 262.13
P-5E. -93+47.44
Set 1X2 & N.-flush.
171.69 @ Lev. T-70° = 171.67
COUNTY SURVEYOR
T.1 N.
Sec. 29
Sec. 32
1/4 Sec. Cor.
MONUMENT
1/4 Sec. Cor.
fd. C.S. br.
Cp. Mon.
flush.
F.B. 2998-98.
31.35
X Pt. #4
fd. 3/4" I.P.
P. & Br. nail
flush.
F.B. 2998-
50 & 98.
P-5 D. -91+75.77
Set 1X2 & N.-flush.
228.41 @ 2° 5' T-60° = 228.19
131°35'57"
R.& M.
7.32
Sec. 29
Sec. 32
428.10
Rec.
91.36 = Rec.
Con't.
Pg. 202
Sec. Line Tie.
Set 1X2 & N.-flush.
By Int.
91+68.45
1.10
Line
F.B. 2998-50
Sec. Line.
fd. 1X2 & N.
flush.
F.B. 2998-98.
fd. 1" I.P. P. & C.E. Tag.
@ W'ly. edge of dirt Rd.
F.B. 2998-50 & 98.
228.14
Old
Wood Barn
41' X 10'
P-5 C. -89+47.58
Set 1X2 & N.
flush.
P-5 B. -87+31.82
Set 1X2 & N.
flush.
On spur.
T-78°
215.81 @ 1°08'
= 215.76
Proposed ℄ (N 23°43'55" W)
OVERCREST RD.
Con't. Pg. 196
PLEASE RETURN TO
LOS ANGELES COUNTY ENGINEER
403 LOS ANGELES COUNTY ENGINEERING BLDG.
Do not extend this side of this line.
Note: Any Additions or Changes on this Sheet Must be Made or Circled in Red Ink With Date and Name of Person Making Change.

Notes Ck'd by R. MANOR	Survey of Overcrest Rd.
Map No. B-544	JN 0096.92 Tape 200 Std 84°F
Office Work R. R. SHEAN	Surveyed by Engl'sh
Checked R. MANOR	Notes Ed. Date 10-69
Date NOV 2 1971	Indexed H. E. OTT

F.B. 2661 Pg 199

Con't. Pg. 200

T-66°
300.36 @ 2°46' = 299.97

20" oak Tree.

7'

10+02.07
P-6 B.
Set 1x28N.
flush. E edge dirt Rd.

T-66°
288.83 @ 15.18 = 278.56

T-79°
289.59 @ 2°29' = 289.30
204.74 @ 2°32' = 204.53
T-66°
493.83

493.83

Fd. 2" I.P. Conc.
P.B. & nail - flush
near ctr. of dirt
Rd. - no ref.

1 - 107 37 00
4 - 70 28 30
6 - 285 42 50
Av. 107°22'08"

Elv. Cor. Lot 2
Sec. 29 T1N
R-16-W. Fd. 1½"
I.P. Conc. P.B.C.E. Tag.
Flush. F.B. 2998-
34 975.156.

Set 1x28N. - flush - By Int.
~~100+54.52~~

P-6A. ~~100+08.24~~
Set wire S.&T.
flush.

T-72°
179.00 @ 6°00' = 178.01

Fd. 1" I.P.
conc. P.B.C.E.
Tag - flush.
off 50W.
F.B. 2998-46

Set Bt. S.&T.
18" Gum.

Set N.&T. in
4" Scrub Oak.

1 - 149 09 25
4 - 236 37 40
6 - 179 56 30
Av. 149 22 25

Ref. Map
M-175-1.
Pl. # 6
B.M. 30.23
Set 1" I.P. P.B.
C.E. Tag - flush.

Set Bt. S.&T.
in 20" Gum.
(dead stump)

1.18 Lev. T-79° = 1.18
99.01 Lev. T-72° = 99.01
171.82 @ 7°10' T-79° = 170.47
220.66

Proposed ℄ (R=2000').
OVERCREST RD.
- For Map M-175-1.

P-5 F.
Set 1x28N.
flush.

Con't. 3 Pg. 198

Note: Any Additions or Changes on this Sheet Must be Made or Circled in Red Ink With Date and Name of Person Making Change.

Do not extend this side of this line.

PLEASE RETURN TO
LOS ANGELES COUNTY ENGINEER
403 Los Angeles County Engineering Bldg.

W55 7A-3

76F3098 CE-310 9-67

Curve #298 ℄ (R=173.90)

MULHOLLAND DR.

200' R/W

Rec. B.M.

Rec. B.M.

Rec. B.M.

Notes Ck'd by R. MANOR	Survey of Overcrest Rd.	F.B. 2661	Pg. 201
Map No. B-5144	JN 0096.92 Tape 200 Std 84 °F		
Office Work R. R. SHEAN	Surveyed by English		
Checked R. MANOR	Notes Ed. Date 12-69		
Date NOV 2 19	Indexed G. E. OTT Ft. 22 '69		

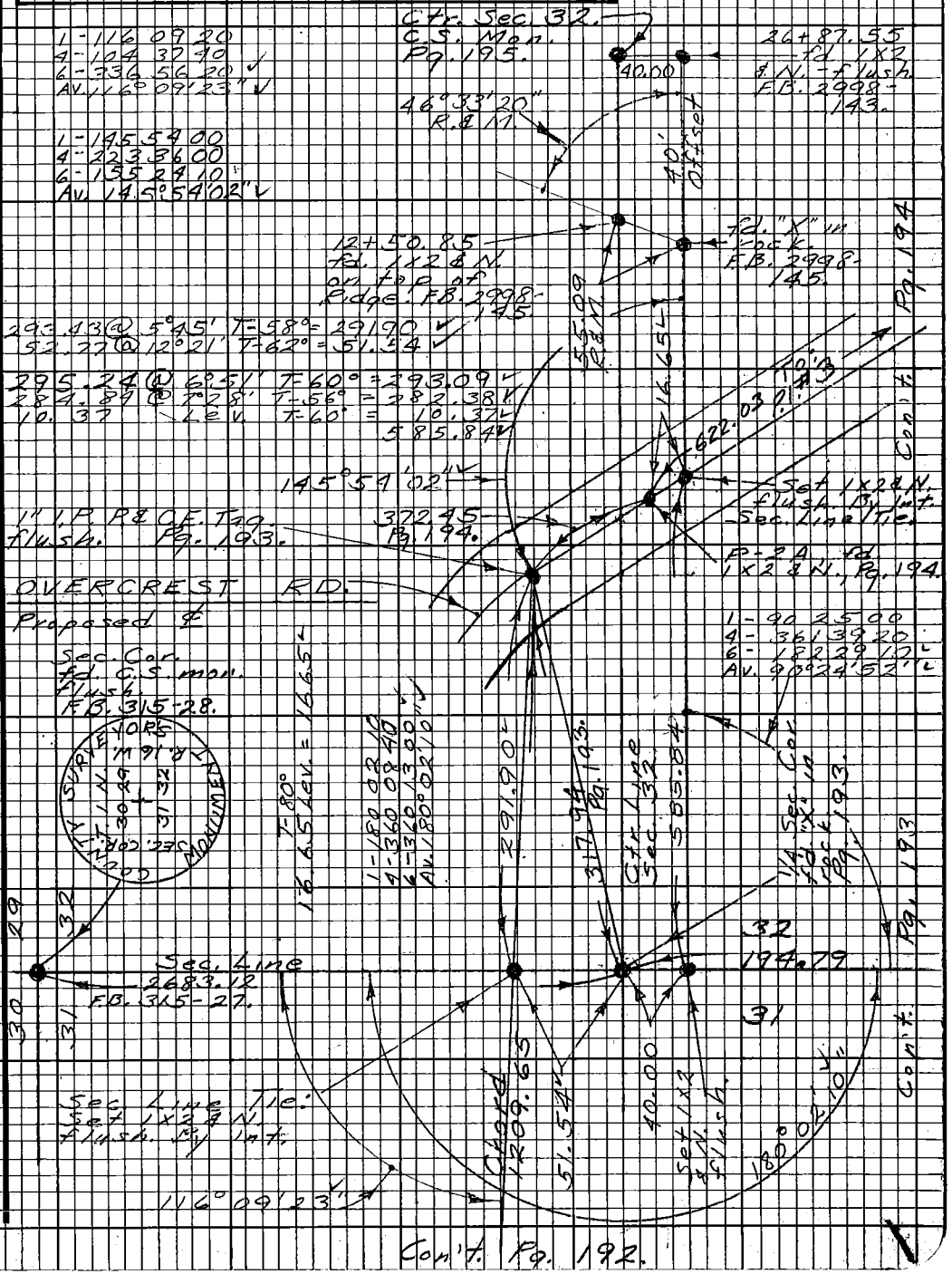

W 5 58 A-1

Note: Any Additions or Changes on this Sheet Must be Made or Circled in Red Ink With Date and Name of Person Making Change.

Do not extend this side of this line.

PLEASE RETURN TO
LOS ANGELES COUNTY ENGINEER
403 LOS ANGELES COUNTY ENGINEERING BLDG.

76F3098 CE#310 9-67

F.B. 2661 Pg. 202

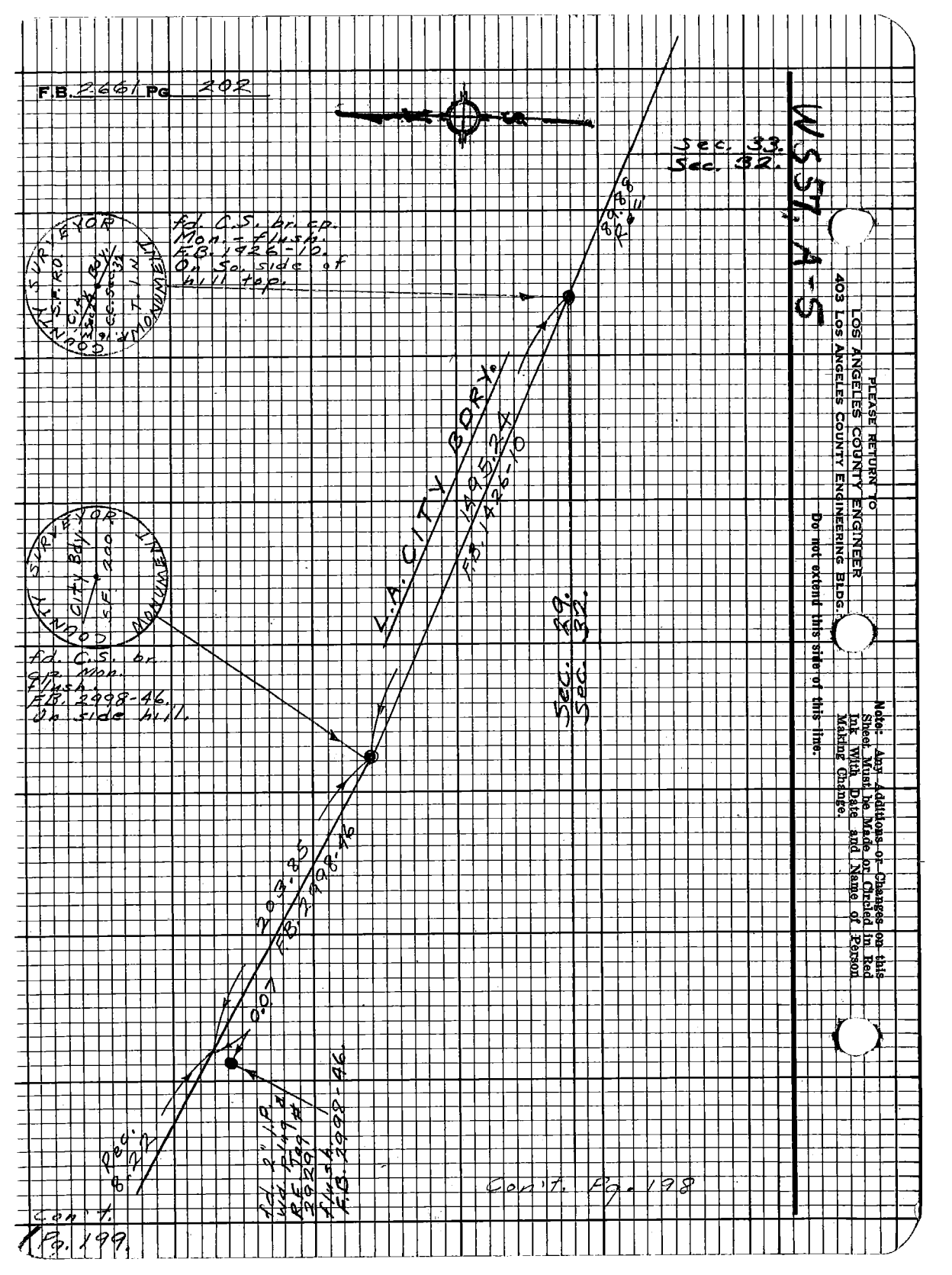

PLEASE RETURN TO
LOS ANGELES COUNTY ENGINEER
403 LOS ANGELES COUNTY ENGINEERING BLDG.

Do not extend this side of this line.

Note: Any Additions or Changes on this Sheet Must be Made or Checked in Red Ink With Date and Name of Person Making Change.

Notes Ck'd by R. MA[illegible]	Survey of Overcrest Rd.
Map No. B-5144	JN 0096.92 Tape 200 Std 84 °F
Office Work R. R. SHEAN	Surveyed by English
Checked R. MANOR	Notes [illegible] Date [illegible]
Date NOV 2 1971	Indexed H. E. OTT DEC 22 '69

F.B. 2661 Pg. 203

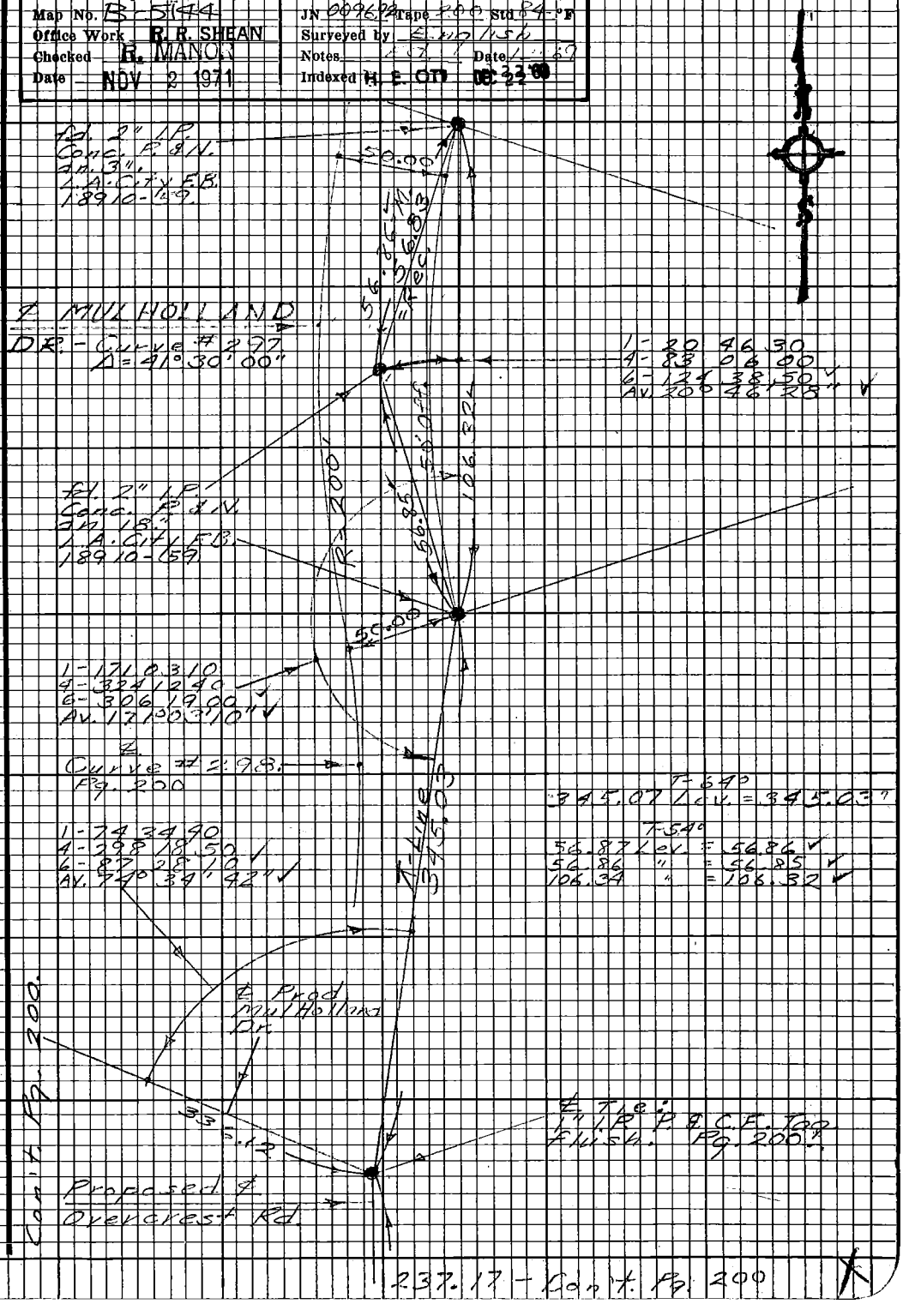

Note: Any Additions or Changes on this Sheet Must be Made or Circled in Red Ink With Date and Name of Person Making Change.

Do not extend this side of this line.

PLEASE RETURN TO
LOS ANGELES COUNTY ENGINEER
403 LOS ANGELES COUNTY ENGINEERING BLDG.

76F3098 CE# 310 9-67

PLEASE RETURN TO
LOS ANGELES COUNTY ENGINEER
403 LOS ANGELES COUNTY ENGINEERING BLDG.

Note: Any Additions or Changes on this Sheet Must be Made or Circled in Red Ink With Date and Name of Person Making Change.

Do not extend this side of this line.

F.B. 1461 PG 27-4

Notes Ck'd by C. TOY	Survey of Overcrest Road
Map No. B-5144-1-3	JN 0096.92 Tape 188 Std 84 °F
Office Work C. MOTEN	Surveyed by Tom Mankey
Checked C. TOY	Notes Tom M. Date 6-8-77
Date JUL 1 1977	Indexed G. D. BAILEY JUN 20 1977

F. B. 2661 Pg. 205

J.N. 0096.92

OVERCREST ROAD

REVISED PROPOSED ALIGNMENT

Mankey - Dale
Dover - Jackson
Tollison

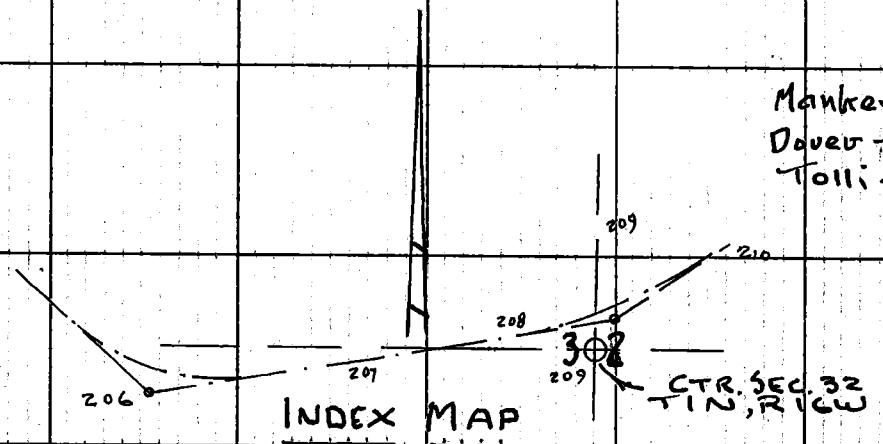

INDEX MAP

Note: Any Additions or Changes on This Sheet Must be Made or Circled in Red Ink With Date and Name of Person Making Change.

Do not extend this side of this line.

PLEASE RETURN TO
COUNTY OF LOS ANGELES
DEPARTMENT OF COUNTY ENGINEER
403 LOS ANGELES COUNTY ENGINEERING BLDG.

F. B. 2661 PG. 206

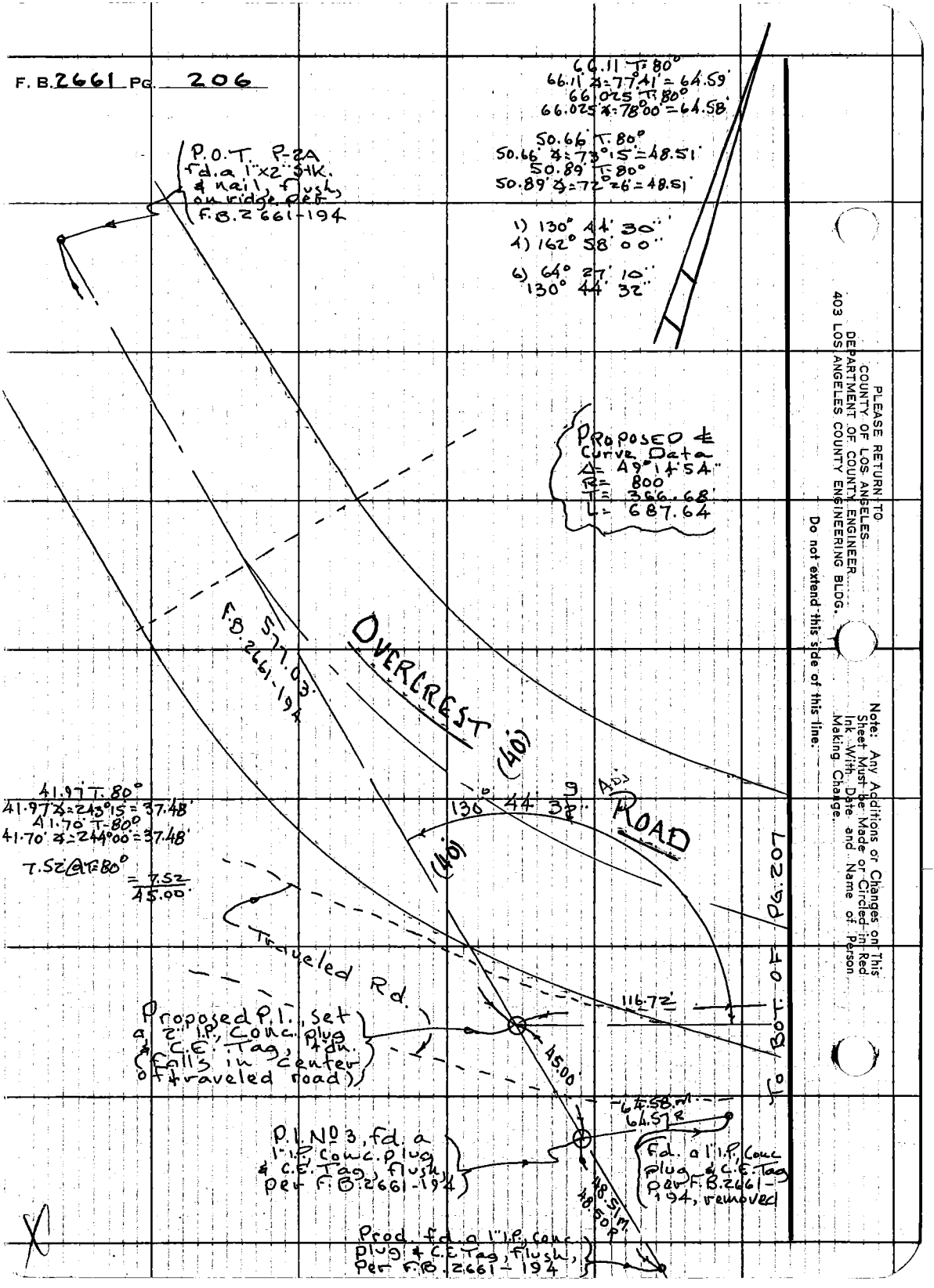

PLEASE RETURN TO
COUNTY OF LOS ANGELES
DEPARTMENT OF COUNTY ENGINEER
403 LOS ANGELES COUNTY ENGINEERING BLDG.

Do not extend this side of this line.

Note: Any Additions or Changes on This Sheet Must be Made or Circled in Red Ink With Date and Name of Person Making Change.

Notes Ck'd by C. TOY	Survey of Overcrest Rd.
Map No. B-5144-1-3	JN 0096.92 Tape 188 Std 84 °F
Office Work C. MOTEN	Surveyed by Tom Mankey
Checked C. TOY	Notes Tom M. Date 6-77
Date JUL JUL 1 1977	Indexed G. D. BAILEY JUN 20 1977

F. B. 2661 PG. 207

To Bot of Pg. 208

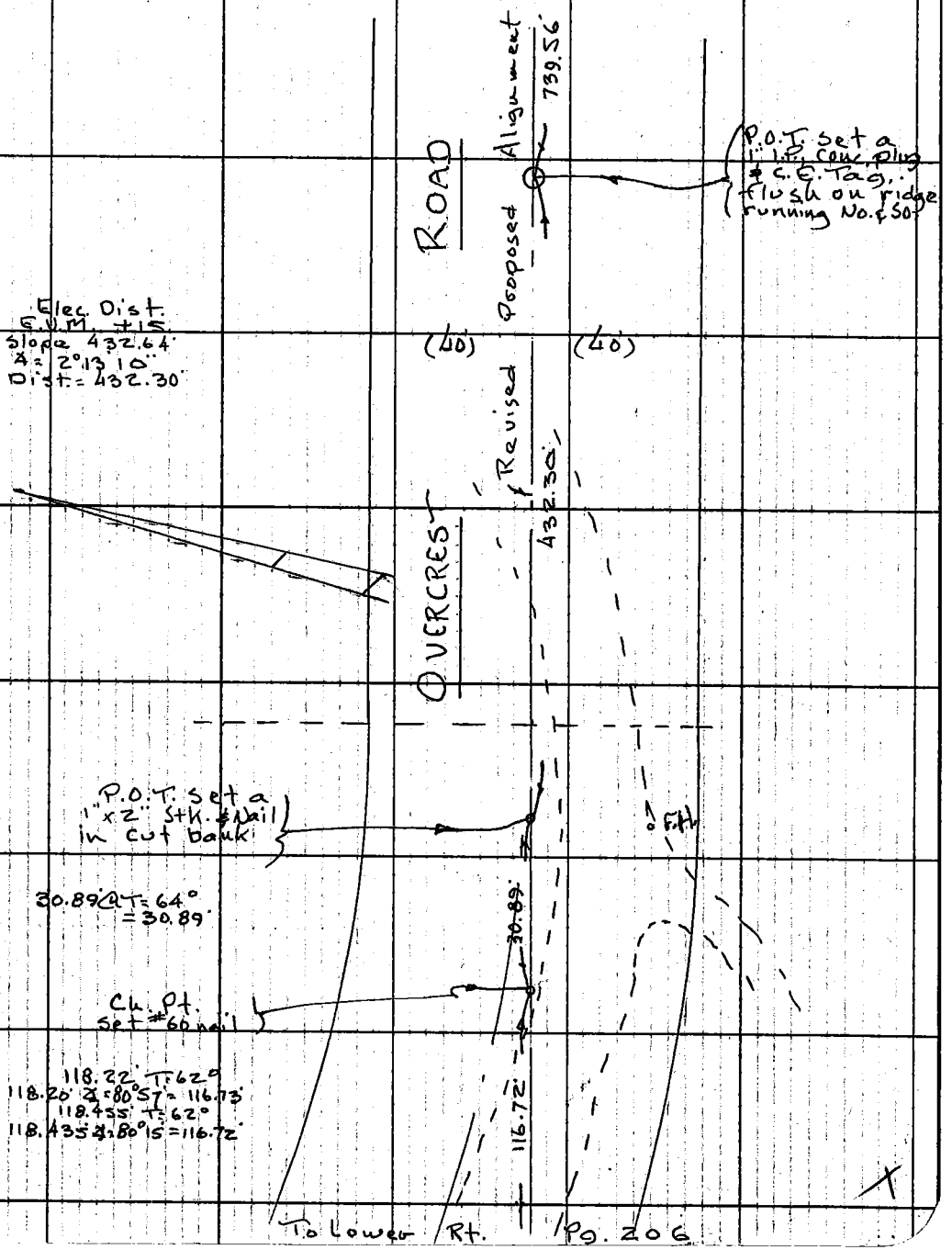

Note: Any Additions or Changes on This Sheet Must be Made or Circled in Red Ink With Date and Name of Person Making Change.

Do not extend this side of this line.

PLEASE RETURN TO
COUNTY OF LOS ANGELES
DEPARTMENT OF COUNTY ENGINEER
403 LOS ANGELES COUNTY ENGINEERING BLDG.

CE#310 3-69

F. B. 2661 PG. 208

To Bot. of Pg. 209

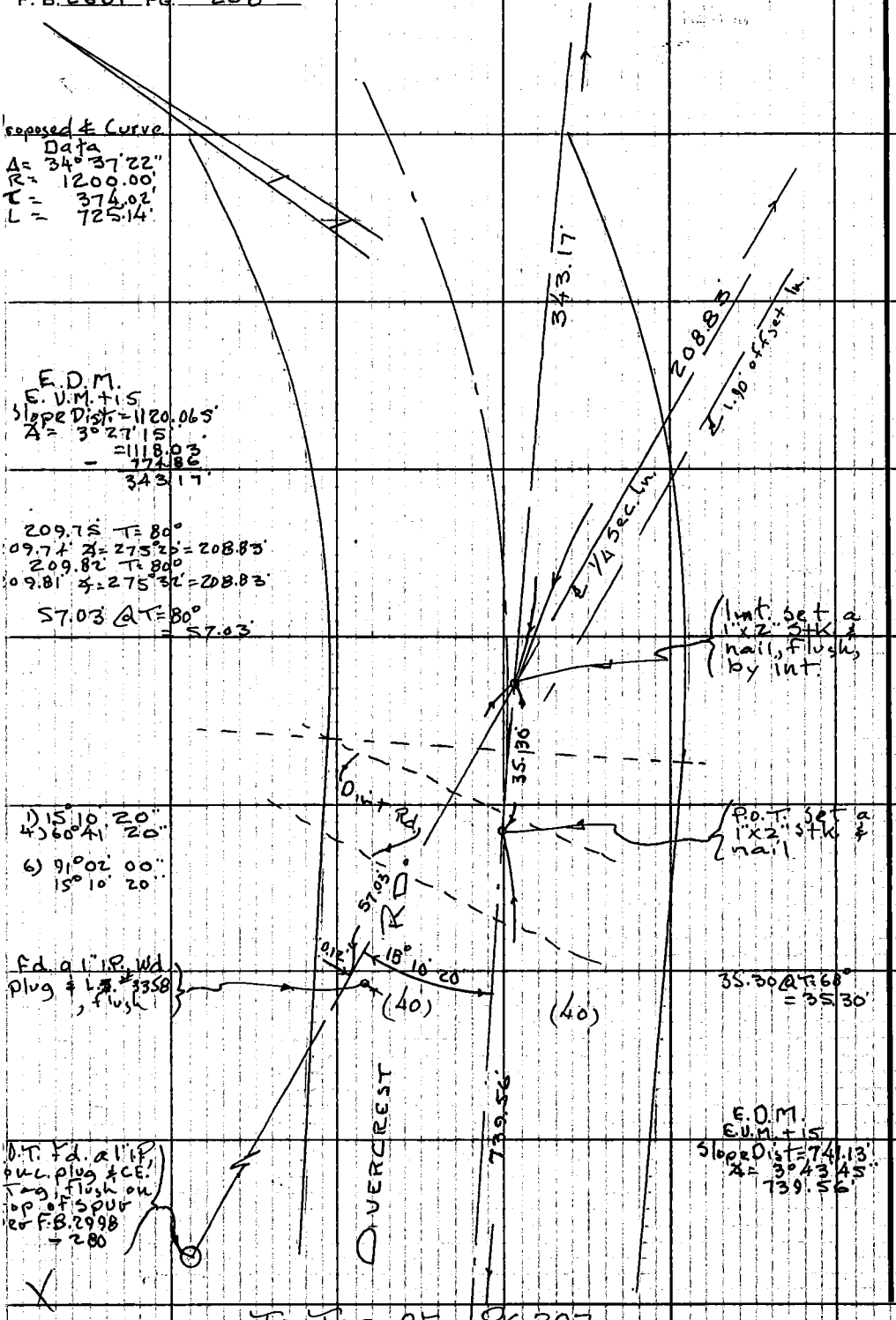

To Top of Pg. 207

PLEASE RETURN TO
COUNTY OF LOS ANGELES
DEPARTMENT OF COUNTY ENGINEER
403 LOS ANGELES COUNTY ENGINEERING BLDG.

Do not extend this side of this line.

Note: Any Additions or Changes on This Sheet Must be Made or Circled in Red Ink With Date and Name of Person Making Change.

Notes Ck'd by C. TOY
Map No. B-5144-1-3
Office Work C. MOTEN
Checked C. TOY
Date JUL 1 1977

Survey of Overcrest Rd
JN 0096,92 Tape 188 Std 84 °F
Surveyed by Tom Mankey
Notes Tom M. Date 6-77
Indexed G. D. BAILEY JUN 20 1977

F. B. 2661 PG. 209

144-097 B-1

Note: Any Additions or Changes on This Sheet Must Be Made or Circled in Red Ink With Date and Name of Person Making Change.

PLEASE RETURN TO
COUNTY OF LOS ANGELES
DEPARTMENT OF COUNTY ENGINEER
403 LOS ANGELES COUNTY ENGINEERING BLDG.
Do not extend this side of this line.

W.S. 58 B-1

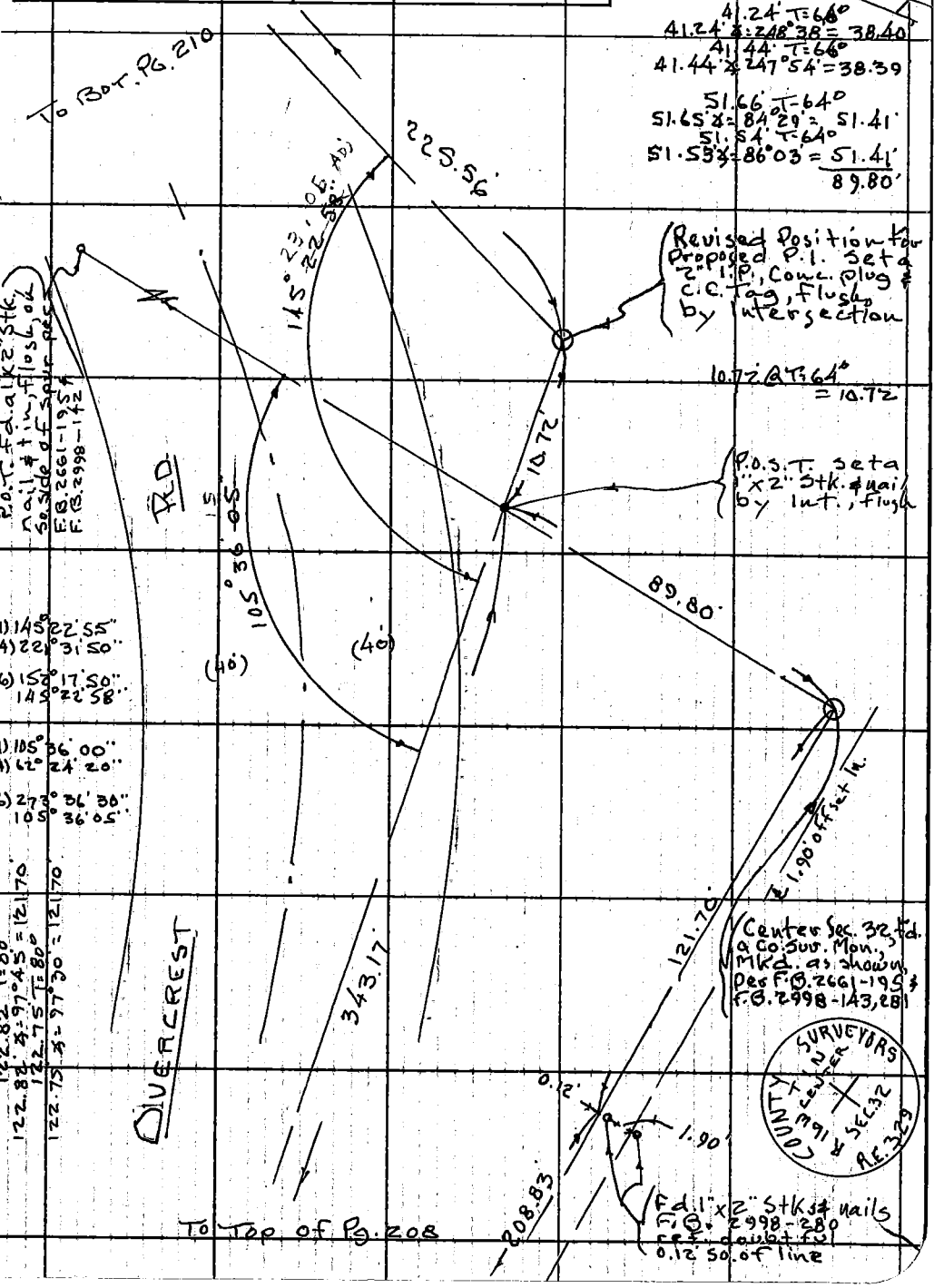

F. B. 2661 PG. 210

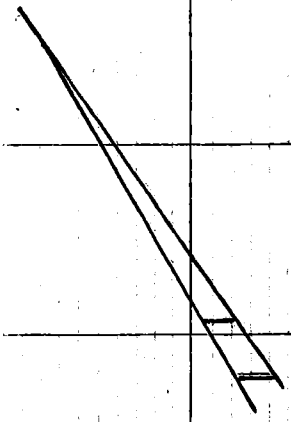

P.O.T. Fd. a 1" I.P., Conc. plug & C.E. Tag, flush, per F.B. 2661-197

RD

(40') (40')

OVERCREST

804.24
F.B. 2661-195 & 197

P.O.S.T. Fd a 1" I.P., Conc. plug & C.E. Tag, 6 dn., per F.B. 2661-195. (Had been set as proposed P.1.)

225.56'

225.56 @ T=84°
225.56

PLEASE RETURN TO
COUNTY OF LOS ANGELES
DEPARTMENT OF COUNTY ENGINEER
403 LOS ANGELES COUNTY ENGINEERING BLDG.

Do not extend this side of this line.

Note: Any Additions or Changes on This Sheet Must be Made or Circled in Red Ink With Date and Name of Person Making Change.

To Top Pg. 209