Profile	Notes Red	Plotted	Job No. 0075.47	Division No. 11	F. B. 2668 Pg. 5
		Date	Survey of Woodbury Road		
		Checked	Survey by LINO	Notes LINO	Date 4-14-61
		Date	Map No.	Indexed H. E. OTT	Date APR 1 8 '61

U.N. 0075.47

WOODBURY ROAD

PROFILE CHECK OF

AERIAL TOPOG. MAP

4-14-61

LINO

WILKS

CARO

OHASHI

MASUDA

Microfilmed Feb 86

F. B. 2668 Pg. 6 | Job No. 0075.47 | Division No. 11 | Notes Red. | Plotted | Profile

Survey of WOODBURY ROAD | Date | Date | No. | X-Sec.

Survey by LIND | Notes LIND | Notes Chkd. | Checked

Indexed | Date | Date | Date | No.

STATION	B. S.	H. I.	F. S.	ELEV.

PLEASE RETURN TO
LOS ANGELES COUNTY ENGINEER
700 LOS ANGELES COUNTY ENGINEERING BLDG.

Do not extend notes this side of this line.

NOTES: ANY ADDITIONS OR CHANGES ON THIS SHEET MUST BE MADE OR CHECKED IN RED INK, WITH DATE AND NAME OF PERSON MAKING CHANGE.

76L298 S & E #307 9-54

PLEASE RETURN TO
LOS ANGELES COUNTY SURVEYOR
726 LOS ANGELES COUNTY ENGINEERING BLDG.

NOTE: ANY ADDITIONS OR CHANGES ON THIS SHEET MUST BE MADE OR CIRCLED IN RED INK, WITH DATE AND NAME OF PERSON MAKING CHANGE.

Do not extend notes this side of this line.

STATION	B. S.	H. I.	F. S.	ELEV.		
			TEST	PROFILE LINE # 1.		
0+00 W. W-2	2 8	1153 9		1151.10	STA W-2 = 0+00 W	EL: 1151.10
0+50			3 6	1150 3	℄ NEW YORK	DRIVE
1+00			4 8	1149 1	" "	"
1+50			6 1	1147 8	" "	"
2+00			7 4	1146 5	" "	"
2+50			8 7	1145 2	" "	"
3+00			9 8	1144 1	" "	"
W-3			10 6	1143 3	STA W-3	EL = 1143.32
			10 1	1143 8	SPOT SHOT # 1	

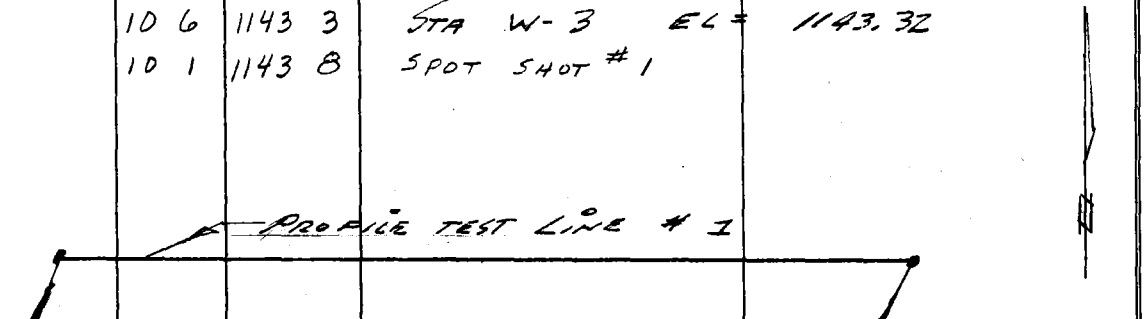

3+37

Profile Notes Red ____ Plotted ____ Job No. 0075 Division No. 11 F. B. 2668 No. 7
No. ____ Date ____ Date ____ Survey of Woodbury Road
X-Sec. Notes Chkd ____ Checked ____ Survey by LINO Notes LINO Date 4-14-61
No. ____ Date ____ Date ____ Map No. ____ Indexed H.E. Ott Date ____

76L298 S & E #307 9-54

PLEASE RETURN TO
LOS ANGELES COUNTY SURVEYOR
726 LOS ANGELES COUNTY ENGINEERING BLDG.

NOTE: ANY ADDITIONS OR CHANGES ON THIS SHEET MUST BE MADE OR CIRCLED IN RED INK, WITH DATE AND NAME OF PERSON MAKING CHANGE.

Do not extend notes this side of this line.

STATION	B. S.	H. I.	F. S.	ELEV.	
		TEST PROFILE LINE # 2			
W-4	8 5	1143 9		1135.38	STA W-4 EL= 1135.38
0+00 N.			12 2	1131 7	℄ NORTH LAKE AVE
0+50			10 3	1133 6	" " "
1+00			8 5	1135 4	" " "
1+50			6 4	1137 5	" " "
2+00			4 1	1139 8	" " "
2+50			1 7	1142 2	" " "
3+00			⊕ 7	1144 6	" " "
W-16			7 9	1136 0	W-16 EL= 1135.99

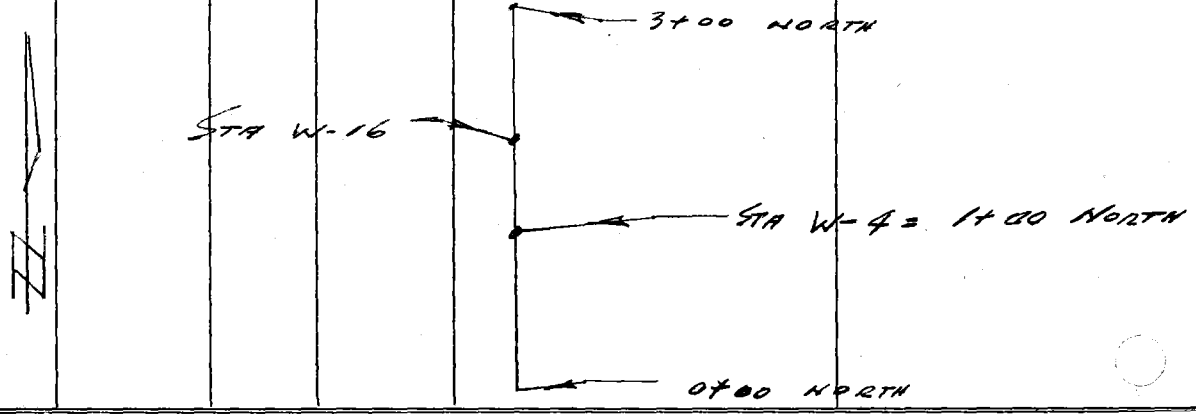

F. B. 2668 Pg. 8 Job No. 2075.47 Division No. 11 Notes Red. Plotted Profile No.
Survey of Woodbury Road Date Date X-Sec.
Survey by Lind Notes Lind Notes Chkd. Checked
Indexed H. E. Ott Date Date Date No.

76L298 S & E #307 9-54

PLEASE RETURN TO
LOS ANGELES COUNTY SURVEYOR
726 LOS ANGELES COUNTY ENGINEERING BLDG.

NOTE: ANY ADDITIONS OR CHANGES ON THIS SHEET MUST BE MADE OR CIRCLED IN RED INK, WITH DATE AND NAME OF PERSON MAKING CHANGE.

Do not extend notes this side of this line.

STATION	B. S.	H. I.	F. S.	ELEV.		
		TEST PROFILE LINE # 3				
W-21 0+00 WEST	1 8	1130 0		1128.19	STA W-21 EL= 1128.19	
0+50			3 4	1126 6	℄ E. NEW YORK DRIVE	
1+00			5 0	1125 0	" " "	
1+50			6 6	1123 4	" " "	
2+00			8 4	1121 6	" " "	
W-22			9 7	1120 3	STA W-22 EL= 1120.21	
#2			2 4	1127 6	SPOT SHOT # 2	
#3			5 7	1125 3	SPOT SHOT # 3	

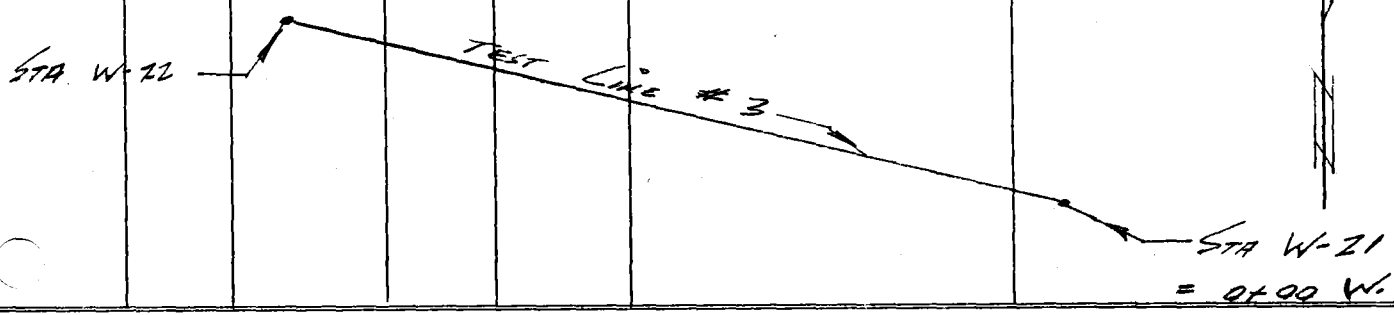

Profile Notes Red. Plotted Job No. 0075.47 Division No. 11 F. B. 2668 Pg. 9
No. Date Date Survey of WOODBURY ROAD
X-Sec. Notes Chkd. Checked Survey by LINO Notes LINO Date 4-14-61
No. Date Date Map No. Indexed H. E. OTT Date

76L298 S & E #307 9-54

PLEASE RETURN TO
LOS ANGELES COUNTY SURVEYOR
726 LOS ANGELES COUNTY ENGINEERING BLDG.

NOTE: ANY ADDITIONS OR CHANGES ON THIS SHEET MUST BE MADE OR CIRCLED IN RED INK, WITH DATE AND NAME OF PERSON MAKING CHANGE.

Do not extend notes this side of this line.

STATION	B. S.	H. I.	F. S.	ELEV.		
		TEST	PROFILE	LINE # 4		
0+00 N. W- 26	11 3	1108 2		1096.90	STA W- 26 EL = 1096.90	
0+50 N			10 2	1098 0	℄ EL MOLINO AVE	
1+00			8 1	1100 1	" " "	
+50			6 3	1101 9	" " "	
2+00			4 7	1103 5	" " "	
+50			2 9	1105 3	" " "	
3+00			1 3	1106 9	" " "	
W- 25			0 8	1107 4	STA W- 25 EL= 1107.40	

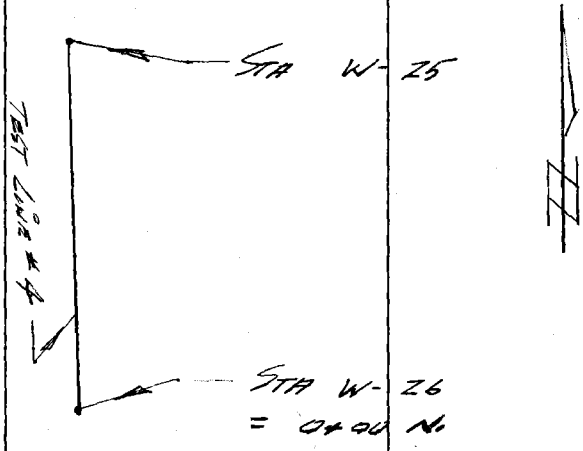

F. B. 2668 PG. 10 Job No. 0075-47 Division No. 11 Notes Red. Plotted Profile
Survey of WOODBURY ROAD Date Date No.
Survey by LINO Notes Chkd. Checked X-Sec.
Indexed H. E. OTT Date Date No.

76298 S & E #307—7-55

PLEASE RETURN TO.
LOS ANGELES COUNTY ENGINEER
700 LOS ANGELES COUNTY ENGINEERING BLDG.

NOTE: ANY ADDITIONS OR CHANGES ON THIS SHEET MUST BE MADE OR CIRCLED IN RED INK, WITH DATE AND NAME OF PERSON MAKING CHANGE.

Do not extend notes this side of this line.

STATION	B. S.	H. I.	F. S.	ELEV.	
		TEST PROFILE LINE # 5			
0+00 W. STA W-26	3 4	1100 3		1096 9	STA W-26 EL= 1096.90
0+50 W.			4 1	1096 2	℄ WOODBURY ROAD
1+00			5 0	1095 3	" " "
1+50			5 9	1094 4	" " "
2+00			6 6	1093 7	" " "
STA W-30			6 8	1093 5	STA W-30 EL= 1093.46
2+ 50			7 5	1092 8	℄ WOODBURY ROAD
3+ 00			8 4	1091 9	" " "
3+ 50			9 3	1091 0	" " "
4+ 00			10 0	1090 3	" " "
STA W-31			10 2	1090 1	STA W-31 EL= 1090.15
SHOT # 4			4 5	1095 8	SPOT SHOT # 4
SHOT # 5			7 2	1093 1	SPOT SHOT # 5

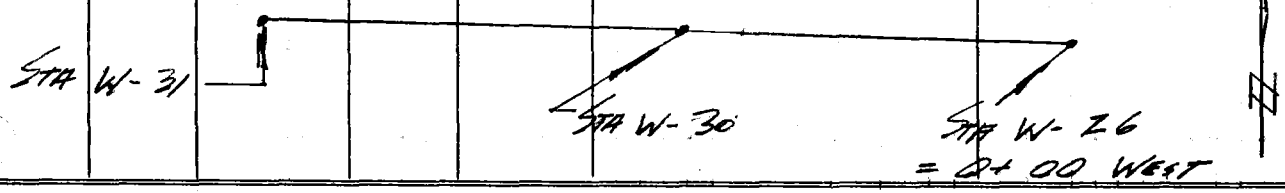

Profile Notes Red ____ Plotted ____ Job No. 0076.47 Division No. 11 F. B. 2668 Pg. 11
No. ____ Date ____ Date ____ Survey of WOODBURY ROAD
X-Sec. Notes Chkd. ____ Checked ____ Survey by LIND Notes LIND Date 4-16-61
No. ____ Date ____ Date ____ Map No. ____ Indexed B. E. OTT Date ____

F. B. 2668 Pg. 12 Job No. 0075.47 Division No. 11 Notes Red. Plotted
Survey of Wood Bury Road Date Date
Survey by Lind Notes Lind Notes Chkd. Checked
Indexed B. E. Ott Date Date Date

= 0+00 W						
STA W-35	7 3	1109 1		1101 8	STA W-35	EL= 1101.83
STA W-36			6 7	1102 4	STA W-36	EL= 1102.41
0+50 W.			6 4	1102 7	℄ Wood Bury Road	
1+00 W.			5 4	1103 7	" "	
STA W-59			4 5	1104 6	STA W-59	EL= 1104.61
1+50 N.			4 3	1104 8	℄ Wood Bury Road	
2+00 N.			3 3	1105 8	" " "	
2+50 N.			2 2	1106 9	" " "	
STA W-60			1 3	1107 8	STA W-60	EL= 1107.83
SHOT #6			7 7	1101 4	Spot SHOT # 6	
#7			3 5	1105 6	" " # 7	
#8			1 3	1107 8	" " # 8