...d by	Survey of	F.B. 2670 Pg.
	IN Tape Std °F	
...k	Surveyed by	
	Notes Date	
	Indexed	

HOYT AVENUE J.N. 0095.18

Index

C.L. "P"line	Prop. C.L. & int. Sts. from Monte Vista Ave. NEly to Tyler Ave.
Geod. Contr.	Ties to Geodetic Control Stations
Index	For Benches
B.M.	Bench Levels from Monte Vista Ave. NEly to McGirk
Topo.	Loc. of S.P. RR Bridge
B.M.	Side view & Elev. of S.P. RR Bridge
X-Sec.	Between Sta. 8+00 & 13+00 in the vic. of S.P. RR bridge
Prof. Check	Check on aerial contour map
C.L.	Prop. C.L. of Hoyt from Valley Blvd. No. to junction with Tyler Av.
Topog	on Prop. R/W from Valley NEly to Basye St.
Airport	Loc. of landing strip El Monte Air-Port.
Line change	Hoyt Ave. Line change from Valley Blvd. E'ly.

Continued over

Microfilmed June '85

F.B. _____ Pg. _____

123-134	Stak. C.L.	Staking C.L. of Hoyt Ave. from Bryant Rd. North to Lambert April 63
135-137	Angles Ret.	Angles returned at Hoyt & Monte Vista P.I. #1 - #2 - #3.
139-140	Index	
141-164	C.L.	Survey from Valley Blvd. to McGirk Avenue.
		SANTA ANITA AVENUE 0095.18
165-166	Index	
167-193	C.L.	Centerline retracement from Valley Blvd. N'ly. to Emery St.

PLEASE RETURN TO
LOS ANGELES COUNTY ENGINEER
405 LOS ANGELES COUNTY ENGINEERING BLDG.

Do not cross this side of this line.

Note: Any Additions or Changes on this Sheet Must be Made & Checked in Red Ink With Date and Name of Person Making Change

Notes Ck'd by S. H. MILLER
Map No. B-2850
Office Work H. H. E. DONG
Checked
Note

Survey of HOYT AVE.
JN 0095.18 Tape 0184 Std 68 °F
Surveyed by L. L. BROWN
Notes L. L. BROWN Date 10-31-80
Indexed H. E. OH

P. B. 2670 No. 5

HOYT AVE.

J.N. 0095.18

CENTERLINE SURVEY

AND "P"-LINE

PARTY
BROWN, L.L.
HARRINGTON, P.
FALSEY, J.
MARTINEZ, F.
WORKMAN, A

F.B. 2670 Pg. 6

INDEX MAP

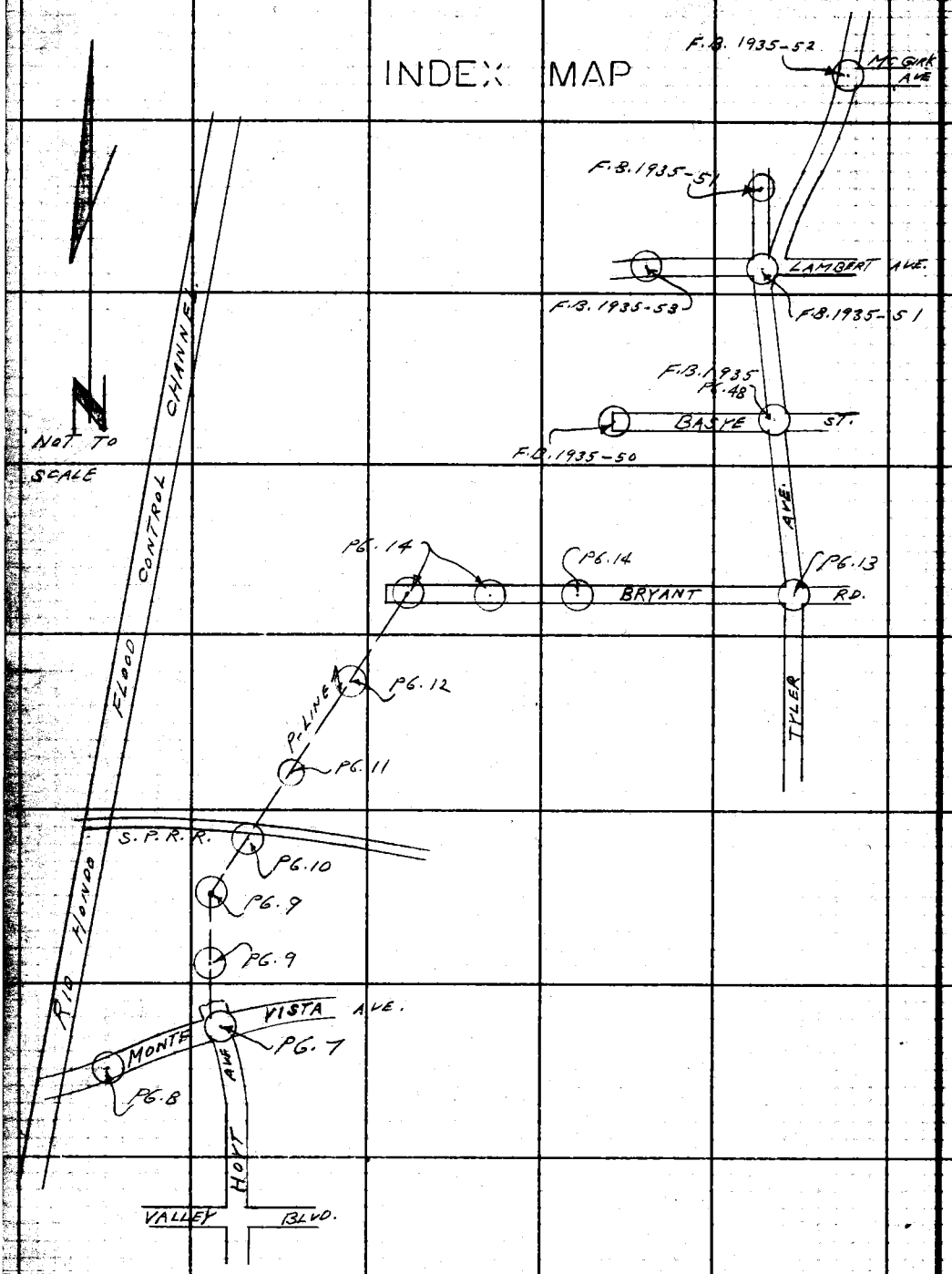

LOS ANGELES COUNTY ENGINEER
700 Los Angeles County Engineering Bldg.

PLEASE RETURN TO

Do not extend this side of this line.

Note: Any Additions or Changes on This Sheet Must be Made or Circled in Red Ink With Date and Name of Person Making Change.

Notes Ck'd by S. H. MILLER	Survey of HOYT AVE.	F. B. 2670 PG. 7
Map No. B-2850	JN 0095.18 Tape 0184 Std 68 °F	
Office Work H. H. F. DONG	Surveyed by L. L. BROWN	
Checked	Notes L. L. BROWN Date 10-2-60	
Date	Indexed H. E. OTT	

W. S. 46-A-4

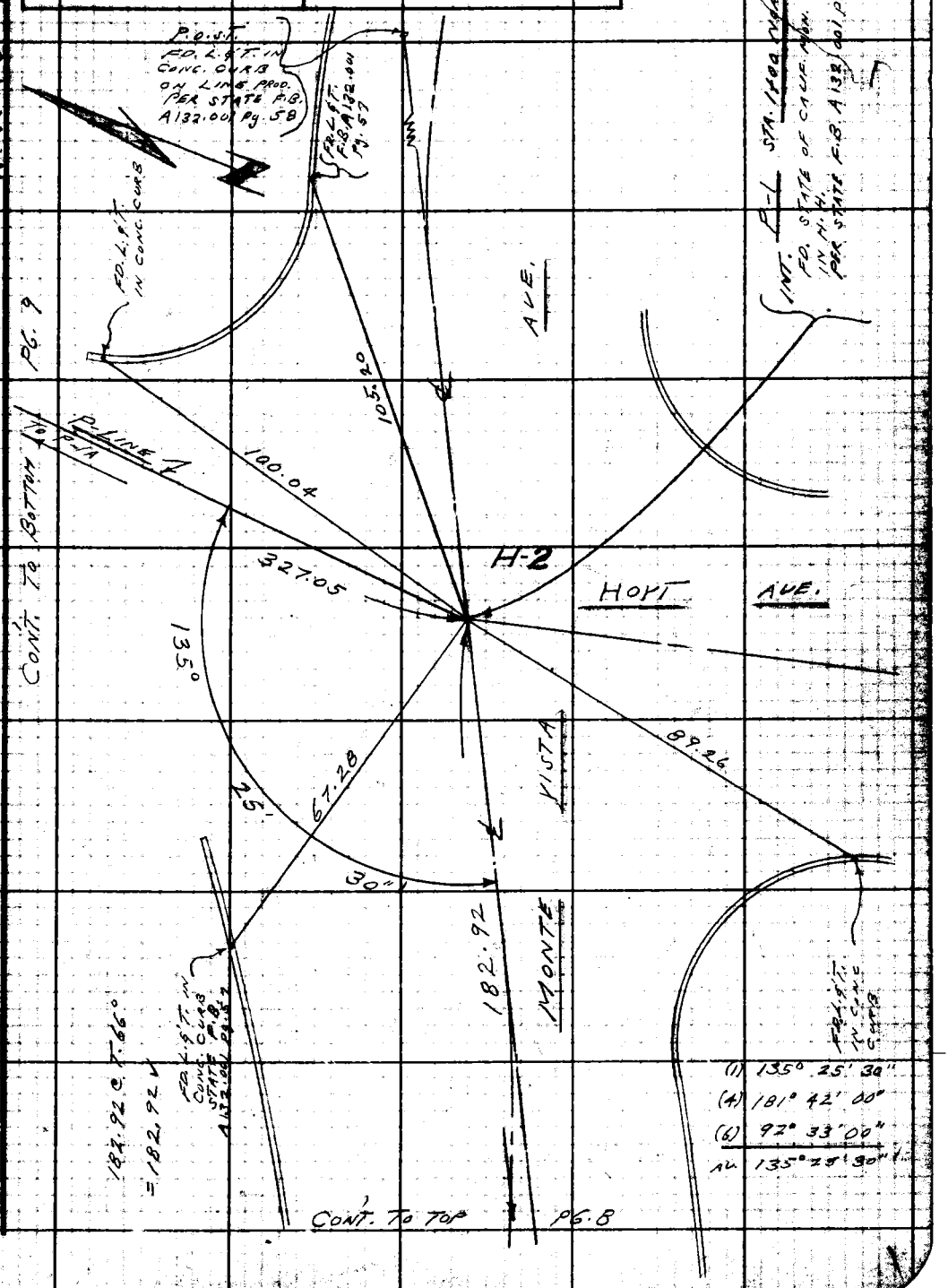

(1) 135° 25' 30"
(4) 181° 42' 00"
(6) 92° 33' 00"
AV. 135° 25' 30"

Note: Any Additions or Changes on this Sheet Must be Made or Circled in Red Ink With Date and Name of Person Making Change.

Do not extend this side of this line.

PLEASE RETURN TO
LOS ANGELES COUNTY ENGINEER
700 LOS ANGELES COUNTY ENGINEERING BLDG.

7673095 S&E #247 11-58

PLEASE RETURN TO
LOS ANGELES COUNTY ENGINEER
700 LOS ANGELES COUNTY ENGINEERING BLDG.

Note: Any Additions or Changes on This Sheet Must be Made or Circled in Red Ink With Date and Name of Person Making Change.

Do not extend this side of this line.

W.S. 46-A-4

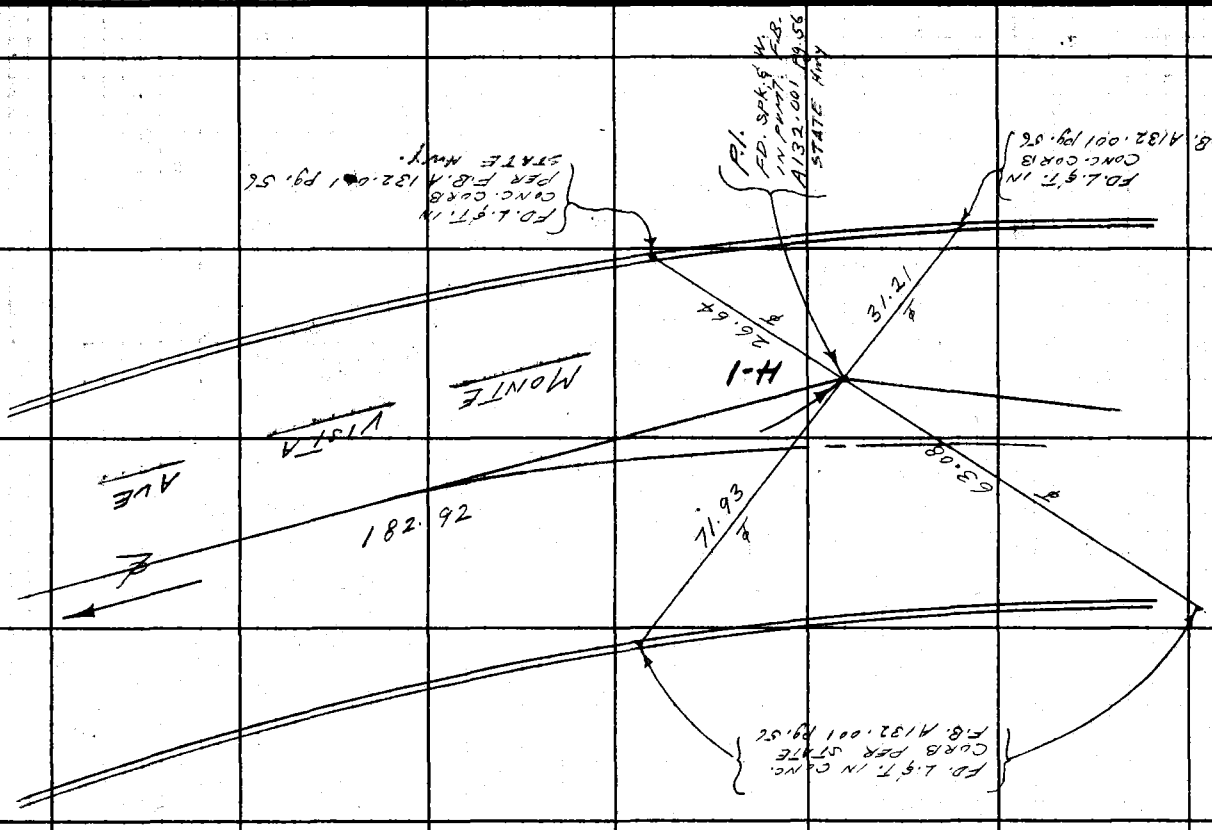

F.B. 2670 Pg. 8

Notes Ck'd by S. H. MILLER	Survey of HOYT AVE.	F. B. 2670 Pg. 9
Map No. B-2850	JN 0095-18 Tape 0184 Std 68 °F	
Office Work H. H. F. DONG	Surveyed by L. L. BROWN	
Checked	Notes L. L. BROWN Date 11-1-60	
Date	Indexed H. E. OTT	

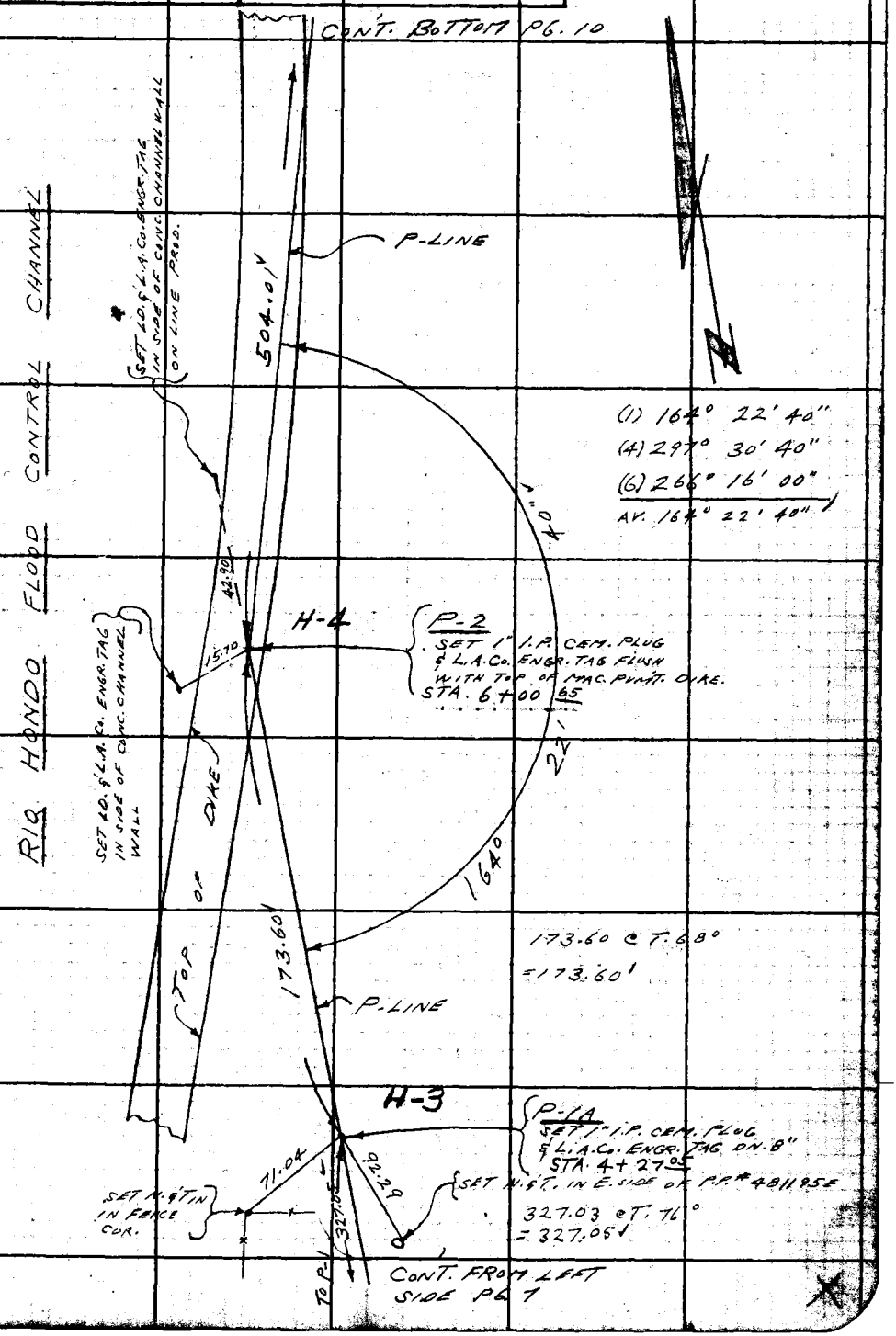

Note: Any Additions or Changes on this Sheet Must be Made or Circled in Red Ink With Date and Name of Person Making Change.

Do not extend this side of this line.

PLEASE RETURN TO
LOS ANGELES COUNTY ENGINEER
700 LOS ANGELES COUNTY ENGINEERING BLDG.

76F3098 SGE #247 11-58

CON'T. TO BOTTOM PG. 11

F. B. 2670 PG 10

W.S. 46-A-4

FLOOD CONTROL CHANNEL

526.05 @ T. 72°
= 526.06

526.06 TO P-2C

P-LINE

DETAIL OF INT. OF MAIN TRACKS

P-LINE

LG. BT. SPK.

MAIN TRACK

CHORD

0.58

66.29

P-2A

P-2B H-6
SET 1X2 5' NAIL FLUSH
STA. 12+29 17

43.30

SET N.G.T. IN N. SIDE OF T.P. NO NUMBER

124.51 @ T. 72°
= 124.51

46.86

57.64

SET NAIL ON SPLIT OF RAILS

CHIS. "X" IN SIDE OF CONC. PIER

CHIS. "X" IN SIDE OF CONC. PIER.

RAIL S.P.

R.R.

MAIN TRACKS

200.00

CHORD

200.00

RAIL

0.58

CONC. PIER

SET LG. BT. SPK. IN R.R. TIE BY INT.

124.51

SET NAIL ON SPLIT OF RAILS

RIO HONDO

79°

55'

10.11

66.29

(1) 68.40 @ 10°46' T. 60° = 67.20
(2) 68.16 @ 9°44' T. 60° = 67.18
AVERAGE = 67.19
- 0.90
66.29

29.48

H-5

ROCK & OIL PAINT SET SP. HD. SPK. & TIN

19.19

P-2A
SET 1" I.P. CEM. PLUG & L.A.CO. ENGR. TAG DN. 12"
STA. 11+04 66

(1) 79° 55' 20"
(4) 319° 40' 40"
(6) 119° 31' 00"
AV. 79° 55' 10"

504.01

P-LINE

504.00 @ T. 72°
= 504.01

TO P-2

CON'T. FROM TOP PG. 9

PLEASE RETURN TO
LOS ANGELES COUNTY ENGINEER
700 LOS ANGELES COUNTY ENGINEERING BLDG.

Do not extend this side of this line.

Note: Any Additions or Changes on This Sheet Must be Made or Circled in Red Ink With Date and Name of Person Making Change.

Notes Ck'd by S. H. MILLER	Survey of HOYT AVE.	F. B. 2670 PG. 11
Map No. B-2850	JN 0095.18 Tape 0184 Std 68 °F	
Office Work H. H. F. DONG	Surveyed by L. L. BROWN	
Checked	Notes L. L. BROWN Date 11-1-60	
Date	Indexed H. E. OTT	

W.S. 46-A-4

CONT. TO BOTTOM PG. 12

674.93'

674.90 @ T 74°
=674.93'

SET N.S. TIN IN 30" EUC. TREE NLY. SIDE

194.25

P-2C H-7
SET 1" I.P. CEM. PLUG & L.A. CO. ENGR. TAG ON 8".

121.11

526.06'

SET N.S. TIN IN S/y. SIDE OF 10" COTTONWOOD

"P" LINE

CONT. FROM TOP PG. 10

Notes: Any Additions or Changes on This Sheet Must be Made or Circled in Red Ink With Date and Name of Person Making Change.
Do not extend this side of this line.
LOS ANGELES COUNTY ENGINEER
700 Los Angeles County Engineering Bldg.
SAE 1247 11-58

CON'T. TO "LOWER RIGHT PG. 14

F. B. 2670 PG. 12

W.S. 46 - A-4

338.33 @ 7.72°
= 338.34'

TO P-3

338.34

6' CHAIN LINK FN.

SET CHIS. "X" & P.M. IN END FN. POST SLY SIDE 12" UP.

10.05

P-2D

SET 1" I.P. CAM. PLUG & L.A. CO. ENGR. TAG ON 12"

H-8

90.84

4-STRAND BWIRE FN.

674.93

"P" LINE

SET N.K. TIN IN S. SIDE OF WOODEN FN.

CON'T. FROM TOP PG. 12

LOS ANGELES COUNTY ENGINEER
700 LOS ANGELES COUNTY ENGINEERING BLDG.

PLEASE RETURN TO

Do not extend this side of this line.

Note: Any Additions or Changes on This Sheet Must be Made or Circled in Red Ink With Date and Name of Person Making Change.

Notes Ck'd by S. H. MILLER	Survey of HOYT AVE.	F. B. 2670 Pg. 13
Map No. B-2850	JN 0095.19 Tape 0184 Std 68 °F	
Office Work H. H. F. DONG	Surveyed by L. L. BROWN	
Checked	Notes L. L. BROWN Date 10-31-60	
Date	Indexed H. E. OTT	

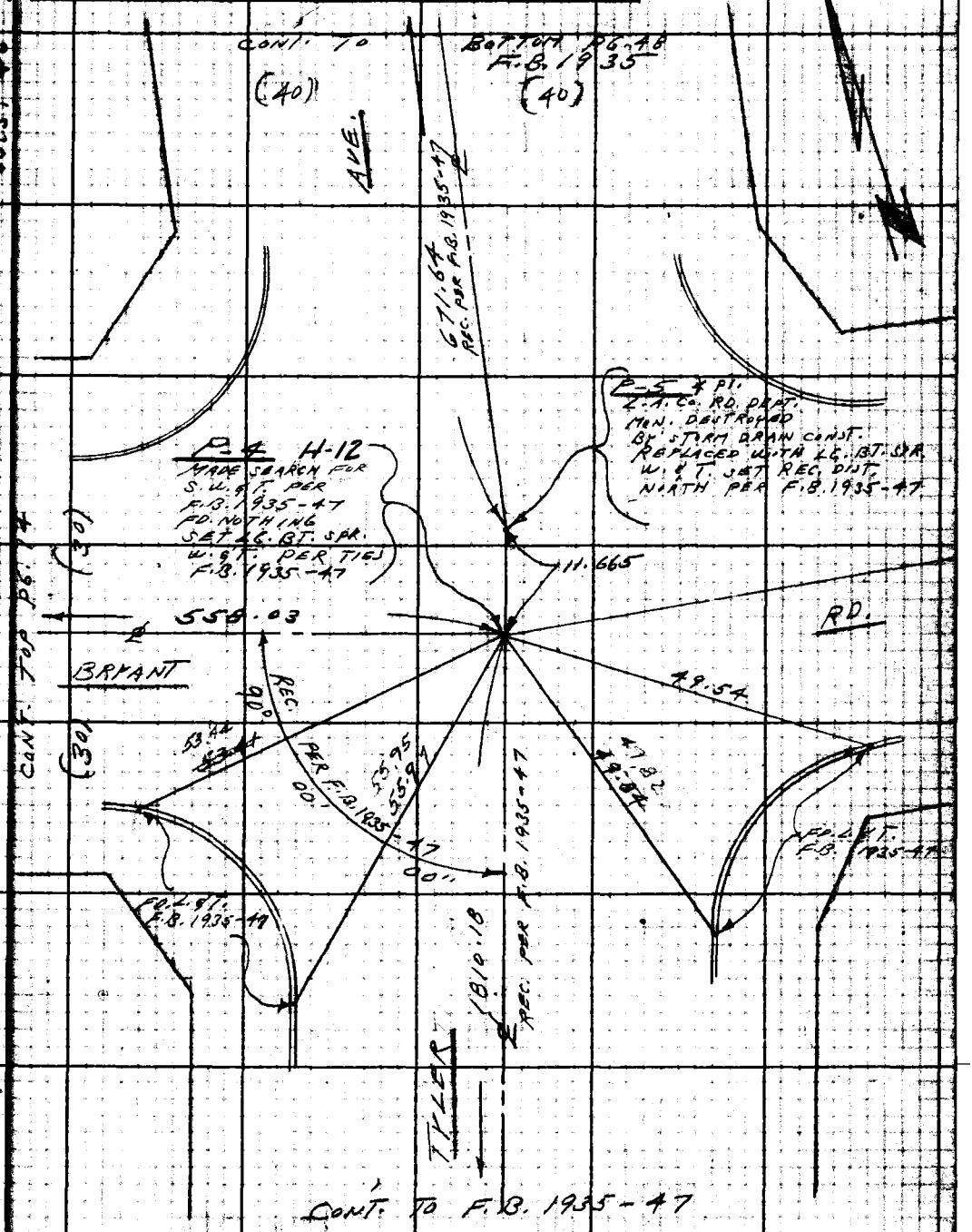

Note: Any Additions or Changes on this Sheet Must be Made or Circled in Red Ink With Date and Name of Person Making Change.

Do not extend this side of this line.

PLEASE RETURN TO
LOS ANGELES COUNTY ENGINEER
700 LOS ANGELES COUNTY ENGINEERING BLDG.

76F3095 S&E 11-58

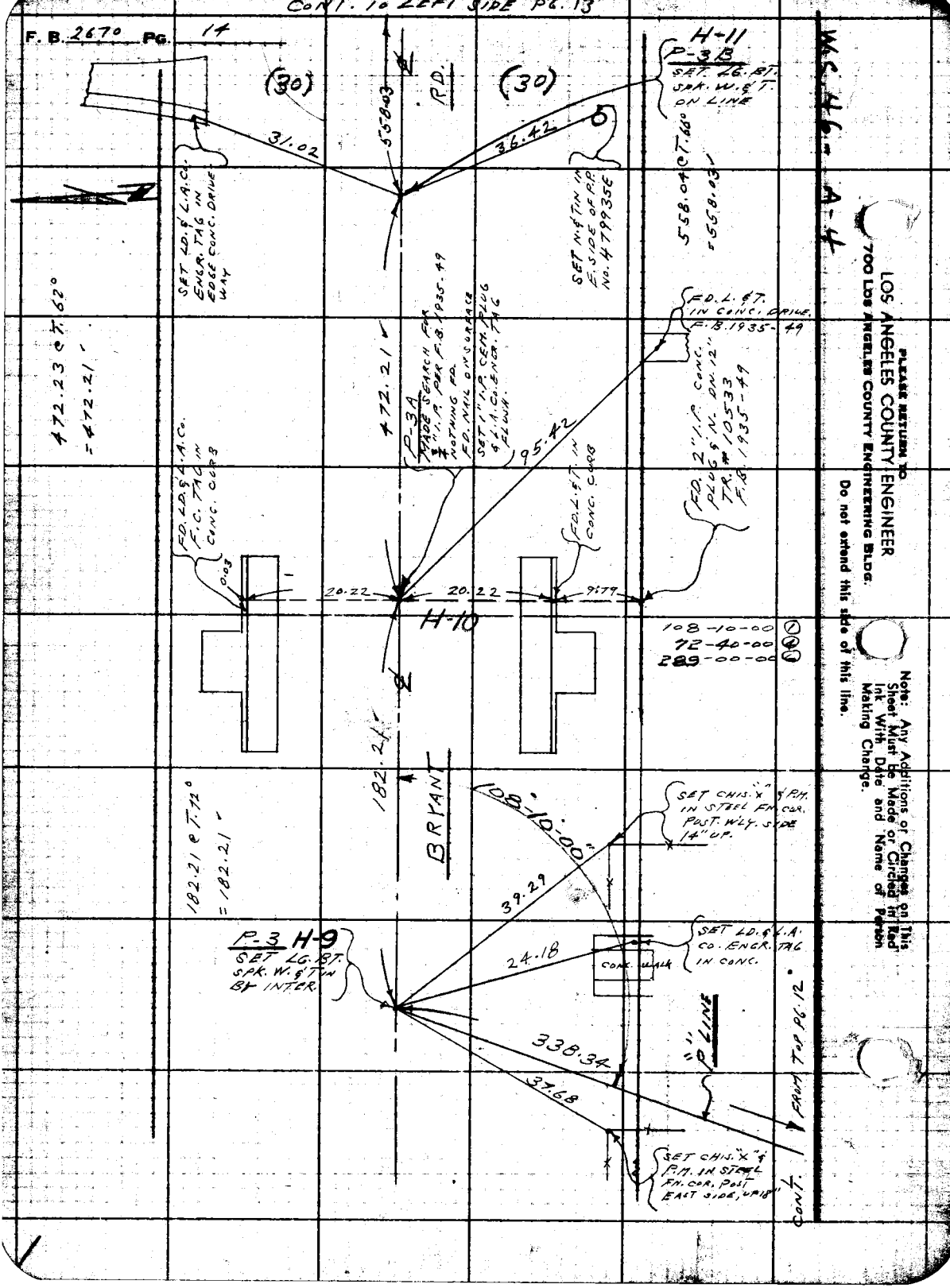
CONT. TO LEFT SIDE PG. 13
F. B. 2670 PG. 14
(30)
(30)
R.D.
558.03
31.02
36.42
H-11
P-3B
SET LG. BT. SPK. W. & T. ON LINE
SET LD. & L.A.CO. ENGR. TAG IN EDGE CONC. DRIVE WAY
SET N. & TIN IN E. SIDE OF P.P. No. 479935E
558.04 @ T. 66°
= 558.03
472.23 @ T. 62°
= 472.21
472.21
P-3A
MADE SEARCH FOR 3/4" I.P. PER F.B. 1935-49 NOTHING FD.
FD. NAIL ON SURFACE
SET 1" I.P. CEM. PLUG & L.A.CO. ENGR. TAG FLUSH.
95.42
FD. L. & T. IN CONC. DRIVE. F.B. 1935-49
FD. 2" I.P. CONC. PLUG & N. DN. 12" TR. # 10533 F.B. 1935-49
FD. LD. & L.A.CO. F.C. TAG IN CONC. CURB
FD. L. & T. IN CONC. CURB
0.03
20.22
20.22
9.79
H-10
108-10-00 ①
72-40-00 ④
289-00-00 ⑥
182.21
BRYANT
108-10-00
SET CHIS. "X" & P.M. IN STEEL FN. COR. POST. W'LY. SIDE 14" UP.
182.21 @ T. 72°
= 182.21
39.29
24.18
P-3 H-9
SET LG. BT. SPK. W. & T. IN BY INTER.
SET LD. & L.A. CO. ENGR. TAG IN CONC.
CONC. WALK
338.34
37.68
"P" LINE
FROM TOP PG. 12
SET CHIS. "X" & P.M. IN STEEL FN. COR. POST EAST SIDE, UP 18"
CONT.
W.C. 46-A-4
PLEASE RETURN TO
LOS ANGELES COUNTY ENGINEER
700 LOS ANGELES COUNTY ENGINEERING BLDG.
Do not extend this side of this line.
Note: Any Additions or Changes on This Sheet Must Be Made or Circled in Red Ink With Date and Name of Person Making Change.

Notes Ck'd by S. H. MILLER	Survey of HOYT AVE.	F. B. 2670 PG. 15
Map No. B-2850	JN 0095.18 Tape 0184 Std 68 °F	
Office Work H. H. F. DONG	Surveyed by L. L. BROWN	
Checked	Notes L. L. BROWN Date 11-2-60	
Date	Indexed H. E. OTT NOV 2 '60	

HOYT AVE.

J.N.0095.18

TIES TO GEODETIC
CONTROL STATIONS

PARTY

BROWN, L. L.
HARRINGTON, P.
MARTINEZ, E.
FALSEY, J.
WORKMAN, A.

PLEASE RETURN TO
LOS ANGELES COUNTY ENGINEER
700 LOS ANGELES COUNTY ENGINEERING BLDG.
Do not extend this side of this line.
Note: Any Additions or Changes on this Sheet Must be Made or Circled in Red Ink With Date and Name of Person Making Change.
76F3098 S&E #247 11-58

F. B. 2670 Pg 16

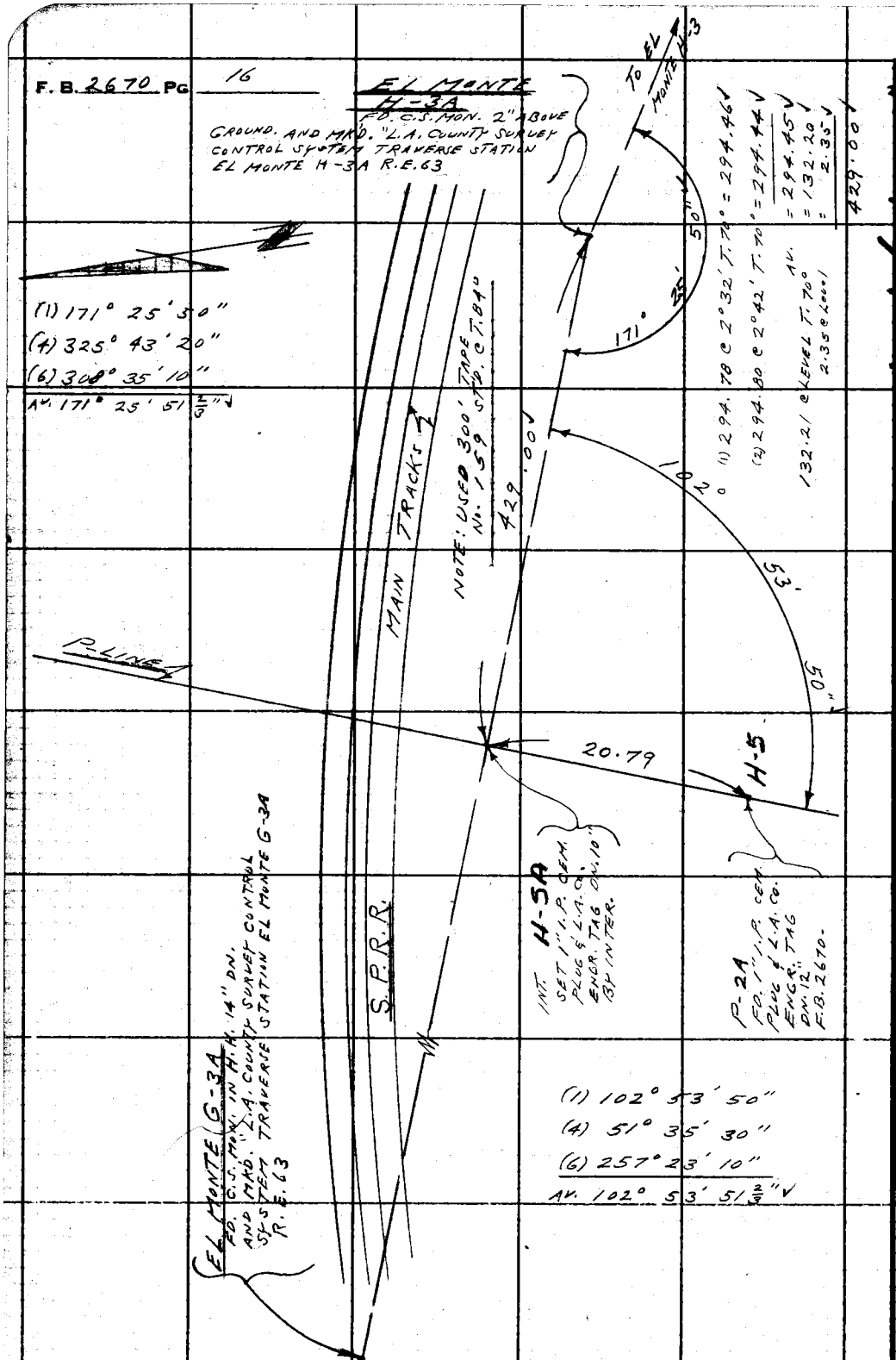

W.S. 46, A-4

PLEASE RETURN TO
LOS ANGELES COUNTY ENGINEER
700 LOS ANGELES COUNTY ENGINEERING BLDG.

Do not extend this side of this line.

Note: Any Additions or Changes on This Sheet Must be Made or Circled in Red Ink With Date and Name of Person Making Change.

Notes Ck'd by S. H. MILLER	Survey of HOYT AVE.	F. B. 2670 PG. 17
Map No. B-2850	JN0095.18 Tape 0184 Std 68 °F	
Office Work H. H. F. DONG	Surveyed by L. L. BROWN	
Checked	Notes L. L. BROWN Date 11-2-60	
Date	Indexed H. E. OTT	

W. S. 46, A-4

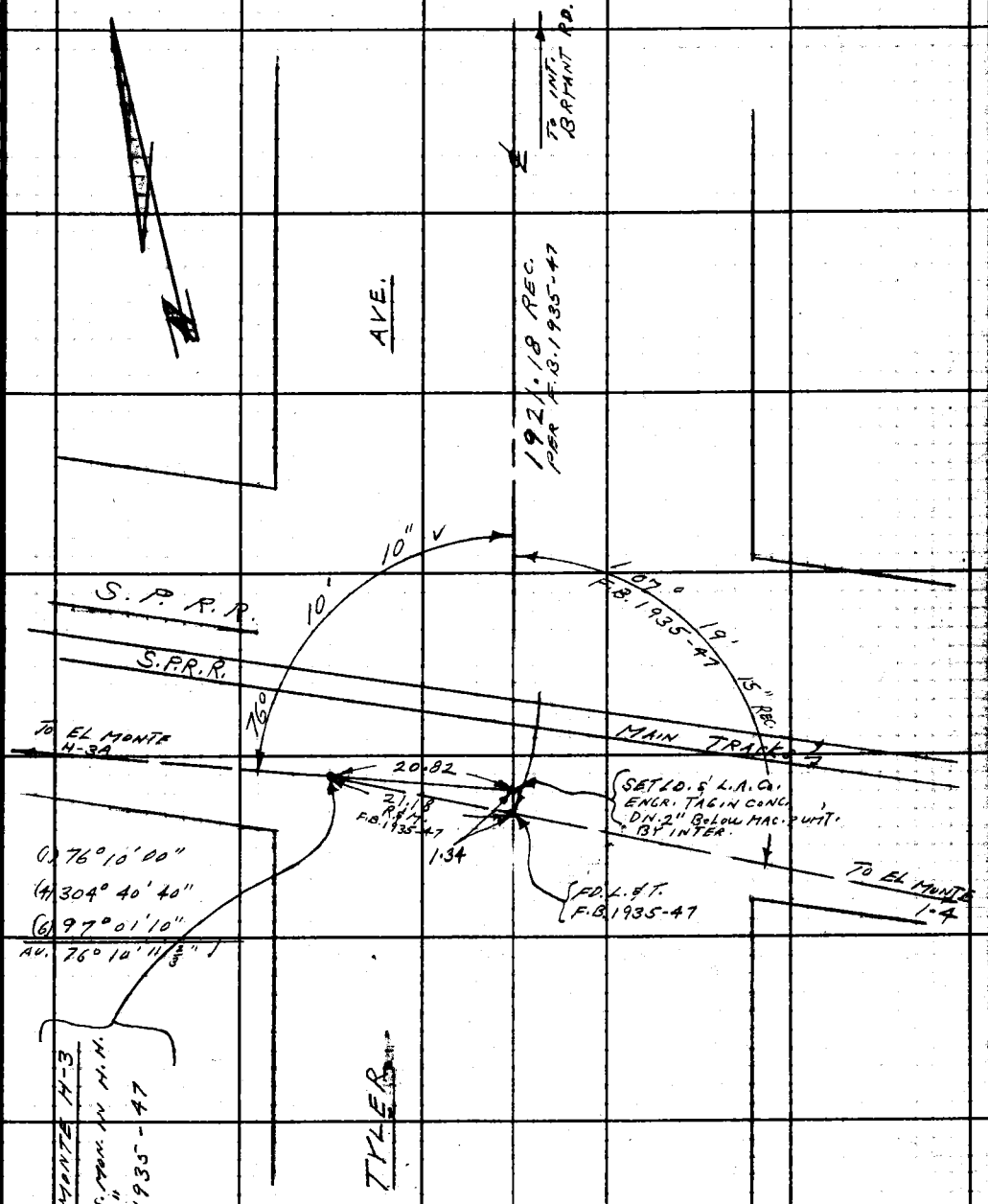

Note: Any Additions or Changes on This Sheet Must be Made or Circled in Red Ink With Date and Name of Person Making Change.

Do not extend this side of this line.

PLEASE RETURN TO
LOS ANGELES COUNTY ENGINEER
700 LOS ANGELES COUNTY ENGINEERING BLDG.

76F3095 S&E #247 11-58

F. B. 2670 PG. 18

PLEASE RETURN TO
LOS ANGELES COUNTY ENGINEER
700 LOS ANGELES COUNTY ENGINEERING BLDG.

Do not extend this side of this line.

Note: Any Additions or Changes on This Sheet Must be Made or Circled in Red Ink With Date and Name of Person Making Change.

Notes Ck'd by	Survey of HOYT AVE.
Map No.	JN 0095.18 Tape Std °F
Office Work	Surveyed by L.L. BROWN
Checked	Notes L.L. BROWN Date 11-28-60
Date	Indexed M. S. OTT DEC 2 '60

F. B. 2670 Pg. 19

HOYT AVE.

J.N. 0095.18

LOCATION AND F.B. REF'S. OF "P" POINTS WHERE ELEV'S. WERE TAKEN

Note: Any Additions or Changes on This Sheet Must be Made or Circled in Red Ink With Date and Name of Person Making Change.

Do not extend this side of this line.

PLEASE RETURN TO
LOS ANGELES COUNTY ENGINEER
700 LOS ANGELES COUNTY ENGINEERING BLDG.

76F3095 SEE #247 11-59

F. B. 2670 Pg. 20

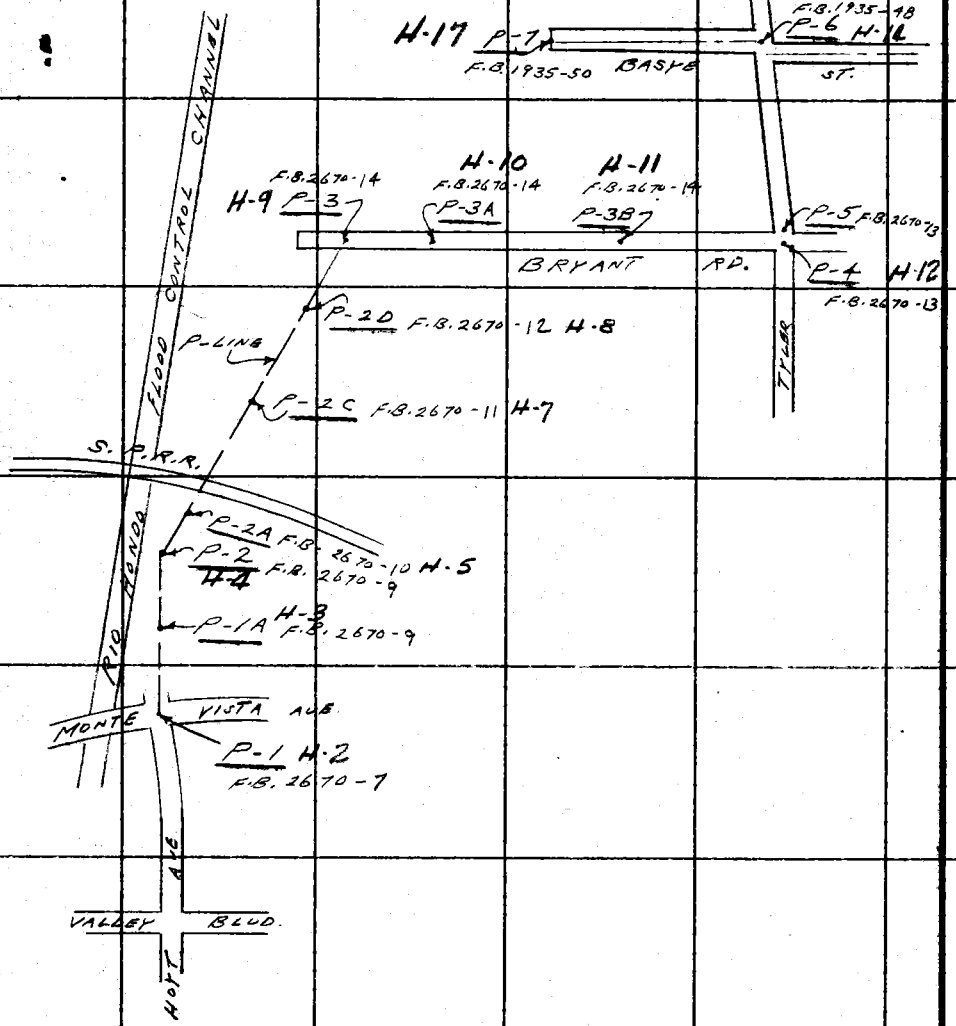

PLEASE RETURN TO
LOS ANGELES COUNTY ENGINEER
700 LOS ANGELES COUNTY ENGINEERING BLDG.

Do not extend this side of this line.

Note: Any Additions or Changes on This Sheet Must Be Made or Circled in Red Ink With Date and Name of Person Making Change.

F. B. 2670 Pg. 21

NOTES RED. JOB NO. 0095-18 SURVEY OF HOYT AVE.
DATE SURVEY BY L.L.B.
NOTES CHKD. NOTES BY P. HARRINGTON DATE 11-3-60
DATE INDEXED H. E. OTT DATE DEC 2 '60

DESCRIPTION	ADJ. ELEV.	3RD RUN	2ND RUN	DIFF.	1ST RUN	B.M.
HOYT AVE. J.N. 0095.18 BENCH LEVELS	PARTY	BROWN, L.L. HARRINGTON, P. FALSEY, J. MARTINEZ, E. WORKMAN, A.				

Do not extend notes this side of this line

NOTE: ANY ADDITIONS OR CHANGES ON THIS SHEET MUST BE MADE OR CIRCLED IN RED INK, WITH DATE AND NAME OF PERSON MAKING CHANGE.

PLEASE RETURN TO
LOS ANGELES COUNTY SURVEYOR
725 LOS ANGELES COUNTY ENGINEERING BLDG.

765420 S & E-353 4-54

768420 S & E-353 4-54

PLEASE RETURN TO
LOS ANGELES COUNTY SURVEYOR
725 LOS ANGELES COUNTY ENGINEERING BLDG.

NOTE: ANY ADDITIONS OR CHANGES ON THIS SHEET MUST BE MADE OR CIRCLED IN RED INK, WITH DATE AND NAME OF PERSON MAKING CHANGE.

Do not extend notes this side of this line

B.M.	1ST RUN	DIFF.	2ND RUN	3RD RUN	ADJ. ELEV.	DESCRIPTION
FD. B.M. 12-7	262 808					B.M. 12-7 ELEV. 262.808 F.B. 1379-11
+	5 446		5 430			NEAR INT. GARVEY & CENTRAL AVE'S 39.5'
⊼	268 254	+0.026	+0 025			S. OF ℄ GARVEY 179.5' E. ℄ CENTRAL
−	5 420		5 405			TO S., 1.6' S. OF Cb. C.S. MON IN H.H.
T.P.	262 834					MARKED B.M. 12-7, 1952 RE. 63.
+	4 622		4 572			SPK.
⊼	267 456	+0.375	+0 375			
−	4 247		4 197			
T.P.	263 209					SPK.
+	5 008		4 921			
⊼	268 217	−0.271	−0 270			
−	5 279		5 191			
T.P.	262 938					SPK.
+	5 790		5 763			
⊼	268 728	+1.457	+1 459			
−	4 333		4 304			
T.P.	264 395					SPK.
+	5 787		5 775			
⊼	270 182	+0.339	+0 339			
−	5 448		5 436			
SET B.M. H-1	264 734					B.M. H-1 ELEV. _____ GARVEY
+	5 852		5 840			AVE. & HOYT AVE. S.E. COR. 6° EAST
⊼	270 586	+0.328	+0 329			OF E. C.R. BOAT SPK. IN LD. IN CONC.
−	5 524		5 511			CURB & MKD. ME-48
T.P.	265 062					T.P.
+	6 055		6 047			
⊼	271 117	+1.460	+1 460			
−	4 595		4 587			
T.P.	266 522					T.P.

JOB NO. 0095 18 SURVEY OF HOYT AVE NOTES RED
SURVEY BY L.L.B. DATE
NOTES BY P. HARRINGTON DATE 11-3-60 NOTES CHKD.
INDEXED H. E. OTT DATE DATE

F.B. 2670 PG. 22

769420 S & E-353 4-54

PLEASE RETURN TO
LOS ANGELES COUNTY SURVEYOR
725 LOS ANGELES COUNTY ENGINEERING BLDG.

NOTE: ANY ADDITIONS OR CHANGES ON THIS SHEET MUST BE MADE OR CIRCLED IN RED INK, WITH DATE AND NAME OF PERSON MAKING CHANGE.

Do not extend notes this side of this line

B.M.	1ST RUN		DIFF.	2ND RUN		3RD RUN	ADJ. ELEV.	DESCRIPTION
T.P.	266	522						T.P.
+	4	802		4	803			
Π	271	324	-1.862	-1	862			
−	6	664		6	665			
T.P.	264	660						T.P.
+	5	443		5	441			
Π	270	103	-0.290	-0	288			
−	5	733		5	729			
T.P.	264	370						T.P.
+	6	528		6	521			
Π	270	898	+0.619	+0	620			
−	5	909		5	901			
T.P.	264	989						T.P.
+	5	567		6	561			
Π	271	556	+0.794	+0	792			
−	5	773		5	765			
T.P.	265	733						T.P.
+	6	288		6	281			
Π	272	071	+1.691	+1	694			
−	4	597		4	587			
T.P.	267	474						T.P.
+	5	335		5	325			
Π	272	839	-0.694	-0	695			
−	6	029		6	021			
FD. B.M. 12-6	266	780						B.M. 12-6 ELEV. 266.760 F.B. 1379-10 S.W. COR. GARVEY AVE. & TYLER AVE. FD. C.S. MON. IN H.H. 1.6' S. OF FACE OF CURB AT W. END OF C.R., 39.6' S. OF ℄ GARVEY AVE. & 45.2' W. OF ℄ TYLER AVE. "A" STD. C.S. MON. MKD. B.M. 12-6 1952 R.E. 63
+	6	413		6	408			
Π	273	193	+0.592	+0	595			
−	5	821		5	813			
T.P.	267	372						T.P.

NOTES RED _____ JOB NO 0095.18 SURVEY OF HOLT AVE.
DATE _____ SURVEY BY L. L. BROWN
NOTES CHKD _____ NOTES BY L. L. BROWN DATE 11-4-60
DATE _____ INDEXED H. E. OTT DATE _____

F.B. 2670 PG. 23

768420 S & E-383 4-54

PLEASE RETURN TO
LOS ANGELES COUNTY SURVEYOR
725 LOS ANGELES COUNTY ENGINEERING BLDG.

NOTE: ANY ADDITIONS OR CHANGES ON THIS SHEET MUST BE MADE OR CIRCLED IN RED INK, WITH DATE AND NAME OF PERSON MAKING CHANGE.

Do not extend notes this side of this line

JOB NO. 0025.18 SURVEY OF HOYT AVE.
SURVEY BY L. L. BROWN
NOTES BY L. L. BROWN DATE 11-4-66
INDEXED H. E. On DATE
NOTES RED
DATE
NOTES CHKD.
DATE

F.B. 2670 PG. 24

B.M.	1ST RUN		DIFF.		2ND RUN		3RD RUN	ADJ. ELEV.	DESCRIPTION
T.P	267	372							T.P
+	4	731			4	782			
Π	272	153	-0	947	-0	946			
−	5	728			5	728			
T.P.	266	425							T.P
+	4	894			4	899			
Π	271	313	-1	418	-1	417			
−	6	312			6	307			
T.P	263	087							T.P
−	5	639			5	623			
Π	270	646	+0	024	+0	021			
−	5	615			5	602			
T.P	265	031							T.P
+	5	983			5	979			
Π	271	014	+1	294	-1	295			
−	4	689			4	684			
T.P.	266	325							T.P
+	4	871			4	859			
Π	271	196	-0	273	-0	274			
−	5	144			5	129			
T.P	265	052							T.P
+	5	185			5	179			
Π	271	237	-1	357	-1	354			
−	6	542			6	533			
T.P.	264	695							T.P.
+	6	308			6	306			
Π	271	003	+0	186	+0	186			
−	6	122			6	120			
SET B.M. H-2	264	881							B.M. H-2 EL. GARVEY AVE. & HOYT AVE. N.E. COR. SET BT. SPK. IN LD. IN CONC. QUAR 5± E. OF E. C.R.

76S420 S & E-353 4-54

PLEASE RETURN TO
LOS ANGELES COUNTY SURVEYOR
725 LOS ANGELES COUNTY ENGINEERING BLDG.

NOTE: ANY ADDITIONS OR CHANGES ON THIS SHEET MUST BE MADE OR CIRCLED IN RED INK, WITH DATE AND NAME OF PERSON MAKING CHANGE.

Do not extend notes this side of this line

B.M.	1ST RUN		DIFF.		2ND RUN		3RD RUN	ADJ. ELEV.	DESCRIPTION
SET B.M. H-2	264	881							B.M. H-2 SEE PG. FOR DESC.
+	6	704			6	710			
π	271	585	+1	669 ✓	+1	668 ✓			
−	5	035			5	042			
T.P	266	550							T.P.
+	6	294			6	289			
π	272	844	+1	527 ✓	+1	528 ✓			
−	4	767			4	761			
T.P.	268	077							T.P.
+	6	424			6	407			
π	274	501	+1	445 ✓	+1	448 ✓			
−	4	979			4	959			
T.P.	269	522							T.P.
+	6	168			6	152			
π	275	690	+1	200 ✓	+1	199 ✓			
−	4	968			4	953			
T.P.	270	722							T.P.
+	5	829			5	867			
π	276	551	-0	098 ✓	-0	097 ✓			
−	5	927			5	964			
T.P.	270	624							T.P.
+	6	171			6	161			
π	276	795	+1	316 ✓	+1	318 ✓			
−	4	855			4	843			
T.P.	271	940							T.P.
+	5	271			5	302			
π	277	211	-0	334 ✓	-0	337 ✓			
−	5	605			5	639			
T.P.	271	606							T.P.

NOTES RED. JOB NO. 0095.18 SURVEY OF HOYT AVE.
DATE SURVEY BY L. L. BROWN
NOTES CHKD. NOTES BY L. L. BROWN DATE 11-4-60
DATE INDEXED H. E. OR DATE

F. B. 2670 PG. 25

765420 S & E-353 4-54

PLEASE RETURN TO
LOS ANGELES COUNTY SURVEYOR
725 LOS ANGELES COUNTY ENGINEERING BLDG.

NOTE: ANY ADDITIONS OR CHANGES ON THIS SHEET MUST BE MADE OR CIRCLED IN RED INK, WITH DATE AND NAME OF PERSON MAKING CHANGE.

Do not extend notes this side of this line

JOB NO. 0095.18 SURVEY OF HOYT AVE.
SURVEY BY L.L. BROWN
NOTES BY L.L. BROWN DATE 11-4-60
INDEXED S.E. OTI DATE
NOTES RED. DATE
NOTES CHKD. DATE

F.B. 2670 PG. 26

B.M.	1ST RUN		DIFF.		2ND RUN		3RD RUN	ADJ. ELEV.	DESCRIPTION
T.P.	271	606							T.P.
+	6	113			6	106			
T	277	719	+0	860	+0	859			
−	5	253			5	247			
SET B.M. H-3	272	466							B.M. H-3 ELEV. _____ HOYT AVE.
+	5	540			5	531			AND ASHER ST. S.E. COR. SPK. IN
T	278	006	+0	581	+0	582			LEAD IN CONC. CURB 13° S. OF S.C.R.
−	4	959			4	949			
T.P.	273	047							T.P.
+	5	995			5	979			
T	279	042	+0	051	+0	051			
−	5	944			5	928			
T.P.	273	098							T.P.
+	5	885			5	874			
T	278	983	+0	430	+0	431			
−	5	455			5	443			
T.P.	273	528							T.P.
+	6	306			6	315			
T	279	834	+1	212	+1	212			
−	5	094			5	103			
T.P.	274	740							T.P.
+	5	471			5	449			
T	280	211	+0	138	+0	138			
−	5	333			5	311			
T.P.	274	878							T.P.
+	5	400			5	390			
T	280	278	+0	923	+0	922			
−	4	477			4	468			
SET B.M. H-4	275	801							B.M. H-4 ELEV. _____ HOYT AVE. & COLUMBIA ST. N.E. COR. SET BT. SPK. IN LEAD. 12 NORTH OF NORTH C.R.

765420 S & E-353 4-54

PLEASE RETURN TO
LOS ANGELES COUNTY SURVEYOR
725 LOS ANGELES COUNTY ENGINEERING BLDG.

NOTE: ANY ADDITIONS OR CHANGES ON THIS SHEET MUST BE MADE OR CIRCLED IN RED INK, WITH DATE AND NAME OF PERSON MAKING CHANGE.

Do not extend notes this side of this line

B.M.	1ST RUN	DIFF.	2ND RUN	3RD RUN	ADJ. ELEV.	DESCRIPTION
SET B.M. H-4	275 801					B.M. H-4 SEE PG. FOR DESC.
+	6 901		6 894			
Π	282 702	+0 834	+0 833			
−	6 067		6 061			
T.P	276 635					T.P.
+	6 080		6 089			
Π	282 715	+0 848	+0 845			
−	5 232		5 244			
T.P.	277 483					T.P.
+	6 241		6 262			
Π	283 724	+0 878	+0 878			
−	5 363		5 384			
T.P.	278 361					T.P.
+	6 442		6 434			
Π	284 803	+1 201	+1 202			
−	5 241		5 232			
T.P.	279 562					T.P.
+	6 179		6 169			
Π	285 741	+2 187	+2 185			
−	3 992		3 984			
T.P.	281 749					T.P.
+	5 912		5 925			
Π	287 661	+0 592	+0 593			
−	5 320		5 332			
SET B.M. H-5	282 341					B.M. H-5 ELEV. HOYT AVE. &
+	5 650		5 668			VALLEY BLVD. S.E. COR. NAIL IN
Π	287 991	-0 385	-0 384	ROD	SURFACE EL.	LEAD. 4' EAST OF EAST C.R.
−	6 035		6 052	-5.16	282.83	
SET P-1	281 956					P-1 ℄ INT. HOYT AVE. & MONTE VISTA AVE.
						H-2 STATE MON. IN M.H. SEE PG. 7

NOTES RED _____ JOB NO. 0095.18 SURVEY OF HOYT AVE.
DATE _____ SURVEY BY L.L. BROWN
NOTES CHKD. _____ NOTES BY L.L. BROWN DATE 11-4-60
DATE _____ INDEXED H. E. OTT DATE _____

F.B. 2670 PG. 27

768420 S & E-353 4-54

PLEASE RETURN TO
LOS ANGELES COUNTY SURVEYOR
725 LOS ANGELES COUNTY ENGINEERING BLDG.

NOTE: ANY ADDITIONS OR CHANGES ON THIS SHEET MUST BE MADE OR CIRCLED IN RED INK, WITH DATE AND NAME OF PERSON MAKING CHANGE.

Do not extend notes this side of this line

JOB NO. 0095.18 SURVEY OF HOPT AVE.
SURVEY BY L.L. BROWN
NOTES BY L.L. BROWN DATE 11-4-60
INDEXED [illegible] DATE
NOTES RED. DATE
NOTES CHKD. DATE
F.B. 2670 Pg. 28

B.M.	1ST RUN		DIFF.		2ND RUN		3RD RUN	ADJ. ELEV.	DESCRIPTION
P-1	281	956							P-1 SEE PG. 27 FOR DESC.
+	4	832			4	812			
π	286	788	-0	829	0	829			
−	5	661			5	641			
T.P.	281	127							T.P
+	5	190		-	5	183			
π	286	317	-1	256✓	-1	255✓			
−	6	446			6	438	-5.6 ROD.	SURFACE EL. P-1A = 280.1 ✓	
P-1A	279	871							P-1A 1" I.P. CEM. PLUG & L.A.CO. ENGR. TAG
+	3	828			3	813			H-3 ON "P" LINE DN. 8" SEE PG. 9 FOR
π	283	699	-4	653✓	-4	655✓			LOCATION.
−	8	481			8	468			
P-2	275	218							P-2 1" I.P. CEM. PLUG & L.A.CO. ENGR. TAG
+	5	682			5	690			H-4 "P" LINE SET FLUSH WITH SURFACE.
π	280	900	+1	030✓	+1	029✓			SEE PG. 9 FOR LOCATION.
−	4	652			4	661			
T.P.	276	248							T.P.
+	5	215			5	195			
π	281	463	-1	576✓	-1	575✓			
−	6	791			6	770	-5.8 ROD	SURFACE EL. P-2A = 275.7 ✓	
P-2A	274	672						H-5	P-2A 1" I.P. CEM. PLUG & L.A.CO. ENGR. TAG
+	6	850			6	835			"P" LINE DN. 12" BELOW SURFACE. SEE
π	281	522	+3	665✓	+3	665✓			PG. 10 FOR LOCATION
−	3	185			3	170			
SET B.M. H-6	278	337							B.M. H-6 } ELEV. _____ EAST SIDE OF
+	6	133			6	129			RIO HONDO F.C. CHANNEL (TOP OF CONC.
π	284	470	+1	935✓	+1	936✓			WALL) & 40 ± N. OF S.P.R.R. BRIDGE
−	4	198			4	184			A L.A.CO. F.C. BR. CAP MON. FLUSH MKD.
T.P.	280	272							T.P. B.M. 62-125

76S420 S & E-353 4-54

PLEASE RETURN TO
LOS ANGELES COUNTY SURVEYOR
725 LOS ANGELES COUNTY ENGINEERING BLDG.

NOTE: ANY ADDITIONS OR CHANGES ON THIS SHEET MUST BE MADE OR CIRCLED IN RED INK, WITH DATE AND NAME OF PERSON MAKING CHANGE.

Do not extend notes this side of this line

B.M.	1ST RUN		DIFF.		2ND RUN		3RD RUN	ADJ. ELEV.	DESCRIPTION
T.P.	280	272							T.P.
+	4	153			4	139			
Σ	284	425	-0	836 ✓	-0	837 ✓			
-	4	989			4	976			
T.P.	279	436							T.P.
+	4	710			4	702			
Σ	284	146	-1	244 ✓	-1	242 ✓			
-	5	954			5	944	-5½ ROD	SURFACE EL. P-2C = 278.9 ✓	
P-2C	278	192						H-7	P-2C 1" I.P. CEM. PLUG & L.A. CO. ENGR. TAG
+	6	272			6	249			"P" LINE DN. 8" BELOW SURFACE.
Σ	284	464	+1	600 ✓	+1	600 ✓			SEE PG. 11 FOR LOCATION
-	4	672			4	649			
T.P.	279	792							T.P.
+	4	703			4	696			
Σ	284	495	+0	315 ✓	+0	318 ✓			
-	4	387			4	378			
T.P.	280	108							T.P.
+	5	368			5	360			
Σ	285	476	-1	242 ✓	-1	242 ✓			
-	6	610			6	602	-5½ ROD	SURFACE EL. P-2D = 279.9 ✓	
P-2D	278	866						H-8	P-2D 1" I.P. CEM. PLUG & L.A. CO. ENGR. TAG
+	6	669			6	680			"P" LINE DN. 12" BELOW SURFACE
Σ	285	535	+2	229 ✓	+2	231 ✓			SEE PG. 12 FOR LOCATION
-	4	440			4	449			
T.P.	281	095							T.P.
+	6	689			6	662			
Σ	287	784	+3	510 ✓	+3	509 ✓			
-	3	179			3	153			
P-3	284	605							P-3 LARGE BT. SPK. W. & TIN. INT. OF "P" LINE
									H-9 & BRYANT RD. ON SURFACE. SEE PG. 14 FOR LOCATION

NOTES RED _____ JOB NO. 00 95.18 SURVEY OF HOYT AVE.
DATE _____ SURVEY BY L. L. BROWN
NOTES CHKD. _____ NOTES BY L. L. BROWN DATE 11-4-60
DATE _____ INDEXED _____ R. E. OTT DATE _____

F.B. 2670 PG. 29

768420 S & E-353 4-54

PLEASE RETURN TO
LOS ANGELES COUNTY SURVEYOR
725 LOS ANGELES COUNTY ENGINEERING BLDG.

NOTE: ANY ADDITIONS OR CHANGES ON THIS SHEET MUST BE MADE OR CIRCLED IN RED INK, WITH DATE AND NAME OF PERSON MAKING CHANGE.

Do not extend notes this side of this line

JOB NO. 0095.18 SURVEY OF HUYT. AVE. NOTES RED. DATE
SURVEY BY L. L. BROWN
NOTES BY L. L. BROWN DATE 11-4-60 NOTES CHKD. DATE
INDEXED [illegible] DATE

B.M.	1ST RUN	DIFF.	2ND RUN	3RD RUN	ADJ. ELEV.	DESCRIPTION
P-3	284 605					P-3
+	7 113		7 122			
⊼	291 718	+4 493 ✓	+4 494 ✓			
−	2 620		2 628			
SET B.M. H-7	289 098					B.M. H-7 ELEV. N. SIDE OF BRYANT RD.
+	4 765		4 773			1030' ± W. OF ℄ INT. TYLER AVE. LEAD &
⊼	293 863	-0 005 ✓	-0 005 ✓			L.A.Co. F.C. TAG IN CURB OF CONC. C.B.
−	4 770		4 778			
SET B.M. H-8	289 093					B.M. H-8 ELEV. S. SIDE OF BRYANT RD.
+	5 267		5 274			1030' ± W. OF ℄ INT. TYLER AVE. LEAD &
⊼	294 360	-0 430 ✓	-0 430 ✓			TACK IN CURB OF CONC. C.B.
−	5 697		5 704			
P-3A	288 663					P-3A 1" I.P. CEM. PLUG & L.A.Co. ENGR. TAG
+	8 059		8 069			H-10 FLUSH WITH MAC. PVMT. ON ℄ OF
⊼	296 722	+3 381 ✓	+3 380 ✓			BRYANT RD. 1030.24' W. OF ℄ INT.
−	4 678		4 689			TYLER AVE. SEE PG. 14 FOR LOCATION
T.P.	292 044					T.P.
+	5 473		5 482			
⊼	297 517	+0 390 ✓	+0 390 ✓			
−	5 083		5 092			
T.P.	292 434					T.P.
+	4 527		4 512			
⊼	296 961	-0 120 ✓	-0 120 ✓			
−	4 647		4 632			
P-3B	292 314					P-3B LG. BT. SPK. W. & TIN FLUSH WITH
+	5 090		5 085			H-11 MAC. PVMT. 558.03' W. OF TYLER
⊼	297 404	+0 707 ✓	+0 706 ✓			AVE. & ON ℄ OF BRYANT RD.
−	4 383		4 379			SEE PG. 14 FOR LOCATION
T.P.	293 021					T.P.

F.B. 2670 PG. 30

765420 S & E-353 4-54

PLEASE RETURN TO
LOS ANGELES COUNTY SURVEYOR
725 LOS ANGELES COUNTY ENGINEERING BLDG.

NOTE: ANY ADDITIONS OR CHANGES ON THIS SHEET MUST BE MADE OR CIRCLED IN RED INK, WITH DATE AND NAME OF PERSON MAKING CHANGE.

Do not extend notes this side of this line

B.M.	1ST RUN	DIFF.	2ND RUN	3RD RUN	ADJ. ELEV.	DESCRIPTION
T.P.	293 021					T.P.
+	5 485		5 496			
Σ	298 506	+1 207	+1 208			
−	4 278		4 288			
P-4	294 228					P-4
+	5 667		5 655			H-12 LG. BT. SPK. W. & T. & INT. BRYANT RD.
Σ	299 895	+0 407	+0 406			& TYLER AVE. SEE PG. 13 FOR LOCATION
−	5 260		5 249			
FD. B.M. KY-8	294 635					B.M. KY-8 ELEV. 294.604 F.B. 1903-11 S.E.
+	4 768		4.745			COR. BRYANT RD. & TYLER AVE.
Σ	299 403	-0 307	-0 305			BT. SPK. IN CURB 15± S. OF S.C.R.
−	5 075		5 050			
P-5	294 328					P-5 ⊥PT. TYLER AVE. 11.66' N. OF INTER.
+	5 862		5 589			TYLER AVE. & BRYANT RD. LARGE BT. SPK.
Σ	300 190	+0 488	+0 487			W. & T. FLUSH WITH MAG. POINT.
−	5 374		5 102			SEE PG. 13 FOR LOCATION
T.P.	294 816					T.P.
+	5 717		5 737			
Σ	300 533	+0 709	+0 708			
−	5 008		5 029			
T.P.	295 525					T.P.
+	5 549		5 560			
Σ	301 074	+0 588	+0 591			
−	4 961		4 989			
FD. B.M. KY-7	296 113					B.M. KY-7 ELEV. 296.094 F.B. 1903-11
+	5 543		5 550			EAST SIDE OF TYLER AVE. 80'± S.
Σ	301 656	+0 691	+0 690			OF BASYE ST. BT. SPK. IN CONC.
−	4 852		4 860			DRIVEWAY IN FRONT OF HSE. NO. 4158
P-6	296 804					P-6 S.W. & TIN & INTER. TYLER AVE. & BASYE
					(CONT.)	H-14 ST. TO WEST. SEE F.B. 1935-48 FOR LOCATION.

NOTES RED _____ JOB NO. 0095.18 SURVEY OF HOPT AVE.
DATE _____ SURVEY BY L. L. BROWN
NOTES CHKD. _____ NOTES BY L. L. BROWN DATE 11-4-60
DATE _____ INDEXED E. OTT DATE _____

F.B. 2670 Pg. 31

769420 S & E-353 4-54

PLEASE RETURN TO
LOS ANGELES COUNTY SURVEYOR
725 LOS ANGELES COUNTY ENGINEERING BLDG.

NOTE: ANY ADDITIONS OR CHANGES ON THIS SHEET MUST BE MADE OR CIRCLED IN RED INK, WITH DATE AND NAME OF PERSON MAKING CHANGE.

Do not extend notes this side of this line

JOB NO. 0095-18 SURVEY OF HOPT AVE.
SURVEY BY L. L. BROWN
NOTES BY L. L. BROWN DATE 11-4-60
INDEXED DATE
NOTES RED DATE
NOTES CHKD DATE

F. B. 2670 Pg. 32

B.M.	1ST RUN	DIFF.	2ND RUN	3RD RUN	ADJ. ELEV.	DESCRIPTION
P-6	296 804					(CONT) P-6 SEE P6.31 FOR DESC.
+	5 631		5 630			
Π	302 435	+0 920	+0 920			
−	4 711		4 710			
T.P.	297 724					T.P.
+	5 020		5 025			
Π	302 744	-3 810	-3 807			
−	8 830		8 832			
T.P.	293 914					T.P.
+	2 556		2 584			
Π	296 500	-5 072	-5 071			
−	7 655		7 655			
P-7	288 842					P-7 SURFACE ELEV. OVER 2" I.P. INTER. OF
+	10 006		9 992			H-17 & BASYE ST. & TRACT LINE. SEE
Π	298 848	+8 625	+8 626			F.B. 1935-50 FOR LOCATION.
−	1 384		1 366			
T.P.	297 461					T.P.
+	5 551		5 542			
Π	303 018	-0 008	-0 008			
−	5 559		5 550			
T.P.	297 459					T.P.
+	5 600		5 611			
Π	303 059	-0 288	-0 290			
−	5 888		5 901			
T.P.	297 171					T.P.
+	6 831		6 820			
Π	304 002	+2 020	+2 020			
−	4 811		4 800			
F.D. B.M. KY-6	299 191				(CONT)	B.M. KY-6 EL. 299.191 F.B. 1903-10 E. SIDE TYLER AVE. 250' S. OF LAMBERT AVE. BT. SDR. IN CONC. DRIVEWAY NSE. NO. 4242

X

76S420 S & E-353 4-54

PLEASE RETURN TO
LOS ANGELES COUNTY SURVEYOR
725 LOS ANGELES COUNTY ENGINEERING BLDG.

NOTE: ANY ADDITIONS OR CHANGES ON THIS SHEET MUST BE MADE OR CIRCLED IN RED INK, WITH DATE AND NAME OF PERSON MAKING CHANGE.

Do not extend notes this side of this line

NOTES RED ____ JOB NO. 0085.16 SURVEY OF HOYT AVE.
DATE ____ SURVEY BY L.E. BROWN
NOTES CHKD ____ NOTES BY P. HARRINGTON DATE 11-28-60
DATE ____ INDEXED H.F. OTT DATE ____

B.M.	1ST RUN	DIFF.	2ND RUN	3RD RUN	ADJ. ELEV.	DESCRIPTION
B.M. KY-6	299 191					B.M. KY-6 SEE PG. 32 FOR DESC.
+	5 480		5 460			
Σ	304 671	-0 572	-0 570			
−	6 052		6 030	-5 49 ROD	SURFACE EL. P-8 = 299.18	
P-8	298 619					P-8 L.A. Co. ROAD DEPT. MON. IN H.H.
+	6 392		6 410			H-19 & INT. LAMBERT AVE. & LOCUSTDALE
Σ	305 011	+1 265	+1 265			AVE. SEE F.B. 1935-51 FOR LOCATION
−	5 127		5 145			
T.P.	299 884					T.P.
+	5 920		5 888			
Σ	304 904	-1 342	-1 343			
−	6 362		6 350	-5 3 ROD	SURFACE EL. P-9 = 299.7	
P-9	298 542					P-9 1" I.P. CEM. PLUG & L.A. Co. ENGR. TAG
+	6 571		6 560			H-45 DN. 14" P.I. LAMBERT AVE. 284.70'
Σ	305 113	+0 840	+0 842			N. OF & INT. LAMBERT AVE. & LOCUST-
−	5 731		5 718			DALE AVE. SEE F.B. 1935-53 FOR LOCATION
T.P.	299 382					T.P.
+	6 135		6 119			
Σ	305 517	+0 204	+0 202			
−	5 931		5 917	-5 40 ROD	SURFACE EL. P-10 = 300.12	
P-10	299 586				H-33	P-10 NEW P.I. TYLER AVE. L.A. Co. ROAD DEPT.
+	7 159		7 129			MON. IN H.H. 115.87' NORTH & INTER.
Σ	306 745	+1 140	+1 141			LAMBERT AVE. & LOCUSTDALE AVE.
−	6 019		5 988			SEE F.B. 1935-51 FOR LOCATION
T.P.	300 726					T.P.
+	6 365		6 329			
Σ	307 091	+1 780	+1 780			
−	4 585		4 549			
T.P.	302 506					T.P. (CONT.)

F.B. 2670 PG. 33

76S420 S & E-353 4-54

PLEASE RETURN TO
LOS ANGELES COUNTY SURVEYOR
725 LOS ANGELES COUNTY ENGINEERING BLDG.

NOTE: ANY ADDITIONS OR CHANGES ON THIS SHEET MUST BE MADE OR CIRCLED IN RED INK, WITH DATE AND NAME OF PERSON MAKING CHANGE.

Do not extend notes this side of this line

B.M.	1ST RUN	DIFF.	2ND RUN	3RD RUN	ADJ. ELEV.	DESCRIPTION
T.P.	302 506					(CONT.)
+	5 983		5 961			
⊼	308 489	-0 139	-0 142			
−	6 122		6 103	-5 62 ROD	SURFACE EL. P-11 = 302 87	
P-11	302 367					P-11 NEW P.I. TYLER AVE. L.A. CO. RD. DEPT.
+	6 340		6 355			H-35 MON. IN H.H. 19.77' S. OF ℄ INTER.
⊼	308 707	+1 982	+1 985			TYLER AVE. & McGIRK AVE.
−	4 358		4 370			SEE F.B. 1935-52 FOR LOCATION
T.P.	304 349					T.P.
+	5 905		5 915			
⊼	310 254	+1 065	+1 067			
−	4 840		4 848			
T.P.	305 414					T.P.
+	6 803		6 780			
⊼	312 217	+1 042	+1 039			
−	5 761		5 741			
T.P.	306 456					T.P.
+	6 031		6 008			
⊼	312 487	+1 428	+1 426			
−	4 603		4 582			
T.P.	307 884					T.P.
+	5 662		5 644			
⊼	313 546	+1 092	+1 094			
−	4 570		4 550			
T.P.	308 976					T.P.
+	5 968		5 975			
⊼	314 944	+1 528	+1 527			
−	4 440		4 448			
T.P.	310 504					T.P. (CONT.)

JOB NO. 009518 SURVEY OF HOYT AVE. NOTES RED.
SURVEY BY L.L. BROWN DATE
NOTES BY P. HARRINGTON DATE 11-28-60 NOTES CHKD.
INDEXED [illegible] DATE

F.B. 2670 Pg. 34

765420 S & E-353 4-54

PLEASE RETURN TO
LOS ANGELES COUNTY SURVEYOR
725 LOS ANGELES COUNTY ENGINEERING BLDG.

NOTE: ANY ADDITIONS OR CHANGES ON THIS SHEET MUST BE MADE OR CIRCLED IN RED INK, WITH DATE AND NAME OF PERSON MAKING CHANGE.

Do not extend notes this side of this line

B.M.	1ST RUN		DIFF.		2ND RUN		3RD RUN	ADJ. ELEV.	DESCRIPTION
T.P.	310	504							(CONT.)
+	6	059			6	042			
Π	316	563	+1	771	+1	772			
−	4	288			4	270			
F.D. B.M. T.F 231	312	275							B.M. T.F. 231 (OLD B.M. KY-1) ELEV. 312.264 F.B. 1734-179 TYLER AVE. & RANCHITO ST. S.E. COR. BT. STK. IN LD. IN CONC. CURB 5' S. OF S.C.R.
									NOTE: TERMINATED BENCH LEVEL CIRCUIT AT B.M. T.F. 231 FORM-ALLY B.M. KY-1. THE ABOVE BENCH WAS ESTABLISHED IN 1957 AND IS BASED ON PRECISE B.M. 19-8 EL. 315.401 F.B. 1383-15 L.L. BROWN 11-28-60

NOTES RED _____ JOB NO. 2085.18 SURVEY OF HOYT AVE.
DATE _____ SURVEY BY L.L. BROWN
NOTES CHKD _____ NOTES BY L.L. BROWN DATE 11-28-60
DATE _____ INDEXED _____ H.E. OTT DATE _____

F.B. 2670 PG. 35

F. B. 2670 Pg. 36

JOB NO. 0095.18 SURVEY OF HOYT AVE. NOTES RED

SURVEY BY L. L. BROWN DATE

NOTES BY L. L. BROWN DATE 11-28-60 NOTES CHKD.

INDEXED DATE DATE

B.M.	1ST RUN	DIFF.	2ND RUN	3RD RUN	ADJ. ELEV.	DESCRIPTION

Do not extend notes this side of this line

PLEASE RETURN TO

LOS ANGELES COUNTY SURVEYOR

725 LOS ANGELES COUNTY ENGINEERING BLDG.

NOTE: ANY ADDITIONS OR CHANGES ON THIS SHEET MUST BE MADE OR CIRCLED IN RED INK, WITH DATE AND NAME OF PERSON MAKING CHANGE.

769420 S & E-353 4-54

Notes Ck'd by	Survey of HOYT AVE.	F. B. 2670 Pg. 37
Map No.	JN 0095-18 Tape Std °F	
Office Work	Surveyed by L.L.B.	
Checked	Notes P. HARRINGTON Date 11-3-60	
Date	Indexed H. E. OTT DEC 2 '60	

HOYT AVE.
J.N. 0095-18

S.P.R.R. BRIDGE
LOCATION

PARTY.
BROWN, L.L.
HARRINGTON, P.
FALSEY, J.
MARTINEZ, E.
WORKMAN, A.

NOTE:
STATIONING ALONG "P" LINE BEGINS 1+00 AT INTERSECTION OF "P" LINE AND MONTE VISTA AVE.

Note: Any Additions or Changes on This Sheet Must be Made or Circled in Red Ink With Date and Name of Person Making Change.
Do not extend this side of this line.
PLEASE RETURN TO
LOS ANGELES COUNTY ENGINEER
700 LOS ANGELES COUNTY ENGINEERING BLDG.
76F3098 S&E #247 11-56

F. B. 2670 PG 38

CONT. TO BOT. Pg 39

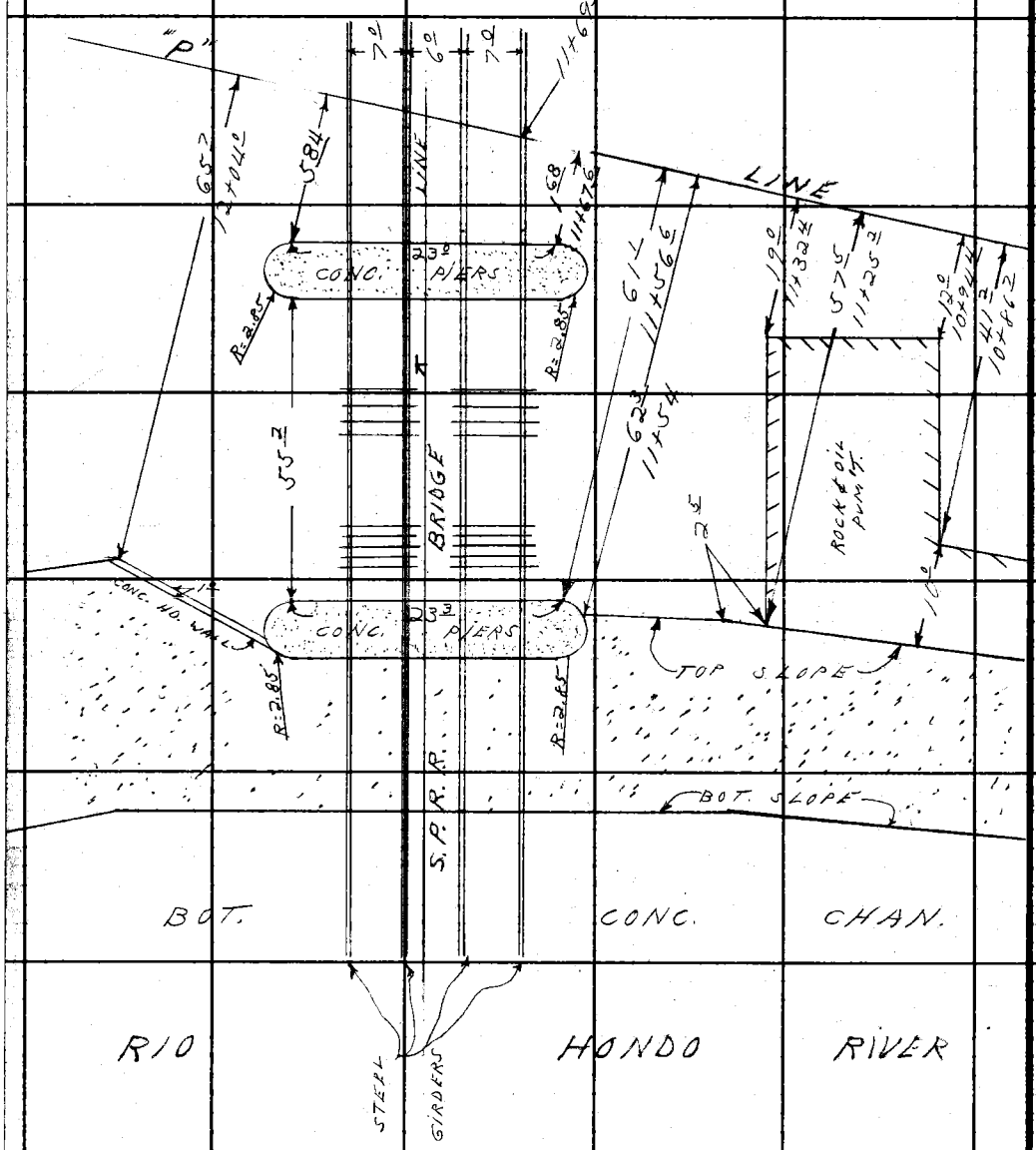

PLEASE RETURN TO
LOS ANGELES COUNTY ENGINEER
700 LOS ANGELES COUNTY ENGINEERING BLDG.

Do not extend this side of this line.

Note: Any Additions or Changes on This Sheet Must be Made or Circled in Red Ink With Date and Name of Person Making Change.

X

Notes Ck'd by	Survey of HOYT AVE.
Map No.	JN0095 18 Tape Std °F
Office Work	Surveyed by L.L.B.
Checked	Notes P.H. Date 11-2-60
Date	Indexed

F. B. 2670 PG. 39

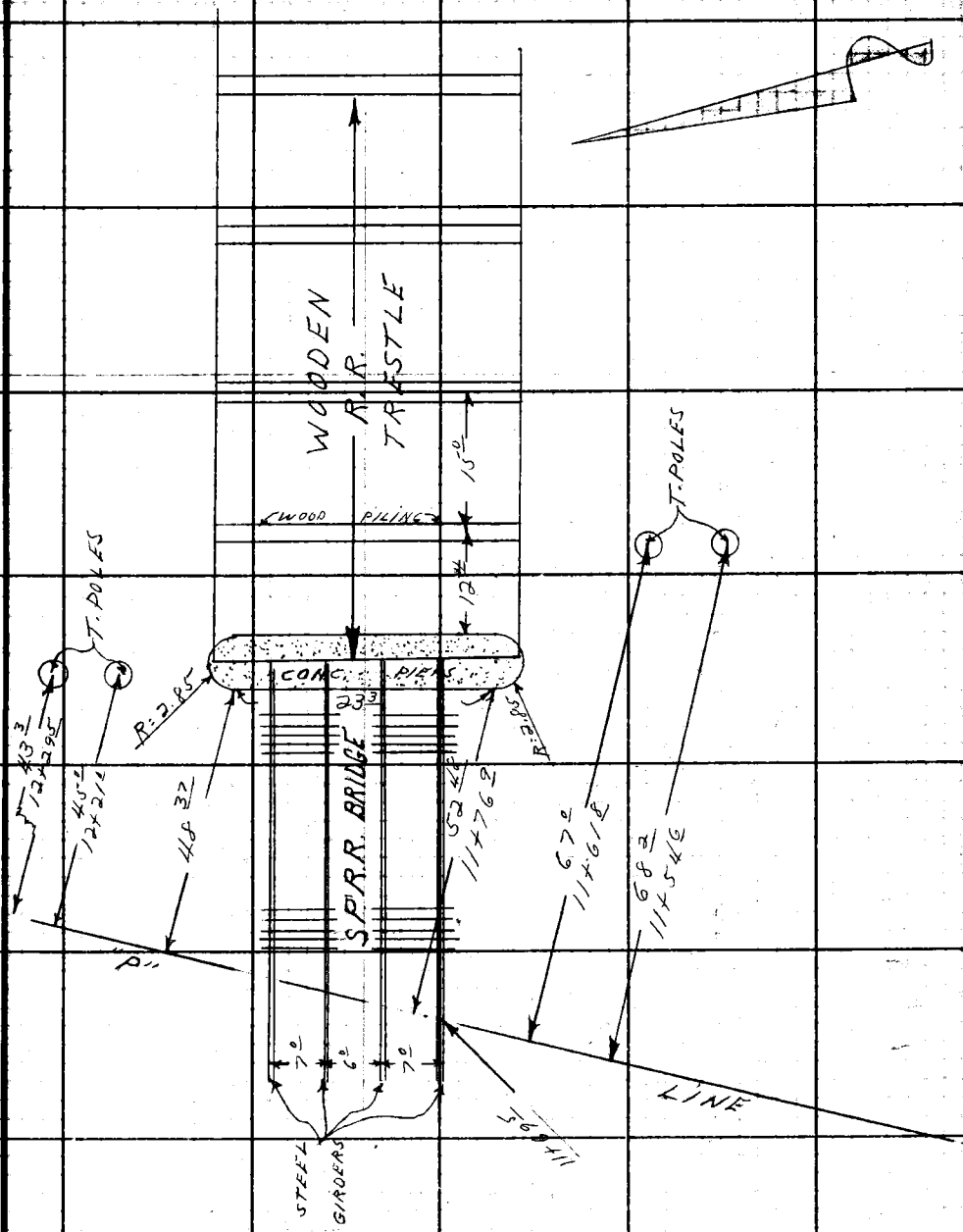

CONT. TO TOP PG. 38

Note: Any Additions or Changes on This Sheet Must be Made or Circled in Red Ink With Date and Name of Person Making Change.

Do not extend this side of this line.

PLEASE RETURN TO
LOS ANGELES COUNTY ENGINEER
700 LOS ANGELES COUNTY ENGINEERING BLDG.

78F2095 S&E #247 11-58

PLEASE RETURN TO
LOS ANGELES COUNTY ENGINEER
700 LOS ANGELES COUNTY ENGINEERING BLDG.

Do not extend this side of this line.

Note: Any Additions or Changes on This Sheet Must be Made or Circled in Red Ink With Date and Name of Person Making Change.

F. B. 2620 PG 40

Notes Ck'd by	Survey of HOYT AVE.	F. B. 2670 PG. 41
Map No.	JN 0095.18 Tape Std °F	
Office Work	Surveyed by L. L. BROWN	
Checked	Notes L. L. BROWN Date 11-2-66	
Date	Indexed H. E. OTT DEC 2 '66	

HOYT AVE.

JN 0095.18

SIDE VIEW AND ELEV. ON BOTTOM OF STEEL GIRDER. S.P.R.R. BRIDGE.

PARTY
BROWN, L.L.
HARRINGTON
FALSEY
MARTINEZ

Note: Any Additions or Changes on this Sheet Must be Made or Circled in Red Ink With Date and Name of Person Making Change.

Do not extend this stub of this line.

PLEASE RETURN TO
LOS ANGELES COUNTY ENGINEER
700 LOS ANGELES COUNTY ENGINEERING BLDG.

76F309S S&E #247 11-58

F. B. 2670 Pg. 42

NOTE: SIZE OF ENDS CONC. PIER IS THE SAME AS MEASUREMENTS SHOWN ON CENTER ONE.

SIDE VIEW LOOKING NORTH
S.P.R.R. BRIDGE

PLEASE RETURN TO
LOS ANGELES COUNTY ENGINEER
700 Los Angeles County Engineering Bldg.

Do not extend this side of this line.

Note: Any Additions or Changes on This Sheet Must be Made or Circled in Red Ink With Date and Name of Person Making Change.

X

F.B. 2670 Pg. 43

tted_____ Job No. 0095 18 Division No._____

te_____ Survey of HOYT AVE.

ecked_____ Survey by L.L.B. Notes P.H. Date 11-29-60

te_____ Map No._____ Indexed H. E. OTT Date DEC 2 '60

HOYT AVE.

J.N. 0095.18

CROSS-SECTIONS

FROM STA. 8+00 (APPROX. 300' S. OF S.P.R.R. BRIDGE) TO STA 13+00

LENKER ROD USED

Y
L.
N, P.
E.

NOTE:

STATIONING ALONG "P" LINE BEGINS 1+00 AT INTERSECTION OF "P" LINE AND MONTE VISTA AVE.

76L-298 CE 307 11-58

PLEASE RETURN TO
LOS ANGELES COUNTY ENGINEER
700 LOS ANGELES COUNTY ENGINEERING BLDG.

NOTE: ANY ADDITIONS OR CHANGES ON THIS SHEET MUST BE MADE OR CIRCLED IN RED INK. WITH DATE AND NAME OF PERSON MAKING CHANGE.

Do not extend notes this side of this line.

STATION	B.S.	H.I.	F.S.	ELEV	LEFT & WEST	RIGHT & EAST
FD. B.M. P-2				275 22	P-2 ELEV. 275.218 (FIELD)	F.B. 2670-28
					1" I.P. CEM. PLUG & L.A. CO. ENGR. TAG, "P" LINE	
					SET FLUSH WITH SURFACE, SEE Pg. 9 FOR LOC.	
8+00				276 0		
				276 6		40' GRD. BRK.
				278 2		70' " "
				278 8		100' " "
				279 3		200' GRD.
				275 87	5' EDGE PUM'T.	
				275 59	15' TOP CONC. RIV. BK	
				258 81	51.6 BOT. " CHAN.	
8+96.5	GRD BRK.			275 97	22.5 TOP CONC. RIV. BK	
8+98.5	GRD. BRK.			276 07	12' EDGE PUM'T.	
9+00				275 7		
				276 7		42' GRD. BRK.

F.B. 2670 Pg. 44
Job No. 0095 18 Division No. Notes Red Plotted Profile
Survey of HOXT AVE. Date Date No. X-Sec.
Survey by L.L.B. Notes P.H. Notes Chkd. Checked
Indexed H. E. OTT Date Date Date No.

76L-298 CE 307 11-58

PLEASE RETURN TO
LOS ANGELES COUNTY ENGINEER
700 LOS ANGELES COUNTY ENGINEERING BLDG.

NOTE: ANY ADDITIONS OR CHANGES ON THIS SHEET MUST BE MADE OR CIRCLED IN RED INK, WITH DATE AND NAME OF PERSON MAKING CHANGE.

Do not extend notes this side of this line.

STATION	B.S.	H.I.	F.S.	ELEV.	LEFT & WEST	RIGHT & EAST
9+00				279 2		84' GRD. BRK.
				280 0		100' "
				279 4		200' "
				259 15	59 2 BOT. CONC. CHAN.	
9+11 c	GRD.	BRK.		273 00	30' TOP CONC. RIV. BK.	
9+12 o	GRD.	BRK.		274 6		GRD. BRK. GRD.
9+ 50				274 2		
				276 7		35' GRD. BRK.
				279 0		100' " "
				279 4		200' "
				274 7	3' GRD. BRK.	
				273 6	31 5 " "	
9+60 c	GRD.	BRK.		273 10	35 8 TOP CONC. RIV. BK.	
9+69 o	GRD.	BRK.		274 77	33' TOP CONC. RIV. BK.	
9+ 71 2	BEG.	PUM'T.		274 85	22 5 EDGE PUM'T.	

Profile Notes Red ____ Plotted ____ Job No. 0095 Division No. ____
No. ____ Date ____ Date ____ Survey of HOYT AVE.
X-Sec. Notes Chkd. ____ Checked ____ Survey by L.L.B. Notes P.H. Date 11-29-60
No. ____ Date ____ Date ____ Map No. ____ Indexed H. E. OH Date ____

F.B. 2670 Pg. 45

76L-298 CE 307 11-58

PLEASE RETURN TO
LOS ANGELES COUNTY ENGINEER
700 LOS ANGELES COUNTY ENGINEERING BLDG.

NOTE: ANY ADDITIONS OR CHANGES ON THIS SHEET MUST BE MADE OR CIRCLED IN RED INK, WITH DATE AND NAME OF PERSON MAKING CHANGE.

Do not extend notes this side of this line.

STATION	B.S.	H.I.	F.S.	ELEV	LEFT & WEST	RIGHT & EAST
9+74				274 2		
				274 6	3' BOT. BRK.	
				276 3	8' TOP BRK.	
				275 5	16.5 GRD. BRK.	
				274 86	23' EDGE PUM'T.	
10+00	0			275 42		
				274 1		9' GRD. BRK.
				275 7		24' " "
				277 8		35' " "
				279 9		100' " "
				279 3		200' " "
				276 5	13' TOP BRK.	
				276 4	19' " "	
				274 80	27.5 EDGE PUM'T.	
				274 57	38' TOP CONC. RIV. BK.	
				259 42	70.2 BOT. " CHAN.	
10+29	GRD	BRK.		275 3		
				274 1		11' GRD. BRK.
				278 5		37' TOP BRK.
				276 5	11' TOP BRK.	

F.B. 2670 Pg. 46
Job No. 0095 18 Division No. ____ Notes Red ____ Plotted ____ Profile
Survey of HOYT AVE. Date ____ Date ____ No. ____
Survey by L.L.B. Notes P.H. Notes Chkd. ____ Checked ____ X-Sec.
Indexed H.E. OTT Date ____ Date ____ No. ____

76L-298 CE 307 11-58

PLEASE RETURN TO
LOS ANGELES COUNTY ENGINEER
700 LOS ANGELES COUNTY ENGINEERING BLDG.

NOTE: ANY ADDITIONS OR CHANGES ON THIS SHEET MUST BE MADE OR CIRCLED IN RED INK. WITH DATE AND NAME OF PERSON MAKING CHANGE.

Do not extend notes this side of this line.

STATION	B. S.	H. I.	F. S.	ELEV.	LEFT & WEST	RIGHT & EAST
10+29				276 5	21' TOP BRK.	
				275 06	32' EDGE PVM'T.	
10+50				275 2		
				273 9		14' GRD. BRK.
				276 9		34' TOP "
				278 0		48' BOT. "
				279 1		55' TOP "
				279 7		100' GRD.
11+00				275 5		
				273 8		19.5 GRD. BRK.
				275 3		35' " "
				276 0		53' BOT. "
				279 2		78' TOP "
				278 9		100' GRD.
				276 01	12.2 EDGE PVM'T.	
				275 06	53.3 TOP CONC. RIV. BK.	
				259 72	86.2 BOT. CONC. CHAN.	
11+50				275.2		

Profile Notes Red ____ Plotted ____ Job No. 0085 Division No. 18
No. ____ Date ____ Date ____ Survey of HOYT AVE.
X-Sec. Notes Chkd. ____ Checked ____ Survey by L.K.B. Notes P.H. Date 11-25-60
No. ____ Date ____ Date ____ Map No. ____ Indexed H. E. Ott Date ____

F.B. 2670 Pg. 47

76L-298 CE 307 11-58

PLEASE RETURN TO
LOS ANGELES COUNTY ENGINEER
700 LOS ANGELES COUNTY ENGINEERING BLDG.

NOTE: ANY ADDITIONS OR CHANGES ON THIS SHEET MUST BE MADE OR CIRCLED IN RED INK, WITH DATE AND NAME OF PERSON MAKING CHANGE.

Do not extend notes this side of this line.

STATION	B.S.	H.I.	F.S.	ELEV	LEFT & WEST	RIGHT & EAST
11+50				273 4		26' GRD BRK.
				275 3		70' "
				276 8		100' "
				275 8	4' GRD. BRK.	
				275 6	50' " .	
				275 13	62' TOP CONC. RIV. BK.	
				259 90	95.5 BOT. CONC. CHAN.	
11+64				277 0	63.7 GRD. BRK.	
11+65				275 2		70' GRD
11+69.5				282 61	ELEV. ON BOT. OF STEEL GIRDER (FOR CLEARANCE)	
11+73				276 4	33' GRD. BRK.	
11+79				277 8	34' GRD. BRK.	
11+81				274 8	10.5 GRD. BRK.	
12+00				274 9		
				273 4		37' GRD BRK.
				273 3		48' "
				271 8		55' "

F.B. 2670 Pg. 48
Job No. 0095 18 Division No. ____ Notes Red ____ Plotted ____ Profile ____
Survey of HOYT AVE. Date ____ Date ____ No. ____
Survey by L.L.B. Notes P.H. Notes Chkd. ____ Checked ____ X-Sec. ____
Indexed H.E. OIL Date ____ Date ____ Date ____ No. ____

76L-298 CE 307 11-58

PLEASE RETURN TO
LOS ANGELES COUNTY ENGINEER
700 LOS ANGELES COUNTY ENGINEERING BLDG.

NOTE: ANY ADDITIONS OR CHANGES ON THIS SHEET MUST BE MADE OR CIRCLED IN RED INK. WITH DATE AND NAME OF PERSON MAKING CHANGE.

Do not extend notes this side of this line.

STATION	B.S.	H.I.	F.S.	ELEV.	LEFT & WEST	RIGHT & EAST
12+00				271 5		75' GRD.
				275 3	17' BOT. BRK.	
				278 9	31' TOP "	
				278 30	66' TOP CONC. RIV. BK.	
12+20	GRD.	BRK.		276 3		BOT. BK.
				279 1	32' TOP BRK.	
12+27^{6}	0			279 52		TOP BK.
12+30				275 5		69' BOT. BK.
12+38				279 0		68' TOP BK.
13+00				279 3		
				279 2		50' GRD.
				277 9		100' "
				279 4	50' GRD. BRK.	
				278 83	87^{5} EDGE PUM'T.	
				278 42	98^{3} TOP CONC. RIV. BK.	

Profile No. ____ Notes Red ____ Plotted ____ Job No. 0095 18 Division No. ____
X-Sec. No. ____ Date ____ Date ____ Survey of HOYT AVE.
Notes Chkd. ____ Checked ____ Survey by L.L.B. Notes P.H. Date 11-25-60
Date ____ Date ____ Map No. ____ Indexed H. E. OTT Date ____

F.B. 2670 Pg. 49

F.B. 2670 Pg. 50

Job No. 0095 18 Division No. _____ Notes Red _____ Plotted _____ Profile

Survey of HOYT AVE. Date _____ Date _____ No. _____

Survey by L.L.B. Notes P.H. Notes Chkd. _____ Checked _____ X-Sec.

Indexed [illegible] Date _____ Date _____ Date _____ No. _____

76L-298 CE 307 11-56

PLEASE RETURN TO

LOS ANGELES COUNTY ENGINEER

700 Los Angeles County Engineering Bldg.

NOTE: ANY ADDITIONS OR CHANGES ON THIS SHEET MUST BE MADE OR CIRCLED IN RED INK, WITH DATE AND NAME OF PERSON MAKING CHANGE.

Do not extend notes this side of this line.

STATION	B.S.	H.I.	F.S.	ELEV	
FD. B.M. H-6				278 32	B.M. H-6 ELEV. 278.337 (FIELD) F.B. 2670-28 E. SIDE RIO HONDO F. C. CHAN. (TOP CONC. WALL) ∅ 40' ± N. OF S.P.R.R. BRIDGE, A L.A. CO. F.C. BR. CAP MON. FLUSH MH'D. B.M. 62-125

F.B. 2670 Pg. 51

Profile No.	Notes Red	Plotted	Job No. 0095 18	Division No.	
	Date	Date	Survey of HOYT AVE.		
X-Sec. No.	Notes Chkd.	Checked	Survey by L.L.B.	Notes P.H	Date 4-10-61
	Date	Date	Map No.	Indexed H. E. OTT	Date AUG 1 7 61

HOYT AVE.

J.N. 0095.18

CHECK ON AERIAL CONTOUR MAP

LENKER ROD USED

PARTY

BROWN, L.L.
HARRINGTON, P.
KAPP, K.
MARTINEZ, E.
FALSEY, J
WORKMAN, A

STATION	B.S.	H.I.	F.S.	ELEV.

NOTE: ANY ADDITIONS OR CHANGES ON THIS SHEET MUST BE MADE OR CIRCLED IN RED INK, WITH DATE AND NAME OF PERSON MAKING CHANGE.

PLEASE RETURN TO
LOS ANGELES COUNTY ENGINEER
700 LOS ANGELES COUNTY ENGINEERING BLDG.

Do not extend notes this side of this line.

76L-298 CE 307 11-58

76L-298 CE 307 11-58

PLEASE RETURN TO
LOS ANGELES COUNTY ENGINEER
700 LOS ANGELES COUNTY ENGINEERING BLDG.

NOTE: ANY ADDITIONS OR CHANGES ON THIS SHEET MUST BE MADE OR CIRCLED IN RED INK, WITH DATE AND NAME OF PERSON MAKING CHANGE.

Do not extend notes this side of this line.

STATION	B.S.	H.I.	F.S.	ELEV		
B.M. P-1 (H-2)				281 96	B.M. #P-1, ELEV. 281.956, F.B. 2670-27, & INT. HOYT. AVE. & MONTE VISTA AVE. STATE MON. IN H.H.	
#1				282 6		
#2				282 2		
#3				282 7		
#4				282 7		
#5				284 6		
#6				282 1		
#7				281 4		
PROFILE BETWEEN H-3 & H-4; 50' STATIONS						
B.M. P-2 (H-4)				275 22	B.M. #P-2, ELEV. 275.218, F.B. 2670-28 1" I.P. CEM. PLUG & L.A. CO. ENGR. TAG "P" LINE SET FLUSH WITH SURFACE	
H-3 = 0+00				280 6		
0+50				280 4		

F.B. 2670 Pg. 52

Job No. 00951 Division No. ____ Notes Red ____ Plotted ____ Profile ____

Survey of HOYT AVE. Date ____ Date ____ No. ____ X-Sec. ____

Survey by L.L.B. Notes P.H. Notes Chkd. ____ Checked ____ No. ____

Indexed H. E. OTT Date ____ Date ____ Date ____

76L-298 CE 307 11-58

PLEASE RETURN TO
LOS ANGELES COUNTY ENGINEER
700 LOS ANGELES COUNTY ENGINEERING BLDG.

NOTE: ANY ADDITIONS OR CHANGES ON THIS SHEET MUST BE MADE OR CIRCLED IN RED INK, WITH DATE AND NAME OF PERSON MAKING CHANGE.

Do not extend notes this side of this line.

STATION	B.S.	H.I.	F.S.	ELEV.		
1+00				276 7		
1+50				275 4		
H-4				275 2	✓	
BEGIN PROFILE 170' SOUTH OF H-5 FOR STA. 0+00						
FD. B.M. P.2 (H-4)				275 22	SEE PG. 52 FOR DESCRIPTION	
0+00				274 5		
0+50				274 7		
1+00				275 4		
1+50				275 5		
H-5				275 6	✓	
BEGIN PROFILE AT H-5 GOING EAST 300', H-5 = 0+00 EAST						
FD. B.M. H-6				278 34	B.M. H-6 ELEV. 278.337, FB. 2670-28 EAST SIDE OF RIO HONDO F.C. CHANNEL, 40' ± N. OF S.P.R.R. BRIDGE. A.L.A.CO. F.C. BR. CAP MON. FLUSH MK'D. B.M. 62-125	

Profile Notes Red ____ Plotted ____ Job No. 00956 Division No. ____
No. ____ Date ____ Date ____ Survey of HOYT AVE.
X-Sec. Notes Chkd. ____ Checked ____ Survey by L.L.D. Notes P.H. Date 4-10-61
No. ____ Date ____ Date ____ Map No. ____ Indexed H. E. OTT Date ____

F.B. 2670 Pg. 53

76L-298 CE 307 11-58

PLEASE RETURN TO
LOS ANGELES COUNTY ENGINEER
700 LOS ANGELES COUNTY ENGINEERING BLDG.

NOTE: ANY ADDITIONS OR CHANGES ON THIS SHEET MUST BE MADE OR CIRCLED IN RED INK, WITH DATE AND NAME OF PERSON MAKING CHANGE.

Do not extend notes this side of this line.

STATION	B. S.	H. I.	F. S.	ELEV		
H-5=0+00	EAST			275 6		
0+20				274 0	GRD. BRK. BOT.	
0+50				275 8		
0+70				278 2	GRD. BRK. TOP	
1+00				279 1		
1+50				280 3		
2+00				280 1		
2+50				280 2		
3+00				281 1		
PROFILE BETWEEN H-5 & H-6, H-5 = 0+00 GOING NORTH						
H-5=0+00	NORTH			275 6		
0+50				275 2		
1+00				274 5		
1+16				276 5	BOT. BRK.	
H-6				279 5	TOP BRK.	
#8				290 2		
#8"A"				289 2		

Profile
Plotted ____ Date ____ No. ____
X-Sec.
Checked ____ Date ____ No. ____
Notes Red ____ Date ____
Notes Chkd. ____ Date ____
Division No. ____
Job No. 0095-18
Survey of HOYT AVE
Survey by L.L.B. Notes P.H.
Indexed H. E. OTT Date ____
F. B. 2670 Pg. 54

76L-298 CE 307 11-58

PLEASE RETURN TO
LOS ANGELES COUNTY ENGINEER
700 LOS ANGELES COUNTY ENGINEERING BLDG.

NOTE: ANY ADDITIONS OR CHANGES ON THIS SHEET MUST BE MADE OR CIRCLED IN RED INK. WITH DATE AND NAME OF PERSON MAKING CHANGE.

Do not extend notes this side of this line.

STATION	B.S.	H.I.	F.S.	ELEV.		
#9				2756		
#10				2788		
#11				2798		
#12				2794		
#13				2763		
#14				2800		
#15				2792		
#16				2770		
#17				2789		
#18				2790		
#19				2797		
#20				2774		
#21				2786		
BEGIN PROFILE AT H-7 GOING EAST 200; H-7 = 0+00 GOING E						
FD. B.M. P-2C (H-7)				278 19	BM. H-7 ELEV. 278.192 F.B. 2670-29 1" I.P. CEM. PLUG & L.A. CO. ENGR. TAG "P" LINE, DN. 8" BELOW SURFACE	

X

Profile Notes Red ____ Plotted ____ Job No. 00957.8 Division No. ____
No. ____ Date ____ Date ____ Survey of HOYT AVE.
X-Sec. Notes Chkd. ____ Checked ____ Survey by L.L.B. Notes P.H. Date 4-10-61
No. ____ Date ____ Date ____ Map No. ____ Indexed H. E. OTT Date ____

F.B. 2670 Pg. 58

76L-298 CE 307 11-58

PLEASE RETURN TO
LOS ANGELES COUNTY ENGINEER
700 LOS ANGELES COUNTY ENGINEERING BLDG.

NOTE: ANY ADDITIONS OR CHANGES ON THIS SHEET MUST BE MADE OR CIRCLED IN RED INK, WITH DATE AND NAME OF PERSON MAKING CHANGE.

Do not extend notes this side of this line.

STATION	B. S.	H. I.	F. S.	ELEV		
H-7=0+00 EAST				278 9		
0+50				278 4		
1+00				278 3		
1+50				278 0		
2+00				278 0		
#22				278 0		
#23				279 6		
#24				278 7		
#25				280 2		
#26				278 6		
#27				279 7		
#28				279 7		
#29				289 5		
#30				280 2		
#31				284 0		
FD. B.M. P-2D (H-8)				278 88	B.M. H-8 ELEV. 278.866 F.B. 2670-29 1" I.P. CEM. PLUG & L.A. CO. ENGR. TAG "P" LINE DN. 12" BELOW SURFACE	

F.B. 2670 PG. 56

Job No. 0095.16 Division No. ____ Notes Red ____ Plotted ____ Profile ____

Survey of HOYT AVE. Date ____ Date ____ No. ____

Survey by L.L.B. Notes P.H. Notes Chkd. ____ Checked ____ X-Sec. ____

Indexed H.E.O.D. Date ____ Date ____ Date ____ No. ____

76L-298 CE 307 11-58

PLEASE RETURN TO
LOS ANGELES COUNTY ENGINEER
700 LOS ANGELES COUNTY ENGINEERING BLDG.

NOTE: ANY ADDITIONS OR CHANGES ON THIS SHEET MUST BE MADE OR CIRCLED IN RED INK, WITH DATE AND NAME OF PERSON MAKING CHANGE.

Do not extend notes this side of this line.

STATION	B.S.	H.I.	F.S.	ELEV.		
BEGIN PROFILE AT H-8 GOING EAST 350'+EAST, H-8 = 0+00 GOING E.						
H-8 = 0+00 EAST				2799		
0+50				2800		
1+00				2802		
1+50				2803		
2+00				2804		
2+50				2813		
3+00				2824		
3+25				2824	BOT. BK.	
3+45				2950	TOP BK.	
3+50				2951		
#32				2794		
#33				2810		
#34				2820		
#35				2839		
FD-B.M. P-3 (H-9)				28459	B.M.# H-9 EL. 284.605 F.B 2670-29, LARGE BT. SPK. W. ET., INT. OF "P" LINE & BRYANT RD., ON SURFACE	

Profile No. ____ Notes Red ____ Plotted ____ Job No. 0095 Division No. ____
X-Sec. No. ____ Date ____ Date ____ Survey of HOYT AVE.
Notes Chkd. ____ Checked ____ Survey by L.L.B. Notes P.H. Date 4-10-61
Date ____ Date ____ Map No. ____ Indexed H. E. ON Date ____

F.B. 2670 Pg. 57

76L-298 CE 307 11-58

PLEASE RETURN TO
LOS ANGELES COUNTY ENGINEER
700 LOS ANGELES COUNTY ENGINEERING BLDG.

NOTE: ANY ADDITIONS OR CHANGES ON THIS SHEET MUST BE MADE OR CIRCLED IN RED INK. WITH DATE AND NAME OF PERSON MAKING CHANGE.

Do not extend notes this side of this line.

STATION	B.S.	H.I.	F.S.	ELEV		
FD. B.M. P-3A (H-10)				288 66	B.M. H-10 ELEV. 288.663, FB-2670-30 1" I.P. CEM. PLUG & L.A. CO. ENGR. TAG, FLUSH WITH MAC. PVM'T. ON ℄ BRYANT RD., 1030.24' W. OF ℄ INT. TYLER AVE.	
PROFILE BETWEEN H-10 & H-11; H-10 = 0+00 GOING EAST						
H-10 = 0+00 EAST				288 7		
0+50				290 2		
0+89				291 0	GRD. BRK. PVM'T.	
1+00				291 2		
1+50				291 7		
2+00				291 9		
2+50				292 1		
3+00				292 1		
3+50				292 3		
4+00				292 4		
4+50				292 3		
P-3B (H-11)				292 34	B.M. H-11 EL. 292.314 F.B-2670-30	
				CONT.	LG. BT. SPK. W. & T. FLUSH WITH	

F.B. 2670 PG. 58

Job No. 0095 18 Division No. ____ Notes Red ____ Plotted ____ Profile ____

Survey of HOYT AVE. Date ____ Date ____ No. ____ X-Sec. ____

Survey by L.L.B. Notes P.H. Notes Chkd. ____ Checked ____ No. ____

Indexed H.E. OTT Date ____ Date ____ Date ____

76L-298 CE 307 11-58

PLEASE RETURN TO
LOS ANGELES COUNTY ENGINEER
700 LOS ANGELES COUNTY ENGINEERING BLDG.

NOTE: ANY ADDITIONS OR CHANGES ON THIS SHEET MUST BE MADE OR CIRCLED IN RED INK. WITH DATE AND NAME OF PERSON MAKING CHANGE.

Do not extend notes this side of this line.

STATION	B.S.	H.I.	F.S.	ELEV.		
					MAC. PVM'T. S58.03' W. OF TYLER AVE & ON ℄ OF BRYANT RD.	
#36				2845		
#37				2841		
#38				2841		
#39				2847		
# 40				2849		
#41				2846		
#42				2847		
#43				2840		
#44				2848		
#45				2848		
FD. B.M. P-3A (H-10)				28866	SEE PG. 58 FOR DESCRIPTION	

X

Profile Notes Red ____ Plotted ____ Job No. 0095-14 Division No. ____
No. ____ Date ____ Date ____ Survey of HOYT AVE.
X-Sec. Notes Chkd. ____ Checked ____ Survey by L.L.B. Notes P.H. Date 4-11-61
No. ____ Date ____ Date ____ Map No. ____ Indexed H. E. OTT Date ____

F.B. 2670 Pg. 59

76L-298 CE 307 11-58

PLEASE RETURN TO
LOS ANGELES COUNTY ENGINEER
700 LOS ANGELES COUNTY ENGINEERING BLDG.

NOTE: ANY ADDITIONS OR CHANGES ON THIS SHEET MUST BE MADE OR CIRCLED IN RED INK, WITH DATE AND NAME OF PERSON MAKING CHANGE.

Do not extend notes this side of this line.

P-7 H-17 288.84
H-15-16

STATION	B.S.	H.I.	F.S.	ELEV		
BEGIN PROFILE AT H-14 GOING WEST TO H-16 & THEN 300± FURTHER WEST. H-14=0+00 GOING WEST						
FD. B.M. P-6 (H-14)				296 80	B.M. H-14 EL. 296.804 F.B. 2670-31 S.W. &T. ± INT. TYLER AVE. & BASYE ST. TO WEST	
H-14=0+00 WEST				296 8		
0+32				296 2	GRD. BRK. PUM'T.	
0+50				296 6		
0+85				297 5	GRD. BRK. PUM'T.	
1+00				297 6		
1+50				297 7		
2+00 = H-15				297 74		
2+50				297 8		
3+00				298 0		
3+50				297 9		
3+85				297 7	GRD. BRK. PUM'T.	

F.B. 2670 Pg. 60
Job No. 0095 16 Division No. ____ Notes Red ____ Plotted ____ Profile
Survey of HOYT AVE. Date ____ Date ____ No. ____
Survey by L.L.B. Notes P.H. Notes Chkd. ____ Checked ____ X-Sec.
Indexed H.E. OTT Date ____ Date ____ Date ____ No. ____

76L-298 CE 307 11-58

PLEASE RETURN TO
LOS ANGELES COUNTY ENGINEER
700 LOS ANGELES COUNTY ENGINEERING BLDG.

NOTE: ANY ADDITIONS OR CHANGES ON THIS SHEET MUST BE MADE OR CIRCLED IN RED INK. WITH DATE AND NAME OF PERSON MAKING CHANGE.

Do not extend notes this side of this line.

STATION	B.S.	H.I.	F.S.	ELEV.		
4+00				297 3		
4+26 3 = H-16		0		296 15		
4+50				294 8		
5+00				290 8		
5+50				287 4		
6+00				285 8		
6+ 50				285 2		
7+ 00				285 6		
7+ 50				285 2		
# 46				299 0		
# 47				299 2		
# 48				299 4		
# 49				299 2		
# 50				299 8		
# 51				299 1		
# 52				299 1		
X # 53				299 5		

Profile Notes Red ____ Plotted ____ Job No. 0095.18 Division No. ____
No. ____ Date ____ Date ____ Survey of HOYT AVE.
X-Sec. Notes Chkd. ____ Checked ____ Survey by L.L.B. Notes P.H. Date 4-11-61
No. ____ Date ____ Date ____ Map No. ____ Indexed H.E. OTT Date ____

F.B. 2670 Pg. 61

76L-298 CE 307 11-58

PLEASE RETURN TO
LOS ANGELES COUNTY ENGINEER
700 LOS ANGELES COUNTY ENGINEERING BLDG.

NOTE: ANY ADDITIONS OR CHANGES ON THIS SHEET MUST BE MADE OR CIRCLED IN RED INK, WITH DATE AND NAME OF PERSON MAKING CHANGE.

Do not extend notes this side of this line.

STATION	B.S.	H.I.	F.S.	ELEV		
#54				300 2		
#55				299 3		
#56				299 3		
#57				300 0		
#58				300 4		
#59				299 7		
#60				299 8		
#61				299 9		
#62				300 2		
#63				299 2		
FD. B.M. P-8, (H-19)				298 57	B.M. H-19. EL. 298.619 F.B. 2670-33 L.A.CO. RD. DEPT. MON. IN H.H., ℄ INT. LAMBERT AVE. & LOCUSTDALE AVE.	

F.B. 2670 Pg. 62

Job No. 0095.18 Division No. ____ Notes Red ____ Plotted ____ Profile ____

Survey of HOYT AVE. Date ____ Date ____ No. ____

Survey by L.L.B. Notes P.H. Notes Chkd. ____ Checked ____ X-Sec. ____

Indexed H. E. OTT Date ____ Date ____ Date ____ No. ____

76L-298 CE 307 11-58

PLEASE RETURN TO
LOS ANGELES COUNTY ENGINEER
700 LOS ANGELES COUNTY ENGINEERING BLDG.

NOTE: ANY ADDITIONS OR CHANGES ON THIS SHEET MUST BE MADE OR CIRCLED IN RED INK, WITH DATE AND NAME OF PERSON MAKING CHANGE.

Do not extend notes this side of this line.

STATION	B. S.	H. I.	F. S.	ELEV.		
BEGIN PROFILE AT H-19 GOING EAST THROUG H-20 FOR 410'. H-19 = 0+00 GOING EAST.						
H-19 = 0+00 EAST				299 2		
0+04				299 1	GRD. BRK. PVM'T.	
0+ 35				299 8	" " "	
0+ 50				299 6		
0+ 67				299 2		
1+00				299 7		
1+50				300 1		
1+98 = H-20				300 17		
2+00				300 2		
2+50				300 3		
3+00				300 4		
3+50				300 5		
4+00				300 5		
4+08				300 52		

X

Profile No. ____ Notes Red ____ Plotted ____ Job No. 009516 Division No. ____
X-Sec. No. ____ Date ____ Date ____ Survey of HOYT AVE.
Notes Chkd. ____ Checked ____ Survey by L.L.B. Notes P.H. Date 4-11-61
Date ____ Date ____ Map No. ____ Indexed H. E. OTT Date ____

F.B. 2670 Pg. 63

76L-298 CE 307 11-58

PLEASE RETURN TO
LOS ANGELES COUNTY ENGINEER
700 LOS ANGELES COUNTY ENGINEERING BLDG.

NOTE: ANY ADDITIONS OR CHANGES ON THIS SHEET MUST BE MADE OR CIRCLED IN RED INK. WITH DATE AND NAME OF PERSON MAKING CHANGE.

Do not extend notes this side of this line.

STATION	B.S.	H.I.	F.S.	ELEV		
BEGIN PROFILE AT H-33; GOING NORTH TO McGIRK						
H-33 = 0+00 GOING NORTH						
					@ 295.41	
H-33 = 0+00 NORTH				300 1		
0+50				299 9		
1+00				298 9	GRD. BRK. PUM'T.	
1+50				296 0		
2+00				292 1		
2+40				291 0	GRD. BRK. PUM'T.	
2+50				290 9		
3+00				291 0		
3+50				291 0		
4+00				291 3		
4+50				291 5		
5+00				291 9		

F.B. 2670 Pg. 64
Job No. 0095-18 Division No. ____ Notes Red ____ Plotted ____ Profile ____
Survey of HOYT AVE. Date ____ Date ____ No. ____
Survey by L.L.D. Notes P.H. Notes Chkd. ____ Checked ____ X-Sec. ____
Indexed H. E. OTT Date ____ Date ____ Date ____ No. ____

76L-298 CE 307 11-58

PLEASE RETURN TO
LOS ANGELES COUNTY ENGINEER
700 LOS ANGELES COUNTY ENGINEERING BLDG.

NOTE: ANY ADDITIONS OR CHANGES ON THIS SHEET MUST BE MADE OR CIRCLED IN RED INK, WITH DATE AND NAME OF PERSON MAKING CHANGE.

Do not extend notes this side of this line.

STATION	B. S.	H. I.	F. S.	ELEV.		
#64				303 5		
#65				303 5		
#66				290 6		
BEGIN PROFILE AT H-34, GOING WEST 140, H-34 = 0+00 GOING WEST						
H-34 = 0+00 WEST				302 05		
0+30				301 3	GRD. BRK. PUMT.	
0+38				302 3	TOP BK.	
0+50				296 6		
0+59				293 2	BOT. BK.	
1+00				291 2		
1+40				291 5		
#67				303 0		
#68				293 1		
#69				302 9		

Profile Notes Red ____ Plotted ____ Job No. 0095.18 Division No. ____
No. ____ Date ____ Date ____ Survey of HUYT AVE
X-Sec. Notes Chkd. ____ Checked ____ Survey by L.L.B. Notes P.H. Date 6-12-66
No. ____ Date ____ Date ____ Map No. ____ Indexed ____ Date ____

F.B. 2670 Pg. 65

76L-298 CE 307 11-58

PLEASE RETURN TO
LOS ANGELES COUNTY ENGINEER
700 LOS ANGELES COUNTY ENGINEERING BLDG.

NOTE: ANY ADDITIONS OR CHANGES ON THIS SHEET MUST BE MADE OR CIRCLED IN RED INK, WITH DATE AND NAME OF PERSON MAKING CHANGE.

Do not extend notes this side of this line.

STATION	B. S.	H. I.	F. S.	ELEV		
F.D. B.M. P-11, (H-35)				302 35	B.M. H-35, EL. 302.367, FB-2670-34 NEW P.I. TYLER AVE, L.A. CO. RD. DEPT. MON. IN H.H. 19.77' S. OF ℄ INT. TYLER AVE. & McGIRK AVE.	
PROFILE BETWEEN H-35 & H-38 GOING NORTH						
H-35 = 0+00 GOING NORTH						
H-35 = 0+00 NORTH				302 9		
0+50				303 6		
1+00				303 9		
1+50				304 2		
2+00				304 5		
2+44 = H-36				304 74		
2+50				304 8		
3+00				305 1		
3+50				305 2		
4+00				305 5		
4+16				305 59		

F.B. 2670 Pg. 66
Job No. A0951A Division No. ____ Notes Red ____ Plotted ____ Profile
Survey of HOYT AVE. Date ____ Date ____ No. ____
Survey by L.L.B. Notes P.H. Notes Chkd. ____ Checked ____ X-Sec.
Indexed H. E. OTT Date ____ Date ____ No. ____

76L-298 CE 307 11-58

PLEASE RETURN TO
LOS ANGELES COUNTY ENGINEER
700 LOS ANGELES COUNTY ENGINEERING BLDG.

NOTE: ANY ADDITIONS OR CHANGES ON THIS SHEET MUST BE MADE OR CIRCLED IN RED INK, WITH DATE AND NAME OF PERSON MAKING CHANGE.

Do not extend notes this side of this line.

STATION	B. S.	H. I.	F. S.	ELEV.		
4+50				305 8		
5+00				306 1		
5+50				306 3		
6+00				306 5		
6+50				306 7		
7+00				306 4		
7+07 = A-38				306 8		
#70				305 2		
#71				305 8		
#72				306 1		
#73				306 8		
#74				304 2		

X

Profile Notes Red____ Plotted____ Job No. 0256 Division No.____
No.____ Date____ Date____ Survey of HOYT AVE.
X-Sec. Notes Chkd.____ Checked____ Survey by L.L.B. Notes P.H. Date 4-12-64
No.____ Date____ Date____ Map No.____ Indexed H. E. OH Date____

F.B. 2670 Pg. 57

F.B. 2670 Pg. 68

Job No. 0085.18 Division No. _____ Notes Red _____ Plotted _____ Profile

Survey of HOYT AVE. Date _____ Date _____ No. _____

Survey by L.L.B. Notes P.H. Notes Chkd. _____ Checked _____ X-Sec.

Indexed _____ Date _____ Date _____ Date _____ No. _____

STATION	B.S.	H.I.	F.S.	ELEV

76L-298 CE 307 11-58

PLEASE RETURN TO

LOS ANGELES COUNTY ENGINEER

700 LOS ANGELES COUNTY ENGINEERING BLDG.

Do not extend notes this side of this line.

NOTE: ANY ADDITIONS OR CHANGES ON THIS SHEET MUST BE MADE OR CIRCLED IN RED INK. WITH DATE AND NAME OF PERSON MAKING CHANGE.

Notes Ck'd by S. H. MILLER	Survey of Hoyt Ave
Map No. B-2850	JN 0095.18 Tape Std °F
Office Work G. D. BAILEY	Surveyed by Dougherty
Checked	Notes Dougherty Date 9-1-61
Date	Indexed H. E. OTT SEP 2 8 '61

F. B. 2670 PG. 69

J.N. 0095.18

Hoyt Ave

Survey of Proposed & from
Valley Blvd North to
Junction with Tyler Ave

9-1-61

Dougherty
Newman
Sandoval
Adams
Moore

Ref.

T.C. 2062
State Hwy A 132.001
T.C. 9601
T.B. 2670
T.B. 1935

Note: Any Additions or Changes on This Sheet Must be Made or Circled in Red Ink, With Date and Name of Person Making Change.

Do not extend notes this side of this line.

RETURN TO
LOS ANGELES COUNTY ENGINEER
700 LOS ANGELES COUNTY ENGINEERING BLDG.

763098 CE #247—7-53

F.B. 2670 PG. 70

℄ Index

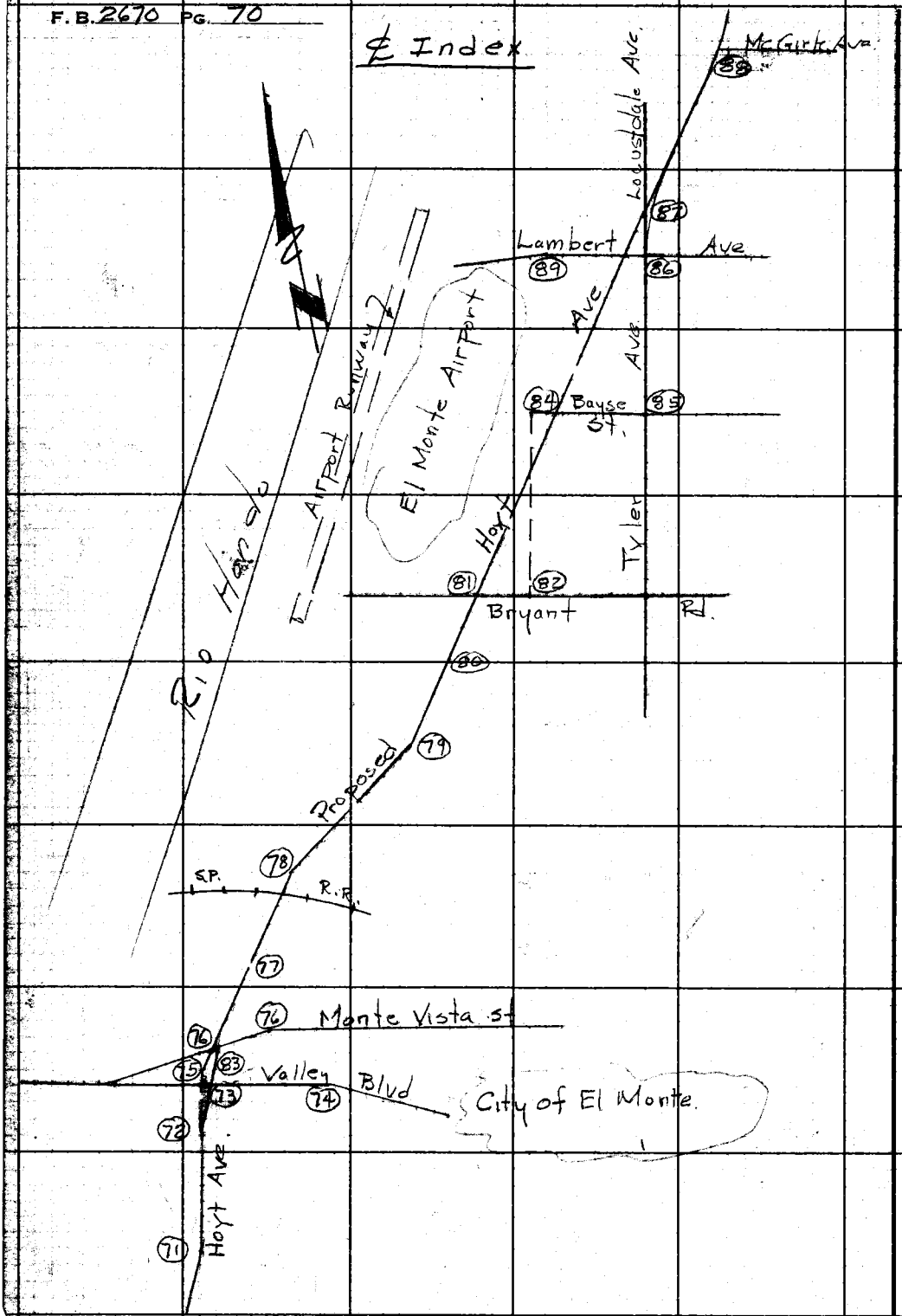

RETURN TO
LOS ANGELES COUNTY ENGINEER
90 LOS ANGELES COUNTY ENGINEERING BLDG.

Do not extend notes this side of this line.

Note: Any Additions or Changes on This Sheet Must be Made or Circled in Red Ink With Date and Name of Person Making Change.

Notes Ck'd by S. H. MILLER	Survey of Hoyt Ave	F. B. 2670 PG. 71
Map No. B-2850	JN 0095.18 Tape 0161 Std. 68 °F	
Office Work G. D. BAILEY	Surveyed by Dougherty	
Checked	Notes Dougherty Date 9-1-61	
Date	Indexed H. E. OTT	

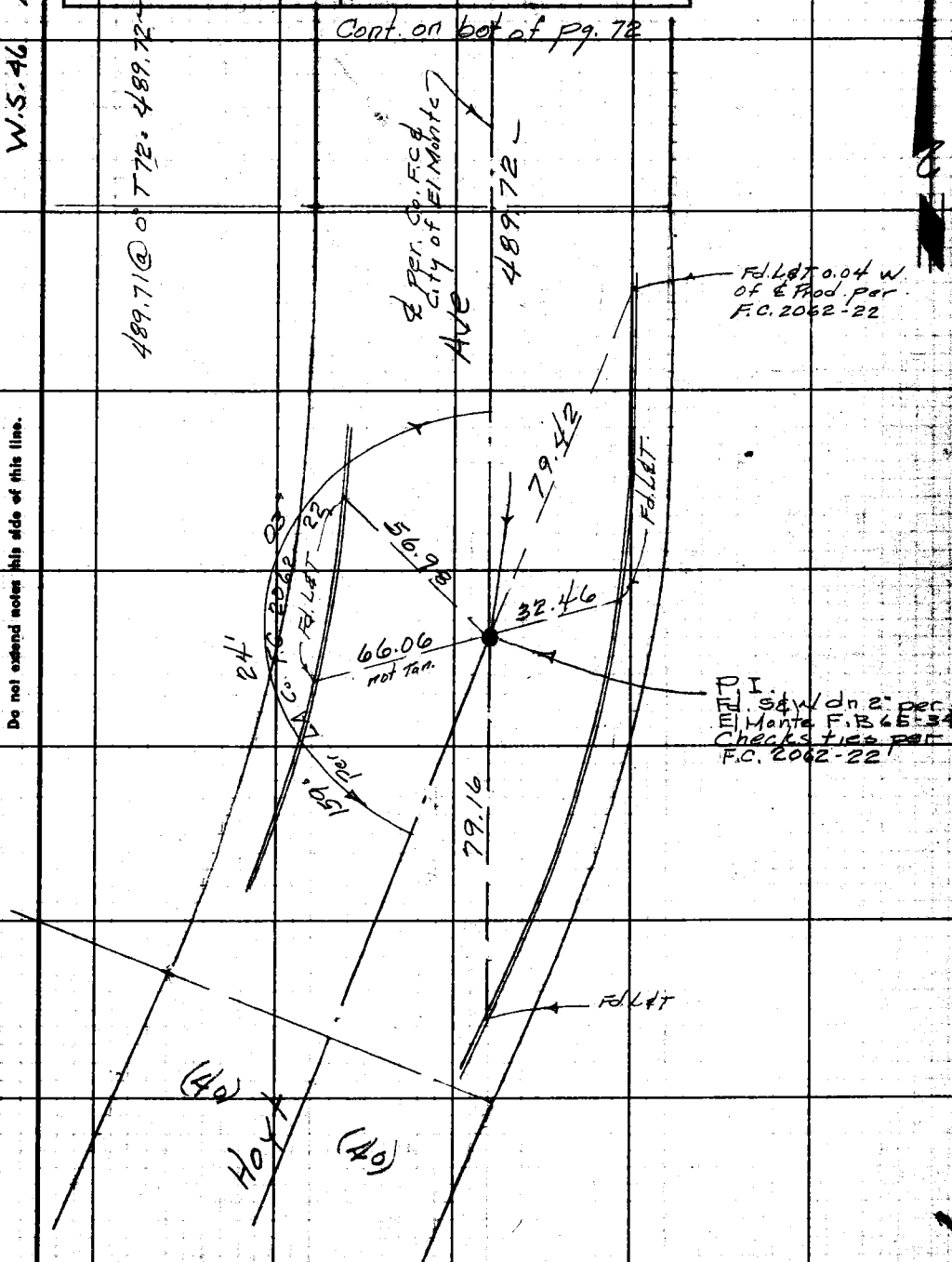

Note: Any Additions or Changes on This Sheet Must be Made or Circled in Red Ink With Date and Name of Person Making Change.

Do not extend notes this side of this line.

RETURN TO
LOS ANGELES COUNTY ENGINEER
700 LOS ANGELES COUNTY ENGINEERING BLDG.

763098 CE #247—7-53

F.B. 2670 PG. 72

Cont. on Rt. pg. 73

214.02 @ 0° T 76 = 214.03
214.52 @ 0° T 76 = 214.53

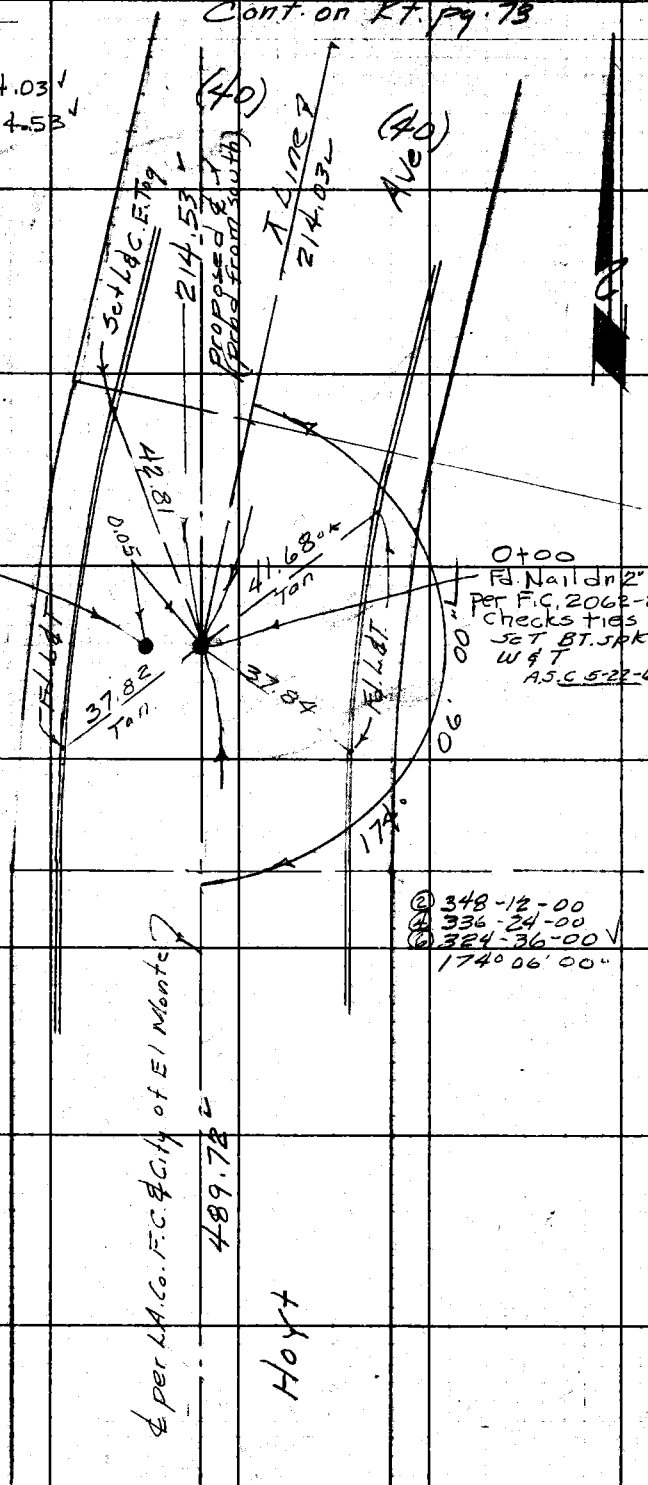

W.S. 46

A-4

RETURN TO
LOS ANGELES COUNTY ENGINEER
90 LOS ANGELES COUNTY ENGINEERING BLDG.

Do not extend notes this side of this line.

Note: Any Additions or Changes on This Sheet Must be Made or Circled in Red Ink. With Date and Name of Person Making Change.

Cont. from top pg. 71

Notes Ck'd by S. H. MILLER	Survey of Hoyt Ave
Map No. 8-7850	IN 0095.18 Tape 0161 Std 68 °F
Office Work G. D. BAILEY	Surveyed by Dougherty
Checked	Notes Dougherty Date 9-1-61
Date	Indexed H. E. OTT

F. B. 2670 PG. 73

W. S. 46 A-4

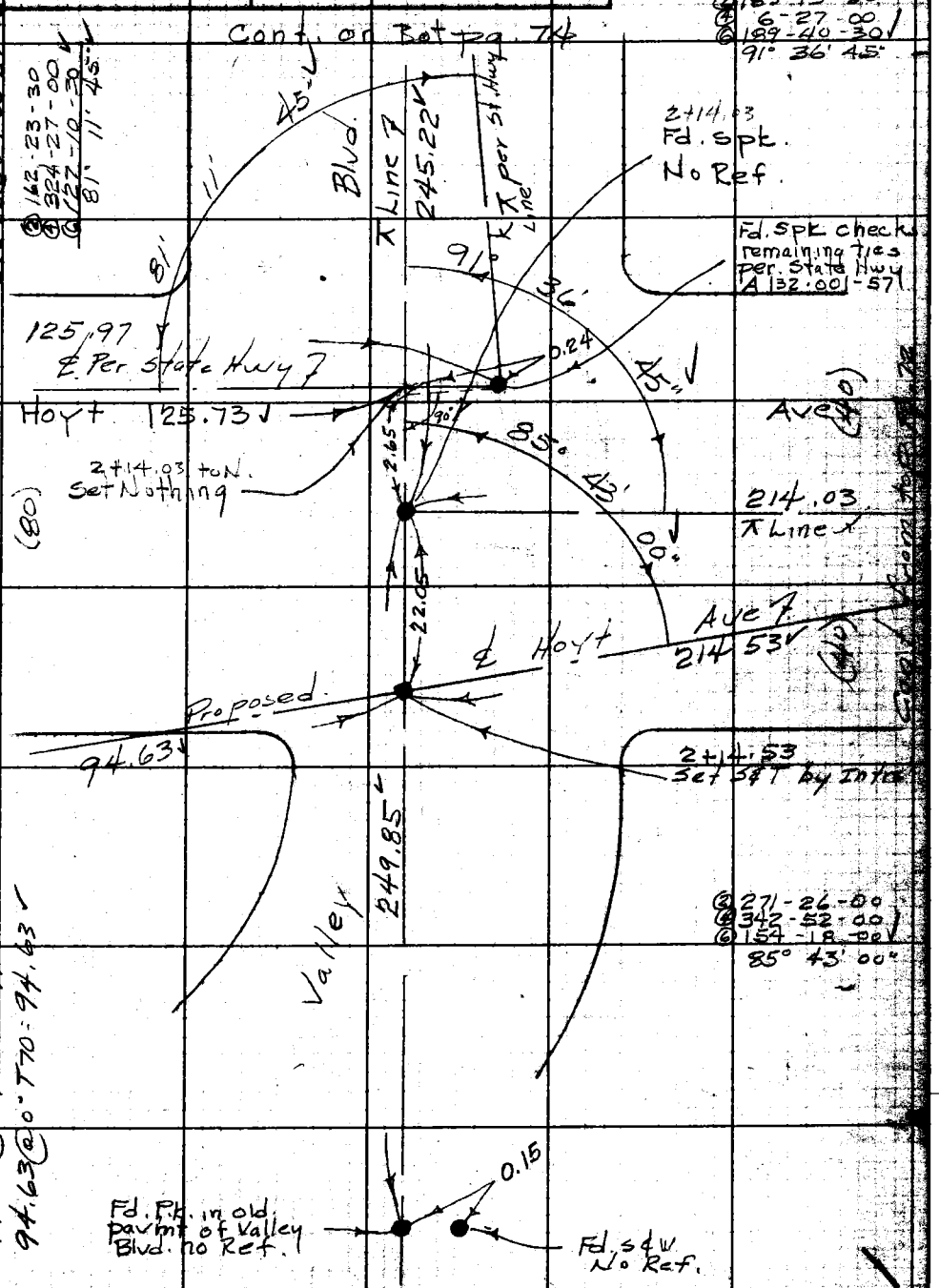

Note: Any Additions or Changes on This Sheet Must be Made as Circled in Red Ink With Date and Name of Person Making Change.

Do not extend notes this side of this line.

RETURN TO
LOS ANGELES COUNTY ENGINEER
700 LOS ANGELES COUNTY ENGINEERING BLDG.

763098 CE #247 7-59

RETURN TO
LOS ANGELES COUNTY ENGINEER
00 LOS ANGELES COUNTY ENGINEERING BLDG.

Note: Any Additions or Changes on This Sheet Must be Made or Circled In Red Ink With Date and Name of Person Making Change.

W.S. 46 A-4

Do not extend notes this side of this line.

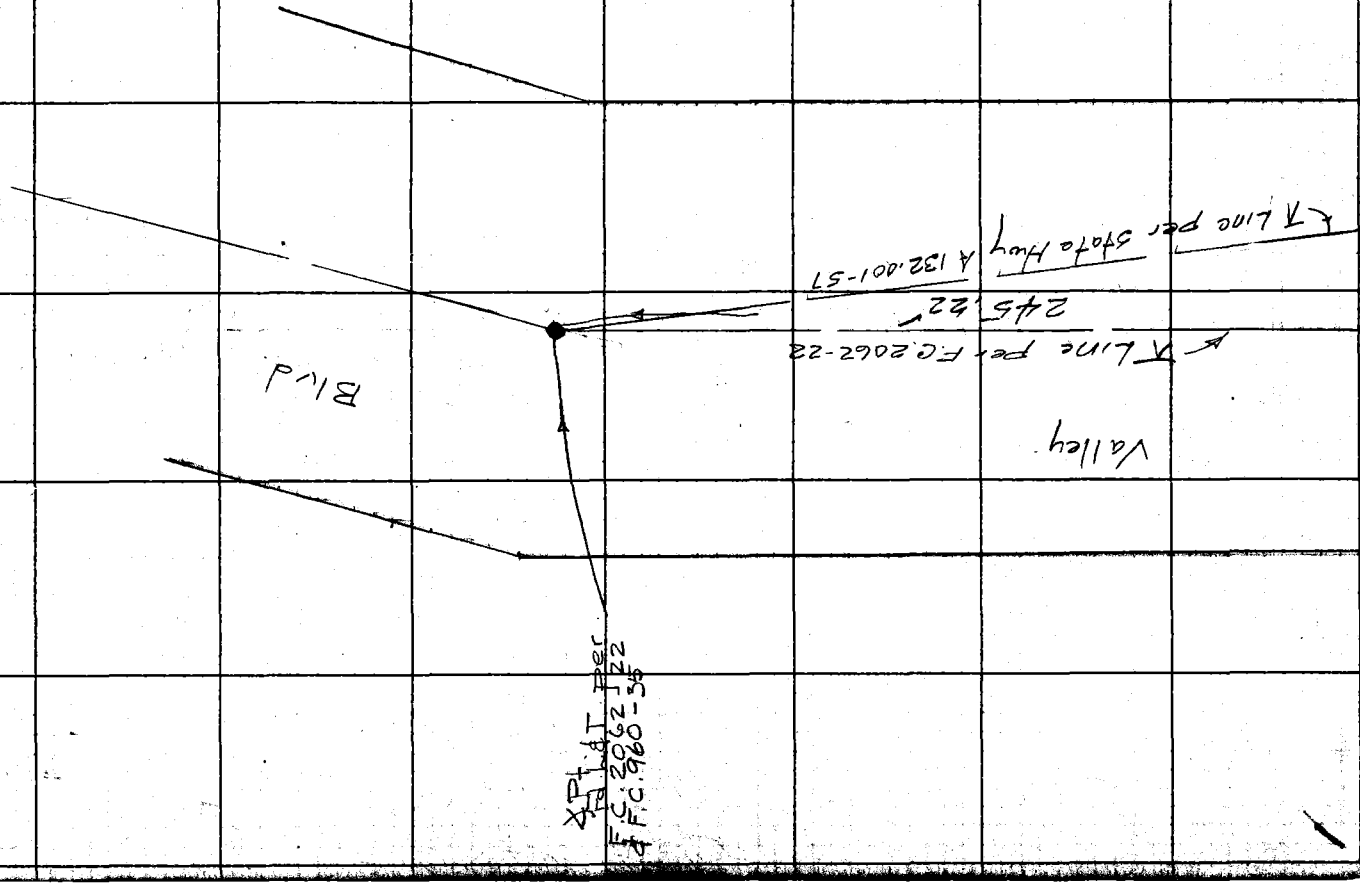

F.B. 2070 Pg. 74

Notes Ck'd by S. H. MILLER	Survey of Hoyt Ave
Map No. B-2850	IN0095.18 Tape 0161 Std 68° °F
Office Work G. D. BAILEY	Surveyed by Dougherty
Checked	Notes Dougherty Date 9-5-61
Date	Indexed H. E. OTT

F. B. 2670 Pg. 75

W.S. 46 A-4

Cont. on Rt. of pg. 76.

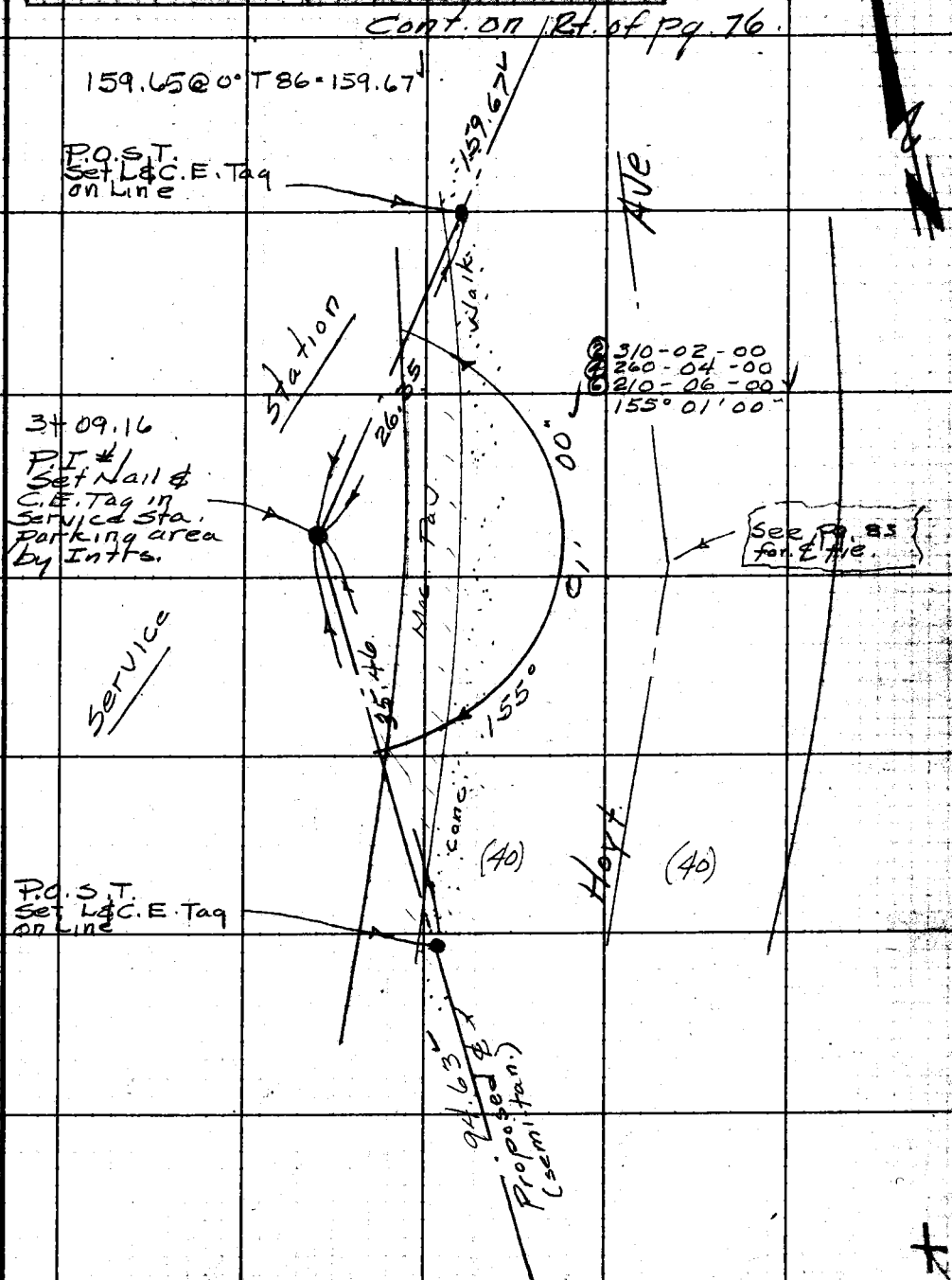

Cont from Top Pg. 73.

Note: Any Additions or Changes on This Sheet Must be Made or Circled in Red Ink With Date and Name of Person Making Change.

Do not extend notes this side of this line.

RETURN TO
LOS ANGELES COUNTY ENGINEER
300 LOS ANGELES COUNTY ENGINEERING BLDG.

763095 CE #247—7-53

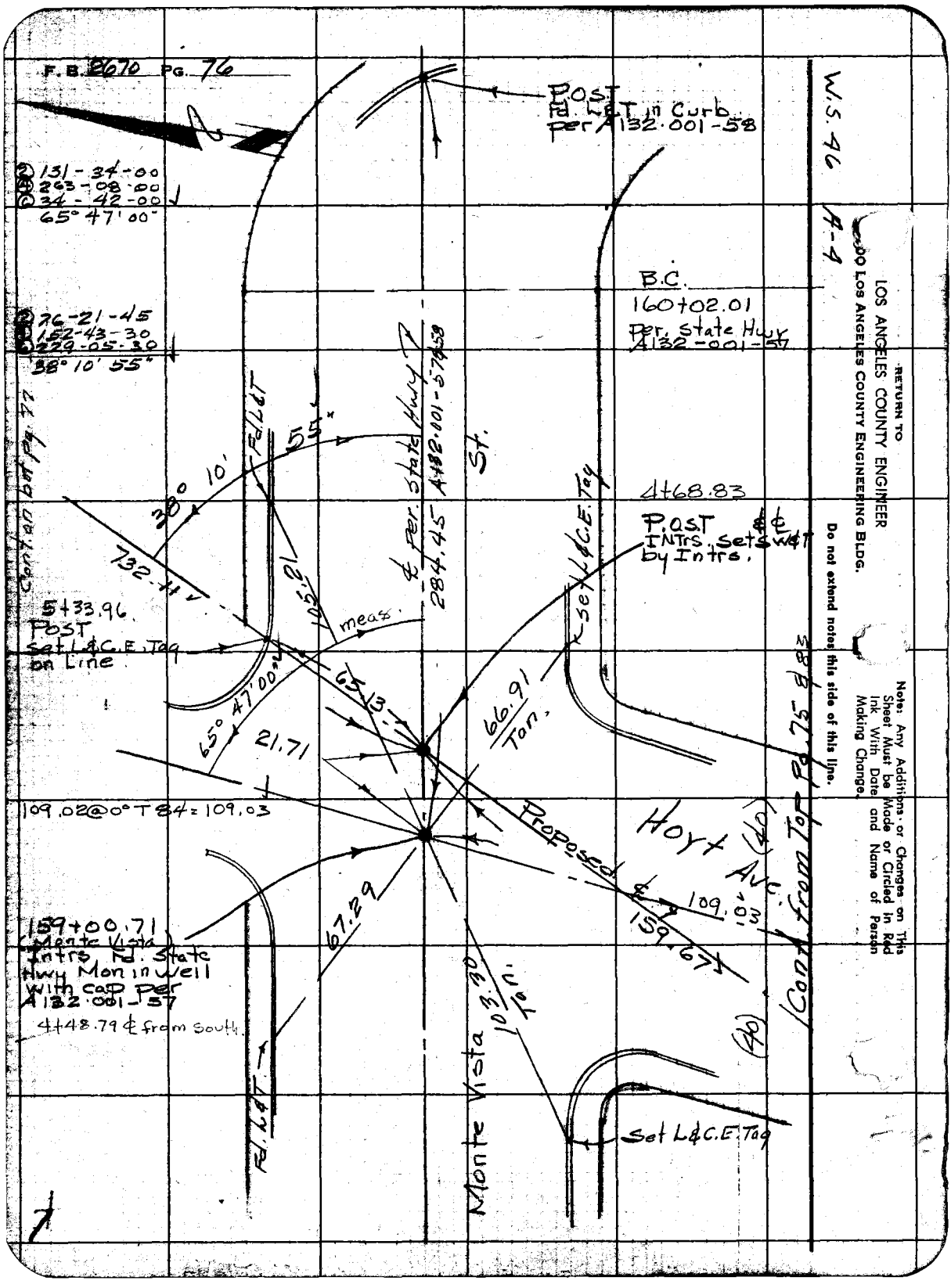
F.B. 2670 PG. 76
POST
Fd. L&T in Curb
per A132.001-58
W.S. 46
A-4
131-34-00
263-08-00
34-42-00
65° 47' 00"
B.C.
160+02.01
Per. State Hwy
A132-001-57
76-21-45
152-43-30
229-05-30
38° 10' 55"
Cont. on bot pg. 77
Fd. L&T
55"
38° 10'
℄ per. State Hwy
A132.001-57 & 58
St.
4+68.83
POST ℄
INTRS. Set S.W.&T
by Intrs.
732.11
105.21
meas.
5+33.96
POST
Set L&C.E. Tag
on Line
65° 47' 00"
65.13
21.71
66.91
Tan.
Set L&C.E. Tag
109.02@0° T 84 = 109.03
Proposed ℄
Hoyt Ave.
(40)
109.03
159.67
(Cont. from Top Pg. 75 & 83)
159+00.71
(Monte Vista)
Intrs. Fd. State
Hwy Mon in Well
with cap per
A132.001-57
4+48.79 ℄ from South
67.29
103.30
Tan.
Monte Vista
Fd. L&T
Set L&C.E. Tag
RETURN TO
LOS ANGELES COUNTY ENGINEER
LOS ANGELES COUNTY ENGINEERING BLDG.
Do not extend notes this side of this line.
Note: Any Additions or Changes on This Sheet Must be Made or Circled in Red Ink With Date and Name of Person Making Change.

Notes Ck'd by S. H. MILLER	Survey of Hoyt Ave
Map No. B-2850	JN 095.18 Tape 149 Std 84 °F
Office Work G. D. BAILEY	Surveyed by Dougherty
Checked	Notes Dougherty Date 9-5-61
Date	Indexed H. E. OTT

F. B. 2670 PG. 77

W.S. 46 A-4

Cont. on bot. pg. 78

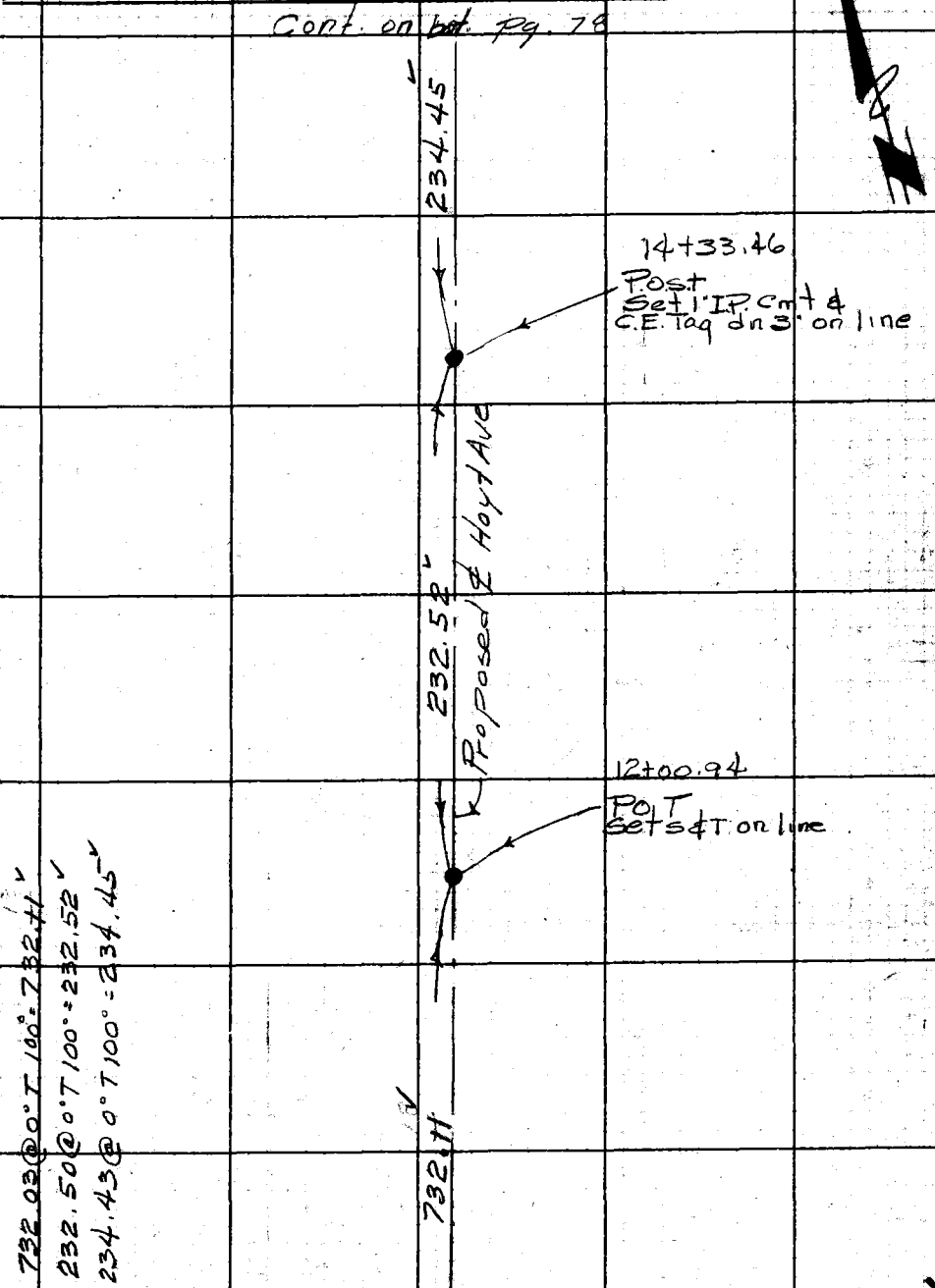

Cont. from lt. of pg. 76.

Note: Any Additions or Changes on This Sheet Must be Made or Circled in Red Ink With Date and Name of Person Making Change.

Do not extend notes this side of this line.

RETURN TO
LOS ANGELES COUNTY ENGINEER
100 LOS ANGELES COUNTY ENGINEERING BLDG.

76809S CE #247—7-53

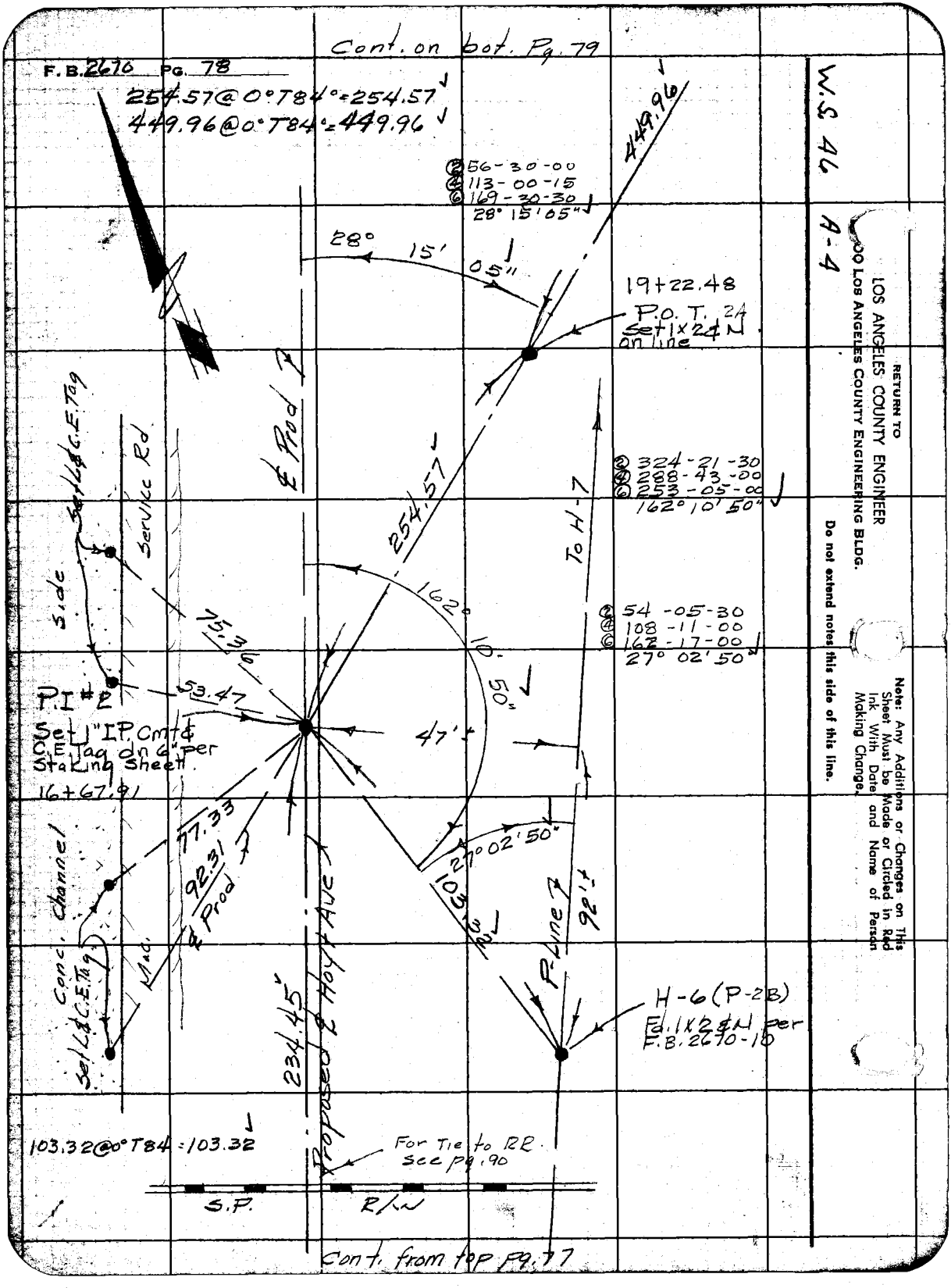
Cont. on bot. Pg. 79
F.B. 2670 Pg. 78
254.57@0°T84°=254.57
449.96@0°T84°=449.96
449.96
56-30-00
113-00-15
169-30-30
28° 15' 05"
28° 15' 05"
19+22.48
P.O.T. 24
Set 1x2 & N on line
℄ Prod
Set L&C.E. Tag
Service Rd
Side
254.57
To H-7
324-21-30
288-43-00
253-05-00
162° 10' 50"
162° 10' 50"
54-05-30
108-11-00
162-17-00
27° 02' 50"
75.36
53.47
P.I. #2
Set 1" I.P. Cmt & C.E. Tag dn 6" per Staking Sheet
16+67.91
47'±
77.33
92.31
℄ Prod
27° 02' 50"
103.32
92'±
P-Line
Conc. Channel
Set L&C.E. Tag
M.C.
234.45
Proposed ℄ Hoyt Ave
H-6 (P-2B)
Fd. 1x2 & N per F.B. 2670-10
103.32@0°T84=103.32
For Tie to RR see pg. 90
S.P.
R/W
Cont. from top Pg. 77
W.S. 46
A-4
RETURN TO
LOS ANGELES COUNTY ENGINEER
00 LOS ANGELES COUNTY ENGINEERING BLDG.
Do not extend notes this side of this line.
Note: Any Additions or Changes on This Sheet Must be Made or Circled in Red Ink With Date and Name of Person Making Change.

Notes Ck'd by S. H. MILLER	Survey of Hoyt Ave	F. B. 2670 Pg. 79
Map No. B-2850	IN 0095.18 Tape 149 Std. 84 °F	
Office Work G. D. BAILEY	Surveyed by Dougherty	
Checked	Notes Dougherty Date 9-6-61	
Date	Indexed H. E. OTT	

W.S. 46 A-4

Cont. on bot pg. 80

391.20@0°T92=391.22
149.30@0°T98°=149.31

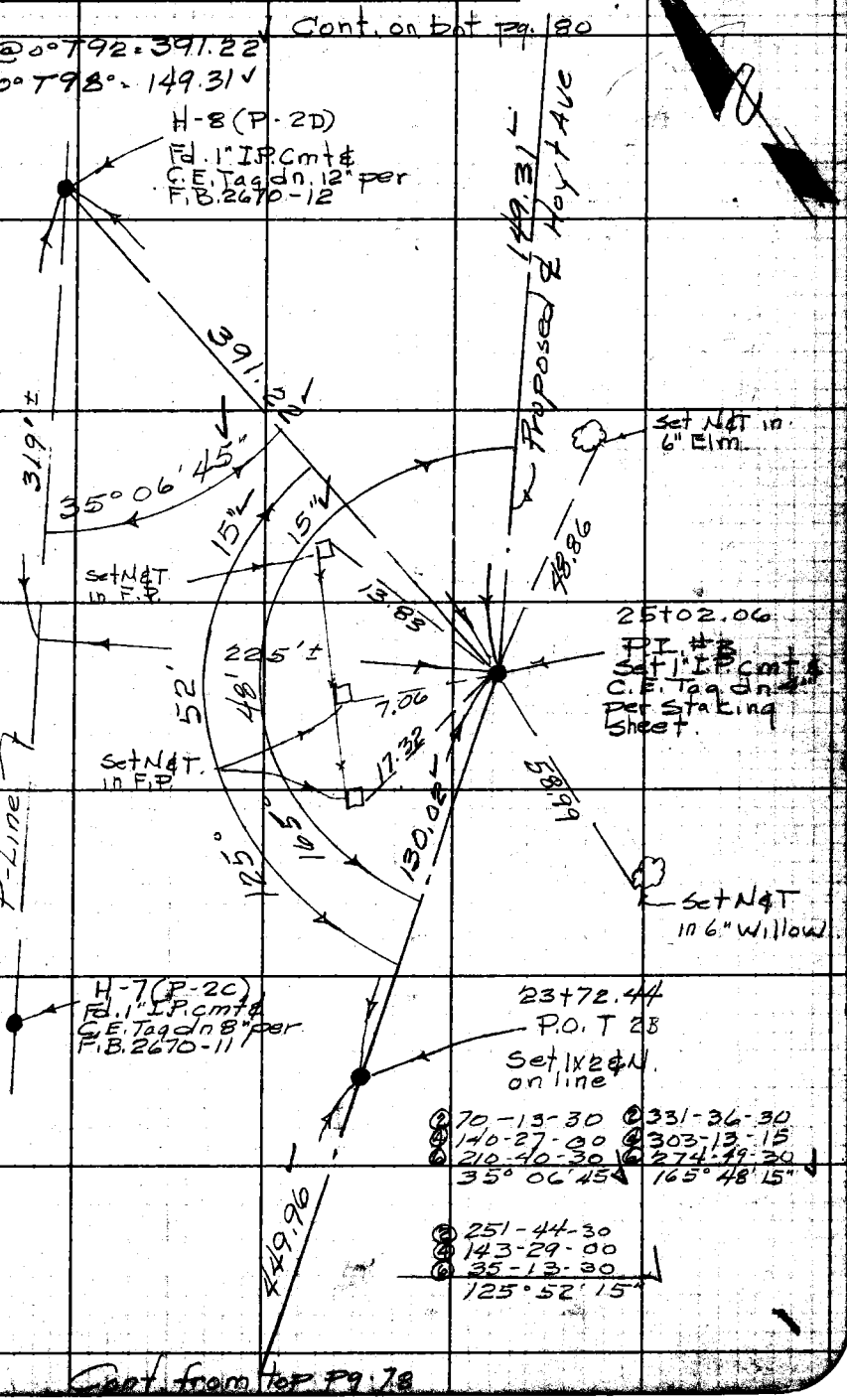

Cont. from top pg. 78

Note: Any Additions or Changes on This Sheet Must be Made or Circled in Red Ink With Date and Name of Person Making Change.

Do not extend notes this side of this line.

RETURN TO
LOS ANGELES COUNTY ENGINEER
700 LOS ANGELES COUNTY ENGINEERING BLDG.

763095 CE #247—7-53

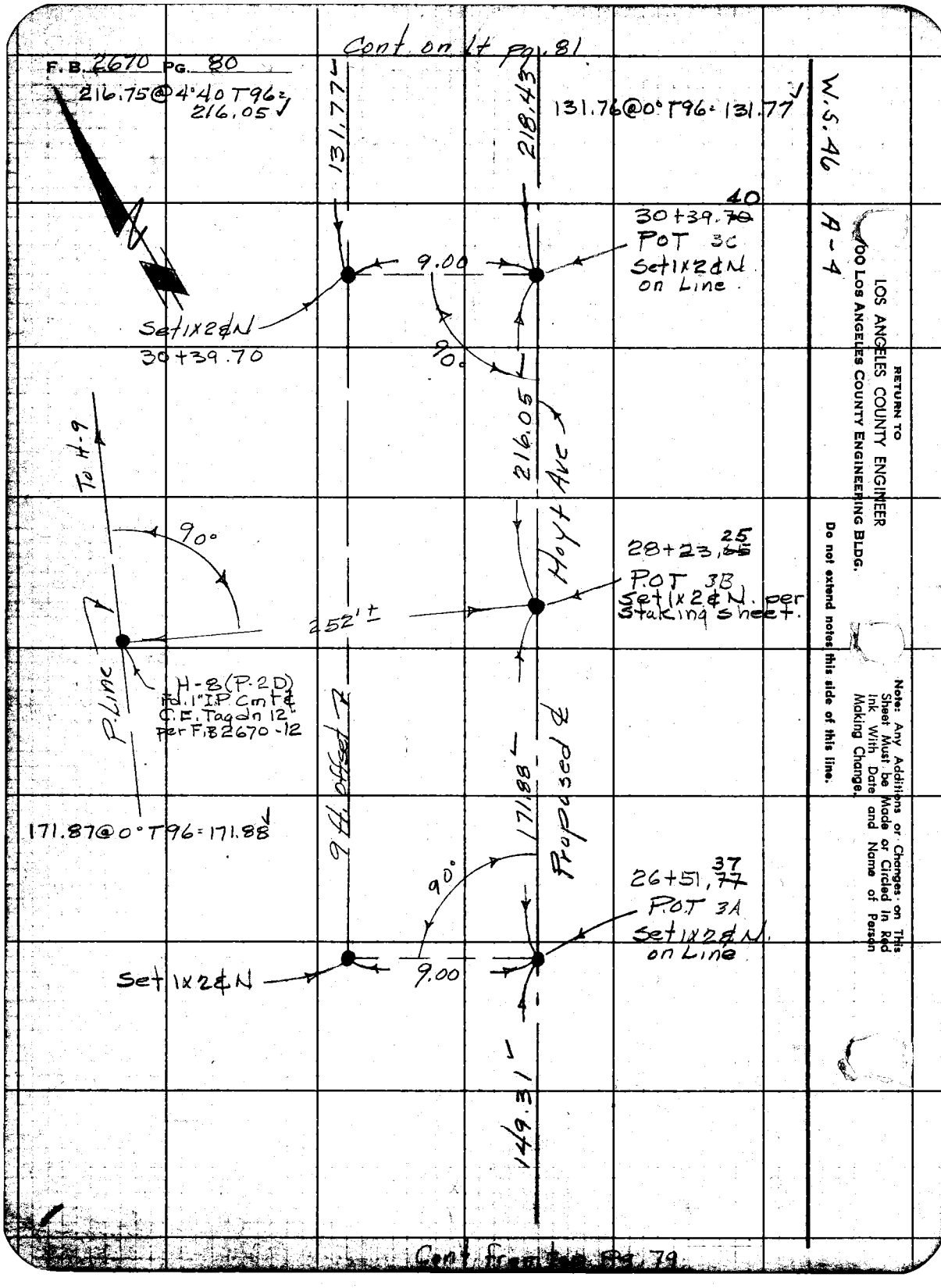
Cont. on lt pg. 81
F.B. 2670 PG. 80
216.75@4°40 T96=216.05
131.77
218.43
131.76@0° T96=131.77
W.S. 46
A-4
30+39.~~70~~ 40
POT 3C
Set 1x2 & N on Line
9.00
Set 1x2 & N
30+39.70
90°
216.05
Hoyt Ave
To H-9
90°
28+23,~~65~~ 25
POT 3B
Set 1x2 & N. per Staking sheet.
252'±
P. Line
H-8 (P-2D)
Fd. 1" I.P. Cmt & C.E. Tag dn 12" per F.B. 2670-12
9 ft. offset
171.88
Proposed ℄
171.87@0° T96=171.88
90°
26+51,~~77~~ 37
POT 3A
Set 1x2 & N. on Line
Set 1x2 & N
9.00
149.31
RETURN TO
LOS ANGELES COUNTY ENGINEER
900 LOS ANGELES COUNTY ENGINEERING BLDG.
Do not extend notes this side of this line.
Note: Any Additions or Changes on This Sheet Must be Made or Circled in Red Ink With Date and Name of Person Making Change.
Cont. from top pg. 79

Notes Ck'd by S. H. MILLER	Survey of Hoyt Ave	F. B. 2670 Pg. 81
Map No. B-2850	JN 0095.18 Tape 149 Std 84 °F	
Office Work G. D. BAILEY	Surveyed by Dougherty	
Checked	Notes Dougherty Date 9-6-61	
Date	Indexed H. E. ON	

W.S. 46 A-4

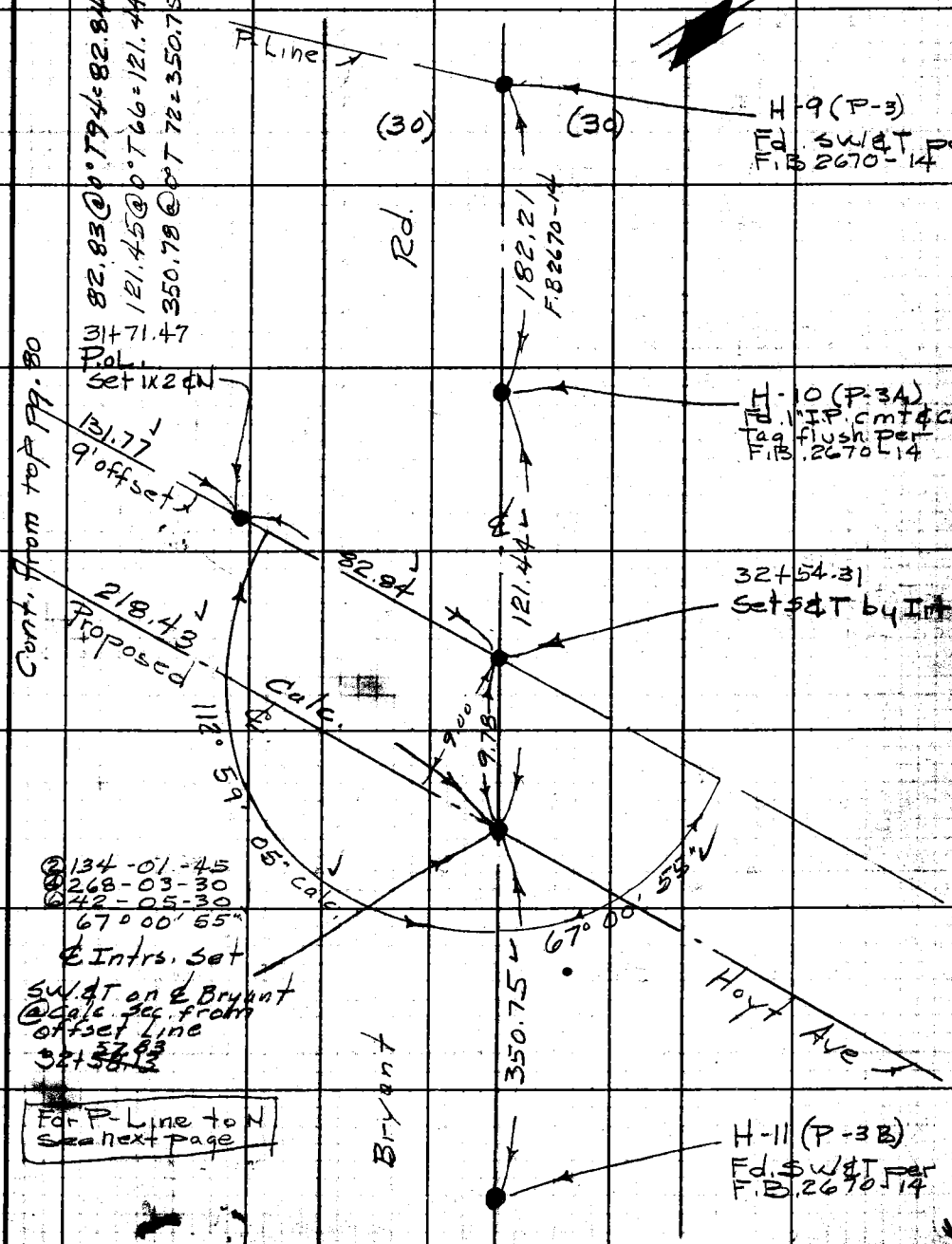

Note: Any Additions or Changes on This Sheet Must be Made or Circled in Red Ink With Date and Name of Person Making Change.

Do not extend notes this side of this line.

RETURN TO
LOS ANGELES COUNTY ENGINEER
700 LOS ANGELES COUNTY ENGINEERING BLDG.

763095 CE #247—7

F. B. 2670 PG. 82

Cont. on Rt. Pg. 84

W.S. 46 A-4

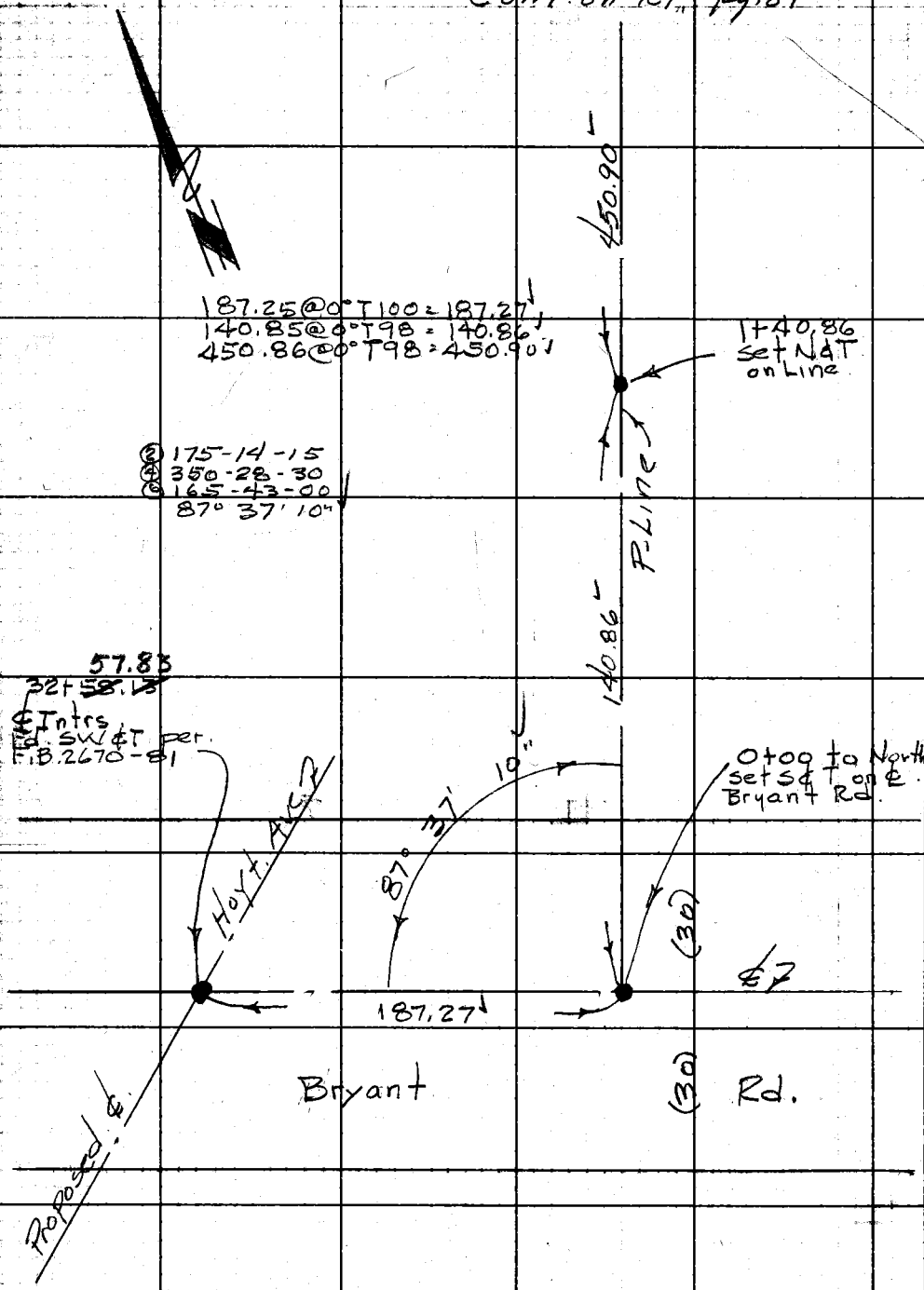

RETURN TO
LOS ANGELES COUNTY ENGINEER
1100 LOS ANGELES COUNTY ENGINEERING BLDG.

Do not extend notes this side of this line.

Note: Any Additions or Changes on This Sheet Must be Made or Circled in Red Ink With Date and Name of Person Making Change.

Notes Ck'd by S. H. MILLER	Survey of Hoyt Ave	F. B. 2670 Pg. 83
Map No. B-2850	JN 0095.18 Tape 0161 Std 68 °F	
Office Work G. D. BAILEY	Surveyed by Dougherty	
Checked	Notes Dougherty Date 9-11-61	
Date	Indexed H. E. OTT	

W.S. 46 A-4

Cont. from rt. Pg. 76

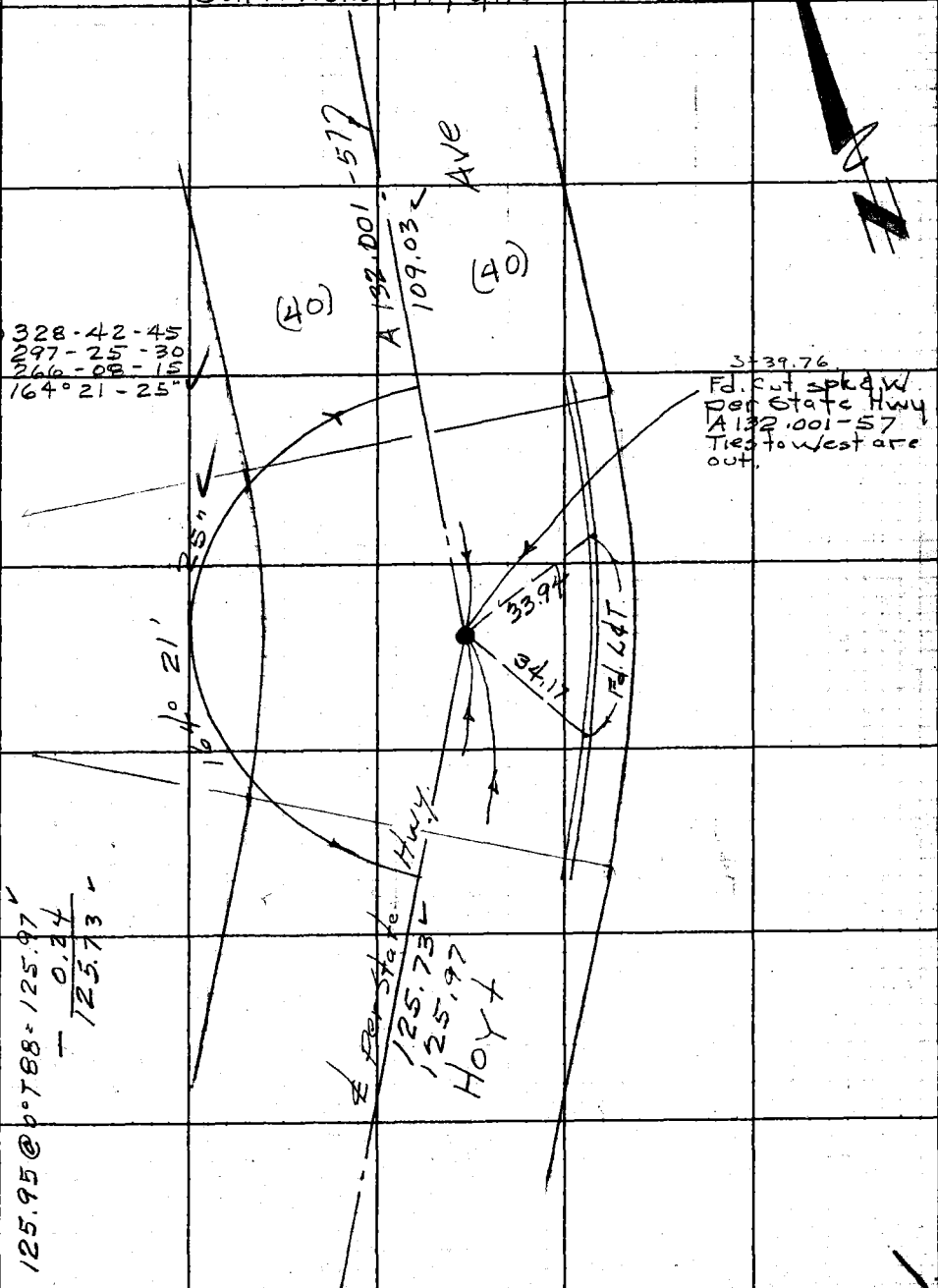

Cont. from Lt. Pg. 73

Note: Any Additions or Changes on This Sheet Must be Made or Circled in Red Ink With Date and Name of Person Making Change.

Do not extend notes this side of this line.

RETURN TO
LOS ANGELES COUNTY ENGINEER
700 LOS ANGELES COUNTY ENGINEERING BLDG.

763098 CE #247—7-58

Cont. on bot. pg. 85

F.B. 2670 PG. 84

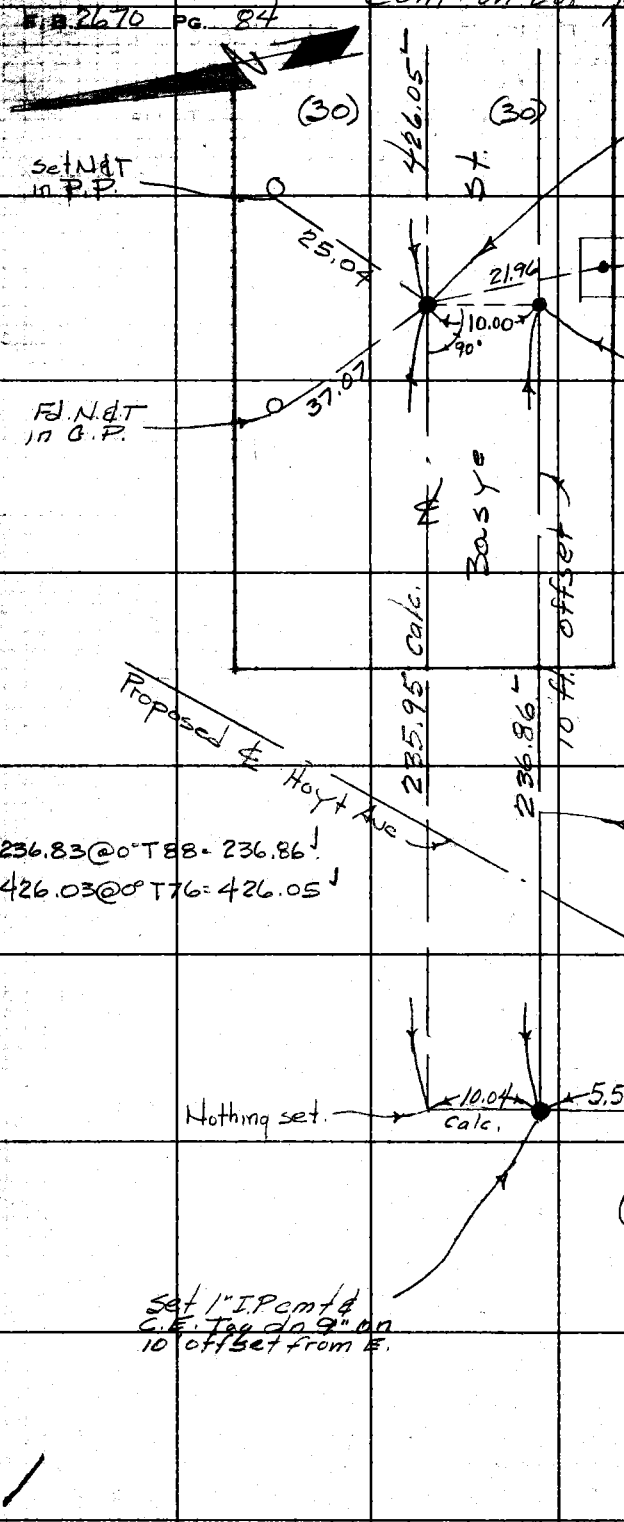

W.S. 46

A-4

RETURN TO
LOS ANGELES COUNTY ENGINEER
900 LOS ANGELES COUNTY ENGINEERING BLDG.

Do not extend notes this side of this line.

Note: Any Additions or Changes on This Sheet Must be Made or Circled in Red Ink With Date and Name of Person Making Change.

Cont. from top pg. 83

Notes Ck'd by S. H. MILLER	Survey of Hoyt Ave	F. B. 2670 PG. 85
Map No. B-2850	JN 0095.18 Tape 0161 Std 68 °F	
Office Work G. D. BAILEY	Surveyed by Dougherty	
Checked	Notes Dougherty Date 9-12-61	
Date	Indexed H. E. OH	

W.S.46 A-4

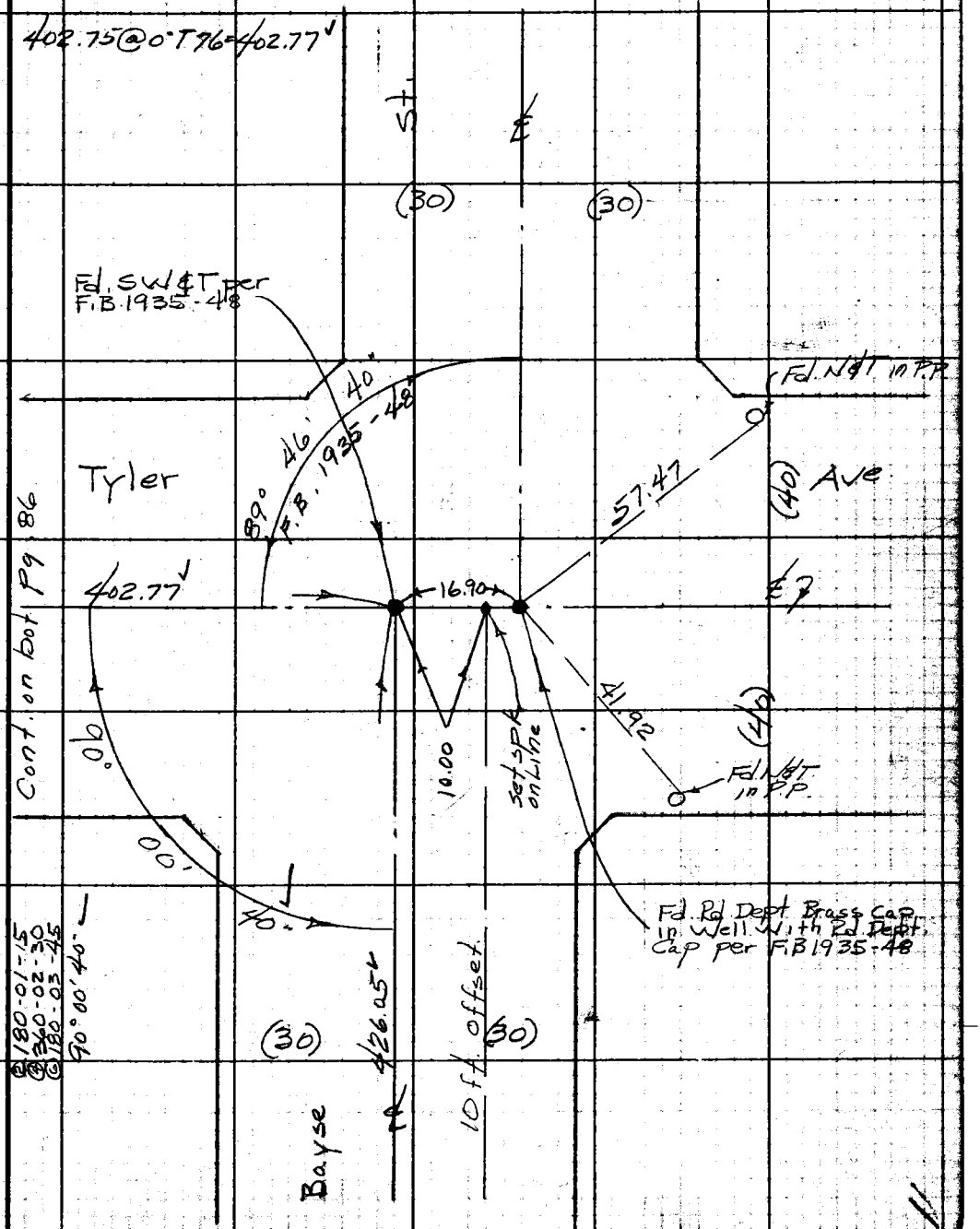

CONT ON 84

Note: Any Additions or Changes on This Sheet Must be Made or Circled in Red Ink With Date and Name of Person Making Change.

Do not extend notes this side of this line.

RETURN TO
LOS ANGELES COUNTY ENGINEER
900 LOS ANGELES COUNTY ENGINEERING BLDG.

76309S CE #247—7-53

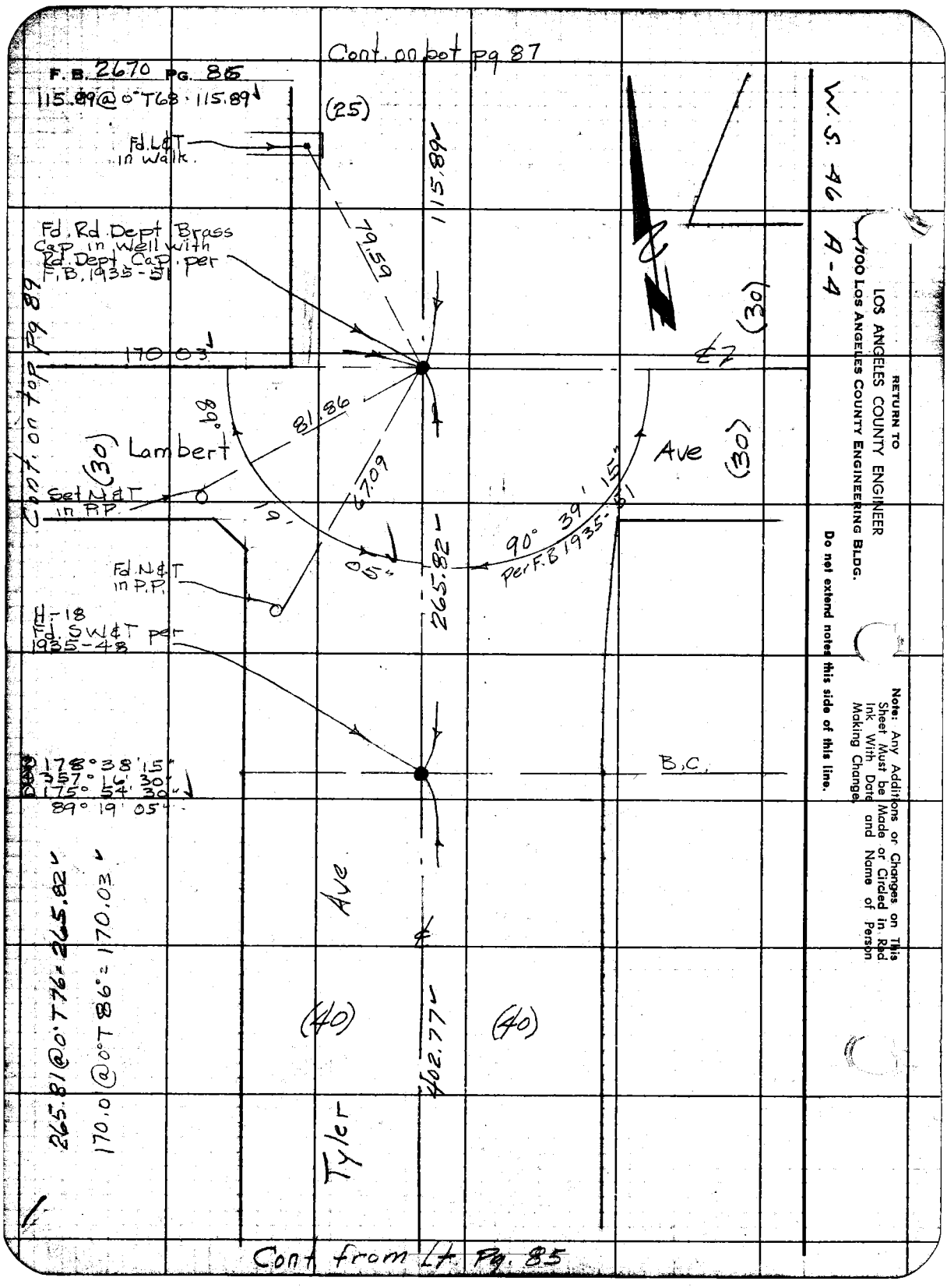
Cont. on bot pg 87
F.B. 2670 PG. 85
115.89@0°T68 · 115.89
(25)
Fd. L&T in walk
115.89
79.59
Fd. Rd. Dept Brass Cap in Well with Rd. Dept Cap. per F.B. 1935-51
170.03
Cont. on top pg 89
89°
81.86
67.09
Lambert
(30)
Set N&T in P.P.
19'
05"
265.82
90° 39' 15"
Per F.B 1935-51
Ave
(30)
(30)
Fd. N&T in P.P.
H-18
Fd. SW&T per 1935-48
178°38'15"
357°16'30"
175°54'30"
89°19'05"
B.C.
Ave
(40)
(40)
402.77
Tyler
265.81@0°T76 = 265.82
170.0@0°T86° = 170.03
W.S. 46 A-4
RETURN TO
LOS ANGELES COUNTY ENGINEER
1700 LOS ANGELES COUNTY ENGINEERING BLDG.
Do not extend notes this side of this line.
Note: Any Additions or Changes on This Sheet Must be Made or Circled in Red Ink With Date and Name of Person Making Change.
Cont from Lt. Pg. 85

Notes Ck'd by S. H. MILLER	Survey of Hoyt Ave.	F. B. 2670 PG. 87
Map No. B-2850	JN0095.19 Tape 0161 Std 68 °F	
Office Work G. D. BAILEY	Surveyed by Dougherty	
Checked	Notes Dougherty Date 9-13-61	
Date	Indexed H. E. OTT	

Cont. on bot pg. 88

W. S. 46 A-4

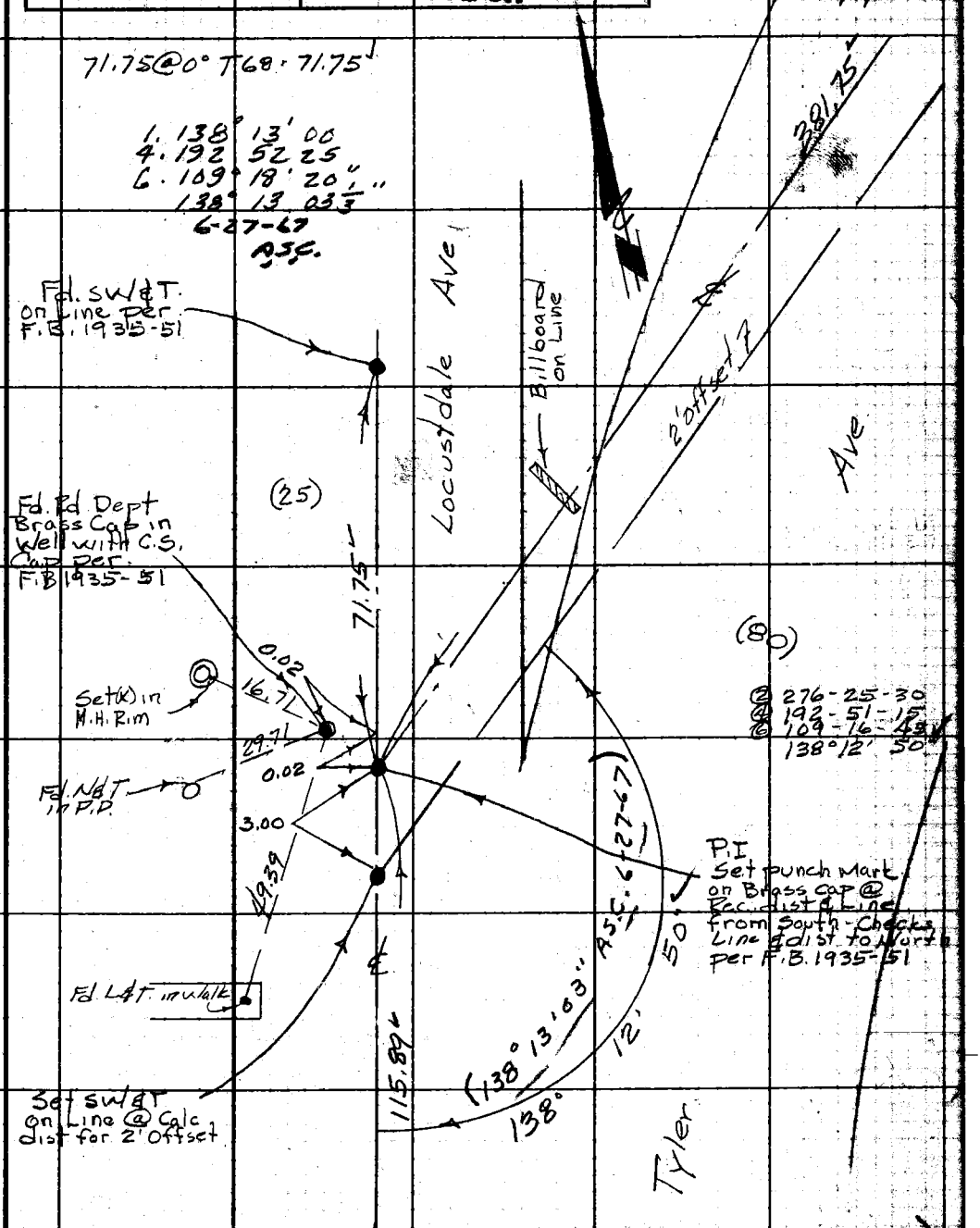

Cont from top pg. 86

Note: Any Additions or Changes on This Sheet Must be Made or Circled in Red Ink With Date and Name of Person Making Change.

Do not extend notes this side of this line.

RETURN TO
LOS ANGELES COUNTY ENGINEER
100 LOS ANGELES COUNTY ENGINEERING BLDG.

763098 CE #247—7-53

F.B. 2670 PG. 88

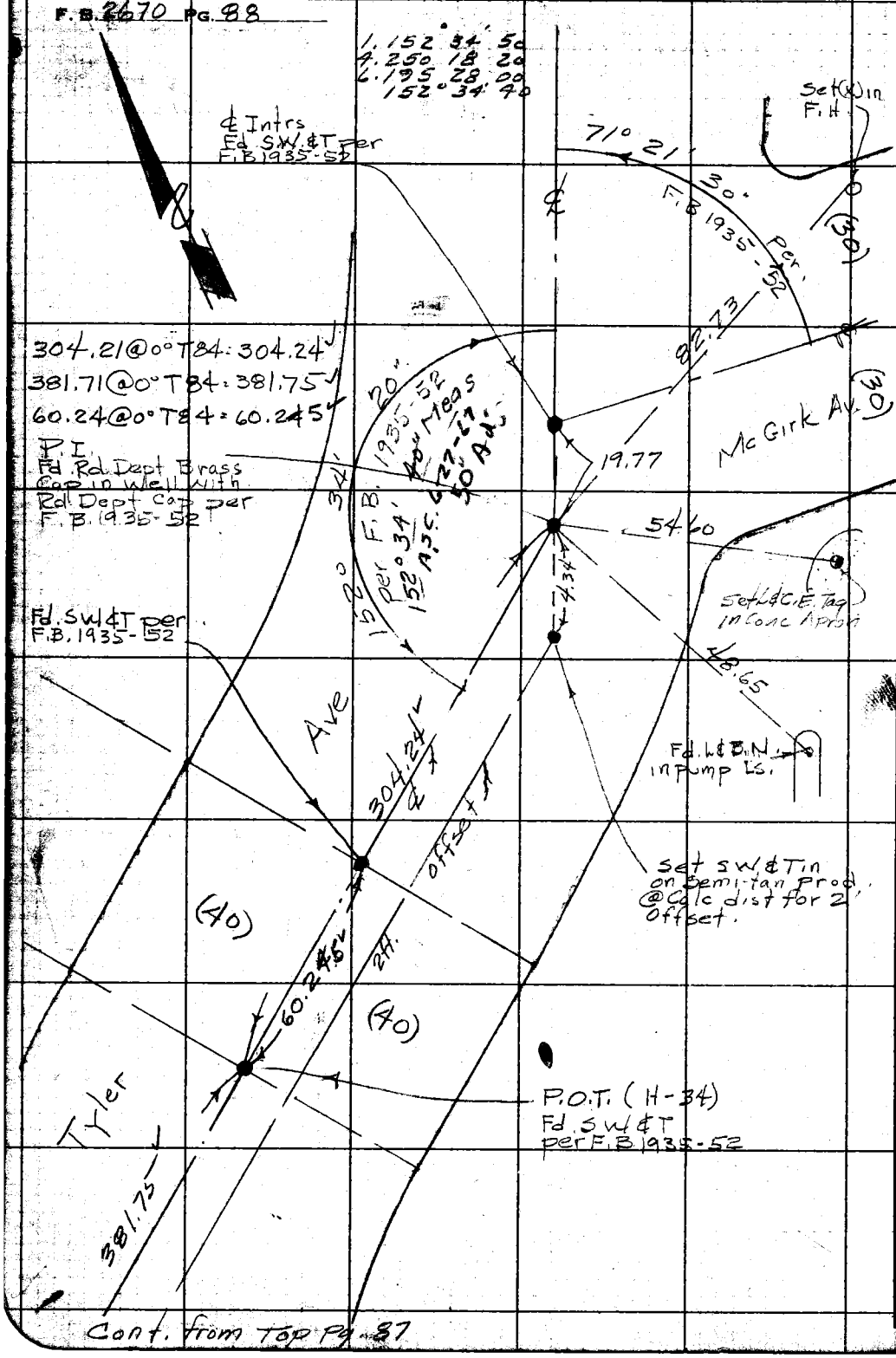

Cont. from Top Pg. 87

W.S. 46 A-4

RETURN TO
LOS ANGELES COUNTY ENGINEER
700 LOS ANGELES COUNTY ENGINEERING BLDG.

Do not extend notes this side of this line.

Note: Any Additions or Changes on This Sheet Must be Made or Circled in Red Ink With Date and Name of Person Making Change.

Notes Ck'd by S. H. MILLER	Survey of Hoyt Ave
Map No. B-2850	JN0095.18 Tape 0161 Std 68 °F
Office Work G. D. BAILEY	Surveyed by Dougherty
Checked	Notes Dougherty Date 9-15-61
Date	Indexed H. E. Ott

F. B. 2670 PG. 89

W.S. 46 A-4

Cont. from Lt. pg. 86

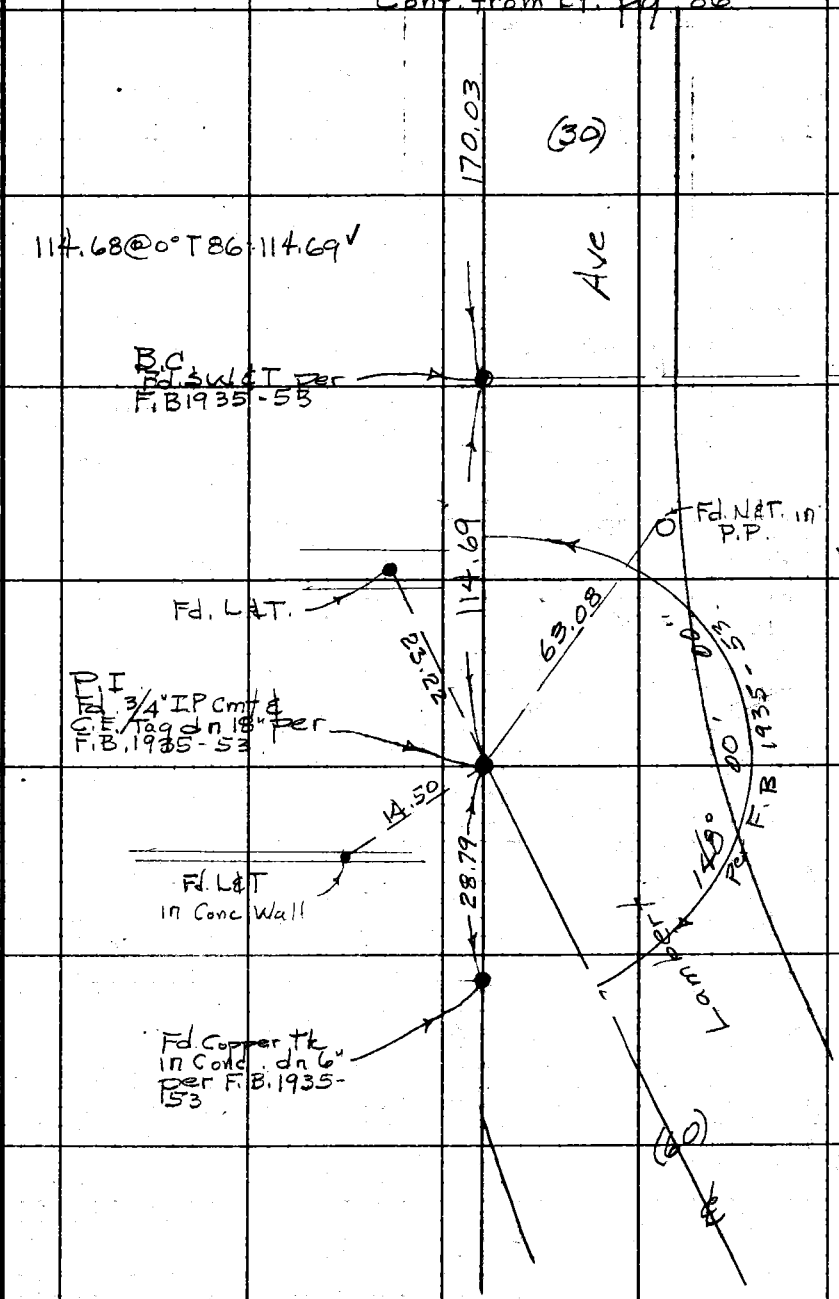

Note: Any Additions or Changes on This Sheet Must be Made or Circled in Red Ink With Date and Name of Person Making Change.

Do not extend notes this side of this line.

RETURN TO
LOS ANGELES COUNTY ENGINEER
100 LOS ANGELES COUNTY ENGINEERING BLDG.

763098 CE #247—7-53

F.B. 2670 PG. 90

Tie to S.P.R.R. Main Line tracks on bridge over Rio Hondo

② 179-04-00	② 178°28'45"
④ 358-08-30	④ 356°57'30"
89° 32' 05"	89° 14' 25"

84.25@11°45'T72=82.478
84.40@12°15T72=82.478

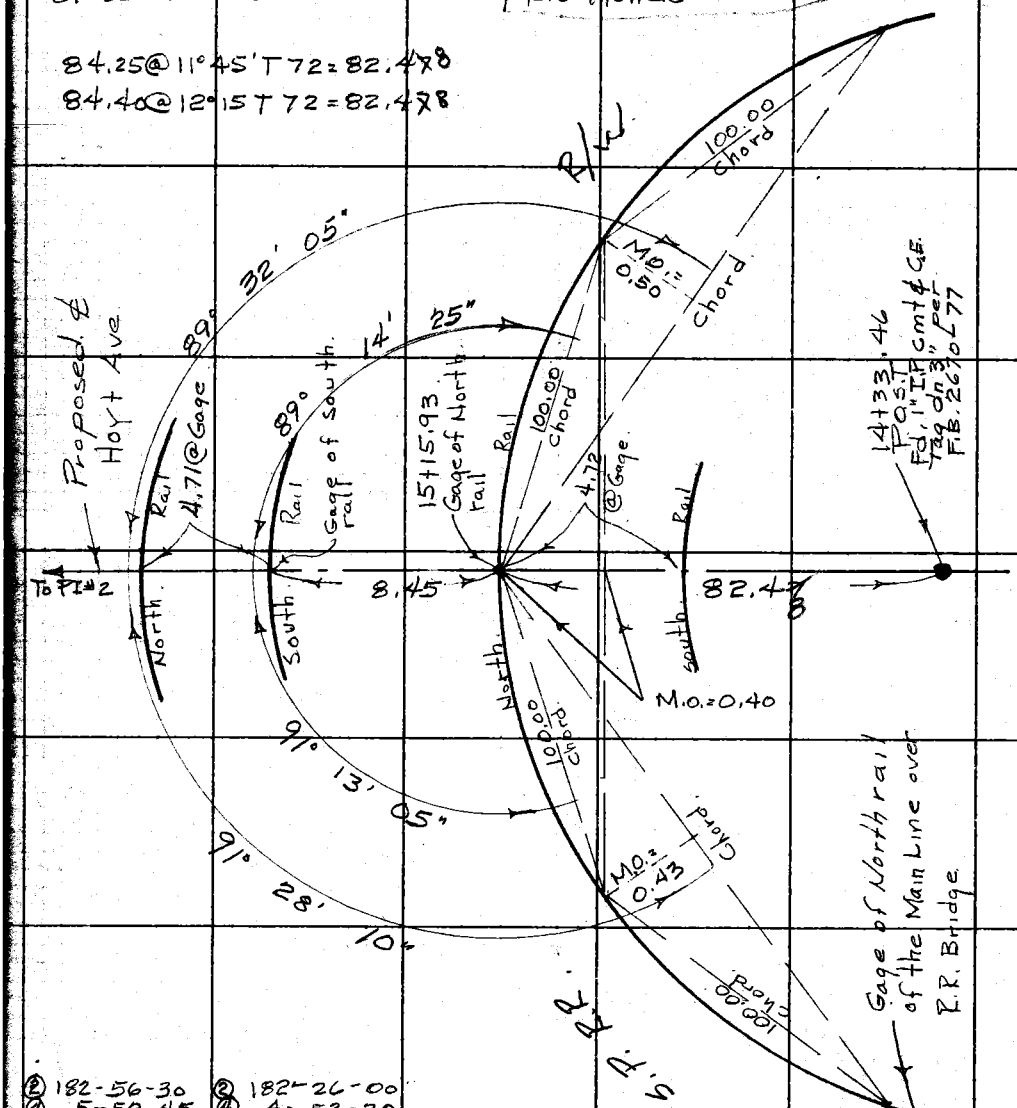

② 182-56-30	② 182-26-00
④ 5-52-45	④ 4-52-30
91° 28' 10"	91° 13' 05"

RETURN TO
LOS ANGELES COUNTY ENGINEER
700 LOS ANGELES COUNTY ENGINEERING BLDG.

Do not extend notes this side of this line.

Note: Any Additions or Changes on This Sheet Must be Made or Circled in Red Ink With Date and Name of Person Making Changes.

Notes Ck'd by	Survey of Hoyt Ave
Map No.	JN 0095.18 Tape 1 Std °F
Office Work	Surveyed by Dougherty
Checked	Notes Dougherty Date 9-15-61
Date	Indexed H. E. Ott / SEP 28 '61

F. B. 2670 PG. 91

J.N. 0095.18

Hoyt Ave.

Location of Improvements over Proposed R/W from Valley Blvd. Northeasterly to Basye St.

9-15-61

Dougherty
Newman
Sandoval
Adams
Moore

Note
As Beg. & End of curves have not been set all ℄ pluses have been carried through the P.I's

Note: Any Additions or Changes on This Sheet Must Be Made or Circled in Red Ink With Date and Name of Person Making Change.

Do not extend notes this side of this line.

RETURN TO
LOS ANGELES COUNTY ENGINEER
900 LOS ANGELES COUNTY ENGINEERING BLDG.

765098 CE #247 7-59

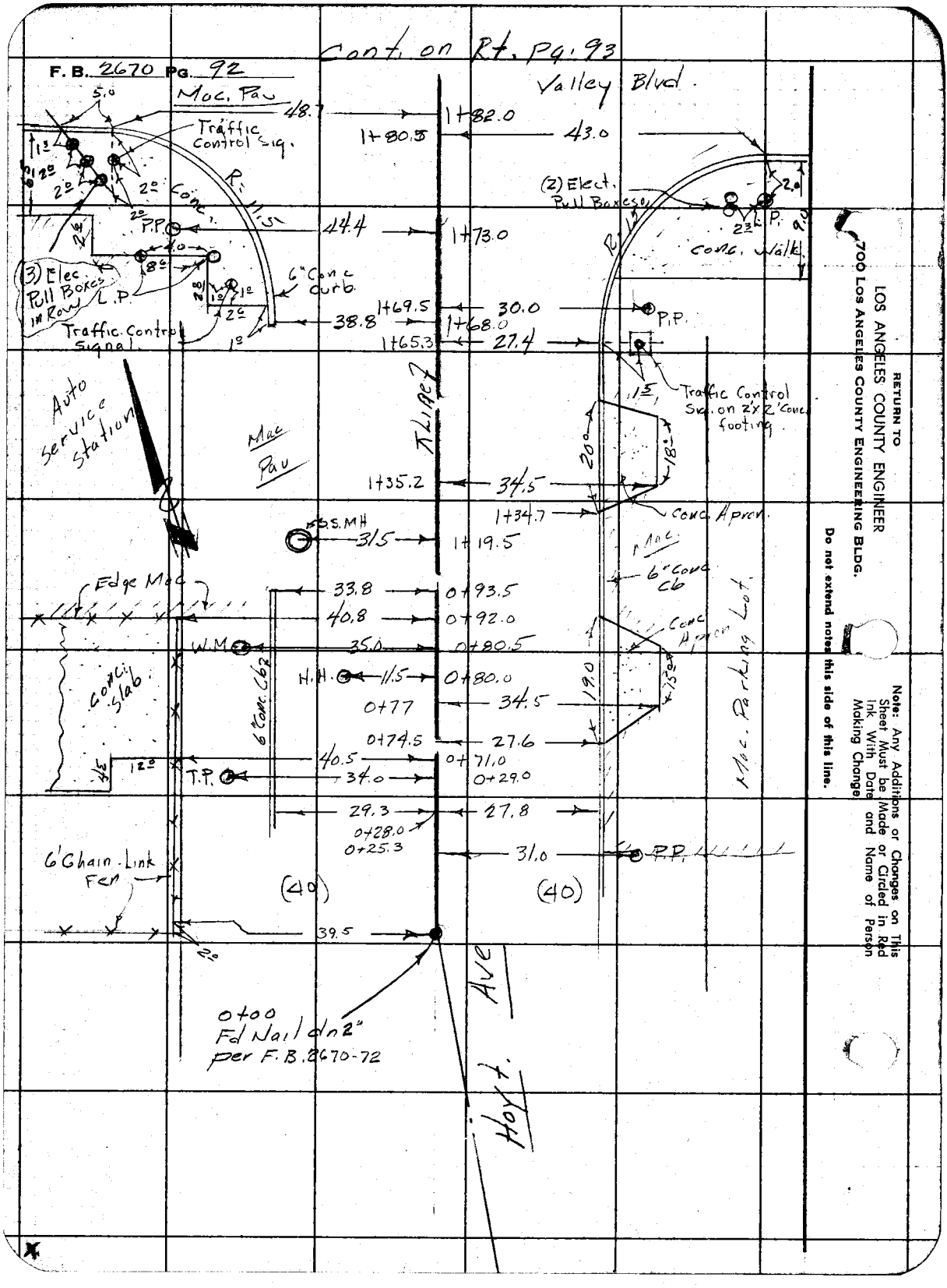

RETURN TO
LOS ANGELES COUNTY ENGINEER
700 LOS ANGELES COUNTY ENGINEERING BLDG.

Do not extend notes this side of this line.

Note: Any Additions or Changes on This Sheet Must be Made or Circled in Red Ink With Date and Name of Person Making Change.

Notes Ck'd by	Survey of Hoyt Ave
Map No.	JN 0095.18 Tape Std °F
Office Work	Surveyed by Dougherty
Checked	Notes Dougherty Date 9-18-61
Date	Indexed H. E. Ott

F. B. 2670 Pg. 93

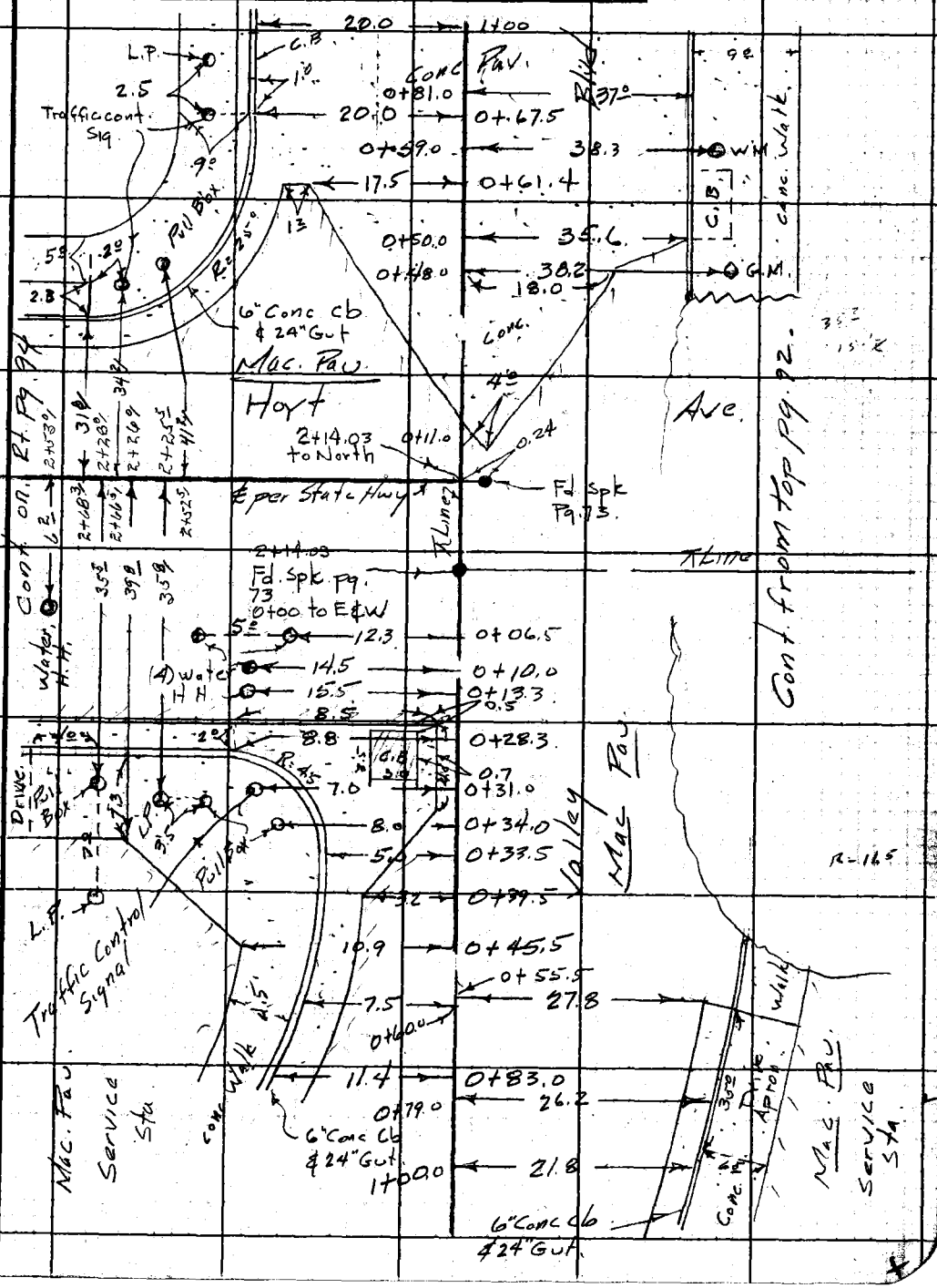

Note: Any Additions or Changes on This Sheet Must Be Made or Circled in Red Ink With Date and Name of Person Making Change.

Do not extend notes this side of this line.

RETURN TO
LOS ANGELES COUNTY ENGINEER
100 Los Angeles County Engineering Bldg.

765098 CE #247—7-59

F. B. 2670 Pg. 94

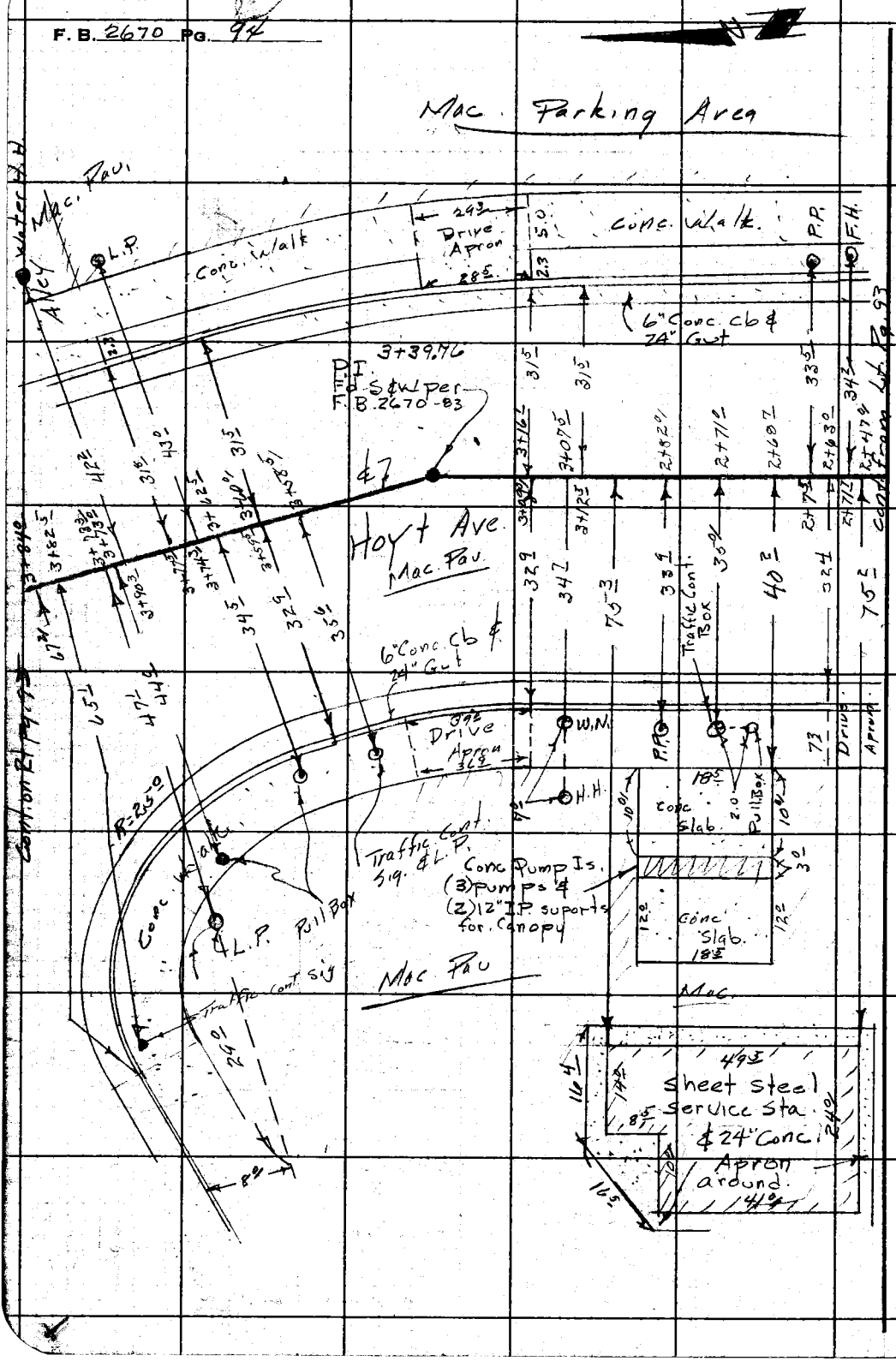

RETURN TO
LOS ANGELES COUNTY ENGINEER
700 LOS ANGELES COUNTY ENGINEERING BLDG.

Do not extend notes this side of this line.

Note: Any Additions or Changes on This Sheet Must be Made or Circled in Red Ink With Date and Name of Person Making Change.

Notes Ck'd by	Survey of Hoyt Ave
Map No.	JN 0095.18 Tape Std °F
Office Work	Surveyed by Dougherty
Checked	Notes Dougherty Date 9-18-61
Date	Indexed

H.E. Ott

F. B. 2670 PG. 95

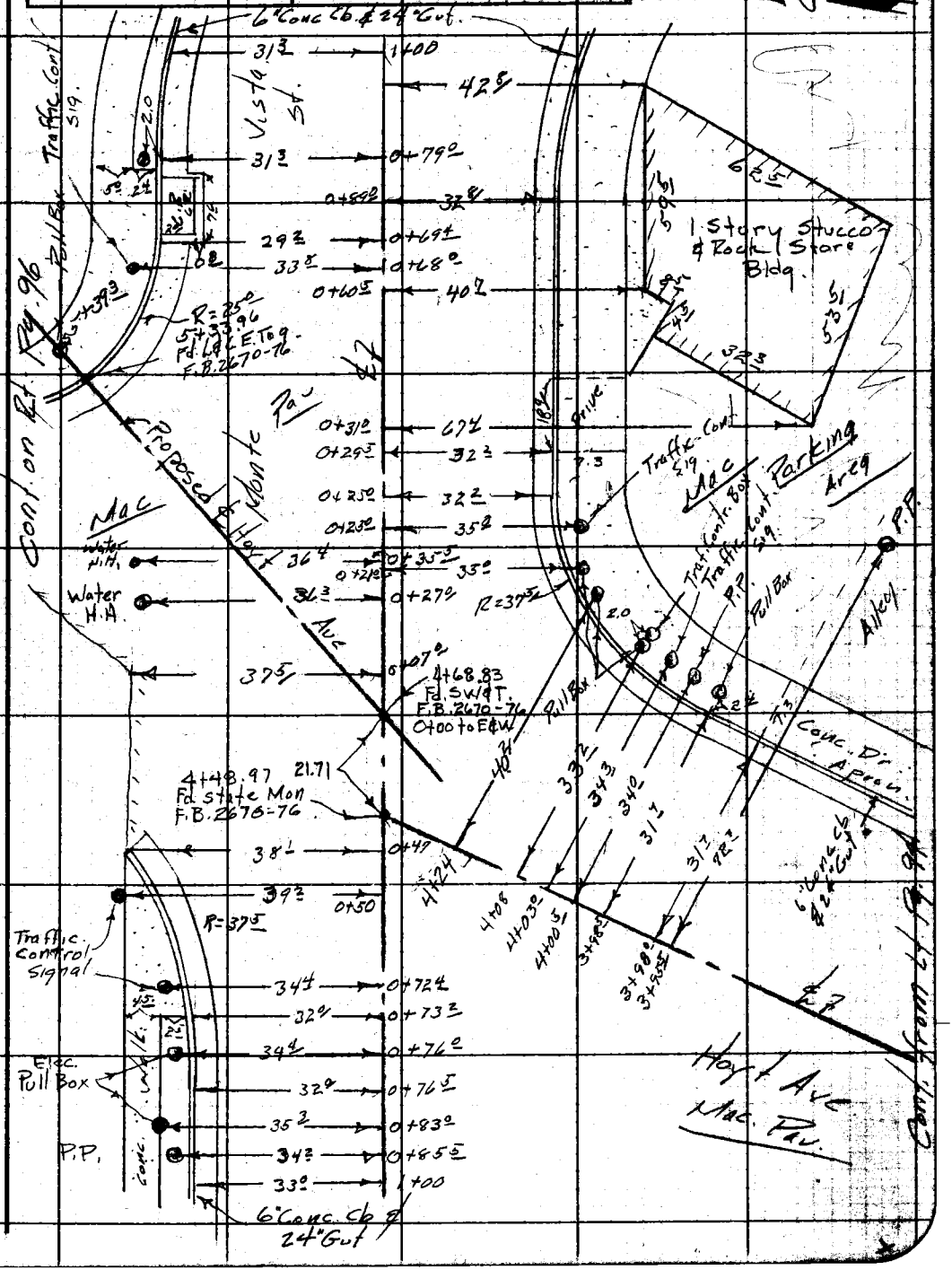

Note: Any Additions or Changes on This Sheet Must Be Made or Circled in Red Ink With Date and Name of Person Making Change.

Do not extend notes this side of this line.

RETURN TO
LOS ANGELES COUNTY ENGINEER
100 LOS ANGELES COUNTY ENGINEERING BLDG.

769098 CE #247 7-53

F. B. 2670 PG. 96

RETURN TO
LOS ANGELES COUNTY ENGINEER
700 LOS ANGELES COUNTY ENGINEERING BLDG.

Do not extend notes this side of this line.

Note: Any Additions or Changes on This Sheet Must be Made or Circled in Red Ink With Date and Name of Person Making Change

Notes Ck'd by	Survey of Hoyt Ave	F. B. 2670 PG. 97
Map No.	JN 0095.16 Tape Std °F	
Office Work	Surveyed by Dougherty	
Checked	Notes Newman Date 9-19-41	
Date	Indexed H. E. Ott	



Note: Any Additions or Changes on This Sheet Must be Made or Circled in Red Ink With Date and Name of Person Making Change.

Do not extend notes this side of this line.

RETURN TO
LOS ANGELES COUNTY ENGINEER
100 LOS ANGELES COUNTY ENGINEERING BLDG.

763098 CE #247—7-53

F. B. 2670 PG. 98

Cont. on Rot. Pg. 99



Cont. from Lt. Pg. 97

RETURN TO
LOS ANGELES COUNTY ENGINEER
700 Los Angeles County Engineering Bldg.

Do not extend notes this side of this line.

Note: Any Additions or Changes on This Sheet Must be Made or Circled in Red Ink With Date and Name of Person Making Change.

Notes Ck'd by	Survey of Hoyt Ave
Map No.	JN 009518 Tape Std °F
Office Work	Surveyed by Dougherty
Checked	Notes Dougherty Date 9-19-61
Date	Indexed H. E. OTT

F. B. 2670 PG. 99

Cont. on bot pg. 100

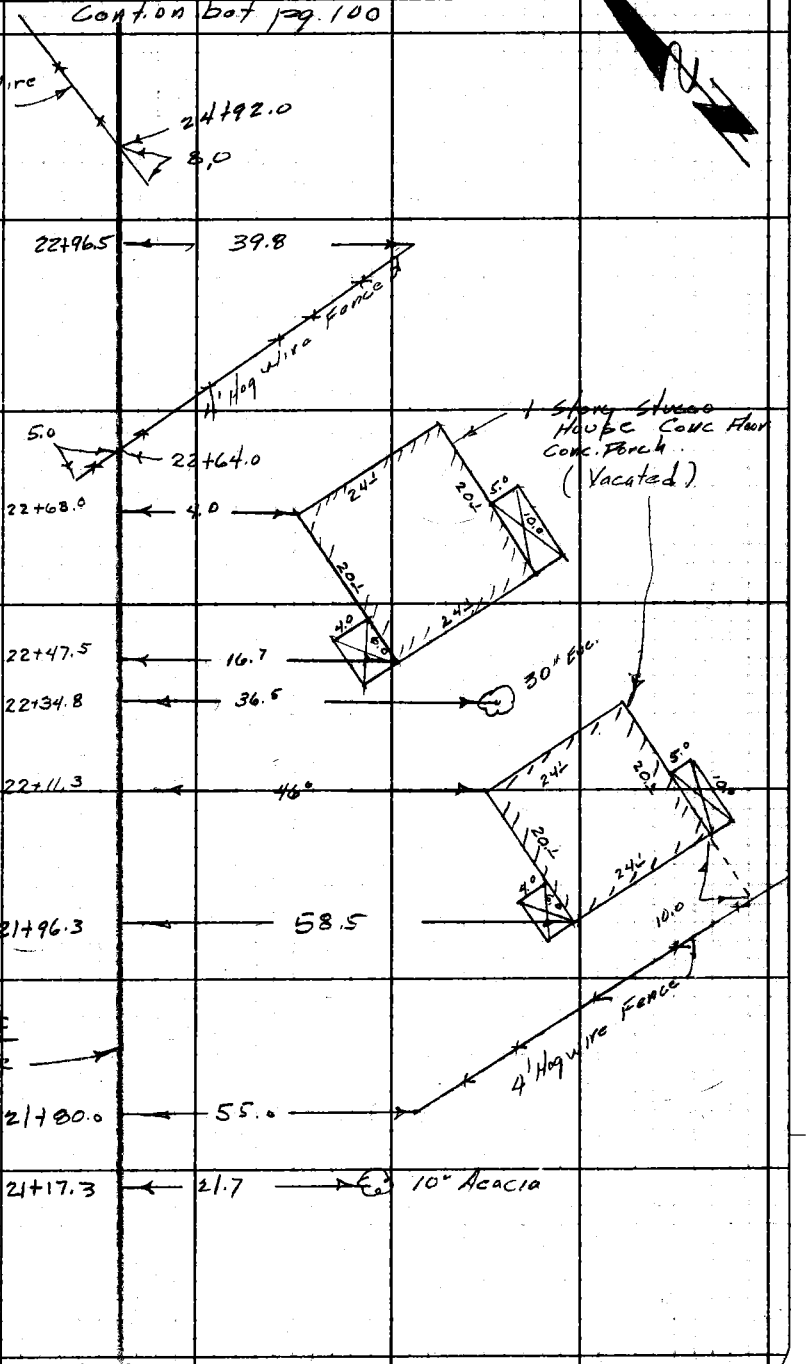

Cont from top pg. 88

Note: Any Additions or Changes on This Sheet Must Be Made or Circled in Red Ink With Date and Name of Person Making Change.

Do not extend notes this side of this line.

RETURN TO
LOS ANGELES COUNTY ENGINEER
900 LOS ANGELES COUNTY ENGINEERING BLDG.

769098 CE #247—7-53

Cont. on Pg 101

F. B. 2670 PG. 100

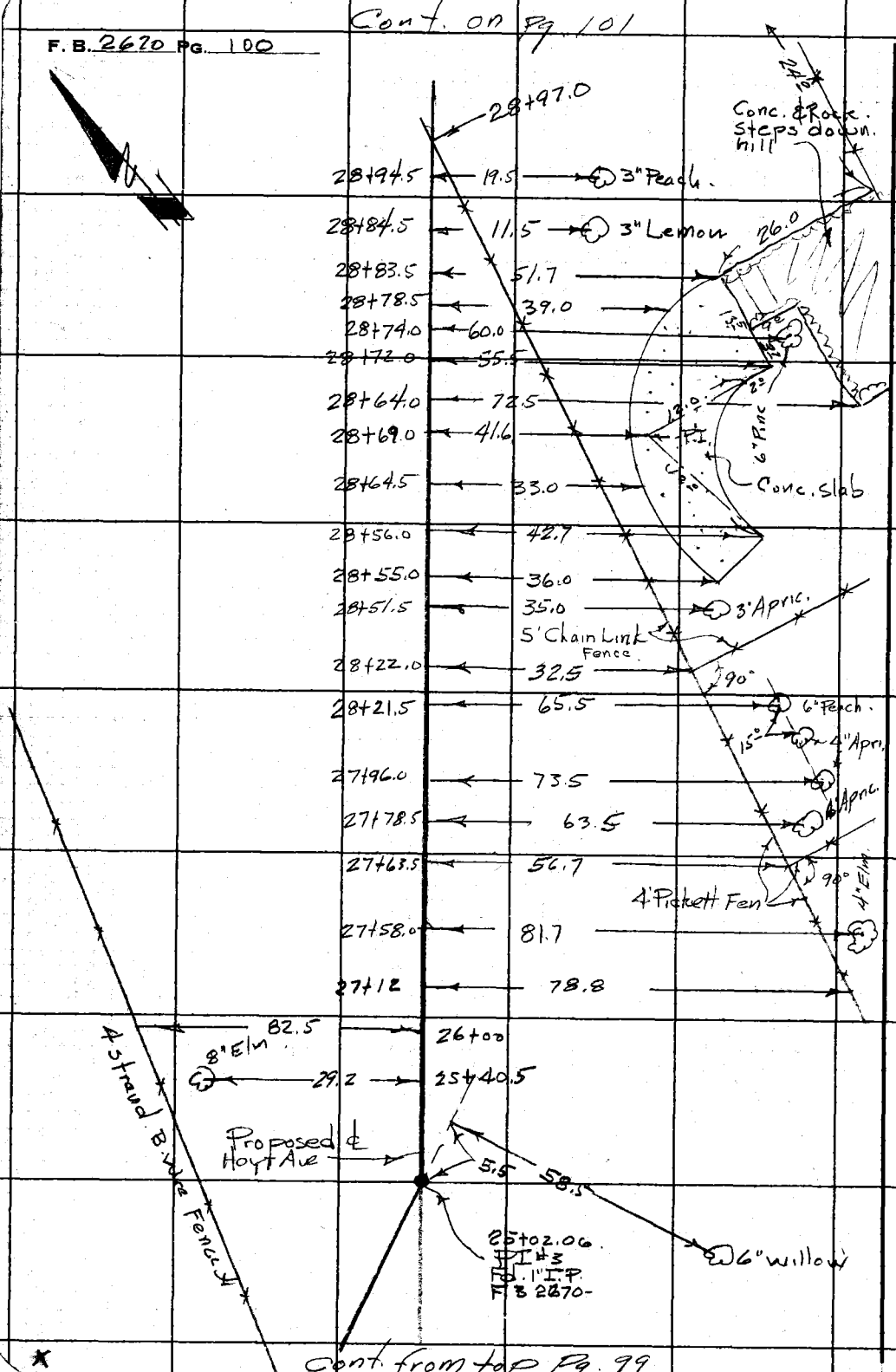

RETURN TO
LOS ANGELES COUNTY ENGINEER
700 LOS ANGELES COUNTY ENGINEERING BLDG.

Do not extend notes this side of this line.

Note: Any Additions or Changes on This Sheet Must be Made or Circled In Red Ink With Date and Name of Person Making Change

Cont. from top Pg. 99

Notes Ck'd by	Survey of Hoyt Ave
Map No.	JN 0095.18 Tape Std °F
Office Work	Surveyed by Daugherty
Checked	Notes Newman Date 9-19-61
Date	Indexed H. E. OTT

F. B. 2670 PG. 101

30.00
14.5
85.5

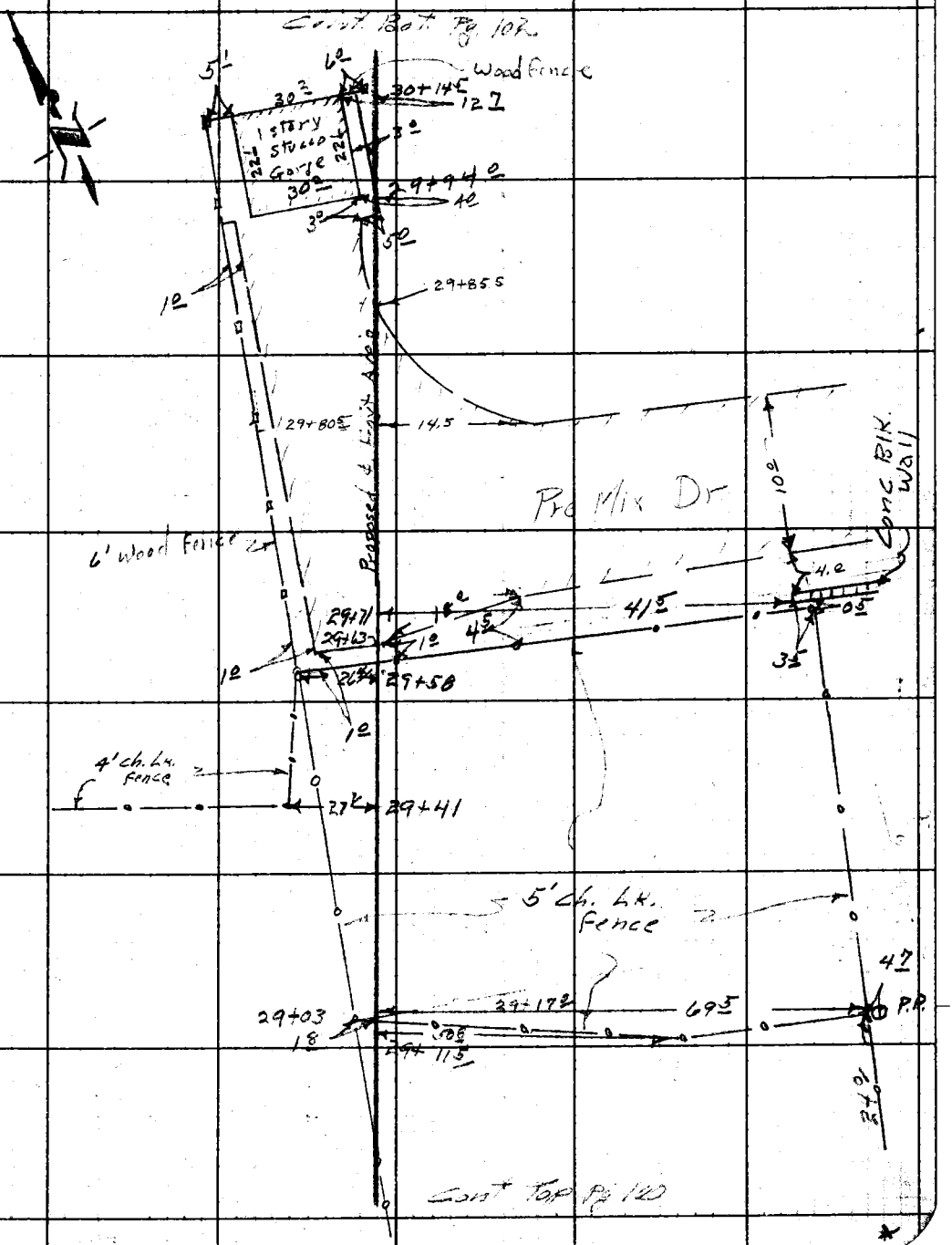

Note: Any Additions or Changes on This Sheet Must be Made or Circled in Red Ink With Date and Name of Person Making Change.

Do not extend notes this side of this line.

RETURN TO
LOS ANGELES COUNTY ENGINEER
00 LOS ANGELES COUNTY ENGINEERING BLDG.

763098 CE #247—7-53

F. B. 2670 PG. 102

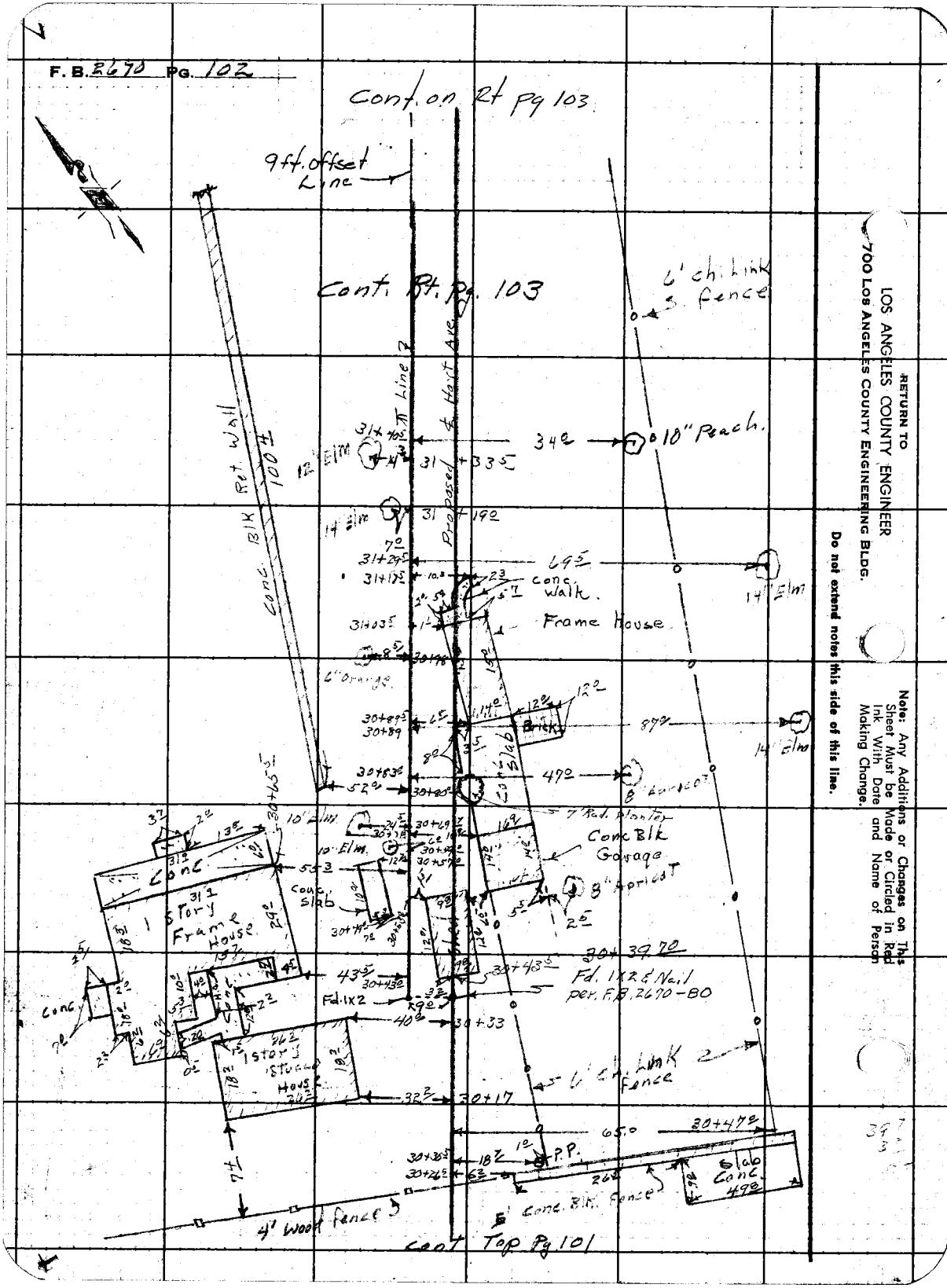

RETURN TO
LOS ANGELES COUNTY ENGINEER
700 LOS ANGELES COUNTY ENGINEERING BLDG.

Do not extend notes this side of this line.

Note: Any Additions or Changes on This Sheet Must be Made or Circled in Red Ink With Date and Name of Person Making Change.

Notes Ck'd by	Survey of Hoyt Ave
Map No.	JN0095.18 Tape Std. °F
Office Work	Surveyed by Dougherty
Checked	Notes Newman Date 9-19-61
Date	Indexed

F. B. 2670 Pg. 103

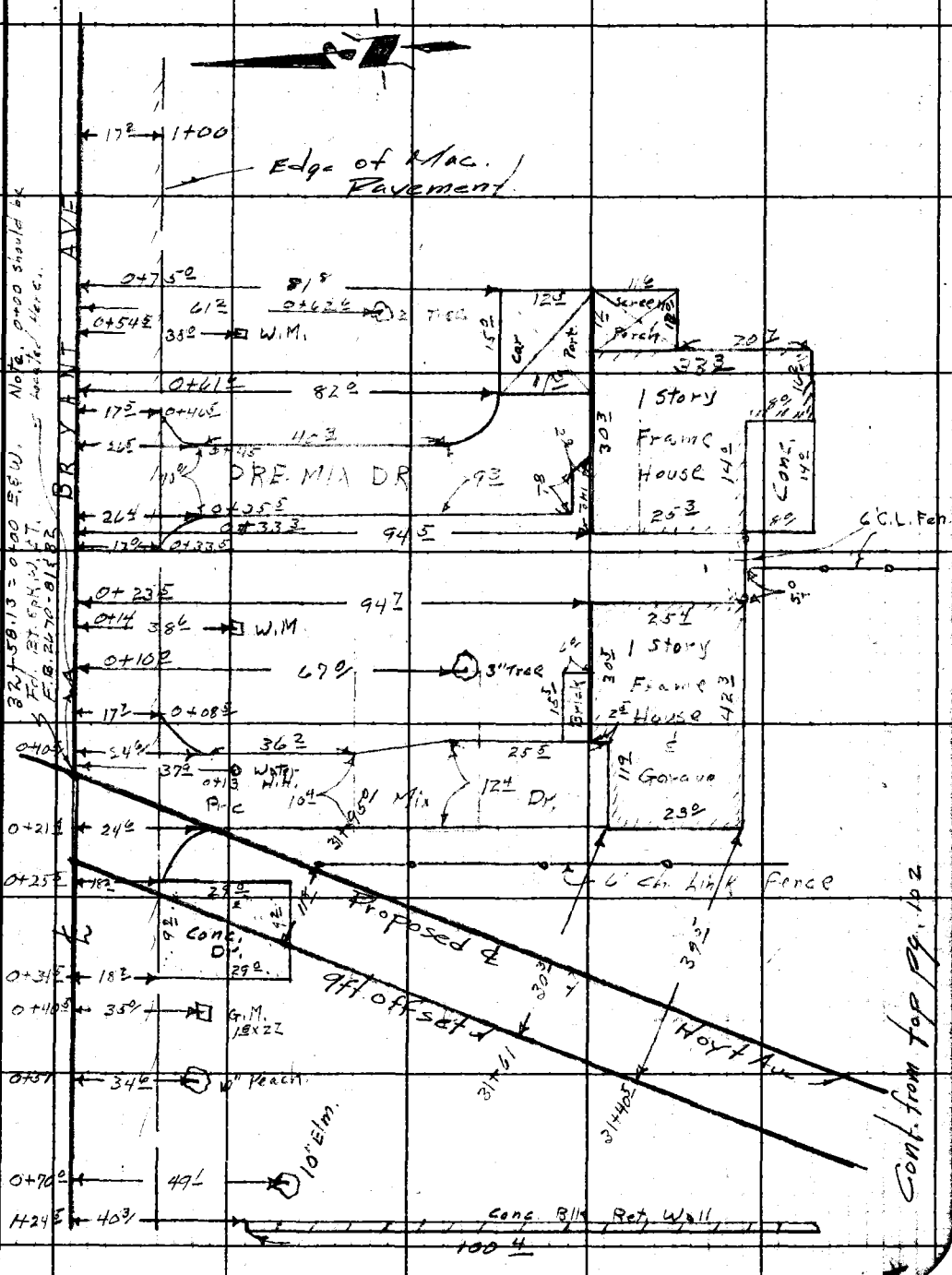

Note: Any Additions or Changes on This Sheet Must be Made or Circled in Red Ink With Date and Name of Person Making Change.

Do not extend notes this side of this line.

RETURN TO
LOS ANGELES COUNTY ENGINEER
100 LOS ANGELES COUNTY ENGINEERING BLDG.

763095 CE #247—7-53

RETURN TO
LOS ANGELES COUNTY ENGINEER
700 LOS ANGELES COUNTY ENGINEERING BLDG.

Note: Any Additions or Changes on This Sheet Must be Made or Circled in Red Ink With Date and Name of Person Making Change.

Do not extend notes this side of this line.

F.B. 2470 PG. 104

763098 CE #247—7-58

RETURN TO
LOS ANGELES COUNTY ENGINEER
1100 LOS ANGELES COUNTY ENGINEERING BLDG.

Note: Any Additions or Changes on This Sheet Must be Made or Circled in Red Ink With Date and Name of Person Making Change.

Do not extend notes this side of this line.

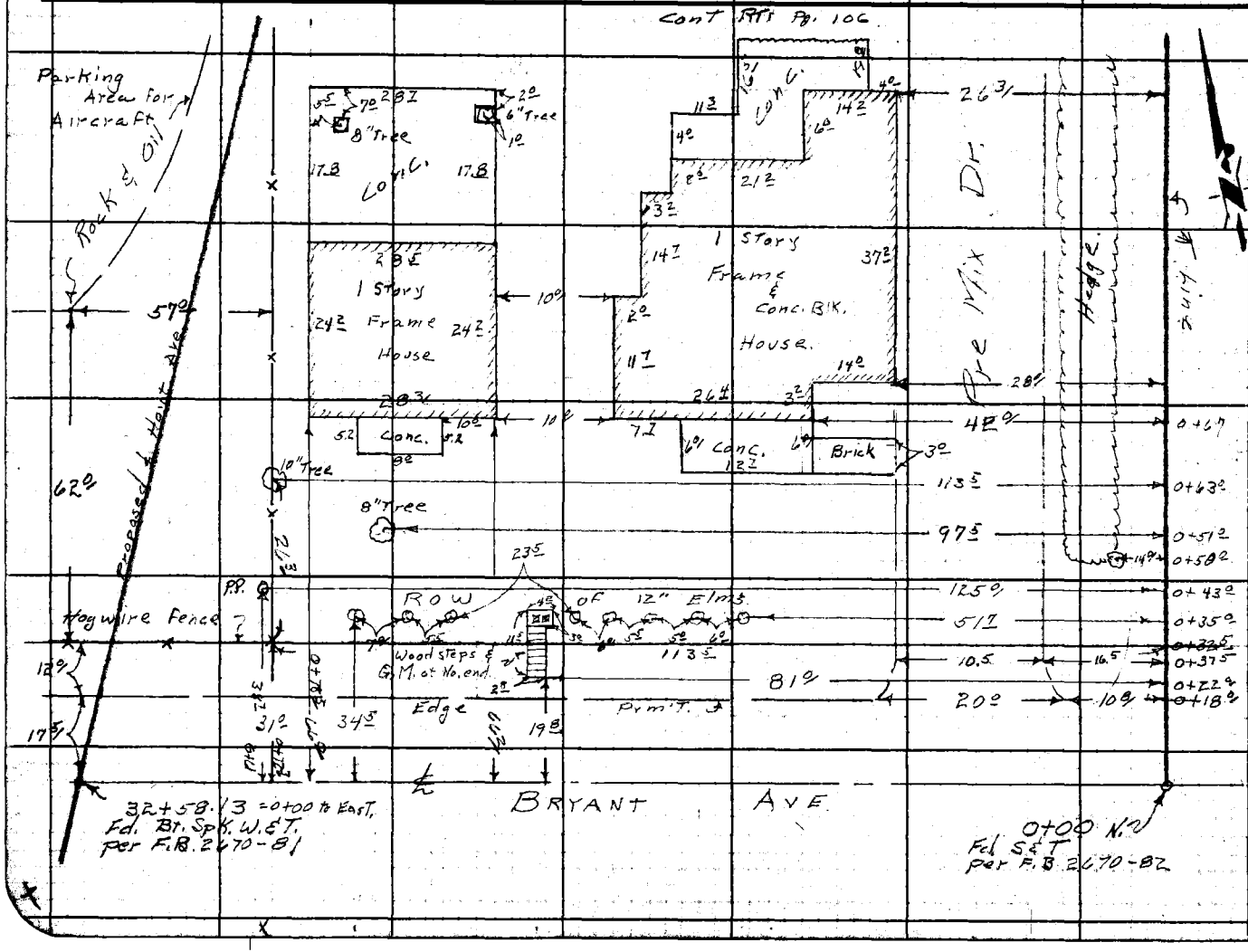

Notes Ck'd by
Map No.
Office Work
Checked
Date

Survey of Hart Ave
JN 0095-118 Tape Std. °F
Surveyed by Dougherty
Notes Neuman Date 9-15-61
Indexed H. E. Ott

F.B. 2670 PG. 105

F. B. 2670 PG. 106

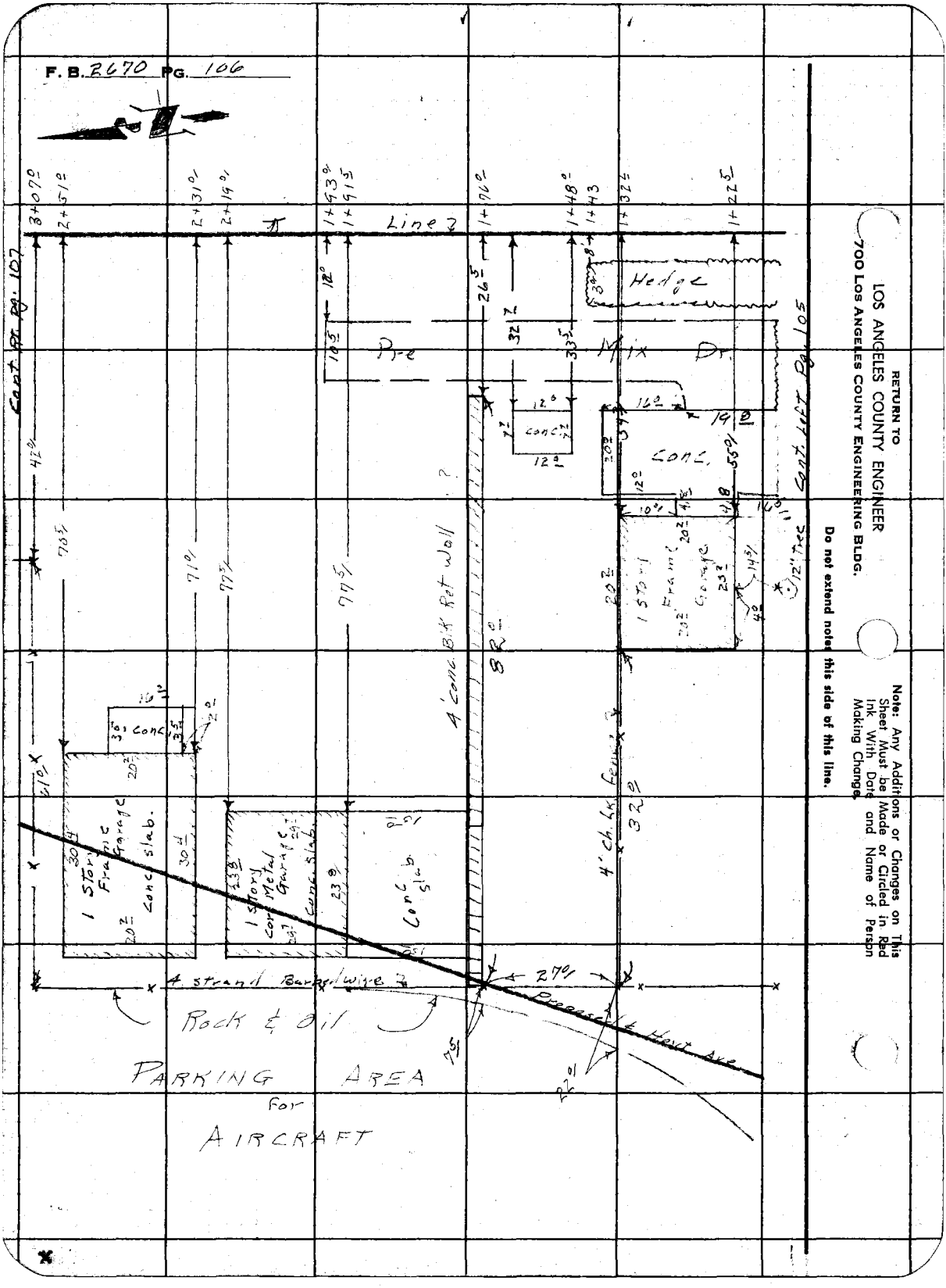

RETURN TO
LOS ANGELES COUNTY ENGINEER
700 LOS ANGELES COUNTY ENGINEERING BLDG.

Do not extend notes this side of this line.

Note: Any Additions or Changes on This Sheet Must be Made or Circled in Red Ink With Date and Name of Person Making Change.

Notes Ck'd by	Survey of HOYT AVE	F. B. 2670 PG. 107
Map No.	JN 0095.13 Tape Std °F	
Office Work	Surveyed by Dougherty	
Checked	Notes Newman Date 9-15-61	
Date	Indexed H. E. OTT	

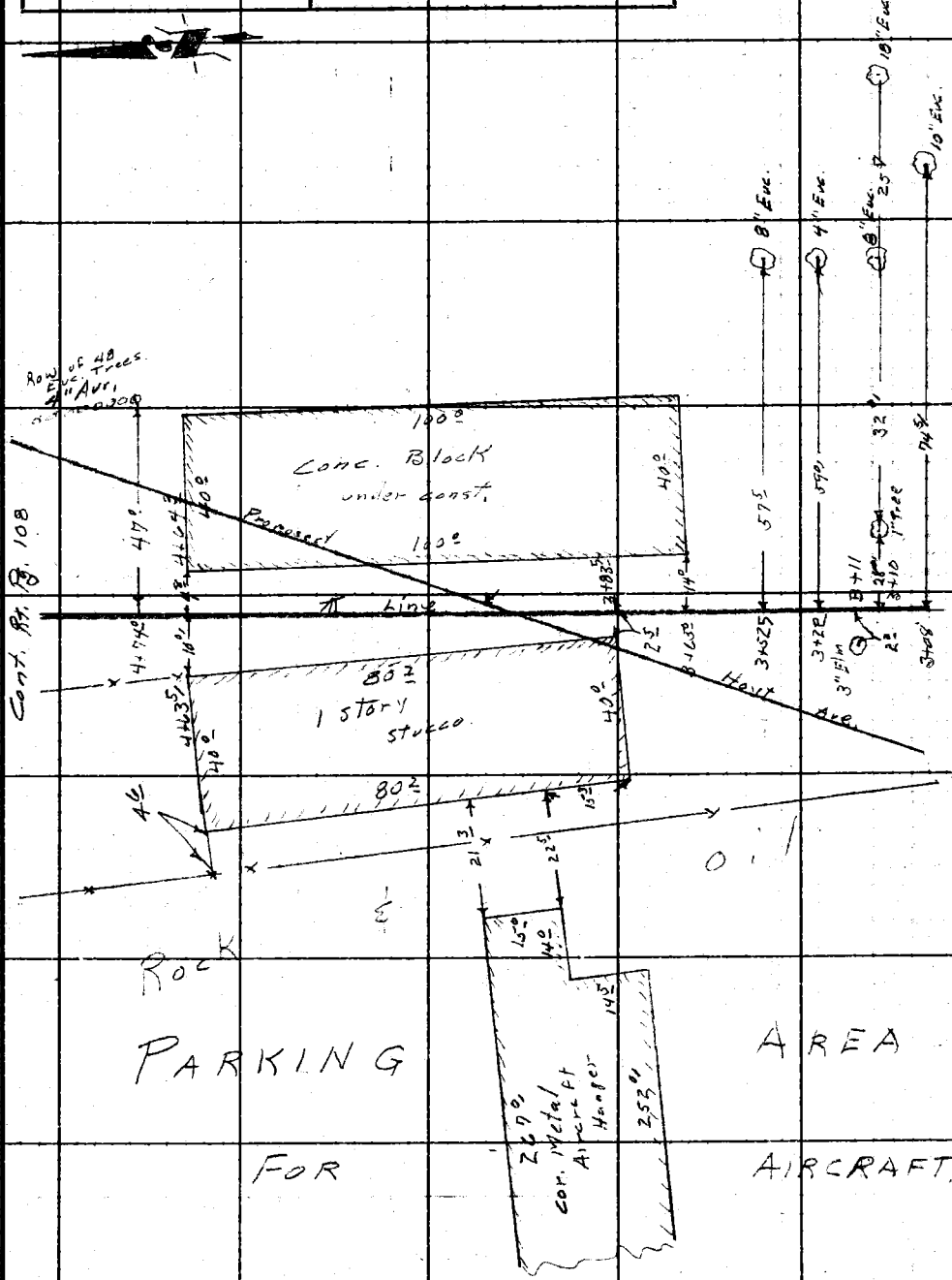

Note: Any Additions or Changes on This Sheet Must be Made or Circled in Red Ink With Date and Name of Person Making Change.

Do not extend notes this side of this line.

RETURN TO
LOS ANGELES COUNTY ENGINEER
100 LOS ANGELES COUNTY ENGINEERING BLDG.

763095 CE #247—7-53

RETURN TO
LOS ANGELES COUNTY ENGINEER
700 LOS ANGELES COUNTY ENGINEERING BLDG.

Note: Any Additions or Changes on This Sheet Must be Made or Circled In Red Ink With Date and Name of Person Making Change

Do not extend notes this side of this line.

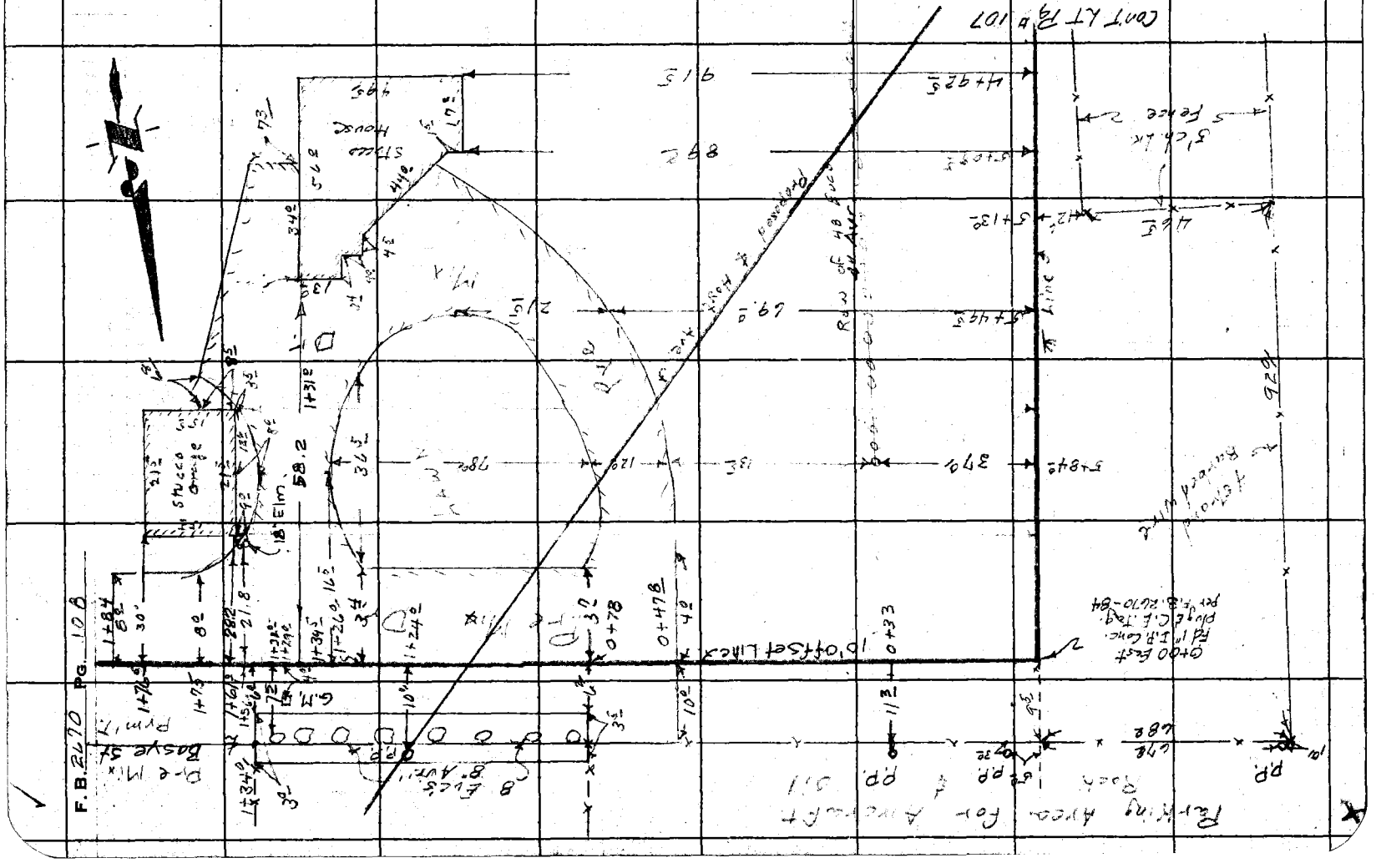

Notes Ck'd by	Survey of Hoyt Ave.
Map No.	JN 0095.19 Tape Std °F
Office Work	Surveyed by J. Dougherty
Checked	Notes Dougherty Date 9-27-61
Date	Indexed H. E. OTT

F. B. 2670 PG. 109

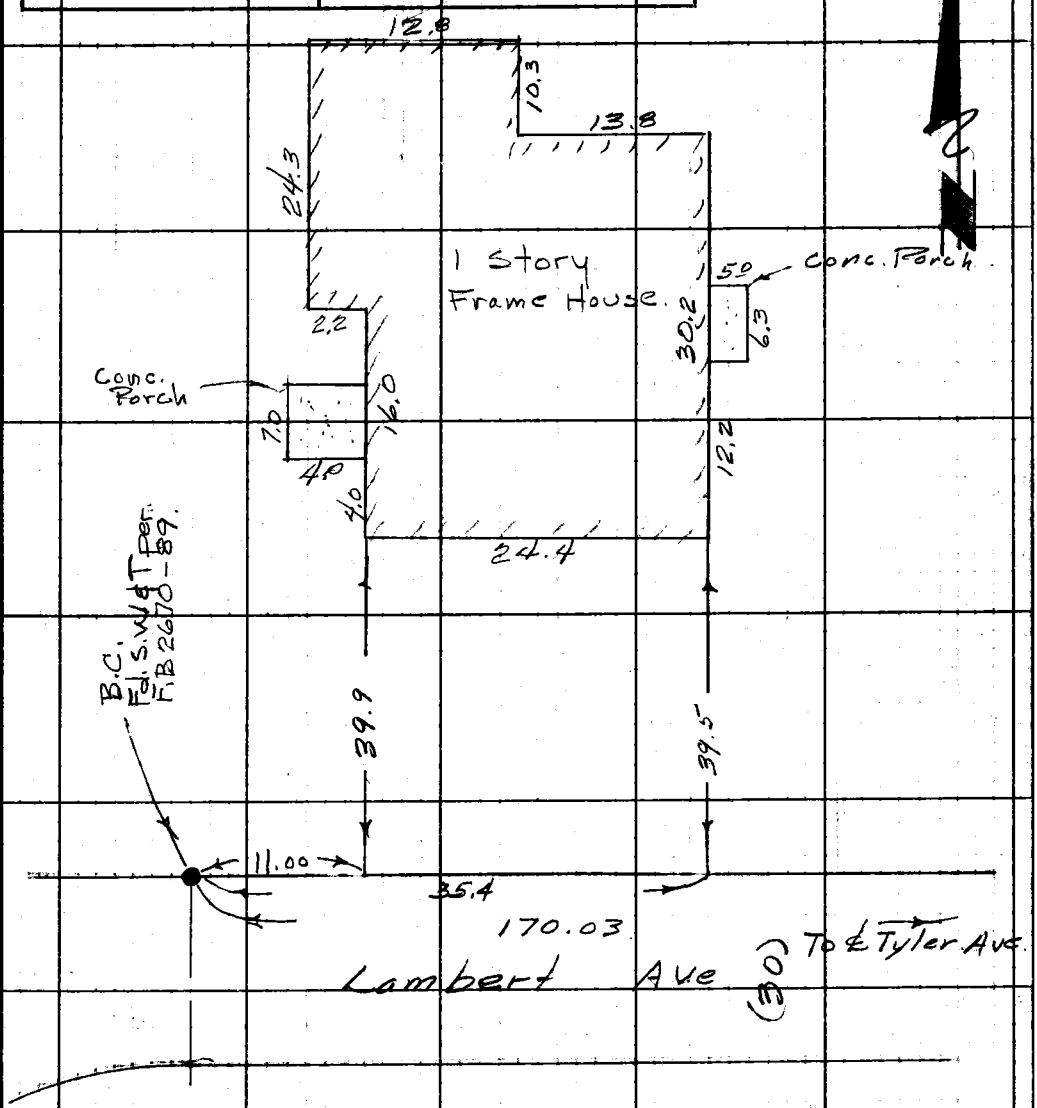

Note: Any Additions or Changes on This Sheet Must be Made or Circled in Red Ink With Date and Name of Person Making Change.

Do not extend notes this side of this line.

RETURN TO
LOS ANGELES COUNTY ENGINEER
100 LOS ANGELES COUNTY ENGINEERING BLDG.

763095 CE #247—7-53

F. B. 2670 PG. 110

RETURN TO
LOS ANGELES COUNTY ENGINEER
700 LOS ANGELES COUNTY ENGINEERING BLDG.

Do not extend notes this side of this line.

Note: Any Additions or Changes on This Sheet Must be Made or Circled in Red Ink With Date and Name of Person Making Change.

Notes Ck'd by	Survey of HOYT AVE.
Map No.	JN 0095.18 Tape Std °F
Office Work	Surveyed by L.L. BROWN
Checked	Notes L.L. BROWN Date 11-21-61
Date	Indexed G. E. OTT NOV 22 '61

F. B. 2670 PG. 111

HOYT AVE.

J.N. 0095.18

LOCATION OF LANDING

STRIP ELMONTE AIRPORT

PARTY

BROWN, L.L.

FALSEY, J.

SANDOVAL, M.

Note: Any Additions or Changes on this Sheet Must be Made or Circled in Red Ink With Date and Name of Person Making Change.

Do not extend this side of this line.

PLEASE RETURN TO
LOS ANGELES COUNTY ENGINEER
403 LOS ANGELES COUNTY ENGINEERING BLDG.

76F309S CE # 310 3-61

F. B. 2670 PG. 112

CONT. BOTTOM PG. 113

PLEASE RETURN TO
LOS ANGELES COUNTY ENGINEER
403 Los Angeles County Engineering Bldg.
Do not extend this side of this line.

Note: Any Additions or Changes on This Sheet Must Be Made or Circled in Red Ink With Date and Name of Person Making Change.

X

Notes Ck'd by
Map No.
Office Work
Checked
Date

Survey of HOFT AVE.
JN 0096-18 Tape Std °F
Surveyed by L.L. BROWN
Notes L.L. BROWN Date 11-21-61
Indexed H. E. OTT

F. B. 2670 PG. 113

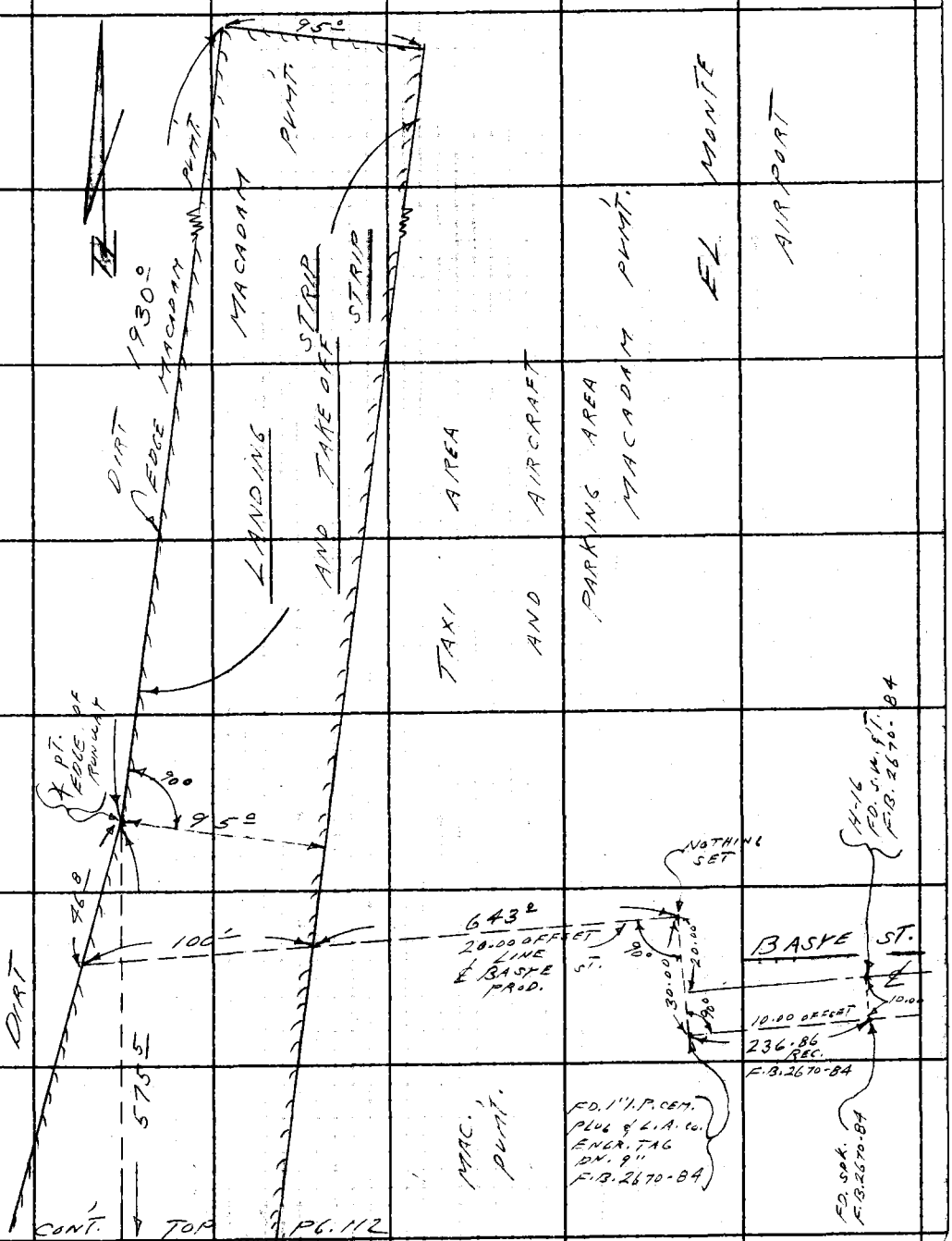

Note: Any Additions or Changes on This Sheet Must be Made or Circled in Red Ink With Date and Name of Person Making Change.

Do not extend this side of this line.

PLEASE RETURN TO
LOS ANGELES COUNTY ENGINEER
403 LOS ANGELES COUNTY ENGINEERING BLDG.

76F3089 CE # 310 2-61

F. B. 2670 PG. 114

PLEASE RETURN TO
LOS ANGELES COUNTY ENGINEER
403 Los Angeles County Engineering Bldg.

Do not extend this side of this line.

Note: Any Additions or Changes on This Sheet Must be Made or Circled in Red Ink With Date and Name of Person Making Change.

Mr Caso Asst director of Public Works for the City of El Monte has requested a print of H.C. 48-44 and photo copies of Wilson's field notes

E.A.R.

Notes Ck'd by C. RUBENACKER	Survey of HOYT AVE.	F. B. 2670 Pg. 115
Map No. B-2850	JN 0095.18 Tape 99 Std 84 °F	
Office Work G. D. BAILEY	Surveyed by RC Wilson	
Checked	Notes RCW Date 4-15-63	
Date	Indexed C. J. GALLI MAY 1 '63	

J.N. 0095.18

HOYT AVE LINE CHANGE

FROM P.L. Nº TO P.L. Nº3

APRIL '63

R.C. Wilson
V.L. Huckaby
L.W. Jones
R.J. Rodrigues

Note: Any Additions or Changes on This Sheet Must be Made or Circled in Red Ink With Date and Name of Person Making Change.

PLEASE RETURN TO
LOS ANGELES COUNTY ENGINEER
403 LOS ANGELES COUNTY ENGINEERING BLDG.

Do not extend this side of this line.

76F3095 CE #310 6-62

F. B. 2670 PG. 116

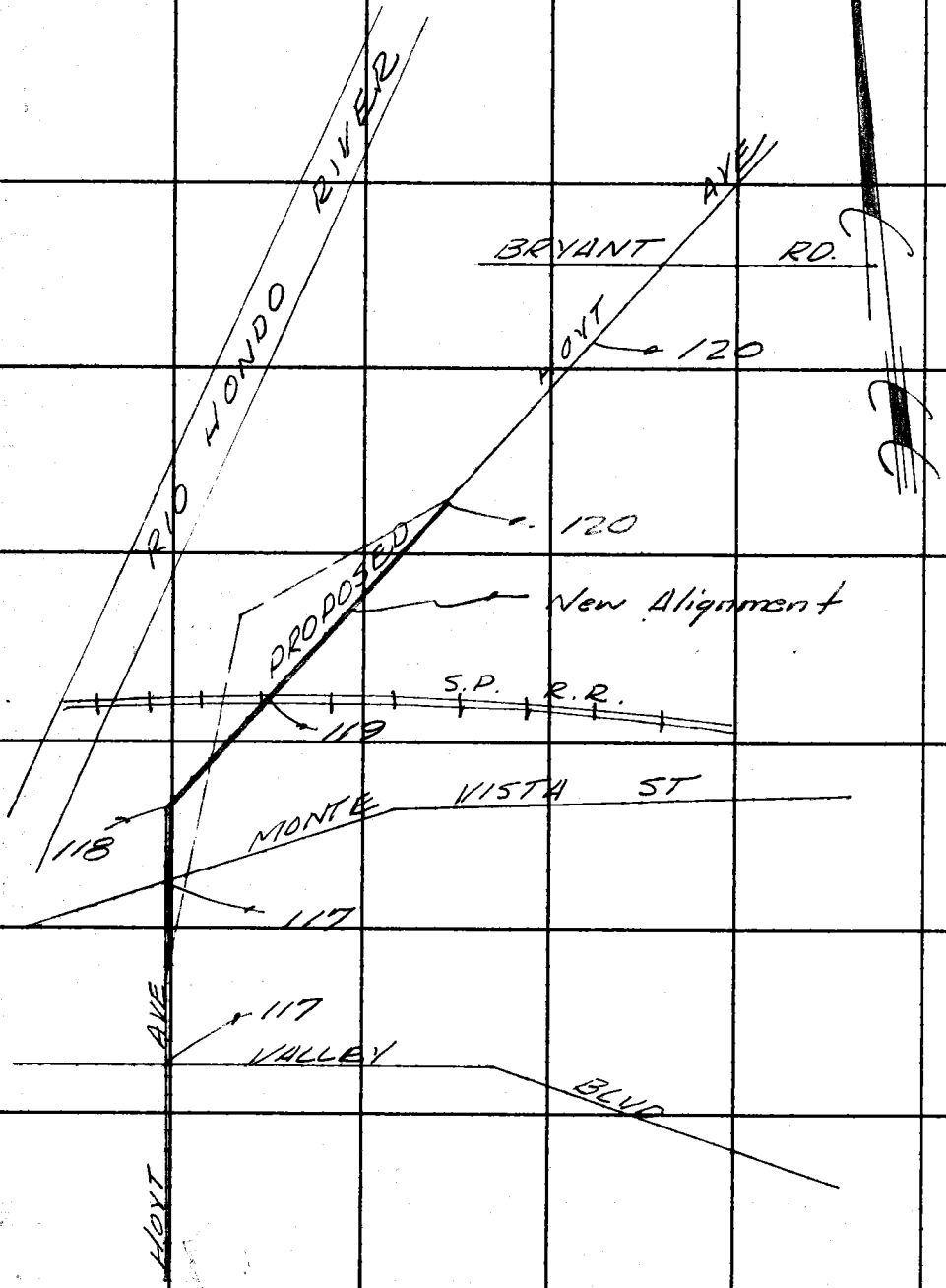

PLEASE RETURN TO
LOS ANGELES COUNTY ENGINEER
403 Los Angeles County Engineering Bldg.

Do not extend this side of this line.

Note: Any Additions or Changes on This Sheet Must be Made or Circled in Red Ink With Date and Name of Person Making Change.

W.S. #6, A-4

Notes Ck'd by C. RUBENACKER	Survey of HOYT AVE	F. B. 2670 Pg. 117
Map No. B-2850	JN 0095.18 Tape 0137 Std 68 °F	
Office Work G. D. BAILEY	Surveyed by RC Wilson	
Checked	Notes RCW Date 4-15-63	
Date	Indexed C. J. GALLI	

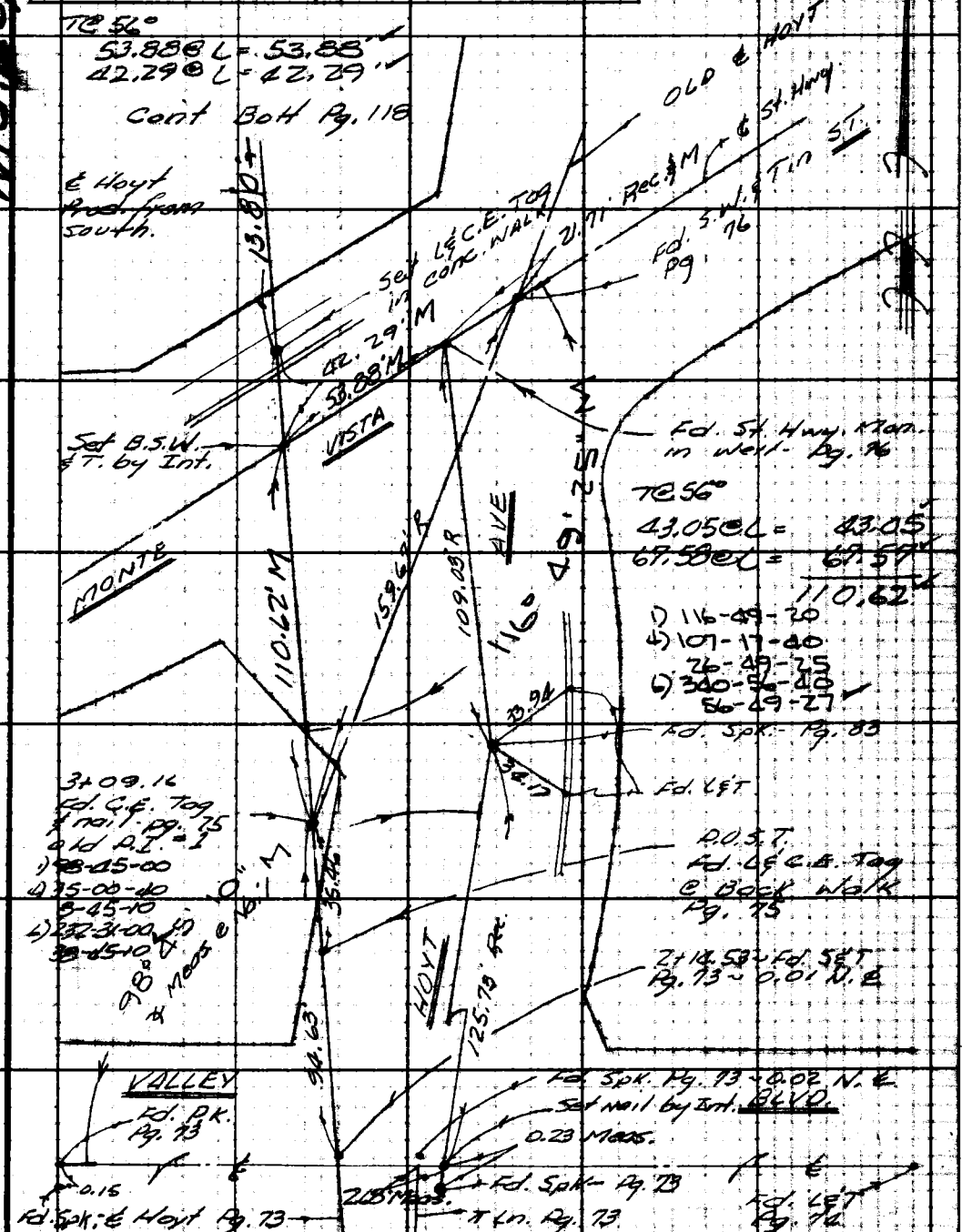

Note: Any Additions or Changes on This Sheet Must be Made or Circled in Red Ink With Date and Name of Person Making Change.

Do not extend this side of this line.

PLEASE RETURN TO
LOS ANGELES COUNTY ENGINEER
403 LOS ANGELES COUNTY ENGINEERING BLDG.

76F309S C.E. #310 6-62

F. B. 2670 Pg. 118

T@ 64° 133.72@ L = 133.72
T@ 66° 71.60@ L = 71.60
" 0.24@ L = 0.24
71.84

1) 90-00-00
4) 360-00-00
6) 180-00-00
A = 90-00-00

1) 90-00-00
4) 360-00-00
6) 180-00-00
A = 90-00-00

1) 140-58-40
4) 203-53-20
50-58-20
6) 125-49-40
20-58-17
A = 140-58-15

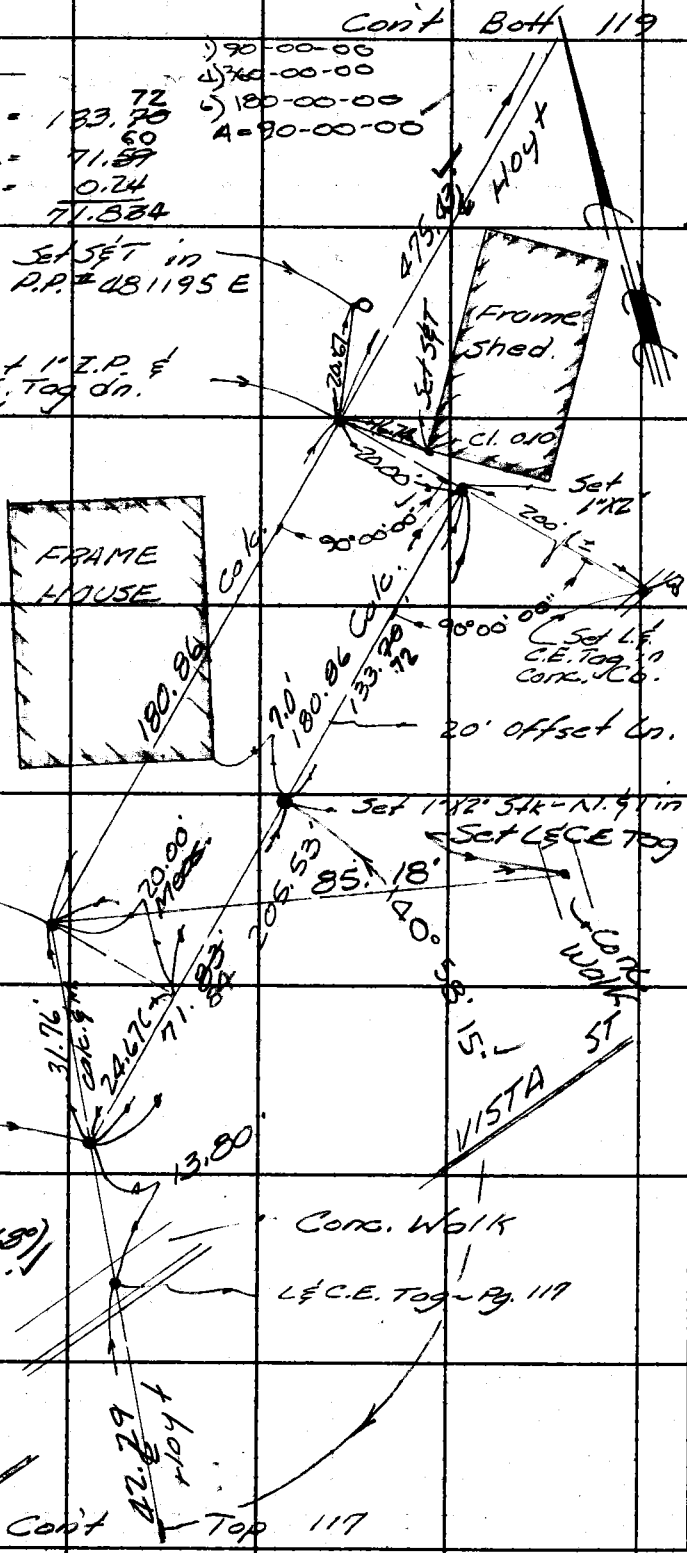

W.S. 46 A-4

PLEASE RETURN TO
LOS ANGELES COUNTY ENGINEER
403 Los Angeles County Engineering Bldg.

Do not extend this side of this line.

Note: Any Additions or Changes on This Sheet Must be Made or Circled in Red Ink With Date and Name of Person Making Change.

Notes Ck'd G. RUBENACKER	Survey of HOYT AVE	F. B. 2670 PG. 119
Map No. B-2850	JN 009518 Tape 99 Std 84 °F	
Office Work G. D. BAILEY	Surveyed by RC Wilson	
Checked	Notes RCW Date 4-16-63	
Date	Indexed C. J. GALLI	

T@ 62°

Con't Bott 120

45.44 @ 13°57' = 44.09 ✓
44.94 @ 11°12' = 44.08 ✓

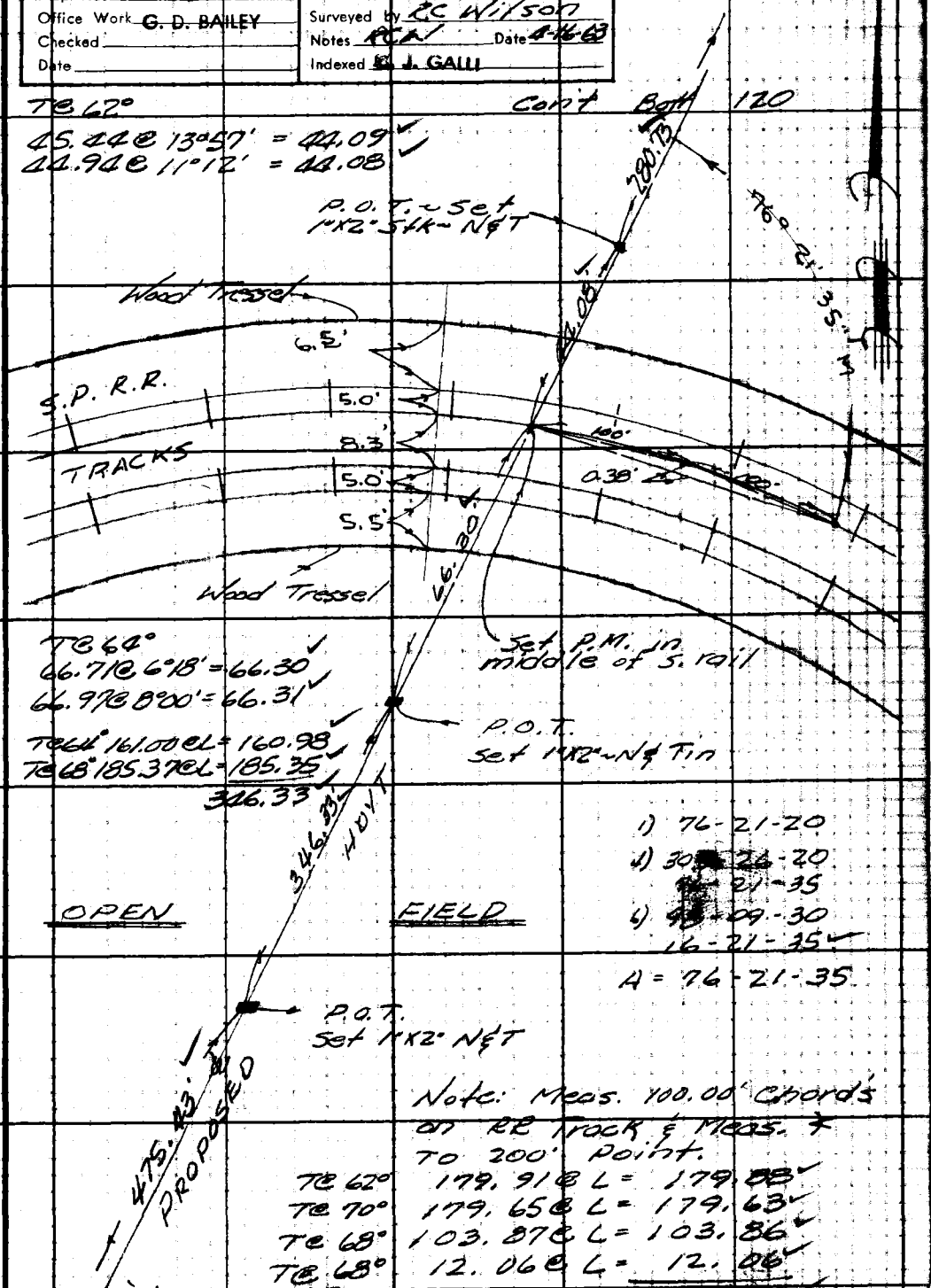

T@ 64°
66.71 @ 6°18' = 66.30 ✓
66.97 @ 8°00' = 66.31 ✓

T@ 64° 161.00 @ L = 160.98 ✓
T@ 68° 185.37 @ L = 185.35 ✓
346.33 ✓

1) 76-21-20
2) 30[illegible]-26-20
[illegible]-21-35
3) [illegible]-09-30
16-21-35 ✓

A = 76-21-35

Note: Meas. 100.00' Chord's on RR Track & Meas. ∡ To 200' Point.

T@ 62°	179.91 @ L =	179.88 ✓
T@ 70°	179.65 @ L =	179.63 ✓
T@ 68°	103.87 @ L =	103.86 ✓
T@ 68°	12.06 @ L =	12.06 ✓
		475.43 ✓

Con't Top 118

X

Note: Any Additions or Changes on This Sheet Must be Made or Circled in Red Ink With Date and Name of Person Making Change.

Do not extend this side of this line.

PLEASE RETURN TO
LOS ANGELES COUNTY ENGINEER
403 LOS ANGELES COUNTY ENGINEERING BLDG.

76F3095 C.E. #3 10-6-62

F. B. 2670 PG. 120

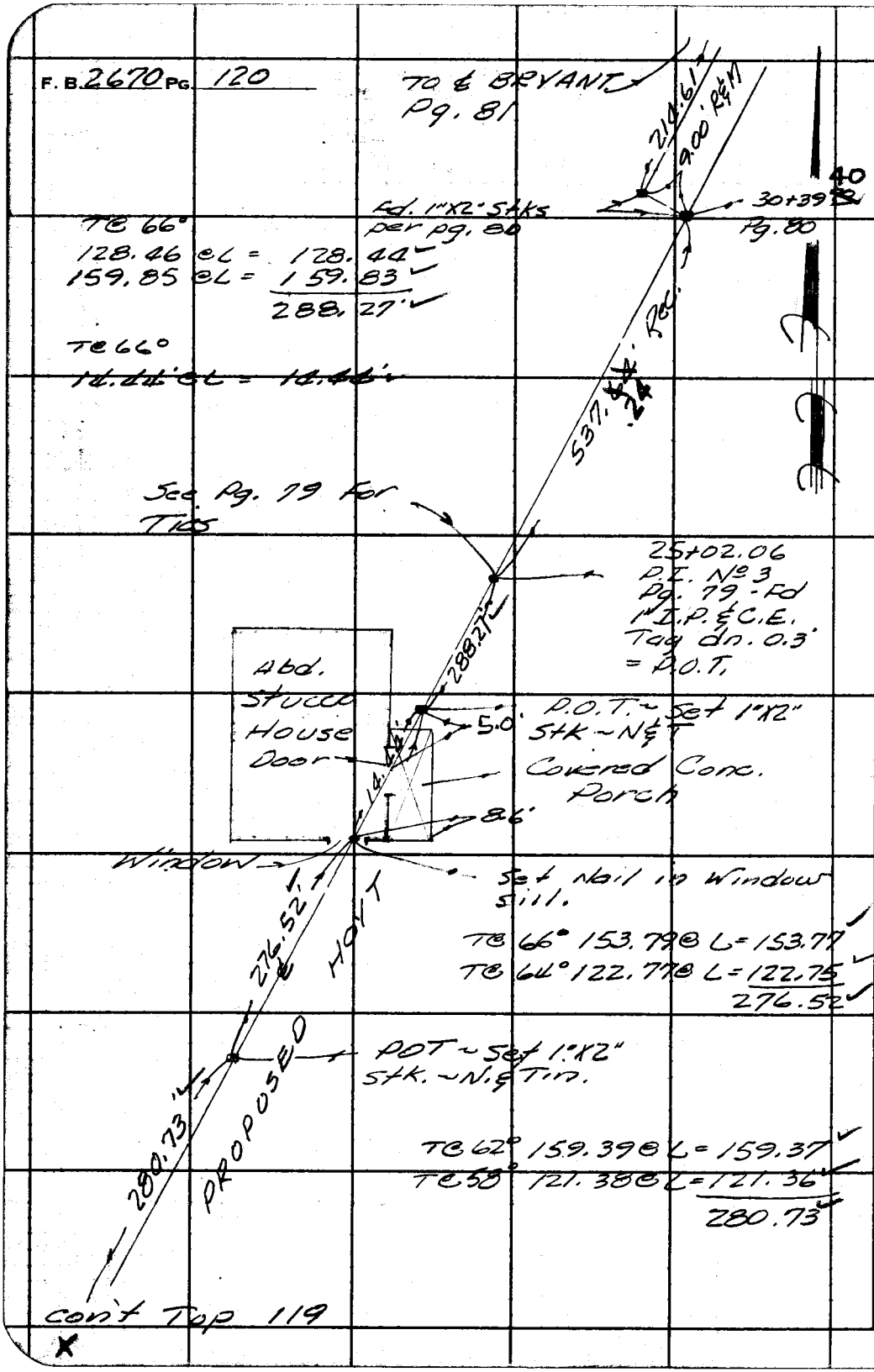

PLEASE RETURN TO
LOS ANGELES COUNTY ENGINEER
403 LOS ANGELES COUNTY ENGINEERING BLDG.
Do not extend this side of this line.

Note: Any Additions or Changes on This Sheet Must be Made or Circled in Red Ink With Date and Name of Person Making Change.

W.S. 46, A-4

Notes Ck'd C. RUBENACKER	Survey of HOYT AVE
Map No. B-2850	JN 0095.18 Tape 76 Std 84 °F
Office Work G. D. BAILEY	Surveyed by RCWilson
Checked	Notes RCW Date 4-16-63
Date	Indexed C. J. GALLI

F. B. 2670 Pg. 121

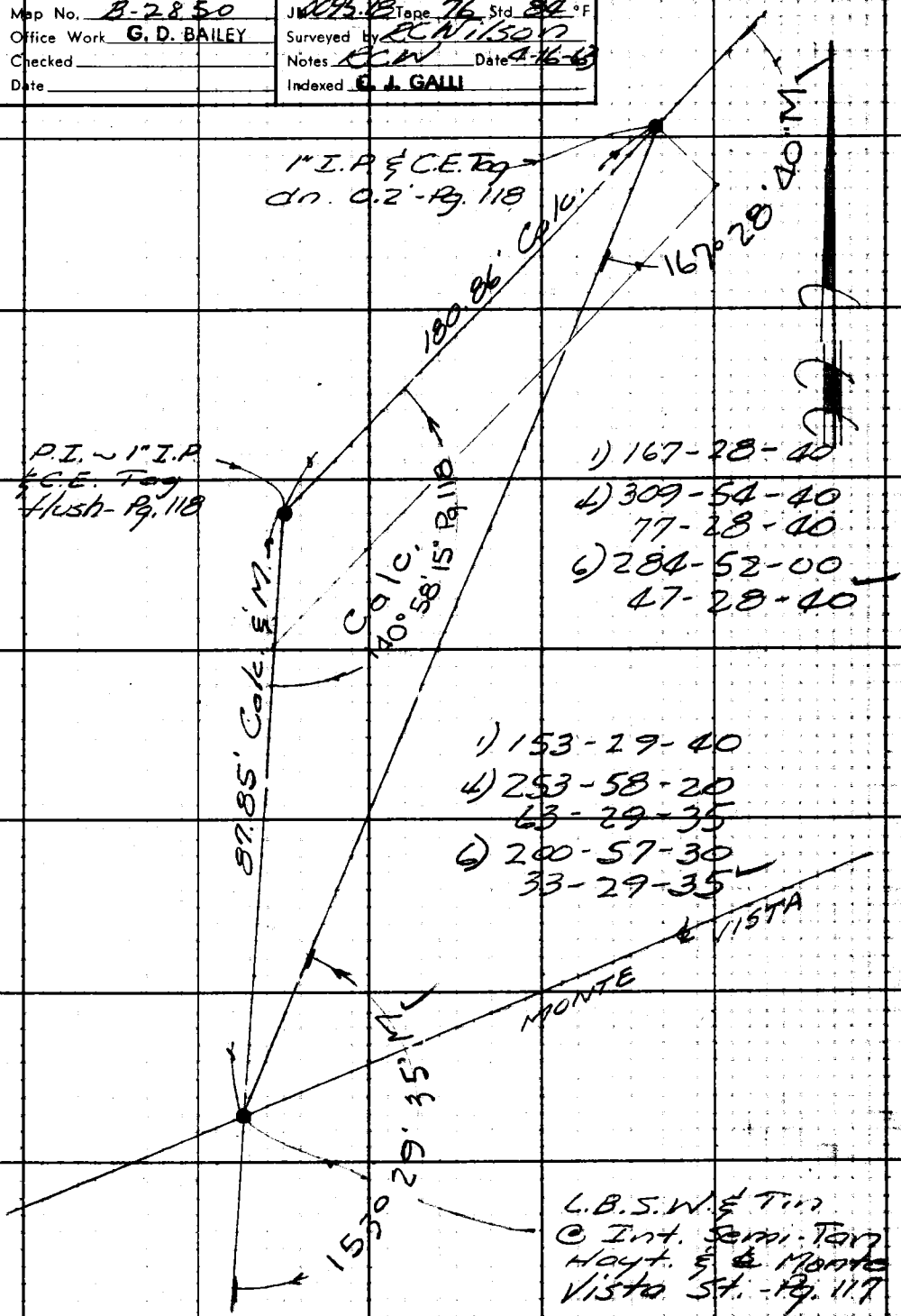

Note: Any Additions or Changes on This Sheet Must be Made or Circled in Red Ink With Date and Name of Person Making Change.

PLEASE RETURN TO
LOS ANGELES COUNTY ENGINEER
403 LOS ANGELES COUNTY ENGINEERING BLDG.

Do not extend this side of this line.

76F309S C.E. #310 6-62

F. B. 2670 PG 122

PLEASE RETURN TO
LOS ANGELES COUNTY ENGINEER
403 Los Angeles County Engineering Bldg.

Do not extend this side of this line.

Note: Any Additions or Changes on This Sheet Must Be Made or Circled in Red Ink With Date and Name of Person Making Change.

Notes Ck'd D. RUBENACKER	Survey of HOYT AVE	F. B. 2670 PG. 123
Map No. B-2850	J.N. 0095.18 Tape 76 Std. 84 °F	
Office Work G. D. BAILEY	Surveyed by RC Wilson	
Checked	Notes RCW Date 4-17-63	
Date	Indexed C. J. GALLI Mar 1 '62	

J.N 0095.18

STAKING ℄ HOYT AVE
FROM BRYANT RD
NORTH TO LAMBERT

APRIL '63

RC Wilson Ch.
V.L. Huckaby "
L.W. Jones H.C.
R.J. Rodriguez RC.

Ref.
Staking Sheet
H-48-44

Note: Any Additions or Changes on This Sheet Must be Made or Circled in Red Ink With Date and Name of Person Making Change.

PLEASE RETURN TO
LOS ANGELES COUNTY ENGINEER
403 LOS ANGELES COUNTY ENGINEERING BLDG.
Do not extend this side of this line.

76F309S CE #310 6-62

F. B. 2670 PG. 124

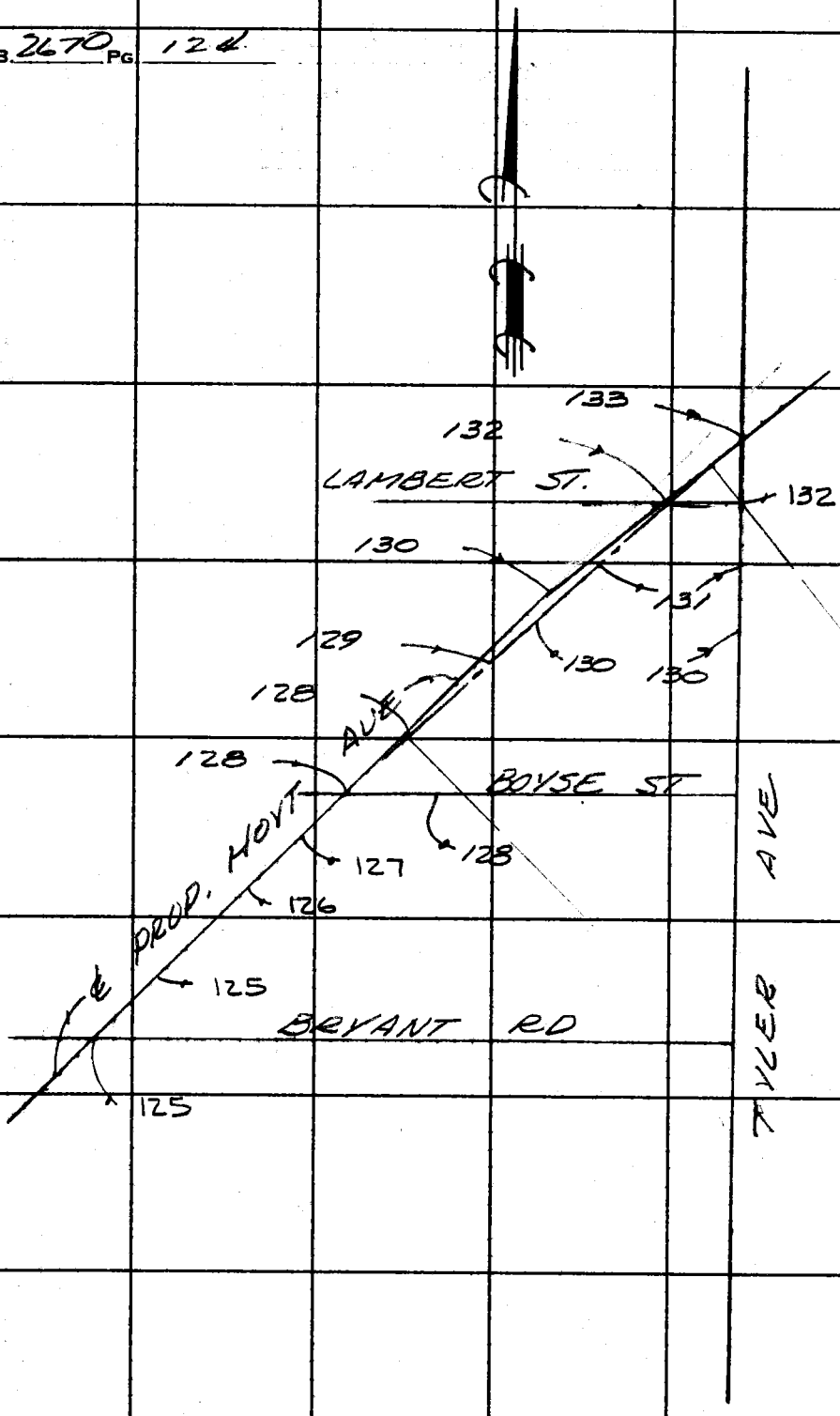

PLEASE RETURN TO
LOS ANGELES COUNTY ENGINEER
403 Los Angeles County Engineering Bldg.

Do not extend this side of this line.

Note: Any Additions or Changes on This Sheet Must be Made or Circled in Red Ink With Date and Name of Person Making Change.

W.S. 46, A-9

Notes Ck'd by C. RUBENACKER	Survey of HOYT AVE	F. B. 2670 Pg. 125
Map No. B-2850	JN 0095.18 Tape 76 Std 84 °F	
Office Work G. D. BAILEY	Surveyed by RC Wilson	
Checked	Notes RCW Date 4-17-63	
Date	Indexed C. J. GALLI	

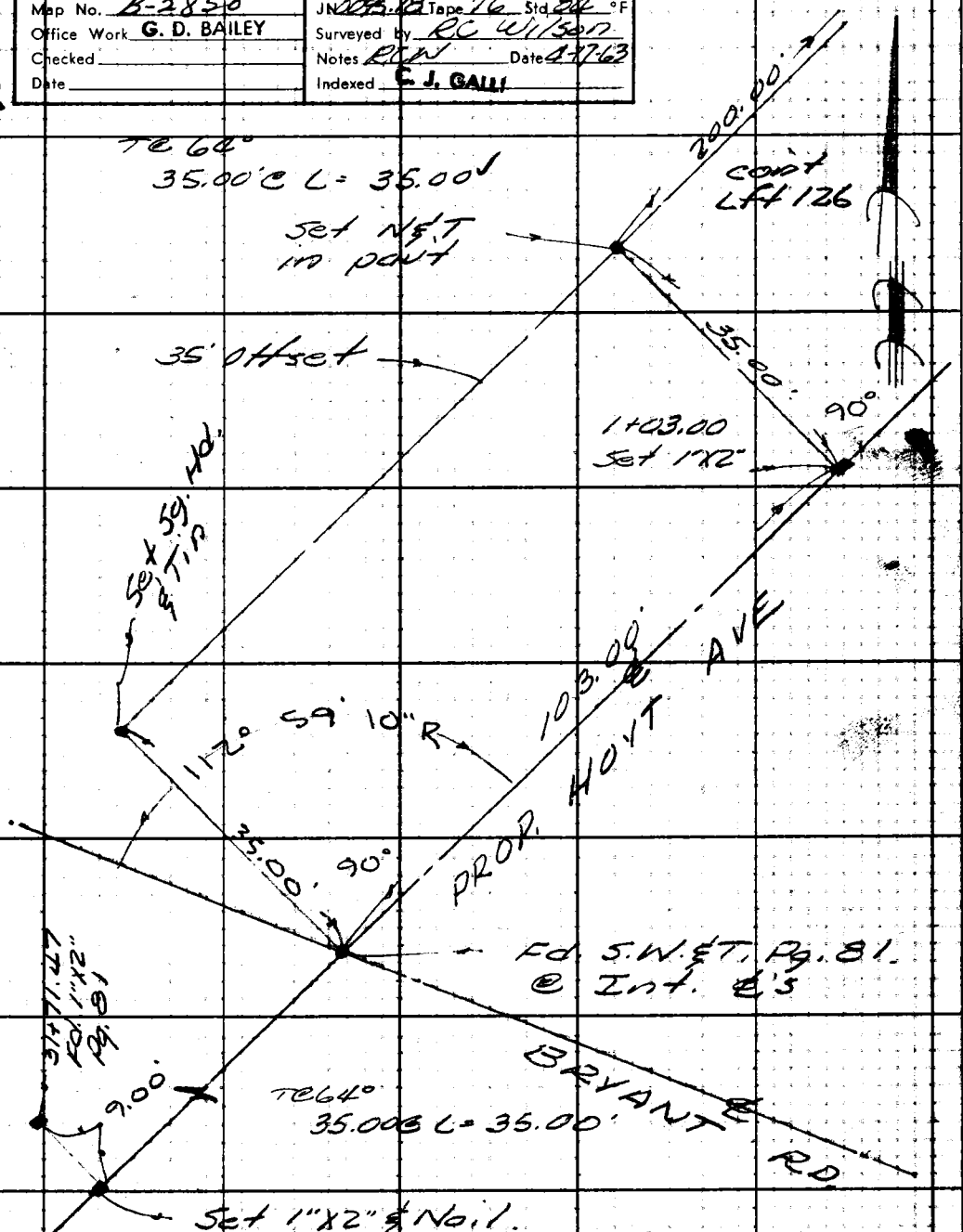

TC 60° 31.53 @ Lev = 31.53
" 44.51 @ " = 44.50
" 26.97 @ " = 26.97
103.00'

Note: Any Additions or Changes on This Sheet Must be Made or Circled in Red Ink With Date and Name of Person Making Change.

Do not extend this side of this line.

PLEASE RETURN TO
LOS ANGELES COUNTY ENGINEER
403 LOS ANGELES COUNTY ENGINEERING BLDG.

76F309S CE #310 6-62

F. B. 2670 PG. 126

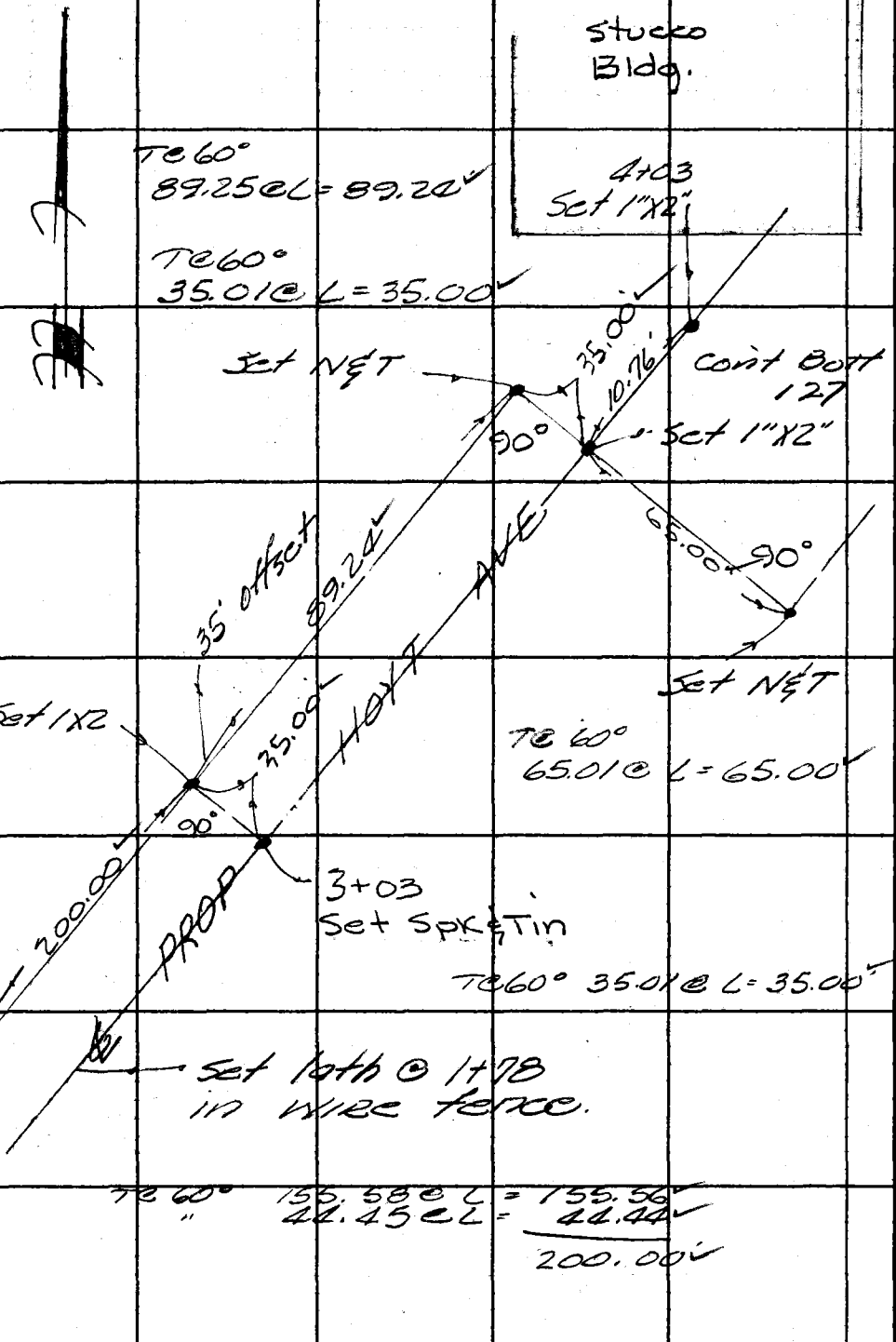

PLEASE RETURN TO
LOS ANGELES COUNTY ENGINEER
403 Los Angeles County Engineering Bldg.
Do not extend this side of this line.

Note: Any Additions or Changes on This Sheet Must be Made or Circled in Red Ink With Date and Name of Person Making Change.

Notes Ck'd by C. RUBENACKER	Survey of HOYT AVE	F. B. 2670 Pg. 127
Map No. B-2850	JN 0095.18 Tape 76 Std 84 °F	
Office Work G. D. BAILEY	Surveyed by RC Wilson	
Checked	Notes RCW Date 4-18-63	
Date	Indexed C. J. GALLI	

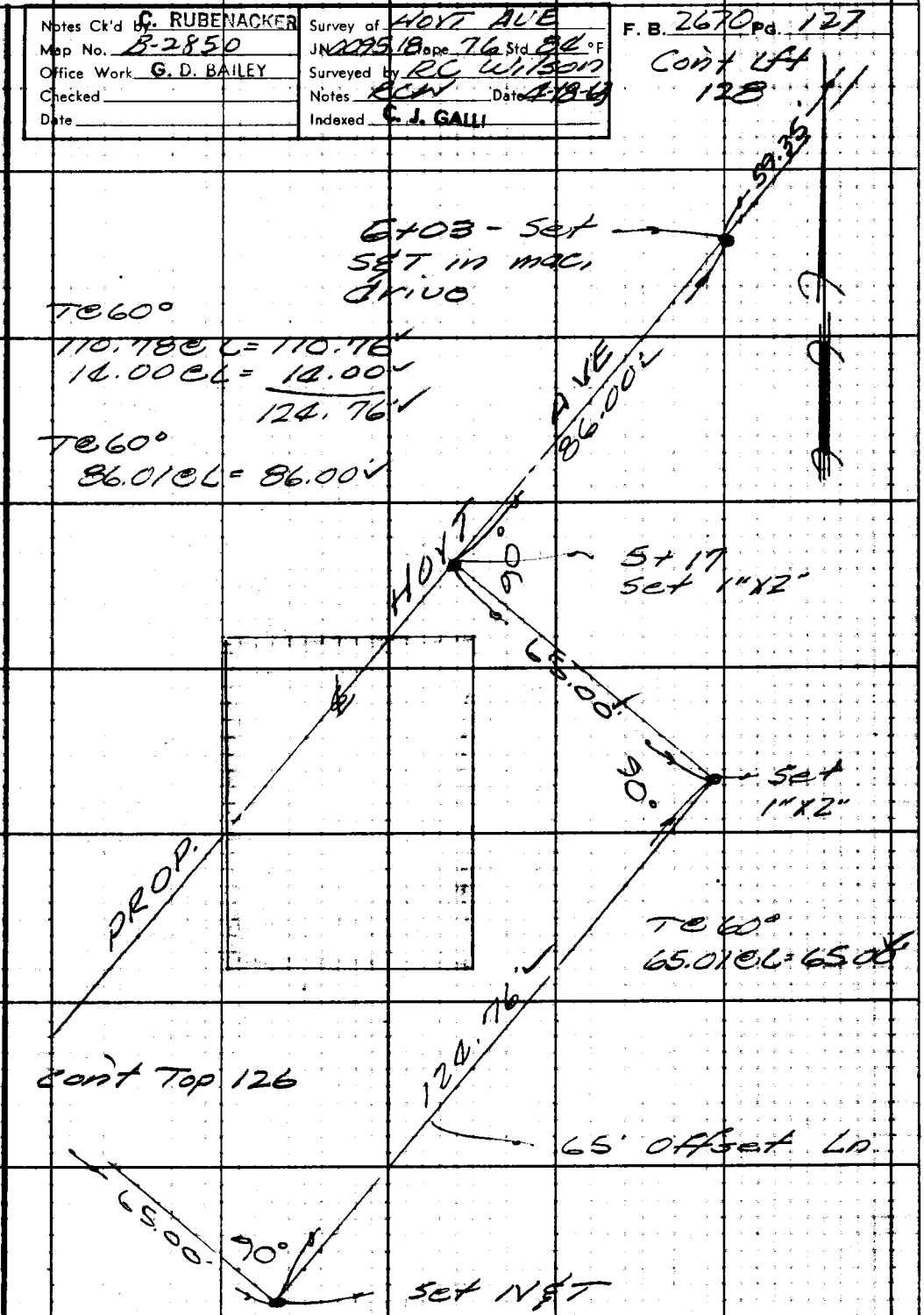

Note: Any Additions or Changes on This Sheet Must be Made or Circled in Red Ink With Date and Name of Person Making Change.

PLEASE RETURN TO
LOS ANGELES COUNTY ENGINEER
403 LOS ANGELES COUNTY ENGINEERING BLDG.

Do not extend this side of this line.

76F309S C.E. #310 6-62

F. B. 2670 Pg. 128

T@ 60°
139.72 @ 3°50' = 139.39
0.45 @ L = 0.45
139.84

T@ 60°
26.19 @ L = 26.19
11.61 @ L = 11.61
100.02 @ L = 100.00

T@ 64°
241.91 @ L = 241.88

Set 1"x2" @ Calc. Int. of semi-tan.

T@ 60°
21.75 @ L = 21.75

Cont Bott 129

B.C. 8+21.36 Set Lath in bush.

1) 30-33-50
2) 61-07-40
30-33-50 8+00 Set 1"x2"

7+00 Set S&T in

Ties - Pg. 134

6+73.81 Rec. Int. Set 1" I.P. & C.E. Tag.

11.61 C&M

133.94 R

139.84 C&M

10.00'

3.00'

Set N&T

Fd. S.W.&T. dn 0.2' Per Pg. 84

BASYE ℄ ST

Fd. Spk dn. 0.2' Per. Pg. 84

10' offset

59.35 M
59.20 R

6+62.20 Set S&T @ Calc. dist from east.

1) 90-00-00
4) 360-00-00
6) 180-00-00
A = 90-00-00

1) 59-26-00
4) 237-44-40
59-26-10
6) 356-37-20
A = 59-26-13

Cont Top 127

W.S. 46, A-4

PLEASE RETURN TO
LOS ANGELES COUNTY ENGINEER
403 LOS ANGELES COUNTY ENGINEERING BLDG.

Do not extend this side of this line.

Note: Any Additions or Changes on This Sheet Must be Made or Circled in Red Ink With Date and Name of Person Making Change.

Notes Ck'd G. RUBENACKER	Survey of HOYT AVE
Map No. B-2850	JN 0095.18 Tape 76 Std 84 °F
Office Work G. D. BAILEY	Surveyed by RC Wilson
Checked	Notes RCW Date 4-19-63
Date	Indexed G. J. GALLI

F. B. 2670 Pg. 129

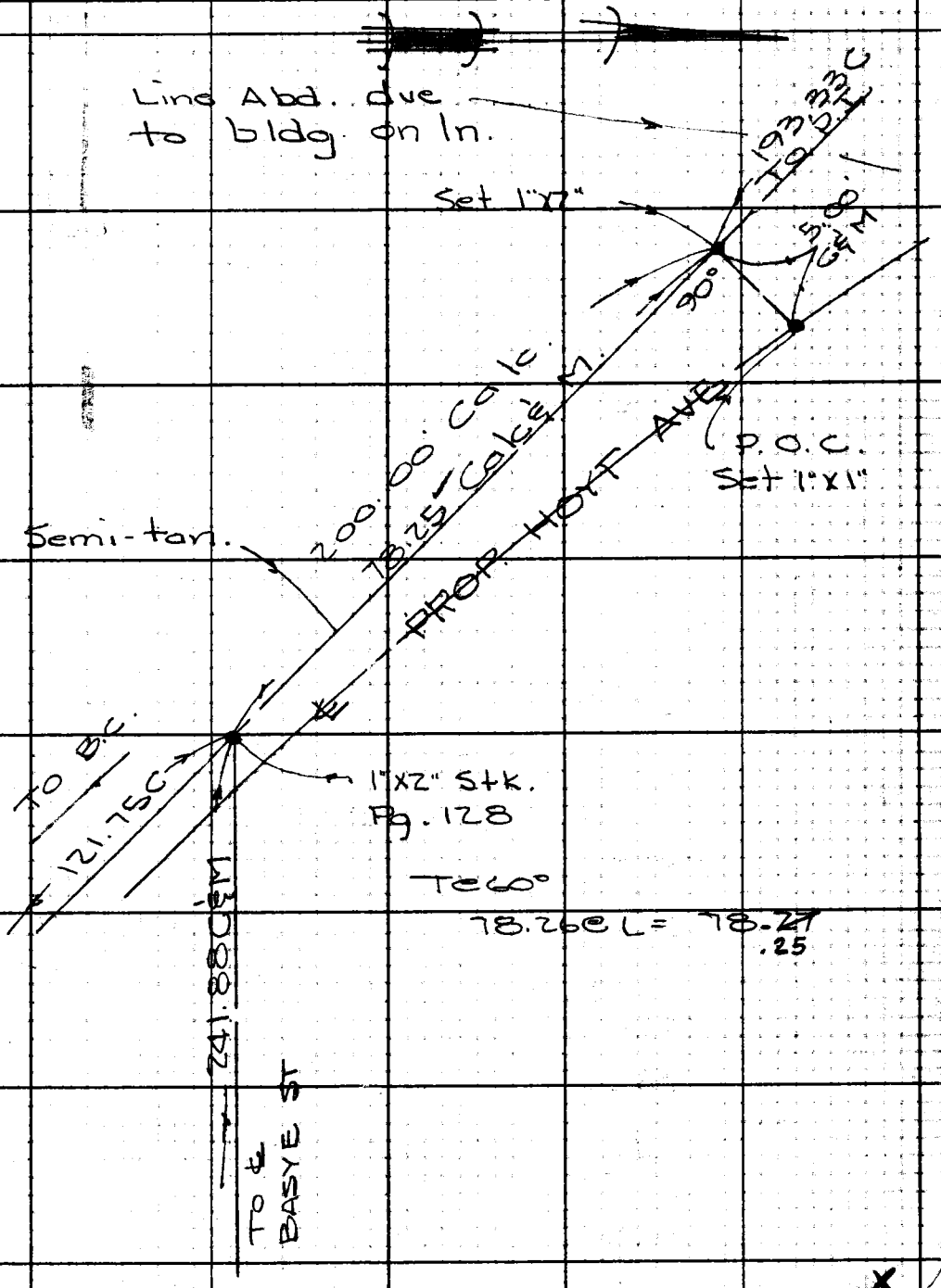

Note: Any Additions or Changes on This Sheet Must be Made or Circled in Red Ink With Date and Name of Person Making Change.

Do not extend this side of this line.

PLEASE RETURN TO
LOS ANGELES COUNTY ENGINEER
403 Los Angeles County Engineering Bldg.

76F3095 C.E. #3 0 6-62

F. B. 2670 PG 130

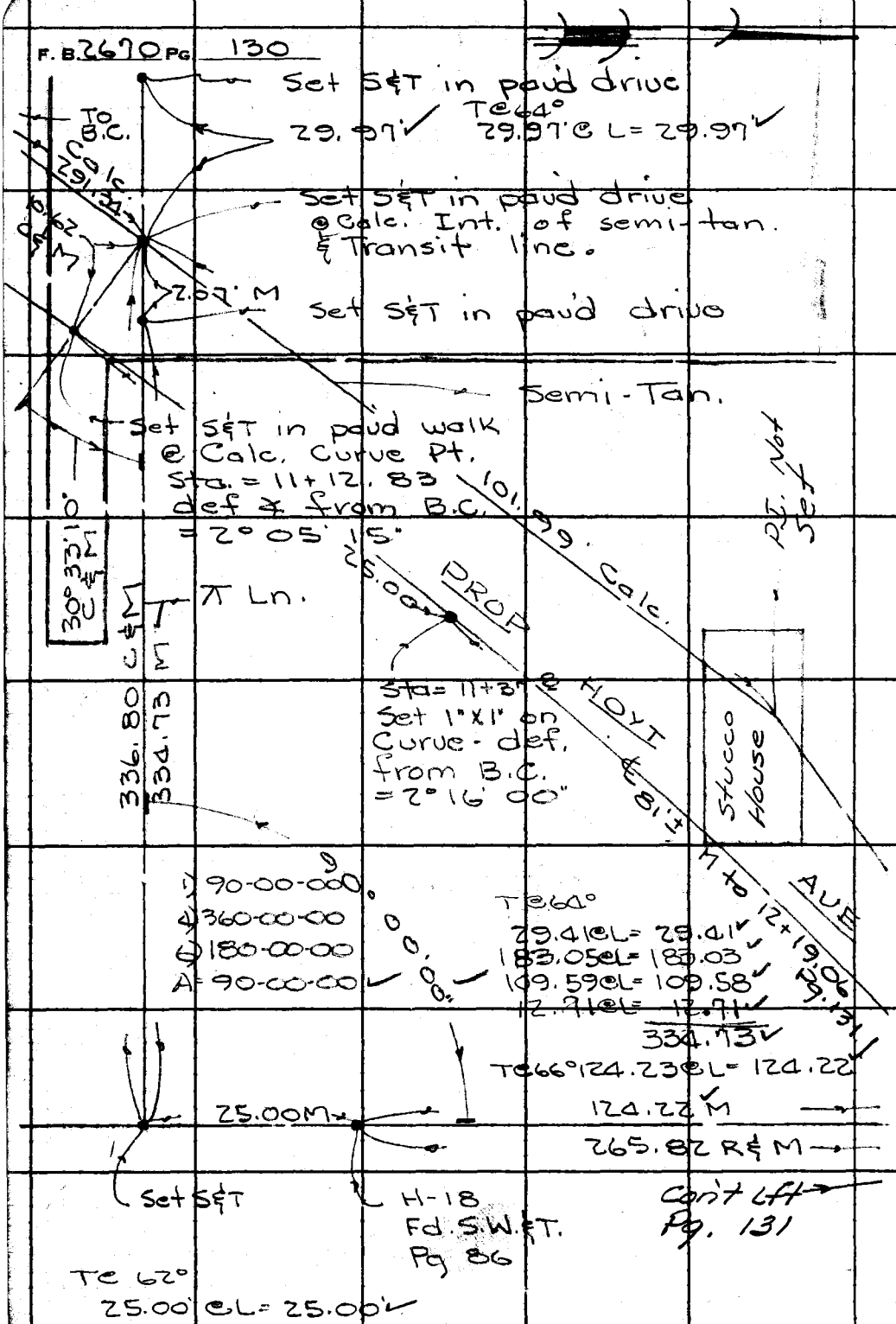

PLEASE RETURN TO
LOS ANGELES COUNTY ENGINEER
403 LOS ANGELES COUNTY ENGINEERING BLDG.

Do not extend this side of this line.

Note: Any Additions or Changes on This Sheet Must Be Made or Circled in Red Ink With Date and Name of Person Making Change.

Notes Ck'd By: C. RUBENACKER	Survey of HOYT AVE
Map No. B-2850	Jn 2095.18 Tape 76 Std 84 °F
Office Work G. D. BAILEY	Surveyed by RC Wilson
Checked	Notes RCW Date 4-22-63
Date	Indexed C. J. GALLI

F. B. 2670 Pg. 131

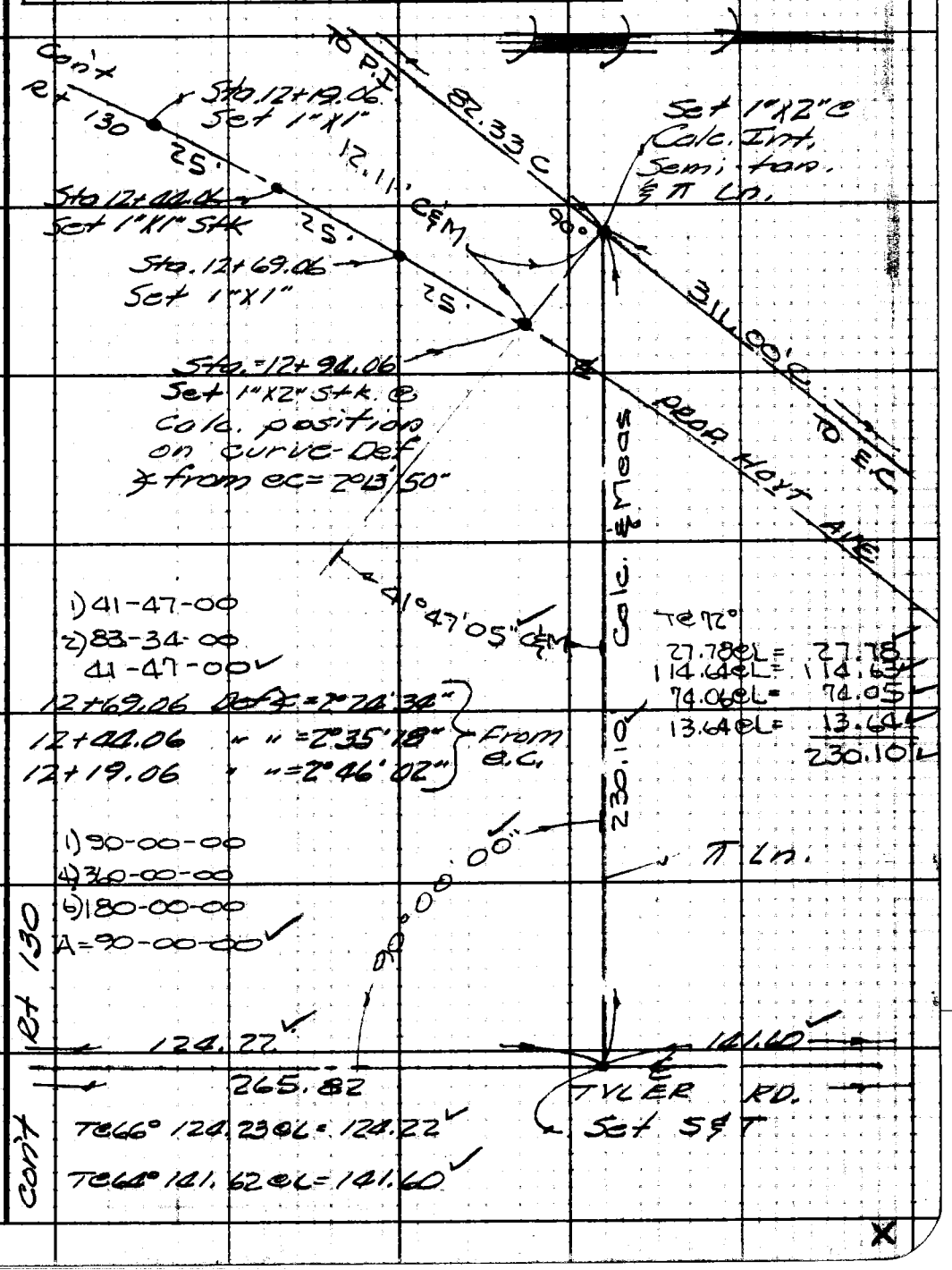

1) 41-47-00
2) 83-34-00
41-47-00

12+69.06 Def ∡ = 2°24'34"
12+44.06 " " = 2°35'18"
12+19.06 " " = 2°46'02"
From e.c.

1) 90-00-00
4) 360-00-00
6) 180-00-00
A = 90-00-00

TC 72°
27.78 @ L = 27.78
114.64 @ L = 114.63
74.06 @ L = 74.05
13.64 @ L = 13.64
230.10

TC 66° 124.23 @ L = 124.22
TC 64° 141.62 @ L = 141.60

Note: Any Additions or Changes on This Sheet Must be Made or Circled in Red Ink With Date and Name of Person Making Change.

PLEASE RETURN TO
LOS ANGELES COUNTY ENGINEER
403 LOS ANGELES COUNTY ENGINEERING BLDG.
Do not extend this side of this line.

76F3095 C.E. #310 6-62

F. B. 2670 PG. 132

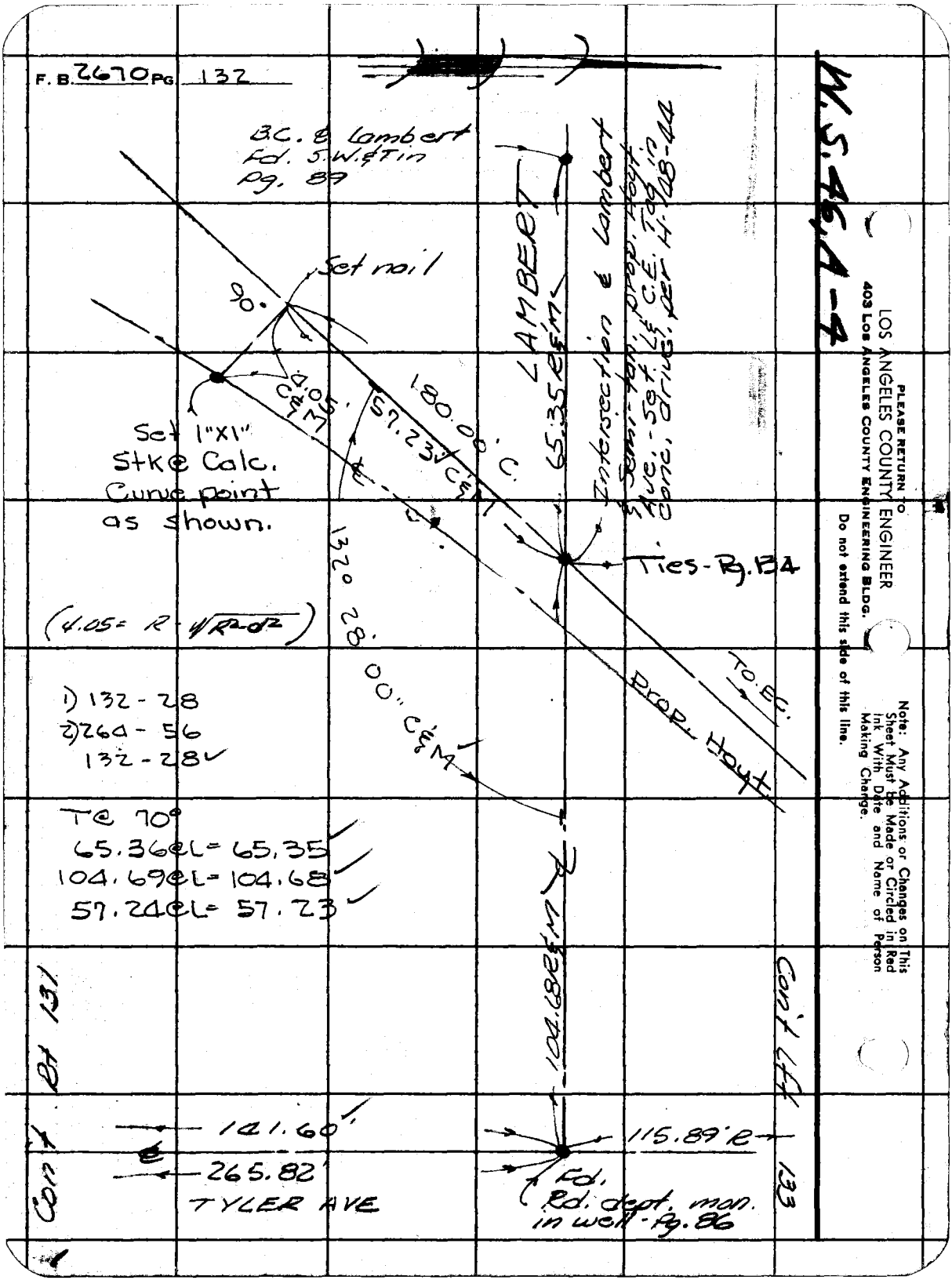

W.S. 46A-4

Notes Ck'd by C. RUBENACKER	Survey of Hoyt Ave
Map No. B-2850	JN 0095 15 Tape 76 Std 84 °F
Office Work G. D. BAILEY	Surveyed by RC Wilson
Checked	Notes RCW Date 4-22-63
Date	Indexed C. J. GALLI

F. B. 2670 Pg. 133

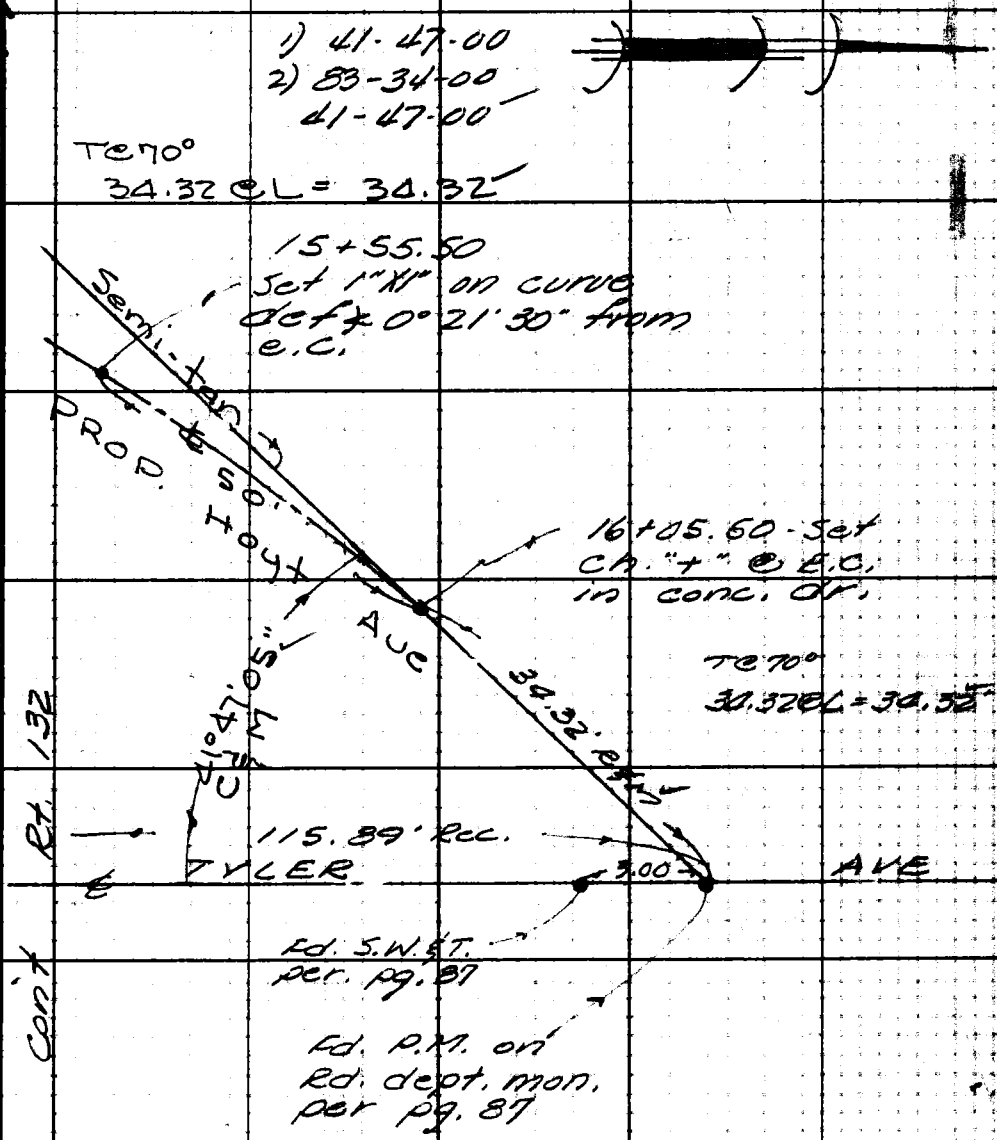

Note: Any Additions or Changes on This Sheet Must be Made or Circled in Red Ink With Date and Name of Person Making Change.

PLEASE RETURN TO
LOS ANGELES COUNTY ENGINEER
403 Los Angeles County Engineering Bldg.
Do not extend this side of this line.

76F309S C.E. #3 0 6-62

F. B. 2670 PG 134

℄ TIES

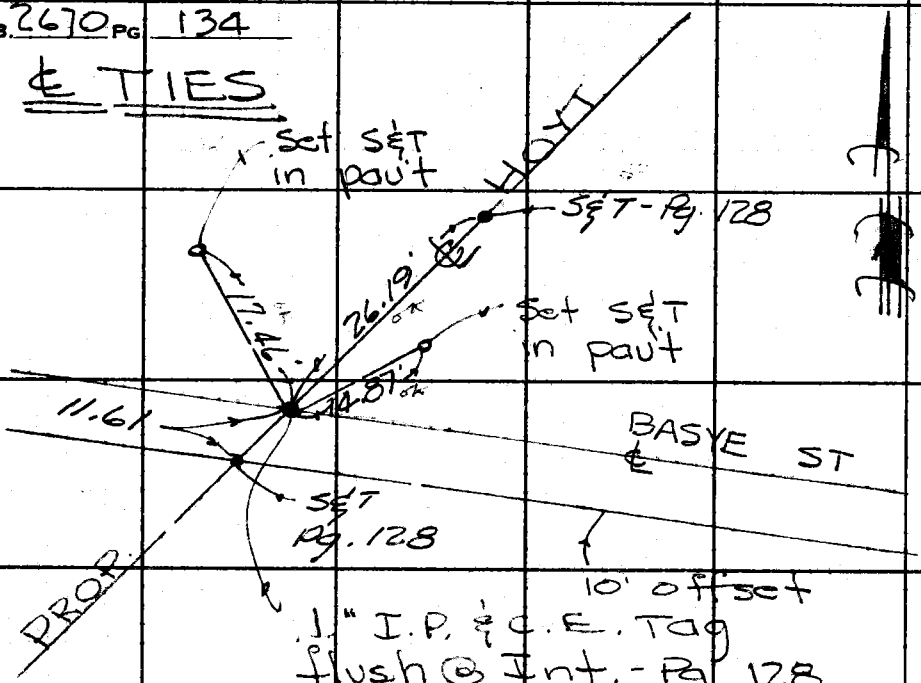

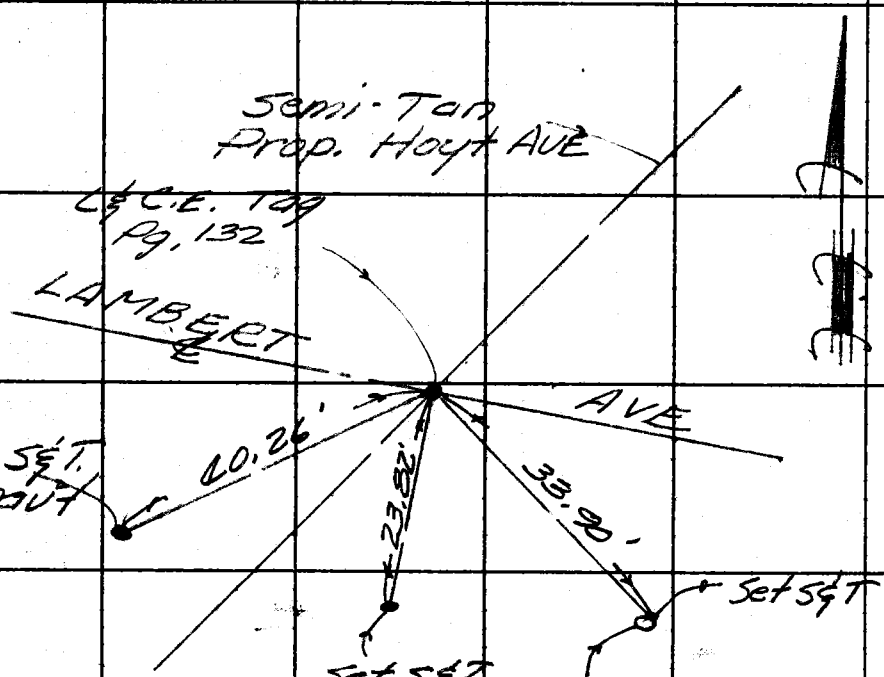

W.S. 46, A-4

LOS ANGELES COUNTY ENGINEER
PLEASE RETURN TO
155 Los Angeles County Engineering Bldg.
Do not extend this side of this line.
Note: Any Additions or Changes on This Sheet Must Be Made or Circled in Red Ink With Date and Name of Person Making Change.

1

Notes Ck'd by C. RUBENACKER	Survey of HOYT AVE
Map No.	JN 0095.13 Tape Std °F
Office Work	Surveyed by J.P MENNE
Checked	Notes J.P.M. Date 5-23-63
Date	Indexed J. GALLI MAY 2 1 63

F. B. 2670 PG. 135

ANGLES RETURNED

AT

HOYT AVE & MONTE VISTA ST.

P.I. No. 1 - No. 2 - No. 3

NOTE

ALL DISTANCES ON NOTES COPIED FROM ORIGINAL TO IDENTIFY P.I.s ETC.

J.P. MENNE

V. HUCKABY

L. JONES

R. RODRIGUEZ

G. PETERSON

Note: Any Additions or Changes on This Sheet Must be Made or Circled in Red Ink With Date and Name of Person Making Change.

Do not extend this side of this line.

PLEASE RETURN TO
LOS ANGELES COUNTY ENGINEER
403 LOS ANGELES COUNTY ENGINEERING BLDG.

76F3095 CE # 310 3-61

F. B. 2670 PG. 136

W.S. 46-4

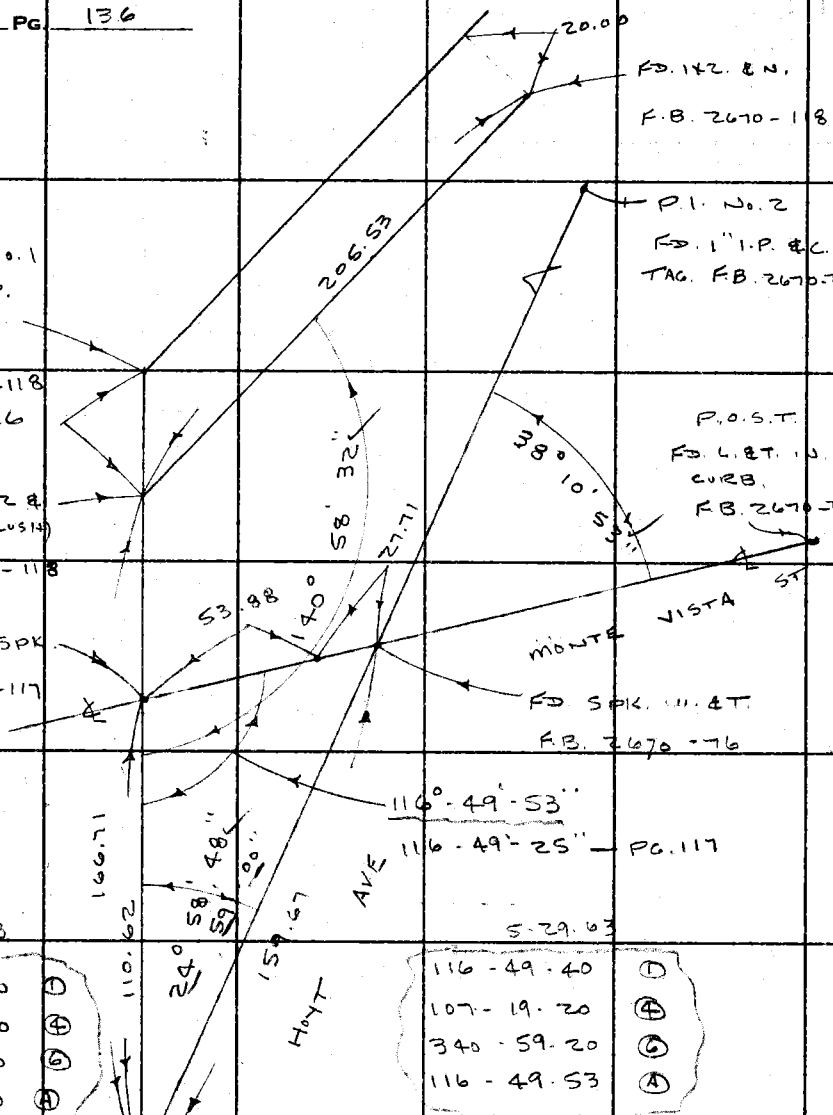

140°	58'	40"	①	24°	59	00	①	38	-10	40	①
203	54	10	④	99	55	20	④	152	43	20	④
125	51	10	⑥	149	52	50	⑥	229	05	20	⑥
140°	58'	32"	Ⓐ ✓	24°	58	48	Ⓐ ✓	38	10	53	Ⓐ ✓

LOS ANGELES COUNTY ENGINEER
403 Los Angeles County Engineering Bldg.

PLEASE RETURN TO

Do not extend this side of this line.

Note: Any Additions or Changes on This Sheet Must be Made or Circled in Red Ink With Date and Name of Person Making Change.

Notes Ck'd C. RUBENACKER	Survey of HOYT AVE
Map No.	JN 0095 18 Tape Std °F
Office Work	Surveyed by J.P. MENNE
Checked	Notes J.P.M. Date 5-23-63
Date	Indexed J. GALLI MAR 27 '63

F. B. 2670 PG. 137

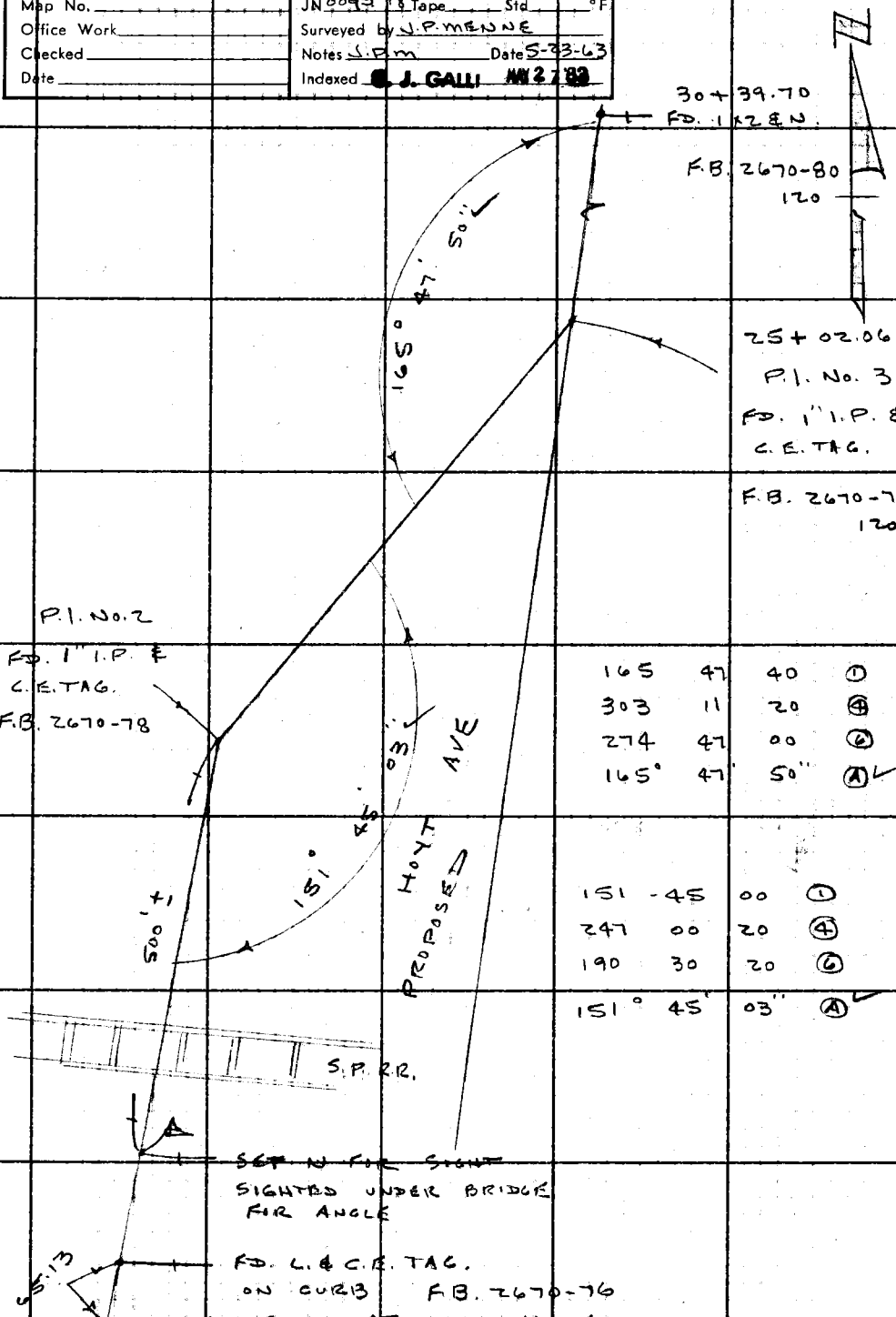

Note: Any Additions or Changes on This Sheet Must be Made or Circled in Red Ink With Date and Name of Person Making Change.

Do not extend this side of this line.

PLEASE RETURN TO
LOS ANGELES COUNTY ENGINEER
403 LOS ANGELES COUNTY ENGINEERING BLDG.

76F3095 CE # 310 3-61

F. B. 2670 PG. 138

W.S. 46,47-4

P.I. No. 3

P.I. No. 2

151 - 45 - 03

140 - 12

10

151 - 45 - 03
14 - 12 - 10
165 - 57 - 13

140 - 58 - 15
24 - 59 - 00
165° - 57' - 15"

P.I. No. 1

140 - 58 - 32

140 - 58 - 15

USE THIS ANGLE
VERY SHORT SIGHTS
POINT WILL ONLY
MOVE .015 FOR 15"
DIFF BETWEEN TWO
ANGLES

38 - 10 - 53

116 - 49 - 53

24 - 59 - 00

179° - 59' - 46"

OLD. P.I. No. 1
F.B. 2670 - 75 - 117

PLEASE RETURN TO
LOS ANGELES COUNTY ENGINEER
403 LOS ANGELES COUNTY ENGINEERING BLDG.

Do not extend this side of this line.

Note: Any Additions or Changes on This Sheet Must be Made or Circled in Red Ink With Date and Name of Person Making Change.

Notes Ck'd by G. E. BARR	Survey of Hoyt Ave
Map No. B-2850	JN 0095.18 Tape 207 Std 84 °F
Office Work H. H. F. DONG	Surveyed by A.S. Curtis
Checked	Notes Curtis Date 6-67
Date	Indexed C. J. GALLI JUN 14 67

F. B. 2670 PG. 139

J.N. 0095.18
HOYT AVE.
Index Map

Curtis
Kapp
Rodriguez
Lomont.

Note: Any Additions or Changes on This Sheet Must be Made or Circled in Red Ink With Date and Name of Person Making Change.

Do not extend this side of this line.

PLEASE RETURN TO
LOS ANGELES COUNTY ENGINEER
403 LOS ANGELES COUNTY ENGINEERING BLDG.

73F309S CE#310 1-65

F. B. 2670 PG 140

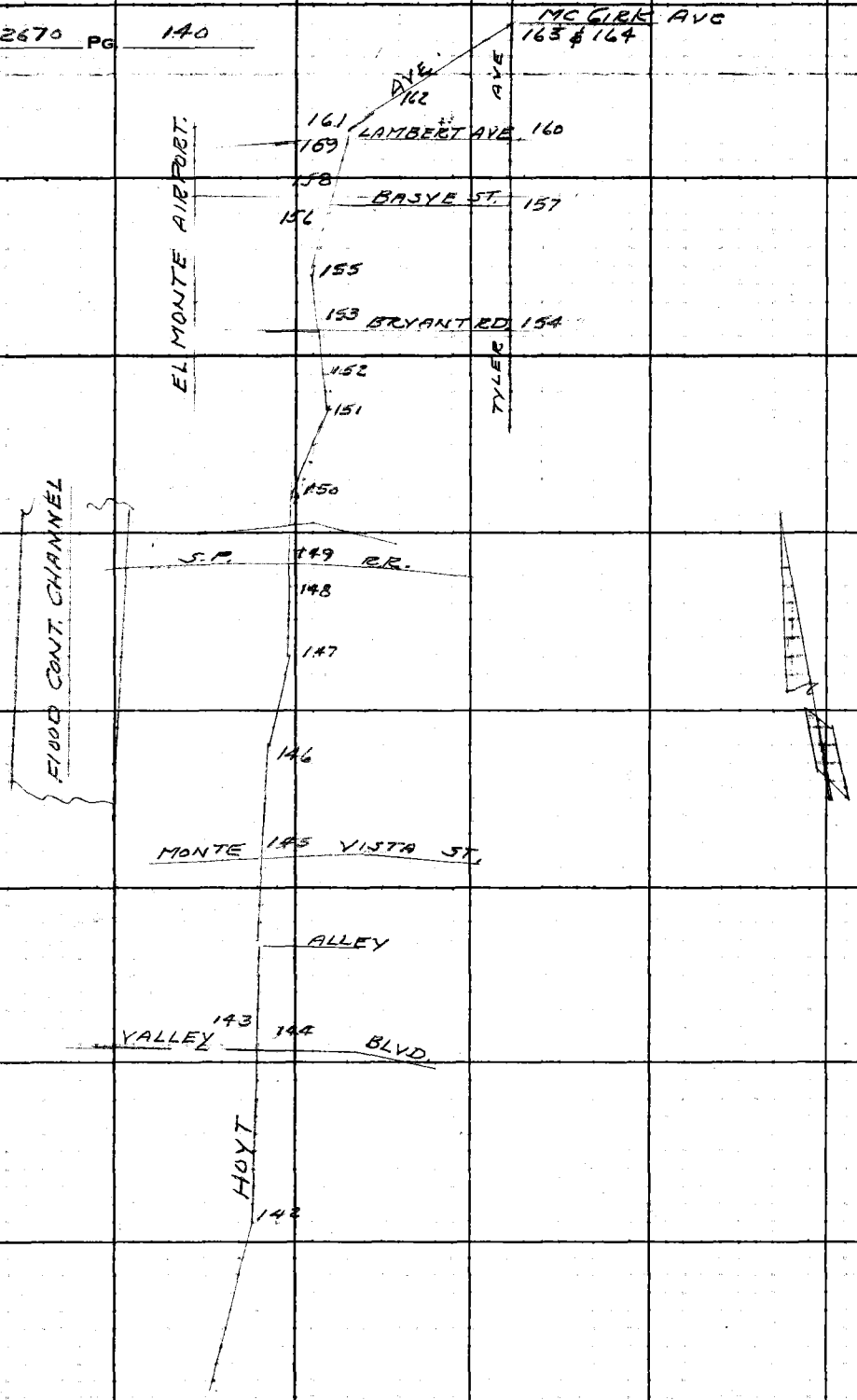

PLEASE RETURN TO
LOS ANGELES COUNTY ENGINEER
403 LOS ANGELES COUNTY ENGINEERING BLDG.

Do not extend this side of this line.

Note: Any Additions or Changes on This Sheet Must be Made or Circled in Red Ink With Date and Name of Person Making Change.

Notes Ck'd by G. E. BARR	Survey of Hoyt Ave.
Map No. B-2850	JN 0095.18 Tape 207 Std 84 °F
Office Work H. H. F. DONG	Surveyed by A.S. CURTIS
Checked G. E. BARR	Notes CURTIS Date 5-22-67
Date	Indexed C. J. GALLI JUN 14 '67

F. B. 2670 PG. 141

J.N. 0095.18
Centerline of
Hoyt. Ave.
from
Valley Blvd to McGirk Ave.

CURTIS
KAPP
Rodriguez

Note: Any Additions or Changes on This Sheet Must be Made or Circled in Red Ink With Date and Name of Person Making Change.

Do not extend this side of this line.

PLEASE RETURN TO
LOS ANGELES COUNTY ENGINEER
403 LOS ANGELES COUNTY ENGINEERING BLDG.

76F309S CE#310 1-65

F. B. 2670 PG. 142

Cont on Bot. pg - 143

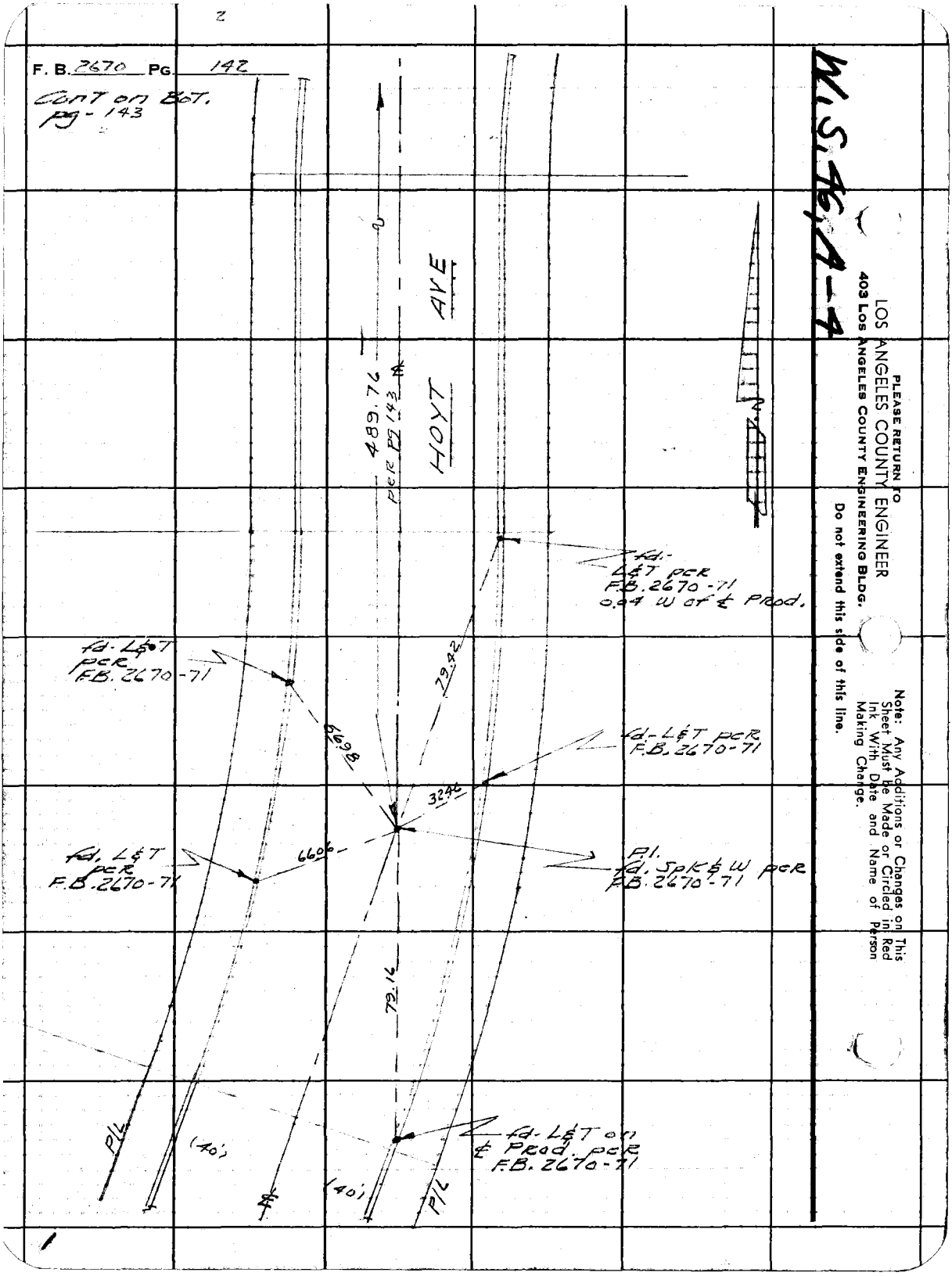

W.S. 46/4-4

PLEASE RETURN TO
LOS ANGELES COUNTY ENGINEER
403 Los Angeles County Engineering Bldg.
Do not extend this side of this line.

Note: Any Additions or Changes on This Sheet Must be Made or Circled in Red Ink With Date and Name of Person Making Change.

Notes Ck'd by G. E. BARR	Survey of HOYT AVE.
Map No. B-2850	JN 0095.18 Tape 207 Std 84 °F
Office Work H. H. F. DONG	Surveyed by A.S. CURTIS
Checked G. E. BARR	Notes CURTIS Date 5-67
Date	Indexed C. J. GALLI

F. B. 2670 PG. 143

Cont. on Bot. pg. - 144

W.S. 46.4-4

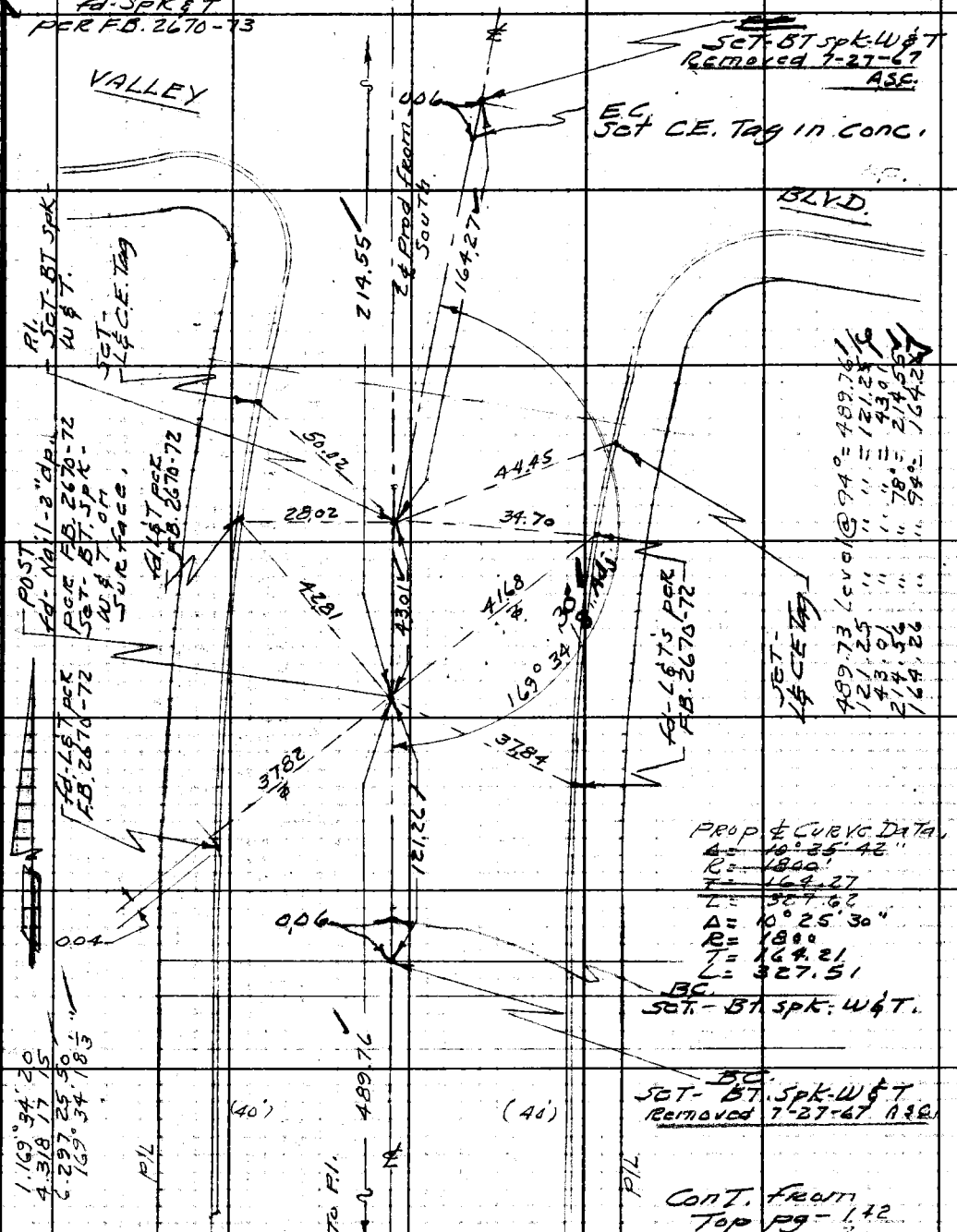

Note: Any Additions or Changes on This Sheet Must be Made or Circled in Red Ink With Date and Name of Person Making Change.

Do not extend this side of this line.

PLEASE RETURN TO
LOS ANGELES COUNTY ENGINEER
403 LOS ANGELES COUNTY ENGINEERING BLDG.

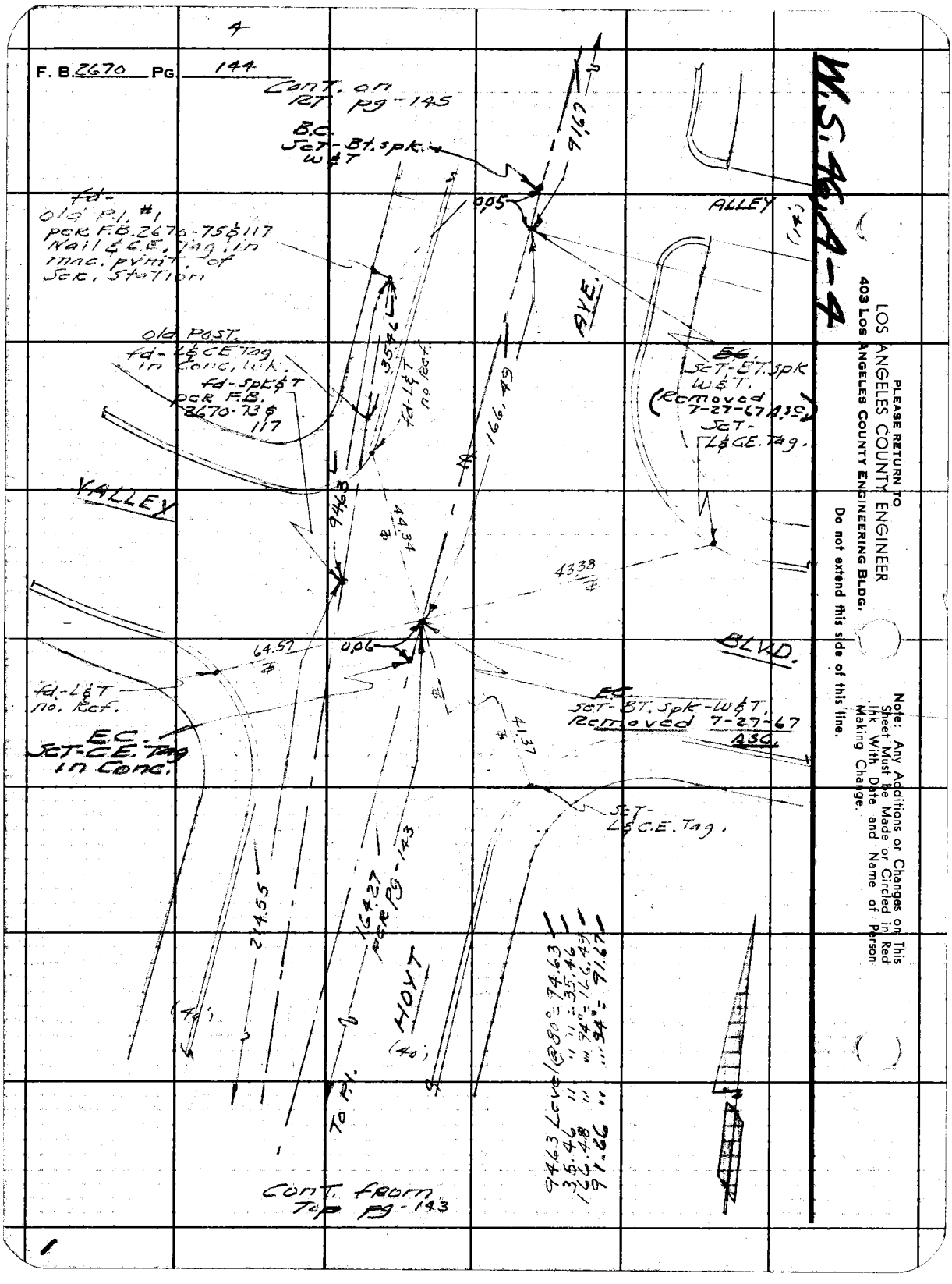
4
F. B. 2670 PG. 144
Cont. on Rt. pg-145
B.C. Set-Bt. spk. W&T
fd- old P.I. #1 per F.B. 2670-75 & 117 Nail & C.E. Tag in mac. pvmt. of Ser. Station
old POST. fd-L&CE Tag in Conc. Wk.
fd-Spk&T per F.B. 2670-73 & 117
35.46
fd-L&T no Ref.
166.49
0.05
9.67
ALLEY
(41')
AVE.
E.C. Set-Bt. spk W&T. (Removed 7-27-67 A.S.C.)
Set-L&CE. Tag.
VALLEY
94.63
44.34
43.38
64.57
0.06
BLVD.
fd-L&T no. Ref.
E.C. Set-C.E. Tag in Conc.
E.C. Set-Bt. Spk-W&T. Removed 7-27-67 ASC.
41.37
Set-L&C.E. Tag.
214.55
164.27 per Pg-143
HOYT
(40')
(40')
To P.I.
94.63 Level @ 80° = 94.63
35.46 " " " = 35.46
166.48 " " " = 166.49
91.66 " " " = 91.67
Cont. from Top pg-143
W.S. 46 A-4
PLEASE RETURN TO
LOS ANGELES COUNTY ENGINEER
403 LOS ANGELES COUNTY ENGINEERING BLDG.
Do not extend this side of this line.
Note: Any Additions or Changes on This Sheet Must Be Made or Circled in Red Ink With Date and Name of Person Making Change.

WSL 46 A-4

Notes Ck'd by G. E. BARR	Survey of HOYT AVE
Map No. B-2850	JN 009518 Tape 207 Std 84 °F
Office Work H. H. F. DONG	Surveyed by A.S. CURTIS
Checked G. E. BARR	Notes CURTIS C. J. GALLI Date 5-67
Date	Indexed

F. B. 2670 PG. 145

PLEASE RETURN TO
LOS ANGELES COUNTY ENGINEER
403 LOS ANGELES COUNTY ENGINEERING BLDG.

Note: Any Additions or Changes on This Sheet Must be Made or Circled in Red Ink With Date and Name of Person Making Change.

Do not extend this side of this line.

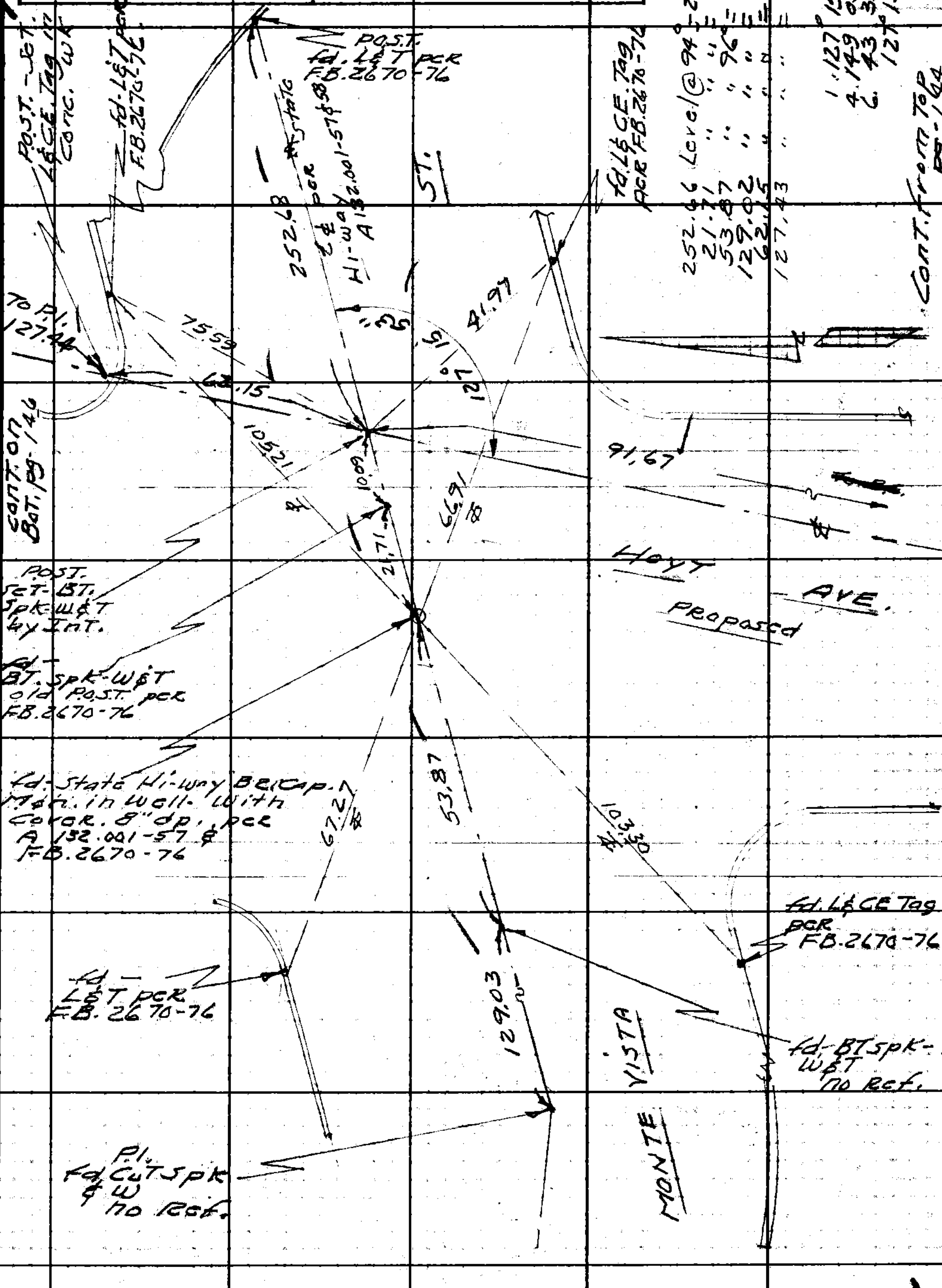

PLEASE RETURN TO
LOS ANGELES COUNTY ENGINEER
403 LOS ANGELES COUNTY ENGINEERING BLDG.

Note: Any Additions or Changes on This Sheet Must be Made or Circled in Red Ink With Date and Name of Person Making Change.

Do not extend this side of this line.

W.S. 46, A-4

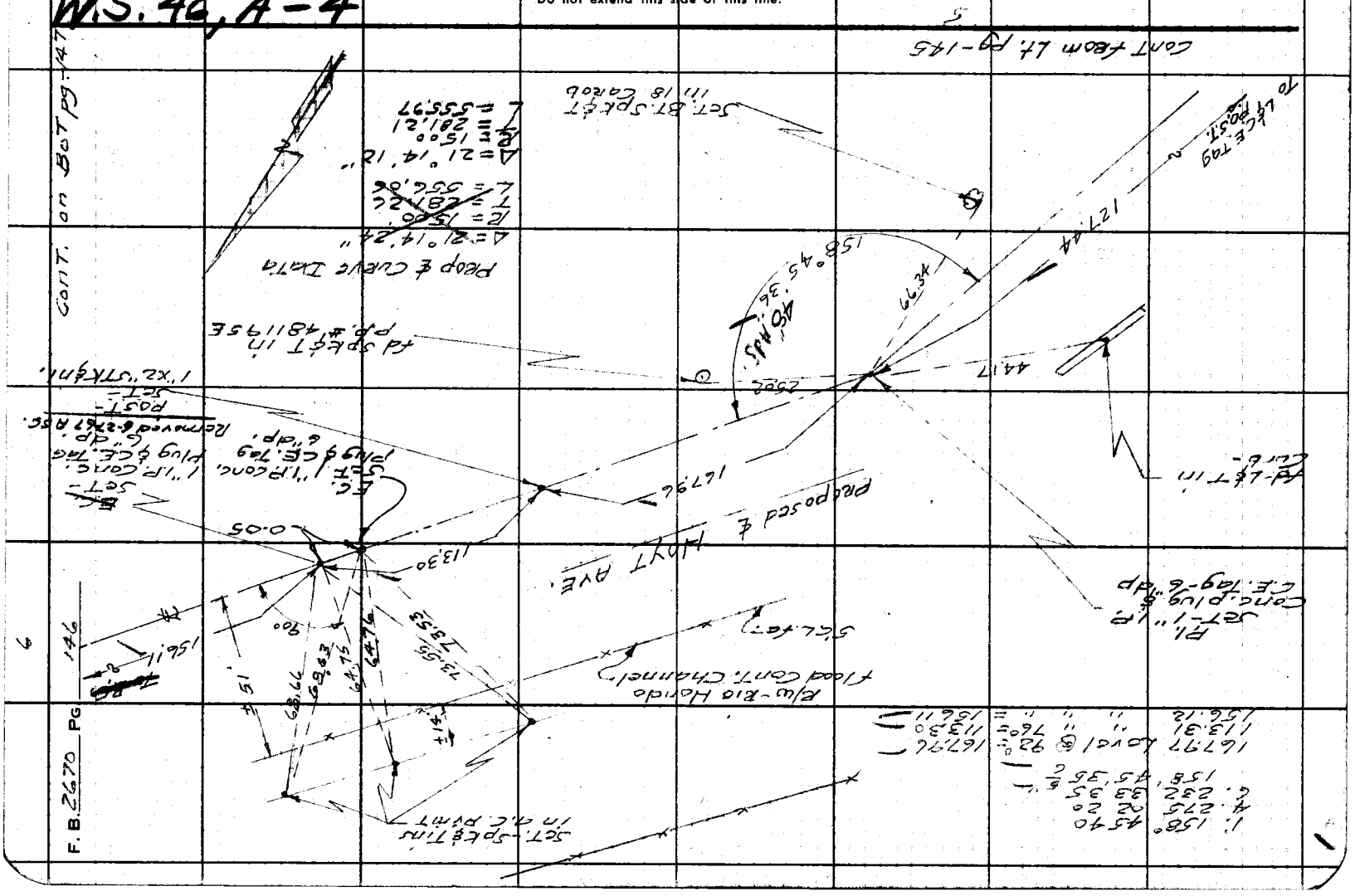

76F309S CE#310 1-65

PLEASE RETURN TO
LOS ANGELES COUNTY ENGINEER
403 LOS ANGELES COUNTY ENGINEERING BLDG.

Note: Any Additions or Changes on This Sheet Must be Made or Circled in Red Ink With Date and Name of Person Making Change.

Do not extend this side of this line.

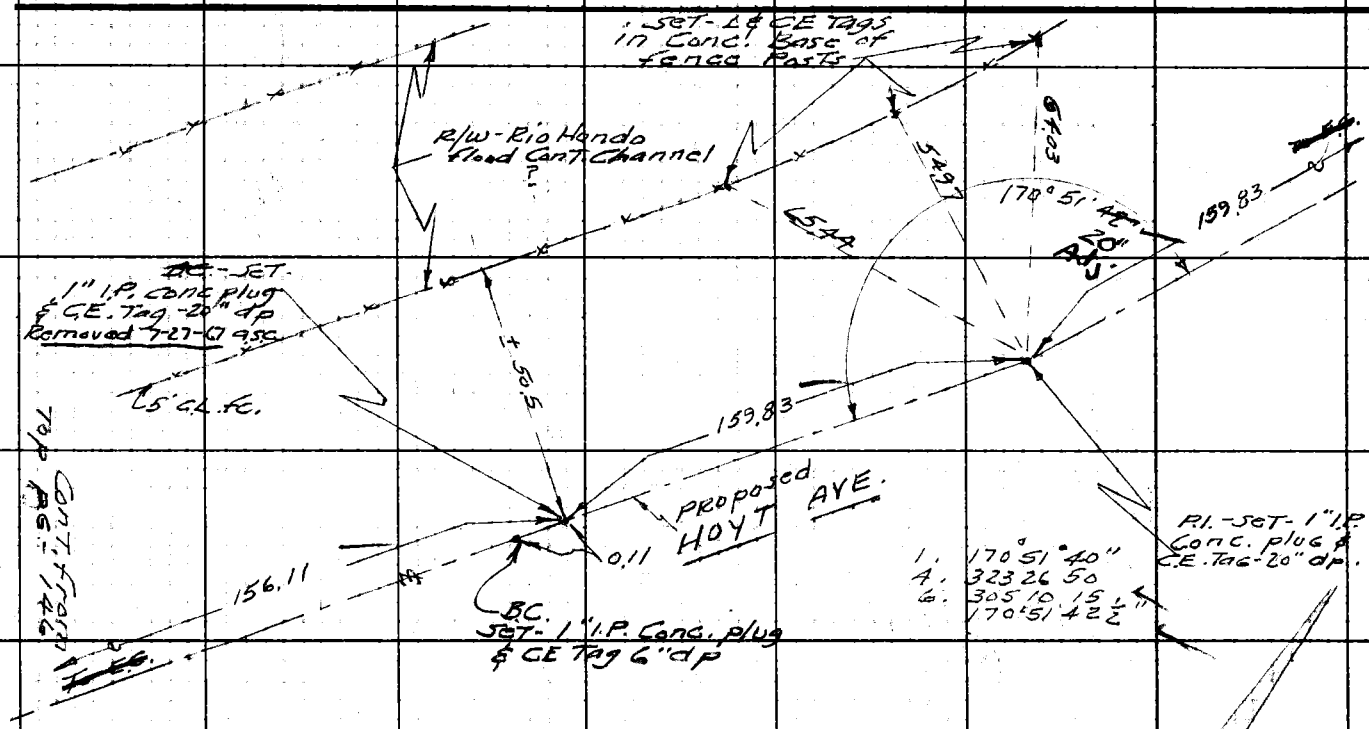

Notes: Ck'd by G. E. BARR
Map No. B-2850
Office Work H. H. F.
Checked G. E. BARR
Date MAY 8 '68

Survey of HOYT AVE
JN 009558 Tape 207 Std. 84° °F
Surveyed by A.S. CURTIS
Notes CURTIS Date 5-67
Indexed C.J. GALLI

F.B. 2670 PG. 147

Cont. on Bot. Pg. 148

159.83 Level @ 84° = 159.83'
" " " = " "

Prop. ℄ Curve

~~Δ = 9°08'18"~~
~~R = 2000'~~
~~T = 159.83~~
~~L = 318.99~~

Δ = 9°08'40"
T = 159.94
R = 2000'
L = 319.90

F. B. 2670 PG. 148

Cont. on Rt pg-150

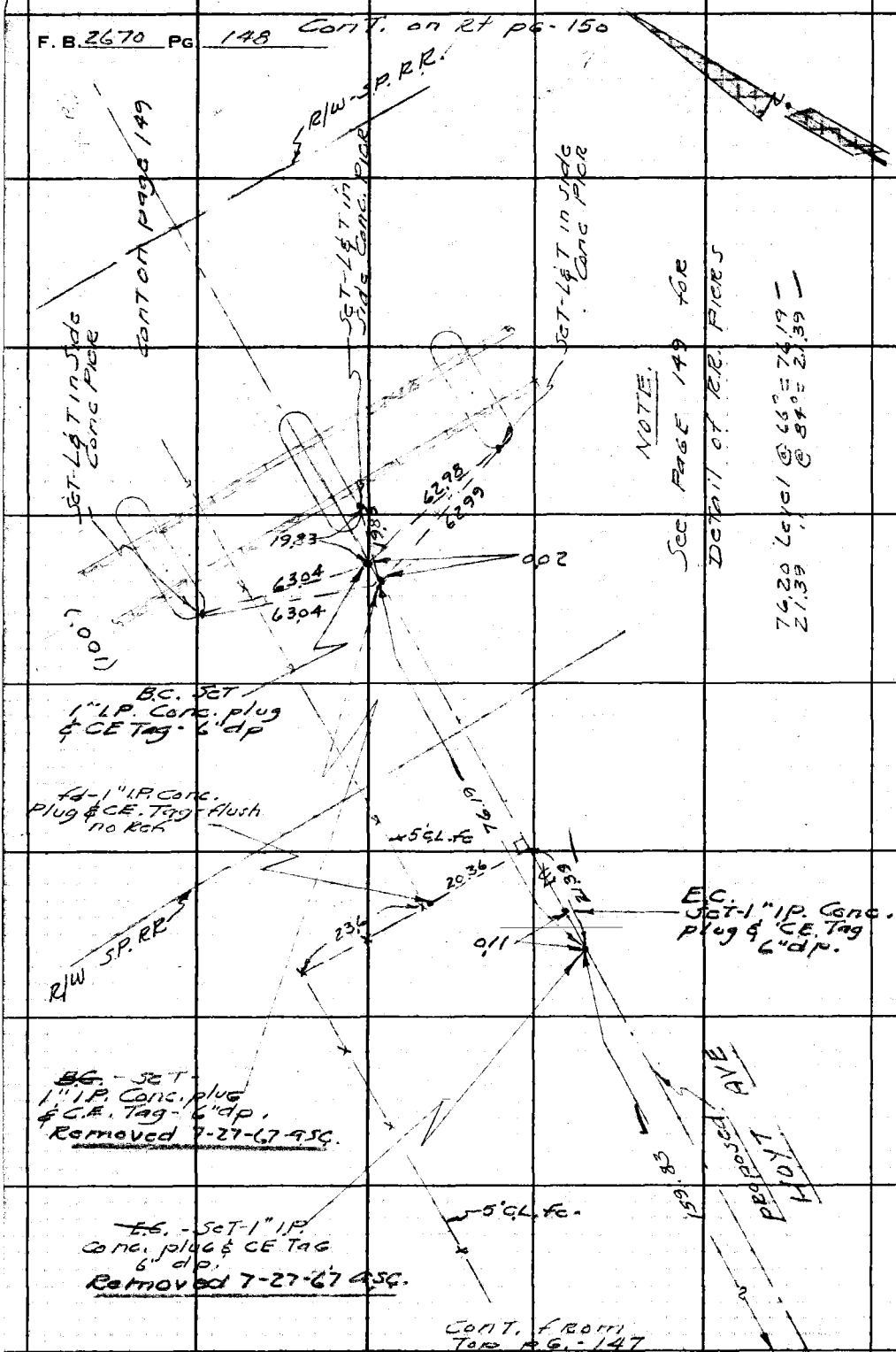

PLEASE RETURN TO
LOS ANGELES COUNTY ENGINEER
403 Los Angeles County Engineering Bldg.
Do not extend this side of this line.

Note: Any Additions or Changes on This Sheet Must be Made or Circled in Red Ink With Date and Name of Person Making Change.

9

Notes Ck'd by G. E. BARR	Survey of Hoyt ave.	F. B. 2670 PG. 149
Map No. B-2850	JN 009518 Tape 207 Std 84 °F	1. 92° 04' 10"
Office Work H. H. F. DONG	Surveyed by A. S. CURTIS	4. 8 16 45
Checked G. E. BARR	Notes CURTIS Date 5-67	6. 192 25 05
Date MAY 8 '68	Indexed C. J. GALLI	92° 04' 10 5/6"

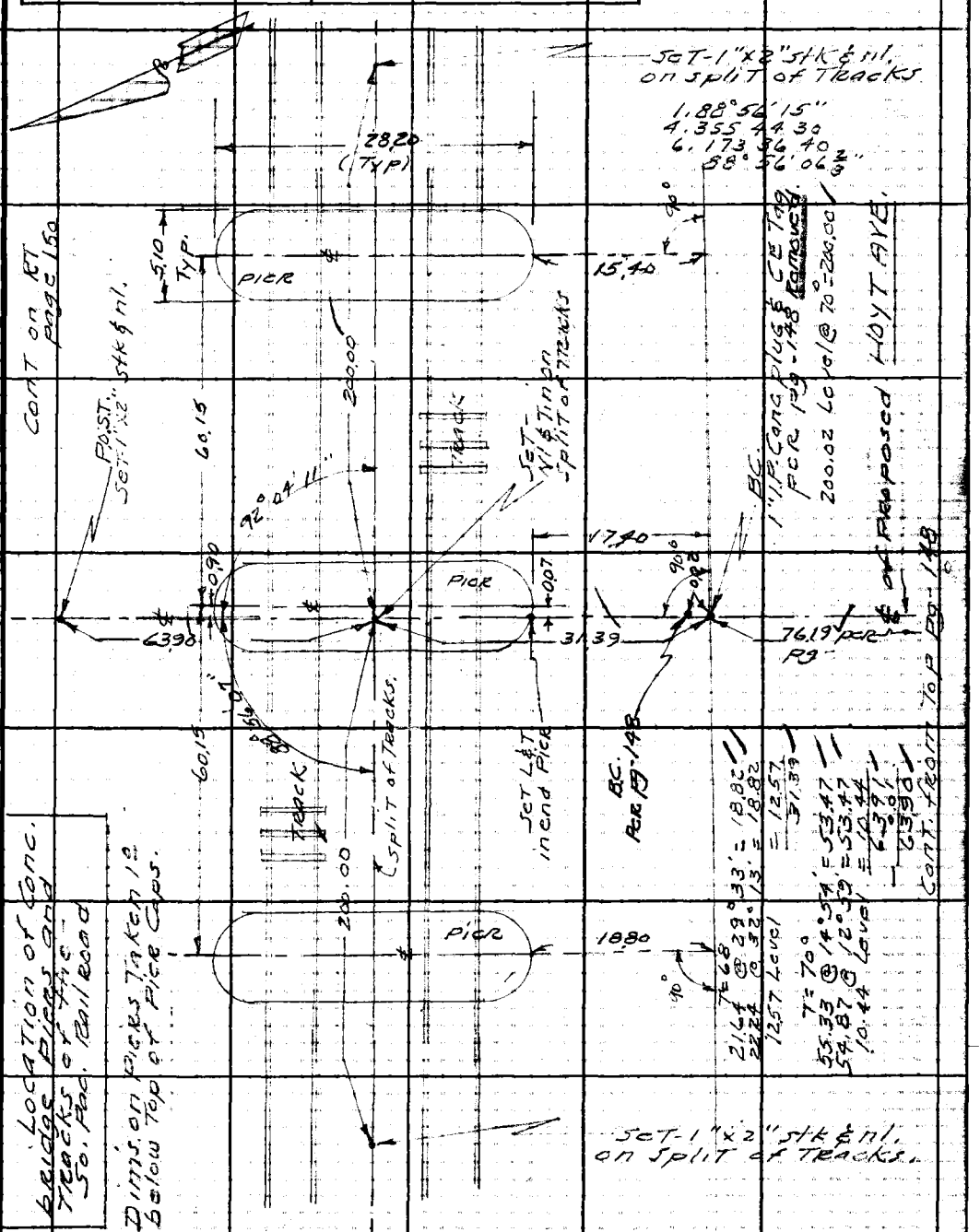

Note: Any Additions or Changes on This Sheet Must be Made or Circled in Red Ink With Date and Name of Person Making Change.

Do not extend this side of this line.

PLEASE RETURN TO
LOS ANGELES COUNTY ENGINEER
403 LOS ANGELES COUNTY ENGINEERING BLDG.

75F309S CE#310 1-65

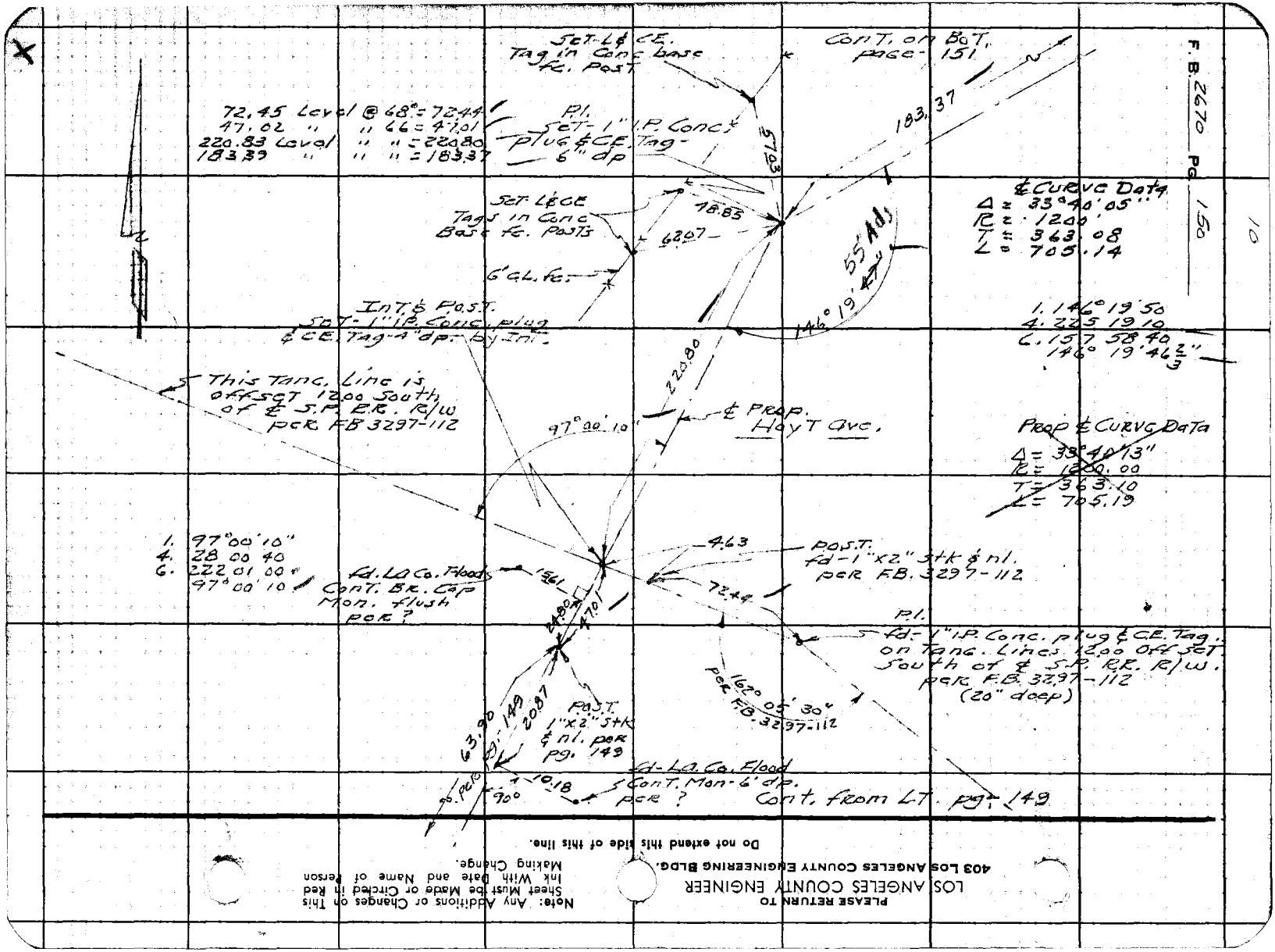

PLEASE RETURN TO
LOS ANGELES COUNTY ENGINEER
403 LOS ANGELES COUNTY ENGINEERING BLDG.

Note: Any Additions or Changes on This Sheet Must be Made or Circled in Red Ink With Date and Name of Person Making Change.

Do not extend this side of this line.

78F309S CE#310 1-65

PLEASE RETURN TO
LOS ANGELES COUNTY ENGINEER
403 LOS ANGELES COUNTY ENGINEERING BLDG.

Note: Any Additions or Changes on This Sheet Must be Made or Circled in Red Ink With Date and Name of Person Making Change.

Do not extend this side of this line.

Prop. ℄ Curve Data

~~Δ = 14° 28' 44"~~	Δ = 14° 28' 52"
~~R = 1500.00~~	R = 1500'
~~T = 190.54~~	T = 190.57
~~L = 379.06~~	L = 379.11

1,165° 31' 15"
4.302 0500
6.273 07.35
165° 31' 15" 6

179.75 Level @ 66° = 179.73
257.46 " " 68° = 257.43
190.56 " " 70° = 190.54

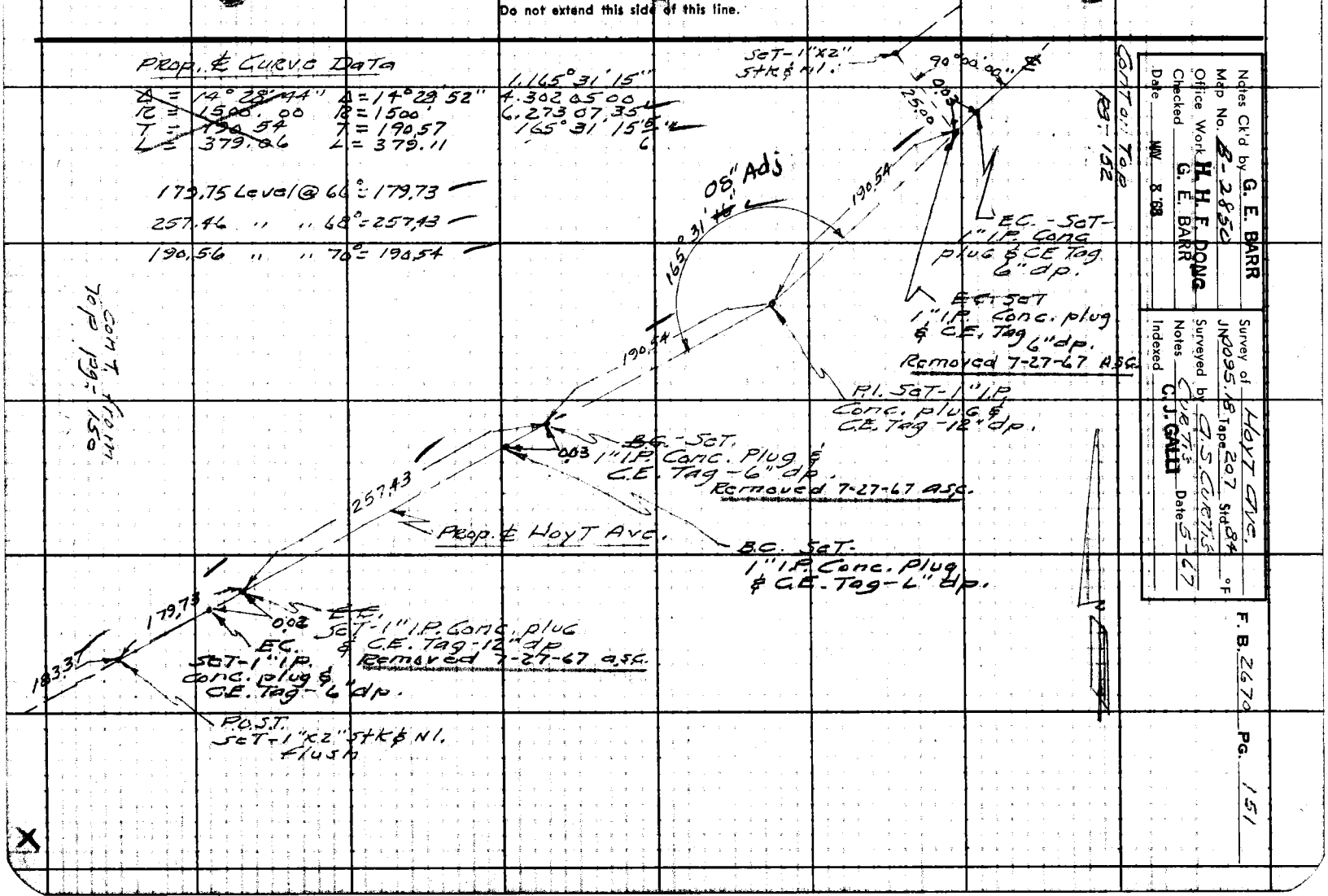

Notes Ck'd by G. E. BARR
Map No. B-2850
Office Work H. H. F. DONG
Checked G. E. BARR
Date NOV 8 '68

Survey of HOYT AVE.
JN 0095.18 Tape 207 Std 84 °F
Surveyed by A. S. CURTIS
Notes
Indexed C. J. GALLI Date 5-67

F. B. 2670 PG. 151

PLEASE RETURN TO
LOS ANGELES COUNTY ENGINEER
403 LOS ANGELES COUNTY ENGINEERING BLDG.

Note: Any Additions or Changes on This Sheet Must be Made or Circled in Red Ink With Date and Name of Person Making Change.

Do not extend this side of this line.

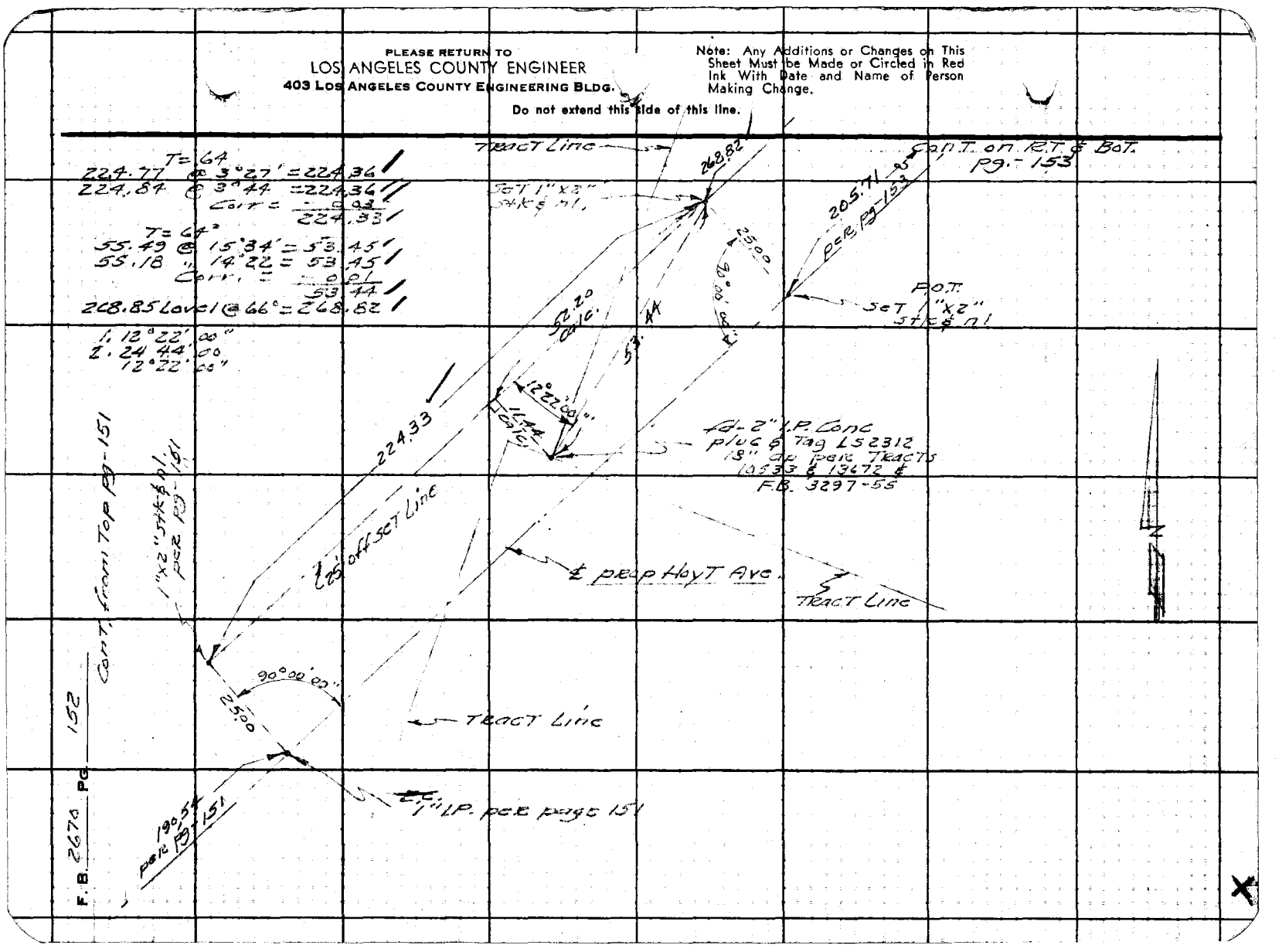

73F309S CE#310 1-65

PLEASE RETURN TO
LOS ANGELES COUNTY ENGINEER
403 LOS ANGELES COUNTY ENGINEERING BLDG.

Note: Any Additions or Changes on This Sheet Must be Made or Circled in Red Ink With Date and Name of Person Making Change.

Do not extend this side of this line.

W.S.46, A-4

Notes Ck'd by G. E. BARR
Map No. B-2850
Office Work H. H. F. CONQ
Checked G. E. BARR
Date MAY 8 '68

Survey of JN 009815 Tape 207 Std. 54° °F
Surveyed by R. S. CURTIS
Notes
Indexed C. J. GALLI
Date 6-67

HOYT AVE

F. B. 2670 PG. 153

121.46 Level @ 58° = 121.44
23.12 " " " = 23.12
63.12 " " " = 63.11
885.86 " " 64° = 895.74
105.39 " " 58° = 105.37

Cont on Bot. pg.- 155

To Pos.

Set- 1"x2" stk small-flush

105.37

25.00

90°00'00"

0.00

121.44

BC. Set-1" I.P. Conc. plug & CE. Tag 6" deep.

BC. Set-1" I.P. Conc. plug & CE. Tag 6" deep. Removed 7-27-67 A.S.C.

Set-Spk-&T in DE.

23.12

48.20

26.82

61.28

36.37

115°37'

885.68

Adj. to Tyler Ave

P/L

BRYANT RD.

Fd. N&T in PP no Ref.

1. 115°40'05"
4. 102°39'55"
6. 333°59'50"
115°39'58"

TR. NO. 10533

Cont on Bot. pg.- 154

Fd. 1" I.P. Conc. plug & CE. Tag per F.B. 2670-14 & 2670-14 & 3297-42

Fd. 1" I.P. Conc. plug & CE. Tag per F.B. 2670-14 & 3297-42

Fd. 2" I.P. Conc. plug & CE. Flush per F.B. 2670-14 Tr. 10533

Fd. 4" T per F.B. 2670-14

Tract Line

Offset line

205.71 Calc.

Hoyt Ave.

25' ℄ Prop.

Cont. from Bot. & Top pg.- 152

Fd. BT Spk-Nail Pot. on ℄ Bryant Rd. per F.B. 2670-81

In T. ℄ Prop. Hoyt Ave. & ℄ Bryant Rd. Set-Spk-Nail & BT. By Tr.

Set-1" I.P. Conc. plug & CE. Tag to DE

13

14

F. B. 2670 PG 154

W.S. 46, A-4

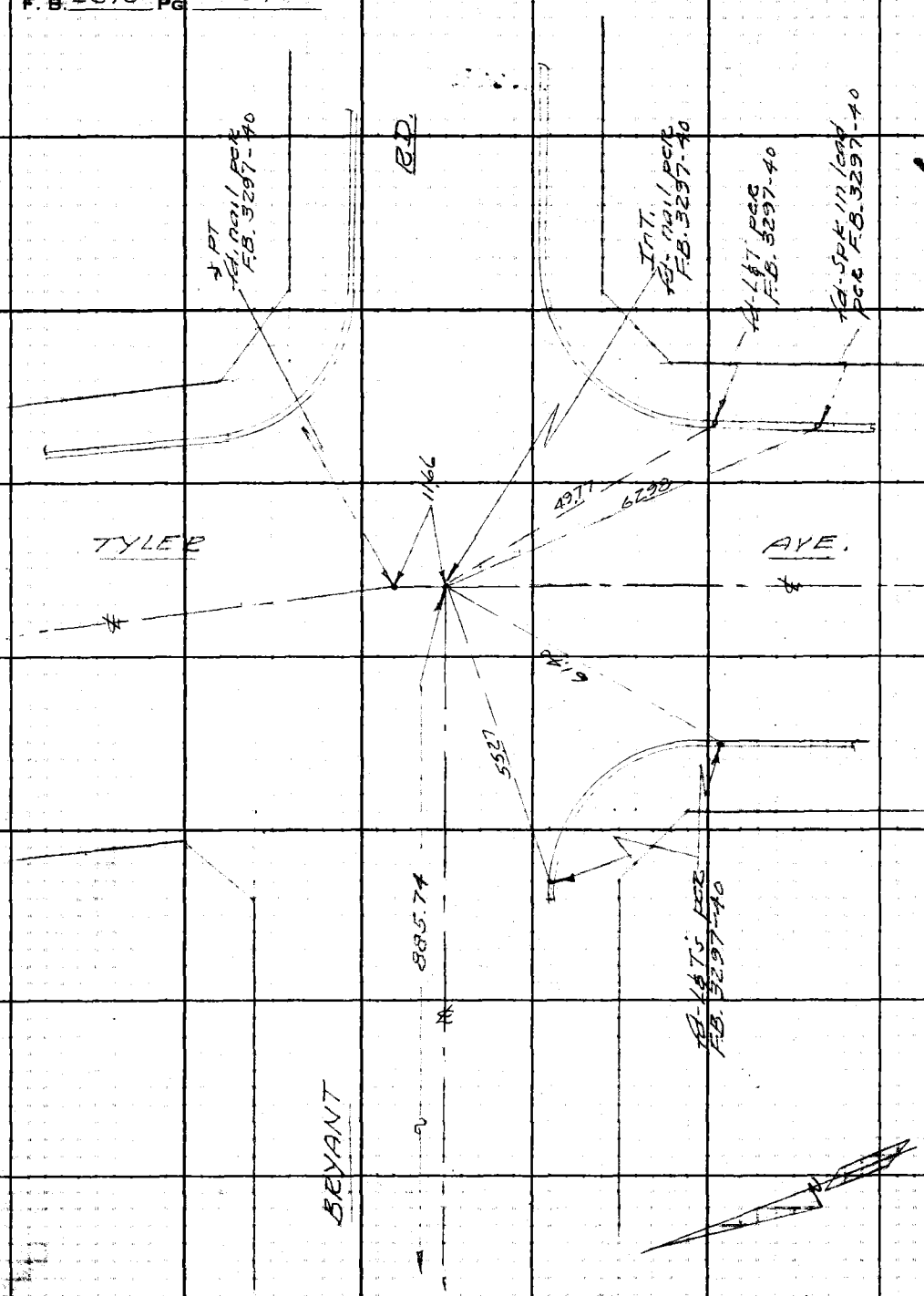

CONT. from Top page 153

PLEASE RETURN TO
LOS ANGELES COUNTY ENGINEER
403 LOS ANGELES COUNTY ENGINEERING BLDG.

Do not extend this side of this line.

Note: Any Additions or Changes on This Sheet Must be Made or Circled in Red Ink With Date and Name of Person Making Change.

15

Notes Ck'd by G. E. BARR	Survey of Hoyt Ave.
Map No. B-2850	JN 0095.18 Tape 207 Std 84 °F
Office Work H. H. F. DONG	Surveyed by A. S. Curtis
Checked G. E. BARR	Notes C. J. GALLI Date 7-1967
Date MAY 8 '68	Indexed

F. B. 2670 PG. 155

W.S. 46, A-4

Note: Any Additions or Changes on This Sheet Must be Made or Circled in Red Ink With Date and Name of Person Making Change.

Do not extend this side of this line.

PLEASE RETURN TO
LOS ANGELES COUNTY ENGINEER
403 LOS ANGELES COUNTY ENGINEERING BLDG.

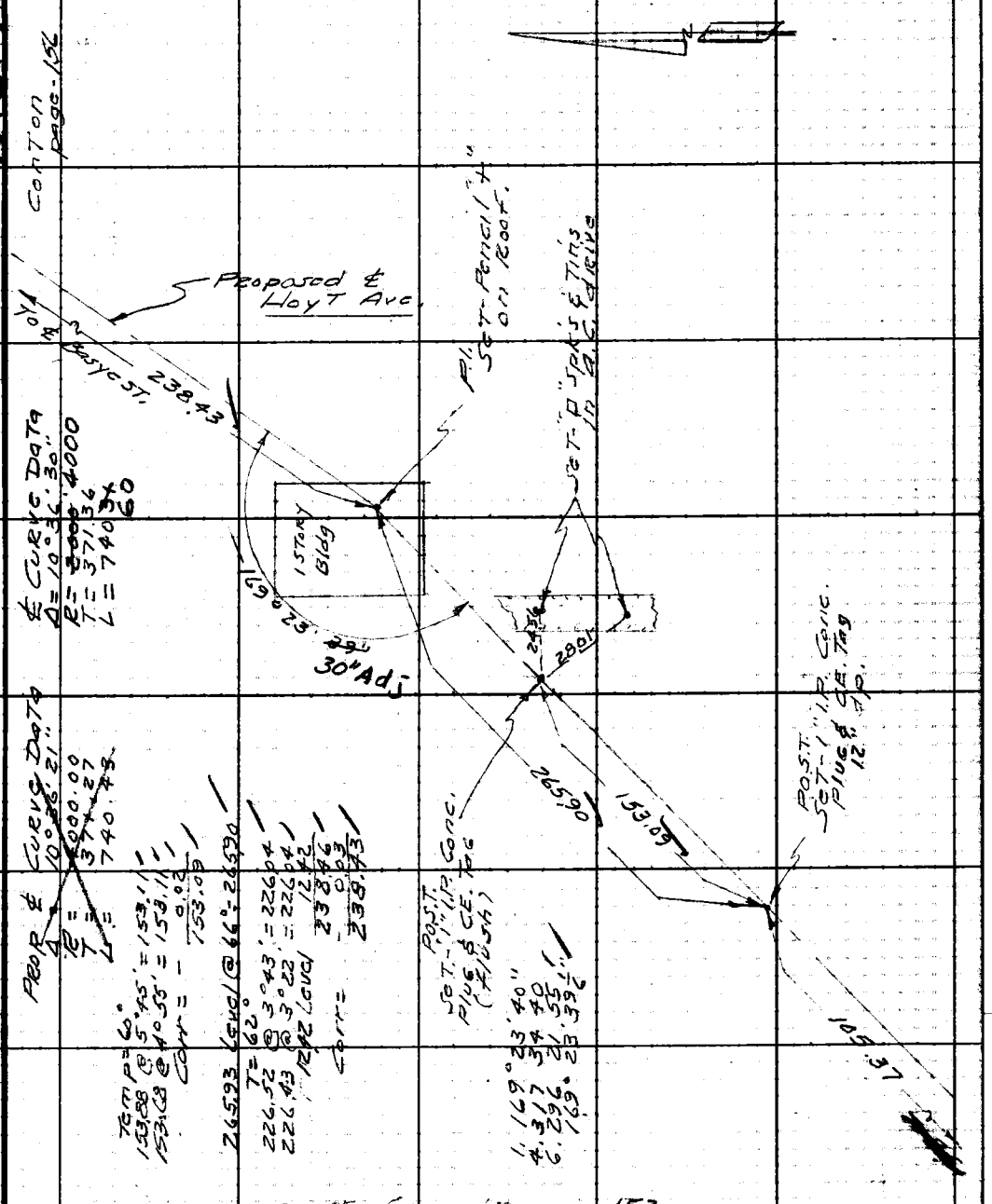

75F309S CE#310 1-65

16

F. B. 2670 PG 156

Cont. on Bot. pg - 157

W.S. 46, A-4

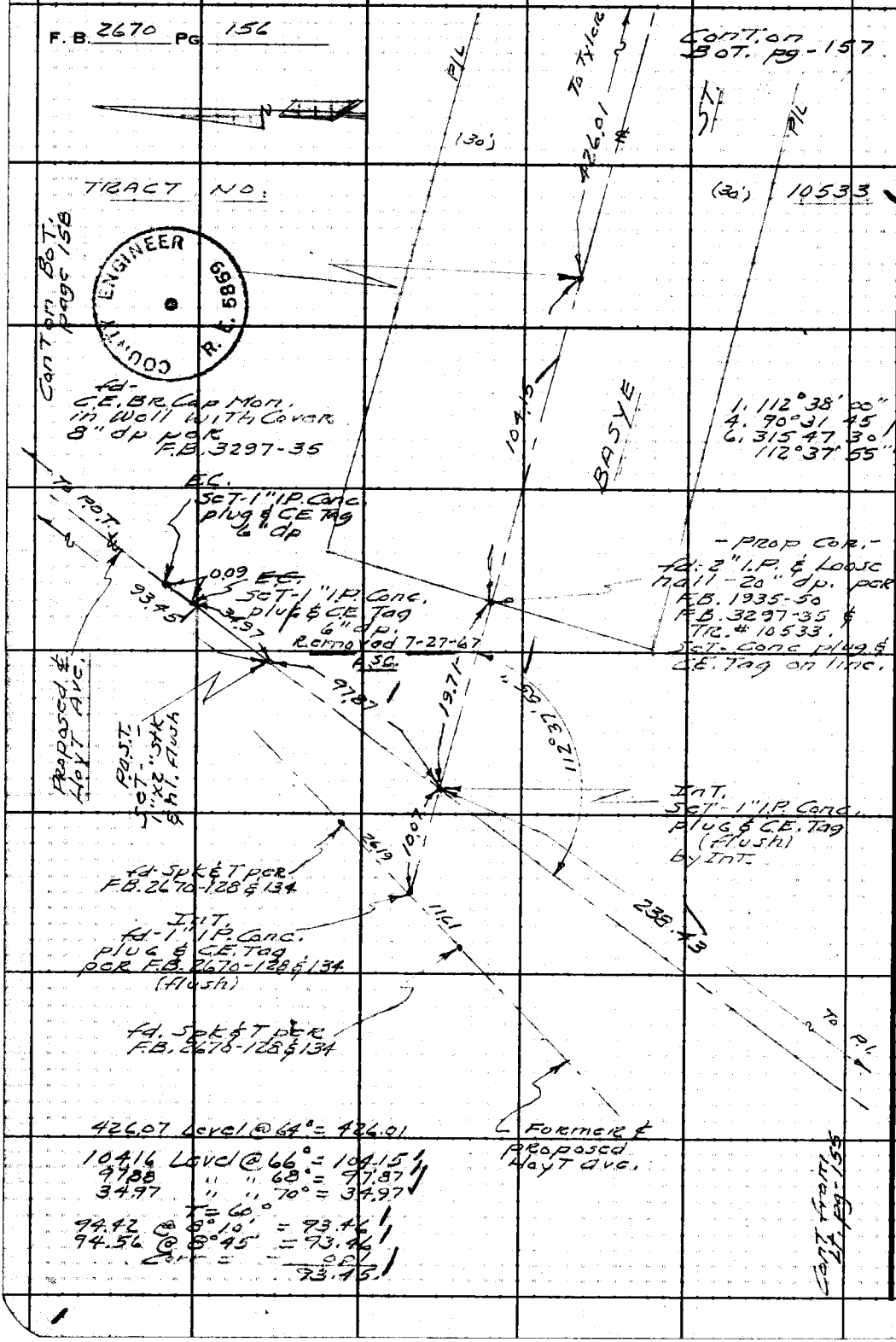

426.07 Level @ 64° = 426.01

104.16 Level @ 66° = 104.15
97.88 " " 68° = 97.87
34.97 " " 70° = 34.97

T = 60°

94.42 @ 8°10' = 93.46
94.56 @ 8°45' = 93.46
Corr = - .01
93.45

PLEASE RETURN TO
LOS ANGELES COUNTY ENGINEER
403 LOS ANGELES COUNTY ENGINEERING BLDG.

Do not extend this side of this line.

Note: Any Additions or Changes on This Sheet Must be Made or Circled in Red Ink With Date and Name of Person Making Change.

Notes Ck'd by G. E. BARR	Survey of Hoyt Ave.
Map No. B-2850	JN 0095.18 Tape 207 Std 84 °F
Office Work H. H. F. DONG	Surveyed by A. S. Curtis
Checked G. E. BARR	Notes Curtis Date 7-67
Date MAY 8 '68	Indexed C. J. GALLI

F. B. 2670 PG. 157

W.S. 46, A-4

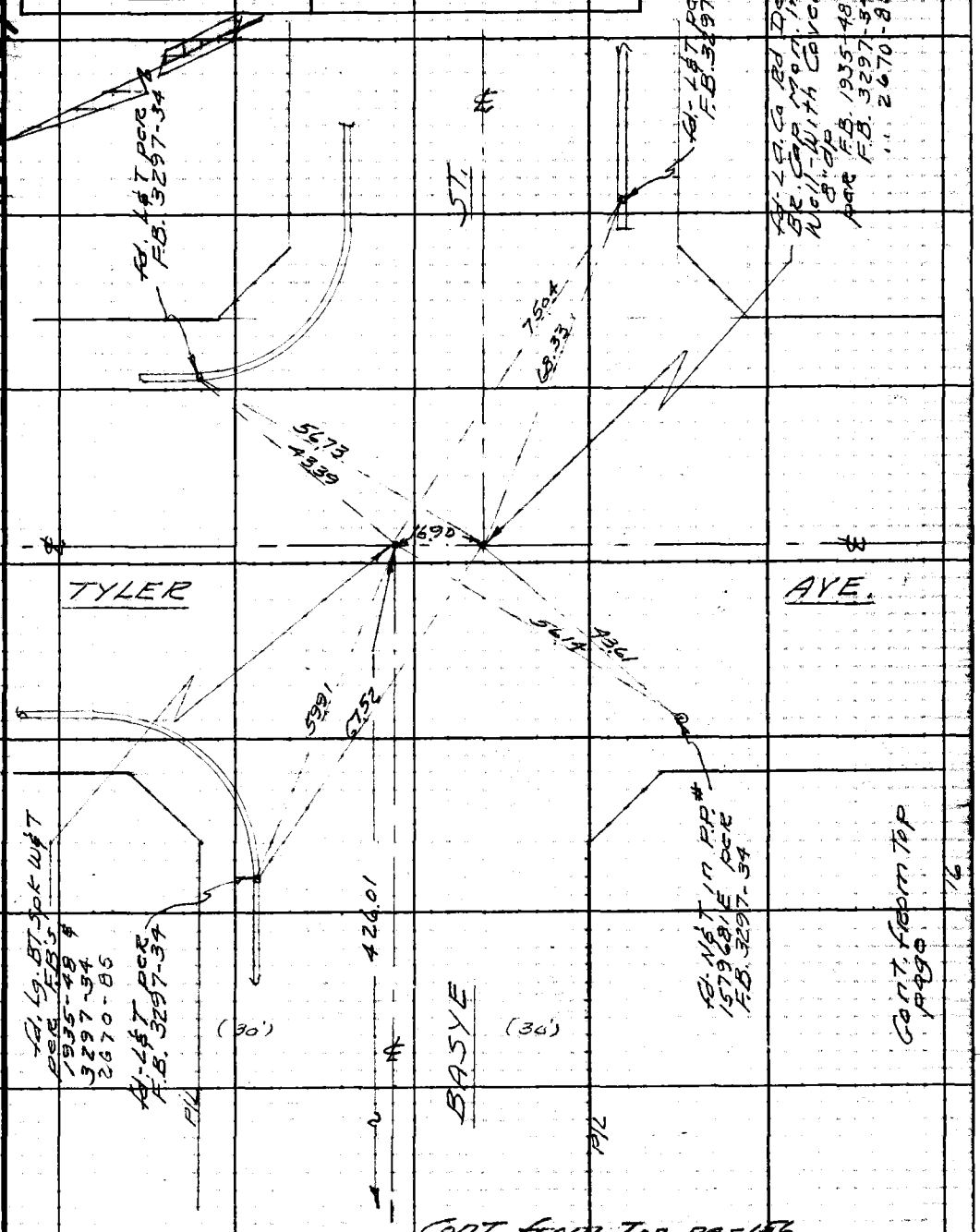

Cont. from Top pg-156

Note: Any Additions or Changes on This Sheet Must be Made or Circled in Red Ink With Date and Name of Person Making Change.

Do not extend this side of this line.

PLEASE RETURN TO
LOS ANGELES COUNTY ENGINEER
403 LOS ANGELES COUNTY ENGINEERING BLDG.

75F309S CE#310 1-65

F. B. 2670 PG. 158

Cont. on RT. page - 159

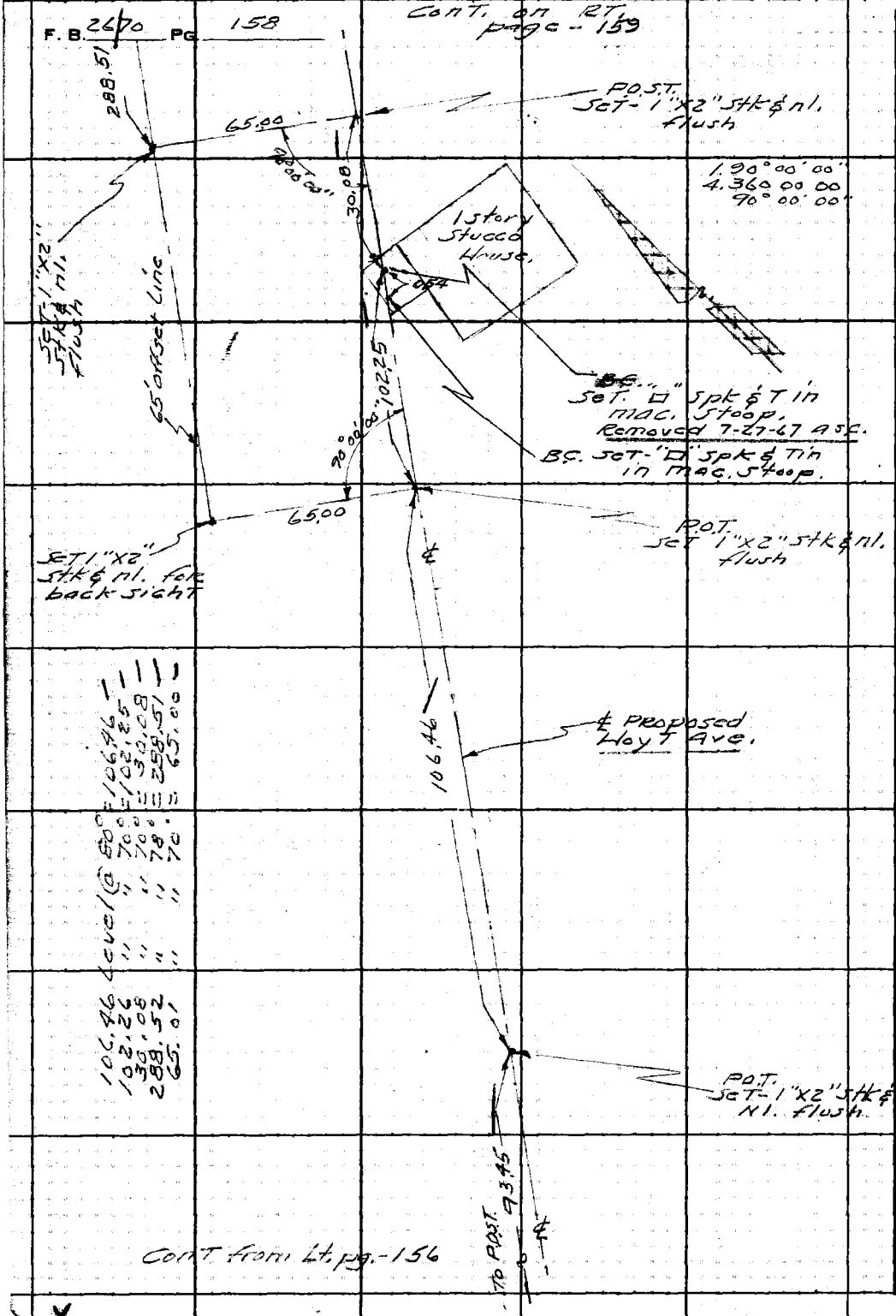

Cont from Lt. pg. - 156

PLEASE RETURN TO
LOS ANGELES COUNTY ENGINEER
403 LOS ANGELES COUNTY ENGINEERING BLDG.

Do not extend this side of this line.

Note: Any Additions or Changes on This Sheet Must be Made or Circled in Red Ink With Date and Name of Person Making Change.

76F309S CE#310 1-65

PLEASE RETURN TO
LOS ANGELES COUNTY ENGINEER
403 LOS ANGELES COUNTY ENGINEERING BLDG.

Note: Any Additions or Changes on This Sheet Must be Made or Circled in Red Ink With Date and Name of Person Making Change.

Do not extend this side of this line.

W.S. 46, A-4

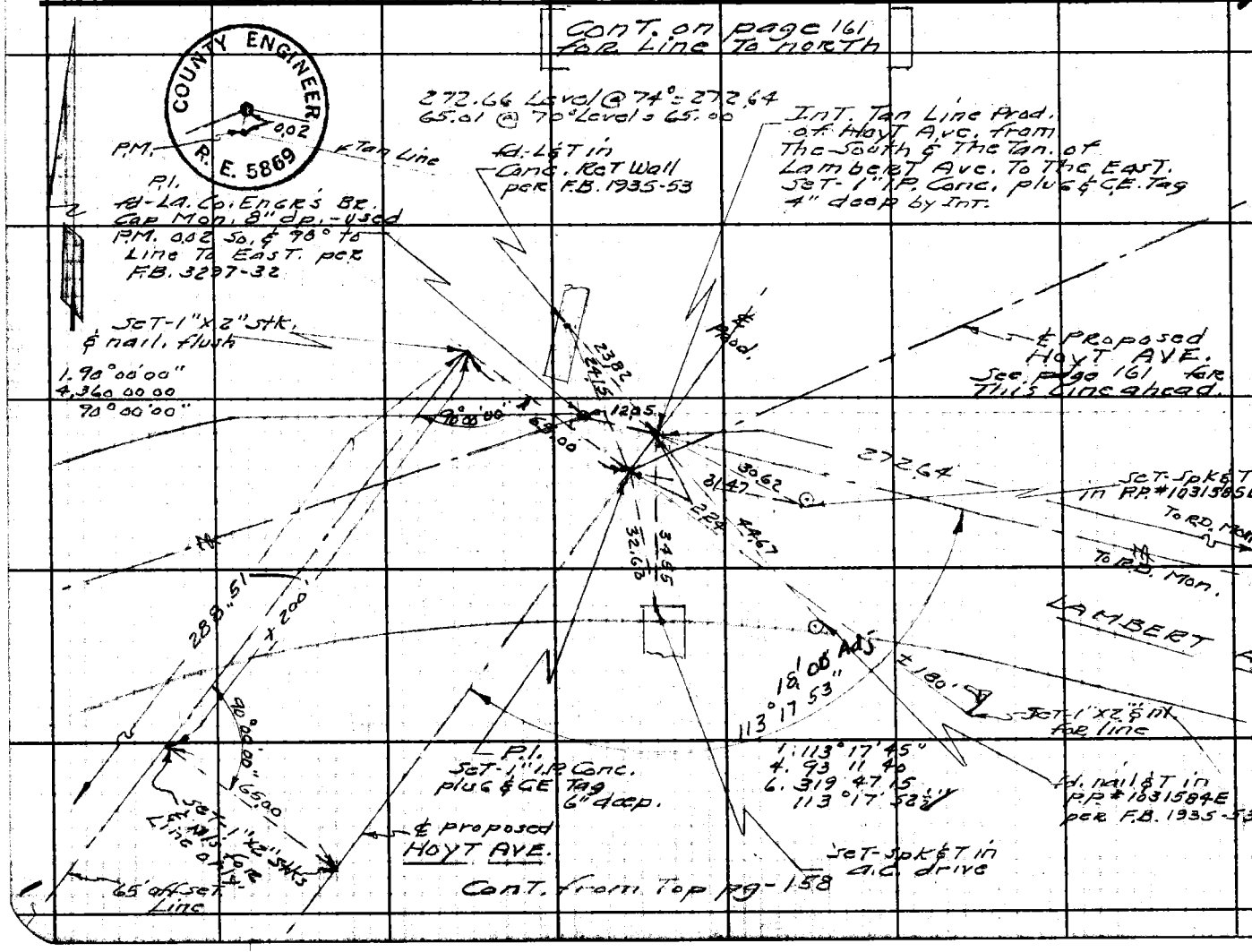

Notes Ck'd by G. E. BARR
Map No. B-2850
Office Work H. H. F. DONG
Checked G. E. BARR
Date MAY 8 '68

Survey of Hoyt Ave
JN 0095.18 Tape 207 Std 84 °F
Surveyed by A.S. Curtis
Notes Curtis Date 7-67
Indexed C. L. GALLI

F. B. 2670 PG. 159

20

F. B. 2670 PG. 160

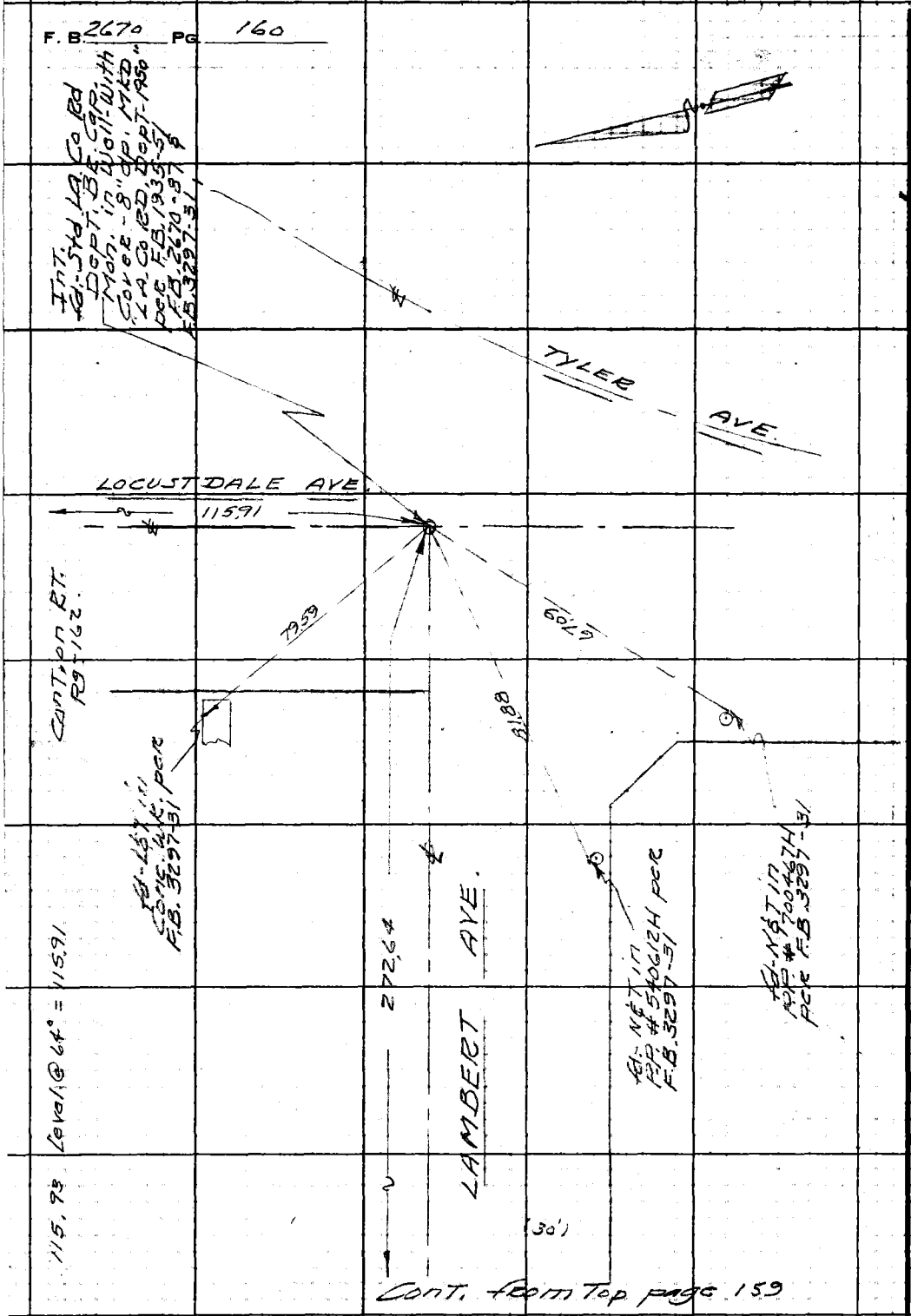

W.S. 46, A-4

PLEASE RETURN TO
LOS ANGELES COUNTY ENGINEER
403 LOS ANGELES COUNTY ENGINEERING BLDG.

Do not extend this side of this line.

Note: Any Additions or Changes on This Sheet Must be Made or Circled in Red Ink With Date and Name of Person Making Change.

76F309S CE#310 1-65

PLEASE RETURN TO
LOS ANGELES COUNTY ENGINEER
403 LOS ANGELES COUNTY ENGINEERING BLDG.

Note: Any Additions or Changes on This Sheet Must be Made or Circled in Red Ink With Date and Name of Person Making Change.

Do not extend this side of this line.

W.S. 46A-4

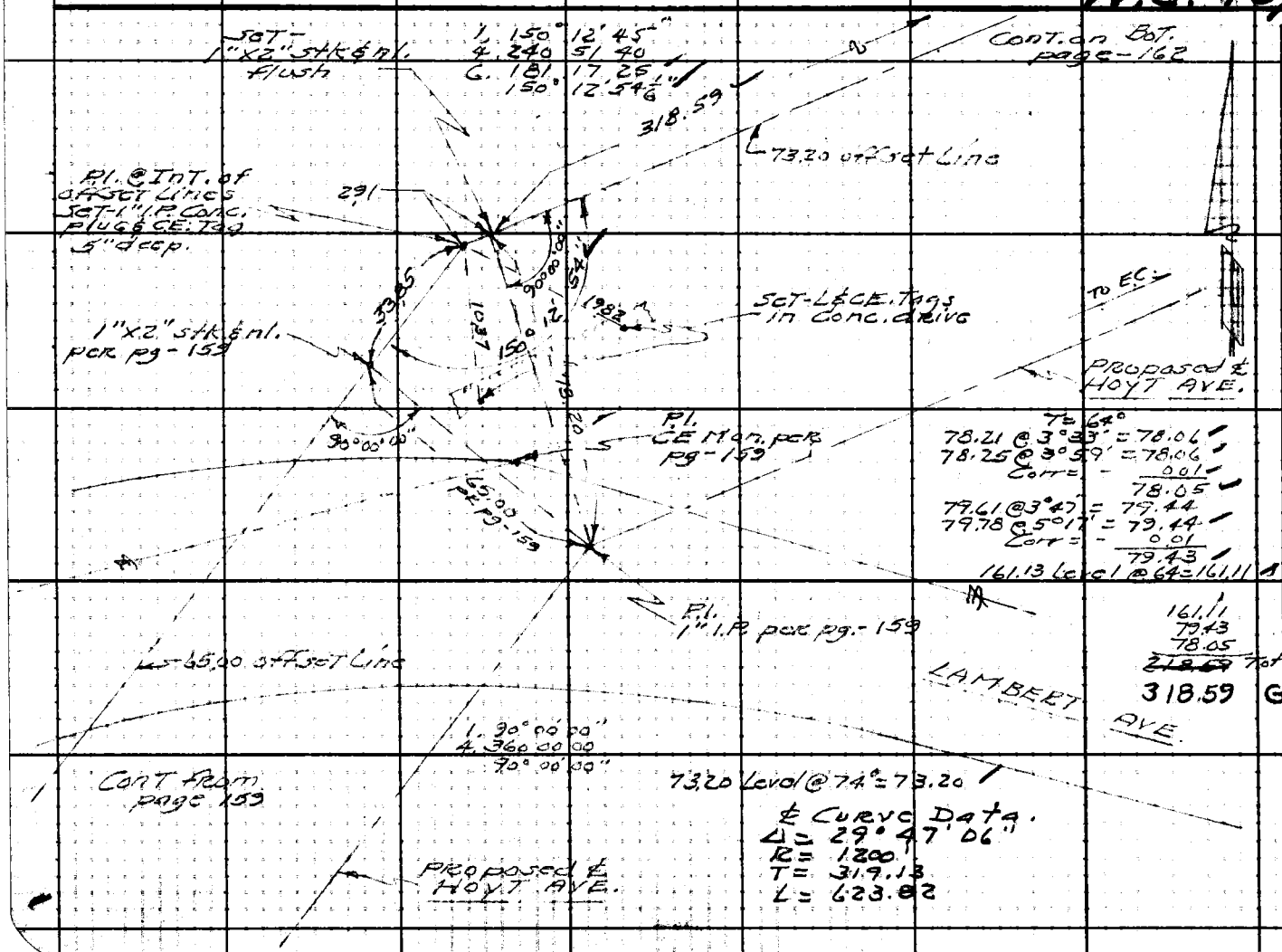

Notes Ck'd by G. E. BARR
Map No. B-2850
Office Work H. H. F. DONG
Checked G. E. BARR
Date MAY 8 '68

Survey of Hoyt Ave.
JN 0095.18 Tape 207 Std 84 °F
Surveyed by A.S. Curtis
Notes A.S. Curtis Date 6-67
Indexed C. J. GALLI

F. B. 2670 PG. 161

PLEASE RETURN TO
LOS ANGELES COUNTY ENGINEER
403 LOS ANGELES COUNTY ENGINEERING BLDG.

Note: Any Additions or Changes on This Sheet Must be Made or Circled in Red Ink With Date and Name of Person Making Change.

Do not extend this side of this line.

W.S.46, A-4

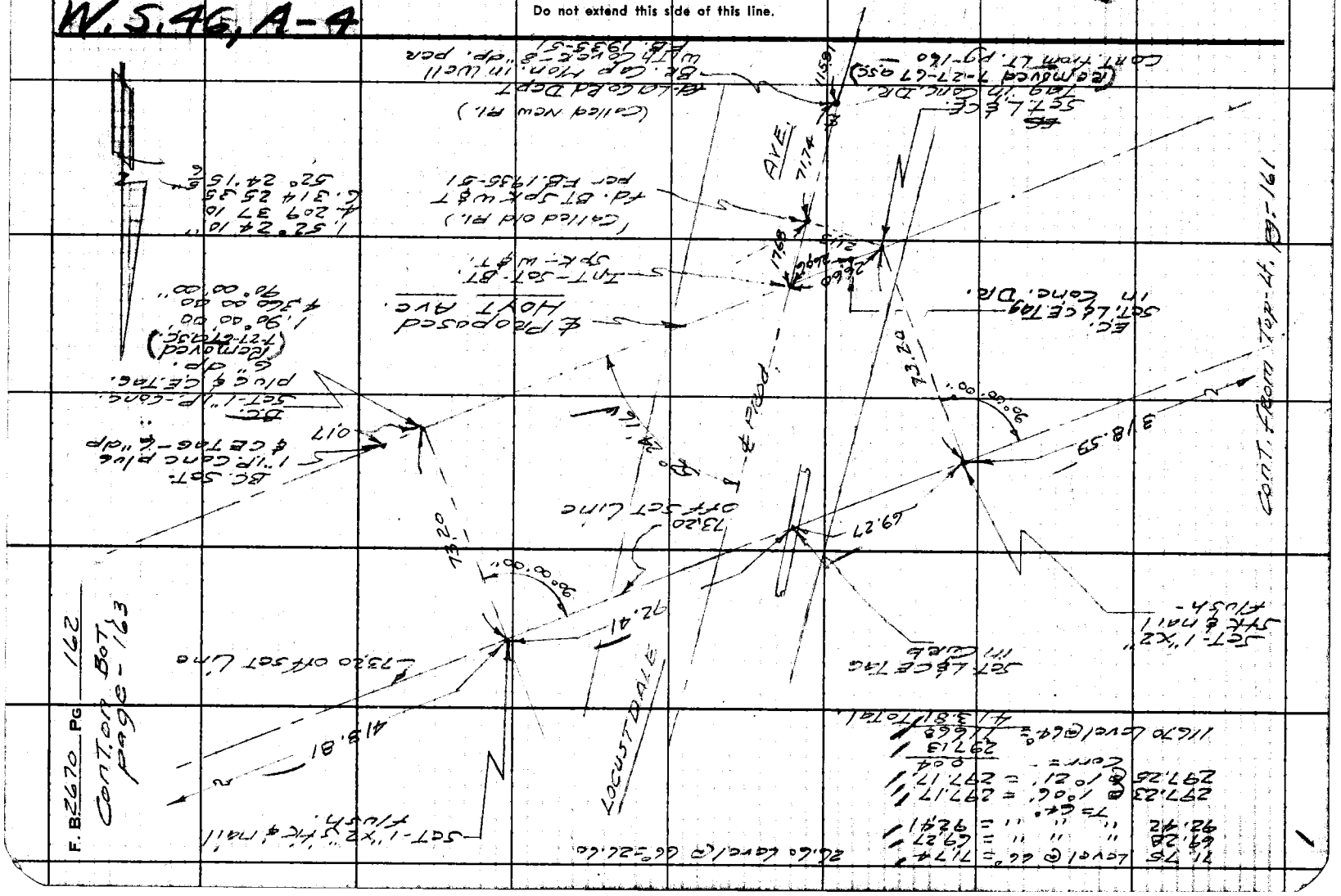

76F309S CE#310 1-65

PLEASE RETURN TO
LOS ANGELES COUNTY ENGINEER
403 LOS ANGELES COUNTY ENGINEERING BLDG.

Note: Any Additions or Changes on This Sheet Must be Made or Circled in Red Ink With Date and Name of Person Making Change.

Do not extend this side of this line.

W.S. 46, A-4

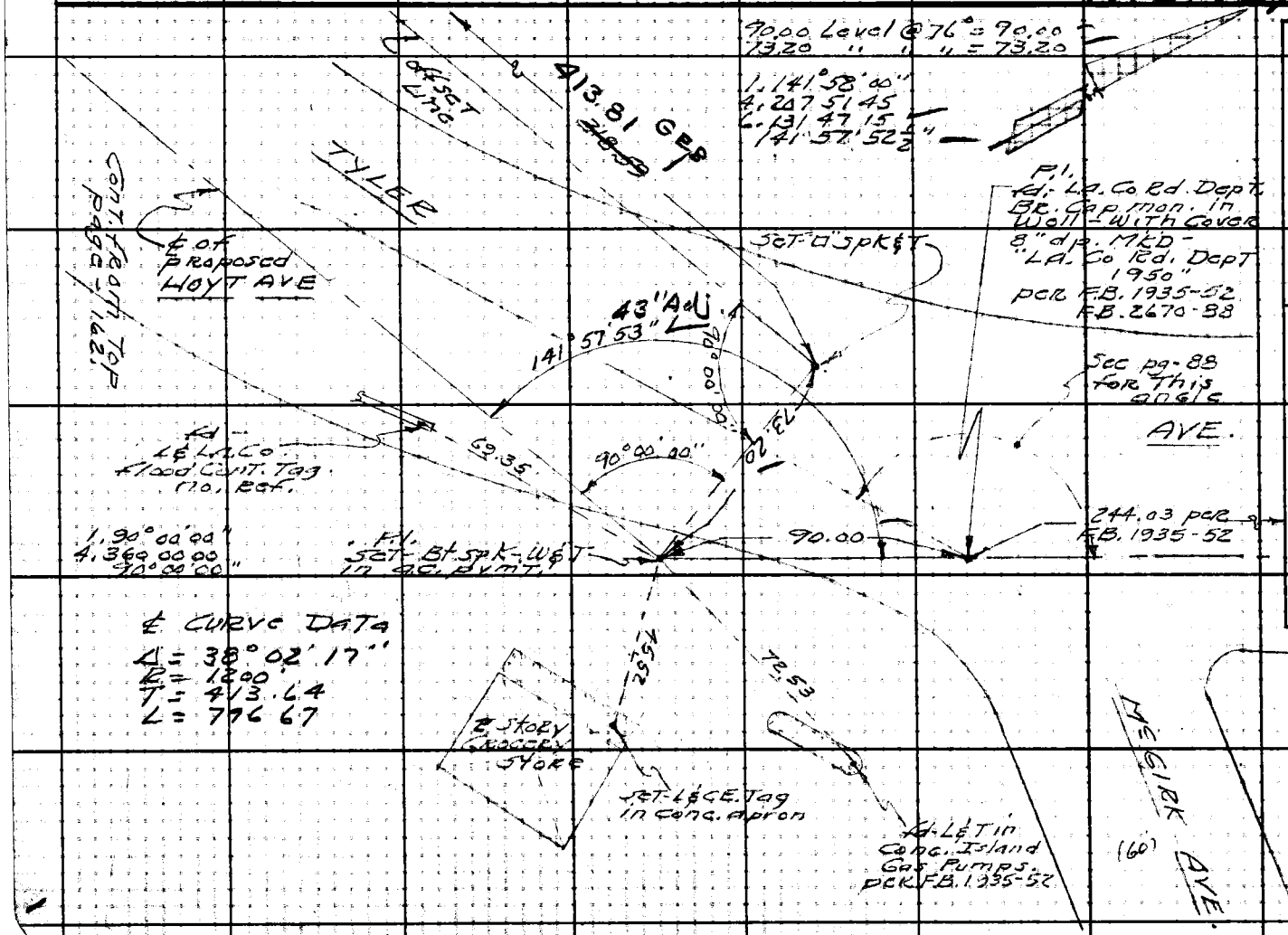

Notes Ck'd by G. E. BARR
Map No. B-2850
Office Work H. H. F. DONG
Checked G. E. BARR
Date MAY 8 '68

Survey of Hoyt Ave.
JN 0095.18 Tape 207 Std 84 °F
Surveyed by W.S. Curtis
Notes Curtis
Indexed C. J. GALLI Date 6-67

F.B. 2670 PG. 163

F. B. 2670 PG. 164

W.S. 86, A-4

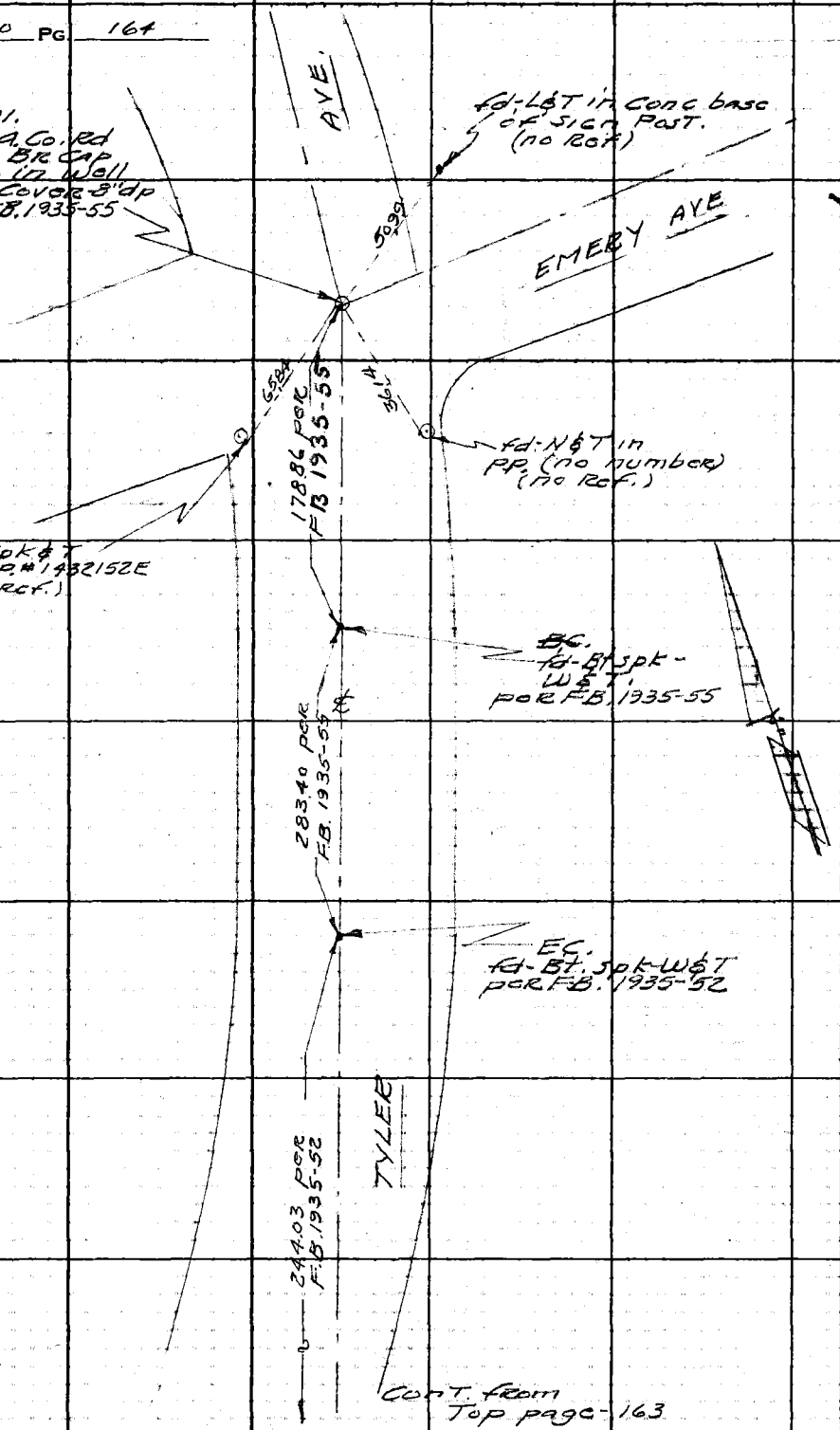

LOS ANGELES COUNTY ENGINEER
403 Los Angeles County Engineering Bldg.

PLEASE RETURN TO

Do not extend this side of this line.

Note: Any Additions or Changes on This Sheet Must Be Made or Circled in Red Ink With Date and Name of Person Making Change.

Notes Ck'd by G. D. BAILEY	Survey of SANTA ANITA AVE.
Map No. B 5225 1-5	JN 0095.18 Tape 256 Std 68 °F
Office Work S. SUNAGE	Surveyed by J. BAZEN
Checked MUNOZ	Notes J. S. B. Date 12-70
Date 2/20/75	Indexed [illegible] JAN 22 [illegible]

F. B 2670 PG. 165

J.N. 0095.18

SANTA ANITA AVE.

℄ RETRACEMENT FROM VALLEY BLVD. N'LY TO EMERY ST. PER CITY OF ELMONTE R/W MAP - 8 SHT'S - DATED - MAY 13, 1968. - ALSO SEE C.S.B.-3072

11-25-70

BAZEN
KAPP
TULLIER
STROUD

Note: Any Additions or Changes on This Sheet Must be Made or Circled in Red Ink With Date and Name of Person Making Change.

Do not extend this side of this line.

PLEASE RETURN TO
COUNTY OF LOS ANGELES
DEPARTMENT OF COUNTY ENGINEER
403 LOS ANGELES COUNTY ENGINEERING BLDG.

76F309S CE#310 3-68

F. B. 2670 PG. 166

INDEX

J.N. 0095.18

SANTA ANITA AVE

℄ SURVEY (RETRACEMENT)

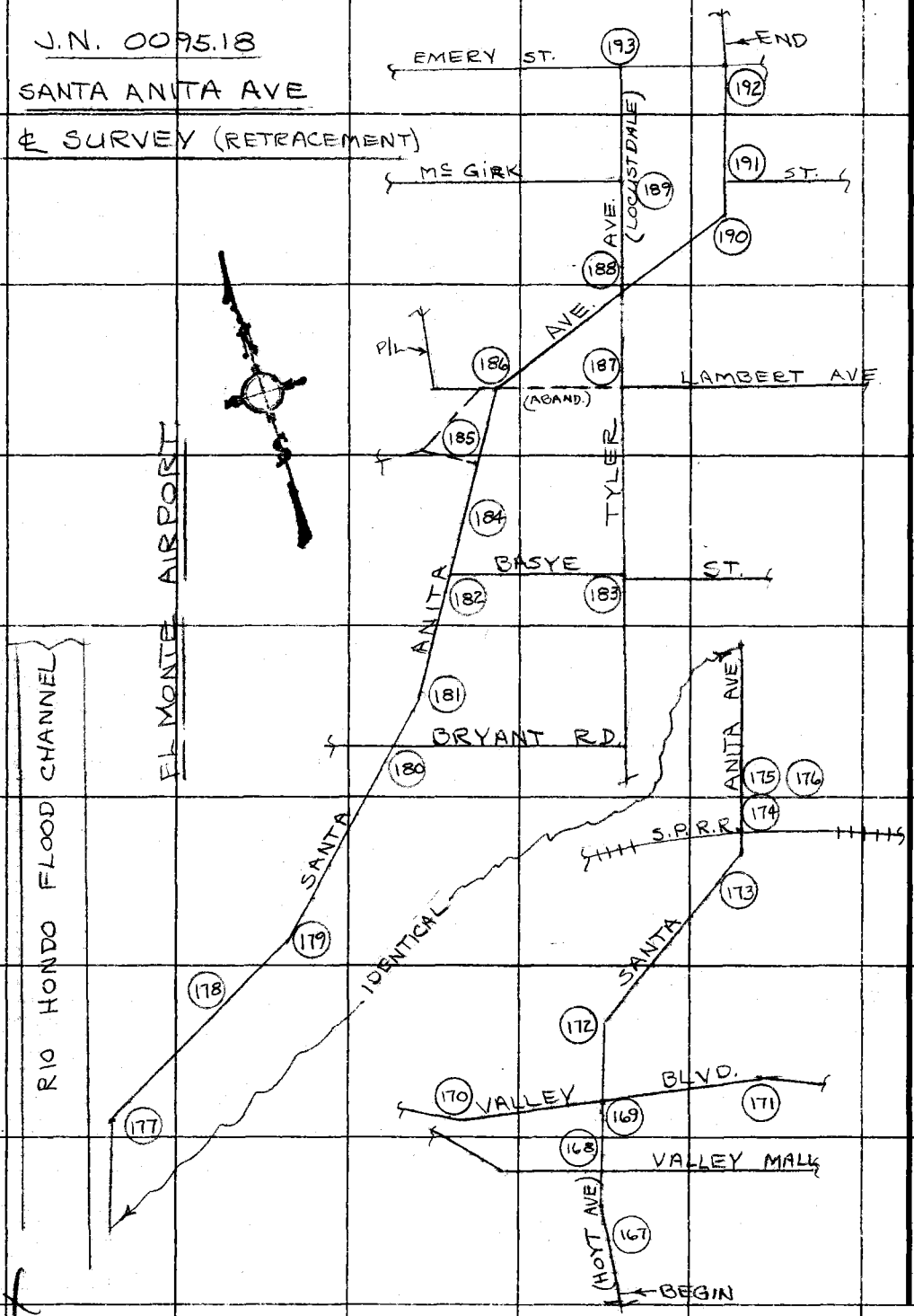

PLEASE RETURN TO
COUNTY OF LOS ANGELES
DEPARTMENT OF COUNTY ENGINEER
403 LOS ANGELES COUNTY ENGINEERING BLDG.

Do not extend this side of this line.

Note: Any Additions or Changes on This Sheet Must be Made or Circled in Red Ink With Date and Name of Person Making Change.

Notes Ck'd by G. D. BAILEY	Survey of SANTA ANITA AVE.
Map No. B 5225-1-5	JN 0095.18 Tape 0256 Std 68 °F
Office Work S. SUNABE	Surveyed by J. BAZEN
Checked J. MUNOZ	Notes J. J. B. Date 11-25-70
Date 2/20/75	Indexed [illegible] JAN 22 71

F. B. 2670 PG. 167

1) 169-34-20
4) 318-17-00
6) 297-25-40
169-34-16 1/3

WS 46A-4

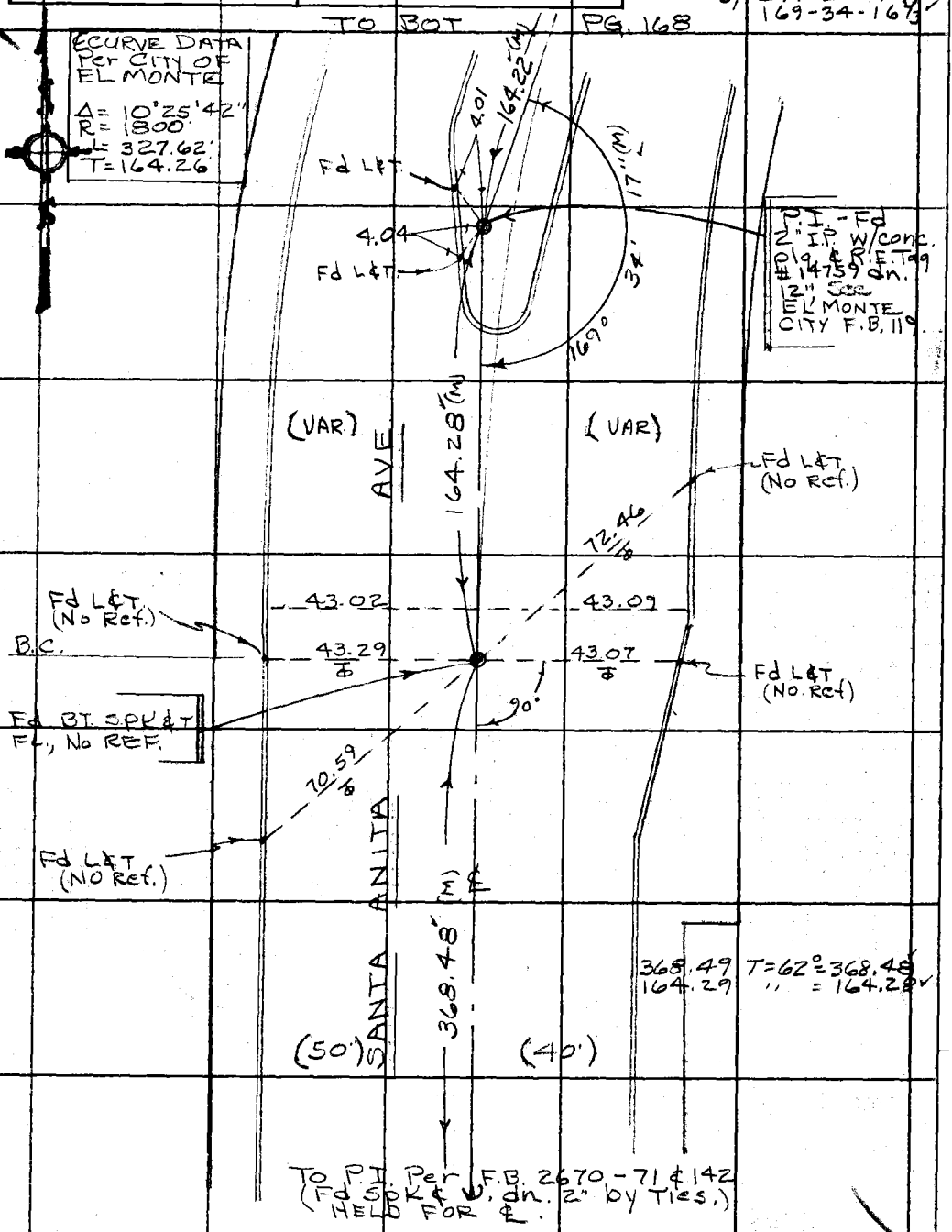

Note: Any Additions or Changes on This Sheet Must be Made or Circled in Red Ink With Date and Name of Person Making Change.

Do not extend this side of this line.

PLEASE RETURN TO
COUNTY OF LOS ANGELES
DEPARTMENT OF COUNTY ENGINEER
403 LOS ANGELES COUNTY ENGINEERING BLDG.

76F309S CE#310 3-68

F. B. 2670 PG. 168

To R.T. PG. 169

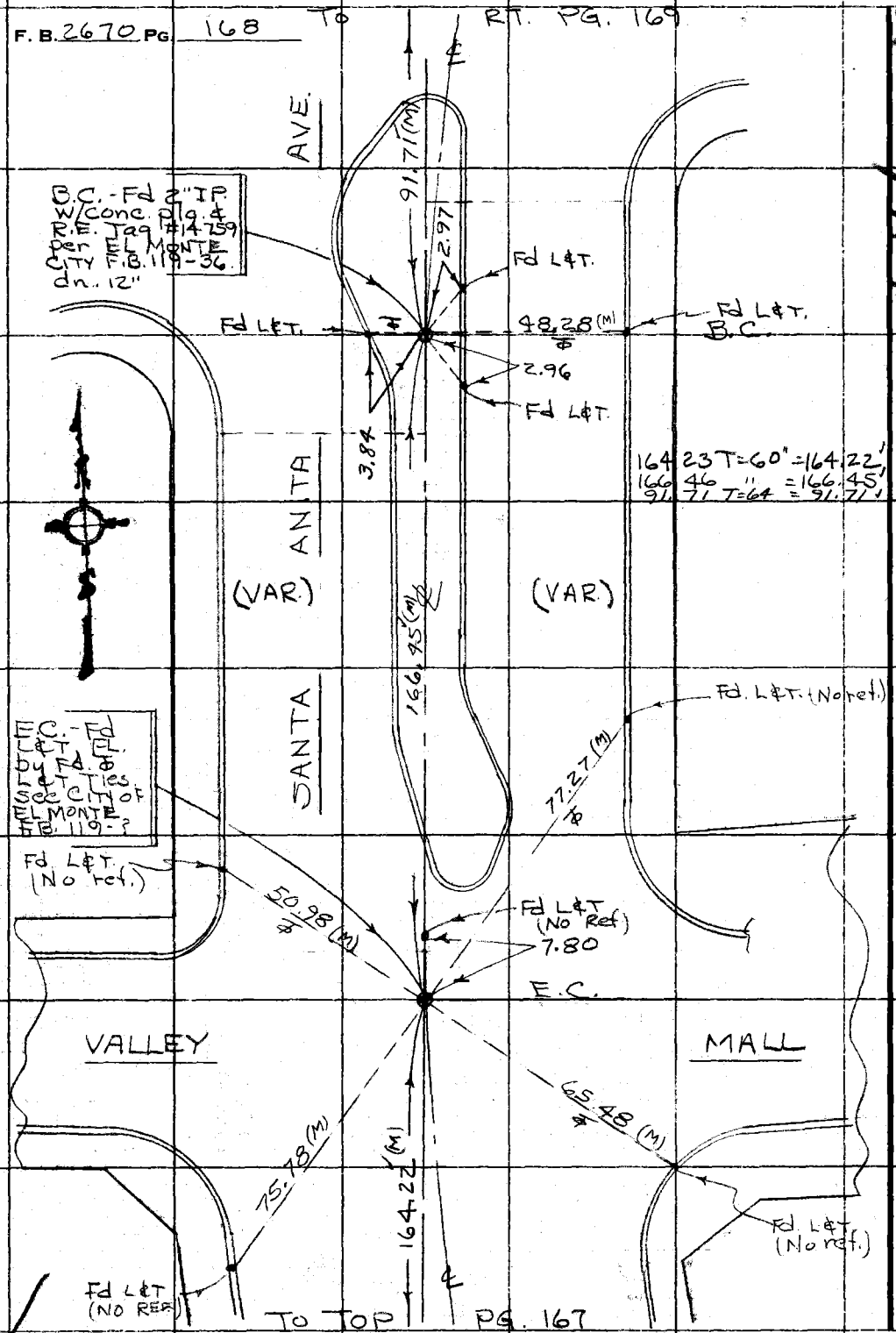

To TOP PG. 167

WS 46, A-4

PLEASE RETURN TO
COUNTY OF LOS ANGELES
DEPARTMENT OF COUNTY ENGINEER
403 LOS ANGELES COUNTY ENGINEERING BLDG.

Do not extend this side of this line.

Note: Any Additions or Changes on This Sheet Must be Made or Circled in Red Ink With Date and Name of Person Making Change.

Notes Ck'd by G. D. BAILEY	Survey of SANTA ANITA AVE
Map No. B-5225, 1-5	JN 0095.8 Tape 0256 Std. 68 °F
Office Work S. SUNABE	Surveyed by J. BAZEN
Checked U. MUNOZ	Notes J.J.B. Date 12-1-70
Date 2/20/75	Indexed O.J. GALO JAN 22

F. B. 2670 PG. 169

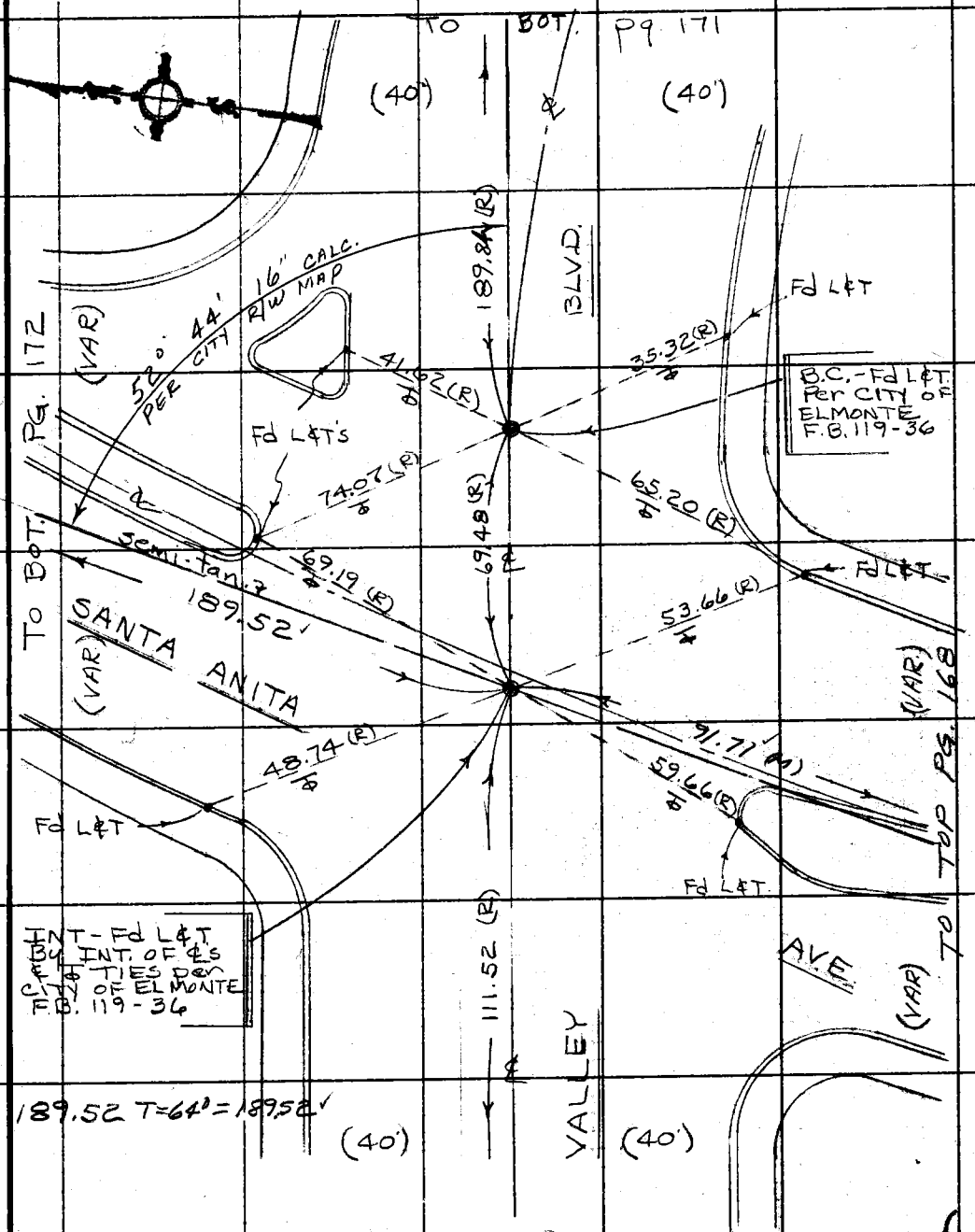

Note: Any Additions or Changes on This Sheet Must be Made or Circled in Red Ink With Date and Name of Person Making Change.

Do not extend this side of this line.

PLEASE RETURN TO
COUNTY OF LOS ANGELES
DEPARTMENT OF COUNTY ENGINEER
403 LOS ANGELES COUNTY ENGINEERING BLDG.

26F309S CE#310 3-68

F. B. 2670 PG. 170

TO BOT PG. 169

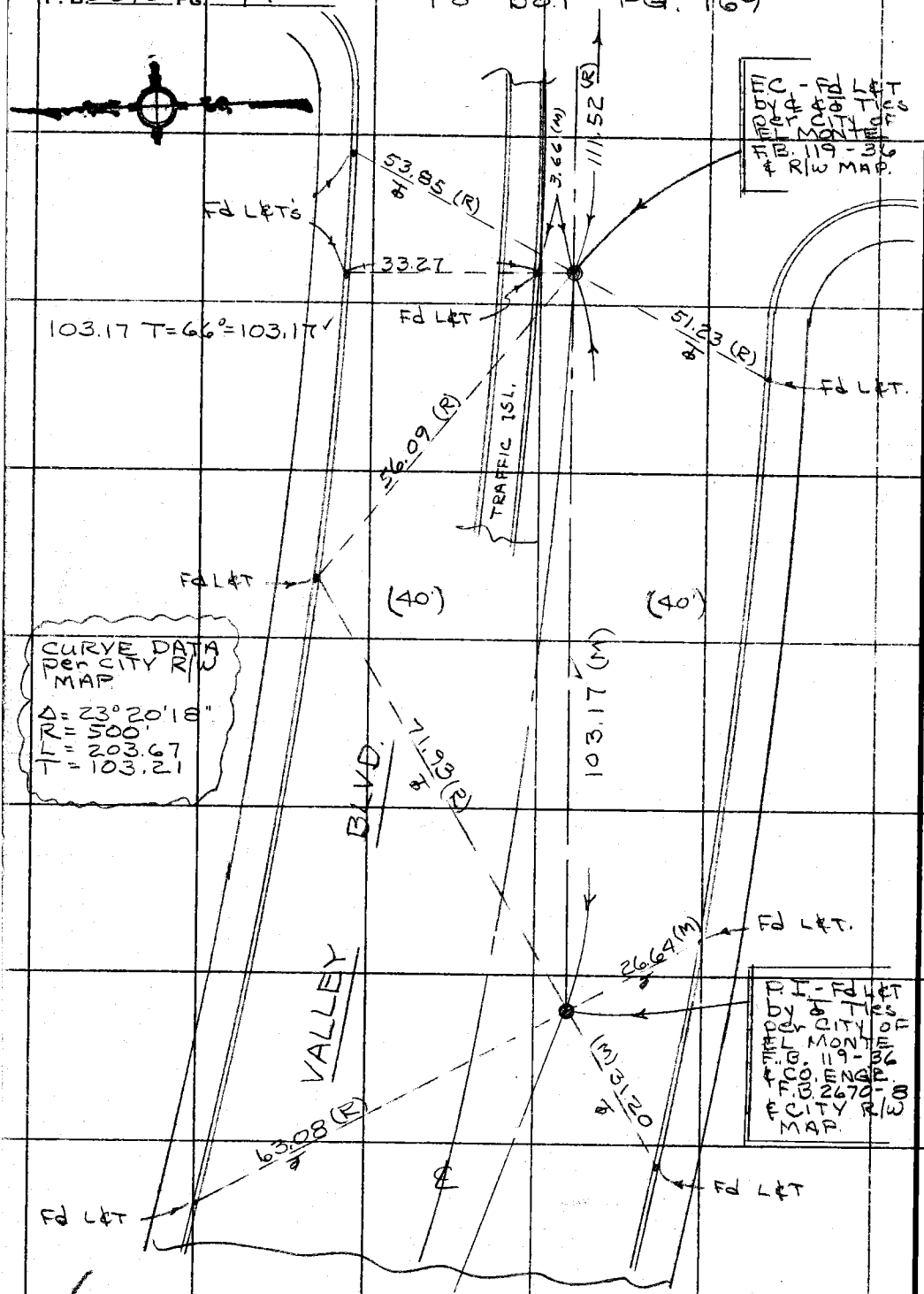

PLEASE RETURN TO
COUNTY OF LOS ANGELES
DEPARTMENT OF COUNTY ENGINEER
403 LOS ANGELES COUNTY ENGINEERING BLDG.

Do not extend this side of this line.

Note: Any Additions or Changes on This Sheet Must be Made or Circled in Red Ink With Date and Name of Person Making Change.

Notes Ck'd by G. D. BAILEY	Survey of SANTA ANITA AVE. F. B. 2670 PG. 171
Map No. B 5225, 1-5	JN 0095.18 Tape 0256 Std 68 °F
Office Work S. SUNABE	Surveyed by J. BAZEN
Checked J. MUNOZ	Notes J. J. B. Date 12-4-70
Date 2/20/75	Indexed R. J. GALLI JAN 22

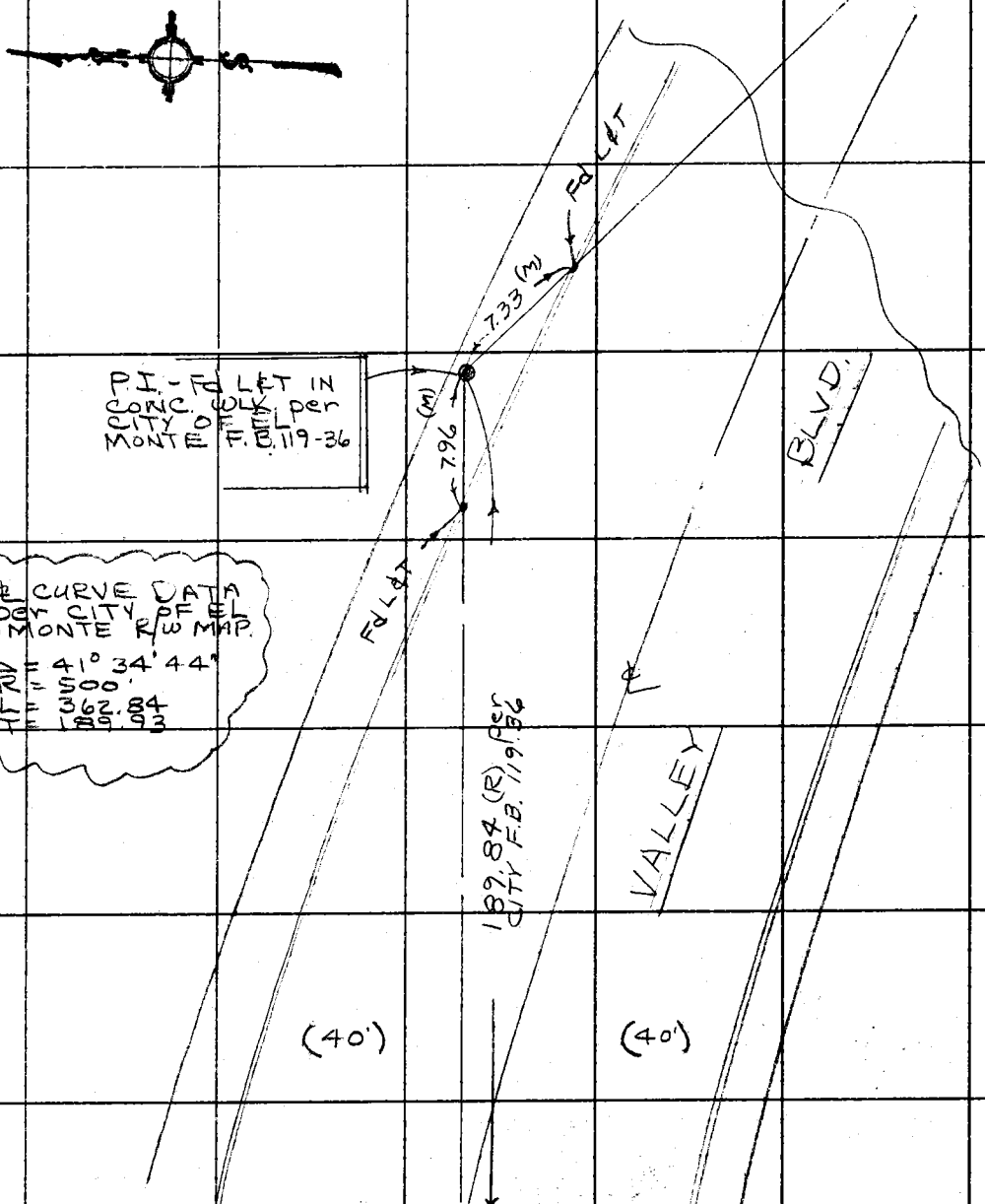

Note: Any Additions or Changes on This Sheet Must be Made or Circled in Red Ink With Date and Name of Person Making Change.

Do not extend this side of this line.

PLEASE RETURN TO
COUNTY OF LOS ANGELES
DEPARTMENT OF COUNTY ENGINEER
403 LOS ANGELES COUNTY ENGINEERING BLDG.

6F309S CE#310 3-68

F. B. 2670 PG. 172

To BOT. PG. 173

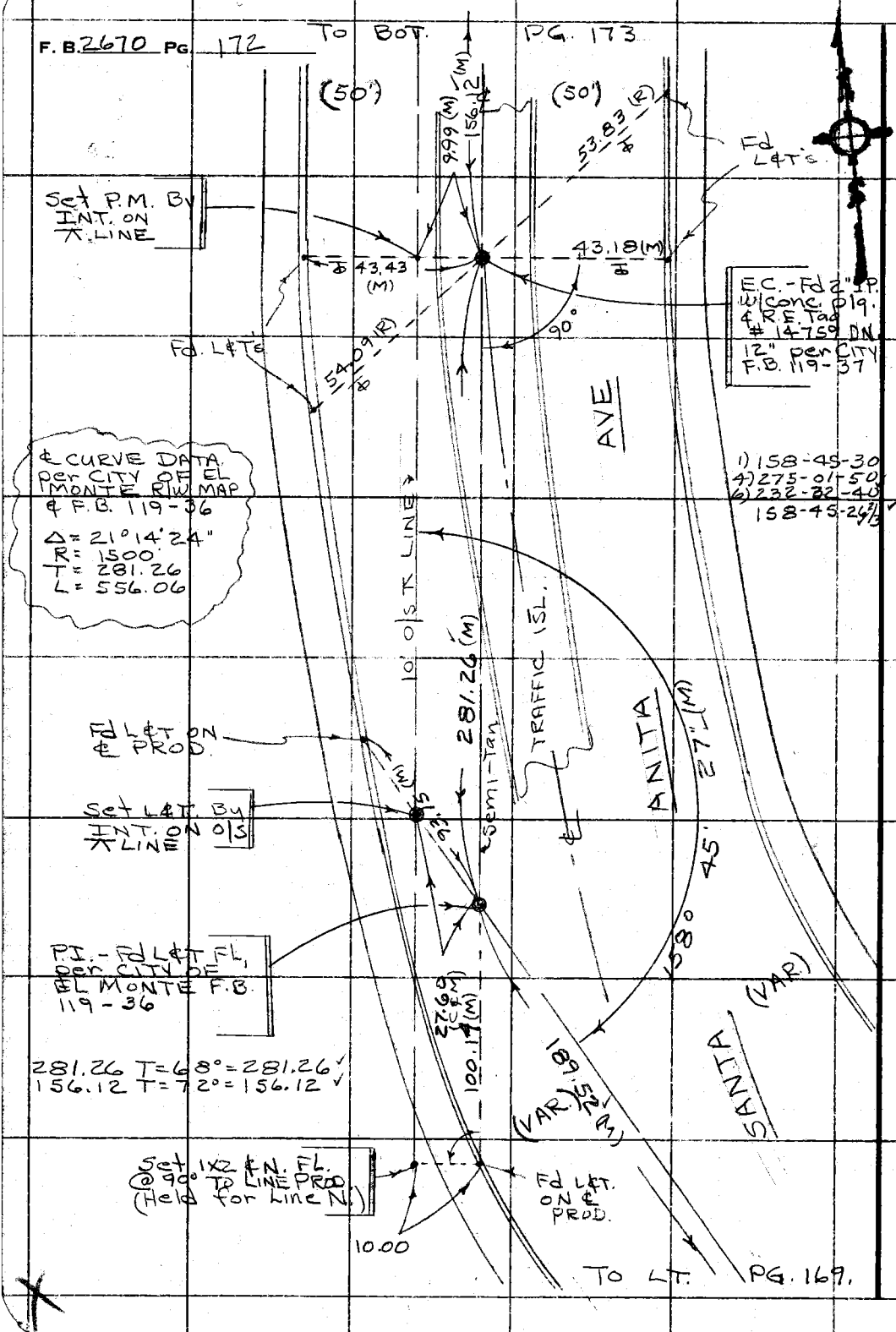

To LT. PG. 169.

PLEASE RETURN TO
COUNTY OF LOS ANGELES
DEPARTMENT OF COUNTY ENGINEER
403 LOS ANGELES COUNTY ENGINEERING BLDG.

Do not extend this side of this line.

Note: Any Additions or Changes on This Sheet Must be Made or Circled in Red Ink With Date and Name of Person Making Change.

Notes Ck'd by G. D. BAILEY	Survey of SANTA ANITA AVE.
Map No. B. 5225	JN 0095.18 Tape 0256 Std 68 °F
Office Work S. SUNAGA	Surveyed by J. BAZEN
Checked J. MUNOZ	Notes J. J. B. Date 12-4-70
Date 2/10/75	Indexed C. J. GALLI JAN 22 '71

F. B. 2670 PG. 173

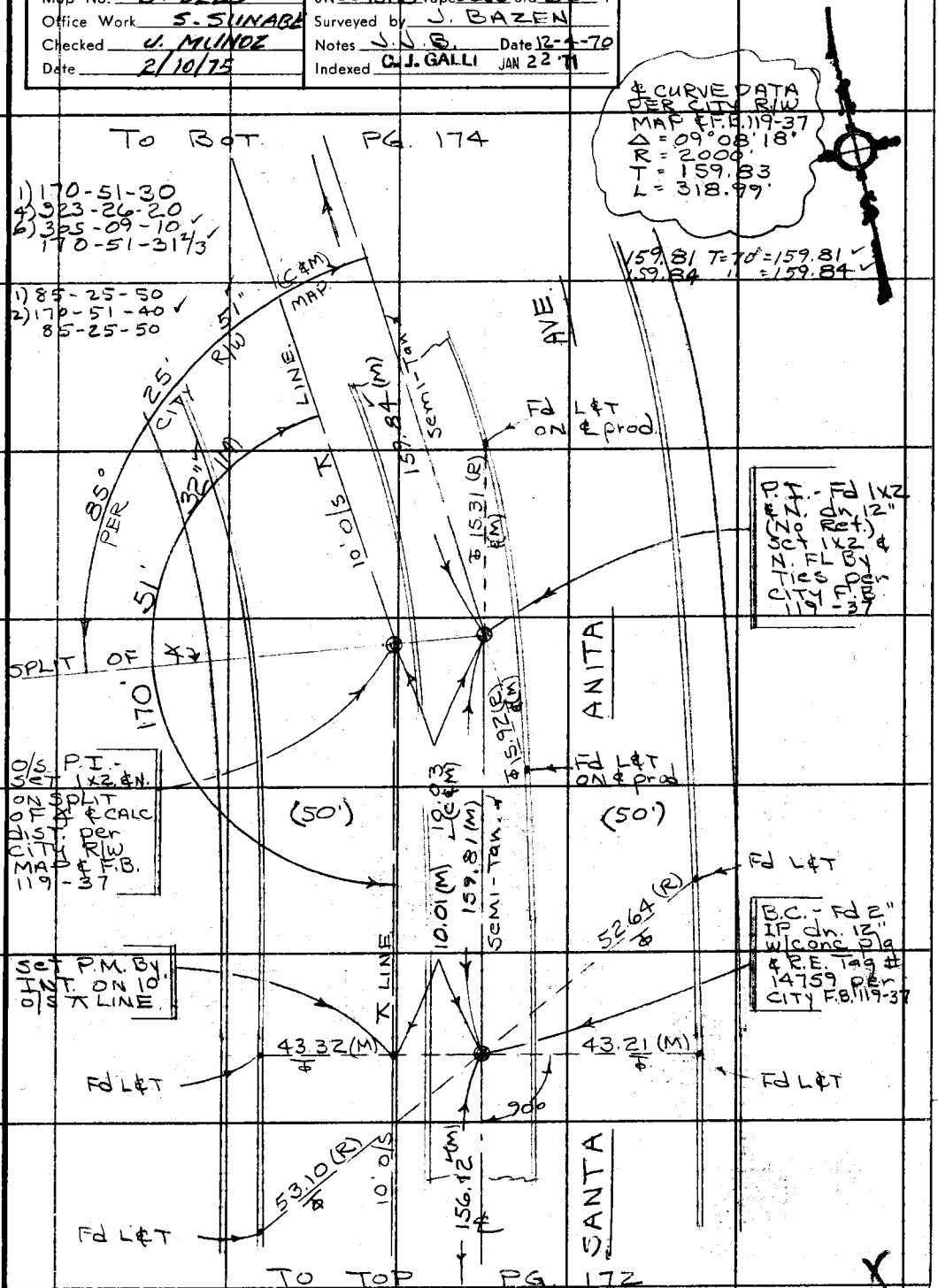

Note: Any Additions or Changes on This Sheet Must be Made or Circled in Red Ink With Date and Name of Person Making Change.

Do not extend this side of this line.

PLEASE RETURN TO
COUNTY OF LOS ANGELES
DEPARTMENT OF COUNTY ENGINEER
403 LOS ANGELES COUNTY ENGINEERING BLDG.

16F309S CE#310 3-68

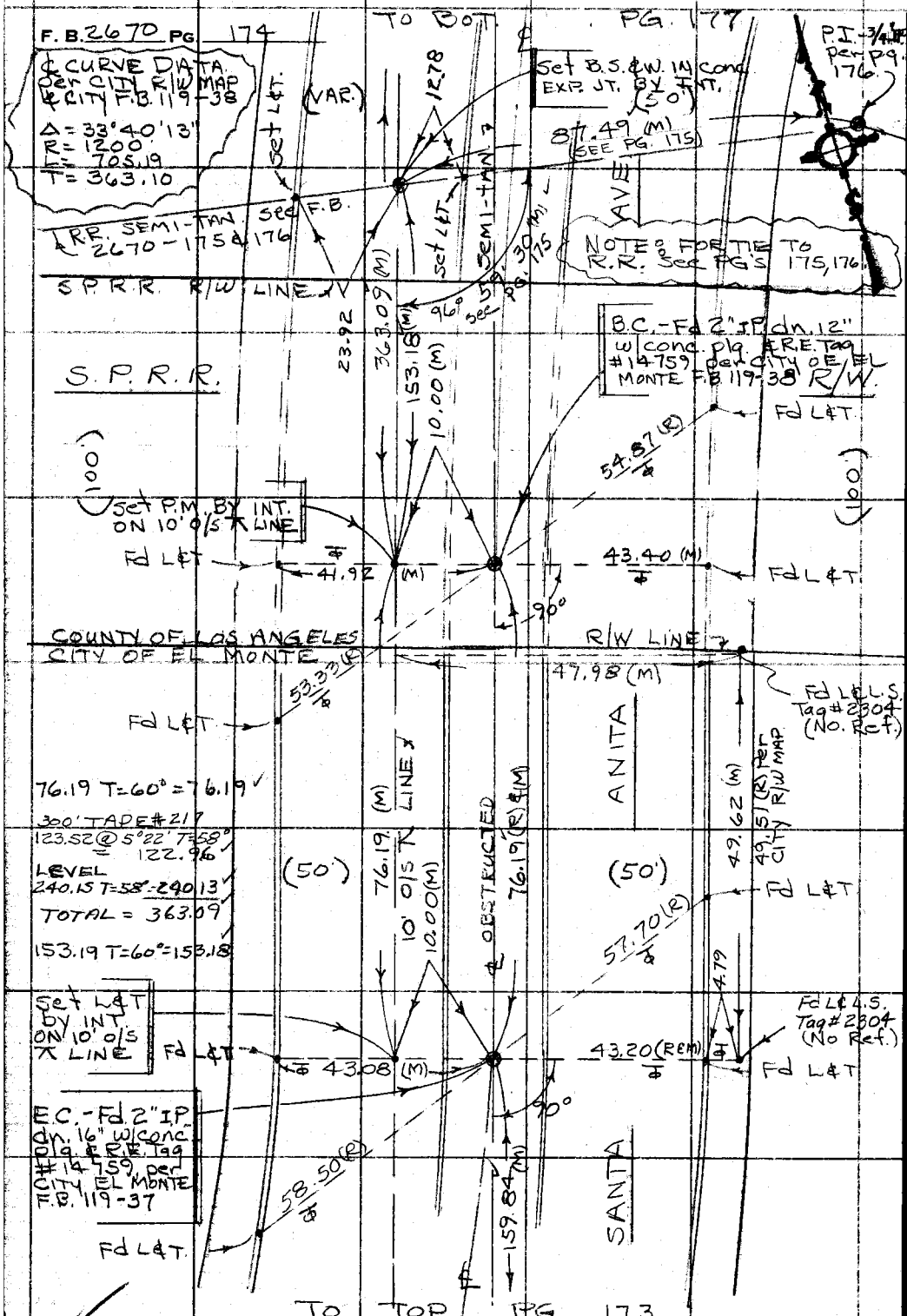

PLEASE RETURN TO
COUNTY OF LOS ANGELES
DEPARTMENT OF COUNTY ENGINEER
403 LOS ANGELES COUNTY ENGINEERING BLDG.

Do not extend this side of this line.

Note: Any Additions or Changes on This Sheet Must be Made or Circled in Red Ink With Date and Name of Person Making Change.

Notes Ck'd by G. D. BAILEY	Survey of SANTA ANITA AVE
Map No. B-5225-1-5	JN0095.18 Tape 0256 Std 68 °F
Office Work S. SUNABE	Surveyed by J. BAZEN
Checked U. MUNOZ	Notes J.J.B. Date 12-21-70
Date 2/20/75	Indexed C.J. GALLI JAN 22 '71

F.B. 2670 PG. 175

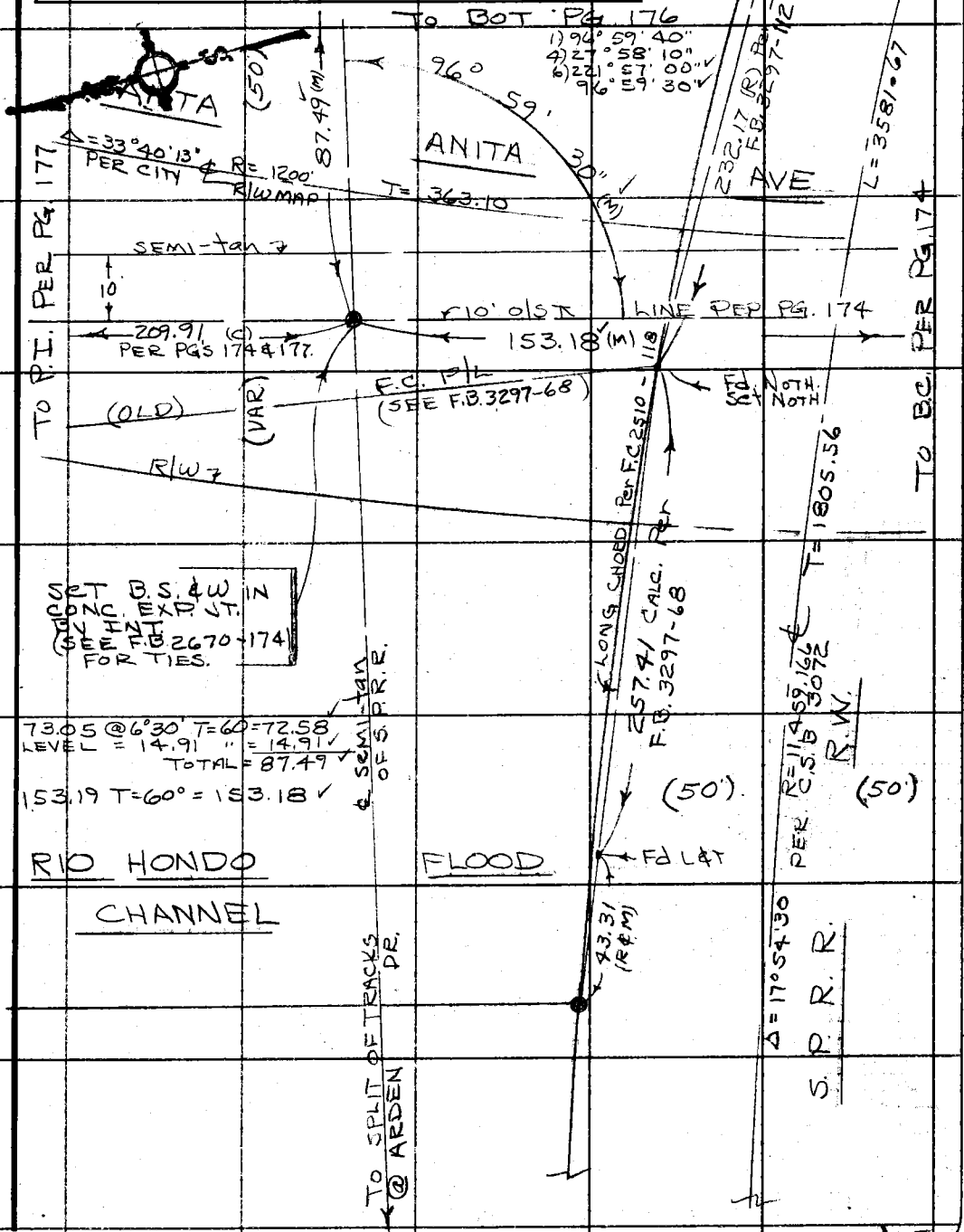

Note: Any Additions or Changes on This Sheet Must be Made or Circled in Red Ink With Date and Name of Person Making Change.

Do not extend this side of this line.

PLEASE RETURN TO
COUNTY OF LOS ANGELES
DEPARTMENT OF COUNTY ENGINEER
403 LOS ANGELES COUNTY ENGINEERING BLDG.

76F309S CE#310 3-68

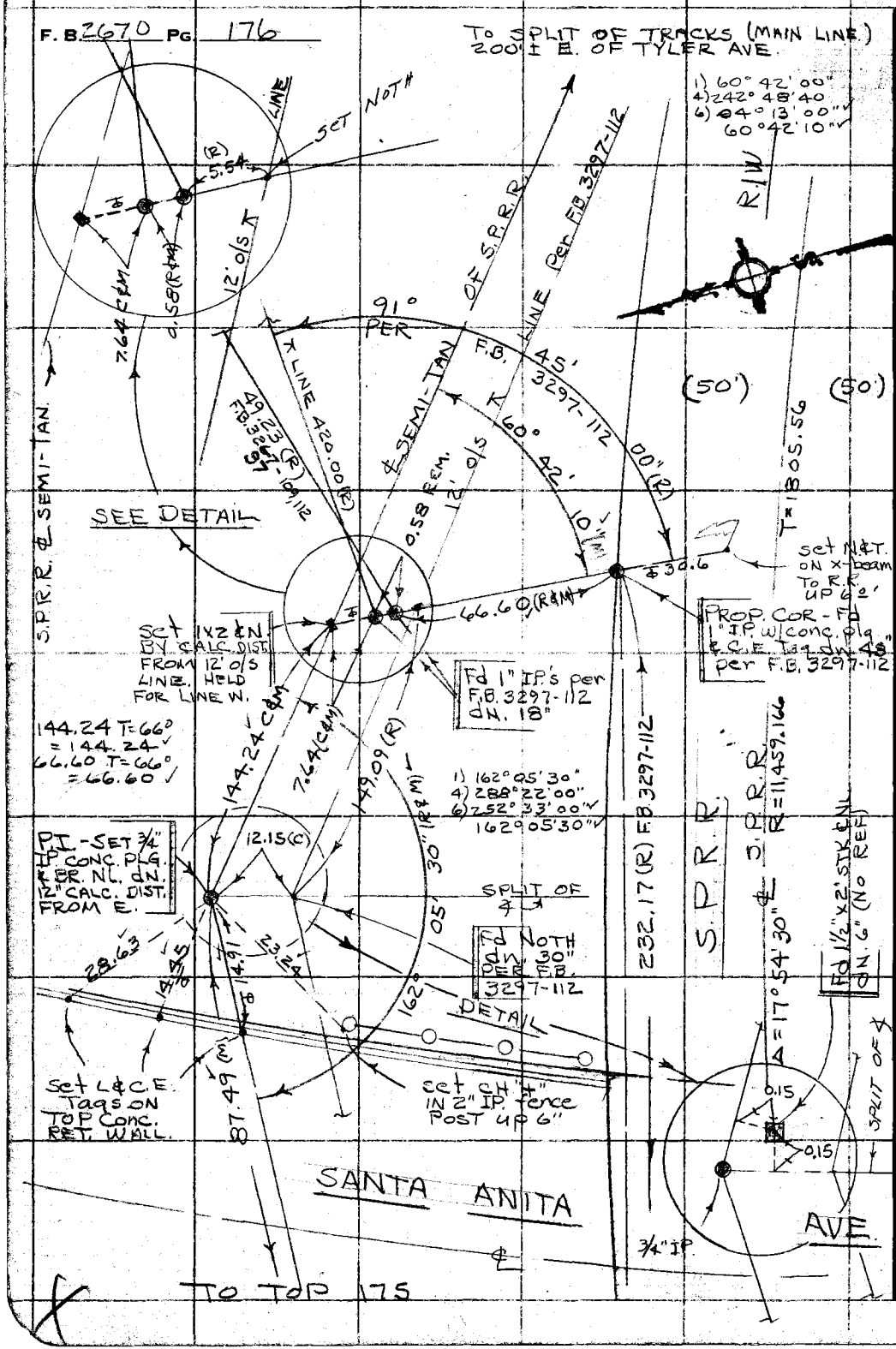

PLEASE RETURN TO
COUNTY OF LOS ANGELES
DEPARTMENT OF COUNTY ENGINEER
403 LOS ANGELES COUNTY ENGINEERING BLDG.

Do not extend this side of this line.

Note: Any Additions or Changes on This Sheet Must be Made or Circled in Red Ink With Date and Name of Person Making Change.

363.12

Notes Ck'd by G. D. BAILEY	Survey of SANTA ANITA AVE
Map No. B-5225 1-5	JN 0095.18 Tape 0256 Std 68 °F
Office Work S. SUNARE	Surveyed by J. BAZEN
Checked J. MUNOZ	Notes J.J.B. Date 12-9-70
Date 2/20/75	Indexed C. J. GALLI JAN 22

F. B. 2670 PG. 177

TO BOT PG. 178

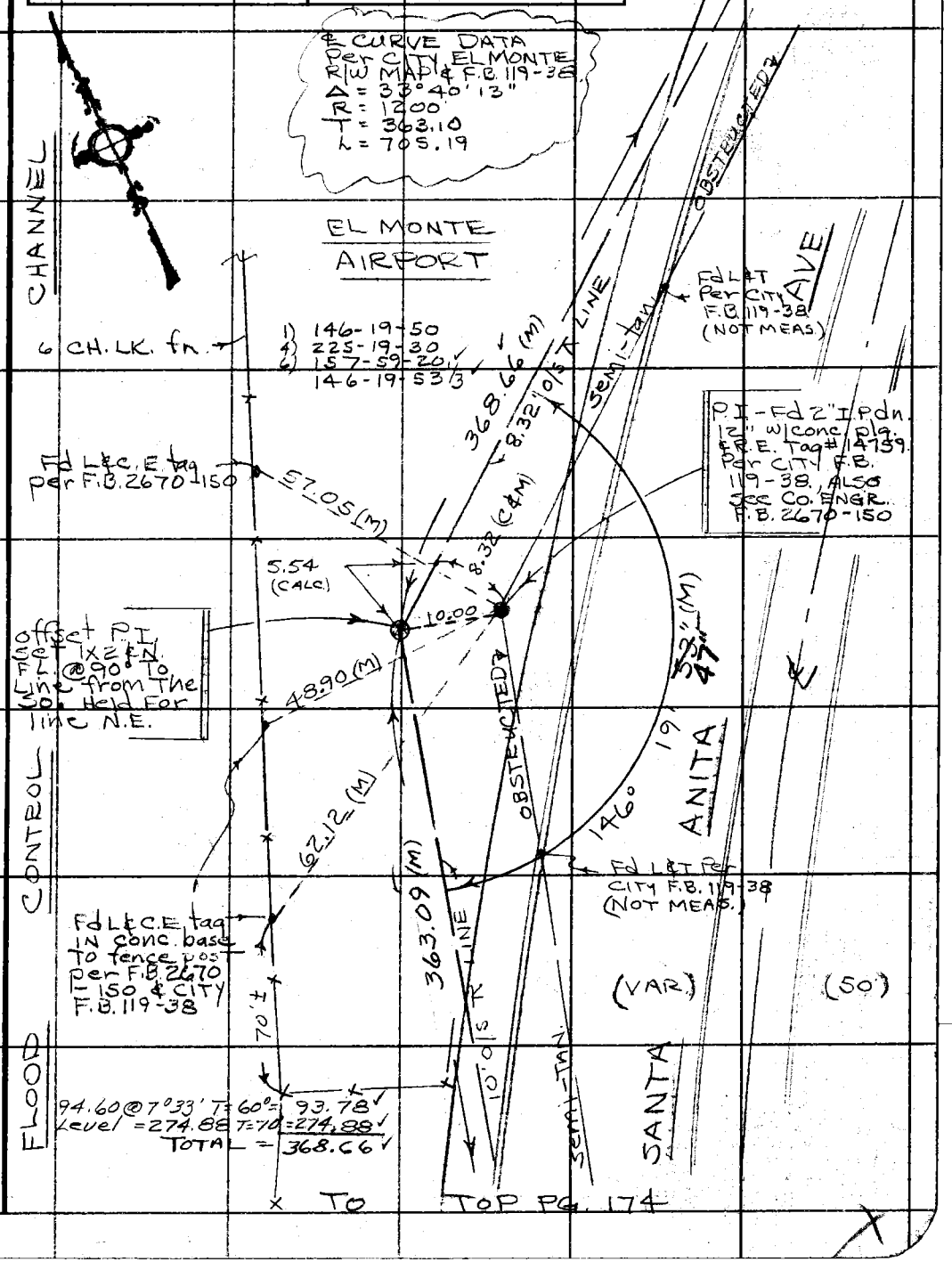

Note: Any Additions or Changes on This Sheet Must be Made or Circled in Red Ink With Date and Name of Person Making Change.

Do not extend this side of this line.

PLEASE RETURN TO
COUNTY OF LOS ANGELES
DEPARTMENT OF COUNTY ENGINEER
403 LOS ANGELES COUNTY ENGINEERING BLDG.

16F309S CE#310 3-68

F. B. 2670 PG. 178

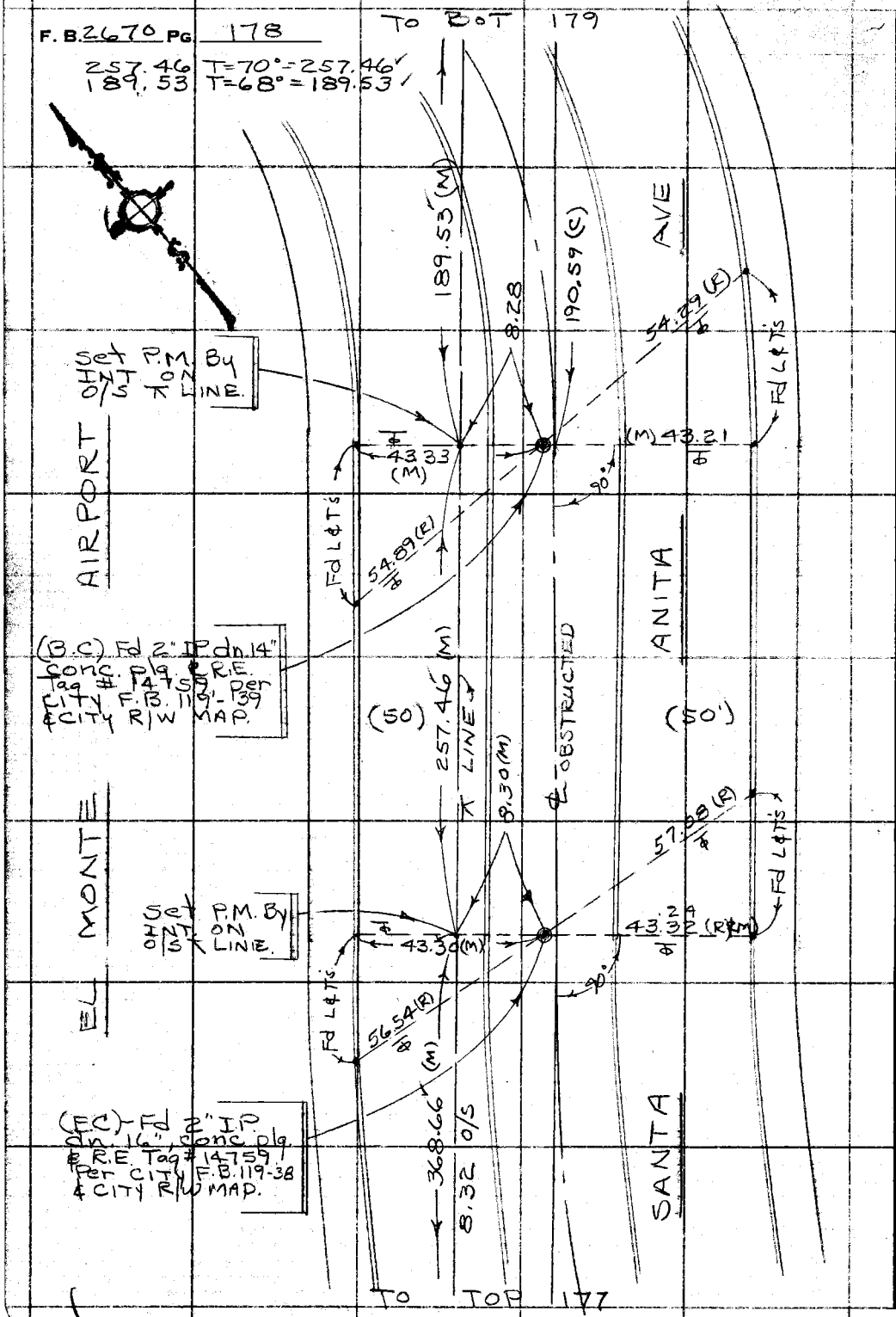

PLEASE RETURN TO
COUNTY OF LOS ANGELES
DEPARTMENT OF COUNTY ENGINEER
403 LOS ANGELES COUNTY ENGINEERING BLDG.

Do not extend this side of this line.

Note: Any Additions or Changes on This Sheet Must be Made or Circled in Red Ink With Date and Name of Person Making Change.

Notes Ck'd by G. D. BAILEY	Survey of SANTA ANITA AVE
Map No. B-5225 1,-5	JN 0095.18 Tape 256 Std 68 °F
Office Work S. SUNABE	Surveyed by J. BAZEN
Checked J. MUNOZ	Notes J. J. B. Date 12-10-70
Date 2/20/75	Indexed C. J. GALLI JAN 22 75

F. B. 2670 PG. 179

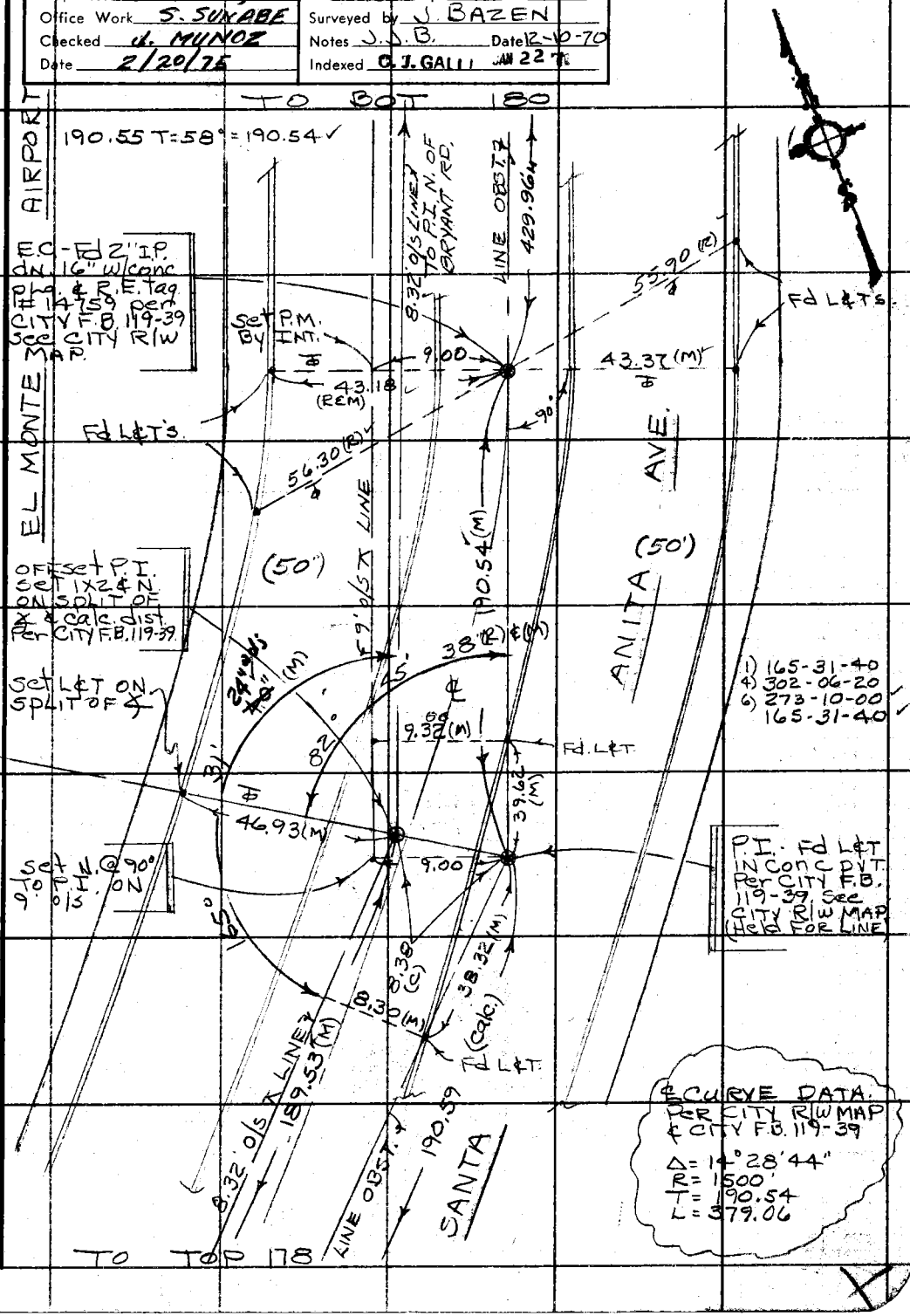

Note: Any Additions or Changes on This Sheet Must be Made or Circled in Red Ink With Date and Name of Person Making Change.

Do not extend this side of this line.

PLEASE RETURN TO
COUNTY OF LOS ANGELES
DEPARTMENT OF COUNTY ENGINEER
403 LOS ANGELES COUNTY ENGINEERING BLDG.

26F309S CE#310 3-68

F. B. 2670 PG. 180

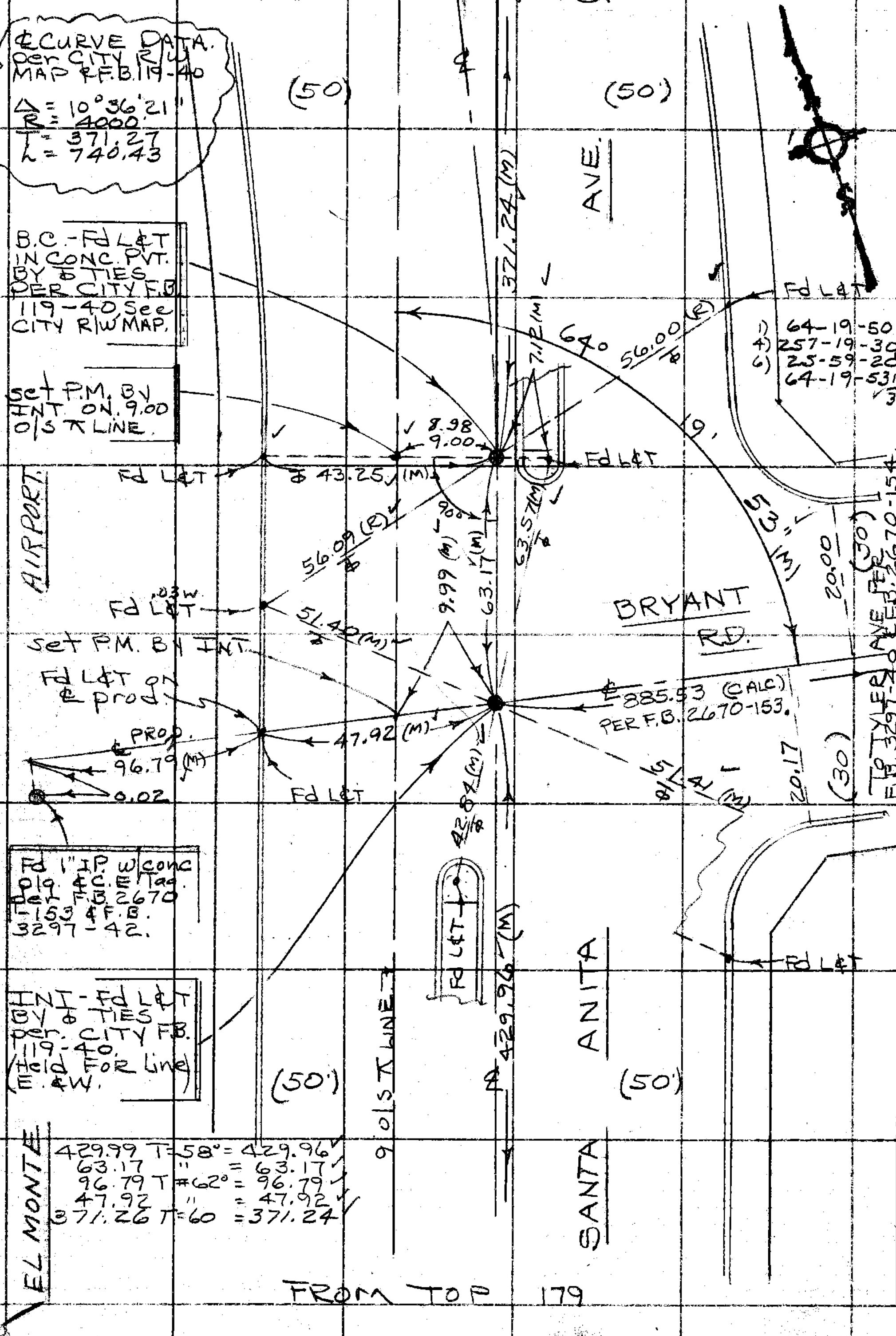

PLEASE RETURN TO
COUNTY OF LOS ANGELES
DEPARTMENT OF COUNTY ENGINEER
403 LOS ANGELES COUNTY ENGINEERING BLDG.

Do not extend this side of this line.

Note: Any Additions or Changes on This Sheet Must be Made or Circled in Red Ink With Date and Name of Person Making Change.

Notes Ck'd by G. D. BAILEY	Survey of SANTA ANITA AVE.
Map No. B-5225-1-5	JN0095.18 Tape 256 Std 68 °F
Office Work S. SUNABE	Surveyed by J. BAZEN
Checked U. MUNOZ	Notes J. J. B. Date 12-15-70
Date 2/20/75	Indexed O. J. GALLI JAN 22 '71

F. B. 2670 PG. 181

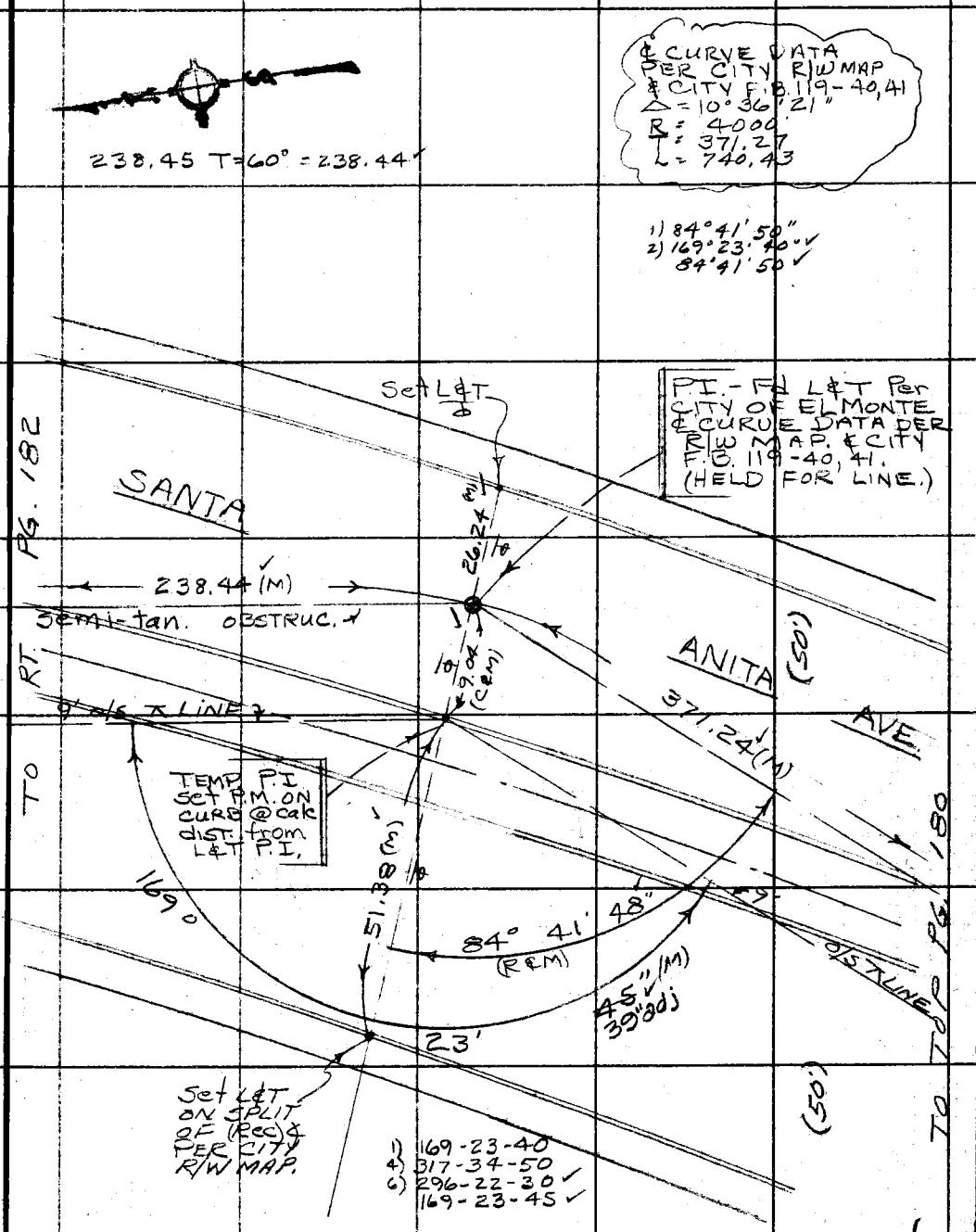

Note: Any Additions or Changes on This Sheet Must be Made or Circled in Red Ink With Date and Name of Person Making Change.

Do not extend this side of this line.

PLEASE RETURN TO
COUNTY OF LOS ANGELES
DEPARTMENT OF COUNTY ENGINEER
403 LOS ANGELES COUNTY ENGINEERING BLDG.

76F3095 CE#310 3-68

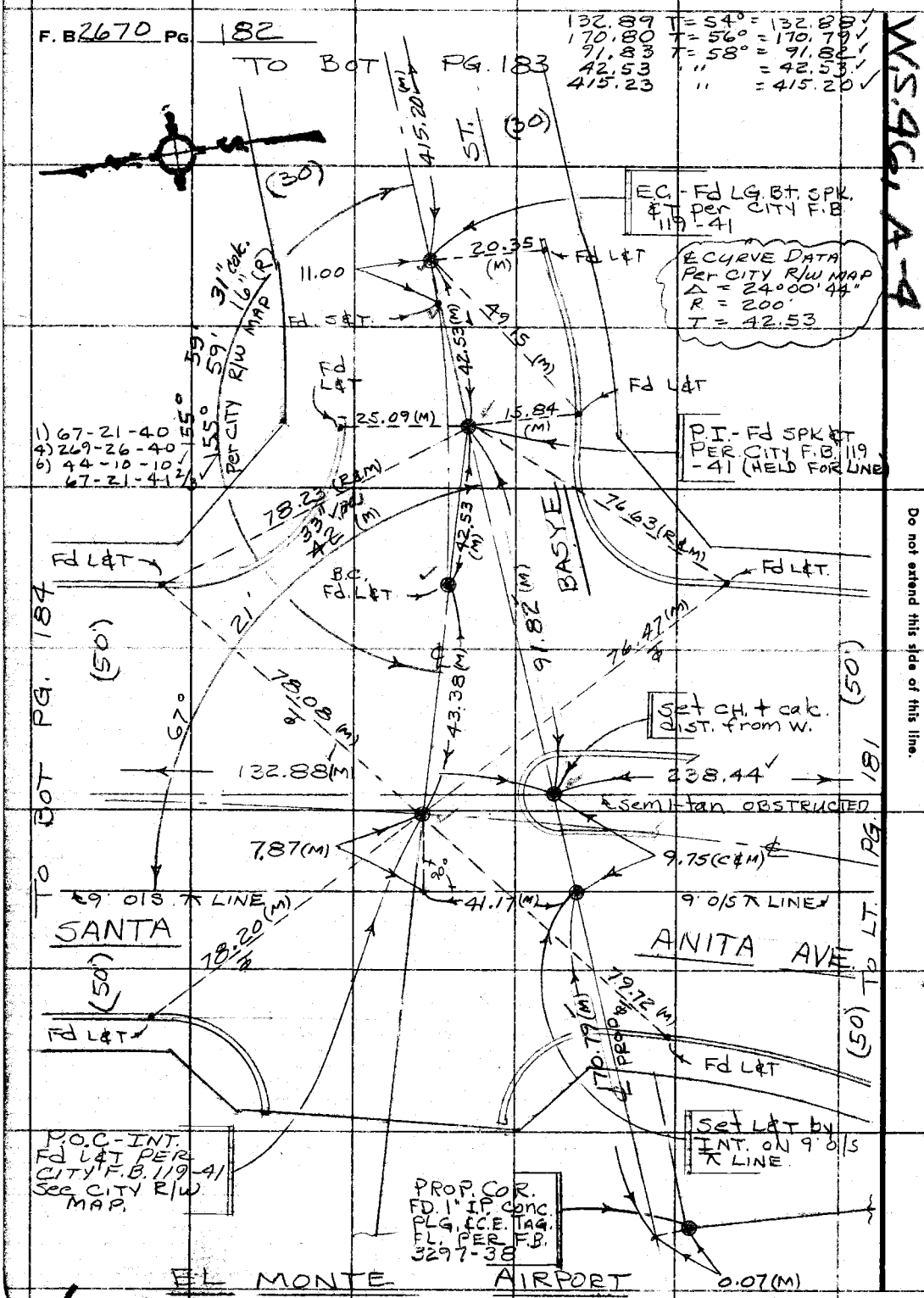

PLEASE RETURN TO
COUNTY OF LOS ANGELES
DEPARTMENT OF COUNTY ENGINEER
403 LOS ANGELES COUNTY ENGINEERING BLDG.

Do not extend this side of this line.

Note: Any Additions or Changes on This Sheet Must be Made or Circled in Red Ink With Date and Name of Person Making Change.

Notes Ck'd by G. D. BAILEY	Survey of SANTA ANITA AVE
Map No. B-5225 1-5	JN0095.18 Tape 256 Std. 68 °F
Office Work S-SCHNABE	Surveyed by J. BAZEN
Checked J. MUNOZ	Notes J.J.B. Date 12-17-70
Date 2/20/75	Indexed [illegible] J. GALLI JAN 22 [illegible]

F. B. 2670 PG. 183

W.S46 A-2

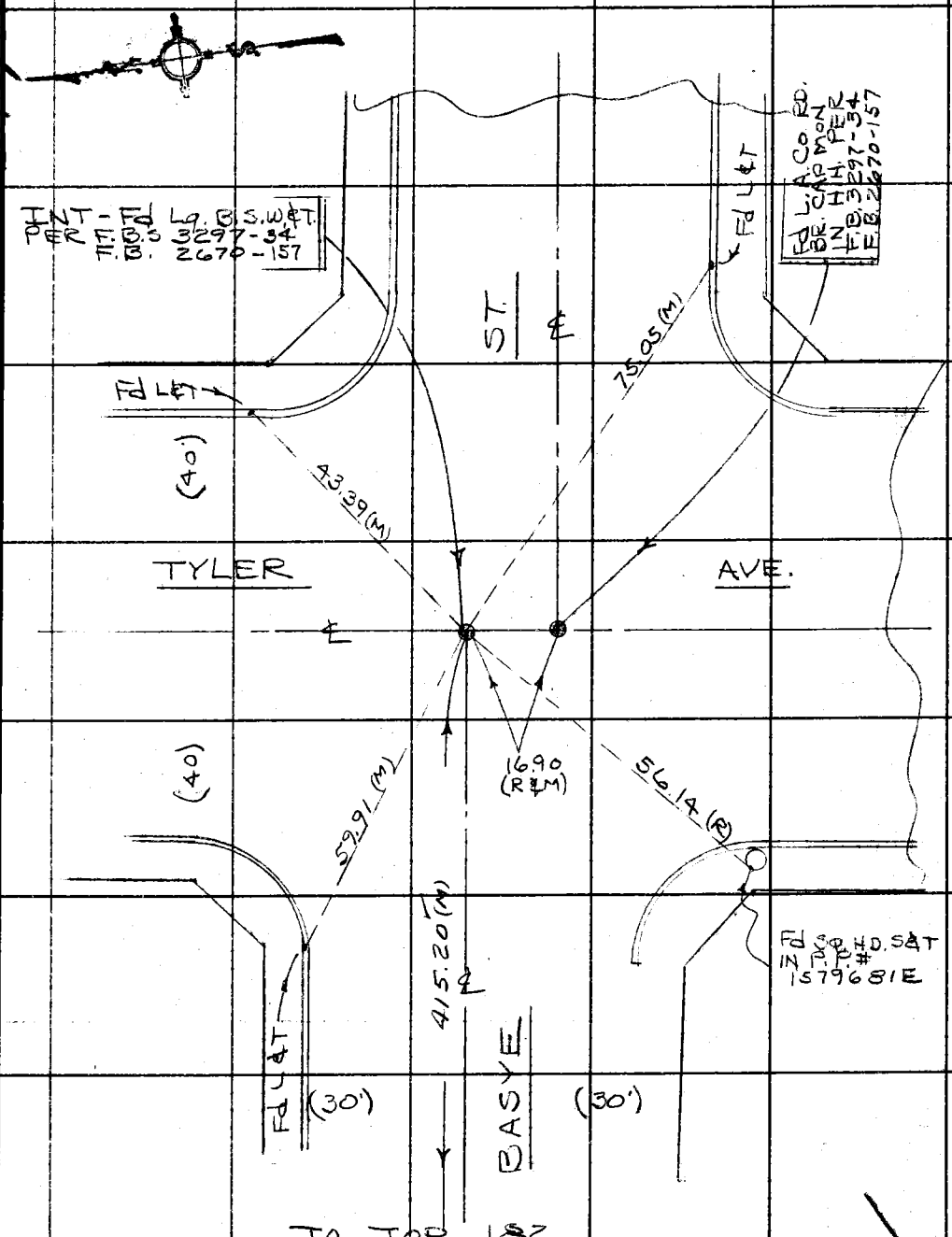

Note: Any Additions or Changes on This Sheet Must be Made or Circled in Red Ink With Date and Name of Person Making Change.

PLEASE RETURN TO
COUNTY OF LOS ANGELES
DEPARTMENT OF COUNTY ENGINEER
403 LOS ANGELES COUNTY ENGINEERING BLDG.

Do not extend this side of this line.

76F3095 CE#310 3-68

F. B. 2670 PG. 184

TO RT. PG. 185

267.24 T=56° = 267.22 ✓
96.75 T=58° = 96.74 ✓

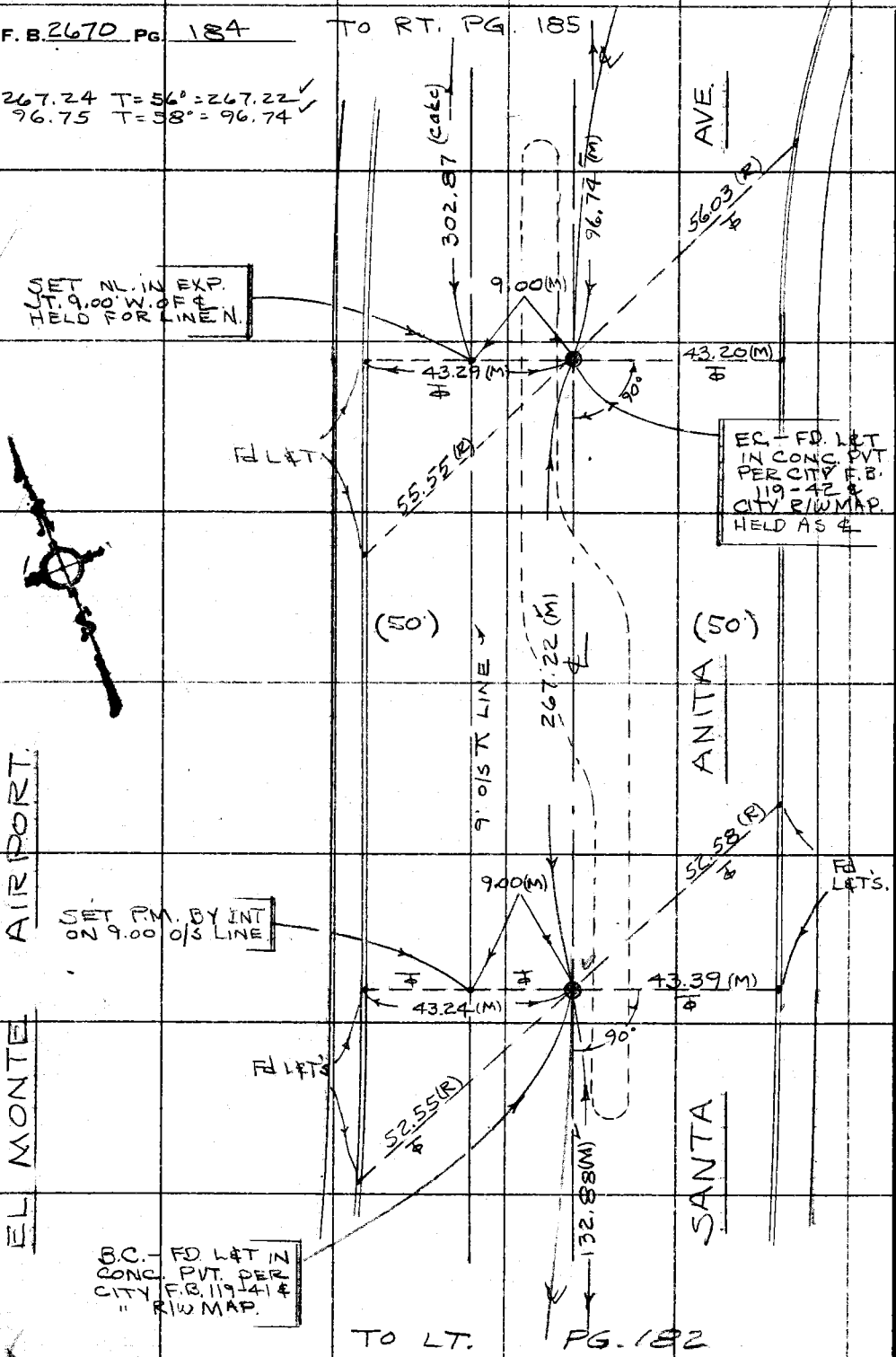

TO LT. PG. 182

PLEASE RETURN TO
COUNTY OF LOS ANGELES
DEPARTMENT OF COUNTY ENGINEER
403 LOS ANGELES COUNTY ENGINEERING BLDG.

Do not extend this side of this line.

Note: Any Additions or Changes on This Sheet Must be Made or Circled in Red Ink With Date and Name of Person Making Change.

Notes Ck'd by G. D. BAILEY	Survey of SANTA ANITA AVE.	F. B. 2670 PG. 185	
Map No. B-5225 1-5	JN 0095.8 Tape 0256 Std 68 °F		
Office Work S. SUNABE	Surveyed by J. BAZEN		
Checked U. MUNOZ	Notes J. J. B. Date 12-29-70		
Date 2/20/75	Indexed G. L. GALLI JAN 22		

WJ 46, A-4

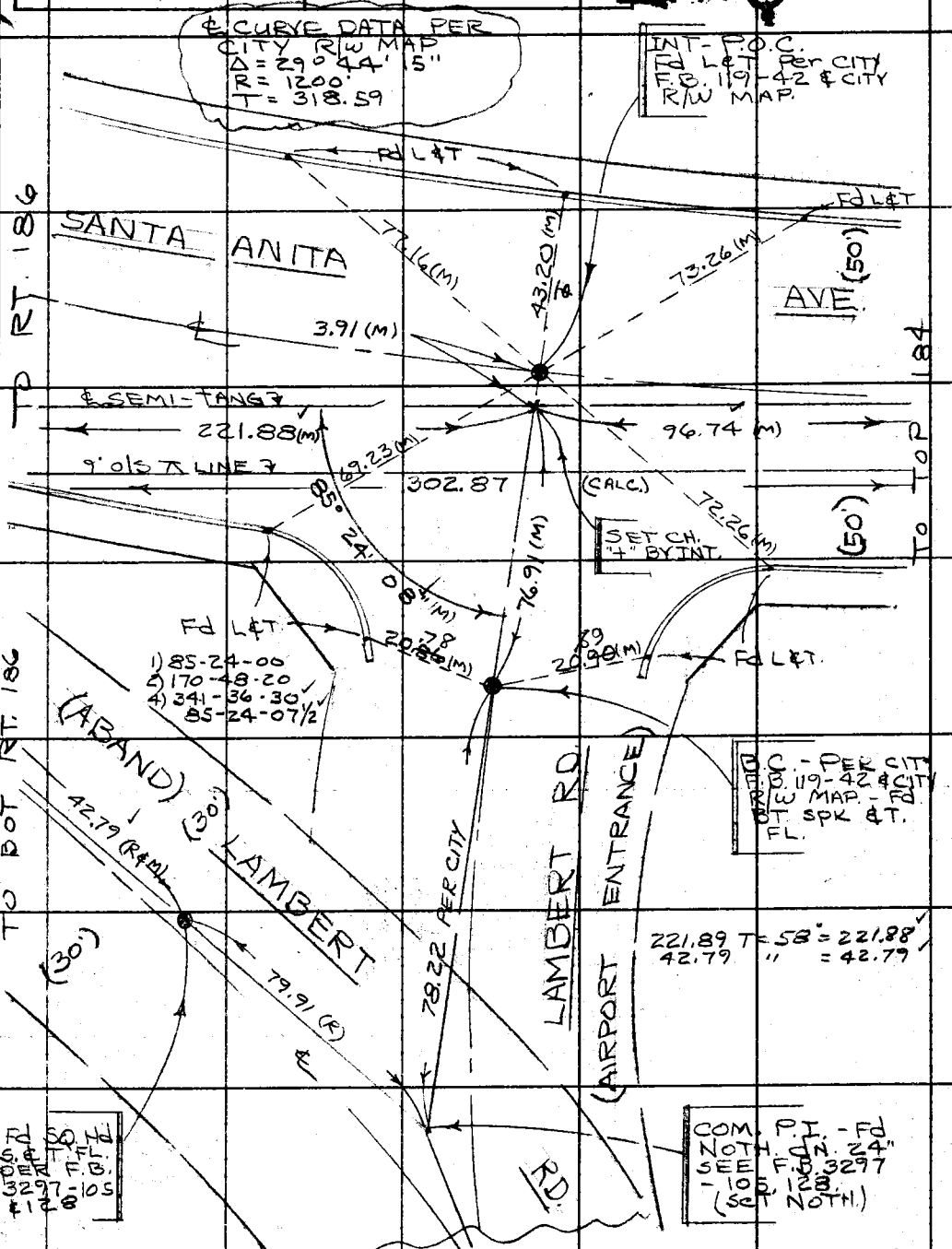

Note: Any Additions or Changes on This Sheet Must be Made or Circled in Red Ink With Date and Name of Person Making Change.

76.91
46.32 -SPK
30.59

Do not extend this side of this line.

PLEASE RETURN TO
COUNTY OF LOS ANGELES
DEPARTMENT OF COUNTY ENGINEER
403 LOS ANGELES COUNTY ENGINEERING BLDG.

6F3095 CE#310 3-68

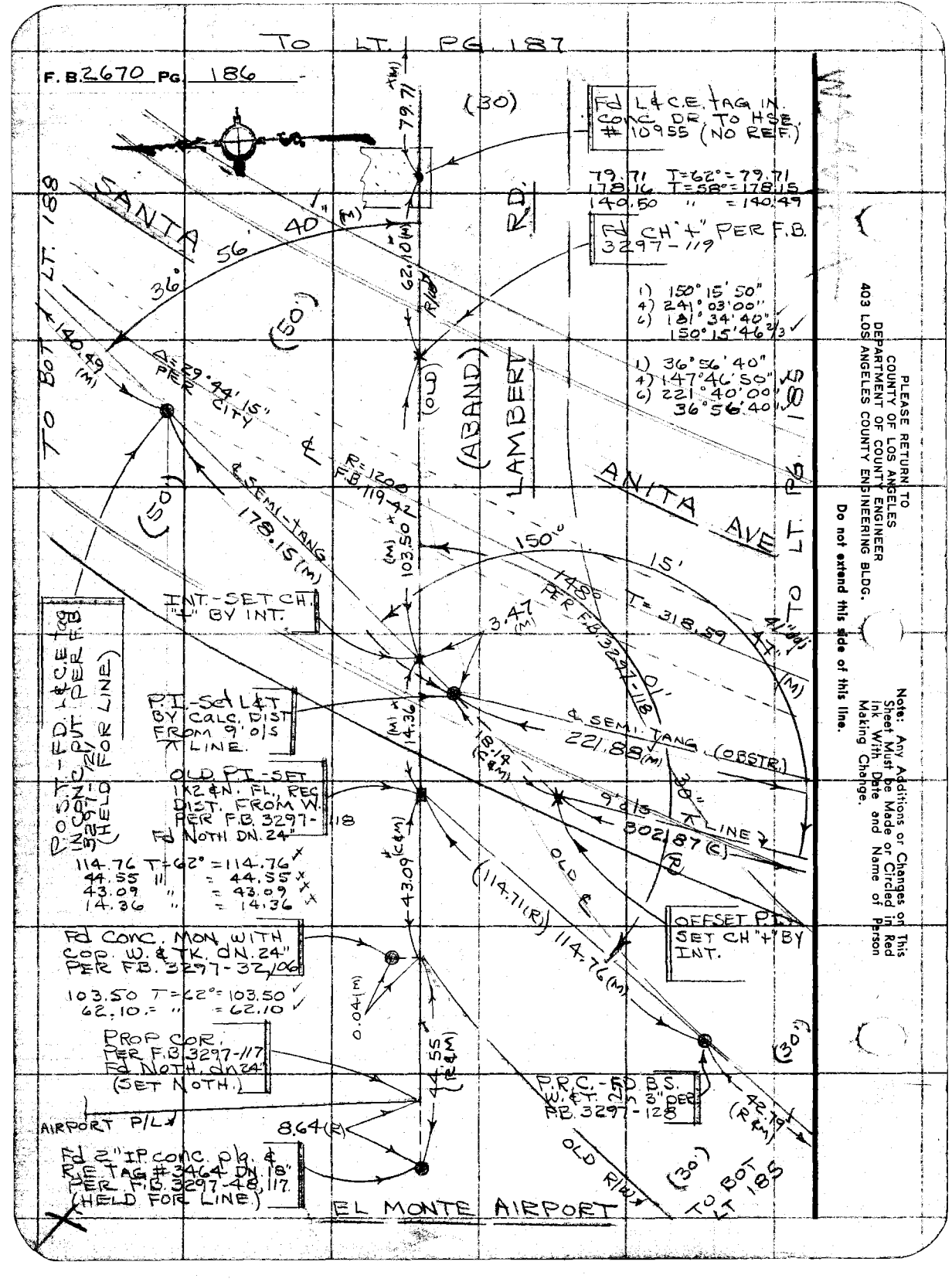
TO LT. PG. 187
F.B. 2670 PG. 186
(30)
Fd L&C.E. TAG IN CONC. DR. TO HSE. #10955 (NO REF.)
79.71 T=62°=79.71
178.16 T=58°=178.15
140.50 " =140.49
Fd CH "+" PER F.B. 3297-119
1) 150°15'50"
4) 241°03'00"
6) 181°34'40"
150°15'46 2/3
1) 36°56'40"
4) 147°46'50"
6) 221°40'00"
36°56'40"
SANTA ANITA AVE
LT. R.O.W.
TO BOT. LT. 188
TO BOT. LT. 185
(ABAND) LAMBERT
(OLD)
R/W
R=1200 F.B. 119-A2
Δ=29°44'15" PER CITY
& SEMI-TANG 178.15(M)
140.49 (M)
103.50 (M)
62.10 (M)
79.71 (M)
150°
15'
148.50 PER F.B. 3297-01
T=318.59
221.88(M)
& SEMI. TANG. (OBSTR.)
30'
9'0/S ℄ LINE
302.87 (C)
OLD ℄
114.71(R) 114.76(M)
OFFSET P.I. SET CH "+" BY INT.
INT.-SET CH. "+" BY INT.
P.I.-Set L&T BY CALC. DIST FROM 9'0/S ℄ LINE.
OLD P.I.-SET 1X2 &N. FL., REC DIST. FROM W. PER F.B. 3297-118 Fd NOTH DN. 24"
POST-FD. L&C.E. TAG PER 9'0/S ℄ (NOR LINE)
114.76 T=62°=114.76
44.55 " =44.55
43.09 " =43.09
14.36 " =14.36
Fd CONC. MON. WITH COP. W. & TK. DN. 24" PER F.B. 3297-32/106
103.50 T=62°=103.50
62.10 " =62.10
PROP COR. PER F.B. 3297-117 Fd NOTH. dn 24" (SET NOTH.)
AIRPORT P/L
8.64(R)
Fd 2" IP conc. plg. & R.E. TAG #3464 DN. 18" PER F.B. 3297-48, 117. (HELD FOR LINE)
P.R.C.-50 B.S. W. & T. 25 3" PER F.B. 3297-128
EL MONTE AIRPORT
PLEASE RETURN TO
COUNTY OF LOS ANGELES
DEPARTMENT OF COUNTY ENGINEER
403 LOS ANGELES COUNTY ENGINEERING BLDG.
Do not extend this side of this line.
Note: Any Additions or Changes on This Sheet Must be Made or Circled in Red Ink, With Date and Name of Person Making Change.

Notes Ck'd by G. D. BAILEY	Survey of SANTA ANITA AVE.
Map No. B-5225-1-5	JN 0095.18 Tape 0256 Std 68 °F
Office Work S. SUNMBE	Surveyed by J. BAZEN
Checked J. MUNOE	Notes J.J.B. Date 12-29-70
Date 2/20/75	Indexed G. J. GALLI JAN 22

F. B. 2670 PG. 187

139.36 T = 50° = 139.34
139.42 T = 50° = 139.40

To BOT PG. 188

SANTA ANITA AVE.

42° 06' 10" F.B. 3297-120

35.25 (R)

℄ PROJ. LOCUSTDALE AVE

34' 30" (M)

139.40 (M)

P.I. - FD. 2" IP - CONC. PLG. & RE. TAG. 14759 DN. 12" PER CITY F.B. 119-44.

L&T
1.74
1.85
L&T

Δ = 36° 30' 40"
T = 381.70

℄ AVE.

FD. CH. "T" PER F.B. 3297-120 HELD FOR ℄ To N.

15.52 (M)

R = 1000

R = 1000

T = 139.38

SEMI-TAN ℄

PER F.B. 3297-120

Δ = 43° 25' 40"

13' 00" PER F.B. 3297-120

P.I. (TYLER AVE) FD. P.M. IN BR. CAP MON. PER F.B. 3297-31, 120.

1) 136° 34' 30"
2) 278° 09' 00"
4) 186° 18' 00"
136° 34' 30"

(OLD) TYLER R/W - SEE F.B. 3297-120, 122

138°

(40)

PER CITY F.B. 119

139.84 (M)

TYLER

(40)

(P.R.C.) FD. BT. SPK. & T. PER CITY F.B. 119-43

CALC. PER F.B. 3297-120 ℄ SEMI-TAN OF TYLER AVE.

115.90

Fd L&T

45.35 (R)

41.84 (R)

Fd L&T

FD. L&C.E. TAG IN CONC. WLK. PER F.B. 3297-119.

40.93 (R)

72.17 (R)

186

FD. 1/2" IP, WOOD PLG. & N. DN 3" PER F.B. 3297-31, 119.

2.51 (M)

38.66 (M)

45.37 (R)

LAMBERT

(30')

TO

4.03

24.9% (M)

33.60 (M)

79.71 (M)

℄

TO

(℄ INT.) FD. LG. BT. SPK. & T. FL. PER F.B. 3297-119 & CITY F.B. 119-43.

24.06 (R)

43.03 (R)

RD.

(30')

Fd L&T

Fd L&T

LA 9.46, 4-4

Note: Any Additions or Changes on this Sheet Must be Made or Circled in Red Ink, With Date and Name of Person Making Change.

Do not extend this side of this line.

PLEASE RETURN TO
COUNTY OF LOS ANGELES
DEPARTMENT OF COUNTY ENGINEER
403 LOS ANGELES COUNTY ENGINEERING BLDG.

6F309S CE#310 3-68

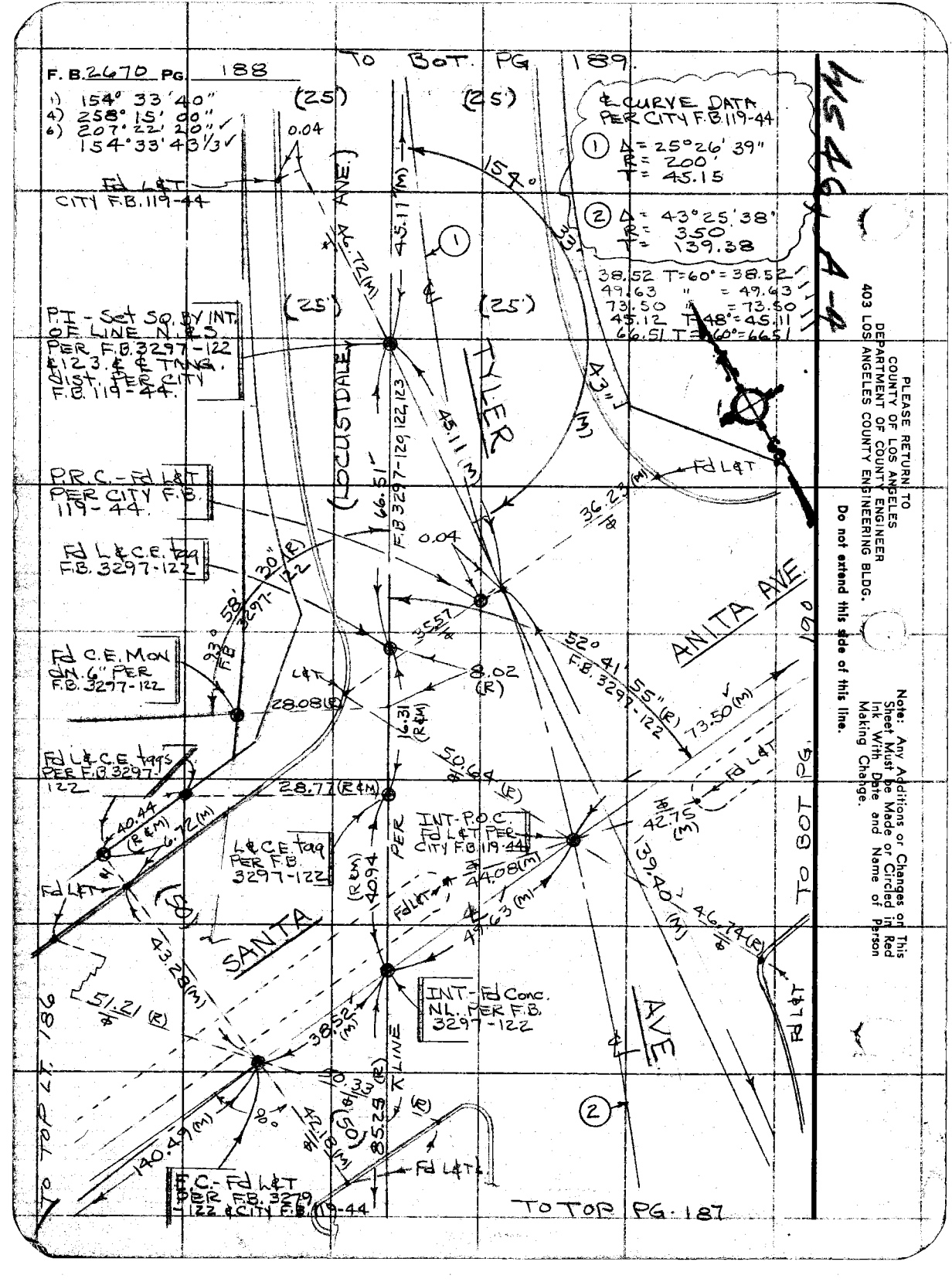

PLEASE RETURN TO
COUNTY OF LOS ANGELES
DEPARTMENT OF COUNTY ENGINEER
403 LOS ANGELES COUNTY ENGINEERING BLDG.

Do not extend this side of this line.

Note: Any Additions or Changes on This Sheet Must be Made or Circled in Red Ink With Date and Name of Person Making Change.

Notes Ck'd by G. D. BAILEY	Survey of SANTA ANITA AVE.
Map No B.5225-1-5	JN 0095.18 Tape 0256 Std 68 °F
Office Work S. SUNABE	Surveyed by J. BAZEN
Checked U. MUNOZ	Notes J.J.B. Date 1-5-71
Date 2/20/75	Indexed O. J. GALLI JAN 22

F. B. 2670 PG. 189

W.S. 46, A 3

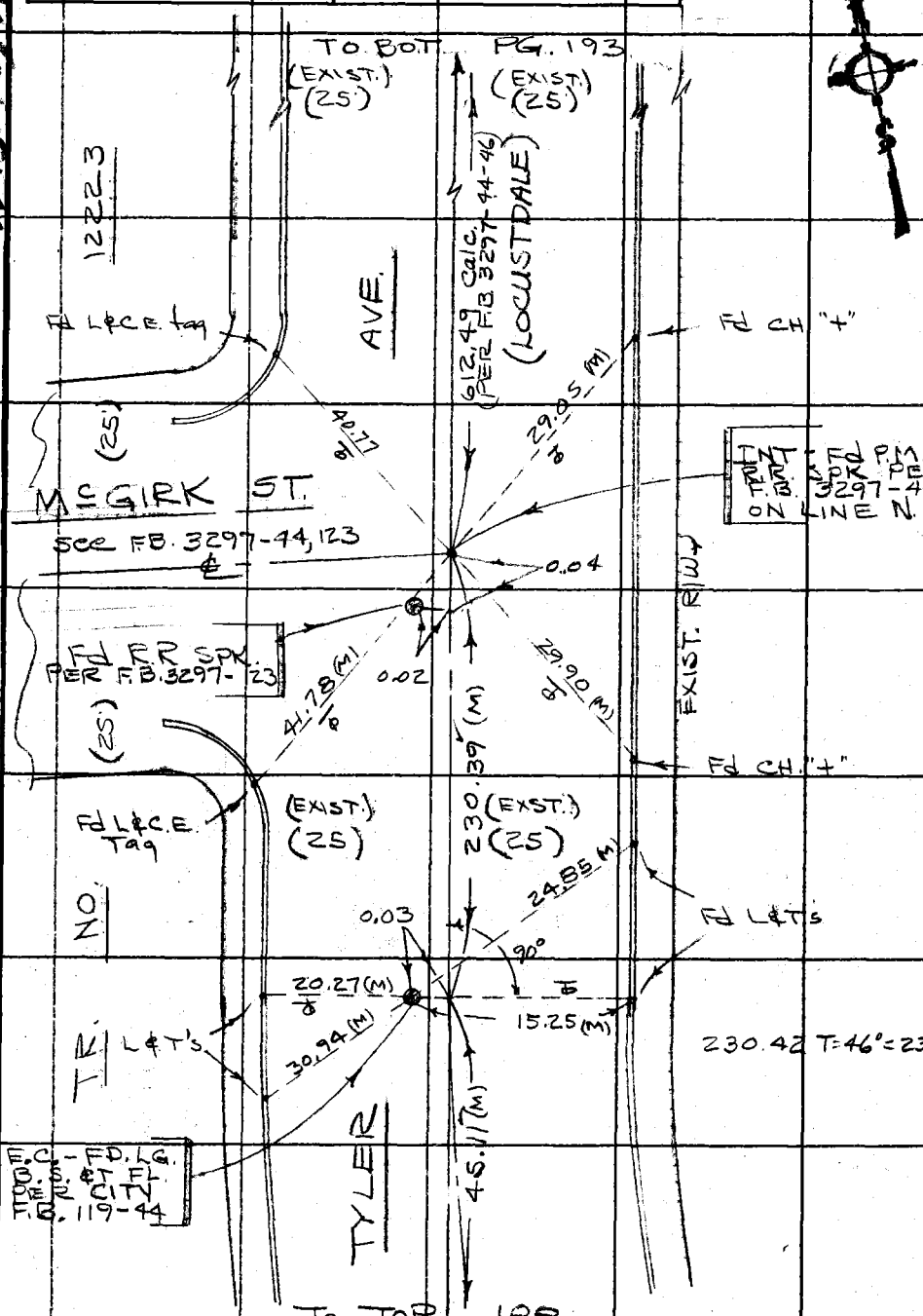

Note: Any Additions or Changes on This Sheet Must be Made or Circled in Red Ink With Date and Name of Person Making Change.

Do not extend this side of this line.

PLEASE RETURN TO
COUNTY OF LOS ANGELES
DEPARTMENT OF COUNTY ENGINEER
403 LOS ANGELES COUNTY ENGINEERING BLDG.

76F309S CE#310 3-68

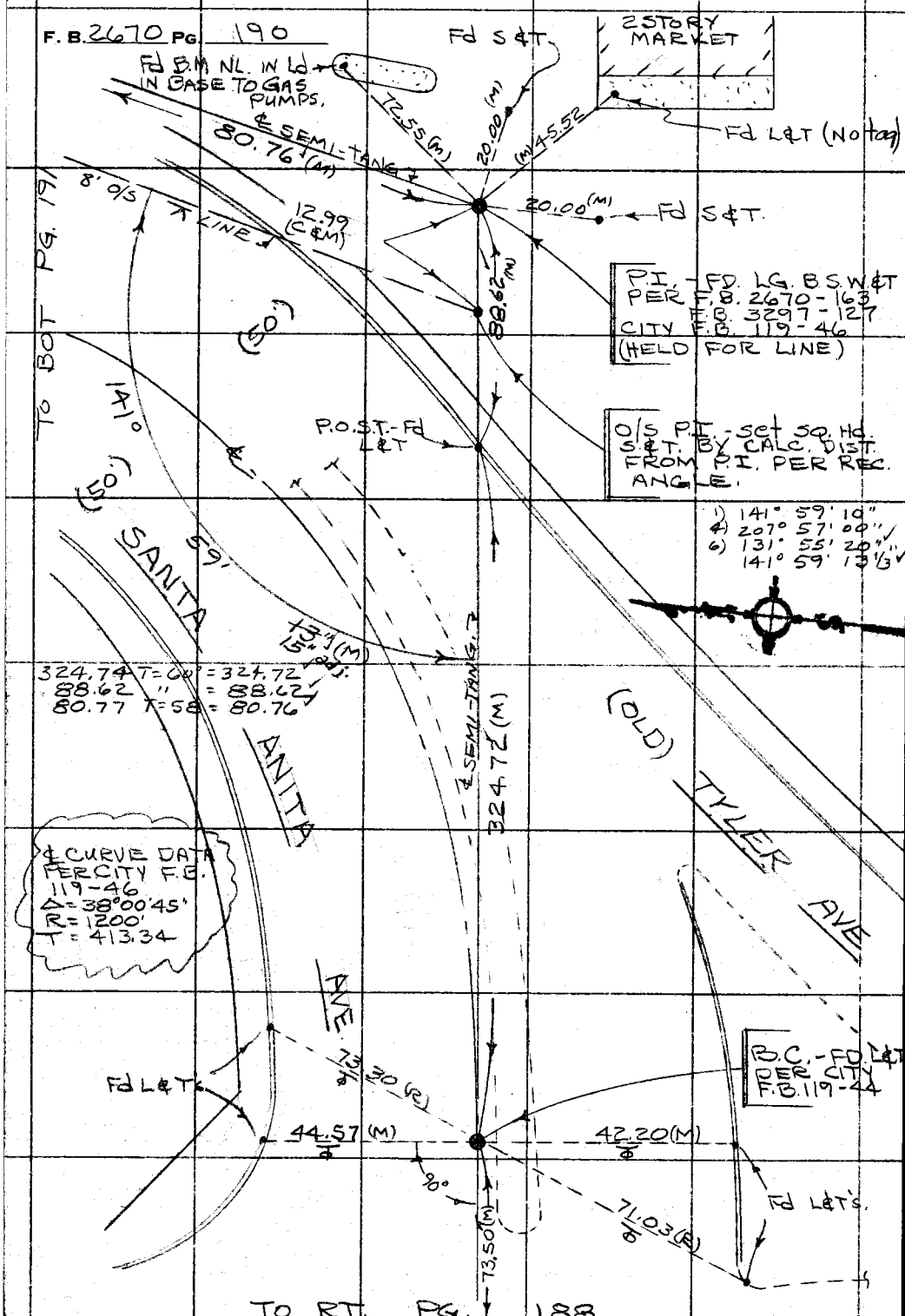

PLEASE RETURN TO
COUNTY OF LOS ANGELES
DEPARTMENT OF COUNTY ENGINEER
403 LOS ANGELES COUNTY ENGINEERING BLDG.

Do not extend this side of this line.

Note: Any Additions or Changes on This Sheet Must be Made or Circled in Red Ink With Date and Name of Person Making Change.

Notes Ck'd by G. D. BAILEY	Survey of SANTA ANITA AVE.
Map No. B-5225-1-5	JN 0095.18 Tape 0256 Std 68 °F
Office Work S. SUNABE	Surveyed by J. BAZEN
Checked J. MUNOZ	Notes J.J.B. Date 1-4-71
Date 2/20/75	Indexed [illegible] GALLI JAN 22 71

F. B. 2670 PG. 191

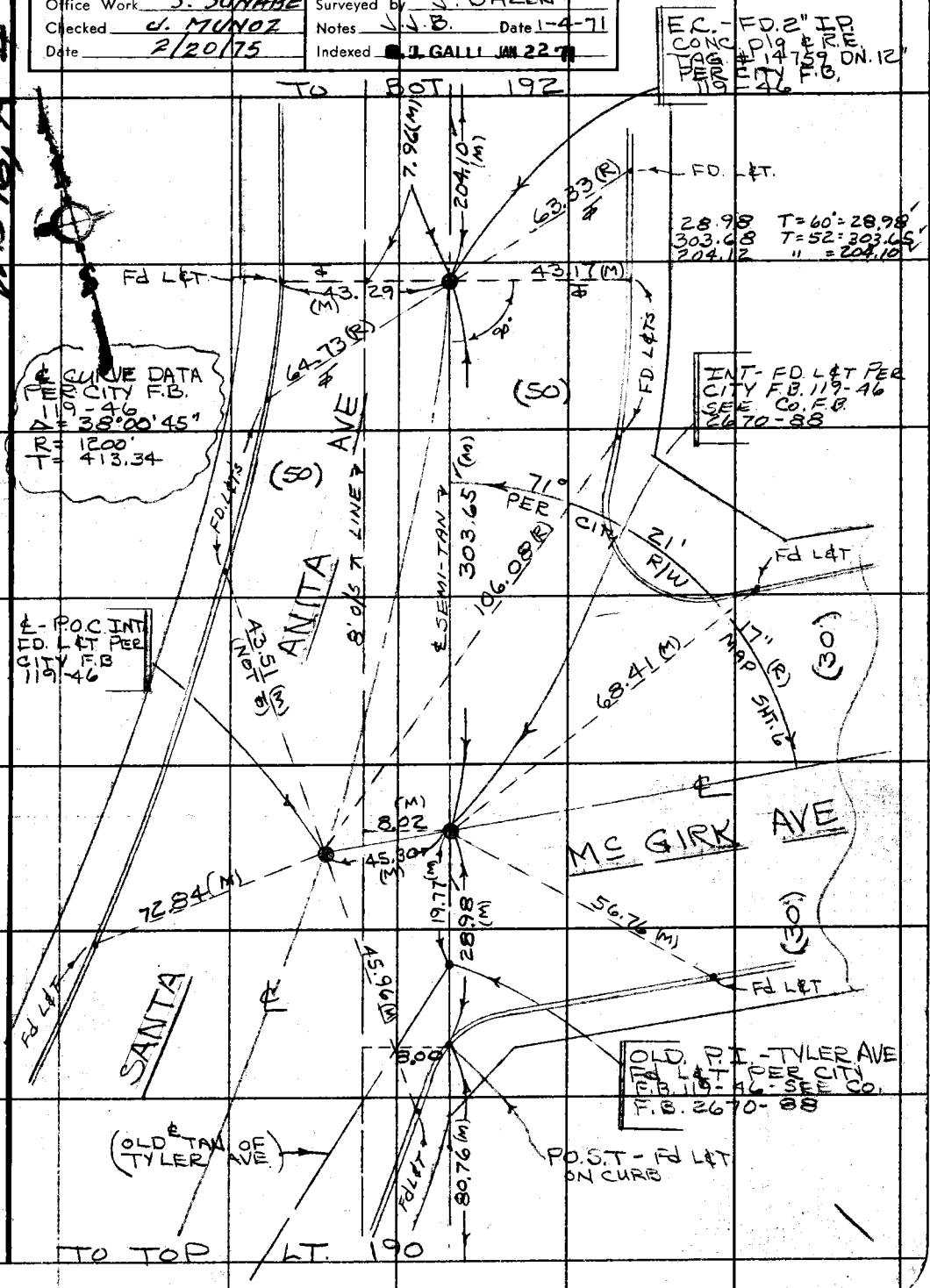

Note: Any Additions or Changes on This Sheet Must be Made or Circled in Red Ink With Date and Name of Person Making Change.

Do not extend this side of this line.

PLEASE RETURN TO
COUNTY OF LOS ANGELES
DEPARTMENT OF COUNTY ENGINEER
403 LOS ANGELES COUNTY ENGINEERING BLDG.

76F309S CE#310 3-68

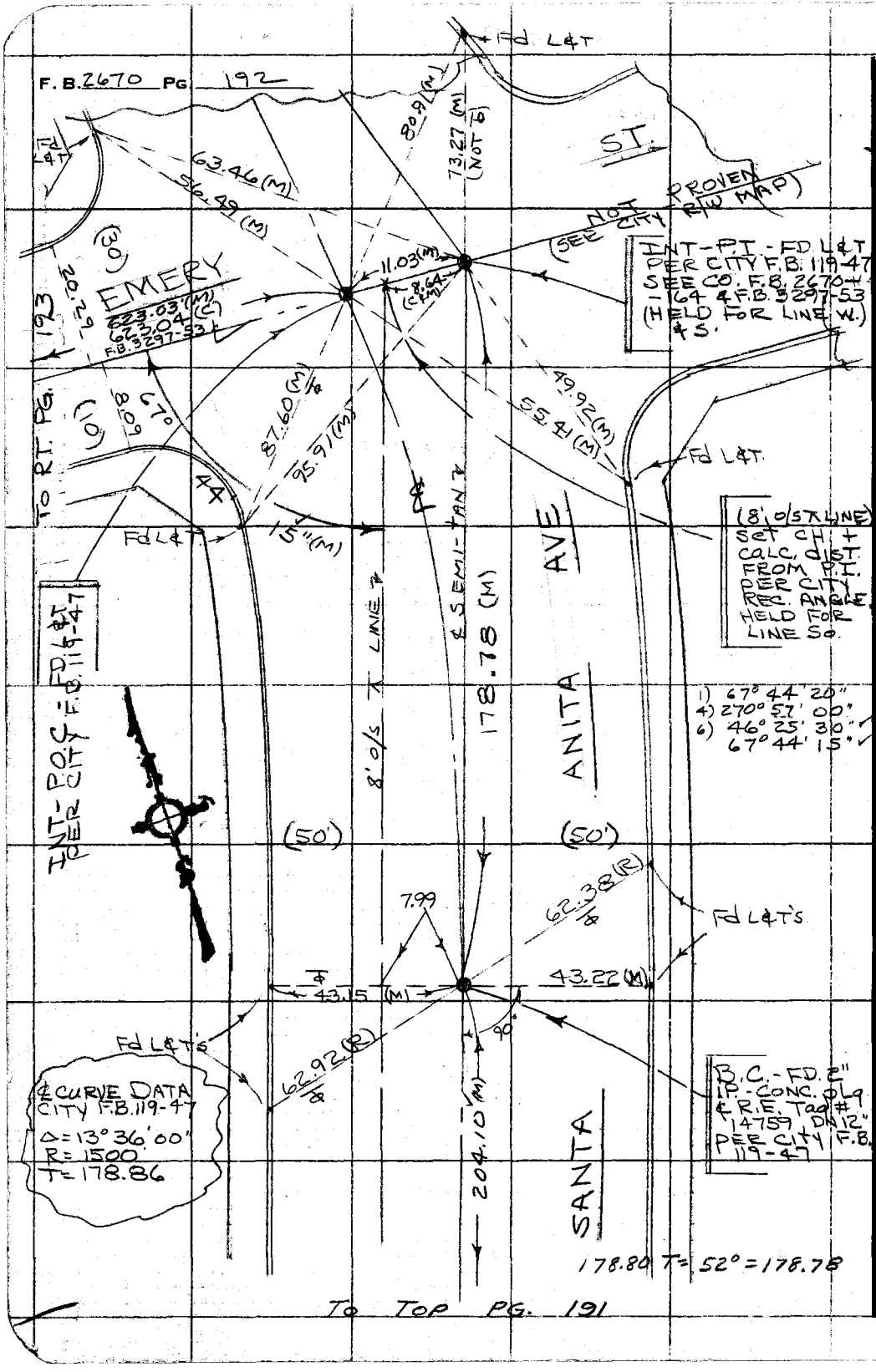

MS 46, A-4

PLEASE RETURN TO
COUNTY OF LOS ANGELES
DEPARTMENT OF COUNTY ENGINEER
403 LOS ANGELES COUNTY ENGINEERING BLDG.

Do not extend this side of this line.

Note: Any Additions or Changes on This Sheet Must be Made or Circled in Red Ink With Date and Name of Person Making Change.

F. B. 2670 PG. 194

PLEASE RETURN TO
COUNTY OF LOS ANGELES
DEPARTMENT OF COUNTY ENGINEER
4[illegible] LOS ANGELES COUNTY ENGINEERING BLDG.

Note: Any Additions or Changes on This Sheet Must be Made or Circled in Red Ink With Date and Name of Person Making Change.

Do not extend this side of this line.

Notes Ck'd by G. D. BAILEY	Survey of SANTA ANITA AVE
Map No. B-5225 1-5	JN 0095.18 Tape 256 Std 68 °F
Office Work S. SUNABE	Surveyed by J. BAZEN
Checked J. MUNOZ	Notes J. J. B. Date 1-6-71
Date 2/20/75	Indexed C. J. GALLI JAN 22 76

F. B. 2670 PG. 193

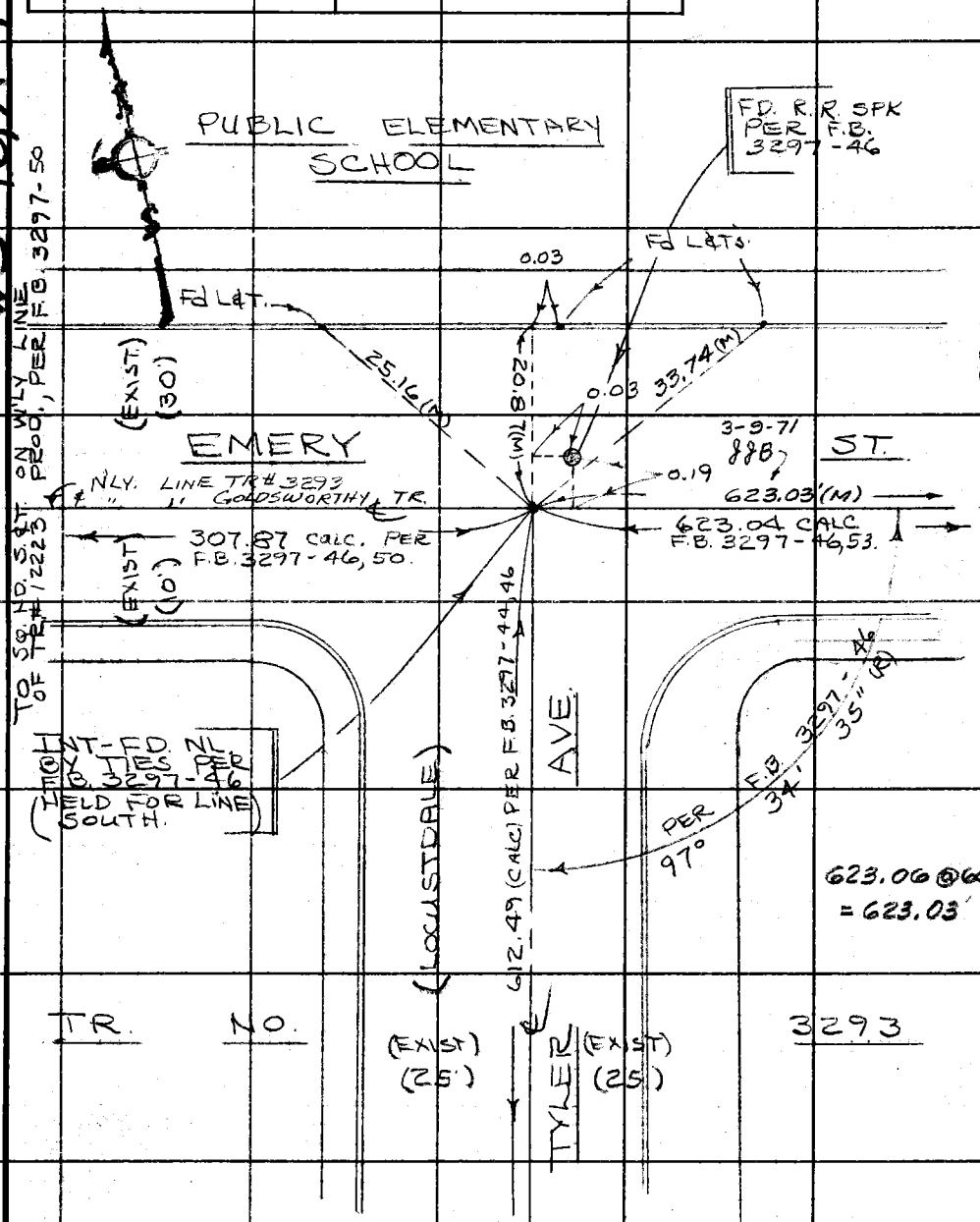

Note: Any Additions or Changes on This Sheet Must be Made or Circled in Red Ink With Date and Name of Person Making Change.

Do not extend this side of this line.

PLEASE RETURN TO
COUNTY OF LOS ANGELES
DEPARTMENT OF COUNTY ENGINEER
403 LOS ANGELES COUNTY ENGINEERING BLDG.

76F3095 CE#310 3-68