Survey of
JN Tape Std
Surveyed by
Notes Date
Indexed

F.B. 2672 Pg

Job	Description
	PADUA AVE. - J.N. 0074.28
29 C.L.	C.L. & int. sts. along proposed Padua Ave. from First St. NE'ly to Baseline Rd.
35 Topog.	Loc. imp. along east side Colorado St., north of 6th St.
4# Topog.	Loc. Imp. on Padua Ave. from Base Line Rd. south 3700' on Padua Ave.

Microfilmed June 85

PARKING LOT - Soc. Service
0052.12

-152 Index
153-170 Bdry. Bdry. Survey

Covers

Notes Ck'd by	Survey of PADUA AVE
Map No. B-2775	JN 0074.28 Tape ____ Std ____ °F.
Office Work G. H. BOYER	Surveyed by G. PORTER
Checked	Notes PORTER Date 1-27-61
Date	Indexed H. E. on MAR 2 1 61

F. B. 2672 Pg. 101

SURVEY
PROPOSED
PADUA AVE

FIRST ST. No. Easterly To BASELINE ROAD.

JN 0074.28

FEB - 1961

CEF	G. PORTER
FB 1275	C. ADAMS
FB 562	R. BEAUDRY
FB 418	R. MASSEY

R/W = 80'

Note: Any Additions or Changes on this Sheet Must be Made or Circled in Red Ink With Date and Name of Person Making Change.

Do not extend this data at this line.

PLEASE RETURN TO
LOS ANGELES COUNTY ENGINEER
700 Los Angeles County Engineering Bldg.

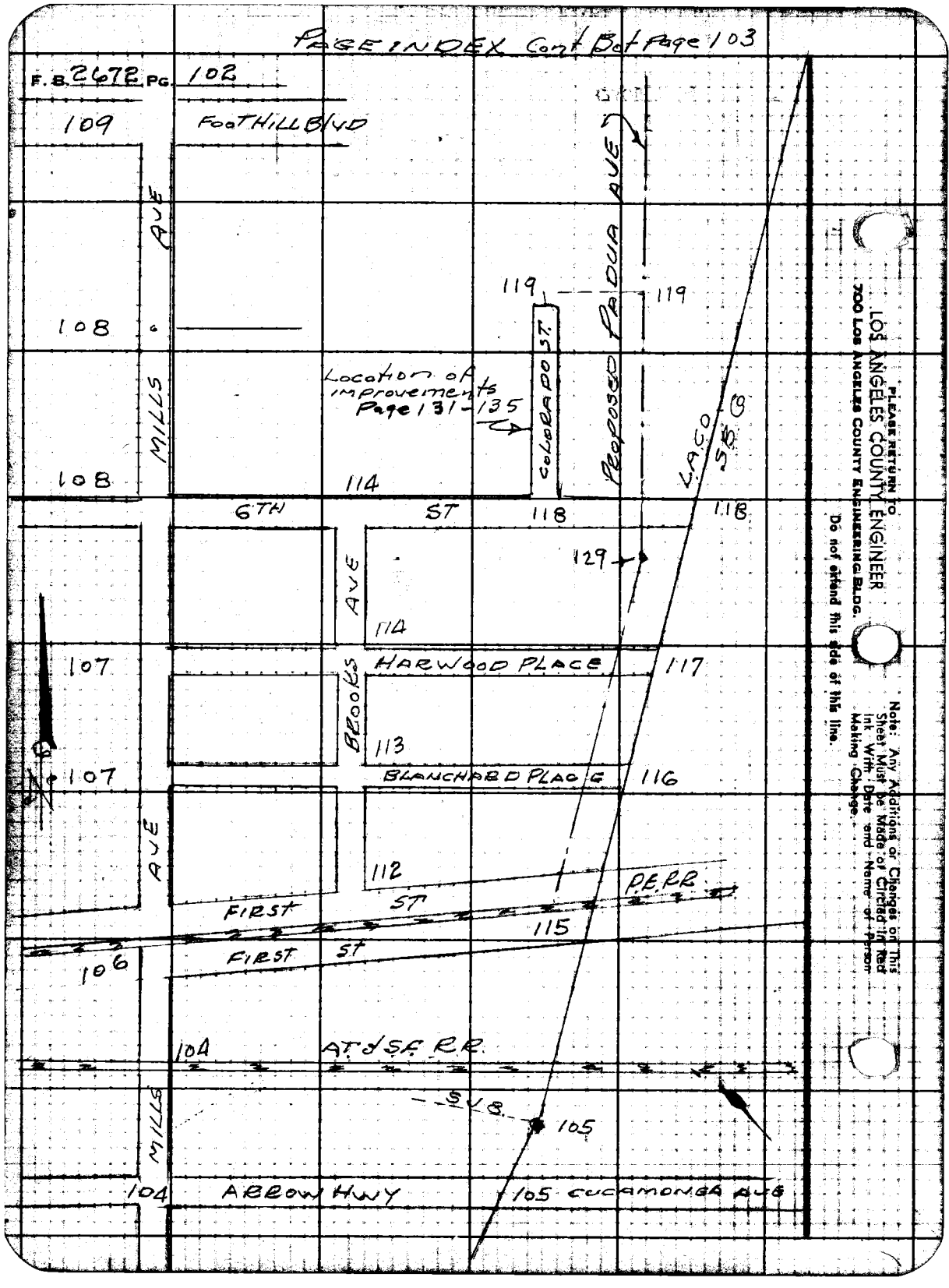
PAGE INDEX Cont'd of Page 103
F.B. 2672 PG. 102
109
FOOTHILL BLVD
AVE
108
MILLS
108
Location of Improvements Page 131
135
COLORADO ST.
119
119
PROPOSED PASADENA AVE
L.A.C.O. S.B.
114
6TH
ST
118
118
129
AVE
114
107
HARWOOD PLACE
117
BROOKES
113
107
BLANCHARD PLACE
116
AVE
112
P.E.R.R.
FIRST ST
115
106
FIRST ST
104
A.T.&S.F. R.R.
S.V.B.
105
MILLS
104
ARROW HWY
105
CUCAMONGA AVE
LOS ANGELES COUNTY ENGINEER
700 LOS ANGELES COUNTY ENGINEERING BLDG.
PLEASE RETURN TO
Do not extend this side of this line.
Note: Any Additions or Changes on This Sheet Must be Made or Circled in Red Ink With Date and Name of Person Making Change.

Notes Ck'd by J. A. A.	Survey of PADUA AVE	F. B. 2672 PG. 103
Map No. B-2775	JN 007428 Tape 0189 Std 68 °F	
Office Work G. H. BOYER	Surveyed by G. PORTER	
Checked L. W. BACON	Notes PORTER Date 3-2-61	
Date 4-10-61	Indexed H. E. OTT	

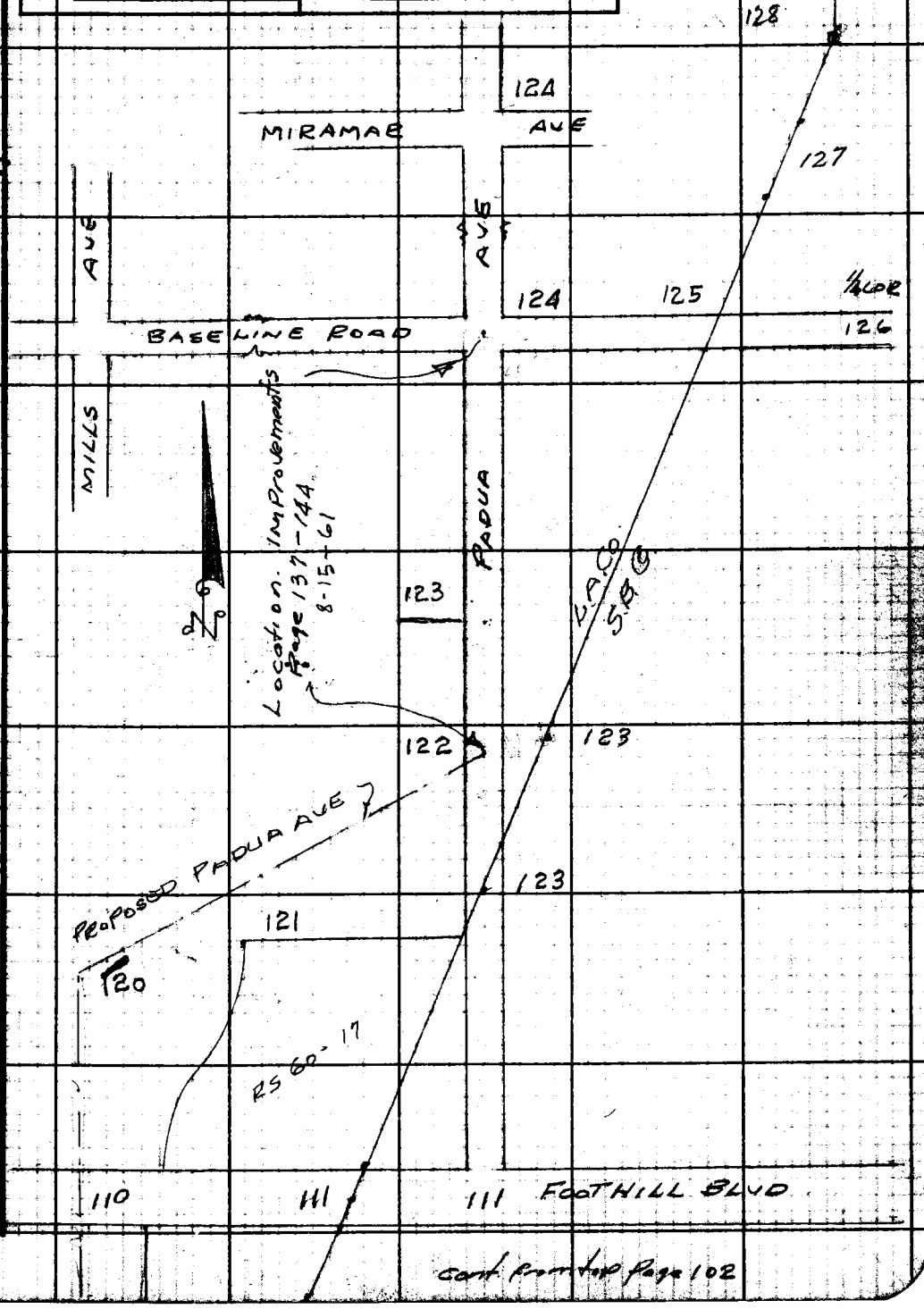

cont. from top Page 102

Note: Any Additions or Changes on this Sheet Must be Made or Circled in Red Ink With Date and Name of Person Making Change.

PLEASE RETURN TO
LOS ANGELES COUNTY ENGINEER
700 LOS ANGELES COUNTY ENGINEERING BLDG.
Do not extend this side of this line.

76F3096 S&E #247 11-58

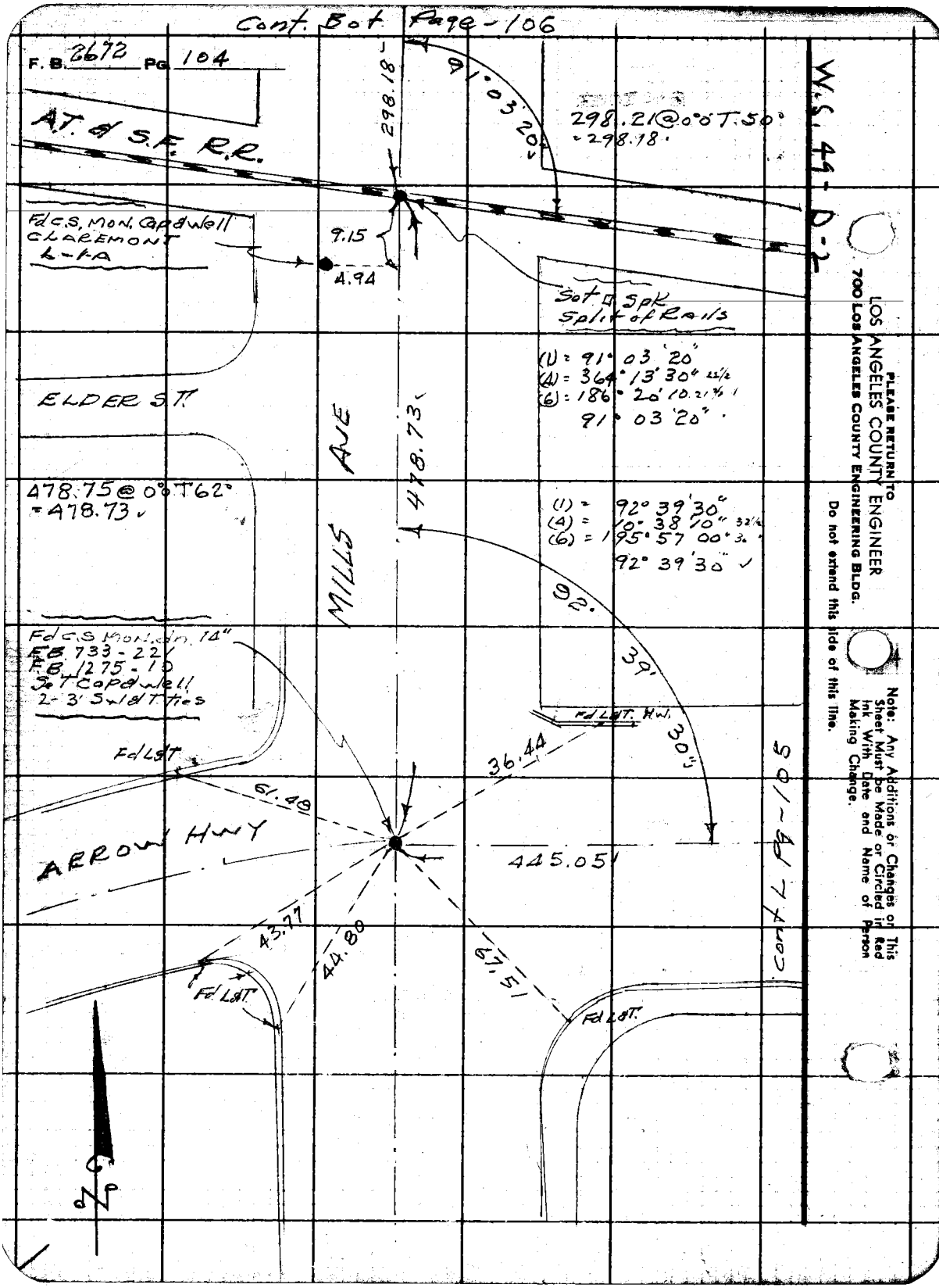

PLEASE RETURN TO
LOS ANGELES COUNTY ENGINEER
700 LOS ANGELES COUNTY ENGINEERING BLDG.

Do not extend this side of this line.

Note: Any Additions or Changes on This Sheet Must be Made or Circled in Red Ink With Date and Name of Person Making Change.

Notes Ck'd by J. A. A.	Survey of PADUA AVE
Map No. B-2775	JN 0074.28 Tape 0189 Std 68 °F
Office Work G. H. BOYER	Surveyed by G. PORTER
Checked L. W. BACON	Notes Porter Date 2-6-61
Date 4-10-61	Indexed H. E. OTT

F. B. 2672 Pg. 105

W.S. 49-D-2

Fd 3.5 x 3.5 Conc. MON. UP 30"
2" B.C. STA. 17 Bdry LINE
S. J. 8
F.B. 733-6 - F.B. 1275-12
F.B. 528-248 F.B. 562-26

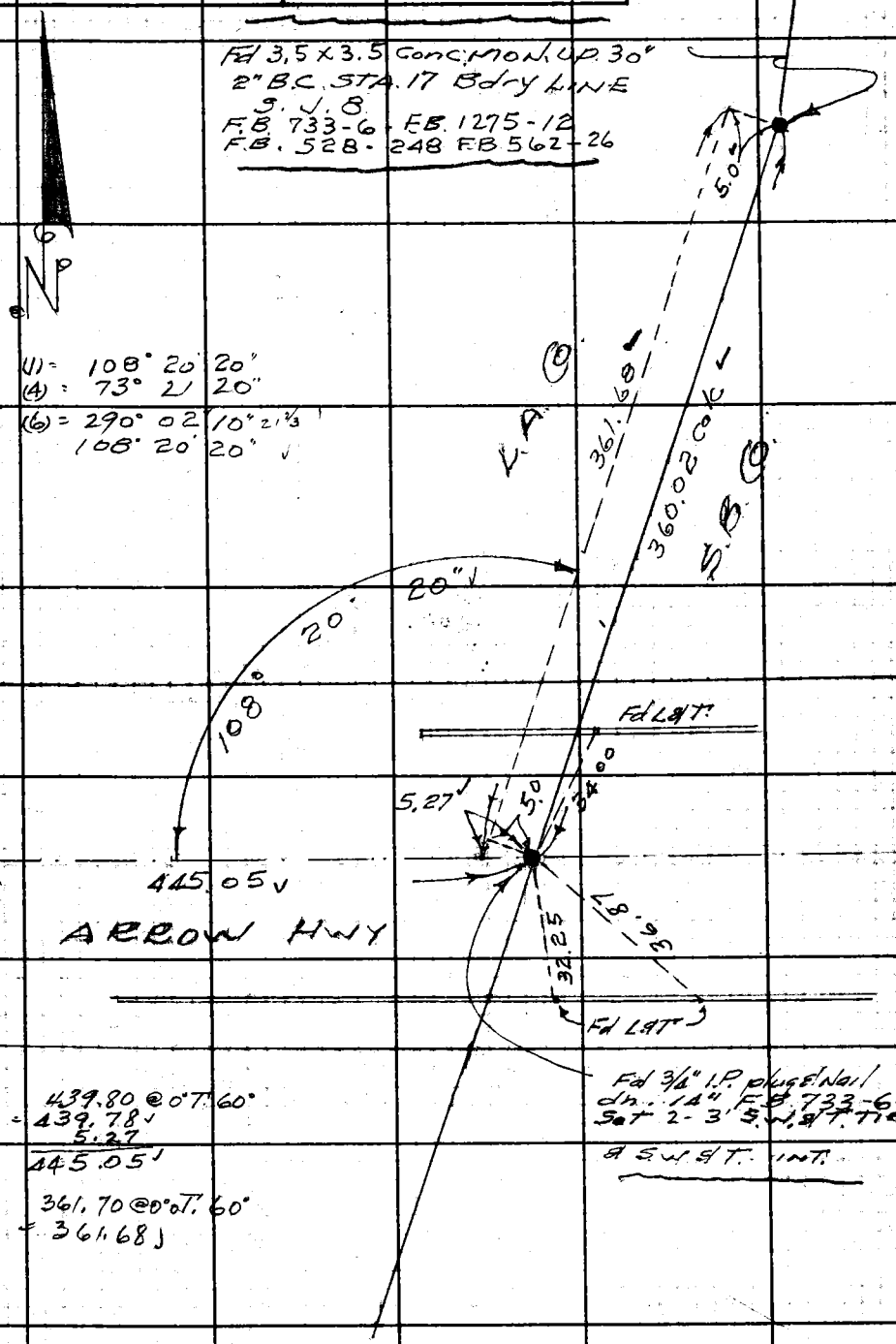

439.80 @ 0° T. 60°
= 439.78
5.27
445.05

361.70 @ 0° T. 60°
= 361.68

Cont. Right Page 104

Note: Any Additions or Changes on this Sheet Must be Made or Circled in Red Ink With Date and Name of Person Making Change.

Do not extend this side of this line.

PLEASE RETURN TO
LOS ANGELES COUNTY ENGINEER
700 LOS ANGELES COUNTY ENGINEERING BLDG.

76F309S S&E #247 11-58

Cont'd B.K. Page 107

F. B. 2672 Pg. 106

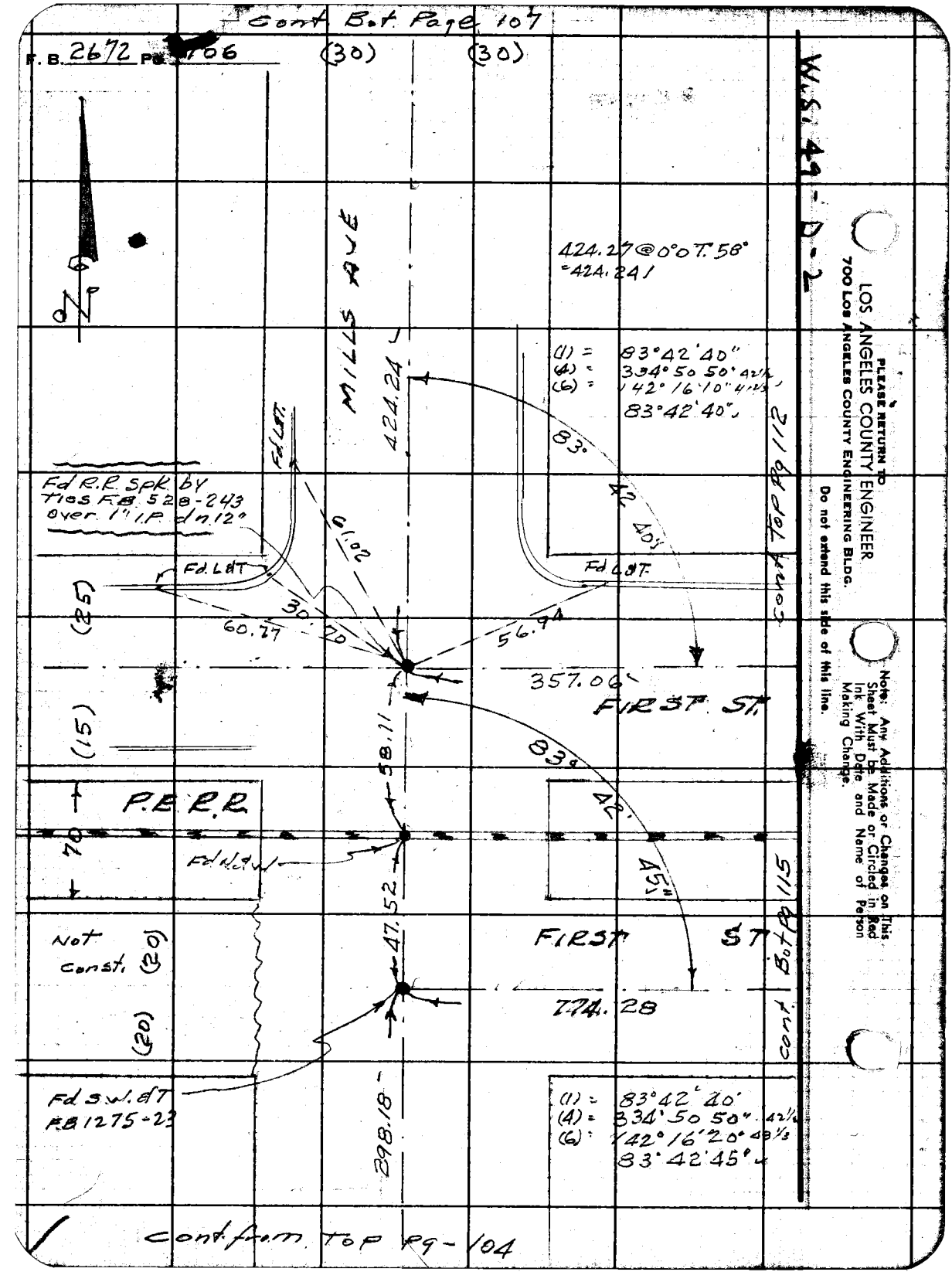

W.S. 49 - D - 2

LOS ANGELES COUNTY ENGINEER
700 Los Angeles County Engineering Bldg.

PLEASE RETURN TO

Do not extend this side of this line.

Note: Any Additions or Changes on This Sheet Must be Made or Circled in Red Ink With Date and Name of Person Making Change.

Notes Ck'd by J. A. A.
Map No. B-2775
Office Work G. H. BOYER
Checked L. W. BAGON
Date 4-10-61

Survey of PADUA AVE
JN 0074.28 Tape 0189 Std 68 °F
Surveyed by G. PORTER
Notes PORTER Date 2-7-61
Indexed H. E. OTT

F. B. 2672 PG. 107

W.S. 49-D-2

Cont Bot Page 108

Cont. L. Pg-114

629.00 @ 0°0 T. 64°
628.98 ✓

Fd Lst in Walk

92°

06'

45"

628.98

31.47

39.00

Fd C S W & T.
F.B. 1275-24
F.B. 528-244
Reset Galv
S.W. & T.

355.05 ✓

18.06

39.65

32.78

HARWOOD PLACE

Fd Lst

Fd Lst. WALK

(1) = 92° 06' 50"
(4) = 368° 27' 00" 45
(6) = 192° 40' 40" 46 1/3
92° 06' 45"

355.06 @ 0°0 T. 62° = 355.05 ✓
610.15 @ 0°0 T. 56° = 610.10 ✓

(1) = 92° 07' 50"
(4) = 368° 31' 40" 55
(6) = 192° 47' 30" 55
92° 07' 55"

MILLS AVE

610.10

92° 07' 55"

Fd Lst

34.69

33.50

Fd L & T.
TAN. PROD.

17.93

355.08 ✓

Cont. L. Pg 113

Fd C S W & T.
F.B. 1275-24
F.B. 528-244
Reset Galv.
S.W. & T.

37.22

BLANCHARD PLACE

37.90

424.24

355.09 @ 0°0 T. 62°
= 355.08 ✓

Fd Lst

Fd Lst

Fd Lst

Note: Any Additions or Changes on this Sheet Must be Made or Circled in Red Ink With Date and Name of Person Making Change.

PLEASE RETURN TO
LOS ANGELES COUNTY ENGINEER
700 LOS ANGELES COUNTY ENGINEERING BLDG.
Do not extend this side of this line.

76F3098 S&E #247 11-60

cont from top Pg-106

Cont R. Page 109

F. B. 2672 Pg. 108

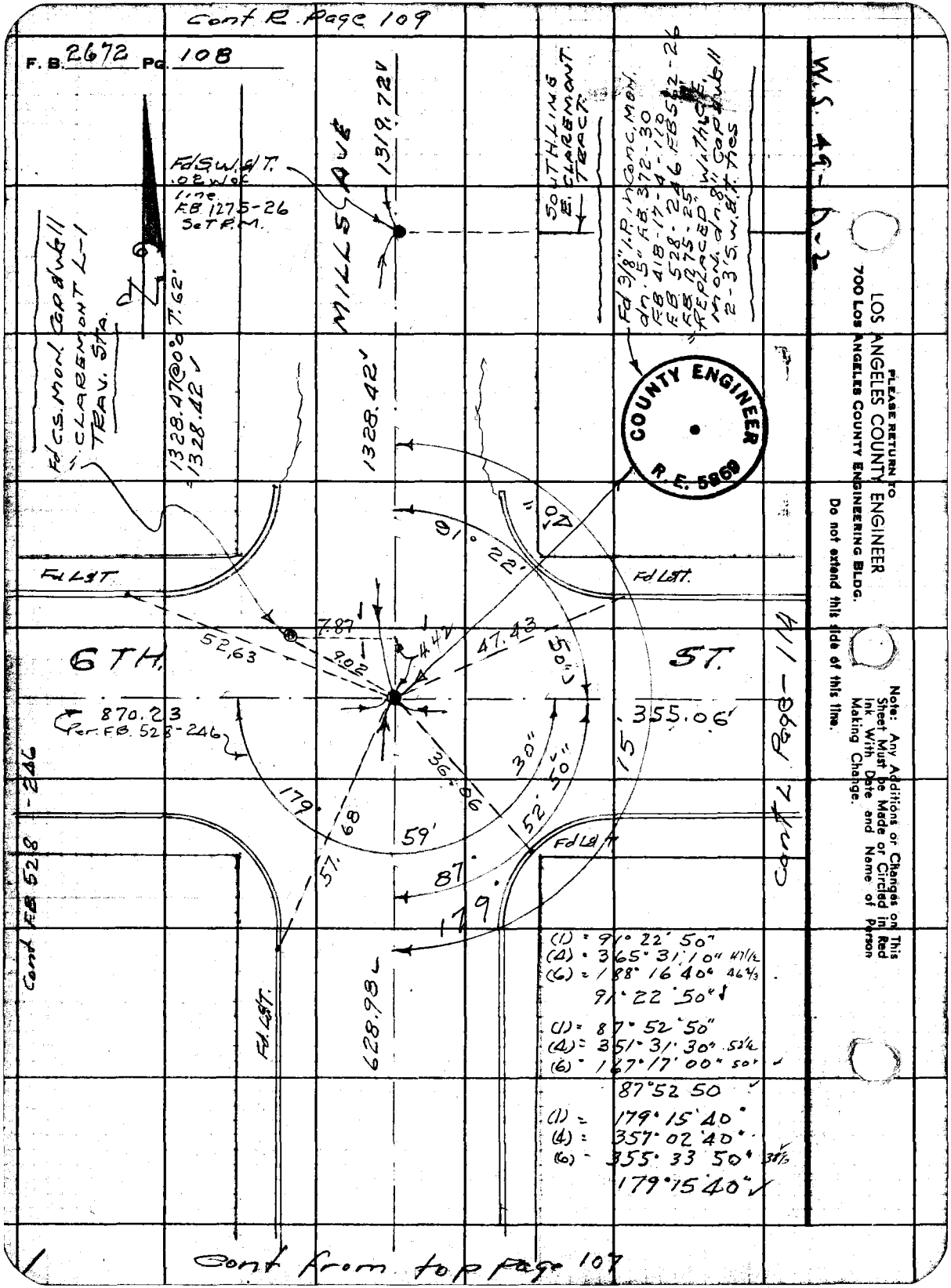

Cont from top Page 107

Notes Ck'd by J. A. A.	Survey of PADUA AVE	F. B. 2672 Pg. 109
Map No. B-2775	JN 0074.28 Tape 0189 Std 68 °F	
Office Work G. H. BOYER	Surveyed by G. PORTER	
Checked L. W. BACON	Notes PORTER Date 2-8-61	
Date 4-10-61	Indexed H. E. OTT	

Cont. L. pg 110

W.S. 49-D-2

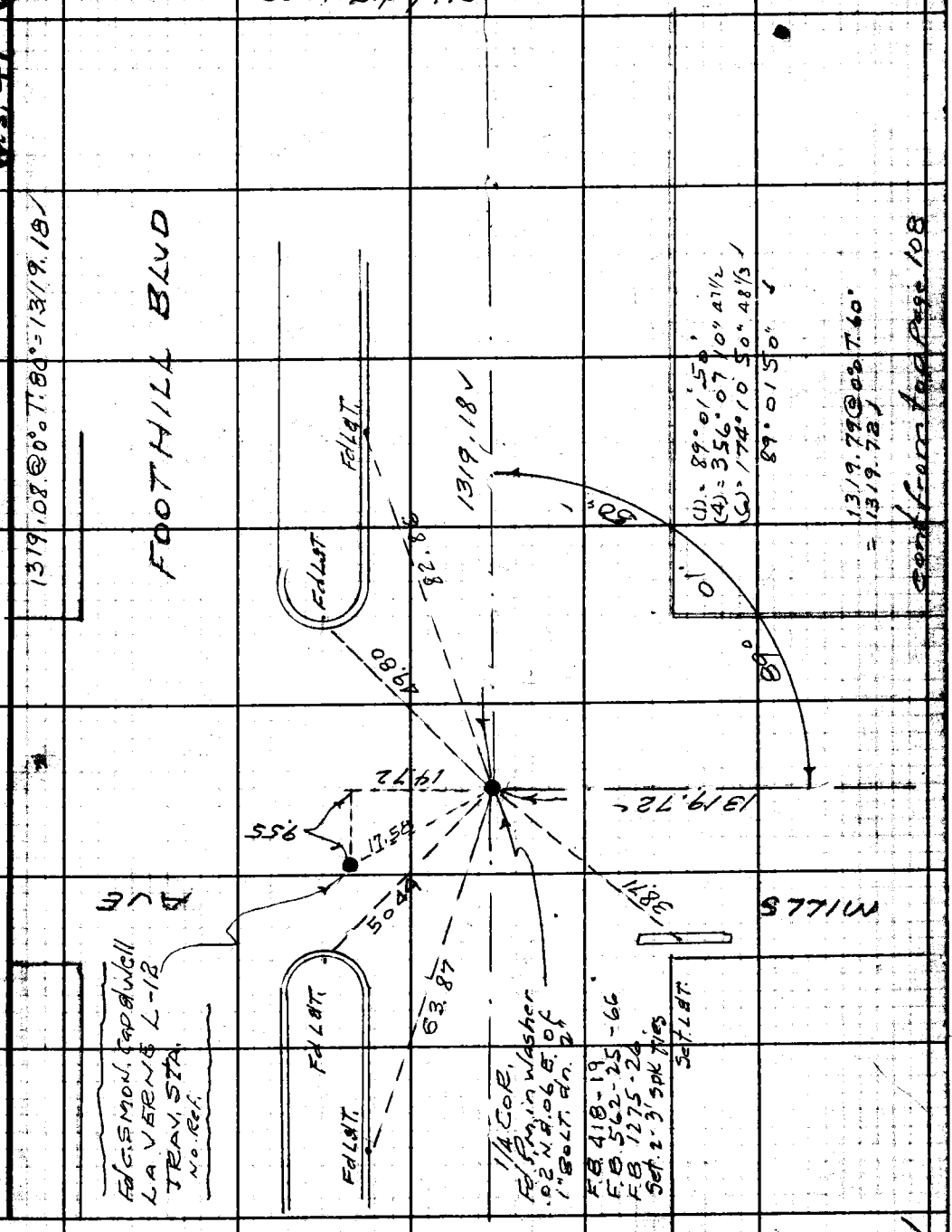

Note: Any Additions or Changes on This Sheet Must be Made or Circled in Red Ink With Date and Name of Person Making Change.

Do not extend this side of this line.

PLEASE RETURN TO
LOS ANGELES COUNTY ENGINEER
700 Los Angeles County Engineering Bldg.

76F3095 S&E #247 11-58



Cont Bot Pg - 120
F. B. 2678 Pg. 110
AVE
451.85
Set L&T
FOOT HILL
BLVD
78.15
Fd S.W.&T. dn 3"
F.B 418-21
F.B 1275-16
Set S.W.&T.
1319.18
1279.18
40.00
946.95
18.32
33.62
22.03
33.30
18.22
33.21
Set L&T
40.00
Fd L&T
14.73
39.71
Fd L&T
Fd L&R.E. tag #1216
Fd 2" I.P. Conc Plug & R.E. tag #1216 @ fence Cor
Pipe leans Has been disturbed by Setting Cor fence post
90°
58'
15" ✓
51.66
Set 1"x2"
Cont from Top Pg 109
Cont Bot Pg 111
PROPOSED PADUA
948.87
EAST LINE OF EAST CLAREMONT TRACT
(1) = 90° 58 15"
(4) = 363° 53' 00"
(6) = 185° 49' 30" ✓
90° 58 15" ✓
297.60 @ 0° 07' 54"
297.57 ✓
651.34 @ 0° 07' 58"
= 651.30 ✓
Set 1" I.P. Flush LA Co ENG Tag
465.67
Cont top Page 119
W.S. 49 - D-2
PLEASE RETURN TO
LOS ANGELES COUNTY ENGINEER
700 LOS ANGELES COUNTY ENGINEERING BLDG.
Do not extend this side of this line.
Note: Any Additions or Changes on This Sheet Must be Made or Circled in Red Ink With Date and Name of Person Making Change.

76F3095 S&E #247 11-58

PLEASE RETURN TO
LOS ANGELES COUNTY ENGINEER
700 LOS ANGELES COUNTY ENGINEERING BLDG.

Note: Any Additions or Changes on This Sheet Must be Made or Circled in Red Ink With Date and Name of Person Making Change.

Do not extend this side of this line.

W.S. 49-D-2

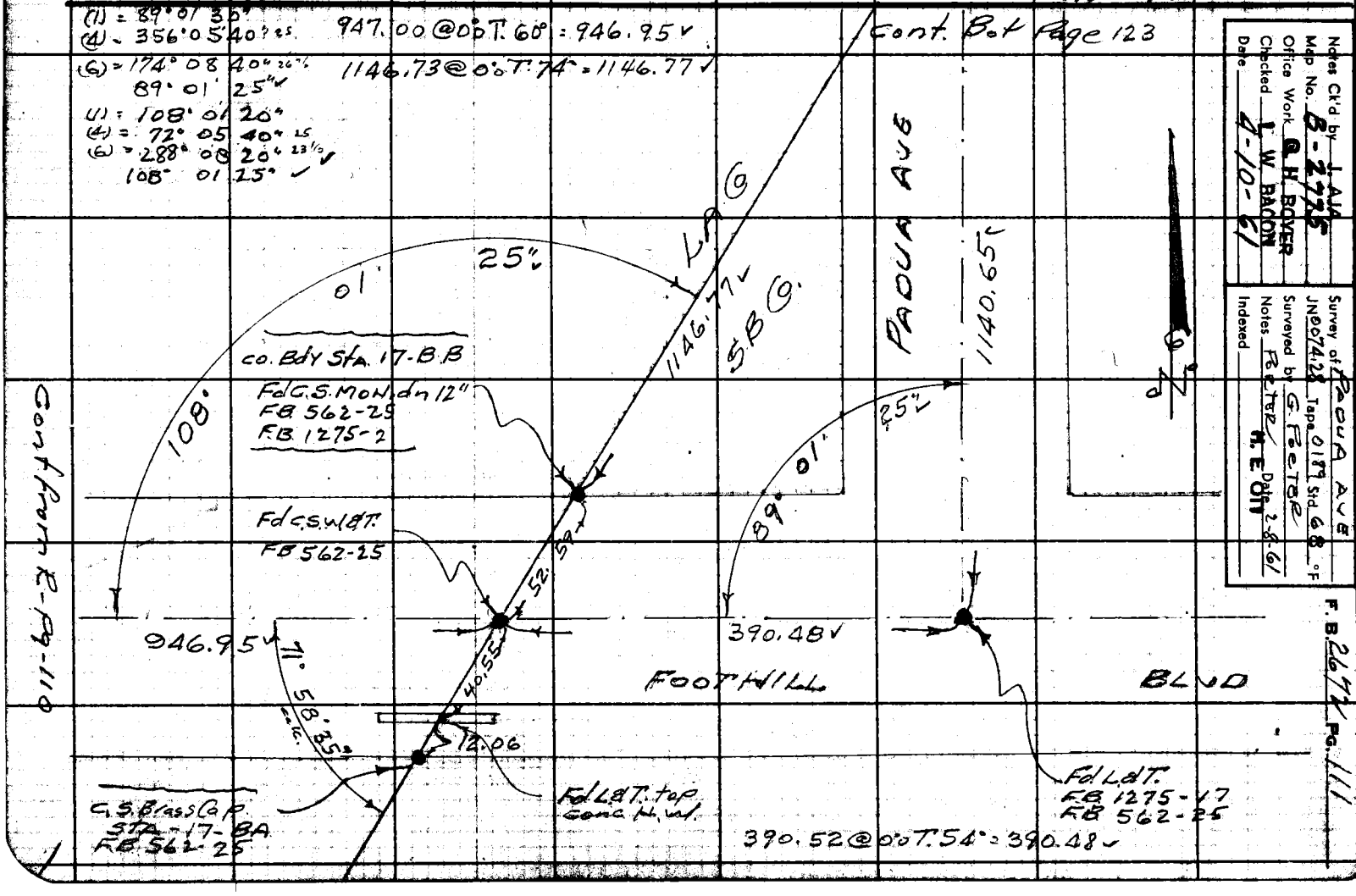

Notes Ck'd by J. AJA
Map No. B-2775
Office Work G. H. BOYER
Checked I. W. BACON
Date 4-10-61

Survey of PADUA AVE
JN 0074.28 Tape 0189 Std 68 °F
Surveyed by G. PoeTer
Notes PoeTer Date 2-8-61
Indexed H. E. OTT

F. B. 2672 Pg. 111

PLEASE RETURN TO
LOS ANGELES COUNTY ENGINEER
700 LOS ANGELES COUNTY ENGINEERING BLDG.

Note: Any Additions or Changes on This Sheet Must be Made or Circled in Red Ink With Date and Name of Person Making Change.

Do not extend this side of this line.

W.S. 49-D-2

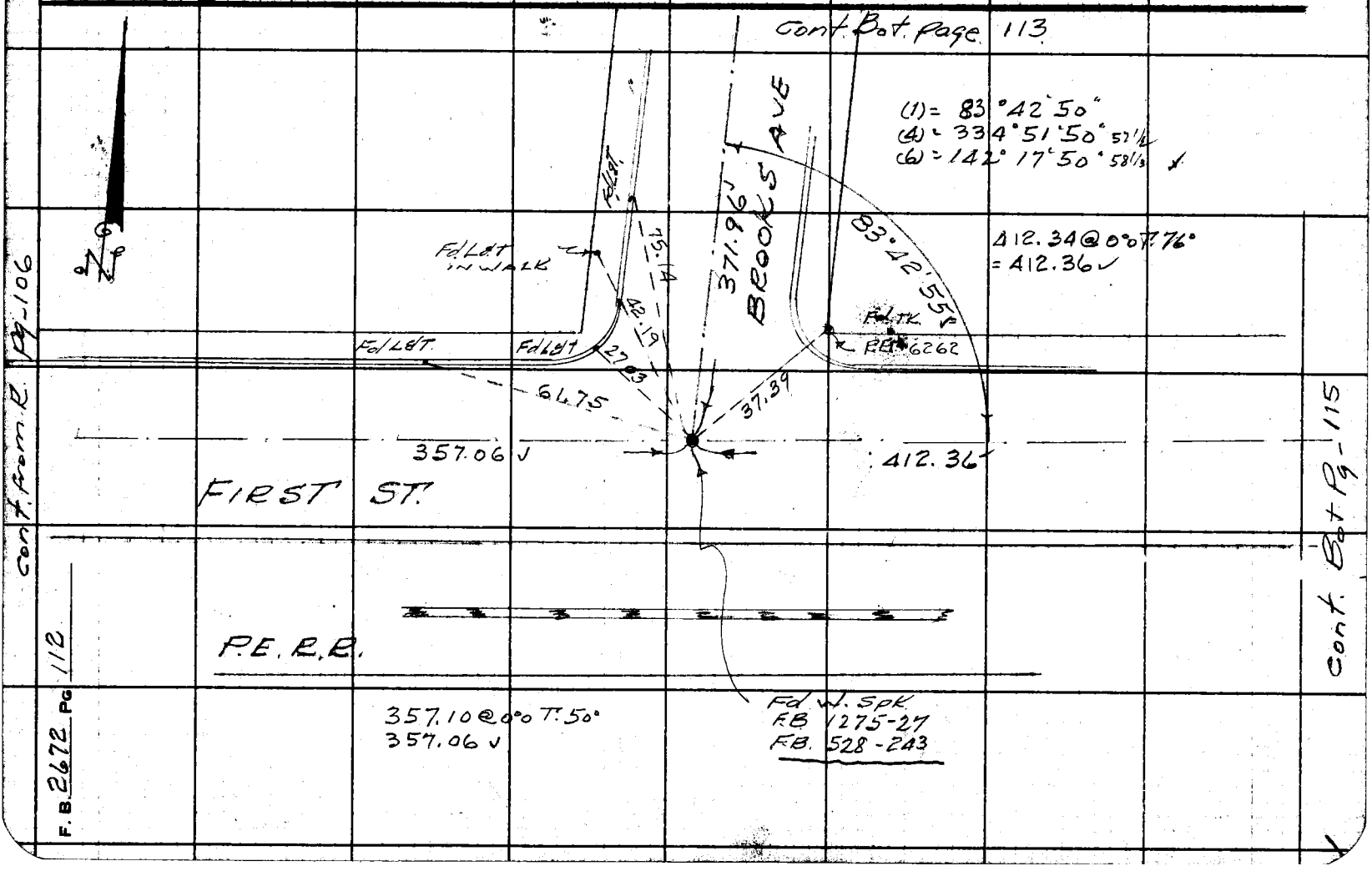

Notes Ck'd by J. A. A	Survey of Padua Ave	F. B. 2672 Pg. 113
Map No. B-2775	JN 0074.28 Tape 0189 Std 68 °F	Cont. Bot. page 114
Office Work G. H. BOYER	Surveyed by G. Porter	
Checked L. W. BACON	Notes Porter Date 1-31-61	
Date 4-10-61	Indexed H. E. OTT	

W. S. 49 - D-2

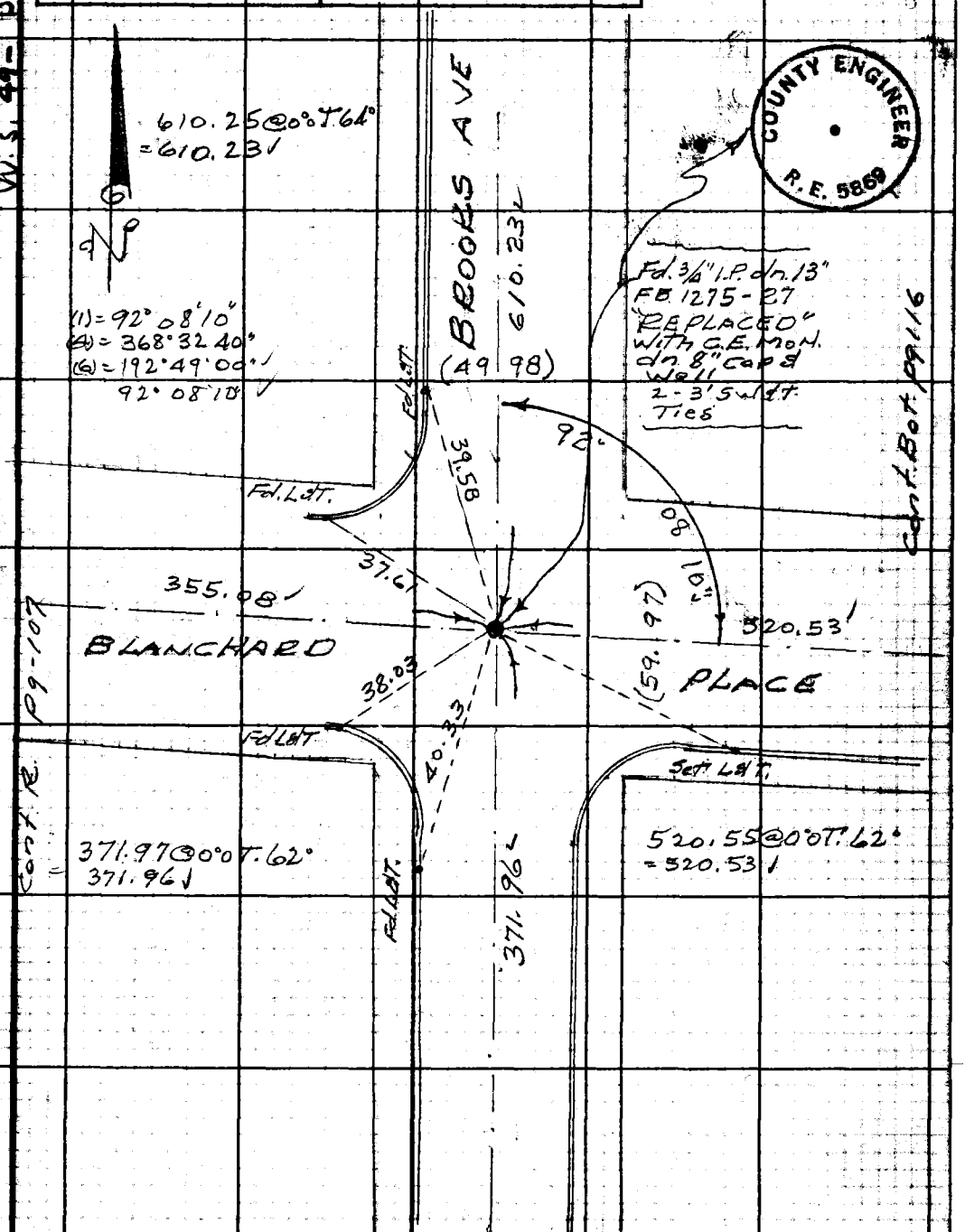

Note: Any Additions or Changes on This Sheet Must be Made or Circled in Red Ink With Date and Name of Person Making Change.

Do not extend this side of this line.

PLEASE RETURN TO
LOS ANGELES COUNTY ENGINEER
700 LOS ANGELES COUNTY ENGINEERING BLDG.

76F309S S&E #247 11-58

cont from R. Page - 112

PLEASE RETURN TO
LOS ANGELES COUNTY ENGINEER.
700 LOS ANGELES COUNTY ENGINEERING BLDG.

Note: Any Additions or Changes on This Sheet Must be Made or Circled in Red Ink With Date and Name of Person Making Change.

Do not extend this side of this line.

W.S. 49-D-2

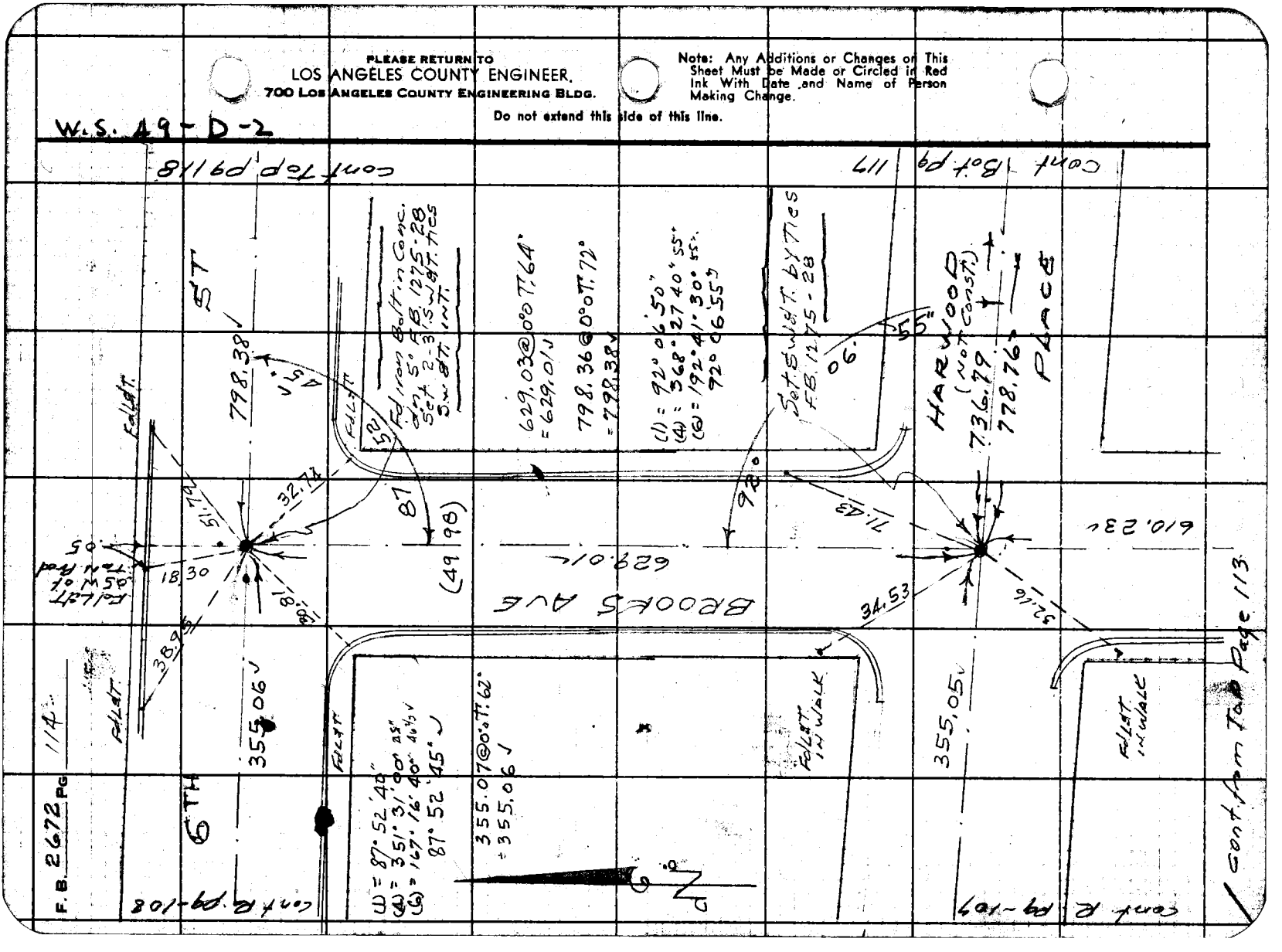

76F3095 S&E #247 11-58

PLEASE RETURN TO
LOS ANGELES COUNTY ENGINEER
700 LOS ANGELES COUNTY ENGINEERING BLDG.

Note: Any Additions or Changes on This Sheet Must be Made or Circled in Red Ink. With Date and Name of Person Making Change.

Do not extend this side of this line.

W.S. 49-D-2

cont R. Pg 116

Notes Ck'd by J. AJA
Map No. B-2775
Office Work G. H. BOYER
Checked L. W. BACON
Date 4-10-61

Survey of PADUA AVE
JN 0074.28 Tape 0189 Std 68 °F
Surveyed by G. PORTER
Notes PORTER H. E. Date 1-31-61
Indexed

F. B. 2672 Pg. 115

(1) = 63° 59' 00"
(4) = 255° 56' 10" 02½
(6) = 23° 54' 30" 05
63° 59' 05"

Fd 3/8" I.P. in Conc Mon.
30" dn in Conc. Pipe
& H. H. Scrap iron Cover
4" dn. F.B. 378-18
F.B. 1275-13
F.B. 528-243

Cont. Bot. Pg-112

412.36 FIRST ST.

Set S.W.&T.

Set - 3' ties S.W.&T.

3.00

44.51

101'

10"

326.58

Proposed PADUA AVE

116°

63° 59' 05"

116.84

P.E. R.R.

Set CEMON. dn. 6" Cap & well .14 East of 3/8" I.P. Cor. in T.

COUNTY ENGINEER R.E. 5869

FIRST ST.

774.28

Set S.W.&T.

1.00

7.07

Fd B.S.W.&T. F.B. 1275-13
(Set 1.00 in error.) Removed

Fd L.&T. in Curb
F.B. 1275-13

774.31 @ 0°0' T 62
= 774.28

T.R. # 1008
LOT 52
MB 17-62-63

(1) = 116° 01' 10"
(4) = 104° 04' 30" 07½
(6) = 336° 07' 00" 10
116° 01' 10"

Cont R. Pg 106

N

PLEASE RETURN TO
LOS ANGELES COUNTY ENGINEER
700 LOS ANGELES COUNTY ENGINEERING BLDG.

Note: Any Additions or Changes on This Sheet Must be Made or Circled in Red Ink With Date and Name of Person Making Change.

Do not extend this side of this line.

W.S. 49-D-2

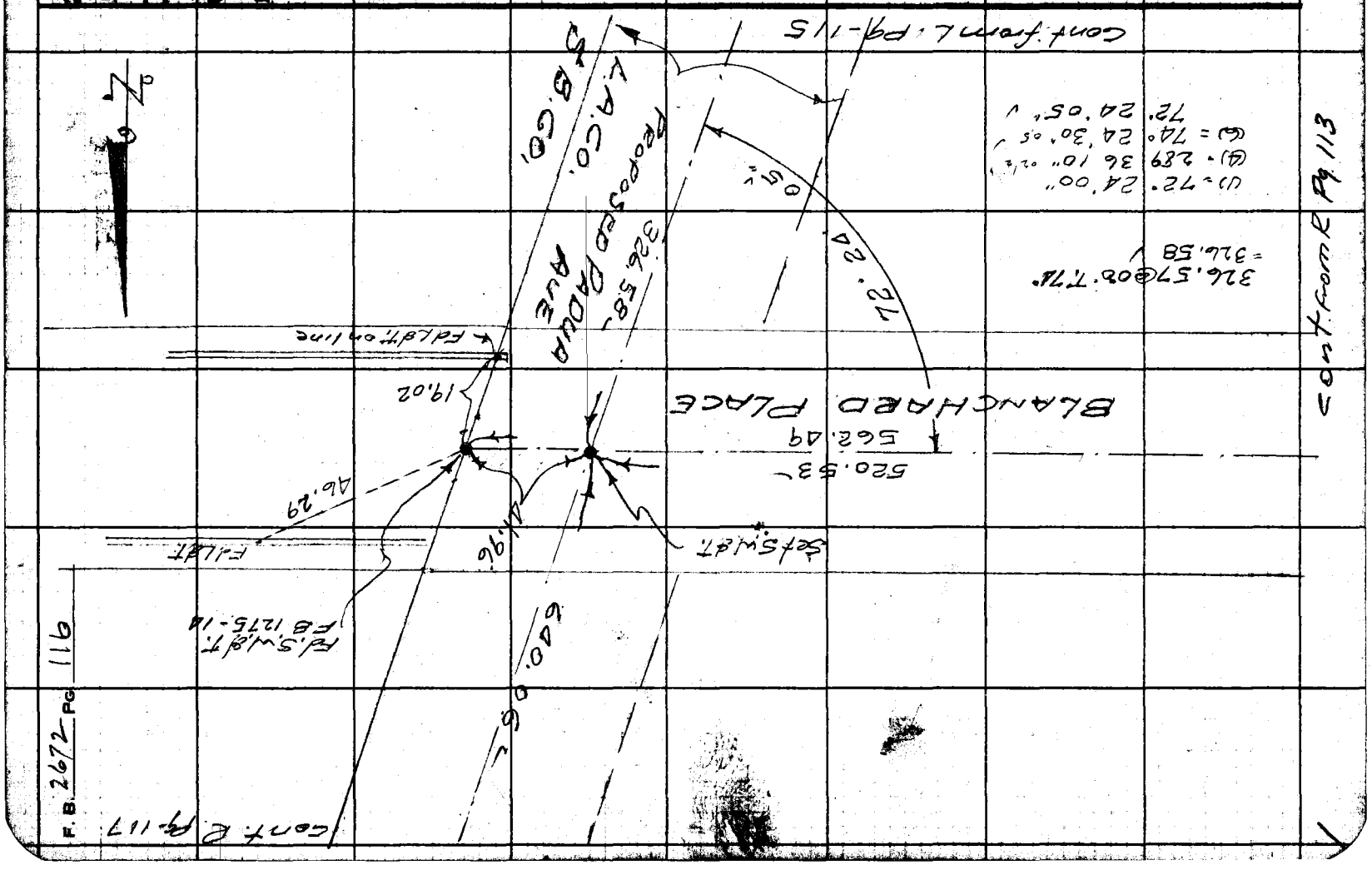

F.B. 2672 PG 116

Notes Ck'd by J. AJA	Survey of PADUA AVE
Map No. B-2775	JN 0074.28 Tape 0189 Std 68 °F
Office Work G. H. BOYER	Surveyed by G. PORTER
Checked L. W. BACON	Notes PORTER Date 2-3-61
Date 4-10-61	Indexed H. E. OTT

F. B. 2672 Pg. 117

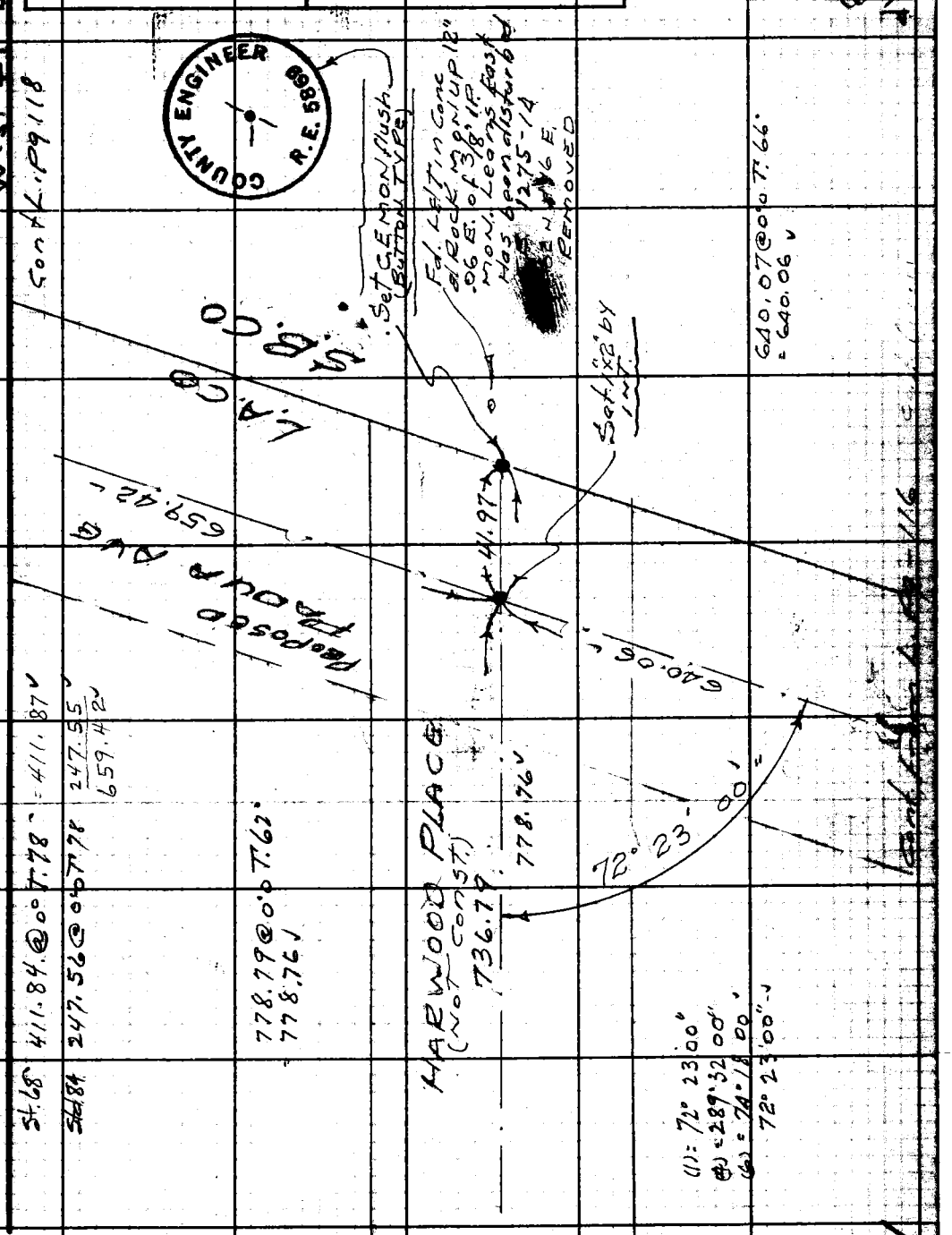

Note: Any Additions or Changes on this Sheet Must be Made or Circled in Red Ink With Date and Name of Person Making Change.

PLEASE RETURN TO
LOS ANGELES COUNTY ENGINEER
700 LOS ANGELES COUNTY ENGINEERING BLDG.
Do not extend this side of this line.

76F3095 S&E #247 11-58

PLEASE RETURN TO
LOS ANGELES COUNTY ENGINEER
700 LOS ANGELES COUNTY ENGINEERING BLDG.

Note: Any Additions or Changes on This Sheet Must be Made or Circled in Red Ink With Date and Name of Person Making Change.

Do not extend this side of this line.

W.S. 49-D-2

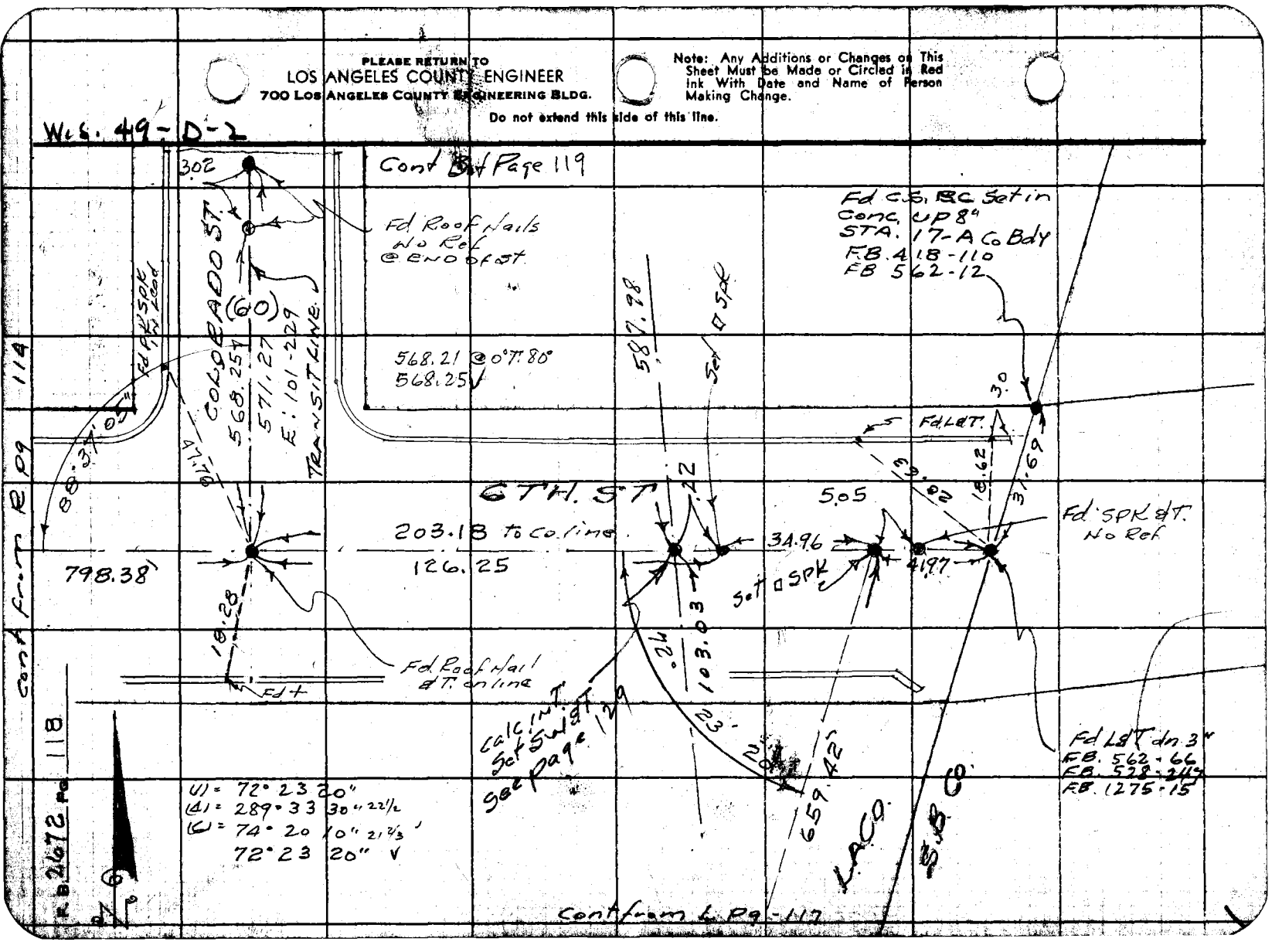

Notes Ck'd by J. AJA	Survey of PADUA AVE	F. B. 2672 PG. 119
Map No. B-2775	JN 0074.28 Tape 0189 Std 68 °F	
Office Work G. H. BOYER	Surveyed by G. PORTER	
Checked L. W. BACON	Notes PORTER Date 2-15-61	
Date 4-10-61	Indexed H. E. OTI	

Cont B of Page 110

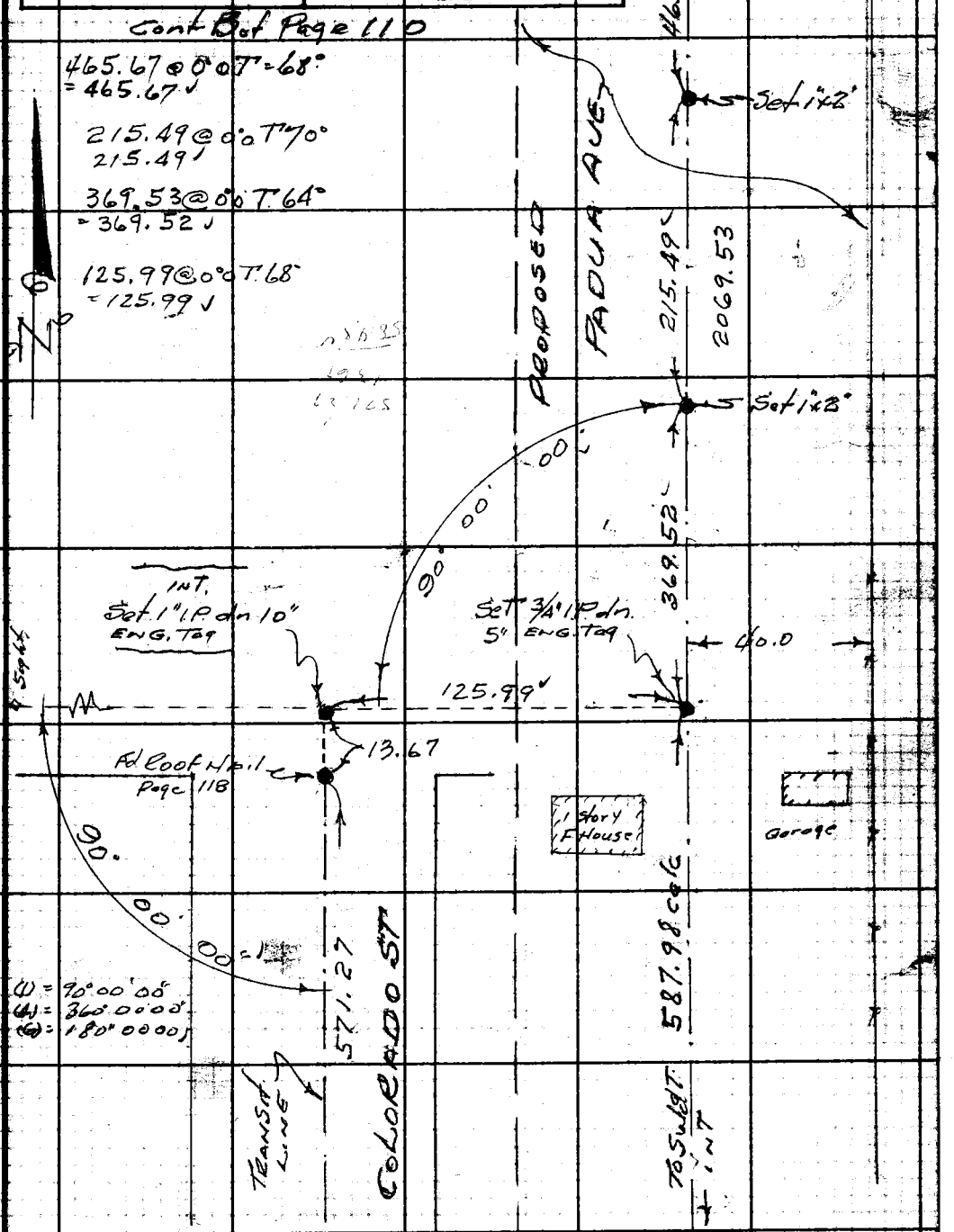

Cont from R. Page 118

Page 129

X

Note: Any Additions or Changes on this Sheet Must be Made or Circled in Red Ink With Date and Name of Person Making Change.
Do not extend this side of this line.
PLEASE RETURN TO
LOS ANGELES COUNTY ENGINEER
700 LOS ANGELES COUNTY ENGINEERING BLDG.

Cont L Page 121

F. B. 2672 PG. 120

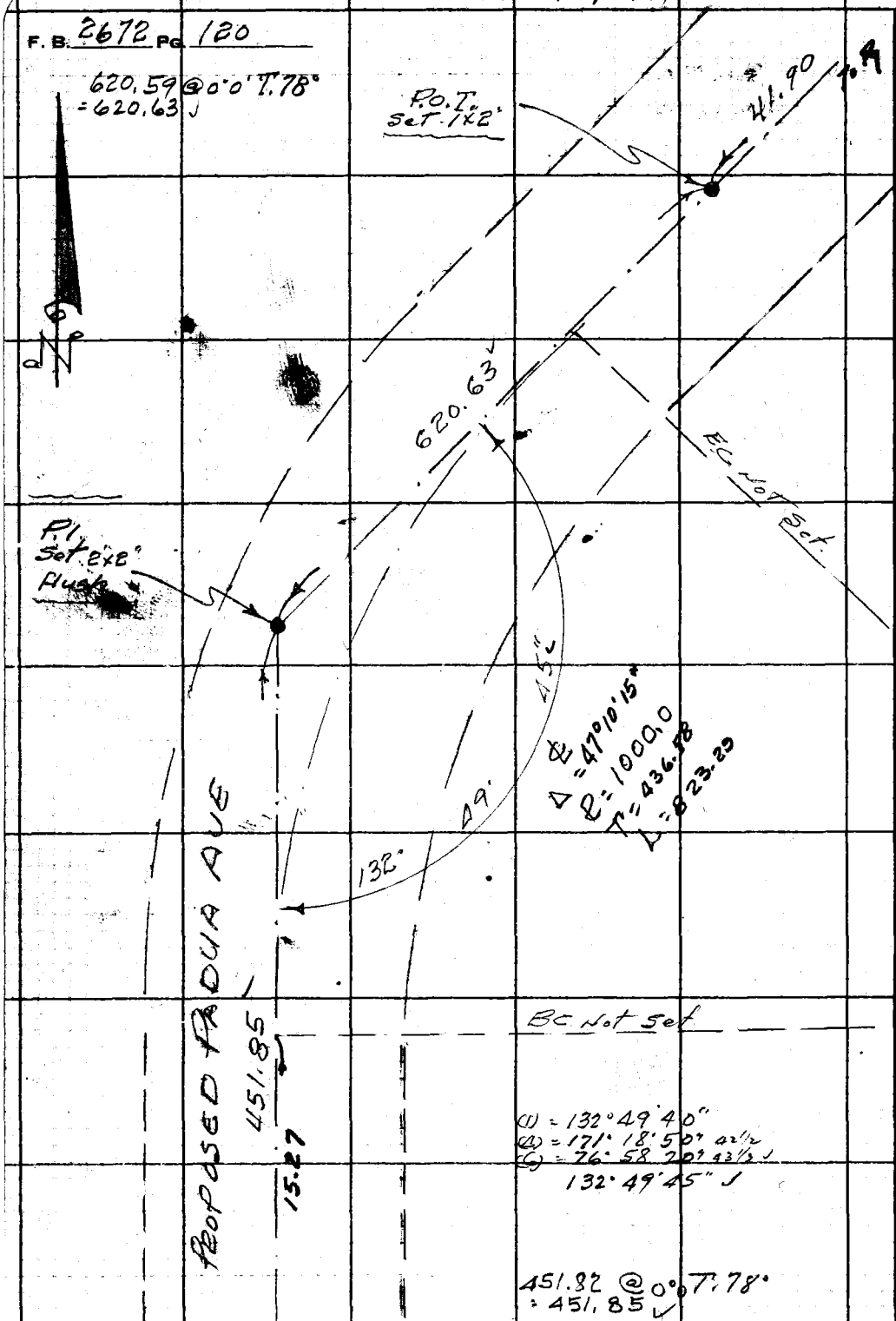

PLEASE RETURN TO
LOS ANGELES COUNTY ENGINEER
700 LOS ANGELES COUNTY ENGINEERING BLDG.
Do not extend this side of this line.

Note: Any Additions or Changes on This Sheet Must be Made or Circled in Red Ink With Date and Name of Person Making Change.

X cont from top Page 110

Notes Ck'd by J. AJA
Map No. B-2775
Office Work H. BOYER
Checked T. W. BACON
Date 4-10-61

Survey of PADUA AVE
JN 007428 Tape 0189 Std 68 °F
Surveyed by G. Poetee
Notes PORTER Date 2-20-61
Indexed M. E. OTT

F. B. 2672 Pg. 12

Cont. Bot. Pg-122

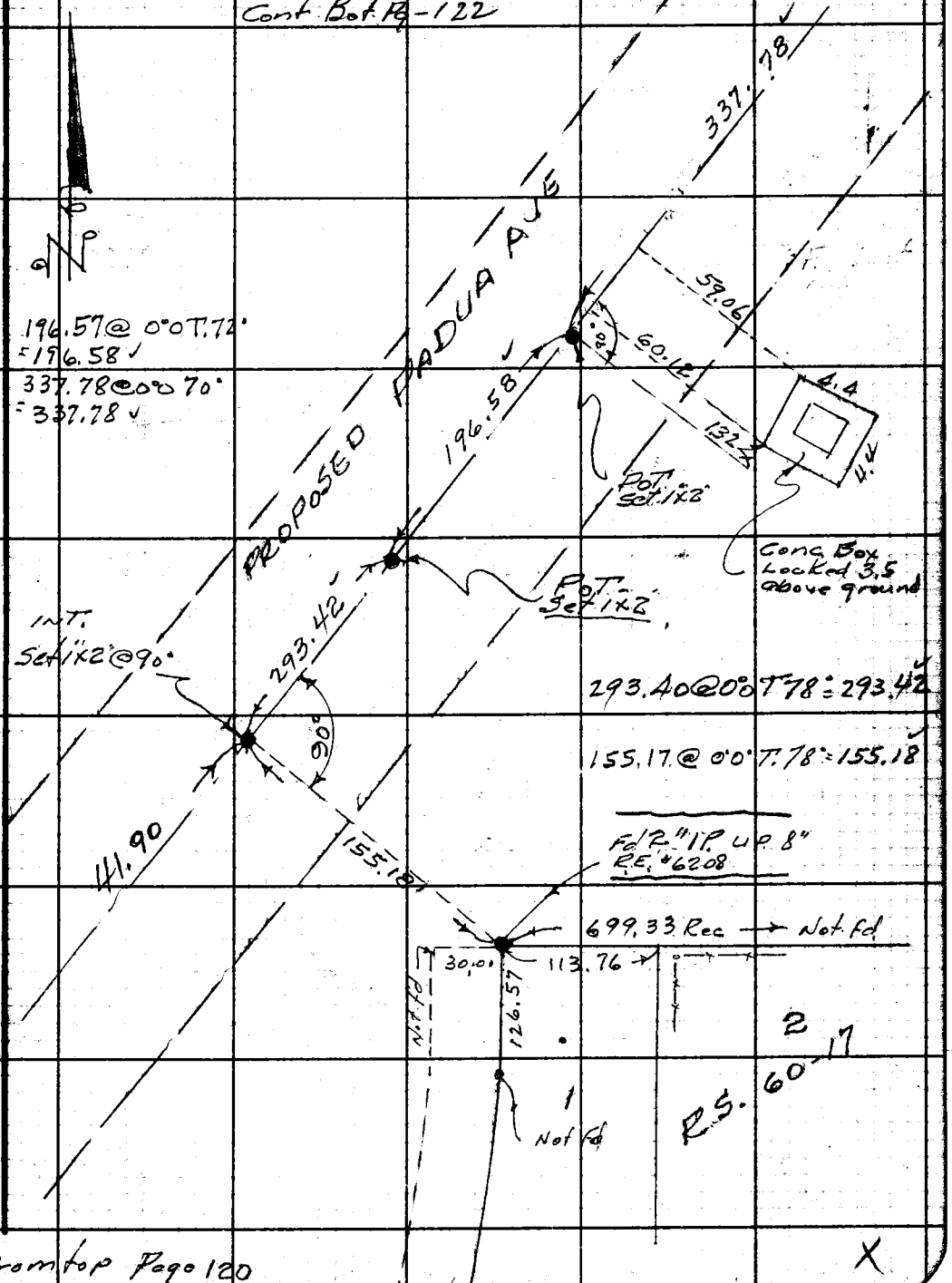

Note: Any Additions or Changes on this Sheet Must be Made or Circled in Red Ink. With Date and Name of Person Making Change.

Do not extend this side of this line.

PLEASE RETURN TO
LOS ANGELES COUNTY ENGINEER
700 Los Angeles County Engineering Bldg.

70F3065 SSE #247 11-58

Cont from top Page 120

X

F. B. 2672 PG. 122

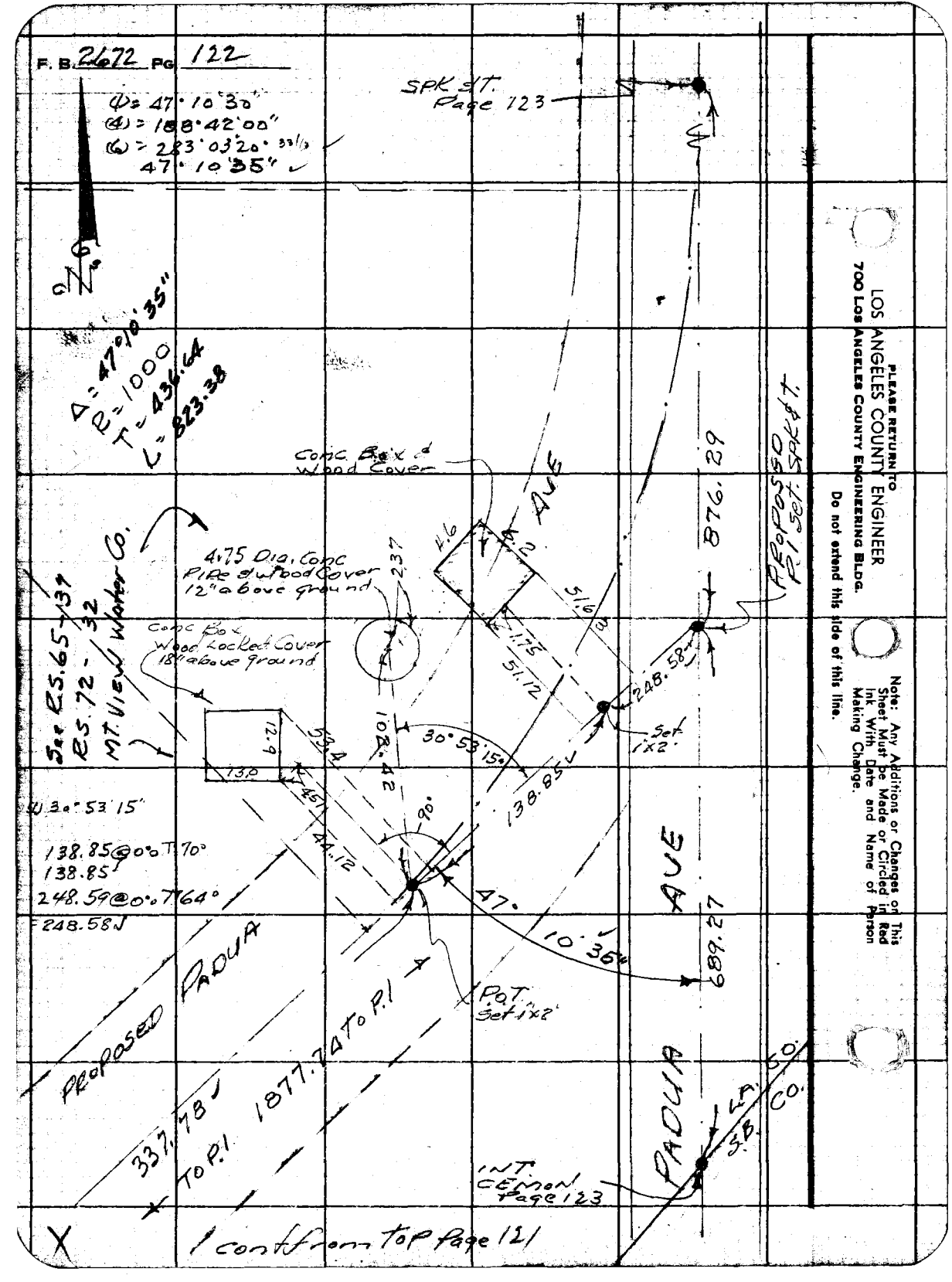

LOS ANGELES COUNTY ENGINEER
700 Los Angeles County Engineering Bldg.

PLEASE RETURN TO

Do not extend this side of this line.

Note: Any Additions or Changes on This Sheet Must be Made or Circled in Red Ink With Date and Name of Person Making Change.

Notes Ck'd by J. AIA	Survey of PADUA AVE	F. B. 2672 Pg. 123
Map No. B-2775	JN 0074.28 Tape 0189 Std 68 °F	
Office Work B. H. BOYER	Surveyed by G. PORTER	
Checked L. W. BACON	Notes PORTER Date	
Date 4-10-61	Indexed H. E. OTT	

cont Bot page 124

W.S. 44-D-2

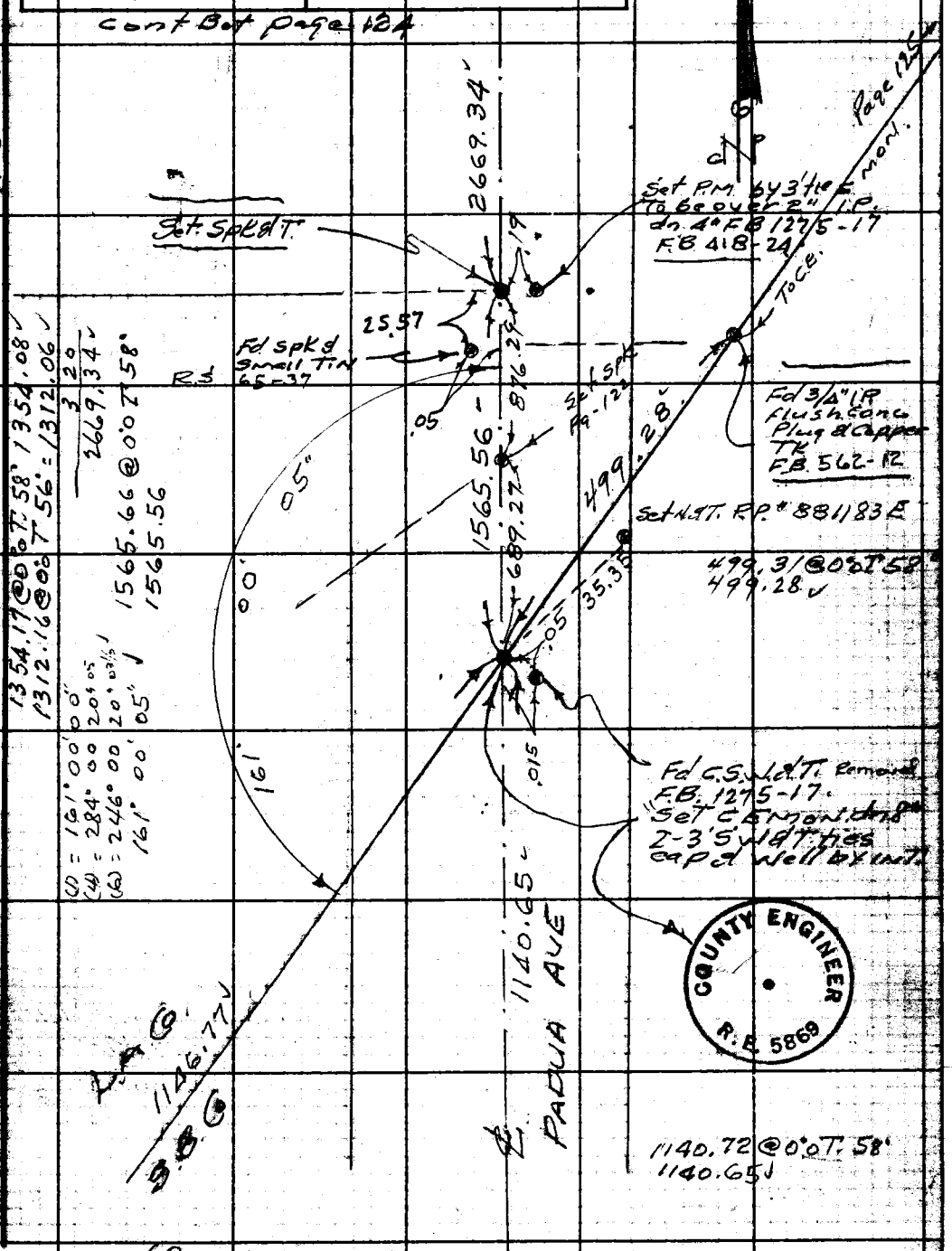

PLEASE RETURN TO
LOS ANGELES COUNTY ENGINEER
700 LOS ANGELES COUNTY ENGINEERING BLDG.
Do not extend this side of this line.
Note: Any Additions or Changes on this Sheet Must be Made or Circled in Red Ink With Date and Name of Person Making Change.

cont from L. Pg-111

F. B. 2672 Pg. 124

W.S. 49-D-1

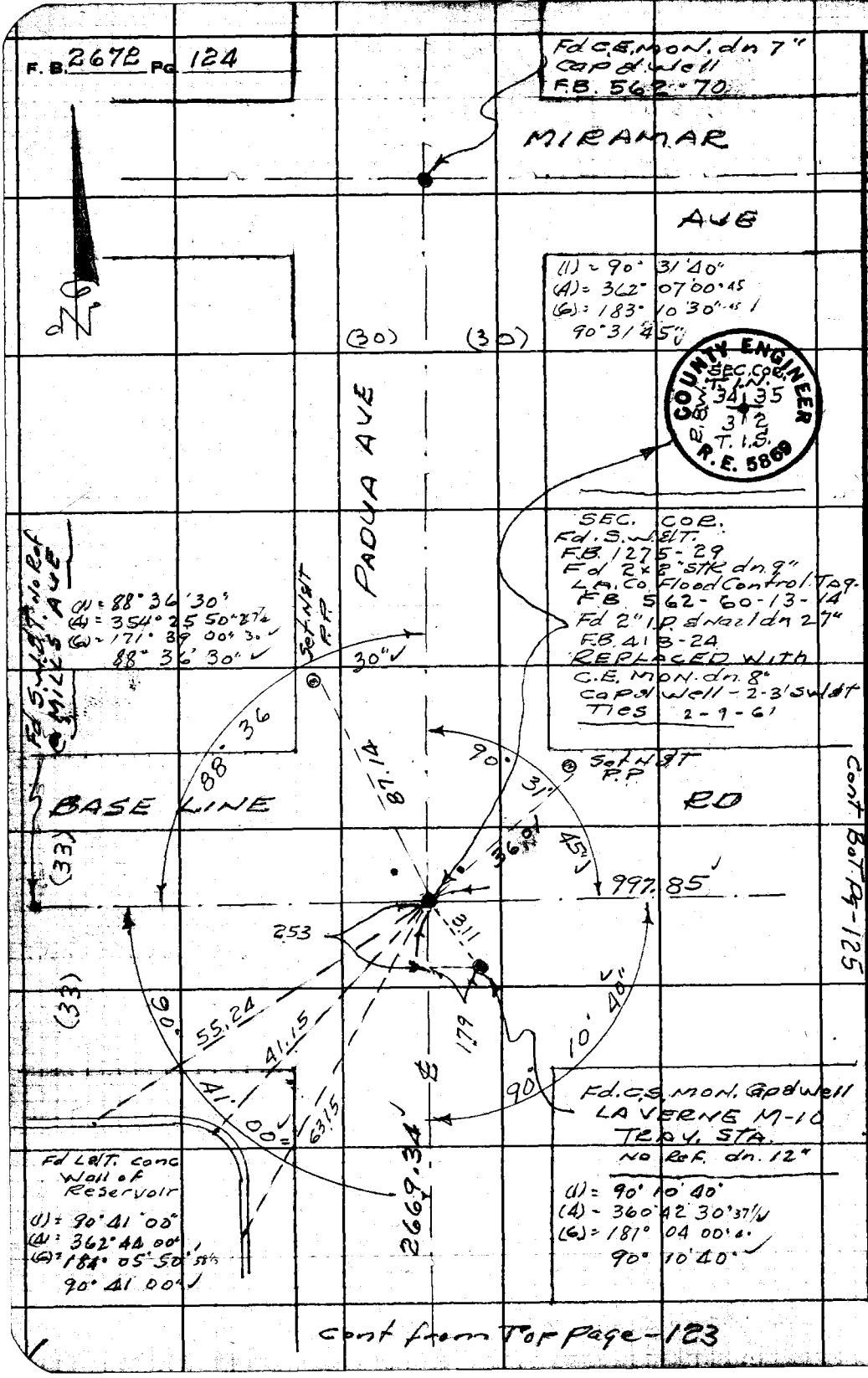

Cont. Bot. Pg-125

Cont from Top Page-123

PLEASE RETURN TO
LOS ANGELES COUNTY ENGINEER
700 LOS ANGELES COUNTY ENGINEERING BLDG.

Do not extend this side of this line.

Note: Any Additions or Changes on This Sheet Must be Made or Circled in Red Ink With Date and Name of Person Making Change.

Notes Ck'd by J. A. A.	Survey of Padua Ave	F. B. 2672 Pg. 125
Map No. B-2775	JN 0074.28 Tape 0189 Std 63 °F	
Office Work B. H. BOYER	Surveyed by G. Porter	
Checked L. W. BACON	Notes Porter Date 2-24-61	
Date 4-10-61	Indexed H. E. OTI	

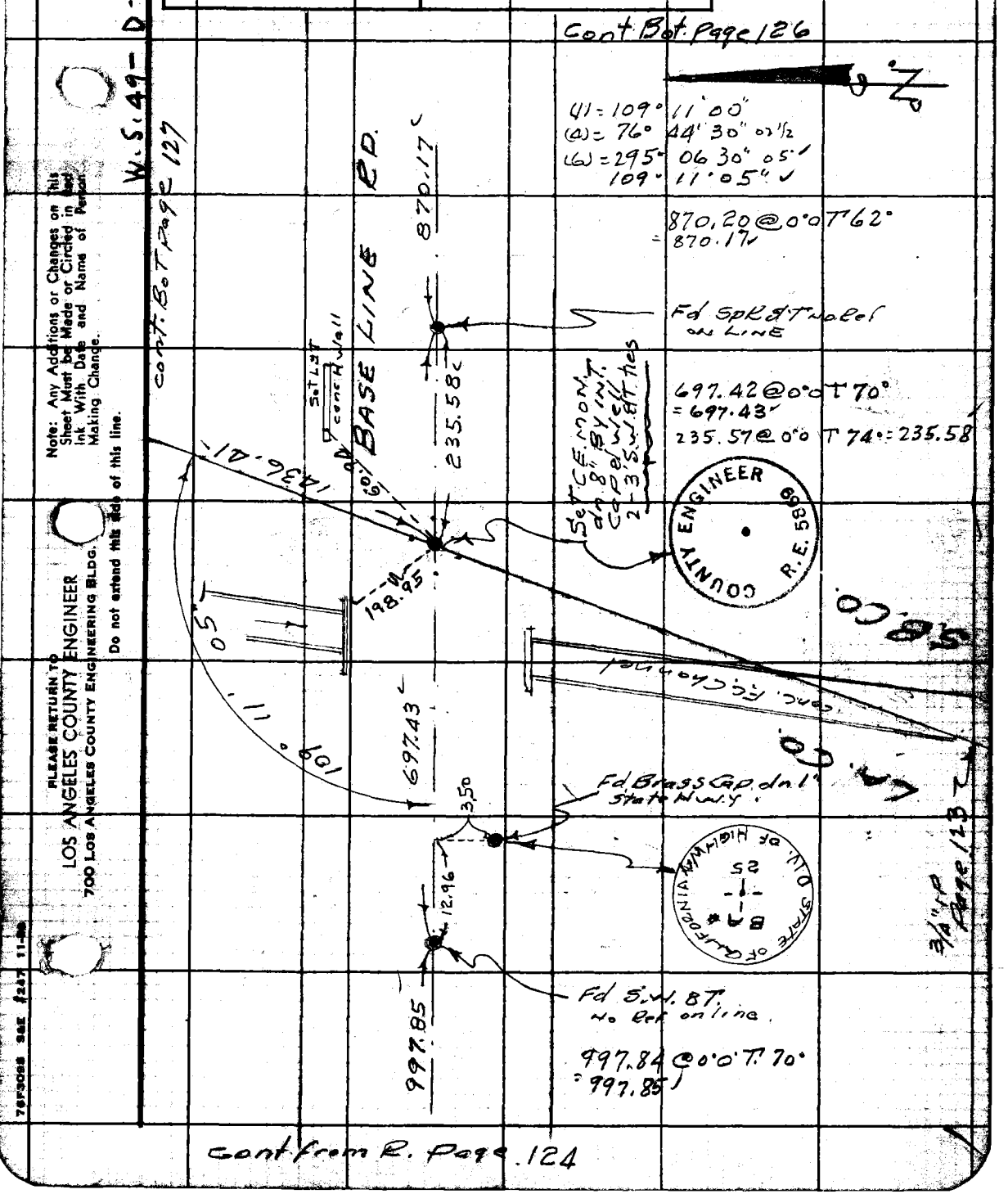

Note: Any Additions or Changes on this Sheet Must be Made or Circled in Red Ink With Date and Name of Person Making Change.

PLEASE RETURN TO
LOS ANGELES COUNTY ENGINEER
700 LOS ANGELES COUNTY ENGINEERING BLDG.
Do not extend this side of this line.

76F3098 S&E #247 11-58

PLEASE RETURN TO
LOS ANGELES COUNTY ENGINEER
700 LOS ANGELES COUNTY ENGINEERING BLDG.

Note: Any Additions or Changes on This Sheet Must be Made or Circled in Red Ink With Date and Name of Person Making Change.

Do not extend this side of this line.

W.S. 49 - D-1

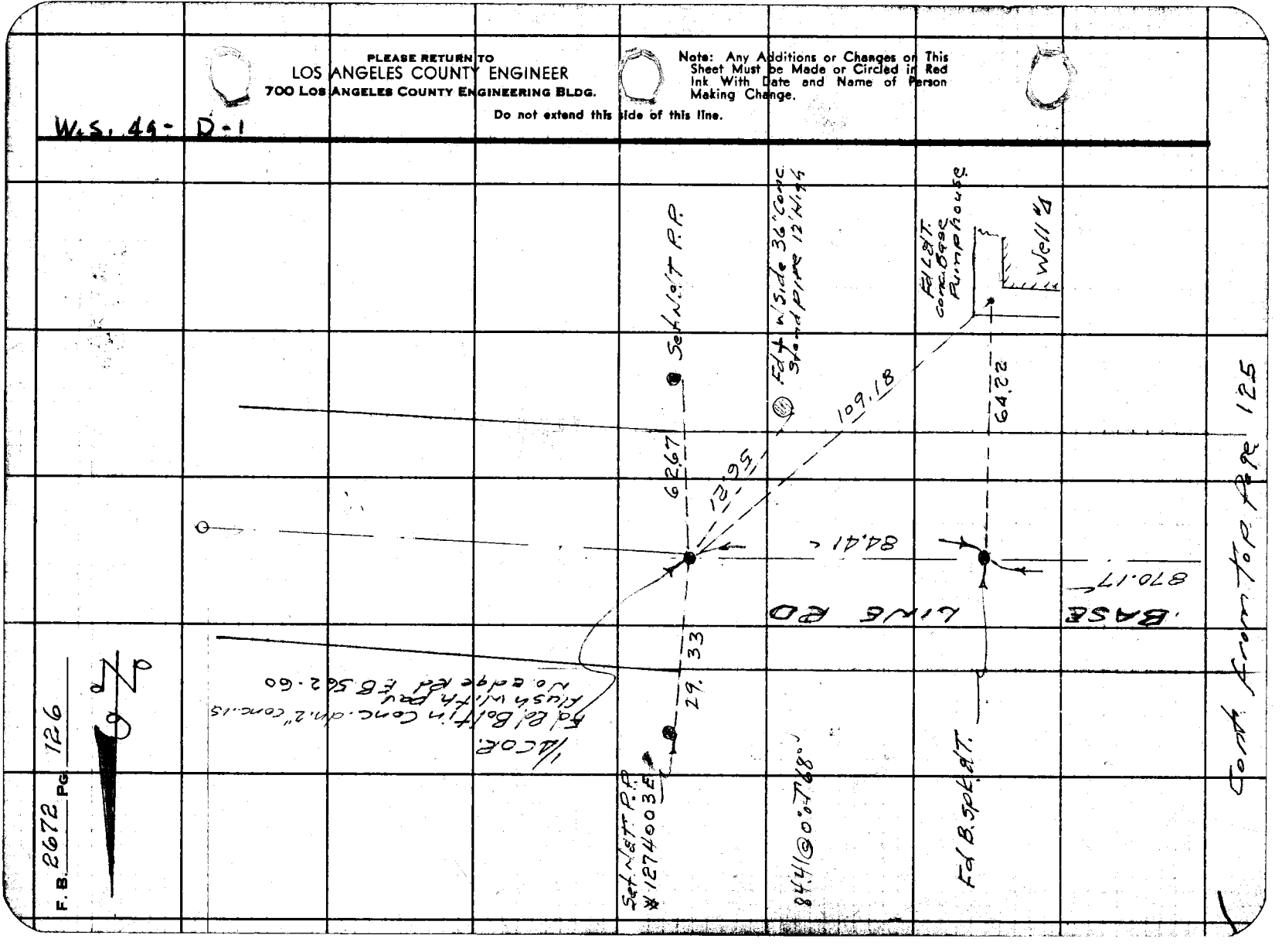

Notes Ck'd by J. AIA
Map No. B-2775
Office Work B. H. BOYER
Checked T. W. BACON
Date 4-10-61

Survey of PADUA AVE
JN 0074.28 Tape 115 Std 84 °F
Surveyed by G. PORTER
Notes PORTER Date 3-10-61
Indexed H. E. OTT

F. B. 2672 Pg. 127

W.S. 49-D-1

Cont Bot Page 128

FB 562
Fd C.E. Mon. Page 103 .07 E. of line moved on L.I.N.E. Set 2" W.I.T. Pipe 3' high 1' W. of Mon.

75.51 @ 0°0 T. 80° = 75.51
246.53 @ 3°24' T. 76° = 246.09
246.63 @ 3°44' T. 76° = 246.10
256.02 @ 2°31' T. 78° = 255.76
256.05 @ 2°40' T. 78° = 255.76
260.53 @ 2°8 T. 78° = 260.34
260.60 @ 2°26 T. 78° = 260.36
127.95 @ 0°0 T. 76° = 127.94
118.18 @ 0°0 T. 74° = 118.17
153.39 @ 0°0 T. 76° = 153.38
134.90 @ 0°0 T. 76° = 134.89
1372.087

1505.78

965.40 @ 0°0 T. 76° = 965.35
268.28 @ 0°0 T. 74° = 268.26
272.68 @ 3°23 T. 74° = 272.16
272.58 @ 3°03 T. 74° = 272.17
1505.78

Set C.E. Mon. up 5". Button Type E. 3.9 to top of Dike

Note: Any Additions or Changes on this Sheet Must be Made or Circled in Red Ink With Date and Name of Person Making Change.

PLEASE RETURN TO
LOS ANGELES COUNTY ENGINEER
700 Los Angeles County Engineering Bldg.

Do not extend this side of this line.

604.23 @ 0°0 T. 76° = 604.20

400 @ 0°0 T. 74° = 400.00
284.39 @ 1°44 T. 70° = 282.42
284.22 @ 1°25 T. 74° = 282.43
808.54 @ 0°0 T. 72° = 808.49
341.54 @ 0°0 T. 66° = 341.50
1436.84

1372.08

Fd 3/4" I.P. flush top mattress wall used for line very Good shape FB 562-10-60-61 -105

B.B.

604.20

Set C.E. Mon. Button Type up 5" Top of Rock Bank Set 2" W.I.T. Pipe 3' high 1.25 E of Mon.

10±

Top of Bank

L.A. CO.
1436.84
S.B. CO.

Cont from Left Page 125

COUNTY ENGINEER
L.A. COUNTY
R.E. 5869

COUNTY ENGINEER
R.E. 5869

COUNTY ENGINEER
R.E. 5869

DIKE

Dirt Road

78F3088 SSE 1247 13-58

F. B. 2672 Pg. 128

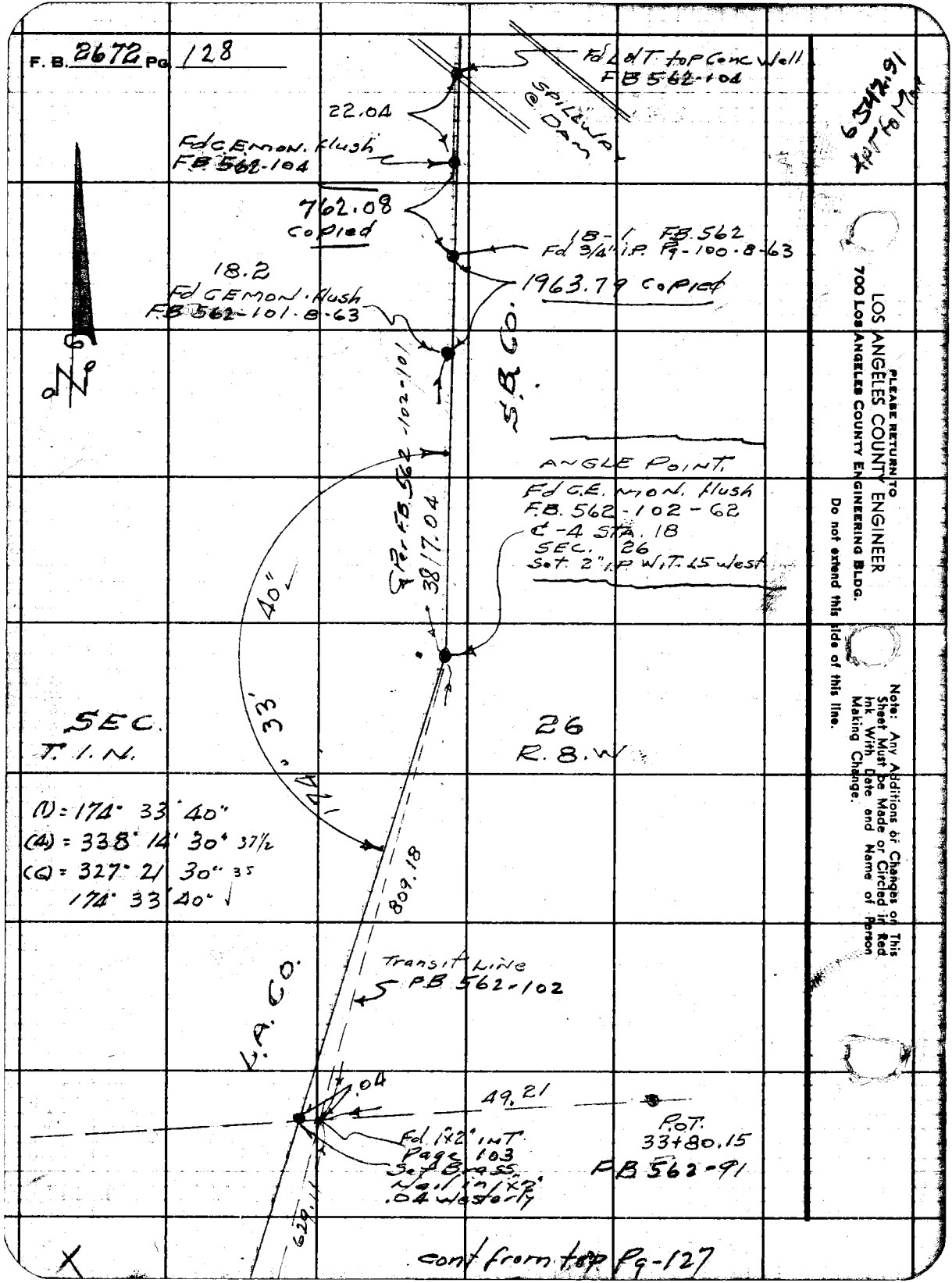

LOS ANGELES COUNTY ENGINEER
700 Los Angeles County Engineering Bldg.
PLEASE RETURN TO
Do not extend this side of this line.
Note: Any Additions or Changes on This Sheet Must be Made or Circled in Red Ink With Date and Name of Person Making Change.

Notes Ck'd by J. AJA	Survey of PADUA AVE	F. B. 2672 Pg. 129
Map No. B-2775	JN 0074.28 Tape 0189 Std 68 °F	
Office Work G. H. BOYER	Surveyed by G. PORTER	
Checked E. W. BACON	Notes PORTER Date 2-28-61	
Date 4-10-61	Indexed H. E. OTT	

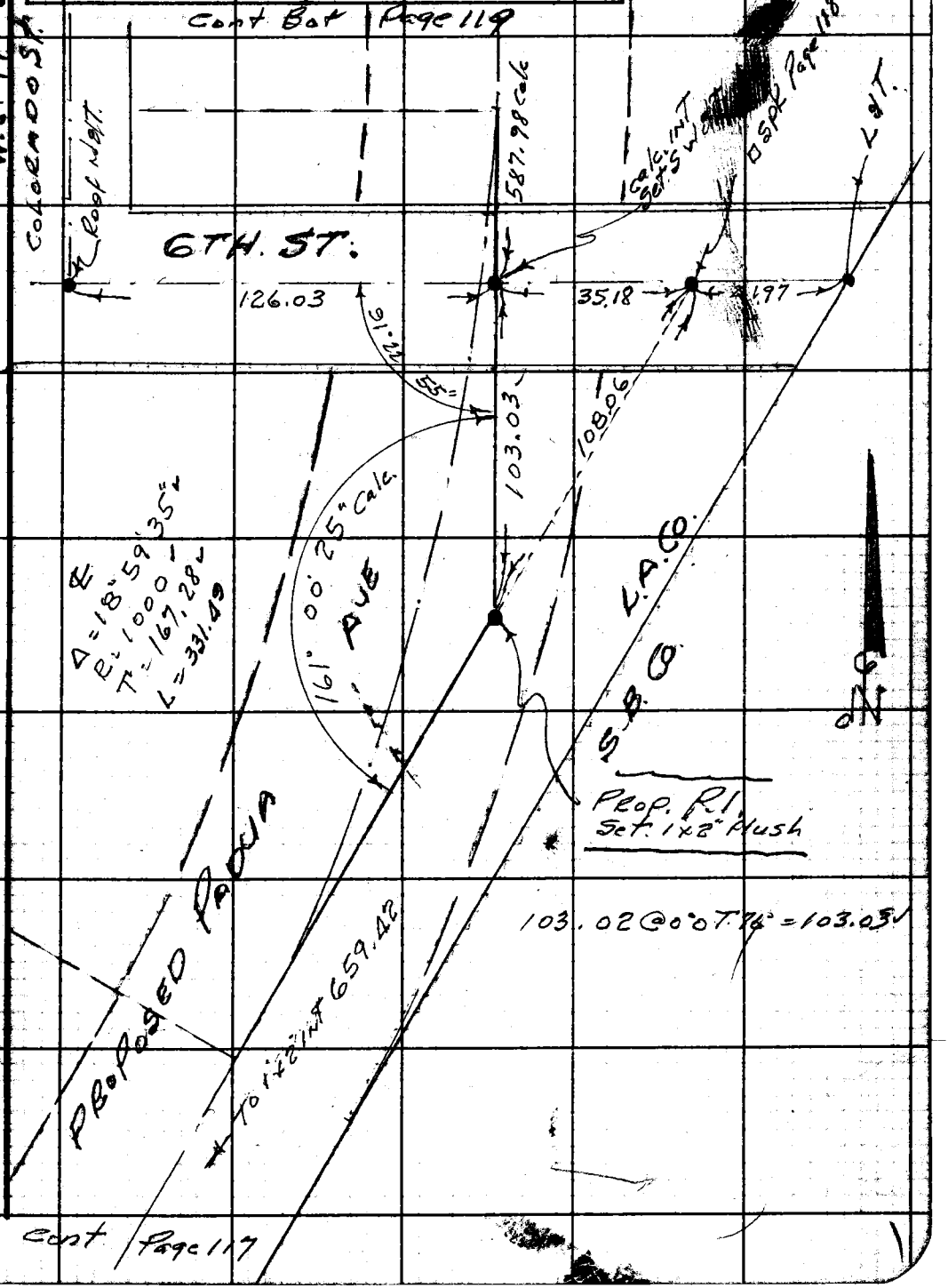

Note: Any Additions or Changes on This Sheet Must be Made or Circled in Red Ink With Date and Name of Person Making Change.

Do not extend this side of this line.

PLEASE RETURN TO
LOS ANGELES COUNTY ENGINEER
700 LOS ANGELES COUNTY ENGINEERING BLDG.

78F3008 S&E #247 11-58

PLEASE RETURN TO
LOS ANGELES COUNTY ENGINEER
700 LOS ANGELES COUNTY ENGINEERING BLDG.

Note: Any Additions or Changes on This Sheet Must be Made or Circled in Red Ink With Date and Name of Person Making Change.

Do not extend this side of this line.

F. B. 2672 Pg. 130

Notes Ck'd by J. AJA	Survey of RADUA AVE	F. B. 2672 PG. 131
Map No. B-2775	JN 0074.28 Tape ____ Std ____ °F	
Office Work G. H. BOYER	Surveyed by G. PORTER	
Checked J. AJA	Notes ____ Date 3-2-61	
Date Dec 61	Indexed H. E. OTT MAR 21 '61	

LOCATION IMPROVEMENTS
East side Colorado St.
No. of 6th St.

Note: Any Additions or Changes on This Sheet Must be Made or Circled in Red Ink With Date and Name of Person Making Change.

Do not extend this side of this line.

PLEASE RETURN TO
LOS ANGELES COUNTY ENGINEER
700 LOS ANGELES COUNTY ENGINEERING BLDG.

76F309S S&E #247 11-58

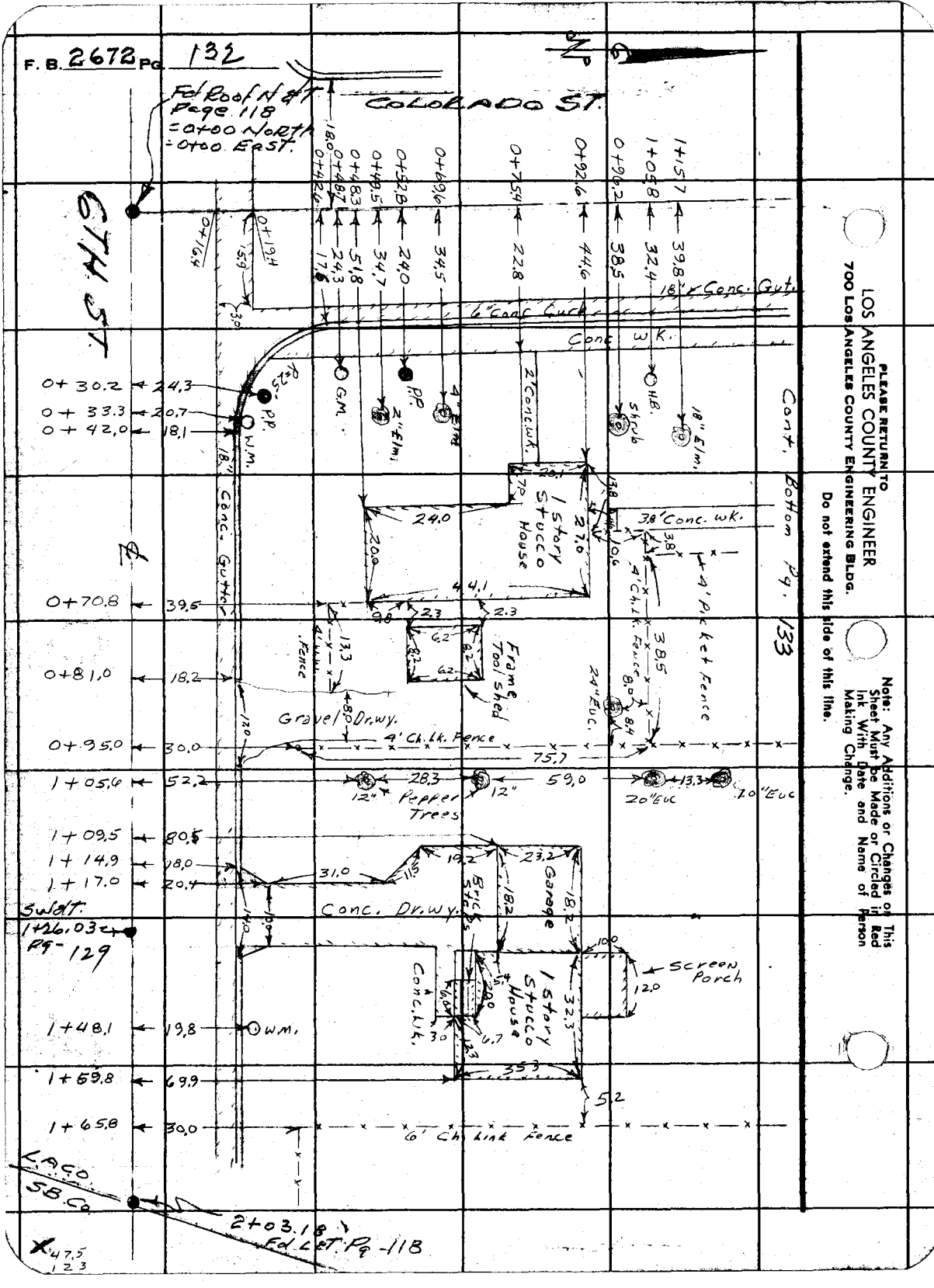
F. B. 2672 Pg. 132
Fd Roof N & T Page 118 = 0+00 North = 0+00 East.
COLORADO ST.
6TH ST.
18" Conc. Gut.
6" Conc. Curb
Conc. wk.
Cont. Bottom Pg. 133
1 Story Stucco House
3.8' Conc. wk.
4' Picket Fence
Frame Tool Shed
Gravel Dr.wy.
4' Ch. Lk. Fence
Pepper Trees
Conc. Dr.wy.
Garage
Screen Porch
Conc. Wk.
6' Ch. Link Fence
Conc. Gutter
Swdt. 1+26.03 Pg-129
L.A.C.O.
S.B.Co.
2+03.18 Fd Let Pg-118
PLEASE RETURN TO
LOS ANGELES COUNTY ENGINEER
700 LOS ANGELES COUNTY ENGINEERING BLDG.
Do not extend this side of this line.
Note: Any Additions or Changes on This Sheet Must be Made or Circled in Red Ink With Date and Name of Person Making Change.

Notes Ck'd by	Survey of PADUA AVE	F. B. 2678 PG. 133
Map No. B-2775	JN 007428 Tape Std °F	
Office Work R. H. BOYER	Surveyed by G. Porter	
Checked J. AJA	Notes C. ADAMS Date 3-2-61	
Date Dec 61	Indexed H. E. OTT	

Cont. Bot. Pg -134

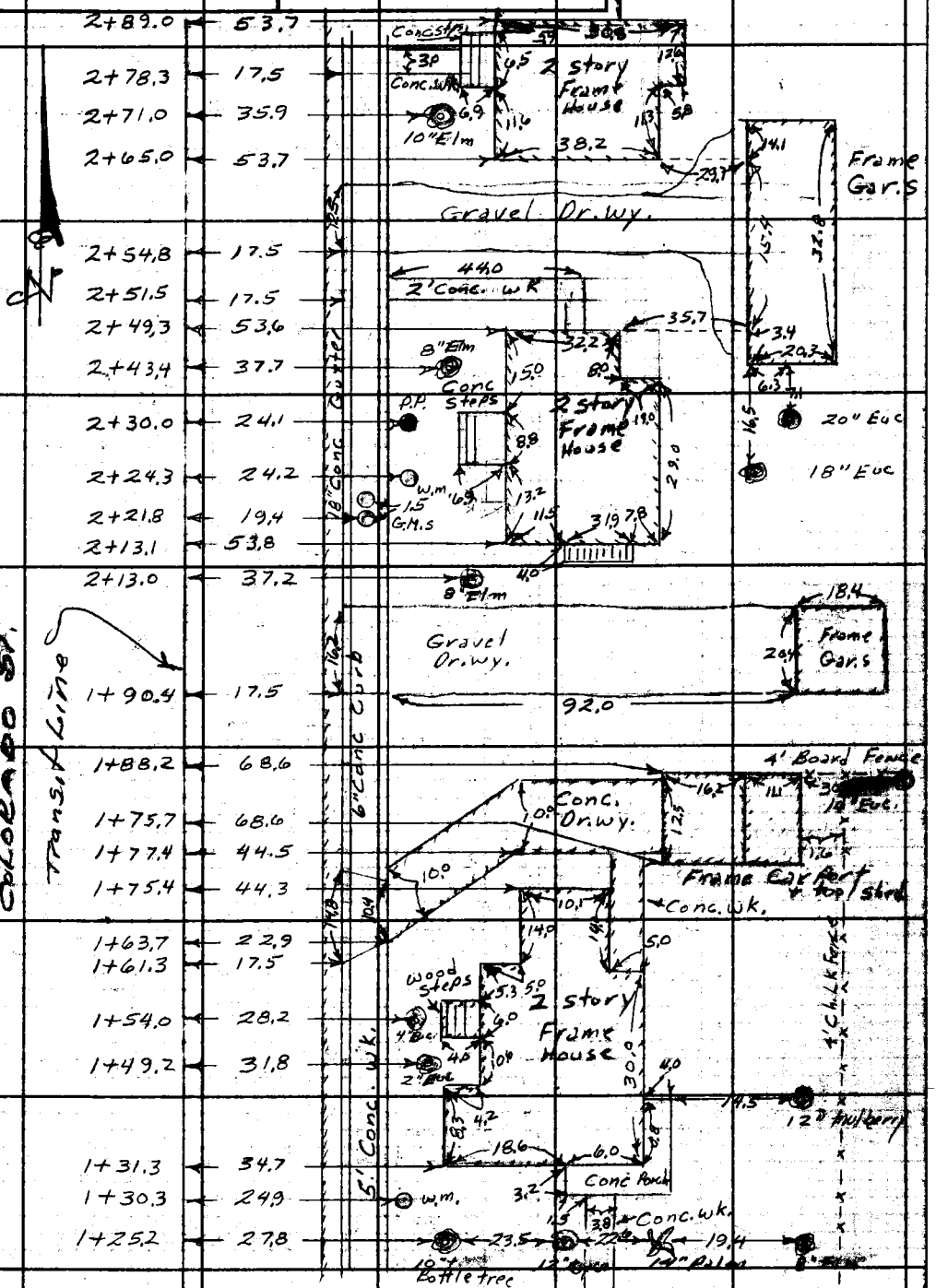

Cont. from Rt. Pg. 132.

X

Note: Any Additions or Changes on This Sheet Must be Made or Circled in Red Ink With Date and Name of Person Making Change.

PLEASE RETURN TO
LOS ANGELES COUNTY ENGINEER
700 LOS ANGELES COUNTY ENGINEERING BLDG.
Do not extend this side of this line.

76F3098 S&E 1247 11-60

F. B. 2672 Pg. 134

Cont. Bot. Pg. 135

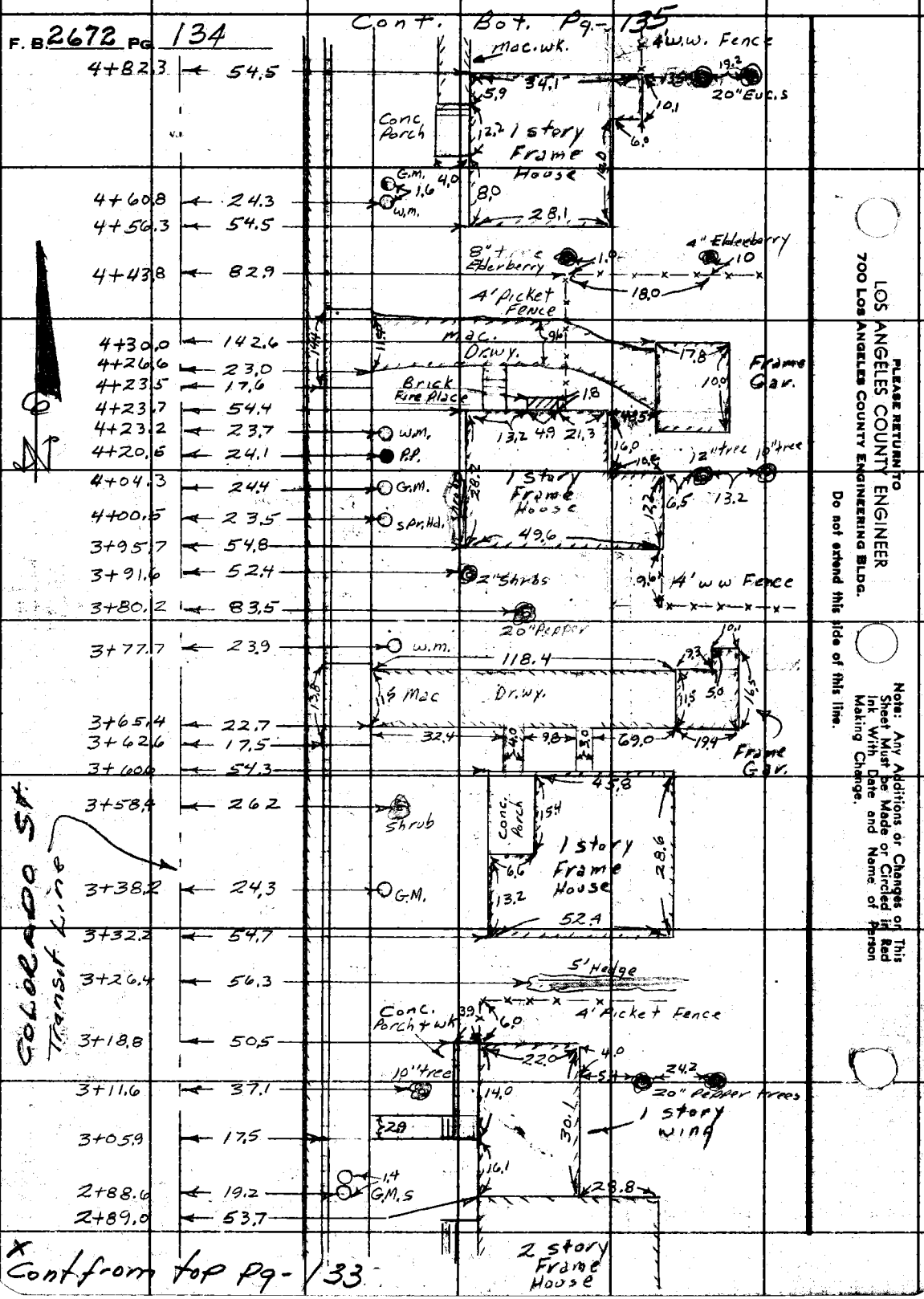

PLEASE RETURN TO
LOS ANGELES COUNTY ENGINEER
700 Los Angeles County Engineering Bldg.

Do not extend this side of this line.

Note: Any Additions or Changes on This Sheet Must be Made or Circled in Red Ink With Date and Name of Person Making Change.

Notes Ck'd by	Survey of PADUA AVE	F. B. 2672 PG. 135
Map No. B-2775	JN 0074.28 Tape 0189 Std 68 °F	
Office Work G. H. BOYER	Surveyed by G. PORTER	
Checked J. AJA	Notes E ADAMS Date 3-2-61	
Date Dec 61	Indexed H. E. OTI	

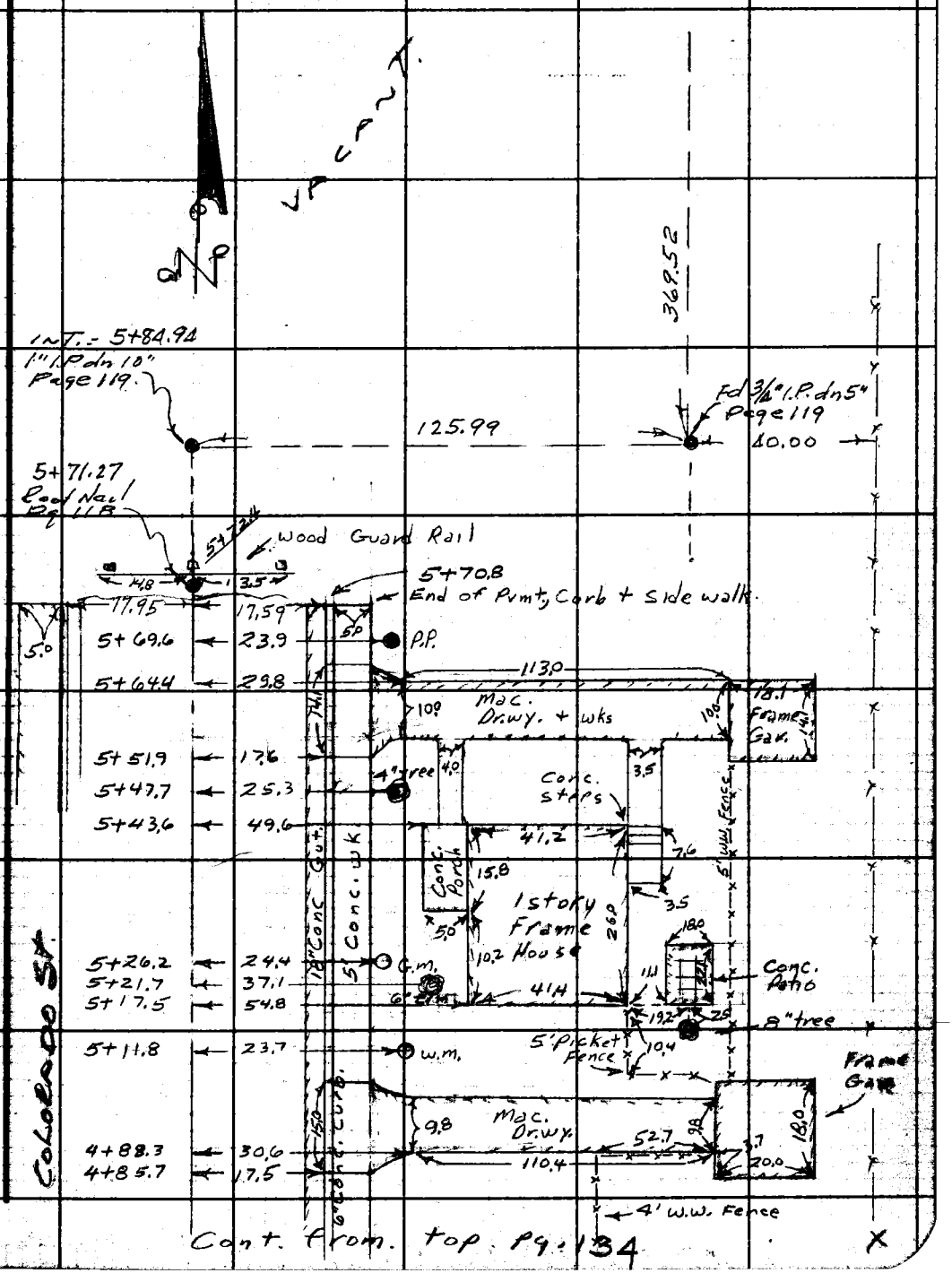

Cont. from top Pg. 134

Note: Any Additions or Changes on this Sheet Must be Made or Circled in Red Ink With Date and Name of Person Making Change.

PLEASE RETURN TO LOS ANGELES COUNTY ENGINEER 700 LOS ANGELES COUNTY ENGINEERING BLDG.

Do not extend this side of this line.

78F3098 SBE #247 11-58

PLEASE RETURN TO
LOS ANGELES COUNTY ENGINEER
700 LOS ANGELES COUNTY ENGINEERING BLDG.

Do not extend this side of this line.

Note: Any Additions or Changes on This Sheet Must be Made or Circled in Red Ink With Date and Name of Person Making Change.

F.B. 2672 PG 136

Notes Ck'd by	Survey of PADUA AVE
Map No. B-2775	JN 0074.28 Tape Std °F
Office Work G. H. BOYER	Surveyed by G. PORTER
Checked J. AJA	Notes C ADAMS Date 8-8-61
Date Dec 61	Indexed AUG 2 4 '61 H. E. OTT

F. B. 2672 PG. 137

LOCATION IMPROVEMENTS
PADUA AVE
FROM INT. BASE LINE RD.
South 3700' ON PADUA AVE

PROPOSED 80 R/W

Note: Any Additions or Changes on This Sheet Must be Made or Circled in Red Ink With Date and Name of Person Making Change.

Do not extend notes this side of this line.

RETURN TO
LOS ANGELES COUNTY ENGINEER
900 LOS ANGELES COUNTY ENGINEERING BLDG.

76F3098 CE #247—3-57

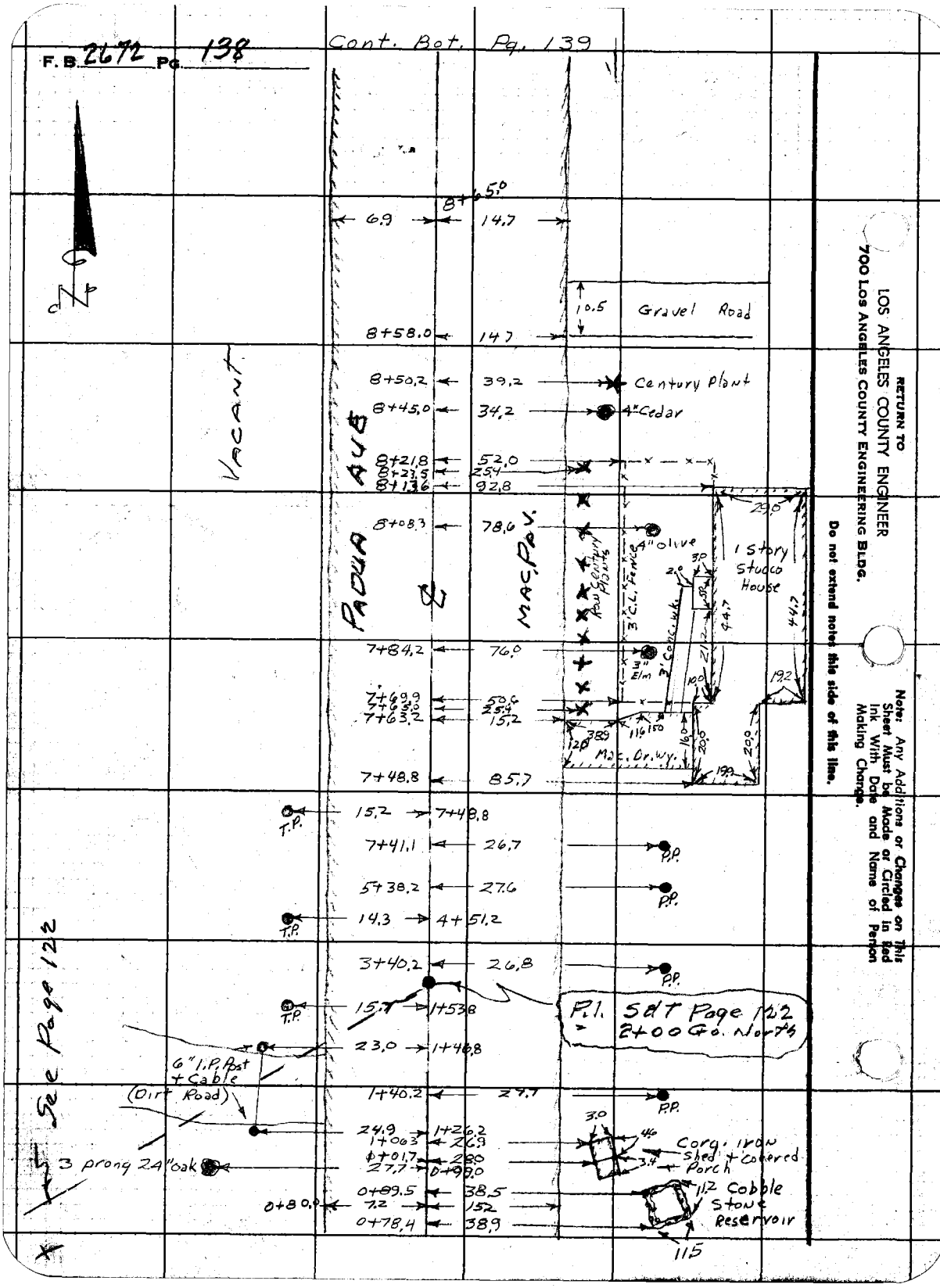
F.B. 2672 Pg. 138
Cont. Bot. Pg. 139
RETURN TO
LOS ANGELES COUNTY ENGINEER
700 LOS ANGELES COUNTY ENGINEERING BLDG.
Do not extend notes this side of this line.
Note: Any Additions or Changes on This Sheet Must be Made or Circled in Red Ink With Date and Name of Person Making Change.
8+65.0
6.9
14.7
10.5
Gravel Road
8+58.0
14.7
8+50.2
39.2
Century Plant
8+45.0
34.2
4" Cedar
8+21.8
52.0
8+23.5
25.4
8+13.6
92.8
8+08.3
78.6
4" olive
Row Century Plants
3' C.L. Fence
3' Conc. wk.
1 Story Stucco House
29.0
44.7
7+84.2
76.0
3" Elm
7+69.9
50.6
7+65.0
25.4
7+63.2
15.2
38.9
116
150
120
Mac. Dr. Wy.
16.0
20.0
19.2
7+48.8
85.7
T.P.
15.2
7+48.8
7+41.1
26.7
P.P.
5+38.2
27.6
14.3
4+51.2
3+40.2
26.8
15.7
1+53.8
P.I. S&T Page 122
2+00 Go. North
23.0
1+46.8
6" I.P. Post + Cable
(Dirt Road)
1+40.2
27.7
24.9
1+26.2
1+06.3
26.9
1+01.7
28.0
27.7
0+99.0
3 prong 24" oak
0+89.5
38.5
0+80.0
7.2
15.2
0+78.4
38.9
3.0
4.6
3.4
Corg. iron Shed + Covered Porch
11.2
Cobble Stone Reservoir
115
VACANT
PADUA AVE
MAC. PAV.
See Page 122

Notes Ck'd by: J. AJA	Survey of: PADUA AVE	F. B. 2672 Pg. 139
Map No. B-2775	JN 0074.28 Tape Std °F	
Office Work	Surveyed by: G. Portoe	
Checked: G. H. BOYER	Notes: C. Adams Date: 8-4-61	
Date: Dec 1961	Indexed: H. E. OTT	

Cont. Bot. Pg. 140

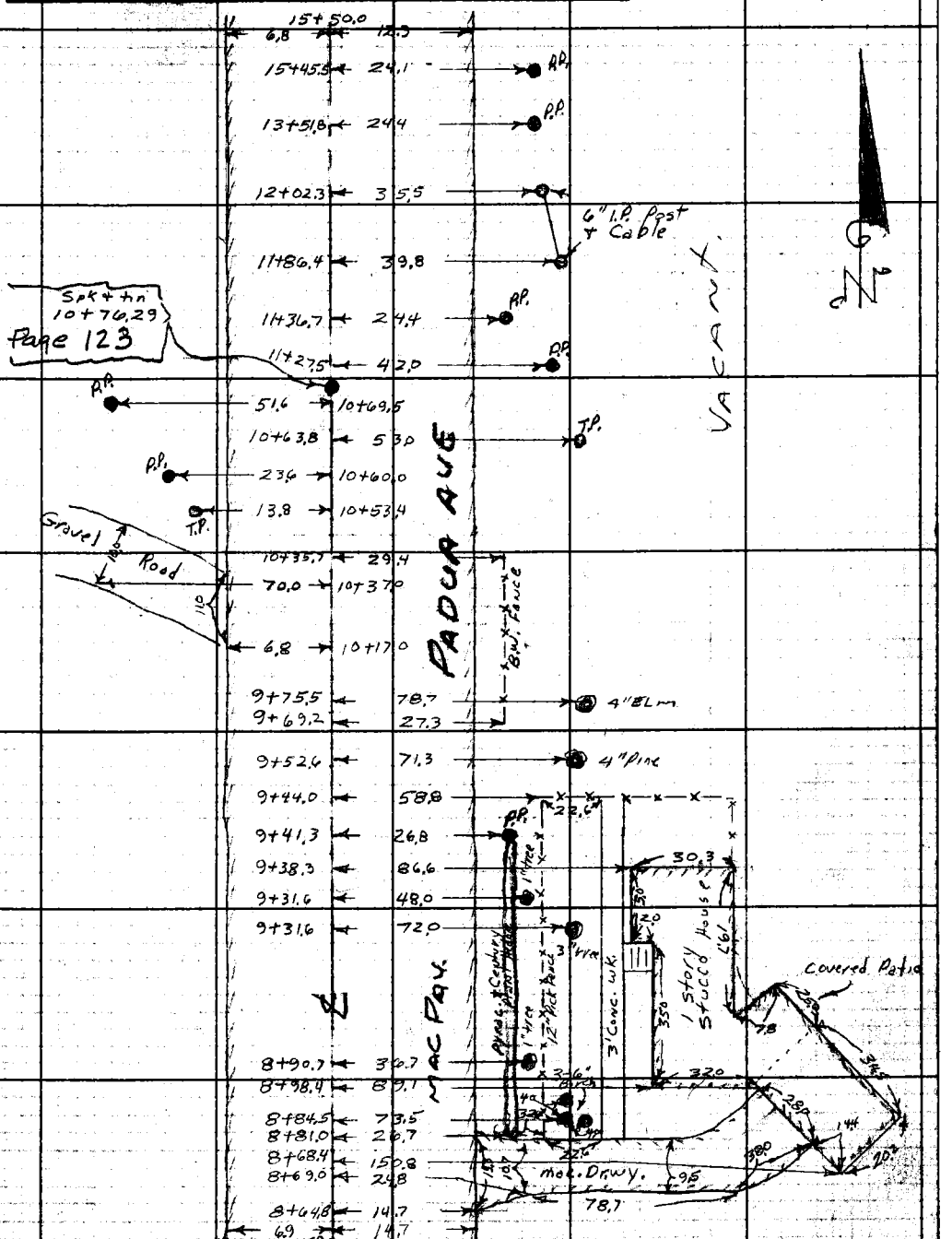

Cont from top Pg 138

Note: Any Additions or Changes on This Sheet Must be Made or Circled in Red Ink With Date and Name of Person Making Change.

Do not extend notes this side of this line.

RETURN TO
LOS ANGELES COUNTY ENGINEER
700 LOS ANGELES COUNTY ENGINEERING BLDG.

76F3095 CE #247—3-57

F. B. 2672 Pg. 140

Cont. Bot. Pg. 141

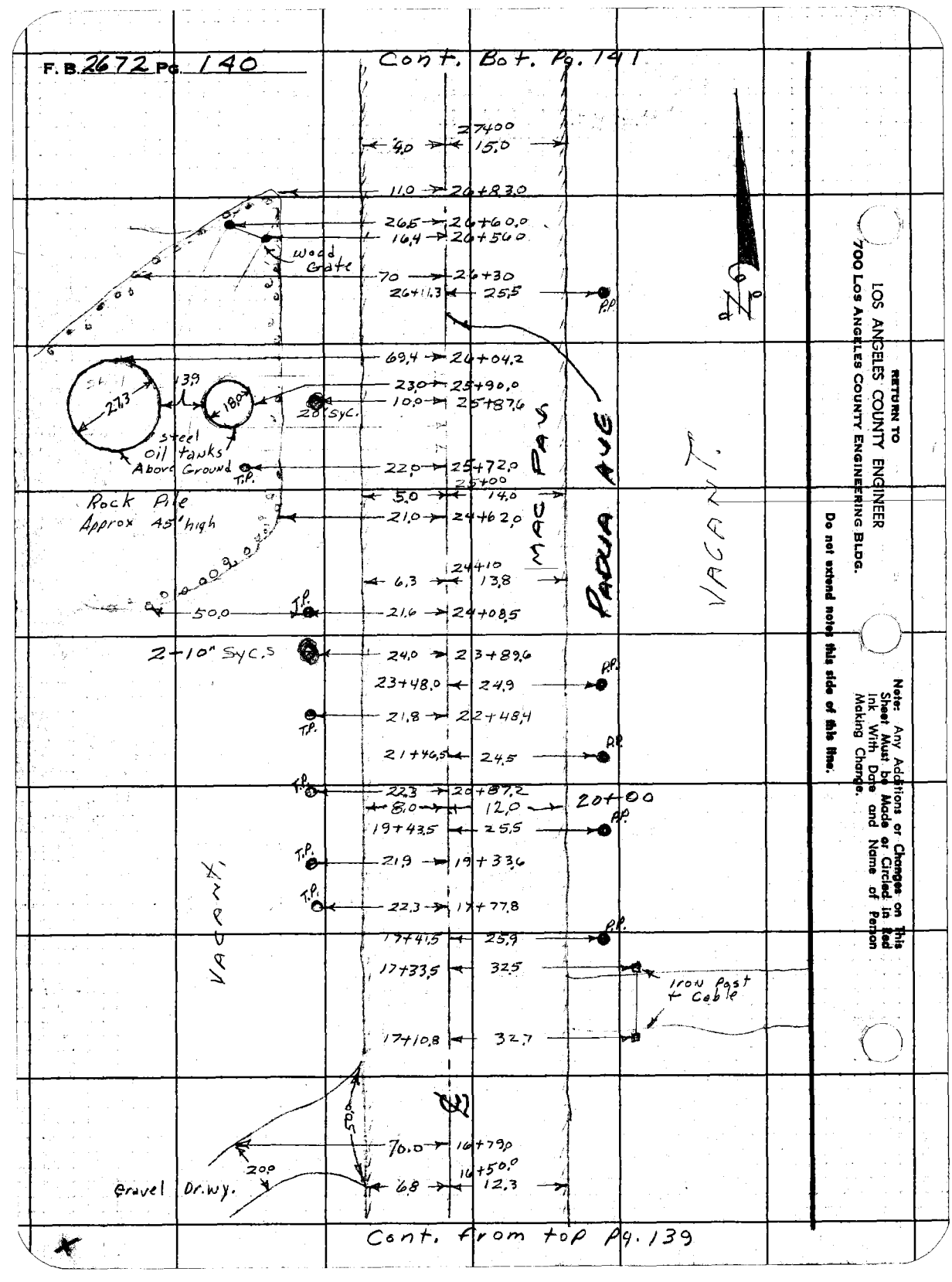

Cont. from top Pg. 139

RETURN TO
LOS ANGELES COUNTY ENGINEER
700 Los Angeles County Engineering Bldg.

Do not extend notes this side of this line.

Note: Any Additions or Changes on This Sheet Must be Made or Circled in Red Ink With Date and Name of Person Making Change.

Notes Ck'd by J. AJA	Survey of PADUA AVE	F. B 2672 PG. 141
Map No. B-2775	JN 0074.28 Tape Std °F	
Office Work G. H. BOYER	Surveyed by G. PORTER	
Checked	Notes C. Adams Date 8-4-61	Cont. Bot. Pg. 142
Date Dec 1961	Indexed H. E. OTT	

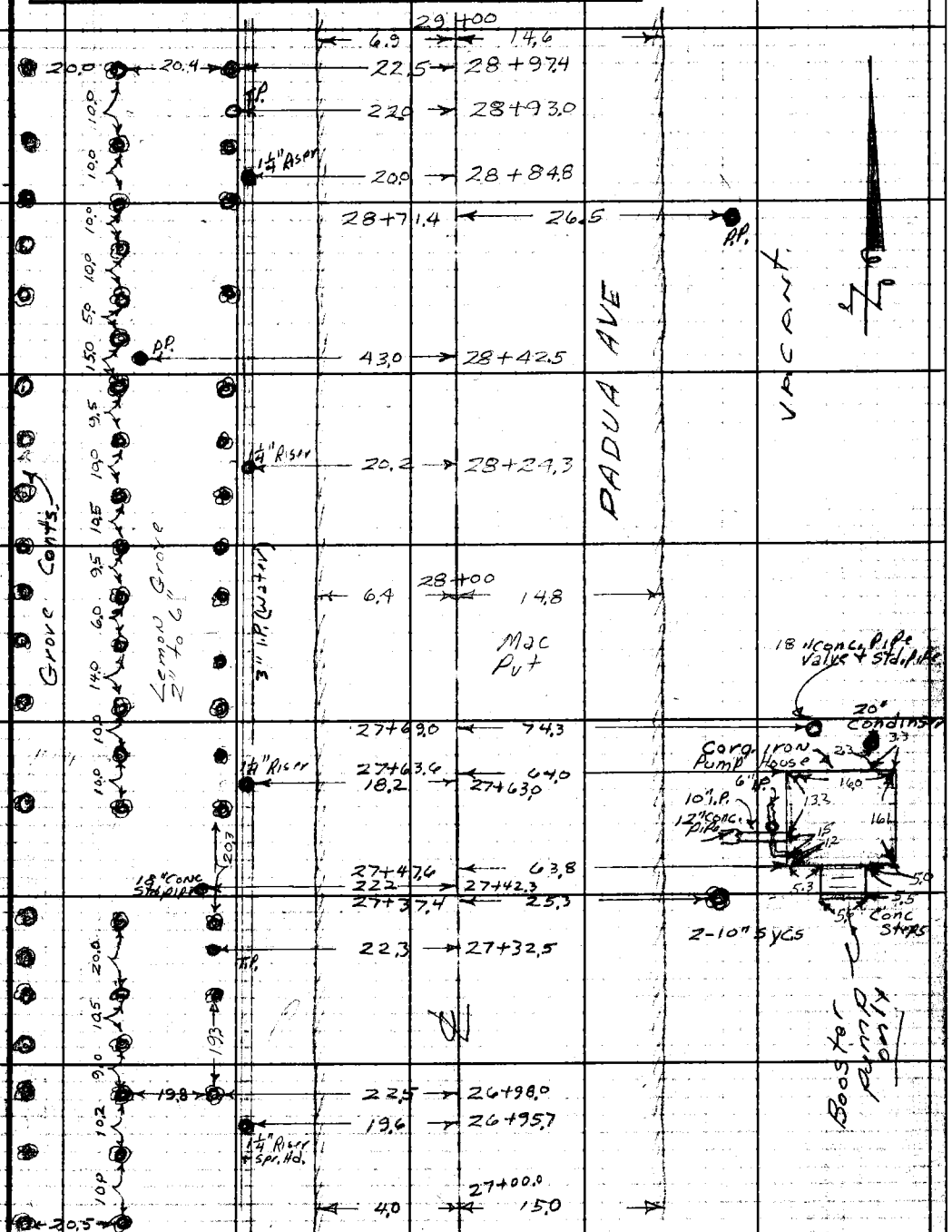

Cont. from top Pg. 140

Note: Any Additions or Changes on This Sheet Must be Made or Circled in Red Ink With Date and Name of Person Making Change.

Do not extend notes this side of this line.

RETURN TO
LOS ANGELES COUNTY ENGINEER
700 LOS ANGELES COUNTY ENGINEERING BLDG.

76F3098 CE #247—3-57

Cont. Bot. Pg. 143

F. B. 2672 Pg. 142

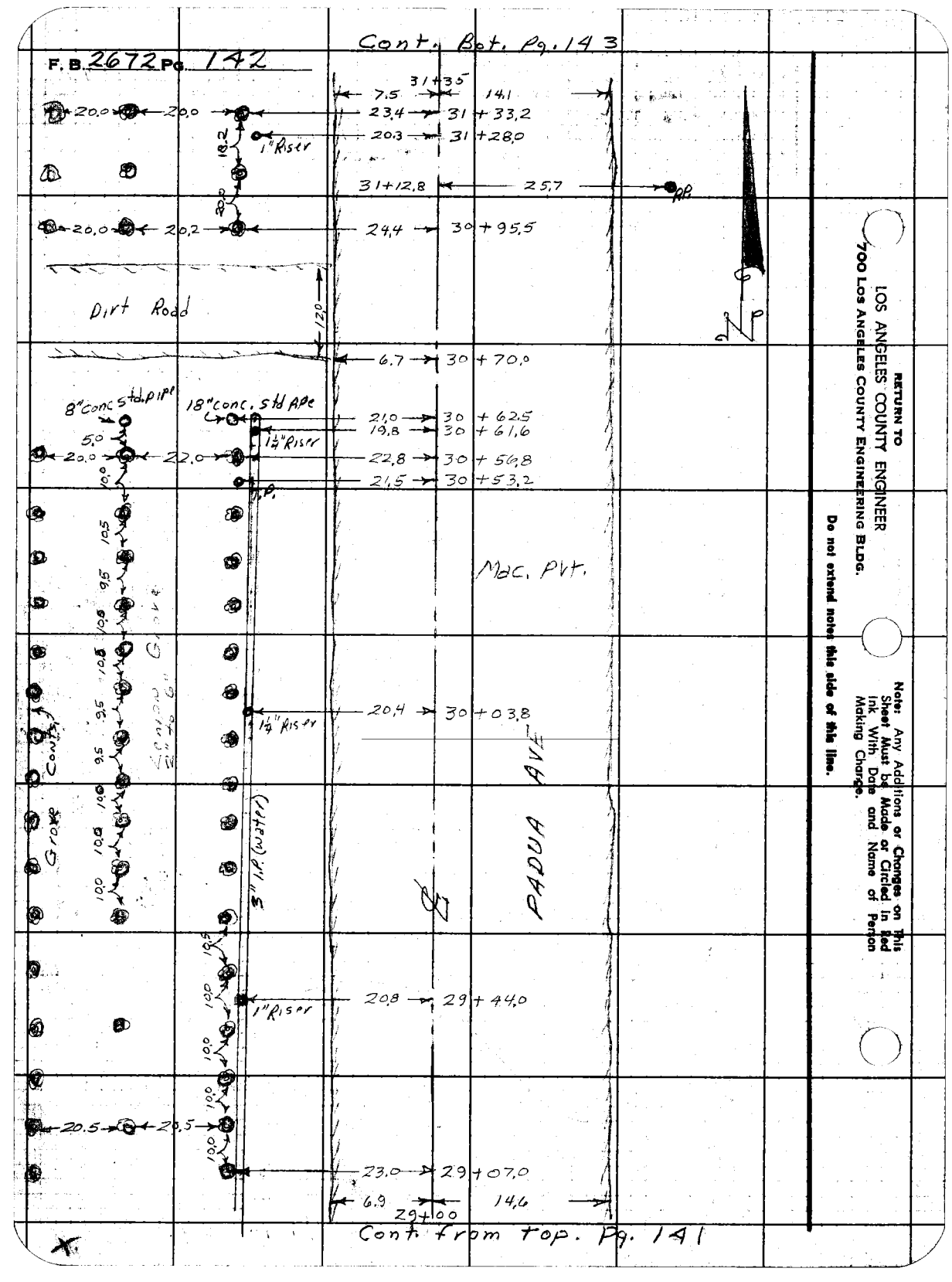

Cont. from top. Pg. 141

RETURN TO
LOS ANGELES COUNTY ENGINEER
700 LOS ANGELES COUNTY ENGINEERING BLDG.

Note: Any Additions or Changes on This Sheet Must be Made or Circled in Red Ink With Date and Name of Person Making Change.

Do not extend notes this side of this line.

Notes Ck'd by AJA	Survey of PADUA AVE
Map No. B-2775	JN 0074.28 Tape Std °F
Office Work R. H. BOYER	Surveyed by G. PORTER
Checked	Notes Adams Date 8-4-61
Date Dec 1961	Indexed H. E. OTT

F. B 2672 PG. 143

Cont. Bot. Pg. 144

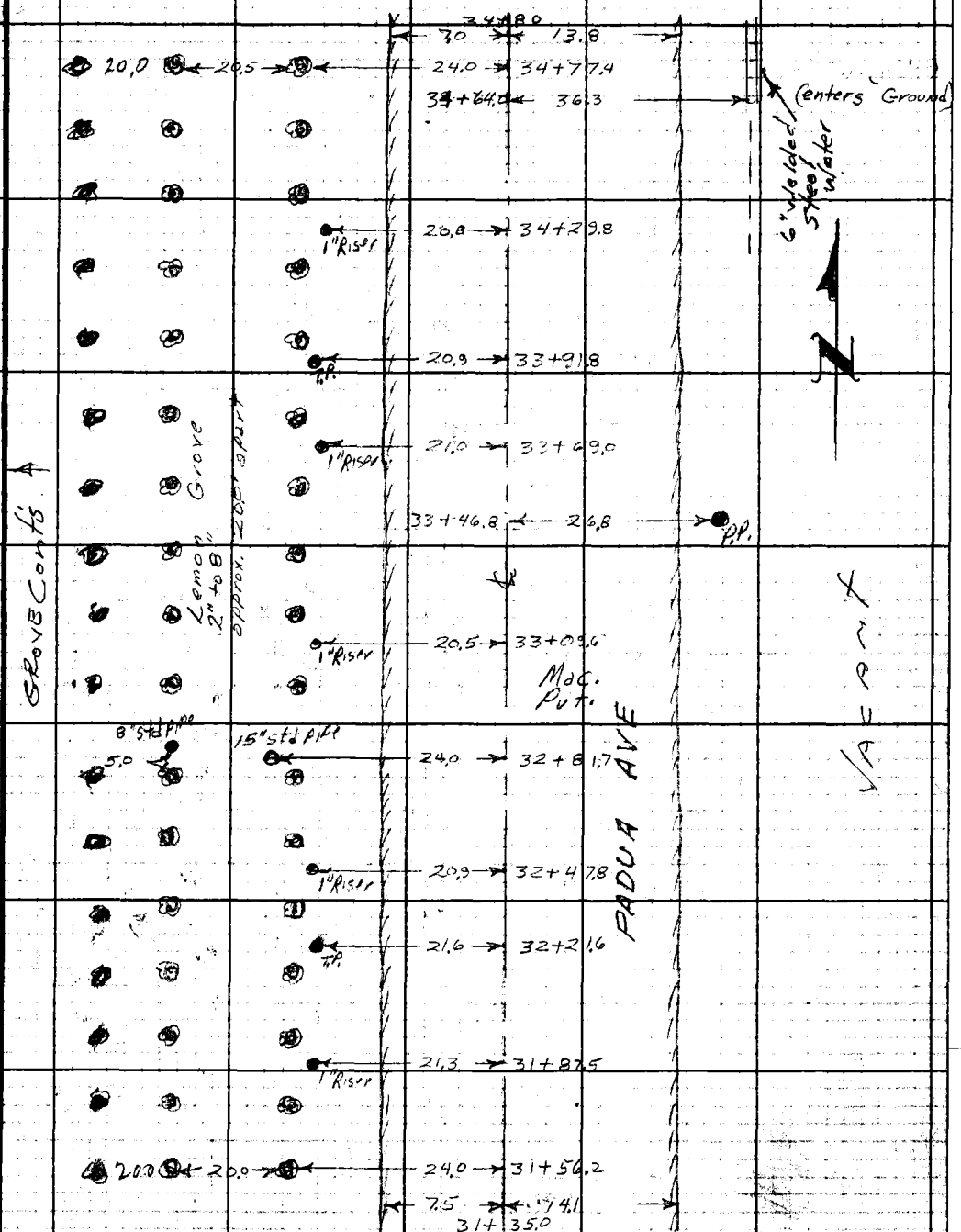

Cont. from top Pg. 142

Note: Any Additions or Changes on This Sheet Must be Made or Circled in Red Ink With Date and Name of Person Making Change.

Do not extend notes this side of this line.

RETURN TO
LOS ANGELES COUNTY ENGINEER
700 LOS ANGELES COUNTY ENGINEERING BLDG.

76F3098 CE #247—3-57

END -

F. B. 2672 PG. 144

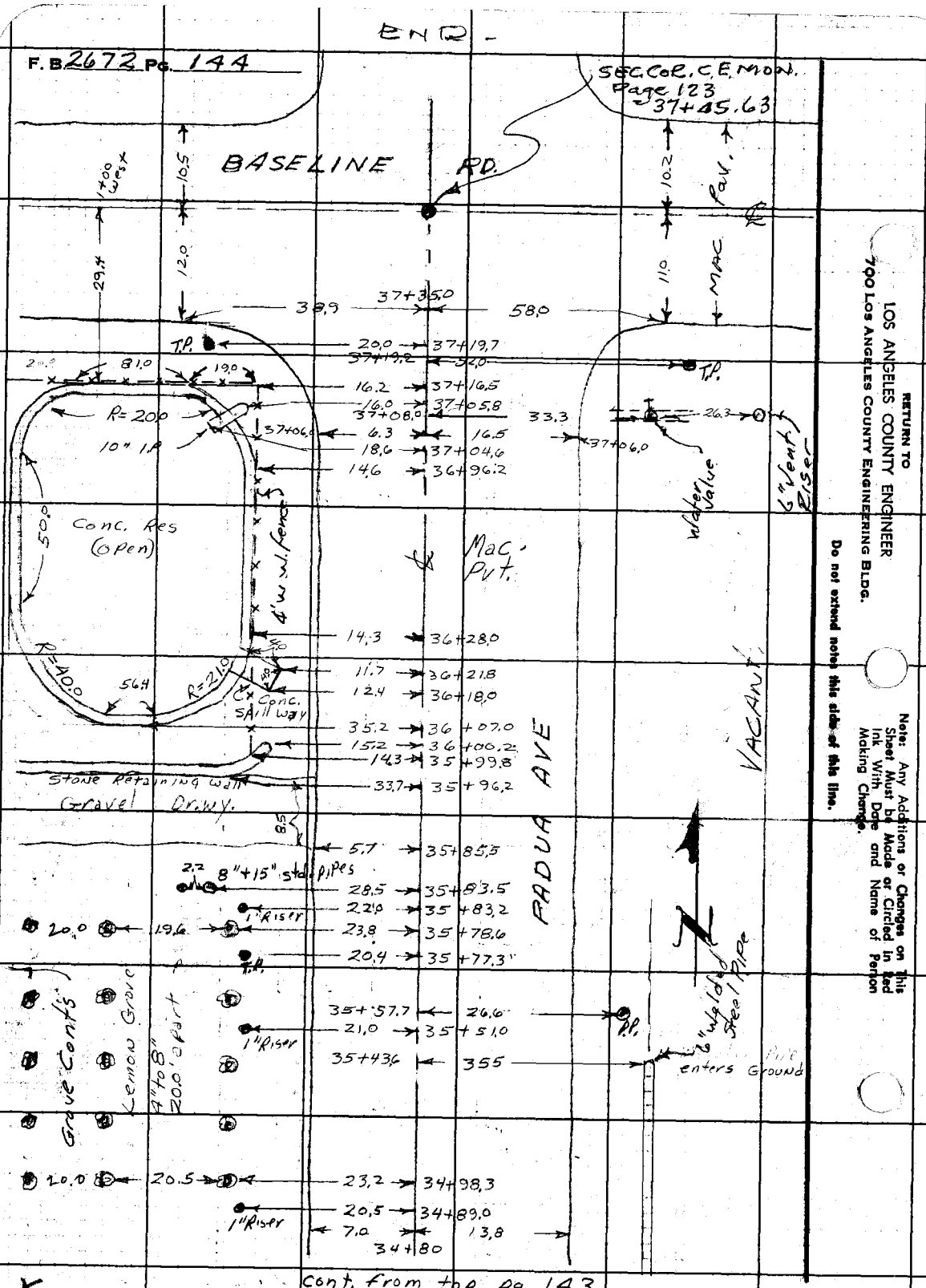

X

Cont. from top Pg 143

RETURN TO
LOS ANGELES COUNTY ENGINEER
700 LOS ANGELES COUNTY ENGINEERING BLDG.

Do not extend notes this side of this line.

Note: Any Additions or Changes on This Sheet Must be Made or Circled in Red Ink With Date and Name of Person Making Change.

Notes Ck'd by	Survey of Social Serv. Parking Lot
Map No.	JN 0052.12 Tape 0196 Std 68°F
Office Work	Surveyed by J. Bazen
Checked	Notes E.S. Date 8-67
Date	Indexed C. J. GALLI SEP 12 '67

F.B. 2672 Pg. 151

WATTS AREA

PUBLIC SOCIAL SERVICE

PARKING LOT

J.N. - 0052.12

BOUNDRY SURVEY

B.I.S. # 5214

AUG. 1967

J. BAZEN

E. SHOEMAKER

L. BANKSON

V. LIEBER

R. RODRIGUEZ

Note: Any Additions or Changes on this Sheet Must be Made or Circled in Red Ink With Date and Name of Person Making Change

Do not extend this side of this line.

PLEASE RETURN TO
LOS ANGELES COUNTY ENGINEER
403 LOS ANGELES COUNTY ENGINEERING BLDG.

76P3098 CE #310 5-66

F.B. 2692 Pg. 152

INDEX

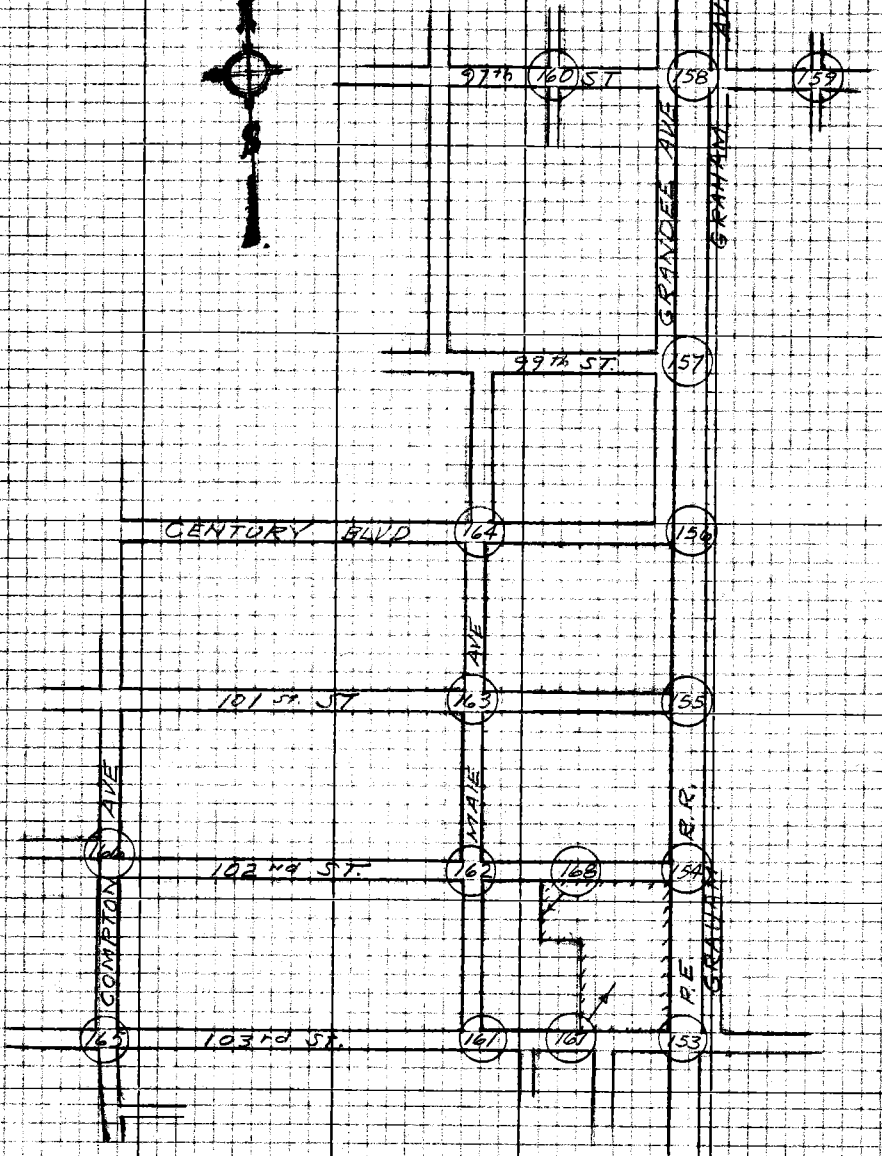

PLEASE RETURN TO
LOS ANGELES COUNTY ENGINEER
403 LOS ANGELES COUNTY ENGINEERING BLDG.

Do not extend this area of this Title.

Note: Any Additions or Changes on this Sheet Must be Made or Circled in Red Ink With Date and Name of Person Making Change

W.S. 26, D-1

Notes Ck'd by M. ASHLEY	Survey of Social Service Parking Lot	F.B. 2672 Pg. 153	
Map No. B 3076	IN 005212 Tape 0196 Std 68 °F		
Office Work M. Hamasu	Surveyed by J. Bazer		
Checked M. ASHLEY	Notes E.S. Date 8-67		
Date DEC 14 '67	Indexed C. J. GALLI SEP 12 '67		

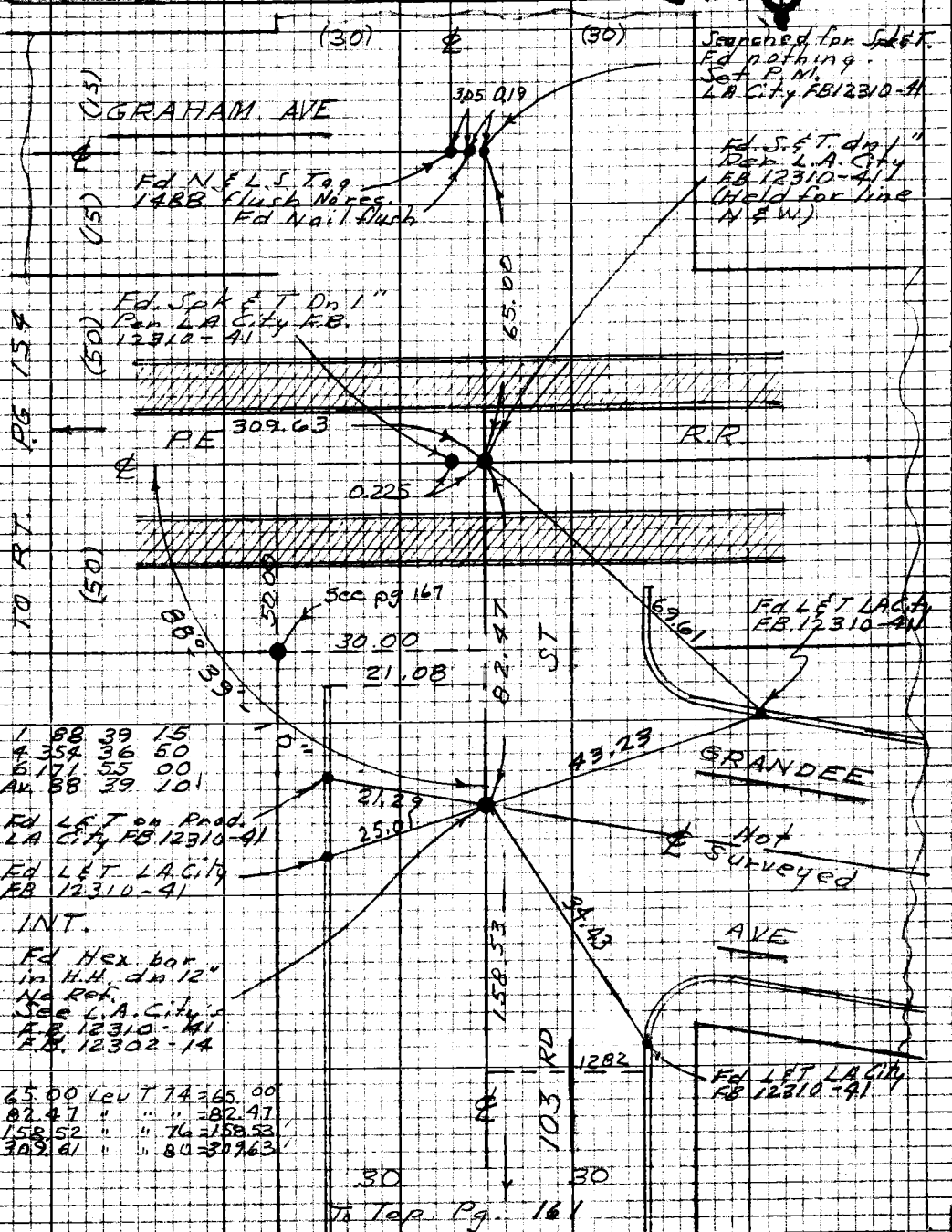

1 88 39 15
4 354 36 50
6 171 55 00
Av. 88 39 10

65.00 Lev T 74 = 65.00
82.47 " " " = 82.47
158.52 " " 76 = 158.53
309.61 " " 80 = 309.63

Note: Any Additions or Changes on this Sheet Must be Made or Circled in Red Ink With Date and Name of Person Making Change

PLEASE RETURN TO
LOS ANGELES COUNTY ENGINEER
403 LOS ANGELES COUNTY ENGINEERING BLDG.

Do not extend this side of this line.

76P3098 CE #310 8-66

F.B. 2672 Pg. 154

305.26 Lev T 84° = 305.29
316.27 Lev T = 80° = 316.29

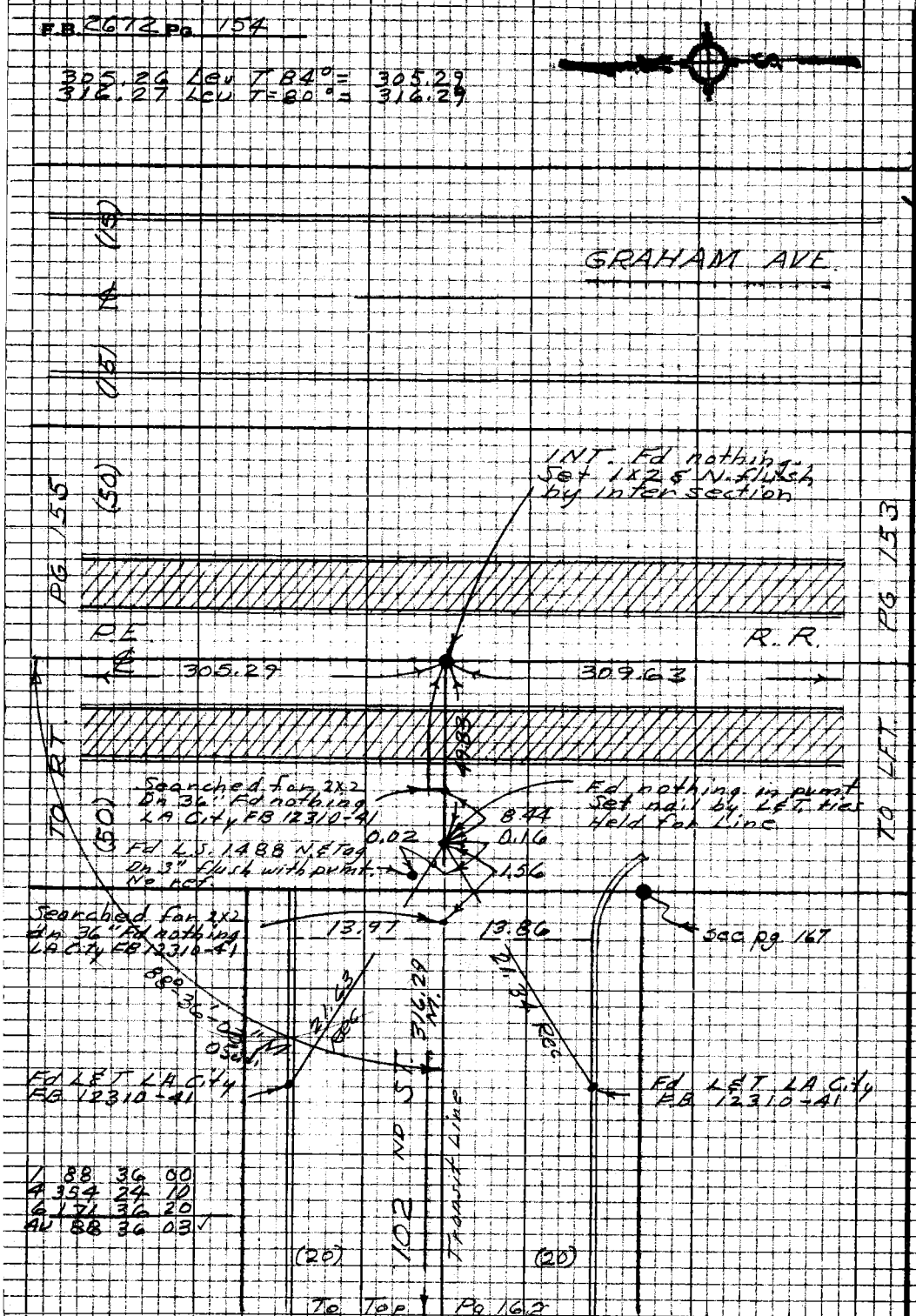

1	88	36	00
4	354	24	10
6	171	36	20
AV	88	36	03 ✓

PLEASE RETURN TO
LOS ANGELES COUNTY ENGINEER
403 LOS ANGELES COUNTY ENGINEERING BLDG.

Note: Any Additions or Changes on this Sheet Must be Made or Circled in Red Ink With Date and Name of Person Making Change

Do not extend this side of this line.

Notes Ck'd by M. ASHLEY	Survey of Social Service Parking Lot	F.B. 2672	Pg. 155
Map No. B3076	IN 0052.12 Tape 0196 Std 68 °F		
Office Work M Homasu	Surveyed by J. Bazen		
Checked M. ASHLEY	Notes E.S. Date 8-67		
Date DEC 14 '67	Indexed C. J. GALLI		

W.S. 26, D-1

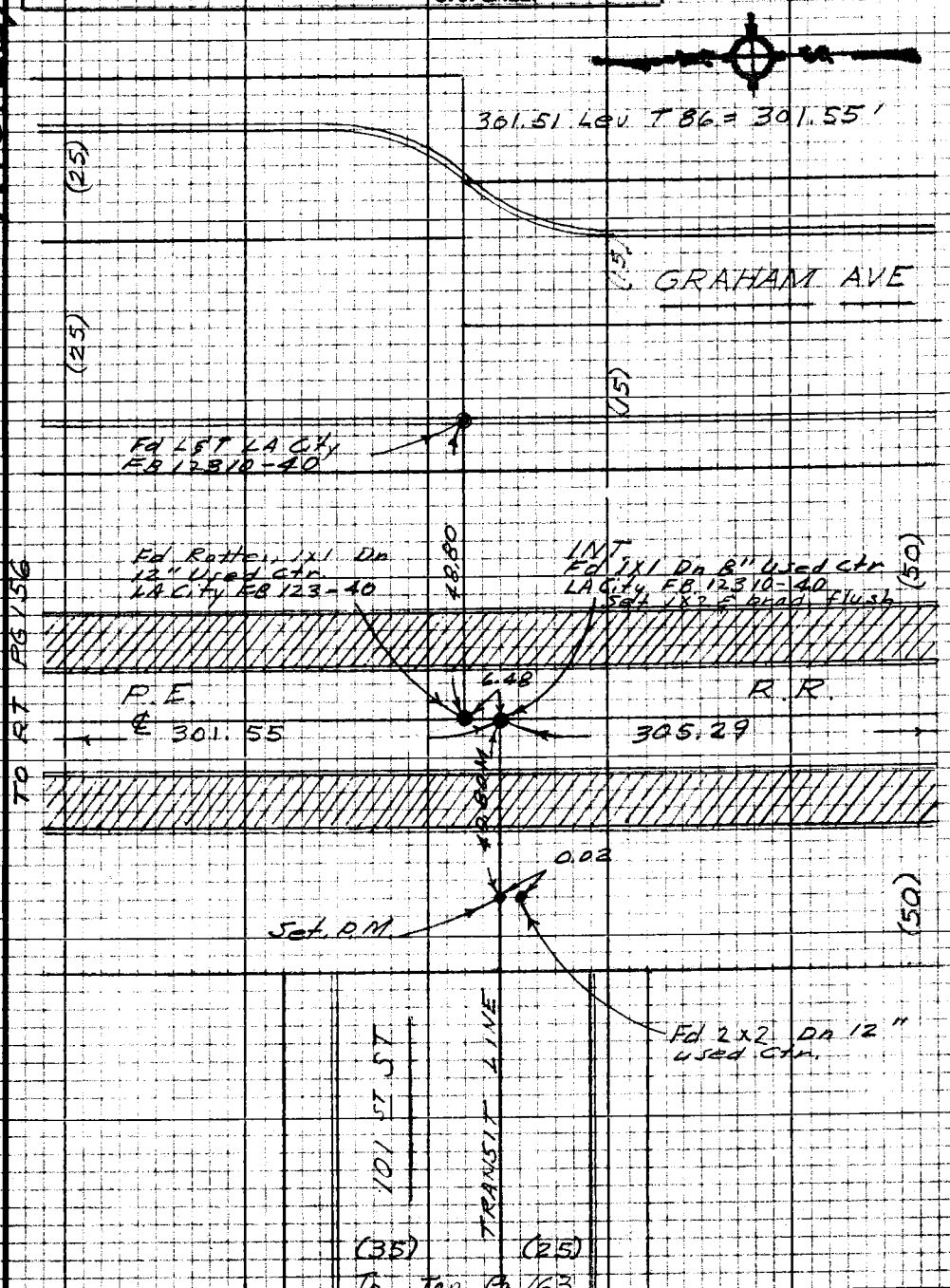

Note: Any Additions or Changes on this Sheet Must be Made or Circled in Red Ink With Date and Name of Person Making Change

Do not extend this side of this line.

PLEASE RETURN TO
LOS ANGELES COUNTY ENGINEER
403 LOS ANGELES COUNTY ENGINEERING BLDG.

76P3095 CE #310 8-66

F.B. 2672 Pg. 156

70.02 Lev @ T 98 = 70.03
338.26 Lev @ T 84 = 338.30

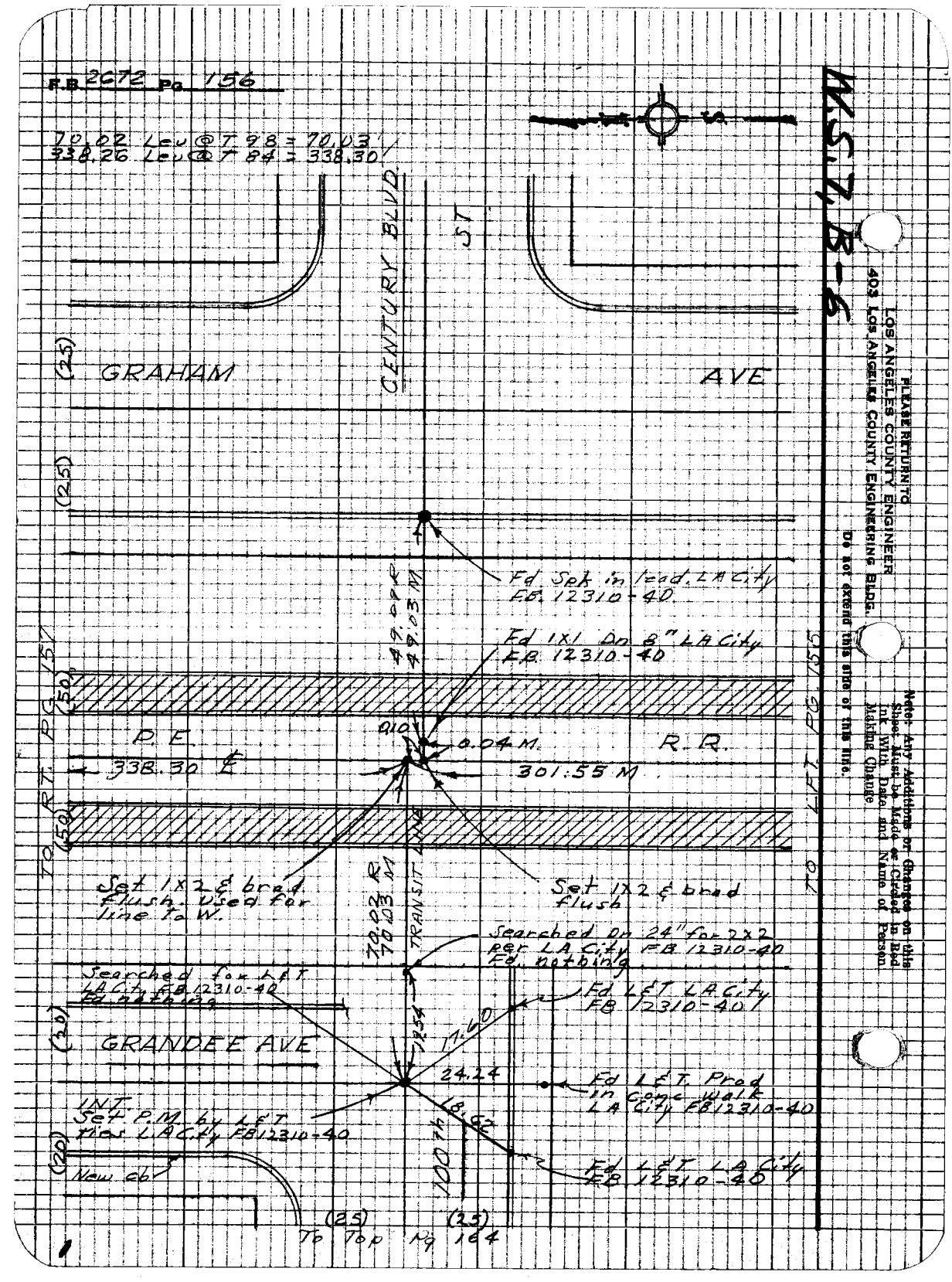

W.S.T. 7-B-6

PLEASE RETURN TO
LOS ANGELES COUNTY ENGINEER
403 LOS ANGELES COUNTY ENGINEERING BLDG.

DO NOT extend this area of this line.

Notice Any Additions or Changes on this Sheet Must be Made or Circled in Red Ink With Date and Name of Person Making Change

Notes Ck'd by M. ASHLEY	Survey of Social Service Parking Lot	F.B. 2672	Pg. 157
Map No. B 3076	JN 005212 Tape 0196 Std 68°F		
Office Work M Hamasu	Surveyed by J. Bazen		
Checked M. ASHLEY	Notes E.S. Date 8-67		
Date DEC 14 '67	Indexed C. J. GALLI		

W.S. 7, B-6

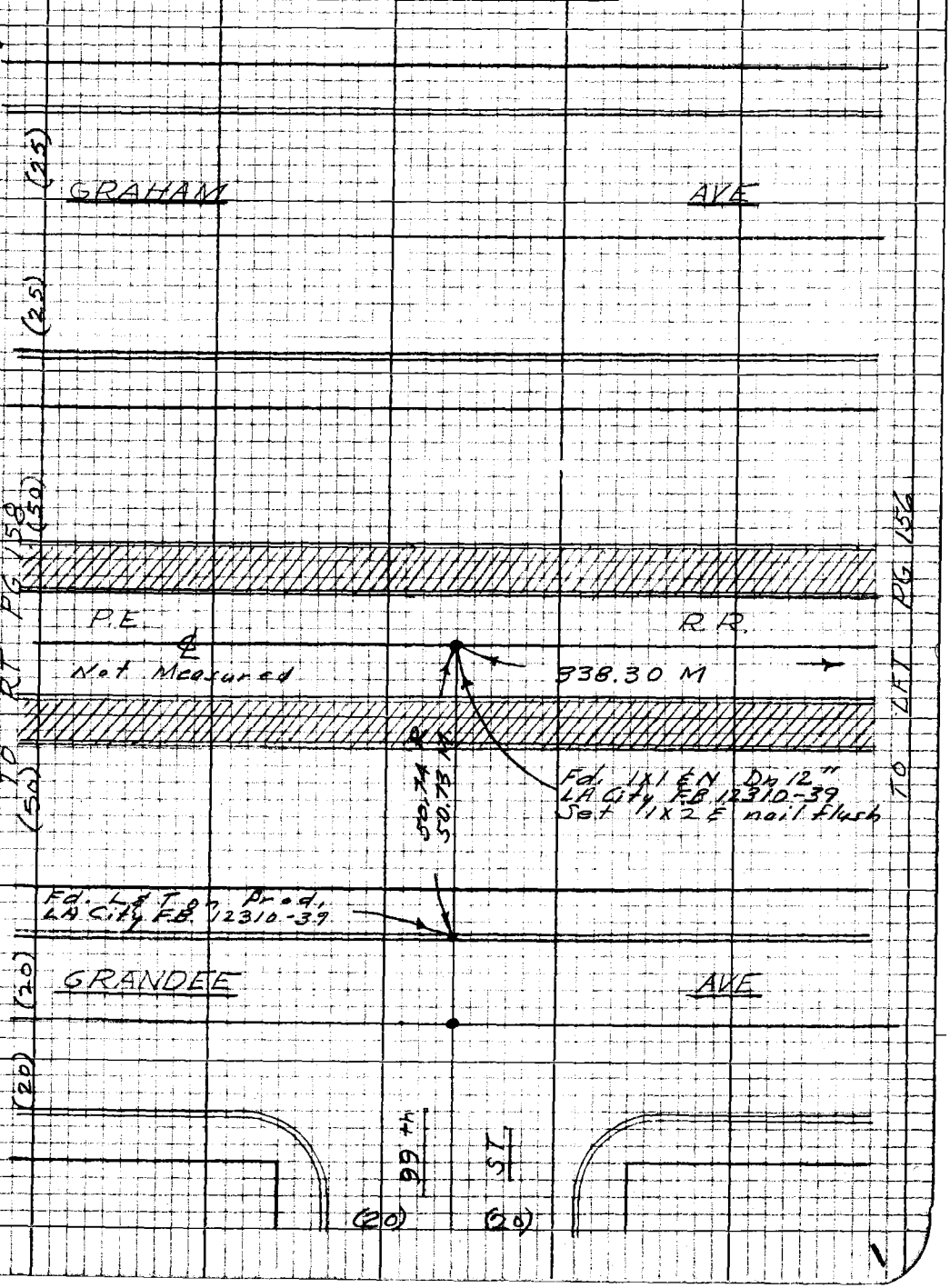

Note: Any Additions or Changes on this Sheet Must be Made or Circled in Red Ink With Date and Name of Person Making Change

Do not extend this side of this line.

PLEASE RETURN TO
LOS ANGELES COUNTY ENGINEER
403 LOS ANGELES COUNTY ENGINEERING BLDG.

76P3098 CK #310 8-66

F.B. 2672 Pg. 158 To Bot. Pg 159

74.98 Lau T 72°-74.98
69.98 Lau T 72°-69.98

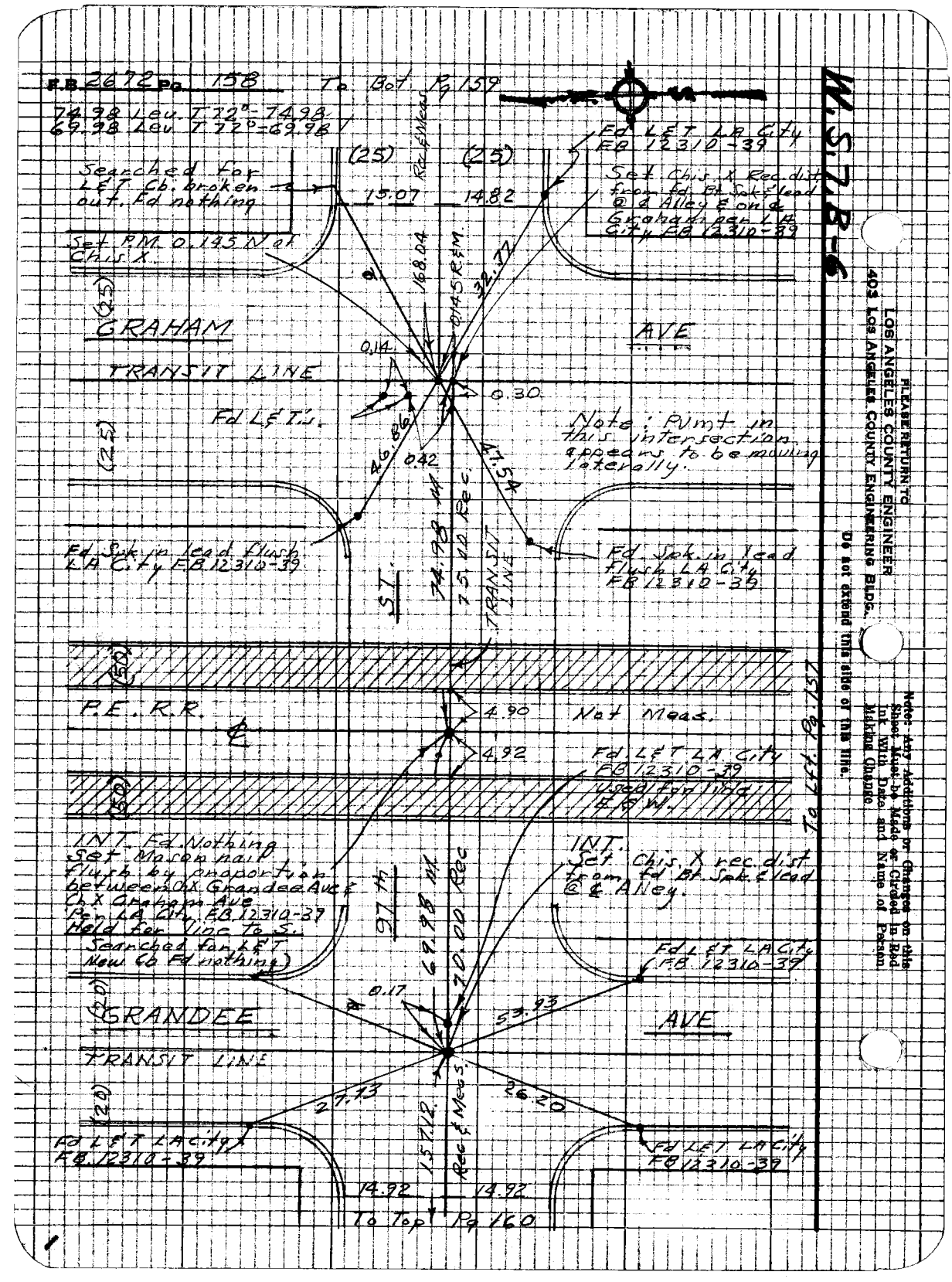

Please Return To
Los Angeles County Engineer
403 Los Angeles County Engineering Bldg.

Do not extend this side of this line.

Notice: Any Additions or Changes on this Sheet Must be Made or Circled in Red Ink With Date and Name of Person Making Change

Notes Ck'd by M. ASHLEY	Survey of Social Service Parking Lot	F. B. 2672 Pg. 159
Map No. B 3076	JN 0052.12 Tape 0196 Std 68 °F	
Office Work M Hamasu	Surveyed by J. Bazen	
Checked M. ASHLEY	Notes E. S. Date 8-67	
Date DEC 14 '67	Indexed O. J. GALLI	

168.04 Lev T 70° = 168.04

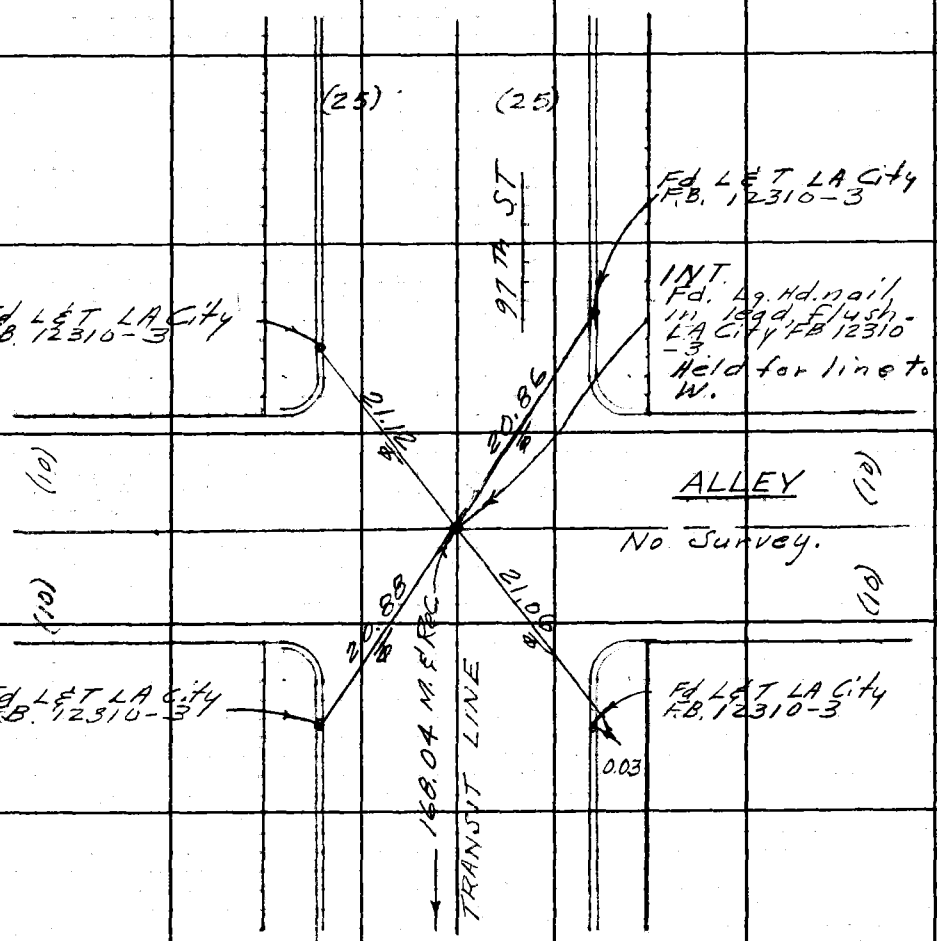

To Top Pg 158

Note: Any Additions or Changes on this Sheet Must be Made or Circled in Red Ink With Date and Name of Person Making Change.

PLEASE RETURN TO
LOS ANGELES COUNTY ENGINEER
403 Los Angeles County Engineering Bldg.
Do not extend this side of this line.

26F309S CE#310 1-65

X

F. B. 2672 Pg. 160

157.12 Equ. T 70° = 157.12

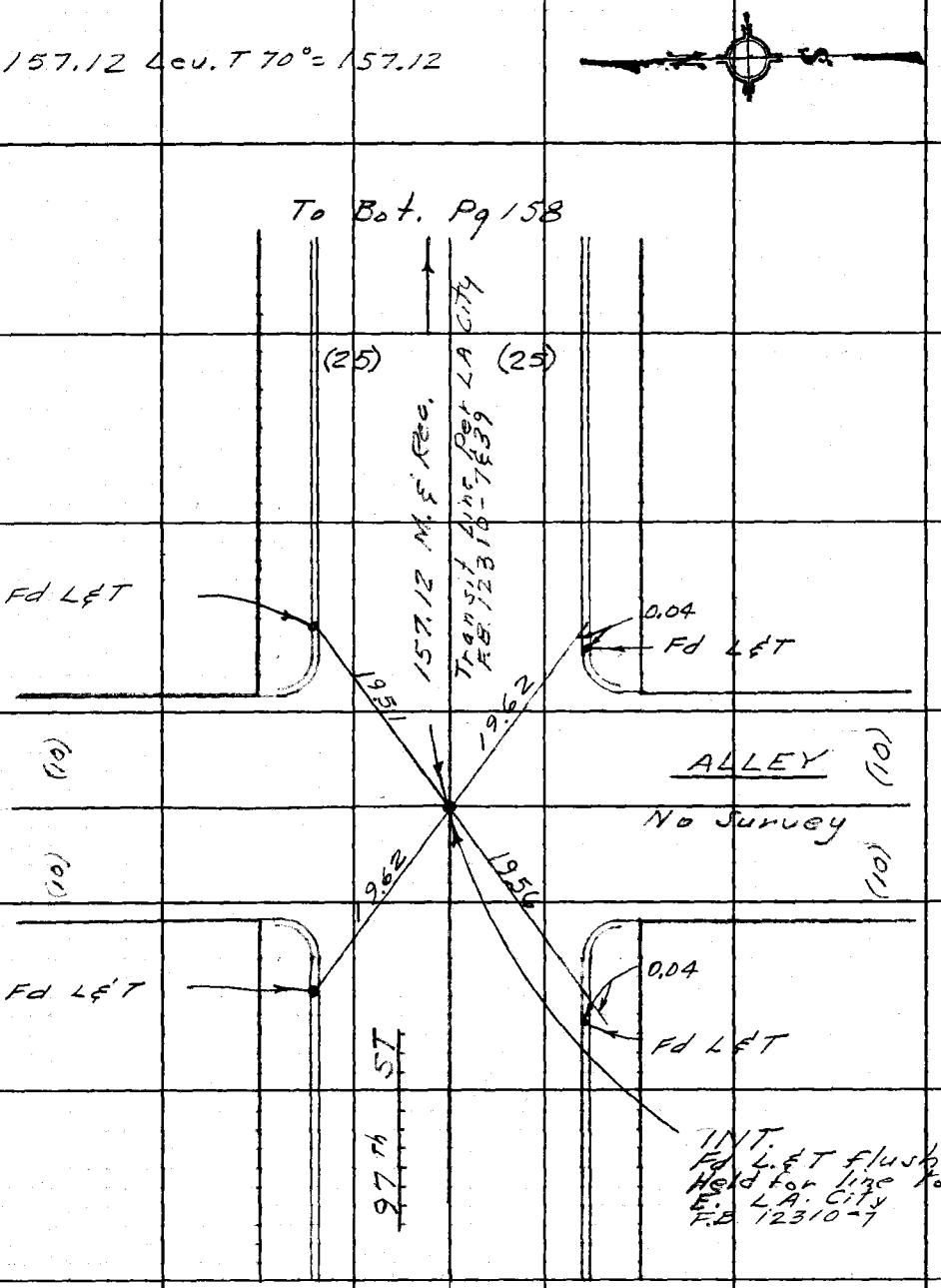

PLEASE RETURN TO
LOS ANGELES COUNTY ENGINEER
403 Los Angeles County Engineering Bldg.
Do not extend this side of this line.

Note: Any Additions or Changes on This Sheet Must be Made or Circled in Red Ink With Date and Name of Person Making Change.

X

Notes Ck'd by M. ASHLEY	Survey of Soc. Service Parking Lot	F. B. 2672	PG. 161
Map No. B 3076	JN 0052.12 Tape 0196 Std. 68 °F		
Office Work M Hamasu	Surveyed by J. Bazen		
Checked M. ASHLEY	Notes E.S. Date 8-67		
Date DEC 14 '67	Indexed C. J. GALLI		

W.S. 26, D-1

77.18 Lev T 76° = 77.18'
599.96 " T 78 = 600.00'
309.87 " T 74 = 309.88'

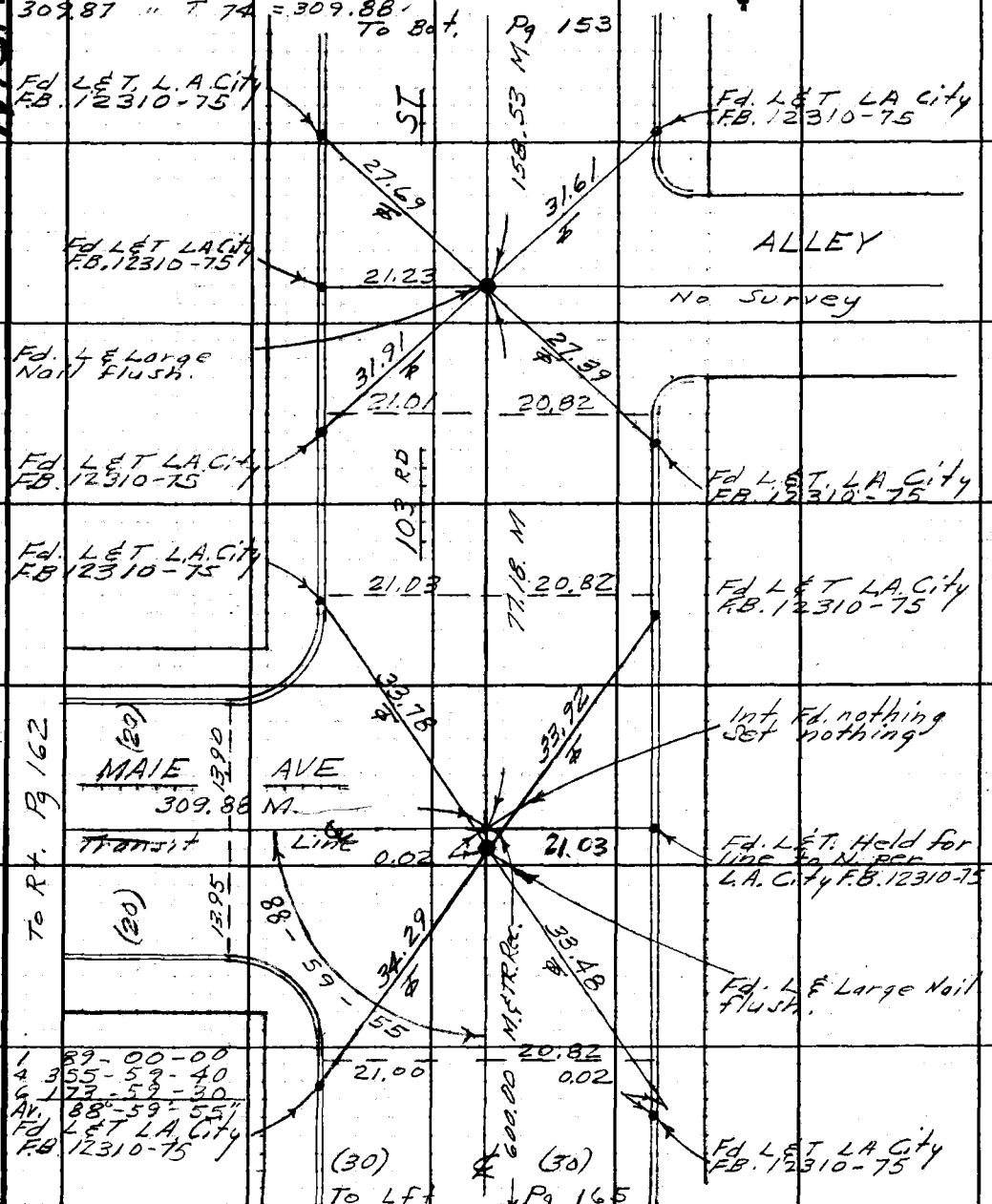

Note: Any Additions or Changes on This Sheet Must be Made or Circled in Red Ink With Date and Name of Person Making Change.

PLEASE RETURN TO
LOS ANGELES COUNTY ENGINEER
403 LOS ANGELES COUNTY ENGINEERING BLDG.
Do not extend this side of this line.

76F309S CE#310 1-65

F. B. 2672 Pg. 162

305.18 Lev T 90 = 305.22
599.85 Lev T 90 = 599.93

W.S. 26, D-1

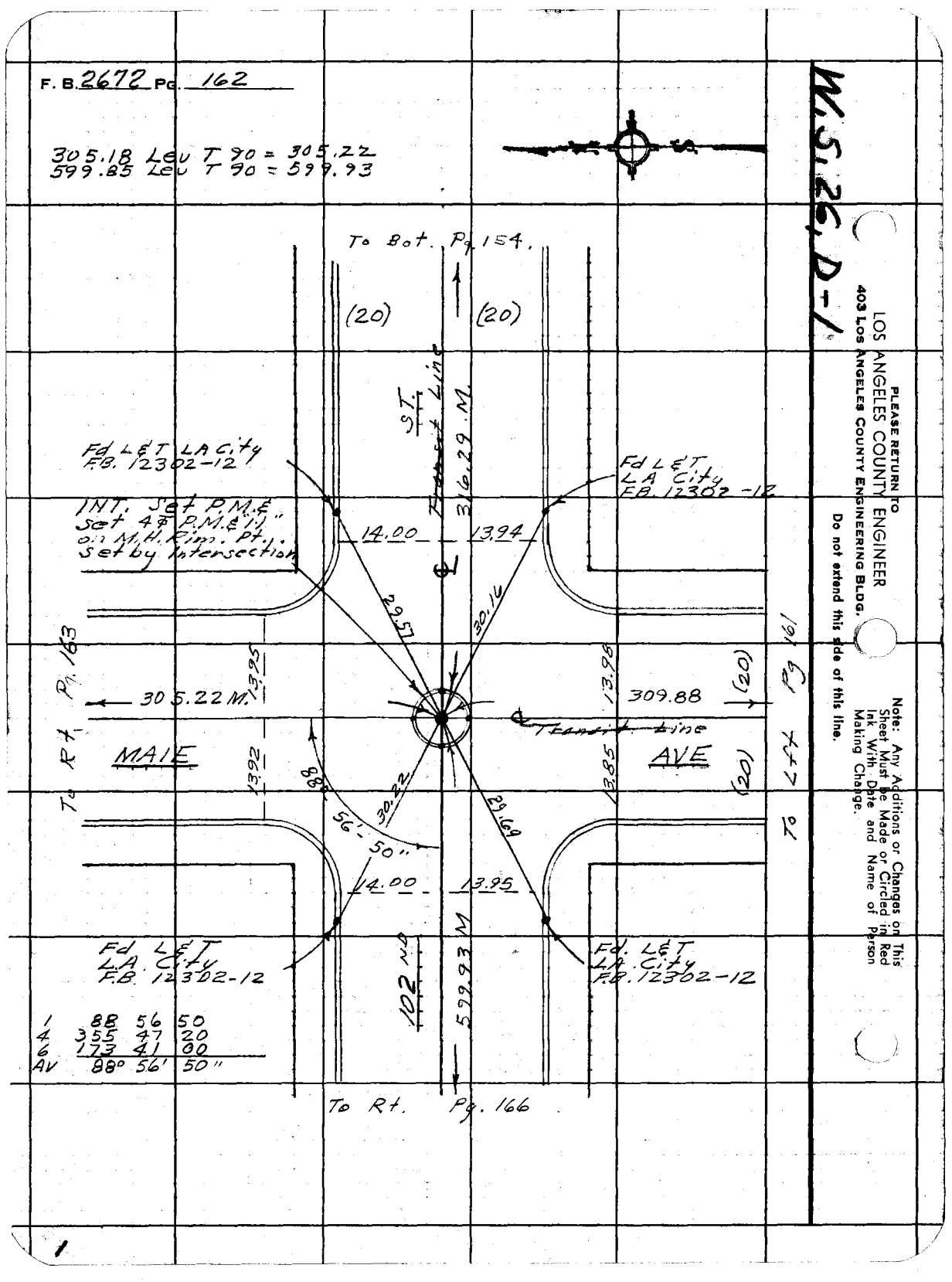

1	88	56	50
4	355	47	20
6	173	41	00
AV	88°	56'	50"

PLEASE RETURN TO
LOS ANGELES COUNTY ENGINEER
403 Los Angeles County Engineering Bldg.

Do not extend this side of this line.

Note: Any Additions or Changes on This Sheet Must be Made or Circled in Red Ink With Date and Name of Person Making Change.

Notes Ck'd by M. ASHLEY	Survey of Social Service Parking Lot	F.B. 2672	Pg. 163
Map No. B3076	IN 0052.12 Tape 0196 Std 68°F		
Office Work M Hamasu	Surveyed by J. Bozen		
Checked M. ASHLEY	Notes E.S. Date 8-67		
Date DEC 14 '67	Indexed C. J. GALLI		

W.S. 26,D-1

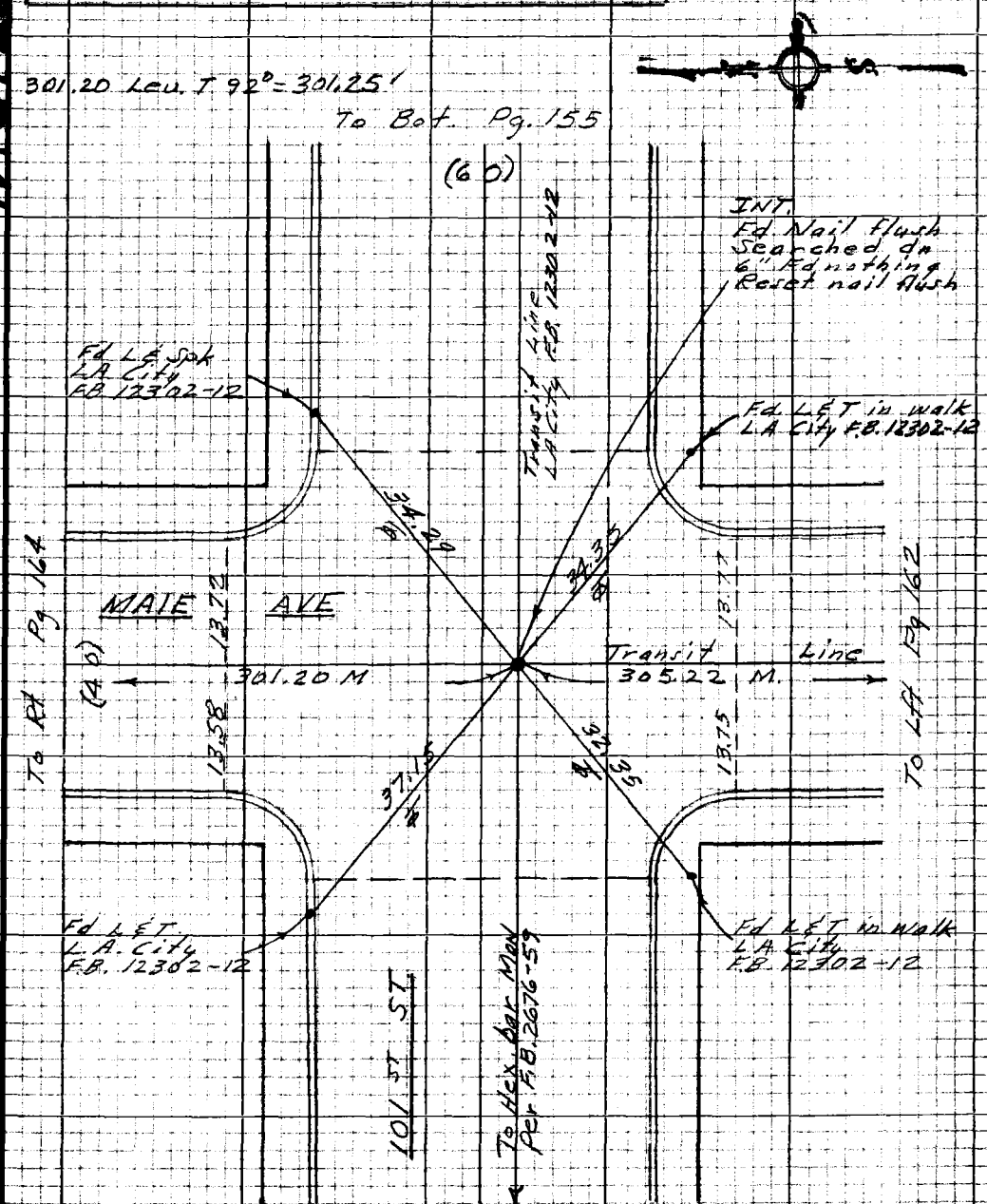

Note: Any Additions or Changes on this Sheet Must be Made or Circled in Red Ink With Date and Name of Person Making Change

Do not extend this side of this line.

PLEASE RETURN TO
LOS ANGELES COUNTY ENGINEER
403 LOS ANGELES COUNTY ENGINEERING BLDG.

7623098 CE #310 8-66

F.B. 2672 Pg. 104

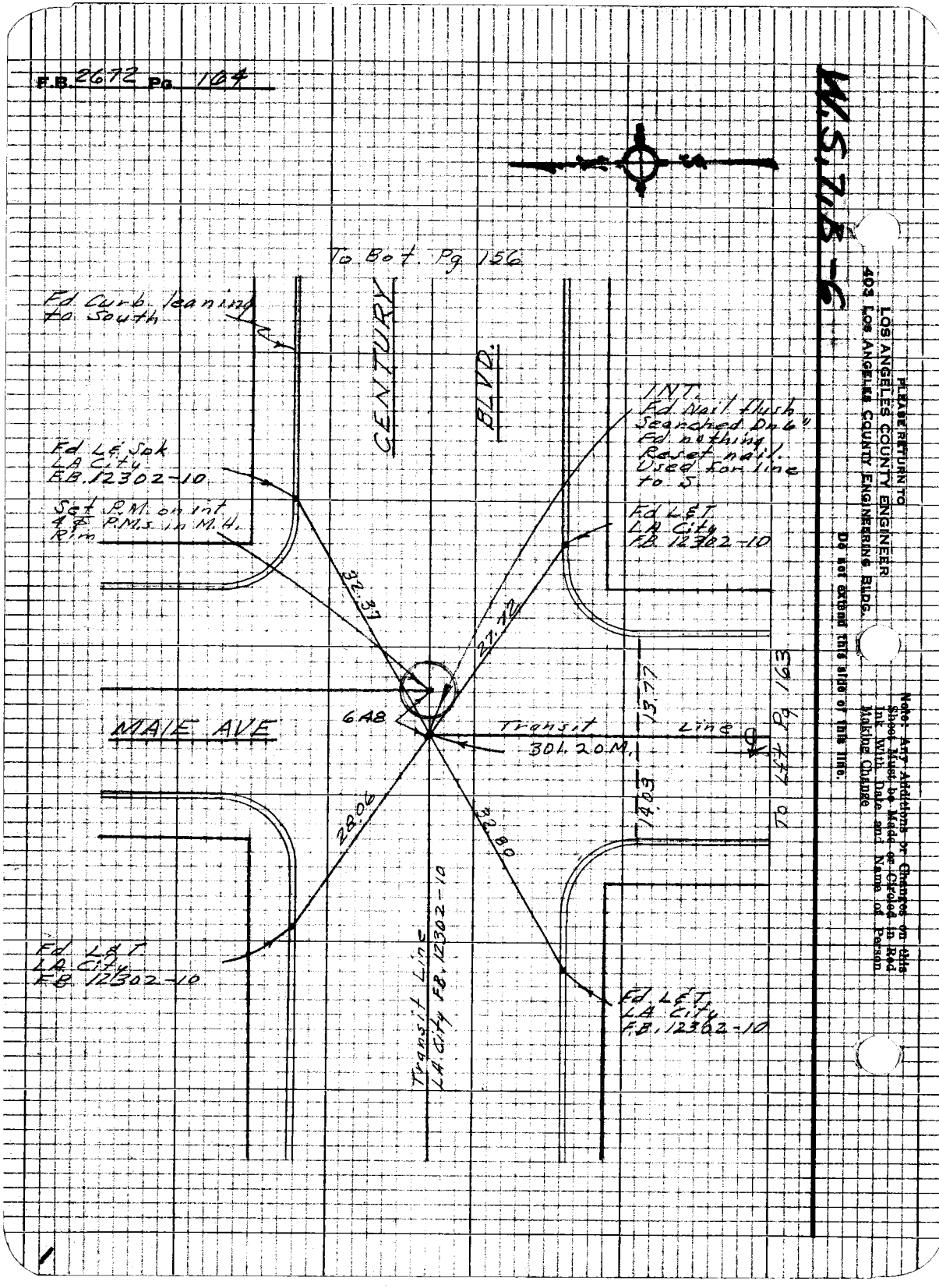

PLEASE RETURN TO
LOS ANGELES COUNTY ENGINEER
403 Los Angeles County Engineering Bldg.

Do not extend this side of this line.

Note: Any Additions or Changes on this Sheet Must be Made or Circled in Red Ink With Date and Name of Person Making Change

Notes Ck'd by M. ASHLEY	Survey of Social Service Parking Lot	F.B. 2672	Pg. 165
Map No. B 3076	IN 0052.12 Tape 0196 Std 6R °F		
Office Work M Homasu	Surveyed by J. Bazen		
Checked M. ASHLEY	Notes E. S. Date 8-67		
Date DEC 14 '67	Indexed C. J. GALLI		

W.S. 26, D-1

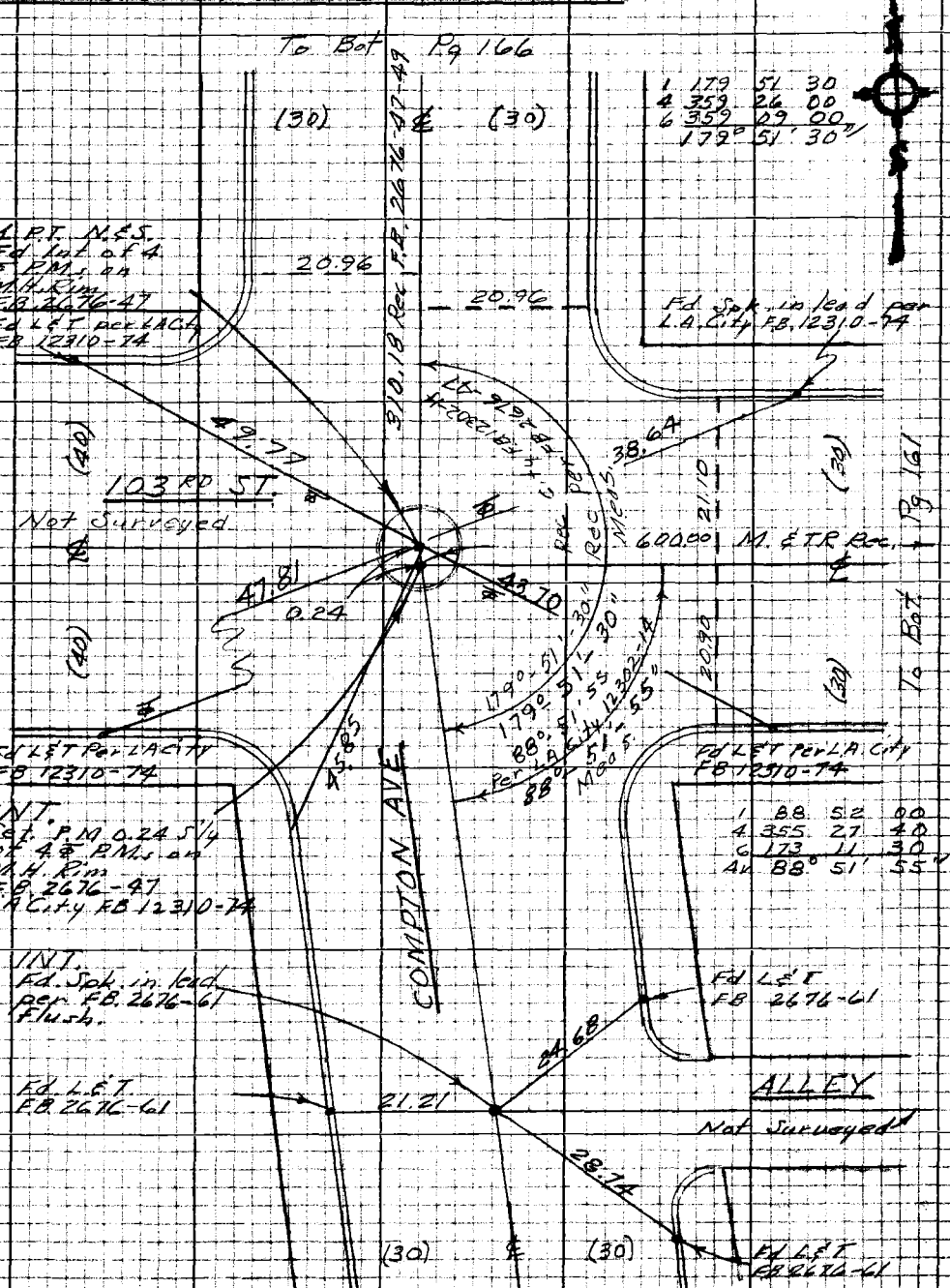

Note: Any Additions or Changes on this Sheet Must be Made or Circled in Red Ink With Date and Name of Person Making Change

Do not extend this side of this line.

PLEASE RETURN TO
LOS ANGELES COUNTY ENGINEER
403 LOS ANGELES COUNTY ENGINEERING BLDG.

76P3098 CE #310 8-66

F.B. 2672 Pg. 166

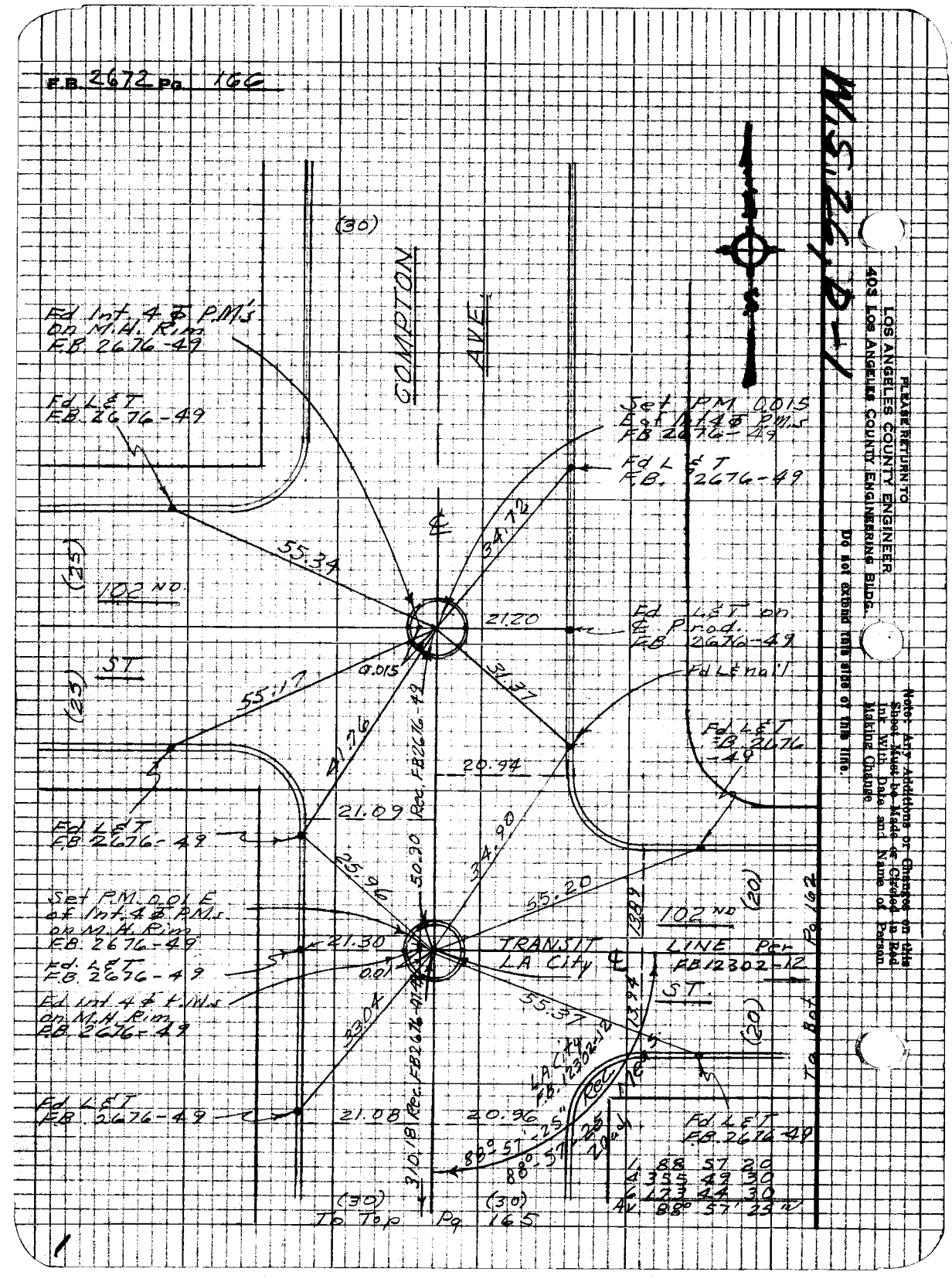

PLEASE RETURN TO
LOS ANGELES COUNTY ENGINEER
403 LOS ANGELES COUNTY ENGINEERING BLDG.
DO not extend this side of this line.

Notice Any Additions or Changes on this Sheet Must be Made or Circled in Red Ink With Date and Name of Person Making Change

Notes Ck'd by M. ASHLEY	Survey of PARKING LOT
Map No. B 3076	IN 0052 12 Tape 0296 Std 68 °F
Office Work M. Hamasu	Surveyed by BAZEN
Checked M. ASHLEY	Notes J.J.B. Date 9-67
Date DEC 14 67	Indexed C.J. GALLI

F.B. 2672 Pg. 167

W.S. 26, D-1

ALL Taping measured @ 70° (NO CORR)

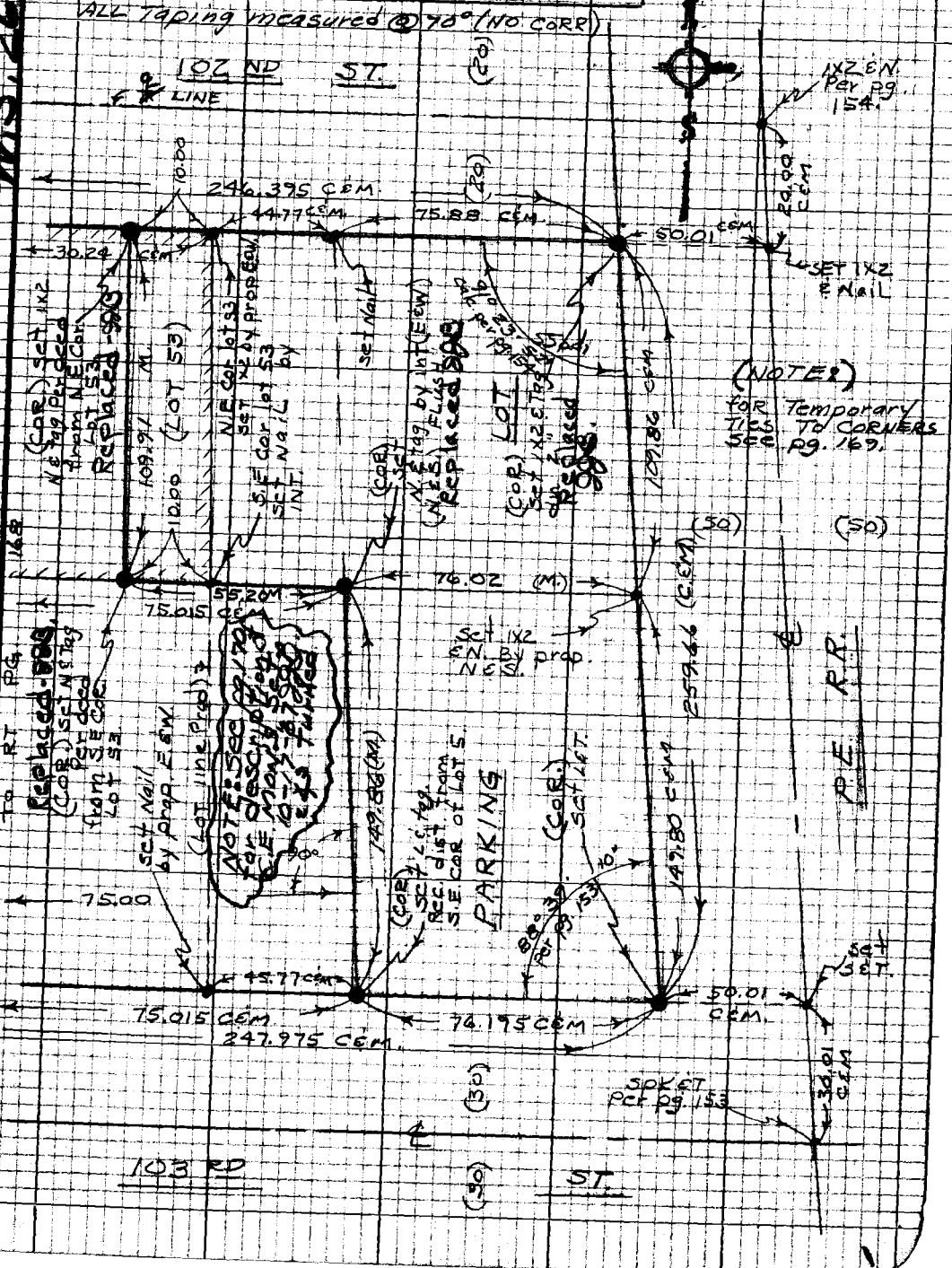

Note: Any Additions or Changes on this Sheet Must be Made or Circled in Red Ink With Date and Name of Person Making Change

PLEASE RETURN TO
LOS ANGELES COUNTY ENGINEER
403 LOS ANGELES COUNTY ENGINEERING BLDG.

Do not extend this side of this line.

75P3098 CE #310 5-68

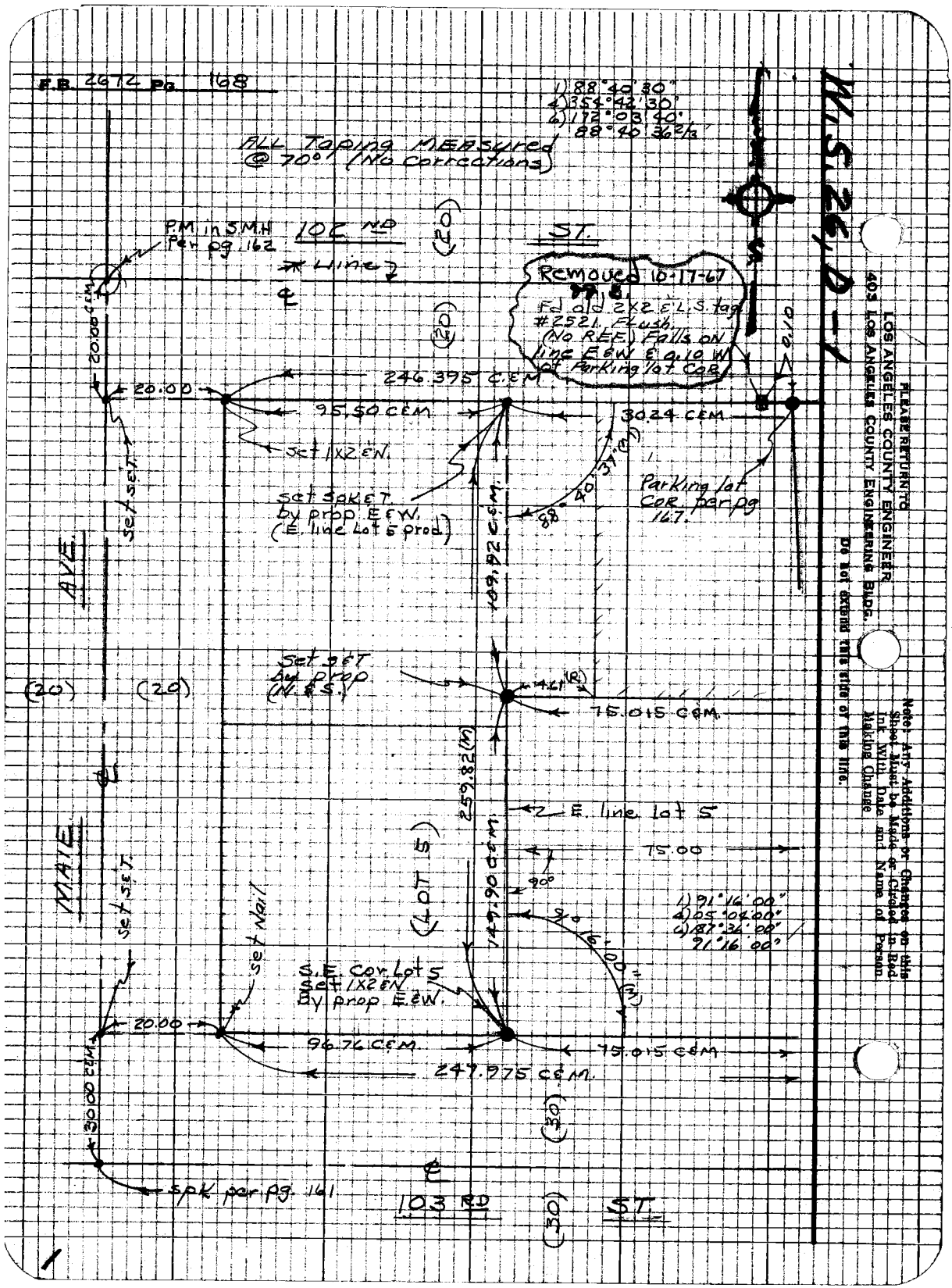
F.B. 2672 Pg. 168
1) 88°40'30"
4) 354°42'30"
6) 172°03'40"
88°40'36 2/3"
ALL Taping MEASURED @ 70° (No Corrections)
P.M. in S.M.H. Per pg. 162
102 ND ST.
Line
(20)
Removed 10-17-67
Fd old 2x2 E.L.S. tag #2521. Flush. (No REF.) Falls on line E&W & 0.10 W of Parking lot Cor.
0.10
20.00 C&M
20.00
246.395 C&M
95.50 C&M
30.24 C&M
Set 1x2 E.N.
Set SPK & T by prop. E&W. (E. line Lot 5 prod.)
88°40'37" (M)
Parking lot Cor. per pg 167.
109.92 C&M
Set S&T
AVE.
Set S&T by prop (N & S.)
4.61 (R)
75.015 C&M
259.82 (M)
E. line lot 5
75.00
90°
149.90 C&M
(LOT 5)
1) 91°16'00"
4) 05°04'00"
6) 187°36'00"
91°16'00"
91°16'00" (M)
MAIE
Set S&T
Set Nail
S.E. Cor. Lot 5 Set 1x2 E.N. By prop. E&W.
20.00
96.76 C&M
75.015 C&M
247.975 C&M
30.00 C&M
(30)
Spk per pg. 161
103 RD ST.
W.S. 26, D-1
PLEASE RETURN TO
LOS ANGELES COUNTY ENGINEER
403 LOS ANGELES COUNTY ENGINEERING BLDG.
Do not extend this side of this line.
Note: Any Additions or Changes on this Sheet Must be Made or Circled in Red Ink With Date and Name of Person Making Change

Notes Ck'd by M. ASHLEY	Survey of PARKING LOT	F.B. 2672	Pg. 169
Map No. B 3076	JN0052 12 Tape 0196 Std 68 °F		
Office Work M Hamasu	Surveyed by J. J. BAZEN		
Checked M. ASHLEY	Notes J. J. B. Date 9-67		
Date DEC 1	Indexed C. J. GALLI		

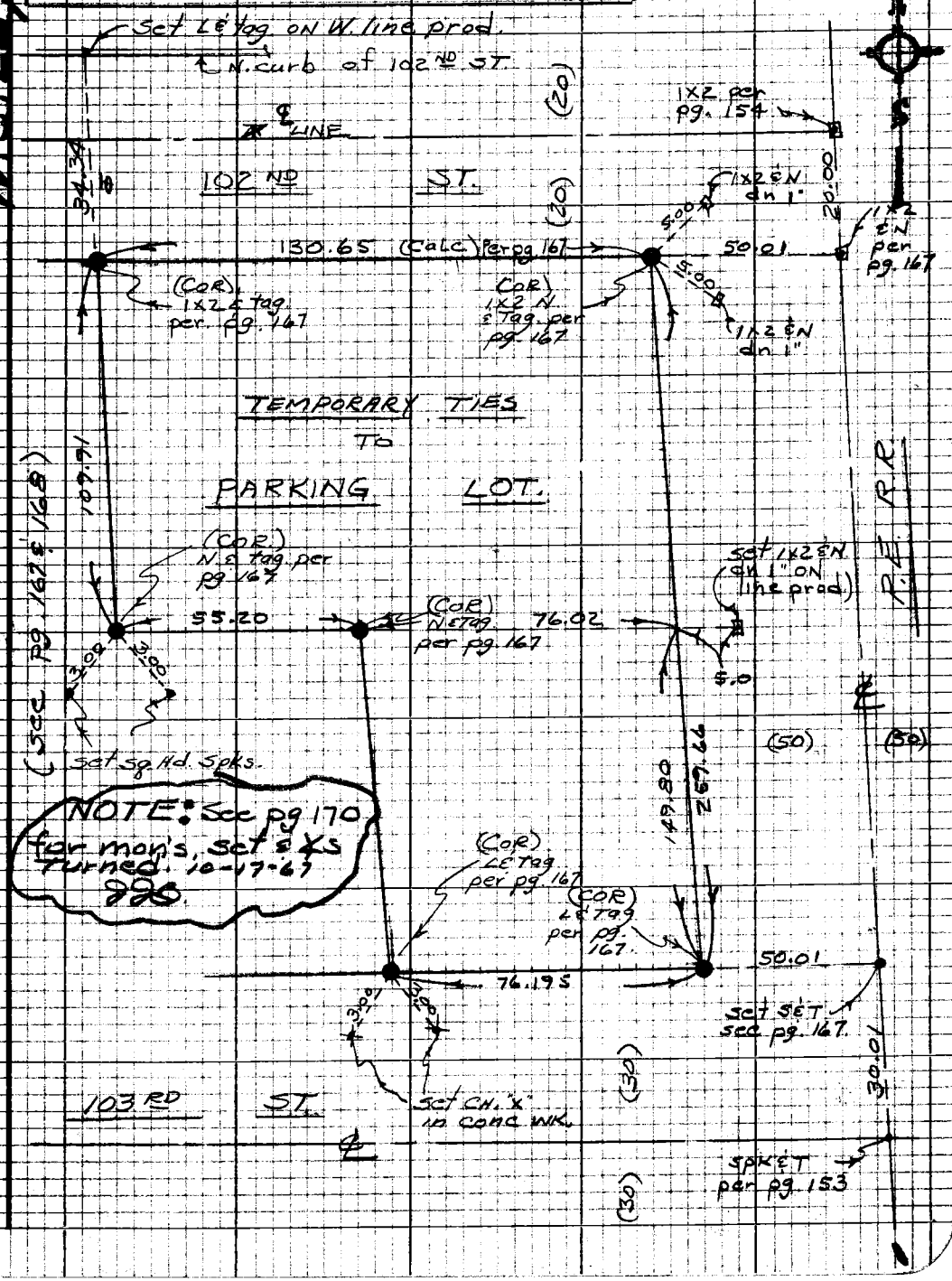

Note: Any Additions or Changes on this Sheet Must be Made or Circled in Red Ink With Date and Name of Person Making Change

PLEASE RETURN TO
LOS ANGELES COUNTY ENGINEER
403 LOS ANGELES COUNTY ENGINEERING BLDG.

Do not extend this side of this line.

W.S. 25, D-1

76P3095 CE #310 5-66

F.B. 2672 Pg. 170 M. ASHLEY

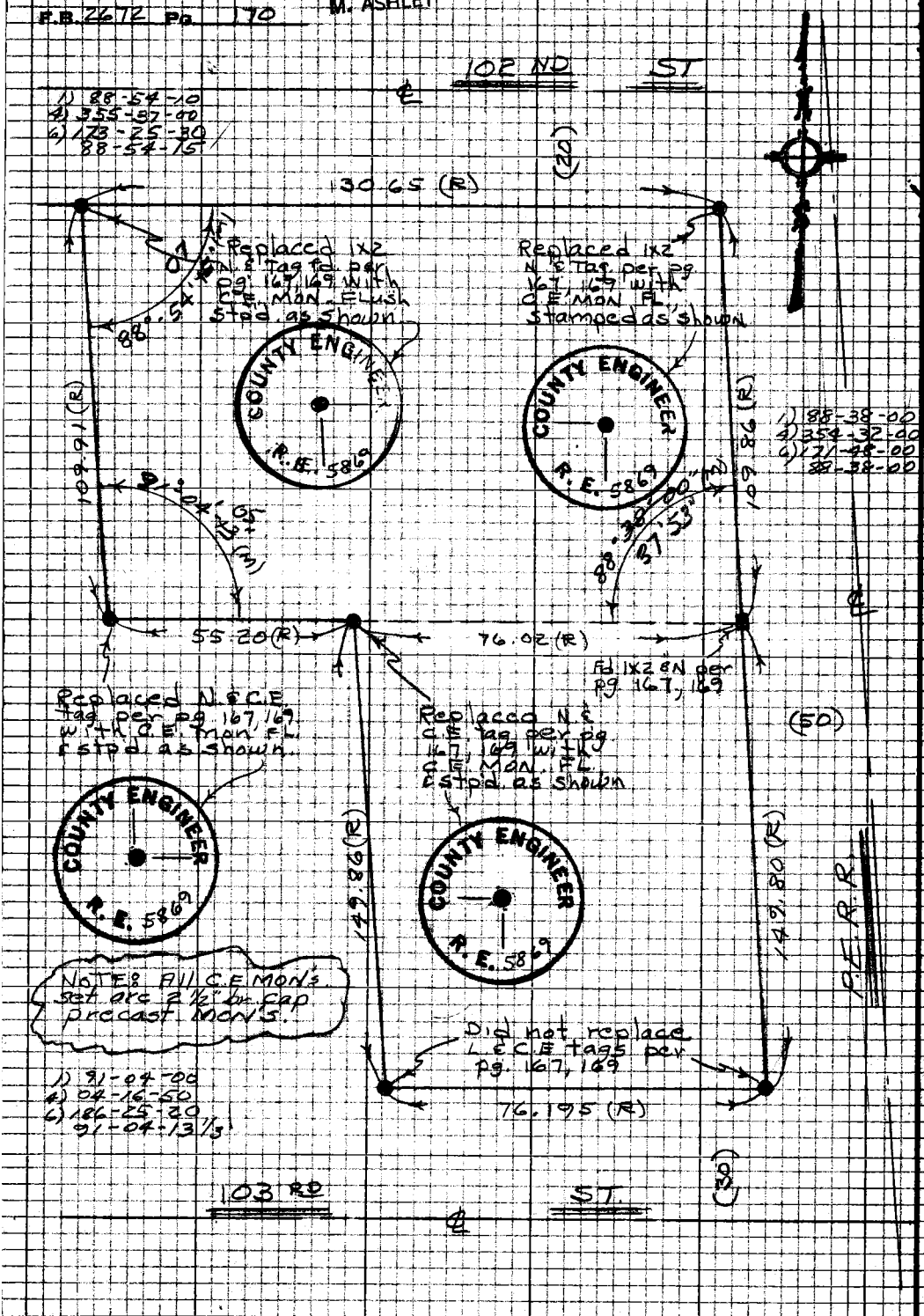

W.S.26, D-1

PLEASE RETURN TO
LOS ANGELES COUNTY ENGINEER
403 LOS ANGELES COUNTY ENGINEERING BLDG.

Do not extend this side of this line.

Note: Any Additions or Changes on this Sheet Must be Made or Circled in Red Ink With Date and Name of Person Making Change