Survey of
JN Tape Std "F"
Surveyed by
Notes Date
Indexed

F.B. 2674 Pg

	Job	Description
		NEW YORK DRIVE - 0074.59
8	C.L.	Loc. of Veranada Ave. intersection of New York Drive.
7	Topog.	Loc. Imp. of New York Drive from Altadena Dr. westerly to Allen Ave.
6	Topog.	Loc. Imp. on New York Drive from Allen Ave. to Lake Ave.

Microfilmed June 85

Notes Ck'd by	Survey of NEW YORK DRIVE
Map No. 8-97-1	JN Tape Std °F
Office Work L.J.	Surveyed by G. PORTER
Checked L. W. BACON	Notes PORTER Date 11-10-60
Date 4-25-61	Indexed H. E. OTT DEC 2 1960

F. B. 2674 Pg. 7

LOCATION OF
VERANADA AVE
INT. OF NEW YORK DRIVE

1960

Note: Any Additions or Changes on This Sheet Must be Made or Ended in Red Ink With Date and Name of Person Making Change.

Do not extend notes this side of this line.

RETURN TO
LOS ANGELES COUNTY ENGINEER
700 LOS ANGELES COUNTY ENGINEERING BLDG.

76F3095 CE #247—8-57

F.B. 2674 Pg. 8

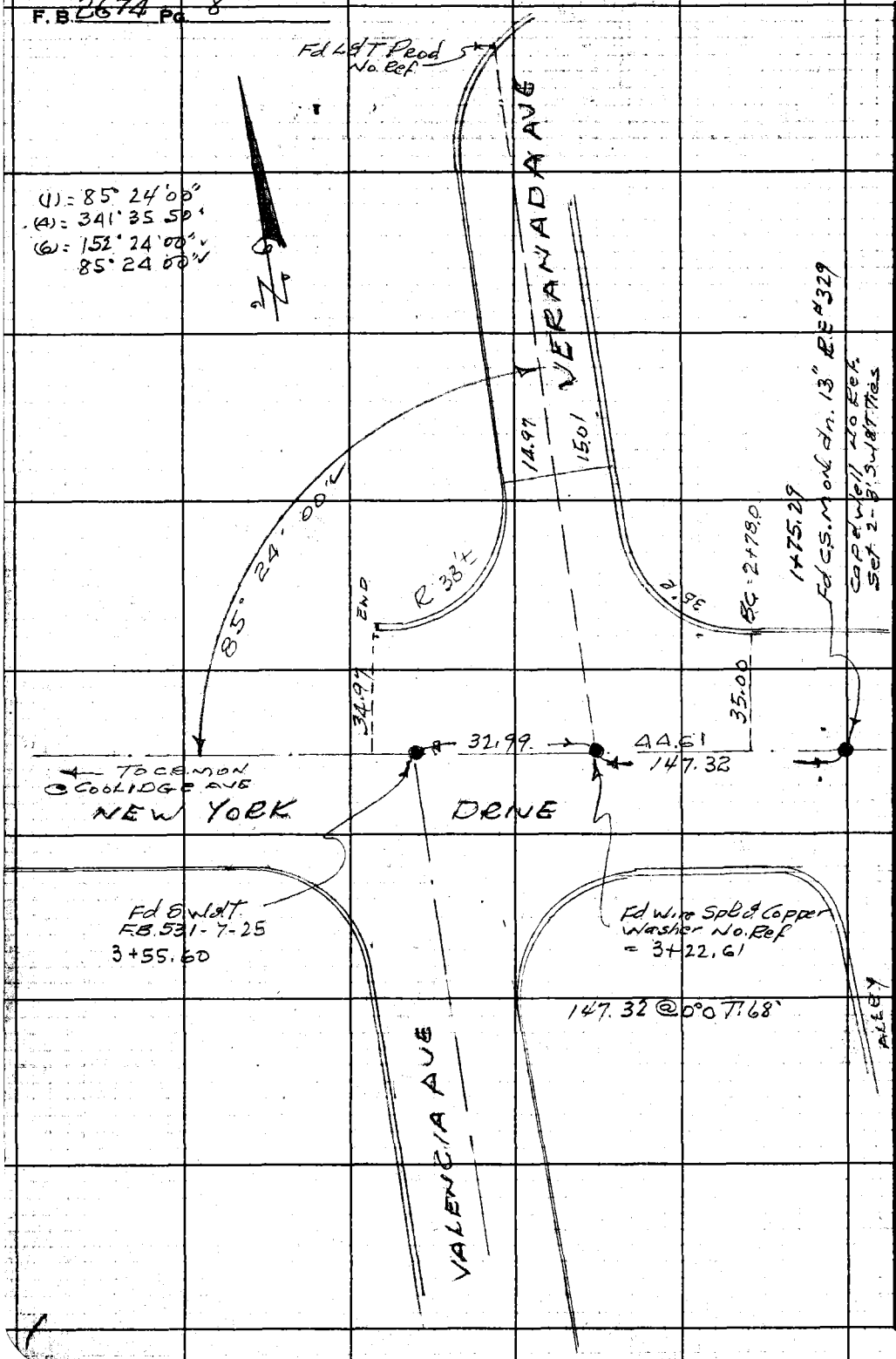

N.S. 44 B-1

RETURN TO
LOS ANGELES COUNTY ENGINEER
700 LOS ANGELES COUNTY ENGINEERING BLDG.

Do not extend notes this side of this line.

Note: Any Additions or Changes on This Sheet Must be Made or Circled in Red Ink With Date and Name of Person Making Change.

Notes Ck'd by	Survey of New York Drive
Map No. 8-97-1	JN 007459 Tape Std °F
Office Work L.T.	Surveyed by G. Porter
Checked L. W. BACON	Notes Date 11-10-60
Date 4-25-61	Indexed H. E. OTT DEC 1 2 '60

F.B. 2674 Pg. 9

LOCATION OF IMPROVEMENTS

NEW YORK DRIVE

AS OF NOV. 1960.

ALTADENA DR. Westerly To ALLEN AVE

G. PORTER & Party

FOR IMPROVEMENTS taken 1933

See F.B 531-50-69

Ref. CSB 951 - Sht. 1

Note: Any Additions or Changes on This Sheet Must be Made or Circled in Red Ink With Date and Name of Person Making Change.

Do not extend notes this side of this line.

RETURN TO
LOS ANGELES COUNTY ENGINEER
700 LOS ANGELES COUNTY ENGINEERING BLDG.

76F3098 CE #247—3-57

Cont Bot Pg - 11

F. B. 2674 Pg. 10



RETURN TO
LOS ANGELES COUNTY ENGINEER
700 Los Angeles County Engineering Bldg.

Note: Any Additions or Changes on This Sheet Must be Made or Certified in Red Ink With Date and Name of Person Making Change.

Do not extend notes this side of this line.

Notes Ck'd by	Survey of NEW YORK DRIVE
Map No. 8-97-1	JN 007459 Tape Std. °F
Office Work L.T.	Surveyed by G. PORTER
Checked E. W. BACON	Notes C. ADAMS Date 11-14-60
Date 4-25-61	Indexed H. E. OTT

F.B. 2674 Pg. 11

Cont Bot Page 14

Cont Right Page 12

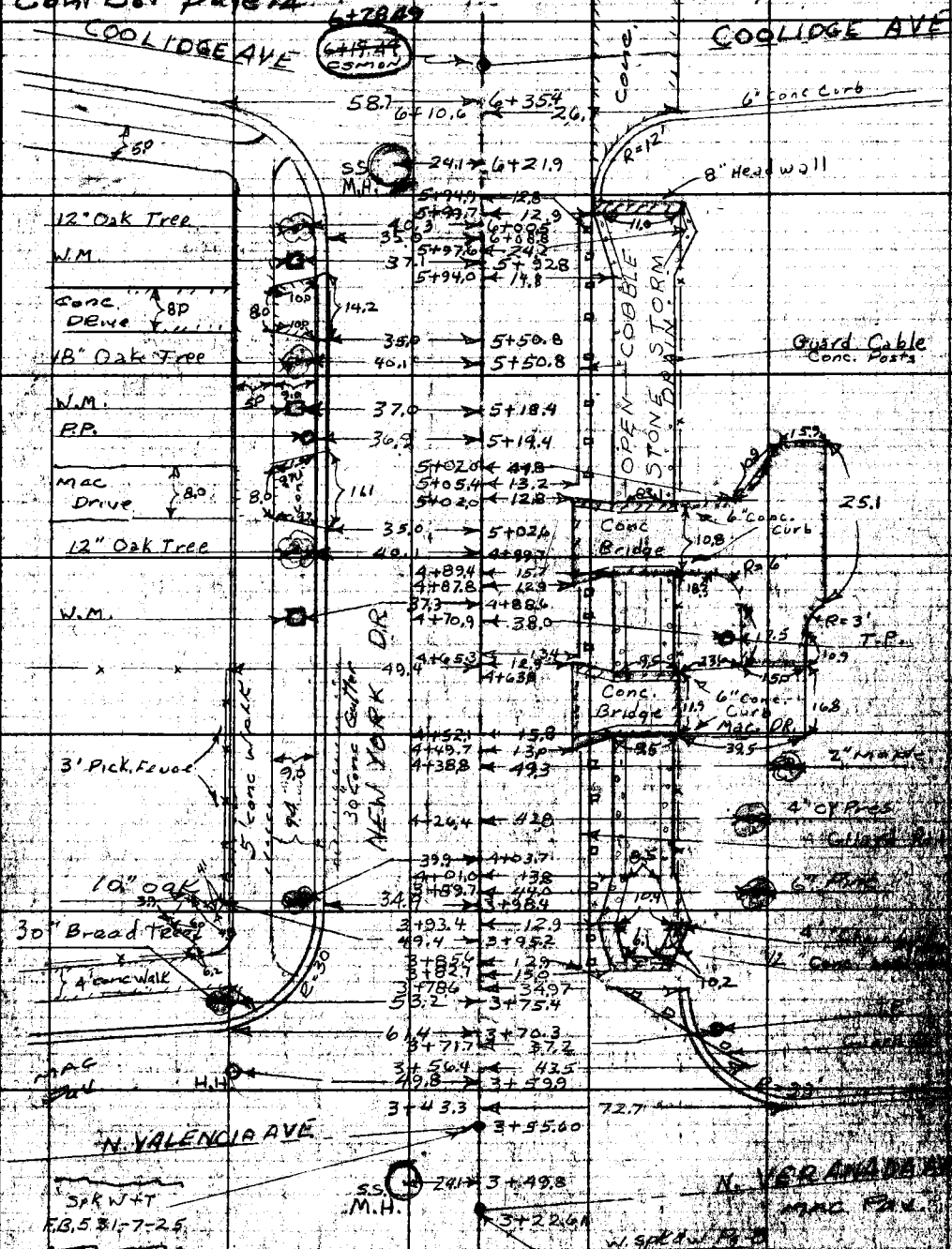

Cont from top Pg 10

Note: Any Additions or Changes on This Sheet Must be Made or Circled in Red Ink With Date and Name of Person Making Change.

Do not extend notes this side of this line.

RETURN TO LOS ANGELES COUNTY ENGINEER
LOS ANGELES COUNTY ENGINEERING BLDG.

F. B. 2674 Pg. 12

(1) = 94° 35' 55"
(A) = 18° 23' 40"
94° 35' 55"

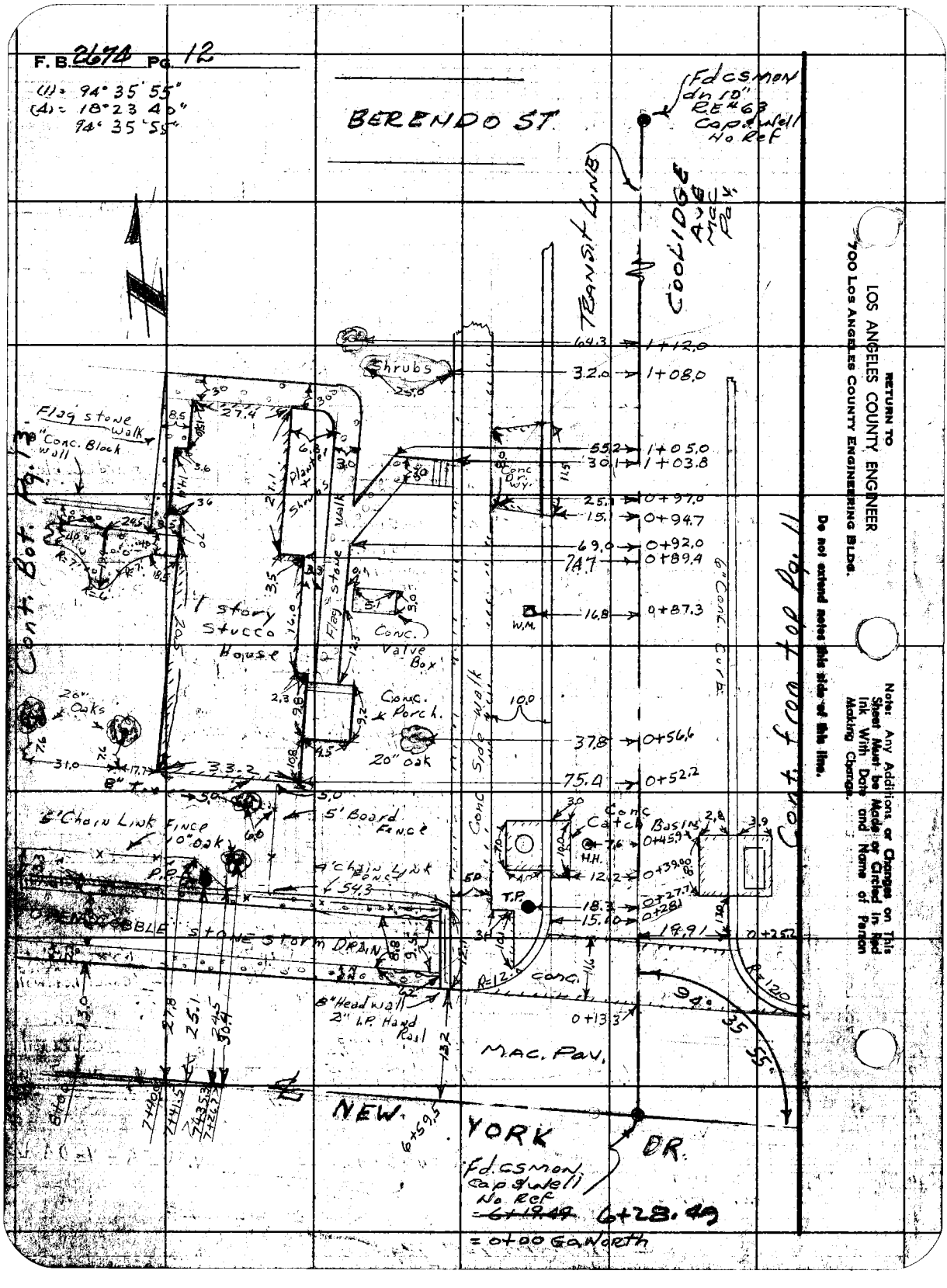

RETURN TO
LOS ANGELES COUNTY ENGINEER
700 LOS ANGELES COUNTY ENGINEERING BLDG.

Do not extend notes this side of this line.

Note: Any Additions or Changes on This Sheet Must be Made or Circled in Red Ink With Date and Name of Person Making Change.

Notes Ck'd by	Survey of New York Drive
Map No. 8-97-1	JN 007459 Tape Std °F
Office Work L.T.	Surveyed by G. Porter
Checked L. W. BACON	Notes C. Adams Date 11-15-60
Date 4-25-61	Indexed H. E. OTT

F.B. 2674 PG. 13

Cont. Bot page 19

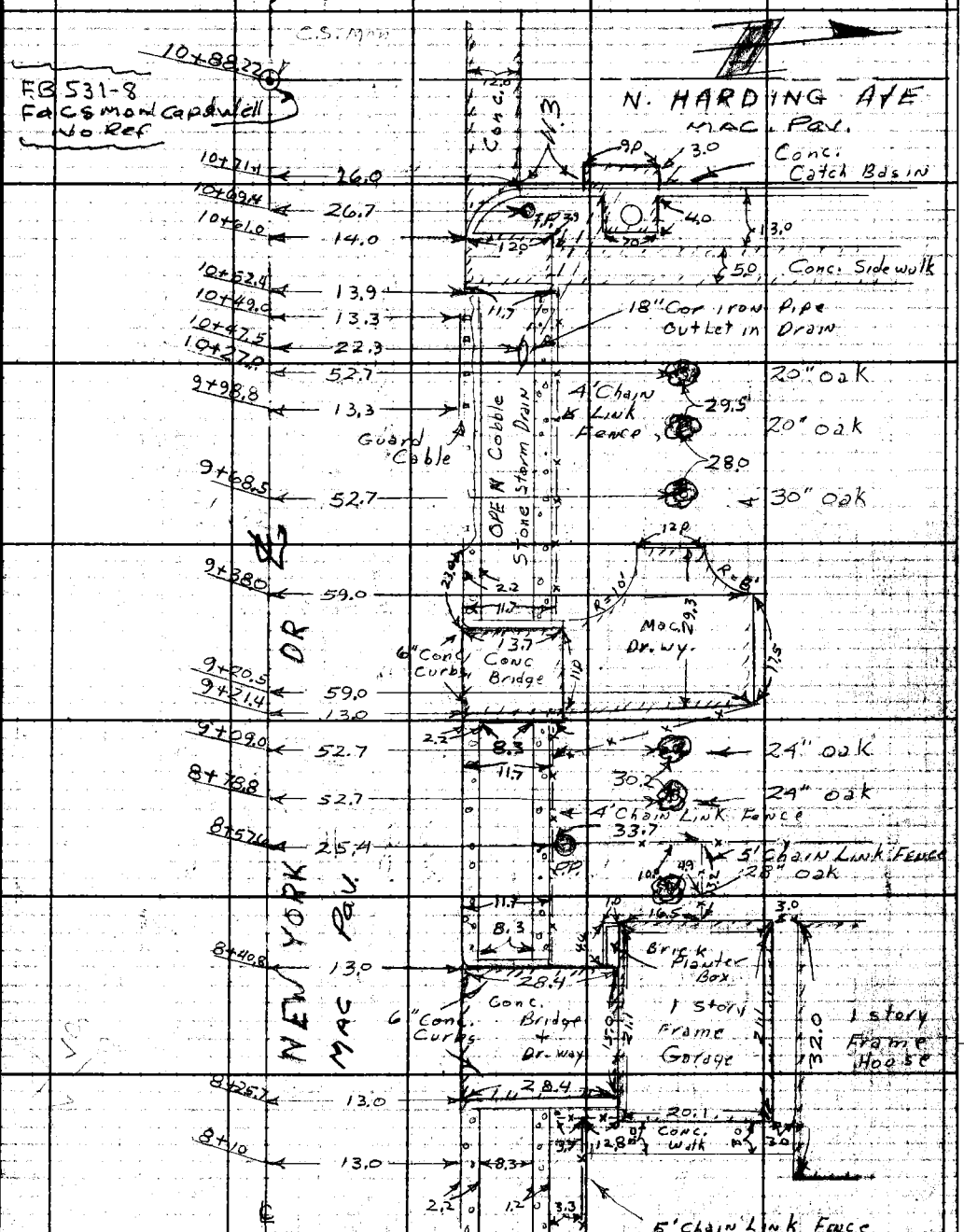

Cont. from Lt. Pg. 12.

Note: Any Additions or Changes on This Sheet Must be Made or Circled in Red Ink With Date and Name of Person Making Change.

Do not extend notes this side of this line.

RETURN TO
LOS ANGELES COUNTY ENGINEER
700 LOS ANGELES COUNTY ENGINEERING BLDG.

76F8098 CE #247—3-57

Cont. Bot Page 15

F.B. 2674 Pg. 14

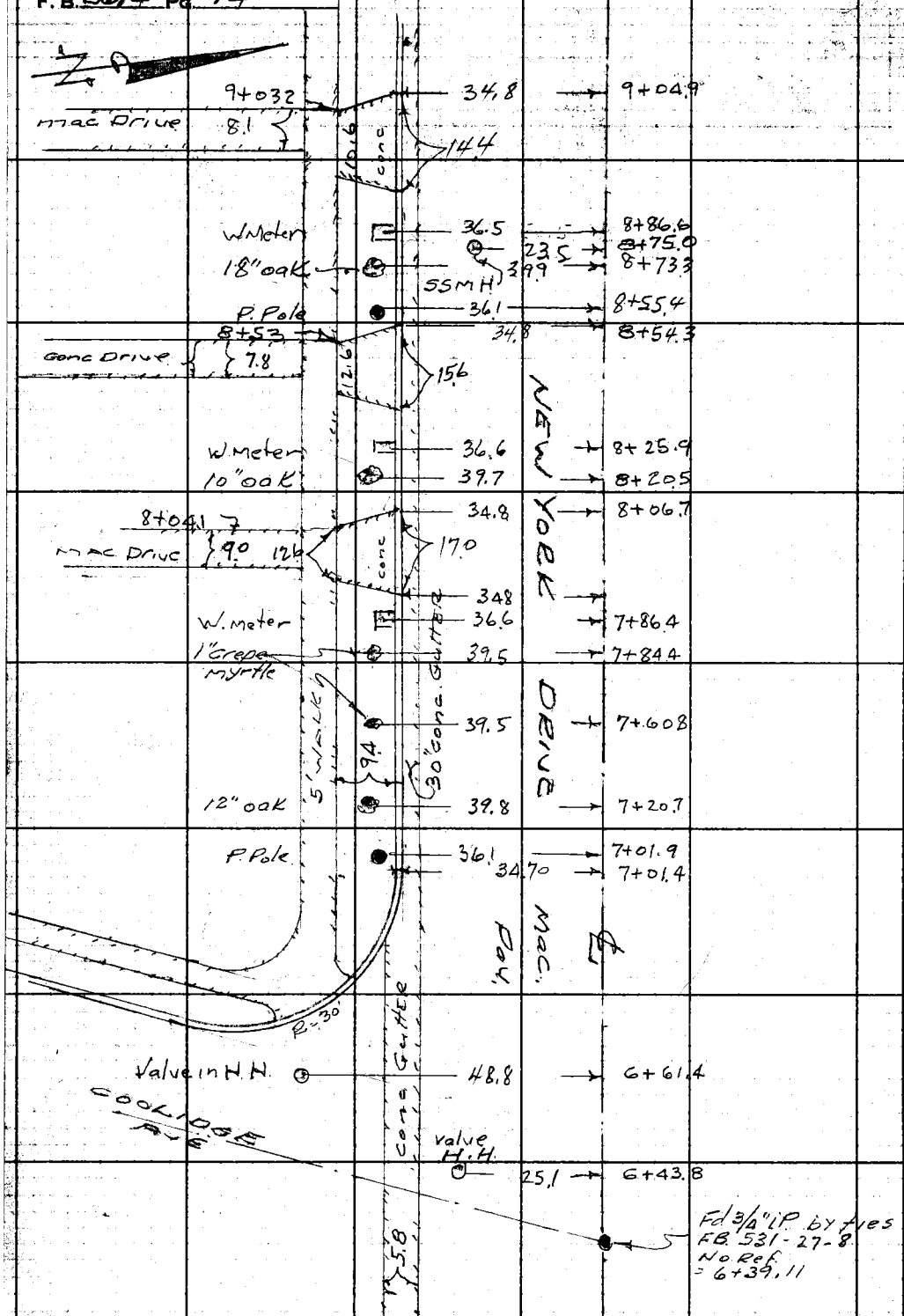

RETURN TO
LOS ANGELES COUNTY ENGINEER
700 LOS ANGELES COUNTY ENGINEERING BLDG.

Note: Any Additions or Changes on This Sheet Must be Made or Circled in Red Ink With Date and Name of Person Making Change.

Do not extend notes this side of this line.

cont. from Top Page 11

Notes Ck'd by	Survey of New York Drive
Map No. 8-97-1	JN 007459 Tape Std °F
Office Work L.T.	Surveyed by G. Porter
Checked L. W. BACON	Notes Porter Date 11-16-60
Date 4-25-61	Indexed H. E. Ott

F. B. 2674 Pg. 15

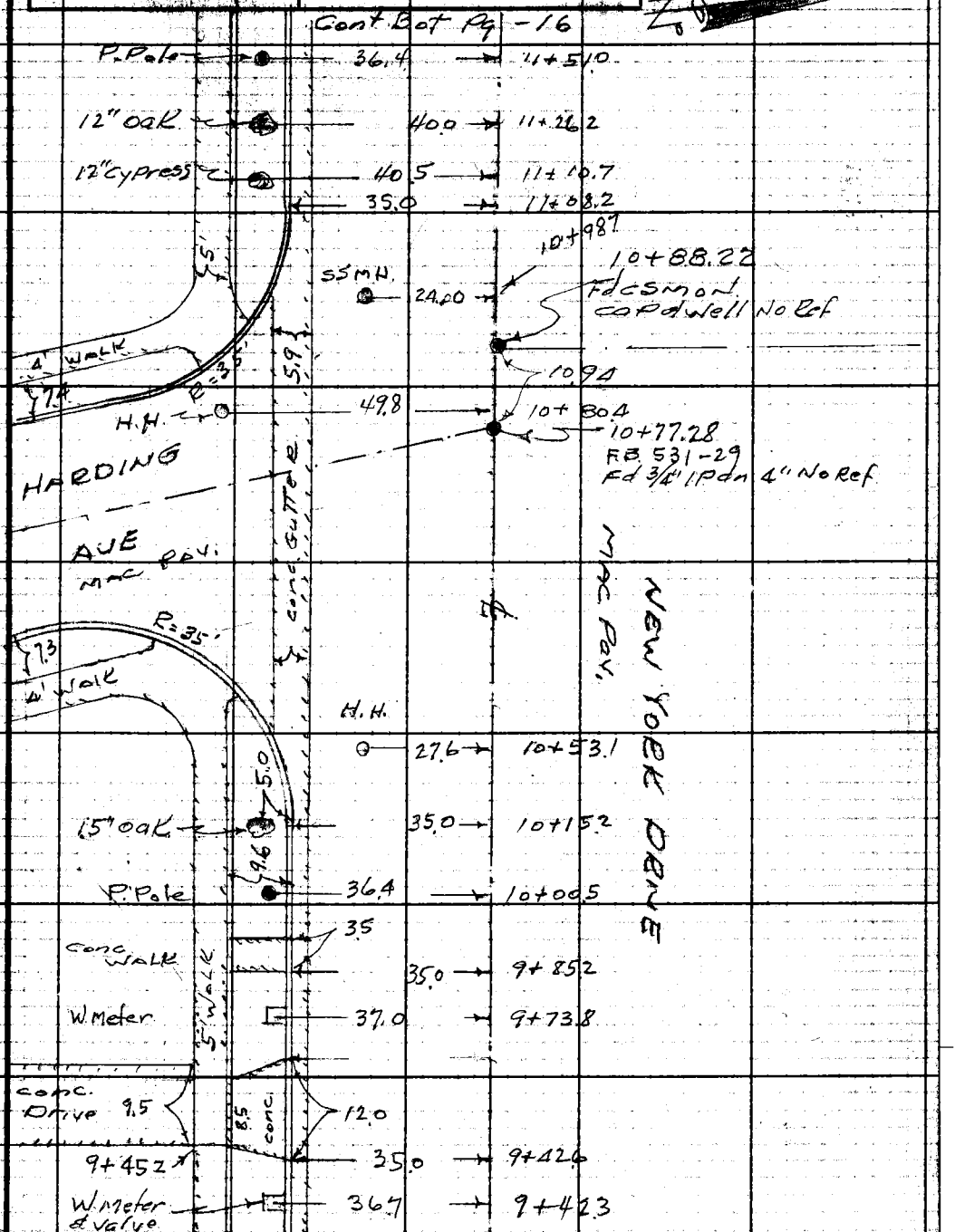

cont from top Page 14

Note: Any Additions or Changes on This Sheet Must be Made or Circled in Red Ink With Date and Name of Person Making Change.

Do not extend notes this side of this line.

RETURN TO
LOS ANGELES COUNTY ENGINEER
700 LOS ANGELES COUNTY ENGINEERING BLDG.

76F3098 CE #247—8-57

Cont. Bot Page 17

F.B. 2674 Pg. 16

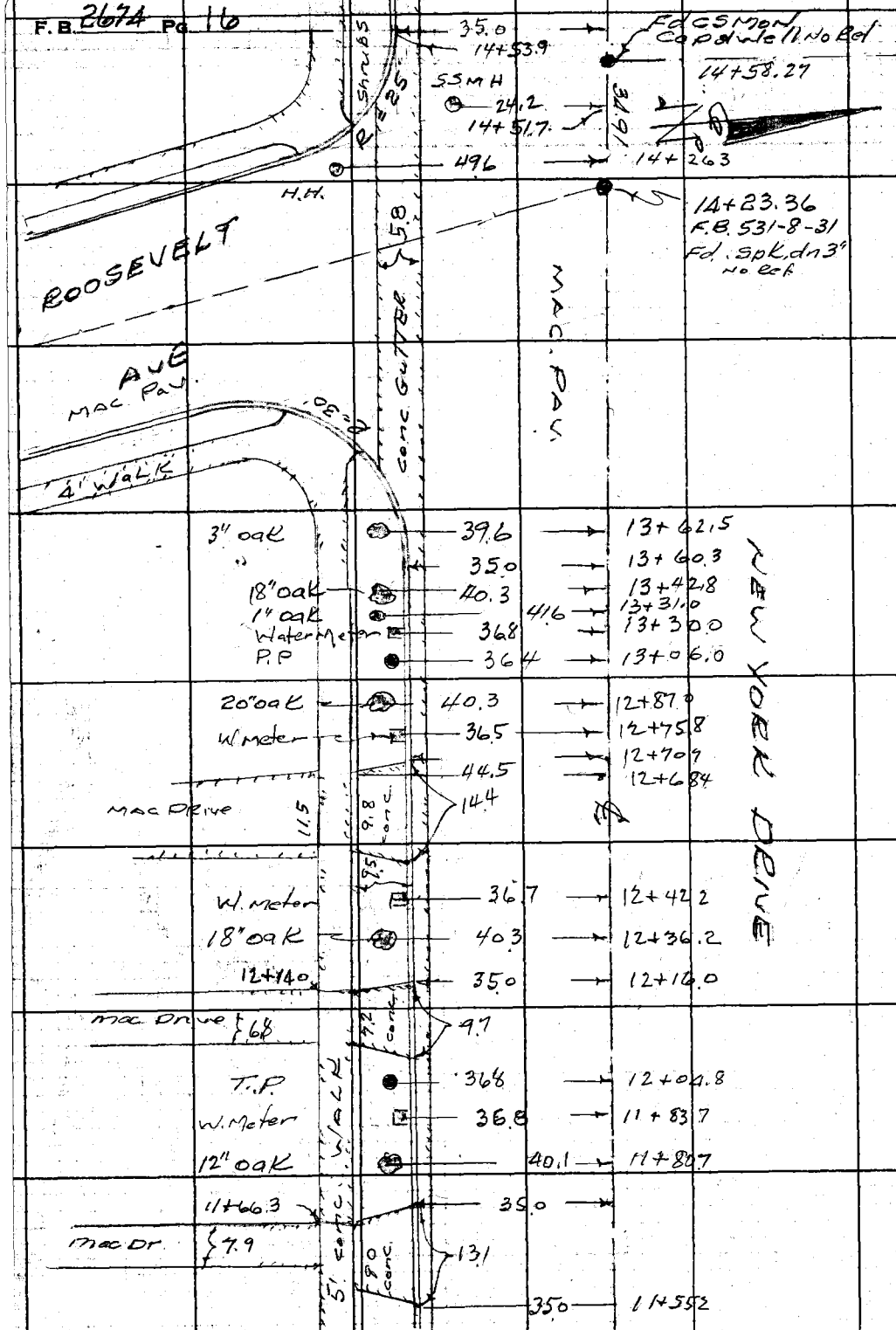

Cont from top Pg - 15

RETURN TO
LOS ANGELES COUNTY ENGINEER
700 LOS ANGELES COUNTY ENGINEERING BLDG.

Do not extend notes this side of this line.

Note: Any Additions or Changes on This Sheet Must be Made or Circled in Red Ink With Date and Name of Person Making Change.

Notes Ck'd by	Survey of New York DR
Map No. 8-97-1	JN 007459 Tape Std °F
Office Work L.T.	Surveyed by G. Porter
Checked L. W. BACON	Notes Porter Date 11-18-60
Date 4-25-61	Indexed B. E. Ott

F. B. 2674 PG. 17

Cont Bot Page 18

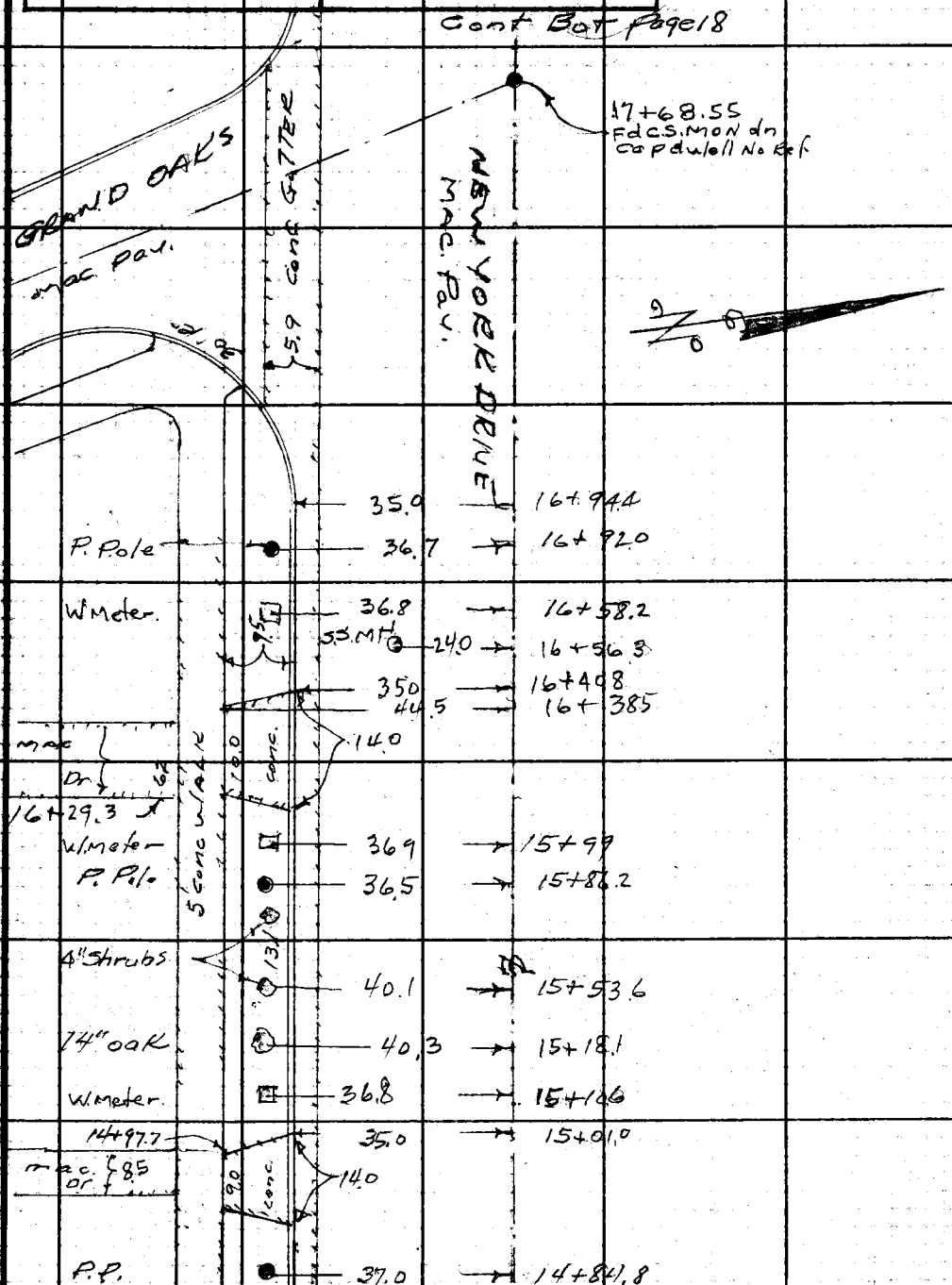

Cont from top Page 12

Note: Any Additions or Changes on This Sheet Must be Made or Circled in Red Ink With Date and Name of Person Making Change.

Do not extend this side of this line.

PLEASE RETURN TO
LOS ANGELES COUNTY ENGINEER
700 Los Angeles County Engineering Bldg.

26F3098 S&E #247 11-58

Cont. Bot Page 24

F. B. 2674 Pg. 18

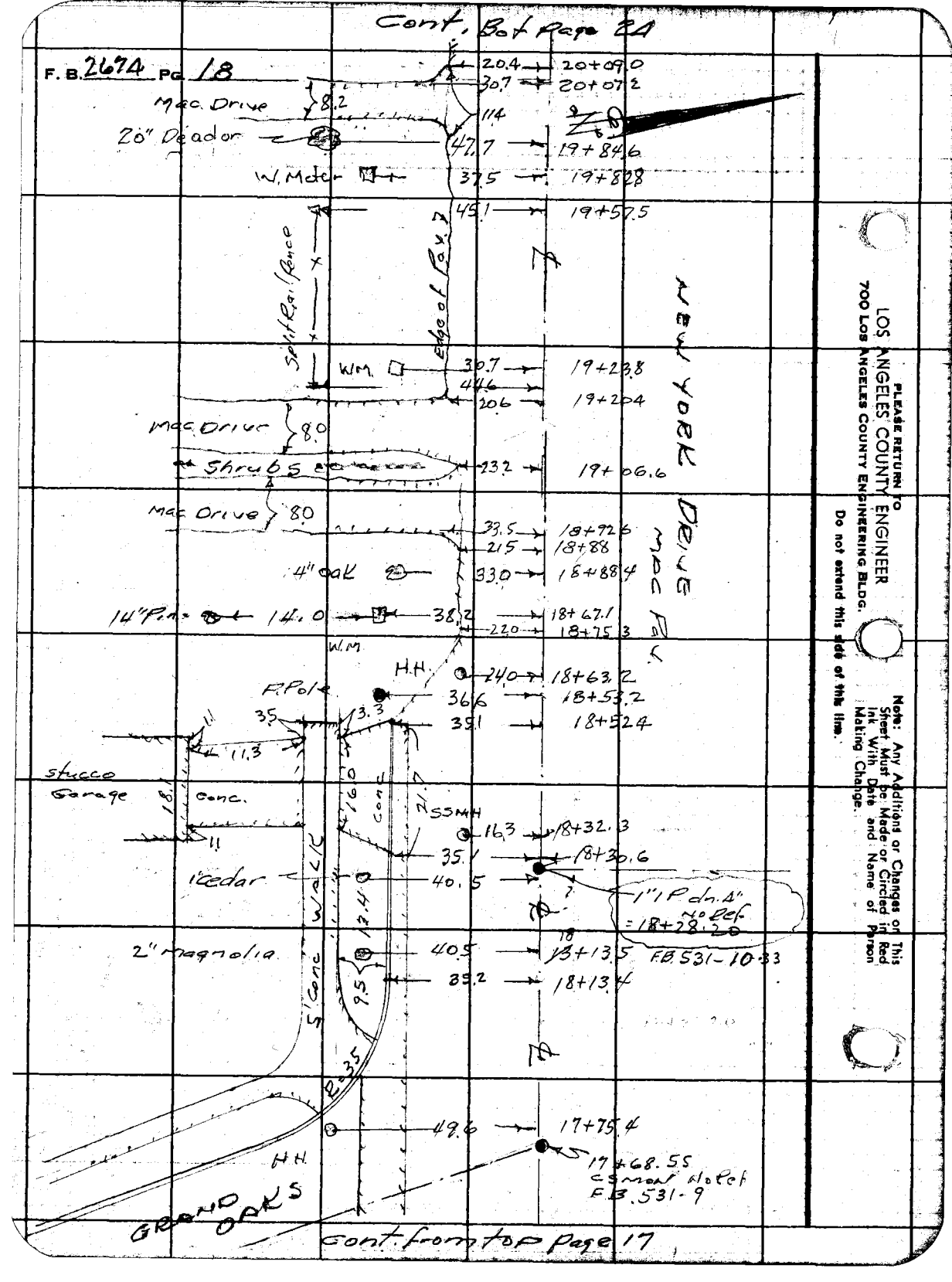

PLEASE RETURN TO
LOS ANGELES COUNTY ENGINEER
700 Los Angeles County Engineering Bldg.

Do not extend this data on this item.

Note: Any Additions or Changes on This Sheet Must be Made or Circled in Red Ink With Date and Name of Person Making Change.

Notes Ck'd by	Survey of NEW YORK Drive
Map No. 8-97-1	JN 00759 Tape Std °F
Office Work L. T	Surveyed by G. PORTER
Checked L. W. BACON	Notes CADAMS Date 11-18-60
Date 9-25-61	Indexed H. E. OH

F. B. 2674 PG. 19

Cont Bot. Pg 20

Note: Any Additions or Changes on This Sheet Must be Made or Circled in Red Ink With Date and Name of Person Making Change.

Do not extend this line.

PLEASE RETURN TO LOS ANGELES COUNTY ENGINEER 900 Los Angeles County Engineering Bldg.

13+80.0 13.4
13+50.6 28.9
Guard Cable
13+19.3 28.9
13+12.8 12.9
13+03.2 24.3
12+97.2 29.3
12+96.2 53.0
12+93.6 53.7
12+94.9 13.0
12+83.4 29.9
12+73.5 29.9
12+63.7 52.3
Guard Cable
12+50.9 36.9
12+42.3 38.7
12+33.2 13.0
12+24.3 52.3
12+17.6 24.9
12+15.5 12.7
12+13.0 13.0
12+10 13.5
12+04.4 53.4
11+85.2 43.5
11+77.0 39.1
11+74.5 53.4
11+68.8 41.3
11+52.4 45.3
Guard Cable
11+42.8 42.8
11+29.7 21.5
11+28.0 14.0
11+27.4 13.0
11+23.0 13.8
11+07.6 36.2
11+05.6 36.2
11+05.9 26.0
10+94.6 31.0

1.5 10
B.4
10.6 Conc Bridge 7.6 5.2
Conc Dr.wy. 16.3
26.0
Storm Drain
PP
Conc Bridge 12.9 10.0
Storm Drain
8.1
Open Cable 10.0
3.9.0
8" Conc. Header 11.9
7.9
3.5
R=10.0
11.9
HH

20" Oak
36" Palm
30" Oak
4' Chain Link Fence
Frame Playhouse
20" Oak
Mac. Dr. Wy.
7.4
4' Chain Link Fence
28" Oak
12" Palm
4" Oak
20" Oak
4" Oak
4' Chain Link Fence
10.9 Mac. 12" RCP Dr. Wy.
18.6
Conc. Walk 19.0 5.0
Conc. Dr. Wy.
17.3
10.9
29
MAC PAV.

40" Palm
40" Palm
4' Chain Link Fence

NEW YORK DRIVE
Mac. Pav.

C.S. MON. 10+88.22 No Ref. #0.531-8

N HARDING ℄ AVE.

Cont. from Top Page 13

F.B. 2674 Pg. 20

Cont. Bot. Pg. 21

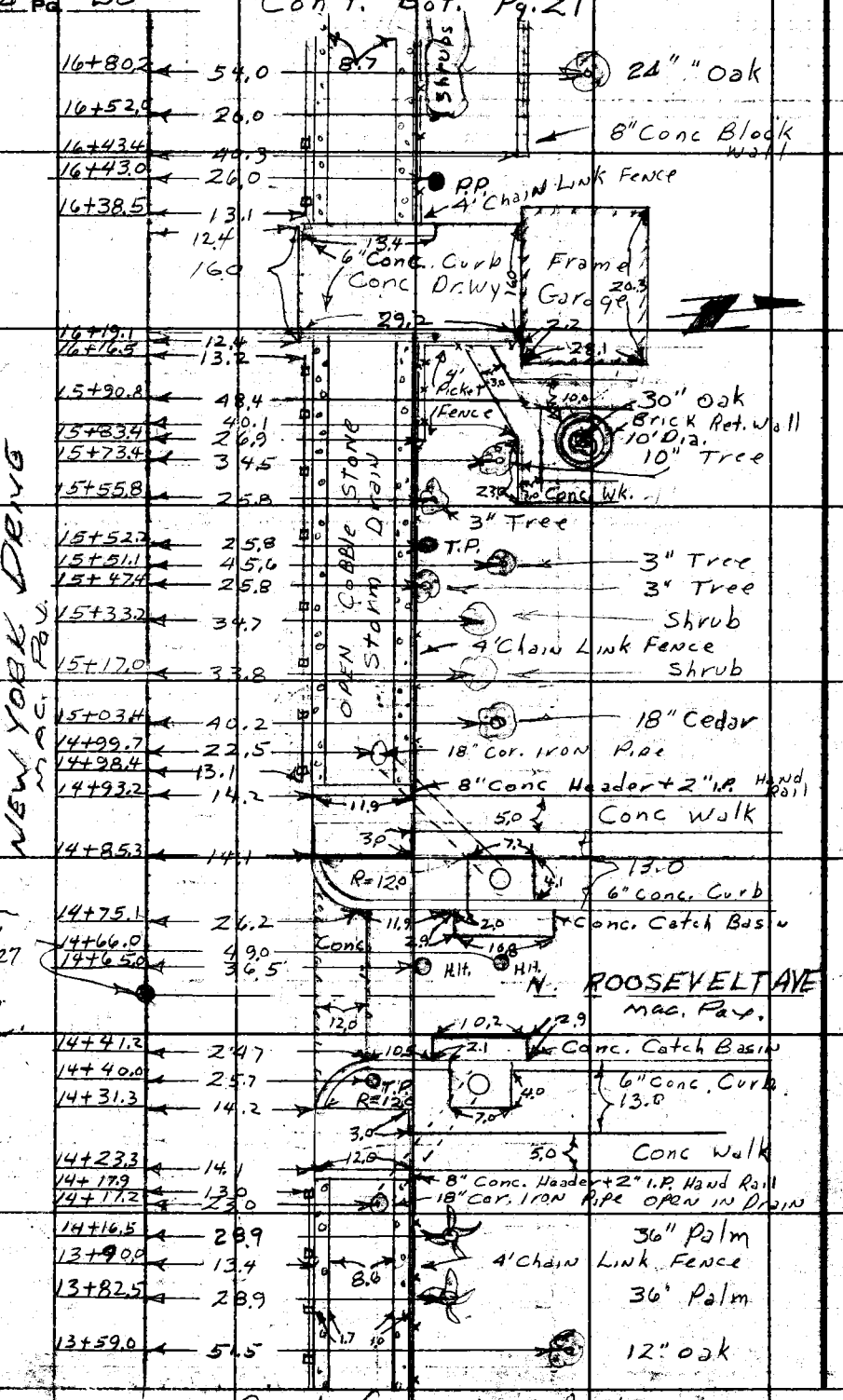

Cont. from top Pg. 19

LOS ANGELES COUNTY ENGINEER
700 Los Angeles County Engineering Bldg.
PLEASE RETURN TO
Do not extend this side of this line.
Note: Any Additions or Changes on This Sheet Must be Made or Circled in Red Ink With Date and Name of Person Making Change.

Notes Ck'd by	Survey of New York Drive	F. B. 2674 Pg. 21
Map No. 8-97-1	JN 0074.59 Tape Std °F	
Office Work	Surveyed by G Porter	
Checked L. W. BACON	Notes C. Adams Date 11-21-60	
Date 4-25-61	Indexed B. E. ON	

Cont. Bot. Pg. 22

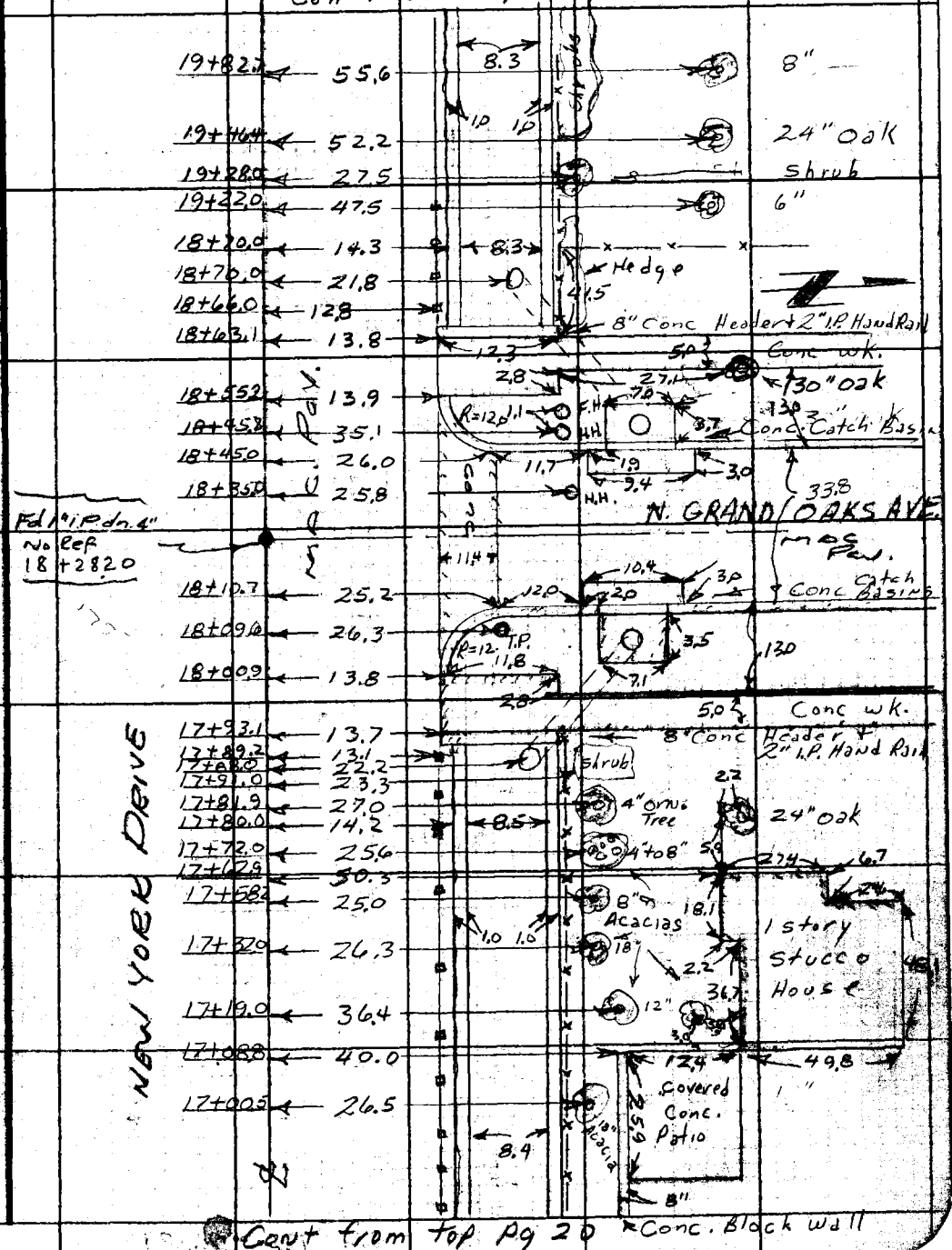

Cont from top Pg 20

Note: Any Additions or Changes on This Sheet Must be Made or Circled in Red Ink With Date and Name of Person Making Change.

Do not extend this side of this line.

PLEASE RETURN TO LOS ANGELES COUNTY ENGINEER 700 LOS ANGELES COUNTY ENGINEERING BLDG.

76F3095 SBE 1247 11-58

Cont Bot Page 23

F.B. 8674 PG 22

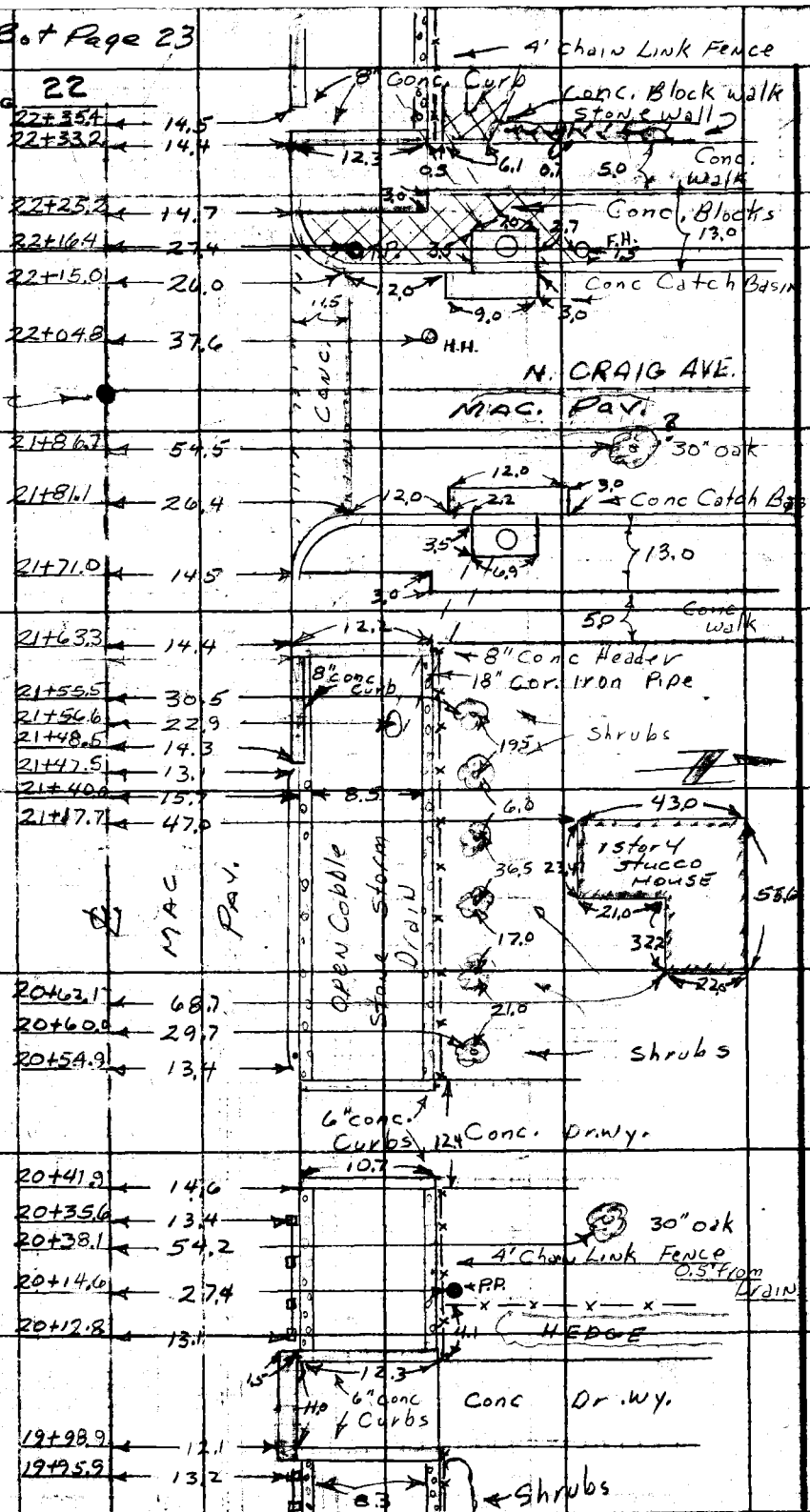

22+35.4 ← 14.5
22+33.2 ← 14.4
22+25.2 ← 14.7
22+16.4 ← 27.4
22+15.0 ← 26.0
22+04.8 ← 37.6
Fd SW&T. FB 531-10 21+98.28
21+86.7 ← 54.5
21+81.1 ← 26.4
21+71.0 ← 14.5
21+63.3 ← 14.4
21+55.5 ← 30.5
21+56.6 ← 22.9
21+48.6 ← 14.3
21+47.5 ← 13.1
21+40.8 ← 15.7
21+17.7 ← 47.0
20+62.1 ← 68.7
20+60.0 ← 29.7
20+54.9 ← 13.4
20+41.9 ← 14.6
20+35.6 ← 13.4
20+38.1 ← 54.2
20+14.6 ← 27.4
20+12.8 ← 13.1
19+98.9 ← 12.1
19+95.9 ← 13.2

Cont. from Top pg. 21

PLEASE RETURN TO
LOS ANGELES COUNTY ENGINEER
700 LOS ANGELES COUNTY ENGINEERING BLDG.
Do not extend this side of this line.
Note: Any Additions or Changes on This Sheet Must be Made or Circled in Red Ink With Date and Name of Person Making Change.

Notes Ck'd by
Map No. 8-97-1
Office Work L.T
Checked L. W. BACON
Date 9-25-61

Survey of New York Drive
JN 0074.59 Tape Std °F
Surveyed by G. Porter
Notes C. Adams & Dan 11-21-60
Indexed H. E. ON

F. B. 2674 Pg. 23

Cont. B.T. Page 29

Falcsmon/
Cardwell No. Ref
= 24+96.23
F.B. 531-11

N. PEPPER MAC. Pav.

25+19.6 46A
25+18.9 35.6 H.H.
55.0 H.H. 25+07.6
Mac. Pvt. Sd. 3.0 Conc Catch Basin
24+99.6 29.0 14.0 13.5
R=15.0 3.5 13.5
24+84.5 14.5 3.0 5.0 5.0 Conc. Wk
24+ 27.1 8P 12.0 conc. Light post
8" Conc. Header 2" I.P. Hand Rail
20" Oak
24+78.6 14.4
24+75.3 26.8 PP
24+29.2 53.0 18" Cor. Iron Pipe
24+76.3 23.4
24+51.6 53.8 20" Oak
10" Conc Curb
24+36.3 14.3 Ornm. Shrubs
Guard Rail 16.0 Open Cobble Stone Storm Drain
4' Chain Link Fence 0.5 from Drain
24+17.9 14.9
24+16.0 14.4
24+22.7 54.6 24" Oak
10" Conc Curb
6" Conc Curbs
Conc. 11.0 Bridge 11.9 Mac. Dr. Wy
23+89.3 14.4
23+82.9 27.1 P.P.
23+81.3 29.8 Row of Cedars 4" to 8"
23+62.4 53.6 24" Oak
23+60.0 14.4 9.6 10" Pine
23+54.7 30.2 6.3 18" Pine
23+34.5 53.8 28" Oak
23+09.7 28.0 2" Ornm. Tree
10" Conc Curb
22+90.6 24.0
22+73.9 53.7 28" Oak
22+64.3 27.6
22+48.3 26.0 2" Conc. Block Wall
3.0
22+45.8 53.7 30" Oak
22+39.2 22.8
18" Cor. Iron P.P. (open in Drain)

NEW YORK DR. MAC. Pav.

Cont. from Top Pg. 22

Note: Any Additions or Changes on This Sheet Must be Made or Circled in Red Ink With Date and Name of Person Making Change.

PLEASE RETURN TO
LOS ANGELES COUNTY ENGINEER
700 Los Angeles County Engineers Bldg.
Do not extend this side of this line.

7-67 2000 GSC 1247 11-60

Cont. Bot Page 25

F.B. 2674 Pg. 24

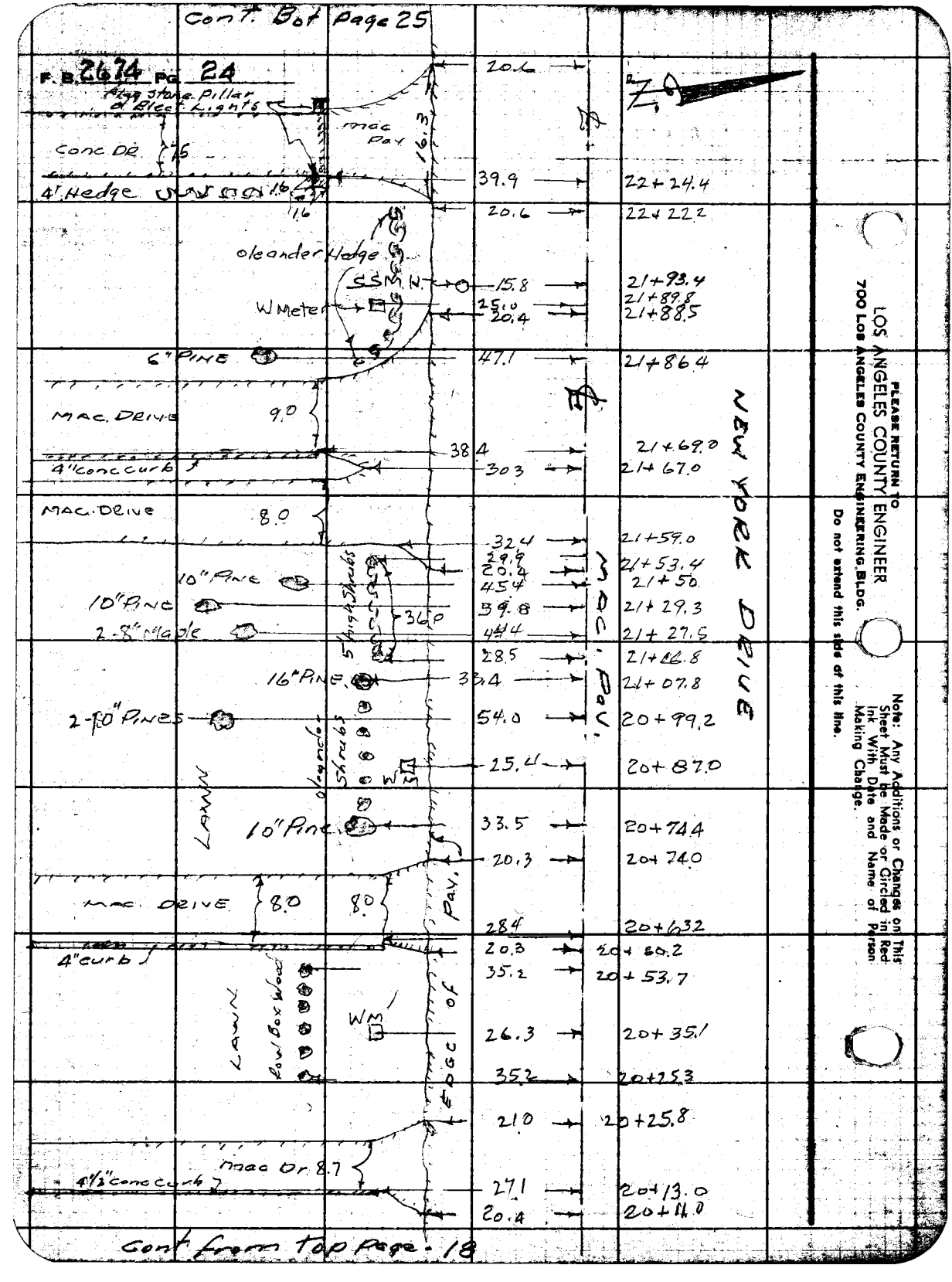

LOS ANGELES COUNTY ENGINEER
700 Los Angeles County Engineering Bldg.

PLEASE RETURN TO

Do not extend this side of this line.

Note: Any Additions or Changes on This Sheet Must be Made or Circled in Red Ink With Date and Name of Person Making Change.

Cont from top Page - 18

Notes Ck'd by	Survey of NEW YORK DRIVE
Map No. 8-97-1	JN 007459 Tape Std °F
Office Work L.T.	Surveyed by G. PORTER
Checked E. W. BACON	Notes PORTER Date 11-18-60
Date 4-25-61	Indexed [illegible]

F.B. 2674 Pg. 25

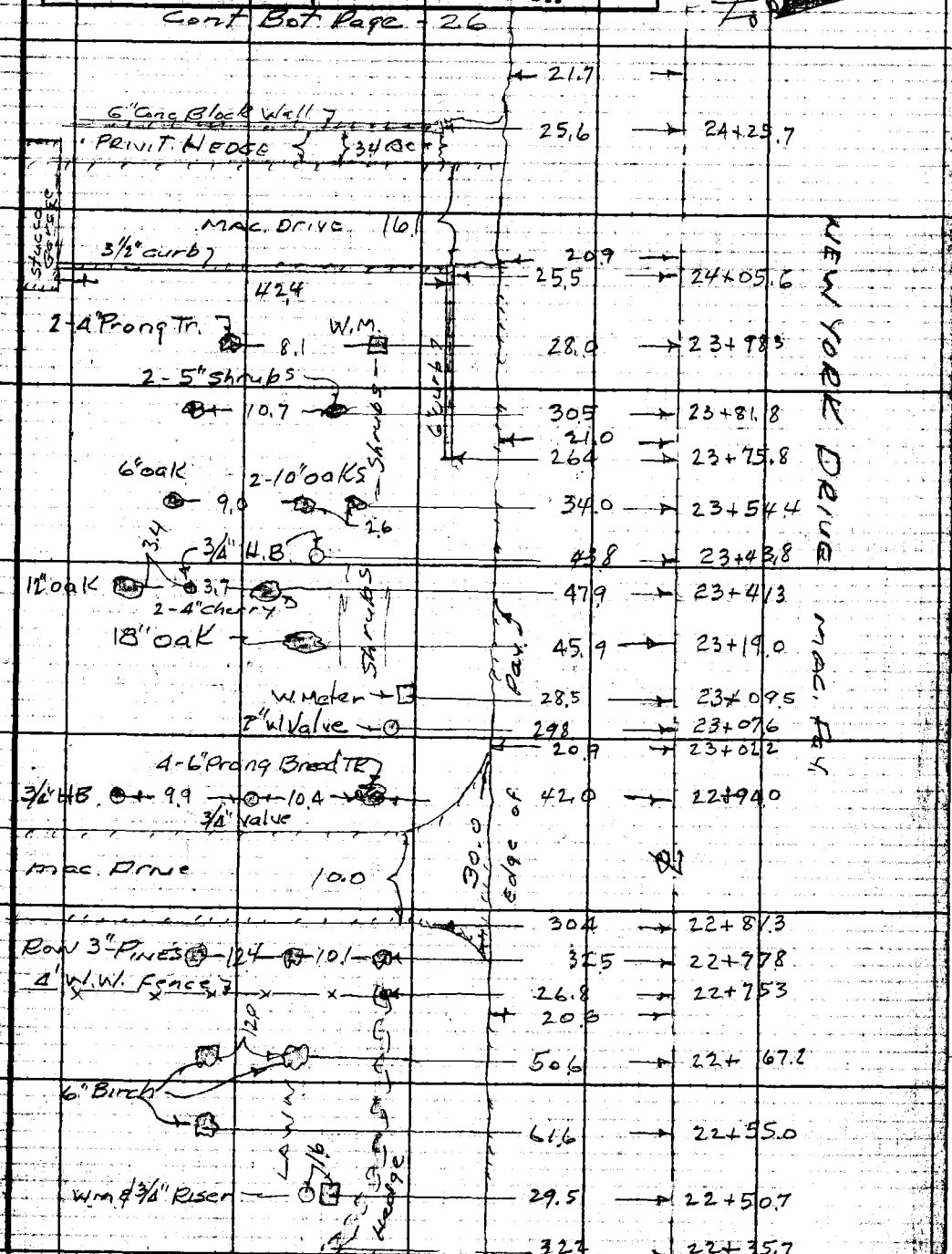

Note: Any Additions or Changes on This Sheet Must be Made or Circled in Red Ink With Date and Name of Person Making Change.

Do not extend notes this side of this line.

RETURN TO LOS ANGELES COUNTY ENGINEER 700 LOS ANGELES COUNTY ENGINEERING BLDG.

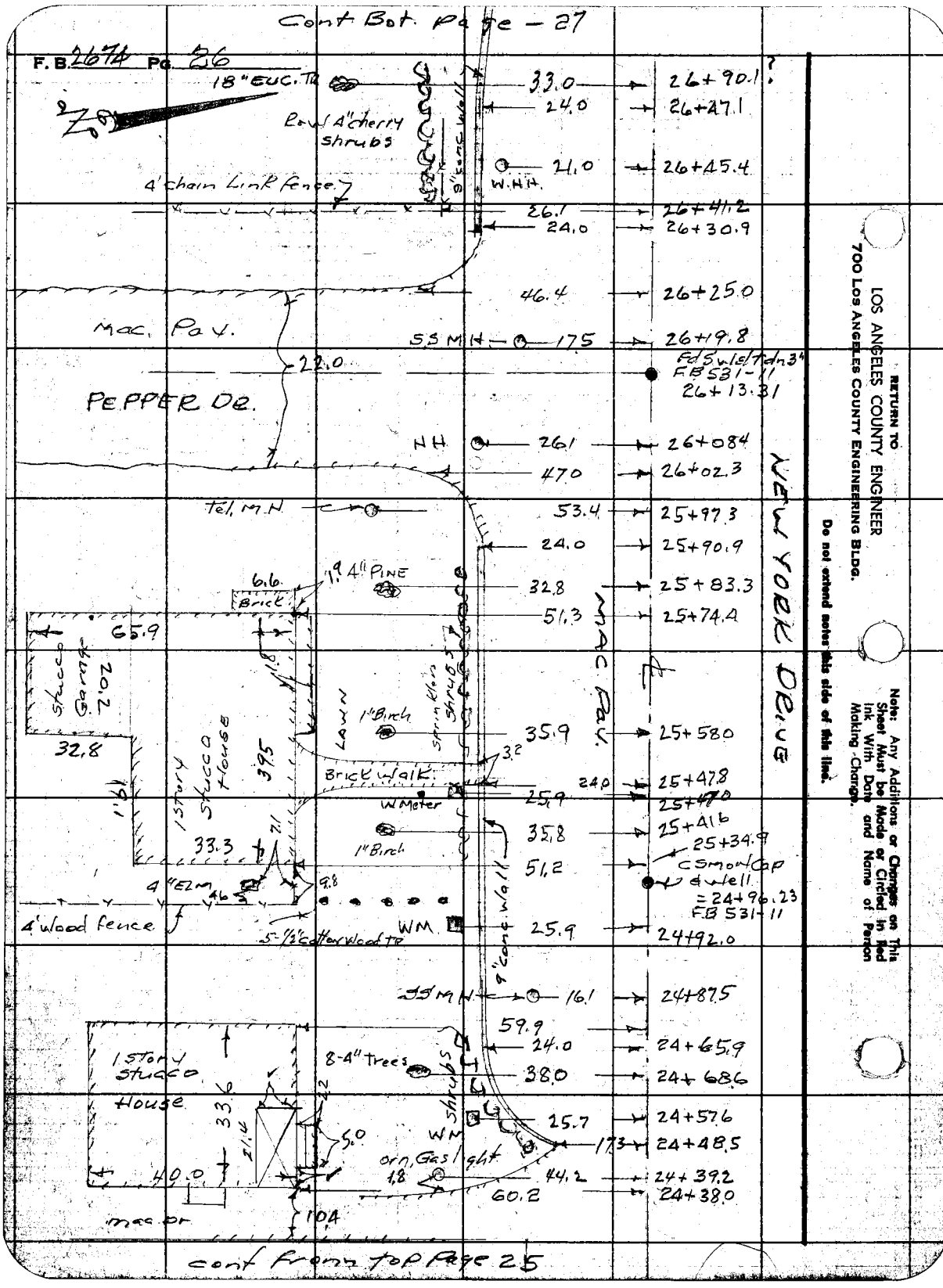
Cont Bot. Page - 27
F.B. 2674 Pg. 26
18" EUC. Tr.
Row 4" cherry shrubs
9" conc. wall
33.0
24.0
21.0
W.H.H.
26+90.1?
26+47.1
26+45.4
4' chain Link fence
26.1
24.0
26+41.2
26+30.9
46.4
26+25.0
Mac. Pav.
SS MH
17.5
26+19.8
22.0
Fd S w/ Tdn 3"
FB 531-11
26+13.31
PEPPER DR.
NH
26.1
26+08.4
47.0
26+02.3
Tel. M.H.
53.4
25+97.3
24.0
25+90.9
6.6
Brick
1.9 4" PINE
32.8
25+83.3
51.3
25+74.4
65.9
Stucco Garage
20.2
32.8
1 Story Stucco House
39.5
LAWN
1" Birch
Sprinklers
Shrubs
35.9
25+58.0
3.2
Brick walk
24.0
25+47.8
25.9
25+47.0
W Meter
35.8
25+41.6
25+34.9
33.3
1" Birch
51.2
CS Mon Cap & well
= 24+96.23
FB 531-11
4" ELM
4.6
9.8
4' wood fence
5-1/2" cotton wood Tr.
WM
25.9
24+92.0
9" conc. wall
SS MH
16.1
24+87.5
59.9
24.0
24+65.9
1 Story Stucco House
8-4" Trees
38.0
24+68.6
33.6
21.4
2.2
5.0
Shrubs
25.7
24+57.6
WM
17.3
24+48.5
orn. Gas light
1.8
44.2
24+39.2
40.0
60.2
24+38.0
10.4
mac. Dr.
NEW YORK DRIVE
MAC. PAV.
RETURN TO
LOS ANGELES COUNTY ENGINEER
700 LOS ANGELES COUNTY ENGINEERING BLDG.
Do not extend notes this side of this line.
Note: Any Additions or Changes on This Sheet Must be Made or Circled in Red Ink With Date and Name of Person Making Change.
cont from top Page 25

Notes Ck'd by
Map No. 8-07-1
Office Work
Checked E. W. BACON
Date 4-25-61

Survey of NEW YORK DRIVE
JN 0074.39 Tape Std °F
Surveyed by S. PRETER
Notes Date 11-21-60
Indexed M. E. ON

F. B. 2674 Pg. 27

Cont Bot page 28

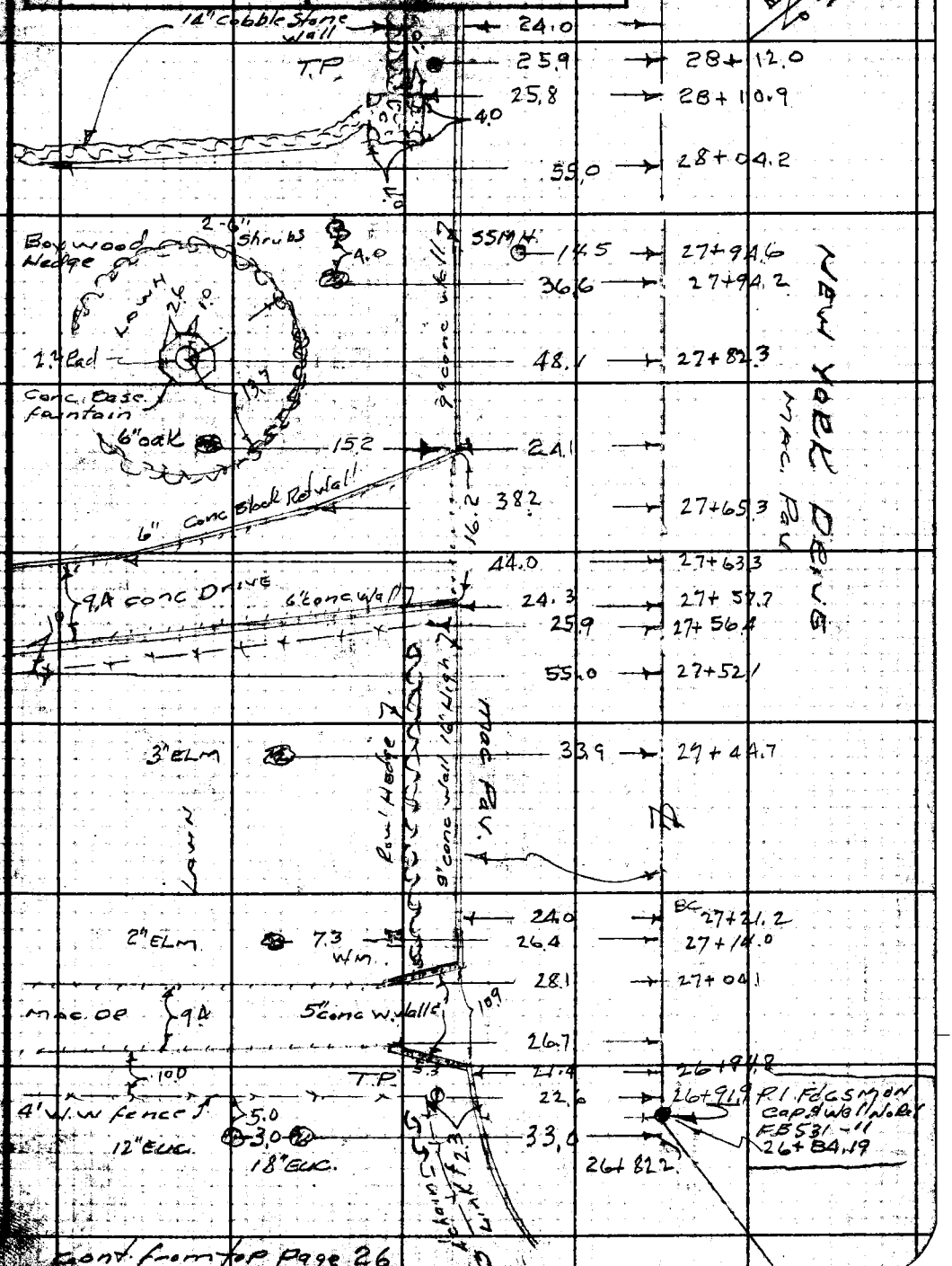

NEW YORK DRIVE
MAC. PAV.

PLEASE RETURN TO
LOS ANGELES COUNTY ENGINEER
700 LOS ANGELES COUNTY ENGINEERING BLDG.

Note: Any Additions or Changes on This Sheet Must Be Made or Circled in Red Ink With Date and Name of Person Making Change.

Do not detach this side of this line.

Cont Bot Page 33

F. B. 2674 Pg 28

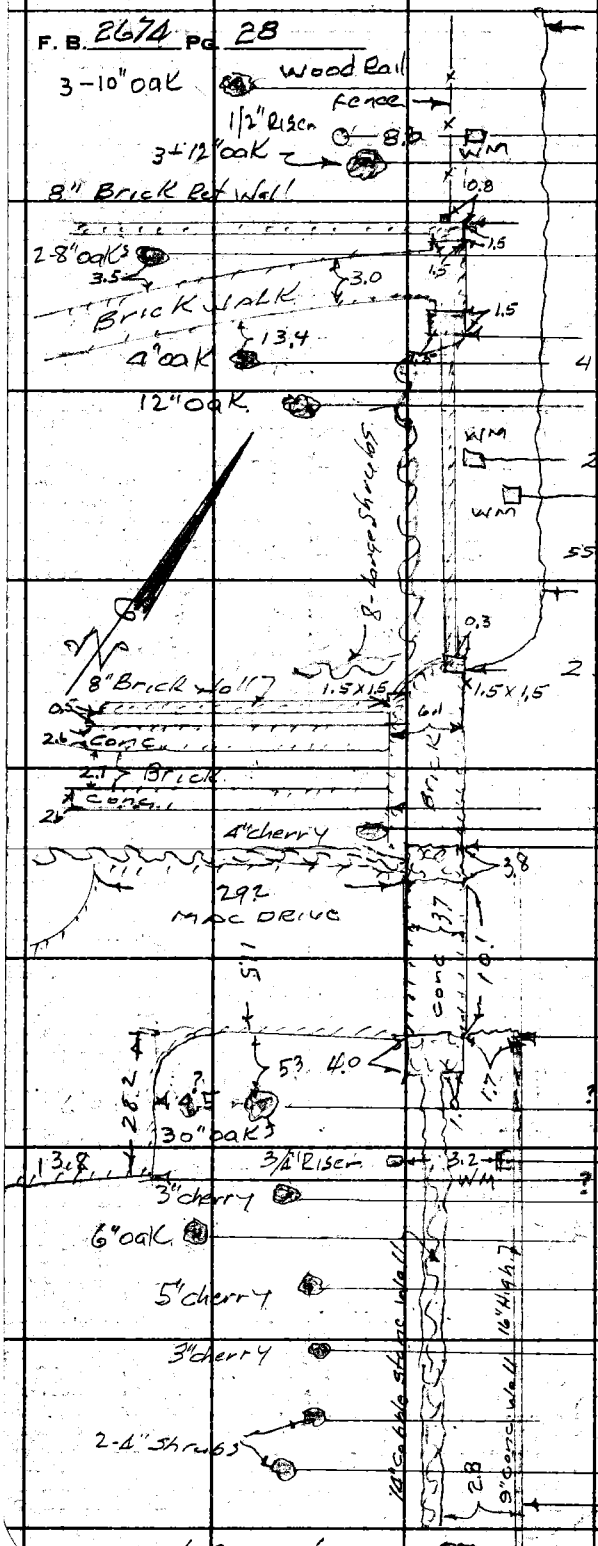

17.0 →	30+08
51.5 →	30+04.8
24.4 →	29+88.1
33.9 →	29+84.4
26.0 →	29+75.5
56.9 →	29+73.3
26.0 →	29+69.5
41.3 →	29+56.0
35.0 →	29+43.1
24.0 →	29+42.6
19.5 →	29+41.3
14.0 →	29+34.8
17.7 →	29+28.0
25.9 →	29+19.8
31.9 →	29+07.3
32.4 →	29+06.3
25.7 →	29+05.7
23.9 →	28+92.1
53.2 →	28+86.2
25.6 →	28+76.0
53.5 →	28+67.7
36.9 →	28+72.4
45.2 →	28+69.5
35.8 →	28+60.5
33.8 →	28+43.6
33.7 →	28+32.2
38.0 →	28+24.3
24.0 →	

cont from top pg 27

LOS ANGELES COUNTY ENGINEER
700 Los Angeles County Engineering Bldg.
PLEASE RETURN TO
Do not extend this side of this line.
Note: Any Additions or Changes on This Sheet Must be Made or Circled in Red Ink With Date and Name of Person Making Change.

Notes Ck'd by	Survey of New York Dr.
Map No. 8-97-1	JN 0079.59 Tape Std °F
Office Work L.L.	Surveyed by G Porter
Checked L. W. BACON	Notes C. Adams Date 11-28-60
Date 1-25-61	Indexed M.E. OH

F. B. 2674 Pg. 29

Cont Bottom pg. 30

Note: Any Additions or Changes on This Sheet Must be Made or Circled in Red Ink With Date and Name of Person Making Change.

Do not extend this line off this line.

LOS ANGELES COUNTY ENGINEER
7320 Los Angeles County Administration Bldg.

P.I. C.S. Mon. Cap + Well
F.B. 531-11
= 27+84.19

E NEW YORK Dr

26+73.5	23.4
26+70.0	24.2
26+67.8	18.5
26+71.2	32.8
26+69.6	75.3
	42.1
26+53.4	34.0
26+50.6	15.3
26+38.3	24.3
26+30.6	36.5
26+23.0	68.5
26+27.9	14.3
25+98.3	50.4
26+09.7	25.3
25+89.5	64.5
25+94.0	67.5
25+97.9	41.3
25+88.2	43.4
25+75.8	44.8
25+75.8	40.8
25+77.9	80.5
25+65.6	58.3
25+58.8	78.0

27+82.9
27+62.4
27+50
27+43.8
27+25.0
27+11.7
27+14.2
27+00.0
26+95.0

34.0
14.2
44.4
25.2
64.3
14.7
29.0
57.0
59.8
34.2
18.7

Flag Stone Patio
Mac. Court
46.0
3" shrub
6" oak
12.7
34.6
3.5
6.7
3.0
3.5
4.0
1 Story Stucco House
12.6
10.9
19
10.9
pp
6" Tree
6" pine
2p
40" oak
4' Dia
oak
40
125
3' Flag Stone walks
4' Dia
30
Brick
48.0
37.9
Edge Pvmt.
Curb & Gutter
6" oak
8.0
Fence
12" oak
10.6
2.1
20.8
6" orn.
6" syc.
30.0
Fence N.W.
Tp
Tp
Cornfree
18" orn. Tree
2'x2' Conc Posts
12" oak
F.H.
H.H.
6.1
6.2
6" Conc. curb

C.S. Mon No Ref
= 24+96.23
= FB 531-11

N PEPPER DR

Cont. from top. pg. 23

F. B. 2674 Pg. 30

Cont Bottom Pg. 31

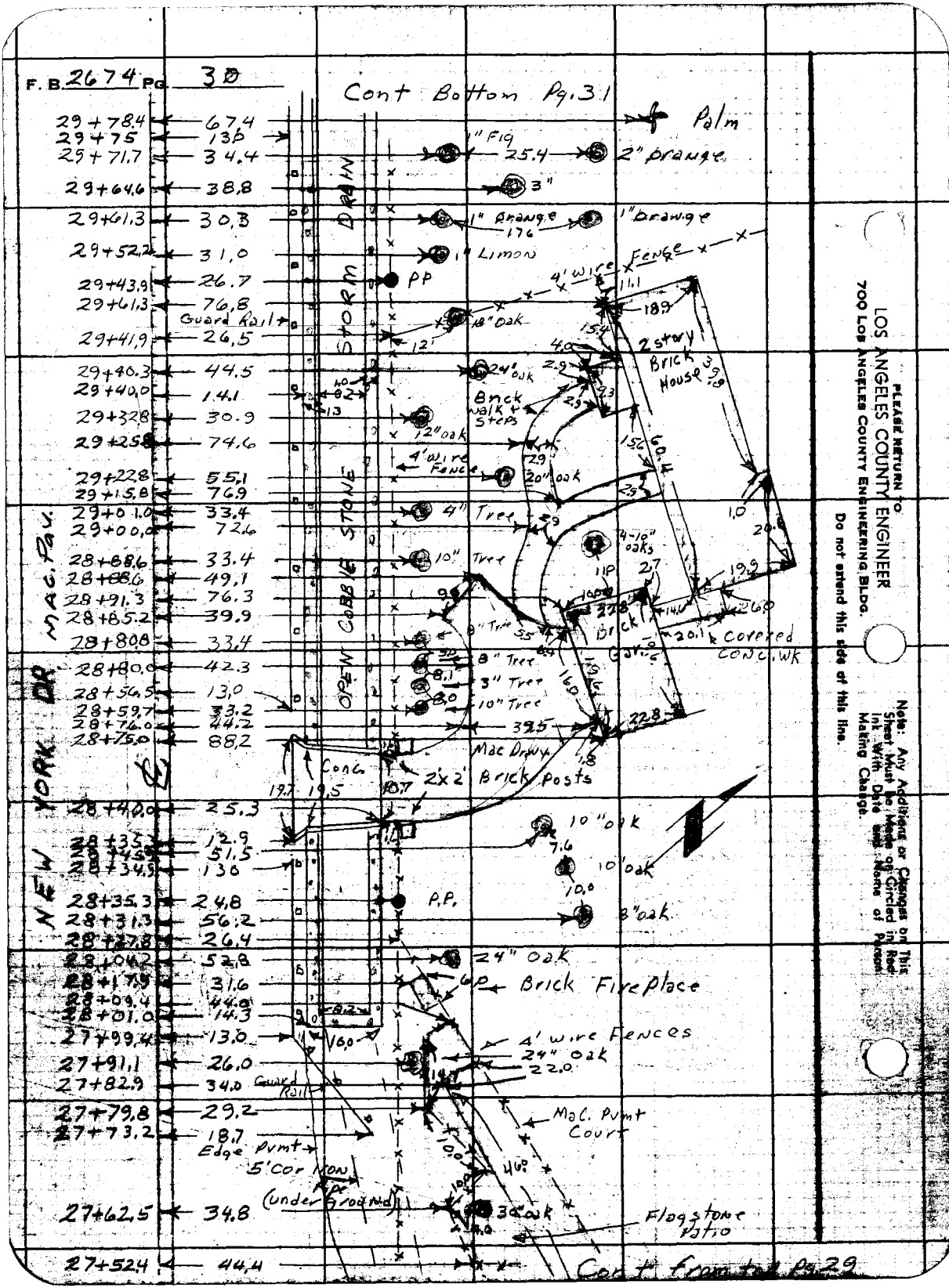

LOS ANGELES COUNTY ENGINEER
700 Los Angeles County Engineering Bldg.

PLEASE RETURN TO

Do not extend this side of this line.

Note: Any Additions or Changes on This Sheet Must be Made on Circled Ink With Date and Name of Person Making Change.

Notes Ck'd by	Survey of New York Dr	F. B. 2674 Pg. 31
Map No. S-97-1	JN 0074.59 Tape Std °F	
Office Work L.T.	Surveyed by G Porter	
Checked L W BACON	Notes C Adams Date 11-28-60	
Date 4-25-61	Indexed H E OH	

Cont Bottom Pg. 32

Station	Elevation
32+24.0	14.6
32+24.0	13.9
32+09.9	69.2
32+04.3	30.2
	58.4
31+85.9	43.1
31+90.8	26.1
31+74.7	26.1
31+68.9	48.4
31+69.3	45.1
31+55.3	64.5
31+59.5	26.2
31+45.0	89.2
31+43.0	13.5
31+40.9	72.4
31+44.9	26.1
31+34.8	35.5
31+01.0	85.8
30+89.3	26.5
30+80.4	77.9
30+50.3	25.2
30+64.2	87.1
30+49.2	58.9
30+29.7	14.0
30+37.3	37.1
30+34.4	56.7
30+31.7	79.4
30+31.7	101.3
30+11.8	26.1
30+08.4	12.3
30+16.8	76.5
30+01.5	38.1
29+99.4	68.3
30+00.0	13.2
29+98.0	88.3
30+00.0	14.1
29+82.2	73.8

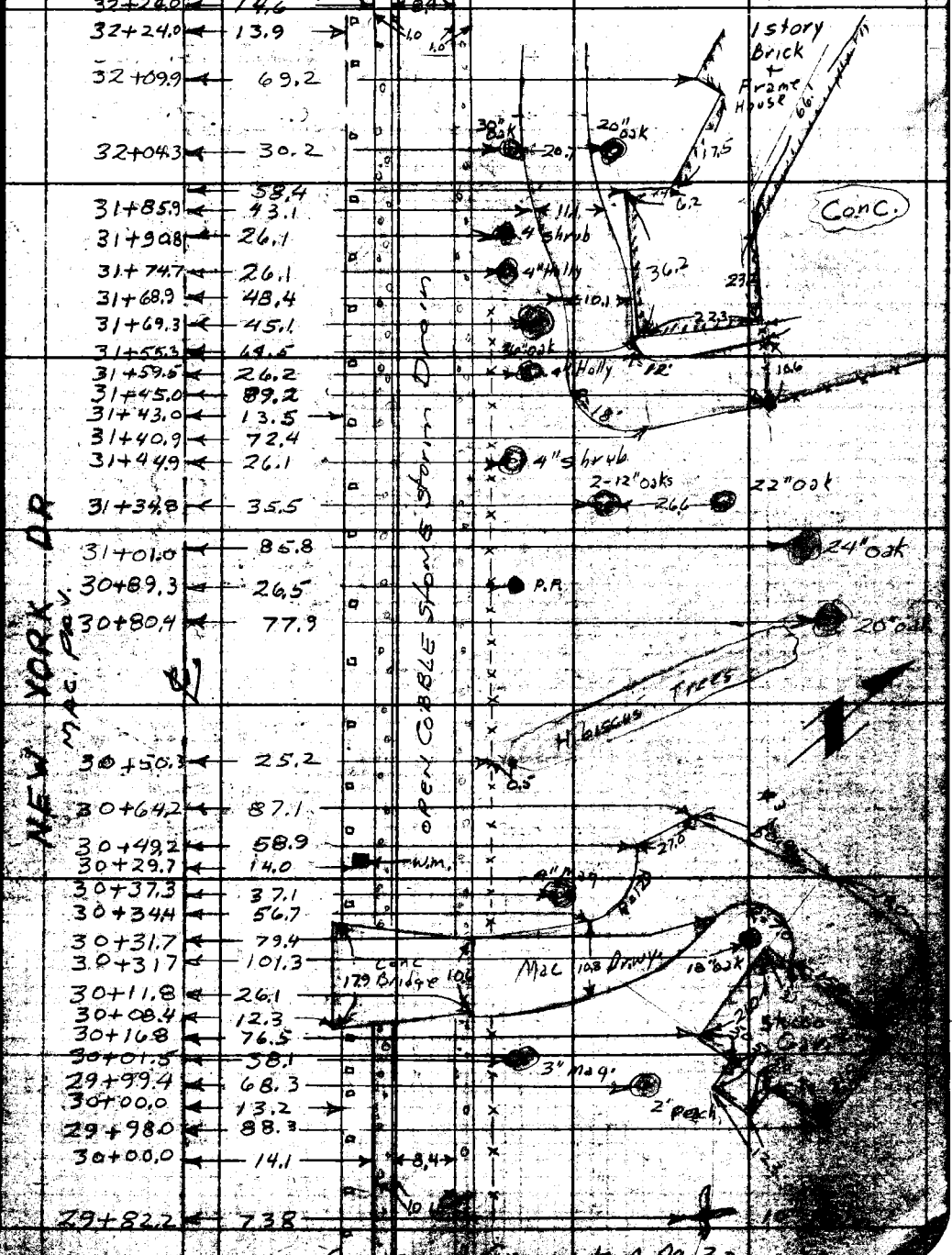

Cont from top Pg 30

Note: Any Additions or Changes on this Sheet Must be Made or Circled in Red Ink With Date and Name of Person Making Change.

Do not extend this side of this line.

cont. BOT. Page 41

F. B. 2674 PG. 32.

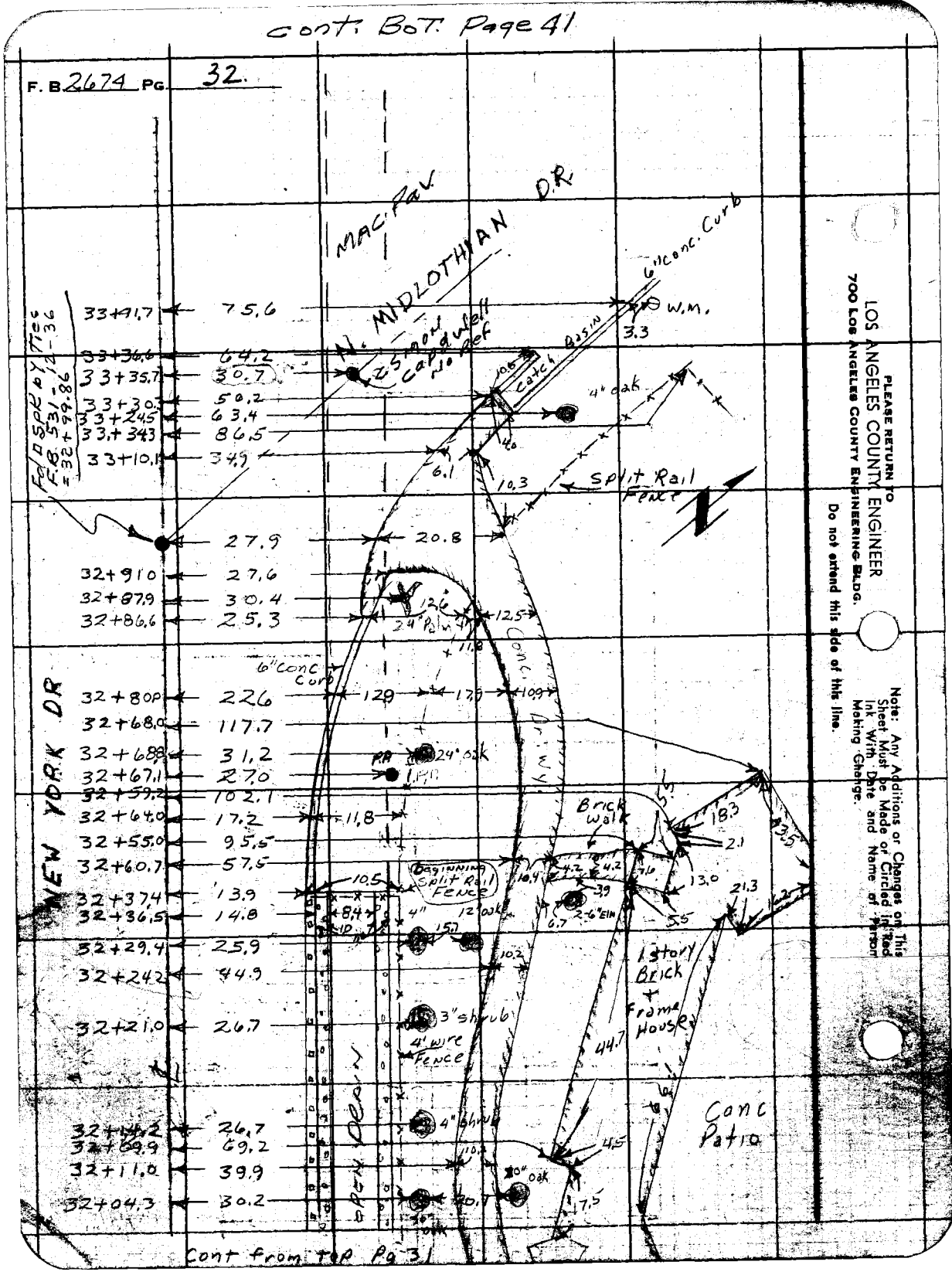

PLEASE RETURN TO
LOS ANGELES COUNTY ENGINEER
700 LOS ANGELES COUNTY ENGINEERING BLDG.

Do not extend this side of this line.

Note: Any Additions or Changes on This Sheet Must be Made or Circled in Red Ink With Date and Name of Person Making Change.

Notes Ck'd by	Survey of NEW YORK DR.
Map No. 8-77-1	JN 007459 Tape Std °F
Office Work L.L.	Surveyed by G. PORTER
Checked E. W. BACON	Notes PORTER Date 11-28-60
Date 4-25-61	Indexed H. E. ON

F. B. 2674 Pg. 33

Cont Bot Pg-34

Note: Any Additions or Changes on This Sheet Must be Made or Circled in Red Ink With Date and Name of Person Making Change.

Do not adad this side of this line.

PLEASE RETURN TO LOS ANGELES COUNTY ENGINEER 700 LOS ANGELES COUNTY ENGINEERING BLDG.

7-67 2035 sec 1147 11-58

16.3 → 32+35.0

Conc Walk

3.0

5' Link Fence

26.5 → 32+24.8
35.2 → 32+14.1
47.6 → 32+12.4

9.4

32.8

Conc Dr.

5' chain link fence

40.6 → 32+08.6
32.8 → 31+99.6
26.0 → 31+93.6

NEW YORK DRIVE

3 Prong Oak

17.3 → 31+90.7
30.8 → 31+85.4

3-12" Oak

12" Oak

42.2 → 31+71.3
59.2 → 31+65.2
23.7 → 31+58.4

2.1

WM

3/4" Valve

37.2 → 31+46.3
26.1 → 31+40.4
16.7 → 31+32.5

2-12" Oak

5.5

1.3

2.3

9.7

4.6

Mac Drive

60.8 → 31+35.8

17.5

12" Oak

16.3
46.2 → 31+24.5
31+26.0

Conc Block Wall

26.8 → 31+22.1
26.8 → 31+20.7

Mac. Dr.

8.0

14.5

21.3

25.2 → 31+10.6

Conc Walk

16.3 → 31+08.0
42.4 → 31+04.8

MAC. DRIVE

12" Oak

23.8 → 30+98.2

14" Oak

58.0 → 30+55.7

12" Oak

40.1 → 30+54.9
16.7 → 30+51.0

Conc Block Wall

3/4" Valve

27.7 → 30+49.4
26.1 → 30+48.5

Mac. Dr.

8.0

29.2

25.8 → 30+36.4
51.4 → 30+39.4
25.8 → 30+35.8
51.4 → 30+34.5
16.8 → 30+32.0

Oak

1/2" Riser

2" PINE

34.1 → 30+31.5

Cont from top Page 28

cont Bot Page 35

F. B. 2674 PG. 34

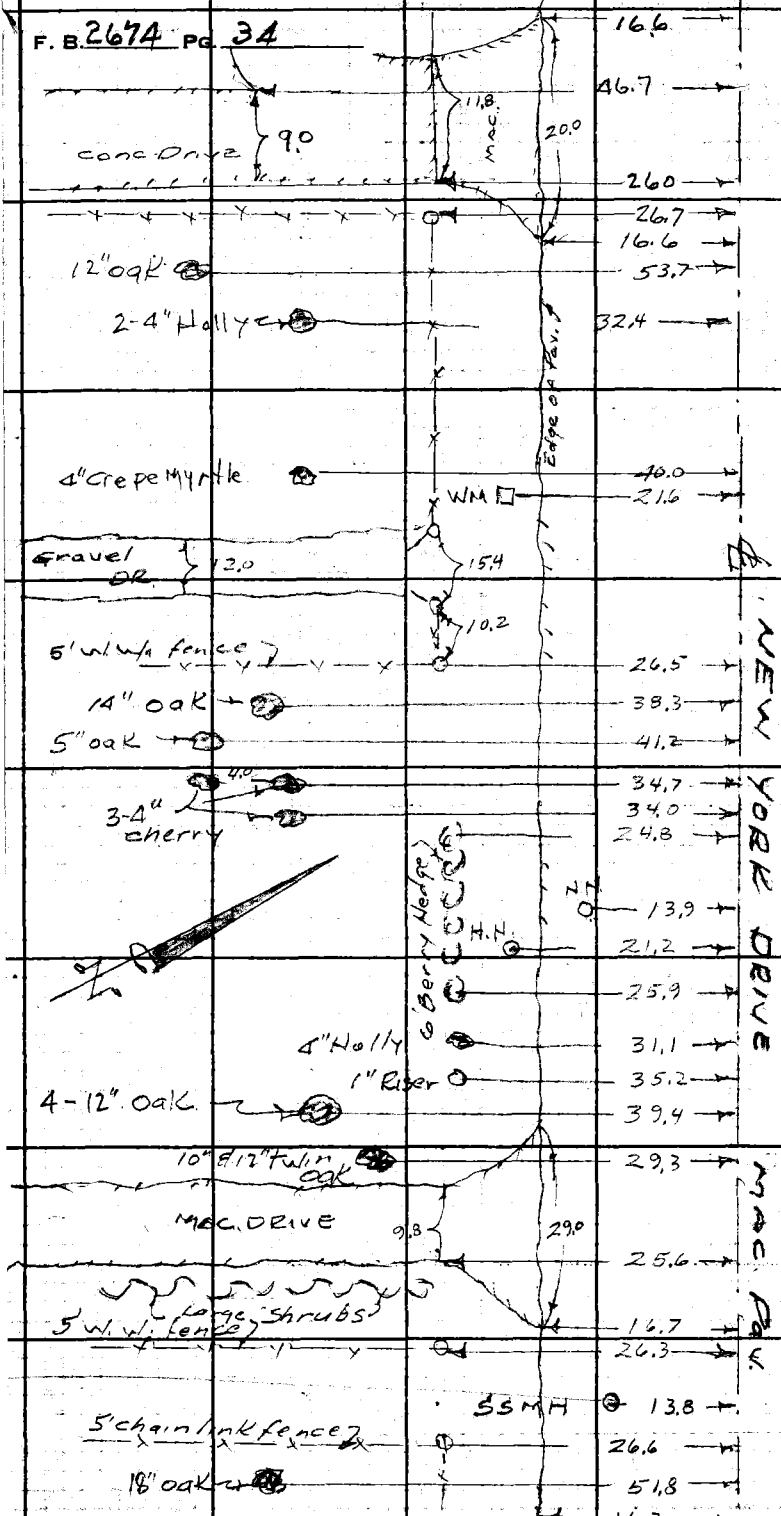

cont from top Page 33

LOS ANGELES COUNTY ENGINEER
700 Los Angeles County Engineering Bldg.

PLEASE RETURN TO

Do not extend this side of this line.

Note: Any Additions or Changes on This Sheet Must be Made or Circled in Red Ink With Date and Name of Person Making Change.

Notes Ck'd by	Survey of New York Drive
Map No. 8-97-1	JN0074.59 Tape Std °F
Office Work L. T.	Surveyed by G. Porter
Checked L. W. BACON	Notes Date 11-18-60
Date 4-25-61	Indexed H. E. OTT

F. B. 2674 Pg. 35

Cont Bot Pg - 36

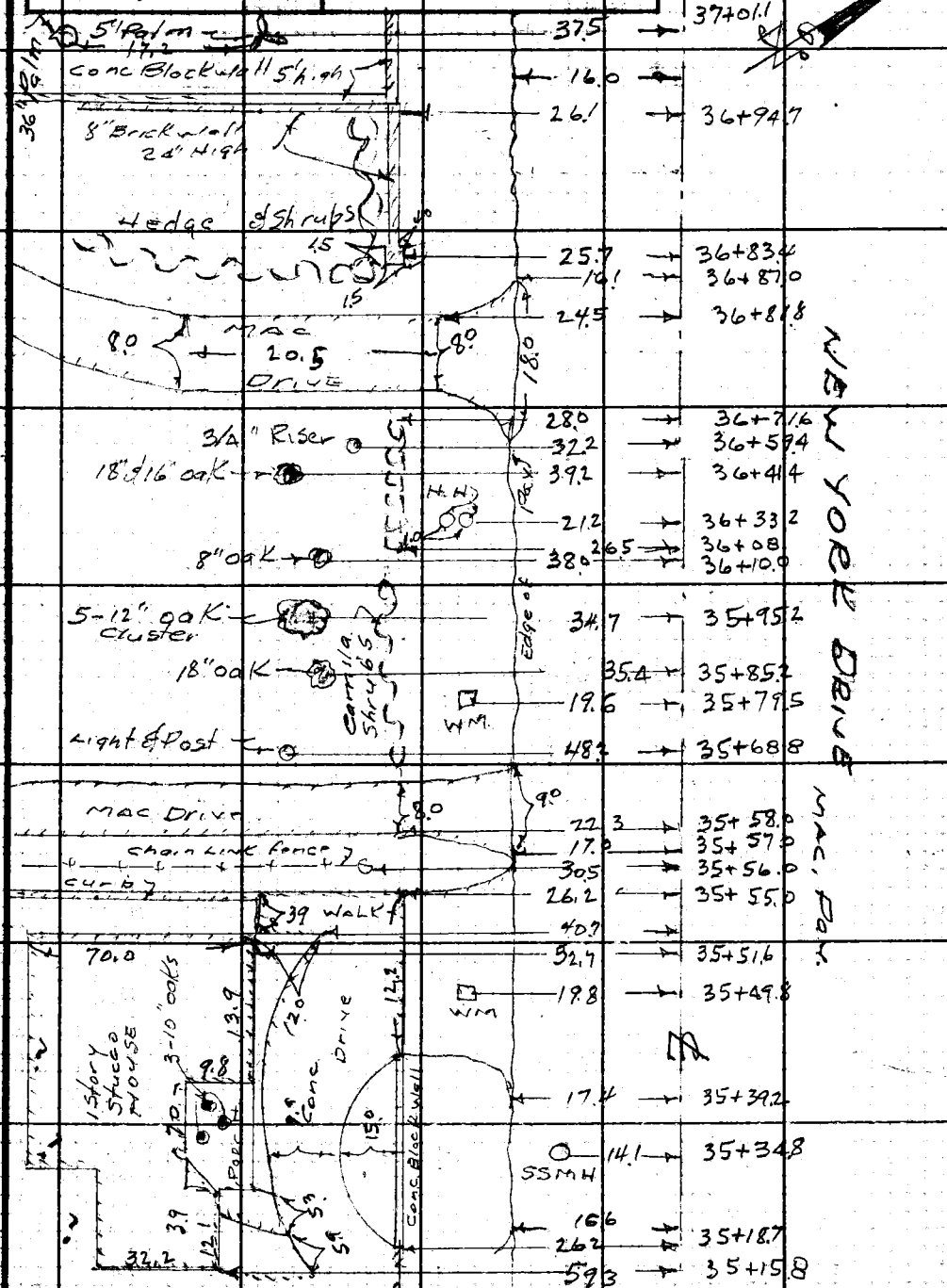

Cont from Top Page 34

Note: Any Additions or Changes on This Sheet Must be Made or Circled in Red Ink With Date and Name of Person Making Change.

Do not extend this side of this line.

PLEASE RETURN TO
LOS ANGELES COUNTY ENGINEER
700 Los Angeles County Engineering Bldg.

76F3098 S&E #247 11-58

Cont. B of Page 37

F. B. 2674 PG. 36

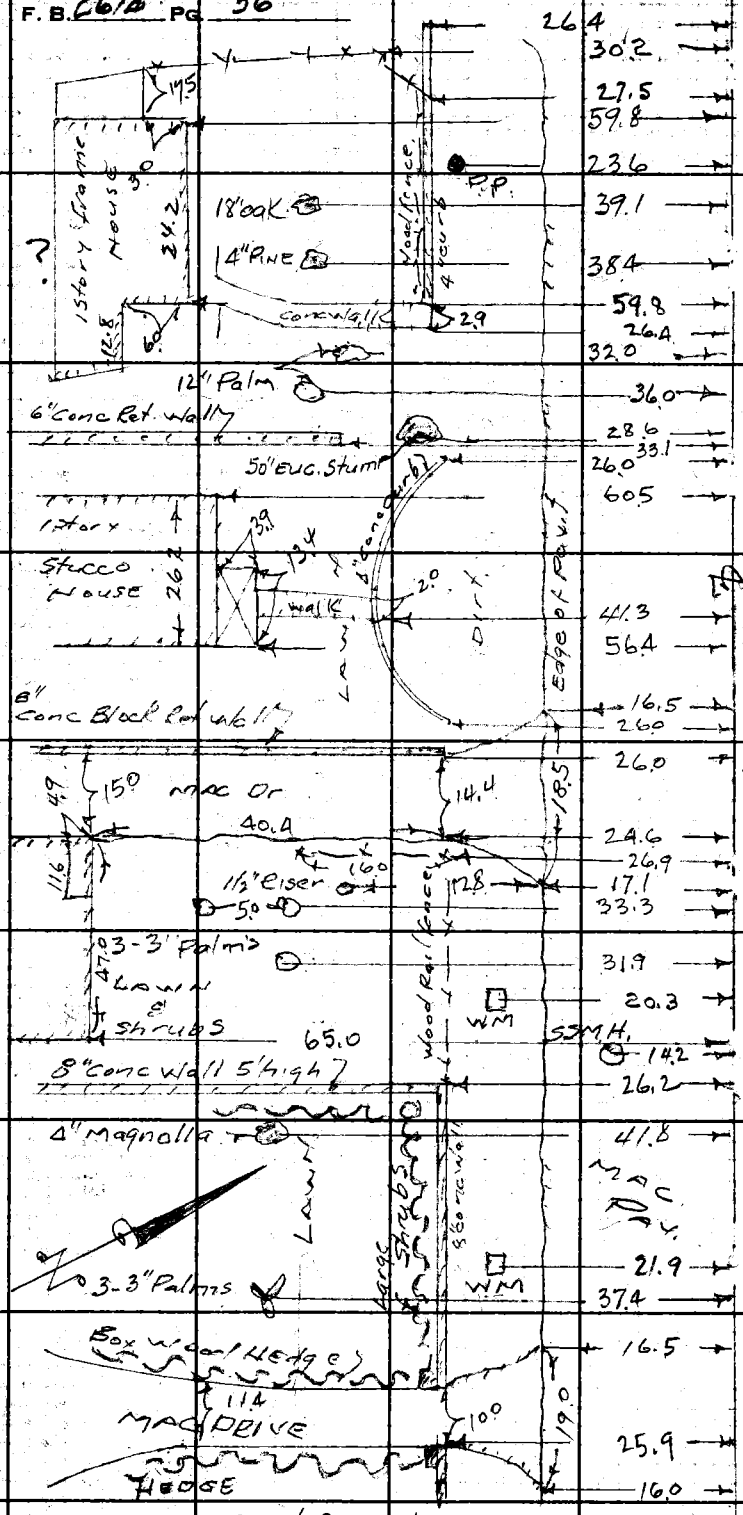

26.4	40+00.
30.2	39+90.7
27.5	39+86.8
59.8	
23.6	39+77.7
39.1	39+61.8
38.4	39+42.0
59.8	39+25.4
26.4	39+23.2
32.0	39+21.2
36.0	39+15.5
28.6	39+17.0
33.1	39+14.4
26.0	39+12.1
60.5	
41.3	38+83.5
56.4	38+79.8
16.5	
2.60	38+58.9
26.0	
24.6	38+41.3
26.9	38+40.0
17.1	38+39.0
33.3	38+33.2
31.9	38+28.4
20.3	38+22.8
	37+94.0
14.2	38+09.2
26.2	37+90.5
41.8	37+71.0
21.9	37+45.8
37.4	37+20.2
16.5	
25.9	37+06.5
16.0	37+01.4

Cont from top Page 35

PLEASE RETURN TO
LOS ANGELES COUNTY ENGINEER
700 Los Angeles County Engineering Bldg.

Do not extend this side of this line.

Note: Any Additions or Changes on This Sheet Must be Made or Circled in Red Ink With Date and Name of Person Making Change.

Notes Ck'd by	Survey of New York Drive
Map No. 8-97-1	JN 00/4.59 Tape Std °F
Office Work L.J.	Surveyed by G. Porter
Checked L. W. BACON	Notes Date 11-29-60
Date 4-25-61	Indexed B. E. Ott

F. B. 2674 PG. 37

cont Bot Page 38

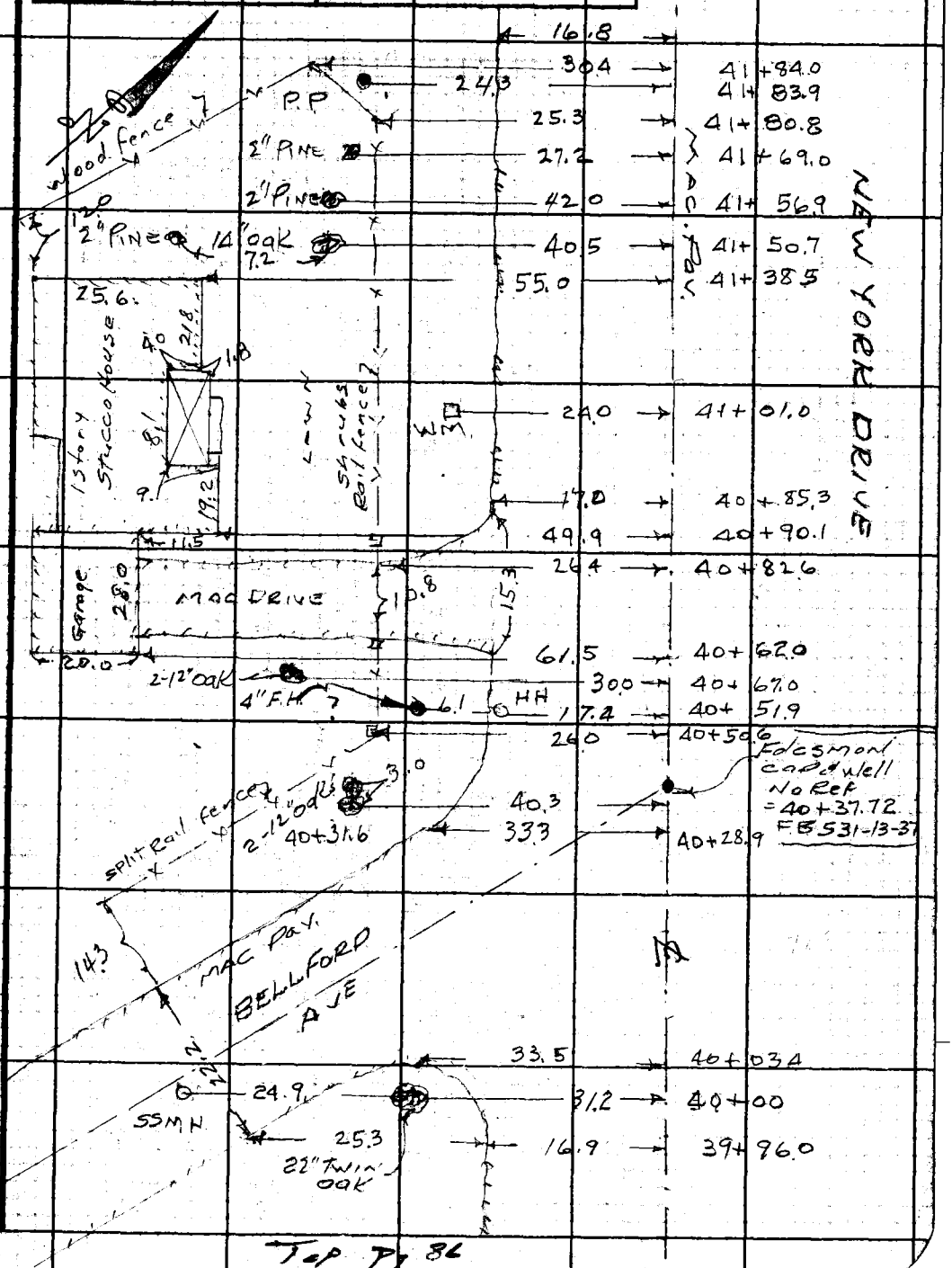

Top Pg 86

Note: Any Additions or Changes on This Sheet Must be Made or Circled in Red Ink With Date and Name of Person Making Change.

PLEASE RETURN TO
LOS ANGELES COUNTY ENGINEER
700 LOS ANGELES COUNTY ENGINEERING BLDG.

Do not extend this side of this line.

76F3086 S&E #247 11-58

cont Bot Page 39

F. B. 2674 Pg. 38

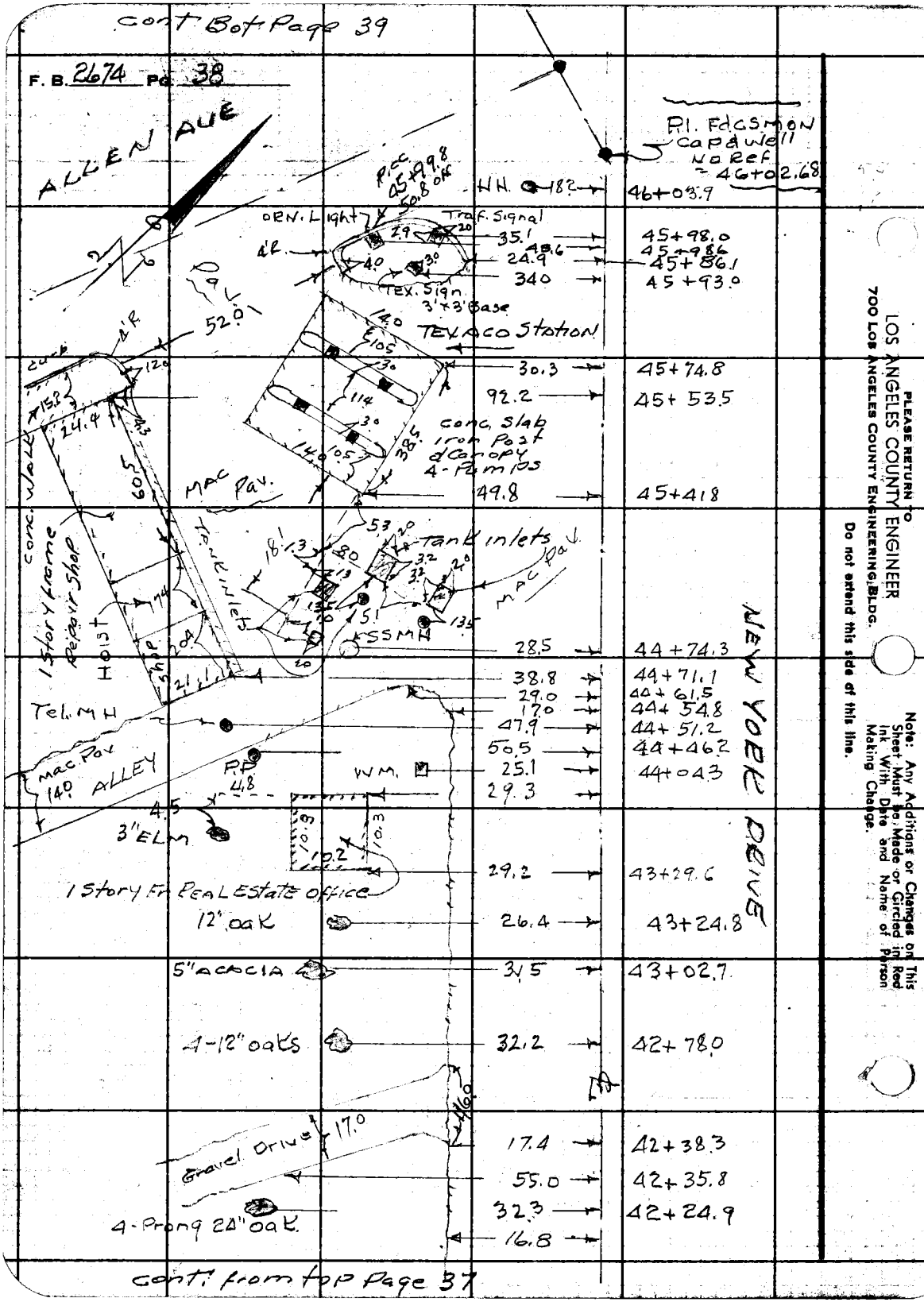

LOS ANGELES COUNTY ENGINEER
700 Los Angeles County Engineering Bldg.
PLEASE RETURN TO
Do not extend this side of this line.
Note: Any Additions or Changes on This Sheet Must be Made or Circled in Red Ink With Date and Name of Person Making Change.

Cont. from top Page 37

Notes Ck'd by	Survey of NEW YORK DRIVE
Map No. 8-97-1	JN0074.39 Tape Std °F
Office Work L.T.	Surveyed by G. PORTER
Checked L. W. BACON	Notes PORTER Date 12-7-60
Date 4-25-61	Indexed H. E. OTT

F. B. 2674 PG. 39

See Page 57

END

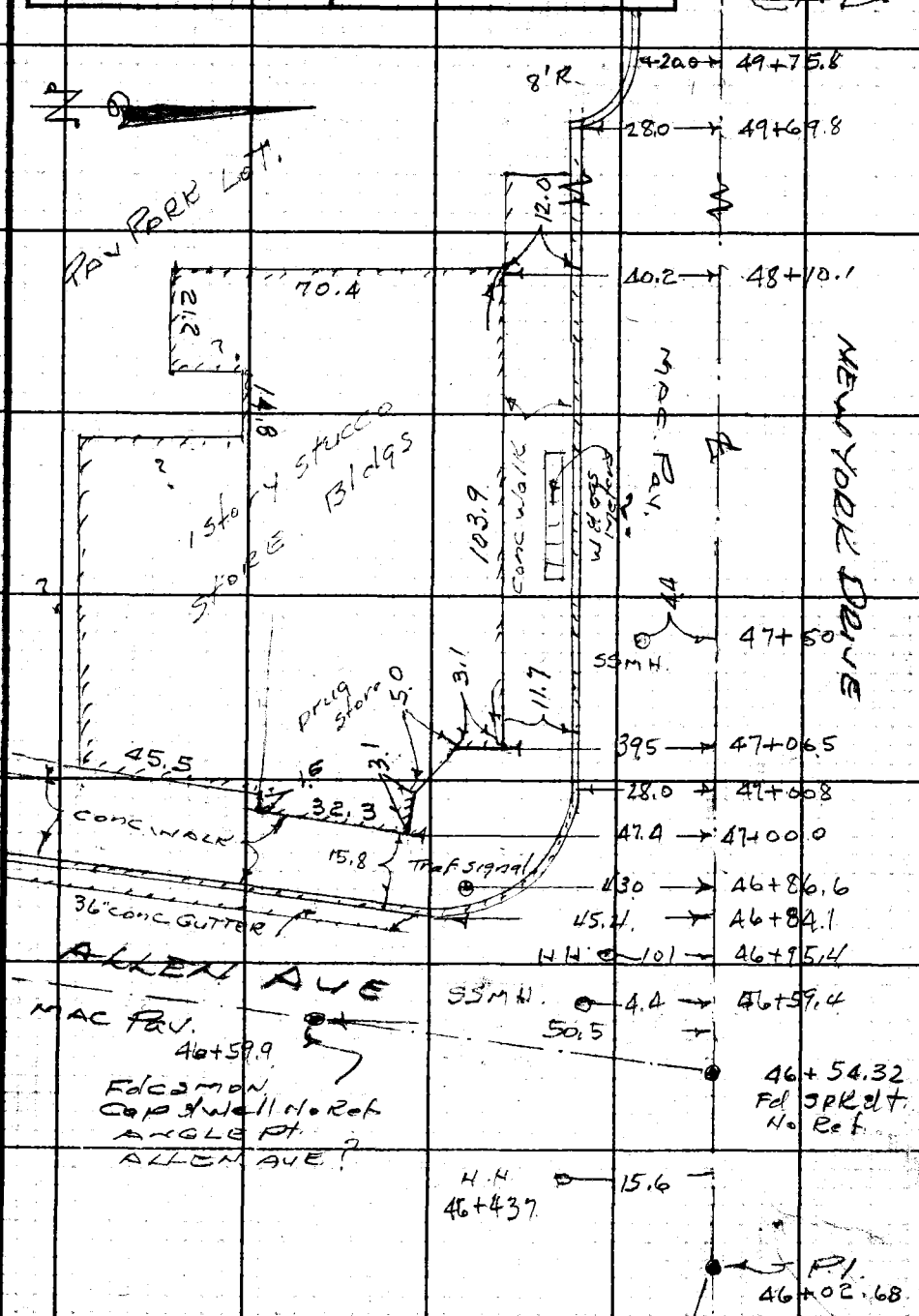

Note: Any Additions or Changes on This Sheet Must be Made or Circled in Red Ink With Date and Name of Person Making Change.

Do not extend this side of this line.

PLEASE RETURN TO
LOS ANGELES COUNTY ENGINEER
700 LOS ANGELES COUNTY ENGINEERING BLDG.

cont. from top Page 38

~~END~~ SEE Page 49

F. B. 2674 PG. 40

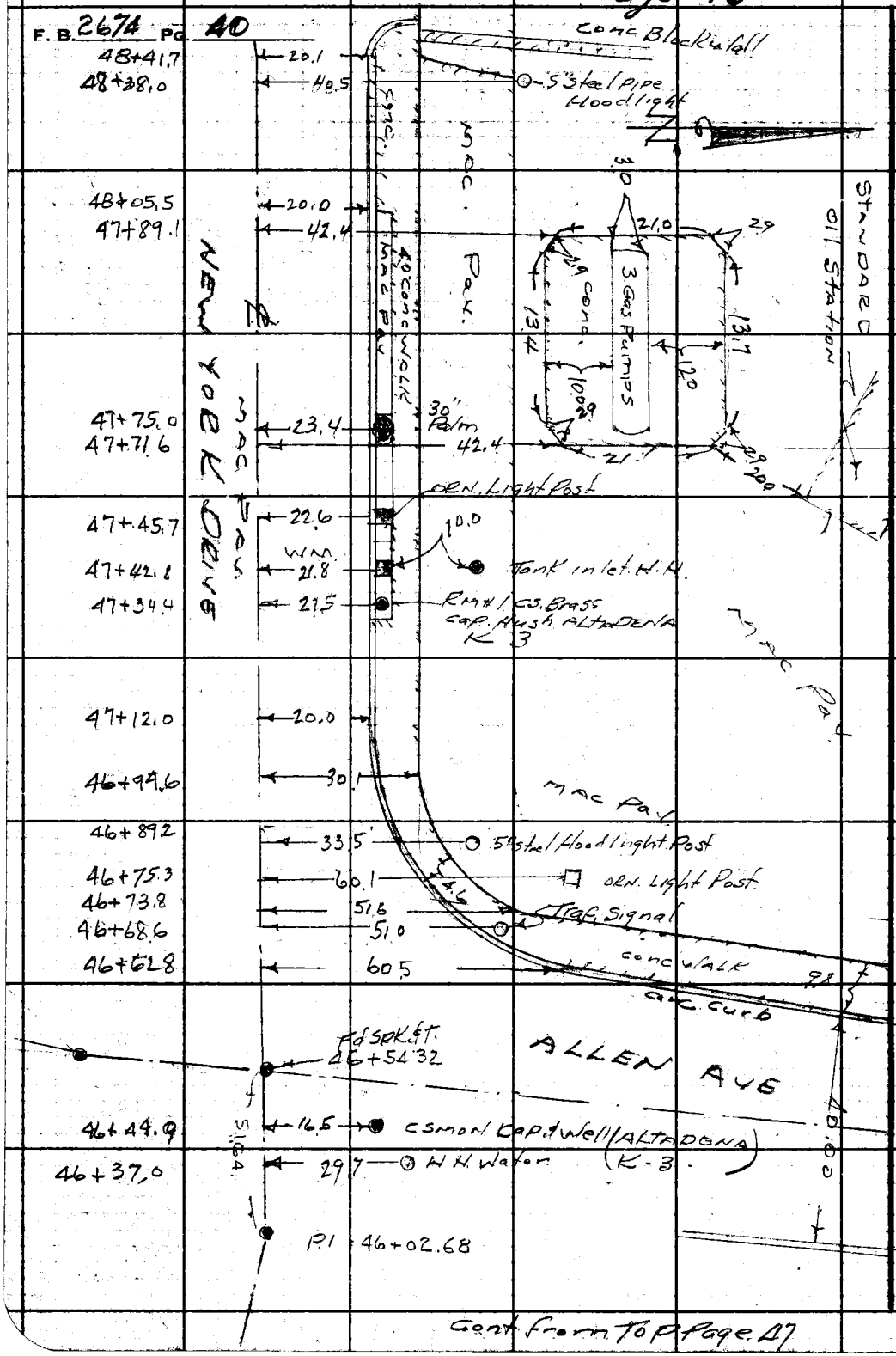

Cont from Top Page 47

PLEASE RETURN TO
LOS ANGELES COUNTY ENGINEER
700 LOS ANGELES COUNTY ENGINEERING BLDG.

Do not extend this side of this line.

Note: Any Additions or Changes on This Sheet Must be Made or Circled in Red Ink With Date and Name of Person Making Change.

Notes Ck'd by	Survey of NEW YORK DRIVE
Map No. 8-47-1	JN 0074.59 Tape Std °F
Office Work L.T.	Surveyed by G. PORTER
Checked L. W. BACON	Notes C. ADAMS Date 11-30-60
Date 4-25-61	Indexed H. E. OTT

F. B. 2674 PG. 41

Cont Bot Page 42

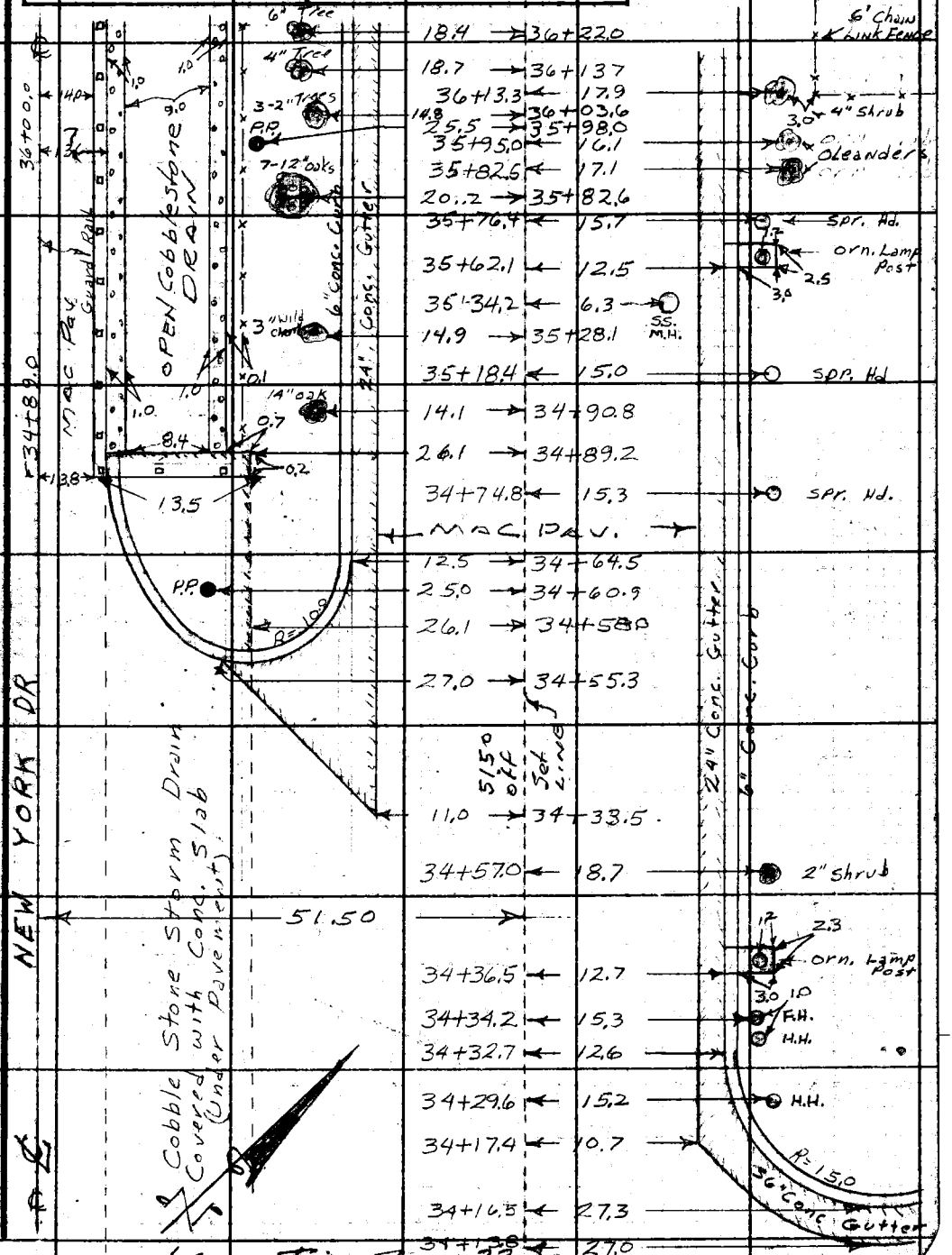

Cont from Top Page 32

Note: Any Additions or Changes on This Sheet Must be Made or Circled in Red Ink With Date and Name of Person Making Change.

Do not extend this side of this line.

PLEASE RETURN TO
LOS ANGELES COUNTY ENGINEER
700 LOS ANGELES COUNTY ENGINEERING BLDG.

76F3095 S&E #247 11-58

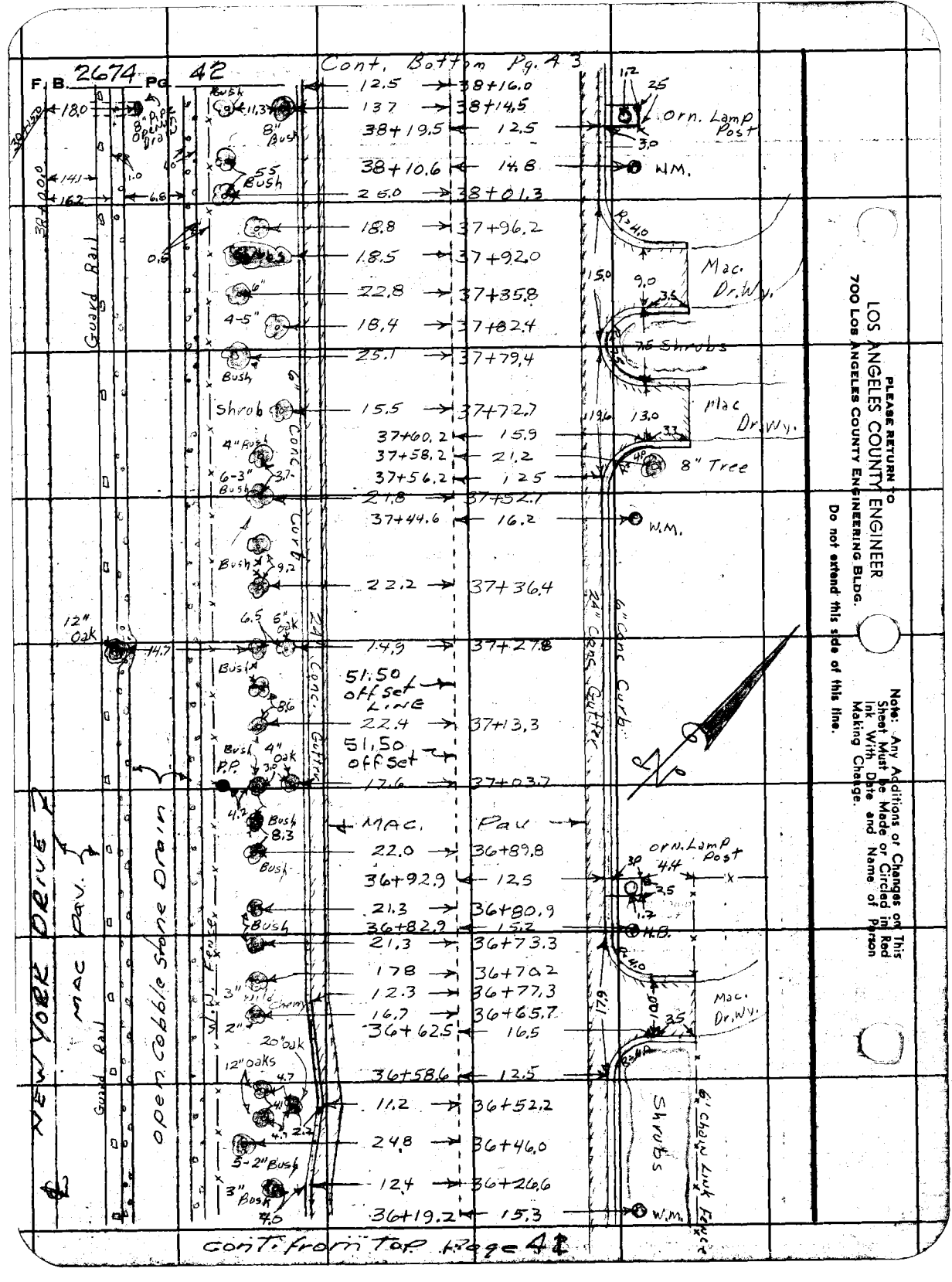

PLEASE RETURN TO
LOS ANGELES COUNTY ENGINEER
700 LOS ANGELES COUNTY ENGINEERING BLDG.

Do not extend this side of this line.

Note: Any Additions or Changes on This Sheet Must be Made or Circled in Red Ink With Date and Name of Person Making Change.

Notes Ck'd by
Map No. 2-97-1
Office Work
Checked L. W. BACON
Date 4-25-61

Survey of NEW YORK DRIVE
JN 20759 Tape Std °F
Surveyed by G. FOETOR
Notes C.A.DAM 2 Date 11-30-60
Indexed H. E. OTT

F. B. 2674 PG. 43

Cont Bottom Pg. 44

Please return to
LOS ANGELES COUNTY ENGINEER
700 Los Angeles County Engineering Bldg.

Note: Any Additions or Changes on This Sheet Must be Made or Circled in Red Ink With Date and Name of Person Making Change.

Do not extend this side of this line.

NEW YORK DRIVE

Guard Rail

MAC Pav't

Open Cobble Stone Drain

Guard Rail

Curb & Gutter

24" Conc.

Cont. from Top Pg 42

	12.6 →	
39+48.2	←	12.5
39+39.8	←	13.1
15.2 →	39+31.3	
19.6 →	39+21.5	
39+21.5	←	16.6
39+17.4	←	12.5
18.4 →	39+12.5	
39+05.0	←	13.2
38+92.0	←	15.7
15.5 →	38+83.0	
38+91.3	←	16.9
22.5 →	38+86.5	
14.5 →	38+82.8	
38+79.4	←	12.3
51.50 of Set →		
14.3 →	38+78.6	
18.6 →	38+75.0	
19.2 →	38+68.7	
38+61.0	←	12.3
22.3 →	38+66.4	
38+60.0	←	19.5
15.4 →	38+63.0	
38+60.3	←	6.4
38+56.5	←	13.2
18.6 →	38+51.7	
14.1 →	38+44.9	
MAC. Pav. →		
16.2 →	38+41.0	
38+38.8	←	15.8
18.5 →	38+37.8	
38+35.7	←	12.4
17.0 →	38+33.9	
17.3 →	38+23.9	
25.6 →	38+23.3	
22.5 →	38+21.9	
25.0 →	38+17.8	

3.0, 2.5 Post, ORN Lamp, 6" Hedge, SPR. HD.

17.5, 10.0, 3.2, 10.1, SPR. Hd., 10.0, W.M., SPR Hd, H.B., 9.9, SPR. Hd.

mac. Dr. Wy.

7.0, SPR Hd, S.S. M.H., SPR. Hd., Shrubs

14.8, 9.1, 2.25, mac Dr. Wy.

6.5, 7.0, 7.0 3" Pine, 8" PINE, 6.4, 4.0 Bushes, 6.5 Bushes, 6.6, 8.1, Bushes, 1.0, 1.0, 7.6, 39+00.0, 15.4, 26.4, Bushes, 6-4" Trees, Bush, 3.8, 5 Shrubs, Bush, 10.3, Shrubs, 4-3" Bush, Bush, 8.2, 4" Tree, P.P., 4" Tree, Bush

7EF3088 SEE #247 11-58

Cont. Bot Page 45

F. B. 2674 PG. 44



PLEASE RETURN TO
LOS ANGELES COUNTY ENGINEER
700 Los Angeles County Engineering Bldg.
Do not extend this side of this line.

Note: Any Additions or Changes on This Sheet Must be Made or Circled in Red Ink With Date and Name of Person Making Change.

Notes Ck'd by
Map No. 8-977-1
Office Work
Checked L. W. BACON
Date 4-25-61

Survey of NEW YORK DRIVE
JN 0079.59 Tape Std °F
Surveyed by G. Porter
Notes C. Adams Date 12-1-60
Indexed B. E. Ott

F. B. 1674 PG. 45

Cont Bot Page 46

Shrub
5.5
4" Tree
6.0
Shrub
W.I. Fence
18.1 → 42+84.8
15.6 → 42+81.6
42+94.8 ← 14.9
Z 35 → 42+72.3
W.M. H.B.
4.0

Guard Rail
Shrubs
4.8
19.6 → 42+65.0
42+62.6 ← 19.2
42+60.0 ← 12.4
16.0 → 42+58.8
42+55.1 ← 16.4
1.50
10.1
Mac Dr. Wy.
Shrub

Mac. Pav.
Curb
24" Pine
1.0
1.0
7.9
25.8
15.3
14.4
16.0 → 42+35.4
42+31.4 ← 14.4
Mac Pav.
WM 1.0
H.B.
1.4
17.7 → 42+23.0
8.5
Brick Walk

Open Gabble Stone Drain
Gutter
6.4
7.0
Shrubs
7.0
Shrub
15.1 → 42+07.0
42+05.4 ← 12.5
2.5
3.0
Ornl Lamp Post
22.1 → 41+93.0
16.0 → 41+91.5
Mac
10.5
Mac Dr Wy

Cond Conc
T.P.
12" RCP
33" RCP
12" RCP
41+86.0 ← 19.5
41+84.2 ← 12.5
23.1 → 41+77.2
41+82.6 ← 6.5
16.8 → 41+64.5
17.8 → 41+62.7
19.3 → 41+61.7
Sta. Mh.
24"
19.8
9.3
Mac. Dr. Wy.

Guard Rail
Shrubs
24"
24"
Shrubs
8.9
5.8
W.I. Fence
18.3 → 41+41.6
15.8 → 41+35.2
Bushs.
8.7
9.0
W.M.
9.5
Bushs
8.8

6.0
6.3
Bushs
3.7
41+37.0 ← 15.5
51.50 offset Line
22.0 → 41+19.2
41+12.2 ← 16.3

Cont from Top Page 44

NEW YORK DRIVE

Note: Any Additions or Changes on This Sheet Must be Made or Circled in Red Ink With Date and Name of Person Making Change.

Do not erase this side of this line.

PLEASE RETURN TO
LOS ANGELES COUNTY ENGINEER
700 LOS ANGELES COUNTY ENGINEERING BLDG.

76F3055 SAE #247 11-58

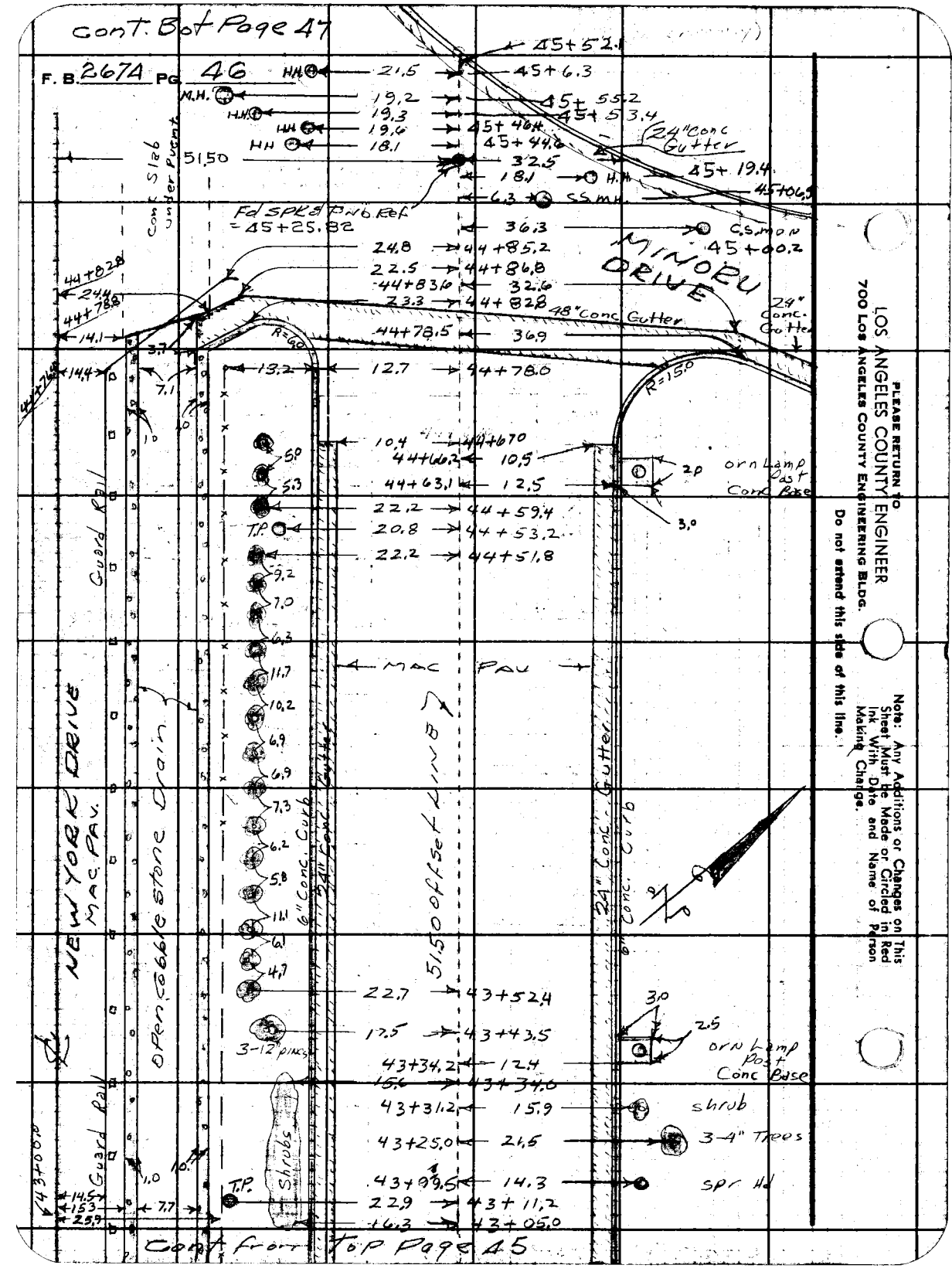

PLEASE RETURN TO
LOS ANGELES COUNTY ENGINEER
700 LOS ANGELES COUNTY ENGINEERING BLDG.
Do not extend this side of this line.

Note: Any Additions or Changes on This Sheet Must be Made or Circled in Red Ink With Date and Name of Person Making Change.

Notes Ck'd by	Survey of NEW YORK DRIVE	F. B. 2674 PG. 47
Map No. 8-97-1,2	JN 0074.59 Tape Std °F	
Office Work L.T.	Surveyed by G. PORTER	
Checked L. W. BACON	Notes C. ADAMS Date 12-5-60	
Date 4-25-61	Indexed H. E. CH	

Cont Bot Page 40

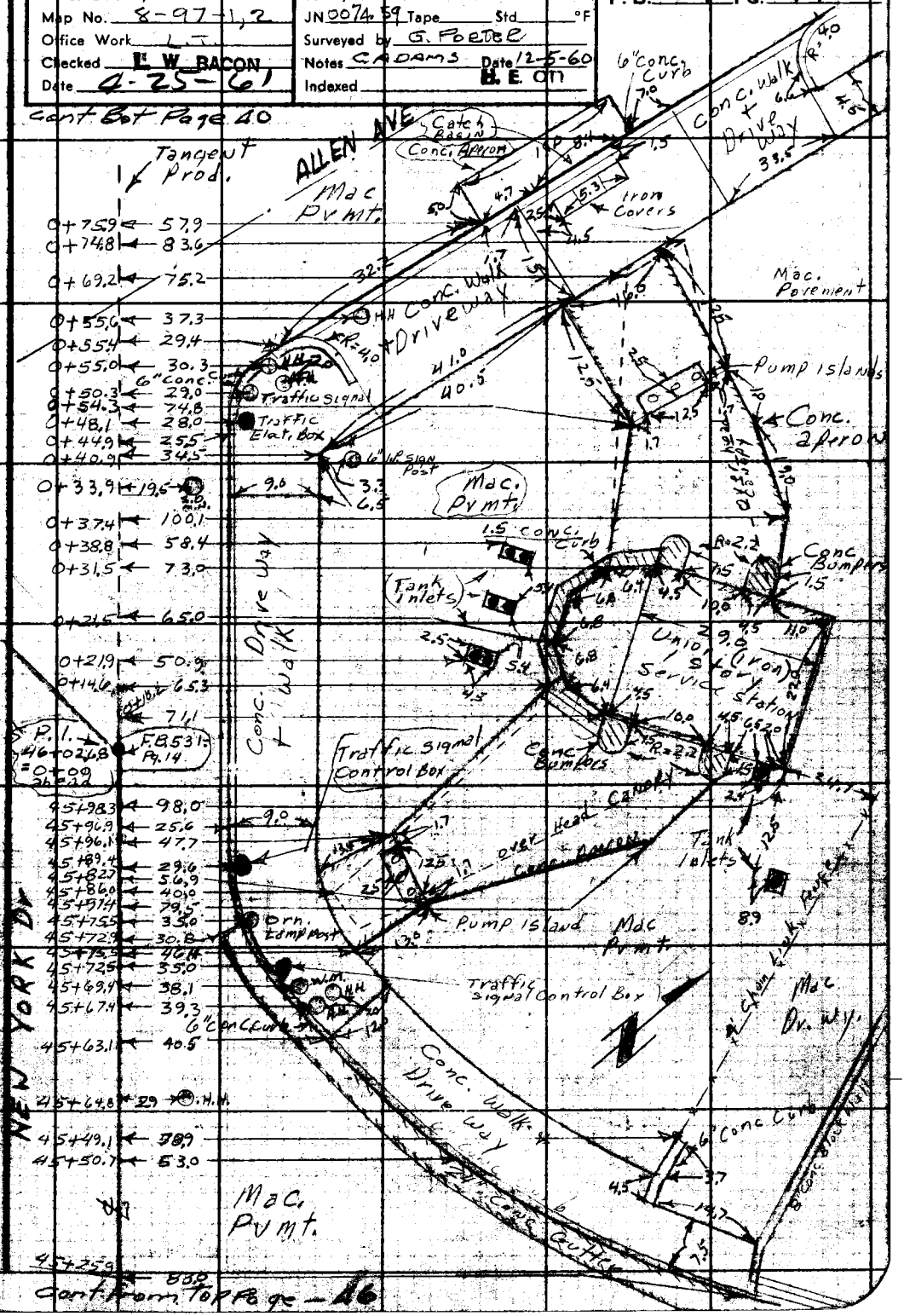

Cont. from Top Page - 46

Note: Any Additions or Changes on This Sheet Must be Made or Circled in Red Ink With Date and Name of Person Making Change.

Do not extend this side of this line.

PLEASE RETURN TO LOS ANGELES COUNTY ENGINEER 700 LOS ANGELES COUNTY ENGINEERING BLDG.

PLEASE RETURN TO
LOS ANGELES COUNTY ENGINEER
700 LOS ANGELES COUNTY ENGINEERING BLDG.

Note: Any Additions or Changes on This Sheet Must be Made or Circled in Red Ink With Date and Name of Person Making Change.

Do not extend this side of this line.

F. B. 2674 PG. 48

Notes Ck'd by	Survey of NEW YORK DRIVE
Map No. 8-97-2	JN 007459 Tape Std °F
Office Work L.T.	Surveyed by G. Porter
Checked E. W. BACON	Notes C. Adams Date 12-14-60
Date 4-25-61	Indexed H. E. OTT JAN 30 '61

F. B. 2674 Pg. 49

Cont. Bottom Pg. 50

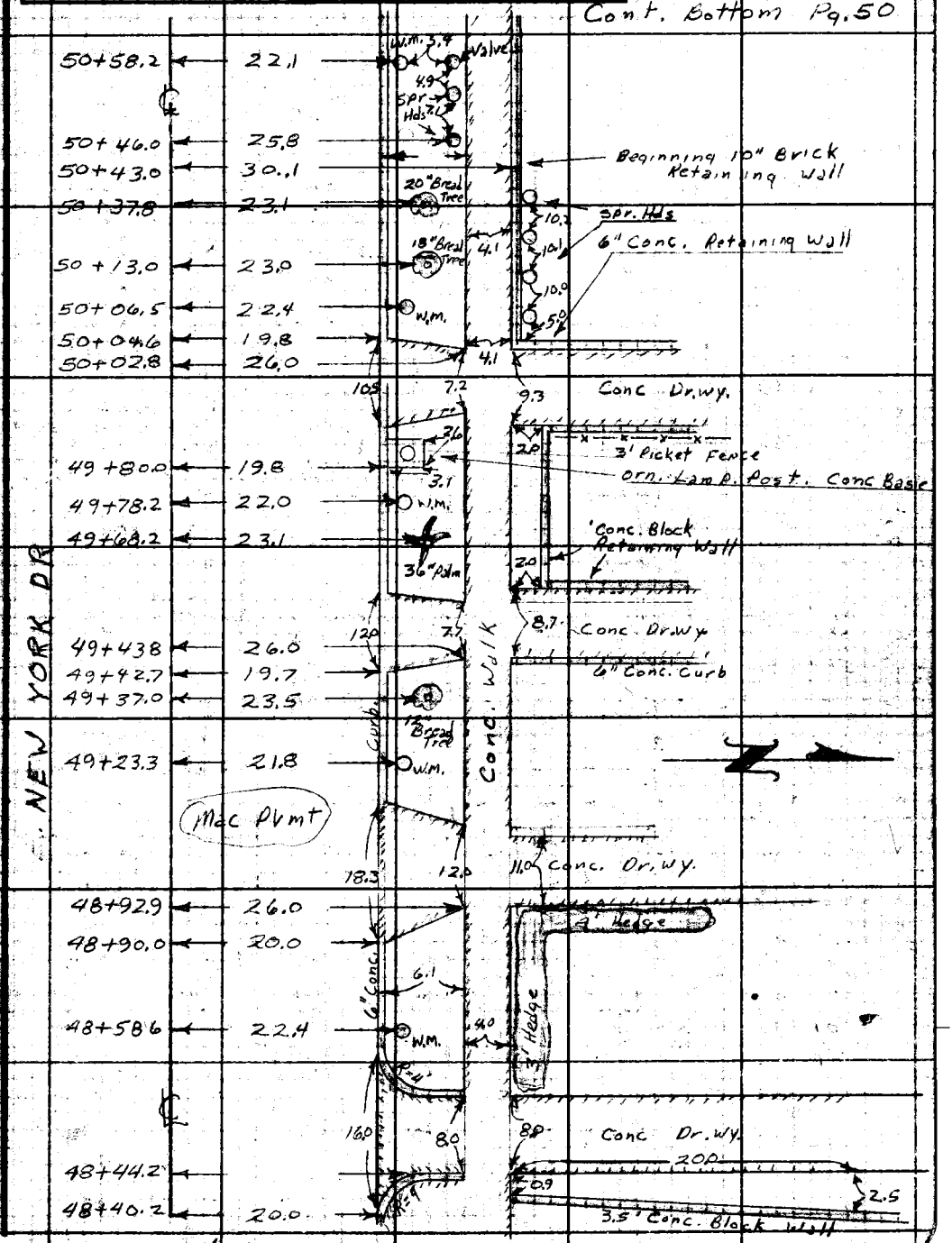

Cont from top Page 40

Note: Any Additions or Changes on this Sheet Must be Made or Circled in Red Ink With Date and Name of Person Making Change.

Do not extend this side of this line.

PLEASE RETURN TO LOS ANGELES COUNTY ENGINEER 700 Los Angeles County Engineering Bldg.

F. B. 2674 PG. 50

Cont. Bottom pg. 51



Cont. from Top pg. 49.

LOS ANGELES COUNTY ENGINEER
700 Los Angeles County Engineering Bldg.

PLEASE RETURN TO

Do not extend this side of this line.

Note: Any Additions or Changes on This Sheet Must be Made or Circled in Red Ink With Date and Name of Person Making Change.

Notes Ck'd by	Survey of New York Drive	F. B. 2674 Pg. 51
Map No. 8-97-2	JN 0074.59 Tape Std °F	
Office Work	Surveyed by G Porter	
Checked L. W. BACON	Notes C. Adams Date 12/14/60	
Date 4-26-61	Indexed H. E. OTT	

Cont. Bottom Pg. 52

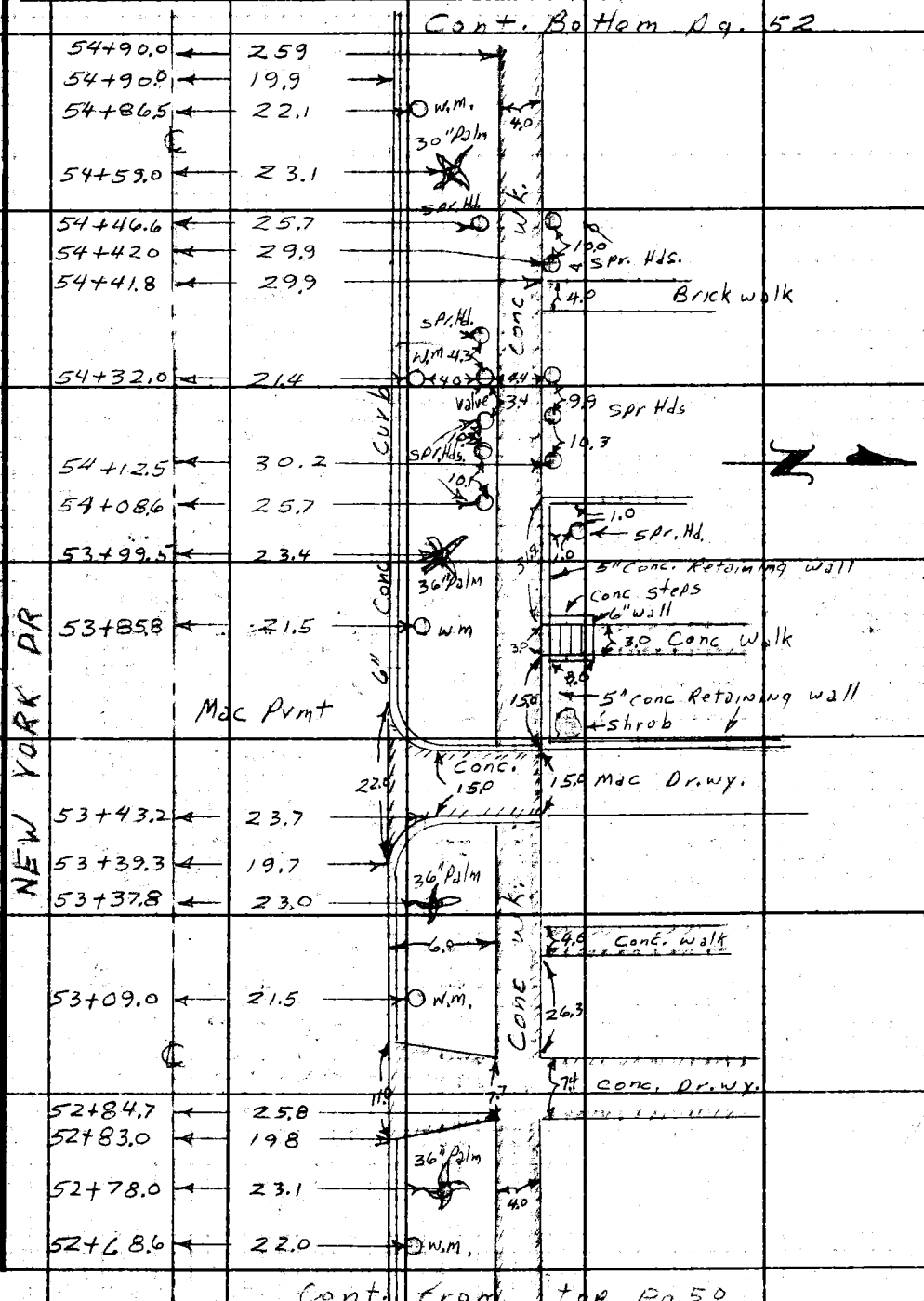

Cont. from top Pg. 50

Note: Any Additions or Changes on this Sheet Must be Made or Circled in Red Ink With Date and Name of Person Making Change.

PLEASE RETURN TO
LOS ANGELES COUNTY ENGINEER
700 Los Angeles County Engineering Bldg.
Do not extend this side of this line.

F. B. 2674 PG. 52

Cont. Bottom Pg. 53

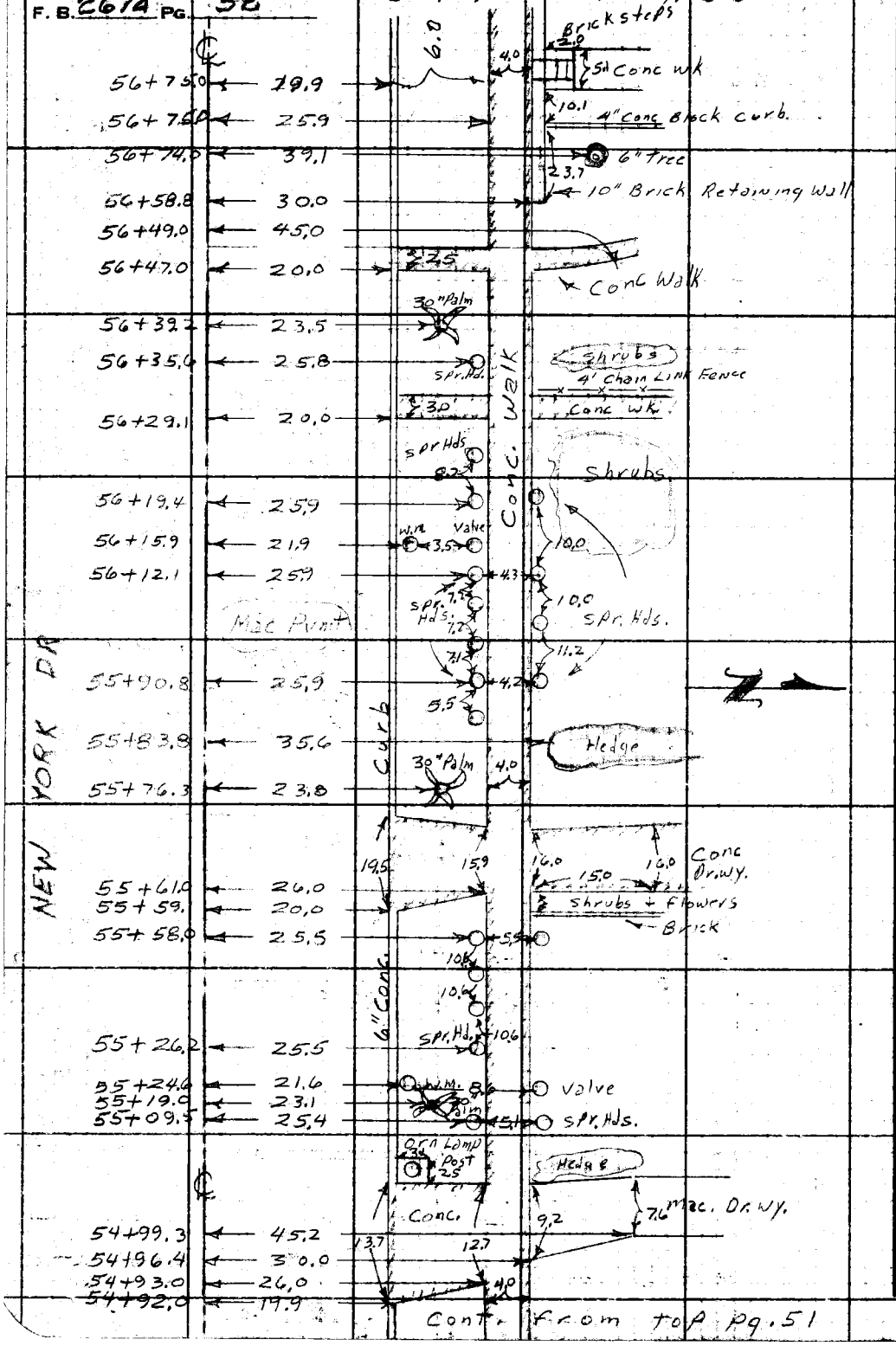

Cont. from top Pg. 51

PLEASE RETURN TO
LOS ANGELES COUNTY ENGINEER
700 LOS ANGELES COUNTY ENGINEERING BLDG.

Do not extend this side of this line.

Note: Any Additions or Changes on This Sheet Must be Made or Circled in Red Ink With Date and Name of Person Making Change.

Notes Ck'd by	Survey of New York Drive
Map No. 8-97-2	JN 007459 Tape Std. °F
Office Work L-7	Surveyed by G. Porter
Checked L. W. BACON	Notes C. Adams Date 12-14-60
Date 4-26-61	Indexed H. E. OH

F. B. 2674 Pg. 53

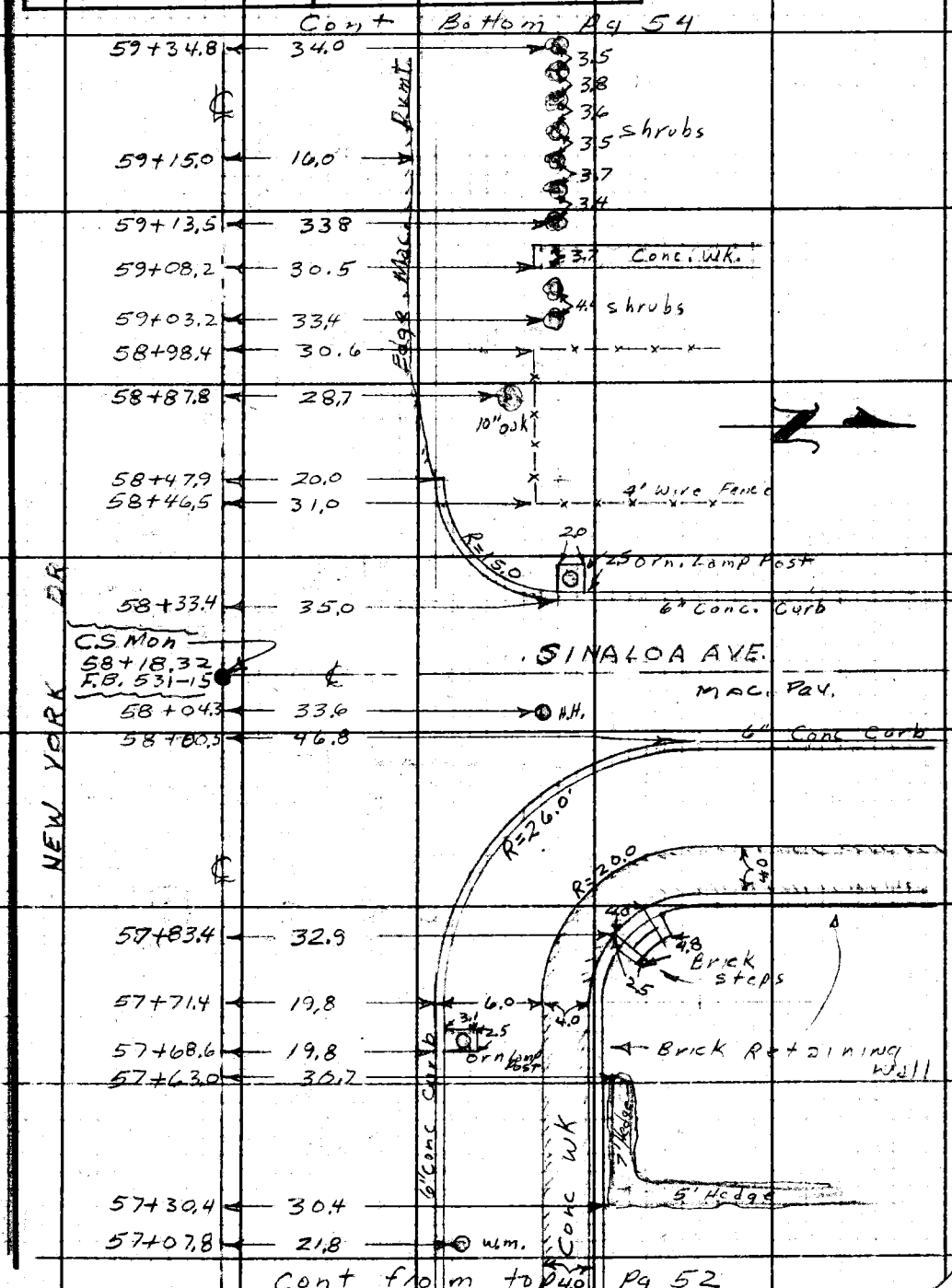

Note: Any Additions or Changes on This Sheet Must be Made or Circled in Red Ink With Date and Name of Person Making Change.

PLEASE RETURN TO
LOS ANGELES COUNTY ENGINEER
700 LOS ANGELES COUNTY ENGINEERING BLDG.
Do not extend this side of this line.

F. B. 2674 Pg. 54

Cont Bottom Pg 55

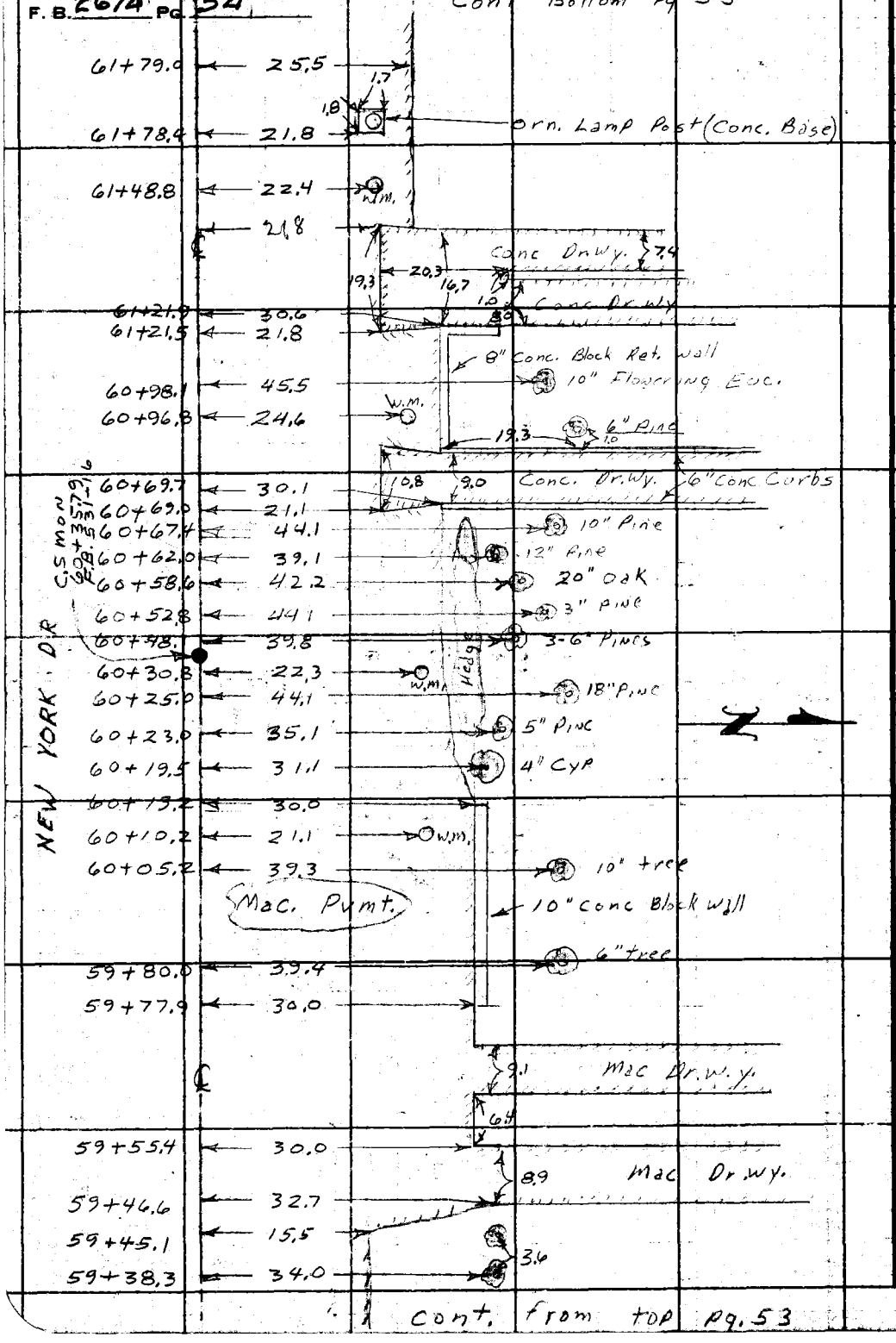

Cont. from top Pg. 53

PLEASE RETURN TO
LOS ANGELES COUNTY ENGINEER
700 LOS ANGELES COUNTY ENGINEERING BLDG.
Do not extend this side of this line.

Note: Any Additions or Changes on This Sheet Must be Made or Circled in Red Ink With Date and Name of Person Making Change.

Notes Ck'd by		Survey of NEW YORK DRIVE	F. B. 2674 Pg. 55
Map No. 8-97-2		JN 00274.59 Tape Std °F	cont Bot. Page 56
Office Work L.T.		Surveyed by G. Porter	
Checked E. W. BACON		Notes C. Adams Date 12-15-60	
Date 9-26-61		Indexed M. E. ON	

SIERRA BONITA AVE

= 64+81.72 FB 551-17

CRMON cap & WCH. N. Rd = ANGLE PT.

64+75.0	24.3 / 16.0	7.5 Conc Dr.wy.
64+73.0	24.3	
64+68.2	30.3	1.0x0.7 Conc. Post
64+60.7	21.4	30" Palm
64+46.6	20.3	H.H.'s
64+33.4	21.7	12" Pine
		1.8 1.8 orn Lamp Post Conc. Base
64+28.7	21.7	
64+20.1	45.0	8.3 8.0 Mac Dr.wy.
64+19.2	28.7	14.8
64+15.5	16.0	
64+10.6	20.5	W.M.
63+81.5	30.1	3' Picket Fence
	Edge Mac Pvmt	
63+30.5	40.5	4' Hedge
63+15.5	42.0	10" Tree
63+04.2	20.5	W.M.
62+99.7	35.7	3" Pine
62+94.1	28.6	13.0 7.8 Conc. Dr.wy. 6" Conc Curbs
62+84.0	16.0	
62+70.4	31.9	
62+62.9	20.1	W.M. 15.3 Shrubs 7.8
62+49.4	31.9	
	Edge Mac Pvmt	
62+32.0	22.4	16.2 10.1 Conc Dr.wy.
62+29.1	15.7	
62+28.5	18.7	W.M.
61+89.9	16.0	8.0 Mac. Dr.wy. 5" conc. Curbs
61+81.3	25.5	5.4

Cont. from top Pg. 54

E. NEW YORK DR

MAC. PAV.

Edge of mac Pvmt

Note: Any Additions or Changes on this Sheet Must be Made or Circled in Red Ink With Date and Name of Person Making Change.

Do not extend this side of this line.

PLEASE RETURN TO LOS ANGELES COUNTY ENGINEER 700 LOS ANGELES COUNTY ENGINEERING BLDG.

Cont. Bot Page 67

F. B. 2674 PG. 56

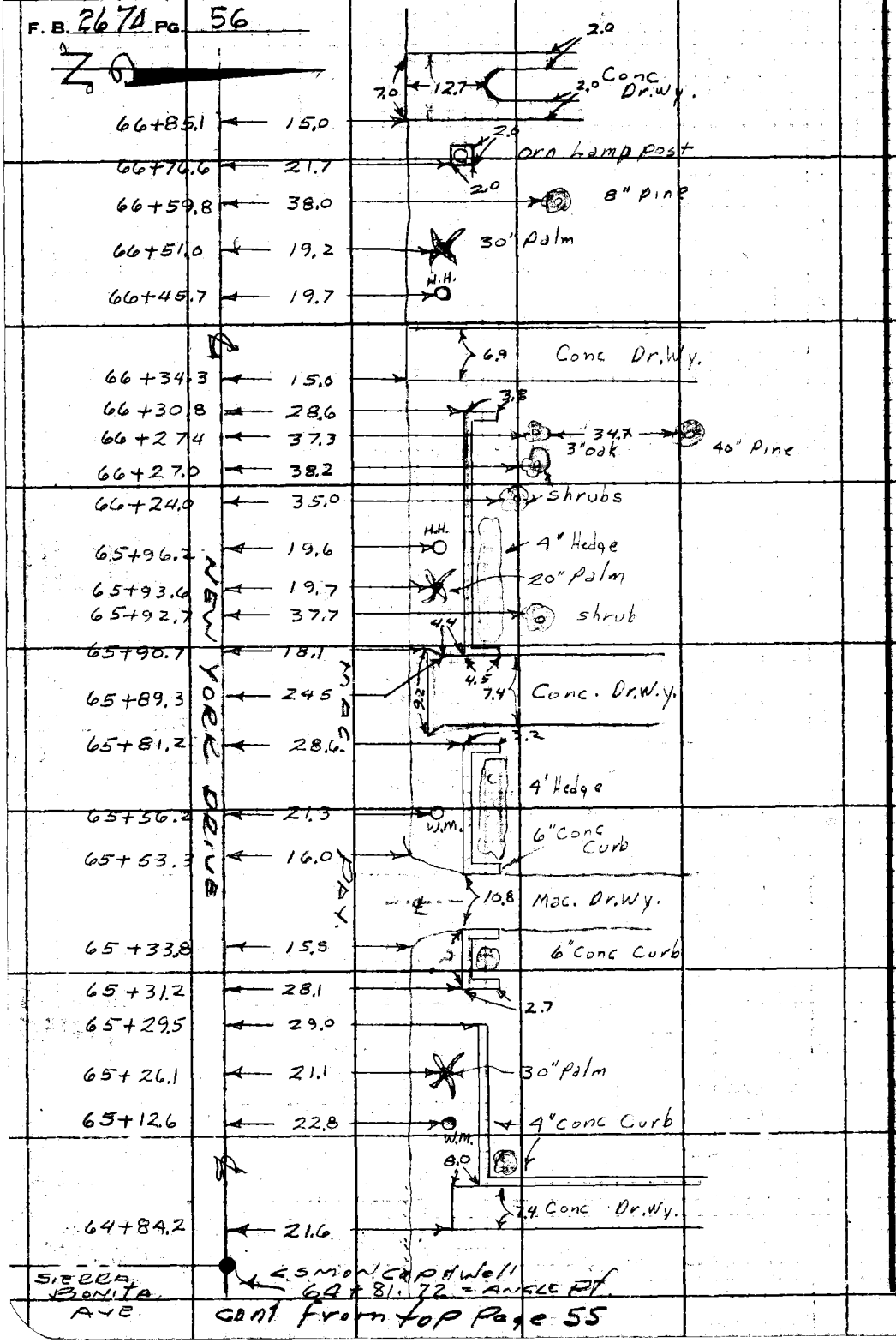

Cont from top Page 55

PLEASE RETURN TO
LOS ANGELES COUNTY ENGINEER
700 LOS ANGELES COUNTY ENGINEERING BLDG.
Do not extend this side of this line.
Note: Any Additions or Changes on This Sheet Must Be Made or Circled in Red Ink With Date and Name of Person Making Change.

Notes Ck'd by	Survey of NEW YORK DRIVE	F. B. 2674 PG. 57
Map No. 8-97-2	JN 0074.59 Tape Std °F	
Office Work L.T.	Surveyed by G. PORTER	
Checked E. W. BACON	Notes H. E. OTT Date 12-14-60	
Date 4-26-61	Indexed	

Cont. Bot Page 58

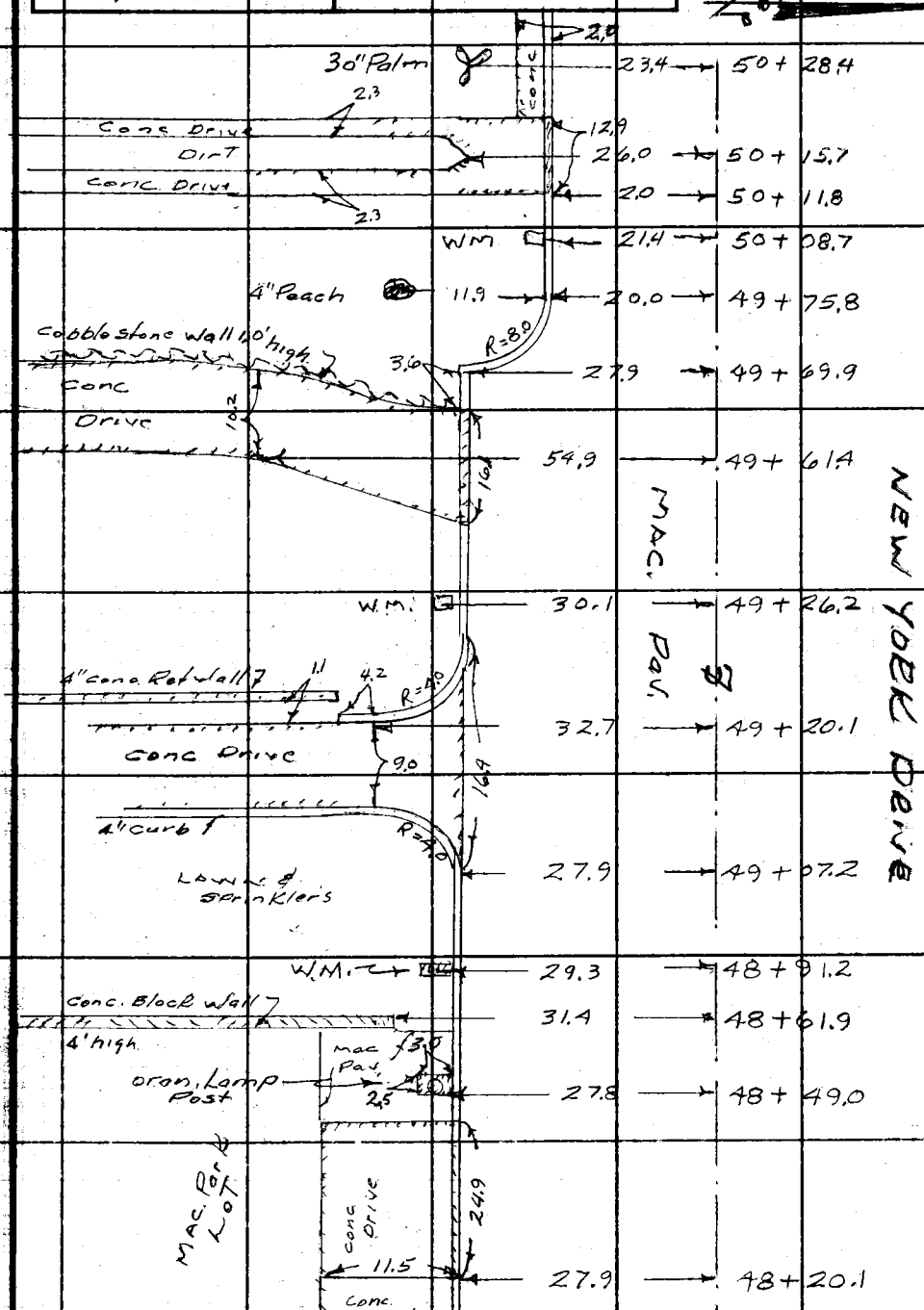

cont from top Page 39

Note: Any Additions or Changes on This Sheet Must be Made or Circled in Red Ink With Date and Name of Person Making Change.

PLEASE RETURN TO
LOS ANGELES COUNTY ENGINEER
700 Los Angeles County Engineering Bldg.

Do not extend this side of this line.

Cont Bot. Page 59

F. B. 2674 Pg. 58

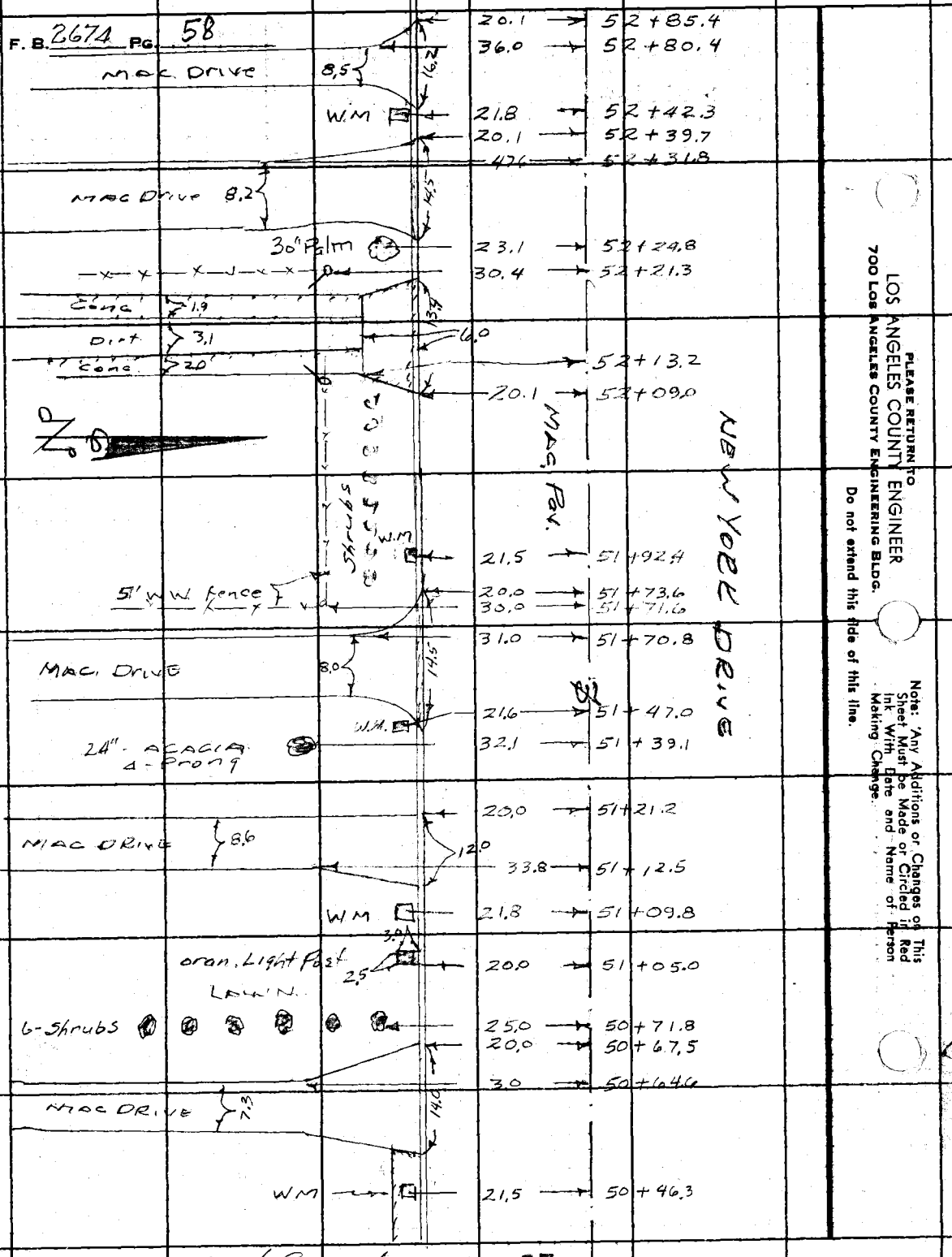

Cont from top Page 57

PLEASE RETURN TO
LOS ANGELES COUNTY ENGINEER
700 Los Angeles County Engineering Bldg.

Do not extend this side of this line.

Note: Any Additions or Changes on This Sheet Must be Made or Circled in Red Ink With Date and Name of Person Making Change.

Notes Ck'd by
Map No. 8-97-2
Office Work
Checked L. W. BACON
Date 4-26-61

Survey of NEW YORK Drive
JN 00745 9 Tape Std °F
Surveyed by G. PORTER
Notes H. E. Ott Date 12-14-60
Indexed

F. B. 2674 PG. 59

Cont But Page 60

Note: Any Additions or Changes on this Sheet Must be Made or Circled in Red Ink With Date and Name of Person Making Change.

Do not extend this side of this line.

PLEASE RETURN TO
LOS ANGELES COUNTY ENGINEER
700 Los Angeles County Engineering Bldg.

NEW YORK DRIVE

		20.0	55+81.2
Conc. Drive	7.0 mac 13.0	25.8	55+79.9
	WM	21.7	55+64.9
16" Pine		40.3	55+59.3
30" Palm		23.2	55+41.7
Shrubs		20.0	55+33.0
Mac Drive	7.7 12.4	25.7	55+22.3
4" Shrub		25.2	55+18.2
18" ELM		22.6	54+92.0
WM		21.8	54+88.7
		20.0	54+84.5
Mac. Drive	9.0 13.1	31.3	54+82.0
30" Palm		23.6	54+58.1
WM		21.7	54+41.1
		20.0	54+26.4
		29.7	54+23.9
	8.2 conc 12.3		
MACDrive			
30" Palm		22.8	53+99.5
W Wire fence		24.9	53+96.5
Privit Hedge			
	3.0		
Sprinkler	2.5	20.5	53+71.1
Overlight Post			
WM		21.6	53+58.4
30" Palm		22.8	53+39.1
		20.1	53+34.1
Conc Drive	7.2 12.4		
		26.1	53+24.5
		22.0	53+21.5
Box Wood Hedge	WM	21.8	52+96.4
3/4" Riser Sprink		21.8	52+85.9

Cont from Top Page 58

Cont. Bot Page 61

F. B. 2674 PG. 60

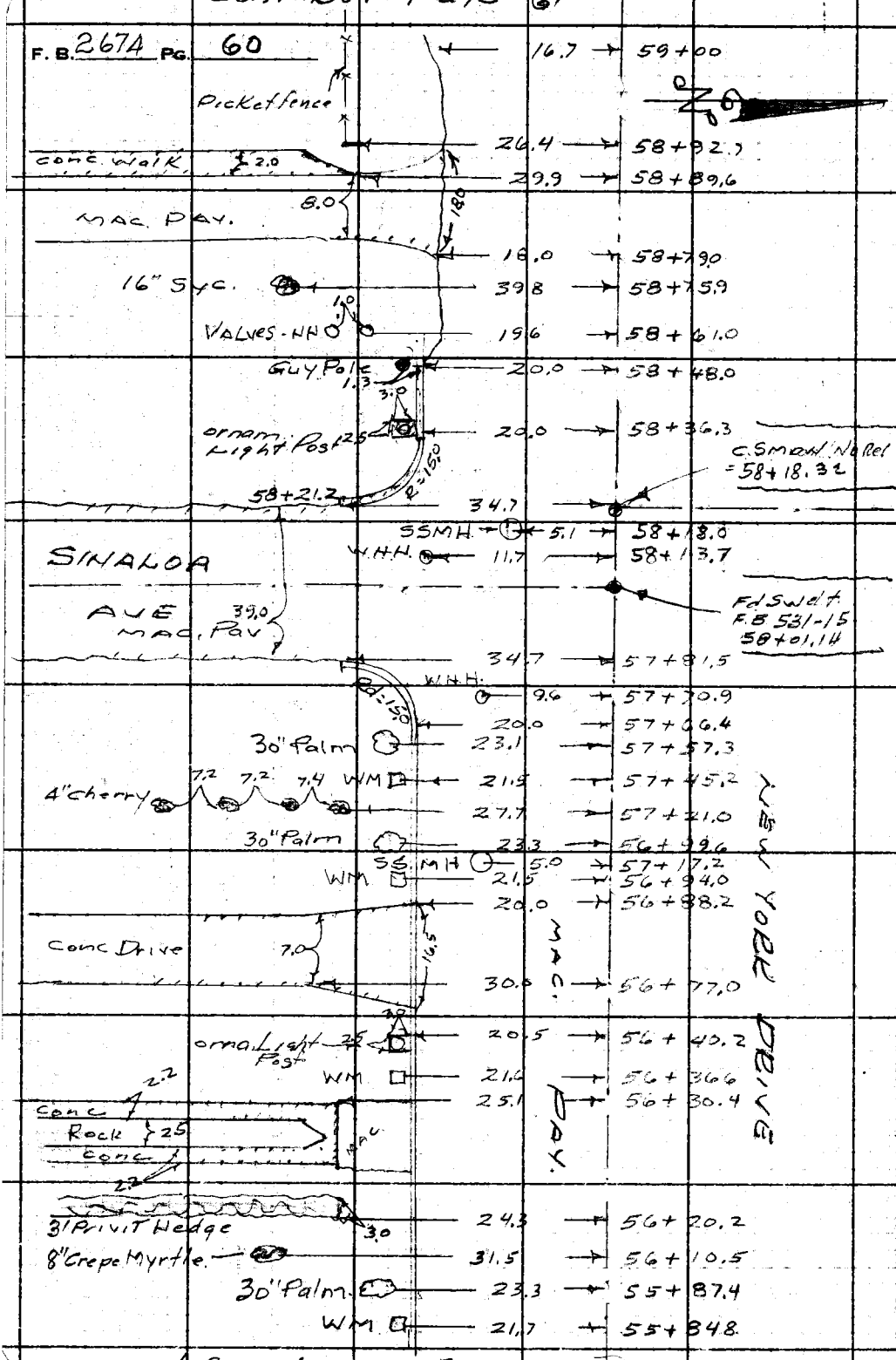

Cont from top Page 59

PLEASE RETURN TO
LOS ANGELES COUNTY ENGINEER
700 LOS ANGELES COUNTY ENGINEERING BLDG.
Do not extend this side of this line.

Note: Any Additions or Changes on This Sheet Must be Made or Circled in Red Ink With Date and Name of Person Making Change.

Notes Ck'd by	Survey of NEW YORK DRIVE	F. B. 2674 Pg. 61
Map No. 8-97-2	JN 007459 Tape Std °F	
Office Work L.T.	Surveyed by G. PORTER	Cont. Bot Pg-62
Checked L. W. BACON	Notes Date 12-15-60	
Date 4-26-61	Indexed H. E. OTT	

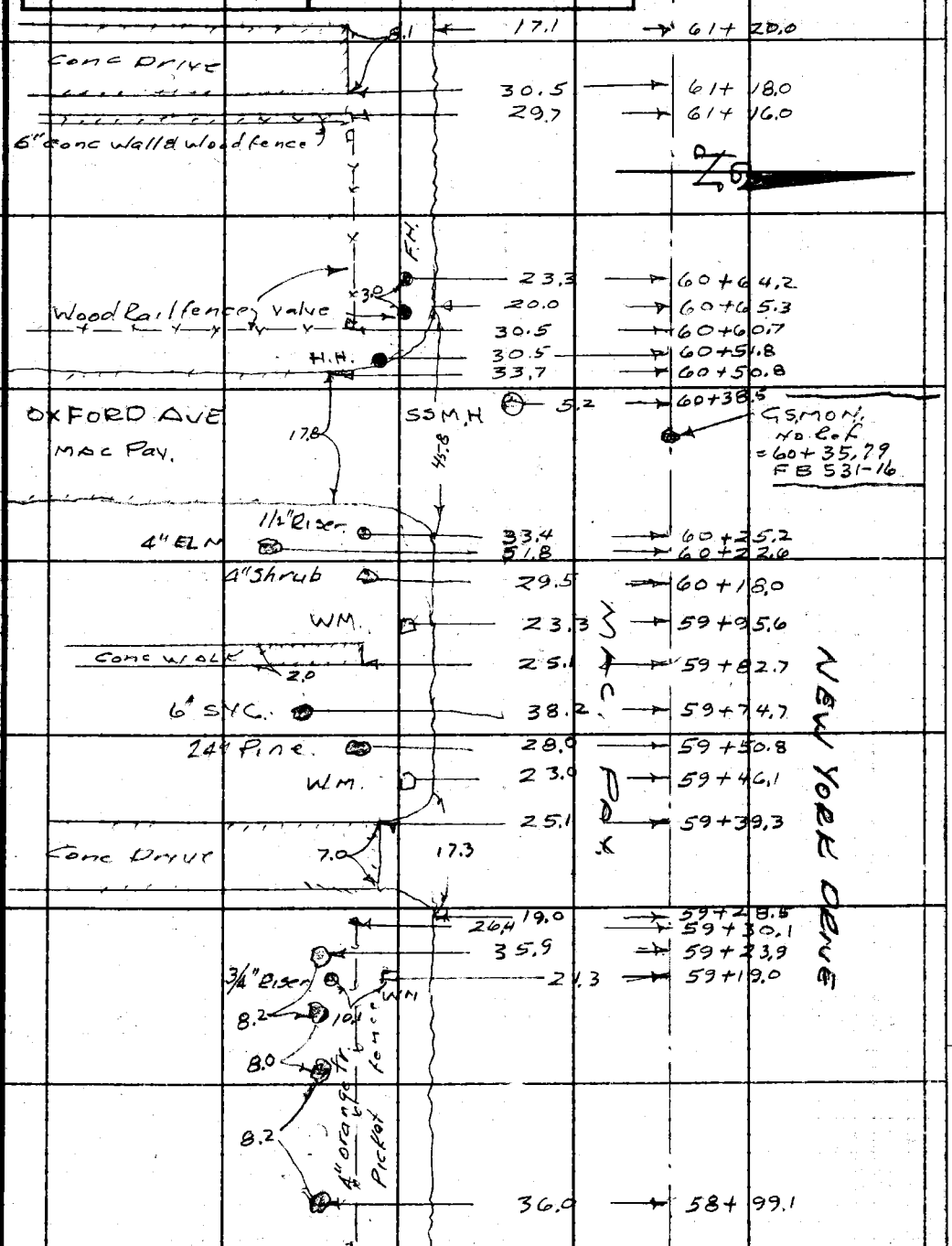

Cont. from top page 60

Note: Any Additions or Changes on This Sheet Must be Made or Circled in Red Ink With Date and Name of Person Making Change.

Do not extend this side of this line.

PLEASE RETURN TO
LOS ANGELES COUNTY ENGINEER
700 LOS ANGELES COUNTY ENGINEERING BLDG.

Cont Bot Page 63

F. B. 2674 PG. 62



Cont from top Page 61

PLEASE RETURN TO
LOS ANGELES COUNTY ENGINEER
700 Los Angeles County Engineering Bldg.
Do not extend this side of this line.

Note: Any Additions or Changes on This Sheet Must be Made or Circled in Red Ink With Date and Name of Person Making Change.

Notes Ck'd by	Survey of NEW YORK DRIVE
Map No. 8-97-2	JN 007459 Tape Std °F
Office Work L.T.	Surveyed by G. PORTER
Checked L. W. BACON	Notes Porter & Adams Date 12-15-60
Date 4-26-61	Indexed H. E. OTT

F. B. 2674 Pg. 63

Cont Bot Pg-64

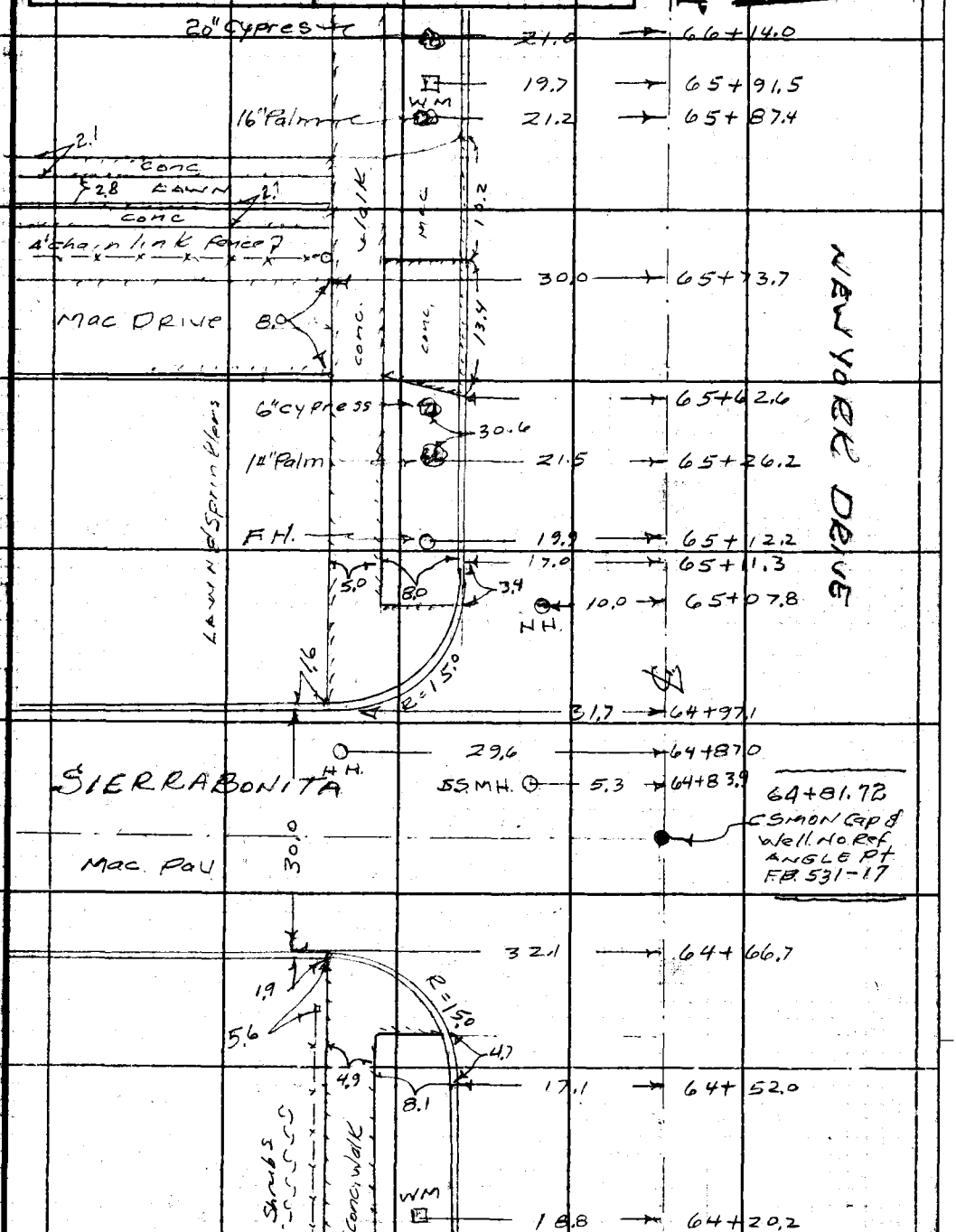

Cont from Top Page 62

Note: Any Additions or Changes on This Sheet Must be Made or Circled in Red Ink With Date and Name of Person Making Change.

Do not extend this side of this line.

PLEASE RETURN TO
LOS ANGELES COUNTY ENGINEER
700 LOS ANGELES COUNTY ENGINEERING BLDG.

Cont Bot Pg- 65

F. B. 2674 PG. 64

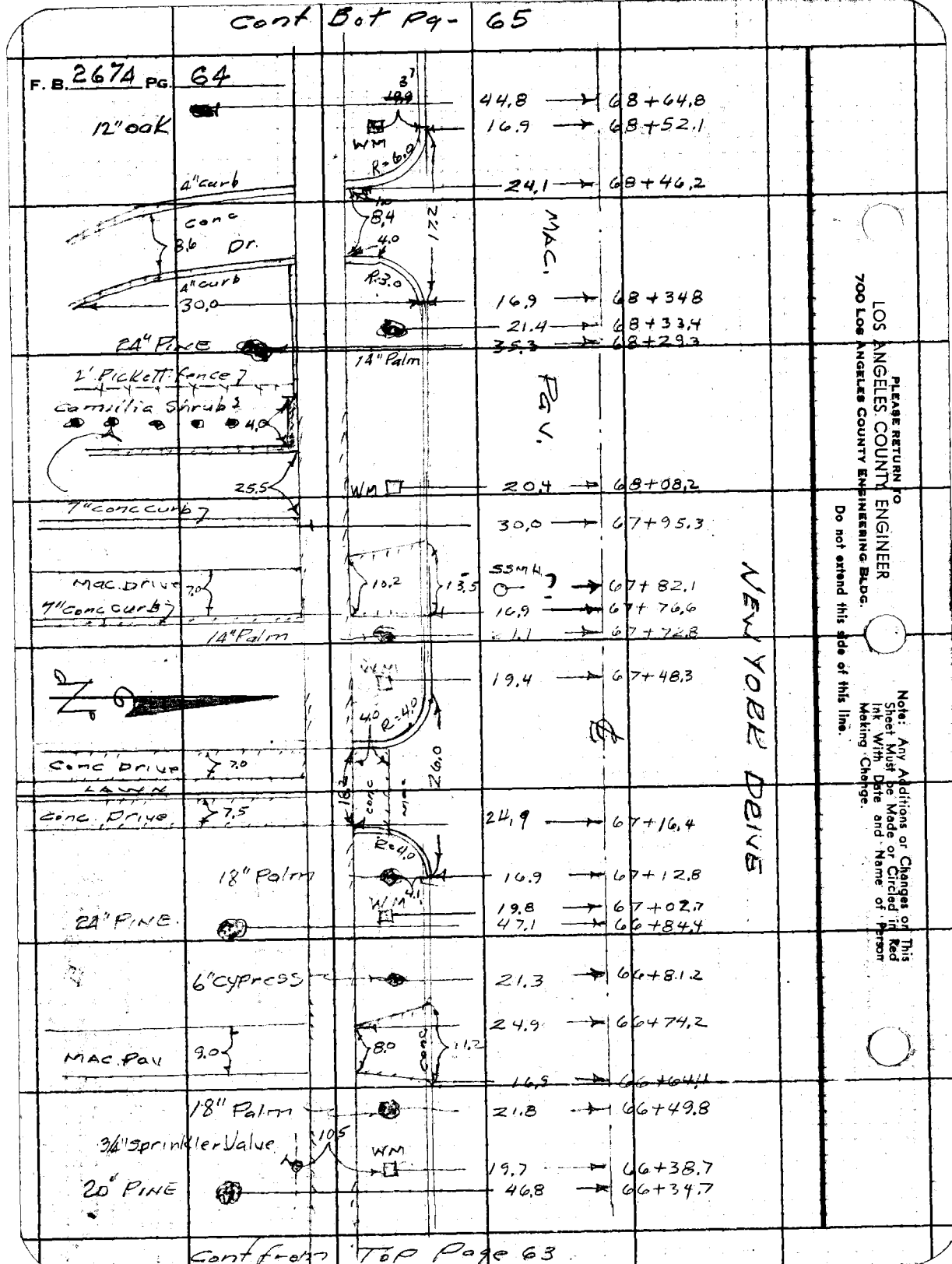

PLEASE RETURN TO
LOS ANGELES COUNTY ENGINEER
700 Los Angeles County Engineering Bldg.
Do not extend this side of this line.

Note: Any Additions or Changes on This Sheet Must be Made or Circled in Red Ink With Date and Name of Person Making Change.

Cont from Top Page 63

Notes Ck'd by	Survey of NEW YORK DRIVE
Map No. 8-97.2	JN 007459 Tape Std °F
Office Work L.T.	Surveyed by G. PORTER
Checked L. W. BACON	Notes Porter Date
Date 4-26-61	Indexed H. E. OTT

F. B. 2674 Pg. 65

Cont Bot Pg-66

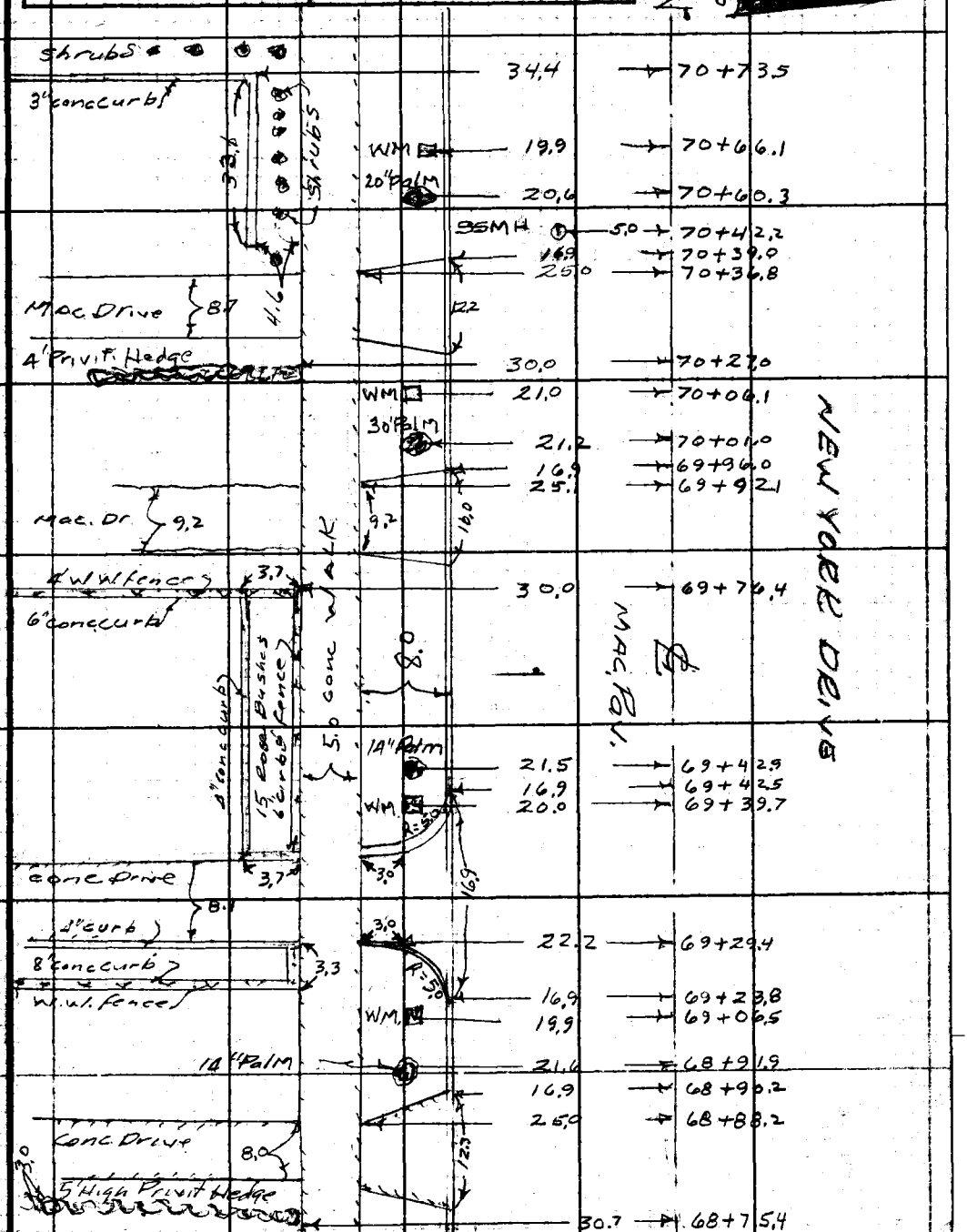

Cont from Top Pg - 64

Note: Any Additions or Changes on This Sheet Must be Made or Circled in Red Ink With Date and Name of Person Making Change.

Do not extend this side of this line.

PLEASE RETURN TO
LOS ANGELES COUNTY ENGINEER
700 LOS ANGELES COUNTY ENGINEERING BLDG.

Cont Bk Page - 77

F. B. 2674 PG. 66



PLEASE RETURN TO
LOS ANGELES COUNTY ENGINEER
700 Los Angeles County Engineering Bldg.

Do not extend this side of this line.

Note: Any Additions or Changes on This Sheet Must be Made or Circled in Red Ink With Date and Name of Person Making Change.

Notes Ck'd by	Survey of New York Drive	F. B. 2674 Pg. 67
Map No. 8-97-2	JN 007459 Tape Std °F	Cont Bot pg-68
Office Work L.T.	Surveyed by G. Porter	
Checked E. W. BACON	Notes Date 1-15-61	
Date 4-26-61	Indexed H. E. OD	

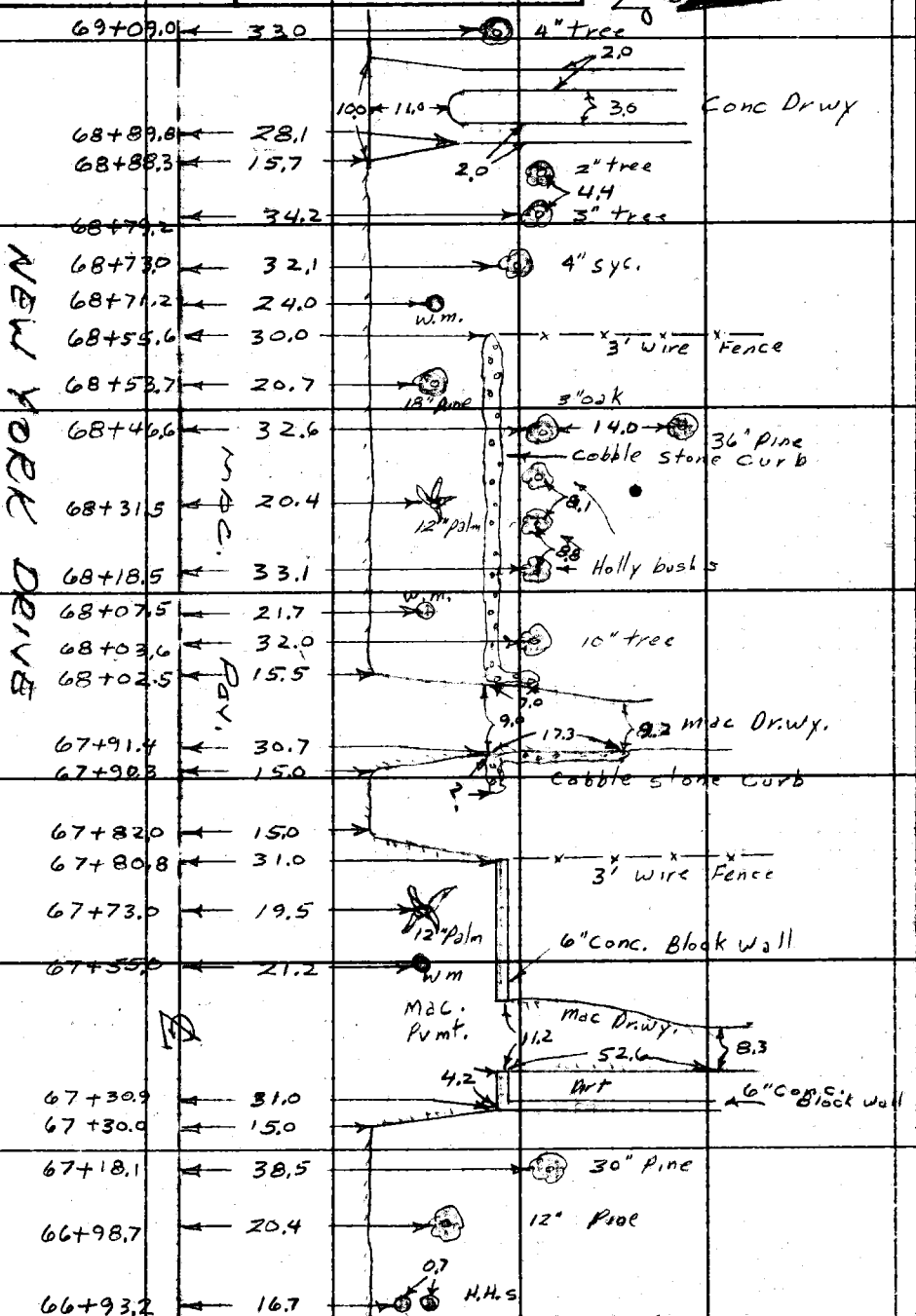

Note: Any Additions or Changes on This Sheet Must be Made or Circled in Red Ink With Date and Name of Person Making Change.

Do not extend this side of this line.

PLEASE RETURN TO
LOS ANGELES COUNTY ENGINEER
700 LOS ANGELES COUNTY ENGINEERING BLDG.

Cont from top page 56

F. B. 2674 PG. 68

Cont. Bottom pg. 69

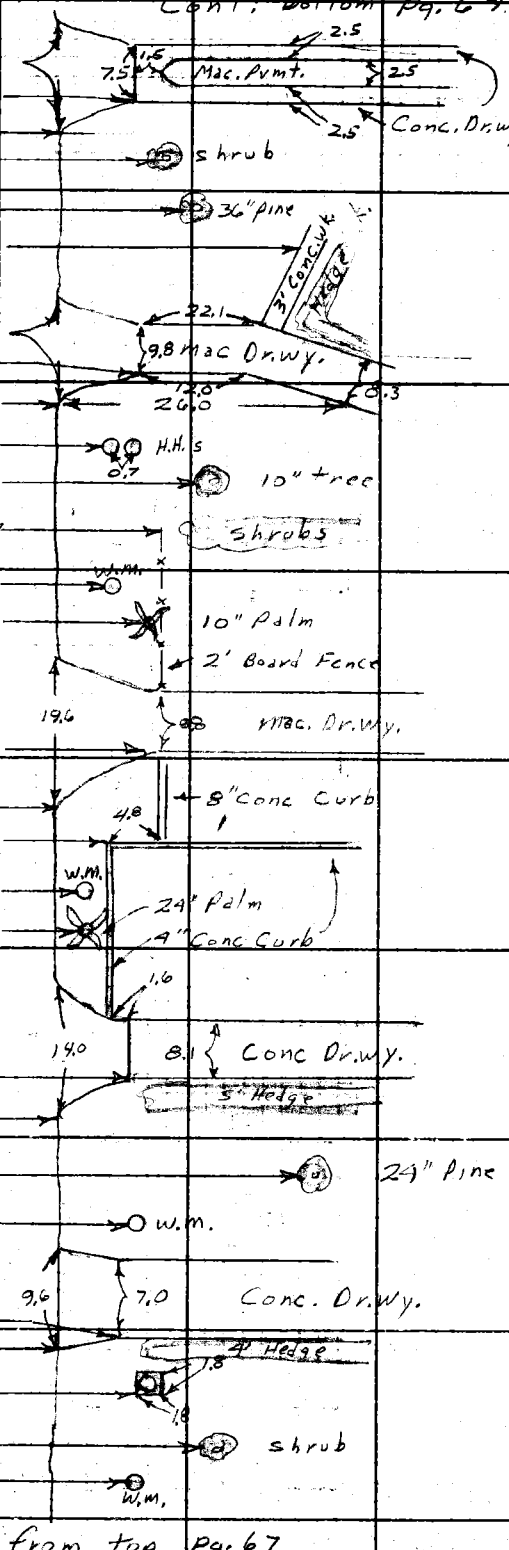

Cont from top pg. 67

LOS ANGELES COUNTY ENGINEER
700 Los Angeles County Engineering Bldg.

PLEASE RETURN TO

Do not extend this side of this line.

Note: Any Additions or Changes on This Sheet Must be Made or Circled in Red Ink With Date and Name of Person Making Change.

Notes Ck'd by	Survey of NEW YORK DRIVE	F. B. 2674 PG. 69
Map No. 8-97-2	JN 007459 Tape Std °F	
Office Work	Surveyed by G. Poetze	
Checked E. W. BACON	Notes C. ADAMS Date 1-13-61	
Date 4-26-61	Indexed H. E. OTT	

Cont. Bot. Page 70

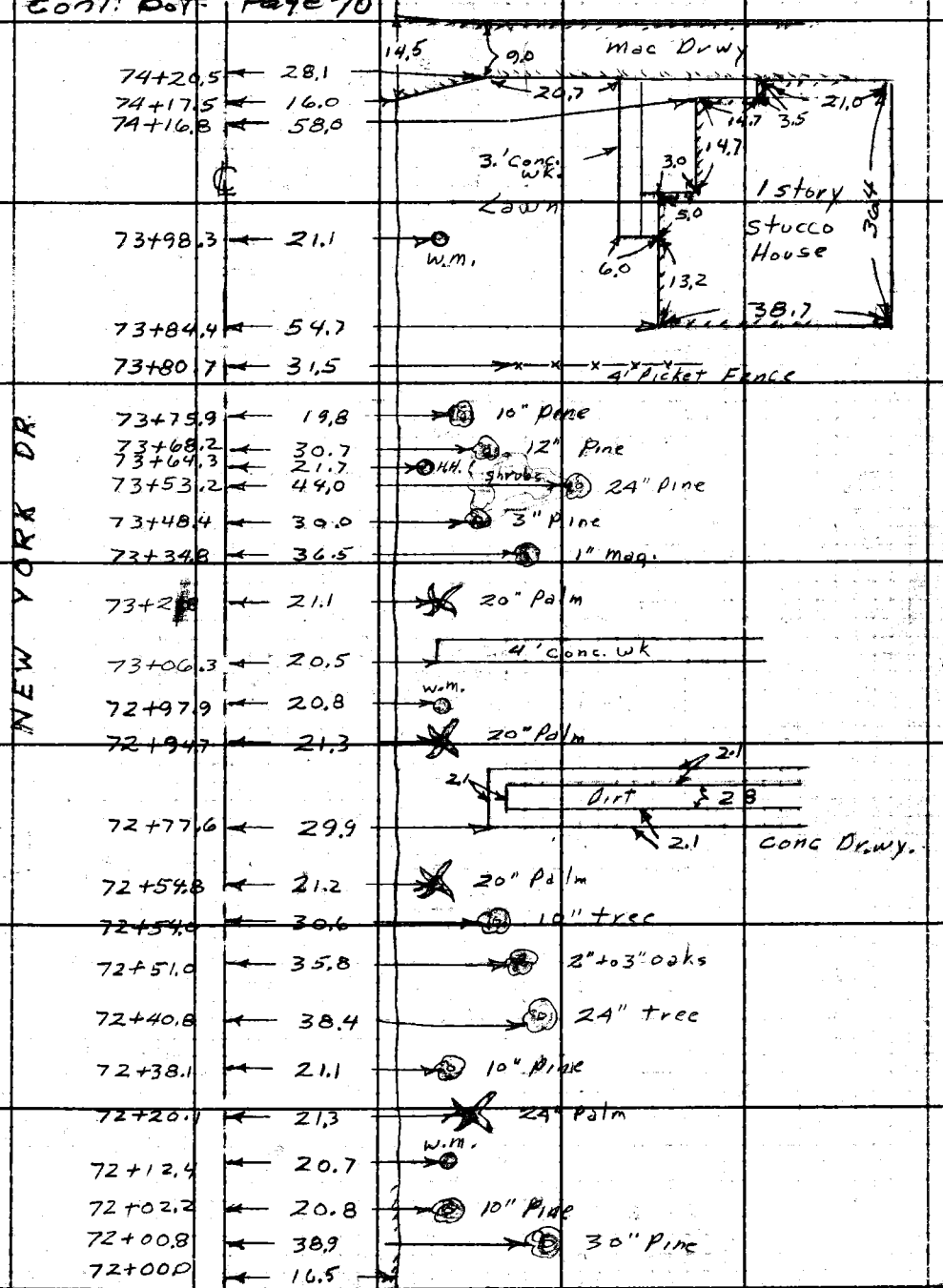

Cont from top pg. 681

Note: Any Additions or Changes on This Sheet Must be Made or Circled in Red Ink With Date and Name of Person Making Change.

Do not extend this side of this line.

PLEASE RETURN TO
LOS ANGELES COUNTY ENGINEER
700 LOS ANGELES COUNTY ENGINEERING BLDG.

Cont. Bottom pg. 71

F. B. 2674 PG. 70

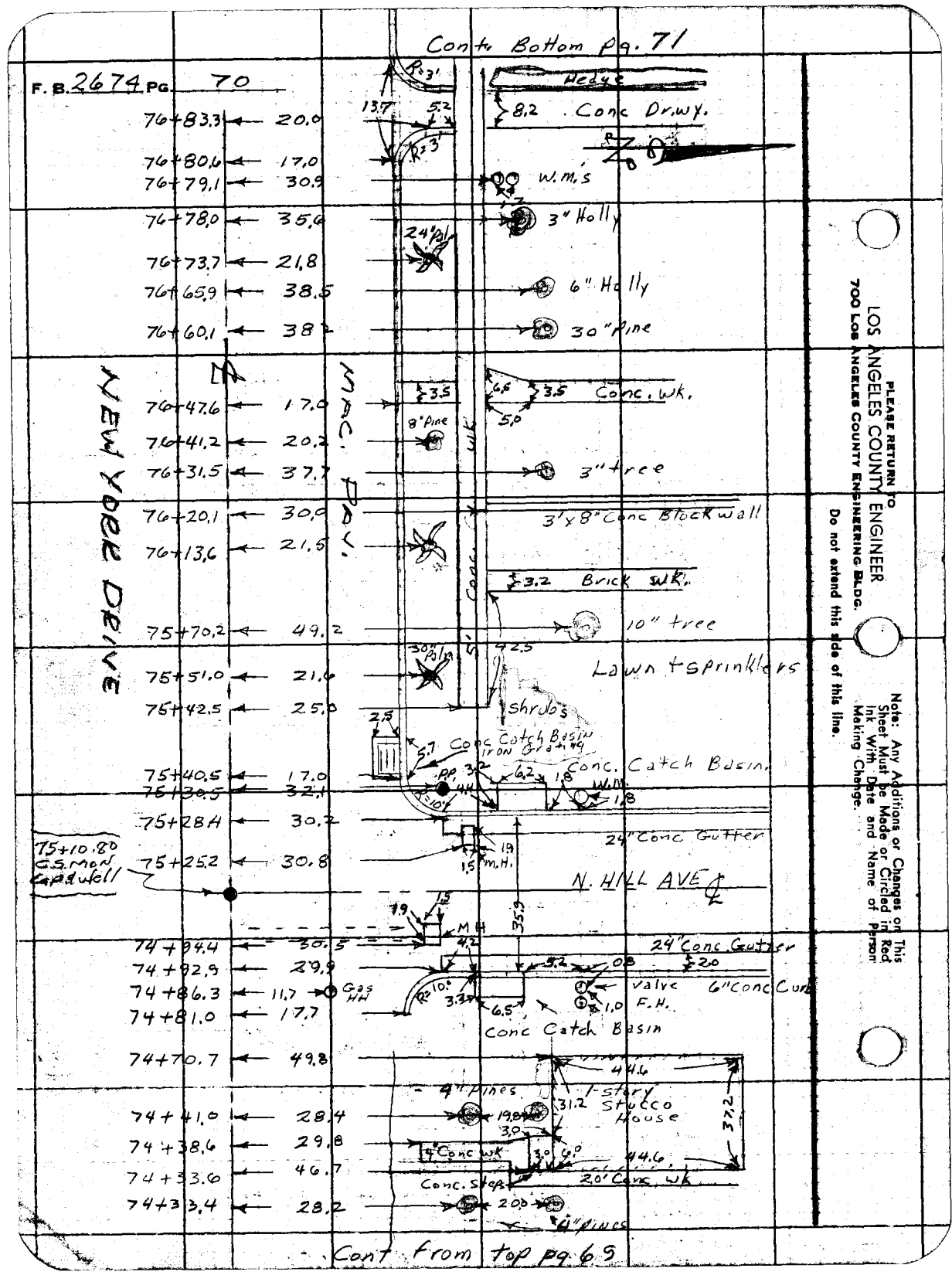

Cont. from top pg. 69

LOS ANGELES COUNTY ENGINEER
700 Los Angeles County Engineering Bldg.
PLEASE RETURN TO
Do not extend this side of this line.
Note: Any Additions or Changes on This Sheet Must be Made or Circled in Red Ink With Date and Name of Person Making Change.

Notes Ck'd by	Survey of New York Dr.
Map No. 8-97-2	JN 0074.59 Tape Std °F
Office Work L.T.	Surveyed by G. Porter
Checked L. W. BACON	Notes C. Adams Date 1-17-61
Date 4-27-61	Indexed H. E. OTT

F.B. 2674 Pg. 71

Cont. Bot. Page 72

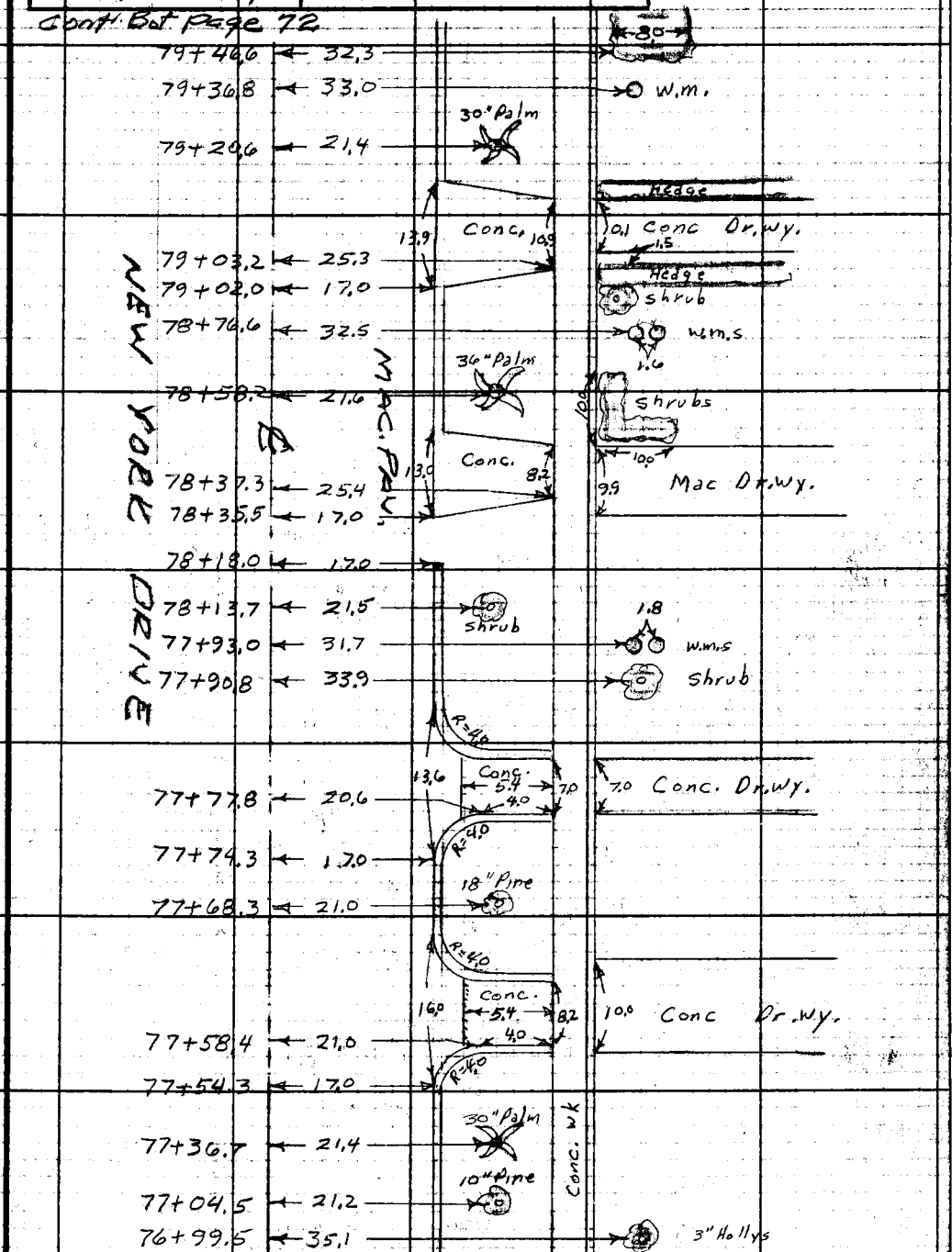

Cont from top Page 70

Note: Any Additions or Changes on This Sheet Must be Made or Circled in Red Ink With Date and Name of Person Making Change.

Do not extend notes this side of this line.

RETURN TO
LOS ANGELES COUNTY ENGINEER
700 LOS ANGELES COUNTY ENGINEERING BLDG.

7673098 GE #247—8-57

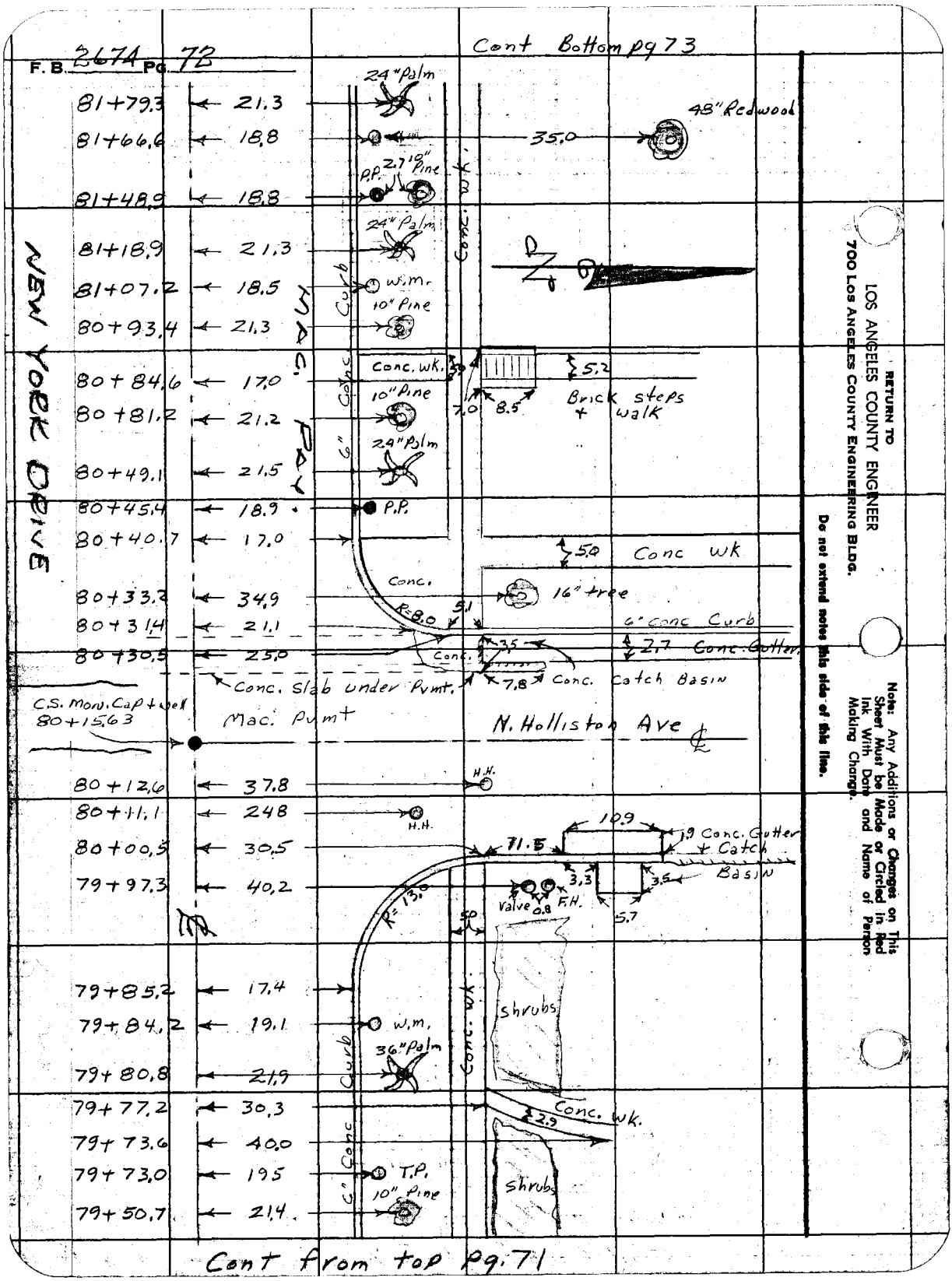
F.B. 2674 Pg. 72
Cont Bottom pg 73
81+79.3 21.3
81+66.6 18.8
81+48.9 18.8
81+18.9 21.3
81+07.2 18.5
80+93.4 21.3
80+84.6 17.0
80+81.2 21.2
80+49.1 21.5
80+45.4 18.9
80+40.7 17.0
80+33.2 34.9
80+31.4 21.1
80+30.5 25.0
80+12.6 37.8
80+11.1 248
80+00.5 30.5
79+97.3 40.2
79+85.2 17.4
79+84.2 19.1
79+80.8 21.9
79+77.2 30.3
79+73.6 40.0
79+73.0 195
79+50.7 21.4
NEW YORK DRIVE
MAC. PAV.
24" Palm
48" Redwood
35.0
P.P.
2.7 10" Pine
24" Palm
W.M.
10" Pine
Conc. wk.
Conc. Curb
6" Conc
Conc. wk.
5.2
7.0
8.5
Brick steps + walk
10" Pine
24" Palm
P.P.
5.0 Conc wk
Conc.
16" tree
R=8.0
5.1
6" Conc Curb
3.5
2.7 Conc. Gutter
Conc.
7.8
Conc. Catch Basin
Conc. Slab under Pvmt.
C.S. Mon. Cap + well 80+15.63
Mac. Pvmt
N. Holliston Ave ℄
H.H.
H.H.
10.9
1.9 Conc. Gutter + Catch Basin
71.5
3.3
3.5
Valve
0.8
F.H.
5.7
R=13.0
5.0
Shrubs
W.M.
36" Palm
Conc. wk.
Conc. Curb
Conc. wk.
2.9
T.P.
10" Pine
Shrubs
Cont from top pg. 71
RETURN TO
LOS ANGELES COUNTY ENGINEER
700 LOS ANGELES COUNTY ENGINEERING BLDG.
Do not extend notes this side of this line.
Note: Any Additions or Changes on This Sheet Must be Made or Circled in Red Ink With Date and Name of Person Making Change.

Notes Ck'd by	Survey of New York Dr	F. B. 2674 Pg. 73
Map No. 8-97-2	JN 007459 Tape Std °F.	
Office Work L.T.	Surveyed by G. Porter	
Checked L. W. BACON	Notes C. Adams Date 1-17-61	
Date 4-27-61	Indexed H. E. OTT	

Cont. Bottom Pg. 74

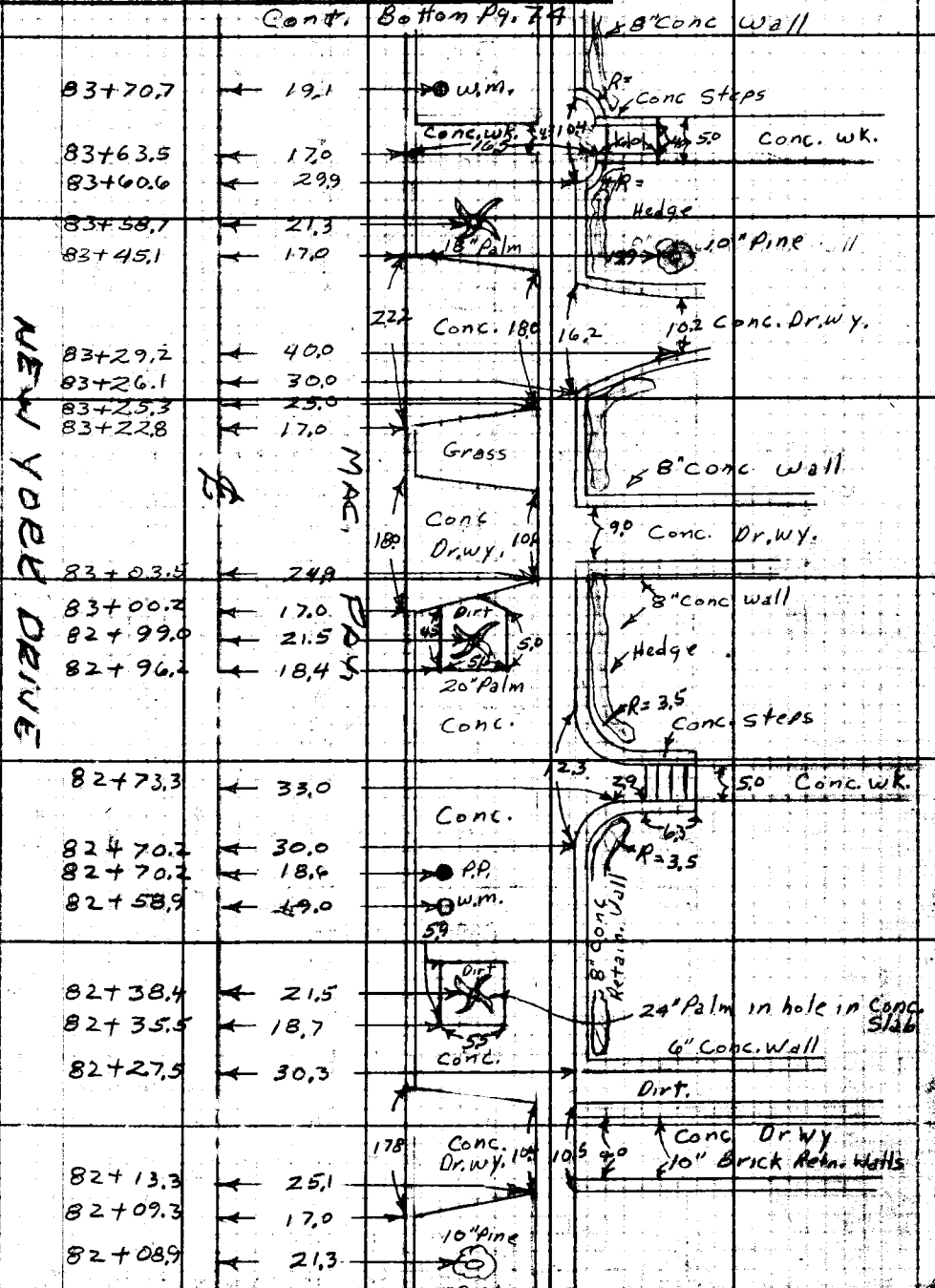

Cont From top Pg 72

Note: Any Additions or Changes on this Sheet Must be Made or Circled in Red Ink With Date and Name of Person Making Change.

Do not extend this side of this line.

PLEASE RETURN TO
LOS ANGELES COUNTY ENGINEER
700 Los Angeles County Engineering Bldg.

F. B 2679 PG. 74

Cont. Bottom Pg. 75

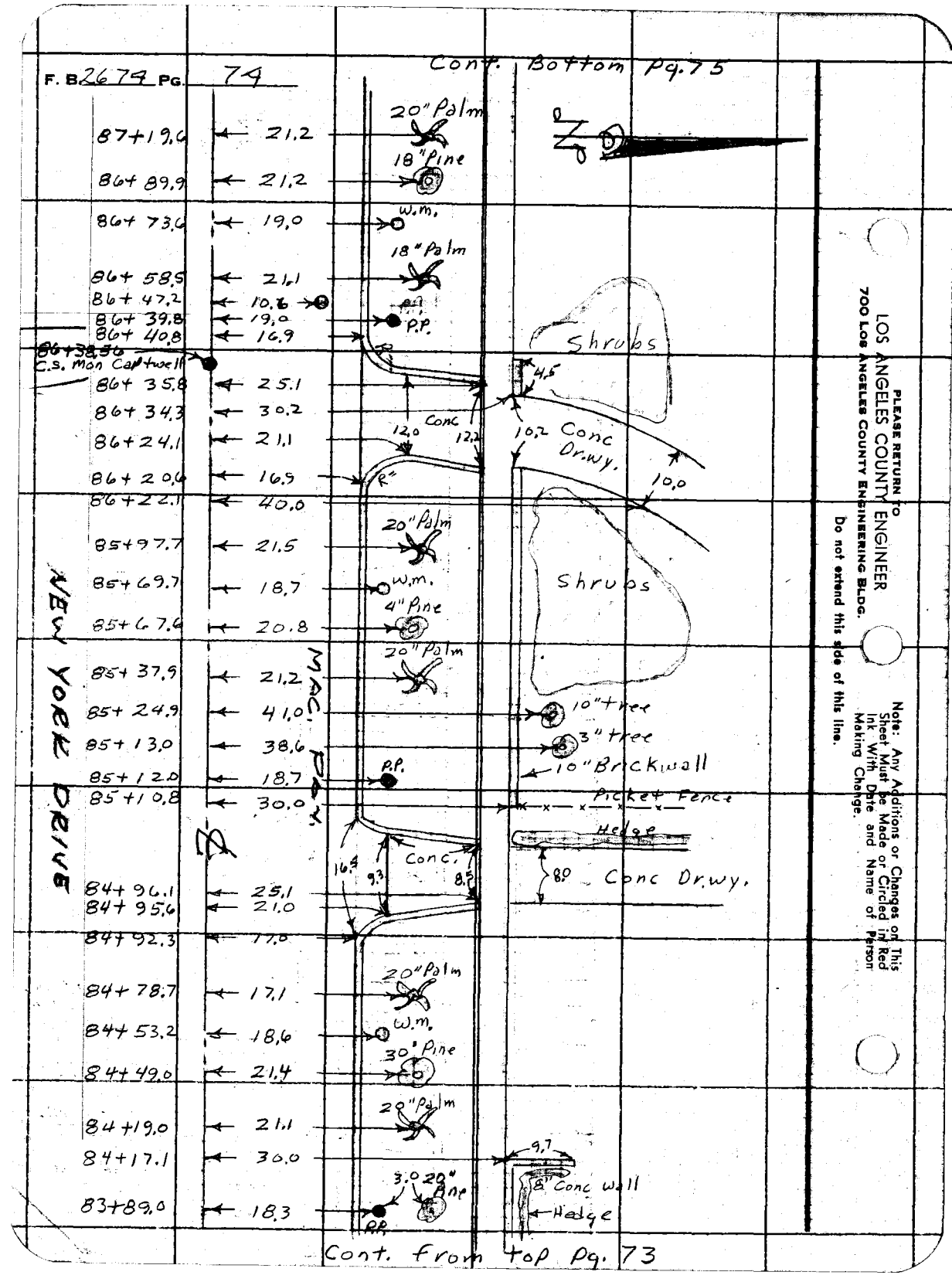

Cont. from top Pg. 73

LOS ANGELES COUNTY ENGINEER
700 Los Angeles County Engineering Bldg.

PLEASE RETURN TO

Do not extend this side of this line.

Note: Any Additions or Changes on This Sheet Must be Made or Circled in Red Ink With Date and Name of Person Making Change.

Notes Ck'd by	Survey of New York Dr	F. B. 2674 Pg. 75
Map No. 8-97-2	JN 0074.59 Tape Std °F	
Office Work L.T.	Surveyed by G. Porter	
Checked E. W. BACON	Notes C Adams Date 1-17-61	
Date 8-27-61	Indexed H. E. OTI	

Cont. Bot. Pg. 76

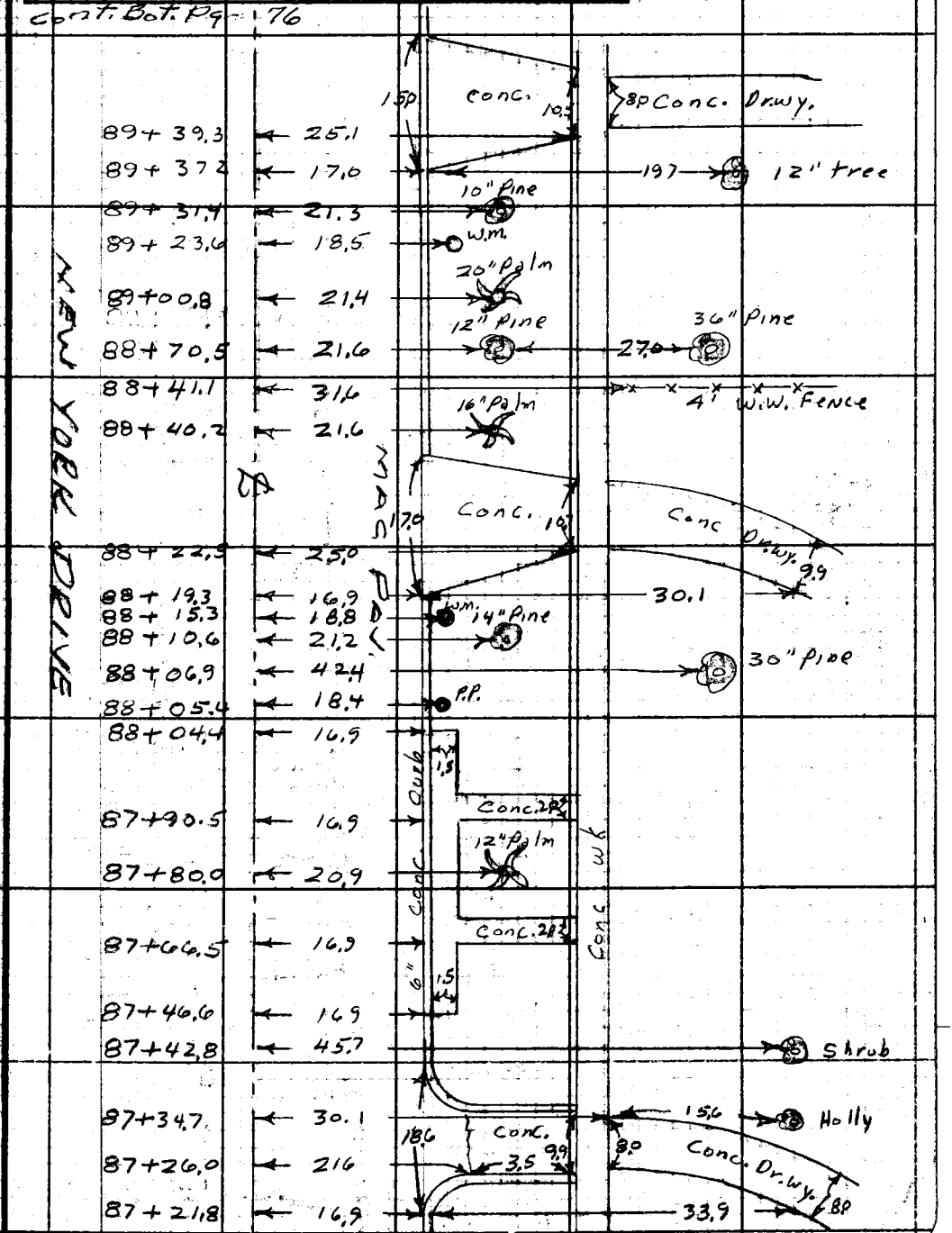

Cont from top Pg 74

Note: Any Additions or Changes on this Sheet Must be Made or Circled in Red Ink With Date and Name of Person Making Change.

Do not extend this side of this line.

PLEASE RETURN TO
LOS ANGELES COUNTY ENGINEER
700 LOS ANGELES COUNTY ENGINEERING BLDG.

Cont Bot Page 91

F. B. 2679 PG. 76

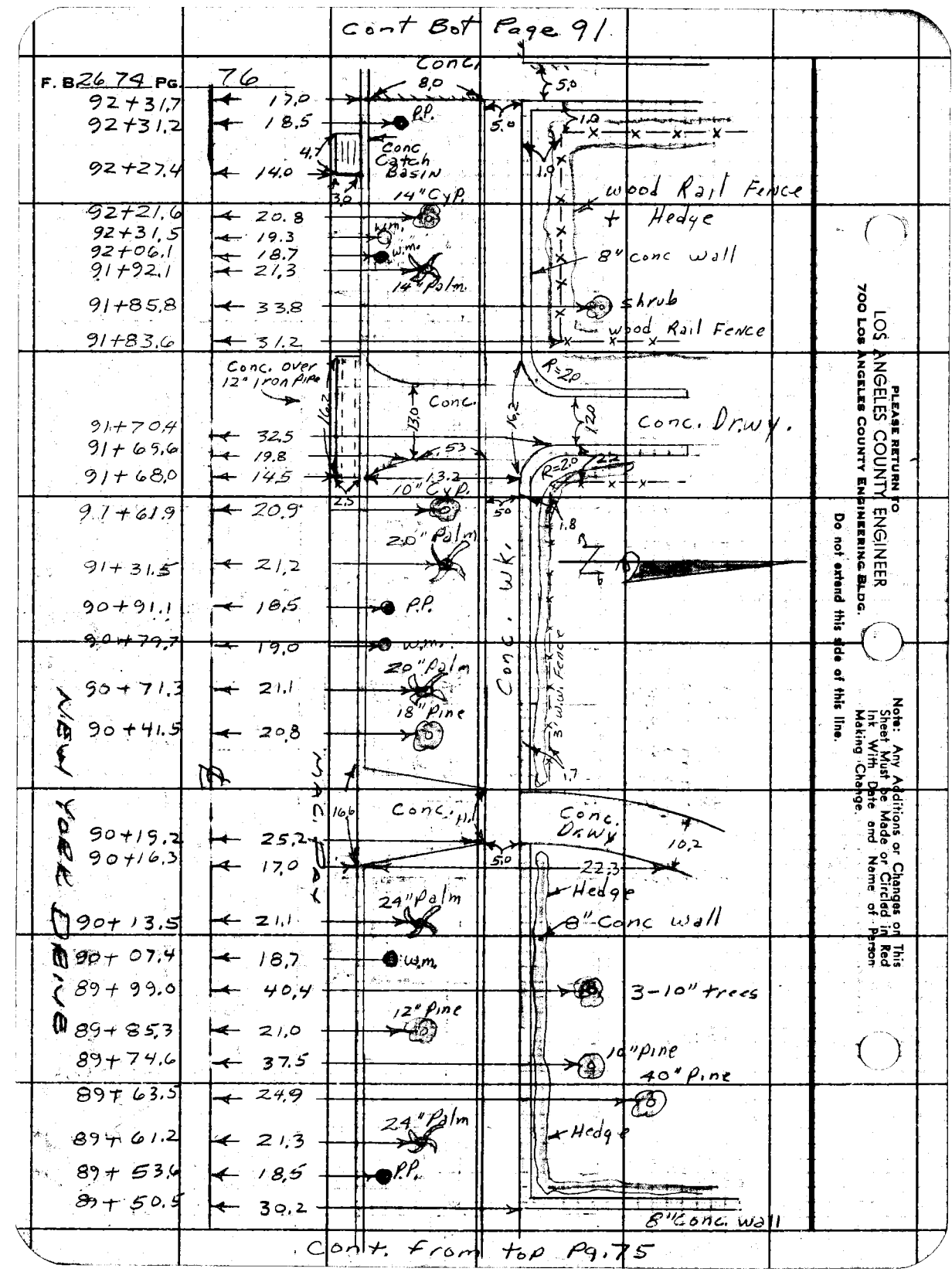

Cont. from top Pg. 75

LOS ANGELES COUNTY ENGINEER
700 Los Angeles County Engineering Bldg.
PLEASE RETURN TO

Do not extend this side of this line.

Note: Any Additions or Changes on This Sheet Must be Made or Circled in Red Ink With Date and Name of Person Making Change.

Notes Ck'd by	Survey of NEW YORK DRIVE	F. B. 2674 PG. 77
Map No. 4-97-2	JN 007459 Tape Std °F.	
Office Work L.T.	Surveyed by G. Porter	cont Bot pg-78
Checked E. W. BACON	Notes Date 1-13-61	
Date 4-27-61	Indexed H. E. OTT	

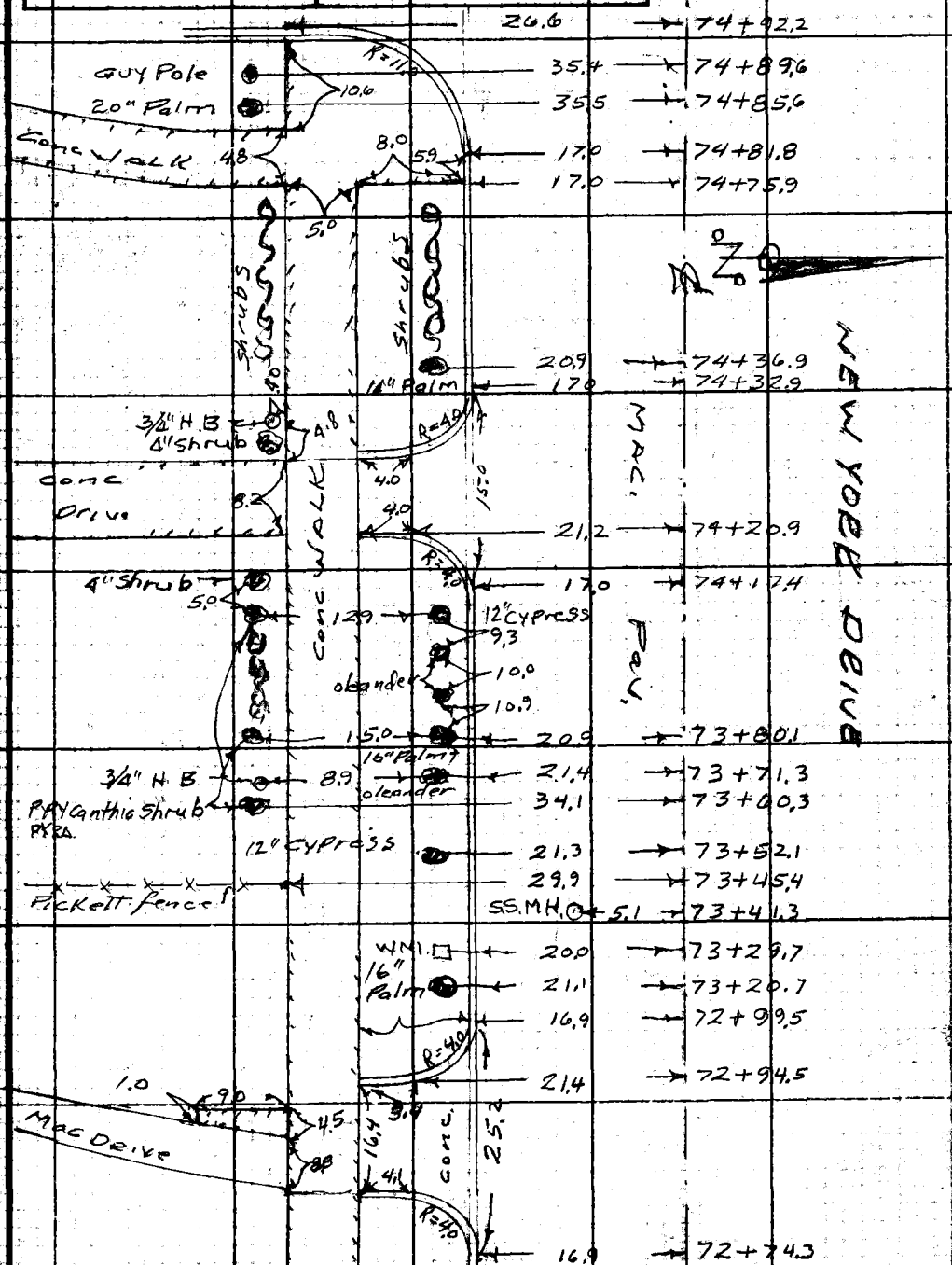

cont from top Page 66

Note: Any Additions or Changes on this Sheet Must be Made or Circled in Red Ink With Date and Name of Person Making Change.

Do not extend this side of this line.

PLEASE RETURN TO
LOS ANGELES COUNTY ENGINEER
700 Los Angeles County Engineering Bldg.

Cont Bot Page 79

F. B. 2674 PG. 78

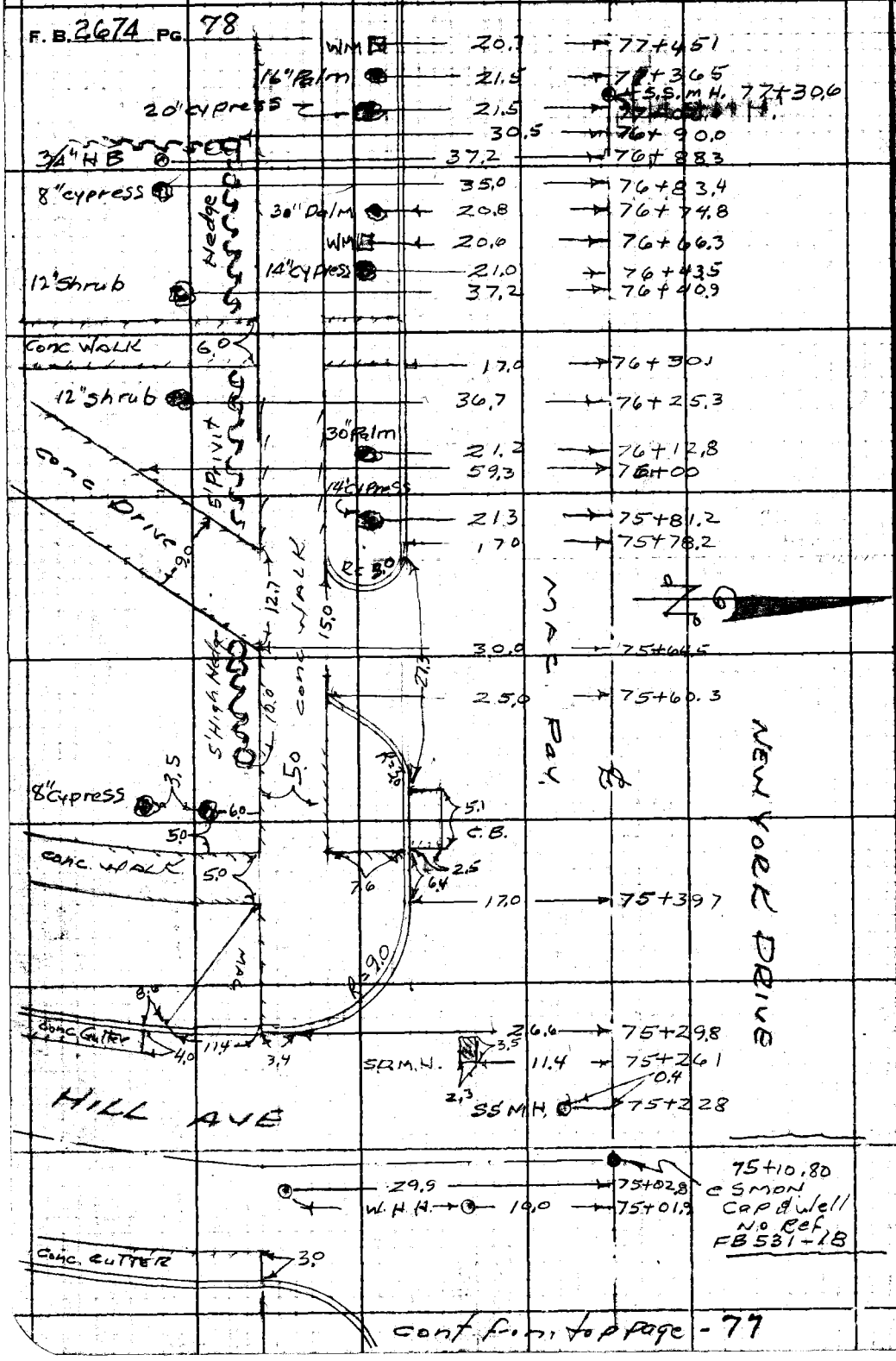

PLEASE RETURN TO
LOS ANGELES COUNTY ENGINEER
700 LOS ANGELES COUNTY ENGINEERING BLDG.

Do not extend this side of this line.

Note: Any Additions or Changes on This Sheet Must be Made or Circled in Red Ink With Date and Name of Person Making Change.

cont from top page - 77

Notes Ck'd by	Survey of NEW YORK DRIVE
Map No. S-97-2	JN 007459 Tape Std. °F
Office Work L.T.	Surveyed by G. PORTER
Checked E. W. BACON	Notes Date 1-13-61
Date 4-27-61	Indexed H. E. OTT

F. B. 267A Pg. 79

Cont Bot Pg-80



Cont from Top Page 78

Note: Any Additions or Changes on This Sheet Must be Made or Circled in Red Ink With Date and Name of Person Making Change.

RETURN TO
LOS ANGELES COUNTY ENGINEER
700 LOS ANGELES COUNTY ENGINEERING BLDG.

Do not extend notes this side of this line.

76F3096 CE #247—8-57

Cont Bot Page 81

F.B. 2674 Pg. 80

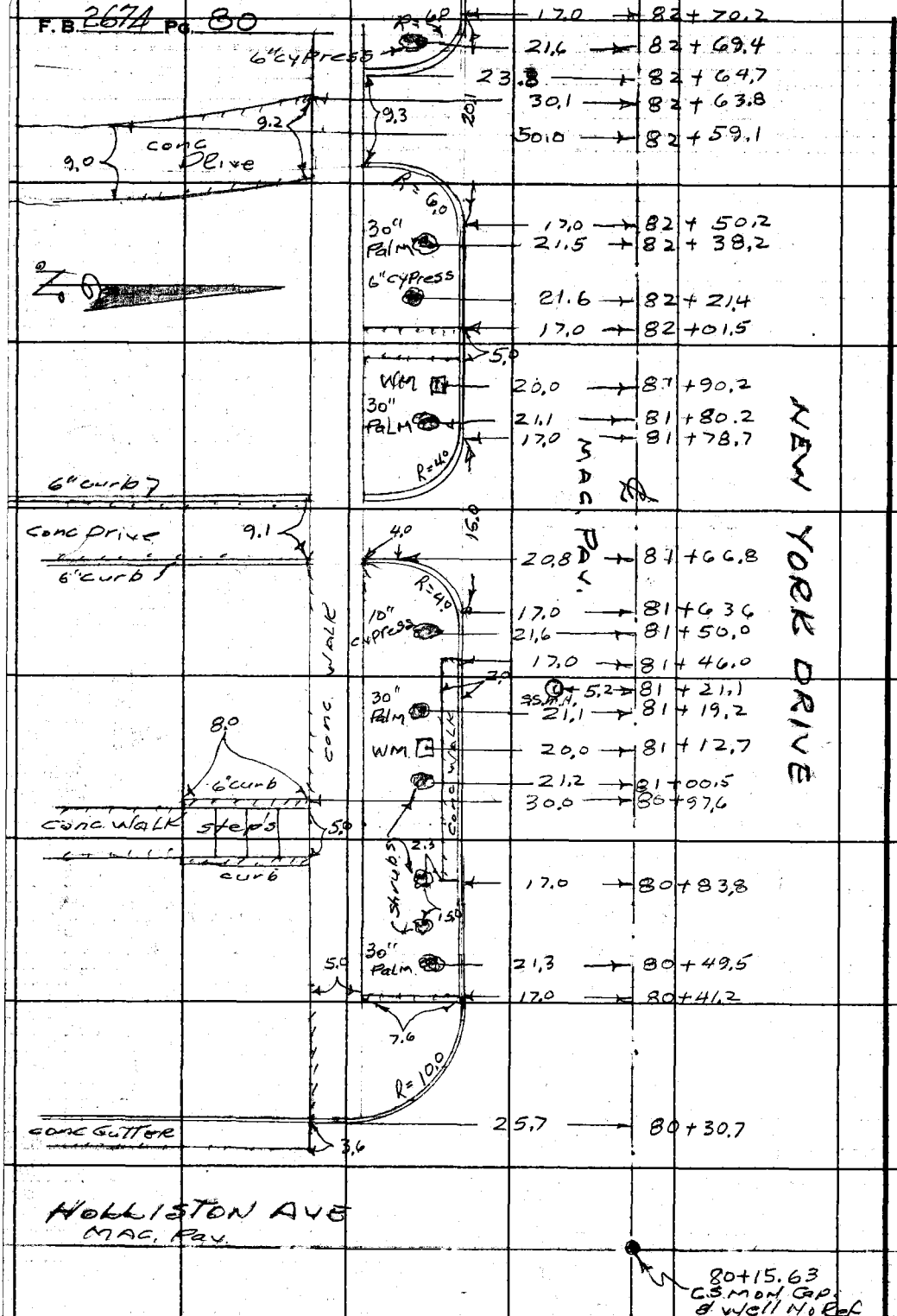

RETURN TO
LOS ANGELES COUNTY ENGINEER
700 LOS ANGELES COUNTY ENGINEERING BLDG.

Do not extend notes this side of this line.

Note: Any Additions or Changes on This Sheet Must be Made or Circled in Red Ink With Date and Name of Person Making Change.

cont from top page - 79

Notes Ck'd by
Map No. C-97-2
Office Work L.T.
Checked E. W. BACON
Date C-27-61

Survey of NEW YORK DR
JN 0074.59 Tape Std °F
Surveyed by G. Portea
Notes Date 1-16-61
Indexed H. E. Ott

F. B. 2674 Pg. 81

Cont Bot pg - 82

12-Large Shrubs Hedge 8'4.9.4
6'
4' W/W fence
5.7
2.4
2.2
8.2
Mac Drive
6" ELM
12" Deodora
2-2" Crepe Myrtle
Box Wood Hedge 7
0.7
Mac Drive
8.0
14" Palm
12" F.H.
WM
12" Palm
40 R.O.
18.0
R=40.0
10.8
16.7
12" Palm
1.7
SSMH
5.2
cond w/ALP
6" Cypress
14" Deodora
WM
14" Palm
6" Birch
oleander
Holly
5.0
Pittosporum Shrubs
Box Wood
Mac Drive
7.9
8.0
11.0
15.6
8" Cypress
14" Palm
WM
8" Cypress
6" PINE
6.4
Large Shrub
30" Palm
WM

32.0	85+97.2
21.4	85+95.0
20.4	85+88.7
18.6	85+53.1
17.0	85+39.3
21.2	85+38.7
21.2	85+35.5
17.0	85+21.2
36.1	85+20.4
18.9	84+92.0
50.9	84+86.7
36.4	84+81.2
21.0	84+78.6
30.4	84+65.4
25.3	84+56.2
17.1	84+53.9
21.1	84+49.8
45.8	84+46.7
18.6	84+30.8
21.4	84+18.5
41.1	84+15.6
33.0	84+00.5
34.0	83+94.0
38.7	83+91.8
21.6	83+89.3
17.0	83+87.2
50.0	83+82.0
21.4	83+60.9
18.6	83+53.6
21.4	83+29.2
32.9	83+25.8
21.4	82+99.0
18.9	82+83.6

NEW YORK DRIVE

Cont from top Pg-80

RETURN TO LOS ANGELES COUNTY ENGINEER
900 LOS ANGELES COUNTY ENGINEERING BLDG.

Note: Any Additions or Changes on This Sheet Must be Made or Circled in Red Ink With Date and Name of Person Making Change.

Do not extend notes this side of this line.

78F3098 GE #247—8-57

Cont Bk Pg 83

F.B. 2674 Pg. 82

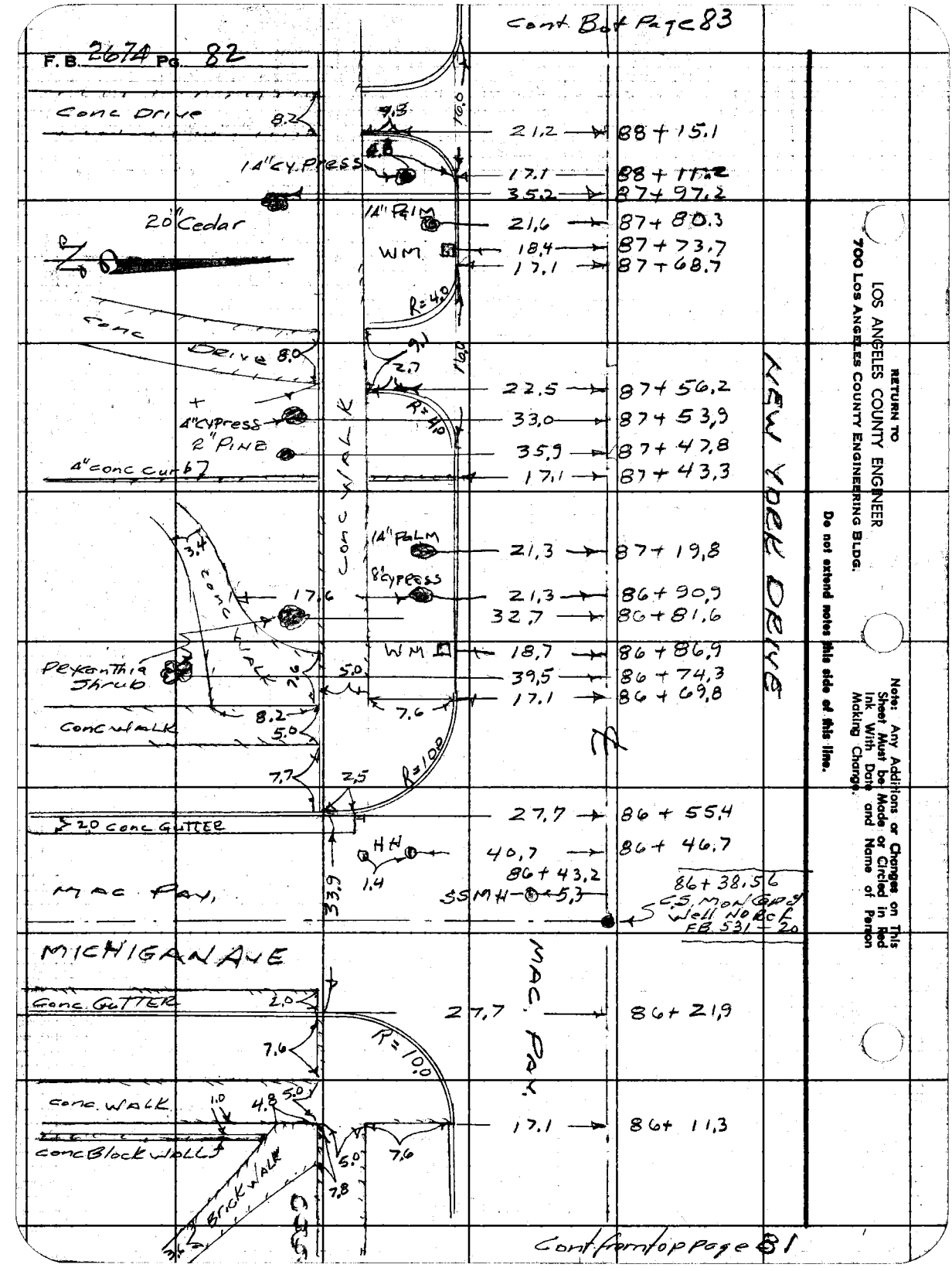

RETURN TO
LOS ANGELES COUNTY ENGINEER
700 LOS ANGELES COUNTY ENGINEERING BLDG.

Do not extend notes this side of this line.

Note: Any Additions or Changes on This Sheet Must be Made or Circled in Red Ink With Date and Name of Person Making Change.

Cont from top Page 81

Notes Ck'd by	Survey of NEW YORK DRIVE
Map No. 8-97-2	JN 007659 Tape Std °F
Office Work L.T.	Surveyed by G. Porter
Checked L. W. BACON	Notes Porter Date 1-17-61
Date 4-27-61	Indexed M. E. OTT

F. B. 2674 Pg. 83

Cont. B.O.T. Pg-84

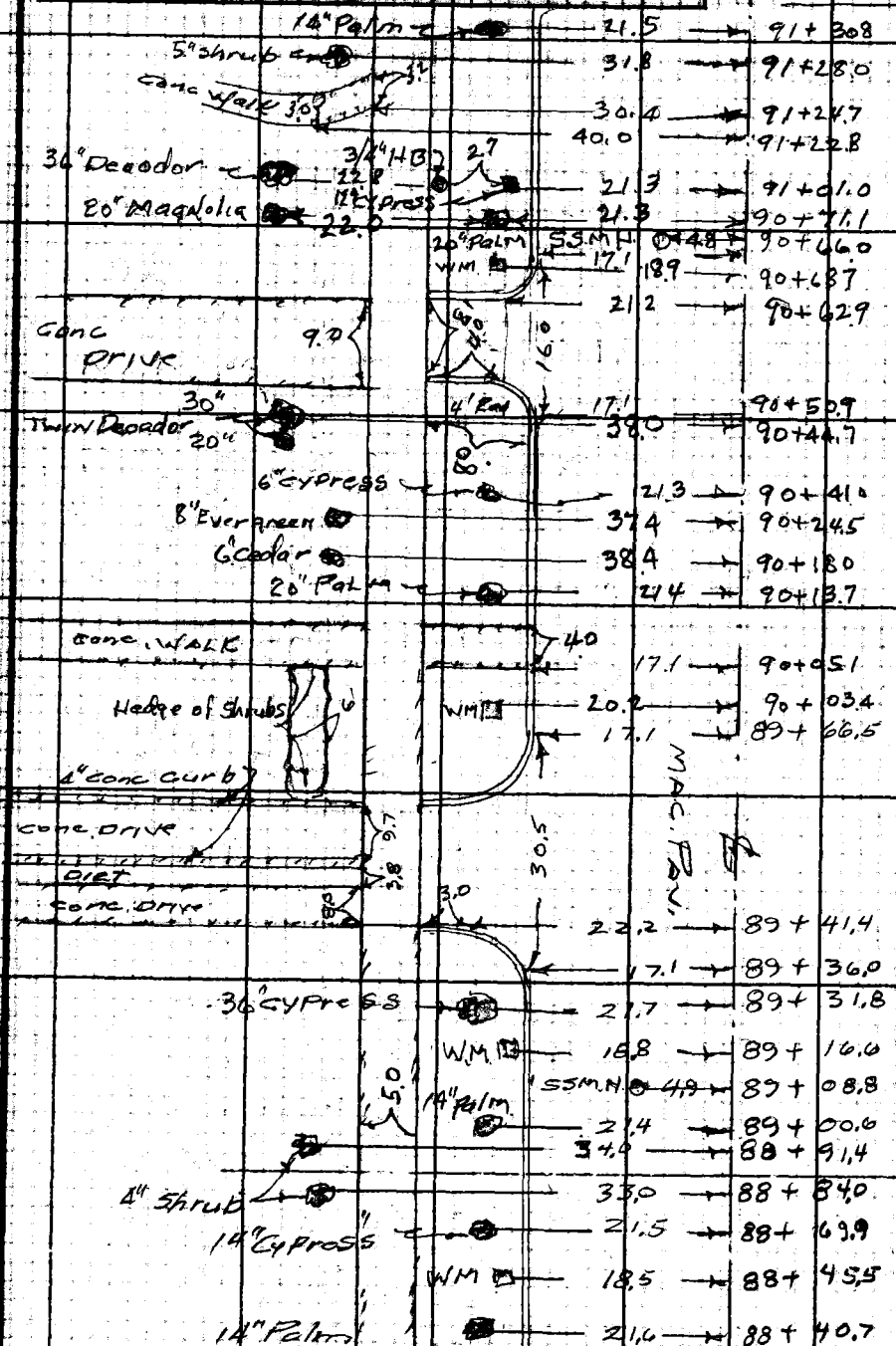

Note: Any Additions or Changes on this Sheet Must be Made or Circled in Red Ink With Date and Name of Person Making Change.

Do not extend this side of this line.

PLEASE RETURN TO LOS ANGELES COUNTY ENGINEER 700 Los Angeles County Engineering Bldg.

Cont from Top Page 82

Cont. Bk. Pg. 85

F. B. 2674 Pg. 84

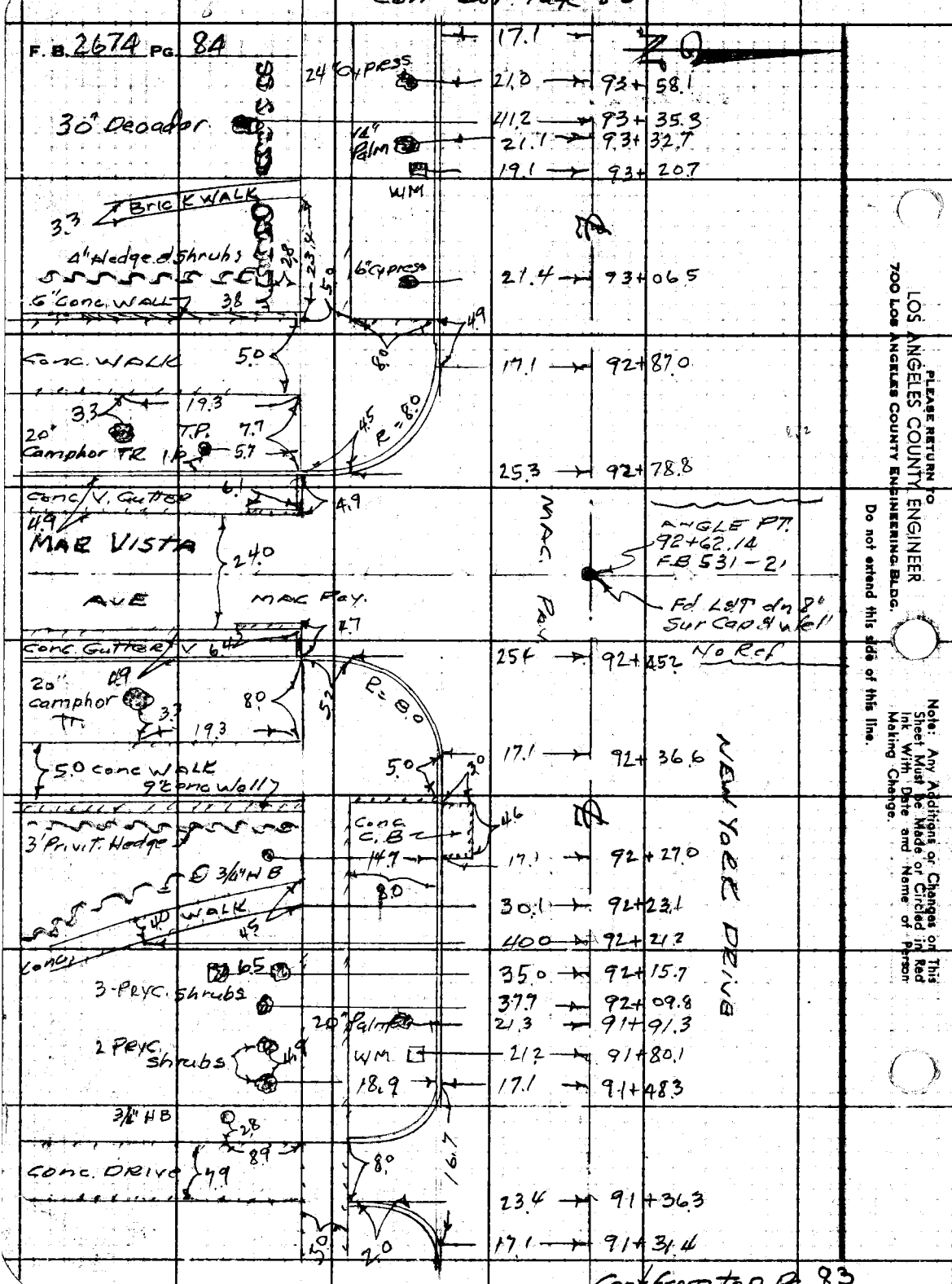

Cont. from top Pg. 83

LOS ANGELES COUNTY ENGINEER
700 Los Angeles County Engineering Bldg.
PLEASE RETURN TO
Do not extend this side of this line.
Note: Any Additions or Changes on This Sheet Must be Made or Circled in Red Ink With Date and Name of Person Making Change.

Notes Ck'd by
Map No. 8-97-2
Office Work
Checked L. W. BACON
Date 4-27-61

Survey of NEW YORK Drive
JN 0074.57 Tape Std °F
Surveyed by G. PORTER
Notes Date 1-18-61
Indexed H. E. OTT

F.B. 2674 Pg. 85

Cont B.F. Pg-86

Note: Any Additions or Changes on This Sheet Must be Made or Circled in Red Ink With Date and Name of Person Making Change.

Do not extend notes this side of this line.

RETURN TO
LOS ANGELES COUNTY ENGINEER
700 LOS ANGELES COUNTY ENGINEERING BLDG.

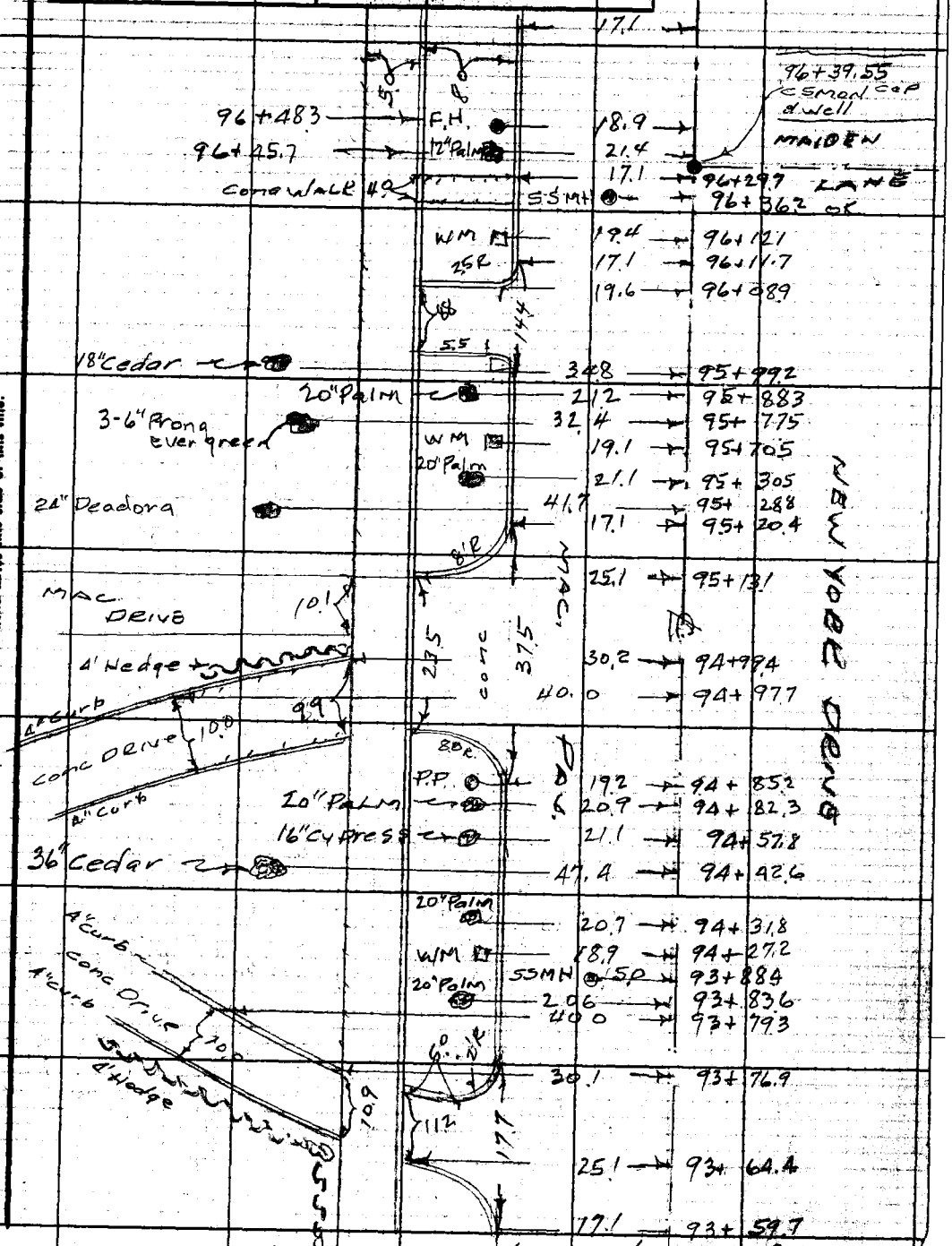

Cont from top Pg-84

Cont B.T Page 87

F.B. 0674 Pg. 86

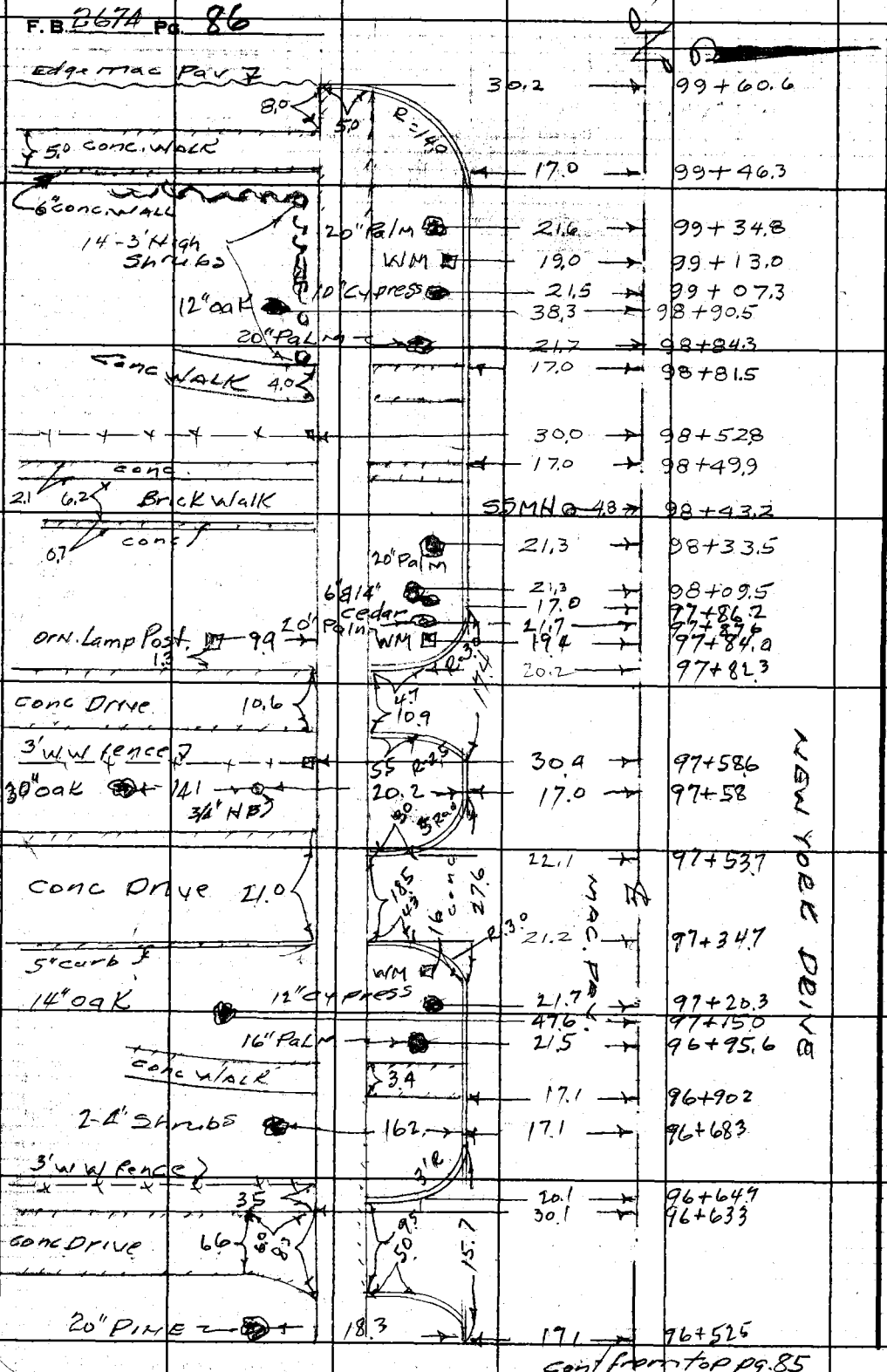

cont from top pg. 85

RETURN TO
LOS ANGELES COUNTY ENGINEER
700 Los Angeles County Engineering Bldg.

Do not extend notes this side of this line.

Note: Any Additions or Changes on This Sheet Must be Made or Circled in Red Ink With Date and Name of Person Making Change.

Notes Ck'd by	Survey of NEW YORK DRIVE
Map No. 8-97-2	JN 0074.59 Tape Std °F
Office Work L.T.	Surveyed by G Porter
Checked L. W. BACON	Notes Date 1-18-61
Date 4-27-61	Indexed H. E. OTT

F. B. 2674 Pg. 87

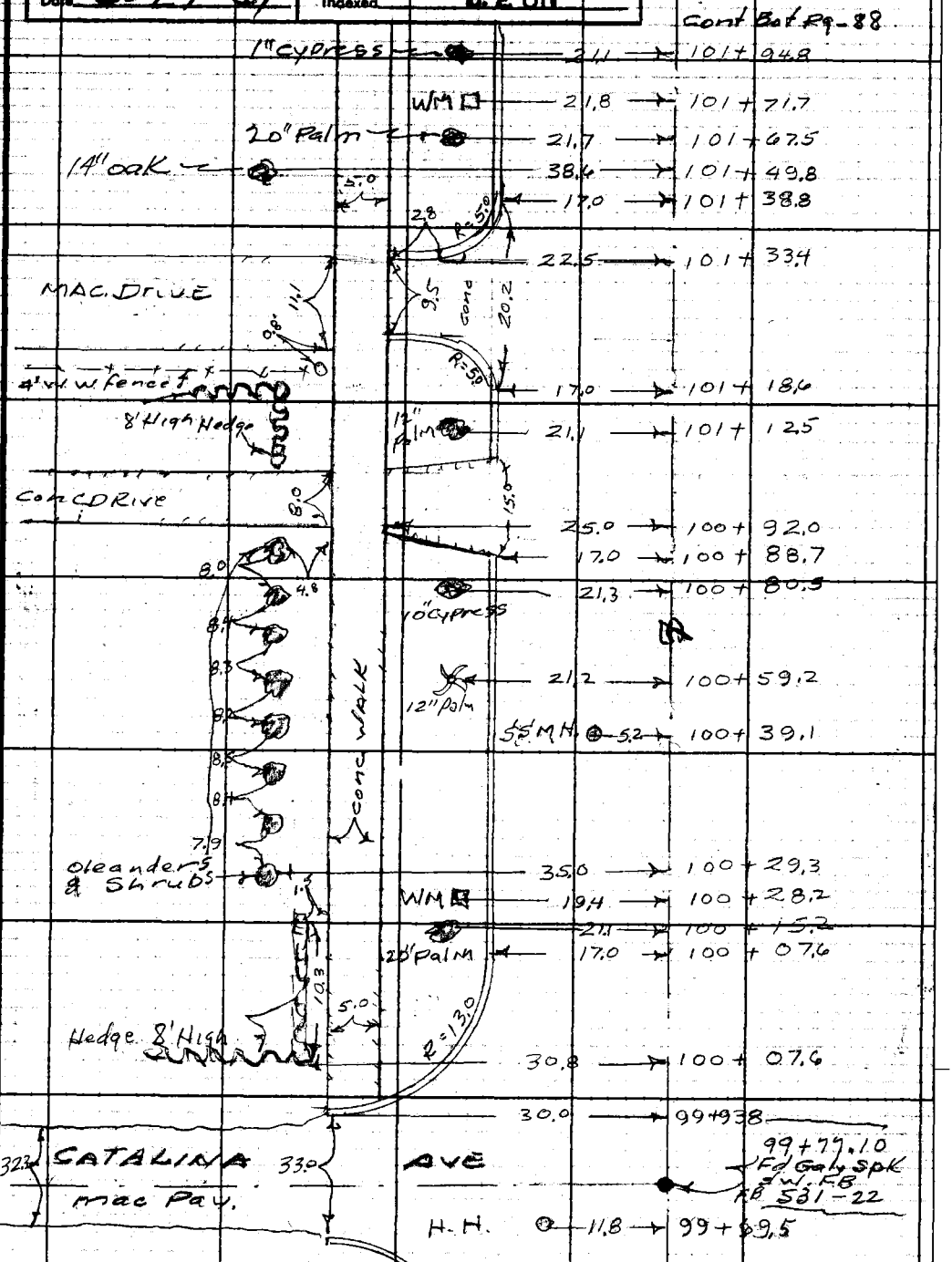

Cont from top Page 86

Note: Any Additions or Changes on This Sheet Must be Made or Circled in Red Ink With Date and Name of Person Making Change.

Do not extend notes this side of this line.

RETURN TO
LOS ANGELES COUNTY ENGINEER
700 LOS ANGELES COUNTY ENGINEERING BLDG.

76F3098 CE #247—3-57

Cont B.O.T. Page 89

F. B. B674 PG. 88

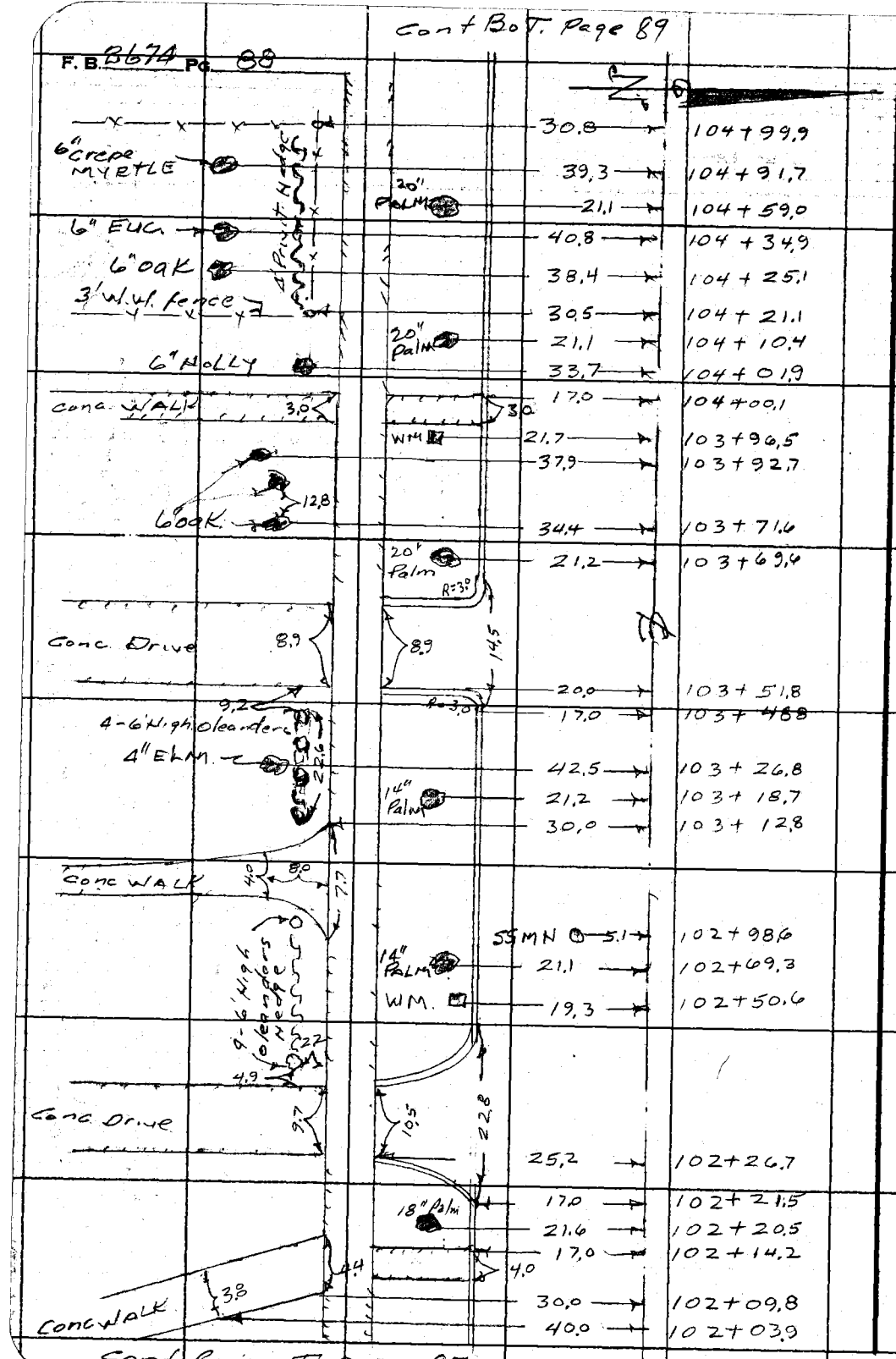

30.8	104+99.9
39.3	104+91.7
21.1	104+59.0
40.8	104+34.9
38.4	104+25.1
30.5	104+21.1
21.1	104+10.4
33.7	104+01.9
17.0	104+00.1
21.7	103+96.5
37.9	103+92.7
34.4	103+71.6
21.2	103+69.4
20.0	103+51.8
17.0	103+48.8
42.5	103+26.8
21.2	103+18.7
30.0	103+12.8
SSMN 5.1	102+98.6
21.1	102+69.3
19.3	102+50.6
25.2	102+26.7
17.0	102+21.5
21.6	102+20.5
17.0	102+14.2
30.0	102+09.8
40.0	102+03.9

RETURN TO
LOS ANGELES COUNTY ENGINEER
700 Los Angeles County Engineering Bldg.

Do not extend notes this side of this line.

Note: Any Additions or Changes on This Sheet Must be Made or Circled in Red Ink With Date and Name of Person Making Change.

Cont from TOP Pg - 87

Notes Ck'd by	Survey of NEW YORK DRIVE
Map No. 8-97-2	JN 007459 Tape Std °F
Office Work L.T.	Surveyed by G. PORTER
Checked E. W. BAC[illegible]	Notes Date 1-19-61
Date 4-27-61	Indexed H. E. OTT

F. B. 2674 PG. 89

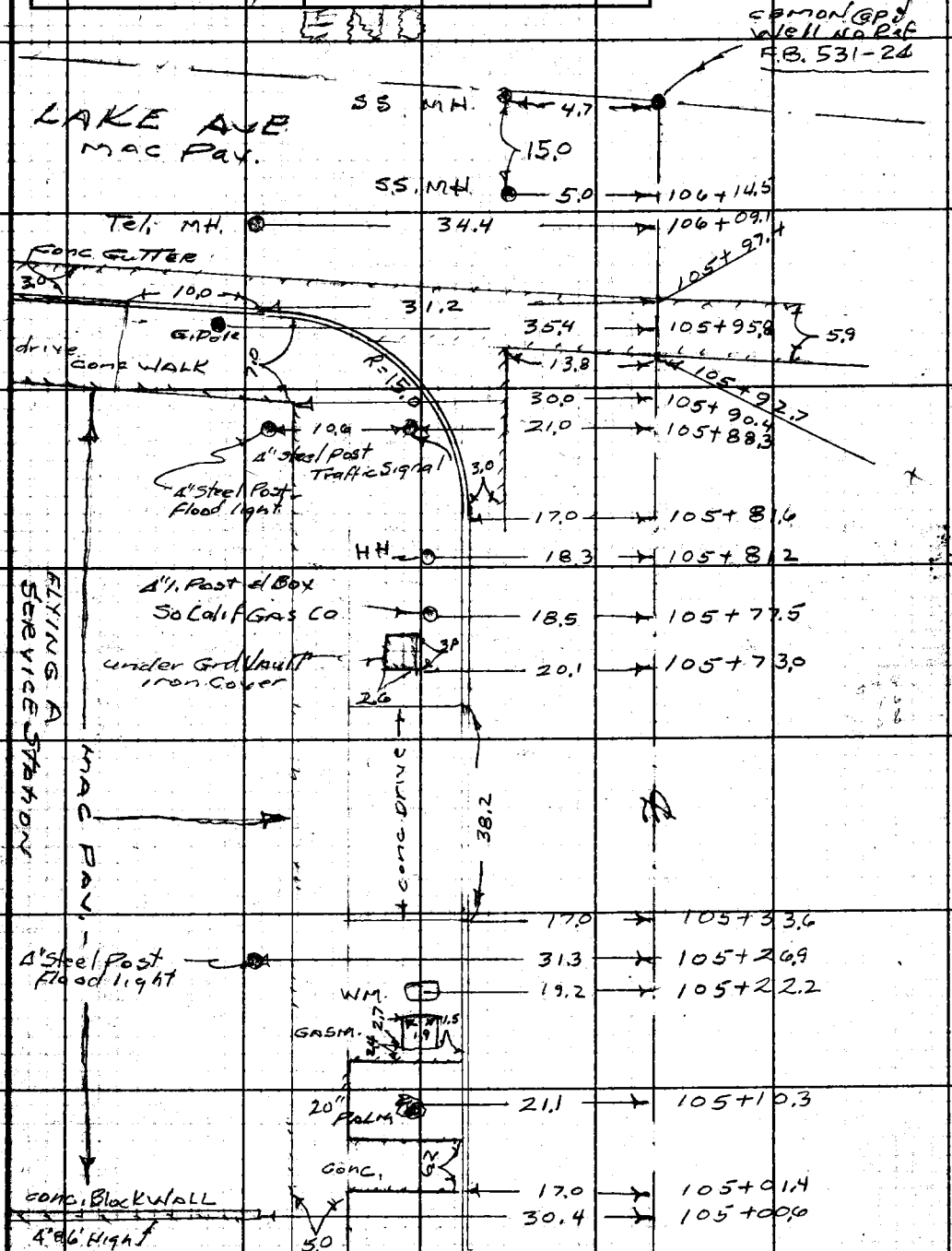

cont from top Pg-88

Note: Any Additions or Changes on This Sheet Must be Made or Circled in Red Ink With Date and Name of Person Making Change.

Do not extend notes this side of this line.

RETURN TO
LOS ANGELES COUNTY ENGINEER
900 LOS ANGELES COUNTY ENGINEERING BLDG.

RETURN TO
LOS ANGELES COUNTY ENGINEER
700 LOS ANGELES COUNTY ENGINEERING BLDG.

Note: Any Additions or Changes on This Sheet Must be Made or Circled in Red Ink With Date and Name of Person Making Change.

Do not extend notes this side of this line.

F. B. 2674 PG. 90

Notes Ck'd by
Map No. 8-57-2
Office Work L.T.
Checked L. W. BACON
Date 6-27-61

Survey of New York Dr
JN 00745 Tape Std °F
Surveyed by G. Porter
Notes C. Adams Date 1-19-61
Indexed H. E. OTT

F. B. 2674 Pg. 91

Cont. Bet. Pg. 92

94+33.1 ← 20.8
94+19.0 ← 17.0
94+05.3 ← 45.3
93+95.3 ← 20.7
93+91.5 ← 35.0
93+71.5 ← 20.7
93+60.2 ← 50.9
93+45.4 ← 20.7
93+40.7 ← 18.6
93+20.3 ← 21.8
93+07.0 ← 45.5
92+95.0 ← 20.6
92+86.8 ← 17.0
92+78.5 ← 25.0
92+62.14 Angle Pt. Lit. down 8" Cap + well
92+44.9 ← 25.2
92+40.5 ← 35.1
92+35.2 ← 17.0
92+31.7 ← 17.0
Cont. from Top Page 76 ← 80

NEW YORK DR

20" Palm
2P
6.0
Brick wk
3.7
6.0
10.6
9.5
25 Brick wk + steps
6.8
1.6
18" Hedge R=10.0
2.0
28" Pine
18" Palm
12" C y P.
Row of small shrubs
60P
18 Palm
Conc.
P.P.
10" C y P.
R=10.0
18" Hedge
90" Pine
20" Palm
9" Conc Retaining wall
8.0
5.0
5.3
Conc. wk.
5.0
Conc.
8.0
2.3
Conc Catch Basin + Iron Grate
3.0
4.6
0.6
5.0
1.5
1.9
Conc. Gutt
2.9
3.4
7.0
13.6
N. MAR VISTA AVE
Mac. Pvmt.
Conc Catch Basin + Iron Grate
9.8
8.2
3.0
5.0
2.9
1.5
1.9
4.6
0.6
18" Palm
Conc.
5.0
Conc. wk.

Note: Any Additions or Changes on This Sheet Must be Made or Circled in Red Ink. With Date and Name of Person Making Change.

Do not extend notes this side of this line.

RETURN TO
LOS ANGELES COUNTY ENGINEER
700 LOS ANGELES COUNTY ENGINEERING BLDG.

78F3095 CE #247—8-57

F.B. 2674 Pg. 92

Cont. Bot. Pg 93

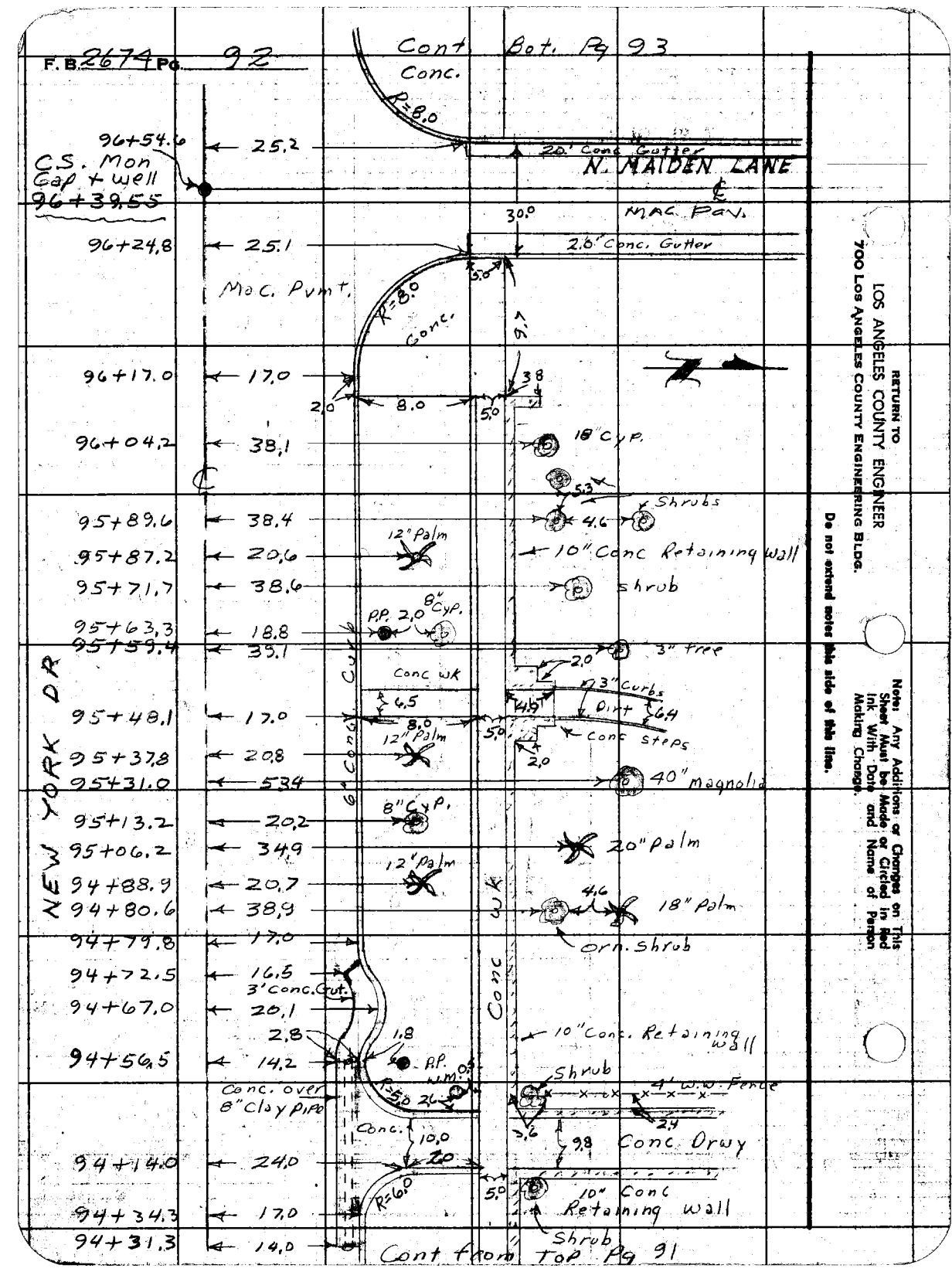

RETURN TO
LOS ANGELES COUNTY ENGINEER
700 Los Angeles County Engineering Bldg.

Do not extend notes this side of this line.

Notes: Any Additions or Changes on This Sheet Must be Made or Circled in Red Ink With Date and Name of Person Making Change.

Notes Ck'd by	Survey of New York Dr	F.B. 2674 Pg. 93
Map No. 8-97-2	JN 0074.59 Tape Std °F	
Office Work L.T.	Surveyed by G. Porter	
Checked L. W. BACON	Notes C. Adams Date 1-19-61	
Date 4-27-61	Indexed H. E. OTT	

Cont. Bot. Pg. 94

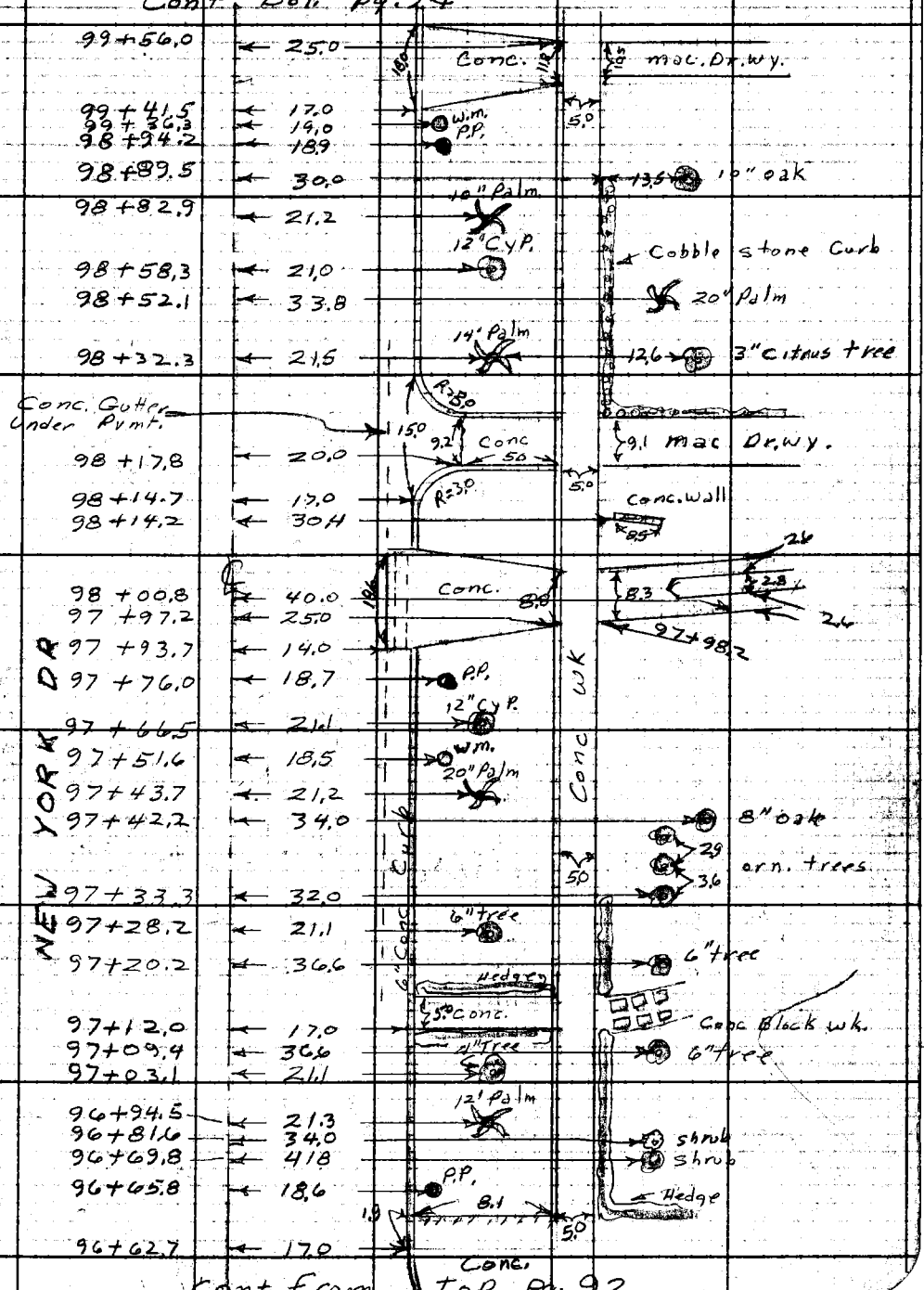

Cont. from Top Pg. 92

Note: Any Additions or Changes on This Sheet Must be Made or Circled in Red Ink With Date and Name of Person Making Change.

RETURN TO LOS ANGELES COUNTY ENGINEER 700 LOS ANGELES COUNTY ENGINEERING BLDG.

Do not extend notes this side of this line.

76F3098 CE #247—3-57

F.B. 2674 Pg. 94

Cont. Bot. Pg. 95

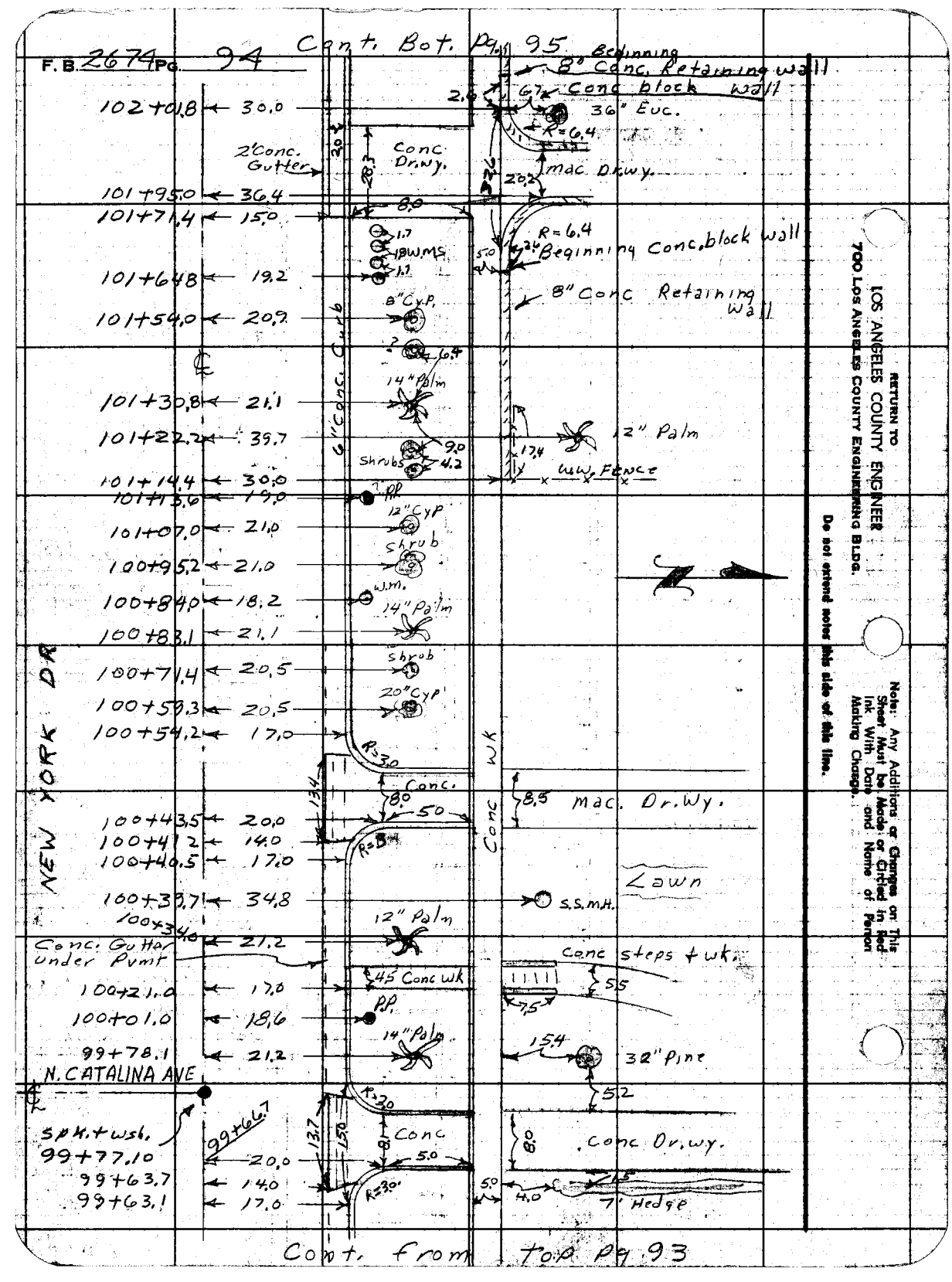

102+01.8 ← 30.0
101+95.0 ← 36.4
101+71.4 ← 15.0
101+64.8 ← 19.2
101+54.0 ← 20.7
101+30.8 ← 21.1
101+22.2 ← 39.7
101+14.4 ← 30.0
101+13.6 ← 19.0
101+07.0 ← 21.0
100+95.2 ← 21.0
100+84.0 ← 18.2
100+83.1 ← 21.1
100+71.4 ← 20.5
100+59.3 ← 20.5
100+54.2 ← 17.0
100+43.5 ← 20.0
100+41.2 ← 14.0
100+40.5 ← 17.0
100+39.7 ← 34.8
100+34.0 ← 21.2
100+21.0 ← 17.0
100+01.0 ← 18.6
99+78.1 ← 21.2
99+77.10 ← 20.0
99+66.7
99+63.7 ← 14.0
99+63.1 ← 17.0

Cont. from Top Pg. 93

RETURN TO
LOS ANGELES COUNTY ENGINEER
700 LOS ANGELES COUNTY ENGINEERING BLDG.

Do not extend notes this side of this line.

Note: Any Additions or Changes on This Sheet Must be Made or Cited in Red Ink With Date and Name of Person Making Change.

Notes Ck'd by	Survey of New York Dr	F. B. 2674 Pg. 95
Map No. 8-97-2	JN 0074.55 Tape Std °F	
Office Work L. T.	Surveyed by G. Porter	
Checked R. W. BACON	Notes C. Adams Date 1-19-61	
Date 4-27-61	Indexed H. E. OTT	

Cont. Bot. Pg. 96

Station	Elev.	Notes
104+85.5	19.0	
104+84.[illegible]	40.0	
104+76.0	14.0	
104+67.7	19.5	w.m.
104+58.0	24.0	
104+32.8	21.8	10" Cyp
104+29.0	17.0	13.0
104+16.5	19.5	5.5
104+14.7	14.0	
104+13.7	17.0	13.0
104+10.0	21.3	
103+88.1	18.8	w.m.
103+71.3	21.2	12" Palm
103+70.2	18.5	P.P.
103+68.2	17.0	
103+65.3	20.0	
103+55.3	30.0	
103+52.1	14.0	
103+50.0	17.0	
103+32.3	33.4	
103+27.0	17.0	
103+24.7	30.0	
103+18.0	21.1	14" Palm
102+95.2	21.3	12" Cyp
102+87.1	33.8	
102+80.8	32.6	
102+77.3	40.0	
102+70.3	21.3	
102+64.0	19.3	P.P. 11.7
102+29.6	16.0	
102+26.1	21.2	2' Conc. Gutter; 12" Palm
102+02.0	20.9	4" Cyp

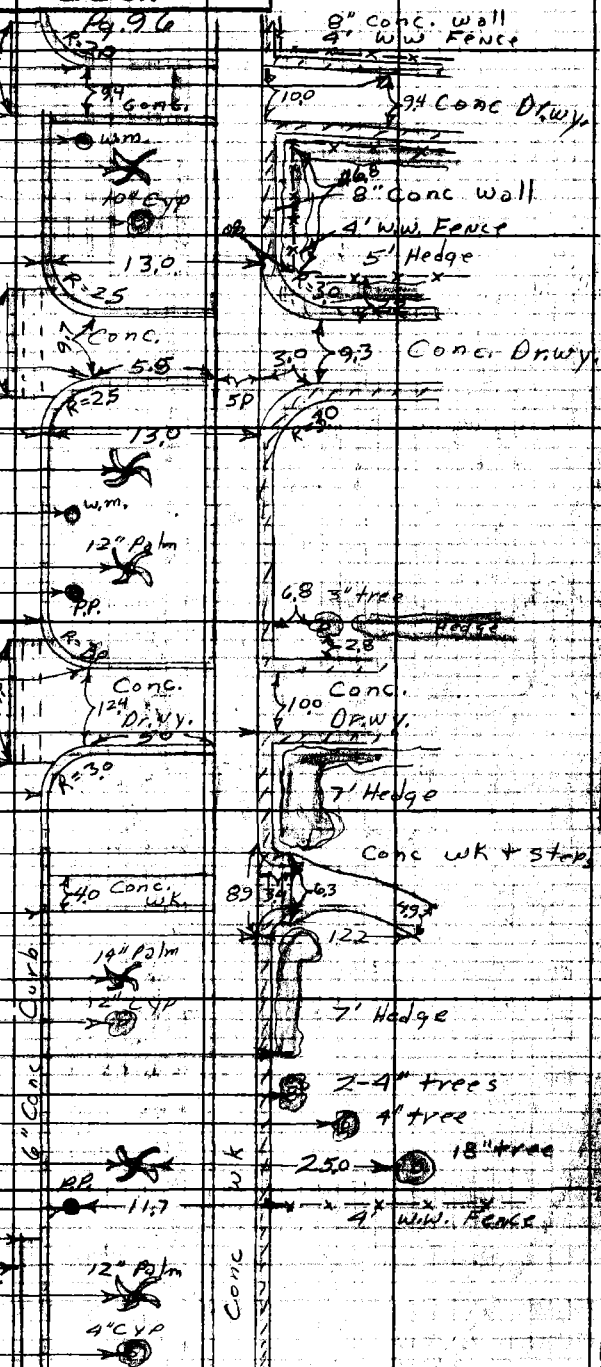

Cont from top Pg 94

Note: Any Additions or Changes on This Sheet Must be Made or Circled in Red Ink With Date and Name of Person Making Change.

RETURN TO LOS ANGELES COUNTY ENGINEER 700 Los Angeles County Engineering Bldg.

Do not extend under this side of this line.

7673008 GE #847—8-57

F.B. 2674 Pg. 96

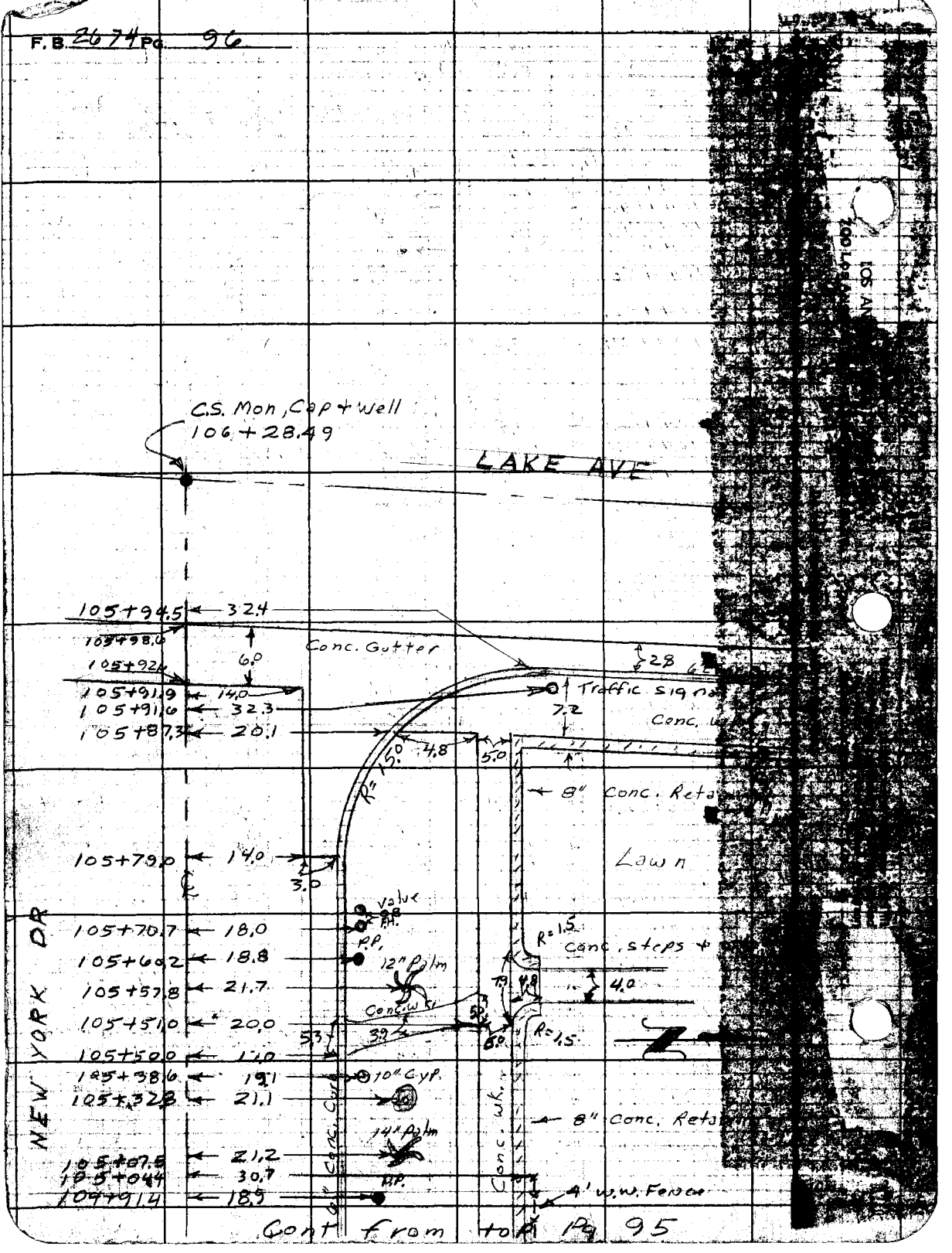

Cont from to Pg 95