Notes Ck'd by	Survey of	F. B. ____ PG. ____
[illegible]	JN ____ Tape ____ Std ____ °F	
[illegible] Work	Surveyed by	
Checked	Notes ____ Date ____	
Date	Indexed	

FOR LATER SURVEY

SEE

F.B. 3455

Microfilmed Feb. '86

PLEASE RETURN TO
COUNTY OF LOS ANGELES
DEPARTMENT OF COUNTY ENGINEER
403 LOS ANGELES COUNTY ENGINEERING BLDG.

Note: Any Additions or Changes on This Sheet Must be Made or Circled in Red Ink With Date and Name of Person Making Change.

Do not extend this side of this line.

F. B.____ Pg.____

Notes Ck'd by
Map No.
Work

Survey of Marina Del Rey
JN 0739.06 Tape 0195 Std 68 °F
Surveyed by English
Notes Ed. Date 6-12-61
Indexed C. J. GALLI MAR 1 9 '65

F. B. 2681 Pg. 5

MARINA DEL REY

J.N. 0739.06

LEASE PARCEL
BOUNDARIES

June 13, 1961
English
Shoemaker
Foulger
Dupuis
Tollison

F. B. 268/ Pg 6

INDEX MAP

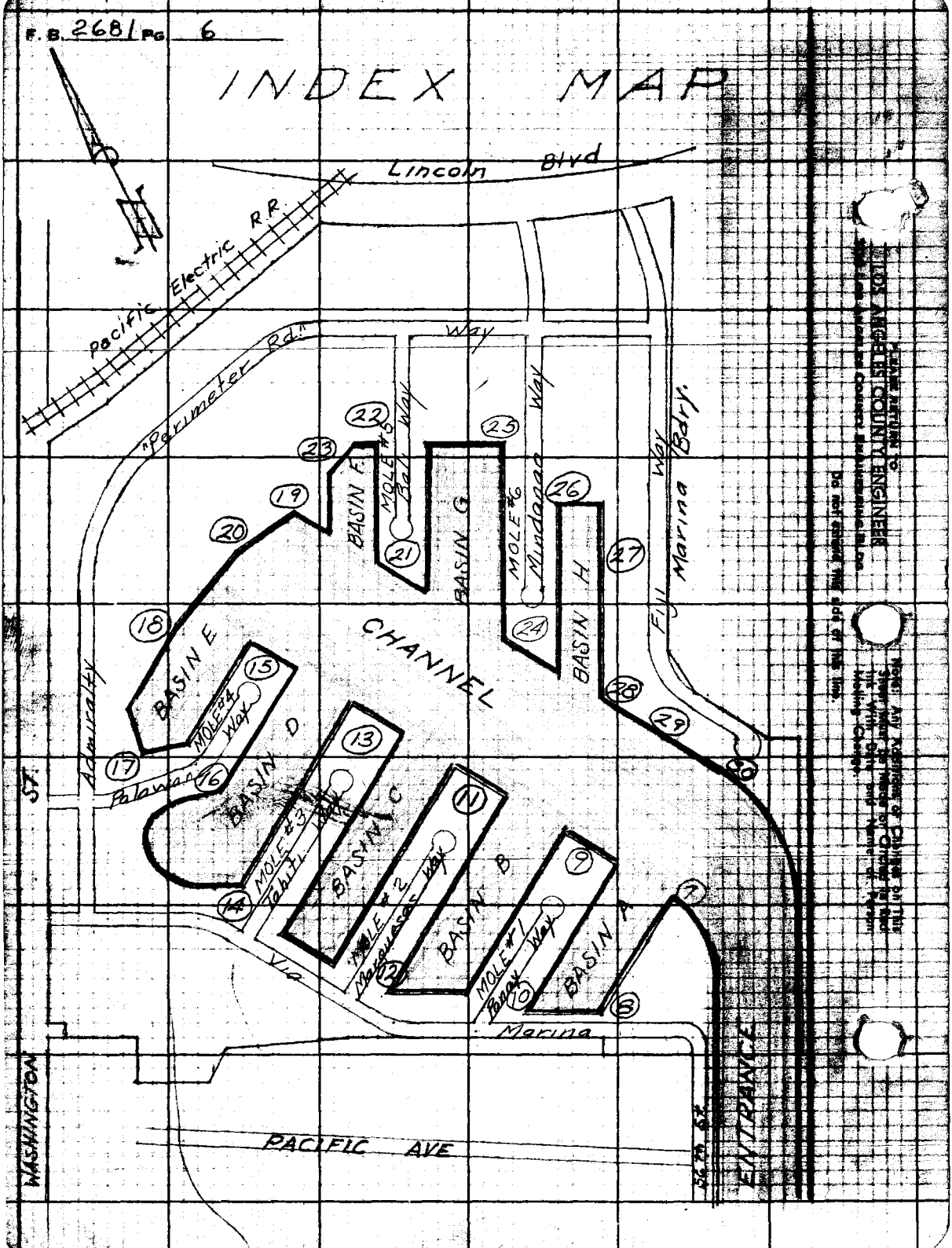

Notes Ck'd by	Survey of Marina Del Rey	F. B. 2681 Pg. 7
Map No.	JN 0739.06 Tape 0195 Std 68 °F	Note: Oil measurement Level & T=68°
Office Work	Surveyed by English	
Checked	Notes Ed. Date 6-6-61	
Date	Indexed G. J. GALLI	

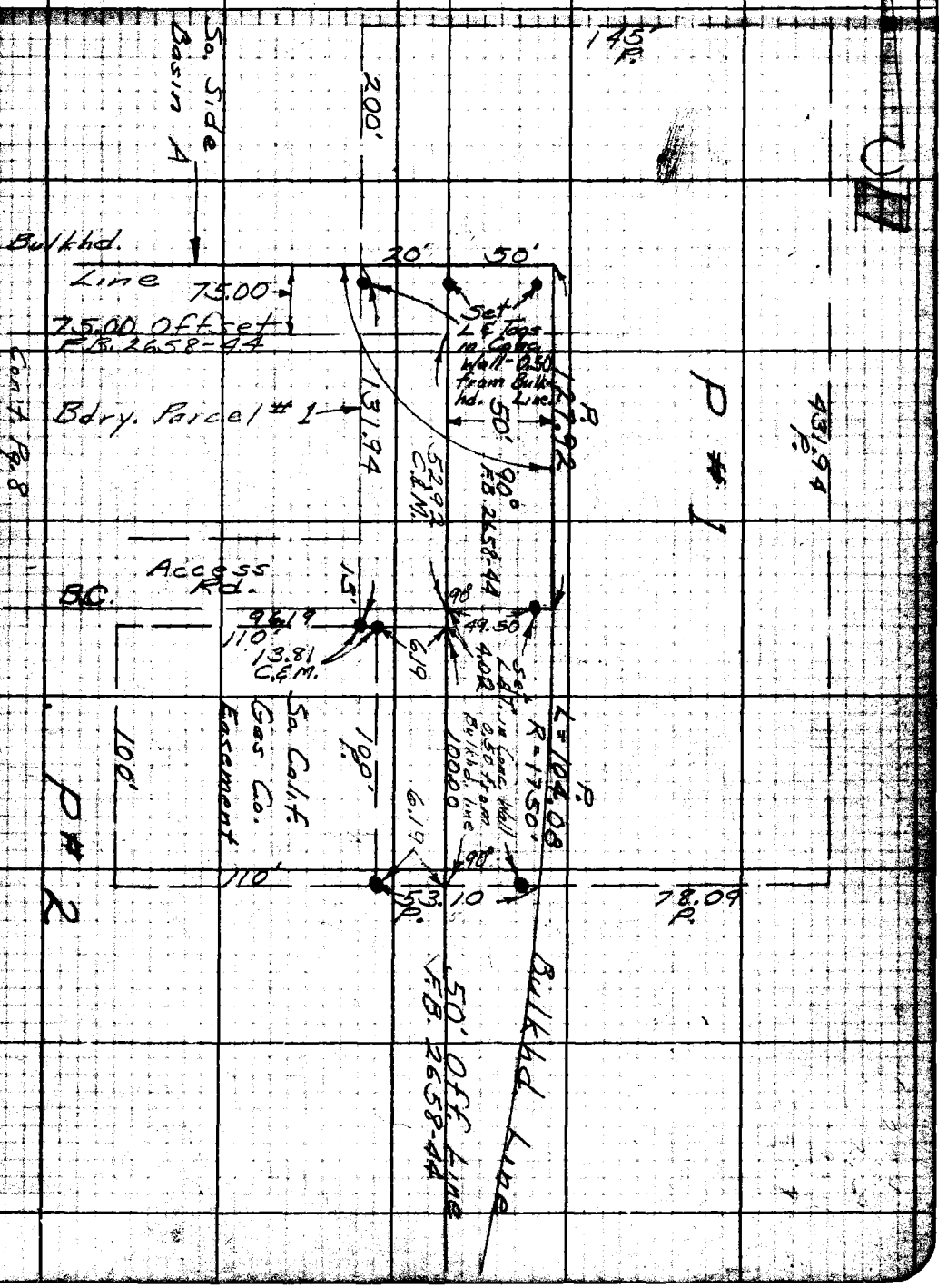

F.B. 2[illegible]1 PG. 8

Con't Pg. 7

4- 180
4- 360
6- 180
Av. 90

T=68° Lev.
175.50 = 175.50

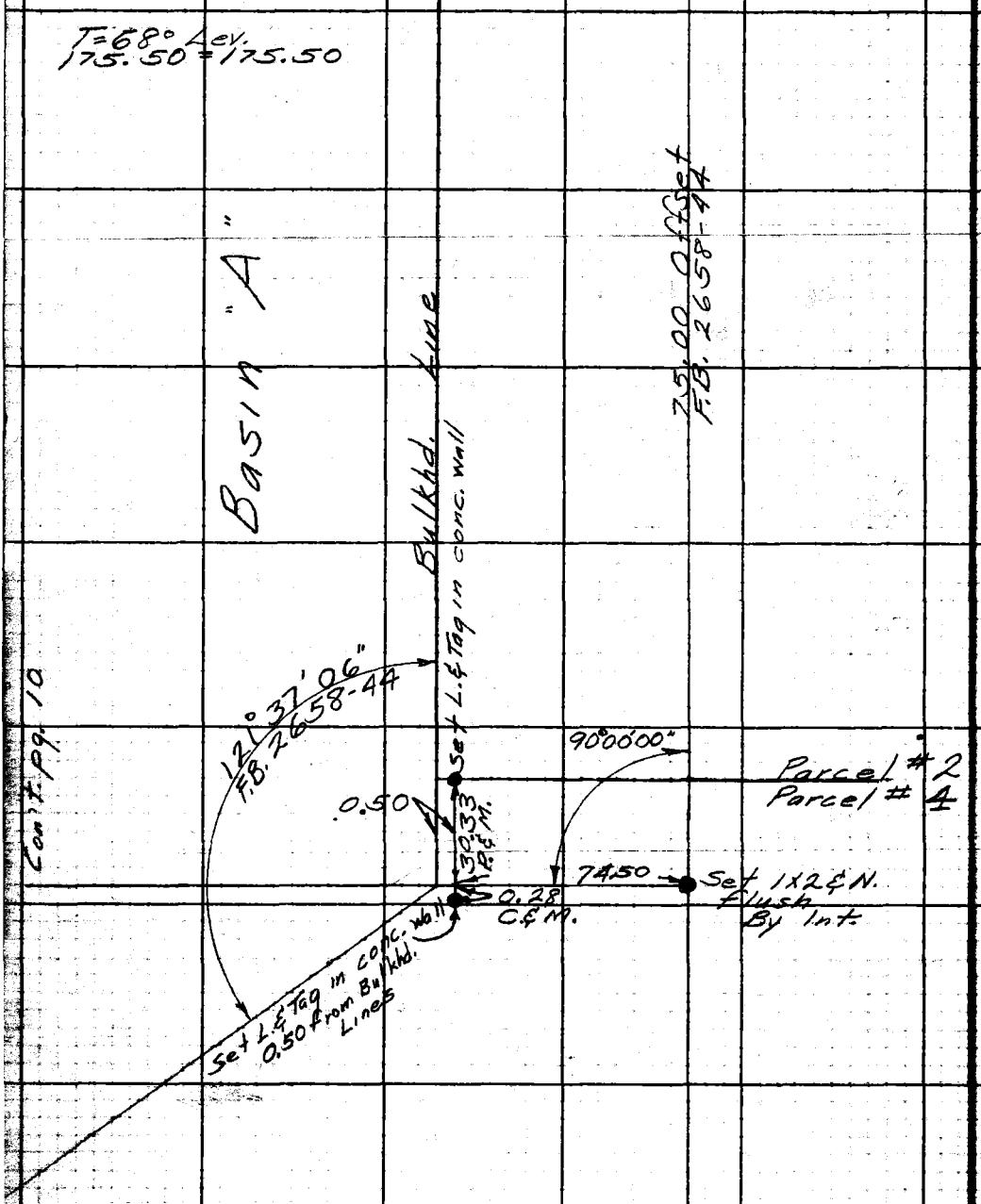

PLEASE RETURN TO
LOS ANGELES COUNTY ENGINEER
700 LOS ANGELES COUNTY ENGINEERING BLDG.

Do not extend this side of this line.

Note: Any Additions or Changes on This Sheet Must be Made or Circled in Red Ink With Date and Name of Person Making Change.

Notes Ck'd by	Survey of Marina Del Rey	F. B. 2681 Pg. 9
Map No.	JN 0739.26 Tape 0195 Std 68 °F	
Office Work	Surveyed by English	
Checked	Notes Ed. Date 5-19-61	
Date	Indexed E. J. GALLI	

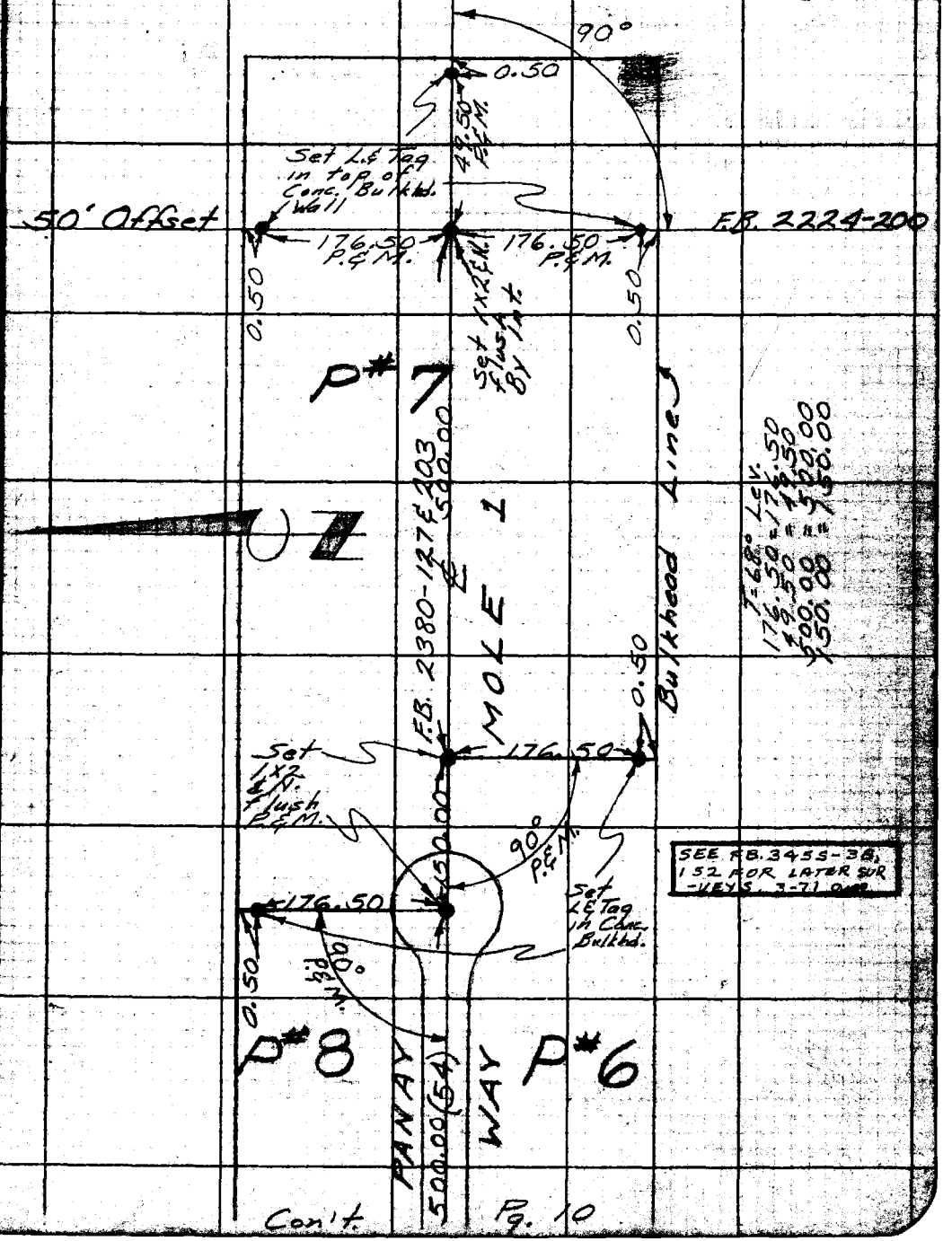

Con't. Pg. 10

Note: Any Additions or Changes on this Sheet Must be Made or Circled in Red Ink With Date and Name of Person Making Change.
PLEASE RETURN TO
LOS ANGELES COUNTY ENGINEER
700 Los Angeles County Engineering Bldg.
Do not extract this sheet at this line.

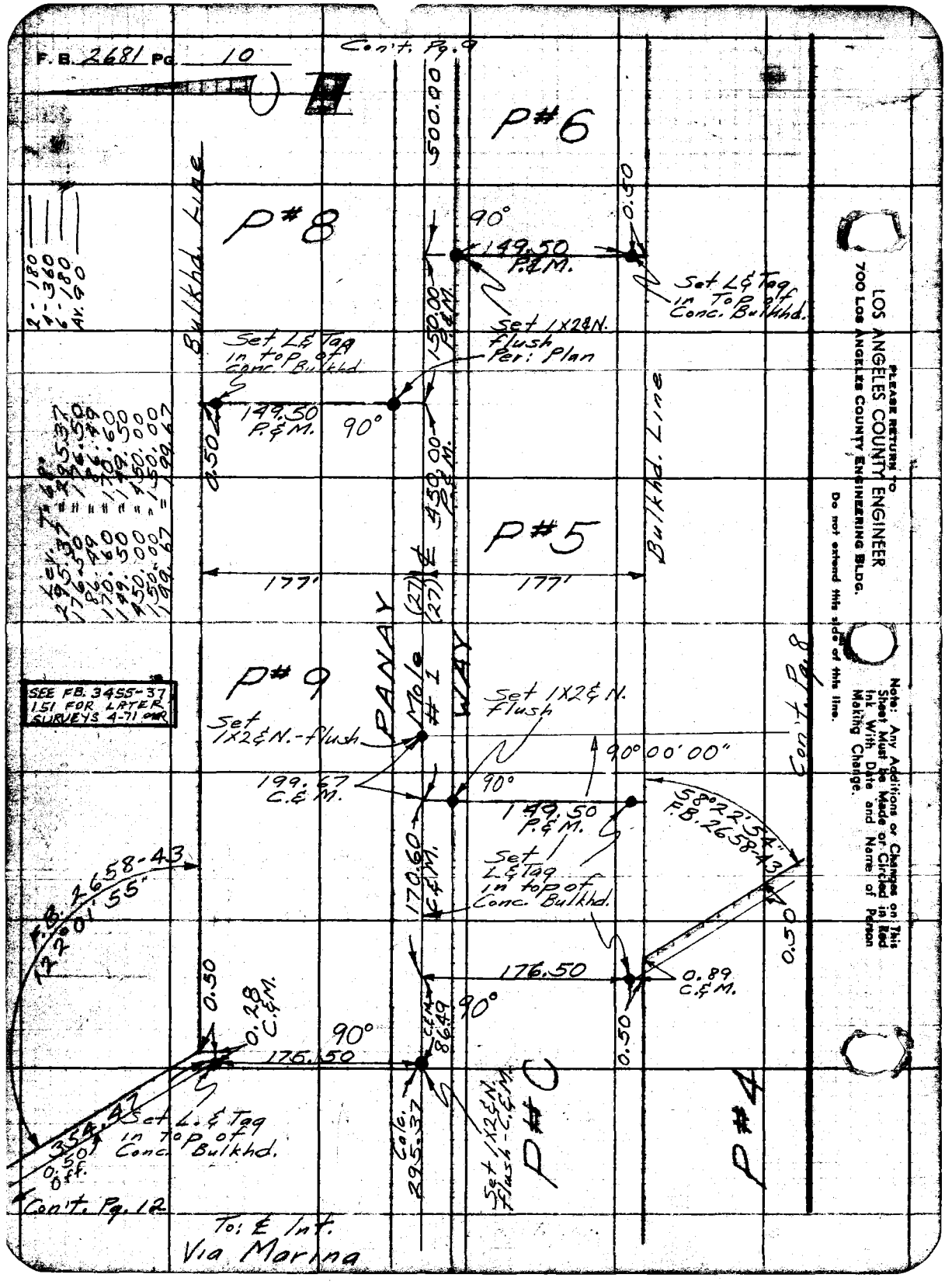
F.B. 2681 Pg. 10
Con't. Pg. 9
P#6
P#8
P#5
P#9
P#C
P#4
Bulkhd. Line
Bulkhd. Line
500.00
150.00 P.&M.
450.00 P.&M.
90°
149.50 P.&M.
0.50
Set L&Tag in Top of Conc. Bulkhd.
Set 1X2&N. flush Per: Plan
Set L&Tag in top of Conc. Bulkhd.
149.50 P.&M.
90°
0.50
177'
177'
PANAY
WAY
Mole #1
(27)
(27)
Set 1X2&N. flush
Set 1X2&N.-flush
199.67 C.&M.
90°
90°00'00"
149.50 P.&M.
58°22'54" F.B. 2658-43
Set L&Tag in top of Conc. Bulkhd.
170.60 C.&M.
176.50
0.89 C.&M.
0.50
0.50
0.50
0.28 C.&M.
90°
175.50
C.&M. 86.49
90°
Set L.&Tag in Top of Conc. Bulkhd.
354.47
0.50 Off.
Calc. 295.37
Set 1X2&N. Flush-C.&M.
Con't. Pg. 8
Con't. Pg. 12
To: ℄ Int. Via Marina
SEE FB. 3455-37 151 FOR LATER SURVEYS 4-71 OMR
2-180
4-360
6-180
Av. 90
Lev. T = 68.
295.37 = 295.37
176.50 = 176.50
86.49 = 86.49
170.60 = 170.60
149.50 = 149.50
450.00 = 450.00
150.00 = 150.00
199.67 = 199.67
F.B. 2658-43
122°01'55"
PLEASE RETURN TO
LOS ANGELES COUNTY ENGINEER
700 LOS ANGELES COUNTY ENGINEERING BLDG.
Do not extend this side of this line.
Note: Any Additions or Changes on This Sheet Must be Made or Circled in Red Ink With Date and Name of Person Making Change.

Notes Ck'd by	Survey of Marina Del Rey	F.B. 2681 Pg. 11
Map No.	JN 0739.06 Tape 0138 Std 68 °F	
Office Work	Surveyed by English	
Checked	Notes Ed. 1 Date 6-22-61	
Date	Indexed C. J. GALLI	

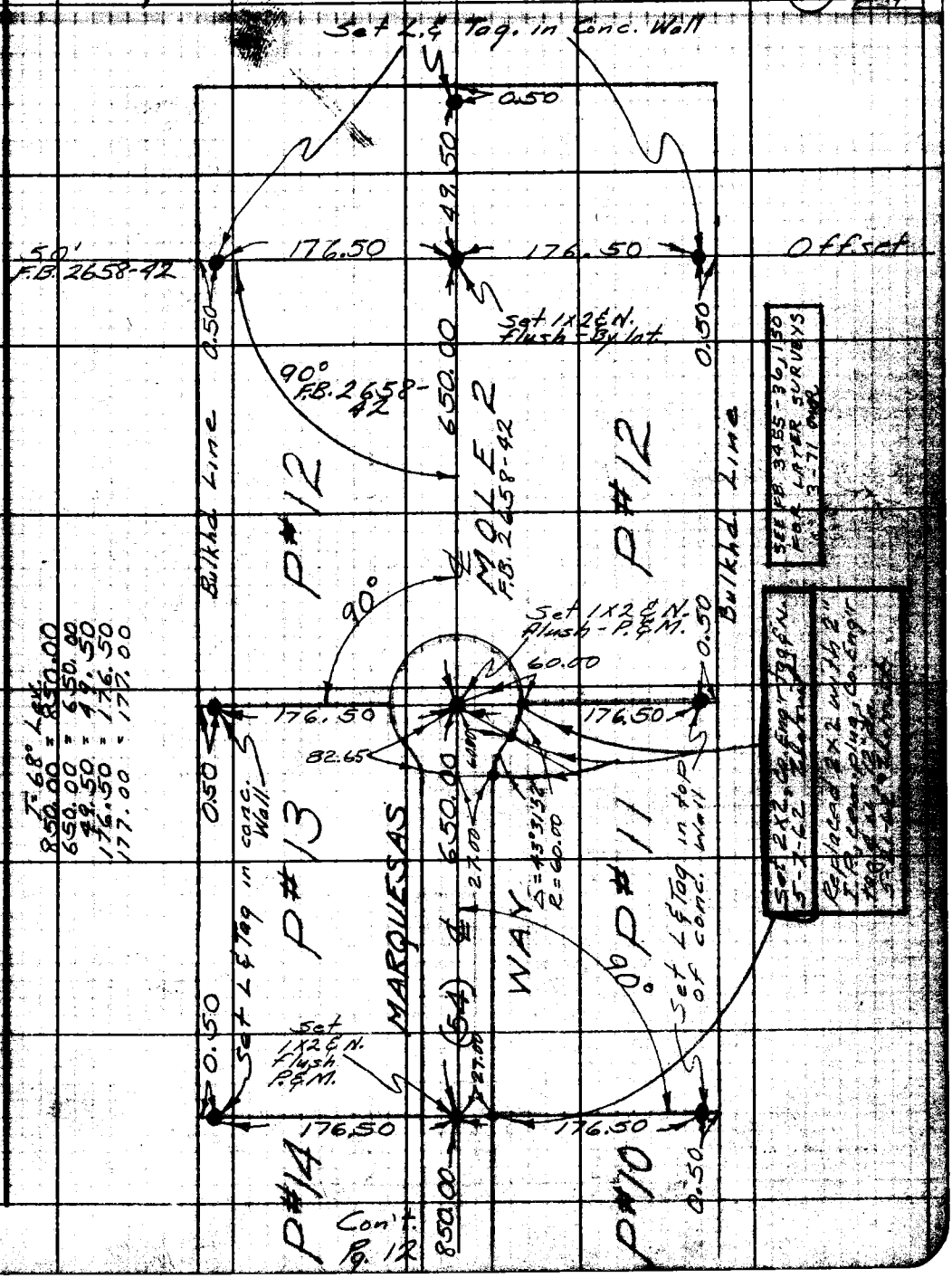

Note: Any Additions or Changes on this Sheet Must be Made or Circled in Red Ink With Date and Name of Person Making Change.

PLEASE RETURN TO
LOS ANGELES COUNTY ENGINEER
700 Los Angeles County Engineering Bldg.
Do not extend this side of this line.

76F3095 S&K #247 A1-60

F. B. 2681 PG. 12 Con't. Pg. 11

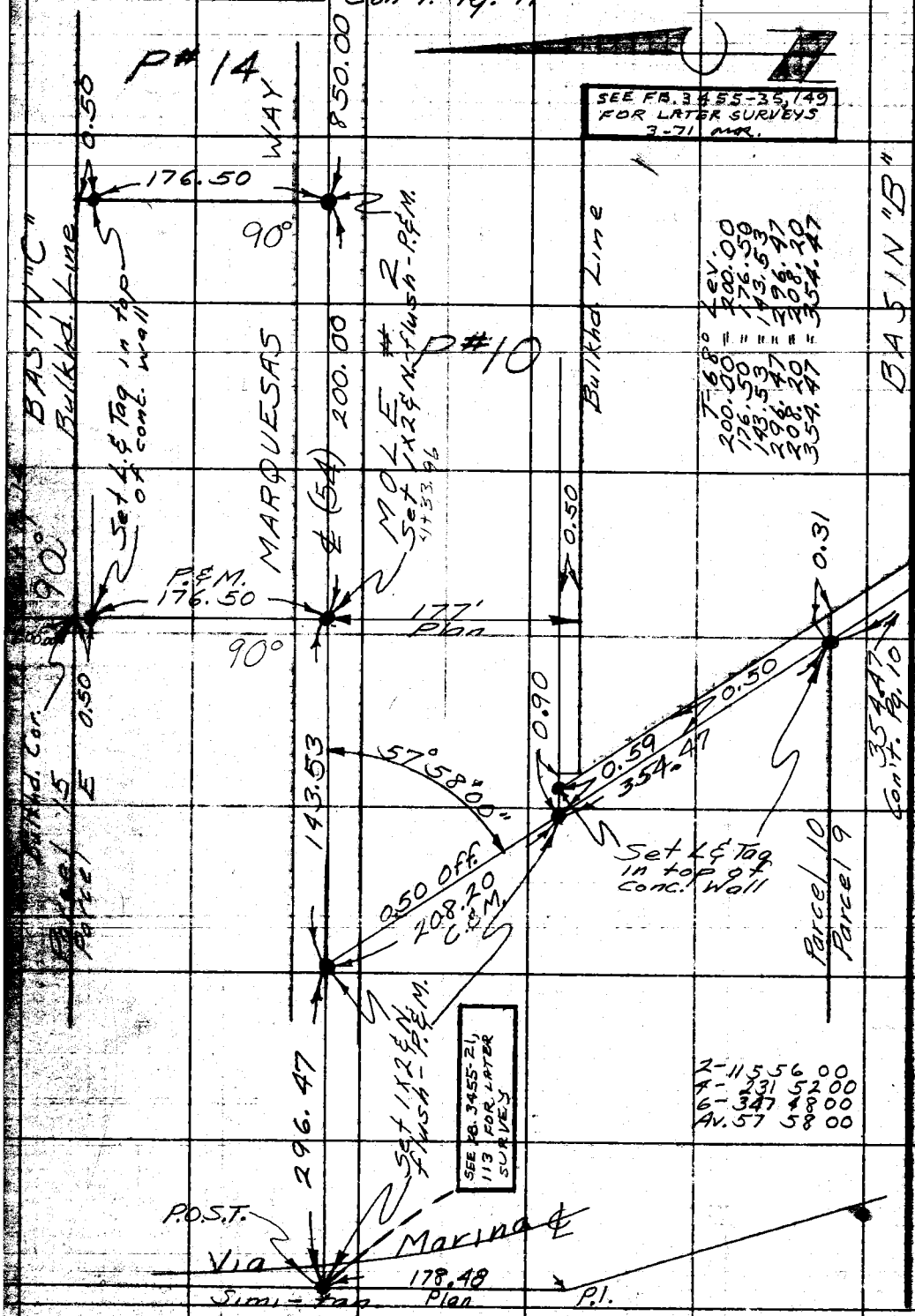

PLEASE RETURN TO
LOS ANGELES COUNTY ENGINEER
700 LOS ANGELES COUNTY ENGINEERING BLDG.

Do not extend this side of this line.

Note: Any Additions or Changes on This Sheet Must be Made or Circled in Red Ink With Date and Name of Person Making Change.

Notes Ck'd by	Survey of Marina Del Rey	F. B. 2681 Pg. 13
Map No.	JN 073906 Tape 0220 Std. 68 °F	
Office Work	Surveyed by E. English	
Checked	Notes Ed Date 10-27-61	
Date	Indexed C. J. GALLI	

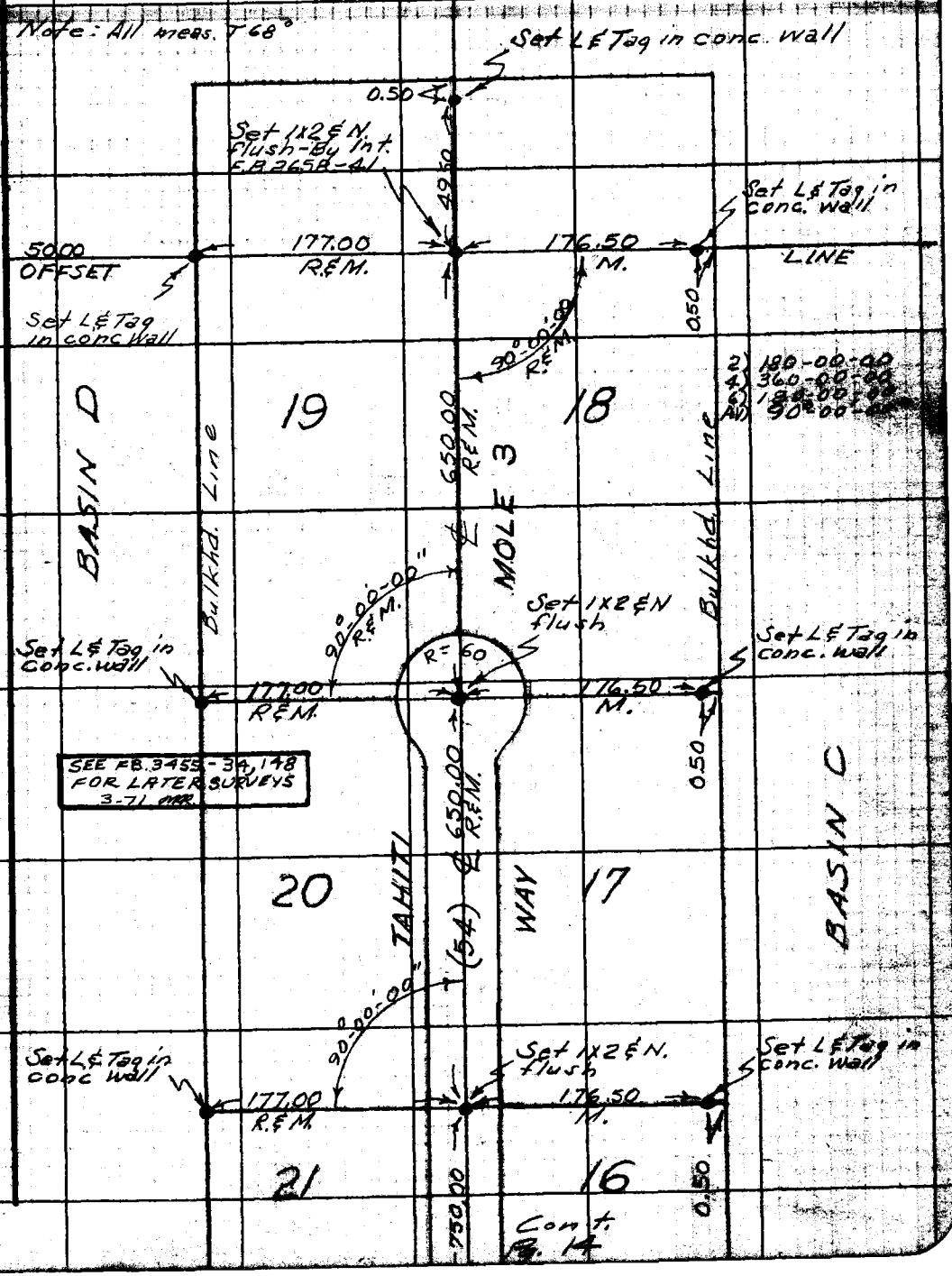

Note: Any Additions or Changes on this Sheet Must be Made or Circled in Red Ink With Date and Name of Person Making Change.

Do not extend this Date of this line.

PLEASE RETURN TO
LOS ANGELES COUNTY ENGINEER
700 LOS ANGELES COUNTY ENGINEERING BLDG.

76F3098 S&E 1247 11-58

F.B. 2681 Pg. 14

Cont. Pg. 13

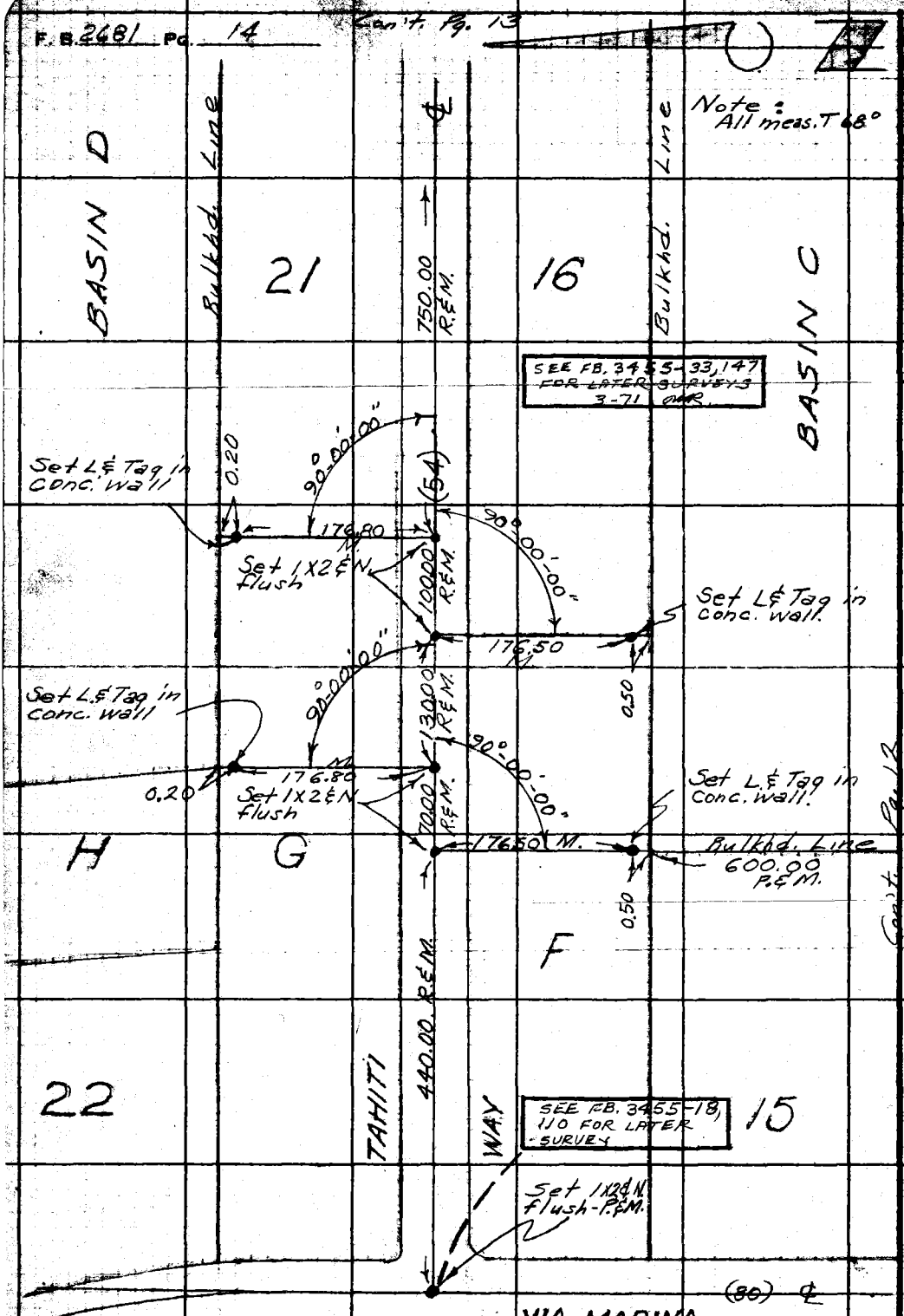

PLEASE RETURN TO
LOS ANGELES COUNTY ENGINEER
700 Los Angeles County Engineering Bldg.
Do not extend this side of this line.

Note: Any Additions or Changes on This Sheet Must be Made or Circled in Red Ink With Date and Name of Person Making Change.

9-9-781

Notes Ck'd by	Survey of Marina Del Rey	F.B. 2681 Pg. 15
Map No.	JN 0739.06 Tape 0195 Std 68 °F	
Office Work	Surveyed by English	
Checked	Notes Ed. Date 6-26-61	Note: All meas. T=68°
Date	Indexed C. J. GALLI	

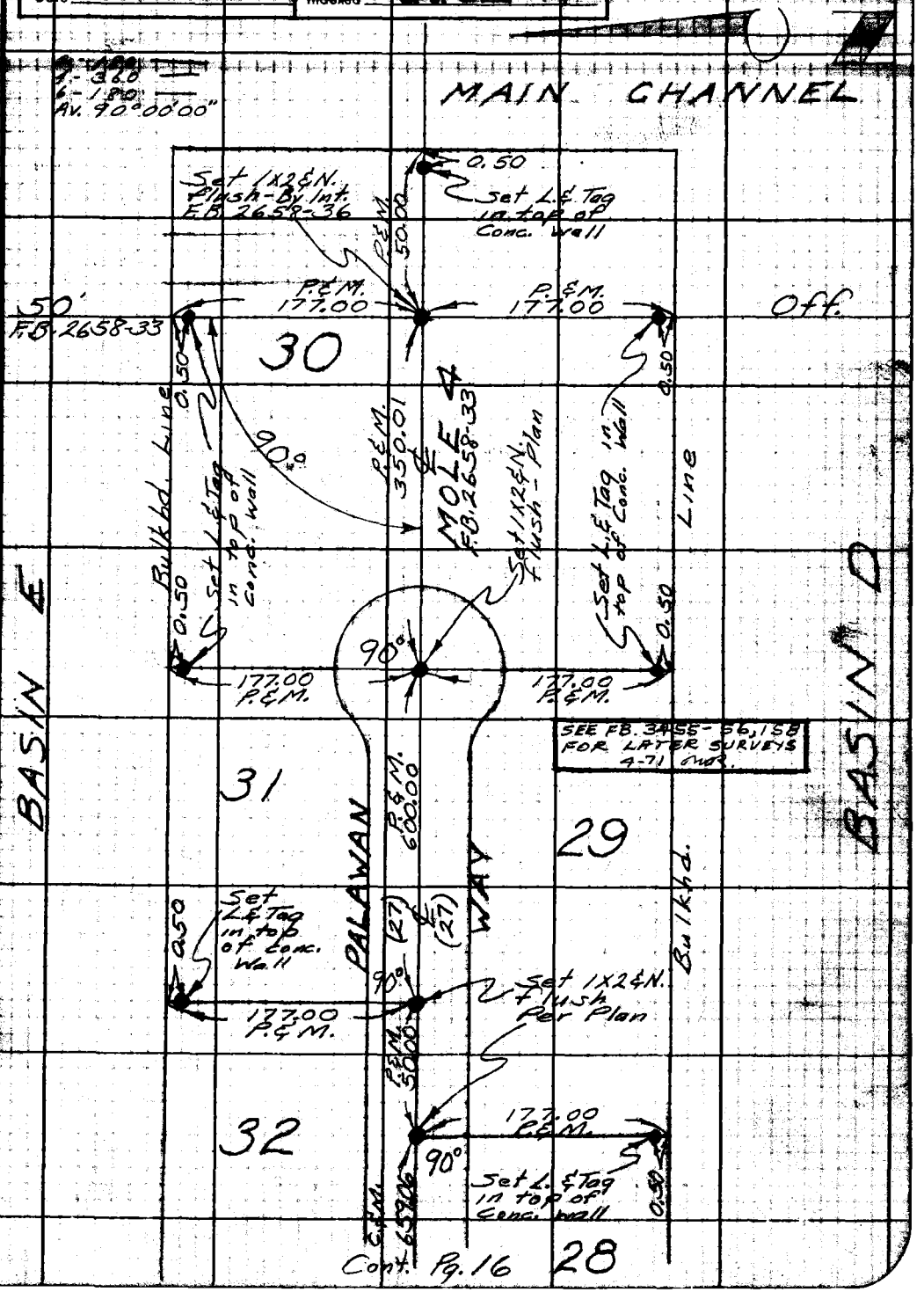

Cont. Pg. 16

Note: Any Additions or Changes on this Sheet Must be Made or Circled in Red Ink With Date and Name of Person Making Change.

Do not extend this page of this line.

PLEASE RETURN TO
LOS ANGELES COUNTY ENGINEER
700 Los Angeles County Engineering Bldg.

76F3098 S&E #247 11-66

F. B. 2681 Pg. 16

Con't. Pg. 15

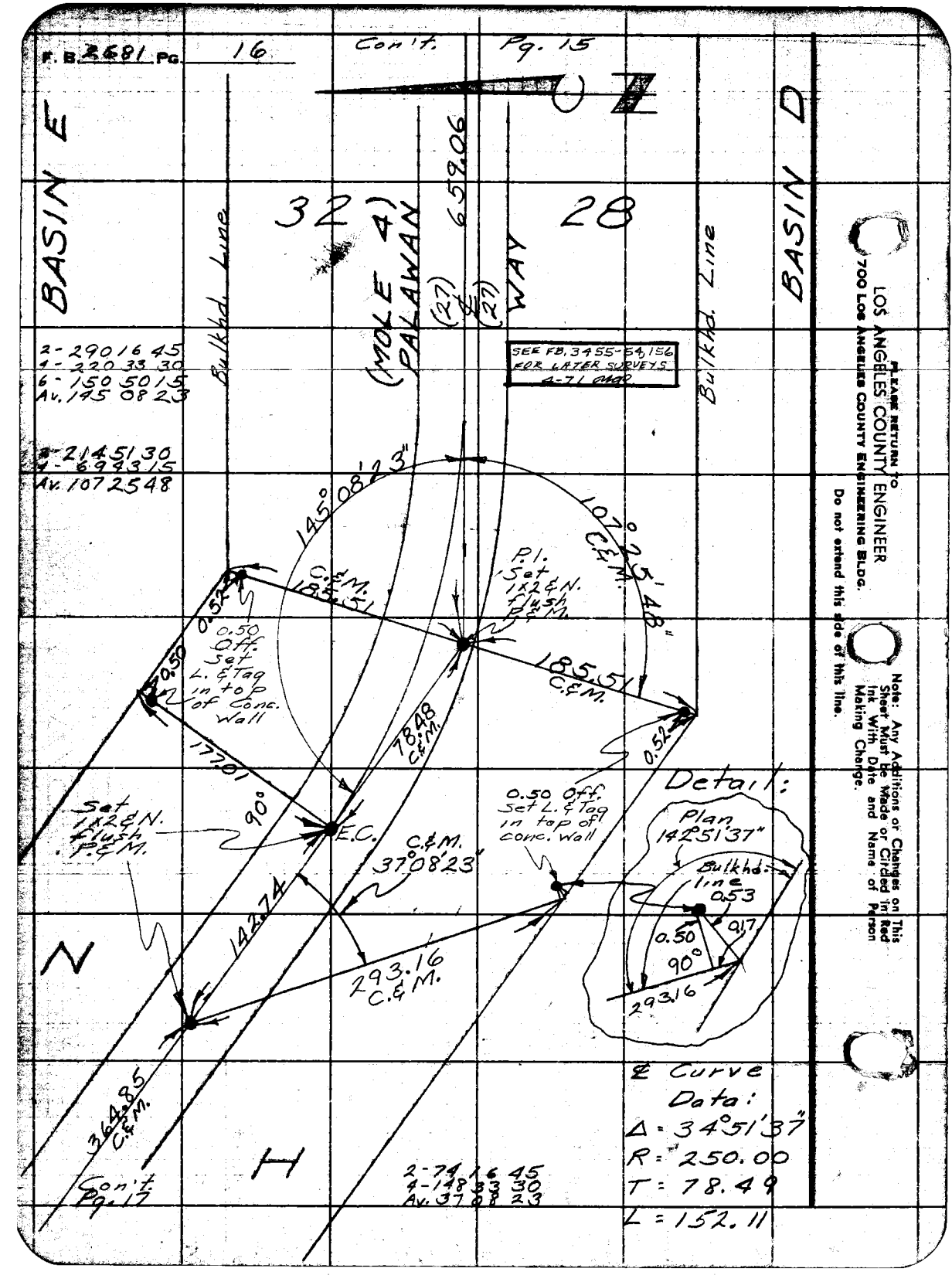

LOS ANGELES COUNTY ENGINEER
700 LOS ANGELES COUNTY ENGINEERING BLDG.

PLEASE RETURN TO

Do not extend this side of this line.

Note: Any Additions or Changes on This Sheet Must Be Made or Circled in Red Ink With Date and Name of Person Making Change.

Notes Ck'd by	Survey of Marina Del Rey	F. B. 2681 Pg. 17
Map No.	JN 0739.06 Tape 0195 Std 68 °F	
Office Work	Surveyed by English	
Checked	Notes Ed. Date 10-17-61	
Date	Indexed C. J. GALLI	

Note: All meas. T-68°

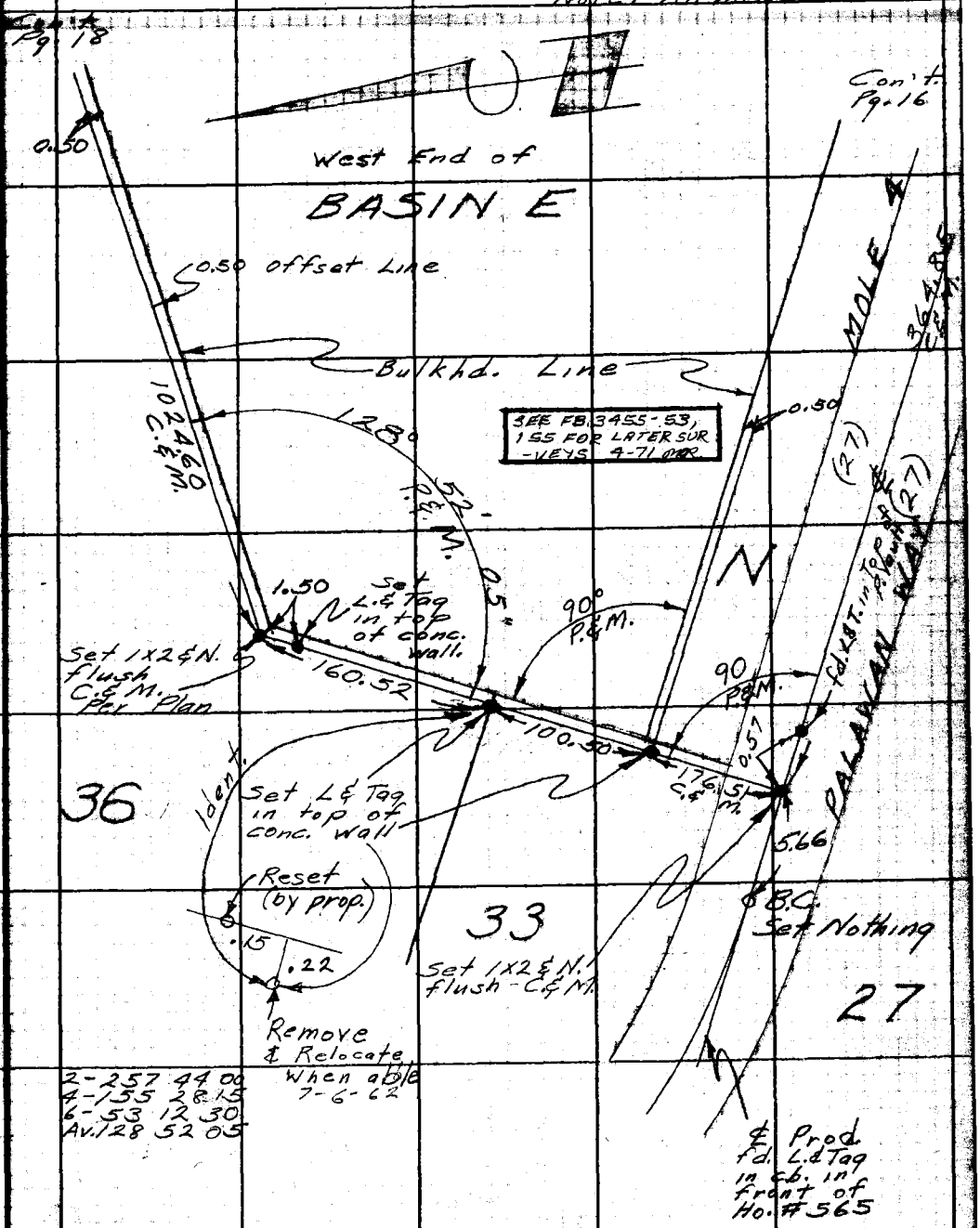

Note: Any Additions or Changes on This Sheet Must be Made or Circled in Red Ink With Date and Name of Person Making Change.

Do not extend this line of this line.

PLEASE RETURN TO
LOS ANGELES COUNTY ENGINEER
700 Los Angeles County Engineering Bldg.

76F3095 S&E #247 11-58

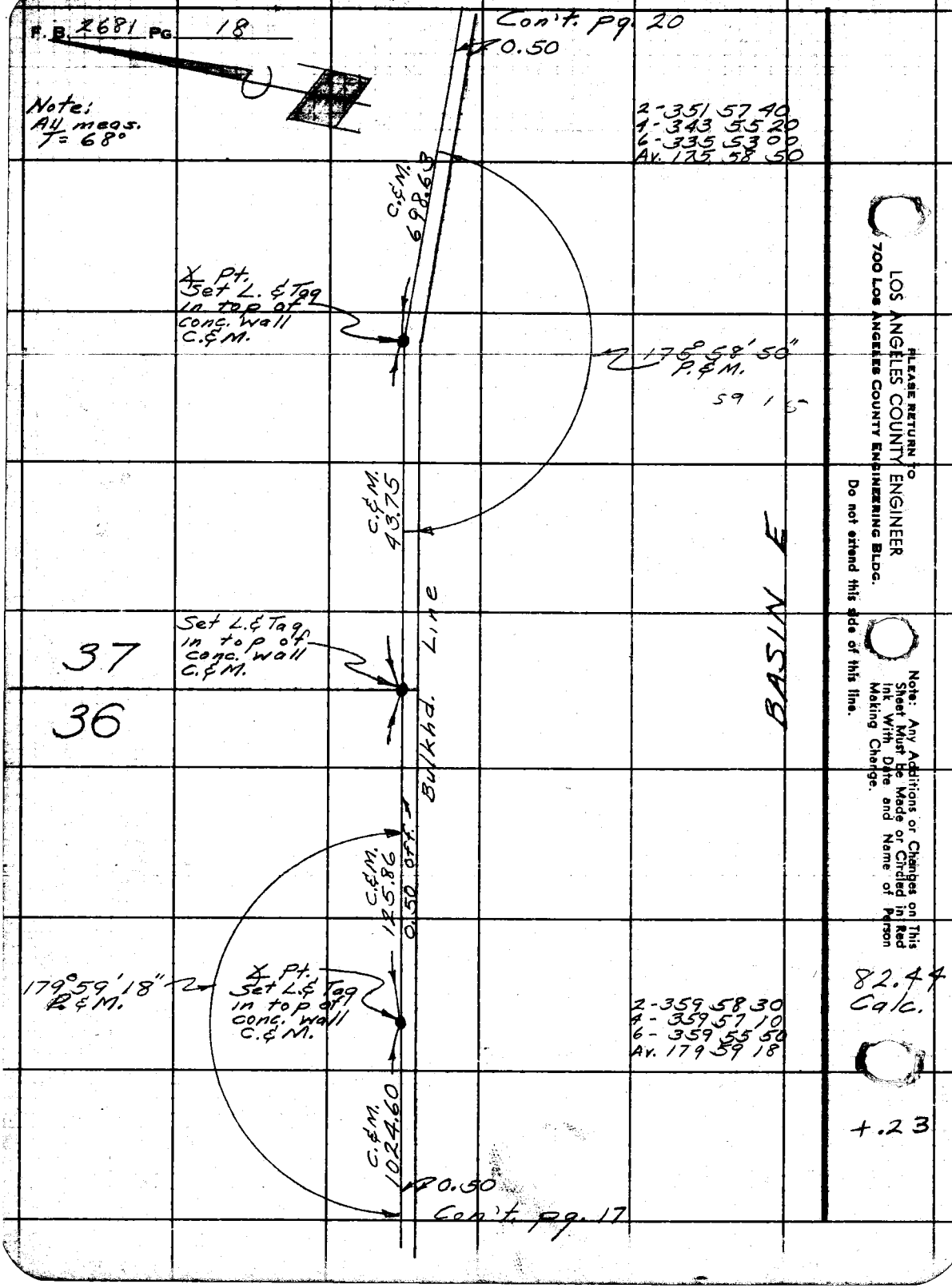

PLEASE RETURN TO
LOS ANGELES COUNTY ENGINEER
700 LOS ANGELES COUNTY ENGINEERING BLDG.
Do not extend this side of this line.

Note: Any Additions or Changes on This Sheet Must be Made or Circled in Red Ink With Date and Name of Person Making Change.

Notes Ck'd by	Survey of Marina Del Rey
Map No.	JN 0739.06 Tape 0195 Std 68 °F
Office Work	Surveyed by English
Checked	Notes Ed. Date 5-26-61
Date	Indexed C. J. GALLI

F.B. 2681 Pg. 19
Con't Pg. 23

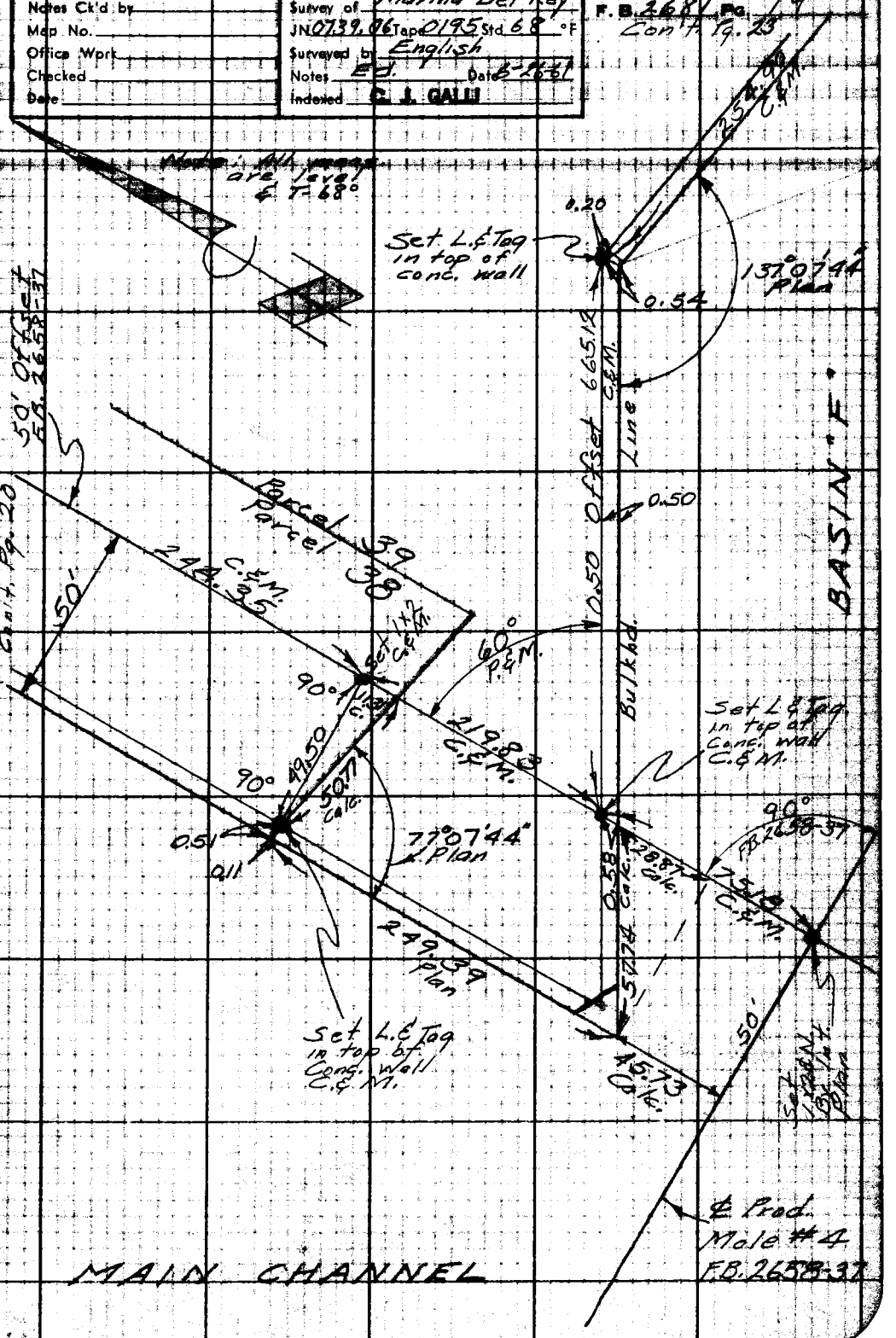

Note: Any Additions or Changes on this Sheet Must be Made or Circled in Red Ink With Date and Name of Person Making Change.

Do not extend this line of this line.

PLEASE RETURN TO
LOS ANGELES COUNTY ENGINEER
700 LOS ANGELES COUNTY ENGINEERING BLDG.

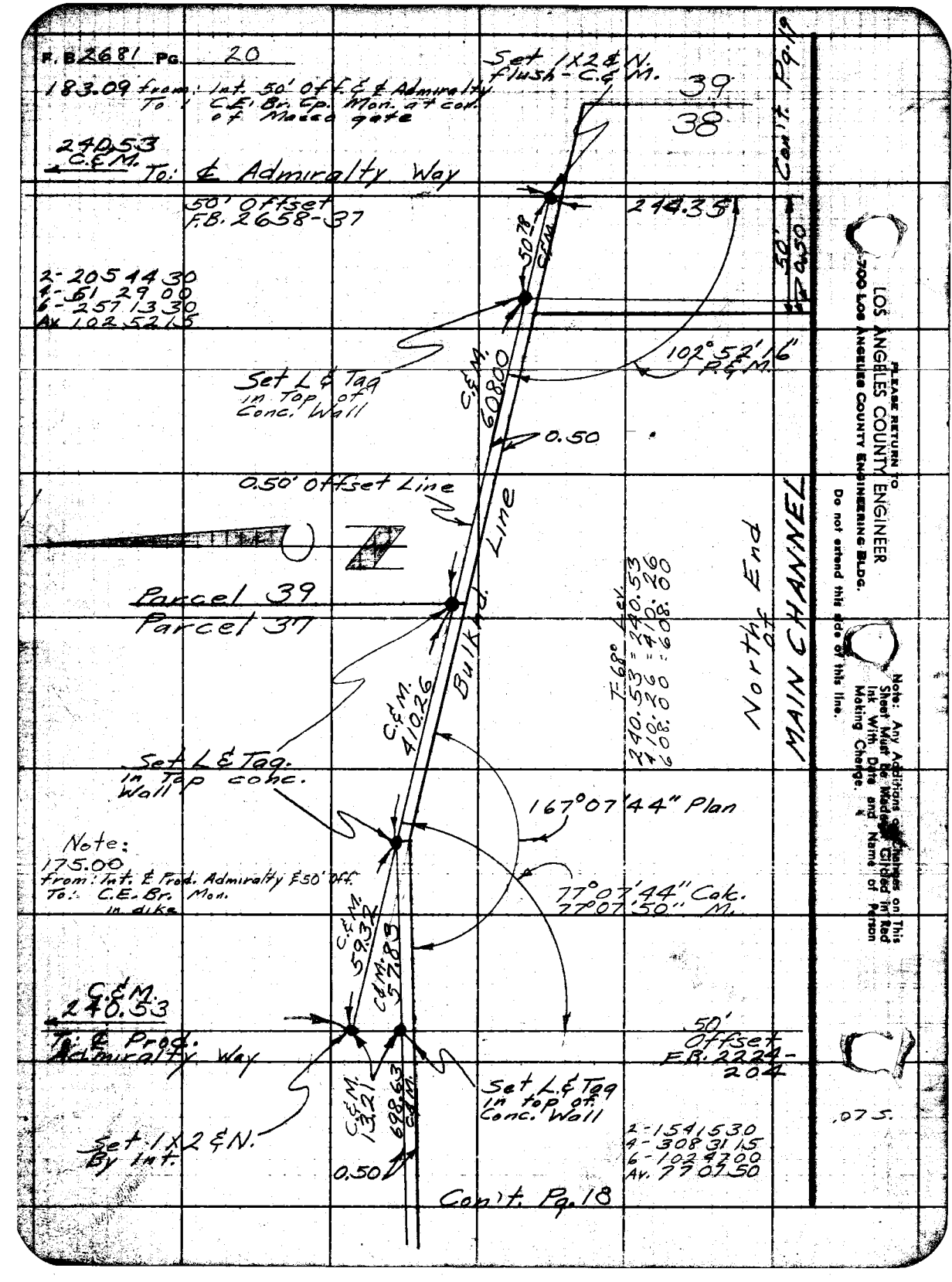
F.B. 2681 Pg. 20
183.09 from: Int. 50' Off. ℄ ℄ Admiralty
To: C.E. Br. Cp. Mon. at cor. of Macco gate
Set 1X2 & N. flush - C.&M.
39
38
Con't. Pg. 19
240.53 C.&M.
To: ℄ Admiralty Way
50' Offset F.B. 2658-37
244.35
50.78 C.&M.
50'
0.50
2-205 44 30
4-51 29 00
6-257 13 30
Av. 102 52 15
102°52'16" P.&M.
Set L & Tag in Top of Conc. Wall
C.&M. 608.00
0.50
0.50' Offset Line
Bulkhd. Line
Parcel 39
Parcel 37
T-68° Lev.
240.53 = 240.53
410.26 = 410.26
608.00 = 608.00
North End of MAIN CHANNEL
C.&M. 410.26
Set L & Tag. in Top conc. Wall
167°07'44" Plan
Note:
175.00
from: Int. ℄ Prod. Admiralty & 50' Off.
To: C.E. Br. Mon. in dike
77°07'44" Calc.
77°07'50" M.
C.&M. 59.32
C.&M. 57.83
C.&M. 240.53
To: ℄ Prod. Admiralty Way
50' Offset F.B. 2224-204
C.&M. 13.21
698.63 C.&M.
Set L & Tag in top of Conc. Wall
Set 1X2 & N. By Int.
0.50
2-154 15 30
4-308 31 15
6-102 47 00
Av. 77 07 50
.07 S.
Con't. Pg. 18
PLEASE RETURN TO
LOS ANGELES COUNTY ENGINEER
700 LOS ANGELES COUNTY ENGINEERING BLDG.
Do not extend this side of this line.
Note: Any Additions or Changes on This Sheet Must Be Made & Circled in Red Ink With Date and Name of Person Making Change.

Notes Ck'd by	Survey of Marina Del Rey
Map No.	JN 0739.06 Tape 0220 Std 68 °F
Office Work	Surveyed by English
Checked	Notes Ed. Date 9-11-61
Date	Indexed E. J. GALLI

F. B. 2681 Pg. 21

Note: All measurements are 68°F Low

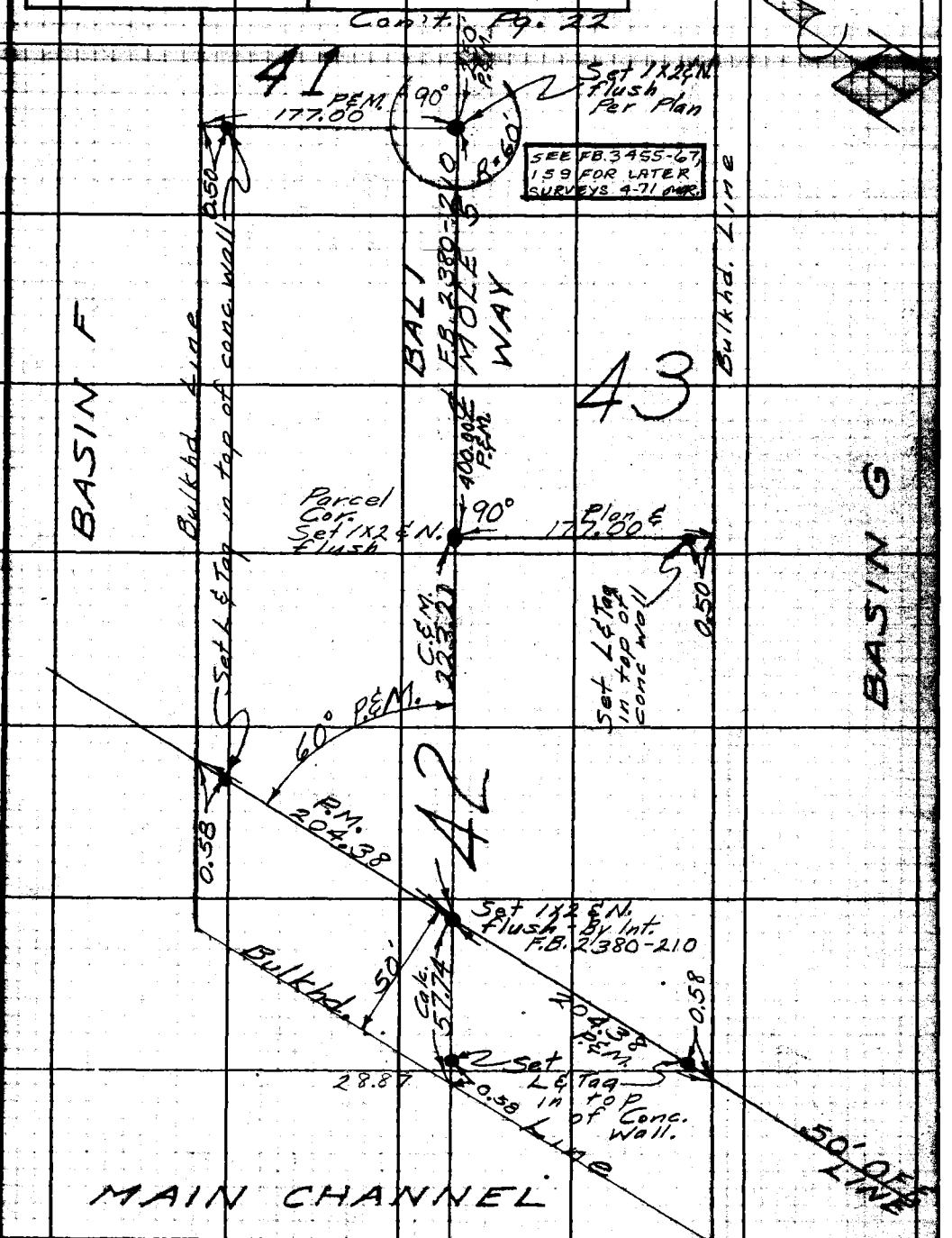

Note: Any Additions or Changes on this Sheet Must be Made or Circled in Red Ink With Date and Name of Person Making Change.

Do not extend this side of this line.

PLEASE RETURN TO
LOS ANGELES COUNTY ENGINEER
700 LOS ANGELES COUNTY ENGINEERING BLDG.

78F3098 S&E #247 11-58

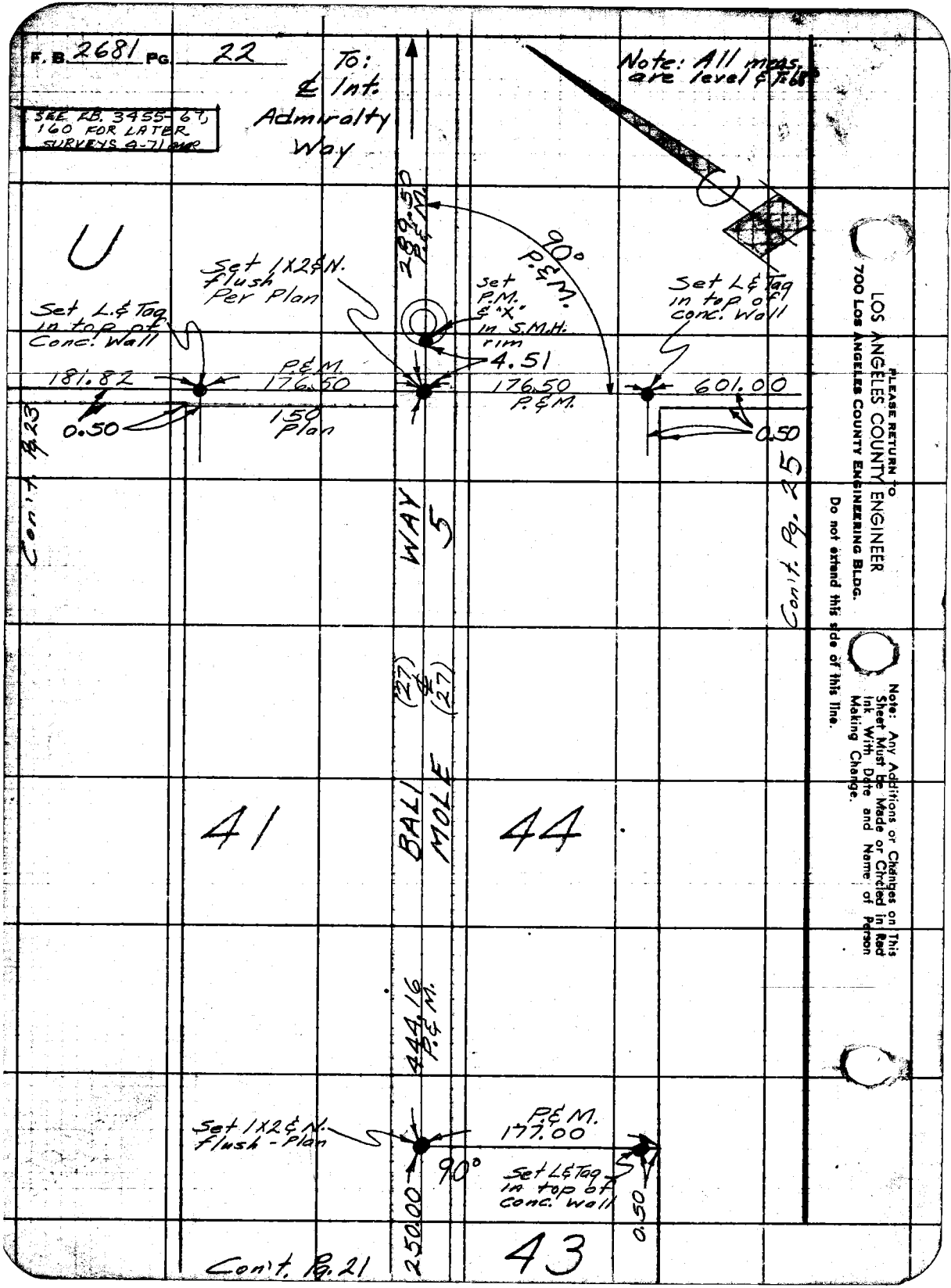
F.B. 2681 PG. 22
SEE FB. 3455-67, 160 FOR LATER SURVEYS 4-71 MR
To: ℄ Int. Admiralty Way
Note: All meas. are level & T-68
U
289.50 P.&M.
90° P.&M.
Set 1X2&N. flush Per Plan
Set P.M. & "X" in S.M.H. rim
4.51
Set L.& Tag in top of Conc. Wall
Set L& Tag in top of conc. Wall
181.82
P.&M. 176.50
176.50 P.&M.
601.00
0.50
150 Plan
0.50
Con't. Pg. 23
Con't. Pg. 25
WAY 5
(27) ℄ (27)
BALI MOLE
41
44
444.16 P.&M.
Set 1X2&N. flush - Plan
P.&M. 177.00
90°
Set L&Tag in top of conc. wall
250.00
0.50
43
Con't. Pg. 21
PLEASE RETURN TO
LOS ANGELES COUNTY ENGINEER
700 LOS ANGELES COUNTY ENGINEERING BLDG.
Do not extend this side of this line.
Note: Any Additions or Changes on This Sheet Must be Made or Circled in Red Ink With Date and Name of Person Making Change.

Notes Ck'd by	Survey of Marina Del Rey	F. B. 2681 Pg. 23
Map No.	JN 0739.06 Tape 0220 Std 68 °F	
Office Work	Surveyed by English	
Checked	Notes Ed. Date 9-18-61	
Date	Indexed C. J. GALLI	

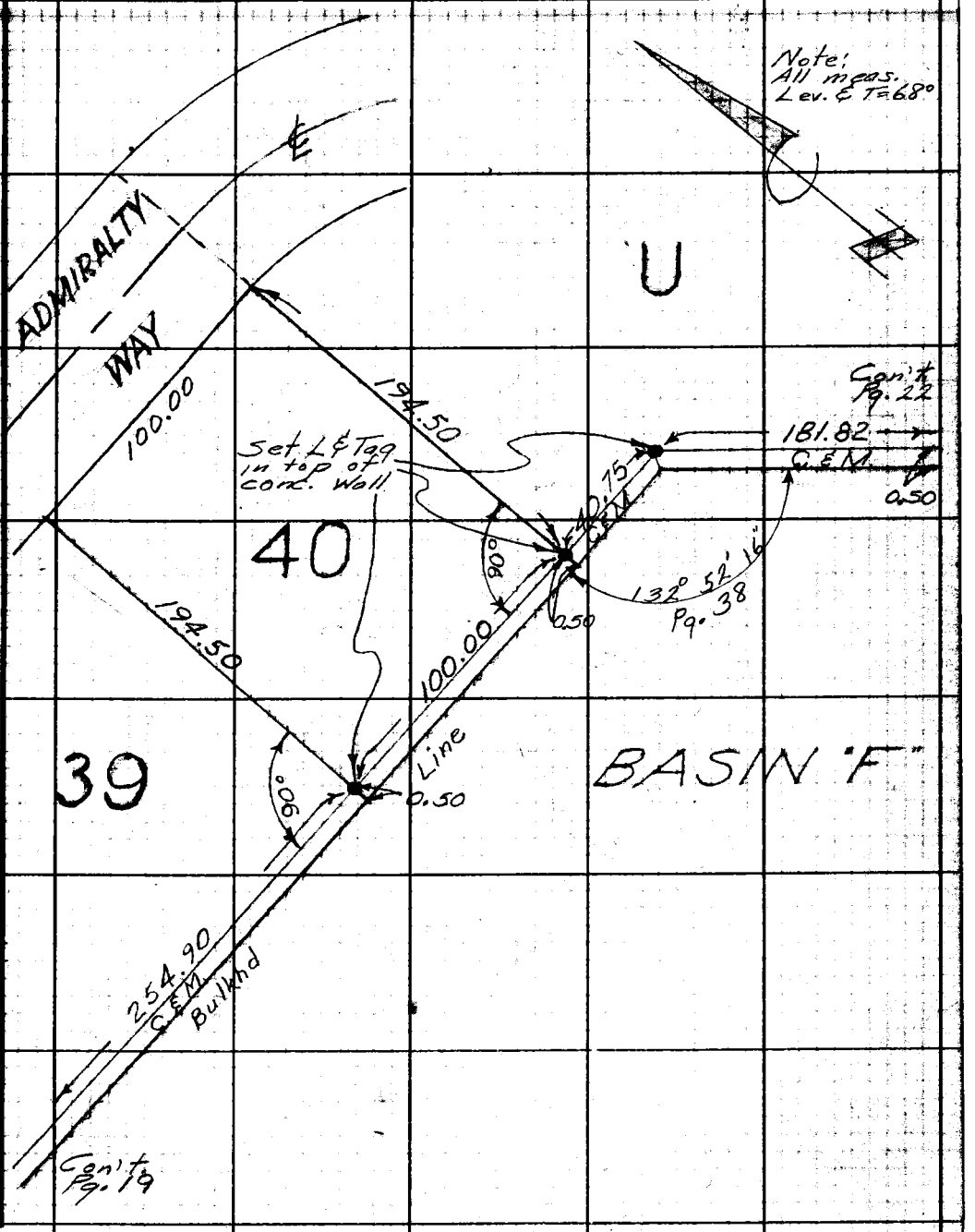

Note: Any Additions or Changes on This Sheet Must be Made or Circled in Red Ink With Date and Name of Person Making Change.

Do not extend this line of this line.

PLEASE RETURN TO
LOS ANGELES COUNTY ENGINEER
700 LOS ANGELES COUNTY ENGINEERING BLDG.

76F3098 S&E #247 11-58

PLEASE RETURN TO
LOS ANGELES COUNTY ENGINEER
700 LOS ANGELES COUNTY ENGINEERING BLDG.

Note: Any Additions or Changes on This Sheet Must be Made or Circled in Red Ink With Date and Name of Person Making Change.

Do not extend this side of this line.

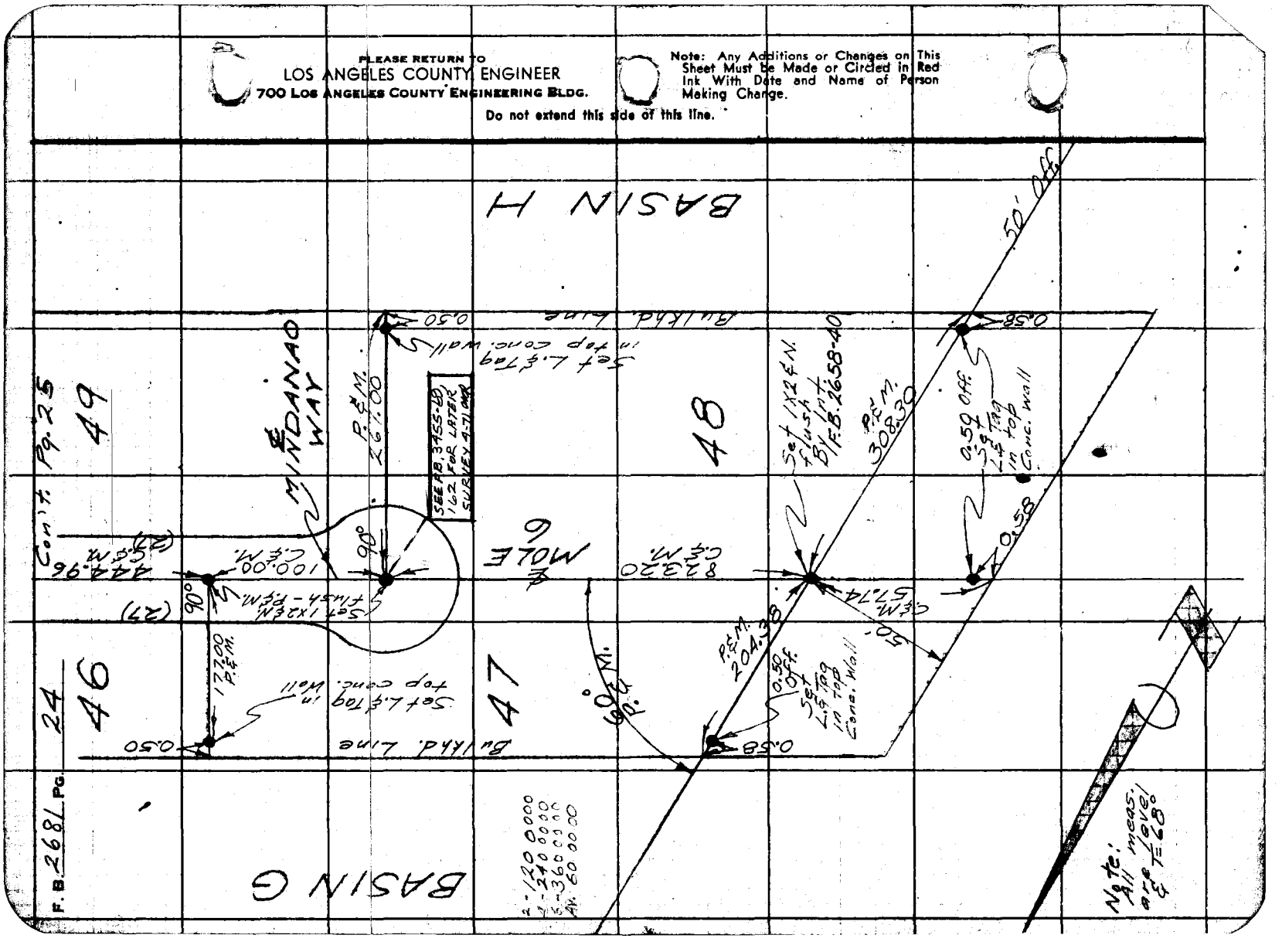

F.B. 2681 Pg.

Notes Ck'd by	Survey of Marina Del Rey	F. B. 2681 Pg. 25
Map No.	JN 0739.06 Tape 0220 Std 68 °F	
Office Work	Surveyed by English	SEE FB. 3455-70, 163, 164 FOR LATER SURVEYS 4-71
Checked	Notes Ed. Date 10-2-61	
Date	Indexed C. J. GALLI	

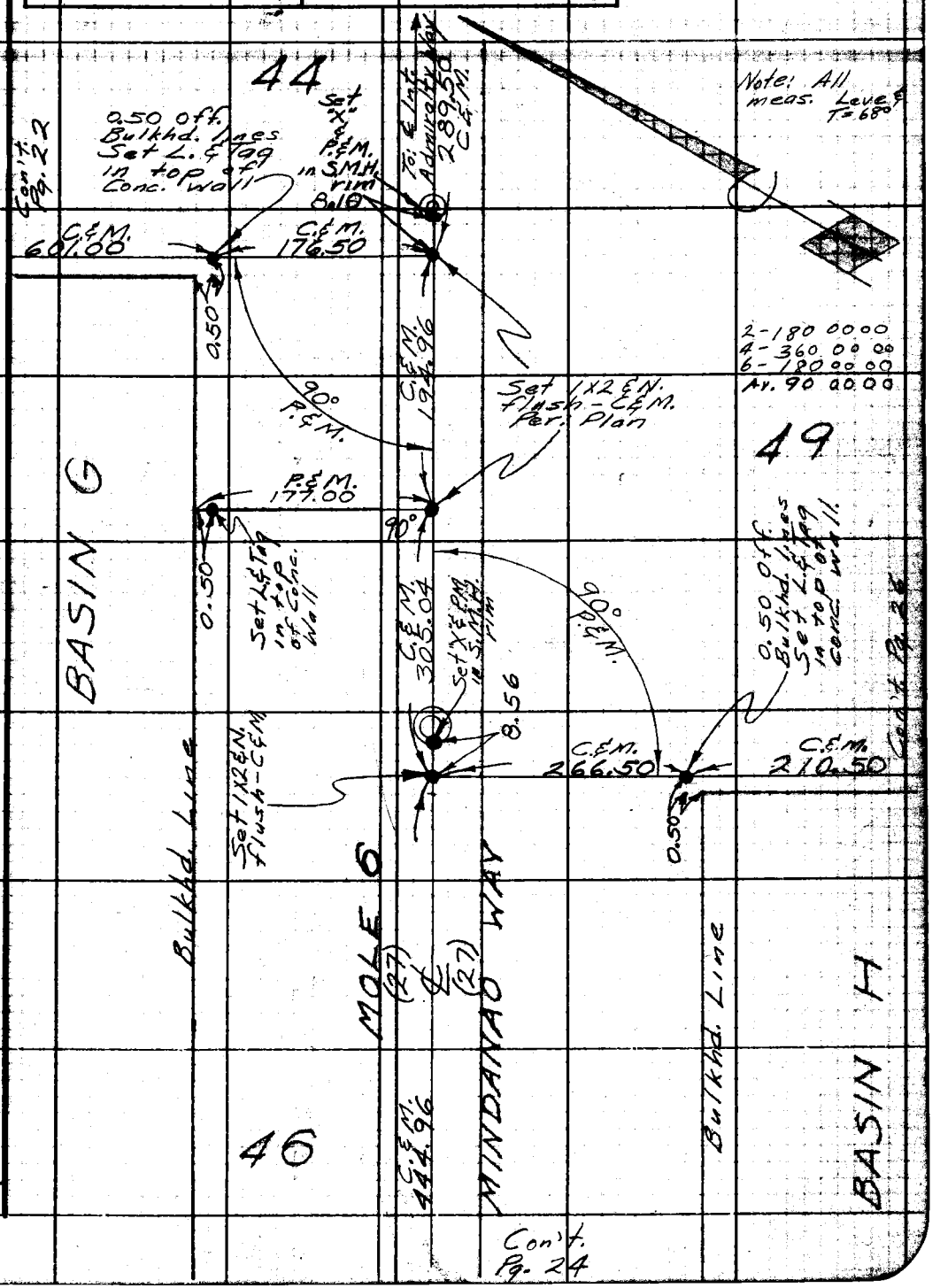

Note: Any Additions or Changes on This Sheet Must be Made or Circled in Red Ink With Date and Name of Person Making Change.

Do not extend this side of this line.

PLEASE RETURN TO
LOS ANGELES COUNTY ENGINEER
700 LOS ANGELES COUNTY ENGINEERING BLDG.

76F3066 S&E #247 11-68

F. B. 2681 PG. 26



Con't. Pg. 27

PLEASE RETURN TO
LOS ANGELES COUNTY ENGINEER
700 LOS ANGELES COUNTY ENGINEERING BLDG.

Do not extend this side of this line.

Note: Any Additions or Changes on This Sheet Must be Made or Circled in Red Ink With Date and Name of Person Making Change.

Notes Ck'd by
Map No.
Office Work
Checked
Date

Survey of Marina Del Rey
JN 073806 Tape 0220 Std. 68 °F
Surveyed by English
Notes E.O. Date 9-10-61
Indexed G. J. GALLE

F. B. 2681 Pg. 27

Cont. Pg. 26

0.50

400.50

BASIN "H"

Set, L. & Tag in top of Conc. wall

52

53

190°

650.00

Bulkhd. Line

250 Offset

Cont. Pg. 28

Note: Any Additions or Changes on this Sheet Must be Made or Circled in Red Ink With Date and Name of Person Making Change.

Do not extend this [illegible] of this line.

PLEASE RETURN TO
LOS ANGELES COUNTY ENGINEER
700 Los Angeles County Engineering Bldg.

76F3095 SSE #247 11-58

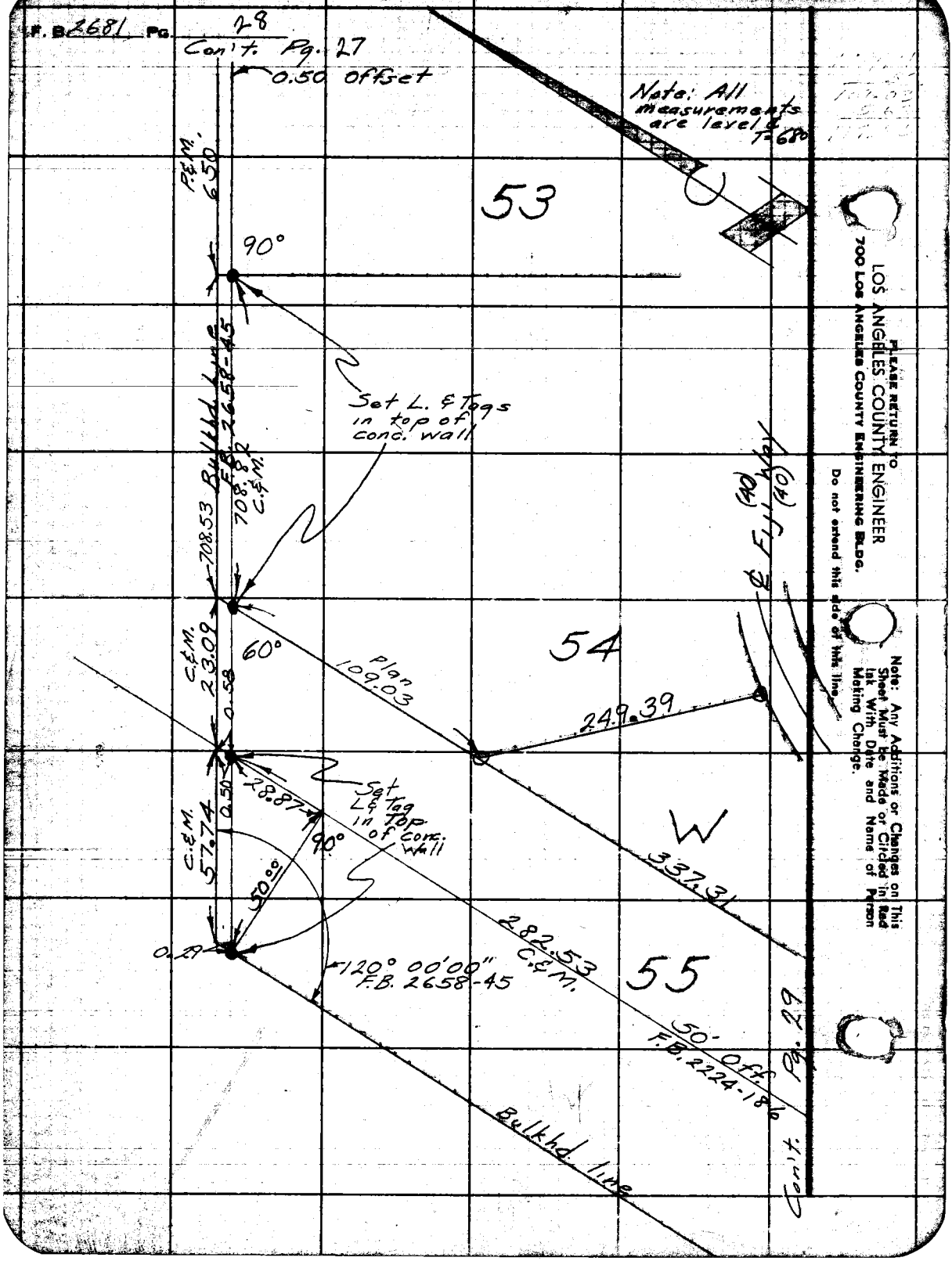
F.B. 2681 Pg. 28
Con't. Pg. 27
0.50 Offset
Note: All measurements are level & T=68°
P.&M. 650
53
90°
Set L. & Tags in top of conc. wall
Bulkhd. Line F.B. 2658-45
708.82 C.&M.
708.53
℄ Fill (40) (40)
C.&M. 23.09
0.58
60°
Plan 109.03
54
249.39
Set L & Tag in Top of conc. wall
28.87
0.50
C.&M. 57.74
90°
50°
W
337.31
0.29
282.53 C.&M.
120° 00'00" F.B. 2658-45
55
50' Off. F.B. 2224-186
Bulkhd. line
Con't. Pg. 29
PLEASE RETURN TO
LOS ANGELES COUNTY ENGINEER
700 LOS ANGELES COUNTY ENGINEERING BLDG.
Do not extend this side of this line.
Note: Any Additions or Changes on This Sheet Must be Made or Circled in Red Ink With Date and Name of Person Making Change.

Notes Ck'd by	Survey of Marina Del Rey
Map No.	JN 073906 Tape 0195 Std 68 °F
Office Work	Surveyed by English
Checked	Notes Ed. Date 6-5-61
Date	Indexed C. J. GALLI

F. B. 2681 Pg. 29



Note: Any Additions or Changes on This Sheet Must be Made or Circled in Red Ink With Date and Name of Person Making Change.

Do not extend notes outside of this line.

RETURN TO
LOS ANGELES COUNTY ENGINEER
2700 Los Angeles County Engineering Bldg.

76F3093 CE 4847-3-57

F.B. 2681 Pg. 30 Con't. Pg. 29

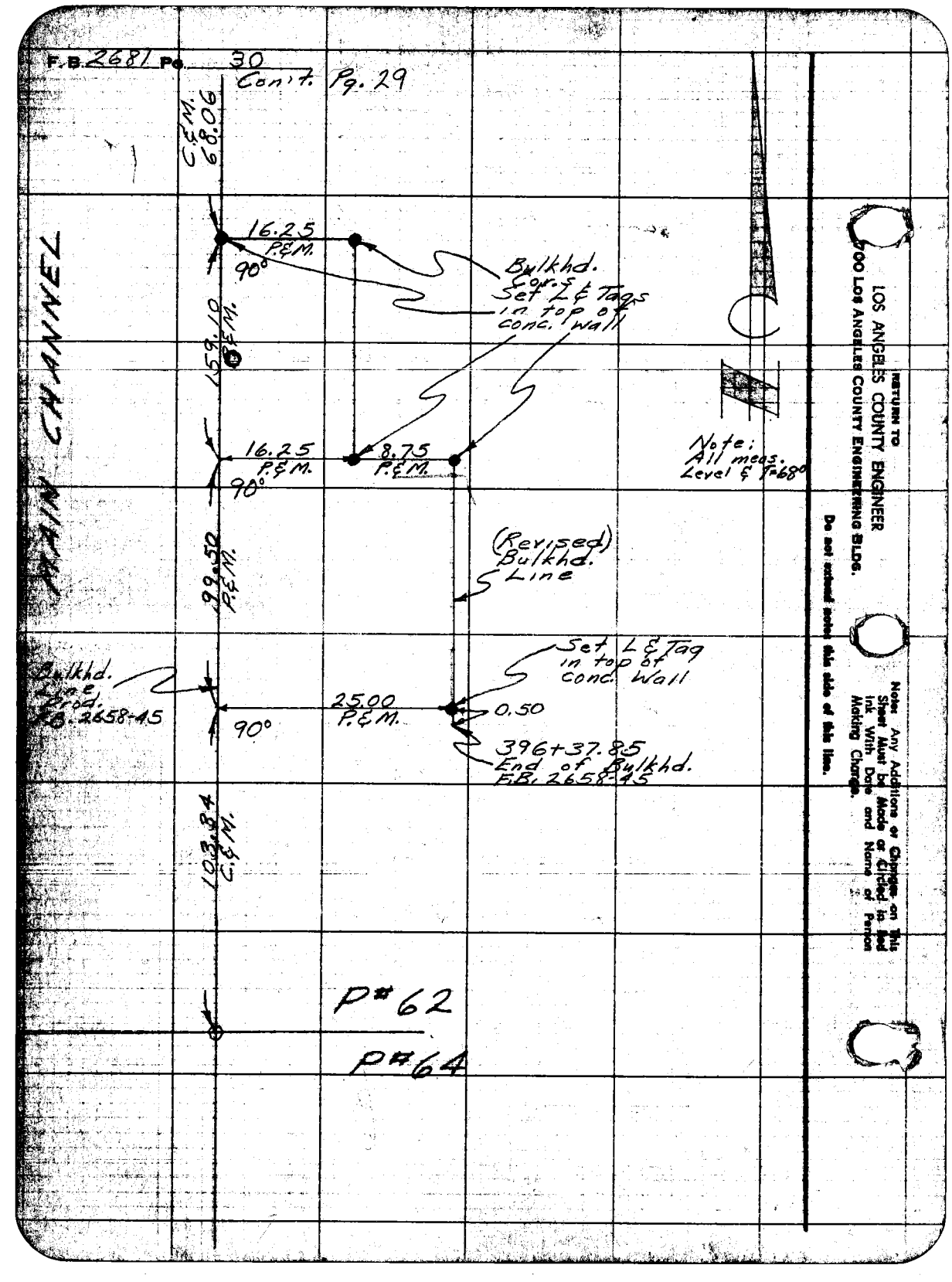

RETURN TO
LOS ANGELES COUNTY ENGINEER
900 Los Angeles County Engineering Bldg.

Do not extend notes this side of this line.

Notes: Any Additions or Changes on This Sheet Must be Made or Circled in Red Ink With Date and Name of Person Making Change.

Profile	Notes Red.	Plotted	Job No.	Division No. 11	F. B. 2681 Pg. 31
No.	Date	Date	Survey of MARINA DEL REY		
X-Sec.	Notes Chkd.	Checked	Survey by L.V. SMITH	Notes L.V.S.	Date 3-12-62
No.	Date	Date	Map No.	Indexed H. E. OTT	Date MAR 13 '62

MARINA DEL REY

J.N. 0739.05

PROFILE & CROSS SECTION ON VIA MARINA FROM INTERSECTION OF PARCEL 2 ROAD & VIA MARINA ℄.
℄ PLUS OF VIA MARINA = 46 + 10.24.
PROFILED SLY. TO E.C. OF CONSTRUCTION CURVE — PLUS = 63 + 53.45.
℄ STAKED PER F.B. 2680 - 34 - 35 - 36 - 37 - 38
CONSTRUCTION CURVE STAKED PER F.B. 2593 PG-7
MARCH 1962

ELEV.

F. B.

REF.	PARTY
F.B. 2680	L.V. SMITH
2593	R.C. BOWERS
	M.E. WACKER
	I.T. RANGEL
	K.J. RIGDON

H. I.

B. S.

STATION

NOTE: ANY ADDITIONS OR CHANGES ON THIS SHEET MUST BE MADE OR CIRCLED IN RED INK, WITH DATE AND NAME OF PERSON MAKING CHANGE.

PLEASE RETURN TO
LOS ANGELES COUNTY SURVEYOR
726 LOS ANGELES COUNTY ENGINEERING BLDG.

Do not extend notes this side of this line.

761-298 S & E #307 9-4

76 [illegible] & E #307 9-54

PLEASE RETURN TO
LOS ANGELES COUNTY SURVEYOR
726 Los Angeles County Engineering Bldg.

NOTE: ANY ADDITIONS OR CHANGES ON THIS SHEET MUST BE MADE OR CIRCLED IN RED INK, WITH DATE AND NAME OF PERSON MAKING CHANGE.

Do not extend notes this side of this line.

F.B. 2681 Pg. 32 | Job No. | Division No. 11 | Notes Red. | Plotted | No. | Profile
Survey of MARINA DEL REY | Date | Date | X-Sec.
Survey by L.V. SMITH Notes L.V.S. | Notes Chkd. | Checked | No.
Indexed H.E. OTT | Date | Date | Date

STATION	B. S.	H. I.	F. S.	ELEV.	X-SECTION ON VIA MARINA TO P.L. RIGHT & LEFT	
B.M. S-37	9 44	19 46		10 02	B.M. S-37 ELEV. = 10.02 F.B. 2679-94	
					BOAT SPK. IN HEADWALL AT S.W. COR. BASIN "A"	
					LEFT	RIGHT
46+10 24			241	1705		℄ 1X1 FLUSH
			38	157		40' P.L.
			14	181	40' P.L.	
47+00	479	2249	176	1770		℄ 1X1 FLUSH
			59	166		40'
			62	163	10' BOT. BRK.	
			47	178	40'	
48+00			54	171		℄
			59	166		40' P.L.
			48	177	40' P.L.	
49+00			50	175		℄
			54	171		40' P.L.
			52	173	40' P.L.	
49+52			62	163		℄
			54	171		40' P.L.
			43	182	40' P.L.	
50+00			49	176		℄

76L298 S & E #307 9-54

PLEASE RETURN TO
LOS ANGELES COUNTY SURVEYOR
726 LOS ANGELES COUNTY ENGINEERING BLDG.

NOTE: ANY ADDITIONS OR CHANGES ON THIS SHEET MUST BE MADE OR CIRCLED IN RED INK, WITH DATE AND NAME OF PERSON MAKING CHANGE.

Do not extend notes this side of this line.

Profile Notes Red. Plotted Job No. Division No. 11 F. B. 2681 Pg. 33
No. Date Date Survey of MARINA DEL REY
X-Sec. Notes Chkd. Checked Survey by L.V.S. JR. Notes L.V.S. Date 3-12-62
No. Date Date Map No. Indexed H. E. OTT Date

STATION	B. S.	H. I.	F. S.	ELEV.	X-SECTION ON VIA MARINA TO P.L. RIGHT & LEFT	
		22 49			LEFT	RIGHT
50+00			50	17 5		40' P.L.
			39	18 6	40' P.L.	
T.P.	4 96	23 13	4 32	18 17		
51+00			5 7	17 4		℄
			60	17 1		40' P.L.
			57	17 4	40' P.L.	
52+00			54	17 7		℄
			60	17 1		40' P.L.
			50	18 1	40' P.L.	
53+00			53	17 8		℄
			63	16 8		40' P.L.
			49	18 2	40' P.L.	
54+00			47	18 4		℄
			50	18 1		40' P.L.
			50	18 1	40' P.L.	
55+00			54	17 7		℄
			55	17 6		40' P.L.
			43	18 8	40' P.L.	
T.P.	4 62	22 83	4 92	18 21		℄
56+00			48	18 0		

76L298 S & E #307 9-54

PLEASE RETURN TO
LOS ANGELES COUNTY SURVEYOR
726 LOS ANGELES COUNTY ENGINEERING BLDG.

NOTE: ANY ADDITIONS OR CHANGES ON THIS SHEET MUST BE MADE OR CIRCLED IN RED INK, WITH DATE AND NAME OF PERSON MAKING CHANGE.

Do not extend notes this side of this line.

STATION	B. S.	H. I.	F. S.	ELEV.	X-SECTION ON VIA MARINA TO P.L. RIGHT & LEFT	
		2283			LEFT	RIGHT
56+00			46	182		40'
			46	182	40'	
57+00			48	180		℄
			47	181		40' P.L.
			47	181	40' P.L.	
58+00			51	177		℄
			49	179		40' P.L.
			46	182	40' P.L.	
59+00			54	174		℄
			50	178		40' P.L.
			53	175	40' P.L.	
60+00			62	166		℄
			55	173		40' P.L.
			51	177	40' P.L.	
T.P.	545	2307	521	1762		
61+00			52	179		℄
			52	179		40' P.L.
			48	183	40' P.L.	
B.C. 61+27 84			54	177		℄ B.C. OF CONSTRUCTION CURVE
			52	179		40' P.L.

F. B. 2681 Pg. 34
Job No. Division No. 11 Notes Red. Plotted Profile
Survey of MARINA DEL REY Date Date No.
Survey by L.K. SMITH Notes L.V.S. Notes Chkd. Checked X-Sec.
Indexed H. E. OTT Date Date Date No.

76L298 S & E #307 9-54

PLEASE RETURN TO
LOS ANGELES COUNTY SURVEYOR
726 LOS ANGELES COUNTY ENGINEERING BLDG.

NOTE: ANY ADDITIONS OR CHANGES ON THIS SHEET MUST BE MADE OR CIRCLED IN RED INK, WITH DATE AND NAME OF PERSON MAKING CHANGE.

Do not extend notes this side of this line.

Profile Notes Red. Plotted Job No. Division No. 11
No. Date. Date. Survey of MARINA DEL REY
X-Sec. Notes Chkd. Checked Survey by L.V.S. Notes by L.V.S. Date 3-12-62
No. Date. Date. Map No. Indexed H. E. O'T Date

F. B. 2681 Pg. 35

STATION	B. S.	H. I.	F. S.	ELEV.	X-SECTION ON VIA MARINA TO P.L. RIGHT & LEFT	
		23 07			LEFT	RIGHT
61+27 84			50	18 1	40' P.L.	
62+40 64			56	17 5		℄ P.O.C.
			53	17 8		34 P.L.
			65	16 6	32' P.L.	
63+53 E.C. 45			56	17 5		℄
			56	17 5		29 P.L.
			60	17 1	24' P.L.	
T.B.M.	4 82	22 85	504	1803	T.B.M. ELEV. = 18.12 F.B. 2680 ~~77~~ 79	
					"X" ON M.H. RIM AT STA. 61+01.79	
T.P.	608	24 41	452	1833		
T.P.	563	23 95	609	1832		
T.P.	499	22 40	654	1741		
T.P.	292	15 64	968	1272		
B.M. S-37			564	1000	B.M. S-37 ELEV. = 10.02 F.B. 2679 -94	
					BOAT SPK. IN HEAD WALL AT S.W. COR.	
					BASIN "A"	

F. B. 2681 Pg. 36 Job No. Division No. Notes Red. Plotted Profile

Survey of Date Date No.

Survey by Notes Notes Chkd. Checked X-Sec.

Indexed Date. Date Date No.

STATION	B. S.	H. I.	F. S.	ELEV.

76L298 S & E #307 9-54

PLEASE RETURN TO

LOS ANGELES COUNTY SURVEYOR

726 Los Angeles County Engineering Bldg.

NOTE: ANY ADDITIONS OR CHANGES ON THIS SHEET MUST BE MADE OR CIRCLED IN RED INK, WITH DATE AND NAME OF PERSON MAKING CHANGE.

Do not extend notes this side of this line.

Profile No. | Notes Red. | Plotted | Job No. | Division No. 11 | F. B. 2681 Pg. 37
Date | Date | Survey of MARINA DEL REY
X-Sec. No. | Notes Chkd. | Checked | Survey by L.V.SMITH | Notes L.V.S. | Date 3-13-62
Date | Date | Map No. | Indexed H.E. | Date MAR 1, '62

NOTE: ANY ADDITIONS OR CHANGES ON THIS SHEET MUST BE MADE OR CIRCLED IN RED INK, WITH DATE AND NAME OF PERSON MAKING CHANGE.

PLEASE RETURN TO
LOS ANGELES COUNTY SURVEYOR
726 LOS ANGELES COUNTY ENGINEERING BLDG.

Do not extend notes this side of this line.

MARINA DEL REY

J.N. 0739.05

CROSS-SECTION OF PARCEL 2 ROAD.
FROM INTERSECTION OF PARCEL 2 ROAD AND VIA MARINA = 0+00 EASTERLY TO END OF PARCEL 2 ROAD = 17+16.38. &
STAKING PER F.B. 2680 - 29-30-31-32

MARCH 13 1962

STATION	B. B.	H. I.	F. B.	ELEV.
		REF. 2680		

PARTY
L.V. SMITH
R.C. BOWERS
M.E. WACKER
I.T. RANGEL
K.J. RIGDON

76L298 S & E #307 9-54

76L298 S & E #307 9-54

PLEASE RETURN TO
LOS ANGELES COUNTY SURVEYOR
726 LOS ANGELES COUNTY ENGINEERING BLDG.

NOTE: ANY ADDITIONS OR CHANGES ON THIS SHEET MUST BE MADE OR CIRCLED IN RED INK, WITH DATE AND NAME OF PERSON MAKING CHANGE.

Do not extend notes this side of this line.

STATION	B. S.	H. I.	F. S.	ELEV.	X-SECTION OF PARCEL 2	RD.
B.M. S-37	1122	21 24		10 02	BM. S-37 ELEV. = 10	02 F.B. 2679-94
					BT. SPK. IN HEADWALL	S.W. COR. BASIN "A"
0+00			42	170		℄
1+00			41	171		℄
			38	174		15' P.L.
			46	166	15' P.L.	
2+00			34	178		℄
			32	180		15' P.L.
			40	172	15' P.L	
3+00			25	187		℄
			30	182		15' P.L.
			34	178	15' P.L	
T.P.	512	2203	433	1691		
4+00			42	178		℄
			39	181		15' P.L.
			48	172	15' P.L.	
5+00			43	177		℄
			43	177		15' P.L.
			53	167	15' P.L.	
6+00			42	178		℄
			42	178		15' P.L.

F.B. 2681 Pg. 38
Job No. Division No. 11 Notes Red. Plotted
Survey of MARINA DEL REY Date Date No.
Survey by L.V.S. Notes Chkd. Checked X-Sec.
Indexed H. E. OTT Date Date Date No.

76L298 S & E #307 9-54

PLEASE RETURN TO
LOS ANGELES COUNTY SURVEYOR
726 Los Angeles County Engineering Bldg.

NOTE: ANY ADDITIONS OR CHANGES ON THIS SHEET MUST BE MADE OR CIRCLED IN RED INK, WITH DATE AND NAME OF PERSON MAKING CHANGE.

Do not extend notes this side of this line.

STATION	B. S.	H. I.	F. S.	ELEV.	X-SECTION OF PARCEL 2 ROAD
		2203			LEFT / RIGHT
6+00			+2	178	15' P.L.
7+00			62	158	℄
			65	155	15' P.L.
			60	160	15' P.L.
8+00			39	181	℄
			40	180	15' P.L.
			39	181	15' P.L.
T.P.	5 75	23 66	4 12	179	
9+00			58	179	℄
			54	183	15' P.L.
			67	170	15' P.L.
10+00			60	177	℄
			57	180	15' P.L.
			72	165	15' P.L.
11+00			68	169	℄
			61	176	15' P.L.
			72	165	15' P.L.
12+00			74	163	
			80	157	15' P.L.
			80	157	15' P.L.

Profile Notes Red. ____ Plotted ____ Job No. ____ Division No. 11 F. B. 2681 Pg. 39
No. ____ Date ____ Date ____ Survey of MIRALMA DEL REY
X-Sec. Notes Chkd. ____ Checked ____ Survey by L. V. S. Date 3-13-62
No. ____ Date ____ Date ____ Map No. ____ Indexed ____ Notes H. E. C. Date

76L298 S & E #307 9-54

PLEASE RETURN TO
LOS ANGELES COUNTY SURVEYOR
726 LOS ANGELES COUNTY ENGINEERING BLDG.

NOTE: ANY ADDITIONS OR CHANGES ON THIS SHEET MUST BE MADE OR CIRCLED IN RED INK, WITH DATE AND NAME OF PERSON MAKING CHANGE.

Do not extend notes this side of this line.

STATION	B. S.	H. I.	F. S.	ELEV.	X-SECTION OF PARCEL 2 ROAD	
		23 66			LEFT	RIGHT
T.P.	500	19 94	8.72	14 94		
13+00			44	15 5		℄
			42	15 7		15' P.L.
			49	15 0	15' P.L.	
14+00			46	15 3		℄
			41	15 8		15' P.L.
			53	14 6	15' P.L.	
B.C. 14+89 76			48	15 1		℄
			46	15 3		15' P.L.
			50	14 9	15' P.L.	
P.C.C. 15+48 07			69	13 0		℄
			65	13 4		15' P.L.
			66	13 3	15' P.L.	
E.C. 16+06 38			70	12 9		℄
			69	13 0		15' P.L.
			67	13 2	15' P.L.	
16+90 00			54	14 5		℄ TOP BRK
			58	14 1		15' " "
			58	14 1	15' P.L. TOP BRK	
17+16 38			81	11 8		℄ BOT. BRK.

F. B. 2681 Pg. 40
Job No. Division No. 11 Notes Red. Plotted Profile
Survey of MARINA DEL REY Date Date No.
Survey by L.V. SMITH Notes L.V.S. Notes Chkd. Checked X-Sec.
Indexed H. E. OTT Date Date Date No.

76L298 S & E #307 9-54

PLEASE RETURN TO
LOS ANGELES COUNTY SURVEYOR
726 Los Angeles County Engineering Bldg.

NOTE: ANY ADDITIONS OR CHANGES ON THIS SHEET MUST BE MADE OR CIRCLED IN RED INK, WITH DATE AND NAME OF PERSON MAKING CHANGE.

Do not extend notes this side of this line.

STATION	B. S.	H. I.	F. S.	ELEV.	X-SECTION ON PARCEL 2 ROAD	
		12 94			LEFT	RIGHT
17+16 38			82	117.		15' P.L.
			31	118	15' P.L.	
B.M. S-40			992	102	B.M. S-40 ELEV. = 10.04' F.B. 2680 - 95' BT. SPK. IN HEADWALL - 30 FT. S. OF S.E. COR. BASIN "A"	

Profile Notes Red. Plotted Job No. Division No. 11 F. B. 2681 Pg. 41
No. Date Date Survey of MARINA DEL REY
X-Sec. Notes Chkd. Checked Survey by L.V.S. Notes L.V.S. Date MARCH, 1962
No. Date Date Map No. Indexed H. E. OTT Date

F. B. 2681 Pg. 42

Job No. Division No. Notes Red. Plotted Profile

Survey of Date Date No.

Survey by Notes Notes Chkd. Checked X-Sec.

Indexed Date Date Date No.

STATION	B. S.	H. I.	F. S.	ELEV.	

761.2PR S & E #307 9-54

PLEASE RETURN TO

LOS ANGELES COUNTY SURVEYOR

726 Los Angeles County Engineering Bldg.

Do not extend notes this side of this line.

NOTE: ANY ADDITIONS OR CHANGES ON THIS SHEET MUST BE MADE OR CIRCLED IN RED INK, WITH DATE AND NAME OF PERSON MAKING CHANGE.

F. B. 2681 Pg. 43

Profile No. | Notes Red. | Date | Plotted | Date | Job No. 8910.74 | Division No. 11 | Survey of MARINA DEL REY

X-Sec. No. | Notes Chkd. | Date | Checked | Date | Survey by L.V. SMITH | Notes R.C.B. | Date 3-14-62 | Map No. | Indexed H. E. OTT | Date MAY 5 '62

NOTE: ANY ADDITIONS OR CHANGES ON THIS SHEET MUST BE MADE OR CIRCLED IN RED INK, WITH DATE AND NAME OF PERSON MAKING CHANGE.

PLEASE RETURN TO
LOS ANGELES COUNTY SURVEYOR
726 Los Angeles County Engineering Bldg.

Do not extend notes this side of this line.

MARINA DEL REY

J.N. 0739.05

CROSS SECTION OF TAHITI WAY FROM VIA MARINA ELY. ON TAHITI WAY TO CUL DE SAC STA. 21+40. & INTERSECTION VIA MARINA & TAHITI WAY = 0+00. & STATIONING ON TAHITI WAY PER FB 2680 - 44

MARCH 14 1962

STATION	B. B.	H. I.	F. B.	ELEV.
		REF 2680 2679		

PARTY
L.V. SMITH
R.C. BOWERS
M.E. WACKER
I.T. RINGLE
K.J. RIGDON

761298 S & E #307 9-54

76L298 S & E #307 9-54

PLEASE RETURN TO
LOS ANGELES COUNTY SURVEYOR
726 LOS ANGELES COUNTY ENGINEERING BLDG.

NOTE: ANY ADDITIONS OR CHANGES ON THIS SHEET MUST BE MADE OR CIRCLED IN RED INK, WITH DATE AND NAME OF PERSON MAKING CHANGE.

Do not extend notes this side of this line.

STATION	B. S.	H. I.	F. S.	ELEV.	X-SECTION OF TAHITI WAY	
B.M. 5-18				9 97	B.M. 5-18, Bt. Spk in lead at N.W. Cor.	
	11 79	21 76			of Basin "C", F.B. 2679-38	
0+00			0 8	21 0	LT. ℄	RT.
			0 7	21 1		27 P/L
			0 8	21 0	27 P/L	
1+00			2 2	19 6	℄	
			3 2	18 6		27 P/L
			3 9	17 9	27 P/L	
2+00			3 9	17 9	℄	
			4 1	17 7		27 P/L
			4 8	17 0	27 P/L	
3+00			5 2	16 6	℄	
			5 1	16 7		27 P/L
			6 1	15 7	27 P/L	
4+00			6 9	14 9	℄	
			6 2	15 6		27 P/L
			6 9	14 9	27 P/L	
5+00			6 2	15 6	℄	
			6 2	15 6		27 P/L
			7 2	14 6	27 P/L	
T.P.			7 50	14 26		

F. B. 2681 Pg. 44 Job No. 8910-74 Division No. 11 Notes Red. Plotted Profile
Survey of MARINA DEL REY Date Date No.
Survey by L. Y. SMITH Notes R. C. BOWERS Notes Chkd. Checked X-Sec.
Indexed H. E. OTT Date Date Date No.

76L298 S & E #307 9-54

PLEASE RETURN TO
LOS ANGELES COUNTY SURVEYOR
726 LOS ANGELES COUNTY ENGINEERING BLDG.

NOTE: ANY ADDITIONS OR CHANGES ON THIS SHEET MUST BE MADE OR CIRCLED IN RED INK, WITH DATE AND NAME OF PERSON MAKING CHANGE.

Do not extend notes this side of this line.

STATION	B. S.	H. I.	F. S.	ELEV.	X-SECTION OF TAHITI WAY	
T.P.				14 26	LT.	RT.
	4 27	18 53				
6+00			3 6	14 9		℄
			3 7	14 8		27 P/L
			4 6	13 9	27 P/L	
7+00			3 9	14 6		℄
			4 3	14 2		27 P/L
			4 7	13 8	27 P/L	
8+00			5 6	12 9		℄
			5 2	13 3		27 P/L
			5 3	13 2	27 P/L	
9+00			5 4	13 1		℄
			5 3	13 2		27 P/L
			5 5	13 0	27 P/L	
10+00			4 5	14 0		℄
			4 3	14 2		27 P/L
			5 3	13 2	27 P/L	
11+00			4 3	14 2		℄
			4 2	14 3		27 P/L
			4 7	13 8	27 P/L	
T.P.			4 53	14 00		

Profile Notes Red. ____ Plotted ____ Job No. 891074 Division No. ____ F. B. 2681 PG. 45
No. ____ Date ____ Date ____ Survey of MARINA del REY
X-Sec. Notes Chkd. ____ Checked ____ Survey by L. V. SMITH Notes R.C.B. Date 14 MAR. '62
No. ____ Date ____ Date ____ Map No. ____ Indexed H. E. OT Date ____

76L298 S & E #307 9-54

PLEASE RETURN TO
LOS ANGELES COUNTY SURVEYOR
726 Los Angeles County Engineering Bldg.

NOTE: ANY ADDITIONS OR CHANGES ON THIS SHEET MUST BE MADE OR CIRCLED IN RED INK, WITH DATE AND NAME OF PERSON MAKING CHANGE.

Do not extend notes this side of this line.

F. B. 2681 Pg. 46 | Job No. 8210.74 Division No. 11 Notes Red. ____ Date ____ Plotted ____ Date ____ No. ____ Profile
Survey of MARINA del REY Notes ____ Date ____ Checked ____ Date ____ No. ____ X-Sec.
Survey by L.Y. SMITH Notes R.C. Bowers Notes Chkd. ____ Date ____
Indexed H. E. OTT

X-SECTION OF TAHITI WAY

STATION	B. S.	H. I.	F. S.	ELEV.	LT.	RT.
T.P.				14 00		
	4 27	18 27				
12+00			38	14 5.		℄
			10	14 3.		27 P/L
			34	14 9.	27 P/L	
13+00			53	13 0.		℄
			53	13 0.		27 P/L
			48	13 5.	27 P/L	
14+00			50	13 3.		℄
			45	13 8.		27 P/L
			49	13 4.	27 P/L	
15+00			47	13 4.		℄
			51	13 2.		27 P/L
			53	13 0.	27 P/L	
16+00			60	12 3.		℄
			55	12 8.		27 P/L
			62	12 1.	27 P/L	
17+00			69	11 4.		℄
			59	12 4.		27 P/L
			64	11 9.	27 P/L	
T.P.			533	12 94		

76L298 S & E #307 9-54

PLEASE RETURN TO
LOS ANGELES COUNTY SURVEYOR
726 LOS ANGELES COUNTY ENGINEERING BLDG.

NOTE: ANY ADDITIONS OR CHANGES ON THIS SHEET MUST BE MADE OR CIRCLED IN RED INK, WITH DATE AND NAME OF PERSON MAKING CHANGE.

Do not extend notes this side of this line.

STATION	B. S.	H. I.	F. S.	ELEV.	X-SECTION OF TAHITI WAY	
T.P.				12 94		
	4 25	17 19			Lt.	Rt.
18+00			4 6	12 6	℄	
			4 0	13 2		27 P/L
			4 5	12 7	27 P/L	
19+00			4 4	12 8	℄	
			4 5	12 7		27 P/L
			4 3	12 9	27 P/L	
20+00			4 5	12 7	℄	
			4 9	12 3		27 P/L
			4 6	12 6	27 P/L	
21+00			5 9	11 3	℄	
			5 7	11 5		27 P/L
			5 2	12 0	27 P/L	
21+40			5 5	11 7	℄	
			5 4	11 8		27 P/L
			5 0	12 2	27 P/L	
B.M. 5-13 (20+61±)			7 26	9 93	B.M. 5-13, Bt. Spk. in lead set on bulkhead on North side of Basin "C" F.B. 2679-38 Elev. = 9.94	

Profile Notes Red. ____ Plotted ____ Job No. 8910.74 Division No. ____ F. B. 2681 Pg. 47
No. ____ Date ____ Date ____ Survey of MARINA del REY
X-Sec. Notes Chkd. ____ Checked ____ Survey by L.V. SMITH Notes P.C.B. Date 14 MAR '62
No. ____ Date ____ Date ____ Map No. ____ Indexed H. E. OTT Date ____

F. B. 2681 Pg. 48

Job No. 3910.74 Division No. Notes Red. Plotted Profile

Survey of MARINA del REY Date Date No.

Survey by L.V. SMITH Notes R.C. BOWERS Notes Chkd. Checked X-Sec.

Indexed Date Date Date No.

761.298 S & E #307 9-54

PLEASE RETURN TO

LOS ANGELES COUNTY SURVEYOR

726 LOS ANGELES COUNTY ENGINEERING BLDG.

NOTE: ANY ADDITIONS OR CHANGES ON THIS SHEET MUST BE MADE OR CIRCLED IN RED INK, WITH DATE AND NAME OF PERSON MAKING CHANGE.

Do not extend notes this side of this line.

STATION	B. S.	H. I.	F. S.	ELEV.

F. B. 2681 Pg. 49

Profile No. | Notes Red. | Date | Plotted | Date | Job No. 8910.74 | Division No. 11
Survey of MARINA del REY
X-Sec. No. | Notes Chkd. | Date | Checked | Date | Survey by L.V. SMITH | Notes R.C.B. Date 14 MAR. '62
Map No. | Indexed H. E. OTT Date APR 5 '62

NOTE: ANY ADDITIONS OR CHANGES ON THIS SHEET MUST BE MADE OR CIRCLED IN RED INK, WITH DATE AND NAME OF PERSON MAKING CHANGE.

Do not extend notes this side of this line.

PLEASE RETURN TO
LOS ANGELES COUNTY SURVEYOR
726 Los Angeles County Engineering Bldg.

MARINA DEL REY

J.N. 8910.74

CROSS SECTION OF MARQUESAS WAY FROM VIA MARINA ELY ON MARQUESAS WAY TO CUL DE SAC STA. 21+33.96, & INTERSECTION VIA MARINA & MARQUESAS WAY = 0+00 & STATIONING ON MARQUESAS WAY PER F.B. 2630-97 thru 101

MARCH 14, 1962

STATION	B.S.	H.I.	F.S.	ELEV.

REF.
2680
2679

PARTY
L.V. SMITH
R.C. BOWERS
M.E. WACKER
I.T. RANGLE
K.J. RIGDON

76L298 S & E #307 9-54

76L298 S & E #307 9-54

PLEASE RETURN TO
LOS ANGELES COUNTY SURVEYOR
726 LOS ANGELES COUNTY ENGINEERING BLDG.

NOTE: ANY ADDITIONS OR CHANGES ON THIS SHEET MUST BE MADE OR CIRCLED IN RED INK, WITH DATE AND NAME OF PERSON MAKING CHANGE.

Do not extend notes this side of this line.

F. B. 2681 Pg. 50 | Job No 810.7 | Division No. 11 | Notes Red. | Plotted | No. | Profile
Survey of MARINA del REY | Date | Date | X-Sec.
Survey by L.K. SMITH | Notes R.C. BOWERS | Notes Chkd. | Checked | No.
Indexed H.E. OTT | Date: | Date | Date

STATION	B. S.	H. I.	F. S.	ELEV.	X-SECTION OF MARQUESAS WAY	
B.M. 5-19				9 98	Fd. B.M. 5-19., Bt. Spk. in lead on S.W. Cor. of Conc. bulkhead, Basin "C" F.B. 2679-38	
					Lt.	Rt
0+00			3 2	18 1.	℄	
			3 4	17 9.		27 P/L
			3 2	18 1.	27 P/L	
1+00			3 4	17 9.	℄	
			3 6	17 7.		27 P/L
			3 5	17 8.	27 P/L	
2+00			3 8	17 5.	℄	
			3 9	17 4.		27 P/L
			4 0	17 3.	27 P/L	
3+00			5 8	15 5.	℄	
			5 1	16 2.		27 P/L
			5 0	16 3.	27 P/L	
4+00			5 7	15 4.	℄	
			5 0	16 3.		27 P/L
			5 4	15 9.	27 P/L	
T.P.			5 55	15 74		

76L298 S & E #307 9-54

PLEASE RETURN TO
LOS ANGELES COUNTY SURVEYOR
726 LOS ANGELES COUNTY ENGINEERING BLDG.

NOTE: ANY ADDITIONS OR CHANGES ON THIS SHEET MUST BE MADE OR CIRCLED IN RED INK, WITH DATE AND NAME OF PERSON MAKING CHANGE.

Do not extend notes this side of this line.

STATION	B. S.	H. I.	F. S.	ELEV.	X-SECTION of MARQUESAS WAY Lt.	Rt.
T.P.				15 74		
	4 94	20 68				
5+00			4 3	16 4.	℄	
			5 1	15 6.		27 P/L
			5 2	15 5.	27 P/L	
6+00			4 8	15 9.	℄	
			5 3	15 4.		27 P/L
			5 7	15 0.	27 P/L	
7+00			5 0	15 7.	℄	
			5 6	15 1.		27 P/L
			6 0	14 7.	27 P/L	
8+00			6 7	14 0.	℄	
			5 4	15 3.		27 P/L
			5 8	14 9.	27 P/L	
9+00			7 0	13 7.	℄	
			6 3	14 4.		27 P/L
			6 7	14 0.	27 P/L	
10+00			5 7	15 0.	℄	
			6 2	14 5.		27 P/L
			7 2	13 5.	27 P/L	
T.P.			7 05	13 63.		

Profile Notes Red. ____ Plotted ____ Job No. 8910.74 Division No. 11 F. B. 2681 Pg. 51
No. ____ Date ____ Date ____ Survey of MARINA del REY
X-Sec. Notes Chkd. ____ Checked ____ Survey by L.V. SMITH Notes R.C.B. Date 14 MAR. 62
No. ____ Date ____ Date ____ Map No. ____ Indexed H. E. OTT Date ____

76L298 S & E #307 9-54

PLEASE RETURN TO
LOS ANGELES COUNTY SURVEYOR
726 LOS ANGELES COUNTY ENGINEERING BLDG.

NOTE: ANY ADDITIONS OR CHANGES ON THIS SHEET MUST BE MADE OR CIRCLED IN RED INK, WITH DATE AND NAME OF PERSON MAKING CHANGE.

Do not extend notes this side of this line.

F. B. 2681 Pg. 52 | Job No. 8910.24 Division No. 11 Notes Red. Plotted
Survey of MARINA del REY Date Date No.
Survey by L.V. SMITH Notes R.C. BOWERS Notes Chkd. Checked X-Sec.
Indexed H.E. OIT Date Date Date No.
Profile

STATION	B. S.	H. I.	F. S.	ELEV.	X-SECTION of MARQUESAS WAY	
					Lt.	Rt.
T.P.	4.03	17.66		13.63		
11+00			3.4	14.3	℄	
			3.6	14.1		27 P/L
			4.6	13.1	27 P/L	
12+00			4.0	13.7	℄	
			3.8	13.9		27 P/L
			4.7	13.0	27 P/L	
13+00			5.0	12.7	℄	
			4.6	13.1		27 P/L
			4.7	13.0	27 P/L	
14+00			4.5	13.2	℄	
			4.5	13.2		27 P/L
			4.8	12.9	27 P/L	
15+00			4.2	13.5	℄	
			4.8	12.9		27 P/L
			4.5	13.2	27 P/L	
16+00			4.2	13.5	℄	
			4.8	12.9		27 P/L
			4.4	13.3	27 P/L	
T.P.			4.67	12.99		

76L298 S & E #307 9-54

PLEASE RETURN TO
LOS ANGELES COUNTY SURVEYOR
726 LOS ANGELES COUNTY ENGINEERING BLDG.

NOTE: ANY ADDITIONS OR CHANGES ON THIS SHEET MUST BE MADE OR CIRCLED IN RED INK, WITH DATE AND NAME OF PERSON MAKING CHANGE.

Do not extend notes this side of this line.

STATION	B. S.	H. I.	F. S.	ELEV.	X-SECTION of MARQUESAS WAY Lt.	Rt.
T.P.				12 99.		
	5 21	18 20.				
17+00			6 6	11 6.	℄	
			6 2	12 0.		27 P/L
			6 1	12 1.	27 P/L	
18+00			5 5	12 7.	℄	
			5 4	12 8.		27 P/L
			4 9	13 3.	27 P/L	
19+00			5 2	13 0.	℄	
			5 4	12 8.		27 P/L
			5 3	12 9.	27 P/L	
20+00			5 8	12 4.	℄	
			5 5	12 7.		27 P/L
			5 6	12 6.	27 P/L	
21+00			6 3	11 9.	℄	
			6 1	12 1.		27 P/L
			6 4	11 8.	27 P/L	
21+33.96			6 2	12 0.	℄	
			6 1	12 1.		27 P/L
			6 0	12 2.	27 P/L	

Profile Notes Red. ____ Plotted ____ Job No. 891074 Division No. 11 F. B. 2681 Pg. 53
No. ____ Date ____ Date ____ Survey of MARINA del REY
X-Sec. Notes Chkd. ____ Checked ____ Survey by L.V. SMITH Notes RCB. Date 14 MAR 62
No. ____ Date ____ Date ____ Map No. ____ Indexed H. E. OTT Date ____

76L298 S & E #307 9-54

PLEASE RETURN TO
LOS ANGELES COUNTY SURVEYOR
726 Los Angeles County Engineering Bldg.

NOTE: ANY ADDITIONS OR CHANGES ON THIS SHEET MUST BE MADE OR CIRCLED IN RED INK, WITH DATE AND NAME OF PERSON MAKING CHANGE.

Do not extend notes this side of this line.

F. B. 2681 Pg. 54 | Job No. 880.74 Division No. 11 Notes Red. Plotted Profile
Survey of MARINA DEL REY Date No. X-Sec.
Survey by L.K. SMITH Notes E.C. BOWERS Notes Chkd. Checked
Indexed H.E. OTT Date Date Date No.

STATION	B. S.	H. I.	F. S.	ELEV.	X-SECTION of MARQUESAS WAY
		18 20			
T.P.			5 86	12 34.	
	4 05	16 39			
BM 5-22			6 40	9 99	Ed. BM. 5-22, Nail set in lead, dn. 0.02. on North Curb collar head of Mole #2, 600'± W. of N.E. Cor. Elev. = 9.96' F.B. 2679-39

Profile No.	Notes Red	Plotted	Job No. 8910.74	Division No. 11	F.B. 2681	Pg. 55
	Date	Date	Survey of MARINA del REY			
X-Sec. No.	Notes Chkd.	Checked	Survey by L.V. SMITH	Notes RCB	Date 15 Mar. '62	
	Date	Date	Map No.	Indexed H. E. OTT	Date APR 5 '62	

MARINA DEL REY

J.N. 8910.74

15 MARCH 1962

Profile & x-Sections of the ℄ of Palawan Way, From the ℄ Intersection of Palawan Way & Admiralty Way E'ly to the Cul de Sac, ~~650~~ 401'± W'ly of the E. end of Mole #4. – (℄ Int. of Palawan Way & Admiralty Way = 4+50, Cul de Sac Station = 26+56.82 per F.B. 2680)

STATION	B.S.	H.I.	F.S.	ELEV.

REF
F.B. 2679
F.B. 2680

PARTY
L.V. SMITH.
R.C. BOWERS
M.E. WACKER
I.T. RANGEL
K.J. RIGDON

NOTE: ANY ADDITIONS OR CHANGES ON THIS SHEET MUST BE MADE OR CIRCLED IN RED INK, WITH DATE AND NAME OF PERSON MAKING CHANGE.

Do not extend notes this side of this line.

PLEASE RETURN TO
LOS ANGELES COUNTY ENGINEER
700 Los Angeles County Engineering Bldg.

76L-298 CE 307 11-56

76L-298 CE 307 11-58

PLEASE RETURN TO
LOS ANGELES COUNTY ENGINEER
700 Los Angeles County Engineering Bldg.

NOTE: ANY ADDITIONS OR CHANGES ON THIS SHEET MUST BE MADE OR CIRCLED IN RED INK, WITH DATE AND NAME OF PERSON MAKING CHANGE.

Do not extend notes this side of this line.

F.B. 2681 Pg. 56
Job No. 8910.74 Division No. 11 Notes Red Plotted Profile
Survey of Marina del Rey No. Date Date No. X-Sec.
Survey by V. Smith Notes E.G. Bowers Notes Chkd. Checked
Indexed H.E. Ott Date Date Date

STATION	B.S.	H.I.	F.S.	ELEV.	X-Section of Palawan Way	
BM S-1				10 08	B.M S-1, Elev. 10.08, F.B. 2679-54	
	11 23	21 31			Bt. Spk. in lead on N.W. Cor. of bulkhead of Basin "E"	
					Lt.	Rt.
B.C. 4+50			4 3	17 0.	℄	
			4 5	16 8.		27 P/L
			4 2	17 1.	27 P/L	
5+00			4 6	16 7.	℄	
			5 0	16 3.		27 P/L
			4 5	16 8.	27 P/L	
6+00			4 9	16 4.	℄	
			4 6	16 7.		27 P/L
			5 1	16 2.	27 P/L	
7+00			4 2	17 1	℄	
			4 3	17 0.		27 P/L
			4 7	16 6.	27 P/L	
E.C. 7+60.89			5 3	16 0.	℄	
			5 4	15 9.		
			5 3	16 0.		
T.P.			5 51	15 80.		

76L-298 CE 307 11-58

PLEASE RETURN TO
LOS ANGELES COUNTY ENGINEER
700 LOS ANGELES COUNTY ENGINEERING BLDG.

NOTE: ANY ADDITIONS OR CHANGES ON THIS SHEET MUST BE MADE OR CIRCLED IN RED INK, WITH DATE AND NAME OF PERSON MAKING CHANGE.

Do not extend notes this side of this line.

Profile Notes Red____ Plotted____ Job No. 82W.74 Division No. 11
No.____ X-Sec. Notes Chkd.____ Checked____ Survey by L.K. SMITH Notes R.C.B. Date 15 Mar. 62
No.____ Date____ Date____ Date____ Map No.____ Indexed H. E. OTT Date____
Survey of MARINA del REY
F. B. 2681 PG. 57

X-Section of PALAWAN WAY

STATION	B. S.	H. I.	F. S.	ELEV.	Lt	℄	Rt
T.P.				15 80			
	5 25	21 05					
8+00			5 2	15 9		℄	
			4 6	16 5			27 P/L
			4 9	16 2	27 P/L		
9+00			4 7	16 4		℄	
			4 3	16 8			27 P/L
			4 5	16 6	27 P/L		
10+00			4 8	16 3		℄	
			4 8	16 3			27 P/L
			4 9	16 2	27 P/L		
11+00			5 1	16 0		℄	
			5 2	15 9			27 P/L
			5 5	15 6	27 P/L		
12+00			5 4	15 7		℄	
			5 7	15 4			27 P/L
			5 2	15 9	27 P/L		
BC. 12+74.14			5 2	15 9		℄	
			4 9	16 2			27 P/L
			5 0	16 1	27 P/L		
T.P.			5 85	15 20			

76L-298 CE 307 11-58

PLEASE RETURN TO
LOS ANGELES COUNTY ENGINEER
700 LOS ANGELES COUNTY ENGINEERING BLDG.

NOTE: ANY ADDITIONS OR CHANGES ON THIS SHEET MUST BE MADE OR CIRCLED IN RED INK, WITH DATE AND NAME OF PERSON MAKING CHANGE.

Do not extend notes this side of this line.

STATION	B.S.	H.I.	F.S.	ELEV.	X-SECTION of PALAWAN WAY	
T.P.				15 20		Rt.
	3 51	18 71				
CTR. of Curve 13+50.20			3 5	15 2	℄	
			2 8	15 9		27 P/L
			3 5	15 2	27 P/L	
E.C. 14+26.25			3 7	15 0	℄	
			3 9	14 8		27 P/L
			3 8	14 9	27 P/L	
15+00			4 1	14 6	℄	
			4 2	14 5		27 P/L
			4 7	14 0	27 P/L	
16+00			5 1	13 6	℄	
			4 8	13 9		27 P/L
			5 4	13 3	27 P/L	
17+00			5 9	12 8	℄	
			5 7	13 0		27 P/L
			6 2	12 5	27 P/L	
18+00			5 4	13 3	℄	
			5 1	13 6		27 P/L
			5 0	13 7	27 P/L	
T.P.			4 70	14 01		

F.B. 2681 Pg. 58

Job No. 8910.74 Division No. 4 Notes Red Plotted Profile

Survey of MARINA del REY Date Date No.

Survey by L.V. SMITH Notes R.C. BOWERS Notes Chkd. Checked X-Sec.

Indexed H.E. OTT Date Date No.

76L-298 CE 307 11-58

PLEASE RETURN TO
LOS ANGELES COUNTY ENGINEER
700 Los Angeles County Engineering Bldg.

NOTE: ANY ADDITIONS OR CHANGES ON THIS SHEET MUST BE MADE OR CIRCLED IN RED INK, WITH DATE AND NAME OF PERSON MAKING CHANGE.

Do not extend notes this side of this line.

Profile Notes Red Plotted Job No. 8210.74 Division No. 11
No. Date Date Survey of MAELNA del REY
X-Sec. Notes Chkd. Checked Survey by L.V. SMITH Notes E.C.B. Date 15 MAR '62
No. Date Date Map No. Indexed H. E. OTT Date

F.B. 2681 PG. 59

X-SECTION of PALAWAN WAY

STATION	B.S.	H.I.	F.S.	ELEV.	Lt.		Rt.
T.P.				14 01.			
	3 27	17 28.					
19+00			3 3	14 0.		℄	
			3 7	13 6.			27 P/L
			3 3	14 0.	27 P/L		
20+00			2 7	14 6.		℄	
			3 1	14 2.			27 P/L
			2 9	14 4.	27 P/L		
21+00			4 0	13 3.		℄	
			3 8	13 5.			27 P/L
			4 0	13 3.	27 P/L		
22+00			4 5	12 8.		℄	
			4 4	12 9.			27 P/L
			4 5	12 8.	27 P/L		
23+00			4 8	12 5.		℄	
			5 1	12 2.			27 P/L
			4 5	12 8.	27 P/L		
24+00			4 5	12 8.		℄	
			4 6	12 7.			27 P/L
			4 4	12 9.	27 P/L		
T.P.			4 54	12 74.			

76L-298 CE 307 11-58

PLEASE RETURN TO
LOS ANGELES COUNTY ENGINEER
700 LOS ANGELES COUNTY ENGINEERING BLDG.

NOTE: ANY ADDITIONS OR CHANGES ON THIS SHEET MUST BE MADE OR CIRCLED IN RED INK. WITH DATE AND NAME OF PERSON MAKING CHANGE.

Do not extend notes this side of this line.

STATION	B.S.	H.I.	F.S.	ELEV.	X-SECTION of PALAWAN WAY Lt.	Rt.
T.P.				12 74.		
	4 78	17 52.				
25+00			4 7	12 8.	℄	
			5 0	12 5.		27 P/L
			5 0	12 5.	27 P/L	
26+00			5 0	12 5.	℄	
			5 2	12 3.		27 P/L
			4 8	12 7.	27 P/L	
26+56.82			5 4	12 1.	℄	
			5 1	12 4.		27 P/L
			5 7	11 8.	27 P/L	
B.M. S-55			7 48	10 04.	B.M. S-55, Elev. = 10.04, F.B. 2679-140 550'± W. of N.E. Cor. of Mole #4 Bt Spk. in lead on Conc. Bulkhead.	

F.B. 2681 Pg. 60

Job No. 8910.74 Division No. 11 Notes Red ____ Plotted ____ Profile ____

Survey of MARINA del REY Date ____ Date ____ No. ____

Survey by L.V. SMITH Notes R.C. BOWERS Notes Chkd. ____ Checked ____ X-Sec. ____

Indexed H.E. OTT Date ____ Date ____ Date ____ No. ____

F.B. 2681 Pg. 61

Profile No. ____ Notes Red ____ Plotted ____ Job No. 8910.74 Division No. 11
X-Sec. No. ____ Date ____ Date ____ Survey of MARINA del REY
Notes Chkd. ____ Checked ____ Survey by L.V. SMITH Notes R.C.B. Date 16 Mar. '62
Date ____ Date ____ Map No. ____ Indexed H. E. OTT Date APR 5 '62

NOTE: ANY ADDITIONS OR CHANGES ON THIS SHEET MUST BE MADE OR CIRCLED IN RED INK. WITH DATE AND NAME OF PERSON MAKING CHANGE.

Do not extend notes this side of this line.

PLEASE RETURN TO
LOS ANGELES COUNTY ENGINEER
700 Los Angeles County Engineering Bldg.

MARINA DEL REY

J.N. 8910.74

Profile & X-Section along the ℄ of Via Marina, N'ly from the ℄ Intersection of Via Marina & Parcel 2 Road (Sta. = 46+10.24) to E.C. Sta = 13+22.40., & Staking per F.B. 2680, Pg. 34, 33, 39, 40, 41, 42, & 43

16 March 1962

STATION	B.S.	H.I.	F.S.	ELEV.
			REF. 2679 2680	

Party
L.V. Smith
R.C. Bowers
~~M.E. Wacker~~
I.T. Rangle
K.J. Rigdon

70L-298 CE 307 11-58

76L-298 CE 307 11-58

PLEASE RETURN TO
LOS ANGELES COUNTY ENGINEER
700 LOS ANGELES COUNTY ENGINEERING BLDG.

NOTE: ANY ADDITIONS OR CHANGES ON THIS SHEET MUST BE MADE OR CIRCLED IN RED INK. WITH DATE AND NAME OF PERSON MAKING CHANGE.

Do not extend notes this side of this line.

STATION	B.S.	H.I.	F.S.	ELEV.	X-SECTION of VIA MARINA	
B.M. 5-37				10 02	BM. 5-37, Elev. 10.02, F.B. 2679-94	
	9 56	19 58			N.W. Cor. Basin A, Bt. Spk in lead	
T.P.			5 16	14 42	set in conc. bulkhead.	
	6 64	21 06			(WEST) Lt.	Rt. (EAST)
℄ Int. 46+10.24			4 0	17 1	℄	
46+00			4 3	16 8	℄	
			4 3	16 8		40 P/L
			5 0	16 1	40 P/L	
45+00			5 7	15 4	℄	
			5 3	15 8		40 P/L
			4 8	16 3	40 P/L	
44+00			4 5	16 6	℄	
			4 5	16 6		40 P/L
			4 5	16 6	40 P/L	
43+00			5 1	16 0	℄	
			5 0	16 1		40 P/L
			4 8	16 3	40 P/L	
42+00			5 3	15 8	℄	
			5 1	16 0		40 P/L
			4 8	16 3	40 P/L	

F.B. 2681 Pg. 62

Job No. 8910.74 Division No. 11 Notes Red ____ Plotted ____ Profile ____

Survey of MARINA del REY Date ____ Date ____ No. ____

Survey by L.V. SMITH Notes R.C. BOWERS Notes Chkd. ____ Checked ____ X-Sec. ____

Indexed H. E. OTT Date ____ Date ____ Date ____ No. ____

76L-298 CE 307 11-58

PLEASE RETURN TO
LOS ANGELES COUNTY ENGINEER
700 LOS ANGELES COUNTY ENGINEERING BLDG.

NOTE: ANY ADDITIONS OR CHANGES ON THIS SHEET MUST BE MADE OR CIRCLED IN RED INK, WITH DATE AND NAME OF PERSON MAKING CHANGE.

Do not extend notes this side of this line.

STATION	B.S.	H.I.	F.S.	ELEV.	X-SECTION of VIA MARINA (WEST) Lt.	Rt. (EAST)
		21 06				
41+00			5 3	15 8	℄	
			5 3	15 8		40 P/L
			5 1	16 0	40 P/L	
T.P.			5 48	15 58		
	4 84	20 42				
40+00			5 8	14 6	℄	
			5 1	15 3		40 P/L
			4 8	15 6	40 P/L	
℄ ∡ Pt 39+43.47			5 2	15 2	℄	
			5 1	15 3		40 P/L
			4 6	15 8	40 P/L	
39+00			5 1	15 3	℄	
			5 2	15 2		40 P/L
			4 8	15 6	40 P/L	
38+00			5 2	15 2	℄	
			5 1	15 3		40 P/L
			5 3	15 1	40 P/L	
37+00			5 0	15 4	℄	
			5 2	15 2		40 P/L
			5 2	15 2	40 P/L	

Profile No. ____ Notes Red ____ Plotted ____ Job No. 891074 Division No. 11
X-Sec. No. ____ Date ____ Date ____ Survey of MARINA del REY
Notes Chkd. ____ Checked ____ Survey by L.V. SMITH Notes R.C.B. Date 16 MAR. '62
Date ____ Date ____ Map No. ____ Indexed H. E. OTT Date ____

F.B. 2681 PG 63

76L-298 CE 307 11-58

PLEASE RETURN TO
LOS ANGELES COUNTY ENGINEER
700 LOS ANGELES COUNTY ENGINEERING BLDG.

NOTE: ANY ADDITIONS OR CHANGES ON THIS SHEET MUST BE MADE OR CIRCLED IN RED INK. WITH DATE AND NAME OF PERSON MAKING CHANGE.

Do not extend notes this side of this line.

STATION	B.S.	H.I.	F.S.	ELEV.	X-SECTION of VIA MARINA (WEST) Lt.	Rt. (EAST)
		20 42				
T.P.			4 97	15 45		
	4 54	19 99				
36+00			4 5	15 5	℄	
			4 4	15 6		40 P/L
			4 9	15 1	40 P/L	
℄ Int. 35+00.34			5 2	14 8	℄	
			5 1	14 9		40 P/L
			4 7	15 3	40 P/L	
34+00			5 3	14 7	℄	
			4 8	15 2		40 P/L
			5 0	15 0	40 P/L	
33+00			4 8	15 2	℄	
			4 4	15 6		40 P/L
			4 8	15 2	40 P/L	
32+00			4 2	15 8	℄	
			4 3	15 7		40 P/L
			4 7	15 3	40 P/L	
31+00			3 8	16 2	℄	
			3 8	16 2		40 P/L
			4 4	15 6	40 P/L	

F.B. 2681 PG. 64
Job No. 8910.74 Division No. 11 Notes Red ___ Plotted ___ Profile ___
Survey of MARINA del REY Date ___ Date ___ No. ___
Survey by L.V. SMITH Notes R.C. BOWERS Notes Chkd. ___ Checked ___ X-Sec. ___
Indexed H. E. OTT Date ___ Date ___ No. ___

607 11-58

PLEASE RETURN TO
LOS ANGELES COUNTY ENGINEER
700 LOS ANGELES COUNTY ENGINEERING BLDG.

NOTE: ANY ADDITIONS OR CHANGES ON THIS SHEET MUST BE MADE OR CIRCLED IN RED INK, WITH DATE AND NAME OF PERSON MAKING CHANGE.

Do not extend notes this side of this line.

Profile Notes Red Plotted Job No 870.74 Division No. 11
No. Data Date Survey of MARINA del REY
X-Sec. Notes Chkd. Checked Survey by E.V. SMITH Notes ECB Date 6/6 MAP 62
No. Date Date Map No. Indexed H.F. QT Date

F.B. 2681 Pg. 65

STATION	B.S.	H.I.	F.S.	ELEV.	X-SECTION of ℄ VIA MARINA (WEST) Lt	Rt. (EAST)
		19 99.				
T.P.			3 95	16 04.		
	5 95	21 99.				
30+00			5 6	16 4.	℄	
			5 7	16 3.		40 P/L
			5 6	16 4.	40 P/L	
29+00			5 5	16 5.	℄	
			5 3	16 7.		40 P/L
			5 6	16 4.	40 P/L	
EC 28+72.52			5 3	16 7.	℄	
			5 4	16 6.		40 P/L
			5 7	16 3.	40 P/L	
28+00			5 1	16 9.	℄	
			5 2	16 8.		40 P/L
			5 7	16 3.	40 P/L	
27+00			4 8	17 2.	℄	
			4 8	17 2.		40 P/L
			5 2	16 8.	40 P/L	
26+00			4 3	17 7.	℄	
			4 1	17 9.		40 P/L
			4 9	17 1.	40 P/L	

76L-298 CE 307 11-56

PLEASE RETURN TO
LOS ANGELES COUNTY ENGINEER
700 LOS ANGELES COUNTY ENGINEERING BLDG.

NOTE: ANY ADDITIONS OR CHANGES ON THIS SHEET MUST BE MADE OR CIRCLED IN RED INK, WITH DATE AND NAME OF PERSON MAKING CHANGE.

Do not extend notes this side of this line.

STATION	B.S.	H.I.	F.S.	ELEV.	X-SECTION of VIA MARINA (WEST) Lt.	Rt. (EAST)
		21 99.				
T.P.			4 50	17 49.		
	5 91	23 40.				
25+00			5 4	18 0.	℄	
			5 6	17 8.		40 P/L
			5 9	17 5.	40 P/L	
24+00			5 4	18 0.	℄	
			5 0	18 4.		40 P/L
			5 0	18 4.	40 P/L	
B.C. 23+11.31			5 2	18 2.	℄	
			5 3	18 1.		40 P/L
			5 3	18 1.	40 P/L	
23+00			5 3	18 1.	℄	
			5 2	18 2.		40 P/L
			5 2	18 2.	40 P/L	
22+00			5 3	18 1.	℄	
			5 2	18 2.		40 P/L
			5 4	18 0.	40 P/L	
21+00			5 0	18 4.	℄	
			4 7	18 7.		40 P/L
			4 2	19 2.	40 P/L	

F.B. 2681 Pg. 66

Job No. 8910.74 Division No. 11 Notes Red Plotted Profile

Survey of MARINA del REY Date Date No. X-Sec.

Survey by L.V. SMITH Notes R.C. BOWERS Notes Chkd. Checked

Indexed H. E. OTT Date Date Date No.

76L-298 S & E #307—1-56

PLEASE RETURN TO
LOS ANGELES COUNTY ENGINEER
700 LOS ANGELES COUNTY ENGINEERING BLDG.

NOTE: ANY ADDITIONS OR CHANGES ON THIS SHEET MUST BE MADE OR CIRCLED IN RED INK, WITH DATE AND NAME OF PERSON MAKING CHANGE.

Do not extend notes this side of this line.

STATION	B. S.	H. I.	F. S.	ELEV.	X-SECTION of VIA MARINA (WEST) Lt		Rt (EAST)
		23 40					
20+00			4	19 3		℄	
			4 1	19 3			40 P/L
			3 2	20 2	40 P/L		
T.P.			2 49	20 91			
	4 36	25 27					
19+00			5 4	19 9		℄	
			6 0	19 3			40 P/L
			5 4	19 9	40 P/L		
18+00			5 6	19 7		℄	
			5 6	19 7			40 P/L
			5 2	20 1	40 P/L		
17+00			5 0	20 3		℄	
			5 6	19 7			40 P/L
			5 1	20 3	40 P/L		
16+00			4 8	20 5		℄	
			5 3	20 0			40 P/L
			4 3	21 0	40 P/L		
T.P.			8 75	16 52			
	3 10	19 62					

Profile Notes Red. ____ Plotted ____ Job No. 5910.74 Division No. 11 F. B. 2681 Pg. 67
No. ____ Date ____ Date ____ Survey of MARINA del REY
X-Sec. Notes Chkd. ____ Checked ____ Survey by L. V. SMITH Notes RCB Date 16 MAR '62
No. ____ Date ____ Date ____ Map No. ____ Indexed H. E. OTT Date ____

76L-298 S & E #307—1-56

PLEASE RETURN TO
LOS ANGELES COUNTY ENGINEER
700 LOS ANGELES COUNTY ENGINEERING BLDG.

NOTE: ANY ADDITIONS OR CHANGES ON THIS SHEET MUST BE MADE OR CIRCLED IN RED INK, WITH DATE AND NAME OF PERSON MAKING CHANGE.

Do not extend notes this side of this line.

STATION	B. S.	H. I.	F. S.	ELEV.	X-SECTION of VIA MARINA	
		19 62				
B.M. S-18			9 66	9 96	{B.M. S-18, Elev.= 9.97, F.B. 2679-38	
	9 87	19 83			N.W. Cor. Basin "C", Bt. Spk. in lead	
T.P.			2 14	17 69	set in Conc. bulkhead	
	8 07	25 76			(West) Lt.	Rt. (East)
15+00			4 8	21 0	℄	
			5 4	20 4		40 P/L
			4 9	20 9	40 P/L	
℄ Int. 14+67.04			4 7	21	℄	
			5 0	20 8		40 P/L
			4 9	20 9	40 P/L	
14+00			4 8	21 0	℄	
			6 0	19 8		40 P/L
			5 0	20 8	40 P/L	
E.C. 13+22.40			5 1	20 7	℄	
			5 7	20 1		40 P/L
			4 7	21 1	40 P/L	
T.B.M.			5 08	20 68	Set T.B.M., E.C., Sta. 13+22.40, 1X2 ⊄ N.	
	1 20	21 88				
B.M. S-18			11 92	9 96	{B.M. S-18, Elev. 9.97, F.B. 2679-38	
					N.W. Cor. Basin "C", Bt. Spk in lead	
					set in Conc. bulkhead	

(Area to the North Under heavy Construction)

F. B. 2681 PG. 68 Job No. 8910.74 Division No. 11 Notes Red Plotted Profile
Survey of MARINA del REY Date Date No.
Survey by L.V. SMITH Notes R.C. BOWERS Notes Chkd. Checked X-Sec.
Indexed H. E. OTT Date Date Date No.

F. B. 2681 Pg. 69

Profile No. / X-Sec. No.
Notes Red. / Date / Notes Chkd. / Date
Plotted / Date / Checked / Date
Job No 2739.05 Division No. 11
Survey of MARINA del REY
Survey by L. SMITH Notes RCB Date 19 MAR. 62
Map No. Indexed H. E. OTT Date APR 5 '62

MARINA DEL REY

J.N. 0739.05

Profile & X-Section of Fiji Way W'ly from the ℄ Intersection of Fiji Way & Lincoln Blvd (otag) to B.C. Station 30+24.51, & Staked per F.B. 2624, pages 82-83, also F.B. 2680, pages 15 to 21

MARCH 20, 1962

STATION	B. B.	H. I.	F. B.	ELEV.
			REF. F.B. 2624 F.B. 2680 F.B. 2649 F.B. 2679	

Party
L. V. Smith
R. C. Bowers
M. E. Wacker
~~E. T. Rangel~~

NOTE: ANY ADDITIONS OR CHANGES ON THIS SHEET MUST BE MADE OR CIRCLED IN RED INK, WITH DATE AND NAME OF PERSON MAKING CHANGE.

Do not extend notes this side of this line.

PLEASE RETURN TO
LOS ANGELES COUNTY ENGINEER
700 Los Angeles County Engineering Bldg.

76L-298 S & E #307—1-56

76L-298 S & E #307—1-58

PLEASE RETURN TO
LOS ANGELES COUNTY ENGINEER
700 LOS ANGELES COUNTY ENGINEERING BLDG.

NOTE: ANY ADDITIONS OR CHANGES ON THIS SHEET MUST BE MADE OR CIRCLED IN RED INK, WITH DATE AND NAME OF PERSON MAKING CHANGE.

Do not extend notes this side of this line.

F. B. 2681 Pg. 70
Job No 2739.05 Division No 11 Notes Red. Plotted Profile
Survey of MARINA del REY Date Date No. X-Sec.
Survey by L.V. SMITH Notes E.C. BOWERS Notes Chkd. Checked
Indexed H. E. OTT Date Date Date No.

STATION	B. S.	H. I.	F. S.	ELEV.	X-SECTION of FIJI WAY		
B.M. M.D.R-SOA				11 28	B.M. M.D.R-SOA, Elev. 11.28, F.B. 2649-247 W. Side Lincoln @ Hughes S.D. ditch Bt. Spk in H-Wall, 1' No. of So. end.		
	8 91	20 19					
℄ Int.					Lt.	℄	Rt.
0+00			8 62	11 57			
0+21			8 77	11 42		℄	
			8 96	11 23			40' Edge Pvt.
			8 67	11 52	40' Edge Pvt.		
0+30			8 93	11 26		℄ Edge Shoulder	
			7 03	11 16			40' Edge Shoulder
			5 35	11 34	40' Edge Shoulder		
0+48			8 8	11 4		℄ Bot. Brk.	
			9 3	10 9			40' Bot Brk.
			9 2	11 0	40' Bot Brk		
0+545			5 9	14 3		℄ Top Brk.	
			5 9	14 3			40' Top Brk
			5 7	14 5	40' Top brk.		
0+75			5 6	14 6		℄ Top brk	
			6 1	14 1			40' Top brk
			5 9	14 8	40' Top brk		
0+85			11 4	8 3		℄ Bot brk	
			12 0	8 2			19' Bot brk

76L-298 S & E #307—1-56

PLEASE RETURN TO
LOS ANGELES COUNTY ENGINEER
700 LOS ANGELES COUNTY ENGINEERING BLDG.

NOTE: ANY ADDITIONS OR CHANGES ON THIS SHEET MUST BE MADE OR CIRCLED IN RED INK, WITH DATE AND NAME OF PERSON MAKING CHANGE.

Do not extend notes this side of this line.

STATION	B. S.	H. I.	F. S.	ELEV.	X-SECTION of FIJI WAY Lt.	℄	Rt.
		20 19.					
0+85			6 3	13 9.			32 5 Top brk
			6 2	14 0.			40 P/L
			5 2	15 0	12 top brk		
			5 2	15 0.	40 P/L		
1+00			11 6	8 6.		℄	
			11 6	8 6.			17° Bot Brk.
–			6 7	13 5.			33° Top "
			6 2	14 0.			40° P/L
			8 4	11 8.	16° Gr. brk		
			3 9	16 3.	28° Top "		
			2 0	18 2.	40° P/L		
B.C. 1+41.43			9 6	10 6.		℄	
			9 8	10 4.			12° Bot Brk
			6 3	13 9.			22° Top "
			6 2	14 0.			40' P/L
			8 2	12 0.	4° Top Brk.		
			7 1	13 1.	27° Brk.		
			4 3	15 9.	40° Top Brk P/L		
1+50			8 5	11 7.		℄	

Profile Notes Red. ____ Plotted ____ Job No. 0739 05 Division No. 11 F. B. 26-81 Pg. 71
No. ____ Date ____ Date ____ Survey of MARINA del REY
X-Sec. Notes Chkd. ____ Checked ____ Survey by L.V. SMITH Notes B.C.B. Date 19 Mar 62
No. ____ Date ____ Date ____ Map No. ____ Indexed H. E. OTT Date ____

76L-298 S & E #307—1-56

PLEASE RETURN TO
LOS ANGELES COUNTY ENGINEER
700 LOS ANGELES COUNTY ENGINEERING BLDG.

NOTE: ANY ADDITIONS OR CHANGES ON THIS SHEET MUST BE MADE OR CIRCLED IN RED INK, WITH DATE AND NAME OF PERSON MAKING CHANGE.

Do not extend notes this side of this line.

STATION	B. S.	H. I.	F. S.	ELEV.	X-Section of [illegible] Way	
		20 19			Lt.	Rt.
2+00			6 0	14 2	℄	
			5 4	14 8		40' P/L
			6 1	14	18' Bot brk.	
			1 8	18 4	40 Top P/L	
					Note: Area from 0+75 to 2+00 under Vault Const., Grading changes daily	
5+00			5 3	14 7	℄	
			5 0	15 2		40' P/L
			4 5	15 7	40' P/L	
4+00			3 8	16 4	℄	
			3 9	16 3		40' P/L
			3 1	17 1	40' P/L	
T.P.			3 82	16 36		
	7 14	23 50				
5+00			6 1	17 4	℄	
			6 2	17 3		40' P/L
			5 4	18 1	25' Bot brk.	
			4 4	19 1	40' P/L	

F. B. 2681 Pg. 72 Job No 0739.05 Division No 11 Notes Red Plotted Profile
Survey of Madina Jct Rdy Date Date No.
Survey by L.V. Smith Notes R.C. Bowers Notes Chkd Checked X-Sec.
Indexed H. E. Ott Date Date Date No.

76L-298 S & E #307—1-56

PLEASE RETURN TO
LOS ANGELES COUNTY ENGINEER
700 LOS ANGELES COUNTY ENGINEERING BLDG.

NOTE: ANY ADDITIONS OR CHANGES ON THIS SHEET MUST BE MADE OR CIRCLED IN RED INK, WITH DATE AND NAME OF PERSON MAKING CHANGE.

Do not extend notes this side of this line.

STATION	B. S.	H. I.	F. S.	ELEV.	X-SECTION of [illegible]	
		23 50			Lt.	Rt.
6+00			5 5	18 0	℄	
			5 4	18 1		40' P/L
			5 5	18 0	40 P/L	
7+00			5 4	18 1	℄	
			4 4	19 1		40' P/L
			5 4	18 1	22' Bot brk	
			4 4	19 1	40' - P/L - Top Brk	
7+15 E.C.			5 1	18 4	℄	
			3 6	19 9		40 P/L
			4 3	19 2	40' P/L	
8+00			4 1	19 4	℄	
			3 8	19 7		40 P/L
			3 9	19 6	40 P/L	
9+00			4 1	19 4	℄	
			4 0	19 5		40 P/L
			3 5	20 0	34 Top brk	
			6 0	17 5	40' P/L (Slope)	
			9 2	14 3	47' Bot Brk.	
10+00 T.P.			4 40	19 10	℄	

Profile Notes Red. Plotted Job No. 07390 Division No. 11 F. B. 2681 Pg. 73
No. Date Date Survey of Marina del Rey
X-Sec. Notes Chkd. Checked Survey by L.V. Smith Notes R.C.B. Date 19 Mar. 62
No. Date Date Map No. Indexed H. E. OTT Date

76L-298 S & E #307—1-56

PLEASE RETURN TO
LOS ANGELES COUNTY ENGINEER
700 LOS ANGELES COUNTY ENGINEERING BLDG.

NOTE: ANY ADDITIONS OR CHANGES ON THIS SHEET MUST BE MADE OR CIRCLED IN RED INK, WITH DATE AND NAME OF PERSON MAKING CHANGE.

Do not extend notes this side of this line.

STATION	B. S.	H. I.	F. S.	ELEV.	X-Section of Fill Way Lt	Rt
T.P.				19 10.		
	4 90	24 00.				
10+00			4 6	19 4.		40' P/L
			4 4	19 6.	40 P/L	
			4 1	19 9.	43 Top bank	
11+00			4 9	19 1.		℄
			4 8	19 2.		40' P/L
			4 6	19 4.	40 P/L	
			4 7	19 3.	46 Top bank	
12+00			4 5	19 5.		℄
			4 6	19 4.		40' P/L
			3 7	20 3.	40 P/L - Top bank	
T.P.			8 01	15 99.		
	8 82	24 81.				
13+00			5 5	19 3.		℄
			5 4	19 4.		40 P/L
			5 3	19 5.	38 Top Brk.	
			5 8	19 0.	40' P/L (Side hill)	
14+00			5 2	19 6.		℄
			5 6	19 2.		40 P/L
			4 9	19 9.	40' P/L	

F. B. 2681 Pg. 74 Job No. 0739.05 Division No. 11 Notes Red ____ Plotted ____ Profile ____
Survey of Marina del Rey Date ____ Date ____ No. ____
Survey by L.V. Smith Notes R.C. Bowers Notes Chkd. ____ Checked ____ X-Sec. ____
Indexed H. E. Ott Date ____ Date ____ No. ____

76L-298 S & E #307—1-56

PLEASE RETURN TO
LOS ANGELES COUNTY ENGINEER
700 LOS ANGELES COUNTY ENGINEERING BLDG.

NOTE: ANY ADDITIONS OR CHANGES ON THIS SHEET MUST BE MADE OR CIRCLED IN RED INK, WITH DATE AND NAME OF PERSON MAKING CHANGE.

Do not extend notes this side of this line.

STATION	B. S.	H. I.	F. S.	ELEV.	X-Section of Fill Way Lt.	Rt.
		24 81				
14+00			4 8	20 0	44' Top Brk	
15+00			5 7	19 1		℄
			5 7	19 1		40' P/L
			5 2	19 6	40 P/L	
			5 2	19 6	45 Top Brk	
16+00			6 3	18 5		℄
—			5 7	19 1		40 P/L
			6 9	17 9	40 P/L	
			7 0	17 8	46 Top Brk	
∡ pt. 16+05.56			6 3	18 5		℄
T.P.			7 44	17 37		
	5 87	23 24				
17+00			5 0	18 2		℄
			4 7	18 5		40' P/L
			5 3	17 9	40 P/L	
18+00			4 7	18 5		℄
			4 7	18 5		30' Top Brk
			7 5	15 7		33' Bot "
—			8 7	14 5		40' P/L
			4 9	18 3	31 Bot Brk	

Profile Notes Red. ____ Plotted ____ Job No. 0739.05 Division No. 11 F. B. 2681 Pg. 75
No. ____ Date ____ Date ____ Survey of MARINA del REY
X-Sec. Notes Chkd. ____ Checked ____ Survey by L.V. SMITH Notes FCB Date 20 MAR 62
No. ____ Date ____ Date ____ Map No. ____ Indexed H. E. OTT Date MAR 27 '62

76L-298 S & E #307—1-56

PLEASE RETURN TO
LOS ANGELES COUNTY ENGINEER
700 LOS ANGELES COUNTY ENGINEERING BLDG.

NOTE: ANY ADDITIONS OR CHANGES ON THIS SHEET MUST BE MADE OR CIRCLED IN RED INK, WITH DATE AND NAME OF PERSON MAKING CHANGE.

Do not extend notes this side of this line.

STATION	B. S.	H. I.	F. S.	ELEV.	X-SECTION of FIJI WAY Lt.	Rt.
		23 24.				
18+00			2 7	20 5.	37.5 Top Brk	
			6 2	17 0.	45.5 Bot "	
19+00			5 0	18 2.		℄
			4 8	18 4.		29.0 Top Brk.
			7 9	15 3.		32.0 Bot "
			8 6	14 6.		40.0 P/L
			4 7	18 5.	28.0 Bot Brk	
			1 5	21 7.	36.0 Top "	
			6 2	17 0.	51.5 Bot "	
20+00			4 9	18 3.		℄
			4 6	18 4.		30 Top Brk.
			8 1	15 1.		35 Bot "
			9 1	14 1.		40 P/L
			4 7	18 5.	29.0 Bot Brk	
			1 2	22 0.	36.5 Top "	
			5 0	18 2.	43.0 Bot "	
21+00			4 7	18 5.		℄
			5 0	18 2.		37' Top Brk
			7 9	15 3.		41' Bot "
			4 6	18 6.	40 P/L	

F. B. 2681 Pg. 76

Job No. 0739.05 Division No. 11 Notes Red ____ Plotted ____ Profile ____

Survey of Marina del Rey Date ____ Date ____ No. ____

Survey by A. Smith Notes R.C. Bowers Notes Chkd. ____ Checked ____ X-Sec. ____

Indexed H. E. Ott Date ____ Date ____ Date ____ No. ____

76L-298 S & E #307—1-56

PLEASE RETURN TO
LOS ANGELES COUNTY ENGINEER
700 LOS ANGELES COUNTY ENGINEERING BLDG.

NOTE: ANY ADDITIONS OR CHANGES ON THIS SHEET MUST BE MADE OR CIRCLED IN RED INK, WITH DATE AND NAME OF PERSON MAKING CHANGE.

Do not extend notes this side of this line.

STATION	B. S.	H. I.	F. S.	ELEV.	X-Section of FIJI WAY	
		23 24.			Lt.	Rt.
22+00			4 9	18 3.	℄	
			5 4	17 8.		37° Top Bnk
			7 1	16 1.		42° Bot "
			4 8	18 4.	33° Bot Bnk.	
			3 9	20 2.	40° Top "	℄
			4 94	18 50.		
T.P.	2 29	20 59.				
BM S-68			10 58	10 01.	B.M. S-68 Elev. 9.98, F.B. 2679-142	
					600'± W. of S.E. Cor of Basin "H"	
BM S-68				9 98.	Bt. Spk. in lead on Conc. Bulkhead	
	11 01	20 99.				
23+00=T.P.			3 91	18 08.	℄	
	5 75	23 13.				
			5 3	17 8.		38° Top Bnk
			7 0	16 1.		43° Bot "
			4 8	18 3.	17.5 Bot Bnk	
			3 2	19 9.	21.5 Top "	
			5 0	18 1.	28° Bot "	
			5 0	18 1.	40° ℄	

Profile Notes Red. Plotted Job No 6739-05 Division No. 11 F. B. 2681 Pg. 77
No. X-Sec. Date Date Survey of FIJI WAY
No. Notes Chkd. Checked Survey by [illegible] Notes Date
No. Date Date Map No. Indexed H. E. OTT Date MAR 27 '62

76L-298 S & E #307—1-56

PLEASE RETURN TO
LOS ANGELES COUNTY ENGINEER
700 LOS ANGELES COUNTY ENGINEERING BLDG.

NOTE: ANY ADDITIONS OR CHANGES ON THIS SHEET MUST BE MADE OR CIRCLED IN RED INK, WITH DATE AND NAME OF PERSON MAKING CHANGE.

Do not extend notes this side of this line.

F. B. 2681 Pg. 78 Job No 0732e Division No. 11 Notes Red Plotted Profile
Survey of MARINA DEL REY Date Date No. X-Sec.
Survey by K. SMITH Notes EC BOWERS Notes Chkd Checked
Indexed H. E. OTT Date MAR 27 '62 Date Date No.

STATION	B. S.	H. I.	F. S.	ELEV.	X-Section of Fire Way	
		23 13'			Lt.	Rt.
24+00			5^{3}	17^{8}.		℄
			5^{7}	17^{4}.		40° P/L
			5^{4}	17^{7}.	16° Bot Bkc	
			3^{4}	19^{7}.	20° Top "	
			4^{7}	18^{4}.	24° Bot "	
			4^{7}	18^{4}	40° P/L	
25+00			5^{0}	18^{1}.		℄
			5^{5}	17^{6}.		40° P/L
			4^{5}	18^{6}.	23° Bot Bkc	
			3^{5}	19^{6}.	28° Top "	
			5^{0}	18^{1}.	32° Bot "	
			5^{0}	18^{1}.	40° P/L	
26+00			5^{5}	17^{6}.		℄
			5^{6}	17^{5}.		40° P/L
			—	--	40° (Area under Vault Const)	
27+00			5^{9}	17^{2}.		℄
			5^{8}	17^{3}.		40° P/L
			4^{7}	18^{4}.	11° Bot Bkc	
			3^{3}	19^{8}.	17° Top "	
			5^{1}	18^{0}.	26° Bot "	

76L-298 S & E #307—1-56

PLEASE RETURN TO
LOS ANGELES COUNTY ENGINEER
700 LOS ANGELES COUNTY ENGINEERING BLDG.

NOTE: ANY ADDITIONS OR CHANGES ON THIS SHEET MUST BE MADE OR CIRCLED IN RED INK, WITH DATE AND NAME OF PERSON MAKING CHANGE.

Do not extend notes this side of this line.

STATION	B. S.	H. I.	F. S.	ELEV.	X-SECTION of FIJI WAY Lt.	Rt.
		23 13.				
27+00			5 1	18 0.	40° P/L	
28+00			5 5	17 6.		℄
			5 6	17 5.		40° P/L
			4 7	18 2.	16° Bot. Bre	
			3 2	19 9.	23° Top	
			5 0	18 1.	29° Bot.	
			5 0	18 1.	40° P/L	
T.P.			5 44	17 69.		
	2 78	20 47.				
29+00			2 9	17 6.		℄
			3 1	17 4.		40° P/L
			2 3	18 2.	40° P/L	
30+00			3 2	17 3.		℄
			3 8	16 7.		40° P/L
			3 0	17 5.	40° P/L	
B.C. 30+24.51			3 2	17 3.		℄
			3 6	16 9.		40° P/L
			2 7	17 8.	40 P/L	
B.M. S-69			10 48	9 99.	B.M. S-69 Elev. 10.00 F.B. 2679-142 1200'± W. of the S.E. Cor. of Basin "H" Bt. Spk. in lead set on Conc. bulkhead	

Profile Notes Red. ____ Plotted ____ Job No. 0759.05 Division No. 11 F. B. 2681 Pg. 79
No. ____ Date ____ Date ____ Survey of Marina del Rey
X-Sec. Notes Chkd. ____ Checked ____ Survey by L.V. Smith Notes RCB Date 20 Mar 62
No. ____ Date ____ Date ____ Map No. ____ Indexed H. E. OTT Date MAR 27 '62

F. B. 2681 Pg. 80 | Job No 2732-05 | Division No. 11 | Notes Red. | Plotted | Profile

Survey of MARINA del REY | Date | Date | No.

Survey by L.V. SMITH Notes R.C. BOWERS | Notes Chkd. | Checked | X-Sec.

Indexed H. E. OTT Date MAR 27 '62 | Date | Date | No.

STATION	B. S.	H. I.	F. S.	ELEV.

PLEASE RETURN TO

LOS ANGELES COUNTY ENGINEER

700 LOS ANGELES COUNTY ENGINEERING BLDG.

Do not extend notes this side of this line.

NOTE: ANY ADDITIONS OR CHANGES ON THIS SHEET MUST BE MADE OR CIRCLED IN RED INK, WITH DATE AND NAME OF PERSON MAKING CHANGE.

76L-298 S & E #307—1-56

Notes Ck'd by	Survey of MARINA DEL REY
Map No.	JN 0739.05 Tape 16.5 Std 84 °F
Office Work	Surveyed by L.V.S. SMITH
Checked	Notes L.V.S. Date 3-21-62
Date	Indexed C. J. GALLI AUG 7 '62

F. B. 2681 Pg. 81

MARINA DEL REY

J.N. 0739.05

STAKING FOR CROSS-SECTIONS OF 30 FT. EASEMENT ON ELY. & SLY. SIDE OF PARCEL 64. FROM ANGLE POINT IN ELY LINE OF PARCEL 64 SLY TO S.E. COR PARCEL 64 & WLY. TO S.WLY. COR PARCEL 64 & S.ELY COR. PARCEL 65

MARCH 62

REF.
FB. 2680

PARTY
L.V. SMITH
R.C. BOWERS
M.E. WACHER
I.T. RANGEL

Note: Any Additions or Changes on This Sheet Must be Made or Circled in Red Ink With Date and Name of Person Making Change.

Do not extend this slab of this line.

PLEASE RETURN TO
LOS ANGELES COUNTY ENGINEER
700 Los Angeles County Engineering Bldg.

76F3095 SAE #247 11-58

F. B. 2681 PG. 82

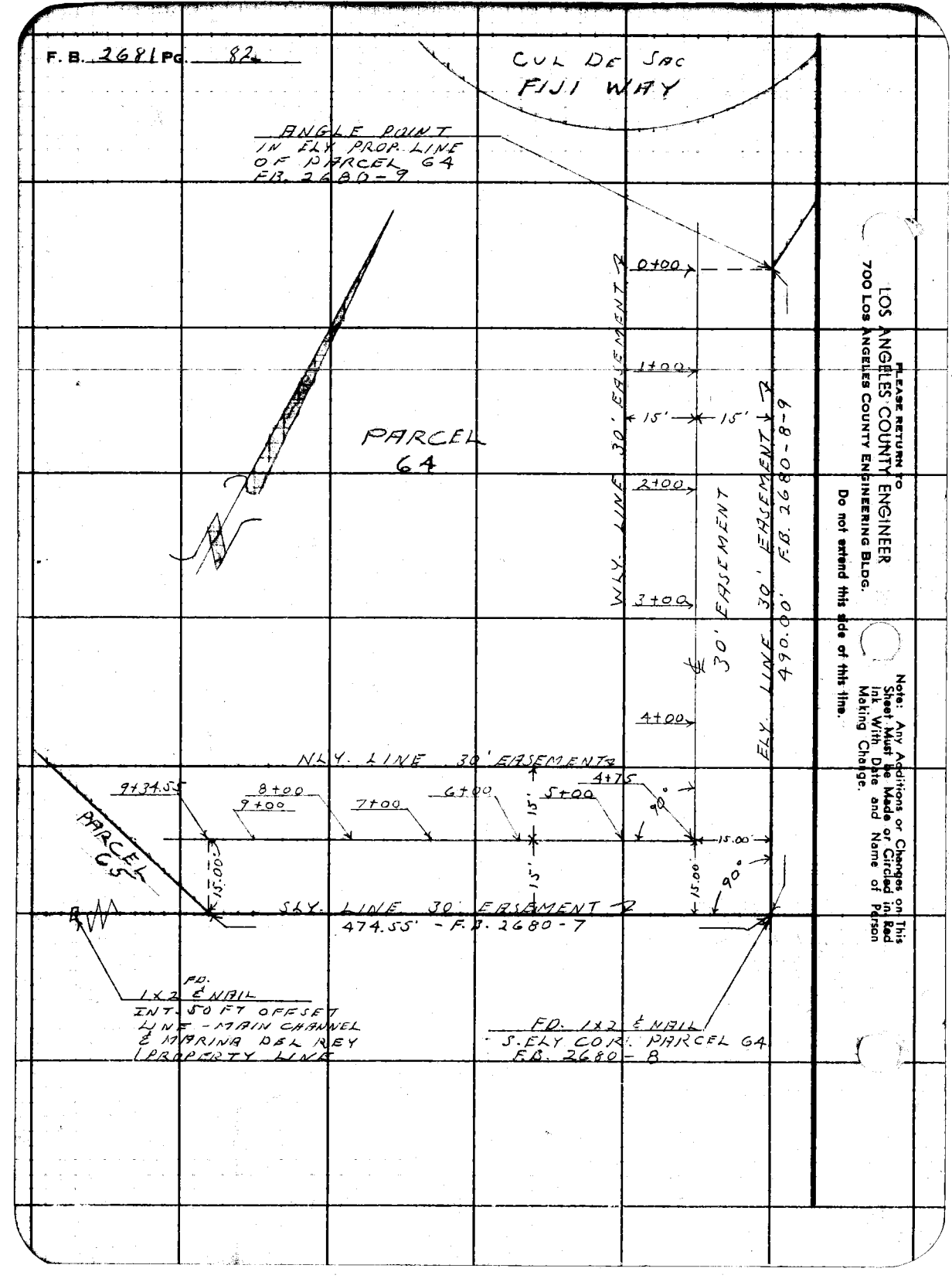

PLEASE RETURN TO
LOS ANGELES COUNTY ENGINEER
700 Los Angeles County Engineering Bldg.

Do not extend this side of this line.

Note: Any Additions or Changes on This Sheet Must be Made or Circled in Red Ink With Date and Name of Person Making Change.

F. B. 2681 PG. 83

Profile No.	Notes Red.	Plotted	Job No. 0739.05 Division No. 11
	Date	Date	Survey of Marina del Rey
X-Sec. No.	Notes Chkd.	Checked	Survey by L.V. Smith Notes R.C.B Date 21 Mar. 62
	Date	Date	Map No. Indexed E. J. GALLI Date AUG 7 '62

MARINA DEL REY

J.N. 0739.05

X- Section of 30' easement on E'ly & S'ly side of Parcel 64, from ∡ pt. in E'ly Property Line of Parcel 64 (0+00) to SW'ly Cor. of Parcel 64 & SE'ly Cor. of Parcel 65 equals station 9434.55 per F.B. 2681-82

March 1962

	REF.	Party
F.B.	F.B. 2679	L.V. Smith
	F.B. 2680	R.C. Bowers
		M.E. Wacker
H. I.		I.T. Rangel
B. S.		
STATION		

ELEV.

F. B.

H. I.

B. S.

STATION

NOTE: ANY ADDITIONS OR CHANGES ON THIS SHEET MUST BE MADE OR CIRCLED IN RED INK, WITH DATE AND NAME OF PERSON MAKING CHANGE.

PLEASE RETURN TO
LOS ANGELES COUNTY ENGINEER
700 Los Angeles County Engineering Bldg.

Do not extend notes this side of this line.

76L-298 S & E #307—1-56

76L-298 S & E #307—1-56

PLEASE RETURN TO
LOS ANGELES COUNTY ENGINEER
700 LOS ANGELES COUNTY ENGINEERING BLDG.

NOTE: ANY ADDITIONS OR CHANGES ON THIS SHEET MUST BE MADE OR CIRCLED IN RED INK, WITH DATE AND NAME OF PERSON MAKING CHANGE.

Do not extend notes this side of this line.

STATION	B. S.	H. I.	F. S.	ELEV.	X-SECTION at 30	ESMT. PARCEL 64
B.M. S-73				12.46	B.M. S-73, Elev. 12.46, F.B. 2679-155	
	9.77	22.23			E. Side of Main Channel, So. End of Wall	
					Bt. Spk. in lead set on Conc. bulkhead.	
					Lt.	Rt.
0+00			3.0	19.2		℄
			3.4	18.8		15 ½ (W)
			3.2	19.0	15 ½ (E)	
1+00			4.8	17.4		℄
			4.9	17.3		15 ½ (W)
			4.4	17.8	15 ½ (E)	
T.P.			4.94	17.29		
	5.95	23.24				
2+00			4.4	18.8		℄
			4.4	18.8		15 ½ (W)
			4.0	19.2	15 ½ (E)	
3+00			4.3	18.9		℄
			4.0	19.2		15 ½ (W)
			4.2	19.0	15 ½ (E)	
4+00			4.3	18.9		℄
			3.9	19.3		15 ½ (W)
			3.9	19.3	15 ½ (E)	

F. B. 2681 Pg. 84 Job No 0739.05 Division No 11 Notes Red. Plotted Profile
Survey of MARINA del REY Date Date No. X-Sec.
Survey by L.V. SMITH Notes R.C. BOWERS Notes Chkd. Holzworth Checked No.
Indexed C. J. GALLI Date Date 6-1-62 Date

76L-298 S & E #307—1-56

PLEASE RETURN TO
LOS ANGELES COUNTY ENGINEER
700 LOS ANGELES COUNTY ENGINEERING BLDG.

NOTE: ANY ADDITIONS OR CHANGES ON THIS SHEET MUST BE MADE OR CIRCLED IN RED INK, WITH DATE AND NAME OF PERSON MAKING CHANGE.

Do not extend notes this side of this line.

STATION	B. S.	H. I.	F. S.	ELEV.	X-SECTION of 30' ESMT, PARCEL 64 Lt.	Rt.
		.23 24				
℄ Pt. 4+75			3 8	.19 4	℄	
			3 8	.19 4		15' (W) P/L
			4 7	.18 5	15' (E) P/L	
			4 7	.18 5		15' (N) P/L
			5 5	.17 7	15' (S) P/L	
5+00			4 0	.19 2	℄	
			4 0	.19 2		15' P/L (N)
			5 5	.17 7	15' P/L (S)	
6+00			4 0	.18 3	℄	
			4 3	.18 9		15' P/L (N)
			5 4	.17 8	15' P/L (S)	
7+00 T.P.			4 41	.18 80	℄	
	4 43	.23 23				
			4 0	.19 2		15' P/L (N)
			5 4	.17 8	15' P/L (S)	
8+00			4 7	.18 5	℄	
			3 7	.19 5		15' P/L (N)
			5 6	.17 6	15 P/L (S)	

Profile Notes Red ____ Plotted ____ Job No. 0739.05 Division No. 11 F. B. 2681 Pg. 85
No. ____ Date ____ Date ____ Survey of MARINA del REY
X-Sec. Notes Chkd. Hebworth Checked ____ Survey by L.V. SMITH Notes R.C.B. Date 21 Mar. 62
No. ____ Date 6-1-62 Date ____ Map No. ____ Indexed C. J. GALLI Date ____

76L-298 S & E #307—1-56

PLEASE RETURN TO
LOS ANGELES COUNTY ENGINEER
700 LOS ANGELES COUNTY ENGINEERING BLDG.

NOTE: ANY ADDITIONS OR CHANGES ON THIS SHEET MUST BE MADE OR CIRCLED IN RED INK, WITH DATE AND NAME OF PERSON MAKING CHANGE.

Do not extend notes this side of this line.

STATION	B. S.	H. I.	F. S.	ELEV.	X-SECTION of 30' ESMT, PARCEL 64 Lt.	Rt.
		23.23				
9+00			5.8	17.4	℄	
			5.5	17.7		15' P/L (N)
			5.9	17.3	15' P/L (S)	
Parcel 64 9+34.55			6.1	17.1	℄	
			5.6	17.6		15' P/L (N)
			6.4	16.8	15' P/L (S)	
7.81			4.01	19.22		
	2.50	21.72				
BM S-73			9.26	12.46	B.M. S-73, Elev. 12.46; F.B. 2679-155 E. Side of Main Channel, So. End of Wall, Bt. Spk. in lead on Top of Conc. bulkhead	

F. B. 2681 Pg. 86 Job No. 0739.05 Division No. 11 Notes Red. Plotted Profile
Survey of MARINA del REY Date Date No. X-Sec.
Survey by L. V. SMITH Notes R. C. BOWERS Notes Chkd. Helwerth Checked
Indexed C. J. GALLI Date Date 6-1-62 Date No.

Profile No.	Notes Red.	Plotted	Job No. 0739.05	Division No. 11
	Date	Date	Survey of Marina del Rey	
X-Sec. No.	Notes Chkd.	Checked	Survey by L.V. Smith	Notes RCB Date 21 Mar. 62
	Date	Date	Map No.	Indexed H. E. OTT Date MAR 27 '62

F. B. 2681 PG. 87

MARINA DEL REY

J.N. 0739.05

Profile & X-Section of the ℄ of Admiralty Way from E.C. 61+59.02 to ℄ Intersection of Admiralty Way & Fiji Way Sta. 83+92.31 per F.B. 2680; Pages 21, 68, 69, 112, 113, 114 & 121

21 March 1962

	Ref.	Party
ELEV.		
F. B.	2679 2680	L.V. Smith R.C. Bowers M.F. Wacker I.V. Rangel
H. I.		
B. S.		
STATION		

NOTE: ANY ADDITIONS OR CHANGES ON THIS SHEET MUST BE MADE OR CIRCLED IN RED INK, WITH DATE AND NAME OF PERSON MAKING CHANGE.

PLEASE RETURN TO
LOS ANGELES COUNTY ENGINEER
700 Los Angeles County Engineering Bldg.

Do not extend notes this side of this line.

76L-298 S & E #307—1-56

76L-298 S & E #307—1-56

PLEASE RETURN TO
LOS ANGELES COUNTY ENGINEER
700 LOS ANGELES COUNTY ENGINEERING BLDG.

NOTE: ANY ADDITIONS OR CHANGES ON THIS SHEET MUST BE MADE OR CIRCLED IN RED INK, WITH DATE AND NAME OF PERSON MAKING CHANGE.

Do not extend notes this side of this line.

STATION	B. S.	H. I.	F. S.	ELEV.	X-Section of Admiralty Way	
B.M. S-45			9 98.		B.M. S-45 Elev. = 9.98 F.B. 2679-114	
	11 04	21 02.			N.E. Cor. of Basin "G.", Bt. Spk set in lead on top of Conc. bulkhead.	
					Lt.	Rt.
E.C. 61+59.02			2 7	18 3		℄ (F.B. 2680-58)
			2 5	18 5		40 P/L
			2 7	18 3	40 P/L	
62+00			2 5	18 5		℄
			2 5	18 5		40 P/L
			2 7	18 3	40 P/L	
63+00			2 7	18 3		℄
			3 0	18 [illegible]		40 P/L
			3 5	17 5	40 P/L	
℄ Int. 63+50 48			2 8	18 2		℄ Int. Bali Way (F.B. 2680-58)
			3 3	17 7		40 P/L
			3 2	17 8	40 P/L	
64+00			3 0	18 [illegible]		℄
			3 2	17 8		40 P/L
			3 2	17 8	40 P/L	
65+00			2 7	18 3		℄
			2 9	18 1		40 P/L

F. B. 2681 Pg. 88 Job No. 0739.05 Division No. 11 Notes Red. Plotted Profile
Survey of Marina del Rey Date Date No. X-Sec.
Survey by L.V. Smith Notes R.C. Bowers Notes Chkd. Checked
Indexed H. E. OTT Date MAR 27 '62 Date Date No.

76L-298 S & E #307—1-56

PLEASE RETURN TO
LOS ANGELES COUNTY ENGINEER
700 LOS ANGELES COUNTY ENGINEERING BLDG.

NOTE: ANY ADDITIONS OR CHANGES ON THIS SHEET MUST BE MADE OR CIRCLED IN RED INK, WITH DATE AND NAME OF PERSON MAKING CHANGE.

Do not extend notes this side of this line.

STATION	B. S.	H. I.	F. S.	ELEV.	X-SECTION of ADMIRALTY WAY Lt.	Rt.
		21 02.				
65+00			3 1	17 7.	40' P/L	
66+00			2 8	18 2.	℄	
			3 0	18 0.		40 P/L
			2 7	18 3.	40 P/L	
67+00			2 2	18 8.	℄	
			2 7	18 3.		40 P/L
			2 4	18 6.	40 P/L	
T.P.			2 25	18 77.		
	5 03	23 80.				
68+00			6 0	17 8.	℄	
			6 1	17 7.		40 P/L
			5 4	18 4.	40 P/L	
69+00			5 0	18 8.	℄	
			5 3	18 5.		40 P/L
			5 7	18 1.	40 P/L	
70+00			4 9	18 9.	℄	
			5 3	18 5.		40 P/L
			5 5	18 3.	40 P/L	
71 [illegible] +00			5 2	18 6.	℄	
			5 5	18 3.		40 P/L

Profile Notes Red. Plotted Job No. 0739.05 Division No. 11 F. B. 2681 Pg. 89
No. Date Date Survey of MARINA del REY
X-Sec. Notes Chkd. Checked Survey by L.V. SMITH Notes R.C.B. Date 21 Mar 62
No. Date Date Map No. Indexed H. E. OTT Date MAR 27 '62

76L-298 S & E #307—1-56

PLEASE RETURN TO
LOS ANGELES COUNTY ENGINEER
700 LOS ANGELES COUNTY ENGINEERING BLDG.

NOTE: ANY ADDITIONS OR CHANGES ON THIS SHEET MUST BE MADE OR CIRCLED IN RED INK, WITH DATE AND NAME OF PERSON MAKING CHANGE.

Do not extend notes this side of this line.

STATION	B. S.	H. I.	F. S.	ELEV.	X- Section of Admiralty Way Lt.	Rt.
		23 89				
71+00			5 1	18 7	40 P/L	
℄ Int. 71+27.98			5 0	18 8		℄
72+00			5 0	18 8		℄
			5 0	18 3		40 P/L
			5 1	18 7	40 P/L	
73+00			4 0	18 [illegible]		℄
			5 0	18 8		40 P/L
			5 0	18 [illegible]	40 P/L	
T.P.			5 76	18 34		
	5 89	23 93				
℄ Int. 73+04.48			5 0	18 9		℄ Int. Mindanao Way - F.B. 2680 Pg. 113
74+00			5 9	18 0		℄
			6 5	17 4		40 P/L
			5 4	18 5	40 P/L	
75+00			5 3	18 6		℄
			5 3	18 6		40 P/L
			5 2	18 7	40 P/L	
76+00			5 1	18 3		℄
			4 8	19 1		40 P/L
			5 0	18 [illegible]	40 P/L	

F. B. 2631 Pg. 90
Job No 0739.05 Division No 11 Notes Red Plotted Profile
Survey of MARINA del REY Date Date No. X-Sec.
Survey by L.V. SMITH Notes R.C. BOWERS Notes Chkd Checked
Indexed H. E. OTT Date MAR 27 '62 Date Date No.

76L-298 S & E #307—1-56

PLEASE RETURN TO
LOS ANGELES COUNTY ENGINEER
700 LOS ANGELES COUNTY ENGINEERING BLDG.

NOTE: ANY ADDITIONS OR CHANGES ON THIS SHEET MUST BE MADE OR CIRCLED IN RED INK, WITH DATE AND NAME OF PERSON MAKING CHANGE.

Do not extend notes this side of this line.

STATION	B. S.	H. I.	F. S.	ELEV.	X-SECTION of ADMIRALTY WAY Lt.	Rt.
		23 93				
77+00			4 6	19 3	℄	
			4 8	19 1		40 p/L
			5 2	18 7	40 p/L	
78+00			4 8	19 1	℄	
			5 3	18 6		40 p/L
			4 6	19 3	40 p/L	
79+00			4 5	19 4	℄	
			4 6	19 3		40 p/L
			4 4	19 5	40 p/L	
T.P.			4 54	19 39		
	5 18	24 57				
80+00			5 2	19 4	℄	
			5 0	19 6		40 p/L
			5 2	19 4	40 p/L	
81+00			4 9	19 7	℄	
			5 1	19 5		40 p/L
			5 0	19 6	40 p/L	
82+00			4 7	19 9	℄	
			4 8	19 8		40 p/L
			5 2	19 4	40 p/L	

Profile Notes Red. ____ Plotted ____ Job No. 0739-05 Division No. 11 F. B. 2681 Pg. 91
No. ____ Date ____ Date ____ Survey of MARINA del Rey
X-Sec. Notes Chkd. ____ Checked ____ Survey by [illegible] Notes R.C.B. Date 21 MAR 62
No. ____ Date ____ Date ____ Map No. ____ Indexed H. E. OTT Date MAR 27 '62

76L-298 S & E #307—1-56

PLEASE RETURN TO
LOS ANGELES COUNTY ENGINEER
700 LOS ANGELES COUNTY ENGINEERING BLDG.

NOTE: ANY ADDITIONS OR CHANGES ON THIS SHEET MUST BE MADE OR CIRCLED IN RED INK, WITH DATE AND NAME OF PERSON MAKING CHANGE.

Do not extend notes this side of this line.

F. B. 2681 Pg. 92 Job No 27325 Division No 11 Notes Red. Plotted Profile
Survey of MARINA del REY Date Date No. X-Sec.
Survey by L.V. SMITH Notes E.C. Bowers Notes Chkd Checked
Indexed H. E. OTT Date MAR 27 '62 Date Date No.

STATION	B. S.	H. I.	F. S.	ELEV.		
		24 37.				
83+09			4 7	19 9.		℄
			4 8	19 3.		40 %
			4 6	20 0.	40 %	
℄ Int.			5 2	19 5.		℄ Int. with Fiji Way F.B. 2680-21
83+92.31						
T.P.			7 23	17 34.		
	3 36	20 70.				
			9 44	11 26.	B.M. M.D.R.-50A Elev. 11.28, F.B. 2646-247 W. side Lincoln @ Hughes S.D. ditch Bt. Spk. in Hd. Wall, 1' No. of So. end.	

F. B. 2681 Pg. 93

Profile No. ____ X-Sec. No. ____
Notes Red ____ Date ____ Notes Chkd ____ Date ____
Plotted ____ Date ____ Checked ____ Date ____
Job No 073905 Division No. 11
Survey of MARINA del REY
Survey by L.V. SMITH Notes R.C.B. Date 22 MAR. 62
Map No. ____ Indexed H. E. OTT Date MAR 27 '62

NOTE: ANY ADDITIONS OR CHANGES ON THIS SHEET, MUST BE MADE OR CIRCLED IN RED INK, WITH DATE AND NAME OF PERSON MAKING CHANGE.

Do not extend notes this side of this line.

PLEASE RETURN TO
LOS ANGELES COUNTY ENGINEER
700 Los Angeles County Engineering Bldg.

MARINA DEL REY

J.N. 0739.05

PROFILE & X-SECTION of BALI WAY FROM THE ℄ INTERSECTION of BALI WAY & ADMIRALTY WAY (0+00) WEST to THE CUL DE SAC, STATION 9+83.66. STAKED PER F.B. 2680, PAGES 68, 107, 108

22 MARCH 1962

STATION	B. S.	H. I.	F. B.	ELEV.
			REF F.B. 2679 F.B. 2680 F.B. 2681	
			PARTY L.V. SMITH R.C. BOWERS ~~M.E. WACKER~~ I.T. RANGEL	

76L-298 B & E #307—1-56

76L-298 S & E #307—1-56

PLEASE RETURN TO
LOS ANGELES COUNTY ENGINEER
700 LOS ANGELES COUNTY ENGINEERING BLDG.

NOTE: ANY ADDITIONS OR CHANGES ON THIS SHEET MUST BE MADE OR CIRCLED IN RED INK, WITH DATE AND NAME OF PERSON MAKING CHANGE.

Do not extend notes this side of this line.

STATION	B. S.	H. I.	F. S.	ELEV.	X-Section of Bali Way	
B.M. 5-45				9 98	B.M. 5-45 Elev. = 9.98, F.B. 2679-114	
	10 88	20 86			S.E. Cor. Bali Way, Bt. Spk. in lead on Conc. bulkhead.	
					Lt.	Rt.
0+00			2 2	18 7	℄	
1+00			3 6	17 3	℄	
			3 8	17 1		27 P/L
			3 9	17 0	27 P/L	
1+50			4 0	16 9	℄	
			3 7	17 2		27 P/L
			4 2	16 7	27 P/L	
The area bet 1+50 & 3+00 is under heavy Const.						
3+00			5 2	15 7	℄	
			5 2	15 7		27 P/L
			4 8	16 1	27 P/L	
4+00			6 0	14 9	℄	
			6 2	14 7		27 P/L
			5 9	15 0	27 P/L	
5+00			6 1	14 8	℄	
			6 7	14 2		27 P/L
			6 4	14 5	27 P/L	

F. B. 2681 Pg. 94 Job No. 0739.05 Division No. Notes Red Plotted Profile
Survey of MARINA del REY Date Date No. X-Sec.
Survey by L.V. SMITH Notes R.C. BOWERS Notes Chkd Checked
Indexed H. E. OTT Date MAR 27 '62 Date Date No.

76L-298 S & E #307—1-56

PLEASE RETURN TO
LOS ANGELES COUNTY ENGINEER
700 LOS ANGELES COUNTY ENGINEERING BLDG.

NOTE: ANY ADDITIONS OR CHANGES ON THIS SHEET MUST BE MADE OR CIRCLED IN RED INK, WITH DATE AND NAME OF PERSON MAKING CHANGE.

Do not extend notes this side of this line.

STATION	B. S.	H. I.	F. S.	ELEV.	X-SECTION of BALI WAY Lt		Rt
		20 86					
6+00			6 6	14 3		℄	
			6 9	14 0			27 P/L
			7 3	13 6	27 P/L		
T.P.			6 69	14 17			
	4 41	18 58					
7+00			5 0	13 6		℄	
			4 9	13 7			27 P/L
			5 5	13 1	27 P/L		
8+00			4 7	13 9		℄	
			5 4	13 2			27 P/L
			5 2	13 4	27 P/L		
9+00			5 2	13 4		℄	
			5 1	13 5			27 P/L
			5 2	13 4	27 P/L		
9+83.66			5 0	13 6		℄	
			5 3	13 3			27 P/L
			5 3	13 3	27 P/L		
B.M. S-43			8 55	10 03	B.M. S-43, Elev. 10.04 F.B. 2679-114 875'± W. of the S.E. Cor. of Bali Way Bt. Spk in lead on Conc. bulkhead		

Profile Notes Red. Plotted Job No. 0739-05 Division No. 11 F. B. 2681 Pg. 95
No. Date Date Survey of MARINA del REY
X-Sec. Notes Chkd. Checked Survey by L.V. SMITH Notes RCB Date 22 MAR 62
No. Date Date Map No. Indexed H. E. OTT Date MAR 27 '62

F. B. 2681 Pg. 96

Job No. Division No. Notes Red Plotted Profile

Survey of Date Date No.

Survey by Notes Notes Chkd Checked X-Sec.

Indexed Date Date Date No.

STATION	B. S.	H. I.	F. S.	ELEV.	

Do not extend notes this side of this line.

NOTE: ANY ADDITIONS OR CHANGES ON THIS SHEET MUST BE MADE OR CIRCLED IN RED INK, WITH DATE AND NAME OF PERSON MAKING CHANGE.

PLEASE RETURN TO

LOS ANGELES COUNTY ENGINEER

700 LOS ANGELES COUNTY ENGINEERING BLDG.

78L-298 S & E #307—1-56

F. B. 2681 Pg. 97

Profile No. | Notes Red. Date | Plotted Date | Job No. 0739.05 Division No. 11
X-Sec. No. | Notes Chkd. Date | Checked Date | Survey of MARINA del REY
Survey by L.V. SMITH Notes R.C.B. Date 22 MAR 62
Map No. Indexed H. E. OT Date APR 5 '62

NOTE: ANY ADDITIONS OR CHANGES ON THIS SHEET MUST BE MADE OR CIRCLED IN RED INK, WITH DATE AND NAME OF PERSON MAKING CHANGE.

Do not extend notes this side of this line.

PLEASE RETURN TO
LOS ANGELES COUNTY ENGINEER
700 LOS ANGELES COUNTY ENGINEERING BLDG.

MARINA DEL REY

J. N. 0739.05

PROFILE & X-SECTIONS of MOLE #1 & PANAY WAY FROM THE ℄ INTERSECTION of PANAY WAY & VIA MARINA (STA. 0+00) EAST to THE EAST END of PANAY WAY (STA. 16+52.47) & TO THE EAST END of MOLE #1 (STA 23+51.50) PER F. B. 2680, PAGES 33, & 89 THRU 93

22 MARCH 1962

STATION	B. S.	H. I.	F. B.	ELEV.
			REF. 2679 2680	

PARTY
L.V. SMITH
R.C. BOWERS
M.E. WACKER
I.T. RANSEL

76L-298 S & E #307—1-56

76L-298 S & E #307—1-56

PLEASE RETURN TO
LOS ANGELES COUNTY ENGINEER
700 Los Angeles County Engineering Bldg.

NOTE: ANY ADDITIONS OR CHANGES ON THIS SHEET MUST BE MADE OR CIRCLED IN RED INK, WITH DATE AND NAME OF PERSON MAKING CHANGE.

F. B. 2681 Pg. 98 | Job No. 27320 | Division No. 11 | Notes Red | Date | Plotted | Profile
Survey of Marina del Rey | Date | No. | X-Sec.
Survey by L.K. Smith Notes R.C. Bowers | Notes Chkd. | Checked
Indexed H. E. Ott | Date | Date | No.

Do not extend notes this side of this line.

STATION	B. S.	H. I.	F. S.	ELEV.	X-Section of Panay Way	
B.M. S-39				10.02	B.M. S-39 Elev. = 10.02 F.B. 2679-95	
	9.68	19.70			N.W. Cor. of Panay Way - Bt. Spk. in lead	
					Lt.	Rt.
℄ Int.						
0+00			4.8	14.9		℄
1+00			4.7	15.0		℄
			5.1	14.6		27 P/L
			5.1	14.6	27 P/L	
2+00			5.6	14.1		℄
			5.6	14.1		27 P/L
			5.5	14.2	27 P/L	
3+00			5.7	14.0		℄
			5.9	13.8		27.8 P/L
			7.5	12.2		88.8
			7.9	11.8		176.8
						~~176.5 Top Wall~~
			5.4	14.3	27.8 P/L	
			7.0	12.7	88.8	
			9.8	9.9	176.8	
			9.69	10.01	176.5 Top Wall	

76L-298 S & E #307—1-56

PLEASE RETURN TO
LOS ANGELES COUNTY ENGINEER
700 LOS ANGELES COUNTY ENGINEERING BLDG.

NOTE: ANY ADDITIONS OR CHANGES ON THIS SHEET MUST BE MADE OR CIRCLED IN RED INK, WITH DATE AND NAME OF PERSON MAKING CHANGE.

Do not extend notes this side of this line.

Profile Notes Red Plotted Job No 273905 Division No. 11
No. X-Sec. Date Date Survey of MARINA del REY
No. Notes Chkd. Checked Survey by K SMITH Notes ECB Date 2-23-62
No. Date Date Map No. Indexed H. E. OTT Date

F. B. 2681 Pg. 99

STATION	B. S.	H. I.	F. S.	ELEV.	X-SECTION of PANAY WAY	
		19.70			℄	℄
4+00			5.4	14.3		
			5.6	14.1		27° P/L
			7.0	12.7		88°
			9.7	10.0		176°
			9.70	10.00		176.5 Top Wall
			5.1	14.6	27° P/L	
			7.1	12.6	88°	
			9.6	10.1	176°	
			9.65	10.05	176.5 Top Wall	
5+00			5.3	14.4		
			5.7	14.0		27° P/L
			7.3	12.4		88°
			9.7	10.0		176°
			9.69	10.01		176.5 Top Wall
			5.1	14.6	27° P/L	
			7.2	12.5	88°	
			9.6	10.1	176°	
			9.64	10.06	176.5 Top Wall	
T.P.			5.08	14.62		
	2.22	16.84				

76L-298 S & E #307—1-56

PLEASE RETURN TO
LOS ANGELES COUNTY ENGINEER
700 LOS ANGELES COUNTY ENGINEERING BLDG.

NOTE: ANY ADDITIONS OR CHANGES ON THIS SHEET MUST BE MADE OR CIRCLED IN RED INK, WITH DATE AND NAME OF PERSON MAKING CHANGE.

Do not extend notes this side of this line.

F. B. 2681 Pg. 100 Job No 2738-05 Division No. 11 Profile
Survey of MARINA del REY No. X-Sec.
Survey by L.V. SMITH Notes R.C. Bowers Notes Chkd Checked
Indexed H. E. OTT Date Date Date Date No.

STATION	B. S.	H. I.	F. S.	ELEV.	X-SECTION of PANAY WAY	
		16 84			Lt.	Rt.
6+00			2 8	14 0.		℄
			3 0	13 8.		27° P/L
			4 7	12 1.		88°
			6 8	10 0.		176°
			6 79	10 05.		176≤ Top Wall
			2 5	14 3.	27° P/L	
			4 3	12 5.	88°	
			6 8	10 0.	176°	
			6 77	10 07.	176≤ Top Wall	
7+00			2 9	13 9.		℄
			3 1	13 7.		27° P/L
			5 0	11 8.		88°
			6 8	10 0.		176°
			6 81	10 03.		176≤ Top Wall
			2 8	14 0.	27 P/L	
			4 3	12 5.	88°	
			6 8	10 0.	176°	
			6 79	10 05.	176≤ Top Wall	
8+00			2 8	14 0.		℄
			3 1	13 7.		27 P/L

76L-298 CE 307 11-58

PLEASE RETURN TO
LOS ANGELES COUNTY ENGINEER
700 LOS ANGELES COUNTY ENGINEERING BLDG.

NOTE: ANY ADDITIONS OR CHANGES ON THIS SHEET MUST BE MADE OR CIRCLED IN RED INK, WITH DATE AND NAME OF PERSON MAKING CHANGE.

Do not extend notes this side of this line.

STATION	B. S.	H. I.	F. S.	ELEV.	X-SECTION of PANAY WAY Lt.	Rt.
		16 84				
8+00			4 8	12 0		88°
			6 9	9 9		176°
			6 82	10 02		176⁵ Top Wall
			3 0	13 8	27° P/L	
			4 0	12 8	88°	
			6 8	10 0	176°	
			6 75	10 09	176⁵ Top Wall	
9+00			3 1	13 7	℄	
			3 2	13 6		27° P/L
			4 6	12 2		88°
			6 9	9 9		176°
			6 81	10 03		176⁵ Top Wall
			2 8	14 0	27° P/L	
			4 3	12 5	88°	
			6 8	10 0	176°	
			6 80	10 04	176⁵ Top Wall	
10+00			3 0	13 8	℄	
			3 4	13 4		27° P/L
			4 9	11 9		88°
			7 0	9 8		176°

Profile Notes Red ____ Plotted ____ Job No. 0739-05 Division No. 11
No. ____ Date ____ Date ____ Survey of MARINA del REY
X-Sec. Notes Chkd. ____ Checked ____ Survey by L.V. SMITH Notes RCB Date 22 MAR 62
No. ____ Date ____ Date ____ Map No. ____ Indexed ____ Date ____

H. E. OTT

F. B. 2681 PG. 101

76L-298 CE 507 11-58

PLEASE RETURN TO
LOS ANGELES COUNTY ENGINEER
700 LOS ANGELES COUNTY ENGINEERING BLDG.

NOTE: ANY ADDITIONS OR CHANGES ON THIS SHEET MUST BE MADE OR CIRCLED IN RED INK, WITH DATE AND NAME OF PERSON MAKING CHANGE.

Do not extend notes this side of this line.

F.B. 2681 Pg. 102 Job No. 07305 Division No. 11 Notes Red ____ Plotted ____ Profile ____
Survey of MARINA del REY Date ____ Date ____ No. ____ X-Sec. ____
Survey by L.K. SMITH Notes R.C. BOXES Notes Chkd. ____ Checked ____ No. ____
Indexed H.E. OTT Date ____ Date ____ Date ____

STATION	B.S.	H.I.	F.S.	ELEV.	X-SECTION of PANAY W/AY	
		16 84			Lt	Rt
10+00			6 81	10 03		176 ± Top Wall
			3 0	13 8	27° P/L	
			4 4	12 4	88°	
			6 8	10 0	176°	
			6 77	10 07	176 ± Top Wall	
11+00			3 3	13 5	℄	
			3 5	13 3		27° P/L
			5 0	11 8		88°
			6 9	9 9		176°
			6 80	10 04		176 ± Top Wall
			3 2	13 6	27° P/L	
			4 6	12 2	88°	
			6 8	10 0	176°	
			6 78	10 06	176 ± Top Wall	
T.P.			3 30	13 54		
	2 00	15 54				
12+00			2 0	13 5	℄	
			2 4	13 1		27° P/L
			4 0	11 5		88°
			5 6	9 9		176°

76L-298 CE 307 11-58

PLEASE RETURN TO
LOS ANGELES COUNTY ENGINEER
700 LOS ANGELES COUNTY ENGINEERING BLDG.

NOTE: ANY ADDITIONS OR CHANGES ON THIS SHEET MUST BE MADE OR CIRCLED IN RED INK, WITH DATE AND NAME OF PERSON MAKING CHANGE.

Do not extend notes this side of this line.

STATION	B.S.	H.I.	F.S.	ELEV.	X-SECTION of PANAY WAY Lt.	Rt.
		15 54.				
12+00			5 53	10 01.		176 5 TopWall
			1 9	13 6.	27° P/L	
			3 4	12 1.	88°	
			5 5	10 0.	176°	
			5 51	10 03.	176 5 TopWall	
13+00			2 6	12 9.	℄	
			2 5	13 0.		27° P/L
			3 8	11 7.		88°
			5 6	9 9.		176°
			5 51	10 03.		176 5 Top Wall
			2 4	13 1.	27° P/L	
			3 4	12 1.	88°	
			5 5	10 0.	176°	
			5 49	10 05.	176 5 TopWall	
14+00			2 5	13 0.	℄	
			2 5	13 0.		27° P/L
			3 9	11 6.		88°
			5 6	9 9.		176°
			5 54	10 00.		176 5 TopWall
			2 6	12 9.	27° P/L	

Profile No. ____ Notes Red ____ Date ____ Plotted ____ Date ____ Job No. 0739.05 Division No. 11
X-Sec. No. ____ Notes Chkd. ____ Date ____ Checked ____ Date ____ Survey of MARINA del REY
Survey by L.V. SMITH Notes R.C.B. Date 22 MAR 62
Map No. ____ Indexed H. E. OTT Date ____

F.B. 2681 Pg. 103

76L-298 CE 307 11-58

PLEASE RETURN TO
LOS ANGELES COUNTY ENGINEER
700 Los Angeles County Engineering Bldg.

NOTE: ANY ADDITIONS OR CHANGES ON THIS SHEET MUST BE MADE OR CIRCLED IN RED INK, WITH DATE AND NAME OF PERSON MAKING CHANGE.

Do not extend notes this side of this line.

F.B. 2861 Pg. 104 Job No 027305 Division No. 11 Notes Red ____ Plotted ____ Profile
Survey of Marina del Rey Date ____ Date ____ No. ____ X-Sec.
Survey by L.V. Smith Notes R.C. Bowers Notes Chkd. ____ Checked ____ No. ____
Indexed H.E. Ott Date ____ Date ____ Date ____

STATION	B.S.	H.I.	F.S.	ELEV.	X-Section of Panay Way	
		15 54.			Lt.	Rt.
14+00			3 7	11 8.	88°	
			5 6	9 9.	176°	
			5 54	10 00.	176± Top Wall	
BM S-31			5 50	10 04.	B.M. S-31 Elev. 10.02 F.B. 2679-94	
					1200'± E. of N.W. Cor. of Panay Way	
BM S-31				10 02.	Bt. Spk. in lead on Conc. Bulkhead	
	4 85	14 87.				
15+00			1 9	13 0.		℄
			2 3	12 6.		27° Rt
			3 4	11 5.		88°
			5 0	9 9.		176°
			4 88	9 99.		176± Top Wall
			2 0	12 9.	27 Rt	
			3 3	11 6.	88°	
			4 9	10 0.	176°	
			4 84	10 03.	176± Top Wall	
16+00			2 4	12 5.		℄
			2 5	12 4.		27° Rt
			3 4	11 5.		88°
			4 9	10 0.		176°

76L-296 CE 307 11-58

PLEASE RETURN TO
LOS ANGELES COUNTY ENGINEER
700 LOS ANGELES COUNTY ENGINEERING BLDG.

NOTE: ANY ADDITIONS OR CHANGES ON THIS SHEET MUST BE MADE OR CIRCLED IN RED INK, WITH DATE AND NAME OF PERSON MAKING CHANGE.

Do not extend notes this side of this line.

Profile Notes Red ____ Plotted ____ Job No. 27805 Division No. 11
No. ____ Date ____ Date ____ Survey of MARINA del REY
X-Sec. ____ Notes Chkd. ____ Checked ____ Survey by L.V. SMITH Notes ECB Date 22 MAR 62
No. ____ Date ____ Date ____ Map No. ____ Indexed H.E. OTT Date ____

F.B. 2861 PG. 105

STATION	B.S.	H.I.	F.S.	ELEV.	X-SECTION of PANAY WAY Lt	Rt
		14 87				
16+00			4 90	~~10~~ 2 97		176≤ Top Wall
			2 4	12 5.	27° ℄	
			2 8	12 1.	88°	
			4 8	10 1.	176°	
			4 82	10 05.	176≤ Top Wall	
17+00			2 5	12 4.	℄	
			2 3	12 6.		27°
			3 4	11 5.		88°
			5 0	9 9.		176°
			4 86	10 01.		176≤ Top Wall
			2 4	12 5.	27°	
			3 3	11 6.	88°	
			4 9	10 0.	176°	
			4 88	9 99	176≤ Top Wall	
T.P.			4 82	10 05.		
	4 98	15 03.				
18+00			2 5	12 5.	℄	
			2 7	12 3.		27°
			3 8	11 2.		88°
			5 1	9 9.		176°

76L-298 CE 307 11-58

PLEASE RETURN TO
LOS ANGELES COUNTY ENGINEER
700 LOS ANGELES COUNTY ENGINEERING BLDG.

NOTE: ANY ADDITIONS OR CHANGES ON THIS SHEET MUST BE MADE OR CIRCLED IN RED INK, WITH DATE AND NAME OF PERSON MAKING CHANGE.

Do not extend notes this side of this line.

STATION	B.S.	H.I.	F.S.	ELEV.	X-SECTION of PANAY WAY Lt.	Rt
		15 03				
18+00			4 96	10 07		176.5 TopWall
			3 0	12 0	27°	
			3 5	11 5	88°	
			5 1	9 9	176°	
			5 04	9 99	176.5 TopWall	
19+00			2 9	12 1	℄	
			2 9	12 1		27°
			4 0	11 0		88°
			5 1	9 9		176°
			5 03	10 00		176.5 TopWall
			2 9	12 1	27°	
			3 5	11 5	88°	
			5 1	9 9	176°	
			4 99	10 04	176.5 TopWall	
BM 5-32			5 00	10 03	B.M. 5-32 Elev = 10.02 F.B. 2679-94	
					300'± W. of N.E. Cor. of Panay Way	
				10 02	Bt. Spk. in lead on Conc. bulkhead	
	6 16	16 18				
20+00			4 0	12 2	℄	
			4 2	12 0		27°

F.B. 2681 Pg. 106

Job No. 0739.05 Division No. 11 Notes Red Plotted Profile

Survey of MARINA del REY Date Date No.

Survey by L.V. SMITH Notes R.C. Bowers Notes Chkd. Checked X-Sec.

Indexed H. E. OTT Date Date Date No.

76L298 307 10-51

PLEASE RETURN TO
LOS ANGELES COUNTY SURVEYOR
726 LOS ANGELES COUNTY
ENGINEERING BLDG.

NOTE: ANY ADDITIONS OR CHANGES ON THIS SHEET MUST BE MADE OR CIRCLED IN RED INK, WITH DATE AND NAME OF PERSON MAKING CHANGE.

Do not extend notes this side of this line.

Profile Notes Red____ Plotted____ Job No. 2739.05 Division No. 4 F.B. 2681 Pg. 107
No.____ Date____ Date____ Survey of MARINA del REY
X-Sec. Notes Chkd____ Checked____ Survey by L. V. SMITH Notes E.C.B. Date 23 MAR. 62
No.____ Date____ Date____ Map No.____ Indexed H. E. QI Date____

STATION	B. S.	H. I.	F. S.	ELEV.	X-SECTION of PANAY WAY	
		16 18			Lt.	Rt.
20+00			4 9	11 23		88°
			6 2	10 0		176°
			6 18	10 00		176 5 Top Wall
			4 4	11 8	27°	
			4 8	11 4	88°	
			6 2	10 0	176°	
			6 16	10 02	176 5 Top Wall	
21+00			4 4	11 8	℄	
			4 3	11 9		27°
			4 6	11 6		88°
			6 2	10 0		176°
			6 20	9 98		176 5 Top Wall
			4 3	11 9	27°	
			4 9	11 3	88°	
			6 2	10 0	176°	
			6 12	10 06	176 5 Top Wall	
22+00			4 6	11 6	℄	
			4 7	11 5		27°
			4 8	11 4		88°
			6 3	9 99		176°

76L298 307 10-51

PLEASE RETURN TO
LOS ANGELES COUNTY SURVEYOR
726 LOS ANGELES COUNTY
ENGINEERING BLDG.

NOTE: ANY ADDITIONS OR CHANGES ON THIS SHEET MUST BE MADE OR CIRCLED IN RED INK, WITH DATE AND NAME OF PERSON MAKING CHANGE.

Do not extend notes this side of this line.

F.B. 2681 Pg. 108 Job No 0739.05 Division No. 11 Notes Red Date Plotted
Survey of MARINA del REY Date
Survey by L.V. SMITH Notes R.C. BOWERS Notes Chkd Date Checked
Indexed H.E. OTT Date Date
Profile No X-Sec. No

STATION	B. S.	H. I.	F. S.	ELEV.	X-SECTION of PANAY WAY	
		16 18			Lt.	Rt.
22+00			6 20	9 98.		176⁵ Top Wall
			4 7	11 5.	27°	
			5 4	10 8.	88°	
			6 2	10 0.	176°	
			6 17	10 01.	176⁵ Top Wall	
23+00			5 8	10 4.	℄	
			5 9	10 3.		27°
			6 1	10 1.		88°
			6 2	10 0.		176°
			6 22	9 96.		176⁵ Top Wall
			6 0	10 2.	27°	
			6 3	9 9.	88°	
			6 3	9 9.	176°	
			6 16	10 02.	176⁵ Top Wall	
23+51.5			6 4	9 8.	℄	
			6 3	9 9.		27°
			6 4	9 8.		88°
			6 2	10 0.		176°
			6 20	9 98.		176⁵ Cor. Wall

76L-298 CE 307 11-58

PLEASE RETURN TO
LOS ANGELES COUNTY ENGINEER
700 LOS ANGELES COUNTY ENGINEERING BLDG.

NOTE: ANY ADDITIONS OR CHANGES ON THIS SHEET MUST BE MADE OR CIRCLED IN RED INK. WITH DATE AND NAME OF PERSON MAKING CHANGE.

Do not extend notes this side of this line.

STATION	B. S.	H. I.	F. S.	ELEV.	X-SECTION of PANAY WAY	
					Lt.	Rt.
23+51.5		16 18'				
			6 3	9 9.	27°	
			6 2	10 0.	88°	
			6 1	10 1.	176°	
			6 14	10 04.	176.5 Cor. Wall	
B.M. S-31			6 16	10 02.	B.M. S-31 Elev. 10.02, F.B. 2679-94	
					1200'± E. of N.W. Cor. of Panay Way.	
					Bt. Spk. in lead on Conc. bulkhead	

Profile No. ____ Notes Red ____ Plotted ____ Job No. 073905 Division No. 11 F.B. 2681 Pg. 109
X-Sec. No. ____ Date ____ Date ____ Survey of MARINA del REY
Notes Chkd. ____ Checked ____ Survey by L.V. SMITH Notes R.C.B. Date 23 MAR. 62
Date ____ Date ____ Map No. ____ Indexed ____ Date ____

H. E. OTT

F. B. 2681 Pg. 110

Job No. Division No. Notes Red Plotted Profile

Survey of Date Date No.

Survey by Notes Notes Chkd. Checked X-Sec.

Indexed Date Date Date No.

STATION	B. S.	H. I.	F. S.	ELEV

76L-298 CE 307 11-58

PLEASE RETURN TO

LOS ANGELES COUNTY ENGINEER

700 Los Angeles County Engineering Bldg.

Do not extend notes this side of this line.

NOTE: ANY ADDITIONS OR CHANGES ON THIS SHEET MUST BE MADE OR CIRCLED IN RED INK. WITH DATE AND NAME OF PERSON MAKING CHANGE.

Profile No. | Notes Red. | Plotted | Job No. 0739.05 Division No. 11 | F. B. 2681 Pg. 111
Date | Date | Survey of MARINA del REY
X-Sec. No. | Notes Chkd. | Checked | Survey by L.V. SMITH Notes RCB Date 22 MAR 62
Date | Date | Map No. | Indexed H. E. OTT Date APR 5 '62

MARINA DEL REY

J.N. 0739.05

PROFILE & X-SECTIONS of VIA MARINA

FROM THE ℄ INTERSECTION of ADMIRALTY WAY & VIA MARINA (5+50.13) S'ly to THE E.C. (13+22.40) PER F.B. 2680, PAGES 45-46

23 MARCH 1962

STATION	B. B.	H. I.	F. B.	ELEV.
			REF. F.B. 2679 F.B. 2680	PARTY L.V. SMITH R.C. BOWERS M.F. WACKER L.T. RANGEL

NOTE: ANY ADDITIONS OR CHANGES ON THIS SHEET MUST BE MADE OR CIRCLED IN RED INK, WITH DATE AND NAME OF PERSON MAKING CHANGE.

Do not extend notes this side of this line.

PLEASE RETURN TO
LOS ANGELES COUNTY SURVEYOR
726 LOS ANGELES COUNTY ENGINEERING BLDG.

76L293 S & E #307 9-54

76L298 S & E #307 9-54

PLEASE RETURN TO
LOS ANGELES COUNTY SURVEYOR
726 Los Angeles County Engineering Bldg.

NOTE: ANY ADDITIONS OR CHANGES ON THIS SHEET MUST BE MADE OR CIRCLED IN RED INK, WITH DATE AND NAME OF PERSON MAKING CHANGE.

Do not extend notes this side of this line.

F. B. 2681 Pg. 112 Job No. 2739.1 Division No. 11 Notes Red. Plotted
Survey of MARINA del REY Date Date
Survey by L. V. SMITH Notes R.C. BOWERS Notes Chkd Checked
Indexed H. E. OTT Date Date
Profile No. X-Sec. No.

STATION	B. S.	H. I.	F. S.	ELEV.	X-Section of Via Marina
B.M. S-61				10.06	B.M. S-61 Elev. = 10.06 F.B. 2679-142
	11.64	21.70			60' E. of Y in N.W. Cor. of Mole #3
T.P.			1.91	19.79	Bt. Spk. in lead on Conc. bulkhead.
	3.08	22.87			Lt. Rt.
T.P.			5.42	17.45	
	7.34	24.79			
℄ Int. 5+50.13			6.4	18.4	℄ Int. Via Marina & Admiralty
			5.3	19.5	40'
			7.1	17.87	40'
6+00			6.9	17.9	℄
			5.6	19.2	40'
			6.0	18.8	40'
BC. 6+93.82			6.7	18.1	℄
			5.6	19.2	40'
			6.1	18.7	40'
7+00			6.6	18.2	℄
			5.5	19.3	40'
			6.1	18.7	40'
8+00			5.5	19.3	℄
			5.1	19.7	40'
			6.0	18.8	40'

76L298 S & E #307 9-54

PLEASE RETURN TO
LOS ANGELES COUNTY SURVEYOR
726 LOS ANGELES COUNTY ENGINEERING BLDG.

NOTE: ANY ADDITIONS OR CHANGES ON THIS SHEET MUST BE MADE OR CIRCLED IN RED INK, WITH DATE AND NAME OF PERSON MAKING CHANGE.

Do not extend notes this side of this line.

X-SECTION of VIA MARINA

STATION	B. B.	H. I.	F. B.	ELEV.	Lt		Rt
		24 79.					
9+00			6 0	18 8.		℄	
			5 4	19 4.			40 P/L
			6 3	18 5.	40 P/L		
10+00			5 4	19 4.		℄	
			4 7	20 1.			40 P/L
			5 4	19 4.	40 P/L		
T.P.			5 42	19 37.			
	5 97	25 34.					
11+00			5 0	20 3.		℄	
			4 4	20 9.			40 P/L
			5 8	19 5.	40 P/L		
12+00			4 5	20 8.		℄	
			4 3	21 0.			40 P/L
			5 4	19 9.	40 P/L		
13+00			4 6	20 7.		℄	
			4 3	21 0.			40 P/L
			5 1	20 2.	40 P/L		
E.C. 13+22.40			4 7	20 6.		℄	
T.P.			7 59	17 75.			

Profile Notes Red. ____ Plotted ____ Job No. 0739.05 Division No. 11 F. B. 2681 Pg. 113
No. ____ Date ____ Date ____ Survey of MARINA del REY
X-Sec. Notes Chkd. ____ Checked ____ Survey by L.V. SMITH Notes R.C.E. Date 23 MAR. 62
No. ____ Date ____ Date ____ Map No. ____ Indexed H. E. OTT Date ____

76L298 S & E #307 9-54

PLEASE RETURN TO
LOS ANGELES COUNTY SURVEYOR
726 LOS ANGELES COUNTY ENGINEERING BLDG.

NOTE: ANY ADDITIONS OR CHANGES ON THIS SHEET MUST BE MADE OR CIRCLED IN RED INK, WITH DATE AND NAME OF PERSON MAKING CHANGE.

Do not extend notes this side of this line.

STATION	B. S.	H. I.	F. S.	ELEV.	X- SECTION of VIA MARINA
T.P.				17 75.	
	1 67	19 42.			
B.M. S-61			9 37	10 05	B.M. S-61, Elev. = 10.06', F.B. 2679-142 60' ± E. of the N.W. Cor. of Mole # 3 Bt. Spk. in lead on Conc. bulkhead

F. B. 2681 Pg. 114 Job No. 073905 Division No. 11 Notes Red. Plotted Profile
Survey of MARINA del REY Date Date No.
Survey by L.V. SMITH Notes R.C. BOWERS Notes Chkd. Checked X-Sec.
Indexed H. E. OTT Date Date Date No.

Profile No. ____ X-Sec. No. ____

Notes Red ____ Plotted ____ Job No. 07390S Division No. 11 F.B. 2681 Pg. 115

Date ____ Date ____ Survey of MARINA del REY

Notes Chkd. ____ Checked ____ Survey by L.V. SMITH Notes R.C.B. Date 26 MAR '62

Date ____ Date ____ Map No. ____ Indexed H. E. OTT Date APR 5 '62

NOTE: ANY ADDITIONS OR CHANGES ON THIS SHEET MUST BE MADE OR CIRCLED IN RED INK, WITH DATE AND NAME OF PERSON MAKING CHANGE.

Do not extend notes this side of this line.

PLEASE RETURN TO
LOS ANGELES COUNTY SURVEYOR
726 LOS ANGELES COUNTY ENGINEERING BLDG.

MARINA DEL REY

J.N. 0739.05

PROFILE & X-SECTION of MINDANAO WAY FROM ℄ INTERSECTION of LINCOLN BLVD & MINDANAO WAY (0+00) WESTERLY TO THE COL DE SAC (17+44.52) STAKING PER F.B. 2658, PAGES 7 & 8 AND F.B. 2680, PAGES 111 THRU 116.

23 MARCH 1962

STATION	B.S.	H.I.	F.S.	ELEV.

REF.
F.B. 2679
F.B. 2680

PARTY
L.V. SMITH
R.C. BOWERS
M.E. WACKER
I. T. RANGEL

76L298 307 10-51

76L298 307 10-51

PLEASE RETURN TO
LOS ANGELES COUNTY SURVEYOR
726 LOS ANGELES COUNTY
ENGINEERING BLDG.

NOTE: ANY ADDITIONS OR CHANGES ON THIS SHEET MUST BE MADE OR CIRCLED IN RED INK, WITH DATE AND NAME OF PERSON MAKING CHANGE.

Do not extend notes this side of this line.

F.B. 2681 PG. 116 Job No 2732.05 Division No. 11 Notes Red Plotted
Survey of MARINA del REY Date Date
Survey by L.V. SMITH Notes R.C. BAUERS Notes Chkd Checked
Indexed H.E. OTT Date Date
Profile No. X-Sec. No.

STATION	B. S.	H. I.	F. S.	ELEV.	X-SECTION of MINDANAO WAY	
B.M. S-46				10 00	{B.M. S-46 Elev. = 10.00 F.B. 2679-114 S.E. Cor. of Basin "G", Bt. Spk. in lead on Top of Conc. Bulkhead.	
	12 25	22 25.				
T.P.			6 70	15 55.		
	4 63	20 18.				
					Lt.	Rt.
℄ Int.			8 78	11 40.		℄ Lincoln & Mindanao Way
0+00			9 03	11 15.		℄ Edge Pav't.
0+20.6			8 91	11 27.		27° P/L Pav't.
			9 06	11 12.	27° P/L Pav't.	
			9 30	10 88.		℄ Edge Shoulder
0+30.1			9 23	10 95.		27° P/L Shoulder
			9 32	10 86.	27° P/L Shoulder	
			9 8	10 4.		℄ Bot Brk
0+49.2			10 °	10 2.		27° P/L Bot. Brk.
			10 2	10 °	27° Bot. Brk.	
			8 8	11 4.		℄ Top Brk.
0+51.2			8 9	11 3.		27° P/L Top Brk.
			8 9	11 3.	27° Top Brk.	
			8 3	11 9.		℄ Bot. Brk.
0+60			8 3	11 9.		27° P/L Bot. Brk.
			7 9	12 3.	27° Bot. Brk.	

76L-296 CE 307 11-56

PLEASE RETURN TO
LOS ANGELES COUNTY ENGINEER
700 LOS ANGELES COUNTY ENGINEERING BLDG.

NOTE: ANY ADDITIONS OR CHANGES ON THIS SHEET MUST BE MADE OR CIRCLED IN RED INK, WITH DATE AND NAME OF PERSON MAKING CHANGE.

Do not extend notes this side of this line.

Profile Notes Red ____ Plotted ____ Job No. 62705 Division No. 11
No. X-Sec. ____ Date ____ Date ____ Survey of MARINA del REY
No. ____ Notes Chkd. ____ Checked ____ Survey by L.V. SMITH Notes E.C.B. Date 26 MAR 62
Date ____ Date ____ Map No. ____ Indexed H.E.O. Date ____

F. B. 2681 Pg. 117

STATION	B. S.	H. I.	F. S.	ELEV.	X-SECTION of MINDANAO WAY Lt.	Rt.
		20 18.				
0+67			4 9	15 3.		℄ Top Brk.
			4 8	15 4.		27° Top Brk
			4 8	15 4.	27° P/L Top Brk.	
BC.						
0+85.73			4 6	15 6.		℄
			4 6	15 6.		27° P/L
			4 7	15 5.	27° P/L	
1+00			4 5	15 7.		℄
			4 5	15 7.		27° P/L
			4 6	15 6.	27 P/L	
2+00			3 7	16 5.		℄
			3 6	16 6.		27° P/L
			3 7	16 5.	27° P/L	
3+00			3 0	17 2.		℄
	Sta. 3+00 to 5+00		2 6	17 6.		27° P/L
	Under Heavy Const		3 2	17 0.	27° P/L	
4+00			1 6	18 6.		℄
			1 3	18 9		27° P/L
			1 5	18 7.	27° P/L	
◯ T.P.			2 15	18 03.		

76L-298 CE 307 11-58

PLEASE RETURN TO
LOS ANGELES COUNTY ENGINEER
700 Los Angeles County Engineering Bldg.

NOTE: ANY ADDITIONS OR CHANGES ON THIS SHEET MUST BE MADE OR CIRCLED IN RED INK. WITH DATE AND NAME OF PERSON MAK.NG CHANGE

Do not extend notes this side of this line.

F.B. 2681 Pg. 118 Job No. 0238 Division No. 11 Notes Red ___ Date ___ Plotted ___ Date ___ Profile No. ___ X-Sec. No. ___

Survey of MARINA del REY Notes Chkd. ___ Date ___ Checked ___ Date ___

Survey by L.V. SMITH Notes R.C. Bowers Indexed H. E. OTT

STATION	B. S.	H. I.	F S.	ELEV	X-SECTION of MINDANAO WAY Lt.	Rt.
T.P.				18 03		
	2 40	20 43				
5+00			3 9	16 5		
			3 5	16 9		27° P/L
			4 1	16 3	27° P/L	
6+00			4 8	15 6		
			5 1	15 3		27° P/L
			4 2	16 2	27° P/L	
7+00			5 5	14 9		
			5 4	15 0		27° P/L
			5 7	14 7	27° P/L	
8+00			5 2	15 2		
			5 1	15 3		27° P/L
			5 5	14 9	27° P/L	
9+00			5 9	14 5		
			6 1	14 3		27° P/L
			5 0	15 4	27° P/L	
T.P.			5 90	14 53		
	3 71	18 24				
10+00			4 7	13 5		
			4 9	13 3		27° P/L

76L298 S & E #307 9-54

PLEASE RETURN TO
LOS ANGELES COUNTY SURVEYOR
726 LOS ANGELES COUNTY ENGINEERING BLDG.

NOTE: ANY ADDITIONS OR CHANGES ON THIS SHEET MUST BE MADE OR CIRCLED IN RED INK, WITH DATE AND NAME OF PERSON MAKING CHANGE.

Do not extend notes this side of this line.

STATION	B. S.	H. I.	F. S.	ELEV.	X-SECTION of MINDANAO WAY Lt.	Rt.
		18 24				
10+00			4 6	13 6	27° P/L	
11+00			4 9	13 3		℄
			5 1	13 1		27° P/L
			5 1	13 1	27° P/L	
12+00			5 4	12 8		℄
			5 3	12 9		27° P/L
—			4 9	13 3	27° P/L	
13+00			5 1	13 1		℄
			5 3	12 9		27° P/L
			5 6	12 6	27° P/L	
14+00			5 4	12 8		℄
			5 8	12 4		27° P/L
			5 4	12 8	27° P/L	
15+00			5 5	12 7		℄
			5 8	12 4		27° P/L
			5 2	13 0	27° P/L	
T.P.			5 22	13 02		
	3 02	16 04				
16+00			3 4	12 6		℄
			3 5	12 5		27° P/L

Profile Notes Red. ____ Plotted ____ Job No. 0739 05 Division No. 11 F. B. 2681 Pg. 119
No. ____ Date ____ Date ____ Survey of MARINA del REY
X-Sec. Notes Chkd. ____ Checked ____ Survey by L.V. SMITH Notes R.C.B. Date 26 MAR 62
No. ____ Date ____ Date ____ Map No. ____ Indexed H. E. OTT Date ____

76L298 S & E #307 9-54

PLEASE RETURN TO
LOS ANGELES COUNTY SURVEYOR
726 LOS ANGELES COUNTY ENGINEERING BLDG.

NOTE: ANY ADDITIONS OR CHANGES ON THIS SHEET MUST BE MADE OR CIRCLED IN RED INK, WITH DATE AND NAME OF PERSON MAKING CHANGE.

Do not extend notes this side of this line.

STATION	B. S.	H. I.	F. S.	ELEV.	X-SECTION of MINDANAO WAY Lt.	Rt.
		16 04				
16+00			3 5	12 5	27° P/L	
17+00			3 8	12 2		℄
			3 4	12 6		27° P/L
			4 2	11 8	27° P/L	
18+00			4 1	11 9		℄
			3 6	12 4		27° P/L
			4 3	11 7	27° P/L	
B.M. S-47			6 02	10 02	B.M. S-47 Elev. 10.03	F.B. 2679-114
					900'± W. of the S.E. Cor Basin G.	
					Bt. Spk. in lead on Conc. bulkhead	

F. B. 2681 Pg. 120 Job No. 0239.05 Division No. 11 Notes Red. Plotted Date No. Profile
Survey of MARINA del REY Date Date X-Sec.
Survey by L.V. SMITH Notes R.C. POWERS Notes Chkd. Checked
Indexed H. E. OTT Date Date Date No.

F. B. 2681 Pg. 121

Profile No. ____ Notes Red ____ Plotted ____ Job No 0739.05 Division No. 11
Date ____ Date ____ Survey of MARINA del REY
X-Sec. No. ____ Notes Chkd. ____ Checked ____ Survey by L.V. SMITH Notes E.C.B. Date 27 MAR 62
Date ____ Date ____ Map No. ____ Indexed C. J. GALLI Date AUG 7 '62

NOTE: ANY ADDITIONS OR CHANGES ON THIS SHEET MUST BE MADE OR CIRCLED IN RED INK, WITH DATE AND NAME OF PERSON MAKING CHANGE.

Do not extend notes this side of this line.

PLEASE RETURN TO
LOS ANGELES COUNTY ENGINEER
700 Los Angeles County Engineering Bldg.

MARINA DEL REY

J.N. 0739.05

PROFILE & X-SECTION of FIJI WAY FROM B.C. (30+24.51) to THE CUL DE SAC @ END OF FIJI WAY. STAKED PER F.B. 2680, PAGES

27 MARCH 1962

REF.
F.B. 2679
F.B. 2680

PARTY
L.V. SMITH
R.C. BOWERS
M.E. WICKER
I.T. RANGEL

STATION	B.S.	H.I.	F.B.	ELEV.

761.-288 S & E #307—1-56

76L-298 S & E #307—1-56

PLEASE RETURN TO
LOS ANGELES COUNTY ENGINEER
700 LOS ANGELES COUNTY ENGINEERING BLDG.

NOTE: ANY ADDITIONS OR CHANGES ON THIS SHEET MUST BE MADE OR CIRCLED IN RED INK, WITH DATE AND NAME OF PERSON MAKING CHANGE.

Do not extend notes this side of this line.

STATION	B. S.	H. I.	F. S.	ELEV.	X-SECTION of FIJI WAY	
B.M. 5-71				11 95	B.M. 5-71 Elev. = 11.95', F.B. 2679-155	
	9 59	21 54			600' ± So. of the S.W. Cor of Basin "H"	
					Bt. Spk., in lead on Conc. bulkhead	
	DATUM				Lt	Rt.
BC. 30+24.51	M.L.L.W.		4 2	17 3	℄	
31+00			4 1	17 4	℄	
			4 5	17 0		40° P/L
			3 8	17 7	40° P/L	
32+00			5 1	16 4	℄	
			5 0	16 5		40° P/L
			4 9	16 6	40° P/L	
33+00			4 8	16 7	℄	
			4 9	16 6		40° P/L
			4 5	17 0	40° P/L	
EC 33+83.67			4 6	16 9	℄	
			5 2	16 3		40° P/L
			4 8	16 7	40° P/L	
34+00			4 2	17 3	℄	
			5 4	16 1		40° P/L
			4 3	17 2	40° P/L	

F. B. 2681 Pg. 122 Job No. 0739.05 Division No. 11 Notes Red. Plotted Profile
Survey of MARINA del REY Date Date No. X-Sec.
Survey by L. V. SMITH Notes R. C. BOWERS Notes Chkd. Checked
Indexed C. J. GALLI Date Date Date No.

76L-298 S & E #307—1-56

PLEASE RETURN TO
LOS ANGELES COUNTY ENGINEER
700 Los Angeles County Engineering Bldg.

NOTE: ANY ADDITIONS OR CHANGES ON THIS SHEET MUST BE MADE OR CIRCLED IN RED INK, WITH DATE AND NAME OF PERSON MAKING CHANGE.

Do not extend notes this side of this line.

Profile Notes Red. Plotted Job No. 2737.05 Division No. 11
No. Date Date Survey of MARINA del REY
X-Sec. Notes Chkd. Checked Survey by L. V. SMITH Notes P.C.B. Date 2-11-58
No. Date Date Map No. Indexed C. J. GALLI Date

F. B. 2681 Pg. 123

X-SECTION of FIJI WAY

STATION	B. S.	H. I.	F. S.	ELEV.	Lt.	℄	Rt.
		21 54.					
35+00			4 2	17 3.		℄	
			4 3	17 2.			40 ± P/L
	DATUM:		4 0	17 5.	40 ± P/L		
36+00	M.L.L.W.		3 5	18 0.		℄	
			3 8	17 7.			40 ± P/L
			3 2	18 3.	40 ± P/L		
37+00			3 6	17 9.		℄	
			3 7	17 8.			40 ± P/L
			3 9	17 6.	40 ± P/L		
T.P.			3 59	17 95.			
	4 10	22 05.					
38+00			4 2	17 9.		℄	
			4 8	17 3.			40 ± P/L
			4 3	17 8.	40 ± P/L		
39+00			4 1	18 0.		℄	
			4 4	17 7.			40 ± P/L
			4 8	17 3.	40 ± P/L		
40+00			5 0	17 1.		℄	
			4 5	17 6.			40 ± P/L
			4 4	17 7.	40 ± P/L		

76L-298 S & E #307—1-54

PLEASE RETURN TO
LOS ANGELES COUNTY ENGINEER
700 Los Angeles County Engineering Bldg.

NOTE: ANY ADDITIONS OR CHANGES ON THIS SHEET MUST BE MADE OR CIRCLED IN RED INK, WITH DATE AND NAME OF PERSON MAKING CHANGE.

Do not extend notes this side of this line.

F. B. 2681 Pg. 124 Job No 9739.25 Division No. 11 Notes Red ____ Ploted ____ Profile
Survey of MARINA del REY Date ____ Date ____ No. ____ X-Sec.
Survey by L.V. SMITH Notes R.C. Boxers Notes Chkd ____ Checked ____
Indexed C. J. GALLI Date ____ Date ____ Date ____ No. ____

STATION	B. S.	H. I.	F. S.	ELEV.	X-SECTION of FIJI WAY Lt	℄	Rt.
		22 05.					
41+00			5°	17'.		℄	
		DATUM:	5⁴	16⁷.			40± P/L
		M.L.L.W.	5¹	17°.	40± P/L		
42+00			5°	17'.		℄	
			5⁵	16⁶.			40±. P/L
			4⁵	17⁶.	35± Bot. brk		
			1³	20 ~~18~~.	40± P/L Top"		
43+00			5°	17'.		℄	
			5²	16⁹.			40± P/L
			5²	16⁹.	40± P/L		
44+00			5²	16⁹.		℄	
			5⁶	16⁵.			40± P/L
			5²	16⁹.	40± P/L		
T.P.			4⁶⁹	17³⁶.			
	5⁵⁰	22 86.					
45+00			5⁵	17⁴.		℄	
			5⁸	17'.			40±P/L
			5⁶	17³.	40± P/L		
T.P.			4⁶⁵	18²¹.			

76L-298 S & E #307—1-56

PLEASE RETURN TO
LOS ANGELES COUNTY ENGINEER
700 Los Angeles County Engineering Bldg.

NOTE: ANY ADDITIONS OR CHANGES ON THIS SHEET MUST BE MADE OR CIRCLED IN RED INK, WITH DATE AND NAME OF PERSON MAKING CHANGE.

Do not extend notes this side of this line.

STATION	B. S.	H. I.	F. S.	ELEV.	X-Section of Fiji Way
T.P.	DATUM: M.L.L.W.			18.21	
	5.28	23.49.			
NOTE:	Area from Sta. 45+00 thru Culde Sac under heavy Construction				
T.P.			5.74	17.75.	
	4.27	22.02.			
B.M. 5-73			9.50	12.52.	B.M. 5-73, Elev. 12.46' F.B. 2679-155 S. End of Bulkhead on E. Side of Main Channel Bt. Spk in lead on Conc bulkhead

Profile Notes Red. Plotted Job No 2739.05 Division No. 11
No. X-Sec. Date Date Survey of MARINA del REY F. B. 3269 Pg. 125
No. Notes Chkd. Checked Survey by E. K. SMITH Notes by Date 6 April 62
No. Date Date Map No. Indexed C. J. GALLI Date

F. B. 2681 Pg. 126

Job No. Division No. Notes Red Plotted Profile

Survey of Date Date No.

Survey by Notes Notes Chkd Checked X-Sec.

Indexed Date Date Date No.

STATION	S. S.	H. I.	F. S.	ELEV.	

Do not extend notes this side of this line.

NOTE: ANY ADDITIONS OR CHANGES ON THIS SHEET MUST BE MADE OR CIRCLED IN RED INK, WITH DATE AND NAME OF PERSON MAKING CHANGE.

PLEASE RETURN TO

LOS ANGELES COUNTY ENGINEER

700 Los Angeles County Engineering Bldg.

76L-298 S & E #307—1-56

F. B. 2681 Pg. 127

Profile No. ____ X-Sec. No. ____
Notes Red. ____ Date ____ Notes Chkd. ____ Date ____
Plotted ____ Date ____ Checked ____ Date ____
Job No. 0739.05 Division No. 11
Survey of MARINA DEL REY
Survey by L.V. SMITH Notes RCB Date
Map No. ____ Indexed C. J. GALLI Date AUG 7 '62

MARINA DEL REY

J.N. 0739.05

"X" SECTIONS ALONG ADMIRALTY WAY

FROM STA 0+00 @ VIA MARINA
TO STA 61+59.02 on LINCOLN BL.

Apr. 1 10 & 11, 1962

NOTE: ANY ADDITIONS OR CHANGES ON THIS SHEET MUST BE MADE OR CIRCLED IN RED INK, WITH DATE AND NAME OF PERSON MAKING CHANGE.

Do not extend notes this side of this line.

PLEASE RETURN TO
LOS ANGELES COUNTY ENGINEER
700 Los Angeles County Engineering Bldg.

STATION	B. S.	H. I.	F. S.	ELEV.
			REF. FB FB 2679-	

PARTY
L.V. SMITH Chf
R.C BOWERS INST
M.E. WACKER HC.
I.T. RANGEL RC.
R.J. Mitchell Chf.
L.C. Smiley R
M.L. Bustrum HC
L. Barkson RC

75L-298 S & E #307—1-58

76L-298 S & E #307—1-56

PLEASE RETURN TO
LOS ANGELES COUNTY ENGINEER
700 LOS ANGELES COUNTY ENGINEERING BLDG.

NOTE: ANY ADDITIONS OR CHANGES ON THIS SHEET MUST BE MADE OR CIRCLED IN RED INK, WITH DATE AND NAME OF PERSON MAKING CHANGE.

Do not extend notes this side of this line.

STATION	B. S.	H. I.	F. S.	ELEV.	ADMIRALTY	WAY
BM 5-18	10 03	20 00		9.97	BM 5-18 Elev 9.97	FB 2679-38
T.P.	3 25	15 54	7 71	12 29	Blk hd. wall NW Cor	Basin "C" ~ Bt. spk
T.P.	6 13	14 87	6 80	6 74		
T.P.	8 08	22 64	0 31	14 56		
T.P.	6 21	23 85	5 00	17 64		
0+00			57	181		℄ Int Adm Wy & Via Marina
			56	182		40 R
			51	187	40 L	
1+00			68	170		℄ BC
			62	176		40 R
			53	185	40 L	
2+00			62	176		℄ POC.
			64	174		40 R
			53	185	40 L	
3+00			71	167		℄ POC
			68	170		40 R
			55	183	40 L	
4+00			64	174		℄ POC
			70	168		40 R
			54	184	40 L	
TP	5 77	22 19	7 43	16 42		

F. B. 2681 PG. 128
Job No. 0739.05 Division No. 11 Notes Red. Plotted Profile
Survey of Marina del Rey Date Date No. X-Sec.
Survey by Notes Checked
Indexed C. J. GALLI Date Date Date No.

76L-298 CE 307 11-58

PLEASE RETURN TO
LOS ANGELES COUNTY ENGINEER
700 LOS ANGELES COUNTY ENGINEERING BLDG

NOTE: ANY ADDITIONS OR CHANGES ON THIS SHEET MUST BE MADE OR CIRCLED IN RED INK, WITH DATE AND NAME OF PERSON MAKING CHANGE.

Do not extend notes this side of this line.

STATION	B.S.	H.I.	F.S.	ELEV.		
		22 19				
4+17 56			58	164		℄ PRC
			56	166		
			33	189		
5+00			53	169		℄ POC
			49	173		40R
			40	182	40L	
6+00			49	173		℄ POC
			52	170		40R
			41	181	40L	
7+00			51	171		℄ POC
			50	172		40R
			45	177		
7+35 12			57	165		℄ EC
			50	172		40R
			43	179	40L	
8+00			52	170		℄
			51	171		40R
			39	183	40L	
9+00			56	166		℄
			62	160		40R

Profile No. ____ Notes Red ____ Date ____ Plotted ____ Date ____ Job No. 0739.05 Division No. 11 Survey of Marina del Rey Survey by [redacted] Date 3/10/62 Map No. ____ Indexed C. J. GALLI Date ____

X-Sec. No. ____ Notes Chkd. ____ Date ____ Checked ____ Date ____

F.B. 2681 Pg. 12

76L-298 CE 307 11-58

1469

PLEASE RETURN TO
LOS ANGELES COUNTY ENGINEER
700 LOS ANGELES COUNTY ENGINEERING BLDG.

NOTE: ANY ADDITIONS OR CHANGES ON THIS SHEET MUST BE MADE OR CIRCLED IN RED INK. WITH DATE AND NAME OF PERSON MAKING CHANGE.

Do not extend notes this side of this line.

STATION	B.S.	H.I.	F.S.	ELEV.	ADMIRALTY	WAY
		2219				
9+00			47	175	40L	
9+~~63~~ 56.39			53	169		℄ Int. Palowan Wy. N
9+63.87			53	169		℄ " " " S
10+00			54	168		℄
			54	168		40R
			40	182	40L	
TP	383	2235	367	1852		
11+00			49	174		℄
			48	175		40R
			47	176	40L	
12+00			49	174		℄
			54	169		40R
			51	172	40L	
13+00			51	172		℄
			46	177		40R
			52	171	40L	
14+00			50	173		℄
			50	173		
			50	173		
TP	285	2308	212	2023		

F.B. 2681 PG. 130

Job No. 0739.05 Division No. 11 Notes Red Plotted Profile

Survey of Marina del Rey Date Date No.

Survey by [illegible] Notes [illegible] Notes Chkd. Checked X-Sec.

Indexed [illegible] Date Date Date No.

76L-298 CE 307 11-58

PLEASE RETURN TO
LOS ANGELES COUNTY ENGINEER
700 LOS ANGELES COUNTY ENGINEERING BLDG

NOTE: ANY ADDITIONS OR CHANGES ON THIS SHEET MUST BE MADE OR CIRCLED IN RED INK, WITH DATE AND NAME OF PERSON MAKING CHANGE.

Do not extend notes this side of this line.

STATION	B.S.	H.I.	F.S.	ELEV.	ADMIRALTY	WAY
		23 08				
15+00			51	18 0		℄
			56	17 5		40R
			51	18 0	40L	
16+00			51	18 0		℄
			53	17 8		40R
			54	17 7	40L	
17+00			51	18 10		℄
			52	17 9		40R
			49	18 2	40L	
18+00			48	18 3		℄
			51	18 0		40R
			45	18 6	40L	
19+00			50	18 1		℄
			52	17 9		40R
			42	18 9	40L	
TP	508	24 00	416	18 92		
19+15.88			59	18 1		℄BC
			60	18 0		40R
			52	18 8	40L	
20+00			56	18 4		℄POC

Profile Notes Red ____ Plotted ____ Job No. 0739.05 Division No. 11 F.B. 2681 Pg. 131
No. ____ Date ____ Date ____ Survey of Marine del Rey
X-Sec. Notes Chkd. ____ Checked ____ Survey by R. A. MITCHELL No. ____ Date 4/10/62
No. ____ Date ____ Date ____ Map No. ____ Indexed C. J. GAIN Date ____

76L-298 CE 307 11-58

PLEASE RETURN TO
LOS ANGELES COUNTY ENGINEER
700 LOS ANGELES COUNTY ENGINEERING BLDG.

NOTE: ANY ADDITIONS OR CHANGES ON THIS SHEET MUST BE MADE OR CIRCLED IN RED INK, WITH DATE AND NAME OF PERSON MAKING CHANGE.

Do not extend notes this side of this line.

STATION	B.S.	H.I.	F.S.	ELEV.	ADMIRALTY	WAY
		24 00'				
20+00			60	180'		40R
			42	198'	40L	
21+00			52	188'		℄ POC
			55	185'		40R
			47	193'	40L	
22+00			54	186'		℄ POC
			53	187'		40R
			48	192'	40L	
23+00			52	188'		℄ POC
			53	187'		40R
			45	195'	40L	
24+00			42	198'		℄ POC
			51	189'		40R
			42	198'	40L	
T.P.	376	23 84'	392	2008'		
25+00			44	194'		℄ POC
			49	189'		40R
			38	200'		
26+00			46	192'		℄ POC
			48	190'		40R

F.B. 2681 Pg. 132
Job No. 0739.05 Division No. 11 Notes Red ____ Plotted ____ Profile ____
Survey of Marina del Rey Date ____ Date ____ No. ____
Survey by ____ Notes ____ Notes Chkd. ____ Checked ____ X-Sec. ____
Indexed ____ Date ____ Date ____ No. ____

76L-298 CE 307 11-58

PLEASE RETURN TO
LOS ANGELES COUNTY ENGINEER
700 LOS ANGELES COUNTY ENGINEERING BLDG.

NOTE: ANY ADDITIONS OR CHANGES ON THIS SHEET MUST BE MADE OR CIRCLED IN RED INK, WITH DATE AND NAME OF PERSON MAKING CHANGE.

Do not extend notes this side of this line.

STATION	B.S.	H.I.	F.S.	ELEV.	ADMIRALTY	WAY
		23 84				
26+00			38	200	40L	
27+00			47	191		℄ POC
			45	193		40R
			40	198	40L	
28+00			46	192		℄ POC
			43	195		40R
			37	201	40L	
28+74.54~E.C.			40	198		℄ EC
			40	198		40R
			39	199	40L	
TP	553	24 84	453	193		
29+00			50	198		℄
			50	198		40R
			50	198	40L	
30+00			50	198		℄
			48	200		40R
			49	199	40L	
31+00			50	198		℄
			51	197		40R
			51	197	40L	

Profile No. ____ Notes Red ____ Plotted ____ Job No. 073905 Division No. 11 F.B. 2681 Pg. 133
X-Sec. No. ____ Date ____ Date ____ Survey of Marina del Rey
Notes Chkd. ____ Checked ____ Survey by R. L. MITCHELL Note R. A. MITCHELL Date 3/10/62
Date ____ Date ____ Map No. ____ Indexed C. J. GALLI Date ____

76L-298 CE 307 11-58

PLEASE RETURN TO
LOS ANGELES COUNTY ENGINEER
700 LOS ANGELES COUNTY ENGINEERING BLDG.

NOTE: ANY ADDITIONS OR CHANGES ON THIS SHEET MUST BE MADE OR CIRCLED IN RED INK, WITH DATE AND NAME OF PERSON MAKING CHANGE

Do not extend notes this side of this line.

STATION	B.S.	H.I.	F.S.	ELEV	ADMIRALTY	WAY
		24 84				
32+00			52	196		℄
			56	192		40R
			50	198	40L	
33+00			53	195		℄
			54	194		40R
			45	203	40L	
TP	1 35	21 25	4 94	19 90		
BM 5-4			11 18	10 07	BM 5-4 Elev 10.03 FB 2679-10	
BM 5-4	11 82	21 85	corrected elevation	10 03	Basin E. N side nr. ℄ Pt. ~ Bt. Spk. in Blkhd.	
34+00			39	179		℄
			34	184		40R
			22	196	40L	
35+00			30	188		℄
			35	183		40R
			27	191	40L	
36+00			23	195		℄
			27	191		40R
			21	197	40L	
37+00			23	195		℄
			27	191		40R

F.B. 2681 Pg. 134

Job No. 0739.05 Division No. 11 Notes Red Plotted Profile
Survey of Marina del Rey Date Date No.
Survey by R. A. MITCHELL Notes R. A. MITCHELL Notes Chkd. Checked X-Sec.
Indexed C. J. GALLI Date Date Date No.

76L-298 CE 307 11-58

PLEASE RETURN TO
LOS ANGELES COUNTY ENGINEER
700 LOS ANGELES COUNTY ENGINEERING BLDG.

NOTE: ANY ADDITIONS OR CHANGES ON THIS SHEET MUST BE MADE OR CIRCLED IN RED INK, WITH DATE AND NAME OF PERSON MAKING CHANGE.

Do not extend notes this side of this line.

STATION	B.S.	H.I.	F.S.	ELEV.	ADMIRALTY	V/AY
		21 85				
37+00			24	194	40L	
37+64.09			22	196		℄ BC
			25	193		40R
			20	198	40L	
38+00			21	197		℄ POC
			25	193		40R
			19	199	40L	
39 +00			39	179		℄ POC
			36	182		40R
			28	190	40L	
40 +00			34	184		℄ POC
			33	185		40R
			28	190	40L	
TP	550	2484	251	1934		
41 +00			56	192		℄ POC
			67	181		40R
			48	200	40L	
42+00			55	193		
			62	186		
			45	203		

Profile Notes Red ____ Plotted ____ Job No. 0739.05 Division No. 11
No. ____ X-Sec. ____ Date ____ Date ____ Survey of Marina del Rey
No. ____ Notes Chkd. ____ Checked ____ Survey by [redacted] Party No. [redacted] Date 3/11/62
Date ____ Date ____ Map No. ____ Indexed C. J. GALLI Date ____

F.B. 2681 Pg. 35

76L-298 CE 307 11-58

PLEASE RETURN TO
LOS ANGELES COUNTY ENGINEER
700 Los Angeles County Engineering Bldg.

NOTE: ANY ADDITIONS OR CHANGES ON THIS SHEET MUST BE MADE OR CIRCLED IN RED INK, WITH DATE AND NAME OF PERSON MAKING CHANGE

Do not extend notes this side of this line.

F.B. 2681 Pg. 136
Job No. 0739.05 Division No. 1 Notes Red Plotted Profile
Survey of MARINA DEL REY Date Date No. X-Sec.
Survey by [redacted] Notes [redacted] Notes Chkd. Checked No.
Indexed [redacted] J. GALT Date Date Date

STATION	B. S.	H. I.	F. S.	ELEV	ADMIRALTY	WAY
		24 84				
42+53.05			61	187.		℄ EC
			60	188.		40R
			49	199.	25L	
			47	201.	40L	
43+00			60	188.		℄
			59	189.		40R
			48	200	40L	
44+00			73	175		℄
			60	188.		40R
			60	188.	40L	
45+00			58	190.		℄
			63	185.		40R
			59	189.	40L	
46+00			58	190		℄
			62	186		40R
			59	189.	40L	
TP	3.95	24 05	4.74	20.10		
47+00			49	191		℄
			54	186.		40R
			54	186	40L	

76L-298 CE 307 11-58

PLEASE RETURN TO
LOS ANGELES COUNTY ENGINEER
700 LOS ANGELES COUNTY ENGINEERING BLDG.

NOTE: ANY ADDITIONS OR CHANGES ON THIS SHEET MUST BE MADE OR CIRCLED IN RED INK, WITH DATE AND NAME OF PERSON MAKING CHANGE.

Do not extend notes this side of this line.

STATION	B.S.	H.I.	F.S.	ELEV.	ADMIRALTY	WAY
		24 05				
48+00			50	190		℄
			53	187		40R
			52	188	40L	
49+00			58	182		℄
			53	187		40R
			54	186	40L	
50+00			50	190		℄
			56	184		40R
			47	193	40L	
51+00			44	196		℄
			55	185		40R
			49	191	40L	
52+00			43	197		℄
			53	187		40R
			48	192	40L	
TP	419	2407	417	1988		
53+00			46	195		℄
			48	193		40R
			50	191	40L	
54+00			52	189		℄

Profile Notes Red ____ Plotted ____ Job No. 0739.05 Division No. 11 F.B. 2681 Pg. 137
No. ____ Date ____ Date ____ Survey of Marina del Rey
X-Sec. Notes Chkd. ____ Checked ____ Survey by R. L. MITCHELL Notes R. L. MITCHELL Date 4/11/62
No. ____ Date ____ Date ____ Map No. ____ Indexed C. J. GALLI Date ____

76L-298 CE 307 11-58

PLEASE RETURN TO
LOS ANGELES COUNTY ENGINEER
700 LOS ANGELES COUNTY ENGINEERING BLDG.

NOTE: ANY ADDITIONS OR CHANGES ON THIS SHEET MUST BE MADE OR CIRCLED IN RED INK, WITH DATE AND NAME OF PERSON MAKING CHANGE

Do not extend notes this side of this line.

STATION	B.S.	H.I.	F.S.	ELEV	ADMIRALTY	WAY
		24 07				
54+00			54	187		40R
			5~~4~~ 8	191	40L	
55+00			51	190		℄
			55	186		40R
			51	190	40L	
56+00			48	193		℄
			54	187		40R
			54	187	40L	
57+00			54	187		℄
			58	183		40R
			51	190	40L	
57+47.74			62	179		℄ BC
			63	178		40R
			53	188	40L	
TP	365	2229	543	1864		
58+00			~~41~~ 39	18~~2~~ 4		℄ POC
			~~43~~ 41	18~~0~~ 2		40R
			~~40~~ 34	18~~3~~ 9	40L	
59+00			~~37~~ 41	18~~6~~ 2		℄ POC
			~~40~~ 43	180		40R

F.B. 2681 Pg. 138

Job No. 0739.05 Division No. 11 Notes Red. Plotted Profile

Survey of MARINA del REY Date Date No.

Survey by [illegible] Notes [illegible] Notes Chkd. Checked X-Sec.

Indexed E. J. GALLI Date Date Date No.

76L-298 CE 307 11-58

PLEASE RETURN TO
LOS ANGELES COUNTY ENGINEER
700 LOS ANGELES COUNTY ENGINEERING BLDG.

NOTE: ANY ADDITIONS OR CHANGES ON THIS SHEET MUST BE MADE OR CIRCLED IN RED INK, WITH DATE AND NAME OF PERSON MAKING CHANGE.

Do not extend notes this side of this line.

STATION	B.S.	H.I.	F.S.	ELEV.	ADMIRALTY	WAY
		22 29				
59+00			~~42~~ 40	18 ~~2~~ 3	40L	
60+00			~~39~~ 37	18 ~~4~~ 6		℄ POC
			~~44~~ 40	~~17~~ 18 ~~9~~ 3		40R
			42	181	40L	
61+00			39	184		℄
			44	179		
			42	181		
61+59.02			40	183		℄ EC
			43	180		40R
			41	182	40L	
BM 5-8			12 30	999.	BM 5-8 Elev 10.04' FB 2679-28	
					Basin F-N.E. Cor. @ ℄ pt. in Blkhd wall-Bl. St.	

Profile Notes Red ____ Plotted ____ Job No. 0739.05 Division No. 11
No. ____ Date ____ Date ____ Survey of Marina del Rey
X-Sec. Notes Chkd. ____ Checked ____ Survey by R.L. Notes R.L. Date 9/11/63
No. ____ Date ____ Date ____ Map No. ____ Indexed C. J. GALLI Date ____

F.B. 2681 Pg. 139

F. B. 2681 Pg. 140 Job No. 0739.05 Division No. Notes Red Plotted Profile

Survey of MARINA del REY Date Date No.

Survey by [redacted] Notes [redacted] Notes Chkd. Checked X-Sec.

Indexed Date Date Date No.

STATION	B. S.	H. I.	F. S.	ELEV

76L-296 CE 307 11-58

PLEASE RETURN TO

LOS ANGELES COUNTY ENGINEER

700 Los Angeles County Engineering Bldg.

Do not extend notes this side of this line.

NOTE: ANY ADDITIONS OR CHANGES ON THIS SHEET MUST BE MADE OR CIRCLED IN RED INK. WITH DATE AND NAME OF PERSON MAKING CHANGE

Notes Ck'd by		Survey of MARINA del REY	F. B. 2681 Pg. 141
Map No.		JN 0739.05 Tape Std °F	
Office Work		Surveyed by L. Y. SMITH	
Checked		Notes R.C. BOWERS Date 12 Apr. 62	
Date		Indexed C. L. GAHL AUG 7 '62	

MARINA DEL REY

J.N. 0739.05

X-SECTION of THE FINISHED DREDGE FILL AT THE NORTH END OF THE MAIN CHANNEL, BEGINING AT B.C. 19+15.88 = 0+00 E'ly on A STRAIGHT LINE To P.I. 39+47.11 (our plus)

12 APRIL 1962

REF.

PARTY
L.Y. SMITH
R.C. BOWERS
M.E. WACKER
I.T. RANGEL
G.W. TOLLISON

Note: Any Additions or Changes on This Sheet Must be Made or Circled In Red Ink With Date and Name of Person Making Change.

Do not extend notes this side of this line.

RETURN TO
LOS ANGELES COUNTY ENGINEER
OR LOS ANGELES COUNTY ENGINEERING BLDG.

7850SS CE #247—7-59

RETURN TO
LOS ANGELES COUNTY ENGINEER
700 LOS ANGELES COUNTY ENGINEERING BLDG.

Note: Any Additions or Changes on This Sheet Must be Made or Circled in Red Ink With Date and Name of Person Making Change

Do not extend notes this side of this line.

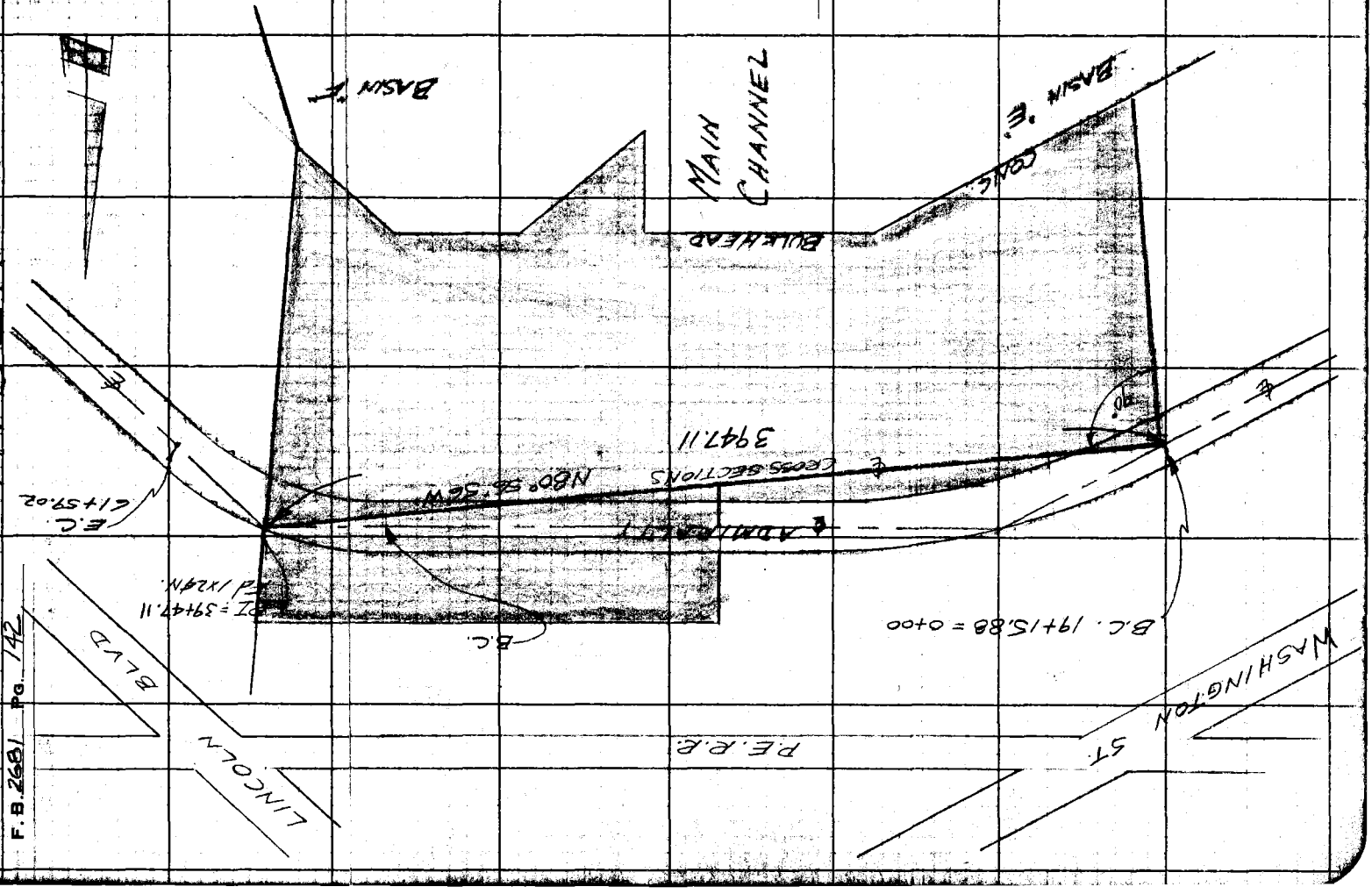

F.B. 2681 Pg. 142

76L-298 S & E #307—1-56

PLEASE RETURN TO
LOS ANGELES COUNTY ENGINEER
700 LOS ANGELES COUNTY ENGINEERING BLDG.

NOTE: ANY ADDITIONS OR CHANGES ON THIS SHEET MUST BE MADE OR CIRCLED IN RED INK, WITH DATE AND NAME OF PERSON MAKING CHANGE.

Do not extend notes this side of this line.

STATION	B. S.	H. I.	F. S.	ELEV.	X-Section of [illegible]		
B.M. 5-1				10^{08}	B.M. 5-1, Elev. 10.08, F.B. 2679-54		
	9^{82}	19^{90}			N.W. Cor. of Basin "E", Bt. Spk. in lead		
					on top of Conc. bulkhead		
0+00	DATUM:		1^{9}	18^{0}	Lt.	℄	Rt.
"	M.L.L.W.		2^{2}	17^{7}			100'
"			4^{0}	15^{9}			200'
"			6^{1}	13^{8}			300'
"			9^{5}	10^{4}			400'
"			9^{9}	10^{0}			427'
"			9^{83}	10^{07}			427^{5}' Top bulkhead
1+00			2^{4}	17^{5}		℄	
"			3^{6}	16^{3}			100'
"			5^{0}	14^{9}			200'
"			7^{5}	12^{4}			300'
"			9^{9}	10^{0}			403^{3}'
"			9^{86}	10^{04}			403^{8}' Top bulkhead
2+00			3^{1}	16^{8}		℄	
"			4^{5}	15^{4}			100'
"			5^{6}	14^{3}			200'
"			8^{5}	11^{4}			300'
"			9^{9}	10^{0}			379^{8}'

Profile No. X-Sec. No. Notes Red Date Notes Chkd. Date Plotted Date Checked Date Job No. 0739.05 Division No. 11 Survey of MARINA del REY Survey by L.V. SMITH Notes R.C.B. Date 13 APRIL 62 Map No. Indexed C. J. GALLI Date AUG 7 '62

F. B. 2681 Pg. 143

76L-298 S & E #307—1-56

PLEASE RETURN TO
LOS ANGELES COUNTY ENGINEER
700 LOS ANGELES COUNTY ENGINEERING BLDG.

NOTE: ANY ADDITIONS OR CHANGES ON THIS SHEET MUST BE MADE OR CIRCLED IN RED INK, WITH DATE AND NAME OF PERSON MAKING CHANGE.

Do not extend notes this side of this line.

STATION	B. S.	H. I.	F. S.	ELEV.	X-Section of finished dredge fill Lt.	℄	Rt.
		19 90					
2+00=T.P.			9 83	10 07			380 3 Top bulkhead
	8 01	18 08					
3+00			1 6	16 5		℄	
"	DATUM:		3 4	14 7			100'
"	M.L.L.W.		4 8	13 3			200'
"			7 3	10 8			300'
"			8 1	10 0			356 2
"			8 04	10 04			356 8 Top bulkhead
"			0 2	17 9	100'		
4+00			2 5	15 6		℄	
"			4 1	14 0			100'
"			5 5	12 6			200'
"			8 0	10 1			333 3
"			8 02	10 06			333 8 Top bulkhead
"			1 1	17 0	100'		
5+00			2 9	15 2		℄	
"			4 1	14 0			100'
"			6 3	11 8			200'
"			7 9	10 2			3+00
"			8 1	10 0			3+10 1

F. B. 2681 Pg. 144
Job No. 0739.05 Division No. 11 Notes Red. Plotted Profile
Survey of MARINA del REY Date Date No. X-Sec.
Survey by L.V. SMITH Notes R.C. BOWERS Notes Chkd. Checked No.
Indexed C. J. GALLI Date Date Date

76L-298 S & E #307—1-56

PLEASE RETURN TO
LOS ANGELES COUNTY ENGINEER
700 LOS ANGELES COUNTY ENGINEERING BLDG.

NOTE: ANY ADDITIONS OR CHANGES ON THIS SHEET MUST BE MADE OR CIRCLED IN RED INK, WITH DATE AND NAME OF PERSON MAKING CHANGE.

Do not extend notes this side of this line.

STATION	B. S.	H. I.	F. S.	ELEV.	X-Section of finished drainage [illegible] Lt.	℄	Rt.
		18 08					
5+00			8 05	10 03			310 5 Top bulkhead
"	DATUM:		1 0	17 1.	100		
"	M.L.L.W.		(+) 0 6	18 7.	200		
6+00			3 2	14 9.		℄	
"			4 6	13 5.			100
"			6 9	11 2.			200
"			8 1	10 0.			286 9
"			8 06	~~9 99~~ 10 02			287 4 Top bulkhead
"			0 7	17 4.	100		
"			(+) 1 1	19 2.	200		
B.M. S-2			8 03	10 05	B.M. S-2, Elev. 10.06, F.B. 2679-54		
BM S-2				10 06	600' E. of N.W. Cor. of Bound E, Bt. Spc. in head on top of Conc. bulkhead		
	8 18	18 24					
7+00			3 3	14 9.		℄	
"			4 9	13 3.			100
"			7 2	11 0.			200
"			8 2	10 0.			263 4
			8 20	10 04.			263 9 Top bulkhead
			1 5	16 7.	100		

Profile Notes Red. ____ Plotted ____ Job No. 0739.05 Division No. 11 F. B. 2681 Pg. 145
No. ____ Date ____ Date ____ Survey of MARINA del REY
X-Sec. Notes Chkd. ____ Checked ____ Survey by L.V. SMITH Notes R.C.B. Date 13 April 62
No. ____ Date ____ Date ____ Map No. ____ Indexed C. J. GALLI Date ____

76L-298 S & E #307—1-56

PLEASE RETURN TO
LOS ANGELES COUNTY ENGINEER
700 Los Angeles County Engineering Bldg.

NOTE: ANY ADDITIONS OR CHANGES ON THIS SHEET MUST BE MADE OR CIRCLED IN RED INK, WITH DATE AND NAME OF PERSON MAKING CHANGE.

Do not extend notes this side of this line.

F. B. 2681 Pg. 146 Job No. 07332 Division No. 11 Notes Red. Plotted Profile
Survey of MARINA del REY Date Date No. X-Sec.
Survey by L.K. SMITH Notes P.C. Bowers Notes Chkd. Checked No.
Indexed E. J. GALL Date Date Date

STATION	B. S.	H. I.	F. S.	ELEV.	X-Section of Finish Dredge Fill
		18 24			Lt. ℄ Rt.
7+00		(4)	0 3	18 5.	200'
T.P.			2 69	15 55.	
	5 66	21 21			
8+00			2 6	14 7.	℄
Note:			7 9	13 3.	100
(The area from			11 0	10 2.	200
8+00 to 8+00 is			11 2	10 0.	240 2
not finish graded			11 18	10 03.	240 2 Top bulkhead
and can change)			4 3	16 9.	100
			2 6	18 6.	200
9+00			6 6	14 6.	℄
"	DATUM:		8 4	12 8.	100
"	M. L. L. W.		10 9	10 3.	200
"			11 3	9 9.	217 2
"			11 18	10 03.	217 5 Top bulkhead
"			4 3	16 9.	100
"			2 1	19 1.	200
B.M. 5-3			11 17	10 04	B.M. 5-3, Elev. 10.03, F.B. 2679-54, 1000' ± E. of N.W. Cor. of Basin E. @ ℄ Pt. Bt. Spk. in lead on top of Bulkhead

76L-298 S & E #307—1-56

PLEASE RETURN TO
LOS ANGELES COUNTY ENGINEER
700 LOS ANGELES COUNTY ENGINEERING BLDG.

NOTE: ANY ADDITIONS OR CHANGES ON THIS SHEET MUST BE MADE OR CIRCLED IN RED INK, WITH DATE AND NAME OF PERSON MAKING CHANGE.

Do not extend notes this side of this line.

STATION	B. S.	H. I.	F. S.	ELEV.	X-Section of Finished Dredge fill		
BM S#3				10 03	B.M. S#3 EL. 10.03 F.B. 2679-54		
					1000 ± E. of N.W. Cor. of Basin E. & Dpt		
					Bt. SPK. in lead on top of Bulkhead		
	11 12	21 15			Lt	℄	Rt
10+00			8 6	12 6			100'
			11 2	10 0			197
			7 0	14 2		℄	
			4 5	16 7	100'		
	Datum		2 1	19 1	200'		
11+00	M.L.L.W.		8 8	12 4			100'
			11 2	10 0			181 1/2
			7 6	13 6		℄	
			4 1	17 1	100'		
			2 0	19 2	200'		
			1 3	19 9	300'		
12+00			10 2	11 0			100'
			11 3	9 9			165 3/4
			8 8	12 4		℄	
			4 5	16 7	100'		
			2 2	19 0	200'		
			1 3	19 9	300'		

Profile No. X-Sec. No. Notes Red. Date Notes Chkd. Date Plotted Date Checked Date Job No. 07390 Division No. 11 Survey of Marina del Rey Survey by L.V. Smith Notes M.E.W. Date 16-April-62 Map No. Indexed C. J. GALLI Date

F. B. 2681 Pg. 147

76L-298 S & E #307—1-56

PLEASE RETURN TO
LOS ANGELES COUNTY ENGINEER
700 LOS ANGELES COUNTY ENGINEERING BLDG.

NOTE: ANY ADDITIONS OR CHANGES ON THIS SHEET MUST BE MADE OR CIRCLED IN RED INK, WITH DATE AND NAME OF PERSON MAKING CHANGE.

Do not extend notes this side of this line.

STATION	B. S.	H. I.	F. S.	ELEV.	x-Section of Finished Dredge Fill		
		21.15			Lt	℄	Rt
13+00			11 0	102			100'
			11 3	99			154 3/4'
			8 5	127		℄	
			4 9	163	100'		
	Datum		1 8	194	200'		
	M.L.L.W.		0 8	204	290'		
14+00			11 2	100			100'
			11 1	101			133 3/4'
			7 5	137		℄	
			4 1	171	100		
			2 1	191	200'		
			0 9	203	280'		
T.P.			5 67	1548			
	5 50	2098					
15+00			10 8	102			100'
			11 0	100			115'
			7 8	132		℄	
			4 0	170	100'		
			1 8	192	200'		

F. B. 2681 Pg. 148
Job No. 0739.05 Division No. 11 Notes Red. Plotted Profile
Survey of Marina del Rey Date Date No. X-Sec.
Survey by L.V. Scott Notes M.E.W. Checked
Indexed E. J. Gall Date Date Date No.

76L-298 S & E #307—1-56

PLEASE RETURN TO
LOS ANGELES COUNTY ENGINEER
700 LOS ANGELES COUNTY ENGINEERING BLDG.

NOTE: ANY ADDITIONS OR CHANGES ON THIS SHEET MUST BE MADE OR CIRCLED IN RED INK, WITH DATE AND NAME OF PERSON MAKING CHANGE.

Do not extend notes this side of this line.

STATION	B. S.	H. I.	F. S.	ELEV.	X-Section Of Finished Dredge fill		
		2098			Lt.	℄	Rt.
16+00			110	100			100'
			76	134		℄	
	Datum		32	178	100'		
	M.L.L.W		18	192	200'		
BM. 5"4			1093	1005	BM. 5-4 EL. 10.03 FB-2679-10		
					1100± West of N.E. Cor. of Main channel		
BM - 5-4				1003	Bt. SPK. in lead on top of Bulkhead		
	1157	2160					
17+00			116	100			86'
			81	135		℄	
			35	181	100'		
			24	192	200'		
18+00			116	100			91'
			77	139		℄	
			30	186	100'		
			17	199	200'		
19+00			116	100			96'
			72	144		℄	
			37	179	100'		
			21	195	200'		

Profile No. ____ Notes Red. ____ Plotted ____ Job No. 0759.05 Division No. 11 F. S. 2681 Pg. 149
X-Sec. No. ____ Date ____ Date ____ Survey of Marina del Rey
Notes Chkd. ____ Checked ____ Survey by L.V. Smith Notes N.E.W. Date 16 April-62
No. ____ Date ____ Date ____ Map No. ____ Indexed C. J. GALLI Date ____

76L-298 S & E #307—1-56

PLEASE RETURN TO
LOS ANGELES COUNTY ENGINEER
700 LOS ANGELES COUNTY ENGINEERING BLDG.

NOTE: ANY ADDITIONS OR CHANGES ON THIS SHEET MUST BE MADE OR CIRCLED IN RED INK, WITH DATE AND NAME OF PERSON MAKING CHANGE.

Do not extend notes this side of this line.

STATION	B. S.	H. I.	F. S.	ELEV.	X-Section of Finished Dredge fill		
		21 60			Lt	℄	Rt
20+00			11 6	100			104'
			7 3	143		℄	
			3 3	183	100'		
			2 3	193	200'		
T.P.			7 32	1428			
	1 09	21 37					
21+00			10 9	105			100'
	Datum		11 4	100			109'
	M.L.L.W.		6 6	148		℄	
			1 8	196	100'		
			2 6	188	200'		
22+00			11 1	103			100'
			11 4	100			114
			6 0	154		℄	
			1 4	200	100'		
			2 2	192	200'		

'Contin on top'
Pg. 229

F. B. 2681 Pg. 150
Job No. 0739.05 Division No. 11 Notes Red. Plotted Profile
Survey of Marina del Rey Date Date No.
Survey by L.K. Smith Notes M.F.W. Notes Chkd Checked X-Sec.
Indexed C. J. GALLI Date Date Date No.

Profile No. ____ Notes Red ____ Plotted ____ Job No. 0739.01 Division No. 11 F. B. 2681 Pg. 151

X-Sec. No. ____ Notes Chkd. ____ Checked ____ Survey of Marina Bulkheads

Date ____ Date ____ Survey by E. English Notes Shoemaker Date 3-20-62

Date ____ Date ____ Map No. ____ Indexed H. E. OTT Date APR 6 '62

NOTE: ANY ADDITIONS OR CHANGES ON THIS SHEET MUST BE MADE OR CIRCLED IN RED INK, WITH DATE AND NAME OF PERSON MAKING CHANGE.

PLEASE RETURN TO
LOS ANGELES COUNTY ENGINEER
700 Los Angeles County Engineering Bldg.

Do not extend notes this side of this line.

STATION	B.S.	H.I.	F.S.	ELEV.	
					MARINA DEL REY J.N. 0739.01
					CROSS-SECTIONS ADJACENT TO BULKHEAD WALLS Datum = M.L.L.W.
					Note: All Water Elev.s were meas. from Top of Bulkhd Wall. X-Sec. Adjacent to Bulkhd. wall used Bulkhd. Pluses.
					March 19, 1962 English Shoemaker Wilks Foulger Tollison

CE 307 11-58

76L-298 CE 307 11-58

PLEASE RETURN TO
LOS ANGELES COUNTY ENGINEER
700 Los Angeles County Engineering Bldg.

NOTE: ANY ADDITIONS OR CHANGES ON THIS SHEET MUST BE MADE OR CIRCLED IN RED INK, WITH DATE AND NAME OF PERSON MAKING CHANGE.

Do not extend notes this side of this line.

F.B. 2681 Pg. 152 | Job No. 0739.01 | Division No. 11 | Notes Red | Plotted | Profile
Survey of Marina Bulkheads | Date | Date | No.
Survey by E. English | Notes E. Shoemaker | Notes Chkd. | Checked | X-Sec.
Indexed H. E. OTT | Date | Date | Date | No.

STATION	B.S.	~~H.I.~~ Water el.	F.S.	ELEV	
52+00.99		4 4	7 2	-2 8	5' off Bulkhd. line
			9 1	-4 7	10' "
			20 2	-15 8	25' "
			21 3	-16 9	40' "
53+00			6 4	-2 0	5' "
			9 1	-4 7	10' "
			20 0	-15 6	25' "
			21 4	-17 0	40' "
54+00			5 7	-1 3	5' "
			9 0	-4 6	10' "
			18 9	-14 5	25' "
			21 5	-17 1	40' "
55+00			6 1	-1 7	5' "
			7 3	-2 9	10' "
			17 7	-13 3	25' "
			21 2	-16 8	40' "
56+00			13 8	-9 4	5' "
			16 5	-12 1	10' "
			20 7	-16 3	25' "
			21 5	-17 1	40' "
57+00			7 0	-2 6	5" "

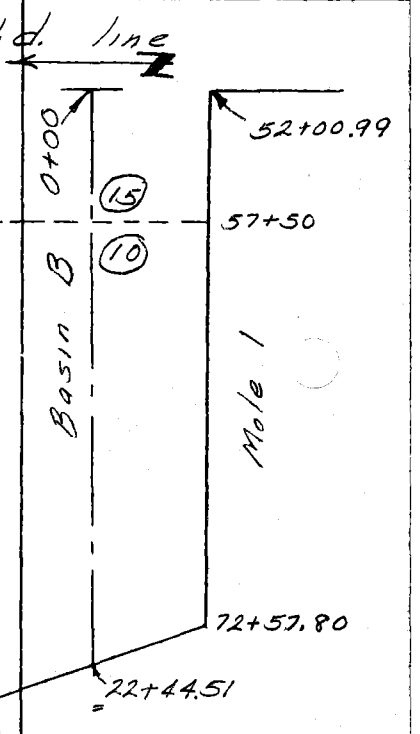

76L-998 CE 307 11-58

PLEASE RETURN TO
LOS ANGELES COUNTY ENGINEER
700 LOS ANGELES COUNTY ENGINEERING BLDG.

NOTE: ANY ADDITIONS OR CHANGES ON THIS SHEET MUST BE MADE OR CIRCLED IN RED INK, WITH DATE AND NAME OF PERSON MAKING CHANGE.

Do not extend notes this side of this line.

Profile Notes Red Plotted Job No. 0739.01 Division No. 11
No. Date Date Survey of Marina del Rey Bulkheads
X-Sec. Notes Chkd. Checked Survey by E. English Notes by Jacques Date 3-20-62
No. Date Date Map No. Indexed H. E. Ott Date
F.B. 2681 Pg. 153

Basin B

STATION	B.S.	H.I. Water El.	F.S.	ELEV.			
57+00		4 4	11 1	-6 7	10' off.	Bulkhead	line
			17 8	-13 4	25' "	"	"
			19 1	-14 7	40' "	"	"
58+00			6 5	-2 1	5' "	"	"
			6 2	-1 8	10' "	"	"
			10 8	-6 4	17.5' "	"	"
			14 0	-9 6	25' "	"	"
59+00			5 8	-1 4	5' "	"	"
			5 8	-1 4	10' "	"	"
			8 0	-3 6	17.5' "	"	"
			12 9	-8 5	25' "	"	"
60+00			6 2	-1 8	5' "	"	"
			8 1	-3 7	10' "	"	"
			11 8	-7 4	17.5' "	"	"
			15 1	-10 7	25' "	"	"
61+00			6 1	-1 7	5' "	"	"
			9 0	-4 6	10' "	"	"
			15 4	-11 0	17.5' "	"	"
			15 8	-11 4	25' "	"	"
62+00			5 6	-1 2	5' "	"	"
			8 7	-4 3	10' "	"	"

D.E.

76L-298 CE 307 11-58

PLEASE RETURN TO
LOS ANGELES COUNTY ENGINEER
700 LOS ANGELES COUNTY ENGINEERING BLDG.

NOTE: ANY ADDITIONS OR CHANGES ON THIS SHEET MUST BE MADE OR CIRCLED IN RED INK. WITH DATE AND NAME OF PERSON MAKING CHANGE.

Do not extend notes this side of this line.

F.B. 2681 PG. 154 | Job No. 0739.01 | Division No. 11 | Notes Red | Plotted | Profile
Survey of Marina Bulkheads | Date | Date | No.
Survey by E. English Notes E. Shoemaker | Notes Chkd. | Checked | X-Sec.
Indexed H. E. OTT | Date | Date | No.

STATION	B.S.	~~H.I.~~ Water El.	F.S.	ELEV			Basin B
62+00		4 4	1 2 3	-7 9	17.5'	Off Bulkhead Line	
			1 4 2	-9 8	25'	" "	"
63+00		4 2	5 9	-1 7	5'	" "	"
			8 1	-3 9	10'	" "	"
			11 4	-7 2	17.5'	" "	"
			13 6	-9 4	25'	" "	"
64+00			5 8	-1 6	5'	" "	"
			8 3	-4 1	10'	" "	"
			12 2	-8 0	17.5'	" "	"
			14 1	-9 9	25'	" "	"
65+00			6 5	-2 3	5'	" "	"
			8 5	-4 3	10'	" "	"
			12 1	-7 9	17.5'	" "	"
			14 6	-10 4	25'	" "	"
66+00			6 2	-2 0	5'	" "	"
			8 9	-4 6	10'	" "	"
			11 7	-7 5	17.5	" "	"
			15 0	-10 8	25	" "	"
67+00		4 0	6 8	-2 8	5'	" "	"
			8 8	-4 8	10	" "	"
			11 4	-7 4	17.5'	" "	"

761-998 CE 307 11-58

PLEASE RETURN TO
LOS ANGELES COUNTY ENGINEER
700 LOS ANGELES COUNTY ENGINEERING BLDG.

NOTE: ANY ADDITIONS OR CHANGES ON THIS SHEET MUST BE MADE OR CIRCLED IN RED INK. WITH DATE AND NAME OF PERSON MAKING CHANGE.

Do not extend notes this side of this line.

Profile Notes Red ____ Plotted ____ Job No. 0739.01 Division No. 11 F.B. 2681 Pg. 155
No. ____ Date ____ Date ____ Survey of Marina Bulkheads
X-Sec. ____ Notes Chkd. ____ Checked ____ Survey by English Notes Corrected Date 3-20-62
No. ____ Date ____ Date ____ Map No. ____ Indexed H. E. Ott Date ____

STATION	B.S.	Ht. Water El	F.S.	ELEV.		Basin	B
67+00		4 0	14 7	-10 7	25'	Off. Bulkhead Line	
68+00			6 6	-2 6	5'	" "	"
			8 9	-4 9	10'	" "	"
			11 2	-7 2	17.5'	" "	"
			14 0	-10 0	25'	" "	"
69+00			6 5	-2 5	5'	" "	"
			9 1	-5 1	10'	" "	"
			12 1	-8 1	17.5'	" "	"
			15 2	-11 2	25'	" "	"
70+00			6 4	-2 4	5'	" "	"
			7 7	-3 7	10'	" "	"
			11 1	-7 1	17.5'	" "	"
			15 2	-11 2	25'	" "	"
71+00		3 8	6 0	-2 2	5	" "	"
			7 9	-4 1	10'	" "	"
			9 5	-5 7	17.5'	" "	"
			13 8	-10 0	25'	" "	"
72+00			6 2	-2 4	5'	" "	"
			8 7	-4 9	10'	" "	"
			11 1	-7 3	17.5'	" "	"
			14 2	-10 4	25'	" "	"

D.F.

76L-298 CE 307 11-58

PLEASE RETURN TO
LOS ANGELES COUNTY ENGINEER
700 LOS ANGELES COUNTY ENGINEERING BLDG.

NOTE: ANY ADDITIONS OR CHANGES ON THIS SHEET MUST BE MADE OR CIRCLED IN RED INK, WITH DATE AND NAME OF PERSON MAKING CHANGE.

Do not extend notes this side of this line.

STATION	B.S.	~~H.I.~~ Water El.	F.S.	ELEV	Basin	B.
73+00		3 8	6 1	-2 3	5 ' Off.	Bulkhead Line
			8 7	-4 9	10 ' "	" "
			10 9	-7 1	17.5 ' "	" "
			13 0	-9 2	25 ' "	" "
74+00			6 1	-2 3	5 ' "	" "
			8 7	-4 9	10 ' "	" "
			10 7	-6 9	17.5 ' "	" "
			12 9	-9 1	25 ' "	" "
75+00 W		3 7	6 4	-2 7	5 ' "	" "
			8 3	-4 6	10 ' "	" "
			9 5	-5 ~~7~~ 8	17.5 ' "	" "
			13 9	-10 2	25 ' "	" "
76+00 W			4 8	-1 1	5 ' "	" "
			6 3	-2 6	10 ' "	" "
			11 6	-7 9	17.5 ' "	" "
			14 0	-10 3	25 ' "	" "
77+00 W			6 1	-2 4	5 ' "	" "
			8 2	-4 5	10 ' "	" "
			11 6	-7 9	17.5 ' "	" "
			14 9	-11 2	25 ' "	" "
78+00 W			6 3	-2 6	5 ' "	" "

D.F.

F.B. 2681 PG. 156 Job No. 0739.01 Division No. 11 Notes Red ___ Plotted ___ Profile ___
Survey of Marina Bulkheads Date ___ Date ___ No. ___
Survey by English Notes Shoemaker Notes Chkd. ___ Checked ___ X-Sec. ___
Indexed H. E. OTT Date ___ Date ___ Date ___ No. ___

76L-[illegible]8 CE 307 11-58

PLEASE RETURN TO
LOS ANGELES COUNTY ENGINEER
700 LOS ANGELES COUNTY ENGINEERING BLDG.

NOTE: ANY ADDITIONS OR CHANGES ON THIS SHEET MUST BE MADE OR CIRCLED IN RED INK, WITH DATE AND NAME OF PERSON MAKING CHANGE.

Do not extend notes this side of this line.

STATION	B.S.	~~H.I.~~ Water El.	F.S.	ELEV.	Basin B
78+00 W		3 7	8 3	-4 6	10 ' Off. Bulkhead Line
			10 1	-6 4	17.5 ' " " "
			13 5	-9 8	25 ' " " "
79+00 W			6 7	-3 0	5 ' " " "
			9 6	-5 9	10 ' " " "
			13 2	-9 5	17.5 ' " " "
			14 0	-10 3	25 ' " " "
75 ± 00 N			4 7	-1 0	5 ' " " "
			5 1	-1 4	10 ' " " "
			~~6 2~~	~~-2 5~~	17.5 ' " (N.G.) " "
			~~8 0~~	~~-4 3~~	25 ' " " "
76+00 N			6 2	-2 5	5 ' " " "
			8 3	-4 6	10 ' " " "
			10 9	-7 2	17.5 ' " " "
			12 8	-9 1	25 ' " " "
77+00 N			5 9	-2 2	5 ' " " "
			8 3	-4 6	10 ' " " "
			12 1	-8 4	17.5 ' " " "
			14 6	-10 9	25 ' " " "
78+ 00 N			5 8	-2 1	5 ' " " "
			9 1	-5 4	10 ' " " "

D.E.

Profile Notes Red ____ Plotted ____ Job No. 0739.01 Division No. " F.B. 2681 Pg. 157
No. ____ Date ____ Date ____ Survey of Marina Bulkheads
X-Sec. Notes Chkd. ____ Checked ____ Survey by English Notes Shoemaker Date 3-20-62
No. ____ Date ____ Date ____ Map No. ____ Indexed H. E. OTT Date ____

76L-298 CE 307 11-58

PLEASE RETURN TO
LOS ANGELES COUNTY ENGINEER
700 LOS ANGELES COUNTY ENGINEERING BLDG.

NOTE: ANY ADDITIONS OR CHANGES ON THIS SHEET MUST BE MADE OR CIRCLED IN RED INK, WITH DATE AND NAME OF PERSON MAKING CHANGE.

Do not extend notes this side of this line.

STATION	B.S.	H.I. Water EL.	F.S.	ELEV	Basin	B
78+00 N		3 7	13 9	-10 2	17.5 ' Off- Bulkhead Line	
			14 2	-10 5	25 ' " "	"
79+00 N			5 1	-1 4	5 ' " "	"
			8 3	-4 6	10 ' " "	"
			11 4	-7 7	17.5 ' " "	"
			18 8	-15 1	25 ' " "	"
80+00			6 1	-2 4	5 ' " "	"
			7 8	-4 1	10 ' " "	"
			11 9	-8 2	17.5 ' " "	"
			13 3	-9 6	25 ' " "	"
81+00					5 ' " "	"
					10 ' " "	"
					17.5 ' " "	"
					25 ' " "	"
82+00					5 ' " "	"
					10 ' " "	"
					17.5 ' " "	"
					25 ' " "	"
83+00					5 ' " "	"
					10 ' " "	"
					17.5 ' " "	"

F.B. 2681 Pg. 158
Job No. 0739.01 Division No. 11 Notes Red Plotted Profile
Survey of Marina Bulkheads Date Date No.
Survey by English Notes Shoemaker Notes Chkd. Checked X-Sec.
Indexed H.E. Ott Date Date Date No.

76L-298 CE 307 11-58

PLEASE RETURN TO
LOS ANGELES COUNTY ENGINEER
700 LOS ANGELES COUNTY ENGINEERING BLDG.

NOTE: ANY ADDITIONS OR CHANGES ON THIS SHEET MUST BE MADE OR CIRCLED IN RED INK, WITH DATE AND NAME OF PERSON MAKING CHANGE.

Do not extend notes this side of this line.

Profile Notes Red Plotted Job No. 0759.01 Division No. 11 F.B. 2681 Pg. 159
No. Date Date Survey of Marina Bulkhds
X-Sec. Notes Chkd. Checked Survey by English Notes Ed. Date 5-30-62
No. Date Date Map No. Indexed H. E. Ott Date

STATION	B. S.	Water El.	F. S.	ELEV.	West End Mole #6
335+67.98		0 4	0 4	0 0	Bulkhd. Cor. — N.W. Cor. Mole 6
			2 5	-2 1	5' Off. Bulkhd. Line
			5 2	-4 8	10' " " "
			9 9	-9 5	17½ " " "
			12 4	-12 0	25' " " "
335+75		1 0	1 0	0 0	0' " " "
			2 8	-1 8	5' " " "
			5 5	-4 5	10' " " "
			9 9	-8 9	17½' " " "
			13 1	-12 1	25' " " "
336+00			1 0	0 0	0 " " "
			2 2	-1 2	5 " " "
			5 0	-4 0	10 " " "
			11 6	-10 6	17½ " " "
			13 2	-12 2	25 " " "
336+25			1 5	-0 5	0 " " "
			2 2	-1 2	5 " " "
			5 3	-4 3	10 " " "
			11 7	-10 7	17½ " " "
			12 9	-11 9	25 " " "

76L-298 CE 307 11-58

PLEASE RETURN TO
LOS ANGELES COUNTY ENGINEER
700 LOS ANGELES COUNTY ENGINEERING BLDG.

NOTE: ANY ADDITIONS OR CHANGES ON THIS SHEET MUST BE MADE OR CIRCLED IN RED INK, WITH DATE AND NAME OF PERSON MAKING CHANGE.

Do not extend notes this side of this line.

STATION	B.S.	Water el.	F.S.	ELEV	West End Mole #6
336+50		1 0	1 4	-0 4	0' Off. Bulkhd. line
			2 3	-1 3	5' " "
			5 4	-4 4	10' " "
			11 3	-10 3	17 5' " "
			13 1	-12 1	25' " "
336+75		1 0	1 6	-0 6	0
			2 8	-1 8	5
			5 5	-4 5	10
			12 4	-11 4	17 5
			13 2	-12 2	25'
337+00			1 5	-0 5	
			3 2	-2 2	
			11 0	-10 0	
			13 5	-12 5	
			14 2	-13 2	
337+25			1 6	-0 6	
			2 0	-1 0	
			9 7	-8 7	
			13 9	-12 9	
			14 1	-13 1	

Same

F.B. 2681 Pd. 160 Job No. 0739.01 Division No. 11 Notes Red Plotted Profile
Survey of Marina Del Rey Date Date No. X-Sec.
Survey by English Notes Ed. Notes Chkd. Checked
Indexed H. E. OTT Date Date Date No.

76L-298 CE 307 11-58

PLEASE RETURN TO
LOS ANGELES COUNTY ENGINEER
700 LOS ANGELES COUNTY ENGINEERING BLDG.

NOTE: ANY ADDITIONS OR CHANGES ON THIS SHEET MUST BE MADE OR CIRCLED IN RED INK, WITH DATE AND NAME OF PERSON MAKING CHANGE.

Do not extend notes this side of this line.

STATION	B.S.	~~HA~~ Water el.	F.S.	ELEV.	West End Mole #6
337+50		1 0	4 2	-3 2	0' off. Bulkhd. line
			7 7	-6 7	5'
			10 8	-9 8	10'
			14 3	-13 3	17.5'
			14 7	-13 7	25'
337+75			4 8	-3 8	0
			7 3	-6 3	5
			9 2	-8 2	10
			15 4	-14 4	17.5
			14 2	13 2	25
338+00			3 4	-2 4	0 Same
			5 8	-4 8	5
			8 5	-7 5	10
			15 3	-14 3	25
			16 8	-15 8	40
338+25			3 2	-2 2	0
			6 3	-5 3	5
			9 5	-8 5	10
			17 4	-16 4	25
			18 0	-17 0	40

Profile Notes Red ____ Plotted ____ Job No. 0739.01 Division No. 11 F.B. 2681 PG. 161
No. ____ Date ____ Date ____ Survey of Marina Del Rey
X-Sec. ____ Notes Chkd. ____ Checked ____ Survey by English Notes Ed. Date 3-30-62
No. ____ Date ____ Date ____ Map No. ____ Indexed H. E. OTT Date ____

76L-298 CE 307 11-58

PLEASE RETURN TO
LOS ANGELES COUNTY ENGINEER
700 LOS ANGELES COUNTY ENGINEERING BLDG.

NOTE: ANY ADDITIONS OR CHANGES ON THIS SHEET MUST BE MADE OR CIRCLED IN RED INK, WITH DATE AND NAME OF PERSON MAKING CHANGE.

Do not extend notes this side of this line.

STATION	B.S.	~~H.I.~~ Water el.	F.S.	ELEV	West End Mole #6
338+50		1 0	2 0	-1 0	0' off. Bulkhd. line
			5 3	-4 3	5'
			7 6	-6 6	10'
			16 8	-15 8	25
			18 0	-17 0	40'
338+75			1 8	-0 8	
			6 2	-5 2	
			8 1	-7 1	
			17 2	-16 2	
			18 0	-17 0	
339+00			1 4	-0 4	Same
			6 2	-5 2	
			8 8	-7 8	
			17 8	-16 8	
			18 0	-17 0	
339+25			1 5	-0 5	
			4 2	-3 2	
			7 6	-6 6	
			17 4	-16 4	
			17 8	-16 8	

F.B. 2681 PG. 162 Job No. 0739.01 Division No. 11 Notes Red Plotted Profile
Survey of Marina Del Rey Date Date No. X-Sec.
Survey by English Notes Ed. Notes Chkd. Checked
Indexed H. E. OTT Date Date Date No.

76L-298 CE 307 11-58

PLEASE RETURN TO
LOS ANGELES COUNTY ENGINEER
700 LOS ANGELES COUNTY ENGINEERING BLDG.

NOTE: ANY ADDITIONS OR CHANGES ON THIS SHEET MUST BE MADE OR CIRCLED IN RED INK. WITH DATE AND NAME OF PERSON MAKING CHANGE.

Do not extend notes this side of this line.

STATION	B. S.	~~Height~~ el.	F. S.	ELEV.	West End Mole #6	
339+50		1 0	2 0	-1 0.	0'	off. Bulkhd. line
			6 0	-5 0.	5'	
			10 3	-9 3.	10'	
			12 9	-16 9.	25	
			18 1	-17 1.	40'	
339+75			1 6	-0 6.		
			5 7	-4 7.		
			9 2	-8 2.		
			17 1	-16 1.		
			17 8	-16 8.		
340+00			2 0	-1 0.		Same
			5 5	-4 5.		
			9 1	-8 1.		
			18 7	-17 7.		
			18 5	-17 5.		
340+25			~~2~~ 5	-1 5.		
			5 8	-4 8.		
			10 0	-9 0.		
			18 9	-17 4.		
			19 0	-18 0.		

D.F.

Profile Notes Red ____ Plotted ____ Job No. 13901 Division No. 11
No. ____ Date ____ Date ____ Survey of Marina Del Rey
X-Sec. Notes Chkd. ____ Checked ____ Survey by English Notes Ed. Rey Date 3-30-62
No. ____ Date ____ Date ____ Map No. ____ Indexed H. E. Ott Date ____

F. B. 2681 Pg. 163

76L-298 CE 307 11-58

PLEASE RETURN TO
LOS ANGELES COUNTY ENGINEER
700 Los Angeles County Engineering Bldg.

NOTE: ANY ADDITIONS OR CHANGES ON THIS SHEET MUST BE MADE OR CIRCLED IN RED INK, WITH DATE AND NAME OF PERSON MAKING CHANGE.

Do not extend notes this side of this line.

F.B. 2681 Pg. 164 | Job No. 0739.01 | Division No. 11 | Notes Red | Plotted | Profile
Survey of Marina del Rey | Date | Date | No.
Survey by Eng'g Notes Ed. | Notes Chkd. | Checked | X-Sec.
Indexed H.E. OTT | Date | Date | No.

STATION	B. S.	~~Unit~~ Water el.	F. S.	ELEV		
					West End	Mole #6
340+50		1 2	2 2	-1 0.	0	Off. Bulkhd. Line
			6 2	-5 0.	5	
			9 0	-7 8.	10	
			18 8	-17 6.	25	
			18 2	-17 0.	40	
340+80 66			1 4	-0 2.	0	-S.W. Con. Mole 6
			6 3	-5 1.	5	Same
			8 8	-7 6.	10	
			17 5	-16 3.	25	
			18 0	-16 8.	40	

76L-298 CE 307 11-58

PLEASE RETURN TO
LOS ANGELES COUNTY ENGINEER
700 LOS ANGELES COUNTY ENGINEERING BLDG.

NOTE: ANY ADDITIONS OR CHANGES ON THIS SHEET MUST BE MADE OR CIRCLED IN RED INK, WITH DATE AND NAME OF PERSON MAKING CHANGE.

Do not extend notes this side of this line.

STATION	B.S.	~~H.I.~~ Water El	F.S.	ELEV.		
Lead Line Soundings For Revetment Rock Voids (S. side basin H.)						
362 ± 30	DATUM = M.L.L.W.	5 0	5 0	-0 0	Bulkhead line	begin 100' Void
			6 0	-1 0	5' offset	
			10 5	-5 5	10' "	
			15 0	-10 0	17.5' "	
			16 5	-11 5	25' "	
362+50			6 5	-1 5	Bulkhead Line	
			8 5	-3 5	5'	
			11 0	-6 0	10'	
			14 0	-9 0	17.5'	
			16 5	-11 5	25'	
362 ± 75			6 0	-1 0	Bulkhead Line	
			10 0	-5 0	5' offset	

END

Profile Notes Red ____ Plotted ____ Job No. 0739.01 Division No. 11 F.B. 2681 Pg. 165
No. ____ Date ____ Date ____ Survey of Marina Del Rey
X-Sec. Notes Chkd. ____ Checked ____ Survey by English Notes Wilks Date 4-4-62
No. ____ Date ____ Date ____ Map No. ____ Indexed H. E. OTT Date ____

76L-298 CE 307 11-58

PLEASE RETURN TO
LOS ANGELES COUNTY ENGINEER
700 LOS ANGELES COUNTY ENGINEERING BLDG.

NOTE: ANY ADDITIONS OR CHANGES ON THIS SHEET MUST BE MADE OR CIRCLED IN RED INK. WITH DATE AND NAME OF PERSON MAKING CHANGE.

Do not extend notes this side of this line.

F.B. 2681 Pg. 166 Job No. 0739.01 Division No. 11 Notes Red Date Notes Chkd. Date Plotted Date Checked Date Profile No. X-Sec. No.

Survey of Marina Del Rey
Survey by English Notes
Indexed H. E. OTT

STATION	B.S.	~~Ht.~~ Water El.	F.S.	ELEV	Revetment Rock Voids	
362+75		5 0	12 5	-7 5	10' Offset	
			16 0	-11 0	17.5'	
			17 5	-12 5	25'	
363+00			9 0	-4 0	Bulkhead Line	
			11 5	-6 5	5' Offset	
			13 0	-8 0	10' "	
			17 0	-12 0	17.5' "	
			18 0	-13 0	25' "	
363+30			6 0	-1 0	Bulkhead Line	End 100' Void
			9 0	-4 0	5' Offset	
			12 0	-7 0	10' "	
			17 0	-12 0	17.5' "	
			17 5	-12 5	25' "	
363+90			7 0	-2 0	Bulkhead Line	CTR 20' Void
			8 0	-3 0	5 Offset	
			12 0	-7 0	10 "	
			15 0	-10 0	17.5 "	
			16 5	-11 5	25 "	

DATUM = M.L.L.W.

END 01

76L-298 CE 307 11-58

PLEASE RETURN TO
LOS ANGELES COUNTY ENGINEER
700 LOS ANGELES COUNTY ENGINEERING BLDG.

NOTE: ANY ADDITIONS OR CHANGES ON THIS SHEET MUST BE MADE OR CIRCLED IN RED INK, WITH DATE AND NAME OF PERSON MAKING CHANGE.

Do not extend notes this side of this line.

STATION	B.S.	Water El.	F.S.	ELEV.	Revetment Rock Void (S. side B.H.)
		5 0			
364+25			6 0	-1 0	Bulkhead line begin 255' Void.
			8 5	-3 5	5' offset
			10 0	-5 0	10' "
			15 0	-10 0	17½' "
			16 0	-11 0	25' "
364 ± 50	DATUM = M.L.L.W.		6 0	-1 0	Bulkhead line
			9 0	-4 0	5' offset
			12 5	-7 5	10' "
			15 5	-10 5	17½' "
			16 0	-11 0	25' "
364+75			7 0	-2 0	Bulkhead line
			9 0	-4 0	5' offset
			11 5	-6 5	10' "
			15 5	-10 5	17½' "
			17 5	-12 5	25' "
365 ± 00			7 0	-2 0	Bulkhead line
			9 5	-4 5	5' offset

END

Profile No. ____ Notes Red ____ Plotted ____ Job No. 0739.01 Division No. 11 F.B. 2681 Pg. 167
X-Sec. No. ____ Date ____ Date ____ Survey of Marina Del Rey
Notes Chkd. ____ Checked ____ Survey by English Notes Wilks Date 4-3-62
Date ____ Date ____ Map No. ____ Indexed H. E. OTT Date ____

76L-298 CE 307 11-58

PLEASE RETURN TO
LOS ANGELES COUNTY ENGINEER
700 LOS ANGELES COUNTY ENGINEERING BLDG.

NOTE: ANY ADDITIONS OR CHANGES ON THIS SHEET MUST BE MADE OR CIRCLED IN RED INK, WITH DATE AND NAME OF PERSON MAKING CHANGE.

Do not extend notes this side of this line.

STATION	B.S.	~~H.I.~~ Water El.	F.S.	ELEV	Revetment Rock	Void (S. side basin H.)
365+00		5 0	11 0	-6 0	10' offset	
			15 5	-10 5	17½' "	
			17 0	-12 0	25' "	
365+25			6 5	-1 5	Bulkhead Line	
			10 0	-5 0	5' offset	
			12 0	-7 0	10' "	
			17 0	-12 0	17½' "	
			17 5	-12 5	25' "	
365+50			6 0	-1 0	Bulkhead line	
			9 0	-4 0	5' offset	
			11 5	-6 5	10' "	
			16 5	-11 5	17½' "	
			17 0	-12 0	25' "	
365+75			6 0	-1 0	Bulkhead line	
			9 0	-4 0	5' offset	
			12 0	-7 0	10' "	
			16 5	-11 5	17½' "	
			17 5	-12 5	25' "	

Datum = M.L.L.W.

END

F.B. 2681 PG. 168
Job No. 0739.01 Division No. 11 Notes Red Plotted Profile
Survey of Marina Del Rey Date Date No. X-Sec.
Survey by English Notes Wilks Notes Chkd. Checked
Indexed H. E. OTT Date Date Date No.

76L-298 CE 307 11-58

PLEASE RETURN TO
LOS ANGELES COUNTY ENGINEER
700 LOS ANGELES COUNTY ENGINEERING BLDG.

NOTE: ANY ADDITIONS OR CHANGES ON THIS SHEET MUST BE MADE OR CIRCLED IN RED INK, WITH DATE AND NAME OF PERSON MAKING CHANGE.

90
49
4.1

Do not extend notes this side of this line.

STATION	B.S.	Water El. ~~H.I.~~	F.S.	ELEV.	Revetment Rock Void (S. side basin H.)
366+00	Datum = M.L.L.W.	4 9	5 5	-0.6	Bulkhead line
			9 0	-4.1	5' offset
			12 5	-7.6	10' "
			16 5	-11.6	17½' "
			18 5	-13.6	25' "
366+25			6 0	-1.1	Bulkhead line
			8 0	-3.1	5' offset
			10 5	-5.6	10' "
			16 0	-11.1	17½' "
			18 0	-13.1	25' "
366+50		-0 5	2 0	-2 5	Bulkhead line
			4 8	-5 3	5' offset
			7 0	-7 5	10' "
			10 2	-10 7	17½' "
			13 6	-14 1	25' "
366+80		-0 5	1 8	-2.3	Bulkhead line
			4 4	-4.9	5' offset
			6 8	-7.3	10' "

E. H.P.

Profile No. ____ Notes Red ____ Plotted ____ Job No. 0739.01 Division No. 11
X-Sec. No. ____ Date ____ Date ____ Survey of Marina Del Rey
Notes Chkd. ____ Checked ____ Survey by English Notes Wilks Date 4-3-62
Date ____ Date ____ Map No. ____ Indexed H. E. OTT Date ____

F.B. 2681 Pg. 169

76L-298 CE 307 11-58

PLEASE RETURN TO
LOS ANGELES COUNTY ENGINEER
700 LOS ANGELES COUNTY ENGINEERING BLDG.

NOTE: ANY ADDITIONS OR CHANGES ON THIS SHEET MUST BE MADE OR CIRCLED IN RED INK, WITH DATE AND NAME OF PERSON MAKING CHANGE.

Do not extend notes this side of this line.

STATION	B.S.	~~H.I.~~ Water El.	F.S.	ELEV	Revetment Rock Void (S. side basin H.)
366+80		-0 5	9 3	-9.8	17 5' offset
			13 0	-13.5	25' "
367+45		-0 5	0 0	-0.5	Bulkhead line begin 985' Void
			2 5	-3.0	5' offset
			5 0	-5.5	10' "
			10 0	-10.5	17½' "
			12 0	-12.5	25' "
367+75		-0 5	2 0	-2 5	Bulkhead line
			4 0	-4 5	5' offset
			6 5	-7 0	10' "
			9 5	-10 0	17 5' "
			12 5	-13 0	25' "
368+00		-0 3	2 0	-2.3	Bulkhead line
			5 0	-5.3	5' offset
			7 0	-7.3	10' "
			11 0	-11.3	17 5' "
			12.5	-12.8	25' "

Datum = M.L.L.W.

END.

F.B. 2681 Pg. 170

Job No. 0739.01 Division No. 11 Notes Red ____ Plotted ____ Profile ____

Survey of Marina Del Rey Date ____ Date ____ No. ____ X-Sec. ____

Survey by English Notes Wilks Notes Chkd. ____ Checked ____ No. ____

Indexed H. E. OTT Date ____ Date ____ Date ____

76L-298 CE 307 11-58

PLEASE RETURN TO
LOS ANGELES COUNTY ENGINEER
700 LOS ANGELES COUNTY ENGINEERING BLDG.

NOTE: ANY ADDITIONS OR CHANGES ON THIS SHEET MUST BE MADE OR CIRCLED IN RED INK, WITH DATE AND NAME OF PERSON MAKING CHANGE.

Do not extend notes this side of this line.

STATION	B. S.	~~H.I.~~ Water El.	F. S.	ELEV.	Revetment Rock Void (S. side basin H.)
368+25		-0.2	2.0	-2.2	Bulkhead line
			4.0	-4.2	5' offset
			6.5	-6.7	10' "
			10.0	-10.2	17½' "
			11.5	-11.7	25' "
368+50		-0.2	2.0	-2.2	Bulkhead line
			5.5	-5.7	5' offset
			6.5	-6.7	10' "
			10.5	-10.7	17½' "
			12.0	-12.2	25' "
368+75		0.0	3.5	-3.5	Bulkhead line
			5.5	-5.5	5' offset
			6.5	-6.5	10' "
			10.0	-10.0	17½' "
			11.5	-11.5	25' "
369+00		0.0	2.5	-2.5	Bulkhead line
			4.5	-4.5	5' offset
			6.0	-6.0	10' "

Datum = M.L.L.W.

Profile Notes Red. Plotted Job No. 2239.01 Division No. 11
No. Date Date Survey of Marina Del Rey
X-Sec. Notes Chkd. Checked Survey by Eng. Ltd. Notes Wilks Date 4-3-62
No. Date Date Map No. Indexed H. E. Ott Date

F. B. 2681 PG. 171

76L-298 CE 307 11-58

PLEASE RETURN TO
LOS ANGELES COUNTY ENGINEER
700 LOS ANGELES COUNTY ENGINEERING BLDG.

NOTE: ANY ADDITIONS OR CHANGES ON THIS SHEET MUST BE MADE OR CIRCLED IN RED INK, WITH DATE AND NAME OF PERSON MAKING CHANGE.

Do not extend notes this side of this line.

STATION	B.S.	~~H.I.~~ Water El.	F.S.	ELEV	Revetment Rock Void (S. side basin H.)
369+00		0 0	11 0	-11.0	17.5' offset
			11 5	-11.5	25' "
369+25		0 0	2 5	-2.5	Bulkhead line
			4 5	-4.5	5' offset
			6 0	-6.0	10' "
			12 0	-12.0	17.5' "
			12 0	-12.0	25' "
369+50		0 0	2 5	-2.5	Bulkhead line
			5 0	-5.0	5' offset
			7 0	-7.0	10' "
			12 0	-12 0	17.5' "
			12 5	-12 5	25' "
369+75		0 0	2 0	-2.0	Bulkhead line
			4 0	-4.0	5' offset
			7 0	-7.0	10' "
			11 5	-11.5	17.5' "
			12 0	-12.0	25' "

Datum = M.L.L.W.

F.B. 2681 PG. 172

Job No. 0739.81 Division No. 11 Notes Red ____ Plotted ____ Profile ____

Survey of Marina Del Rey Date ____ Date ____ No. ____

Survey by English Notes Wilks Notes Chkd. ____ Checked ____ X-Sec. ____

Indexed H. E. OTT Date ____ Date ____ Date ____ No. ____

76L-298 CE 307 11-58

PLEASE RETURN TO
LOS ANGELES COUNTY ENGINEER
700 LOS ANGELES COUNTY ENGINEERING BLDG.

NOTE: ANY ADDITIONS OR CHANGES ON THIS SHEET MUST BE MADE OR CIRCLED IN RED INK, WITH DATE AND NAME OF PERSON MAKING CHANGE.

Do not extend notes this side of this line.

STATION	B.S.	~~H.I.~~ Water El	F.S.	ELEV.	Revetment Rock Void
370+00	Datum = M.L.L.W.	0 2	2 0	-1.8	Bulkhead Line
			4 5	-4.3	5' Offset
			6 5	-6.3	10' "
			12 0	-11.8	17.5' "
			12 0	-11.8	25' "
370+25		0 3	2 0	-1.7	Bulkhead Line
			4 0	-3.7	5' Offset
			6 5	-6.2	10' "
			11 5	-11 2	17.5' "
			11 5	-11 2	25 "
370+50		0 5	2 5	-2.0	Bulkhead Line
			5 5	-5.0	5' Offset Line
			7 5	-7.0	10' "
			11 5	-11.0	17.5' "
			12 5	-12.0	25' "
370+75		0 5	2 0	-1.5	Bulkhead Line
			5 0	-4.5	5' Offset Line
			7 5	-7.0	10'
			12 0	-11.5	17.5'

Profile No. ____ Notes Red ____ Plotted ____ Job No. 0739.01 Division No. 11
Date ____ Date ____ Survey of Marina Del Rey
X-Sec. No. ____ Notes Chkd. ____ Checked ____ Survey by English Notes Kilks Date 4-3-62
Date ____ Date ____ Map No. ____ Index H. E. OTT Date ____

F.B. 2681 PG. 173

76L-298 CE 307 11-58

PLEASE RETURN TO
LOS ANGELES COUNTY ENGINEER
700 LOS ANGELES COUNTY ENGINEERING BLDG.

NOTE: ANY ADDITIONS OR CHANGES ON THIS SHEET MUST BE MADE OR CIRCLED IN RED INK, WITH DATE AND NAME OF PERSON MAKING CHANGE.

Do not extend notes this side of this line.

F.B. 2681 Pg. 174 | Job No. 0739.01 | Division No. 11 | Notes Red | Plotted | Profile
Survey of Marina Del Rey | Date | Date | No. | X-Sec.
Survey by English Notes | Notes Chkd. | Checked
Indexed H.F. OTT | Date | Date | Date | No.

STATION	B. S.	Water El.	F. S.	ELEV	Revetment Rock	Voids S. Side Basin H.
370+75		0 5	12 5	-12.0	25' offset	
371+00		0 5	25	-2.0	Bulkhead Line	
			45	-4.0	5' Offset	
			75	-7.0	10' "	
			120	-11.5	17.5' "	
			125	-12.0	25' "	
371+25	DATUM = M.L.L.W.	2 8	45	-1.7	Bulkhead Line	
			70	-4.2	5' Offset	
			106	-7.8	10' "	
			14.0	-11.2	17.5' "	
			14.1	-11.3	25' "	
371+50		3 0	48	-1.8	Bulkhead Line	
			88	-5.8	5' Offset	
			127	-9.7	10' "	
			134	-10.4	17.5' "	
			140	-11.0	25' "	
371+75		3 1	50	-1.9	Bulkhead Line	

76L-298 CE 307 11-58

PLEASE RETURN TO
LOS ANGELES COUNTY ENGINEER
700 LOS ANGELES COUNTY ENGINEERING BLDG.

NOTE: ANY ADDITIONS OR CHANGES ON THIS SHEET MUST BE MADE OR CIRCLED IN RED INK, WITH DATE AND NAME OF PERSON MAKING CHANGE.

Do not extend notes this side of this line.

STATION	B.S.	Water El ~~H.I.~~	F.S.	ELEV.	Revetment Rock	Voids S. Side Basin H.
371+75		31	82	-5.1	5' Offset	
			125	-9.4	10' "	
			140	-10.9	17.5' "	
			140	-10.9	25' "	
372+00		32	38	-0.6	Bulkhead Line	
	DATUM = M.L.L.W.		103	-7.1	5' Offset	
			12.7	-9.5	10' "	
			14.0	-10.8	17.5' "	
			14.2	-11.0	25' "	
372+25		33	57	-2.4	Bulkhead Line	
			83	-5.0	5' Offset	
			107	-7.4	10'	
			144	-11.1	17.5'	
			150	-11.7	25'	
372+50		34	54	-2.0	Bulkhead Line	
			98	-6.4	5' Offset	
			118	-8.4	10' "	
			143	-10.9	17.5' "	

Profile Notes Red Plotted Job No. 073901 Division No. 11
No. X-Sec. Date Date Survey of Marina Del Rey
Notes Chkd. Checked Survey by Engineering Notes H. E. OTT
No. Date Date Map No. Indexed Date Date
F.B. 2691 PG. 175

76L-298 CE 307 11-58

PLEASE RETURN TO
LOS ANGELES COUNTY ENGINEER
700 Los Angeles County Engineering Bldg.

NOTE: ANY ADDITIONS OR CHANGES ON THIS SHEET MUST BE MADE OR CIRCLED IN RED INK, WITH DATE AND NAME OF PERSON MAKING CHANGE.

Do not extend notes this side of this line.

F.B. 2681 PG. 176 | Job No. 0739.01 | Division No. 11 | Notes Red | Plotted | Profile
Survey of Marina Del Rey | Date | Date | No. | X-Sec.
Survey by Engineering Notes | Notes Chkd. | Checked | No.
Indexed H.E. OTT | Date | Date | Date

STATION	B.S.	Water El H.I.	F.S.	ELEV	Revetment Rock	Voids S. Side Basin H.
372+50		3 4	150	-11.6	25' Offset	
372+75		3 5	65	-3.0	Bulkhead Line	
			90	-5.5	5' Offset	
			105	-7.0	10' "	
			145	-11.0	17.5' "	
			142	-10.7	25' "	

DATUM = M.L.L.W

76L-298 CE 307 11-58

PLEASE RETURN TO
LOS ANGELES COUNTY ENGINEER
700 LOS ANGELES COUNTY ENGINEERING BLDG.

NOTE: ANY ADDITIONS OR CHANGES ON THIS SHEET MUST BE MADE OR CIRCLED IN RED INK, WITH DATE AND NAME OF PERSON MAKING CHANGE.

Do not extend notes this side of this line.

Profile Notes Red ____ Plotted ____ Job No. 0238.01 Division No. 11
No. ____ Date ____ Date ____ Survey of Marina Del Rey
X-Sec. ____ Notes Chkd. ____ Checked ____ Survey by English Notes Wilks Date 4-3-62
No. ____ Date ____ Date ____ Map No. ____ Indexed H. E. Ott Date ____

F.B. 22681 Pg. 177

STATION	B.S.	Water El.	F.S.	ELEV.	Revetment Rock Void (S. side basin H.)
373+00		-0.5	1 0	-1.5	Bulkhead line begin 200' Void (Break in Wall 374+
			3 0	-3.5	5' offset
			8 0	-8.5	10' "
			10 5	-11.0	17½' "
			10 5	-11.0	25' "
373+25	Datum = M.L.L.W.		1 0	-1.5	Bulkhead line
			4 5	-5.0	5' offset
			8 0	-8.5	10' "
			10 5	-11.0	17½' "
			11 0	-11.5	25' "
373+50			1 0	-1.5	Bulkhead line
			5 0	-5.5	5' offset
			6 2	-6.7	10' "
			9 7	-10.2	17½' "
			11 3	-11.8	25' "
373+75			4 5	-5.0	Bulkhead line
			6 5	-7.0	5' offset
			7 5	-8.0	10' "

76L-298 CE 307 11-58

PLEASE RETURN TO
LOS ANGELES COUNTY ENGINEER
700 LOS ANGELES COUNTY ENGINEERING BLDG.

NOTE: ANY ADDITIONS OR CHANGES ON THIS SHEET MUST BE MADE OR CIRCLED IN RED INK, WITH DATE AND NAME OF PERSON MAKING CHANGE.

Do not extend notes this side of this line.

STATION	B.S.	~~H.I.~~ Water El.	F.S.	ELEV	Revetment Rock Void (S. side basin H.)
373+75		-05	99	-10.4	17½' offset
			113	-11.8	25' "
374+00			30	-3.5	Bulkhead line
			50	-5.5	5' offset
			55	-6.0	10' "
			100	-10.5	17½' "
			110	-11.5	25' "
374+25		-03	20	-2.3	Bulkhead line
			55	-5.8	5' offset
			65	-6.8	10' "
			105	-10.8	17½ "
			112	-11.5	25' "
374+50			25	-2.8	Bulkhead line
			50	-5.3	5' offset
			70	-7.3	10' "
			100	-10.3	17½ "
			110	-11.3	25' "

Datum = M.L.L.W.

F.B. 2681 PG. 178

Job No. 8739.01 Division No. 11 Notes Red ____ Plotted ____ Profile ____

Survey of Marina Del Rey Date ____ Date ____ No. ____

Survey by English Notes Wilks Notes Chkd. ____ Checked ____ X-Sec. ____

Indexed H. E. OTT Date ____ Date ____ No. ____

76L-298 CE 307 11-58

PLEASE RETURN TO
LOS ANGELES COUNTY ENGINEER
700 LOS ANGELES COUNTY ENGINEERING BLDG.

NOTE: ANY ADDITIONS OR CHANGES ON THIS SHEET MUST BE MADE OR CIRCLED IN RED INK, WITH DATE AND NAME OF PERSON MAKING CHANGE.

Do not extend notes this side of this line.

Profile Notes Red Plotted Job No. 0739.01 Division No. 11 F.B. 2681 Pg. 179
No. X-Sec. Date Date Survey of Marina Del Rey Date 4-3-62
No. Date Notes Chkd. Checked Survey by English Notes Bulk Date
Date Date Map No. Index H. E. OIT Date

STATION	B.S.	Water el.	F.S.	ELEV.	Revetment Rock Yard - So. Side Basin H
374+75		-0.3	20	-2.3	Bulkhead line
			40	-4.3	5' offset
			60	-6.3	10' "
			105	-10.8	17½' "
			107	-11.0	25' "
375+00			20	-2.3	Bulkhead line
			50	-5.3	5' offset
			75	-7.8	10' "
			107	-11.0	17½' "
			112	-11.5	25' "
375+25		45	65	-2.0	Bulkhead line
			90	-4.5	5' offset
			128	-8.3	10' "
			158	-11.3	17½' "
			161	-11.6	25' "
375+50			68	-2.3	Bulkhead line
			104	-5.9	5' offset
			133	-8.8	10' "

Datum = M.L.L.W.

EXH. 3

76L-298 CE 307 11-58

PLEASE RETURN TO
LOS ANGELES COUNTY ENGINEER
700 Los Angeles County Engineering Bldg.

NOTE: ANY ADDITIONS OR CHANGES ON THIS SHEET MUST BE MADE OR CIRCLED IN RED INK, WITH DATE AND NAME OF PERSON MAKING CHANGE.

Do not extend notes this side of this line.

F.B. 2681 Pg. 180 Job No. 07390 Division No. 11 Notes Red Plotted Profile
Survey of Marina Del Rey Date Date No. X-Sec.
Survey by Enfield Notes Wilks Notes Chkd. Checked No.
Indexed H.E. Ott Date Date Date

STATION	B. S.	Water El, H.I.	F. S.	ELEV	Revetment Rock Void (S. side basin H.)
375+50	Datum = M.L.L.W.	4 5	15 5	-11.0	17½' offset
			16 0	-11.5	25' "
375+75			6 4	-1.9	Bulkhead line
			9 0	-4.5	5' offset
			11 9	-7.4	10' "
			15 7	-11.2	17½' "
			16 2	-11.7	25' "
376+00			6 4	-1.9	Bulkhead line
			9 8	-5.3	5' offset
			12 5	-8.0	10' "
			15 6	-11.1	17½' "
			16 1	-11.6	25' "
376+25		4 4	7 1	-2.7	Bulkhead line
			11 0	-6.6	5' offset
			12 2	-7.8	10' "
			15 8	-11.4	17½' "
			16 9	-12.5	25' "

76L-298 CE 307 11-58

PLEASE RETURN TO
LOS ANGELES COUNTY ENGINEER
700 LOS ANGELES COUNTY ENGINEERING BLDG.

NOTE: ANY ADDITIONS OR CHANGES ON THIS SHEET MUST BE MADE OR CIRCLED IN RED INK, WITH DATE AND NAME OF PERSON MAKING CHANGE.

Do not extend notes this side of this line.

STATION	B.S.	~~H.I.~~ Water El.	F.S.	ELEV.	Revetment Rock Void (S. side basin H.)
376+50		4 4	7 4	- 3.0	Bulkhead line
			9 8	- 5.4	5' offset
			10 7	- 6.3	10' "
			17 3	-12.9	25' "
			17 8	-13.4	40' "
	Datum = M.L.L.W.				
376+75			6 4	- 2.0	Bulkhead line
			8 7	- 4.3	5' offset
			10 0	- 5.6	10' "
			18 5	-14.1	25' "
			19 6	- 15.2	40' "
377+00		4 3	5 3	- 1.0	Bulkhead line
			7 4	- 3.1	5' Offset
			9 3	- 5.0	10' "
			16 2	- 11.9	25' "
			19 6	- 15.3	40' "
377+25			4 3	0 0	Bulkhead Line
			6 5	- 2.2	5' Offset
			9 4	- 5.1	10' "

E.H.O.

Profile Notes Red ____ Plotted ____ Job No. 7739.01 Division No. 11 F.B. 268 Pg. 181
No. X-Sec. Date ____ Date ____ Survey of Marina Del Rey Date 4-3-62
No. ____ Notes Chkd. ____ Checked ____ Survey by English Notes Wilks Date ____
Date ____ Date ____ Map No. ____ Index H. E. OTT Date ____

76L-298 CE 307 11-58

PLEASE RETURN TO
LOS ANGELES COUNTY ENGINEER
700 LOS ANGELES COUNTY ENGINEERING BLDG.

NOTE: ANY ADDITIONS OR CHANGES ON THIS SHEET MUST BE MADE OR CIRCLED IN RED INK, WITH DATE AND NAME OF PERSON MAKING CHANGE.

Do not extend notes this side of this line.

F.B. 2681 Pg. 182 | Job No. 0739.01 | Division No. 11 | Notes Red | Plotted | Profile
Survey of Marina Del Rey | Date | Date | No.
Survey by Engineering Notes | Notes Chkd. | Checked | X-Sec.
Indexed H. E. OTT | Date | Date | Date | No.

STATION	B.S.	H.I. ~~Water El.~~	F.S.	ELEV	Revetment Rock Void - S. Side Basin H.
377+25		4 3	170	-12.7	25' Offset
			188	-14.5	40' "
377+50		4 2	45	- 0.3	Bulkhead Line
			68	- 2.6	5' Offset
			78	- 3.6	10' "
			145	-10.3	25' "
			140	- 9.8	40' "
377+75	DATUM = M.L.L.W.		52	- 1.0	Bulkhead Line
			73	- 3.1	5' Offset
			96	- 5.4	10' "
			155	-11.3	25' "
			188	-14.6	40' "
378+00		4 0	44	- 0.4	Bulkhead Line
			73	- 3.3	5' Offset
			94	- 5.4	10' "
			167	-12.7	25' "
			182	-142	40' "

76L-298 CE 307 11-58

PLEASE RETURN TO
LOS ANGELES COUNTY ENGINEER
700 LOS ANGELES COUNTY ENGINEERING BLDG.

NOTE: ANY ADDITIONS OR CHANGES ON THIS SHEET MUST BE MADE OR CIRCLED IN RED INK, WITH DATE AND NAME OF PERSON MAKING CHANGE.

Do not extend notes this side of this line.

Profile Notes Red____ Plotted____ Job No. 7739.01 Division No. 11
No.____ Date____ Date____ Survey of Marina Del Rey F.B. 2681 Pg. 183
X-Sec. Notes Chkd.____ Checked____ Survey by English Notes Wilks Date 4-4-1962
No.____ Date____ Date____ Map No.____ Indexed H. E. OTT Date____

STATION	B.S.	~~H.I.~~ Water El.	F.S.	ELEV.	Revetment Rock Voids S. Side Basin H.
378+25		3 9	5 0	- 1.1	Bulkhead Line
			6 2	- 2.3	5' Offset
			8 8	- 4.9	10' "
			16 5	-12.6	25' "
			18 3	- 14.4	40' "
378+50		3 8	5 5	- 1.7	Bulkhead Line
			9 0	-5.2	5' Offset
			11 0	- 7.2	10' "
			17 5	-13.7	25' "
			18 0	-14.2	40' "
378+75		3 7	4 5	- 0.8	Bulkhead Line
			9 0	- 5.3	5' Offset
			13 0	- 9.3	10' "
			18 0	-14.3	25' "
			18.5	-14.8	40' "
379+00		3 6	5 0	- 1.4	Bulkhead Line
			8 0	- 4.4	5' Offset
			9 5	-5.9	10' "

DATUM = M.L.L.W.

E.N.D.

76L-298 CE 307 11-58

PLEASE RETURN TO
LOS ANGELES COUNTY ENGINEER
700 Los Angeles County Engineering Bldg.

NOTE: ANY ADDITIONS OR CHANGES ON THIS SHEET MUST BE MADE OR CIRCLED IN RED INK, WITH DATE AND NAME OF PERSON MAKING CHANGE.

Do not extend notes this side of this line.

F.B. 2681 Pg. 184 | Job No. 0739.01 | Division No. 11 | Notes Red | Date | Plotted | Date | Profile No. | X-Sec. No.
Survey of Marina Del Rey | Notes Chkd. | Date | Checked | Date
Survey by English Notes Wilks | Date
Indexed H.E. OTT | Date

STATION	B.S.	~~H.I.~~ Water El.	F.S.	ELEV	Revetment Rock	Voids (S. Side Basin H)
379+00		36	180	-14.4	25' Offset	
			180	-14.4	40' "	
379+25		35	40	-0.5	Bulkhead Line	
			55	-2.0	5' Offset	
			90	-5.5	10' "	
			162	-12.7	25' "	
			185	-15.0	40' "	
	DATUM = M.L.L.W.					
			Continued from Pg. (N. Side Basin H)			
341+90		45	70	-25	Bulkhead Line	Begin 110' Void
			100	-55	5' Offset	
			130	-85	10' "	
			150	-105	17.5 "	
			155	-110	25 "	
342+00			55	-10	Bulkhead Line	
			70	-25	5' Offset	
			120	-75	10' "	
			150	-105	17.5' "	
			150	-105	25' "	

END

76L-298 CE 307 11-58

PLEASE RETURN TO
LOS ANGELES COUNTY ENGINEER
700 Los Angeles County Engineering Bldg.

NOTE: ANY ADDITIONS OR CHANGES ON THIS SHEET MUST BE MADE OR CIRCLED IN RED INK, WITH DATE AND NAME OF PERSON MAKING CHANGE.

Do not extend notes this side of this line.

Profile No. ____ Notes Red ____ Plotted ____ Job No. 0739.01 Division No. 11 F.B. 2681 Pg. 185
X-Sec. No. ____ Date ____ Date ____ Date ____ Survey of Warren Del Rey
Notes Chkd. ____ Checked ____ Survey by English Notes Wilks Date 4-6-62
Date ____ Date ____ Map No. ____ Index H. F. OTT Date ____

STATION	B. S.	Water El.	F. S.	ELEV.	Revetment Rock	Voids N. Side Basin H
342+25		44	50	-06	Bulkhead Line	
			105	-61	5' Offset	
			140	-96	10' "	
			150	-106	17.5' "	
			150	-106	25' "	
342+50			80	-36	Bulkhead Line	
			115	-71	5' Offset	
			140	-96	10' "	
			150	-106	17.5' "	
			150	-106	25' "	
342+75			30	+14	Bulkhead Line	
			85	-41	5' Offset	
			135	-91	10' "	
			150	-106	17.5' "	
			150	-106	25' "	
343+00			48	-04	Bulkhead Line	
			92	-48	5' Offset	
			110	-66	10' "	

DATUM = M.L.L.W.

END.

76L-296 CE 307 11-58

PLEASE RETURN TO
LOS ANGELES COUNTY ENGINEER
700 LOS ANGELES COUNTY ENGINEERING BLDG.

NOTE: ANY ADDITIONS OR CHANGES ON THIS SHEET MUST BE MADE OR CIRCLED IN RED INK, WITH DATE AND NAME OF PERSON MAKING CHANGE.

Do not extend notes this side of this line.

F.B. 2681 Pg. 186 | Job No. 0739.01 | Division No. 11 | Notes Red | Plotted | Profile
Survey of Marina Del Rey | Date | No. | X-Sec.
Survey by English | Notes Wilks | Notes Chkd. | Checked
Indexed H. E. OTT | Date | Date | Date | No.

STATION	B.S.	Water El	F.S.	ELEV.	Revetment Rock	Voids (N. Side Basin H)
343+00		4 4	1 5 2	-1 0 8	17.5' Offset	
			1 5 2	-1 0 8	25' "	
344+35		4 2	5 3	-1 1	Bulkhead Line	Begin 85' Void
			5 8	-1 6	5' Offset	
			9 9	-5 7	10' "	
			1 5 3	-1 1 1	17.5' "	
			1 5 6	-1 1 4	25' "	
344+50	DATUM = M.L.L.W.		6 0	-1 8	Bulkhead Line	
			8 0	-3 8	5' Offset	
			1 5 1	-1 0 9	10' "	
			1 5 8	-1 1 6	17.5' "	
			1 5 8	-1 1 6	25' "	
344+75			6 0	-1 8	Bulkhead Line	
			8 3	-4 1	5' Offset	
			1 4 2	-1 0 0	10' "	
			1 5 5	-1 1 3	17.5' "	
			1 5 8	-1 1 6	25' "	

END.

76L-298 CE 307 11-58

PLEASE RETURN TO
LOS ANGELES COUNTY ENGINEER
700 LOS ANGELES COUNTY ENGINEERING BLDG.

NOTE: ANY ADDITIONS OR CHANGES ON THIS SHEET MUST BE MADE OR CIRCLED IN RED INK, WITH DATE AND NAME OF PERSON MAKING CHANGE.

Do not extend notes this side of this line.

STATION	B.S.	Water El ~~H.I.~~	F.S.	ELEV.	Revetment Rock	Voids (N. side basin H)
345+00	DATUM = M.L.L.W	42	60	-18	Bulkhead Line	
			84	-42	5' Offset	
			138	-96	10' "	
			152	-110	17.5' "	
			158	-116	25' "	
345+20		42	57	-15	Bulkhead Line	End 85' Void
			83	-41	5' Offset	
			136	-94	10' "	
			154	-112	17.5' "	
			159	-117	25' "	
346+77.5			59	-17	Bulkhead Line	Ctr of 25' Void
			95	-53	5' Offset	
			138	-96	10' "	
			154	-112	17.5' "	
			154	-112	25' "	
348+80		40	54	-14	Bulkhead	Ctr of 20' Void
			77	-37	5' Offset	
			140	-100	10' "	

F.N.D

Profile Notes Red ____ Plotted ____ Job No. 0739.01 Division No. 11 F.B. 7681 PG. 187
No. ____ Date ____ Date ____ Survey of Marlia Del Rey
X-Sec. Notes Chkd. ____ Checked ____ Survey by English Notes Wilks Date 4-6-62
No. ____ Date ____ Date ____ Map No. ____ Indexed H. E. OTT Date ____

76L-296 CE 307 11-58

PLEASE RETURN TO
LOS ANGELES COUNTY ENGINEER
700 LOS ANGELES COUNTY ENGINEERING BLDG.

NOTE: ANY ADDITIONS OR CHANGES ON THIS SHEET MUST BE MADE OR CIRCLED IN RED INK, WITH DATE AND NAME OF PERSON MAKING CHANGE.

Do not extend notes this side of this line.

STATION	B.S.	Water ~~H.I.~~ El.	F.S.	ELEV.	Revetment Rock	Voids (N. Side Basin H)
348+80	DATUM = M.L.L.W.	4 0	15 2	-11 2	17.5' Offset	Ctr 20' Void
			15 5	-11 5	25' "	
349+50		4 0	5 5	-1 5	Bulkhead Line	Ctr 10' Void
			8 3	-4 3	5' Offset	
			14 2	-10 2	10' "	
			14 8	-10 8	17.5' "	
			15 0	-11 0	25' "	
351+35		4 0	4 5	-0 5	Bulkhead Line	Begin 480' Void
			7 0	-3 0	5' Offset	
			12 4	-8 4	10' "	
			14 0	-10 0	17.5 "	
			14 0	-10 0	25 "	
351+50		4 0	4 7	-0 7	Bulkhead Line	
			7 0	-3 0	5' Offset	
			12 2	-8 2	10' "	
			13 8	-9 8	17.5' "	
			13 9	-9 9	25' "	

END

F.B. 2681 Pg. 188 Job No. 0739.01 Division No. 11 Notes Red Date Plotted Date No. Profile
Survey of Marina Del Rey Notes Chkd. Date Checked Date No. X-Sec.
Survey by English Notes Wilks Date
Indexed H. E. OTT

76L-298 CE 307 11-58

PLEASE RETURN TO
LOS ANGELES COUNTY ENGINEER
700 LOS ANGELES COUNTY ENGINEERING BLDG.

NOTE: ANY ADDITIONS OR CHANGES ON THIS SHEET MUST BE MADE OR CIRCLED IN RED INK, WITH DATE AND NAME OF PERSON MAKING CHANGE.

Do not extend notes this side of this line.

STATION	B.S.	Water ~~H.I.~~ El.	F.S.	ELEV.	Revetment Rock	Voids (N. side Basin H.)
351+75		4 0	5 0	-1 0	Bulkhead Line	
			8 8	-4 8	5' Offset	
			12 2	-8 2	10' "	
			13 5	-9 5	17½' "	
			13 5	-9 5	25' "	
352+00			5 0	-1 0	Bulkhead Line	
			10 2	-6 2	5' Offset	
			12 5	-8 5	10' "	
			13 8	-9 8	17½' "	
			13 6	-9 6	25' "	
352+25			5 0	-1 0	Bulkhead Line	
			7 2	-3 2	5' Offset	
			12 5	-8 5	10' "	
			13 0	-9 0	17½' "	
			13 5	-9 5	25' "	
352+50			5 8	-1 8	Bulkhead Line	
			7 6	-3 6	5' Offset	
			12 0	-8 0	10' "	

DATUM = M.L.L.W.

END

Profile Notes Red Plotted Job No. 2739.01 Division No. 11 F.B. 2681 Pg. 189
No. Date Date Survey of Marina Del Rey
X-Sec. Notes Chkd. Checked Survey by English Notes Wilks Date 4-6-62
No. Date Date Map No. Indexed H. E. Ott Date

76L-298 CE 307 11-58

PLEASE RETURN TO
LOS ANGELES COUNTY ENGINEER
700 Los Angeles County Engineering Bldg.

NOTE: ANY ADDITIONS OR CHANGES ON THIS SHEET MUST BE MADE OR CIRCLED IN RED INK, WITH DATE AND NAME OF PERSON MAKING CHANGE.

Do not extend notes this side of this line.

F.B. 2681 Pg. 190 Job No. 0739.01 Division No. 11 Notes Red Date Plotted Profile
Survey of Marina Del Rey Date No. X-Sec.
Survey by Englica Notes 4-6-62 Notes Chkd. Checked
Indexed H.E. OTT Date Date No.

STATION	B.S.	H.I. Water EL.	F.S.	ELEV	Revetment Rock	Voids N. Side Basin H.
352+50	DATUM = M.L.L.W.	4 0	13 8	-9 8	17.5' Offset	
			13 9	-9 9	25 "	
352+75		3 6	5 0	-1 4	Bulkhead Line	
			7 5	-3 9	5' Offset	
			11 0	-7 4	10' "	
			13 0	-9 4	17.5' "	
			13 0	-9 4	25' "	
353+00			5 5	-1 9	Bulkhead Line	
			9 5	-5 9	5' Offset	
			11 5	-7 9	10' "	
			13 0	-9 4	17.5' "	
			13 0	-9 4	25' "	
353+25			4 5	-0 9	Bulkhead Line	
			7 0	-3 4	5' Offset	
			11 5	-7 9	10'	
			13 0	-9 4	17.5'	
			13 5	-9 9	25'	

END

76L-296 CE 307 11-58

PLEASE RETURN TO
LOS ANGELES COUNTY ENGINEER
700 LOS ANGELES COUNTY ENGINEERING BLDG.

NOTE: ANY ADDITIONS OR CHANGES ON THIS SHEET MUST BE MADE OR CIRCLED IN RED INK, WITH DATE AND NAME OF PERSON MAKING CHANGE.

Do not extend notes this side of this line.

Profile Notes Red. Plotted. Job No. 0739.01 Division No. 11
No. Date Date Date Survey of Marina Del Rey
X-Sec. Notes Chkd. Checked Survey by English Notes Wilks Date 4-6-62
No. Date Date Map No. Indexed E. OH Date

F.B. 2681 Pg. 191

STATION	B.S.	Water El. HI	F.S.	ELEV.	Revetment Rock Voids (N-Side Basin H)
353+50		4 0	5 5	-1 5	Bulkhead Line
			8 0	-4 0	5' Offset
			12 0	-8 0	10' "
			13 5	-9 5	17.5' "
			14 0	-10 0	25' "
353+75			6 0	-2 0	Bulkhead Line
			7 5	-3 5	5' Offset
			9 5	-5 5	10' "
			14 0	-10 0	17.5' "
			14 5	-10 5	25' "
354+00			5 0	-1 0	Bulkhead Line
			8 0	-4 0	5' Offset
			12 0	-8 0	10'
			14 5	-10 5	17.5'
			15 0	-11 0	25'
354+25		4 3	5 5	-1 2	Bulkhead Line
			8 0	-3 7	5' Offset
			11 5	-7 2	10' "

DATUM = M.L.L.W.

END

76L-296 CE 307 11-58

PLEASE RETURN TO
LOS ANGELES COUNTY ENGINEER
700 LOS ANGELES COUNTY ENGINEERING BLDG.

NOTE: ANY ADDITIONS OR CHANGES ON THIS SHEET MUST BE MADE OR CIRCLED IN RED INK, WITH DATE AND NAME OF PERSON MAKING CHANGE.

Do not extend notes this side of this line.

F.B. 2681 Pg. 192 Profile
Survey of Marina Del Rey No. X-Sec.
Survey by English Notes Wilks Checked No.
Indexed H. E. OTT Date Date
Job No. 0739.01 Division No. 11 Notes Red Plotted
Date Notes Chkd. Date
Date

STATION	B.S.	~~H.I.~~ Water El.	F.S.	ELEV.	Revetment Rock Voids (N. side Basin H)
354+25		4 3	15 0	-10 7	17.5' Offset
			15 5	-11 2	25' "
354+50			6 0	- 1 7	Bulkhead Line
			8 0	- 3 7	5' Offset
			13 0	- 8 7	10' "
			15 0	-10 7	17.5' "
			16 0	-11 7	25' "
354+75			10 0	- 5 7	Bulkhead Line
			12 0	- 7 7	5' Offset
			13 0	- 8 7	10' "
			16 0	-11 7	17.5' "
			16 0	-11 7	25' "
355+00			6 0	- 1 7	Bulkhead Line
			8 0	- 3 7	5' Offset
			12 5	- 8 2	10' "
			14 5	-10 2	17.5' "
			15 5	-11 2	25' "

DATUM = M.L.L.W.

E. Mid

76L-298 CE 307 11-58

PLEASE RETURN TO
LOS ANGELES COUNTY ENGINEER
700 LOS ANGELES COUNTY ENGINEERING BLDG.

NOTE: ANY ADDITIONS OR CHANGES ON THIS SHEET MUST BE MADE OR CIRCLED IN RED INK, WITH DATE AND NAME OF PERSON MAKING CHANGE.

Do not extend notes this side of this line.

Profile No. ____ Notes Red ____ Plotted ____
X-Sec. No. ____ Date ____ Date ____
Notes Chkd. ____ Checked ____ Survey of Marina Del Rey
Date ____ Date ____ Survey by English Notes Wks Date 4-4-62
Map No. ____ Index M.E. OH Date ____
Job No. 0739.01 Division No. 11
F.B. 2681 Pg. 193

STATION	B.S.	Water El. ~~H.I.~~	F.S.	ELEV.	Revetment Rock Voids (W. Side Basin H)
355+25		4 4	6 0	-1 6	Bulkhead Line
			8 5	-4 1	5' Offset
			12 0	-7 6	10' "
			14 0	-9 6	17.5' "
			14 5	-10 1	25' "
355+50			5 5	-1 1	Bulkhead Line
			8 5	-4 1	5' Offset
			13 0	-8 6	10' "
			15 0	-10 6	17.5' "
			15 0	-10 6	25' "
355+75			6 0	-1 6	Bulkhead Line
			8 0	-3 6	5' Offset
			13 0	-8 6	10' "
			14 5	-10 1	17.5' "
			15 5	-11 1	25' "
356+00		4 4	6 0	-1 6	Bulkhead Line
			8 0	-3 6	5' Offset
			12 0	-7 6	10' "

DATUM = M.L.L.W.

DIF.

76L-298 CE 307 11-58

PLEASE RETURN TO
LOS ANGELES COUNTY ENGINEER
700 LOS ANGELES COUNTY ENGINEERING BLDG.

NOTE: ANY ADDITIONS OR CHANGES ON THIS SHEET MUST BE MADE OR CIRCLED IN RED INK, WITH DATE AND NAME OF PERSON MAKING CHANGE.

Do not extend notes this side of this line.

STATION	B.S.	Water El.	F.S.	ELEV.	Revetment Rock Voids (N. Side Basin H)
356+00	DATUM = M.L.L.W.	44	140	-96	17.5' Offset
			145	-101	25' "
356+15		44	60	-16	Bulkhead Line End 480' Void
			75	-31	5' Offset
			90	-46	10' "
			115	-71	17.5' "
			120	-76	25' "
					(E. Side Basin H.)
358+00		47	60	-13	Bulkhead Line Begin 150' Void
			75	-28	5' Offset
			95	-48	10' "
			150	-103	17.5' "
			170	-123	25' "
358+25		50	65	-15	Bulkhead Line
			85	-35	5' Offset
			100	-50	10' "
			155	-105	17.5' "
			170	-120	25' "

D.F.

F.B. 2681 Pg. 194 Job No. 0739.01 Division No. 11 Notes Red Plotted Profile
Survey of Marina Del Rey Date Date No.
Survey by English Notes Notes Chkd. Checked X-Sec.
Indexed H. E. OTT Date Date Date No.

76L-298 CE 307 11-58

PLEASE RETURN TO
LOS ANGELES COUNTY ENGINEER
700 LOS ANGELES COUNTY ENGINEERING BLDG.

NOTE: ANY ADDITIONS OR CHANGES ON THIS SHEET MUST BE MADE OR CIRCLED IN RED INK, WITH DATE AND NAME OF PERSON MAKING CHANGE.

Do not extend notes this side of this line.

STATION	B.S.	Water El ~~H.I.~~	F.S.	ELEV.	Revetment Rock	Voids
358+50	DATUM = M.L.L.W.	5 0	6 5	-1 5	Bulkhead Line	
			7 5	-2 5	5' Offset	
			10 5	-5 5	10' "	
			15 0	-10 0	17.5' "	
			17 0	-12 0	25' "	
358+75			6 0	-1 0	Bulkhead Line	
			8 0	-3 0	5' Offset	
			10 0	-5 0	10' "	
			16 5	-11 5	17.5' "	
			18 5	-13 5	25' "	
359+00			6 0	-1 0	Bulkhead Line	
			8 0	-3 0	5' Offset	
			10 0	-5 0	10' "	
			16 0	-11 0	17.5 "	
			19 5	-14 5	25' "	
359+25			6 0	-1 0	Bulkhead Line	
			7 5	-2 5	5' Offset	
			10 0	-5 0	10' "	

D.F.

Profile No. ____ Notes Red ____ Date ____ Plotted ____ Date ____ Job No. 0739.01 Division No. 11 F.B. 2681 Pg. 195

X-Sec. No. ____ Notes Chkd. ____ Date ____ Checked ____ Date ____ Survey of Marina Del Rey Survey by English Notes Wilks Date 4-4-62

Map No. ____ Indexed H. E. OTT Date ____

76L-296 CE 307 11-58

PLEASE RETURN TO
LOS ANGELES COUNTY ENGINEER
700 Los Angeles County Engineering Bldg.

NOTE: ANY ADDITIONS OR CHANGES ON THIS SHEET MUST BE MADE OR CIRCLED IN RED INK, WITH DATE AND NAME OF PERSON MAKING CHANGE.

Do not extend notes this side of this line.

F.B. 2681 Pg. 196 Job No. 07390 Division No. 11 Profile
Survey of Marina Del Rey Notes Red Plotted
Survey by Engineering Notes Date Date No. X-Sec.
Indexed H.E.O.T. Notes Chkd. Checked
Date Date No.

STATION	B.S.	Water ~~Hdr~~ El.	F.S.	ELEV.	Revetment Rock	Voids E. Side Basin H
359+25		5 0	14 0	-9 0	17.5' Offset	
			17 0	-12 0	25' "	
→						
359+50			6 0	-1 0	Bulkhead Line	End 150' Void
			8 0	-3 0	5' Offset	
			10 0	-5 0	10' "	
			16 0	-11 0	17.5' "	
			18 0	-13 0	25' "	
	DATUM = M.L.L.W.					
			Continued		Pg 165	
5+95		0 6	2 0	-1 4	Bulkhead Line	Ctr of 30' Void
			3 5	-2 9	5' Offset	
			6 0	-5 4	10' "	
			15 0	-14 4	25' "	
			17 0	-16 4	40' "	
7+15			1 5	-0 9	Bulkhead Line	Ctr of 10' Void
			4 0	-3 4	5' Offset	
			6 5	-5 9	10' "	
			15 0	-14 4	25' "	

D.E.

76L-298 CE 307 11-56

PLEASE RETURN TO
LOS ANGELES COUNTY ENGINEER
700 LOS ANGELES COUNTY ENGINEERING BLDG.

NOTE: ANY ADDITIONS OR CHANGES ON THIS SHEET MUST BE MADE OR CIRCLED IN RED INK, WITH DATE AND NAME OF PERSON MAKING CHANGE.

Do not extend notes this side of this line.

STATION	B.S.	~~Water~~ El ~~H.I.~~	F.S.	ELEV.	Revetment Rock	Voids
7+15		0 6	1 6 0	-1 5 4	40' Offset	Ctr 10' Void
15+70		0 5	2 0	-1 5	Bulkhead Line	Ctr 10' Void
			3 0	-2 5	5' Offset	
			4 0	-3 5	10' "	
			12 0	-11 5	17 5' "	
			12 0	-11 5	25' "	
45+25	DATUM = M.L.L.W.	0 5	2 5	-2 0	Bulkhead Line	Ctr of 20' Void
			4 5	-4 0	5' Offset	
			7 0	-6 5	10' "	
			14 0	-13 5	25' "	
			16 5	-16 0	40' "	
48+46.99		0 4	2 0	-1 6	Bulkhead Line	Begin 33' Void to N.
			4 0	-3 6	5' Offset	
			8 0	-7 6	10' "	
			16 5	-16 1	25' "	
					40' "	

O.W.

Profile Notes Red _____ Plotted _____ Job No. 0739.01 Division No. 11 F.B. 2681 Pg. 197
No. _____ Date _____ Date _____ Survey of Marina Del Rey Date 4-5-62
X-Sec. Notes Chkd. _____ Checked _____ Survey by English Notes Wilkes
No. _____ Date _____ Date _____ Map No. _____ Indexed H. E. OTT Date _____

76L-298 CE 307 11-58

PLEASE RETURN TO
LOS ANGELES COUNTY ENGINEER
700 LOS ANGELES COUNTY ENGINEERING BLDG.

NOTE: ANY ADDITIONS OR CHANGES ON THIS SHEET MUST BE MADE OR CIRCLED IN RED INK, WITH DATE AND NAME OF PERSON MAKING CHANGE.

Do not extend notes this side of this line.

STATION	B.S.	~~H.I.~~ Water El	F.S.	ELEV.	Revetment Rock Voids	
48-80		0 4	1 5	-1 1	Bulkhead Line	End 33' Void
			3 0	-2 6	5' Offset	
			8 0	-7 6	10' "	
			16 0	-15 6	25' "	
			16 5	-16 1	40' "	
53+25	DATUM = M.L.L.W.	0 4	2 0	-1 6	Bulkhead Line	Begin 40' Void
			3 5	-3 1	5' Offset	
			5 5	-5 1	10' "	
			15 0	-14 6	25' "	
			17 0	-16 6	40' "	
53+50		0 2	2 5	-2 3	Bulkhead Line	
			5 5	-5 3	5 Offset	
			7 5	-7 3	10 "	
			16 0	-15 8	25 "	
			17 0	-16 8	40 "	
53+65		0 0	1 5	-1 5	Bulkhead Line	25' 15
			3 0	-3 0	5' Offset	40 16.5
			7 0	-7 0	10' "	

D.W.

F.B. 2681 Pg. 198
Job No. 0739.01 Division No. 11 Notes Red Plotted Profile
Survey of Marina Del Rey Date Date No. X-Sec.
Survey by English Notes Wilks Notes Chkd. Checked
Indexed H. E. OTT Date Date Date No.

76L298 S & E #307 9-54

PLEASE RETURN TO
LOS ANGELES COUNTY SURVEYOR
726 LOS ANGELES COUNTY ENGINEERING BLDG.

NOTE: ANY ADDITIONS OR CHANGES ON THIS SHEET MUST BE MADE OR CIRCLED IN RED INK, WITH DATE AND NAME OF PERSON MAKING CHANGE.

Do not extend notes this side of this line.

STATION	B. S.	H. I. Water El	F. S.	ELEV.	Revetment Rock	Voids
55+20		-02	00	-02	Bulkhead Line	
			20	-22	5' Offset	
			30	-32	10' "	
			110	-112	25' "	
			160	-162	40' "	
55+50			15	-17	Bulkhead Line	
			35	-37	5' Offset	
			95	-97	10' "	
			165	-167	25' "	
			165	-167	40' "	
55+75			30	-32	Bulkhead Line	
			70	-72	5' Offset	
			110	-112	10' "	
			165	-167	25' "	
			165	-167	40' "	
56+00			40	-42	Bulkhead Line	
			80	-82	5' Offset	
			125	-127	10' "	

DATUM = M.L.L.W.

O.W.

Profile Notes Red____ Plotted____ Job No.____ Division No.____ F. B. 2681 Pg. 199
No.____ Date____ Date____ Survey of____
X-Sec. Notes Chkd.____ Checked____ Survey by____ Notes____ Date 4-5-62
No.____ Date____ Date____ Map No.____ Indexed H. E. OH Date____

76L298 S & E #307 9-54

PLEASE RETURN TO
LOS ANGELES COUNTY SURVEYOR
726 LOS ANGELES COUNTY ENGINEERING BLDG.

NOTE: ANY ADDITIONS OR CHANGES ON THIS SHEET MUST BE MADE OR CIRCLED IN RED INK, WITH DATE AND NAME OF PERSON MAKING CHANGE.

Do not extend notes this side of this line.

STATION	S. S.	~~H. I.~~ Water El	F. S.	ELEV.	Revetment Rock Voids
56+00		-0 2	16 5	-16 7	25' Offset
			17 0	-17 2	40' "
56+25	DATUM = M.L.L.W.		2 0	-2 2	Bulkhead Line
			4 5	-4 7	5' Offset
			10 0	-10 2	10' "
			16 0	-16 2	25' "
			17 0	-17 2	40' "
56+50			2 0	-2 2	Bulkhead Line
			5 0	-5 2	5' Offset
			9 0	-9 2	10' "
			15 0	-15 2	25' "
			16 0	-16 2	40' "
56+80			2 0	-2 2	Bulkhead Line
			4 0	-4 2	5' Offset
			8 5	-8 7	10' "
			15 0	-15 2	25' "
			15 0	-15 2	40' "

D.W.

F. B. 2681 PG. 200 Job No. 023901 Division No. 1 Notes Red. Plotted Profile
Survey of Marina Del Rey Date Date No.
Survey by English Notes Wilks Notes Chkd. Checked X-Sec.
Indexed H. E. OTT Date Date Date No.

76L298 S & E #307 9-54

PLEASE RETURN TO
LOS ANGELES COUNTY SURVEYOR
726 LOS ANGELES COUNTY ENGINEERING BLDG.

NOTE: ANY ADDITIONS OR CHANGES ON THIS SHEET MUST BE MADE OR CIRCLED IN RED INK, WITH DATE AND NAME OF PERSON MAKING CHANGE.

Do not extend notes this side of this line.

STATION	B. S.	Water El. ~~H. I.~~	F. S.	ELEV.	Revetment Rock Voids (N. side basin B)	
88+95		4 5	5 0	-0 5	Bulkhead Line	Begin 70' Void
			8 0	-3 5	5' Offset	
			13 0	-8 5	10' "	
			17 5	-13 0	17.5' "	
			18 0	-13 5	25' "	
89+25			7 0	-2 5	Bulkhead Line	
			10 5	-6 0	5 Offset	
			13 5	-9 0	10 "	
			17 5	-13 0	17.5 "	
			18 0	-13 5	25 "	
89+50			6 0	-1 5	Bulkhead Line	
			9 0	-4 5	5' Offset	
			12 5	-8 0	10' "	
			17 5	-13 0	17.5' "	
			17 5	-13 0	25' "	
89+65			5 5	-1 0	Bulkhead Line	
			8 0	-3 5	5' Offset	
			13 0	-8 5	10' "	

DATUM = M.L.L.W

END.

Profile Notes Red. ____ Plotted ____ Job No. 0739.01 Division No. 11 F. B. 2681 Pg. 201
No. ____ Date ____ Date ____ Survey of Marina Del Rey
X-Sec. Notes Chkd. ____ Checked ____ Survey by English Notes Wilks Date 4-6-62
No. ____ Date ____ Date ____ Map No. ____ Indexed H. E. OTT Date ____

F. B. 2681 PG. 202 Job No. 0739.01 Division No. 11 Notes Red. Plotted Profile

Survey of Marina Del Rey Date Date No.

Survey by English Notes Wilks Notes Chkd. Checked X-Sec.

Indexed H. E. OTT Date Date Date No.

76L298 S & E #307 9-54

PLEASE RETURN TO

LOS ANGELES COUNTY SURVEYOR

726 LOS ANGELES COUNTY ENGINEERING BLDG.

NOTE: ANY ADDITIONS OR CHANGES ON THIS SHEET MUST BE MADE OR CIRCLED IN RED INK, WITH DATE AND NAME OF PERSON MAKING CHANGE.

Do not extend notes this side of this line.

STATION	B. S.	H.I. Water El	F. S.	ELEV.	Revetment Rock Voids
89+65		4 5	16.5	-12 0	17.5 Offset
			17.0	-12 5	25 "

DATUM = M.L.L.W.

5HD

76L298 S & E #307 9-54

PLEASE RETURN TO
LOS ANGELES COUNTY SURVEYOR
726 LOS ANGELES COUNTY ENGINEERING BLDG.

NOTE: ANY ADDITIONS OR CHANGES ON THIS SHEET MUST BE MADE OR CIRCLED IN RED INK, WITH DATE AND NAME OF PERSON MAKING CHANGE.

Do not extend notes this side of this line.

STATION	B. S.	~~Water~~ el.	F. S.	ELEV.	Revetment Rock Voids — N. side Basin B
91+50		4 3	60	-17	Bulkhd. line
			80	-37	5' Off.
			130	-87	10' "
			155	-112	17½ "
			160	-117	25' "
91+75			60	-17	
			75	-32	
"			120	-77	
			155	-112	Same
			160	-117	
92+00			60	-17	
			95	-52	
			130	-87	
			155	-112	
			160	-117	
92+25			60	-17	
			90	-47	
			120	-77	
			150	-107	
"			160	-117	

Datum = M.L.L.W.

END.

Profile Notes Red____ Plotted____ Job No. 07390 Division No. 11 F. B. 2681 Pg. 203
No.____ Date____ Date____ Survey of Marina Del Rey Ed. Date 4-5-62
X-Sec. Notes Chkd.____ Checked____ Survey by English Notes H. E. OTT Date____
No.____ Date____ Date____ Map No.____ Indexed____ Date____

76L298 S & E #307 9-54

PLEASE RETURN TO
LOS ANGELES COUNTY SURVEYOR
726 Los Angeles County Engineering Bldg.

NOTE: ANY ADDITIONS OR CHANGES ON THIS SHEET MUST BE MADE OR CIRCLED IN RED INK, WITH DATE AND NAME OF PERSON MAKING CHANGE.

Do not extend notes this side of this line.

F. B. 2681 Pg. 204 Job No. 0739.01 Division No. 11 Notes Red. Plotted
Survey of Marina Del Rey Date Date
Survey by English Notes Wilks Notes Chkd. Checked
Indexed H.E. Ott Date Date
Profile No. X-Sec. No.

STATION	B. S.	Water El	F. S.	ELEV.	Revetment Rock Voids
99+01 4		4 2	6.5	-23	Bulkhd. line (S.E. Cor. Mole 2)
			8 0	-38	5 Off.
			12 8	-86	10 "
			19 2	-150	25 "
	Datum = M.L.L.W.		21 0	-168	40 "
99+25			6 5	-2 3	
			9 0	-48	
			12 7	-85	
			20 5	-163	
			21 1	-169	Same
99+70			4 8	-0 6	
			9 0	-48	
			13 3	-91	
			20 3	-161	
			20 8	-166	
× 96+60			6 0	-1 8	
			9 1	-49	
			13 7	-95	
			21 4	-172	
			220	-178	

E N, 13

76L298 S & E #307 9-54

PLEASE RETURN TO
LOS ANGELES COUNTY SURVEYOR
726 LOS ANGELES COUNTY ENGINEERING BLDG.

NOTE: ANY ADDITIONS OR CHANGES ON THIS SHEET MUST BE MADE OR CIRCLED IN RED INK, WITH DATE AND NAME OF PERSON MAKING CHANGE.

Do not extend notes this side of this line.

STATION	S. S.	~~H.I.~~ Water El.	F. S.	ELEV.	Revetment Rock Voids (N. side basin B)
96+80		4 2	7 5	-3 3	Bulkhd. Line
			10 0	-5 8	5 off.
			13 2	-9 0	10 "
			21 3	-17 1	25 "
			22 1	-17 9	40 "
97+05			5 3	-1 1	
			7 5	-3 3	
			12 8	-8 6	Same
			22 0	-17 8	
			22 8	-18 6	
x 103+50			6 0	-1 8	Bulkhd. line - Ctr. 10' Void
			7 8	-3 6	5' off.
			13 1	-8 9	10' "
			15 9	-11 7	17 5 "
			16 3	-12 1	25' "

Datum = M.L.L.W.

Profile Notes Red. ____ Plotted ____ Job No. 0739.01 Division No. 11 F. B. 2681 Pg. 205
No. ____ Date ____ Date ____ Survey of Marina Del Rey
X-Sec. Notes Chkd. ____ Checked ____ Survey by English Notes Wilks Date 4-5-62
No. ____ Date ____ Date ____ Map No. 1 Index H. E. OTT Date ____

A.W.D.

F. B. 2681 Pg. 206 | Job No. | Division No. | Notes Red. | Plotted | Profile

Survey of | Date | Date | No.

Survey by | Notes | Notes Chkd | Checked | X-Sec.

Indexed | Date | Date | Date | No.

STATION	B. S.	H. I.	F. S.	ELEV.	

Do not extend notes this side of this line.

PLEASE RETURN TO

LOS ANGELES COUNTY SURVEYOR

726 Los Angeles County Engineering Bldg.

NOTE: ANY ADDITIONS OR CHANGES ON THIS SHEET MUST BE MADE OR CIRCLED IN RED INK, WITH DATE AND NAME OF PERSON MAKING CHANGE.

76L298 S & E #307 9-54

76L298 S & E #307 9-54

PLEASE RETURN TO
LOS ANGELES COUNTY SURVEYOR
726 LOS ANGELES COUNTY ENGINEERING BLDG.

NOTE: ANY ADDITIONS OR CHANGES ON THIS SHEET MUST BE MADE OR CIRCLED IN RED INK, WITH DATE AND NAME OF PERSON MAKING CHANGE.

Do not extend notes this side of this line.

STATION	B. S.	~~H.W.~~ Water El.	F. S.	ELEV.	Revetment Rock.	Void (N. Side Basin "C")
143+25		4 2	5 5	-1 3	Bulk head line	Center of 10' Void
			5 9	-1 7	5' offset	
			7 9	-3 7	10' "	
			12 0	-7 8	17½' "	
			14 5	-10 3	25' "	
143+75			5 4	-1 2	Bulkhead line	
			5 7	-1 5	5' offset line	
			9 0	-4 8	10' " "	
			12 1	-7 9	17½' "	
			14 3	-10 1	25' "	
144+00			5 4	-1 2	Bulkhead line	
			7 0	-2 8	5' offset	
			7 4	-3 2	10' "	
			11 3	-7 1	17½' "	
			14 5	-10 3	25' "	
144+20			4 9	-0 7	Bulkhead line	
			6 0	-1 8	5' offset	
			9 0	-4 8	10' "	
			12 1	-7 9	17½' "	
			14 2	-10 0	25' "	

Datum = M.L.L.W.

D.E

Profile Notes Red. ____ Plotted ____ Job No. 0739.01 Division No. 11 F. B. 2681 Pg. 207
No. ____ Date ____ Date ____ Survey of Marina Pal Rev
X-Sec. Notes Chkd. ____ Checked ____ Survey by English Notes Wilks Date 4-5-62
No. ____ Date ____ Date ____ Map No. ____ Indexed H. E. OTT Date ____

76L298 S & E #307 9-54

PLEASE RETURN TO
LOS ANGELES COUNTY SURVEYOR
726 LOS ANGELES COUNTY ENGINEERING BLDG.

NOTE: ANY ADDITIONS OR CHANGES ON THIS SHEET MUST BE MADE OR CIRCLED IN RED INK, WITH DATE AND NAME OF PERSON MAKING CHANGE.

Do not extend notes this side of this line.

STATION	B. S.	~~H.L.~~ Water El.	F. S.	ELEV.	Revetment Rock Void (S. Side Basin "D")	
152+70	Datum = M.L.L.W.	4 0	5 8	-1 8	Bulk Head line	Center 35' Void
			7 3	-3 3	5' offset	
			12 4	-8 4	10' "	
			16 2	-12 2	17½ "	
			17 0	-13 0	25' "	
156+05			5 2	-1 2	Bulkhead line	
			7 2	-3 2	5' offset	
			9 8	-5 8	10' "	
			14 5	-10 5	17½ "	
			14 5	-10 5	25' "	
156+25		3 0	3 5	-0 5	Bulkhead line	
			6 0	-3 0	5' offset	
			12 0	-9 0	10' "	
			13 0	-10 0	17½ "	
			13 0	-10 0	25' "	
156+50			4 5	-1 5	Bulkhead line	
			7 0	-4 0	5' offset	
			10 5	-7 5	10' "	
			13 5	-10 5	17½ "	
			13 5	-10 5	25' "	

D.F.

F. B. 2681 Pg. 208 Job No. 0739.01 Division No. 11 Notes Red. Plotted Profile
Survey of Marina Del Rey Date Date No.
Survey by English Notes Wilks Notes Chkd. Checked X-Sec.
Indexed H. E. OTT Date Date Date No.

76L298 S & E #307 9-54

PLEASE RETURN TO
LOS ANGELES COUNTY SURVEYOR
726 LOS ANGELES COUNTY ENGINEERING BLDG.

NOTE: ANY ADDITIONS OR CHANGES ON THIS SHEET MUST BE MADE OR CIRCLED IN RED INK, WITH DATE AND NAME OF PERSON MAKING CHANGE.

Do not extend notes this side of this line.

STATION	B. S.	Water El.	F. S.	ELEV.	Revetment Rock Void - Basin D
156+90		27	35	-08	Bulkhd. line
			70	-43	5' off.
			100	-73	10' "
			120	-93	17.5 "
			140	-113	25' "
158+15		26	40	-14	
			50	-24	
			95	-69	
			130	-10.4	
			135	-109	
158+40			30	-04	Same
			50	-24	
			100	-74	
			130	-104	
			130	-104	
158+65		25	45	-20	
			65	-40	
			100	-75	
			125	-100	
			130	-105	

Datum = M.L.L.W.

D.F.

Profile Notes Red. ____ Plotted ____ Job No. 0739.01 Division No. 11 F. B. 2681 Pg. 209
No. ____ Date ____ Date ____ Survey of Marina Del Rey
X-Sec. Notes Chkd. ____ Checked ____ Survey by English Notes Wilks Date 4-5-62
No. ____ Date ____ Date ____ Map No. ____ Indexed H. E. OTT Date ____

76L298 S & E #307 9-54

PLEASE RETURN TO
LOS ANGELES COUNTY SURVEYOR
726 LOS ANGELES COUNTY ENGINEERING BLDG.

NOTE: ANY ADDITIONS OR CHANGES ON THIS SHEET MUST BE MADE OR CIRCLED IN RED INK, WITH DATE AND NAME OF PERSON MAKING CHANGE.

Do not extend notes this side of this line.

F. B. 2681 Pg. 210 Job No. 07390 Division No. 11 Notes Red. Plotted
Survey of Marina Del Rey Date No. X-Sec.
Survey by English Notes Chkd. Checked
Indexed H.E. OTT Date Date No. Profile

STATION	B. S.	Water El	F. S.	ELEV.	Revetment Rock Void — Basin D
158+90	Datum = M.L.L.W.	2 5	3 0	- 0 5	Bulkhd. line
			5 5	- 3 0	5' Offset
			9 0	- 6 5	10' "
			12 0	- 9 5	17½ "
			13 0	-10 5	25' "
159+20			3 5	- 1 0	
			5 5	- 3 0	
			10 5	- 8 0	
			12 5	-10 0	
			12 5	-10 0	
159+45		2 3	4 5	- 2 2	
			7 0	- 4 7	
			11 0	- 8 7	Solid
			12 0	- 9 7	
			12 5	- 10. 2	
159+70		2 2	4 5	- 2 3	
			7 0	- 4 8	
			11 0	- 8 8	
			12 0	- 9 8	
			12 0	- 9 8	

D.F.

76L298 S & E #307 9-54

(12)

PLEASE RETURN TO
LOS ANGELES COUNTY SURVEYOR
726 LOS ANGELES COUNTY ENGINEERING BLDG.

NOTE: ANY ADDITIONS OR CHANGES ON THIS SHEET MUST BE MADE OR CIRCLED IN RED INK, WITH DATE AND NAME OF PERSON MAKING CHANGE.

Do not extend notes this side of this line.

STATION	B. S.	Water El.	F. S.	ELEV.	Revetment Rock Voids - Basin D
159+95		22	40	-18	Bulkhd. line
			55	-33	5' off.
			105	-83	10' "
			120	-98	17½ "
			120	-98	25' "
160+20		07	20	-13	
			40	-33	
			80	-73	
			105	-98	
			110	-103	
160+35			05	+02	Same
			35	-28	
			70	-63	
			110	-103	
			110	-103	
160+60		08	20	-12	
			45	-37	
			88	-80	
			115	-107	
			118	-110	

Datum = M.L.L.W.

D.F.

Profile Notes Red. Plotted Job No. 073901 Division No. 11
No. Date Date Survey of Marina Del Rey F. B. 2681 Pg. 211
X-Sec. Notes Chkd. Checked Survey by English Notes Ed. Date 4-6-62
No. Date Date Map No. Indexed H. E. OTT Date

76L298 S & E #307 9-54

PLEASE RETURN TO
LOS ANGELES COUNTY SURVEYOR
726 Los Angeles County Engineering Bldg.

NOTE: ANY ADDITIONS OR CHANGES ON THIS SHEET MUST BE MADE OR CIRCLED IN RED INK, WITH DATE AND NAME OF PERSON MAKING CHANGE.

Do not extend notes this side of this line.

F. B. 2681 Pg. 212 | Job No. 0739.01 Division No. 11 Notes Red. Plotted
Survey of Marina Del Rey Date Date
Survey by English Notes Ed. Notes Chkd. Checked
Indexed H. F. Ott Date Date
Profile No. X-Sec. No.

STATION	B. S.	H.I. ~~Water El~~	F. S.	ELEV.	Revetment Rock Voids - Basin D
160+85		0 8	2 3	- 1 5	Bulkhd. line
			4 0	- 3 2	5' Offset
			8 0	- 7 2	10' "
			11 0	-10 2	17½ "
			11 5	-10 7	25' "
161+10			2 8	- 2 0	
			5 5	- 4 7	
			7 5	- 6 7	
			11 3	-10 5	
			11 5	-10 7	
161+35		1 0	1 0	0 0	
			2 5	- 1 5	
			7 5	- 6 5	Same
			11 0	-10 0	
			12 0	-11 0	
161+65		1 1	3 5	- 2 4	
			6 0	- 4 9	
			8 5	- 7 4	
			11 0	- 9 9	
			11 5	-10 4	

Datum = M.L.L.W.

D.F.

76L298 S & E #307 9-54

PLEASE RETURN TO
LOS ANGELES COUNTY SURVEYOR
726 Los Angeles County Engineering Bldg.

NOTE: ANY ADDITIONS OR CHANGES ON THIS SHEET MUST BE MADE OR CIRCLED IN RED INK, WITH DATE AND NAME OF PERSON MAKING CHANGE.

Do not extend notes this side of this line.

STATION	B. S.	Water El.	F. S.	ELEV.	Revetment Rock	Voids - Basin D
161+90		12	28	-16	Bulkhd. line	
			70	-58	5' offset	
			95	-83	10' "	
			110	-98	12½' "	
			120	-108	25' "	
162+15			15	-03		
			55	-43		
			92	-80		
			118	-106		
			120	-108		
163+00			20	-08		
			62	-50	Same	
			92	-80		
			121	-109		
			118	-106		
163+25		13	30	-17		
			47	-34		
			113	-100		
			118	-105		
			120	-107		

Datum = M.L.L.W.

D.F.

Profile Notes Red. Plotted Job No. 073901 Division No. 11 F. B. 2681 Pg. 213
No. Date Date Survey of Marina Del Rey
X-Sec. Notes Chkd. Checked Survey by English Notes Ed. Date 4-6-62
No. Date Date Map No. Indexed F. E. Ott Date

76L298 S & E #307 9-54

PLEASE RETURN TO
LOS ANGELES COUNTY SURVEYOR
726 LOS ANGELES COUNTY ENGINEERING BLDG.

NOTE: ANY ADDITIONS OR CHANGES ON THIS SHEET MUST BE MADE OR CIRCLED IN RED INK, WITH DATE AND NAME OF PERSON MAKING CHANGE.

(B)

Do not extend notes this side of this line.

F. B. 2681 Pg. 214 Job No. 0739.01 Division No. 11 Notes Red. Date Plotted Date No.
Survey of Marina Del Rey Notes Date Checked Date X-Sec. No.
Survey by English Notes Ed. Date
Indexed H. E. OTT

STATION	B. S.	~~Water~~ El.	F. S.	ELEV.	Revetment Rock Voids - Basin D
163+50	Datum = M.L.L.W.	1 5	3 0	-1 5	Bulkhd. line
			6 0	-4 5	5 Off.
			8 8	-7 3	10 "
			11 1	-9 6	17½ "
			11 3	-9 8	25' "
163+75			3 0	-1 5	
			7 2	-5 7	
			9 8	-8 3	
			10 1	-8 6	
			10 8	-9 3	
164+00			2 0	-0 5	Same
			5 7	-4 2	
			9 3	-7 8	
			10 1	-8 6	
			10 3	-8 8	
164+25		1 6	2 4	-0 8	
			6 3	-4 7	
			9 0	-7 4	
			10 1	-8 5	
			10 8	-9 2	

D. E.

76L298 S & E #307 9-54

PLEASE RETURN TO
LOS ANGELES COUNTY SURVEYOR
726 LOS ANGELES COUNTY ENGINEERING BLDG.

NOTE: ANY ADDITIONS OR CHANGES ON THIS SHEET MUST BE MADE OR CIRCLED IN RED INK, WITH DATE AND NAME OF PERSON MAKING CHANGE.

(R)

Do not extend notes this side of this line.

STATION	B. S.	~~H.I.~~ Water El.	F. S.	ELEV.	Revetment Rock Voids - Basin D	
164+50	Datum - M.L.L.W.	1 6	3 3	-1 7	Bulkhd. line	
			5 2	-3 6	5'	
			7 4	-5 8	10'	
			11 0	-9 4	17.5	
			11 0	-9 4	25'	
164+75			2 2	-0 6		
			4 8	-3 2		
			7 8	-6 2		
			10 9	-9 3		
			10 4	-8 8		
165+00			2 8	-1 2	Same	
			6 0	-4 4		
			9 0	-7 4		
			10 7	-9 1		
			10 4	-8 8		
165+25			4 5	-2 9		
			7 1	-5 5		
			10 1	-8 5		
			11 1	-9 5		
			10 6	-9 0		

D.F.

Profile Notes Red. ____ Plotted ____ Job No. 013901 Division No. 11 F. B. 2681 Pg. 215
No. ____ Date ____ Date ____ Survey of Marina Del Rey
X-Sec. Notes Chkd. ____ Checked ____ Survey by English Notes Ed. Date 4-6-62
No. ____ Date ____ Date ____ Map No. ____ Indexed H. E. OTT Date ____

76L298 S & E #307 9-54

PLEASE RETURN TO
LOS ANGELES COUNTY SURVEYOR
726 LOS ANGELES COUNTY ENGINEERING BLDG.

NOTE: ANY ADDITIONS OR CHANGES ON THIS SHEET MUST BE MADE OR CIRCLED IN RED INK, WITH DATE AND NAME OF PERSON MAKING CHANGE.

(R)

Do not extend notes this side of this line.

STATION	B. S.	~~H.I.~~ Water elev	F. S.	ELEV.	Revetment Rock	Voids - Basin D
165+50		17	34	-17	Bulkhd. line	
			64	-47	5' Off.	
			100	-83	10' "	
			108	-91	17.5 "	
			114	-97	25' "	
165+75			36	-19		
			54	-37		
			104	-87		
			105	-88		
			108	-91		
166+00			40	-23		
			57	-40		
			103	-86	Same	
			110	-93		
			112	-95		
166+25		18	38	-20		
			61	-43		
			103	-85		
			110	-92		
			115	-97		

Datum: M.L.L.W.

F. B. 2681 Pg. 216 Job No. 0739.01 Division No. 11 Notes Red. Plotted Profile
Survey of Marina Del Rey Date Date No.
Survey by English Notes Ed. Notes Chkd. Checked X-Sec.
Indexed H. E. OTT Date Date Date No.

76L298 S & E #307 9-54

PLEASE RETURN TO
LOS ANGELES COUNTY SURVEYOR
726 LOS ANGELES COUNTY ENGINEERING BLDG.

NOTE: ANY ADDITIONS OR CHANGES ON THIS SHEET MUST BE MADE OR CIRCLED IN RED INK, WITH DATE AND NAME OF PERSON MAKING CHANGE.

(R)

Do not extend notes this side of this line.

STATION	B. S.	Water El.	F. S.	ELEV.	Revetment Rock Voids - Basin D
166+50	Datum = M.L.L.W.	20	35	-15	Bulkhd. line
			61	-41	5' off.
			100	-80	10' "
			116	-96	17.5 "
			122	-102	25' "
166+75		22	40	-18	
			80	-58	
			110	-88	
			122	-100	
			130	-108	
167+00			35	-13	Same
			59	-37	
			104	-82	
			125	-103	
			128	-106	
167+25		23	24	-01	
			50	-27	
			100	-77	
			128	-105	
			130	-107	

D.F.

Profile Notes Red. ____ Plotted ____ Job No. 0739.01 Division No. 11 F. B. 2681 Pg. 217
No. ____ Date ____ Date ____ Survey of Marina Del Rey
X-Sec. Notes Chkd. ____ Checked ____ Survey by English Notes Ed. Date 4-6-62
No. ____ Date ____ Date ____ Map No. ____ Indexed H. E. OTT Date ____

76L298 S & E #307 9-54

PLEASE RETURN TO
LOS ANGELES COUNTY SURVEYOR
726 Los Angeles County Engineering Bldg.

NOTE: ANY ADDITIONS OR CHANGES ON THIS SHEET MUST BE MADE OR CIRCLED IN RED INK, WITH DATE AND NAME OF PERSON MAKING CHANGE.

(R)

Do not extend notes this side of this line.

F. B. 2681 Pg. 218 Job No. 073901 Division No. 11 Notes Red. Plotted No.
Survey of Malibu Del Rey Date Date X-Sec.
Survey by Eagle Notes Ed. Notes Chkd Checked
Indexed H.F. OTT Date Date Date No.
Profile

STATION	B. S.	Water El.	F. S.	ELEV.	Revetment Rock	Voids - Basin D
167+50		24	37	-13	Bulkhd. line	
			57	-33	5' off.	
			124	-100	10' "	
			127	-103	17½ "	
			128	-104	25' "	
167+90	Datum = M.L.L.W.	25	22	+03		
			73	-48		
			107	-82		
			130	-105		
			128	-103		
169+25			29	-04		ctr. 5' Void
			45	-20	Same	
			121	-96		
			129	-104		
			128	-103		
170+00		26	28	+02		ctr. 40' Void
			52	-26		
			82	-56		
			131	-105		
			130	-104		

B.F.

76L298 S & E #307 9-54

PLEASE RETURN TO
LOS ANGELES COUNTY SURVEYOR
726 LOS ANGELES COUNTY ENGINEERING BLDG.

NOTE: ANY ADDITIONS OR CHANGES ON THIS SHEET MUST BE MADE OR CIRCLED IN RED INK, WITH DATE AND NAME OF PERSON MAKING CHANGE.

Do not extend notes this side of this line.

Profile Notes Red. Plotted
No. Date Date
X-Sec. Notes Chkd. Checked
No. Date Date

Job No. 07390.01 Division No. 11
Survey of Marina Del Rey
Survey by English Notes Ed. Rey Date 11-6-62
Map No. Indexed H. E. OTT Date

F. B. 2681 Pg. 219

STATION	B. S.	Water el.	F. S.	ELEV.	Revetment Rock Voids - Basin D	
172+65		26	33	-07	Bulkhd. line	Ctr. 10' Void
			54	-28	5' off.	
			100	-74	10' "	
			127	-101	17½ "	
			131	-105	25' "	
174+20			30	-04		Ctr. 40' Void
			52	-26		
			78	-52		
			143	-117		
			146	-120		
175+35			35	-09	Same	Ctr. 10' Void
			41	-15		
			88	-62		
			141	-115		
			150	-124		
175+87½			44	-18		Ctr. 25' Void
			65	-39		
			114	-88		
			148	-122		
			151	-125		

Datum = M.L.L.W.

D.F.

76L298 S & E #307 9-54

PLEASE RETURN TO
LOS ANGELES COUNTY SURVEYOR
726 LOS ANGELES COUNTY ENGINEERING BLDG.

NOTE: ANY ADDITIONS OR CHANGES ON THIS SHEET MUST BE MADE OR CIRCLED IN RED INK, WITH DATE AND NAME OF PERSON MAKING CHANGE.

(R)

Do not extend notes this side of this line.

Profile No. ____ X-Sec. ____

F. B. 2681 Pg. 220 Job No. 07391.01 Division No. 11 Notes Red. ____ Plotted ____

Survey of Marina Del Rey Date ____ Date ____

Survey by Eagle & H. E. Ott Notes Chkd. ____ Checked ____

Indexed ____ Date ____ Notes ____ Date ____

STATION	B. S.	~~H.I.~~ Water el.	F. S.	ELEV.	Revetment Rock Void (N. side basin D)
		30			Cont. from P-222
188+00			28	+02	Bulkhead line
			58	-28	5' offset
			90	-60	10' "
			133	-103	17½ "
			142	-112	25' "
188+25			3.4	-04	
			55	-25	
			90	-60	Same
			134	-104	
			140	-110	
188+50			36	-06	
			60	-30	
			88	-58	
			125	-95	
			141	-111	
188+70			40	-10	
			65	-35	
			110	-80	
			143	-113	
			141	-111	

Datum = M.L.L.W.

D.F.

76L298 S & E #307 9-54

PLEASE RETURN TO
LOS ANGELES COUNTY SURVEYOR
726 Los Angeles County Engineering Bldg.

NOTE: ANY ADDITIONS OR CHANGES ON THIS SHEET MUST BE MADE OR CIRCLED IN RED INK, WITH DATE AND NAME OF PERSON MAKING CHANGE.

(12)

Do not extend notes this side of this line.

STATION	B. S.	Water el.	F. S.	ELEV.	Revetment Rock Void (N. side basin D)	
186+63		28	39	-11	Bulkhead line	℄ 15' Void
			60	-32	5' offset	
			90	-62	10' "	
			145	-117	17½' "	
			142	-114	25' "	
187+10	Datum = M.L.L.W.	29	32	-03	Bulkhead line	begin 160' Void
			61	-32	5' offset	
			97	-68	10' "	
			136	-107	17½' offset	
			142	-113	25' "	
187+40		30	40	-10	Bulkhead line	
			64	-34	5' offset	
			90	-60	10' "	
			130	-100	17½' "	
			147	-117	25' "	
187+70			28	+02	Bulkhead line	
			50	-20	5' offset	
			97	-67	10' "	

D. F.

Profile Notes Red. Plotted Job No. 0739.01 Division No. 11
No. Date Date Survey of Marina Del Rey
X-Sec. Notes Chkd. Checked Survey by English Notes by Wilks Date 4-5-62
No. Date Date Map No. Indexed H. E. OTT Date

F. B. 26681 PG. 22

76L298 S & E #307 9-54

PLEASE RETURN TO
LOS ANGELES COUNTY SURVEYOR
726 Los Angeles County Engineering Bldg.

NOTE: ANY ADDITIONS OR CHANGES ON THIS SHEET MUST BE MADE OR CIRCLED IN RED INK, WITH DATE AND NAME OF PERSON MAKING CHANGE.

(R)

Do not extend notes this side of this line.

F.B. 2681 Pg. 222 | Job No. 2739.01 Division No. 11 Notes Red. Plotted
Survey of Marina Del Rey No. Profile
Survey by English Date Date X-Sec.
Indexed H. E. Ott Notes Wilks Notes Chkd. Checked
Date Date Date No.

STATION	B. S.	~~H.I.~~ Water El.	F. S.	ELEV.	Revetment Rock Void (N. side basin D)	
187+70		30	13.1	-10 1	17½' offset	
			14 5	-11 5	25' "	Cont. Pg. 220
190+20		32	40	-08	Bulkhead line	begin 130' Void
			60	-28	5' offset	
			10 0	-68	10' "	
			140	-108	17½' "	
	Datum = M.L.L.W.		14 5	-11 3	25' "	
					Cont on P-227	
192+00		34	45	-11	Bulkhead line	℄ 35' Void
			75	-41	5' offset	
			11 0	-76	10' "	
			150	-116	17½' "	
			150	-116	25' "	
192+80		35	50	-15	Bulkhead line	℄ 15' Void
			75	-40	5' offset	
			11 0	-75	10' "	
			120	-85	17½' "	
			120	-85	25' "	

D.F.

76L298 S & E #307 9-54

PLEASE RETURN TO
LOS ANGELES COUNTY SURVEYOR
726 LOS ANGELES COUNTY ENGINEERING BLDG.

NOTE: ANY ADDITIONS OR CHANGES ON THIS SHEET MUST BE MADE OR CIRCLED IN RED INK, WITH DATE AND NAME OF PERSON MAKING CHANGE.

(R)

Do not extend notes this side of this line.

STATION	B. S.	H.I. ~~Water El.~~	F. S.	ELEV.	Revetment Rock Void	(N. side basin D)
198+40		35	60	-25	Bulkhead line	℄ 15' Void
			80	-45	5' offset	
			120	-85	10' "	
			130	-95	17½' "	
			130	-95	25' "	
198+80		36	55	-19	Bulkhead line	begin 60' Void
			75	-39	5' offset	
			100	-64	10' "	
			125	-89	17½' "	
			136	-100	25' "	
199+10		37	50	-13	Bulkhead line	
			80	-43	5' offset	
			120	-83	10' "	
			130	-93	17½' "	
			135	-98	25' "	
199+40		38	55	-17	Bulkhead line	
			75	-37	5' offset	
			100	-62	10' "	

Datum = M.L.L.W.

D.F.

Profile Notes Red. Plotted Job No. 2730 Division No. 11
No. Date. Date. Survey of Marina Del Rey
X-Sec. Notes Chkd. Checked Survey by English Notes Wilks Date 4-5-62
No. Date. Date. Map No. Indexed H. E. 077 Date

F. B. 2681 Pg. 223

76L298 S & E #307 9-54

PLEASE RETURN TO
LOS ANGELES COUNTY SURVEYOR
726 LOS ANGELES COUNTY ENGINEERING BLDG.

NOTE: ANY ADDITIONS OR CHANGES ON THIS SHEET MUST BE MADE OR CIRCLED IN RED INK, WITH DATE AND NAME OF PERSON MAKING CHANGE.

(R)

Do not extend notes this side of this line.

STATION	B. S.	~~H. I.~~ Water El	F. S.	ELEV.	Revetment Rock Void	(N. Side Basin D)
199+40		3 8	13 0	- 9 2	17½' offset	
			13 5	- 9 7	25' "	
199+80			5 0	- 1 2	Bulkhead line	begin 45' Void
			7 0	- 3 2	5' offset	
			10 0	- 6 2	10' "	
			12 0	- 8 2	17.5' "	
			13 0	- 9 2	25' "	
200+00			5 5	- 1 7	Bulkhead line	
			9 0	- 5 2	5' offset	
			11 0	- 7 2	10' "	
			12 0	- 8 2	17.5' "	
			13 0	- 9 2	25' "	
200+25			5 0	- 1 2	Bulkhead line	
			7 0	- 3 2	5' offset	
			10 0	- 6 2	10' "	
			12 0	- 8 2	17.5' "	
			12 5	- 8 7	25' "	

Datum = M.L.L.W.

D.F.

F. B. 2681 Pg. 224
Job No. 0739.01 Division No. 11 Notes Red. Plotted Profile
Survey of Marina Del Rey Date Date No.
Survey by English Notes Wilks Notes Chkd. Checked X-Sec.
Indexed H. E. OTT Date Date Date No.

76L298 S & E #307 9-54

PLEASE RETURN TO
LOS ANGELES COUNTY SURVEYOR
726 LOS ANGELES COUNTY ENGINEERING BLDG.

NOTE: ANY ADDITIONS OR CHANGES ON THIS SHEET MUST BE MADE OR CIRCLED IN RED INK, WITH DATE AND NAME OF PERSON MAKING CHANGE.

(R)

Do not extend notes this side of this line.

STATION	B. S.	~~H. I.~~ Water el.	F. S.	ELEV.	Revetment Rock Void (N. side basin D)	
201+20	Datum = M.L.L.W.	39	50	-11	Bulkhead line	℄ 35' Void
			70	-31	5' offset	
			100	-61	10' "	
			130	-91	17.5' "	
			135	-96	25' "	
					S. E. Cor	Mole # 4
204+17.06			40	-01	Bulkhead line	℄ 10' Void
			60	-21	5' offset	
			86	-47	10' "	
			95	-56	17.5' "	
			130	-91	25' "	
					(S. side	basin E)
210+55		40	50	-10	Bulkhead line	℄ 10' Void
			65	-25	5' offset	
			100	-60	10' "	
			140	-100	17.5' "	
			150	-110	25' "	
211+70			50	-10	Bulkhead line	
			70	-30	5' offset	Ctr. 5' Void
			105	-65	10' "	

D.F.

Profile Notes Red. ____ Plotted ____ Job No. 0739.01 Division No. 11 F. B. 2681 Pg. 225
No. ____ Date ____ Date ____ Survey of Marina Del Rey
X-Sec. Notes Chkd. ____ Checked ____ Survey by English Notes Wilks Date 4-5-62
No. ____ Date ____ Date ____ Map No. ____ Index H. E. OTT Date ____

76L298 S & E #307 9-54

PLEASE RETURN TO
LOS ANGELES COUNTY SURVEYOR
726 LOS ANGELES COUNTY ENGINEERING BLDG.

NOTE: ANY ADDITIONS OR CHANGES ON THIS SHEET MUST BE MADE OR CIRCLED IN RED INK, WITH DATE AND NAME OF PERSON MAKING CHANGE.

(R)

Do not extend notes this side of this line.

STATION	S. S.	~~H. I.~~ Water el.	F. S.	ELEV.	Revetment Rock Void	(S. side basin E.)
211+70		4 0	14 0	-10 0	17 5' offset	
			15 0	-11 0	25' "	
					(N. side basin E)	
243+95		4 0	5 5	-1 5	Bulkhead line	℄ 25' Void
			5 5	-1 5	5' offset	
			8 0	-4 0	10' "	
			12 0	-8 0	17 5' "	
			14 0	-10 0	25' "	
					(N. side basin F.)	
273+80			5 0	-1 0	Bulkhead line	℄ 10' Void
			6 5	-2 5	5' offset	
			11 5	-7 5	10' "	
			14 0	-10 0	17 5' "	
			15 0	-11 0	25' "	
			5 0	-1 0	(E. end basin F.)	
275+60			8 0	-4 0	Bulkhead line	℄ 25' Void
			11 0	-7 0	5' offset	
			14 0	-10 0	10' "	
			15 0	-11 0	17 5' "	
					25' "	

Datum = M.L.L.W.

D.E.

F. B. 2681 Pg. 226 Job No. 739.01 Division No. 11 Notes Red. Plotted Profile
Survey of Marina Del Rey Date Date No.
Survey by English Notes Wilks Notes Chkd. Checked X-Sec.
Indexed H. E. OTT Date Date Date No.

76L298 S & E #307 9-54

PLEASE RETURN TO
LOS ANGELES COUNTY SURVEYOR
726 LOS ANGELES COUNTY ENGINEERING BLDG.

NOTE: ANY ADDITIONS OR CHANGES ON THIS SHEET MUST BE MADE OR CIRCLED IN RED INK, WITH DATE AND NAME OF PERSON MAKING CHANGE.

(12)

Do not extend notes this side of this line.

STATION	B. S.	~~H.I.~~ Water El.	F. S.	ELEV.	Revetment Rock Void	
190+50		3 2	5 0	-1 8	Bulkhd. line	Con't. from Pg. 220
			7 0	-3 8	5' Off.	
			11 5	-8 3	10' "	
			15 0	-11 8	17 5 "	
			15 0	-11 8	25' "	
190+75			5 0	-1 8		
			7 0	-3 8		
			11 5	-8 3		
			14 5	-11 3		
			15 0	-11 8		
191+00		3 3	5 0	-1 7		
			7 0	-3 7		
			10 0	-6 7		
			14 5	-11 2	Same	
			15 0	-11 7		
191+25			45	-1 2		
			7 0	-3 7		
			10 5	-7 2		
			15 0	-11 7		
			15 5	-12 2		

Datum = M.L.L.W.

D.F.

Profile No. _____ Notes Red. _____ Plotted _____ Job No. 0739.01 Division No. 11 F. B. 2681 Pg. 227
X-Sec. No. _____ Date _____ Date _____ Survey at Marina Del Rey
Notes Chkd. _____ Checked _____ Survey by English Notes W. Iles Date 4-5-62
Date _____ Date _____ Map No. _____ Indexed H. F. Ott Date _____

76L298 S & E #307 9-54

PLEASE RETURN TO
LOS ANGELES COUNTY SURVEYOR
726 Los Angeles County Engineering Bldg.

NOTE: ANY ADDITIONS OR CHANGES ON THIS SHEET MUST BE MADE OR CIRCLED IN RED INK, WITH DATE AND NAME OF PERSON MAKING CHANGE.

Do not extend notes this side of this line.

F. B. 2681 Pg. 228 | Job No. 0739.01 | Division No. 11 | Notes Red. | Plotted | No.
Survey of Marina Del Rey | Date | Date | X-Sec.
Survey by Eagle | Notes Wilks | Notes Chkd. | Checked | No.
Indexed H.E. Ott | Date | Date | Date

STATION	B. S.	Water El.	F. S.	ELEV.	Revetment Rock	Void
191+50	Datum = M.L.L.W.	3 4	4 0	- 0 6	bulkhead Line	
			6 5	- 3 1	5' offset	
			9 0	- 5 6	10' "	
			15 0	- 11 6	17½ "	
			15 5	- 12 1 D.F.	25' "	

76L-298 S & E #307—1-56

PLEASE RETURN TO
LOS ANGELES COUNTY ENGINEER
700 LOS ANGELES COUNTY ENGINEERING BLDG.

NOTE: ANY ADDITIONS OR CHANGES ON THIS SHEET MUST BE MADE OR CIRCLED IN RED INK, WITH DATE AND NAME OF PERSON MAKING CHANGE.

Do not extend notes this side of this line.

STATION	B. S.	H. I.	F. S.	ELEV.	X-Section of Finished Dredge fill		
		21 37			Lt.	℄	Rt.
23+00			10 8	10 6			100'
	'Contin from' Btm. Pg. 150		11 3	10 1			123
			5 9	15 5		℄	
			2 3	19 1	100'		
			1 4	20 0	200'		
24+00	Datum		10 4	11 0			100'
	M. L. L. W.		11 4	10 0			127
			5 3	16 1		℄	
			3 2	18 2	100'		
			2 7	18 7	200'		
BM-5-5			11 31	10 06	BM 5-5 El 10.07	FB 2679-10	
					600' ± West of N.E. Cor. Main channel		
				10 07	Bt. SPK. in lead on top of Bulkhead		
	11 23	21 30					
25+00			9 2	12 1			100'
			11 3	10 0			136'
			4 8	16 5		℄	
			2 6	18 7	100'		
			3 0	18 3	200'		

Profile Notes Red. ____ Plotted ____ Job No. 07390 Division No. 11 F. B. 2681 Pg. 229
No. ____ Date ____ Date ____ Survey of Marina del Rey
X-Sec. Notes Chkd. ____ Checked ____ Survey by L. V. Smith Notes M.E.W. Date 16-April-62
No. ____ Date ____ Date ____ Map No. ____ Indexed H. E. OTT Date ____

76L-298 S & E #307—1-56

PLEASE RETURN TO
LOS ANGELES COUNTY ENGINEER
700 LOS ANGELES COUNTY ENGINEERING BLDG.

NOTE: ANY ADDITIONS OR CHANGES ON THIS SHEET MUST BE MADE OR CIRCLED IN RED INK, WITH DATE AND NAME OF PERSON MAKING CHANGE.

Do not extend notes this side of this line.

STATION	B. S.	H. I.	F. S.	ELEV.	X-Section of Finished Dredge Fill Lt.	℄	Rt.
		21 30					
26+00			8 9	12 4			100'
			11 3	10 0			143'
			4 3	17 0		℄	
	Datum		2 3	19 0	100'		
	M.L.L.W.		3 0	18 3	200'		
27+00			8 4	12 9			100'
			11 3	10 0			150'
			3 7	17 6		℄	
			2 5	18 8	100'		
			3 1	18 2	200'		
BM 5-6			11 22	10 08	BM 5-6 EL=10.06		FB-2679-10
					2' West of NE Corn		of Main Channel @ 4 Pt.
				10 06	Bt. SPK. in lead on top of Bulkhead		
	12 03	22 09					
28+00			7 2	14 9			100'
			9 7	12 4			200'
			10 9	11 2			300'
			11 8	10 3			400'
			11 7	10 4			500'
			12 1	10 0			600'

F. B. 2681 Pg. 230 Job No 0739.05 Division No. 11 Notes Red. Plotted Profile
Survey of Marina del Rey Date Date No. X-Sec.
Survey by L.Y. Smith Notes M.E.W. Notes Chkd. Checked
Indexed H. E. OTT Date Date Date No.

76L-298 S & E #307—1-56

PLEASE RETURN TO
LOS ANGELES COUNTY ENGINEER
700 LOS ANGELES COUNTY ENGINEERING BLDG.

NOTE: ANY ADDITIONS OR CHANGES ON THIS SHEET MUST BE MADE OR CIRCLED IN RED INK, WITH DATE AND NAME OF PERSON MAKING CHANGE.

Do not extend notes this side of this line.

STATION	B. S.	H. I.	F. S.	ELEV.	X-Section of Finished Dredge fill Lt.	℄	Rt.
		22 09					
28+00			12 1	10 0			645'
			4 3	17 8		℄	
			3 0	19 1	100'		
			4 4	17 7	200'		
29+00			7 3	14 8			100'
	Datum		8 3	13 8			200'
	M. L. L. W.		9 4	12 7			300'
			10 6	11 5			400'
			11 0	11 1			500'
			12 1	10 0			570'
			3 6	18 5		℄	
			3 3	18 8	100'		
			4 3	17 8	200'		
30+00			6 0	16 1			100'
			8 2	13 9			200'
			9 4	12 7			300'
			11 0	11 1			400'
			12 1	10 0			490
			3 8	18 3		℄	
			2 9	19 2	100'		

Profile Notes Red. Plotted Job No. 0739.05 Division No.
No. Date Date Survey of Marina del Rey
X-Sec. Notes Chkd. Checked Survey by L.K. Smith Notes M.E.W. Date 17-April-62
No. Date Date Map No. Indexed H. E. OTT Date

F. B. 2681 Pg. 231

76L-298 S & E #307—1-56

PLEASE RETURN TO
LOS ANGELES COUNTY ENGINEER
700 LOS ANGELES COUNTY ENGINEERING BLDG.

NOTE: ANY ADDITIONS OR CHANGES ON THIS SHEET MUST BE MADE OR CIRCLED IN RED INK, WITH DATE AND NAME OF PERSON MAKING CHANGE.

Do not extend notes this side of this line.

STATION	B. S.	H. I.	F. S.	ELEV.	X-Section of Finished Dredge Fill Lt	℄	Rt.
		22 09					
30+00			44	177	200'		
31+00			70	151			100'
			87	134			200'
	Datum		110	111			300'
	M.L.L.W.		120	101			400'
			121	100			403'
			38	183		℄	
			30	191	100'		
			40	181	200'		
T.P			263	1946			
	251	2197					
32+00			71	149			100'
			92	128			200'
			115	105			300'
			120	100			324'
			35	185		℄	
			31	189	100'		
			42	178	205' Top Bank		

F. B. 2681 Pg. 232 Job No. 0739.02 Division No. 11 Notes Red. Plotted Profile
Survey of Marina del Rey Date Date No.
Survey by L.V. Smith Notes M.E.W. Notes Chkd. Checked X-Sec.
Indexed H. E. OTT Date Date Date No.

76L-298 S & E #307—1-56

PLEASE RETURN TO
LOS ANGELES COUNTY ENGINEER
700 LOS ANGELES COUNTY ENGINEERING BLDG.

NOTE: ANY ADDITIONS OR CHANGES ON THIS SHEET MUST BE MADE OR CIRCLED IN RED INK, WITH DATE AND NAME OF PERSON MAKING CHANGE.

Do not extend notes this side of this line.

STATION	B. S.	H. I.	F. S.	ELEV.	X-Section of Finished Dredge Fill Lt.	Rt.
		21 97				
33+00			6 8	152		100'
			10 4	116		200'
			12 0	100		243'
			2 9	191	℄	
	Datum		3 1	189	100'	
	M.L.L.W		4 4	176	203' Top Bank	
BM-5-7			11 91	10 06	(B.M. 5-7 EL: 10.04' FB. 2679-28	
					600± East of the N.W. Cor. of Basin 'F'	
				10 04	Bt. SPK. in lead in top of Bulkhead	
	11 71	21 75				
34+00			7 0	148		100'
			11 8	100		196'
			3 1	187	℄	
			3 0	188	100'	
			4 3	175	200' Top Bank	
35+00			7 0	148		100'
			11 8	100		205'
			2 7	191	℄	
			2 8	190	100'	
			4 1	177	190' Top Bank	

Profile Notes Red. ____ Plotted ____ Job No. 0239-09 Division No. 11 F. B. 2681 Pg. 233
No. ____ Date ____ Date ____ Survey of Marina Del Rey
X-Sec. Notes Chkd. ____ Checked ____ Survey by L.V. Smith Notes M.E.W. Date 17 April 62
No. ____ Date ____ Date ____ Map No. ____ Indexed H. E. OTT Date ____

76L-298 S & E #307—1-56

PLEASE RETURN TO
LOS ANGELES COUNTY ENGINEER
700 LOS ANGELES COUNTY ENGINEERING BLDG.

NOTE: ANY ADDITIONS OR CHANGES ON THIS SHEET MUST BE MADE OR CIRCLED IN RED INK, WITH DATE AND NAME OF PERSON MAKING CHANGE.

Do not extend notes this side of this line.

STATION	B. S.	H. I.	F. S.	ELEV.	X-Section of Finished Dredge Fill Lt.	℄	Rt.
		21 75					
36+00			70	148			100'
			111	107			200'
			118	100			212'
	Datum		29	189		℄	
	M.L.L.W.		27	191	100'		
			40	178	213' Top Bank		
37+00			62	156			100'
			108	110			200'
			118	100			215'
			31	187		℄	
			28	190	100'		
			35	183	179' Top Bank		
38+00			57	161			100'
			32	186		℄	
			32	186	100'		
			42	176	170' Top Bank		
39+00			35	183		℄	
			36	182	100'		
			45	173	193' Top Bank		

F. B. 2681 PG. 234 Job No. 0739.05 Division No. 11 Notes Red. Plotted Profile
Survey of Marina Del Rey Date 17 April 62 Date No. X-Sec.
Survey by L.V. Smith Notes M.E.W. Notes Chkd. Checked No.
Indexed H. E. OTT Date Date Date

76L-298 S & E #307—1-56

PLEASE RETURN TO
LOS ANGELES COUNTY ENGINEER
700 LOS ANGELES COUNTY ENGINEERING BLDG.

NOTE: ANY ADDITIONS OR CHANGES ON THIS SHEET MUST BE MADE OR CIRCLED IN RED INK, WITH DATE AND NAME OF PERSON MAKING CHANGE.

Do not extend notes this side of this line.

STATION	B. S.	H. I.	F. S.	ELEV.	X-Section of Finished Dredge Fill	
		21 75'			Lt. ℄	Rt.
PI 39+47 11			38	180	This series of shots taken	100'
			70	148	on a straight line Bet. PI	200'
	Datum		117	101	(39+47 11) & the most E'ly N.E.	292'
	M.L.L.W.		38	180	Cor. of Basin 'F' ℄	
			41	177	100'	
			51	167	173' Top Bank	
B.M. S.8			1173	1002	B.N. S.8 EL. 10.04 FB-2679-28	
					N.E. Cor. of Basin 'F' Bt. SPK set in lead	
					in top of Bulkhead.	

Profile Notes Red. Plotted Job No. 0739.05 Division No. 11 F. B. 2681 Pg. 235
No. Date Date Survey of Marina Del Rey
X-Sec. Notes Chkd. Checked Survey by L. V. Smith Notes M.E.W. Date 17 April 62
No. Date Date Map No. Indexed H. E. OTT Date

F. B. 2681 PG. 236

Job No. Division No. Notes Red Plotted Profile

Survey of Date Date No.

Survey by Notes Notes Chkd Checked X-Sec.

Indexed Date Date Date No.

STATION	B. S.	H. I.	F. S.	ELEV.

Do not extend notes this side of this line.

NOTE: ANY ADDITIONS OR CHANGES ON THIS SHEET MUST BE MADE OR CIRCLED IN RED INK, WITH DATE AND NAME OF PERSON MAKING CHANGE.

PLEASE RETURN TO

LOS ANGELES COUNTY ENGINEER

700 Los Angeles County Engineering Bldg.

76L-298 S & E #307—1-55

Notes Ck'd by	Survey of MARINA DEL REY	F. B. 2681	Pg. 237
Map No.	JN 0739.05 Tape 221 Std 68 °F		
Office Work	Surveyed by W.S. COWHERD		
Checked	Notes W.S.C Date 4-17-62		
Date	Indexed C. J. GALLI AUG 7 '62		

Note: Any Additions or Changes on this Sheet Must be Made or Circled in Red Ink With Date and Name of Person Making Change.

Do not extend this side of this line.

PLEASE RETURN TO
LOS ANGELES COUNTY ENGINEER
700 Los Angeles County Engineering Bldg.

CROSS SECTIONS
of
FINISH DREDGE FILL

by TRANSIT TOPO.

FROM STA 46+10.24 VIA MARINA TO
VIA MARINA SEE INDEX FOR SHETCH OF LOCATION

JN 0739.05
APRIL 62

PARTY
W.S. COWHERD
J. TERRANOVA
R. STRADER
B. JACKSON

78F3098 SAE #247 11-58

F. B 2681 Pg. 238

INDEX
BOT Pag #239.

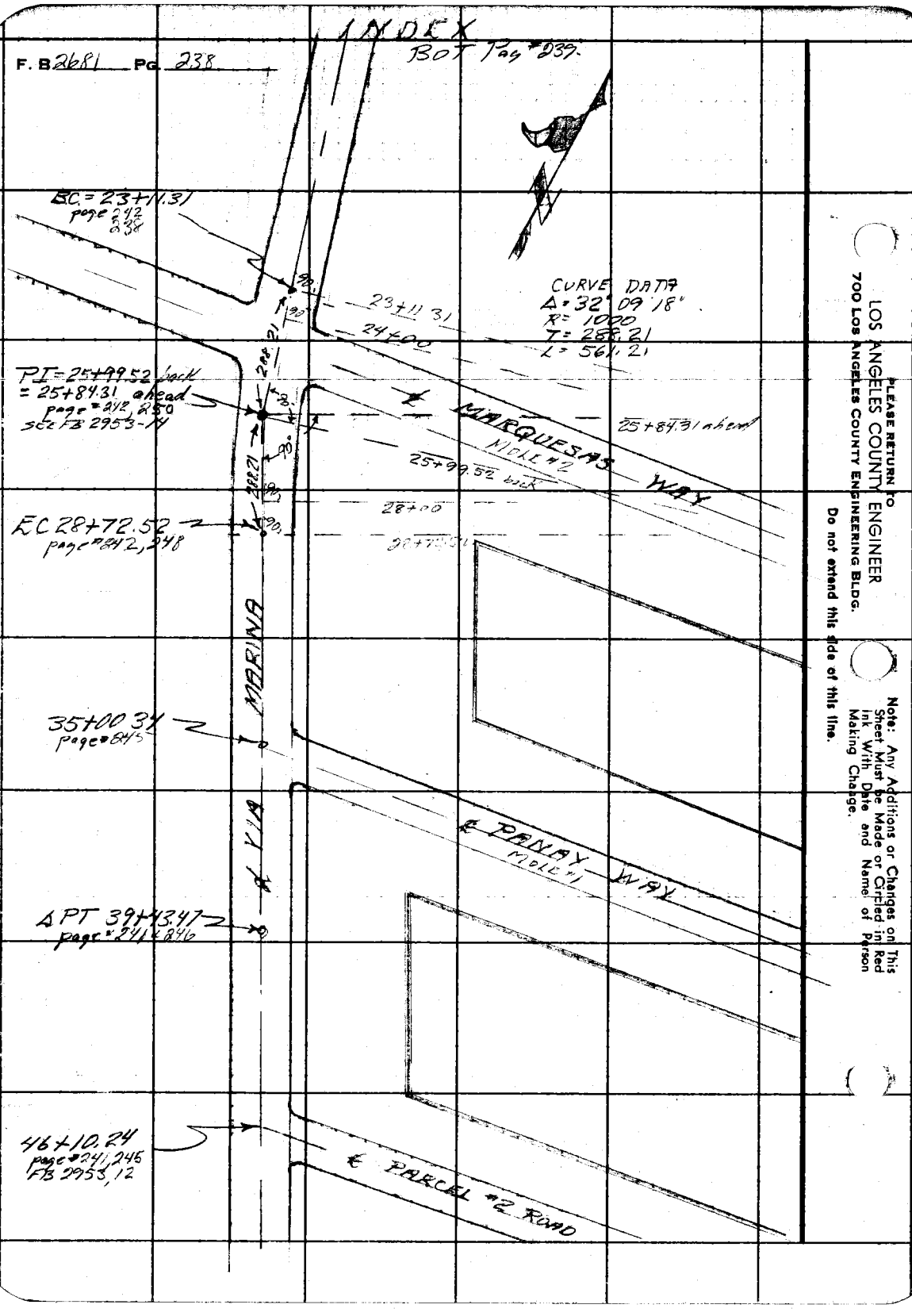

PLEASE RETURN TO
LOS ANGELES COUNTY ENGINEER
700 Los Angeles County Engineering Bldg.

Do not extend this side of this line.

Note: Any Additions or Changes on This Sheet Must be Made or Circled in Red Ink With Date and Name of Person Making Change.

Notes Ck'd by	Survey of MARINA DEL REY	F. B. 2681 Pg. 239
Map No.	JN 0739 05 Tape 221 Sta 68 °F	
Office Work	Surveyed by W. S. C	
Checked	Notes W.S.C Date 4-17-62	
Date	Indexed C. J. GALLI	

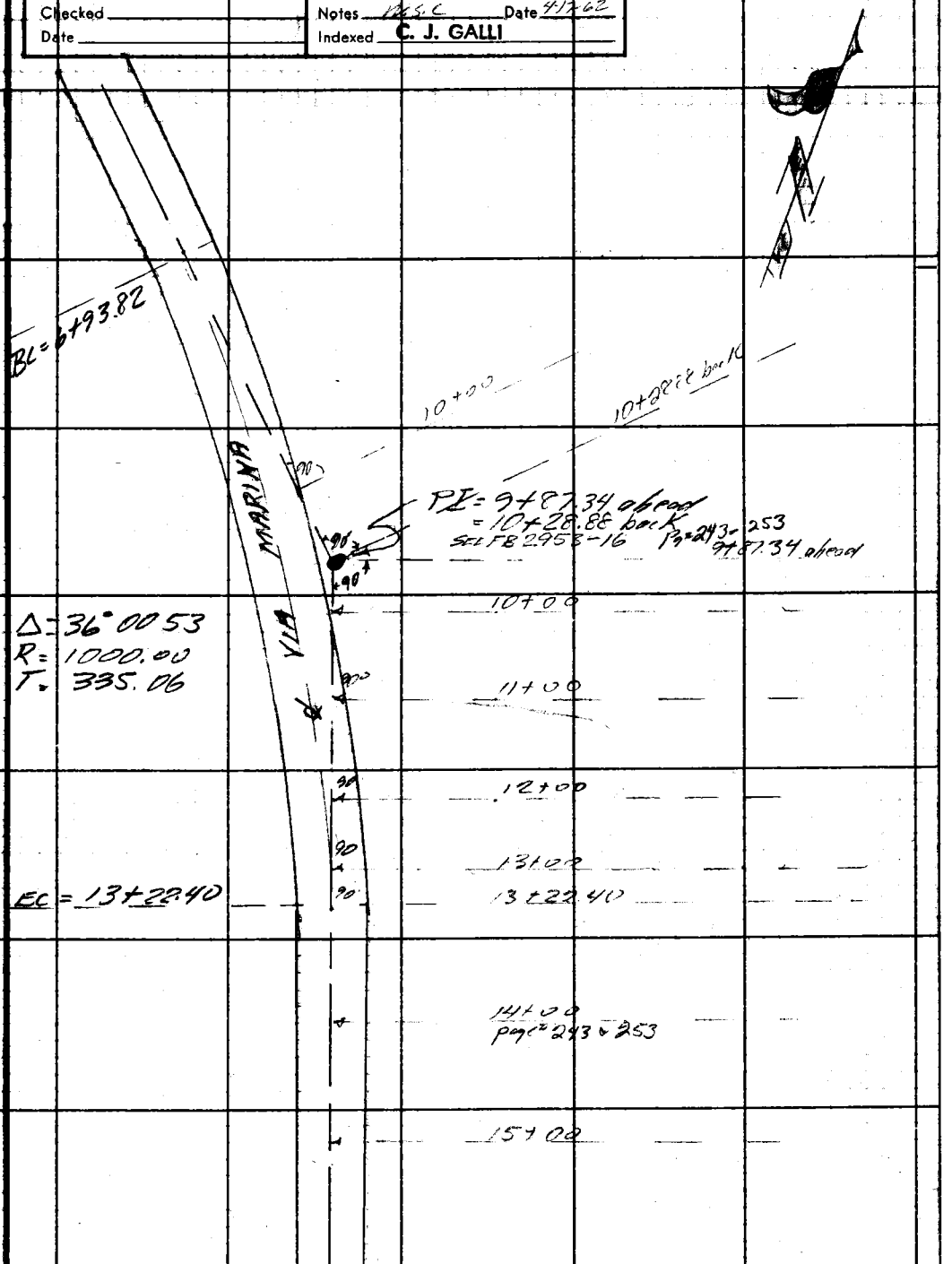

Top Page # 238

Note: Any Additions or Changes on this Sheet Must be Made or Circled in Red Ink With Date and Name of Person Making Change.

Do not extend this side of this line.

PLEASE RETURN TO
LOS ANGELES COUNTY ENGINEER
700 LOS ANGELES COUNTY ENGINEERING BLDG.

76F309S S&E #247 11-58

PLEASE RETURN TO
LOS ANGELES COUNTY ENGINEER
700 LOS ANGELES COUNTY ENGINEERING BLDG.

Do not extend this side of this time.

Note: Any Additions or Changes on This Sheet Must be Made or Circled in Red Ink With Date and Name of Person Making Change.

F. B. 2681 Pg. 240

76L298 307 8-53

PLEASE RETURN TO
LOS ANGELES COUNTY SURVEYOR
726 Los Angeles County Engineering Bldg.

NOTE: ANY ADDITIONS OR CHANGES ON THIS SHEET MUST BE MADE OR CIRCLED IN RED INK, WITH DATE AND NAME OF PERSON MAKING CHANGE.

Do not extend notes this side of this line.

STATION	B. S.	H. I.	F. S.	ELEV.		
BM S-37	10 37	20 39		10.02	BM S-37 Elev = 10.02 ft	Ref FB K679-94
46+10 24			3 34	17 05	Int Via Marina & Parcel #2 Rd.	
46+00			3 62	16 77		
45+00			3 57	16 82		
44+00			3 83	16 56		
43+00			4 43	15 96		
42+00			4 26	16 13		
41+00	3 82	19 48	4 73	15 66		
40+00			3 05	16 43		
39+43 47			4 19	15 29	℄ Pt. Via Marina	
39+00			4 13	15 35		
38+00			4 95	14 53		
37+00			3 95	15 53		
36+00	3 95	20 04	3 39	16 09		
35+00 34			5 19	14 85	Int. Via Marina & Mole #1	
34+00			3 51	16 53		
33+00			4 84	15 20		
32+00			4 32	15 72		
31+00	5 21	21 65	3 60	16 44		
30+00			4 85	16 80		

Profile
No. X-Sec.
Notes Red. Date
Notes Chkd. Date
No. Date

Plotted Date
Checked Date

Job No. 07390 Division No.
Survey of MARINA DEL REY
Survey by W.C.E. Notes W.T. Date 4-17-62
Map No. Indexed C. J. GALLI Date AUG 7 '62

F. B. 9681 Pg. 2911

76L298 307 8-53

PLEASE RETURN TO
LOS ANGELES COUNTY SURVEYOR
726 LOS ANGELES COUNTY ENGINEERING BLDG.

NOTE: ANY ADDITIONS OR CHANGES ON THIS SHEET MUST BE MADE OR CIRCLED IN RED INK, WITH DATE AND NAME OF PERSON MAKING CHANGE.

Do not extend notes this side of this line.

F. B. 2681 Pg. 242 Job No. Division No. Notes Red. Plotted No. X-Sec.
Survey of Date Date
Survey by C. J. GALLI Notes Notes Chkd. Checked
Indexed Date Date Date No.

STATION	B. S.	H. I.	F. S.	ELEV.		
		21 65				
29+00			5 44	16 21		
28+72 52			5 03	16 62	E.C. - Via Marina	
28+00			4 40	17 25	On Semi-Tangent	
27+00			4 14	17 51	" " "	
26+00			4 52	17 13	" " "	
P.I.			4 94	16 71	P.I. = 25+99 52 Back = 25+84 32 Ahead	
B.M. S-28			11 61	10 04	B.M. S-28 Elev. = 10.02	
B.M. S-28	10 65	20 67		10 02	B.M. - S-28 Elev. = 10.02	
25+00			2 75	17 92	On Semi-Tangent	
24+00	4 51	22 72	2 46	18 21		
B.C. 23+11 3			4 54	18 18	B.C. Via Marina	
23+00			4 55	18 17		
22+00			4 63	16 09		
21+00			3 21	19 51		
20+00			3 35	19 37		
19+00	4 36	24 55	2 53	20 19		
18+00			4 34	20 21		
17+00			4 15	20 40		
16+00			4 21	20 34		
15+00			1 65	22 90		

76L298 S & E #307 9-54

PLEASE RETURN TO
LOS ANGELES COUNTY SURVEYOR
726 Los Angeles County Engineering Bldg.

NOTE: ANY ADDITIONS OR CHANGES ON THIS SHEET MUST BE MADE OR CIRCLED IN RED INK, WITH DATE AND NAME OF PERSON MAKING CHANGE.

Do not extend notes this side of this line.

STATION	B. S.	H. I.	F. S.	ELEV.		
		24 55				
14+67 24			3 36	21 19	Int Via Marina & Mole 3	
14+00	4 29	25 23	3 61	20 94		
13+32 40			4 52	20 71	E.C. - VIA MARINA	
13+00			4 55	20 68	On Semi TANGENT	
12+00			4 67	20 56	" "	
11+00			5 90	19 33	" "	
10-00			6 14	19 09	" "	
P.I.			6 43	18 80	P.I. 9+87 34	
T.P.	1 14	16 34	10 03	15 20	T.P.	
B.M. 5-61			6 31	10 03	B.M. 5-61 ELEV. = 10.06	

Profile Notes Red. Plotted Job No 073905 Division No F. B. 2861 Pg. 243
No. Date Date Survey of MARINA DEL REY
X-Sec. Notes Ckd. Checked Survey by W.S.C. Notes J.T. Date 4-13-62
No. Date Date Map No. Indexed C. J. GALLI Date

F. B. 2691 Pg. 244 Job No. Division No. Notes Red. Plotted Profile

Survey of Date Date No.

Survey by Notes Notes Chkd. Checked X-Sec.

Indexed Date Date Date No.

76L298 S & E #307 9-54

PLEASE RETURN TO

LOS ANGELES COUNTY SURVEYOR

726 Los Angeles County Engineering Bldg.

Do not extend notes this side of this line.

NOTE: ANY ADDITIONS OR CHANGES ON THIS SHEET MUST BE MADE OR CIRCLED IN RED INK, WITH DATE AND NAME OF PERSON MAKING CHANGE.

STATION	B. S.	H. I.	F. S.	ELEV.	

Form 361 IBM 3-34

PLEASE RETURN TO
LOS ANGELES COUNTY SURVEYOR
700 HALL OF RECORDS

NOTE: ANY ADDITIONS OR CHANGES ON THIS SHEET MUST BE MADE OR CIRCLED IN RED INK, WITH DATE AND NAME OF PERSON MAKING CHANGE

Do not extend notes this side of this line

Transit at	Sight on	Stadia Intercepts	Stadia Distance	Stadia Rod—	Horizontal Angle 0° to 360° Right	Horiz. Distance	+ −	Vertical Angle	Elevation of Point	+ Back Sight	+ − Difference Elevation	Height of Instrument	+ − Vertical Distance	REMARKS Station	KS Left	KS Right
E Via Marina 46+10.24	APT															
	39+13.97				90 00				17 1	4 9		22.0				
		7.08								2						
	"	6.90	108	5 8	" "				16 2					Br.		
		8.69								3						
	"	7.00	169	7 5	" "				14 5					Br.		
		11.29								4						
	"	9.00	229	9 5	" "				12 5					Bulk Hd. Line Prod		
E Via Marina 44+00	"								16 8	4 8		21.6				
	"	6.04								6						
	"	5.00	104	5 4	90 00				16 2					Br.		
		8.57								7						
	"	7.00	157	8 1	" "				13 5					Br.		
		11.29								8						
	"	9.00	229	10 1	" "				11 5					Bulk Hd. Line Prod		
E Via Marina 45+00	"								16 8	4 6		21.4				
		6.17								10						
	"	5.00	117	6 0	90 00				15 4					Br.		
		7.40								11						
	"	6.00	140	7 3	" "				14 1					"		
		12.29								12						
	"	10.00	229	11 4	" "				10 0					Bulk Hd.		
E Via Marina 44+00	"								16 6	4 6		21.2				
		7.03								14						
	"	6.00	103	6 6	90 00				14 6					Br.		
		9.40								15						
	"	8.00	140	8 3	" "				12 9							
		12.29								16						
	"	10.00	229	11 2	" "				10 0					Bulk Hd.		
E Via Marina 43+00	"								16 0	4 9		20.9				
		9.40								18						
	"	8.00	140	8 8	90 00				12 1							
		12.29								19						
	"	10.00	229	10 9	" "				10 0					Bulk Hd.		
E Via Marina 42+00	"								16 1	4 6		20.7				
		9.40								21						
	"	9.00	140	8 5	90 00				12 2							

Add'l Inform.

Notes Rod _____ Plotted _____ Job No. 0734 AC Sheet No. 12 E.R. 2681 P. 245

Date _____ Date _____ Survey of MARINA DEL REY

Notes Chkd. _____ Checked _____ Survey by [redacted] GOWDEY Notes [redacted] Date 4-17-62

Date _____ Date _____ Indexed C.L. GALL Date _____

Form 301 10m 3-34

PLEASE RETURN TO
LOS ANGELES COUNTY SURVEYOR
700 HALL OF RECORDS

NOTE: ANY ADDITIONS OR CHANGES ON THIS SHEET MUST BE MADE OR CIRCLED IN RED INK. WITH DATE AND NAME OF PERSON MAKING CHANGE

Do not extend notes this side of this line

Transit at	Sight on	Stadia Intercepts	Stadia Distance	Stadia Rod	Horizontal Angle 0° to 360° Right	Horiz. Distance	+ − Vertical Angle	Elevation of Point	+ Back Sight	+ − Difference Elevation	Height of Instrument	+ − Vertical Distance	REMARKS Station Left Right
℄ Via Marina 42+00	℄ Pt. 47 39+43	12.29 / 10.00	229	11 0	90 00			09 7	1		20.7		BULKHD.
℄ Via Marina 41+00	"							15 7	2 4 6		20.3		
	"	9.36 / 8.00	136	8 3	90 00			12 0	3				
	"	11.29 / 9.00	229	10 3	" "			10 0	4				BULKHD.
℄ Via Marina 40+00	"							16 4	5 4 5		20.9		
"	"	9.40 / 8.00	140	8 9	90 00			12 0	6				
"	"	12.29 / 10.00	229	10 9	" "			10 0	7				BULKHD.
℄ Pt. Via Marina 39+43	B.C. 28+72							15 3	8 4 8		20.1		APT 39+43.47 pg #238
"	"	8.40 / 7.00	140	7 9	90 00			12 2	9				
"	"	11.29 / 9.00	229	10 2	" "			09 9	10				BULKHD.
℄ Via Marina 39+00	"							15 4	11 4 5		19.9		
"	"	8.40 / 7.00	140	7 7	90 00			12 2	12				
"	"	11.29 / 9.00	229	10 0	" "			09 9	13				BULKHD.
℄ Via Marina 38+00	"							14 5	14 4 9		19.4		
		7.45 / 6.00	145	6 3	74 12			12 6	15				Br.
		8.94 / 7.00	194	7 7	74 12			11 7	16				SW.
		7.57 / 5.00	257	6 5	74 12			12 9	17				Br.
		7.40 / 6.00	140	6 7	90 00			12 7	18				Br.
		10.03 / 8.00	203	9 1	90 00			10 3	19				Sw.
		8.98 / 6.00	298	7 1	90 00			12 3	20				Br.
		8.45 / 5.00	345	6 3	90 00			12 6	21				

Add'n'l Inform.

Topography Description Legend:
Side Hill....S.H. Bottom Draw.B.D.
Side of Draw.S.D. Bottom Wash.B.W.
Side of Ridge.S.R. Top of Ridge.T.R.
Head of Draw H.D. Toe of Slope..T.S.

Inters. of Draws.V.D's Break in Slope..Bk.S. Steep Slope.....S.S. Top of Cliff.....T.Cl. Bottom of Cliff..B.Cl. Top of Spur.....T.Sp. Bottom Canyon..B.Cn.

Side of Canyon S.Cn. Top of Bank...T.B. Bottom of Bank.B.B. Top of Cut.....T.C. Bottom of Cut..B.C. Top of Fill.....T.F. Bottom of Fill.B.F.

Saddle .....Sa. Swale .....Sw. Flat .....Fl. Stream .....Str. Trail .....Tr. Pavement ....Pvt. Edge of Road E.Rd.

Traveled Rd. Tr.Rd. Fence .....Fn. Int. Fences.V.Fns. Ditch .....Dl. Telephone Pole T.P. Power Pole...P.P. Culvert .....Cul.

Oak-O. Fir-Fr. Pine-Pl. Cedar-Ce. Sycamore ....Sy. Eucalyptus ....Eu. Plus combinations of these and all common standard abbreviations.

F.B. 8681 PG. 246

Form 381 16M 3-34

PLEASE RETURN TO
LOS ANGELES COUNTY SURVEYOR
700 HALL OF RECORDS

NOTE: ANY ADDITIONS OR CHANGES ON THIS SHEET MUST BE MADE OR CIRCLED IN RED INK, WITH DATE AND NAME OF PERSON MAKING CHANGE

Do not extend notes this side of this line

Transit at	Sight on	Stadia Intercepts	Stadia Distance	Stadia Rod—	Horizontal Angle 0° to 360° Right	Horiz. Distance	+ − Vertical Angle	Elevation of Point	+ Back Sight	+ − Difference Elevation	Height of Instrument	+ − Vertical Distance	REMARKS Station	Left	Right
℄ VIA MARINA 38+00	E.C. 52 28+72	10.35 / 8.00	235	9 6	102° 50'			09 8	1		19.4		Cor. BULKHD.		
℄ VIA MARINA 37+00	"							15 5	2 4 5		20.0				
"	"	7.23 / 6.00	123	7 0	90° 00'			13 0	3						
"	"	8.00 / 6.00	200	7 4	" "			12 6	4						
"	"	7.68 / 5.00	268	6 2	" "			13 8	5						
"	"	7.45 / 4.00	345	5 8	" "			14 2	6						
℄ VIA MARINA 36+00	"							16 1	7 4 2		20.3				
"	"	6.91 / 6.00	91	6 2	90° 00'			14 1	8						
"	"	7.43 / 6.00	143	6 6	" "			13 7	9						
"	"	7.35 / 5.00	235	6 5	" "			13 8	10						
"	"	10.25 / 7.00	325	6 2	" "			14 1	11						
"	"	9.45 / 6.00	345	6 2	" "			14 1	12						
Int. ℄ VIA MARINA & Mde 34 35+00	"							14 9	13 5 1		20.0		MDLE #1 PANAY WAY		
"	"	6.40 / 5.00	140	6 0	90° 00'			14 0	14						
"	"	8.40 / 6.00	240	7 6	" "			12 4	15						
"	"	11.45 / 8.00	345	10 1	" "			09 9	16				BULKHD.		
℄ VIA MARINA 34+00	"							16 5	17 4 5		21.0				
"	"	7.40 / 6.00	140	7 1	90° 00'			13 9	18						
"	"	11.36 / 9.00	236	9 9	" "			11 1	19						
"	"	11.45 / 8.00	345	11 0	" "			10 0	20				BULKHD		
℄ VIA MARINA 33+00	"							15 2	21 4 8		20.0				

Add'n'l Inform.

Notes Red. ____ Plotted ____ Job No. 073905 Division No. ____ F.B. 2681 Pg. 247
Date ____ Date ____ Survey of MARINA DEL REY
Notes Chkd. ____ Checked ____ Survey by W. S. COWHERD Notes W.S.C. Date 4-17-62
Date ____ Date ____ Map No. ____ Indexed C. L. GAHL Date ____

Form 301 10M 3-34

PLEASE RETURN TO
LOS ANGELES COUNTY SURVEYOR
700 HALL OF RECORDS

NOTE: ANY ADDITIONS OR CHANGES ON THIS SHEET MUST BE MADE OR CIRCLED IN RED INK. WITH DATE AND NAME OF PERSON MAKING CHANGE

Do not extend notes this side of this line

Transit at	Sight on	Stadia Intercepts	Stadia Distance	Stadia Rod	Horizontal Angle 0° to 360° Right	Horiz. Distance	+ − Vertical Angle	Elevation of Point	+ Back Sight	+ − Difference Elevation	Height of Instrument	+ − Vertical Distance	REMARKS Station	Left	Right
℄ VIA MARINA 33+00	B.C. 32 28+72	7.40 / 6.00	140	6 6	90 00			13 4	1		20.0				
"	"	9.32 / 7.00	232	8 6	" "			11 4	2						
"	"	11.44 / 8.00	344	10 0	" "			10 0	3				BULKHD.		
℄ VIA MARINA 32+00	"							15 7	4 4 8		20.5				
"	"	7.40 / 6.00	140	6 8	90 00			13 7	5						
"	"	10.32 / 8.00	232	9 1	" "			11 4	6						
"	"	11.45 / 8.00	345	10 5	" "			10 0	7				BULKHD.		
℄ VIA MARINA 31+00	"							16 4	8 4 4		20.8				
"	"	8.40 / 7.00	140	7 4	90 00			13 4	9						
"	"	10.39 / 8.00	239	9 5	" "			11 3	10						
"	"	11.45 / 8.00	345	10 8	" "			10 0	11				BULKHD.		
℄ VIA MARINA 30+00	"							16 8	12 4 6		21.4				
"	"	7.35 / 6.00	135	7 1	90 00			14 3	13						
"	"	11.30 / 9.00	230	9 9	" "			11 5	14						
"	"	12.07 / 9.00	307	11 1	" "			10 3	15						
"	"	11.45 / 8.00	345	11 4	" "			10 0	16				BULKHD.		
℄ VIA MARINA 29+00	"							16 2	17 4 9		21.1				
"	"	7.40 / 6.00	140	6 4	90 00			14 7	18						
"	"	10.45 / 8.00	245	9 3	" "			11 8	19						
"	"	11.45 / 8.00	345	11 2	" "			09 9	20						
EC. ℄ VIA MARINA 28+72.52	P.I.= 28+84.31							16 6	21 4 6		21.2		EC=28+72.52 pg # 238		

Add'n'l Inform.

Topography Description Legend:
Side Hill ....S.H. Bottom Draw B.D.
Side of Draw S.D. Bottom Wash B.W.
Side of Ridge S.R. Top of Ridge T.R.
Head of Draw H.D. Toe of Slope T.S.

Inters. of Draws V.D's
Break in Slope Bk.S.
Steep Slope S.S.
Top of Cliff T.Cl.
Bottom of Cliff B.Cl.
Top of Spur T.Sp.
Bottom Canyon B.Ca.

Side of Canyon S.Cn.
Top of Bank T.B.
Bottom of Bank B.B.
Top of Cut T.C.
Bottom of Cut B.C.
Top of Fill T.F.
Bottom of Fill B.F.

Saddle Sa.
Swale Sw.
Flat Fl.
Stream Str.
Trail Tr.
Pavement Pvt.
Edge of Road E.Rd.

Traveled Rd. Tr. Rd.
Fence Fn.
Int. Fences V.Fns.
Ditch Di.
Telephone Pole T.P.
Power Pole P.P.
Culvert Cul.

Oak-O. Fir-Fr.
Pine-Pi. Cedar-Ce.
Sycamore Sy.
Eucalyptus Eu.
Plus combinations of these and all common standard abbreviations.

F.B. 2681 PG 248

Form 381 IBM 8-24

PLEASE RETURN TO
LOS ANGELES COUNTY SURVEYOR
700 HALL OF RECORDS

NOTE: ANY ADDITIONS OR CHANGES ON THIS SHEET MUST BE MADE OR CIRCLED IN RED INK, WITH DATE AND NAME OF PERSON MAKING CHANGE

Do not extend notes this side of this line

Transit at	Sight on	Stadia Intervals	Stadia Distance	Stadia Rod—	Horizontal Angle 0° to 360° Right	Horiz. Distance	+ −	Vertical Angle	Elevation of Point	+ Rod Sight	+ −	Difference Elevation	Height of Instrument	+ −	Vertical Distance	REMARKS Station	Left	Right
E VIA MARINA 28+72	P.I. 2578+4.31	7.39																
		6.00	139	6 4	90 00				14 8	1			21.2			EC=2847252		238
"	"	10.44			" "				12 1	2								
		8.90	244	9 1						3								
"	"	11.45			" "				10 0							BULK HD		
		8.00	345	11 2						4								
E VIA MARINA 28+00	"								17 2	4 5			21.7			ON Semitangent		
"	"	6.33								5								
		5.00	133	5 7	75 50				16 0							Br.		
"	"	9.36								6								
		7.00	236	8 4	75 50				13 3							Br.		
"	"	10.87								7								
		8.00	287	9 5	75 50				12 2							Sw.		
"	"	10.60								8								
		7.00	360	9 0	75 50				12 7							Br.		
"	"	8.70								9								
		4.00	470	5 7	75 50				16 0									
"	"	7.36								10								
		6.00	136	6 4	90 00				15 3									
"	"	10.36			" "					11								
		8.00	236	9 0					12 7									
"	"	12.03			" "					12								
		9.00	303	10 4					11 3									
"	"	11.45			" "					13								
		8.00	345	11 7					10 0							BULK HD.		
E VIA MARINA 27+00	"									14								
									17 5	4 7			22.2			ON Semitangent		
"	"	6.40								15								
		5.00	140	6 0	90 00				16 2									
"	"	9.23			" "					16								
		7.00	223	8 1					14 1							Br.		
"	"	10.85			" "					17								
		8.00	285	9 7					12 5							Sw.		
"	"	10.34			" "					18								
		7.00	334	8 7					13 5							Br.		
"	"	6.54								19								
		5.00	154	6 1	73 55				16 1									
"	"	8.27			" "					20								
		6.00	227	7 5					14 7							Br.		
"	"	9.51			" "					21								
		7.00	251	7 9					14 3							Sw.		

Add'l Inform.

From Rd. _____ Plotted _____ Job No. 0739.05 Planimeter No. _____

Date _____ Date _____ Surveyed by [redacted] Date 4-17-62

Notes Chkd. _____ Checked _____ Notes _____

Date _____ Date _____ Indexed C. J. GALLI Date _____

Map No. _____

Form 301 10M 3-34

PLEASE RETURN TO
LOS ANGELES COUNTY SURVEYOR
700 HALL OF RECORDS

NOTE: ANY ADDITIONS OR CHANGES ON THIS SHEET MUST BE MADE OR CIRCLED IN RED INK, WITH DATE AND NAME OF PERSON MAKING CHANGE

Do not extend notes this side of this line

Transit at	Sight on	Stadia Intercepts	Stadia Distance	Stadia Rod	Horizontal Angle 0° to 360° Right	Horiz. Distance	+ − Vertical Angle	Elevation of Point	+ Back Sight	+ − Difference Elevation	Height of Instrument	+ − Vertical Distance	REMARKS Station	Left	Right
℄ VIA MARINA 27+00	P.I	7.73 / 5.00	273	6 8	73 55			15 4	1		22.2		Br.		
℄ VIA MARINA 26+00	P.I 25+84.31							17 1	2 4 6		21.7		ON SEMI tangent		
"	"	6.40 / 5.00	140	5 2	90 00			16 5	3						
"	"	7.40 / 5.00	240	6 1	" "			15 6	4						
	"	9.45 / 6.00	345	6 2	" "			15 5	5						
℄ VIA MARINA 25+00	PI 9+87.34							17 9	6 4 7		22.6				
"	"	6.41 / 5.00	141	6 0	90 00			16 6	7						
"	"								8						
		DIRT MOUNDS AT 24+00 COULD NOT ROD SECTION													
℄ VIA MARINA 23+75	"							17 8	9 4 9		22.7				
"	"	7.21 / 6.00	121	6 3	90 00			16 4	10				Sw.		
"	"	8.21 / 6.00	221	6 5	" "			16 2	11						
"	"	8.20 / 5.00	320	7 1	" "			15 6	12						
"	"	9.20 / 5.00	420	7 4	" "			15 3	13						
"	"	10.40 / 6.00	440	7 8	" "			14 9	14						
℄ VIA MARINA 23+00	"							18 2	15 4 7		22.9				
"	"	7.35 / 6.00	135	6 7	90 00			16 2	16						
"	"	9.16 / 7.00	216	7 8	" "			15 1	17						
"	"	10.82 / 8.00	282	9 9	" "			13 0	18						
"	"	11.84 / 8.00	384	10 9	" "			12 0	19						
		11.42 / 7.00	442	10 8				12 1	20						
									21						

Add'n'l Inform.

Topography Description Legend: Side Hill....S.H. Side of Draw.S.D. Side of Ridge.S.R. Head of Draw H.D. Bottom Draw.B.D. Bottom Wash B.W. Top of Ridge.T.R. Toe of Slope..T.S.

Inters. of Draws.V.D's Break in Slope..Bk.S. Steep Slope.....S.S. Top of Cliff.....T.Cl. Bottom of Cliff..B.Cl. Top of Spur.....T.Sp. Bottom Canyon..B.Cn.

Side of Canyon S.Cn. Top of Bank..T.B. Bottom of Bank.B.B. Top of Cut.....T.C. Bottom of Cut..B.C. Top of Fill.....T.F. Bottom of Fill.B.F.

Saddle .....Sa. Swale .....Sw. Flat .....Fl. Stream .....Str. Trail .....Tr. Pavement ....Pvt. Edge of Road E.Rd.

Traveled Rd. Tr.Rd. Fence .....Fn. Int. Fences.V.Fns. Ditch .....Dt. Telephone Pole T.P. Power Pole....P.P. Culvert .....Cul.

Oak-O. Fir-Fr. Pine-Pl. Cedar-Ce. Sycamore .....Sy. Eucalyptus .....Eu. Plus combinations of these and all common standard abbreviations.

F.B. 241 Pg 250

Form No. 1958 5-34

RETURN TO:
LOS ANGELES COUNTY SURVEYOR
700 HALL OF RECORDS

NOTE: ANY ADDITIONS OR CHANGES ON THIS SHEET MUST BE MADE OR CHECKED IN RED INK, WITH DATE AND NAME OF PERSON MAKING CHANGE

Do not submit Notes this side of this line

Transit at	Sight on	Stadia Intervals	Stadia Distance	Stadia Rod	Horizontal Angle 0° to 360° Right	Horiz. Distance	+ − Vertical Angle	Elevation of Point	+ Rod Sight	+ − Difference Elevation	Height of Instrument	+ − Vertical Distance	REMARKS Station	Left	Right
℄ VIA MARINA 22+00	P.I. 34 9+87				° '		° '	18 1	1 4 8		22.9				
"	"	7.40							2						
		6.00	140	6 9	90 00			16 0							
"	"	9.40			" "				3						
		7.00	240	8 5				14 4							
"	"	11.40			" "				4						
		8.00	340	10 8				12 1							
"	"	11.40			" "				5						
		7.00	440	12 9				10 0					BULKHD.		
"	"	11.44							6						
		7.00	444	12 9	95 55			10 0					BULKHD COR.		
"	"	12.03							7						
		8.00	403	12 2	95 55			10 7							
"	"	10.61							8						
		8.00	261	9 0	100 45			13 9					Br.		
"	"	11.19							9						
		8.00	319	10 8	100 45			12 1					SW.		
"	"	12.30							10						
		8.00	430	11 6	100 45			11 3					Br.		
℄ VIA MARINA 21+00	"							19 5	11 4 6		24.1				
"	"	8.40							12						
		7.00	140	7 7	90 00			16 4							
"	"	10.42							13						
		8.00	242	9 5				14 6							
"	"	11.42							14						
		8.00	342	11 6				12 5							
"	"	12.40							15						
		9.00	440	14 1				10 0					BULKHD.		
℄ VIA MARINA 20+00	"							19 4	16 4 8		24.2				
"	"	8.33							17						
		7.00	133	7 4	90 00			16 8							
"	"	10.37							18						
		8.00	237	9 4				14 8							
"	"	11.39							19						
		8.00	339	11 3				12 9							
"	"	11.40							20						
		7.00	440	14 2				10 0					BULKHD.		
									21						

Add'n'l Inform.

Notes Red. _____ Plotted _____ Job No. 67385 Drawing No. _____ L.B. 2681 Pg. 20

Date _____ Drawn _____ Date _____

Notes Chkd. _____ Checked _____ Survey of MARINA DEL REY Date 4-18-62

Date _____ Survey by R. B. CONKLING Notes M.S.C. Date _____

Map No. _____ Indexed C. L. GAULT Date _____

Form 301 10M 3-34

PLEASE RETURN TO
LOS ANGELES COUNTY SURVEYOR
700 HALL OF RECORDS

NOTE: ANY ADDITIONS OR CHANGES ON THIS SHEET MUST BE MADE OR CIRCLED IN RED INK, WITH DATE AND NAME OF PERSON MAKING CHANGE

Do not extend notes this side of this line

Transit at	Sight on	Stadia Intercepts	Stadia Distance	Stadia Rod	Horizontal Angle 0° to 360° Right	Horiz. Distance	+ − Vertical Angle	Elevation of Point	+ Back Sight	+ − Difference Elevation	Height of Instrument	+ − Vertical Distance	REMARKS Station	Left	Right
EVIA MARINA 19+00	P.I 9+87 34				° ′		° ′	20 2	1 4 9		25.1				
"	"	9.34 / 8.00	134	8 0	90 00		° ′	17 1	2						
"	"	10.34 / 8.00	234	9 8	" "		° ′	15 3	3						
"	"	11.34 / 8.00	334	12 0	" "		° ′	13 1	4						
"	"	11.40 / 7.00	440	15 1	" "		° ′	10 0	5				BULKHD.		
EVIA MARINA 18+00	"				° ′		° ′	20 2	6 4 5		24.7				
"	"	8.40 / 7.00	140	7 6	90 00		° ′	17 1	7						
"	"	10.38 / 8.00	238	9 4	" "		° ′	15 3	8						
"	"	11.38 / 8.00	338	11 7	" "		° ′	13 0	9						
"	"	11.40 / 7.00	440	14 7	" "		° ′	10 0	10				BULKHD.		
EVIA MARINA 17+00					° ′		° ′	20 4	11 5 1		25.5				
"	"	9.40 / 8.00	140	8 4	90 00		° ′	17 1	12						
"	"	11.37 / 9.00	237	10 0	" "		° ′	15 5	13						
"	"	11.38 / 8.00	338	12 5	" "		° ′	13 0	14						
"	"	11.40 / 7.00	440	15 5	" "		° ′	10 0	15				BULKHD.		
EVIA MARINA 16+00	"				° ′		° ′	20 3	16 4 9		25.2				
"	"	8.40 / 7.00	140	8 1	90 00		° ′	17 1	17						
"	"	10.42 / 8.00	242	9 5	" "		° ′	15 7	18						
"	"	11.92 / 9.00	292	11 2	" "		° ′	14 0	19				SW.		
"	"	11.70 / 8.00	370	13 0	" "		° ′	12 2	20						
		11.40 / 7.00	440	13 4	" "		° ′	11 8	21						

Add'n'l Inform.

Topography Description Legend:
Side Hill ....S.H. Bottom Draw B.D.
Side of Draw S.D. Bottom Wash B.W.
Side of Ridge S.R. Top of Ridge T.R.
Head of Draw H.D. Toe of Slope T.S.

Interc. of Draws V.D's
Break in Slope Bk.S.
Steep Slope S.S.
Top of Cliff T.Cl.
Bottom of Cliff B.Cl.
Top of Spur T.Sp.
Bottom Canyon B.Cn.

Side of Canyon S.Cn.
Top of Bank T.B.
Bottom of Bank B.B.
Top of Cut T.C.
Bottom of Cut B.C.
Top of Fill T.F.
Bottom of Fill B.F.

Saddle Sa.
Swale Sw.
Flat Fl.
Stream Str.
Trail Tr.
Pavement Pvt.
Edge of Road E.Rd.

Traveled Rd. Tr.Rd.
Fence Fn.
Int. Fences V.Fns.
Ditch Di.
Telephone Pole T.P.
Power Pole P.P.
Culvert Cul.

Oak-O. Fir-Fr.
Pine-Pl. Cedar-Ce.
Sycamore Sy.
Eucalyptus Eu.
Plus combinations of these and all common standard abbreviations.

F.B. 2681 Pg. 252

FORM 3-34

NOTE: ANY ADDITIONS OR CHANGES ON THIS SHEET MUST BE MADE OR CIRCLED IN RED INK, WITH DATE AND NAME OF PERSON MAKING CHANGE

Notes Red. Plotted Job No. 7237.25 Drawing No. F.B. 269 Pg. 29

Date Date Survey of MARINA DEL REY

Notes Chkd. Checked Survey by R.R. COWARD Notes M.S.C. Date 4-18-62

Date Map No. Indexed C. J. GALLI Date

Transit at	Sight at	Time	Rod Reading	Vert. Dist.	Horiz. Dist.	Angle	Course	Diff. Elev.	+ Elev.	Sta.	Number of Setups	REMARKS
E VIA MARINA 16+00	P.I.	11.52										
	9+87	7.46										
"	"	10.18										
		8.00	218	9 4	85 45				13	2		
"	"	11.76										Br.
		9.00	276	10 2	85 45				15 0	3		
"	"	11.72										Sw.
		8.00	372	11 4	85 45				13 8	4		
E VIA MARINA 15+00	"											Br.
"	"								22 9	5	4 0	26.9
		8.39										
		7.00	139	8 0	90 00				18 9	6		
"	"	11.45			" "							
		9.00	245	9 8	" "				17 1	7		
"	"	11.47			" "							
		8.00	347	11 1	" "				15 8	8		
"	"	11.41			" "							
		7.00	441	11 5	" "				15 4	9		
E VIA MARINA 14+00	"											
"	"								20 9	10	4 6	25.5
		8.40										
		7.00	140	8 1	90 00				17 4	11		
"	"	11.45			" "							
		9.00	245	10 1	" "				15 4	12		
"	"	11.50			" "							
		8.00	350	11 9	" "				13 6	13		
"	"	11.40			" "							
		7.00	440	11 9	" "				13 6	14		
E VIA MARINA 13+00	"											
"	"								20 7	15	4 8	25.5
		6.60										ON SEMITANGENT
		6.00	60	6 0	90 00				19 5	16		
"	"	8.17										
		7.00	117	7 3	" "				18 2	17		
"	"	11.21			" "							
		9.00	221	10 3	" "				15 2	18		
"	"	11.25			" "							
		8.00	325	13 4	" "				12 1	19		
"	"	12.09			" "							
		8.00	409	15 2	" "				10 3	20		
"	"	11.30			" "							
		6.00	503	4 8	88 55	503	-1 56	03 8		21	-21.7	-16.9 Water line @ Ed. Bldg.

Add'n'l Notes.

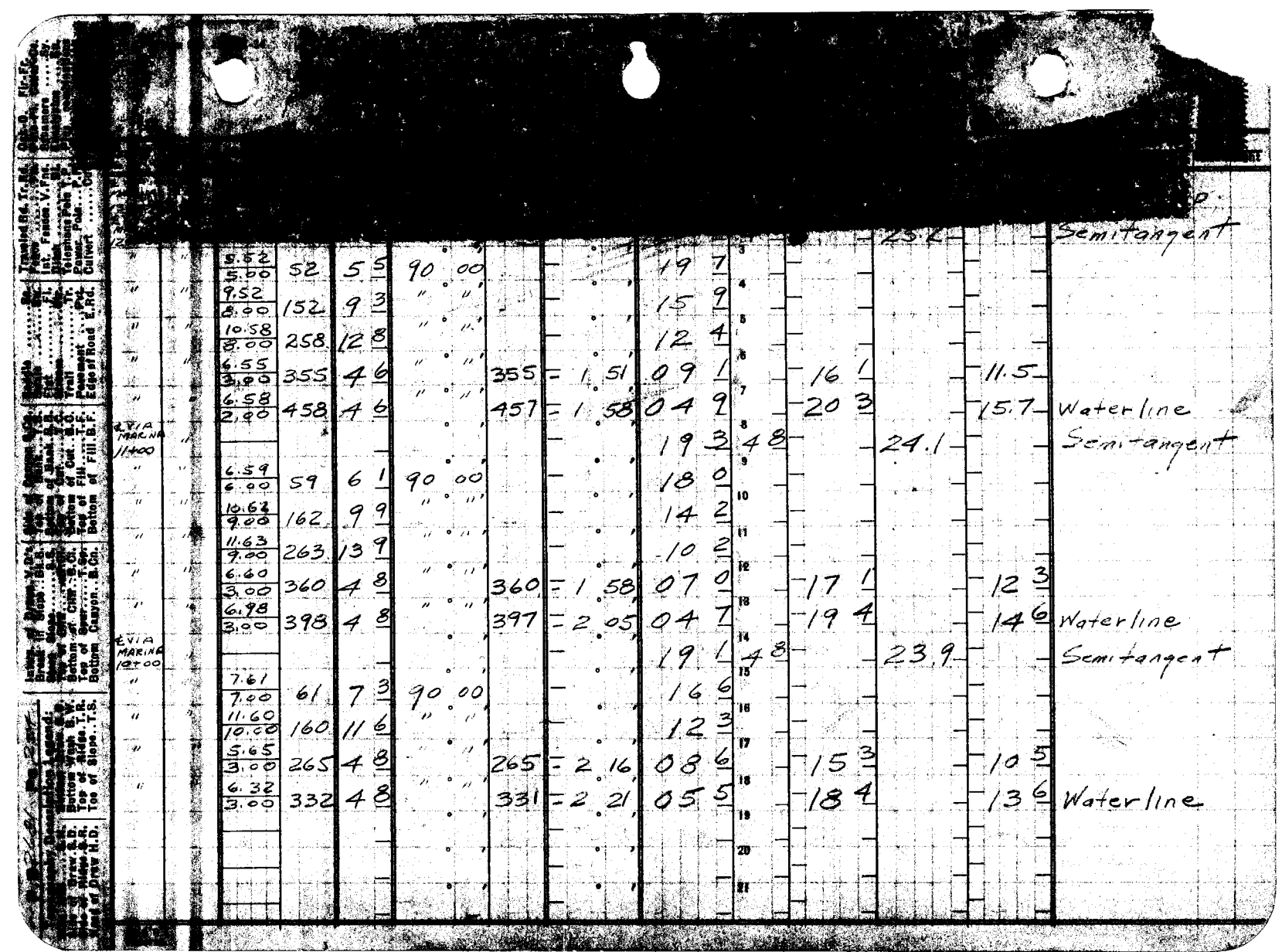

											25.2		Semitangent
"	"	5.52 / 5.00	52	5 5	90 00			19 7					
"	"	9.52 / 8.00	152	9 3	" "			15 9					
"	"	10.58 / 8.00	258	12 8	" "			12 4					
"	"	6.55 / 3.00	355	4 6	" "	355	= 1 51	09 1		16 1		11.5	
"	"	6.58 / 2.00	458	4 6	" "	457	= 1 58	04 9		20 3		15.7	Waterline
℄ VIA MARINA 11+00	"							19 3	4 8		24.1		Semitangent
"	"	6.59 / 6.00	59	6 1	90 00			18 0					
"	"	10.62 / 9.00	162	9 9	" "			14 2					
"	"	11.63 / 9.00	263	13 9	" "			10 2					
"	"	6.60 / 3.00	360	4 8	" "	360	= 1 58	07 0		17 1		12 3	
"	"	6.98 / 3.00	398	4 8	" "	397	= 2 05	04 7		19 4		14 6	Waterline
℄ VIA MARINA 10+00	"							19 1	4 8		23.9		Semitangent
"	"	7.61 / 7.00	61	7 3	90 00			16 6					
"	"	11.60 / 10.00	160	11 6	" "			12 3					
"	"	5.65 / 3.00	265	4 8	" "	265	= 2 16	08 6		15 3		10 5	
"	"	6.32 / 3.00	332	4 8	" "	331	= 2 21	05 5		18 4		13 6	Waterline