by	Survey of	F.B. 2686 Pg.
	JN Tape Std °F	
	Surveyed by	
	Notes Date	
	Indexed	

	Job	Description
		FORT TEJON ROAD - J.N. 0075.48
2	B.M.	Bench levels.
3	X-Sec.	On 106th St. east from 700' S. of Fort Tejon Rd. to 1800' N. of Fort Tejon Rd.
5	X-Sec.	From 600' W. of 106th St. E. to inter. of 106th St. E. & Fort Tejon Rd.
1	C.L.	Proposed align. at intersection of 131st St. east.
0	Trans.	Loc. of transit lines B & C in Sec. 28, T5N R10W.
19	X-Sec.	From 106th St. East to 530' E. of 111th St. E.
23	Ties	Add'l. ties to sec. lines in Sec. 33, T5N R10W.
28		Topographic control line at intersection of Valyermo Rd.
31	B.M.	Bench level circuit-horizontal control for PT sheets at inter. section of Valyermo Rd.
39	C.L.	Retracement of C.L. from Pallett Cr. Rd. to east (P.I. #24 to P.I. #25).
		92ND STREET EAST 0096.16
46	C.L.	Centerline survey.
54	C.L.	Survey from Ave. S to Ave. T.

Microfilmed July '85

A.V.

PLEASE RETURN TO
LOS ANGELES COUNTY ENGINEER
403 LOS ANGELES COUNTY ENGINEERING BLDG.

Note: Any Additions or Changes on this Sheet Must be Made or Circled in Red Ink With Date and Name of Person Making Change

Do not extend this side of this line.

F.B. Pg.

F. B. 2686 Pg. 5

NOTES RED _____ JOB NO. 0075.48 SURVEY OF FT. TEJON RD.
DATE _____ SURVEY BY J. C. PIERCE
NOTES CHKD. L. W. BACON NOTES BY J. C. P. DATE 1-24-61
DATE 5-10-61 INDEXED _____ DATE MAY 8 '61

DESCRIPTION

J. N. 0075.48

FORT TEJON ROAD

BENCH LEVELS

PARTY - PIERCE
MENDONCA
ALBRIGHT
RANDALL
VAN HORN

ADJ. ELEV.
3RD RUN
2ND RUN
DIFF.
1ST RUN
B.M.

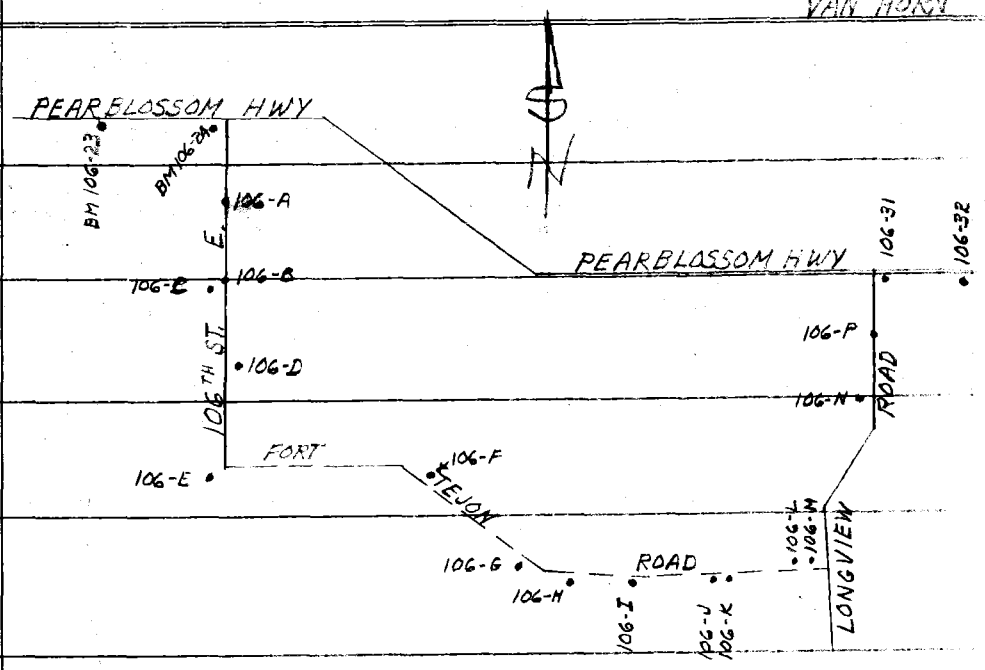

NOTE: ANY ADDITIONS OR CHANGES ON THIS SHEET MUST BE MADE OR CIRCLED IN RED INK, WITH DATE AND NAME OF PERSON MAKING CHANGE.

Do not extend notes this side of this line

PLEASE RETURN TO
LOS ANGELES COUNTY SURVEYOR
725 LOS ANGELES COUNTY ENGINEERING BLDG.

765420 S & E-353 4-54

76S420 S & E-353 4-54

PLEASE RETURN TO
LOS ANGELES COUNTY SURVEYOR
725 LOS ANGELES COUNTY ENGINEERING BLDG.

NOTE: ANY ADDITIONS OR CHANGES ON THIS SHEET MUST BE MADE OR CIRCLED IN RED INK, WITH DATE AND NAME OF PERSON MAKING CHANGE.

Do not extend notes this side of this line

B.M.	1ST RUN	DIFF.	2ND RUN	3RD RUN	ADJ. ELEV.	DESCRIPTION
106-23	2953.869					BM #106-23 1960 L.A. CO. ADJ. ELEV. = 2953.869 F.B. 2418-30 E. OF LITTLE ROCK ON PEARBLOSSOM HWY 0.55 M. E. OF 96TH ST. E. 40.0 S. OF ℄ PEARBLOSSOM HWY 50' I W. OF CENTER OF WASH AT HWY. 21.8 FT. S. OF T.P. # 543942-H A CO. ENG'R. B.M. BRASS CAP STMPD. "106-23 1958 R.E. 5869" SET IN TOP OF A 12" CONC. POST UP 6"
150'	3.209		3.195			
π	57.078	-1.026	-1.027	-1.026		
150'	4.235		4.222			
T.P.	52.843					1X1 STK.
150'	4.813		4.836			
π	57.656	-0.016	-0.017	-0.016		
150'	4.829		4.853			
T.P.	52.827					1X1 STK.
150'	4.107		4.185			
π	56.934	-0.332	-0.334	-.332		
150'	4.439		4.519			
T.P.	52.495					1X1 STK.
150'	5.863		6.071	6.180		
π	58.358	+2.158	+2.150	+2.157		
150'	3.705		3.921	4.023		
T.P.	54.653					1X1 STK.
150'	5.771		5.841	5.675		
π	60.424	+2.752	+2.758	+2.752		
150'	3.019		3.083	2.923		
T.P.	57.405					
150'	6.286		6.449			1X1 STK.
π	63.691	+2.707	+2.708	+2.708		
150'	3.579		3.741			
T.P.	2960.112					1X1 STK.

+ Upper - Lower

JOB NO. 0075.48 SURVEY OF Ft. Tejon Rd. NOTES RED
SURVEY BY J. C. Pierce DATE
NOTES BY J. C. P. DATE 1-24-61 NOTES CHKD.
INDEXED DATE DATE

F. B. 2686 PG. 6

76S420 S & E-853 4-54

PLEASE RETURN TO
LOS ANGELES COUNTY SURVEYOR
725 LOS ANGELES COUNTY ENGINEERING BLDG.

NOTE: ANY ADDITIONS OR CHANGES ON THIS SHEET MUST BE MADE OR CIRCLED IN RED INK, WITH DATE AND NAME OF PERSON MAKING CHANGE.

Do not extend notes this side of this line

NOTES RED _____ JOB NO. 0075.48 SURVEY OF FT. TEJON RD.
DATE _____ SURVEY BY J.C. PIERCE
NOTES CHKD. W. BACON NOTES BY J.C.P. DATE 1-24-61
DATE 5-10-61 INDEXED H.E. OTT DATE

B.M.	1ST RUN	DIFF.	2ND RUN	3RD RUN	ADJ. ELEV.	DESCRIPTION
T.P.	2960.112					
75'	6.662		6.655			
π	66.774	+ 3.359	+ 3.356	3.359		
75'	3.303		3.299			
B.M. #106-24	2963.471				2963.478	(U.S.G.S. #L.S. 23-1929) B.M. #106-24 1960 L.A. CO. ADJ. ELEV. = 2963.478 F.B. 2418-31 2.3 MI. E. OF LITTLE ROCK ON PEARBLOSSOM HWY. & 106TH ST. E., 61.0' S. OF ℄ OF PEARBLOSSOM HWY., 42.5' W. OF ℄ 106TH ST. E., 46.6' S.E. OF T.P. #544083 H.A.U.S.G.S. BRASS DISC STAMPED L.S. 23 1929, SET IN CONC. POST 10" UP.
90'	6.571		6.602			
π	70.042	+ 4.056	4.059	4.058		
90'	2.515		2.543			
T.P.	67.527					1X1 STK.
100'	7.876		7.971			
π	75.403	+ 5.208	+ 5.209	5.209		
100'	2.668		2.762			
T.P.	72.735					1X1 STK.
110'	8.333		8.443			
π	81.068	+ 6.330	+ 6.332	6.332		
110'	2.003		2.111			
T.P.	79.065					1X1 STK.
110'	8.390		8.635			
π	87.455	+ 6.915	+ 6.913	6.915		
110'	1.475		1.722			
T.P.	85.980					1X1 STK.
110'	8.702		8.811			
π	94.682	+ 6.903	+ 6.903	6.903		
110'	1.799		1.908			
T.P.	2992.883					1X1 STK.
110'	8.826		9.101			
π	3001.709	+ 6.861	+ 6.863	6.862		
110'	1.965		2.238			
T.P.	2999.744					1X1 STK.

F. B. 2686 Pg. 7

76S420 S & E-353 4-54

PLEASE RETURN TO
LOS ANGELES COUNTY SURVEYOR
725 LOS ANGELES COUNTY ENGINEERING BLDG.

NOTE: ANY ADDITIONS OR CHANGES ON THIS SHEET MUST BE MADE OR CIRCLED IN RED INK, WITH DATE AND NAME OF PERSON MAKING CHANGE.

Do not extend notes this side of this line

JOB NO. 0075.48 SURVEY OF ET. TEYON RD.
SURVEY BY J.C. PIERCE
NOTES BY T.C.P. DATE 1-24-61
INDEXED H.E.C. DATE
NOTES RED. DATE
NOTES CHKD. DATE

F.B. 2686 PG. 8

B.M.	1ST RUN	DIFF.	2ND RUN	3RD RUN	ADJ. ELEV.	DESCRIPTION
T.P.	2999.744					1X1 STK.
110'	8.792		8.920			
⊼	3008.536	+ 7.350	+ 7.352	7.352		
110'	1.442		1.568			
T.P.	07.094					1X1 STK.
110'	8.713		8.879			
⊼	15.807	+ 6.953	+ 6.954	6.954		
110'	1.760		1.925			
T.P.	14.047					1X1 STK.
110'	8.944		9.180			
⊼	22.991	+ 7.237	+ 7.235	7.237		
110'	1.707		1.945			
T.P.	21.284					1X1 STK.
110'	8.261		8.375			
⊼	29.545	+ 6.831	+ 6.830	6.831		
110'	1.430		1.545			
T.P.	28.115					1X1 STK.
110'	8.403		8.570			
⊼	36.518	+ 6.776	+ 6.775	6.776		
110'	1.627		1.795			
T.P.	34.891					1X1 STK.
65'	7.568		7.795			
⊼	42.459	+ 4.210	+ 4.207	4.210		
65'	3.358		3.588			
B.M. #106-A	3039.101				3039.117	B.M. #106-A ELEV. = 3039.117 CTR. OF BRASS CAP IN CONC., L.A. CO. MON. CAP & WELL, @ AVE. V & 106TH ST. E.
110'	9.248		9.500			
⊼	48.349	+ 7.145	+ 7.145	7.145		
110'	2.103		2.355			
T.P.	3046.246					1X1 STK.

76S420 S & E-353 4-54

PLEASE RETURN TO
LOS ANGELES COUNTY SURVEYOR
725 LOS ANGELES COUNTY ENGINEERING BLDG.

NOTE: ANY ADDITIONS OR CHANGES ON THIS SHEET MUST BE MADE OR CIRCLED IN RED INK, WITH DATE AND NAME OF PERSON MAKING CHANGE.

Do not extend notes this side of this line

NOTES RED _____ JOB NO. 0075.48 SURVEY OF Ft. Tejon Rd.
DATE _____ SURVEY BY J.C. Pierce
NOTES CHKD. W. BACON NOTES BY J.C.P. DATE 1-25-61
DATE 5-10-61 INDEXED H. E. OTT DATE

B.M.	1ST RUN	DIFF.	2ND RUN	3RD RUN	ADJ. ELEV.	DESCRIPTION
T.P.	3046.246					1X1 STK.
110'	8.203		8.380			
π	54.449	+ 5.928	+ 5.925	+ 5.728		
110'	2.275		2.455			
T.P.	52.174					1X1 STK.
110'	8.560		8.533	8.728		
π	60.734	+ 8.125	+ 8.132	8.125		
110'	0.435		0.401	0.603		
T.P.	60.299					1" PIPE
110'	6.102		6.254			
π	66.401	+ 4.133	+ 4.130	4.133		
110'	1.969		2.124			
T.P.	64.432					1X1 STK.
110'	8.628		8.848			
π	73.060	+ 7.330	+ 7.333	7.333		
110'	1.298		1.515			
T.P.	71.762					1X1 STK.
110'	8.178		8.436			
π	79.940	+ 7.002	+ 7.000	7.002		
110'	1.176		1.436			
T.P.	78.764					1X1 STK.
110'	8.088		8.208			
π	86.852	+ 6.822	+ 6.822	6.822		
110'	1.266		1.386			
T.P.	85.586					1X1 STK.
110'	8.444		8.779			
π	94.030	+ 7.477	+ 7.477	7.477		
110'	0.967		1.362			
T.P.	3093.063					1X1 STK.

F. B2686 Pg. 9

76S420 S & E-353 4-54

PLEASE RETURN TO
LOS ANGELES COUNTY SURVEYOR
725 LOS ANGELES COUNTY ENGINEERING BLDG.

NOTE: ANY ADDITIONS OR CHANGES ON THIS SHEET MUST BE MADE OR CIRCLED IN RED INK, WITH DATE AND NAME OF PERSON MAKING CHANGE.

Do not extend notes this side of this line

JOB NO. 0075.48 SURVEY OF Ft. Tejon Rd.
SURVEY BY J.C. Pierce
NOTES BY J.C.P. DATE 1-25-61
INDEXED H. E. Ott DATE
NOTES RED. DATE
NOTES CHKD DATE

F.B. 2686 Pg. 10

B.M.	1ST RUN	DIFF.	2ND RUN	3RD RUN	ADJ. ELEV.	DESCRIPTION
T.P.	3093.063					1X1 STK.
110'	8.547		9.147			
π	3101.610	+8.292	+8.291	8.292		
110'	0.255		0.856			
T.P.	3101.355					1X1 STK.
110'	7.809		8.082			
π	09.164	+5.800	+5.801	5.801		
110'	2.009		2.281			
T.P.	07.155					1X1 STK.
110'	7.129		7.443			
π	14.284	+5.216	+5.211	5.216		
110'	1.913		2.232			
T.P.	12.371					1X1 STK.
55'	5.909		6.180			
π	18.280	+1.937	+1.937	1.937		
55'	3.972		4.243			
B.M.# 106-B	3114.308				3114.328	B.M.# 106-B ELEV. = 3114.328 SPK. IN 2" PIPE IN CONC. L.A. CO. MON. E AVE. V-8 & 106TH ST. E., CAP & WELL
55'	6.019		6.321			
π	3120.327	+1.377	+1.378	1.378		
55'	4.642		4.943			
B.M.# 106-C	3115.685				3115.706	B.M.# 106-C ELEV. = 3115.706 BRASS CAP IN CONC. IN CONC. WELL WITH CAP 90' S. & 45' W. OF E INT. OF AVE. V-8 & 106TH ST. E. RD. DEP'T. B.M. (NO NUMBER)
110'	8.048		8.100			
π	23.733	+5.909	+5.911	5.910		
110'	2.139		2.189			
T.P.	21.594					1X1 STK.
110'	7.052		6.955			
π	28.646	+4.349	+4.347	4.349		
110'	2.703		2.608			
T.P.	3125.943					1X1 STK.

76S420 S & E-353 4-54

PLEASE RETURN TO
LOS ANGELES COUNTY SURVEYOR
725 LOS ANGELES COUNTY ENGINEERING BLDG.

NOTE: ANY ADDITIONS OR CHANGES ON THIS SHEET MUST BE MADE OR CIRCLED IN RED ING, WITH DATE AND NAME OF PERSON MAKING CHANGE.

Do not extend notes this side of this line

B.M.	1ST RUN	DIFF.	2ND RUN	3RD RUN	ADJ. ELEV.	DESCRIPTION
T.P.	3125.943					1X1 STK.
110'	6.980		7.098			
⊼	32.923	+4.280	+ 4.280	4.280		
110'	2.700		2.818			
T.P.	30.223					1X1 STK.
110'	6.812		6.740			
⊼	37.035	+4.229	+ 4.230	4.230		
110'	2.583		2.510			
T.P.	34.452					1X1 STK.
110'	7.152		7.045			
⊼	41.604	+5.004	+ 5.005	5.005		
110'	2.148		2.040			
T.P.	39.456					1X1 STK.
110'	7.950		8.068			
⊼	47.406	+6.398	+6.400	6.400		
110'	1.552		1.668			
T.P.	45.854					1X1 STK.
110'	7.155		7.097			
⊼	53.009	+4.837	+ 4.837	4.837		
110'	2.318		2.260			
T.P.	50.691					1X1 STK.
110'	6.940		6.998			
⊼	57.631	+4.922	+ 4.923	4.923		
110'	2.018		2.075			
T.P.	55.613					1X1 STK.
110'	7.360		7.275			
⊼	62.973	+4.568	+ 4.568	4.568		
110'	2.792		2.707			
T.P.	3160.181					1X1 STK.

NOTES RED _____ JOB NO. 0075.48 SURVEY OF FT. TEJON RD.
DATE _____ SURVEY BY J. C. FIERCE
NOTES CHKD. W. BACON NOTES BY J. C. P. DATE 1-25-61
DATE 5-10-61 INDEXED H. E. OTT DATE _____

F. B. 2686 PG. 11

768420 S & E-353 4-54

PLEASE RETURN TO
LOS ANGELES COUNTY SURVEYOR
725 LOS ANGELES COUNTY ENGINEERING BLDG.

NOTE: ANY ADDITIONS OR CHANGES ON THIS SHEET MUST BE MADE OR CIRCLED IN RED INK, WITH DATE AND NAME OF PERSON MAKING CHANGE.

Do not extend notes this side of this line

B.M.	1ST RUN	DIFF.	2ND RUN	3RD RUN	ADJ. ELEV.	DESCRIPTION
T.P.	3160.181					1X1 STK.
110'	6.043		5.945			
⊼	66.224	+ 3.201	+ 3.202	3.202		
110'	2.842		2.743			
T.P.	63.382					1X1 STK.
150'	6.985		6.910			
⊼	70.367	+ 4.767	+ 4.769	4.768		
150'	2.218		2.141			
B.M. #106-D	3168.149				3168.178	B.M. #106-D ELEV. = 3168.178 BRASS CAP IN CONC. IN CONC. WALL WITH CAP 25' N & 50' E. OF ℄ INT. OF AVE. W & 106TH ST. E. RD. DEPIT. B.M. (NO NUMBER)
150'	5.249		5.382			
⊼	73.398	+ 4.604	+ 4.602	4.604		
150'	0.645		0.780			
T.P.	72.753					1X1 STK.
110'	8.090		8.197			
⊼	80.843	+ 7.470	+ 7.474	7.472		
110'	0.620		0.723			
T.P.	80.223					1X1 STK.
150'	9.580		9.610			
⊼	89.803	+ 8.283	+ 8.282	8.283		
150'	1.297		1.328			
T.P.	88.506					1X1 STK.
150'	6.863		6.689			
⊼	95.369	+ 5.941	+ 5.941	5.941		
150'	0.922		0.748			
T.P.	94.447					1X1 STK.
100'	8.675		8.605			
⊼	3203.122	+ 8.045	+ 8.045	8.045		
100'	0.630		0.560			
T.P.	3202.492					1X1 STK.

JOB NO. 0075.48 SURVEY OF: FT. TEJON RD.
SURVEY BY J.C. PIERCE
NOTES BY J.S.P. DATE 1-25-61
INDEXED J.E.O. DATE

NOTES RED
DATE
NOTES CHKD.
DATE

F.B. 2686 PG. 12

76S420 S & E-353 4-54

PLEASE RETURN TO
LOS ANGELES COUNTY SURVEYOR
725 LOS ANGELES COUNTY ENGINEERING BLDG.

NOTE: ANY ADDITIONS OR CHANGES ON THIS SHEET MUST BE MADE OR CIRCLED IN RED INK, WITH DATE AND NAME OF PERSON MAKING CHANGE.

Do not extend notes this side of this line

NOTES RED _____ JOB NO. 0075.48 SURVEY OF FT. TEJON RD.
DATE _____ SURVEY BY J.C. PIERCE
NOTES CHKD. D. W. BACON NOTES BY J.C.P. DATE 1-25-61
DATE 5-10-61 INDEXED H.E.O.D. DATE _____

B.M.	1ST RUN	DIFF.	2ND RUN	3RD RUN	ADJ. ELEV.	DESCRIPTION
T.P.	3202.492					1X1 STK.
100'	8.835		8.923			
π	11.327	+8.455	+8.454	8.455		
100'	0.380		0.469			
T.P.	10.947					1X1 STK.
75'	8.269		8.405			
π	19.216	+8.056	+8.055	8.056		
75'	0.213		0.350			
T.P.	19.003					SPK. IN PAVEMENT
75'	8.922		9.080			
π	27.925	+8.584	+8.582	8.584		
75'	0.338		0.498			
T.P.	27.587					SPK.
75'	10.062		10.098			
π	37.649	+9.812	+9.813	9.813		
75'	0.250		0.285			
T.P.	37.399					SPK.
60'	9.205		9.129			
π	46.604	+7.917	+7.919	7.918		
60'	1.288		1.210			
T.P.	45.316					SPK.
70'	9.822		9.909			
π	55.138	+9.625	+9.626	9.626		
70'	0.197		0.283			
T.P.	54.941					SPK.
75'	9.033		8.913			
π	63.974	+7.734	+7.733	7.734		
75'	1.299		1.180			
T.P.	3262.675					SPK.

F.B. 2686 PG. 13

768420 S & E-353 4-54

PLEASE RETURN TO
LOS ANGELES COUNTY SURVEYOR
725 LOS ANGELES COUNTY ENGINEERING BLDG.

NOTE: ANY ADDITIONS OR CHANGES ON THIS SHEET MUST BE MADE OR CIRCLED IN RED INK, WITH DATE AND NAME OF PERSON MAKING CHANGE.

Do not extend notes this side of this line

JOB NO. 0075.48 SURVEY OF ET. TEJON RD.
SURVEY BY J.C. PIERCE
NOTES BY J.A.P. DATE 1-26-61
INDEXED H.E. DATE
NOTES RED DATE
NOTES CHKD. DATE
F.B. 2686 PG. 14

B.M.	1ST RUN	DIFF.	2ND RUN	3RD RUN	ADJ. ELEV.	DESCRIPTION
T.P.	3262.675					SPK.
150'	9.389		9.470			
π	72.064	+ 4.996	+ 4.997	4.997		
150'	4.393		4.473			
T.P.	67.671					SPK.
145'	2.883		2.765			
π	70.554	- 2.417	- 2.418	2.417		
145'	5.300		5.183			
B.M. #106-E	3265.254				3265.289	B.M. #106-E ELEV. = 3265.289 BRASS CAP IN CONC. IN CONC. WELL WITH CAP 100' S. & 50' W. OF ℄ INT. OF AVE. W-8 & 106TH ST. E. RD. DEPT. B.M. (NO NUMBER)
125'	5.748		5.800			
π	71.002	- 0.652	- 0.650	0.651		
125'	6.400		6.450			
T.P.	64.602					1X1 STK.
130'	4.870		4.963			
π	69.472	+ 0.125	+ 0.123	0.125		
130'	4.745		4.840			
T.P.	64.727					1X1 STK.
130'	6.690		6.585			
π	71.417	+ 2.152	+ 2.155	2.153		
130'	4.538		4.430			
T.P.	66.879					1X1 STK.
135'	7.920		7.860			
π	74.799	+ 5.520	+ 5.522	5.521		
135'	2.400		2.338			
T.P.	72.399					1X1 STK.
130'	8.343		8.493			
π	80.742	+ 6.043	+ 6.043	6.043		
130'	2.300		2.450			
T.P.	3278.442					1X1 STK.

76S420 S & E-353 4-54

PLEASE RETURN TO
LOS ANGELES COUNTY SURVEYOR
725 LOS ANGELES COUNTY ENGINEERING BLDG.

NOTE: ANY ADDITIONS OR CHANGES ON THIS SHEET MUST BE MADE OR CIRCLED IN RED INK, WITH DATE AND NAME OF PERSON MAKING CHANGE.

Do not extend notes this side of this line

NOTES RED _____ JOB NO. 0075.48 SURVEY OF FT. TEVON RD.
DATE _____ SURVEY BY J.C. PIERCE
NOTES CHKD. W. BACON NOTES BY J.C.P. DATE 1-26-61
DATE 5-10-61 INDEXED H. E. OTT DATE _____

B.M.	1ST RUN	DIFF.	2ND RUN	3RD RUN	ADJ. ELEV.	DESCRIPTION	
T.P.	3278.442					1X1	STK.
130'	7.575		7.725				
π	86.017	+ 3.432	+ 3.435	3.433			
130'	4.143		4.290				
T.P.	81.874					1X1	STK.
130'	6.970		7.085				
π	88.844	+ 1.710	+ 1.710	1.710			
130'	5.260		5.375				
T.P.	83.584					1X1	STK.
130'	6.820		6.950				
π	90.404	+ 2.530	+ 2.527	2.530			
130'	4.290		4.423				
T.P.	86.114					1X1	STK.
130'	6.150		6.223				
π	92.264	+ 3.537	+ 3.540	3.538			
130'	2.613		2.683				
T.P.	89.651					1X1	STK.
150'	3.802		3.539				
π	93.453	− 2.126	− 2.129	2.126			
150'	5.928		5.668				
T.P.	87.525					1X1	STK.
100'	9.498		9.689	9.705			
π	97.023	+ 9.244	+ 9.258	+ 9.241			
100'	0.254		0.439	0.464			
T.P.	3296.769					1X1	STK.

F. B. 2686 PG. 15

76S420 S & E-353 4-54

PLEASE RETURN TO
LOS ANGELES COUNTY SURVEYOR
725 LOS ANGELES COUNTY ENGINEERING BLDG.

NOTE: ANY ADDITIONS OR CHANGES ON THIS SHEET MUST BE MADE OR CIRCLED IN RED INK, WITH DATE AND NAME OF PERSON MAKING CHANGE.

Do not extend notes this side of this line

JOB NO. 0075.48 SURVEY OF Ft. Teion Rd.
SURVEY BY J. C. Pierce
NOTES BY J. C. P. DATE 1-26-61
INDEXED G. E. On DATE
NOTES RED DATE
NOTES CHKD. DATE

B.M.	1ST RUN	DIFF.	2ND RUN	3RD RUN	ADJ. ELEV.	DESCRIPTION
T.P.	3296.769					1X1 STK.
33'	6.315		6.178			
↑	3303.084	+ 3.213	+ 3.213	3.213		
33'	3.102		2.965			
B.M.#106-F	3299.982				3300.022	B.M. #106-F ELEV. = 3300.022 SEC. 28, T.5N., R.10 W. PROPOSED FORT TEION RD. 1765± S.E. OF P.I. #3, 3018' N.E. OF PROPOSED ℄ ON TOP OF SMALL SPUR SET A STD. CO. ENG. B.M. MON. IN CONC. 2" ABOVE SURFACE STAMPED "R.E. 5869 B.M. 106-F" SET A 2" I.P. PAINTED "CO. ENG'R. MON." 2' N.W. OF B.M.
65'	2.599		2.445			
↑	3302.581	− 6.860	− 6.859	6.859		
65'	9.459		9.304			
T.P.	3293.122					1X1 STK.
150'	5.425		5.326			
↑	3298.547	+ 3.203	+ 3.201	3.203		
150'	2.222		2.125			
T.P.	3296.325					1X1 STK.
120'	9.134		8.963			
↑	3305.459	+ 7.692	+ 7.695	7.693		
120'	1.442		1.268			
T.P.	04.017					1X1 STK.
140'	8.415		8.322			
↑	12.432	+ 7.527	+ 7.523	7.525		
140'	0.888		0.799			
T.P.	11.544					1X1 STK.
120'	8.468		8.245			
↑	20.012	+ 6.814	+ 6.816	6.815		
120'	1.654		1.429			
T.P.	18.358					1X1 STK.
120'	7.029		6.868			
↑	25.387	+ 4.426	+ 4.430	0.428		
120'	2.603		2.438			
T.P.	3322.784					1X1 STK.

F. B. 2686 Pg. 16

76S420 S & E-353 4-54

PLEASE RETURN TO
LOS ANGELES COUNTY SURVEYOR
725 LOS ANGELES COUNTY ENGINEERING BLDG.

NOTE: ANY ADDITIONS OR CHANGES ON THIS SHEET MUST BE MADE OR CIRCLED IN RED INK, WITH DATE AND NAME OF PERSON MAKING CHANGE.

Do not extend notes this side of this line

B.M.	1ST RUN	DIFF.	2ND RUN	3RD RUN	ADJ. ELEV.	DESCRIPTION
T.P.	3322.784					1X1 STK.
120'	7.975		7.835			
π	30.759	+ 6.050	+ 6.050	6.050		
120'	1.925		1.785			
T.P.	28.834					1X1 STK.
120'	8.495		8.362	8.305		
π	37.329	+ 6.547	+ 6.559	+ 6.559		
120'	1.948		1.803	1746		
T.P.	35.381					1X1 STK.
150'	8.540		8.583			
π	43.921	+ 6.491	+ 6.493	6.492		
150'	2.049		2.090			
T.P.	41.872					1X1 STK.
150'	7.530		7.562			
π	49.402	+ 4.642	+ 4.644	4.643		
150'	2.888		2.918			
T.P.	46.514					1X1 STK.
150'	9.762		9.870			
π	56.276	+ 8.162	+ 8.162	8.162		
150'	1600		1.708			
T.P.	54.676					1X1 STK.
85'	8.135		8.205			
π	62.811	+ 7.863	+ 7.860	7.863		
85'	0.272		0.345			
T.P.	62.539					1X1 STK.
65'	9.200		9.272	9.208		
π	71.739	+ 8.930	+ 8.970	+ 8.968		
65'	0.270		0.302	0.240		
T.P.	3371.469					1X1 STK.

NOTES RED. JOB NO. 0075.48 SURVEY OF FT. TEJON RD.
DATE SURVEY BY J.C. PIERCE
NOTES CHKD. W. BACON NOTES BY J.C.P. DATE 1-26-61
DATE 5-10-61 INDEXED. H. E. ON DATE

F.B. 2686 PG. 17

76S420 S & E-353 4-54

PLEASE RETURN TO
LOS ANGELES COUNTY SURVEYOR
725 LOS ANGELES COUNTY ENGINEERING BLDG.

NOTE: ANY ADDITIONS OR CHANGES ON THIS SHEET MUST BE MADE OR CIRCLED IN RED INK, WITH DATE AND NAME OF PERSON MAKING CHANGE.

Do not extend notes this side of this line

B.M.	1ST RUN	DIFF.	2ND RUN	3RD RUN	ADJ. ELEV.	DESCRIPTION
T.P.	3371.469					1X1 STK.
50'	9.202		9.298			
π	80.671	+ 7.537	+ 7.538	7.537		
50'	1.665		1.760			
T.P.	79.006					1X1 STK.
85'	10.502		10.580			
π	89.508	+ 8.145	+ 8.148	8.146		
85'	2.357		2.432			
T.P.	87.151					1X1 STK.
35'	6.758		6.670			
π	93.909	+ 4.338	+ 4.338	4.338		
35'	2.420		2.332			
B.M. #106-G	91.489				3391.585	B.M. #106-G ELEV. = 3391.585 BRASS CAP IN CONC. IN 3" PIPE IN CONC. WELL WITH CAP, 50'± S. OF ℄ FT. TEJON RD., 4'± E. OF T.P. #713694 H 250'± W. OF E. LINE SEC. 33, T.5N., R.10W. RD. DEP'T. B.M. (NO NUMBER)
150'	11.750		11.662			
π	3403.239	+ 9.718	+ 9.717	9.717		
150'	2.032		1.945			
T.P.	3401.207					1X1 STK.
50'	5.338		5.430			
π	06.545	+ 1.118	+ 1.118	1.118		
50'	4.220		4.312			
B.M. #106-H	3402.325				3402.420	B.M. #106-H ELEV. = 3402.420 BRASS CAP IN CONC. IN 3" PIPE IN CONC. WELL WITH CAP, 100' E. OF W. LINE OF SEC. 34, T.5N., R.10W., 42'± S. OF ℄ FT. TEJON RD., 4'± W. OF T.P. #713693 H RD. DEP'T. B.M. (NO NUMBER)
150'	9.108		9.245			
π	11.433	+ 7.605	+ 7.603	7.604		
150'	1.503		1.642			
T.P.	09.930					1X1 STK.
150'	6.868		6.952			
π	16.798	+ 2.569	+ 2.571	2.570		
150'	4.299		4.381			
T.P.	3412.499					1X1 STK.

JOB NO. 0075.48 SURVEY OF FT. TEJON RD. NOTES RED. DATE
SURVEY BY J.C. PIERCE NOTES CHKD. DATE
NOTES BY J.C.P. DATE 1-26-61
INDEXED H. E. OTT DATE

F. B. 2686 PG. 18

76S420 S & E-353 4-54

PLEASE RETURN TO
LOS ANGELES COUNTY SURVEYOR
725 LOS ANGELES COUNTY ENGINEERING BLDG.

NOTE: ANY ADDITIONS OR CHANGES ON THIS SHEET MUST BE MADE OR CIRCLED IN RED INK, WITH DATE AND NAME OF PERSON MAKING CHANGE.

Do not extend notes this side of this line

B.M.	1ST RUN	DIFF.	2ND RUN	3RD RUN	ADJ. ELEV.	DESCRIPTION
T.P.	3412.499					1X1 STK.
150'	6.570		6.619			
π	19.069	+ 5.810	+ 5.810	5.810		
150'	0.760		0.809			
T.P.	18.309					1X1 STK.
120'	10.763		10.680			
π	29.072	+ 9.964	+ 9.967	9.965		
120'	0.799		0.713			
T.P.	28.273					1X1 STK.
150'	9.363		9.290			
π	37.636	+ 8.303	8.305	8.304		
150'	1.060		0.985			
T.P.	36.576					1X1 STK.
120'	8.025		8.155			
π	44.601	+ 7.167	+ 7.172	7.169		
120'	0.858		0.983			
T.P.	43.743					1X1 STK.
120'	8.018		8.090			
π	51.761	+ 5.996	+ 5.992	5.994		
120'	2.022		2.098			
T.P.	49.739					1X1 STK.
120'	7.575		7.682			
π	57.314	+ 6.042	+ 6.042	6.042		
120'	1.533		1.640			
T.P.	55.781					1X1 STK.
120'	8.943		8.875			
π	64.724	+ 7.863	+ 7.865	7.863		
120'	1.080		1.010			
T.P.	3463.644					1X1 STK.

NOTES RED. _____ JOB NO. 0075.48 SURVEY OF FT. TEJON RD.
DATE _____ SURVEY BY J.C. PIERCE
NOTES CHKD. W. BACON NOTES BY J.C.P. DATE 1-27-61
DATE 5-10-61 INDEXED H. E. OTT DATE

F. B. 2686 PG. 19

765420 S & E-353 4-54

PLEASE RETURN TO
LOS ANGELES COUNTY SURVEYOR
725 LOS ANGELES COUNTY ENGINEERING BLDG.

NOTE: ANY ADDITIONS OR CHANGES ON THIS SHEET MUST BE MADE OR CIRCLED IN RED INK, WITH DATE AND NAME OF PERSON MAKING CHANGE.

Do not extend notes this side of this line

JOB NO. 0075.48 SURVEY OF ET. TEJON RD.
SURVEY BY J.C. PIERCE
NOTES BY J.C.P. DATE 1-27-61
INDEXED DATE
NOTES RED DATE
NOTES CHKD DATE
F.B. 2686 Pg. 20

B.M.	1ST RUN	DIFF.	2ND RUN	3RD RUN	ADJ. ELEV.	DESCRIPTION
T.P.	3463.644					1X1 STK.
130'	8.118		8.042			
π	71.762	+ 6.558	+ 6.560	6.559		
130'	1.560		1.482			
T.P.	70.202					1X1 STK.
95'	6.498		6.448			
π	76.700	+ 2.608	+ 2.608	2.608		
95'	3.890		3.840			
B.M.#106-I	72.810				3472.908	B.M. #106-I ELEV. = 3472.908 BRASS CAP IN CONC. IN 3" PIPE IN CONC. WELL WITH CAP 90'± S. OF ℄ FT. TEJON RD. & 50'± W. OF 121ST ST. E, 4'± W. OF T.P. #713686H RD. DEPT. B.M. (NO NUMBER)
110'	7.562		7.505			
π	80.372	+ 6.554	+ 6.552	6.553		
110'	1.008		0.953			
T.P.	79.364					
120'	8.668		8.623			1X1 STK.
π	88.032	+ 6.823	+ 6.822	6.822		
120'	1.845		1.801			
T.P.	86.187					1X1 STK.
120'	7.932		7.840			
π	94.119	+ 6.250	+ 6.250	6.250		
120'	1.682		1.590			
T.P.	92.437					1X1 STK.
120'	7.775		7.688			
π	3500.212	+ 6.043	+ 6.038	6.040		
120'	1.732		1.650			
T.P.	3498.480					1X1 STK.
120'	7.380		7.320			
π	3505.860	+ 4.300	+ 4.302	4.302		
120'	3.080		3.018			
T.P.	3502.780					1X1 STK.

76S420 S & E-353 4-54

PLEASE RETURN TO
LOS ANGELES COUNTY SURVEYOR
725 LOS ANGELES COUNTY ENGINEERING BLDG.

NOTE: ANY ADDITIONS OR CHANGES ON THIS SHEET MUST BE MADE OR CIRCLED IN RED INK, WITH DATE AND NAME OF PERSON MAKING CHANGE.

Do not extend notes this side of this line

B.M.	1ST RUN	DIFF.	2ND RUN	3RD RUN	ADJ. ELEV.	DESCRIPTION
T.P.	3502.780					1X1 STK.
120'	6.535		6.475			
⊼	09.315	+3.235	+3.235	3.235		
120'	3.300		3.240			
T.P.	06.015					1X1 STK.
120'	8.045		8.008			
⊼	14.060	+5.643	+5.643	5.643		
120'	2.402		2.365			
T.P.	11.658					1X1 STK.
120'	6.215		6.180			
⊼	17.873	+3.085	+3.087	3.086		
120'	3.130		3.093			
T.P.	14.743					1X1 STK.
85'	6.978		7.112			
⊼	21.721	+3.473	3.472	3.472		
85'	3.505		3.640			
B.M.#106-J	3518.216				3518.311	B.M. #106-J ELEV. = 3518.311 BRASS CAP IN CONC. IN 3" PIPE IN CONC. WELL WITH CAP, 670'± W. OF E. LINE OF SEC. 34, T.5N., R.10W., 35'± S. OF ℄ FT. TEJON RD., 4'± W. OF T.P. #713680 H, RD. DEP'T. B.M. (NO NUMBER)
120'	5.085		4.992	4.910		
⊼	23.301	+0.820	+0.812	+0.815		
120'	4.265		4.180	4.095		
T.P.	19.036					1X1 STK.
67'	6.095		5.993			
⊼	25.131	+3.160	+3.160	3.160		
67'	2.935		2.833			
B.M.#106-K	3522.196				3522.284	B.M. #106-K ELEV. = 3522.284 BRASS CAP IN CONC. IN 3" PIPE IN CONC. WELL WITH CAP, 300'± W. OF E. LINE OF SEC. 34, T.5N., R.10W., 45'± S. OF ℄ FT. TEJON RD., 4'± E. OF T.P. #713679 H, RD. DEP'T. B.M. (NO NUMBER)
120'	3.580		3.542			
⊼	25.776	-0.532	-0.533	0.533		
120'	4.112		4.075			
T.P.	3521.664					1X1 STK.

NOTES RED ____ JOB NO. 0075.48 SURVEY OF FT. TEJON RD.
DATE ____ SURVEY BY J.C. PIERCE
NOTES CHECKED W. BACON NOTES BY J.C.P. DATE 1-27-61
DATE 5-10-61 INDEXED H. E. CITT DATE

F.B. 2686 PG. 21

768420 S & E-353 4-54

PLEASE RETURN TO
LOS ANGELES COUNTY SURVEYOR
725 LOS ANGELES COUNTY ENGINEERING BLDG.

NOTE: ANY ADDITIONS OR CHANGES ON THIS SHEET MUST BE MADE OR CIRCLED IN RED INK, WITH DATE AND NAME OF PERSON MAKING CHANGE.

Do not extend notes this side of this line

B.M.	1ST RUN	DIFF.	2ND RUN	3RD RUN	ADJ. ELEV.	DESCRIPTION
T.P.	3521.664					1X1 STK.
110'	6.610		6.510			
π	28.274	-2.170	-2.170	2.170		
110'	8.780		8.680			
T.P.	19.494					1X1 STK.
45'	1.208		1.110			
π	20.702	-7.112	-7.115	7.114		
45'	8.320		8.225			
T.P.	12.382					1X1 STK.
100'	0.652		0.540			
π	13.034	-10.350	-10.345	10.348		
100'	11.002		10.885			
T.P.	3502.032					1X1 STK.
120'	0.623		0.563			
π	3502.655	-7.559	-7.559	7.559		
120'	8.182		8.122			
T.P.	3494.473					1X1 STK.
110'	0.910		0.815			
π	95.383	-8.940	-8.943	8.942		
110'	9.850		9.758			
T.P.	85.533					1X1 STK.
130'	0.500		0.348			
π	86.033	-11.158	-11.162	11.160		
130'	11.658		11.510			
B.M.#106-L	3474.375				3474.458	B.M.#106-L ELEV.= 3474.458 BRASS CAP IN CONC. IN 3" PIPE IN CONC. WELL WITH CAP, 255'± W. OF ℄ 131ST ST. E. & 30'± N. OF ℄ FT. TEJON RD., 4'± W. OF T.P. #116-716 RD. DEPT. B.M. (NO NUMBER)

JOB NO. 0075.48 SURVEY OF FT. TEJON RD. NOTES RED.
SURVEY BY J.C. PIERCE DATE
NOTES BY J.C.P. DATE 1-27-61 NOTES CHKD.
INDEXED G. & O.T. DATE DATE

F. B. 2686 PG. 22

765420 S & E-353 4-54

PLEASE RETURN TO
LOS ANGELES COUNTY SURVEYOR
725 LOS ANGELES COUNTY ENGINEERING BLDG.

NOTE: ANY ADDITIONS OR CHANGES ON THIS SHEET MUST BE MADE OR CIRCLED IN RED INK, WITH DATE AND NAME OF PERSON MAKING CHANGE.

Do not extend notes this side of this line

B.M.	1ST RUN	DIFF.	2ND RUN	3RD RUN	ADJ. ELEV.	DESCRIPTION
B.M.#106-L	3474.375					RD. DEP'T. B.M.
60'	3.490		3.400			
π	3477.865	- 2.730	- 2.728	2.729		
60'	6.220		6.128			
B.M.#106-M	3471.645				3471.729	B.M. #106-M ELEV. = 3471.729 BRASS CAP IN CONC. IN 3" PIPE IN CONC. WELL WITH CAP 135'± W. OF 131ST ST. E. & 30'± N. OF E. FT. TEJON RD., 4'± W. OF T.P. #116-717 RD. DEP'T. B.M. (NO NUMBER)
150'	7.037		7.167			
π	78.682	- 0.553	- 0.554	0.553		
150'	7.590		7.721			
T.P.	71.092					1X1 STK.
120'	1.755		1.653			
π	72.847	- 6.572	- 6.574	6.573		
120'	8.327		8.227			
T.P.	64.520					1X1 STK.
120'	0.689		0.600			
π	65.209	- 8.928	- 8.929	8.929		
120'	9.617		9.529			
T.P.	55.592					1X1 STK.
120'	0.719		0.639			
π	56.311	- 9.488	- 9.488	9.488		
120'	10.207		10.127			
T.P.	46.104					1X1 STK.
100'	0.443		0.407			
π	46.547	- 9.008	- 9.012	9.010		
100'	9.451		9.419			
T.P.	37.096					1X1 STK.
100'	0.437		0.525			
π	37.533	- 8.712	8.712	8.712		
100'	9.149		9.237			
T.P.	3428.384					1X1 STK.

NOTES RED _____ JOB NO. 0075-48 SURVEY OF FT. TEJON RD.
DATE _____ SURVEY BY J.C. PIERCE
NOTES CHK'D W. BACON NOTES BY J.C.P. DATE 1-31-61
DATE 5-10-61 INDEXED H.E. DATE

F.B. 2686 Pg. 23

768420 S & E-353 4-54

PLEASE RETURN TO
LOS ANGELES COUNTY SURVEYOR
725 LOS ANGELES COUNTY ENGINEERING BLDG.

NOTE: ANY ADDITIONS OR CHANGES ON THIS SHEET MUST BE MADE OR CIRCLED IN RED INK, WITH DATE AND NAME OF PERSON MAKING CHANGE.

Do not extend notes this side of this line

JOB NO. 0075.48 SURVEY OF ET. TEJON RD.
SURVEY BY J.C. PIERCE
NOTES BY J.C.P. DATE 1-31-61
INDEXED DATE
NOTES RED DATE
NOTES CHKD DATE
F.B. 2686 PG. 24

B.M.	1ST RUN	DIFF.	2ND RUN	3RD RUN	ADJ. ELEV.	DESCRIPTION
T.P.	3428.384					1X1 STK.
100'	1.089		1.023			
π	29.473	- 7.528	- 7.528	7.528		
100'	8.617		8.551			
T.P.	20.856					1X1 STK.
120'	1.213		1.145			
π	22.069	- 8.306	- 8.304	8.305		
120'	9.519		9.449			
T.P.	12.550					1X1 STK.
110'	0.420		0.355			
π	12.970	- 9.137	- 9.136	9.137		
110'	9.557		9.491			
T.P.	3403.413					1X1 STK.
100'	1.047		0.981			
π	3404.460	- 6.830	- 6.829	6.830		
100'	7.877		7.810			
T.P.	3396.583					1X1 STK.
100'	6.750		6.673			
π	3403.333	+ 4.429	+ 4.430	4.429		
100'	2.321		2.243			
T.P.	3401.012					1X1 STK.
110'	10.949		10.845			
π	11.961	+ 4.308	+ 4.308	4.308		
110'	6.641		6.537			
T.P.	3405.320					1X1 STK.
150'	1.991		1.919			
π	3407.311	- 8.438	- 8.440	8.440		
150'	10.429		10.359			
T.P.	3396.882					1X1 STK.

76S420 S & E-353 4-54

PLEASE RETURN TO
LOS ANGELES COUNTY SURVEYOR
725 LOS ANGELES COUNTY ENGINEERING BLDG.

NOTE: ANY ADDITIONS OR CHANGES ON THIS SHEET MUST BE MADE OR CIRCLED IN RED INK, WITH DATE AND NAME OF PERSON MAKING CHANGE.

Do not extend notes this side of this line

NOTES RED _____ JOB NO. 2075.48 SURVEY OF Ft. Tejon Rd.
DATE _____ SURVEY BY J.C. Pierce
NOTES CH'D W. BACON NOTES BY _____ DATE 1-31-61
DATE 5-10-61 INDEXED _____ H. E. Ott DATE _____

B.M.	1ST RUN	DIFF.	2ND RUN	3RD RUN	ADJ. ELEV.	DESCRIPTION
T.P.	3396.882					1X1 STK.
120'	0.775		0.655			
π	97.657	-10.135	-10.135	10.135		
120'	10.910		10.790			
T.P.	86.747					1X1 STK.
100'	1.611		1.543			
π	88.358	-4.819	-4.817	4.818		
100'	6.530		6.460			
T.P.	81.828					F. Hyd (TOP)
40'	0.264		0.378			
π	82.092	-4.057	-4.057	4.057		
40'	4.321		4.435			
B.M. #106-N	3377.771				3377.808	B.M. #106-N ELEV = 3377.808 31.2' S. & 27.0' W. OF ¼ COR. AT 131ST S.E. & AVE. X SET A STD. CO. ENG'R. B.M. MON. IN CONC. 4" ABOVE SURFACE STAMPED R.E. 5869 B.M. 106-N" SET A 2" I.P. 2' N. OF B.M.
100'	0.444		0.451			
π	78.215	-11.266	-11.267	11.267		
100'	11.710		11.718			
T.P.	66.505					1X1 STK.
105'	1.942		1.598			
π	68.447	-8.368	-8.366	8.368		
105'	10.310		9.964			
T.P.	58.137					SPK. IN P.P.
100'	0.600		0.445			
π	58.737	-9.022	-9.023	9.023		
100'	9.622		9.468			
T.P.	49.115					1X1 STK.
100'	0.228		0.300			
π	49.343	-10.367	-10.368	10.368		
100'	10.595		10.668			
T.P.	3338.748					1X1 STK.

F.B. 2686 Pg. 25

76S420 S & E-353 4-54

PLEASE RETURN TO
LOS ANGELES COUNTY SURVEYOR
725 LOS ANGELES COUNTY ENGINEERING BLDG.

NOTE: ANY ADDITIONS OR CHANGES ON THIS SHEET MUST BE MADE OR CIRCLED IN RED INK, WITH DATE AND NAME OF PERSON MAKING CHANGE,

Do not extend notes this side of this line

B.M.	1ST RUN	DIFF.	2ND RUN	3RD RUN	ADJ. ELEV.	DESCRIPTION					
T.P.	3338.748				3338.822	1X1	STK.				
100'	1.134		1.022								
⊼	39.882	-9.631	-9.628	9.631							
100'	10.765		10.650								
T.P.	29.117					1X1	STK.				
100'	0.930		0.782								
⊼	30.047	-9.233	-9.231	9.233							
100'	10.163		10.013								
T.P.	19.884					1X1	STK.				
100'	0.670		0.582								
⊼	20.554	-10.498	-10.498	10.498							
100'	11.168		11.080								
T.P.	3309.386					1X1	STK.				
100'	1.078		0.935								
⊼	10.464	-9.777	-9.778	9.778							
100'	10.855		10.713								
T.P.	3299.609					1X1	STK.				
100'	1.532		1.408								
⊼	3301.141	-9.168	-9.167	9.168							
100'	10.700		10.575								
T.P.	3290.441					1X1	STK				
100'	1.523		1.345								
⊼	91.964	-8.015	-8.013	8.015							
100'	9.538		9.358								
T.P.	82.426					1X1	STK.				
100'	0.220		0.320								
⊼	82.646	-10.200	-10.200	10.200							
100'	10.420		10.520								
T.P.	3272.226					1X1	STK.				

JOB NO. 0075.40 SURVEY OF FT. TEJON RD. NOTES RED.
SURVEY BY J.C. PIERCE DATE
NOTES BY J.C.P. DATE 2-1-61 NOTES CHKD.
INDEXED d. E. OTT DATE DATE

F.B. 2686 PG. 26

769420 S & E-353 4-54

PLEASE RETURN TO
LOS ANGELES COUNTY SURVEYOR
725 LOS ANGELES COUNTY ENGINEERING BLDG.

NOTE: ANY ADDITIONS OR CHANGES ON THIS SHEET MUST BE MADE OR CIRCLED IN RED INK, WITH DATE AND NAME OF PERSON MAKING CHANGE.

Do not extend notes this side of this line

B.M.	1ST RUN	DIFF.	2ND RUN	3RD RUN	ADJ. ELEV.	DESCRIPTION	
T.P.	3272.226				5512.299	IXI	STK.
100'	0.950		0.810				
π	73.176	- 9.110	- 9.110	9.110			
100'	10.060		9.920				
T.P.	63.116					IXI	STK.
100'	1.092		0.908				
π	64.208	- 8.958	- 8.960	8.960			
100'	10.050		9.868				
T.P.	54.158					IXI	STK
100'	1.482		1.312				
π	55.640	- 8.350	- 8.350	8.350			
100'	9.832		9.662				
T.P.	45.808					IXI	STK.
100'	1.462		1.218				
π	47.270	- 8.346	- 8.344	8.346			
100'	9.808		9.562				
T.P.	37.462					IXI	STK.
100'	1.180		1.018				
π	38.642	- 8.848	- 8.850	8.849			
100'	10.028		9.868				
T.P.	28.614					IXI	STK.
100'	1.228		0.970				
π	29.842	- 9.044	- 9.045	9.045			
100'	10.272		10.015				
T.P.	19.570					IXI	STK.
100'	1.990		1.783				
π	21.560	- 7.418	- 7.417	7.418			
100'	9.408		9.200				
T.P.	3212.152					SPK.	

NOTES RED _____ JOB NO. 0075.48 SURVEY OF FT. TEJON RD.
DATE _____ SURVEY BY J.A. VIERCE
NOTES CHKD W. BACON NOTES BY J.A.P.
DATE 5-10-61 INDEXED _____ H. E. OTT DATE _____ DATE 2-1-61

F. B. 2686 PG. 27

765420 S & E-353 4-54

PLEASE RETURN TO
LOS ANGELES COUNTY SURVEYOR
725 LOS ANGELES COUNTY ENGINEERING BLDG.

NOTE: ANY ADDITIONS OR CHANGES ON THIS SHEET MUST BE MADE OR CIRCLED IN RED INK, WITH DATE AND NAME OF PERSON MAKING CHANGE.

Do not extend notes this side of this line

JOB NO. 0075.48 SURVEY OF FT. TEJON RD.
SURVEY BY J. C. PIERCE
NOTES BY J.C.P. DATE 2-1-61
INDEXED H. E. OTT DATE
NOTES RED DATE
NOTES CHKD. DATE

F. B 2686 PG. 28

B.M.	1ST RUN	DIFF.	2ND RUN	3RD RUN	ADJ. ELEV.	DESCRIPTION	
T.P.	3212.152				3212.221	SPK	
100'	0.205		0.270				
⊼	12.357	-9.895	-9.895	9.895			
100'	10.100		10.165				
T.P.	3202.257					1X1	STK.
100'	1.480		1.353				
⊼	3203.737	-8.843	-8.845	8.845			
100'	10.323		10.198				
T.P.	3193.414					1X1	STK.
100'	1.822		1.653				
⊼	95.236	-9.486	-9.489	9.488			
100'	11.308		11.142				
T.P.	93.928					1X1	STK.
100'	1.572		1.440				
⊼	85.500	-8.901	-8.902	8.902			
100'	10.473		10.342				
T.P.	75.027					1X1	STK.
100'	1.930		1.710				
⊼	76.957	-8.403	-8.402	8.403			
100'	10.333		10.112				
T.P.	66.624					1X1	STK.
100'	1.433		1.260				
⊼	68.057	-9.245	-9.242	9.242			
100'	10.678		10.502				
T.P.	57.379					1X1	STK.
100'	1.788		1.588				
⊼	59.167	-8.597	-8.594	8.597			
100'	10.385		10.182				
T.P.	3148.782					1X1	STK.

76S420 S & E-353 4-54

PLEASE RETURN TO
LOS ANGELES COUNTY SURVEYOR
725 LOS ANGELES COUNTY ENGINEERING BLDG.

NOTE: ANY ADDITIONS OR CHANGES ON THIS SHEET MUST BE MADE OR CIRCLED IN RED INK, WITH DATE AND NAME OF PERSON MAKING CHANGE.

Do not extend notes this side of this line

B.M.	1ST RUN	DIFF.	2ND RUN	3RD RUN	ADJ. ELEV.	DESCRIPTION
T.P.	3148.782					1X1 STK.
110'	1.968		1.823			
π	50.750	-7.742	-7.745	7.744		
110'	9.710		9.568			
B.M. #106-P	3141.040				3141.103	B.M. #106-P ELEV. = 3141.103 CTR. OF BRASS CAP IN CONC., L.A. CO. MON. CAP & WELL, & AVE. W & 131ST ST. E.
100'	1.748		1.582			
π	42.788	-8.165	-8.168	8.167		
100'	9.913		9.750			
T.P.	32.875					1X1 STK.
100'	1.460		1.288			
π	34.335	-9.718	-9.720	9.720		
100'	11.178		11.008			
T.P.	23.157					1X1 STK.
150'	0.902		0.784			
π	24.059	-10.840	-10.840	10.840		
150'	11.742		11.624			
T.P.	12.317					SPK.
130'	0.706		0.625			
π	13.023	-10.102	-10.103	10.103		
130'	10.808		10.728			
T.P.	3102.215					1X1 STK.
120'	1.268		1.106			
π	3103.483	-9.256	-9.257	9.257		
120'	10.524		10.363			
T.P.	3092.959					1X1 STK.
120'	1.762		1.568			
π	94.721	-8.983	-8.981	8.983		
120'	10.745		10.549			
T.P.	3083.976					1X1 STK.

NOTES RED _____ JOB NO. 0075.48 SURVEY OF FT. TEJON RD.
DATE _____ SURVEY BY J.C. PIERCE
NOTES CHK'D L. W. BACON NOTES BY J.C.P. DATE 2-1-61
DATE 5-10-61 INDEXED H. E. OTT DATE

F.B. 2686 PG. 29

76S420 S & E-353 4-54

PLEASE RETURN TO
LOS ANGELES COUNTY SURVEYOR
725 LOS ANGELES COUNTY ENGINEERING BLDG.

NOTE: ANY ADDITIONS OR CHANGES ON THIS SHEET MUST BE MADE OR CIRCLED IN RED INK, WITH DATE AND NAME OF PERSON MAKING CHANGE.

Do not extend notes this side of this line

JOB NO. 0075.48 SURVEY OF FT. TEJON RD.
SURVEY BY J.C. PIERCE
NOTES BY J.C.P. DATE 2-2-61
INDEXED DATE
NOTES RED. DATE
NOTES CHKD. DATE

F.B. 2686 Pg. 30

B.M.	1ST RUN	DIFF.	2ND RUN	3RD RUN	ADJ. ELEV.	DESCRIPTION
T.P.	3083.976				3084.033	1X1 STK.
120'	1.848		1.702			
⊼	85.824	- 8.866	- 8.868	8.868		
120'	10.714		10.570			
T.P.	75.110					1X1 STK.
120'	1.029		0.922			
⊼	76.139	- 9.470	- 9.466	9.470		
120'	10.499		10.388			
T.P.	65.640					1X1 STK.
150'	0.302		0.262			
⊼	65.942	- 9.390	- 9.386	9.390		
150'	9.692		9.648			
T.P.	56.250					1X1 STK.
165'	2.670		2.542			
⊼	58.920	- 3.874	- 3.873	3.874		
165'	6.544		6.415			
B.M.#106-31	3052.376				3052.431	B.M. #106-31 1960 L.A. CO. ADJ. ELEV. = 3052.431 F.B. 2418-38 IN PEARBLOSSOM AT 131ST ST. E. & PEARBLOSSOM HWY. 48.7' E. OF ℄ 131ST ST. E. & 48.2' S. OF ℄ PEARBLOSSOM HWY. 39.5' N.E. OF T.P. #462221 H & 29.3' S. OF T.P. #596376 H. A CO. ENG'R. B.M. BRASS CAP STAMPED "B.M. 106-31 R.E. 5869 1958" SET IN TOP OF 12" CONC. POST 4" ABOVE SURFACE.
150'	6.142		6.020	5.880		
⊼	58.518	+ 2.892	+ 2.900	+ 2.892		
150'	3.250		3.120	2.988		
T.P.	55.268					
150'	7.890		7.775			
⊼	63.158	+ 4.160	+ 4.155	+4.155		
150'	3.730		3.620			
T.P.	59.428					1X1 STK.
150'	7.140		6.975			
⊼	66.568	+ 3.788	+ 3.787	+3.787		
150'	3.352		3.188			
T.P.	3063.216					1X1 STK.

76S420 S & E-353 4-54

PLEASE RETURN TO
LOS ANGELES COUNTY SURVEYOR
725 LOS ANGELES COUNTY ENGINEERING BLDG.

NOTE: ANY ADDITIONS OR CHANGES ON THIS SHEET MUST BE MADE OR CIRCLED IN RED INK, WITH DATE AND NAME OF PERSON MAKING CHANGE.

Do not extend notes this side of this line

B.M.	1ST RUN	DIFF.	2ND RUN	3RD RUN	ADJ. ELEV.	DESCRIPTION					
T.P.	3063.216					1X1	STK.				
150'	7.690		7.568								
π	70.906	+ 4.242	+ 4.246	+4.242							
150'	3.448		3.322								
T.P.	67.458					1X1	STK.				
150'	7.478		7.382	7.210							
π	74.936	+ 4.268	+ 4.254	+ 4.264							
150'	3.210		3.128	2.946							
T.P.	71.726					1X1	STK.				
150'	7.232		7.135								
π	78.958	+ 3.802	+ 3.803	+3.801							
150'	3.430		3.332								
T.P.	75.528					1X1	STK.				
150'	7.830		7.648								
π	83.358	+ 4.726	+ 4.728	+4.726							
150'	3.104		2.920								
T.P.	80.254					1X1	STK.				
150'	8.460		8.349								
π	88.714	+ 4.771	+ 4.767	4.767							
150'	3.689		3.582								
T.P.	85.025					1X1	STK.				
150'	8.382		8.222								
π	93.407	+ 4.934	+ 4.934	+4.933							
150'	3.448		3.288								
T.P.	3089.959					1X1	STK.				

NOTES RED. _____ JOB NO. 0075.48 SURVEY OF FT. TEJON RD.
DATE _____ SURVEY BY J.C. PIERCE
NOTES CHKD. W. BACON NOTES BY J.C.P. DATE 2-2-61
DATE 5/10-61 INDEXED H.E. OTT DATE

F. B. 2686 Pg. 31

768420 S & E-353 4-54

PLEASE RETURN TO
LOS ANGELES COUNTY SURVEYOR
725 LOS ANGELES COUNTY ENGINEERING BLDG.

NOTE: ANY ADDITIONS OR CHANGES ON THIS SHEET MUST BE MADE OR CIRCLED IN RED INK, WITH DATE AND NAME OF PERSON MAKING CHANGE.

Do not extend notes this side of this line

B.M.	1ST RUN	DIFF.	2ND RUN	3RD RUN	ADJ. ELEV.	DESCRIPTION
T.P.	3089.959					[illegible]
	6.235		6.069			
	96.194	+ 3.036	+ 3.035	3.035		
	3.199		3.034			
B.M.#106-32	3092.995				3039.032	B.M. # 106-32 1960 L.A. CO. ADJ. ELEV. = 3093.032 F.B. 2418-39 E. OF PEAR BLOSSOM, ON PEAR BLOSSOM HWY, 0.5 MI. E. OF 131ST ST. E., 450' S. OF E PEAR BLOSSOM HWY. & 22.8' S. OF T.P. #495007H, A CO. ENG'R. B.M. BRASS CAP STAMPED "B.M. 106-32, 1958 R.E. 5869" IN 12" CONC. POST 5" ABOVE THE GROUND.

JOB NO. 0075.48 SURVEY OF ET. TEJON RD. NOTES RED
SURVEY BY J.C. PIERCE DATE
NOTES BY J.C.P. DATE 2-2-61 NOTES CHKD.
INDEXED [illegible] DATE DATE

F. B. 2686 PG. 32

Profile No.	Notes Red	Plotted	Job No. 0075.48	Division No.	F. B. 2686 Pg. 33
	Date	Date	Survey of FORT TEJON ROAD		
X-Sec. No.	Notes Chk. L. W. BACON	Checked	Survey by J. C. PIERCE	Notes J.C.P.	Date 2-6-61
	Date 5-11-61	Date	Map No.	Indexed H. E. OTT	Date MAY 8 '61

J.N. 0075.48
FORT TEJON ROAD
CROSS SECTIONS
ON
106TH ST. EAST

FROM : 700' S. OF FORT TEJON RD.
TO : 1800' N. OF FORT TEJON RD.

PIERCE
MENDONCA
ALBRIGHT
RANDALL
VAN HORN

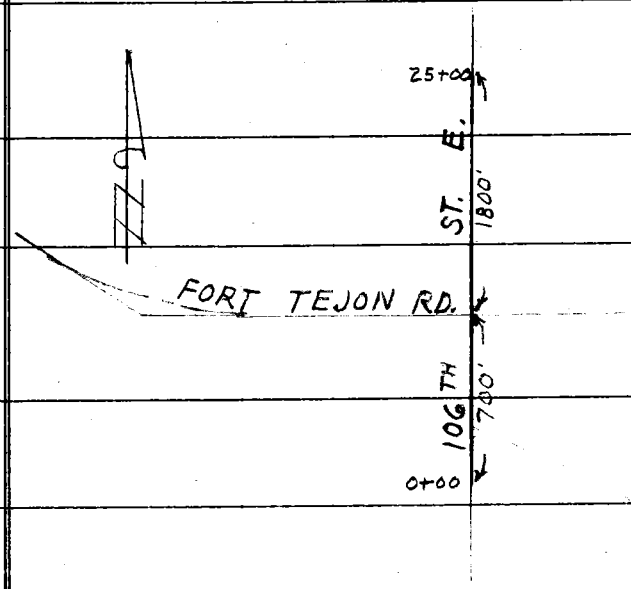

STATION	B. S.	H. I.	F. B.	ELEV.

NOTE: ANY ADDITIONS OR CHANGES, ON THIS SHEET MUST BE MADE OR CIRCLED IN RED INK, WITH DATE AND NAME OF PERSON MAKING CHANGE.

Do not extend notes this side of this line.

PLEASE RETURN TO
LOS ANGELES COUNTY ENGINEER
700 LOS ANGELES COUNTY ENGINEERING BLDG.

76L-298 S & E #307—1-56

76L-298 S & E #307—1-58

PLEASE RETURN TO
LOS ANGELES COUNTY ENGINEER
700 LOS ANGELES COUNTY ENGINEERING BLDG.

NOTE: ANY ADDITIONS OR CHANGES ON THIS SHEET MUST BE MADE OR CIRCLED IN RED INK, WITH DATE AND NAME OF PERSON MAKING CHANGE.

Do not extend notes this side of this line.

STATION	B. S.	H. I.	F. S.	ELEV.		
BM #106-E	10 88	3276 13		3265 25	BM #106-E UNADJ. ELEV: 3265.254 PER F.B. 2686-14 BRASS CAP IN CONC. IN CONC. WELL WITH CAP 100' S. & 50' W. OF ℄ INT. FORT TEJON RD. & 106TH ST. E.	
T.P.	9 86	3285 59	0 40	75 73	RD. DEPIT. BM (NO NUMBER	
T.P.	6 72	3292 02	0 29	85 30		
0+00			3 24	88 78		℄ 106TH ST. E.
			3 26	88 76		11² R. EDGE PAVM'T.
			42	87 8		34⁶ R BOT BRK
			30	89 0		43⁶ R TOP "
			51	86 9		100' R S. EDGE DIRT RD.
			3 48	88 54	8⁶ L EDGE PVM'T	
			45	87 5	17⁹ L GUTTER	
			32	88 8	20² L TOP BRK	
			28	89 2	39⁴ L " "	
			28	89 2	50⁰ L FLAT	
			23	89 7	90⁸ L TOP BRK.	
			28	89 2	100⁰ L FLAT	
0+50			5 26	86 76		℄ 106TH ST E.
			5 26	86 76		11⁰ R EDGE PVM'T
			50	87 0		47⁰ R N. EDGE DIRT RD
			47	87 3		50⁰ R TOP BRK
			60	86 0		100⁰ R FLAT
			5 48	3286 54	8⁸ L. EDGE PVMT.	

F. B. 2686 Pg. 34 Job No 0075.48 Division No. Notes Red. Plotted Profile
Survey of FORT TEJON RD. Date Date No.
Survey by J.C. PIERCE Notes J.C.P. Notes Chkd. Checked X-Sec.
Indexed H. E. OTT Date Date Date No.

76L-298 CE 307 11-58

PLEASE RETURN TO
LOS ANGELES COUNTY ENGINEER
700 LOS ANGELES COUNTY ENGINEERING BLDG

NOTE: ANY ADDITIONS OR CHANGES ON THIS SHEET MUST BE MADE OR CIRCLED IN RED INK, WITH DATE AND NAME OF PERSON MAKING CHANGE.

Do not extend notes this side of this line.

STATION	B.S.	H.I.	F.S.	ELEV.		
0+50		3292 02	63	3285 7	19° L GUTTER	
			55	865	20 4 L TOP BRK	
			47	873	50° L FLAT	
			53	867	100° L "	
1+00			720	8482		℄ 106TH ST. E
			750	8452		10°R EDGE PAVM'T
			82	838		18 5 R GUTTER
			59	861		23 4 R TOP BRK
			55	865		47 5 R TOP "
			88	832		100° R SLOPE
			730	8472	8 8 L EDGE PVM'T	
			83	837	18 6 L GUTTER	
			76	844	20 4 L TOP BRK	
			69	851	50° L FLAT	
			70	850	100° L "	
1+50			889	8313		℄
			924	8278		9 5 R EDGE PVM'T.
			95	825		18 3 R GUTTER
			74	846		23 4 R
			84	836		50° R
			89	3283 1		75° R TOP BRK

Profile Notes Red ____ Plotted ____ Job No. 0075.48 Division No. ____
No. ____ Date ____ Date ____ Survey of FORT TEJON RD.
X-Sec. Notes Checked W. BACON Date ____ Survey by J.C. PIERCE Notes J.C.P. Date 2-6-61
No. ____ Date 5-11-61 Date ____ Map No. ____ Indexed H. E. OTT Date ____

F.B. 2686 PG. 35

76L-298 CE 307 11-58

PLEASE RETURN TO
LOS ANGELES COUNTY ENGINEER
700 LOS ANGELES COUNTY ENGINEERING BLDG.

NOTE: ANY ADDITIONS OR CHANGES ON THIS SHEET MUST BE MADE OR CIRCLED IN RED INK, WITH DATE AND NAME OF PERSON MAKING CHANGE.

Do not extend notes this side of this line.

STATION	B.S.	H.I.	F.S.	ELEV.		
1+50		3292 02	110	810		100° R SLOPE
			904	8298	8 4 L EDGE PVM'T	
			100	820	19 4 L GUTTER	
			90	830	21 3 L TOP BRK	
			87	833	50° L FLAT	
			86	834	100° L "	
2+00			1063	8139		℄
			1095	8107		10° R EDGE PAV.
			116	804		17 8 R GUTTER
			102	818		20 2 R TOP BRK
			107	813		50° R FLAT
			115	805		100° R "
			1085	8117	9° L EDGE PVM'T	
			117	80 ~~5~~ 32	19 8 L GUTTER	
			110	810	22° L TOP BRK	
			103	817	50° L FLAT	
			110	810	100° L "	
T.P.	072	3280.96	1178	8024		
2+50			149	7947		℄
			182	7914		10° R EDGE PAV.
			24	32786		18 1 R GUTTER

F.B. 2686 PG. 36
Job No. 0075.48 Division No. ____ Notes Red ____ Plotted ____ Profile ____
Survey of FORT TEJON RD. Date ____ Date ____ No. ____
Survey by J.C. PIERCE Notes J.C.P. Notes Chkd. ____ Checked ____ X-Sec. ____
Indexed H.E. OTT Date ____ Date ____ Date ____ No. ____

76L-298 CE 307 11-58

PLEASE RETURN TO
LOS ANGELES COUNTY ENGINEER
700 LOS ANGELES COUNTY ENGINEERING BLDG

NOTE: ANY ADDITIONS OR CHANGES ON THIS SHEET MUST BE MADE OR CIRCLED IN RED INK, WITH DATE AND NAME OF PERSON MAKING CHANGE.

Do not extend notes this side of this line.

STATION	B.S.	H.I.	F.S.	ELEV.		
2+50		3280 96	10	32800		20.5 R TOP BRK
			09	801		50.0 R FLAT
			10	800		100.0 R "
			170	79 26	8.7 L EDGE PAV	
			26	78 4	18.4 L GUTTER	
			16	79 4	21.6 L TOP BRK	
			10	800	50.0 L FLAT	
			10	800	100.0 L "	
3+00			346	77 50		℄
			375	77 21		9.6 R. EDGE PVM'T
			42	76 8		17.4 R, GUTTER
			30	78 0		19.4 R TOP BRK
			26	78 4		50.0 R FLAT
			29	78 1		100.0 R "
			362	77 34	9.4 L EDGE PVM'T,	
			45	76 5	19.8 L GUTTER	
			32	77 8	21.2 L TOP BRK	
			31	77 9	50.0 L FLAT	
			30	78 0	100.0 L "	
3+50			549	74 47		℄
			566	3275 30		9.1 R EDGE PVM'T

Profile Notes Red ____ Plotted ____ Job No. 0075.48 Division No. ____ F.B. 2686 PG. 37
No. ____ Date ____ Date ____ Survey of FORT TEJON RD.
X-Sec. Notes Chkd. W. BACON Checked ____ Survey by J.C. PIERCE Notes J.C.P. Date 2-6-61
No. ____ Date 5-11-61 Date ____ Map No. ____ Indexed H. E. ON Date ____

76L-298 CE 307 11-58

PLEASE RETURN TO
LOS ANGELES COUNTY ENGINEER
700 LOS ANGELES COUNTY ENGINEERING BLDG.

NOTE: ANY ADDITIONS OR CHANGES ON THIS SHEET MUST BE MADE OR CIRCLED IN RED INK, WITH DATE AND NAME OF PERSON MAKING CHANGE.

Do not extend notes this side of this line.

STATION	B.S.	H.I.	F.S.	ELEV.		
3+50		3280 96	59	3275 1		16.7 R GUTTER
			47	76 3		19.5 R TOP BRK
			44	76 6		50.0 R FLAT
			53	75 7		100.0 R "
			562	75 34	9.0 L EDGE PVM'T	
			64	74 6	19.0 L GUTTER	
			54	75 6	21.0 L TOP BRK	
			48	76 2	50.0 L FLAT	
			51	75 9	100.0 L	
4+00			729	73 67		℄
			736	73 60		9.3 R EDGE PVM'T.
			75	73 5		16.3 R GUTTER
			62	74 8		19.4 R TOP BRK,
			63	74 7		50.0 R FLAT
			75	73 5		100.0 R "
			747	73 49	9.3 L EDGE PVM'T	
			85	72 5	19.9 L GUTTER	
			73	73 7	22.1 L TOP BRK	
			73	73 7	50.0 L FLAT	
			70	74 0	100.0 L "	
4+50			874	3272 22		℄

F.B. 2686 PG. 38
Job No. 0075.48 Division No. ____ Notes Red ____ Plotted ____ Profile ____
Survey of FORT TEJON ROAD Date ____ Date ____ No. ____
Survey by J.C. PIERCE Notes J.C.P. Notes Chkd. ____ Checked ____ X-Sec. ____
Indexed H.E. ON Date ____ Date ____ Date ____ No. ____

76L-298 S & E #307—1-56

PLEASE RETURN TO
LOS ANGELES COUNTY ENGINEER
700 LOS ANGELES COUNTY ENGINEERING BLDG.

NOTE: ANY ADDITIONS OR CHANGES ON THIS SHEET MUST BE MADE OR CIRCLED IN RED INK, WITH DATE AND NAME OF PERSON MAKING CHANGE.

Do not extend notes this side of this line.

STATION	B. S.	H. I.	F. S.	ELEV.		
4+50		328096	870	327226		9.5 R EDGE PVMT
			87	723		19.2 R GUTTER
			76	734		20.2 R TOP BRK
			79	731		50 R FLAT
			95	715		100 R "
			912	7184	9.2 L EDGE PVMT	
			104	706	21.2 L GUTTER	
			92	718	22 L TOP BRK.	
			97	713	50.2 L FLAT	
			99	711	75.2 L BOT BRK	
			80	730	100.2 L SLOPE	
5+00			1026	7070		℄
			1033	7063		9.2 R EDGE PVMT
			111	699		17.2 R GUTTER
			95	715		21.2 R TOP BRK
			91	719		50.2 R FLAT
			104	706		100.2 R "
			1057	7039	9.3 L EDGE PVMT	
			120	690	19.3 L GUTTER	
			110	700	21.2 L TOP BRK	
			115	32695	50 L BOT BRK	

Profile Notes Red _____ Plotted _____ Job No. 007546 Division No. _____ F. B. 2686 PG. 39

No. _____ X-Sec. Date _____ Date _____ Survey of FORT TEJON RD.

Notes Checked W. BACON Checked _____ Survey by U.C. PIERCE Notes U.C.P. Date 2-6-61

No. _____ Date 5-11-61 Date _____ Map No. _____ Indexed H. E. OH Date _____

76L-298 S & E #307—1-56

PLEASE RETURN TO
LOS ANGELES COUNTY ENGINEER
700 LOS ANGELES COUNTY ENGINEERING BLDG.

NOTE: ANY ADDITIONS OR CHANGES ON THIS SHEET MUST BE MADE OR CIRCLED IN RED INK, WITH DATE AND NAME OF PERSON MAKING CHANGE.

Do not extend notes this side of this line.

F. B. 2686 Pg. 40 Job No. 0075.48 Division No. ____ Notes Red. ____ Plotted ____ Profile No. ____
Survey of FORT TEJON RD. Date ____ Date ____ X-Sec. No. ____
Survey by J.C. PIERCE Notes MENDONCA Notes Chkd. ____ Checked ____
Indexed ____ Date ____ Date ____

STATION	B. S.	H. I.	F. S.	ELEV.		
5+00		3280 96	101	3270 9	100' L. TOP BRK	
T.P.	065	3270 44	1117	69 79		
5+50			156	68 88		℄
			166	68 78		9' R. EDGE PAVE
			24	68 0		18' R. GUTTER
			10	69 4		30' R. TOP BRK
			09	69 5		50' R. FLAT
			08	69 6		100' R. "
			181	68 63	9' L. EDGE PAVE	
			32	67 2	19' L. GUTTER	
			23	68 1	22' L. TOP BRK.	
			31	67 3	50' L. BOT. BRK	
			15	68 9	100' L. TOP BRK	
6+00			340	67 04		℄
			342	67 02		10' R. EDGE PAVE
			43	66 1		19' R. GUTTER
			29	67 5		22' R. TOP BRK.
			33	67 1		50' R. FLAT
			28	67 6		100' R. "
			365	66 79	9' L. EDGE PAVE	
			46	3265 8	19' L. GUTTER	

76L-298 CE 307 11-58

PLEASE RETURN TO
LOS ANGELES COUNTY ENGINEER
700 LOS ANGELES COUNTY ENGINEERING BLDG

NOTE: ANY ADDITIONS OR CHANGES ON THIS SHEET MUST BE MADE OR CIRCLED IN RED INK, WITH DATE AND NAME OF PERSON MAKING CHANGE.

Do not extend notes this side of this line.

STATION	B. S.	H. I.	F. S.	ELEV.		
6+00		327044	39	32665	22³ L. TOP BRK.	
			45	659	50° L. FLAT	
			33	671	100° L. "	
6+50			488	6556		℄
			481	6563		9¹ R. EDGE PAVE
			45	659		18² R. TOP. BRK.
			53	651		26² R. GUTTER
			45	659		30² R. TOP BRK.
			50	654		50° R. FLAT
			45	659		100° R. "
			506	6538	8⁷ L. EDGE PAVE	
			57	647	22.5 L. GUTTER	
			50	654	26⁶ L. TOP BRK.	
			49	655	50° L. FLAT	
			53	651	100° L. "	
6+70			520	6524		℄
			60	644	33° L. GUTTER	
			70	634	100° L. " S. SIDE FT. TEJON RD.	
6+87			530	6514		℄
			565	6479	50° L. S. EDGE PAVE FT. TEJON RD.	
			609	326435	100° L. " " " " " "	

Profile Notes Red _____ Plotted _____ Job No. 007548 Division No. _____ F. B. 2686 Pg. 41
No. _____ Date _____ Date _____ Survey of FORT TEJON RD.
X-Sec. Notes Checked W. BACON Checked _____ Survey by J.C. PIERCE Notes J.C.P. Date 2-6-61
No. _____ Date 5-11-61 Date _____ Map No. _____ Indexed H. E. OH Date _____

76L-298 CE 307 11-58

PLEASE RETURN TO
LOS ANGELES COUNTY ENGINEER
700 LOS ANGELES COUNTY ENGINEERING BLDG.

NOTE: ANY ADDITIONS OR CHANGES ON THIS SHEET MUST BE MADE OR CIRCLED IN RED INK, WITH DATE AND NAME OF PERSON MAKING CHANGE.

Do not extend notes this side of this line.

STATION	B.S.	H.I.	F.S.	ELEV.		
7+00		3270 44	525	3265 19		℄ INT. OF FT. TEJON RD.
			533	65 11		10^{3} R. EDGE PAVE.
			57	64 7		19^{0} R. BEG. FILL
			66	63 8		33^{5} R. END GUTTER
			64	64 0		50^{0} R. FLAT
			58	64 6		100^{0} R. "
			563	64 81	50^{0} L. ℄ FT. TEJON RD.	
			602	64 42	100^{0} L. " " " "	
7+10			519	65 25		℄
			578	64 66	50' L. N. EDGE PAVE FT. TEJON RD.	
			638	64 06	100' L. " " " " " "	
7+21			508	65 36		℄
			62	64 2	50^{0} L. TOP FILL	
			67	63 7	100^{0} L. " "	
7+31			494	65 50		℄
			56	64 8	28^{5} L. TOP FILL	
			74	63 0	37^{4} L. BOT. "	
			80	62 4	50^{0} L. " "	
			93	61 1	100^{0} L. " "	
7+50			464	65 80		℄
			462	3265 82		10^{6} R. EDGE PAVE

F.B. 2686 Pg. 42
Job No. 0075.48 Division No. ____ Notes Red ____ Plotted ____ Profile ____
Survey of FORT TEJON RD. Date ____ Date ____ No. ____
Survey by J. C. PIERCE Notes MENDONCA Notes Chkd. ____ Checked ____ X-Sec. ____
Indexed H. E. ON Date ____ Date ____ Date ____ No. ____

76L-298 CE 307 11-58

PLEASE RETURN TO
LOS ANGELES COUNTY ENGINEER
700 LOS ANGELES COUNTY ENGINEERING BLDG

NOTE: ANY ADDITIONS OR CHANGES ON THIS SHEET MUST BE MADE OR CIRCLED IN RED INK, WITH DATE AND NAME OF PERSON MAKING CHANGE.

Do not extend notes this side of this line.

STATION	B.S.	H.I.	F.S.	ELEV.		
7+50		327044	45	32659		15^{8} R. TOP FILL
			83	621		23^{1} R. BOT "
			70	634		50^{0} R. FLAT
			70	634		100^{0} R. "
			475	6569	8^{1} L. EDGE PAVE	
			45	659	16^{8} L. TOP FILL	
			90	614	35^{5} L. BOT. "	
			122	582	65^{0} L. BOT. BRK.	
			121	577	75^{0} L. " "	
			98	606	100^{0} L. SLOPE	
7+61			78	626		100^{0} R. TOP BRK.
8+00			275	6769		℄
			373	6671		10^{1} R. EDGE PAVE
			35	669		14^{9} R. TOP FILL
			100	604		29^{2} R. BOT. "
			97	607		65^{0} R. TOP BRK.
			159	545		90^{0} R. BOT. "
			153	551		100^{0} R. " DRAW
			401	6643	8^{5} L. EDGE PAVE.	
			44	660	13^{9} L. TOP FILL	
			107	32597	26^{2} L. BOT. "	

Profile Notes Red ____ Plotted ____ Job No. 0075.48 Division No. ____
No. ____ Date ____ Date ____ Survey of FORT TEJON RD.
X-Sec. Notes Chk'd L. W. BAGGE Checked ____ Survey by J.C. PIERCE Notes MENDONCA Date 2-6-61
No. ____ Date 5-11-61 Date ____ Map No. ____ Indexed H. E. OTT Date ____

F.B. 2686 PG. 43

76L-298 CE 307 11-58

PLEASE RETURN TO
LOS ANGELES COUNTY ENGINEER
700 LOS ANGELES COUNTY ENGINEERING BLDG.

NOTE: ANY ADDITIONS OR CHANGES ON THIS SHEET MUST BE MADE OR CIRCLED IN RED INK, WITH DATE AND NAME OF PERSON MAKING CHANGE.

Do not extend notes this side of this line.

F.B. 2686 Pg. 44 Job No. 0075.48 Division No. ____ Notes Red ____ Plotted ____ Profile ____
Survey of FORT TEJON ROAD Date ____ Date ____ No. ____ X-Sec. ____
Survey by J.C. PIERCE Notes MENDONCA Notes Chkd. ____ Checked ____ No. ____
Indexed ____ Date ____ Date ____ Date ____

STATION	B. S.	H. I.	F. S.	ELEV.		
8+00		3270 44	112	3259 2	50° L. SLOPE	
			130	57 4	70° L. TOP BRK.	
			160	54 4	77° L. BOT DRAIN	
			110	59 4	95° L. TOP BRK.	
8+45			322	67 22		℄
			162	54 2		31° R. FLOW LINE OF 20" CORR. IRON PIPE
			176	52 8	32 L. FLOW LINE OF 20" CORR. IRON PIPE	
8+50			317	67 27		℄
			313	67 31		9 R. EDGE PAVE
			27	67 7		13 R. TOP FILL
			160	54 4	(12° SOUTHERLY BOT. BRK. = LEVEL)	36 R. BOT. "
			122	58 2	(16° SOUTHERLY BOT. BRK. = 3 DOWN)	70° R. TOP BRK.
			103	60 1		100° R. SLOPE
			338	67 06	7 L. EDGE PAVE	
			34	67 0	12 L. TOP FILL	
			185	51 9	46 L. BOT. FILL	
			192	51 2	100° L. BOT. DRAW	
9+00			251	67 93		℄
			250	67 94		10 R. EDGE PAVE.
			21	68 3		16 R. TOP FILL
			48	3265 6		25 R. BOT. FILL

76L-298 CE 307 11-58

PLEASE RETURN TO
LOS ANGELES COUNTY ENGINEER
700 LOS ANGELES COUNTY ENGINEERING BLDG

NOTE: ANY ADDITIONS OR CHANGES ON THIS SHEET MUST BE MADE OR CIRCLED IN RED INK, WITH DATE AND NAME OF PERSON MAKING CHANGE.

Do not extend notes this side of this line.

STATION	B.S.	H.I.	F.S.	ELEV.		
9+00		327044	67	3263 7		37⁴ R. BOT. BRK.
			53	651		60° R. SIDE HILL
			14	690		100° R. " "
			262	6782	7³ L. EDGE PAVE	
			25	679	12⁶ L. TOP FILL	
			96	608	27⁶ L. BOT. "	
			118	586	50° L. SLOPE.	
			143	561	100° L. "	
T.P.	181	3271 61	064	3269 80		
9+32⁶			350	6811		℄
			40	676		18⁸ R Begin Cut
			22	694		25² R Top Burm
			40	676		32⁹ R End Fill
9+50			353	6808		℄
			362	6799		11⁸ R Edge
			40	676		18⁶ R Bottom Cut
			34	682		21⁶ R Top "
			09	707		31³ R Top Brk.
			32	684		56° R Bot Brk.
			+28	744		90° R Top "
			+28	32744		100 R Top "

Profile Notes Red ____ Plotted ____ Job No. 007548 Division No. ____
No. ____ Date ____ Date ____ Survey of FORT TEJON ROAD
X-Sec. ____ Notes Ch. L. W. BACON Checked ____ Survey by W.C. PIERCE Notes MENDOZA Date 2-6-61
No. ____ Date 5-11-61 Date ____ Map No. ____ Indexed H. E. OH Date ____

F.B. 2686 Pg. 45

76L-298 CE 307 11-58

PLEASE RETURN TO
LOS ANGELES COUNTY ENGINEER
700 LOS ANGELES COUNTY ENGINEERING BLDG.

NOTE: ANY ADDITIONS OR CHANGES ON THIS SHEET MUST BE MADE OR CIRCLED IN RED INK, WITH DATE AND NAME OF PERSON MAKING CHANGE.

Do not extend notes this side of this line.

STATION	B.S.	H.I.	F.S.	ELEV.		
9+50		3271 61	3 63	3267 98	7² L Edge Pave	
			3 6	680	12² L Begin Cut	
			4 9	667	16° L Top Burm	
			8 6	630	28⁶ L Bot Fill	
			9 3	623	50° L " Brk.	
			9 0	626	80° L Top "	
			9 4	622	100 L Slope	
10+00			4 11	67 50		℄
			4 11	67 50		11⁵ R Edge Pave
			4 3	673		17³ R Bot. Cut
			+1 1	727		27⁶ R Top Cut
			0 0	716		33³ R Bot. Brk.
			+6 9	78 ~~0~~ 51		80° R Top "
			+9 4	81 0		100° R Slope
			428	6733	6⁵ L Edge Pave	
			45	671	12° L Bot. Cut	
			+1 8	73 4	20° L Top Cut End Fill	
			2 3	693	28⁵ L Bot Brk.	
			3 5	681	60° L " "	
			0 3	713	80° L Top "	
			3 5	32681	100° L Slope	

F.B. 2686 PG. 46
Job No. 0075.48 Division No. ____ Notes Red ____ Plotted ____ Profile
Survey of FORT TEJON RD. Date ____ Date ____ No. ____
Survey by J.C. PIERCE Notes J.G. RANDALL Notes Chkd. ____ Checked ____ X-Sec.
Indexed [illegible] Date ____ Date ____ Date ____ No. ____

76L-298 CE 307 11-58

PLEASE RETURN TO
LOS ANGELES COUNTY ENGINEER
700 LOS ANGELES COUNTY ENGINEERING BLDG

NOTE: ANY ADDITIONS OR CHANGES ON THIS SHEET MUST BE MADE OR CIRCLED IN RED INK. WITH DATE AND NAME OF PERSON MAKING CHANGE.

Do not extend notes this side of this line.

STATION	B. S.	H. I.	F. S.	ELEV.		
10+50		3271 61	5 04	66 57		℄
			5 07	66 54		11.9 R Edge Pave
			5 1	66 5		16.9 R Bot Cut
			+6 7	78 3		29.1 R Top Cut
			+3 4	75 0		55.0 R Bot. Brk.
			+8 9	80 5		100.0 R Slope
			5 18	66 43	6.7 L Edge Pave	
			5 5	66 1	11.4 L Bot. Cut	
			+6 3	77 9	23.4 L Top Cut	
			+2 6	74 2	30.0 L Bot. Brk.	
			+3 4	75 0	60.0 L Top "	
			3 0	68 6	100.0 L Slope	
11+00			6 39	65 22		℄
			6 46	65 15		13.3 R Edge Pave
			6 5	65 1		17.5 R Bot. Cut
			+10 4	82 0		34.0 R Top Cut
			+8 6	80 2		50.0 R Bot. Brk.
			+10 2	81 8		65.0 R Top "
			+9 5	81 1		100.0 R Bot. "
			6 42	65 19	6.0 L Edge Pave.	
			6 5	65 1	10.5 L Bot. Cut	

Profile No. ____ Notes Red ____ Plotted ____ Job No. 0075.48 Division No. ____
X-Sec. No. ____ Date ____ Date ____ Survey of FT. TEJON RD.
Notes Chkd. W. BACON Checked ____ Survey by J.C. PIERCE Notes RANDALL Date 2-7-61
Date 5-11-61 Date ____ Map No. ____ Indexed E. E. ON Date ____

F.B. 2686 Pg. 47

76L-298 CE 307 11-58

PLEASE RETURN TO
LOS ANGELES COUNTY ENGINEER
700 LOS ANGELES COUNTY ENGINEERING BLDG.

NOTE: ANY ADDITIONS OR CHANGES ON THIS SHEET MUST BE MADE OR CIRCLED IN RED INK. WITH DATE AND NAME OF PERSON MAKING CHANGE.

Do not extend notes this side of this line.

STATION	B. S.	H. I.	F. S.	ELEV.		
11+00		3271 61	+92	32808	27.7 L Top Cut	
			+47	763	50° L Slope	
			04	712	100° L "	
11+35			+115	831		37° R Top Cut
			+105	821		55° R Bot Brk.
			+138	854		100° R Top "
11+50			818	6343		℄
			850	6311		11.5 R Edge Pave
			86	630		16.5 R Bot. Cut
			+98	814		37° R Top "
			+92	808		50° R Bot. Brk.
			+126	842		100° R Top "
			833	6328	7.5 L Edge Pave	
			84	632	12.5 L Bot. Brk.	
			+67	783	27.4 L Top Cut	
			+60	776	50° L Slope	
			+24	740	100° L "	
12+00			1053	6108		℄
			1070	6091		12° R Edge Pave
			106	610		15.6 R Bot Cut
			+43	32759		33° R Top Cut

F. B. 2686 PG. 48
Job No. 0075.48 Division No. ____ Notes Red ____ Plotted ____ Profile ____
Survey of FT. TEJON RD. Date ____ Date ____ No. ____
Survey by J.C. PIERCE Notes J.G. RANDALL Notes Chkd. ____ Checked ____ X-Sec. ____
Indexed H. E. OTT Date ____ Date ____ Date ____ No. ____

76298 S & E #307—7-55

PLEASE RETURN TO
LOS ANGELES COUNTY ENGINEER
700 LOS ANGELES COUNTY ENGINEERING BLDG.

NOTE: ANY ADDITIONS OR CHANGES ON THIS SHEET MUST BE MADE OR CIRCLED IN RED INK, WITH DATE AND NAME OF PERSON MAKING CHANGE.

Do not extend notes this side of this line.

STATION	B. S.	H. I.	F. S.	ELEV.		
12+00		3271 61	+9 2	3280 8		100° R. Slope
			10 66	60 95	61° L. Edge Pave.	
			10 8	60 8	11½° L. Bot. Cut	
			+ 10	72 6	24° L. Top Cut	
			+ 0 6	72 2	50° L. Slope	
			0 9	70 7	100° L. "	
T.P. 12+50	0 46	3261 11	10 96	3260 65		
			2 87	58 24		℄
			3 06	58 05		11½ R. EDGE PAVE
			2 8	58 3		15° R. BOT. CUT
			+19 0	80 1		33° R. TOP
			+16 0	77 1		50° R. SLOPE
			+18 7	79 8		95° R. TOP BRK.
			2 98	58 13	7½ L. EDGE PAVE	
			3 4	57 7	13½ L. BOT. CUT	
			+8 0	69 1	24° L. TOP CUT	
			+7 0	68 1	50° L. SLOPE	
			+4 6	65 7	100° L. "	
13+00			5 77	55 34		℄
			5 91	55 20		12° R. EDGE PAVE
			5 8	3255 3		16½ R. BOT. CUT

Profile Notes Red. Plotted Job No. 0075.48 Division No. F. B. 2686 Pg. 49
No. Date Date Survey of FT. TEJON RD
X-Sec. Notes Checked E. W. BACON Survey by J.C. PIERCE Notes MENDONCA Date 2-7-61
No. Date 5-11-61 Date Map No. Indexed H. E. OTT Date

76298 S & E #307—7-55

PLEASE RETURN TO
LOS ANGELES COUNTY ENGINEER
700 LOS ANGELES COUNTY ENGINEERING BLDG.

NOTE: ANY ADDITIONS OR CHANGES ON THIS SHEET MUST BE MADE OR CIRCLED IN RED INK, WITH DATE AND NAME OF PERSON MAKING CHANGE.

Do not extend notes this side of this line.

F. B. 2686 Pg. 50 | Job No. 007548 | Division No. | Notes Red. | Plotted | No. | Profile
Survey of FT. TEJON RD. | Date | Date | No. | X-Sec.
Survey by T.C. PIERCE | Notes MENDONCA | Notes Chkd. | Checked
Indexed G. E. OTT | Date | Date | Date | Date

STATION	B. S.	H. I.	F. S.	ELEV.		
13+00		3261 11	+132	3274 3		34° R. TOP CUT
			+146	757		50° R. SLOPE
			+166	777		70° R. TOP BRK.
			149	462		100° R. SLOPE
			588	5523	6½ L. EDGE PAVE.	
			61	550	12½ L. BOT. CUT	
			+60	671	25½ L. TOP CUT	
			+30	641	50° L. SLOPE	
			+04	615	100° L. "	
13+50			379	5232		
			324	5224		12½ R. EDGE PAVE
			37	524		15½ R. BOT. CUT
			+41	652		30½ R. TOP CUT
			+64	675		50° R. SLOPE
			+98	709		80° R. TOP BRK.
			+85	696		100° R. SLOPE
			893	5218	7½ L. EDGE PAVE.	
			93	518	14° L. BOT CUT	
			+05	616	21½ L. TOP CUT	
			25	586	50° L. SLOPE	
			40	3257 1	100° L. "	

76298 S & E #307—7-55

PLEASE RETURN TO
LOS ANGELES COUNTY ENGINEER
700 LOS ANGELES COUNTY ENGINEERING BLDG.

NOTE: ANY ADDITIONS OR CHANGES ON THIS SHEET MUST BE MADE OR CIRCLED IN RED INK, WITH DATE AND NAME OF PERSON MAKING CHANGE.

Do not extend notes this side of this line.

STATION	B. S.	H. I.	F. S.	ELEV.		
T.P.		3261 H				
	042	3249 84	11 69	3249 42		
14+00			0 87	48 97		
			0 97	48.87		12⁵R edge put.
			0 9	48 9		20°R bott. cut beg. Gutt.
			+8 0	57 8		30²R top cut
			+11 0	60 8		50°R top break
			+10 7	60 5		100R slope
			1 00	48 84	7⁵ L edge put.	
			1 3	48 5	12⁶ L bott. cut beg. G.	
			+5 0	54 8	20° L top cut	
			+3 5	53 3	50° L slope	
			+2 4	52 2	100° L slope	
14+50			4 29	44 55		
			4 52	45 32		12°R edge Put
			5 3	44 5		21³R beg. Gutt. & 34L
			0 0	49 0		29⁴R top cut
			0 8	49 0		50°R Slope
			+2 0	3251 8		100°R Slope

Profile Notes Red. Plotted Job No. 0075.48 Division No. F. B. 2686 Pg. 51
No. Date Date Survey of FORT TEJON RD.
X-Sec. Notes C. W. BACON Checked Survey by J. C. PIERCE Notes VAN HOOK Date 2-7-61
No. Date 5-11-61 Date Map No. Indexed H. E. OTT Date

76298 S & E #307—7-55

PLEASE RETURN TO
LOS ANGELES COUNTY ENGINEER
700 LOS ANGELES COUNTY ENGINEERING BLDG.

NOTE: ANY ADDITIONS OR CHANGES ON THIS SHEET MUST BE MADE OR CIRCLED IN RED INK, WITH DATE AND NAME OF PERSON MAKING CHANGE.

Do not extend notes this side of this line.

F. B. 2686 Pg. 52 Job No. 007548 Division No. ____ Notes Red. ____ Plotted ____ No. ____ Profile
Survey of FORT TEJON RD. Date ____ Date ____ X-Sec.
Survey by J.C. PIERCE Notes VAN HORN Notes Chkd. ____ Checked ____
Indexed H.E. OD Date ____ Date ____ Date ____ No. ____

STATION	B. S.	H. I.	F. S.	ELEV.		
14+50		3249 84				
			4 49	3245 35	7.5 L edge Put	
			4 7	45 1	12.3 L beg. Gutter & cut	
			1 4	48 4	15.7 L Top cut	
			2 0	47 8	50° L Slope	
			3 3	46 5	100° L Slope	
15+00			7 69	42 15		℄
			7 82	42 02		12.8 R edge put.
			8 2	41 6		24.1 R bott. & and cut
			6 6	43 2		30.2 R Top break
			7 3	42 5		50° R Slope
			6 0	43 8		100° R Slope
			7 92	41 92	6.6 L edge Put.	
			8 5	41 3	7.2 L beg. Gutt. & cut	
			7 3	42 5	14.4 L Top brk.	
			7 5	42 3	50° L Slope	
			7 8	42 0	100° L Slope	

76298 S & E #307—7-55

PLEASE RETURN TO
LOS ANGELES COUNTY ENGINEER
700 LOS ANGELES COUNTY ENGINEERING BLDG.

NOTE: ANY ADDITIONS OR CHANGES ON THIS SHEET MUST BE MADE OR CIRCLED IN RED INK, WITH DATE AND NAME OF PERSON MAKING CHANGE.

Do not extend notes this side of this line.

STATION	B. S.	H. I.	F. S.	ELEV.		
15 + 27		3249 34	10 45	3239 39		℄
			10 59	39 25		12° R edge Pot. beg. Fill
			1050	39 34	7ft L edge pot.	
			10 5	39 3	11ft L. beg. Fill	
15+50			11 44	38 40		℄
			11 60	38 24		13° R edge pot. Top "
			12 5	37 3		21ft R bott. Fill
			12 7	37 1		50° R Slope
			12 7	37 1		100 R " "
			11 54	38 30	7ft L edge Pot.	
			11 6	38 2	11ft L beg. Fill	
			12 7	37 1	20° L bott. Fill	
			12 6	37 2	50° L Slope	
			12 9	36 9	100° L.	
T. P.	0 11	3238 12	11 83	3238 01		
16-00			349	34 63		℄
			364	34 48		11ft R Edge Pot
			3 4	34 7		15ft R Top Fill
			53	32 8		21ft R bott "
			63	31 8		50° R Slope
			60	3232 1		100° R " "

Profile No. ____ Notes Red. ____ Plotted ____ Job No. 0075.48 Division No. ____ F. B. 2686 Pg. 53
Date ____ Date ____ Date ____ Survey of FORT TEJON RD.
X-Sec. No. ____ Notes Checked W. BACON Checked ____ Survey by J.C. PIERCE Notes KEN HARN Date 2-7-61
Date 5-11-61 Date ____ Map No. ____ Indexed H. E. OTT Date ____

76298 S & E #307—7-55

PLEASE RETURN TO
LOS ANGELES COUNTY ENGINEER
700 LOS ANGELES COUNTY ENGINEERING BLDG.

NOTE: ANY ADDITIONS OR CHANGES ON THIS SHEET MUST BE MADE OR CIRCLED IN RED INK, WITH DATE AND NAME OF PERSON MAKING CHANGE.

Do not extend notes this side of this line.

STATION	B. S.	H. I.	F. S.	ELEV.		
16+00		3238 12	3 53	3234 59	7.8 L edge Pot.	
			3 6	34 5	14.0 L Top Fill	
			5 9	32 2	19° L bott "	
			5 9	32 2	50° L Slope	
			5 5	32 6	100° L " "	
16+50			6 95	31 17		℄
			7 15	30 97		10.6 R edge Pot.
			7 1	31 0		15.1 R Top Fill
			10 9	27 2		22.8 R bott "
			10 7	27 4		50° R Slope
			10 9	27 2		100 R " "
			6 88	31 24	7.6 L edge Pot	
			6 7	31 4	13.3 L Top Fill	
			10 2	27 9	20.1 L bott "	
			10 0	28 1	50° L Slope	
			10 4	27 7	75° L Top Brk.	
			12 7	25 4	80° bott. Brk	
			12 2	25 9	100° Slope	
17+00			10 45	27 67		℄
			10 16	27 96		10.2 R edge Pot
			10 8	3227 3		17.2 R Top Fill

F. B. 2686 Pg. 54 Job No. 0075.48 Division No. Notes Red. Plotted Profile
Survey of FORT TEJON RD. Date Date No.
Survey by J.C. PIERCE Notes VAN HORN Notes Chkd. Checked X-Sec.
Indexed H. E. OTT Date Date Date No.

76298 S & E #307—7-55

PLEASE RETURN TO
LOS ANGELES COUNTY ENGINEER
700 LOS ANGELES COUNTY ENGINEERING BLDG.

NOTE: ANY ADDITIONS OR CHANGES ON THIS SHEET MUST BE MADE OR CIRCLED IN RED INK, WITH DATE AND NAME OF PERSON MAKING CHANGE.

Do not extend notes this side of this line.

STATION	B. S.	H. I.	F. S.	ELEV.		
17+00		3238 12	15 3	3222 8		23° R bott Fill
			14 9	23 2		50° R Slope
			14 7	23 4		100° R "
			10 45	27 67	8² L edge Pot.	
			10 5	27 6	13² L Top Fill	
			14 6	23 5	21⁴ L bott "	
			16 3	21 8	50° L Slope	
			15 8	22 ~~4~~ 32	100° L "	
T.P.	0 30	3226 54	11 88	3226 24		
17+50			2 22	24 32		℄
			2 36	24 18		10⁶ R edge Pot.
			2 7	23 8		14⁸ R Top Fill
			8 1	18 4		24² R bott "
			7 3	19 2		50° R Slope
			7 1	19 4		100° R "
			2 22	24 32	7⁵ L edge Pot.	
			2 1	24 4	13⁴ L Top Fill	
			8 2	18 3	24³ L bott "	
			7 7	18 8	50° L Slope	
			7 9	3218 6	100° L "	

Profile No. ____ Notes Red. ____ Plotted ____ Job No. 0075.48 Division No. ____ F. B. 2686 Pg. 55
X-Sec. No. ____ Date ____ Date ____ Survey of FORT TEJON RD.
Notes Checked J. W. BACON Survey by J.C. PIERCE Notes VAN HORN Date 2-7-61
Date 5-11-61 Date ____ Map No. ____ Indexed H. E. ON Date ____

76298 S & E #307—7-55

PLEASE RETURN TO
LOS ANGELES COUNTY ENGINEER
700 LOS ANGELES COUNTY ENGINEERING BLDG.

NOTE: ANY ADDITIONS OR CHANGES ON THIS SHEET MUST BE MADE OR CIRCLED IN RED INK, WITH DATE AND NAME OF PERSON MAKING CHANGE.

Do not extend notes this side of this line.

F. B. 2686 Pg. 56 | Job No. 0075.48 | Division No. | Notes Red. | Plotted | Profile No.
Survey of FORT TEJON RD. | Date | Date | X-Sec. No.
Survey by J.C. PIERCE | Notes VAN HORN | Notes Chkd. | Checked
Indexed d. E. OR | Date | Date | Date

STATION	B. S.	H. I.	F. S.	ELEV.		
18+00		3226.54	5.38	3221.16		℄
			5.45	2109		10' R edge Pot
			5.4	2111		14' R Top Fill
			11.8	147		25' R bott "
			11.4	151		50' R Slope
			11.5	150		100' R "
			5.36	2118	7' L edge Pot.	
			5.7	208	14' L Top Fill	
			12.8	137	27' L bott "	
			11.8	147	50' L Slope	
			12.1	144	100' L "	
18+50			8.41	1813		℄
			8.45	1809		10' R edge Pot.
			8.4	1811		15' R Top Fill
			15.6	109		30' R bott "
			15.4	111		50' R Slope
			15.0	115		100' R "
			8.40	1814	6' L edge Pot	
			8.5	180	14' L Top Fill	
			14.9	116	25' L bott "	
			15.1	3211.4	50' L Slope	

76L-298 CE 307 11-58

PLEASE RETURN TO
LOS ANGELES COUNTY ENGINEER
700 LOS ANGELES COUNTY ENGINEERING BLDG

NOTE: ANY ADDITIONS OR CHANGES ON THIS SHEET MUST BE MADE OR CIRCLED IN RED INK, WITH DATE AND NAME OF PERSON MAKING CHANGE.

Do not extend notes this side of this line.

STATION	B.S.	H.I.	F.S.	ELEV.		
18+50		3226 54	15 1	3211 4	100° L Slope	
19+00			11 28	15 26		℄
			11 43	15 11		10 8 R edge Pot
			11 6	14 9		15 5 R Top Fill
			18 8	07 7		28 8 R bott Fill
			19 2	07 3		50° R Slope
			19 0	07 5		100° R "
			11 32	15 22	7' L edge Pot.	
			11 35	15 19	13' L Top Fill	
			17 7	08 8	23° L bott Fill	
			19 6	06 9	50° L Slope	
			19 3	07 2	100° L "	
T. P.	1 30	3215 97	11 87	3214 67		
19+50			3 21	12 76		℄
			3 35	12 62		10' R Edge Pave
			3 2	12 8		15 5 R Top Fill
			10 5	05 5		28 6 R Bot Fill
			11 6	04 4		50° R Slope
			11 9	04 1		100° R "
			335	12 62	7' L Edge Pave	
			3 6	3212 4	13 6 L Top Fill	

Profile Notes Red ____ Plotted ____ Job No. 0075.48 Division No. ____ F.B. 2686 Pg. 57
No. ____ Date ____ Date ____ Survey of FORT TEJON RD.
X-Sec. Notes Chkd. W. BACON Checked ____ Survey by J.C. PIERCE Notes VAN HOOK Date 2-7-61
No. ____ Date 5-11-61 Date ____ Map No. ____ Indexed E. E. Ott Date ____

76L-298 CE 307 11-58

PLEASE RETURN TO
LOS ANGELES COUNTY ENGINEER
700 LOS ANGELES COUNTY ENGINEERING BLDG.

NOTE: ANY ADDITIONS OR CHANGES ON THIS SHEET MUST BE MADE OR CIRCLED IN RED INK, WITH DATE AND NAME OF PERSON MAKING CHANGE.

Do not extend notes this side of this line.

STATION	B.S.	H.I.	F.S.	ELEV.		
19+50		3215 97	11 2	3204 8	29° L Bot Fill	
			11 4	04 6	50° L Slope	
			10 6	05 4	100° L "	
20+00			5 62	10 35		℄
			5 83	10 14		10.5 R Edge Pave
			6 0	10 0		15.4 R Top Fill
			13 8	02 2		29.4 R Bot "
			13 8	02 2		50° R Slope
			14 5	01 5		100° R "
			5 82	10 15	8° L Edge Pave.	
			6 0	10 0	13.3 L Top Fill	
			13 7	02 3	27.5 L Bot "	
			13 8	02 2	50° L Slope	
			12 0	04 0	100° L "	
20+50			8 03	07 94		℄
			8 13	07 84		9° R Edge Pave
			8 2	07 8		14.9 R Top Fill
			15 6	10 4		29.6 R Bot "
			16 3	3199 7		50° R Slope
			16 8	3199 2		100° R "
			8 14	3207 83	7.5 L Edge Pave	

F.B. 2686 PG. 58 Job No. 0075,48 Division No. Notes Red Plotted Profile
Survey of FORT TEJON RD. Date Date No. X-Sec.
Survey by J.C. PIERCE Notes ALBRIGHT Notes Chkd. Checked
Indexed H.E. OTT Date Date Date No.

76298 S & E #307—7-55

PLEASE RETURN TO
LOS ANGELES COUNTY ENGINEER
700 LOS ANGELES COUNTY ENGINEERING BLDG.

NOTE: ANY ADDITIONS OR CHANGES ON THIS SHEET MUST BE MADE OR CIRCLED IN RED INK, WITH DATE AND NAME OF PERSON MAKING CHANGE.

Do not extend notes this side of this line.

STATION	B. S.	H. I.	F. S.	ELEV.		
20+50		3215 97	8 1	3207 9	13.5 L Top Fill	
			15 1	00 9	26.0 L Bot "	
			15 3	00 7	50.0 L Slope	
			13 6	02 4	100.0 L "	
21+00			10 48	05 49		℄
			10 52	05 45		9.4 R Edge Pave
			10 6	3205 4		14.8 R Top Fill
			17 2	3198 8		26.5 R Bot "
			17 7	98 3		50.0 R Slope
			18 4	3197 6		100.0 R "
			10 54	3205 43	7.2 L Edge Pave	
			10 6	3205 4	13.0 L Top Fill	
			16 8	3199 2	24.5 L Bot. "	
			16 3	3199 7	50° L Slope	
			14 8	3201 2	100° L "	
T.P.	0 16	3204 43	11 70	3204 27		
21+50			1 11	03 32		℄
			1 14	03 29		9.9 R EDGE PAVE
			1 4	3203 0		13.8 R TOP FILL
			6 5	3197 9		22.9 R BOT. "
			7 9	3196 5		50.0 R SLOPE

Profile Notes Red. Plotted Job No. 0075.48 Division No. F. B. 2686 Pg. 59
No. Date Date Survey of FORT TEJON RD
X-Sec. Notes Checked Survey by J.C. PIERCE Notes ALBRIGHT Date 2-7-61
No. Date 5-11-61 Date Map No. Indexed H. E. OTT Date

76298 S & E #307—7-55

PLEASE RETURN TO
LOS ANGELES COUNTY ENGINEER
700 LOS ANGELES COUNTY ENGINEERING BLDG.

NOTE: ANY ADDITIONS OR CHANGES ON THIS SHEET MUST BE MADE OR CIRCLED IN RED INK, WITH DATE AND NAME OF PERSON MAKING CHANGE.

Do not extend notes this side of this line.

F. B. 2686 Pg. 60 | Job No. 0075.48 | Division No. | Notes Red. | Plotted | No. | Profile
Survey of FORT TEJON RD. | Date | Date | No. | X-Sec.
Survey by J.C. PIERCE | Notes ALBRIGHT | Notes Chkd. | Checked
Indexed H. E. OTT | Date | Date | Date | No.

STATION	B. S.	H. I.	F. S.	ELEV.		
21+50		32043	87	31957		100°R SLOPE
			121	32022	9°L EDGE PAVE	
			13	32011	13°L TOP FILL	
			57	31987	20°L BOT "	
			52	31992	50°L SLOPE	
			42	32002	100°L "	
22+00			321	0122		
			318	0125		9°R EDGE PAVE
			32	32012		13°R TOP FILL
			74	31970		21°R BOT "
			92	952		50°R SLOPE
			98	31946		100°R "
			319	32024	9°L EDGE PAVE	
			33	32011	13°L TOP FILL	
			68	31976	19°L BOT "	
			62	982	50°L SLOPE	
			52	99 ~~1~~ 23	100°L "	
22+50			539	9904		
			538	9905		11°R EDGE PAVE
			55	989		16°R TOP FILL
			85	31959		21°R BOT "

76L-298 CE 307 11-58

PLEASE RETURN TO
LOS ANGELES COUNTY ENGINEER
700 LOS ANGELES COUNTY ENGINEERING BLDG

NOTE: ANY ADDITIONS OR CHANGES ON THIS SHEET MUST BE MADE OR CIRCLED IN RED INK. WITH DATE AND NAME OF PERSON MAKING CHANGE.

Do not extend notes this side of this line.

STATION	B.S.	H.I.	F.S.	ELEV.		
22+50		3204 43	10 0	3194 4		50° R SLOPE
			10 8	93 6		100° R "
			5 55	98 88	9° L EDGE PAVE	
			5 4	99 0	14° L TOP FILL	
			8 1	96 3	19° L BOT "	
			7 3	97 1	50° L SLOPE	
			6 6	97 8	100° L "	
23+00			7 40	97 03		℄
			7 52	96 91		10⁷ R EDGE PAVE
			7 8	96 6		17⁵ R TOP FILL
			9 1	95 3		20° R BOT "
			10 6	93 8		50° R SLOPE
			11 6	92 8		100° R "
			7 46	96 97	8⁵ L EDGE PAVE	
			7 6	96 8	15° L TOP FILL	
			9 0	95 4	18⁵ L BOT "	
			8 6	~~96 8~~ 95 83	50° L SLOPE	
			7 1	97 3	100° L "	
23+11 2			7 86	97 57		℄
			8 3	96 1		17⁸ R END FILL
23+50			9 26	3195 17		℄

Profile Notes Red ____ Plotted ____ Job No. 0075.48 Division No. ____ F.B. 2686 Pg. 61
No. ____ Date ____ Date ____ Survey of FORT TEJON RD
X-Sec. Notes Ch. L. W. BACON Checked ____ Survey by J.C. PIERCE Notes ALBRIGHT Date 2-7-61
No. ____ Date 5-11-61 Date ____ Map No. ____ Indexed H. S. OTT Date ____

76L-298 CE 307 11-58

PLEASE RETURN TO
LOS ANGELES COUNTY ENGINEER
700 LOS ANGELES COUNTY ENGINEERING BLDG.

NOTE: ANY ADDITIONS OR CHANGES ON THIS SHEET MUST BE MADE OR CIRCLED IN RED INK, WITH DATE AND NAME OF PERSON MAKING CHANGE.

Do not extend notes this side of this line.

STATION	B.S.	H.I.	F.S.	ELEV.		
23+50		3204 43	9 37	3195 06		11^{3}R EDGE PAVE
			10 2	94 2		19^{8}R BEG. GUTTER
			11 7	92 7		50^{0}R SLOPE
			12 6	91 8		100^{0}R "
			9 37	95 06	8^{0}L EDGE PAVE	
			9 7	94 7	15^{8}L END FILL	
			10 0	94 4	50^{0}L SLOPE	
			8 4	96 0	100^{0}L "	
24+00			10 85	93 58		℄
			11 03	93 40		11^{5}R EDGE PAVE
			11 7	92 7		21^{1}R BOT. GUTTER
			10 8	93 6		23^{5}R TOP BRK.
			12 4	92 0		50^{0}R LEVEL
			13 0	91 4		100^{0}R "
			11 01	93 42	7^{5}L EDGE PAVE	
			11 2	93 2	13^{5}L BEG GUTTER	
			10 5	93 9	50^{0}L LEVEL	
			8 9	95 5	100^{0}L "	
T.P.	274	3195 14	12 03	3192 40		
24+50			2 74	92 40		℄
			2 96	3192 18		11^{1} R. EDGE PAVE

F.B. 2686 PG. 62
Job No. 0075.48 Division No. Notes Red Plotted Profile
Survey of FORT TEJON RD. Date Date No.
Survey by J.C. PIERCE Notes MENDONCA Notes Chkd. Checked X-Sec.
Indexed Date Date Date No.

76L-298 CE 307 11-58

PLEASE RETURN TO
LOS ANGELES COUNTY ENGINEER
700 LOS ANGELES COUNTY ENGINEERING BLDG

NOTE: ANY ADDITIONS OR CHANGES ON THIS SHEET MUST BE MADE OR CIRCLED IN RED INK, WITH DATE AND NAME OF PERSON MAKING CHANGE.

Do not extend notes this side of this line.

STATION	B.S.	H.I.	F.S.	ELEV.		
24+50		3195 14	36	3191 5		22° R. GUTTER
			39	91 2		50° R. LEVEL
			48	90 3		100° R. "
			287	92 27	6³ L. EDGE PAVE	
			32	91 9	17⁴ L. GUTTER	
			29	92 2	50° L. LEVEL	
			20	93 1	100° L. "	
25+00			372	91 42		℄
			378	91 36		12¹ R. EDGE PAVE
			50	90 1		22⁷ R. GUTTER
			55	89 6		50° R. LEVEL
			62	88 9		100° R. "
			380	91 34	5⁷ L. EDGE PAVE	
			43	90 8	16⁹ L. GUTTER	
			39	91 2	50° L. LEVEL	
			29	92 2	100° L. "	
T.P.	085	3186 38	961	3185 53		
T.P.	035	3176 44	1029	3176 09		
B.M.#106-D			823	3168 21	B.M.#106-D UNADJ. ELEV.=3168.149 PER F.B. 2686-12 BRASS CAP IN CONC. IN CONC. WELL WITH CAP, 95' N. ℄ 50' E. OF ℄ INT. OF AVE. W & 106TH ST. E., RD. DEPT. B.M.	

Profile No. ____ Notes Red ____ Plotted ____ Job No. 00 75.48 Division No. ____
Date ____ Date ____ Survey of FT. TEJON RD.
X-Sec. No. ____ Notes Checked ____ Survey by J.C. PIERCE Notes MENDONCA Date 2-8-61
Date 5-11-61 Date ____ Map No. ____ Indexed ____ Date ____

F.B. 2686 PG. 63

F.B. 2686 PG. 64 Job No. _____ Division No. _____ Notes Red _____ Plotted _____ Profile

Survey of _____ Date _____ Date _____ No. _____

Survey by _____ Notes _____ Notes Chkd. _____ Checked _____ X-Sec.

Indexed _____ Date _____ Date _____ Date _____ No. _____

STATION	B.S.	H.I.	F.S.	ELEV.

Do not extend notes this side of this line.

PLEASE RETURN TO
LOS ANGELES COUNTY ENGINEER
700 LOS ANGELES COUNTY ENGINEERING BLDG.

NOTE: ANY ADDITIONS OR CHANGES ON THIS SHEET MUST BE MADE OR CIRCLED IN RED INK. WITH DATE AND NAME OF PERSON MAKING CHANGE.

76L-298 CE 307 11-58

Profile No.	Notes Red.	Plotted	Job No. 0075.48	Division No.	F. B. 2686 Pg. 65
	Date	Date	Survey of FORT TEJON ROAD		
X-Sec. No.	Notes Chkd. L. W. BACON	Checked	Survey by J.C. PIERCE	Notes J.C.P	Date 2-3-61
	Date 5-10-61	Date	Map No.	Indexed H. E. OH	Date MAY 8 '61

J.N. 0075.48
FORT TEJON ROAD
CROSS SECTIONS

FROM: 600' W. OF 106TH ST. E.
TO: ℄ INT 106TH ST. E. & FORT TEJON ROAD

PIERCE
MENDONCA
ALBRIGHT
RANDALL
VAN HORN

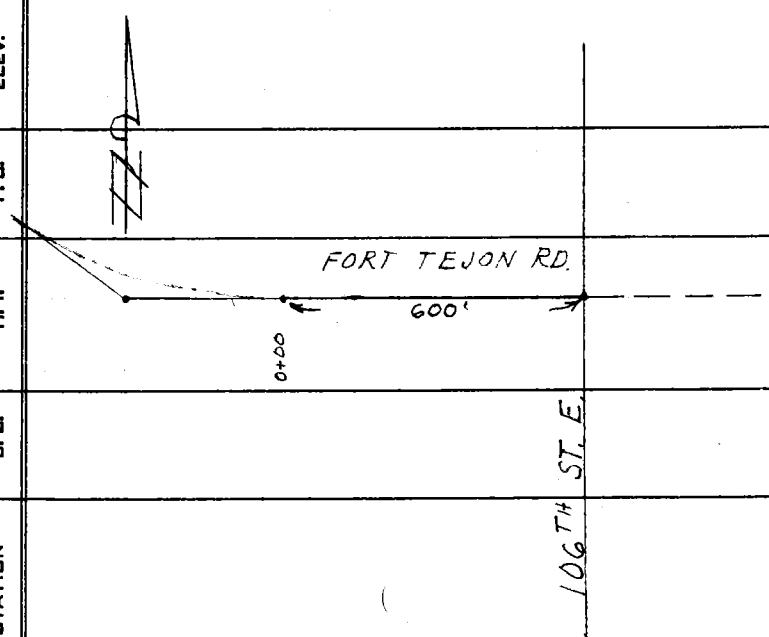

NOTE: ANY ADDITIONS OR CHANGES ON THIS SHEET MUST BE MADE OR CIRCLED IN RED INK, WITH DATE AND NAME OF PERSON MAKING CHANGE.

Do not extend notes this side of this line.

PLEASE RETURN TO
LOS ANGELES COUNTY ENGINEER
700 LOS ANGELES COUNTY ENGINEERING BLDG.

76298 S & E #307—7-55

76298 S & E #307—7-55

PLEASE RETURN TO
LOS ANGELES COUNTY ENGINEER
700 LOS ANGELES COUNTY ENGINEERING BLDG.

NOTE: ANY ADDITIONS OR CHANGES ON THIS SHEET MUST BE MADE OR CIRCLED IN RED INK, WITH DATE AND NAME OF PERSON MAKING CHANGE.

Do not extend notes this side of this line.

STATION	B. S.	H. I.	F. S.	ELEV.		
					BM # 106-E UNADJ. ELEV. = 3265.254 PER. F.B. 2686.14	
BM # 106-E	3 16	3268 41		3265 25	BRASS CAP IN CONC, IN CONC. WELL WITH CAP 100'S. & 50' W. OF ℄ INT. FORT TEJON RD. & 106TH ST. E.	
T. P.	3 58	3265 80	6 19	3262 22	ROAD DEP'T. B.M. (NO NUMBER)	
0+00			6 02	59 78		℄ FORT TEJON RD.
			5 98	59 82		10^4 R edge pot.
			6 1	~~60 7~~ 59 79		20^6 R Gutter
			4 4	61 4		24^7 R To Brk
			3 1	62 7		50^0 R Slope
			0 8	65 0		100^0 R Slope
			6 45	~~58 35~~ 59 35	10^5 L edge Pot.	
			8 0	57 8	30^6 L Gutter	
			6 1	59 7	26^2 L Top Brk.	
			7 0	58 8	50^0 L Slope	
			10 3	55 5	70^0 L Bott Brk.	
			11 2	54 6	100^0 L Bot. "	
0+17			5 86	59 94		℄ FORT TEJON RD
			7 8	58 0	100 L Top Brk	
0+50			5 61	60 19		℄
			5 62	60 18		10^4 R edge Pot
			5 7	60 1		21^0 R Gutter
			3 1	62 7		26^3 R Top Brk
			1 7	3264 1		50^0 R Slope

F. B. 2686 Pg. 66 Job No. 0075.48 Division No. Notes Red. Plotted No. Profile
Survey of FORT TEJON RD. Date Date X-Sec.
Survey by J.C. PIERCE Notes VAN HORN Notes Chkd. Checked No.
Indexed H. E. OTT Date Date Date

76L-298 S & E #307—1-56

PLEASE RETURN TO
LOS ANGELES COUNTY ENGINEER
700 LOS ANGELES COUNTY ENGINEERING BLDG.

NOTE: ANY ADDITIONS OR CHANGES ON THIS SHEET MUST BE MADE OR CIRCLED IN RED INK, WITH DATE AND NAME OF PERSON MAKING CHANGE.

Do not extend notes this side of this line.

STATION	B. S.	H. I.	F. S.	ELEV.		
0+50		3265 80	+0 4	3266 2		100ᵉ R SLOPE
			5 94	59 86	11ᵉ L EDGE PVMT.	
			73	58 5	30ᵉ L GUTTER	
			56	60 2	35ᵉ L TOP BRK.	
			58	60 0	50ᵉ L SLOPE	
			82	57 6	100ᵉ L "	
0+69±			5 43	60 37		℄ FORT TEJON RD.
			72	58 6	80ᵉ L TOP BRK	
			127	53 1	100ᵉ L BOT "	
0+72			5 40	60 40		℄
			0 8	65 0		90ᵉ R TOP BRK
			1 6	64 2		105ᵉ R BOT "
0+93			5 20	60 60		℄
			5 9	59 9		24ᵉ R GUTTER
			3 6	62 2		29ᵉ R TOP BRK.
			2 4	63 4		46ᵉ R " "
			3 6	62 2		66ᵉ R BOT. "
			7 0	58 8	32ᵉ L GUTTER	
			5 2	60 6	40ᵉ L TOP BRK	
			10 6	55 2	55ᵉ L BOT "	
1+00			5 11	3260 69		℄ FORT TEJON RD.

Profile Notes Red ____ Plotted ____ Job No. 0075.48 Division No. ____
No. ____ Date ____ Date ____ Survey of FORT TEJON ROAD
No. X-Sec. Notes Chkd W. BACON Checked ____ Survey by U.C. PIERCE Notes U.C.P. Date 2-9-61
Date 5-10-61 Date ____ Map No. ____ Indexed H. E. OM Date ____
F. B. 2696 Pg. 67

76L-298 S & E #307—1-56

PLEASE RETURN TO
LOS ANGELES COUNTY ENGINEER
700 LOS ANGELES COUNTY ENGINEERING BLDG.

NOTE: ANY ADDITIONS OR CHANGES ON THIS SHEET MUST BE MADE OR CIRCLED IN RED INK, WITH DATE AND NAME OF PERSON MAKING CHANGE.

Do not extend notes this side of this line.

STATION	B. S.	H. I.	F. S.	ELEV.		
1+00		3265 80	5 05	3260 75		9.6 R. EDGE PVM'T.
			5 1	60 7		15.6 R. BEGIN FILL
			6 1	59 7		25.6 R END GUTTER
			4 6	61 2		30.0 R TOP BRK
			4 4	61 4		50.0 R SLOPE
			2 7	63 1		100.0 R "
			5 39	60 41	11.3 L. EDGE PVM'T	
			6 1	59 7	24.1 L BEGIN FILL	
			8 7	57 1	38.1 L END GUTTER	
			10 4	55 4	50.0 L BOT BRK	
			12 3	53 5	100.0 L BOT WASH	
1+50			4 53	61 27		℄ FORT TEJON RD.
			4 52	61 28		11.0 R EDGE RD.
			4 6	61 2		18.5 R TOP FILL
			6 2	59 6		23.3 R BOT "
			5 5	60 3		50.0 R " WASH
			4 1	61 7		100.0 R " "
			4 82	60 98	11.2 L EDGE	
			5 3	60 5	22.3 L TOP FILL	
			9 4	56 4	31.3 L BOT "	
			11 8	3254 0	50.0 L " WASH	

F. B. 2686 Pg. 68 Job No. 0075.48 Division No. Notes Red. Plotted Profile
Survey of FORT TEJON RD. Date Date No.
Survey by J.C. PIERCE Notes PIERCE Notes Chkd. Checked X-Sec.
Indexed H. E. OTT Date Date Date No.

76L-298 S & E #307—1-56

PLEASE RETURN TO
LOS ANGELES COUNTY ENGINEER
700 LOS ANGELES COUNTY ENGINEERING BLDG.

NOTE: ANY ADDITIONS OR CHANGES ON THIS SHEET MUST BE MADE OR CIRCLED IN RED INK, WITH DATE AND NAME OF PERSON MAKING CHANGE.

Do not extend notes this side of this line.

STATION	B. S.	H. I.	F. S.	ELEV.		
1+50		3265 80	13 7	3252 1	100° L BOTT WASH	
1+69.6			4 37	61 43		℄ FORT TEJON RD.
			9 6	56 2	26° L 36" CORR. DRAIN F.L.	
1+71.4			4 36	61 44		℄ FORT TEJON RD.
			7 8	58 0		25.1 R 36" CORR. DRAIN F.L.
2+00			4 16	61 64		℄ FORT TEJON RD.
			4 1	61 7		10.4 R EDGE PAVE
			4 2	61 6		16.7 R TOP FILL
			6 4	59 4		23° R BOTT. "
			6 0	59 8		50° R BOTT WASH
			4 3	61 5		100° R " "
			4 42	61 38	11° L EDGE PAVE	
			5 1	60 7	21° L TOP FILL	
			9 4	56 4	26° L BOTT "	
			10 9	54 9	50° L " WASH	
			13 2	52 6	75° L " BRK.	
			10 5	55 3	100° L TOP EAST BANK WASH	
2+09			4 10	61 70		℄ FORT TEJON RD.
			3 7	62 1		100° R BOTT. BRK.
2+18			4 04	61 76		℄ FORT TEJON RD.
			+0 1	3265 9		100° R TOP BANK

Profile No. X-Sec. No.
Notes Red. Date
Plotted Date
Notes Chkd. L. W. BACON Checked Date 5-10-61
Job No. 0075.48 Division No.
Survey of FORT TEJON RD
Survey by J.C. PIERCE Notes ALBRIGHT Date 2-9-61
Map No. Indexed B. E. ON Date

F. B. 2686 Pg. 69

76L-298 S & E #307—1-56

PLEASE RETURN TO
LOS ANGELES COUNTY ENGINEER
700 LOS ANGELES COUNTY ENGINEERING BLDG.

NOTE: ANY ADDITIONS OR CHANGES ON THIS SHEET MUST BE MADE OR CIRCLED IN RED INK, WITH DATE AND NAME OF PERSON MAKING CHANGE.

Do not extend notes this side of this line.

STATION	B. S.	H. I.	F. S.	ELEV.		
2+25		3265 80	3 99	3261 81		℄ FORT TEJON RD
			4 7	61 1	21^{2} L TOP FILL	
			10 9	54 9	42^{1} L BOTT FILL & BANK	
			8 6	57 2	55^{0} L TOP "	
2+27^{5}			3 96	61 84		℄ FORT TEJON RD.
			4 1	61 7		16^{0} R END FILL
			5 6	60 2		27^{0} R BOT BANK BEG. GUTT.
			1 0	64 8		70^{0} R TOP BANK
2+50			3 82	61 98		℄ FORT TEJON RD.
			3 86	61 94		8^{4} R EDGE PAVE
			4 5	61 3		24^{6} R GUTTER
			3 0	62 8		28^{2} R TOP BANK
			1 8	64 0		50^{0} R SLOPE
			+0 2	66 0		100^{0} R LEVEL
			4 05	61 75	10^{5} L EDGE PAVE	
			5 2	60 6	34^{0} L TOP BANK. END FILL BEGIN. GUTTER	
			6 9	58 9	50^{0} L BOTT BRK.	
			5 4	60 4	90^{0} L TOP "	
			6 0	59 8	100^{0} L SLOPE	
3+00			3 25	62 55		℄ FORT TEJON RD.
			3 21	3262 59		10^{1} R EDGE PAVE

F. B. 2686 Pg. 70 Job No. 0075.48 Division No. Notes Red. Plotted Profile
Survey of FORT TEJON RD. Date Date No. X-Sec.
Survey by J.C. PIERCE Notes ALBRIGHT Notes Chkd. Checked
Indexed J. E. OW Date Date Date No.

76L-298 S & E #307—1-56

PLEASE RETURN TO
LOS ANGELES COUNTY ENGINEER
700 LOS ANGELES COUNTY ENGINEERING BLDG.

NOTE: ANY ADDITIONS OR CHANGES ON THIS SHEET MUST BE MADE OR CIRCLED IN RED INK, WITH DATE AND NAME OF PERSON MAKING CHANGE.

Do not extend notes this side of this line.

STATION	B. S.	H. I.	F. S.	ELEV.		
3 + 00		3265 80	3 9	619		26' R Gutt.
			0 8	650		41° R Top Bnk.
			0 4	654		50° R Level
			+ 1 3	671		100° R "
			360	6220	10' L edge Pvt.	
			44	614	33' L Gutter	
			48	610	47° L Top Bnk	
			49	609	50° L Slope	
			75	583	100° L Slope	
T. P.	585	3268 51	314	3262 66		
3+50			539	6312		℄ FORT TEJON RD.
			539	6312		9' R Edge Pave
			62	623		28' R Gutter
			36	649		31° R Top Bank
			30	655		50° R Slope
			14	671		100° R "
			576	6275	10' L Edge Pave	
			70	615	34° L Gutter	
			76	609	50° L Slope	
			103	582	100° L "	
3+73			522	3263 29		℄ FORT TEJON RD.

Profile Notes Red. Plotted Job No. 0075.48 Division No.
No. X-Sec. Date Chkd. L. W. BACON Date Checked Survey of FORT TEJON RD.
Notes Survey by J. C. PIERCE Notes VAN HORN Date 2-9-61
No. Date 5-10-61 Date Map No. Indexed H. E. Oil Date
F. B. 2686 PG. 71

76L-298 S & E #307—1-56

PLEASE RETURN TO
LOS ANGELES COUNTY ENGINEER
700 LOS ANGELES COUNTY ENGINEERING BLDG.

NOTE: ANY ADDITIONS OR CHANGES ON THIS SHEET MUST BE MADE OR CIRCLED IN RED INK, WITH DATE AND NAME OF PERSON MAKING CHANGE.

Do not extend notes this side of this line.

F. B. 2686 PG. 72 | Job No. 0075.48 Division No. ____ Notes Red. ____ Plotted ____ Profile
Survey of FORT TEJON RD. Date ____ Date ____ No. ____ X-Sec.
Survey by J.G. PIERCE Notes ALBRIGHT Notes Chkd. ____ Checked ____
Indexed R. E. OM Date ____ Date ____ No. ____

STATION	B. S.	H. I.	F. S.	ELEV.		
3+73		3268 51	107	578	100° L Top Brk.	
4+00			503	6348		℄ FORT TEJON RD.
			513	6338		13° R Edge Pave
			61	624		27⁵ R Gutter
			43	642		29⁷ R Top Bank
			38	647		50° R Slope
			20	665		100° R "
			541	6310	10⁵ L Edge Pave	
			57	628	23² L Begin Fill	
			69	616	35⁴ L Gutter	
			116	569	50° L Bot. draw	
			91	594	58° L Top Brk.	
			107	578	85° L " "	
			148	537	105° L Bot "	
4+20			489	6362		℄ FORT TEJON RD.
			67	618	26⁷ L Bot. Fill	
			74	611	37° L End. Gutter	
			122	563	56° L Bot. Brk.	
			137	548	100° L Bot. Brk.	
4+50			462	6389		℄ FORT TEJON RD.
			463	6388		12³ R Edge Pave.

76L-298 S & E #307—1-56

PLEASE RETURN TO
LOS ANGELES COUNTY ENGINEER
700 LOS ANGELES COUNTY ENGINEERING BLDG.

NOTE: ANY ADDITIONS OR CHANGES ON THIS SHEET MUST BE MADE OR CIRCLED IN RED INK, WITH DATE AND NAME OF PERSON MAKING CHANGE.

Do not extend notes this side of this line.

STATION	B. S.	H. I.	F. S.	ELEV.		
4+50		3268 51	58	627		28° R Gutter
			41	644		33° R Top Bank
			42	643		50° R Slope
			23	662		100° R "
			504	6347	10° L Edge Pave	
			56	629	234 L Top Fill	
			70	615	26° L Bot "	
			74	611	38° L Top Brk.	
			116	569	50° L Bot. "	
			122	563	57° L " "	
			94	591	75° L Top "	
			97	588	100° L Slope	
4+75			440	641 1		℄ FORT TEJON RD.
			480	6371	10° L Edge Pave	
			53	632	24° L Top Fill	
			75	610	28° L Bot. "	
			106	579	47° L " Brk.	
			83	602	70° L Top "	
			91	594	100° L Slope	
4+80			439	641 2		℄ FORT TEJON RD.
			450	326401		13° R Edge Pave

Profile Notes Red ____ Plotted ____ Job No. 0075.48 Division No. ____ F. B. 2686 PG. 73
No. ____ Date ____ Date ____ Survey of FORT TEJON RD.
X-Sec. Notes Checked W. BACON Checked ____ Survey by L.G. PIERCE Notes R. RANDALL Date 2-9-61
No. ____ Date 5-10-61 Date ____ Map No. ____ Indexed ____ Date ____

76L-298 S & E #307—1-56

PLEASE RETURN TO
LOS ANGELES COUNTY ENGINEER
700 LOS ANGELES COUNTY ENGINEERING BLDG.

NOTE: ANY ADDITIONS OR CHANGES ON THIS SHEET MUST BE MADE OR CIRCLED IN RED INK, WITH DATE AND NAME OF PERSON MAKING CHANGE.

Do not extend notes this side of this line.

F. B. 2686 Pg. 74 Job No. 0075.48 Division No. ____ Notes Red. ____ Plotted ____ Profile No. ____
Survey of FORT TEJON RD. Date ____ Date ____ X-Sec. No. ____
Survey by J.C. PIERCE Notes RANDALL Notes Chkd. ____ Checked ____
Indexed H. E. OTT Date ____ Date ____ Date ____

STATION	B. S.	H. I.	F. S.	ELEV.		
4+80		3268.51	5.8	3262.7		28¢ R Gutter
			4.5	640		33° R Top Bank
			5.5	630		35° R Bot "
			5.0	635		50° R Bot. Brk.
			3.1	654		100° R " "
5+00			4.11	6440		℄
			4.17	6434		13¢ R Edge Pave
			5.1	634		28¢ R Gutter
			3.4	651		32° R Top Bank
			3.3	652		50° R Slope
			1.5	670		100° R "
			4.47	6404	11° L Edge Pave	
			4.5	640	23¢ L Top Fill	
			7.3	612	29¢ L Bot "	
			7.6	609	50° L Slope	
			8.3	602	100° L "	
5+22			3.90	641		℄
			4.21	6430	11° L Edge Pave	
			4.5	640	24° L Top Fill	
			8.5	600	33¢ L Bot "	
			10.5	3258.0	50° L Bot Drain	

76L-298 S & E #307—1-56

PLEASE RETURN TO
LOS ANGELES COUNTY ENGINEER
700 LOS ANGELES COUNTY ENGINEERING BLDG.

NOTE: ANY ADDITIONS OR CHANGES ON THIS SHEET MUST BE MADE OR CIRCLED IN RED INK, WITH DATE AND NAME OF PERSON MAKING CHANGE.

Do not extend notes this side of this line.

STATION	B. S.	H. I.	F. S.	ELEV.		
5+22		326851	137	32548	100° L Bot. Drain	
5+50			372	6479		℄
			376	6475		13⁶ R Edge
			43	642		26⁸ R Gutter
			40	645		50° R Slope
			27	658		100° R "
			388	6463	10⁵ L Edge Pave	
			41	644	25⁵ L Top Fill	
			60	625	29° L Bot "	
			77	608	50° L Slope	
			82	603	75° L Bot Brk.	
			66	619	90° L Top "	
			92	593	100° L Slope	
6+00			337	326514		℄ Int. 106th St. E. & Ft. Tejon
B.M. #106-E			325	326526	B. M. # 106-E Un adj. Elev. = 3265.254 F.B. 2686-14	
					Brass Cap in conc. - in Conc. well, with cap. 100' S. & 50' W. of ℄ Int. Ft. Tejon Rd. & 106th St. E.. Road Dep't. B.M. (No Number)	

Profile No. X-Sec. No.
Notes Red. Date
Plotted Date
Notes Chk. W. BACON Date 5-10-61
Checked Date
Job No. 0075.48 Division No.
Survey of FORT TEJON ROAD
Survey by U.C. PIERCE Notes RANDALL Date 2-9-60
Map No. Indexed H. E. OTT Date
F. B. 2686 Pg. 75

F. B. 2686 Pg. 76 Job No. Division No. Notes Red. Plotted Profile

Survey of Date Date No.

Survey by Notes Notes Chkd. Checked X-Sec.

Indexed Date Date Date No.

STATION	B. S.	H. I.	F. S.	ELEV.

Do not extend notes this side of this line.

PLEASE RETURN TO
LOS ANGELES COUNTY ENGINEER
700 LOS ANGELES COUNTY ENGINEERING BLDG.

NOTE: ANY ADDITIONS OR CHANGES ON THIS SHEET MUST BE MADE OR CIRCLED IN RED INK, WITH DATE AND NAME OF PERSON MAKING CHANGE.

76L-205 S & E #307—1-56

COPIES TO

ANTELOPE VALLEY

(REGIONAL OFFICE)

pages 79 thru 90

Notes Ck'd by Map No. Office Work Checked L. W. BACON Date 5-11-61	Survey of FORT TEJON RD. JN 0075.48 Tape 110 Std. 84 °F Surveyed by J. C. PIERCE Notes J. C. P. Date 4-21-61 Indexed B. E. OTT MAY 8 61	F. B. 2686 Pg. 79

J.N. 0075.48
FORT TEJON ROAD
AT
INTERSECTION OF 131ST ST. E.

PROPOSED ℄ ON 131ST ST. E. FROM PI # 4B
TO INTERSECTION OF FORT TEJON ROAD

PIERCE
MENDONCA
ALBRIGHT
RANDALL
VAN HORN

Note: Any Additions or Changes on this Sheet Must be Made or Circled in Red Ink With Date and Name of Person Making Change.

Do not extend this side of this line.

PLEASE RETURN TO
LOS ANGELES COUNTY ENGINEER
700 LOS ANGELES COUNTY ENGINEERING BLDG.

76F309S S&E #247 11-58

F. B. 2686 Pg. 80

See C.S.B. 2090

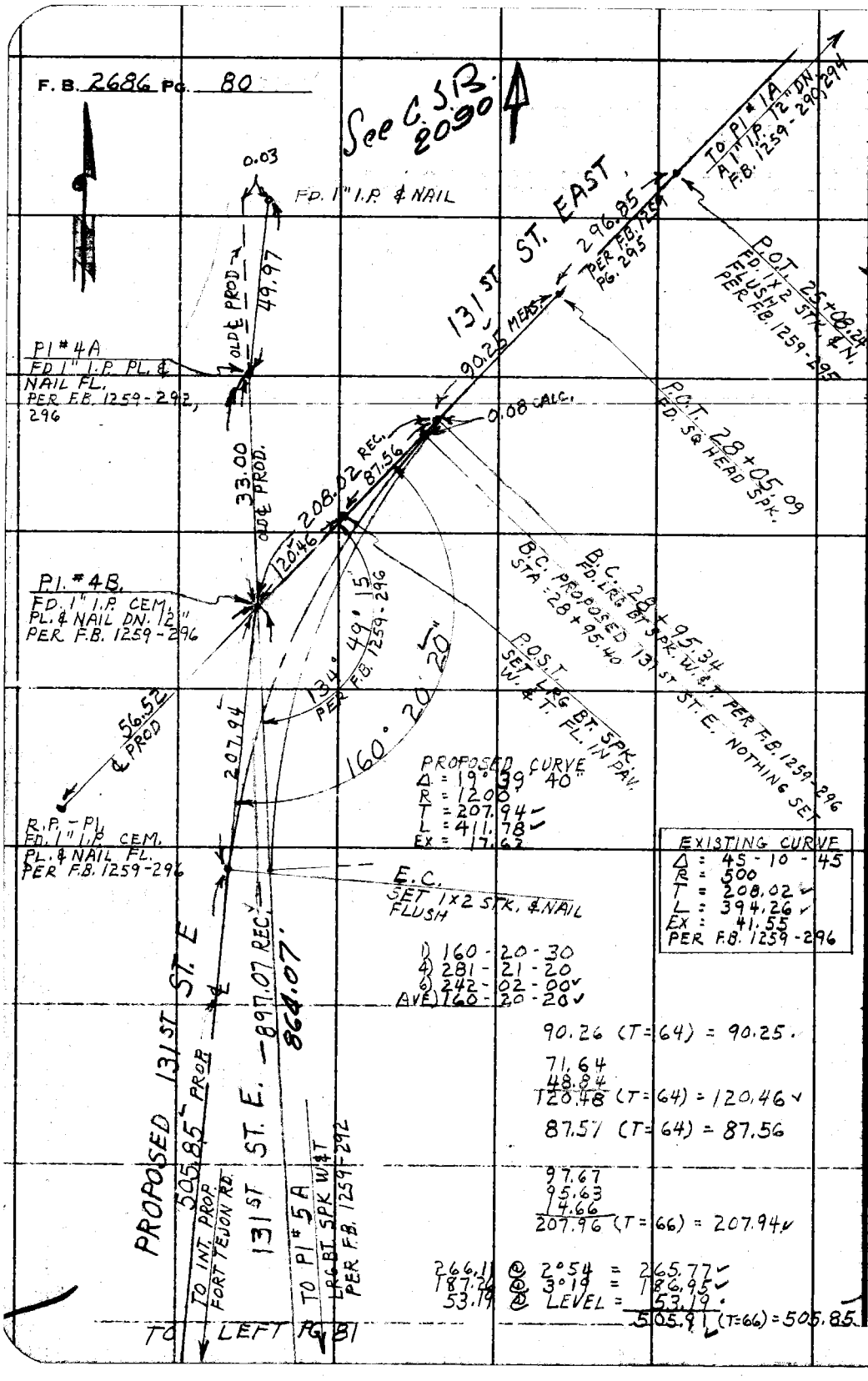

PROPOSED CURVE
Δ = 19° 39' 40"
R = 1200
T = 207.94
L = 411.78
EX = 17.62

EXISTING CURVE
Δ = 45 - 10 - 45
R = 500
T = 208.02
L = 394.26
EX = 41.55
PER F.B. 1259-296

1) 160 - 20 - 30
4) 281 - 21 - 20
6) 242 - 02 - 00
AVE) 160 - 20 - 20

90.26 (T=64) = 90.25

71.64
48.84
120.48 (T=64) = 120.46

87.57 (T=64) = 87.56

97.67
95.63
14.66
207.96 (T=66) = 207.94

266.11 @ 2°54 = 265.77
187.26 @ 3°19 = 186.95
53.19 @ LEVEL = 53.19
505.91 (T=66) = 505.85

W.S. 66, C-6

PLEASE RETURN TO
LOS ANGELES COUNTY ENGINEER
700 LOS ANGELES COUNTY ENGINEERING BLDG.

Do not extend this side of this line.

Note: Any Additions or Changes on This Sheet Must be Made or Circled in Red Ink With Date and Name of Person Making Change.

50.56
2.63
53.19

Notes Ck'd by	Survey of FORT TEJON RD.
Map No.	JN 0075.48 Tape 110 Std. 84 °F
Office Work	Surveyed by J.C. PIERCE
Checked L. W. BACON	Notes J.C.P. Date 4-19-61
Date 5-11-61	Indexed H. E. OTT

F. B. 2686 PG. 81

W.S. 664 C-6

Note: Any Additions or Changes on This Sheet Must be Made or Circled in Red Ink With Date and Name of Person Making Change.

Do not extend this side of this line.

PLEASE RETURN TO
LOS ANGELES COUNTY ENGINEER
700 LOS ANGELES COUNTY ENGINEERING BLDG.

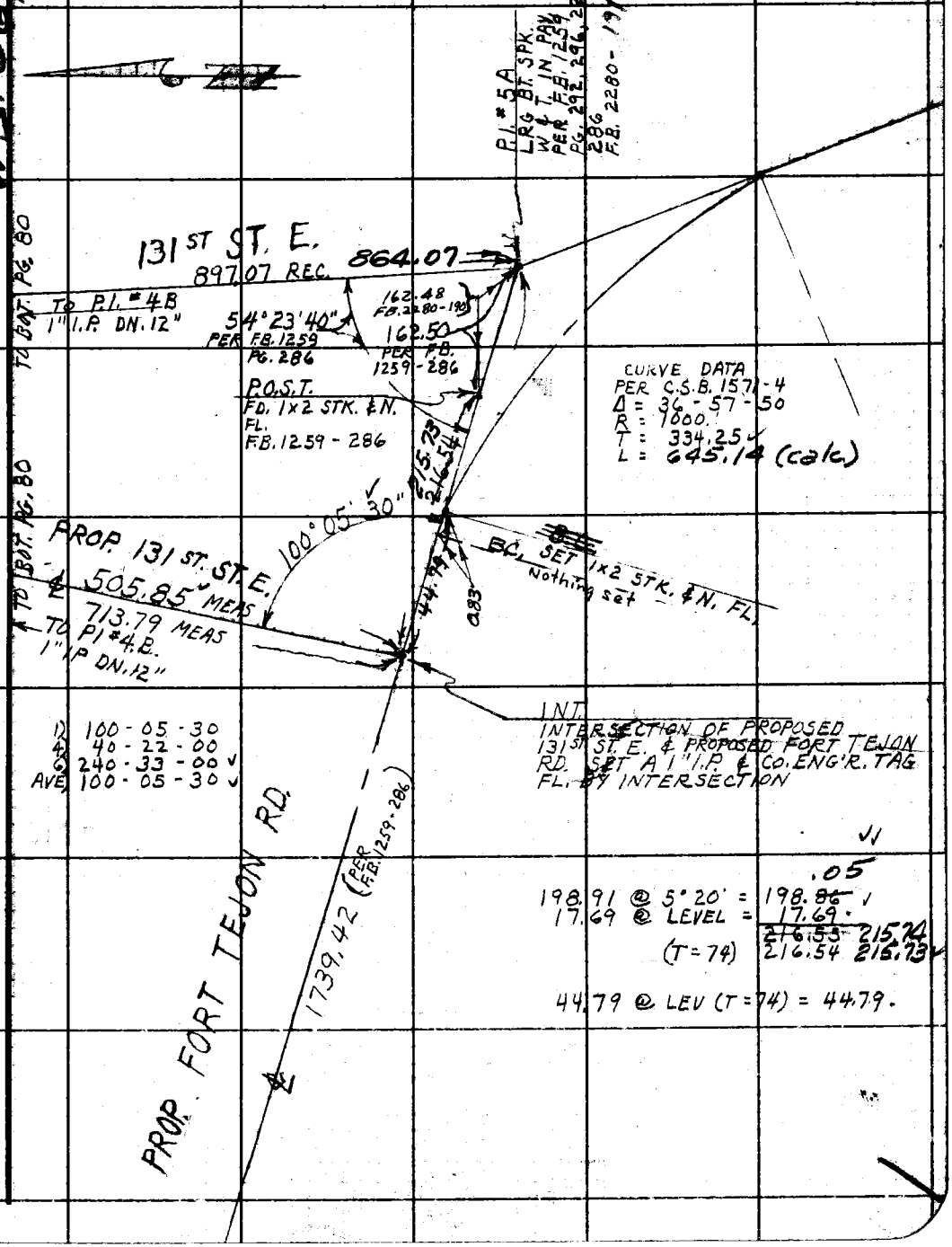

76F3095 S&E #247 11-58

F. B. 2696 PG. 82

PLEASE RETURN TO
LOS ANGELES COUNTY ENGINEER
700 LOS ANGELES COUNTY ENGINEERING BLDG.

Do not extend this side of this line.

Note: Any Additions or Changes on This Sheet Must be Made or Circled in Red Ink With Date and Name of Person Making Change.

Notes Ck'd by	Survey of FORT TEJON RD	F. B. 2686 PG. 83
Map No.	JN 0075.48 Tape 110 Std. 84 °F	
Office Work	Surveyed by J.C. PIERCE	
Checked L. W. BACON	Notes J.C.P. Date 3-27-61	
Date 5-11-61	Indexed MAY 8 '61 H. E. OTT	

J.N. 0075.48

FORT TEJON ROAD

LOCATION OF TRANSIT LINES "B" & "C"

IN SECTION 28 T. 5 N. R. 10 W.

PIERCE, J.C.
MENDONCA, J.
ALBRIGHT, W.S.
RANDALL, J.G.
VAN HORN, D.L.

Note: Any Additions or Changes on This Sheet Must be Made or Circled in Red Ink With Date and Name of Person Making Change.

PLEASE RETURN TO
LOS ANGELES COUNTY ENGINEER
700 LOS ANGELES COUNTY ENGINEERING BLDG.

Do not extend this side of this line.

76F309S S&E #247 11-58

F. B. 2686 PG. 84

106TH ST. EAST

WK 66, B-5

LOS ANGELES COUNTY ENGINEER
700 LOS ANGELES COUNTY ENGINEERING BLDG.

PLEASE RETURN TO

Do not extend this tide of this line.

Note: Any Additions or Changes on This Sheet Must be Made or Circled in Red Ink With Date and Name of Person Making Change.

℄ INT
A 1" I.P. & B.C. 20' BELOW SURFACE
F.B. 782-49, 184
F.B. 2280-163

287.26

133.57
153.74
287.31 (T=56) = 287.26

P.I. # 3C
SET 1X2 STK. & NAIL FLUSH

1) 16-43-10
4) 66-52-50
6) 100-19-70
AVE) 16-43-11 1/3

300.05 @ 5° 03' = 298.89
101.73 @ 5° 00' = 101.34
260.77 @ 1° 44' = 260.65
153.39 @ LEVEL = 153.39
814.27
(T=56) = 814.13

1115.67 PER F.B. 2280-164

16°43'12"

AVE W-8

P.I. # 3
A 1" I.P. CEM. PLUG & CO. ENG'R. TAG FL.
PER F.B. 2280-164

814.13

1/4 SEC. LINE

LINE 'C' (Void)

P.I. # 3B
SET A 1X2 STK. & NAIL FL.

1) 41° 32' 30"
4) 166° 09' 50"
6) 249° 14' 30"
AVE) 41° 32' 28 1/3"

LINE 'B' 41° 32' 28"

TO LEFT PG. 85

Notes Ck'd by	Survey of FORT TEJON RD.	F. B. 2686 Pg. 85
Map No.	JN 0075.A8 Tape 110 Std 84 °F	
Office Work	Surveyed by J. C. PIERCE	
Checked L. W. BACON	Notes J. C. PIERCE Date 3-27-61	
Date 5-11-61	Indexed H. E. OTT	

Note: Any Additions or Changes on this Sheet Must be Made or Circled in Red Ink With Date and Name of Person Making Change.

Do not extend this side of this line.

PLEASE RETURN TO
LOS ANGELES COUNTY ENGINEER
700 Los Angeles County Engineering Bldg.

W.S. 66, B-6

N. 1/4 COR. SEC. 28
A 2" I.P. WITH CUT 3PK. CTR.
IN CONC. DN. 6"
PER F.B. 78-59

1) 89 - 57 - 50
4) 359 - 51 - 30
6) 179 - 47 - 20 ✓
AVE) 89 - 57 - 53 1/3 ✓

1) 90 - 02 - 10
4) 00 - 08 - 50
6) 180 - 13 - 00 ✓
AVE) 90 - 02 - 10 ✓

1) 90 - 02 - 00
4) 00 - 08 - 20 ✓
6) 180 - 12 - 40 ✓
AVE) 90 - 02 - 06 1/3 ✓

1) 89 - 58 - 00
4) 359 - 51 - 30 ✓
6) 179 - 47 - 20 ✓
AVE) 89 - 57 - 53 1/3 ✓

E. 1/4 COR. SEC. 28
A STD CO. SURVEYOR BRASS CAP MON. IN CONC. UP 4" SEE F.B. 2280 -

89° 57' 53" ✓
90° 02' 07" ✓
90° 02' 10" ✓
89° 57' 53" ✓

1/4 SEC. LINE

CENTER OF SECTION
28 T. 5 N. R. 10 W.
FD. A 2" I.P. CEM.
PLUG & TAG #RE 7217

TRANSIT LINE "B"

TO BOTTOM PG. 84

297.39 @ LEV. (T=58) = 297.34

1) 73 - 14 - 40
4) 292 - 59 - 00
6) 79 - 28 - 30 ✓
AVE) 73 - 14 - 45 ✓

720.08
1/4 SEC. LINE

73° 14' 45" ✓

TRANSIT LINE "C"
Void.

24° 49' 20"

119.25

INTERSECTION
SET A 1x2 STK.
& NAIL FLUSH

1) 24 - 49 - 00
4) 99 - 17 - 00 ✓
6) 148 - 56 - 00 ✓
AVE) 24 - 49 - 20 ✓

297.34

P.I. = 4A = OLD P.I. #11
PER 3/4" I.P. & NAIL DN. 9"
PER F.B. 762-34
SEE F.B. 2280 - 167

P.O.T.
INTERSECTION
SET A 1x2 STK. & NAIL
FLUSH

8.02

P.O.T.
SET 1x2 STK. & NAIL
FL.

580.10

720.09 @ LEV (T=82) = 720.08 ✓
580.19 @ LEV. (T=62) = 580.10 ✓
1336.21 @ LEV (T=64) = 1336.04 ✓
119.27 @ LEV. (T=62) = 119.25 ✓

P.O.T.
SET 1x2 STK. & NAIL
FL.

8.02 @ LEV. (T=62) = 8.02

1336.04

90° 02' 55"

D
4
@
90 - 02 - 50
00 - 11 - 50
90 - 02 - 57 1/2
180 - 17 - 50 ✓
Sec Cor

S. 1/4 COR. SEC. 28
A GENERAL LAND OFFICE B.C. MON.
SEE F.B. 2280 - 187

GENERAL LAND OFFICE SURVEY
S 28 1/4
S 33
161

106 ST. E

28
33

TO P.B. 86

76F309S SAE #247 11-58

F. B. 2686 Pg. 86

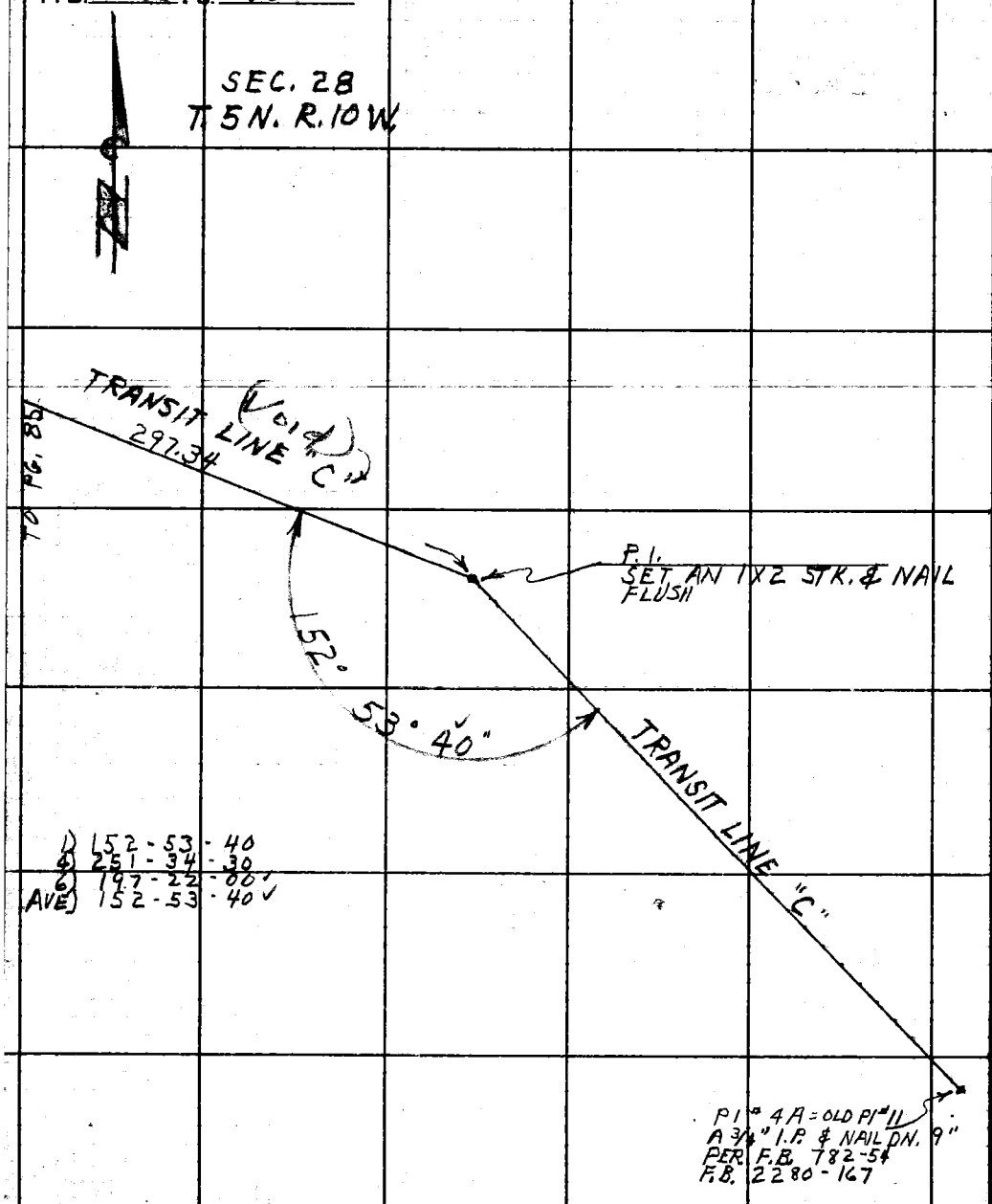

PLEASE RETURN TO
LOS ANGELES COUNTY ENGINEER
700 LOS ANGELES COUNTY ENGINEERING BLDG.

Do not extend this side of this line.

Note: Any Additions or Changes on This Sheet Must be Made or Circled in Red Ink With Date and Name of Person Making Change.

Notes Ck'd by	Survey of FORT TEJON RD.
Map No.	JN 0075.48 Tape 110 Std 84 °F
Office Work	Surveyed by J.C. PIERCE
Checked L. W. BACON	Notes J.C. PIERCE Date 4-10-61
Date 5-11-61	Indexed H. E. OTT

F. B. 2686 PG. 87

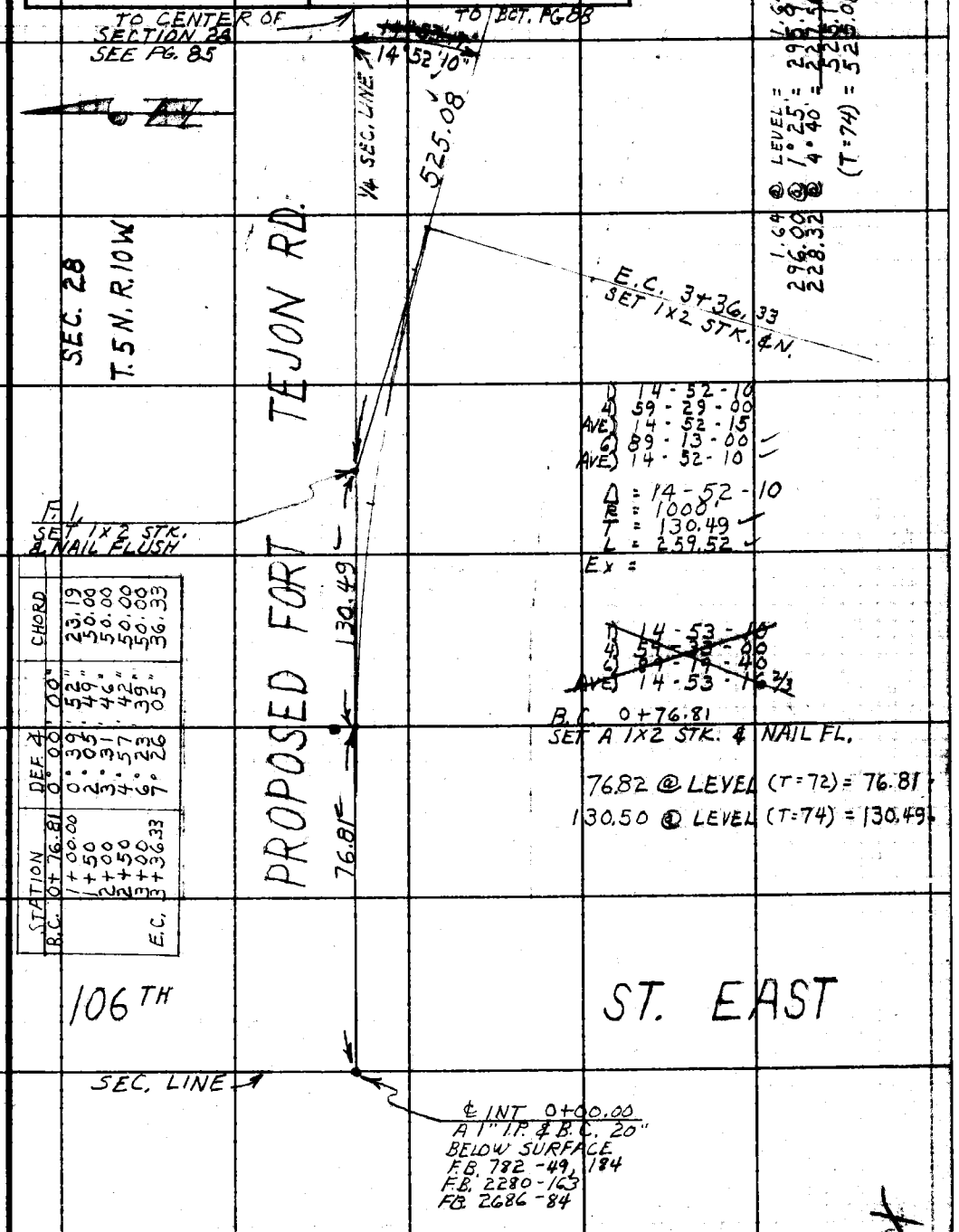

STATION	DEF. ∡	CHORD
B.C. 0+76.81	0°00'00"	
1+00.00	0°39'52"	23.19
1+50	2°05'49"	50.00
2+00	3°31'46"	50.00
2+50	4°57'42"	50.00
3+00	6°23'39"	50.00
E.C. 3+36.33	7°26'05"	36.33

Note: Any Additions or Changes on This Sheet Must be Made or Circled in Red Ink With Date and Name of Person Making Change.

PLEASE RETURN TO
LOS ANGELES COUNTY ENGINEER
700 LOS ANGELES COUNTY ENGINEERING BLDG.
Do not extend this side of this line.

76F309S S&E #247 11-58

F. B. 2686 PG 88

TO BOT. PG. 89

40.59 @ LEVEL = 40.59.
300.30 @ LEVEL = 300.30.
122.32 @ LEVEL = 122.32.
170.09 @ LEVEL = 170.09.
159.44 @ LEVEL = 159.44.
150.88 @ LEVEL = 150.88.
300.93 @ 1° 00' = 300.88.
1244.50
(T = 78) = 1244.45

1244.45

FORT TEJON ROAD

P.O.T. 14+44.53
SET 1X2 STK. & N. FLUSH

530.97

282.52 @ LEVEL = 282.52.
248.68 @ 2° 19' = 248.48.
531.00
(T = 74) = 530.97

PROPOSED

P.O.T. 9+13.56
SET 1X2 STK. & NAIL FLUSH

182.64

182.65 @ LEVEL (T=74) = 182.64

P.O.T. 7+30.92
SET 1X2 STK. & NAIL FLUSH

525.08

SEC. 28
T. 5 N. R. 10 W.

TO TOP PG. 87

LOS ANGELES COUNTY ENGINEER
700 LOS ANGELES COUNTY ENGINEERING BLDG.

PLEASE RETURN TO

Do not extend this side of this line.

Note: Any Additions or Changes on This Sheet Must be Made or Circled in Red Ink With Date and Name of Person Making Change.

Notes Ck'd by	Survey of FORT TEJON RD	F. B. 2686 Pg. 89
Map No.	JN 0075.48 Tape 110 Std. 84 °F	
Office Work	Surveyed by J.C. PIERCE	
Checked E. W. BACON	Notes J. C. PIERCE Date 4-12-61	
Date 5-11-61	Indexed H. E. OTT	

STATION	DEFL. Δ	CHORD
B.C. 27+57.95	0° 00' 00"	00.00
28+00	1° 12' 19"	42.05
28+50	2° 38' 14"	50.00
29+00	4° 04' 11"	" "
29+50	5° 30' 08"	" "
30+00	6° 56' 04"	" "
30+50	8° 22' 01"	" "
31+00	9° 47' 58"	" "
31+50	11° 13' 55"	" "
32+00	12° 39' 51"	" "
32+50	14° 05' 48"	" "
32+95.28	15° 23' 37"	45.28

88.88 @ LEVEL
139.25 " "
124.68 " "
121.87 " "
127.80 " "
157.42 " "
122.94 " "
112.89 " "
101.25 " "
1096.98 (T=62) = 1096.82

1) 149-12-50
2) 236-51-10
3) 175-16-40
AVE) 149-12-46 2/3

P.I.
SET A 1X2 STK.
& NAIL FL.

① 104-54-10
④ 59-37-10
104-54-17 K
⑥ 269-25-30
104-54-15

TO 2" I.P. CENTER OF SECTION. SEE PG. 85
720.08
PER PG. 85

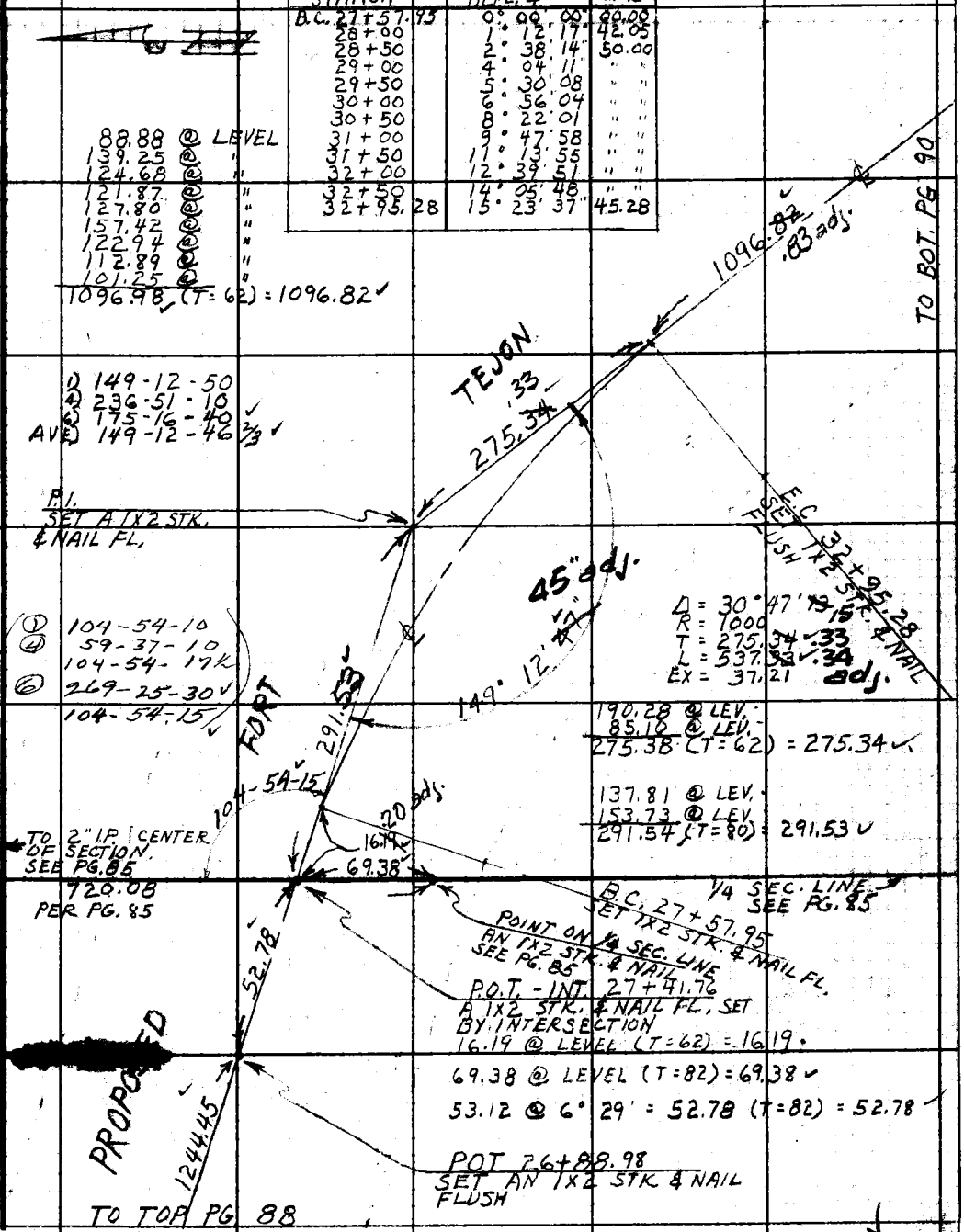

190.28 @ LEV.
85.10 @ LEV.
275.38 (T=62) = 275.34

137.81 @ LEV.
153.73 @ LEV.
291.54 (T=80) = 291.53

B.C. 27+57.95
SET 1X2 STK. & NAIL FL.
1/4 SEC. LINE
SEE PG. 85

POINT ON 1/4 SEC. LINE
AN 1X2 STK. & NAIL
SEE PG. 85

P.O.T. - INT. 27+41.76
A 1X2 STK. & NAIL FL. SET
BY INTERSECTION
16.19 @ LEVEL (T=62) = 16.19

69.38 @ LEVEL (T=82) = 69.38

53.12 @ 6° 29' = 52.78 (T=82) = 52.78

POT 26+88.98
SET AN 1X2 STK. & NAIL
FLUSH

Note: Any Additions or Changes on this Sheet Must be Made or Circled in Red Ink With Date and Name of Person Making Change.

Do not extend this side of this line.

PLEASE RETURN TO
LOS ANGELES COUNTY ENGINEER
700 LOS ANGELES COUNTY ENGINEERING BLDG.

76F3098 S&E #247 11-58

F. B. 2686 Pg. 90

SEC. 27
T.5N. R.10W.

TO PI #5
SEE F.B. 2280
PG. 168

P.O.S.T. = PI #4A
= OLD PI #17
FD. 3/4" I.P. & NAIL
DN. 0.4' SEE F.B. 2280
PG. 167

SEC. LINE

SECTION CORNER
SECS. 27, 28, 33 & 34 T.5N. R.10W.
A 4" X 4" IRON POST FILLED
WITH CONCRETE
SEE F.B. 782 - 53, 55, 61
SEE FB 2280 - 184

Int see Pg 123

159° 29' 03"

313.16

See Pg 123

300.32 @ 2°21 = 300.07
300.43 @ 1°39 = 300.31
141.82 @ 3°17 = 141.59
300.23 @ 1°45 = 300.09
91.99 @ LEVEL = 91.99
168.28 @ LEVEL = 168.28
1302.33
(T = 66) = 1302.18

P.I. 4B
SET A 1X2
STK. & NAIL
FLUSH

321.71
372.71

1) 159-29-00
4) 277-56-10
6) 236-54-20
AVE) 159-29-03 1/3

PROPOSED FORT TEJON ROAD

1302.18

45°37'52"

P.O.T. INT
FD. 1" I.P. & CO. ENG'R. TAG
FL. PER F.B. 2280-166

SEC. LINE

1096.82

1) 45-37-50
4) 182-31-30
6) 273-47-10
AVE) 45-37-51 1/3"

75.50 @ LEVEL
64.65 @ "
90.00 @ "
91.59 @ LEVEL
321.74 (T = 72) = 321.71

P.O.T. 43+92.10
SET 1X2 STK &
NAIL FL.

223.78 @ LEVEL
89.40 @ LEVEL
313.18 (T = 72) = 313.16

X

PLEASE RETURN TO
LOS ANGELES COUNTY ENGINEER
700 LOS ANGELES COUNTY ENGINEERING BLDG.

Do not extend this side of this line.

Note: Any Additions or Changes on This Sheet Must be Made or Circled in Red Ink With Date and Name of Person Making Change.

Profile No.	Notes Red.	Plotted	Job No 0075.48	Division No.	F. B. 2686 Pg. 91
	Date	Date	Survey of FORT TEJON RD.		
X-Sec. No.	Notes Chkd. L. W. BACON	Checked	Survey by J.C. PIERCE	Notes J.C.P.	Date 4-28-61
	Date 5-11-61	Date	Map No.	Indexed H. E. OTT	Date MAY 8 '61

J. N. 0075.48

FORT TEJON ROAD

CROSS SECTIONS

FROM: 106TH ST. EAST

TO: 530± E. OF 111TH ST. EAST



STATION	B. S.	H. I.	F. S.	ELEV.
	PIERCE MENDONCA ALBRIGHT RANDALL VAN HORN			

NOTE: ANY ADDITIONS OR CHANGES ON THIS SHEET MUST BE MADE OR CIRCLED IN RED INK, WITH DATE AND NAME OF PERSON MAKING CHANGE.

PLEASE RETURN TO
LOS ANGELES COUNTY ENGINEER
700 LOS ANGELES COUNTY ENGINEERING BLDG.

Do not extend notes this side of this line.

76298 S & E #307—7-55

76298 S & E #307—7-55

PLEASE RETURN TO
LOS ANGELES COUNTY ENGINEER
700 LOS ANGELES COUNTY ENGINEERING BLDG.

NOTE: ANY ADDITIONS OR CHANGES ON THIS SHEET MUST BE MADE OR CIRCLED IN RED INK, WITH DATE AND NAME OF PERSON MAKING CHANGE.

Do not extend notes this side of this line.

F. B. 2686 Pg. 92 Job No. 0075.48 Division No. ____ Notes Red. ____ Plotted ____ Profile No. ____
Survey of FORT TEJON ROAD Date ____ Date ____ X-Sec. No. ____
Survey by J.C. PIERCE Notes PIERCE Notes Chkd. ____ Checked ____
Indexed ____ By ____ Date ____ Date ____ Date ____

STATION	B. S.	H. I.	F. S.	ELEV.		
BM # 106-E	397	3269 22		3265 25	BM # 106-E ELEV. = 3265.254 A RD. DEPT. B.M. MON. IN WELL 30' W. & 98' S. OF ℄ INT. FORT TEJON RD & 106TH ST. EAST	PER F.B. 2686 -
0+00			405	3266 17		℄ INT. OF 106TH ST. E. & FT. TEJON RD (PAVE)
			369	65 53		50' R. PAVEMENT
			221	67 01		100' R. "
			344	66 78	50' L. PAVEMENT	
			243	66 79	106' L. "	
0+10			413	65 09		℄ EDGE PAVE.
			361	66 61		50' R. " "
			222	67 00		100' R. " "
			341	66 21	50' L. EDGE PAVE.	
			257	6665	100' L. " "	
0+18			44	648		℄ BEG. OF FILL
			33	65.9	50' L. TOP FILL	
			22	670	100' L. " "	
0+24			70	62	50' L. BOT. "	
0+30			86	606	100' L. " "	
0+50			53	639		℄
			38	654		50' R FLAT
			21	671		100' R. "
		3269 22	57	3263 [illegible]	50' L. FLAT	

76298 S & E #307—7-55

PLEASE RETURN TO
LOS ANGELES COUNTY ENGINEER
700 LOS ANGELES COUNTY ENGINEERING BLDG.

NOTE: ANY ADDITIONS OR CHANGES ON THIS SHEET MUST BE MADE OR CIRCLED IN RED INK, WITH DATE AND NAME OF PERSON MAKING CHANGE.

Do not extend notes this side of this line.

STATION	B. S.	H. I.	F. S.	ELEV.		
0+50		3269.22	86	606	100'L. TOP BRK	
0+76.81			49	643		℄
			36	[illegible]		50'R. FLAT
			20	[illegible]		100'R. "
			60	[illegible]	50'L. FLAT	
			68	[illegible]	70'L. TOP BRK.	
			99	[illegible]	92'L. " "	
			148	[illegible]	104'L. BOT. "	
1+00			45	[illegible]		℄
			29	[illegible]		50'R. FLAT
			21	[illegible]		100'R. "
			61	[illegible]	50'L. FLAT	
			66	[illegible]	62'L. TOP BRK	
			141	[illegible]	90'L. BOT. BRK.	
			140	[illegible]	100'L. ℄ WASH	
1+50			44	648		℄
			39	[illegible]		50'R. FLAT
			23	[illegible]		100'R. "
			55	637	25 3/4'L. TOP BRK.	
			85	607	60'L. " "	
		3269.22	130	562	82'L. BOT. "	

Profile Notes Red. Plotted Job No. 0075.48 Division No. F. B. 2686 Pg. 93
No. Date Date Survey of FORT TEJON RD.
X-Sec. Notes Checked Survey by J.C. PIERCE Notes PIERCE Date 4-28-61
No. Date 5-11-61 Date Map No. Indexed H. E. OTT Date

76298 S & E #307—7-55

PLEASE RETURN TO
LOS ANGELES COUNTY ENGINEER
700 LOS ANGELES COUNTY ENGINEERING BLDG.

NOTE: ANY ADDITIONS OR CHANGES ON THIS SHEET MUST BE MADE OR CIRCLED IN RED INK, WITH DATE AND NAME OF PERSON MAKING CHANGE.

Do not extend notes this side of this line.

STATION	B. S.	H. I.	F. S.	ELEV.		
1+50		326922	121	32571	100' L. BOT. BRK.	
1+76			42	650		℄ TOP BRK.
			43	[illegible]		50' R. TOP BRK.
			29	[illegible]		100' R. HEAD DRAIN
			73	6[illegible]	55' L. TOP BRK.	
			128	564	67' L. BOT. "	
1+93			105	53[illegible]		℄ BOT. DRAIN
			91	60[illegible]		50' R. BOT. DRAIN
			40	[illegible]		70' R. TOP "
			25	667		100' R. FLAT
2+00			74	61[illegible]		℄ TOP BRK.
			47	[illegible]		55' R. TOP BRK.
			111	58[illegible]	83' L. BOT DRAIN	
			115	5[illegible]	343' L. " "	
			101	5[illegible]	476' L. TOP BRK.	
			125	567	57' L. BOT "	
			114	573	80' L. " "	
			82	610	100' L. SLOPE	
2+10			118	5[illegible]	47' L. MOUTH DRAIN	
2+20.5			46	[illegible]		℄ TOP BRK.
		326922	53	32639	137 L. TOP BRK.	

F. B. 2686 PG. 94 Job No. 0075.48 Division No. Notes Red. Plotted Profile
Survey of FORT TEJON RD. Date Date No.
Survey by J.C. PIERCE Notes J.C.P. Notes Chkd. Checked X-Sec.
Indexed H. E. OTT Date Date Date No.

76L-298 S & E #307—1-56

PLEASE RETURN TO
LOS ANGELES COUNTY ENGINEER
700 LOS ANGELES COUNTY ENGINEERING BLDG.

NOTE: ANY ADDITIONS OR CHANGES ON THIS SHEET MUST BE MADE OR CIRCLED IN RED INK, WITH DATE AND NAME OF PERSON MAKING CHANGE.

Do not extend notes this side of this line.

STATION	B. S.	H. I.	F. S.	ELEV.		
2+20.5		3269 22	113	3257 9	28.5' L. BOT BRK	
2+26			87	60 5		℄ BOT. DRAIN
			49	64 3		11' R. TOP BRK.
			108	58 4	25.5' L. BOT. DRAIN	
			88	60 4	40.6' L. TOP BRK.	
			124	56 8	54' L. BOT. BRK.	
2+31			46	64 6		℄ TOP BRK.
—			75	61 7		7.0' R. BOT. BRK
			43	64 9		13.8' R. TOP "
			51	64 1	19.2' L. TOP BRK.	
2+50			39	65 3		℄
			47	64 5		4.5' R. HEAD DRAIN
			35	65 7		50' R. FLAT
			17	67 5		100' R. "
			59	63 3	33.7' L. TOP BRK.	
			116	57 6	60' L. BOT. "	
			116	57 6	87' L. " "	
			74	61 8	100' L. SLOPE	
3+00			42	65 0		℄
—			26	66 6		50' R. FLAT
		3269 22	15	3267 7		100' R. "

Profile Notes Red. Plotted Job No. 0075.48 Division No. F. B. 2686 Pg. 95
No. Date Date Survey of FORT TEJON RD.
X-Sec. Notes Chkd W. BACON Checked Survey by J.C. PIERCE Notes J.C.P. Date 4-28-61
No. Date 5-11-61 Date Map No. Indexed H. E. OTT Date

76L-298 S & E #307—1-56

PLEASE RETURN TO
LOS ANGELES COUNTY ENGINEER
700 LOS ANGELES COUNTY ENGINEERING BLDG.

NOTE: ANY ADDITIONS OR CHANGES ON THIS SHEET MUST BE MADE OR CIRCLED IN RED INK, WITH DATE AND NAME OF PERSON MAKING CHANGE.

Do not extend notes this side of this line.

F. B. 2686 Pg. 96 Job No. 0075.48 Division No. Notes Red. Plotted Profile No.
Survey of FORT TEJON RD. Date Date X-Sec. No.
Survey by L. C. PIERCE Notes L.C.P. Notes Chkd. Checked
Indexed Date Date Date

STATION	B. S.	H. I.	F. S.	ELEV.		
3+00		3269.22	60	3263.2	50'L. Top Brk.	
			102	59.0	72'L. Bot. "	
			108	58.4	85'L. " "	
			86	60.6	109'L. Slope	
3+36.33 E.C. T.P.	6.54	3271.99	377	3265.45		℄ 1X2 STK.
			55	66.5		50'R. Flat
			48	67.2		100'R. "
			80	64.0	46'L. Top. Brk.	
			128	59.2	82'L. Bot. "	
			125	59.5	92'L. " "	
			113	60.7	100'L. Slope	
3+50			67	65.3		℄ Top Brk.
			58	66.2		50' R. Flat
			51	66.9		100' R. "
			83	63.7	40'L. Top Brk.	
			124	59.6	70'L. Bot. "	
			122	59.8	92'L. " "	
			106	61.4	100'L. Slope	
3+83			90	63.0		℄ Top Brk.
3+92			115	60.5		℄ Bot. "
4+00			117	3260.3		℄ " Wash

76L-298 S & E #307—1-56

PLEASE RETURN TO
LOS ANGELES COUNTY ENGINEER
700 LOS ANGELES COUNTY ENGINEERING BLDG.

NOTE: ANY ADDITIONS OR CHANGES, ON THIS SHEET MUST BE MADE OR CIRCLED IN RED INK, WITH DATE AND NAME OF PERSON MAKING CHANGE.

Do not extend notes this side of this line.

STATION	B. S.	H. I.	F. S.	ELEV.		
4+00		3271 99				
			11 7	3260 3		14' R. Bot. Brk.
			78	64 2		39' R. Top "
			76	64 4		50' R. Flat
			64	65 6		100' R. "
			114	60 6	20' L. Bot. Wash	
			102	61 8	45' L. " Brk.	
			84	63 6	55' L. Top "	
			65	65 5	100' L. Slope	
4+08 2			11 7	60 3		℄ Bot. Brk.
4+50			64	65 6		℄ Top "
			104	61 6		42' R. Bot Brk.
			106	61 4		60' R. " "
			71	64 9		85' R. Top "
			65	65 5		100' R. Flat
			60	66 0	29' L. Top Brk.	
			72	64 8	34' L. Bot. "	
			50	67 0	65' L. Top "	
			68	65 2	75' L. Bot. "	
			56	66 4	100' L. Slope	
5+00			34	3268 6		℄ Slope

Profile Notes Red ____ Plotted ____ Job No. 0075.48 Division No. ____ F. B. 2686 Pg. 97
No. ____ Date ____ Date ____ Survey of FORT TEJON ROAD
X-Sec. Notes Chkd W. BACON Checked ____ Survey by J.C. PIERCE Notes J.C.P. Date 5-1-61
No. ____ Date 5-11-61 Date ____ Map No. ____ Indexed ____ Date ____

76L-298 S & E #307—1-56

PLEASE RETURN TO
LOS ANGELES COUNTY ENGINEER
700 LOS ANGELES COUNTY ENGINEERING BLDG.

NOTE: ANY ADDITIONS OR CHANGES ON THIS SHEET MUST BE MADE OR CIRCLED IN RED INK, WITH DATE AND NAME OF PERSON MAKING CHANGE.

Do not extend notes this side of this line.

F. B. 2686 Pg. 98 | Job No. 0075.48 | Division No. | Notes Red. | Plotted | Profile No.
Survey of FORT TEJON ROAD | Date | Date | X-Sec. No.
Survey by J.C. PIERCE Notes J.C.P. | Notes Chkd. | Checked | No.
Indexed H. E. OTT | Date | Date

STATION	B. S.	H. I.	F. S.	ELEV.		
5+00		3271 99	61	3265 9		50' R. Top Brk.
			93	62 7		80' R. Bot. "
			94	62 6		100' R. " "
			26	69 4	38' L. Top Brk.	
			41	67 9	55' L. Bot. "	
			21	69 9	67' L. Top "	
			07	71 3	100' L. Slope	
5+50 T.P.	9 97	3280 75	121	3270 78		℄ Slope 1x2 Stk.
			111	69 7		50' R. Slope
			117	69 1		80' R. Top Brk.
			144	66 4		100' R. Slope
			83	72 5	50' L. Slope	
			69	73 9	100' L. "	
6+00			70	73 8		℄ Slope
			86	72 2		50' R. Slope
			99	70 9		90' R. Top Brk.
			123	68 5		100' R. Bot. "
			55	75 3	50' L. Slope	
			46	76 2	100' L. "	
6+50			25	78 3		℄ Slope
			20	3278 8		35' R. Top Brk.

76L-298 S & E #307—1-56

PLEASE RETURN TO
LOS ANGELES COUNTY ENGINEER
700 LOS ANGELES COUNTY ENGINEERING BLDG.

NOTE: ANY ADDITIONS OR CHANGES ON THIS SHEET MUST BE MADE OR CIRCLED IN RED INK, WITH DATE AND NAME OF PERSON MAKING CHANGE.

Do not extend notes this side of this line.

STATION	B. S.	H. I.	F. S.	ELEV.		
6+50		3280 75	30	3277 8		50' R. Slope
			56	75 2		86' R. Bot. Brk
			47	76 1		100' R. Slope
			14	79 4	50' L. Slope	
			16	79 2	100' L. "	
T.P.	11 16	3291 56	0 35	3280 40		1x1 Stk.
7+00			72	84 4		℄ Slope
			52	86 4		32' R. Top Spur
			57	85 9		50' R. Slope
			139	77 7		100' R. "
			84	83 2	50' L. Slope	
			85	83 1	100' L. "	
7+20			45	87 1		℄ Top Spur
7+30 92			458	86 98		℄ P.O.T. 1x2 Stk.
			85	83 1		46' R. Top Brk.
			154	76 2		100' R. Slope
			42	87 4	18' L. Top Spur	
			72	84 4	50' L. Slope	
			77	83 9	100' L. "	
7+50			58	85 8		℄ Slope
			95	32821		50' R. Top Brk.

Profile Notes Red. Plotted Job No. 0075.48 Division No. F. B. 2686 Pg. 99
No. Date Date Survey of FORT TEJON ROAD
X-Sec. Notes Chk'd W. RACON Checked Survey by J.C. PIERCE Notes J.C.P. Date 5-1-61
No. Date 5-11-61 Date Map No. Indexed H. E. OTT Date

76L-298 S & E #307—1-56

PLEASE RETURN TO
LOS ANGELES COUNTY ENGINEER
700 LOS ANGELES COUNTY ENGINEERING BLDG.

NOTE: ANY ADDITIONS OR CHANGES ON THIS SHEET MUST BE MADE OR CIRCLED IN RED INK, WITH DATE AND NAME OF PERSON MAKING CHANGE.

Do not extend notes this side of this line.

STATION	B. S.	H. I.	F. S.	ELEV.		
7+50		3291 56	16 3	3275 3		100' R. Slope
			4 8	86 8	24' L. Top Brk.	
			5 5	86 1	50' L. Slope	
			5 8	85 8	100' L. "	
8+00			8 7	82 9		℄ Slope
			10 8	80 8		45' R. Top Brk.
			13 6	78 0		60' R. Bot. "
			14 9	76 7		100' R. Slope
			6 2	85 4	50' L. Slope	
			2 9	88 7	100' L. Top Brk.	
8+50 T.P.	11 70	3293 59	9 67	3281 39		℄ Bot. Brk. 1x1 Stk.
			15 3	78 3		50' R. SLOPE
			17 3	76 3		100' R. "
			8 7	84 9	50' L. SLOPE	
			6 2	87 4	100' L. SLOPE	
9+00			9 7	83 9		℄ SLOPE
			12 3	81 3		50' R SLOPE
			14 5	79 1		100' R. "
			7 1	86 5	50' L. SLOPE	
			5 2	88 4	100' L. "	
9+50			8 1	3285 5		℄ SLOPE

F. B. 2686 Pg. 100
Job No. 0075.48 Division No. ____ Notes Red ____ Plotted ____ Profile ____
Survey of FORT TEJON ROAD Date ____ Date ____ No. ____
Survey by J.C. PIERCE Notes J.C. PIERCE Notes Chkd. ____ Checked ____ X-Sec. ____
Indexed ____ Date ____ Date ____ Date ____ No. ____

76L-298 S & E #307—1-56

PLEASE RETURN TO
LOS ANGELES COUNTY ENGINEER
700 LOS ANGELES COUNTY ENGINEERING BLDG.

NOTE: ANY ADDITIONS OR CHANGES ON THIS SHEET MUST BE MADE OR CIRCLED IN RED INK, WITH DATE AND NAME OF PERSON MAKING CHANGE.

Do not extend notes this side of this line.

STATION	B. S.	H. I.	F. S.	ELEV.		
9+50		3293 59	10 7	3282 9		50' R. SLOPE
			14 0	79 6		100' R.
			5 1	88 5	50' L. SLOPE	
			3 3	90 3	100' L. "	
10+00			6 0	87 6		℄ SLOPE
			9 2	84 4		50' R. SLOPE
			12 4	81 2		100' R. "
			3 0	90 6	50' L. SLOPE	
			0 0	93 6	100' L. "	
10+50			4 6	89 0		℄ SLOPE
			8 2	85 4		50' R. SLOPE
			11 3	82 3		100' R. "
			0 8	92 8	50' L. SLOPE	
			+2 0	95 6	100' L. "	
11+00			3 2	90 4		℄ SLOPE
			6 3	87 3		50' R. SLOPE
			9 7	83 9		100' R. "
			+0 4	94 0	50' L. SLOPE	
			+3 2	96 8	100' L. "	
11+50 T.P.	551	3298 31	0 79	3292 80		℄ Slope
			106	3287 7		50' R. Slope

Profile Notes Red. _____ Plotted _____ Job No. 0075.48 Division No. _____
No. X-Sec. _____ Date _____ Date _____ Survey of FORT TEJON RD.
Notes Chkd. J. W. BACON Checked _____ Survey by J.C. PIERCE Notes J.C.P. Date 5-1-61
No. _____ Date 5-11-61 Date _____ Map No. _____ Indexed _____ Date _____

F. B. 2686 PG. 101

76L-298 S & E #307—1-56

PLEASE RETURN TO
LOS ANGELES COUNTY ENGINEER
700 LOS ANGELES COUNTY ENGINEERING BLDG.

NOTE: ANY ADDITIONS OR CHANGES ON THIS SHEET MUST BE MADE OR CIRCLED IN RED INK, WITH DATE AND NAME OF PERSON MAKING CHANGE.

Do not extend notes this side of this line.

F. B. 2686 Pg. 102 Job No. 007548 Division No. _____ Notes Red. _____ Plotted _____ Profile
Survey of FORT TEJON ROAD Date _____ Date _____ No. _____ X-Sec.
Survey by J. C. PIERCE Notes PIERCE Notes Chkd. _____ Checked _____
Indexed H. E. OTT Date _____ Date _____ No. _____

STATION	B. S.	H. I.	F. S.	ELEV.		
11+50		3298 31	14 0	3284 3		100' R. Slope
			13	97 0	50' L. Top Brk.	
			03	98 0	80' L. Bot. Brk.	
			+02	98 5	100' L. Slope	
11+64.8			48	93 5		℄ Top Brk.
12+00			65	91 8		℄ Slope
			98	88 5		50' R. Slope
			133	85 0		100' R. "
			30	95 3	50' L. Slope	
			04	97 9	100' L. "	
12+16			71	91 2		℄ Bot. Brk.
12+50			67	91 6		℄ Slope
			97	88 6		50' R. Slope
			128	85 5		100' R. "
			32	95 1	50' L. Slope	
			00	98 3	100' L. "	
13+00			58	92 5		℄
			88	89 5		50' R. Slope
			90	89 3		70' R. Top Brk.
			110	87 3		100' R. Slope
			31	3295 2	50' L. Slope	

76L-298 S & E #307—1-56

PLEASE RETURN TO
LOS ANGELES COUNTY ENGINEER
700 LOS ANGELES COUNTY ENGINEERING BLDG.

NOTE: ANY ADDITIONS OR CHANGES ON THIS SHEET MUST BE MADE OR CIRCLED IN RED INK, WITH DATE AND NAME OF PERSON MAKING CHANGE.

Do not extend notes this side of this line.

STATION	B. S.	H. I.	F. S.	ELEV.		
13+00		3298 31	05	3297 8	100' L. Slope	
13+50			54	929		℄
			87	896		50' R. Slope
			111	872		100' R. "
			28	955	50' L. Slope	
			+04	987	100' L. "	
14+00			60	923		℄
			77	906		50' R. Slope
			103	880		100' R. "
			33	950	50' L. Slope	
			09	974	100' L. "	
T.P. 14+44.53	2.79	3296 64	446	329385		℄ P.O.T. 1x2 STK.
14+50			30	936		℄
			59	907		50' R. Slope
			92	874		100' R. "
			01	965	50' L. Slope	
			+27	993	100' L. "	
15+00			39	927		℄
			61	905		50' R. Slope
			91	875		100' R. "
			12	32954	50' L. Slope	

Profile Notes Red ____ Plotted ____ Job No. 007548 Division No. ____
No. ____ Date ____ Date ____ Survey of FORT TEJON ROAD
X-Sec. Notes Checked W. BACON Checked ____ Survey by J. C. PIERCE Notes PIERCE Date 5-1-61
No. ____ Date 5-11-61 Date ____ Map No. ____ Indexed H. E. OH Date ____

F. B. 2686 PG. 103

76L-298 S & E #307—1-56

PLEASE RETURN TO
LOS ANGELES COUNTY ENGINEER
700 LOS ANGELES COUNTY ENGINEERING BLDG.

NOTE: ANY ADDITIONS OR CHANGES ON THIS SHEET MUST BE MADE OR CIRCLED IN RED INK, WITH DATE AND NAME OF PERSON MAKING CHANGE.

Do not extend notes this side of this line.

STATION	B. S.	H. I.	F. S.	ELEV.		
15+00		3296 64	+12	3297 8	100' L. Slope	
15+50			44	92 2		℄ Slope
			69	89 7		50' R. Slope
			97	86 9		100' R. "
			27	93 9	50' L.	
			09	95 7	100' L.	
16+00			58	90 8		℄
			81	88 5		50' R. Slope
			94	87 2		100' R. "
			39	92 7	50' L. Top Brk.	
			38	92 8	100' L. Slope	
16+16.0			61	90 5		℄ Bot. Brk.
16+35.3			53	91 3		℄ Top "
			37	92 9	31' L. Top Brk.	
			52	91 4	55' L. Bot. "	
16+50			56	91 0		℄
			85	88 1		50' R. Slope
			101	86 5		100' R. "
			53	91 3	50' L. Top Brk.	
			70	89 6	105' L. Slope	
17+00			82	3288 4		℄

F. B. 2686 Pg. 104 Job No. 0075.48 Division No. Notes Red Plotted Profile
Survey of FORT TEJON ROAD Date Date No. X-Sec.
Survey by J. C. PIERCE Notes J. C. PIERCE Checked Date No.
Indexed H. E. Oil Date Date

76L-298 S & E #307—1-56

PLEASE RETURN TO
LOS ANGELES COUNTY ENGINEER
700 LOS ANGELES COUNTY ENGINEERING BLDG.

NOTE: ANY ADDITIONS OR CHANGES ON THIS SHEET MUST BE MADE OR CIRCLED IN RED INK, WITH DATE AND NAME OF PERSON MAKING CHANGE.

Do not extend notes this side of this line.

STATION	B. S.	H. I.	F. S.	ELEV.		
17+00		3296 64	102	3686 4		50' R. Slope
			116	850		100' R. "
			76	890	50' L. Slope	
			70	896	85' L. Top Brk.	
			83	883	100' L. Slope	
17+50 T.P.	11.16	3299 01	879	3287 85		℄ 1x1 Stk.
			125	865		50' R. SLOPE
—			141	849		100' R. "
			98	892	50' L. SLOPE	
			94	896	70' L. TOP BRK.	
			115	875	100' L. SLOPE	
18+00			97	893		℄ SLOPE
			110	880		50' R. SLOPE
			125	865		100' R. "
			89	901	50' L. SLOPE	
			75	915	90' L. TOP BRK.	
			88	902	100' L. SLOPE	
18+50			68	922		℄ TOP BRK.
			97	893		50' R. SLOPE
—			118	872		100' R. "
			78	3291 2	50' L. SLOPE	

Profile Notes Red. Plotted Job No. 0075.48 Division No. F. B. 2686 Pg. 105
No. Date Date Survey of FORT TEJON RD.
X-Sec. Notes Checked Survey by J.C. PIERCE Notes J.C.P. Date 5-2-61
No. Date 5-11-61 Date Map No. Indexed H. E. OTT Date

76L-298 S & E #307—1-56

PLEASE RETURN TO
LOS ANGELES COUNTY ENGINEER
700 LOS ANGELES COUNTY ENGINEERING BLDG.

NOTE: ANY ADDITIONS OR CHANGES ON THIS SHEET MUST BE MADE OR CIRCLED IN RED INK, WITH DATE AND NAME OF PERSON MAKING CHANGE.

Do not extend notes this side of this line.

STATION	B. S.	H. I.	F. S.	ELEV.		
18+50		3299 01	8 2	3290 8	65' L. TOP BRK.	
			12 9	86 1	100' L. BOT. "	
18+73			7 3	91 7		℄ SLOPE
			5 6	93 4	32' L. TOP. BRK.	
			10 7	88 3	60' L BOT. "	
			10 2	88 8	75' L TOP. "	
			14 4	84 6	120' L. BOT. "	
19+00			6 5	92 5		℄ SLOPE
			7 1	91 9		46' R. TOP BRK.
			11 1	87 9		100' R. SLOPE
			4 7	94 3	39' L. TOP BRK.	
			11 5	87 5	75' L. BOT. "	
			13 8	85 2	100' L. SLOPE	
19+14			6 1	92 9		℄ TOP BRK.
			4 6	94 4	32' L TOP BRK.	
			10 0	89 0	65' L BOT "	
19+50			7 5	91 5		℄ SLOPE
			9 1	89 9		50' R. SLOPE
			11 0	88 0		100' R. "
			9 8	89 2	32' L. BOT BRK.	
			9 8	3289 2	50' L SLOPE	

F. B. 2686 Pg. 106 Job No. 0075.48 Division No. Notes Red. Plotted Profile
Survey of FORT TEJON ROAD Date Date No. X-Sec.
Survey by J.C. PIERCE Notes PIERCE Notes Chkd. Checked
Indexed H. E. OTT Date Date Date No.

76L-298 S & E #307—1-56

PLEASE RETURN TO
LOS ANGELES COUNTY ENGINEER
700 LOS ANGELES COUNTY ENGINEERING BLDG.

NOTE: ANY ADDITIONS OR CHANGES ON THIS SHEET MUST BE MADE OR CIRCLED IN RED INK, WITH DATE AND NAME OF PERSON MAKING CHANGE.

Do not extend notes this side of this line.

STATION	B. S.	H. I.	F. S.	ELEV.		
19+50		3299 01	14 4	3284 6	100' L. SLOPE	
20+00			8 0	91 0		℄ BOT. BRK.
			8 8	90 2		50' R. SLOPE
			10 7	88 3		100' R. "
			10 3	88 7	48' L. BOT. BRK.	
			8 0	91 0	75' L TOP "	
			10 4	88 6	100' L SLOPE	
20+50			4 9	94 1		℄ TOP BRK.
			7 4	91 6		50' R. SLOPE
			9 7	89 3		100' R. "
			7 9	91 1	41' L. BOT. BRK.	
			6 9	92 1	70' L. TOP "	
			8 9	90 1	100' L BOT. "	
T.P.	5 74	3299 87	4 88	3294 13		
20+62			5 8	94 1		℄ TOP BRK
21+00			7 2	92 7		℄ SLOPE
			8 7	91 2		50' R SLOPE
			10 1	89 8		100' R "
			4 5	95 4	50' L SLOPE	
			4 2	95 7	100' L TOP BRK	
21+17			7 1	3292 8		℄

Profile Notes Red. Plotted Job No. 0075.48 Division No.
No. Date Date Survey of FORT TEJON RD.
X-Sec. Notes Checked W. BACON Checked Survey by J.C. PIERCE Notes J.C.P. Date 5-2-61
No. Date 5-11-61 Date Map No. Indexed Date

F. B. 2686 PG. 107

76L-298 S & E #307—1-56

PLEASE RETURN TO
LOS ANGELES COUNTY ENGINEER
700 LOS ANGELES COUNTY ENGINEERING BLDG.

NOTE: ANY ADDITIONS OR CHANGES ON THIS SHEET MUST BE MADE OR CIRCLED IN RED INK, WITH DATE AND NAME OF PERSON MAKING CHANGE.

Do not extend notes this side of this line.

STATION	B. S.	H. I.	F. S.	ELEV.		
21+17		3299 87	44	3295 5	50' L TOP BRK	
			24	97 5	90° L " "	
21+50			70	92 9		℄ SLOPE
			84	91 5		50' R SLOPE
			99	90 0		100' R "
			53	94 6	50' L SLOPE	
			55	94 4	85' L BOT BRK.	
			33	96 6	100' L SLOPE	
21+78			65	93 4		℄ BOT BRK
			50	94 9	60' L TOP BRK	
			85	91 4	90' L BOT "	
22+00			58	94 1		℄ SLOPE
			79	92 0		50' R "
			85	91 4		100' R "
			57	94 2	47' L TOP BRK	
			100	89 9	85 L BOT "	
			104	89 5	100' L SLOPE	
22+28			56	94 3		℄ TOP BRK
			83	91 6		50' R BOT BRK
			87	91 2		75' R " "
			75	3292 4		100' R TOP "

F. B. 2686 Pg. 108 Job No. 0075.40 Division No. Notes Red Plotted Profile
Survey of FORT TEJON RD. Date Date No.
Survey by J. C. PIERCE Notes PIERCE Notes Chkd. Checked X-Sec.
Indexed H. E. Otis Date Date Date No.

76L-298 S & E #307—1-56

PLEASE RETURN TO
LOS ANGELES COUNTY ENGINEER
700 LOS ANGELES COUNTY ENGINEERING BLDG.

NOTE: ANY ADDITIONS OR CHANGES ON THIS SHEET MUST BE MADE OR CIRCLED IN RED INK, WITH DATE AND NAME OF PERSON MAKING CHANGE.

Do not extend notes this side of this line.

STATION	B. S.	H. I.	F. S.	ELEV.		
22+50		3299 87	74	3292 5		℄ SLOPE
			90	909		50' R SLOPE
			97	902		65' R BOT BRK
			72	927		100' R TOP "
			102	897	50' L SLOPE	
			133	866	100' L "	
22+66 5			86	913		℄ SLOPE
			69	930		22' R TOP BRK
			104	895		68' R BOT "
			81	918		100' R TOP "
22+84			98	901		℄ BOT BRK
23+00			97	902		℄ SLOPE
			88	911		95 R TOP "
			113	886		50 R BOT BRK
			95	904		100' R SLOPE
			138	861	50' L SLOPE	
			177	822	100' L "	
23+35 5			105	894		℄
			102	897	20' L TOP BRK	
			132	867	50' L SLOPE	
			173	826	80' L "	

Profile Notes Red. Plotted Job No. 0075.48 Division No. F. B. 2686 Pg. 109
No. Date Date Survey of FORT TEJON RD.
X-Sec. Notes Chkd. F. W. BACON Checked Survey by J.C. PIERCE Notes PIERCE Date 5-2-61
No. Date 5-11-61 Date Map No. Indexed H. E. OTT Date

76L-298 S & E #307—1-56

PLEASE RETURN TO
LOS ANGELES COUNTY ENGINEER
700 LOS ANGELES COUNTY ENGINEERING BLDG.

NOTE: ANY ADDITIONS OR CHANGES ON THIS SHEET MUST BE MADE OR CIRCLED IN RED INK, WITH DATE AND NAME OF PERSON MAKING CHANGE.

Do not extend notes this side of this line.

F. B. 2686 Pg. 110 Job No. 0075-48 Division No. Notes Red. Plotted Profile
Survey of FORT TEJON ROAD Date Date No. X-Sec.
Survey by U.C. PIERCE Notes U.C.R. Notes Chkd. Checked No.
Indexed H. E. OH Date Date Date

STATION	B. S.	H. I.	F. S.	ELEV.		
		3299 87				
23+50 T.R.	0 94	3290 41	10 40	3289 47	℄	TOP BRK 1X1 STK
			47	85 7		29' R. Bot. Brk.
			48	85 6		50' R. Slope
			51	85 3		100' R. "
			17	88 7	26' L. Top Brk.	
			45	85 9	50' L. Slope	
			88	81 6	100' L. "	
23+78			45	85 9	℄	
			49	85 5	8' L. Bot. Brk.	
			33	87 1	29' L. Top "	
			90	81 4	72' L. Bot. "	
			87	81 7	90' L. Top "	
24+00			75	82 9	℄	Slope
			85	81 9		50' R. Slope
			76	82 8		100' R. "
			64	84 0	26' L. Top Brk.	
			87	81 7	50' L. Slope	
			123	78 1	100' L. "	
24+50			124	78 0	℄	
			114	3279 0		50' R. Slope

76L-298 S & E #307—1-56

PLEASE RETURN TO
LOS ANGELES COUNTY ENGINEER
700 LOS ANGELES COUNTY ENGINEERING BLDG.

NOTE: ANY ADDITIONS OR CHANGES ON THIS SHEET MUST BE MADE OR CIRCLED IN RED INK, WITH DATE AND NAME OF PERSON MAKING CHANGE.

Do not extend notes this side of this line.

STATION	B. S.	H. I.	F. S.	ELEV.		
24+50		3290 41	11 6	3278 8		70' R. Bot. Swale
			10 6	79 8		100' R. " "
			14 0	76 4	50' L. Slope	
			16 8	73 6	100' L. Bot. Brk.	
24+65 5			13 6	76 8		℄ Bot. Brk.
			13 6	76 8		32' R. Bot. Swale
			16 0	74 4	50' L. Bot. Brk.	
25+00			13 1	77 3		℄
			11 0	79 4		50' R. Slope
			8 8	81 6		100' R. "
			15 5	74 9	50' L. Slope	
			17 7	72 7	100' L. "	
25+50			12 9	77 5		℄ Bot. Brk.
			9 5	80 9		50' R. Slope
			7 2	83 2		100' R.
			15 9	74 5	50' L. Slope	
			17 7	72 7	100' L. Flat	
26+00 T.P.	10 95	3290 97	10 39	3280 02		℄ Slope 1x1 Stk.
			4 0	87 0		60' R TOP BRK
			5 1	85 9		100' R SLOPE
			15 9	3275 1	50° L SLOPE	

Profile Notes Red ____ Plotted ____ Job No. 0075.48 Division No. ____ F. B. 2686 Pg. 111
No. ____ Date ____ Date ____ Survey of FORT TEJON ROAD
X-Sec. Notes Checked H. W. BACON Checked ____ Survey by J.C. PIERCE Notes J.C.P. Date 5-2-61
No. ____ Date 5-11-61 Date ____ Map No. ____ Indexed H. E. ON Date ____

76L-298 S & E #307—1-56

PLEASE RETURN TO
LOS ANGELES COUNTY ENGINEER
700 LOS ANGELES COUNTY ENGINEERING BLDG.

NOTE: ANY ADDITIONS OR CHANGES ON THIS SHEET MUST BE MADE OR CIRCLED IN RED INK, WITH DATE AND NAME OF PERSON MAKING CHANGE.

Do not extend notes this side of this line.

F. B. 2686 Pg. 112 | Job No. 0075.48 | Division No. | Notes Red. | Plotted | Profile
Survey of FORT TEJON ROAD | Date | Date | No. | X-Sec.
Survey by L.C. PIERCE | Notes | Notes Chkd. | Checked | No.
Indexed | Date | Date | Date

STATION	B. S.	H. I.	F. S.	ELEV.		
26+00		3290 97	179	731	80' L TOE SLOPE	
			181	729	100' L FLAT	
26+50			68	842		℄ SLOPE
			14	896		50' R SLOPE
			00	910		74' R TOP BRK
			+04	914		100' R SLOPE
			138	772	50± L SLOPE	
			166	744	75± L TOE SLOPE	
			170	740	100± L FLAT	
26+55			61	849		℄ SLOPE
			05	905		50' R TOP BRK
			+04	914		65' R TOP "
			+07	917		100' R TOP "
26+88 98 PGT			405	8692		℄ TOP BRK 1X2 STK.
27+06			44	866		℄ " "
			78	832		37± R BOT BRK.
			68	842		50± R SLOPE
			53	857		100± R "
			84	826	28± L TOP BRK	
			122	788	50± L SLOPE	
			169	3274 1	80± L TOE SLOPE	

76L-298 S & E #307—1-56

PLEASE RETURN TO
LOS ANGELES COUNTY ENGINEER
700 LOS ANGELES COUNTY ENGINEERING BLDG.

NOTE: ANY ADDITIONS OR CHANGES ON THIS SHEET MUST BE MADE OR CIRCLED IN RED INK, WITH DATE AND NAME OF PERSON MAKING CHANGE.

Do not extend notes this side of this line.

STATION	B. S.	H. I.	F. S.	ELEV.		
27+00		3290 97	17 3	3273 7	100' L E. EDGE WASH	
T.P.	5 04	3286 89	9 12	3281 85		1x2 STK
27+41.76 POT.			8 32	8 57		℄ 1x2 STK,
			5 5	81 4		50' R BOT. BRK
			0 3	86 6		100' R SLOPE
			10 8	76 1	31° L W. EDGE WASH	
			11 2	75 7	50° L WASH	
			12 1	74 8	65' L E. EDGE WASH	
			10 8	76 1	85 L TOP BRK	
			11 2	75 7	100 L FLAT	
27+50			9 2	77 7		℄ BOT BRK
27+57.95			9 13	77 76		℄ SLOPE
			5 9	81 0		50' R SLOPE
			4 0	82 9		75' R BOT BRK
			+0 3	87 2		100' R SLOPE
			10 3	76 6	18° L W. EDGE WASH	
			11 3	75 6	48' L E " "	
			10 3	76 6	60' L TOP BRK	
			10 0	76 9	100' L FLAT	
27+79			9 7	77 2		℄ EDGE WASH
28+00			9 7	3277 2		℄ ℄ WASH

Profile Notes Red. ____ Plotted ____ Job No. 0075.48 Division No. ____ F. B. 2686 Pg. 113
No. ____ Date ____ Date ____ Survey of FORT TEJON ROAD
X-Sec. Notes Cmd. E. W. BACON Checked ____ Survey by J.C. PIERCE Notes J.C.P. Date 5-2-61
No. ____ Date 5-11-61 Date ____ Map No. ____ Indexed N. E. [illegible] Date ____

76L-298 S & E #307—1-56

PLEASE RETURN TO
LOS ANGELES COUNTY ENGINEER
700 LOS ANGELES COUNTY ENGINEERING BLDG.

NOTE: ANY ADDITIONS OR CHANGES ON THIS SHEET MUST BE MADE OR CIRCLED IN RED INK, WITH DATE AND NAME OF PERSON MAKING CHANGE.

Do not extend notes this side of this line.

STATION	B. S.	H. I.	F. S.	ELEV.		
28+00		3286 89	93	3277 6		11.6 R. W. EDGE WASH
			69	80 0		50' R SLOPE
			23	84 6		100' R "
			99	77 0	10.2 L. E. EDGE WASH	
			82	78 7	26.0 L. TOP BRK	
			86	78 3	50.0 L FLAT	
			86	78 3	100.0 L "	
28+09			96	77 3		℄ E. EDGE WASH
28+12			85	78 4		℄ TOP BRK
			95	77 4		6.2 R. E EDGE WASH
			90	77 9		23.8 R W. " "
			71	79 8		50.0 R SLOPE
28+50			66	80 3		℄ FLAT
			70	79 9		50° R TOP BRK
			78	79 1		65.0 R E. EDGE WASH
			76	79 9		85.0 R W " "
			57	81 2		90.0 R TOP BRK
			50	81 9		100.0 R SLOPE
			68	80 1	50.0 L FLAT	
			76	79 3	100.0 L "	
29+00			57	3281 2		℄ FLAT

F. B. 2686 Pg. 114 Job No. 0075.48 Division No. Notes Red. Plotted Profile
Survey of FORT TEJON ROAD Date Date No. X-Sec.
Survey by J.C. PIERCE Notes J.C.P. Notes Chkd. Checked
Indexed H. E. OTT Date Date Date No.

76L-298 S & E #307—1-56

PLEASE RETURN TO
LOS ANGELES COUNTY ENGINEER
700 LOS ANGELES COUNTY ENGINEERING BLDG.

NOTE: ANY ADDITIONS OR CHANGES ON THIS SHEET MUST BE MADE OR CIRCLED IN RED INK, WITH DATE AND NAME OF PERSON MAKING CHANGE.

Do not extend notes this side of this line.

STATION	B. S.	H. I.	F. S.	ELEV.		
29+00		3286 89	49	3282 0		50° R. FLAT
			50	81 9		100° R "
			58	81 1		125 R E. EDGE WASH
			59	81 0	50° L FLAT	
			60	80 9	100° L "	
29+50			42	82 7		℄ FLAT
			39	83 0		50° R FLAT
			34	83 5		100° R "
			44	82 5	50° L FLAT	
			40	82 9	100° L "	
30+00			29	84 0		℄ FLAT
			25	84 4		50° R FLAT
			19	85 0		100° R "
			32	83 7	50° L FLAT	
			35	83 4	60° L TOP BNK.	
			57	81 2	75° L BOT "	
			72	79 7	100° L SLOPE	
			94	77 5	120° L W. EDGE WASH	
30+50 T.P.	7 19	3292 84	124	3285 65		℄ FLAT 1x1 STK
			70	85 8		50° L FLAT
			66	3286 2		100° L "

Profile No. ____ Notes Red. ____ Plotted ____ Job No. 0075.48 Division No. ____ F. B. 2686 Pg. 115

X-Sec. No. ____ Date ____ Date ____ Survey of FORT TEJON RD.

Notes Chkd. W. RACON Checked ____ Survey by J.C. PIERCE Notes J.C.P. Date 5-2-61

Date 5-11-61 Date ____ Map No. ____ Indexed H. E. OTT Date ____

76L-298 S & E #307—1-56

PLEASE RETURN TO
LOS ANGELES COUNTY ENGINEER
700 LOS ANGELES COUNTY ENGINEERING BLDG.

NOTE: ANY ADDITIONS OR CHANGES ON THIS SHEET MUST BE MADE OR CIRCLED IN RED INK, WITH DATE AND NAME OF PERSON MAKING CHANGE.

Do not extend notes this side of this line.

F. B. 2686 Pg. 116 Job No. 0075.48 Division No. Notes Red. Plotted Profile
Survey of FORT TEJON ROAD Date Date No. X-Sec.
Survey by J.C. PIERCE Notes J.C.P. Notes Chkd. Checked
Indexed Date Date Date No.

STATION	B. S.	H. I.	F. S.	ELEV.		
30+50		3292 84	79	3284 9	28° L TOP BNK	
			103	82 5	36° L BOT "	
			105	82 3	50° L TOP BRK	
			135	79 3	80° L BOT BRK W. EDGE WASH	
			136	79 2	100° L WASH	
30+97			64	86 4		℄ TOP BNK
			60	86 8		50° R FLAT
			54	87 4		100° R "
			90	83 8	5° L BOT. BNK	
			90	83 8	24° L TOP BRK	
			102	82 6	27° L W. EDGE WASH	
			114	81 4	50° L WASH	
			117	81 1	72° L E EDGE WASH	
			99	82 9	83° L TOP BANK	
			102	82 6	100° L FLAT	
31+08			88	84 0		℄ BOT BRK
31+25 5			83	84 5		℄ TOP "
31+29			97	82 1		℄ W. EDGE WASH
31+50			93	83 5		℄ WASH
			90	83 8		29° R. W. EDGE WASH
			45	3288 3		42° R TOP BNK

76L-298 S & E #307—1-56

PLEASE RETURN TO
LOS ANGELES COUNTY ENGINEER
700 LOS ANGELES COUNTY ENGINEERING BLDG.

NOTE: ANY ADDITIONS OR CHANGES ON THIS SHEET MUST BE MADE OR CIRCLED IN RED INK, WITH DATE AND NAME OF PERSON MAKING CHANGE.

Do not extend notes this side of this line.

STATION	B. S.	H. I.	F. S.	ELEV.		
31+50		3292 84	35	3289 3		100' R FLAT
			96	83 2	26° L WASH BOT BRK TO SE	
			102	82 6	39° L WASH " " " N	
			98	84 0	60° L TOP BRK.	
			83	84 5	100' L SLOPE	
			88	84 0		℄ WASH BOT BRK.
			76	85 2	20° L TOP BRK	
			78	85 0	28° L " "	
			92	83 6	36° L BOT WASH	
			91	83 7	45° L " "	
			79	84 9	50° L SLOPE	
32+00			75	85 3		℄ BOT BRK TO NE
			72	85 6		50° R WASH
			70	85 8		59° R BOT BRK
			32	89 6		66° R TOP BANK EDGE WASH
			22	90 6		100° R FLAT
			60	86 8	7' L TOP BRK	
			71	85 7	36° " "	
			82	84 6	40 L BOT WASH	
			81	84 7	46 L " "	
			64	3286 4	56' L TOP BRK.	

Profile No. ____ Notes Red. ____ Plotted ____ Job No. 0075.48 Division No. ____
X-Sec. No. ____ Date ____ Date ____ Survey of FORT TEJON ROAD
Notes Checked E. W. BACON Date 5-11-61 Checked ____ Date ____ Survey by J.C. PIERCE Notes J.C.P. Date 5-2-61
Map No. ____ Indexed ____ Date ____
F. B. 2686 Pg. 117

76L-298 S & E #307—1-56

PLEASE RETURN TO
LOS ANGELES COUNTY ENGINEER
700 LOS ANGELES COUNTY ENGINEERING BLDG.

NOTE: ANY ADDITIONS OR CHANGES ON THIS SHEET MUST BE MADE OR CIRCLED IN RED INK, WITH DATE AND NAME OF PERSON MAKING CHANGE.

Do not extend notes this side of this line.

STATION	B. S.	H. I.	F. S.	ELEV.		
32+00		3292 84	56	3287 2	100' L SLOPE	
			49	879		℄ WASH
			57	871		47' R BOT BRK
			55	873		85± R " EDGE WASH
			14	914		93± R TOP BRK
			12	916		100± R FLAT
			46	882	29' L TOP BRK	
			63	865	39' L BOT WASH	
			65	863	47± L " "	
			48	880	52' L TOP BRK	
			42	886	100' L FLAT	
32+92.28 EC.			277	9007		℄ 1X2 WASH
			32	896		50' R "
			42	886		77' R BOT. WASH
			41	887		90 R " " BOT BRK
			03	925		97 R TOP BRK,
			44	884	25 L BOT WASH	
			45	883	31± " "	
			18	910	44' L TOP BRK	
			19	909	50' L FLAT	
			30	3289 8	100± "	

F. B. 2686 Pg. 118 Job No. 007546 Division No. Notes Red. Plotted Profile
Survey of FORT TEJON ROAD Date Date No. X-Sec.
Survey by J.C. PIERCE Notes J.C.P. Notes Chkd. Checked
Indexed H. E. ØN Date Date Date No.

76L-298 S & E #307—1-56

PLEASE RETURN TO
LOS ANGELES COUNTY ENGINEER
700 LOS ANGELES COUNTY ENGINEERING BLDG.

NOTE: ANY ADDITIONS OR CHANGES ON THIS SHEET MUST BE MADE OR CIRCLED IN RED INK, WITH DATE AND NAME OF PERSON MAKING CHANGE.

Do not extend notes this side of this line.

STATION	B. S.	H. I.	F. S.	ELEV.		
T.P.		3292 84	4 99	3287 85		1X1 STK.
T.P.	12 04	3299 89	2 04	3297 85		1X1 STK.
BM #106-F	6 14	3303 99	4 02	3299 97	BM #106-F UNADJ. ELEV. = 3299.982 PER F.B. 2686-A STD. CO. ENG'R. B.C. MON. IN CONC. UP 3"	

Profile Notes Red ____ Plotted ____ Job No. 007548 Division No. ____ F. B. 2686 Pg. 119

No. ____ X-Sec. ____ Date ____ Date ____ Survey of FORT TEJON ROAD

No. ____ Notes Chd. W. BACON Checked ____ Survey by J.C. PIERCE Notes J.C.P. Date 5-2-61

Date 5-11-61 Date ____ Map No. ____ Indexed H. E. OTT Date ____

F. B. 2686 Pg. 120 Job No. 0075.48 Division No. _____ Notes Red _____ Plotted _____ Profile

Survey of FORT TEJON ROAD Date _____ Date _____ No. _____

Survey by J.C. PIERCE Notes J.C.P. Notes Chkd. _____ Checked _____ X-Sec.

Indexed _____ Date _____ Date _____ Date _____ No. _____

STATION	B. S.	H. I.	F. S.	ELEV.

Do not extend notes this side of this line.

PLEASE RETURN TO

LOS ANGELES COUNTY ENGINEER

700 LOS ANGELES COUNTY ENGINEERING BLDG.

NOTE: ANY ADDITIONS OR CHANGES ON THIS SHEET MUST BE MADE OR CIRCLED IN RED INK, WITH DATE AND NAME OF PERSON MAKING CHANGE.

76L-298 S & E #507—1-56

Notes Ck'd by	Survey of FORT TEJON RD.
Map No.	JN 0075.48 Tape 110 Std 84 °F
Office Work	Surveyed by J.C. PIERCE
Checked L. W. BACON	Notes J.C. PIERCE Date 5-19-61
Date 6-1-61	Indexed MAY 24 61 H. E. OTT

F. B. 2686 PG. 121

0075.48

FORT TEJON ROAD

PROPOSED CENTERLINE

IN

SECTION 33 T. 5 N. R. 10 W.

PIERCE, J.C.
MENDONCA, J.
RANDALL, J.G.
VAN HORN, D.L.
ALBRIGHT, W.S.

Note: Any Additions or Changes on This Sheet Must be Made or Circled in Red Ink With Date and Name of Person Making Change.

Do not extend this side of this line.

PLEASE RETURN TO
LOS ANGELES COUNTY ENGINEER
403 LOS ANGELES COUNTY ENGINEERING BLDG.

76F309S CE # 310 3-61

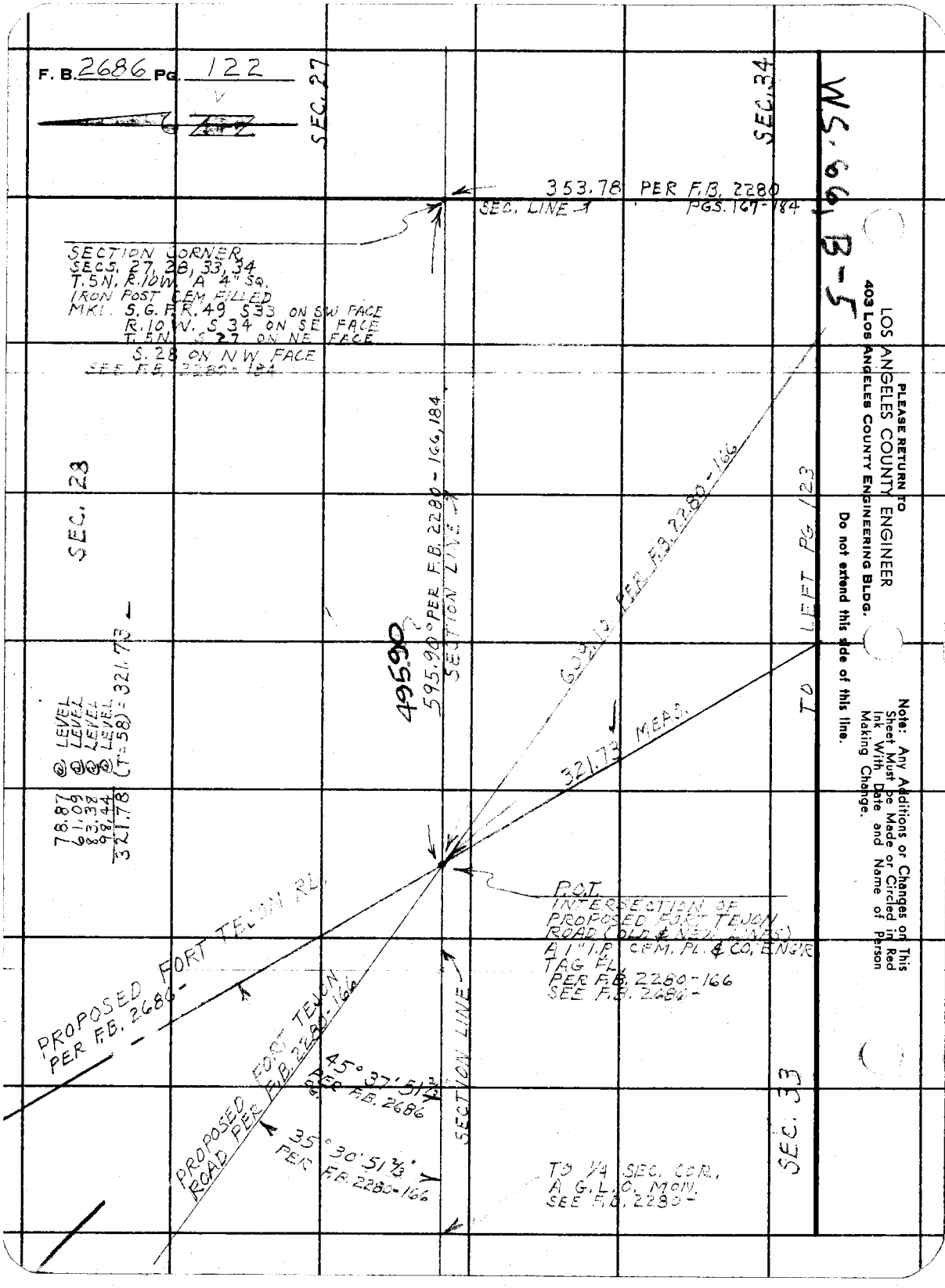

PLEASE RETURN TO
LOS ANGELES COUNTY ENGINEER
403 LOS ANGELES COUNTY ENGINEERING BLDG.

Do not extend this side of this line.

Note: Any Additions or Changes on This Sheet Must be Made or Circled in Red Ink With Date and Name of Person Making Change.

Notes Ck'd by	Survey of FORT TEJON RD.
Map No.	JN 0075.48 Tape 110 Std 84 °F
Office Work	Surveyed by J.C. PIERCE
Checked L. W. BACON	Notes J.C. PIERCE Date 5-19-61
Date 6-1-61	Indexed H. E. [illegible]

F. B. 2686 PG. 123

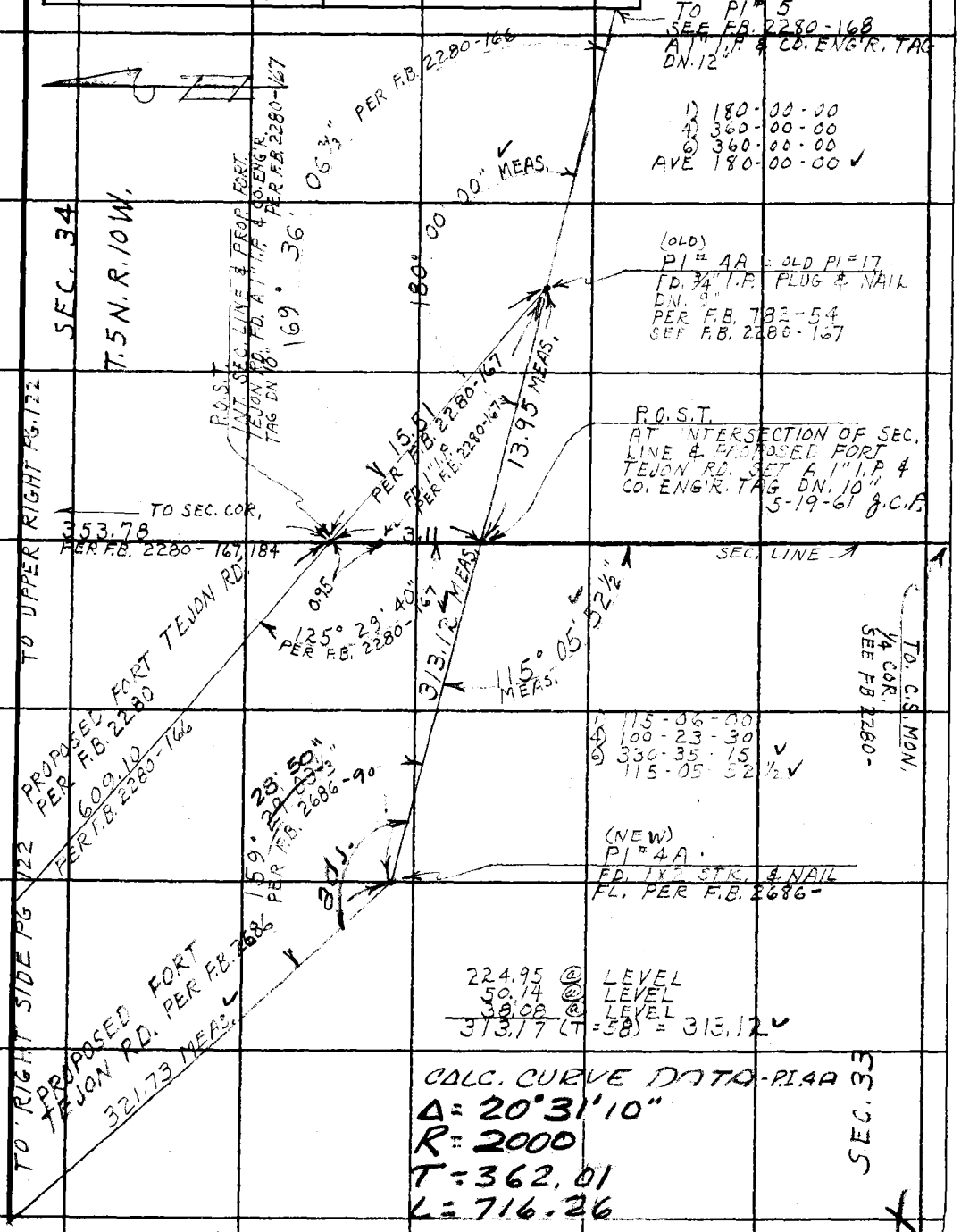

Note: Any Additions or Changes on This Sheet Must be Made or Circled in Red Ink With Date and Name of Person Making Change.

Do not extend this side of this line.

PLEASE RETURN TO
LOS ANGELES COUNTY ENGINEER
403 LOS ANGELES COUNTY ENGINEERING BLDG.

76F3095 CE # 310 3-61

F. B. 2686 PG 124

PLEASE RETURN TO
LOS ANGELES COUNTY ENGINEER
403 Los Angeles County Engineering Bldg.

Do not extend this side of this line.

Note: Any Additions or Changes on This Sheet Must Be Made or Circled in Red Ink With Date and Name of Person Making Change.

Notes Ck'd by	Survey of PORT TEJON RD
Map No.	JN 0075.48 Tape 106 Std 84 °F
Office Work	Surveyed by R. C. Wilson
Checked	Notes R. C. Wilson Date 12-4-61
Date	Indexed H. E. OTT JAN 24 '62

F. B. 2686 PG. 175

FORT TEJON RD
INTERSECTION VALYERMO RD
TOPOGRAPHIC CONTROL LINE
J.N. 0075.48
DEC 4, 1961

RC WILSON
FRU RIKE
SCHULTHESS
BIRLEW

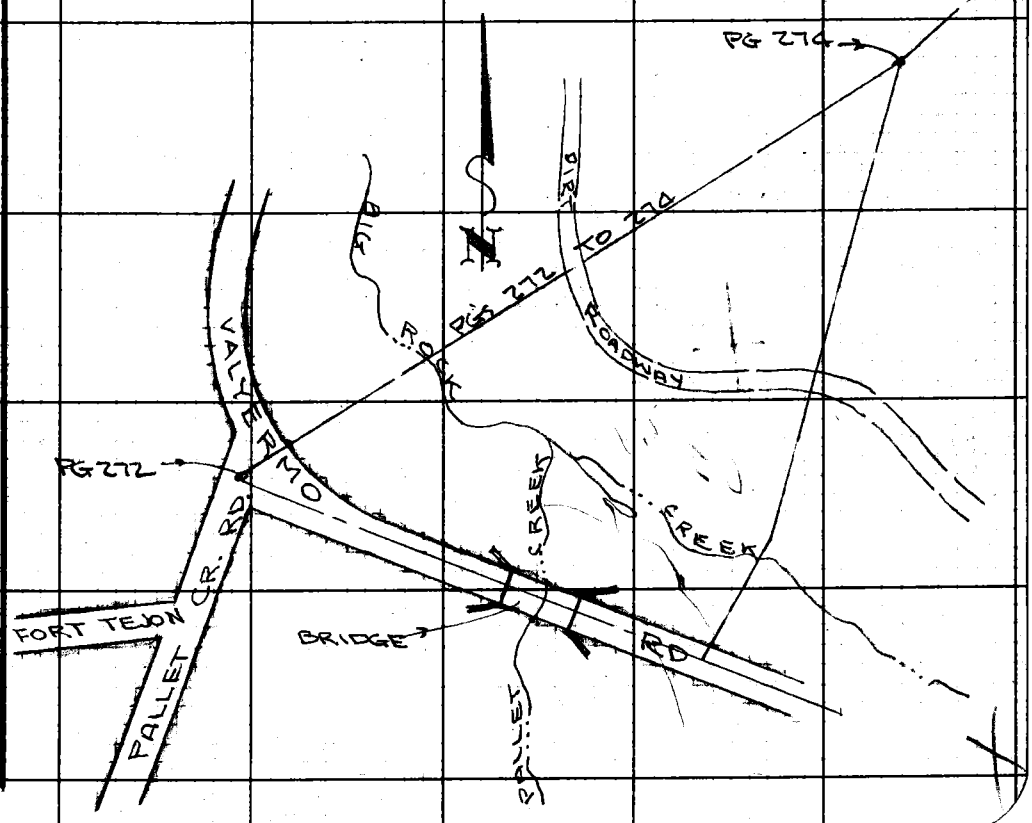

Note: Any Additions or Changes on This Sheet Must be Made or Circled in Red Ink With Date and Name of Person Making Change.

Do not extend notes this side of this line.

RETURN TO
LOS ANGELES COUNTY ENGINEER
700 LOS ANGELES COUNTY ENGINEERING BLDG.

76F309S CE #247—3-57

F. B. 2686 Pg. 126

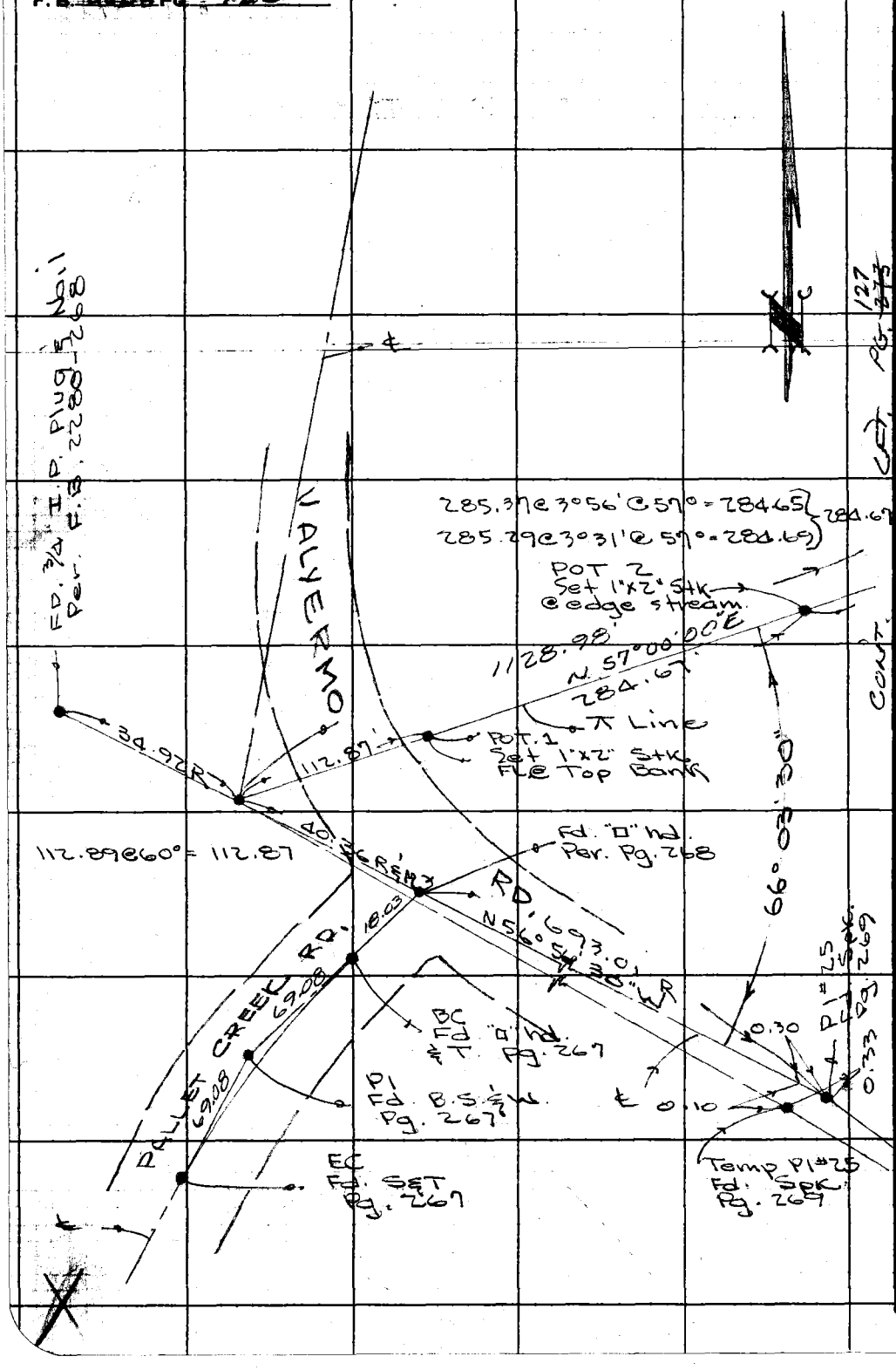

RETURN TO
LOS ANGELES COUNTY ENGINEER
700 LOS ANGELES COUNTY ENGINEERING BLDG.

Do not extend notes this side of this line.

Note: Any Additions or Changes on This Sheet Must be Made or Circled in Red Ink With Date and Name of Person Making Change.

Notes Ck'd by	Survey of FORT TEJON RD
Map No.	JN0075.08 Tape 106 Std 84 °F
Office Work	Surveyed by RCW
Checked	Notes RCW Date 12-8-61
Date	Indexed H F OTT

F. B. 2686 PG. 127

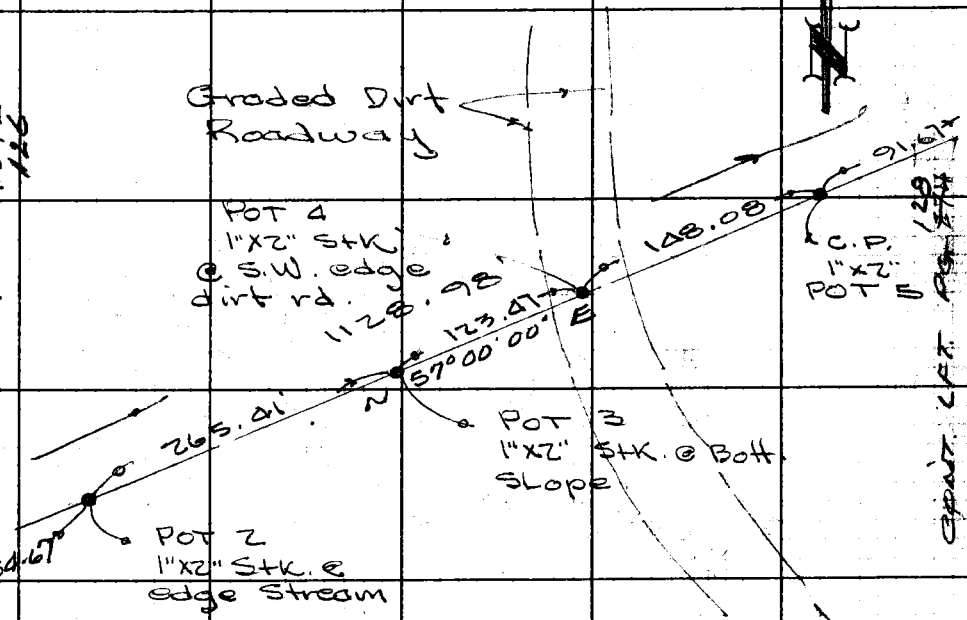

265.47 @ L @ 52° = 265.41'

125.88 @ 11°10' @ 54° = 123.48
126.15 @ 11°48' @ 54° = 123.46 } 123.47'

148.11 @ L @ 54° = 148.08'

91.69 @ L @ 54° = 91.67'

Note: Any Additions or Changes on This Sheet Must be Made or Circled In Red Ink With Date and Name of Person Making Change.

Do not extend notes this side of this line.

RETURN TO
LOS ANGELES COUNTY ENGINEER
700 LOS ANGELES COUNTY ENGINEERING BLDG.

76F309S CE #247—3-57

F. B. 2686 Pg. 128

CONT. RT. PG. ~~275~~ 127

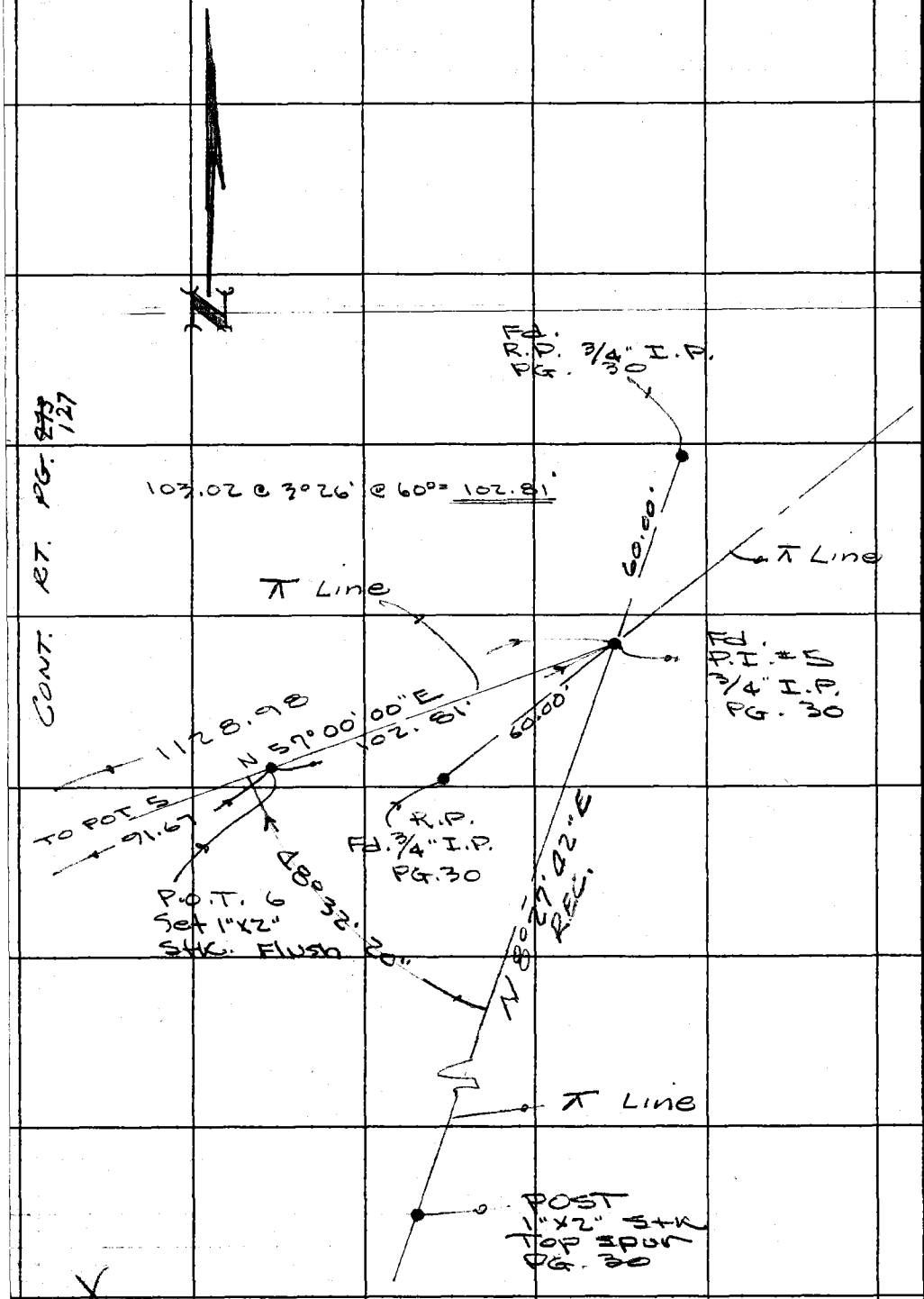

RETURN TO
LOS ANGELES COUNTY ENGINEER
700 Los Angeles County Engineering Bldg.

Do not extend notes this side of this line.

Note: Any Additions or Changes on This Sheet Must be Made or Circled in Red Ink With Date and Name of Person Making Change.

Profile No.	Notes Red	Plotted	Job No. 007548	Division No. 11	F.B. 2686	Pg. 129
	Date	Date	Survey of FT. TEJON RD.			
X-Sec. No.	Notes Chkd.	Checked	Survey by R.C. WILSON	Notes J.C.R.	Date 12-1-61	
	Date	Date	Map No.	Indexed H. E. OTT	Date JAN 24 '82	

J.N. 007548

FORT TEJON ROAD
INTERSECTION VALYERMO RD.
BENCH LEVEL CIRCUIT
HORIZONTAL CONTROL P.T. SHEET
E-553-1 - E-553-2

R.C. WILSON
J. RIKE
R. SCHULTHESS
H. BIRLEW

STATION	B.S.	H.I.	F.S.	ELEV.

Do not extend notes this side of this line.

NOTE: ANY ADDITIONS OR CHANGES ON THIS SHEET MUST BE MADE OR CIRCLED IN RED INK, WITH DATE AND NAME OF PERSON MAKING CHANGE.

PLEASE RETURN TO
LOS ANGELES COUNTY ENGINEER
700 LOS ANGELES COUNTY ENGINEERING BLDG.

76L-28 CE 307 11-58

76L-298 CE 307 11-58

PLEASE RETURN TO
LOS ANGELES COUNTY ENGINEER
700 LOS ANGELES COUNTY ENGINEERING BLDG.

NOTE: ANY ADDITIONS OR CHANGES ON THIS SHEET MUST BE MADE OR CIRCLED IN RED INK, WITH DATE AND NAME OF PERSON MAKING CHANGE.

Do not extend notes this side of this line.

F.B. 2686 PG. 130 Job No. 007548 Division No. 11 Notes Red ____ Plotted ____ Profile
Survey of FT. TETON RD. Date ____ No. ____
Survey by R.C. WILSON Notes J.C.R. Notes Chkd. ____ Checked ____ X-Sec.
Indexed H. E. OTT Date ____ Date ____ No. ____

STATION	B.S.	H.I.	F.S.	ELEV		
90+00				3587.55	1"X1" STK. ELEV. = 87.55 ON ℄	Per F.B. 2280-114
	1.62	3589.17				
T.P.			12.16	3577.01		
	0.64	3577.65				
R.P.			10.89	3566.76	R.P. TO S.W. FROM P.I. #5	Per F.B. ~~2280-273~~ 2686-127
	0.86	3567.62				
P.O.T. #5			8.37	3559.25	P.O.T. #5 - Per F.B. ~~2280~~ 2686 - ~~273~~ 127 - 1"X2" STK.	
	0.80	3560.05				
P.O.T. #4			4.89	3555.16	P.O.T. #4 - Per F.B. ~~2284-273~~ 2686-127 - 1"X2" STK.	
	1.17	3556.33				
T.P.			11.60	3544.73		
	0.10	3544.83				
T.P.			12.35	3532.48		
	5.23	3537.71				
P.O.T. #3			8.08	3529.63	P.O.T. #3 - Per F.B. ~~2280~~ 2686 - ~~273~~ 127 - 1"X2" STK.	
	7.04	3536.67				
T.P.			7.47	3529.20		
	7.13	3536.33				
P.O.T. #2			7.67	3528.66	P.O.T. #2 - Per ~~2280-273~~ 2686-127 - 1"X2" STK.	
T.P.			0.10	3536.23		

76L-298 CE 307 11-58

PLEASE RETURN TO
LOS ANGELES COUNTY ENGINEER
700 LOS ANGELES COUNTY ENGINEERING BLDG.

NOTE: ANY ADDITIONS OR CHANGES ON THIS SHEET MUST BE MADE OR CIRCLED IN RED INK, WITH DATE AND NAME OF PERSON MAKING CHANGE.

Do not extend notes this side of this line.

STATION	B.S.	H.I.	F.S.	ELEV.		
				3536.23		
	10.58	3546.81				
P.O.T. #1			0.93	3545.88	P.O.T. #1 Per F.B. ~~2280~~ 2686-126 - ~~272~~ 1"X2" STK.	
	4.46	3550.34				
T.B.M.			2.24	3548.10	T.B.M. ELEV. = 3548.10 BT. SPK. IN LEAD, IN SO. WL'Y. ABUT. OF BRIDGE NO. B-213 ACROSS PALLETT CREEK + INT. OF VALYERMO RD., 150' ± E. OF INT. OF PALLETT CREEK RD. + VALYERMO RD.	
	1.57	3549.67				
T. P.			5.90	3543.77	1" I.P. AT CULVERT.	
	9.00	3552.77				
T. P.			0.13	3552.64	Sq. Spk. IN Tel. Pole #116849	
	11.93	3564.57				
T. P.			0.51	3564.06	3/4" I.P. ON SIDE HILL.	
	12.17	3576.23				
98+33.24			9.22	3567.01	3/4" I.P. ELEV. = 3567.01 PER F.B. 2280-31+120 AT ∡ PT. IN "P" LINE - 260.95' NO. EL'Y. FROM INT. ℄ VALYERMO RD. + "P" LINE - 25.82' SO. EL'Y. TEMP. P.I. #25	

Profile No. ____ Notes Red ____ Plotted ____ Job No. 0075-48 Division No. 11 F.B. 2686 Pg. 131
X-Sec. No. ____ Date ____ Date ____ Survey of FT. TEJON RD.
Notes Chkd. ____ Checked ____ Survey by R.C. WILSON Notes J.C.R. Date 12-1-61
Date ____ Date ____ Map No. ____ Indexed H. E. OTT Date ____

F. B. 2686 Pg. 132 Job No. 007548 Division No. 11 Notes Red _____ Plotted _____ Profile

Survey of FT. TEJON RD. Date _____ Date _____ No. _____

Survey by R.C. WILSON Notes J.C.R. Notes Chkd. _____ Checked _____ X-Sec.

Indexed _____ Date _____ Date _____ Date _____ No. _____

STATION	B.S.	H.I.	F.S.	ELEV

761-298 CE 307 11-58

PLEASE RETURN TO
LOS ANGELES COUNTY ENGINEER
700 LOS ANGELES COUNTY ENGINEERING BLDG.

Do not extend notes this side of this line.

NOTE: ANY ADDITIONS OR CHANGES ON THIS SHEET MUST BE MADE OR CIRCLED IN RED INK, WITH DATE AND NAME OF PERSON MAKING CHANGE.

Notes Ck'd by	Survey of FT TEJON RD
Map No.	JN 0075.48 Tape 100 Std 84 °F
Office Work	Surveyed by RC Wilson
Checked	Notes RCW Date 7-24-62
Date	Indexed J. GALLI OCT 1 1962

F. B. 2686 PG. 133

J.N. 0075.48

FORT TEJON RD.

RETRACEMENT OF ℄ FROM
PALLETT CR. RD. TO EAST
(PI No 24 TO PI No 25)

7-24-62

R.C. WILSON
J.C. RIKE
M.E. WACKER
L.C. LOVE

Note: Any Additions or Changes on this Sheet Must be Made or Circled in Red Ink With Date and Name of Person Making Change.

Do not extend this side of this line.

PLEASE RETURN TO
LOS ANGELES COUNTY ENGINEER
403 Los Angeles County Engineering Bldg.

78E3095 CE # 310 4-61

PLEASE RETURN TO
LOS ANGELES COUNTY ENGINEER
403 LOS ANGELES COUNTY ENGINEERING BLDG.

Note: Any Additions or Changes on This Sheet Must be Made or Circled in Red Ink With Date and Name of Person Making Change.

Do not extend this side of this line.

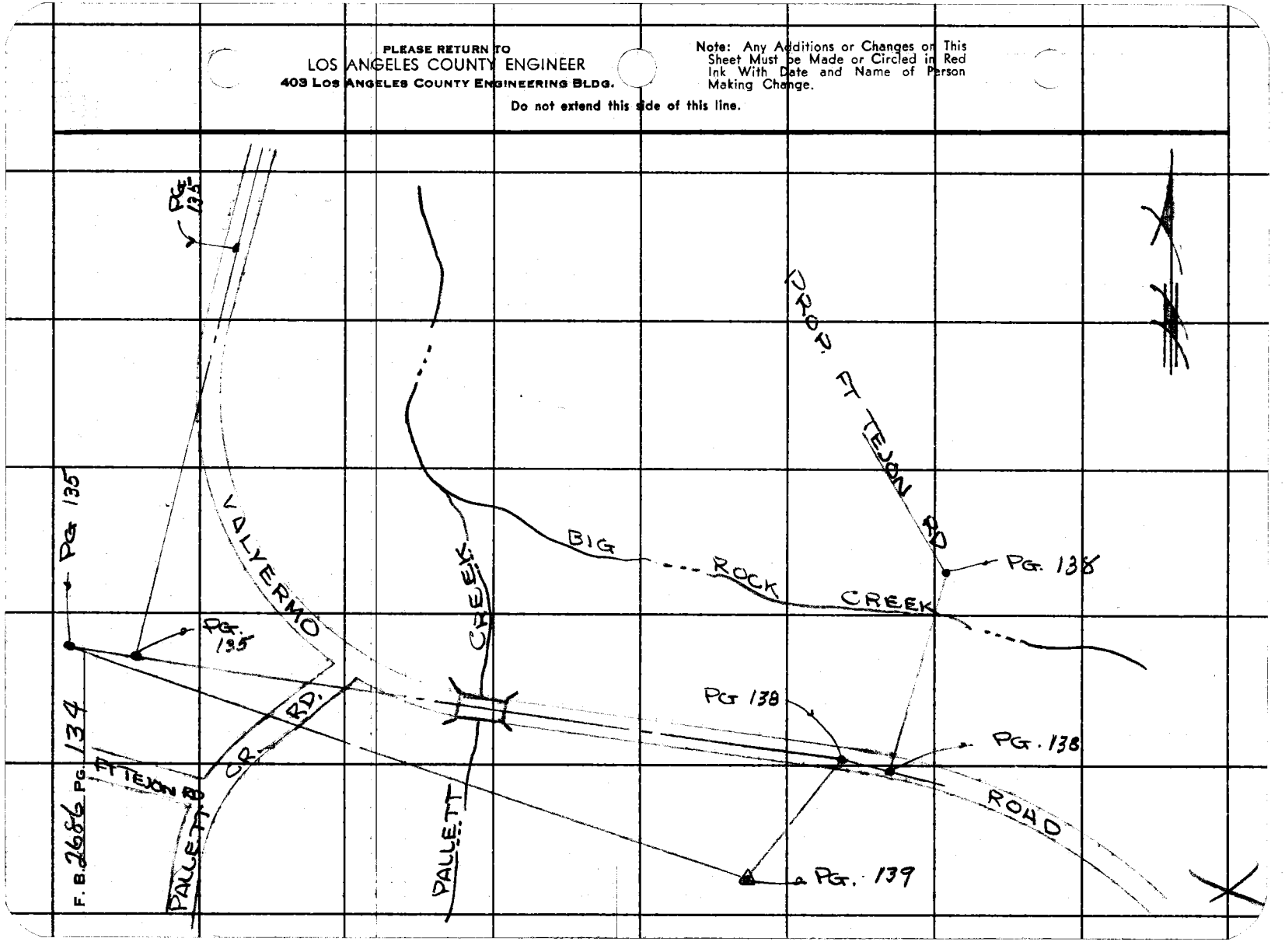

Notes Ck'd by	Survey of FT TEJON RD
Map No.	JN 4075.48 Tape 100 Std 84 °F
Office Work	Surveyed by RC Wilson
Checked	Notes RCW Date 7-24-62
Date	Indexed C. J. GAIN OCT 18 '62

F. B 2686 PG. 135

W.S. 82 B-1

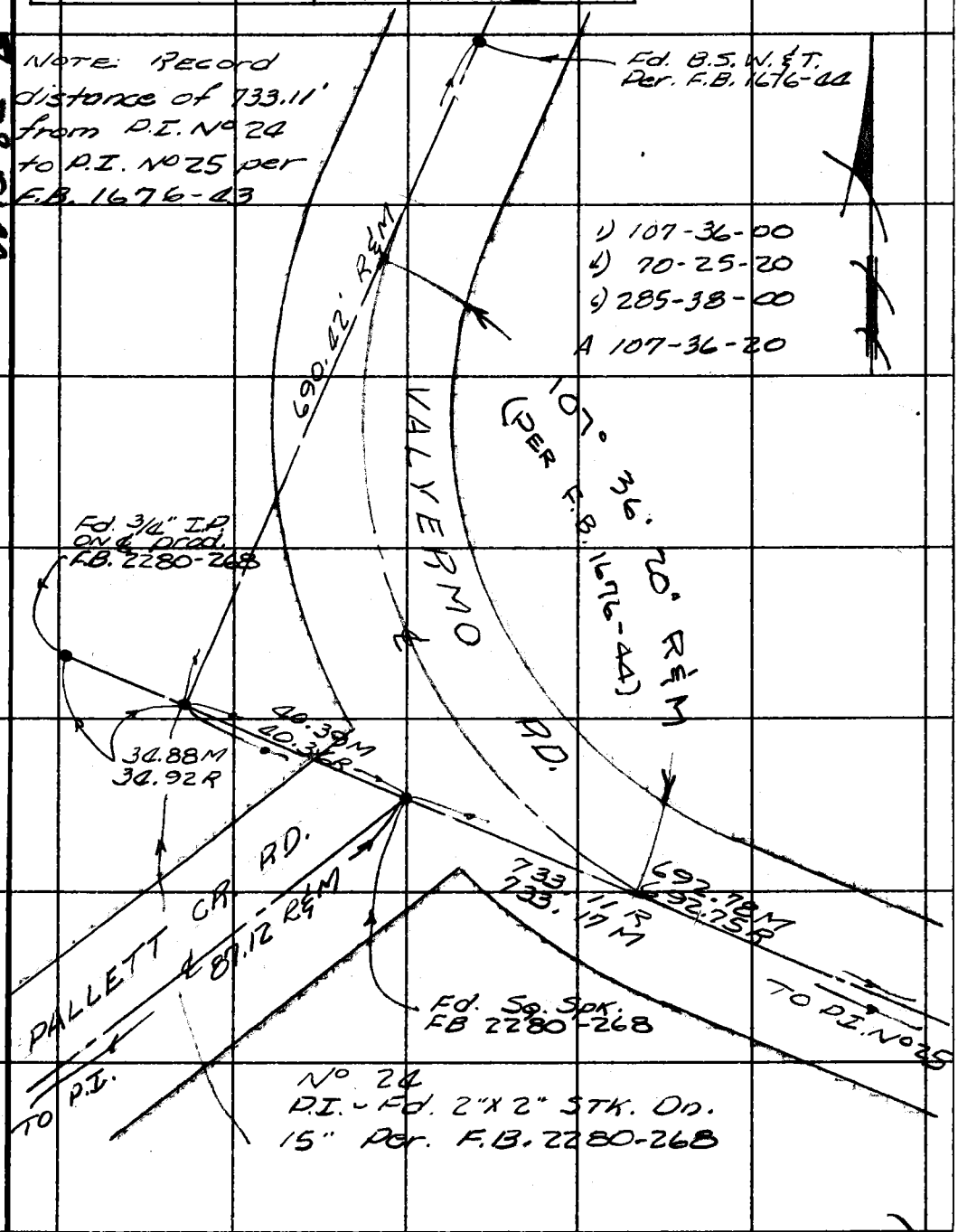

Note: Any Additions or Changes on This Sheet Must be Made or Circled in Red Ink With Date and Name of Person Making Change.

Do not extend this side of this line.

PLEASE RETURN TO
LOS ANGELES COUNTY ENGINEER
403 LOS ANGELES COUNTY ENGINEERING BLDG.

76F309S CE # 310 3-61

F. B. 2686 PG. 136

82.81
218.83
220.50
51.00
19.60
692.74 @ 92° Temp
+ .04
692.78' CORRECTED

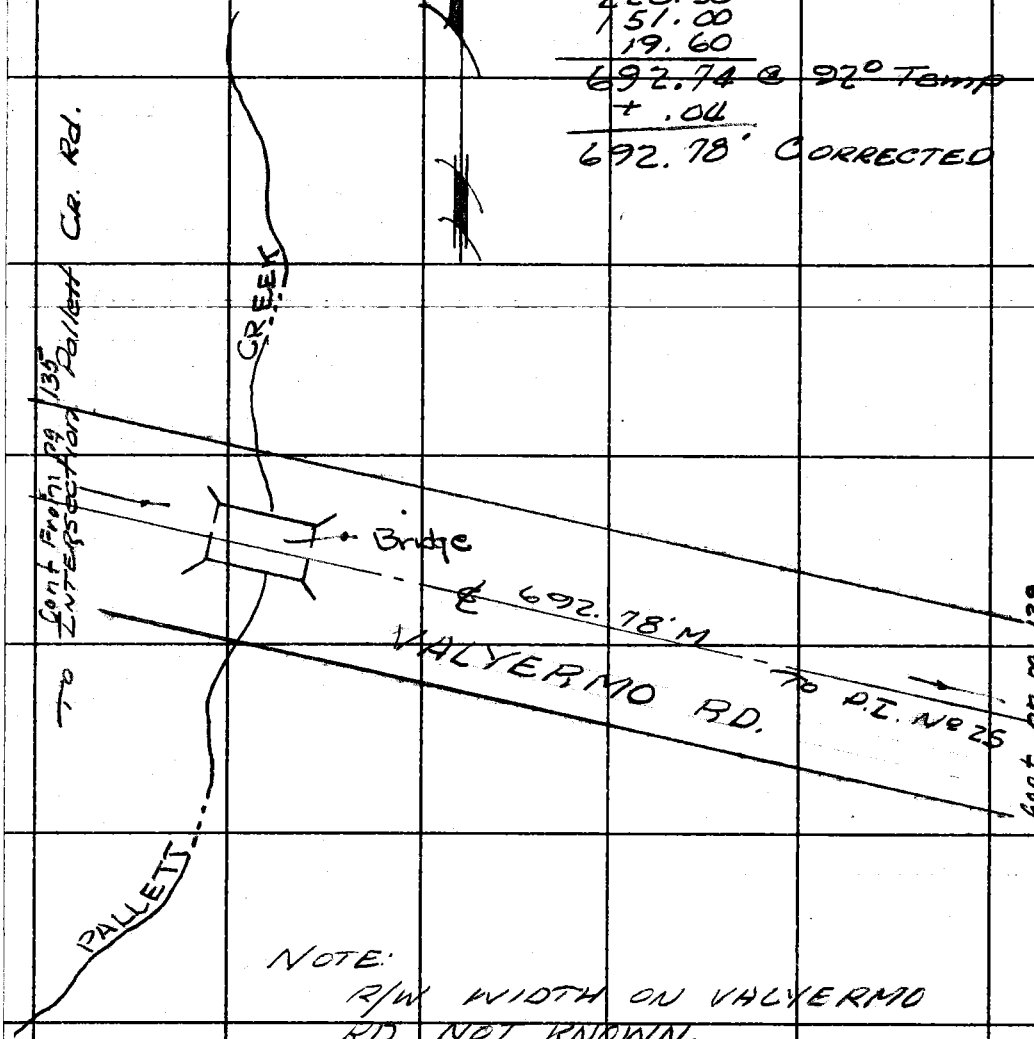

NOTE:
R/W WIDTH ON VALYERMO RD. NOT KNOWN.

PLEASE RETURN TO
LOS ANGELES COUNTY ENGINEER
403 LOS ANGELES COUNTY ENGINEERING BLDG.

Do not extend this side of this line.

Note: Any Additions or Changes on This Sheet Must be Made or Circled in Red Ink With Date and Name of Person Making Change.

Notes Ck'd by	Survey of Ft. Tejon Rd.	F. B. 2686 PG. 137
Map No.	JN 0075.98 Tape 100 Std 84 °F	
Office Work	Surveyed by RC Wilson	
Checked	Notes RCW Date 7-24-62	
Date	Indexed J. GALLI OCT 18 '62	

NOTE: RD HAS BEEN REALIGNED SINCE ORIGIONAL SURVEYS AND GRADE RAISED 5' ± SO I DID NOT SEARCH FOR ORIG. ℄ Pts.

P.I. No 25
Ties Per F.B. 2280-269 out except for one as shown. Held to angle meas. @ P.I. No 24 for line & distance from tie of 103.24' for position of Point. Then measured distance between P.I. No 24 & P.I. No 25. This distance checked Record By 0.03 so I held to this pt for position of P.I. #25

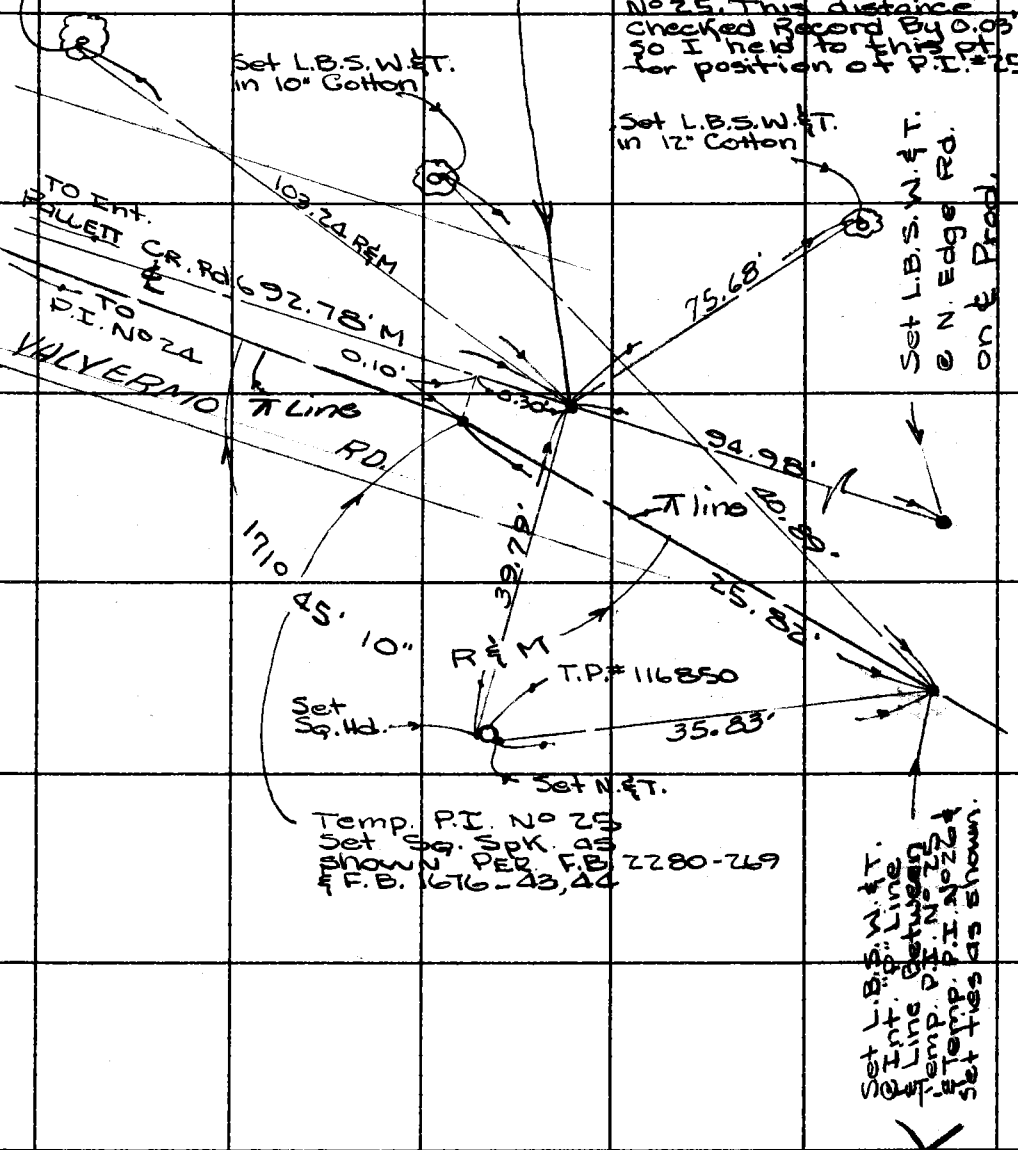

Note: Any Additions or Changes on this Sheet Must be Made or Circled in Red Ink With Date and Name of Person Making Change.

PLEASE RETURN TO
LOS ANGELES COUNTY ENGINEER
403 LOS ANGELES COUNTY ENGINEERING BLDG.

Do not extend this side of this line.

76F3025 CE # 310 3-61

F. B. 2686 PG. 138

P. No 6
Fd. 3/4" I.P.
Per. F.B. 2280-31
up 1"

TO 98

261.24 @ 2°29' = 261.01

BIG ROCK CREEK

1) 85-33-30
2) 322-14-20
4) 153-21-00

A 85-33-30

261.01 M
260.95

85° 33' 30" R&M

Temp. P.I. No 25

Cont. From Pg 136

π Line

25.82' R&M

π Line

L.B.S.W. ¼ T.
Int. "P" Line.

VALYERMO RD.

W.S. 82 B-1

LOS ANGELES COUNTY ENGINEER
403 Los Angeles County Engineering Bldg.

PLEASE RETURN TO

Do not extend this side of this line.

Note: Any Additions or Changes on This Sheet Must be Made or Circled in Red Ink With Date and Name of Person Making Change.

76F309S CE # 310 3-61

PLEASE RETURN TO
LOS ANGELES COUNTY ENGINEER
403 LOS ANGELES COUNTY ENGINEERING BLDG.

Note: Any Additions or Changes on This Sheet Must be Made or Circled in Red Ink With Date and Name of Person Making Change.

Do not extend this side of this line.

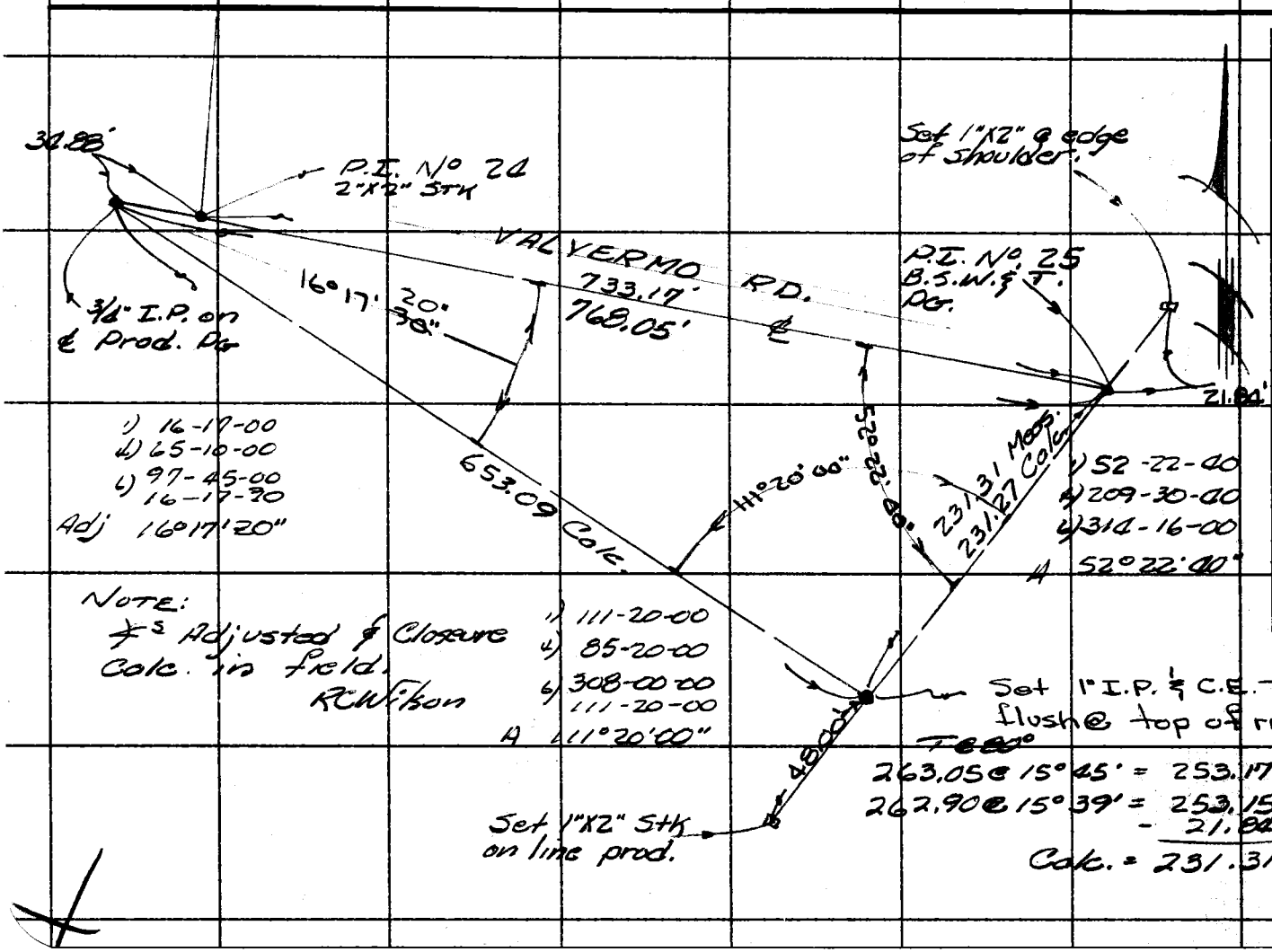

1) 16-17-00
4) 65-10-00
6) 97-45-00
16-17-20
Adj 16°17'20"

1) 52-22-40
4) 209-30-40
6) 314-16-00
A 52°22'40"

NOTE:
∡s Adjusted & Closure Calc. in field.
RCWilson

1) 111-20-00
4) 85-20-00
6) 308-00-00
111-20-00
A 111°20'00"

T @ 80°
263.05 @ 15°45' = 253.17
262.90 @ 15°39' = 253.15
- 21.84
Calc. = 231.31

Notes Ck'd by
Map No.
Office Work
Checked
Date

Survey of ET TEJON BD
JN 2075.48 Tape 100 Std. 84 °F
Surveyed by RC Wilson
Notes RCW Date 7-24-62
Indexed C. J. GALLI

F. B. 2686 PG. 139

F. B. 2686 PG. 140

PLEASE RETURN TO
LOS ANGELES COUNTY ENGINEER
403 Los Angeles County Engineering Bldg.

Do not extend this side of this line.

Note: Any Additions or Changes on This Sheet Must be Made or Circled in Red Ink With Date and Name of Person Making Change.

Notes Ck'd by W. J. BRENNE	Survey of 92ND ST E	F. B. 2686 PG. 141
Map No.	JN 0096 16 Tape 197 Std 87 °F	
Office Work	Surveyed by JS COATES	
Checked	Notes JSC Date 8-27-64	
Date	Indexed J. GALLI AUG 31 '64	

J.N. 0096.16

92ND ST EAST

CENTER-LINE SURVEY

COATES
HUBBARD
MITCHELL

Note: Any Additions or Changes on This Sheet Must be Made or Circled in Red Ink With Date and Name of Person Making Change.

Do not extend this side of this line.

PLEASE RETURN TO
LOS ANGELES COUNTY ENGINEER
403 Los Angeles County Engineering Bldg.

76F309S CE #310 6-62

F. B. 2686 PG 142

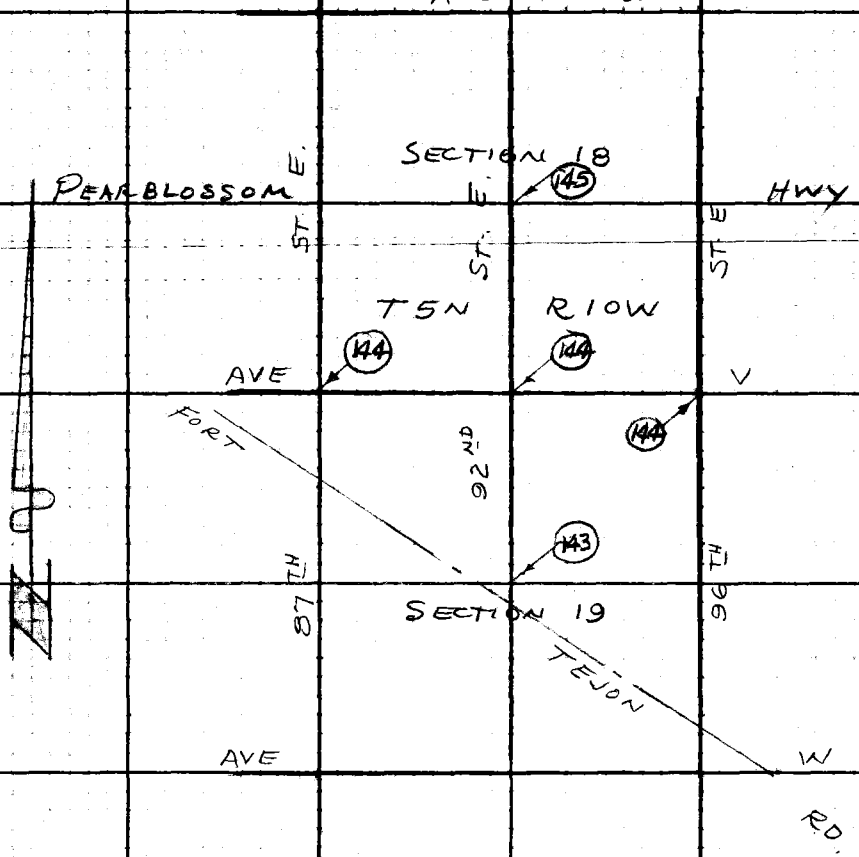

LOS ANGELES COUNTY ENGINEER
403 Los Angeles County Engineering Bldg.
PLEASE RETURN TO
Do not extend this side of this line.
Note: Any Additions or Changes on This Sheet Must be Made or Circled in Red Ink With Date and Name of Person Making Change.

Notes Ck'd by W. J. BRENNER	Survey of 92ND ST. E
Map No.	JN 009616 Tape 197 Std 84 °F
Office Work	Surveyed by JS COATES
Checked	Notes JSC Date 8-27-64
Date	Indexed C. J. GALLI AUG 31 64

F. B. 2686 PG. 143

W.S. 56, A-5

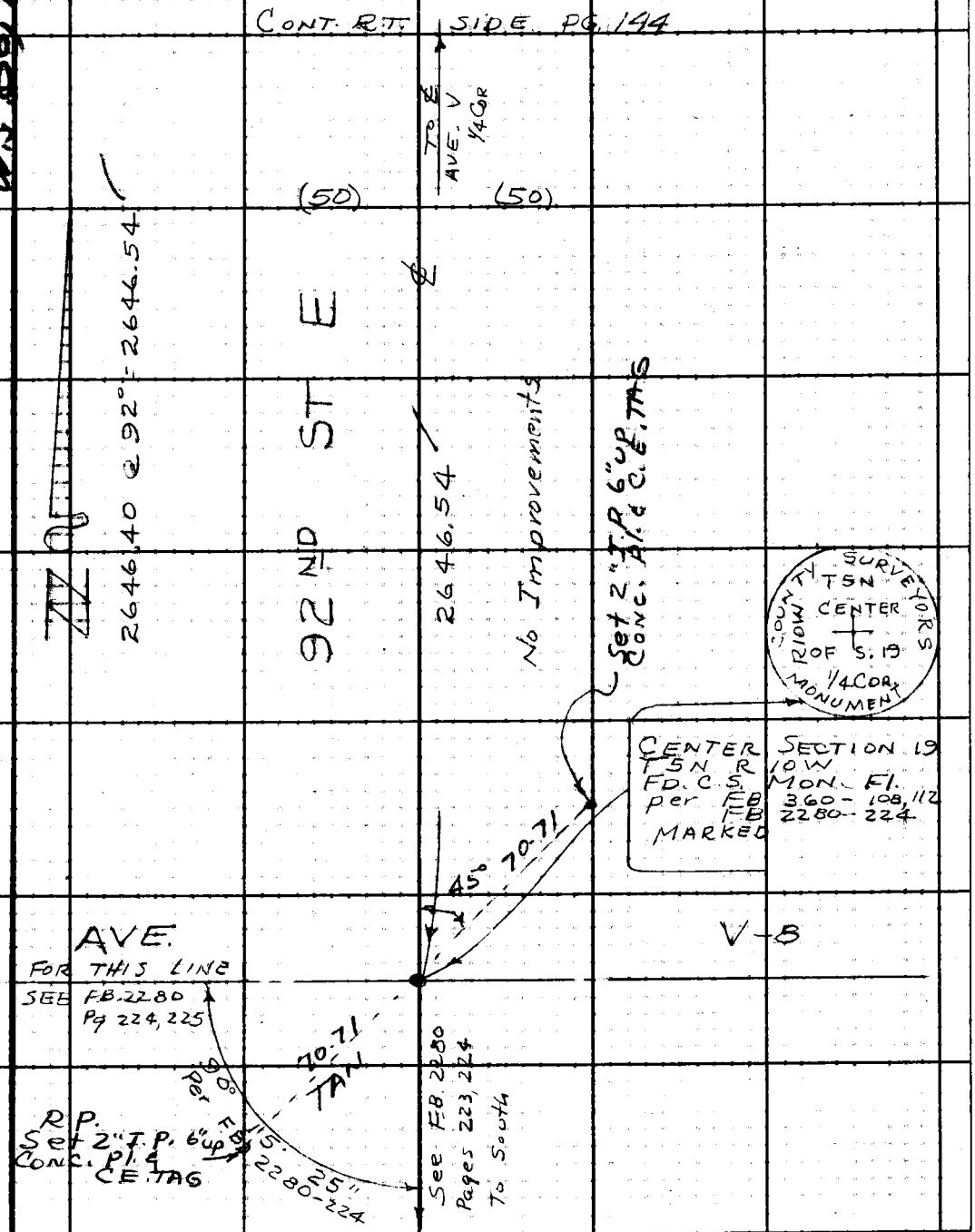

Note: Any Additions or Changes on This Sheet Must be Made or Circled in Red Ink With Date and Name of Person Making Change.

Do not extend this side of this line.

PLEASE RETURN TO
LOS ANGELES COUNTY ENGINEER
403 LOS ANGELES COUNTY ENGINEERING BLDG.

76F309S CE #310 6-63

F.B. 2686 PG. 144

96TH ST E

RP
FD. 2" I.P. 10" UP
CONC. PL. & NAIL

56.57

SURVEYORS
T5N 18/19 17/20
COUNTY RIVM MONUMENT

WS 164 A 5

SURVEYORS
T5N 18/19 S 1/4 CORN
COUNTY RIVM MONUMENT

① 90° 00' 40"
④ 360° 02' 00"
90° 00' 30"
⑥ 180° 03' 20"
90° 00' 33 1/3"

RP
Set 2" I.P. 8" UP
CONC. PL. & C.E. TAG

45°

56.57

COR. SEC. 17, 18
19, 20 T5N
R10W
FD. C.S. MON. 18" dn.
per F.B. 2280
P. 173
MARKED

① 89° 39' 20"
④ 358° 36' 40"
89° 39' 10"
⑥ 177° 55' 20"
89° 39' 13 1/3"

RP
FD. 2" I.P. 8" UP
WOOD PL. & NAIL

2630.61
per F.B. 2280-172, 173

1/4 COR. SEC. 18, 19
T5N R10W,
FD. C.S. MON. 6" dn
per C.S. 8734
F.B. 1824-243
F.B. 2280-172
F.B. 2601-113
MARKED

92ND ST. E (50)

35"

89°

90°

71.71

45°

56.57

89° 15'

2646.54 To ℄ AVE. V-8

PG. 143

TO RT. SIDE PG. 145 (50)

To ℄ Pearblossom Hwy.

2641.39

(50) FROM TOP

89°

56.57

45°

159' 45"

90°

71.71

20' 25"

RP
FD. 2" I.P. 8" UP
WOOD PL. & NAIL

R428.48
per F.B. 2280-172

AVE.

RP
Set 2" I.P. 8" UP
CONC. PL. & C.E. TAG

① 90° 00' 00"
④ 359° 58' 40"
89° 59' 40"
⑥ 179° 58' 20"
89° 59' 43 1/3"

① 90° 20' 30"
④ 361° 21' 20"
90° 20' 20"
⑥ 182° 02' 20"
90° 20' 23 1/3"

N

SURVEYORS
T5N 13/18 24/19
COUNTY RIVM MONUMENT

87TH ST E

56.57

71.79

45°

55.95

COR. SEC. 13, 24, 18, 19
T5N R10 11 W.
FD. C.S. MON 12" dn
per F.B. 1824-242
2280-172
2601-163
MARKED

℄ FD. N & T
P.P. # 778513E

RP
FD. 2" I.P. 8" UP
WOOD PL. & NAIL

LOS ANGELES COUNTY ENGINEER
403 LOS ANGELES COUNTY ENGINEERING BLDG.

PLEASE RETURN TO

Do not extend this side of this line.

Note: Any Additions or Changes on This Sheet Must be Made or Circled in Red Ink With Date and Name of Person Making Change.

Notes Ck'd by W. J. BRENNER	Survey of 92ND ST. E.	F. B. 2686 PG. 145
Map No.	JN 0096.16 Tape 197 Std 84 °F	
Office Work	Surveyed by JS COATES	
Checked	Notes JSC Date 8-27-64	
Date	Indexed G. J. GALLI	

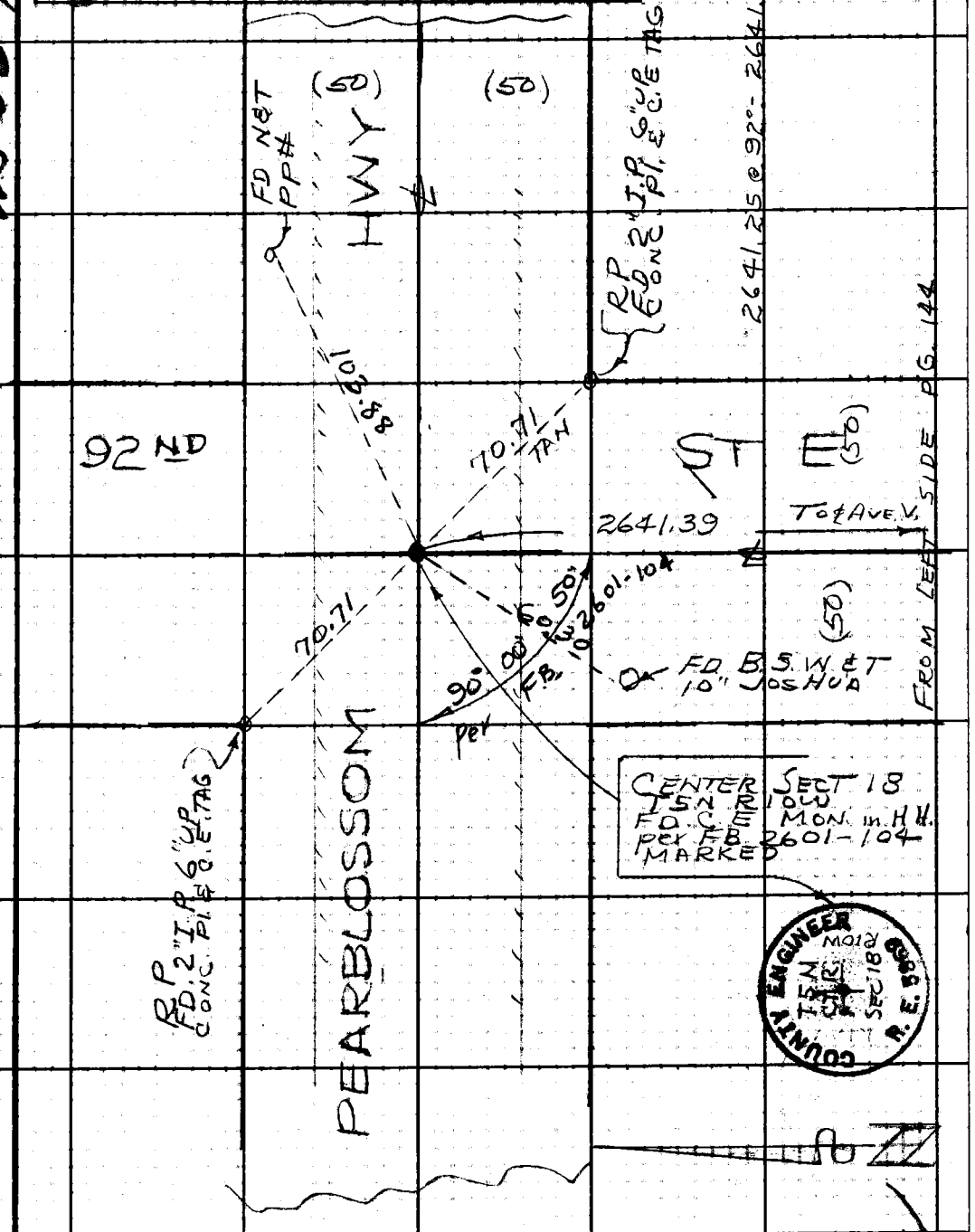

Note: Any Additions or Changes on This Sheet Must be Made or Circled in Red Ink With Date and Name of Person Making Change.

Do not extend this side of this line.

PLEASE RETURN TO
LOS ANGELES COUNTY ENGINEER
403 LOS ANGELES COUNTY ENGINEERING BLDG.

76F309S CE #310 6-83

F. B. 2686 PG. 146

PLEASE RETURN TO
LOS ANGELES COUNTY ENGINEER
403 LOS ANGELES COUNTY ENGINEERING BLDG.

Do not extend this side of this line.

Note: Any Additions or Changes on This Sheet Must be Made or Circled in Red Ink With Date and Name of Person Making Change.

Notes Ck'd by W. J. BRENNER	Survey of 92ND ST. E
Map No.	JN 0096.16 Tape 197 Std 84 °F
Office Work	Surveyed by J.S. COATES
Checked	Notes J.S.C. Date 6-26-64
Date	Indexed C. J. GALLI 8-25-64

F. B. 2686 PG. 147

J.N. 0096.16
92ND ST. EAST

CENTER-LINE SURVEY
FROM
AVE. S TO AVE. T

90TH ST E

151 151 152

AVE S-4 152

AVE S-8 149

87TH ST E

92ND ST E

96TH ST E

153 148 154

AVE T

COATES
BEERS
HILL
RITTER

Note: Any Additions or Changes on This Sheet Must be Made or Circled in Red Ink With Date and Name of Person Making Change.

Do not extend this side of this line.

PLEASE RETURN TO
LOS ANGELES COUNTY ENGINEER
403 LOS ANGELES COUNTY ENGINEERING BLDG.

76F3095 CE #310 6-63

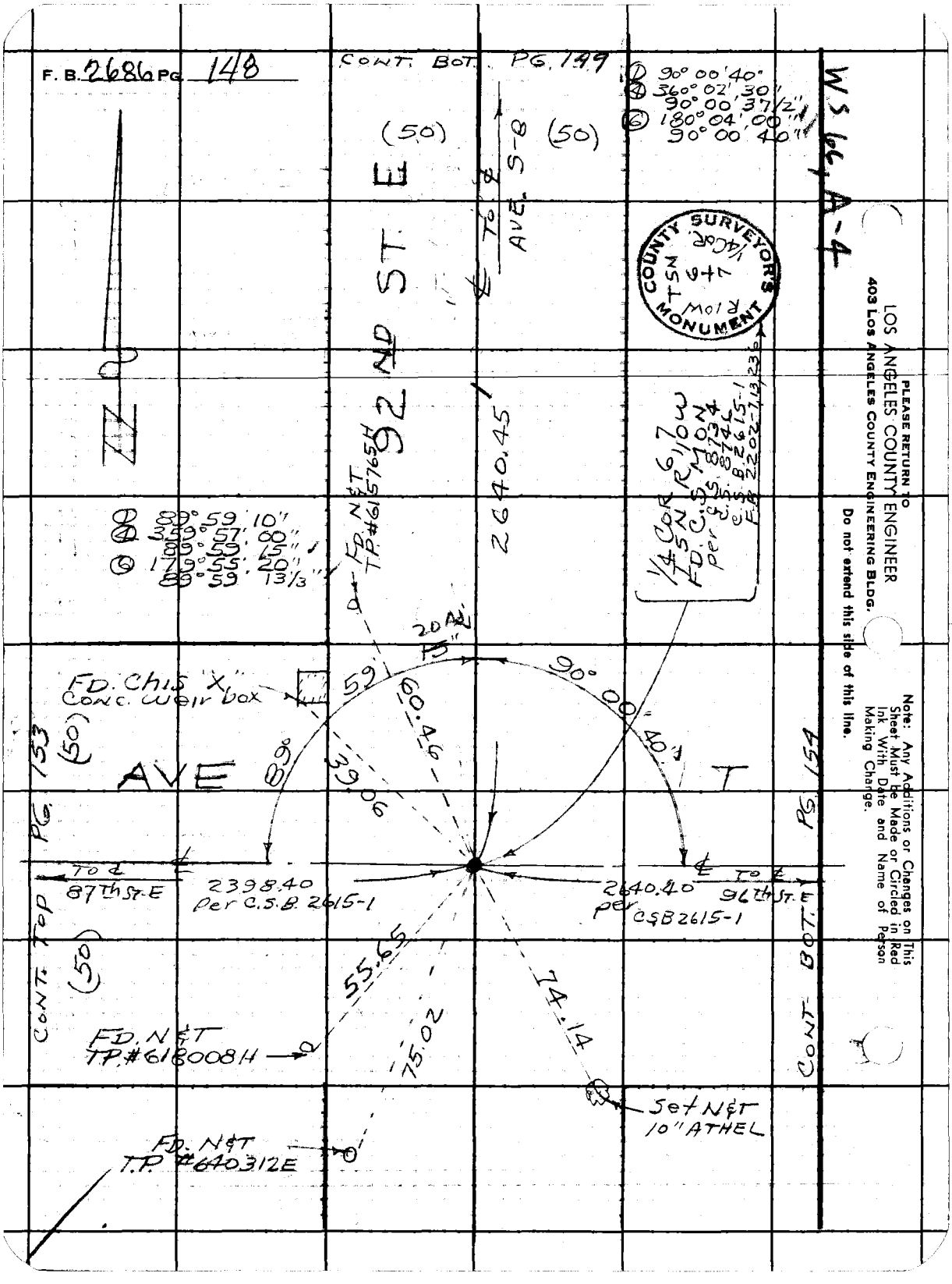

PLEASE RETURN TO
LOS ANGELES COUNTY ENGINEER
403 LOS ANGELES COUNTY ENGINEERING BLDG.

Do not extend this side of this line.

Note: Any Additions or Changes on This Sheet Must be Made or Circled in Red Ink With Date and Name of Person Making Change.

Notes Ck'd by W. J. BRENNER	Survey of 92ND ST E	F. B. 2686	PG. 149
Map No.	JN 0096 16 Tape 197 Std 84 °F		
Office Work	Surveyed by J S COATES		
Checked	Notes JSC Date 9-21-64		
Date	Indexed C. J. GALLI		

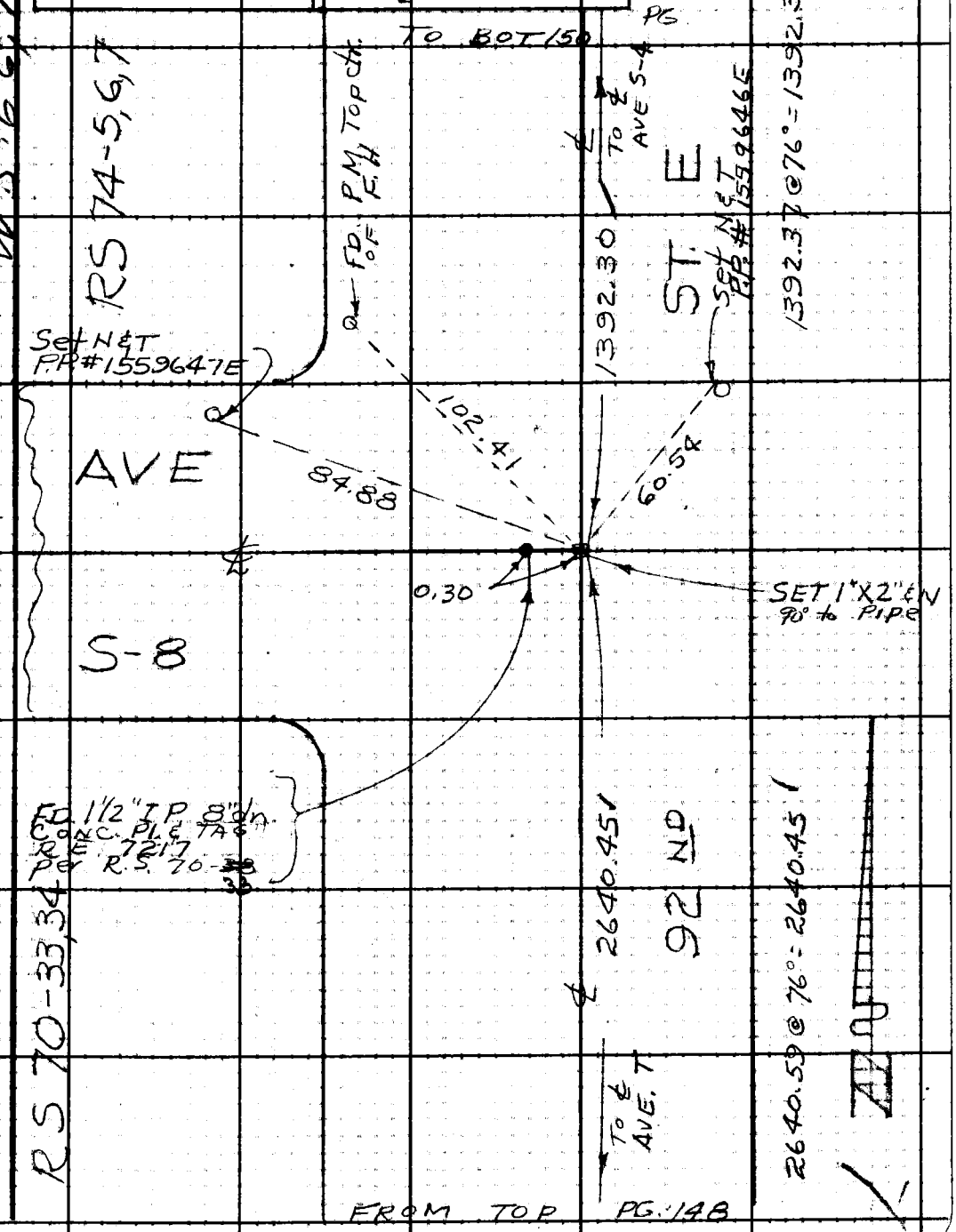

Note: Any Additions or Changes on This Sheet Must be Made or Circled in Red Ink With Date and Name of Person Making Change.

Do not extend this side of this line.

PLEASE RETURN TO
LOS ANGELES COUNTY ENGINEER
403 LOS ANGELES COUNTY ENGINEERING BLDG.

76F309S CE #310 6-63

F.B. 2686 PG. 150 TO RT. 151 SIDE PG.

PLEASE RETURN TO
LOS ANGELES COUNTY ENGINEER
403 Los Angeles County Engineering Bldg.
Do not extend this side of this line.

Note: Any Additions or Changes on This Sheet Must be Made or Circled in Red Ink With Date and Name of Person Making Change.

Notes Ck'd by W. J. BRENNER	Survey of 92ND ST E	F. B. 2686	PG. 151
Map No.	JN 0096.16 Tape 197 Std 84 °F		
Office Work	Surveyed by JS COATES		
Checked	Notes JSC Date 6-20-64		
Date	Indexed C. J. GALLI		

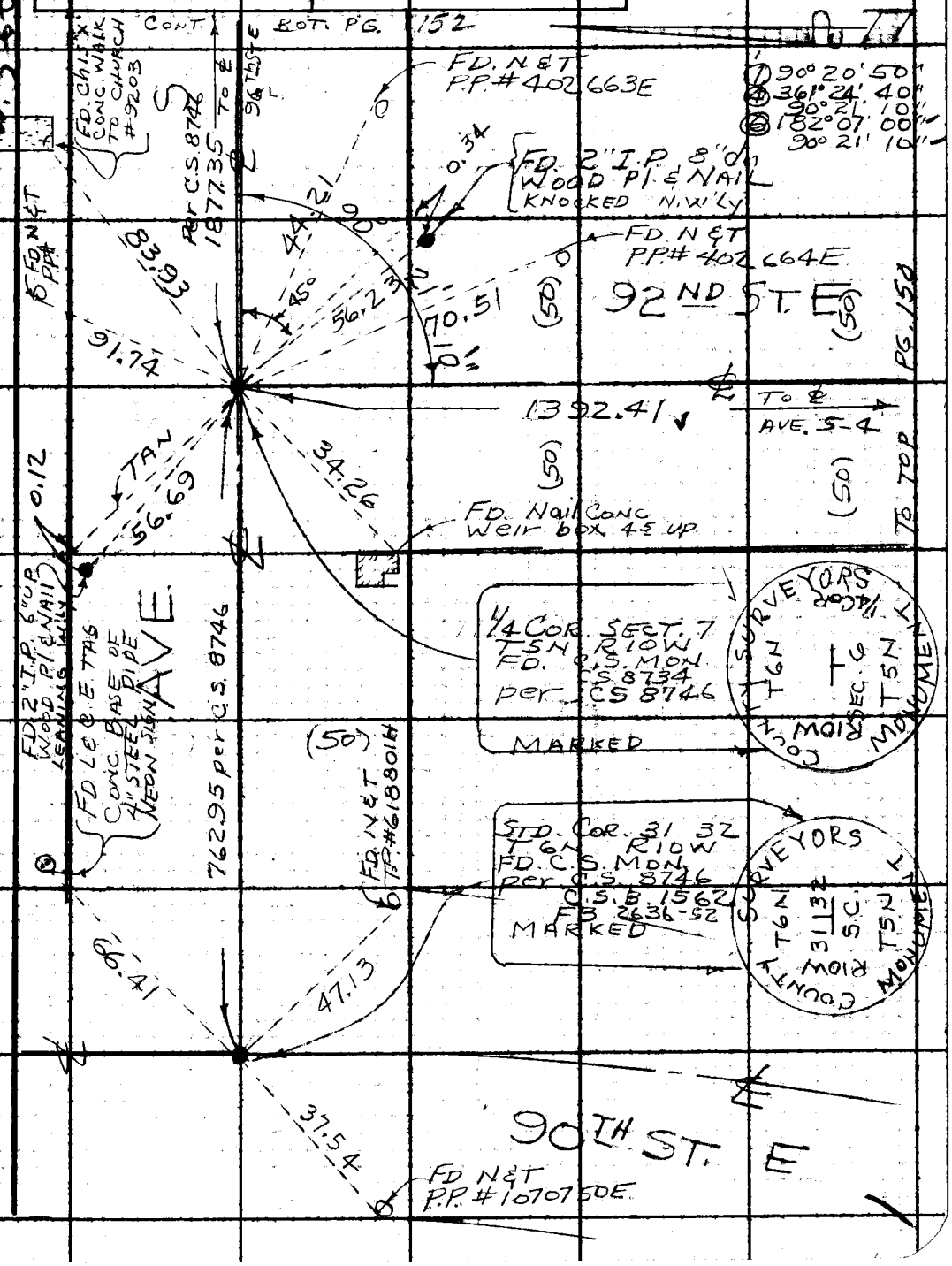

Note: Any Additions or Changes on This Sheet Must be Made or Circled in Red Ink With Date and Name of Person Making Change.

Do not extend this side of this line.

PLEASE RETURN TO
LOS ANGELES COUNTY ENGINEER
403 LOS ANGELES COUNTY ENGINEERING BLDG.

76F309S CE #310 6-63

F. B. 2686 PG. 152

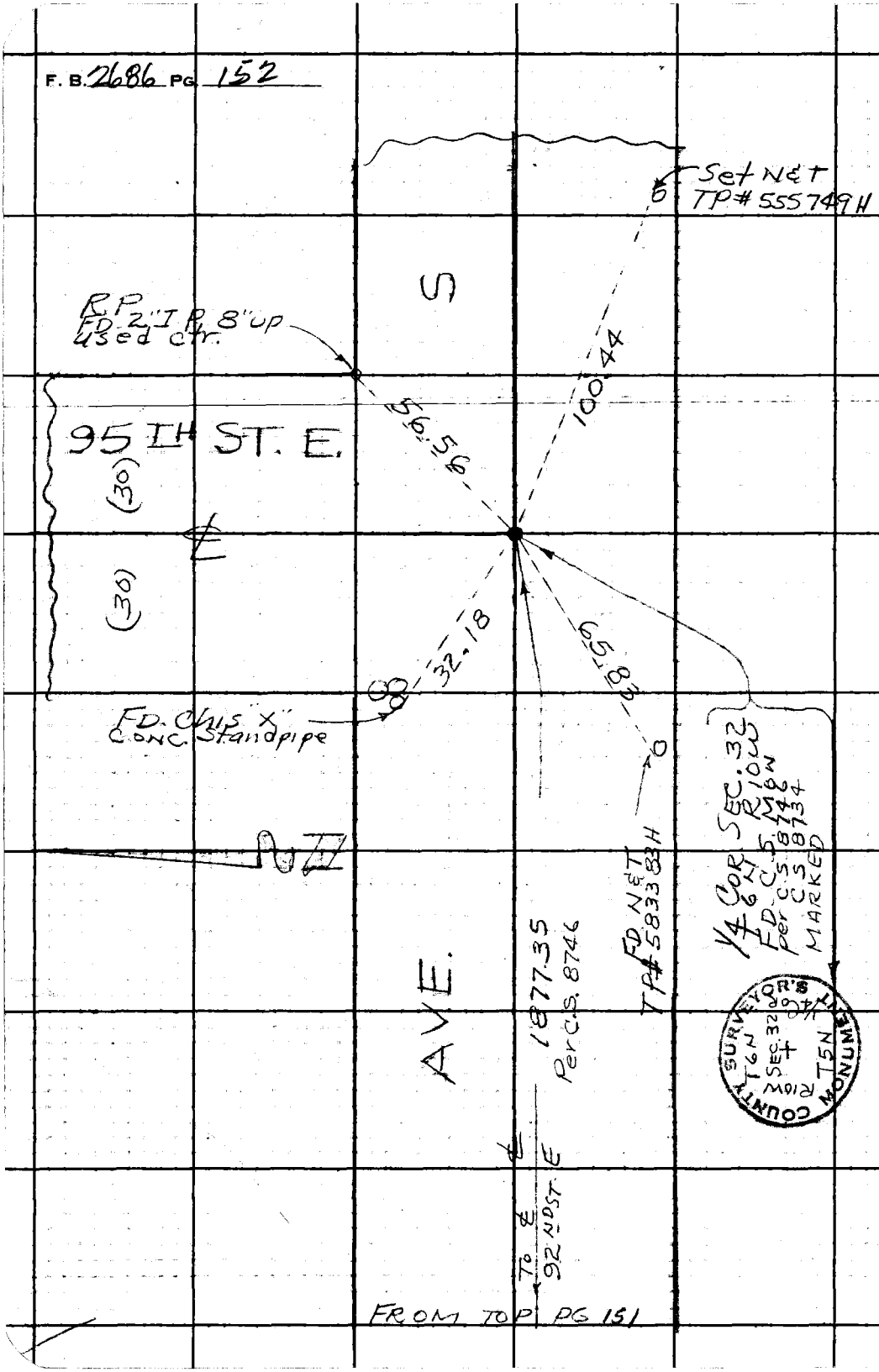

M 5.66 A-3

LOS ANGELES COUNTY ENGINEER
403 Los Angeles County Engineering Bldg.

PLEASE RETURN TO

Do not extend this side of this line.

Note: Any Additions or Changes on This Sheet Must Be Made or Circled in Red Ink With Date and Name of Person Making Change.

Notes Ck'd by W. J. BRENNER	Survey of 92ND ST. E
Map No.	JN 0096.16 Tape 197 Std 84 °F
Office Work	Surveyed by J S COATES
Checked	Notes JSC Date 9-21-64
Date	Indexed G. J. GALLI

F. B. 2686 PG. 153

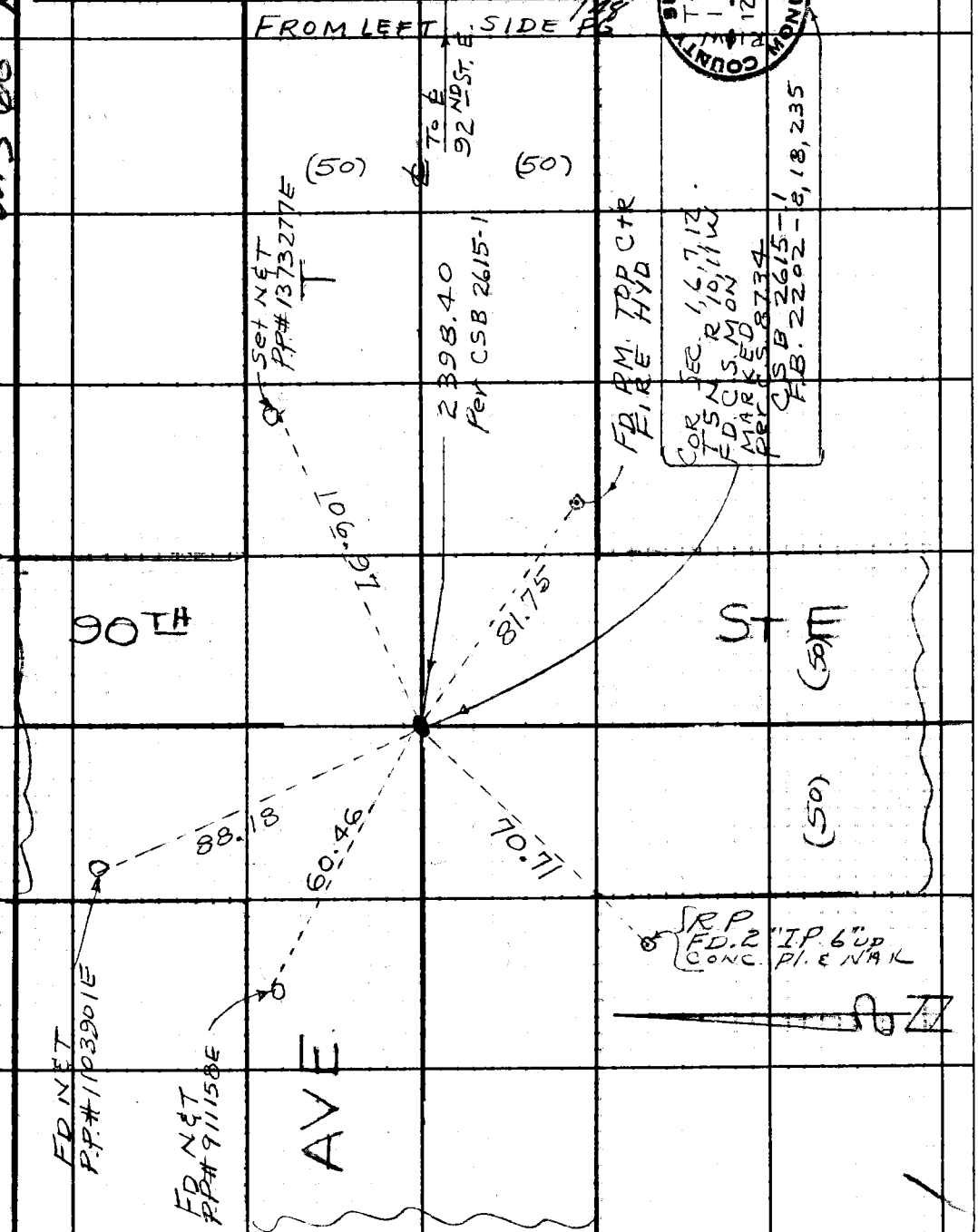

Note: Any Additions or Changes on This Sheet Must be Made or Circled in Red Ink With Date and Name of Person Making Change.

Do not extend this side of this line.

PLEASE RETURN TO
LOS ANGELES COUNTY ENGINEER
403 LOS ANGELES COUNTY ENGINEERING BLDG.

76F309S CE #310 6-63

F. B. 2686 PG. 154

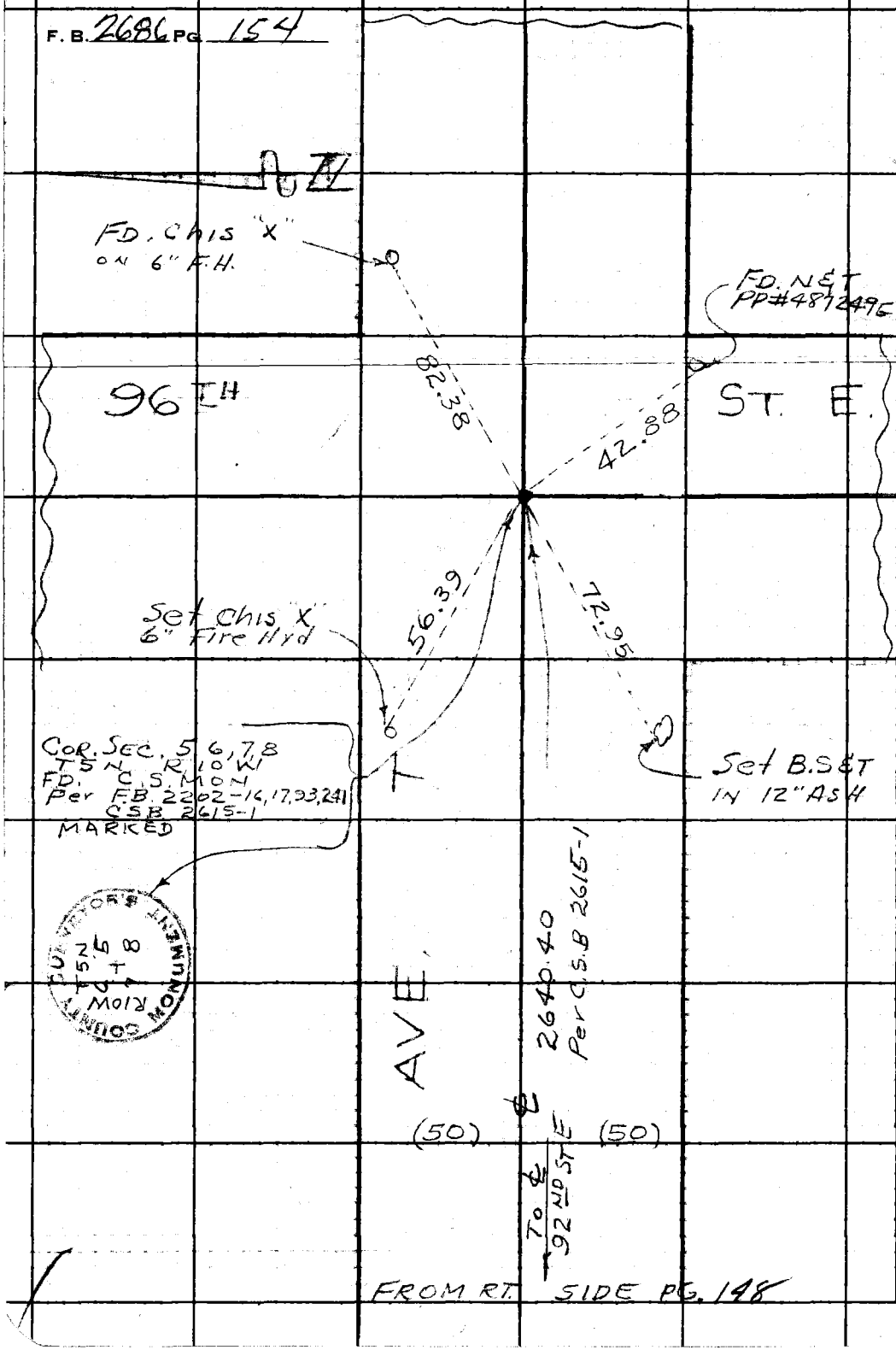

WS 66, A-4

PLEASE RETURN TO
LOS ANGELES COUNTY ENGINEER
403 LOS ANGELES COUNTY ENGINEERING BLDG.

Do not extend this side of this line.

Note: Any Additions or Changes on This Sheet Must be Made or Circled in Red Ink With Date and Name of Person Making Change.

Notes Ck'd by	Survey of LONGVIEW RD.
Map No.	JN 0074.73 Tape 145 Std 84°F
Office Work	Surveyed by MENDONCA
Checked	Notes J.M. Date 1-73
Date	Indexed G. D. BAILEY JAN 23 1973

F. B. 2686 PG. 155

J.N. 0074.73

LONGVIEW ROAD

CENTERLINE SURVEY

FROM: AVE. T
TO: AVE. U

MENDONCA
ALBRIGHT
RITTER
BITTEL

Note: Any Additions or Changes on This Sheet Must be Made or Circled in Red Ink With Date and Name of Person Making Change.

Do not extend this side of this line.

PLEASE RETURN TO
COUNTY OF LOS ANGELES
DEPARTMENT OF COUNTY ENGINEER
403 LOS ANGELES COUNTY ENGINEERING BLDG.

76F309S CE#310 3-69

F. B. 2686 PG. 156

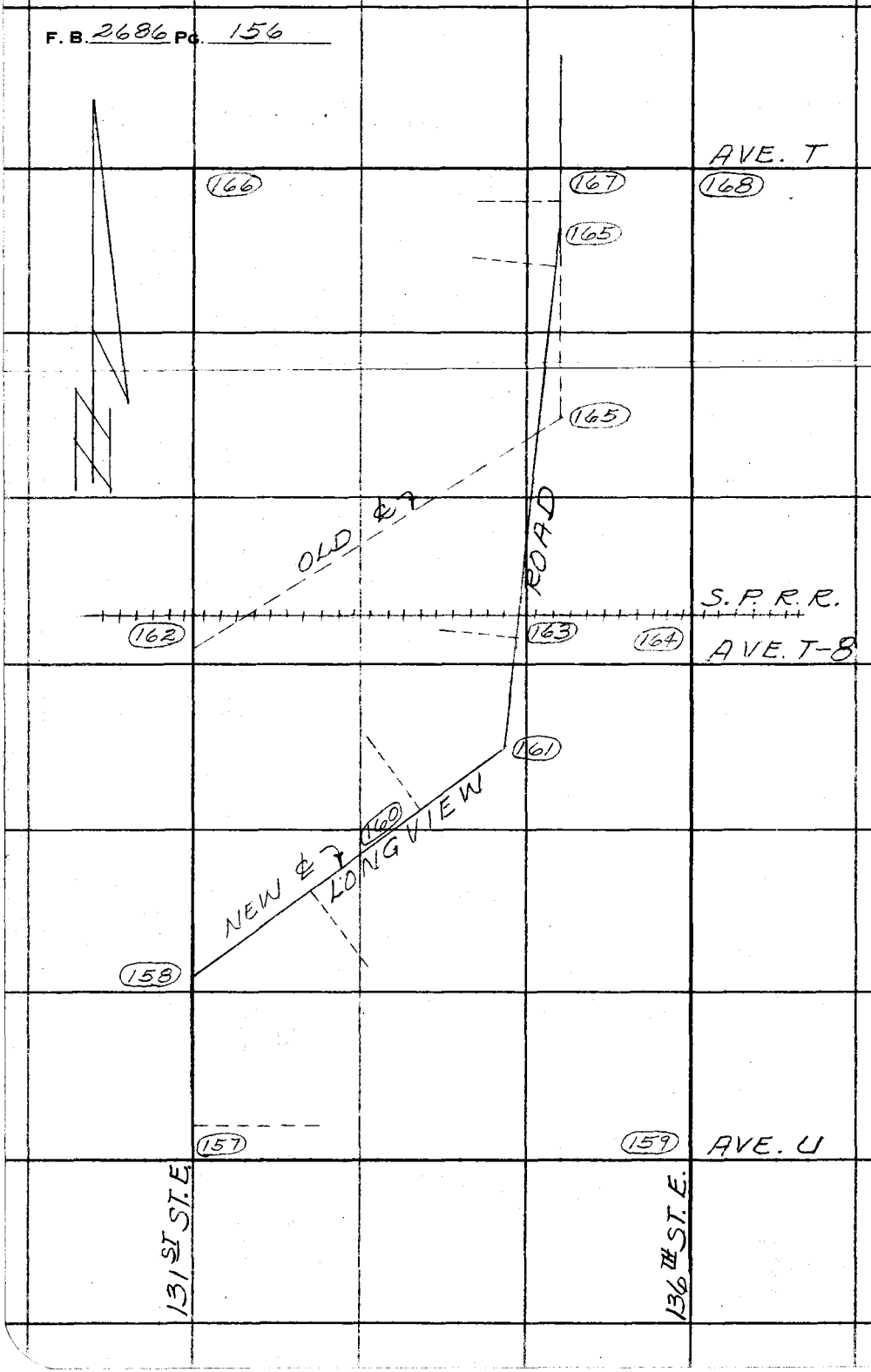

PLEASE RETURN TO
COUNTY OF LOS ANGELES
DEPARTMENT OF COUNTY ENGINEER
403 LOS ANGELES COUNTY ENGINEERING BLDG.

Do not extend this side of this line.

Note: Any Additions or Changes on This Sheet Must be Made or Circled in Red Ink With Date and Name of Person Making Change.

W.S.A.

Notes Ck'd by G. QUIZADO	Survey of LONGVIEW RD.
Map No. B-2568-2	JN 0074.73 Tape 14.5 Std 84°F
Office Work B. NUNEZ	Surveyed by MENDONICA
Checked D. SAPPELL	Notes J.M. Date 1-73
Date 1-10-74	Indexed G.D. BAILEY JAN 23 1973

F. B. 2686 PG. 157

Ⓒ 90-13-20
Ⓓ 00-53-15
Ⓔ 181-19-30
90-13-15

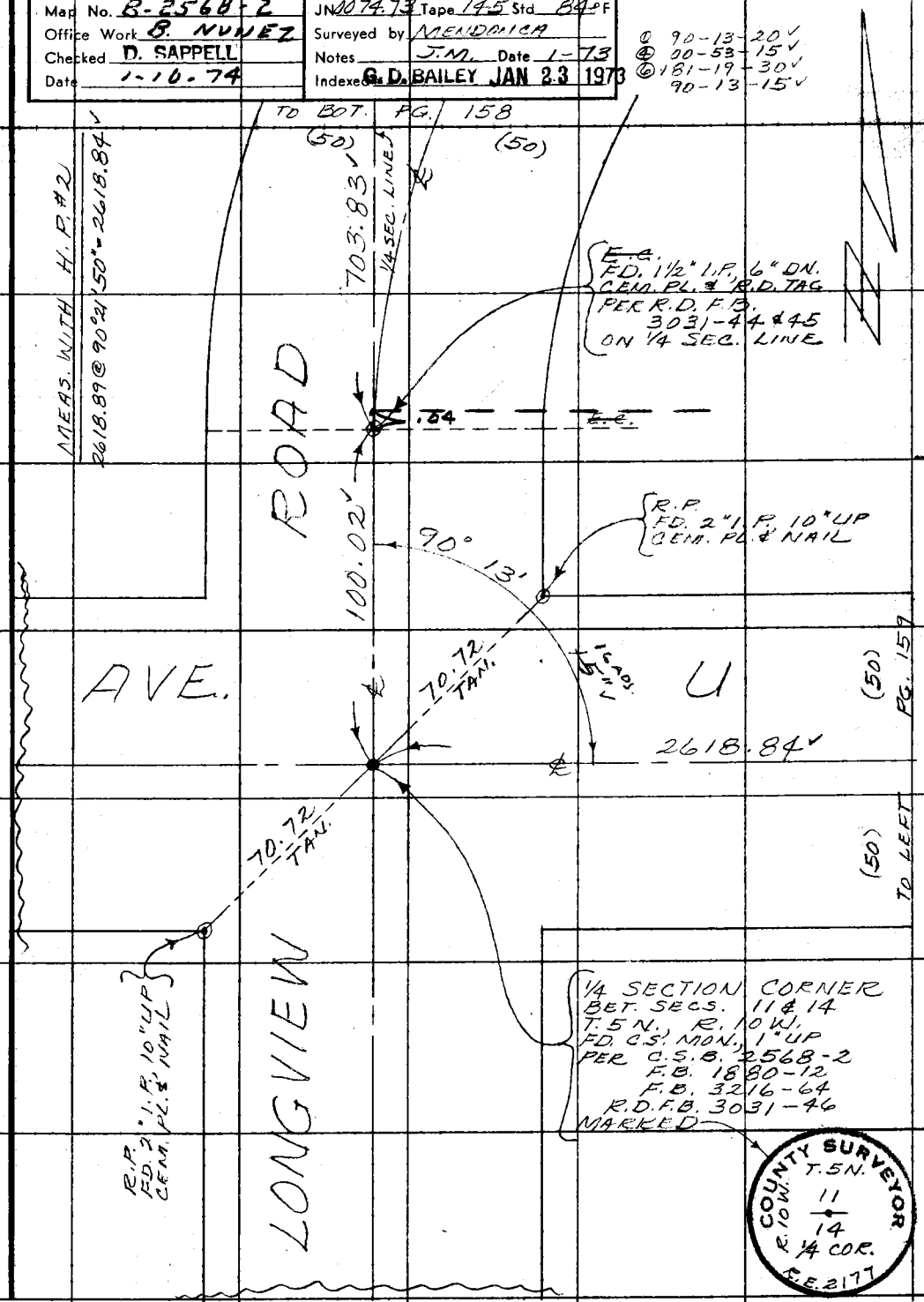

Note: Any Additions or Changes on This Sheet Must be Made or Circled in Red Ink With Date and Name of Person Making Change.

Do not extend this side of this line.

PLEASE RETURN TO
COUNTY OF LOS ANGELES
DEPARTMENT OF COUNTY ENGINEER
403 LOS ANGELES COUNTY ENGINEERING BLDG.

76F309S CE#310 3-69

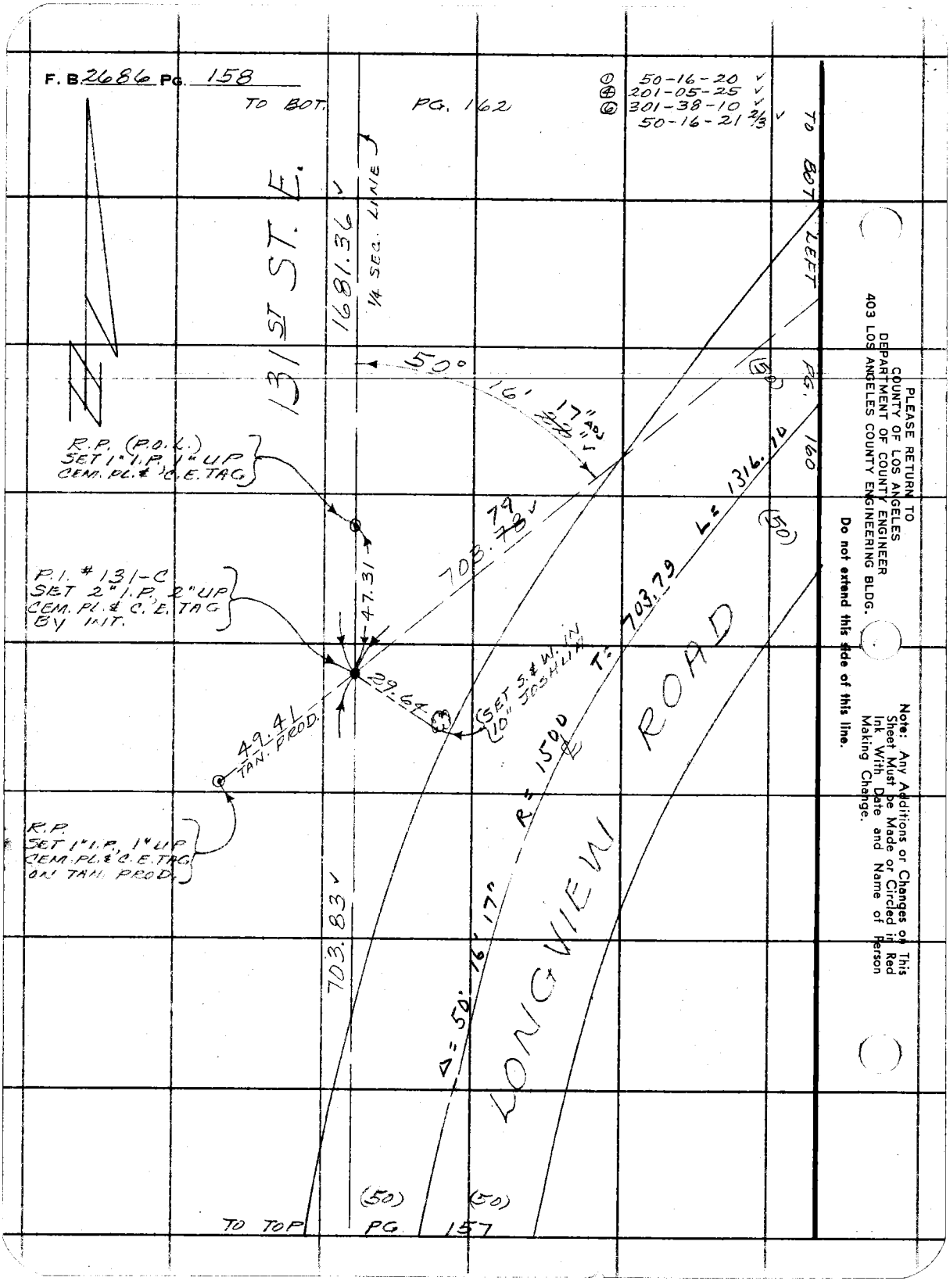

PLEASE RETURN TO
COUNTY OF LOS ANGELES
DEPARTMENT OF COUNTY ENGINEER
403 LOS ANGELES COUNTY ENGINEERING BLDG.

Do not extend this side of this line.

Note: Any Additions or Changes on This Sheet Must be Made or Circled in Red Ink With Date and Name of Person Making Change.

W.S.A.

Notes Ck'd by G. GUIZADO	Survey of LONGVIEW RD.
Map No. B-2568-2	JN 0074.73 Tape 145 Std 84 °F
Office Work B. NUNEZ	Surveyed by MENDONCA
Checked D. SAPPELL	Notes J.M. Date 1-73
Date 1-10-74	Indexed G.D. BAILEY JAN 23 1973

F. B. 2686 PG. 159

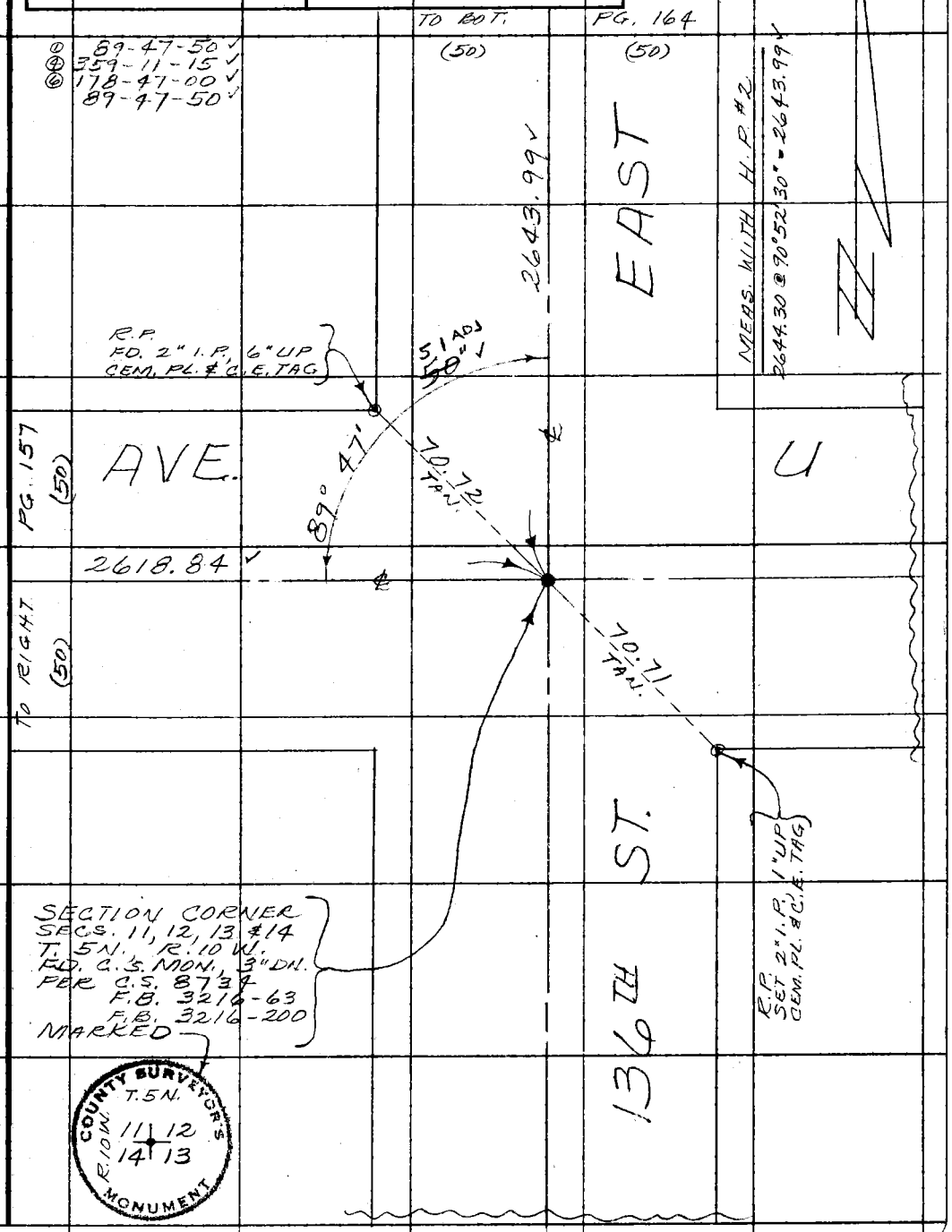

Note: Any Additions or Changes on This Sheet Must be Made or Circled in Red Ink With Date and Name of Person Making Change.

Do not extend this side of this line.

PLEASE RETURN TO
COUNTY OF LOS ANGELES
DEPARTMENT OF COUNTY ENGINEER
403 LOS ANGELES COUNTY ENGINEERING BLDG.

76F309S CE#310 3-69

F. B. 2686 PG. 160

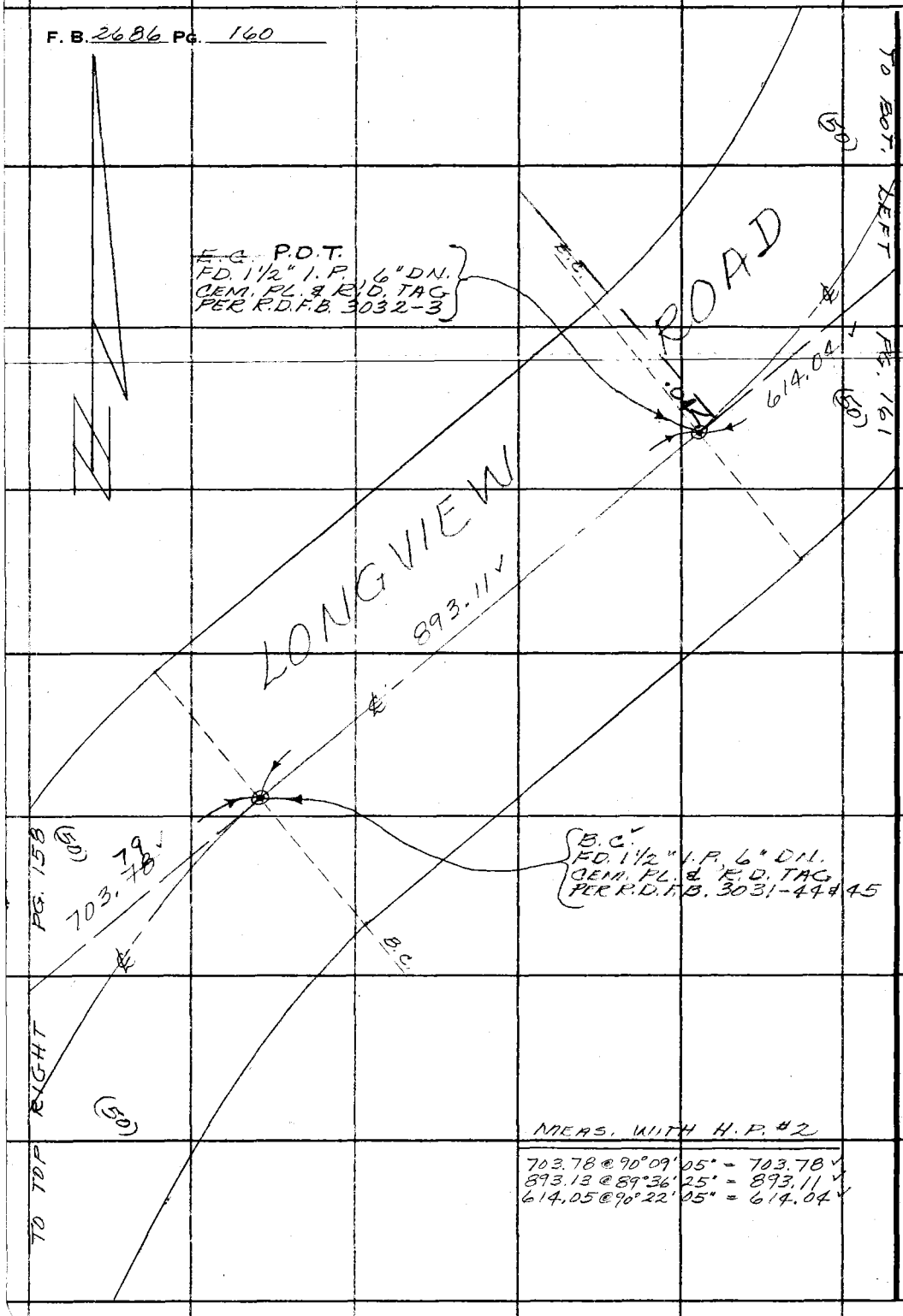

PLEASE RETURN TO
COUNTY OF LOS ANGELES
DEPARTMENT OF COUNTY ENGINEER
403 LOS ANGELES COUNTY ENGINEERING BLDG.

Do not extend this side of this line.

Note: Any Additions or Changes on This Sheet Must Be Made or Circled in Red Ink With Date and Name of Person Making Change.

W. S. A.

Notes Ck'd by G. GURADO	Survey of LONGVIEW RD.
Map No. B-2568-2	JN 0074.73 Tape 145 Std 84 °F
Office Work B. NUNEZ	Surveyed by MENDONCA
Checked D. SAPPELL	Notes J.M. Date 1-73
Date 1-10-74	Indexed G. D. BAILEY JAN 28 1973

F. B. 2686 PG. 161

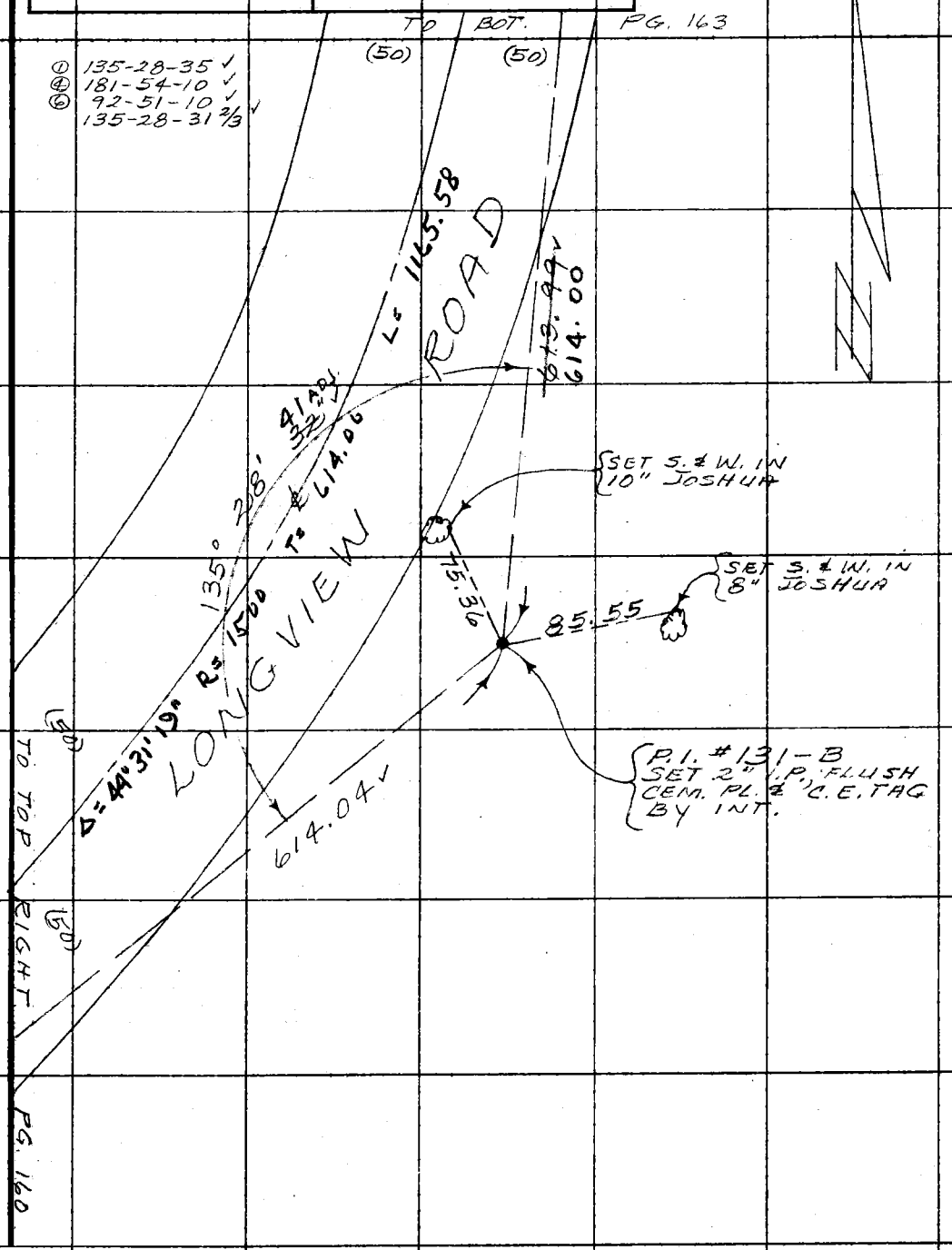

Note: Any Additions or Changes on This Sheet Must be Made or Circled in Red Ink With Date and Name of Person Making Change.

Do not extend this side of this line.

PLEASE RETURN TO
COUNTY OF LOS ANGELES
DEPARTMENT OF COUNTY ENGINEER
403 LOS ANGELES COUNTY ENGINEERING BLDG.

76F309S CE#310 3-69

F. B. 2686 PG. 162

TO 130T. PG. 166

① 90-06-35
④ 00-26-05
⑥ 180-39-25
90-06-30 5/6

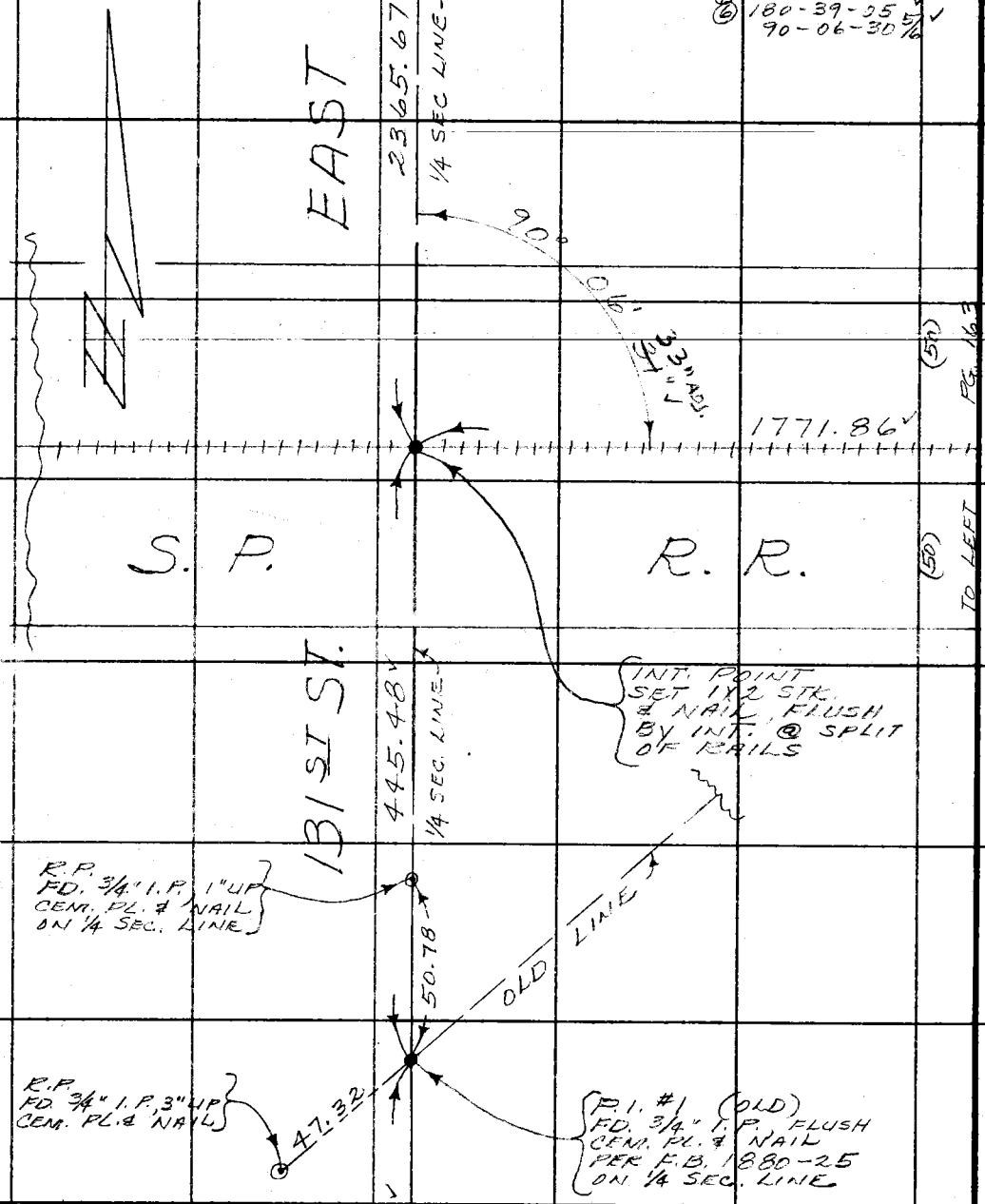

2930.69	2126.84	1681.36	
2830.67	445.48		
100.02	1681.36		
2830.67			
2126.84			
703.83			

MEAS. WITH H. P. #2

2930.93 @ 89°15'	50"	= 2930.69
2830.89 @ 89°16'	40"	= 2830.67
2126.97 @ 89°21'	50"	= 2126.84
445.48 @ 90°14'	40"	= 445.48
2365.97 @ 90°54'	35"	= 2365.67

TO TOP PG. 158

PLEASE RETURN TO
COUNTY OF LOS ANGELES
DEPARTMENT OF COUNTY ENGINEER
403 LOS ANGELES COUNTY ENGINEERING BLDG.

Do not extend this side of this line.

Note: Any Additions or Changes on This Sheet Must Be Made or Circled in Red Ink With Date and Name of Person Making Change.

W.S.A

Notes Ck'd by G. GUIZADO	Survey of LONGVIEW RD
Map No. B-2568-2	JN 007473 Tape 145 Std 84 °F
Office Work B. NUNEZ	Surveyed by MENDONCA
Checked D. SAPPELL	Notes J.M. Date 1-73
Date 1-10-74	Indexed G.D. BAILEY JAN 23 1973

F. B. 2686 PG. 163

① 84-21-25 ✓
Ⓑ 337-25-25 ✓
Ⓒ 146-07-55 ✓
84-21-19 1/6 ✓

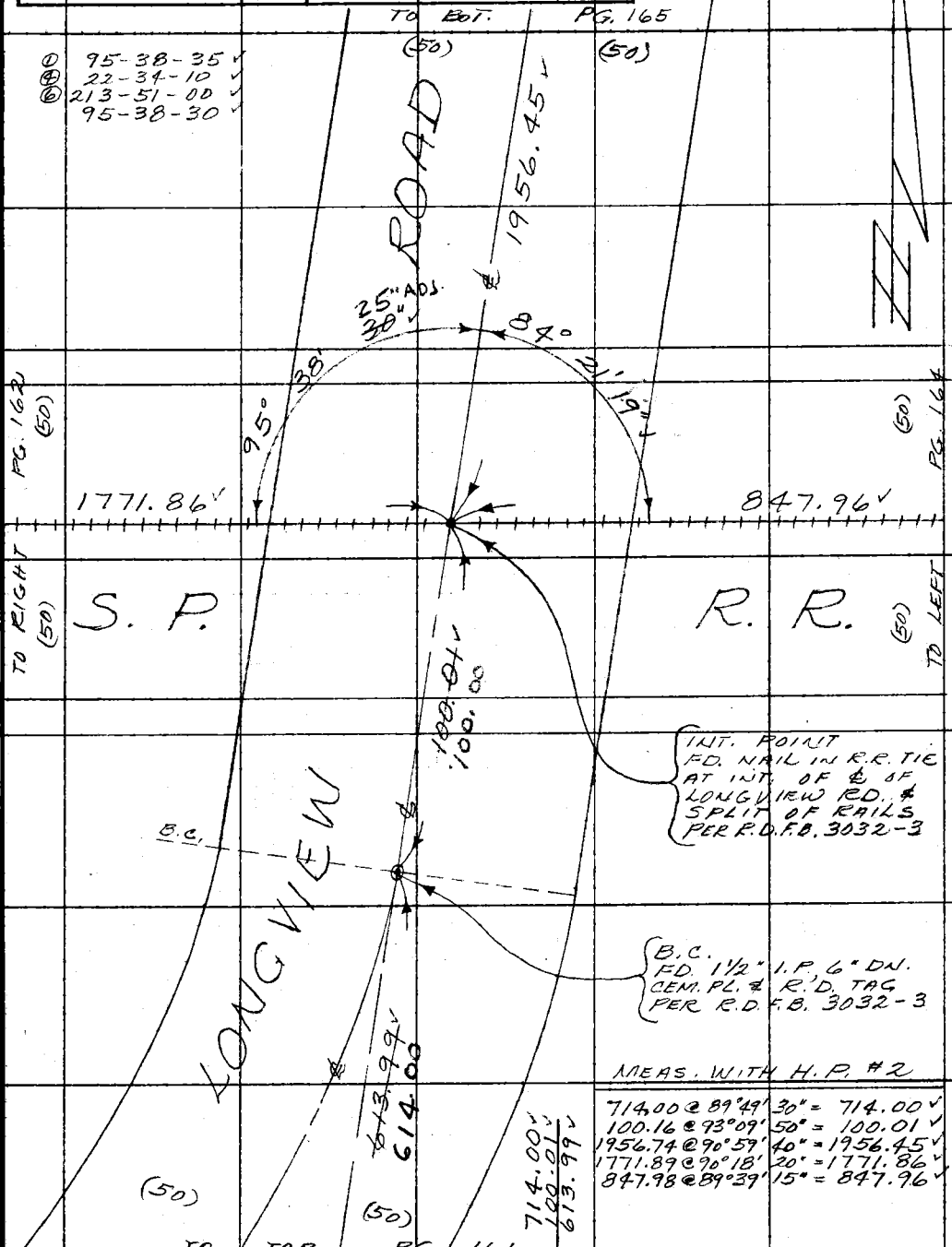

① 95-38-35 ✓
Ⓑ 22-34-10 ✓
Ⓒ 213-51-00 ✓
95-38-30 ✓

714.00 @ 89°49' 30" = 714.00 ✓
100.16 @ 93°09' 50" = 100.01 ✓
1956.74 @ 90°59' 40" = 1956.45 ✓
1771.89 @ 90°18' 20" = 1771.86 ✓
847.98 @ 89°39' 15" = 847.96 ✓

Note: Any Additions or Changes on This Sheet Must be Made or Circled in Red Ink With Date and Name of Person Making Change.

Do not extend this side of this line.

PLEASE RETURN TO
COUNTY OF LOS ANGELES
DEPARTMENT OF COUNTY ENGINEER
403 LOS ANGELES COUNTY ENGINEERING BLDG.

76F309S CE#310 3-69

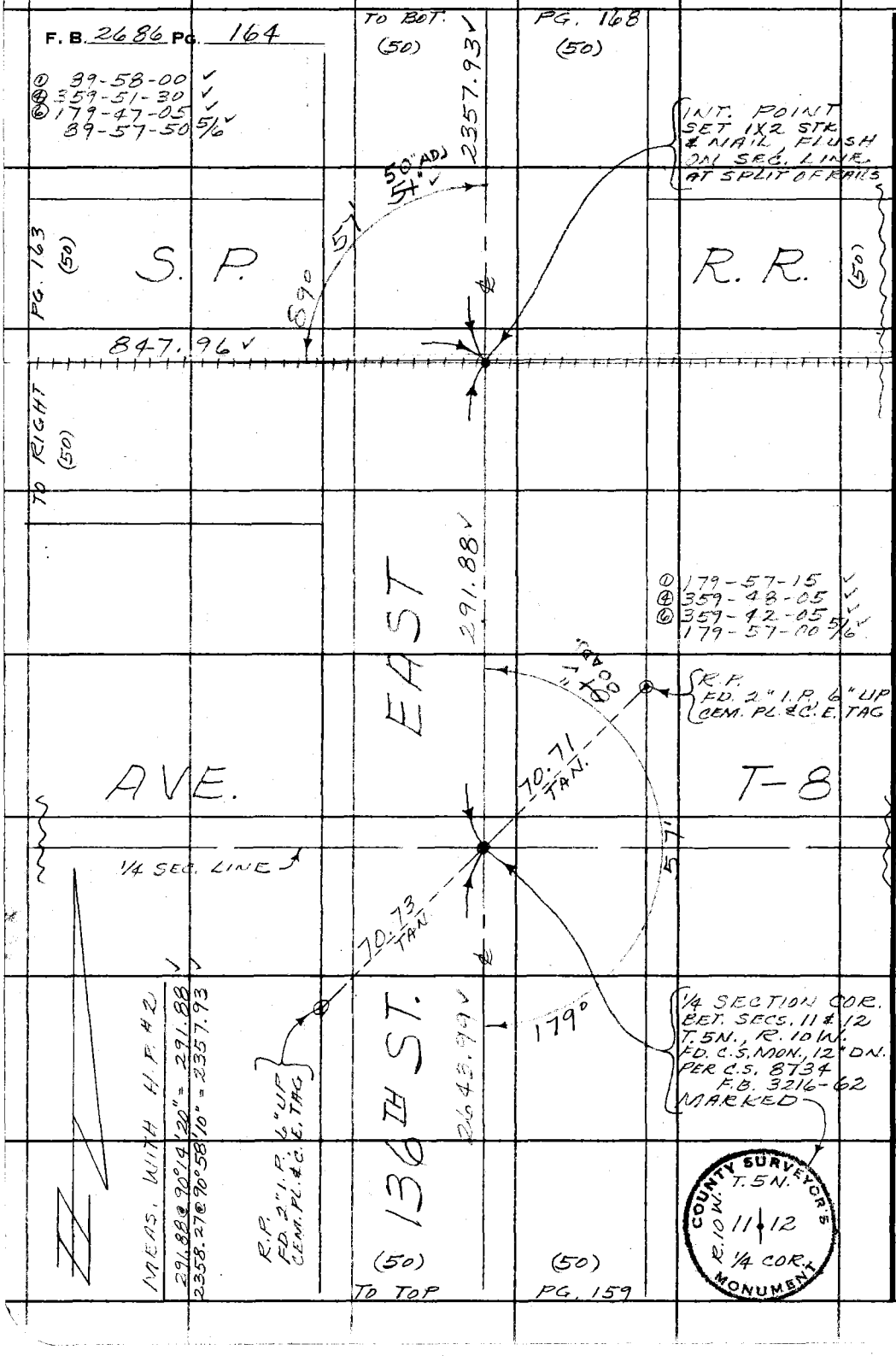

PLEASE RETURN TO
COUNTY OF LOS ANGELES
DEPARTMENT OF COUNTY ENGINEER
403 LOS ANGELES COUNTY ENGINEERING BLDG.

Do not extend this side of this line.

Note: Any Additions or Changes on This Sheet Must be Made or Circled in Red Ink With Date and Name of Person Making Change.

W.S.A.

Notes Ck'd by GUIZADO, G	Survey of LONGVIEW RD.
Map No. B-256B-2	JN 0074.73 Tape 145 Std 84° F
Office Work B. NUNEZ	Surveyed by MENDONCA
Checked D. SAPPELL	Notes J.M. Date 1-73
Date 1-10-74	Indexed G. D. BAILEY JAN 23 1973

F. B. 2686 PG. 165

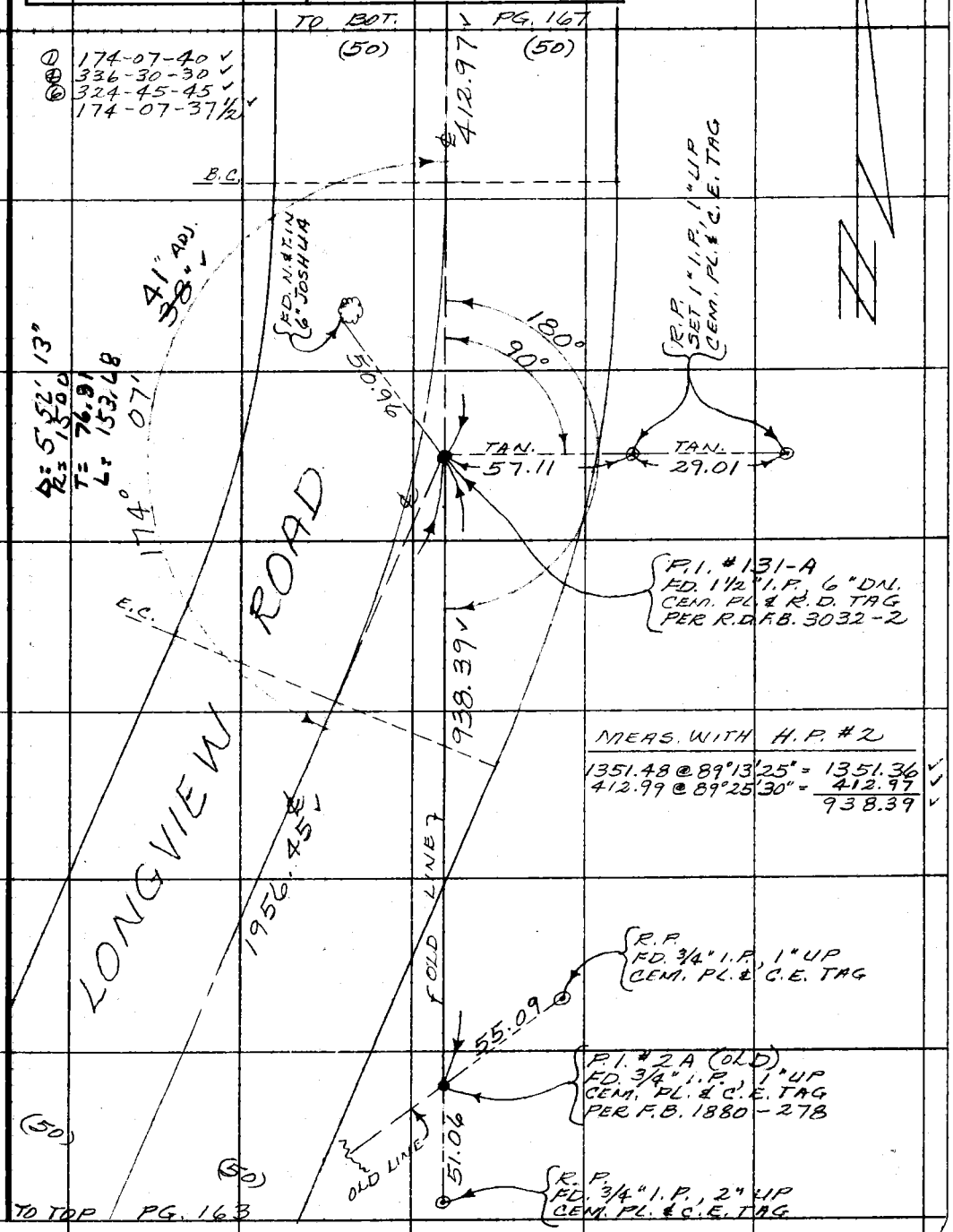

Note: Any Additions or Changes on This Sheet Must be Made or Circled in Red Ink With Date and Name of Person Making Change.

Do not extend this side of this line.

PLEASE RETURN TO
COUNTY OF LOS ANGELES
DEPARTMENT OF COUNTY ENGINEER
403 LOS ANGELES COUNTY ENGINEERING BLDG.

76F309S CE#310 3-69

F. B. 2686 PG. 166

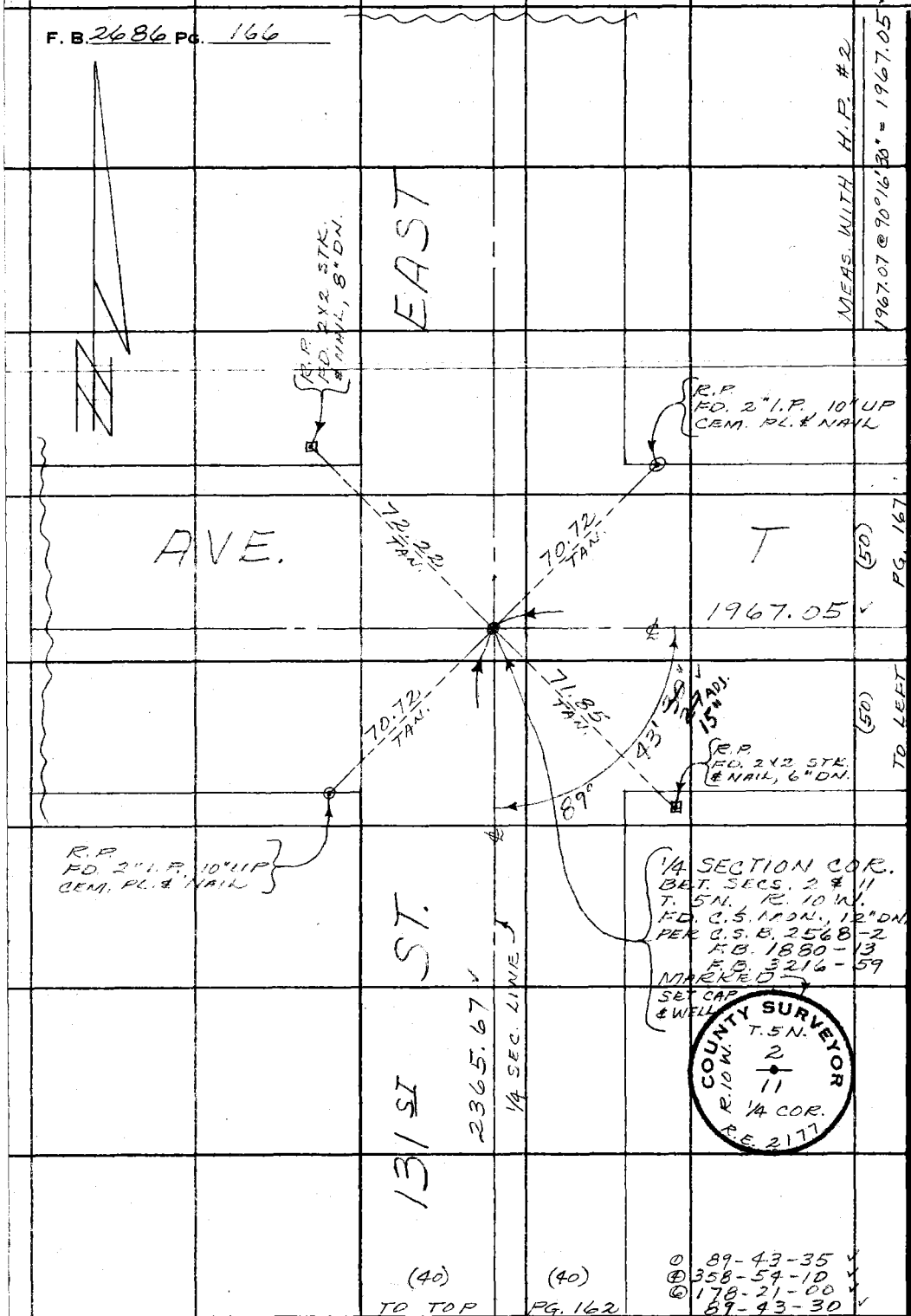

PLEASE RETURN TO
COUNTY OF LOS ANGELES
DEPARTMENT OF COUNTY ENGINEER
403 LOS ANGELES COUNTY ENGINEERING BLDG.

Do not extend this side of this line.

Note: Any Additions or Changes on This Sheet Must be Made or Circled in Red Ink With Date and Name of Person Making Change.

N.S.A.

Notes Ck'd by G. GUIZADO	Survey of LONGVIEW RD.
Map No. B-2568-2	JN 0074.73 Tape 145 Std 84°F
Office Work B. NUNEZ	Surveyed by MENDONCA
Checked D. SAPPELL	Notes J.M. Date 1-73
Date 1-16-74	Indexed G.D. BAILEY JAN 23 1973

F. B. 2686 PG. 167

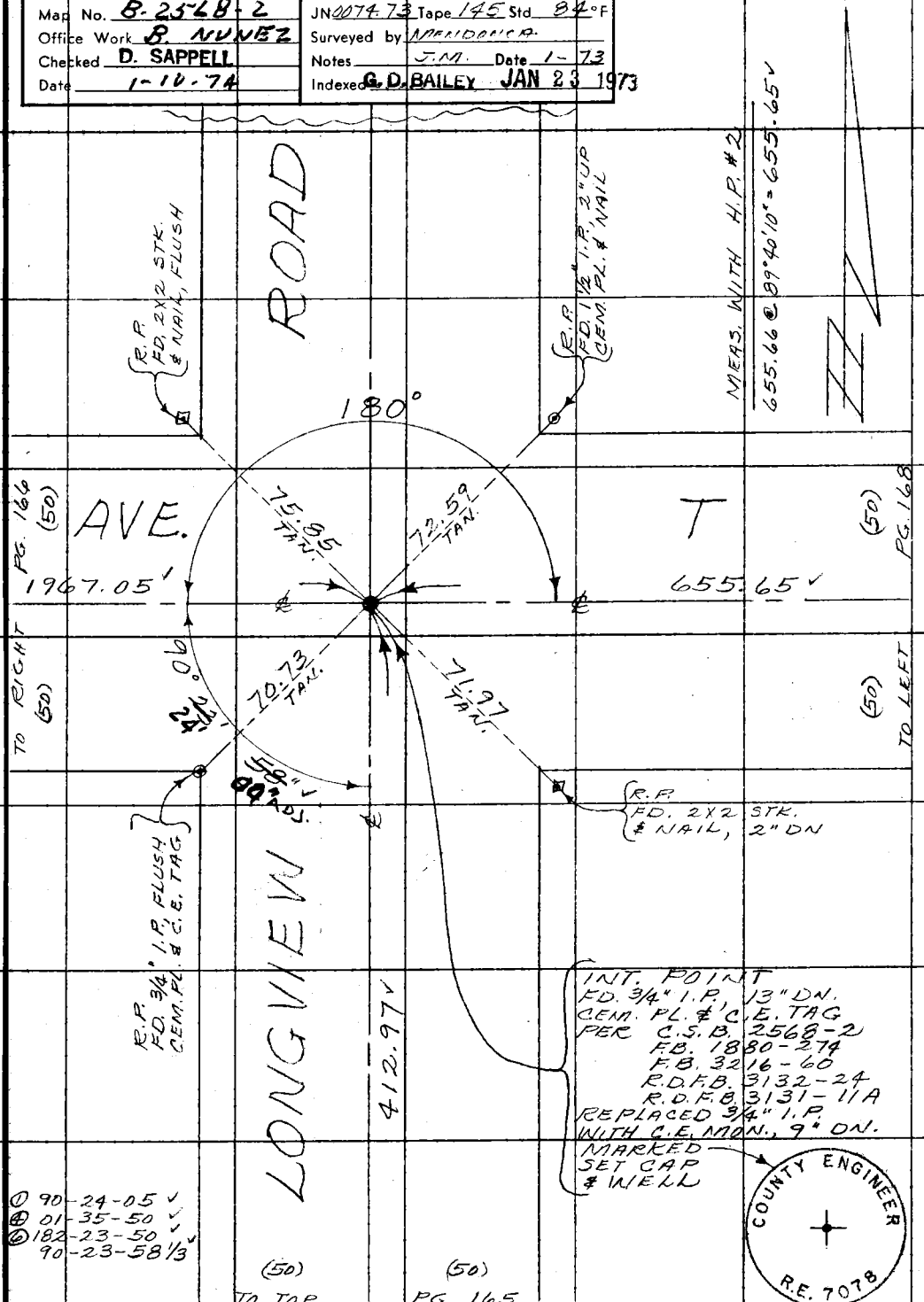

Note: Any Additions or Changes on This Sheet Must be Made or Circled in Red Ink With Date and Name of Person Making Change.

Do not extend this side of this line.

PLEASE RETURN TO
COUNTY OF LOS ANGELES
DEPARTMENT OF COUNTY ENGINEER
403 LOS ANGELES COUNTY ENGINEERING BLDG.

76F309S CE#310 3-69

F. B. 2686 PG. 168

PLEASE RETURN TO
COUNTY OF LOS ANGELES
DEPARTMENT OF COUNTY ENGINEER
403 LOS ANGELES COUNTY ENGINEERING BLDG.

Do not extend this side of this line.

Note: Any Additions or Changes on This Sheet Must be Made or Circled in Red Ink With Date and Name of Person Making Change.

76F309S CE #316 6-62

PLEASE RETURN TO
LOS ANGELES COUNTY ENGINEER
402 LOS ANGELES COUNTY ENGINEERING BLDG.

Note: Any Addi[illegible] This Sheet Must be [illegible] in Red Ink With Date [illegible] Person Making Change.

Do not extend this side of this line.

TRANSIT AT STATION _____ F.B. _____ PG _____ H.I. _____

Sight on	-Rod	+ Vertical - Angle	Horizontal Distance	+ Vertical - Distance	+ Curvature Correction	+Difference - Elevation	Adjusted Diff. Elev.

Notes Ck'd by _____
Map No. _____
Office Work _____
Checked _____
Date _____

Survey of _____
JN _____ Tape _____ Std _____ °F
Surveyed by _____
Notes _____ Date _____
Indexed _____

F. B. _____ PG. _____

F. B. _____ PG. _____