Ckd by

Survey of
JN Tape Std °F
Surveyed by
Notes Date
Indexed

F.B. 269 Pg.

Job	Description
	170TH STREET EAST 0095.19
6 C.L.	Of streets from Fort Tejon Road N'ly to Ave. J.
7 Topo.	Loc. Imp. from Ave. Y N'ly to Ave. J.
	160th STREET EAST 0097.70
20 Index	
60 C.L.	C.L. Survey from Avenue O-8 to Avenue W.

Microfilmed July 83

PLEASE RETURN TO
LOS ANGELES COUNTY ENGINEER
403 LOS ANGELES COUNTY ENGINEERING BLDG.

Note: Any Additions or Changes on this Sheet Must be Made or Circled in Red Ink With Date and Name of Person Making Change

Do not extend this side of this line.

F.B. Pg.

Notes Ck'd by W. J. BRENNER	Survey of 170th ST. E	F. B. 2691 Pg. 5
Map No. B-2806-1-8	JN 0095.19 Tape 168 Std 84 °F	
Office Work G. D. BAILEY	Surveyed by J. S. COATES	
Checked W. J. BRENNER	Notes J.S.C. Date 1-25-61	
Date NOV 1962	Indexed H. E. OTT SEP 6 '61	

J.N. 0095.19
170TH ST. EAST

CENTER-LINE SURVEY
FROM
FORT TEJON RD TO AVE. J

COATES
BEERS
HUBBARD
VAN NESS
KING

PLEASE RETURN TO
LOS ANGELES COUNTY ENGINEER
700 LOS ANGELES COUNTY ENGINEERING BLDG.
Do not extract this sheet or title blank.
Notes: Any Additions or Changes on this Sheet Must be Made or Circled in Red Ink With Date and Name of Person Making Change.

THIS PG INDEXED 12-16-68
F. B. 2431 PG 6
AVE U
16
15
AVE V
172ND ST E
173RD PL
LLANO 4th ST
LLANO 5th ST
LLANO
AVE V-4
MIDDLE AVE
LLANO
LLANO
AVE
V-8
PEARBLOSSOM
21
22
HWY
AVE W
165TH ST E
175TH ST E
160TH ST E
28
27
LLANO CUTOFF
AVE X
155th ST
33
34
BOBS GAP RD.
AVE
T5N Y R9W
T4N
PLEASE RETURN TO
LOS ANGELES COUNTY ENGINEER
700 LOS ANGELES COUNTY ENGINEERING BLDG.
Do not attend this side of this line.
Note: Any Additions or Changes on This Sheet Must be Made or Circled in Red Ink With Date and Name of Person Making Change.

Notes Ck'd by W. J. BRENNER
Map No. B-2806-1-8
Office Work G. D. BAILEY
Checked W. J. BRENNER
Date NOV 1962

Survey of 170th ST E
JN 009519 Tape 168 Std 84 °F
Surveyed by J S COATES
Notes JSC Date 2-7-61
Indexed H. E. OTT SEP 6 '61

F. B. 2691 Pg. 7

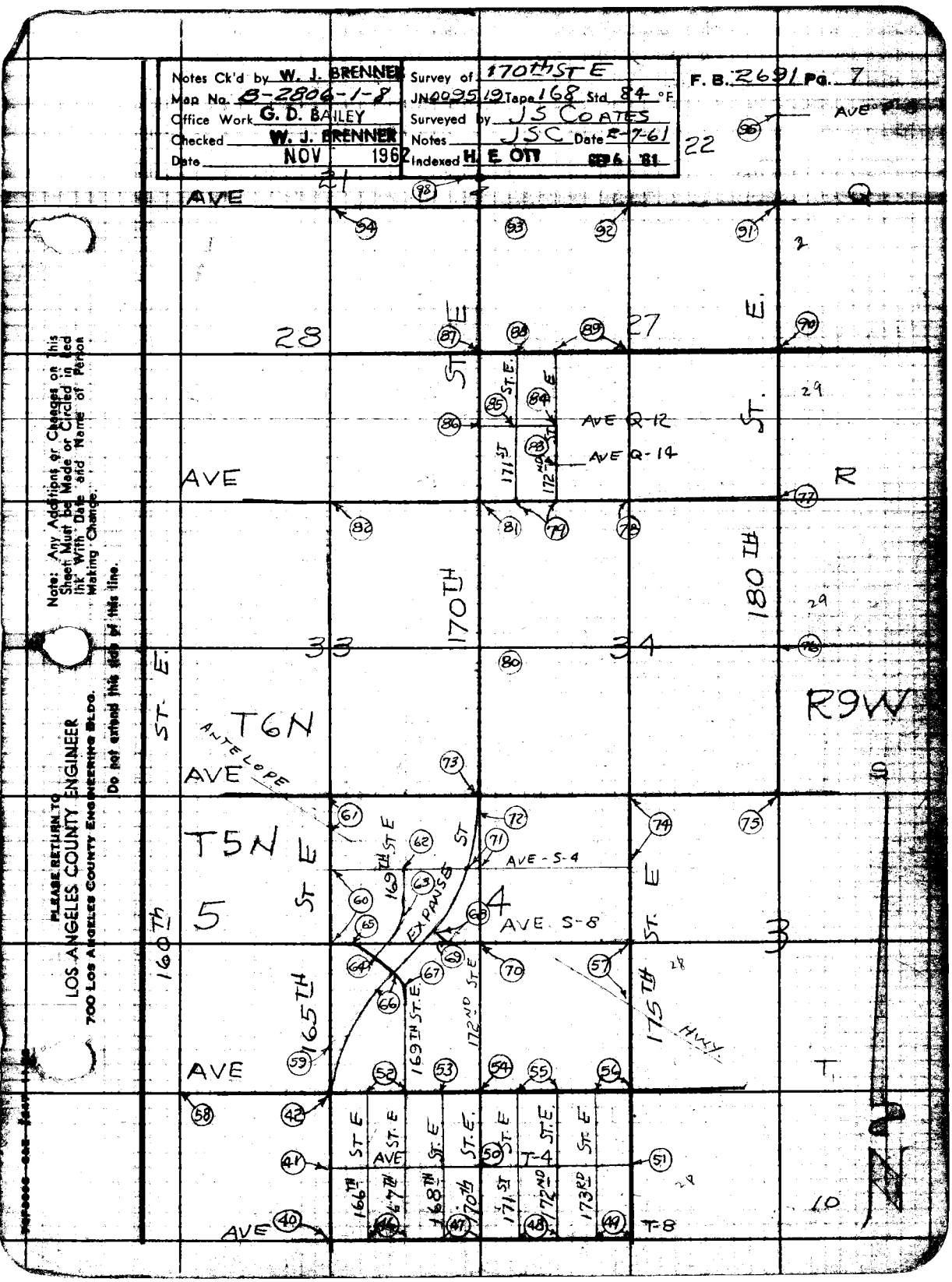

Note: Any Additions or Changes on This Sheet Must be Made or Circled in Red Ink With Date and Name of Person Making Change.

PLEASE RETURN TO
LOS ANGELES COUNTY ENGINEER
700 LOS ANGELES COUNTY ENGINEERING BLDG.
Do not extend this side of this line.

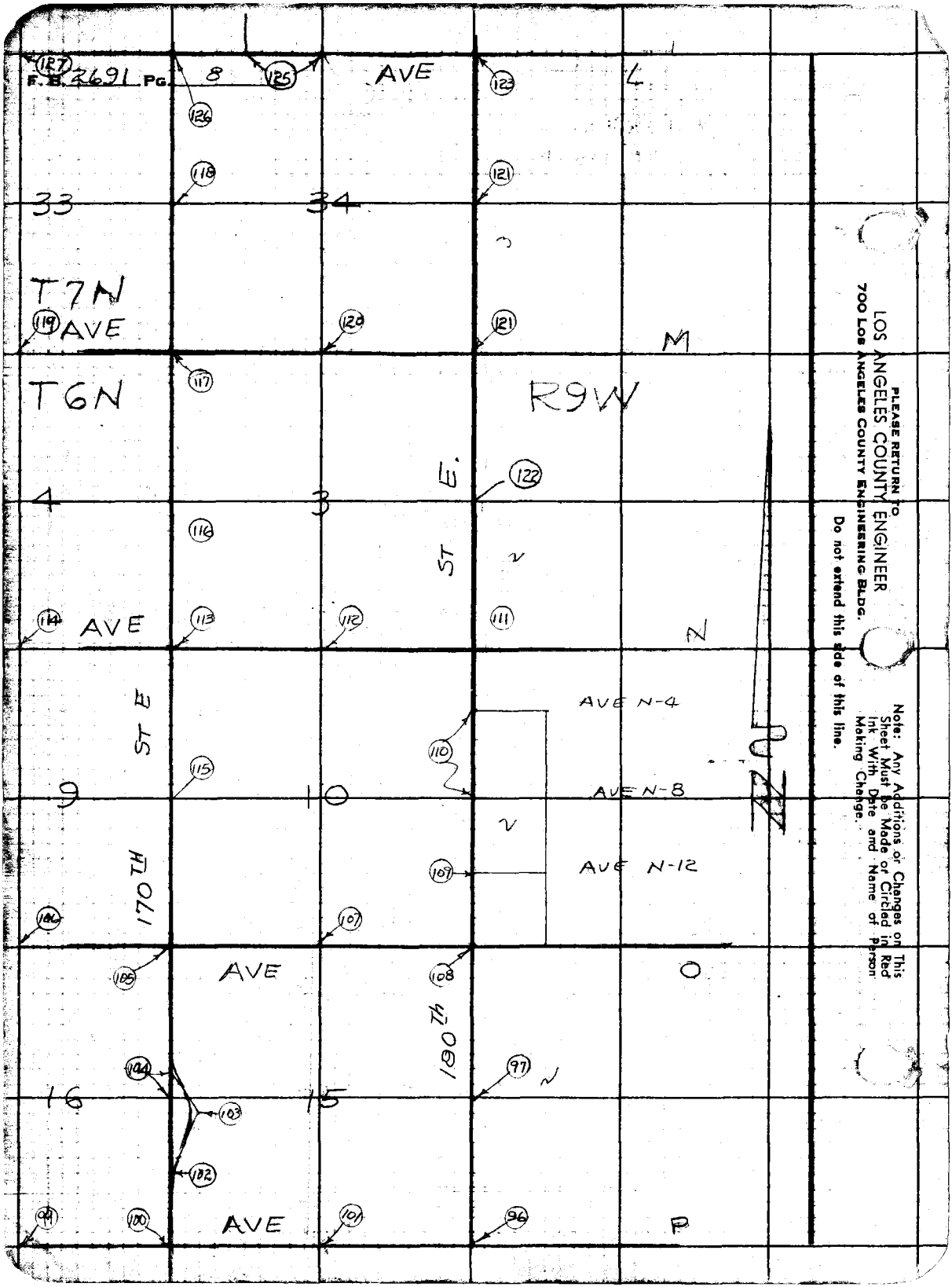
F. B. 2691 Pg.
8
AVE
L
33
34
T7N
AVE
M
T6N
R9W
4
3
E.
ST
N
AVE
ST E
9
10
AVE N-4
AVE N-8
AVE N-12
170TH
AVE
190TH
16
15
AVE
P
LOS ANGELES COUNTY ENGINEER
700 Los Angeles County Engineering Bldg.
PLEASE RETURN TO
Do not extend this side of this line.
Note: Any Additions or Changes on This Sheet Must Be Made or Circled in Red Ink With Date and Name of Person Making Change.

Notes Ck'd by W. J. BRENNER
Map No. B-2806-1-8
Office Work G. D. BAILEY
Checked W. J. BRENNER
Date NOV 1962

Survey of 170th ST. E
JN 009519 Tape 168 Std 84 °F.
Surveyed by JS COATES
Notes JSC Date 2-7-61
Indexed H. E. OTT SEP 6 '61

F. B. 2691 Pg. 9

Note: Any Additions or Changes on This Sheet Must be Made or Circled in Red Ink With Date and Name of Person Making Change.

PLEASE RETURN TO
LOS ANGELES COUNTY ENGINEER
700 LOS ANGELES COUNTY ENGINEERING BLDG.

Do not extend this side of this line.

F.B. 2691 PG. 10

COUNTY SURVEYOR'S MONUMENT T5N R9W 30 + 31 1/4 SEC. COR.

1/4 Cor. Sec. 30,31 T5N R9W Fd. C.S. Mon. Fl. per C.S. 8734 MARKED

88° 45' 10"
355° 01' 00"
180° 45' 15"
176° 31' 20"
88° 45' 13½"

(R.P. Set 2" I.P. 12" up & L.A. Conc. Pl. & Co. Eng. Tag)

1/4 Cor. Sec. 29,30 T7N R9W Fd. C.S. Mon. Fl. per C.S. 8734 MARKED

COUNTY SURVEYOR'S MONUMENT T5N R9W 30+29 1/4 SEC. COR.

90° 29' 40"
361° 58' 30"
90° 29' 37½"
182° 58' 00"
90° 29' 40"

2644.82 @ .102° = 2645.17

W.S. 65 - 0-5

LOS ANGELES COUNTY ENGINEER
700 Los Angeles County Engineering Bldg.

PLEASE RETURN TO

Do not extend this side of this line.

Note: Any Additions or Changes on This Sheet Must be Made or Circled in Red Ink With Date and Name of Person Making Change.

St. 15th

(50) (50)

2645.17

2645.07

98° 29' 15"

80° 45' 15"

70.71

45°

0.57

FD 2" I.P. 12" up Wood Pl. & No Ref

2675.04 To 1/4 Cor

(50)

Pg 17

Cont. Bot.

Ave

FD. C.S.F.W. in 8" Joshua F.B. 77-86

147.32

0.20

70.71

91° 34' 00"

89° 11' 05"

(50)

Cor. Sec. 29, 30, 31, 32 T7N R9W No Evidence C.S. Mon Set C.E. Mon. Fl. by Proportion 1/2 mile N & E & 1/2 mile S. and one Remaining tie from F.B. 77-86 per C.S. 8734 Marked as Shown

COUNTY ENGINEER T5N R9W 30 | 29 / 31 | 32 R.E. 5869

91° 34' 00"
366° 16' 00"
91° 34' 00"
189° 24' 00"
91° 34' 00"

(R.P. Set 2" I.P. 12" up & L.A. Conc. Pl. & Co. Eng. Tag)

2644.86 @ 096° = 2645.07

89° 11' 05"
356° 44' 20"
89° 11' 05"
175° 06' 30"
89° 11' 05"

COUNTY SURVEYOR'S MONUMENT T5N R9W 31+32 1/4 SEC. COR.

1/4 Cor. Sec. 31 32 T5N R9W Fd. C.S. Mon per C.S. 8734 F.B. 2280-32 MARKED

Notes Ck'd by W. J. BRENNER
Map No. B-2806 1-8
Office Work G. D. BAILEY
Checked W. J. BRENNER
Date NOV 1962

Survey of 170th ST. E
JN 009519 Tape 168 Std 84 °F
Surveyed by JS COATES
Notes JSC Date 2-7-61
Indexed H. E. OTT SEP 6 '61

F. B. 2691 Pg. 11

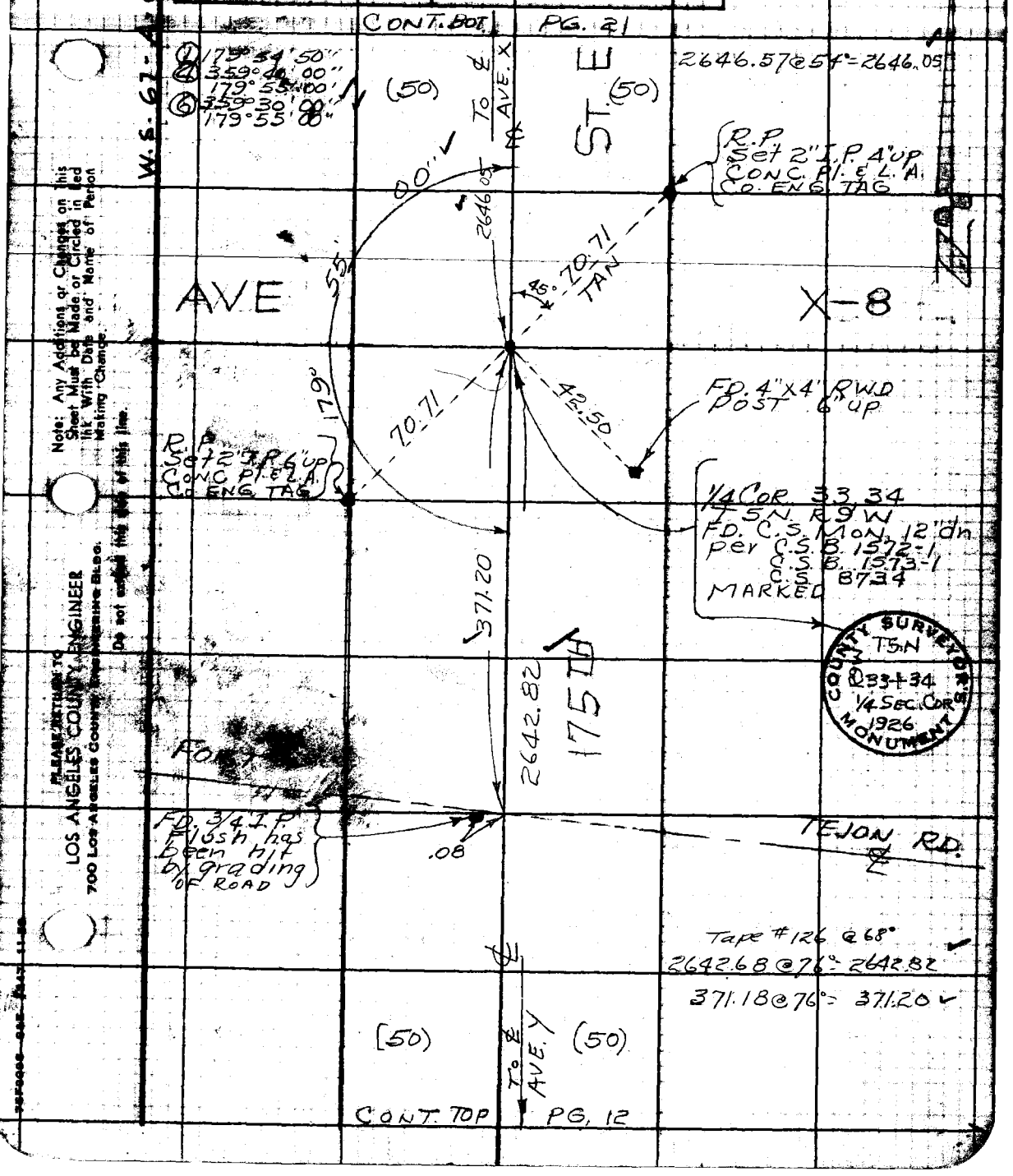

Note: Any Additions or Changes on this Sheet Must be Made or Circled in Red Ink With Date and Name of Person Making Change.

PLEASE RETURN TO LOS ANGELES COUNTY ENGINEER 700 Los Angeles County Engineering Bldg.

Do not extend this map of this line.

PLEASE RETURN TO
LOS ANGELES COUNTY ENGINEER
700 LOS ANGELES COUNTY ENGINEERING BLDG.

Note: Any Additions or Changes on This Sheet Must be Made or Circled in Red Ink With Date and Name of Person Making Change.

Do not extend this side of this line.

W.S. 67-A-6

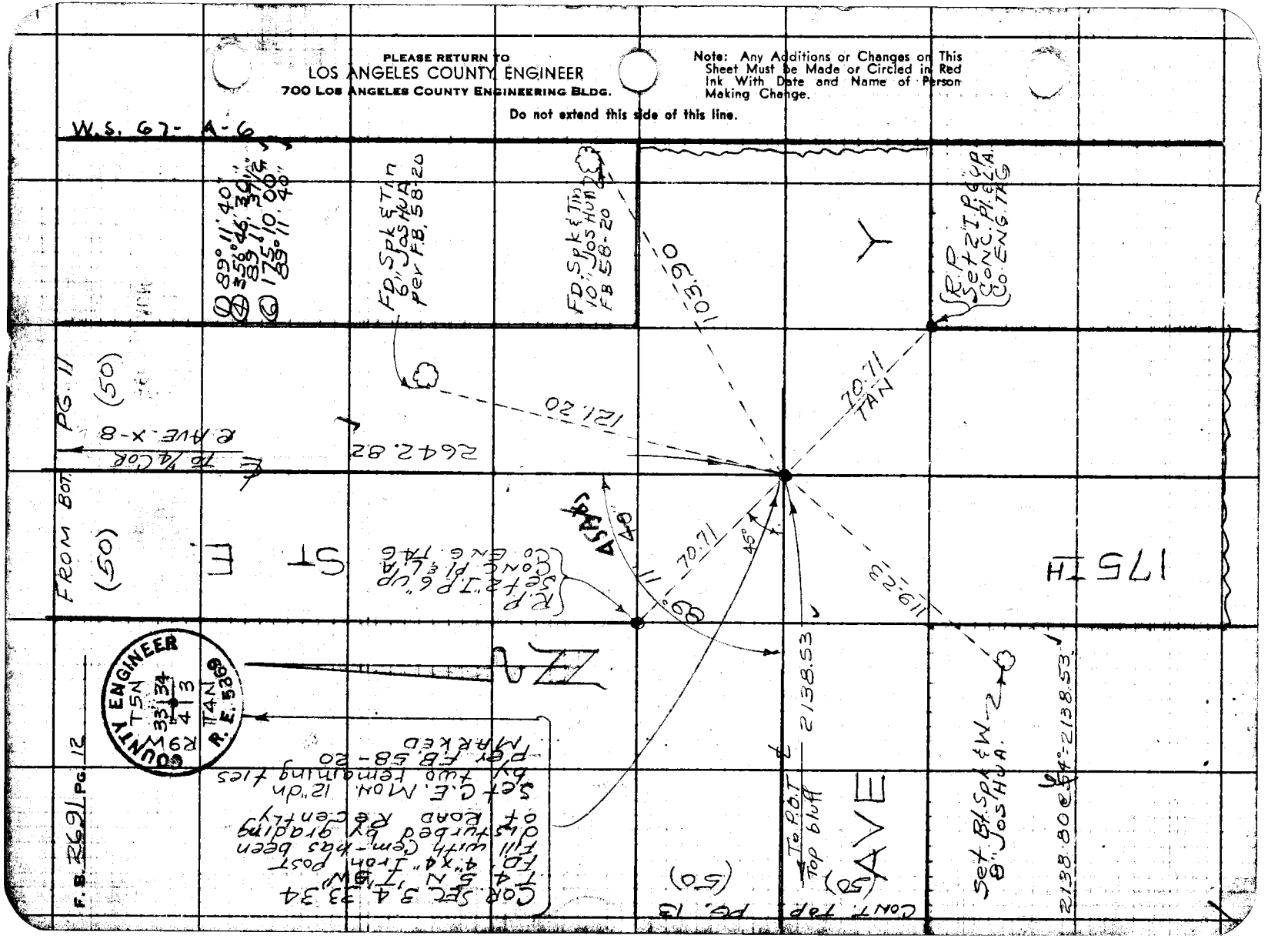

W.S. 67, A-6

Notes Ck'd by W. J. BRENNER	Survey of 170th ST. E	F. B. 2691 Pg. 13	
Map No. B-2806	JN 0095 19 Tape 168 Std 84 °F.		
Office Work G. D. BAILEY	Surveyed by J S COATES		
Checked W. J. BRENNER	Notes JSC Date 5-9-61		
Date NOV 1962	Indexed H. E. OTT SEP 6 '61		

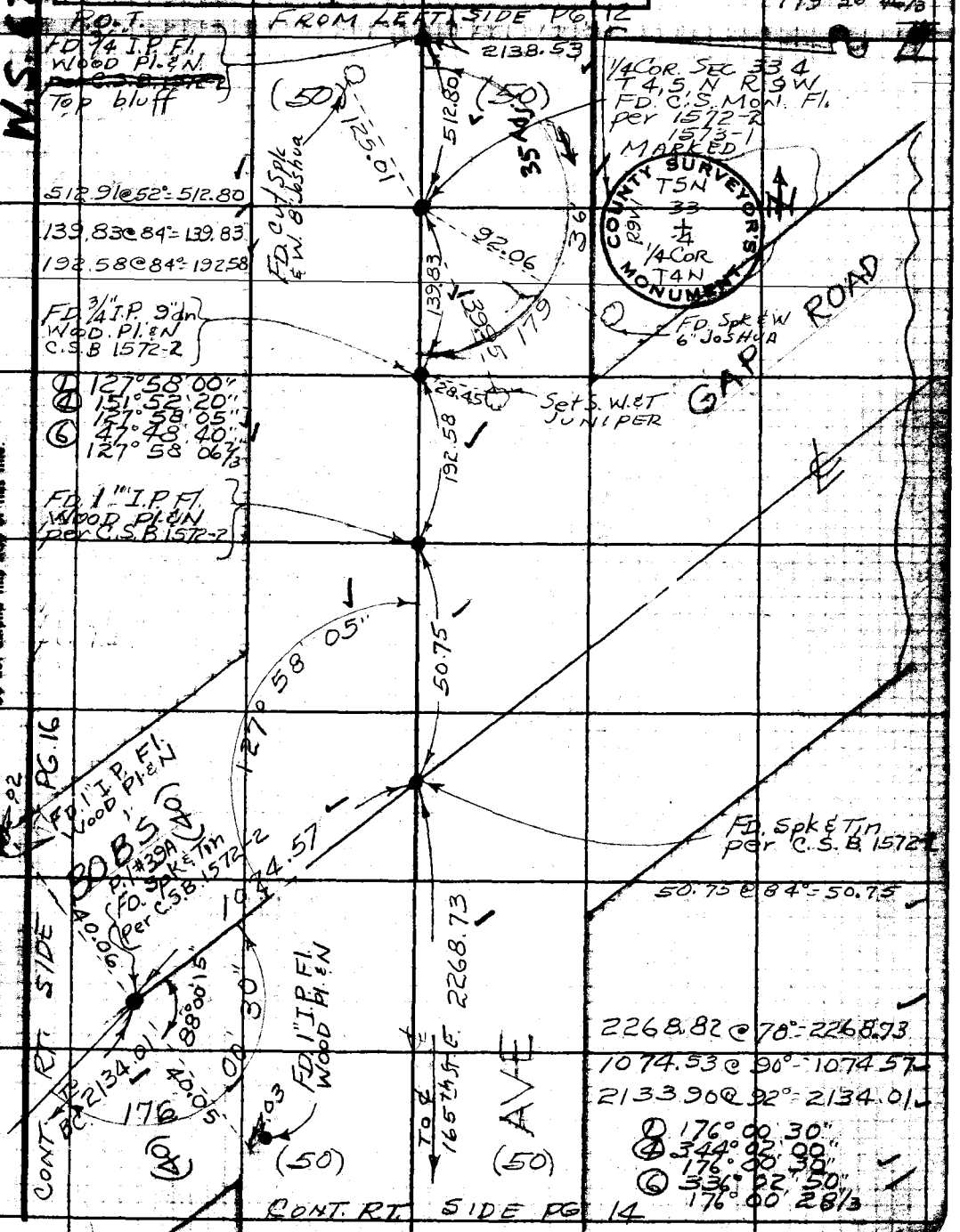

Note: Any Additions or Changes on this Sheet Must be Made or Circled in Red Ink With Date and Name of Person Making Change.

Do not extend this side of this line.

PLEASE RETURN TO
LOS ANGELES COUNTY ENGINEER
700 Los Angeles County Engineering Bldg.

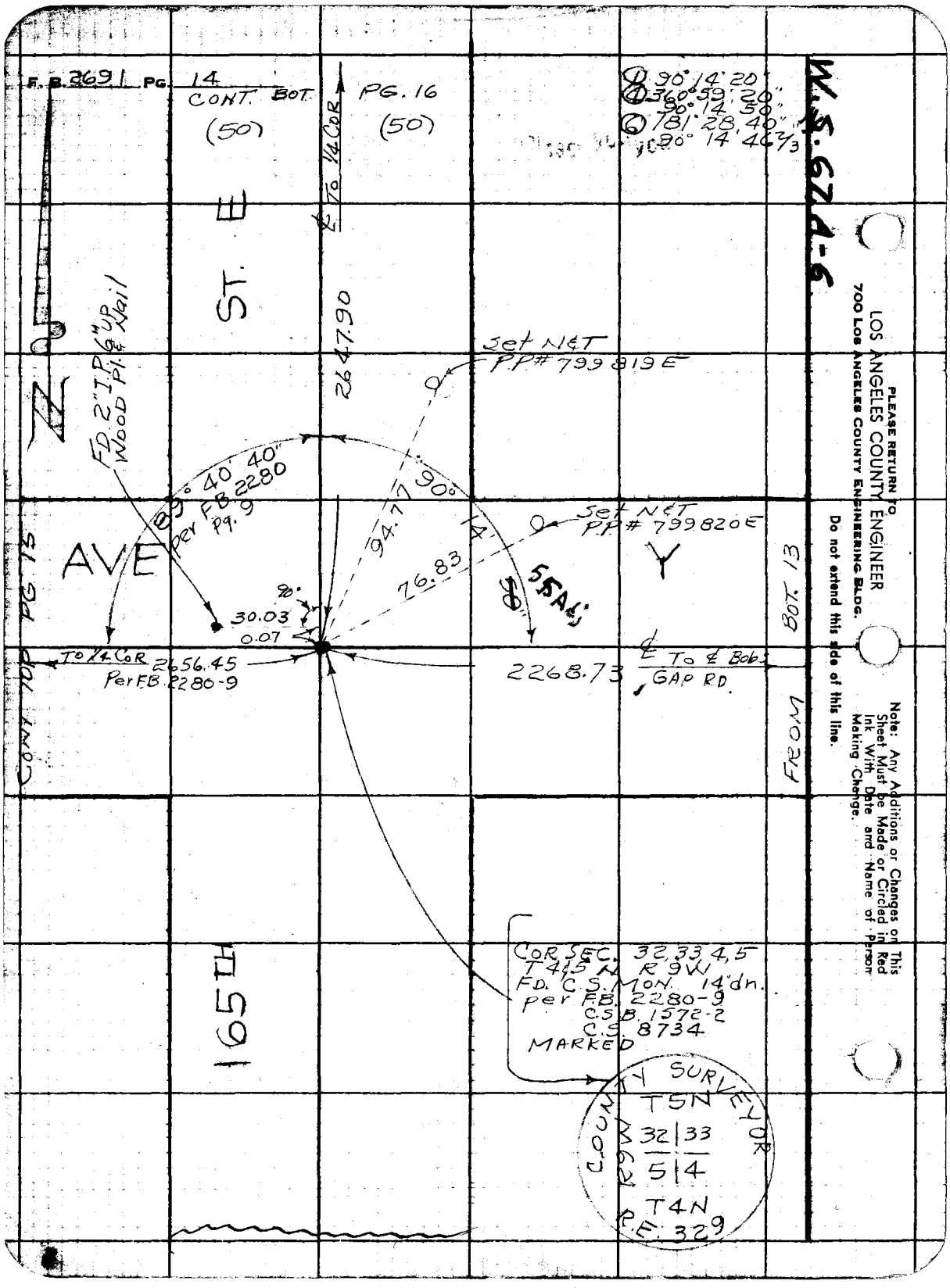
F.B. 2691 PG. 14
CONT. BOT.
(50)
PG. 16
(50)
℄ To 1/4 COR
① 90° 14' 20"
④ 360° 59' 20"
90° 14' 50"
⑥ 181° 28' 40"
90° 14' 46 2/3
W.S. 67 A-6
ST. E
2647.90
Set N&T
P.P.# 799819 E
FD. 2" I.P. 6" UP
WOOD Pl. & Nail
89° 40' 40"
per FB 2280
Pg. 9
90°
94.77
14'
76.83
Set N&T
P.P.# 799820 E
AVE
Y
PG 15
90°
30.03
0.07
55 A
BOT. 13
To 1/4 COR 2656.45
Per FB 2280-9
2268.73
℄ To ℄ Bob
GAP RD.
CONT. TOP
FROM
165TH
COR SEC. 32, 33, 4, 5
T4 & 5 N R 9 W
FD. C.S. MON. 14' dn.
per F.B. 2280-9
C.S.B. 1572-2
C.S. 8734
MARKED
COUNTY SURVEYOR
T5N
32 | 33
5 | 4
T4N
R.E. 329
PLEASE RETURN TO
LOS ANGELES COUNTY ENGINEER
700 LOS ANGELES COUNTY ENGINEERING BLDG.
Do not extend this side of this line.
Note: Any Additions or Changes on This Sheet Must be Made or Circled in Red Ink With Date and Name of Person Making Change.

Notes Ck'd by W. J. BRENNER	Survey of 170th St E
Map No. B-2806-	JN 0095.19 Tape 168 Std 84 °F
Office Work G. D. BAILEY	Surveyed by J S COATES
Checked W. J. BRENNER	Notes J.S.C. Date 5-10-61
Date NOV 1962	Indexed H. E. OTT

F. B. 2691 Pg. 15

W.S.66.0-6

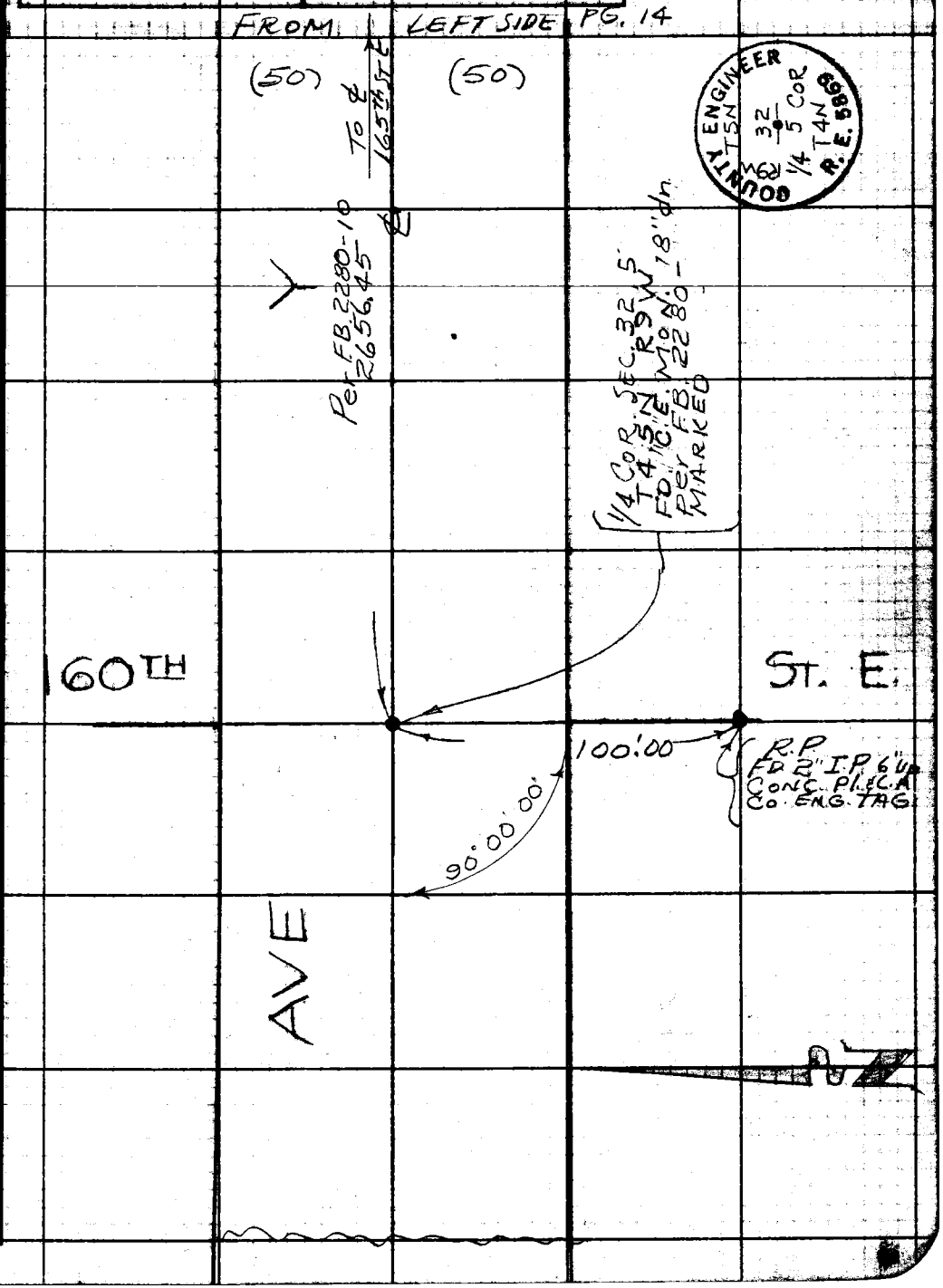

Note: Any Additions or Changes on This Sheet Must be Made or Circled in Red Ink With Date and Name of Person Making Change.

Do not extend this side of this line.

PLEASE RETURN TO
LOS ANGELES COUNTY ENGINEER
700 LOS ANGELES COUNTY ENGINEERING BLDG.

F.B. 2691 PG. 16

CONT. BOT.

PG. 18

(50)

E

To 2' AVE. X

ST.

2643.49

FD. Sq Spk & Tin FB 537-244

Returned 10-4-61

Ⓐ 138° 03' 20"
Ⓑ 192° 13' 10"
Ⓒ 138° 03' 17½"
Ⓓ 108° 20' 00"
Ⓔ 138° 03' 20"

Ⓐ 138° 03' 30"
Ⓑ 192° 14' 00"
Ⓒ 138° 03' 30"
Ⓓ 108° 20' 50"
Ⓔ 138° 03' 28⅓"

W.S. 67A-6

COUNTY SURVEYOR'S MONUMENT

T 5 N
R 9 W
32 33
¼ Sec. Cor.

¼ Cor 32 33 T 5 N R 9 W
Fd. C.S. Mon. in H.H.
per C.S. 8734
F.B. 2280-19
MARKED

2648.00 @ 78° = 2647.90
2643.52 @ 82° = 2643.49
287.48 @ 82° = 287.48

AVE X-8

Fd. 2" I.P. 18" up
Rd. Dept. R/W Pipe
Set Wood Plg Nail

287.48

13.8°

99.74

03"

68° 26'

00"

14'

35.69

180°

Set P.M. in "X" on 6" Iron Gate post To Crystalaire

50.96

287.42

40'

30"

BOB CAT 13

Ⓐ 180° 14' 00"
Ⓑ 360° 56' 00"
Ⓒ 180° 14' 00"
Ⓓ 361° 24' 00"
180° 14' 00"

158.43

41°

42"

B.C. Fd. B.f. Spk & Tin FB 537-244

2134.01 To ℄

GAP RD.

CONT. LEFT SIDE

165 FT

℄ 2647.90

Fd. Nail & Tag Bent

287.41 @ 92° = 287.42

Set L & Tag Top of bot. Rock in Rock Pillar To EL RANCHO DEL LLANO

Ⓐ 41° 42' 40"
Ⓑ 166° 50' 30"
41° 42' 37½"
Ⓒ 250° 15' 40"
41° 42' 36⅞"

(50)

To ℄ AVE. Y

(50)

FROM TOP PG 14

PLEASE RETURN TO
LOS ANGELES COUNTY ENGINEER
700 Los Angeles County Engineering Bldg.

Do not extend this side of this line.

Note: Any Additions or Changes on This Sheet Must be Made or Circled in Red Ink With Date and Name of Person Making Change.

Notes Ck'd by W. J. BRENNER	Survey of 170th ST. E	F. B. 2691 Pg. 17
Map No. B-2806-	JN 0095.19 Tape 168 Std 86 °F	
Office Work G. D. BAILEY	Surveyed by JS COATES	
Checked W. J. BRENNER	Notes JSC Date	
Date NOV 1962	Indexed H. E. OTT SEP 6 '61	

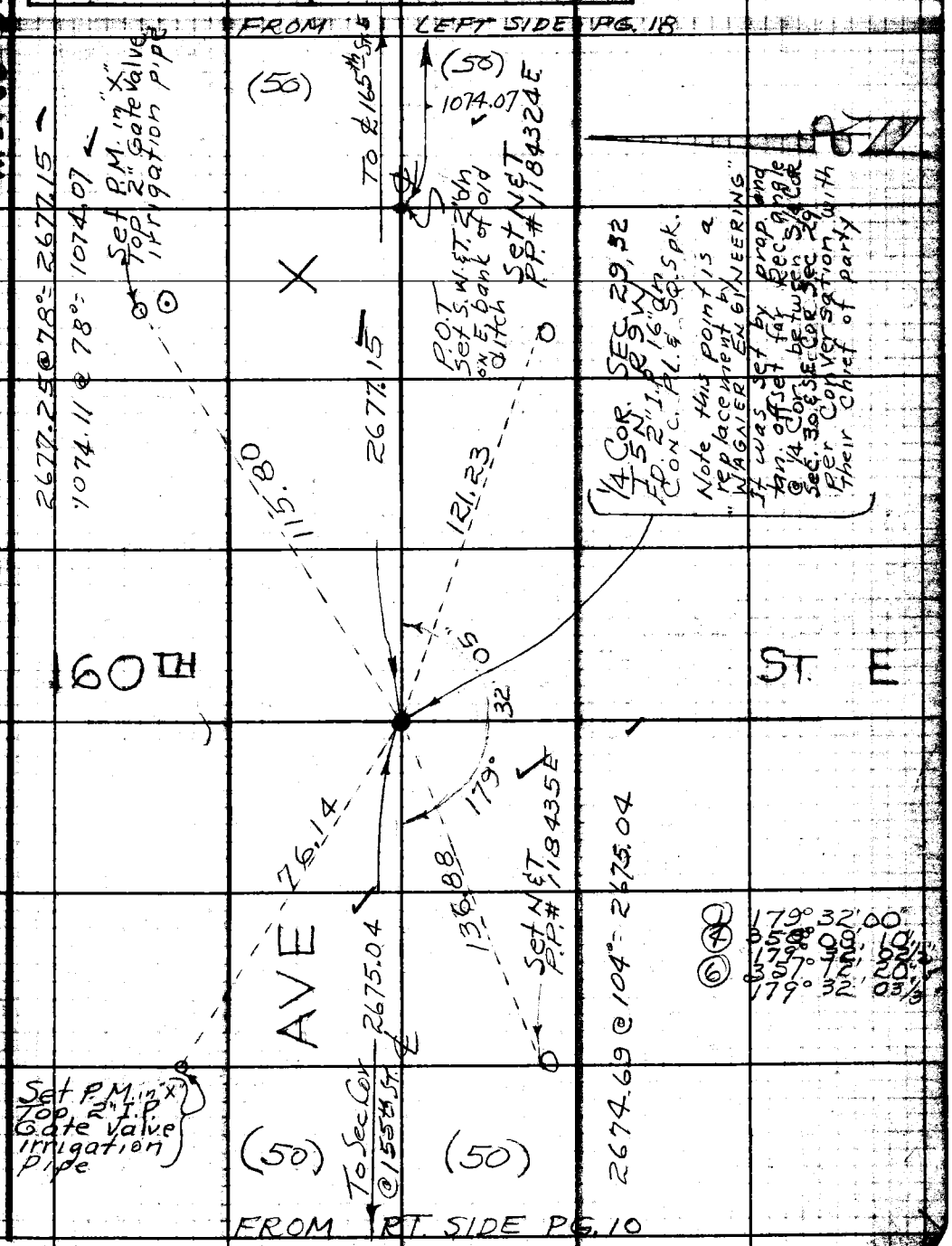

Note: Any Additions or Changes on this Sheet Must be Made or Circled in Red Ink With Date and Name of Person Making Change.

Do not extend this side of this line.

PLEASE RETURN TO
LOS ANGELES COUNTY ENGINEER
700 LOS ANGELES COUNTY ENGINEERING BLDG.

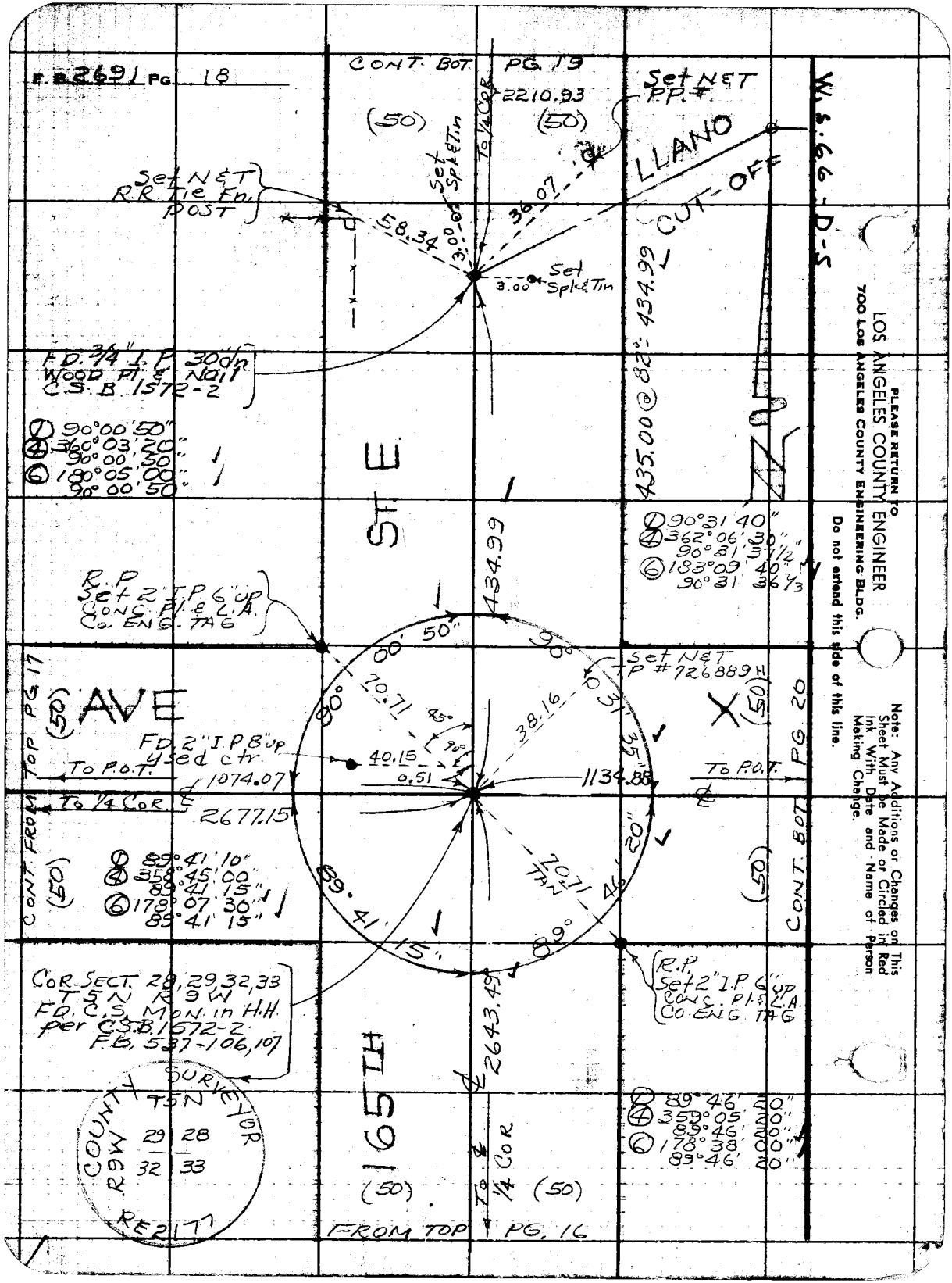
F.B. 2691 PG. 18
CONT. BOT. PG. 19
2210.93
(50)
(50)
Set N&T P.P. #
To 1/4 COR
Set Spk&Tin
LLANO
CUT-OFF
W.S. 66-D-5
Set N&T R.R. Tie Fn. POST
58.34
3.00
36.07
Set Spk&Tin
3.00
435.00 @ 82°: 434.99
FD. 3/4" I.P. 30" dn WOOD Pl. & Nail C.S.B. 1572-2
① 90°00'50"
④ 360°03'20"
90°00'50"
⑥ 180°05'00"
90°00'50"
ST E
434.99
① 90°31'40"
④ 362°06'30"
90°31'37 1/2"
⑥ 183°09'40"
90°31'36 1/3
R.P. Set 2" I.P. 6" up CONC. Pl. & L.A. Co. ENG. TAG
90°00'50"
90°
Set N&T TP #726889H
AVE
(50)
(50)
CONT. FROM TOP PG. 17
CONT. BOT. PG. 20
70.71
45°
90°
38.16
31'35"
FD. 2" I.P. 8" up used ctr.
40.15
0.51
To P.O.T.
1074.07
1134.88
To P.O.T.
To 1/4 COR.
2677.15
① 89°41'10"
④ 358°45'00"
89°41'15"
⑥ 178°07'30"
89°41'15"
89°41'15"
70.71 TAN
89°46'20"
89°
(50)
(50)
COR. SECT. 28, 29, 32, 33 T5N R9W FD. C.S. MON. in H.H. per C.S.B. 1572-2 F.B. 537-106, 107
R.P. Set 2" I.P. 6" up CONC. Pl. & L.A. Co. ENG. TAG
2643.49
165TH
COUNTY SURVEYOR
T5N
R9W
29 28
32 33
RE2177
① 89°46'20"
④ 359°05'20"
89°46'20"
⑥ 178°38'00"
89°46'20"
To 1/4 COR
(50)
(50)
FROM TOP PG. 16
PLEASE RETURN TO
LOS ANGELES COUNTY ENGINEER
700 LOS ANGELES COUNTY ENGINEERING BLDG.
Do not extend this side of this line.
Note: Any Additions or Changes on This Sheet Must be Made or Circled in Red Ink With Date and Name of Person Making Change.

Notes Ck'd by W. J. BRENNER	Survey of 170th ST. E.	F. B. 2691 Pg. 19
Map No. B-2806-	JN 0095.19 Tape 168 Std 86 °F	
Office Work G. D. BAILEY	Surveyed by JS COATES	
Checked W. J. BRENNER	Notes J.S.C. Date 5/9/61	
Date NOV 1962	Indexed H. E. OTT SEP 6 '61	

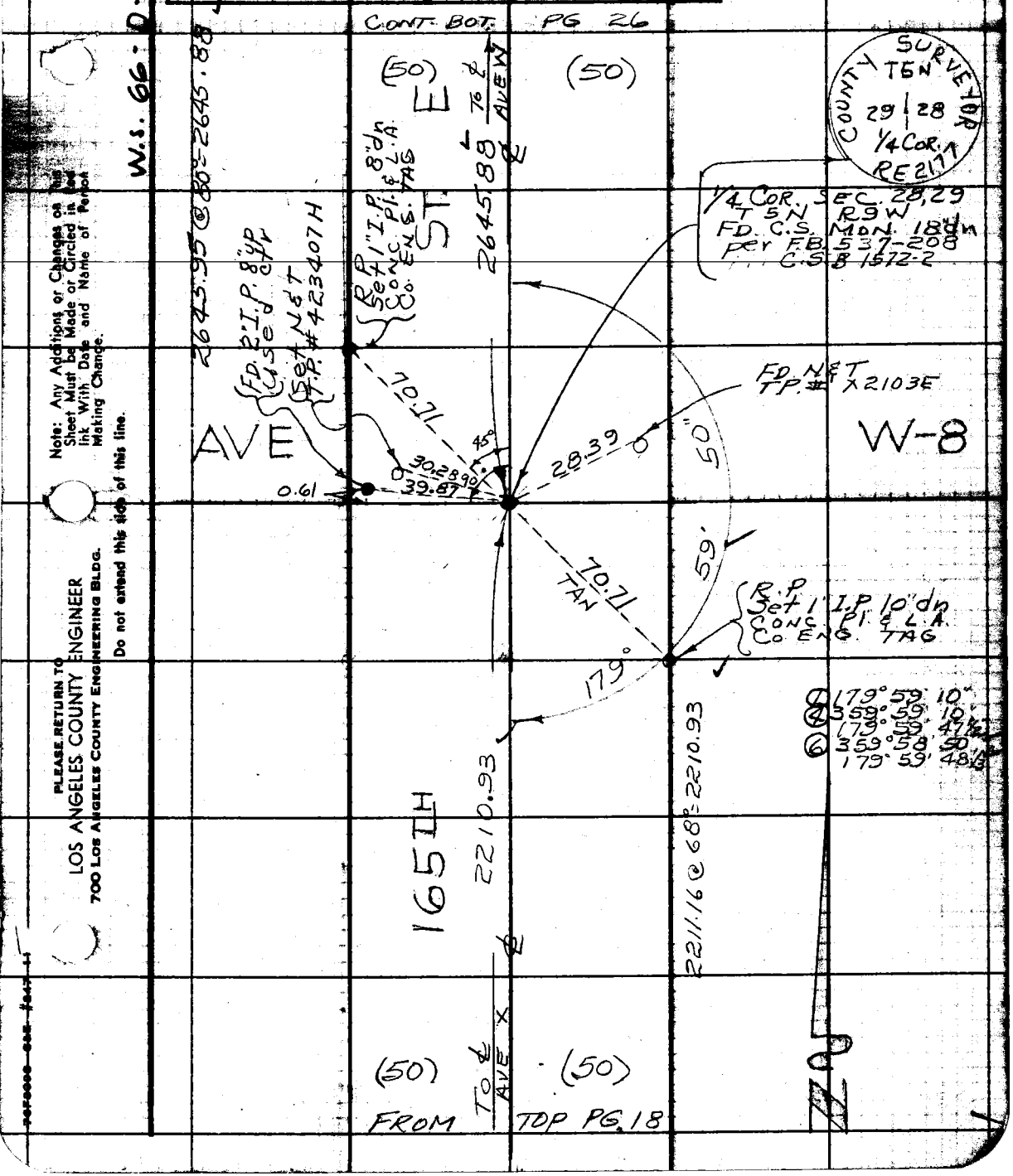

Note: Any Additions or Changes on this Sheet Must be Made or Circled in Red Ink With Date and Name of Person Making Change.

Do not extend this side of this line.

PLEASE RETURN TO
LOS ANGELES COUNTY ENGINEER
700 LOS ANGELES COUNTY ENGINEERING BLDG.

F. B. 2691 Pg. 20

CONT. LEFT SIDE PG 21 J

W.S. 67-A-5

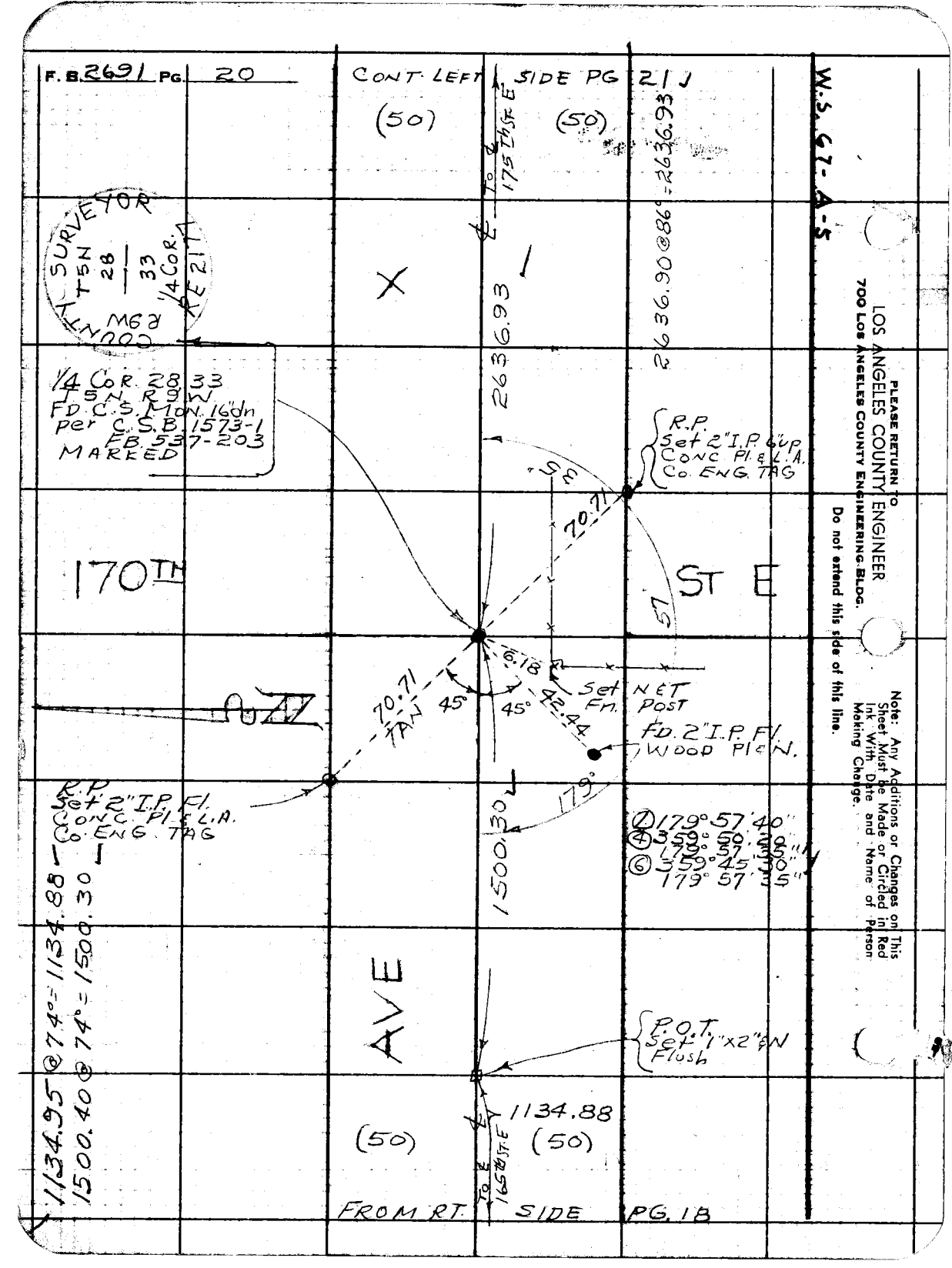

PLEASE RETURN TO
LOS ANGELES COUNTY ENGINEER
700 Los Angeles County Engineering Bldg.

Do not extend this side of this line.

Note: Any Additions or Changes on This Sheet Must be Made or Circled in Red Ink With Date and Name of Person Making Change.

Notes Ck'd by W. J. BRENNER	Survey of 170th ST. E	F. B. 2691 Pg. 21
Map No. B-2806-	JN 009519 Tape 168 Std 84 °F	
Office Work G. D. BAILEY	Surveyed by J S COATES	
Checked W. J. BRENNER	Notes JSC Date 5-8-61	
Date NOV 1962	Indexed H. E. OTT SEP 6 '61	

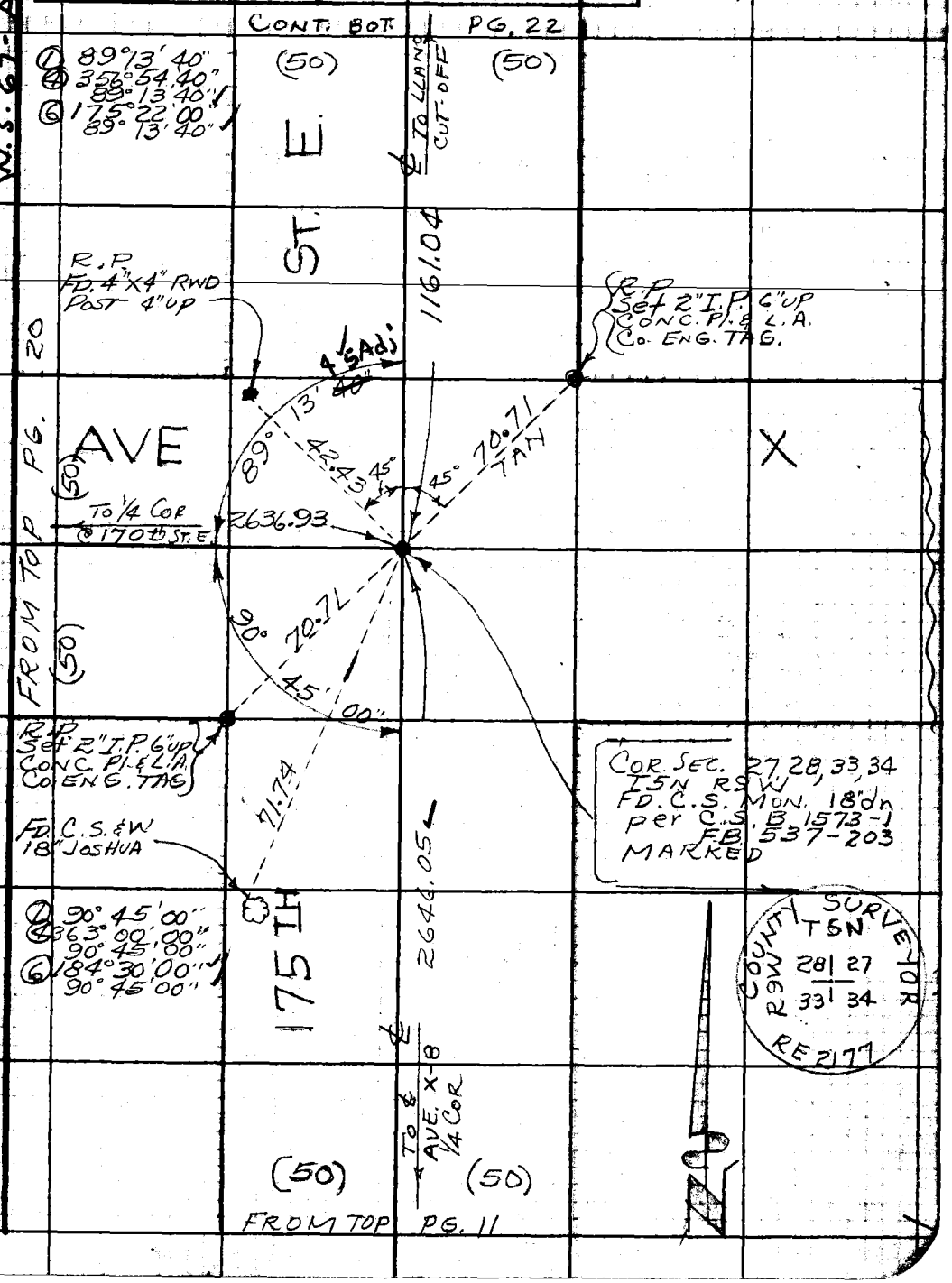

Note: Any Additions or Changes on This Sheet Must be Made or Circled in Red Ink With Date and Name of Person Making Change.

Do not extend this side of this line.

PLEASE RETURN TO LOS ANGELES COUNTY ENGINEER 700 LOS ANGELES COUNTY ENGINEERING BLDG.

PLEASE RETURN TO
LOS ANGELES COUNTY ENGINEER
700 LOS ANGELES COUNTY ENGINEERING BLDG.

Note: Any Additions or Changes on This Sheet Must be Made or Circled in Red Ink With Date and Name of Person Making Change.

Do not extend this side of this line.

W.S. 67-A-5

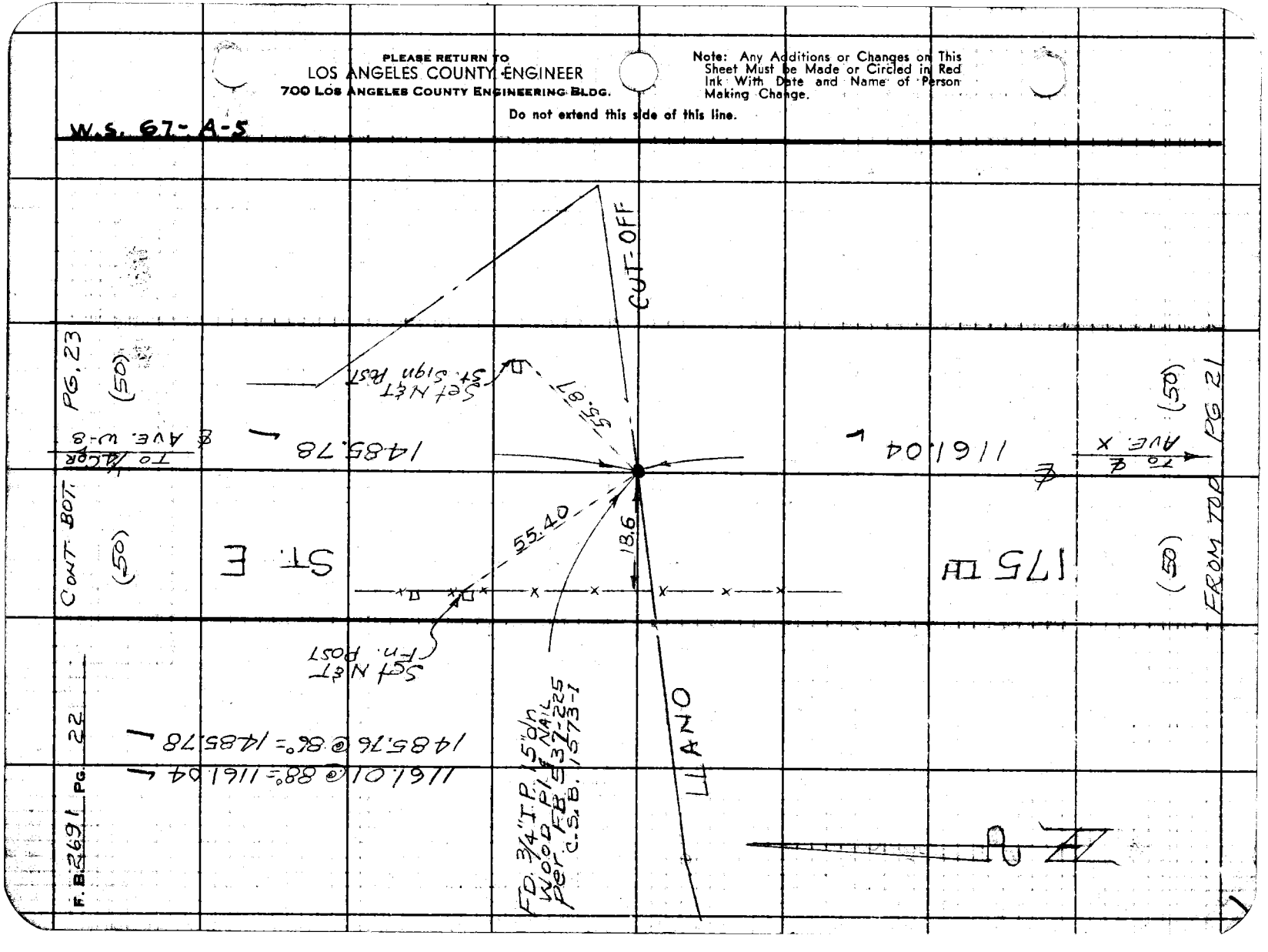

Notes Ck'd by W. J. BRENNER	Survey of 170th ST. E	F. B. 2691 Pg. 23
Map No. B-2806-	JN 0095.19 Tape 168 Std 84 °F	
Office Work G. D. BAILEY	Surveyed by J S COATES	
Checked W. J. BRENNER	Notes J.S.C. Date 5-9-61	
Date NOV 1962	Indexed H. E. OTT SEP 6 '61	

W.S. 67-A-5

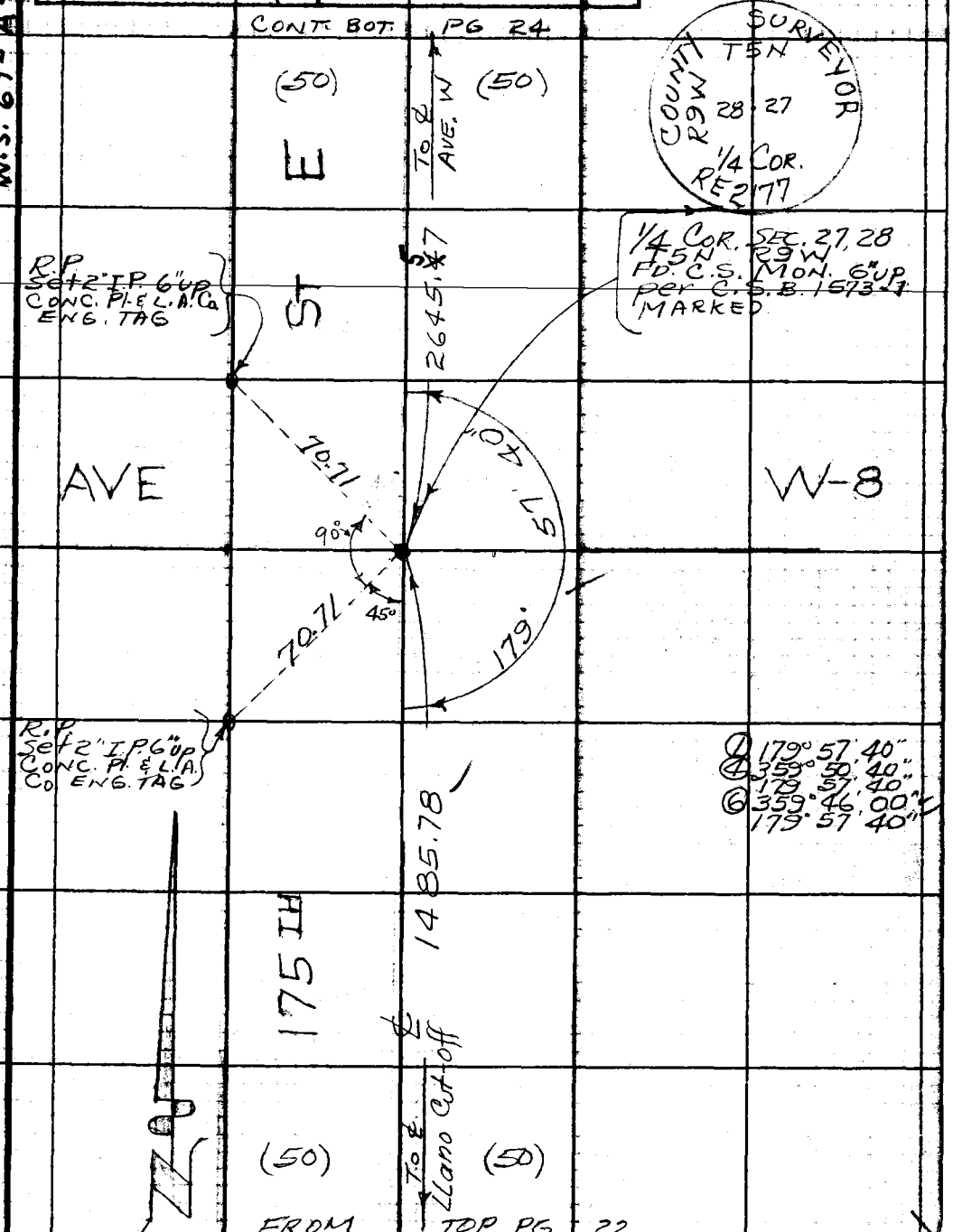

Note: Any Additions or Changes on This Sheet Must be Made or Circled in Red Ink With Date and Name of Person Making Change.

Do not extend this side of this line.

PLEASE RETURN TO
LOS ANGELES COUNTY ENGINEER
700 LOS ANGELES COUNTY ENGINEERING BLDG.

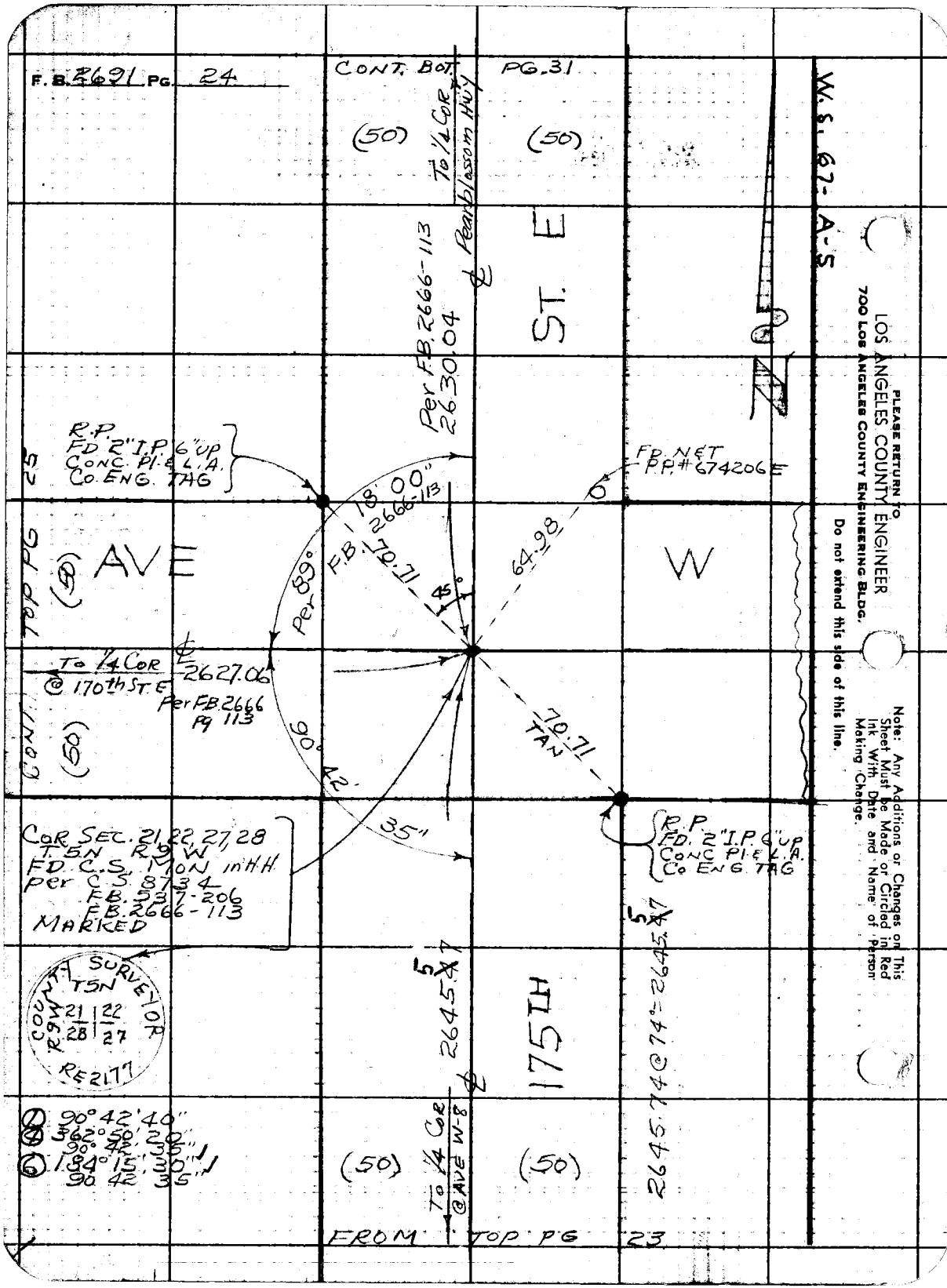
F.B. 2691 PG. 24
CONT. BOT. PG. 31
(50)
(50)
To 1/4 COR
Pearblossom HWY
Per F.B. 2666-113
2630.04
ST. E
W.S. 67-A-5
R.P.
FD 2" I.P. 6" UP
CONC. PI. & L.A.
CO. ENG. TAG
FD. NET
P.P. # 674206 E
18.00"
2666-113
Per F.B.
70.71
45°
64.98
AVE
W
TOP PG 25
(50)
To 1/4 COR
@ 170th ST. E
2627.06
Per F.B. 2666
Pg 113
CONT.
(50)
90°42'
70.71
TAN
35"
COR SEC. 21, 22, 27, 28
T5N R9W
FD C.S. MON in H.H.
per C.S. 8734
F.B. 537-206
F.B. 2666-113
MARKED
R.P.
FD. 2" I.P. 6" UP
CONC PI. & L.A.
CO ENG. TAG
COUNTY SURVEYOR
T5N
R9W
21 22
28 27
RE 2177
2645.47
175TH
2645.74 @ 74° = 2645.47
① 90°42'40"
④ 362°50'20"
90°42'35"
⑥ 184°15'30"
90°42'35"
(50)
(50)
To 1/4 COR
@ AVE W-8
FROM TOP PG 23
PLEASE RETURN TO
LOS ANGELES COUNTY ENGINEER
700 LOS ANGELES COUNTY ENGINEERING BLDG.
Do not extend this side of this line.
Note: Any Additions or Changes on This Sheet Must be Made or Circled in Red Ink With Date and Name of Person Making Change.

Notes Ck'd by W. J. BRENNER	Survey of 170th ST E	F. B. 2691 Pg. 25
Map No. B-2806	JN 0095 19 Tape 168 Std 84 °F	
Office Work G. D. BAILEY	Surveyed by JS COATES	
Checked W. J. BRENNER	Notes JSC Date 4-27-61	
Date NOV 1962	Indexed H. E. OTT SEP 6 '61	

W.S. 67-A-5

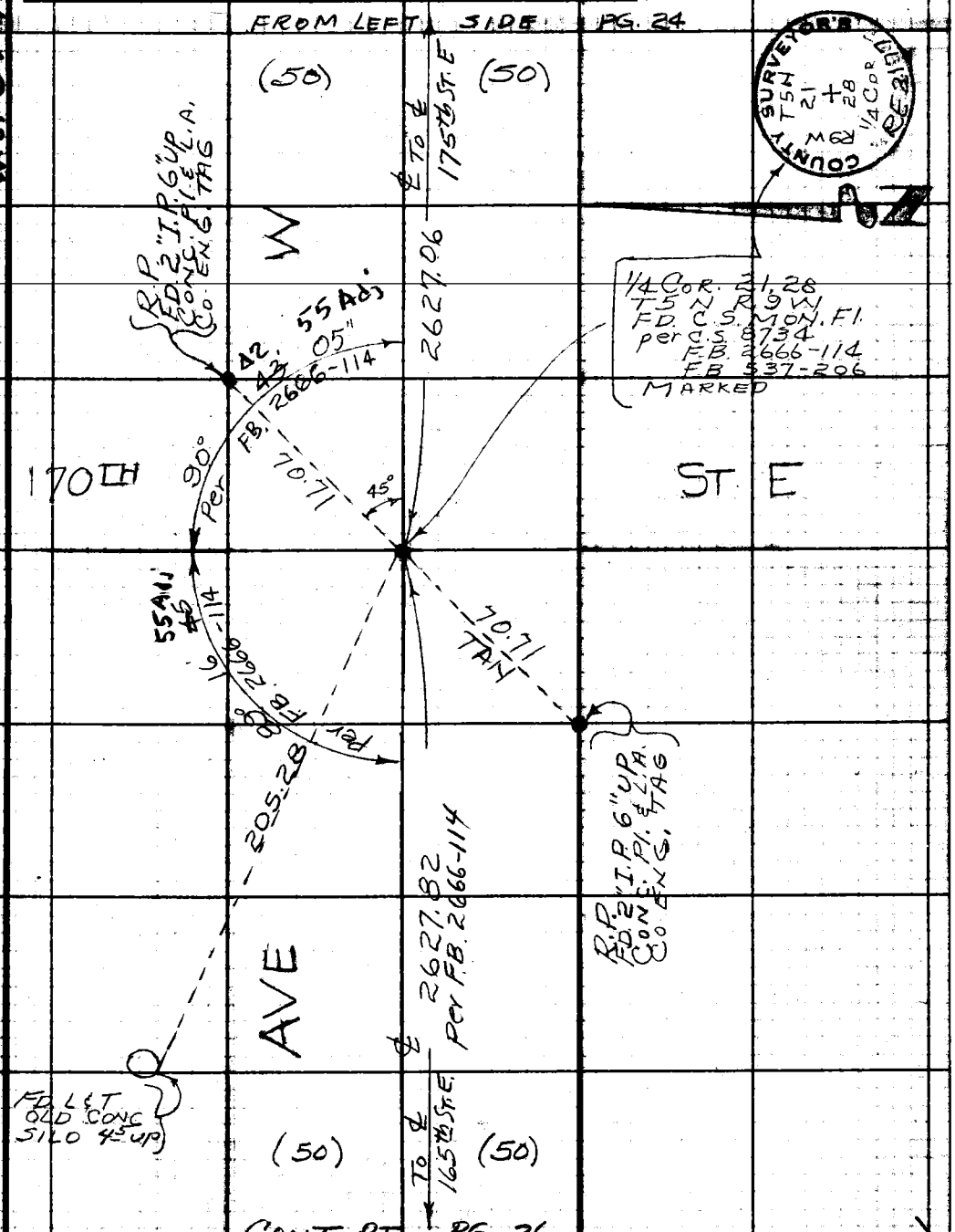

CONT. RT PG. 26

Note: Any Additions or Changes on This Sheet Must be Made or Circled in Red Ink With Date and Name of Person Making Change.

Do not extend this side of this line.

PLEASE RETURN TO
LOS ANGELES COUNTY ENGINEER
700 LOS ANGELES COUNTY ENGINEERING BLDG.

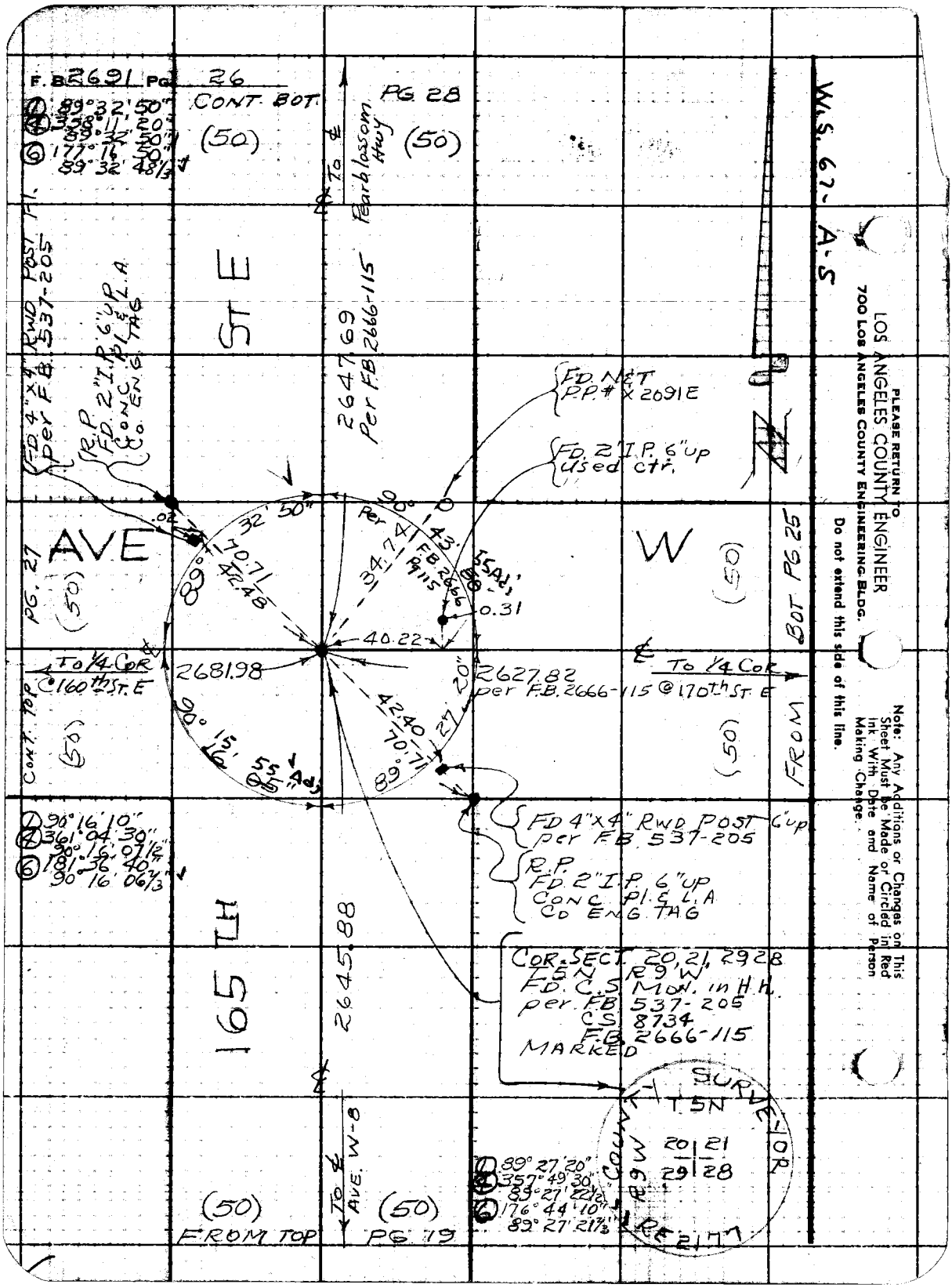
F.B. 2691 PG 26
CONT. BOT.
PG 28
(50)
(50)
To ℄ Pearblossom Hwy
W.S. 67-A-5
PLEASE RETURN TO
LOS ANGELES COUNTY ENGINEER
700 LOS ANGELES COUNTY ENGINEERING BLDG.
Do not extend this side of this line.
Note: Any Additions or Changes on This Sheet Must be Made or Circled in Red Ink With Date and Name of Person Making Change.
ST E
2647.69 Per F.B. 2666-115
FD. 4"x4" RWD POST Pl. per F.B. 537-205
R.P. FD. 2" I.P. 6" UP CONC. Pl. & L.A. Co. ENG. TAG
FD. N&T P.P. # X 2091E
FD. 2" I.P. 6" up used ctr.
AVE
W
PG. 27
(50)
(50)
BOT PG 25
FROM
To 1/4 Cor @ 160th St. E
2681.98
2627.82 per F.B. 2666-115 @ 170th St. E
To 1/4 Cor
CONT. TOP
(50)
(50)
FD 4"x4" RWD POST 6" up per F.B. 537-205
R.P. FD. 2" I.P. 6" UP CONC. Pl. & L.A. Co. ENG. TAG
COR. SECT. 20, 21, 29, 28 T5N R9W FD. C.S. MON. in H.H. per F.B. 537-205 C.S. 8734 F.B. 2666-115 MARKED
165 TH
2645.88
COUNTY SURVEYOR
T5N
R9W
20 21
29 28
RE 2177
To ℄ AVE. W-8
(50)
(50)
FROM TOP
PG 19
89° 27' 20"
357° 49' 30"
89° 27' 22½"
176° 44' 10"
89° 27' 21⅓"
90° 16' 10"
361° 04' 30"
90° 16' 07½"
181° 36' 40"
90° 16' 06⅓"
89° 32' 50"
358° 11' 20"
89° 32' 50"
177° 16' 50"
89° 32' 48⅓"
32' 50"
90°
Per
43.
34.74
F.B. 2666 Pg 115
55 Adj
88
0.31
40.22
42.40
70.71
89°
27' 20"
90° 15' 16"
55 Adj
05"
.02

Notes Ck'd by W. J. BRENNER	Survey of 170th ST. E
Map No. B-2806-	JN 0095-19 Tape 168 Std 84 °F
Office Work G. D. BAILEY	Surveyed by J.S. COATES
Checked W. J. BRENNER	Notes J.S.C Date 4-28-61
Date NOV 1962	Indexed H. E. OTT SEP 6 '81

F. B 2691 PG. 27

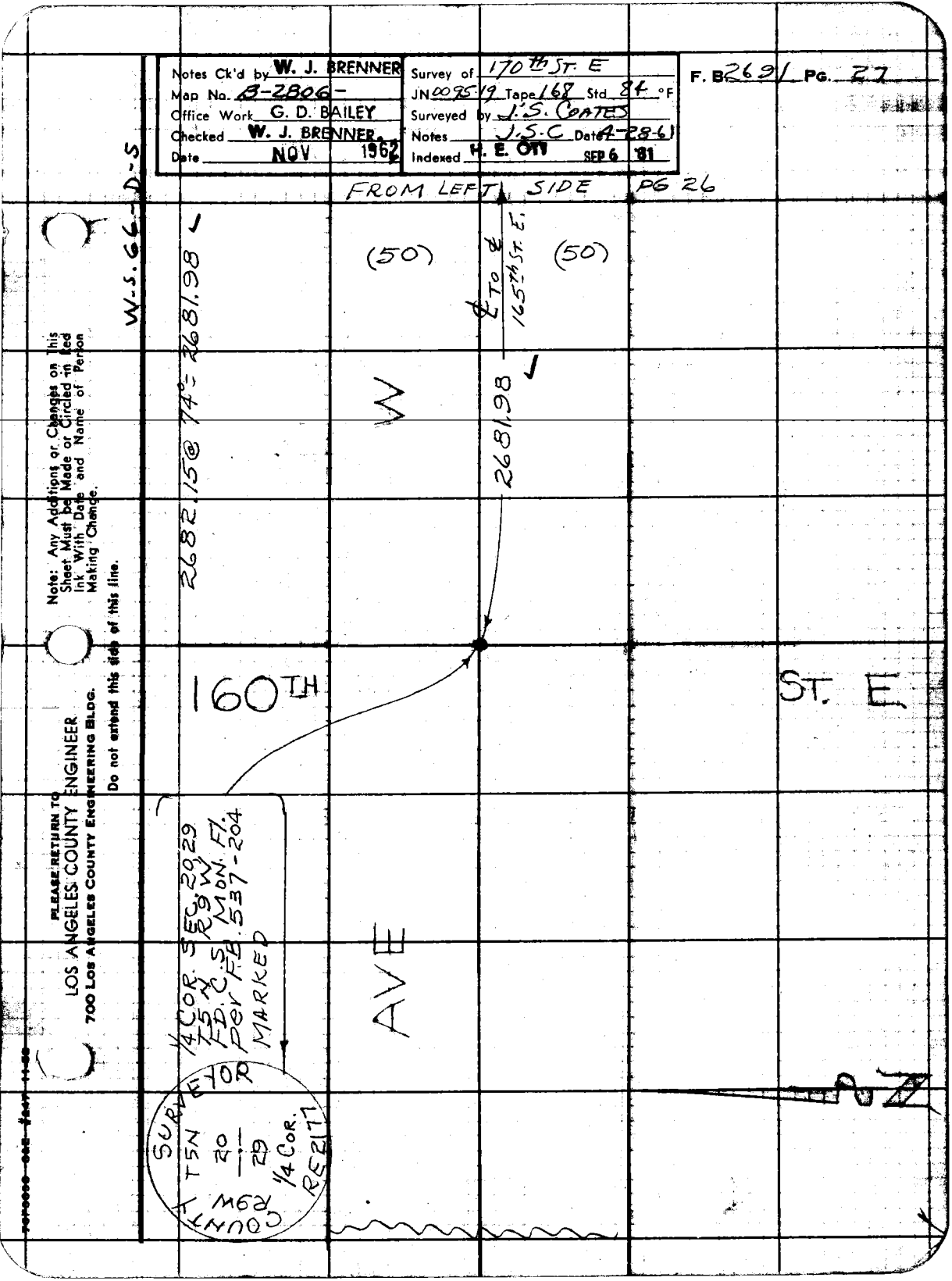

Note: Any Additions or Changes on This Sheet Must be Made or Circled in Red Ink With Date and Name of Person Making Change.

Do not extend this side of this line.

PLEASE RETURN TO
LOS ANGELES COUNTY ENGINEER
700 LOS ANGELES COUNTY ENGINEERING BLDG.

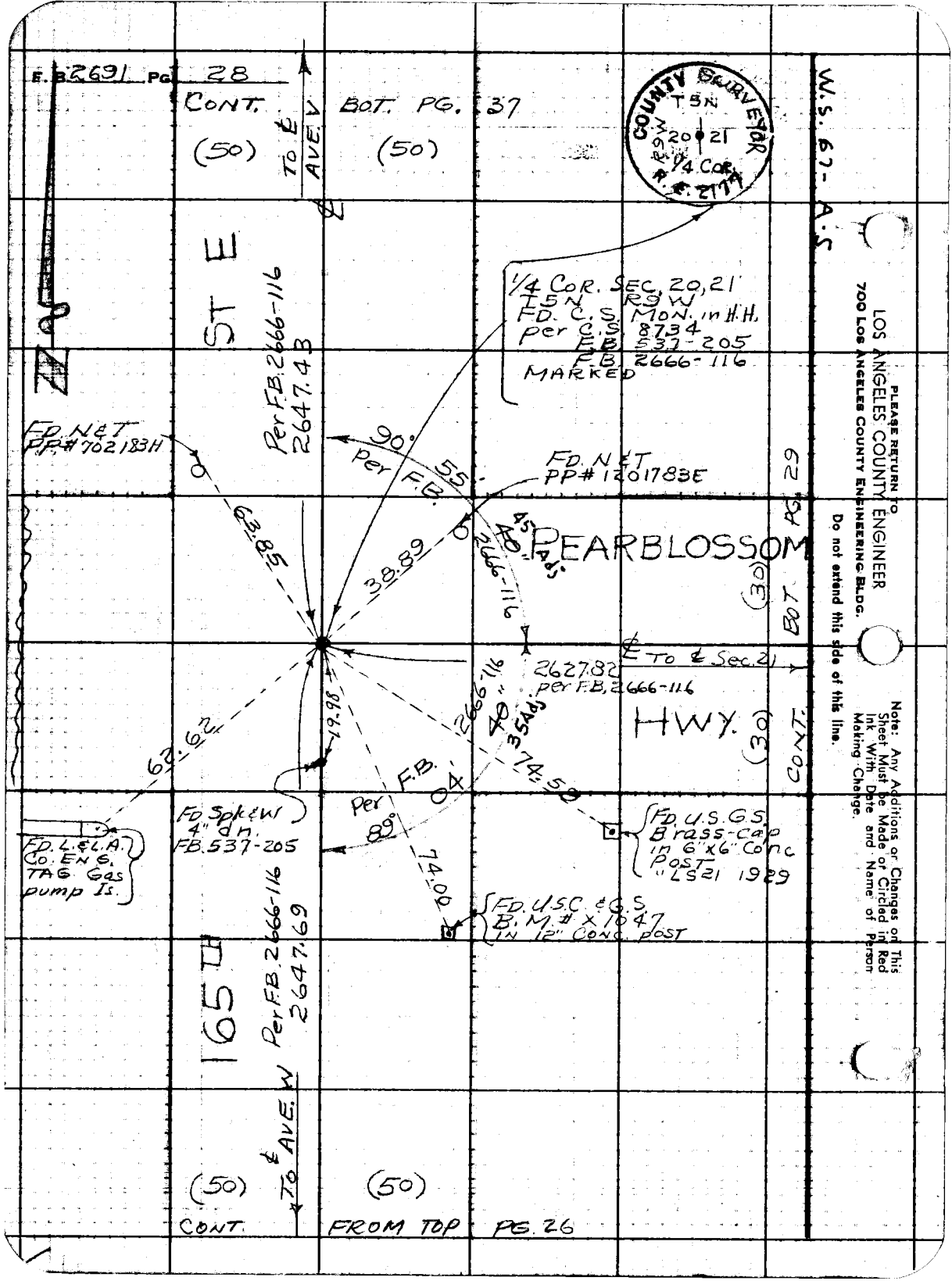

PLEASE RETURN TO
LOS ANGELES COUNTY ENGINEER
700 LOS ANGELES COUNTY ENGINEERING BLDG.

Do not extend this side of this line.

Note: Any Additions or Changes on This Sheet Must be Made or Circled in Red Ink With Date and Name of Person Making Change.

Notes Ck'd by W. J. BRENNER	Survey of 170th ST. E		F. B. 2691 Pg. 29
Map No. B-2806	JN 0095.19 Tape 168 Std 84 °F		
Office Work G. D. BAILEY	Surveyed by J S COATES		
Checked W. J. BRENNER	Notes JSC Date 4-26-61		
Date NOV 1962	Indexed H. E. OTT SEP 6 '61		

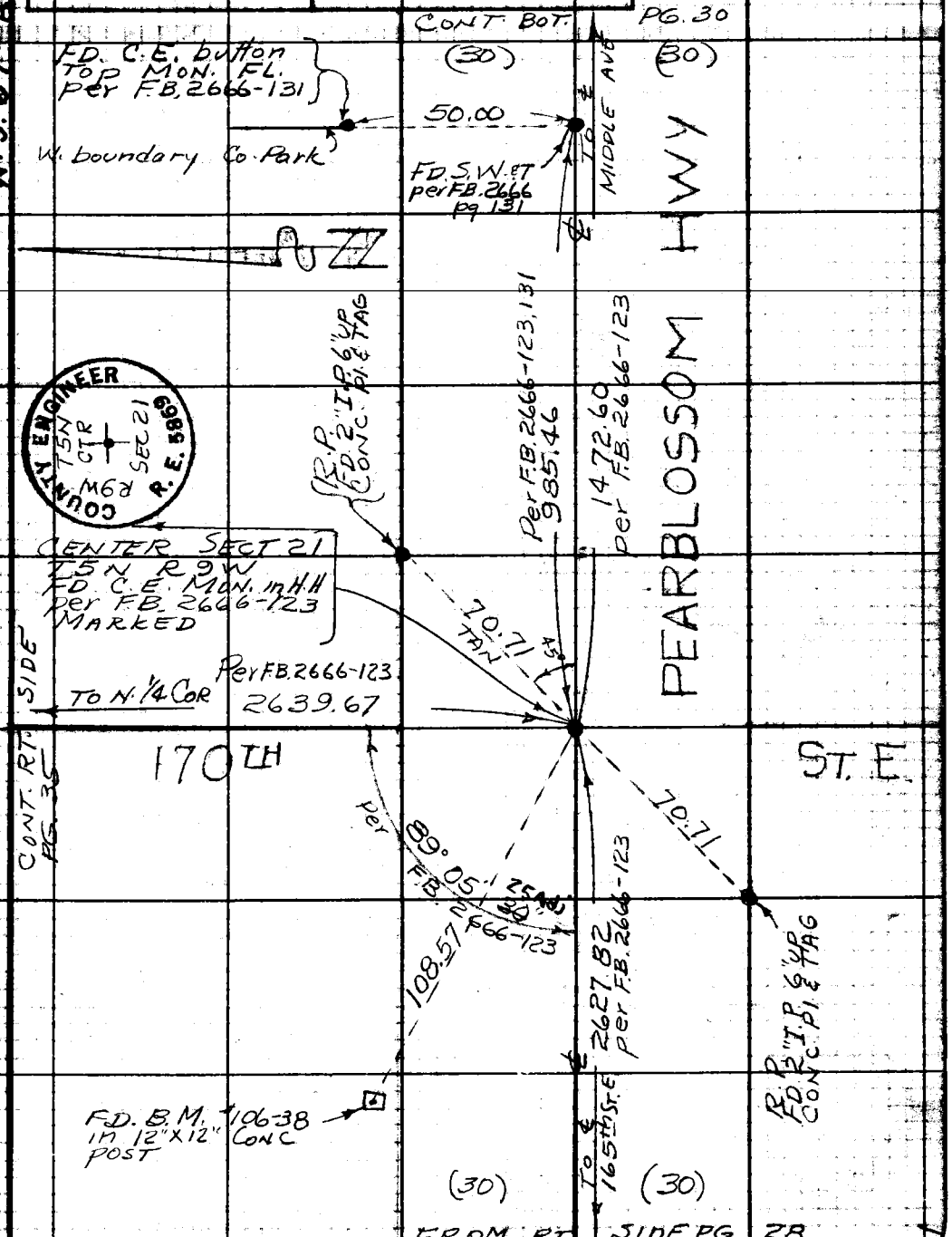

Note: Any Additions or Changes on This Sheet Must be Made or Circled in Red Ink With Date and Name of Person Making Change.

Do not extend this side of this line.

PLEASE RETURN TO
LOS ANGELES COUNTY ENGINEER
700 LOS ANGELES COUNTY ENGINEERING BLDG.

PLEASE RETURN TO
LOS ANGELES COUNTY ENGINEER
700 LOS ANGELES COUNTY ENGINEERING BLDG.

Note: Any Additions or Changes of This Sheet Must be Made or Circled in Red Ink With Date and Name of Person Making Change.

Do not extend this side of this line.

W.S. 67-A-5

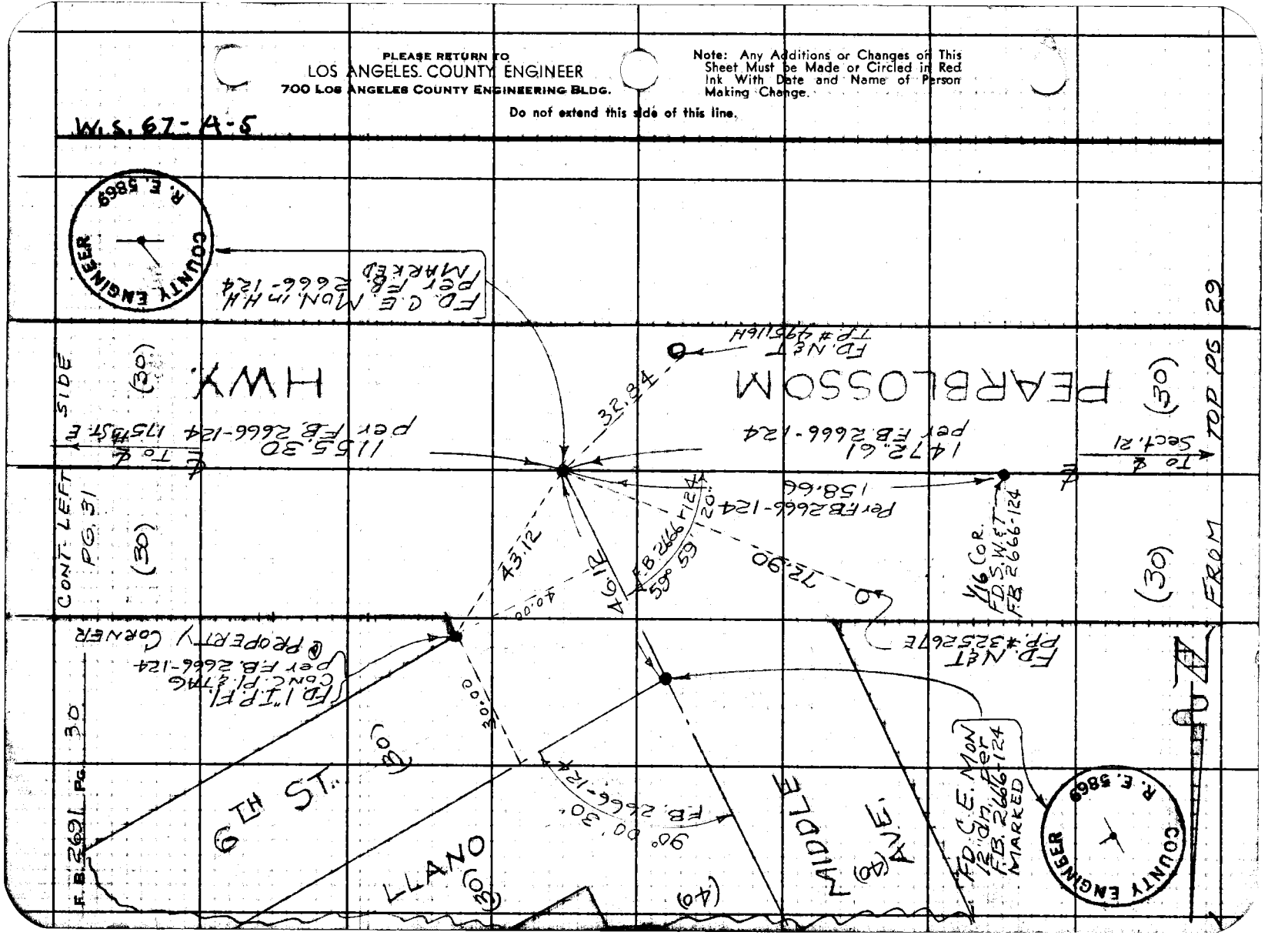

Notes Ck'd by W. J. BRENNER	Survey of 170th ST. E.	F. B. 2691 PG. 31
Map No. B-2806-	JN 0095.19 Tape 168 Std 84 °F.	
Office Work G. D. BAILEY	Surveyed by JS COATES	
Checked W. J. BRENNER	Notes JSC Date 4-26-61	
Date NOV 1962	Indexed H. E. OTT SEP 6 '61	

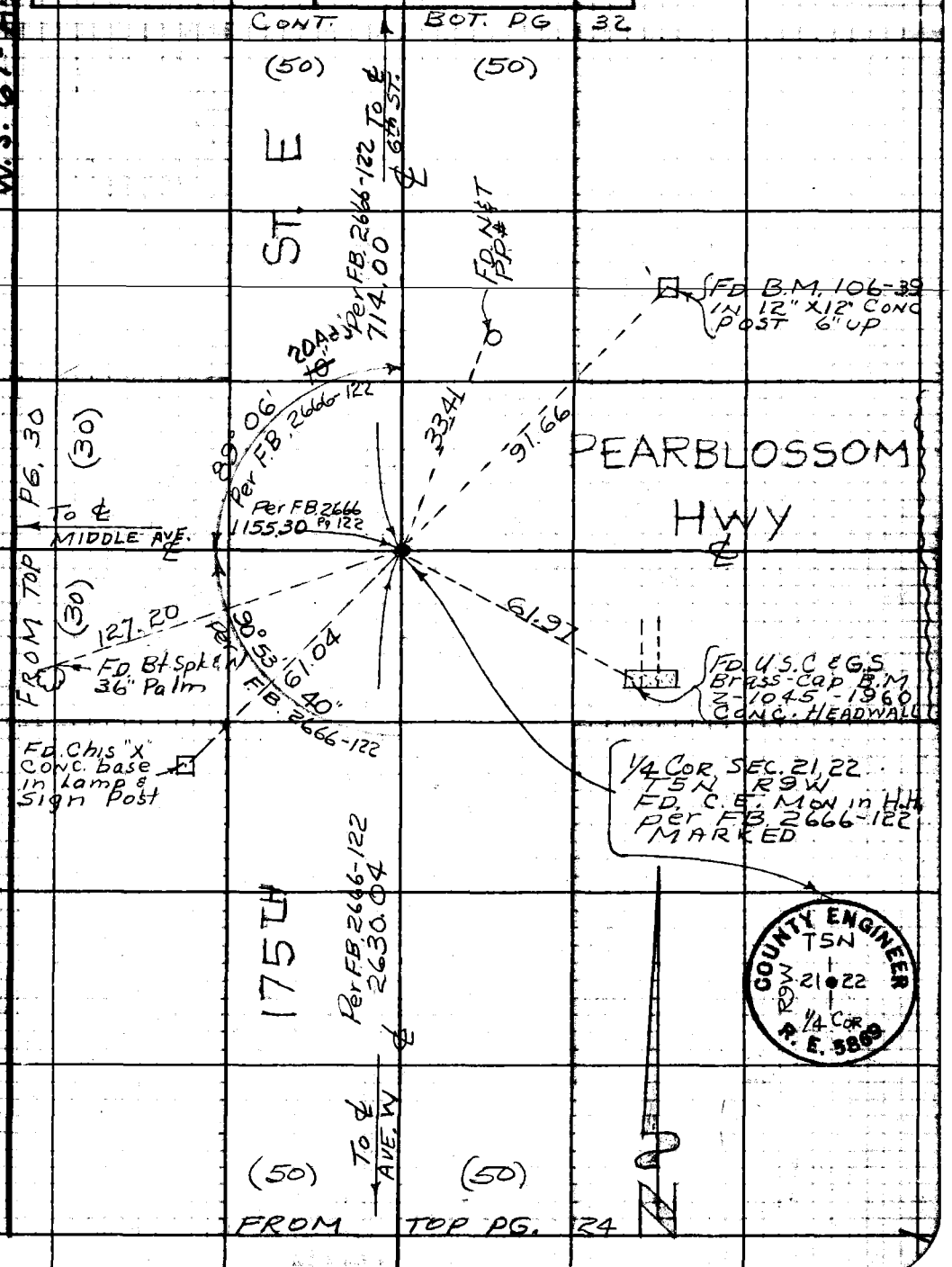

Note: Any Additions or Changes on This Sheet Must be Made or Circled in Red Ink With Date and Name of Person Making Change.

Do not extend this side of this line.

PLEASE RETURN TO
LOS ANGELES COUNTY ENGINEER
700 LOS ANGELES COUNTY ENGINEERING BLDG.

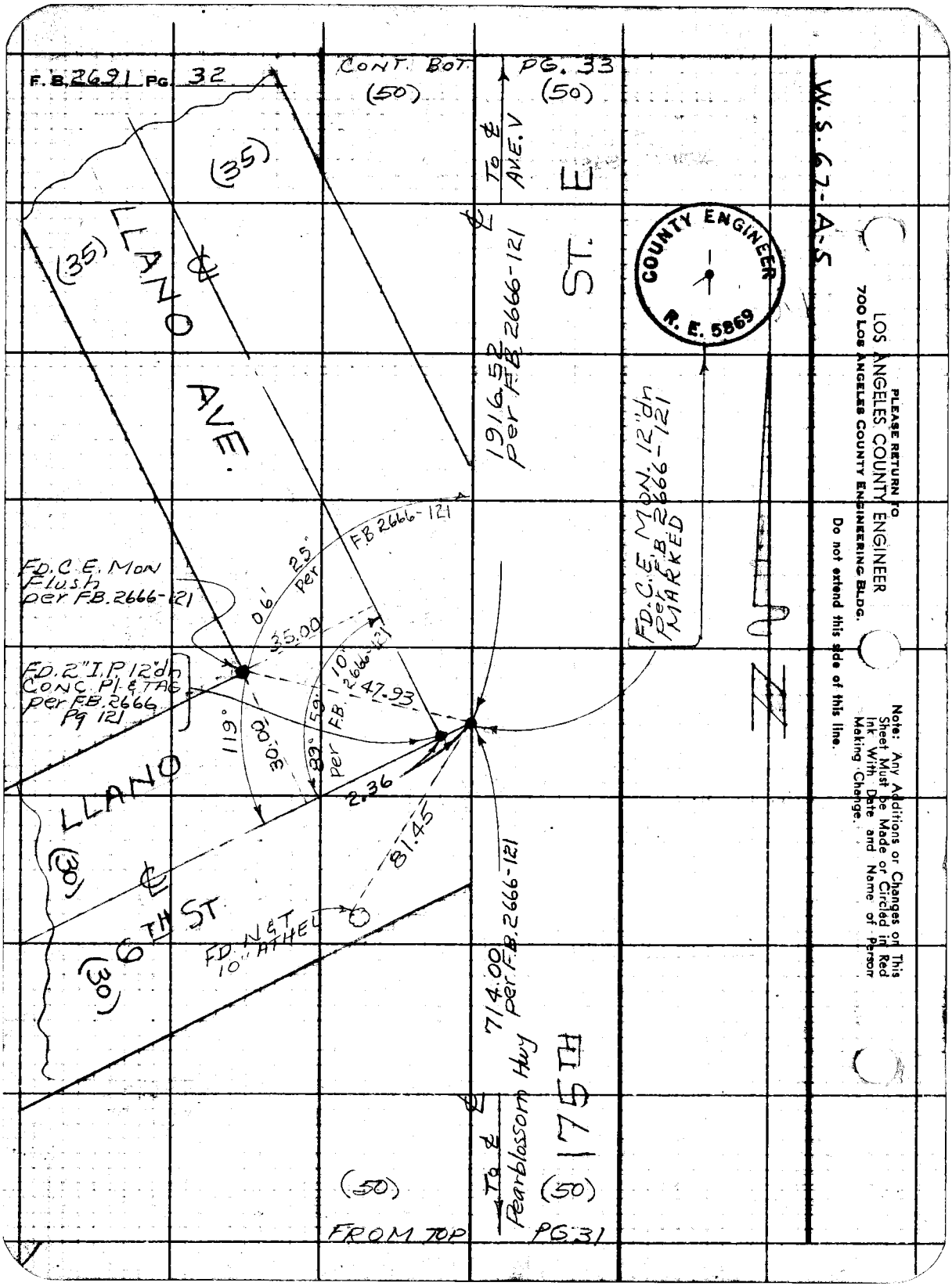
F.B. 2691 PG. 32
CONT. BOT. (50)
PG. 33 (50)
To ℄ AVE. V
(35)
(35)
LLANO AVE.
℄
1916.52 per F.B. 2666-121
ST. E
COUNTY ENGINEER
R. E. 5869
W.S. 67-A-5
FD. C.E. MON. 12" dn per F.B. 2666-121 MARKED
FD. C.E. Mon Flush per F.B. 2666-121
06' 25" per F.B. 2666-121
35.00
FD. 2" I.P. 12" dn CONC. Pl. & TAG per F.B. 2666 Pg 121
10" per F.B. 2666-121
47.93
119°
30.00
89° 59'
2.36
81.45
LLANO
(30)
℄
6TH ST
(30)
FD. N&T 10" ATHEL
714.00 per F.B. 2666-121
To ℄ Pearblossom Hwy
175TH
(50)
(50)
FROM TOP PG. 31
PLEASE RETURN TO
LOS ANGELES COUNTY ENGINEER
700 LOS ANGELES COUNTY ENGINEERING BLDG.
Do not extend this side of this line.
Note: Any Additions or Changes on This Sheet Must be Made or Circled in Red Ink With Date and Name of Person Making Change.

Notes Ck'd by W. J. BRENNER	Survey of 170th ST. E	F. B. 2691 Pg. 33
Map No. B-2806	JN 0095.19 Tape 168 Std. 84 °F	
Office Work G. D. BAILEY	Surveyed by J S COATES	
Checked W. J. BRENNER	Notes JSC Date 4-20-61	
Date NOV 1962	Indexed H. E. OTT 6 '61	

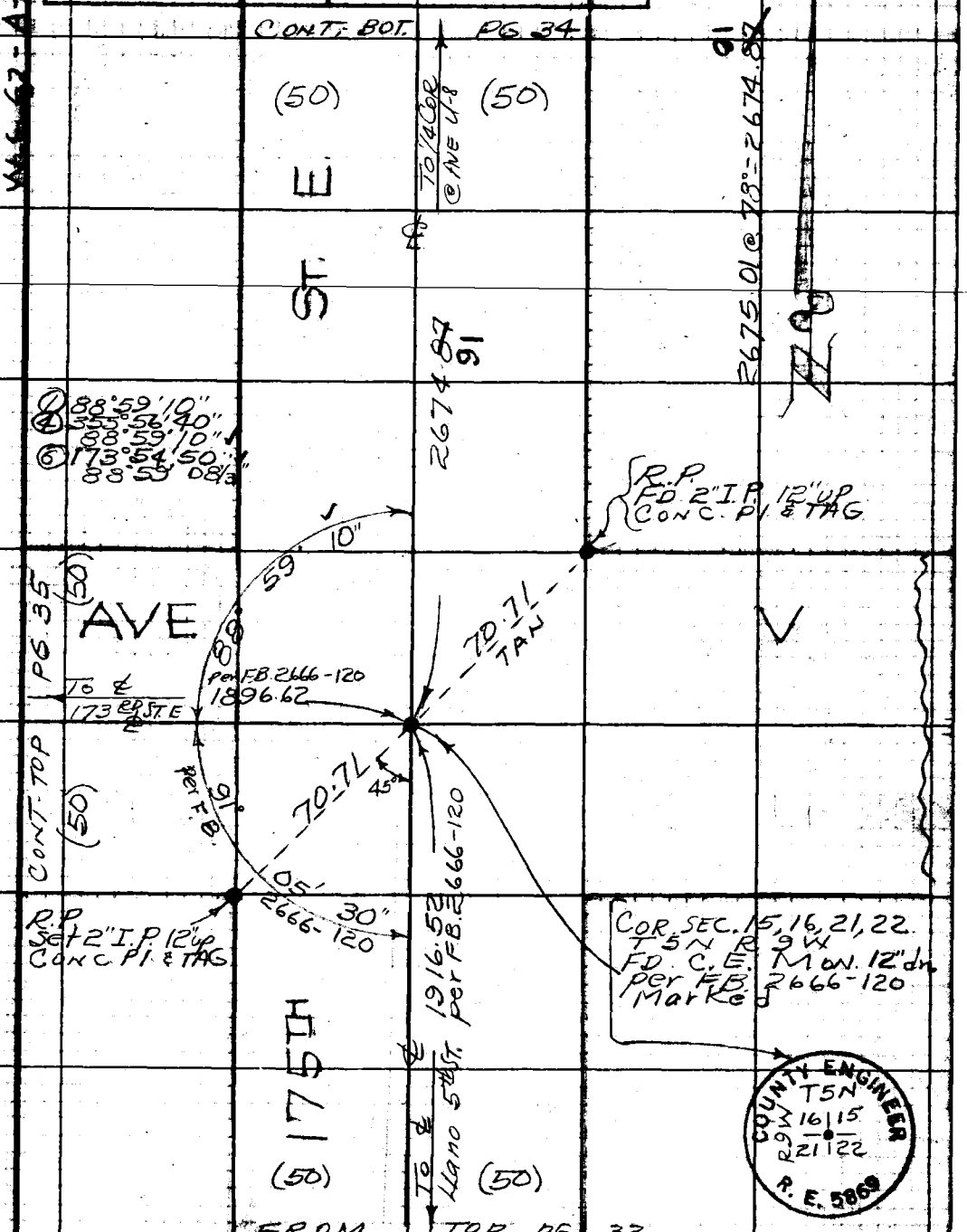

Note: Any Additions or Changes on this Sheet Must be Made or Circled in Red Ink With Date and Name of Person Making Change.

Do not extend this side of this line.

PLEASE RETURN TO
LOS ANGELES COUNTY ENGINEER
700 LOS ANGELES COUNTY ENGINEERING BLDG.

PLEASE RETURN TO
LOS ANGELES COUNTY ENGINEER
700 LOS ANGELES COUNTY ENGINEERING BLDG.

Note: Any Additions or Changes on This Sheet Must be Made or Circled in Red Ink With Date and Name of Person Making Change.

Do not extend this side of this line.

W.S. 67-A-4

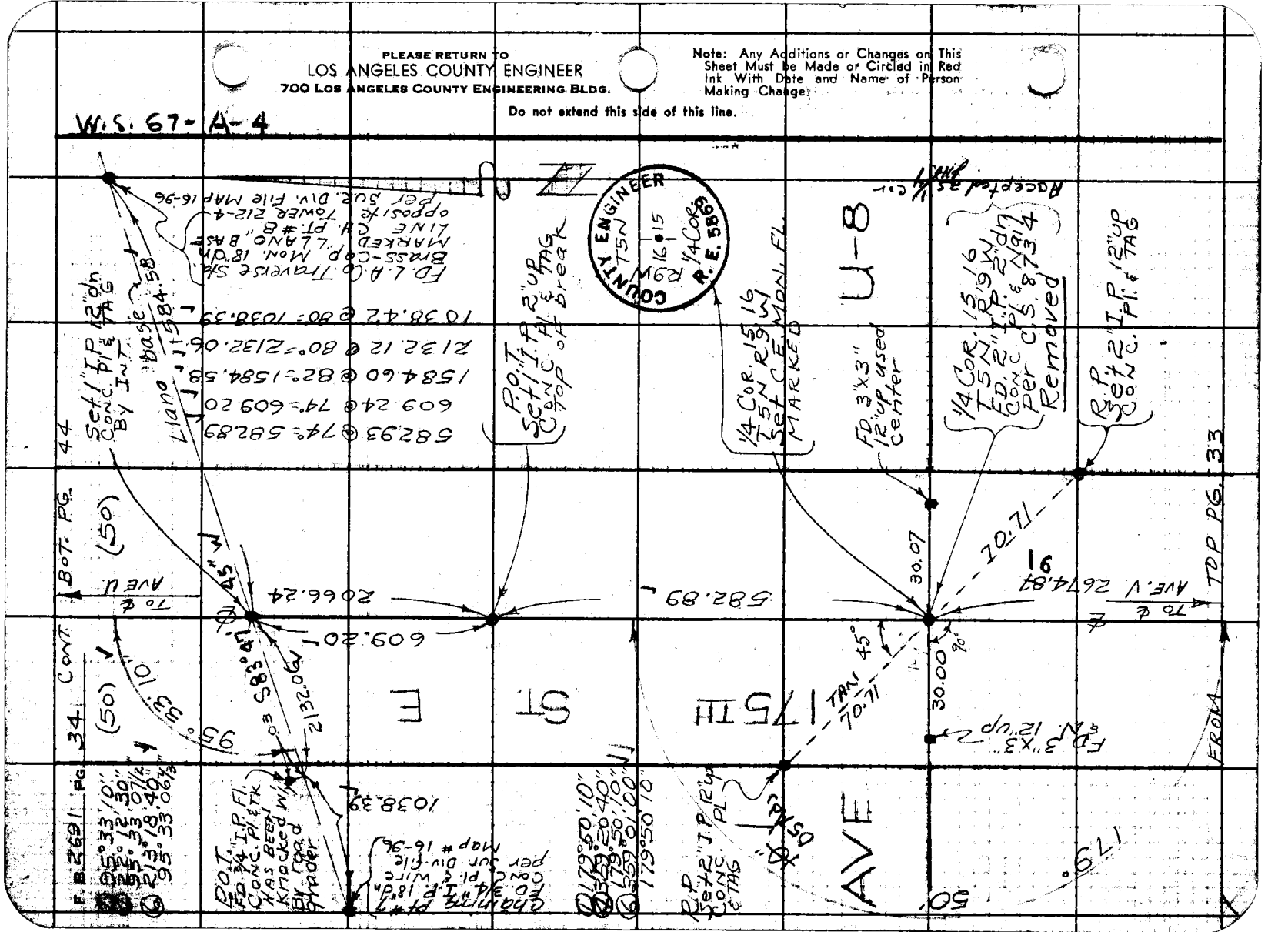

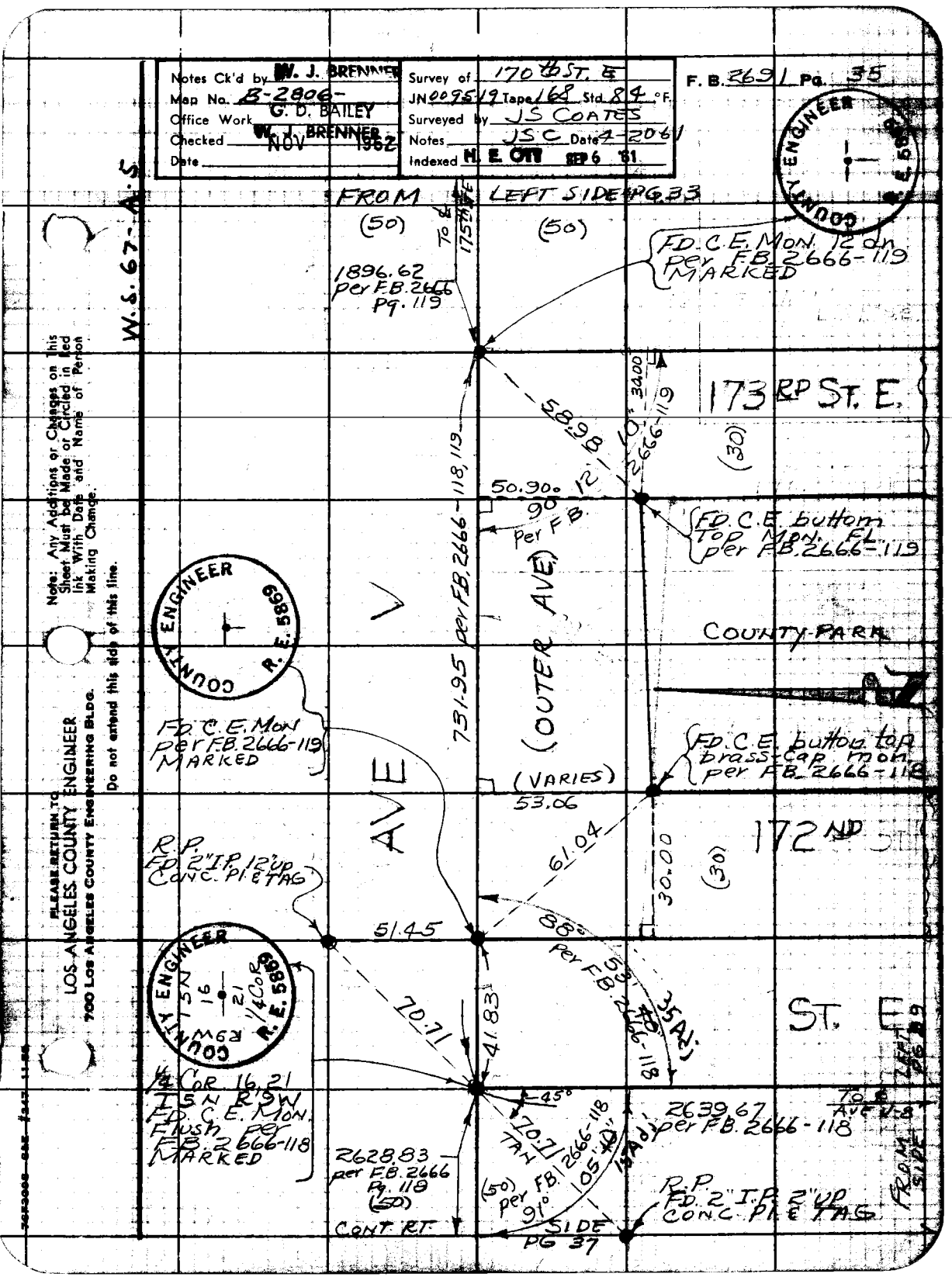

Notes Ck'd by W. J. BRENNER
Map No. B-2806-
Office Work G. D. BAILEY
Checked W. J. BRENNER
Date NOV 1962
Survey of 170th ST. E
JN 009519 Tape 168 Std 84 °F.
Surveyed by JS COATES
Notes JSC Date 4-20-61
Indexed H. E. OTT SEP 6 '61
F. B. 2691 Pg. 35
W.S. 67-A.S.
FROM LEFT SIDE PG 33
(50)
(50)
To ℄ 175th ST E
1896.62 per F.B. 2666 Pg. 119
FD. C.E. MON. 12 dn per F.B. 2666-119 MARKED
173RD ST. E.
(30)
58.98
12
10
30.00
2666-119
50.90
90
per F.B.
FD. C.E. buttom Top Mon. FL per F.B. 2666-119
COUNTY PARK
731.95 per F.B. 2666-118, 119
(OUTER AVE)
AVE V
FD. C.E. Mon per F.B. 2666-119 MARKED
FD. C.E. button top brass-cap mon. per F.B. 2666-118
(VARIES)
53.06
172ND
61.04
30.00
(30)
R.P. FD. 2" I.P. 12" up CONC. PL & TAG
51.45
88°
per F.B. 2666-118
53
35 Adj
ST. E
70.71
41.83
1/4 COR. 16, 21 T5N R9W FD. C.E. MON. FLUSH per F.B. 2666-118 MARKED
45°
70.71 TAN
2639.67 per F.B. 2666-118
To ℄ AVE V-8
FROM SIDE LEFT PG 39
2628.83 per F.B. 2666 Pg. 118 (50)
(50) per F.B. 2666-118
91°
05'
15 Adj
R.P. FD. 2" I.P. 2" up CONC. PL & TAG
CONT. RT.
SIDE PG 37
COUNTY ENGINEER R.E. 5869
Note: Any Additions or Changes on this Sheet Must be Made or Circled in Red Ink With Date and Name of Person Making Change.
Do not extend this side of this line.
PLEASE RETURN TO
LOS ANGELES COUNTY ENGINEER
700 LOS ANGELES COUNTY ENGINEERING BLDG.

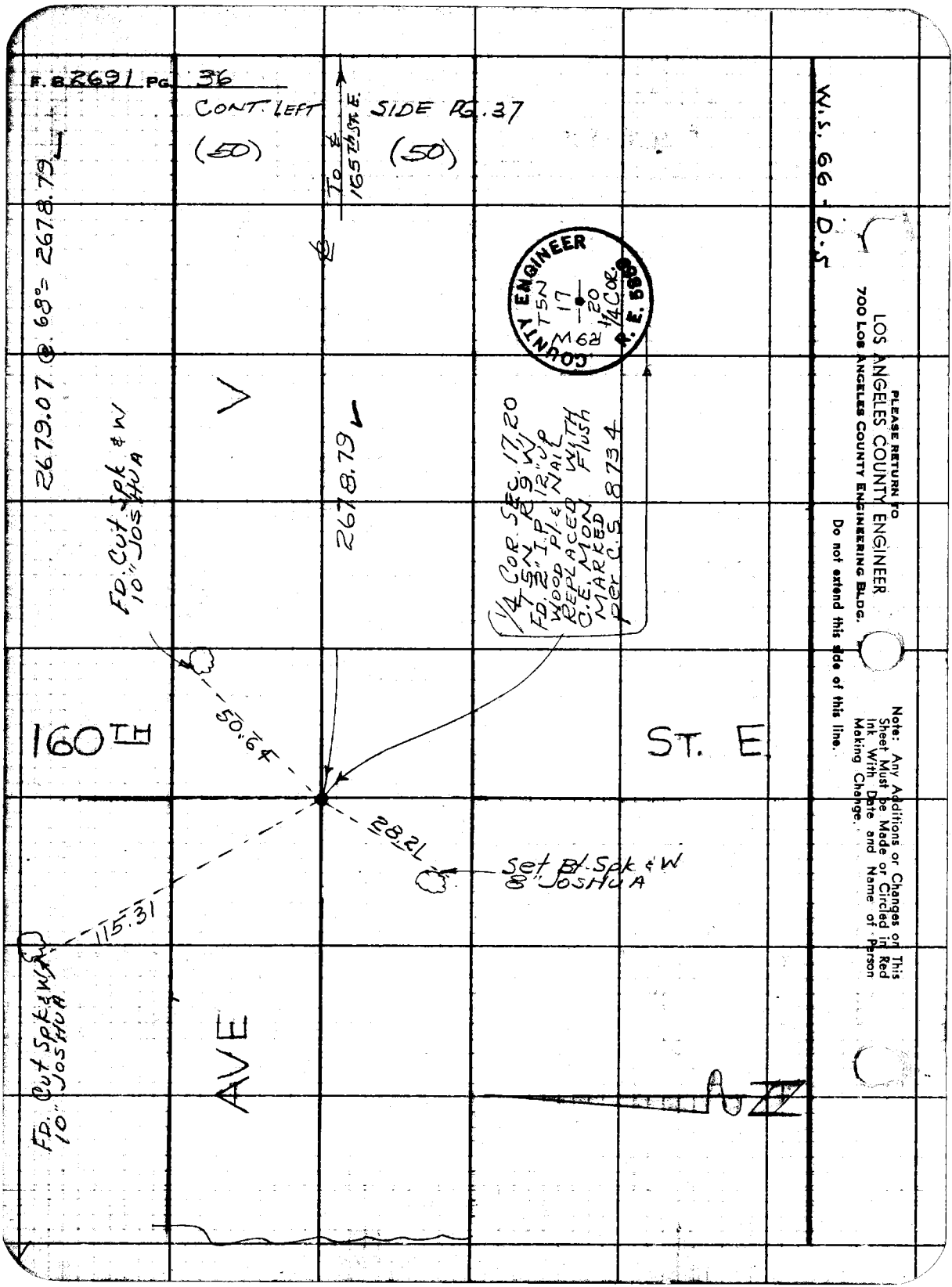
F.B. 2691 PG. 36
CONT. LEFT SIDE PG. 37
(50)
(50)
To ℄ 165th St. E.
W.S. 66 - D.S.
2679.07 @ 68° = 2678.79
2678.79
FD. Cut Spk & W 10" JOSHUA
1/4 COR. SEC. 17, 20 T5N R9W FD. 2" I.P. 12" UP WOOD PL & NAIL REPLACED WITH C.E. MON FLUSH MARKED PER C.S. 8734
COUNTY ENGINEER R9W T5N 17 20 1/4 COR. R.E. 5869
160TH
ST. E.
50.64
28.21
Set Bt. Spk & W 8" JOSHUA
115.31
FD. Cut Spk & W 10" JOSHUA
AVE
PLEASE RETURN TO
LOS ANGELES COUNTY ENGINEER
700 LOS ANGELES COUNTY ENGINEERING BLDG.
Do not extend this side of this line.
Note: Any Additions or Changes on This Sheet Must be Made or Circled in Red Ink With Date and Name of Person Making Change.

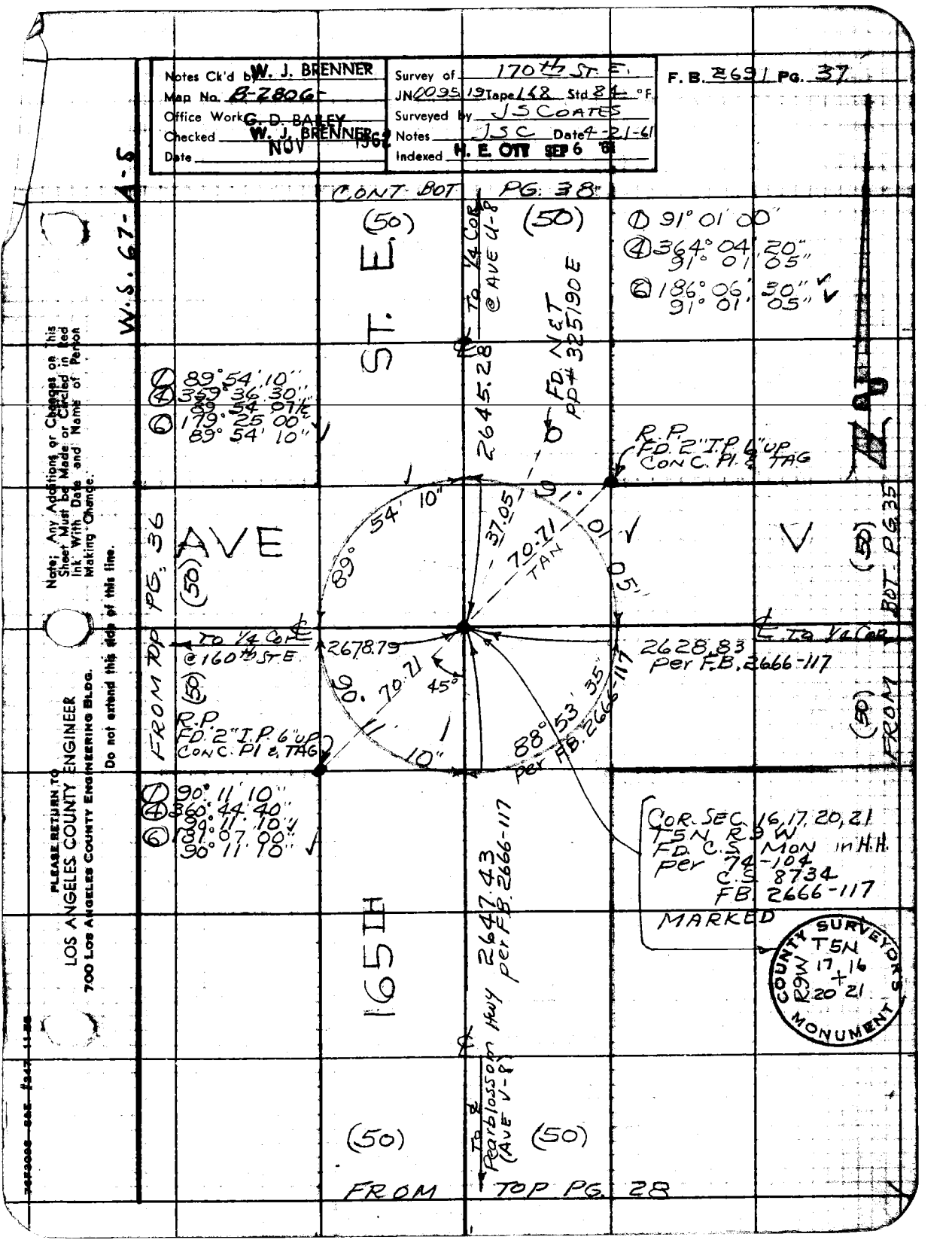

Notes Ck'd by W. J. BRENNER
Map No. B-2806
Office Work G. D. BAILEY
Checked W. J. BRENNER
Date NOV 1962
Survey of 170th ST. E.
JN 0095 19 Tape 168 Std 84 °F
Surveyed by J S COATES
Notes J S C Date 4-21-61
Indexed H. E. OTT SEP 6 '61
F. B. 2691 PG. 37
W.S. 67-A-5
CONT BOT PG. 38
(50)
(50)
ST. E.
To 1/4 COR @ AVE U-8
2645.28
FD. N&T PP# 325190 E
① 91° 01' 00"
④ 364° 04' 20" 91° 01' 05"
⑥ 186° 06' 30" 91° 01' 05"
① 89° 54' 10"
④ 359° 36' 30" 89° 54' 07½"
⑥ 179° 25' 00" 89° 54' 10"
R.P. FD. 2" I.P. 6" UP CONC. PL & TAG
AVE
V
(50)
(50)
FROM TOP PG. 36
BOT PG. 35
89° 54' 10"
37.05
70.71 TAN
91° 01' 05"
To 1/4 COR @ 160th ST E.
2678.79
2628.83 per F.B. 2666-117
To 1/4 COR
(50)
(50)
FROM
90° 11' 10"
70.71
45°
88° 53' 35" per F.B. 2666-117
R.P. FD. 2" I.P. 6" UP CONC. PL & TAG
① 90° 11' 10"
④ 360° 44' 40" 90° 11' 10"
⑥ 181° 07' 00" 90° 11' 10"
COR. SEC. 16, 17, 20, 21 T5N R9W FD. C.S. MON in H.H. per 74-104 C.S. 8734 FB. 2666-117
MARKED
COUNTY SURVEYOR'S MONUMENT T5N R9W 17 16 20 21
165TH
2647.43 per F.B. 2666-117
To ℄ Pearblossom Hwy (AVE V-8)
(50)
(50)
FROM TOP PG. 28
Note: Any Additions or Changes on this Sheet Must be Made or Circled in Red Ink With Date and Name of Person Making Change.
Do not extend this side of this line.
PLEASE RETURN TO
LOS ANGELES COUNTY ENGINEER
700 LOS ANGELES COUNTY ENGINEERING BLDG.

PLEASE RETURN TO
LOS ANGELES COUNTY ENGINEER
700 LOS ANGELES COUNTY ENGINEERING BLDG.

Note: Any Additions or Changes on This Sheet Must be Made or Circled in Red Ink With Date and Name of Person Making Change.

Do not extend this side of this line.

W.S. 67-A-4

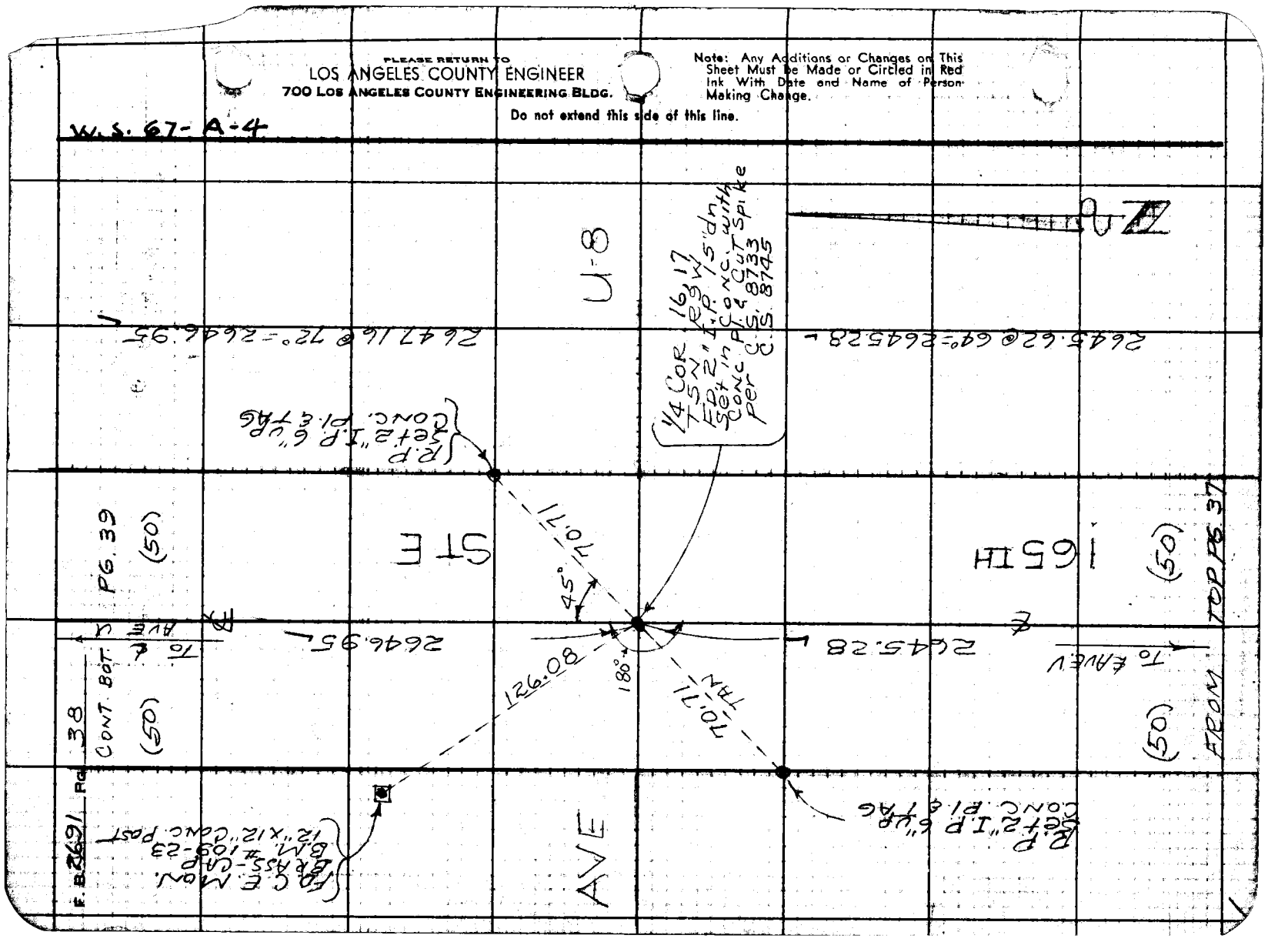

Notes Ck'd by W. J. BRENNER	Survey of 170TH ST. E		F. B. 2691 Pg. 89
Map No. B-2806-2	JN 0095.19 Tape 168 Std 84 °F		
Office Work G. D. BAILEY	Surveyed by JS COATES		
Checked W. J. BRENNER	Notes JSC Date 1-25-61		
Date NOV 1962	Indexed H. E. OTT SEP 6 '61		

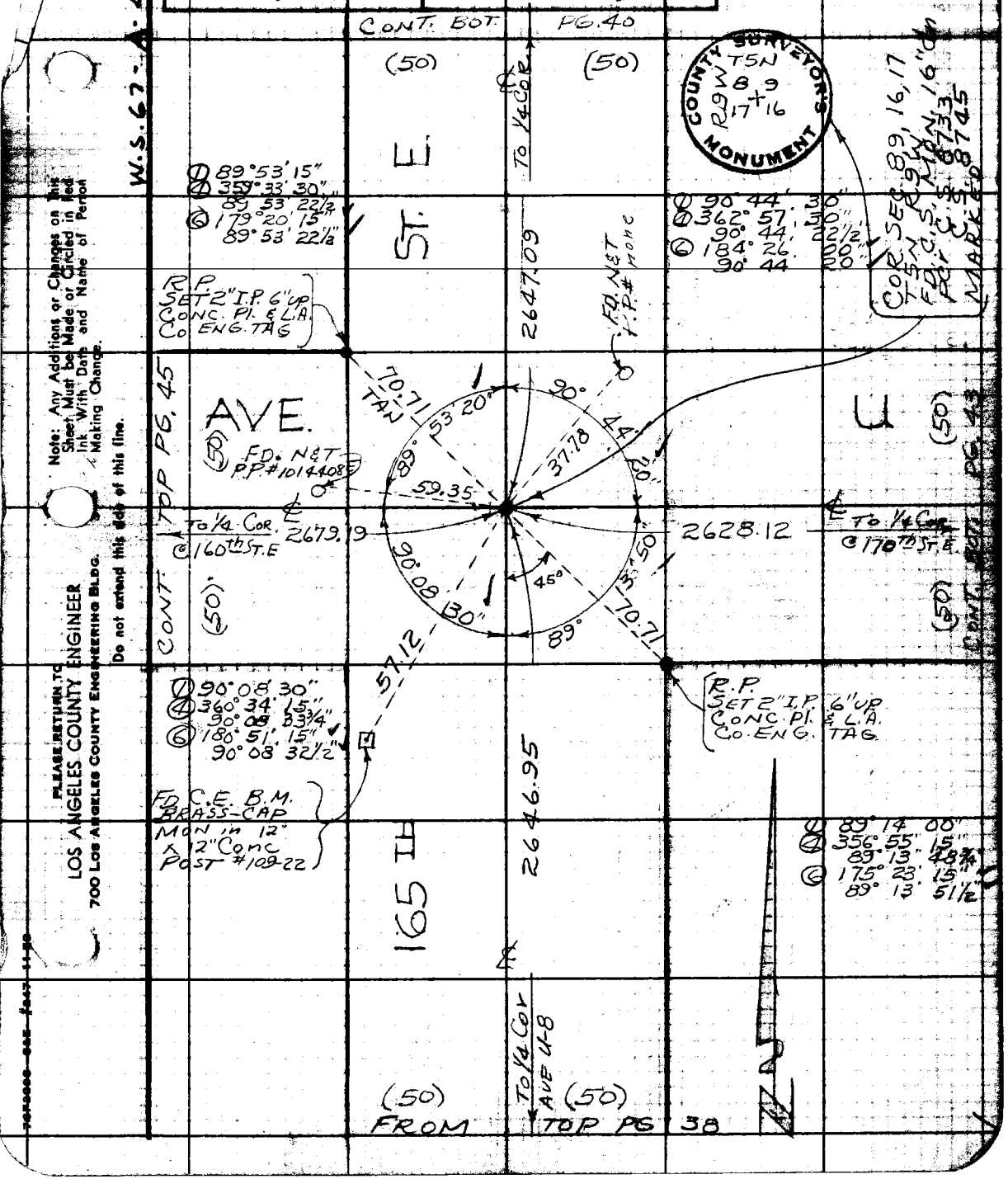

Note: Any Additions or Changes on this Sheet Must be Made or Circled in Red Ink With Date and Name of Person Making Change.

Do not extend this side of this line.

PLEASE RETURN TO
LOS ANGELES COUNTY ENGINEER
700 LOS ANGELES COUNTY ENGINEERING BLDG.

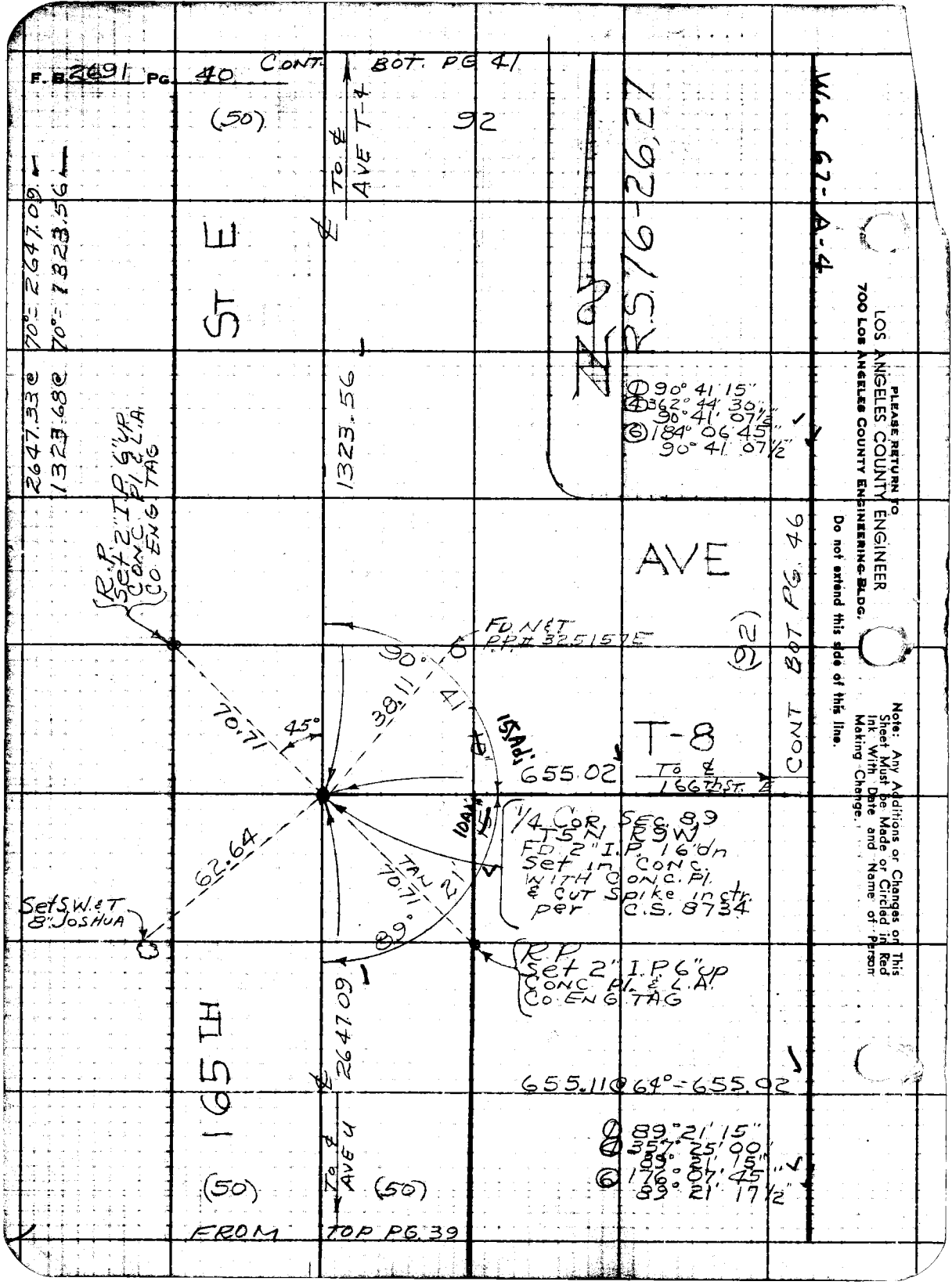
F.B. 2691 PG. 40
CONT. BOT. PG 41
(50)
92
TO ℄ AVE T-4
ST E
2647.33 @ 70° = 2647.09
1323.68 @ 70° = 1323.56
1323.56
R.S. 76-26,27
① 90° 41' 15"
④ 362° 44' 30"
90° 41' 07½"
⑥ 184° 06' 45"
90° 41' 07½"
W.S. 67-A-4
R.P. Set 2" I.P. 6" UP CONC. Pl. & L.A. CO. ENG. TAG
AVE
CONT BOT PG. 46
(92)
FD. N&T P.P.# 32.5157E
90°
38.11
41
70.71
45°
15 Adj.
T-8
655.02
TO ℄ 166th ST. E
10 Adj.
1/4 COR. SEC. 8,9 T5N R9W FD. 2" I.P. 16" dn Set in CONC. WITH CONC. Pl. & CUT Spike in ctr. per C.S. 8734
62.64
TAN 21
70.71
89°
Set S.W. & T 8" JOSHUA
R.P. Set 2" I.P. 6" up CONC. Pl. & L.A. CO. ENG. TAG
165 TH
2647.09
655.11 @ 64° = 655.02
① 89° 21' 15"
④ 357° 25' 00"
89° 21' 15"
⑥ 176° 07' 45"
89° 21' 17½"
TO ℄ AVE U
(50)
(50)
FROM TOP PG. 39
PLEASE RETURN TO
LOS ANGELES COUNTY ENGINEER
700 LOS ANGELES COUNTY ENGINEERING BLDG.
Do not extend this side of this line.
Note: Any Additions or Changes on This Sheet Must be Made or Circled in Red Ink With Date and Name of Person Making Change.

Notes Ck'd by W. J. BRENNER	Survey of 170th ST. E	F. B. 2691 Pg. 41
Map No. B-2806-	JN 009519 Tape 168 Std 84 °F	
Office Work G. D. BAILEY	Surveyed by JS COATES	
Checked W. J. BRENNER	Notes JSC Date 2-7-61	
Date NOV 1962	Indexed H. E. OTT SEP 6 '61	

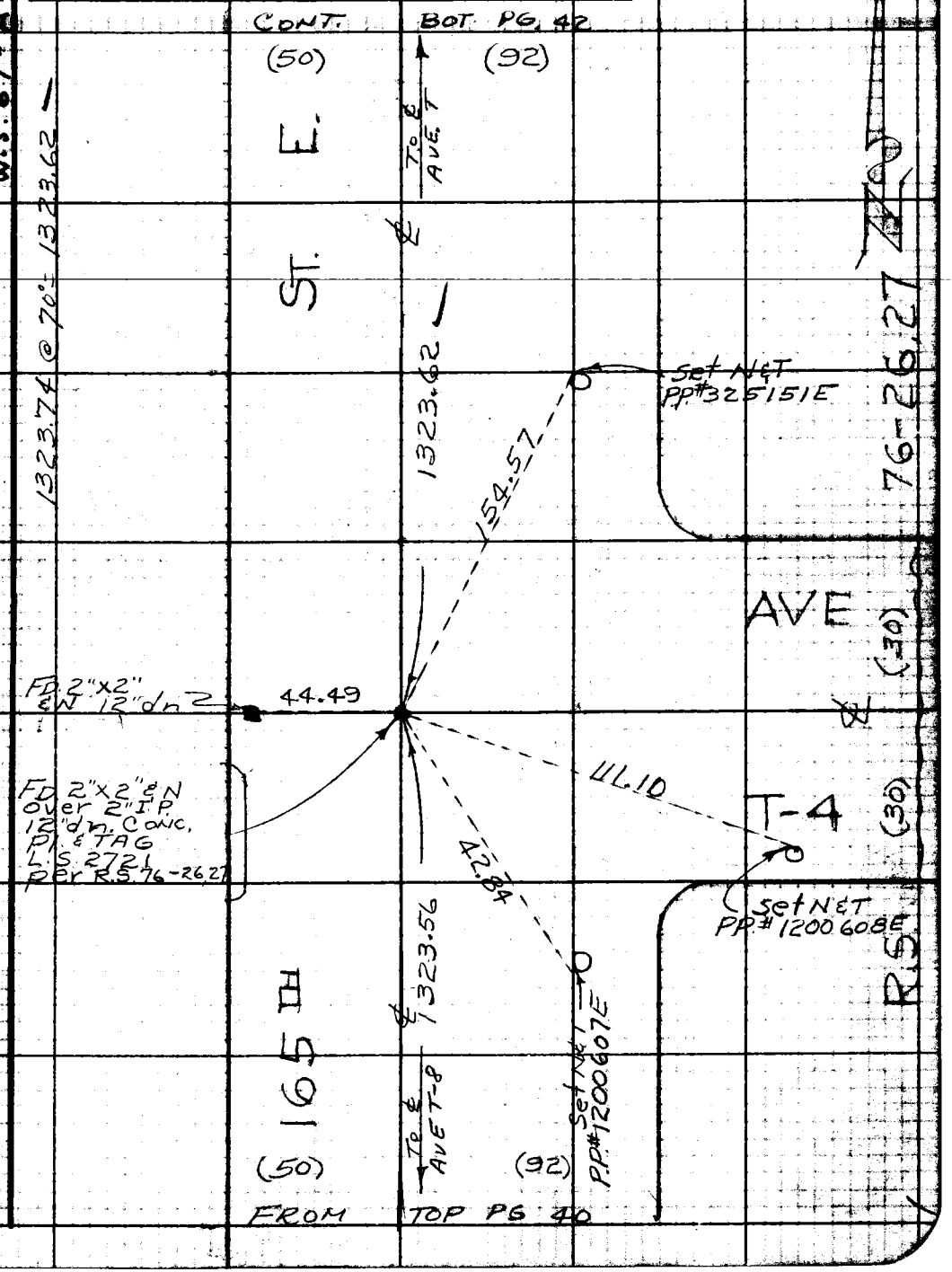

Note: Any Additions or Changes on This Sheet Must be Made or Circled in Red Ink With Date and Name of Person Making Change.

Do not extend this side of this line.

PLEASE RETURN TO
LOS ANGELES COUNTY ENGINEER
700 LOS ANGELES COUNTY ENGINEERING BLDG.

PLEASE RETURN TO
LOS ANGELES COUNTY ENGINEER
700 LOS ANGELES COUNTY ENGINEERING BLDG.

Note: Any Additions or Changes on This Sheet Must be Made or Circled in Red Ink With Date and Name of Person Making Change.

Do not extend this side of this line.

W.S. 67-A-4

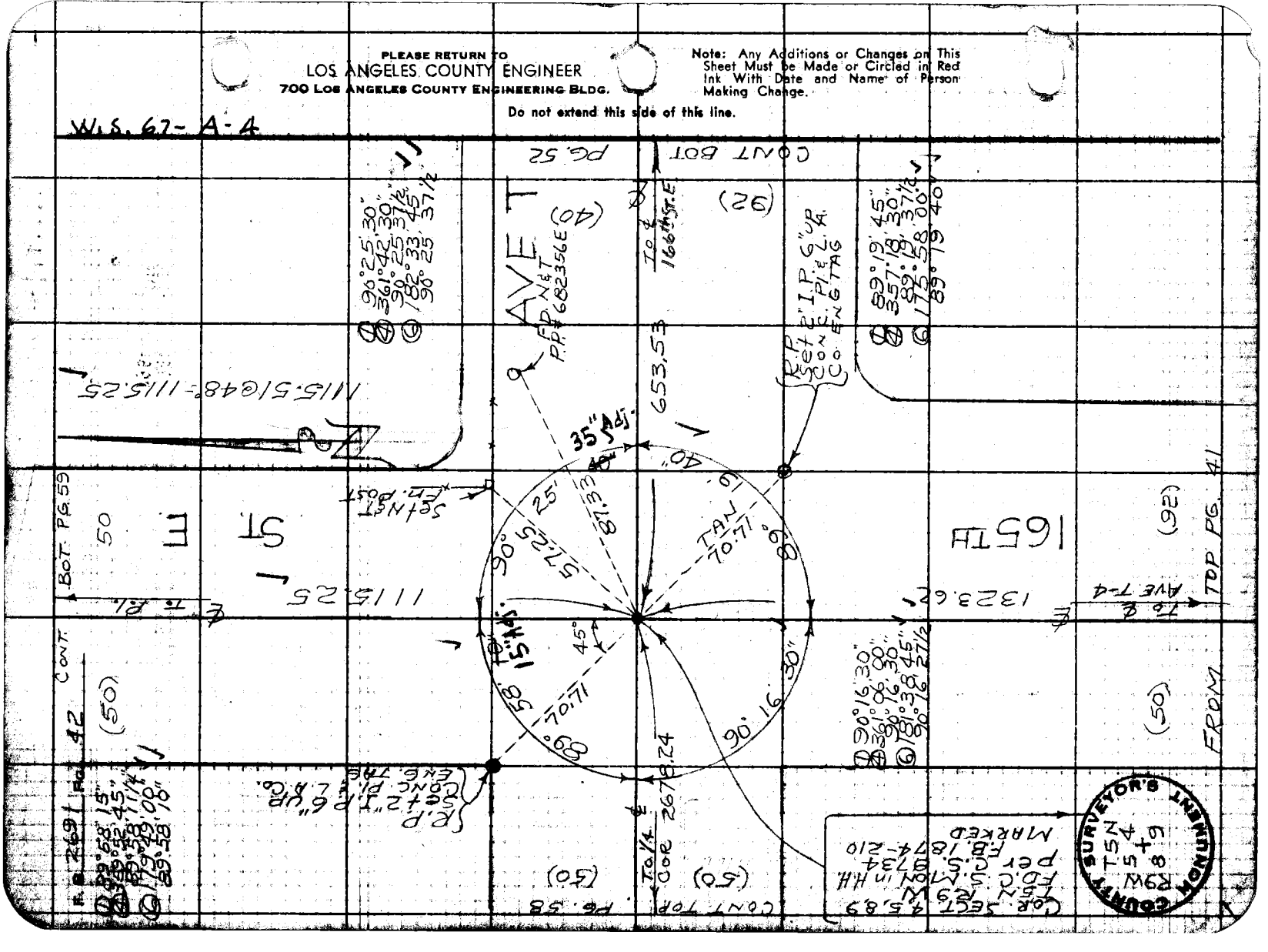

Notes Ck'd by W. J. BRENNER	Survey of 170TH ST. E
Map No. B-2806-2	JN 0095.19 Tape 168 Std 84 °F
Office Work G. D. BAILEY	Surveyed by J. S. COATES
Checked W. J. BRENNER	Notes J.S.C Date 1-26-61
Date NOV 1962	Indexed H. E. OTT SEP 6 61

F. B. 2691 Pg. 43

W.S. 67-A-4

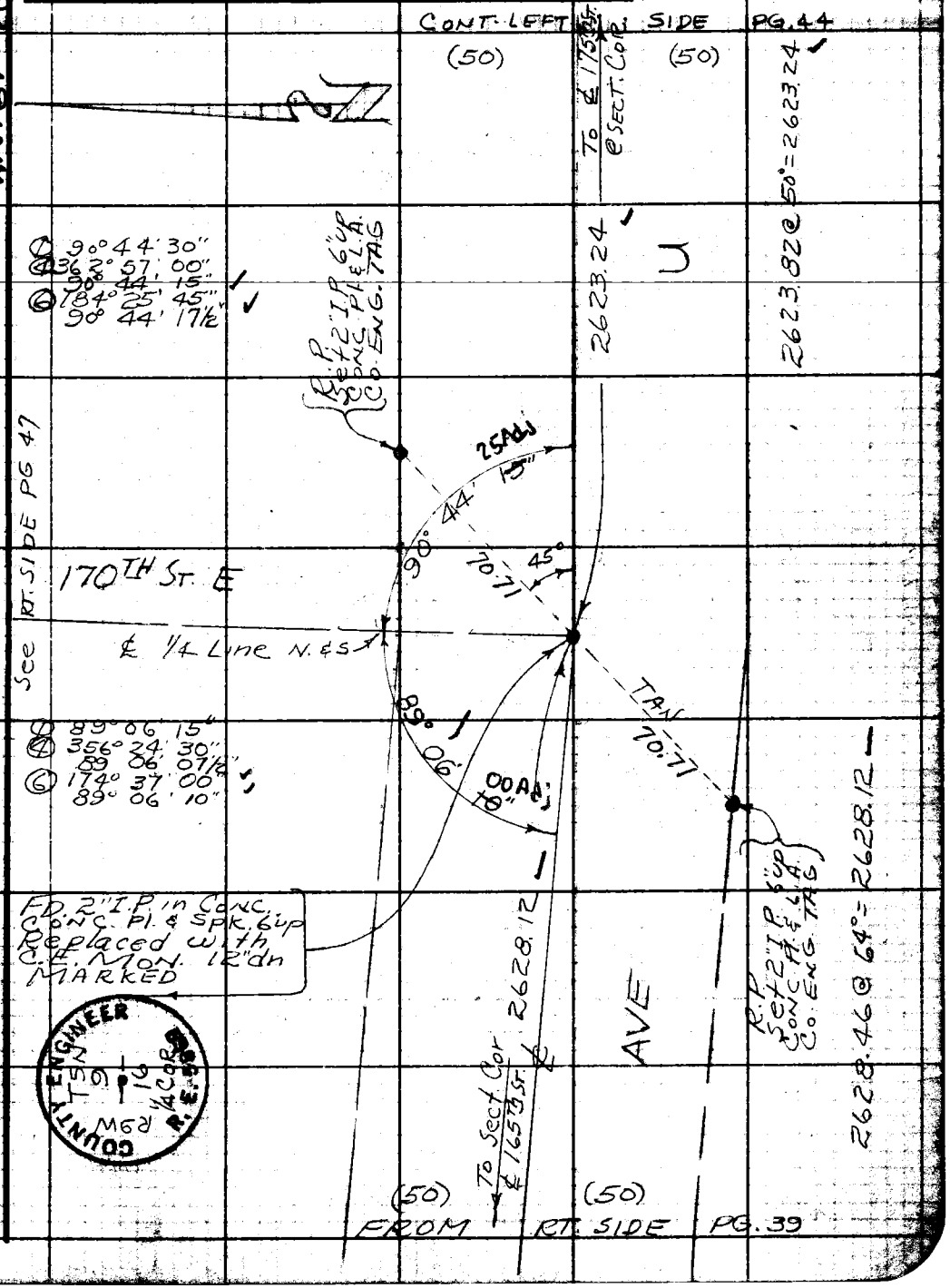

Note: Any Additions or Changes on this Sheet Must be Made or Circled in Red Ink With Date and Name of Person Making Change.

Do not extend this side of this line.

PLEASE RETURN TO
LOS ANGELES COUNTY ENGINEER
700 LOS ANGELES COUNTY ENGINEERING BLDG.

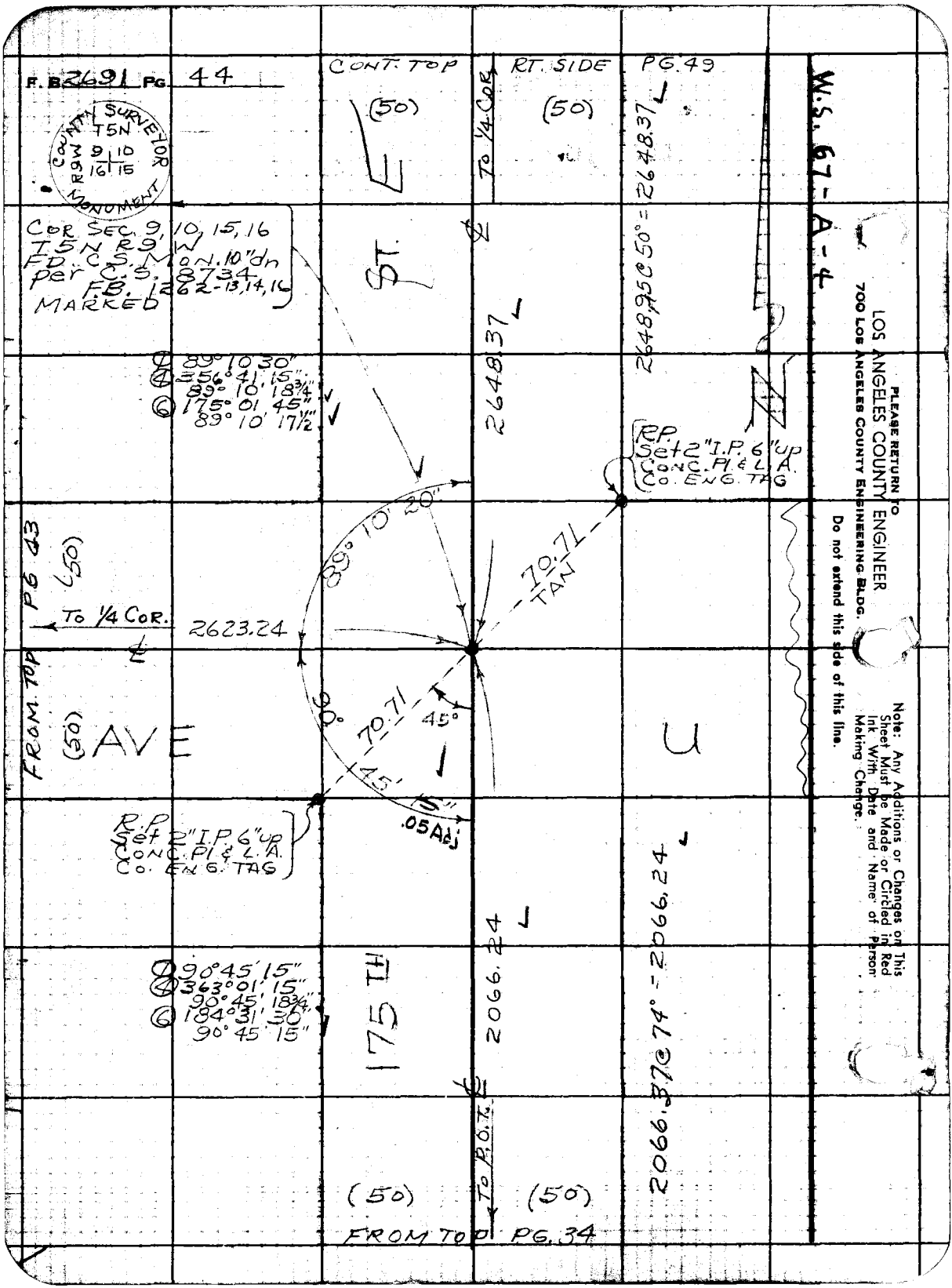
F.B. 2691 PG. 44
COUNTY SURVEYOR
T5N
R9W
9 10
16 15
MONUMENT
CONT. TOP
RT. SIDE
PG. 49
(50)
(50)
To 1/4 COR.
2648.37
2648.95 @ 50° = 2648.37
W.S. 67-A-4
COR SEC. 9, 10, 15, 16
T5N R9W
FD. C.S. MON. 10" dn
per C.S. 8734
F.B. 1262-13, 14, 16
MARKED
ST.
2648.37
89° 10' 30"
356° 41' 15"
89° 10' 18¾"
175° 01' 45"
89° 10' 17½"
R.P.
Set 2" I.P. 6" up
CONC. PI & L.A.
CO. ENG. TAG
89° 10' 20"
70.71
TAN
PG 43
(50)
To 1/4 COR.
2623.24
FROM TOP
(50)
AVE
90°
70.71
45°
45'
15"
.05 Adj
U
R.P.
Set 2" I.P. 6" up
CONC. PI & L.A.
CO. ENG. TAG
90° 45' 15"
363° 01' 15"
90° 45' 18¾"
184° 31' 30"
90° 45' 15"
175 TH
2066.24
2066.37 @ 74° = 2066.24
To P.O.T.
(50)
(50)
FROM TOP PG. 34
PLEASE RETURN TO
LOS ANGELES COUNTY ENGINEER
700 LOS ANGELES COUNTY ENGINEERING BLDG.
Do not extend this side of this line.
Note: Any Additions or Changes on This Sheet Must be Made or Circled in Red Ink With Date and Name of Person Making Change.

Notes Ck'd by W. J. BRENNER	Survey of 170TH ST. E	F. B. 2691 Pg. 43
Map No. B-2806	JN 009519 Tape 168 Std 84 °F	
Office Work G. D. BAILEY	Surveyed by J.S COATES	
Checked W. J. BRENNER	Notes JSC Date 2-7-61	
Date NOV 1962	Indexed H. E. OTT SEP 6 '61	

W.S. 66 D-9

FROM LEFT SIDE PG. 39

(50) To ℄ 165TH ST. E (50)

2679.68 @ 56° = 2679.13

2679.19

J

R.P. Set 2" I.P. 6' UP CONC. P. L.A. CO. ENG TAG

160TH ST. E.

45° 70.71

70.71 TAN

1/4 COR. SEC. 8, 17 T 5N, R 9W FD. 2" I.P. 6' UP CONC. P. & Spike per C.S. 8734

R.P. Set 2" I.P. 6' UP CONC. P. L.A. CO. ENG. TAG

AVE

Note: Any Additions or Changes on This Sheet Must be Made or Circled in Red Ink With Date and Name of Person Making Change.

Do not extend this side of this line.

PLEASE RETURN TO
LOS ANGELES COUNTY ENGINEER
700 Los Angeles County Engineering Bldg.

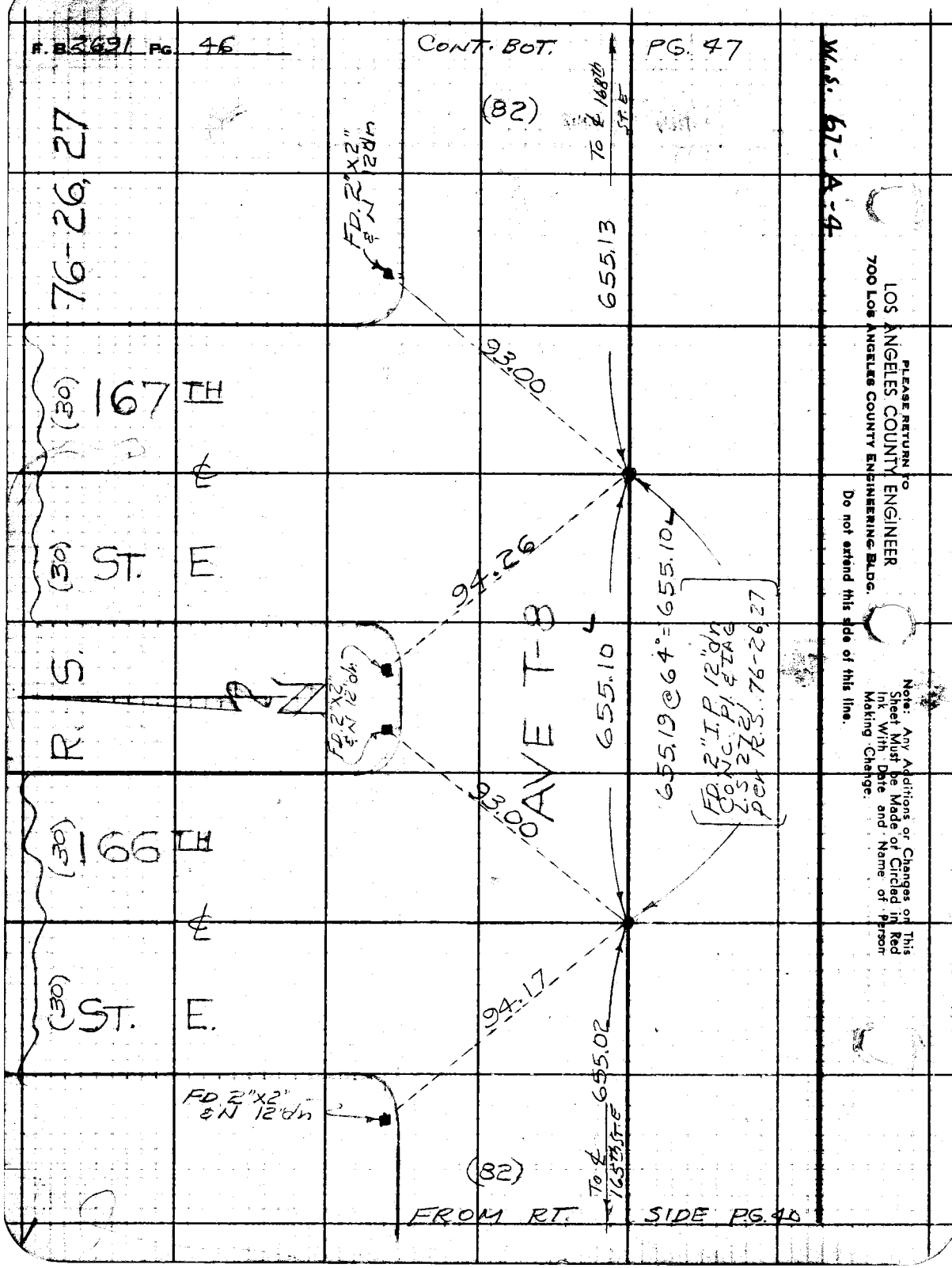
F.B. 3691 PG. 46
CONT. BOT.
PG. 47
W.S. 67-A-4
76-26, 27
(82)
To ℄ 168th St. E
FD. 2"x2" & N 12"dn
655.13
93.00
(30) 167TH
℄
(30) ST. E
94.26
655.10
655.19 @ 64° = 655.10
FD. 2" I.P. 12"dn Conc. Pl. & TAG L.S. 2722 per R.S. 76-26, 27
R. S.
FD. 2"x2" & N 12"dn
AVE T-8
655.10
93.00
(30) 166TH
℄
(30) ST. E.
94.17
655.02
FD. 2"x2" & N 12"dn
(82)
To ℄ 165th St. E
FROM RT. SIDE PG. 40
PLEASE RETURN TO
LOS ANGELES COUNTY ENGINEER
700 LOS ANGELES COUNTY ENGINEERING BLDG.
Do not extend this side of this line.
Note: Any Additions or Changes on This Sheet Must be Made or Circled in Red Ink With Date and Name of Person Making Change.

Notes Ck'd by W. J. BRENNER	Survey of 170th ST. E	F. B. 2691 Pg. 47
Map No. B-2806-	JN 0095.19 Tape 168 Std. 84 °F	CONT. BOT.
Office Work G. D. BAILEY	Surveyed by JS COATES	PG. 48
Checked W. J. BRENNER	Notes JSC Date 2-7-61	
Date NOV 4962	Indexed H. E. OTT SEP 6 '61	

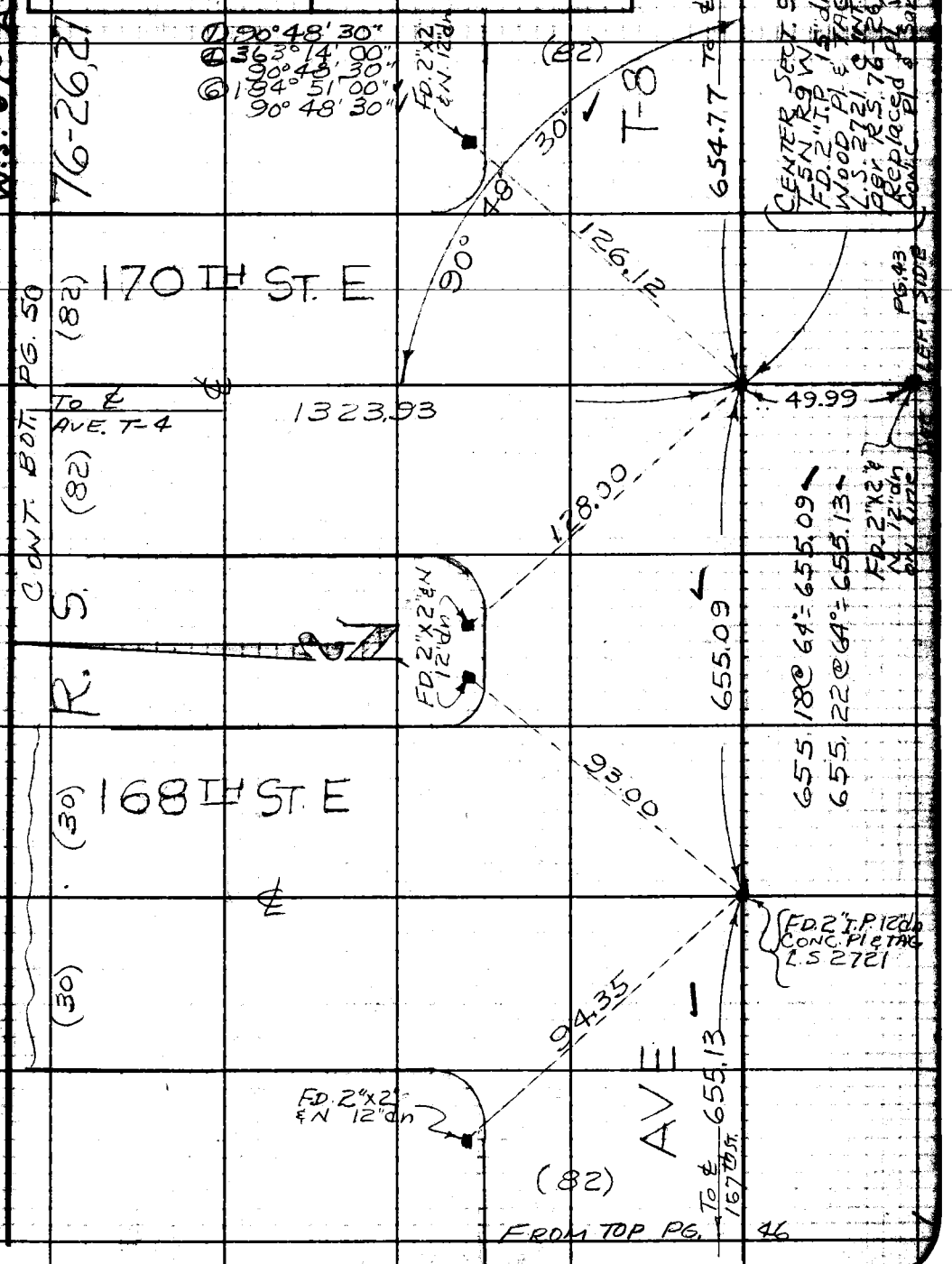

Note: Any Additions or Changes on this Sheet Must be Made or Circled in Red Ink With Date and Name of Person Making Change.

Do not extend this side of this line.

PLEASE RETURN TO
LOS ANGELES COUNTY ENGINEER
700 LOS ANGELES COUNTY ENGINEERING BLDG.

PLEASE RETURN TO
LOS ANGELES COUNTY ENGINEER
700 LOS ANGELES COUNTY ENGINEERING BLDG.

Note: Any Additions or Changes on This Sheet Must be Made or Circled in Red Ink With Date and Name of Person Making Change.

Do not extend this side of this line.

W.S. 67-A-4

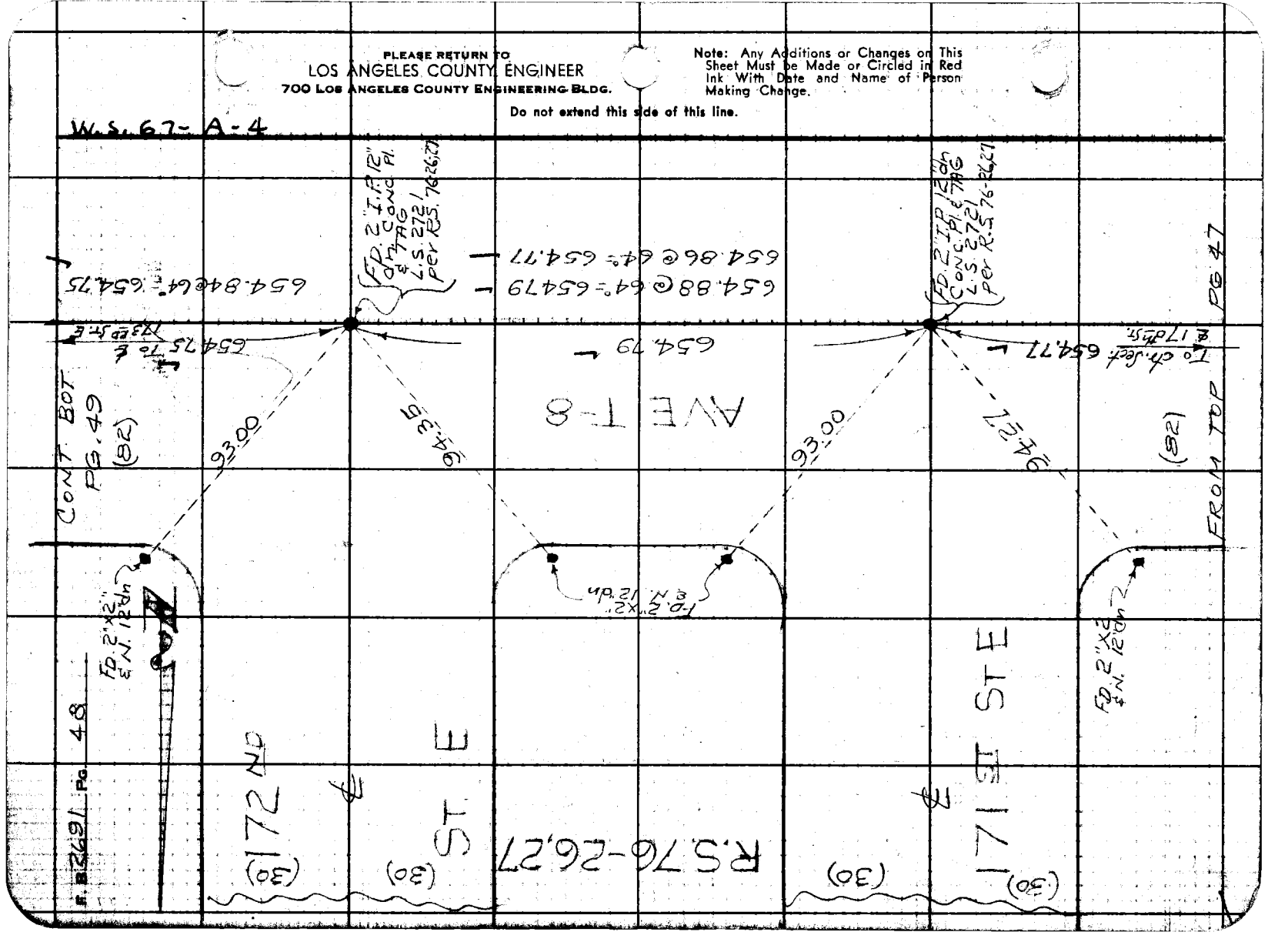

Notes Ck'd by W. J. BRENNER	Survey of 170th ST. E	F. B. 2691 Pg. 49	
Map No. B-2806-	JN 009519 Tape 168 Std. 84 °F		
Office Work G. D. BAILEY	Surveyed by JS COATES		
Checked W. J. BRENNER	Notes JSC Date 2-7-61		
Date NOV 1962	Indexed H. E. OTT SEP 6 '61		

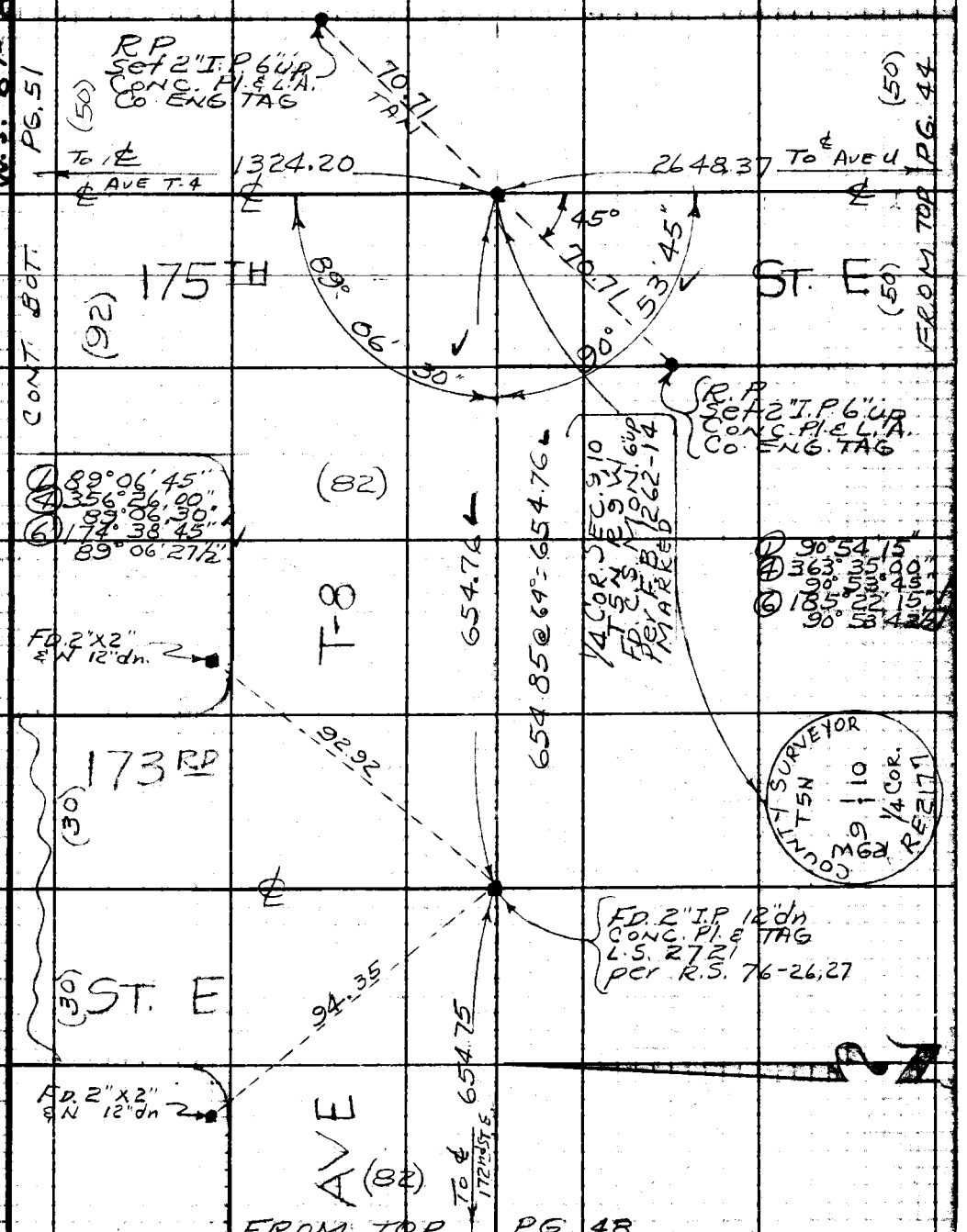

Note: Any Additions or Changes on This Sheet Must be Made or Circled in Red Ink With Date and Name of Person Making Change.

Do not extend this side of this line.

PLEASE RETURN TO
LOS ANGELES COUNTY ENGINEER
700 Los Angeles County Engineering Bldg.

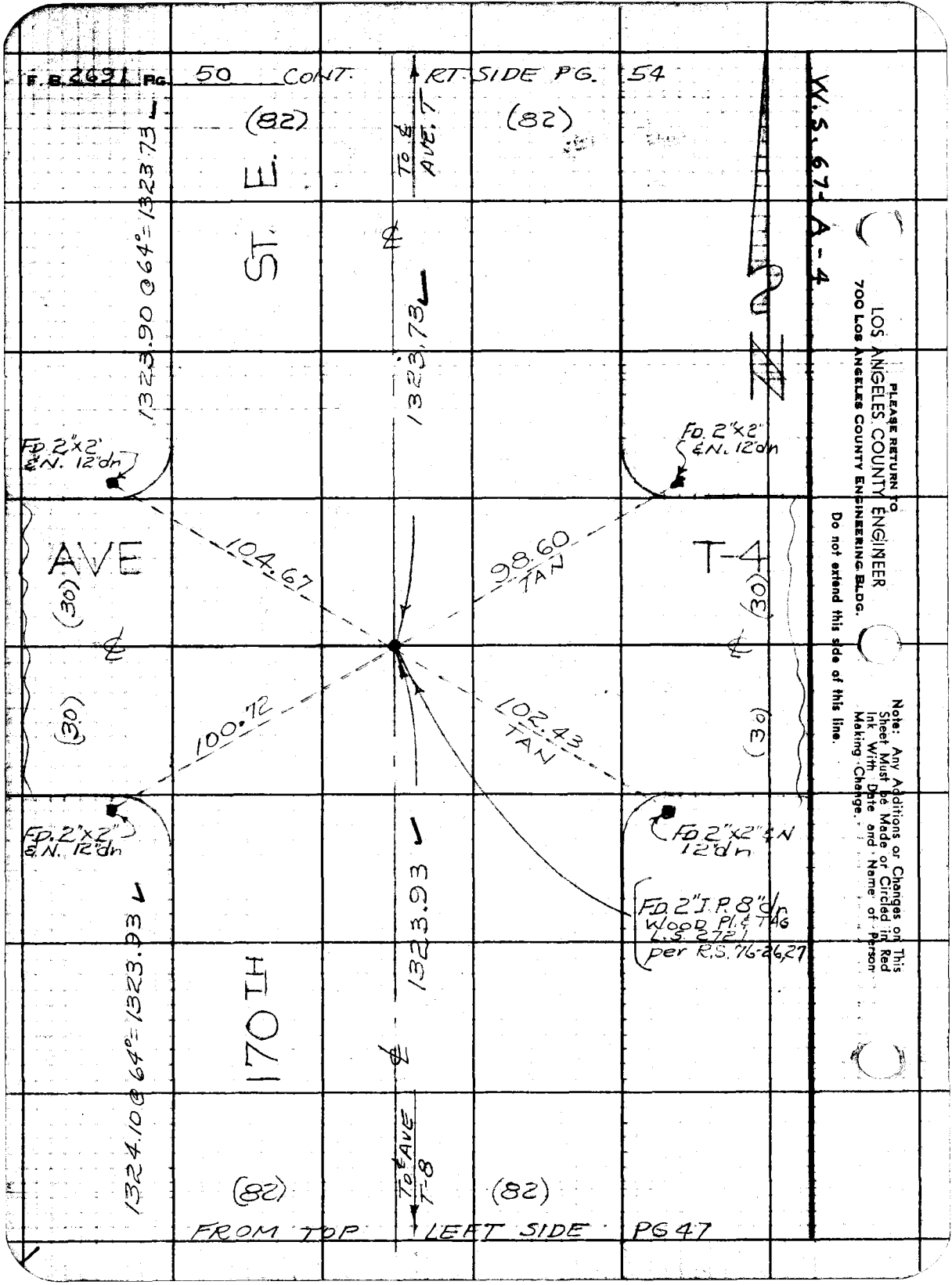
F.B. 2691 PG. 50 CONT. RT. SIDE PG. 54
(82)
(82)
ST. E.
TO ℄ AVE. T
1323.90 @ 64° = 1323.73
1323.73
W.S. 67-A-4
FD. 2"x2" & N. 12"dn
FD. 2"x2" & N. 12"dn
AVE
T-4
104.67
98.60 TAN
(30)
(30)
(30)
(30)
100.72
102.43 TAN
FD. 2"x2" & N. 12"dn
FD. 2"x2" & N 12"dn
FD. 2" I.P. 8"dn WOOD PL. & TAG L.S. 2721 per R.S. 76-26,27
1323.93
1324.10 @ 64° = 1323.93
170TH
TO ℄ AVE T-8
(82)
(82)
FROM TOP LEFT SIDE PG 47
PLEASE RETURN TO
LOS ANGELES COUNTY ENGINEER
700 LOS ANGELES COUNTY ENGINEERING BLDG.
Do not extend this side of this line.
Note: Any Additions or Changes on This Sheet Must be Made or Circled in Red Ink With Date and Name of Person Making Change.

Notes Ck'd by W. J. BRENNER	Survey of 170th ST. E	F. B. 2691 Pg. 51
Map No. B-2806	JN 009519 Tape 168 Std 84 °F	
Office Work G. D. BAILEY	Surveyed by JS COATES	
Checked W. J. BRENNER NOV 1962	Notes JSC Date 2-7-61	
Date	Indexed H. E. OTT SEP 6 '61	

W.S. 67-A-4

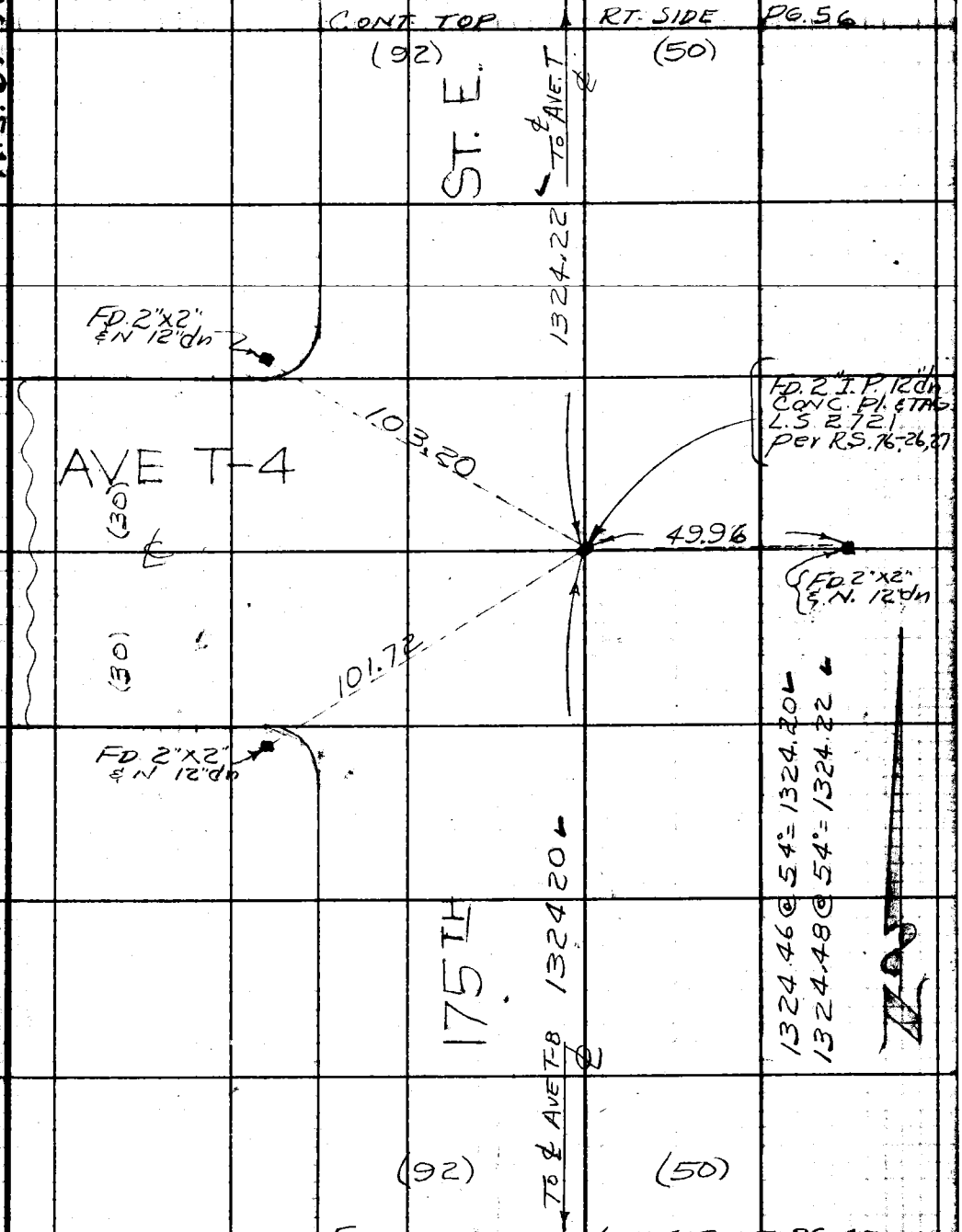

Note: Any Additions or Changes on This Sheet Must be Made or Circled in Red Ink With Date and Name of Person Making Change.

Do not extend this side of this line.

PLEASE RETURN TO
LOS ANGELES COUNTY ENGINEER
700 LOS ANGELES COUNTY ENGINEERING BLDG.

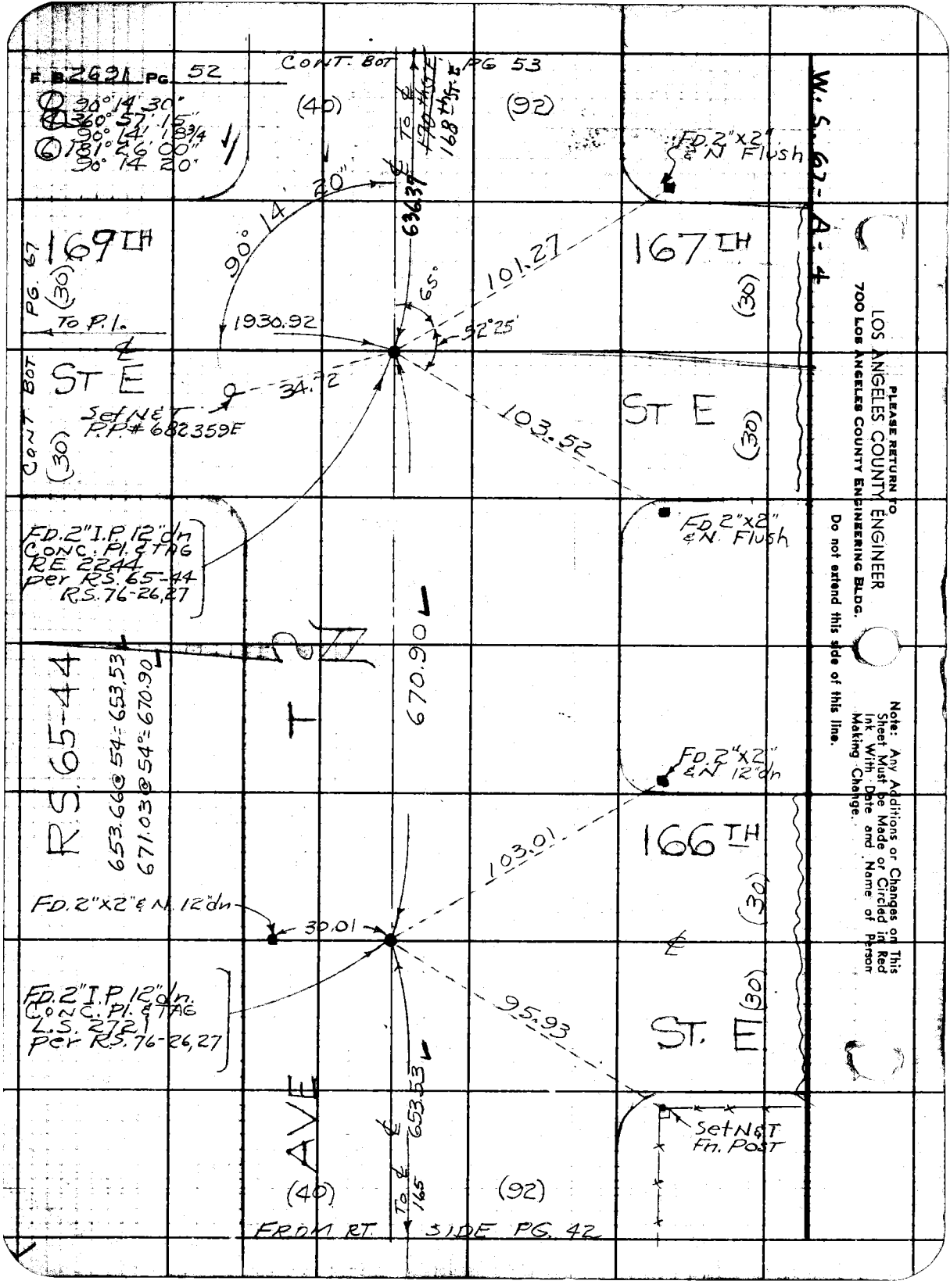

PLEASE RETURN TO
LOS ANGELES COUNTY ENGINEER
700 LOS ANGELES COUNTY ENGINEERING BLDG.

Do not extend this side of this line.

Note: Any Additions or Changes on This Sheet Must be Made or Circled in Red Ink With Date and Name of Person Making Change.

Notes Ck'd by W. J. BRENNER	Survey of 170th St. E		F. B. 2691 Pg. 53
Map No. B-2806	JN 0095.19 Tape 168 Std 84 °F		
Office Work G. D. BAILEY	Surveyed by JS COATES		
Checked W. J. BRENNER NOV 1962	Notes JSC Date 2-7-61		
Date	Indexed H. E. OTT SEP 6 '61		

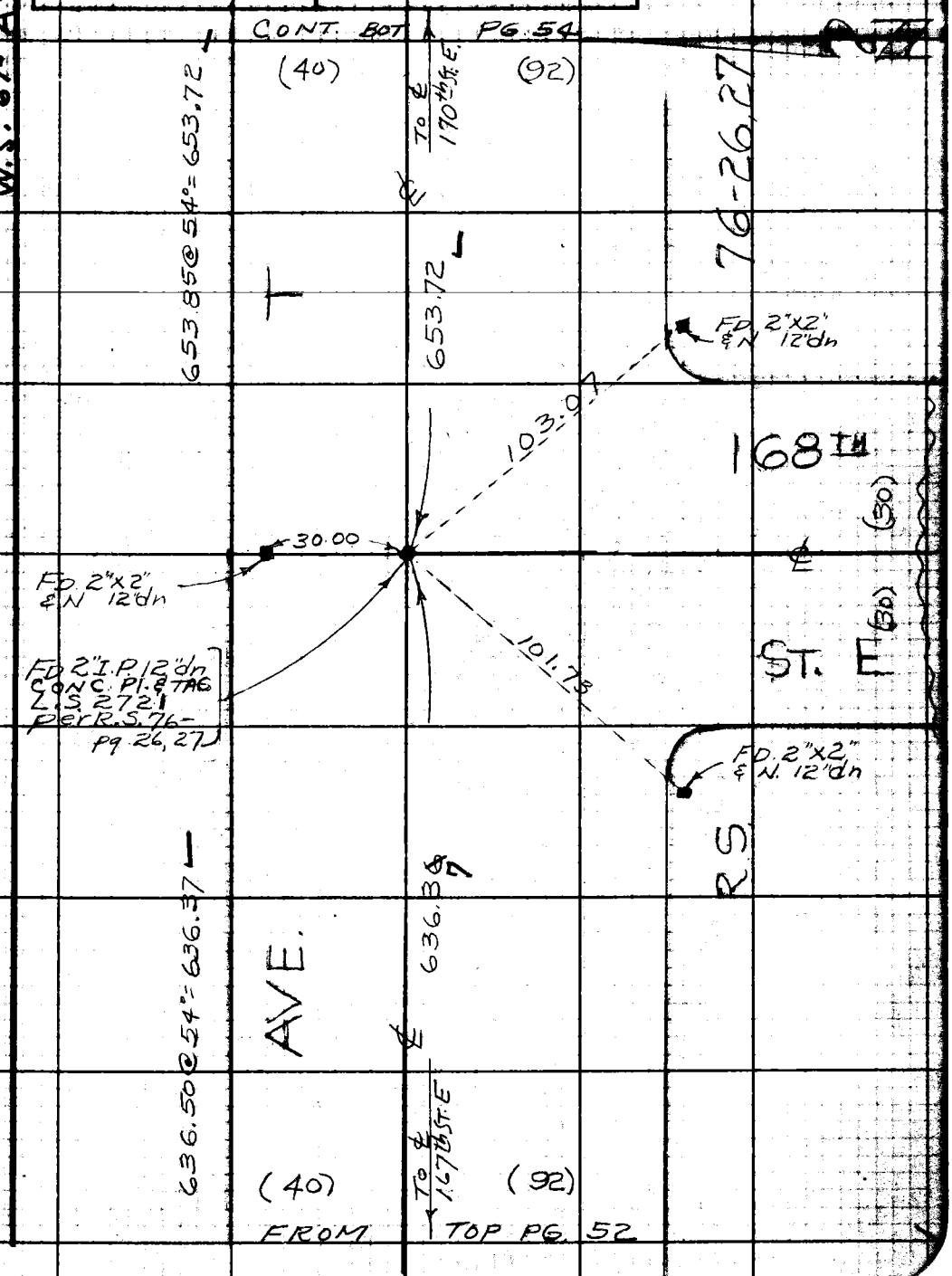

Note: Any Additions or Changes on This Sheet Must be Made or Circled in Red Ink With Date and Name of Person Making Change.

Do not extend this side of this line.

PLEASE RETURN TO
LOS ANGELES COUNTY ENGINEER
700 LOS ANGELES COUNTY ENGINEERING BLDG.

PLEASE RETURN TO
LOS ANGELES COUNTY ENGINEER
700 LOS ANGELES COUNTY ENGINEERING BLDG.

Note: Any Additions or Changes on This Sheet Must be Made or Circled in Red Ink With Date and Name of Person Making Change.

Do not extend this side of this line.

W.S. 67- A -4

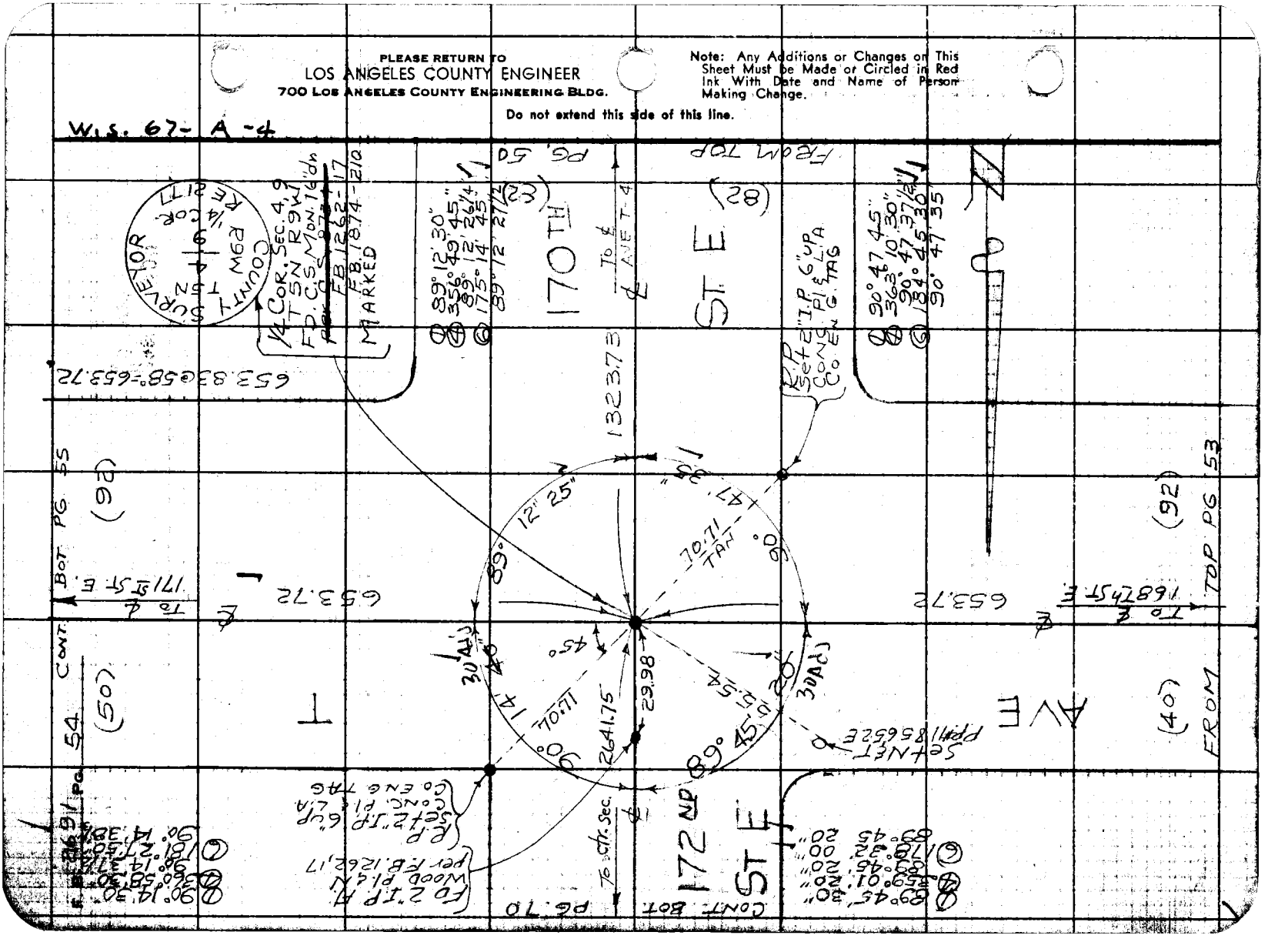

Notes Ck'd by W. J. BRENNER	Survey of 170th ST. E	F. B. 2691 Pg. 55	
Map No. B-2806	JN 0099.19 Tape 168 Std 84 °F		
Office Work G. D. BAILEY	Surveyed by JS COATES		
Checked W. J. BRENNER	Notes JSC Date 2-7-61		
Date NOV 1962	Indexed H. E. CITY SEP 6 '61		

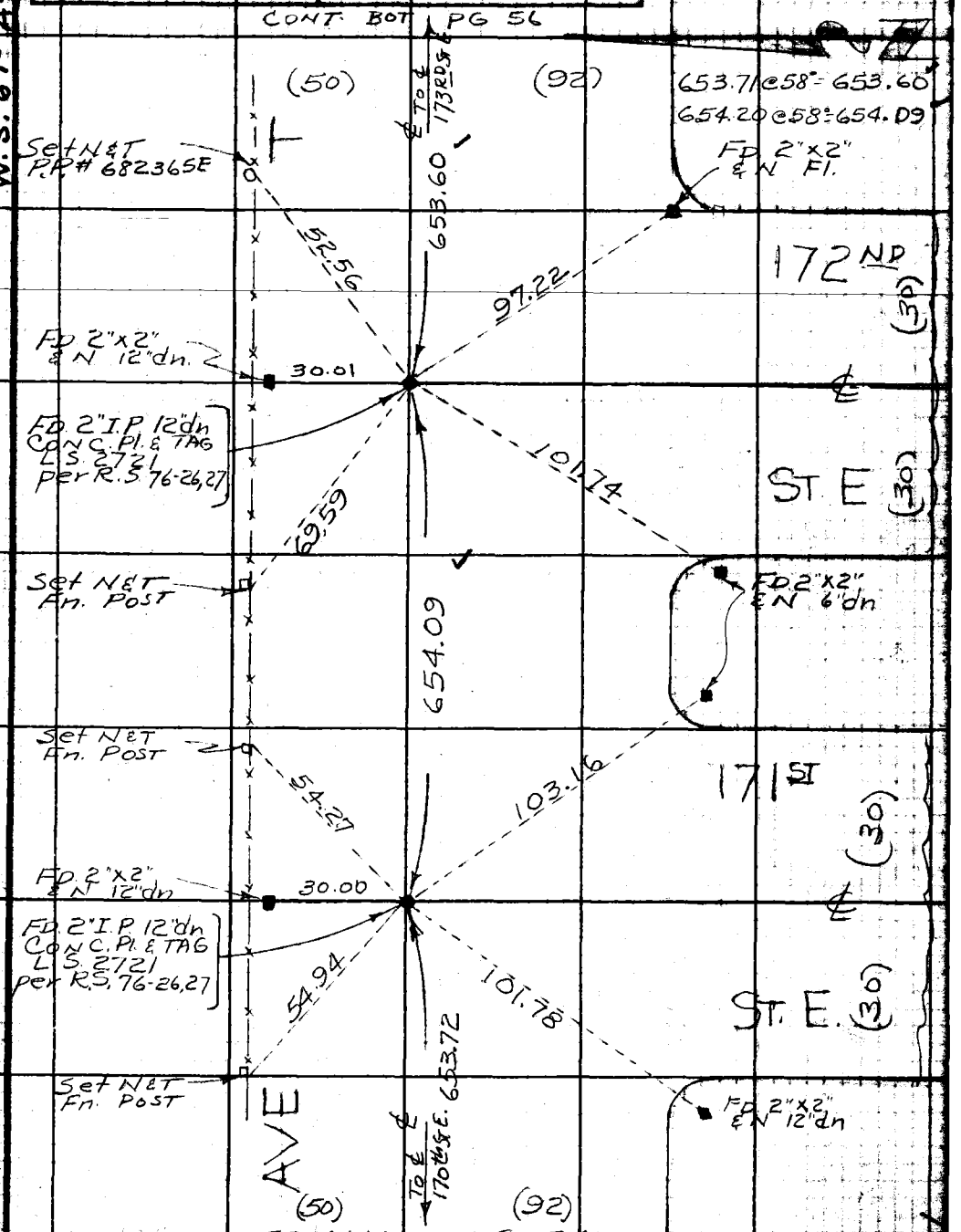

Note: Any Additions or Changes on this Sheet Must be Made or Circled in Red Ink With Date and Name of Person Making Change.

Do not extend this side of this line.

PLEASE RETURN TO
LOS ANGELES COUNTY ENGINEER
700 LOS ANGELES COUNTY ENGINEERING BLDG.

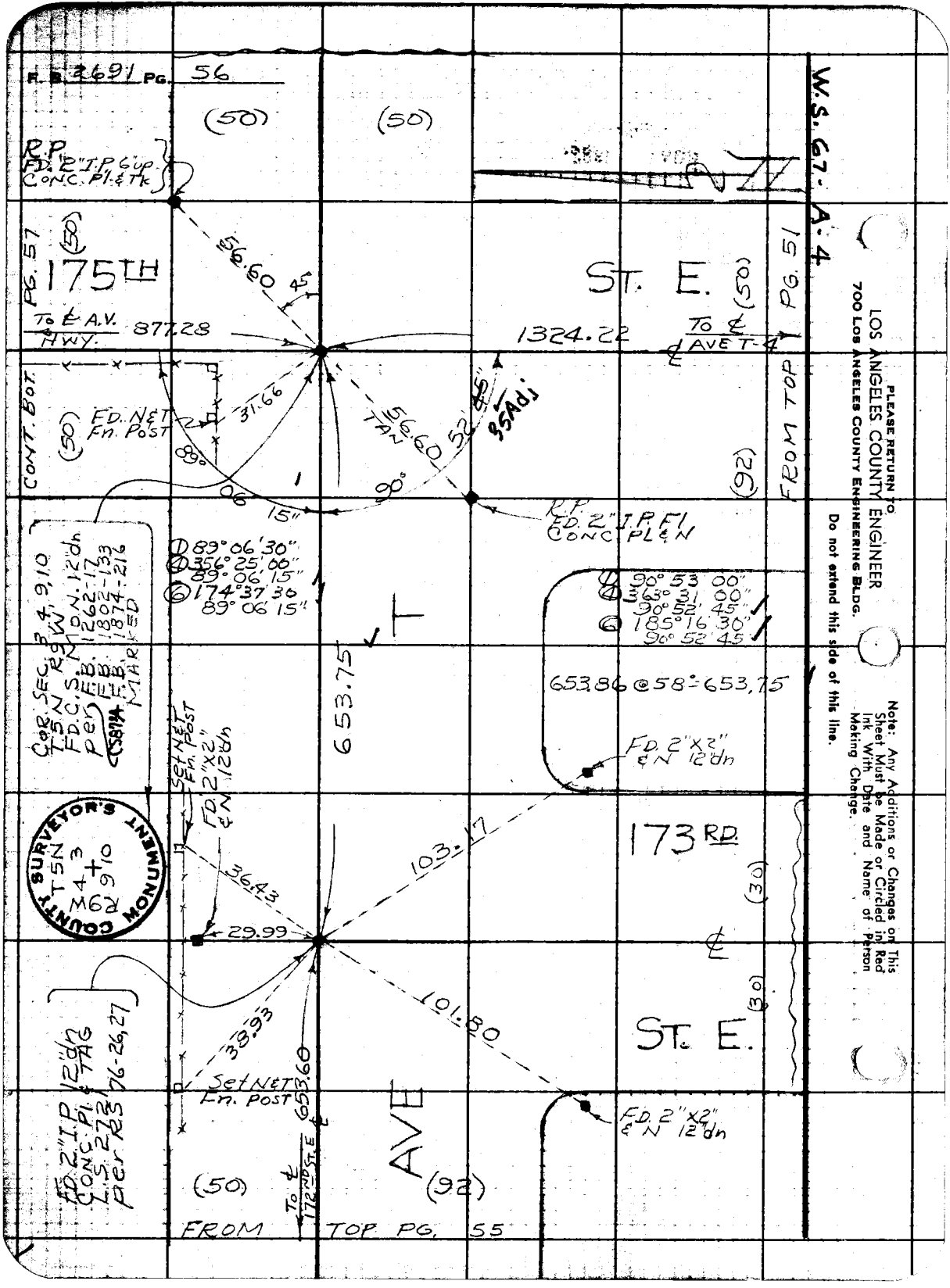

PLEASE RETURN TO
LOS ANGELES COUNTY ENGINEER
700 LOS ANGELES COUNTY ENGINEERING BLDG.

Do not extend this side of this line.

Note: Any Additions or Changes on This Sheet Must be Made or Circled in Red Ink With Date and Name of Person Making Change.

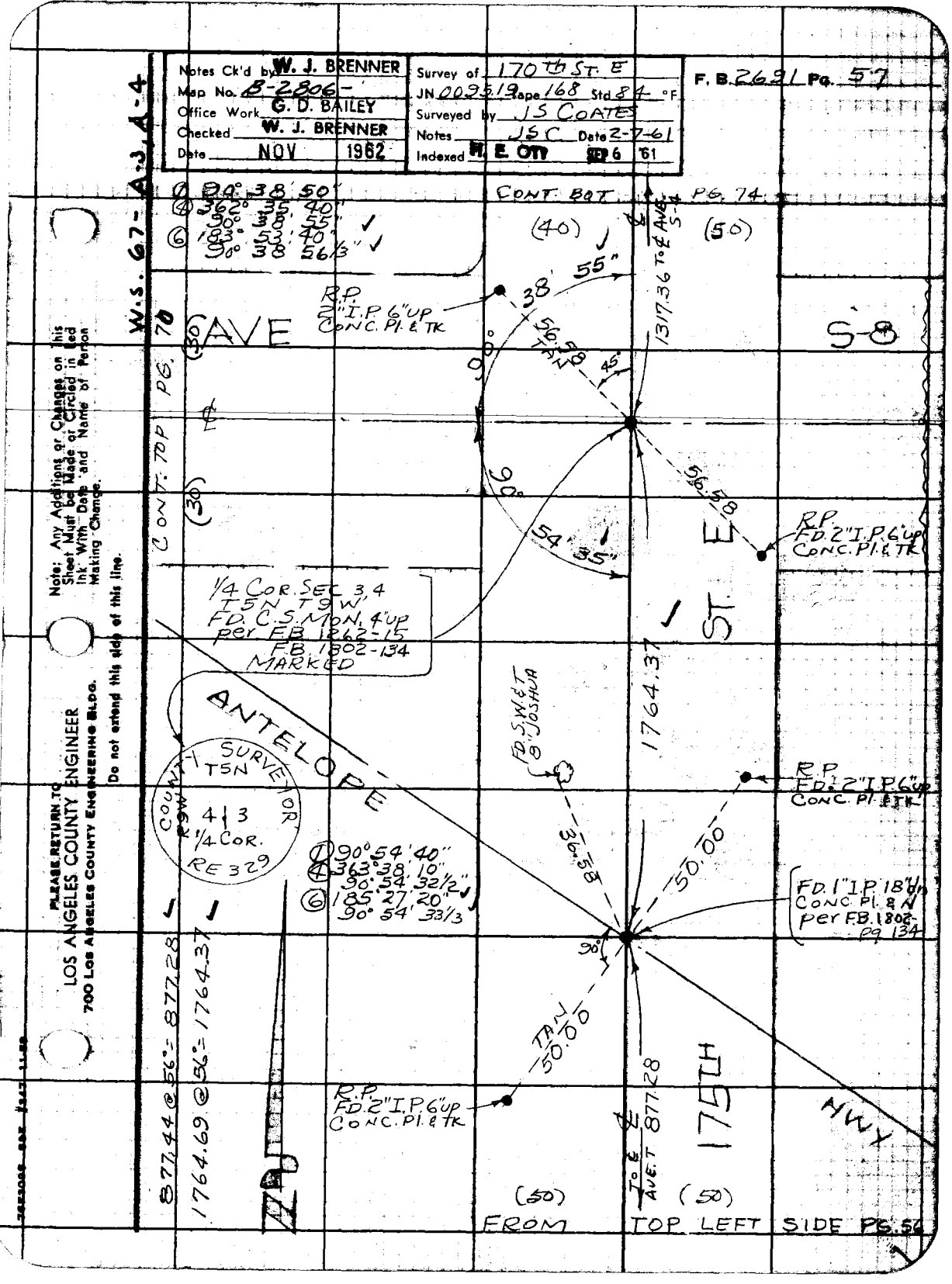

Notes Ck'd by W. J. BRENNER	Survey of 170th St. E	F. B. 2691 Pg. 57
Map No. B-2806-	JN 009519 Tape 168 Std 84 °F	
Office Work G. D. BAILEY	Surveyed by JS COATES	
Checked W. J. BRENNER	Notes JSC Date 2-7-61	
Date NOV 1962	Indexed H. E. OTT SEP 6 '61	

W.S. 67-A-3, A-4

① 90° 38' 50"
④ 362° 35' 40"
90° 38' 55"
⑥ 183° 53' 40"
90° 38' 56 1/3"

CONT. BOT. PG. 74

(40) (50)

1317.36 To ℄ AVE S-4

R.P. 2" I.P. 6" UP CONC. Pl. & TK

38' 55"

56.58 TAN

45°

90°

CAVE

S-8

(30)

CONT. TOP PG. 70

(30)

90°

54' 35"

56.58

R.P. FD. 2" I.P. 6" UP CONC. Pl. & TK

1/4 COR. SEC 3, 4 T5N T9W FD. C.S. MON. 4" UP per F.B. 1262-15 F.B. 1802-134 MARKED

ST. E

1764.37

ANTELOPE

FD. S.W. & T 8" JOSHUA

R.P. FD. 2" I.P. 6" UP CONC. Pl. & TK

COUNTY SURVEYOR T5N R9W 4 | 3 1/4 COR. RE 329

36.58

50.00

① 90° 54' 40"
④ 363° 38' 10"
90° 54' 32 1/2"
⑥ 185° 27' 20"
90° 54' 33 1/3

FD. 1" I.P. 18" UP CONC. Pl. & N per F.B. 1802-pg 134

90°

TAN 50.00

R.P. FD. 2" I.P. 6" UP CONC. Pl. & TK

877.44 @ 56° = 877.28

1764.69 @ 56° = 1764.37

To ℄ AVE. T 877.28

175TH

HWY

(50) (50)

FROM TOP LEFT SIDE PG. 56

Note: Any Additions or Changes on This Sheet Must be Made or Circled in Red Ink With Date and Name of Person Making Change.

Do not extend this side of this line.

PLEASE RETURN TO
LOS ANGELES COUNTY ENGINEER
700 Los Angeles County Engineering Bldg.

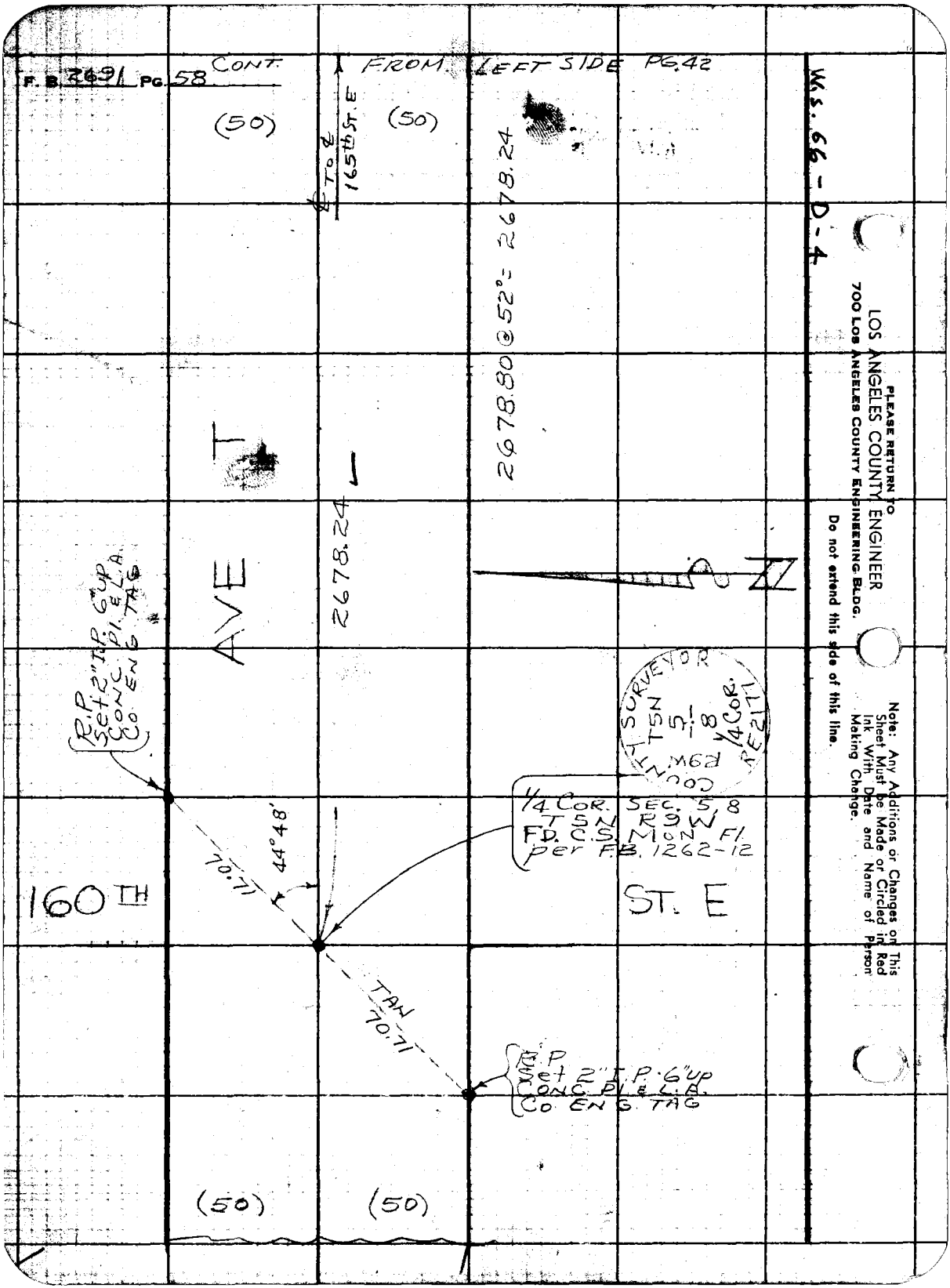
F. B. 2691 PG. 58 CONT.
FROM LEFT SIDE PG. 42
W.S. 66-D-4
(50)
(50)
℄ TO ℄ 165th ST. E
2678.80 @ 52° = 2678.24
2678.24
AVE
T
N
R.P. Set 2" I.P. 6" UP CONC. PI. & L.A. Co. ENG. TAG
COUNTY SURVEYOR T5N R9W 5 8 1/4 COR. RE2177
1/4 COR. SEC. 5, 8 T5N R9W FD. C.S. MON. FL. per F.B. 1262-12
44°48'
70.71
160TH
ST. E
TAN 70.71
R.P. Set 2" I.P. 6" UP CONC. PI. & L.A. Co. ENG. TAG
(50)
(50)
PLEASE RETURN TO
LOS ANGELES COUNTY ENGINEER
700 LOS ANGELES COUNTY ENGINEERING BLDG.
Do not extend this side of this line.
Note: Any Additions or Changes on This Sheet Must be Made or Circled in Red Ink With Date and Name of Person Making Change.

Notes Ck'd by W. J. BRENNER
Map No. B-2806-
Office Work G. D. BAILEY
Checked W. J. BRENNER
Date NOV 1962

Survey of 170th ST. E
JN 009519 Tape 168 Std 84 °F
Surveyed by J.S. COATES
Notes J.S.C. Date 2-7-61
Indexed H. E. CITY 6 '61

F. B. 2691 Pg. 69

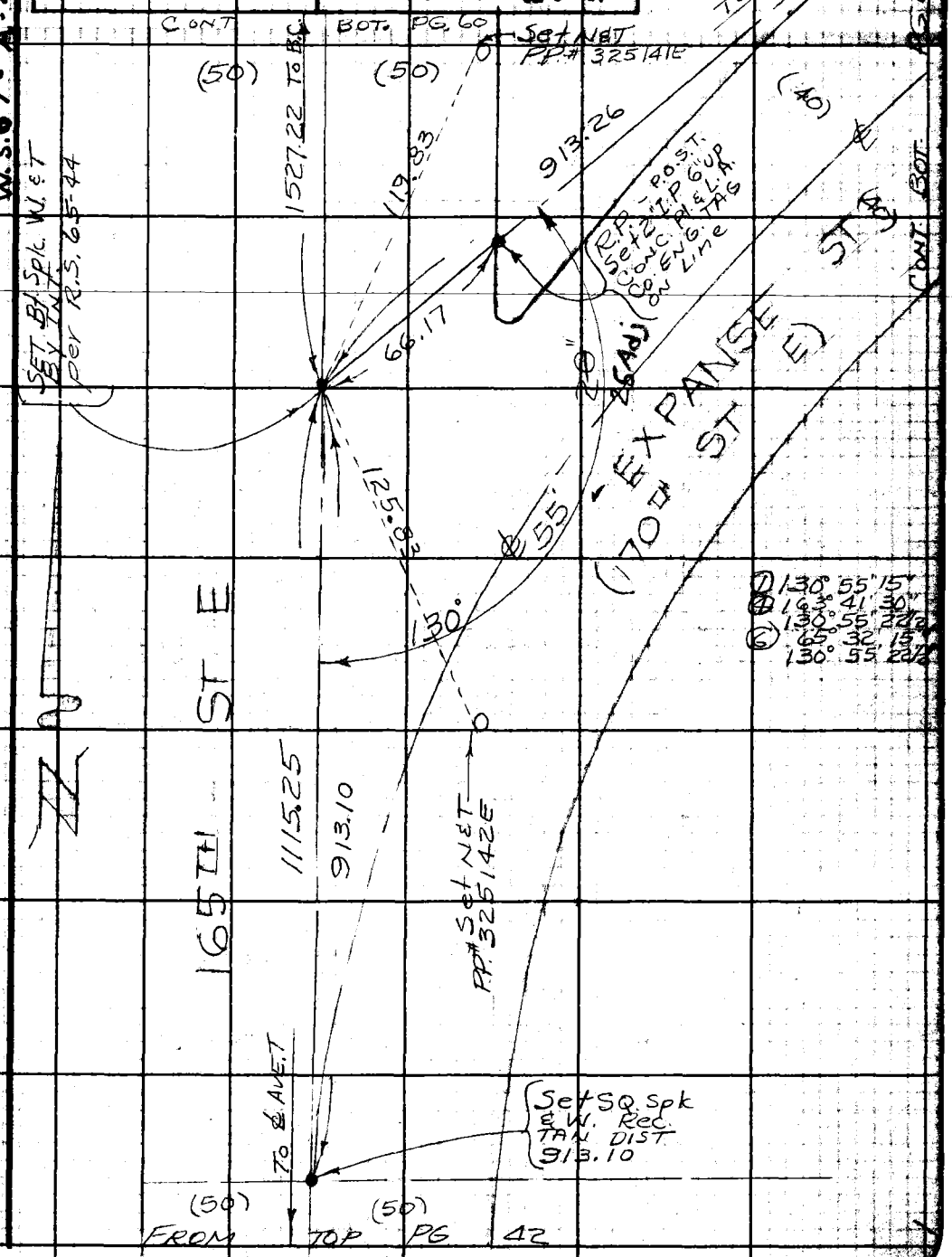

Note: Any Additions or Changes on this Sheet Must be Made or Circled in Red Ink With Date and Name of Person Making Change.

Do not extend this side of this line.

PLEASE RETURN TO
LOS ANGELES COUNTY ENGINEER
700 LOS ANGELES COUNTY ENGINEERING BLDG.

PLEASE RETURN TO
LOS ANGELES COUNTY ENGINEER
700 LOS ANGELES COUNTY ENGINEERING BLDG.

Note: Any Additions or Changes on This Sheet Must be Made or Circled in Red Ink With Date and Name of Person Making Change.

Do not extend this side of this line.

W.S. 67-A-3

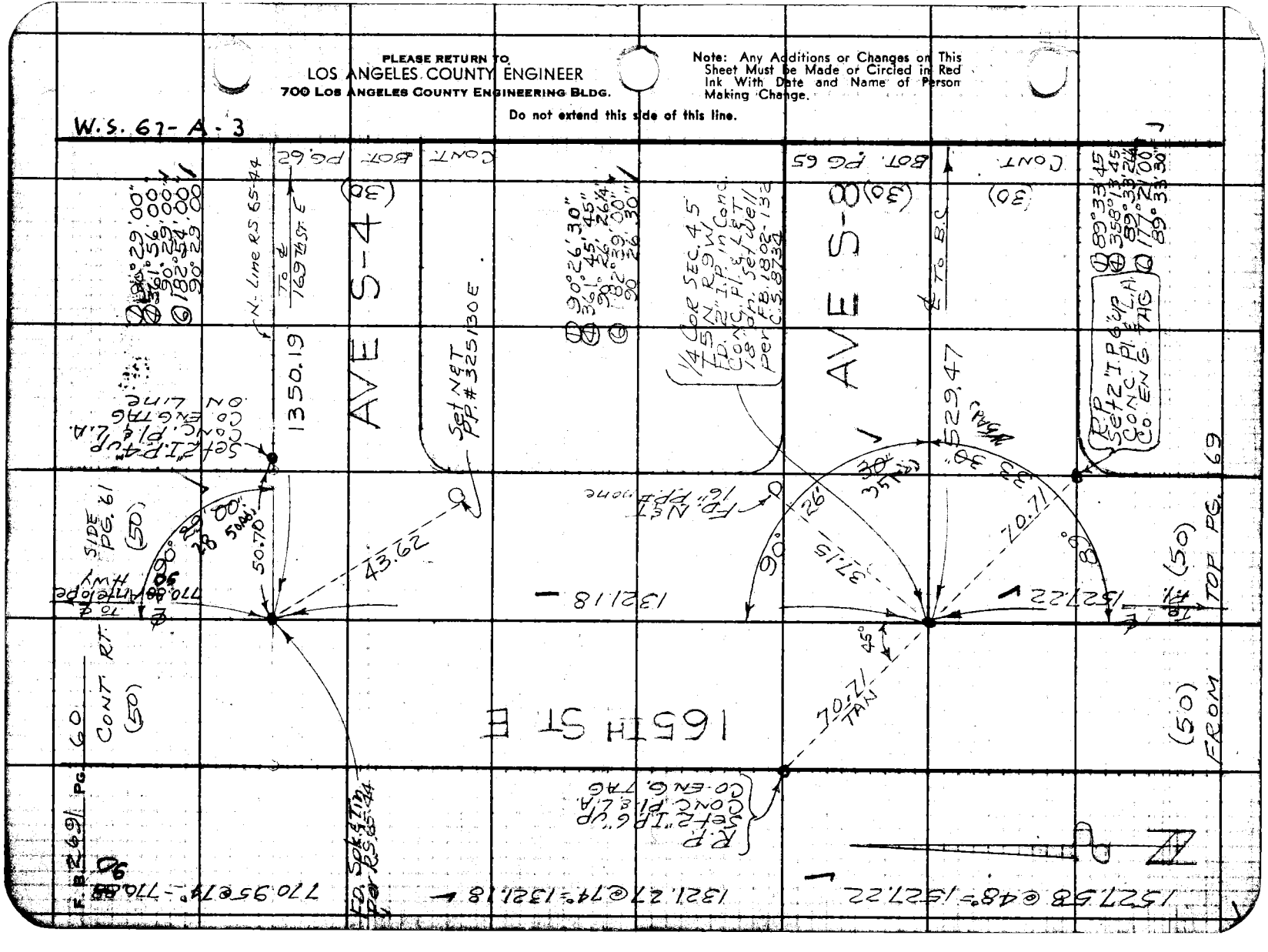

Notes Ck'd by **W. J. BRENNER**
Map No. *B-2806*
Office Work **G. D. BAILEY**
Checked **W. J. BRENNER**
Date **NOV 1962**

Survey of *170th St. E*
JN *0095.19* Tape *168* Std *84* °F
Surveyed by *J S COATES*
Notes *JSC* Date *2-7-61*
Indexed **H. E. CITY** **SEP 6 '61**

F. B. *2691* Pg. *61*

W.S. 67 - A-3

Note: Any Additions or Changes on This Sheet Must be Made or Circled in Red Ink With Date and Name of Person Making Change.

Do not extend this side of this line.

PLEASE RETURN TO
LOS ANGELES COUNTY ENGINEER
700 LOS ANGELES COUNTY ENGINEERING BLDG.

11-58

76F309S S&E #247

PLEASE RETURN TO
LOS ANGELES COUNTY ENGINEER
700 LOS ANGELES COUNTY ENGINEERING BLDG.

Note: Any Additions or Changes on This Sheet Must be Made or Circled in Red Ink With Date and Name of Person Making Change.

Do not extend this side of this line.

W.S. 67- A-3

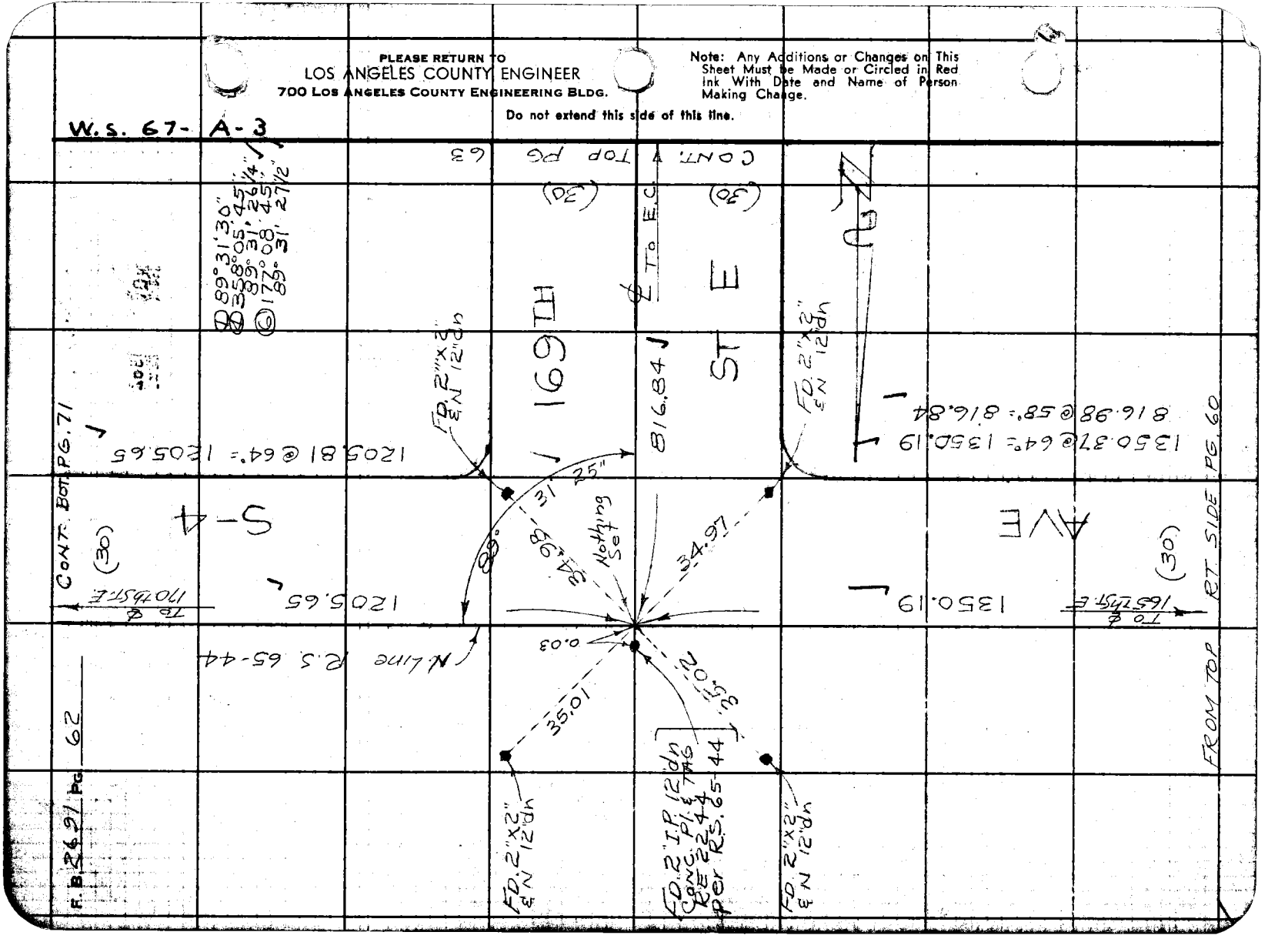

Notes Ck'd by W. J. BRENNER	Survey of 170Th ST E	F. B. 2691 Pg. 63
Map No. B-2806-	JN 0095.19 Tape 168 Std 84 °F	
Office Work G. D. BAILEY	Surveyed by J S COATES	
Checked W. J. BRENNER	Notes JSC Date 2-6-61	
Date NOV 1962	Indexed H. E. OTT 2-6-61	

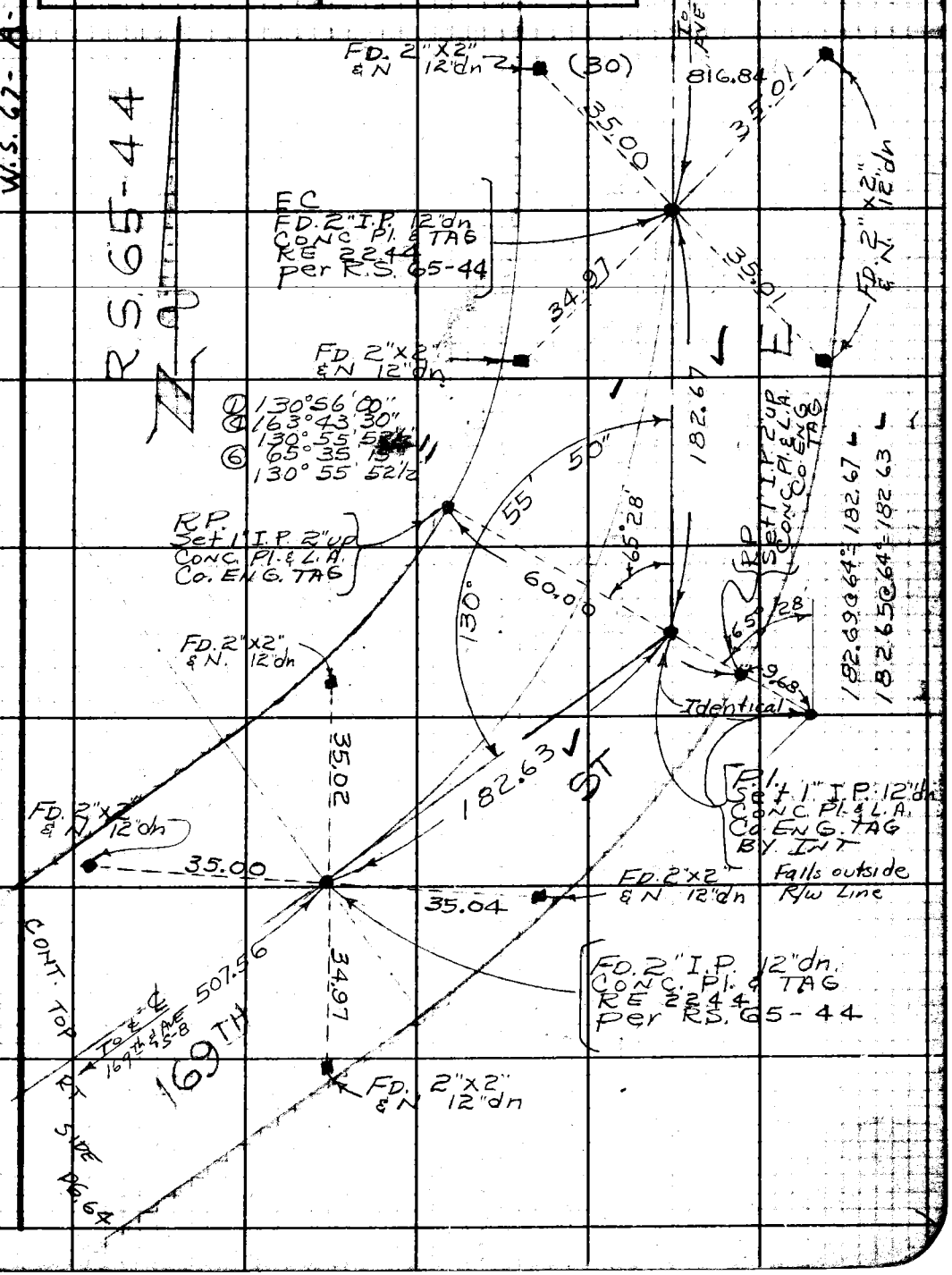

W.S. 67-A-3

RS 65-44

Note: Any Additions or Changes on this Sheet Must be Made or Circled in Red Ink With Date and Name of Person Making Change.

Do not extend this side of this line.

PLEASE RETURN TO
LOS ANGELES COUNTY ENGINEER
700 Los Angeles County Engineering Bldg.

76F3095 S&E #247 11-58

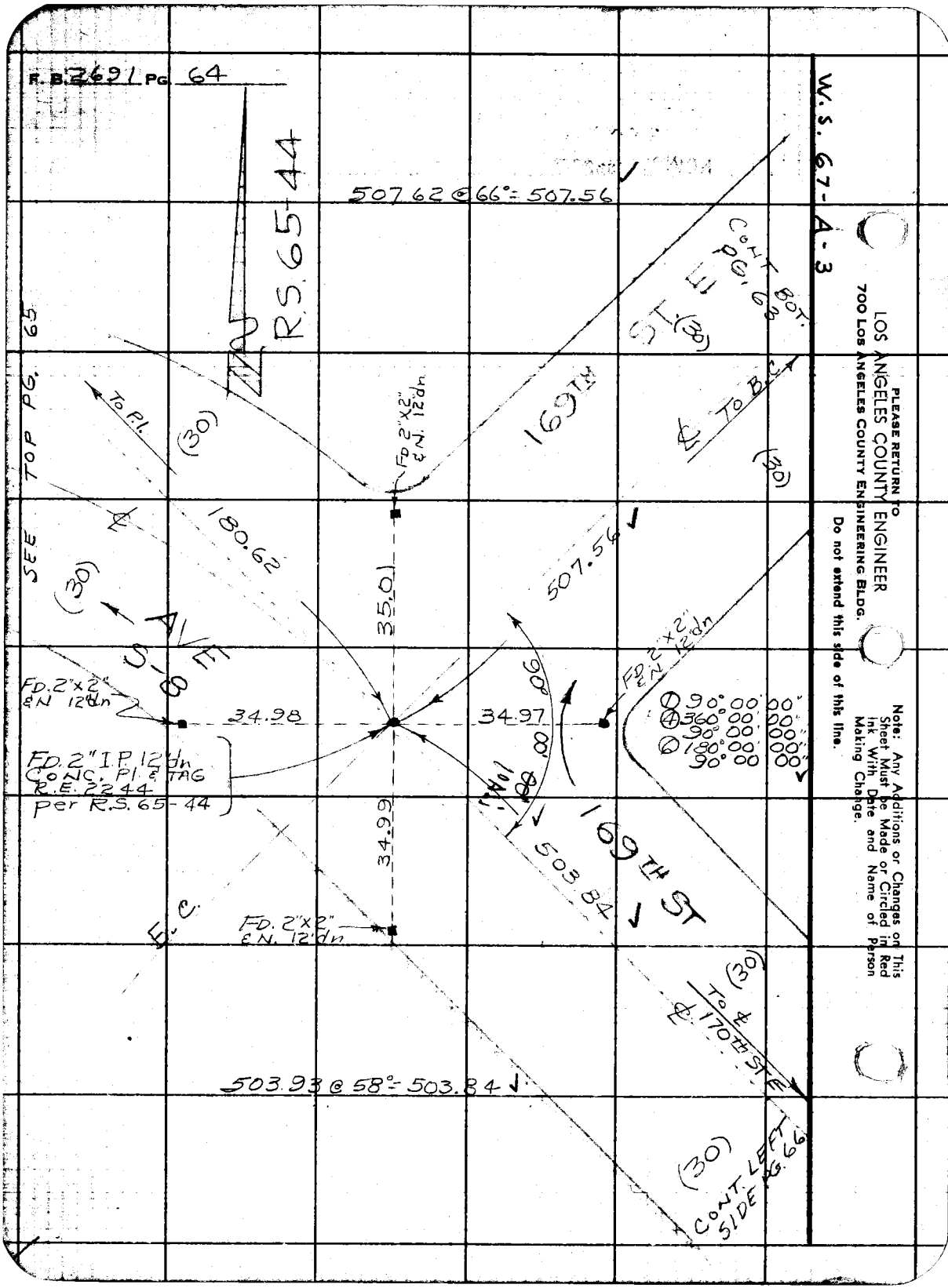
F. B. 2691 PG. 64
W.S. 67-A-3
PLEASE RETURN TO
LOS ANGELES COUNTY ENGINEER
700 LOS ANGELES COUNTY ENGINEERING BLDG.
Do not extend this side of this line.
Note: Any Additions or Changes on This Sheet Must be Made or Circled in Red Ink With Date and Name of Person Making Change.
RS 65-44
507.62 @ 66° = 507.56
CONT BOT. PG. 63
169TH ST E
(30)
℄ TO B.C.
(30)
SEE TOP PG. 65
TO P.I.
(30)
FD 2"X2" ℄N. 12"dn
180.62
℄
(30)
A/E S-8
35.01
507.56
FD. 2"x2" ℄N 12"dn
FD. 2"x2" ℄N 12"dn
34.98
34.97
90° 00' 00"
① 90° 00' 00"
④ 360° 00' 00"
90° 00' 00"
② 180° 00' 00"
90° 00' 00"
FD. 2" I.P. 12"dn CONC. PI & TAG R.E. 2244 Per R.S. 65-44
34.99
503.84
169TH ST
E.C.
FD. 2"x2" ℄N. 12"dn
(30)
TO ℄ 170TH ST E
503.93 @ 58° = 503.84
(30)
CONT. LEFT SIDE PG. 66

Notes Ck'd by W. J. BRENNER	Survey of 170th ST. E	F. B. 2691 PG. 65
Map No. B-2806-	JN 0095.19 Tape 168 Std 84 °F	
Office Work G. D. BAILEY	Surveyed by JS COATES	
Checked W. J. BRENNER	Notes JSC Date 2-6-61	
Date NOV 1962	Indexed H. E. OTT SEP 6 '61	

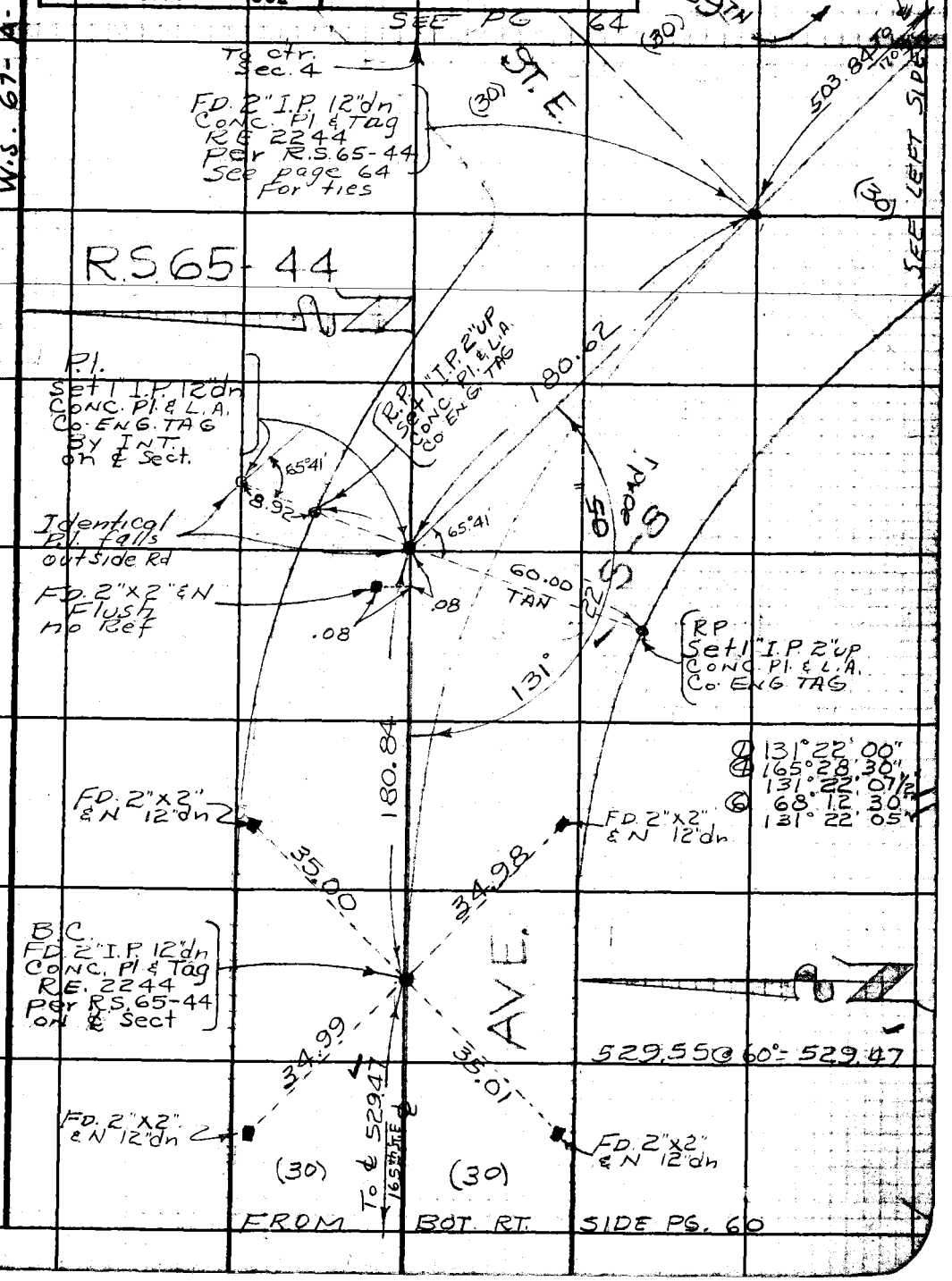

Note: Any Additions or Changes on this Sheet Must be Made or Circled in Red Ink With Date and Name of Person Making Change.

Do not extend this side of this line.

PLEASE RETURN TO
LOS ANGELES COUNTY ENGINEER
700 LOS ANGELES COUNTY ENGINEERING BLDG.

76F3098 S&E #247 11-58

PLEASE RETURN TO
LOS ANGELES COUNTY ENGINEER
700 LOS ANGELES COUNTY ENGINEERING BLDG.

Note: Any Additions or Changes on This Sheet Must be Made or Circled in Red Ink With Date and Name of Person Making Change.

Do not extend this side of this line.

W. S. 67 - A-3

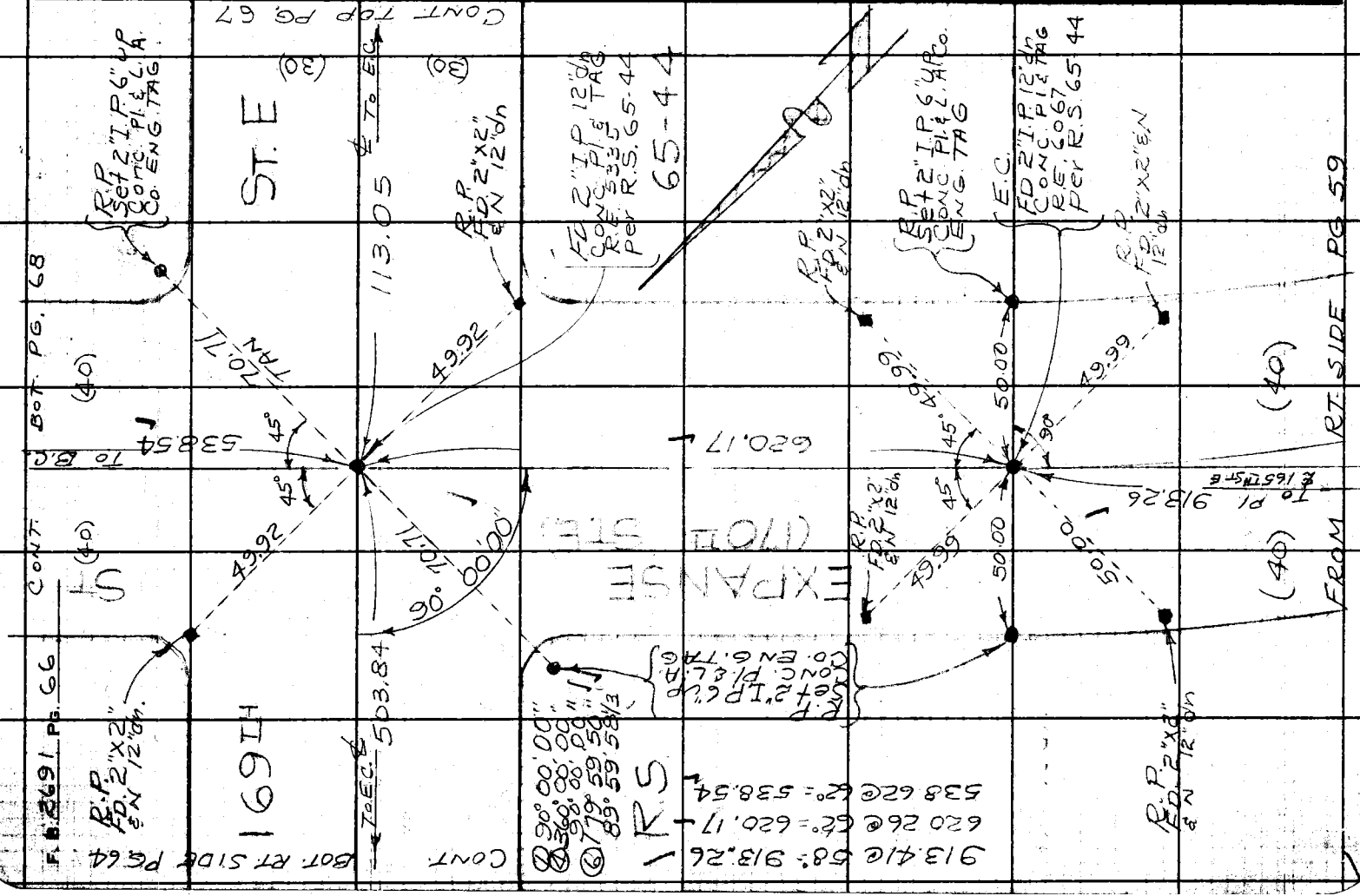

Notes Ck'd by W. J. BRENNER	Survey of 170th ST. E.	F. B. 2691 Pg. 67
Map No. B-2806-	JN 0095.9 Tape 168 Std 84 °F	
Office Work G. D. BAILEY	Surveyed by J.S. COATES	
Checked W. J. BRENNER	Notes Date 2-6-61	
Date NOV 1962	Indexed H. E. OTT SEP 6 '61	

W.6. 67-A-4

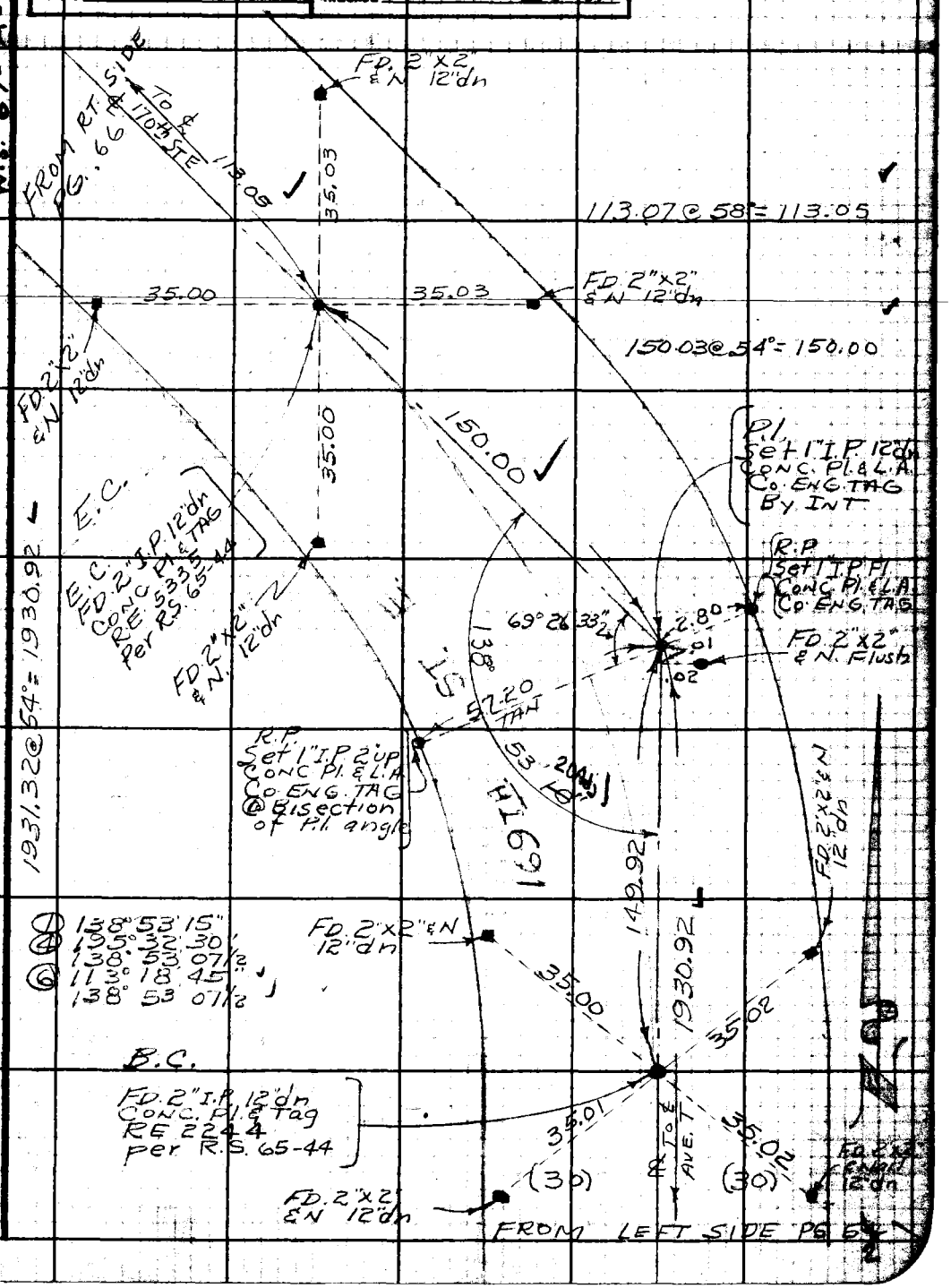

Note: Any Additions or Changes on this Sheet Must be Made or Circled in Red Ink With Date and Name of Person Making Change.

Do not extend this side of this line.

PLEASE RETURN TO
LOS ANGELES COUNTY ENGINEER
700 LOS ANGELES COUNTY ENGINEERING BLDG.

76F3098 S&E #247 11-58

PLEASE RETURN TO
LOS ANGELES COUNTY ENGINEER
700 LOS ANGELES COUNTY ENGINEERING BLDG.

Note: Any Additions or Changes on This Sheet Must be Made or Circled in Red Ink With Date and Name of Person Making Change.

Do not extend this side of this line.

W.S. 67- A-3

Notes Ck'd by W. J. BRENNER	Survey of 170th ST E.	F. B. 2691 Pg. 69
Map No. B-2806	JN 0095.19 Tape 168 Std 84 °F	
Office Work G. D. BAILEY	Surveyed by J S COATES	
Checked W. J. BRENNER	Notes J.S.C. Date 2-3-61	
Date NOV 1962	Indexed H. E. OTT SEP 6 '61	

W.S. 67-A-3

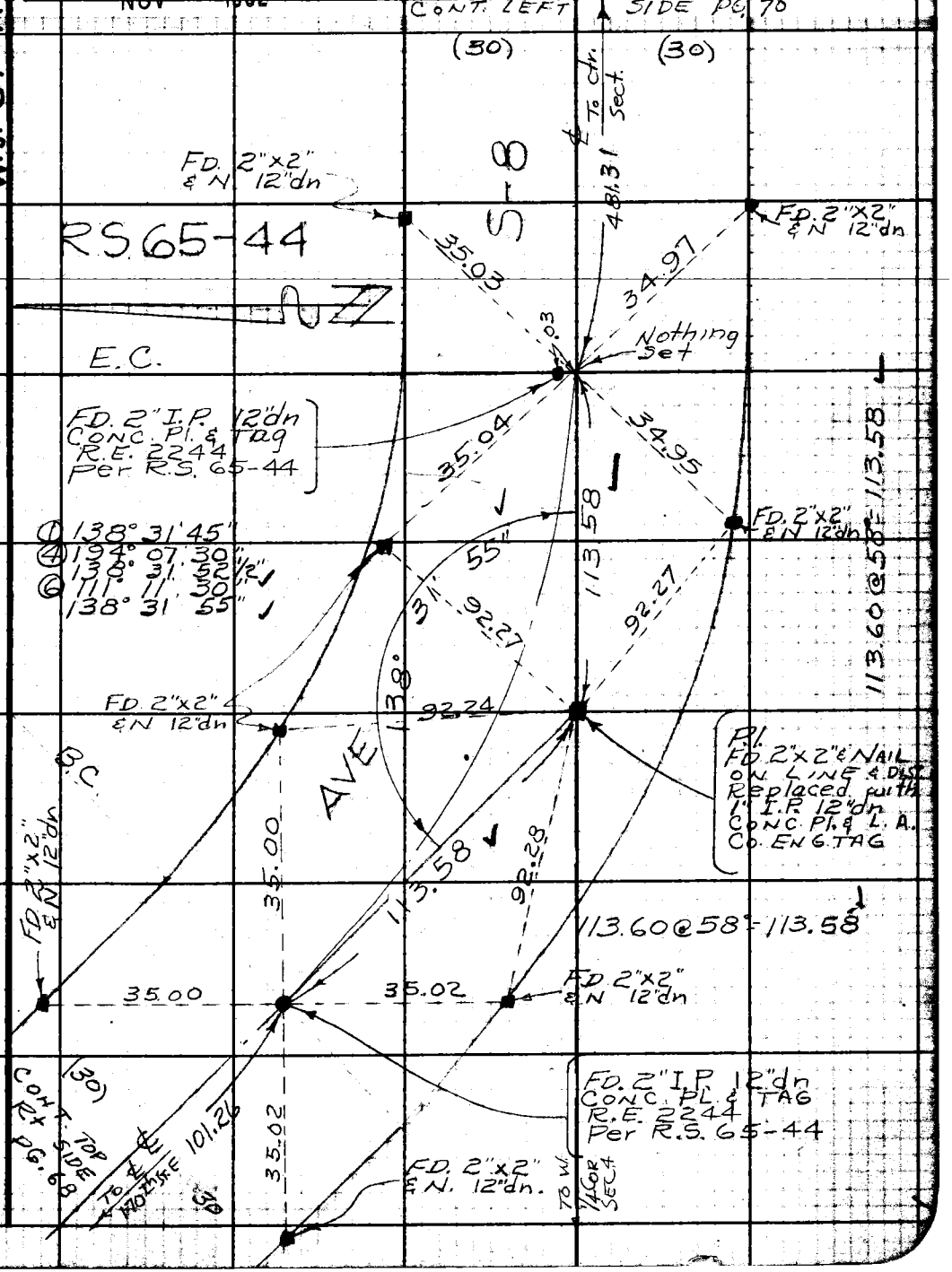

Note: Any Additions or Changes on This Sheet Must be Made or Circled in Red Ink With Date and Name of Person Making Change.

Do not extend this side of this line.

PLEASE RETURN TO
LOS ANGELES COUNTY ENGINEER
700 LOS ANGELES COUNTY ENGINEERING BLDG.

76F3098 S&E #247 11-58

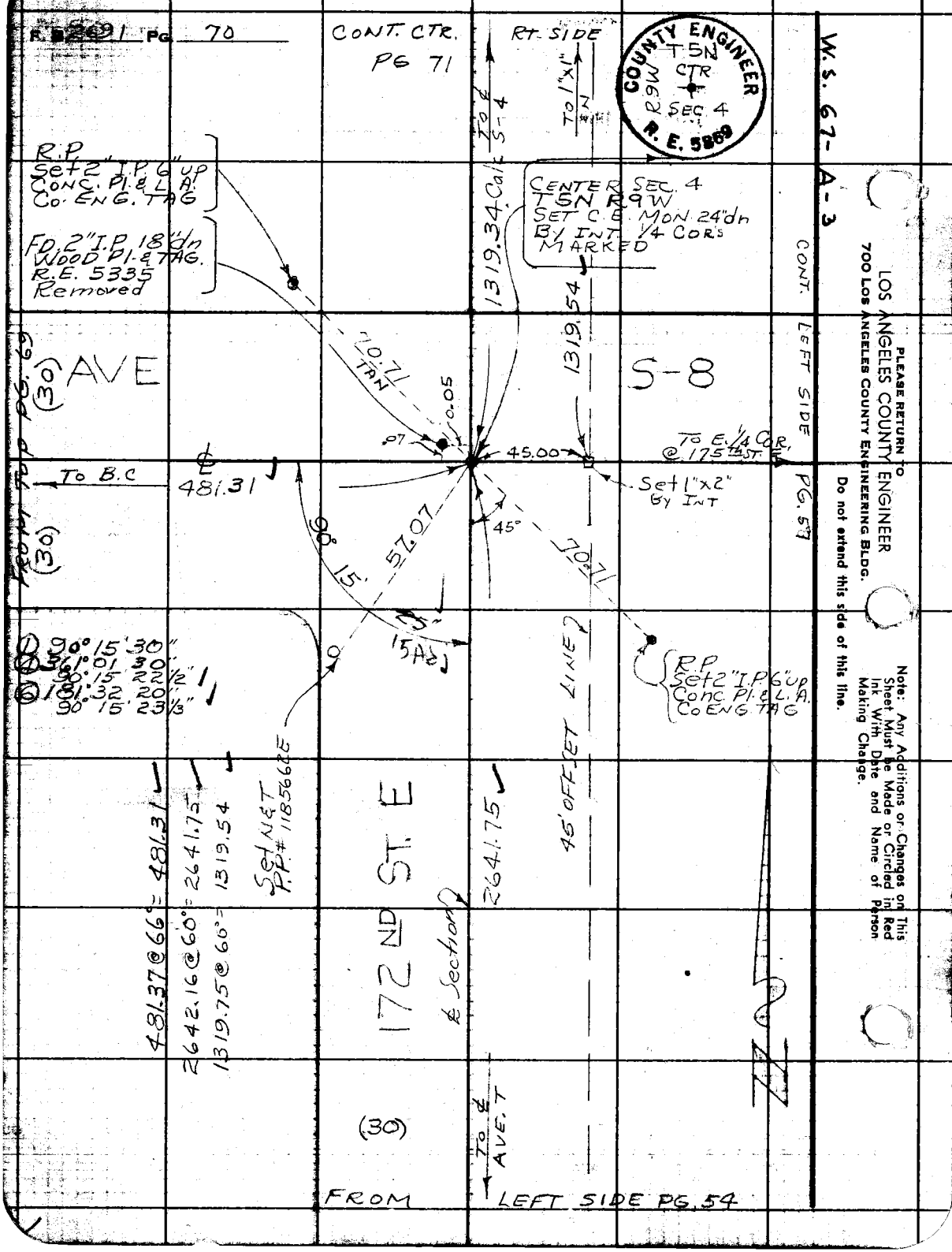

PLEASE RETURN TO
LOS ANGELES COUNTY ENGINEER
700 LOS ANGELES COUNTY ENGINEERING BLDG.
Do not extend this side of this line.

Note: Any Additions or Changes on This Sheet Must be Made or Circled in Red Ink With Date and Name of Person Making Change.

W. J. BRENNER

Notes Ck'd by
Map No. B-2806-
Office Work G. D. BAILEY
Checked W. J. BRENNER
Date NOV 1962

Survey of 170th St. E.
JN 0095.19 Tape 168 Std 84 °F
Surveyed by JS COATES
Notes JSC Date 2-10-61
Indexed H. E. ORV SEP 6 61

F. B. 269 Pg. 71

W.S. 67-A-3

CONT. BOT. LEFT SIDE PG. 74

90°48'15" (80) 1121.19 To E.C.

P.O.S.T. Set 1"x2" & N. By Int.

155°18'40" 5.00

90°00'00" 45.00 Set 1"x2" & N. 12" dn

90° 45.00 117.67 35.03 S-4

Nothing set .06

CONT. BOT. PG. 72 FD. 2"x2" & N. 12" dn

1705.92

89° (50) 42" 34.94 34.94 54.54

FD. 2"x2" & N. 12" dn

71.71

Chord Line

To E.C. 1134.29

70.71 TAN

90° 45'

FD 2"x2" & N. 12" dn

442.90 @ 70° 442.86

442.86 ✓

PROD of ℄ 170th ST. E.

FD 2"x2" & N. 12" dn

P.I. Set 1"x2" & N Rec. TAN DIST FROM E.C.P

FROM TOP PG. 70

FRAME Chicken Shed

1319.54

To ℄ Ave S-8

45' OFFSET LINE

805.33

1319.34 Calc

To ctr Sec 168

FD 2" I.P. 12" dn CONC. PL. & TAG RE 2244 per RS 65-44

R.P. Set 2" I.P. 6" up CONC. PL. & L.A. Co. ENG. TAG

TO P.O.S.T.

FROM TOP PG. 72

FD 2"x2" & N. 12" dn

170 TH ST E

47' 30" 60°05'00" 1358.55

FD 2"x2" & N. 12" dn

R.P. Set 2" I.P. 6" up CONC. PL. & L.A. Co. ENG. TAG

1205.65

AVE

89°42'30"
358°49'40" 89°42'25"
178°14'20" 89°42'23"

98°47'45"
35°10'00" 98°47'30"
232°44'45" 98°47'27"

60°05'00"
240°20'15" 60°05'03"
360°30'15" 60°05'02"

To P.O.S.T.
155°18'40"
261°14'40" 155°18'40"
211°52'00" 155°18'40"

90°48'30"
363°13'00" 90°48'15"
184°49'30" 90°48'15"

CHORD LINE

To ℄ Ave S-8

(40)

805.34 @ 82° = 805.33 ✓

1358.57 @ 82° = 1358.55 ✓

169TH ST. E

(80)

FROM TOP PG. 62

FROM TOP PG. 68

90°48'15"
361°11'20" 90°17'50"
181°46'50" 90°17'48"

Note: Any Additions or Changes on this Sheet Must be Made or Circled in Red Ink With Date and Name of Person Making Change.

Do not extend this lines of this file.

PLEASE RETURN TO
LOS ANGELES COUNTY ENGINEER
700 Los Angeles County Engineering Bldg.

707-3098 SEE #247 11-58

PLEASE RETURN TO
LOS ANGELES COUNTY ENGINEER
700 LOS ANGELES COUNTY ENGINEERING BLDG.

Note: Any Additions or Changes on This Sheet Must be Made or Circled in Red Ink With Date and Name of Person Making Change.

Do not extend this side of this line.

W.S. 67-A-3

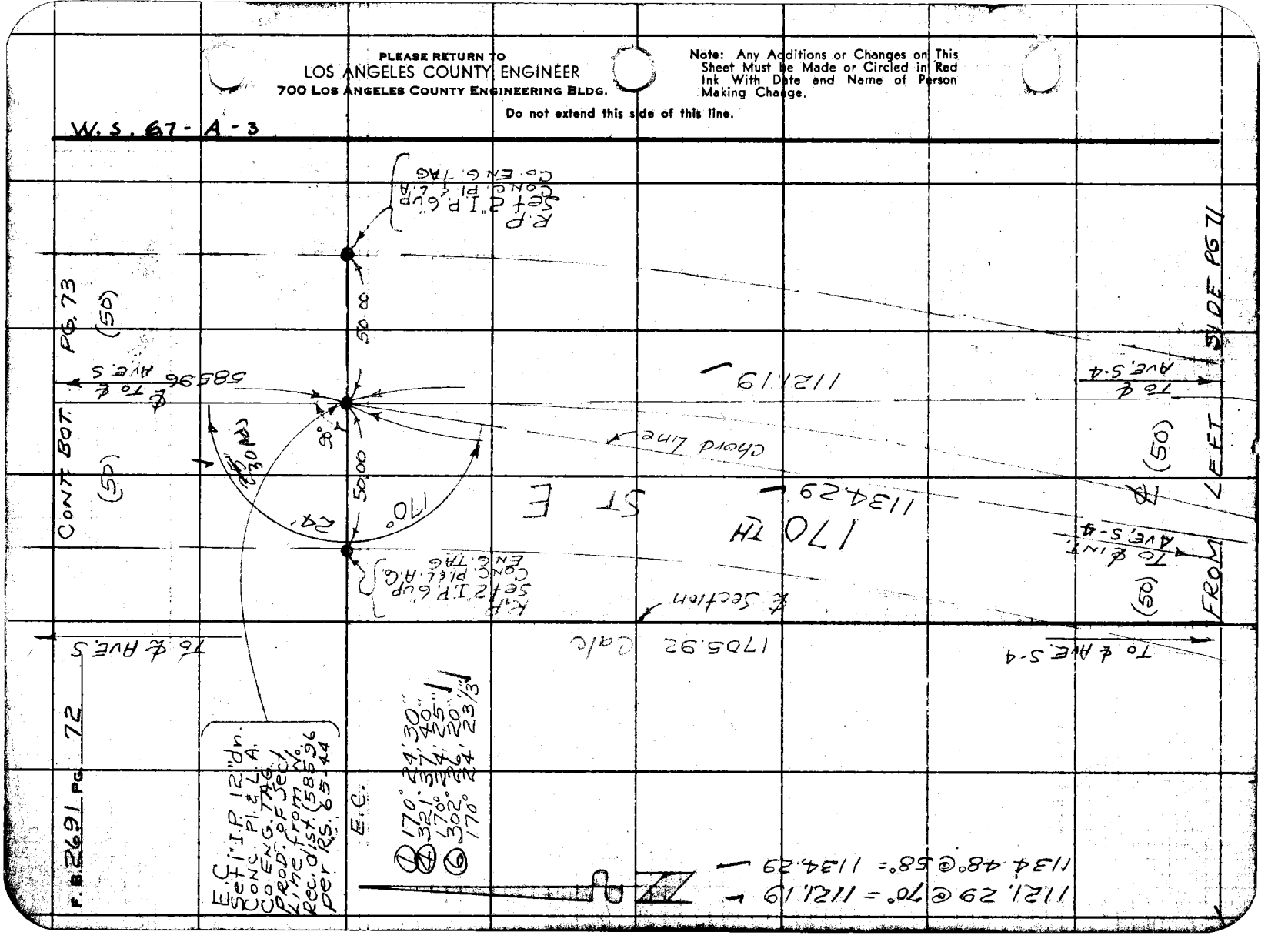

78F3095 SBE #247 11-58

PLEASE RETURN TO
LOS ANGELES COUNTY ENGINEER
700 LOS ANGELES COUNTY ENGINEERING BLDG.

Note: Any Additions or Changes on This Sheet Must be Made or Circled in Red Ink With Date and Name of Person Making Change.

Do not extend this side of this line.

W.S. 67- 4-3

586.02 @ 68°-595.96

FROM RT. SIDE PG 61

89°44'00" 358°55'20" 76°43'50" 89°43'10" 51.13

To ℄ AVE S-4

1705.92 Calc

AVE

To ℄ 165th St E

68°

S 21°54'

N.1/4 Cor. Sec. 4 T5N R9W Found Monument with Tack & Tag Stamped R.E. 5869 Marked

COUNTY ENGINEER 1/4 COR 4 T5N R.E. 5869

89°46'00" 359°03'20" 89°46'50" 178°35'00" 89°45'50"

45.00

45' OFFSET LINE

Set Spk & T

2735.24

71.99

R.P. Set 2" I.P. 6" up Conc. Pl. & L.A. Co. Eng. Tag

89°45'50"

57.24

17.02

01°19'

45°

FD. B.M. L.S. 20 U.S.G.S. Brass Cap in 6"x6" Conc Post

170TH ST E

(50)

CONT BOT

Sect. Line prod

FROM TOP PG. 72

℄ To E.C.

585.96

℄ To 1/4 Cor @ Ave, R-8

2663.12

PG. 80

(50)

(50)

70.71

TAN

R.P. Set 2" I.P. 6" up Conc. Pl. & L.A. Co. Eng. Tag

FD. 2" I.P. 6" up Conc. Pl. & L.A. Co. Eng. Tag

56.51

60.

45°

90°13'40" 90°55'35" 90°22'30" 90°15'45"

2530.77 To C.C.

STD. SECT. COR. 33,34 T6N R9W FD. C.S. Mon. in H.H. per F.B. 1262-64 & F.B. 2237-193 MARKED

COUNTY SURVEYOR R9W STD. COR. T6N 33 34 T5N

CONT TOP LEFT SIDE PG. 74

Notes Ck'd by W. J. BRENNER
Map No. B-2806
Office Work G. D. BAILEY
Checked W. J. BRENNER
Date NOV 1962

Survey of 170th St E
JN 2075 85 Tape 168 Std. 84 °F
Surveyed by J.S.C. & J.S. COATES
Notes
Indexed B.E. OTT SEP 6 61

F.B. 2674 Pg. 73

PLEASE RETURN TO
LOS ANGELES COUNTY ENGINEER
700 LOS ANGELES COUNTY ENGINEERING BLDG.

Note: Any Additions or Changes on This Sheet Must be Made or Circled in Red Ink With Date and Name of Person Making Change.

Do not extend this side of this line.

W.S. 67-A-3

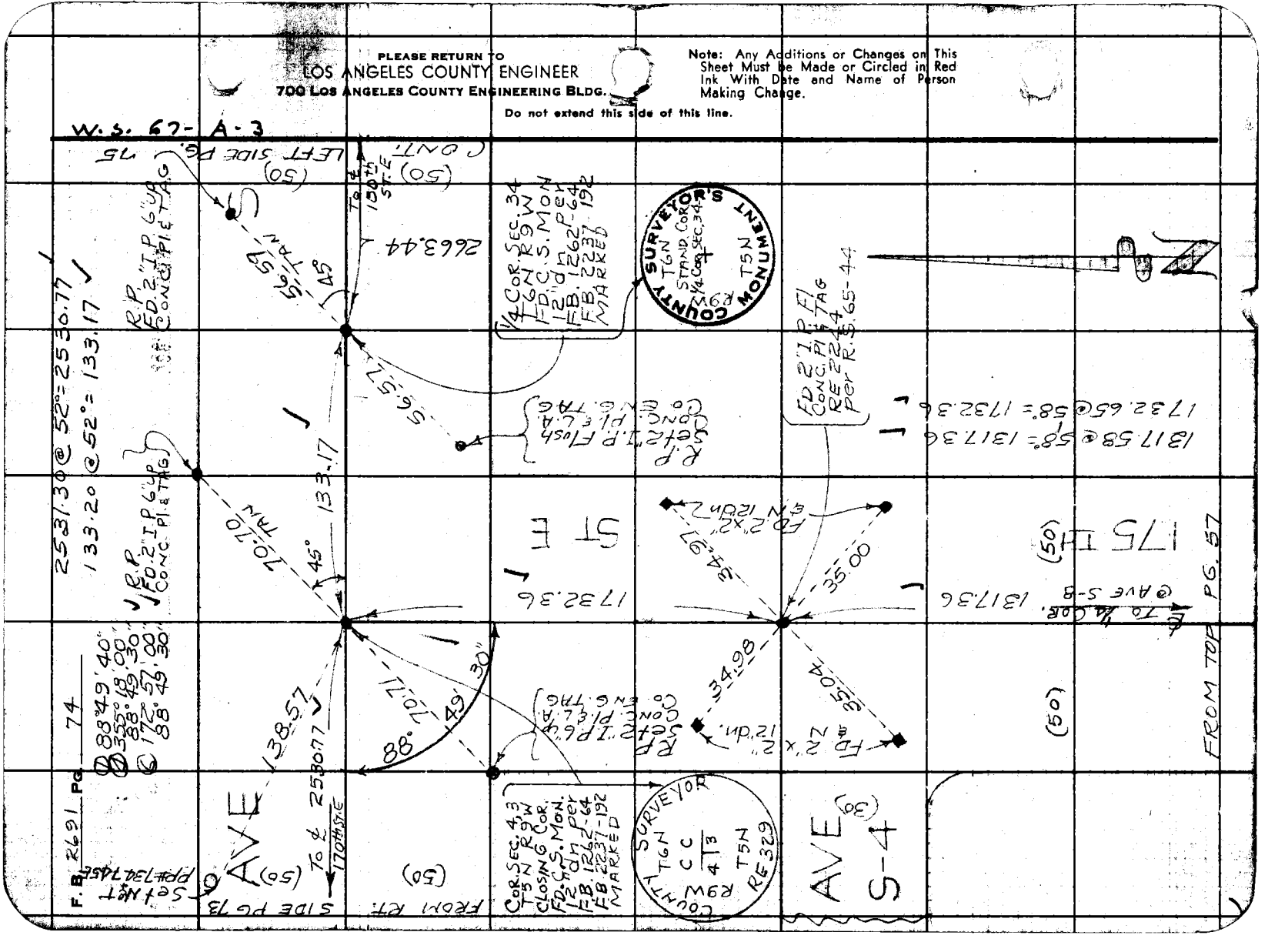

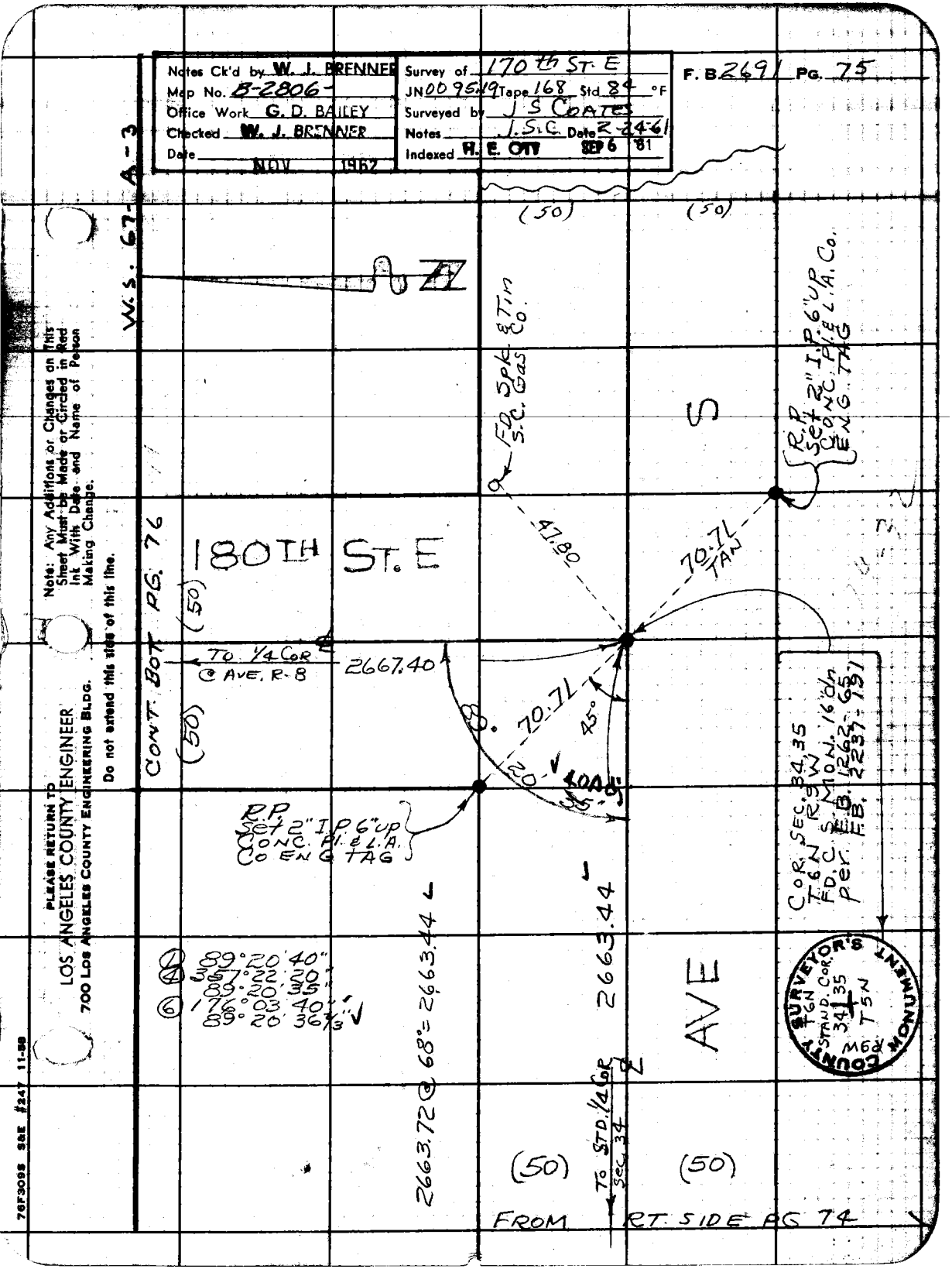

Notes Ck'd by W. J. BRENNER
Map No. B-2806-
Office Work G. D. BAILEY
Checked W. J. BRENNER
Date NOV 1962
Survey of 170th ST. E
JN 0095.19 Tape 168 Std 84 °F
Surveyed by J S COATES
Notes J.S.C. Date 2-24-61
Indexed H. E. OTT SEP 6 '61
F. B 2691 PG. 75
W.S. 67-A-3
(50)
(50)
FD. Spk. & Tin S.C. Gas Co.
R.P. Set 2" I.P. 6" UP CONC. Pl. & L.A. Co. ENG. TAG
S
47.80
70.71 TAN
180TH ST. E
CONT. BOT. PG. 76
(50)
TO 1/4 COR @ AVE. R-8
2667.40
70.71
45°
20
35°
R.P. Set 2" I.P. 6" UP CONC. Pl. & L.A. Co ENG TAG
COR. SEC. 34.35 T6N R9W FD. C.S. MON. 16" dn PER F.B. 1262-65 F.B. 2237-191
89°20'40"
357°22'20"
89°20'35"
176°03'40"
89°20'36 2/3"
2663.72 @ 68° = 2663.44
2663.44
AVE
COUNTY SURVEYOR'S MONUMENT
T6N STAND. COR. 34.35 T5N R9W
(50)
TO STD. 1/4 COR SEC. 34
(50)
FROM RT. SIDE PG 74
Note: Any Additions or Changes on This Sheet Must be Made or Circled in Red Ink With Date and Name of Person Making Change.
Do not extend this side of this line.
PLEASE RETURN TO
LOS ANGELES COUNTY ENGINEER
700 LOS ANGELES COUNTY ENGINEERING BLDG.
76F309S S&E #247 11-58

PLEASE RETURN TO
LOS ANGELES COUNTY ENGINEER
700 LOS ANGELES COUNTY ENGINEERING BLDG.

Note: Any Additions or Changes on This Sheet Must be Made or Circled in Red Ink With Date and Name of Person Making Change.

Do not extend this side of this line.

W.S. 67-A-3

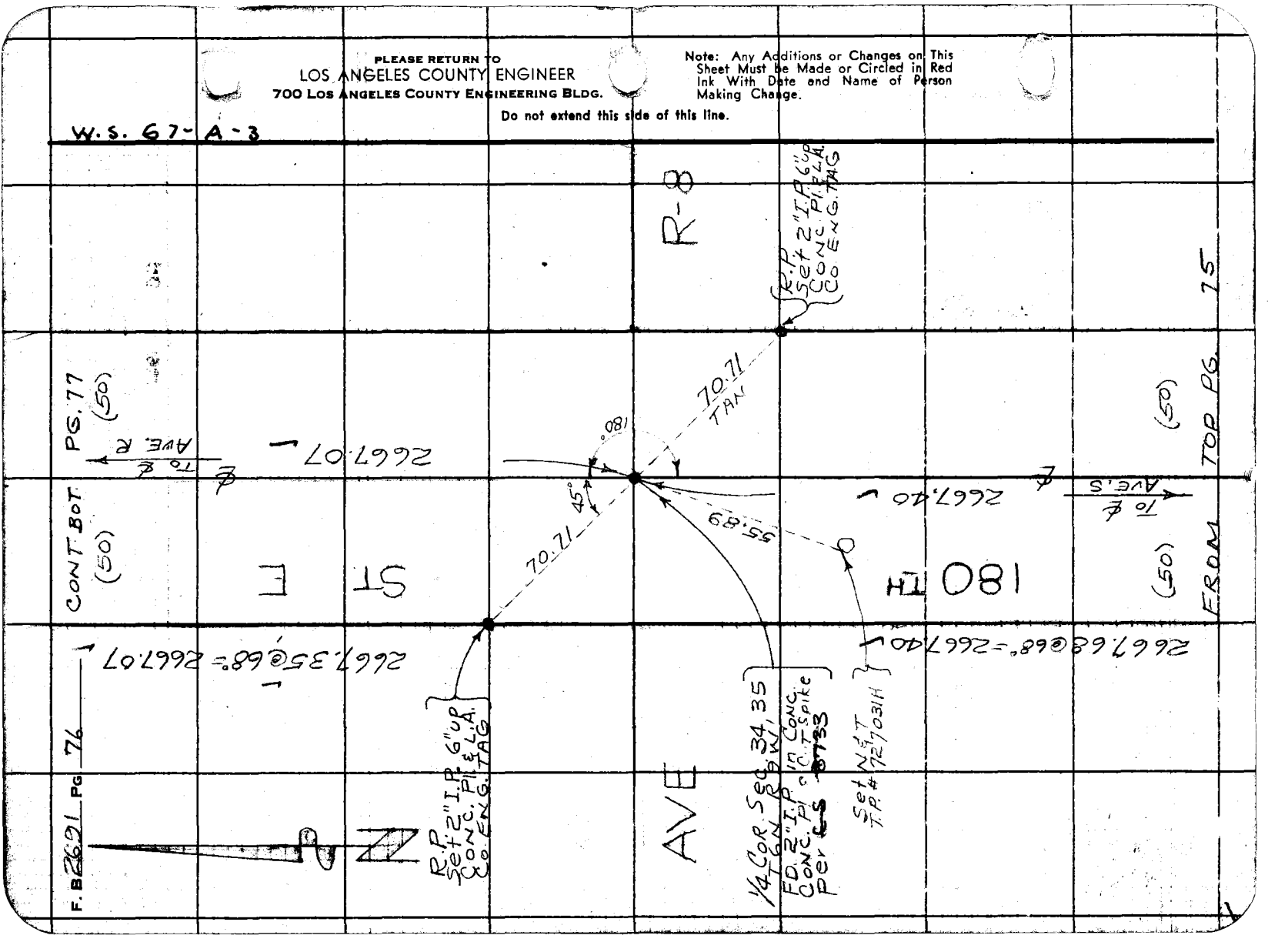

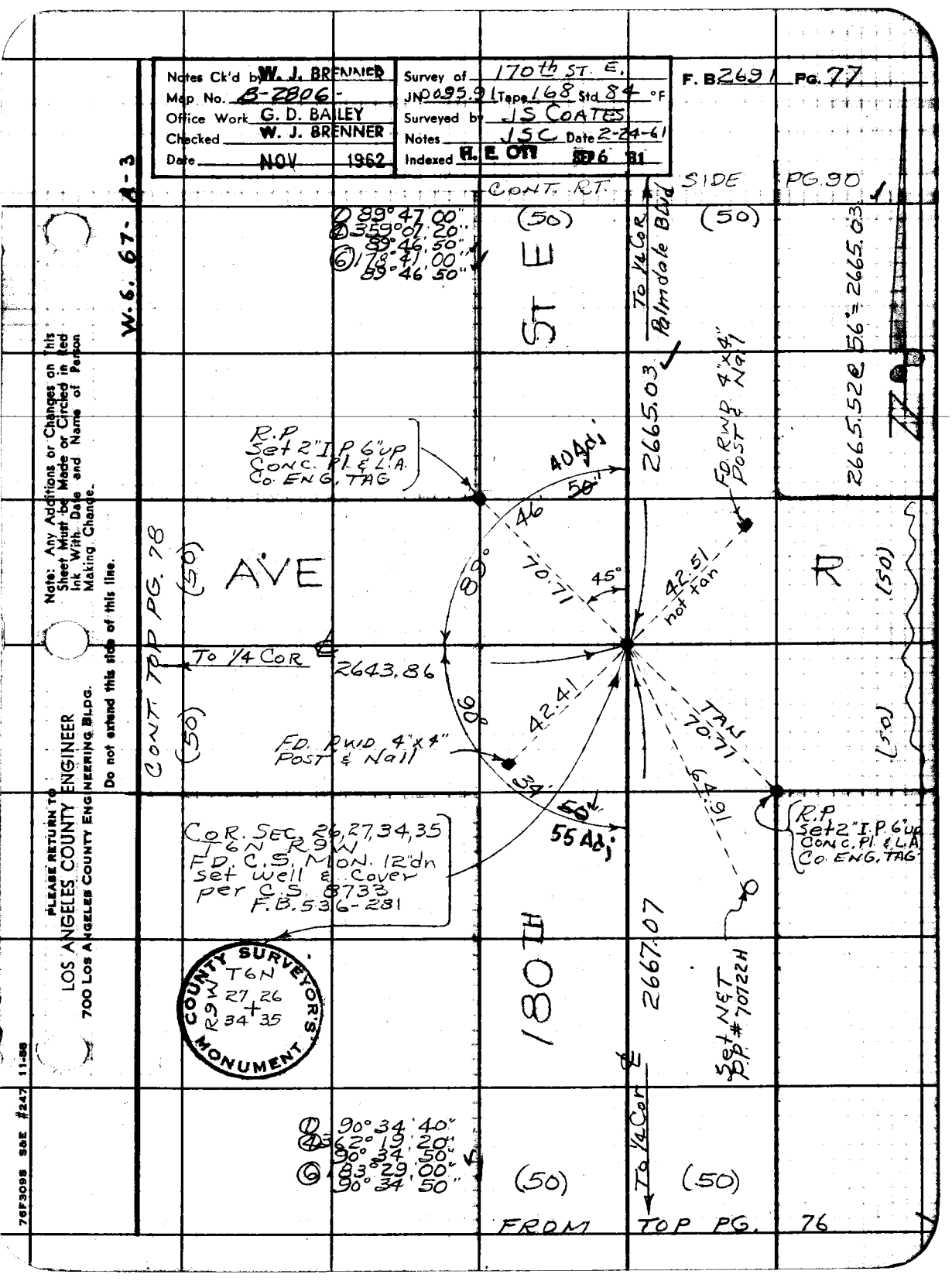

Notes Ck'd by W. J. BRENNER
Map No. B-2806-
Office Work G. D. BAILEY
Checked W. J. BRENNER
Date NOV 1962
Survey of 170th ST. E.
JN 0095.91 Tape 168 Std 84 °F
Surveyed by JS COATES
Notes JSC Date 2-24-61
Indexed H. E. OTT SEP 6 '61
F. B. 2691 PG. 77
W.6.67-A-3
CONT. RT.
SIDE PG. 90
(50)
(50)
① 89°47'00"
② 359°07'20"
89°46'50"
⑥ 178°41'00"
89°46'50"
ST E
To 1/4 COR Palmdale Blvd
2665.03
2665.52 @ 56' = 2665.03
FD. RWD 4"x4" POST & Nail
R.P Set 2" I.P. 6" up CONC. Pl. & L.A. Co. ENG. TAG
40 Adj
50'
46
89°
70.71
45°
42.51 not tan
AVE
R
(50)
(50)
CONT. TOP PG. 78
To 1/4 COR
2643.86
90°
42.41
TAN 70.71
FD. RWD 4"x4" POST & Nail
34'
50'
55 Adj
64.91
R.P Set 2" I.P. 6" up CONC. Pl. & L.A. Co. ENG. TAG
COR. SEC. 26, 27, 34, 35 T6N R9W FD. C.S. MON. 12" dn set well & Cover per C.S. 8733 F.B. 536-281
COUNTY SURVEYOR'S MONUMENT
T6N R9W 27 26 34 35
180TH
2667.07
Set N&T P.P. #70722H
To 1/4 Cor
① 90°34'40"
④ 362°19'20"
90°34'50"
⑥ 183°29'00"
90°34'50"
(50)
(50)
FROM TOP PG. 76
Note: Any Additions or Changes on this Sheet Must be Made or Circled in Red Ink With Date and Name of Person Making Change.
Do not extend this side of this line.
PLEASE RETURN TO
LOS ANGELES COUNTY ENGINEER
700 LOS ANGELES COUNTY ENGINEERING BLDG.
76F3095 S&E #247 11-58

PLEASE RETURN TO
LOS ANGELES COUNTY ENGINEER
700 LOS ANGELES COUNTY ENGINEERING BLDG.

Note: Any Additions or Changes on This Sheet Must be Made or Circled in Red Ink With Date and Name of Person Making Change.

Do not extend this side of this line.

W.S. 67-A-3

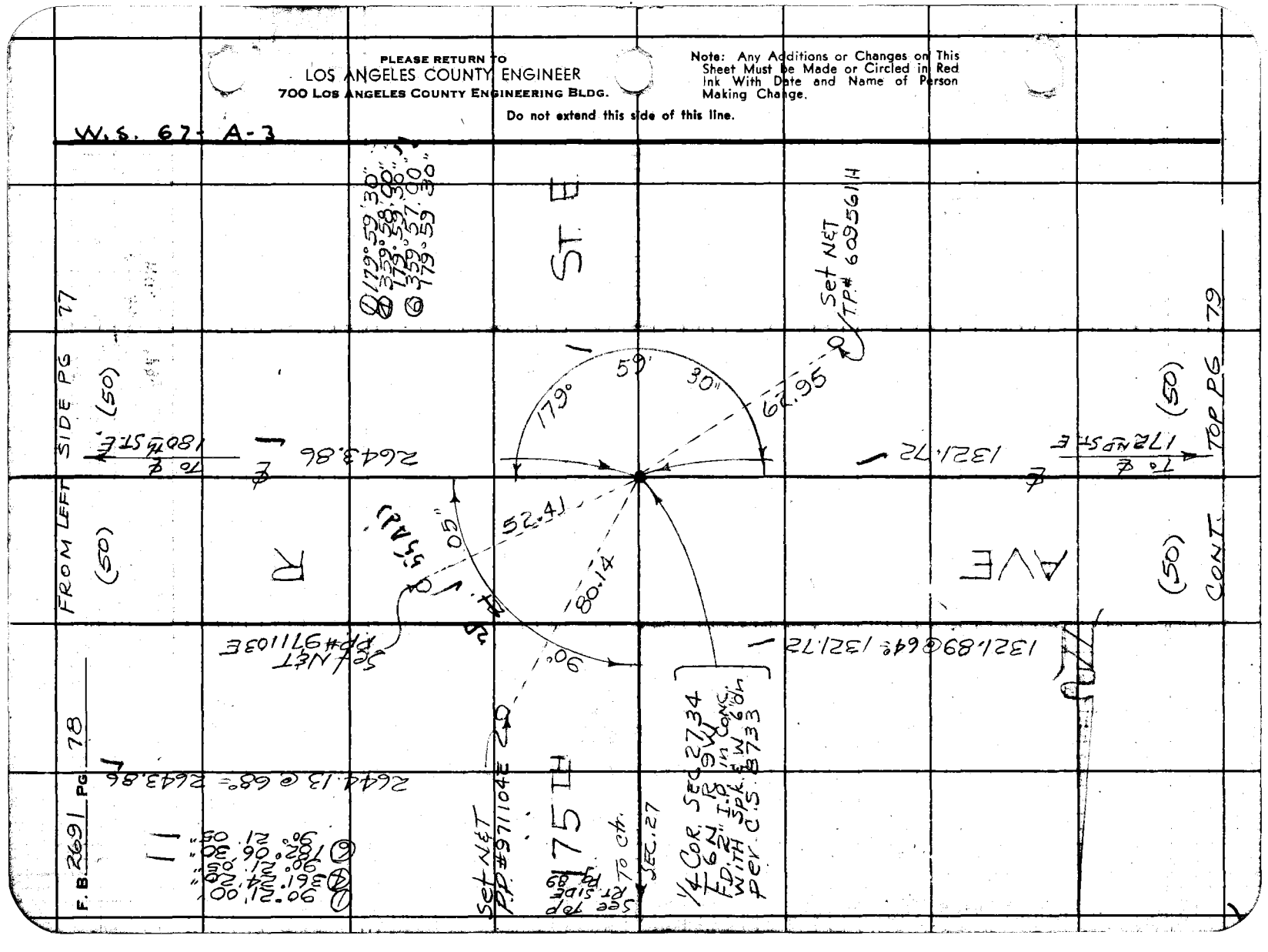

Notes Ck'd by W. J. BRENNER	Survey of 170th ST. E	F. B. 2691 Pg. 79
Map No. B-2806	JN0095.19 Tape 168 Std 84 °F	
Office Work G. D. BAILEY	Surveyed by JS COATES	
Checked W. J. BRENNER	Notes JSC Date 2-24-61	
Date NOV 1962	Indexed H. E. OTT SEP 6 '61	

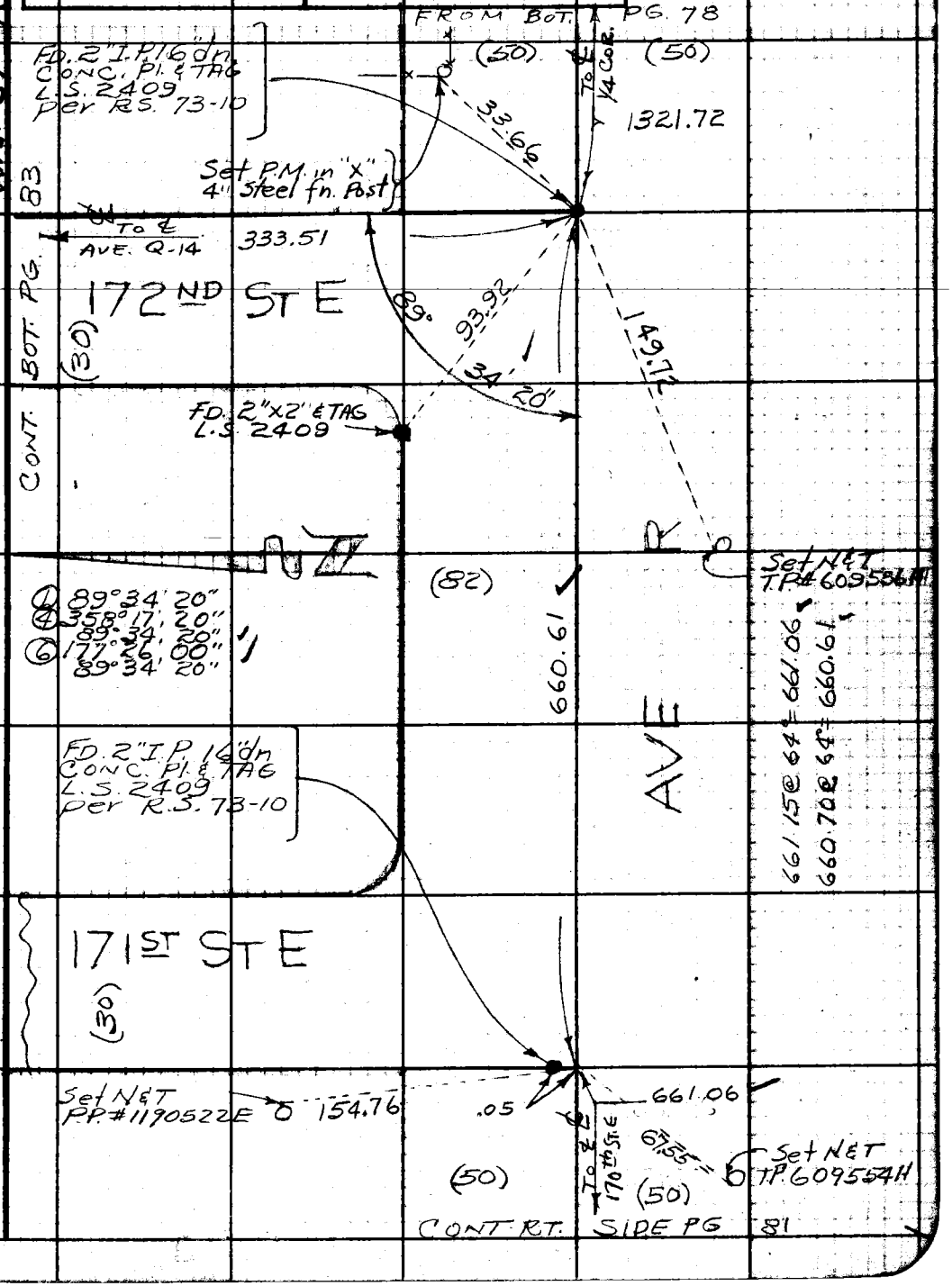

Note: Any Additions or Changes on this Sheet Must be Made or Circled in Red Ink With Date and Name of Person Making Change.

Do not extend this side of this line.

PLEASE RETURN TO
LOS ANGELES COUNTY ENGINEER
700 Los Angeles County Engineering Bldg.

76F3098 S&E #247 11-58

F. B. 2691 PG 80

CONT. BOT. PG. 81

(50) (50)

W.S. 67-A-3

PLEASE RETURN TO
LOS ANGELES COUNTY ENGINEER
700 Los Angeles County Engineering Bldg.

Do not extend this side of this line.

Note: Any Additions or Changes on This Sheet Must be Made or Circled in Red Ink With Date and Name of Person Making Change.

ST. E.

℄ To ℄ AVE. R

2663.28

2663.56 @ 68° = 2663.28

1/4 COR. SEC. 33, 34
T 6 N R 9 W
FD. 2" I.P. 16" dn
Set in Conc.
Conc. Pl & Cut Spk.
per C.S. 8733

FD. 4" x 4" RWD
POST & Nail

AVE

50"

70.71
TAN

R.P.
Set 2" I.P. 6" up
Conc. Pl & L.A.
Co ENG Tag

R-8

0.14

29.97

90°

45°

70.71

179.59

① 179° 59' 50"
② 359° 59' 20"
③ 179° 59' 50"
④ 359° 59' 00"
179° 59' 50"

R.P.
Set 2" I.P. 6" up
Conc. Pl & L.A.
Co ENG. Tag

170TH

2663.12

2663.40 @ 68° = 2663.12

(50) (50)

℄ To ℄ AVE. S

FROM TOP PG. 73

Notes Ck'd by W. J. BRENNER	Survey of 170th ST. E	F. B. 2691 Pg. 81
Map No. B-2806-	JN 0095.19 Tape 168 Std 84 °F	
Office Work G. D. BAILEY	Surveyed by JS COATES	
Checked W. J. BRENNER	Notes JSC Date 2-24-61	
Date NOV 1962	Indexed H. E. OTT SEP 6 '61	

W.S. 67-A-3

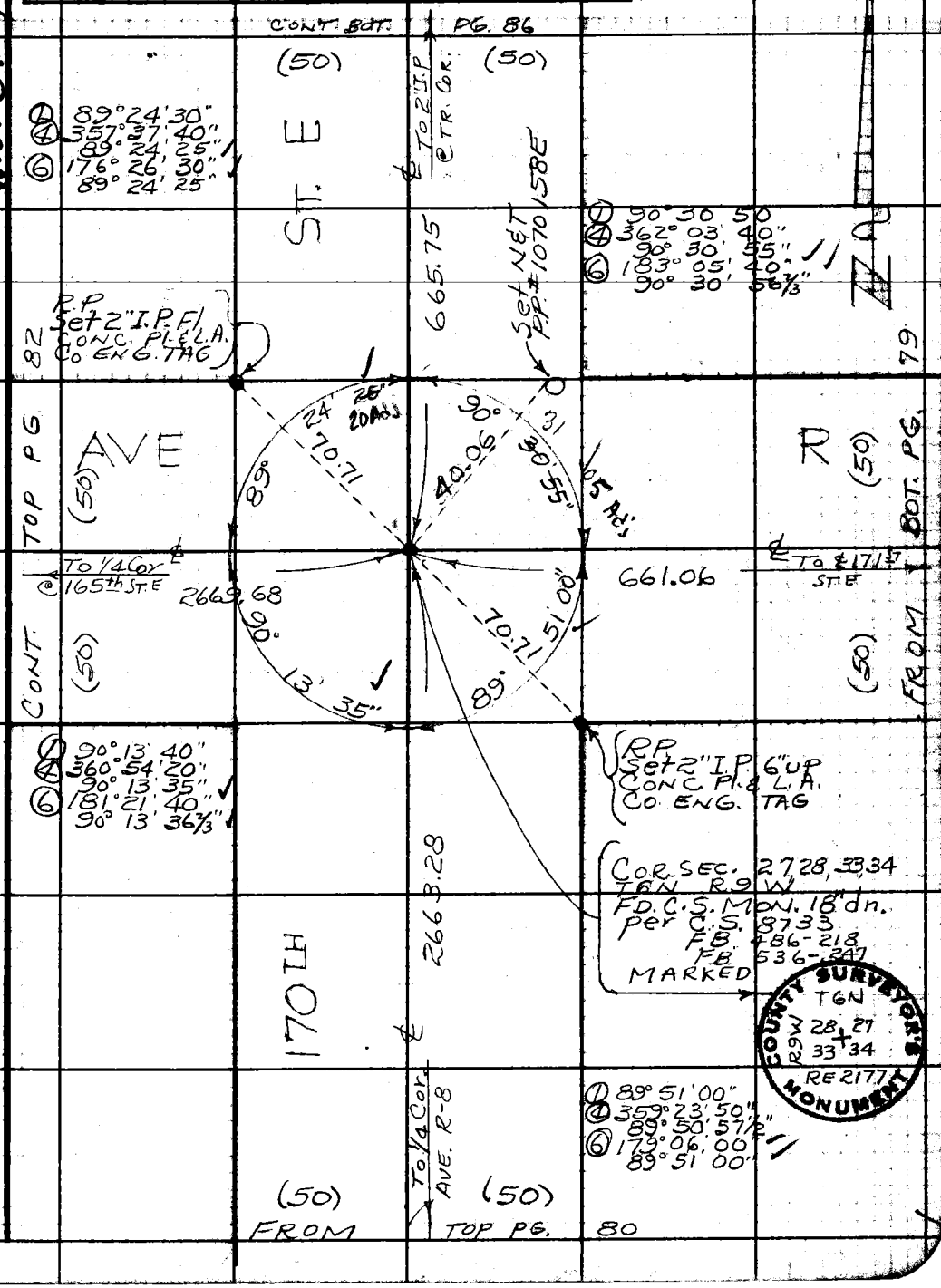

Note: Any Additions or Changes on This Sheet Must be Made or Circled in Red Ink With Date and Name of Person Making Change.

Do not extend this size of this line.

PLEASE RETURN TO
LOS ANGELES COUNTY ENGINEER
700 LOS ANGELES COUNTY ENGINEERING BLDG.

76F3098 S&E #247 11-58

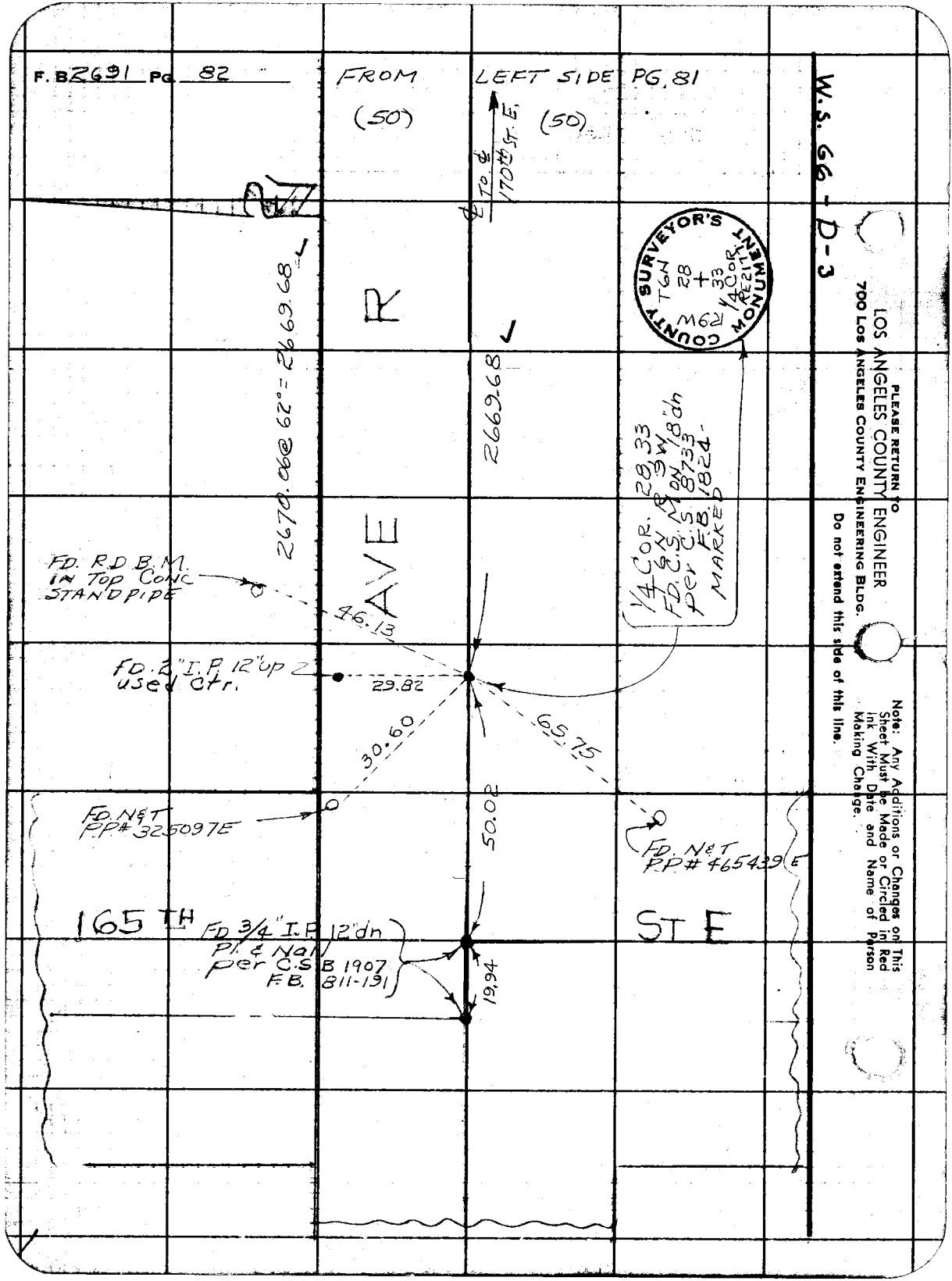
F.B. 2691 PG. 82
FROM
(50)
LEFT SIDE PG. 81
(50)
℄ TO ℄ 170th ST. E.
W.S. 66-D-3
COUNTY SURVEYOR'S MONUMENT
T6N
28
+
33
1/4 COR.
RE 2177
R9W
2670.06 @ 62° = 2669.68
2669.68
1/4 COR. 28, 33
6N R 9W
FD. C.S. MON 18" dn
per C.S. 8733
F.B. 1824
MARKED
AVE
FD. R.D.B.M.
IN TOP CONC
STANDPIPE
46.13
FD. 2" I.P. 12" up
used Ctr.
29.82
30.60
65.75
FD. N&T
P.P.# 325097E
50.02
FD. N&T
P.P.# 465439E
165 TH
ST E
FD 3/4" I.P. 12" dn
Pl. & Nail
per C.S.B 1907
F.B. 811-191
19.94
PLEASE RETURN TO
LOS ANGELES COUNTY ENGINEER
700 LOS ANGELES COUNTY ENGINEERING BLDG.
Do not extend this side of this line.
Note: Any Additions or Changes on This Sheet Must be Made or Circled in Red Ink With Date and Name of Person Making Change.

Notes Ck'd by W. J. BRENNER	Survey of 170th ST. E	F. B. 2691	PG. 83
Map No. B-2806-	JN 0095.10 Tape 186 Std 84 °F		
Office Work G. D. BAILEY	Surveyed by J. S. COATES		
Checked W. J. BRENNER	Notes J. S. C Date 3-61		
Date NOV 1962	Indexed H. E. OTT SEP 6 61		

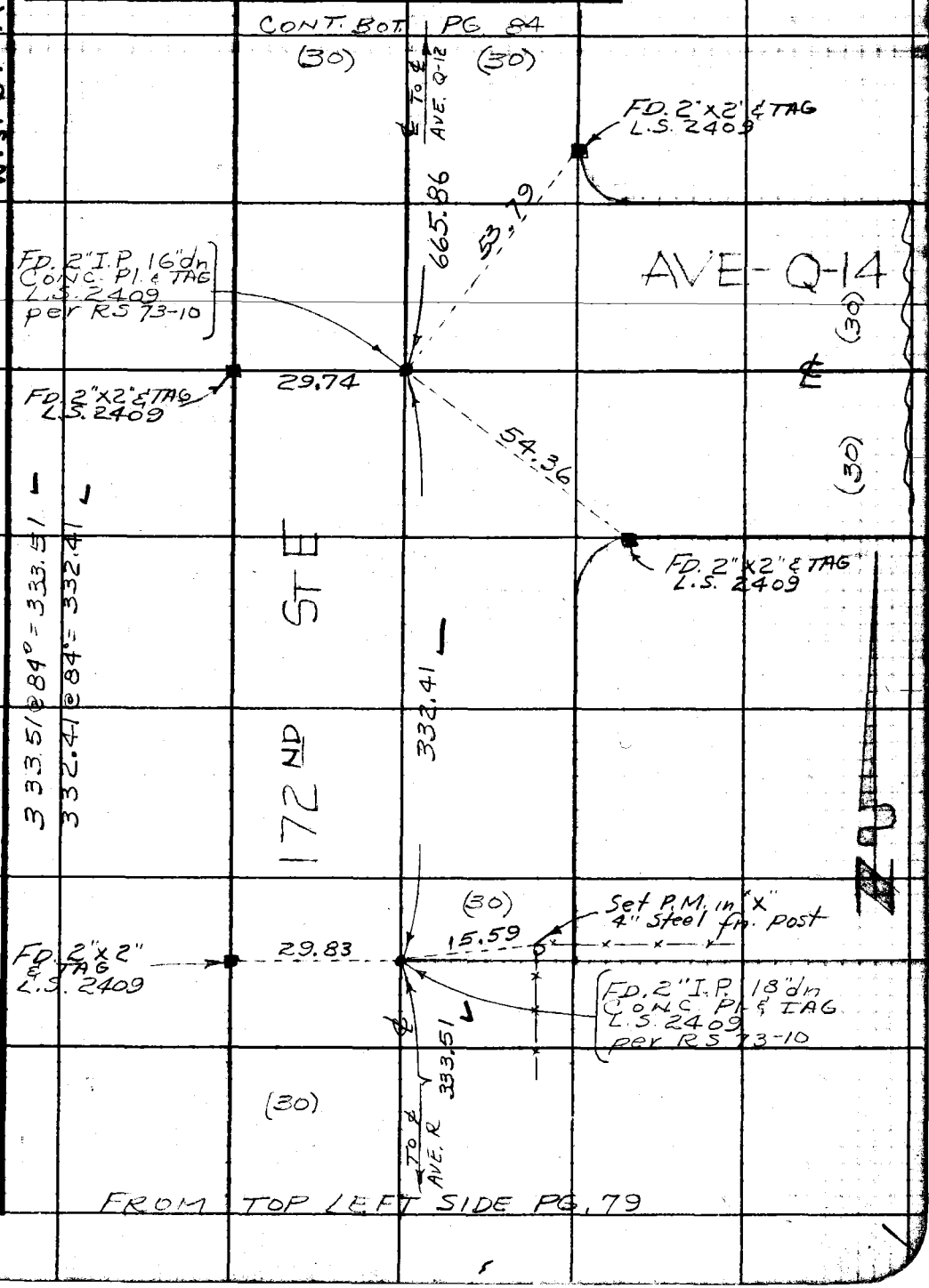

W.S. 67-A-3

Note: Any Additions or Changes on this Sheet Must be Made or Circled in Red Ink With Date and Name of Person Making Change.

Do not extend this side of this line.

PLEASE RETURN TO
LOS ANGELES COUNTY ENGINEER
700 LOS ANGELES COUNTY ENGINEERING BLDG.

76F309S S&E #247 11-58

PLEASE RETURN TO
LOS ANGELES COUNTY ENGINEER
700 LOS ANGELES COUNTY ENGINEERING BLDG.

Do not extend this side of this line.

Note: Any Additions or Changes on This Sheet Must be Made or Circled in Red Ink With Date and Name of Person Making Change.

W.S. 67- A-3

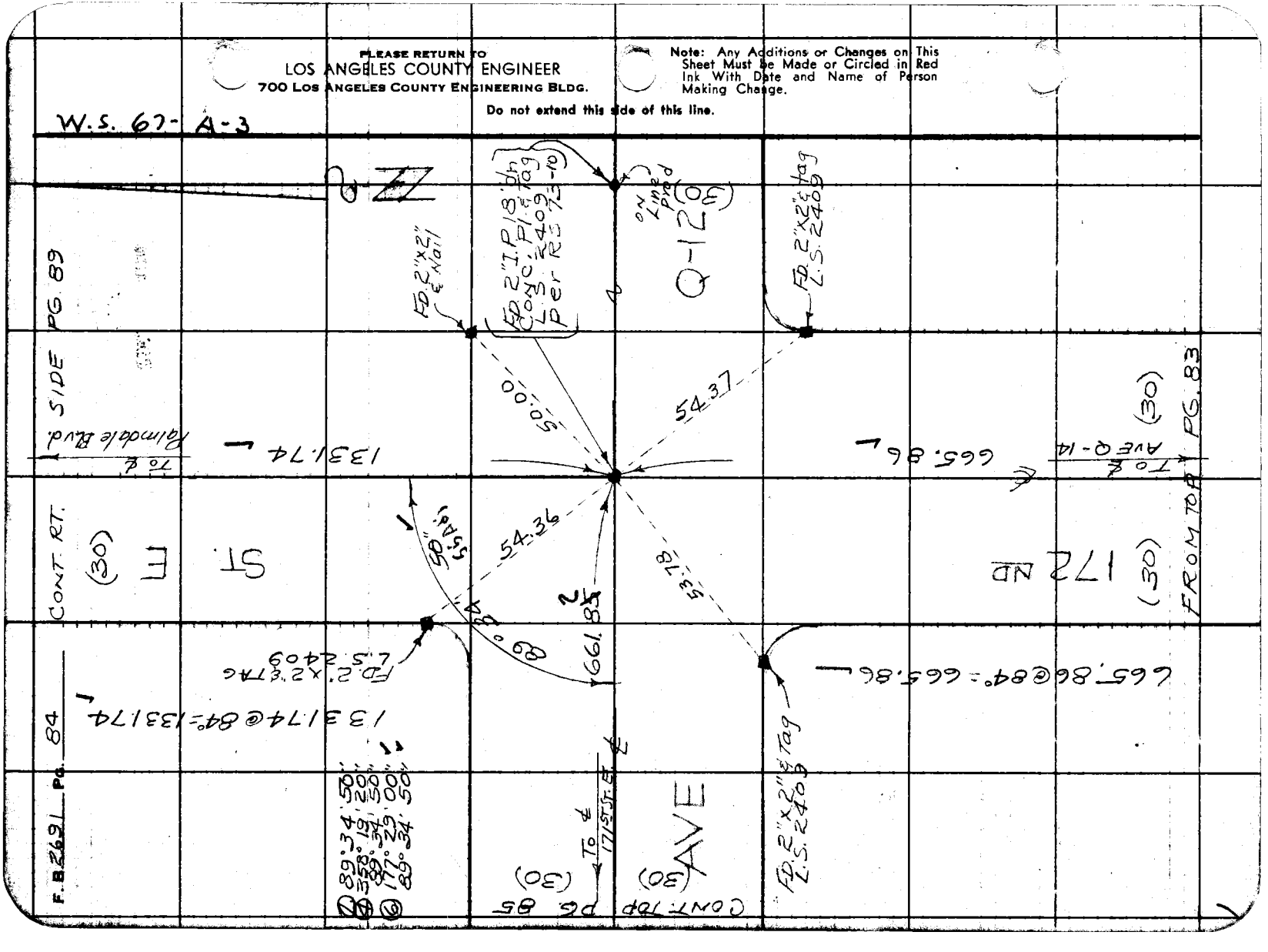

Notes Ck'd by W. J. BRENNER	Survey of 170th ST. E	F. B. 2691 Pg. 85
Map No. B-2806-	JN 0095.19 Tape 186 Std 84 °F	
Office Work G. D. BAILEY	Surveyed by J S COATES	
Checked W. J. BRENNER	Notes J.S.C. Date 3-61	
Date NOV 1962	Indexed H. E. OTT SEP 6 61	

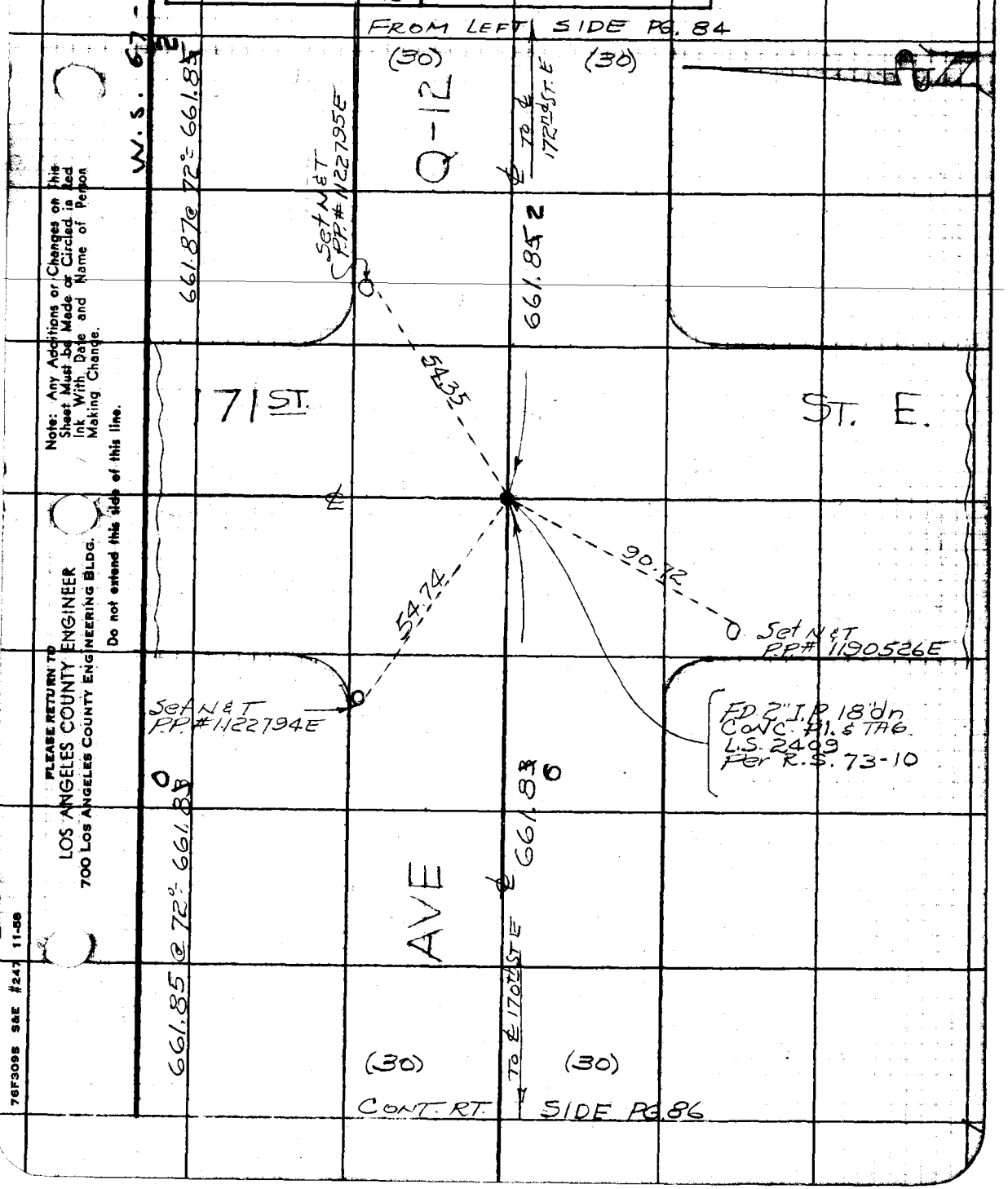

Note: Any Additions or Changes on this Sheet Must be Made or Circled in Red Ink With Date and Name of Person Making Change.

Do not extend this side of this line.

PLEASE RETURN TO
LOS ANGELES COUNTY ENGINEER
700 LOS ANGELES COUNTY ENGINEERING BLDG.

76F3095 S&E #247 11-58

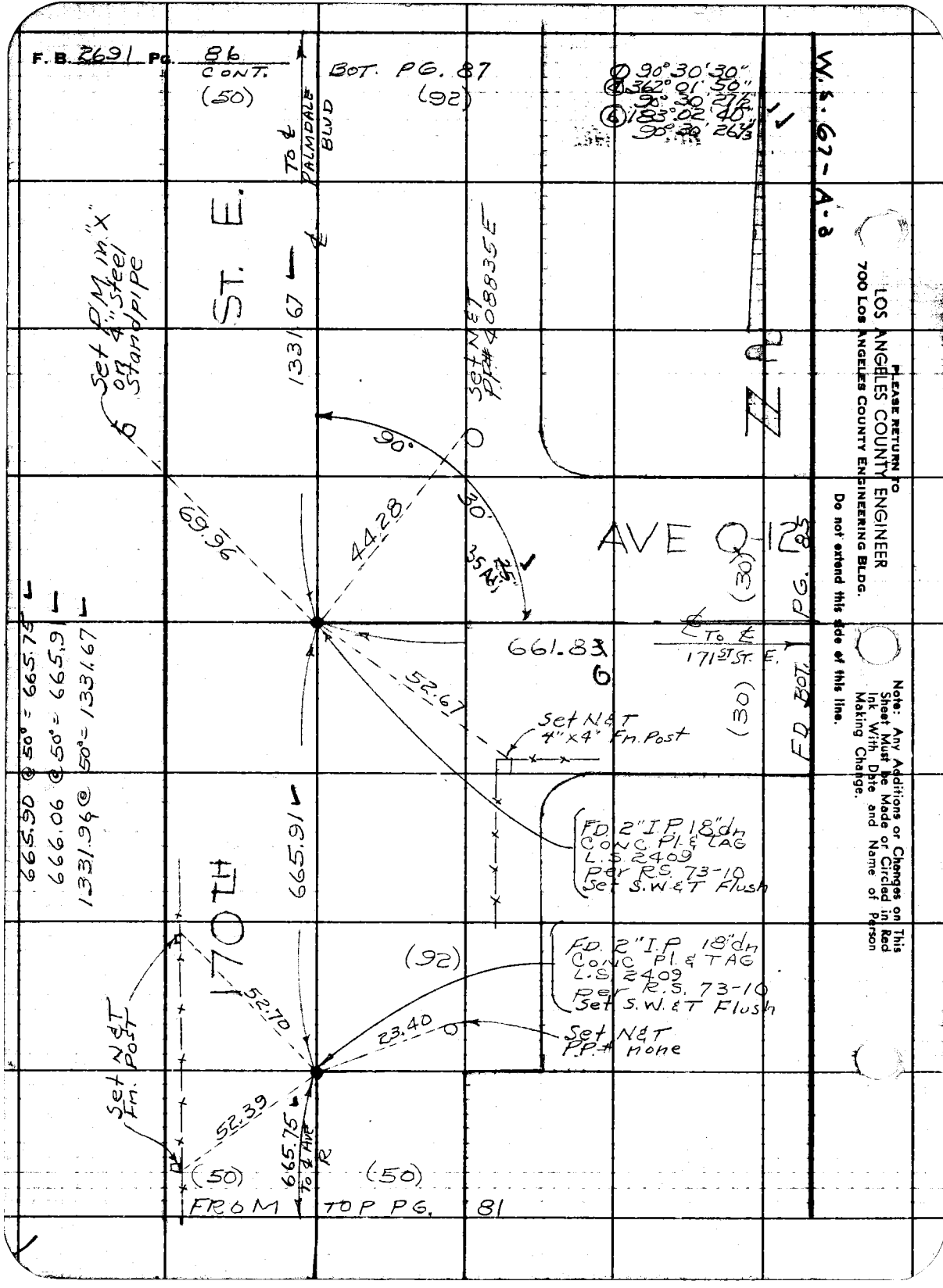
F. B. 2691 Pg. 86
CONT.
(50)
BOT. PG. 87
(92)
① 90°30'30"
④ 362°01'50"
90°30'27½"
⑥ 183°02'40"
90°30'26⅓"
W.S. 67-A-8
TO ℄ PALMDALE BLVD
ST. E.
1331.67
Set P.M. in "X" on 4" Steel Standpipe
Set N&T PP# 408835E
90°
30'
69.96
44.28
35 Adj.
AVE Q-12
(30)
PG. 85
℄ To ℄ 171ST ST. E.
661.83
52.67
Set N&T 4"x4" Fn. Post
(30)
FD BOT.
665.90 @ 50° = 665.75
666.06 @ 50° = 665.91
1331.96 @ 50° = 1331.67
665.91
FD. 2" I.P. 18" dn CONC. Pl. & TAG L.S. 2409 Per R.S. 73-10 Set S.W.&T Flush
170TH
(92)
FD. 2" I.P. 18" dn CONC. Pl. & TAG L.S. 2409 Per R.S. 73-10 Set S.W.&T Flush
52.70
23.40
Set N&T P.P.# none
Set N&T Fn. Post
52.39
665.75 To ℄ AVE R
(50)
(50)
FROM TOP PG. 81
PLEASE RETURN TO
LOS ANGELES COUNTY ENGINEER
700 LOS ANGELES COUNTY ENGINEERING BLDG.
Do not extend this side of this line.
Note: Any Additions or Changes on This Sheet Must be Made or Circled in Red Ink With Date and Name of Person Making Change.

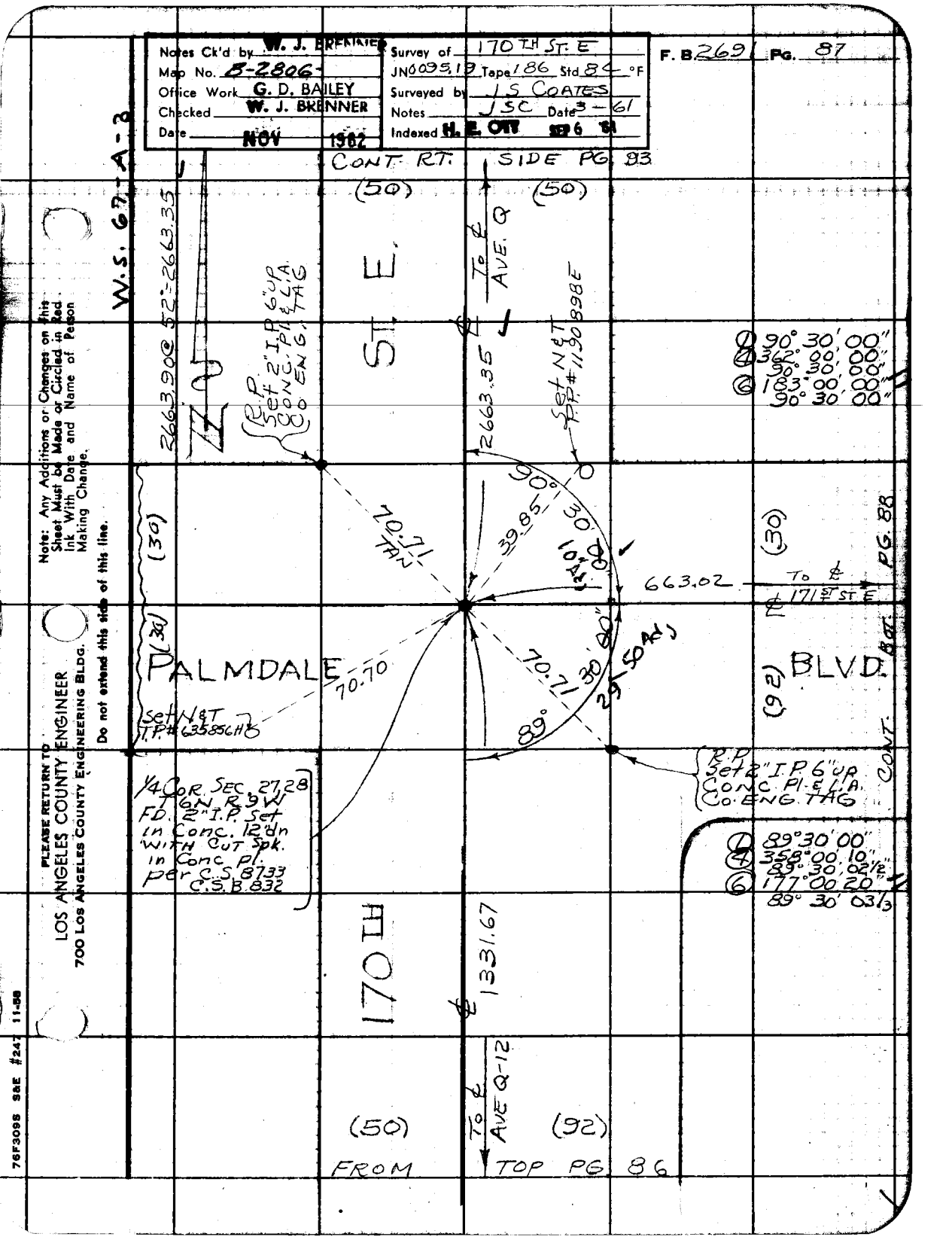

Notes Ck'd by W. J. BRENNER
Map No. B-2806-
Office Work G. D. BAILEY
Checked W. J. BRENNER
Date NOV 1962
Survey of 170TH ST. E
JN 0095.19 Tape 186 Std 84 °F
Surveyed by J S COATES
Notes JSC Date 3-61
Indexed H. E. OTT SEP 6 '61
F. B. 2691 Pg. 87
W.S. 67-A-3
CONT. RT. SIDE PG. 83
(50)
(50)
To ℄ AVE. Q
ST. E.
2663.90 @ 52°=2663.35
R.P. Set 2" I.P. 6" UP CONC. Pl. & L.A. Co. ENG. TAG
2663.35
Set N&T P.P. #1190898E
① 90° 30' 00"
④ 362° 00' 00"
90° 30' 00"
⑥ 183° 00' 00"
90° 30' 00"
90° 30' 00"
70.71 TAN
39.85
10" Adj
(30)
(30)
663.02
To ℄ 171ST ST. E
PG. 88
(30)
PALMDALE
70.70
70.71
30' 00"
29.50 Adj
89°
BLVD.
(92)
Set N&T T.P. #635856H8
R.P. Set 2" I.P. 6" UP CONC. Pl. & L.A. Co. ENG. TAG
CONT. BOT.
1/4 COR. SEC. 27, 28 T6N R9W FD. 2" I.P. Set in Conc. 12" dn WITH CUT Spk. in Conc. Pl. per C.S. 8733 C.S.B. 832
① 89° 30' 00"
④ 358° 00' 10"
89° 30' 02 1/2"
⑥ 177° 00' 20"
89° 30' 03 1/3
170TH
1331.67
To ℄ AVE Q-12
(50)
(92)
FROM TOP PG. 86
Note: Any Additions or Changes on this Sheet Must be Made or Circled in Red Ink With Date and Name of Person Making Change.
Do not extend this side of this line.
PLEASE RETURN TO
LOS ANGELES COUNTY ENGINEER
700 LOS ANGELES COUNTY ENGINEERING BLDG.
76F309S S&E #247 11-58

PLEASE RETURN TO
LOS ANGELES COUNTY ENGINEER
700 LOS ANGELES COUNTY ENGINEERING BLDG.

Note: Any Additions or Changes on This Sheet Must be Made or Circled in Red Ink With Date and Name of Person Making Change.

Do not extend this side of this line.

W.S. 67-A-3

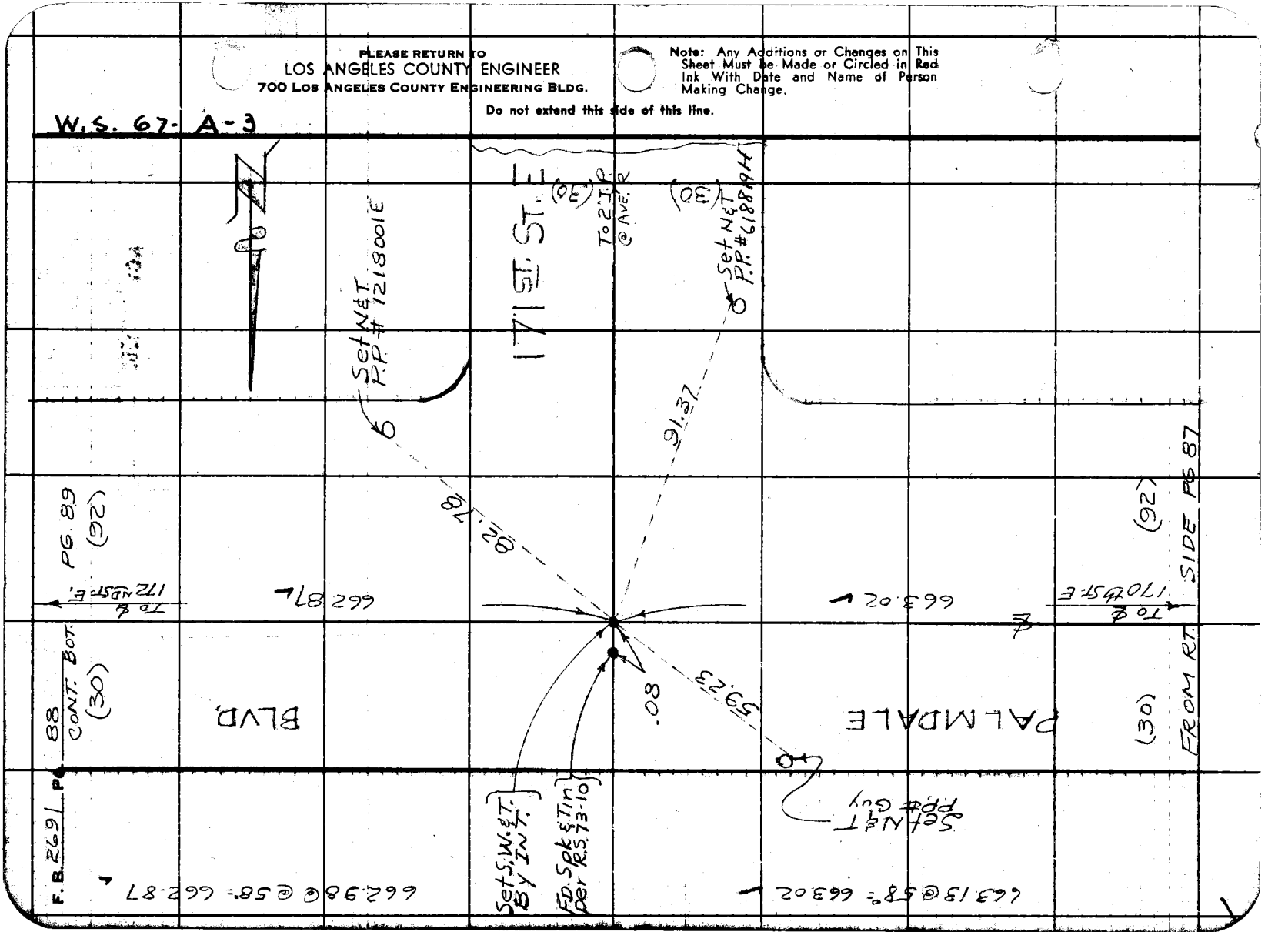

Notes Ck'd by W. J. BRENNER	Survey of 170th St. E		F. B. 2691 Pg. 89
Map No. B-2806-	JN 0095.19 Tape 168 Std 84 °F		
Office Work G. D. BAILEY	Surveyed by JS COATES		
Checked W. J. BRENNER	Notes JSC Date 3/8/61		
Date NOV 1962	Indexed H. E. OTT SEP 6 '61		

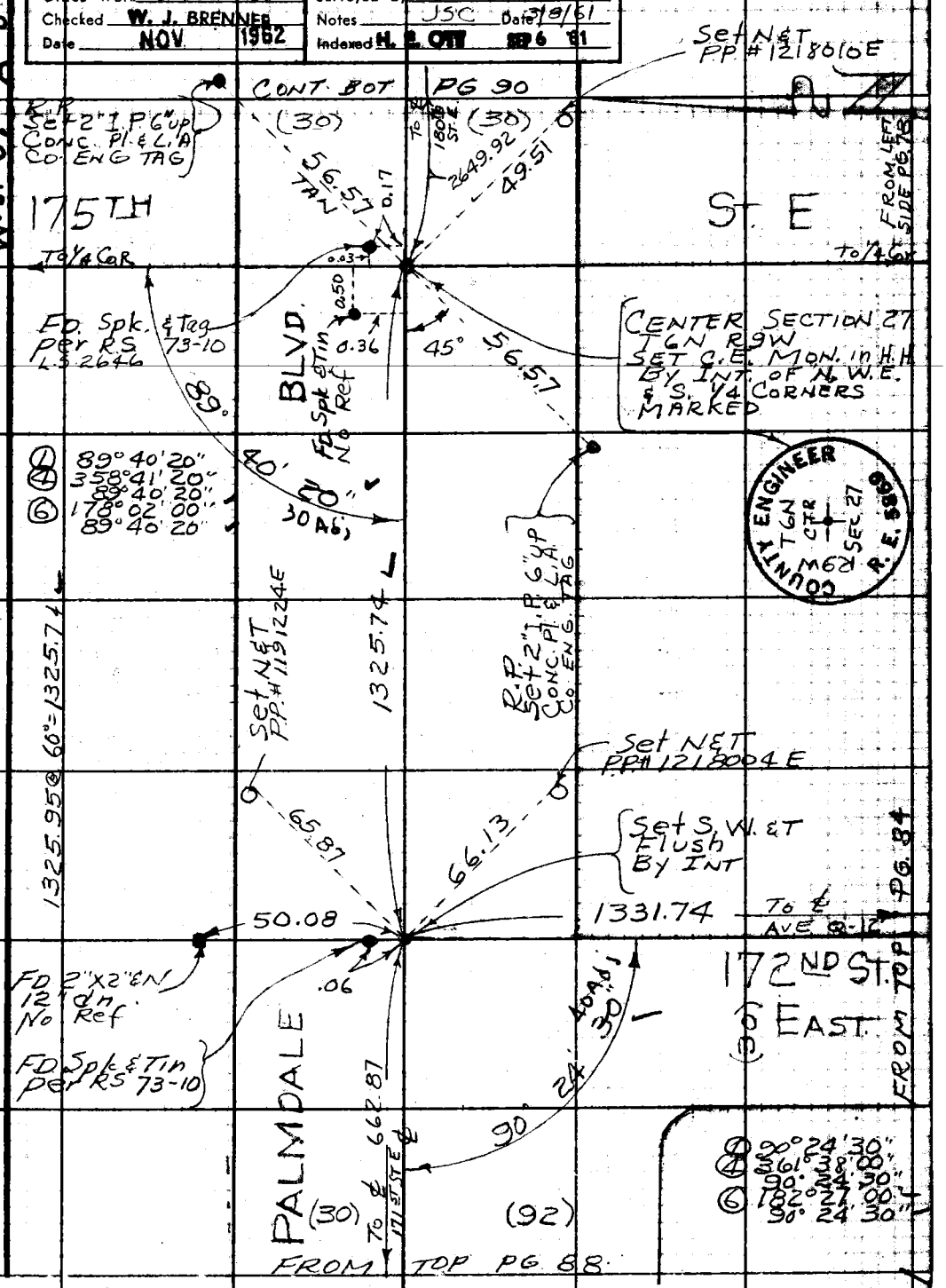

Note: Any Additions or Changes on this Sheet Must be Made or Circled in Red Ink With Date and Name of Person Making Change.

PLEASE RETURN TO
LOS ANGELES COUNTY ENGINEER
700 Los Angeles County Engineering Bldg.
Do not extend this side of this line.

76F3095 S&E #247 11-58

PLEASE RETURN TO
LOS ANGELES COUNTY ENGINEER
700 LOS ANGELES COUNTY ENGINEERING BLDG.

Do not extend this side of this line.

Note: Any Additions or Changes on This Sheet Must be Made or Circled in Red Ink With Date and Name of Person Making Change.

W.S. 67-A-3

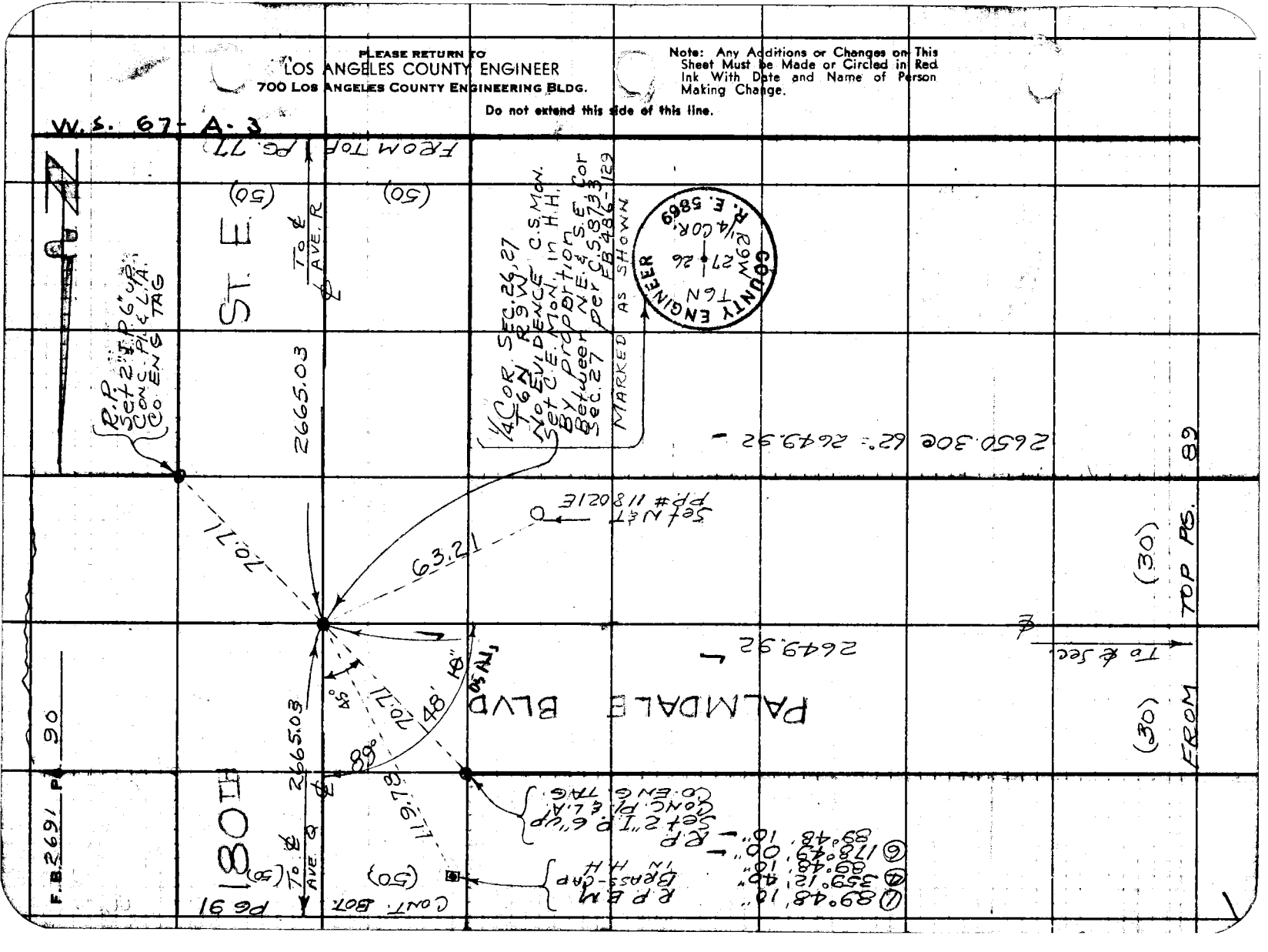

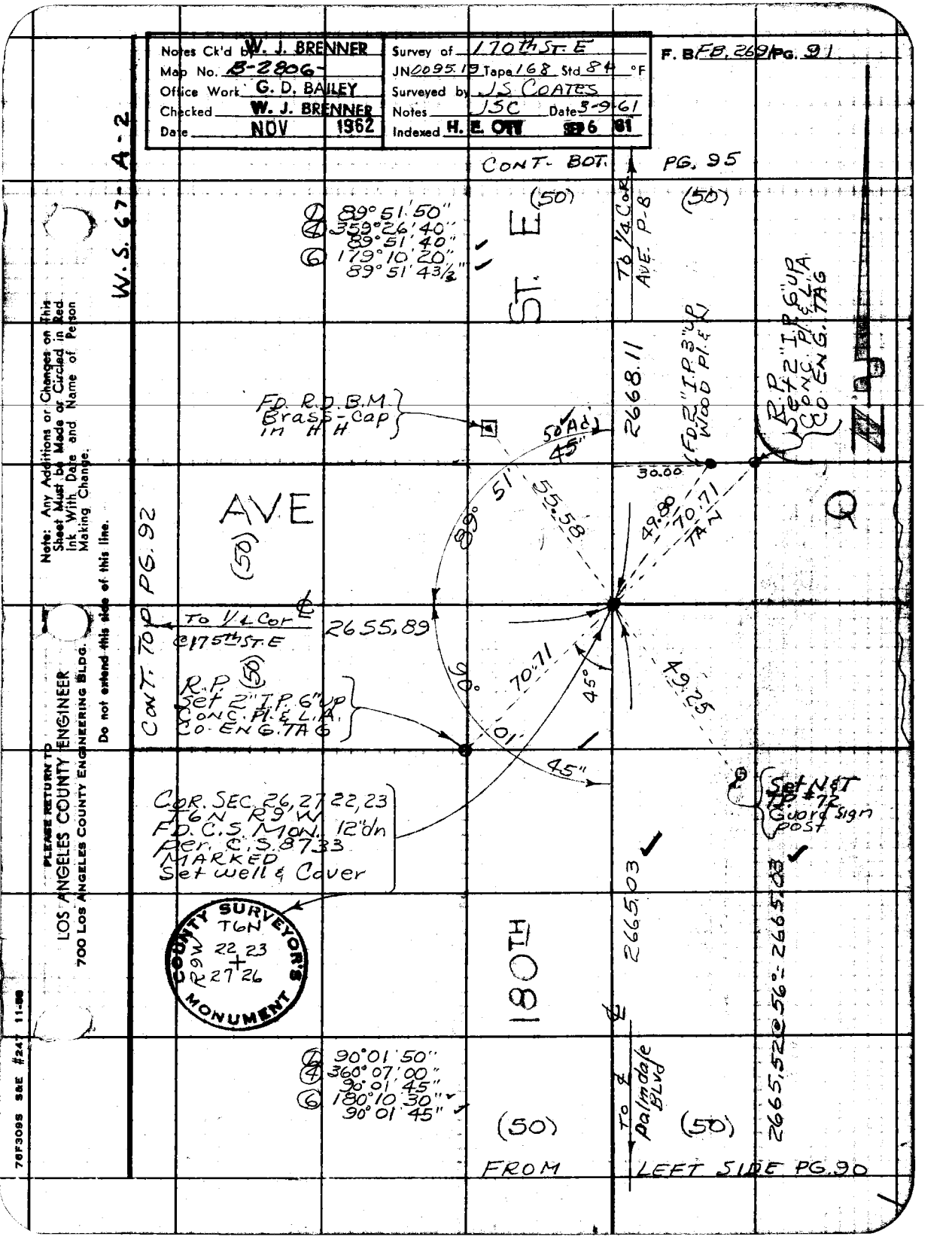

Notes Ck'd by W. J. BRENNER
Map No. B-2806-
Office Work G. D. BAILEY
Checked W. J. BRENNER
Date NOV 1962
Survey of 170th ST. E
JN 0095.19 Tape 168 Std 84 °F
Surveyed by JS COATES
Notes JSC Date 3-9-61
Indexed H. E. OTT SEP 6 '61
F. B. FB. 269 PG. 91
W.S. 67-A-2
CONT. BOT. PG. 95
(50)
(50)
① 89°51'50"
④ 359°26'40"
89°51'40"
⑥ 179°10'20"
89°51'43½"
ST. E
To 1/4 Cor AVE. P-8
2668.11
FD. R.D.B.M. Brass-Cap in H H
50' Adj
45"
FD. 2" I.P. 3" UP WOOD Pl. & L.A.
R.P. Set 2" I.P. 6" UP CONC. Pl. & L.A. CO. ENG. TAG
30.00
89° 51'
55.58
49.80
70.71 TAN
AVE
(50)
Q
CONT. TO PG. 92
To 1/4 Cor ℄ @ 175th ST. E
2655.89
R.P. Set 2" I.P. 6" UP CONC. Pl. & L.A. CO. ENG. TAG
(50)
90° 01'
70.71
45°
49.25
45"
Set N&T TP #72 Guard sign post
COR. SEC. 26, 27, 22, 23 T6N R9W FD. C.S. MON. 12" dn Per. C.S. 8733 MARKED Set well & Cover
COUNTY SURVEYOR'S MONUMENT T6N R9W 22 23 + 27 26
180TH
2665.03
2665.52 @ 56° = 2665.03
① 90°01'50"
④ 360°07'00"
90°01'45"
⑥ 180°10'30"
90°01'45"
(50)
To ℄ Palmdale Blvd
(50)
FROM LEFT SIDE PG. 90
Note: Any Additions or Changes on This Sheet Must be Made or Circled in Red Ink With Date and Name of Person Making Change.
Do not extend this side of this line.
PLEASE RETURN TO
LOS ANGELES COUNTY ENGINEER
700 LOS ANGELES COUNTY ENGINEERING BLDG.
76F309S S&E #247 11-60

PLEASE RETURN TO
LOS ANGELES COUNTY ENGINEER
700 LOS ANGELES COUNTY ENGINEERING BLDG.

Do not extend this side of this line.

Note: Any Additions or Changes on This Sheet Must be Made or Circled in Red Ink With Date and Name of Person Making Change.

W.S. 62 - A-2

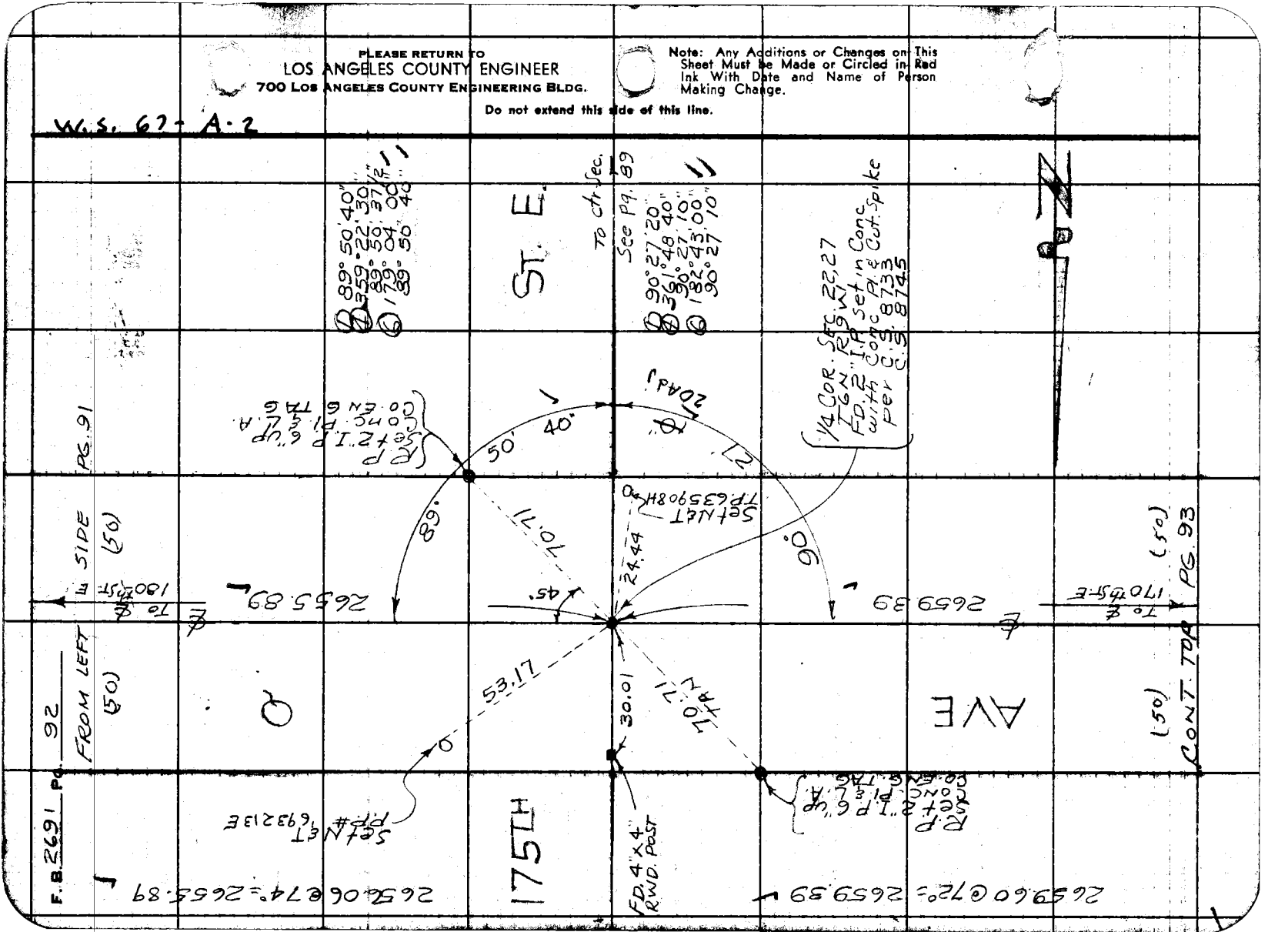

Notes Ck'd by W. J. BRENNER	Survey of 170th ST. E	F. B. 2691 PG. 93
Map No. B-2806	JN 0095.9 Tape 168 Std 84 °F	
Office Work G. D. BAILEY	Surveyed by J.S. COATES	
Checked W. J. BRENNER	Notes JSC Date 3-16-61	
Date NOV 1962	Indexed H. E. OTT 6 '61	

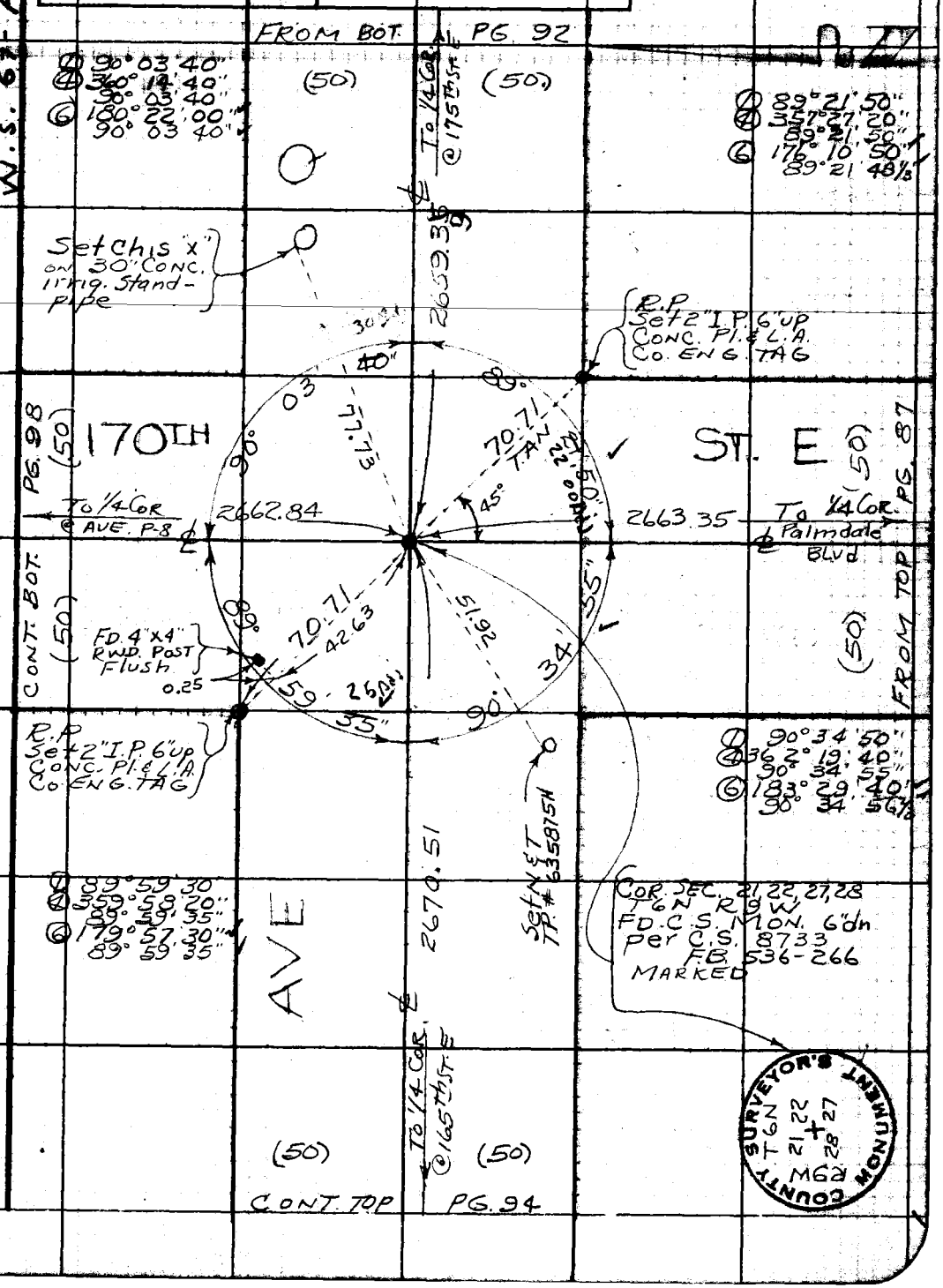

Note: Any Additions or Changes on this Sheet Must be Made or Circled in Red Ink With Date and Name of Person Making Change.

Do not extend this side of this line.

PLEASE RETURN TO
LOS ANGELES COUNTY ENGINEER
700 LOS ANGELES COUNTY ENGINEERING BLDG.

76F309S S&E #247 11-

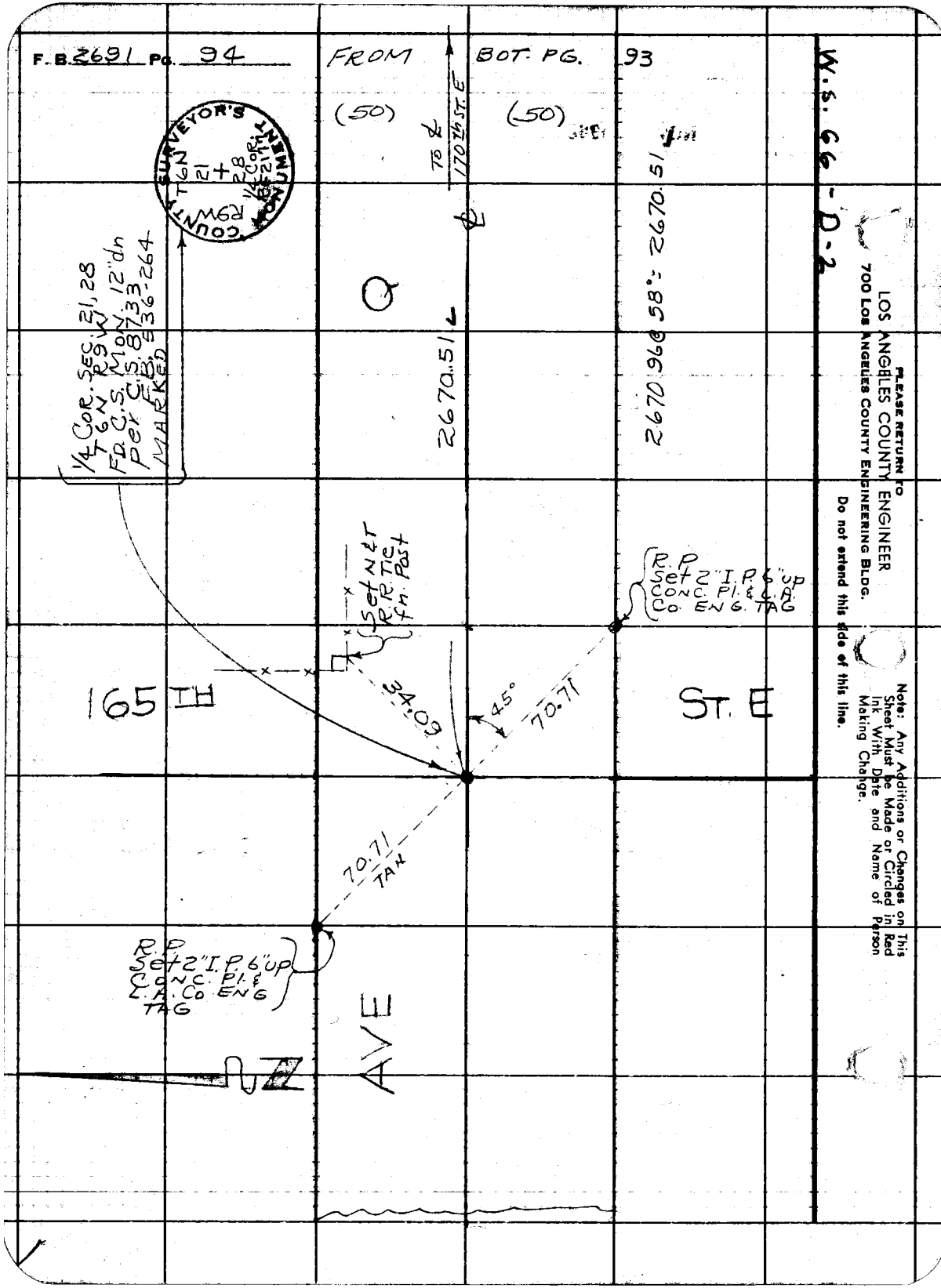
F.B. 2691 Pg. 94
FROM
BOT. PG. 93
(50)
(50)
TO ℄ 170th ST. E
℄
Q
2670.51
2670.96 @ 58° = 2670.51
COUNTY SURVEYOR'S MONUMENT
T6N R9W
21 + 28
1/4 COR. BF 21 + 28
1/4 COR. SEC. 21, 28 T6N R9W FD. C.S. MON. 12" dn PER C.S. 8733 F.B. 536-264 MARKED
Set N&T R.R. Tie fn. Post
R.P. Set 2" I.P. 6" up CONC. Pl. & L.A. Co. ENG. TAG
165TH
ST. E
34.09
45°
70.71
70.71 TAN
R.P. Set 2" I.P. 6" up CONC. Pl. & L.A. Co. ENG TAG
AVE
N
W.S. 66-D-2
PLEASE RETURN TO
LOS ANGELES COUNTY ENGINEER
700 LOS ANGELES COUNTY ENGINEERING BLDG.
Do not extend this side of this line.
Note: Any Additions or Changes on This Sheet Must be Made or Circled in Red Ink With Date and Name of Person Making Change.

Notes Ck'd by W. J. BRENNER	Survey of 170th ST. E
Map No. B-2806-	JN 0095.19 Tape 168 Std 84 °F
Office Work G. D. BAILEY	Surveyed by JS COATES
Checked W. J. BRENNER	Notes JSC Date 3-16-61
Date NOV 1962	Indexed H. E. OTT SEP 6 '61

F. B. 2691 PG. 95

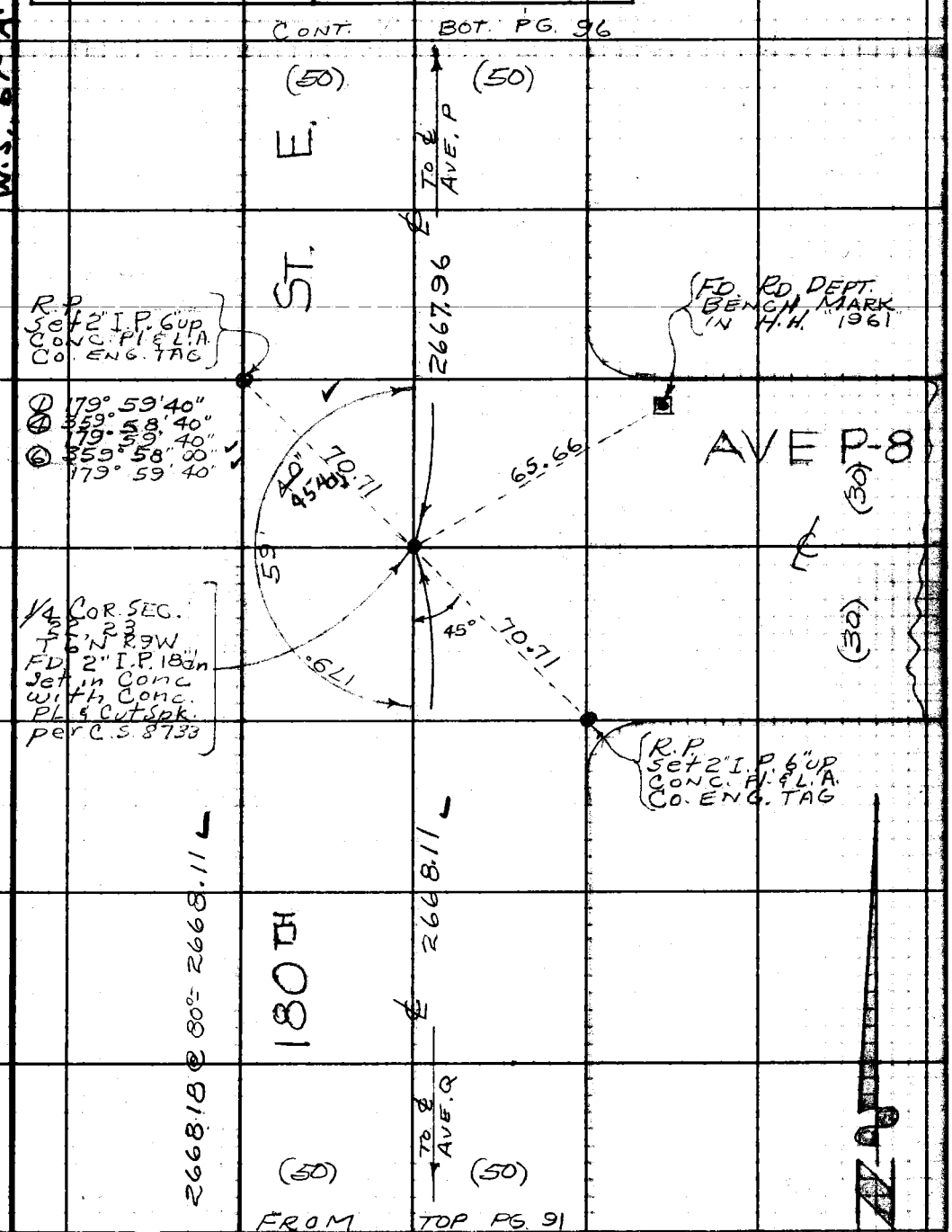

Note: Any Additions or Changes on this Sheet Must be Made or Circled in Red Ink With Date and Name of Person Making Change.

Do not extend this side of this line.

PLEASE RETURN TO
LOS ANGELES COUNTY ENGINEER
700 LOS ANGELES COUNTY ENGINEERING BLDG.

76F3098 S&E #247 11-58

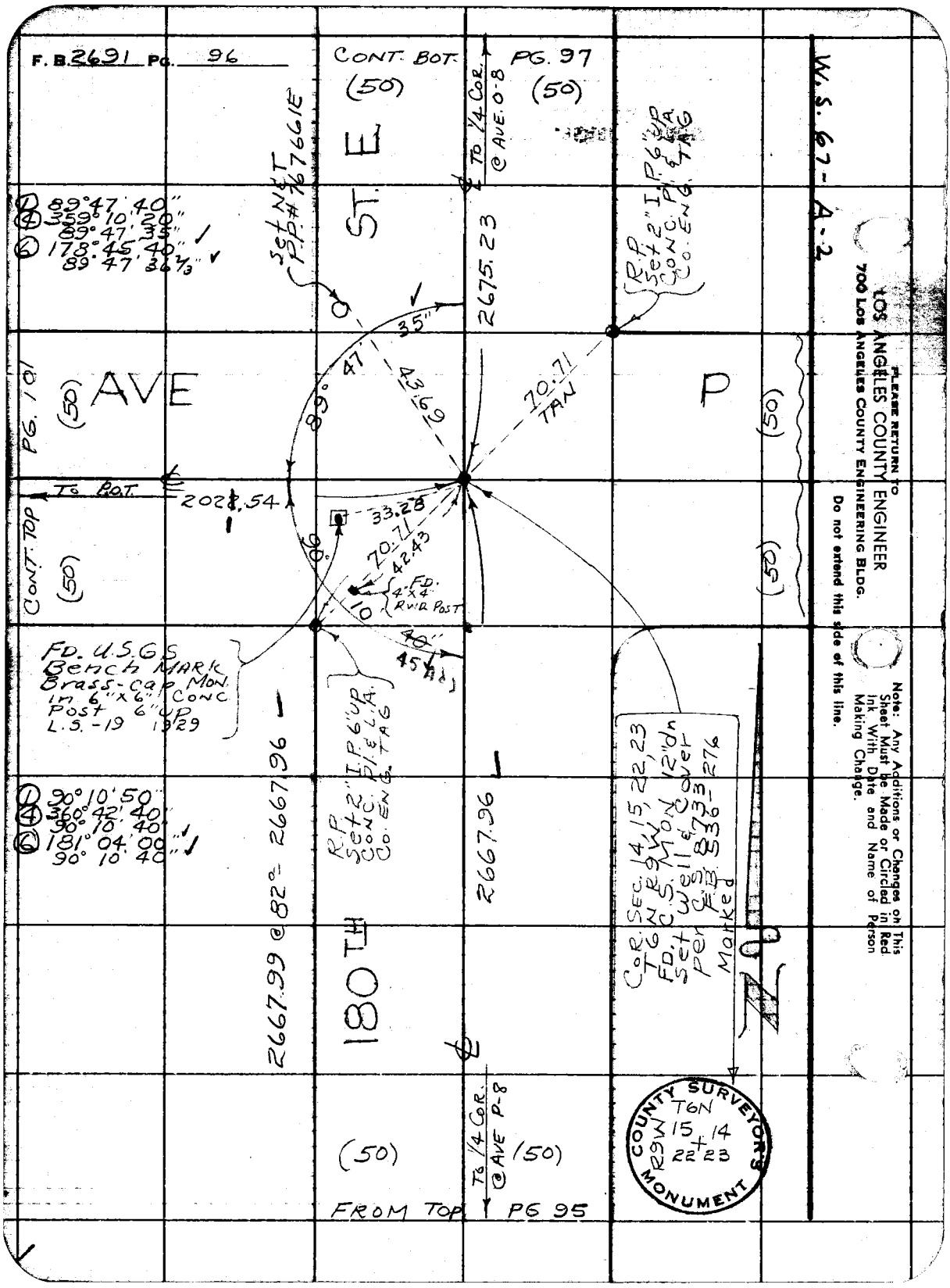
F. B. 2691 PG. 96
CONT. BOT.
(50)
PG. 97
(50)
W. S. 67-A-2
ST. E
TO 1/4 COR. @ AVE. O-8
Set N&T P.P. #767661E
R.P. Set 2" I.P. 6" UP CONC. Pl. & L.A. Co. ENG. TAG
① 89°47'40"
④ 359°10'20"
89°47'35"
⑥ 178°45'40"
89°47'36 2/3"
2675.23
35"
89°47'
43.69
70.71 TAN
AVE
P
PG. 101
(50)
(50)
TO P.O.T.
2028.54
33.28
70.71
42.43
90°
10
FD. 4"x4" RWR POST
CONT. TOP
(50)
(50)
FD. U.S.G.S. Bench MARK Brass-cap MON. in 6"x6" CONC Post 6" UP L.S.-19 1929
40"
45 Adj
R.P. Set 2" I.P. 6" UP CONC. Pl. & L.A. Co. ENG. TAG
Cor. Sec. 14, 15, 22, 23 T6N R9W, 12" dn FD. C.S. Mon. Set Well & Cover per C.S. 8733-276 Marked
① 90°10'50"
④ 360°42'40"
90°10'40"
⑥ 181°04'00"
90°10'40"
2667.99 @ 82° = 2667.96
2667.96
180TH
COUNTY SURVEYOR'S MONUMENT
T6N R9W 15 14 22 23
(50)
TO 1/4 COR. @ AVE P-8
(50)
FROM TOP PG 95
PLEASE RETURN TO
LOS ANGELES COUNTY ENGINEER
700 LOS ANGELES COUNTY ENGINEERING BLDG.
Do not extend this side of this line.
Note: Any Additions or Changes on This Sheet Must be Made or Circled in Red Ink With Date and Name of Person Making Change.

Notes Ck'd by W. J. BRENNER	Survey of 170th ST. E	F. B. 2691	Pg. 97
Map No. B-2806-	JN 0095.19 Tape 168 Std 84 °F		
Office Work G. D. BAILEY	Surveyed by JS COATES		
Checked W. J. BRENNER	Notes JSC Date 3-21-61		
Date NOV 1962	Indexed H. E. OTT SEP 6 '61		

W.S. 62 A.2

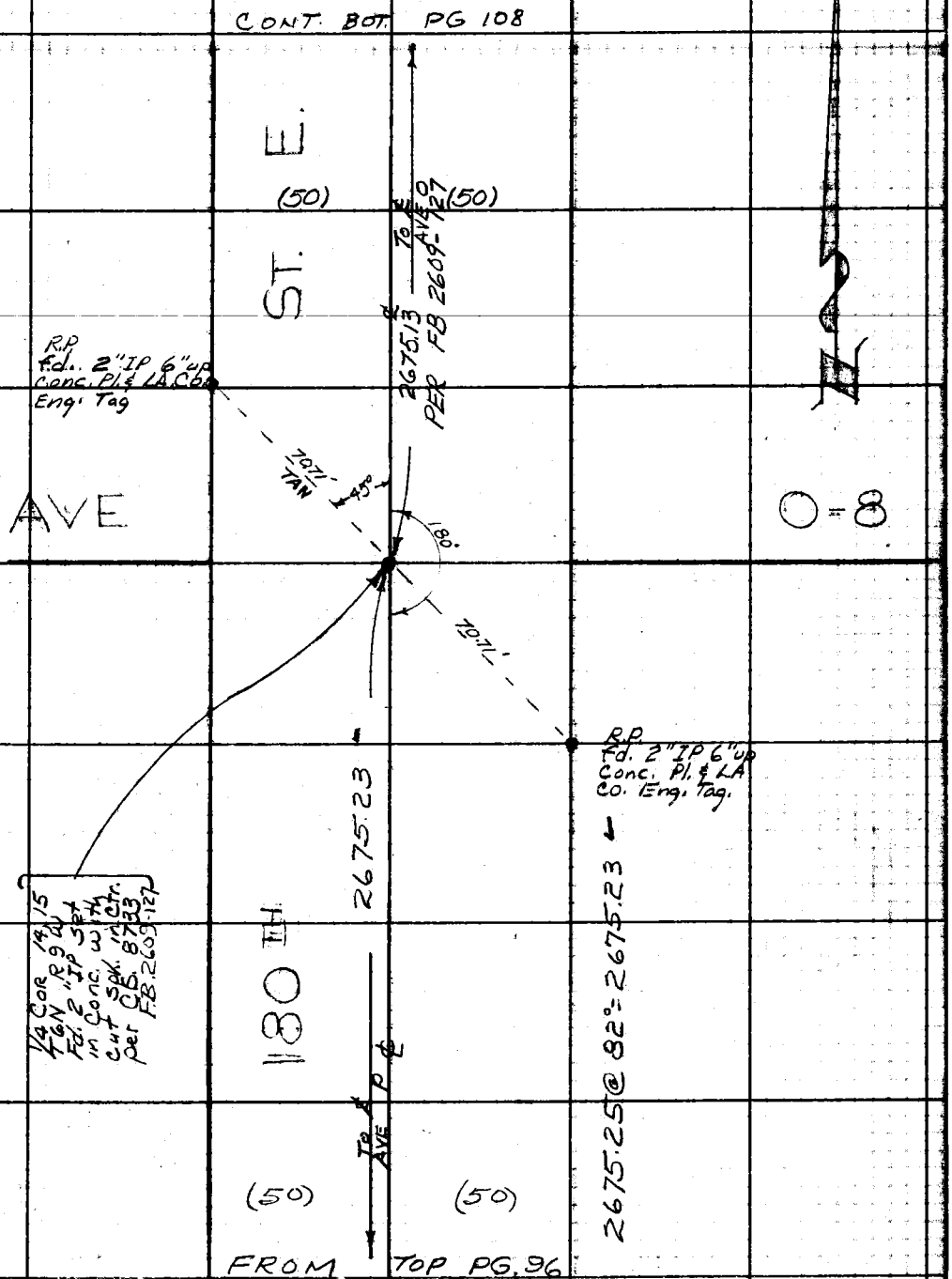

Note: Any Additions or Changes on this Sheet Must be Made or Circled in Red Ink With Date and Name of Person Making Change.

PLEASE RETURN TO
LOS ANGELES COUNTY ENGINEER
700 LOS ANGELES COUNTY ENGINEERING BLDG.
Do not extend this side of this line.

76F309S S&E #247 11-58

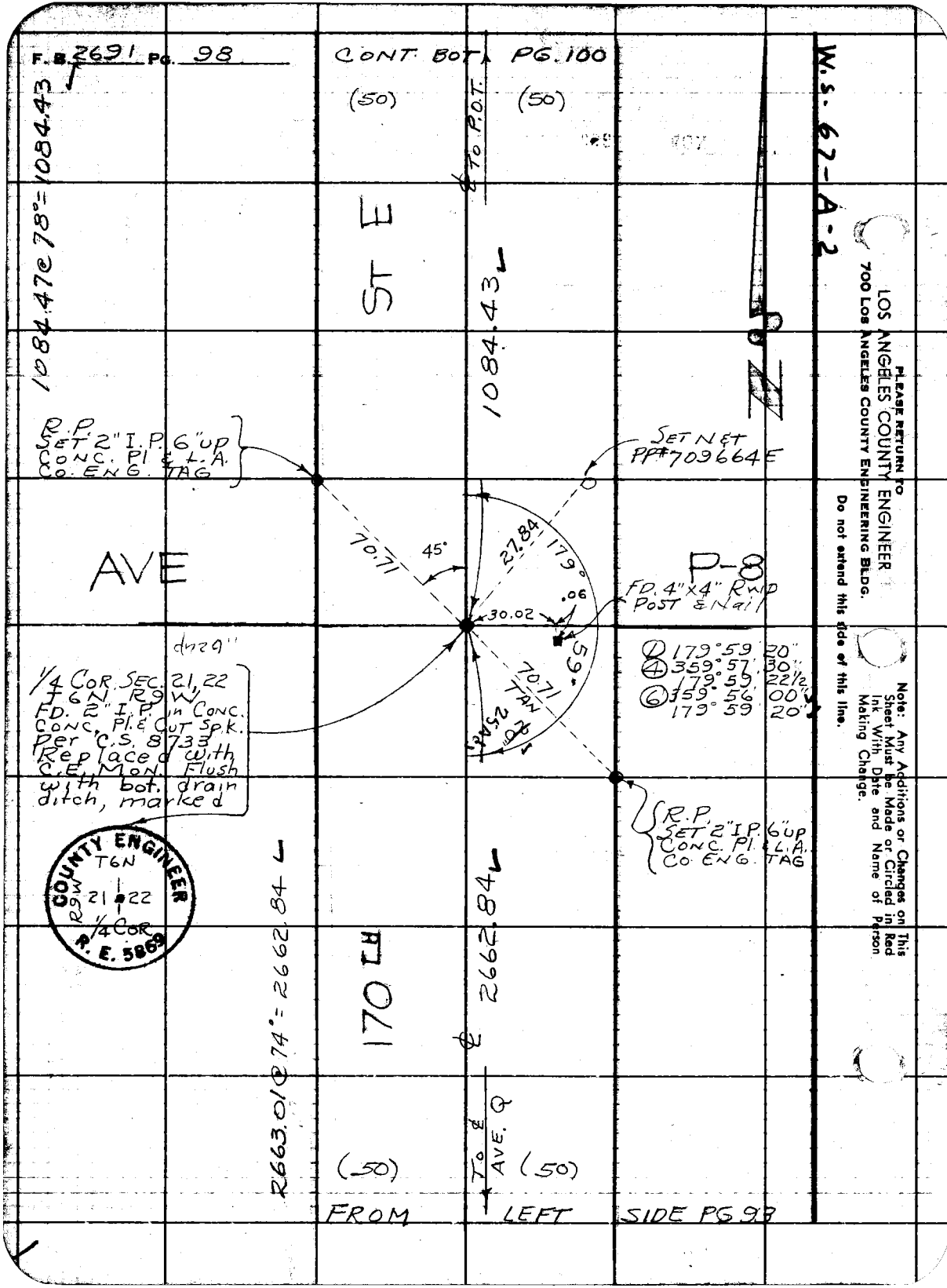
F.B. 2691 PG. 98
CONT. BOT. PG. 100
(50)
(50)
℄ TO P.O.T.
W.S. 67-A-2
1084.47@78°=1084.43
ST E
1084.43
R.P. SET 2" I.P. 6" UP CONC. Pl & L.A. CO. ENG. TAG
SET N&T PP#709664E
AVE
P-8
70.71
45°
27.84
179°
.06
30.02
FD. 4"x4" RWD POST & Nail
59°
70.71 TAN
25.43
1/4 COR. SEC. 21, 22 T6N R9W FD. 2" I.P. in CONC. CONC. Pl. & CUT Sp.k. Per C.S. 8733 Replaced with C.E. MON. Flush with bot. drain ditch, marked
① 179°59'20"
④ 359°57'30"
179°59'22½
⑥ 359°56'00"
179°59'20"
R.P. SET 2" I.P. 6" UP CONC. Pl. & L.A. CO. ENG. TAG
COUNTY ENGINEER
T6N
R9W
21 22
1/4 COR
R. E. 5869
2663.01@74°=2662.84
170 TH
2662.84
℄
TO ℄ AVE. Q
(50)
(50)
FROM LEFT SIDE PG 98
PLEASE RETURN TO
LOS ANGELES COUNTY ENGINEER
700 LOS ANGELES COUNTY ENGINEERING BLDG.
Do not extend this side of this line.
Note: Any Additions or Changes on This Sheet Must be Made or Circled in Red Ink With Date and Name of Person Making Change.

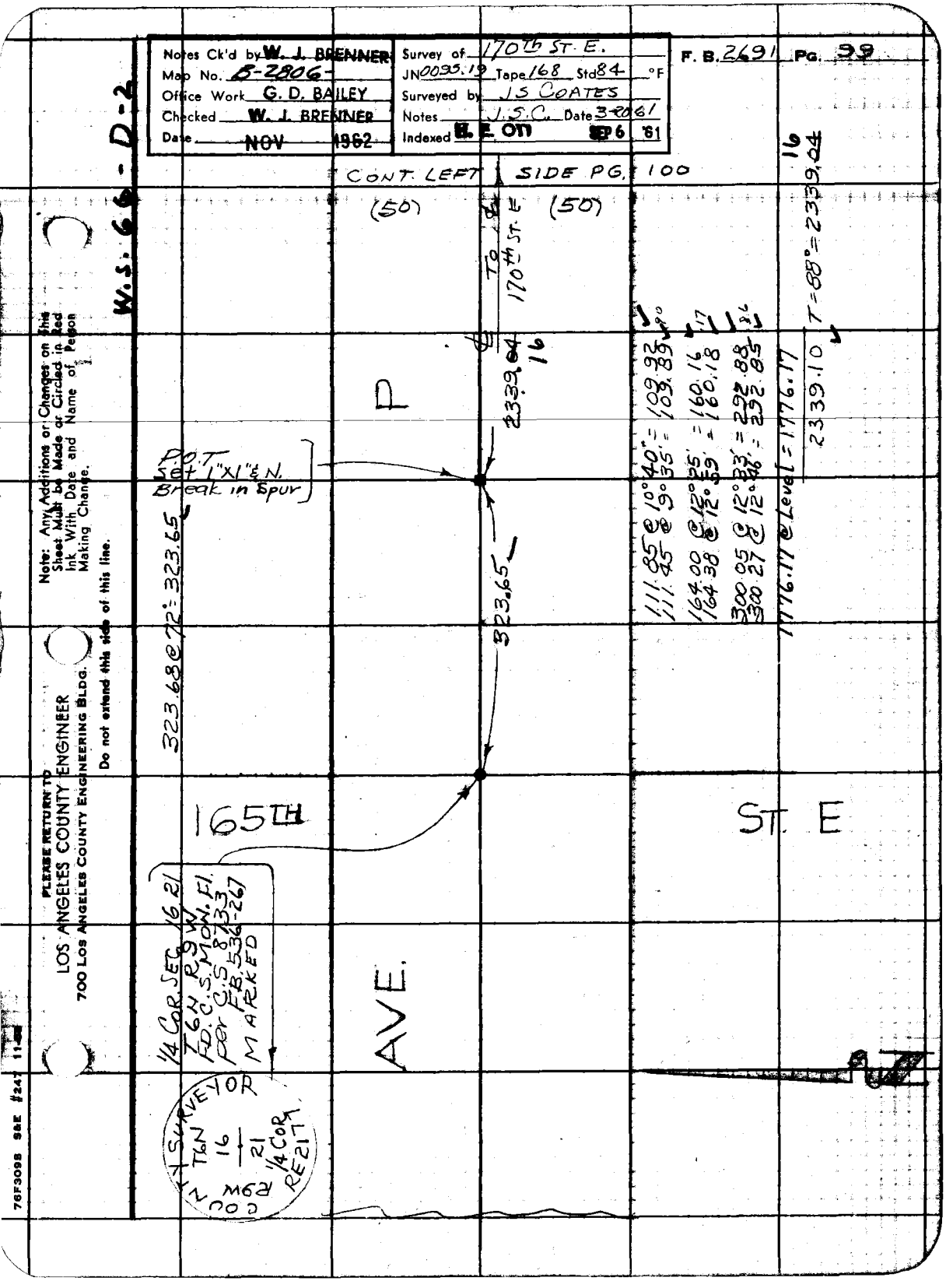

Notes Ck'd by W. J. BRENNER
Map No. B-2806-
Office Work G. D. BAILEY
Checked W. J. BRENNER
Date NOV 1962
Survey of 170th ST. E.
JN 0095.19 Tape 168 Std 84 °F
Surveyed by J S COATES
Notes J.S.C. Date 3-20-61
Indexed H. E. OTT SEP 6 '61
F. B. 2691 PG. 99
W.S. 66-D-2
CONT. LEFT SIDE PG. 100
(50)
(50)
TO 170th ST. E
2339.04
16
P
P.O.T. Set 1"X1" & N. Break in Spur
323.68 @ 72° = 323.65
323.65
111.85 @ 10°40' = 109.92
111.45 @ 9°35' = 109.89
164.00 @ 12°25' = 160.16
164.38 @ 12°59' = 160.18
300.05 @ 12°33' = 292.88
300.27 @ 12°46' = 292.85
1776.17 @ Level = 1776.17
2339.10
T = 88° = 2339.04
16
165TH
ST. E
AVE.
1/4 COR. SEC. 16 21
T6N R9W
FD. C.S. MON. FI.
PER C.S. 8733
FB. 536-267
MARKED
COUNTY SURVEYOR
T6N
16
21
R9W
1/4 COR.
RE 217
Note: Any Additions or Changes on this Sheet Must be Made or Circled in Red Ink With Date and Name of Person Making Change.
Do not extend this side of this line.
PLEASE RETURN TO
LOS ANGELES COUNTY ENGINEER
700 LOS ANGELES COUNTY ENGINEERING BLDG.
76F3098 S&E #247 11-

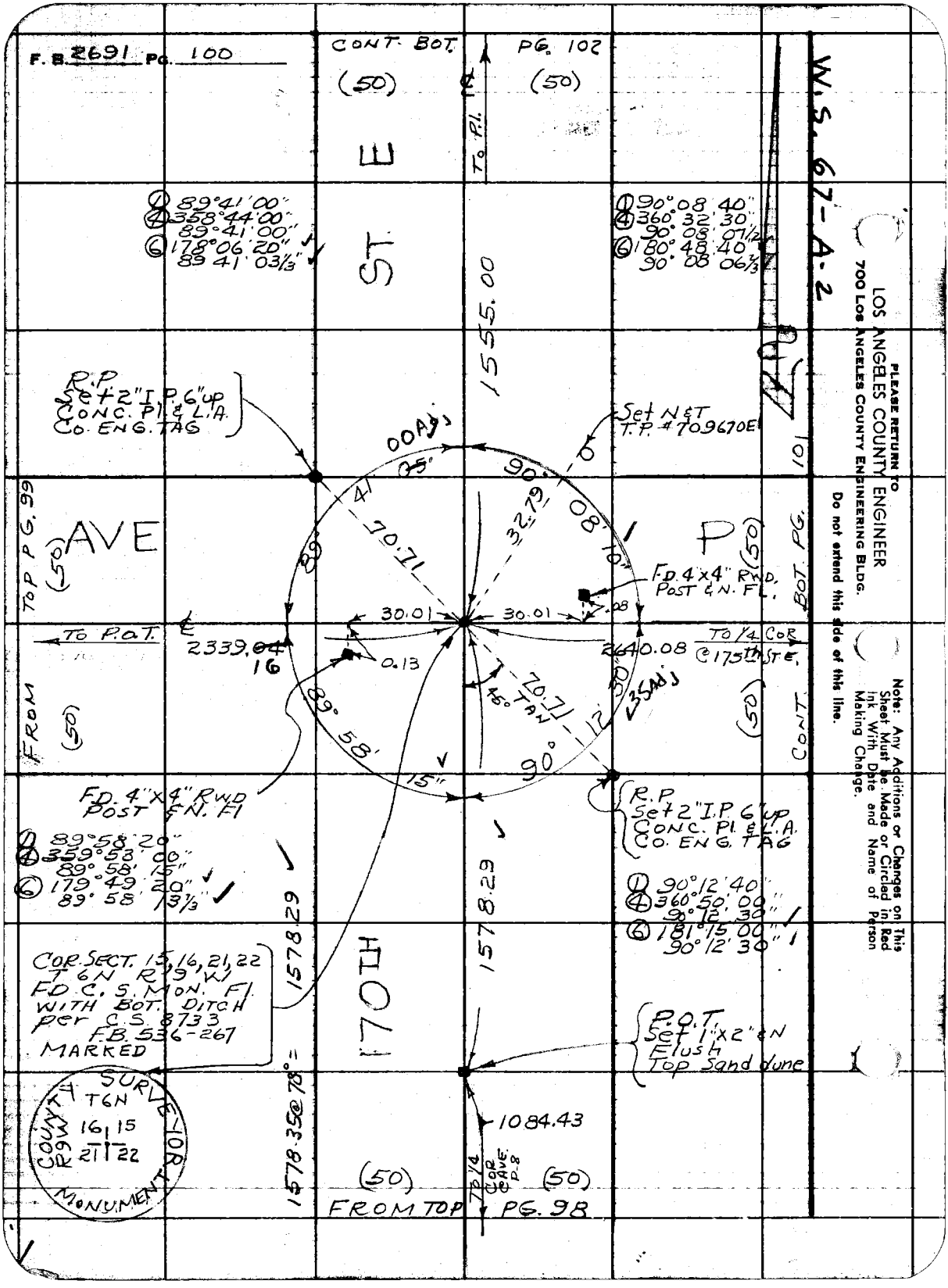

PLEASE RETURN TO
LOS ANGELES COUNTY ENGINEER
700 Los Angeles County Engineering Bldg.
Do not extend this side of this line.

Note: Any Additions or Changes on This Sheet Must be Made or Circled in Red Ink With Date and Name of Person Making Change.

Notes Ck'd by W. J. BRENNER	Survey of 170th ST. E.	F. B. 2691	PG. 101
Map No. 8-2806-	JN 0095.19 Tape 168 Std 84 °F		
Office Work G. D. BAILEY	Surveyed by J S COATES		
Checked W. J. BRENNER	Notes JSC Date 3-21-61		
Date NOV 1962	Indexed H. E. OTT SEP 6 '61		

W.S. 62-A-2

FROM LEFT SIDE PG. 96.

291.51 @ 8°28' = 288.33 ✓
291.26 @ 8°10' = 288.31 ✓

188.42 @ 6°31' = 188.20
188.27 @ 6°08' = 188.19

300.20 @ 15°25' = 289.40 ✓
300.36 @ 15°30' = 289.44 ✓

300.90 @ 3°18' = 300.40 ✓
300.82 @ 3°01' = 300.40 ✓

956.37 @ Level = 956.37
2021.70
T = 72° - .16
2022.54 ✓

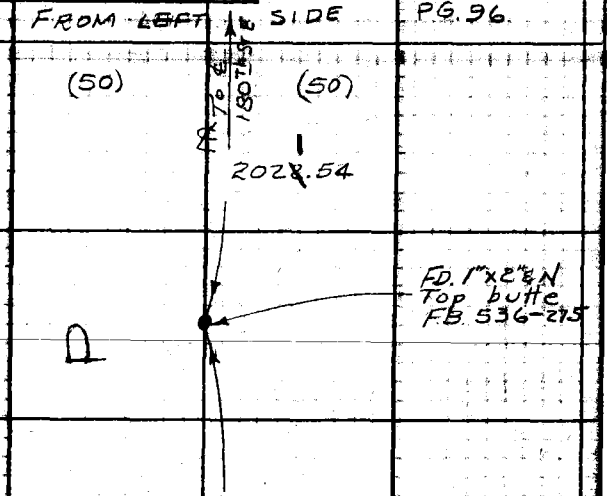

75.95 @ 7°04' = 75.37 ✓
75.72 @ 5°30' = 75.37 ✓

255.75 @ 14°32' = 247.13 57
255.50 @ 14°43' = 247.12

272.82 @ 10°00' = 268.68 ✓
272.72 @ 10°16' = 268.70 ?

27.47 @ Level = 27.47 ✓
618.65

T = 68° = 618.59

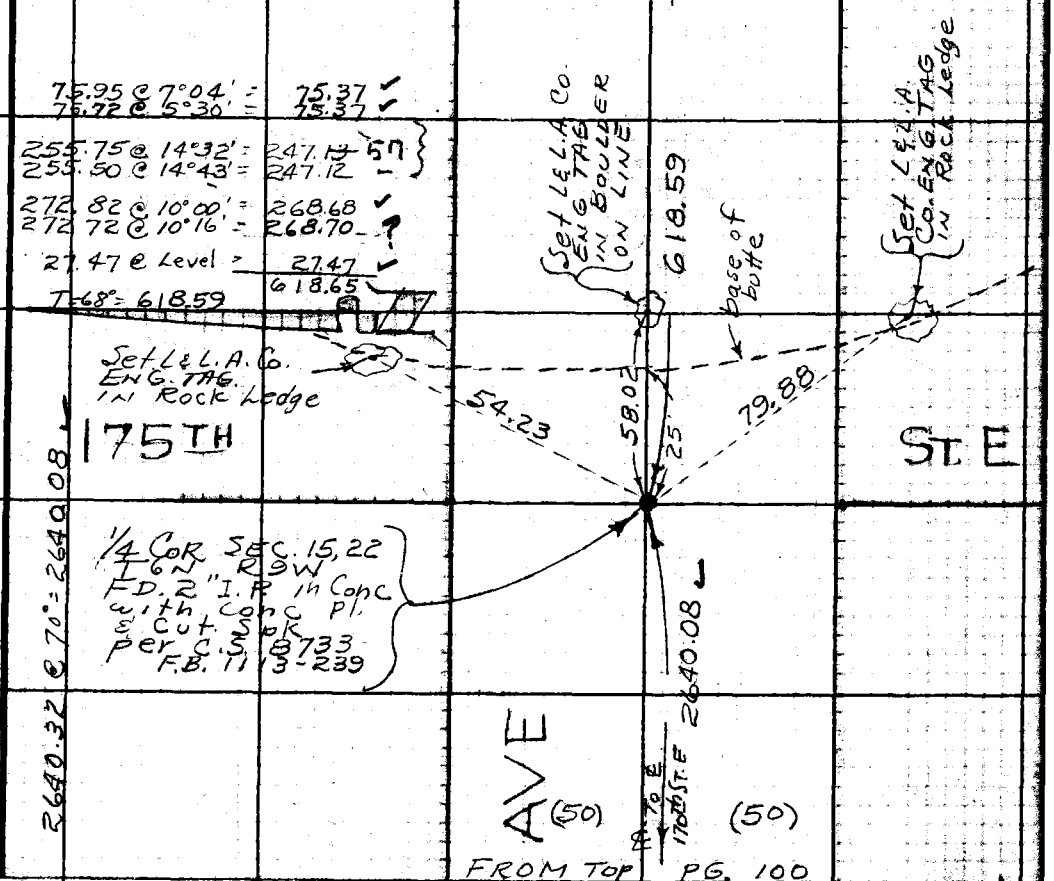

FROM TOP PG. 100

Note: Any Additions or Changes on This Sheet Must be Made or Circled in Red Ink With Date and Name of Person Making Change.

Do not extend this side of this line.

PLEASE RETURN TO
LOS ANGELES COUNTY ENGINEER
700 LOS ANGELES COUNTY ENGINEERING BLDG.

76F309S S&E #247 11-58

PLEASE RETURN TO
LOS ANGELES COUNTY ENGINEER
700 LOS ANGELES COUNTY ENGINEERING BLDG.

Note: Any Additions or Changes on This Sheet Must be Made or Circled in Red Ink With Date and Name of Person Making Change.

Do not extend this side of this line.

W.S. 67-A-2

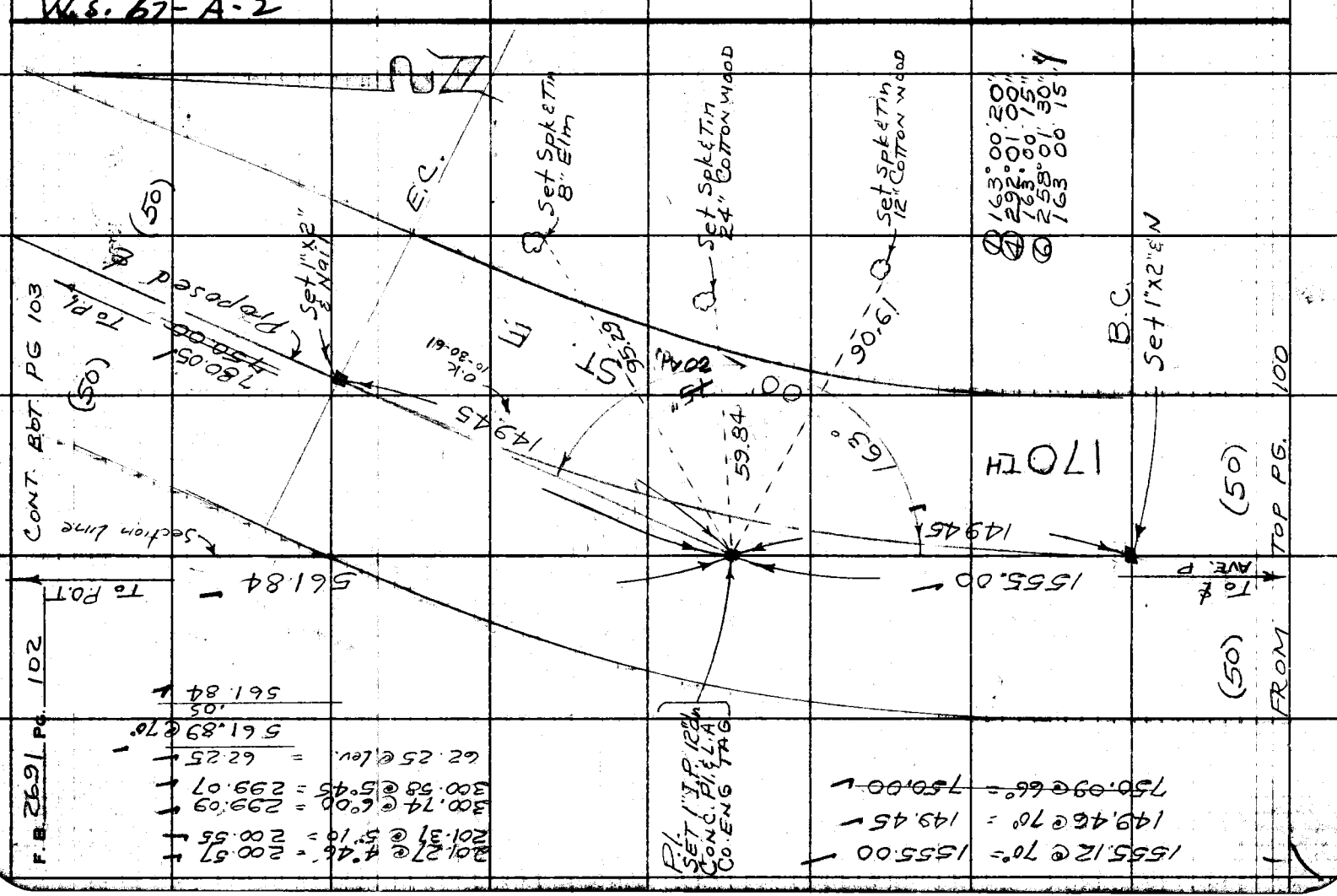

Notes Ck'd by W. J. BRENNER	Survey of 170th St. E.	F. B. 2691 Pg. 103
Map No. B-2806-	JN 0095.19 Tape 168 Std 84 °F	
Office Work G. D. BAILEY	Surveyed by J S COATES	
Checked W. J. BRENNER	Notes J. S. C. Date 9-28-61	
Date NOV 1962	Indexed H. E. OTT SEP 6 '61	

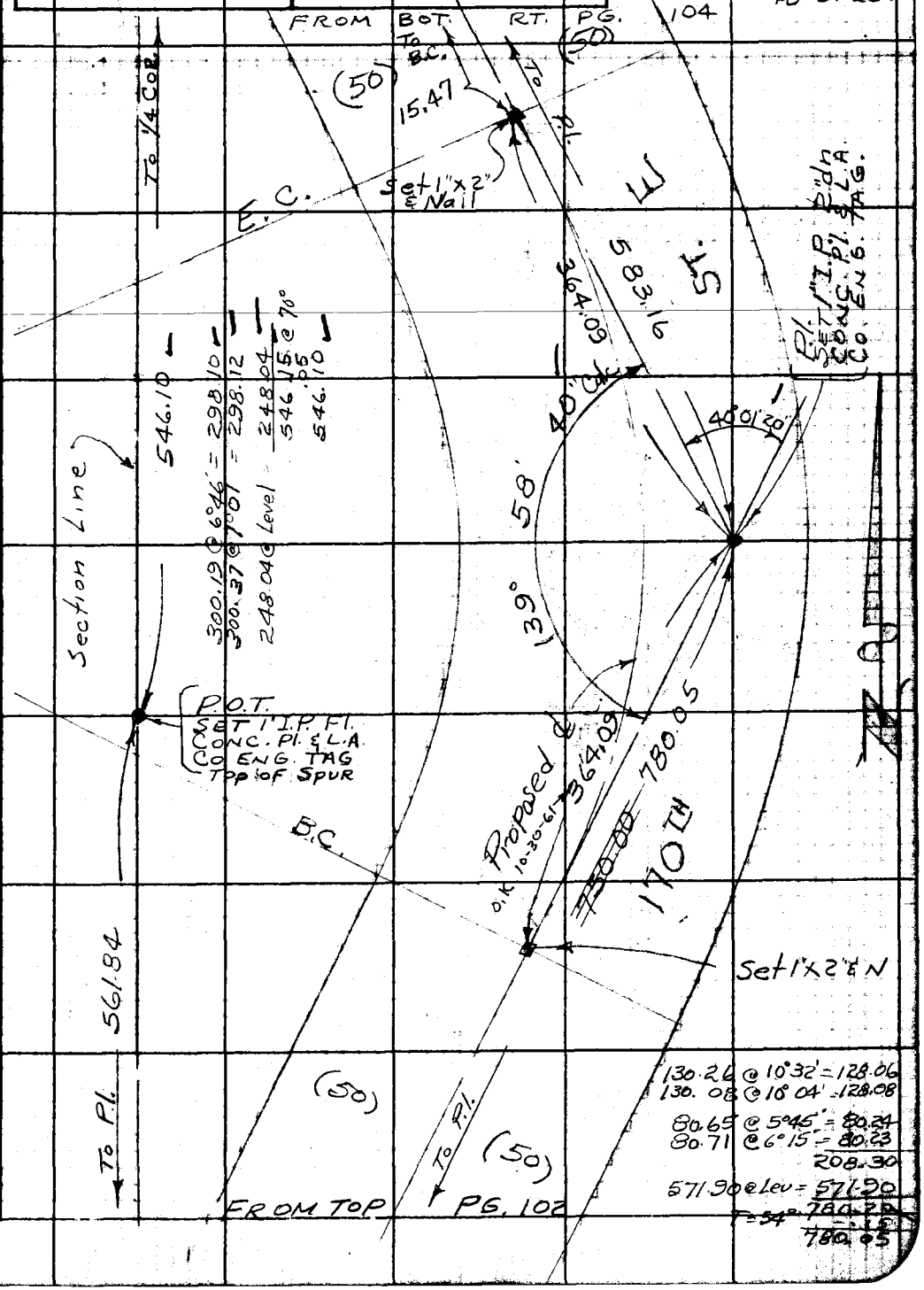

Note: Any Additions or Changes on This Sheet Must be Made or Circled in Red Ink With Date and Name of Person Making Change.

Do not extend this side of this line.

PLEASE RETURN TO
LOS ANGELES COUNTY ENGINEER
700 LOS ANGELES COUNTY ENGINEERING BLDG.

76F309S S&E #247 11-58

PLEASE RETURN TO
LOS ANGELES COUNTY ENGINEER
700 LOS ANGELES COUNTY ENGINEERING BLDG.

Note: Any Additions or Changes on This Sheet Must be Made or Circled in Red Ink With Date and Name of Person Making Change.

Do not extend this side of this line.

W.S. 67 - A-2

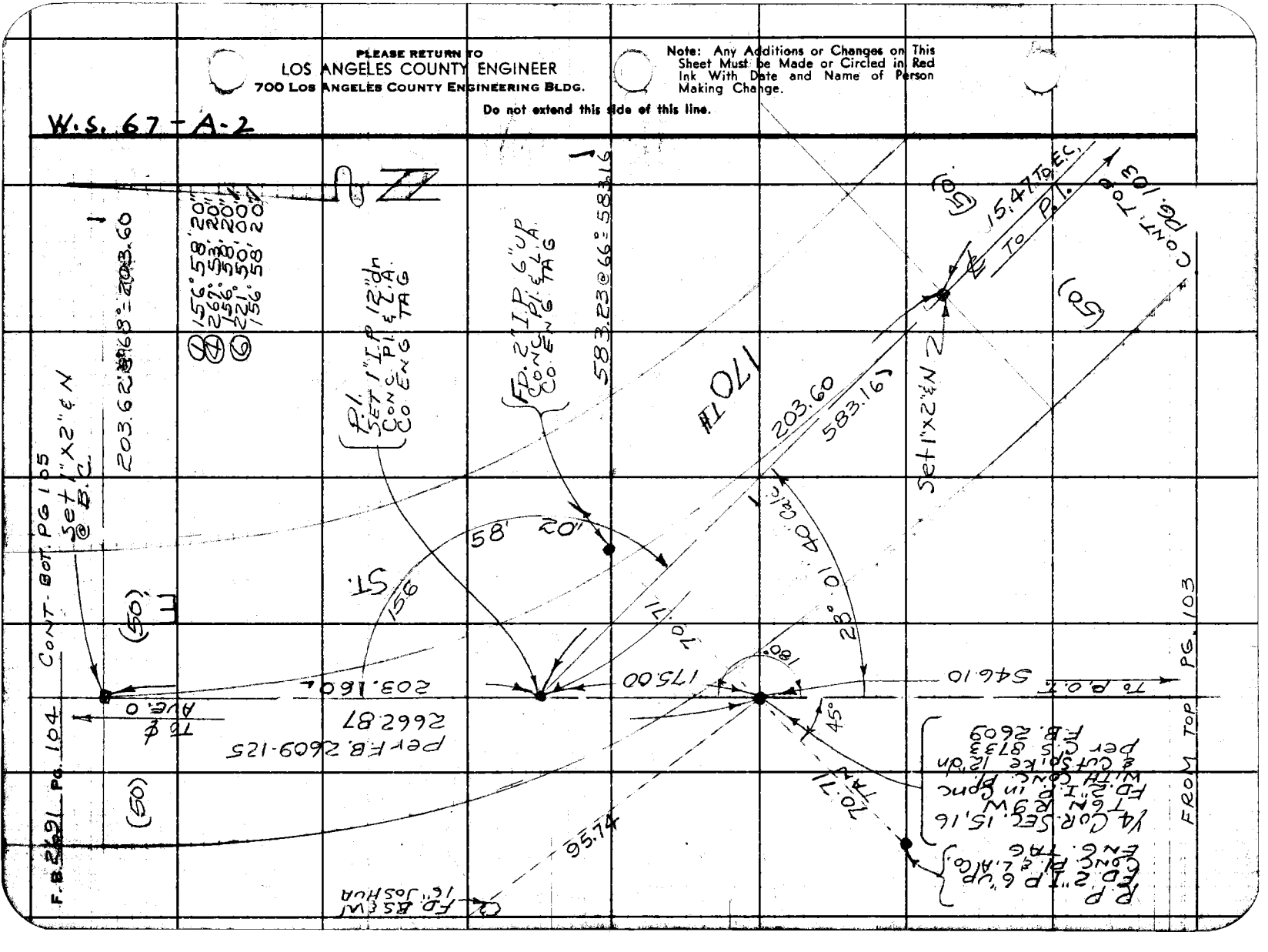

Notes Ck'd by W. J. BRENNER
Map No. B-2806-
Office Work G. D. BAILEY
Checked W. J. BRENNER
Date NOV 1962

Survey of 170th ST. E.
JN 0095.10 Tape 168 Std. 84 °F
Surveyed by J.S. COATES
Notes J S C Date 3-15-61
Indexed H. E. OTT 3-16-61

F. B. 269 Pg. 105

W. S. 67 - A - 1

CONT. BOT. PG. 115

(50) (50)

ST.

To 1/4 Cor @ AVE N-8

2663.71 per FB 2609-124

R.P Set 2" I.P. 6" up Conc. Pl & Nail

89° 39' 45" Per FB 2609-124

89.9° Per F.B.

55' 20" 2609-124

56.56'

AVE

PG. 106 (50)

To 1/4 Cor @ 165th ST E

Per F.B. 2609-124 2658.91

Per F.B. 2609-124 2636.45

To 1/4 Cor @ 175th ST E

(50) PG. 107

CONT. TOP (50)

45°

56.52'

90° Per F.B.

16' 35" 2609-124

90° 08' 25" Per FB 2609-124

CONT. BOT. (50)

R.P Set 2" I.P. 6" up Conc. Pl & Nail

Cor. SEC. 9, 10, 15, 16 T6N R9W F.D.C.E Mon. in H.H. per F.B. 2293-221 F.B. 2609-124 MARKED

COUNTY ENGINEER T6N R9W 9 10 16 15 R. E. 5869

170TH

(50) (50)

To 1/4 Cor @ Ave. 0-8

2662.87 per FB 2609-124

FROM TOP PG. 104

Note: Any Additions or Changes on This Sheet Must be Made or Circled in Red Ink With Date and Name of Person Making Change.

Do not extend this side of this line.

PLEASE RETURN TO
LOS ANGELES COUNTY ENGINEER
700 LOS ANGELES COUNTY ENGINEERING BLDG.

76F3095 SAE #247 11-58

PLEASE RETURN TO
LOS ANGELES COUNTY ENGINEER
700 LOS ANGELES COUNTY ENGINEERING BLDG.

Note: Any Additions or Changes on This Sheet Must be Made or Circled in Red Ink With Date and Name of Person Making Change.

Do not extend this side of this line.

W.S. 66 - D-1

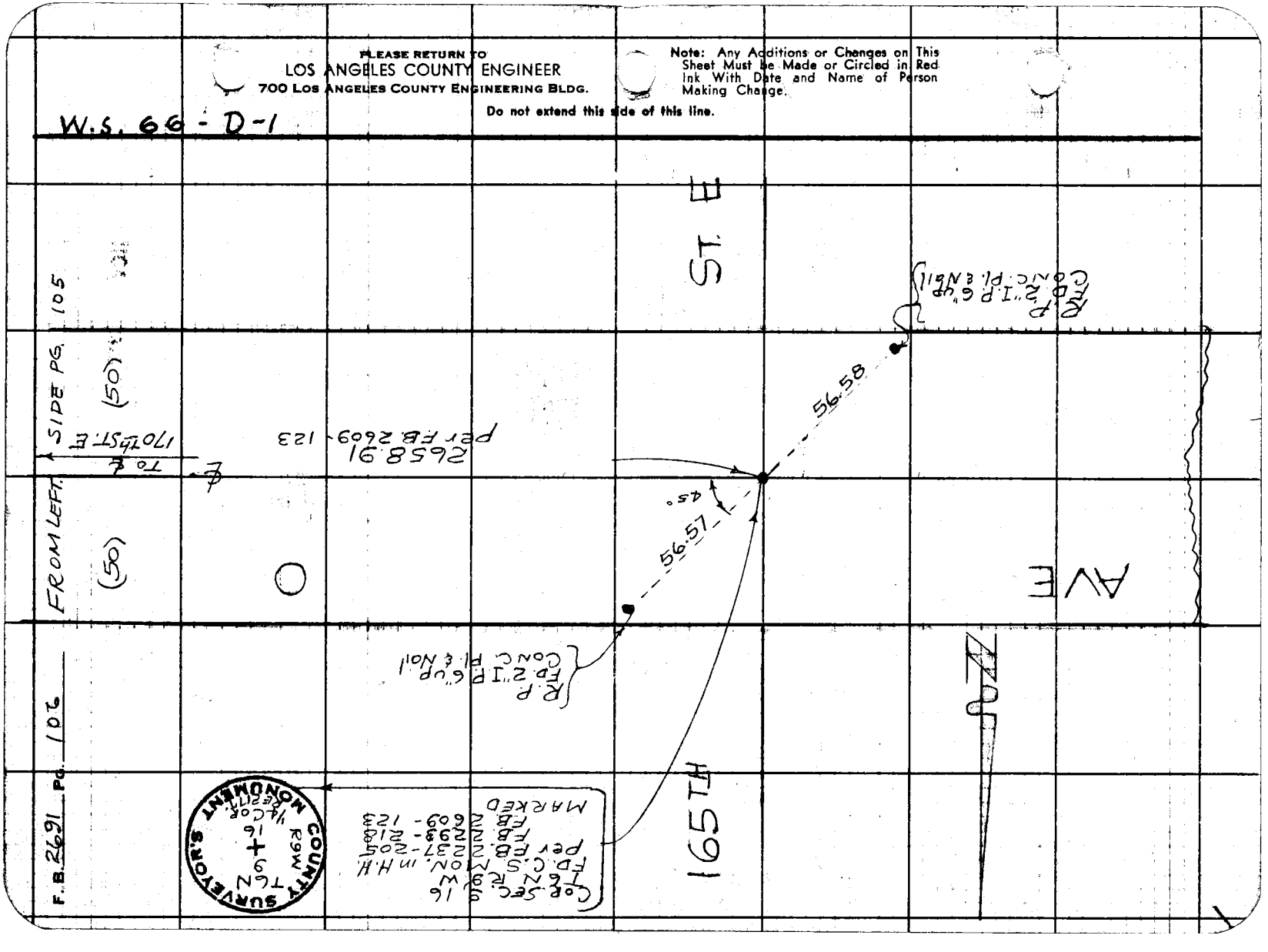

Notes Ck'd by W. J. BRENNER	Survey of 170th ST. E	F. B. 269	Pg. 107
Map No. B-2806-	JN 0095.19 Tape 101 Std 84° °F		
Office Work G. D. BAILEY	Surveyed by JS Coates		
Checked W. J. BRENNER	Notes HCH Date 3-19-61		
Date NOV 1962	Indexed H. E. OTT SEP 6 '61		

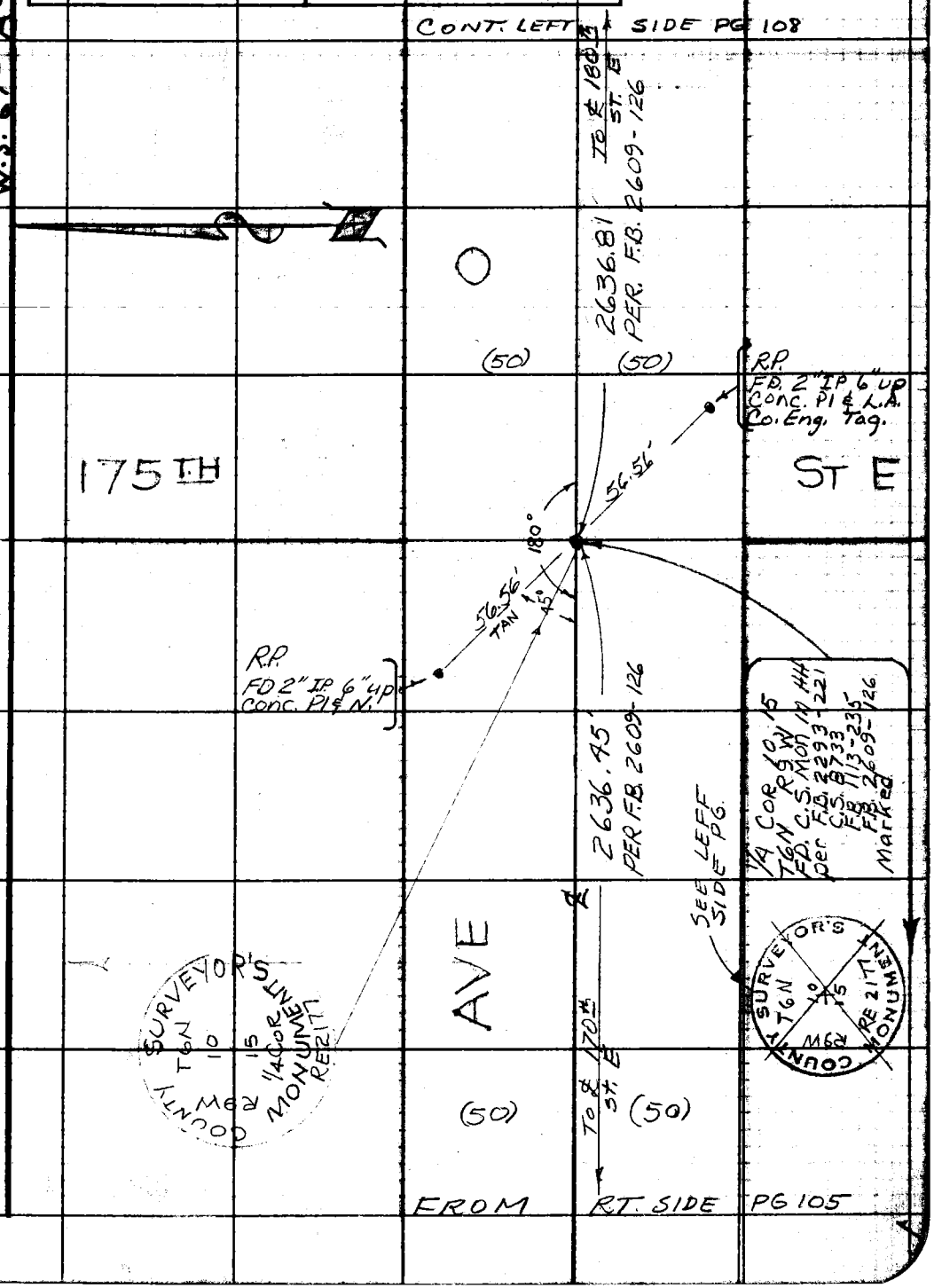

Note: Any Additions or Changes on this Sheet Must be Made or Circled in Red Ink With Date and Name of Person Making Change.

Do not extend this side of this line.

PLEASE RETURN TO
LOS ANGELES COUNTY ENGINEER
700 LOS ANGELES COUNTY ENGINEERING BLDG.

76F309S S&E #247 11-58

PLEASE RETURN TO
LOS ANGELES COUNTY ENGINEER
700 LOS ANGELES COUNTY ENGINEERING BLDG.

Note: Any Additions or Changes on This Sheet Must be Made or Circled in Red Ink With Date and Name of Person Making Change.

Do not extend this side of this line.

W.S. 67-A-1

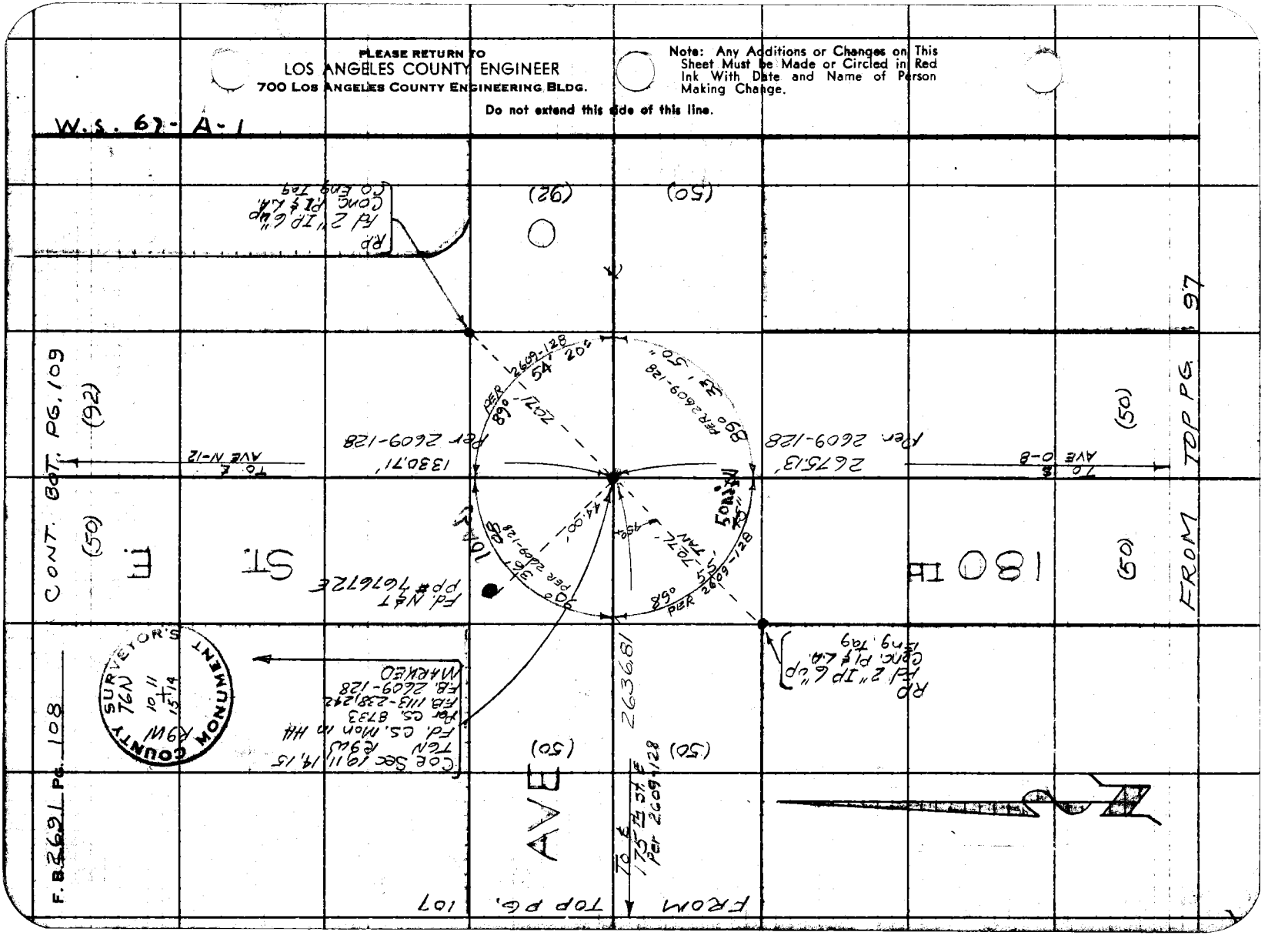

Notes Ck'd by W. J. BRENNER	Survey of 170TH ST. E	F. B. 2691	Pg. 109
Map No. B-2806-	JN0095.19 Tape 168 Std. 84 °F		
Office Work G. D. BAILEY	Surveyed by J. S. COATES		
Checked W. J. BRENNER	Notes KEK Date 3-14-61		
Date NOV 1962	Indexed H. E. OTT SEP 6 '61		

W.S. 67-A-1

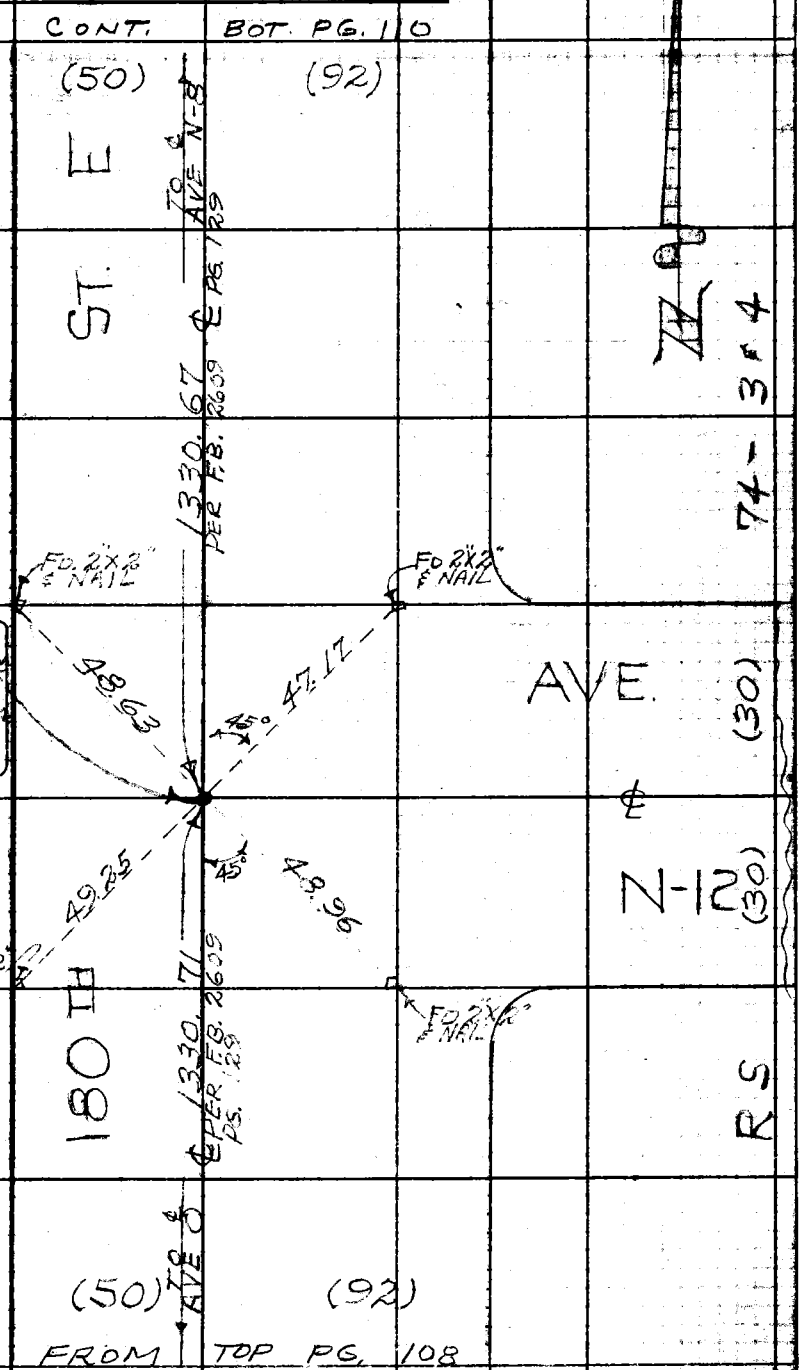

Note: Any Additions or Changes on this Sheet Must be Made or Circled in Red Ink With Date and Name of Person Making Change.

Do not extend this side of this line.

PLEASE RETURN TO
LOS ANGELES COUNTY ENGINEER
700 LOS ANGELES COUNTY ENGINEERING BLDG.

76F3095 S&E #247 11-58

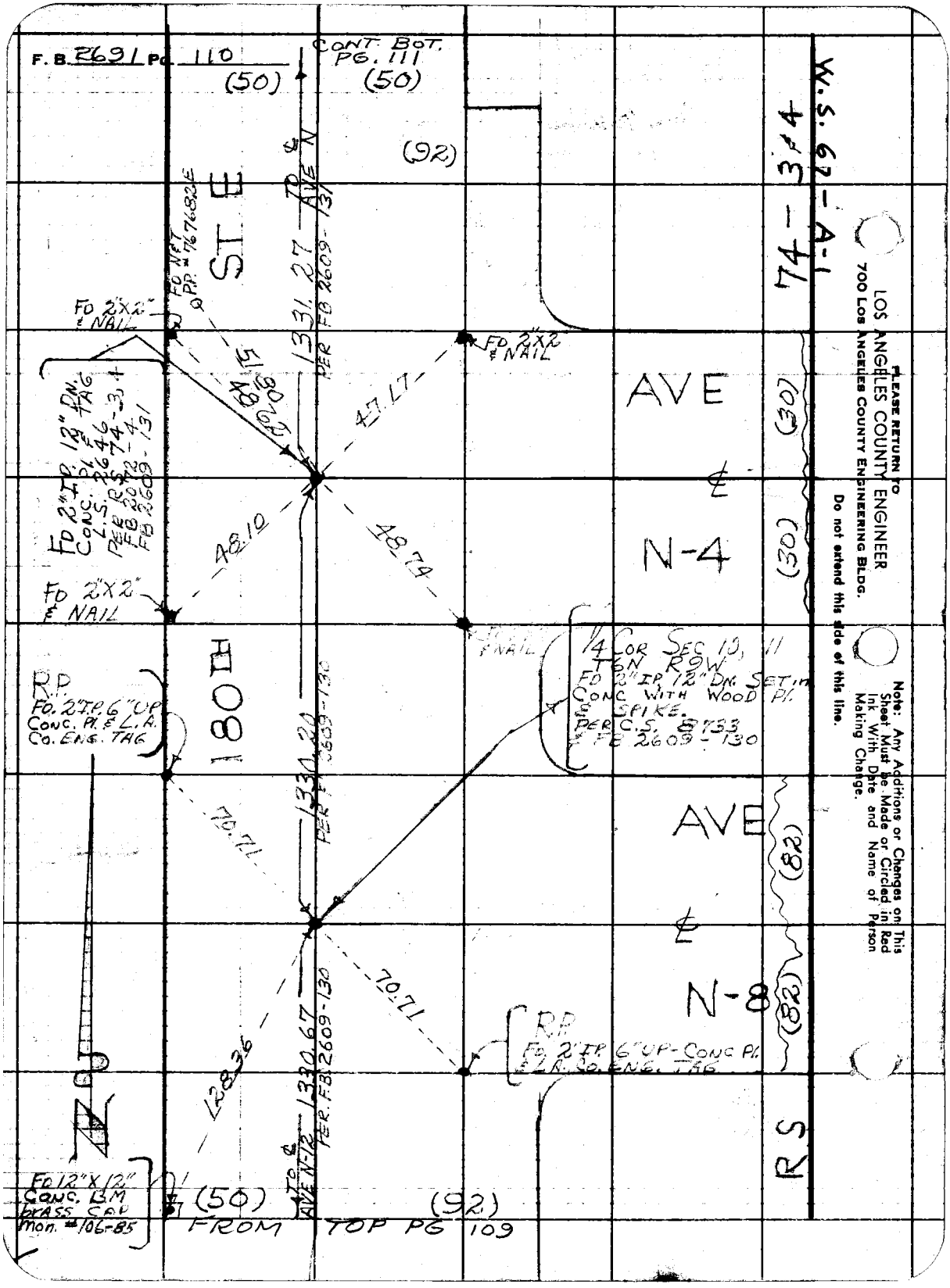

PLEASE RETURN TO
LOS ANGELES COUNTY ENGINEER
700 LOS ANGELES COUNTY ENGINEERING BLDG.

Do not extend this side of this line.

Note: Any Additions or Changes on This Sheet Must be Made or Circled in Red Ink With Date and Name of Person Making Change.

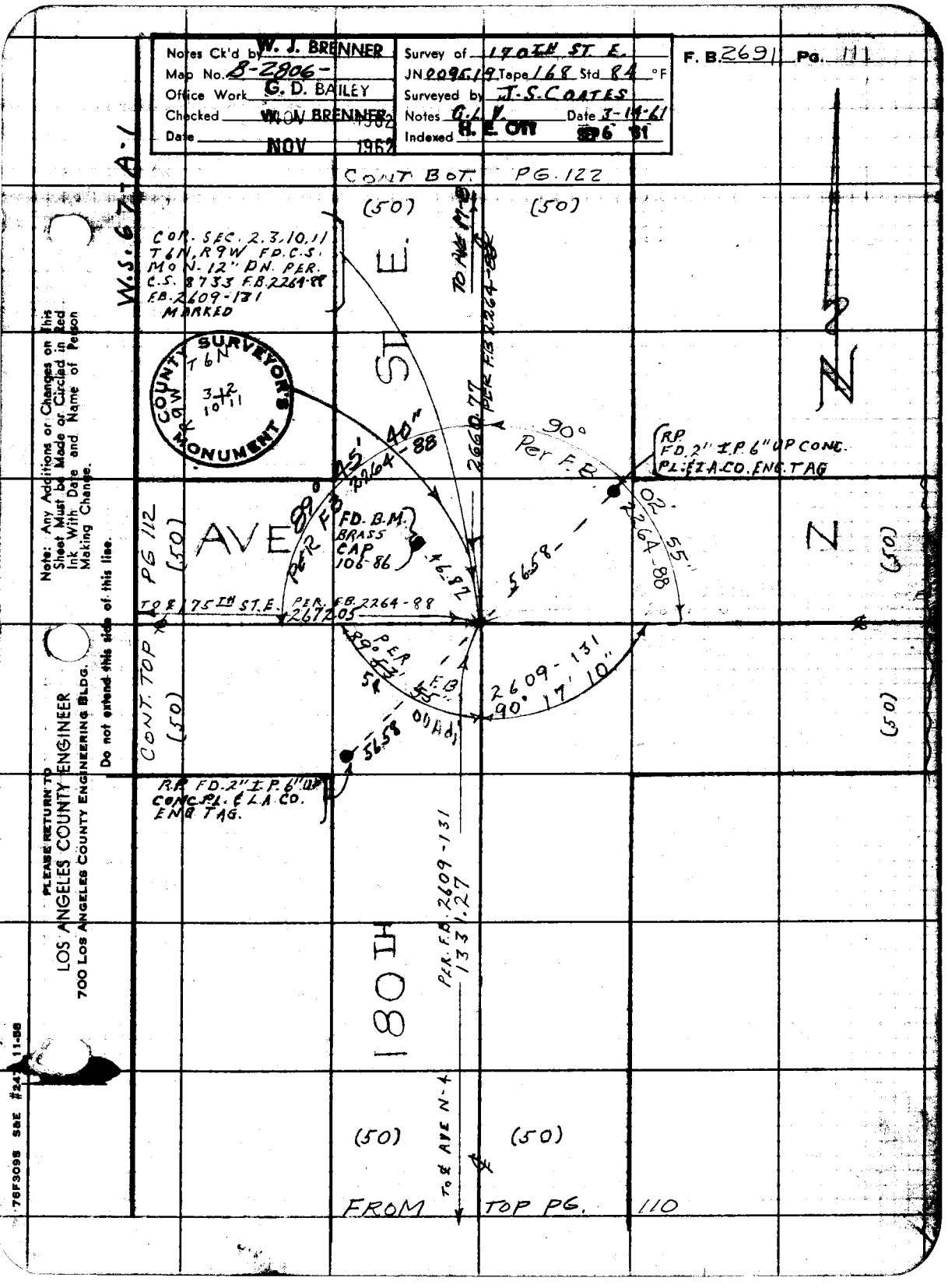

Notes Ck'd by W. J. BRENNER
Map No. B-2806-
Office Work G. D. BAILEY
Checked W. J. BRENNER
Date NOV 1962
Survey of 170TH ST. E.
JN 0095.19 Tape 168 Std 84 °F
Surveyed by J. S. COATES
Notes G. L. V. Date 3-14-61
Indexed H. E. OTT SEP 6 '61
F. B. 2691 Pg. 111
W.S. 67-A-1
CONT BOT. PG. 122
(50)
(50)
COR. SEC. 2.3.10.11 T6N, R9W FD. C.S. MON. 12" DN. PER. C.S. 8733 F.B. 2264-88 F.B. 2609-131 MARKED
COUNTY SURVEYOR'S MONUMENT
T6N
R9W
3 2
10 11
ST. E.
TO AVE M-8
PER F.B. 2264-88
2660.77
90°
Per F.B.
R.P. FD. 2" I.P. 6" UP CONC. PL. & L.A. CO. ENG. TAG
89° 45' 40"
PER F.B. 2264-88
FD. B.M. BRASS CAP 106-86
46.82
56.58
02' 55"
2264-88
AVE
N
PG 112
(50)
(50)
TO ℄ 175TH ST. E. PER. F.B. 2264-88
2672.05
CONT. TOP
(50)
(50)
PER F.B. 2609-131
90° 17' 10"
56.58
R.P. FD. 2" I.P. 6" UP CONC. PL. & L.A. CO. ENG. TAG.
180TH
PER. F.B. 2609-131
1331.27
TO ℄ AVE N-4
(50)
(50)
FROM TOP PG. 110
Note: Any Additions or Changes on this Sheet Must be Made or Circled in Red Ink With Date and Name of Person Making Change.
Do not extend this side of this line.
PLEASE RETURN TO
LOS ANGELES COUNTY ENGINEER
700 LOS ANGELES COUNTY ENGINEERING BLDG.
76F309S S&E #24 11-58

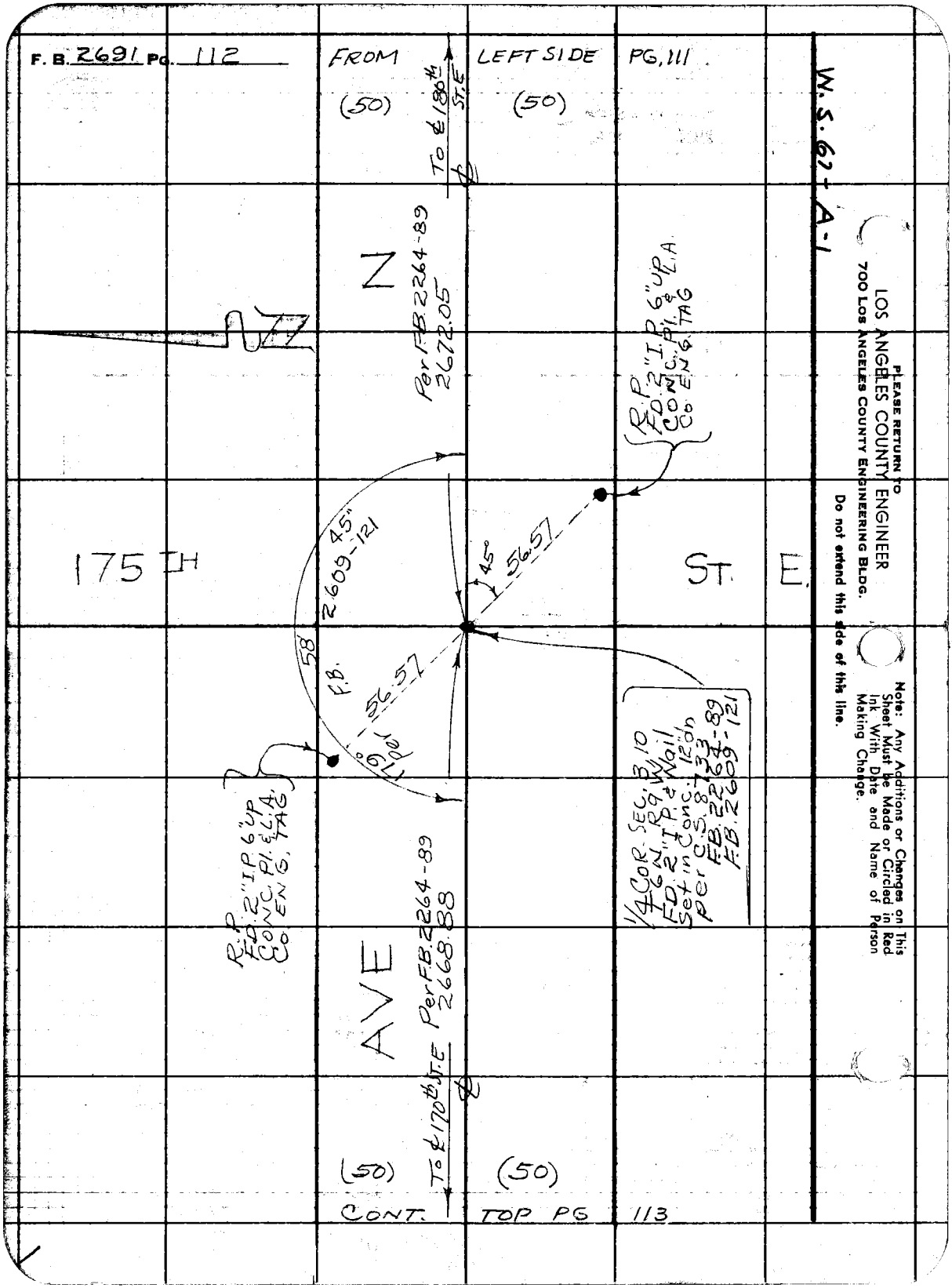
F. B. 2691 Pg. 112
FROM
LEFT SIDE
PG. 111
(50)
(50)
To ℄ 180th ST. E
℄
N
Per F.B. 2264-89
2672.05
R.P. FD. 2" I.P. 6" UP CONC. Pl. & L.A. Co. ENG. TAG
175TH
ST. E.
45"
2609-121
45°
56.57
58'
F.B.
56.57
179°
Per
R.P. FD. 2" I.P. 6" UP CONC. Pl. & L.A. Co. ENG. TAG
1/4 COR. SEC. 3.10
6 N. R9 W.
FD. 2" I.P. & Wall
Set in Conc. 12" dn
per C.S. 8733
F.B. 2264-89
F.B. 2609-121
AVE
Per F.B. 2264-89
2668.88
To ℄ 170th ST. E
℄
(50)
(50)
CONT.
TOP PG
113
W.S. 67-A-1
PLEASE RETURN TO
LOS ANGELES COUNTY ENGINEER
700 LOS ANGELES COUNTY ENGINEERING BLDG.
Do not extend this side of this line.
Note: Any Additions or Changes on This Sheet Must be Made or Circled in Red Ink With Date and Name of Person Making Change.

Notes Ck'd by W. J. BRENNER	Survey of 170th St. E
Map No. B-2806-	JN0095.19 Tape/68 Std 84 °F
Office Work G. D. BAILEY	Surveyed by JS COATES
Checked W. J. BRENNER	Notes JSC Date 8-14-61
Date NOV 1962	Indexed E. E. OTT SEP 6 '61

F. B. 2691 Pg. 113

W.S. 67 A-1

FROM BOT PG 112

(50) (50)

Z

℄ To 1/4 Cor @ 175th St E

COR. SEC. 3, 4, 9, 10 T 6 N R 9 W FD. C.S. MON. in H.H. per C.S. 8733 F.B. 2264-90 F.B. 2609-120 MARKED

FB 1113-235

R.P. FD. 2" I.P. 6" UP CONC. PL. & L.A. CO. ENG. TAG

R.P. Set 2" I.P. 6" UP CONC. PL. & L.A. CO. ENG. TAG

2668.88 Per F.B. 2264-90

35° 10" Per F.B. 2264-90

151.54

89° 09' 10" Per F.B. 2609-120

70.71

90° Per F.B. 2264-90

45° IAN 70.71

45° 56.58 139.15 Per F.B. 2609-120

90° 36' 30" Per F.B. 2264-90

90° Per F.B. 2609-120

PG. 116 (50) 170 TH

To 1/4 Cor 2640.90 @ Ave M-B

CONT. BOT (50)

ST. E (50) PG 115

Per F.B. 2609-120 2706.96 To 1/4 Cor @ Ave N-B

(50) CONT. TOP

R.P. Set 2" I.P. 6" UP CONC. PL. & L.A. CO. ENG. TAG.

R.P. FD. 2" I.P. 6" UP CONC. PL. & L.A. CO. ENG. TAG

AVE

2672.56 Per F.B. 2264-90

℄ To 1/4 Cor. @ 1651.4 ft ℄

(50) (50)

CONT. TOP PG 114

Note: Any Additions or Changes on this Sheet Must be Made or Circled in Red Ink With Date and Name of Person Making Change.

Do not extend this side of this line.

PLEASE RETURN TO
LOS ANGELES COUNTY ENGINEER
700 Los Angeles County Engineering Bldg.

76F3098 S&E #247 11-58

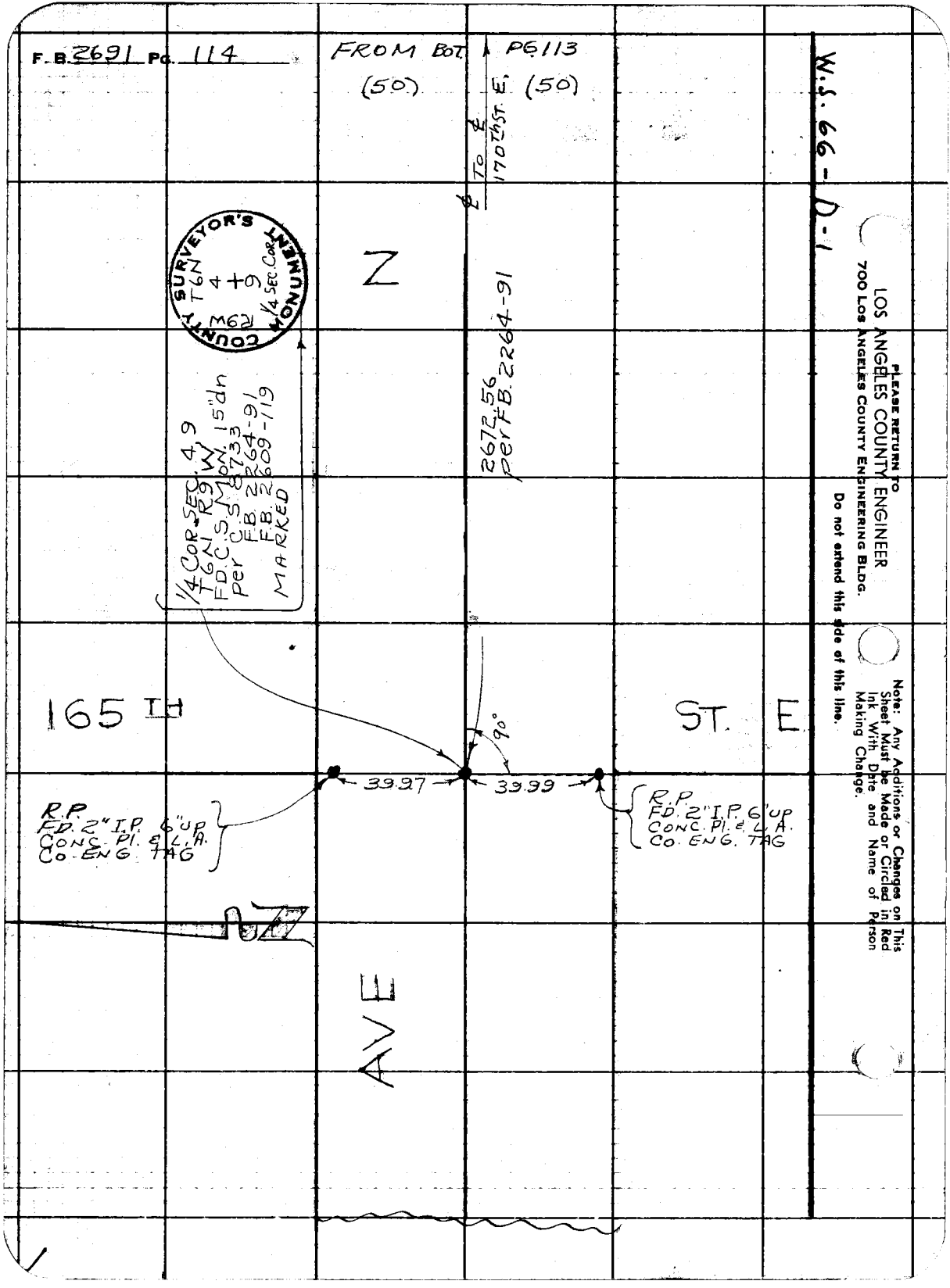
F.B. 2691 Pg. 114
FROM BOT. PG 113
(50)
(50)
℄ TO ℄ 170th ST. E.
W.S. 66-D-1
COUNTY SURVEYOR'S MONUMENT
T6N 4 + 9
R9W 1/4 SEC. COR.
N
2672.56 PER F.B. 2264-91
1/4 COR. SEC. 4 9
T6N R9W
FD. C.S. MON. 15" dn
PER C.S. 8733
F.B. 2264-91
F.B. 2609-119
MARKED
165 TH
ST. E
90°
39.97
39.99
R.P.
FD. 2" I.P. 6" UP
CONC. PL. & L.A.
CO. ENG. TAG
R.P.
FD. 2" I.P. 6" UP
CONC. PL. & L.A.
CO. ENG. TAG
AVE
PLEASE RETURN TO
LOS ANGELES COUNTY ENGINEER
700 LOS ANGELES COUNTY ENGINEERING BLDG.
Do not extend this side of this line.
Note: Any Additions or Changes on This Sheet Must be Made or Circled in Red Ink With Date and Name of Person Making Change.

Notes Ck'd by W. J. BRENNER	Survey of 170th ST. E	F. B. 2691 PG. 115
Map No. B-2806-	JN 0095.19 Tape 168 Std 84 °F	
Office Work G. D. BAILEY	Surveyed by J S COATES	
Checked W. J. BRENNER	Notes J.S.C. Date 3-22-61	
Date NOV 1962	Indexed H. E. OTT SEP 6 '61	

W.S. 67-A-1

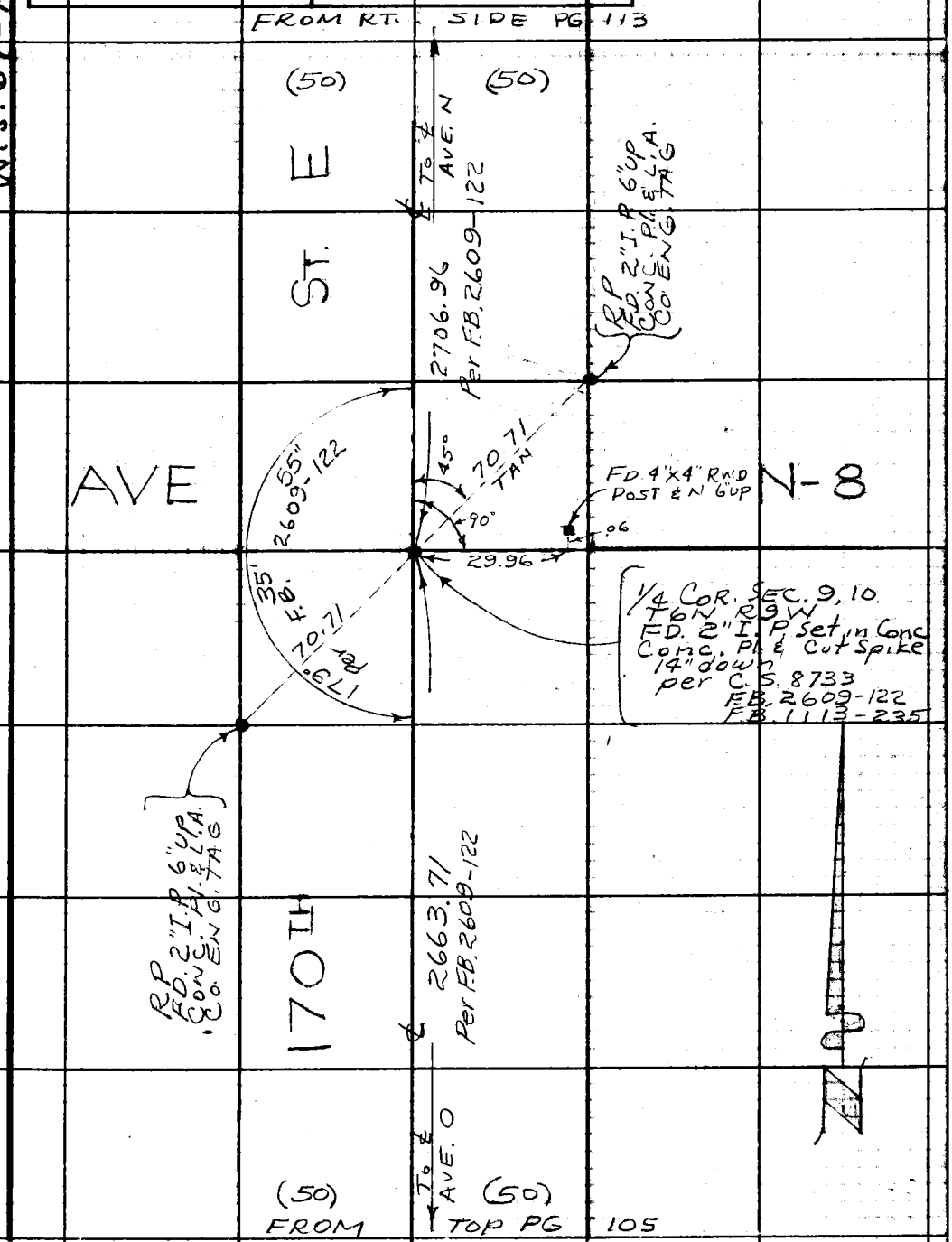

Note: Any Additions or Changes on This Sheet Must be Made or Circled in Red Ink With Date and Name of Person Making Change.

Do not extend this side of this line.

PLEASE RETURN TO
LOS ANGELES COUNTY ENGINEER
700 LOS ANGELES COUNTY ENGINEERING BLDG.

76F309S S&E #247 11-58

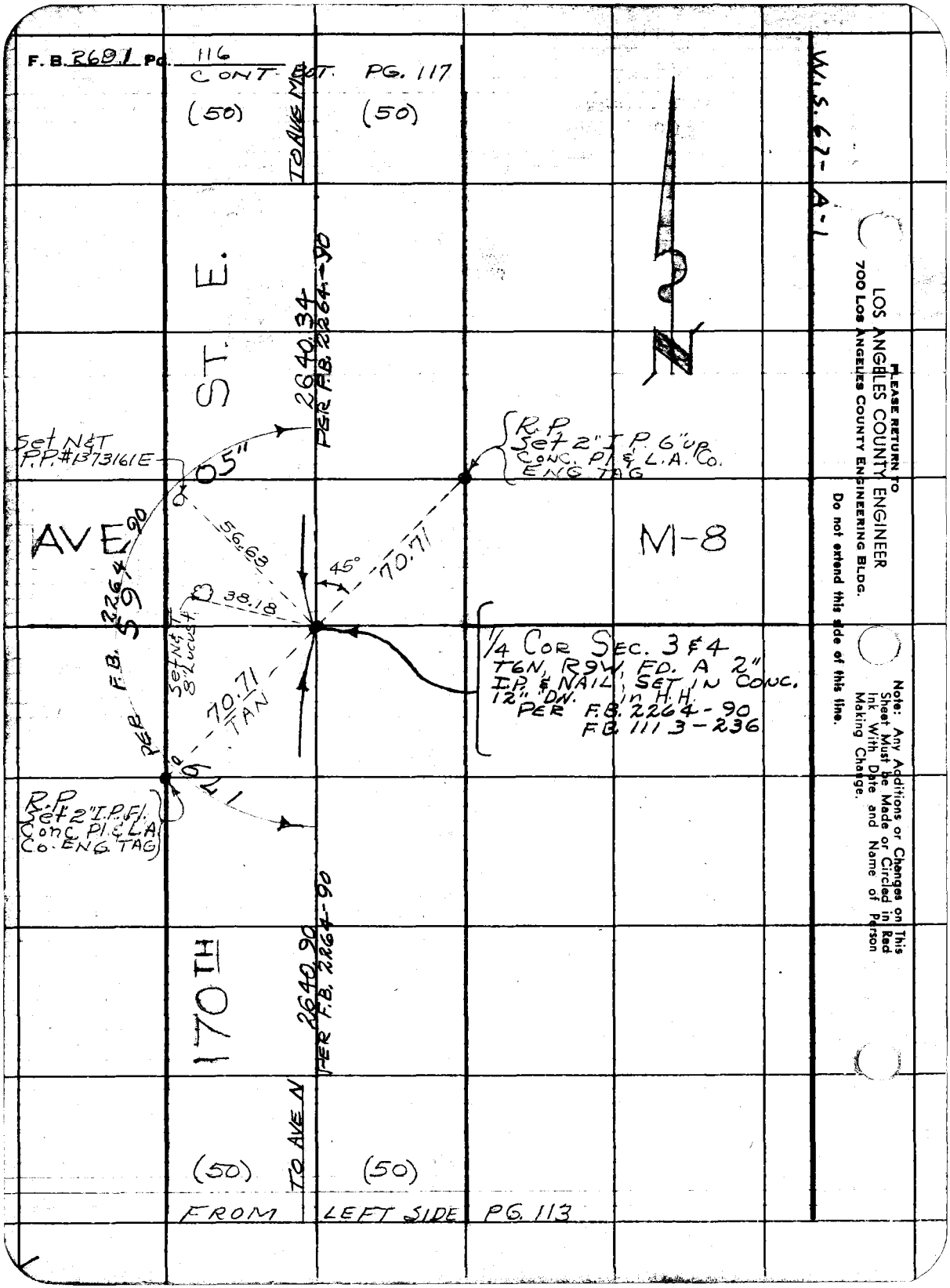
F. B. 2691 Pg. 116
CONT. BOT. PG. 117
(50)
(50)
TO AVE M
ST. E.
2640.34
PER F.B. 2264-90
Set N&T
P.P. #1373161E
05"
R.P.
Set 2" I.P. 6" up
Conc. Pl. & L.A. Co.
ENG. TAG
AVE
M-8
56.63
45°
70.71
38.18
59
PER F.B. 2264-90
Set N&T
8" Lucust
70.71
TAN
1/4 Cor Sec. 3 & 4
T6N, R9W, FD. A 2"
I.P. & NAIL, SET IN CONC.
12" DN. in H.H.
PER F.B. 2264-90
F.B. 1113-236
R.P.
Set 2" I.P. Fl.
Conc. Pl. & L.A.
Co. ENG. TAG
170TH
2640.90
PER F.B. 2264-90
TO AVE N
(50)
(50)
FROM LEFT SIDE PG. 113
W.S. 67-A-1
PLEASE RETURN TO
LOS ANGELES COUNTY ENGINEER
700 LOS ANGELES COUNTY ENGINEERING BLDG.
Do not extend this side of this line.
Note: Any Additions or Changes on This Sheet Must be Made or Circled in Red Ink With Date and Name of Person Making Change.

Notes Ck'd by W. J. BRENNER	Survey of 170th ST. E.	F. B. 2691	Pg. 117
Map No. 52806	JN 0095.19 Tape 168 Std 84 °F		
Office Work G. D. BAILEY	Surveyed by JS COATES		
Checked W. J. BRENNER	Notes JSC Date 5-61		
Date NOV 1962	Indexed H. E. OTT SEP 6 '61		

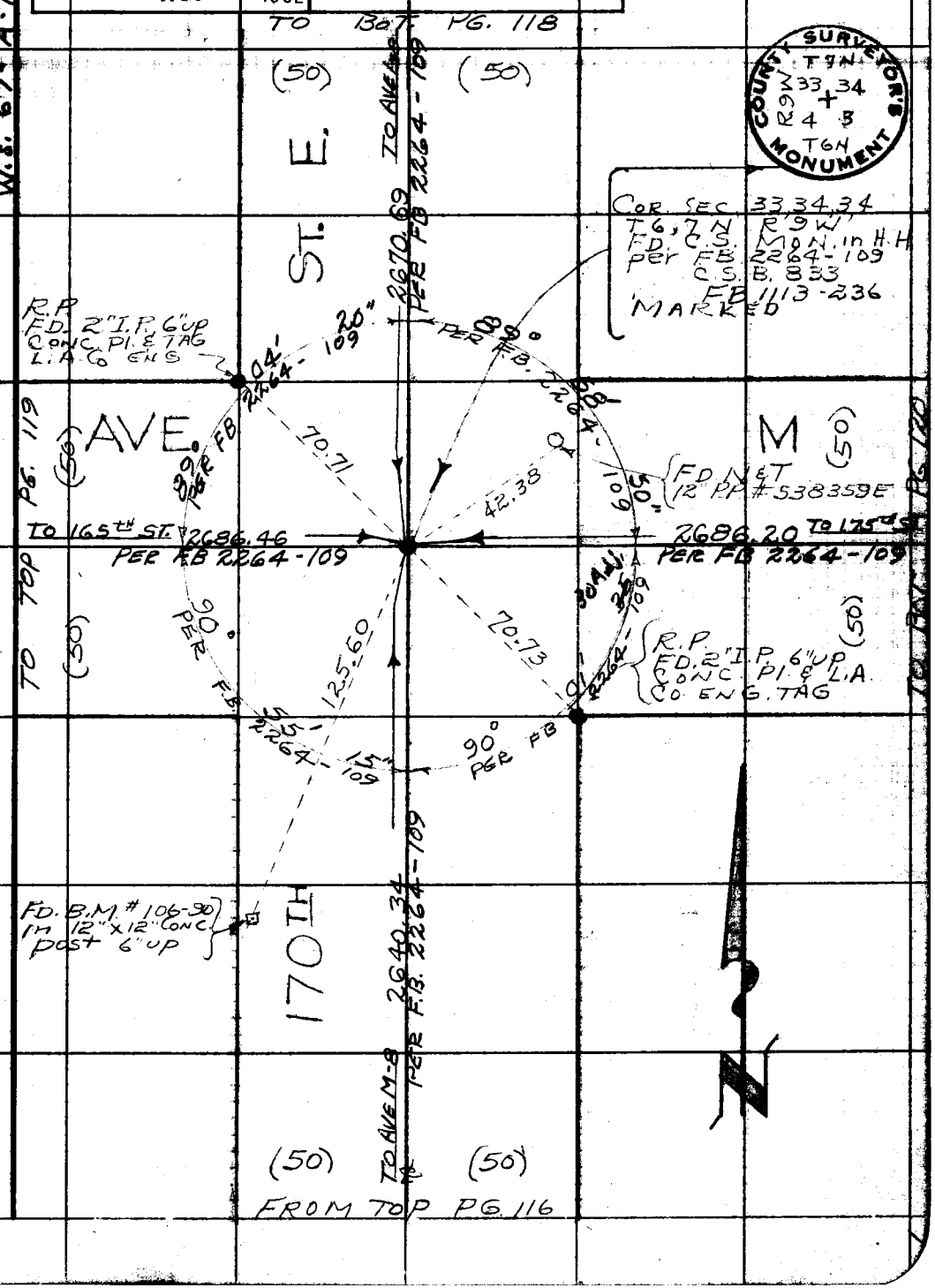

W.S. 68-A-6
W.S. 67-A-1

Note: Any Additions or Changes on this Sheet Must be Made or Circled in Red Ink With Date and Name of Person Making Change.

Do not extend this side of this line.

PLEASE RETURN TO
LOS ANGELES COUNTY ENGINEER
700 LOS ANGELES COUNTY ENGINEERING BLDG.

76F309S S&E #247 11-58

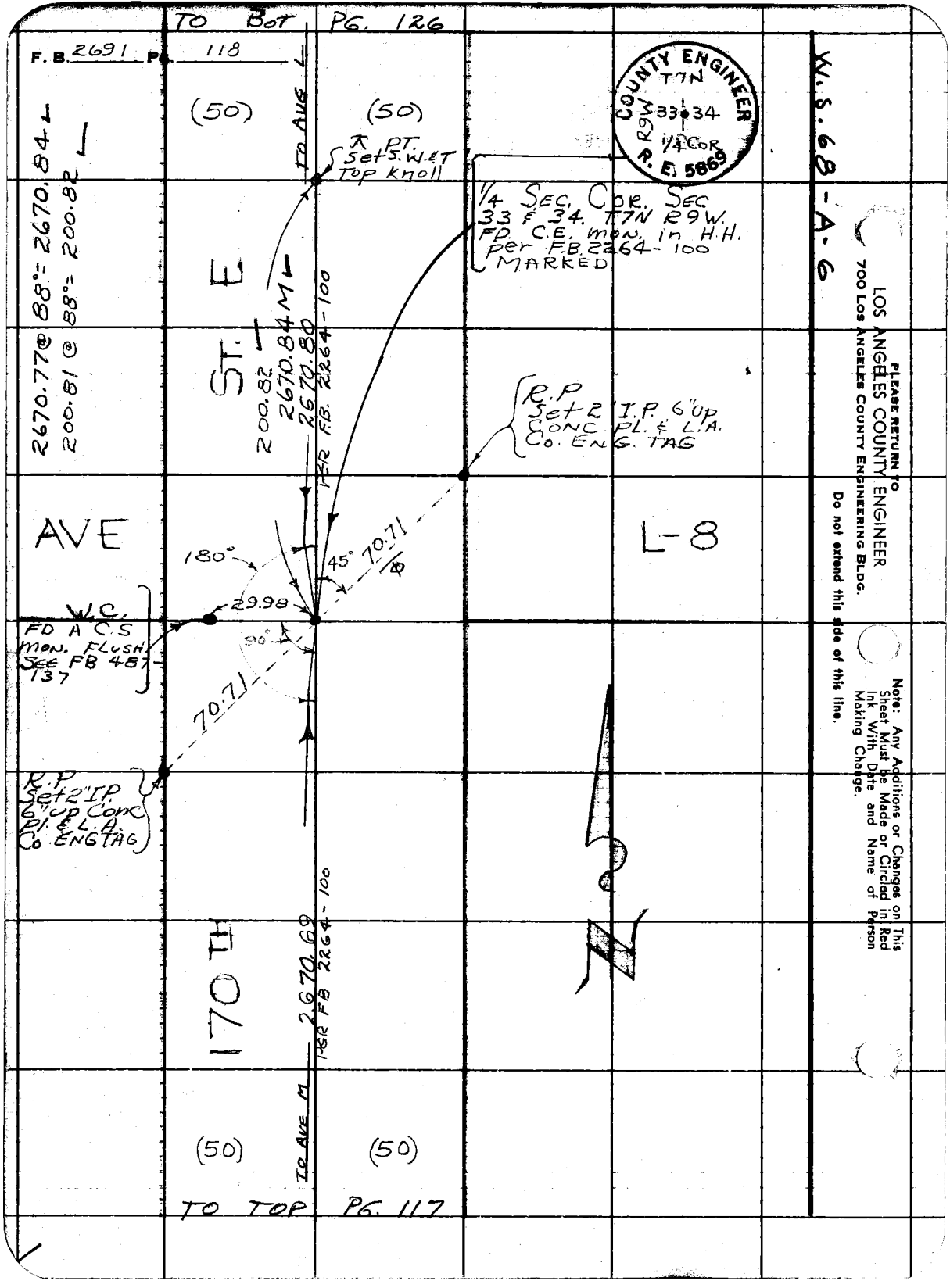

PLEASE RETURN TO
LOS ANGELES COUNTY ENGINEER
700 LOS ANGELES COUNTY ENGINEERING BLDG.

Do not extend this side of this line.

Note: Any Additions or Changes on This Sheet Must be Made or Circled in Red Ink With Date and Name of Person Making Change.

Notes Ck'd by W. J. BRENNER	Survey of 170th ST. E	F. B. 2691 PG. 119
Map No. B-2806-	JN 0095.19 Tape 168 Std 84 °F	
Office Work G. D. BAILEY	Surveyed by J S COATES	
Checked W. J. BRENNER	Notes JSC Date 5-24-61	
Date NOV 1962	Indexed H. E. OTT SEP 6 '61	

W.S. 69 - D-6
W.S. 66 - D-1

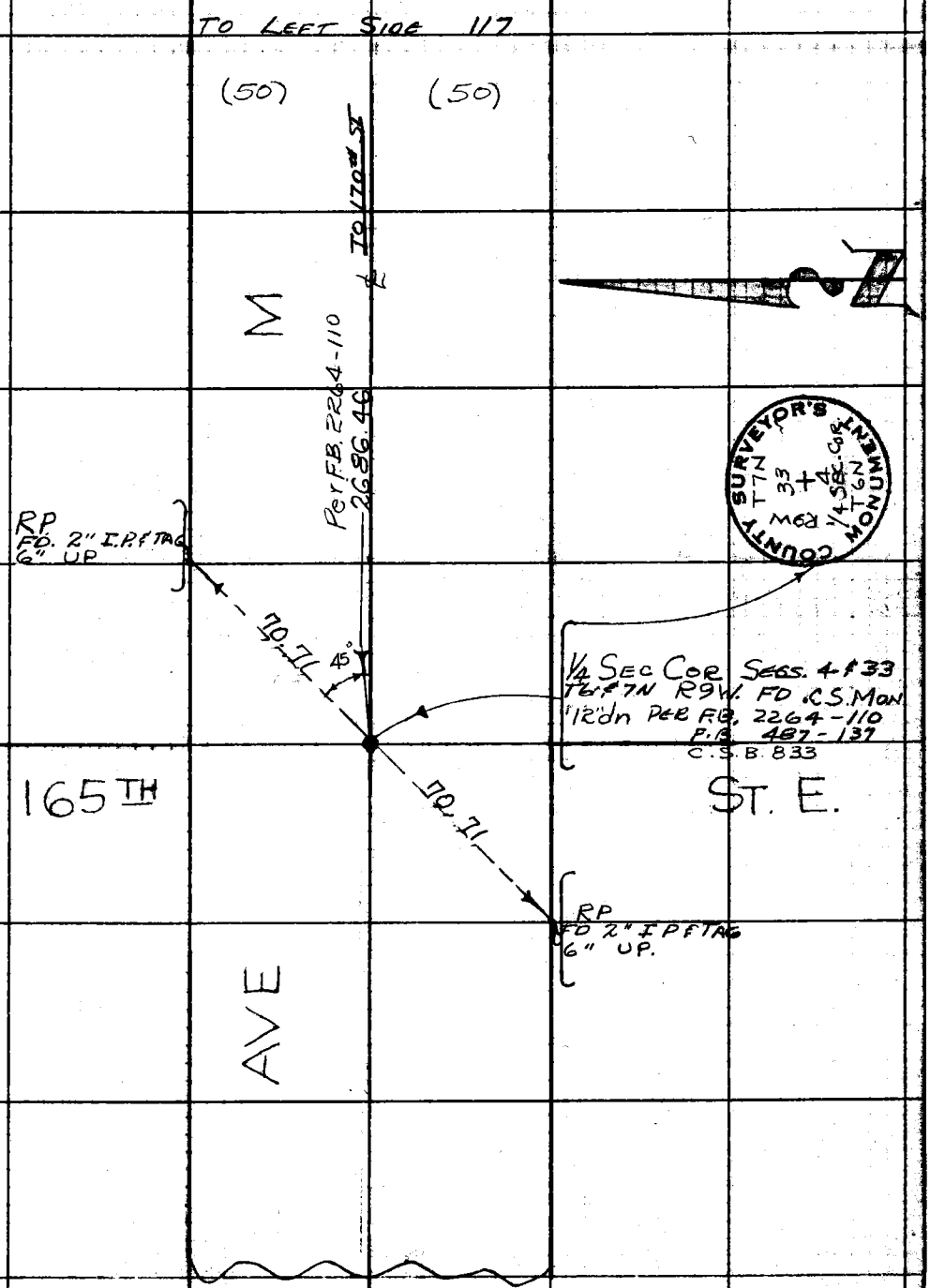

Note: Any Additions or Changes on This Sheet Must be Made or Circled in Red Ink With Date and Name of Person Making Change.

Do not extend this side of this line.

PLEASE RETURN TO
LOS ANGELES COUNTY ENGINEER
700 LOS ANGELES COUNTY ENGINEERING BLDG.

76F3098 S&E #247 11-58

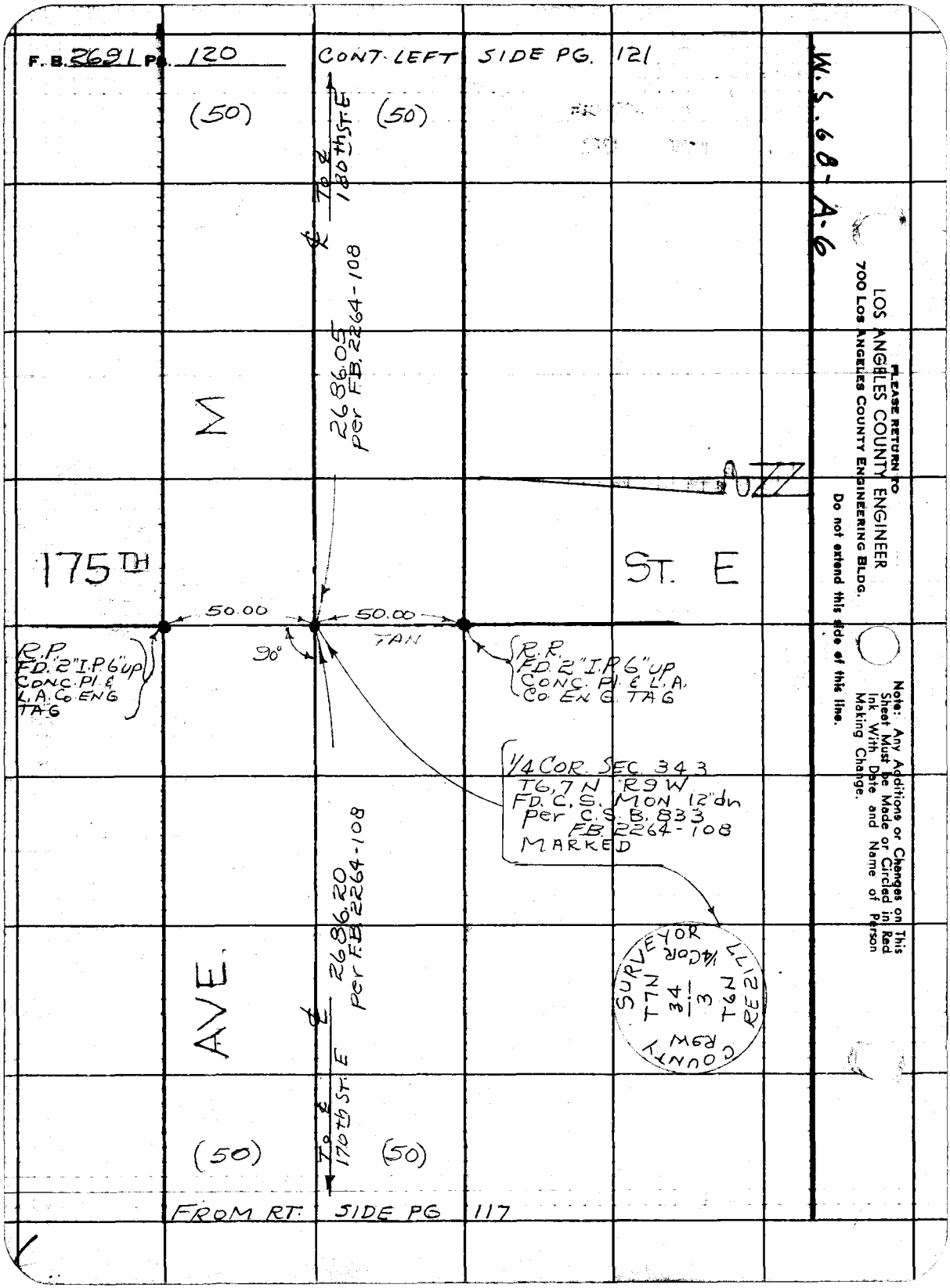
F.B. 2691 PG. 120
CONT. LEFT SIDE PG. 121
W.S. 68-A-6
(50)
(50)
To ℄ 180th ST. E
2686.05 per F.B. 2264-108
M
175TH
ST. E
50.00
50.00
TAN
90°
R.P. FD. 2" I.P. 6" up CONC. Pl. & L.A. Co. ENG TAG
R.R. FD. 2" I.P. 6" up CONC. Pl. & L.A. Co. ENG. TAG
1/4 COR. SEC. 34 3 T6, 7N R9W FD. C.S. MON 12" dn per C.S.B. 833 F.B. 2264-108 MARKED
SURVEYOR
1/4 COR
T7N
34
3
T6N
RE2177
COUNTY
R9W
2686.20 per F.B. 2264-108
AVE.
To ℄ 170th ST. E
(50)
(50)
FROM RT. SIDE PG 117
PLEASE RETURN TO
LOS ANGELES COUNTY ENGINEER
700 LOS ANGELES COUNTY ENGINEERING BLDG.
Do not extend this side of this line.
Note: Any Additions or Changes on This Sheet Must be Made or Circled in Red Ink With Date and Name of Person Making Change.

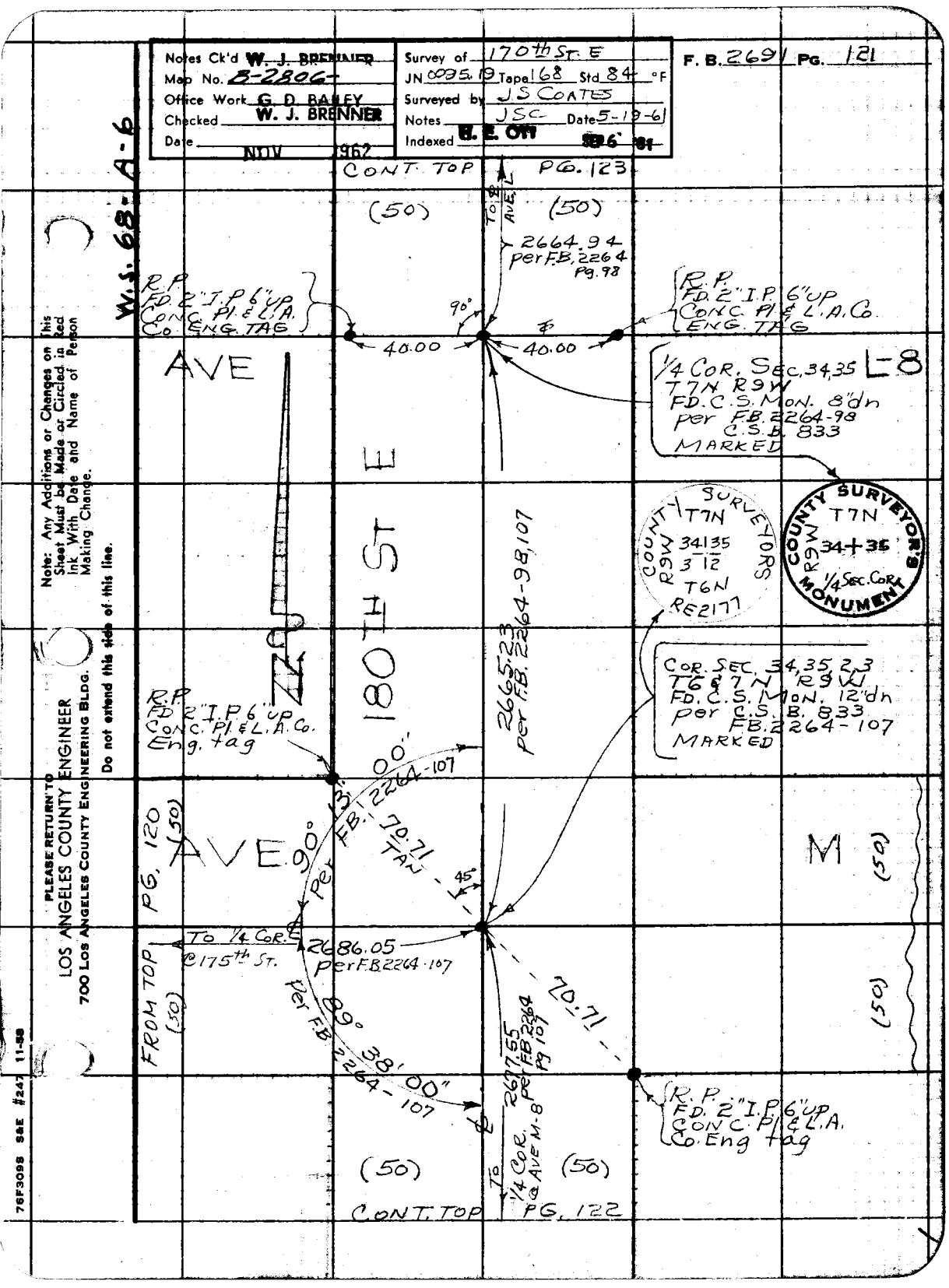

Notes Ck'd W. J. BRENNER
Map No. B-2806-
Office Work G. D. BAILEY
Checked W. J. BRENNER
Date NOV 1962
Survey of 170th St. E
JN 0095.19 Tape 168 Std 84 °F
Surveyed by J.S. COATES
Notes JSC Date 5-19-61
Indexed H. E. OTT SEP 6 '61
F. B. 2691 PG. 121
W.S. 68-A-6
CONT. TOP PG. 123
(50)
(50)
TO ℄ AVE. L
2664.94 per F.B. 2264 Pg. 98
R.P. FD. 2" I.P. 6" UP CONC. Pl. & L.A. Co. ENG. TAG
90°
40.00
40.00
R.P. FD. 2" I.P. 6" UP CONC. Pl. & L.A. Co. ENG. TAG
AVE
1/4 COR. SEC. 34,35 T7N R9W FD. C.S. MON. 8" dn per F.B. 2264-98 C.S.B. 833 MARKED
L-8
180TH ST E
COUNTY SURVEYORS T7N R9W 34135 3 12 T6N RE2177
COUNTY SURVEYOR'S MONUMENT T7N R9W 34+35 1/4 SEC. COR.
2665.23 per F.B. 2264-98, 107
COR. SEC. 34,35,2,3 T6 & 7N R9W FD. C.S. MON. 12" dn per C.S.B. 833 F.B. 2264-107 MARKED
R.P. FD. 2" I.P. 6" UP CONC. Pl. & L.A. Co. Eng. tag
90° 13' 00" per F.B. 2264-107
70.71 TAN
45°
AVE
M
PG. 120
(50)
(50)
TO 1/4 COR. @ 175th St.
2686.05 per F.B. 2264-107
FROM TOP
(50)
89° 38' 00" per F.B. 2264-107
70.71
2677.55 per F.B. 2264 Pg 107
R.P. FD. 2" I.P. 6" UP CONC. Pl. & L.A. Co. Eng tag
(50)
(50)
TO 1/4 COR. @ AVE M-8
CONT. TOP PG. 122
Note: Any Additions or Changes on this Sheet Must be Made or Circled in Red Ink With Date and Name of Person Making Change.
PLEASE RETURN TO
LOS ANGELES COUNTY ENGINEER
700 LOS ANGELES COUNTY ENGINEERING BLDG.
Do not extend this side of this line.
76F3098 S&E #247 11-58

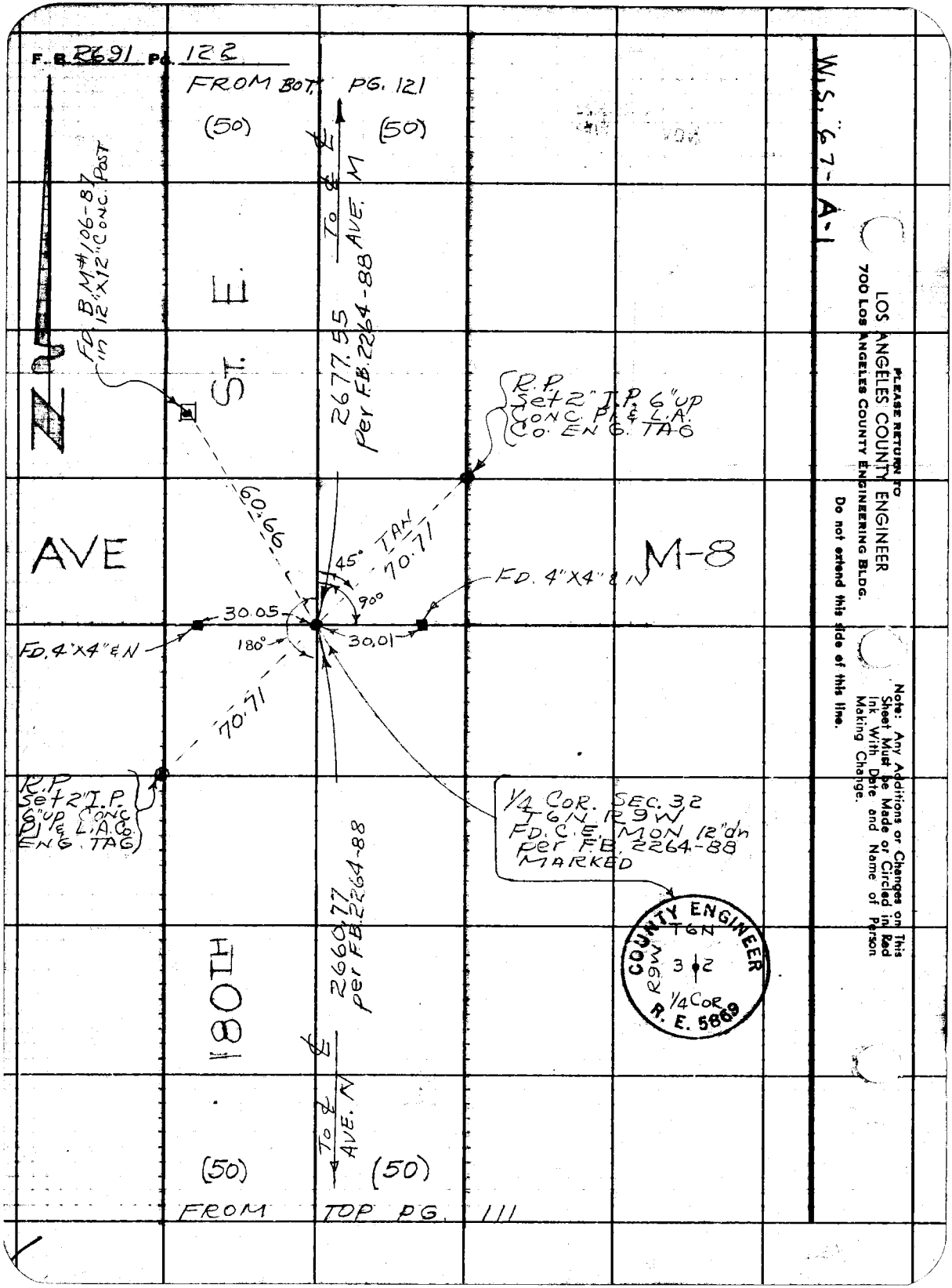
F.B. 2691 PG. 122
FROM BOT. PG. 121
(50)
(50)
To ℄ AVE. M
FD. B.M. #106-87 in 12"X12" CONC. POST
ST. E.
2677.55 per F.B. 2264-88
R.P. Set 2" I.P. 6" up CONC. PI & L.A. Co. ENG. TAG
60.66
AVE
M-8
TAN 70.71
45°
90°
FD. 4"X4" & N
30.05
30.01
180°
FD. 4"X4" & N
70.71
R.P. Set 2" I.P. 6" up CONC. PI & L.A. Co. ENG. TAG
1/4 COR. SEC. 32 T6N R9W FD. C.E. MON 12" dn per F.B. 2264-88 MARKED
COUNTY ENGINEER
T6N
R9W
3 2
1/4 COR
R. E. 5869
180TH
2660.77 per F.B. 2264-88
To ℄ AVE. N
(50)
(50)
FROM TOP PG. 111
W.S. 67-A-1
PLEASE RETURN TO
LOS ANGELES COUNTY ENGINEER
700 LOS ANGELES COUNTY ENGINEERING BLDG.
Do not extend this side of this line.
Note: Any Additions or Changes on This Sheet Must be Made or Circled in Red Ink With Date and Name of Person Making Change.

Notes Ck'd W. J. BRENNER	Survey of 170th ST. E	F. B. 2691	PG. 123
Map No. B-2806-	JN 0095.19 Tape 168 Std 84 °F		
Office Work G. D. BAILEY	Surveyed by J.S. COATES		
Checked W. J. BRENNER	Notes J.S.C. Date 5-19-61		
Date NOV 1962	Indexed H. E. OTT 6 '61		

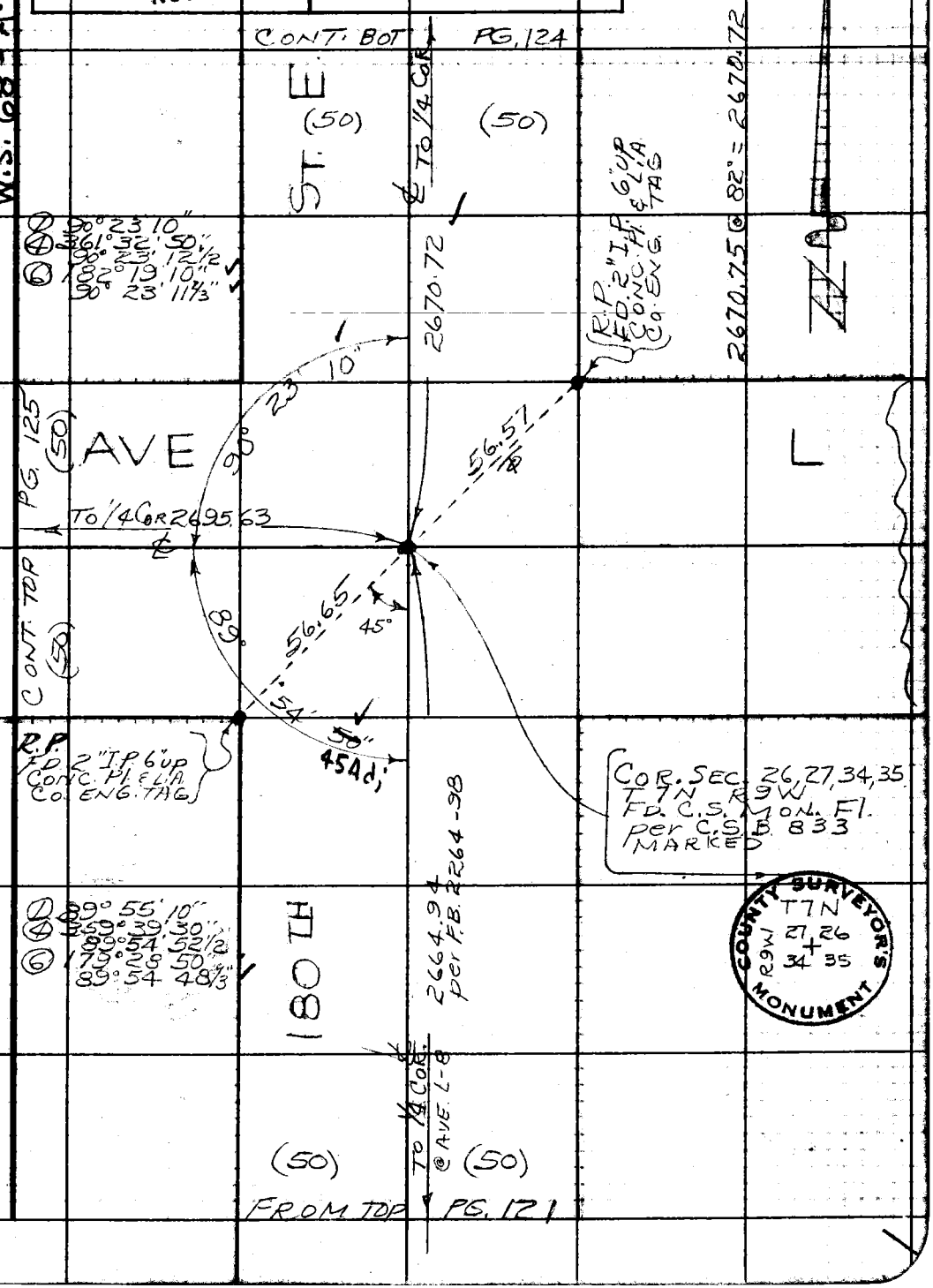

Note: Any Additions or Changes on this Sheet Must be Made or Circled in Red Ink With Date and Name of Person Making Change.

Do not extend this side of this line.

PLEASE RETURN TO
LOS ANGELES COUNTY ENGINEER
700 LOS ANGELES COUNTY ENGINEERING BLDG.

76F3098 S&E #247 11-58

F. B. 2691 Pg. 124

175.99 @ Level =	175.99
277.56 @ 8°14' =	274.70
277.64 @ 8°19' =	274.72
300.46 @ 18°08' =	285.54
300.84 @ 18°22' =	285.52
211.85 @ 30°48' =	181.97
210.89 @ 30°22' =	181.96
90.44 @ 28°49' =	79.24
89.97 @ 28°14' =	79.27
167.76 @ 25°00' =	152.04
167.94 @ 25°07' =	152.06
65.66 @ 22°32' =	60.65
66.23 @ 23°41' =	60.65
215.51 @ 12°41' =	210.25
215.67 @ 12°53' =	210.24
99.92 @ 21°14' =	93.14
99.51 @ 20°34' =	93.17
247.89 @ 23°44' =	226.93
248.35 @ 23°57' =	226.97
300.61 @ 19°46' =	282.90
300.13 @ 19°30' =	282.91
300.51 @ 4°12' =	299.70
300.42 @ 3°58' =	299.71
346.75 @ Level =	346.75
2669.82 @ 88° =	2669.87

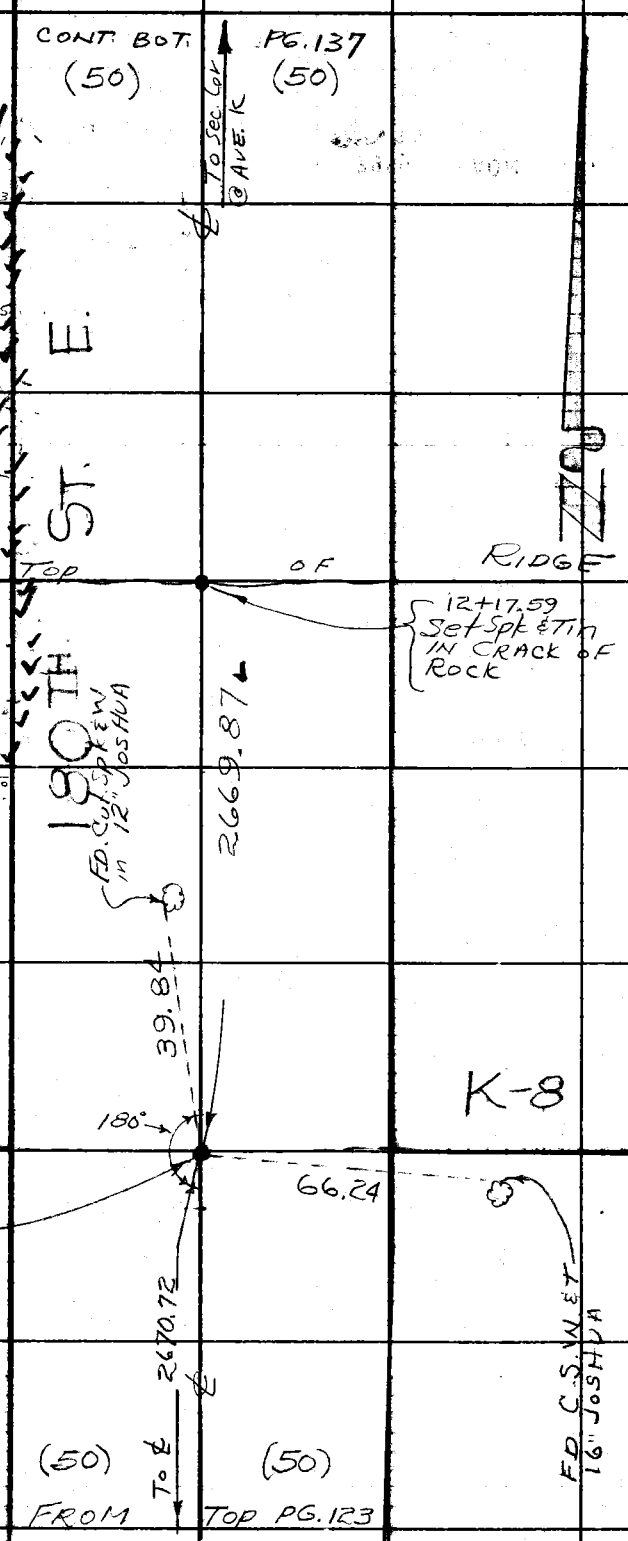

W.S. 68-A-5

PLEASE RETURN TO
LOS ANGELES COUNTY ENGINEER
700 Los Angeles County Engineering Bldg.

Do not extend this side of this line.

Note: Any Additions or Changes on This Sheet Must be Made or Circled in Red Ink With Date and Name of Person Making Change.

COUNTY SURVEYOR'S MONUMENT
T7N
R9W
27+26
1/4 Cor

Notes Ck'd by W. J. BRENNER	Survey of 170th ST E.	F. B. 2691	PG. 125
Map No. B-2806-	JN 6095.19 Tape 168 Std 84 °F		
Office Work G. D. BAILEY	Surveyed by J S COATES		
Checked W. J. BRENNER	Notes J.S.C. Date 5-		
Date NOV 1962	Indexed H. E. OTT SEP 6 '61		

W.S. 687 A.S

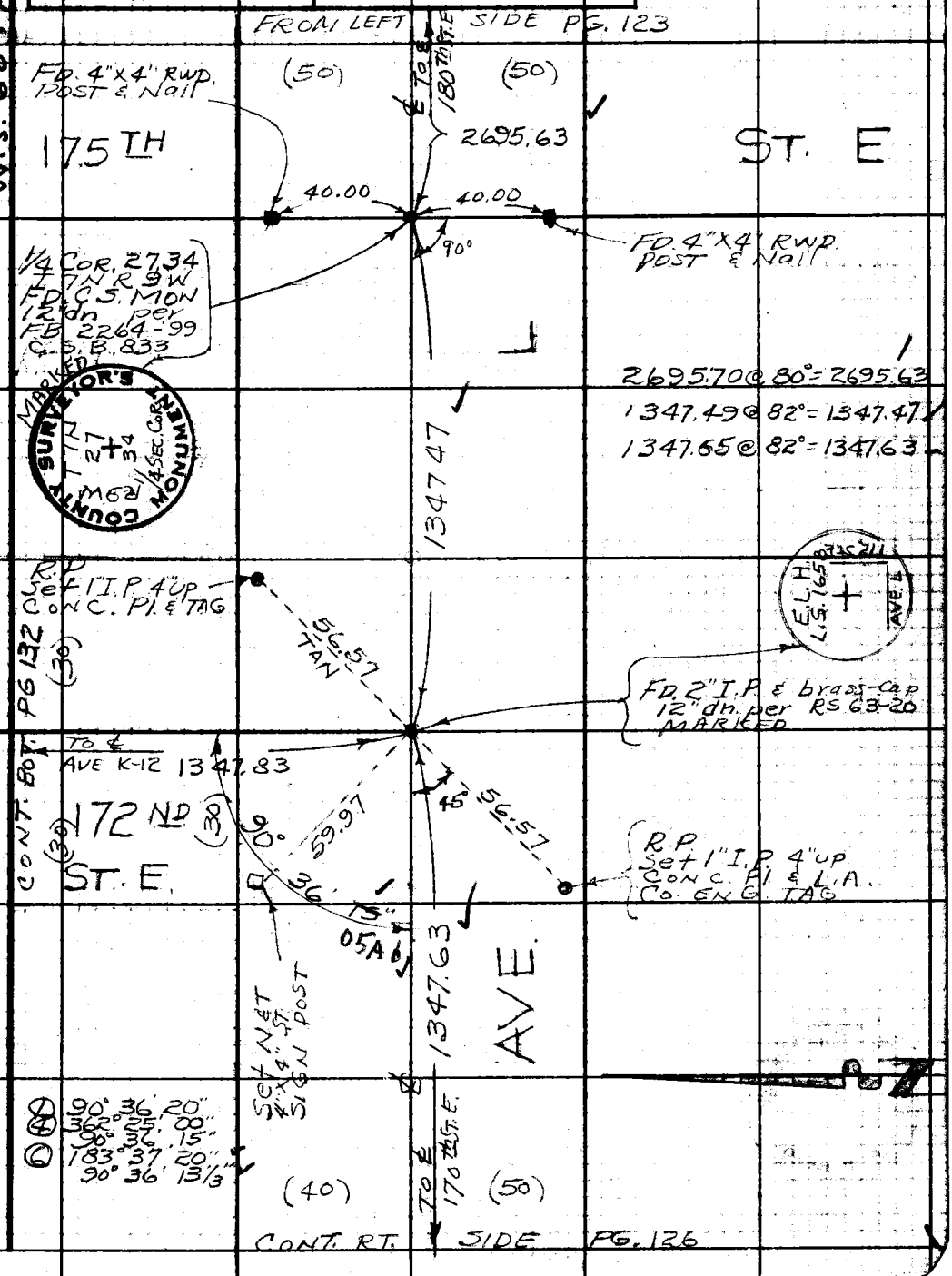

Note: Any Additions or Changes on This Sheet Must be Made or Circled in Red Ink With Date and Name of Person Making Change.

Do not extend this side of this line.

PLEASE RETURN TO
LOS ANGELES COUNTY ENGINEER
700 LOS ANGELES COUNTY ENGINEERING BLDG.

76F309S S&E #247 11-58

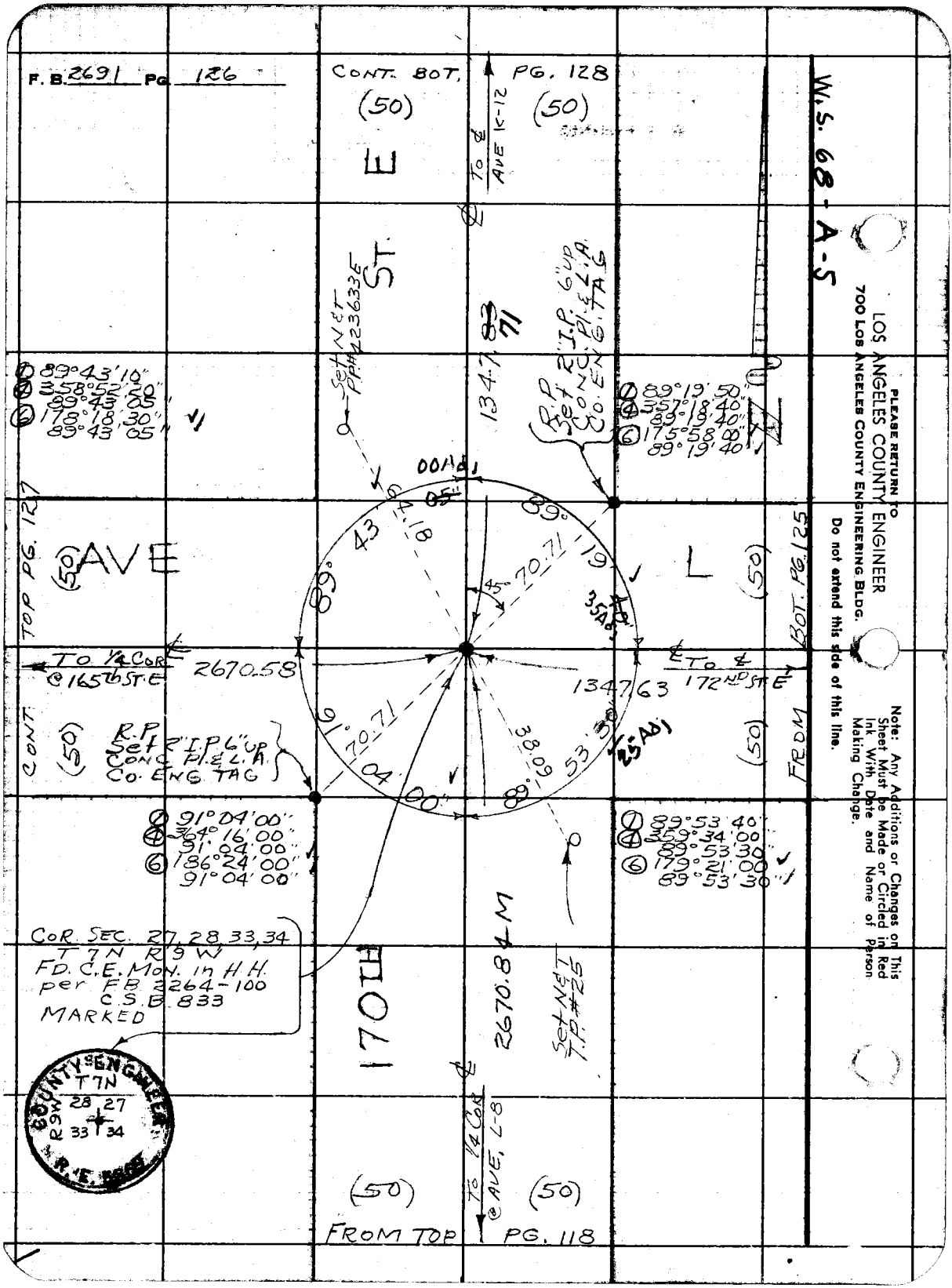
F. B. 2691 PG. 126
CONT. BOT. PG. 128
(50)
(50)
To ℄ AVE K-12
E
ST.
Set N&T P.P.# 423633E
1347.83
71
R.P. Set 2" I.P. 6" up Conc. Pl. & L.A. Co. Eng. Tag
① 89°43'10"
④ 358°52'20"
89°43'05"
⑥ 178°18'30"
89°43'05"
① 89°19'50"
④ 357°18'40"
89°19'40"
⑥ 175°58'00"
89°19'40"
AVE
L
(50)
(50)
TOP PG. 127
BOT. PG. 125
FROM
To 1/4 Cor. @ 165th St. E
2670.58
To ℄ 172nd St. E
1347.63
CONT.
(50)
(50)
R.P. Set 2" I.P. 6" up Conc. Pl. & L.A. Co. Eng. Tag
① 91°04'00"
④ 364°16'00"
91°04'00"
⑥ 186°24'00"
91°04'00"
① 89°53'40"
④ 359°34'00"
89°53'30"
⑥ 179°21'00"
89°53'30"
Cor. Sec. 27, 28, 33, 34
T 7 N R 9 W
FD. C.E. Mon. in H.H.
per F.B. 2264-100
C.S.B. 833
MARKED
170TH
2670.84 M
Set N&T T.P. #25
To 1/4 Cor. @ AVE. L-8
(50)
(50)
FROM TOP PG. 118
COUNTY ENGINEER
T 7 N
R 9 W
28 27
33 34
R.E.
W.S. 68-A-5
PLEASE RETURN TO
LOS ANGELES COUNTY ENGINEER
700 LOS ANGELES COUNTY ENGINEERING BLDG.
Do not extend this side of this line.
Note: Any Additions or Changes on This Sheet Must be Made or Circled in Red Ink With Date and Name of Person Making Change.

Notes Ck'd by W. J. BRENNER	Survey of 170th ST. E.
Map No. B-2806-	JN 0095.19 Tape 168 Std 84 °F
Office Work G. D. BAILEY	Surveyed by J S COATES
Checked W. J. BRENNER	Notes J S C Date 5-15-61
Date	Indexed H. E. OTT SEP 6 '61

F. B. 2691 Pg. 127

W. S. 69 - D-5

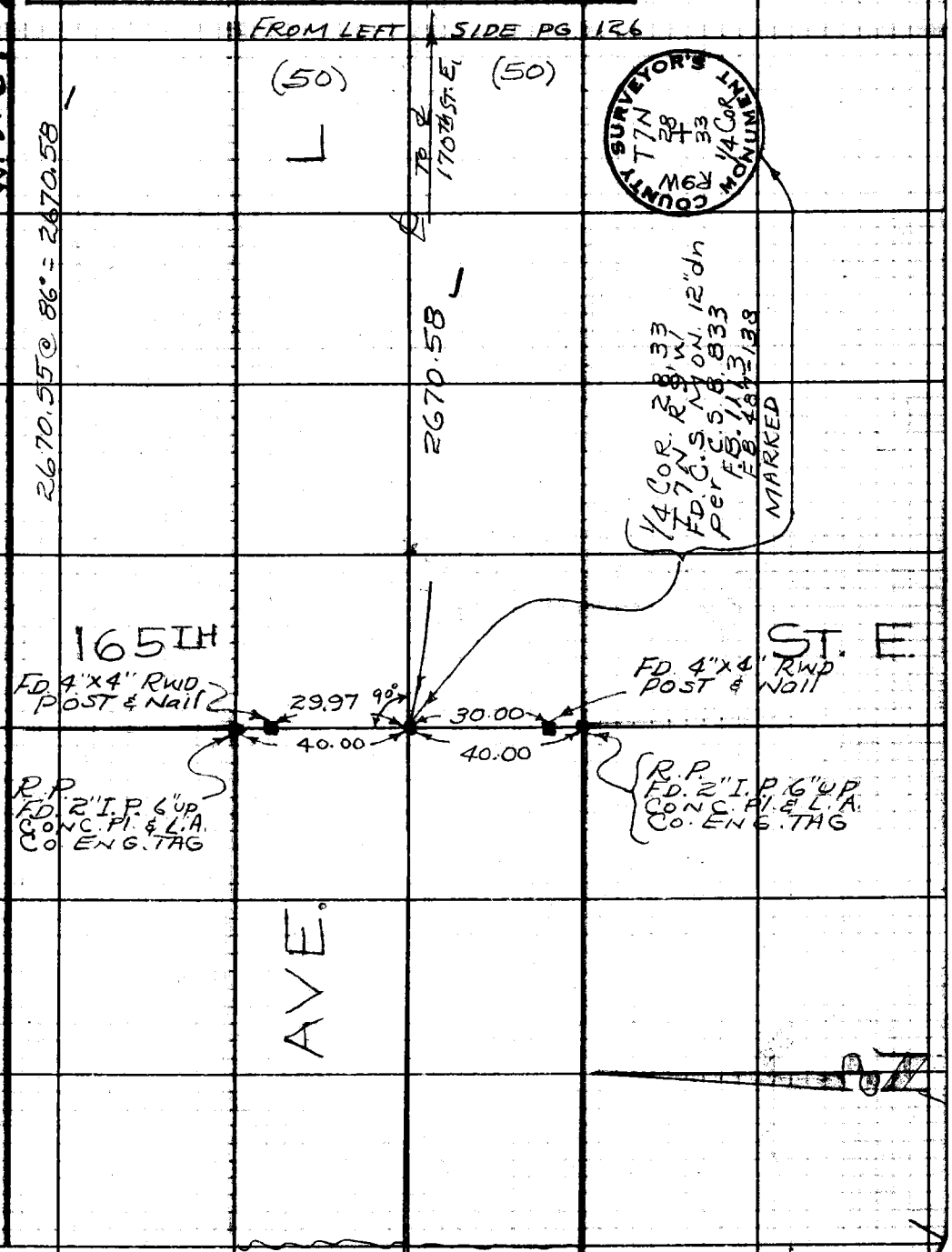

Note: Any Additions or Changes on This Sheet Must be Made or Circled in Red Ink With Date and Name of Person Making Change.

Do not extend this side of this line.

PLEASE RETURN TO
LOS ANGELES COUNTY ENGINEER
700 Los Angeles County Engineering Bldg.

76F3098 S&E #247 11-58

PLEASE RETURN TO
LOS ANGELES COUNTY ENGINEER
700 LOS ANGELES COUNTY ENGINEERING BLDG.

Note: Any Additions or Changes on This Sheet Must be Made or Circled in Red Ink With Date and Name of Person Making Change.

Do not extend this side of this line.

W.S. 68-A-5

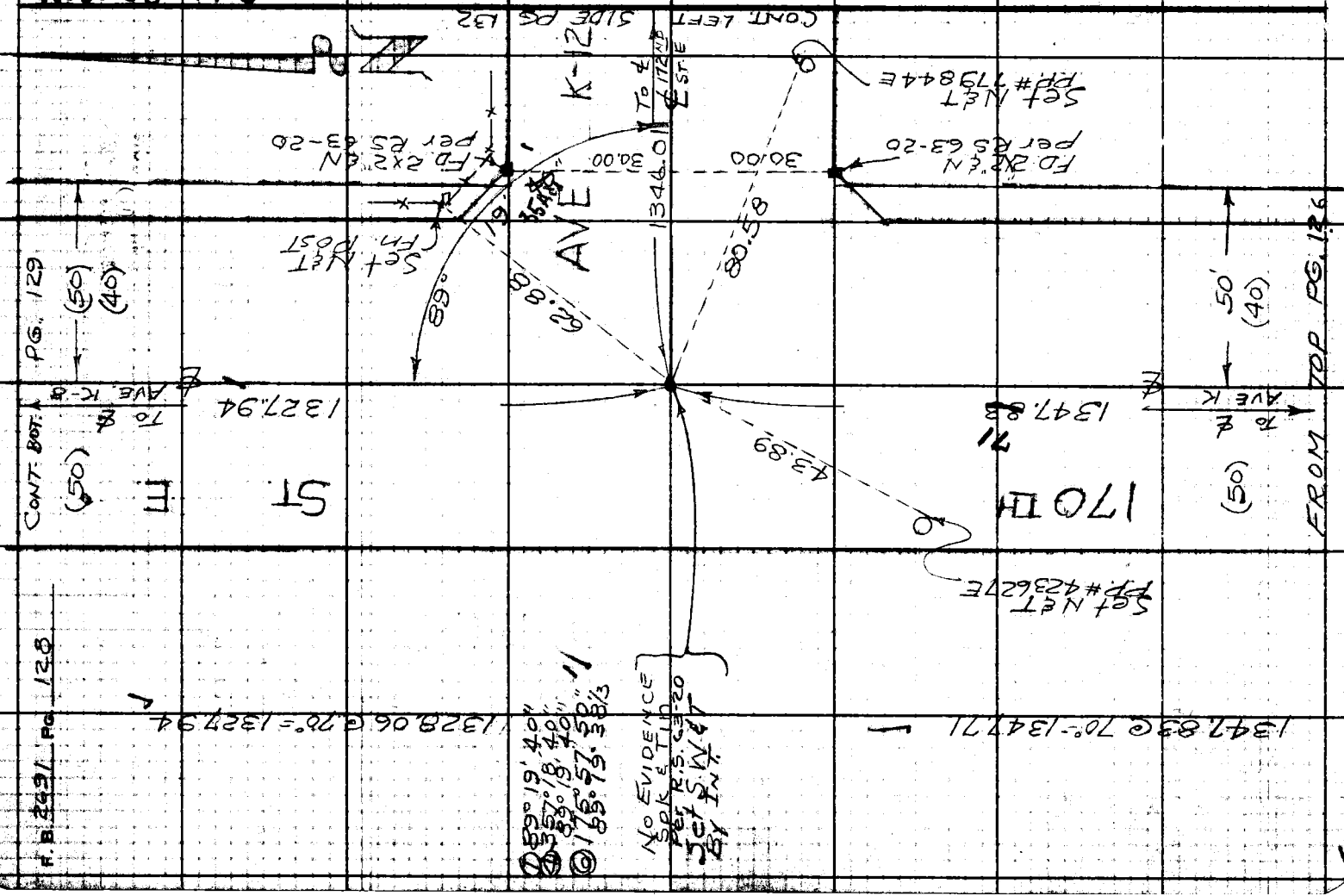

Notes Ck'd by W. J. BRENNER	Survey of 170th ST. E
Map No. B-2806-	JN0095.19 Tape 168 Std 84 °F
Office Work G. D. BAILEY	Surveyed by J S COATES
Checked W. J. BRENNER	Notes J5C Date 5-15-61
Date NOV 1962	Indexed H. E. OTT SEP 6 61

F. B. 2691 Pg. 129

W. S. 68 - A-S

CONT. BOT. PG. 130

(50) (60) (40)

℄ To ℄ AVE K-4

ST E

① 89° 20' 10"
④ 357° 20' 40"
89° 20' 10"
⑥ 176° 00' 40"
89° 20' 06⅓"

1327.52

R.P. Set 2" I.P. 6" Up Conc. Pl. & L.A. Co. Eng. Tag

FD 2" X 2" ℄ N Flush

69°

70.71 TAN

45°

45°

70.71

70.71

1344.32

To ℄ 172ND ST. E

(30)

SIDE PG 183

CONT. LEFT

AVE

K-8

70.71 TAN

70.71

39' 55"

90°

(30)

FD 2" X 2" ℄ N Flush

R.P. FD 2" I.P. Fl. Conc. Pl. & Tk

¼ Cor. Sec. 27, 28 T 7 N R 9 W FD C.S. Mon. on its side 24" on. had been hit during Road construction Reset C.S. Mon. 18" on by ties in RD. Dept F.B. 423-37 MARKED

COUNTY SURVEY MONUMENT T 7 N R 9 W 28 27 ¼ Cor.

1327.94

℄ 170TH

℄ To ℄ AVE. K-12

(50) (40)

FROM TOP PG. 128

① 90° 40' 00"
④ 362° 39' 40"
90° 39' 55"
⑥ 183° 59' 30"
90° 39' 55"

Note: Any Additions or Changes on this Sheet Must be Made or Circled in Red Ink With Date and Name of Person Making Change.

Do not extend this side of this line.

PLEASE RETURN TO
LOS ANGELES COUNTY ENGINEER
700 LOS ANGELES COUNTY ENGINEERING BLDG.

76F3098 S&E #247 1-56

PLEASE RETURN TO
LOS ANGELES COUNTY ENGINEER
700 LOS ANGELES COUNTY ENGINEERING BLDG.

Note: Any Additions or Changes on This Sheet Must Be Made or Circled in Red Ink With Date and Name of Person Making Change.

Do not extend this side of this line.

W.S. 68 - A-5

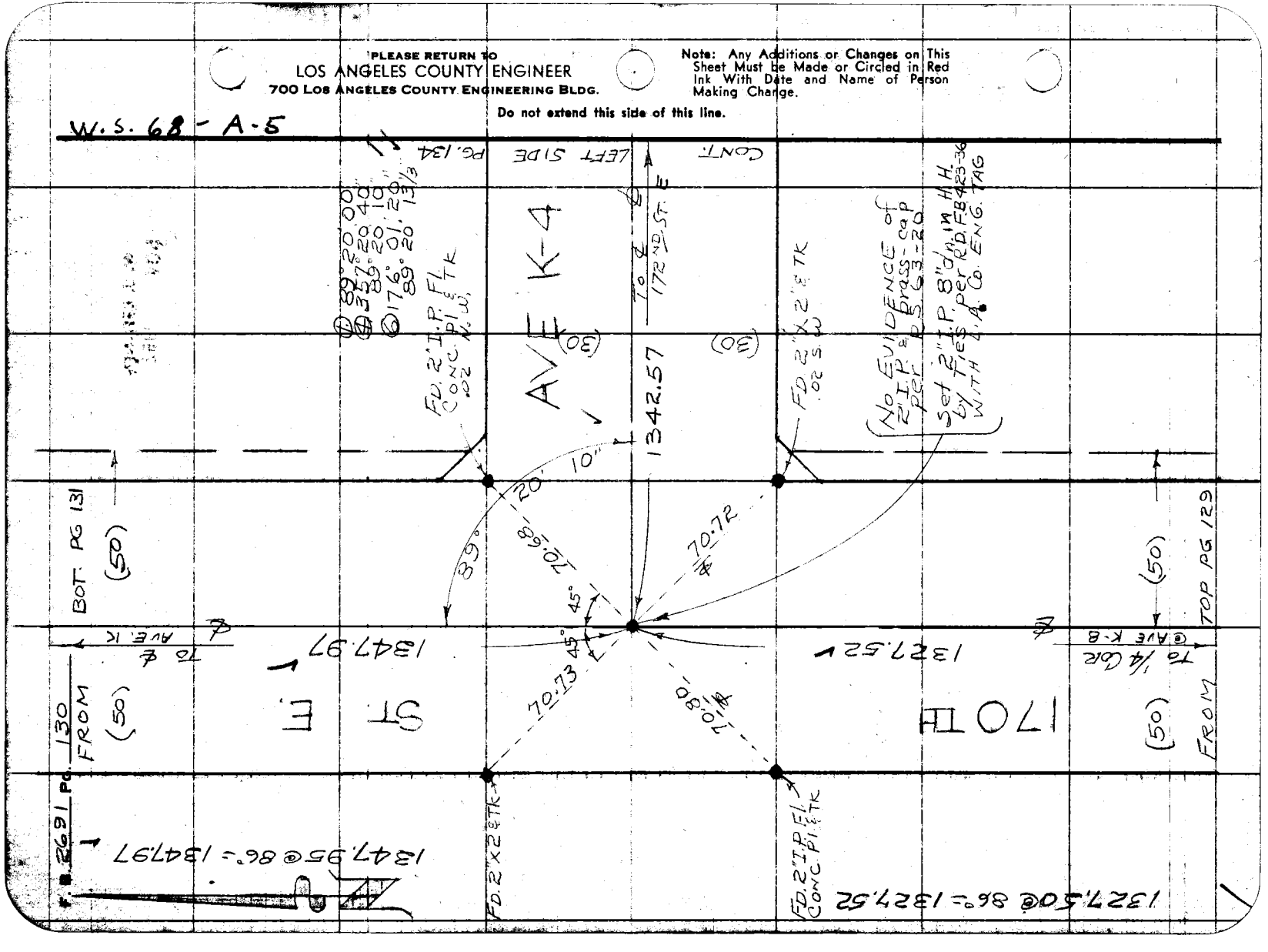

Notes Ck'd by W. J. BRENNER	Survey of 170th ST. E	F. B. 2691 Pg. 131
Map No. B-2806	JN 0095.19 Tape 168 Std 84 °F	
Office Work G. D. BAILEY	Surveyed by JS COATES	
Checked W. J. BRENNER	Notes JSC Date 7-24-61	
Date NOV 1962	Indexed H. E. OTT 6 '61	

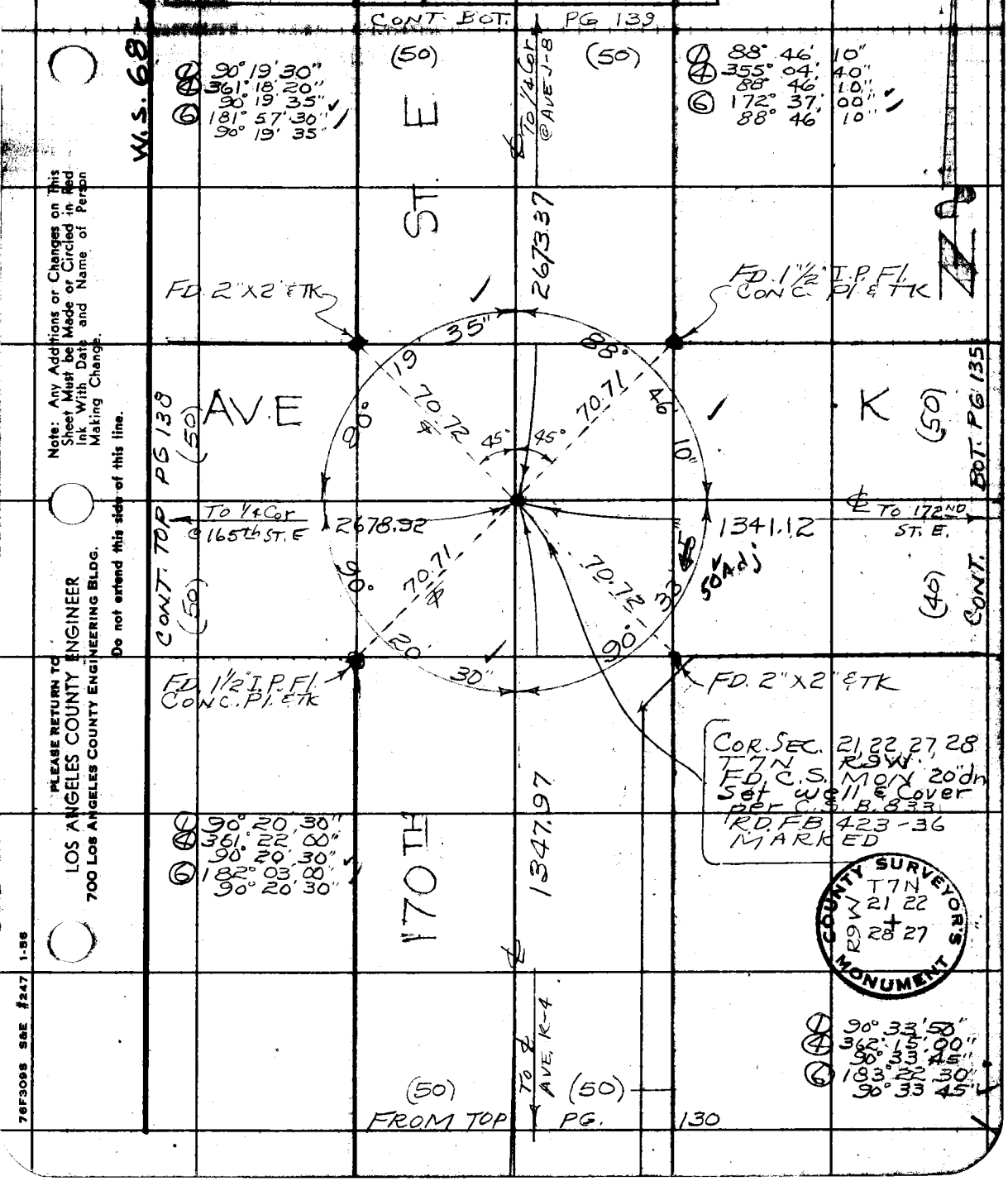

Note: Any Additions or Changes on This Sheet Must be Made or Circled in Red Ink With Date and Name of Person Making Change.

Do not extend this side of this line.

PLEASE RETURN TO
LOS ANGELES COUNTY ENGINEER
700 LOS ANGELES COUNTY ENGINEERING BLDG.

76F309S S&E #247 1-56

PLEASE RETURN TO
LOS ANGELES COUNTY ENGINEER
700 LOS ANGELES COUNTY ENGINEERING BLDG.

Note: Any Additions or Changes on This Sheet Must be Made or Circled in Red Ink With Date and Name of Person Making Change.

Do not extend this side of this line.

W.S. 68-A-5

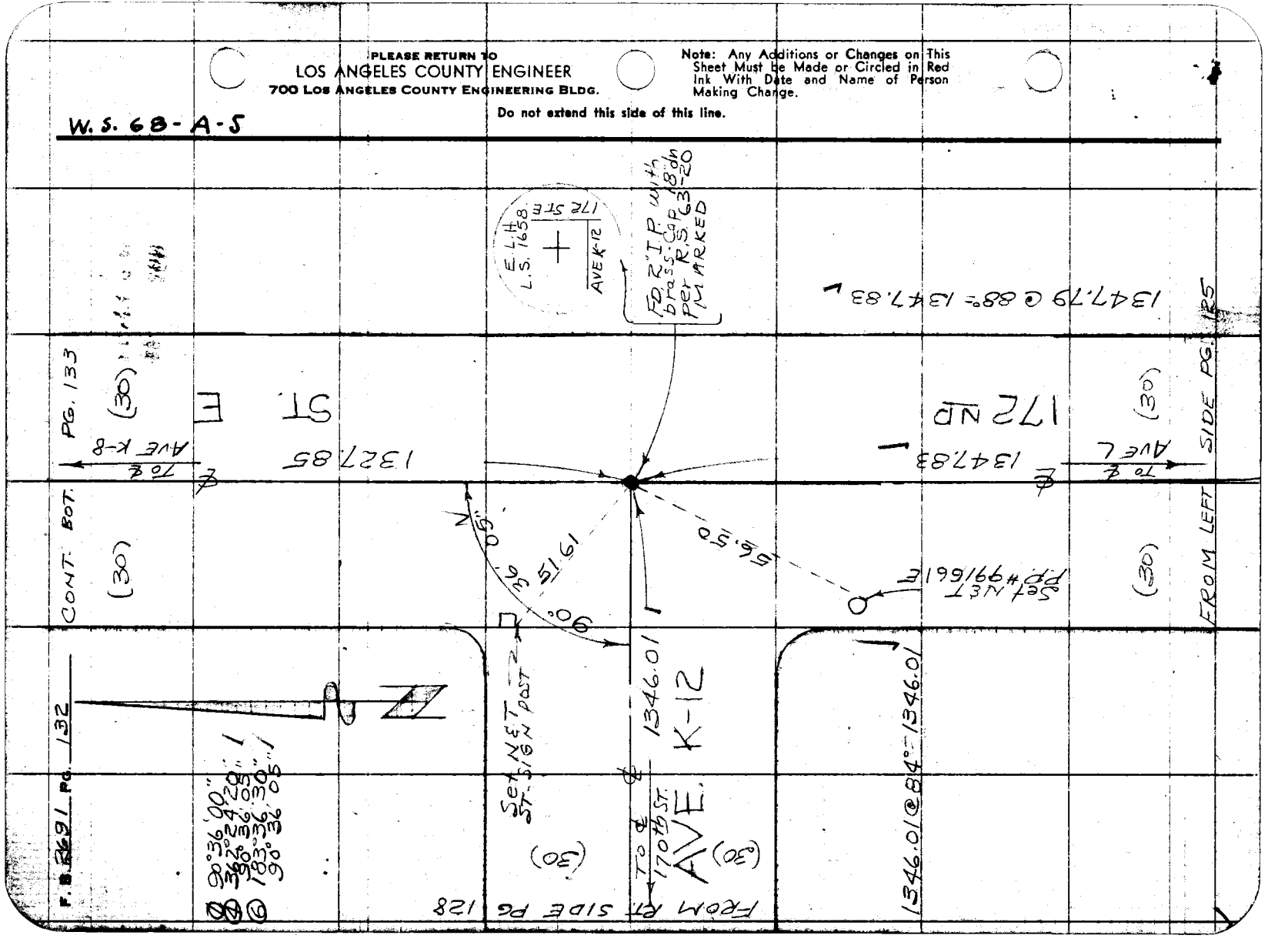

Notes Ck'd by W. J. BRENNER	Survey of 170th ST. E	F. B. 2691	PG. 133
Map No. B-2806-	JN 0095.19 Tape 168 Std 84 °F		
Office Work G. D. BAILEY	Surveyed by JSC		
Checked W. J. BRENNER	Notes JSC Date		
Date NOV 1962	Indexed H. E. OTT SEP 6 '61		

W.S. 68-A-5

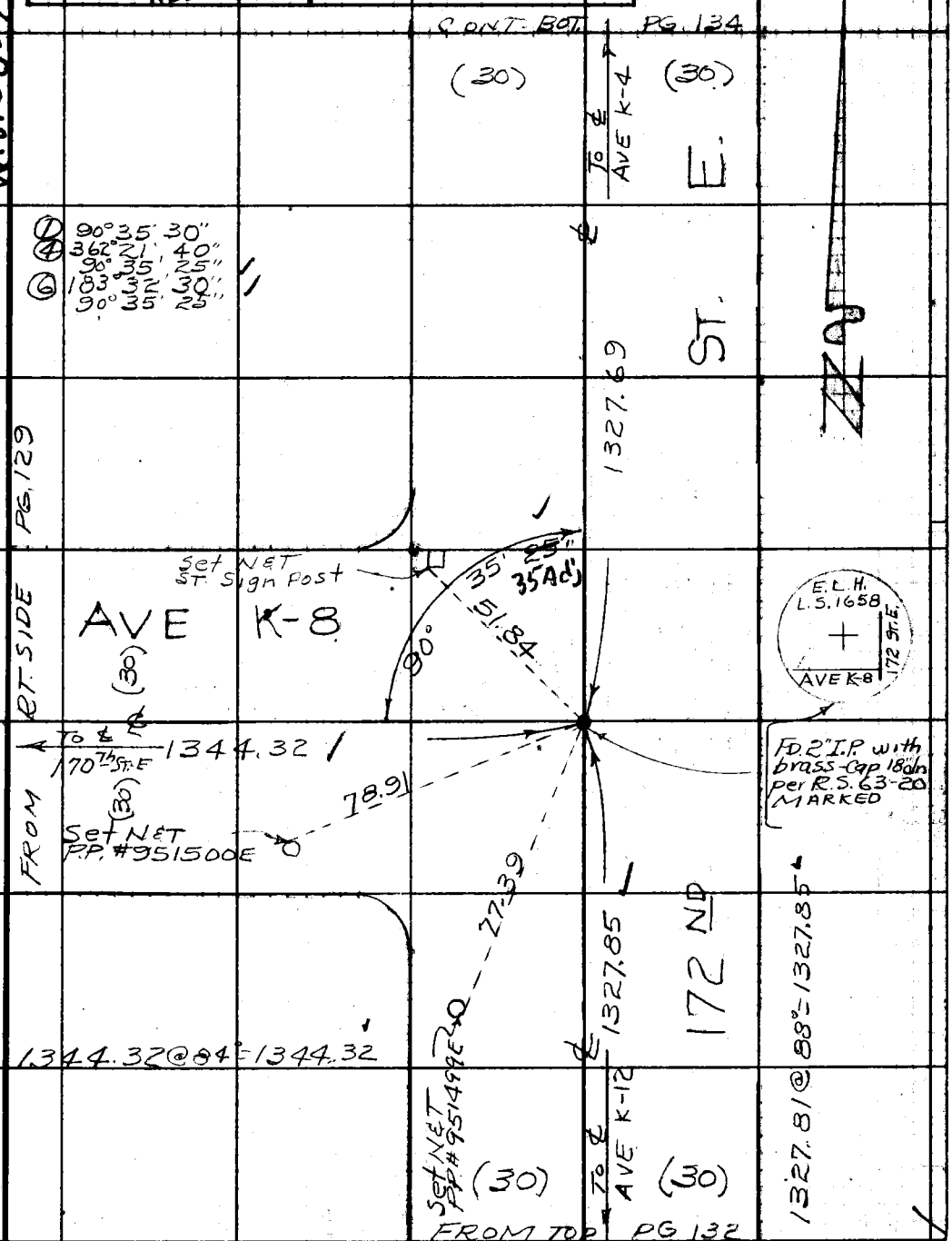

Note: Any Additions or Changes on This Sheet Must be Made or Circled in Red Ink With Date and Name of Person Making Change.

Do not extend this side of this line.

PLEASE RETURN TO
LOS ANGELES COUNTY ENGINEER
700 LOS ANGELES COUNTY ENGINEERING BLDG.

76F309S S&E #247 1-56

W.S.68-A-S
LOS ANGELES COUNTY ENGINEER
700 Los Angeles County Engineering Bldg.
PLEASE RETURN TO
Do not extend this side of this line.
Note: Any Additions or Changes on This Sheet Must be Made or Circled in Red Ink With Date and Name of Person Making Change.
P. B. 2691 Pg. 134
CONT. RT.
SIDE PG. 135
(30)
To ℄ AVE K
ST. E
1345.77
1345.73 @ 88°= 1345.77
PG. 130
FD. 2"X2" & Nail
AVE K-4
RT. SIDE
(30)
53.82
E.L.H.
LS. 1658
172 ST. E
AVE. K-4
FD. 2" I.P. with brass cap 18' dn. per R.S. 63-20
To ℄ 170th ST. E
1342.57
81.56
89° 24' 30"
FROM
(30)
Set N℄T 4" Elm
1342.52 @ 90°= 1342.57
93.28
Set N℄T 6" Elm
① 89°24'30"
② 357°38'00"
89°24'30"
③ 176°26'50"
89°24'28⅓
1327.65 @ 88°= 1327.69
1327.69
172 ND
(30)
To ℄ AVE K-8
(30)
FROM TOP
PG. 133

Notes Ck'd by W. J. BRENNER	Survey of 170th ST. E	F. B. 2691	Pg. 135
Map No. B-2806-	JN 0095.19 Tape 168 Std 84 °F		
Office Work G. D. BAILEY	Surveyed by JS COATES		
Checked W. J. BRENNER	Notes JSC Date 5-19-61		
Date NOV 1962	Indexed H. E. OTT SEP 6 '61		

W.S. 68-A-5

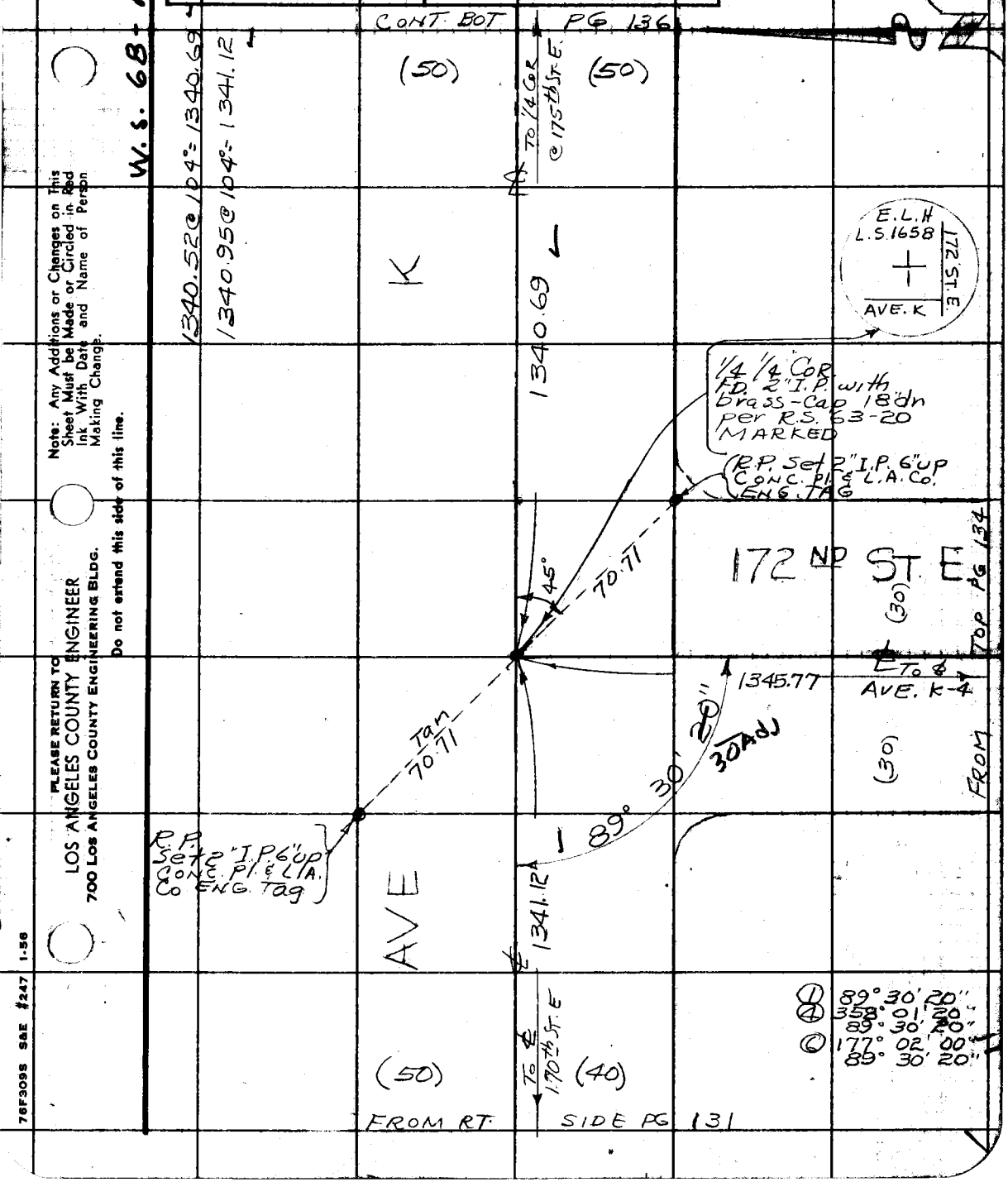

Note: Any Additions or Changes on This Sheet Must be Made or Circled in Red Ink With Date and Name of Person Making Change.

Do not extend this side of this line.

PLEASE RETURN TO
LOS ANGELES COUNTY ENGINEER
700 LOS ANGELES COUNTY ENGINEERING BLDG.

76F309S S&E #247 1-56

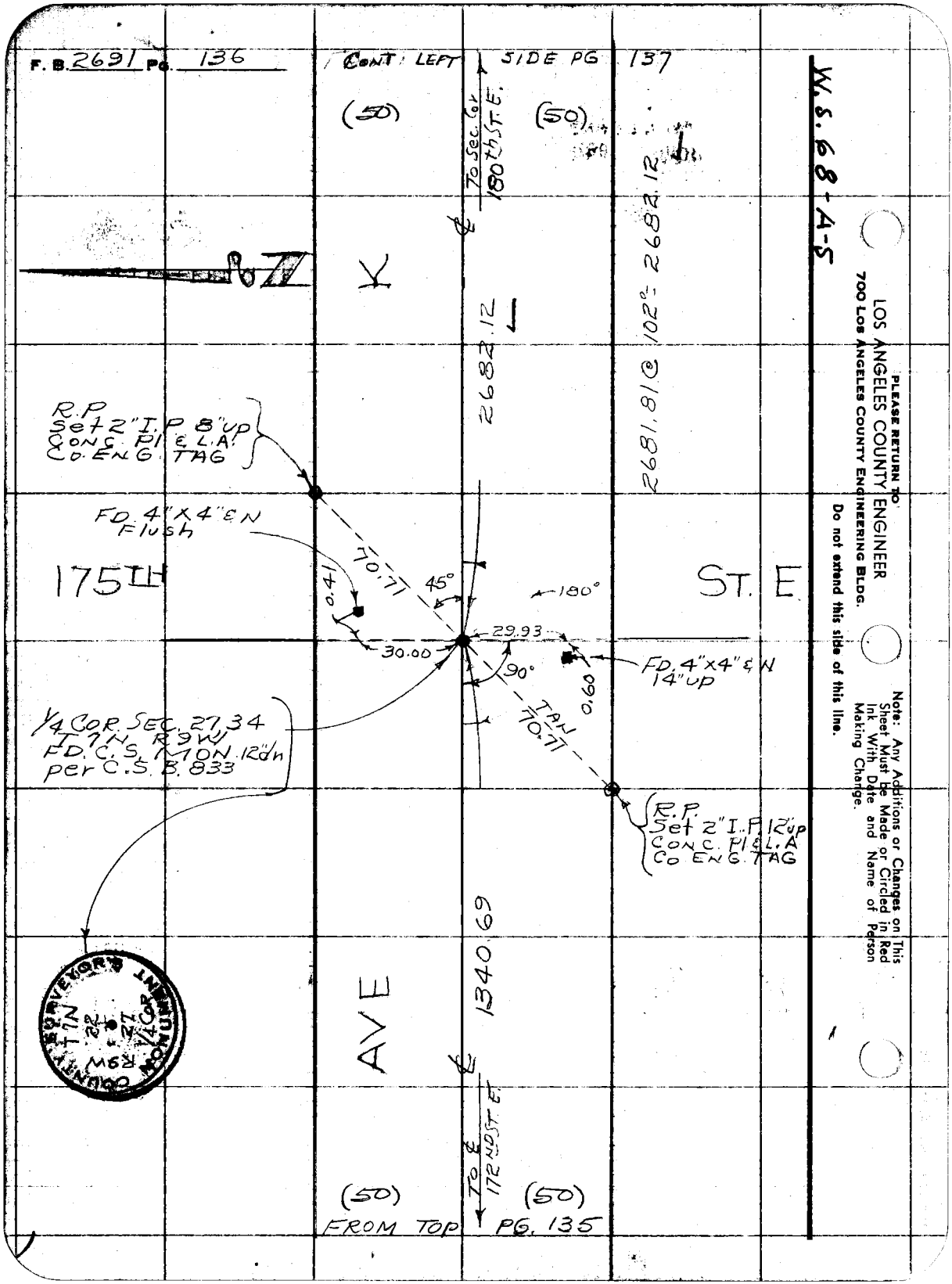
F. B. 2691 PG. 136
CONT. LEFT SIDE PG 137
(50)
(50)
To Sec. Cor 180th ST. E.
2682.12
2681.81 @ 102° = 2682.12
W.S. 68-A-5
R.P. Set 2" I.P. 8" up Conc. Pl & L.A. Co. Eng. Tag
FD. 4"X4" & N Flush
175TH
ST. E
70.71
0.41
45°
180°
29.93
30.00
90°
FD. 4"X4" & N 14" up
0.60
TAN 70.71
1/4 Cor. Sec. 27, 34 T. 7N. R. 9W. FD. C.S. MON. 12" dn per C.S. B. 833
R.P. Set 2" I.P. 12" up Conc. Pl & L.A. Co. Eng. Tag
1340.69
AVE
To ℄ 172ND ST. E.
(50)
(50)
FROM TOP PG. 135
PLEASE RETURN TO
LOS ANGELES COUNTY ENGINEER
700 LOS ANGELES COUNTY ENGINEERING BLDG.
Do not extend this side of this line.
Note: Any Additions or Changes on This Sheet Must be Made or Circled in Red Ink With Date and Name of Person Making Change.

Notes Ck'd by W. J. BRENNER	Survey of 170th ST. E	F. B. 2691	PG. 137
Map No. B-2806-	JN 0095.19 Tape 168 Std. 84 °F		
Office Work G. D. BAILEY	Surveyed by J S COATES		
Checked W. J. BRENNER	Notes JSC Date		
Date NOV 1962	Indexed H. E. OTT SEP 6 '61		

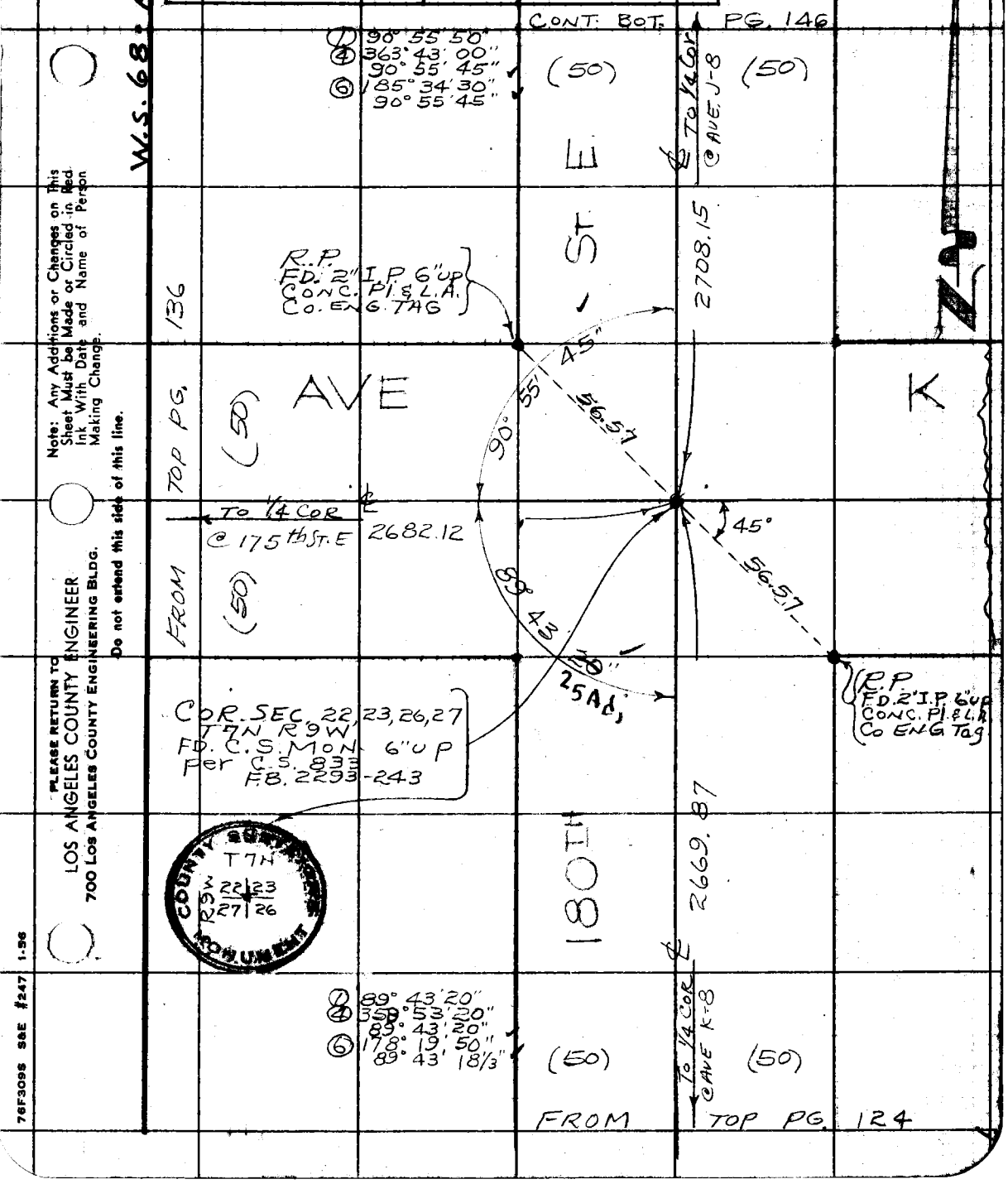

Note: Any Additions or Changes on This Sheet Must be Made or Circled in Red Ink With Date and Name of Person Making Change.

Do not extend this side of this line.

PLEASE RETURN TO
LOS ANGELES COUNTY ENGINEER
700 LOS ANGELES COUNTY ENGINEERING BLDG.

76F309S S&E #247 1-56

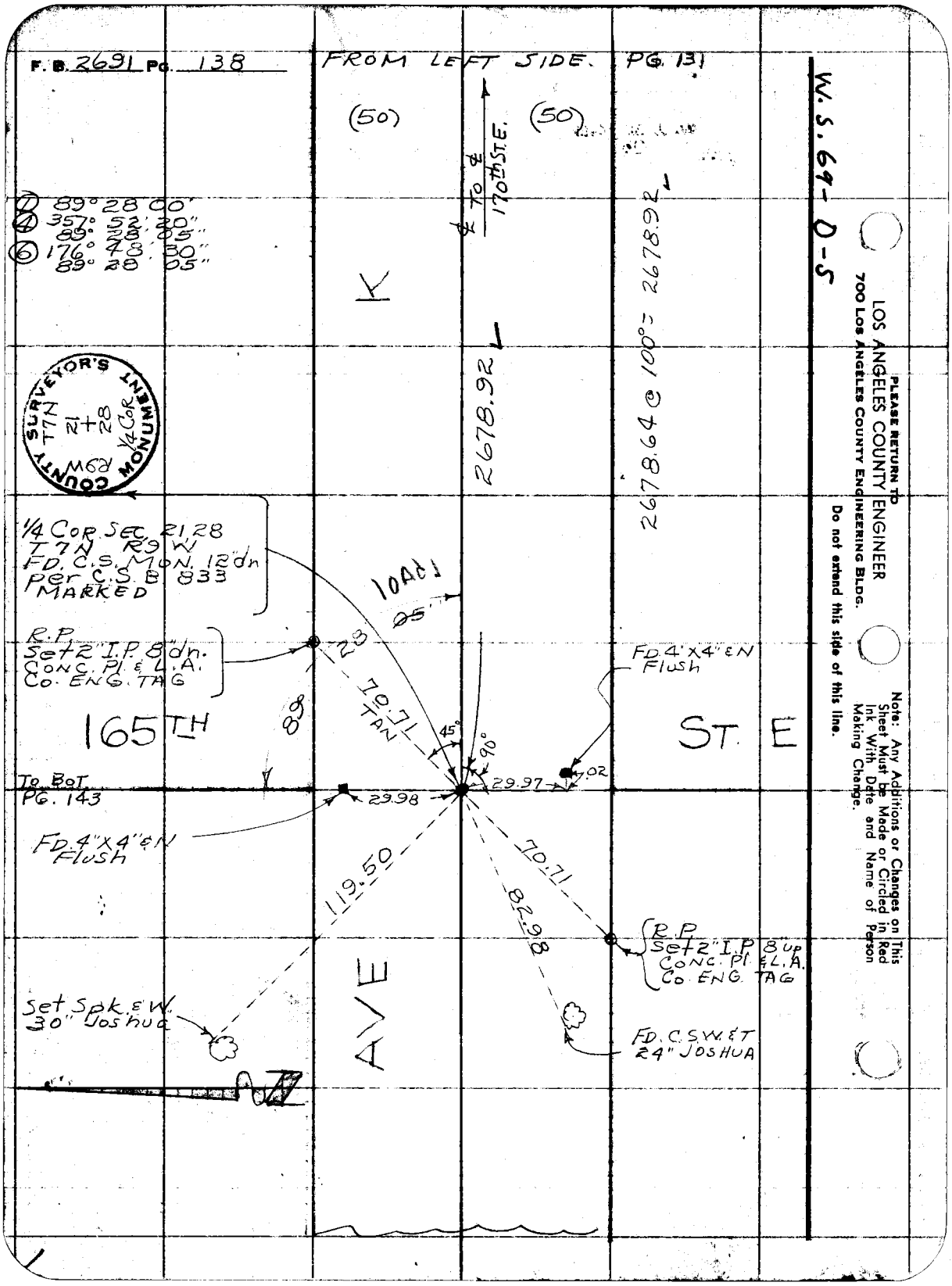
F. B. 2691 Pg. 138
FROM LEFT SIDE. PG. 131
W. S. 69-D-5
(50)
(50)
℄ TO ℄ 170th ST. E.
7 89° 28' 00"
4 357° 52' 20"
89° 28' 05"
6 176° 48' 30"
89° 28' 05"
2678.92
2678.64 @ 100° = 2678.92
COUNTY SURVEYOR'S MONUMENT
T7N
21
28
R9W
1/4 COR
1/4 COR SEC. 21, 28
T7N R9W
FD. C.S. MON. 12" dn
per C.S.B. 833
MARKED
R.P.
Set 2" I.P. 8" dn.
CONC. Pl. & L.A.
Co. ENG. TAG
165TH
ST. E
AVE
FD. 4"X4" & N
Flush
To BOT.
PG. 143
FD. 4"X4" & N
Flush
R.P.
Set 2" I.P. 8 up
CONC. Pl. & L.A.
Co. ENG. TAG
Set Spk. & W.
30" Joshua
FD. C.S.W. & T
24" JOSHUA
10 Adj
70.71
TAN
45°
90°
29.97
.02
29.98
119.50
70.71
82.98
PLEASE RETURN TO
LOS ANGELES COUNTY ENGINEER
700 LOS ANGELES COUNTY ENGINEERING BLDG.
Do not extend this side of this line.
Note: Any Additions or Changes on This Sheet Must be Made or Circled in Red Ink With Date and Name of Person Making Change.

Notes Ck'd W. J. BRENNER	Survey of 170th ST. E
Map No. B-2806-	JN 0095.19 Tape ____ Std ____ °F
Office Work G. D. BAILEY	Surveyed by J.S. COATES
Checked W. J. BRENNER	Notes J.S.C. Date 7-26-61
Date NOV 1962	Indexed H. E. OTT SEP 6 '61

F. B. 2691 PG. 139

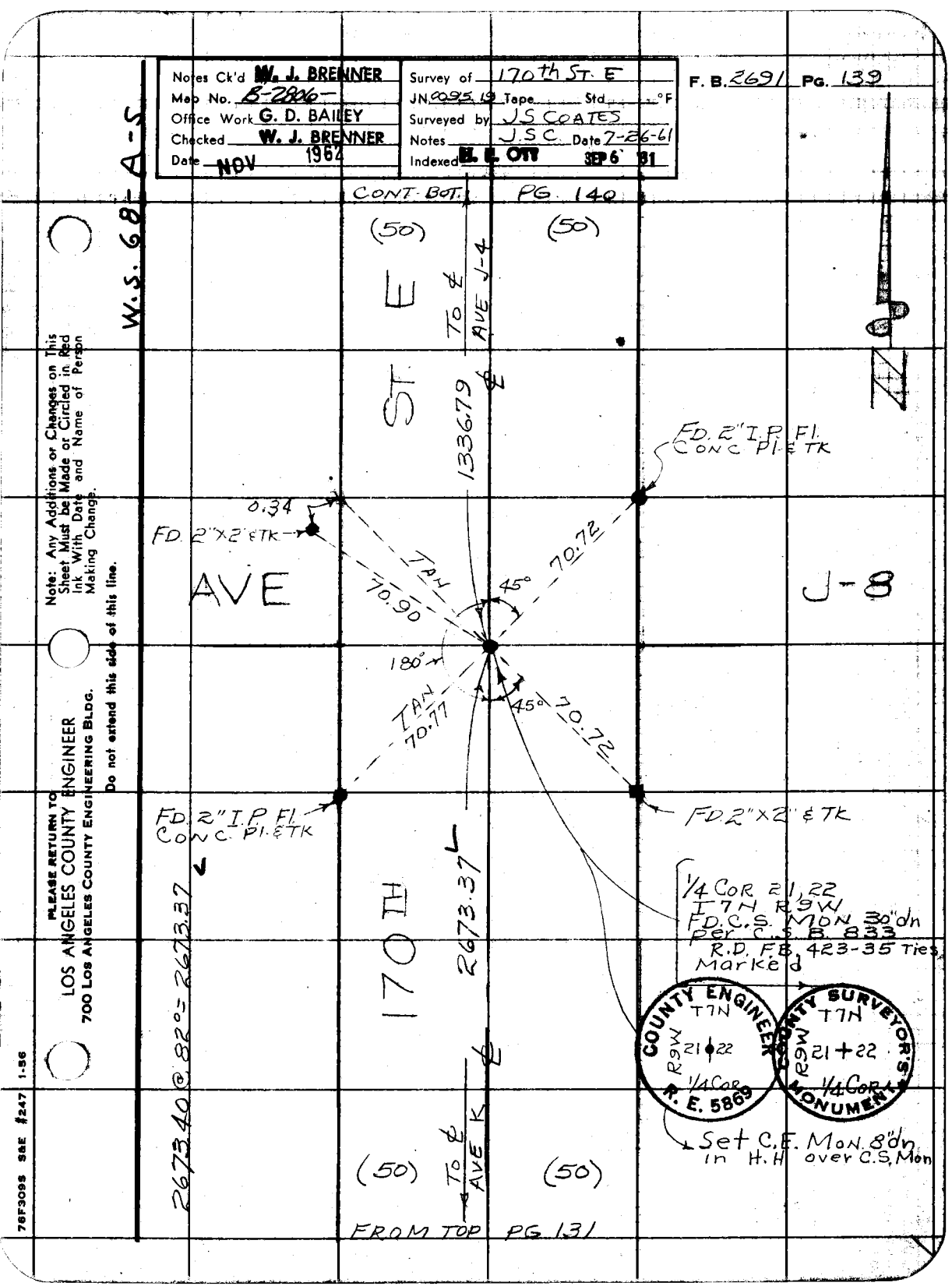

Note: Any Additions or Changes on This Sheet Must be Made or Circled in Red Ink With Date and Name of Person Making Change.

Do not extend this side of this line.

PLEASE RETURN TO
LOS ANGELES COUNTY ENGINEER
700 LOS ANGELES COUNTY ENGINEERING BLDG.

76F309S S&E #247 1-56

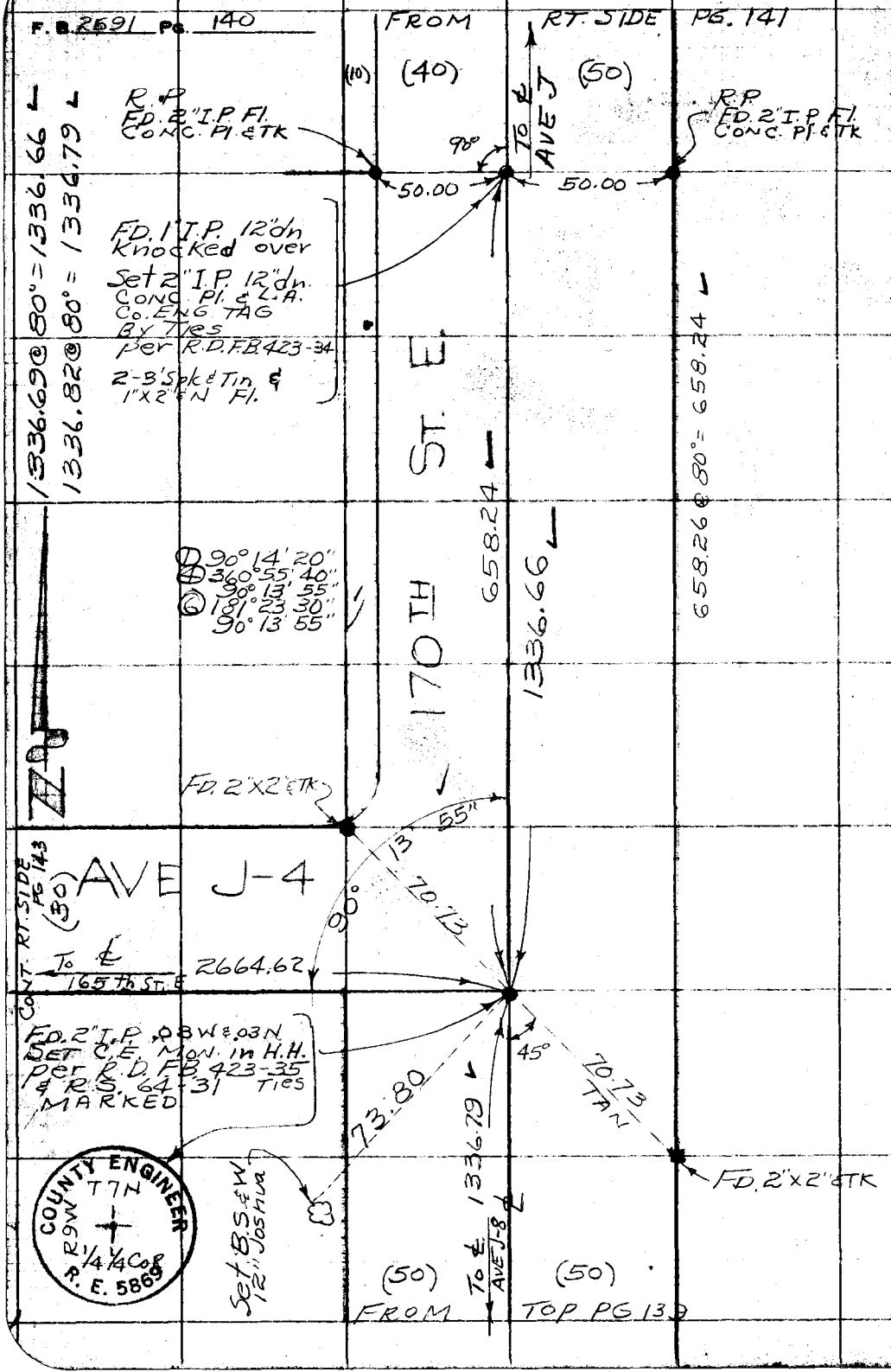

W.S. 68-A-5

PLEASE RETURN TO
LOS ANGELES COUNTY ENGINEER
700 LOS ANGELES COUNTY ENGINEERING BLDG.

Do not extend this side of this line.

Note: Any Additions or Changes on This Sheet Must be Made or Circled in Red Ink With Date and Name of Person Making Change.

Notes Ck'd by W. J. BRENNER	Survey of 170th ST. E	F. B. 2691	Pg. 141
Map No. B-2806-	JN 0095.19 Tape 168 Std 84 °F		
Office Work G. D. BAILEY	Surveyed by JS COATES		
Checked W. J. BRENNER	Notes JSC Date 8-11-61		
Date NOV 1962	Indexed H. E. OTT SEP 6 '61		

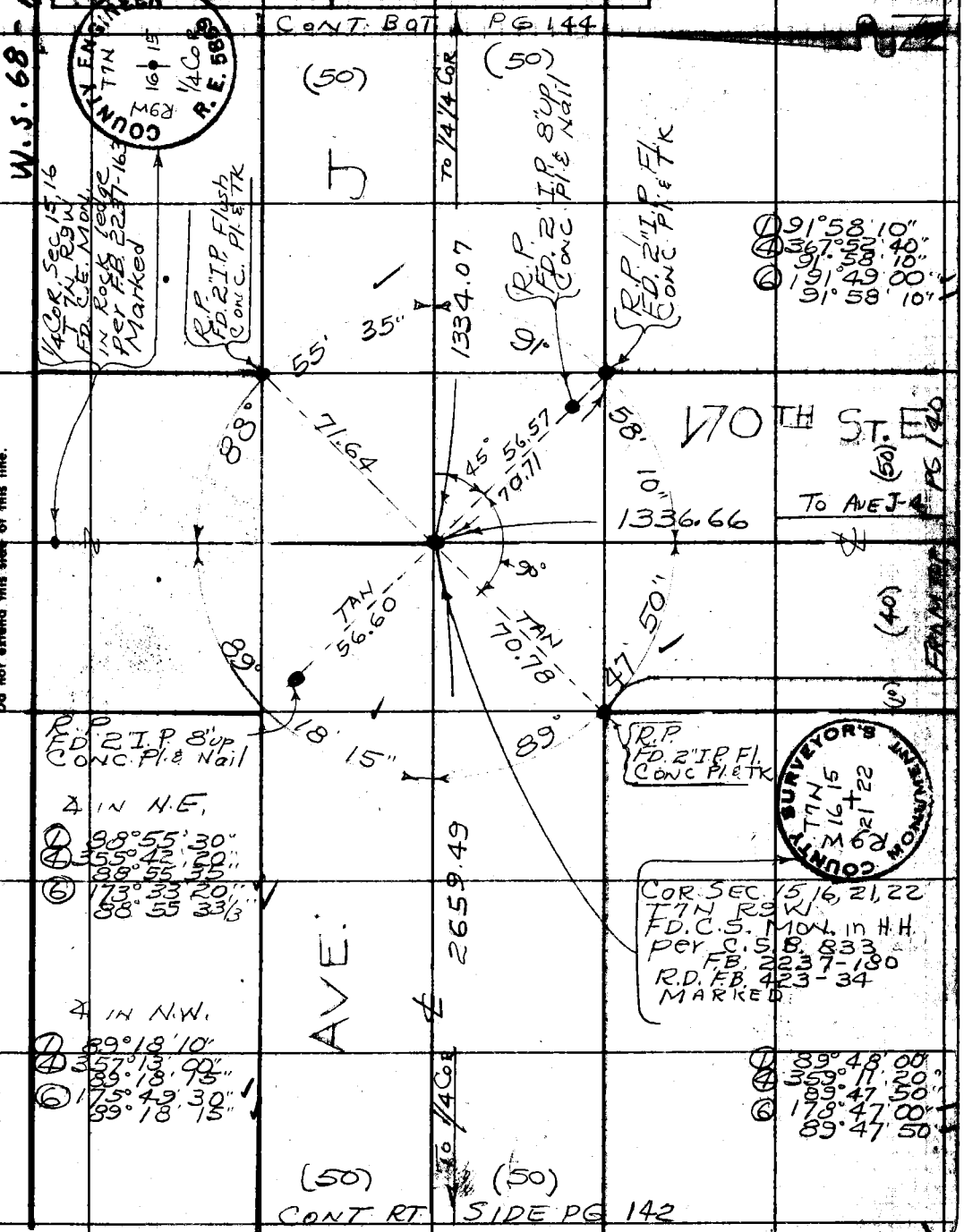

Note: Any Additions or Changes on This Sheet Must be Made or Circled in Red Ink With Date and Name of Person Making Change.

Do not extend this side of this line.

PLEASE RETURN TO
LOS ANGELES COUNTY ENGINEER
700 LOS ANGELES COUNTY ENGINEERING BLDG.

76F3095 S&E #247 1-56

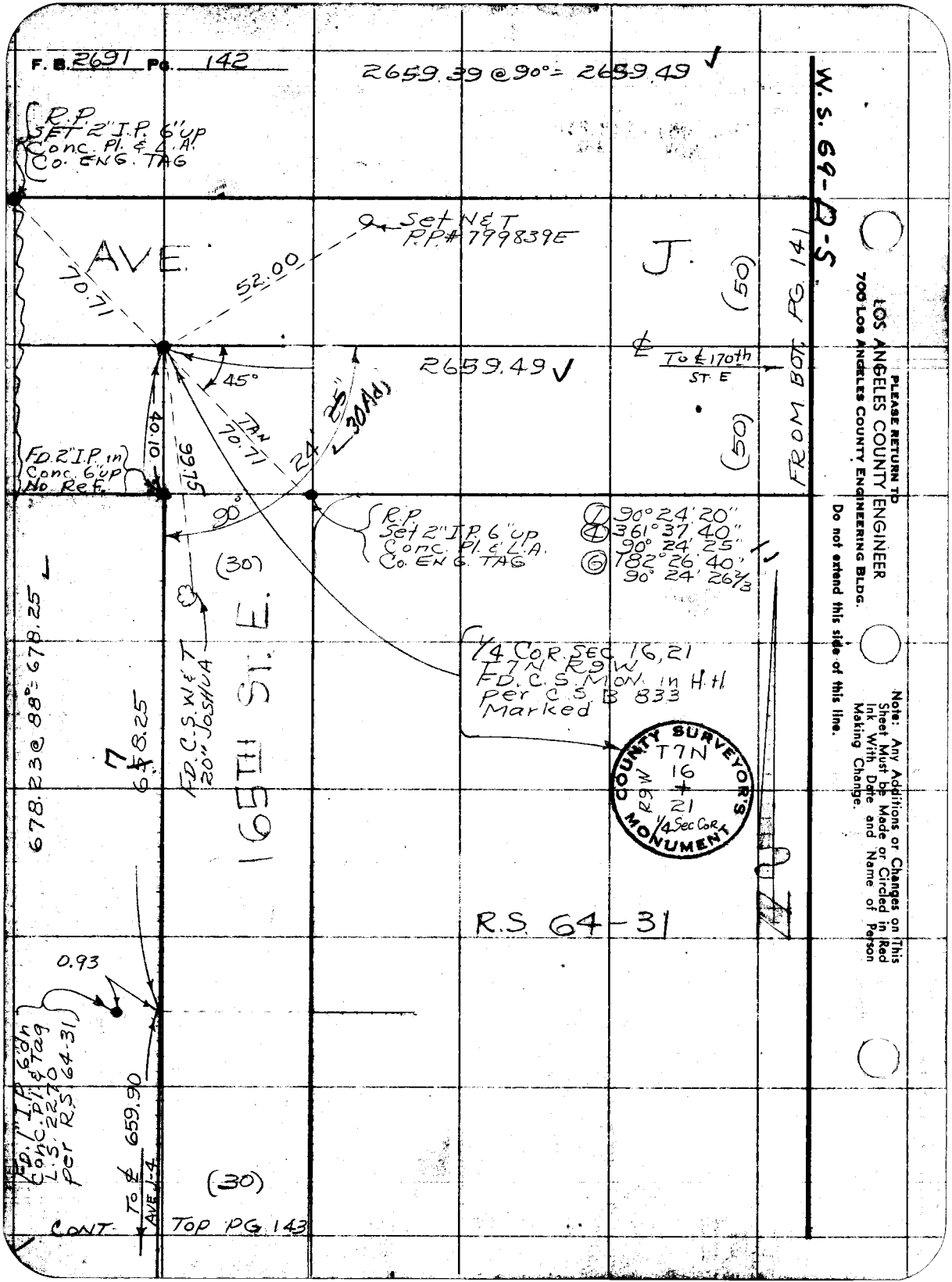
F. B. 2691 PG. 142
2659.39 @ 90° = 2659.49
W.S. 69-D-5
R.P. SET 2" I.P. 6" UP Conc. Pl. & L.A. Co. ENG. TAG
Set N&T P.P.# 799839E
AVE.
J.
70.71
52.00
(50)
FROM BOT. PG. 141
2659.49
℄ To ℄ 170th ST. E
45°
TAN 70.71
24' 25"
30 Adj
40.10
99.75
FD. 2" I.P. in Conc. 6" up No Ref.
90°
R.P. Set 2" I.P. 6" up Conc. Pl. & L.A. Co. ENG. TAG
(1) 90° 24' 20"
(4) 361° 37' 40"
90° 24' 25"
(6) 182° 26' 40"
90° 24' 26 2/3
(30)
165TH ST. E.
678.23 @ 88° = 678.25
7
678.25
FD. C.S. W&T 20" JOSHUA
1/4 COR. SEC 16, 21 T7N R9W FD. C.S. MON. in H.H. per C.S. B 833 Marked
COUNTY SURVEYOR'S MONUMENT
T7N
R9W
16
21
1/4 Sec Cor.
R.S. 64-31
0.93
FD. 1" I.P. 6" dn Conc. Pl. & Tag L.S. 2270 per R.S. 64-31
659.90
To ℄ AVE. J-4
(30)
CONT. TOP PG. 143
PLEASE RETURN TO
LOS ANGELES COUNTY ENGINEER
700 LOS ANGELES COUNTY ENGINEERING BLDG.
Do not extend this side of this line.
Note: Any Additions or Changes on This Sheet Must be Made or Circled in Red Ink With Date and Name of Person Making Change.

Notes Ck'd by W. J. BRENNER	Survey of 170th ST. E	F. B. 2691	Pg. 143
Map No. B-2806	JN 0095.19 Tape 168 Std 84 °F		
Office Work G. D. BAILEY	Surveyed by J.S. Coates		
Checked W. J. BRENNER	Notes J.S.C. Date 8-11-61		
Date NOV 1962	Indexed H. E. OTT SEP 6 '61		

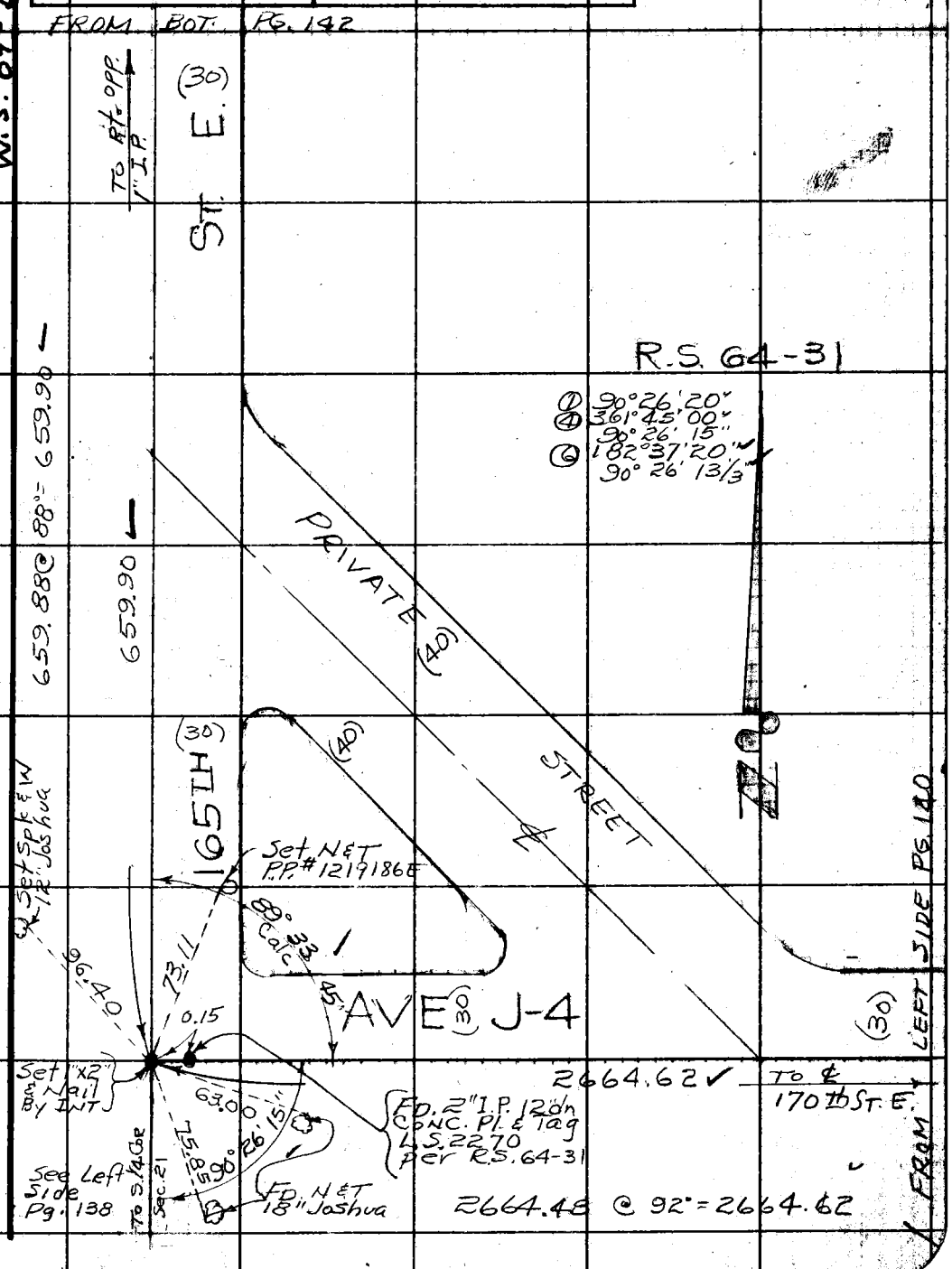

Note: Any Additions or Changes on This Sheet Must be Made or Circled in Red Ink With Date and Name of Person Making Change.

Do not extend this side of this line.

PLEASE RETURN TO
LOS ANGELES COUNTY ENGINEER
700 LOS ANGELES COUNTY ENGINEERING BLDG.

76F309S S&E #247 1-56

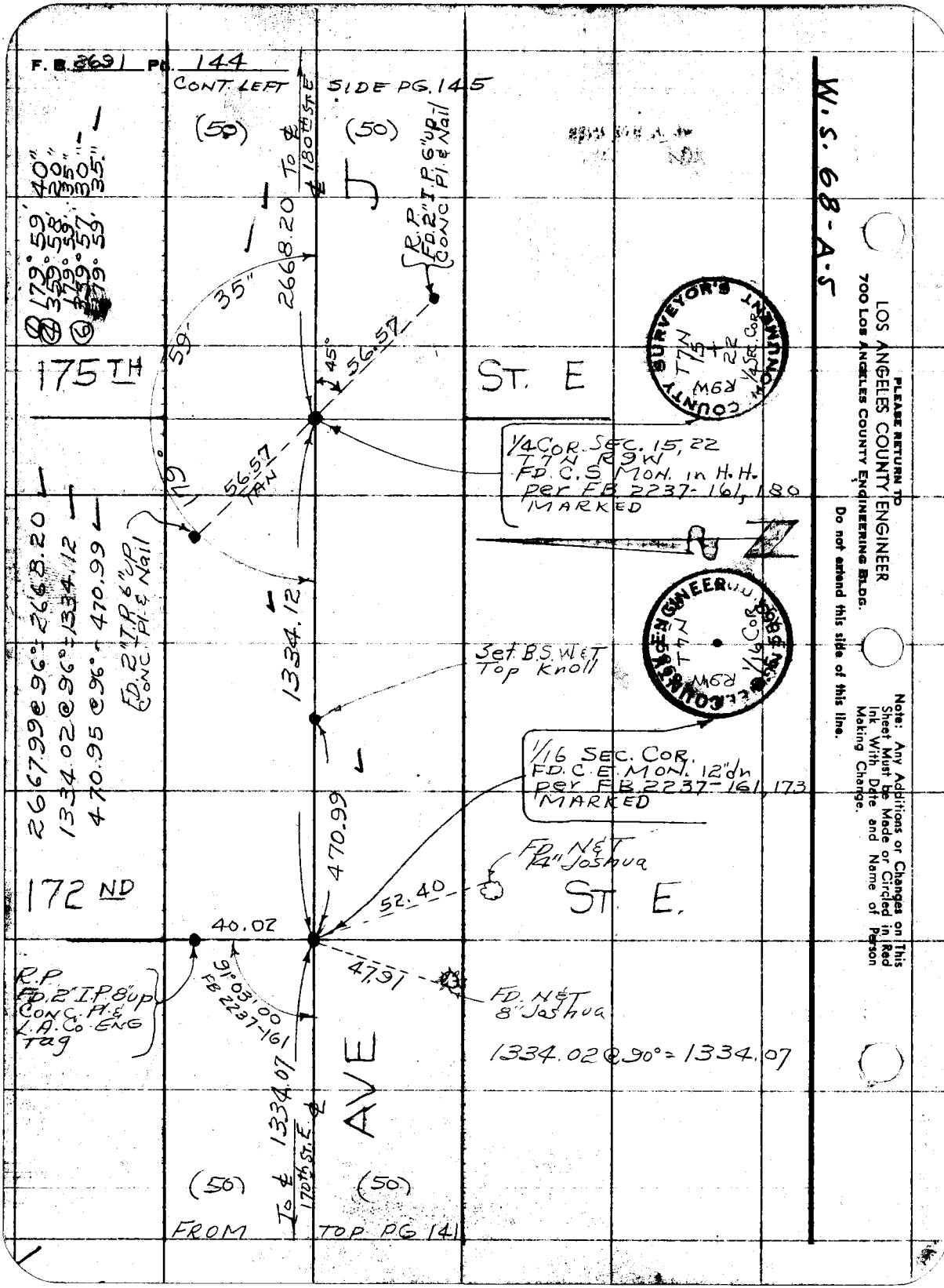
F. B. 3691 PG. 144
CONT. LEFT SIDE PG. 145
(50)
(50)
To ℄ 180th St. E
J
R.P. FD. 2" I.P. 6" up - Conc. Pl. & Nail
2668.20
35"
59'
45°
56.57
175TH
ST. E
1/4 COR. SEC. 15, 22
T7N R9W
FD. C.S. MON. in H.H.
per FB 2237-161, 180
MARKED
179°
56.57 TAN
2667.99 @ 96° = 2668.20
1334.02 @ 96° = 1334.12
470.95 @ 96° = 470.99
FD. 2" I.P. 6" up Conc. Pl. & Nail
1334.12
Set B.S. W&T
Top Knoll
1/16 SEC. COR.
FD. C.E. MON. 12" dn
per FB 2237-161, 173
MARKED
470.99
FD. N&T
14" Joshua
52.40
172ND
ST. E.
40.02
47.91
FD. N&T
8" Joshua
R.P.
FD. 2" I.P. 8" up
Conc. Pl. &
L.A. Co. Eng
Tag
91°03'00
FB 2237-161
1334.02 @ 90° = 1334.07
1334.07
To ℄ 170th St. E
AVE
(50)
(50)
FROM TOP PG 141
W.S. 68-A-5
PLEASE RETURN TO
LOS ANGELES COUNTY ENGINEER
700 LOS ANGELES COUNTY ENGINEERING BLDG.
Do not extend this side of this line.
Note: Any Additions or Changes on This Sheet Must be Made or Circled in Red Ink With Date and Name of Person Making Change.

Notes Ck'd by W. J. BRENNER	Survey of 170th St. E
Map No. B-2806-	JN 0095 19 Tape 168 Std 84 °F
Office Work G. D. BAILEY	Surveyed by J.S. COATES
Checked W. J. BRENNER	Notes J.S.C Date 8/14/61
Date NOV 1962	Indexed H. E. OTT 6 '61

F. B. 2691 PG. 145

W.S. 68-A.5

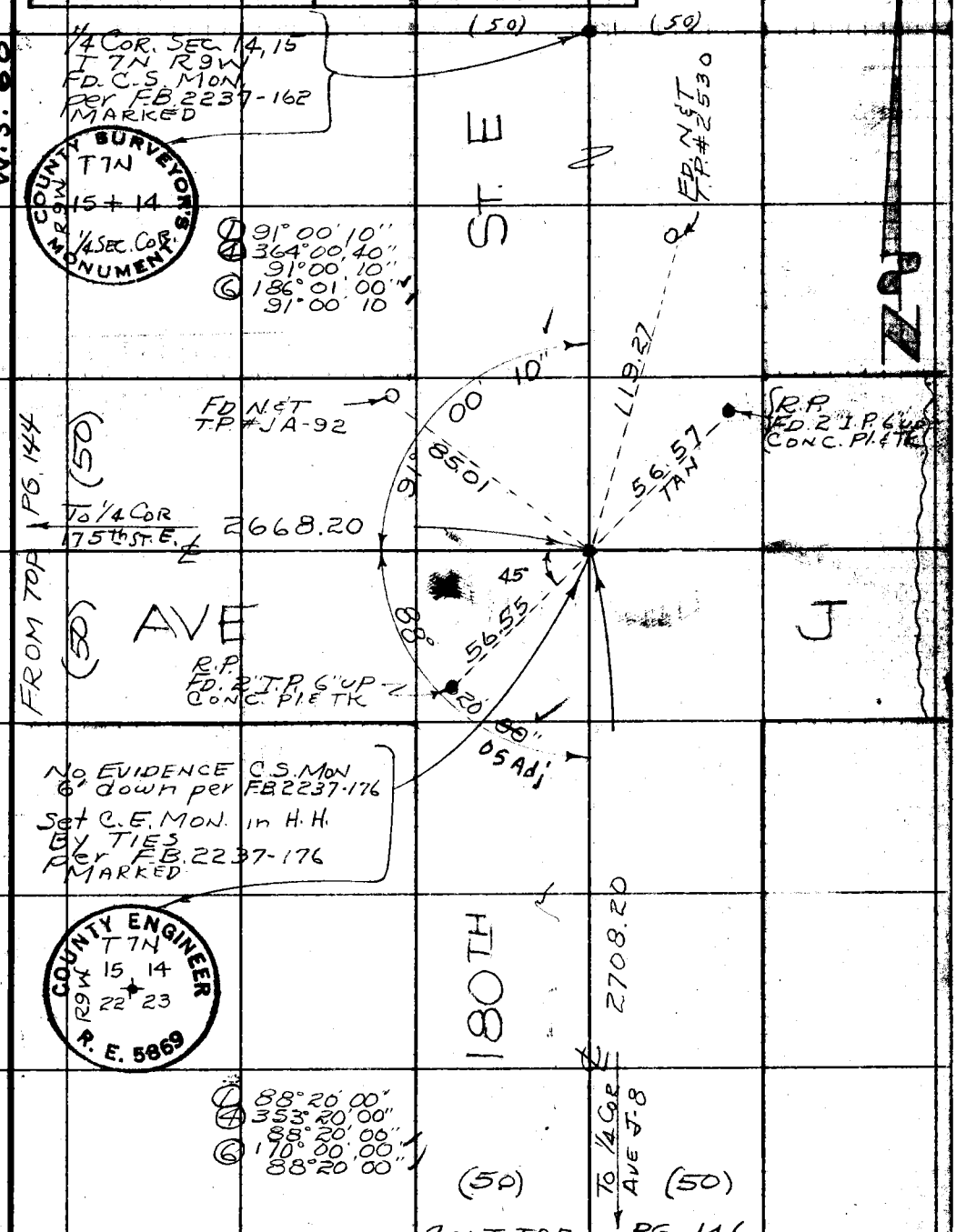

Note: Any Additions or Changes on This Sheet Must be Made or Circled in Red Ink With Date and Name of Person Making Change.

Do not extend this side of this line.

PLEASE RETURN TO
LOS ANGELES COUNTY ENGINEER
700 LOS ANGELES COUNTY ENGINEERING BLDG.

76F309S S&E #247 1-56

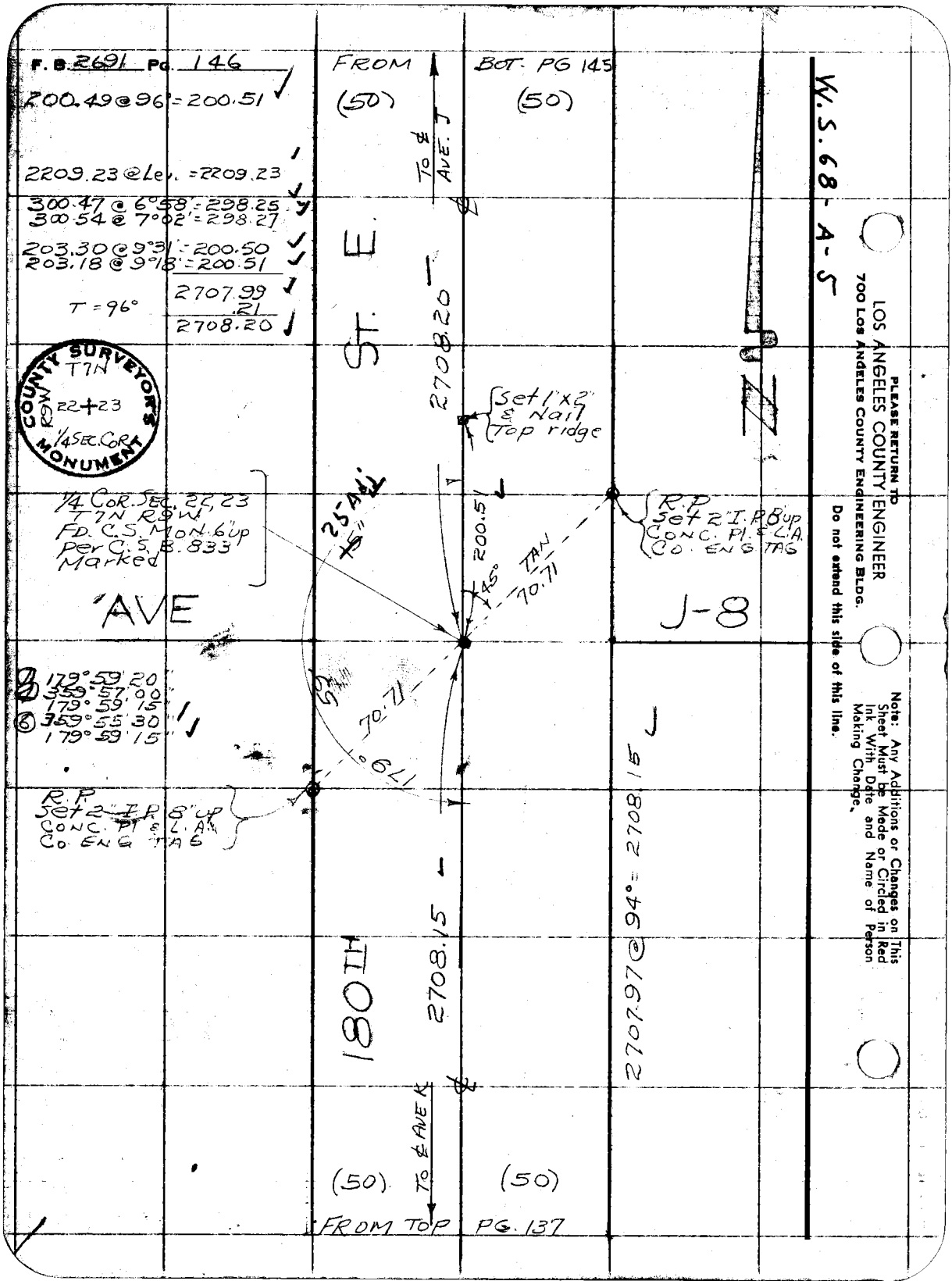
F.B. 2691 PG. 146
200.49 @ 96° = 200.51
2209.23 @ Lev. = 2209.23
300.47 @ 6°58' = 298.25
300.54 @ 7°02' = 298.27
203.30 @ 9°31' = 200.50
203.18 @ 9°18' = 200.51
2707.99
.21
2708.20
T = 96°
COUNTY SURVEYOR'S MONUMENT
T7N
R9W
22+23
1/4 SEC. COR.
FROM
(50)
BOT. PG 145
(50)
TO ℄ AVE. J
ST. E
2708.20
Set 1"x2" & Nail Top ridge
1/4 COR. SEC. 22, 23
T7N R9W
FD. C.S. MON. 6" up
Per C.S.B. 833
Marked
25' Adj
200.51
45°
TAN
70.71
R.P.
Set 2" I.P. 8" up
CONC. PL. & L.A.
CO. ENG. TAG
AVE
J-8
179°59'20"
359°57'00"
179°59'15"
359°55'30"
179°59'15"
70.71
179°
R.P.
Set 2" I.P. 8" up
CONC. PL. & L.A.
CO. ENG. TAG
180TH
2708.15
2707.97 @ 94° = 2708.15
TO ℄ AVE K
(50)
(50)
FROM TOP PG. 137
W.S. 68-A-5
PLEASE RETURN TO
LOS ANGELES COUNTY ENGINEER
700 LOS ANGELES COUNTY ENGINEERING BLDG.
Do not extend this side of this line.
Note: Any Additions or Changes on This Sheet Must be Made or Circled in Red Ink With Date and Name of Person Making Change.

Notes Ck'd by	Survey of 170 Th St. E.
Map No. B-2806-1-8	JN 00951 9 Tape 168 Std °F
Office Work G. D. BAILEY	Surveyed by J. S. COATES
Checked	Notes D. H. B Date 6-19-61
Date	Indexed E. E. OTT SEP 6 '61

F. B. 2691 PG. 155

J.N. 0095.19
170 TH ST. E

LOCATION OF IMPROVEMENT
FROM
AVE Y TO AVE. J

Note: Any Additions or Changes on This Sheet Must be Made or Circled in Red Ink With Date and Name of Person Making Change.

Do not extend this side of this line.

PLEASE RETURN TO
LOS ANGELES COUNTY ENGINEER
700 LOS ANGELES COUNTY ENGINEERING BLDG.

Roads
King
Van Ness

76F3098 SAE #247 1-56

F. B. 2691 Pg. 156

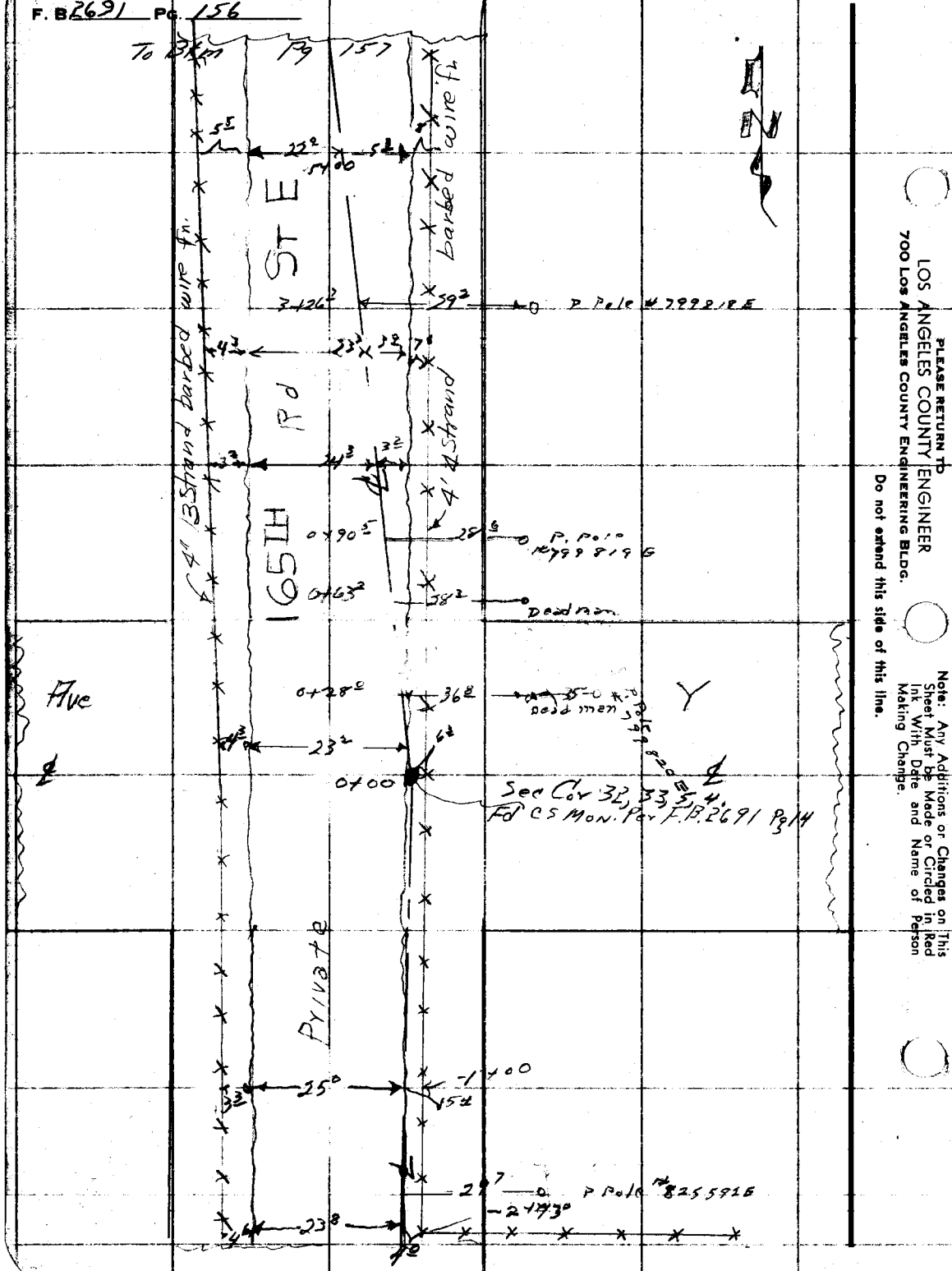

PLEASE RETURN TO
LOS ANGELES COUNTY ENGINEER
700 Los Angeles County Engineering Bldg.

Do not extend this side of this line.

Note: Any Additions or Changes on This Sheet Must be Made or Circled in Red Ink With Date and Name of Person Making Change.

Notes Ck'd by	Survey of 170th St East
Map No. B-2806	JN 0095.19 Tape Std °F
Office Work G. D. BAILEY	Surveyed by Coates
Checked	Notes Beers Date 6-19-60
Date	Indexed H. E. OTT SEP 6 '61

F. B 2691 PG. 157



Note: Any Additions or Changes on This Sheet Must be Made or Circled in Red Ink With Date and Name of Person Making Change.

PLEASE RETURN TO
LOS ANGELES COUNTY ENGINEER
403 LOS ANGELES COUNTY ENGINEERING BLDG.

Do not extend this side of this line.

76F309S CE # 310 3-61

F. B. 2619 PG. 158

PLEASE RETURN TO
LOS ANGELES COUNTY ENGINEER
403 LOS ANGELES COUNTY ENGINEERING BLDG.

Do not extend this side of this line.

Note: Any Additions or Changes on This Sheet Must be Made or Circled in Red Ink With Date and Name of Person Making Change.

Notes Ck'd by
Map No. B-2806
Office Work G. D. BAILEY
Checked
Date

Survey of 170th St East
JN 009512 Tape Std °F
Surveyed by Coates
Notes Beers Date 6-19-61
Indexed H. E. OTT SEP 6 61

F. B. 2691 Pg. 159

Note: Any Additions or Changes on This Sheet Must be Made or Circled in Red Ink With Date and Name of Person Making Change.

Do not extend this side of this line.

PLEASE RETURN TO
LOS ANGELES COUNTY ENGINEER
403 LOS ANGELES COUNTY ENGINEERING BLDG.

76F3085 CE # 310 3-61

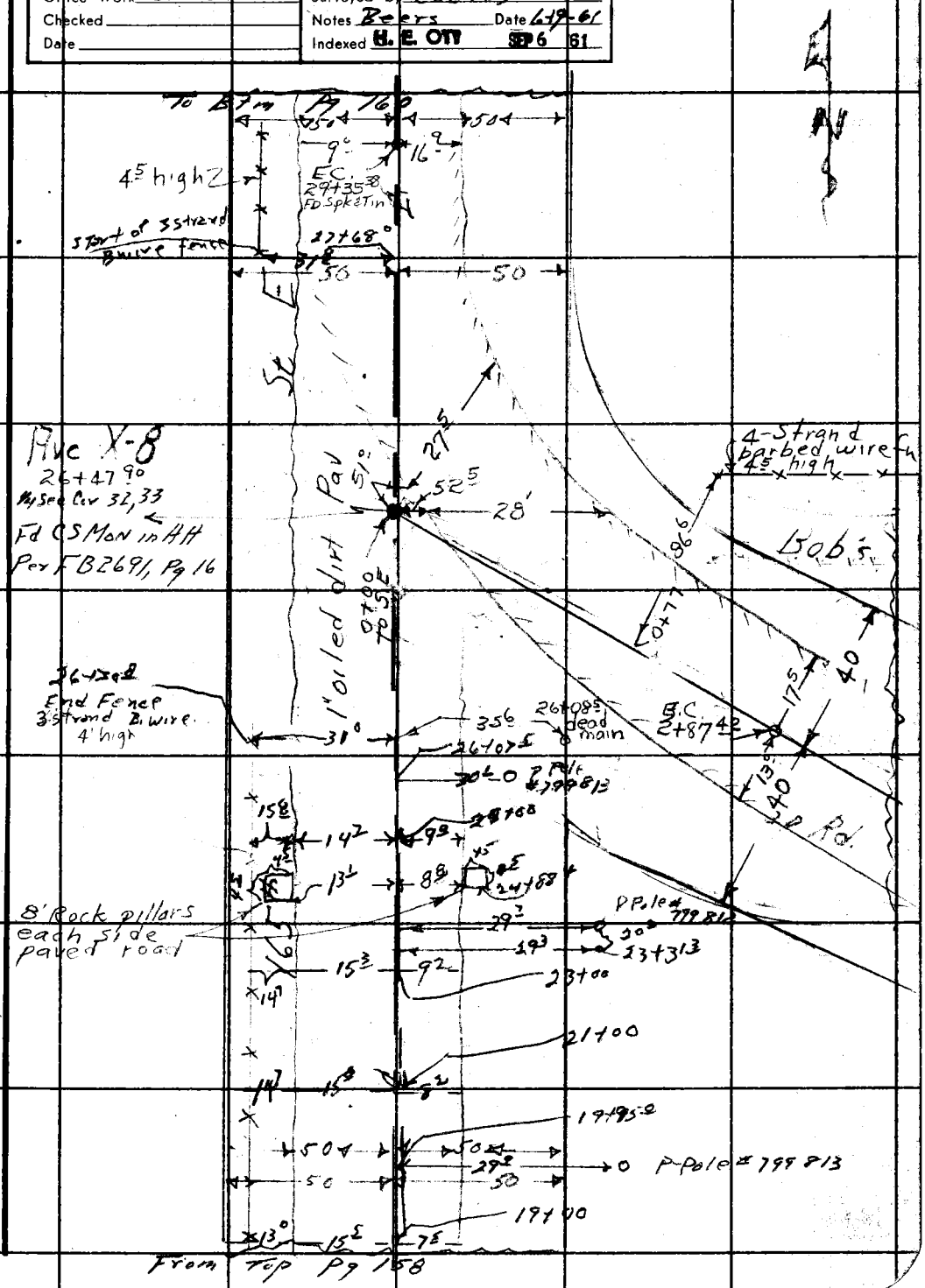

F. B. 2691 Pg. 160

To Sta 13 | 16

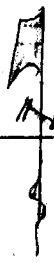



From Map Pg 105

PLEASE RETURN TO
LOS ANGELES COUNTY ENGINEER
403 Los Angeles County Engineering Bldg.

Do not extend this side of this line.

Note: Any Additions or Changes on This Sheet Must be Made or Circled in Red Ink With Date and Name of Person Making Change.

Notes Ck'd by	Survey of 170th St East	F. B 2681 PG. 161
Map No. B-2806	JN 0085.19 Tape Std °F	
Office Work G. D. BAILEY	Surveyed by Coates	
Checked	Notes Beers Date 6-20	
Date	Indexed H. E. OTT SEP 6 '81	

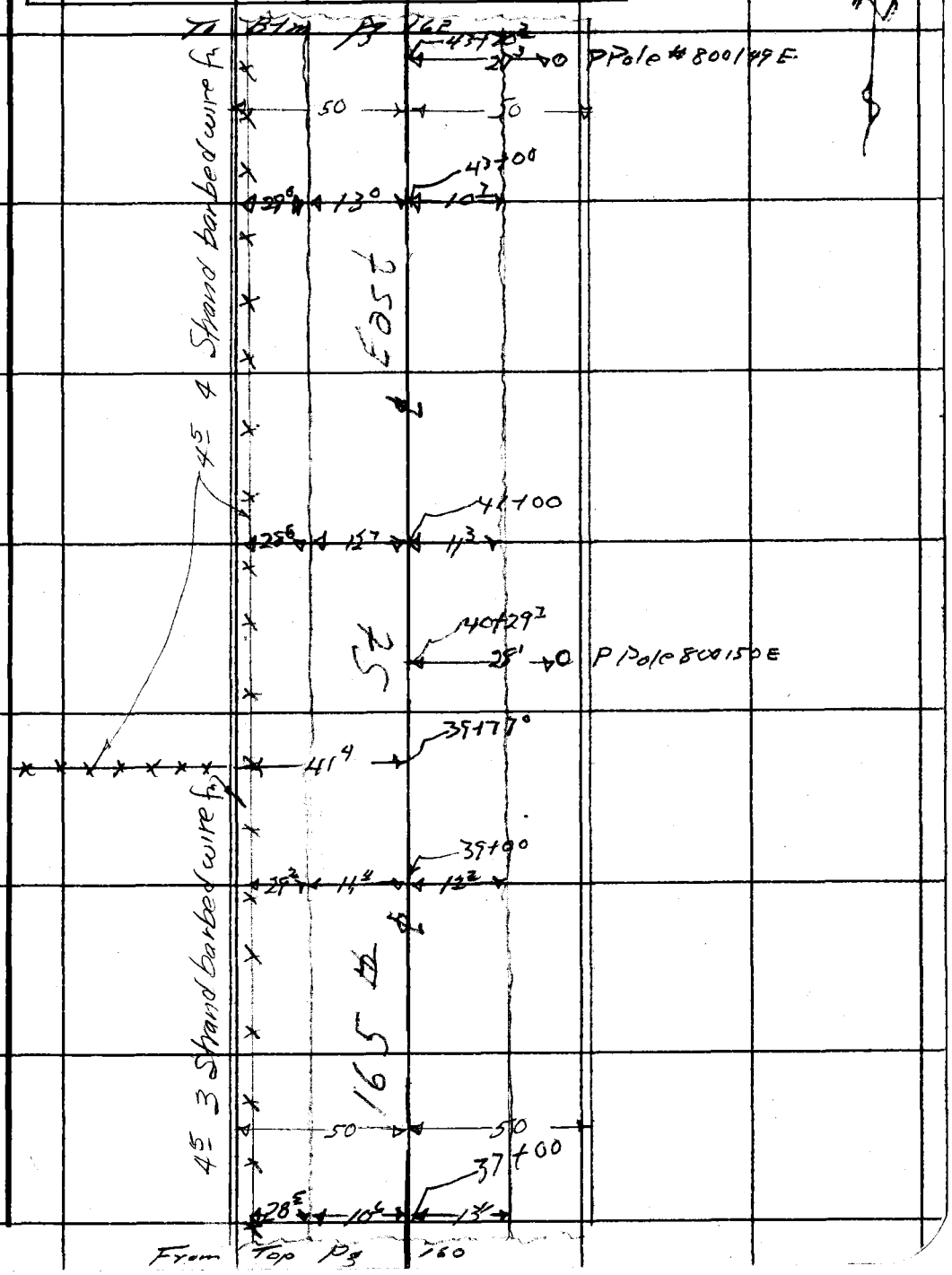

Note: Any Additions or Changes on This Sheet Must be Made or Circled in Red Ink With Date and Name of Person Making Change.

PLEASE RETURN TO
LOS ANGELES COUNTY ENGINEER
403 LOS ANGELES COUNTY ENGINEERING BLDG.

Do not extend this side of this line.

76F309S CE # 310 3-61

F. B. 2691 PG. 162

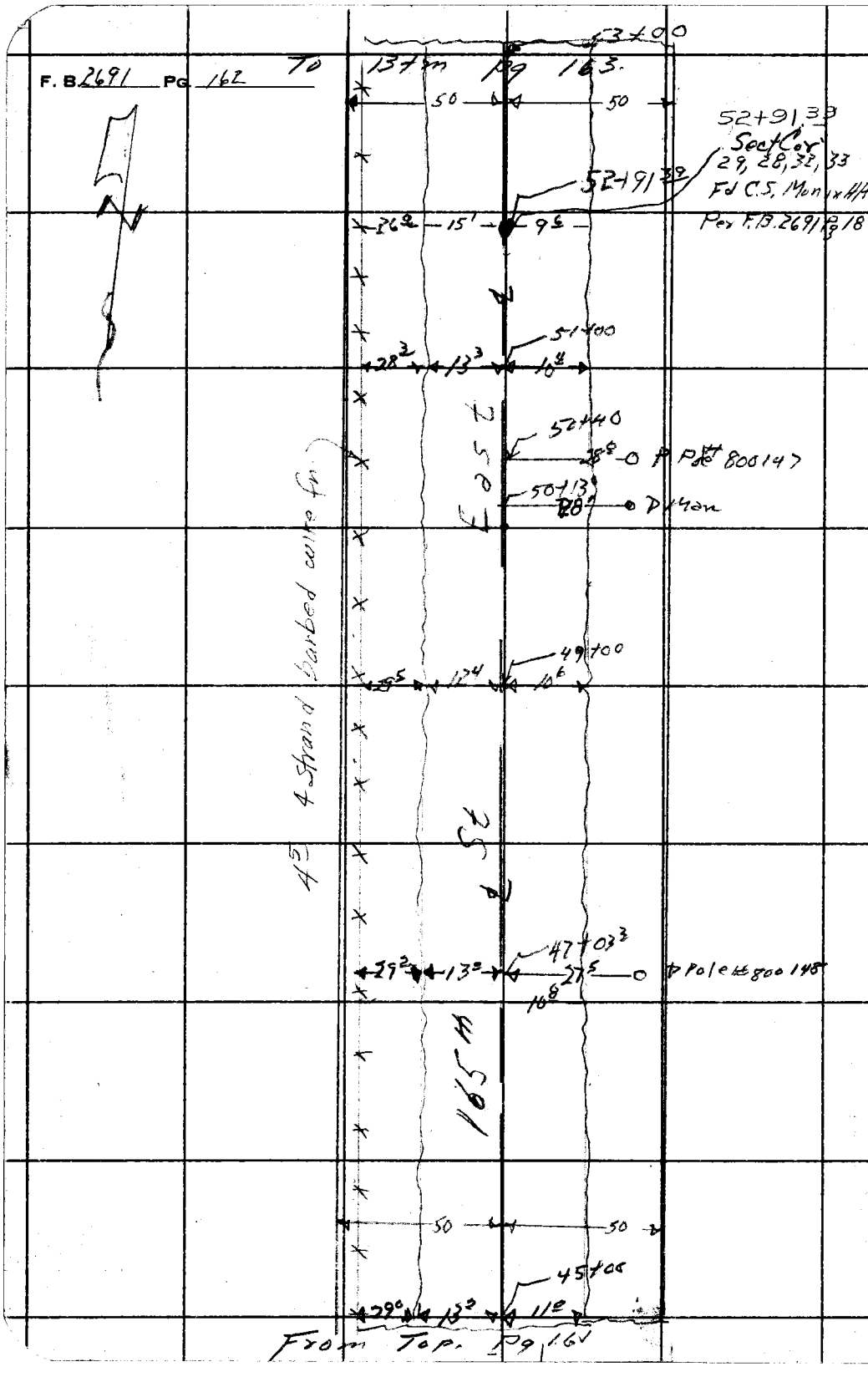

PLEASE RETURN TO
LOS ANGELES COUNTY ENGINEER
403 LOS ANGELES COUNTY ENGINEERING BLDG.

Do not extend this side of this line.

Note: Any Additions or Changes on This Sheet Must be Made or Circled in Red Ink With Date and Name of Person Making Change.

Notes Ck'd by	Survey of 120th St East	F. B. 2691 Pg. 163
Map No. B-2806	JN 0095.19 Tape Std °F	
Office Work G. D. BAILEY	Surveyed by Coates	
Checked	Notes Beers Date 6-20	
Date	Indexed H. E. OTT SEP 6 '81	



Note: Any Additions or Changes on This Sheet Must be Made or Circled in Red Ink With Date and Name of Person Making Change.

Do not extend this side of this line.

PLEASE RETURN TO
LOS ANGELES COUNTY ENGINEER
403 LOS ANGELES COUNTY ENGINEERING BLDG.

76F309S CE # 310 3-61

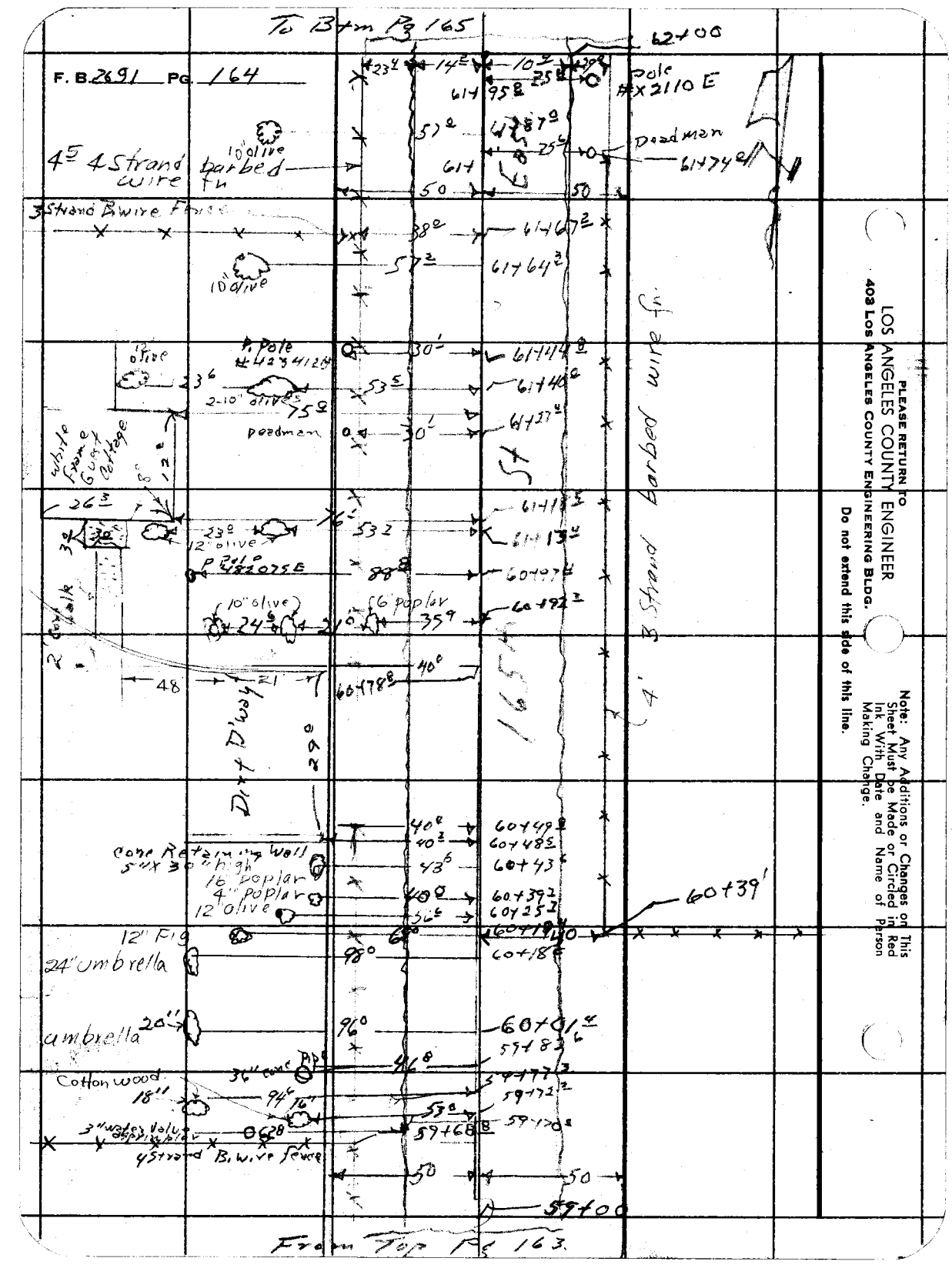

PLEASE RETURN TO
LOS ANGELES COUNTY ENGINEER
403 Los Angeles County Engineering Bldg.
Do not extend this side of this line.

Note: Any Additions or Changes on This Sheet Must be Made or Circled in Red Ink With Date and Name of Person Making Change.

Notes Ck'd by	Survey of 170th St East	F. B2691 Pg. 165
Map No. B-2806-	JN 00 FS 19 Tape Std °F	
Office Work G. D. BAILEY	Surveyed by Coates	
Checked	Notes Beers Date 6-21-61	
Date	Indexed H. E. OTT SEP 6 '61	

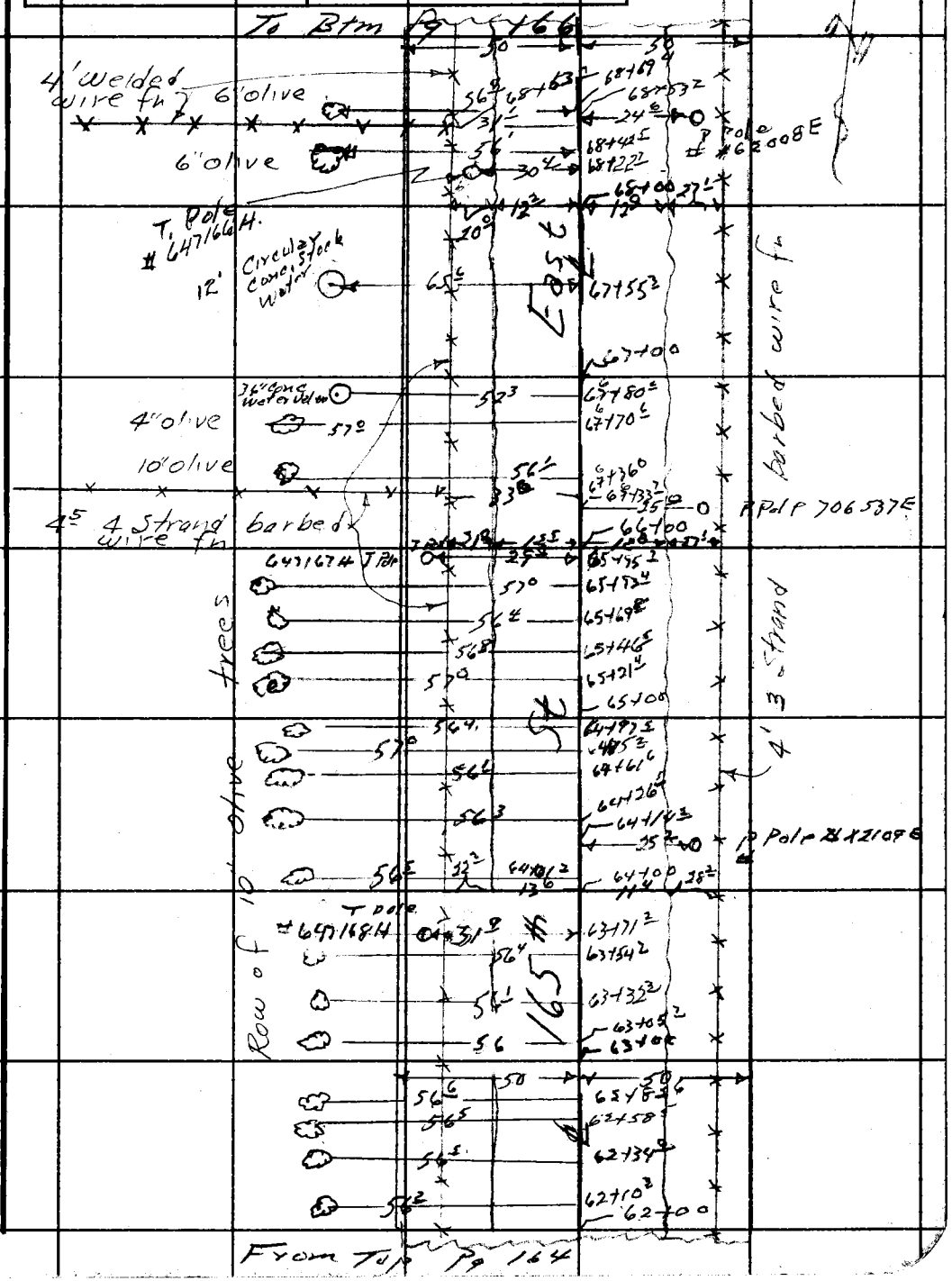

Note: Any Additions or Changes on This Sheet Must be Made or Circled in Red Ink With Date and Name of Person Making Change.

PLEASE RETURN TO
LOS ANGELES COUNTY ENGINEER
403 LOS ANGELES COUNTY ENGINEERING BLDG.

Do not extend this side of this line.

76F309S CE # 310 3-61

F. B2691 Pg. 166

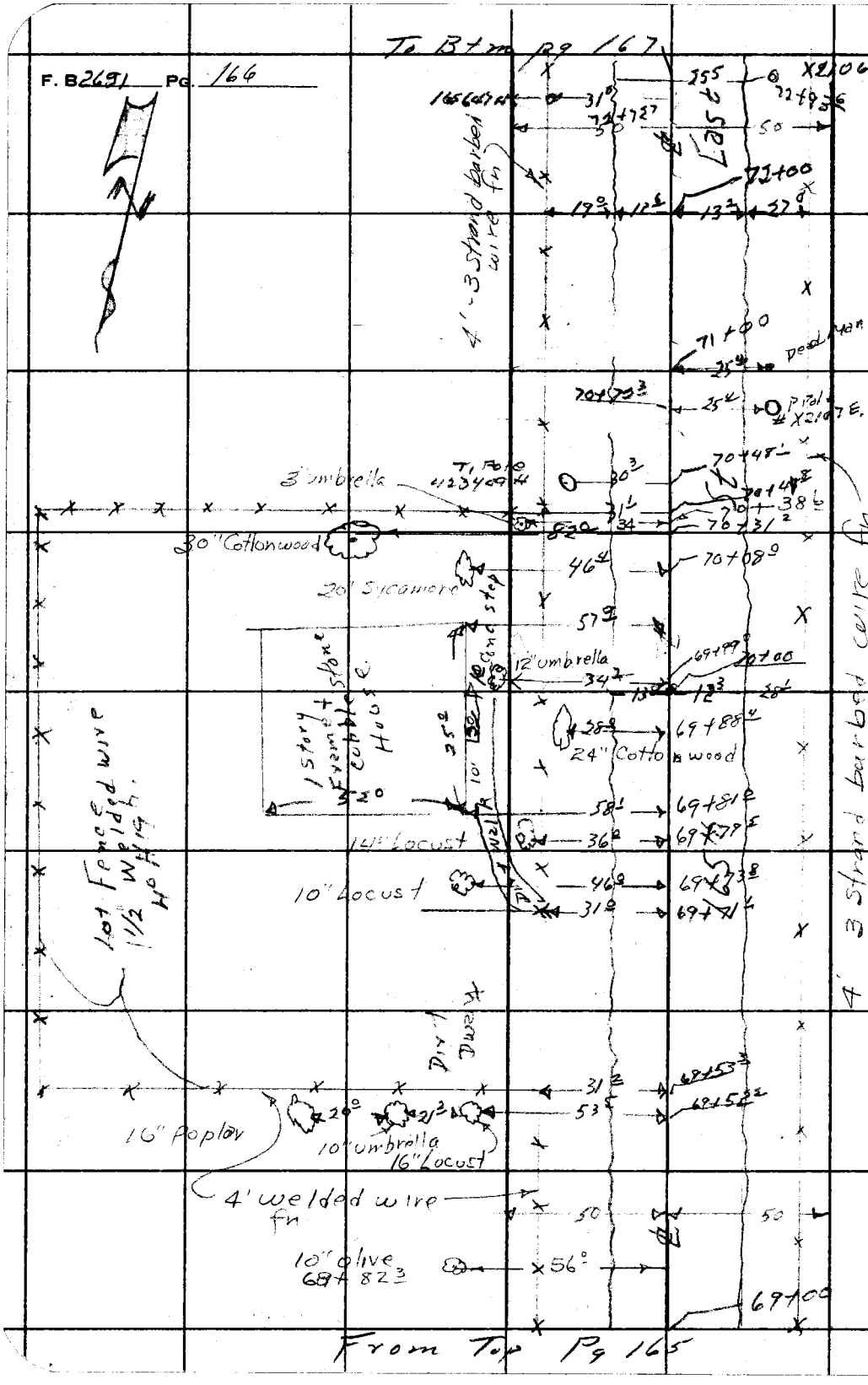

PLEASE RETURN TO
LOS ANGELES COUNTY ENGINEER
403 LOS ANGELES COUNTY ENGINEERING BLDG.

Do not extend this side of this line.

Note: Any Additions or Changes on This Sheet Must be Made or Circled in Red Ink With Date and Name of Person Making Change.

Notes Ck'd by	Survey of 170th St East
Map No. B-2806-	JN 0095.19 Tape Std °F
Office Work G. D. BAILEY	Surveyed by Coates
Checked	Notes Beers Date 6-22-61
Date	Indexed H. E. OTT SEP 6 '61

F. B2691 PG. 167

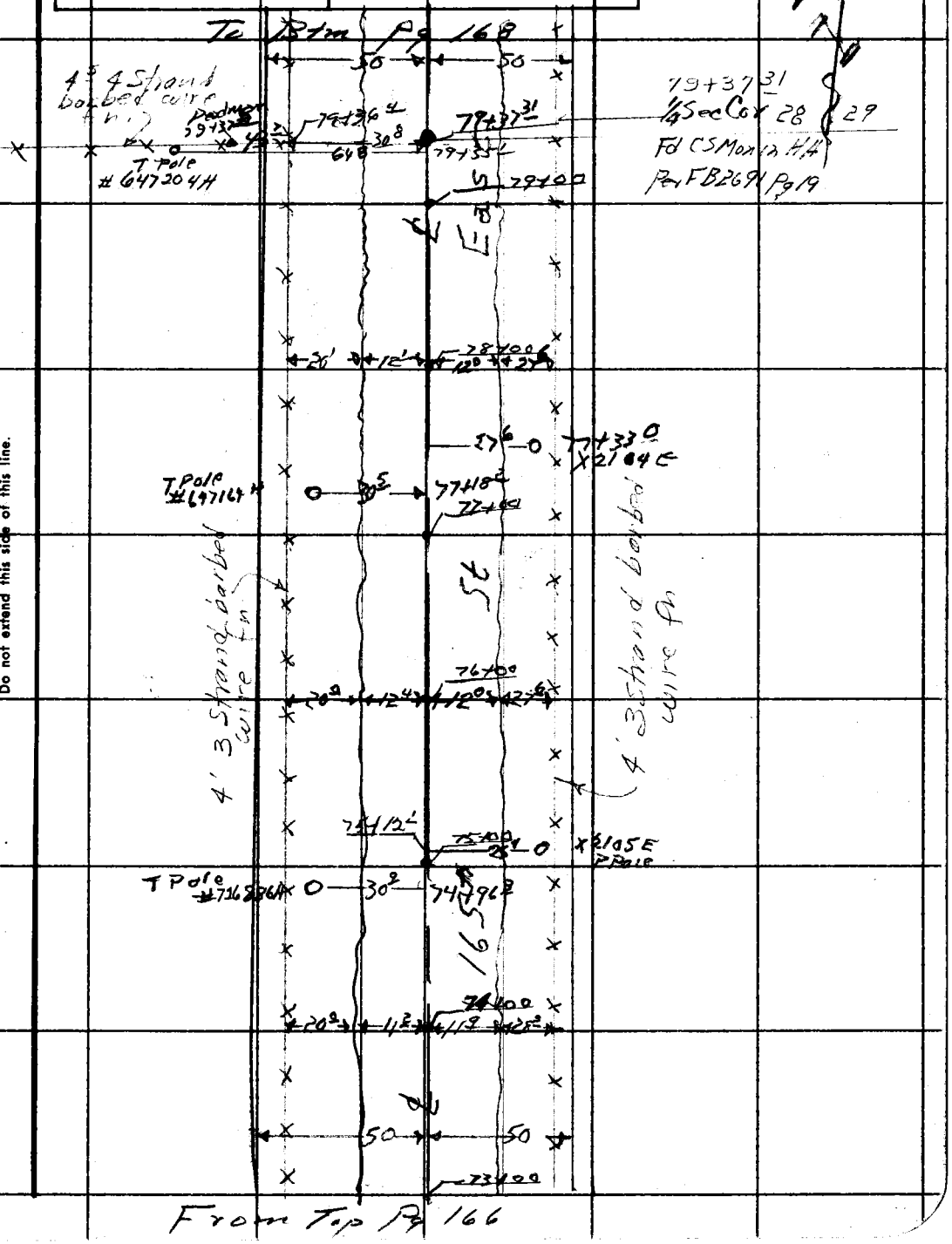

Note: Any Additions or Changes on this Sheet Must be Made or Circled in Red Ink With Date and Name of Person Making Change.

PLEASE RETURN TO
LOS ANGELES COUNTY ENGINEER
403 LOS ANGELES COUNTY ENGINEERING BLDG.

Do not extend this side of this line.

76F309S CE # 310 3-61

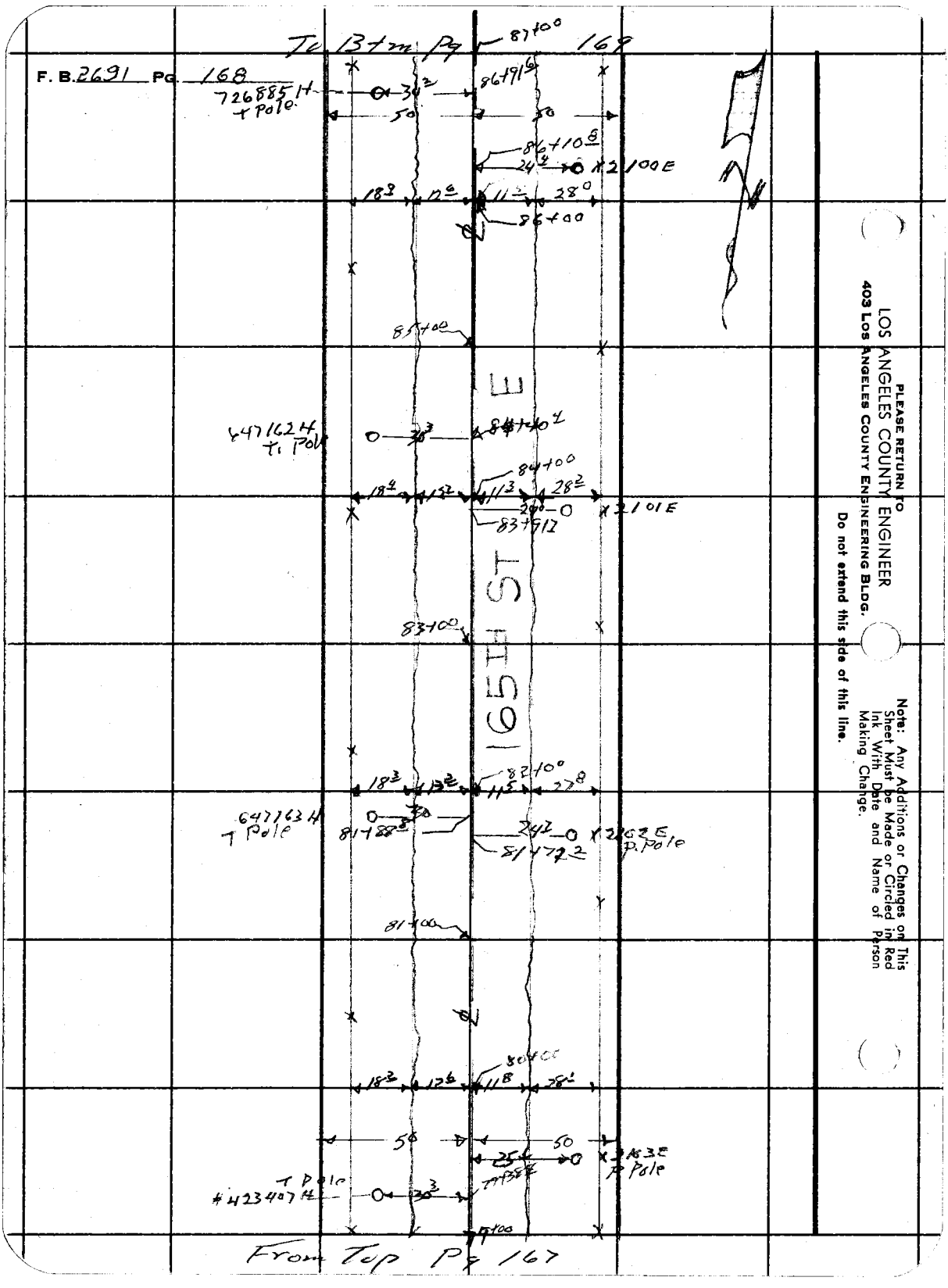

PLEASE RETURN TO
LOS ANGELES COUNTY ENGINEER
403 LOS ANGELES COUNTY ENGINEERING BLDG.

Do not extend this side of this line.

Note: Any Additions or Changes on This Sheet Must be Made or Circled in Red Ink With Date and Name of Person Making Change.

Notes Ck'd by	Survey of 170th St East
Map No. B-2806	JN 0095.19 Tape Std °F
Office Work G. D. BAILEY	Surveyed by Coates
Checked	Notes Beers Date 6-23-61
Date	Indexed H. E. OTT SEP 6 '61

F. B 2691 PG. 169

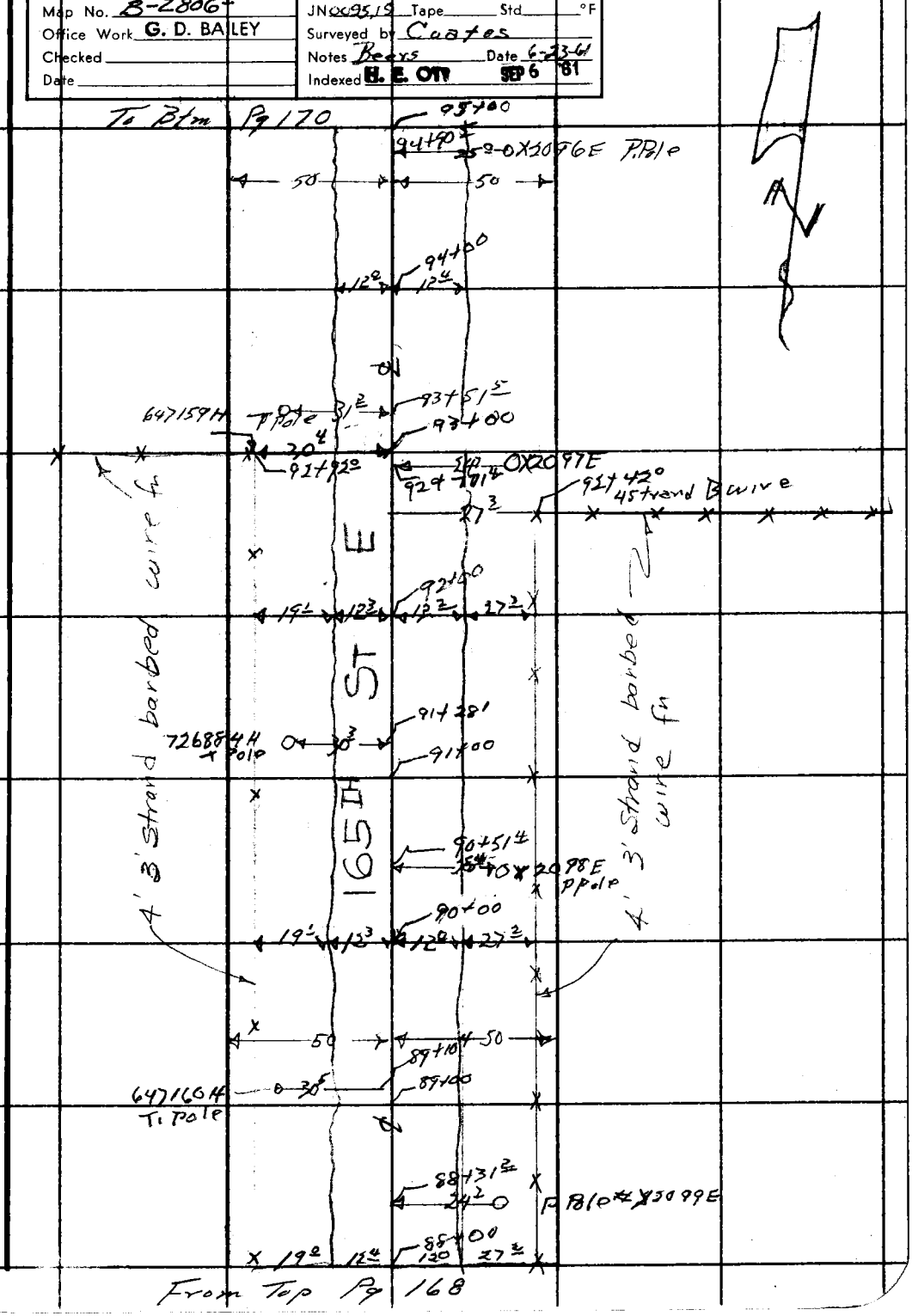

Note: Any Additions or Changes on This Sheet Must be Made or Circled in Red Ink With Date and Name of Person Making Change.

PLEASE RETURN TO
LOS ANGELES COUNTY ENGINEER
403 LOS ANGELES COUNTY ENGINEERING BLDG.

Do not extend this side of this line.

76F309S CE # 310 3-61

F. B 2691 Pg. 170

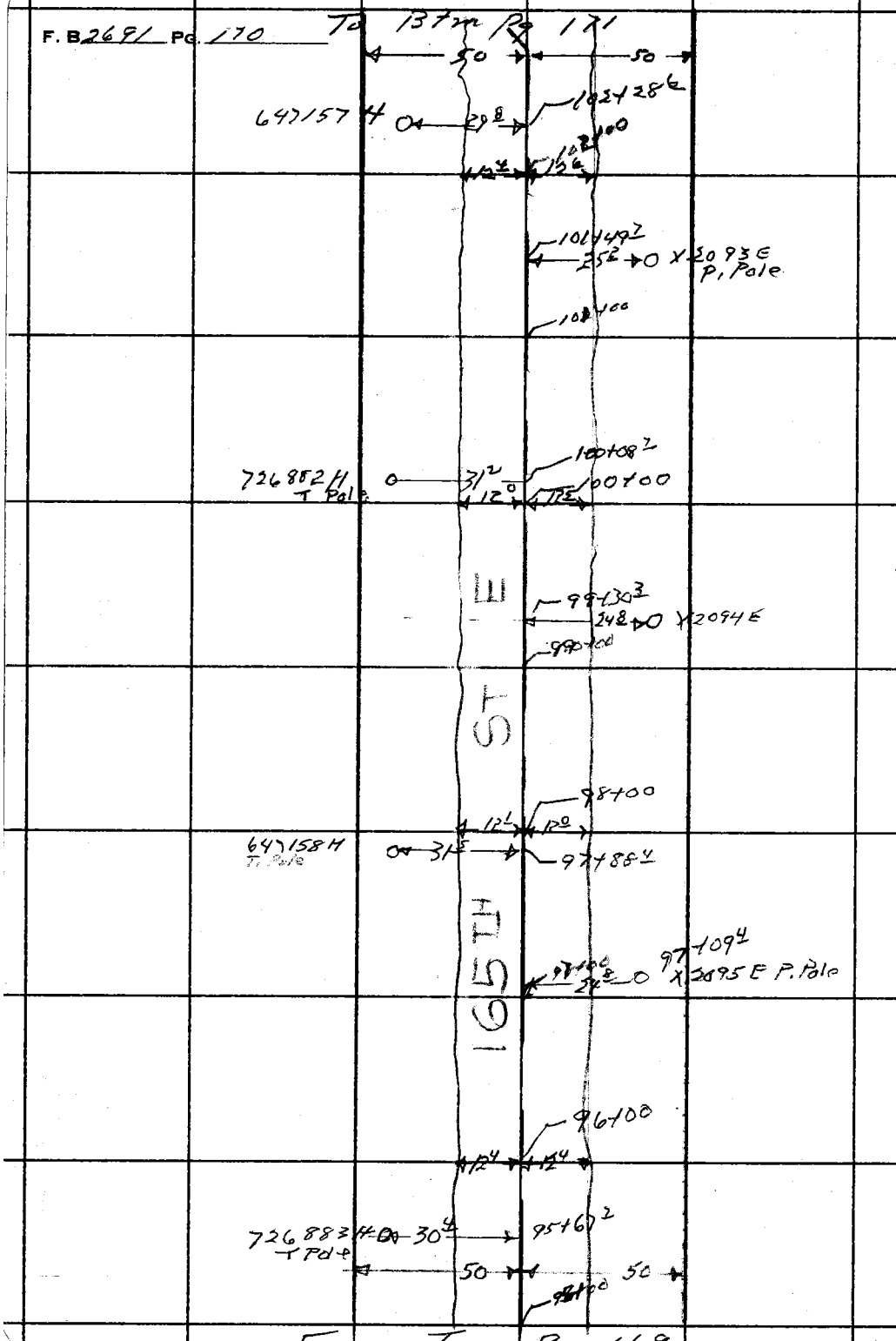

PLEASE RETURN TO
LOS ANGELES COUNTY ENGINEER
403 LOS ANGELES COUNTY ENGINEERING BLDG.

Do not extend this side of this line.

Note: Any Additions or Changes on This Sheet Must be Made or Circled in Red Ink With Date and Name of Person Making Change.

Notes Ck'd by	Survey of 170th St East
Map No. B-2806-1&2	JN 0095.19 Tape Std °F
Office Work G. D. BAILEY	Surveyed by Coates
Checked	Notes Beers Date 6-23-61
Date	Indexed H. E. OTT SEP 6' 61

F. B. 2691 PG. 171

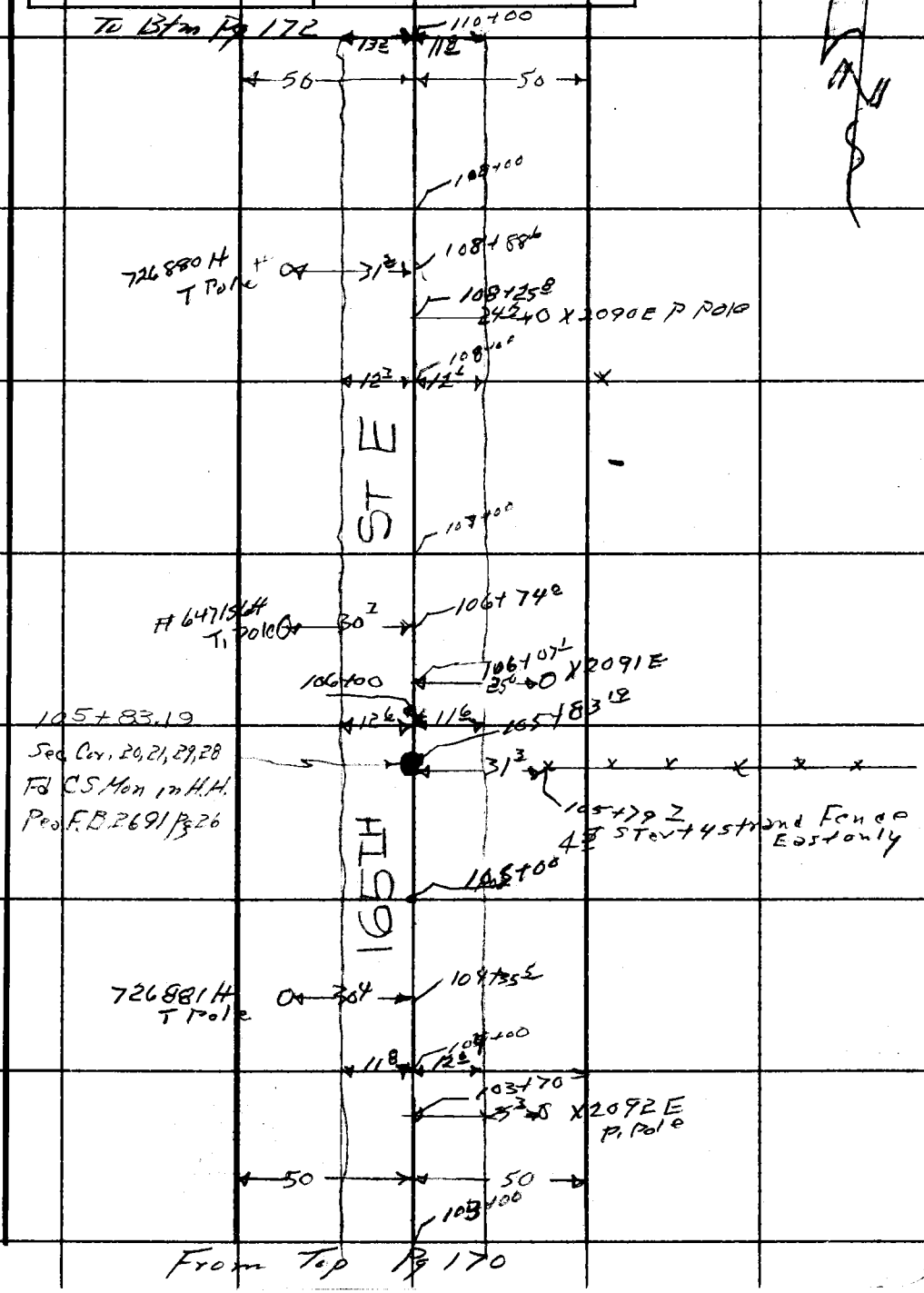

Note: Any Additions or Changes on This Sheet Must be Made or Circled in Red Ink With Date and Name of Person Making Change.

Do not extend this side of this line.

PLEASE RETURN TO
LOS ANGELES COUNTY ENGINEER
403 LOS ANGELES COUNTY ENGINEERING BLDG.

76F309S CE # 310 3-61

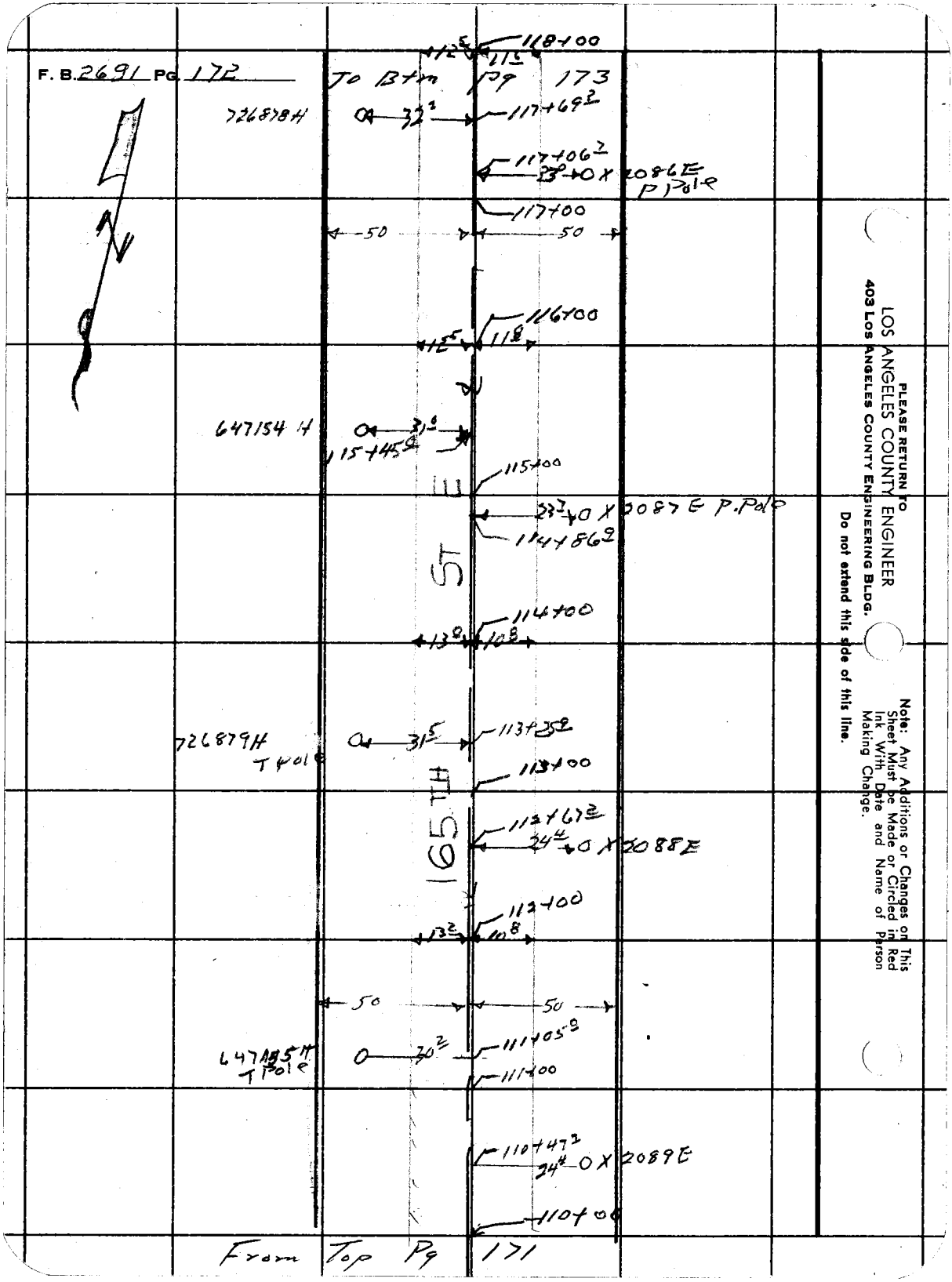
F. B. 2691 PG. 172
To Btm Pg 173
118+00
726878H
117+69
117+06
2086E P Pole
117+00
50
50
116+00
647154 H
115+45
115+00
2087 E P.Pole
114+86
114+00
726879H T Pole
113+25
113+00
112+67
2088E
112+00
50
50
647155H T Pole
111+05
111+00
110+47
2089E
110+00
165TH ST E
From Top Pg 171
PLEASE RETURN TO
LOS ANGELES COUNTY ENGINEER
403 LOS ANGELES COUNTY ENGINEERING BLDG.
Do not extend this side of this line.
Note: Any Additions or Changes on This Sheet Must be Made or Circled in Red Ink With Date and Name of Person Making Change.

Notes Ck'd by	Survey of 170th St East
Map No. B-2806-2	JN 0095.19 Tape ____ Std ____ °F
Office Work G. D. BAILEY	Surveyed by Coates
Checked	Notes Beers Date 6-29-61
Date	Indexed H. E. OTT SEP 6 '61

F. B 2691 PG. 173

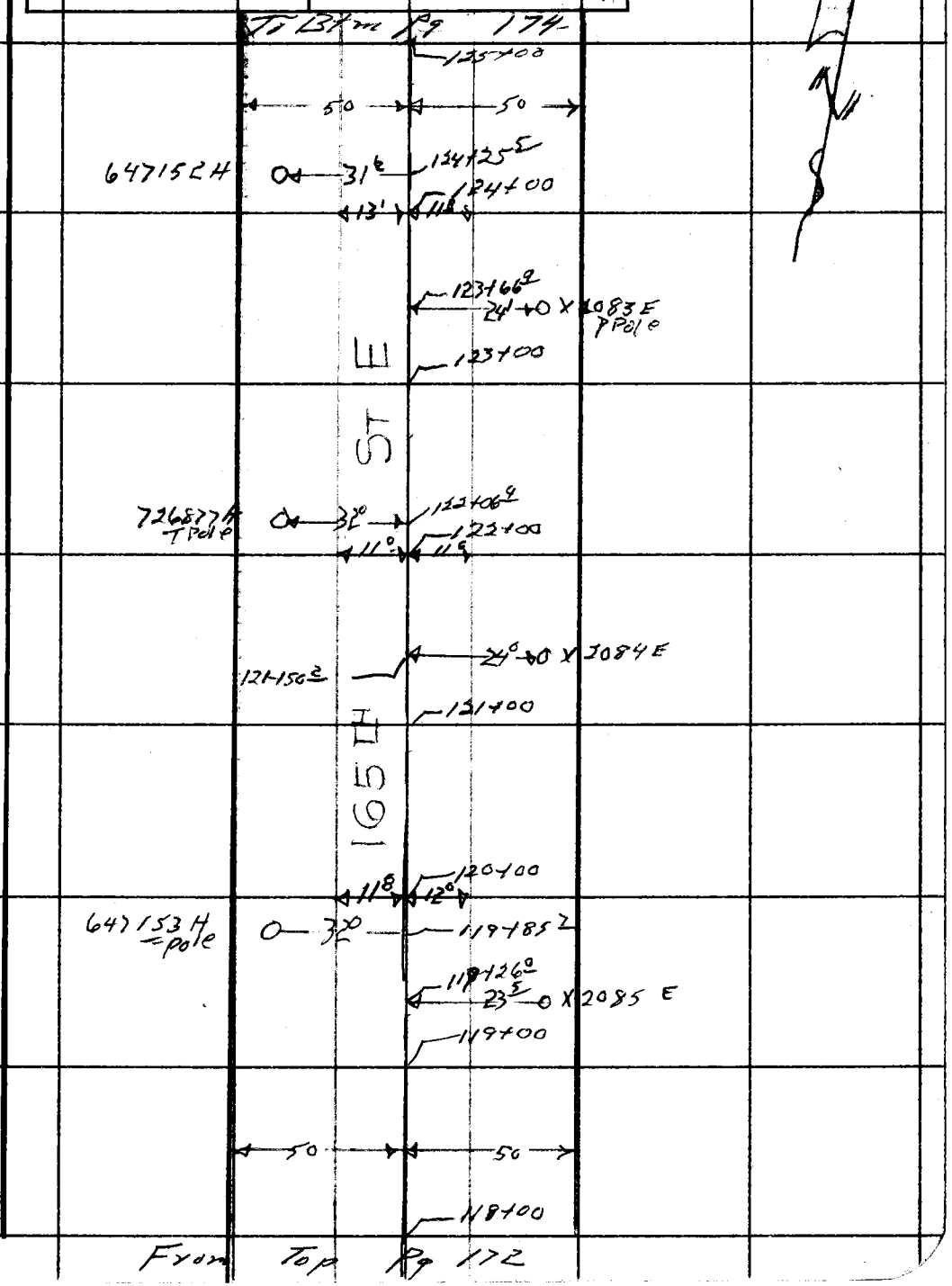

Note: Any Additions or Changes on This Sheet Must be Made or Circled in Red Ink With Date and Name of Person Making Change.

Do not extend this side of this line.

PLEASE RETURN TO
LOS ANGELES COUNTY ENGINEER
403 LOS ANGELES COUNTY ENGINEERING BLDG.

76F309S CE # 310 3-61

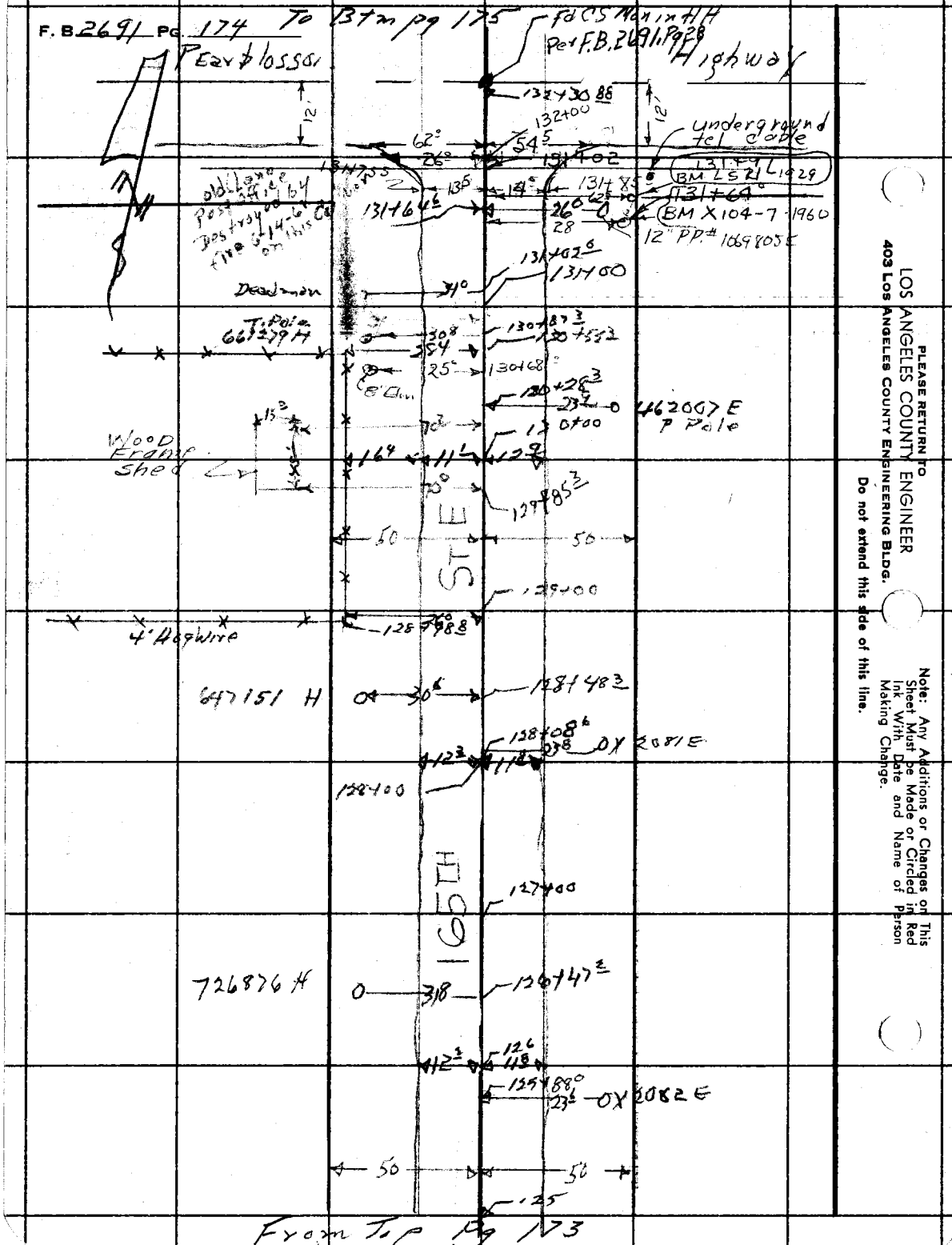

PLEASE RETURN TO
LOS ANGELES COUNTY ENGINEER
403 Los Angeles County Engineering Bldg.
Do not extend this side of this line.

Note: Any Additions or Changes on This Sheet Must be Made or Circled in Red Ink With Date and Name of Person Making Change.

Notes Ck'd by	Survey of 170 #54 East	F. B. 2691 Pg. 175
Map No. B-2806-	JN 0095.19 Tape ____ Std ____ °F	
Office Work G. D. BAILEY	Surveyed by Coates	
Checked	Notes Beers Date 6-26-61	
Date	Indexed H. E. OTT SEP 6 61	

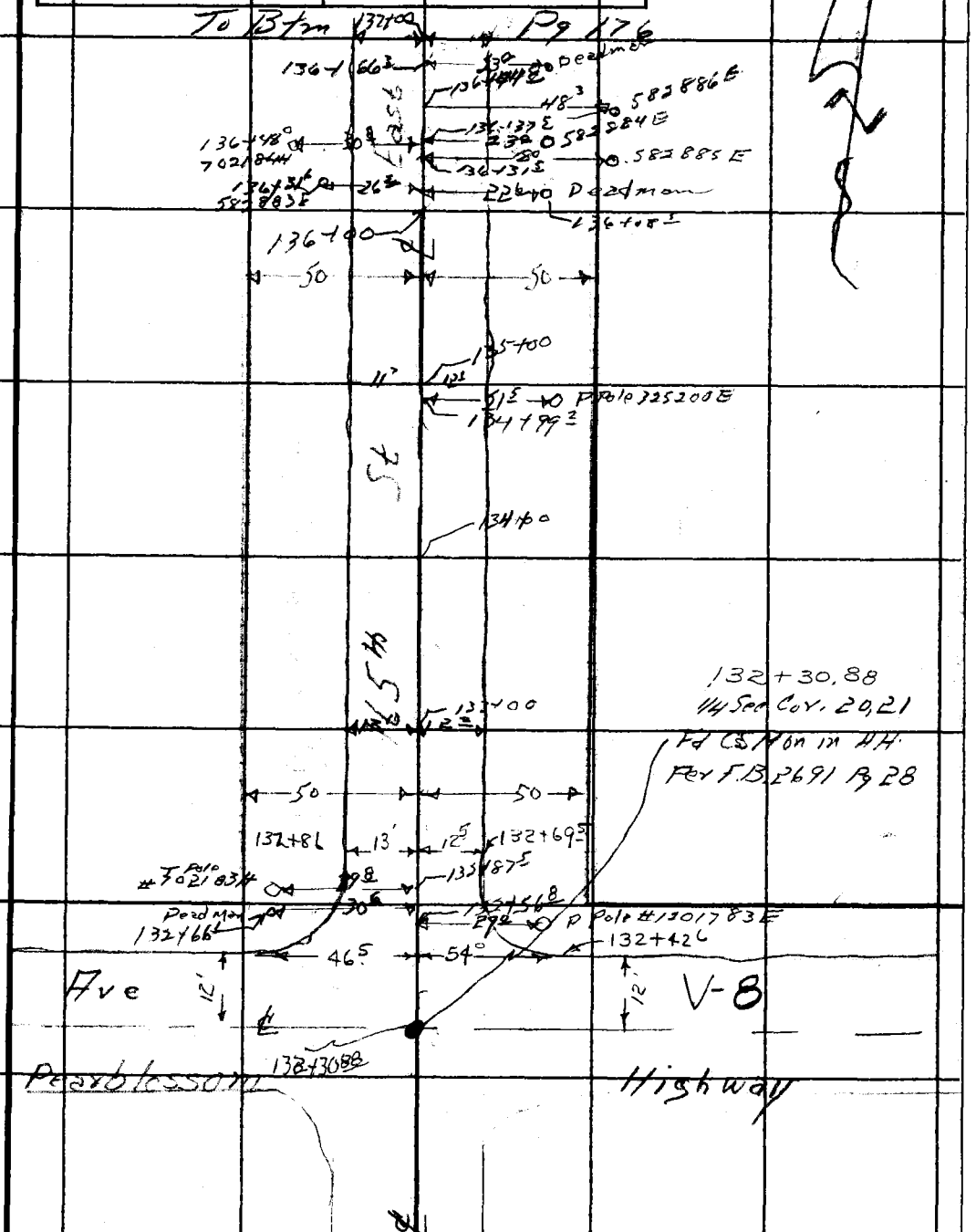

From Top Pg 174

Note: Any Additions or Changes on This Sheet Must be Made or Circled in Red Ink With Date and Name of Person Making Change.

PLEASE RETURN TO
LOS ANGELES COUNTY ENGINEER
403 LOS ANGELES COUNTY ENGINEERING BLDG.

Do not extend this side of this line.

76F3095 CE # 310 3-61

F. B. 2691 PG. 176



PLEASE RETURN TO
LOS ANGELES COUNTY ENGINEER
403 LOS ANGELES COUNTY ENGINEERING BLDG.

Do not extend this side of this line.

Note: Any Additions or Changes on This Sheet Must be Made or Circled in Red Ink With Date and Name of Person Making Change.

Notes Ck'd by	Survey of 170th St East	F. B 2691 PG. 177
Map No. B-2806-2	JN 0095 Tape Std °F	
Office Work G. D. BAILEY	Surveyed by Coates	
Checked	Notes Beers Date 6-27-61	
Date	Indexed H. E. OTT SEP 6 '61	

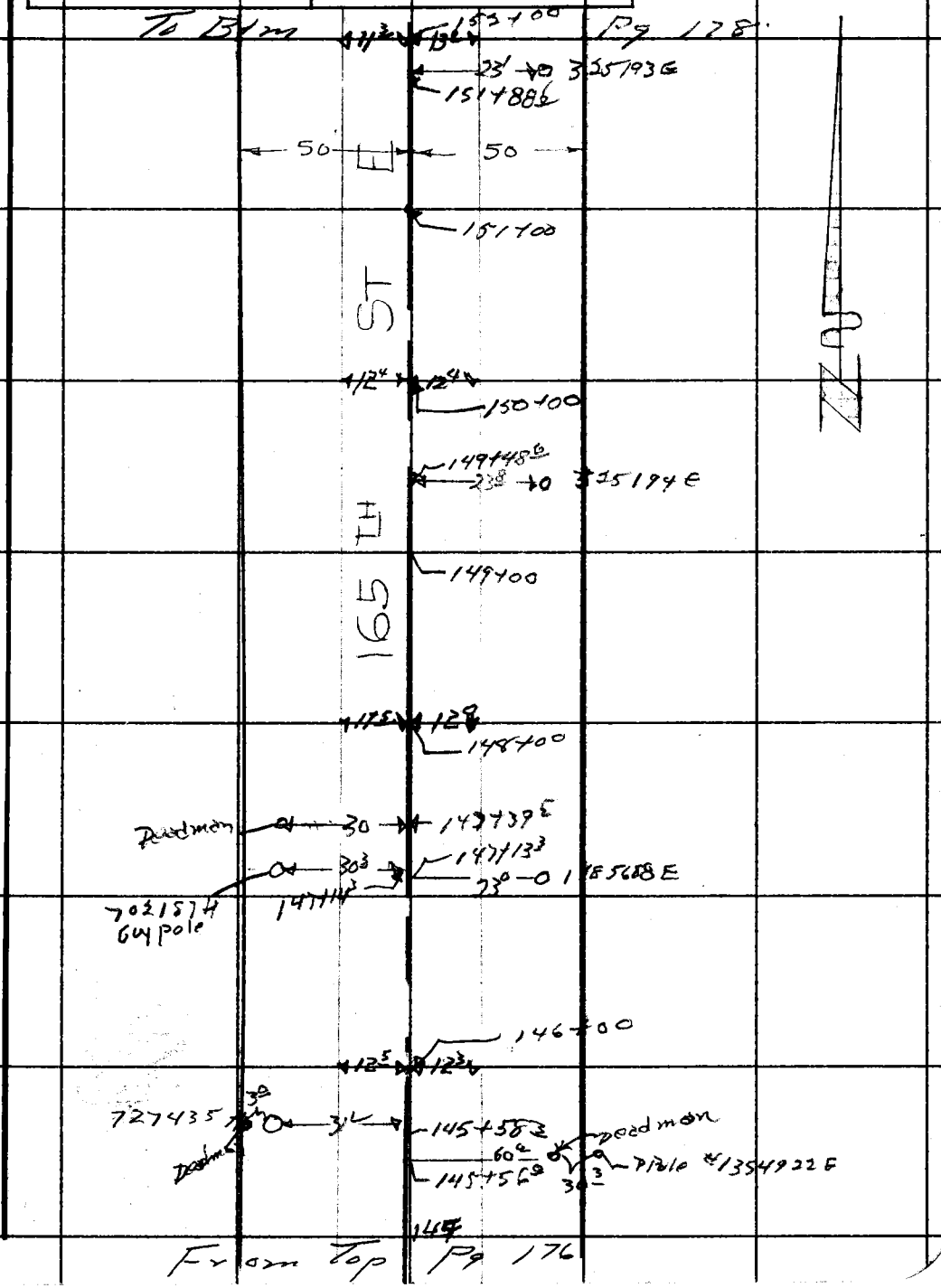

Note: Any Additions or Changes on This Sheet Must be Made or Circled in Red Ink With Date and Name of Person Making Change.

PLEASE RETURN TO
LOS ANGELES COUNTY ENGINEER
403 LOS ANGELES COUNTY ENGINEERING BLDG.

Do not extend this side of this line.

76F309S CE # 310 3-61

F. B. 2691 PG. 178



PLEASE RETURN TO
LOS ANGELES COUNTY ENGINEER
403 LOS ANGELES COUNTY ENGINEERING BLDG.
Do not extend this side of this line.

Note: Any Additions or Changes on This Sheet Must be Made or Circled in Red Ink With Date and Name of Person Making Change.

Notes Ck'd by	Survey of 170th St East	F. B. 2691 PG. 179
Map No. B-2806-2	JN 0095.19 Tape ____ Std ____ °F	
Office Work G. D. BAILEY	Surveyed by	
Checked	Notes Beers Date 6-26-61	
Date	Indexed H. E. OTT SEP 6 '61	

CONT BOT PG. 180

(50) 50

190+41 1
12" P.P.# 325177E

22 0
37 8 R.D. B.M 190+40 1

188+00 7
22 0 12" P.P.# 325178E

B.M.# 109-23 (1961)
186+43 4

38 0

185+52 7
21 9 12" P.P.# 323179E

185+23.59
1/4 Cor. 16, 17
T5N R9W
FD C.S. Mon
In H.H.
F.B. 2691-38

12 0 13 0

183+15 2
21 8 12" P.P.# 325180E

180+75 3
21 8 12" P.P.# 325181E

178+34 2
21 6 12" P.P.# 325182E

175+95 1
21 4 12" P.P.# 325183E

173+54 6
21 2 12" P.P.# 325184E

171+14 2
21 0 12" P.P.# 325185E

168+71 4
21 0 12" P.P.# 325186E

166+33 4
20 9 12" P.P.# 325187E

163+94 2
20 9 12" P.P.# 325188E

325189E
20 9 12" P.P. 161+54 1
34 8 R.D. B.M 161+49 1

165 TH ST. E.

FROM TOP PG 178

Note: Any Additions or Changes on This Sheet Must be Made or Circled in Red Ink With Date and Name of Person Making Change.
Do not extend this side of this line.
PLEASE RETURN TO
LOS ANGELES COUNTY ENGINEER
403 LOS ANGELES COUNTY ENGINEERING BLDG.
76F3095 CE # 310 3-61

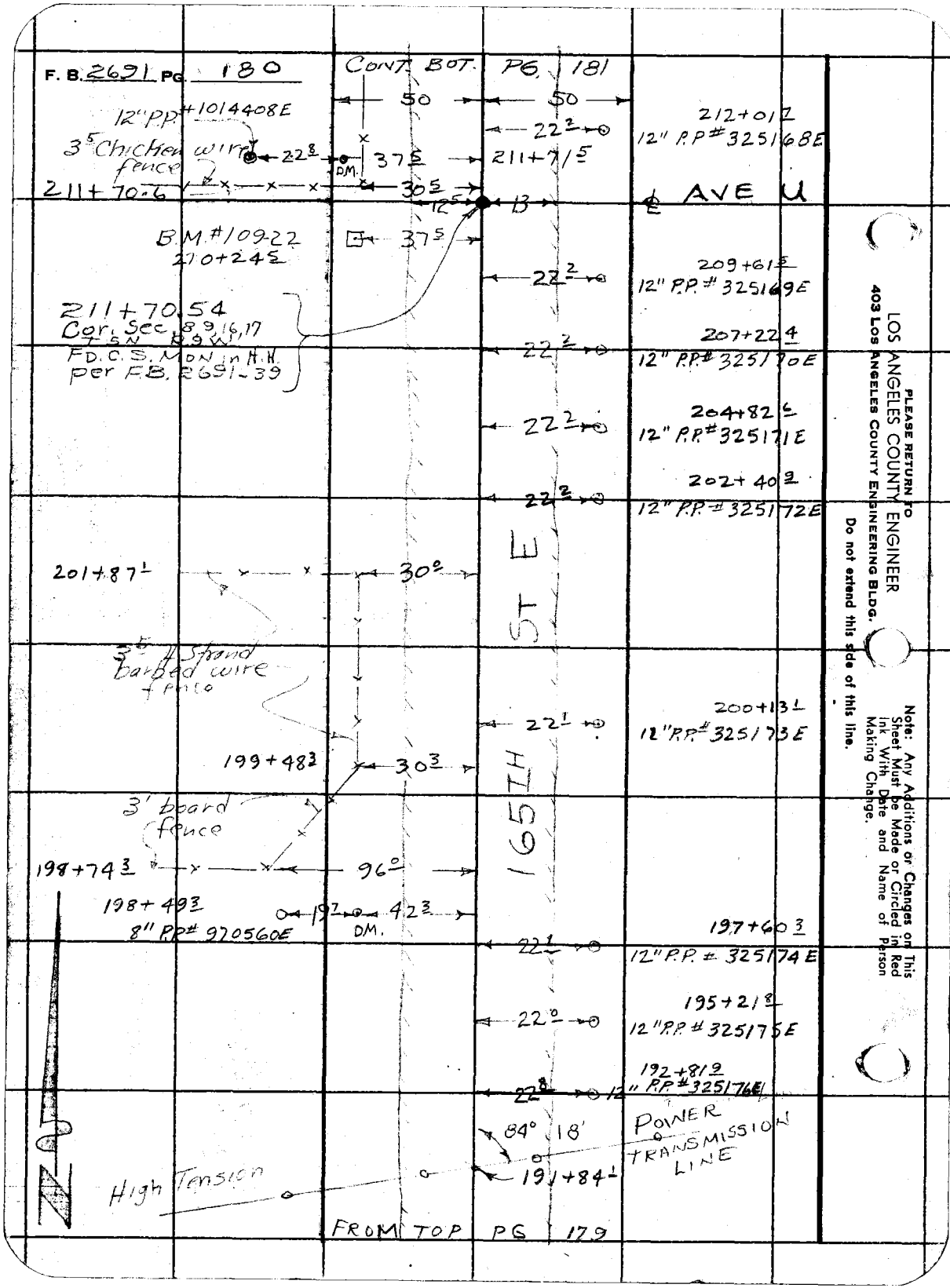

PLEASE RETURN TO
LOS ANGELES COUNTY ENGINEER
403 LOS ANGELES COUNTY ENGINEERING BLDG.
Do not extend this side of this line.

Note: Any Additions or Changes on This Sheet Must be Made or Circled in Red Ink With Date and Name of Person Making Change.

Notes Ck'd by	Survey of 70th ST. E.	F. B. 2691 PG. 181
Map No. B-2806-	JN 0095.19 Tape ____ Std ____ °F	
Office Work G. D. BAILEY	Surveyed by JS COATES	
Checked	Notes JSC Date 8-16-61	
Date	Indexed H. E. OTT [illegible] 6 '61	

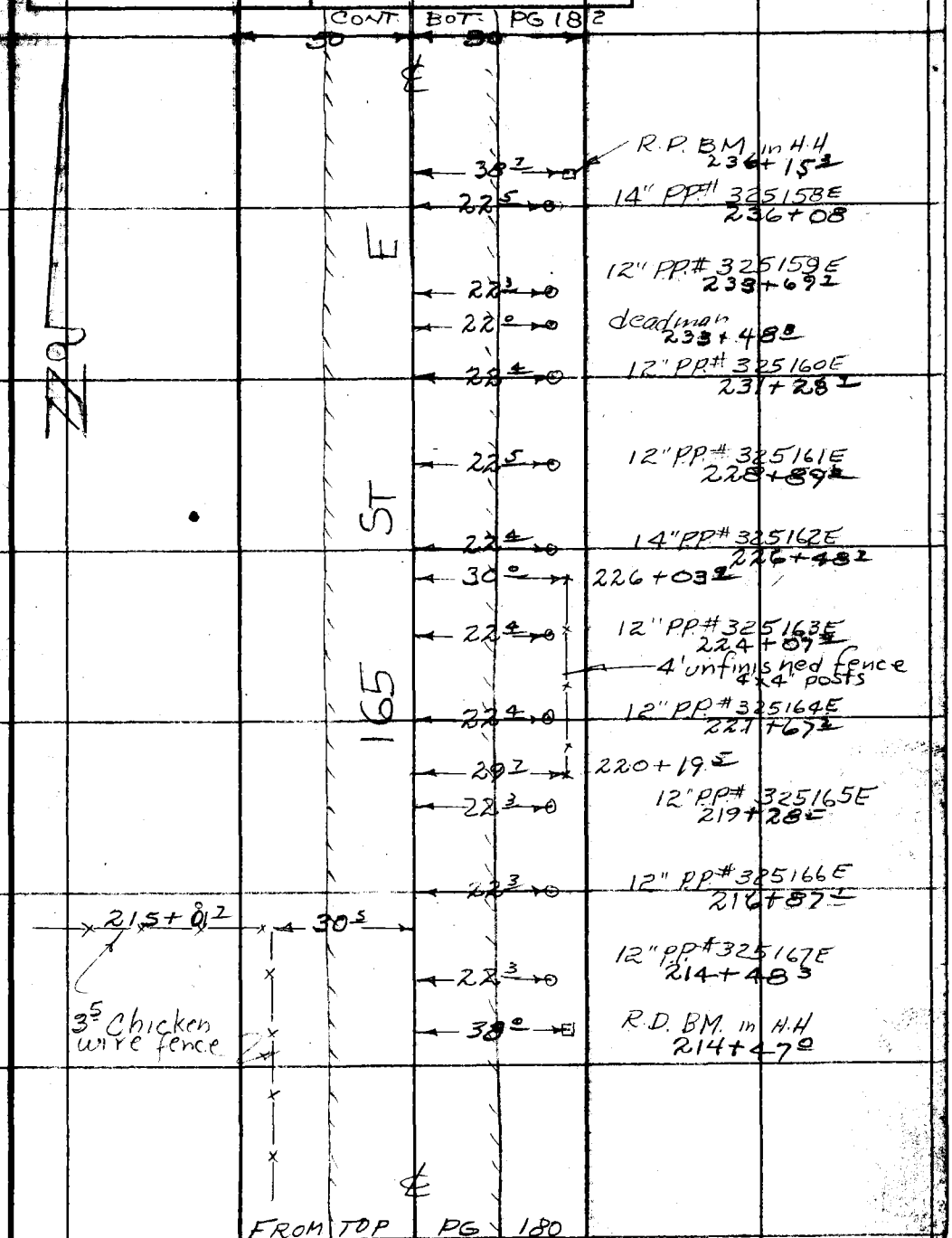

Note: Any Additions or Changes on This Sheet Must be Made or Circled in Red Ink With Date and Name of Person Making Change.

PLEASE RETURN TO
LOS ANGELES COUNTY ENGINEER
700 LOS ANGELES COUNTY ENGINEERING BLDG.

Do not extend this side of this line.

76F309S S&E #247 1-56

F. B. 2691 P. 182

CONT. BOT PG 183

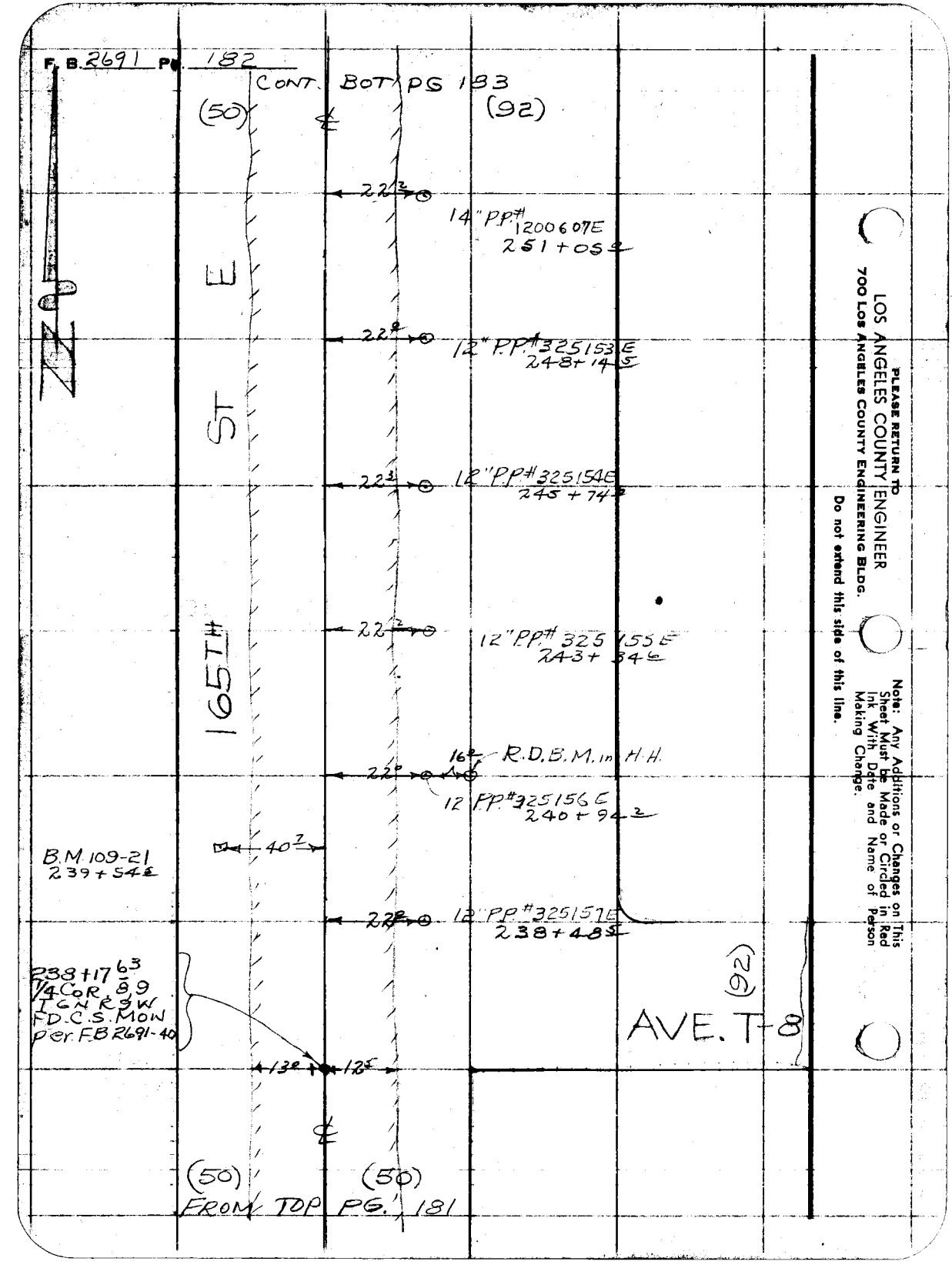

PLEASE RETURN TO
LOS ANGELES COUNTY ENGINEER
700 Los Angeles County Engineering Bldg.

Do not extend this side of this line.

Note: Any Additions or Changes on This Sheet Must be Made or Circled in Red Ink With Date and Name of Person Making Change.

Notes Ck'd by	Survey of 170th ST-E
Map No. B-2806	JN0095.19 Tape 168 Std 84 °F
Office Work G. D. BAILEY	Surveyed by J S COATES
Checked	Notes JSC Date 5-16-61
Date	Indexed H. E. OTT SEP 6 '61

F. B. 2691 PG. 183

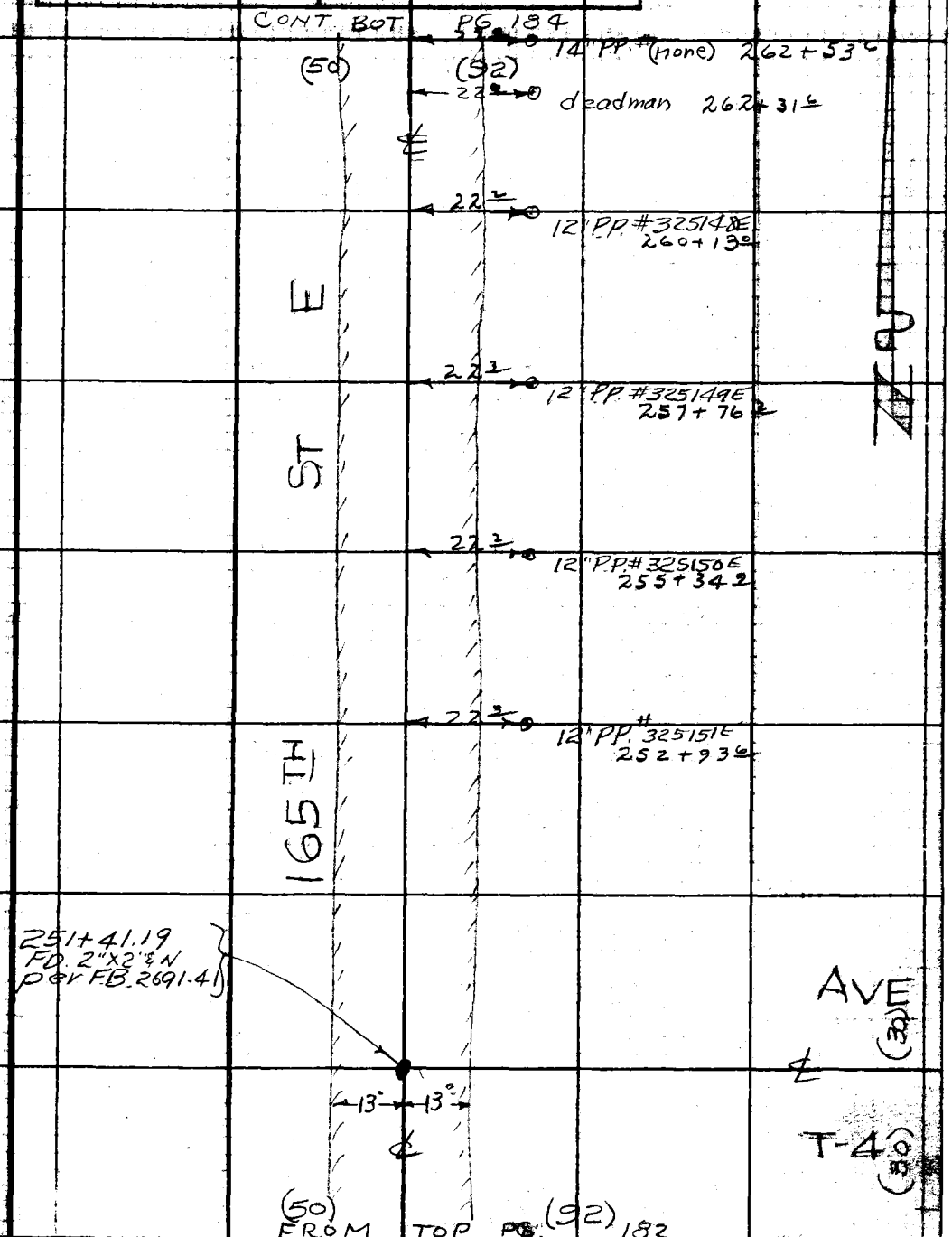

Note: Any Additions or Changes on this Sheet Must be Made or Circled in Red Ink With Date and Name of Person Making Change.

Do not extend this side of this line.

PLEASE RETURN TO
LOS ANGELES COUNTY ENGINEER
700 LOS ANGELES COUNTY ENGINEERING BLDG.

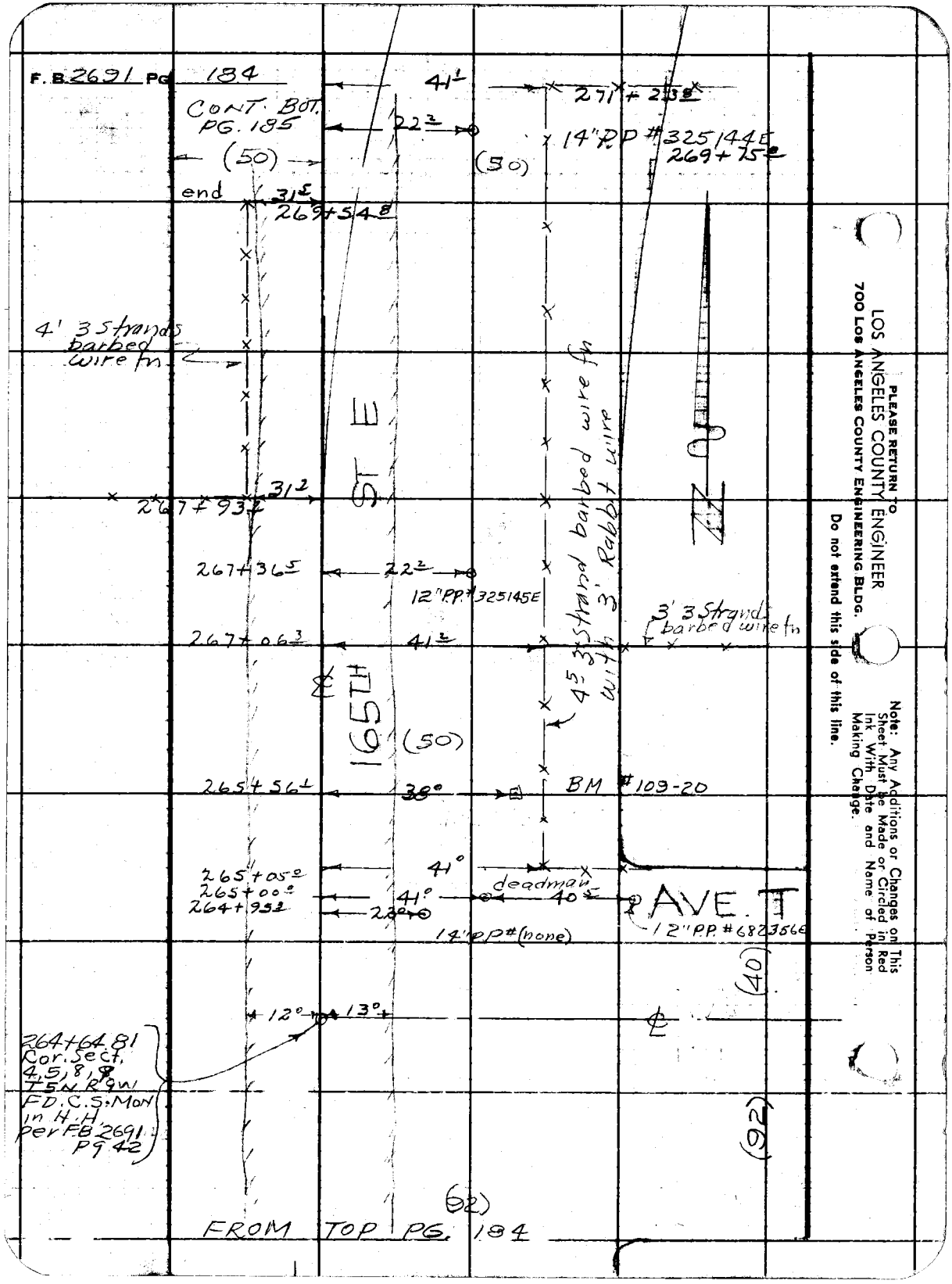
F. B. 2691 PG 184
CONT. BOT. PG. 185
41¹
271+23⁸
22²
14" P.P. #325144E
269+75⁰
(50)
(50)
end
31⁵
269+54⁸
4' 3 Strands barbed wire fn.
ST E
4⁵ 3 Strand barbed wire fn with 3' Rabbit wire
31²
267+93²
267+36⁵
22²
12" P.P. #325145E
3' 3 Strand barbed wire fn
267+06³
41²
165TH
(50)
265+56¹
38°
BM #109-20
265+05⁰
265+00⁰
264+95²
41°
41°
deadman
40⁵
22°
14" P.P. #(none)
AVE. T
12" P.P. #682356E
(40)
12°
13°
264+64.81 Cor. Sect. 4,5,8,9 T5N R9W FD. C.S. Mon in H.H. per F.B. 2691 Pg 42
(92)
(92)
FROM TOP PG. 184
PLEASE RETURN TO
LOS ANGELES COUNTY ENGINEER
700 LOS ANGELES COUNTY ENGINEERING BLDG.
Do not extend this side of this line.
Note: Any Additions or Changes on This Sheet Must be Made or Circled in Red Ink With Date and Name of Person Making Change.

Notes Ck'd by	Survey of 170th ST. E	F. B. 2691 Pg. 185
Map No. B-2806	JN 009519 Tape ____ Std ____ °F	
Office Work G. D. BAILEY	Surveyed by JS COATES	
Checked	Notes JSC Date 8-16-61	
Date	Indexed H. E. OTT SEP 6 '61	

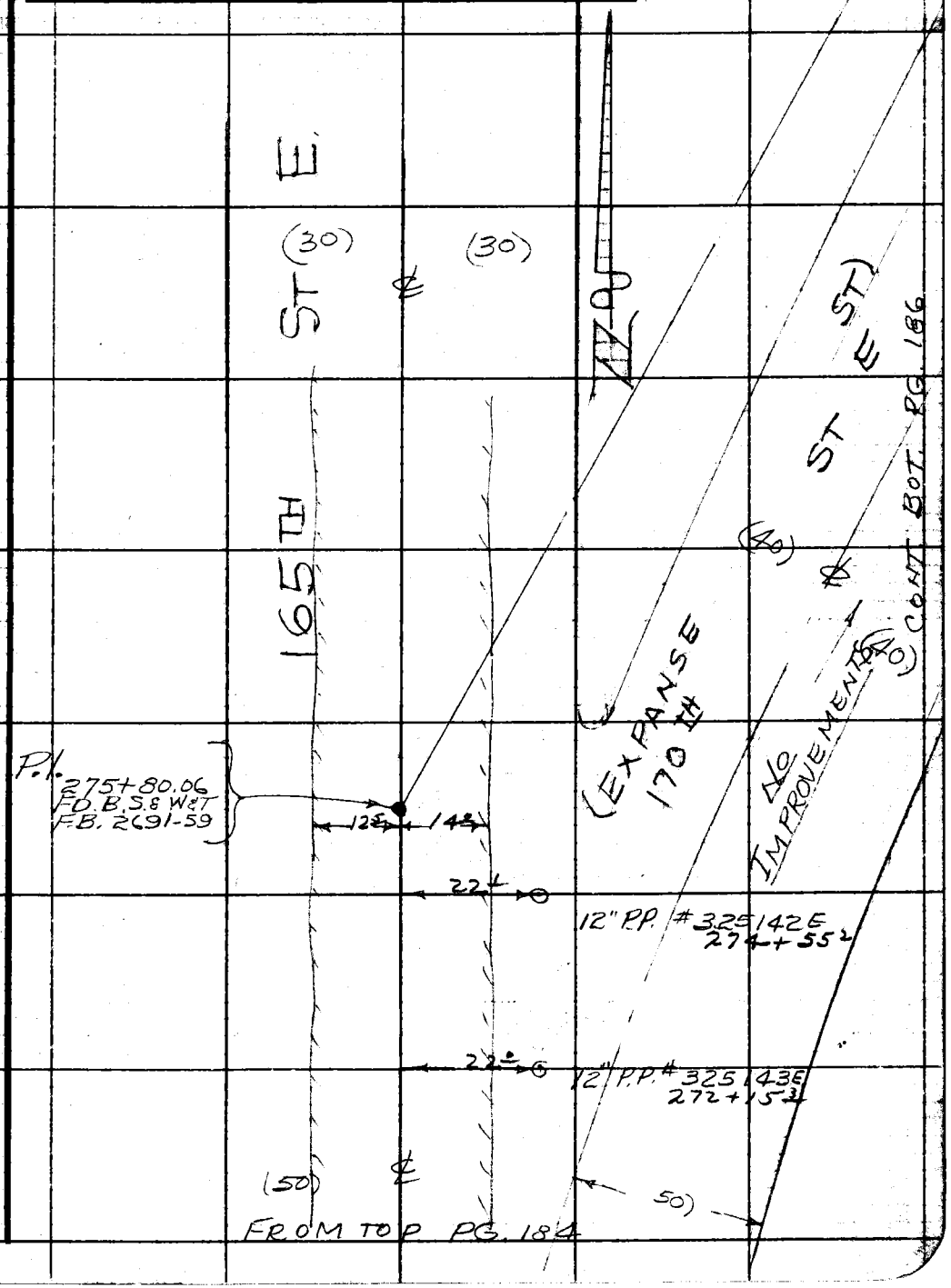

Note: Any Additions or Changes on This Sheet Must be Made or Circled in Red Ink With Date and Name of Person Making Change.

Do not extend this side of this line.

PLEASE RETURN TO
LOS ANGELES COUNTY ENGINEER
700 LOS ANGELES COUNTY ENGINEERING BLDG.

F. B. 2691 PG. 186

(40) (40)

ST) ST. E

B.C.
296+52.03
FD. 2" I.P. 12"dn
per F.B. 2691-68

291+13.49
FD. 2" I.P. 12"dn.
per F.B. 2691-66

IMPROVE MENTS

169TH

ST E.

NO

(EXPANSE
170TH

E.C.
284+93.32
FD. 2" I.P. 12"dn
per F.B. 2691-66

(40) (40)

FROM RT SIDE PG 185

PLEASE RETURN TO
LOS ANGELES COUNTY ENGINEER
700 Los Angeles County Engineering Bldg.

Do not extend this side of this line.

Note: Any Additions or Changes on This Sheet Must Be Made or Circled in Red Ink With Date and Name of Person Making Change.

Notes Ck'd by	Survey of 170th ST. E.	F. B. 2691 PG. 187
Map No. B-2806-	JN 0095-19 Tape Std °F	
Office Work G. D. BAILEY	Surveyed by JS COATES	
Checked	Notes JSC Date 8-17-61	
Date	Indexed H. E. OTT 6 '61	

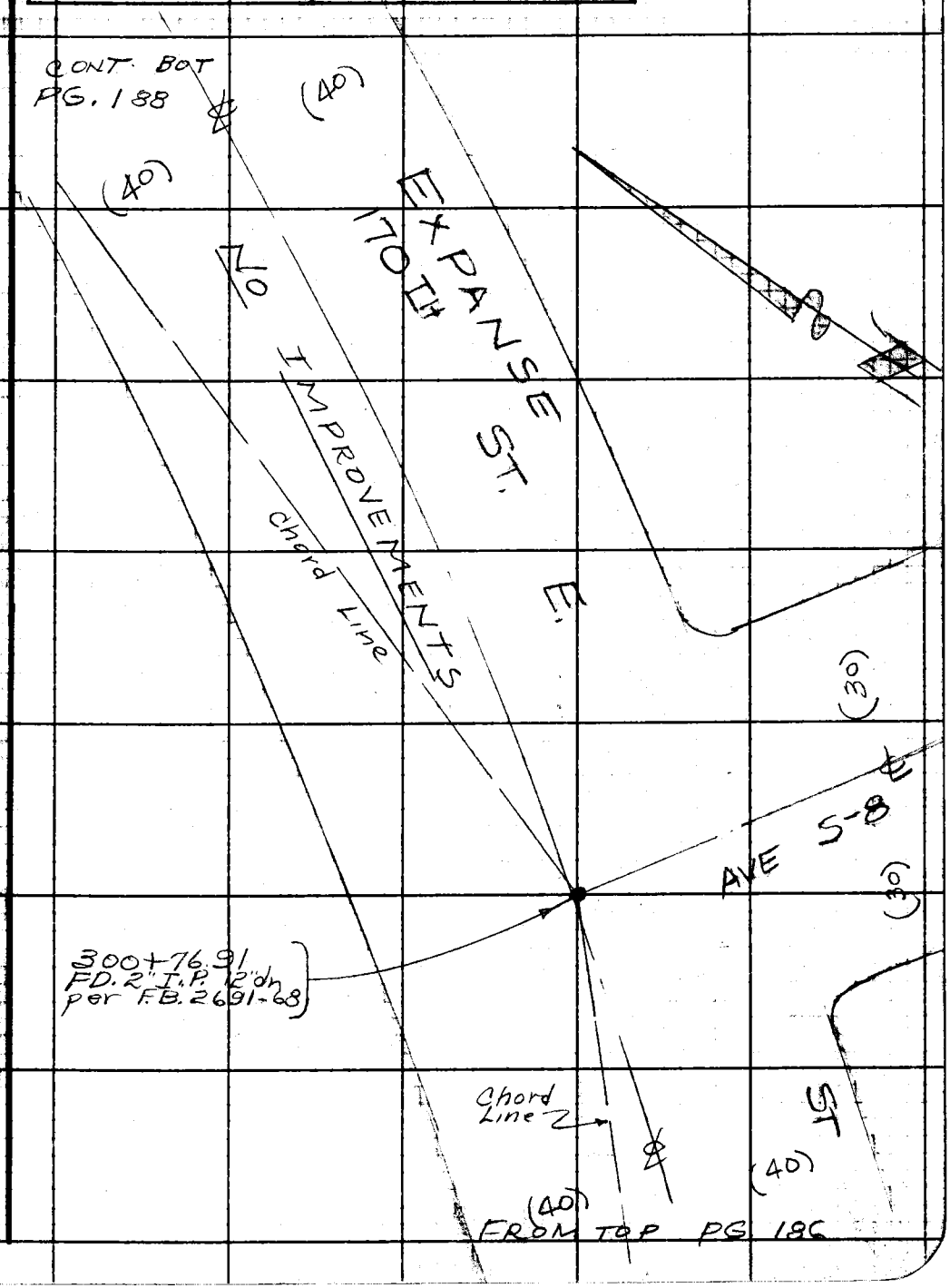

Note: Any Additions or Changes on this Sheet Must be Made or Circled in Red Ink With Date and Name of Person Making Change.

PLEASE RETURN TO
LOS ANGELES COUNTY ENGINEER
700 LOS ANGELES COUNTY ENGINEERING BLDG.

Do not extend this side of this line.

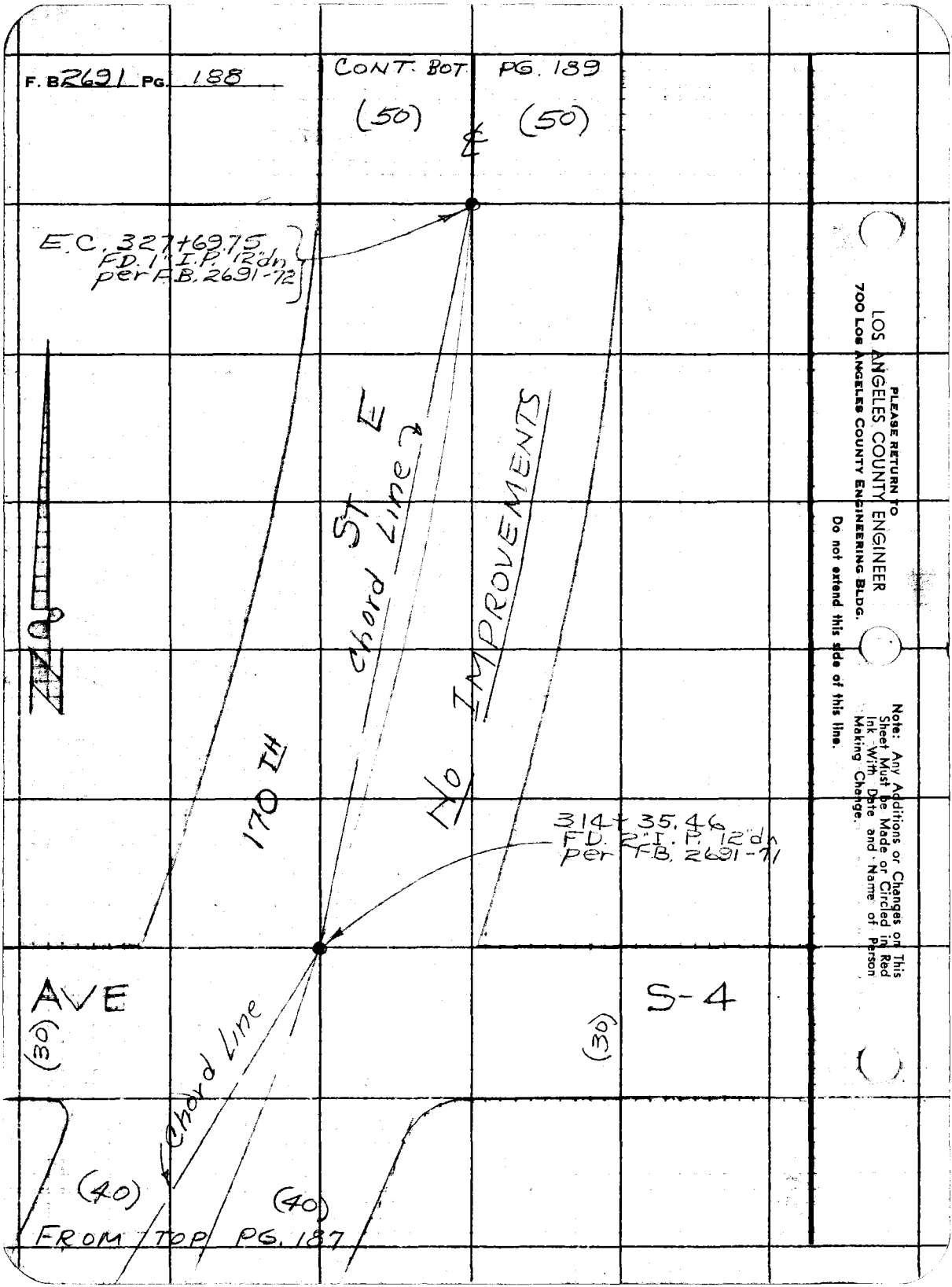
F. B. 2691 PG. 188
CONT. BOT. PG. 189
(50)
℄
(50)
E.C. 327+69.75
FD. 1" I.P. 12"dn
per F.B. 2691-72
ST E
Chord Line
NO IMPROVEMENTS
170 TH
314+35.46
FD. 2" I.P. 12"dn
per F.B. 2691-71
AVE
(30)
Chord Line
S-4
(30)
(40)
(40)
FROM TOP PG. 187
PLEASE RETURN TO
LOS ANGELES COUNTY ENGINEER
700 Los Angeles County Engineering Bldg.
Do not extend this side of this line.
Note: Any Additions or Changes on This Sheet Must be Made or Circled in Red Ink With Date and Name of Person Making Change.

Notes Ck'd by	Survey of 170TH ST. EAST	F. B. 2691 PG. 189
Map No. B-2806-	JN 0095.19 Tape Std °F	
Office Work G. D. BAILEY	Surveyed by J S COATES	
Checked	Notes JSC Date 8/18/61	
Date	Indexed R. E. ON 9 6 '61	

CONT. BOT. PG. 190

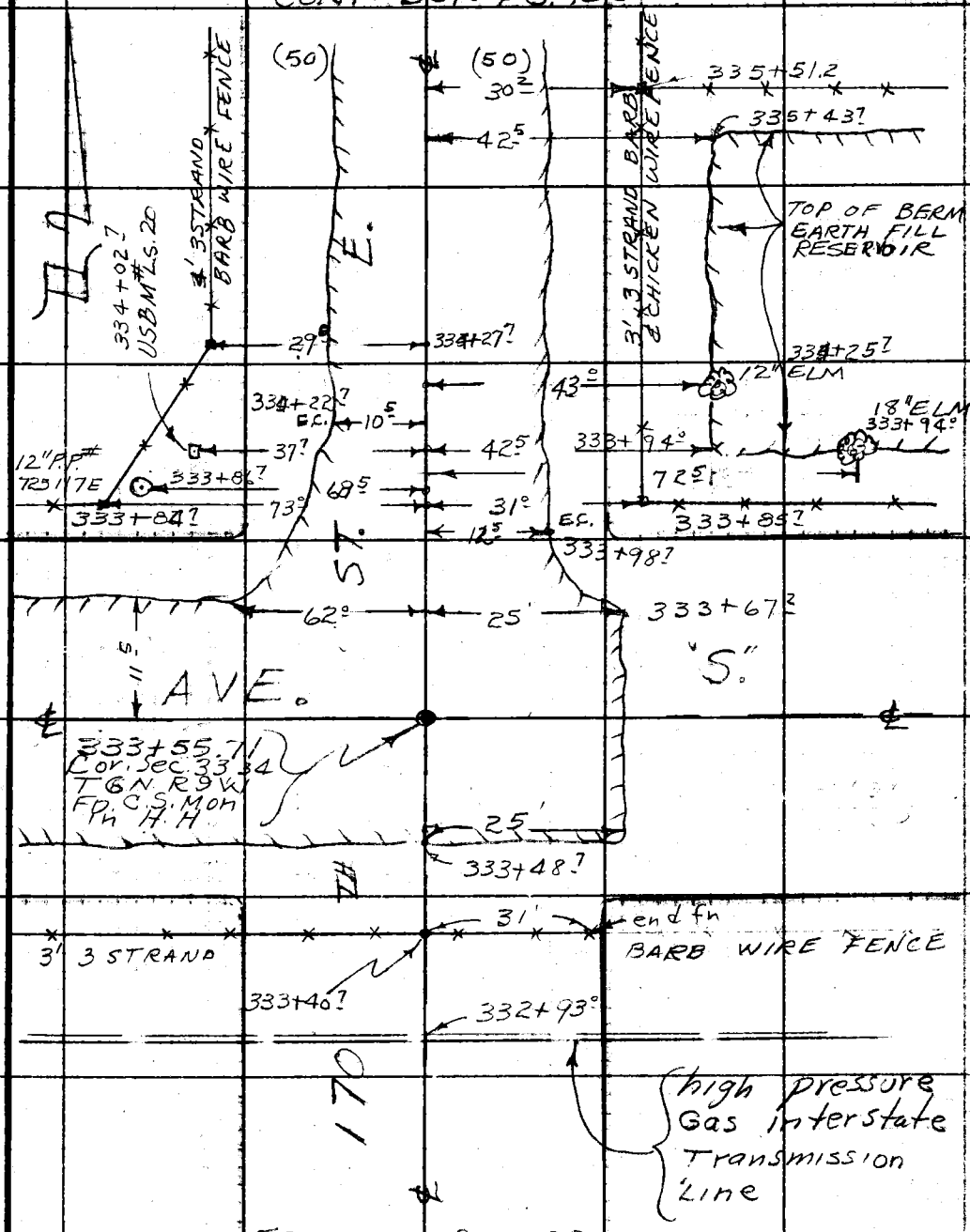

FROM TOP PG 188

Note: Any Additions or Changes on this Sheet Must be Made or Circled in Red Ink With Date and Name of Person Making Change.

PLEASE RETURN TO LOS ANGELES COUNTY ENGINEER 700 LOS ANGELES COUNTY ENGINEERING BLDG.

Do not extend this side of this line.

76F3098 S&E #247 11-58

F. B. 2691 PG. 190 CONT. BOT. ℄ PG. 191

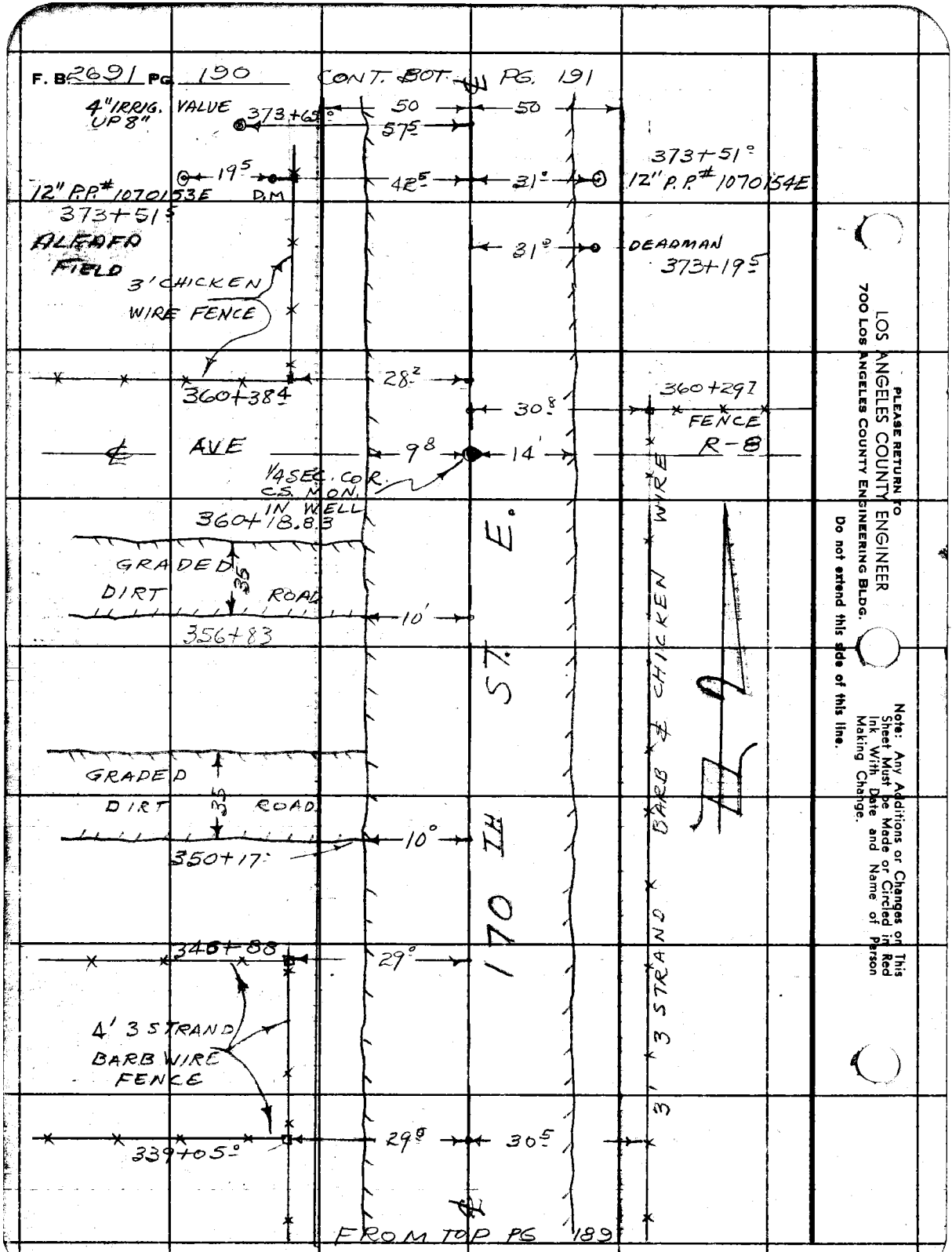

LOS ANGELES COUNTY ENGINEER
700 Los Angeles County Engineering Bldg.

PLEASE RETURN TO

Do not extend this side of this line.

Note: Any Additions or Changes on This Sheet Must be Made or Circled in Red Ink With Date and Name of Person Making Change.

Notes Ck'd by	Survey of 170th ST E	F. B. 2691 Pg. 191
Map No. B-2806	JN 0095.19 Tape Std °F	
Office Work G. D. BAILEY	Surveyed by JS COATES	
Checked	Notes JSC Date 8/18/61	
Date	Indexed H. E. OTT SEP 6 '61	

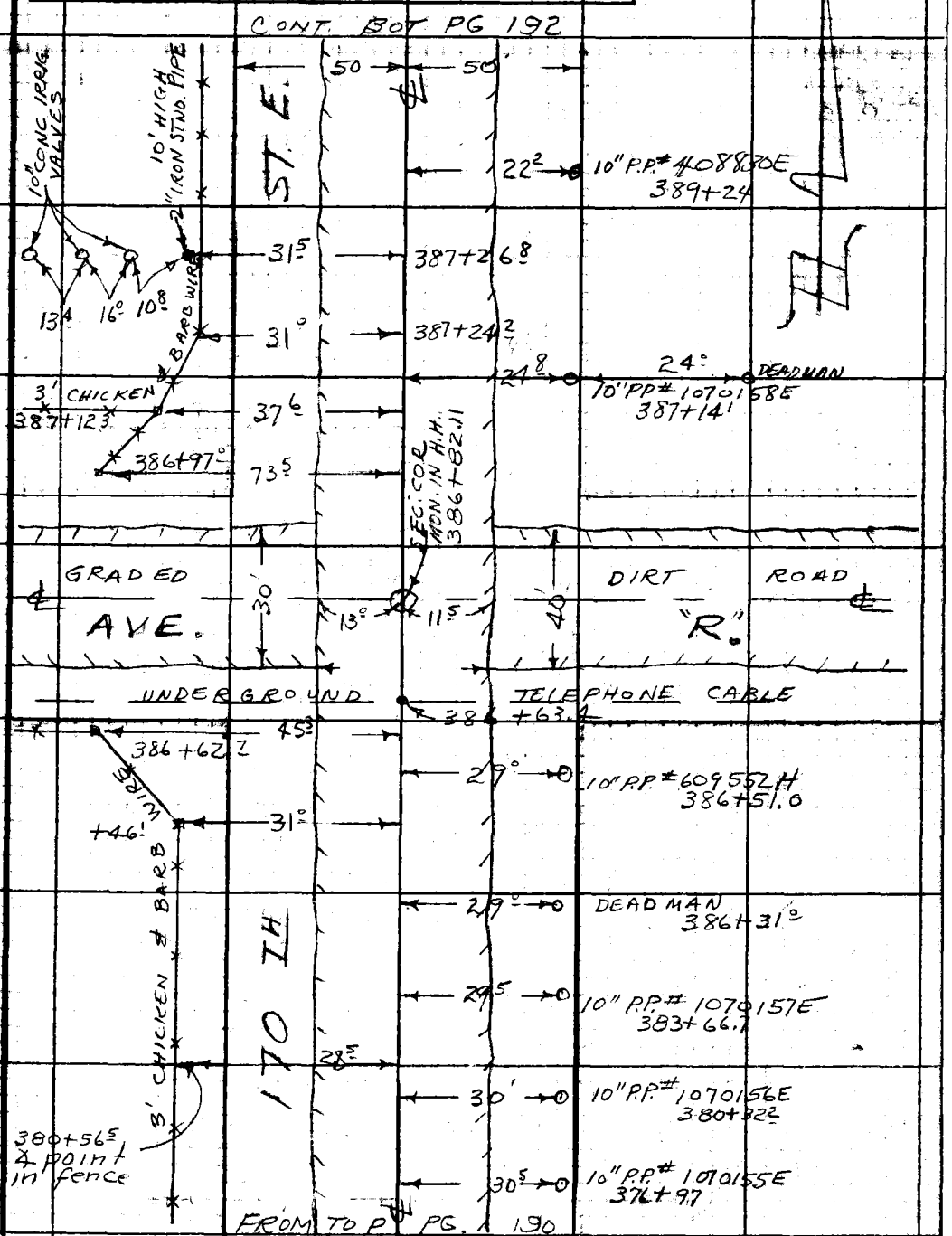

Note: Any Additions or Changes on This Sheet Must be Made or Circled in Red Ink With Date and Name of Person Making Change.

PLEASE RETURN TO
LOS ANGELES COUNTY ENGINEER
700 LOS ANGELES COUNTY ENGINEERING BLDG.
Do not extend this side of this line.

76F3098 S&E #247 11-58

F. B. 2691 PG. 192

CONT. BGT. PG 193

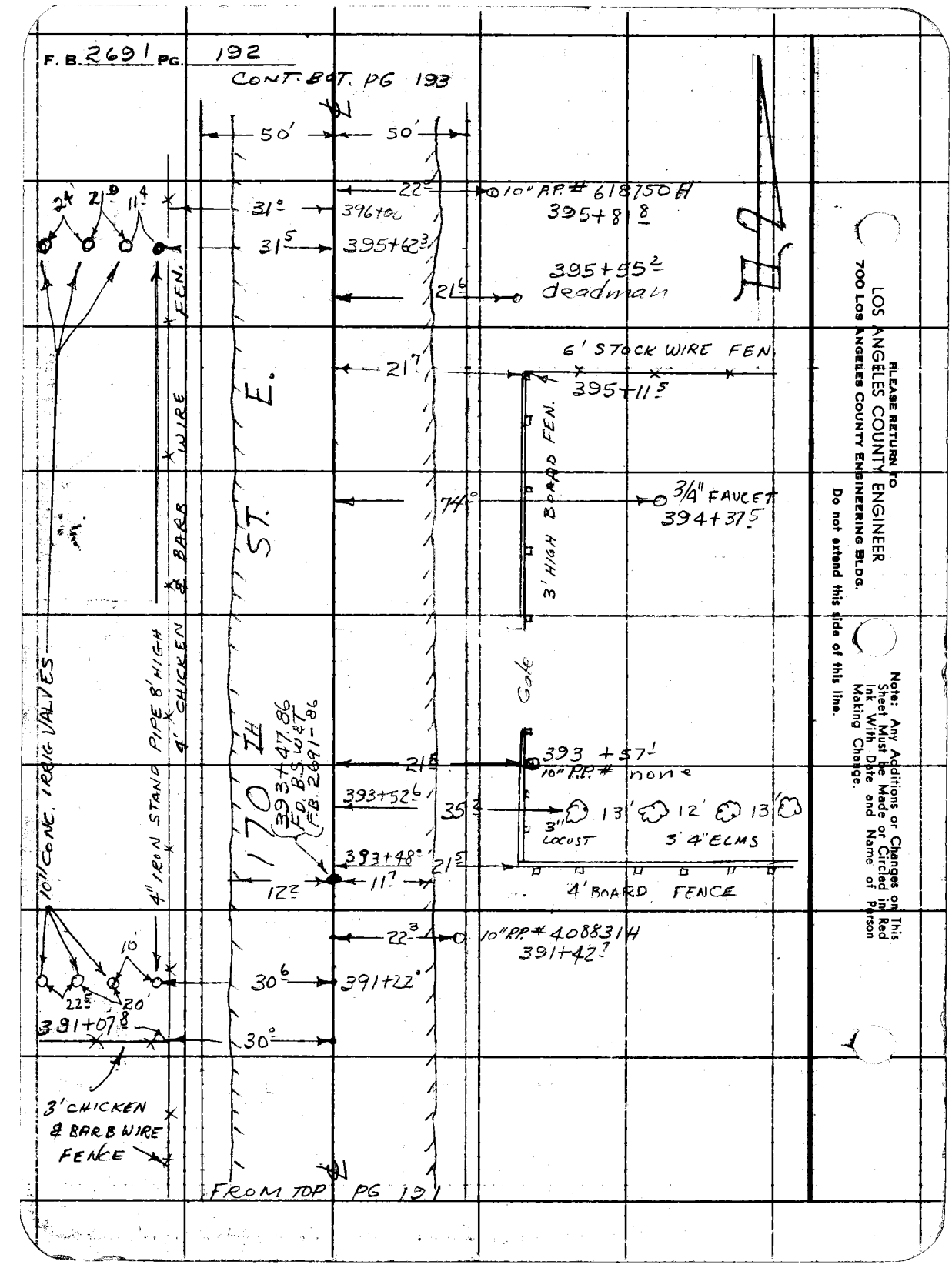

PLEASE RETURN TO
LOS ANGELES COUNTY ENGINEER
700 Los Angeles County Engineering Bldg.

Do not extend this side of this line.

Note: Any Additions or Changes on This Sheet Must Be Made or Circled in Red Ink With Date and Name of Person Making Change.

Notes Ck'd by	Survey of 170th ST. E	F. B. 2691 PG. 193
Map No. B-2806	JN 0095.19 Tape Std °F	
Office Work G. D. BAILEY	Surveyed by JS COATES	
Checked	Notes JSC Date 8-18-61	
Date	Indexed H. E. OTT SEP 6 '61	

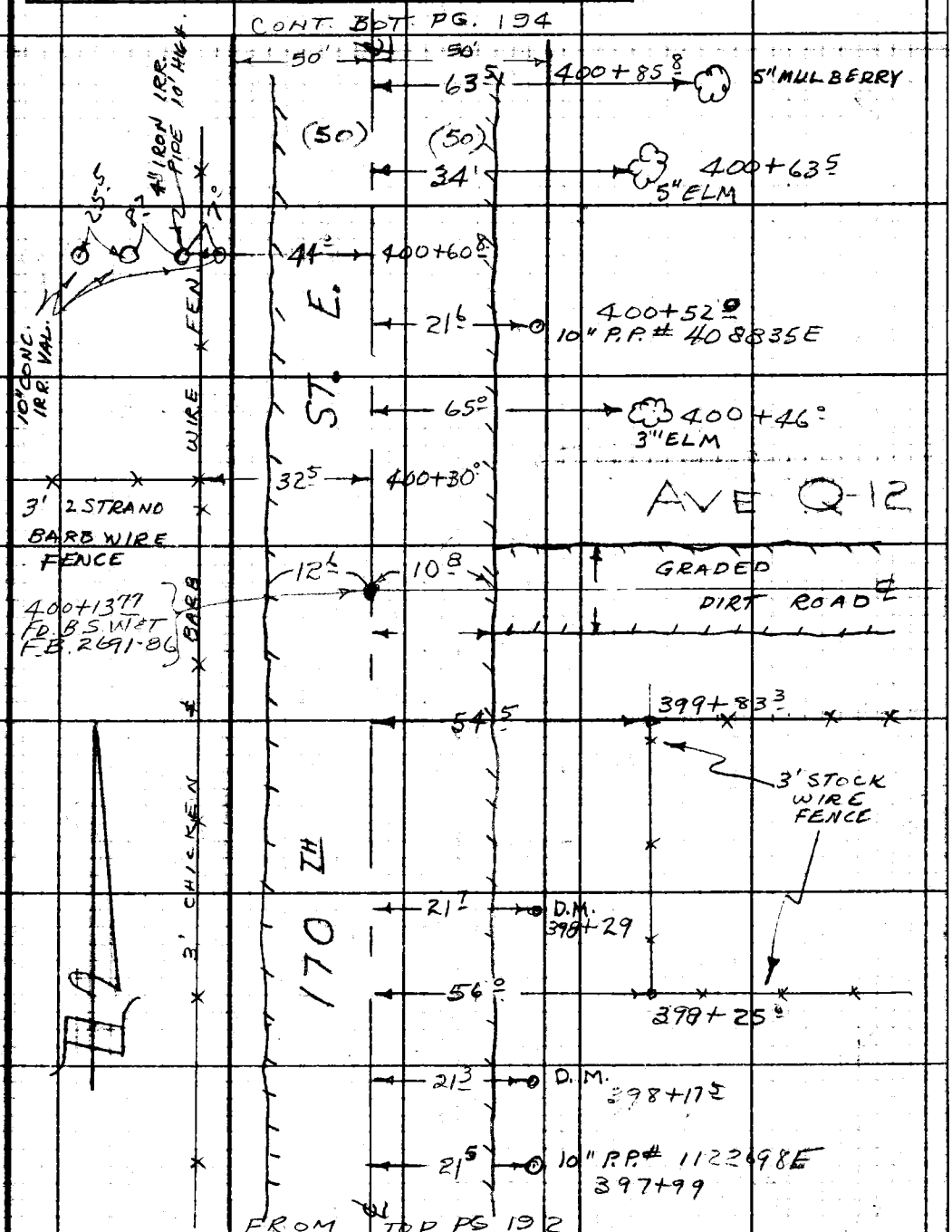

Note: Any Additions or Changes on this Sheet Must be Made or Circled in Red Ink With Date and Name of Person Making Change.

PLEASE RETURN TO
LOS ANGELES COUNTY ENGINEER
700 LOS ANGELES COUNTY ENGINEERING BLDG.
Do not extend this side of this line.

76F3095 S&E #247 11-58

F. B. 2691 PG. 194 CONT. B.O.T. PG 195

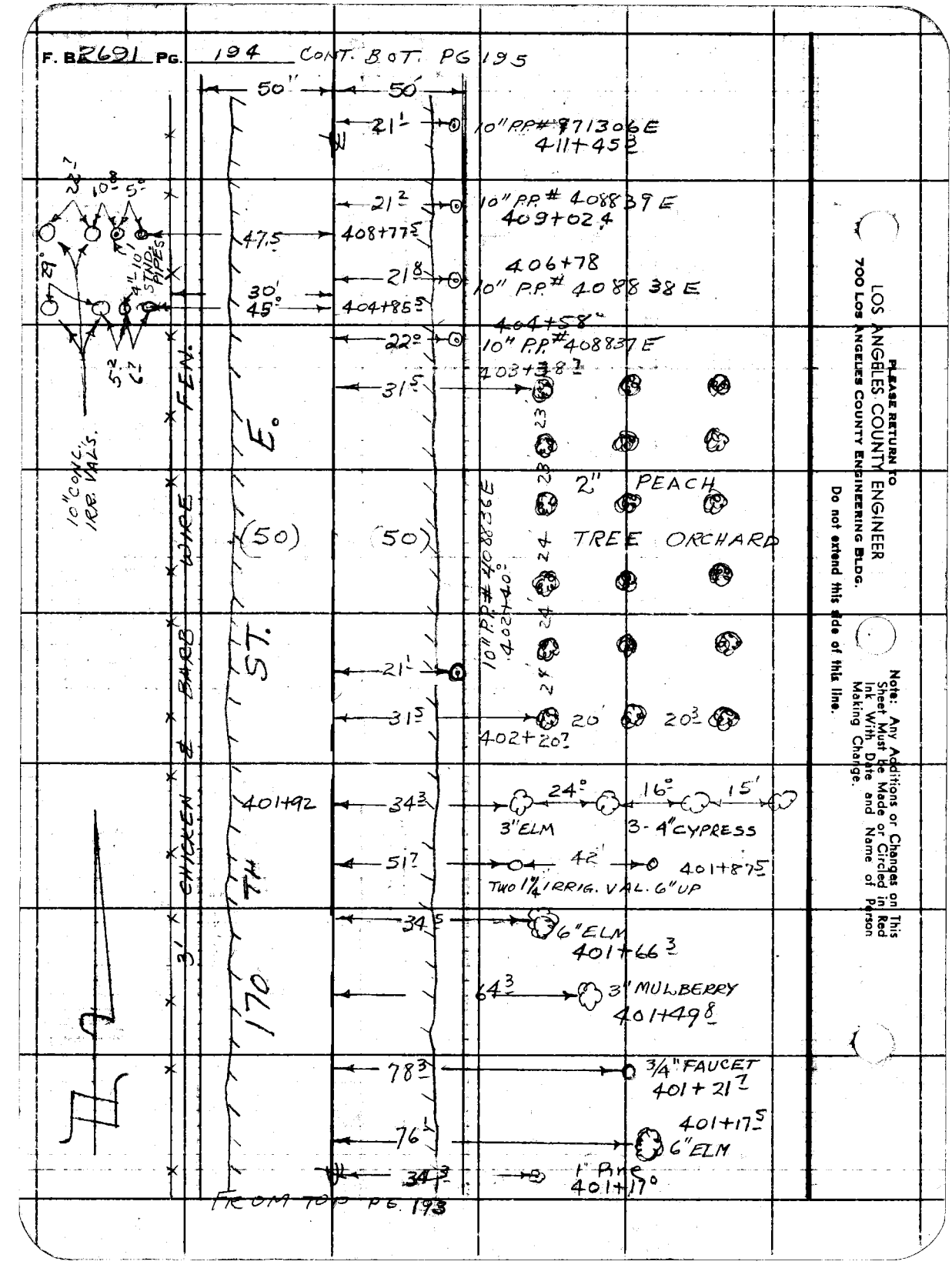

LOS ANGELES COUNTY ENGINEER
700 Los Angeles County Engineering Bldg.
PLEASE RETURN TO
Do not extend this side of this line.
Note: Any Additions or Changes on This Sheet Must Be Made or Circled in Red Ink With Date and Name of Person Making Change.

Notes Ck'd by	Survey of 170th ST. E.	F. B. 2691 Pg. 195
Map No. B-2806-	JN 0095.19 Tape Std °F	
Office Work G. D. BAILEY	Surveyed by J S COATES	
Checked	Notes J S C Date 8/19/61	
Date	Indexed H. E. OTT SEP 6 '61	

CONT. BOT. PG. 196

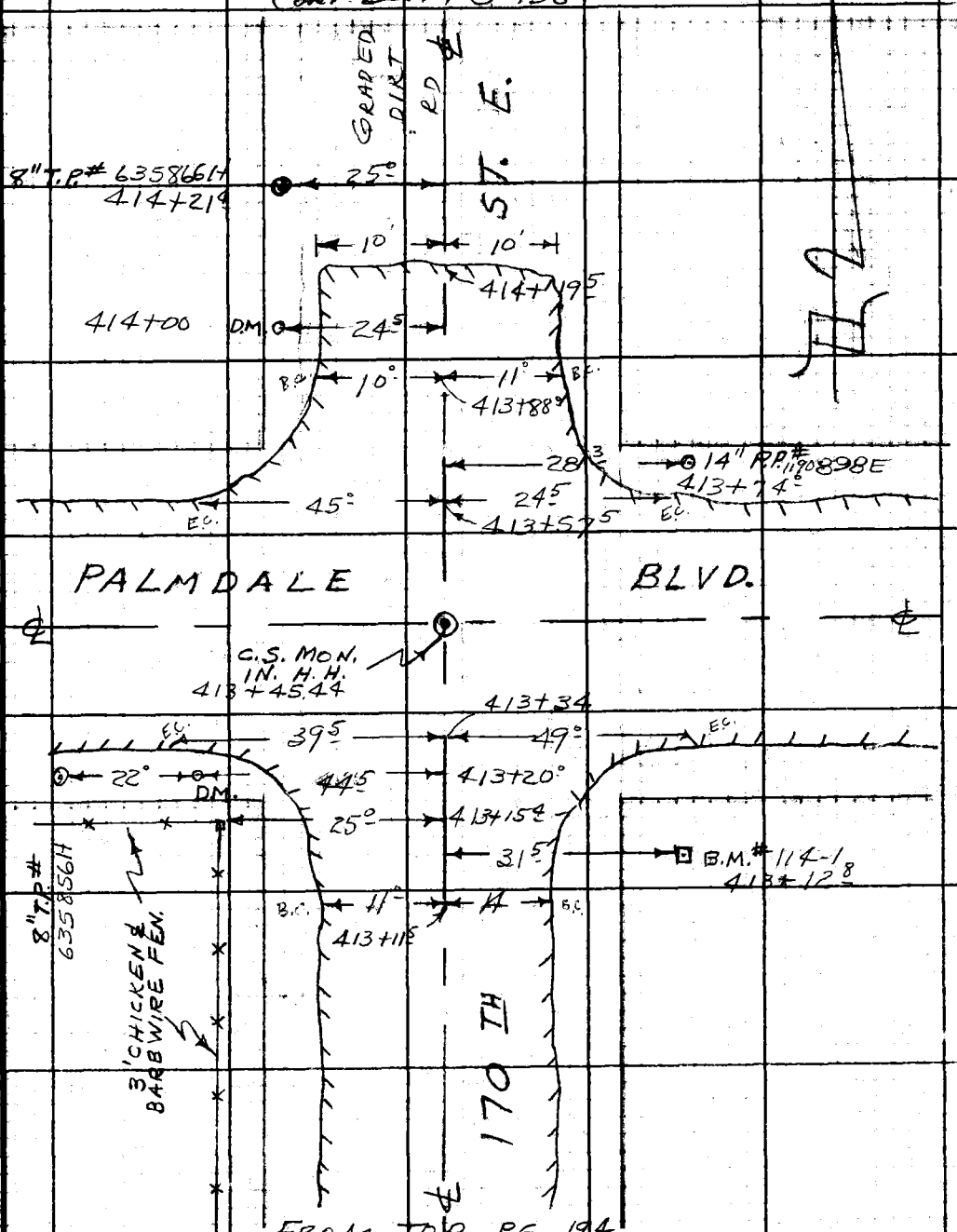

FROM TOP PG. 194

Note: Any Additions or Changes on This Sheet Must be Made or Circled in Red Ink With Date and Name of Person Making Change.

Do not extend this side of this line.

PLEASE RETURN TO
LOS ANGELES COUNTY ENGINEER
700 LOS ANGELES COUNTY ENGINEERING BLDG.

76F3098 S&E #247 11-58

F. B. 2691 PG. 196

CONT. BOT. PG. 197

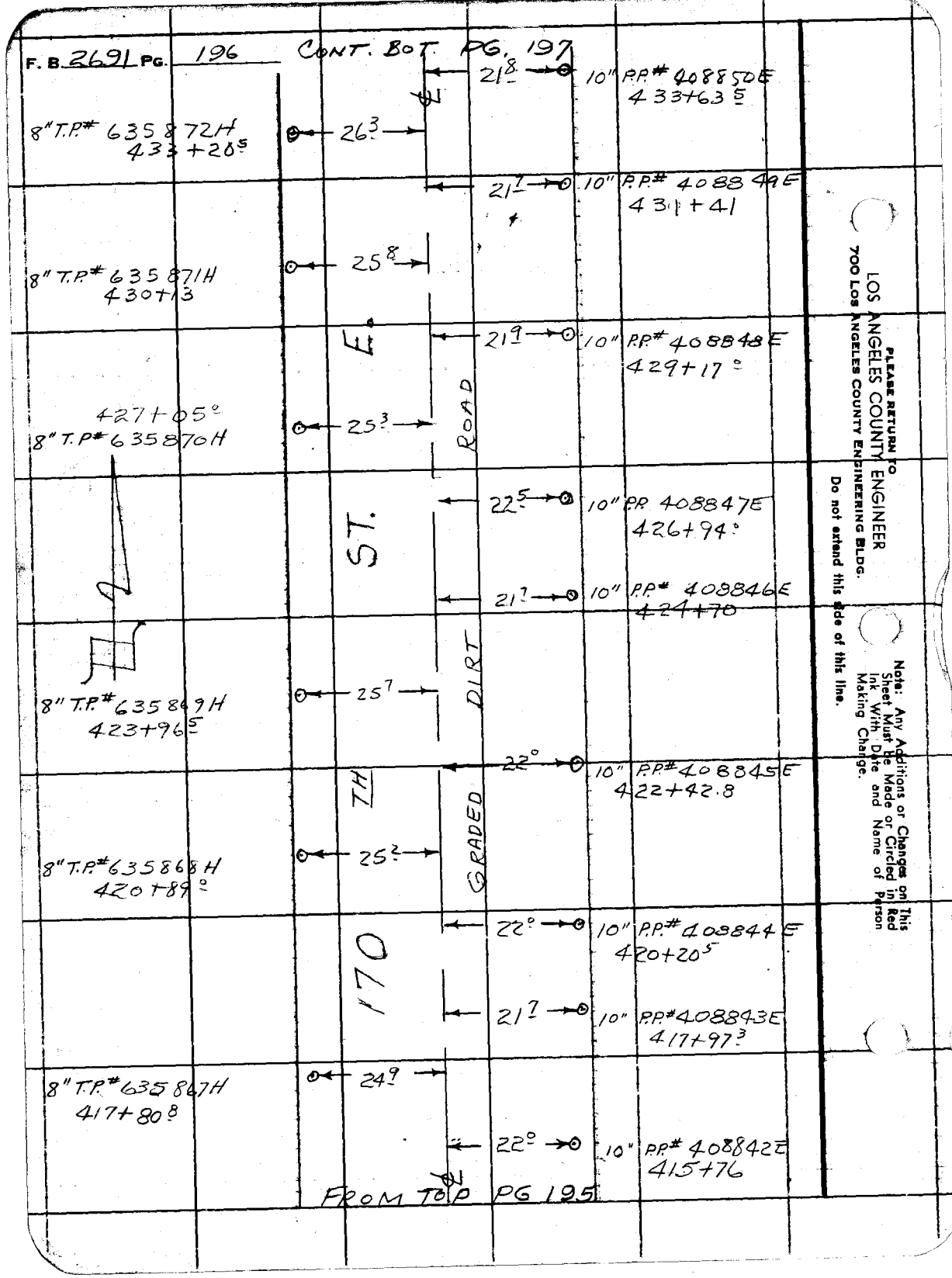

PLEASE RETURN TO
LOS ANGELES COUNTY ENGINEER
700 Los Angeles County Engineering Bldg.

Do not extend this side of this line.

Note: Any Additions or Changes on This Sheet Must be Made or Circled in Red Ink With Date and Name of Person Making Change.

Notes Ck'd by	Survey of 170th ST. E.	F. B. 2691 PG. 197
Map No. B-2806	JN 0095.19 Tape ____ Std ____ °F	
Office Work G. D. BAILEY	Surveyed by J S COATES	
Checked	Notes J.S.C Date 8/18/61	
Date	Indexed H. E. OTT SEP 6 '61	

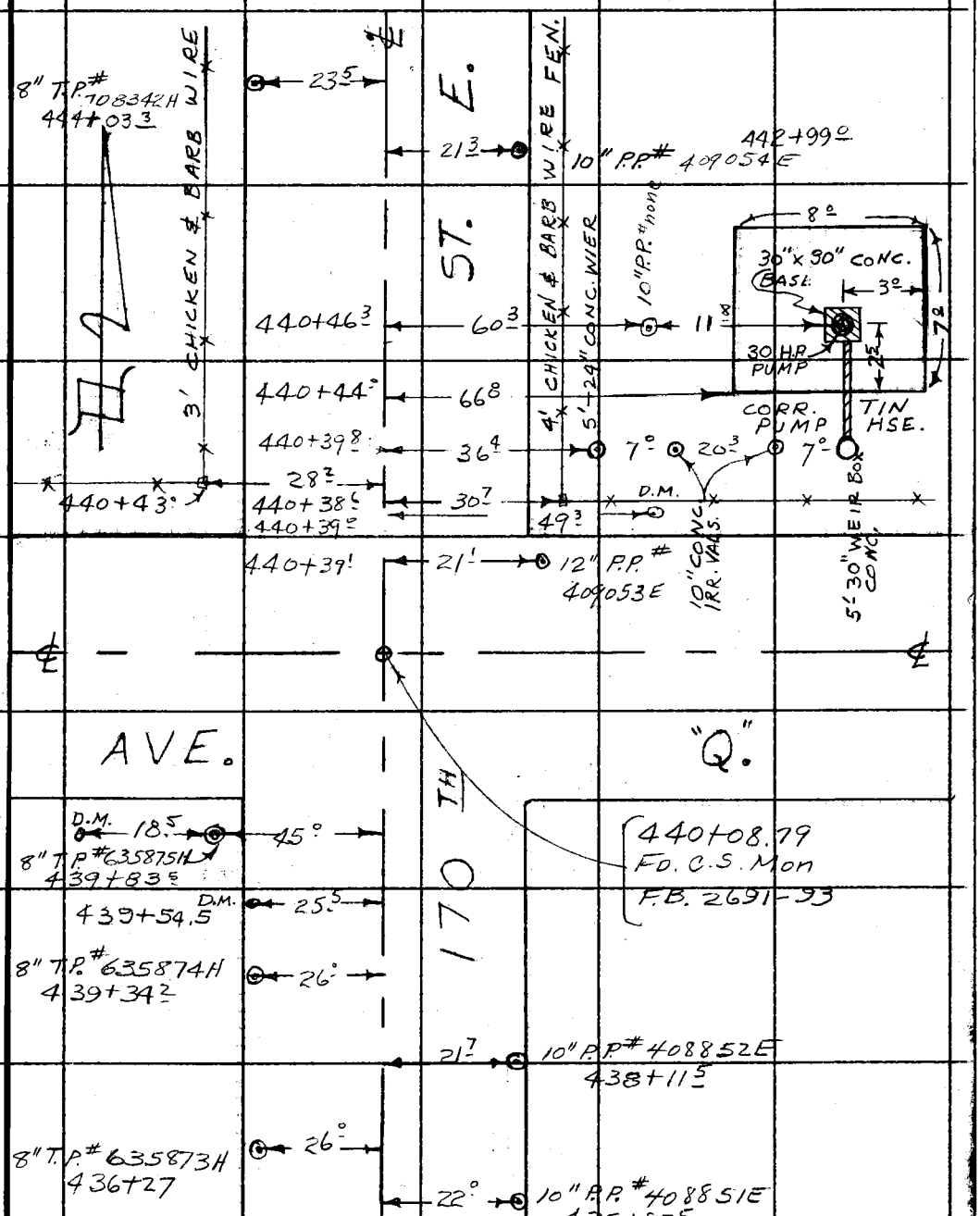

FROM TOP PG. 196

Note: Any Additions or Changes on This Sheet Must be Made or Circled in Red Ink With Date and Name of Person Making Change.

PLEASE RETURN TO
LOS ANGELES COUNTY ENGINEER
403 LOS ANGELES COUNTY ENGINEERING BLDG.

Do not extend this side of this line.

76F309S CE # 310 3-61


F. B. 2691 PG. 198
CONT. BOT. PG. 199
50
50
12" P.P.# 490601E
12.7
455+30.1
5' W.W. fence
Hedge row of Arizona Cypress Avg. 12" diam 6'± apart
453+63.9
25.2
453+62.4
34.0
453+54.5
32.7
deadman
15.8
453+53.0
453+36.4
32.7
end of fn.
8" P.P.# 409060E
6.0
19.6
453+33.3
453+33.0
23.4
Dead man
12" P.P.# 709661E
451+48.4
22.2
10" P.P.# 409058E
449+47.3
22.5
10" P.P.# 409057E
8" T.P.# 708343H
20.3
448+72.3
447+31.7
21.8
10" P.P.# 409056E
3' chicken & barbed wire fn.
4' chicken & barbed wire fn.
59.6
49.7
446+85.2
abandoned Corr. Iron Roof frame hay shed
40.0
45.6
446+45.2
21.6
10" P.P.# 409055E
445+15.5
FROM TOP PG 197
PLEASE RETURN TO
LOS ANGELES COUNTY ENGINEER
403 LOS ANGELES COUNTY ENGINEERING BLDG.
Do not extend this side of this line.
Note: Any Additions or Changes on This Sheet Must be Made or Circled in Red Ink With Date and Name of Person Making Change.

Notes Ck'd by	Survey of 170th St E	F. B. 2691 PG. 199
Map No. B-2806	JN 0095.19 Tape Std °F	
Office Work G. D. BAILEY	Surveyed by J S COATES	
Checked	Notes JSC Date 8-21-61	
Date	Indexed H. E. OTT 6 '61	

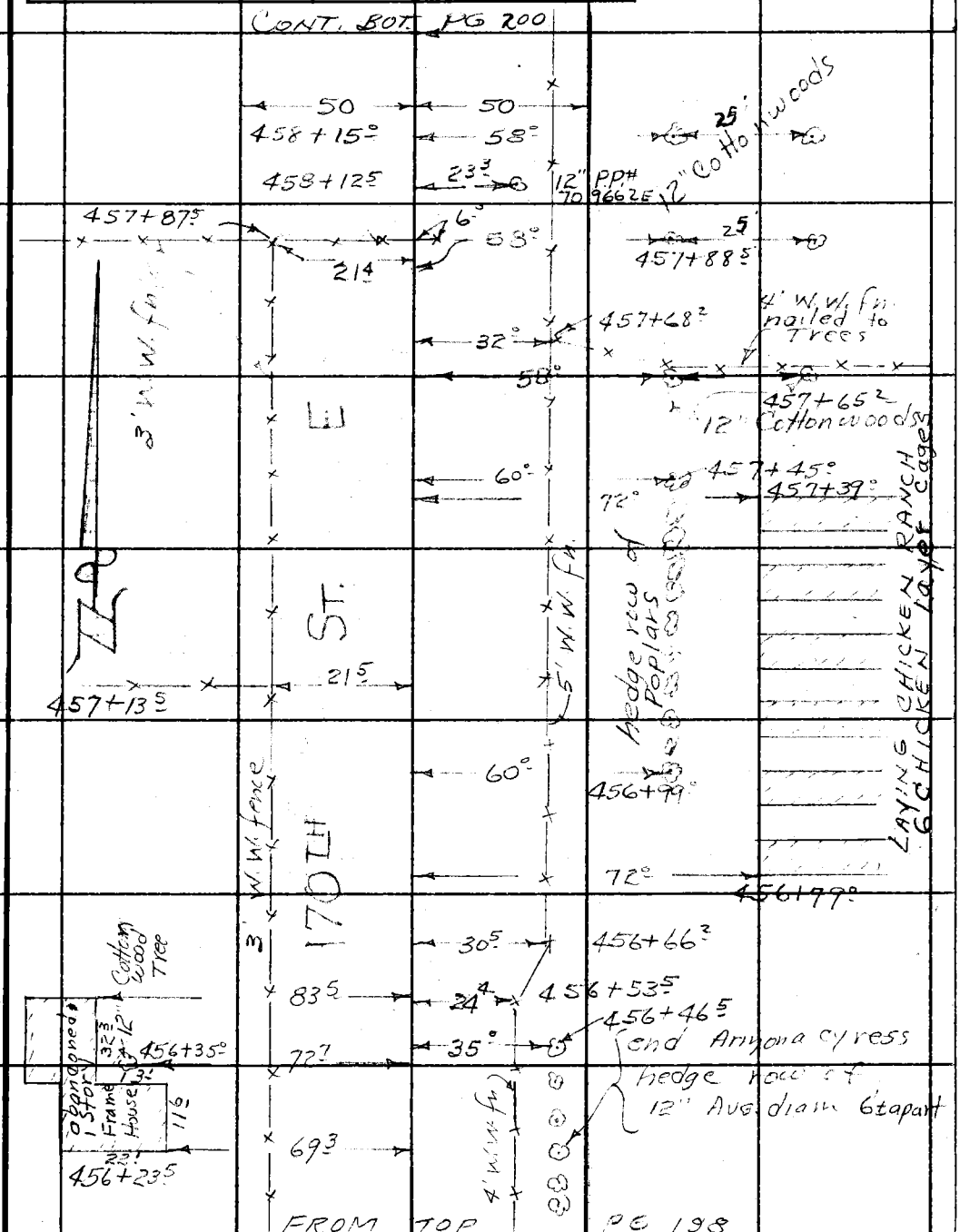

Note: Any Additions or Changes on This Sheet Must be Made or Circled in Red Ink With Date and Name of Person Making Change.

Do not extend this side of this line.

PLEASE RETURN TO
LOS ANGELES COUNTY ENGINEER
403 LOS ANGELES COUNTY ENGINEERING BLDG.

76F309S CE # 310 3-61

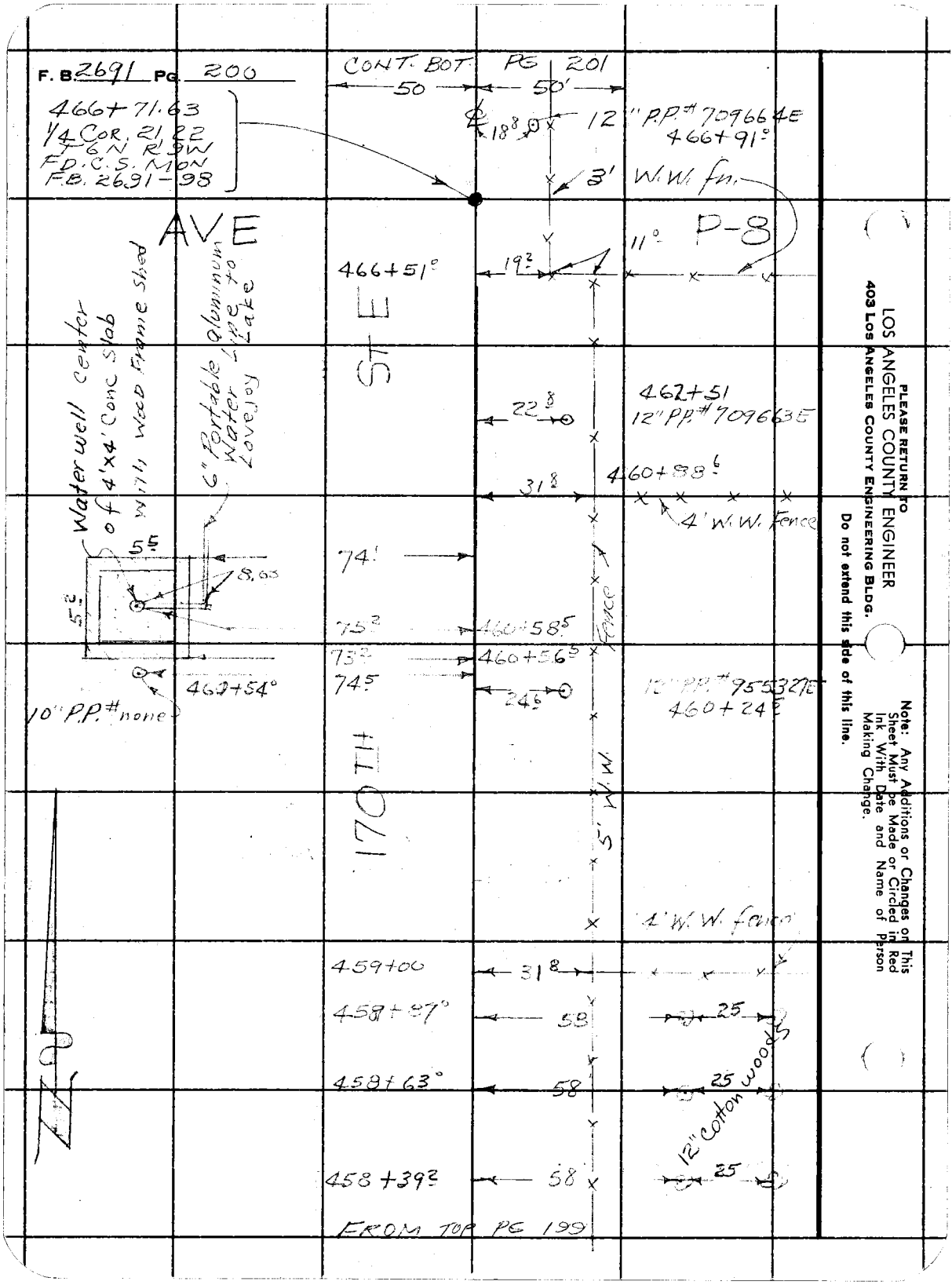
F. B. 2691 PG. 200
466+71.63
1/4 COR. 21, 22
T6N R9W
FD. C.S. MON
F.B. 2691-98
CONT. BOT. PG 201
50
50'
18.8
12" P.P.# 709664E
466+91°
3' W.W. fn.
AVE
P-8
11°
466+51°
19.2
ST E
Water well center of 4'x4' Conc Slab with Wood Frame Shed
6" Portable aluminum Water Line to Lovejoy Lake
462+51
12" P.P.# 709663E
22.8
460+88.6
31.8
4' W.W. Fence
5.5
8.65
5.2
74.1
75.2
460+58.5
73.2
460+56.5
74.5
24.6
12" P.P.# 955327E
460+24.5
460+54°
10" P.P.# none
Fence
170TH
5' W.W.
4' W.W. fence
459+00
31.8
458+87°
58
25
458+63°
58
25
12" cotton woods
458+39.2
58
25
FROM TOP PG 199
PLEASE RETURN TO
LOS ANGELES COUNTY ENGINEER
403 Los Angeles County Engineering Bldg.
Do not extend this side of this line.
Note: Any Additions or Changes on This Sheet Must be Made or Circled in Red Ink With Date and Name of Person Making Change.

Notes Ck'd by	Survey of 170th ST. E
Map No. B-2806	JN 00951 Tape Std °F
Office Work G. D. BAILEY	Surveyed by J.S COATES
Checked	Notes JSC Date
Date	Indexed H. E. OTT SEP 6 '61

F. B. 2691 PG. 201

50' 50'

CONT. BOT. PG 202

493+52°

28° → P.P. # 709670E

493+34.35
FD. C.S. MON
F.B. 2691-100

SEC COR

AVE

27° → P.P. # 709669E

488+95°

P

5' BARB WIRE FENCE

484+78

26°

27° → P.P. # 709668E

484+62°

ST E

26.5

482+20.8

481+59.8

24" COTTON WOOD TREE

7.5

89°

481+30.8

4' BARE WIRE FENCE

170 TH

23' → P.P. # 709667E

479+57.8

P.O.T.
477+56.06
FD. 1"X2" EN
F.B. 2691-100

P.O.T.

475+78.5

23° → P.P. # 709666E

471+37°

20' → P.P. # 709665E

FROM TOP PG 2070

Note: Any Additions or Changes on This Sheet Must be Made or Circled in Red Ink With Date and Name of Person Making Change.

Do not extend this side of this line.

PLEASE RETURN TO
LOS ANGELES COUNTY ENGINEER
403 Los Angeles County Engineering Bldg.

76F3095 CE # 310 3-61

F. B. 2691 PG. 202

CONT. BOT. PG. 203

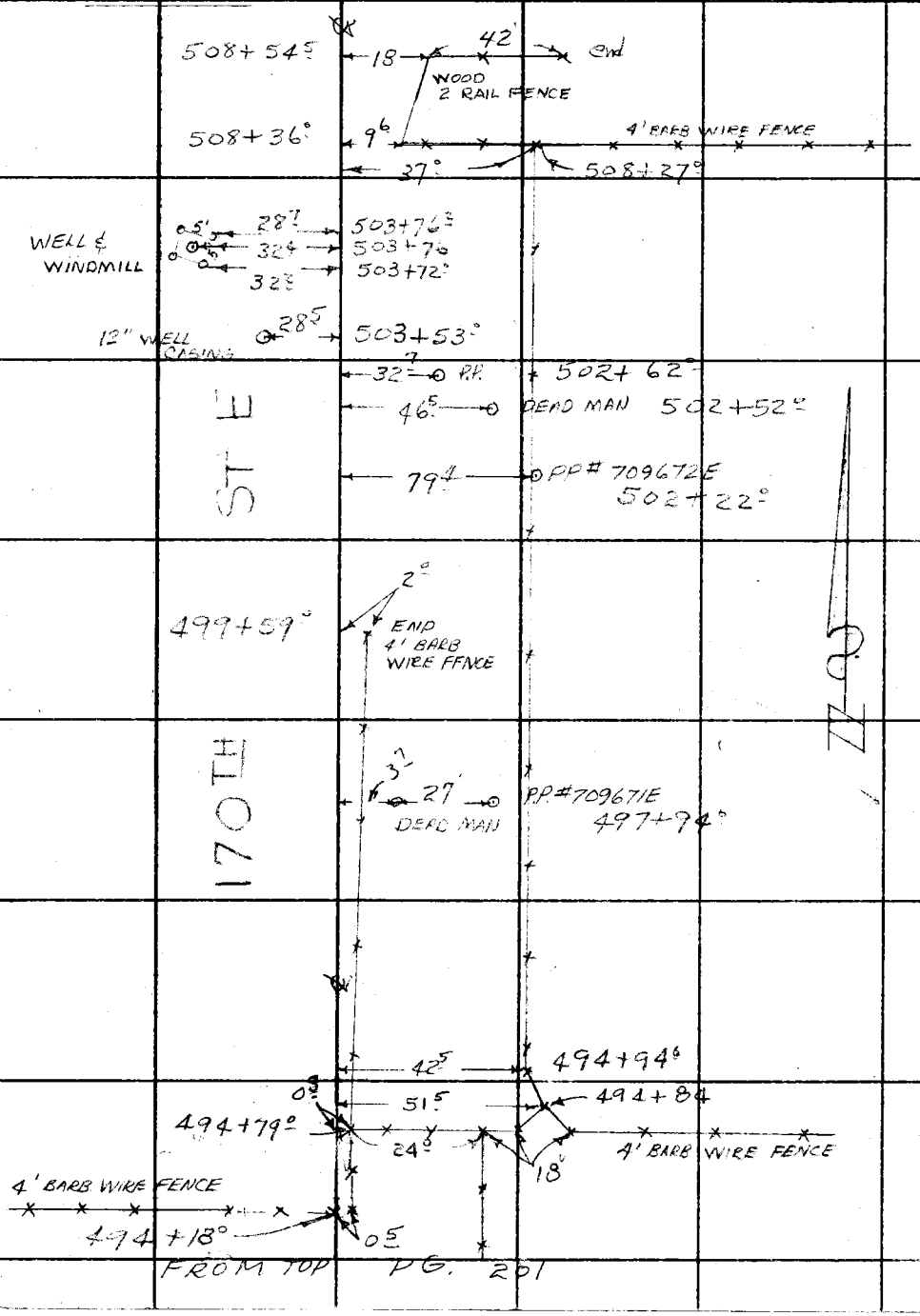

PLEASE RETURN TO
LOS ANGELES COUNTY ENGINEER
403 Los Angeles County Engineering Bldg.

Do not extend this side of this line.

Note: Any Additions or Changes on This Sheet Must Be Made or Circled in Red Ink With Date and Name of Person Making Change.

Notes Ck'd by	Survey of 170TH ST. E.	F. B. 2691 PG. 203
Map No. B-2806-	JN 0095.19 Tape Std °F	
Office Work G. D. BAILEY	Surveyed by J.S. COATES	
Checked	Notes HCH Date	
Date	Indexed H. E. OTT SEP 6 '61	

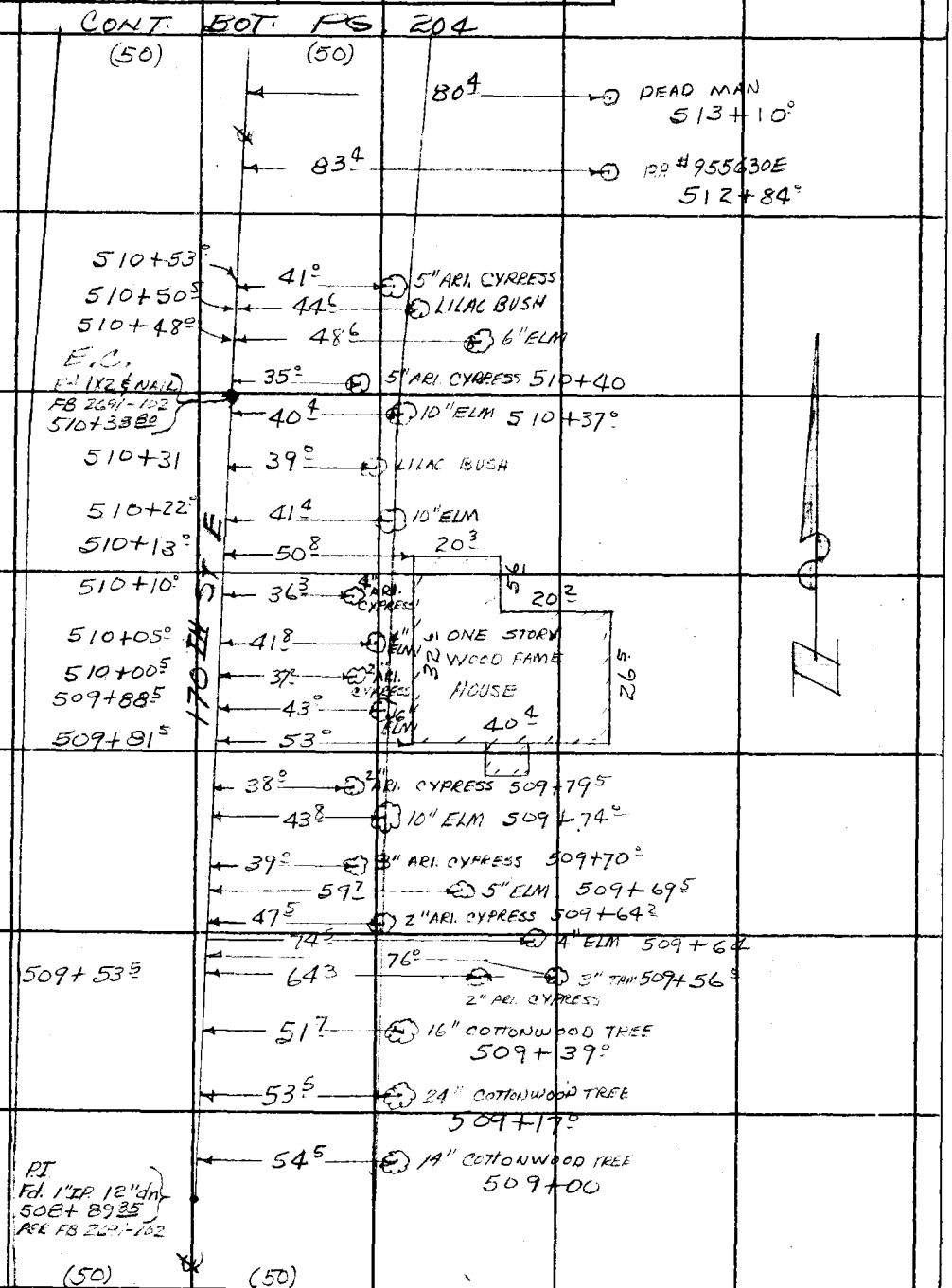

Note: Any Additions or Changes on This Sheet Must be Made or Circled in Red Ink With Date and Name of Person Making Change.

Do not extend this side of this line.

PLEASE RETURN TO
LOS ANGELES COUNTY ENGINEER
403 LOS ANGELES COUNTY ENGINEERING BLDG.

76F309S CE # 310 3-61

F. B. 2691 Pg. 209

CONT. BOT. PG 205

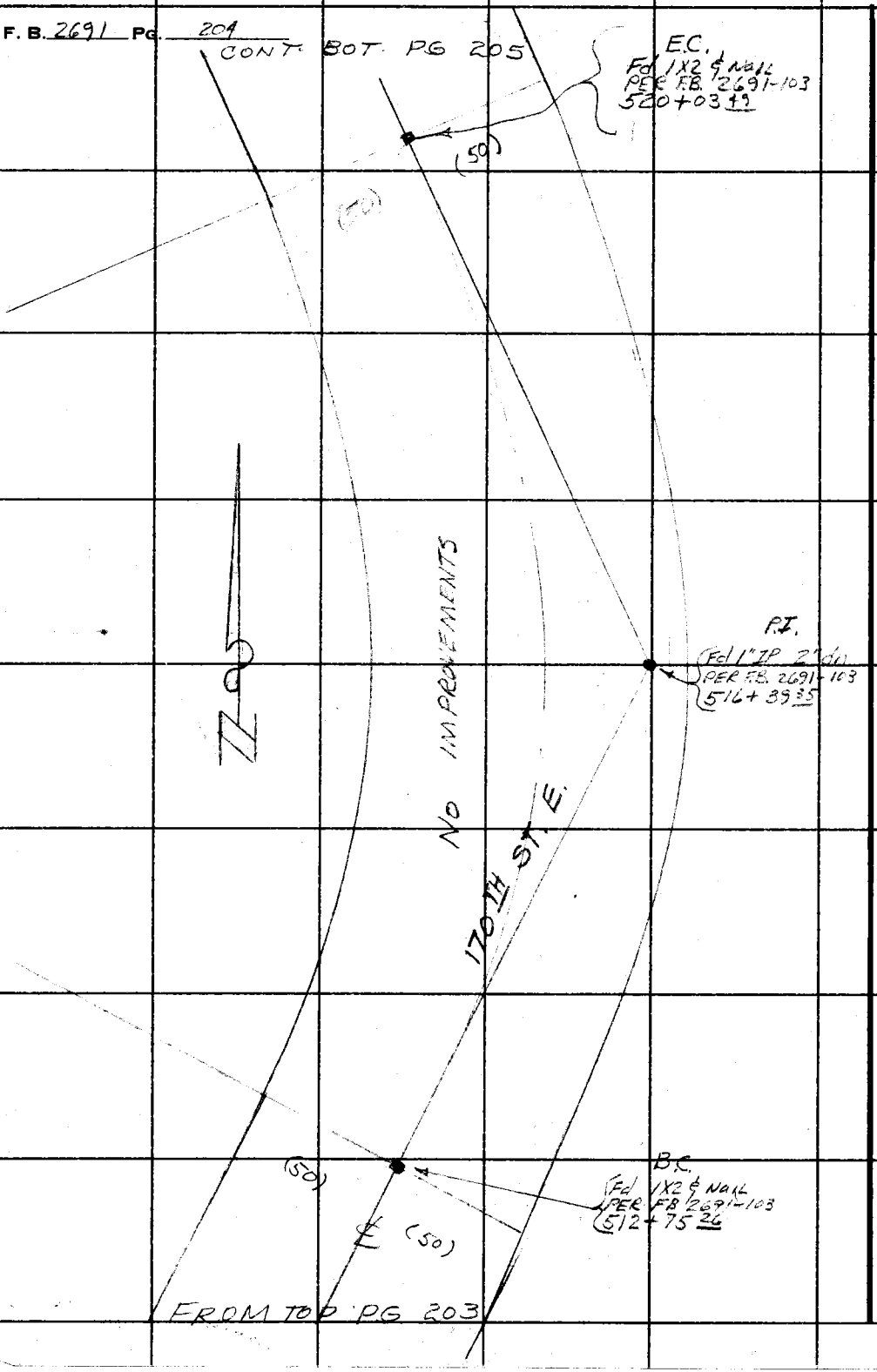

PLEASE RETURN TO
LOS ANGELES COUNTY ENGINEER
403 Los Angeles County Engineering Bldg.

Do not extend this side of this line.

Note: Any Additions or Changes on This Sheet Must Be Made or Circled in Red Ink With Date and Name of Person Making Change.

Notes Ck'd by
Map No. B-2806-
Office Work G. D. BAILEY
Checked
Date

Survey of 170TH ST. E.
JN 0095.17 Tape Std °F
Surveyed by J.S. COATES
Notes H.C.H Date
Indexed H. E. OTT SEP 6 '61

F. B. 2691 Pg. 205

CONT. BOT. PG. 206

Note: Any Additions or Changes on This Sheet Must be Made or Circled in Red Ink With Date and Name of Person Making Change.

Do not extend this side of this line.

PLEASE RETURN TO
LOS ANGELES COUNTY ENGINEER
403 Los Angeles County Engineering Bldg.

(50)

(50)

E.C.
Fd. 1X2 & NAIL
PER F.B. 2691-104
524+26 ℄

P.I.
Fd 1" IP 12" dn
PER F.B. 2691-104
522+22 ℄

NO IMPROVEMENTS

170TH ST E

1/4 COR. SEC. 15, 16
T 6 N R 9 W
FD. 2" I.P. in
Conc. with
Conc. Pl. & Cut Spk
per F.B. 2691-104

B.C.
Fd 1X2 & NAIL
PER F.B. 2691-104
520+18 ℄

(50)

(50)

FROM TOP PG 204

78F3095 CE # 310 3-61

F. B. 2691 Pg 206

CONT. BOT. PG. 207

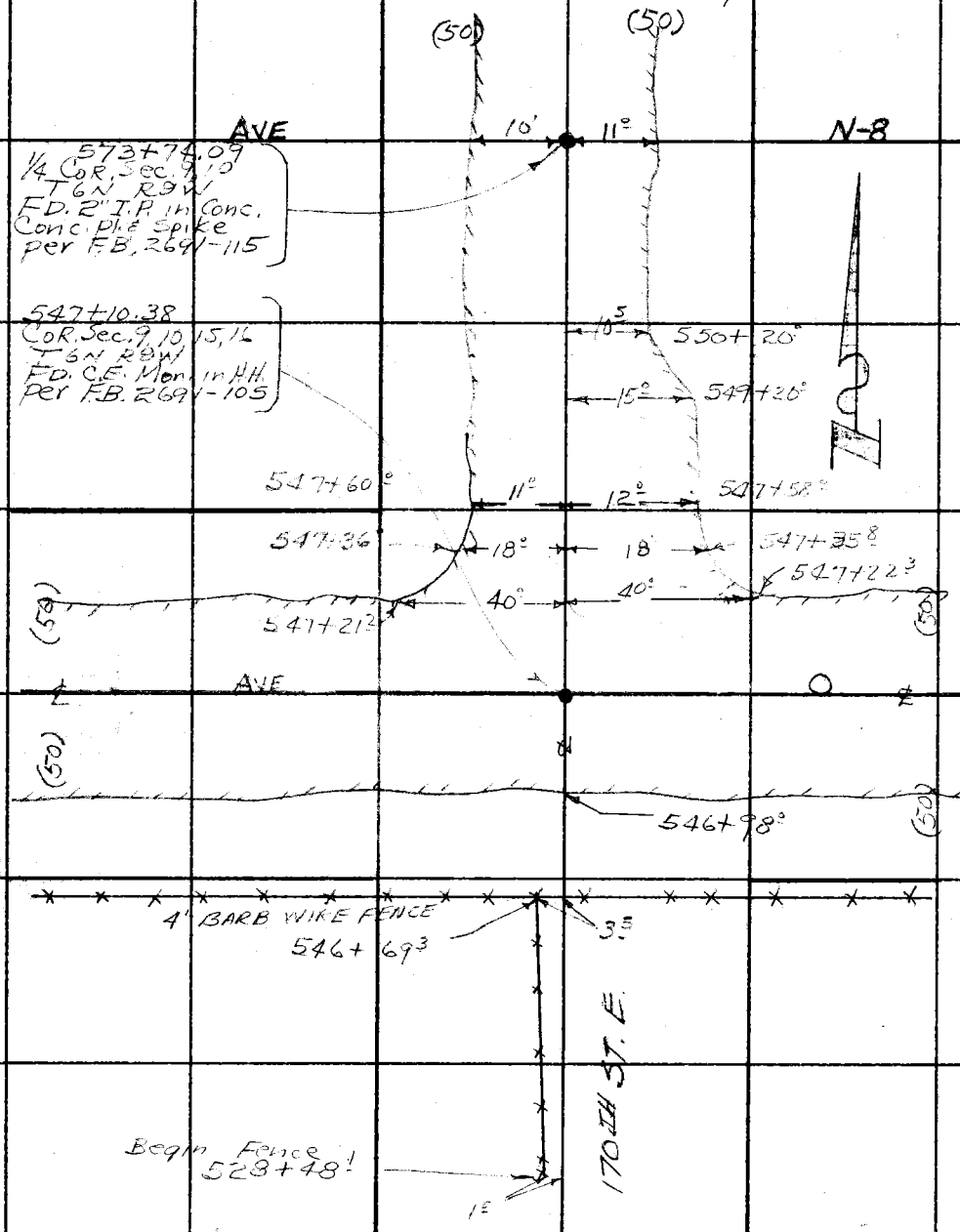

PLEASE RETURN TO
LOS ANGELES COUNTY ENGINEER
403 Los Angeles County Engineering Bldg.

Do not extend this side of this line.

Note: Any Additions or Changes on This Sheet Must be Made or Circled in Red Ink With Date and Name of Person Making Change.

Notes Ck'd by	Survey of 170TH ST. E	F. B. 2691 PG. 207
Map No. B-2806	JN 0095-19 Tape Std °F	
Office Work G. D. BAILEY	Surveyed by J.S. COATES	
Checked	Notes H.C.H Date 8-24-61	
Date	Indexed H. E. OTT SEP 6 '61	

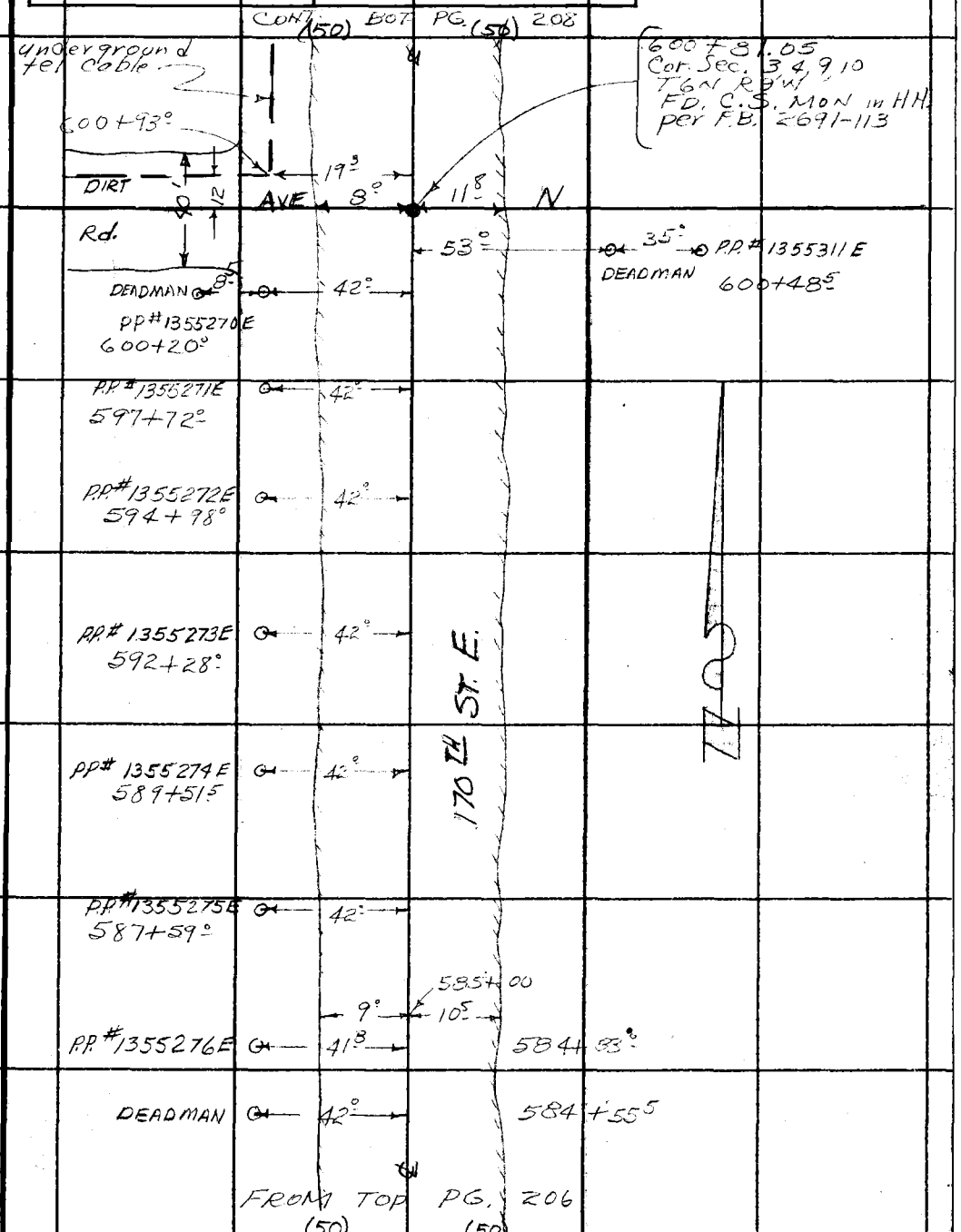

Note: Any Additions or Changes on this Sheet Must be Made or Circled in Red Ink With Date and Name of Person Making Change.

PLEASE RETURN TO
LOS ANGELES COUNTY ENGINEER
403 LOS ANGELES COUNTY ENGINEERING BLDG.

Do not extend this side of this line.

76F309S CE # 310 3-61

F. B. 2691 PG. 208

CONT. (50) BOT. PG (50) 209

AVE

M-8

9³ 10⁷

Wood & Wire 9' 10' BACK STOP

69⁷ 627+20°

55° 627+13⁵

55° 627+05°

627+21.95 1/4 Cor. 3.4 T6N R9W FD. 2" I.P. in Conc Conc. Pl. & Spike per F.B. 2691-116

627+00⁷ 3/4" HOSE BIB 36²

625+36⁵ 4" LOCUST TREE 38³

624+79° PP#1373162E 42⁵

624+56⁵ 8" LOCUST TREE 38²

624+40⁵ 10" LOCUST TREE 38²

624+24⁵ 6" LOCUST TREE 38²

624+23° 3/4" HOSE BIB 40°

624+08⁵ 2" LOCUST TREE 38²

623+92⁵ 4" LOCUST TREE 38³

623+80° 3/4" HOSE BIB 40⁵

623+77° 8" LOCUST TREE 38³

623+29° 10" LOCUST TREE 39°

623+15° 3/4" HOSE BIB 41°

623+11° THREE LOCUST TREES 16⁵ 8" 15⁵ 8" 8" 50°

PP#1355262E 622+06 42°

PP#1355263E 619+33⁵ 42°

PP#1355264E 616+60 42°

PP#1355265E 613+87 42°

PP#1355266E 611+14 42°

PP#1355267E 608+42° 42°

PP#1355268E 605+67° 42°

PP#1355269E 602+92⁵ 42°

WILSONA SCHOOL

170TH ST. E

N

FROM TOP (50) PG. 207 (50)

PLEASE RETURN TO
LOS ANGELES COUNTY ENGINEER
403 LOS ANGELES COUNTY ENGINEERING BLDG.

Do not extend this side of this line.

Note: Any Additions or Changes on This Sheet Must be Made or Circled in Red Ink With Date and Name of Person Making Change.

Notes Ck'd by	Survey of 170TH ST. E.	F. B. 2691 PG. 209
Map No. B-2806-	JN 0095.19 Tape Std °F	
Office Work G. D. BAILEY	Surveyed by J.S. COATES	
Checked	Notes H.C.H. Date 8-24-61	
Date	Indexed H. E. OTT SEP 6 '61	

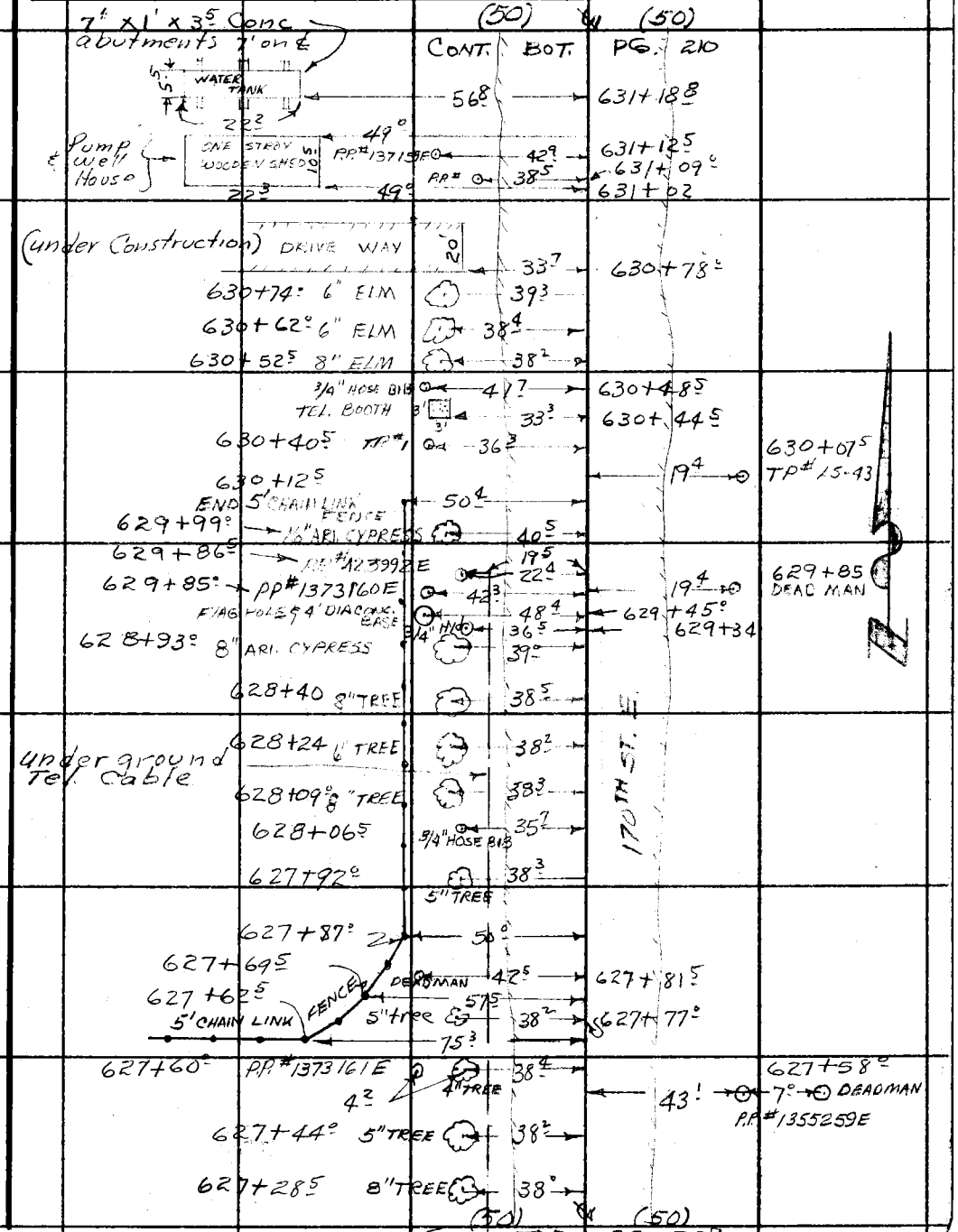

Note: Any Additions or Changes on This Sheet Must be Made or Circled in Red Ink With Date and Name of Person Making Change.

Do not extend this side of this line.

PLEASE RETURN TO
LOS ANGELES COUNTY ENGINEER
403 LOS ANGELES COUNTY ENGINEERING BLDG.

76F309S CE # 310 3-61

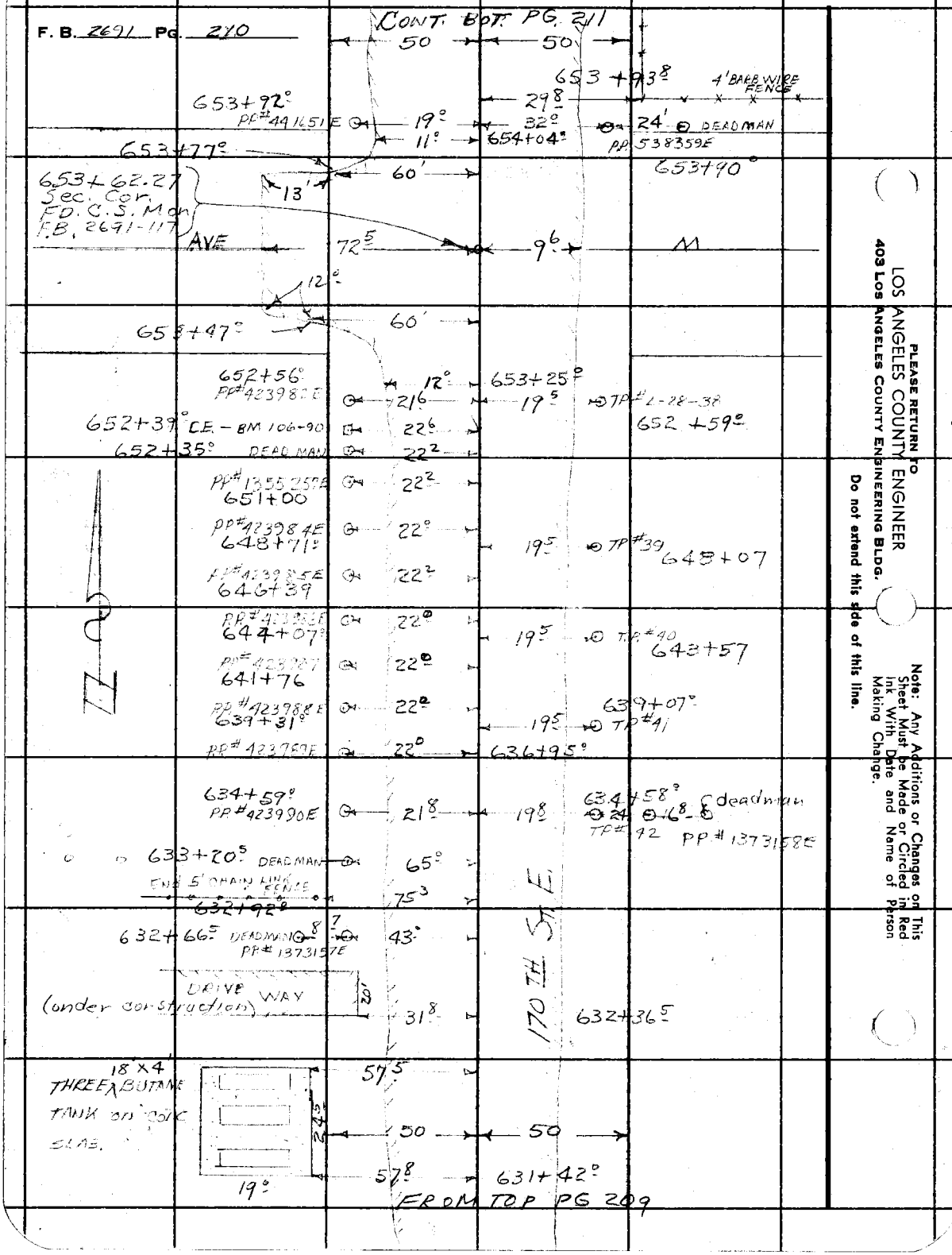

PLEASE RETURN TO
LOS ANGELES COUNTY ENGINEER
403 LOS ANGELES COUNTY ENGINEERING BLDG.

Do not extend this side of this line.

Note: Any Additions or Changes on This Sheet Must be Made or Circled in Red Ink With Date and Name of Person Making Change.

Notes Ck'd by	Survey of 170TH ST. E	F. B. 2691 PG. 211
Map No. B-2806-	JN 0095.19 Tape Std °F	
Office Work G. D. BAILEY	Surveyed by J.S.C	
Checked	Notes H.C.H Date 8-24-61	
Date	Indexed H. E. OTT SEP 6 '61	



Note: Any Additions or Changes on This Sheet Must be Made or Circled in Red Ink With Date and Name of Person Making Change.

PLEASE RETURN TO
LOS ANGELES COUNTY ENGINEER
403 LOS ANGELES COUNTY ENGINEERING BLDG.

Do not extend this side of this line.

76F309S CE # 310 3-61

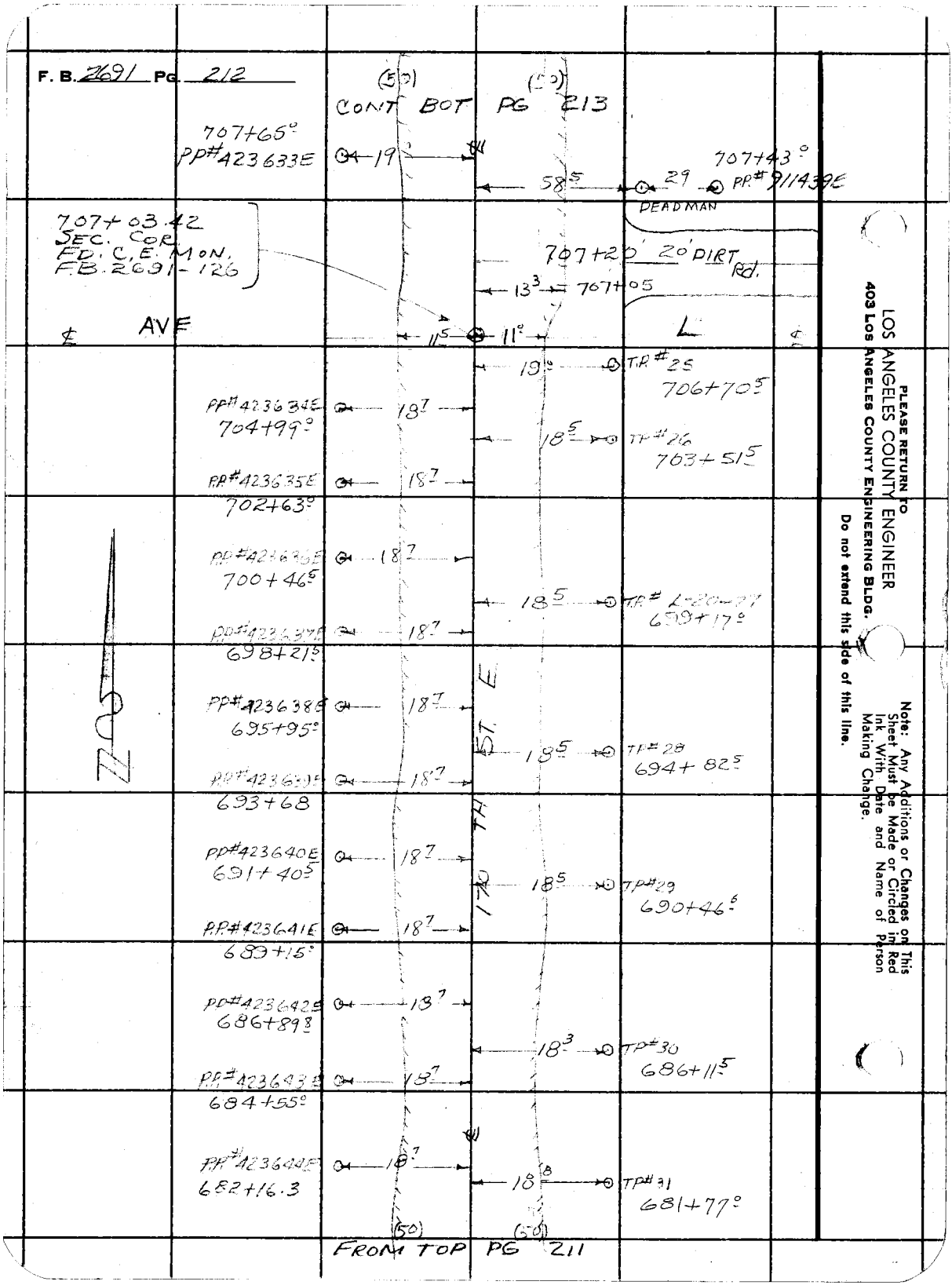
F. B. 2691 PG. 212
(50)
(50)
CONT BOT PG 213
707+65°
PP#423633E
19°
58.5
29
707+43°
PP#911439E
DEADMAN
707+03.42
SEC. COR.
FD. C.E. MON.
F.B. 2691-126
707+20' 20' DIRT Rd.
13.3
707+05
℄ AVE
11.5
11°
L
℄
19°
TP#25
706+70.5
PP#423634E
704+99°
18.7
18.5
TP#26
703+51.5
PP#423635E
702+63°
18.7
PP#423636E
700+46.5
18.7
18.5
TP# L-20-27
699+17°
PP#423637E
698+21.5
18.7
PP#423638E
695+95°
18.7
18.5
TP#28
694+82.5
PP#423639E
693+68
18.7
PP#423640E
691+40.5
18.7
18.5
TP#29
690+46.5
PP#423641E
689+15°
18.7
PP#423642E
686+89.8
18.7
18.3
TP#30
686+11.5
PP#423643E
684+55°
18.7
PP#423644E
682+16.3
18.7
18.8
TP#31
681+77°
170 TH ST. E
(50)
(50)
FROM TOP PG 211
PLEASE RETURN TO
LOS ANGELES COUNTY ENGINEER
403 LOS ANGELES COUNTY ENGINEERING BLDG.
Do not extend this side of this line.
Note: Any Additions or Changes on This Sheet Must be Made or Circled in Red Ink With Date and Name of Person Making Change.

Notes Ck'd by	Survey of 170TH ST. E	F. B. 2691 PG. 213
Map No. B-2806	JN 0095.19 Tape Std °F	
Office Work G. D. BAILEY	Surveyed by J S COATES	
Checked	Notes H.C.H. Date 8-25-61	
Date	Indexed H. E. OTT SEP 6 '61	

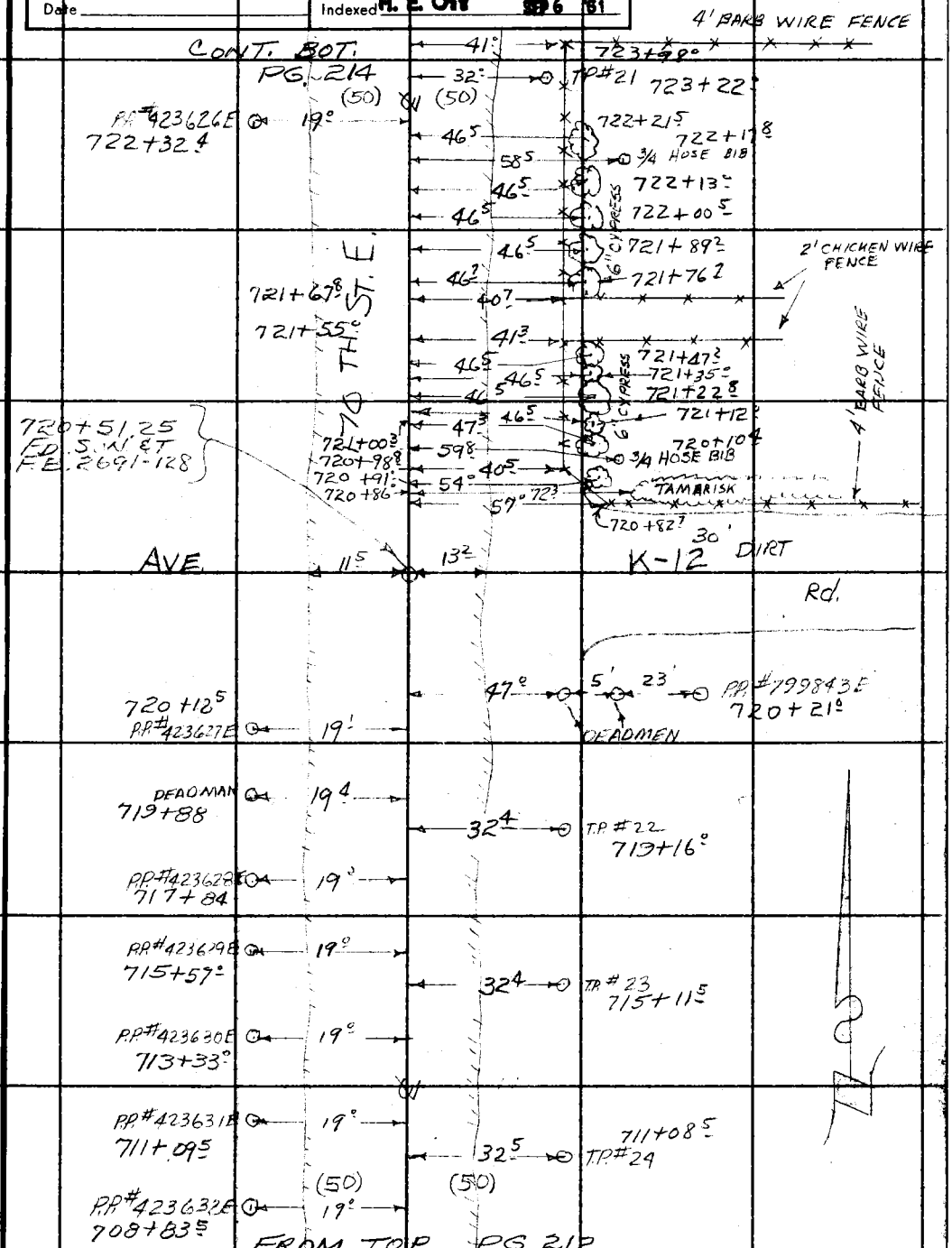

Note: Any Additions or Changes on This Sheet Must be Made or Circled in Red Ink With Date and Name of Person Making Change.

Do not extend this side of this line.

PLEASE RETURN TO
LOS ANGELES COUNTY ENGINEER
403 LOS ANGELES COUNTY ENGINEERING BLDG.

76F309S CE # 310 3-61

F. B. 2691 PG. 214 CONT. BOT. PG 215

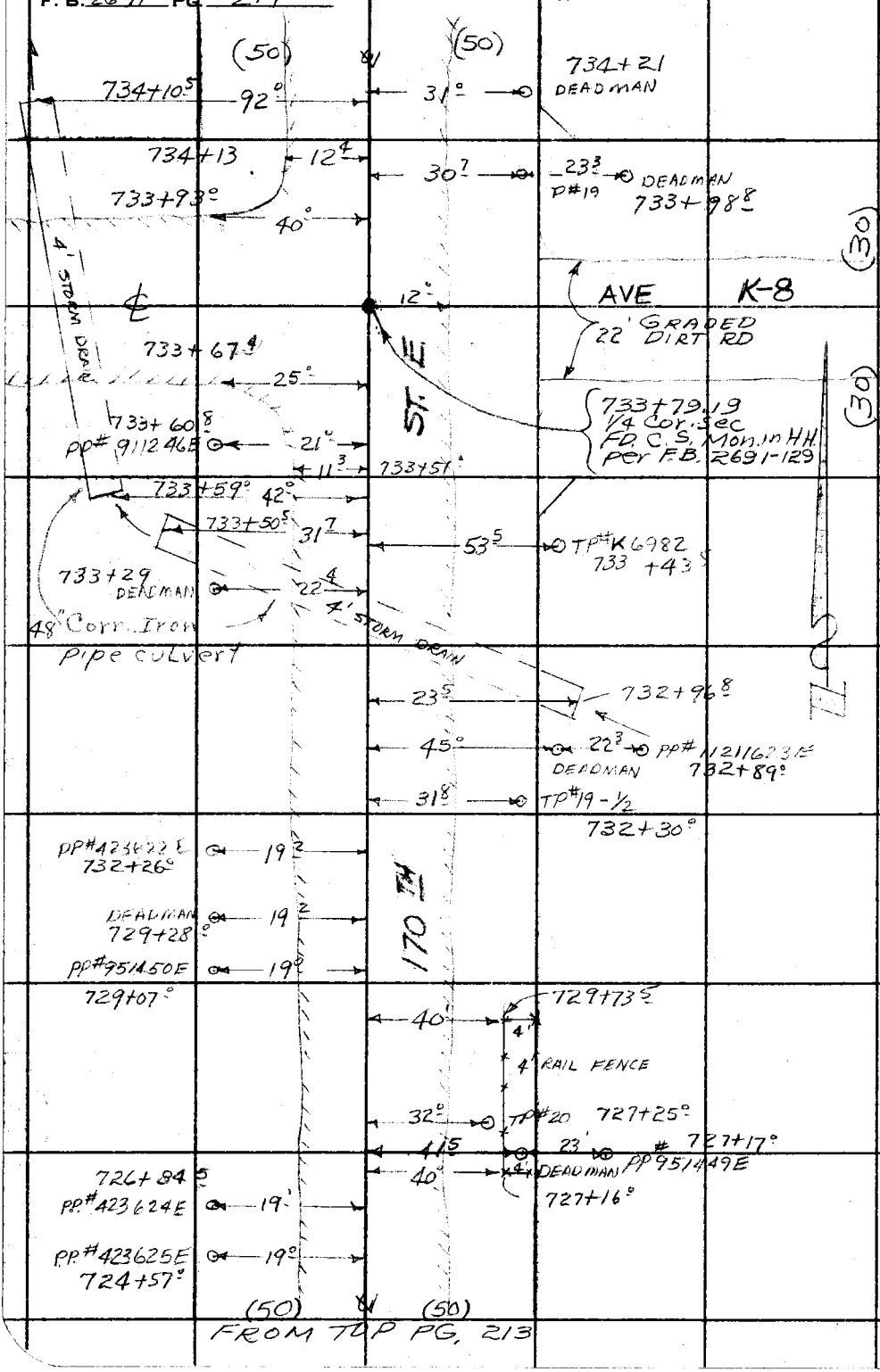

LOS ANGELES COUNTY ENGINEER
403 Los Angeles County Engineering Bldg.

PLEASE RETURN TO

Do not extend this side of this line.

Note: Any Additions or Changes on This Sheet Must be Made or Circled in Red Ink With Date and Name of Person Making Change.

Notes Ck'd by	Survey of 170TH ST. E.	F. B. 2691 PG. 215
Map No. B-2806	JN 0095.19 Tape Std °F	
Office Work G. D. BAILEY	Surveyed by J.S. COATES	
Checked	Notes H.C.H. Date 8/25/61	
Date	Indexed H. E. OTT SEP 6 61	

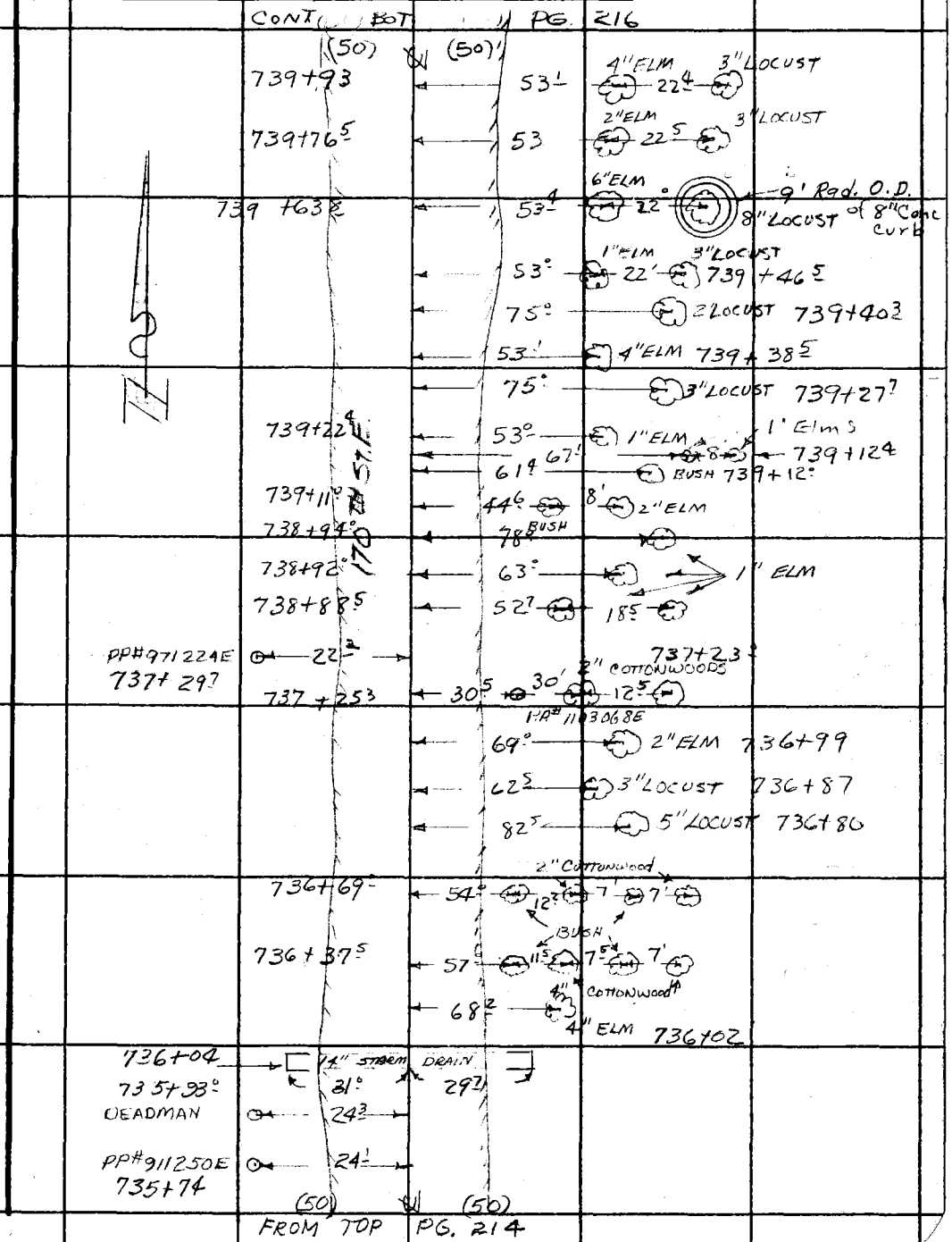

Note: Any Additions or Changes on This Sheet Must be Made or Circled in Red Ink With Date and Name of Person Making Change.

Do not extend this side of this line.

PLEASE RETURN TO
LOS ANGELES COUNTY ENGINEER
403 LOS ANGELES COUNTY ENGINEERING BLDG.

76F309S CE # 310 3-61

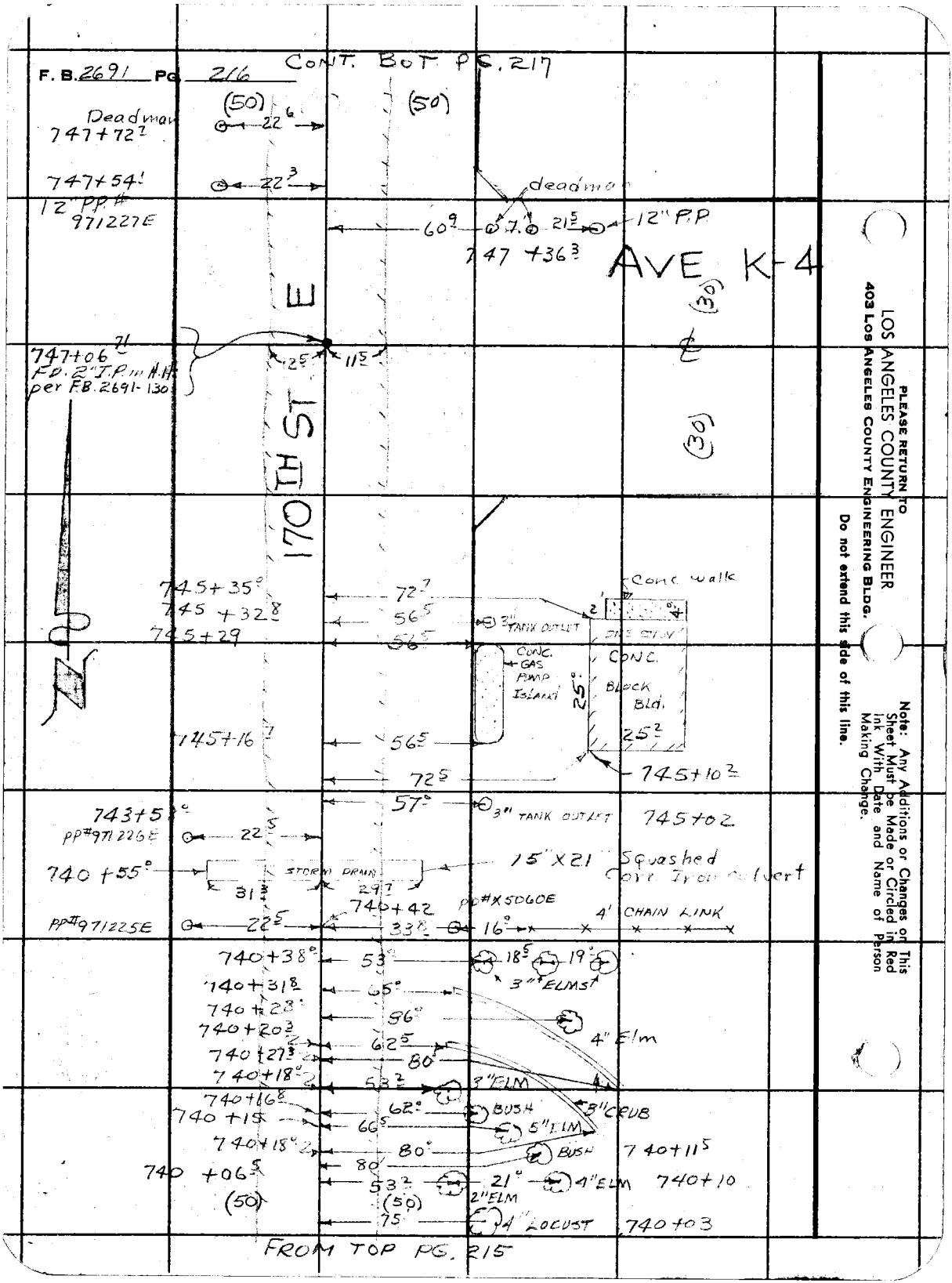

PLEASE RETURN TO
LOS ANGELES COUNTY ENGINEER
403 LOS ANGELES COUNTY ENGINEERING BLDG.
Do not extend this side of this line.

Note: Any Additions or Changes on This Sheet Must be Made or Circled in Red Ink With Date and Name of Person Making Change.

Notes Ck'd by	Survey of 170TH ST. E.	F. B. 2691 PG. 217
Map No. B-2806-	JN 0095.19 Tape Std °F	
Office Work G. D. BAILEY	Surveyed by J.S. COATES	
Checked	Notes H.C.H. Date 8/25/61	
Date	Indexed H. E. OTT SEP 6 '61	

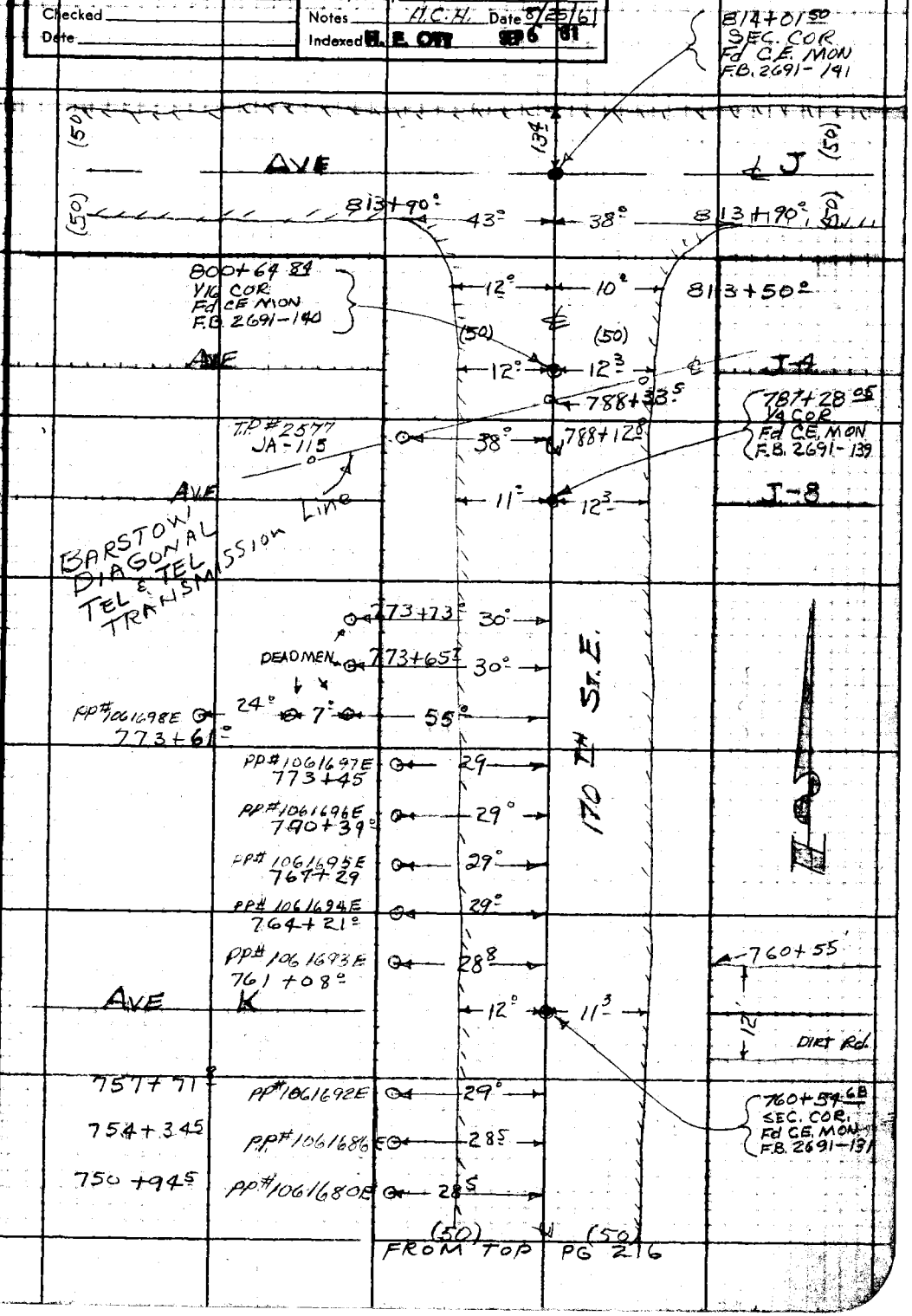

Note: Any Additions or Changes on This Sheet Must be Made or Circled in Red Ink With Date and Name of Person Making Change.

Do not extend this side of this line.

PLEASE RETURN TO
LOS ANGELES COUNTY ENGINEER
700 LOS ANGELES COUNTY ENGINEERING BLDG.

76F309S S&E 1247 11-58

F. B. 2691 PG. 218

PLEASE RETURN TO
LOS ANGELES COUNTY ENGINEER
700 Los Angeles County Engineering Bldg.

Do not extend this side of this line.

Note: Any Additions or Changes on This Sheet Must Be Made or Circled in Red Ink With Date and Name of Person Making Change.

Notes Ck'd W. EDMONDSON	Survey of 160TH ST. E
Map No. B-5166	JN 0097.70 Tape 168 Std 84 °F
Office Work B. TABATA	Surveyed by W.J. Voge
Checked W EDMONDSON	Notes Voge Date 10-1-69
Date MAY 5 '72	Indexed C.J. GALLI JUN 26 '70

F. B. 2691 PG. 219

160TH ST EAST

JN 0097.70

REFERENCES USED:

FB 74 CS 8733
FB 2691 CSB 1907
FB 2609
FB 1874
FB 2237
FB 3216
FB 2292
FB 58
S.C. EDISON
FB 8148

PARTY:

VOGE
HUBBARD
HILL
SIDWELL
EDSTROM

Note: Any Additions or Changes on This Sheet Must be Made or Circled in Red Ink With Date and Name of Person Making Change.

Do not extend this side of this line.

PLEASE RETURN TO
COUNTY OF LOS ANGELES
DEPARTMENT OF COUNTY ENGINEER
403 LOS ANGELES COUNTY ENGINEERING BLDG.

76F3095 CE#310 3-68

F. B. 2691 PG 220

INDEX

7TH ST. E 150	7TH ST. E 155	7TH ST. E 160	7TH ST. E 165	7TH ST. E 170	
		231			
		239			AVE O-8
242	235	223	230	238	AVE P
		225		237	AVE P-8
		227	233	259	AVE Q
		244	245	234	PALMDALE BL.
		243	246	249	AVE R
		248	247	249	AVE R-8
257	252	251	250		AVE S
	255	254	253		AVE S-8
	258	256	260		AVE T
	263	262	261		AVE T-8
	266	265	264		AVE U
SO. CAL.	271	268 EDISON LINE 269	267 270		AVE U-8
	275	274	272		AVE V
	276	277	273		PEARBLOSSOM HWY.
	278	279	280		AVE W

S P R R

PLEASE RETURN TO
COUNTY OF LOS ANGELES
DEPARTMENT OF COUNTY ENGINEER
403 LOS ANGELES COUNTY ENGINEERING BLDG.

Do not extend this side of this line.

Note: Any Additions or Changes of This Sheet Must be Made or Circled in Red Ink With Date and Name of Person Making Change.

Notes Ck'd by W. EDMONDSON	Survey of SEC. COR. 17/16 20/21
Map No. B-5166	JN 0302.01 Tape 168 Std 84 °F
Office Work B. TABATA	Surveyed by W. J. Voge
Checked W. EDMONDSON	Notes Voge Date 10-1-69
Date MAY 5 '72	Indexed C. J. GALLI JUN 26 '70

F. B 2691 PG. 221

REPLACEMENT OF SEC. COR. 17/16 20/21 T.6.N., R.9W.

Fd. 1X2 & Nail (flush) per FB 74-90

0.06

T=72°

70.69 @ LEV. = 70.68

70.68

FB 74-90

Fd. Wire spk. & T (flush) per FB 74-90

T=72°

276.86 @ 247°49' = 256.37 (22° 11')

276.65 @ 112°05' = 256.35 (22°05')

256.34

256.34
278.38
534.72

T LINE PER

T=78°

294.98 @ 70°42' = 278.40 (19° 18')

295.97 @ 289°51' = 278.38 (19°51')

278.38

27.47 @ LEV = 27.47

534.72

562.19 Calc.

Set 1X2 & Nail (flush)

27.47

TO Top pg 222

Note: Any Additions or Changes on This Sheet Must be Made or Circled in Red Ink With Date and Name of Person Making Change.

PLEASE RETURN TO
COUNTY OF LOS ANGELES
DEPARTMENT OF COUNTY ENGINEER
403 LOS ANGELES COUNTY ENGINEERING BLDG.

Do not extend this side of this line.

76F309S CE#310 3-68

F. B. 2691 PG. 222 To bot. pg. 221



PLEASE RETURN TO
COUNTY OF LOS ANGELES
DEPARTMENT OF COUNTY ENGINEER
403 LOS ANGELES COUNTY ENGINEERING BLDG.

Do not extend this side of this line.

Note: Any Additions or Changes on This Sheet Must be Made or Circled in Red Ink With Date and Name of Person Making Change.

Notes Ck'd by W. EDMONDSON	Survey of SEC. COR 17/16 20/21
Map No. B-5166	JN 0302.01 Tape 168 Std 84 °F
Office Work B. TABATA	Surveyed by W. J. Yoge
Checked W. EDMONDSON	Notes Yoge Date 10-3-69
Date MAY 5 '72	Indexed C. J. GALLI JUN 26 '70

F. B. 2691 PG. 223

W566, D-2

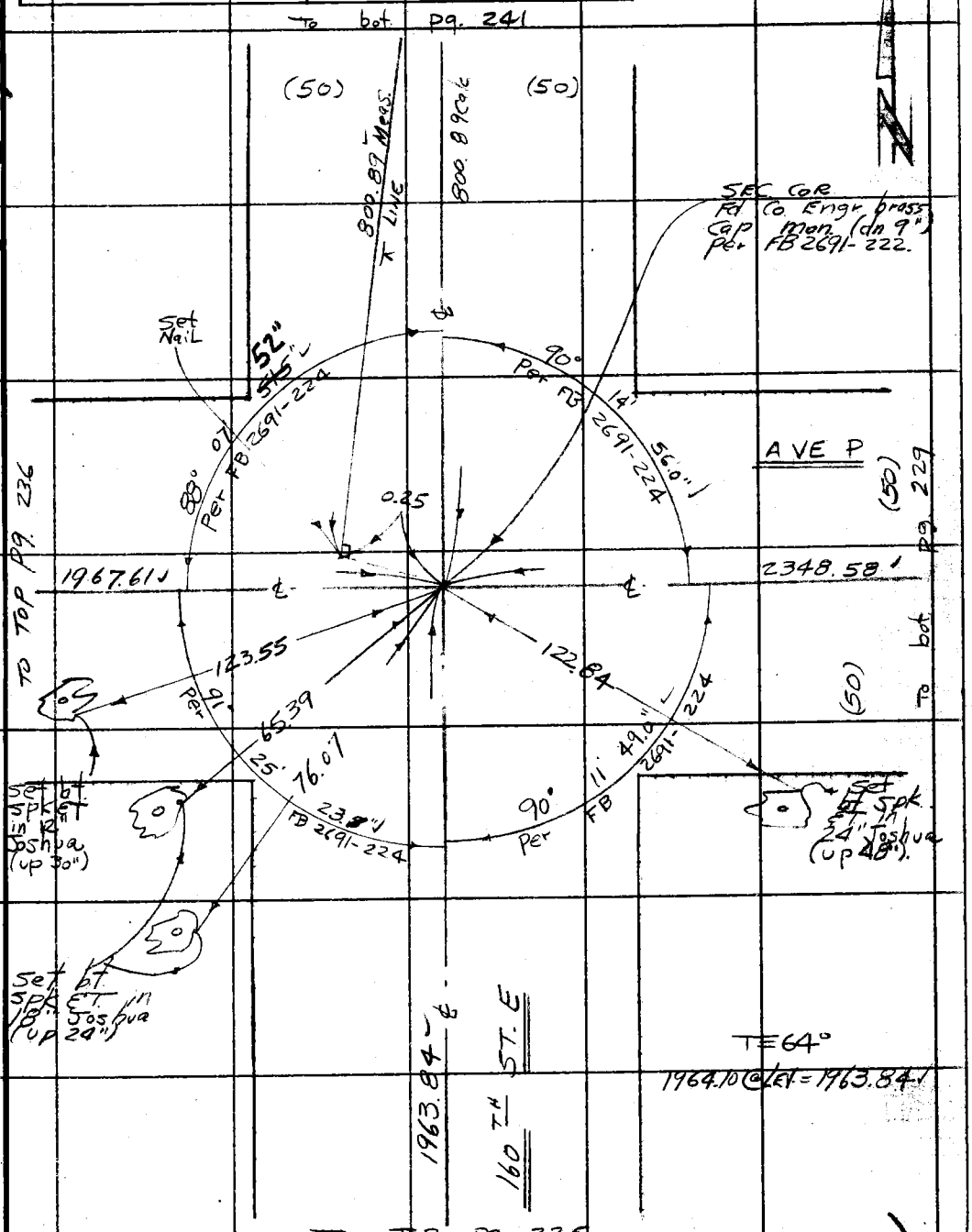

Note: Any Additions or Changes on This Sheet Must be Made or Circled in Red Ink With Date and Name of Person Making Change.

Do not extend this side of this line.

PLEASE RETURN TO
COUNTY OF LOS ANGELES
DEPARTMENT OF COUNTY ENGINEER
403 LOS ANGELES COUNTY ENGINEERING BLDG.

76F309S CE#310 3-68

F. B. 2691 PG. 224

T-2

I

1. 160 TH ST E	SOUTH	D	8° 00' 17"		
		R	180 00 17"	17"	
2. AVE P	WEST	D	91° 25' 34"	91° 25' 22"	2. 91°25'23.5"
		R	271 25 44	39"	
3. 160 TH ST E	NORTH	D	179° 33' 31"	179° 33' 15"	3. 179° 33' 15.0"
		R	359° 33' 34"	32"	
4. AVE P	EAST	D	269° 48' 27"	269° 48' 11"	4. 269° 48' 11.0"
		R	89° 48' 30"	28"	

II

1.		D	90° 05' 29"		160 TH ST E (SOUTH) TO AVE P (WEST)
		R	270° 05' 33"	31"	91° 25' 23.5"
2.		D	181° 30' 55"		AVE P WEST TO 160 TH ST E (NORTH)
		R	01° 30' 58"	56"	179° 33' 15.0
				91° 25' 25"	91 25 23.5
3.		D	269° 38' 44"		88° 07' 51.5"
		R	89° 38' 48"	46"	
				179° 33' 15"	
4.		D	359° 33' 40"		160 TH ST E (NORTH) TO AVE P (EAST)
		R	179° 33' 45"	42"	269 48 11.0
				269° 48' 11"	179 33 15.0
					90° 14' 56.0"
					AVE P (EAST) TO TO 160 TH E (SOUTH)
					360° 00' 00"
					269° 48 11.0
					90° 11' 49.0"

PLEASE RETURN TO
COUNTY OF LOS ANGELES
DEPARTMENT OF COUNTY ENGINEER
403 LOS ANGELES COUNTY ENGINEERING BLDG.

Do not extend this side of this line.

Note: Any Additions or Changes on This Sheet Must Be Made or Circled in Red Ink With Date and Name of Person Making Change.

Notes Ck'd by W. EDMONDSON	Survey of 160 TH ST E	F. B. 2691	PG. 225
Map No. B-5166	JN 0097.70 Tape 169 Std 84 °F		
Office Work B. TABATA	Surveyed by W J Voge		
Checked W. EDMONDSON	Notes Voge Date 10-3-69		
Date MAY 5 72	Indexed C. J. GALLI JUN 26 70		

31.62
300.22
366.01
697.85

WS 66 D-2

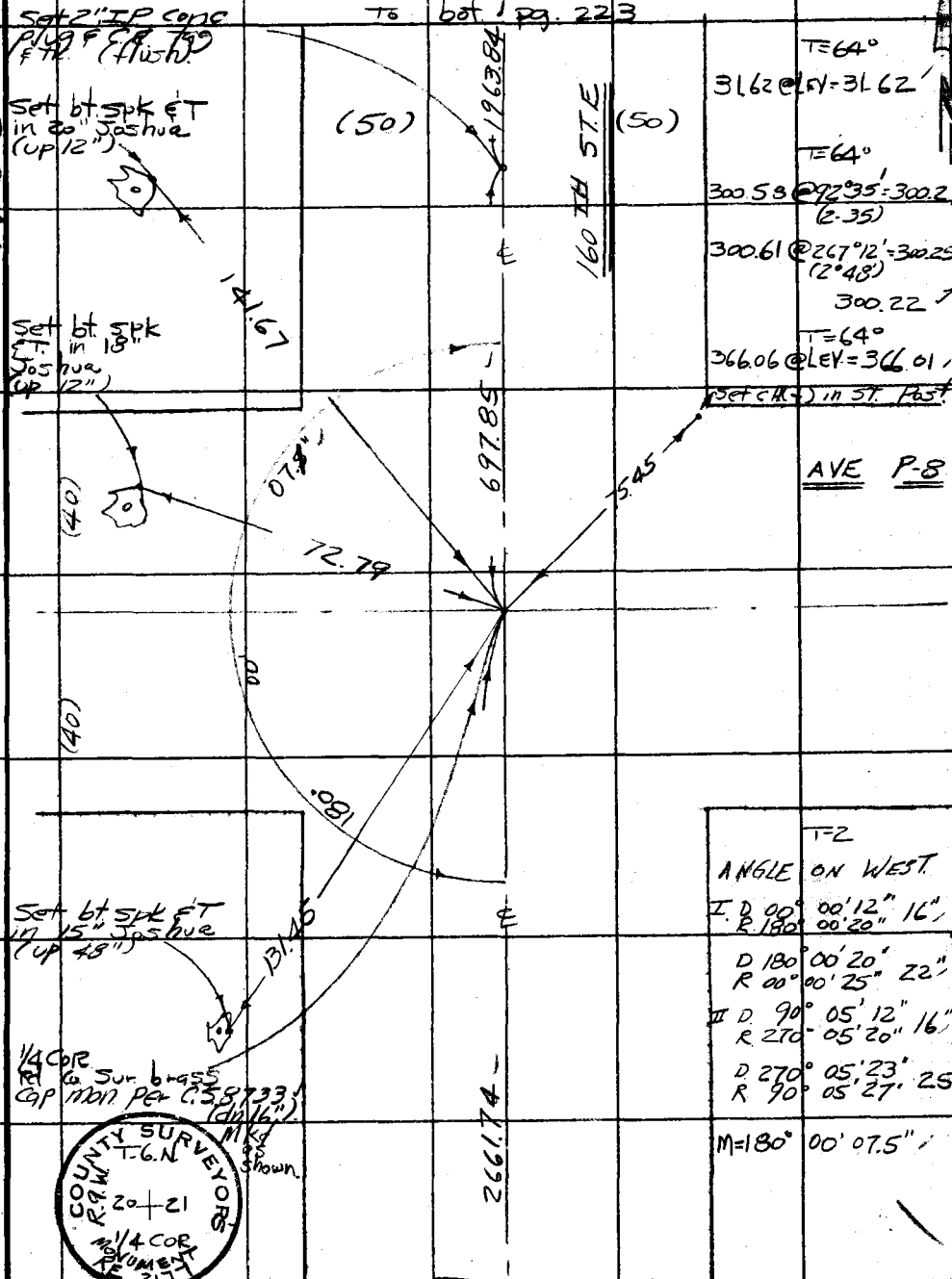

T=64°
31.62 @ LEV = 31.62

T=64°
300.58 @ 92°35' = 300.27
(2-35)
300.61 @ 267°12' = 300.25
(2°48')
300.22

T=64°
366.06 @ LEV = 366.01
Set CH(-) in ST. Post

AVE P-8

T-2
ANGLE ON WEST
I. D 00° 00' 12" 16"
R 180° 00' 20" 06"
D 180° 00' 20" 22"
R 00° 00' 25"
II D 90° 05' 12" 16"
R 270° 05' 20" 09"
D 270° 05' 23" 25"
R 90° 05' 27"
M=180° 00' 07.5"

See F.B. 536-264 To Top Pg. 226

Note: Any Additions or Changes on This Sheet Must be Made or Circled in Red Ink With Date and Name of Person Making Change.

PLEASE RETURN TO
COUNTY OF LOS ANGELES
DEPARTMENT OF COUNTY ENGINEER
403 LOS ANGELES COUNTY ENGINEERING BLDG.

Do not extend this side of this line.

76F309S CE#310 3-68

F. B. 2691 PG 226

To bot. Pg. 225

T = 68°

178.92 @ LEV = 178.90

T = 66°

223.17 @ 88°14' = 223.06 (1°46')
223.15 @ 271°44' = 223.05 (1°44') } 223.03

T = 66°

171.52 @ 93°10' = 171.26' (3°10')
171.58 @ 93°36' = 171.24 (3°36') } 171.23

T = 70°

204.04 @ 88°05' = 203.93 (1°55')
204.04 @ 272°02' = 203.91 (2°02') } 203.90

T = 68°

262.35 @ 267°40' = 262.13 (2°20')
262.39 @ 267°29' = 262.13 (2°31') } 262.10

T = 68°

216.36 @ 272°27' = 216.16 (2°27')
216.40 @ 272°38' = 216.17 (2°38') } 216.14

T = 68°

247.17 @ 92°37' = 246.91 (2°37')
247.12 @ 267°36' = 246.90 (2°24') } 246.87

T = 68°

300.53 @ 87°44' = 300.30 (2°16')
300.54 @ 272°23' = 300.28 (2°23') } 300.26

T = 68°

300.58 @ 92°24' = 300.32 (2°24')
300.56 @ 267°37' = 300.30 (2°23') } 300.28

T = 68°

235.55 @ 88°34' = 235.48 (1°26')
235.59 @ 271°35' = 235.50 (1°35') } 235.47

T = 68°

323.59 @ LEV = 323.56

(50) (50)

160 TH ST. E

℄

2661.74

178.90
223.03
171.23
203.90
262.10
216.14
246.87
300.26
300.28
235.47
323.56
2661.74

To Top Pg 227

PLEASE RETURN TO
COUNTY OF LOS ANGELES
DEPARTMENT OF COUNTY ENGINEER
403 LOS ANGELES COUNTY ENGINEERING BLDG.

Do not extend this side of this line.

Note: Any Additions or Changes on This Sheet Must be Made or Circled in Red Ink With Date and Name of Person Making Change.

Notes Ck'd by W. EDMONDSON	Survey of 160TH ST. E
Map No. B-5166	JN0097.70 Tape 168 Std 84 °F
Office Work B. TABATA	Surveyed by W J Voge
Checked W. EDMONDSON	Notes Voge Date 8-22-69
Date MAY 5 '72	Indexed C. J. GALLI JUN 26 '70

F. B. 2691 PG. 227

W566 D-2

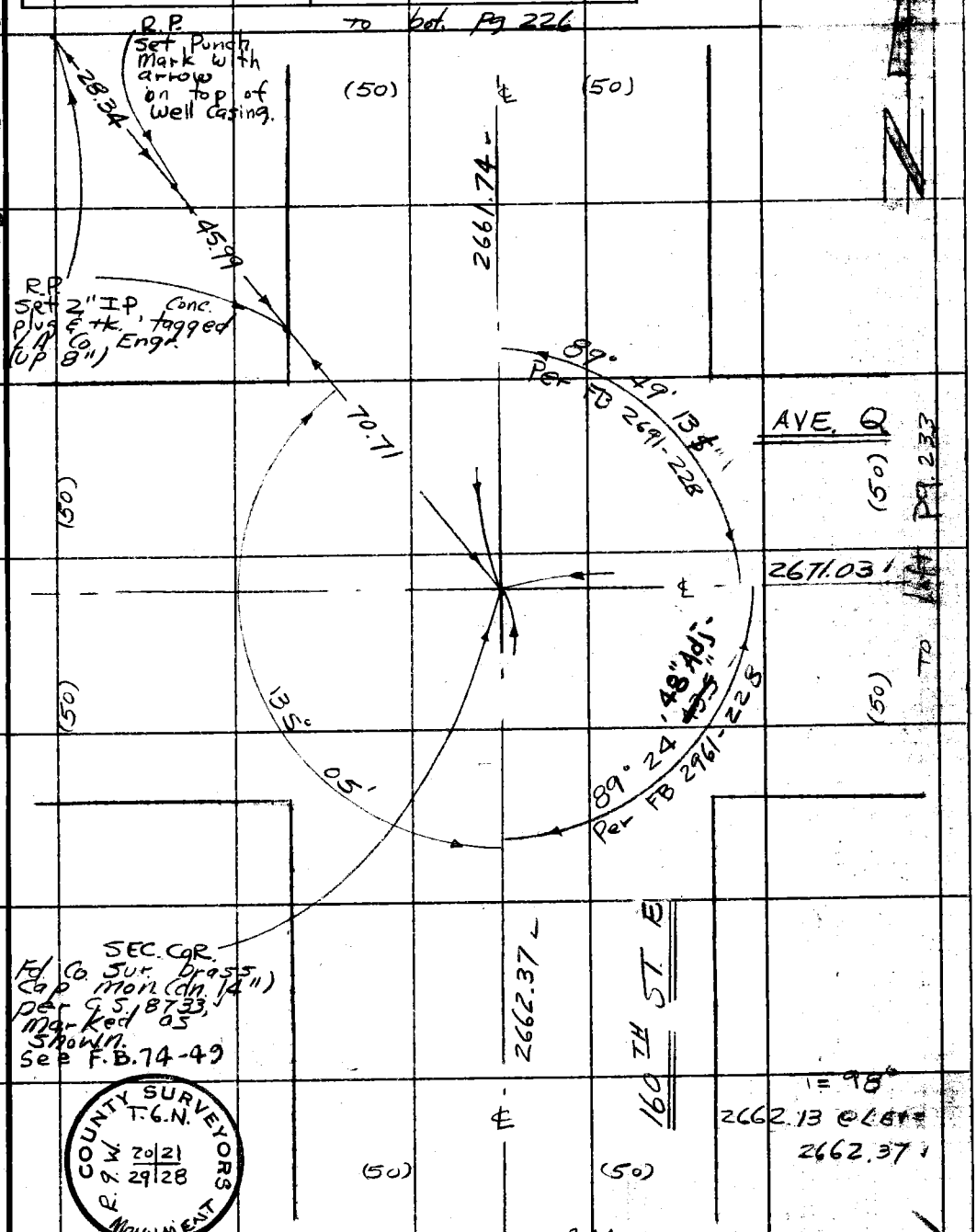

COUNTY SURVEYORS MONUMENT T.6.N. R.9.W. 20 21 29 28

Note: Any Additions or Changes on This Sheet Must be Made or Circled in Red Ink With Date and Name of Person Making Change.

Do not extend this side of this line.

PLEASE RETURN TO
COUNTY OF LOS ANGELES
DEPARTMENT OF COUNTY ENGINEER
403 LOS ANGELES COUNTY ENGINEERING BLDG.

76F309S CE#310 3-68

F. B. 2691 PG. 228

T-2

⊼ @ SEC COR $\frac{20|21}{29|28}$

AVE Q — EAST — D 00° 00' 31" / R 180° 00' 41" 36"

160TH ST. E — SOUTH — D 89 25 17 / R 269 23 23 20 — 89° 24' 44"

D 90 05 17 / R 270 05 12 14 — 89° 24' 43.5" M

II

D 179 29 54 / R 359 30 00 29 60 57 — 89° 24' 43"

160TH ST. E — NORTH — D 00° 00' 18" / R 180° 00' 06" 12"

I

160TH ST. E. — SOUTH — D 179° 14' 10" / R 359° 14' 08" 09" — 179°13'57"

179° 13' 57.0"
89° 24' 43.5"
89° 49' 13.5"

D 90° 05' 34" / R 270° 05' 32" 33" — M = 179°13'57"

II — D 269° 19' 34" / R 89° 19' 26" 30" — 179°13'57"

⊼ @ 1/4 COR $\frac{21}{28}$

T-2

I. PALMDALE BL. D 0° 00' 21" / R 180° 00' 21" 21"

2. 160TH ST. E. D 90° 49' 51" / R 270° 49' 47" 49" — 90° 49' 28"

3. AVE "P" D 180° 55' 16" / R 0° 55' 09" 12" — 180° 54' 51"

M = 180° 54' 54.5"
M = 90° 49' 28.0"
90° 05' 26.5"

II

1. D 90° 05' 39" / R 270° 05' 34" 36"

2. D 180° 55' 04" / R 0° 55' 05" 04" — 90° 49' 28"

3. D 271° 00' 39" / R 91° 00' 30" 34" — 180° 54' 58"

I

1. PALMDALE BL. D 0° 00' 20" / R 180° 00' 23" 22"

2. 160TH ST. E. D 90° 34' 40" / R 270° 34' 37" 38" — 90° 34' 16.0"

3. AVE "P" D 180° 40' 05" / R 00° 40' 03" 04" — 180° 39' 42.0"

M = 180° 39' 40.0"
M = 90° 34' 14.0
90° 05' 26.0"

II

1. D 90° 05' 27" / R 270° 05' 29" 28"

2. D 180° 39' 40" / R 00° 39' 40" 40" — 90° 34' 12.0"

3. D 270° 45' 05" / R 90° 45' 08" 06" — 180° 39' 38.0"

PLEASE RETURN TO
COUNTY OF LOS ANGELES
DEPARTMENT OF COUNTY ENGINEER
403 LOS ANGELES COUNTY ENGINEERING BLDG.

Do not extend this side of this line.

Note: Any Additions or Changes on This Sheet Must Be Made or Circled in Red Ink With Date and Name of Person Making Change.

Notes Ck'd by W. EDMONDSON	Survey of SEC. LINES FOR COR 7/16 20/21	F. B. 2691 PG. 229
Map No. B-5166	JN 0302 01 Tape 168 Std 84 °F	
Office Work B. TABATA	Surveyed by W J Voge	
Checked W. EDMONDSON	Notes Voge Date 10-23-69	
Date MAY 5 '72	Indexed C. J. GALLI JUN 26 '70	



To bot. Pg. 230

T = 76°

255.88 @ 295°04' = 231.78 (25°04')
255.46 @ 294°53' = 231.75 (24°53')
} 231.75 ✓

231.75

Set C.E. tag & tk. in conc. in boulder.

P

82.37

AVE

T = 70°

83.78 @ 259°32' = 82.39 (10°28)
83.63 @ 99°58' = 82.37 (9°59)
} 82.37 ✓

Set 1" IP conc. plug & C.E. tag (up 3") Top of spur.

T = 70°

53.85 @ LEV = 53.85 ✓

(50) ℄ (50)

53.85
294.65
138.25
261.89
1599.94
2348.58 ✓

2348.58

T = 68°

143.64 @ 74°17' = 138.27 (15°43')
143.48 @ 74°30' = 138.26 (15°30)
} 138.25 ✓

T = 68°

266.00 @ 100°03' = 261.92 (10°03)
265.83 @ 260°09' = 261.91 (9°51)
} 261.89 ✓

T = 64°

1600.15 @ LEV = 1599.94 ✓

T = 70°

298.11 @ 278°42' = 294.68 (8°42)
298.13 @ 81°17' = 294.69 (8°43')
} 294.65 ✓

To Right Pg. 223

Note: Any Additions or Changes on This Sheet Must be Made or Circled in Red Ink With Date and Name of Person Making Change.

Do not extend this side of this line.

PLEASE RETURN TO
COUNTY OF LOS ANGELES
DEPARTMENT OF COUNTY ENGINEER
403 LOS ANGELES COUNTY ENGINEERING BLDG.

76F3095 CE#310 3-68

F. B. 2691 PG 230

To Left p9. 238



T=2

I AVE P

1. (EAST) D 0°00'08" R 180°00'14" 11"
2. 165TH ST. S D 90°07'00" R 270°07'06" 03"
3. AVE P D 180°00'35" WEST R 0°00'44" 40"

II

1. D 90°05'12" R 270°05'19" 16"
2. D 180°12'07" R 0°12'09" 08"
3. D 270°05'45" R 90°05'48" 46"

I. 2. 90°06'52"
3. 180°00'29"

II 2. 90°06'52"
3. 180°00'30"

ANGLES
1-2
90°06'52.0"

2-3
180°00'30"
-90 06' 52"
89° 53' 38.0"

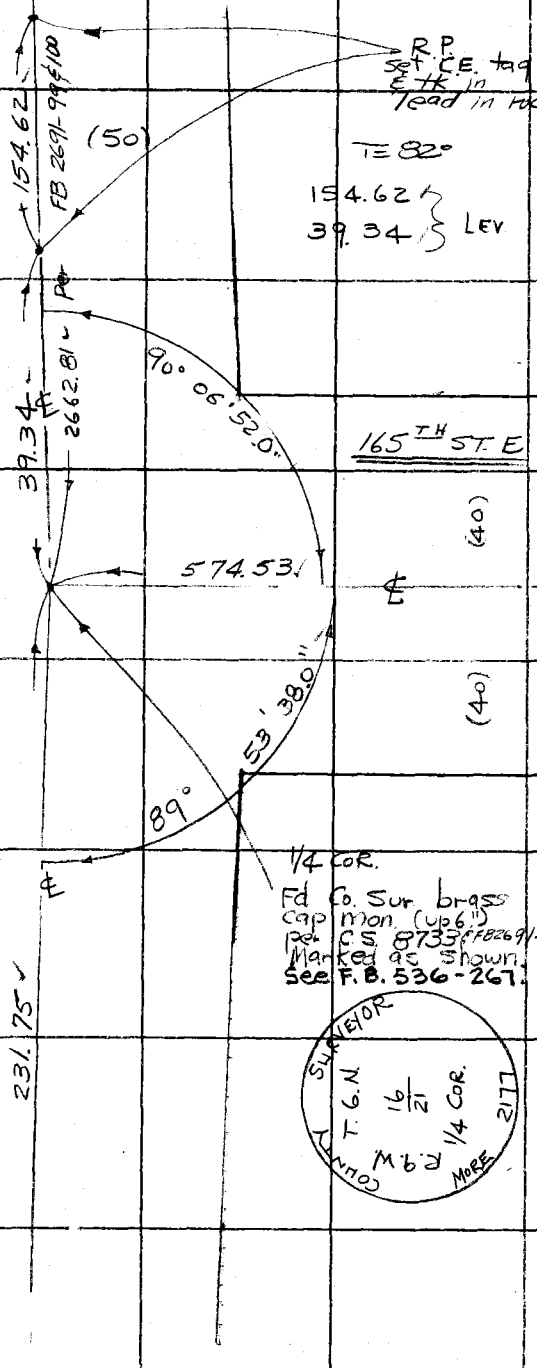

To Top P9. 229

2-4-99 MS

PLEASE RETURN TO
COUNTY OF LOS ANGELES
DEPARTMENT OF COUNTY ENGINEER
403 LOS ANGELES COUNTY ENGINEERING BLDG.

Do not extend this side of this line.

Note: Any Additions or Changes on This Sheet Must be Made or Circled in Red Ink With Date and Name of Person Making Change.

Notes Ck'd by W. EDMONDSON	Survey of SEC. LINES FOR COR 17/18 20/21
Map No. B-5166	JN 0302 01 Tape 168 Std 84 °F
Office Work B. TABATA	Surveyed by W J Voge
Checked W. EDMONDSON	Notes Voge Date 10-27-69
Date MAY 5 '72	Indexed C. J. GALLI JUN 26 '70

F. B. 2691 PG. 231

WS-66 D-1

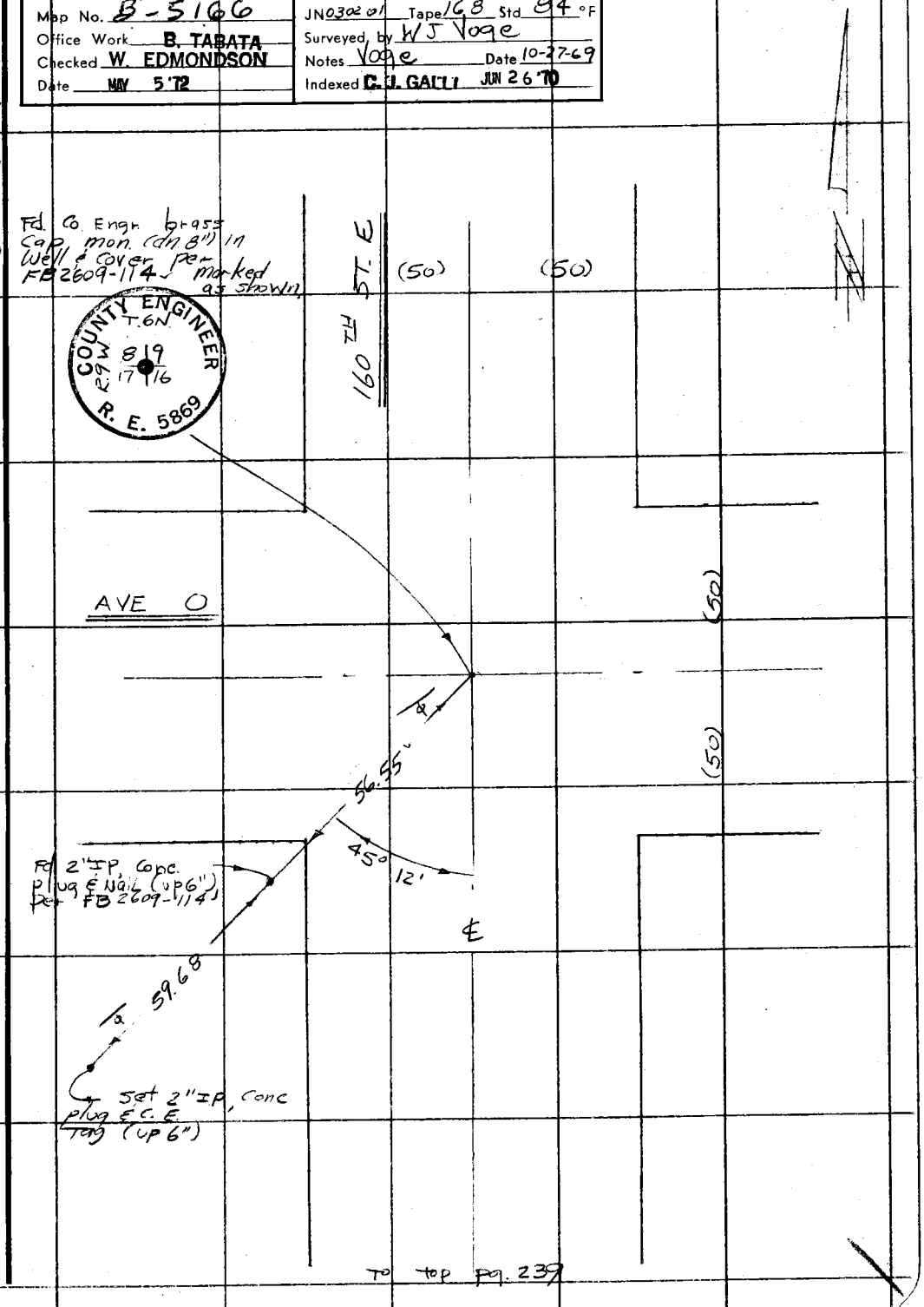

To top pg. 239

Note: Any Additions or Changes on This Sheet Must be Made or Circled in Red Ink With Date and Name of Person Making Change.

Do not extend this side of this line.

PLEASE RETURN TO
COUNTY OF LOS ANGELES
DEPARTMENT OF COUNTY ENGINEER
403 LOS ANGELES COUNTY ENGINEERING BLDG.

76F309S CE#310 3-68

F. B. 2691 PG. 232

To Right Pg. 230

T= 82°

156.62@261°11' = 154.77 (8°49')
156.45@98°25' = 154.77 (8°25')
} 154.77

T= 84°

300.46@88°33' = 300.36 (1°27')
300.47@271°38' = 300.35 (1°38')
} 300.36

T= 84°

121.61@79°02' = 119.39 (10°58')
121.81@281°25' = 119.40 (11°25')
} 119.40

T= 82°

172.38@93°04' = 172.13 (3°04')
172.37@267°05' = 172.15 (2°55')
} 172.14

T= 70°

91.15@100°53' = 89.51 (10°53')
91.10@259°14' = 89.50 (10°46')
} 89.49

T= 64°

299.40@76°50' = 291.53 (13°10')
299.46@283°13' = 291.53 (13°13')
} 291.49

T= 66°

236.17@268°15' = 236.06 (1°45')
236.15@268°14' = 236.04 (1°46')
} 236.02

T= 66°

667.30@LEV = 667.22

T= 66°

291.20@271°11' = 291.14 (1°11')
291.23@271°22' = 291.15 (1°22')
} 291.11

(40) (40)

574.53

165TH ST. E

℄

4749.83

154.77
300.36
119.40
574.53

Set 1" I.P. Conc. Plug F.C.E. Tag (top of spur.)

667.22
172.14
89.49
291.49
236.02
291.11
300.36
4749.83

To Top Pg. 233

PLEASE RETURN TO
COUNTY OF LOS ANGELES
DEPARTMENT OF COUNTY ENGINEER
403 LOS ANGELES COUNTY ENGINEERING BLDG.

Do not extend this side of this line.

Note: Any Additions or Changes on This Sheet Must be Made or Circled in Red Ink With Date and Name of Person Making Change.

Notes Ck'd by W. EDMONDSON	Survey of 160TH ST. E	F. B. 2691 PG. 233
Map No. B-5166	JN 0097.70 Tape 168 Std 84 °F	
Office Work B. TABATA	Surveyed by W J Voge	
Checked W. EDMONDSON	Notes Voge Date 8-22-69	
Date MAY 5 '72	Indexed C. J. GALLI JUN 26 '70	

T=68°
3002.67 @ LEV.=3002.36

To bot. Pg. 232

T=100°
2670.75 @ LEV.=
2671.03

(40) (40)

4749.83

I
1. AVE "P" D 0°00'22" R 180°00'15" 18"
2. D 89°54'55" R 269°54'45" 50"

II
1. D 90°05'23" R 270°05'23" 23"
2. D 179°59'58" R 359°59'51" 54"

I= 89°54'32"
II= 89°54'31"
M= 89°54'31.5"
R.P. Set 2" I.P. Conc. plug & C.E. tag (up 6")

45°
89°54'
70.71
134°58'
33" Adj.
27" Adj.
90°05'
Per FB 2691-228
AVE. Q
(50)
2671.03
2670.51 Per FB 2691-94
To Right Pg. 227
To Left Pg. 259
(50)
(50)
90°34'
FB 2961-228
70.76
20" Adj.
Per
R.P. Fd 2" I.P. Conc. plug & C.E. tag (up 2") per FB 2691-94.
1/4 COR. Fd Co. Sur. brass cap mon. (dn 10") Per C.S. 8733 Marked as shown. See F.B. 536-265

T=70°
2663.14 @ LEV=
2662.90

2662.90
165TH ST. E
℄ SEC 28

(40) (40)
To Left Pg. 234

COUNTY SURVEYORS
R.9.W. T.6.N.
21
28
1/4 COR.
MONUMENT
R.E. 2177

W.S. 66 D-2

Note: Any Additions or Changes on This Sheet Must be Made or Circled in Red Ink With Date and Name of Person Making Change.

Do not extend this side of this line.

PLEASE RETURN TO
COUNTY OF LOS ANGELES
DEPARTMENT OF COUNTY ENGINEER
403 LOS ANGELES COUNTY ENGINEERING BLDG.

76F3095 CE#310 3-68

F. B. 2691 Pg. 234

170TH ST. E

To bot. Pg. 232

To bot Pg. 233

(50)

2663.35 Per FB 2691-93

2663.33 Per FB 2691-81-87

SEC COR.
Rd Co Surv Mon
Per FB 2691-81
See F.B. 486-218

W.S.66, D-38, W.S. 67, A-3

47" Adj.

90° 34' 55"

℄

BLVD.

1/4 COR
TO SEC. 27 & 28.
Fd 2" IP in conc. with
Ch + Spk in conc. Plug
(in 12") in Well with
Cover. Per FB 2691-87
& CS 8733 - CSB 1907
For ties see FB
2691-87, F.B. 811-194
& F.B. 74-20.
Fd L&T in rock wall
per FB 811-198

T=56'

2670.85 Calc =

2670.36

2662.90

℄ SEC 28

Set #NET 10
PP #635857H
(up 24")

1. AVE D 0°00'38"
R 180°00'28" 38"
2. 165TH D 90°35'28"
ST E R 270°35'22"22"

D 90°05'32"
R 270°05'22"20"
D 180°40'28"
R 00°40'22"25

I = 90°34'52"
II = 90°34'58"
III = 90°34'55.0"

2670.36

29.74

51.27

40.95

89°

Set Sm. bt
Spk ET in
forked bottom Wood
(up 18")

I
1. 16TH D 0°00'28"
ST E R 180°00'26" 24"
2 AVE D 89°25'01"
Q R 269°25'17" 12"

II
1 D 90°05'44" 24"
R 270°05'34"
2 D 179°30'11"
R 359°30'10" 10"

I = 89°24'48"
II = 89°24'46"
III = 89°24'47.0"

47.0"

70.00

PALMDALE (AVE Q-8)

(50) (50)

To Right Pg. 245

CTR SEC 28
Fd 2" IP, conc Plug
& Spk in CTR
per FB 811-198
& CSB 1907
Replaced with
Co. Engr. brass cap
(1 1/2" Diam 8") in Well
with Cover

COUNTY ENGINEER
CTR
SEC 28
T 7 N
R 13 W
S.B.B. & M.
R.F. 5999

CTR. IS ON LINE
BETWEEN OPP. 1/4 CORS.

PLEASE RETURN TO
COUNTY OF LOS ANGELES
DEPARTMENT OF COUNTY ENGINEER
403 LOS ANGELES COUNTY ENGINEERING BLDG.

Do not send this side of this line.

Note: Any Additions or Changes on This Sheet Must be Made or Circled in Red Ink With Date and Name of Person Making Change.

Notes Ck'd by W. EDMONDSON	Survey of SEC LINES FOR COR 7116 2021	F. B. 2691 Pg. 235
Map No. B-5166	JN 0302.01 Tape 168 Std 84 °F	
Office Work B. TABATA	Surveyed by WJ Voge	
Checked W. EDMONDSON	Notes Voge Date 10-24-69	
Date MAY 5 '72	Indexed C. J. GALLI JUN 26 '70	

W/S66, D-2

To bot. pg 236

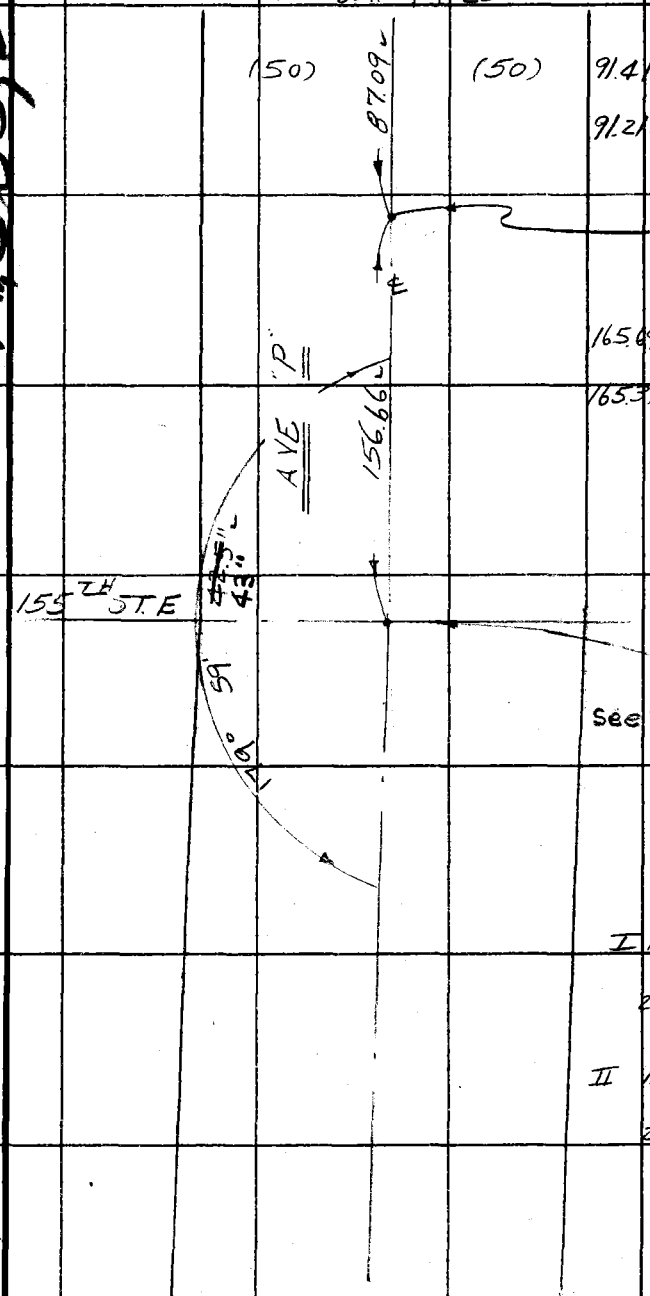

T = 64°

91.41 @ 107°41' = 87.09 (17°41')
91.21 @ 252°44' = 87.10 (17°16')
} 87.09'

Set Wire spk. in Rock outcropping.

T = 64°

165.69 @ 288°59' = 156.68' (18°59')
165.37 @ 288°39' = 156.69'
} 156.66'

Fd. Co. Sur. brass cap mon. (flush) per C.S. 8733, marked as shown.

See F.B-536-263.

COUNTY SURVEYOR'S MONUMENT
R.9 W. T.6 N.
1/4 SEC. COR.
17 20
R 2177

I 1. D 0° 00' 28"
R 180° 00' 29" 28"
2. D 180° 00' 12"
R 0° 00' 11" 12"
179°59'44"

II 1. D 90° 05' 12" 13"
R 270° 05' 14"
2. D 270° 04' 53"
R 90° 04' 55" 54"
179°59'41"

M = 179°59'42.5"

To Right pg 242

Note: Any Additions or Changes on This Sheet Must be Made or Circled in Red Ink With Date and Name of Person Making Change.
Do not extend this side of this line.
PLEASE RETURN TO
COUNTY OF LOS ANGELES
DEPARTMENT OF COUNTY ENGINEER
403 LOS ANGELES COUNTY ENGINEERING BLDG.
76F3095 CE#310 3-68

F. B. 2691 Pg. 236

To Left Pg. 223

T = 76°
1243.42 @ LEV = 1243.36

1243.36
294.23
260.06
131.14
38.82
1967.61

(50) (50)

T = 70°
299.74 @ 259°01' = 294.25 (10°59')
299.68 @ 259°05' = 294.26 (10°55')
294.23

T = 68°
295.04 @ 61°50' = 260.10 (28°10')
294.69 @ 298°03' = 260.08 (28°03')
260.06

T = 68°
151.37 @ 119°57' = 131.16 (29°57')
151.67 @ 239°52' = 131.17 (30°08')
131.14

T = 66°
38.82 @ LEV = 38.82

1967.61

Set LET with C.E. tag in rock (Top of Ridge)

AVE "P"

T = 66°
22.55 @ LEV = 22.55

T = 66°
139.35 @ 260°09' = 137.30 (9°51')
139.30 @ 99°45' = 137.29 (9°45')
137.28

22.55
137.28
294.64
454.47

454.47

T = 64°
299.81 @ 280°36' = 294.69 (10°36')
299.82 @ 280°38' = 294.67 (10°38')
294.64

Set 1" I.P. cone plug & C.E. tag in rock outcropping

87.09

To Top Pg. 235

PLEASE RETURN TO
COUNTY OF LOS ANGELES
DEPARTMENT OF COUNTY ENGINEER
403 LOS ANGELES COUNTY ENGINEERING BLDG.

Do not extend this side of this line.

Note: Any Additions or Changes on This Sheet Must be Made or Circled in Red Ink With Date and Name of Person Making Change.

Notes Ck'd by W. EDMONDSON	Survey of SEC. COR 17/16 26/27
Map No. B-5166	JN 0302.01 Tape 168 Std 84 °F
Office Work B. TABATA	Surveyed by WJ Voge
Checked W. EDMONDSON	Notes Voge Date 10-15-69
Date MAY 5 '72	Indexed C. J. GALLI JUN 26 '70

F. B. 2691 PG. 237

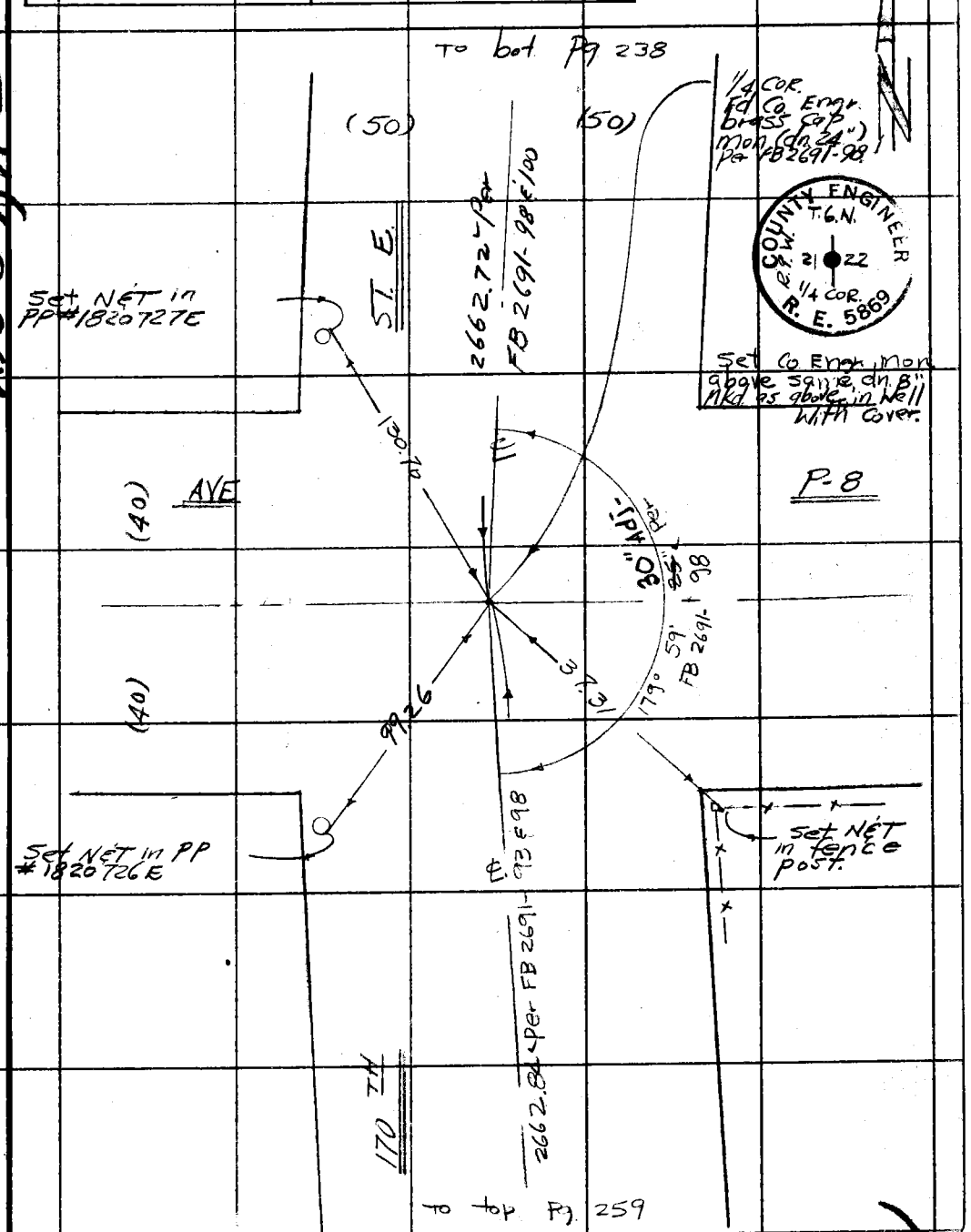

W567, A-2

Note: Any Additions or Changes on This Sheet Must be Made or Circled in Red Ink With Date and Name of Person Making Change.

Do not extend this side of this line.

PLEASE RETURN TO
COUNTY OF LOS ANGELES
DEPARTMENT OF COUNTY ENGINEER
403 LOS ANGELES COUNTY ENGINEERING BLDG.

76F3095 CE#310 3-68

F. B. 2691 Pg. 238

LAKE LOS ANGELES

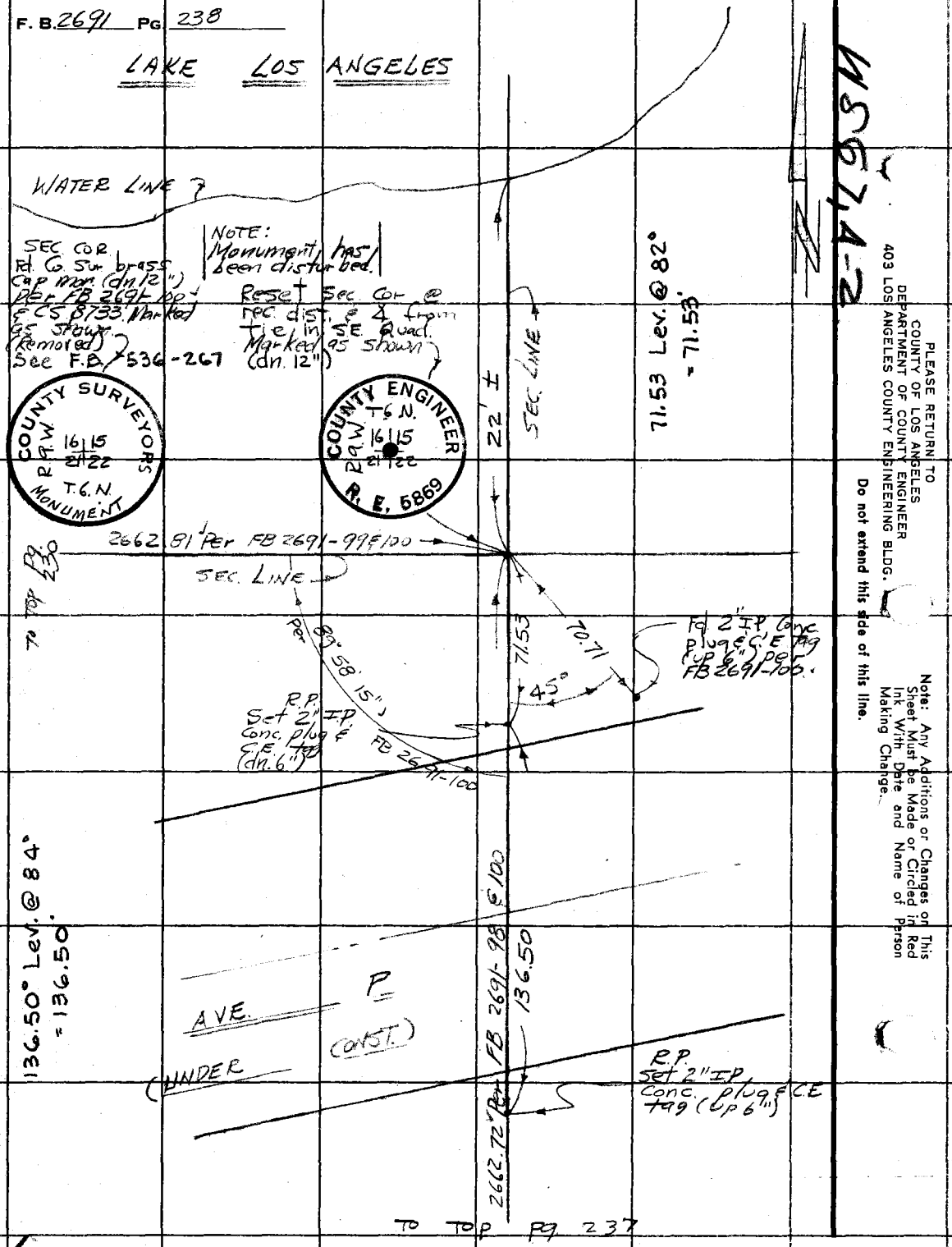

PLEASE RETURN TO
COUNTY OF LOS ANGELES
DEPARTMENT OF COUNTY ENGINEER
403 LOS ANGELES COUNTY ENGINEERING BLDG.

Do not extend this side of this line.

Note: Any Additions or Changes on This Sheet Must be Made or Circled in Red Ink With Date and Name of Person Making Change.

Notes Ck'd by W. EDMONDSON	Survey of SEC LINES FOR COR 17/16 20/21
Map No. B-5166	JN 0302.0 Tape 168 Std 84 °F
Office Work B. TABATA	Surveyed by W. J. Voge
Checked W. EDMONDSON	Notes Voge Date 10-22-69
Date MAY 5 '72	Indexed C. J. GALLI JUN 26 '70

F. B. 2691 PG. 239

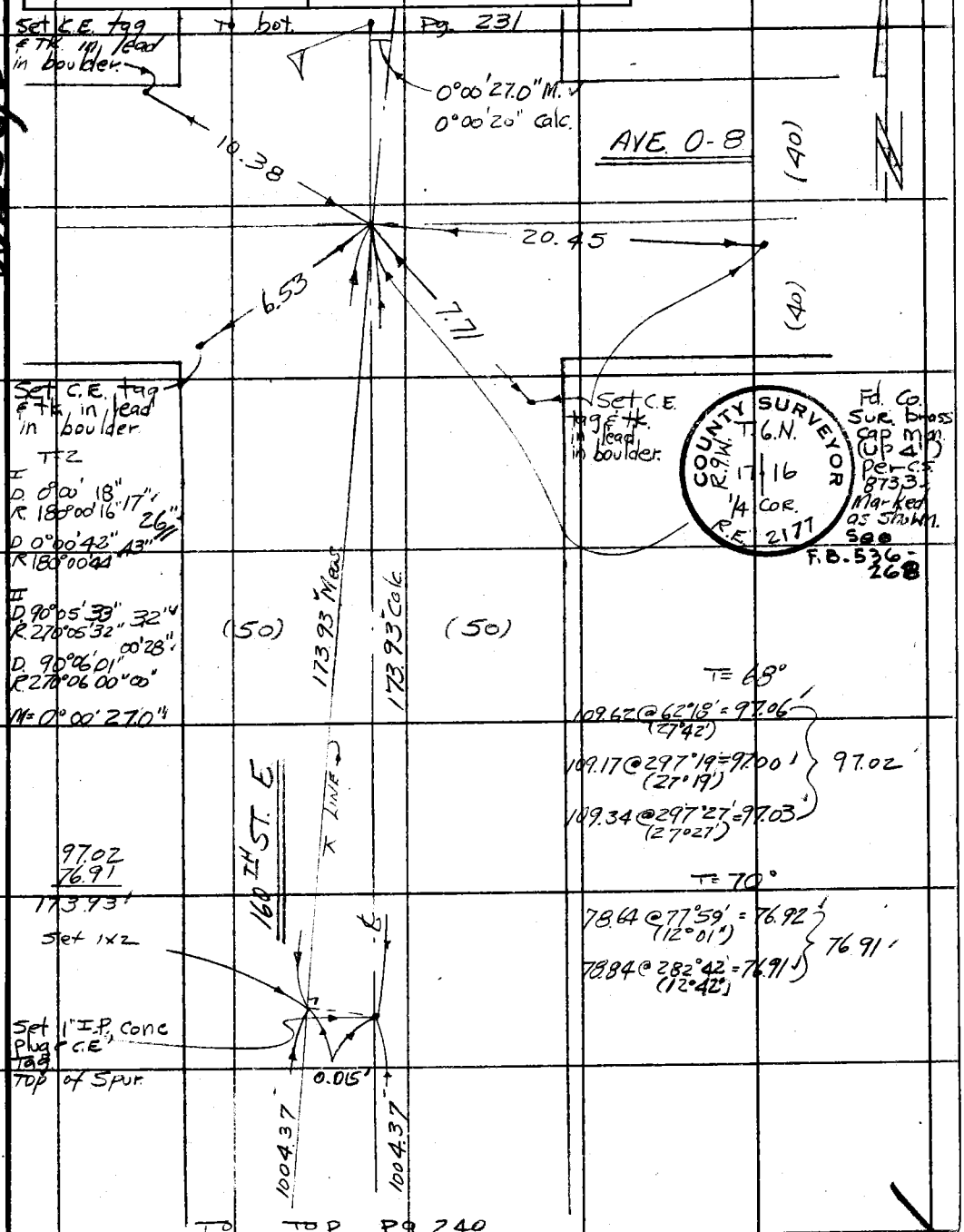

W.S66,D-2

Note: Any Additions or Changes on This Sheet Must be Made or Circled in Red Ink With Date and Name of Person Making Change.

Do not extend this side of this line.

PLEASE RETURN TO
COUNTY OF LOS ANGELES
DEPARTMENT OF COUNTY ENGINEER
403 LOS ANGELES COUNTY ENGINEERING BLDG.

76F309S CE#310 3-68

F. B. 2691 PG. 24°

TO bot. Pg. 239

T=70°

157.88 @ 92°55' = 157.67 ✓ (2°55')

157.83 @ 267°29' = 157.68 ✓ (2°31') } 157.67

(50) (50)

T=70°

258.37 @ 82°50 = 258.05 ✓ (2.50)

258.47 @ 266°49' = 258.07 ✓ (3° 11') } 258.04

157.67
258.04
280.65
176.77
131.24
1004.37 ✓

T=60°

295.46 @ 251°49' = 280.71 ✓ (18° 11') } 280.65

295.65 @ 251°42 = 280.70 ✓ (18° 18')

160 FT ST E

1004.37 Meas

1004.37 Calc.

℄ LINE

T=60°

198.77 @ 242°48' = 176.79 ✓ (27° 12') } 176.77

198.43 @ 243°00' = 176.80 ✓ (27°00')

T=60°

133.59 @ 70°19' = 131.27 ✓ (16°41') } 131.24

133.85 @ 281°18' = 131.26 ✓ (11° 18')

Set 1x2

0.11'

℄

Set 1" I.P. conc plug & C.E tag top of spur

T=62°

407.69 @ ELEV = 407.63 ✓

T=62°

127.96 @ 109°22' = 120.72 ✓ (19°22') } 120.70

127.69 @ 251°00' = 120.73 ✓ (19°60')

T=62°

40.09 @ ELEV = 40.08 ✓

407.63
120.70
40.08
568.41 ✓

568.41' Meas

568.41 Calc.

TO TOP Pg. 241

PLEASE RETURN TO
COUNTY OF LOS ANGELES
DEPARTMENT OF COUNTY ENGINEER
403 LOS ANGELES COUNTY ENGINEERING BLDG.

Do not extend this side of this line.

Note: Any Additions or Changes on This Sheet Must be Made or Circled in Red Ink With Date and Name of Person Making Change.

Notes Ck'd by W. EDMONDSON	Survey of SEC LINES SEC COR
Map No. B-5166	JN 0302.01 Tape 168 Std 84 °F
Office Work B. TABATA	Surveyed by W J Voge
Checked W. EDMONDSON	Notes Voge Date 10-24-69
Date MAY 5 '72	Indexed C. J. GALLI JUN 26 '70

F. B. 2691 Pg. 241

To bot. pg. 240

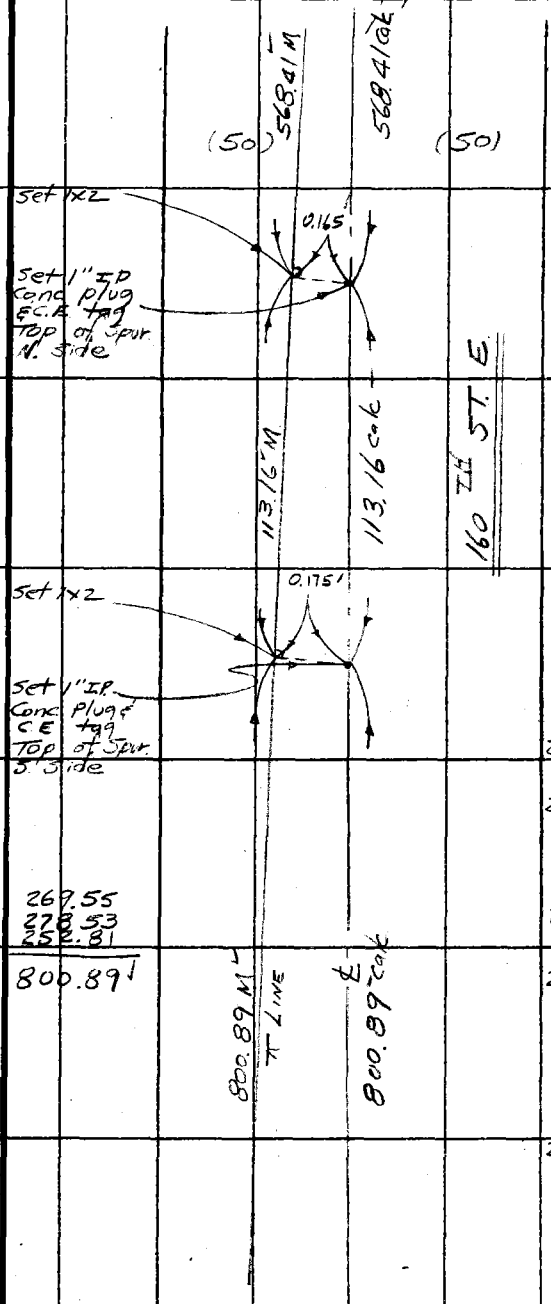

T = 64°
113.17 @ LEV. = 113.16'

T = 64°
286.17 @ 250°24' = 269.59' (19°36')
285.94 @ 109°29' = 269.57' (19°29')
} 269.55'

T = 70°
298.42 @ 291°01' = 278.57' (21°01')
298.38 @ 291°00' = 278.56' (21°00')
} 278.53'

T = 70°
253.97 @ 95°26' = 252.83' (5°26')
253.83 @ 264°56' = 252.84' (5°04')
} 252.81'

269.55
278.53
252.81
800.89'

To Top pg 223

Note: Any Additions or Changes on This Sheet Must be Made or Circled in Red Ink With Date and Name of Person Making Change.

Do not extend this side of this line.

PLEASE RETURN TO
COUNTY OF LOS ANGELES
DEPARTMENT OF COUNTY ENGINEER
403 LOS ANGELES COUNTY ENGINEERING BLDG.

76F309S CE#310 3-68

F. B. 2691 PG. 242

Fd Co Sur brass cap mon. (up 18") per C.S. 8733, marked as shown.
See FB. 74-95.

COUNTY SURVEYORS MONUMENT
T. 6. N.
R. 9 W.
18 | 17
19 | 20

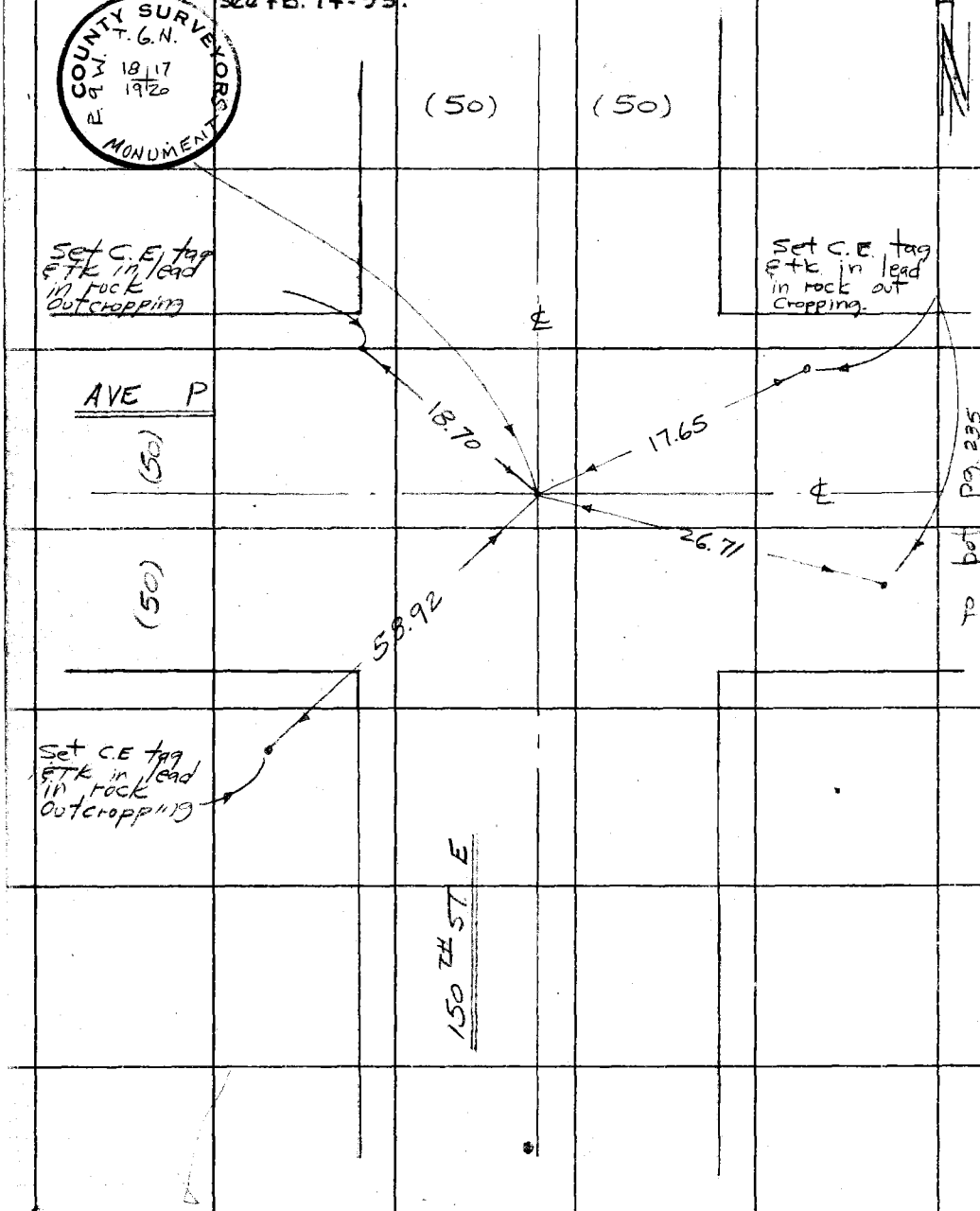

To bot pg. 235

PLEASE RETURN TO
COUNTY OF LOS ANGELES
DEPARTMENT OF COUNTY ENGINEER
403 LOS ANGELES COUNTY ENGINEERING BLDG.

Do not extend this side of this line.

Note: Any Additions or Changes on This Sheet Must be Made or Circled in Red Ink With Date and Name of Person Making Change.

2-D-99

Notes Ck'd by W. EDMONDSON	Survey of 160TH ST. E.
Map No. B-5166	JN 0097.70 Tape 168 Std 84 °F
Office Work B. TABATA	Surveyed by WJ Voge
Checked W. EDMONDSON	Notes Voge Date 8-22-69
Date MAY 5 '72	Indexed C. J. GALLI JUN 26 '70

F. B. 2691 PG. 243

W.S. 66, D-3

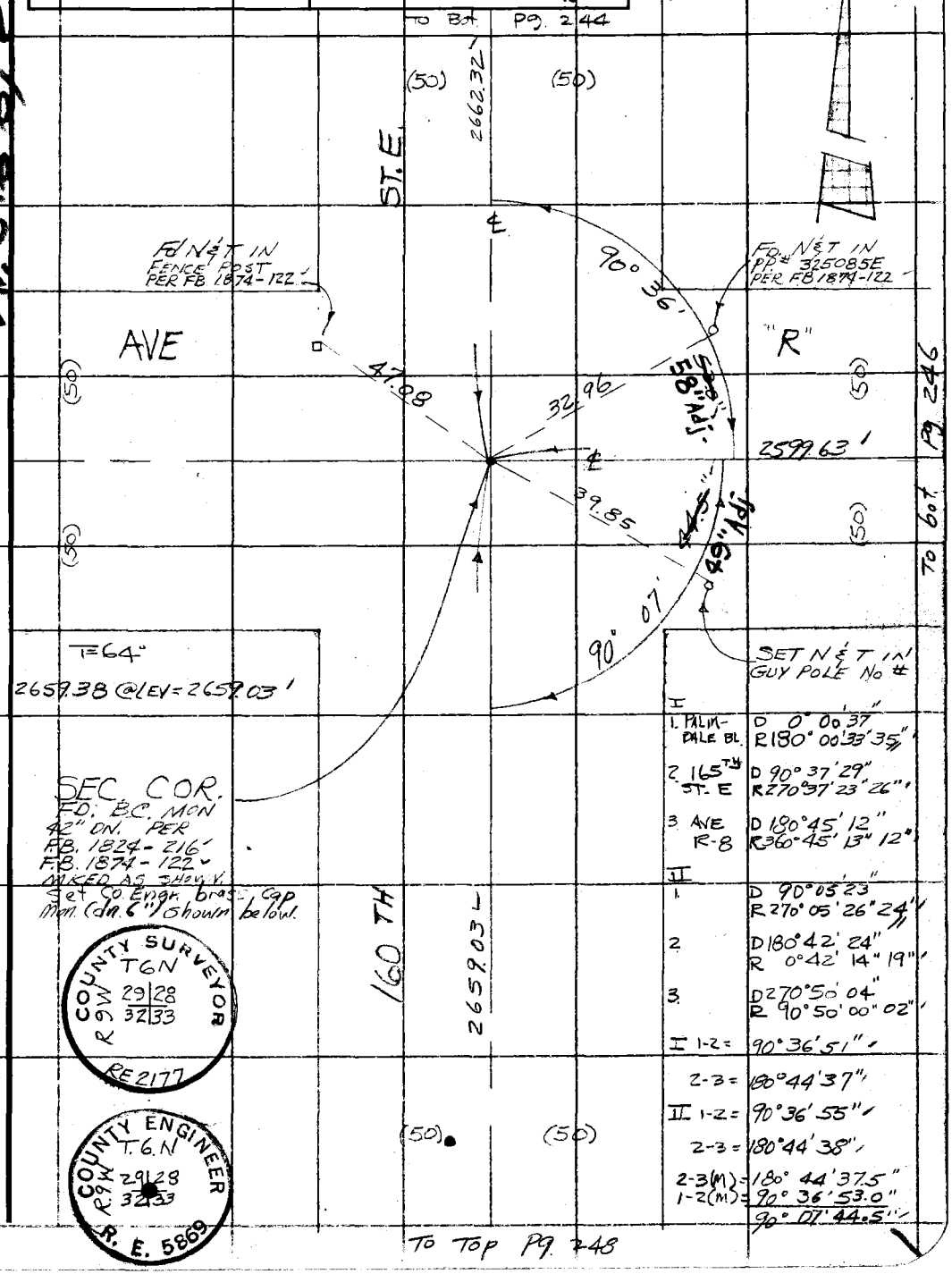

I	
1. PALM-DALE BL.	D 0° 00' 37" R 180° 00' 33" 35"
2. 165TH ST. E	D 90° 37' 29" R 270° 37' 23" 26"
3. AVE R-8	D 180° 45' 12" R 360° 45' 13" 12"
II	
1.	D 90° 05' 23" R 270° 05' 26" 24"
2.	D 180° 42' 24" R 0° 42' 14" 19"
3.	D 270° 50' 04" R 90° 50' 00" 02"
I 1-2 =	90° 36' 51"
2-3 =	180° 44' 37"
II 1-2 =	90° 36' 55"
2-3 =	180° 44' 38"
2-3(M) =	180° 44' 37.5"
1-2(M) =	90° 36' 53.0"
	90° 07' 44.5"

COUNTY SURVEYOR T6N R9W 29 28 32 33 RE 2177

COUNTY ENGINEER T.6.N R9W 29 28 32 33 R. E. 5869

Note: Any Additions or Changes on This Sheet Must be Made or Circled in Red Ink With Date and Name of Person Making Change.

Do not extend this side of this line.

PLEASE RETURN TO
COUNTY OF LOS ANGELES
DEPARTMENT OF COUNTY ENGINEER
403 LOS ANGELES COUNTY ENGINEERING BLDG.

76F3095 CE#310 3-68

F. B. 2691 PG. 241

To bot Pg. 227

I 1. AVE Q D 0°00'10"
R 18°00'08"09"
2. 165TH ST E D 90°36'08"
R 270°36'08"08"
3. AVE R D 180°00'10"
R 360°00'05"08"

II 1. D 90°05'22"
R 270°05'26"24"
2. D 180°41'21"
R 0°41'21"21"
3. D 270°05'28"
R 90°05'25"26"

I 90°35'59" M = 90°35'58.0"
II 90°35'59"

I 179°59'59" M = 180°00'00.5"
II 180°00'02"

Fd NET in PP# 1190873E Per FB 3118-184

180°00'00.5"
-90°35'58.0
89°24'02.5"

(50) (50) (50) (50) (50) (50) (50)

2662.37

Fd 2" IP Cone Plug & tk. (up 6") per FB 3118-184

90° 36' 05" Adj.

45°

PALMDALE BLVD

(AVE Q-8)

58.08

42.41

2600.14

To Left Pg 245

107.87

89° 23' 55" Adj.

Fd CH (+) in guard rail for 995 meter per FB 3118-184

1/4 COR.
Fd. Co Engr. brass cap, mon. in well with cover (dn. 9") per FB 3118-184
See F.B. 486-130, 131.
Marked as shown.
Set 2-3' spk & T. Ties.

160TH ST. E

2662.32

T=70°
2662.56 @ Lev=
2662.32

COUNTY ENGINEER
T. 6. N.
29 28
1/4 COR.
R. E. 5869

To Top Pg. 243

PLEASE RETURN TO
COUNTY OF LOS ANGELES
DEPARTMENT OF COUNTY ENGINEER
403 LOS ANGELES COUNTY ENGINEERING BLDG.

Do not extend this side of this line.

Note: Any Additions or Changes on This Sheet Must be Made or Circled in Red Ink With Date and Name of Person Making Change.

5966 D-3

W.S.66, D-3

Notes Ck'd by W. EDMONDSON	Survey of 160TH ST. E
Map No. B-5166	JN 0097.70 Tape 168 Std 84 °F
Office Work B. TABATA	Surveyed by W J Voge
Checked W. EDMONDSON	Notes Voge Date 10-30-69
Date MAY 5 '72	Indexed C. J. GALLI JUN 26 '70

F. B. 2691 PG. 245

T = 72°

70.01 @ LEV = 70.00'

2600.34 @ LEV = 2600.14'

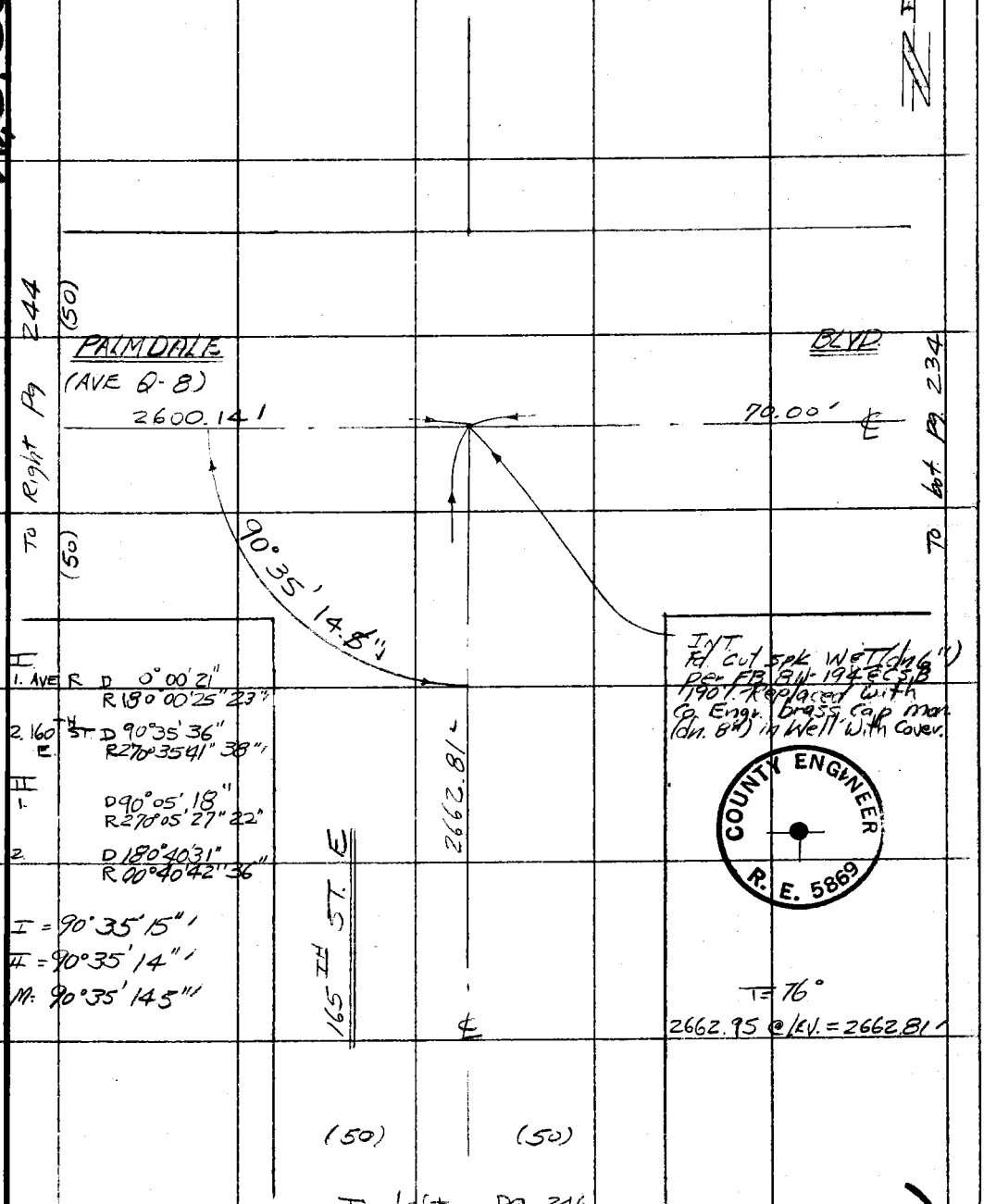

I
1. AVE R D 0°00'21"
R 180°00'25" 23"
2. 160TH ST. E D 90°35'36"
R 270°35'41" 38"

II
1. D 90°05'18"
R 270°05'27" 22"
2. D 180°40'31"
R 00°40'42" 36"

I = 90°35'15"
II = 90°35'14"
M: 90°35'14.5"

INT.
Fd. cut spk W&T (dn 6") per FB BW-194 & CSB 1907. Replaced with Co. Engr. brass cap mon. (dn. 8") in Well with Cover.

COUNTY ENGINEER R. E. 5869

T = 76°

2662.95 @ LEV. = 2662.81'

Note: Any Additions or Changes on This Sheet Must be Made or Circled in Red Ink With Date and Name of Person Making Change.

Do not extend this side of this line.

PLEASE RETURN TO
COUNTY OF LOS ANGELES
DEPARTMENT OF COUNTY ENGINEER
403 LOS ANGELES COUNTY ENGINEERING BLDG.

76F309S CE#310 3-68

F. B. 2691 PG 246

To Left. Pg 81

I 1 AVE D 0°00'30"
R-3 R 180°00'31"30"

2 160TH ST E D 90°17'46"
R 270°17'42"44"

II 1. D 90°05'02"
R 270°05'00"01"

2. D 180°22'09"
R 360°22'09"09"

I = 90°17'14.0"
II = 90°17'08.0"
M = 90°17'11.9"

1/4 Cor. Fd Co Surv. brass cap mon (dn 16") per CS B 1907 (B811-196) & FB 2691-82 marked as shown.

2669.68' per F.B. 2691-81,82

℄ SEC. 33 (Pg 249)

Fd 3/4" IP Wood Plug 7K (dn 18") per FB 811-191 & CSB 1907

Replace with 2" IP Conc Plug & C.E. Tag "LS 7K 1.1" in Well with Cover

30.28

30.03

68.09

50.00

90° 17' 11.0"

(50)

(50)

Set NET in PP# 1373532E

Set 5/8 bt sek ET. in 42" Cotton Wood (up 36")

Set NET in PP# 1373581E

165TH ST. E.

2661.67

2662.81

20.00

34" Adj.

90° 03' 45"

89° 23' 58" Adj.

(50)

(50)

(50)

(50)

To bot Pg 245

To Right Pg 243

I 1 AVE D 0°00'10"
R-3 R 180°00'07"08"

2 160TH ST E D 90°03'45"
R 270°03'47"46"

II 1 D 90°05'57"
R 270°06'00"

2 D 180°09'40"
R 0°09'43"42"

I = 90°03'38"
II = 90°03'44"
M = 90°03'41.0"

T = 12°

2599.63 @ LE1 = 2599.63'

I 160TH ST E D 0°00'33"
R 180°00'37"35"

2 Palm-dale Bl D 89°24'31"
R 269°24'31"35"

II 1 D 90°05'20"
R 270°05'23"22"

2 D 179°29'17"
R 359°29'19"18"

I 89°24'00"
II 89°23'56"
M = 89°23'58.0"

2599.63 R AVE

Pg 247

(50)

(50)

COUNTY SURVEYORS T.6.N. 28 33 R.9W. 1/4 COR. MONUMENT RE'D

PLEASE RETURN TO
COUNTY OF LOS ANGELES
DEPARTMENT OF COUNTY ENGINEER
403 LOS ANGELES COUNTY ENGINEERING BLDG.

Do not extend this side of this line.

Note: Any Additions or Changes on This Sheet Must be Made or Circled in Red Ink With Date and Name of Person Making Change.

LS 69 D-3

W.S. 66 D-2

Notes Ck'd by W. EDMONDSON	Survey of 160 TH ST. E
Map No. B-5166	JN 0097.70 Tape 168 Std 84 °F
Office Work B. TABATA	Surveyed by W J Voge
Checked W. EDMONDSON	Notes Voge Date 11-4-69
Date MAY 5 '72	Indexed C. J. GALLI JUN 26 '70

F. B. 2691 PG. 247

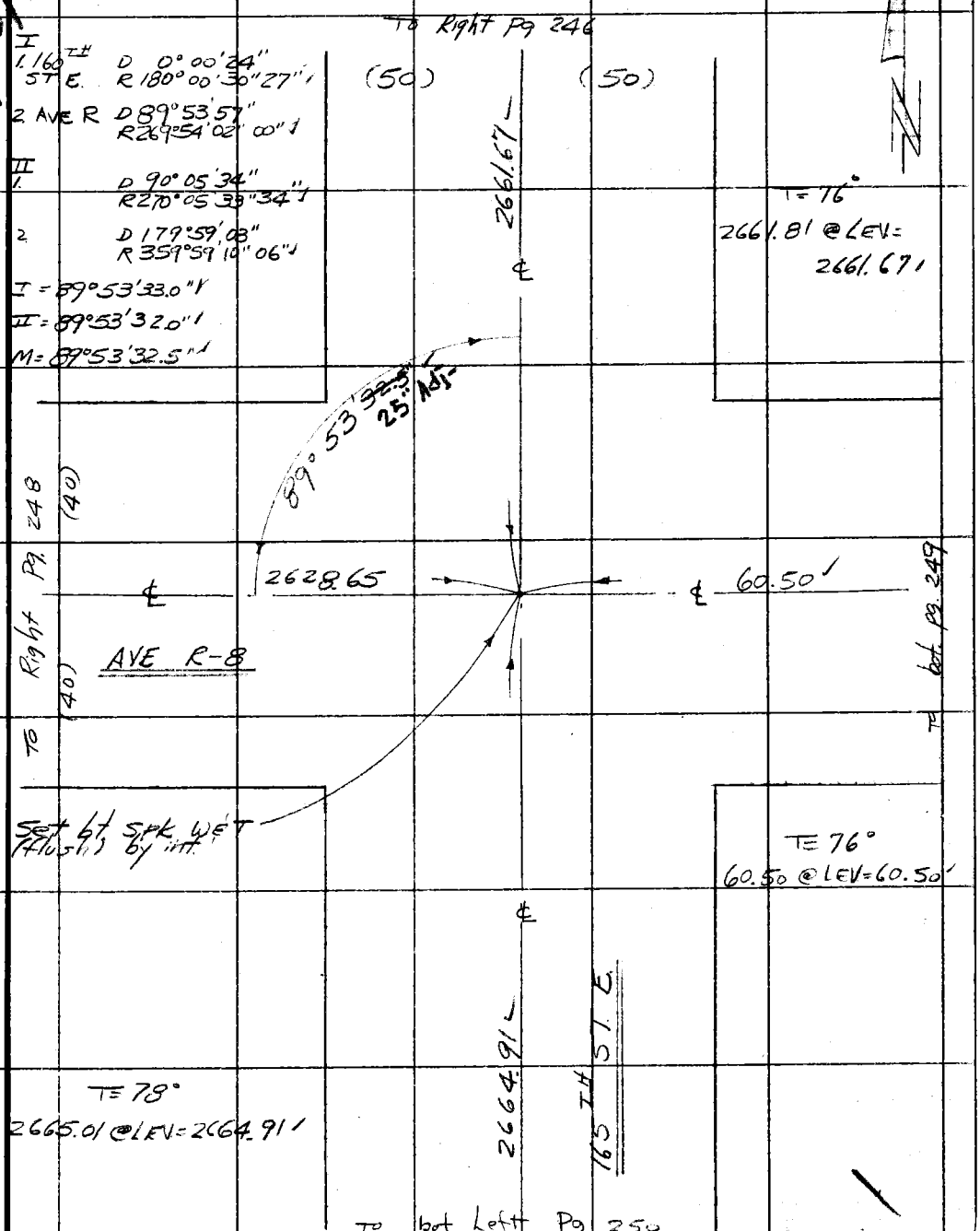

Note: Any Additions or Changes on This Sheet Must be Made or Circled in Red Ink With Date and Name of Person Making Change.

Do not extend this side of this line.

PLEASE RETURN TO
COUNTY OF LOS ANGELES
DEPARTMENT OF COUNTY ENGINEER
403 LOS ANGELES COUNTY ENGINEERING BLDG.

76F309S CE#310 3-68

F. B. 2691 PG. 248

To bot. pg. 243

I		
1. AVE R	D 0° 00' 16"	
	R 180° 00' 21"	18"
2. 165TH ST. E.	D 89° 55' 26"	
	R 269° 55' 30"	28"
3. AVE S	D 180° 00' 05"	
	R 0° 00' 10"	08"
II		
1.	D 90° 05' 24"	
	R 270° 05' 25"	24"
2.	D 180° 00' 33"	
	R 0° 00' 34"	34"
3.	D 270° 05' 17"	
	R 90° 05' 16"	16"
I 1-2	89° 55' 10.0"	
2-3	179° 59' 50.0"	
II 1-2	89° 55' 10.0"	
2-3	179° 59' 52.0"	

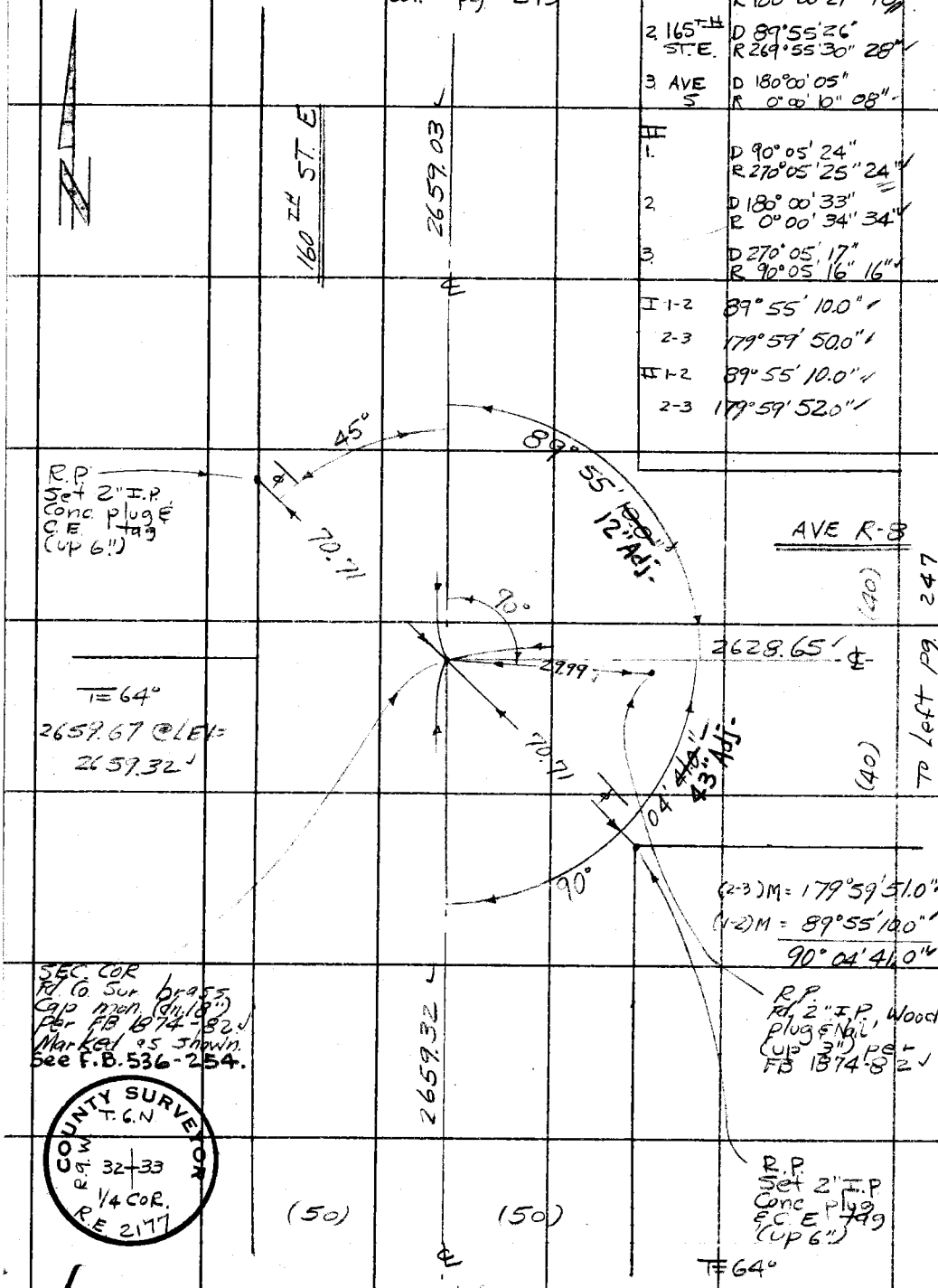

T=64°
2659.67 @ LEV = 2659.32

SEC. COR
Fd. Co. Sur. brass Cap mon. (dn. 18") per FB 1874-82
Marked as shown.
See F.B. 536-254.

COUNTY SURVEYOR
T. 6 N
R. 9 W
32 | 33
1/4 COR.
R.E. 2177

PLEASE RETURN TO
COUNTY OF LOS ANGELES
DEPARTMENT OF COUNTY ENGINEER
403 LOS ANGELES COUNTY ENGINEERING BLDG.

Do not extend this side of this line.

Note: Any Additions or Changes on This Sheet Must be Made or Circled in Red Ink With Date and Name of Person Making Change.

W.S.66 D-3, W.S.67, A-3

Notes Ck'd by W. EDMONDSON	Survey of 160TH ST. E	F. B. 2691	Pg. 249
Map No. B-5166	JN 0097.70 Tape 168 Std 84 °F		
Office Work B. TABATA	Surveyed by W.J. Voge		
Checked W. EDMONDSON	Notes Voge Date 11-5-69		
Date MAY 5 '72	Indexed C.J. GALLI JUN 26 '70		

Note: Any Additions or Changes on This Sheet Must be Made or Circled in Red Ink With Date and Name of Person Making Change.

Do not extend this side of this line.

PLEASE RETURN TO
COUNTY OF LOS ANGELES
DEPARTMENT OF COUNTY ENGINEER
403 LOS ANGELES COUNTY ENGINEERING BLDG.

SEC. Cor
Fd. Co. Sur. brass 2691
Cap Mon. Per FB ~~246~~ 81

170TH ST. E

1/4 Cor. SEC. 33-34
Fd. 2" I.P. conc. T-6N.
plug & C.E. tag R-9W.
(dn. 16") per
FB 2691-80
Mon. in well with cover
See F.B. 74-21.

2663.28 Per FB — ℄ 2691-80 ℄ 81 —

(50)

(50)

89° 43' 25" Adj

10.69

45° 16'

Fd. 2" I.P. conc plug & C.E. tag (up 6") per FB 2691-80.

R 80.76

Set 2" I.P. conc plug & C.E. tag (up 6")

COUNTY ENGINEER
T. 6 N.
C.T.R.
Sec 33
R. 9 W.
M'b

CTR. SEC 33
Set Co. Engr. brass cap
in pvmt (dn. 8") by 1ft.
Marked as Stbwn

Set NET in PP # 1070276E

AVE R-8

2667.13

E 2667.13

H 1. 165TH D 0°00'35"
ST E R 180°00'24.39"
2 AVE D 89°44'10"
R R 269°44'00"05"

Set Sm. 6t. Spk ET in 12" Cypress.

H 1. D 90°05'28"
R 270°05'15"22"
2. D 179°48'52"
R 359°48'44"48"
I = 89°43'35"
II = 89°43'26"
M = 89°43'30.5"

9.85

℄ SEC 33

℄ Co Rd

To Top Right Pg 246

Set Sm 6t Spk ET in 18" Cypress.

82.92

38.34

T = 58°

2667.58 @ LEV.=

2667.13

89°

60.50

39.48" Adj

(40)

(40)

Set NET in P.P. # 3251115

H 1. 160TH D 0°00'23"
ST E R 180°00'20"22"
2 AVE D 89°40'16"
R R 269°40'20"18"

D 90°05'28"
R 270°05'29"28"

D 179°45'21"
R 359°45'19"20"

I = 89°39'56.0"
II = 89°39'52.0"
M = 89°39'54.0"

To Right Pg 247

76F3095 CE#310 3-68

M.S. 95 P.3

F. B. 2691 Pg. 250

Fd NET in PP#
682238E per FB 2691-61

℄ SEC 33

STD 1/4 COR.
Fd Co. Sur. brass
Cap mon in Well
with cover per FB
2691-61 & F.B. 2237-193
Marked as Shown.

COUNTY SURVEYORS
T.6 N. R.9 W.
STAND. COR. SEC 33
1/4 COR. SEC 33
F.S.N. MONUMENT

T = 60°
71.02 @ ELEV = 71.01

Fd NET in PP#
325'23E
No Rec

6.58
37.71
89° 32'
52.33
42" Adj.
71.01
℄
SAVE.
5

2664.91
165TH ST E
89°
26" Adj.
90° 04'
46' 19"
49.5"
2637.75
℄

Closing Cor.
Fd Co Sur brass Cap
Mon in Well with Cover
per FB 2691-61
Marked as Shown.
Mon is on line EFW between Std Cors
See F.B. 2237-193
F.B. 74-106

COUNTY SURVEYORS
T.6 N. R.9 W.
SEC. 33
std C.C.
T.S.N. MONUMENT

(50) (50)

TO TOL PG 251

3001.32
℄

I
1. 160TH ST E D 0°00'34"
R 180°00'39"
2. CTR SEC 33 D 89°33'18"
R 269°33'11"
1. D 90°05'26"
R 270°05'22"
2 D 179°38'01"
R 359°37'59"
E = 89°32'38"
M = 89°32'36"
M = 89°32'37.0"
Fd (TACK) on
gas Valve bolt per
FB 2691-61

II 1. AVE D 0°00'30"
S-8 R 180°00'20"
2 160TH ST E D 90°04'32"
R 270°04'49"
3 AVE R-8 D 179°51'05"
R 359°51'00"
II 1. D 90°05'30"
R 270°05'33"
2 D 180°09'48"
R 00°09'41"
3 D 269°56'04"
R 89°56'02"

I
1-2 = 90°04'21"
2-3 = 179°50'37"
II
1-2 = 90°04'16"
2-3 = 179°50'37"
(M) II = 179°50'37.0"
(M) I = 90°04'18.5"
89°46'18.5"

PLEASE RETURN TO
COUNTY OF LOS ANGELES
DEPARTMENT OF COUNTY ENGINEER
403 LOS ANGELES COUNTY ENGINEERING BLDG.

Do not extend this tide of this line.

Note: Any Additions or Changes on This Sheet Must be Made or Circled in Red Ink With Date and Name of Person Making Change.

W.S.6.D-3

Notes Ck'd by	W. EDMONDSON	Survey of	160TH ST E
Map No.	B-5166	JN 2097.70	Tape 168 Std 94 °F
Office Work	B. TABATA	Surveyed by	WJ Voge
Checked	W. EDMONDSON	Notes	Voge Date 11-17-69
Date	MAY 5 '72	Indexed	C. J. GALLI JUN 26 '70

F. B. 2691 PG. 251

Note: Any Additions or Changes on This Sheet Must be Made or Circled in Red Ink With Date and Name of Person Making Change.

Do not extend this side of this line.

PLEASE RETURN TO
COUNTY OF LOS ANGELES
DEPARTMENT OF COUNTY ENGINEER
403 LOS ANGELES COUNTY ENGINEERING BLDG.

160TH ST. E.

(50)

90° 02' 23" Adj.

26.37

2659.32

32.70

68.80

31.45

45.56

90.12

2637.75

2637.85 @ LEV = 2637.75

90.12 @ LEV = 90.12

2999.55

3000.21 @ LEV = 2999.55

Pg 248 To bot

Pg 250 To bot

Pg 254 To left

Pg 252 To top

Set 3/4" I.P. flush 196163E

STD. SEC COR. Fd Co. Sur. brass Cap mon. (dn 24") per FB 1874-83. Marked as shown. See F.B. 74-31

SURVEYORS COUNTY T.6.N. R.9.W. STAND. COR. 32 33 T.5.N.T. MONUMENT

Sec. Cor. is on line E&W between Std. Cors.

N 1/4 COR SEC 5 Set Co. Engr. brass cap mon. (dn 8") by proportion. Mtd as shown.

ENGINEER T.6.N. SEC. 5 1/4 COR. T.5.N. R.9.W. R.E. 5869

AVE

2818.00

90° 34' 32" Adj.

160TH ST E

(50)

I 1. CTR D 0° 00' 23"
SECS R 180° 00' 25" 24"

2. 165TH ST E D 90° 34' 54"
R 270° 34' 51" 52"

II 1. D 90° 05' 32"
R 270° 05' 28" 30"

2. D 180° 39' 58"
R 00° 39' 53" 56"

I = 90° 34' 28"
II = 90° 34' 26"
90° 34' 27.0

I 1. R-8 D 0° 00' 22"
R 180° 00' 07" 14"

2. 165TH ST E D 90° 02' 30"
R 270° 02' 28" 29"

II 1. D 90° 05' 44"
R 270° 05' 34" 33"

2. D 180° 07' 54"
R 0° 07' 56" 55"

I = 90° 02' 15"
II = 90° 02' 16"
90° 02' 15.5"

TANGENT 1/2 PC # 736164E Ref FB 1874-83

TANGENT 1/2 PC # Fence Post Ref FB 1874-83

I = 7.8°

2659.32 @ LEV = 2659.32

50°

3000.21 @ LEV = 2999.55

16F3095 CE#810 3-68

F. B. 2691 PG 252

To bot. Pg. 251

STD 1/4 COR
Fd. CS mon. (dn. 18")
per FB 1874-36 ✓
& CS 18733 ✓
Marked as shown.
See T.B. 74-31

COUNTY SURVEYOR'S
T 6 N R 9 W
STAND. COR. S 1/4 COR SEC. 32
MONUMENT T.S.N.

(50) (50)

℄ 28/800 ✓

AVE 5

59.5' ✓ 00" 180° 00" HA

60.58

109.67 ✓

Fd bt Spk WFT in 42" Cottonwood per FB 1874-36 & FB 2237-194 ✓

Fd NET in PP # 736 173 E per FB 2237-194 & FB 1874-36 ✓

Fd 2" I.P. Wood plug N/A per FB 2237-194 & FB 1874-36 ✓

58.91 ✓ 40.03' 40.03' 70.70

2997.08 per FB 3216-75 & 76 ℄

155 TH ST E (40)

Closing Cor. Fd. CO Sur. brass Cap mon (dn. 15') per FB 1874-36 Replaced with Co. Engr. brass cap mon. (dn. 12") Marked as shown, on line between Std Cors. E & W.

70.70

34" Adj. 20

2708.69' per F.B. 536-256

91° 0

COUNTY ENGINEER
T 6 N R 9 W
C.C. 15
R.E. 5869 T.S.N.

Fd 2" I.P. conc plug & tag (illegible) per FB 2237-194 & 3216-76

To Right Pg. 257

T = 68°

2818.29 @ ELEV = 2818.00 ✓

109.68 @ ELEV = 109.67 ✓

H 1. 150 TH ST E D 0° 00' 30" R 180° 00' 27" 28" ✓

2 160 TH ST E D 180° 00' 30" R 0° 00' 23" 26" ✓

H 1. D 90° 05' 28" R 270° 05' 26" 27" ✓

2 D 270 05' 31 R 90° 05' 24" 28" ✓

H = 179° 59' 58" ✓

HH = 180° 00' 01" ✓

M = 179° 59' 59.5" ✓

H 1. AVE 5-8 D 0° 00' 24" R 180° 00' 26" 25" ✓

2. 150 TH ST E D 91° 04' 51" R 271° 04' 45" 48" ✓

H 1. D 90° 05' 34" R 270° 05' 32" 33" ✓

2 D 181° 09' 59" R 1° 09' 54" 56"

H = 91° 04' 23" ✓

HH = 91° 04' 23" ✓

M = 91° 04' 23.0" ✓

Fd 2" I.P. conc plug C.E. tag (illegible) per FB 2237-194 & 3216-76

Note: Any Additions or Changes on This Sheet Must be Made or Circled in Red Ink With Date and Name of Person Making Change.

Do not extend this side of this line.

PLEASE RETURN TO
COUNTY OF LOS ANGELES
DEPARTMENT OF COUNTY ENGINEER
403 LOS ANGELES COUNTY ENGINEERING BLDG.

MS 69, D-3

Notes Ck'd by W. EDMONDSON	Survey of 160 TH ST E
Map No. B-5166	JN 0097.70 Tape 168 Std 84 °F
Office Work B. TABATA	Surveyed by W J Voge
Checked W. EDMONDSON	Notes Voge Date 11-19-69
Date MAY 5 '72	Indexed C. L. GALLI JUN 26 '70

F. B. 2691 PG. 253

WS66, D-3

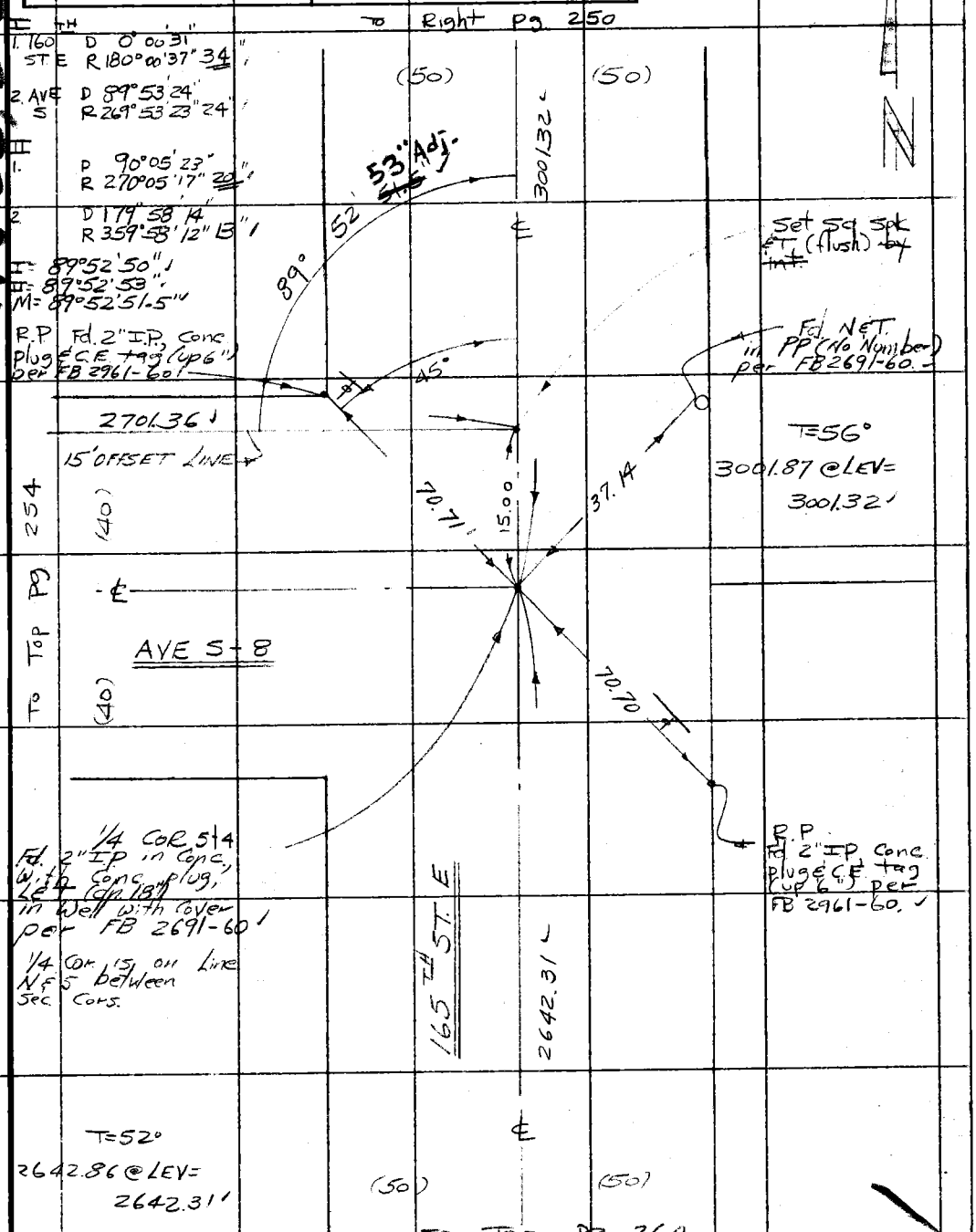

Note: Any Additions or Changes on This Sheet Must be Made or Circled in Red Ink With Date and Name of Person Making Change.

Do not extend this side of this line.

PLEASE RETURN TO
COUNTY OF LOS ANGELES
DEPARTMENT OF COUNTY ENGINEER
403 LOS ANGELES COUNTY ENGINEERING BLDG.

76F309S CE#310 3-68

F. B. 2691 PG 254

To Left Pg 253

I
1. AVE D 0° 00' 23"
S R 180° 00' 37" 30"
2. 165TH D 90° 37' 39"
ST E R 270° 37' 45" 42"

II
1. D 90° 05' 27"
R 270° 05' 20" 24"
2. D 180° 42' 28"
R 00° 42' 27" 28"

I = 90° 37' 12"
II = 90° 37' 04"
M = 90° 37' 08.0"

(40) (40)

T = 52°
2701.92 @ LEV =
2701.36

2701.36
15' OFFSET LINE

T = 56°
580.44 @ LEV =
580.33

13" Adj -
~~08.0"~~
90° 37'

To Right Pg 251
(50)
(50)

15.00 15.00 580.33

2999.55
160TH ST E

To Pg 256

R.P.
Set 2" I.P.
Conc plug & C.E. tag
(dn. 6")

Set 2" I.P.
Conc plug & C.E.
tag (dn. 6") by
int.

T = 60°
2702.06 @ LEV =
2701.64

CENTER SEC. 5
Set Co. Engr. brass cap
mon (dn. 8"). Mkd as shown.

AVE 5-8

2701.64

COUNTY ENGINEER
CTR.
R.W.
T.S.N.
R.E. 5869
SEC. 5

To Right pg 255

PLEASE RETURN TO
COUNTY OF LOS ANGELES
DEPARTMENT OF COUNTY ENGINEER
403 LOS ANGELES COUNTY ENGINEERING BLDG.

Do not extend this side of this line.

Note: Any Additions or Changes on This Sheet Must be Made or Circled in Red Ink With Date and Name of Person Making Change.

WS 66 D-3

Notes Ck'd by W. EDMONDSON	Survey of 160th S.T.E	F. B. 2691 PG. 255
Map No. B-5166	JN 0097.70 Tape 168 Std 84 °F	
Office Work B. TABATA	Surveyed by W J Voge	
Checked W. EDMONDSON	Notes Voge Date 11-19-69	
Date MAY 5 '72	Indexed C. J. GALLI JUN 26 '70	

WS66,D-3

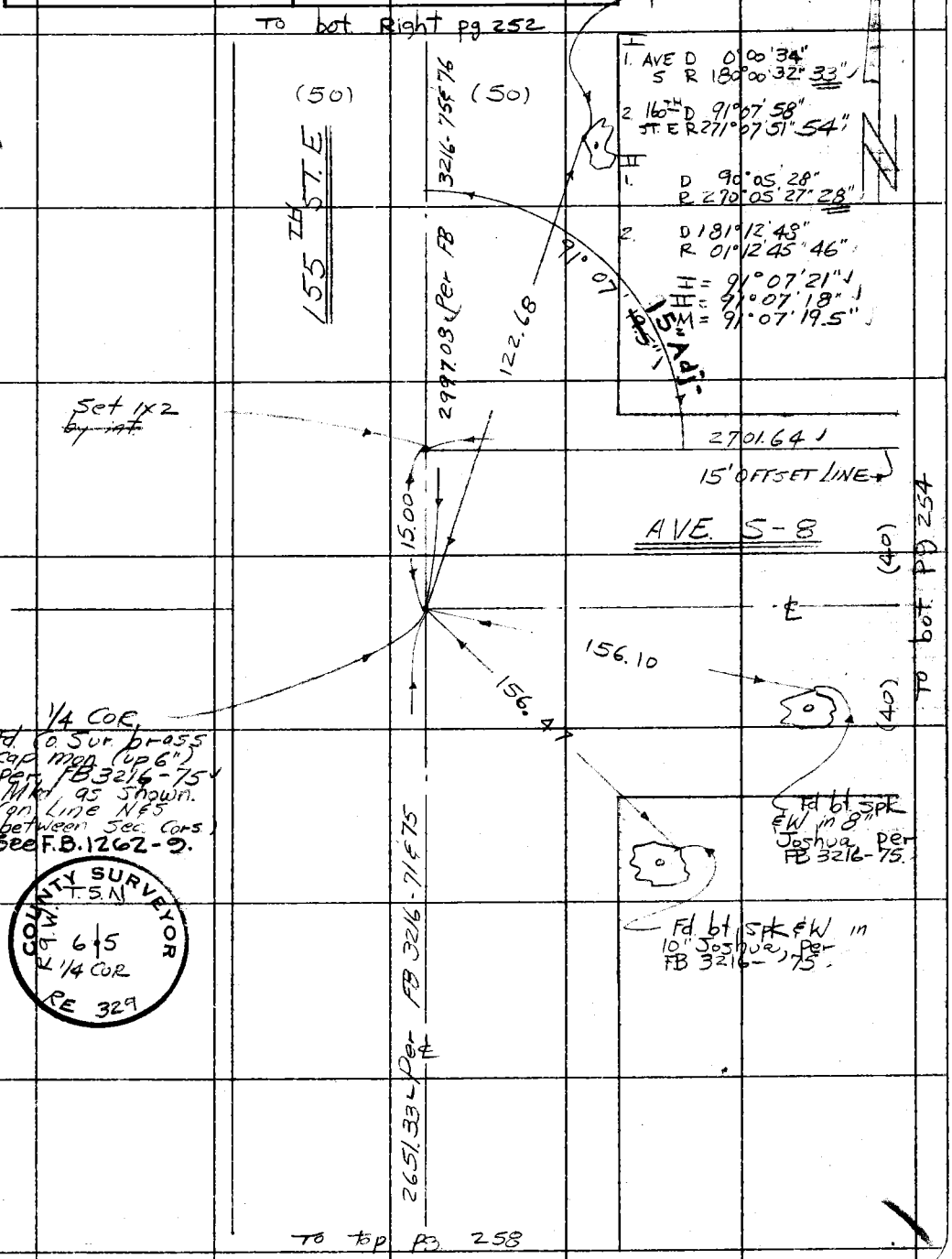

Note: Any Additions or Changes on This Sheet Must be Made or Circled in Red Ink With Date and Name of Person Making Change.

Do not extend this side of this line.

PLEASE RETURN TO
COUNTY OF LOS ANGELES
DEPARTMENT OF COUNTY ENGINEER
403 LOS ANGELES COUNTY ENGINEERING BLDG.

76F3095 CE#310 3-68

F. B. 2691 PG. 256 To Right Pg. 254

T= 56°

2066.86 @ LEV = 2066.48

(50) 580.33 (50)

Set 2" I.P. conc plug & C.E. tag (flush)

I (1-2) = 90°31'44"
(1-3) = 180°17'12"
II (1-2) = 90°31'42"
(1-3) = 180°17'12"
III (1-3) = 180°17'12"
III (1-2) = 90°31'43"
89°45'29.0"

2066.48

I		
1. AVE 5-8	D	0°00'28"
	R	180°00'19" 24"
2 165TH ST. E	D	90°32'15"
	R	270°32'00"08"
3. AVE T-8	D	180°17'40"
	R	0°17'32"36"
II		
1.	D	90°05'27"
	R	270°05'25" 26"
2	D	180°37'11"
	R	0°37'06" 08"
3.	D	270°22'43"
	R	90°22'34" 38"

Fd 2" I.P. Conc. plug & C.E. tag (up 6") per FB 3216-77

90°
45°44'
70.71
31'
57" Adj.
(50)

AVE 7

2678.09' Per FB 3216-71 & 77 ℄

2678.13' Per FB 3216-77 & 78

To Right Pg 258

To Left Pg 260

(50)

70.71

45' 32" Adj.
29.0"

89°

Fd 2" I.P. Conc. plug & C.E. tag (up 6") per FB 3216-77

160TH ST. E

2647.47

1/4 COR.
Fd Co. Engr. brass cap mon. (flush) per FB 3216-77
Marked as shown.
Mon is on line E&W between sec cors.

(50) ℄ (50)

To Top Pg. 262

COUNTY ENGINEER
T. 5 N
5
8
R. 9 W.
1/4 COR.
R. E. 5869

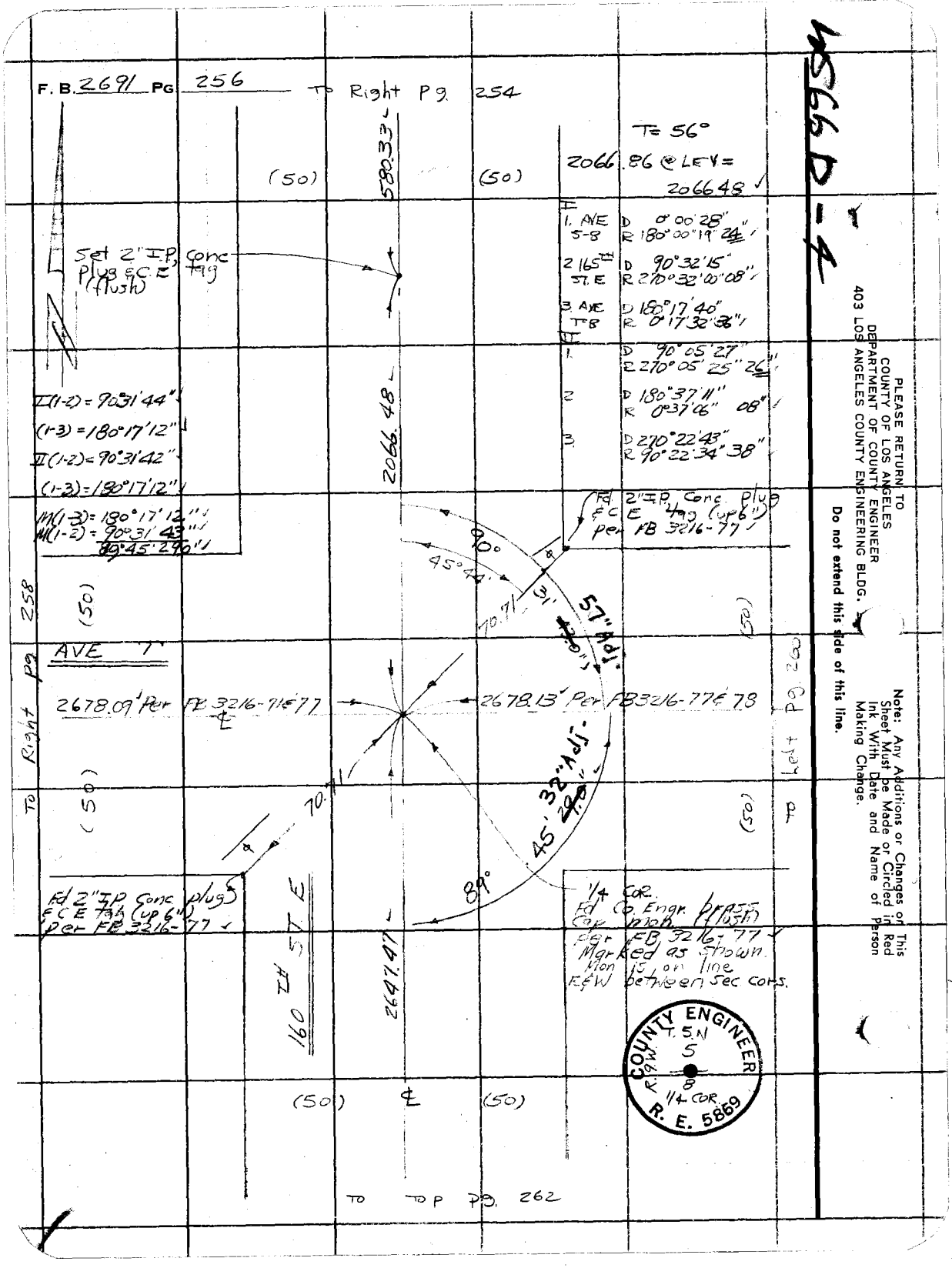

PLEASE RETURN TO
COUNTY OF LOS ANGELES
DEPARTMENT OF COUNTY ENGINEER
403 LOS ANGELES COUNTY ENGINEERING BLDG.

Do not extend this side of this line.

Note: Any Additions or Changes on This Sheet Must be Made or Circled in Red Ink With Date and Name of Person Making Change.

4566 D-4

Notes Ck'd by W. EDMONDSON	Survey of 160 TH ST. E
Map No. B-5166	JN 0097.70 Tape 168 Std 84 °F
Office Work B. TABATA	Surveyed by W. J. Voge
Checked W. EDMONDSON	Notes Voge Date 11-19-69
Date MAY 5 '72	Indexed C. J. GALLI JUN 26 '70

F. B. 2691 PG. 257

MVS66D-3

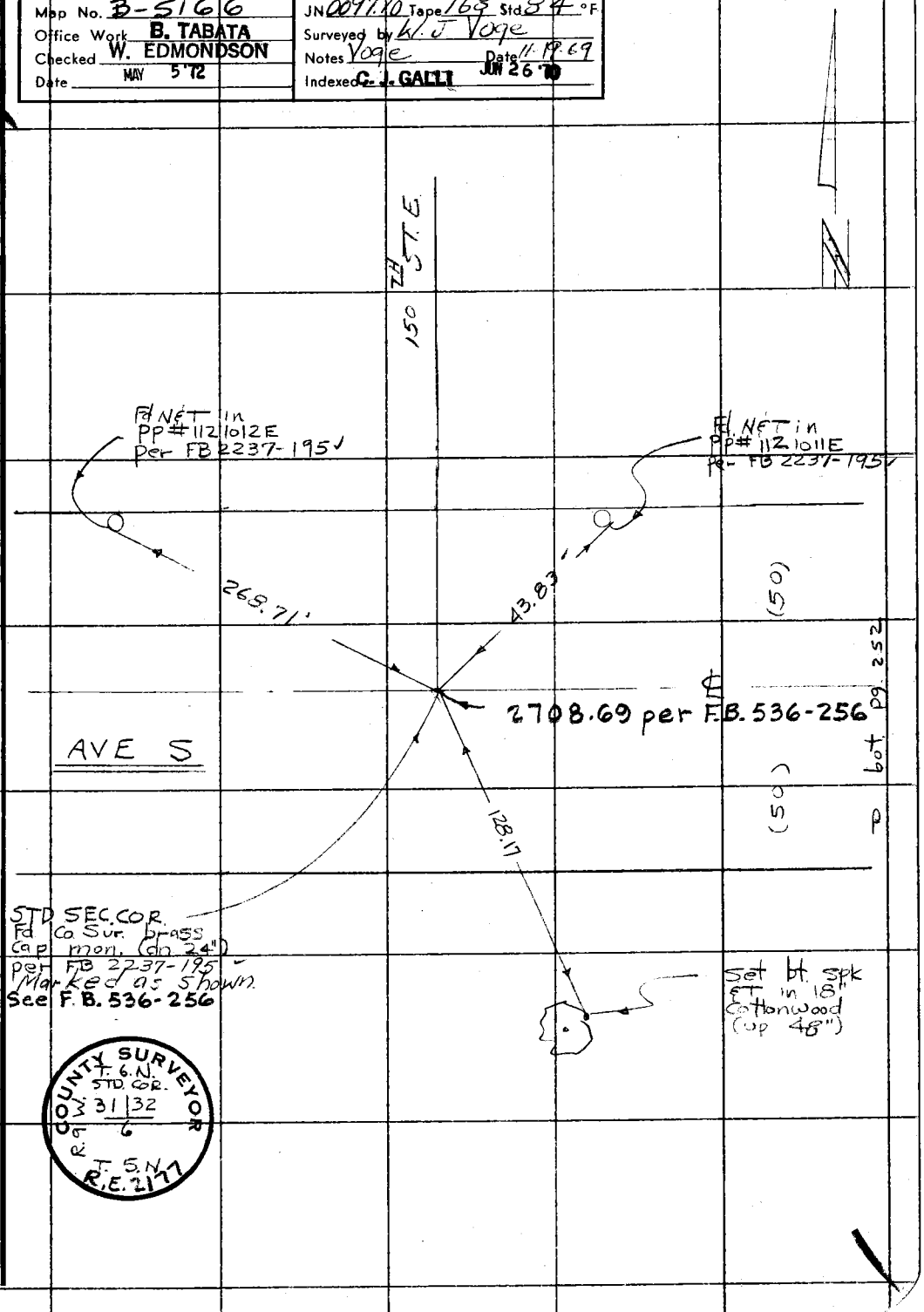

Note: Any Additions or Changes on This Sheet Must be Made or Circled in Red Ink With Date and Name of Person Making Change.

Do not extend this side of this line.

PLEASE RETURN TO
COUNTY OF LOS ANGELES
DEPARTMENT OF COUNTY ENGINEER
403 LOS ANGELES COUNTY ENGINEERING BLDG.

76F3095 CE#310 3-68

PLEASE RETURN TO
COUNTY OF LOS ANGELES
DEPARTMENT OF COUNTY ENGINEER
403 LOS ANGELES COUNTY ENGINEERING BLDG.

Note: Any Additions or Changes on This Sheet Must be Made or Circled in Red Ink With Date and Name of Person Making Change.

Do not extend this side of this line.

WS 66D-4

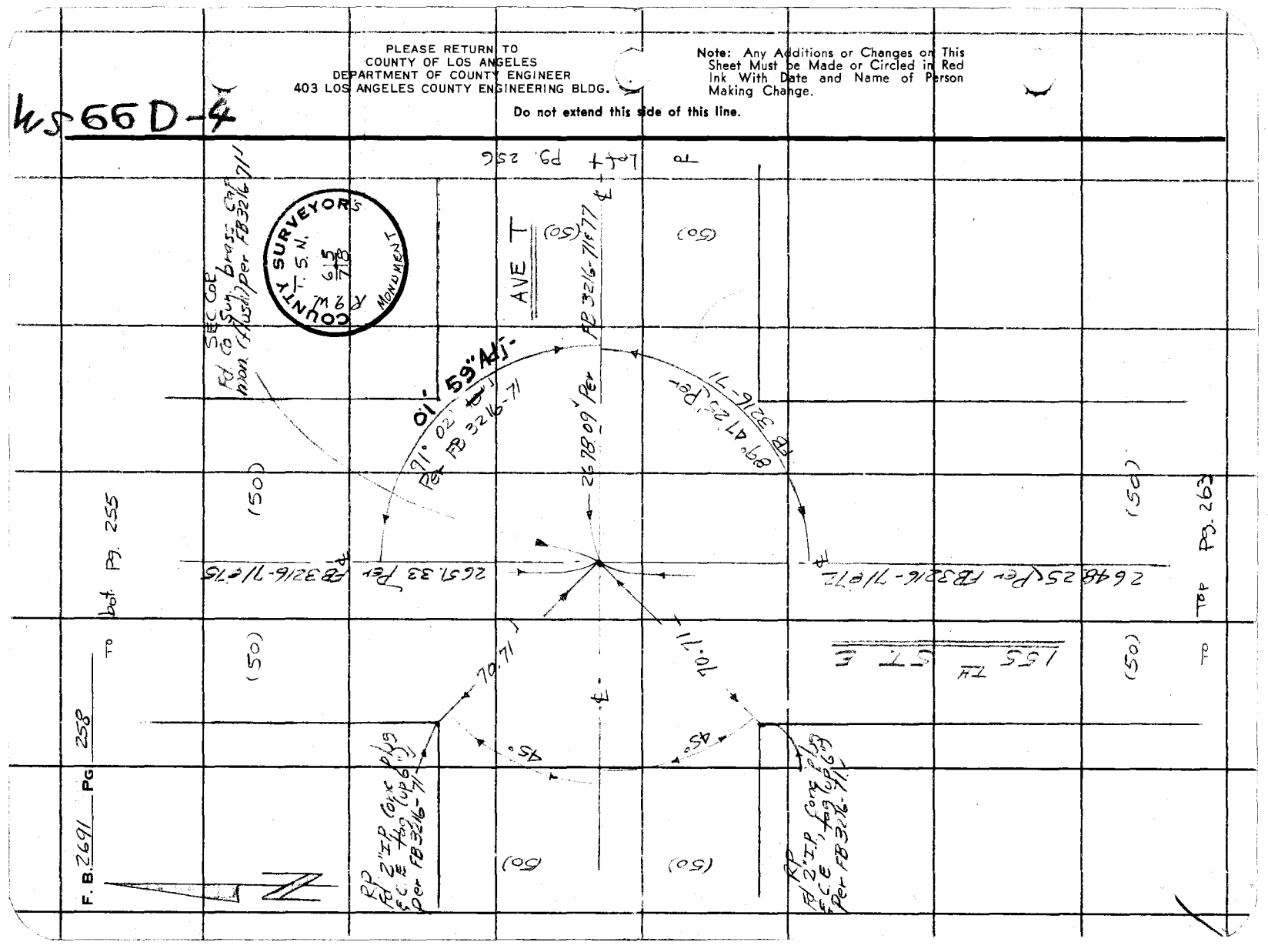

Notes Ck'd by W. EDMONDSON	Survey of 160TH ST E	F. B. 2691	PG. 259
Map No. B-5166	JN 0097.70 Tape 168 Std 84 °F		
Office Work B. TABATA	Surveyed by W.J. Voge		
Checked W. EDMONDSON	Notes Voge Date 11-25-69		
Date MAY 5 '72	Indexed C.J. GALLI JUN 26 '70		

W-5-67 A-2

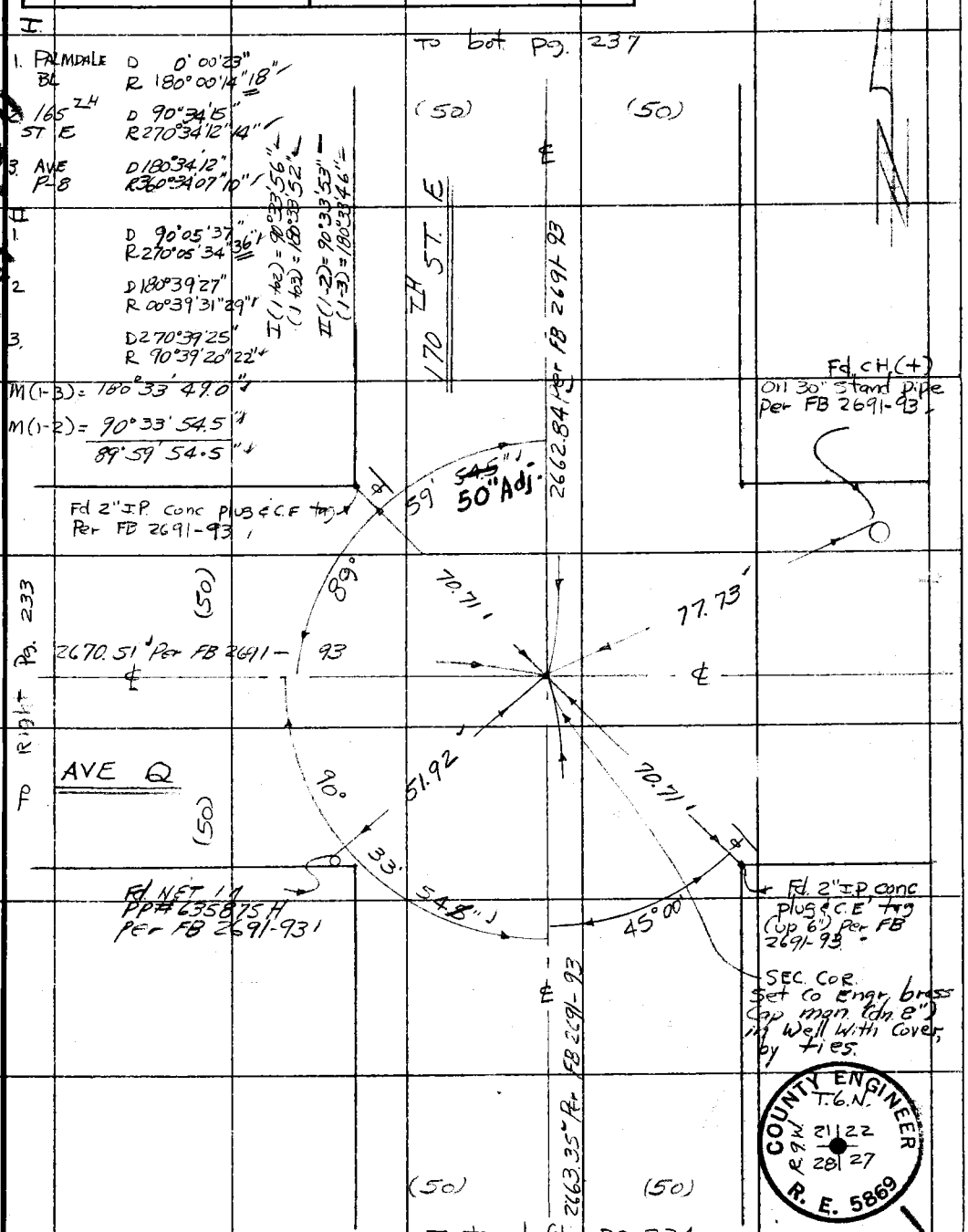

Note: Any Additions or Changes on This Sheet Must be Made or Circled in Red Ink With Date and Name of Person Making Change.

Do not extend this side of this line.

PLEASE RETURN TO
COUNTY OF LOS ANGELES
DEPARTMENT OF COUNTY ENGINEER
403 LOS ANGELES COUNTY ENGINEERING BLDG.

76F309S CE#310 3-68

F. B. 2691 PG. 260

To bot. Pg. 253

I
1. AVE D 0° 00' 19"
T-8 R 180° 00' 22" 20"

2. 160TH D 90° 16' 42'
ST.E. R 270° 16' 38" 40"

3. AVE D 180° 14' 39"
S+8 R 0° 14' 52" 56"

II
1. D 90° 05' 30"
R 270° 05' 28" 29"

2. D 180° 21' 43"
R 0° 21' 42" 42"

3. D 270° 20' 08"
R 90° 20' 02" 05"

I (1-2) = 90° 16' 20" ✓
(1-3) = 180° 14' 36" ✓

II (1-2) = 90° 16' 13" ✓
(1-3) = 180° 14' 36" ✓

M (1-3) = 180° 14' 36.0" ✓

M (1-2) 90° 16' 16.5"
89° 58' 19.5"

Fd. 2" I.P., Conc. plug & C.E. Tag (up 6") Per FB 3216-78 ✓

AVE T

(50) (50)

FOR SURVEY TO EAST (S-4 & S-8) & EXPANSE ST.
SEE FB 2691-42 59 & 60.

R.S. 65-44

165TH ST. E

2642.31

Fd N&T in PP (No Num.) No Ref.

Fd N&T in PP# 6823S6E Per FB 3216-78 ✓

58' 09" Adj. ~~19.5"~~ ✓

44° 59'

89°

70.73

37.44

87.32

(50)

2678.13 Per FB 3216-71 & 78

90° 16' 16.8"

93.57

To Right Pg. 256

(50)

SEC. COR. Fd Co. Sur. brass cap mon. in well with cover per FB 3216-78 & FB 2691-42 ✓ Mkd. as shown.
See F.B. 74-90

COUNTY SURVEYORS
T.S.N.
R.9.W.
5 | 4
8 | 9
MONUMENT

Set N&T in PP# 1403700E

RS 76-26,27
& FB 2691-40-42

(50) (92)

2647.28

To top Pg 261

PLEASE RETURN TO
COUNTY OF LOS ANGELES
DEPARTMENT OF COUNTY ENGINEER
403 LOS ANGELES COUNTY ENGINEERING BLDG.

Do not extend this side of this line.

Note: Any Additions or Changes on This Sheet Must be Made or Circled in Red Ink With Date and Name of Person Making Change.

M S 66 D-4

Notes Ck'd W. EDMONDSON	Survey of 160TH ST. E
Map No. B-5166	JN 0097.70 Tape 212 Std 84 °F
Office Work B. TABATA	Surveyed by W.J Voge
Checked W. EDMONDSON	Notes Voge Date 12-1-69
Date MAY 5 '72	Indexed C. J. GALLI JUN 26 '70

F. B. 2691 PG. 261

12566 D-4

Note: Any Additions or Changes on This Sheet Must be Made or Circled in Red Ink With Date and Name of Person Making Change.

PLEASE RETURN TO
COUNTY OF LOS ANGELES
DEPARTMENT OF COUNTY ENGINEER
403 LOS ANGELES COUNTY ENGINEERING BLDG.
Do not extend this side of this line.

To bot. Pg 260

L AVE D 0°00'32"
L R 188°00'18"25"

2 160TH ST E D 90°13'41"
R 270°13'28"34"

3 AVE T D 179°58'07"
R 359°58'00"04"

H
1. D 90°05'19"
R 270°05'19"19"

2. D 180°18'29"
R 0°18'26"28"

3. D 270°03'03"
R 90°03'03"08"

I (1-2) = 90°13'09"
(1-3) = 179°57'39"
II (1-2) = 90°13'09"
(1-3) = 179°57'44"

M (1-3) 179°57'41.5" L
M (1-2) 90°13'09.0"
89°44'32.5"

(50) (92)

165TH ST E

FOR SURVEY TO EAST SEE FB 2691-40-42.

R.S. 76-2627

Fd 1/2" IP in PP#1403612E per FB 3216-79

2647.28

Fd 2" IP Conc plug C.E. tag (up 6") per FB 3216-79

Δ 22°32'45" 22" Adj.

AVE T-8

89°

70.70

110.18

(40) AVE T-8

(92)

2679.66

To Right Pg 262

(40)

T=54°
2647.80 @ LEV=
2647.28

62.62

70.69

Δ 0°13'09" 13" Adj.

Fd. bt spk. WET in 8" Joshua per FB 3216-79

Fd 2" IP, Conc. Plug & C.E. tag (up 6") Per FB 3216-79

1996.42

1/4 SEC. COR B+9
Fd 2" I.P. set in conc. with conc. plug & cut spk (dot 1/16") in Well with Cover per FB 3216-79 & 2691-40. See F.B. 74-105

(50) (50)

T=54°
1996.81 @ LEV=
1996.42

To top Pg 264

76F309S CE#310 3-68

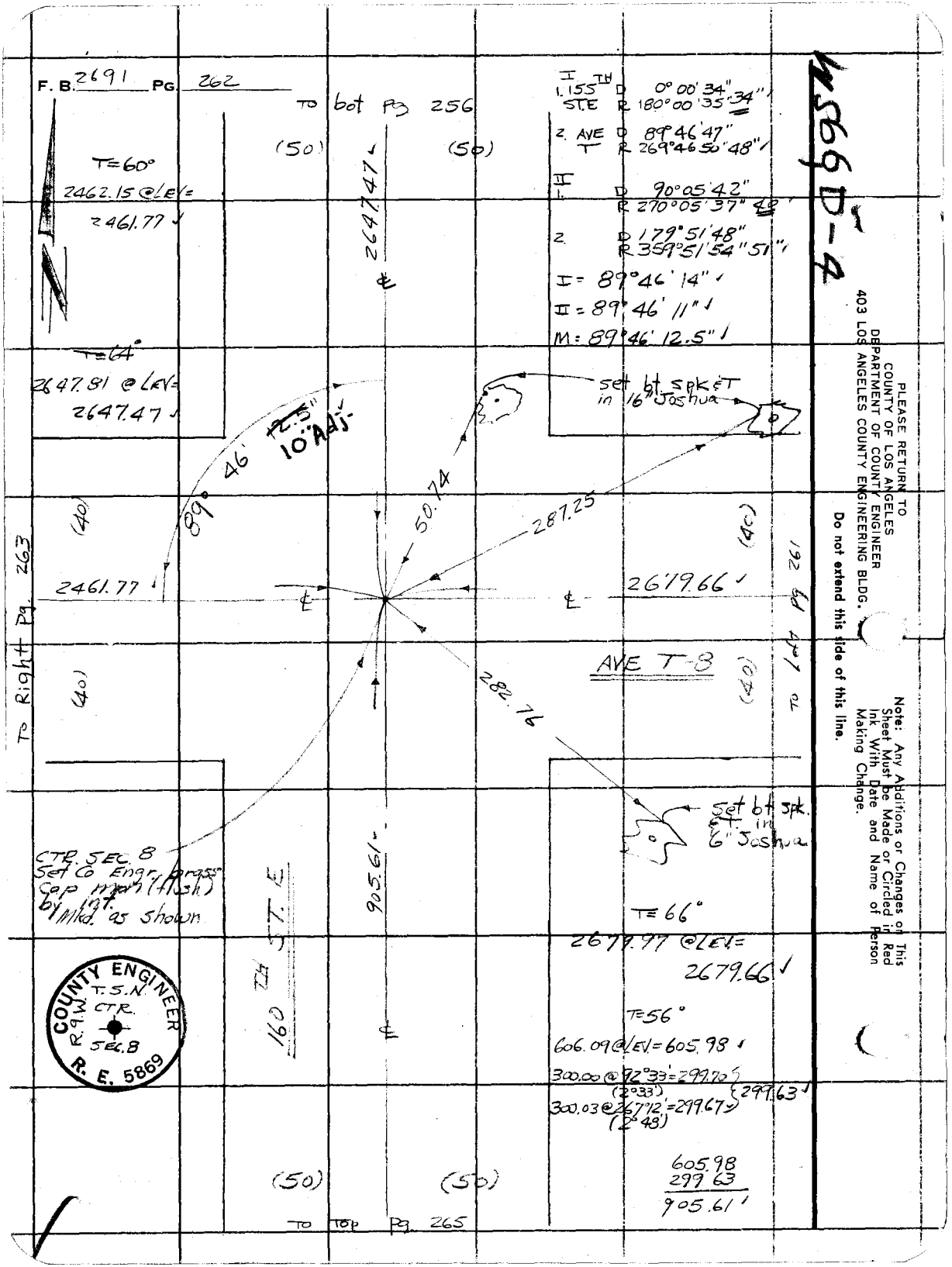
F. B. 2691 PG. 262
To bot Pg 256
(50)
(50)
T=60°
2462.15 @ LEV=
2461.77
2647.47
I
1. 155TH ST.E D 0°00'34"
R 180°00'35"34"
2. AVE T D 89°46'47"
R 269°46'50"48"
II
1. D 90°05'42"
R 270°05'37"40"
2. D 179°51'48"
R 359°51'54"51"
I = 89°46'14"
II = 89°46'11"
M = 89°46'12.5"
T=64°
2647.81 @ LEV=
2647.47
set bt spk & T in 16" Joshua
89° 46' 12.5" 10" Adj.
50.74
287.25
(40)
(40)
2461.77
2679.66
To Right Pg 263
To Left Pg 261
AVE T-8
282.76
(40)
(40)
set bt spk. & T. in 6" Joshua
CTR. SEC. 8
Set Co Engr. brass Cap mon (flush) by int. Mkd. as shown
905.61
160TH ST. E
T=66°
2679.97 @ LEV=
2679.66
T=56°
606.09 @ LEV = 605.98
300.00 @ 92°33' = 299.70
(2°33')
299.63
300.03 @ 267°12' = 299.67
(2°48')
605.98
299.63
905.61
(50)
(50)
To Top Pg 265
COUNTY ENGINEER
T.S.N.
R.9.W.
CTR.
SEC. 8
R. E. 5869
PLEASE RETURN TO
COUNTY OF LOS ANGELES
DEPARTMENT OF COUNTY ENGINEER
403 LOS ANGELES COUNTY ENGINEERING BLDG.
Do not extend this side of this line.
Note: Any Additions or Changes on This Sheet Must be Made or Circled in Red Ink With Date and Name of Person Making Change.
WS66 D-4

Notes Ck'd by W. EDMONDSON	Survey of 160TH ST. E
Map No. B-5166	JN 0097.70 Tape 202 Std 84 °F
Office Work B. TABATA	Surveyed by W J Yoge
Checked W. EDMONDSON	Notes Yoge Date 12-1-69
Date MAY 5 '72	Indexed C. J. GALLI JN 2670

F. B. 2691 PG. 263

I
1. 160TH ST. E D 0°00'22" R 180°00'22" 22'
2 AVE D 89°48'20" R 269°48'16" 18'
II
1. D 90°05'26" R 270°05'30" 28'
2. D 179°53'20" R 359°53'18" 19'

I = 89°47'56"
II = 89°47'51"
M = 89°47'53.5"

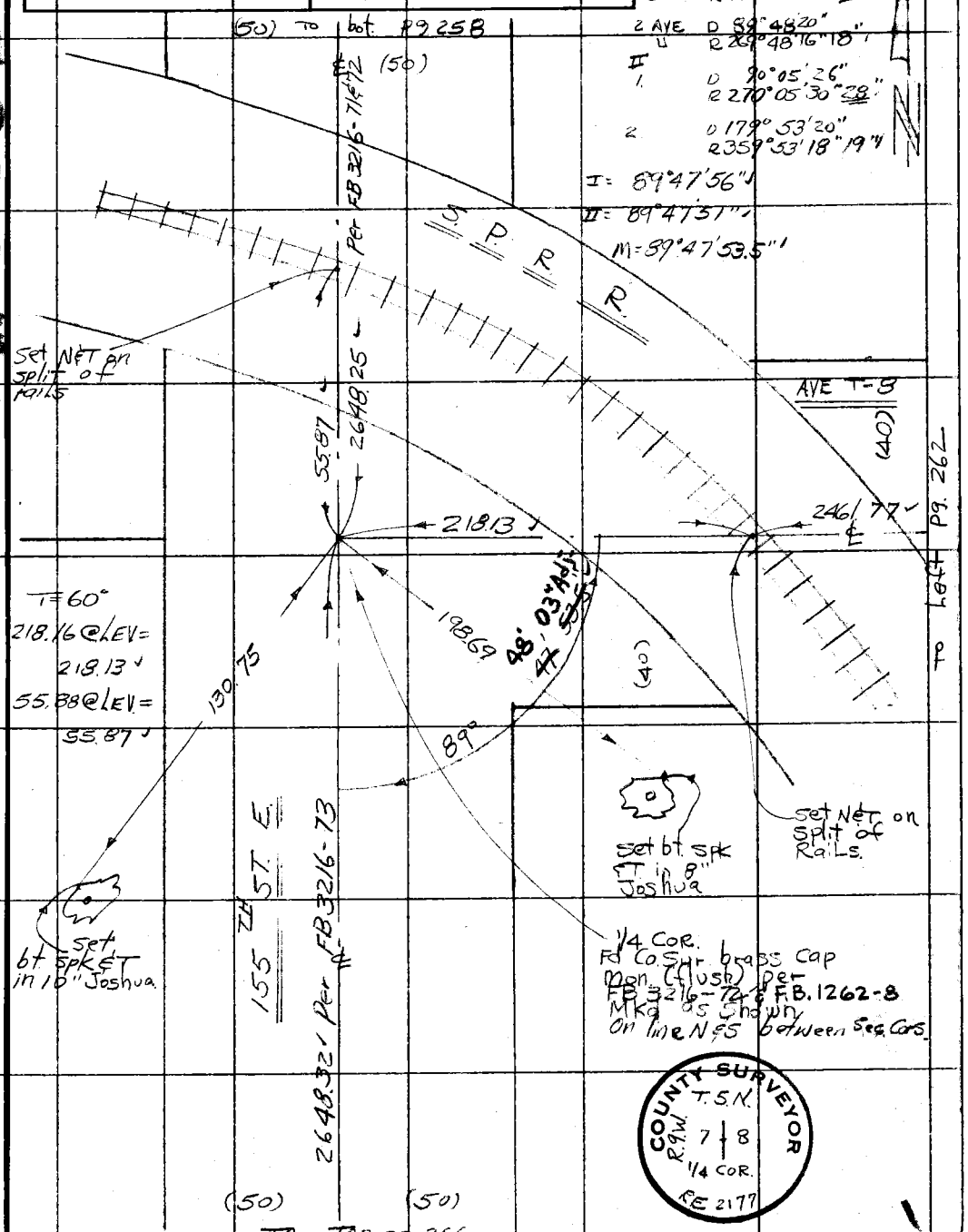

W5 66 D-4

Note: Any Additions or Changes on This Sheet Must be Made or Circled in Red Ink With Date and Name of Person Making Change.

Do not extend this side of this line.

PLEASE RETURN TO
COUNTY OF LOS ANGELES
DEPARTMENT OF COUNTY ENGINEER
403 LOS ANGELES COUNTY ENGINEERING BLDG.

76F309S CE#310 3-68

F. B. 2691 PG 264

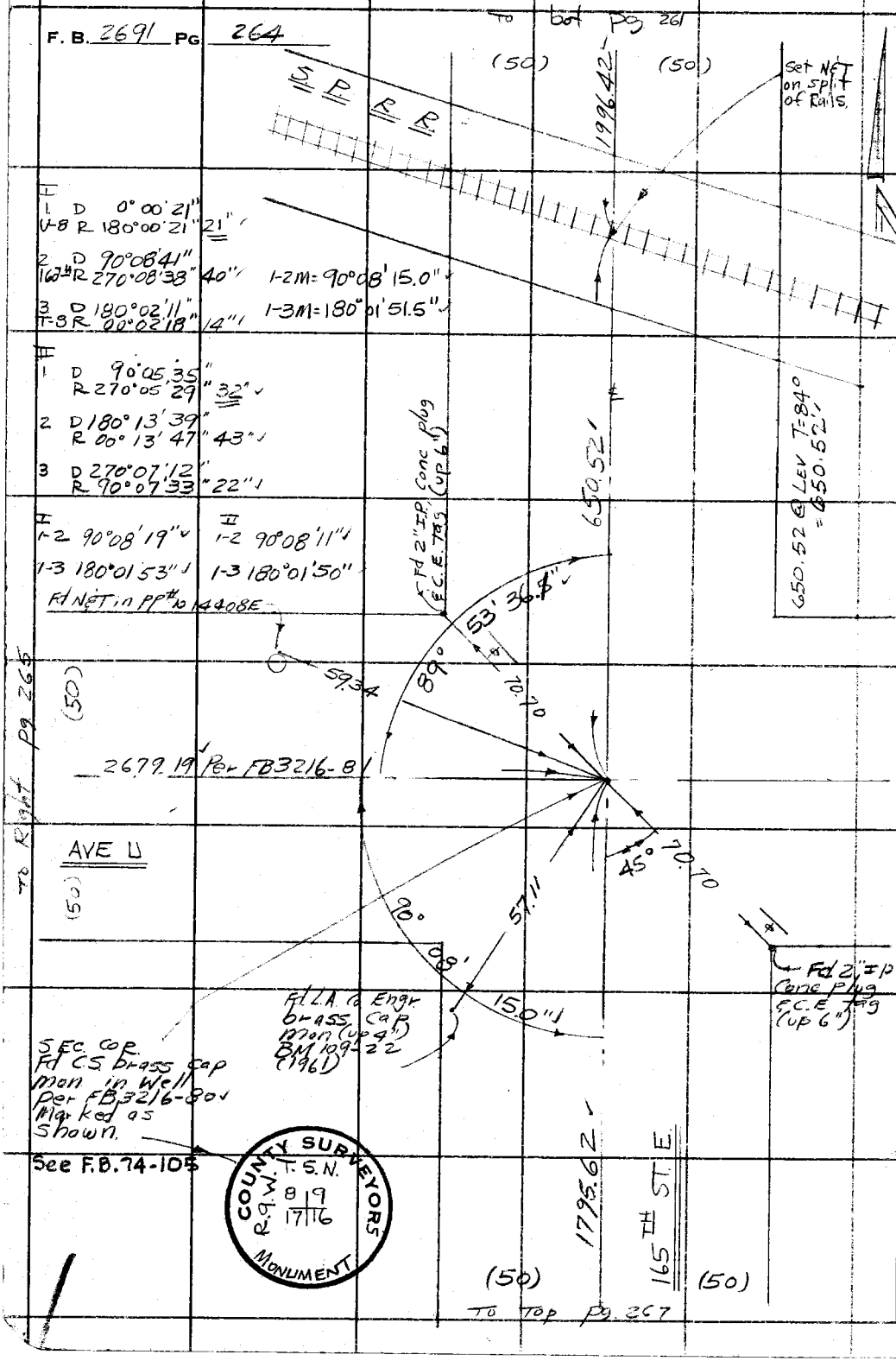

PLEASE RETURN TO
COUNTY OF LOS ANGELES
DEPARTMENT OF COUNTY ENGINEER
403 LOS ANGELES COUNTY ENGINEERING BLDG.

Do not extend this side of this line.

Note: Any Additions or Changes on This Sheet Must be Made or Circled in Red Ink With Date and Name of Person Making Change.

Notes Ck'd by W. EDMONDSON	Survey of 160th St. E
Map No. B-5166	JN 00971.70 Tape 20' Std 84 °F
Office Work B. TABATA	Surveyed by W.J. Voge
Checked W. EDMONDSON	Notes Voge Date 12-4-69
Date MAY 5'72	Indexed G.L. GALLI JUN 26 '70

F. B. 2691 I Pg. 265 II

1-2 90°06'53" ✓ 90°06'53" ✓
1-3 179°58'28" ✓ 179°58'23" ✓
1-4 270°19'01" ✓ 270° 19' 00" ✓
1-2 M = 90°06'53" ✓
1-3 M = 179°58'25.5" ✓
1-4 M = 270° 19' 00.5" ✓

Set Net on split of Rails

To bot. Pg. 262

S P R F

905.61'

T=56°

1746.87' ℄

160th ST. E

1650.58 @ Elev. = 1650.58 ✓
96.29 @ 95°07' = 96.31' (95°07')
96.29 @ 265°30' = 96.31 (4°30') } 96.29 ✓

1650.58
96.29
1746.87

Note: Any Additions or Changes on This Sheet Must be Made or Circled in Red Ink With Date and Name of Person Making Change.

Do not extend this side of this line.

PLEASE RETURN TO
COUNTY OF LOS ANGELES
DEPARTMENT OF COUNTY ENGINEER
403 LOS ANGELES COUNTY ENGINEERING BLDG.

W.S. 66D-4

1 D 0°00'22"
T-8 R 180°00'24" 23" ✓
2 D 90°07'11"
165th R 270°07'21" 16" ✓
3 D 179°58'56"
U-8 R 359°58'46" 51" ✓
4 D 270°19'26"
155th R 90°19'22" 24" ✓

1 D 90°05'15"
R 270°05'25" 20" ✓
2 D 180°12'09"
R 0°12'17" 13" ✓
3 D 270°03'44"
R 90°03'42" 43" ✓
4 D 0°24'15"
TIC 180°24'25" 20" ✓

RP Fd 2" IP
L.A.C.E. Tag (UP 6")

264

To Right Pg

2681.28 ✓ ℄
PER FB 3216-81

AVE W

89° 41' 02" ✓

90° 06' 55" ✓ Spl. Adj.

70.70 TAN

70.70 Meas.

2679.19 ✓ ℄
PER FB 3216-81

90° 20' 33" ✓ Spl. Adj.

90° 30" Adj.

70.66 TAN

70.66 Meas.

2069.10 ✓

89°

RP Fd 2" IP & LA C.E. TAG 6" UP

1/4 SEC CORNER
BET. SECS 8 & 17
T 5N R 9W
Fd. 1 1/2" I.P. IN CONC WITH CONC. PLUG & CUT SPK. 6" UP
PER C.S. 8731
F.B. 2691-45 ✓
F.B. 3216-81 ✓
TIES PER F.B. 3216-81
See F.B. 74-110

(50) (50)

To Left Pg. 268

To Left Pg 264

(50)

℄

To 1" I.P.

76F309S CE#310 3-68

F. B. 2691 PG. 266

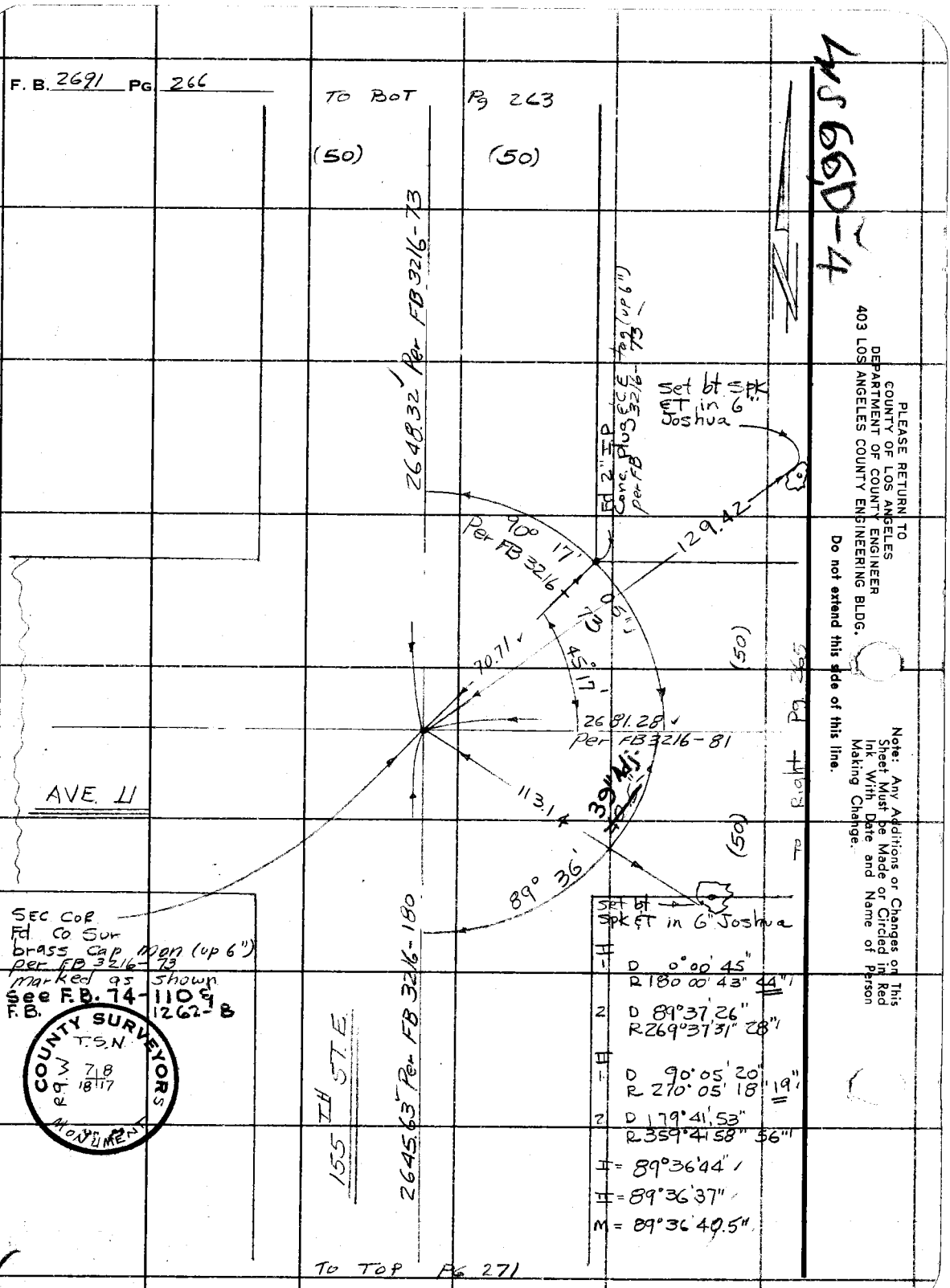

WS 66D-4

PLEASE RETURN TO
COUNTY OF LOS ANGELES
DEPARTMENT OF COUNTY ENGINEER
403 LOS ANGELES COUNTY ENGINEERING BLDG.

Do not extend this side of this line.

Note: Any Additions or Changes on This Sheet Must be Made or Circled in Red Ink With Date and Name of Person Making Change.

Notes Ck'd by W. EDMONDSON	Survey of 160TH ST. E
Map No. B-5166	JN 0091.10 Tape 202 Std 84 °F
Office Work B. TABATA	Surveyed by W. J. Voge
Checked W. EDMONDSON	Notes Voge Date 12-8-69
Date MAY 5 '72	Indexed C. J. GALLI JUN 26 '70

F. B. 2691 PG. 267

888+79.28 (EDISON)

To bot. Pg 264

① 95° 41' 30"
④ 22° 46' 25"
⑥ 214° 09' 15"
95° 41' 32"
T= 82°
1795.64 @ LEV= 1795.62

(50) (50)

Fd 2" I.P. & S.C.E. brass cap. Marked H-52 (up 18" & loose) per S.C.E. FB 8148-35A

1795.62 ℄

34" Adj.
~~32"~~

95° 41'

0.38

(230)

134.21

(285)

(230)

℄ of Center Tower
50 CALIF. EDISON CO.
TRANSMISSION
LINES

(285)

Set bt spk (flush) W&T by int.

To Top Pg 268

851.44

T=82°
851.45 @ LEV= 851.44

℄

165TH ST. E

TO TOP PG 270

Note: Any Additions or Changes on This Sheet Must be Made or Circled in Red Ink With Date and Name of Person Making Change.

Do not extend this side of this line.

PLEASE RETURN TO
COUNTY OF LOS ANGELES
DEPARTMENT OF COUNTY ENGINEER
403 LOS ANGELES COUNTY ENGINEERING BLDG.

76F309S CE#310 3-68

F. B. 2691 PG. 268

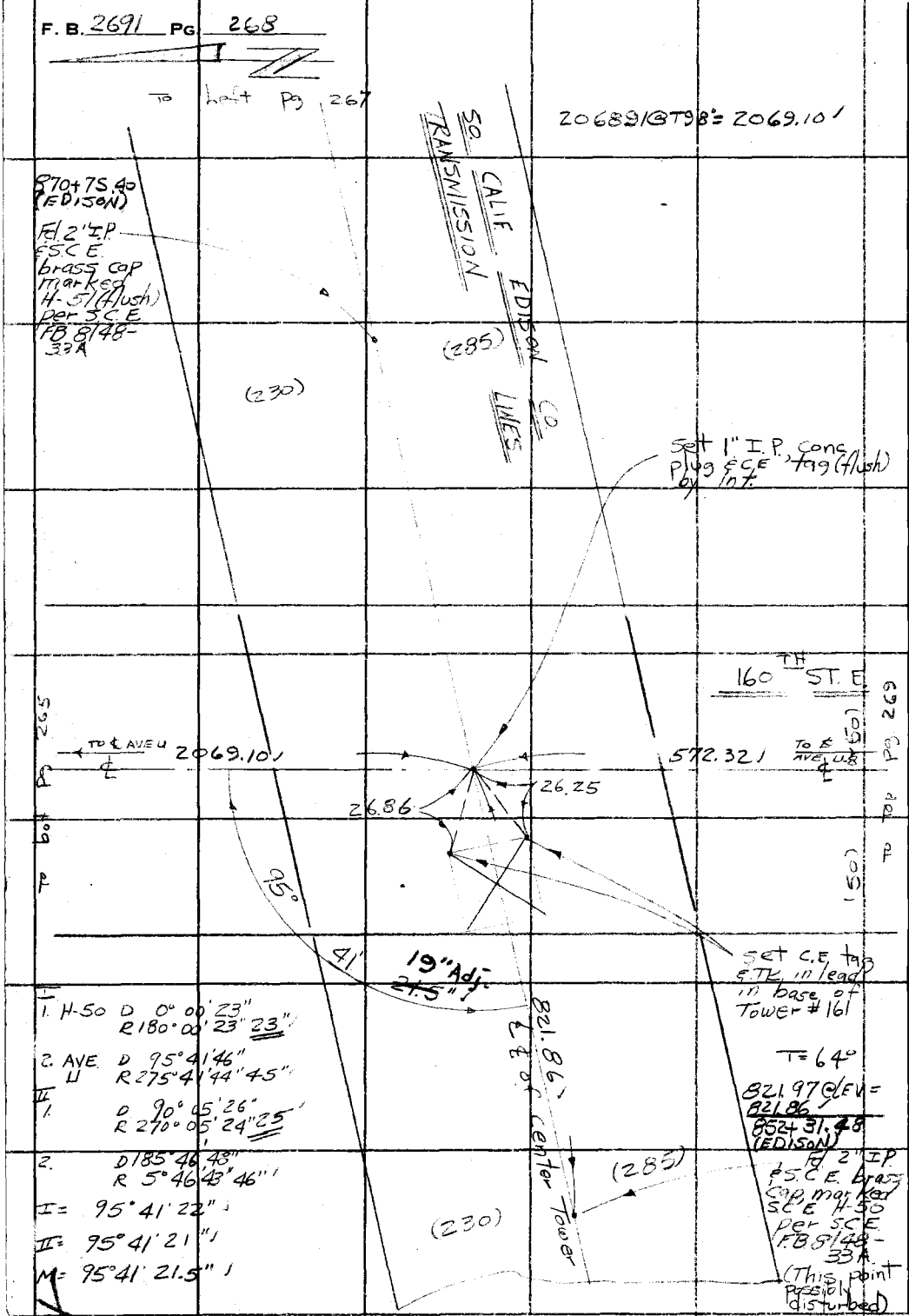

I
1. H-50 D 0° 00' 23"
R 180° 00' 23" 23"
2. AVE. U D 95° 41' 46"
R 275° 41' 44" 45"

II
1. D 90° 05' 26"
R 270° 05' 24" 25'
2. D 185° 46' 48"
R 5° 46' 43" 46"

I = 95° 41' 22"
II = 95° 41' 21"
M = 95° 41' 21.5"

PLEASE RETURN TO
COUNTY OF LOS ANGELES
DEPARTMENT OF COUNTY ENGINEER
403 LOS ANGELES COUNTY ENGINEERING BLDG.

Do not extend this side of this line.

Note: Any Additions or Changes on This Sheet Must be Made or Circled in Red Ink With Date and Name of Person Making Change.

Notes Ck'd by W. EDMONDSON	Survey of 160 TH. ST. E.	F. B. 2691 PG. 269
Map No. B-5166	JN 0097.70 Tape 185 Std 84 °F	
Office Work B. TABATA	Surveyed by VOGE	
Checked W. EDMONDSON	Notes HCH Date 6-5-70	
Date MAY 5 '72	Indexed C.J. GALLI JUN 26 '70	

WS 66, D-4

TO RIGHT SIDE PG 268

H
1. 155 D 0° 00' 27"
R180 00 24" 26'
2. AVE U D 89 44 57
R269 44 52 54"
II D 90 05 32
R270 05 30 31'
D179 50 06
R359 49 57 02'
I 89 44 28'
II 89 44 31'
M 89 44 29.5'

Set sm. Bt. spk in base of Bush

(50) (50)

TO 1" I.P.

572.32'

572.27 @ T98° = 572.32'

ST. E.

AVE

U-8

29.5'

89° 44'

56.09'

(40) (40)

TO RIGHT SIDE PG 271

TO LEFT SIDE PG 270

TO ℄ 155 TH ST

2678.91'

2679.00'

TO ℄ 165 TH ST.

72.35

43.64

(40) (40)

Set sm. spk & T in base of Bush

Set sm. spk & T in base of Bush

T = 84°
2678.91 @ LEVEL =
2678.91'

CTR. SEC. 17
Set B.C. C.E. MON. flush, By Int. marked as shown

COUNTY ENGINEER
T5N
CTR.
R9W
SEC. 17
R.E. 5869

160 TH.

2652.65

T = 82°
2652.68 @ LEV =
2652.65'

TO ℄ AVE V

(50) (50)

TO TOP PG 274

Note: Any Additions or Changes on This Sheet Must be Made or Circled in Red Ink With Date and Name of Person Making Change.

Do not extend this side of this line.

PLEASE RETURN TO
LOS ANGELES COUNTY ENGINEER
403 LOS ANGELES COUNTY ENGINEERING BLDG.

76F309S CE # 310 3-61

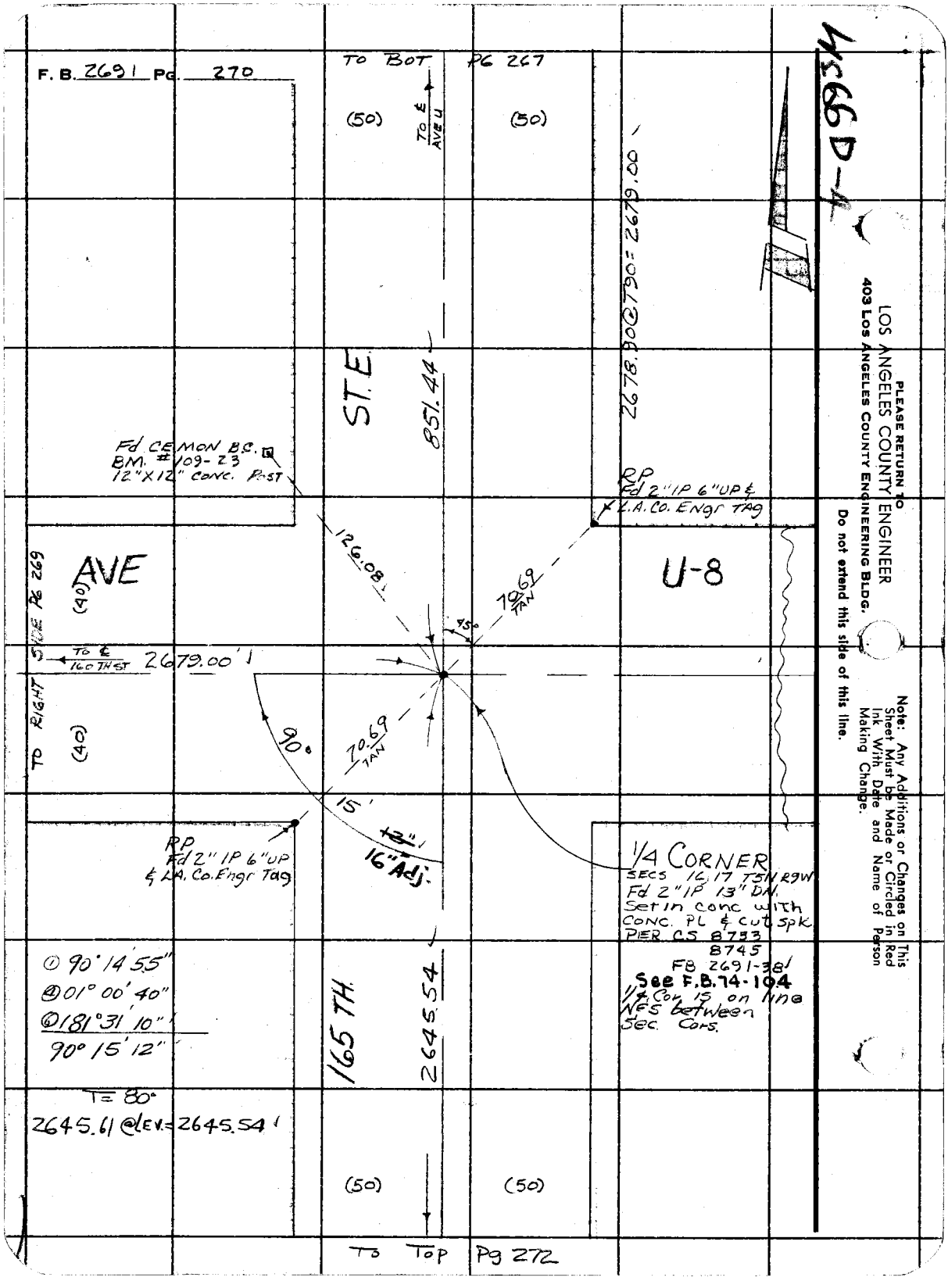
F. B. 2691 Pg. 270
TO BOT PG 267
(50)
TO ℄ AVE U
(50)
2678.90@790=2679.00
ST. E
851.44
Fd CEMON B.C.
BM. #109-23
12"X12" CONC. POST
RP
Fd 2" IP 6" UP &
L.A. Co. Engr TAG
126.08
AVE
(40)
U-8
70.69 TAN
45°
TO ℄ 160 TH ST
2679.00'
TO RIGHT SIDE PG 269
(40)
90°
70.69 TAN
15'
~~13"~~
16" Adj.
RP
Fd 2" IP 6" UP
& LA. Co. Engr Tag
1/4 CORNER
SECS 16, 17 T5N R9W
Fd 2" IP 13" DN.
Set in conc with
Conc. PL & cut spk.
PIER CS 8733
8745
FB 2691-38
See F.B. 74-104
1/4 Cor. is on line
NFS between
Sec. Cors.
① 90° 14' 55"
④ 01° 00' 40"
⑥ 181° 31' 10"
90° 15' 12"
165 TH.
2645.54
T= 80°
2645.61 @ LEV.= 2645.54
(50)
(50)
TO TOP Pg 272
PLEASE RETURN TO
LOS ANGELES COUNTY ENGINEER
403 LOS ANGELES COUNTY ENGINEERING BLDG.
Do not extend this side of this line.
Note: Any Additions or Changes on This Sheet Must be Made or Circled in Red Ink With Date and Name of Person Making Change.

Notes Ck'd by W. EDMONDSON	Survey of 160 TH ST. E.
Map No. B-5166	JN 0097.70 Tape 185 Std 84 °F
Office Work B. TABATA	Surveyed by Voge
Checked W. EDMONDSON	Notes HCH Date 6-5-70
Date MAY 5 '72	Indexed C. J. GALLI JUN 26 '70

F. B. 2691 PG. 271

W.S66, D-4

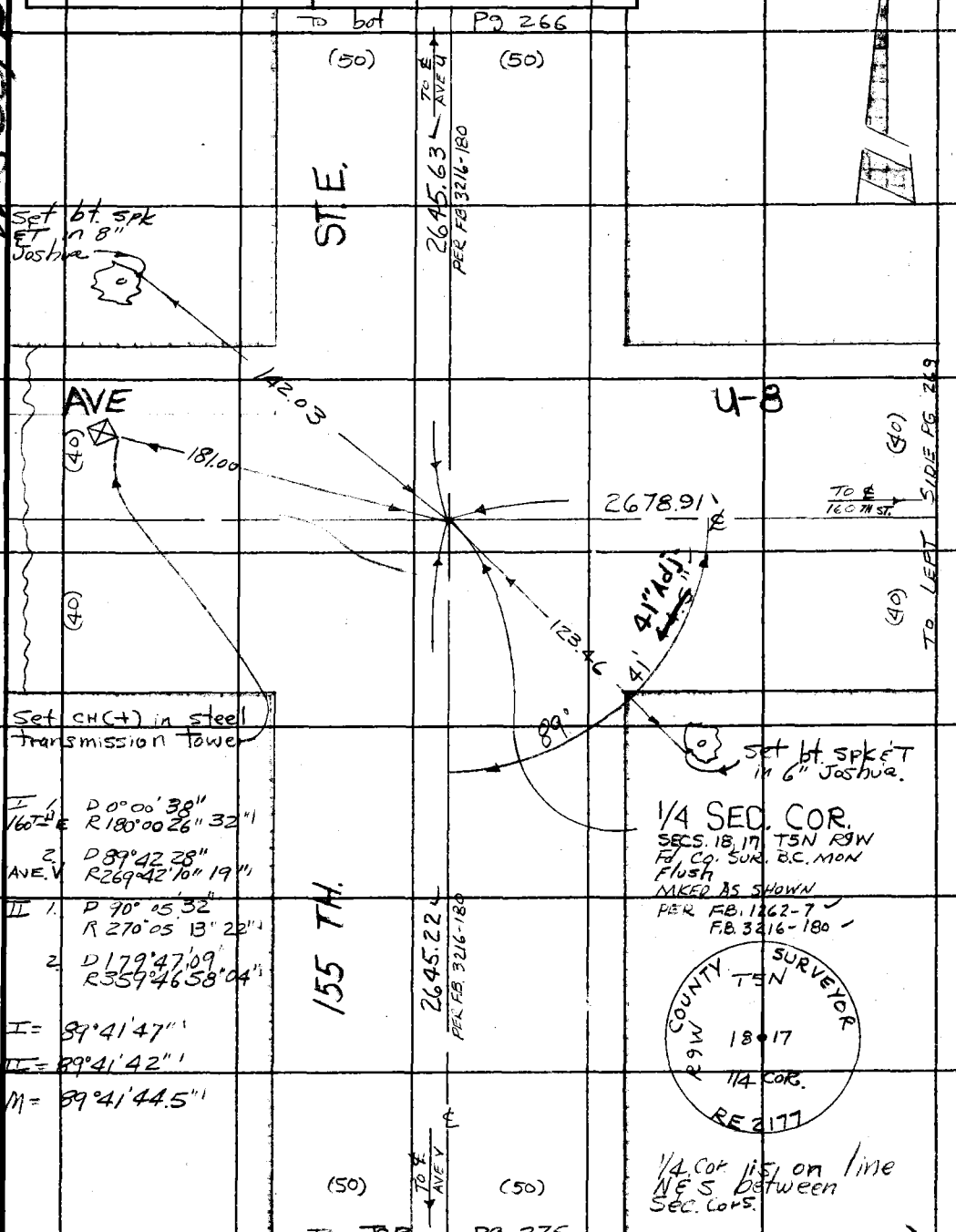

Note: Any Additions or Changes on This Sheet Must be Made or Circled in Red Ink With Date and Name of Person Making Change.

Do not extend this side of this line.

PLEASE RETURN TO
COUNTY OF LOS ANGELES
DEPARTMENT OF COUNTY ENGINEER
403 LOS ANGELES COUNTY ENGINEERING BLDG.

76F309S CE#310 3-68

F. B. 2691 PG. 272

SEC. COR
Fd Co. Sur brass cap
mon. in well per FB
2691-37, marked as
shown. See F.B. 74-104
& F.B. 2666-117

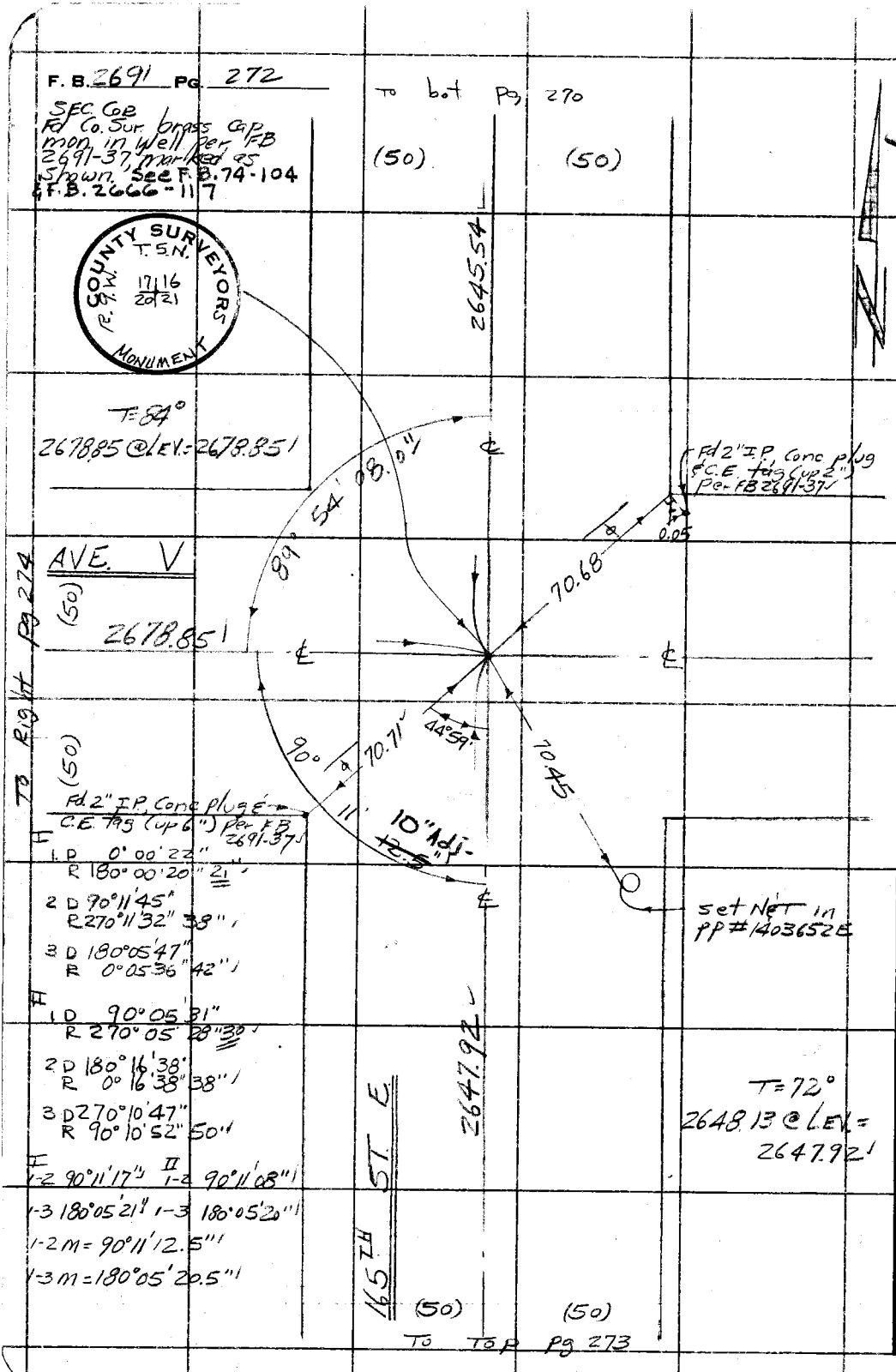

I
1. D 0° 00' 22"
R 180° 00' 20" 21"
2. D 90° 11' 45"
R 270° 11' 32" 38"
3. D 180° 05' 47"
R 0° 05' 36" 42"

II
1. D 90° 05' 31"
R 270° 05' 28" 30"
2. D 180° 16' 38"
R 0° 16' 38" 38"
3. D 270° 10' 47"
R 90° 10' 52" 50"

I 1-2 90° 11' 17" II 1-2 90° 11' 08"
1-3 180° 05' 21" 1-3 180° 05' 20"
1-2 M = 90° 11' 12.5"
1-3 M = 180° 05' 20.5"

PLEASE RETURN TO
COUNTY OF LOS ANGELES
DEPARTMENT OF COUNTY ENGINEER
403 LOS ANGELES COUNTY ENGINEERING BLDG.

Do not extend this side of this line.

Note: Any Additions or Changes on This Sheet Must be Made or Circled in Red Ink With Date and Name of Person Making Change.

W-66, D-5

Notes Ck'd by W. EDMONDSON	Survey of 160TH ST E	F. B. 2691 PG. 273
Map No. B-5166	JN 0097.70 Tape 185 Std 84 °F	
Office Work B. TABATA	Surveyed by W. J. Voge	
Checked W. EDMONDSON	Notes Voge Date 6-17-70	
Date MAY 5 '72	Indexed C. J. GALLI JUN 26 '70	

W/S 66, D-5

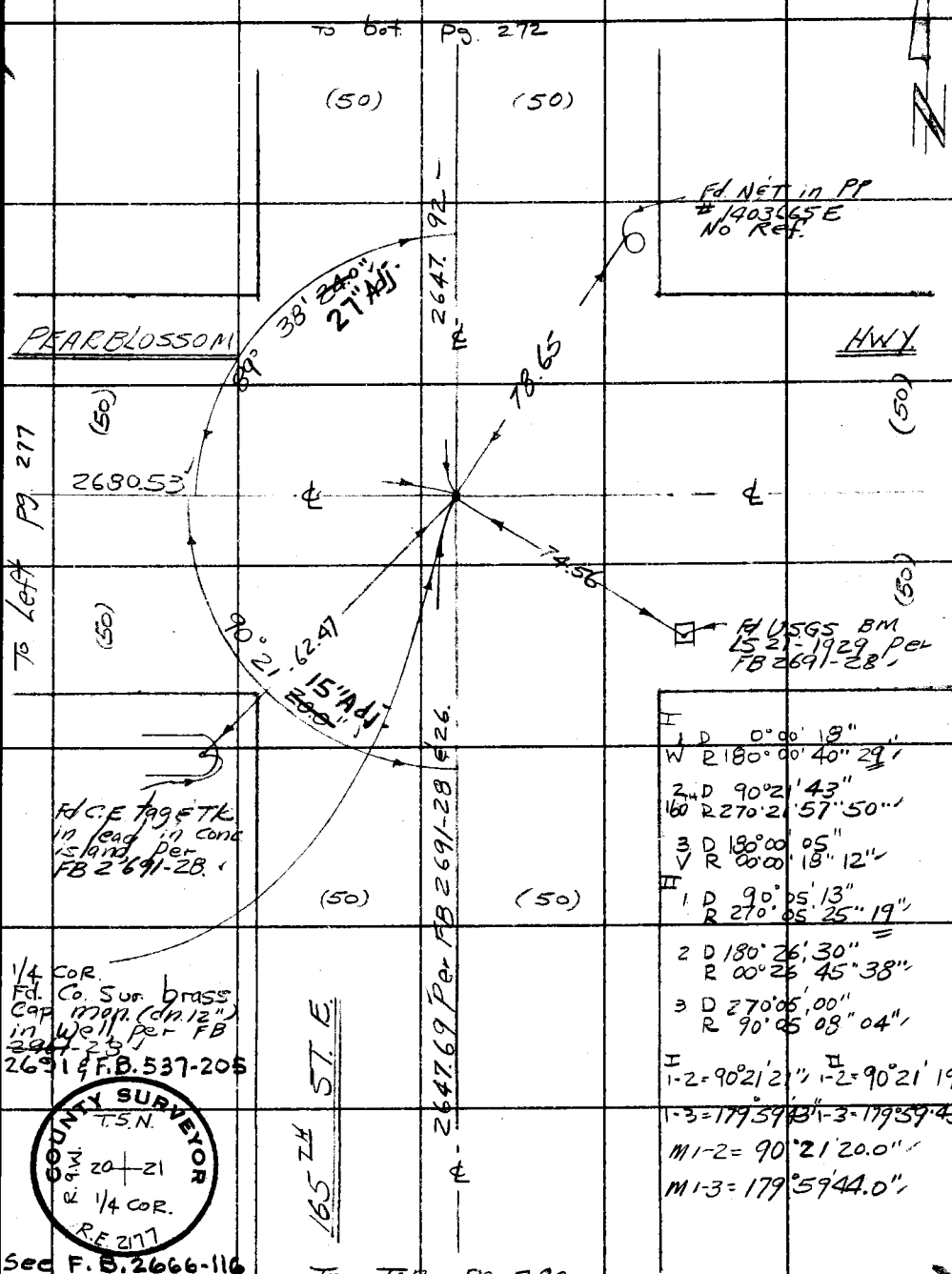

I
1 D 0°00' 18"
W R 180°00' 40" 29"
2 D 90°21' 43"
160TH R 270°21' 57" 50"
3 D 180°00' 05"
V R 00°00' 18" 12"
II
1 D 90°05' 13"
R 270°05' 25" 19"
2 D 180°26' 30"
R 00°26' 45" 38"
3 D 270°05' 00"
R 90°05' 08" 04"

I 1-2 = 90°21' 21" II 1-2 = 90°21' 19"
1-3 = 179°59' 43" 1-3 = 179°59' 45"
M 1-2 = 90°21' 20.0"
M 1-3 = 179°59' 44.0"

Note: Any Additions or Changes on This Sheet Must be Made or Circled in Red Ink With Date and Name of Person Making Change.

Do not extend this side of this line.

PLEASE RETURN TO
COUNTY OF LOS ANGELES
DEPARTMENT OF COUNTY ENGINEER
403 LOS ANGELES COUNTY ENGINEERING BLDG.

76F309S CE#310 3-68

F. B. 2691 PG. 274

To bot. pg. 269

1/4 SEC. COR Fd Co. Engr. brass cap mon (flush) per 2691 FB 36. Mkd as shown

COUNTY ENGINEER R.9.W. T.5N. 17 20 1/4 COR R. E. 5869

(50) (50)

2652.65

Set bt. spk ET in 6" Joshua

Set bt. spk E T in 8" Joshua

Set bt. spk E in 6" Joshua

AVE V

89° 35' 00.0" Adj.

75.97

92.18

90° 06' 07" Adj.

90.71

(50) (50)

2676.77

2678.85

To Right pg. 275

To Left pg. 272

90° 27' 58" Adj.

89° 50' 54" Adj.

(50) (50)

H
1. D 0° 00' 26"
155th R 180° 00' 41" 34"
2. D 89° 35' 24"
U-8 R 269° 35' 40" 32"
3. D 179° 41' 26"
165th R 359° 41' 45" 36"
4. D 269° 32' 27"
Pear-blossom R 89° 32' 35" 31"

II
1. D 90° 05' 05"
R 270° 05' 20" 12"
2. D 179° 40' 03"
R 359° 40' 24" 14"
3. D 269° 46' 12"
R 89° 46' 29" 20"
4. D 359° 36' 58"
R 179° 37' 18" 08"

I	II
1-2 = 89° 34' 58"	1-2 = 89° 35' 02"
1-3 = 179° 41' 02"	1-3 = 179° 41' 08"
1-4 = 269° 31' 57"	1-4 = 269° 31' 56"

M-1-2 = 89° 35' 00.0"
M 1-3 = 179° 41' 05.0"
M 1-4 = 269° 31' 56.5"

2639.67

160th ST. E

T = 94°
2639.51 @ LEV. = 2639.67

(50) (50)

To Top pg. 277

PLEASE RETURN TO
COUNTY OF LOS ANGELES
DEPARTMENT OF COUNTY ENGINEER
403 LOS ANGELES COUNTY ENGINEERING BLDG.

Do not extend this side of this line.

Note: Any Additions or Changes on This Sheet Must be Made or Circled in Red Ink With Date and Name of Person Making Change.

MS66, D-5

Notes Ck'd By W. EDMONDSON	Survey of 160TH ST. E
Map No. B-5166	JN 09770 Tape 185 Std 84 °F
Office Work B. TABATA	Surveyed by W J Yoge
Checked W. EDMONDSON	Notes Yoge Date 6-18-70
Date MAY 5'72	Indexed C. J. GALLI JUN 26 70

F. B. 2691 PG. 275

W 5 66 D-5

To bot. Pg. 271

(50) (50)

2645.22' per FB 3216-180

Fd. 2" I.P. Conc plug C.E. tag (up 6") Per FB 3216-179'

45° 00'

90° 27' 47.8"

56.58

56.55

AVE. V.

℄

℄

℄

℄

T=84°

2676.77 @ LEV. = 2676.77'

2676.77'

(50)

(50)

To Left Pg. 274

50' "Adj." S.C.E.

32'

89°

Spc. COR Fd Co Brass Cap mon. (flush) Per FB 3216-179' Marked as Shown.

Fd. 2" I.P. Conc plug C.E. tag (up 6") per FB 3216-179'

ENGINEER COUNTY T.S.N. R.9.W. 18|17 19|20 EE 5869

H		
1. U-8	D	0° 00' 26"
	R	180° 00' 30" 28"
2. 160TH ST. E	D	90° 28' 15"
	R	270° 28' 16" 16"
3. Pepper blossom	D	180° 01' 07"
	R	0° 01' 19" 13"

H		
1.	D	90° 05' 39"
	R	270° 05' 27" 33"
2.	D	180° 33' 16"
	R	0° 33' 25" 20"
3.	D	270° 06' 15"
	R	90° 06' 01" 08"

I	II
1-2 = 90° 27' 48"	1-2 = 90° 27' 47"
1-3 = 180° 00' 45"	1-3 = 180° 00' 35"
1-2 m = 90° 27' 47.5"	
1-3 m = 180° 00' 40.0"	

T=72°

2646.47 @ LEV. = 2646.26'

155TH ST. E

2646.26'

(50) (50)

To Top Pg. 276

Note: Any Additions or Changes on This Sheet Must be Made or Circled in Red Ink With Date and Name of Person Making Change.

Do not extend this side of this line.

PLEASE RETURN TO
COUNTY OF LOS ANGELES
DEPARTMENT OF COUNTY ENGINEER
403 LOS ANGELES COUNTY ENGINEERING BLDG.

76F309S CE#310 3-68

F. B. 2691 PG. 276

To bot. pg. 275

I 1-2 = 90° 18' 44"
1-3 = 180° 00' 51"
II 1-2 = 90° 18' 37"
1-3 = 180° 00' 45"
1-2M = 90° 18' 40.5"
1-3M = 180° 00' 48.0"

(50) (50)

I
"V" D 0° 00' 23"
R 180° 00' 27" 25"
2 D 90° 19' 04"
160th R 270° 19' 14" 09"
3 D 180° 01' 13"
"W" R 00° 01' 19" 16"

II
1 D 90° 05' 14"
R 270° 05' 20" 17"
2 D 180° 23' 48"
R 00° 24' 00" 54"
3 D 270° 06' 00"
R 90° 06' 04" 02"

2646.26

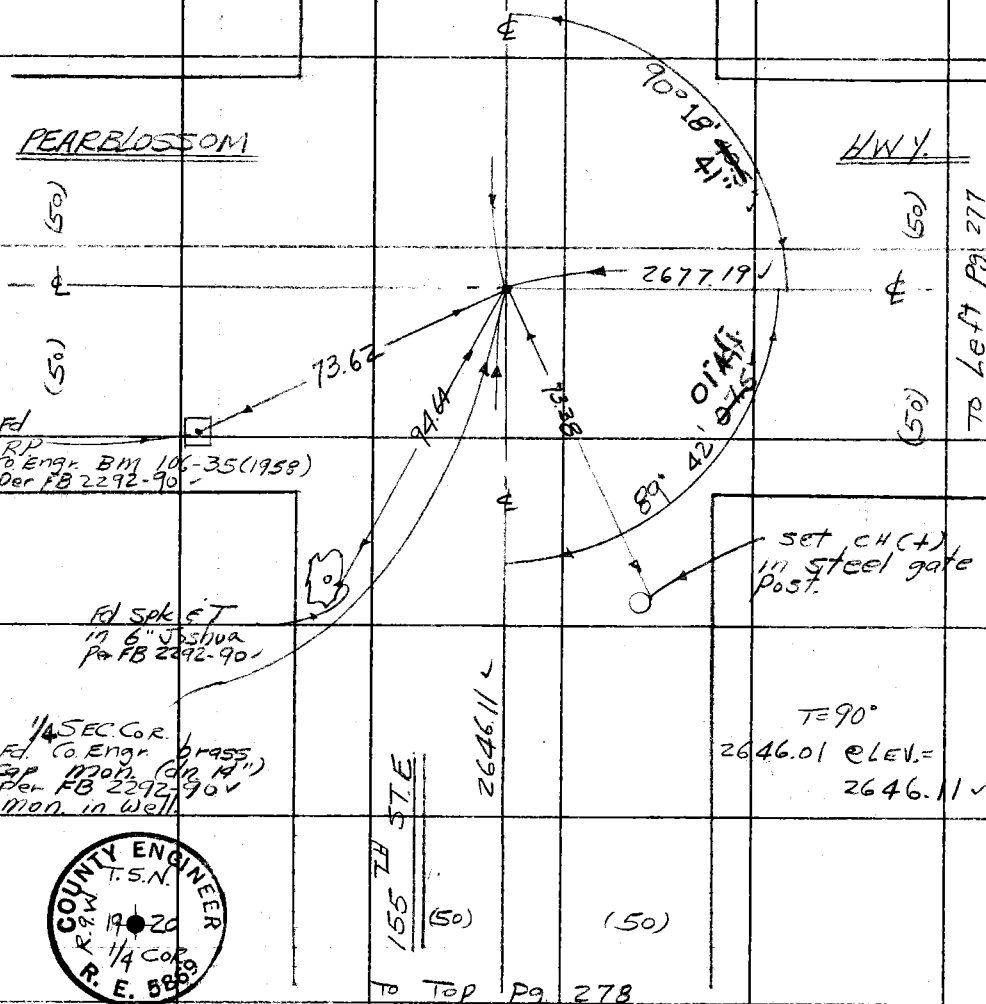

COUNTY ENGINEER
T.S.N.
R.9W.
19 20
1/4 COR.
R. E. 5869

PLEASE RETURN TO
COUNTY OF LOS ANGELES
DEPARTMENT OF COUNTY ENGINEER
403 LOS ANGELES COUNTY ENGINEERING BLDG.

Do not extend this side of this line.

Note: Any Additions or Changes on This Sheet Must be Made or Circled in Red Ink With Date and Name of Person Making Change.

4569 D-5

Notes Ck'd by W. EDMONDSON	Survey of 160TH ST. E
Map No. B-5166	JN 0097.70 Tape 185 Std 84 °F
Office Work B. TABATA	Surveyed by W.J. Yoge
Checked W. EDMONDSON	Notes Yoge Date 6-18-70
Date MAY 5 '72	Indexed C. J. GALLI JUN 26 '70

F. B. 2691 PG. 277

W.S. 66, D-5

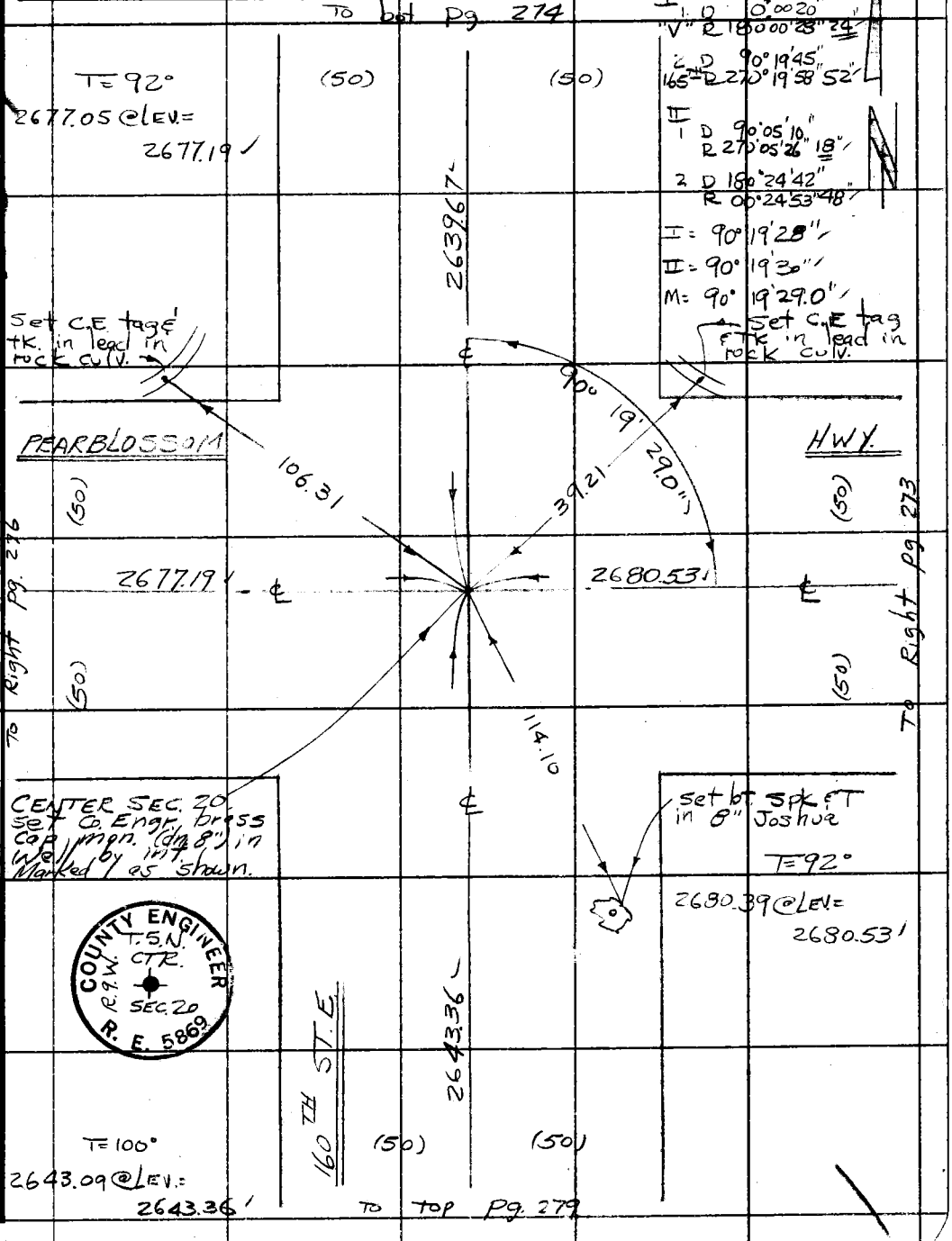

Note: Any Additions or Changes on This Sheet Must be Made or Circled in Red Ink With Date and Name of Person Making Change.

Do not extend this side of this line.

PLEASE RETURN TO
COUNTY OF LOS ANGELES
DEPARTMENT OF COUNTY ENGINEER
403 LOS ANGELES COUNTY ENGINEERING BLDG.

76F3095 CE#310 3-68

F. B. 2691 PG. 278

To bot. pg. 276

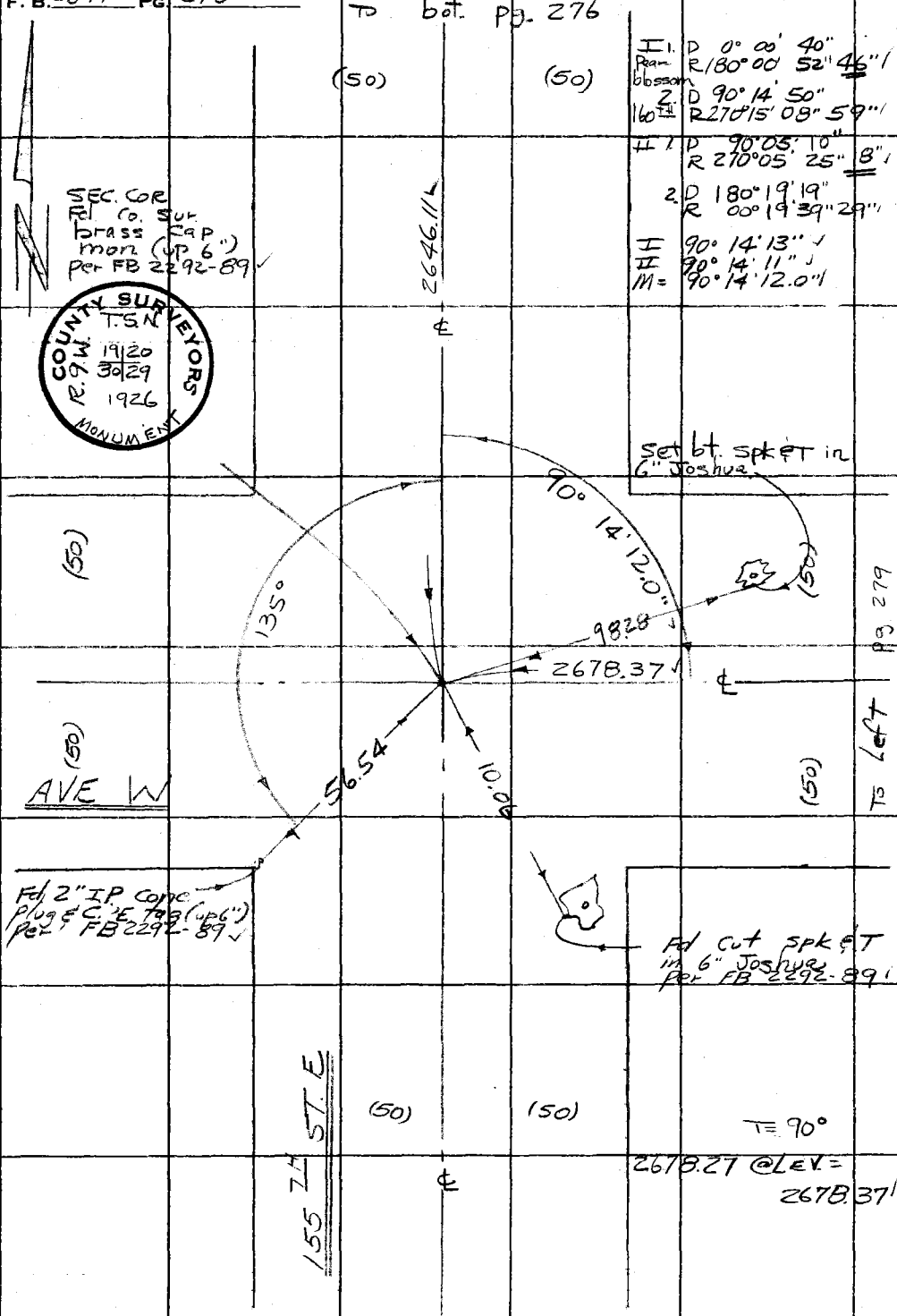

PLEASE RETURN TO
COUNTY OF LOS ANGELES
DEPARTMENT OF COUNTY ENGINEER
403 LOS ANGELES COUNTY ENGINEERING BLDG.

Do not extend this side of this line.

Note: Any Additions or Changes on This Sheet Must be Made or Circled in Red Ink With Date and Name of Person Making Change.

Notes Ck'd by W. EDMONDSON	Survey of 160TH ST E	F. B. 2691 PG. 279
Map No. B-5166	JN 0097.70 Tape 185 Std 84 °F	
Office Work B. TABATA	Surveyed by W J Voge	
Checked W. EDMONDSON	Notes Voge Date 6-18-70	
Date MAY 5 '72	Indexed C. J. GALLI JUN 26 '70	

Fd. round imprint in creek bottom. Accepted as 1/4 Cor. Position. Set Co. Engr. brass cap mon. (flush) marked as shown. NOTE: Held dist. to fd. cut spk. tie.

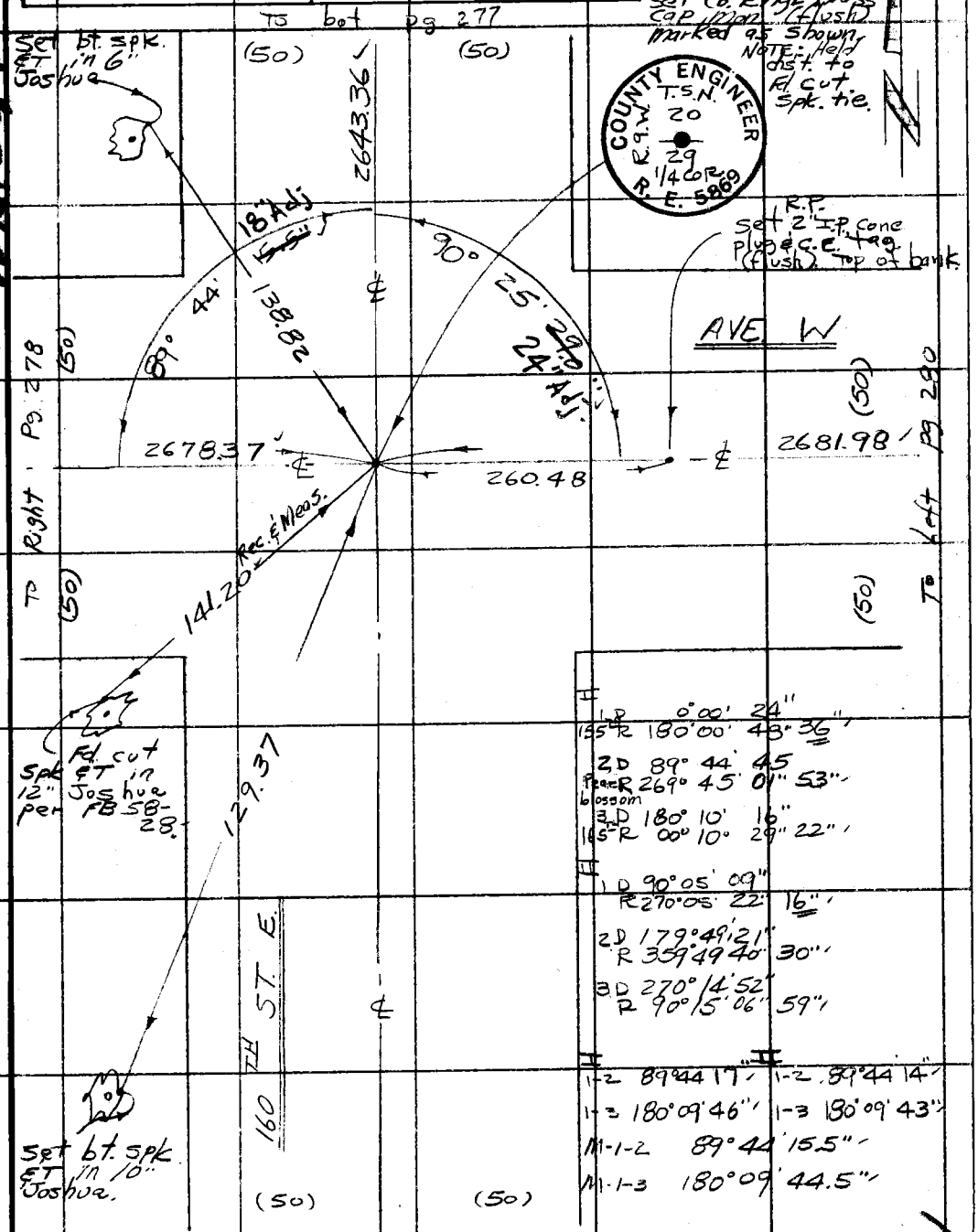

I
1 D 0°00' 24"
155 R 180°00' 48" 36"
2 D 89° 44' 45
Pear blossom R 269° 45' 01" 53"
3 D 180° 10' 16"
165 R 00° 10' 29" 22"

II
1 D 90°05' 09"
R 270°05' 22" 16"
2 D 179°49' 21"
R 359°49' 40" 30"
3 D 270° 14' 52"
R 90° 15' 06" 59"

I
1-2 89°44' 17"
1-3 180°09' 46"
M-1-2 89°44' 15.5"
M-1-3 180°09' 44.5"

II
1-2 89°44' 14"
1-3 180°09' 43"

Note: Any Additions or Changes on This Sheet Must be Made or Circled in Red Ink With Date and Name of Person Making Change.

Do not extend this side of this line.

PLEASE RETURN TO
COUNTY OF LOS ANGELES
DEPARTMENT OF COUNTY ENGINEER
403 LOS ANGELES COUNTY ENGINEERING BLDG.

76F309S CE#310 3-68

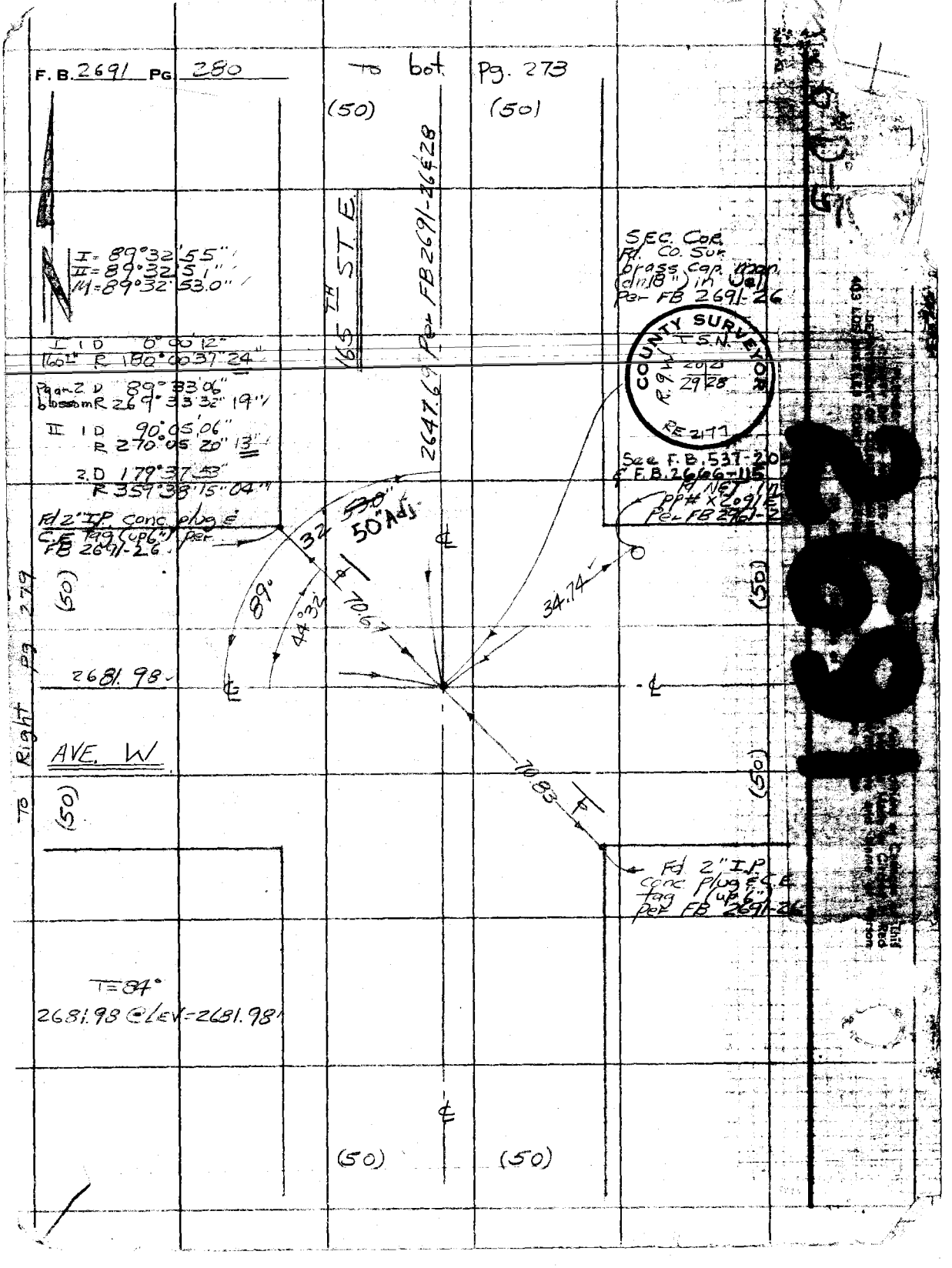
F. B. 2691 Pg. 280
To bot. Pg. 273
(50)
(50)
165TH ST. E.
2647.69 Per FB 2691-26 & 28
I = 89°32'55"
II = 89°32'51"
M = 89°32'53.0"
I 1 D 0°00'12"
160 I R 180°00'37"24"
Pg an 2 D 89°33'06"
blossom R 269°33'32"19"
II 1 D 90°05'06"
R 270°05'20"13"
2 D 179°37'53"
R 359°38'15"04"
Fd 2" I.P. conc. plug & C.E. tag (up 6") per FB 2691-26
SEC. COR. Fd. Co. Sur. brass cap. mon. (dn 18") in well per FB 2691-26
COUNTY SURVEYOR
T.S.N.
R.9 W.
20 21
29 28
RE 2177
See F.B. 537-20 & F.B. 2666-115
Fd NET in PP# X 2091 E per FB 2691-2
32
50" Adj.
89°
44°32'
70.67
34.74
2681.98
AVE. W
70.83
Fd 2" I.P. conc. plug & C.E. tag (up 6") per FB 2691-26
To Right Pg 279
(50)
(50)
(50)
(50)
(50)
(50)
T = 84°
2681.98 @ LEV = 2681.98
(50)
(50)