Notes Ck'd by
Map No.
Office Work
Checked

Survey of
JN Tape Std °F
Surveyed by
Notes Date
Indexed

F.B. 2696 Pg.

PAGES	NOTES	DESCRIPTION
		VIA VERDE J.N.0303.00
5-6	Index	
7-32	C.L.	Retracement of Via Verde in th vincinity of Covina Hills

PLEASE RETURN TO
LOS ANGELES COUNTY ENGINEER
405 LOS ANGELES COUNTY ENGINEERING BLDG.
Do not extend this line of this line.

Microfilmed July '85.

PLEASE RETURN TO
LOS ANGELES COUNTY ENGINEER
403 Los Angeles County Engineering Bldg.

Note: Any Additions or Changes on this Sheet Must be Made or Circled in Red Ink With Date and Name of Person Making Change

Do not extend this side of this line.

F.B. ____ Pg. ____

COVINA HILLS

Notes Ck'd by
Map No. CSB-1324
Office Work S. Kurochi
Checked
Date

Survey of VIA VERDE
JN 030300 Tape 163 Std E4 °F
Surveyed by A.C. Guizado
Notes
Date 3/16/67
Indexed C. J. GALLI MAR 23 '87

F. B. 2696 PG. 5

JOB NO 0303.00

VIA VERDE
(COVINA HILLS AREA)

CENTERLINE RETRACEMENT

REF
TRACT 14285
RDFB 604
STATE HWY
MAP 7-LA10-39.8
CSB 1324

Guizado
Landa
Henderson
Lybrand
Valdez

Note: Any Additions or Changes on This Sheet Must be Made or Circled in Red Ink With Date and Name of Person Making Change.

PLEASE RETURN TO
LOS ANGELES COUNTY ENGINEER
403 Los Angeles County Engineering Bldg.
Do not extend this side of this line.

74F3095 CE #310 6-83

PLEASE RETURN TO
LOS ANGELES COUNTY ENGINEER
403 LOS ANGELES COUNTY ENGINEERING BLDG.

Note: Any Additions or Changes on This Sheet Must be Made or Circled in Red Ink With Date and Name of Person Making Change.

Do not extend this side of this line.

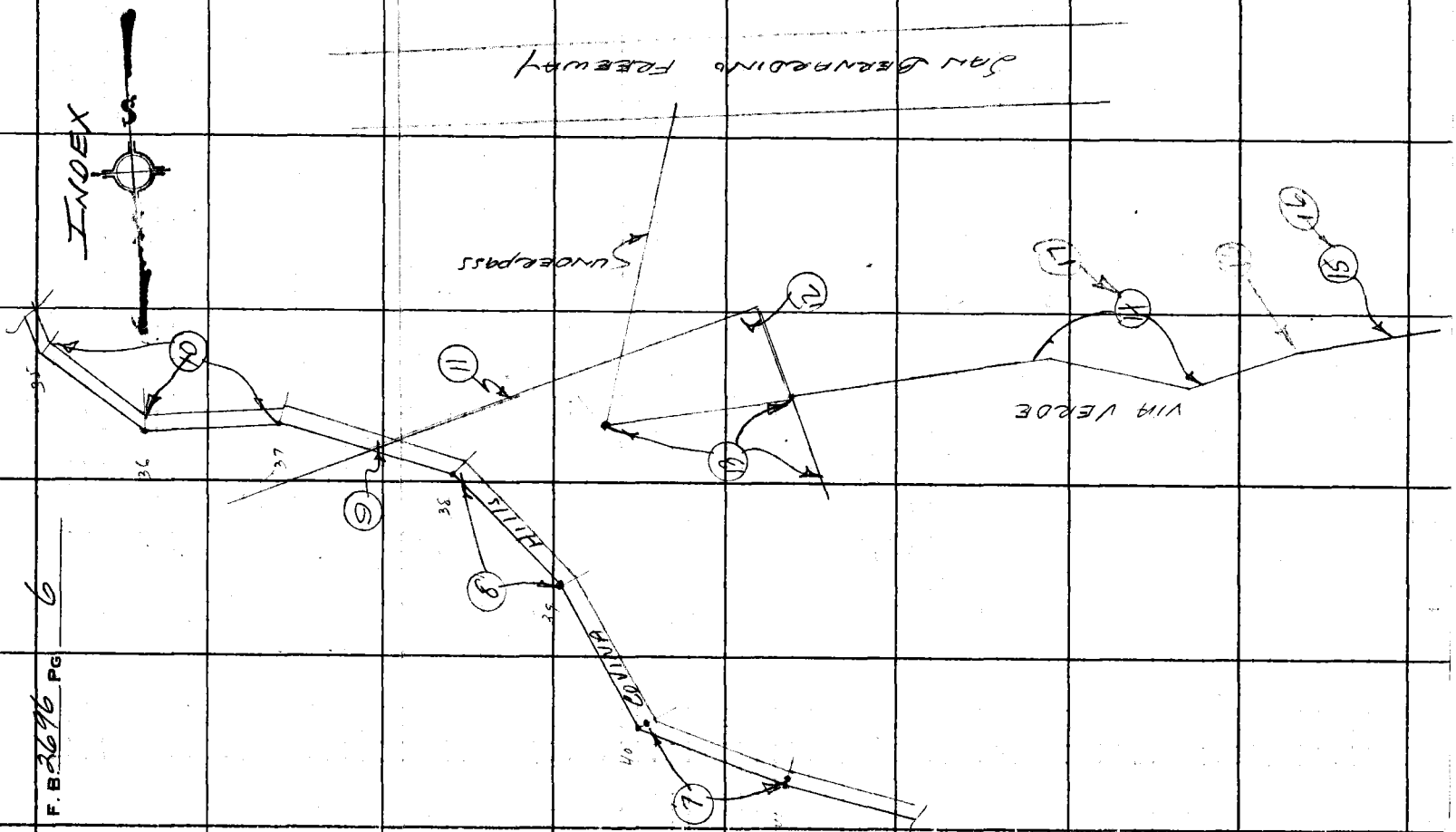

F.B. 2696 PG 6

COVINA HILLS AREA

Notes Ck'd by	Survey of VIA VERDE
Map No C.S. B-1324	JN 030300 Tape Std °F
Office Work S. KURACHI	Surveyed by A.C. Guizado
Checked	Notes ACG Date 3/14/67
Date	Indexed C. J. GALLI

F. B. 2696 PG. 7

W.S. 48, B-5

Note: Any Additions or Changes on This Sheet Must be Made or Circled in Red Ink With Date and Name of Person Making Change.

PLEASE RETURN TO
LOS ANGELES COUNTY ENGINEER
403 LOS ANGELES COUNTY ENGINEERING BLDG.
Do not extend this side of this line.

T=56°
PI 41 to PI 40
264.26 @ ELEV = 204.21
PI 40 To PI 39
264.48 @ 2°57' = 264.13'
264.44 @ 2°45' = 264.09 ✓
0.051
264.08 ✓

T=58° (100' TAPE)
46.95 @ 10°40" } = 46.14 ✓
46.75 @ 9°17' }
39.07 @ 7°27' } = 38.74'
38.96 @ 6°04' }

PP# 1626763E SET NET

Fd 3/4" IP Wd. PLUG & N on 3" FB 689-53

0.17

52.77

HILLS

BD

FONT LT PS 8

264.08 M 03R

46.14 M 1.22R

(AVE)

30" M. 3.0R

PI 40
Fd 3/4" IP Wood plug & nail & N 20° CSB 1324 FB 689-53 Replaced w/ plug & N w/ CEM plug & Brad @ Same Horizontal position w/ 2-15" SQ HUB & TACKS

44.70 T

38.74 M 13R

T=13°27'

40.34

35°51'

35.41

50.38

Fd 2" IP Cen plug & TAG LS 1102 SIDE OF BANK LOOSE

PP# 1626764E SET NET up 4"

0.08

Fd 3/4" IP wd Plug & N on 3" FB 689-53

139°

30" EUCALYPTUS SET NET

PP# 1626765E SET NET

26.74

COVINA

26.41 M 04R

(HALT)

PI 41
Fd 3/4" IP Wood Plug & N on 14" Per CSB 1324 FB 689-53 Replaced Wood plug & nail with cem plug & Brad @ Same Horizontal Position w/ 2-SQ HUB ET. 3° out

62.40

40" EUCALYPTUS SET NET

45.46

24" 2 PRONG PEPPER TREE SET NET

Start Survey

76F3098 CE #310 6-63

F. B. 2696 PG 8

CONT BTM pg 9

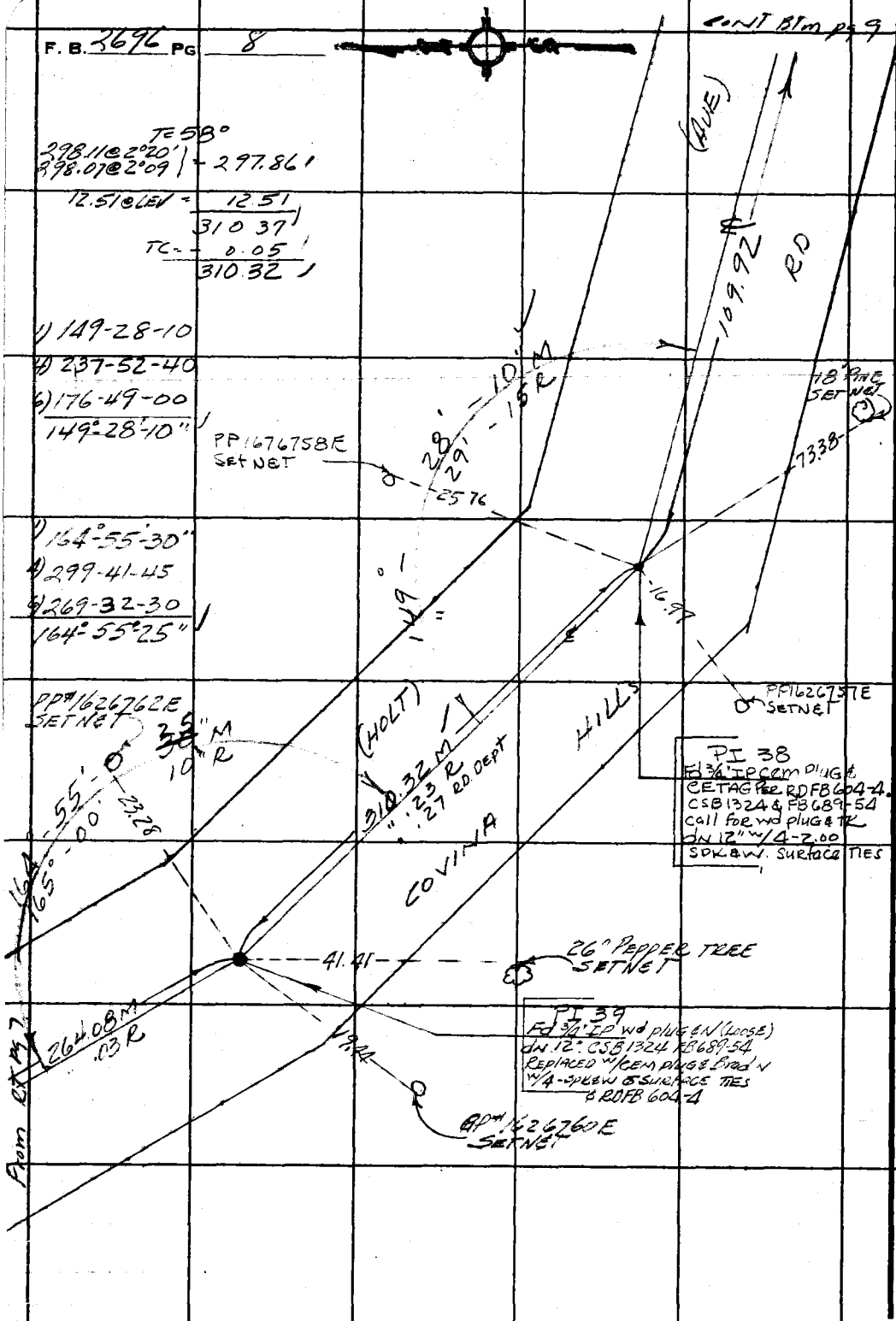

PLEASE RETURN TO
LOS ANGELES COUNTY ENGINEER
403 LOS ANGELES COUNTY ENGINEERING BLDG.
Do not extend this side of this line.

Note: Any Additions or Changes on This Sheet Must be Made or Circled in Red Ink With Date and Name of Person Making Change.

COVINA HILLS AREA

Notes Ck'd by	Survey of VIA VERDE
Map No CSB-1324	JN 0303.00 Tape 133 Std 84 °F
Office Work S. KURACHI	Surveyed by AC Guizado
Checked	Notes ACG Date 5/13/67
Date	Indexed [illegible]

F. B. 2696 PG. 9

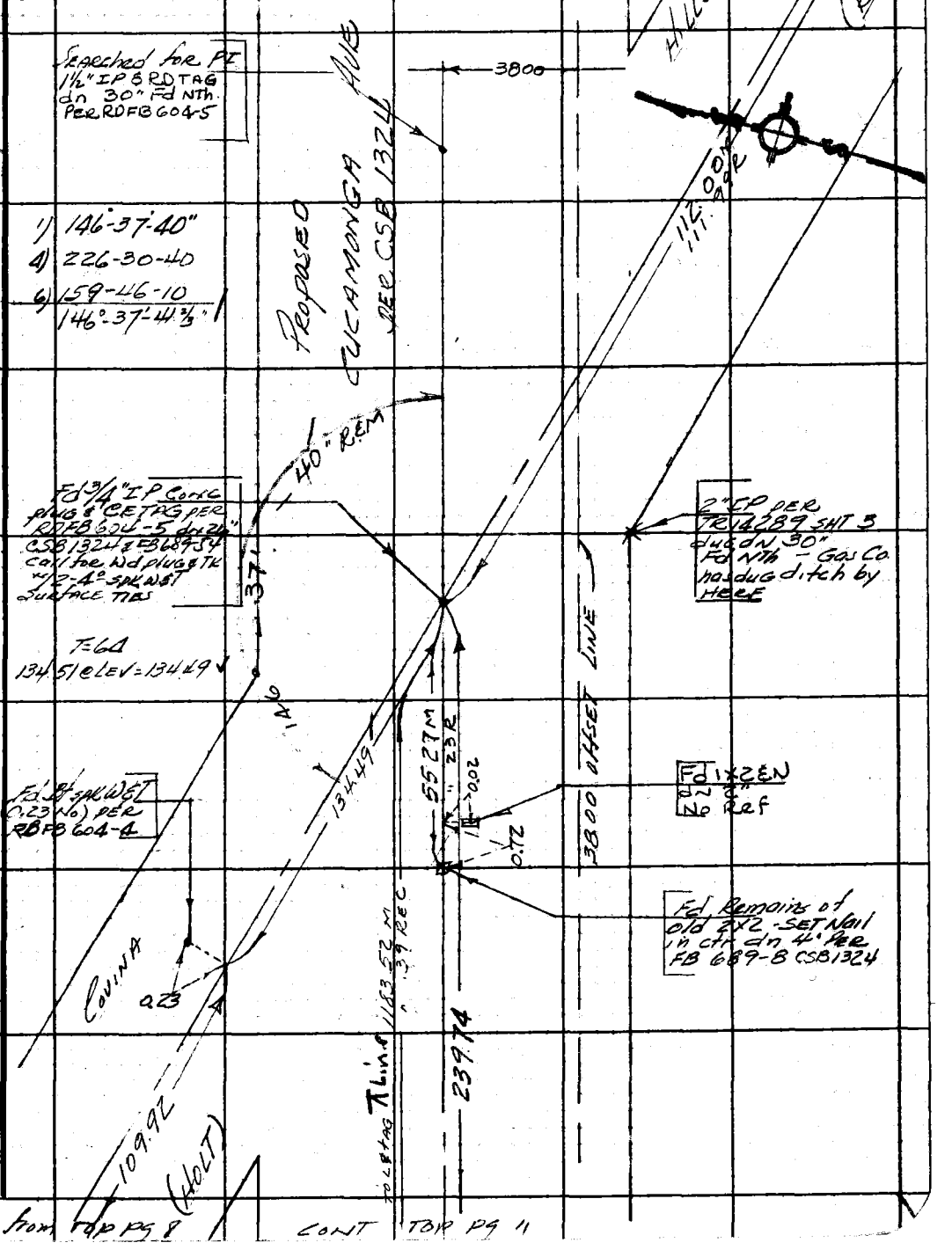

from top pg 8 CONT TOP PG 11

Note: Any Additions or Changes on This Sheet Must be Made or Circled in Red Ink With Date and Name of Person Making Change.

W.S. 48, B-5

PLEASE RETURN TO
LOS ANGELES COUNTY ENGINEER
403 LOS ANGELES COUNTY ENGINEERING BLDG.

Do not extend this side of this line.

76F3095 CE #310 6-63

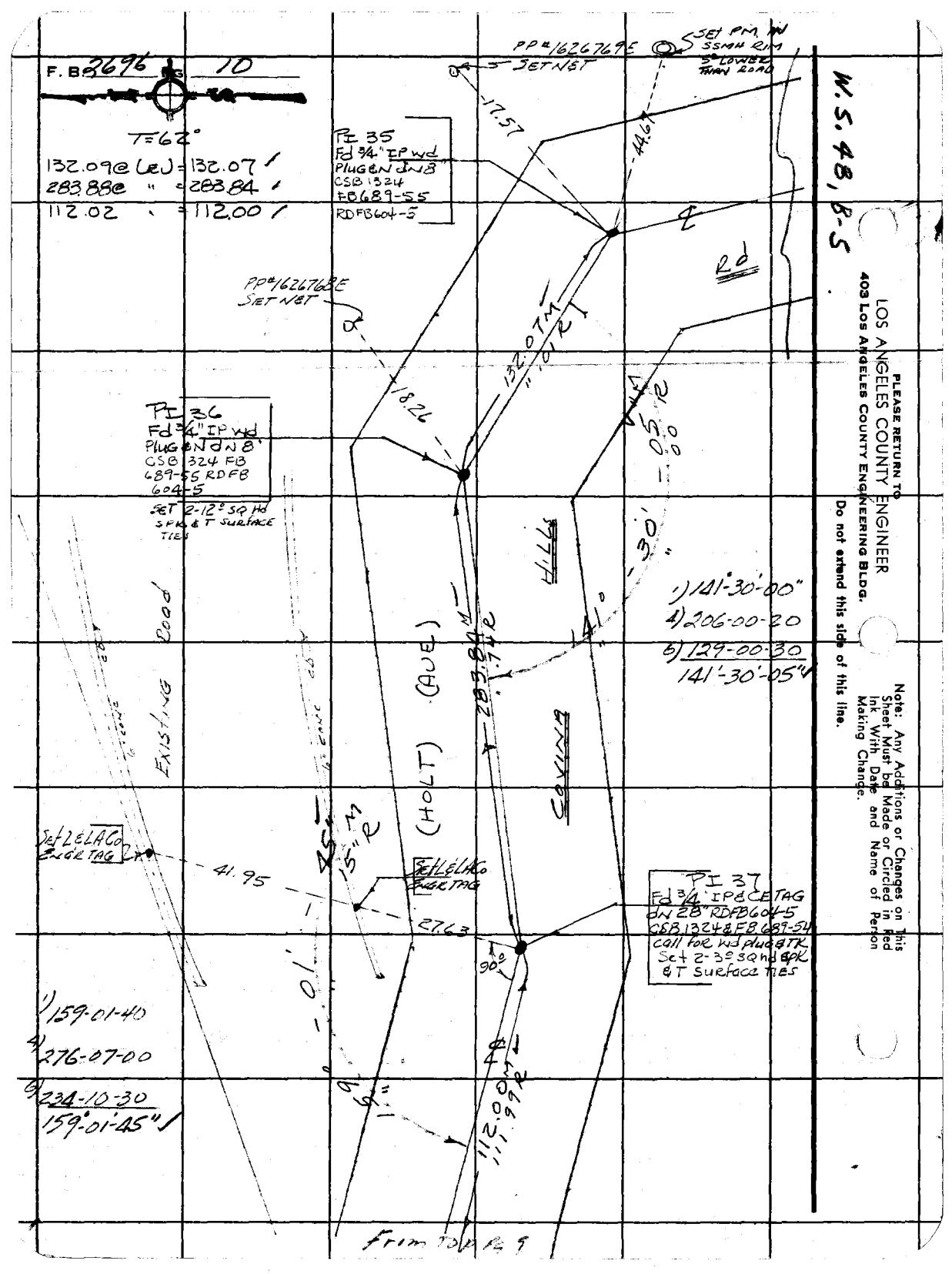
F.B. 2696 10
T=62°
132.09@ (LEJ) = 132.07
283.88@ " = 283.84
112.02 " = 112.00
PI 35
Fd 3/4" IP wd
PLUG & N dN 8"
CSB 1324
FB 689-55
RD FB 604-5
PP#1626769E
SET NET
SET PM IN SSMH RIM 5° LOWER THAN ROAD
17.57
44.67
Rd
PP#1626768E
SET NET
132.07M
18.26
PI 36
Fd 3/4" IP wd
PLUG & N dN 8"
CSB 324 FB
689-55 RD FB
604-5
SET 2-12° SQ Hd
SPK & T SURFACE
TIES
HILLS
1) 141°-30'-00"
4) 206-00-20
6) 129-00-30
141°-30'-05"
Existing Road
(HOLT) (AVE)
283.84M
COVINA
Set L&LACo
ENGR TAG
41.95
15" R
Set L&LACo
ENGR TAG
27.63
PI 37
Fd 3/4" IP & CE TAG
dN 28" RD FB 604-5
CSB 1324 & FB 689-54
call for wd plug & TK
Set 2-3° SQ hd SPK
& T Surface TIES
90°
1) 159-01-40
4) 276-07-00
6) 234-10-30
159°-01'-45"
112.00M
111.99R
From Top Pg 9
W.S. 48, B-5
PLEASE RETURN TO
LOS ANGELES COUNTY ENGINEER
403 Los Angeles County Engineering Bldg.
Do not extend this side of this line.
Note: Any Additions or Changes on This Sheet Must be Made or Circled in Red Ink With Date and Name of Person Making Change.

Covina Hills Area

Notes Ck'd by	Survey of VIA VERDE
Map No. CSB-1324	JN 0303.00 Tape 133 Std 84 °F
Office Work S. KURACHI	Surveyed by A C Guizado
Checked	Notes ACG Date 3/15/67
Date	Indexed C. J. GALLI

F. B. 2696 PG. 11

1) 90°00'00"
2) 180 00 00
90°00'00"

From Atm pg 9

T=56°

160.50 @ 2°24' } 160.36
160.57 @ 2°56' }
79.42 @ LEV = 79.42
239.78
− 0.04
239.74

38.00

239.74

90°

38.00 — SET 1X2 EN Flush

SET 1X2 EN ON N'ly Edge of Road Flush

T=66°

194.99 @ 6°24' = } 193.78
195.21 @ 6°54' = }
58.17 @ LEV = 58.17
251.95
− 0.03
251.92

8.12

90°

38.06

90°

SET 1X2 EN Flush ON SIDE of Slope

Ed Remains of 2X2 dn 3" - used CTR - Replaced w/ 1X2 EN dn 2" FB 689-8 CSB 1324

T=72°

261.64 @ 1°21' = 261.57 } 261.56
261.67 @ 1°42' = 261.55 } − 0.02
261.54

38.00 offset

261.54

(CUCAMONGA) 1183.52 M 39 REC

(OLD) (FUTURE)

Line

SET 1X2 EN Flush SO SIDE of Road

49.11

Set Nail Flush No Edge of Rd in Point

38.00

90°

SET NAIL

T=78

185.00 @ 2°41' = 184.80 } = 184.80
185.11 @ 3°17' = 184.79 }
37.56 @ LEV = 37.56
222.36
− 0.01
222.35

TO L&TAG

222.35

38.00

Cont Top pg 12

Note: Any Additions or Changes on This Sheet Must be Made or Circled in Red Ink With Date and Name of Person Making Change.

Do not extend this side of this line.

PLEASE RETURN TO
LOS ANGELES COUNTY ENGINEER
403 LOS ANGELES COUNTY ENGINEERING BLDG.

76F3095 CE #310 6-63

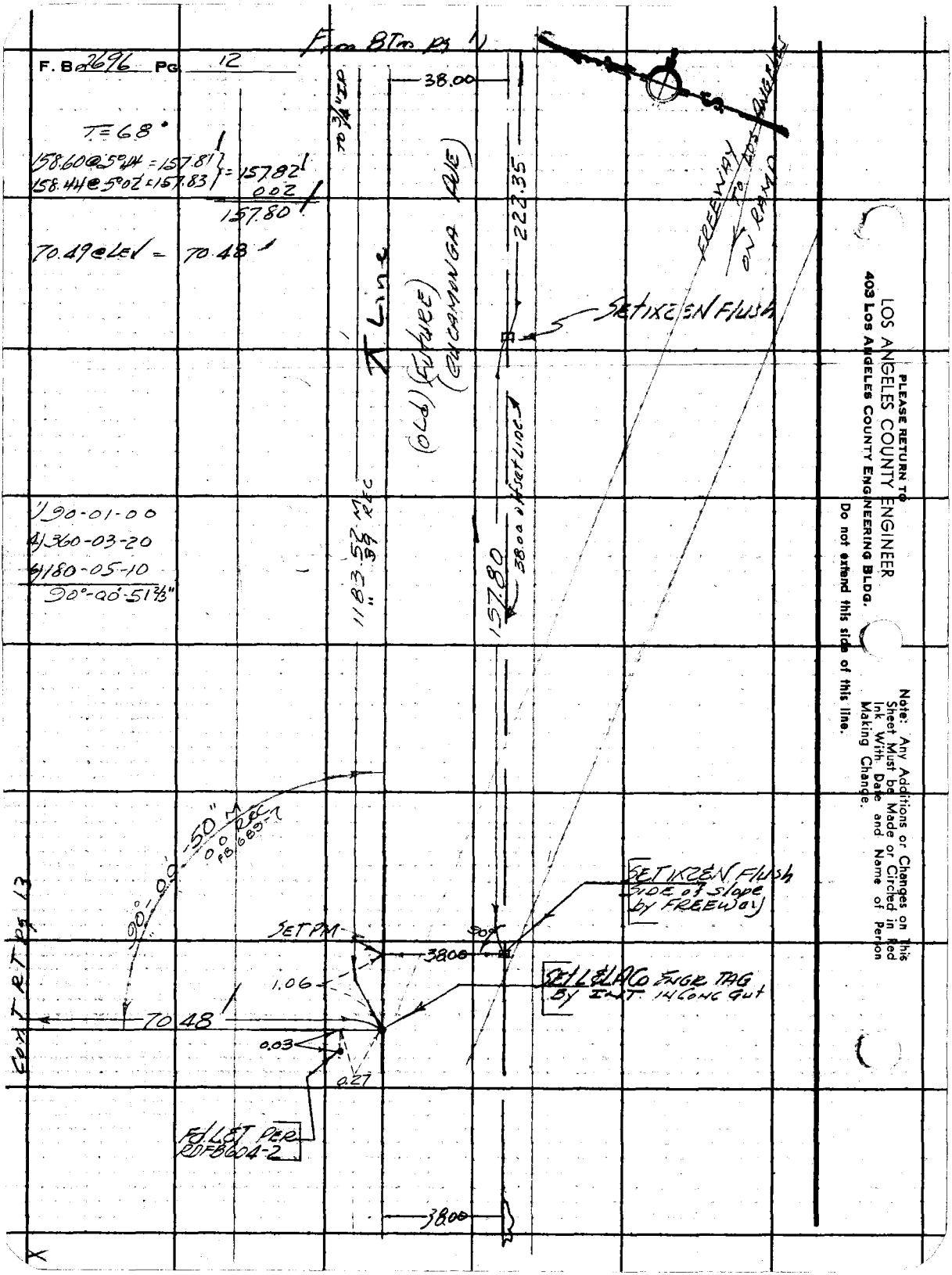
F. B 2696 PG 12
From BTm pg 11
38.00
T = 68°
158.60 @ 5°44 = 157.81
158.44 @ 5°02 = 157.83
= 157.82
0.02
157.80
70.49 @ LEV = 70.48
TO 3/4" IP
T Line
(OLD) (FUTURE) (CUCAMONGA AVE)
222.35
FREEWAY TO LOS ANGELES ON RAMP
SET IXZEN FLUSH
1) 90-01-00
4) 360-03-20
6) 180-05-10
90°-00'-51 2/3"
1183.52 M
" 39 REC
157.80
38.00 off set line
90°-00'-50" M
0.0 REC
FB 689-7
SET IXZEN FLUSH SIDE of slope by FREEWAY
SET PM
90°
38.00
1.06
SET L&LACo ENGR TAG BY INT. IN CONC GUT
70.48
0.03
0.27
FD LET PER RDFB604-2
38.00
CONT RT pg 13
PLEASE RETURN TO
LOS ANGELES COUNTY ENGINEER
403 Los Angeles County Engineering Bldg.
Do not extend this side of this line.
Note: Any Additions or Changes on This Sheet Must be Made or Circled in Red Ink With Date and Name of Person Making Change.

Covina Hills

Notes Ck'd by	Survey of VIA VERDE
Map No. C.S.B. 1324	JN 030300 Tape 133 Std 84 °F
Office Work J. KURACHI	Surveyed by ACGUIZADO
Checked	Notes ACG Date 3/16/67
Date	Indexed C. J. GALLI

F. B. 2696 PG. 13

Note: Any Additions or Changes on This Sheet Must Be Made or Circled in Red Ink With Date and Name of Person Making Change.

PLEASE RETURN TO
LOS ANGELES COUNTY ENGINEER
403 LOS ANGELES COUNTY ENGINEERING BLDG.
Do not extend this side of this line.

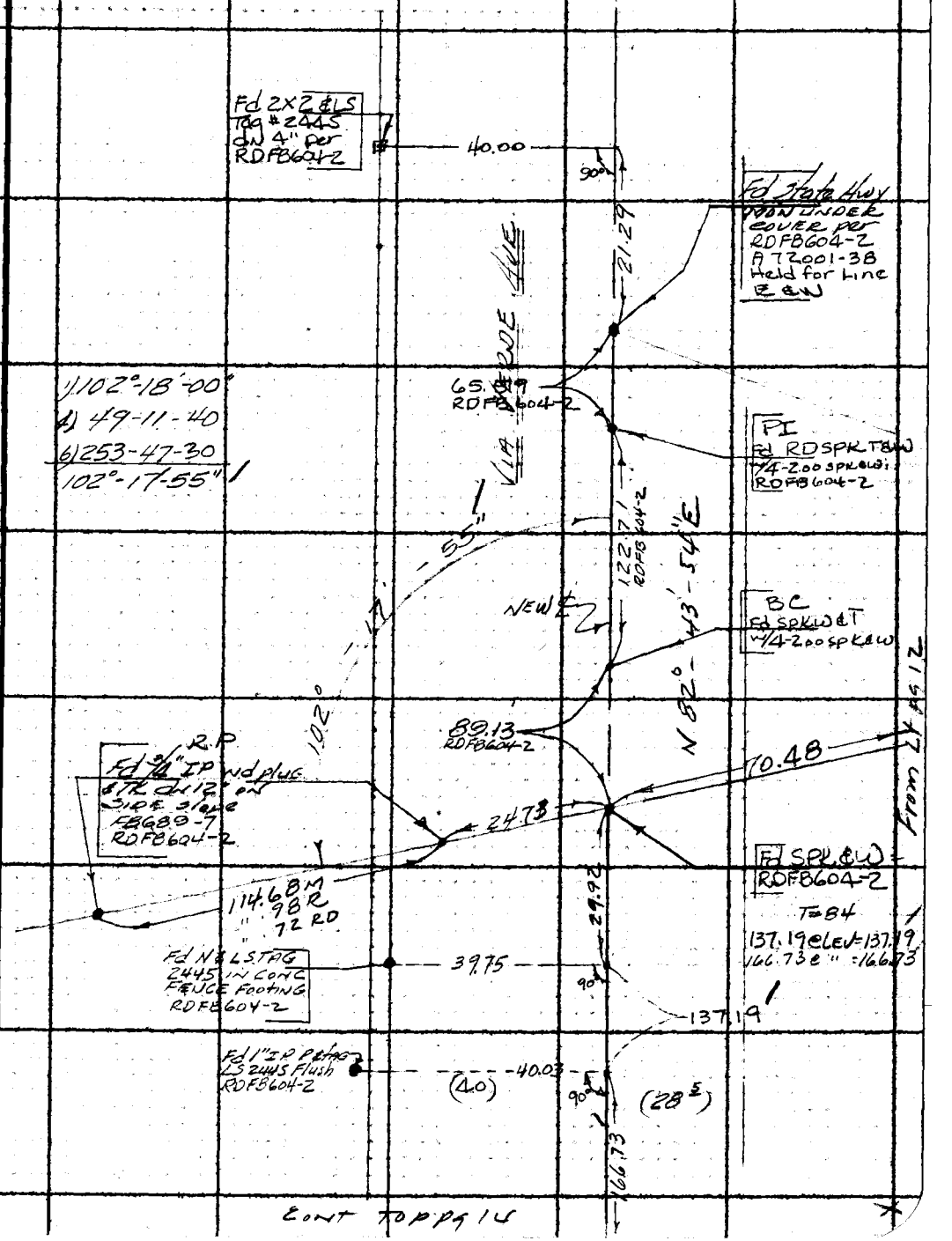

CONT TO PG 14

76F309S CE #310 6-63

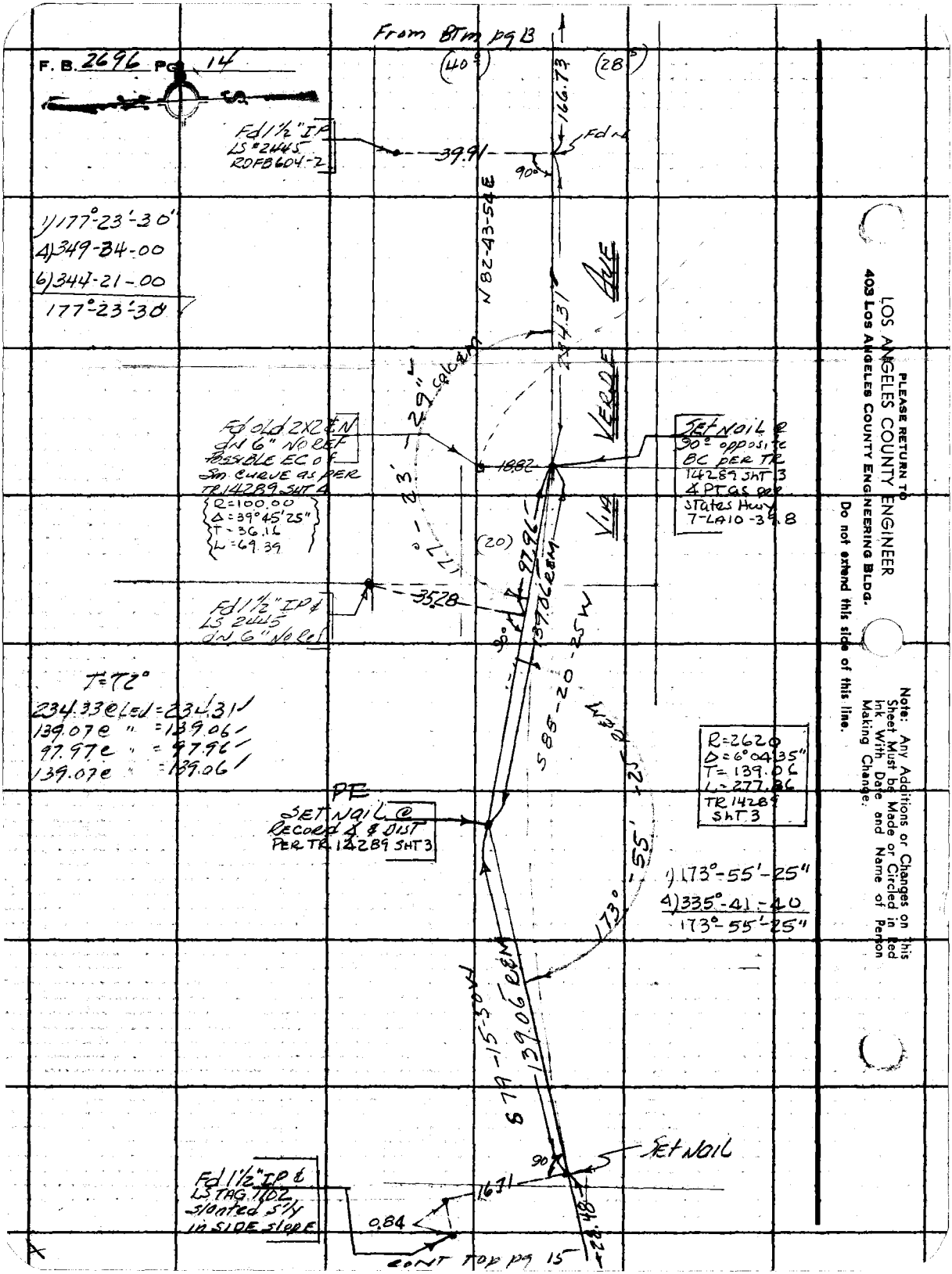

PLEASE RETURN TO
LOS ANGELES COUNTY ENGINEER
403 Los Angeles County Engineering Bldg.
Do not extend this side of this line.

Note: Any Additions or Changes on This Sheet Must be Made or Circled in Red Ink With Date and Name of Person Making Change.

Covina Hills

Notes Ck'd by	Survey of VIA VERDE
Map No. C.S.B-1324	JN 0303 Tape 183 Std 84 °F
Office Work S. KURACHI	Surveyed by ACGuizado
Checked	Notes ACG Date 3/17/67
Date	Indexed C. J. GALLI

F. B 2696 PG. 15

From Btm pg 14

1) 173-28°45"
4) 333-55-00
6) 320-52-30
173°-28'-45"

R=500
Δ=6°31'15"
T=28.48
L=56.91
TR14289
SHT 3

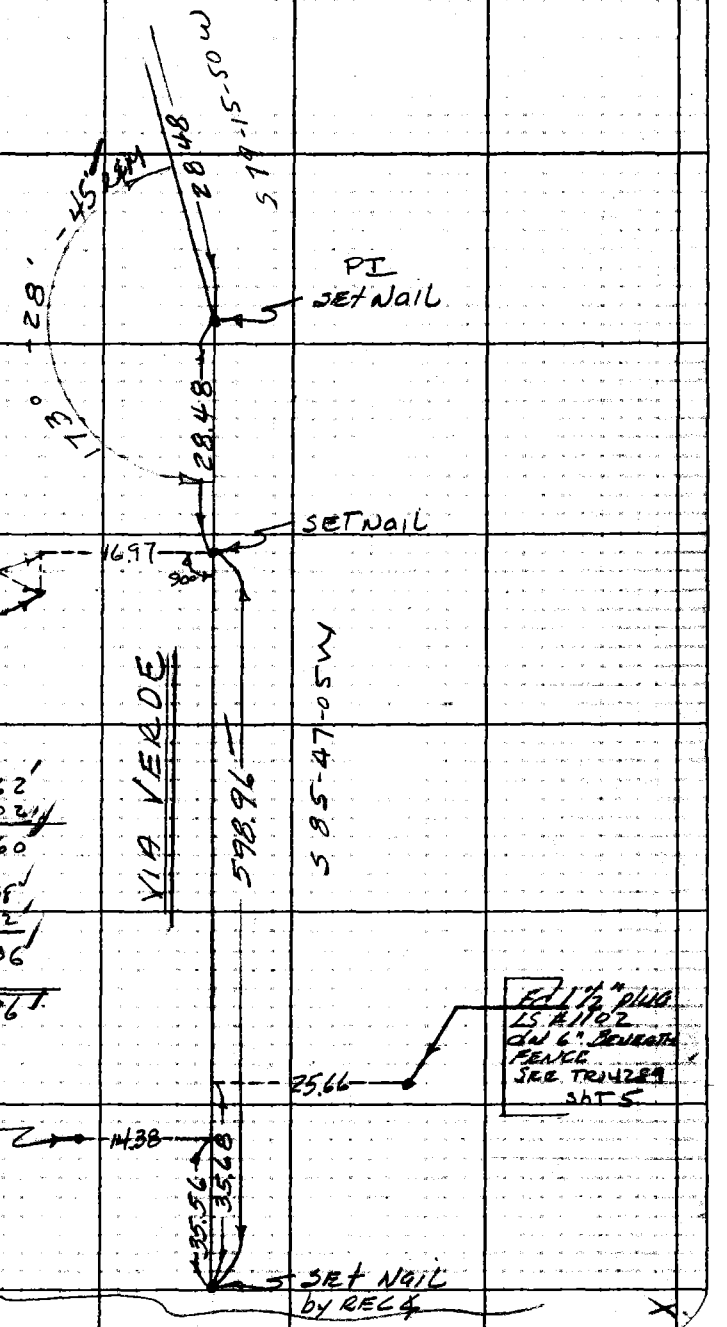

T=72'
299.88 @ 2°24'
299.92 @ 2°33
299.62'
− 0.02'
299.60

300.18 @ 4°11
300.24 @ 4°21
299.38'
− 0.02'
299.36

598.96'

Note: Any Additions or Changes on This Sheet Must be Made or Circled in Red Ink With Date and Name of Person Making Change.

PLEASE RETURN TO
LOS ANGELES COUNTY ENGINEER
403 LOS ANGELES COUNTY ENGINEERING BLDG.
Do not extend this side of this line.

76F309S CE#310 1-65

F. B. 2696 PG 16

cont Btm pg 17

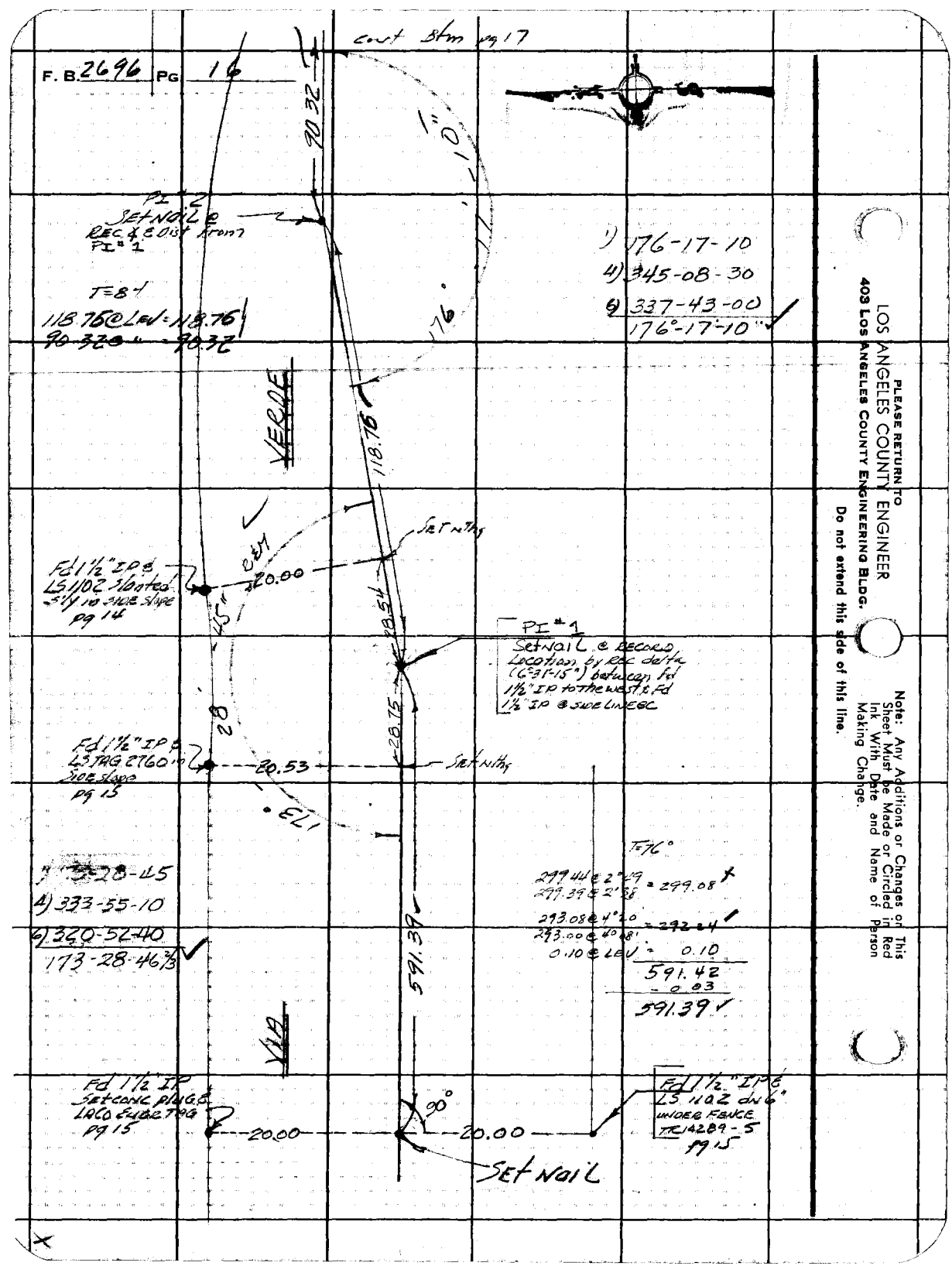

PLEASE RETURN TO
LOS ANGELES COUNTY ENGINEER
403 LOS ANGELES COUNTY ENGINEERING BLDG.

Do not extend this side of this line.

Note: Any Additions or Changes on This Sheet Must be Made or Circled in Red Ink With Date and Name of Person Making Change.

Covina Hills

Notes Ck'd by	Survey of VIA VERDE	F.B. 2696 Pg. 17
Map No. GS. B-1324	JN 030300 Tape 205 Std 84 °F	
Office Work S. KURACHI	Surveyed by AC Guizado	
Checked	Notes ACG Date 6/67	
Date	Indexed	

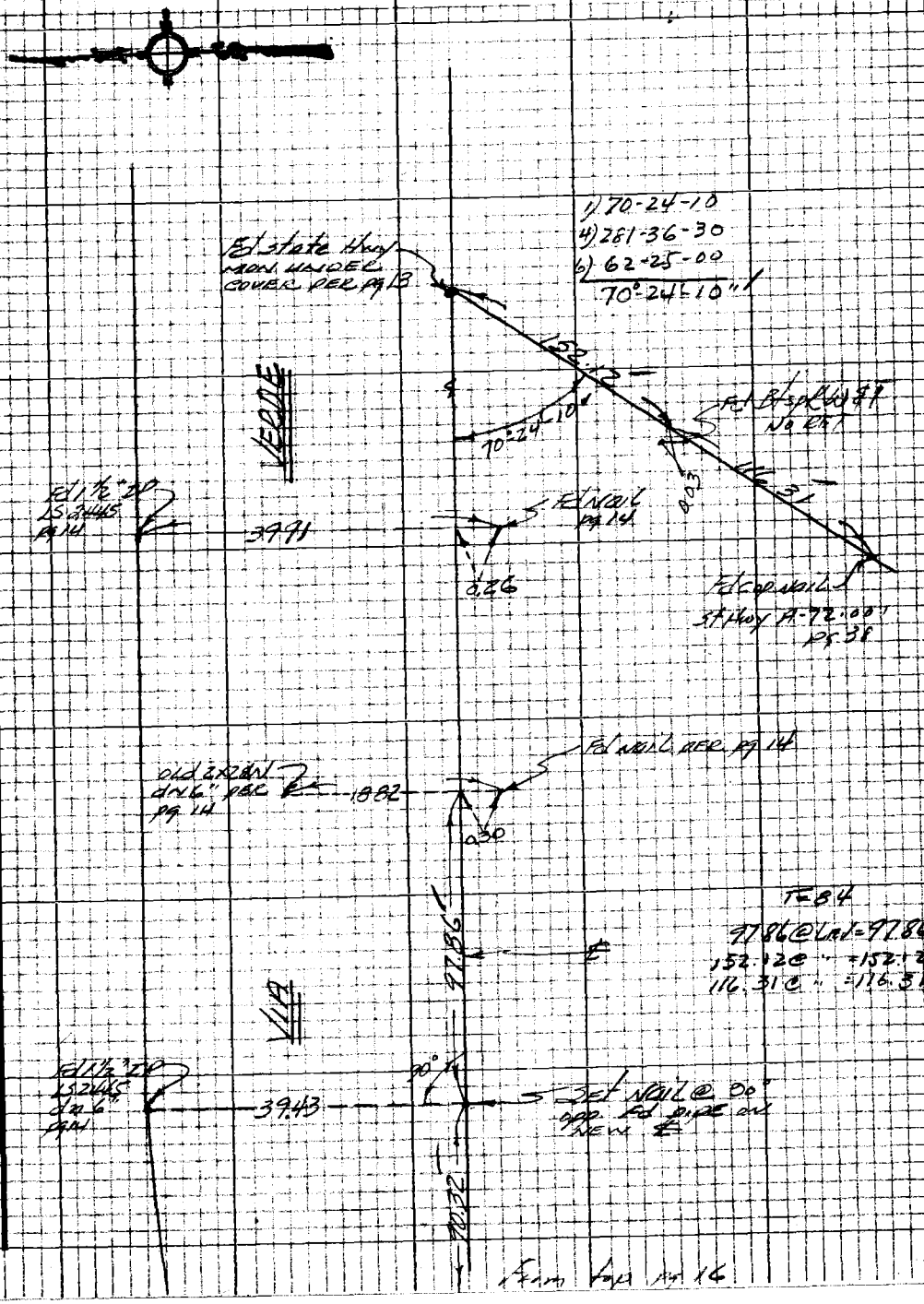

From top pg 16

Note: Any Additions or Changes on this Sheet Must be Made or Circled in Red Ink With Date and Name of Person Making Change

Do not extend this side of this line.

PLEASE RETURN TO
LOS ANGELES COUNTY ENGINEER
403 Los Angeles County Engineering Bldg.

76P3095 CE #310 8-66

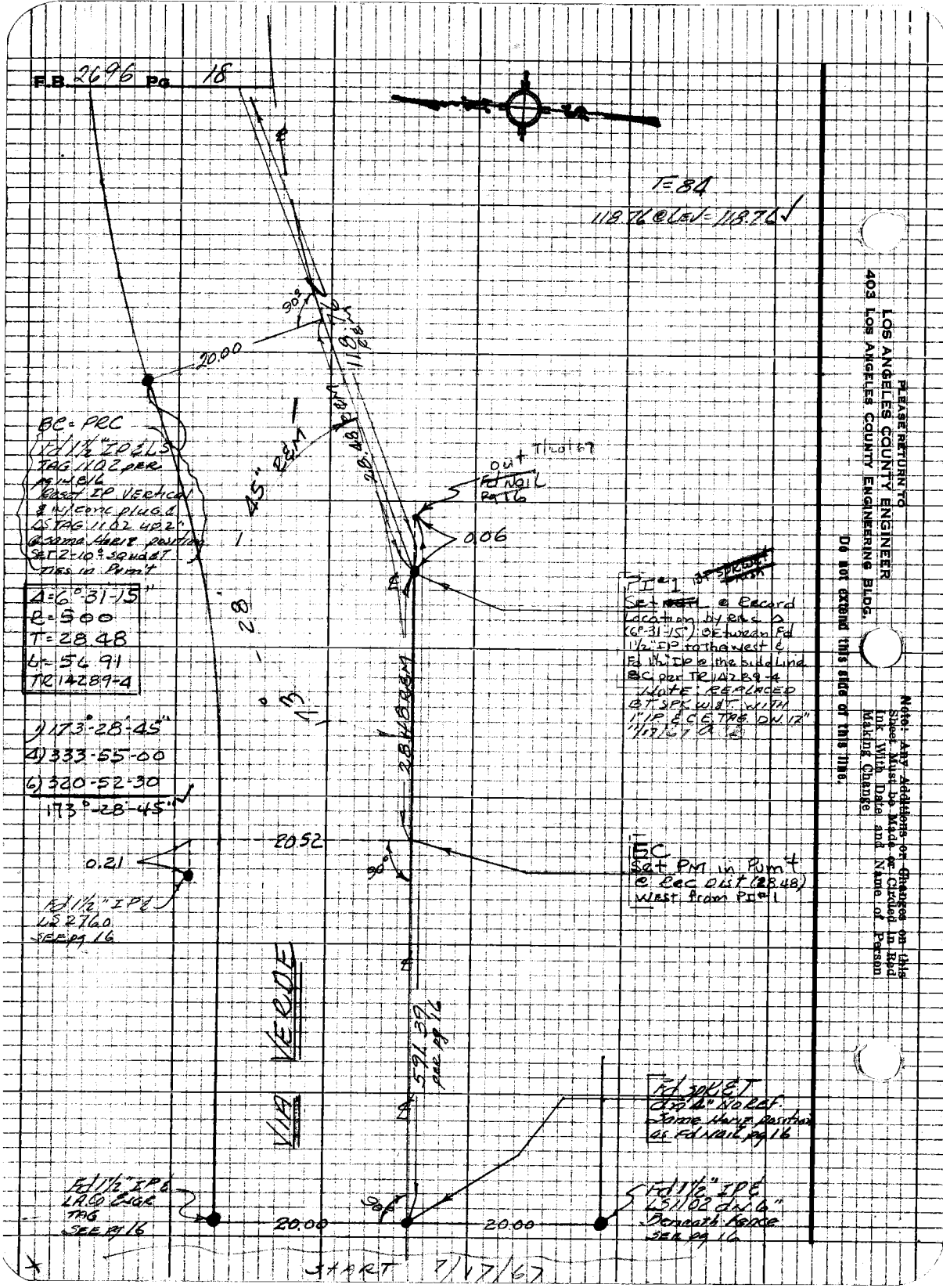

PLEASE RETURN TO
LOS ANGELES COUNTY ENGINEER
403 LOS ANGELES COUNTY ENGINEERING BLDG.

Do not extend this side of this line.

Note: Any Additions or Changes on this Sheet Must be Made or Circled in Red Ink With Date and Name of Person Making Change

Eovina Hills Rd

Notes Ck'd by	Survey of Via Verde	F.B. 2696 Pg 19
Map No. CS.B-1324	JN 030300 Tape 205 Std 84 °F	
Office Work S. KURACHI	Surveyed by A.C. Guizado	
Checked	Notes ACG Date 7-5-67	
Date	Indexed C. J. GALLI NOV 2 8 67	

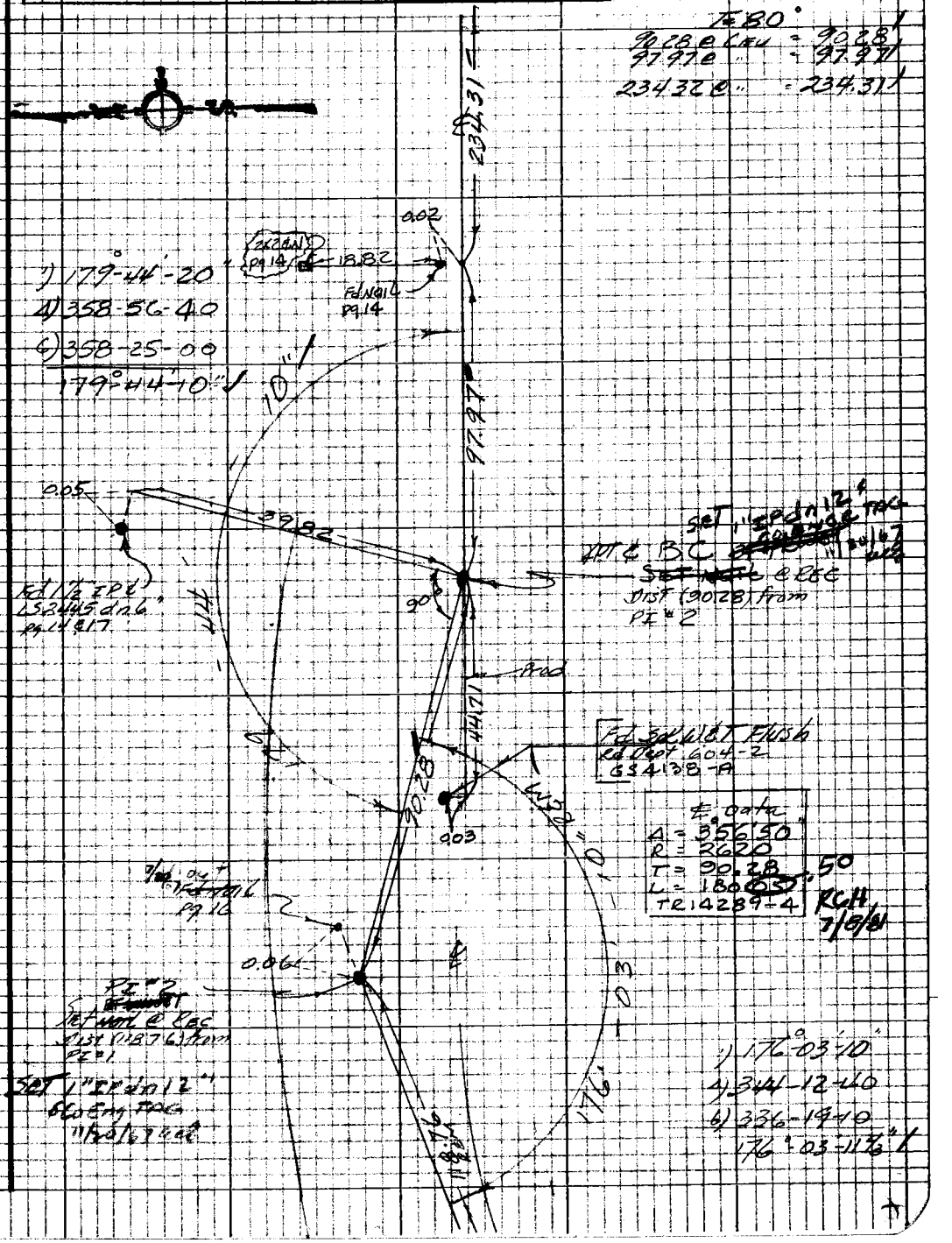

Note: Any Additions or Changes on this Sheet Must be Made or Circled in Red Ink With Date and Name of Person Making Change

Do not extend this side of this line.

PLEASE RETURN TO
LOS ANGELES COUNTY ENGINEER
403 Los Angeles County Engineering Bldg.

76P3098 CK #310 8-68

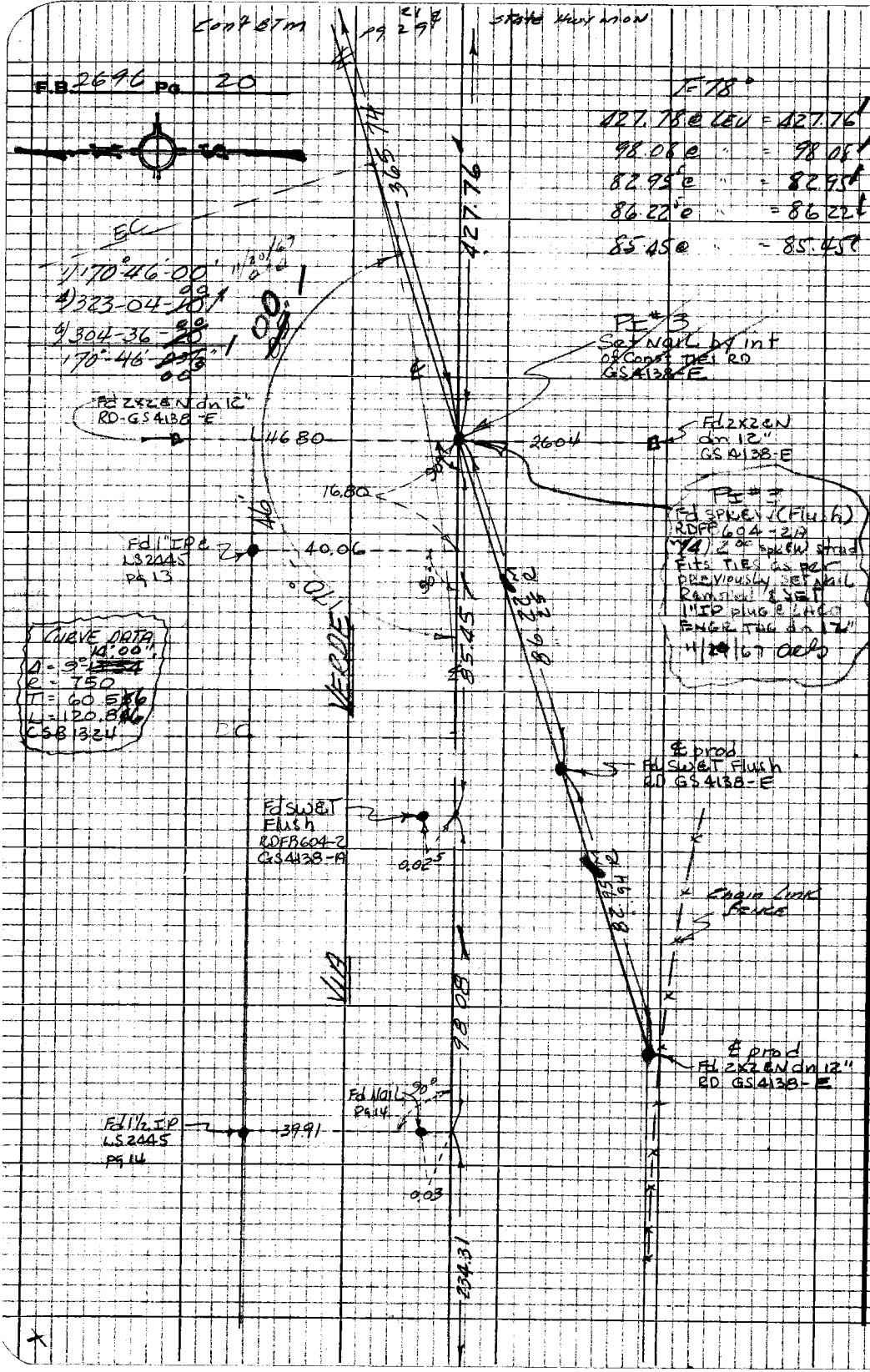

PLEASE RETURN TO
LOS ANGELES COUNTY ENGINEER
403 LOS ANGELES COUNTY ENGINEERING BLDG.

Do not extend this side of this line.

Note: Any Additions or Changes on this Sheet Must be Made or Circled in Red Ink With Date and Name of Person Making Change

Notes Ck'd by	Survey of Covina Hill Rd Via Verde	F.B. 2696 Pg. 21
Map No. C.S.B. 1324	JN 0303.00 Tape 205 Std 84 °F	
Office Work J. Kurachi	Surveyed by A.C. Guizado	
Checked	Notes ACG Date 7/20/67	
Date	Indexed C. J. GALLI	

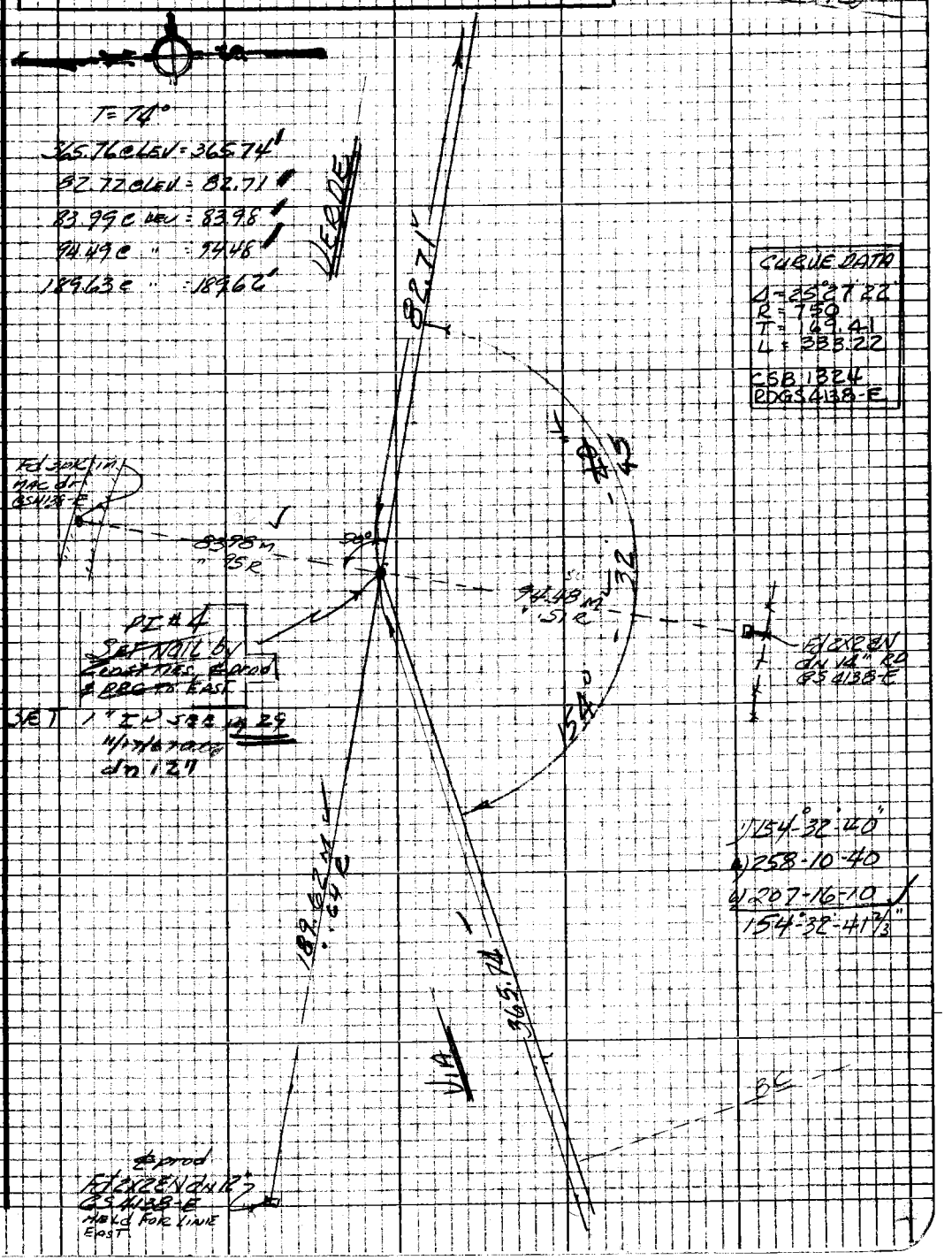

Note: Any Additions or Changes on this Sheet Must be Made or Circled in Red Ink With Date and Name of Person Making Change

Do not extend this side of this line.

PLEASE RETURN TO
LOS ANGELES COUNTY ENGINEER
403 LOS ANGELES COUNTY ENGINEERING BLDG.

76P3098 CE #310 5-66

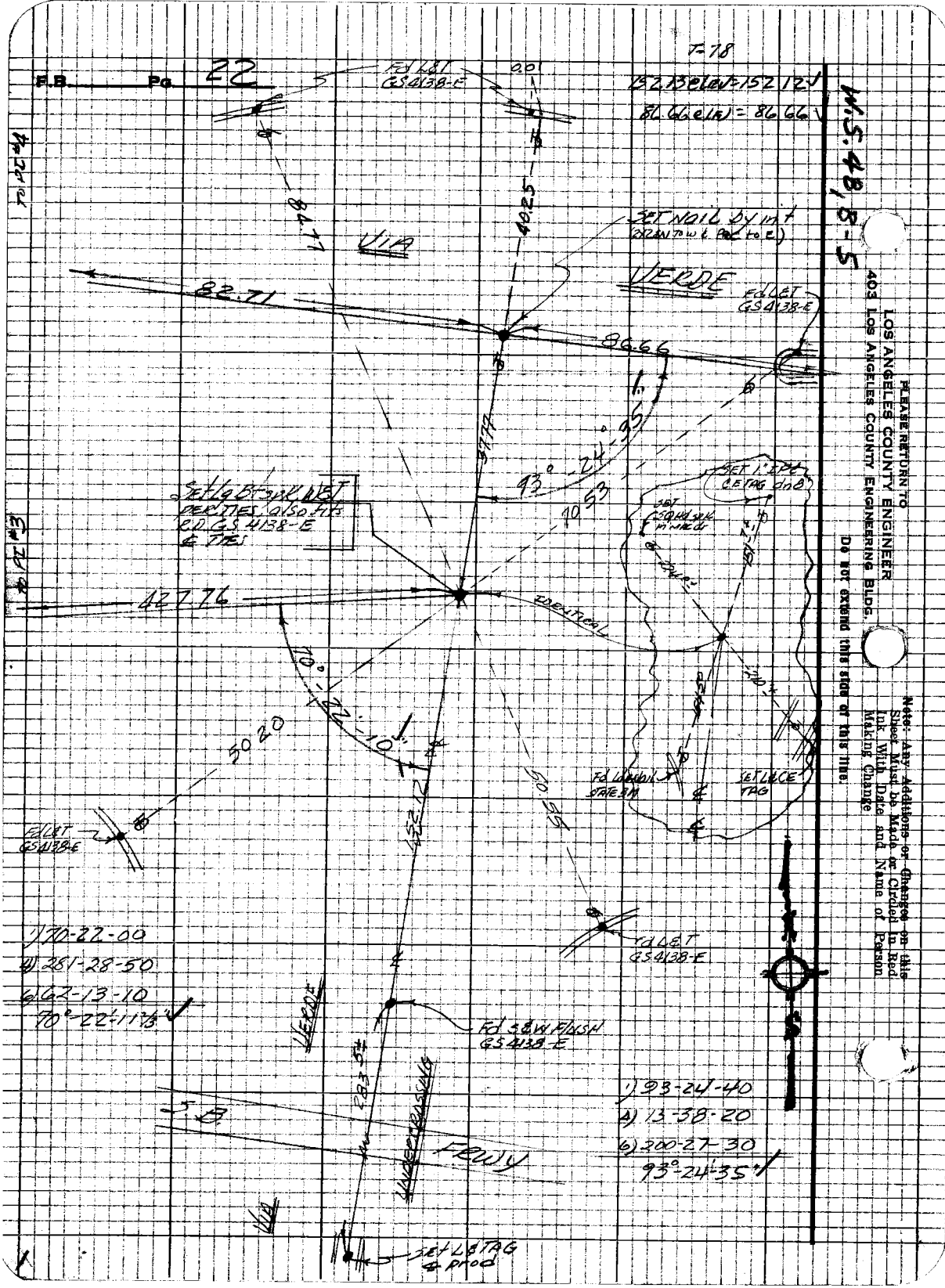
F.B. Pg. 22
T-78
152.13 elev = 152.12
86.66 elev = 86.66
W.S. 48, B-5
Fd LET GS4138-E
0.01
84.77
40.25
VIA
VERDE
SET NAIL by int
82.71
86.66
Fd LET GS4138-E
93°-24'-35"
37.77
70.53
SET 1" IPE CE TAG dn 8
SET 1 Lg Bt spk WBT PER TIES also fits RD GS 4138-E & TIES
427.76
IDENTICAL
70°-22'-10"
50.20
50.55
152.12
Fd LET GS4138-E
Fd LET GS4138-E
Fd S&W FLUSH GS4138-E
VERDE
283.5±
UNDERCROSSING
FRWY
S.B.
VIA
SET LET TAG & prod
1) 70-22-00
4) 281-28-50
6) 62-13-10
70°-22'-11 1/3"
1) 93-24-40
4) 13-38-20
6) 200-27-30
93°-24'-35"
PLEASE RETURN TO
LOS ANGELES COUNTY ENGINEER
403 LOS ANGELES COUNTY ENGINEERING BLDG.
Do not extend this side of this line.
Note: Any Additions or Changes on this Sheet Must be Made or Circled in Red Ink With Date and Name of Person Making Change

Covina Hills

Notes Ck'd by	Survey of Via Verde	F.B. 2696 Pg. 23
Map No. CSB-1324	JN 2303.00 Tape 205 Std 84 °F	
Office Work S. Kurachi	Surveyed by [illegible]	
Checked	Notes [illegible] Date 7/9/67	
Date	Indexed C. J. GALLI	

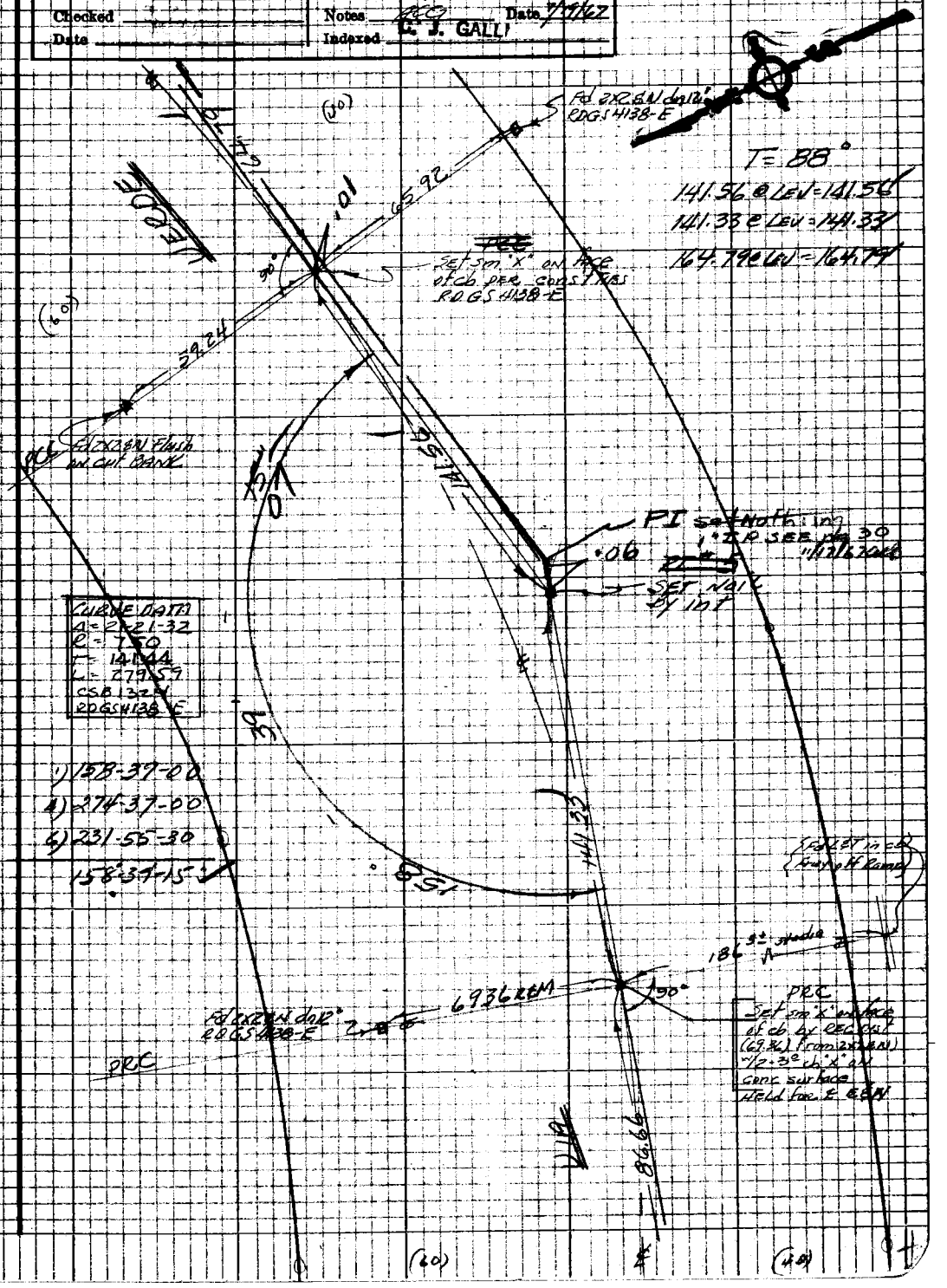

Note: Any Additions or Changes on this Sheet Must be Made or Circled in Red Ink With Date and Name of Person Making Change.

Do not extend this side of this line.

PLEASE RETURN TO
LOS ANGELES COUNTY ENGINEER
403 LOS ANGELES COUNTY ENGINEERING BLDG.

76P3098 CK #310 5-66

F.B. 2696 Pg. 34

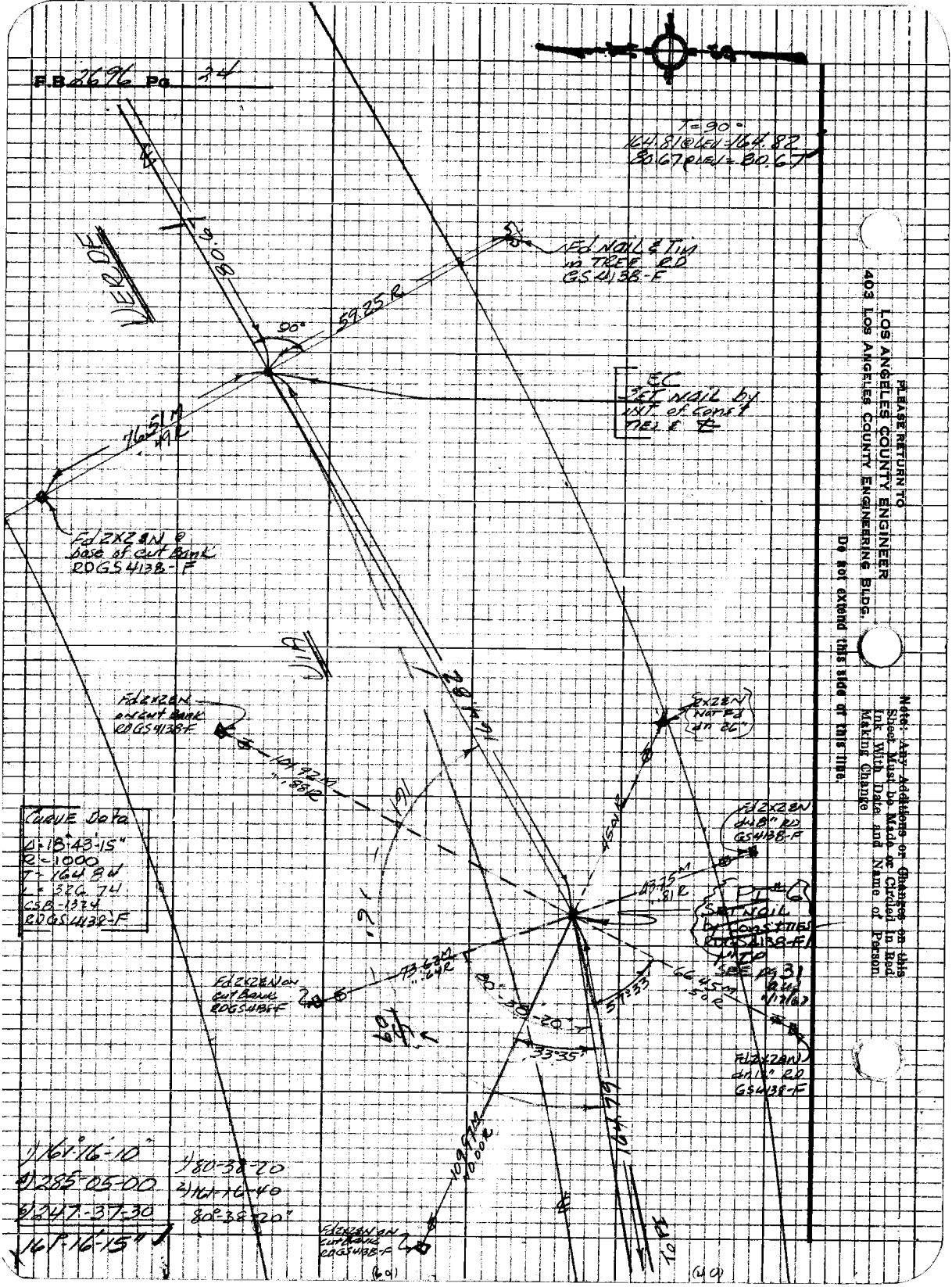

PLEASE RETURN TO
LOS ANGELES COUNTY ENGINEER
403 LOS ANGELES COUNTY ENGINEERING BLDG.

Do not extend this side of this line.

Note: Any Additions or Changes on this Sheet Must be Made or Circled in Red Ink With Date and Name of Person Making Change

Covina Hill

Notes Ck'd by:	Survey of Via Verde	F.B. 2696 Pg. 25
Map No. CS B-1324	JN 0303.00 Tape 205 Std 84 °F	
Office Work S. Kurachi	Surveyed by AC Guizado	
Checked	Notes ACG Date 7/19/67	
Date	Indexed G. J. GALLI	

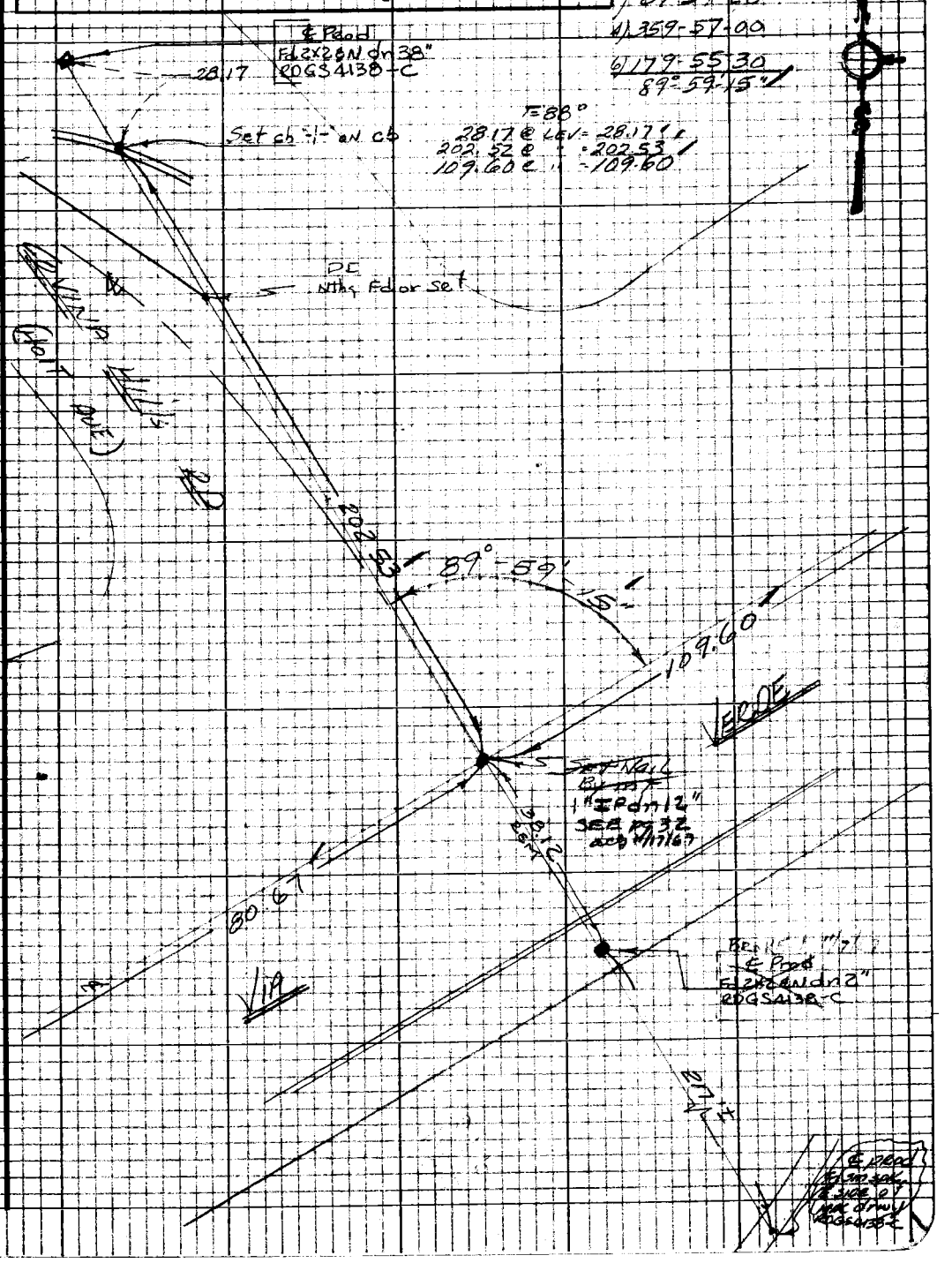

Note: Any Additions or Changes on this Sheet Must be Made or Circled in Red Ink With Date and Name of Person Making Change

Do not extend this side of this line.

W.S. 48, B-5

PLEASE RETURN TO
LOS ANGELES COUNTY ENGINEER
403 LOS ANGELES COUNTY ENGINEERING BLDG.

76P3096 CE #310 8-66

F.B. 2696 Pg. 86

PLEASE RETURN TO
LOS ANGELES COUNTY ENGINEER
403 LOS ANGELES COUNTY ENGINEERING BLDG.

Do not extend this side of this line.

Note: Any Additions or Changes on this Sheet Must be Made or Circled in Red Ink With Date and Name of Person Making Change

Covina Hills

Notes Ck'd by
Map No. CSB 1324
Office Work S. KUPAKHI
Checked
Date

Survey of Via Verde
JN 0300 00 Tape 205 Std 34 'F
Surveyed by Guizado A.C.
Notes ACG Date 7/67
Indexed G. J. GALLI

F.B. 2696 Pg. 27

JOB NO 0303.00

VIA VERDE

(COVINA HILLS AREA)

FINAL E

CSB 1324-1

GUIZADO

MOODY

HENDERSON

LYBRAND

Note: Any Additions or Changes on this Sheet Must be Made as Circled In Red Ink With Date and Name of Person Making Change

Do not extend this side of this line.

PLEASE RETURN TO
LOS ANGELES COUNTY ENGINEER
403 LOS ANGELES COUNTY ENGINEERING BLDG.

76P309S CE #310 8-68

F.B. 4696 Pg. 28

INDEX

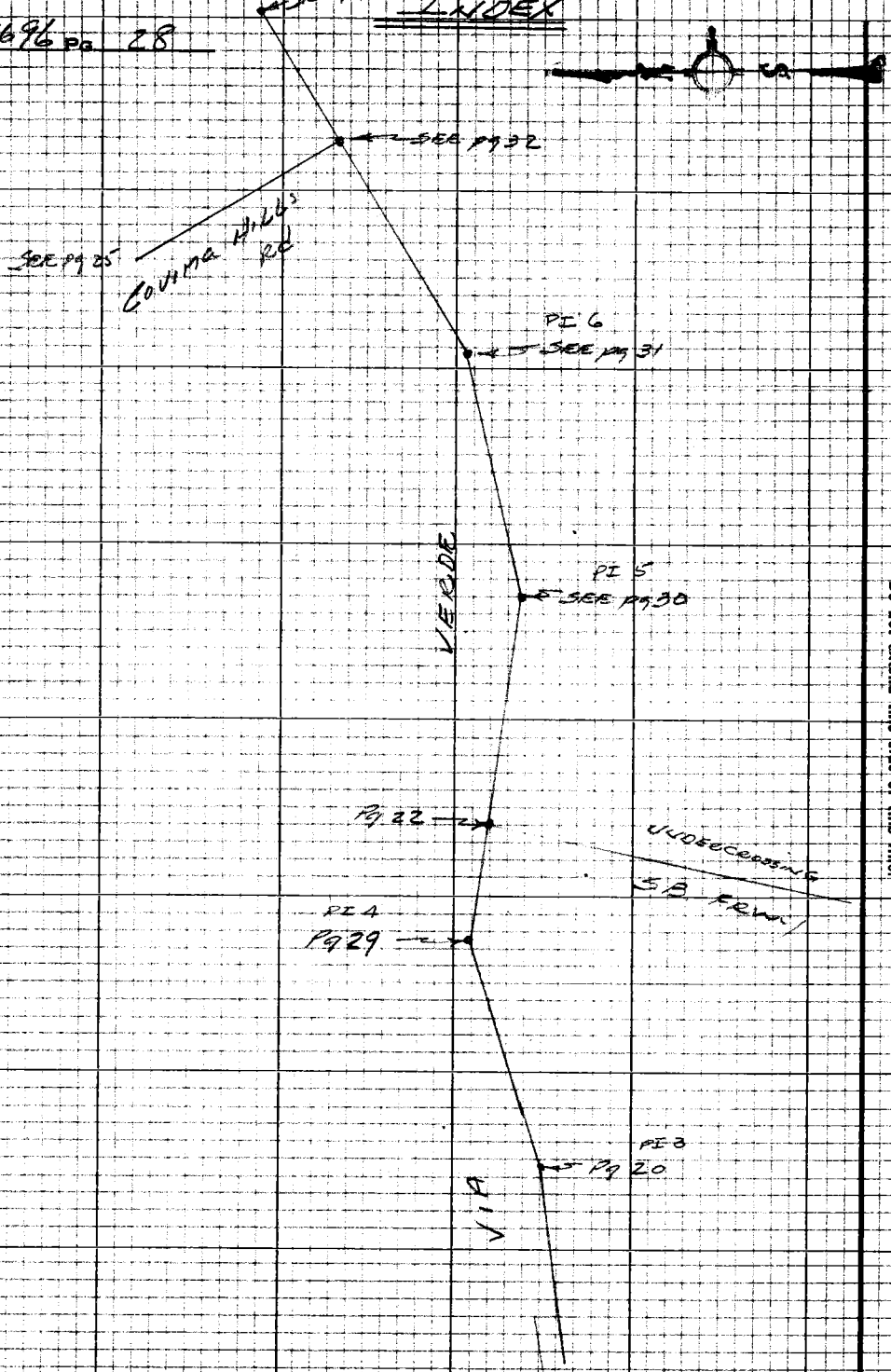

PLEASE RETURN TO
LOS ANGELES COUNTY ENGINEER
403 Los Angeles County Engineering Bldg.

Do not extend this side of this line.

Note: Any Additions or Changes on this Sheet Must be Made or Circled in Red Ink With Date and Name of Person Making Change

Notes Ck'd by	Survey of VIA VERDE	F.B 2696 Pg. 29
Map No. C.S.B. 1324	JN 0303.00 Tape 205 Std 84 °F	
Office Work S. KURACHI	Surveyed by A.C. GUIZADO	
Checked	Notes MOODY Date 11-17-67	
Date	Indexed C. J. GALLI	

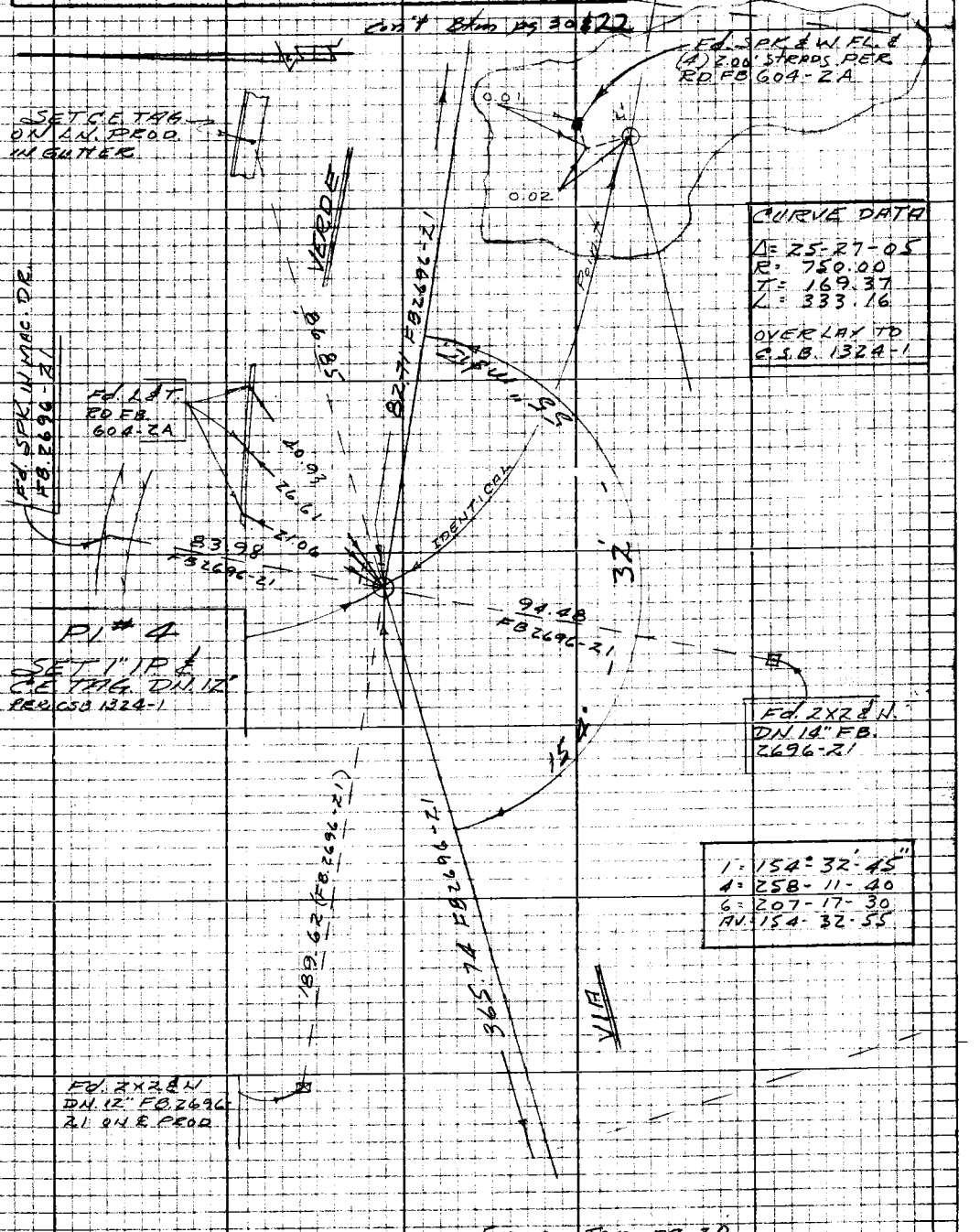

From Top pg 20

Note: Any Additions or Changes on this Sheet Must be Made or Circled in Red Ink With Date and Name of Person Making Change

Do not extend this side of this line.

PLEASE RETURN TO
LOS ANGELES COUNTY ENGINEER
403 LOS ANGELES COUNTY ENGINEERING BLDG.

76P309S CE #310 5-66

F.B. 2696 PG. 30

Cnt Btm pg 31

CURVE DATA
Δ = 21°21'06"
R = 750.00
T = 141.39
L = 279.49
OVERLAY TO C.S.B. 1324-1

1 - 158 - 39 - 00
4 - 274 - 35 - 40
6 - 231 - 53 - 30
P.I. - 158 - 38 - 55

PLEASE RETURN TO
LOS ANGELES COUNTY ENGINEER
403 LOS ANGELES COUNTY ENGINEERING BLDG.

Do not extend this side of this line.

Note: Any Additions or Changes on this Sheet Must be Made or Circled in Red Ink With Date and Name of Person Making Change

Notes Ck'd by	Survey of VIA VERDE
Map No. C.S.B-1324	JN 0303.00 Tape 205 Std 84 °F
Office Work S. KURACHI	Surveyed by A.C. GUIZADO
Checked	Notes MOODY Date 11-17-67
Date	Indexed C. J. GALLI NOV 28 '67

F.B. 2696 Pg. 31

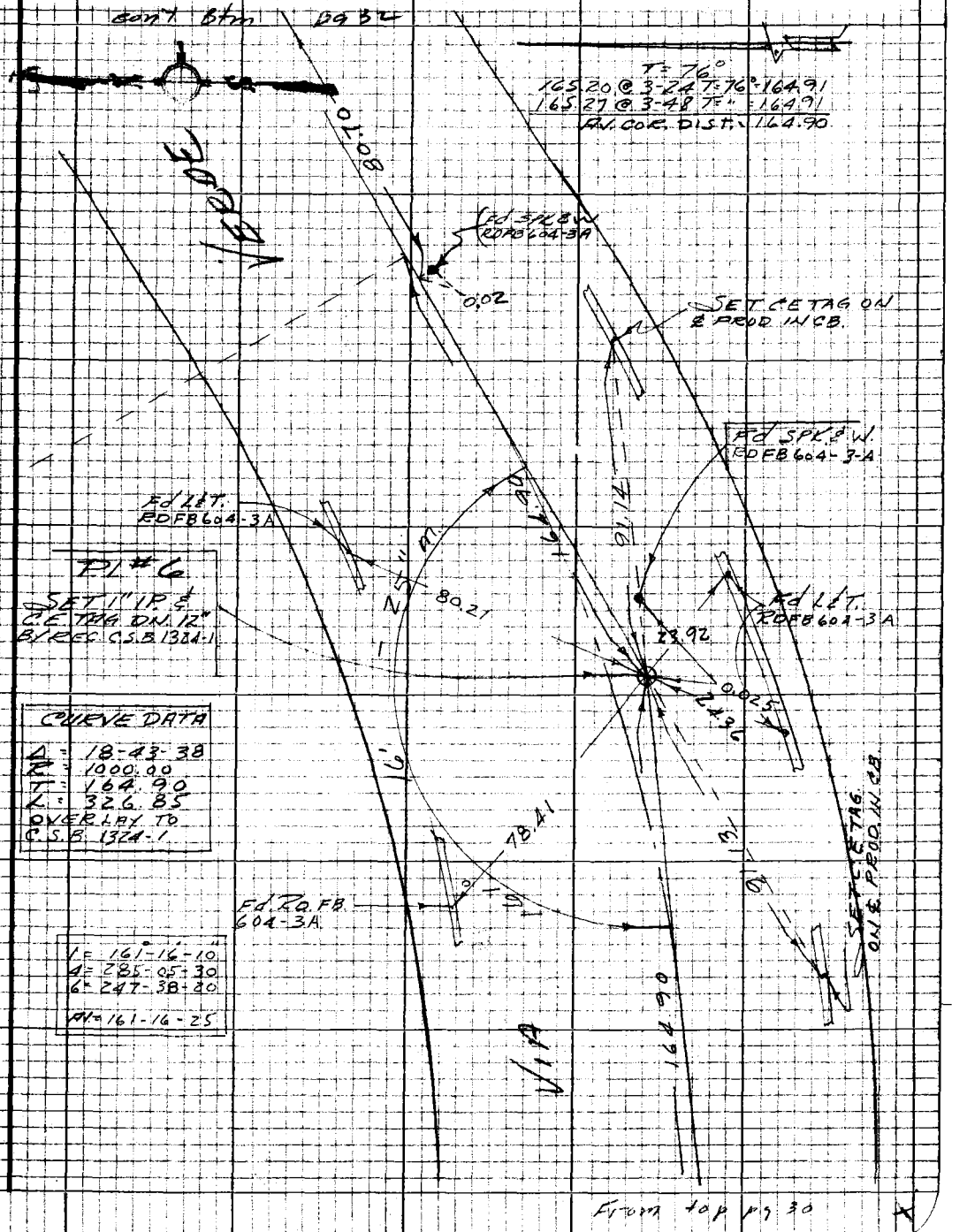

CURVE DATA

Δ = 18-43-38
R = 1000.00
T = 164.90
L = 326.85
OVERLAY TO C.S.B. 1324-1

1 = 161°-16'-10"
4 = 285-05-30
6 = 247-38-20
AV = 161-16-25

Note: Any Additions or Changes on this Sheet Must be Made or Circled in Red Ink With Date and Name of Person Making Change

Do not extend this side of this line.

PLEASE RETURN TO
LOS ANGELES COUNTY ENGINEER
403 LOS ANGELES COUNTY ENGINEERING BLDG.

76P309S CE #310 5-66

From top pg 30

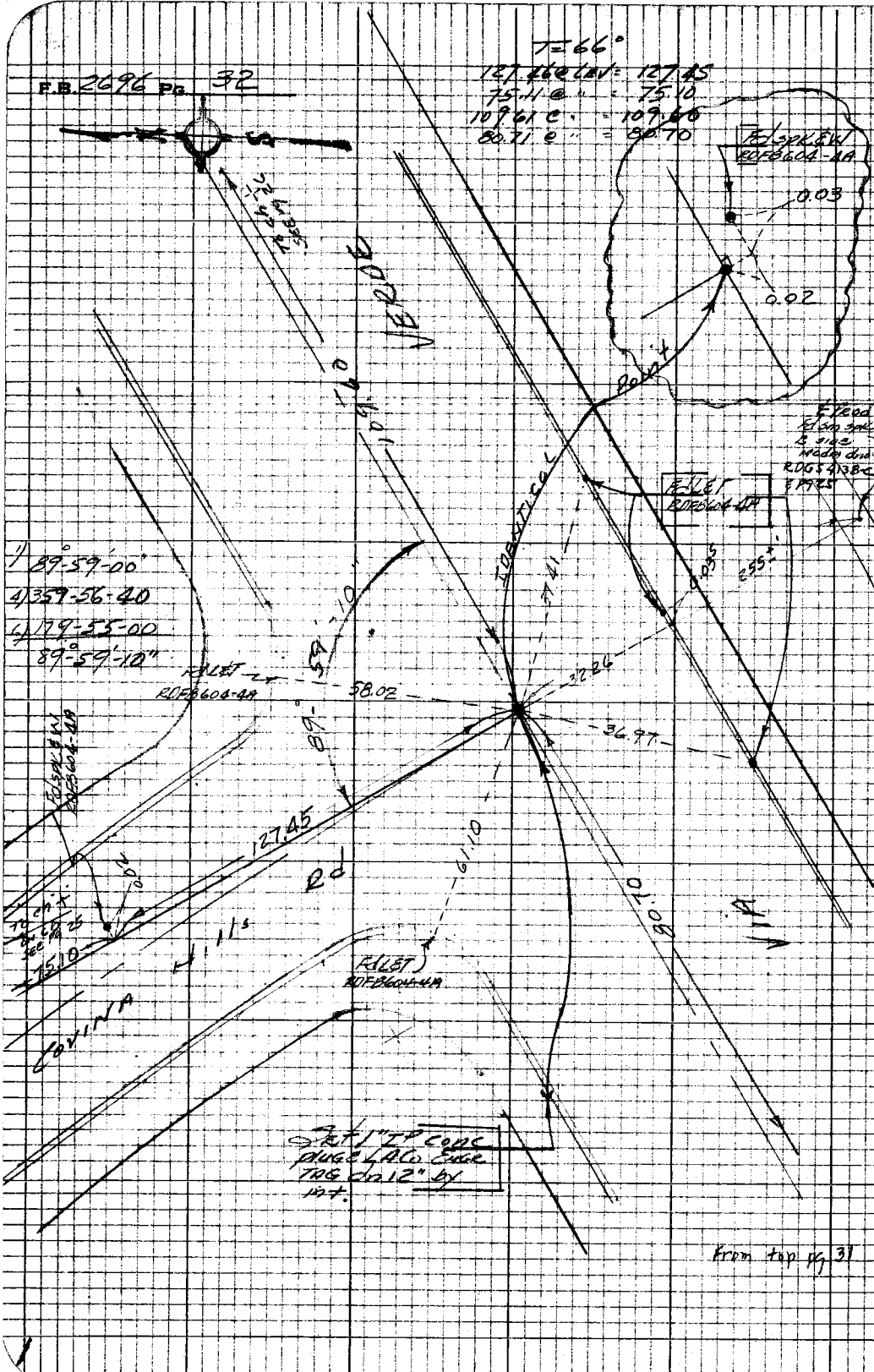

W.S. 48, B-5

PLEASE RETURN TO
LOS ANGELES COUNTY ENGINEER
403 LOS ANGELES COUNTY ENGINEERING BLDG.

Do not extend this side of this line.

Note: Any Additions or Changes on this Sheet Must be Made or Circled in Red Ink With Date and Name of Person Making Change.

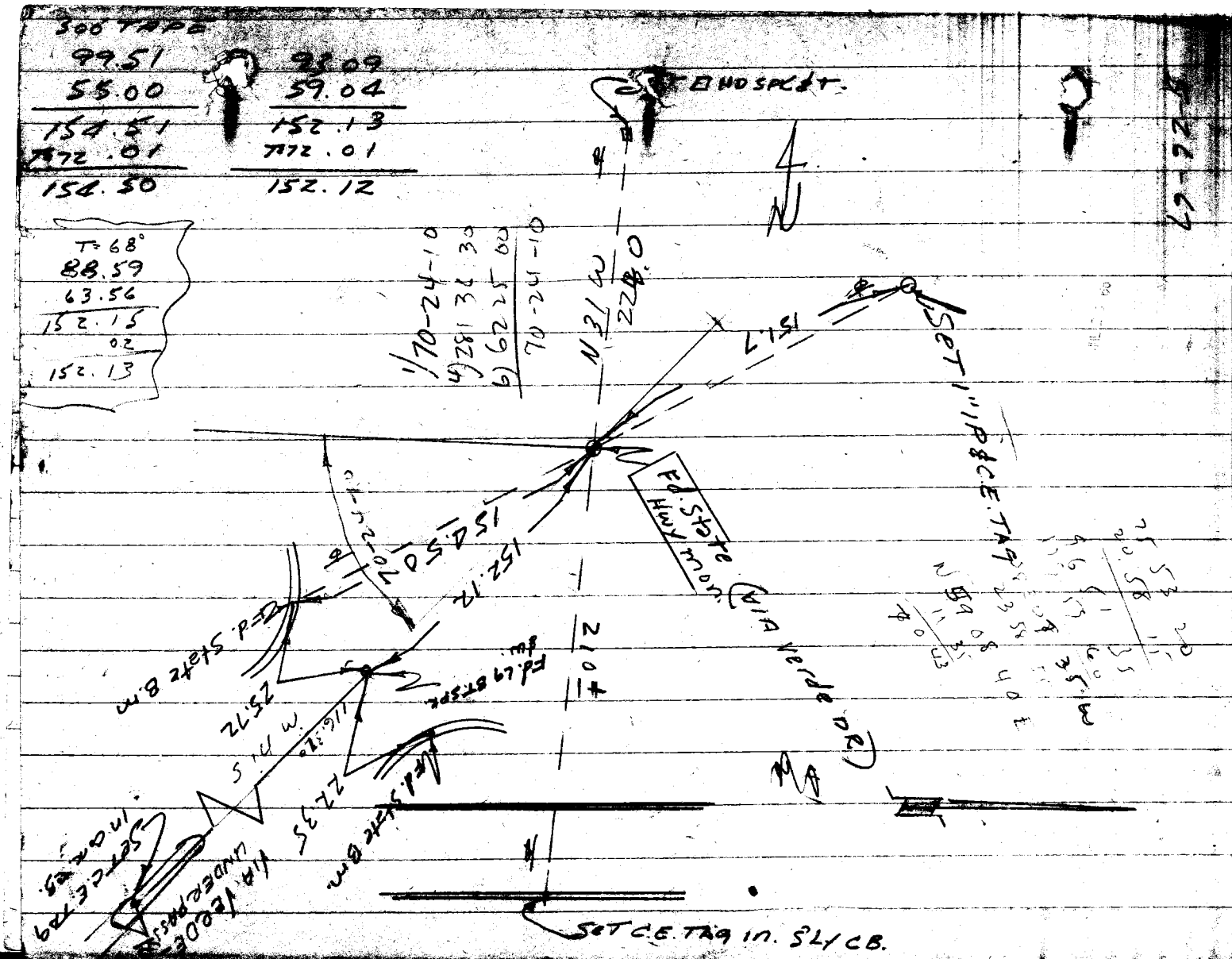

300 TAPE
99.51
55.00
154.51
T72.01
154.50
93.09
59.04
152.13
T72.01
152.12
T=68°
88.59
63.56
152.15
0.2
152.13
HD SPLIT
N 31 W
228.0
151.7
SET 1" P&C.E. TAG
Fd. State Hwy mon. (VIA Verde DR)
154.50
152.12
Fd. State B.m.
25.72
Fd. LG BT SPK
22.35
VIA VERDE UNDERPASS
SET C.E. TAG IN. SLY CB.