Notes Ck'd by

Survey of

JN Tape Std °F

Surveyed by

Notes Date

Indexed

F.B. 2699 Pg

e	Job	Description
		OTIS ART INSTITUTE OF L.A. COUNTY J.N. 0042.02 0021.00
6	Bdry.	Bdry. survey of parking lot on Carondelet St. between Wilshire Blvd. & Sixth St. (lots 3,4,5,6 Blk. 4, Wilshire Blvd. Tract).
2	Bdry.	Resurvey of parking lot bdry. Lots 3 to 6, Blk. 4 Wilshire Blvd. Tract.
6	Topo.	J.N. 8703.02 parking lot location.
8	Grade	Rough grades on parking lot.
0	Topo	Location of grades points for curb & walls.
	Grades	For curbs & walls.
6	Grid.	Location of grid system on parking lot.
2	Grades	Grades for A.C. Pvm't. on parking lot.

76P3095 CE #310

PLEASE RETURN TO
LOS ANGELES COUNTY ENGINEER
403 LOS ANGELES COUNTY ENGINEERING BLDG.

Note: Any Additions or Changes on this Sheet Must be Made or Circled in Red Ink With Date and Name of Person Making Change

Do not extend this side of this line.

P.G.

F.B.

0042.02

Notes Ck'd by Miller	Survey of OTIS ART INSTITUTE	F. B. 2699 Pg. 5
Map No. B-2754	JN 0020.01 Tape 0160 Std 68 °F	
Office Work G. D. BAILEY	Surveyed by L.L. BROWN	
Checked Miller	Notes L.L. BROWN Date 3-22-61	
Date Sept. 1961	Indexed H. E. ON MAR 2 8 '61	

W S 9 C-2

OTIS ART INSTITUTE OF LOS ANGELES COUNTY

J.N. ~~0020.01~~ 0042.02

BOUNDARY SURVEY OF
PARKING LOT.
LOTS 3,4,5,6 BLK. 4,
WILSHIRE BLVD. TRACT

PARTY
BROWN, L.L.
HARRINGTON, P.
FALSEY, J.
MARTINEZ, E.
WORKMAN, A.

Note: Any Additions or Changes on this Sheet Must be Made or Circled in Red Ink With Date and Name of Person Making Change.

Do not extend this side of this line.

PLEASE RETURN TO
LOS ANGELES COUNTY ENGINEER
700 Los Angeles County Engineering Bldg.

F. B 2699 Pg. 6

INDEX MAP

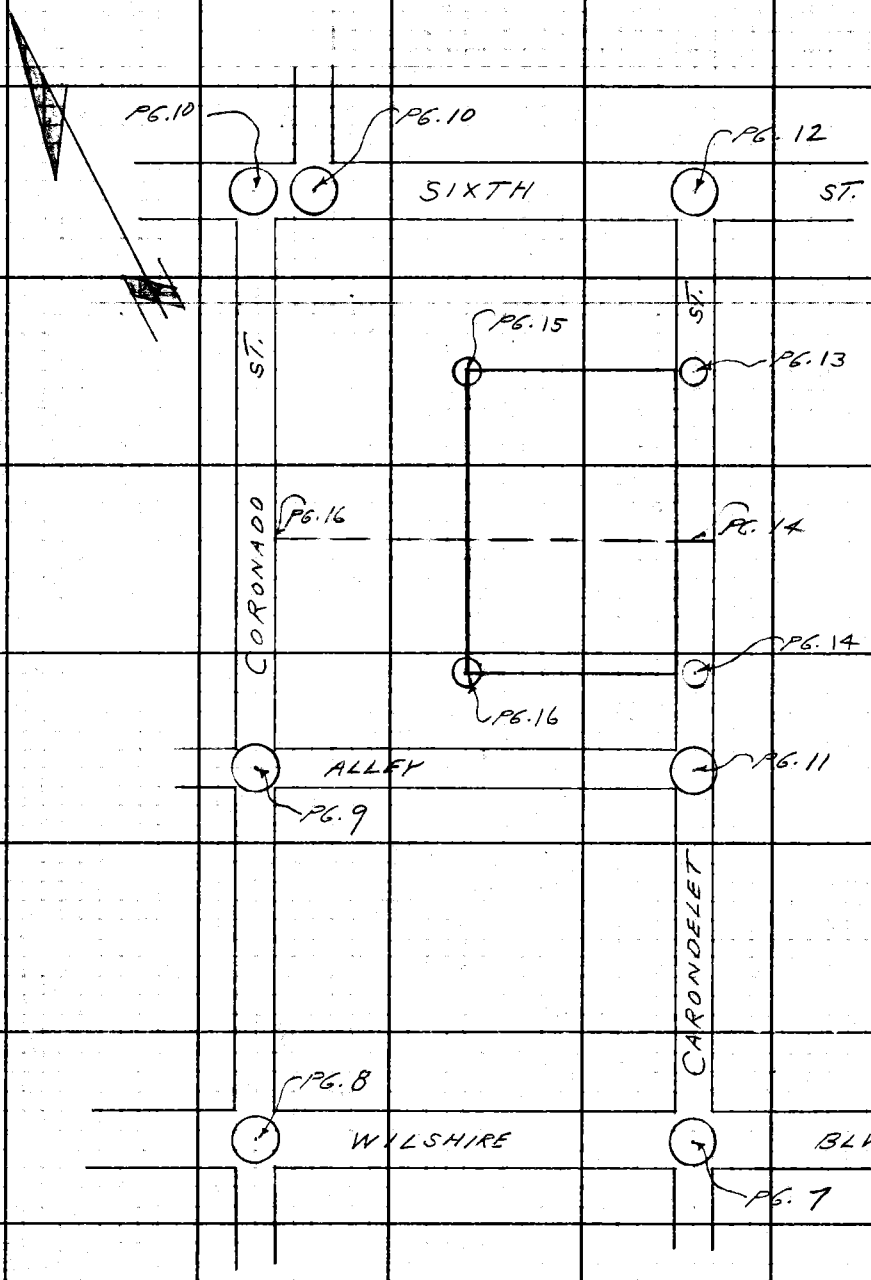

WS 9C-3

PLEASE RETURN TO
LOS ANGELES COUNTY ENGINEER
700 Los Angeles County Engineering Bldg.

Do not extend this side of this line.

Note: Any Additions or Changes on This Sheet Must be Made or Circled in Red Ink With Date and Name of Person Making Change.

00420V

Notes Ck'd by Miller	Survey of OTIS ART INSTITUTE	F. B. 2699 Pg. 7
Map No. B-2754	JN ~~0020-01~~ Tape 0160 Std 68 °F	
Office Work G. D. BAILEY	Surveyed by L. L. BROWN	
Checked Miller	Notes L. L. BROWN Date 3-22-61	
Date Sept. 1961	Indexed H. E. OTI	

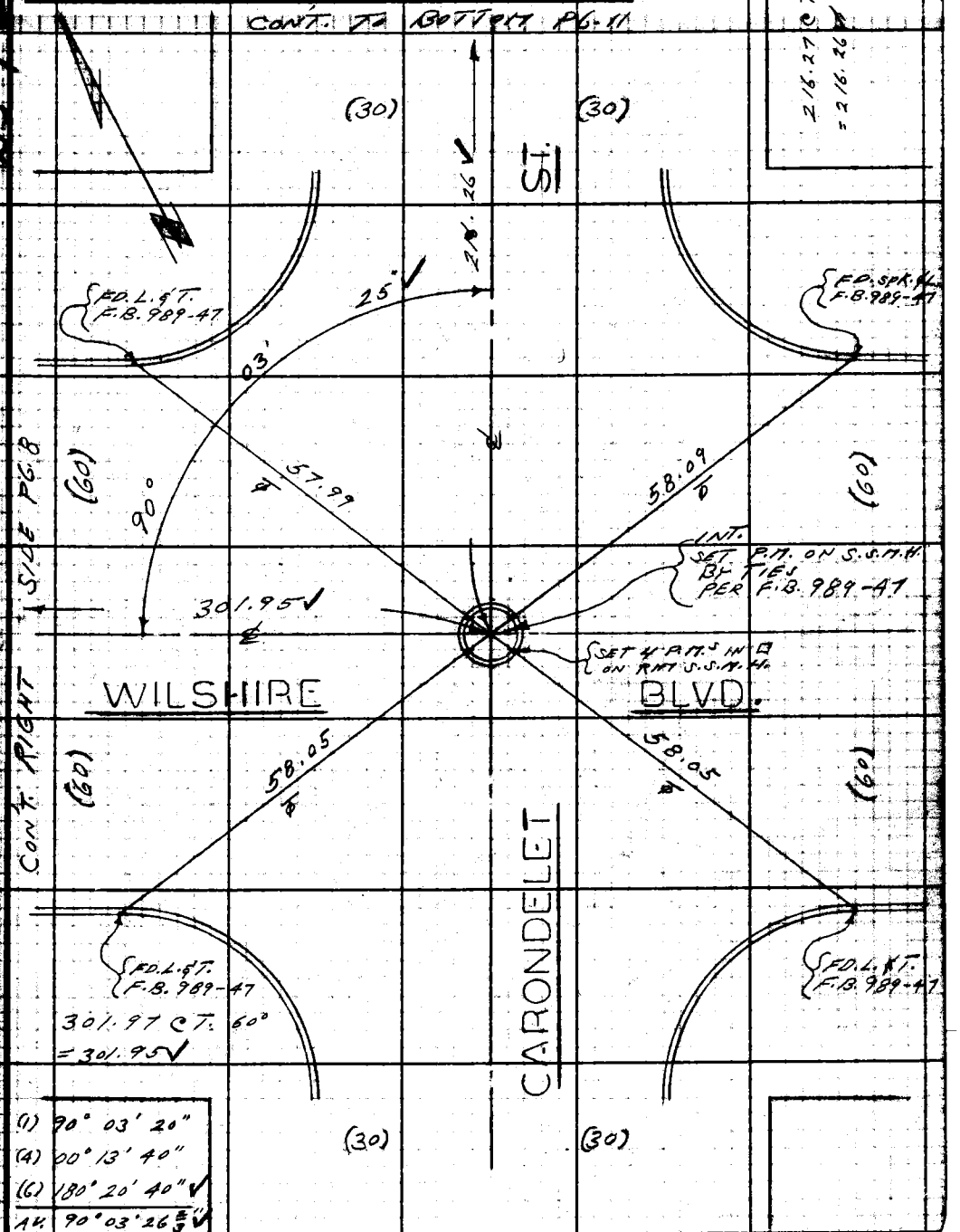

(1) 90° 03' 20"
(4) 00° 13' 40"
(6) 180° 20' 40"
AV. 90° 03' 26 2/3"

Note: Any Additions or Changes on this Sheet Must be Made or Circled in Red Ink With Date and Name of Person Making Change.

Do not extend this side of this line.

PLEASE RETURN TO
LOS ANGELES COUNTY ENGINEER
700 LOS ANGELES COUNTY ENGINEERING BLDG.

F. B. 2699 PG. 8

CONT. BOTTOM PG. 9

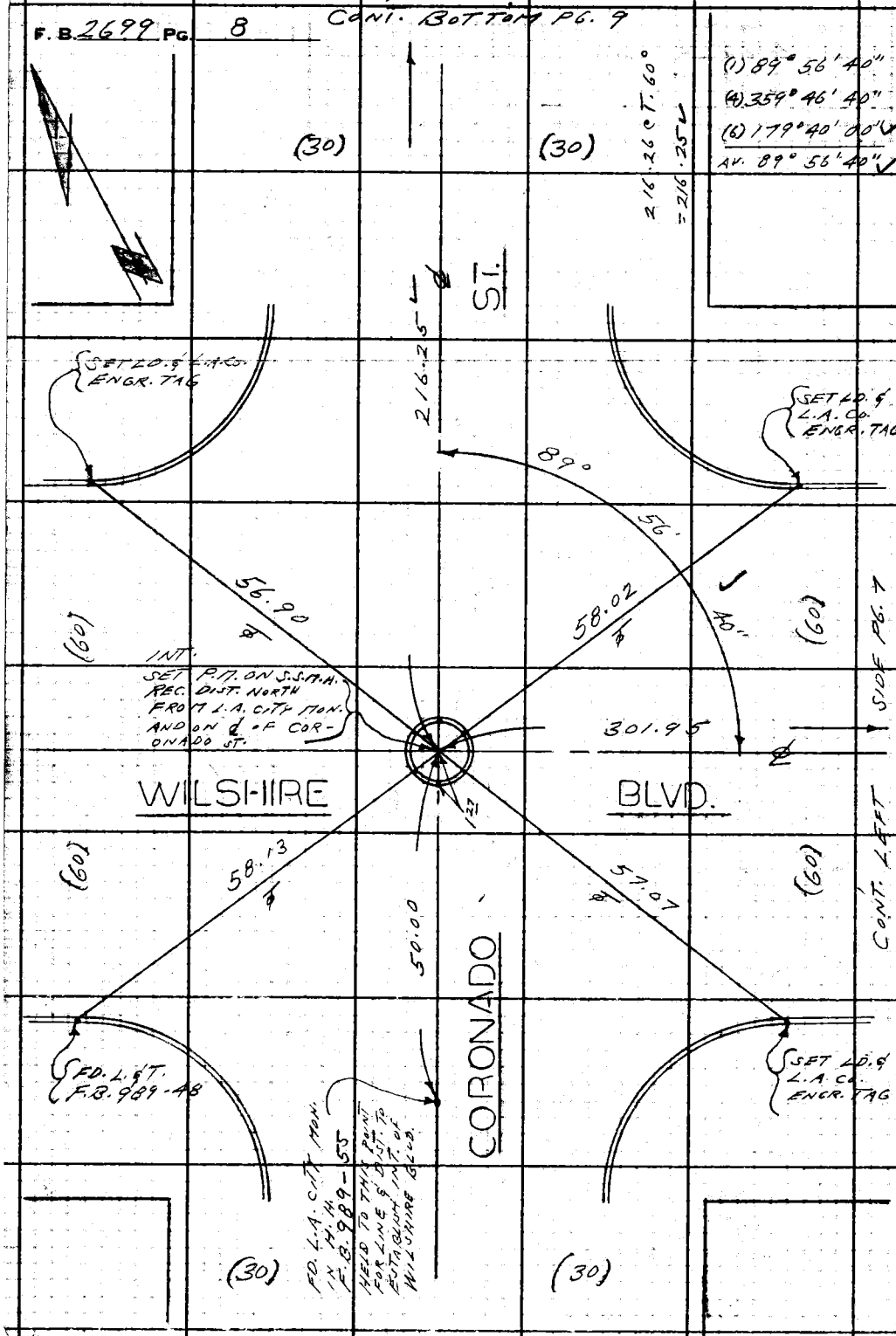

WS 9C

PLEASE RETURN TO
LOS ANGELES COUNTY ENGINEER
700 LOS ANGELES COUNTY ENGINEERING BLDG.

Do not extend this side of this line.

Note: Any Additions or Changes on This Sheet Must be Made or Circled in Red Ink With Date and Name of Person Making Change.

004202

Notes Ck'd by Miller	Survey of OTIS ART INSTITUTE
Map No. B-2754	JN ~~002010~~ Tape 0160 Std 68 °F
Office Work G. D. BAILEY	Surveyed by L. L. BROWN
Checked Miller	Notes L. L. BROWN Date 3-22-61
Date Sept. 1961	Indexed M. E. OTI

F. B. 2699 Pg. 9

WS 9C-2

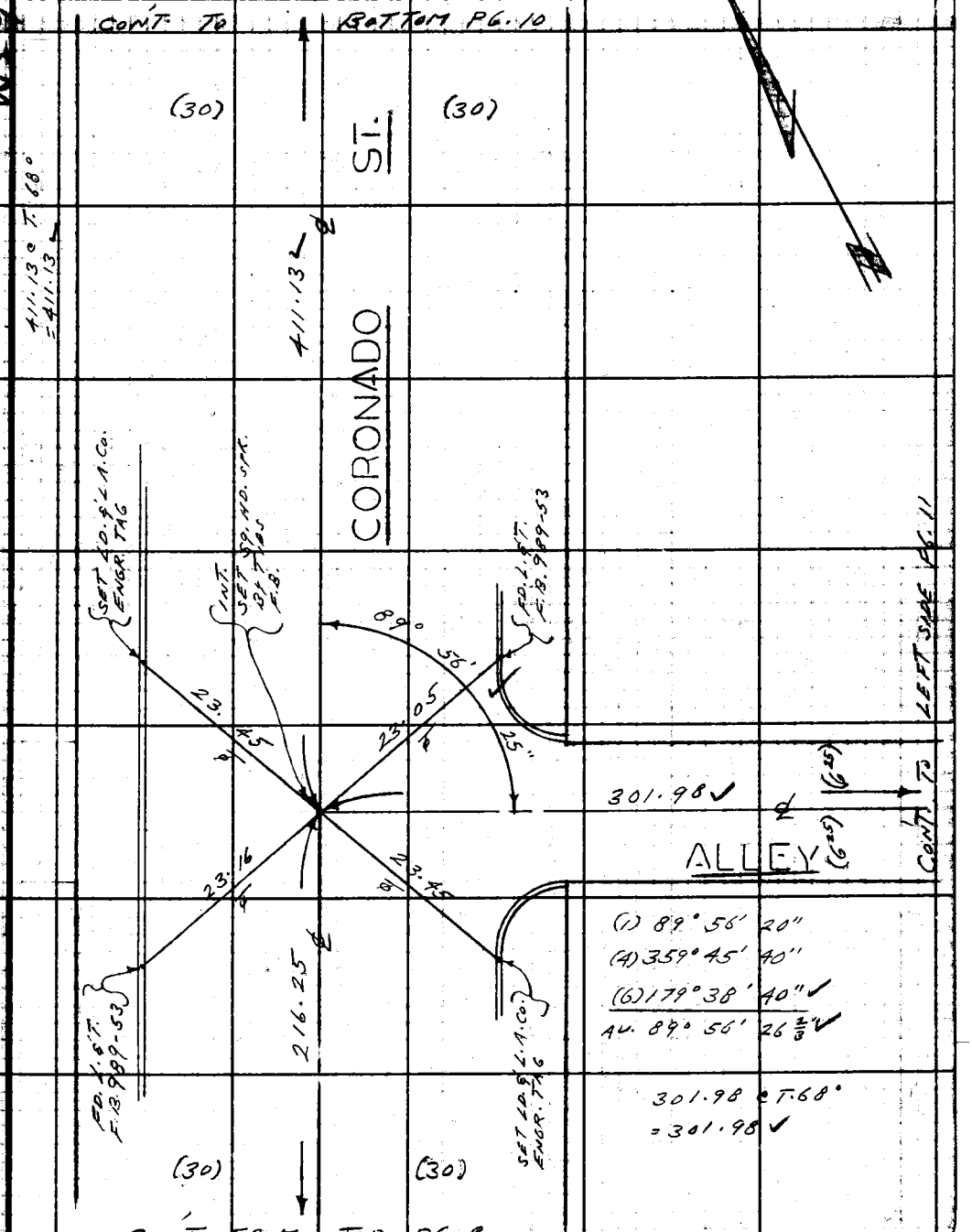

Note: Any Additions or Changes on This Sheet Must be Made or Circled in Red Ink With Date and Name of Person Making Change.

PLEASE RETURN TO
LOS ANGELES COUNTY ENGINEER
700 LOS ANGELES COUNTY ENGINEERING BLDG.

Do not extend this side of this line.

F. B. 2699 PG. 10

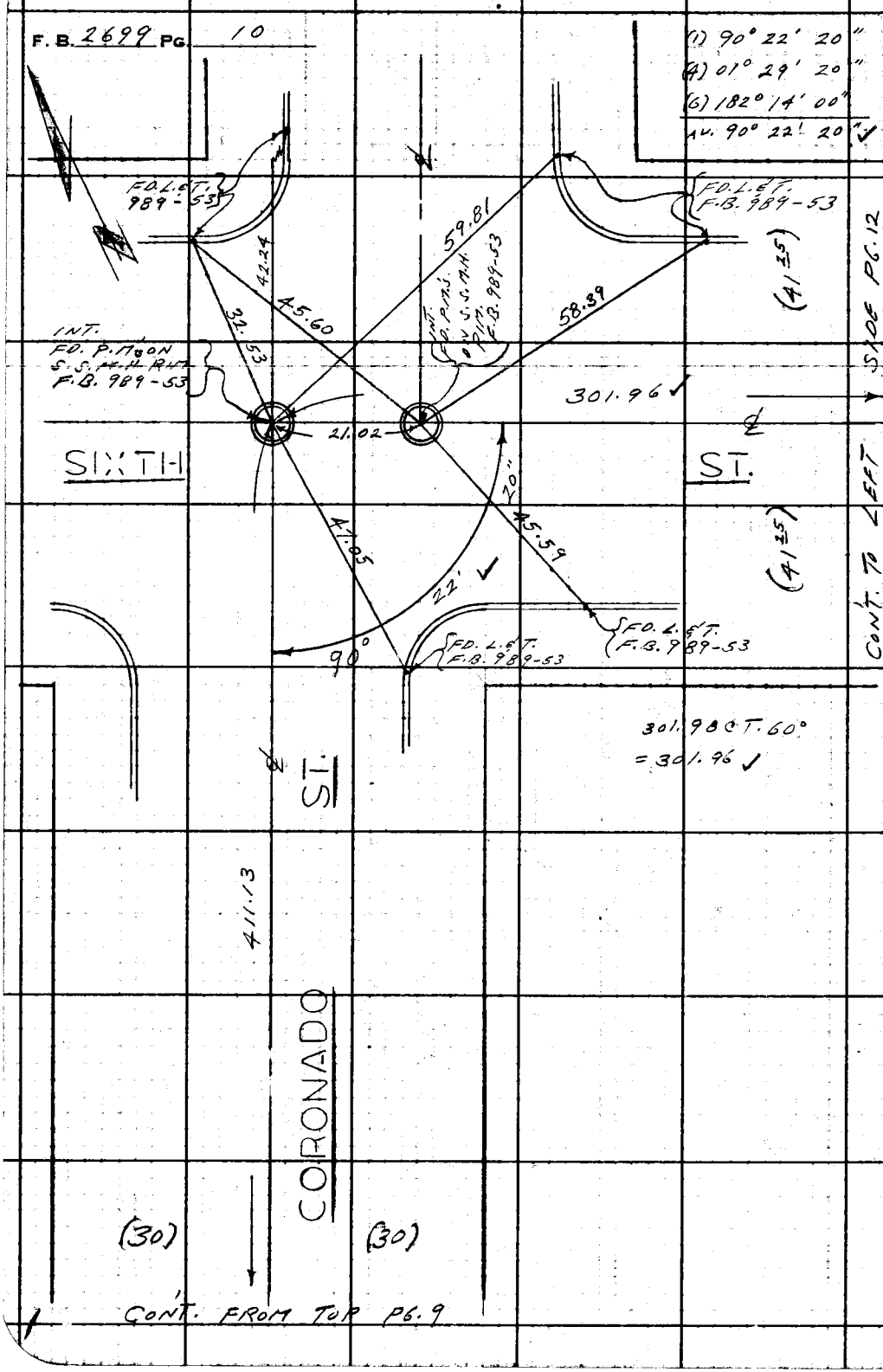

WS 9 C-2

PLEASE RETURN TO
LOS ANGELES COUNTY ENGINEER
700 LOS ANGELES COUNTY ENGINEERING BLDG.

Do not extend this side of this line.

Note: Any Additions or Changes on This Sheet Must be Made or Circled in Red Ink With Date and Name of Person Making Change.

004202

Notes Ck'd by Miller	Survey of OTIS ART INSTITUTE
Map No. B-2754	JN ~~0020-01~~ Tape 0160 Std 68 °F
Office Work G. D. BAILEY	Surveyed by L. L. BROWN
Checked Miller	Notes L. L. BROWN Date 3-22-61
Date Sept. 1961	Indexed H. E. OTT

F. B. 2699 PG. 11

WS 9C-2

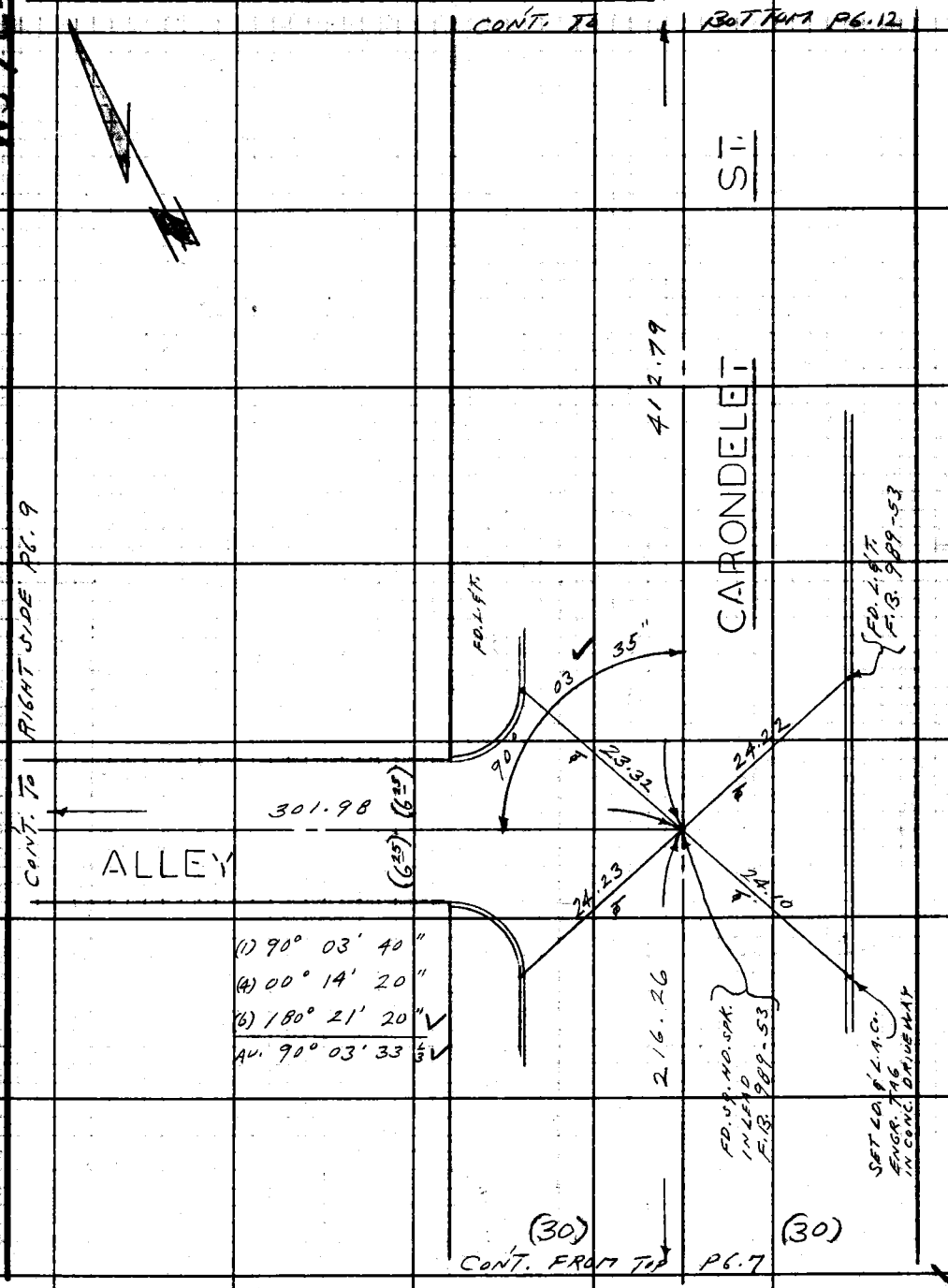

Note: Any Additions or Changes on This Sheet Must be Made or Circled in Red Ink With Date and Name of Person Making Change.

Do not extend this side of this line.

PLEASE RETURN TO
LOS ANGELES COUNTY ENGINEER
700 LOS ANGELES COUNTY ENGINEERING BLDG.

PLEASE RETURN TO
LOS ANGELES COUNTY ENGINEER
700 LOS ANGELES COUNTY ENGINEERING BLDG.

Note: Any Additions or Changes on This Sheet Must Be Made or Circled in Red Ink With Date and Name of Person Making Change.

Do not extend this side of this line.

MS 9 C-2

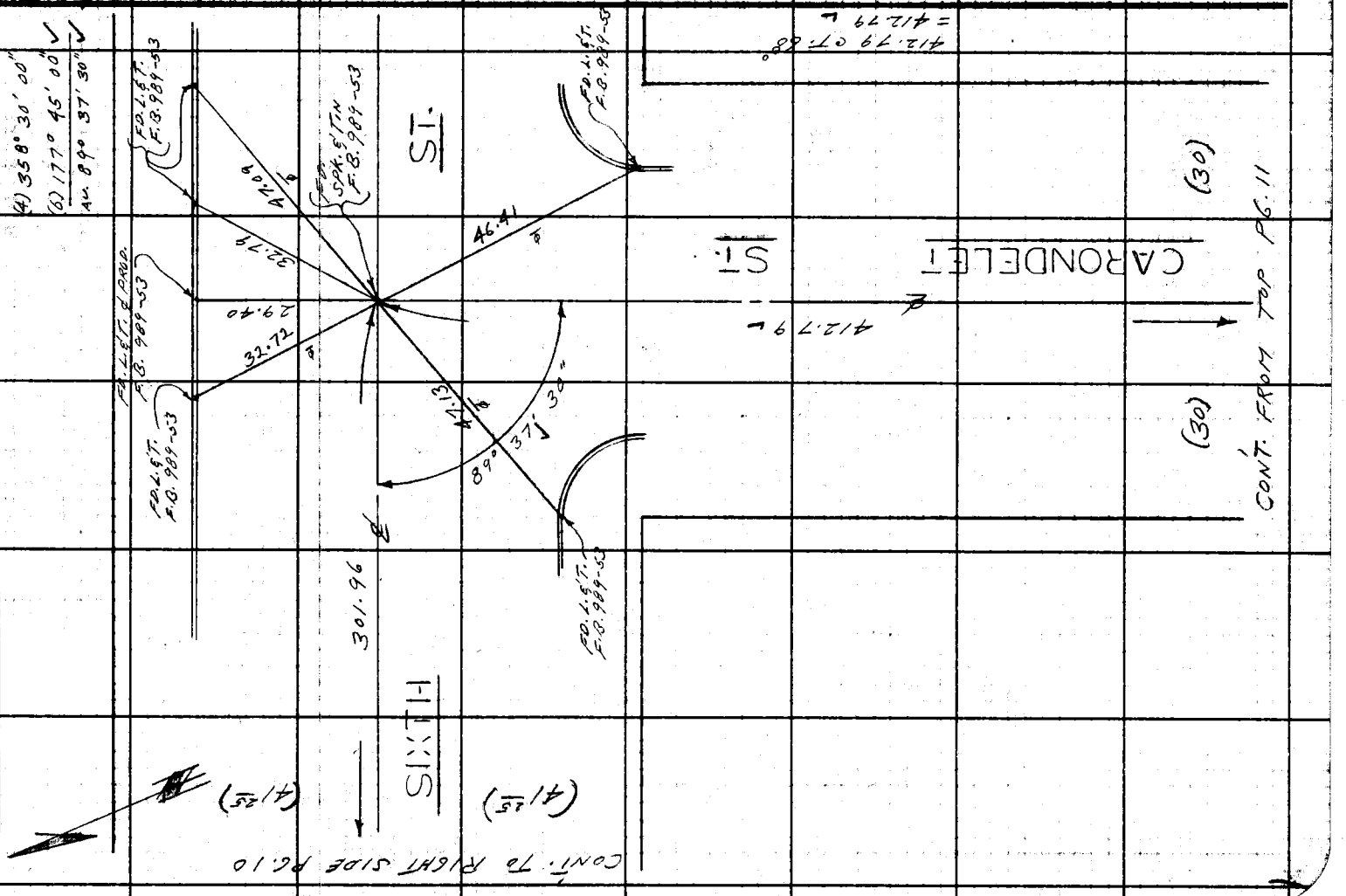

F.B. 2699 PG. 12

0042.02

Notes Ck'd by Miller
Map No. B-2754
Office Work G. D. BAILEY
Checked Miller
Date Sept. 1961

Survey of DTN ART INST. TUTE
JN 0020.01 Tape 0/66 Std 68 °F
Surveyed by L. L. BROWN
Notes L. L. BROWN Date 3-23-61
Indexed L. E. 01

F. B. 2699 Pg. 13

W.S. 8C-7

Note: Any Additions or Changes on this Sheet Must be Made or Circled in Red Ink With Date and Name of Person Making Change.

Do not extend this side of this line.

PLEASE RETURN TO
LOS ANGELES COUNTY ENGINEER
700 Los Angeles County Engineering Bldg.

(41.25)

F.D. SPK. & TIN F.B. 2699-12

SIXTH ST.

(41.25)

(1) 89° 37' 15"
(A) 358° 29' 10"
(6) 177° 43' 40"
AV. 89° 37' 16⅔"

LOT 1

LOT 2

0.07

SET LD. & L.A.C. CO. ENGR. TAG IN CONC. WALK

SET LD. & L.A.C. CO. ENGR. TAG 1.50 S.E.LY PROP. COR. L.L. BROWN 4-19-61

SET SQ. HD. SPK. IN PROP. LINE BETWEEN ALLEY & SIXTH ST.

141.27 ✓

ST.

SET LD. & L.A.C. ENGR. TAG IN CONC. CURB ON LINE PROJ.

141.27 ✓ E 141.27

BLDG.

121.98 ✓

5' OFFSET LINE

30.00

29.00

20.26

5'

CONT. TO RIGHT SIDE PG. 15

121.98 @ T.66°
= 121.98 ✓

LOT 3

BEG. NON-TAN CURVE R=30.00 Δ=36° CHD. N. 54° E. 18.53

SET LOT TAG

60.26

SET NAIL

54°

CHD. S. 54° E. 18.53

27.98

FD. L.D. & L.S. TAG NO. 2209

210.26 ✓

CARONDELET

210.26 S T. 66°
E 210.26

NOTE: ✗ NOT MEAS. I CAME SOUTH CALC. DIST. TO SET REAR PROP. COR. L.L.B. 4-19-61

PROP. COR. NOTHING SET DUE FALL ON EDGE OF CONC. WALK

LOT 4

210.11 M.

30.02

210.11 T. 6°
E 210.11

FD. L.D. & L.S. TAG NO. 2209

27.99

(30)

(30)

See Pg. 21 for Adopted Line

CONT. FOR PG. 14

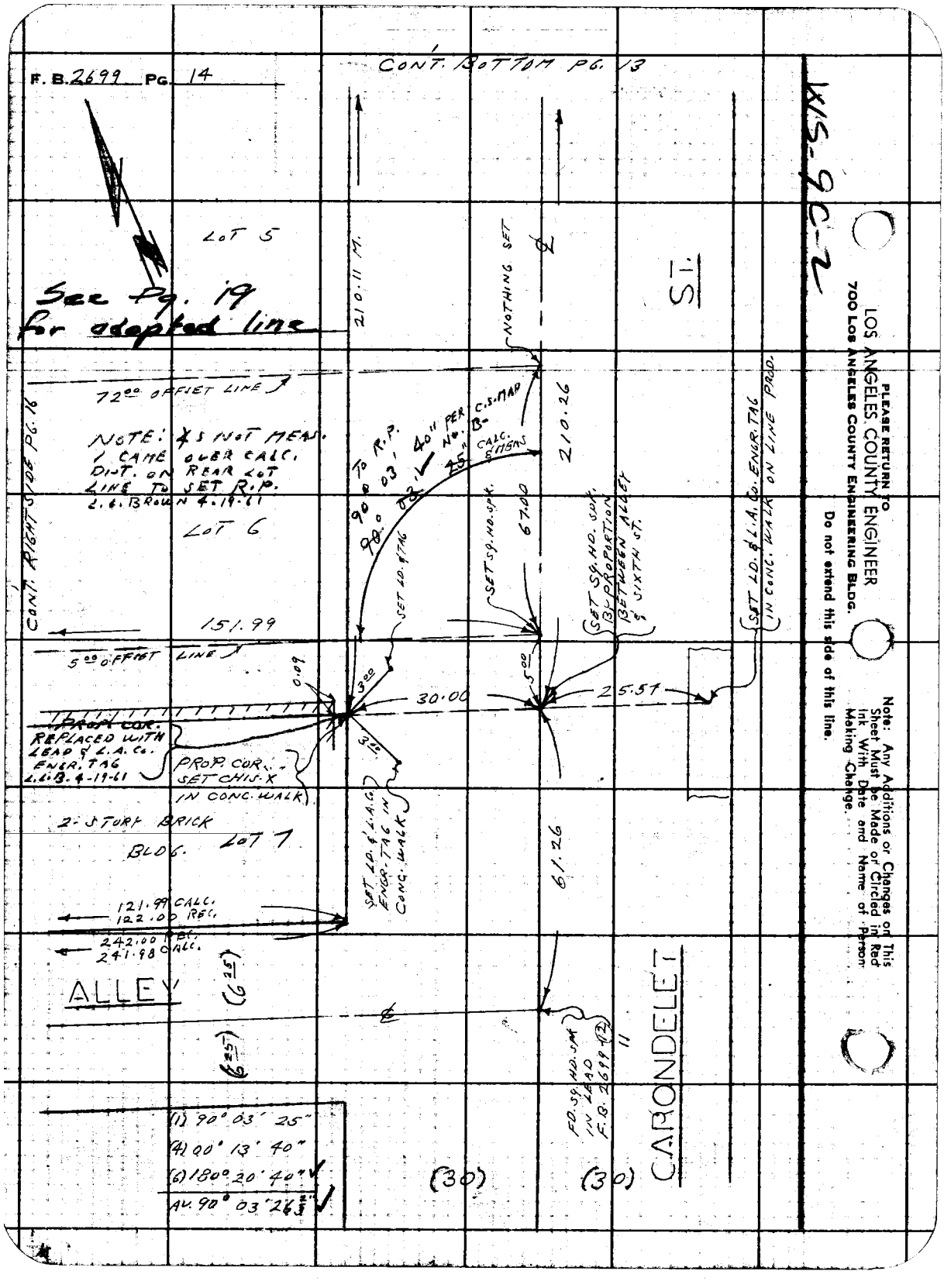
F. B. 2699 PG. 14
CONT. BOTTOM PG. 13
WS-9C-2
See Pg. 19 for adopted line
LOT 5
210.11 M.
NOTHING SET
ST.
72.00 OFFSET LINE
NOTE: ∡S NOT MEAS. I CAME OVER CALC. DIST. ON REAR LOT LINE TO SET R.P. L.L. BROWN 4-19-61
TO R.P. 90° 03' 40" PER C.S. MAP No. B-
90° 03' 25" CALC. & MEAS
210.26
LOT 6
CONT. RIGHT SIDE PG. 16
SET LD. & TAG
SET SQ. HD. SPK.
67.00
SET SQ. HD. SPK. BY PROPORTION BETWEEN ALLEY & SIXTH ST.
SET LD. & L.A. CO. ENGR. TAG IN CONC. WALK ON LINE PROD.
151.99
5.00 OFFSET LINE
0.09
3.00
30.00
5.00
25.57
PROP. COR. REPLACED WITH LEAD & L.A. CO. ENGR. TAG L.L.B. 4-19-61
PROP. COR. SET CHIS. X IN CONC. WALK
3.00
2-STORY BRICK BLDG.
LOT 7
SET LD. & L.A. CO. ENGR. TAG IN CONC. WALK
61.26
121.99 CALC.
122.00 REC.
242.00 REC.
241.98 CALC.
ALLEY
(6.25)
(6.25)
FD. SQ. HD. SPK. IN LEAD F.B. 2699 (12)
11
CARONDELET
(1) 90° 03' 25"
(4) 00° 13' 40"
(6) 180° 20' 40"
AV. 90° 03' 26 2/3"
(30)
(30)
PLEASE RETURN TO
LOS ANGELES COUNTY ENGINEER
700 LOS ANGELES COUNTY ENGINEERING BLDG.
Do not extend this side of this line.
Note: Any Additions or Changes on This Sheet Must be Made or Circled in Red Ink With Date and Name of Person Making Change.

0042.02

Notes Ck'd by Miller	Survey of OTIS ART INSTITUTE
Map No. B-2754	JN 0020.01 Tape 0160 Std 68 °F
Office Work G. D. BAILEY	Surveyed by L. L. BROWN
Checked Miller	Notes L. L. BROWN Date 3-23-61
Date Sept. 1961	Indexed M. E. OTI

F. B. 2699 PG. 15

See Pg. 22 for adopted line

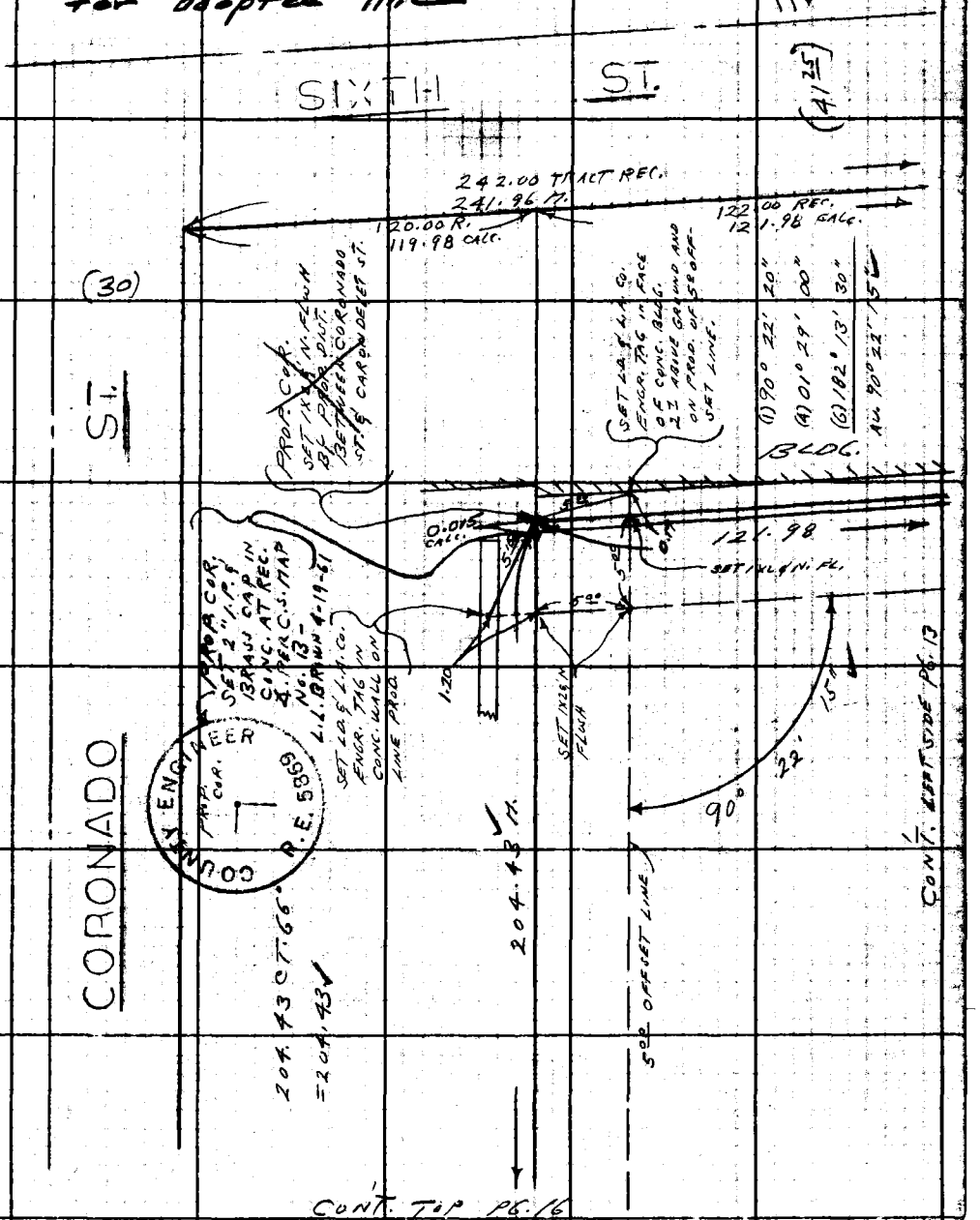

Note: Any Additions or Changes on this Sheet Must be Made or Circled in Red Ink With Date and Name of Person Making Change.

Do not extend this side of this line.

PLEASE RETURN TO
LOS ANGELES COUNTY ENGINEER
700 LOS ANGELES COUNTY ENGINEERING BLDG.

76F3095 S&E #247 11-58

F. B. 2699 Pg. 16

CONT. FROM BOTTOM PG. 15

See Pg. 20 for adopted line

WS 20-2

LOS ANGELES COUNTY ENGINEER
700 Los Angeles County Engineering Bldg.

PLEASE RETURN TO

Do not extend this date of this line.

Note: Any Additions or Changes on This Sheet Must be Made or Circled in Red Ink With Date and Name of Person Making Change.

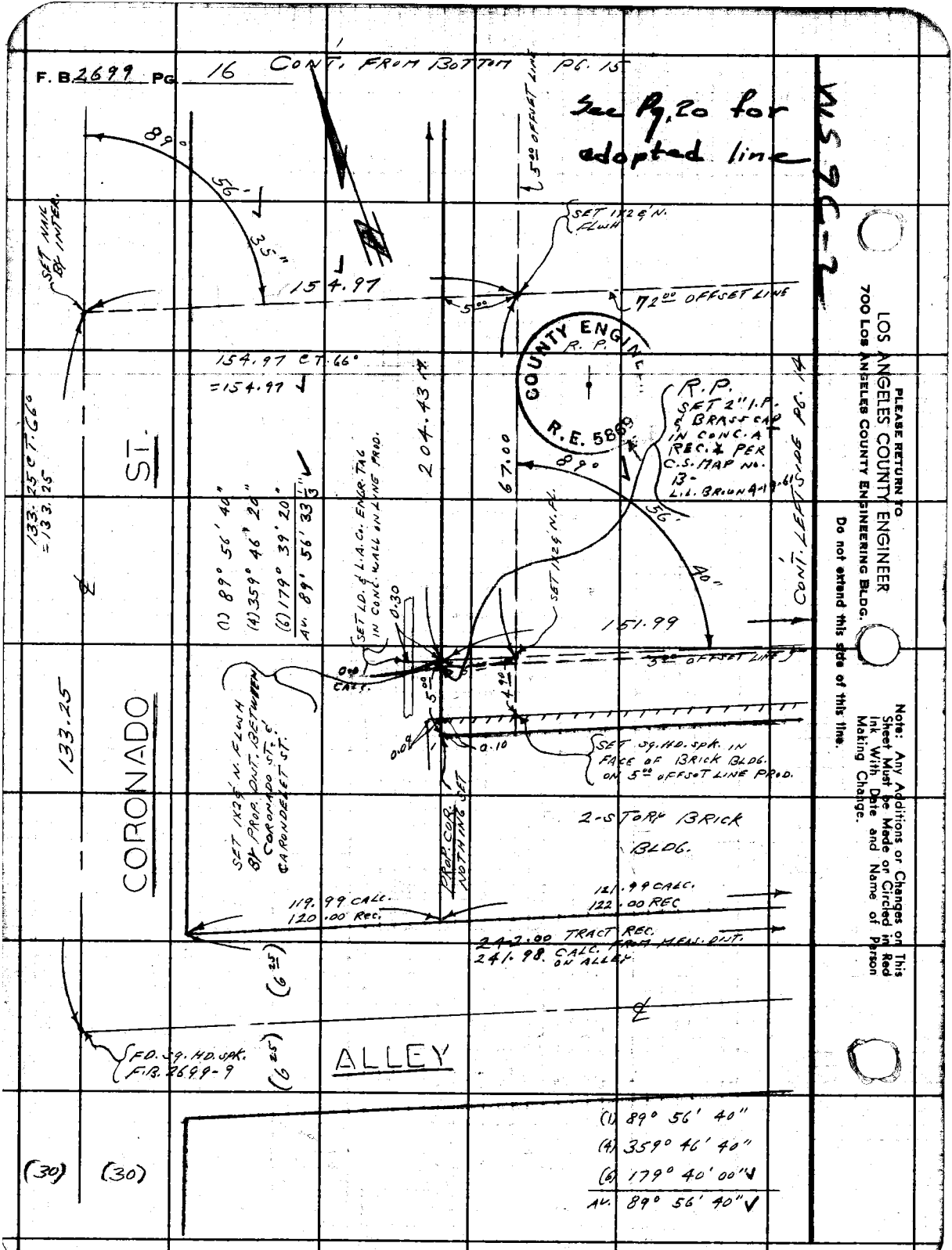

Notes Ck'd by Miller	Survey of OTIS ART INSTITUTE
Map No. B1752	JN 0042.02 Tape 0160 Std 68 °F
Office Work Bailey	Surveyed by L.L. BROWN
Checked Miller	Notes L.L. BROWN Date 6-14-61
Date Sept. 1961	Indexed JUN 21 '61 H.E. OTT

F. B. 2699 PG. 17

LOS ANGELES CO.
OTIS ART INSTITUTE
J.N. 0042.02

RESURVEY OF PARKING LOT.
LOTS 3, 4, 5, 6 · BLK. 4,
WILSHIRE BLVD. TRACT

PARTY
BROWN, L.L.
HARRINGTON, P.
FALSEY, J.
MARTINEZ, E.
WORKMAN, A.

Note: Any Additions or Changes on This Sheet Must be Made or Circled in Red Ink With Date and Name of Person Making Change.

Do not extend this side of this line.

PLEASE RETURN TO
LOS ANGELES COUNTY ENGINEER
700 LOS ANGELES COUNTY ENGINEERING BLDG.

76F3085 SAE #247 11-58

F. B. 2699 PG. 18

INDEX MAP

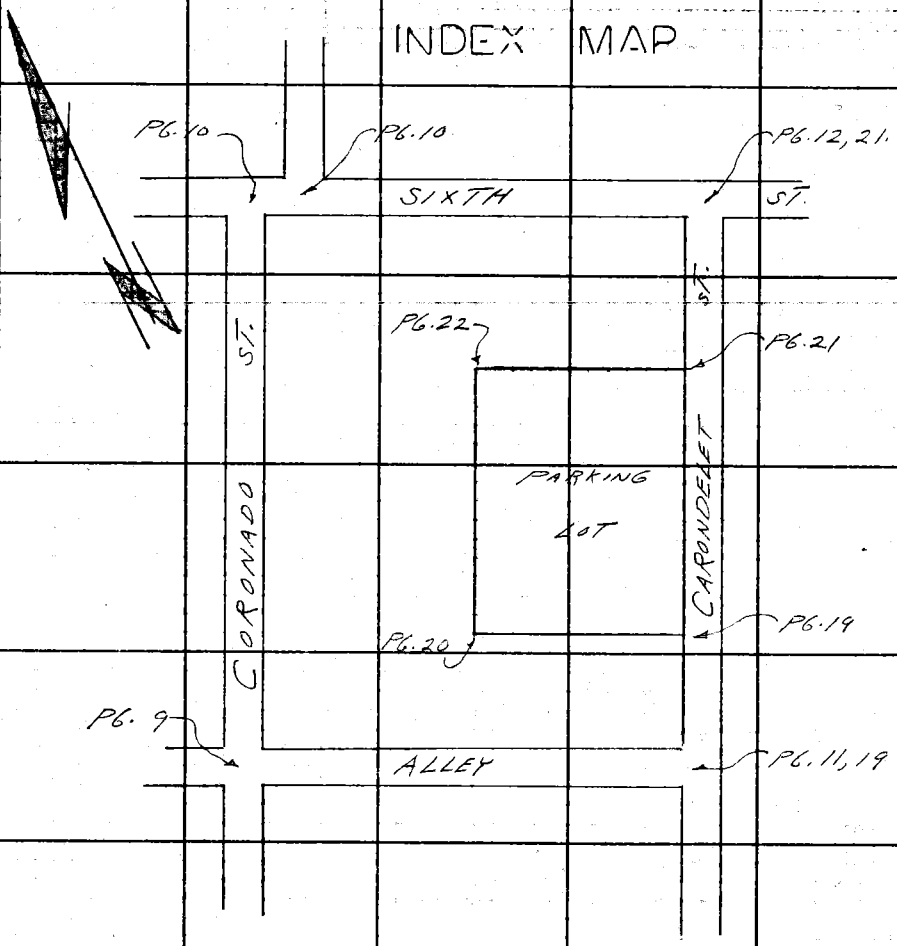

PLEASE RETURN TO
LOS ANGELES COUNTY ENGINEER
700 Los Angeles County Engineering Bldg.

Do not extend this side of this line.

Note: Any Additions or Changes on This Sheet Must be Made or Circled in Red Ink With Date and Name of Person Making Change.

Notes Ck'd by Miller	Survey of OTIS ART INSTITUTE
Map No. B 2750	JN 0042.02 Tape 0160 Std 68 °F
Office Work Bailey	Surveyed by L.L. BROWN
Checked Miller	Notes L.L. BROWN Date 6-16-61
Date Sept 1961	Indexed

F. B. 2699 PG. 19

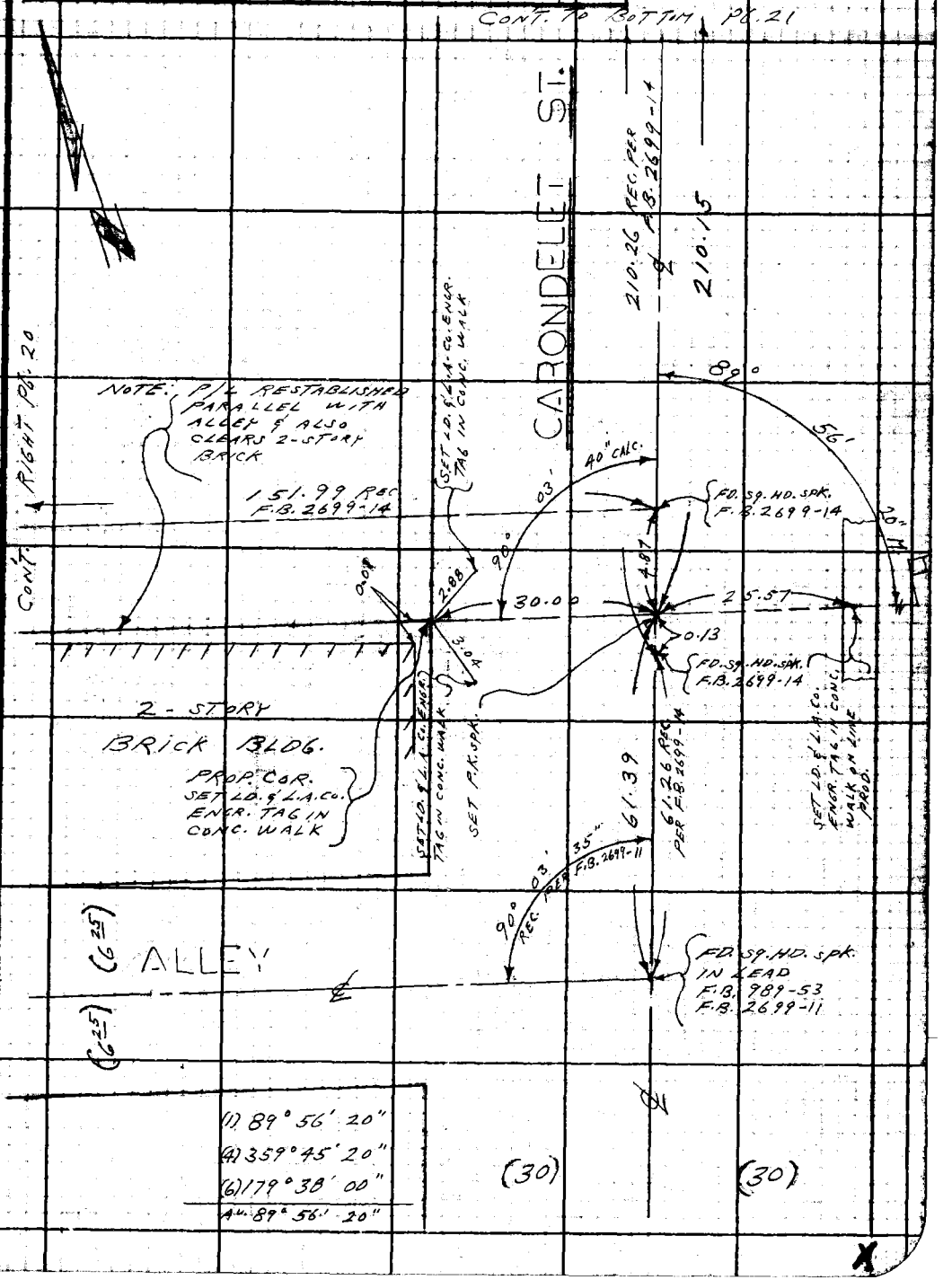

Note: Any Additions or Changes on This Sheet Must be Made or Circled in Red Ink With Date and Name of Person Making Change.

Do not extend this side of this line.

PLEASE RETURN TO
LOS ANGELES COUNTY ENGINEER
700 LOS ANGELES COUNTY ENGINEERING BLDG.

76F3095 S&E #247 11-58

F. B. 2699 PG. 20

CONT. BOTTOM PG. 22

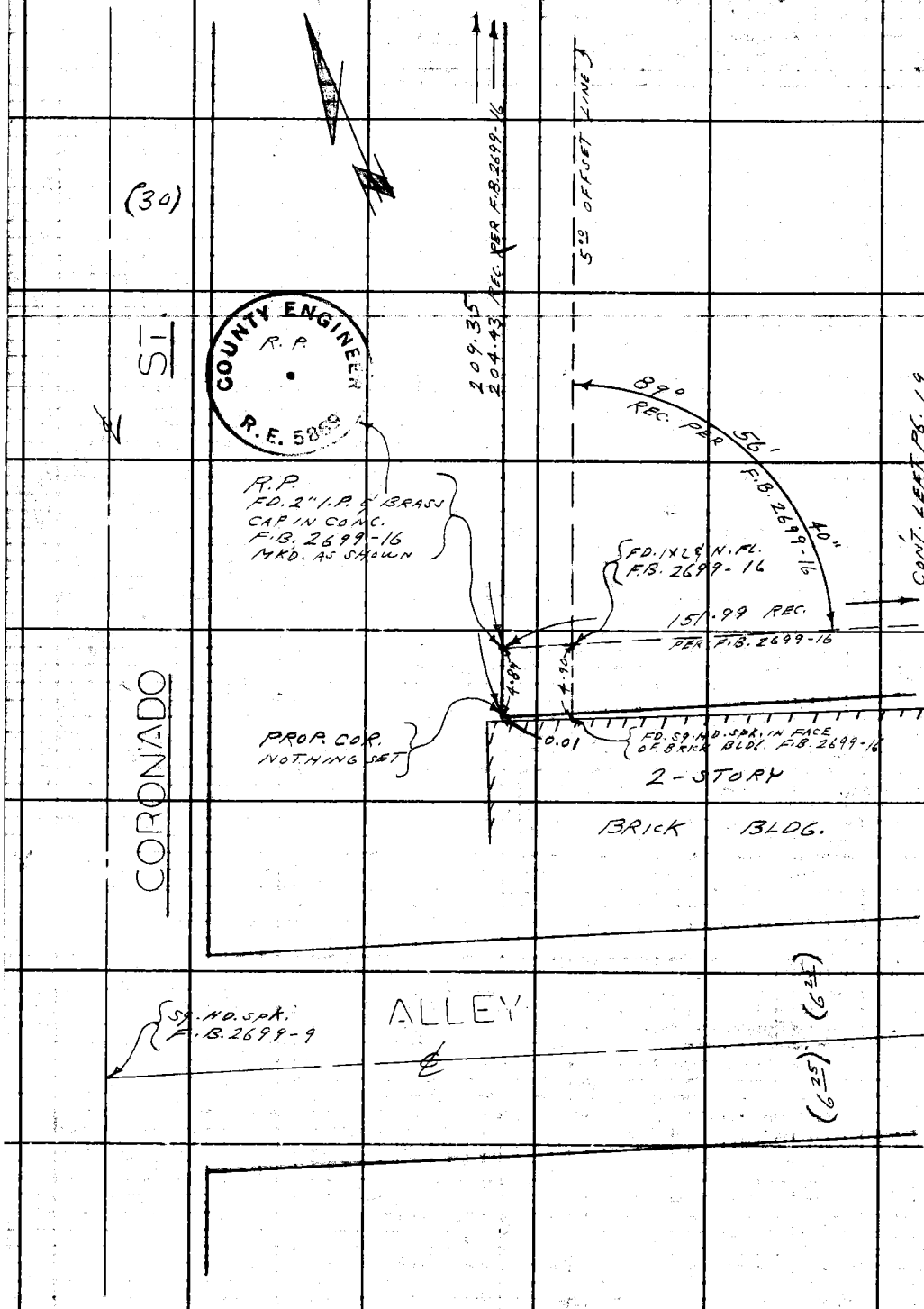

PLEASE RETURN TO
LOS ANGELES COUNTY ENGINEER
700 LOS ANGELES COUNTY ENGINEERING BLDG.

Do not extend this side of this line.

Note: Any Additions or Changes on This Sheet Must be Made or Circled in Red Ink With Date and Name of Person Making Change.

Notes Ck'd by Miller	Survey of OTIS ART INSTITUTE
Map No. B 2754	JN 0042.02 Tape 0160 Std 68 °F
Office Work Bailey	Surveyed by L.L. BROWN
Checked Miller 1961	Notes L.L.B Date 6-16-61
Date Sept. 1961	Indexed H. E. OTT

F. B. 2699 PG. 21

W.S.9.C-2

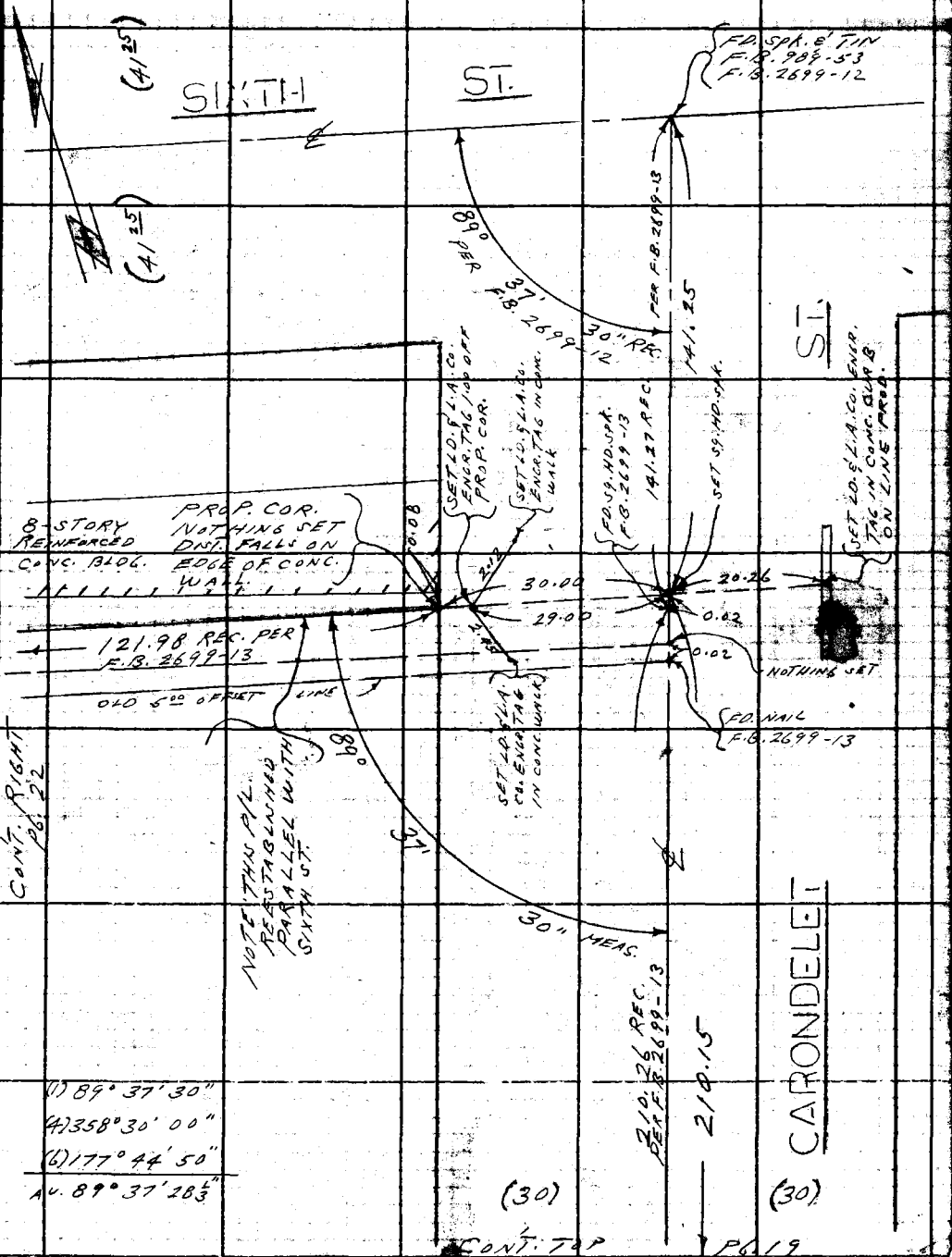

Note: Any Additions or Changes on This Sheet Must be Made or Circled in Red Ink With Date and Name of Person Making Change.

Do not extend this side of this line.

PLEASE RETURN TO
LOS ANGELES COUNTY ENGINEER
700 LOS ANGELES COUNTY ENGINEERING BLDG.

76F3095 S&E #247 11-58

PLEASE RETURN TO
LOS ANGELES COUNTY ENGINEER
700 LOS ANGELES COUNTY ENGINEERING BLDG.

Note: Any Additions or Changes on This Sheet Must be Made or Circled in Red Ink With Date and Name of Person Making Change.

Do not extend this side of this line.

W.S. 9, C-2

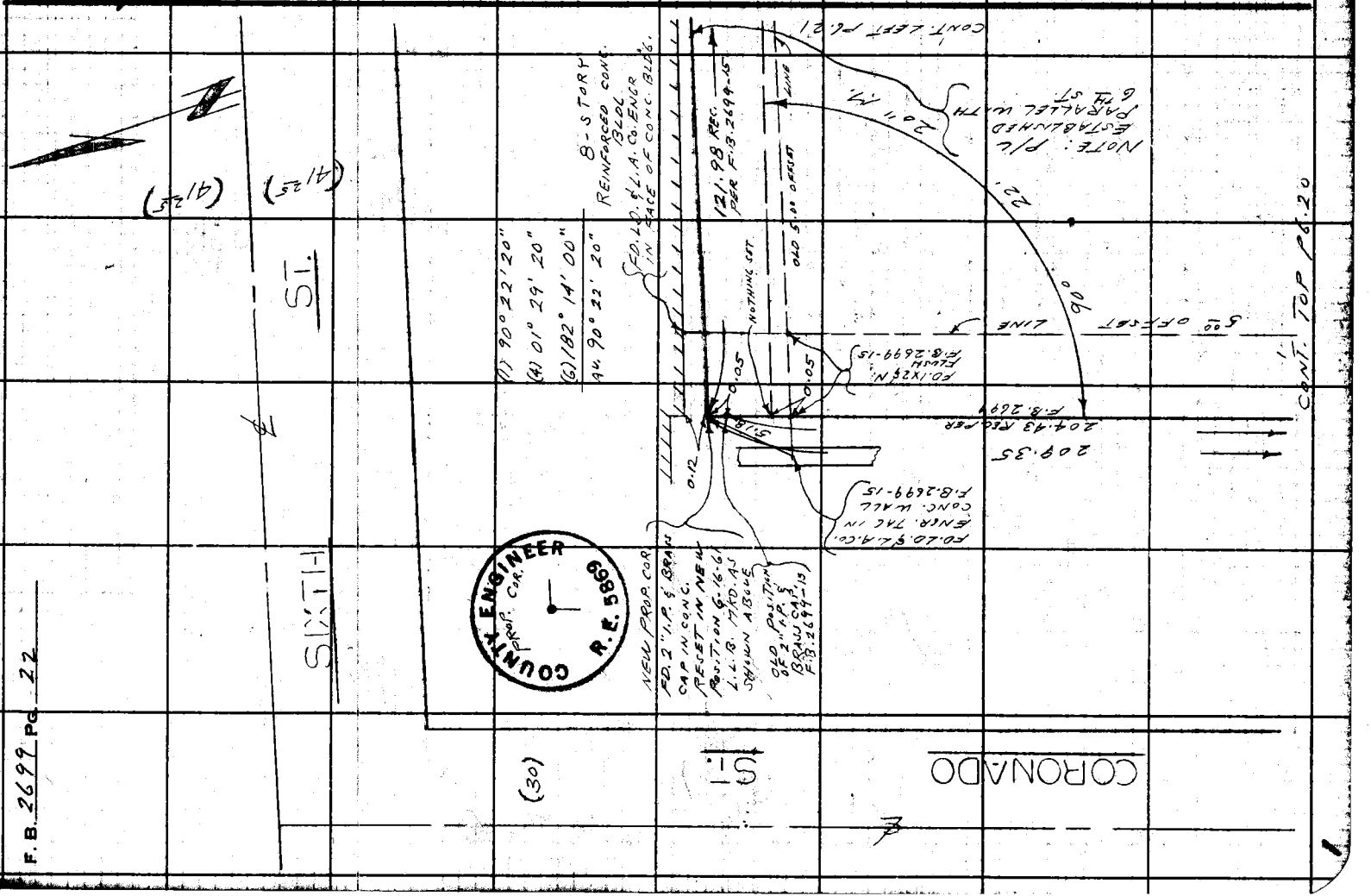

F.B. 2699 PG. 22

Notes Ck'd by	Survey of Otis Art Institute
Map No.	W. O. 8703.02 Tape No. St'd. °F
Office Work	Surveyed by A.S. Curtis
Checked	Notes Curtis Date 4-12-62
Date	Indexed C. J. GALLI AUG 10 62

F. B. 2699 Pg. 23

Note: Any Additions or Changes on This Sheet Must be Made or Circled in Red Ink With Date and Name of Person Making Change.

Do not extend notes this side of this line.

RETURN TO
LOS ANGELES COUNTY SURVEYOR
726 LOS ANGELES COUNTY
ENGINEERING BLDG.

J.N. 8703.02
OTIS ART INSTITUTE.
Parking Lot.
Location

NOTE —
See 41 thru.
for Curb Grades on
planters & Islands

Curtis
Newman
Yasei
Rodriguez

76F3098 SAE #247. 8-54

RETURN TO
LOS ANGELES COUNTY SURVEYOR
726 LOS ANGELES COUNTY
ENGINEERING BLDG.

Note: Any Additions or Changes on This Sheet Must be Made or Circled in Red Ink With Date and Name of Person Making Change.

Do not extend notes this side of this line.

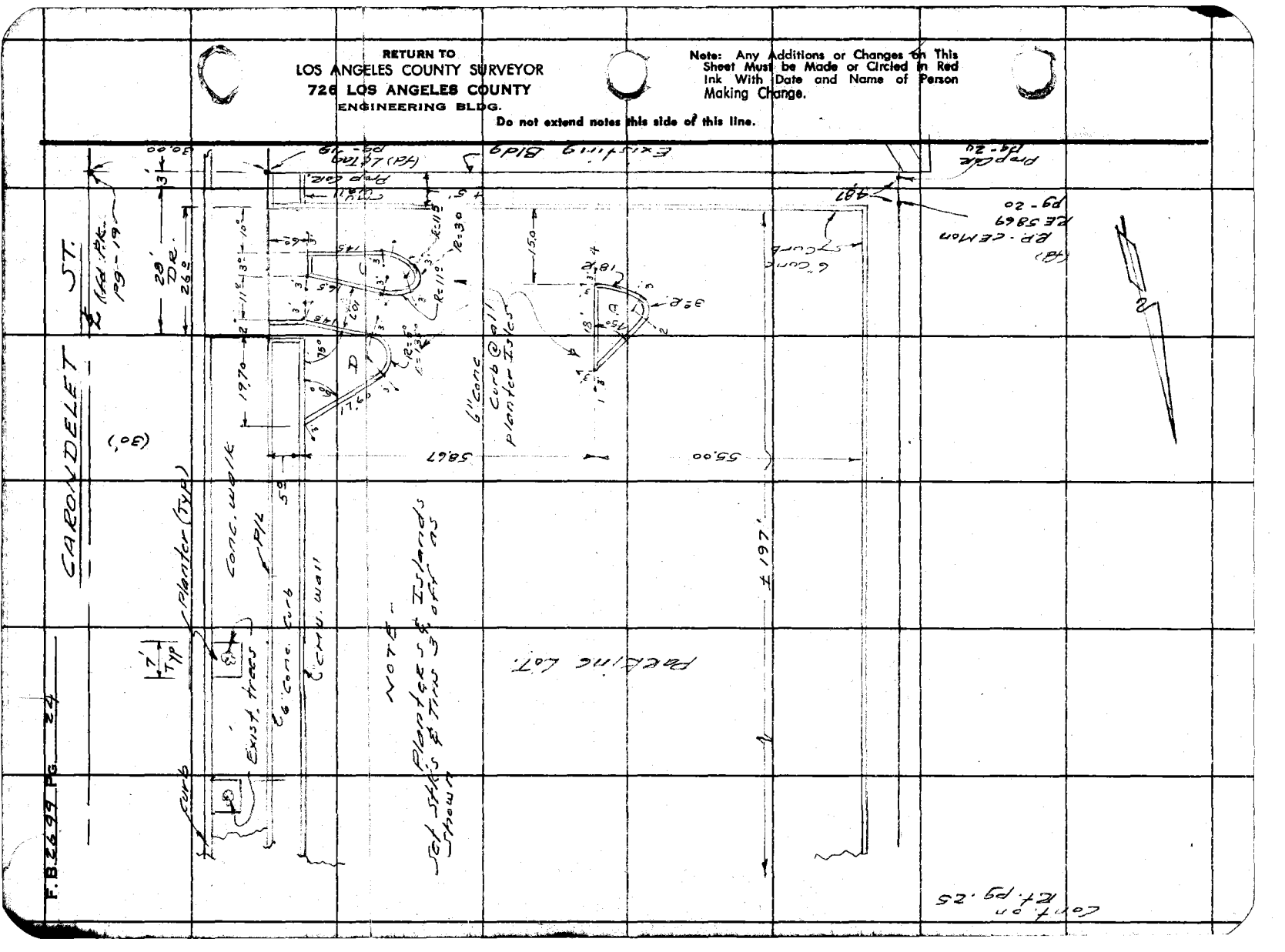

Notes Ck'd by	Survey of OTIS ART Institute
Map No.	JN 8703.02 Tape Std °F
Office Work	Surveyed by A.S. Curtis
Checked	Notes Curtis Date 4-12-62
Date	Indexed C. J. GALLI

F. B. 2699 PG. 25

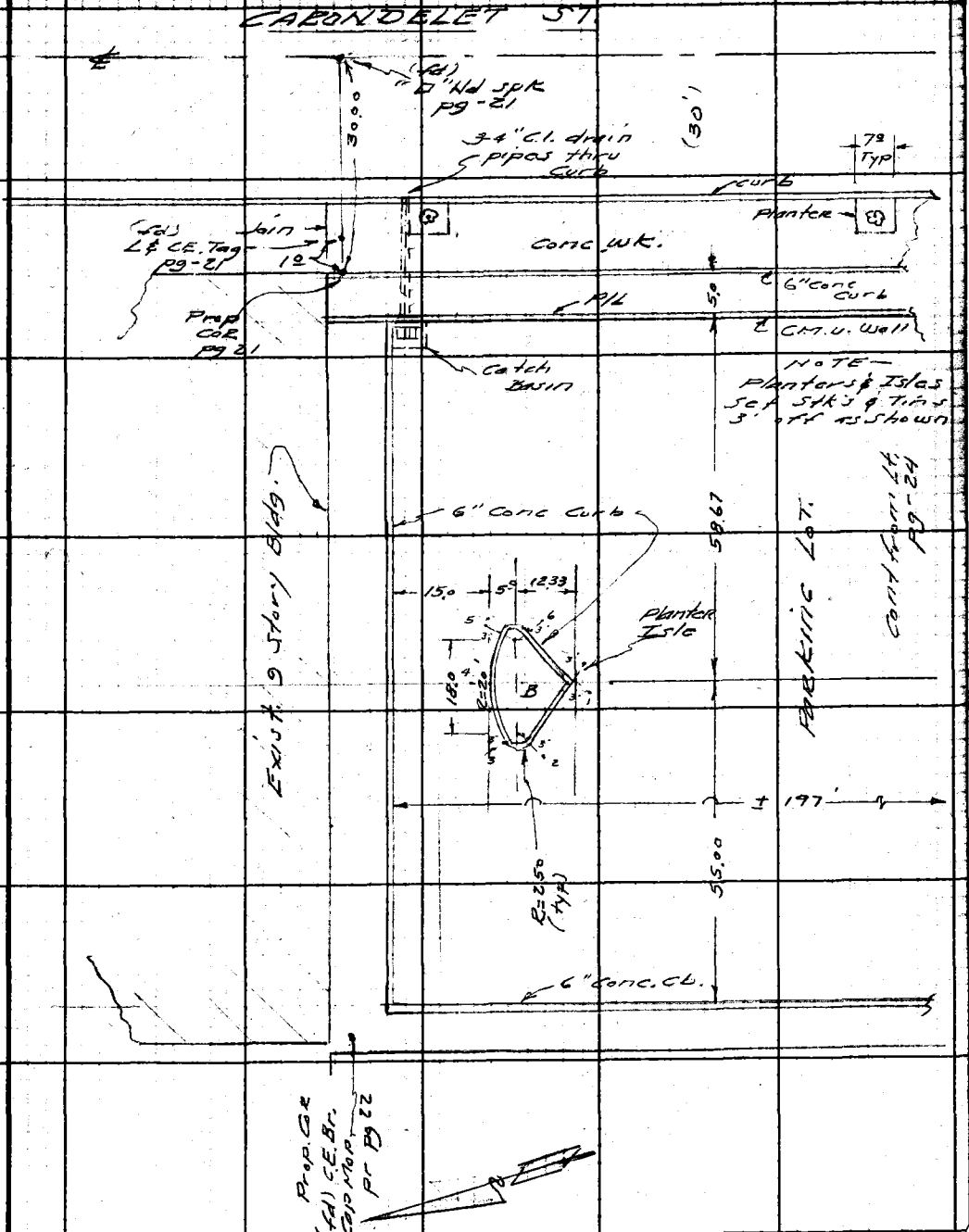

Note: Any Additions or Changes on This Sheet Must be Made or Circled in Red Ink With Date and Name of Person Making Change.

Do not extend notes this side of this line.

RETURN TO
LOS ANGELES COUNTY ENGINEER
700 LOS ANGELES COUNTY ENGINEERING BLDG.

763095 CE #247—7-53

F. B. 2699 PG. 26

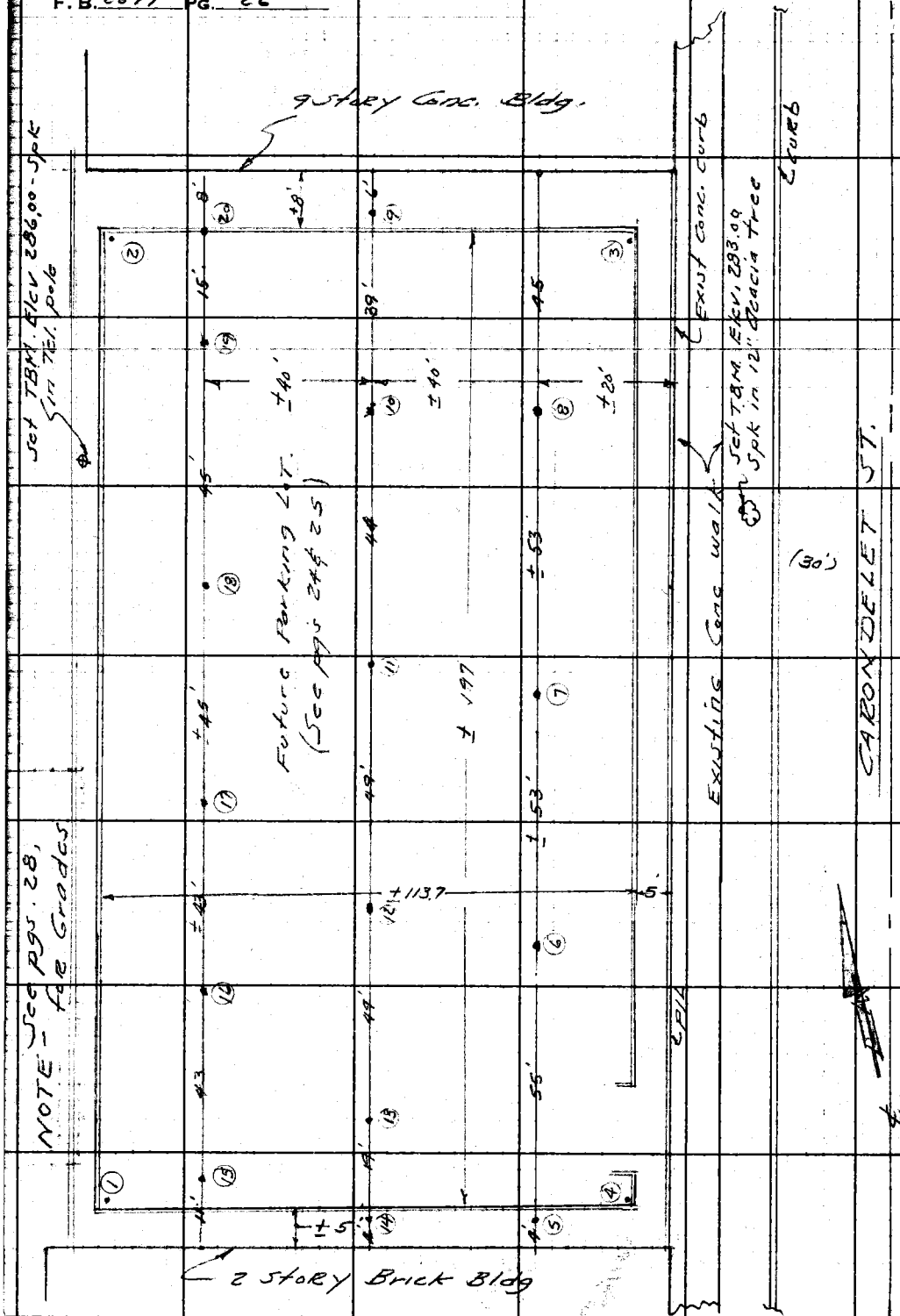

RETURN TO
LOS ANGELES COUNTY ENGINEER
100 LOS ANGELES COUNTY ENGINEERING BLDG.

Do not extend notes this side of this line.

Note: Any Additions or Changes on This Sheet Must be Made or Circled in Red Ink With Date and Name of Person Making Change.

8703.02

Profile No. ____ X-Sec. No. ____

Notes Red ____ Date ____ Notes Chkd. ____ Date ____

Plotted ____ Date ____ Checked ____ Date ____

Job No. ____ Division No. 11 | F.B. 2699 | Pg. 27

Survey of Otis Art Institute

Survey by Curtis Notes Curtis Date 4-12-62

Map No. ____ Indexed C. J. GALLI Date ____

J.N. 8703.02

Otis Art Institute

Parking Lot.

Rough Grades.

(See page 26 for location)

Curtis
Newman
Yasui
Rodriguez

STATION	B.S.	H.I.	F.S.	ELEV.

NOTE: ANY ADDITIONS OR CHANGES ON THIS SHEET MUST BE MADE OR CIRCLED IN RED INK, WITH DATE AND NAME OF PERSON MAKING CHANGE.

PLEASE RETURN TO
LOS ANGELES COUNTY ENGINEER
403 LOS ANGELES COUNTY ENGINEERING BLDG.

Do not extend notes this side of this line.

76-L298 CE 307 3-61

76-L298 CE 307 3-61

PLEASE RETURN TO
LOS ANGELES COUNTY ENGINEER
403 LOS ANGELES COUNTY ENGINEERING BLDG.

NOTE: ANY ADDITIONS OR CHANGES ON THIS SHEET MUST BE MADE OR CIRCLED IN RED INK, WITH DATE AND NAME OF PERSON MAKING CHANGE.

Do not extend notes this side of this line.

F.B. 2699 Pg. 28 | Job No. 8703.02 Division No. 11 | Notes Red | Plotted | Profile
Survey of Otis Art Institute | Date | Date | No. X-Sec.
Survey by Curtis Notes Curtis | Notes Chkd. | Checked | No.
Indexed C. J. GALLI Date | Date | Date

STATION	B.S.	H.I.	F.S.	ELEV.	
(Fd)					(From Plans) F.B. 799-202 Bt spk in E.
B.M.				283.14	B.M. Elev. 283.143 Cut 6, Carondelet ST. Carondelet ST. - W. side - ± 100' So of
set T.B.M.				283.00	T.B.M. No. end Park Lot. Bt. spk in W. side Acacia Tree,
(Set)					Elev. 286.00 W side Park Lot. -
T.B.M.				286.00	T.B.M. Bt. spk - East Side Tel. Pole.

	Elev.	Finish Grade	Cut
(1) SW. Cor	287.5	286.50	C1.0
(2) N.W. Cor	284.7	284.16	C0.5
(3) NE Cor	282.6	282.58	Grd
(4) SE Cor	286.1	284.12	C2.0
(5)	287.5	285.0	C2.5
(6)	286.5	284.0	C2.5
(7)	285.5	283.5	C2.0
(8)	285.5	283.0	C2.5
(9)	285.0	283.5	C1.5
(10)	284.5	283.5	C1.0

Sta	Elev.	Finish Grd	Cut
(11)	286.0	284.0	C2.0
(12)	287.5	284.5	C3.0
(13)	287.5	285.0	C2.5
(14)	287.5	286.0	C1.5
(15)	287.0	286.0	C1.0
(16)	287.0	285.5	C1.5
(17)	286.5	285.0	C1.5
(18)	285.5	284.5	C1.0
(19)	285.0	284.0	C1.0
(20)	284.5	284.0	C0.5

B.M.				283.14	B.M. Elev. 283.14 (as above)

Notes Ck'd by	Survey of OTIS ART INSTITUTE	F. B. 2699 PG. 29
Map No.	JN 870302 Tape Std °F	
Office Work	Surveyed by A.S. Curtis	
Checked	Notes Curtis Date 5-16-62	
Date	Indexed C. J. GALLI	

JN 8703.02
OTIS ART INSTITUTE,
Location of Grade
points for Curbs & walls.

(See pages 32 & 33
for grades)

Note: Any Additions or Changes on This Sheet Must be Made or Circled In Red Ink With Date and Name of Person Making Change.

Do not extend notes this side of this line.

RETURN TO
LOS ANGELES COUNTY ENGINEER
900 LOS ANGELES COUNTY ENGINEERING BLDG.

763098 CE #247—7-53

RETURN TO
LOS ANGELES COUNTY ENGINEER
7DD LOS ANGELES COUNTY ENGINEERING BLDG.

Note: Any Additions or Changes on This Sheet Must be Made or Circled in Red Ink With Date and Name of Person Making Change.

Do not extend notes this side of this line.

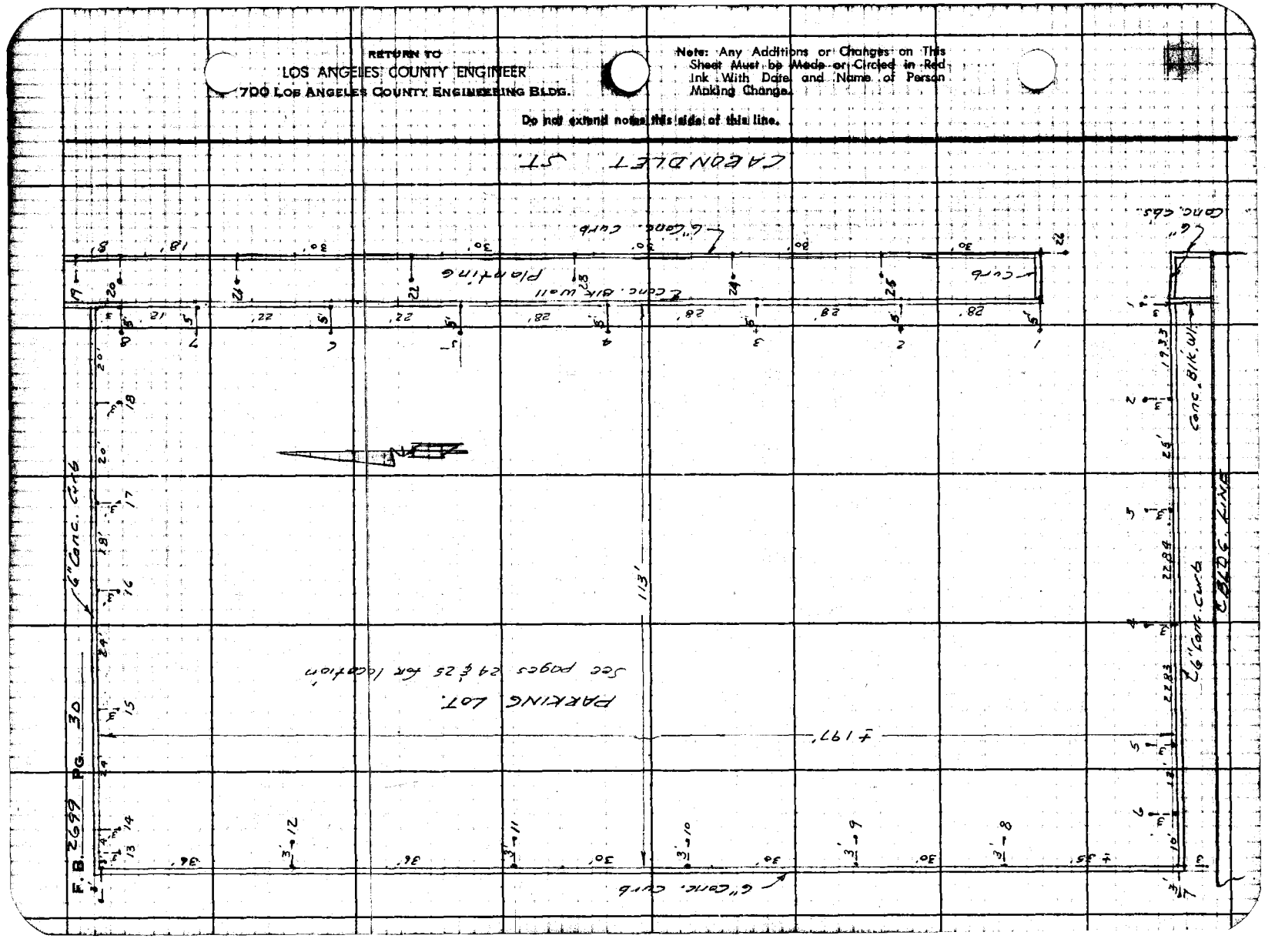

F. B. 2699 PG. 31

Profile No. ____ X-Sec. No. ____
Notes Red ____ Date ____ Notes Chkd. ____ Date ____
Plotted ____ Date ____ Checked ____ Date ____
Job No. 8703.02 Division No. 11
Survey of Otis Art Institute
Survey by Curtis Notes Newman Date 5-15-62
Map No. ____ Indexed C. J. GALLI Date ____

J.N. 8703.02

OTIS ART INSTITUTE

PARKING LOT

Grades for curbs and walls.

(For location of pts see page 30)

Curtis
Newman
Yasui
Dover

5-15-62

STATION	B. S.	H. I.	F. S.	ELEV.

NOTE: ANY ADDITIONS OR CHANGES ON THIS SHEET MUST BE MADE OR CIRCLED IN RED INK. WITH DATE AND NAME OF PERSON MAKING CHANGE.

Do not extend notes this side of this line.

PLEASE RETURN TO
LOS ANGELES COUNTY ENGINEER
403 Los Angeles County Engineering Bldg.

76-1296 CE 307 3-61

76-L298 CE 307 3-61

PLEASE RETURN TO
LOS ANGELES COUNTY ENGINEER
403 LOS ANGELES COUNTY ENGINEERING BLDG.

NOTE: ANY ADDITIONS OR CHANGES ON THIS SHEET MUST BE MADE OR CIRCLED IN RED INK, WITH DATE AND NAME OF PERSON MAKING CHANGE

Do not extend notes this side of this line.

STATION	B.S.	H.I.	F.S.	ELEV.			
T.B.M.					T.B.M. Elev 283.00 Caronddot St. -W. side hot. Bt. Spk in W. side		F.B. 2699-28 ± 100' So of N. end parking Acacia Tree.
					Top of curb Grade	Cut or Fill	
1				284.62	284.62	Gr.	
2				285.00	285.00	"	
3				285.50	285.50	"	
4				286.00	286.00	"	
5				286.50	286.50	"	
6				286.80	286.80	"	
7 Cor.				287.00	287.00	"	
8 ⊙				286.50	286.50	"	
9				286.17	286.17	"	
10				285.83	285.83	"	
11				285.50	285.50	"	
12				285.08	285.08	"	
13				284.60	284.60	"	
14				284.50	284.50	"	
15				284.12	284.12	"	
16				283.74	283.74	"	
17				283.50	283.50	"	
18 ⊙				283.29	283.29	"	

F.B. 2699 Pg. 32 Job No. 8703.02 Division No. 11 Notes Red ____ Plotted ____ Profile ____
Survey of Otis Art Institute Date ____ Date ____ No. ____
Survey by Curtis Notes Newman Notes Chkd. ____ Checked ____ X-Sec. ____
Indexed C. J. GALLI Date ____ Date ____ Date ____ No. ____

76-L298 CE 307 3-61

PLEASE RETURN TO
LOS ANGELES COUNTY ENGINEER
403 LOS ANGELES COUNTY ENGINEERING BLDG.

NOTE: ANY ADDITIONS OR CHANGES ON THIS SHEET MUST BE MADE OR CIRCLED IN RED INK, WITH DATE AND NAME OF PERSON MAKING CHANGE.

Do not extend notes this side of this line.

STATION	B. S.	H. I.	F. S.	ELEV.	Fin. Curb Grade	Cut or Fill	Act Elev. of Street Curbs
	(Curb along Walk)						
19				280.57	279.91	C-0 68	
20				279.92	280.09	F-0 17	279.37
21				280.25	280.50	F-0 25	279.80
22				280.85	281.19	F-0 34	280.43
23				281.48	281.80	F-0 32	281.08
24				282.50	282.50	Gr.	281.77
25				283.14	283.21	F-0 07	curb out
26				283.46	284.00	F-0.54	283.33
	Wall Line						
1				283.85	286.00	F-2 15	
2				283.42	286.00	F-2 58	
3				283.50	286.00	F-2 50	
4				283.36	286.00	F-2 64	
5				282.95	286.00	F-3 05	
5				282.95	285.33	F-2 38	
6				282.69	285.33	F-2 64	
7				282.73	285.33	F-2 60	
8				282.58	285.33	F-2 75	

(Blue Tops set to Grade)

Profile No. ____ Notes Red ____ Plotted ____ Job No. 8703.02 Division No. 11 F.B. 2699 Pg. 33
X-Sec. No. ____ Date ____ Date ____ Survey of Otis Art Institute
Notes Chkd. ____ Checked ____ Survey by Curtis Notes Newman Date 5-15-62
Date ____ Date ____ Map No. ____ Indexed C. J. GALLI Date ____

F. B. 2699 Pg. 34 Job No. Division No. Notes Red Plotted Profile

Survey of Date Date No.

Survey by Notes Notes Chkd. Checked X-Sec.

Indexed Date Date Date No.

STATION	B. S.	H. I.	F. S.	ELEV.

Do not extend notes this side of this line.

NOTE: ANY ADDITIONS OR CHANGES ON THIS SHEET MUST BE MADE OR CIRCLED IN RED INK. WITH DATE AND NAME OF PERSON MAKING CHANGE

PLEASE RETURN TO

LOS ANGELES COUNTY ENGINEER

403 LOS ANGELES COUNTY ENGINEERING BLDG.

76-L298 CE 307 3-61

Notes Ck'd by	Survey of Otis Art Institute	F. B. 2699	Pg. 35
Map No.	JN 8703.02 Tape Std °F		
Office Work	Surveyed by A.S. Curtis		
Checked	Notes Newman Date 6-20-62		
Date	Indexed C. J. GALLI		

J.N. 8703.02

OTIS ART INSTITUTE

PARKING LOT

location of grid system

6-20-62

Curtis
Newman
Yasui
Dover

Note: Any Additions or Changes on This Sheet Must be Made or Circled in Red Ink With Date and Name of Person Making Change.

Do not extend this side of this line.

PLEASE RETURN TO
LOS ANGELES COUNTY ENGINEER
403 Los Angeles County Engineering Bldg.

76F3095 CE # 310 3-61

PLEASE RETURN TO
LOS ANGELES COUNTY ENGINEER
403 LOS ANGELES COUNTY ENGINEERING BLDG.

Note: Any Additions or Changes on This Sheet Must be Made or Circled in Red Ink With Date and Name of Person Making Change.

Do not extend this side of this line.



F.B. 2699 PG 36

Profile No. | Notes Red | Plotted | Job No. 8703.02 | Division No. 11 | F.B. 2699 Pg. 37
Date | Date | Survey of OTIS Art Institute
X-Sec. No. | Notes Chkd. | Checked | Survey by A.S. Curtis | Notes Newman | Date 6-20-62
Date | Date | Map No. | Indexed C. J. GALLI | Date

NOTE: ANY ADDITIONS OR CHANGES ON THIS SHEET MUST BE MADE OR CIRCLED IN RED INK, WITH DATE AND NAME OF PERSON MAKING CHANGE.

PLEASE RETURN TO
LOS ANGELES COUNTY ENGINEER
403 LOS ANGELES COUNTY ENGINEERING BLDG.

Do not extend notes this side of this line.

STATION	B. S.	H. I.	F. S.	ELEV.	
					J.N. 8703.02 OTIS ART INSTITUTE PARKING LOT Grades for A.C Permit.
					6-20-62 Curtis Newman Yasui Dorest.

76-1,298 CE 307 3-61

76-L298 CE 307 3-61

PLEASE RETURN TO
LOS ANGELES COUNTY ENGINEER
403 LOS ANGELES COUNTY ENGINEERING BLDG.

NOTE: ANY ADDITIONS OR CHANGES ON THIS SHEET MUST BE MADE OR CIRCLED IN RED INK, WITH DATE AND NAME OF PERSON MAKING CHANGE

Do not extend notes this side of this line.

STATION	B.S.	H.I.	F.S.	ELEV.					
T.B.M.				283.00	T.B.M. Elev. 283.00 E.B. 2699-28 Carondelet St. W side ±100' So of N. end Parking lot BT. Spk in W. side Acacia Tree				
	Elev.	Fin Grade	C. or F.		Sta.	Elev.	Sub Grade	C. or F.	Rock Gr.
A-1 Top Curb	284.59	284.59							
" Prm't	284.09	284.09	mark on Curb						
B-1 Top Curb	284.19	284.19							
" Prm't	283.69	283.69		"					
C-1 " Curb	283.78	283.78							
" Prm't	283.28	283.28		"					
D-1 Curb	283.40	283.40							
" Prm't	282.90	282.90		"					
E-1 T.C.	283.08	283.08							
C.B.	282.63	282.63							
A-2 Top Curb	284.88	284.88							
" Prm't	284.38	284.38	mark on curb						
B-2	283.98	283.98	Gr.	1x2	—	283.40	283.40	Gr.	283.73
C-2	283.55	283.55	"	"	—	282.97	282.97	Gr.	
D-2	283.12	283.12	"	"	—	282.54	282.54	Gr.	282.87
E-2	282.78	282.78	mark on Wall						
A-3 Top Curb	285.22	285.22							
" Prm't	284.72	284.72	mark on curb						
B-3	284.27	284.27	Gr.	1x2	—	283.69	283.69	Gr.	284.02
C-3	283.72	283.72	"	"	—	283.14	283.14	Gr.	283.47
D-3	283.34	283.34	"	"	—	282.76	282.76	Gr.	283.09
E-3	282.95	282.95	Mark on Wall						

F.B. 2699 Pg. 38 Job No. 8703.02 Division No. 11 Notes Red ____ Plotted ____ Profile ____
Survey of Otis Art Institute Date ____ Date ____ No. ____
Survey by A.S. Curtis Notes Newman Notes Chkd. ____ Checked ____ X-Sec. ____
Indexed C. J. GALLI Date ____ Date ____ No. ____

76-L298 CE 307 3-61

PLEASE RETURN TO
LOS ANGELES COUNTY ENGINEER
403 LOS ANGELES COUNTY ENGINEERING BLDG.

NOTE: ANY ADDITIONS OR CHANGES ON THIS SHEET MUST BE MADE OR CIRCLED IN RED INK. WITH DATE AND NAME OF PERSON MAKING CHANGE.

Do not extend notes this side of this line.

STATION	B. S.	H. I.	F. S.	ELEV.					
	Elev.	Fin Grade	C. or F.		STa	Elev.	Sub Grade	C. or F.	
A-4 Top Curb	285.53	285.53							
" Prm	285.03	285.03	mark on curb.						
B-4	284.55	284.55	Gr.	1x2	—	283.97	283.97	Gr.	284.30 ✓
C-4	283.90	283.90	"	"	—	283.32	283.32	Gr.	283.65 ✓
D-4	283.56	283.56	"	"	—	282.98	282.98	Gr.	283.31 ✓
E-4	283.16	283.16	mark on Wall						
A-5 Top Cb.	285.78	285.78							
" Prm	285.28	285.28	mark on curb						
B-5	284.77	284.77	Gr.	1x2	—	284.19	284.19	Gr.	284.52 ✓
C-5	284.30	284.30	"	"	—	283.72	283.72	Gr.	284.05 ✓
D-5	283.78	283.78	"	"	✓	283.20	283.20	Gr.	283.53 ✓
E-5	283.37	283.37	mark on wall						
A-6 Top Curb	286.08	286.08							
" Prm	285.58	285.58	mark on curb						
B-6	285.00	285.00	Gr.	1x2	—	284.42	284.42	Gr.	284.75 ✓
C-6	284.45	284.45	"	"	—	283.87	283.87	Gr.	284.20 ✓
D-6	284.00	284.00	"	"	—	283.42	283.42	Gr.	283.75 ✓
E-6	283.56	283.56	mark on Wall						

Profile No. ____ Notes Red ____ Plotted ____ Job No. 870302 Division No. 11 F.B. 2699 Pg. 39
X-Sec. No. ____ Date ____ Date ____ Survey of Otis Art Institute
Notes Chkd. ____ Checked ____ Survey by A.S. [illegible] Notes [illegible] Date 6-20-62
Date ____ Date ____ Map No. ____ Indexed C. J. GALLI Date [illegible]

76-L298 CE 307 3-61

PLEASE RETURN TO
LOS ANGELES COUNTY ENGINEER
403 Los Angeles County Engineering Bldg.

NOTE: ANY ADDITIONS OR CHANGES ON THIS SHEET MUST BE MADE OR CIRCLED IN RED INK, WITH DATE AND NAME OF PERSON MAKING CHANGE

Do not extend notes this side of this line.

F. B. 2499 Pg. 40 Job No. 8703.02 Division No. 11 Notes Red Plotted Profile
Survey of Gris Ave Institute Date Date No. X-Sec.
Survey by A.S. Curtis Notes Newman Notes Chkd. Checked
Indexed C. J. GALLI Date Date Date No.

STATION		B.S.	H.I.	F.S.	ELEV.	Sta.	Elev	Sub Grade	Cor E	Rock Gr.
		Elev.	Fin Grade	Cor F.						
	Top Curb	286.41	286.41							
A-7	T. Prm't	285.91	285.91	mark	on curb					
B-7		285.27	285.27	Gr.	1×2	—	284.69	284.69	Gr.	285.02 ✓
C-7		284.76	284.70	"	"	—	284.12	284.12	Gr.	284.45 ✓
D-7		284.28	284.28	"	"					284.03 ✓
E-7		283.75	283.75	mark	on wall					
	T.C.	286.75	286.75							
A-8	Prm't.	286.25	286.25	mark	on curb					
B-8		285.53	285.53	Gr.	1×2					285.28 ✓
C-8		285.00	285.00	"	"	—	284.42	284.42	Gr.	
D-8		284.56	284.56	"	"	—	283.98	283.98	Gr.	284.31 ✓
E-8	T.C.	284.60	284.60	Mark	on wall					
	Prm't.	284.10	284.10	"	"					
	T.C.	287.06	287.06							
A-9	Prm't	286.56	286.56	mark	on curb.					
B-9	T.C. Prm't	286.44 / 285.94	286.44 / 285.94		"					
C-9	T.C. Prm't	285.92 / 289.42	285.92 / 285.42		"					
D-9	T.C. Prm't	285.36 / 284.86	285.36 / 284.86		"					
E-9	T.C. Prm't.	284.64 / 284.14	284.64 / 284.14		"					

As Built ✓

76-L298 CE 307 3-61

PLEASE RETURN TO
LOS ANGELES COUNTY ENGINEER
403 LOS ANGELES COUNTY ENGINEERING BLDG.

NOTE: ANY ADDITIONS OR CHANGES ON THIS SHEET MUST BE MADE OR CIRCLED IN RED INK. WITH DATE AND NAME OF PERSON MAKING CHANGE.

Do not extend notes this side of this line.

STATION	B. S.	H. I.	F. S.	ELEV.				
	GRADES FOR ISLANDS & PLANTING AREAS (For Location see pgs 24 & 25							
T.B.M.				283.00	T.B.M. Elev. 283.00 F.B. 2699-28 curonde lot St. W. Side - ± 100' So. of No. and parking lot. BT. Spk. in W. Side Acacia Tree.			
				Island #A				
					Fine Grade Top Curb.	cut or Fill		
1				285.45	285.45	Grade	Set 1x2	Blue Top.
2				285.78	285.78	"	"	
3				285.78	285.78	"	"	
4				285.65	285.78	"	"	
				Island #B				
1				284.11	284.11	"	"	
2				284.16	284.16	"	"	
3				284.16	284.16	"	"	
4				283.95	283.95	"	"	
5				283.83	283.83	"	"	
6				283.83	283.83	"	"	

Profile No. ____ Notes Red ____ Plotted ____ Job No. 8703.02 Division No. 11
X-Sec. No. ____ Date ____ Date ____ Survey of Otis Art Institute
Notes Chkd. ____ Checked ____ Survey by A.S. Curtis Notes Newman Date 7-3-62
Date ____ Date ____ Map No. ____ Indexed C. J. GALLI Date ____

F.B. 2699 PG. 41

76-L296 CE 307 3-61

PLEASE RETURN TO
LOS ANGELES COUNTY ENGINEER
403 LOS ANGELES COUNTY ENGINEERING BLDG.

NOTE: ANY ADDITIONS OR CHANGES ON THIS SHEET MUST BE MADE OR CIRCLED IN RED INK, WITH DATE AND NAME OF PERSON MAKING CHANGE

Do not extend notes this side of this line.

STATION	B.S.	H.I.	F.S.	ELEV.				
		Island		#C				
					Fin. Grade Top Curb	Cut or Fill		
1				284.62	284.62	Grade	set 1x2 Blue Top.	
2				284.86	284.86	"		"
3				285.00	285.00	"		"
4				284.98	284.98	"		"
5				284.88	284.88	"		"
6				284.60	284.60	"		"
		Island		#D				
1				284.60	284.60	"		"
2				284.78	284.78	"		"
3				284.75	284.75	"		"
4				284.39	284.39	"		"

F.B. 2699 Pg. 42
Job No. 8703.02 Division No. 11 Notes Red Plotted
Survey of Otis Art Institute Date Date
Survey by A.S. Curtis Notes Newman Notes Chkd. Checked
Indexed C. J. GALLI Date Date Date