DATE				
		DEXTER ST. C.I.2174.14		
4-61	2174.14	DISTRICT BENCH MARK LEVELS.	B.M.'s	5-10
"	0303.00	CENTER LINE SURVEY	C.L.	15-28
"	2175.14	GRAND AVE. FROM NAVILLA PL. TO PUENTE ST.	TOPOG.	35-51
"	"	GRAND AVE. FROM PUENTE ST. TO A POINT 754' NORTH.	TOPOG.	53-56
"	"	DEXTER ST. FROM GRAND AVE. TO EAST END OF STREET.	TOPOG.	57-64
"	"	GRAND AVE. FROM NAVILLA PL. TO PUENTE ST.	X°-secs.	69-74
"	"	PUENTE ST. FROM A POINT 181' W. OF DE LAY AVE. TO FARRER AVE.	X-SECS.	75-99
"	"	DEXTER ST. FROM GRAND AVE. TO E. LINE OF TRACT #18977.	X-SECS.	101-108
		VAVINO DR. C.I.2179.14		
6-61	2179.14	DISTRICT BENCH LEVELS.	B.M.'s	119-125
"	0303.00	CENTER LINE SURVEY	C.L.	127-145
"	2179.14	TOPOGRAPHY FOR DISTRICT.	TOPOG.	147-162
"	"	CROSS-SECTIONS FOR DISTRICT	X-SECS.	163-198.
		JENIFER AVE J.N. 2246.34		
1/63	0301.02	BENCH LEVELS	B.M'S	200-204
"	0303.00	DISTRICT CENTER LINE SURVEY	C.L.	206-225
2/63	2246.34	JENIFER AVE---- CIENEGA AVE NORTH TO END OF ST.	TOPOG	228-230
"	"	" " " " " " " " "	X-SEC	232-238
"	"	MEARLEN AVE---- " " " " " " "	TOPOG	240-242
"	"	" " " " " " " " "	X-SEC	244-252
"	"	ARROWAY AVE---- " " " " " " "	TOPOG	255-257
"	"	" " " " " " " " "	X-SEC	260-267

BY _____ OF _____

TR. NO. _____ F. B. _____

PG. _____

F. B. _____ Pg. _____ SURVEY OF _____

TR. No. _____ SURVEY BY _____

DATE _____

F. B. 2705 Pg. 5

NOTES RED _____ JOB NO. 2174.14 SURVEY OF Dexter St.
DATE _____ SURVEY BY F.E. Brook
NOTES CHKD Miller NOTES BY Goble DATE 4-14-61
DATE _____ INDEXED H. E. Ott DATE Apr 24 61

NOTE: ANY ADDITIONS OR CHANGES ON THIS SHEET MUST BE MADE OR CIRCLED IN RED INK, WITH DATE AND NAME OF PERSON MAKING CHANGE.

PLEASE RETURN TO
LOS ANGELES COUNTY SURVEYOR
725 LOS ANGELES COUNTY ENGINEERING BLDG.

Do not extend notes this side of this line

B.M.	1ST RUN	DIFF.	2ND RUN	3RD RUN	ADJ. ELEV.	DESCRIPTION
						C.I. 2174.14
						Dexter St ss. dist.
						Bench Levels
						4-14-61
						Goble T Barilotti Moya Alwin
					Indexed 4-28-61	

765420 S & E-353 4-54

768420 S & E-353 4-54

PLEASE RETURN TO
LOS ANGELES COUNTY SURVEYOR
725 LOS ANGELES COUNTY ENGINEERING BLDG.

NOTE: ANY ADDITIONS OR CHANGES ON THIS SHEET MUST BE MADE OR CIRCLED IN RED INK, WITH DATE AND NAME OF PERSON MAKING CHANGE.

Do not extend notes this side of this line

B.M.	1ST RUN	DIFF.	2ND RUN	3RD RUN	ADJ. ELEV.	DESCRIPTION
B.M.	569.759 ✓				569.759	H.V. 138 Elv. 569.759 F.B. 2118-158
+	6.669		6.664			Delay Av. & Rowland Av. S.W. Cor.
⊼	576.428 ✓	+4.317	+4.316	+4.316		Bt. spk in Curb, 3' S. of S. end C.R.
−	2.352		2.348			
T.P.	574.076 ✓					
+	5469		5.449			
⊼	579545 ✓	+1.837	+1.837	+1.836		
−	3632		3.612			
BM Fd	575913 ✓				575.911	BM 17-10A Elv 575.916 F.B. 1381-283
+	6397		6.382			Rowland Ave 270 W. of ℄ Grand Av.
⊼	582310 ✓	+4.325	+4.325	+4.325		in N. curb in front of House 19339
−	2.072		2.057			Bt. spk set in Lead B.M. chiseled
T.P.	580.238 ✓					in Curb.
+	6.400		6394			
⊼	586.638 ✓	+3.374	+3.374	+3.373		
−	3026		3020			
T.P.	583.612 ✓					
+	6350		6.328			
⊼	589962 ✓	+3.706	+3.707	+3.706		
−	2644		2621			
T.P.	587.318 ✓					
+	4959		4.954			
⊼	592.277 ✓	+1.017	+1.017	+1.016		
−	3942		3.937			
B.M. Set	588.335 ✓				588.331	AZ 423
+	5.773		5.762			GRAND AVE & NAVILLA PL, NE COR
⊼	594.108 ✓	+3.147	+3.147	+3.146		BT. SPK in Cb, 5 Ft N. of N.E. C.R.
−	2.626		2.615			
TP	591.482 ✓					

NOTES RED ____ DATE ____
NOTES CHKD ____ DATE ____
JOB NO. 2174.14 SURVEY OF Dexter St.
SURVEY BY F.E. Brooks
NOTES BY Gable DATE 4-14-61
INDEXED H.E. OT DATE ____
F.B. 2705 PG. 6

769420 S & E-353 4-54

PLEASE RETURN TO
LOS ANGELES COUNTY SURVEYOR
725 LOS ANGELES COUNTY ENGINEERING BLDG.

NOTE: ANY ADDITIONS OR CHANGES ON THIS SHEET MUST BE MADE OR CIRCLED IN RED INK, WITH DATE AND NAME OF PERSON MAKING CHANGE.

Do not extend notes this side of this line

NOTES RED _____ JOB NO 21744 SURVEY OF Dexter St.
DATE _____ SURVEY BY F.E. Brooks
NOTES CHKD Miller NOTES BY Goble DATE 4-14-64
DATE _____ INDEXED M.E.O.D. DATE _____

F. B. 1745 Pg. 7

B.M.		1ST RUN	DIFF.	2ND RUN	3RD RUN	ADJ. ELEV.	DESCRIPTION
T.P.		591.482 ✓					
	+	5838		5,820	5806		
	=	597.320 ✓	+2.227	+2.223	+2.224		
	−	3.611		3.597	3582		
T.P		593.709 ✓					
	+	6.436		6429			
	=	600.145 ✓	+1.543	+1.541	+1.541		
	−	4.893		4888			
B.M.	Fd	595.252 ✓				595.241	AZ424
	+	4658		4.637			GRAND AVE & PUENTE ST NE COR
	=	599.910 ✓	+2.322	−2.322	-2.323		Rd Dept B.M in cb 2 Ft E of N.E. C.R.
	−	6.980		6.959			
B.M	Fd	592.930 ✓				592.918	17-9 EIV 592.86E FB 1381-116
	+	1.908		1.890			GRAND AVE & PUENTE ST C/L INT
	=	594.838 ✓	-5.714	-5.713	-5.714		CO. SUR MONT R.E 2177 18 in Deep
	−	7622		7.603			
T.P.		587.216 ✓					
	+	2,304		2,284			
	=	589.520 ✓	-4.411	-4.411	-4.412		
	−	6,715		6.695			
T.P		582.805 ✓					
	+	3.094		3077			
	=	585.899 ✓	-2.748	-2.745	-2.748		
	−	5,842		5822			
B.M	Set	580.057 ✓				580.044	AZ425
	+	5.797		5.775			PUENTE ST. & DELAY AVE
	=	585.854 ✓	+2.146	+2.145	+2.144		Bt SPK in S cb 65 FT W & PROD. DELAY AVE
	−	3651		3.630			
T.P.		582.203 ✓					

765420 S & E-353 4-54

PLEASE RETURN TO
LOS ANGELES COUNTY SURVEYOR
725 LOS ANGELES COUNTY ENGINEERING BLDG.

NOTE: ANY ADDITIONS OR CHANGES ON THIS SHEET MUST BE MADE OR CIRCLED IN RED INK, WITH DATE AND NAME OF PERSON MAKING CHANGE.

Do not extend notes this side of this line

JOB NO. 2174/14 SURVEY OF Dexter St. NOTES RED
SURVEY BY F.E. Brooks DATE
NOTES BY Goble DATE 4-14-61 NOTES CHKD.
INDEXED H.E. DATE

F.B. 2785 Pg. 8

B.M.		1ST RUN	DIFF.	2ND RUN	3RD RUN	ADJ. ELEV.	DESCRIPTION
T.P		582.203 ✓					
	+	7168		7,153			
	⅄	589,371	+5.392	+5.392	+5.392		
	−	1.776		1.761			
T.P		587.595 ✓					
	+	7,344		7,310			
	⅄	594,939 ✓	+5,336	+5,337	+5.326		
	−	2008		1,973			
B M	Fd	592,931 ✓				592.918	17-9 ELV 592.863 FB 1381-116
	+	6308		6,891			GRAND AVE & PUENTE ST ℄ INT.
	⅄	599839 ✓	+2,324	+2,321	+2.323		CO. SUR. MONT. RE 2177 18" DEEP
	−	4,584		4,570			
B M	Fd	595.255 ✓				595.221.	AZ 424.
	+	7.450		7,433			GRAND AVE & PUENTE ST N.E COR
	⅄	602,705 ✓	+5.008	+5.010	+5.008		RD. DEPT B.M IN cb. 2' E OF N.E C R
	−	2,442		2.423			
T.P.		600.263 ✓					
	+	7464		7,443			
	⅄	607,727 ✓	+5.381	+5.384	+5.380		
	−	2,083		2.059			
T.P.		605.644 ✓					
	+	7.297		7.289			
	⅄	612,941 ✓	+4.726	+4.724	+4.723		
	−	2.571		2.565			
T.P.		610.370 ✓					
	+	7444		7418			
	⅄	617814 ✓	+5.408	+5.007	+5.406		
	−	2.036		2.011			
T.P.		615.778 ✓					

76S420 S & E-353 4-54

PLEASE RETURN TO
LOS ANGELES COUNTY SURVEYOR
725 LOS ANGELES COUNTY ENGINEERING BLDG.

NOTE: ANY ADDITIONS OR CHANGES ON THIS SHEET MUST BE MADE OR CIRCLED IN RED INK, WITH DATE AND NAME OF PERSON MAKING CHANGE.

Do not extend notes this side of this line

B.M.	1ST RUN	DIFF.	2ND RUN	3RD RUN	ADJ. ELEV.	DESCRIPTION
T.P.	615.778					
+	6707		6.683			
⊼	622.485	+4.114	+4.114	+4.113		
−	2.593		2.569			
T.P.	619.892					
+	5941		5918			
⊼	625.833	+1.843	+1.843	+1.843		
−	4.098		4075			
BM set	621.735				621.714	AZ 426
+	2.868		2.837			PUENTE ST. & FARBER AVE S.E. COR
⊼	624.603	−1.922	−1.921	−1.922		BT SPK IN cb 5 FT E OF S.E CR
−	4.790		4758			
T.P.	619.813					
+	3314		3.302			
⊼	623127	−3.439	−3.438	−3.439		
−	6.753		6.740			
T.P	616.374					
+	3435		3.430			
⊼	619.809	−3.740	−3.739	−3.740		
−	7.175		7.169			
B.M set	612.634				612.613	AZ 427
+	3.280		3.264			DEXTER ST S. SIDE ELY END
⊼	615.914	−3.041	−3.042	−3.042		5 FT W. OF W. EDGE DR. WAY HO #19 622
−	6321		6.306			
T.P.	609.593					
+	2078		2.057			
⊼	611.671	−5.856	−5.859	−5.859		
−	7.934		7.916			
TP	603.737					

NOTES RED ____ JOB NO. 2174.14 SURVEY OF Dexter St
DATE ____ SURVEY BY F.E. Brooks
NOTES CHKD Miller NOTES BY Gable DATE 4-14-61
DATE ____ INDEXED H.E. OTT DATE ____

F.B. 2705 PG. 9

76S420 S & E-353 4-54

PLEASE RETURN TO
LOS ANGELES COUNTY SURVEYOR
725 LOS ANGELES COUNTY ENGINEERING BLDG.

NOTE: ANY ADDITIONS OR CHANGES ON THIS SHEET MUST BE MADE OR CIRCLED IN RED INK, WITH DATE AND NAME OF PERSON MAKING CHANGE.

Do not extend notes this side of this line

B.M.	1ST RUN	DIFF.	2ND RUN	3RD RUN	ADJ. ELEV.	DESCRIPTION
T.P.	603.737					
+	2.282		2.239			
⊼	606.019	4.836	-4.839	-4.839		
−	7.118		7.078			
T.P.	598.901					
+	3.555		3528			
⊼	602.456	-2.594	-2595	-2.595		
−	6.149		6.123			
BM SET	596.307				596.277	AZ 428
+	3.708		3.692			DEXTER ST. & GRAND AVE SERVICE RD
⊼	600.015	-1.923	-1.922	-1.923		NE COR BT. SPK IN CB 5FT N OF NE C.R.
−	5.631		5.614			
T.P.	594.384					
+	4435		4.423			
⊼	598.819	-0.424	-0.424	-.424		
−	4.859		4.847			
BM SET	593.960				593.930	AZ 429
+	4001		3.973			325± N. OF GRAND SERV. RD. & DEXTER ST.
⊼	597.961	-4.249	-4.250	-4.250		ON GRAND SERV RD
−	8.250		8.223			BT SPK IN N. CB. 5' W OF ℄ PROD OF
T.P	589.711					GRAND SERV RD
+	4.910		4.888			
⊼	594.621	-2.941	-2.941	-2.941		
−	7.851		7.829			
BM Fd	586.770				586.739	AZ 331 ELV 586.739 F.B 2177-12
						E. END ALGROVE
						BT. SPK. IN CB 1.6 S. ℄ PROD ALGROVE ST

JOB NO. 217414 SURVEY OF Dexter St
SURVEY BY F.E. Brooks
NOTES BY Goble DATE 4-14-61
INDEXED H. E. Ott DATE
NOTES RED. DATE
NOTES CHKD. DATE

F. B. 2765 PG. 10

76F3099 CE #247—3-57

RETURN TO
LOS ANGELES COUNTY ENGINEER
700 LOS ANGELES COUNTY ENGINEERING BLDG.

Note: Any Additions or Changes on This Sheet Must be Made or Circled in Red Ink With Date and Name of Person Making Change.

Do not extend notes this side of this line.

Notes Ck'd by_____
Map No._____
Office Work_____
Checked_____
Date_____

Survey of_____
J.N._____ Tape_____ Std_____ °F
Surveyed by_____
Notes_____ Date_____
Indexed_____

F. B._____ Pg._____

RETURN TO
LOS ANGELES COUNTY ENGINEER
700 LOS ANGELES COUNTY ENGINEERING BLDG.

Note: Any Additions or Changes on This Sheet Must be Made or Circled in Red Ink With Date and Name of Person Making Change.

Do not extend notes this side of this line.

F.B. _____ Pg. _____

2705 15

Notes Ck'd by
Map No.
Office Work
Checked
Date

Survey of Dexter St.
JN 0303.00 Tape 0120 Std 68 °F
Surveyed by F. E Brooks
Notes F. E. Brooks Date 13 Nov. 1961
Indexed

F. B. [illegible]

J.N. 0303.00

Center Line Survey
for

C.I. 2174.14

Dexter St. S.S. District

F.E.Brooks
D.LeGault
R.R.Rodriguez
G.R.Esquer

Note: Any Additions or Changes on this Sheet Must be Made or Circled in Red Ink With Date and Name of Person Making Change.

Do not extend this side of this file.

PLEASE RETURN TO
LOS ANGELES COUNTY ENGINEER
700 Los Angeles County Engineering Bldg.

78F3098 SBE #247 11-58

S. B. Pg. ~~202~~ 16

INDEX

Badillo St.

~~208~~ 22

dist.bdry.

~~207~~ 21

Monte Vista St.

Ave.

Dexter St.

~~206~~ 20

~~210~~ 24

Glendora Ave.

Puente St.

~~215~~ 27

De Lay Ave.

~~212~~ 26

~~211~~ 25

~~205~~ 19

Farber Ave.

~~213~~ ~~209~~ 23

Calmgrove Ave.

~~214~~ 28

Navilla Pl.

~~204~~ 18

Grand

Rowland Ave.

Pomona & Covina Rd.

~~203~~ 17

PLEASE RETURN TO
LOS ANGELES COUNTY ENGINEER
700 Los Angeles County Engineering Bldg.

Do not extend this side of this line.

Note: Any Additions or Changes on This Sheet Must be Made or Circled in Red Ink With Date and Name of Person Making Change.

76F3098 SBE #247 11-58

PLEASE RETURN TO
LOS ANGELES COUNTY ENGINEER
700 LOS ANGELES COUNTY ENGINEERING BLDG.

Note: Any Additions or Changes on This Sheet Must be Made or Circled in Red Ink With Date and Name of Person Making Change.

Do not extend this side of this line.

WS 48-A-5

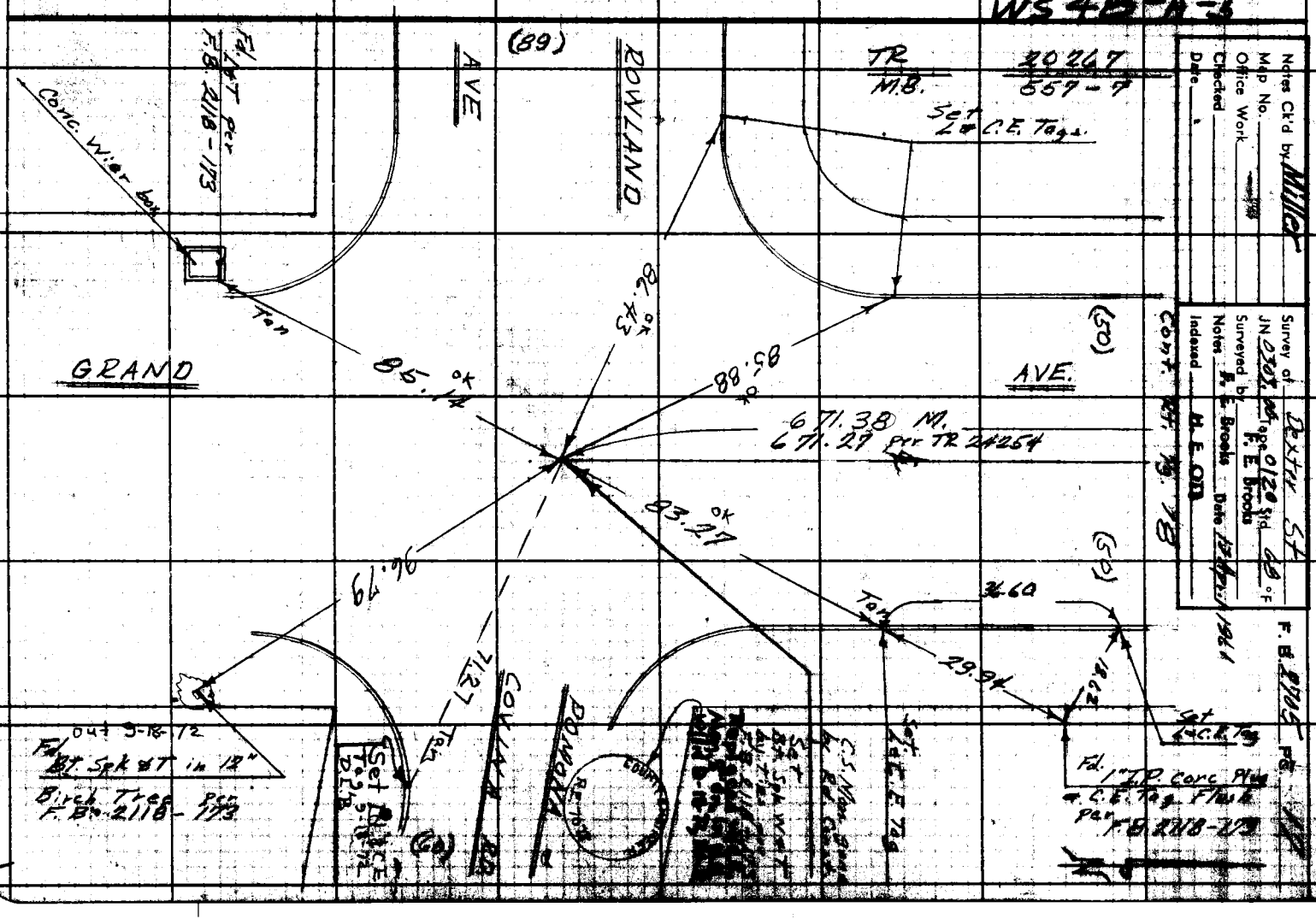

PLEASE RETURN TO
LOS ANGELES COUNTY ENGINEER
700 LOS ANGELES COUNTY ENGINEERING BLDG.

Note: Any Additions or Changes on This Sheet Must be Made or Circled in Red Ink With Date and Name of Person Making Change.

Do not extend this side of this line.

WS 48-A-4

Notes Ck'd by Miller	Survey of Dexter St.	F. B. 2705 Pg. 19
Map No.	JN 0303.00 Tape 0120 Std 68 °F	
Office Work	Surveyed by F. E. Brooks	
Checked	Notes F. E. Brooks Date 19 April 1961	
Date	Indexed H. E. Olt	

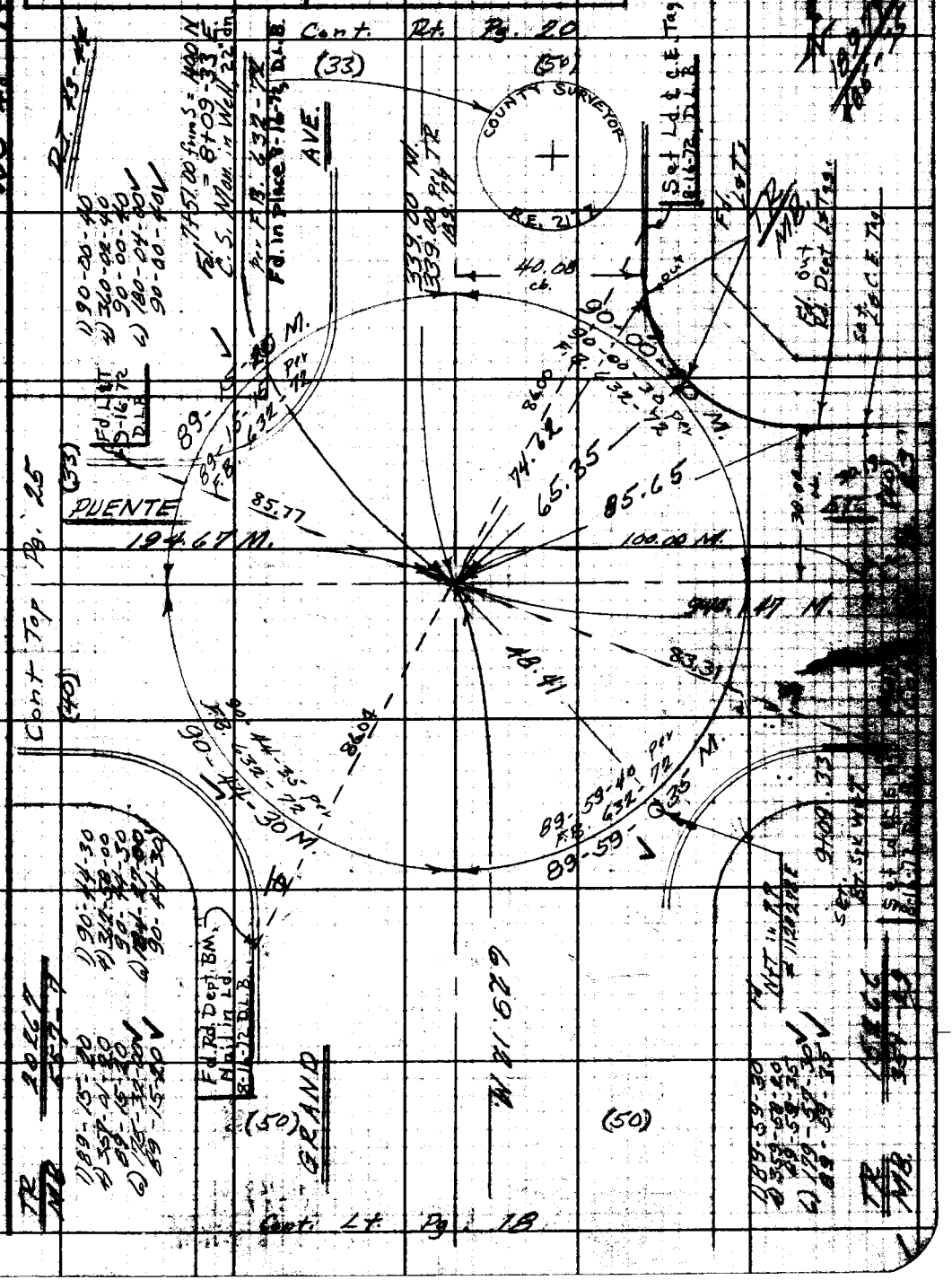

Note: Any Additions or Changes on this Sheet Must be Made or Circled in Red Ink With Date and Name of Person Making Change.

Do not extend this side of this line.

PLEASE RETURN TO
LOS ANGELES COUNTY ENGINEER
700 Los Angeles County Engineering Bldg.

76F309S S&E #247 11-58

F.B. 2705 PG. 26

1) 90-00-40
4) 360-03-00
90-00-45
6) 180-04-30 ✓
90-00-45 ✓

TR
M.B.

Cont. Bot Pg. 24

(27) (27)

18977
485-35

WS 48-A-4

DEXTER STREET

939.99 Meas.
940.00 per TR 18977 To 2 T.P.

Fd. Conc Nails per F.B. 2006-105

1+81.84 Set out L&C.E. Tag

Fd. out Conc. Nail per F.B. 2006-105

15.02 cb.

15.05 cb.

26.96 out

80.06 cb.

90-00-45 M. ✓

90-00-30 per TR 18977

Fd L&T RDFB 1432-16

1+54.88 Set out L&C.E. Tag

Fd L&T RDFB 1432-160

61.85

81.50

53.73

93.04

54.88

58.56

51.90 cb.

(92) (40)

Cont. Bot Pg. 21

Cont. Top Pg. 19

314.62 M. ✓

339.00 M ✓
339.00 per TR 18977

(33) GRAND AVE.

58.47

Prod Fd L&T RDFB 1432-163

0.03

Fd Ld & T RDFB 1432-160, 162 Cb. cracked

Fd Ld in Hole per RDFB 1432-160, 162 Reset C.E. Tag in Ld.

314.61 T=72°
= 314.62 ✓

4+39.00 from S. = 1+00 E.
Fd Sq hd. Spk & T per F.B. 2006-105

338.99 T=72°
= 339.00 ✓

Fd. Spk & W. Per RDFB 1432-160, 161
This is a replacement of SET in RD. F.B. 1432-158 159 Replaced w/C.E.
Mon. in N.H. w/Lid 3" dn. D.L.B. 9-11-72

PLEASE RETURN TO
LOS ANGELES COUNTY ENGINEER
700 LOS ANGELES COUNTY ENGINEERING BLDG.

Do not extend this side of this line.

Note: Any Additions or Changes on This Sheet Must be Made or Circled in Red Ink With Date and Name of Person Making Change.

Notes Ck'd by Miller	Survey of Dexter St.	F. B. 2705 Pg. 21
Map No.	JN 0303.00 Tape 0120 Std 68 °F	
Office Work	Surveyed by F. E. Brooks	
Checked	Notes F. E. Brooks Date 14 April 1961	
Date	Indexed H. E. OTT	

WS 48-B-4

18977
485-35

TR
M.B.

Fd
2" I.P. 12" dn
conc. plug at Tag L.S. 2372
per TR 18977

91.98

79.92 cb

70.0

(50)

(92)

7.40

42.19 cb.

40.52 cb.

40.10 cb.

667.47 M.

314.62 M.

Cont. Bot Pg. 22

Cont. Lt Pg. 20

GRAND AVE.

(50)

(33)

7 ft 53.62
Set
Sghd Spk

Note: Any Additions or Changes on This Sheet Must be Made or Circled in Red Ink With Date and Name of Person Making Change.

Do not extend this side of this line.

PLEASE RETURN TO
LOS ANGELES COUNTY ENGINEER
700 Los Angeles County Engineering Bldg.

76F309S S&E #247 11-58

F. B. 2105 Pg. 22

Cont. Lt. Pg. 21

WS 4 8-A-4

PLEASE RETURN TO
LOS ANGELES COUNTY ENGINEER
700 LOS ANGELES COUNTY ENGINEERING BLDG.

Do not extend this side of this line.

Note: Any Additions or Changes on This Sheet Must be Made or Circled in Red Ink With Date and Name of Person Making Change.

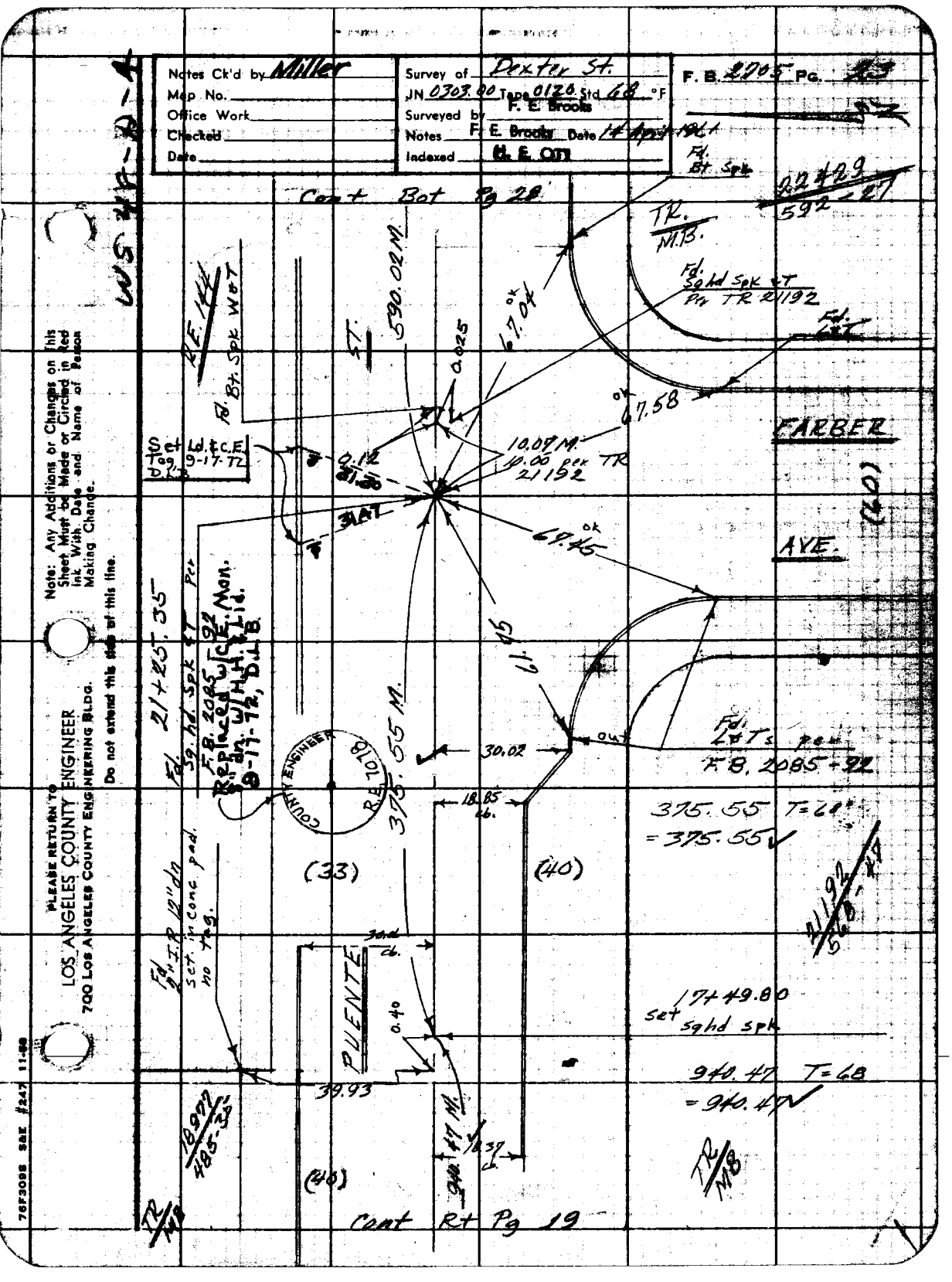

Notes Ck'd by Miller
Map No.
Office Work
Checked
Date
Survey of Dexter St.
JN 0303.00 Tape 0120 Std 68 °F
Surveyed by F. E. Brooks
Notes F. E. Brooks Date 14 April 1961
Indexed H. E. OTT
F. B. 2705 Pg. 23
Cont Bot Pg 28
22429
592-27
TR.
M.B.
Fd. Sghd Spk & T Per TR 21192
Fd. L&T
Fd. Bt. Spk
R.E. 144
Fd. Bt. Spk W&T
ST.
590.02 M.
0.025
67.04 ok
67.58 ok
FARBER
AVE.
(60)
Set Ld. & C.E. Tag 9-17-72 D.L.B.
0.12
31.30
10.07 M.
10.00 per TR 21192
31.47
67.45 ok
61.45
Fd. 21+25.35
Sg. hd. Spk & T Per F.B. 2085-92
Replaced w/C.E. Mon. 9" dn. w/H.H. & Lid. 9-17-72, D.L.B.
COUNTY ENGINEER
R.E. 7078
375.55 M.
30.02
out
Fd. L&Ts per F.B. 2085-92
18.85 cb.
375.55 T=68°
=375.55
(33)
(40)
21192
568-47
Fd. 2" I.R. 12" dn set in conc. pad. no tag.
30.00 cb.
PUENTE
0.40
17+49.80
set sghd spk
940.47 T=68
=940.47
39.93
18977
485-37
940.47 M.
18.37 cb.
(40)
TR
M.B.
TR
M.B.
Cont Rt Pg 19
WS 4F-D-4
Note: Any Additions or Changes on this Sheet Must be Made or Circled in Red Ink With Date and Name of Person Making Change.
Do not extend this side of this line.
PLEASE RETURN TO
LOS ANGELES COUNTY ENGINEER
700 Los Angeles County Engineering Bldg.
76F3098 S&E #247 11-60

F.B. 2705 Pg. 24

R.F. 144

10+39.99

Fd. 2" I.P. Conc plug & Tag L.S. 2342 12" dn per F.B. 2006-105

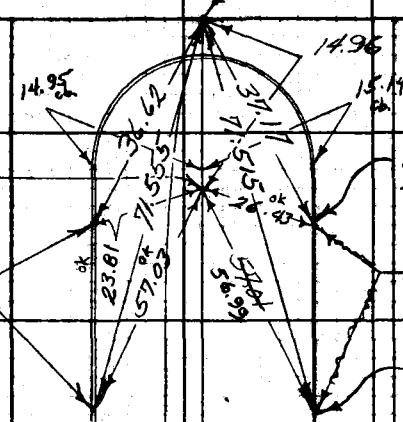

10+25.06

set Bt. Spk W&T

Fd. in place 2" dn. D.L.B. 9-5-72

Fd. Conc. Nails. Per F.B. 2006-105

Fd. Bt. Spk in Ld. D.L.B. 9-5-72

~~Fd. Conc. Nails~~ Per F.B. 2006 Pg 105

Fd Nail & L.S. Tag #2343

939.94 T=76
=939.99 ✓

(27) (27)

18977
485-35

STREET
939.99 Meas.
940.00 per TR. 18977

DEXTER
To Sq hd Spk & T

TR.
M.B.

Cont. Top Pg. 20

WS48-A-4

PLEASE RETURN TO
LOS ANGELES COUNTY ENGINEER
700 LOS ANGELES COUNTY ENGINEERING BLDG.

Do not extend this side of this line.

Note: Any Additions or Changes on This Sheet Must be Made or Circled in Red Ink With Date and Name of Person Making Change.

Notes Ck'd by Miller	Survey of Dexter St.	F. B. 2705 Pg. 25
Map No.	JN 0303.00 Tape 0120 Std 68 °F	
Office Work	Surveyed by F. E. Brooks	
Checked	Notes F. E. Brooks Date 14 April 1961	
Date	Indexed N. E. OTT	

WS 47-D-4

194.66 T=72
=194.67 ✓

Cont. Lt. Pg 19

194.67 M ✓

(33)

(40)

Searched for 2" I.P. per TR 20267
Fd. nothing

Set 6+14.66
Sq hd spk

S.I.

30.05 ab.

42.03 cb.

332.89 T=72° = 332.90 ✓

PUENTE

332.90 M. ✓

20267
557-7

(82)

TR
M.B.

Cont Top Pg 26

Note: Any Additions or Changes on This Sheet Must be Made or Circled in Red Ink With Date and Name of Person Making Change.

Do not extend this side of this line.

PLEASE RETURN TO
LOS ANGELES COUNTY ENGINEER
700 Los Angeles County Engineering Bldg.

76F3095 S&E #247 11-58

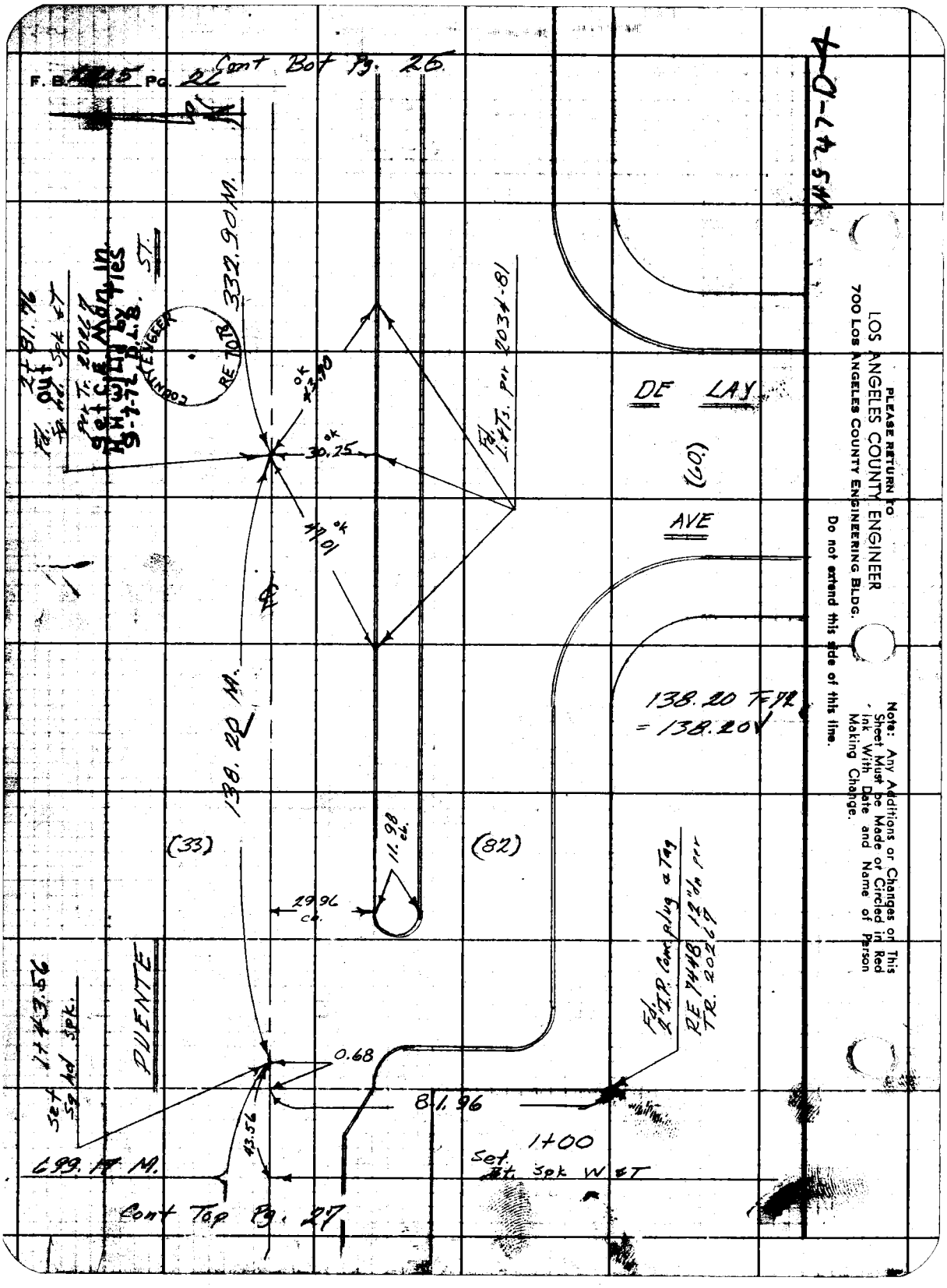
F. B. 2245 Pg. 26
Cont Bot Pg. 26
HS 47-D-4
PLEASE RETURN TO
LOS ANGELES COUNTY ENGINEER
700 LOS ANGELES COUNTY ENGINEERING BLDG.
Do not extend this side of this line.
Note: Any Additions or Changes on This Sheet Must be Made or Circled in Red Ink With Date and Name of Person Making Change.
332.90 M.
138.20 M.
DE LAY
AVE
(60)
(33)
(82)
PUENTE
138.20 T=72
= 138.20
11.98 ch.
29.96 ch.
0.68
81.96
1+00
Set Bt. Spk W & T
699.17 M.
43.56
Set 1+43.56 Sq hd Spk.
Fd. 2" I.P. Conc plug & Tag RE 7448 12" dn per TR. 20267
Fd. L.&T.S. per 2034-81
Fd. 2+81.96 Out Sq hd. Spk & T
Set C.E. Mon. in H.H. w/ Lid by ties 9-7-72 D.L.B.
COUNTY ENGINEER
RE 70 B
Cont Top Pg. 27

Notes Ck'd by Miller	Survey of Dexter St	F. B. 2705 Pg. 27
Map No.	JN 0303.00 Tape 0120 Std 68 °F	
Office Work	Surveyed by F. E. Brooks	
Checked	Notes F. E. Brooks Date 15 April 1961	
Date	Indexed H. E. OTI	

WS 47-D-4

Cont. Bot Pg 26

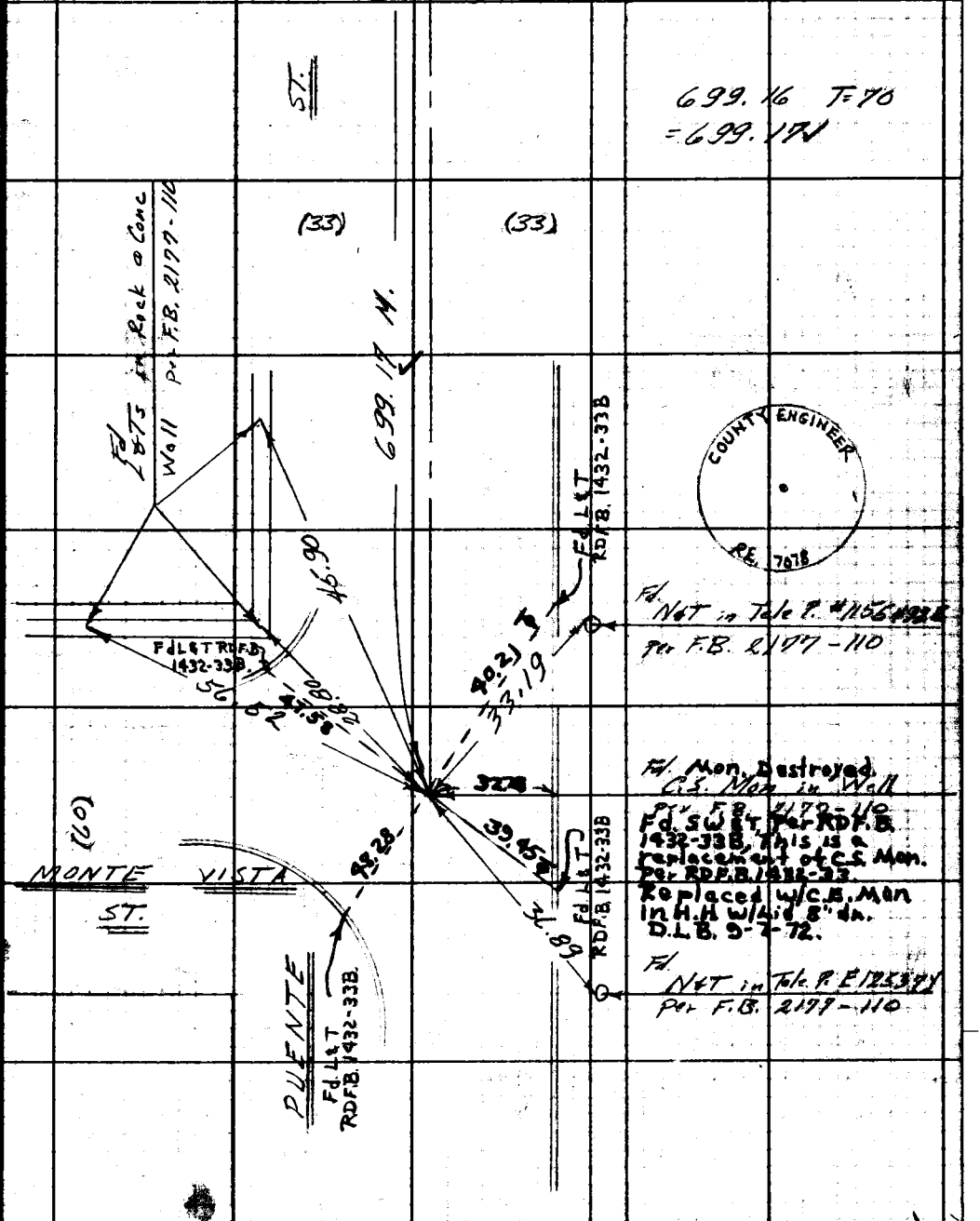

Note: Any Additions or Changes on This Sheet Must be Made or Circled in Red Ink With Date and Name of Person Making Change.

Do not extend this side of this line.

PLEASE RETURN TO
LOS ANGELES COUNTY ENGINEER
700 Los Angeles County Engineering Bldg.

76F3095 S&E #247 11-58

F. B. 2415 Pg. 28

Cont Top Pg. 23

PLEASE RETURN TO
LOS ANGELES COUNTY ENGINEER
700 LOS ANGELES COUNTY ENGINEERING BLDG.

Do not extend this side of this line.

Note: Any Additions or Changes on This Sheet Must be Made or Circled in Red Ink With Date and Name of Person Making Change.

Notes Ck'd by	Survey of DEXTER ST S.S. DIST
Map No.	JN 2174 14 Tape Std °F
Office Work	Surveyed by BLOOKS
Checked	Notes LeBAULT Date 4/61
Date	Indexed N. E. OTT

F. B. 2705 PG. 35

CI 2174 14

DEXTER ST S.S. DIST

TOPOG

ON

GRAND AVE

FROM - NAVILLA PL
TO - PUENTE ST

PALTY
BLOOKS
LeBAULT
RODRIGUEZ
ESQUER

Note: Any Additions or Changes on This Sheet Must be Made or Circled in Red Ink With Date and Name of Person Making Change.

Do not extend this date at this line.

PLEASE RETURN TO
LOS ANGELES COUNTY ENGINEER
700 LOS ANGELES COUNTY ENGINEERING BLDG.

7SF3095 S&E 247 11-58

F. B. 2705 Pg. 36

PLEASE RETURN TO
LOS ANGELES COUNTY ENGINEER
700 LOS ANGELES COUNTY ENGINEERING BLDG.

Do not extend this side of this line.

Note: Any Additions or Changes on This Sheet Must be Made or Circled in Red Ink With Date and Name of Person Making Change.

Notes Ck'd by	Survey of Dexter & SS Dist
Map No.	JN 217414 Tape Std °F
Office Work	Surveyed by Brooks
Checked	Notes [illegible] Date 4/61
Date	Indexed H. E. Ott

F. B. 2745 Pg. 37

to But Pg # 38

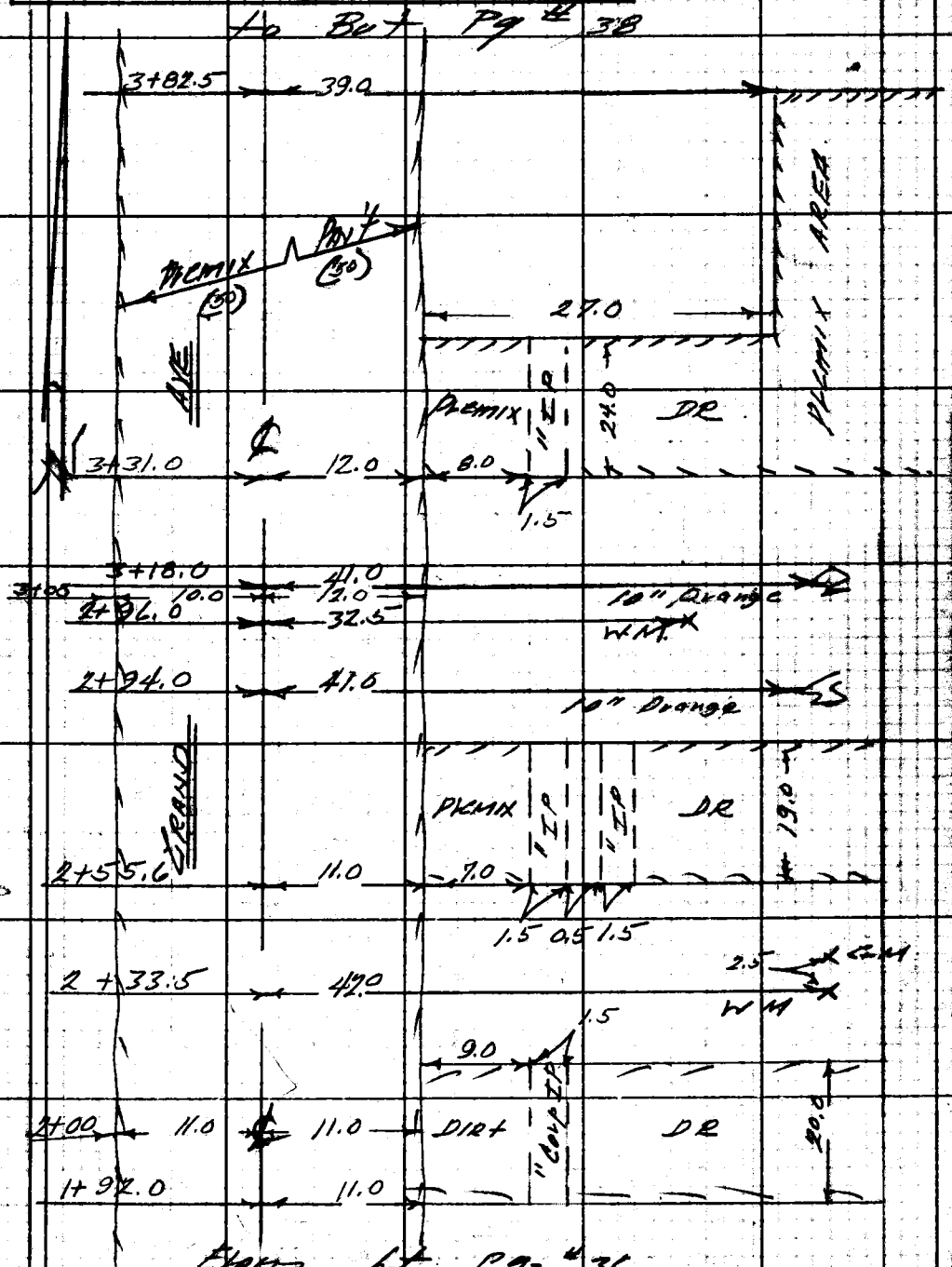

From Lt. Pg. # 36

Note: Any Additions or Changes on This Sheet Must be Made or Circled in Red Ink With Date and Name of Person Making Change.

Do not extend this side of this line.

PLEASE RETURN TO
LOS ANGELES COUNTY ENGINEER
700 Los Angeles County Engineering Bldg.

76F3098 S&E #247 11-58



PLEASE RETURN TO
LOS ANGELES COUNTY ENGINEER
700 LOS ANGELES COUNTY ENGINEERING BLDG.

Do not extend this side of this line.

Note: Any Additions or Changes on This Sheet Must be Made or Circled in Red Ink With Date and Name of Person Making Change.

Notes Ck'd by	Survey of DEXTER St SS DIST F. B. 2705 Pg. 39
Map No.	JN 2174.14 Tape Std °F
Office Work	Surveyed by BLOOKS
Checked	Notes LeGAULT Date 4/61
Date	Indexed

B. E. OTT
APR 24 '61

CI 2174.14

DEXTER St S.S. DISTRICT

TOPOG

ON

PUENTE St.

FLOW to Bt SPK W & t PCL F.B 2705-26 ~~2177-212~~
FARBER AVE.

PARTY
BLOOKS
LeGAULT
RODRIGUEZ
ESQUER.

Note: Any Additions or Changes on This Sheet Must be Made or Circled in Red Ink With Date and Name of Person Making Change.

Do not extend this side of this line.

PLEASE RETURN TO
LOS ANGELES COUNTY ENGINEER
700 LOS ANGELES COUNTY ENGINEERING BLDG.

76F309S S&E #247 11-56

PLEASE RETURN TO
LOS ANGELES COUNTY ENGINEER
700 LOS ANGELES COUNTY ENGINEERING BLDG.

Note: Any Additions or Changes on This Sheet Must be Made or Circled in Red Ink With Date and Name of Person Making Change.

Do not extend this side of this line.

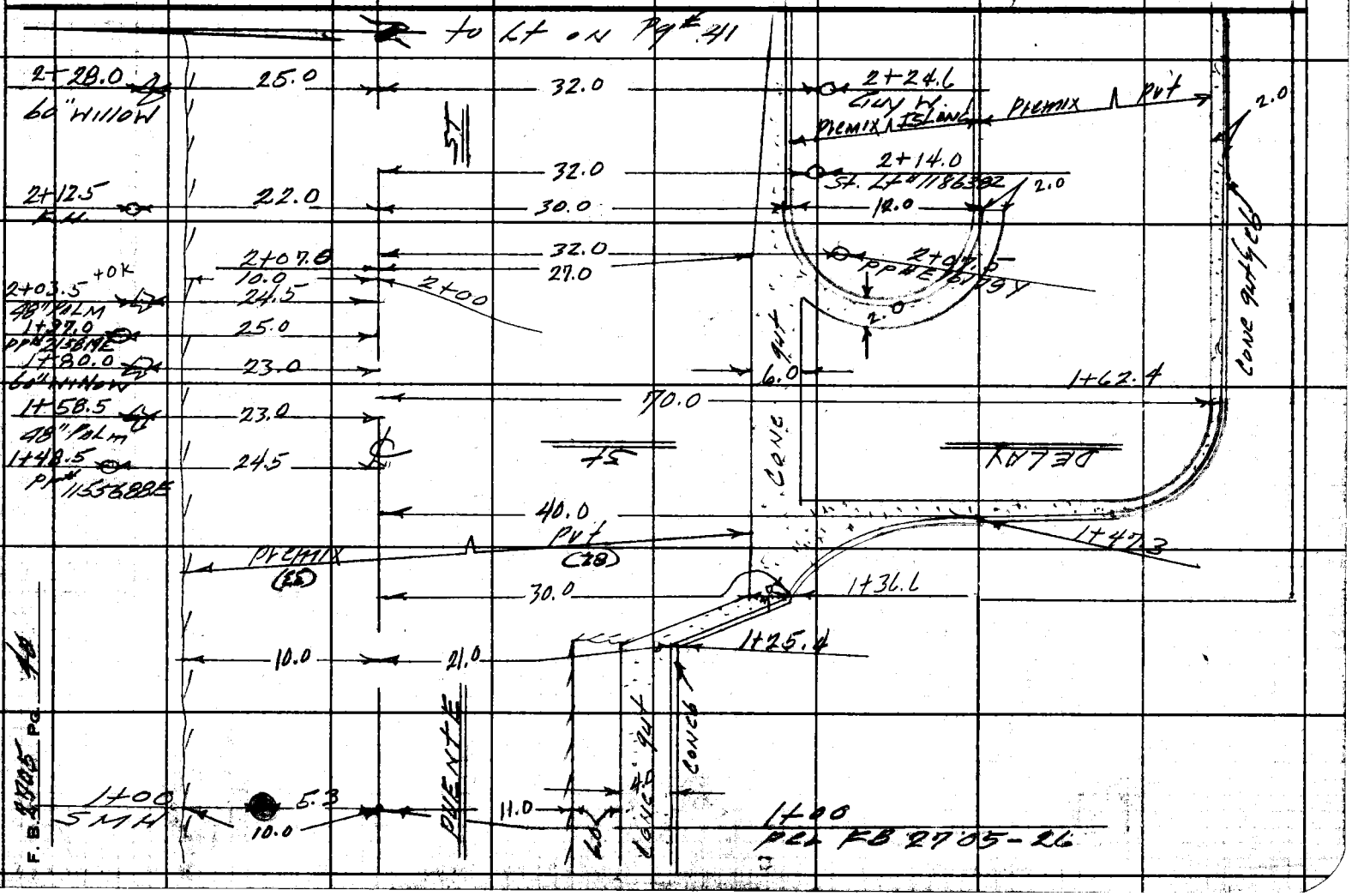

76F309S S&E #247 11-56

PLEASE RETURN TO
LOS ANGELES COUNTY ENGINEER
700 LOS ANGELES COUNTY ENGINEERING BLDG.

Note: Any Additions or Changes on This Sheet Must be Made or Circled in Red Ink With Date and Name of Person Making Change.

Do not extend this side of this line.



Notes Ck'd by
Map No.
Office Work
Checked
Date

Survey of DEXTER St SS Dist
JN 21743 Tape Std °F
Surveyed by BLOOKS
Notes DeCault Date 4/6/61
Indexed H. P. Ott

F. B. 2705 Pg 41

PLEASE RETURN TO
LOS ANGELES COUNTY ENGINEER
700 LOS ANGELES COUNTY ENGINEERING BLDG.

Note: Any Additions or Changes on This Sheet Must be Made or Circled in Red Ink With Date and Name of Person Making Change.

Do not extend this side of this line.

76F2093 S&E #247 11-58

PLEASE RETURN TO
LOS ANGELES COUNTY ENGINEER
700 Los Angeles County Engineering Bldg.

Note: Any Additions or Changes on This Sheet Must be Made or Circled in Red Ink With Date and Name of Person Making Change.

Do not extend this side of this line.

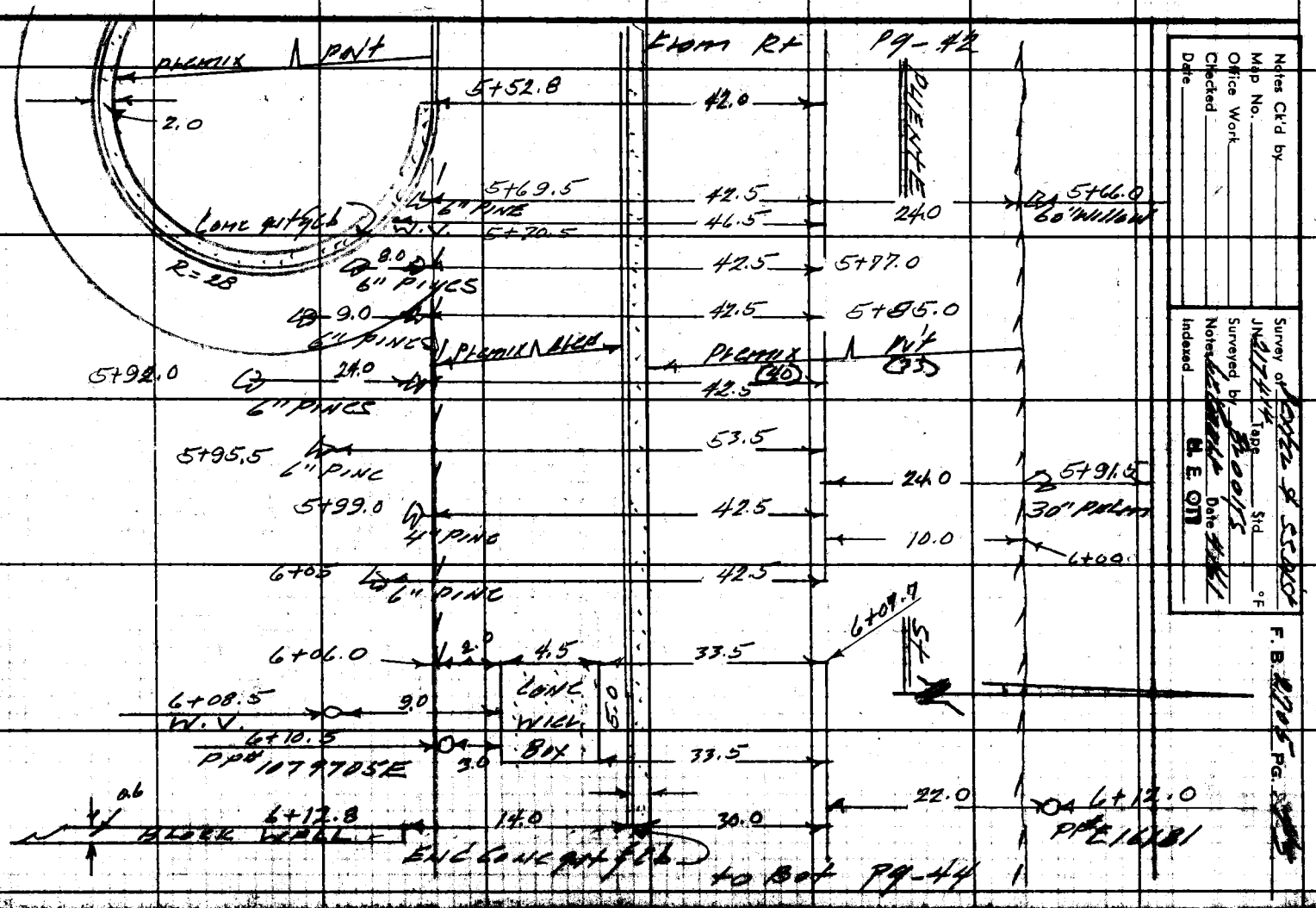

F. B. 1006 Pg. 44



PLEASE RETURN TO
LOS ANGELES COUNTY ENGINEER
700 Los Angeles County Engineering Bldg.

Do not extend this side of this line.

Note: Any Additions or Changes of This Sheet Must Be Made or Circled in Red Ink With Date and Name of Person Making Change.

Notes Ck'd by	Survey of Dexter SS. Dist
Map No.	JN 21744 Tape Std °F
Office Work	Surveyed by Bloodys
Checked	Notes Lebault Date 4/61
Date	Indexed

F. B. 2705 Pg. 45

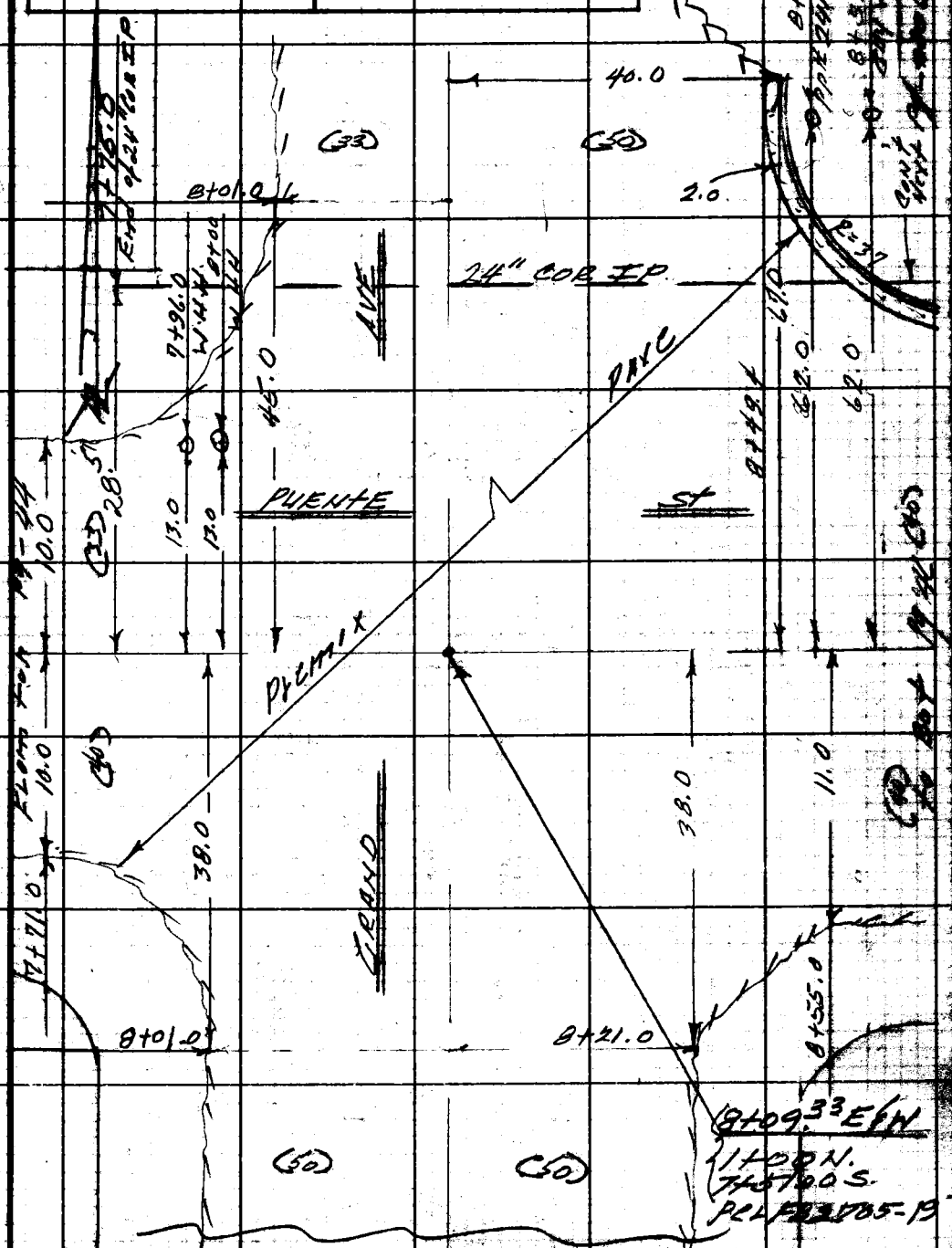

Note: Any Additions or Changes on this Sheet Must be Made or Circled in Red Ink With Date and Name of Person Making Change.

Do not extend this side of this line.

PLEASE RETURN TO
LOS ANGELES COUNTY ENGINEER
700 LOS ANGELES COUNTY ENGINEERING BLDG.

76F3098 S&E #247 11-60

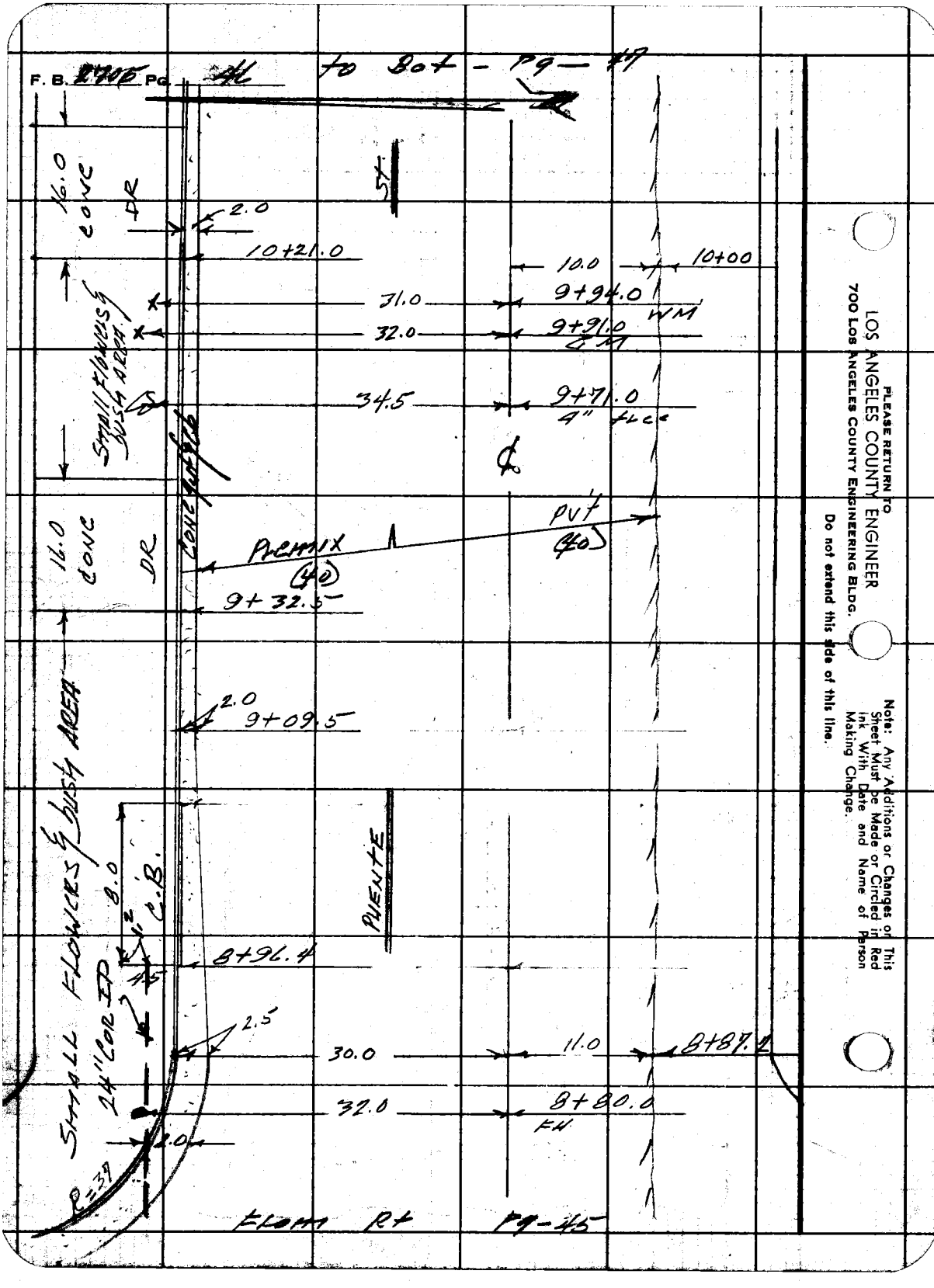

PLEASE RETURN TO
LOS ANGELES COUNTY ENGINEER
700 Los Angeles County Engineering Bldg.
Do not extend this side of this line.

Note: Any Additions or Changes of This Sheet Must be Made or Circled in Red Ink With Date and Name of Person Making Change.

Notes Ck'd by	Survey of DEXTER 5S DIST
Map No.	JN 2174.14 Tape Std °F
Office Work	Surveyed by BROOKS
Checked	Notes LeBoult Date 4/61
Date	Indexed

F. B. 2705 Pg. 47

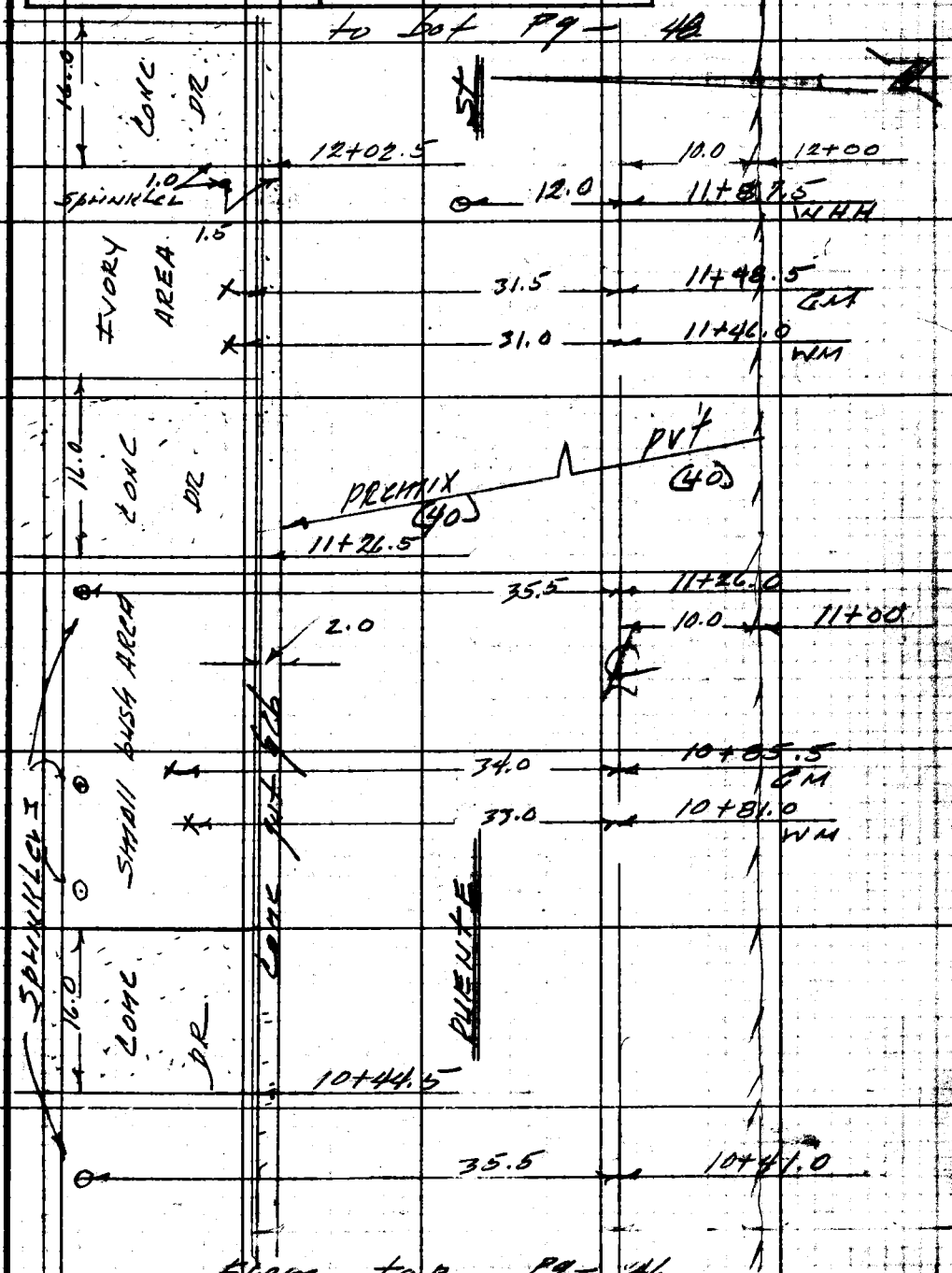

Note: Any Additions or Changes on This Sheet Must be Made or Circled in Red Ink With Date and Name of Person Making Change.

Do not extend this side of this line.

PLEASE RETURN TO
LOS ANGELES COUNTY ENGINEER
700 Los Angeles County Engineering Bldg.

76F3095 S&E #247 11-60



PLEASE RETURN TO
LOS ANGELES COUNTY ENGINEER
700 Los Angeles County Engineering Bldg.

Do not extend this side of this line.

Note: Any Additions or Changes on This Sheet Must be Made or Circled in Red Ink With Date and Name of Person Making Change.

Notes Ck'd by	Survey of DEXTEL SS DIST	F. B. 2705 Pg. 49
Map No.	JN 21741 Tape Std °F	
Office Work	Surveyed by BROOKS	
Checked	Notes LE BAULT Date 4/61	
Date	Indexed H. E. OTT	



Note: Any Additions or Changes on This Sheet Must be Made or Circled in Red Ink With Date and Name of Person Making Change.

Do not extend this side of this line.

PLEASE RETURN TO
LOS ANGELES COUNTY ENGINEER
700 LOS ANGELES COUNTY ENGINEERING BLDG.

76F3098 S&E #247 11-58

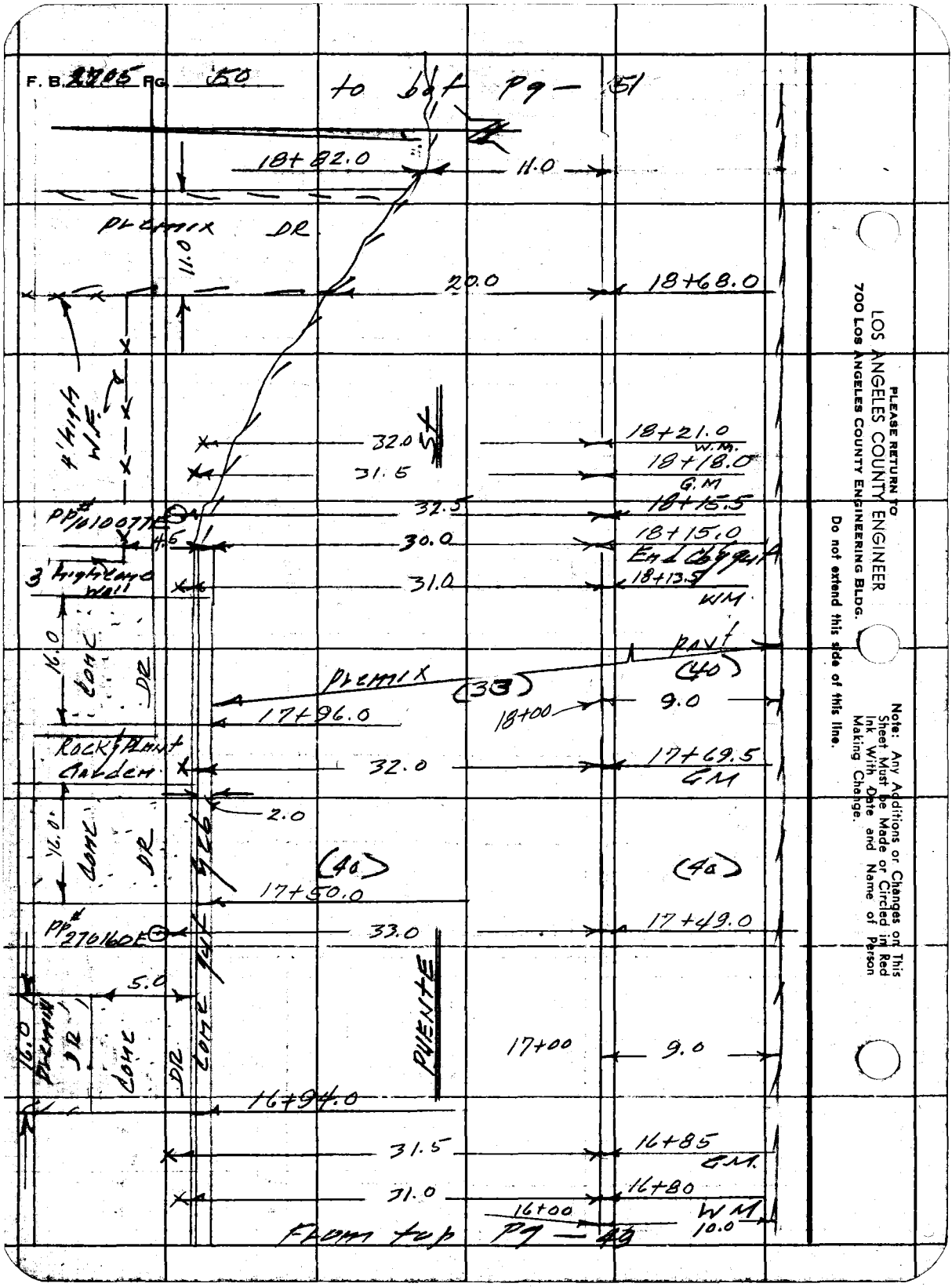

PLEASE RETURN TO
LOS ANGELES COUNTY ENGINEER
700 Los Angeles County Engineering Bldg.
Do not extend this side of this line.

Note: Any Additions or Changes on This Sheet Must be Made or Circled in Red Ink With Date and Name of Person Making Change.

Notes Ck'd by	Survey of Dexter St SS Dist
Map No.	JN 2174.14 Tape Std °F
Office Work	Surveyed by Brooks
Checked	Notes LE Gault Date 4/61
Date	Indexed H. E. Ott

F. B. 2705 Pg. 57

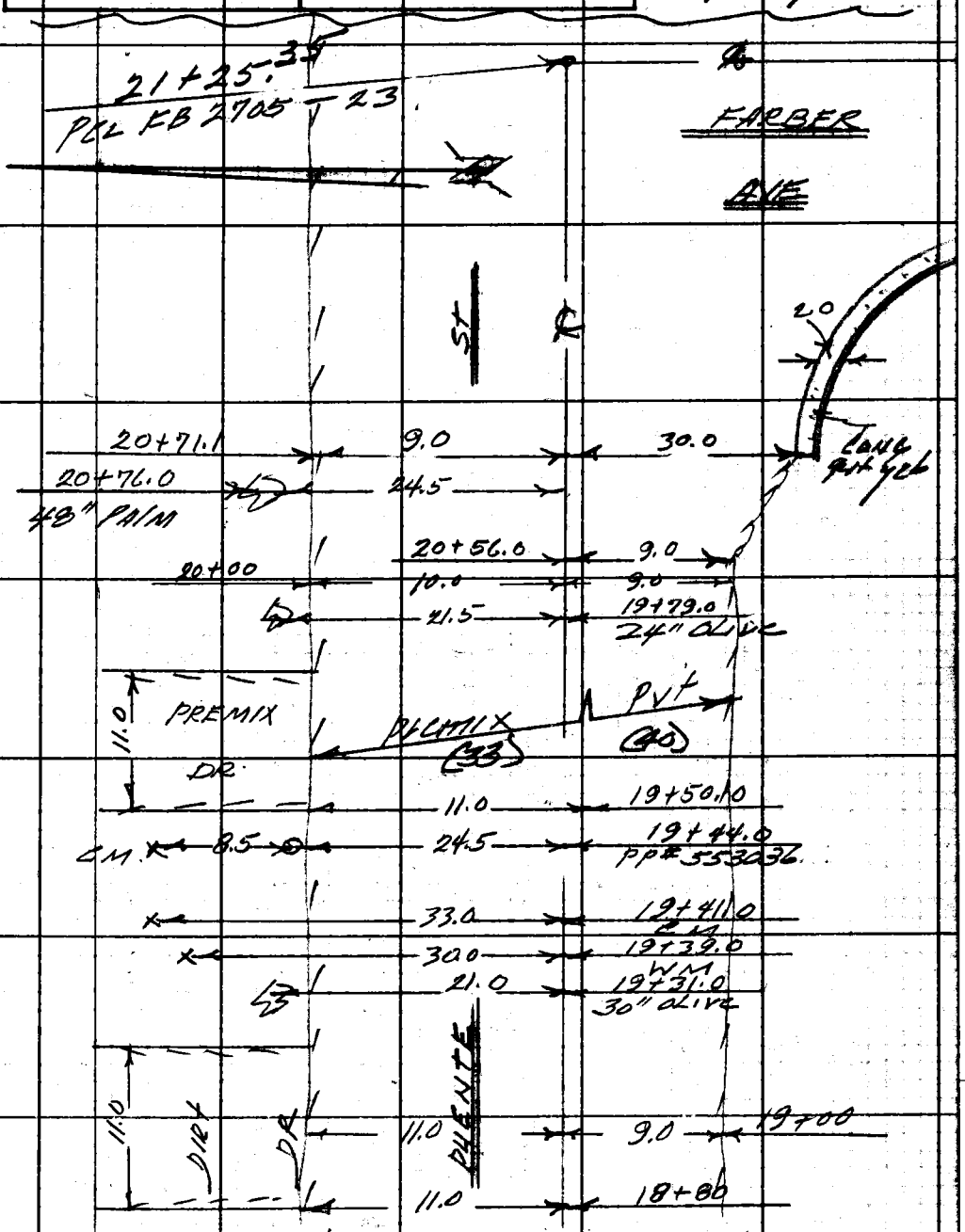

From top Pg-50

Note: Any Additions or Changes on This Sheet Must be Made or Circled in Red Ink With Date and Name of Person Making Change.

Do not extend this side of this line.

PLEASE RETURN TO
LOS ANGELES COUNTY ENGINEER
700 Los Angeles County Engineering Bldg.

76F3098 S&E #247 11-58

PLEASE RETURN TO
LOS ANGELES COUNTY ENGINEER
700 LOS ANGELES COUNTY ENGINEERING BLDG.

Note: Any Additions or Changes on This Sheet Must be Made or Circled in Red Ink With Date and Name of Person Making Change.

Do not extend this side of this line.

F. B. 2005 PG. 254

Notes Ck'd by	Survey of DEXTER ST SS DIST
Map No.	JN 2174.14 Tape Std °F
Office Work	Surveyed by BROOKS
Checked	Notes LeCault Date 4/61
Date	Indexed

F.B. 2705 Pg. 53

B. E. OTT
APR 24 '61

CI 2174.14

DEXTER ST S.S. DIST.

to pog

ON

GRAND AVE

FROM PUENTE St
to Sq hd spk = 7+53.62 PCL FB ~~2177-207~~ 2705-21

PARTY
BROOKS
LeCault
RODRIGUEZ
ESQUER

Note: Any Additions or Changes on This Sheet Must be Made or Circled in Red Ink With Date and Name of Person Making Change.

Do not extend this side of this line.

PLEASE RETURN TO
LOS ANGELES COUNTY ENGINEER
700 LOS ANGELES COUNTY ENGINEERING BLDG.

76F309S S&E #247 11-58

F. B. 2705 PG. 54

to Rt Pg-55

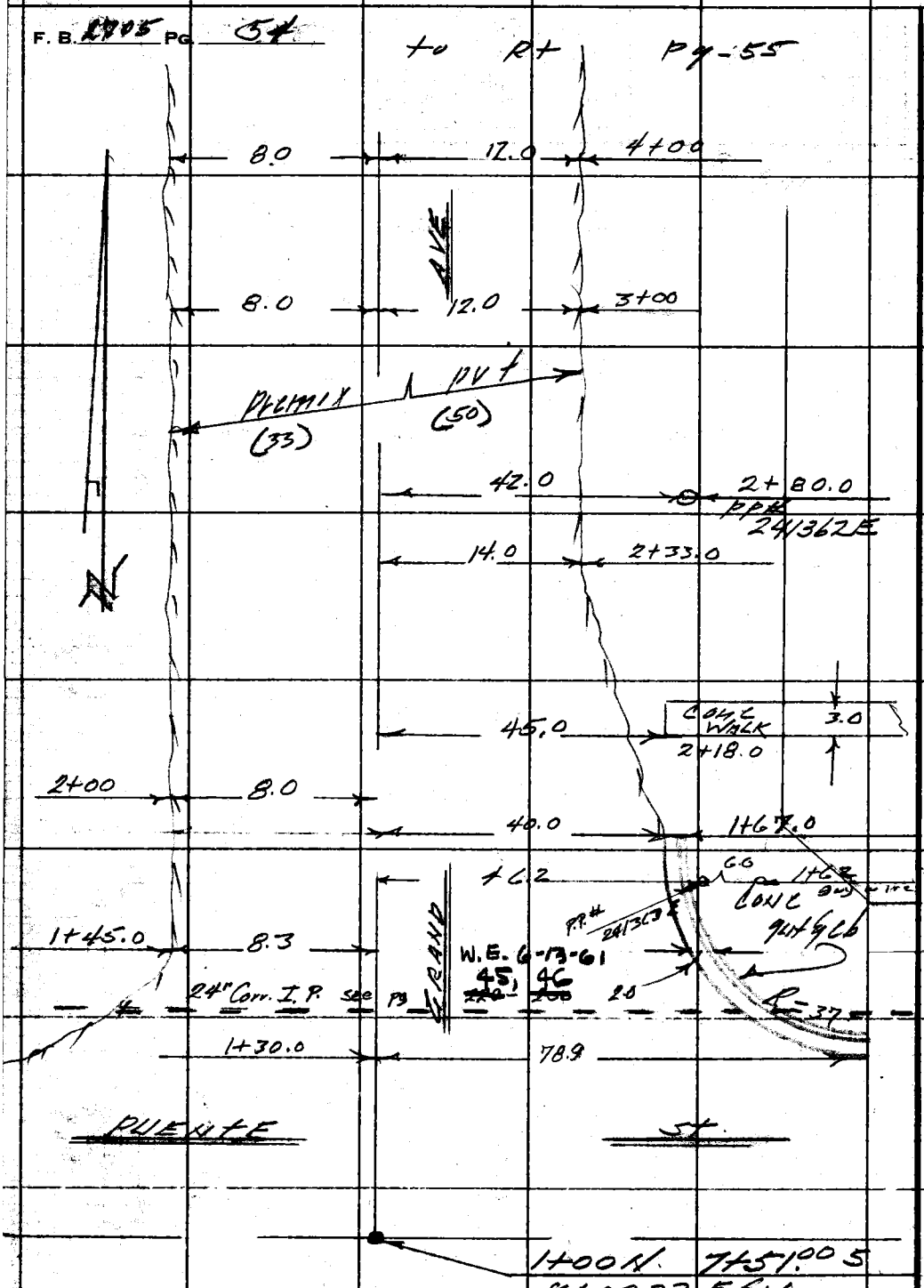

PLEASE RETURN TO
LOS ANGELES COUNTY ENGINEER
700 Los Angeles County Engineering Bldg.

Do not extend this side of this line.

Note: Any Additions or Changes on This Sheet Must be Made or Circled in Red Ink With Date and Name of Person Making Change.

76F3098 S&E #247 11-56

PLEASE RETURN TO
LOS ANGELES COUNTY ENGINEER
700 LOS ANGELES COUNTY ENGINEERING BLDG.

Note: Any Additions or Changes on This Sheet Must be Made or Circled in Red Ink With Date and Name of Person Making Change.

Do not extend this side of this line.

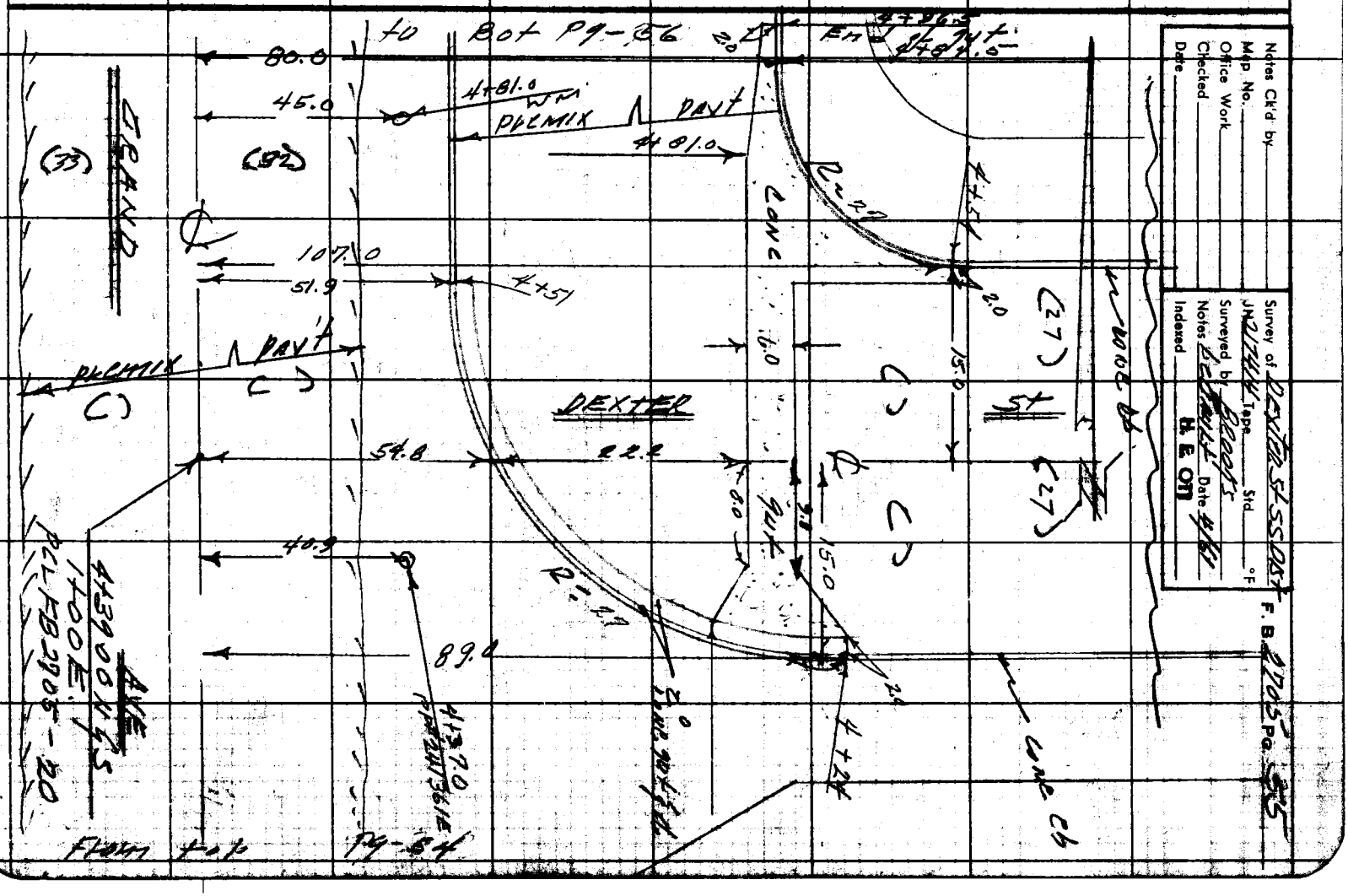

F. B. 2705 PG. 56

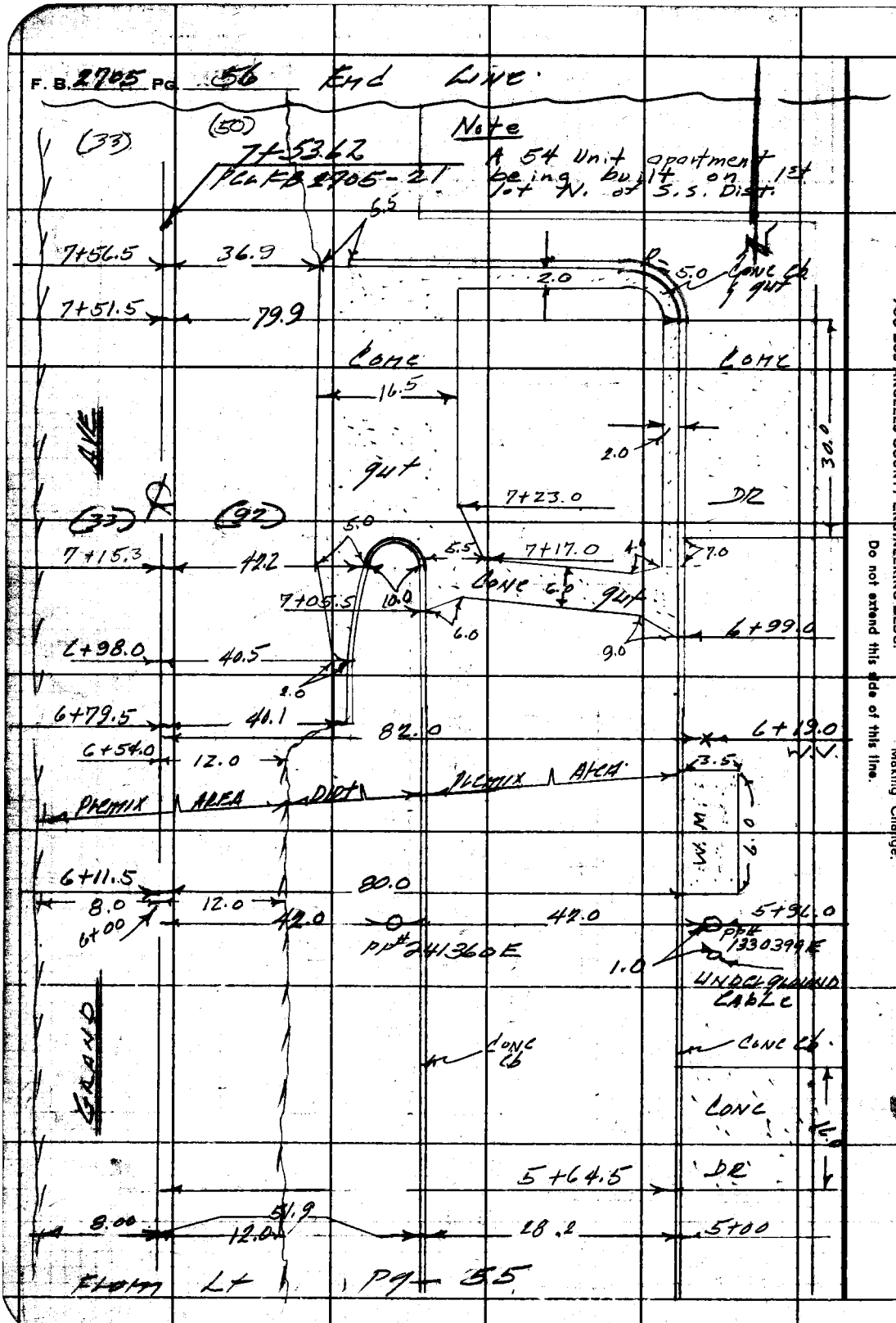

PLEASE RETURN TO
LOS ANGELES COUNTY ENGINEER
700 Los Angeles County Engineering Bldg.

Do not extend this side of this line.

Note: Any Additions or Changes on This Sheet Must be Made or Circled in Red Ink With Date and Name of Person Making Change.

9/16

Notes Ck'd by	Survey of Dexter St S.S. Dist	F. B. 2705 Pg. 57
Map No.	JN 2174.14 Tape Std °F	
Office Work	Surveyed by Brooks	
Checked	Notes LeCault Date 4/61	
Date	Indexed H. E. OTT APR 2 4 61	

CI 2174.14

DEXTER St S.S. DISTRICT

TOPO 9

ON

DEXTER St

FROM GRAND AVE

to 2" IP = 10+39.99 PCL FB ~~2171-210~~ 2705-24

PARTY
BROOKS
LeCAULT
RODRIGUEZ
ESQUIR

Note: Any Additions or Changes on This Sheet Must be Made or Circled in Red Ink With Date and Name of Person Making Change.

Do not extend this side of this line.

PLEASE RETURN TO
LOS ANGELES COUNTY ENGINEER
700 LOS ANGELES COUNTY ENGINEERING BLDG.

76F309B S&E #247 11-58

F. B. 2205 Pg. 58 to Bt Pg-59

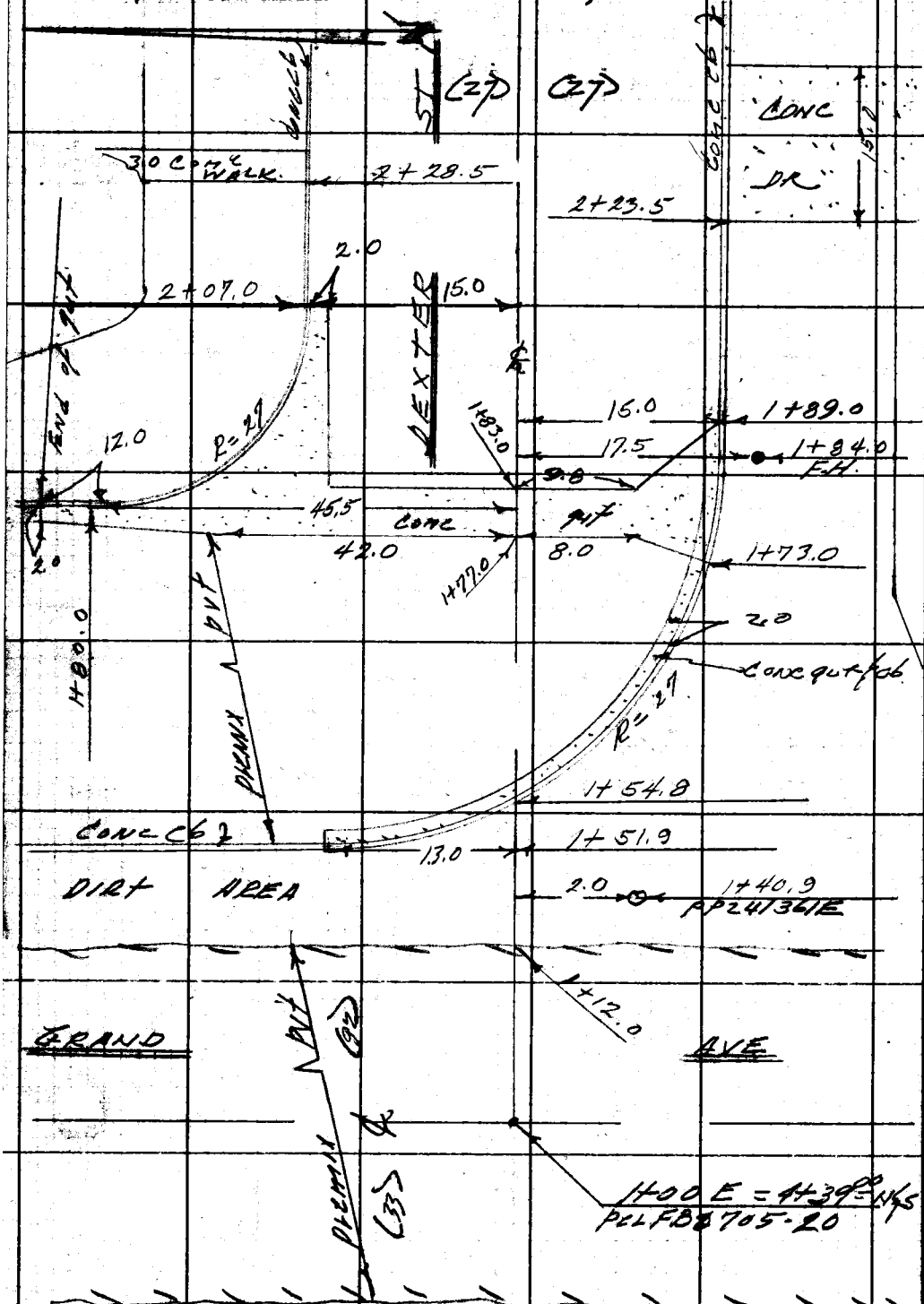

PLEASE RETURN TO
LOS ANGELES COUNTY ENGINEER
700 LOS ANGELES COUNTY ENGINEERING BLDG.

Do not extend this side of this line.

Note: Any Additions or Changes on This Sheet Must be Made or Circled in Red Ink With Date and Name of Person Making Change.

Notes Ck'd by	Survey of DEXTER ST SS DIST
Map No.	JN 0174 Tape Std °F
Office Work	Surveyed by Brooks
Checked	Notes Lcomult Date 4/61
Date	Indexed H. E. OTT

F. B. 2705 Pg. 59

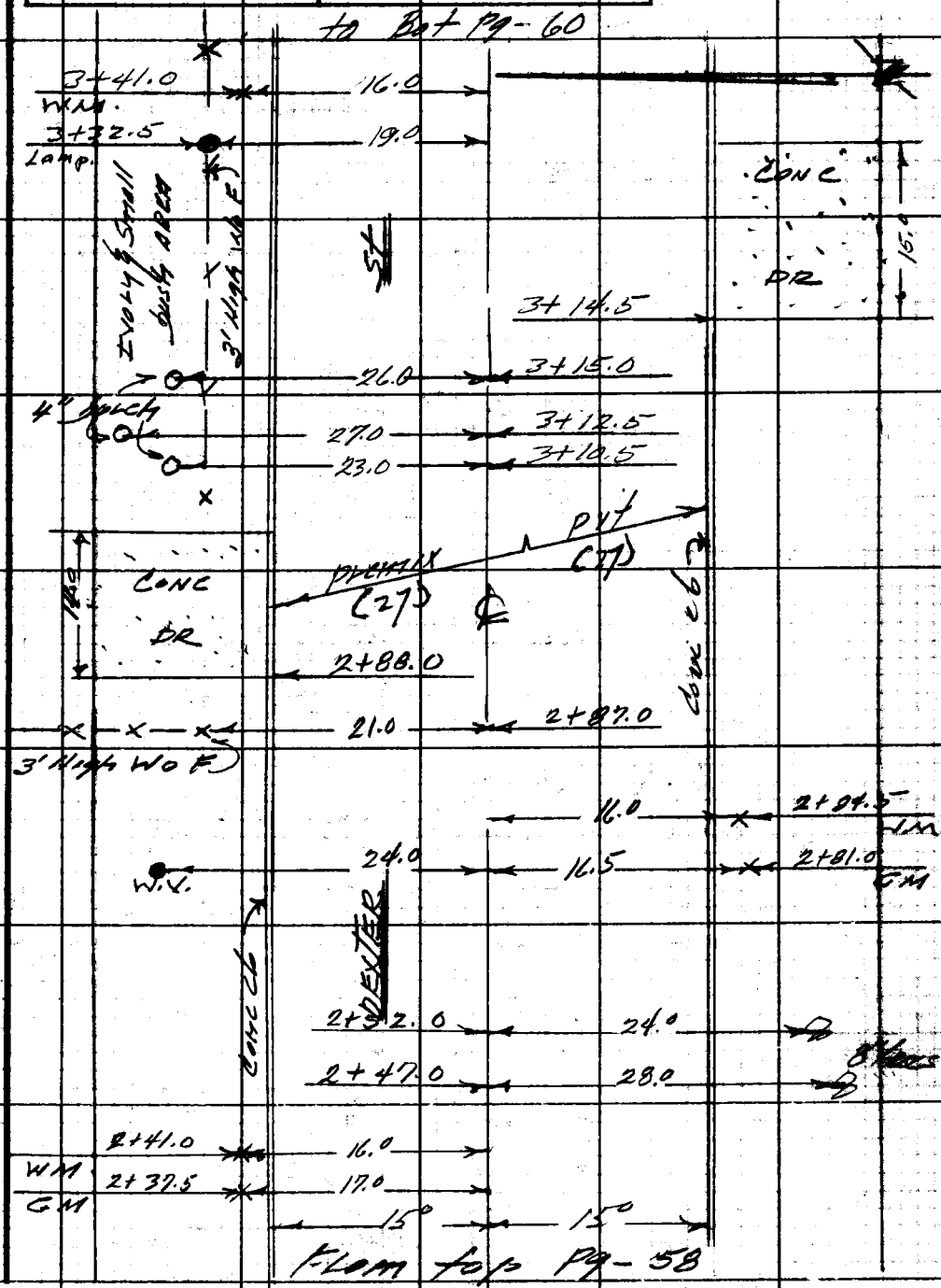

Note: Any Additions or Changes on This Sheet Must be Made or Circled in Red Ink With Date and Name of Person Making Change.

PLEASE RETURN TO
LOS ANGELES COUNTY ENGINEER
700 Los Angeles County Engineering Bldg.

Do not extend this side of this line.



PLEASE RETURN TO
LOS ANGELES COUNTY ENGINEER
700 LOS ANGELES COUNTY ENGINEERING BLDG.

Do not extend this side of this line.

Note: Any Additions or Changes on This Sheet Must be Made or Circled in Red Ink With Date and Name of Person Making Change.

Notes Ck'd by	Survey of DEXTER S/S DIST	F. B. 2705 Pg. 61
Map No.	JN 9174/4 Tape Std °F	
Office Work	Surveyed by BROOKS	
Checked	Notes [illegible] Date 4/61	
Date	Indexed H. E. OTT	

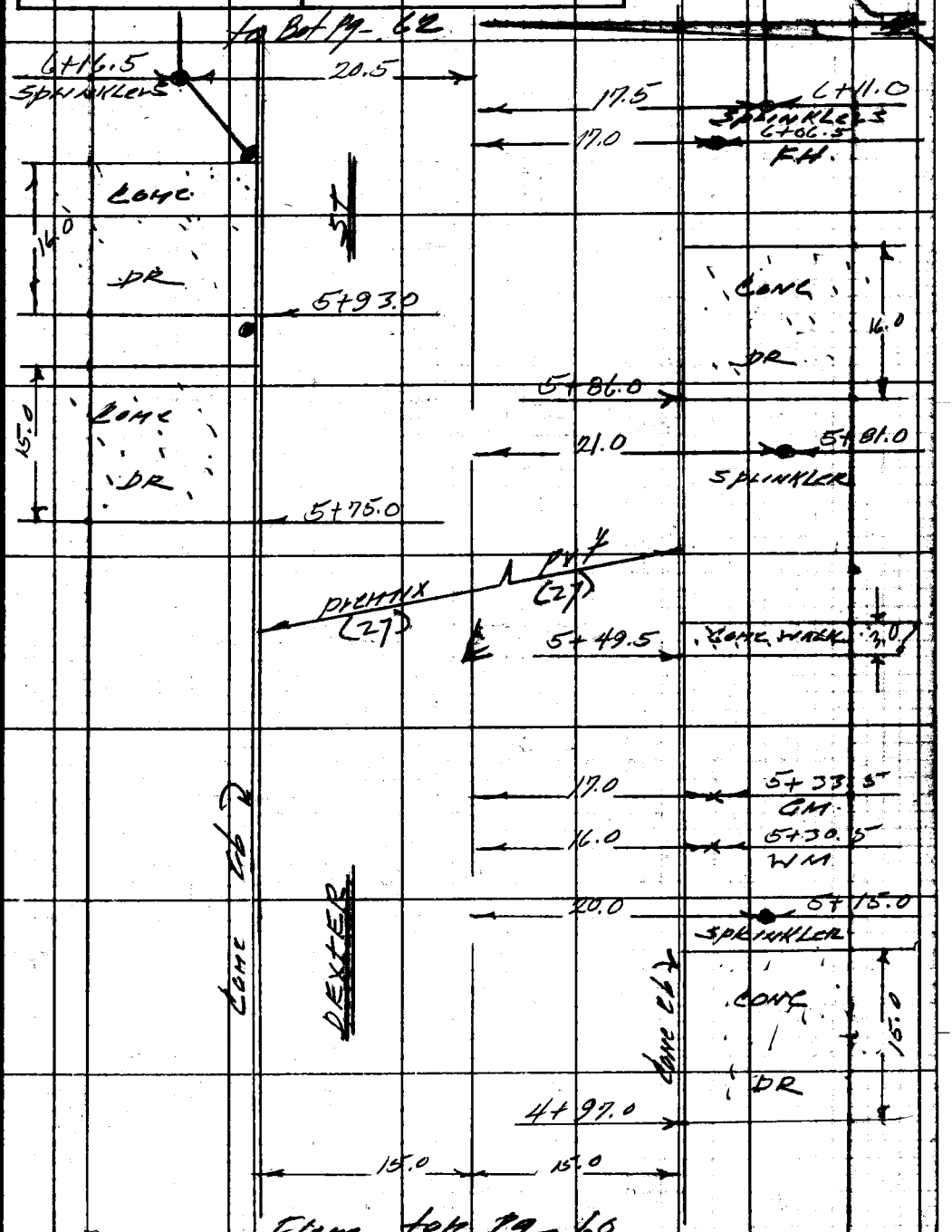

Note: Any Additions or Changes on This Sheet Must be Made or Circled in Red Ink With Date and Name of Person Making Change.

PLEASE RETURN TO
LOS ANGELES COUNTY ENGINEER
700 LOS ANGELES COUNTY ENGINEERING BLDG.

Do not extend this side of this line.

76F309S S&E #247 11-58



PLEASE RETURN TO
LOS ANGELES COUNTY ENGINEER
700 Los Angeles County Engineering Bldg.

Do not extend this side of this line.

Note: Any Additions or Changes on This Sheet Must Be Made or Circled in Red Ink With Date and Name of Person Making Change.

Notes Ck'd by	Survey of Dexter St SS Dist
Map No.	JN 71212 Tape Std °F
Office Work	Surveyed by Brooks
Checked	Notes LC [illegible] Date 4/61
Date	Indexed H. E. Ott

F. B. 2705 PG. 63

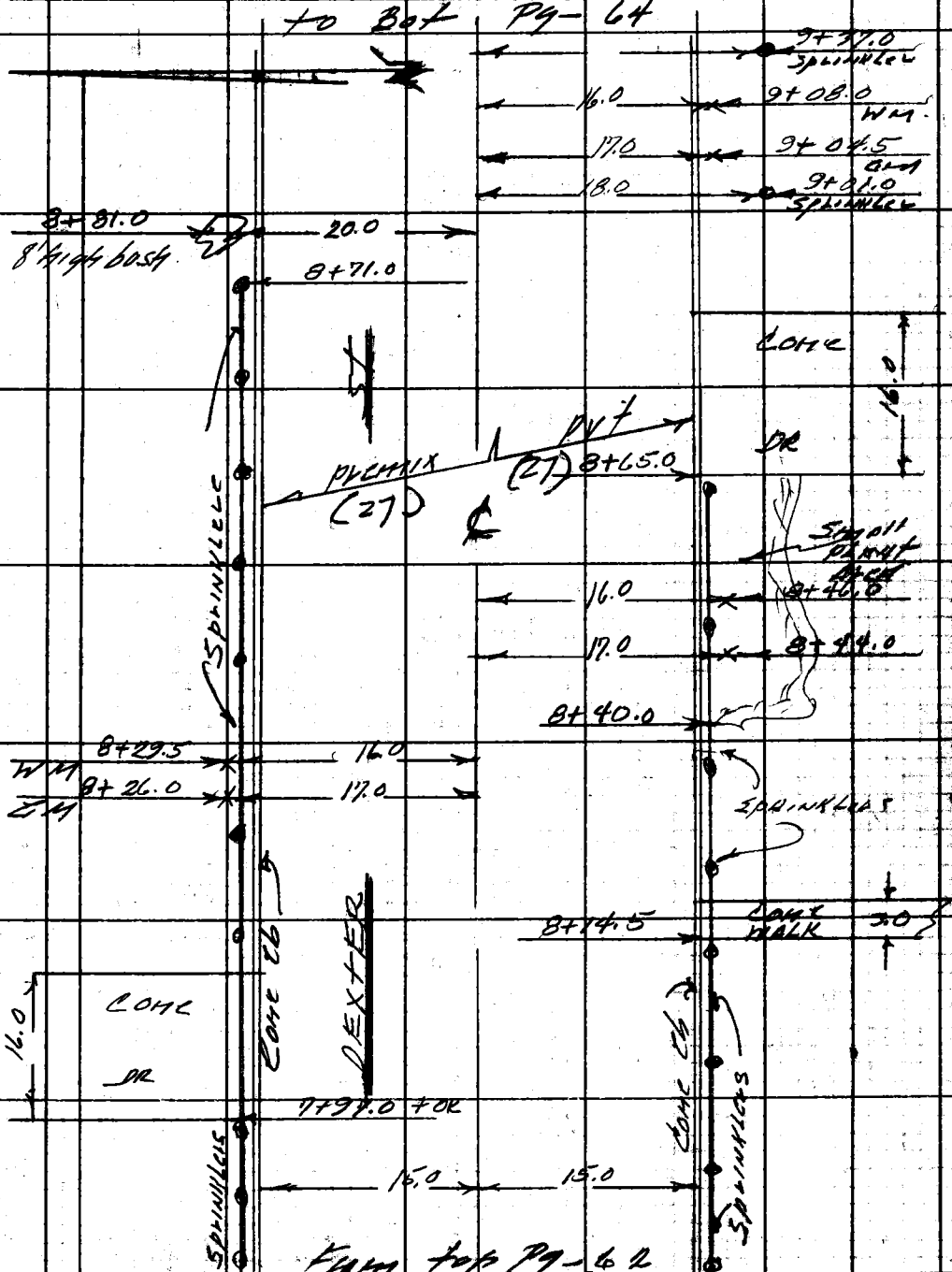

Note: Any Additions or Changes on This Sheet Must be Made or Circled in Red Ink With Date and Name of Person Making Change.

Do not extend this side of this line.

PLEASE RETURN TO
LOS ANGELES COUNTY ENGINEER
700 Los Angeles County Engineering Bldg.

76F3098 S&E #247 11-58

F. B. 2785 Pg. 64



PLEASE RETURN TO
LOS ANGELES COUNTY ENGINEER
700 Los Angeles County Engineering Bldg.

Do not extend this side of this line.

Note: Any Additions or Changes on This Sheet Must be Made or Circled in Red Ink With Date and Name of Person Making Change.

Profile No.	Notes Red.	Plotted	Job No. CI 2174.14	Division No. 11	F. B. 2705 Pg. 69
	Date	Date	Survey of Dexter St. S.S. Dist.		
X-Sec. No.	Notes Chkd.	Checked	Survey by F. E. Brooks	Notes F. E. Brooks	Date 19 April 1961
	Date	Date	Map No.	Indexed	Date NOV 2 4 '61

C.I. 2174.14

DEXTER ST. S.S. DISTRICT

X Sections

on

GRAND AVE.

From Navilla Rd

To Puente St.

STATION	B. S.	H. I.	F. S.	ELEV.

F.E. Brooks
D. Le Gault
R.R. Rodriguez
G.R. Esquer

NOTE: ANY ADDITIONS OR CHANGES ON THIS SHEET MUST BE MADE OR CIRCLED IN RED INK, WITH DATE AND NAME OF PERSON MAKING CHANGE.

PLEASE RETURN TO
LOS ANGELES COUNTY ENGINEER
700 LOS ANGELES COUNTY ENGINEERING BLDG.

Do not extend notes this side of this line.

76L-298 S & E #307—1-56

76L-298 S & E #307—1-56

PLEASE RETURN TO
LOS ANGELES COUNTY ENGINEER
700 LOS ANGELES COUNTY ENGINEERING BLDG.

NOTE: ANY ADDITIONS OR CHANGES ON THIS SHEET MUST BE MADE OR CIRCLED IN RED INK, WITH DATE AND NAME OF PERSON MAKING CHANGE.

Do not extend notes this side of this line.

STATION	B. S.	H. I.	F. S.	ELEV.	Left & W	℄	Right & E
BM AZ 423				588 34	BM AZ 423 Elev. 588.335 F.B. 2705-6		
					Grand Ave and Navilla Pl. N.E. Cor.		
					Bt. Spk in Cb 5 ft. N. of N.E. C.R.		
1+00				588 01		℄	
				587 93			11 R Pav.
				587 37			37 R Conc. Gutter.
				587 35			40 R " "
				587 45			43 R " "
				587 50			50 R Pav
				589 18			216 R "
				586 69	11 L edge Pav.		
1+12.3					S. Rim = 587.59		34.3 R S.S. M.H.
					N. Rim = 587.58		
							8" Inlet E 8" stub N 8" outlet W.
						Rim elev.	587.58 587.58 587.58
	Invert	8" Inlet	E	579 90		meas.	7.01 6.88 7.16
	Invert	8" Outlet	W	579 75		Top pipe	580.57 580.70 580.42
	Invert	8" Stub	N	580 03		dia	.67 .67 .67
						invert	579.90 580.03 579.75

F. B. 2705 Pg. 70 CI 2174.14 Job No. Division No. 11 Notes Red Plotted Profile
Survey of Dexter St. SS Dist Date Date No. X-Sec.
Survey by F. E. Brooks Notes F. E. Brooks Notes Chkd. Checked No.
Indexed H. E. CTT " Date Date Date

76L-298 S & E #307—1-56

PLEASE RETURN TO
LOS ANGELES COUNTY ENGINEER
700 LOS ANGELES COUNTY ENGINEERING BLDG.

NOTE: ANY ADDITIONS OR CHANGES ON THIS SHEET MUST BE MADE OR CIRCLED IN RED INK, WITH DATE AND NAME OF PERSON MAKING CHANGE.

Do not extend notes this side of this line.

STATION	B. S.	H. I.	F. S.	ELEV.	Left & W	℄	Right & E.
1+12.3		S. Rim	58 7.37	587 36	30.5 L, S.S. M.H.		
		N. Rim	58 7.36			8" inlet E	8" outlets
					Rim elev.	587.36	587.36
					meas.	7.69	7.97
		Invert 8" Inlet E		579.00	Top pipe	579.67	579.39
		" " Outlets		578 72	dia	.67	.67
					invert	579.00	578.72
1+18.0				588 15		℄	
				587 64			77 R Gutter
				588 29			" " Top cb
				589 32			216 " " "
1+55.0				588 47		℄	
				588 39			11 R Pav.
				587 85			37.5 R Gut out
				587 64			40 " " in
				588 22			" " Top cb
				588 9			50 " P/L
				590 1			216 "
				588 34	11 L Pav.		

Profile No. X-Sec. No. Notes Red. Date Notes Chkd. Date Plotted Date Checked Date Job No. 2174.14 Division No. 11 Survey of Dexter St. SS. Dist Survey by F. E. Brooks Note F. E. Brooks Date 19 April 1961 Map No. Indexed K. E. Ott Date

F. B. 2705 Pg. 74

76L-298 S & E #307—1-56

PLEASE RETURN TO
LOS ANGELES COUNTY ENGINEER
700 LOS ANGELES COUNTY ENGINEERING BLDG.

NOTE: ANY ADDITIONS OR CHANGES ON THIS SHEET MUST BE MADE OR CIRCLED IN RED INK, WITH DATE AND NAME OF PERSON MAKING CHANGE.

Do not extend notes this side of this line.

STATION	B. S.	H. I.	F. S.	ELEV.	Left & W	℄	Right & E.
1+70				587 79			40 R Gut in end of gut
				588 45			" " Top cb end of cb.
2+00				588 87		℄	
				588 79			11 R Edge Pav.
				587 3			21 R Gutter
				589 2			24 R Top bank
				589 4			50 R P/L
				588 68	11 L Edge Pav't		
3+00	T.P.			590 11		℄	
				589 99			11 R Edge Pav.t
				588 8			20 " Gutter
				589 7			24 " Top bank
				590 2			50 R P/L
				589 92	11 L Edge Pav't		
4+00				591 30		℄	
				591 20			12 R Edge Pav't
				589 5			20 " Gutter
				591 1			24 " Top bank

F. B. 2905 Pg. 72 CI 2174.14 Job No. Division No. 11 Notes Red. Plotted Profile
Survey of Dexter St. SS. Dist Date Date No. X-Sec.
Survey by F. E. Brooks Notes F. E. Brooks Notes Chkd. Checked No.
Indexed H. E. Ott Date Date Date

76L-298 S & E #307—1-56

PLEASE RETURN TO
LOS ANGELES COUNTY ENGINEER
700 LOS ANGELES COUNTY ENGINEERING BLDG.

NOTE: ANY ADDITIONS OR CHANGES ON THIS SHEET MUST BE MADE OR CIRCLED IN RED INK, WITH DATE AND NAME OF PERSON MAKING CHANGE.

Do not extend notes this side of this line.

STATION	B. S.	H. I.	F. S.	ELEV.	Left & W	℄ Right & E.
4+00				5917		50 R P/L
				5949		216 R
				59106	10 L Edge Pav't	
5+00	T.P.			59228		℄
				59199		12 R Edge Pav't
				5902		20 " Gutter
				5918		24 " Top bank
				5926		50 " P/L
				59198	10' L. Edge Pav't	
6+00				59299		℄
				59290		12 R. Edge Pav't
				5919		20 R Gutter
				5928		24 R Top bank
				5934		50 R P/L
				59276	10 L Edge Pav't.	
7+00				59385		℄
				59391		12 R Edge Pav't
				5926		20 R Gutter

Profile 5 Notes Red. Plotted Job No. C.I. 2174.14 Division No. 11 F. B. 2705 Pg. 98
No. X-Sec. Date Date Survey of Dexter St. S.S. Dist
Notes Chkd. Checked Survey by F. E. Brooks Notes F. E. Brooks Date 19 April 1961
No. Date Date Map No. Indexed H. E. OTI Date

76L-298 S & E #307—1-56

PLEASE RETURN TO
LOS ANGELES COUNTY ENGINEER
700 Los Angeles County Engineering Bldg.

NOTE: ANY ADDITIONS OR CHANGES ON THIS SHEET MUST BE MADE OR CIRCLED IN RED INK, WITH DATE AND NAME OF PERSON MAKING CHANGE.

Do not extend notes this side of this line.

F. B. 2705 Pg. 74 | Job No. CT 21174.14 | Division No. 11 | Notes Red. | Plotted | Profile
Survey of Dexter St. S.S. D. St. | Date | No. | X-Sec.
Survey by F. E. Brooks | Notes F. E. Brooks | Notes Chkd. | Checked
Indexed H. E. Ott | Date | Date | Date | No.

STATION	B. S.	H. I.	F. S.	ELEV.	Left ℄ W	℄ Right ℄ E.
7+00				5942		24 R Top bank
				5945		50 R P/L
				5974		216 R
				59350	10 L. Edge Pav't	
7+51.00				59434		℄ inter. of Grand Ave and Puente St.
BM AZ 424				59522	BM AZ 424 Elev. 595.252 F.B. 2705-7 Puente St. and Grand Ave N.E. Cor. Rd. Dept. B.M. in cb 2'E. of E. end C.R.	

7

C.I. 2174.14

F. B. 2705 Pg. 75

Profile No. ____ Notes Red. ____ Date ____ Plotted ____ Date ____ Job No. ____ Division No. 11 Survey of Dexter St. S.S. Dist.

X-Sec. No. ____ Notes Chkd. ____ Date ____ Checked ____ Date ____ Survey by F. E. Brooks Notes F. E. Brooks Date 19 April 1961

Map No. ____ Index H. E. 011 Date APR 24 61

NOTE: ANY ADDITIONS OR CHANGES ON THIS SHEET MUST BE MADE OR CIRCLED IN RED INK, WITH DATE AND NAME OF PERSON MAKING CHANGE.

Do not extend notes this side of this line.

PLEASE RETURN TO
LOS ANGELES COUNTY ENGINEER
700 Los Angeles County Engineering Bldg.

STATION	B. S.	H. I.	F. S.	ELEV.

C.I. 2174.14

DEXTER ST. S.S. DISTRICT

X Sections

on

PUENTE ST.

From 181 feet W. of DeLay Ave

To Farber Ave

F.E. Brooks
D. LeGouH
R.R. Rodriguez
G.R. Esquer

76L-298 S & E #307—1-56

76L-298 S & E #307—1-56

PLEASE RETURN TO
LOS ANGELES COUNTY ENGINEER
700 LOS ANGELES COUNTY ENGINEERING BLDG.

NOTE: ANY ADDITIONS OR CHANGES ON THIS SHEET MUST BE MADE OR CIRCLED IN RED INK, WITH DATE AND NAME OF PERSON MAKING CHANGE.

Do not extend notes this side of this line.

STATION	B. S.	H. I.	F. S.	ELEV.	Left & N	℄	Right & S
BM AZ 425				580 06	BM AZ 425 Elev. 580.057 F.B. 2705-7		
					Puente St. and Delay Ave		
					Bt. Spk. in S. cb. 65 ft. W of ℄ prod Delay Ave		
1+00				577 67		℄	
				577 49			11. R Edge pav't.
				576 12			17 " Gutter out
				575 99			21 " " in
				576 92			21 " Top cb.
				577 4			33 " P/L
		W Rim 577.77		577 76	5.3 L S.S. M.H.		
		E. Rim 577.76			8" Stub E		8" Outlet W.
					Rim elev.	577.76	577.76
	Invert	8" Stub E		565 73	meas	11.36	11.51
	"	" Outlet S		565 58	Top pipe	566.40	566.25
					dia	67	67
					invert	565.73	565.58
				577 82	10 L Edge pav't		
				576 5	20 " bot. of ditch		
				578 8	21 " Top bank		
				578 8	33 " P/L		

F. B. 2705 Pg. 76 CI 2174.14 Job No. Division No. 11 Notes Red. Plotted Profile 8
Survey of Dexter St. S.S. Dist. Date Date No. X-Sec.
Survey by F. E. Brooks Notes F. E. Brooks Notes Chkd. Checked
Indexed H. E. OTT Date Date Date No.

76L-298 S & E #307—1-56

PLEASE RETURN TO
LOS ANGELES COUNTY ENGINEER
700 LOS ANGELES COUNTY ENGINEERING BLDG.

NOTE: ANY ADDITIONS OR CHANGES ON THIS SHEET MUST BE MADE OR CIRCLED IN RED INK, WITH DATE AND NAME OF PERSON MAKING CHANGE.

Do not extend notes this side of this line.

STATION	B. S.	H. I.	F. S.	ELEV.	Left & N.	℄	Right & S
1+00				5818	140 L		
1+25.4				57640			21.0 R Gutter in
				57731			" " Top cb.
1+36.6				57845		℄	
				57821			10 R Pav't
				57781			18 R "
				57820			27 " Gutter out
				57803			30 " " in
				57872			30 " Top cb.
				5786			33 " P/L
1+47.3				57816			40 R Gutter in
				57885			40 " Top cb
2+00				57978		℄	
				57964	10 L Edge Pav't		
				5788	20 " ditch		
				5805	25 " Top bank		
				5803	33 " P/L		

Profile 9
Notes Red. ____ Plotted ____ Job No. CI 2174.14 Division No. 11 F. B. 2705 Pg. 97
No. X-Sec. ____ Date ____ Date ____ Survey of Dexter St. S.S. Dist
Notes Chkd. ____ Checked ____ Survey by F. E. Brooks Notes F. E. Brooks Date 19 April 1961
No. ____ Date ____ Date ____ Map No. ____ Indexed H. E. Ott Date ____

76L-298 S & E #307—1-56

PLEASE RETURN TO
LOS ANGELES COUNTY ENGINEER
700 LOS ANGELES COUNTY ENGINEERING BLDG.

NOTE: ANY ADDITIONS OR CHANGES ON THIS SHEET MUST BE MADE OR CIRCLED IN RED INK, WITH DATE AND NAME OF PERSON MAKING CHANGE.

Do not extend notes this side of this line.

STATION	B. S.	H. I.	F. S.	ELEV.	Left & N	℄	Right & S
2+12.5				57997		℄	
				57974			10 R Pav't
				57936			27 R Gutter out
				57931			30 R " in
				57998			30 R Top cb
				58039			42 R " "
				57985			42 R Gutter in
				57997			44 R Gutter out
				57929			68 R " "
				57919			70 R Gutter in
				57985			70 R Top cb
2+77.6				580 50			61.5 R S.S. M.H.
						8" Inlet E.	8" outlet S
		E. Rim 580.52			Rim Elev.	580.50	580.50
		W. Rim 580.49			meas	7.49	7.67
		Invert of 8" Inlet E		572 34	Top pipe	573.01	572.83
		" " 8" Outlet S		572 16	dia	.67	.67
					invert	572.34	572.16

F. B. 2705 PG. 78 CI 2174.14 Job No. Division No. 11 Notes Red. Plotted 10 Profile
Survey of Dexter St. S.S. Dist. Date Date No. X-Sec.
Survey by F. E. Brooks Notes F. E. Brooks Notes Chkd. Checked
Indexed H. E. OTT Date Date Date No.

76L-298 S & E #307—1-56

PLEASE RETURN TO
LOS ANGELES COUNTY ENGINEER
700 LOS ANGELES COUNTY ENGINEERING BLDG.

NOTE: ANY ADDITIONS OR CHANGES ON THIS SHEET MUST BE MADE OR CIRCLED IN RED INK, WITH DATE AND NAME OF PERSON MAKING CHANGE.

Do not extend notes this side of this line.

STATION	B. S.	H. I.	F. S.	ELEV.	Left & N	℄	Right & S
3+00	T.P.			58169		℄	
				58133			10 R pav't
				58121			28 R Gutter out
				58105			30 R " in
				58166			30 R Top cb
				58151			42 R Top cb
				58100			42 R Gutter in
				58166	10 L Edge pav't		
				5812	15 L Top bank		
				5803	20 L ditch		
				5828	25 L Top bank		
				5828	33 L P/L		
4+00				58352		℄	
				58322			10 R pav't
				58309			28 R Gutter out
				58294			30 R Gutter in
				58355			30 R Top cb
				58271			42 R Top cb
				58221			42 R Gutter in
				58165			44 R Gutter out
				58146			68 R Gutter out

Profile 11 Notes Red. Plotted Job No. C.I. 2174.14 Division No. 11 F. B. 2705 Pg. 79
No. Date Date Survey of Dexter St. S.S. Dist.
X-Sec. Notes Chkd. Checked Survey by F. E. Brooks Notes F. E. Brooks Date 19 April 1961
No. Date Date Map No. Indexed H. E. Ott Date

76L-298 S & E #307—1-56

PLEASE RETURN TO
LOS ANGELES COUNTY ENGINEER
700 LOS ANGELES COUNTY ENGINEERING BLDG.

NOTE: ANY ADDITIONS OR CHANGES ON THIS SHEET MUST BE MADE OR CIRCLED IN RED INK, WITH DATE AND NAME OF PERSON MAKING CHANGE.

Do not extend notes this side of this line.

STATION	B. S.	H. I.	F. S.	ELEV.	Left & N	℄	Right & S
4+00				58208			70 R Top cb
				58348	10 L. Edge Pav't		
				5831	15 " Top bank		
				5823	20 " ditch		
				5845	25 " Top bank		
				5845	33 " P/L		
				5856	140 " ground		
5+00				58572		℄	
				58556			10 R pav't
				58523			28 " Gutter out
				58514			30 " " in
				58578			30 " Top cb
				58398			42 " " "
				58350			44 " Gutter out
				58555	10 L Edge pav't		
				5851	15 " Top bank		
				5841	20 " ditch		
				5857	25 " Top bank		
				5860	33 " P/L		

F. B. 2705 Pg. 80 | C.I. 2174.14 | Job No. | Division No. 11 | Notes Red. | Plotted | Profile 12
Survey of Dexter St. S.S. Dist. | Date | Date | No.
Survey by E. E. Brooks | Notes E. E. Brooks | Notes Chkd. | Checked | X-Sec.
Indexed H. E. OT | Date | Date | Date | No.

76L-298 S & E #307—1-56

PLEASE RETURN TO
LOS ANGELES COUNTY ENGINEER
700 LOS ANGELES COUNTY ENGINEERING BLDG.

NOTE: ANY ADDITIONS OR CHANGES ON THIS SHEET MUST BE MADE OR CIRCLED IN RED INK, WITH DATE AND NAME OF PERSON MAKING CHANGE.

Do not extend notes this side of this line.

STATION	B. S.	H. I.	F. S.	ELEV.	Left & N	℄	Right & S.
5+44.5				584 19			61.5 R S.S. M.H.
						8" stub E	8" outlet W.
		E Rim	584.20		Rim Elev.	584.19	584.19
		W. Rim	584.18		meas.	7.23	7.34
					Top pipe	576.96	576.75
		Invert 8" stub E		576 29	dia	.67	.67
		" " Outlet W		576 08	invert elev.	576.29	576.08
6+00 Tp				587 90		℄	
				587 72			10 R pav't
				587 45			28 " Gutter out
				587 27			30 " " in
				587 89			30 " Top Cb
				586 8			40 " ground
				587 63	10 L Edge Pav't		
				587 3	14 " Top bank		
				586 0	18 " ditch		
				587 7	23 " Top bank		
				588 1	33 " P/L		
6+12.8				587 61			30 R Gutter in end of Gutter
				588 24			30 " Top Cb. end of cb.

Profile 13 Notes Red. Plotted Job No. CI 2174.14 Division No. 11 F. B. 2705 Pg. 81
No. Date Date Survey of Dexter St. S.S. Dist
X-Sec. Notes Chkd. Checked Survey by E. E. Brooks Notes E. E. Brooks Date 20 April 1961
No. Date Date Map No. Indexed E. E. OTT Date

76L-298 S & E #307—1-56

PLEASE RETURN TO
LOS ANGELES COUNTY ENGINEER
700 LOS ANGELES COUNTY ENGINEERING BLDG.

NOTE: ANY ADDITIONS OR CHANGES ON THIS SHEET MUST BE MADE OR CIRCLED IN RED INK, WITH DATE AND NAME OF PERSON MAKING CHANGE.

Do not extend notes this side of this line.

STATION	B. S.	H. I.	F. S.	ELEV.	Left & N	℄ Right & S
6+15				58825		℄
				5862		11 R Edge Pav't
				5880		15 " Top bank
				5871		18 " ditch
				5856		20 " Top bank
						40 " P/L
7+00				59081		℄
				59051		11 R Edge Pav't
				5886		18 " ditch
				5896		20 " Top bank
				5896		40 " P/L
				59057	10 L Edge Pav't	
				5888	19 " ditch	
				5901	25 " Top bank	
				5907	33 " P/L	
7+76.0 TP				59321		℄
				59314		10 Edge Pav't
				5926		15 ditch
				5930		17 Top bank

F. B. 2705 PG. 82 C.I. 2174.14 Job No. Division No. 11 Notes Red. Plotted Profile
Survey of Dexter St. S.S. Dist. Date Date No. X-Sec.
Survey by E. E. Brooks Notes E. E. Brooks Notes Chkd. Checked
Indexed E. E. OTT Date Date Date No.

76L-298 S & E #307—1-56

PLEASE RETURN TO
LOS ANGELES COUNTY ENGINEER
700 LOS ANGELES COUNTY ENGINEERING BLDG.

NOTE: ANY ADDITIONS OR CHANGES ON THIS SHEET MUST BE MADE OR CIRCLED IN RED INK, WITH DATE AND NAME OF PERSON MAKING CHANGE.

Do not extend notes this side of this line.

STATION	B. S.	H. I.	F. S.	ELEV.	Left & N	℄ Right & S
7+76.0				5933		40 R P/L
				59308	11. L. Edge Pav't	
				59012	28.5 " Invert W. end of	24" Corr. I. P. drain
				5915	33 " P/L	
				5922	140 " ground	
8+00				59402		℄
8+01				59353		38.0 R pav't
				59451	45.0 L pav't	
8+09.3				59434		℄ inter. of Puente St and Grand Ave
8+21				59441		℄
				59409		38 R pav't
8+49.4				59464	67 L Gutter in N end Gutter	
				59493	67 " Top cb. N. end cb.	
8+55				59498		11 R Edge pav't
8+87.2				59581		℄
				59567		11 R Edge Pav't
				59546	15 L Pav't break	

Profile No. X-Sec. No. Notes Red. Date. Notes Chkd. Date. Plotted Date. Checked Date. Job No. Survey of Dexter St. S.S. Dist Survey by E. E. Brooks Notes E. E. Brooks Date 20 April 1961 Map No. Indexed H. E. OD Date. Division No. 11 CI. 2174.14 F. B. 2705 Pg. 83

76L-298 S & E #307—1-56

PLEASE RETURN TO
LOS ANGELES COUNTY ENGINEER
700 LOS ANGELES COUNTY ENGINEERING BLDG.

NOTE: ANY ADDITIONS OR CHANGES ON THIS SHEET MUST BE MADE OR CIRCLED IN RED INK, WITH DATE AND NAME OF PERSON MAKING CHANGE.

Do not extend notes this side of this line.

STATION	B. S.	H. I.	F. S.	ELEV.	Left & N	℄ Right & S
8+87.2				59439	27.5 L. Gutter out	
				59432	30 " " in	
				59517	30 " Top cb	
				5956	40 " P/L	
				5964	180 " ground	
8+96.4				59145	33.3 L Invert of	24" Corr. I.P. drain
9+00				59609		℄
10+00				59809		℄
				59795		10 R Edge Pav't
				59794	15 L pav't	
				59722	28 " Gutter out	
				59709	30 " " in	
				59776	30 " Top cb	
				5982	40 " P/L	
				60030	g.g.L	
11+00				~~56030~~		℄
				59992		10 R Edge Pav't
				60015	g.g.L.	
				~~56015~~	15 L pav't	

F. B. 2705 PG. 84 C.I. 2174.14 Job No. Division No. 11 Notes Red. Plotted Profile
Survey of Dexter St. S.S. Dist Date Date No. X-Sec.
Survey by F. E. Brooks Notes F. E. Brooks Notes Chkd. Checked
Indexed H. E. OTT Date Date Date No.

76L-298 S & E #307—1-56

PLEASE RETURN TO
LOS ANGELES COUNTY ENGINEER
700 LOS ANGELES COUNTY ENGINEERING BLDG.

NOTE: ANY ADDITIONS OR CHANGES ON THIS SHEET MUST BE MADE OR CIRCLED IN RED INK, WITH DATE AND NAME OF PERSON MAKING CHANGE.

Do not extend notes this side of this line.

STATION	B. S.	H. I.	F. S.	ELEV.	Left & N	℄	Right & S
11+00				599 49	28 L Gutter out		
				599 34	30 " " in		
				599 97	30 " Top Cb		
				600 6	40 " P/L		
				601 8	180 " ground		
12+00				602 45		℄	
				602 14			10 R Edge Pav't
				602 25	15 L pav't		
				601 43	28 " Gutter out		
				601 33	30 " " in		
				601 99	30 " Top Cb		
				602 6	40 " P/L		
13+00 T.P.				604 39		℄	
				604 05			10 R Edge Pav't
				604 22	15 L pav't		
				603 42	28 " Gutter out		
				603 29	30 " " in		
				603 99	30 " Top Cb		
				604 6	40 " P/L		

Profile No. X-Sec. No. Notes Red. 17 Date Notes Chkd. Date Plotted Date Checked Date Job No. CI. 21774.14 Division No. 11 Survey of Dexter St. S.S. Dist. Survey by E. E. Brooks Notes E. E. Brooks Date 20 April 1961 Map No. Indexed H. E. Ott Date

F. B. 2705 Pg. 85

76L-298 S & E #307—1-56

PLEASE RETURN TO
LOS ANGELES COUNTY ENGINEER
700 LOS ANGELES COUNTY ENGINEERING BLDG.

NOTE: ANY ADDITIONS OR CHANGES ON THIS SHEET MUST BE MADE OR CIRCLED IN RED INK, WITH DATE AND NAME OF PERSON MAKING CHANGE.

Do not extend notes this side of this line.

STATION	B. S.	H. I.	F. S.	ELEV.	Left & N	℄ Right & S
14+00				60619		℄
				60583		10 R Edge Pav't
				60611	15L Pav't	
				60541	28" Gutter out	
				60529	30" " in	
				60592	30" Top cb	
				6066	40" P/L	
				6083	180" ground	
15+00				60819		℄
				60789		10 R Edge Pav't
				60802	10L Pav't	
				60806	15L Pav't	
				60728	28" Gutter out	
				60715	30" " in	
				60780	30" Top cb	
				6085	40" P/L	
16+00 T.P.				60991		℄
				60968		10 R Edge Pav't
				60963	10L Pav't	
				60971	15L Pav't	
				60915	28" Gutter out	

F. B. 2705 PG. 8L
Job No. C.I 2194.14 Division No. 11 Notes Red Plotted Profile
Survey of Dexter St S.S Dist Date Date No. X-Sec.
Survey by E. E. Brooks Notes E. E. Brooks Notes Chkd Checked
Indexed H. E. OTT Date Date Date No.

76L-298 S & E #307—1-56

PLEASE RETURN TO
LOS ANGELES COUNTY ENGINEER
700 LOS ANGELES COUNTY ENGINEERING BLDG.

NOTE: ANY ADDITIONS OR CHANGES ON THIS SHEET MUST BE MADE OR CIRCLED IN RED INK, WITH DATE AND NAME OF PERSON MAKING CHANGE.

Do not extend notes this side of this line.

STATION	B. S.	H. I.	F. S.	ELEV.	Left & N	℄ Right & S
16+00				60895	30 L Gutter in	
				60961	30 " Top cb	
				6098	40 " P/L	
17+00				61171		℄
				61149		9 R Edge pa't
				61140	10 L Pa't	
				61148	15 L Pa't.	
				61104	28 " Gutter out	
				61088	30 " " in	
				61154	30 " Top cb	
				6115	40 " P/L	
				6126	180 " ground	
18+00 T.P.				61385		℄
				61355		9 R Edge Pa't
				61359	10 L Pa't	
				61354	15 L Pa't	
				61396	28 " Gutter out	
				61285	30 " " in	
				61351	30 " Top cb	
				6136	40 " P/L.	

Profile 19 Notes Red ____ Plotted ____ Job No. C.I. 2174.14 Division No. 11 F. B. 2705 PG. 89
No. ____ Date ____ Date ____ Survey of Dexter St. S.S. Dist.
X-Sec. Notes Chkd. ____ Checked ____ Survey by F. E. Brooks Notes F. E. Brooks Date 20 April 1961
No. ____ Date ____ Date ____ Map No. ____ Indexed ____ Date ____
E. E. Oil

76L-298 S & E #307—1-56

PLEASE RETURN TO
LOS ANGELES COUNTY ENGINEER
700 LOS ANGELES COUNTY ENGINEERING BLDG.

NOTE: ANY ADDITIONS OR CHANGES ON THIS SHEET MUST BE MADE OR CIRCLED IN RED INK, WITH DATE AND NAME OF PERSON MAKING CHANGE.

Do not extend notes this side of this line.

STATION	B. S.	H. I.	F. S.	ELEV.	Left & N	℄ Right & S
18+15				61307	30 L Gutter in	end of Gutter
				61367	30 " Top cb	end of cb.
18+82				61556		℄
				61543	11 L Edge Pav't	
				6148	18 " ditch	
				6150	33 " P/L	
19+00				61595		℄
				61572		9 R Edge Pav't
				61575	11 L Edge Pav't	
				6150	18 " ditch	
				6154	33 " P/L	
20+00				61818		℄
				61792		9 R Edge Pav't
				61791	10 L Edge Pav't	
				6173	16 " ditch	
				6174	33 " P/L	
				6184	180 " ground	
				6184	230 " "	

F. B. 2705 Pg. 88 Job No. C.I. 2174.14 Division No. 11 Notes Red Plotted Profile
Survey of Dexter St. S.S. Dist Date Date No.
Survey by E. E. Brooks Notes E. E. Brooks Notes Chkd Checked X-Sec.
Indexed H. E. [illegible] Date Date Date No.

76L-298 S & E #307—1-56

PLEASE RETURN TO
LOS ANGELES COUNTY ENGINEER
700 LOS ANGELES COUNTY ENGINEERING BLDG.

NOTE: ANY ADDITIONS OR CHANGES ON THIS SHEET MUST BE MADE OR CIRCLED IN RED INK, WITH DATE AND NAME OF PERSON MAKING CHANGE.

Do not extend notes this side of this line.

STATION	B. S.	H. I.	F. S.	ELEV.	Left ℄	℄ Right
20+56				619.60		℄
				619.40		9 R Pav't
				618.99		28 " Gutter out
				618.81		30 " " in end of Gutter
				619.49		30 " Top cb end of cb
				619.37	9 ℓ Edge pav't	
				618.9	15 " ditch	
				619.5	33 " P/L	
21+00				620.22		℄
21+25.35				620.69		℄ inter of Puente St. and Farber Ave
				620.48		9 R Pav't
				620.56		30 " "
				620.59	9 ℓ Edge Pav't	
				620.4	15 " ditch	
				620.9	33 " P/L	
				620.6	230 " ground	
22+08				621.98		℄

Profile 24
No. X-Sec.
Notes Rod. Plotted Job No. Division No. 11
Date Date Survey of Dexter St. S.S. Dist
Notes Chkd. Checked Survey by E. E. Brooks Notes E. E. Brooks Date 20 April 1961
No. Date Date Map No. Index E. E. Date Date
C.T. 2174.14
F. B. 2705 Pg. 89

F. B. 2705 Pg. 90 C.I. 2174.14 Job No. Division No. 11 Notes Red Plotted Profile

Survey of Dexter St. S.S. Dist Date Date No.

Survey by F. E. Brooks Notes F. E. Brooks Notes Chkd Checked X-Sec.

Indexed H. E. Ott Date Date Date No.

22

76L-298 S & E #307—1-56

PLEASE RETURN TO

LOS ANGELES COUNTY ENGINEER

700 LOS ANGELES COUNTY ENGINEERING BLDG.

NOTE: ANY ADDITIONS OR CHANGES ON THIS SHEET MUST BE MADE OR CIRCLED IN RED INK, WITH DATE AND NAME OF PERSON MAKING CHANGE.

Do not extend notes this side of this line.

STATION	B. S.	H. I.	F. S.	ELEV.	Left & N ℄ Right & S
BM AZ 426				621.72	BM AZ 426 Elev. 621.735 F.B. 2705-9 Puente St. and Farber Ave. S.E. Cor. Bt. Spk in cb. 5 ft. E. of E. end C.R.

23

CI, 2174.14

F. B. 2705 Pg. 91

Profile No. ____ Notes Red. ____ Date ____ Plotted ____ Date ____ Job No. ____ Division No. 11 Survey of Dexter St. S.S. Dist.

X-Sec. No. ____ Notes Chkd. ____ Date ____ Checked ____ Date ____ Survey by F. E. Brooks Notes F. E. Brooks Date 20 Apr. 1961 Map No. ____ Indexed H. E. Ott Date APR 2 4 '61

C.I. 2174.14

DEXTER ST. S.S. DISTRICT

X Sections

on

GRAND AVE.

From Puente St.

To N. line of TR 18977

F.E. Brooks
D. LeGault
R. R. Rodriguez
G. R. Esquer

STATION	B. S.	H. I.	F. S.	ELEV.

NOTE: ANY ADDITIONS OR CHANGES ON THIS SHEET MUST BE MADE OR CIRCLED IN RED INK, WITH DATE AND NAME OF PERSON MAKING CHANGE.

Do not extend notes this side of this line.

PLEASE RETURN TO
LOS ANGELES COUNTY ENGINEER
700 Los Angeles County Engineering Bldg.

761-288 S & E #307—1-56

76L-298 S & E #307—1-56

PLEASE RETURN TO
LOS ANGELES COUNTY ENGINEER
700 LOS ANGELES COUNTY ENGINEERING BLDG.

NOTE: ANY ADDITIONS OR CHANGES ON THIS SHEET MUST BE MADE OR CIRCLED IN RED INK, WITH DATE AND NAME OF PERSON MAKING CHANGE.

Do not extend notes this side of this line.

STATION	B. S.	H. I.	F. S.	ELEV.	Left & W.	℄ Right & E
BM AZ 424				595 25	BM AZ 424 Elev. 595.252 F.B. 2705-8 Puente St. and Grand Ave N.E. Cor. Rd. Dept. B.M. in cb. 2'E. of E end C.R.	
1+00				594 38		℄ inter. of Puente St. and Grand Ave
1+28.5				590 12	33L invert of 24"	Corr. I.P. drain
1+29				594 58		℄ pav't over drain
1+30				594 32		78.9 R Gutter in
				595 17		78.9 " Top cb
1+33.3				591 45		87R invert of 24" Corr. I.P. drain
1+67				594 88		℄
				594 72		12 R pav't
				594 90		22 " "
				594 76		38 " Gutter out
				594 58		40 " " in
				594 94		40 " Top cb
				595 5		50 " P/L

F. B. 2705 Pg. 92 CI 2174.14 Job No. Division No. 11 Notes Red. Plotted Profile
Survey of Dexter St. S.S. Dist. Date Date No. X-Sec.
Survey by F. E. Brooks Notes F. E. Brooks Notes Chkd. Checked No.
Indexed N. E. Oil Date Date Date

76L-298 S & E #307—1-56

PLEASE RETURN TO
LOS ANGELES COUNTY ENGINEER
700 LOS ANGELES COUNTY ENGINEERING BLDG.

NOTE: ANY ADDITIONS OR CHANGES ON THIS SHEET MUST BE MADE OR CIRCLED IN RED INK, WITH DATE AND NAME OF PERSON MAKING CHANGE.

Do not extend notes this side of this line.

STATION	B. S.	H. I.	F. S.	ELEV.	Left + W	℄	Right + E
1+67				596 7			140 R ground
				594 66	8 L Edge pav't		
2+00				595 16		℄	
				595 08			12 R pav't
				595 17			22 " "
				594 92			30 " Edge pav't
				594 9			38 " ground
				595 6			42 " ground
				595 8			50 " P/L
				594 89	8 L Edge Pav't		
3+00				595 67		℄	
				595 61			12 R Edge Pav't
				594 7			39 " ground
				595 9			43 " "
				596 7			50 " P/L
				597 7			140 " ground
				595 40	8 L Edge pav't		
4+00				595 83		℄	

Profile No. X-Sec. No. Notes Red. Date Notes Chkd. Date Plotted Date Checked Date Job No. C.I. 2174.14 Division No. 11 Survey of Dexter St. S.S. Dist Survey by F. E. Brooks Notes F. E. Brooks Date 20 April 1961 Map No. Indexed H. E. Ott Date H. E. Ott

F. B. 2705 Pg. 93

76L-298 S & E #307—1-56

PLEASE RETURN TO
LOS ANGELES COUNTY ENGINEER
700 LOS ANGELES COUNTY ENGINEERING BLDG.

NOTE: ANY ADDITIONS OR CHANGES ON THIS SHEET MUST BE MADE OR CIRCLED IN RED INK, WITH DATE AND NAME OF PERSON MAKING CHANGE.

Do not extend notes this side of this line.

STATION	B. S.	H. I.	F. S.	ELEV.	Left & W	℄ Right & E
4+00				595 81		12R Edge Pav't
				594 8		39 " ground
				596 3		43 " ground
				596 9		50 " P/L
				598 2		140 " ground
				595 69	8L Edge Pav't	
4+24				596 81		89 R Top cb
				596 16		89 " Gutter in
4+39				595 80		℄ inter. of Grand Ave and Dexter St.
				595 78		12 R Edge Pav't
				594 9		39 " ground
				596 5		43 " ground
				596 82		54.8 " Top cb
				596 29		54.8 " Gutter in
				596 45		57 " Gutter out
				596 12		77 " Gutter edge
				596 07		80 " " Flowline
				596 11		83 " Gutter edge

F. B. 2705 Pg. 94 Job No. CI 2174.14 Division No. 11 Notes Red Plotted Profile
Survey of Dexter St. S.S. Dist. Date Date No. X-Sec.
Survey by F. E. Brooks Notes F. E. Brooks Notes Chkd Checked
Indexed H. E. Ott Date Date Date No.

76L-298 S & E #307—1-56

PLEASE RETURN TO
LOS ANGELES COUNTY ENGINEER
700 LOS ANGELES COUNTY ENGINEERING BLDG.

NOTE: ANY ADDITIONS OR CHANGES ON THIS SHEET MUST BE MADE OR CIRCLED IN RED INK, WITH DATE AND NAME OF PERSON MAKING CHANGE.

Do not extend notes this side of this line.

STATION	B. S.	H. I.	F. S.	ELEV.	Left ℄W	℄	Right ℄E
4+39				596 68			100 R
				598 84			192 R
4+51				596 99			52 R Top cb
				596 49			52 " Gutter in
4+64				596 53			107 R Gutter in
				597 17			107 " Top cb.
4+84.5				595 60		℄	
				594 58			12 R edge pav't
				594 6			39 " ground
				596 6			43 " "
				596 82			52 " Top cb
				596 37			52 " Gutter in
				596 04			66 " Pav't
				595 79			78 " Gutter out
				595 64			80 " " in
				596 30			80 " Top cb
				596 8			92 " P/L
				598 9			92 " ground

Profile
Notes Red. Plotted
No. Date Date
X-Sec. Notes Chkd. Checked
No. Date Date
Job No. C.T. 2174.14
Division No. 11
Survey of Dexter St. S.S. Dist.
Survey by E. E. Brooks Notes E. E. Brooks Date 20 April 1961
Map No. Indexed H. E. ON Date
F. B. 2705 Pg. 95
27

76L-298 S & E #307—1-56

PLEASE RETURN TO
LOS ANGELES COUNTY ENGINEER
700 LOS ANGELES COUNTY ENGINEERING BLDG.

NOTE: ANY ADDITIONS OR CHANGES ON THIS SHEET MUST BE MADE OR CIRCLED IN RED INK, WITH DATE AND NAME OF PERSON MAKING CHANGE.

Do not extend notes this side of this line.

STATION	B. S.	H. I.	F. S.	ELEV.	Left & W	℄ Right & E
4+84.5				594 50	8 L Edge Pav't	
5+00				594 49		℄
6+00				594 62		℄
				594 50		12R Edge Pav't
				593 9		39" ground
				595 3		43" ground
				595 85		52" Top cb
				595 41		52" Gutter in
				595 16		66" pav't
				594 81		80" Gutter in
				595 42		80" Top cb
				595 9		92" P/L
				598 1		192" ground
				600 8		412" ground
				594 34	8 L Edge pav't	
6+28.4				597 1		146.R ground at S.W. Cor. of church

F. B. 2705 PG. 96 C.I. 2174.14 Job No. Division No. 11 Notes Red. Plotted 28 Profile
Survey of Dexter St. S.S. Dist Date Date No. X-Sec.
Survey by F. E. Brooks Notes F. E. Brooks Notes Chkd. Checked
Indexed H. E. Ott Date Date Date No.

76L-298 S & E #307—1-56

PLEASE RETURN TO
LOS ANGELES COUNTY ENGINEER
700 LOS ANGELES COUNTY ENGINEERING BLDG.

NOTE: ANY ADDITIONS OR CHANGES ON THIS SHEET MUST BE MADE OR CIRCLED IN RED INK, WITH DATE AND NAME OF PERSON MAKING CHANGE.

Do not extend notes this side of this line.

STATION	B. S.	H. I.	F. S.	ELEV.	Left & W	℄ Right & E
						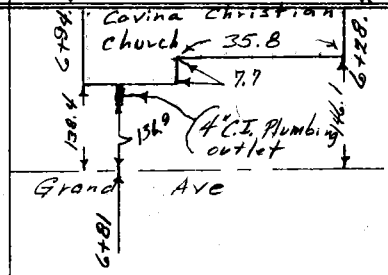
6+79.5				594 04		℄
				593 86		12 R pav't
				593 52		38 " Gutter out end of Gutter
				593 47		40 " Gutter in "
				594 09		40 " Top cb end of cb.
6+81.0				595 20		136.9 R Top of 4" C.I. Plumbing outlet from church
6+94.2				596 3		138.4 R. Ground N.W. Cor. of church
7+00				593 92		℄
				593 75		12 R pav't
				593 09		R Gutter out
				593 04		" Gutter in
				593 68		" Top cb

Profile 29 Notes Red. Plotted Job No. C.I. 2174.14 Division No. 11 F. B. 2705 Pg. 97
No. Date Date Survey of Dexter St. S.S. Dist.
X-Sec. Notes Chkd. Checked Survey by F. E. Brooks Notes F. E. Brooks Date 20 April 1961
No. Date Date Map No. Indexed H. E. Ott Date

76L-298 S & E #307—1-56

PLEASE RETURN TO
LOS ANGELES COUNTY ENGINEER
700 LOS ANGELES COUNTY ENGINEERING BLDG.

NOTE: ANY ADDITIONS OR CHANGES ON THIS SHEET MUST BE MADE OR CIRCLED IN RED INK, WITH DATE AND NAME OF PERSON MAKING CHANGE.

Do not extend notes this side of this line.

STATION	B. S.	H. I.	F. S.	ELEV.	Left & W	℄ Right & E
7+00				59432		52 R Top cb
				59396		52 " Gutter in
				59398		66 " Pav't
				59388		80 " Gutter in
				59450		80 " Top cb
				5953		92 " P/L
				59370	8 L Edge Pav't	
7+15						~~℄~~
						~~12 R pav't~~
						~~37 " Gutter out~~
				59299		42 " Gutter in
				59358		42 " Top Cb
				59382		52 " Top cb
				59330		52 " Gutter in
TP				59392		
7+51.5				59366		℄
				59363		12 R pav't
				59264		37 " Gutter
				59255		40 " Gutter
				59313		53.5 " Gutter

F. B. 2705 Pg. 98 CI 2174.14 Job No. Division No. 11 Notes Red Plotted Profile
Survey of Dexter St. S.S. Dist. Date Date No. X-Sec.
Survey by F. E. Brooks Notes F. E. Brooks Notes Chkd Checked
Indexed H. E. OTT Date Date Date No.

76L-298 S & E #307—1-56

PLEASE RETURN TO
LOS ANGELES COUNTY ENGINEER
700 LOS ANGELES COUNTY ENGINEERING BLDG.

NOTE: ANY ADDITIONS OR CHANGES ON THIS SHEET MUST BE MADE OR CIRCLED IN RED INK, WITH DATE AND NAME OF PERSON MAKING CHANGE.

Do not extend notes this side of this line.

STATION	B. S.	H. I.	F. S.	ELEV.	Left ℄ W	℄	Right ℄ E
7+15.5				593 57			66 R Pav't
				594 08			78 " Gutter out
				593 97			80 " Gutter in
				594 56			80 " Top cb
				594 7			92 " P/L
				600 1			412 " ground
				593 38	8 L Edge Pav't		
7+56.5				592 56			37 R cor conc Gutter
				592 65			42.5 " Gutter in
				593 27			42.5 " Top cb end of cb
8+00				59 3 29		℄	
BM AZ 429				59393	BM AZ 429 Elev. 593.960 F.B. 2705-10 325 ± ft N. Grand Service Rd. & Dexter St. on Grand Service Rd. Bt. Spk in N. cb. 5' W. of ℄ prod of Grand Service Rd.		

Profile 31
Notes Red. Plotted Job No. CT 21174.14 Division No. 11
No. X-Sec. Date Date Survey of Dexter St. S.S. Dist F. B. 2705 Pg. 99
Notes Chkd. Checked Survey by F.E. Brooks Notes F.E. Brooks Date 20 April 1961
No. Date Date Map No. Indexed H.E. Ott Date

F. B. 2705 Pg. 100

32

Job No. Division No. Notes Red Plotted Profile

Survey of Date Date No.

Survey by Notes Notes Chkd. Checked X-Sec.

Indexed Date Date Date No.

STATION	B. S.	H. I.	F. S.	ELEV.

761-298 S & E #307—1-56

PLEASE RETURN TO

LOS ANGELES COUNTY ENGINEER

700 Los Angeles County Engineering Bldg.

NOTE: ANY ADDITIONS OR CHANGES ON THIS SHEET MUST BE MADE OR CIRCLED IN RED INK, WITH DATE AND NAME OF PERSON MAKING CHANGE.

Do not extend notes this side of this line.

77

Profile No.	Notes Red.	Plotted	Job No. C.I 2174.14	Division No. 11	F. B. 2705 Pg. 101
	Date	Date	Survey of Dexter St. S.S. Dist		
X-Sec. No.	Notes Chkd.	Checked	Survey by F. E. Brooks	Notes F. E. Brooks	Date 20 April 1941
	Date	Date	Map No.	Indexed H. E. Off	Date APR 2 4 '41

C.I. 2174.14

DEXTER ST. S.S. DISTRICT

X Sections

on

DEXTER ST.

From Grand Ave

To E. line of TR 18977

ELEV.

F. B.

F.E. Brooks
D. Le Gault
R.R. Rodriguez
G.R. Esquer

H. I.

B. B.

STATION

NOTE: ANY ADDITIONS OR CHANGES ON THIS SHEET MUST BE MADE OR CIRCLED IN RED INK, WITH DATE AND NAME OF PERSON MAKING CHANGE.

PLEASE RETURN TO
LOS ANGELES COUNTY ENGINEER
700 LOS ANGELES COUNTY ENGINEERING BLDG.

Do not extend notes this side of this line.

76L-298 S & E #307—1-56

76L-298 S & E #307—1-56

PLEASE RETURN TO
LOS ANGELES COUNTY ENGINEER
700 LOS ANGELES COUNTY ENGINEERING BLDG.

NOTE: ANY ADDITIONS OR CHANGES ON THIS SHEET MUST BE MADE OR CIRCLED IN RED INK, WITH DATE AND NAME OF PERSON MAKING CHANGE.

Do not extend notes this side of this line.

STATION	B. S.	H. I.	F. S.	ELEV.	Left & N	℄ Right & S
BM AZ 428				596 31	BM AZ 428 Elev. 596.307 F.B. 2705-10 Dexter St. and Grand Ave Service Rd. N.E. Cor. Bt. Spk in cb. 5 ft. N. of N end C.R.	
1+00				595 83		℄ inter. of Dexter St. and Grand Ave.
				595 75		100 R
				595 31	100 L	
1+12				595 82		℄ edge pav't
				595 70		100 R
				595 09	100 L	
1+39				595 0		℄ ground
1+43				596 7		℄ ground
1+50				596 8		℄ ground
				596 6		27 R ground
				596 9		159 " ground
1+52				597 02	13 L Top cb	
				596 51	13 " Gutter in	

F. B. 2705 Pg. 102 CI 2174.14 Job No. Division No. 11 Notes Red. Plotted 34 Profile
Survey of Dexter St. S.S. Dist. Date Date No.
Survey by F. E. Brooks Notes E. E. Brooks Notes Chkd Checked X-Sec.
Indexed E. E. Off Date Date Date No.

76L-298 S & E #307—1-56

PLEASE RETURN TO
LOS ANGELES COUNTY ENGINEER
700 LOS ANGELES COUNTY ENGINEERING BLDG.

NOTE: ANY ADDITIONS OR CHANGES ON THIS SHEET MUST BE MADE OR CIRCLED IN RED INK, WITH DATE AND NAME OF PERSON MAKING CHANGE.

Do not extend notes this side of this line.

STATION	B. S.	H. I.	F. S.	ELEV.	Left of N	℄	Right of S.
1+54.8				596.83		℄	Top cb
				596.31		℄	Gutter in
1+56.8				596.48		℄	Gutter out
1+77				596.13		℄	Gutter
1+80				596.09		℄	Flow line
				595.66	45.5 L Gutter in		
				596.32	45.5 " Top cb.		
1+83				596.13		℄	Gutter
1+89				596.39		℄	
				596.22			15 R Gutter in
				596.84			15 " Top cb
2+00				596.60		℄	
2+07				596.87		℄	
				596.52			15 R Gutter in
				597.10			15 " Top cb

Profile Notes Red. Date
No. X-Sec. Notes Chkd. Date
No. Date Checked Date
Plotted Date
Survey of Dexter St. S.S. Dist
Survey by E. E. Brooks Notes E. E. Brooks Date April 1961
Job No. CT 2174.14
Map No. Indexed H. E. Ott Date
Division No. 11
F. B. 1005 Pg. 113

76L-298 S & E #307—1-56

PLEASE RETURN TO
LOS ANGELES COUNTY ENGINEER
700 LOS ANGELES COUNTY ENGINEERING BLDG.

NOTE: ANY ADDITIONS OR CHANGES ON THIS SHEET MUST BE MADE OR CIRCLED IN RED INK, WITH DATE AND NAME OF PERSON MAKING CHANGE.

Do not extend notes this side of this line.

F.B. 2705 Pg. 104 | Job No. CE 2174.14 | Division No. 11 | Notes Red. | Plotted | Profile
Survey of Dexter St. S.S. Dist | Date | No. | X-Sec.
Survey by E.E. Brooks Notes L.B. Galt | Date | Checked | No.
Indexed H.E. OTT | Date | Notes Chkd. | Date | Date | No.

STATION	B. S.	H. I.	F. S.	ELEV.	Left of North &	Right of South &
2+07				5974		27 R P/L
				59670	13 L Gutter out	
				59656	15" Gutter in	
				59719	15" Top cb	
				59972	27" P/L	
				5961	159" ground	
3+00 T.P.				59917		&
				59869		15 R Gutter in
				59931		15" Top cb
				59950		27" P/L
				59873	15 L Gutter in	
				59937	15" Top cb	
				59950	27" P/L	
4+00				60147		&
				60102		15R Gut
				60164		" " top cb
				6021		27" P/L
				6018		159" P/L

76L-298 S & E #307—1-56

PLEASE RETURN TO
LOS ANGELES COUNTY ENGINEER
700 LOS ANGELES COUNTY ENGINEERING BLDG.

NOTE: ANY ADDITIONS OR CHANGES ON THIS SHEET MUST BE MADE OR CIRCLED IN RED INK, WITH DATE AND NAME OF PERSON MAKING CHANGE.

Do not extend notes this side of this line.

STATION	B. S.	H. I.	F. S.	ELEV.	Left & North	℄	Right & South
4+00				60114	15 gut		
				60168	" top cb		
				6017	27 P/L		
				6008	159 P/L		
5+00	t.p.			60393		℄	
				60342			15 gut
				60393			" cb
				6042			27 P/L
				60356	15 gut		
				60414	" top cb		
				6044	27 P/L		
6+00				60630		℄	
				60579			15 gut
				60643			" top cb
				6065			27 P/L
				60579	15 gut		
				60655	" top cb		
				6067	27 P/L		

Profile No. X-Sec. No. Notes Red. 37 Date Notes Chkd. Date Plotted Date Checked Date Job No. CI 2174.14 Division No. 11 Survey of Dexter St. S.S. Dist Survey by H. E. Brooks Notes LeGault Date 20 April 1961 Map No. Indexed H. E. OTT Date

F. B. 2705 Pg. 105

76L-298 S & E #307—1-56

PLEASE RETURN TO
LOS ANGELES COUNTY ENGINEER
700 Los Angeles County Engineering Bldg.

NOTE: ANY ADDITIONS OR CHANGES ON THIS SHEET MUST BE MADE OR CIRCLED IN RED INK, WITH DATE AND NAME OF PERSON MAKING CHANGE.

Do not extend notes this side of this line.

F. B. 2705 Pg. 106 | CI 2174.14 | Job No 54 S.S. Dist | Division No 11 | Notes Red | Plotted | Profile
Survey of Dexter | Date | No
Survey by E.E. Brooks | Notes Legal | Date | X-Sec.
Indexed E.E.O. | Notes Chkd | Checked
Date | Date | No
Date | Date

STATION	B. S.	H. I.	F. S.	ELEV.	LEFT ℄ North ℄	RIGHT ℄ South
7+00				60958	℄	
				60911		15 94+
				60877		11 top C6
				6090		27 P/L
				6082		159 P/L
				60915	15 94+	
				60887	11 top C6	
				6090	27 P/L	
				6091	159 P/L	
8+00	T.P.			61032	℄	
				60997		15 94+
				61257		11 top C6
				6106		27 P/L
				60984	15 94+	
				61040	11 top C6	
				6007	27 P/L	
9+00				61139	℄	
				61101		15 94+
				61158		11 top C6

76L-298 S & E #307—1-56

PLEASE RETURN TO
LOS ANGELES COUNTY ENGINEER
700 LOS ANGELES COUNTY ENGINEERING BLDG.

NOTE: ANY ADDITIONS OR CHANGES ON THIS SHEET MUST BE MADE OR CIRCLED IN RED INK, WITH DATE AND NAME OF PERSON MAKING CHANGE.

Do not extend notes this side of this line.

STATION	B. S.	H. I.	F. S.	ELEV.	Left & North	℄	Right & South
9+00				6119			27 P/L
				61096	15 gut		
				61154	" top cb		
				6116	27 P/L		
10+00				61246		℄	
10+23.0				61258		℄	
				61240			13 gut out
				61220			15 " in
				61287			" top cb
				6131			27 P/L
				61250	13 gut out		
				61234	15 " in		
				61298	" top cb		
				6132	27 P/L		
10+36.0				61244		℄	gut out
10+38.0				61227		℄	" in
				61296		℄	top cb.

Profile No. X-Sec. No. Notes Red. Date Notes Chkd. Date Plotted Date Checked Date Job No. 217416 Division No. 11 Survey of DEXTER St. S.S. DIST Survey by E. E. Brooks Notes [illegible] Date 4/61 Map No. Index [illegible] Date

F. B. 2705 Pg. 109

76L-298 S & E #307—1-56

PLEASE RETURN TO
LOS ANGELES COUNTY ENGINEER
700 LOS ANGELES COUNTY ENGINEERING BLDG.

NOTE: ANY ADDITIONS OR CHANGES ON THIS SHEET MUST BE MADE OR CIRCLED IN RED INK, WITH DATE AND NAME OF PERSON MAKING CHANGE.

Do not extend notes this side of this line.

STATION	B. S.	H. I.	F. S.	ELEV.	Left & North	℄	Right & South
10+40.0				6131		℄	
				6137			27 P/L
				6136			159 P/L
				6137	27 P/L		
				6127	159 P/L		
11+00				6142		℄	
12+00				6148		℄	
BM AZ 427				61265	BM AZ 427 ELEV. 612634 FB. 2705-9 DEXTER St So side Eastery end 5' W of W. Edge of driveway to No. #19622		

End of Line

F. B. 2705 Pg. 108 Job No. 21741 Division No. 11 Notes Red. Plotted Profile
Survey of DEXTER St SS DIST Date Date No. X-Sec.
Survey by F. E. Brooks Notes LE Gault Notes Chkd. Checked
Indexed H. E. OTT Date 4/61 Date Date No.

Notes Ck'd by	Survey of GRAND AVE. S.S.
Map No.	JN0303.00 Tape Std °F
Office Work	Surveyed by L.L. BROWN
Checked	Notes L.L. BROWN Date 5-14-68
Date	Indexed C.J. GALLI NOV 13 68

F.B. 2705 PG. 109

GRAND AVE S.S.

J.N. 0303.00

LOCATION S.S.M.H. V.C. AT INTERSECTION OF GRAND AVE. & COVINA BLVD.

FOR INVERT ELEVS. SEE PGS. 111-113

PARTY
BROWN, L.L.
WALSH, M.
SANDOVAL, M.
MERINO, G.

Note: Any Additions or Changes on this Sheet Must be Made or Circled in Red Ink With Date and Name of Person Making Change.

Do not extend this side of this line.

PLEASE RETURN TO
LOS ANGELES COUNTY ENGINEER
403 LOS ANGELES COUNTY ENGINEERING BLDG.

76F3098 CE#310 9-67

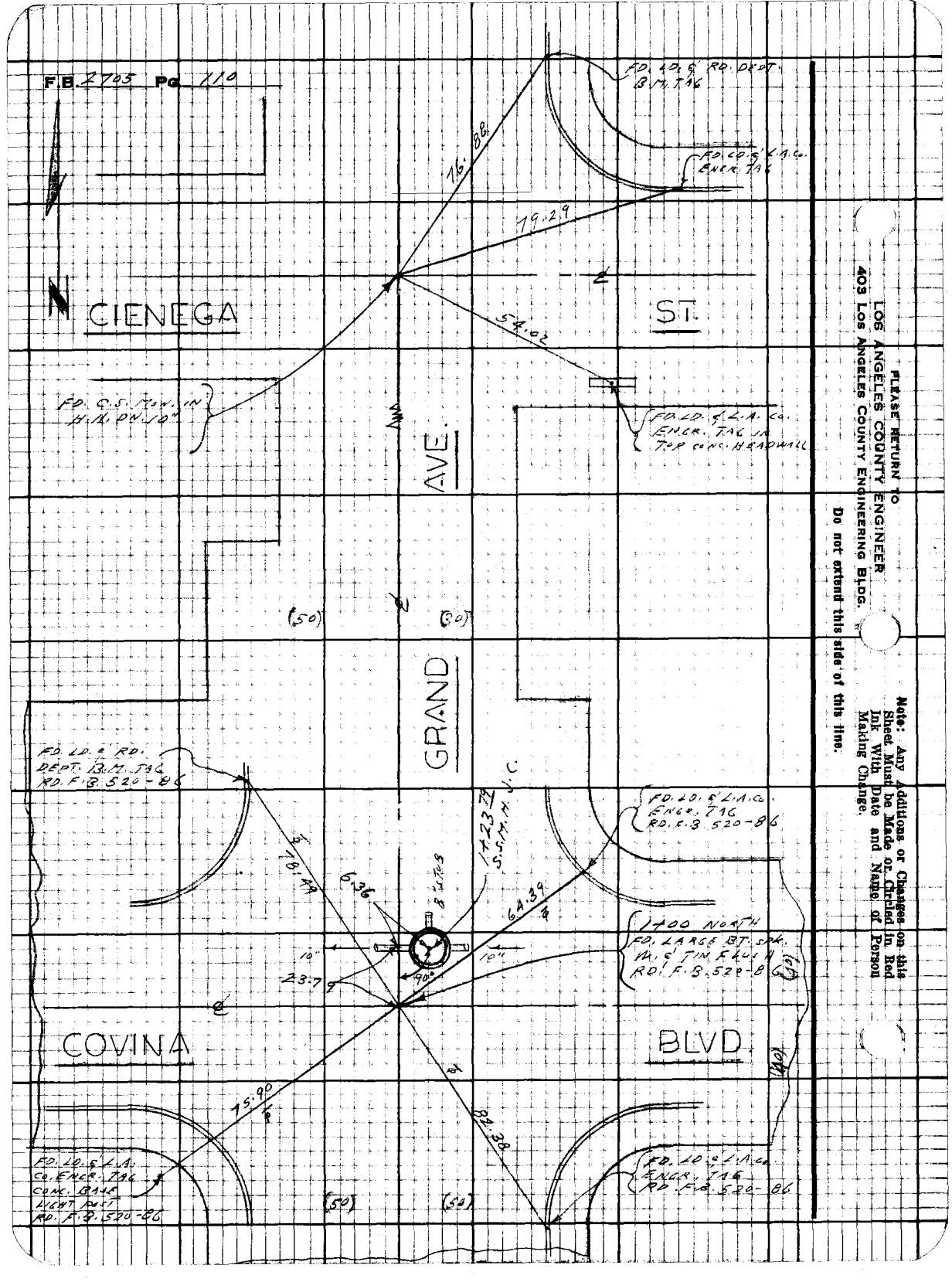

PLEASE RETURN TO
LOS ANGELES COUNTY ENGINEER
403 Los Angeles County Engineering Bldg.

Do not extend this side of this line.

Note: Any Additions or Changes on this Sheet Must be Made or Checked in Red Ink With Date and Name of Person Making Change.

F.B. 2705 Pg. 111

Profile No. ____ Notes Red ____ Plotted ____ Job No. 0303.00 Division No. ____

Date ____ Date ____ Survey of GRAND AVE, S.S.

X-Sec. No. ____ Notes Chkd. ____ Checked ____ Survey by L.L. BROWN Notes L.L.B. Date 5-14-68

Date ____ Date ____ Map No. ____ Indexed E. J. GALLI Date ____

NOTE: ANY ADDITIONS OR CHANGES ON THIS SHEET MUST BE MADE OR CIRCLED IN RED INK, WITH DATE AND NAME OF PERSON MAKING CHANGE.

PLEASE RETURN TO
LOS ANGELES COUNTY ENGINEER
403 LOS ANGELES COUNTY ENGINEERING BLDG.

Do not extend notes this side of this line.

STATION	B.S.	H.I.	F.S.	ELEV.	
					GRAND AVE. S.S J.N.0303.00 INVERT ELEVS. ON EXISTING S.S.M.H.J.C. AT INTERSECTION GRAND AVE. & COLINA BLVD
					NOTE: USED LENKER ROD.
			PARTY		
		BROWN, L.L. WALSH, M. SANDOVAL, M. MERINO, M.			

76-L298 CE 307 3-61

76-L298 CE 307 3-61

PLEASE RETURN TO
LOS ANGELES COUNTY ENGINEER
403 Los Angeles County Engineering Bldg.

NOTE: ANY ADDITIONS OR CHANGES ON THIS SHEET MUST BE MADE OR CIRCLED IN RED INK, WITH DATE AND NAME OF PERSON MAKING CHANGE

Do not extend notes this side of this line.

F.B. 2705 Pg. 112 Job No. 823.00 Division No. Notes Red Plotted Profile
Survey of GRAND AVE. S.S. Date No. X-Sec.
Survey by L.L. Brown Notes L.L.B. Notes Chkd Checked
Indexed K.J. GALLI Date Date Date No.

STATION	B. S.	H. I.	F. S.	ELEV.	GRAND	AVE.
(FD.)						
B.M. B.G. 1515				637 35	B.M. B.G. 1515 (SAN DIMAS RD. B.M. TAG 2' N. B.C.R. @ GRAND AVE. 67' N. & 40' W. ℄ INT.	1965) ELEV. 637.349 N.W. COR. COVINA BLVD. &
1+23.79		N. RIM 638.59		638 58	$6\frac{36}{}$ RT. (E.) S.S.M.H.	MEAN RIM
S.S.M.H. J.C.		S. RIM 638.58				MEAN R. 638.58
-		MEAN R. = 638.58				MEAS - 8.61'
						TOP PIPE 629.97
						DIA. " 0.67
				629 30	INV. 8" STUB (N)	INV. 629.30
						MEAN R. 638.58
						MEAS. - 8.60
						TOP PIPE 629.98
						DIA. " 0.83
				629 15	INV. 10" INLET (E.)	INV. 629.15

76-L298 CE 307 3-61

PLEASE RETURN TO
LOS ANGELES COUNTY ENGINEER
403 LOS ANGELES COUNTY ENGINEERING BLDG.

NOTE: ANY ADDITIONS OR CHANGES ON THIS SHEET MUST BE MADE OR CIRCLED IN RED INK, WITH DATE AND NAME OF PERSON MAKING CHANGE.

Do not extend notes this side of this line.

STATION	B. S.	H. I.	F. S.	ELEV.	GRAND	AVE.
1+23.79				638.58	6 35 RT. (E.) S.S.M.H.	MEAN RIM
S.S.M.H. J.C.						MEAN R. = 638.58
						MEAS. -8.65
						TOP PIPE 629.93
						DIA. " - 0.83
				629.10	INV. 10" OUTLET (W.)	INV. 629.10
	LENKER ROD			636.49	T.P.	
				633.85	T.P.	
(FD.) B.M. B.G. 1517				632.98	B.M. B.G. 1517 (SAN DIMAS 1965) ELEV. 632.984	
					L. & B.N. W. CURB GRAND AVE. 45' W. ℄ & 550'	
					S. COVINA BLVD. OPPOSITE GARAGE TO HO. NO. 4706	

Profile No. X-Sec. No.
Notes Red Date Notes Chkd. Date
Plotted Date Checked Date
Job No. 0303.00 Division No.
Survey of GRAND AVE. S.S.
Survey by L.L. BROWN Notes L.L.B. Date 5-14-68
Map No. Indexed C. J. GALLI Date NOV 1 [illegible]

F.B. 2705 PG. 113

F. B. 2705 Pg. 114

Job No. _____ Division No. _____ Notes Red _____ Plotted _____ Profile

Survey of _____ Date _____ Date _____ No. _____

Survey by _____ Notes _____ Notes Chkd. _____ Checked _____ X-Sec.

Indexed _____ Date _____ Date _____ Date _____ No. _____

STATION	B. S.	H. I.	F. S.	ELEV.	
	BLANK				

76-L296 CE 307 3-61

PLEASE RETURN TO

LOS ANGELES COUNTY ENGINEER

403 Los Angeles County Engineering Bldg.

NOTE: ANY ADDITIONS OR CHANGES ON THIS SHEET MUST BE MADE OR CIRCLED IN RED INK, WITH DATE AND NAME OF PERSON MAKING CHANGE

Do not extend notes this side of this line.

F. B. 2705 Pg. 119

NOTES RED. JOB NO. 2179.14 SURVEY OF VECINO DR.
DATE SURVEY BY L.L. BROWN
NOTES CHKD. Miller NOTES BY P. HARRINGTON DATE 6-9-61
DATE July 1961 INDEXED [redacted] DATE [redacted]

NOTE: ANY ADDITIONS OR CHANGES ON THIS SHEET MUST BE MADE OR CIRCLED IN RED INK, WITH DATE AND NAME OF PERSON MAKING CHANGE.

Do not extend notes this side of this line

PLEASE RETURN TO
LOS ANGELES COUNTY SURVEYOR
725 LOS ANGELES COUNTY ENGINEERING BLDG.

B.M.	1ST RUN	DIFF.	2ND RUN	3RD RUN	ADJ. ELEV.	DESCRIPTION
						VECINO DRIVE & OTHER R/W
						C.I. NO. 2179.14
						BENCH LEVELS
					PARKY	
				BROWN, L.L. HARRINGTON, P. MARTINEZ, E. FALSEY, J. WORKMAN, A.		
		INDEXED 7-11-61				

765420 S & E-333 4-54

765420 S & E-353 4-54

PLEASE RETURN TO
LOS ANGELES COUNTY SURVEYOR
725 LOS ANGELES COUNTY ENGINEERING BLDG.

NOTE: ANY ADDITIONS OR CHANGES ON THIS SHEET MUST BE MADE OR CIRCLED IN RED INK, WITH DATE AND NAME OF PERSON MAKING CHANGE.

Do not extend notes this side of this line

B.M.	1ST RUN	DIFF.	2ND RUN	3RD RUN	ADJ. ELEV.	DESCRIPTION
FD. B.M.SG52	638 249 ✓				638.249	B.M.S.G.52 EL.638.249 L.A. CO. ROAD DEPT.
+	3 667		3 640			S.G. BENCH MARKS PG.4; L.&T. ±2' W. OF
⊼	641 916 ✓	-0 796	-0 797			E. END CULVERT HDWL., S.E. COR. OF
–	4 463		4 437			COVINA AVE. & GRAND AVE.
FD. B.M.SG.1515	637 453 ✓				637.453	B.M.S.G.1515 EL.637.444 L.A. CO. ROAD DEPT.
+	2 028		2 063			S.G. BENCH MARKS PG.125 SET RD. DEPT.
⊼	639 481 ✓	-4 062	-4 059			B.M. TAG ±2' N. OF B.C.R., N.W. COR. OF
–	6 090		6 122			GRAND AVE. & COVINA BLVD. ±67' N.
T.P.	633 391 ✓					C/L. COVINA BLVD. & ±40' W. C/L.
+	2 643		2 595			GRAND AVE.
⊼	636 034 ✓	-3 525	-3 523			
–	6 168		6 118			
SET B.M.H.V.142	629 866 ✓				629.866	B.M.H.V.142
+	3 108		2 900			INT. DE LAY AVE. & COVINA BLVD.
⊼	632 974 ✓	-2 900	-2 902			N.E. COR., SET BT. SPR. IN CB. 1 FT. E.
–	6 008		5 802			OF E. END C.R.
T.P.	626 966 ✓					
+	3 915		3 842			
⊼	630 881 ✓	-1 655	-1 65[illegible]			
–	5 570		5 495			
SET B.M.H.V.143	625 311 ✓				625.311	B.M.H.V.143
+	2 698		2 615			INT. BRIGHTVIEW DR. & COVINA BLVD.
⊼	628 009 ✓	-3 322	-3 325			N.E. COR., SET BT. SPR. IN CB. 1 FT. E.
–	6 020		5 940			OF E. END C.R.
T.P.	621 989 ✓					
+	3 497		3 322			
⊼	625 486 ✓	-1 766	-1 768			
–	5 263		5 090			
SET B.M.H.V.144	620 223 ✓				620.223	B.M.H.V.144
	(CONT.)					(CONT.)

JOB NO. 2129.14 SURVEY OF VECINO DR. NOTES RED. ____
SURVEY BY L.L.B. DATE ____
NOTES BY P. HARRINGTON DATE 6-9-61 NOTES CHKD. ____
INDEXED H. E. OD DATE ____

F. B. 2705 PG. 120

76S420 S & E-353 4-54

PLEASE RETURN TO
LOS ANGELES COUNTY SURVEYOR
725 LOS ANGELES COUNTY ENGINEERING BLDG.

NOTE: ANY ADDITIONS OR CHANGES ON THIS SHEET MUST BE MADE OR CIRCLED IN RED INK, WITH DATE AND NAME OF PERSON MAKING CHANGE.

Do not extend notes this side of this line

B.M.	1ST RUN	DIFF.	2ND RUN	3RD RUN	ADJ. ELEV.	DESCRIPTION
SET B.M. H.V. 144	620 223 ✓	(CONT.)			620.223	B.M. H.V. 144 (CONT.)
+	5 062		5 018			INT. VECINO DR. & COVINA BLVD.
⊼	625 285 ✓	+0 274	+0 271			N.W. COR., SET BT. SPK. IN CB.
−	4 788		4 747			1 FT. W. OF W. END C.R.
T.P.	620 497 ✓					
+	5 200		5 163			
⊼	625 697 ✓	+1 665	+1 665			
−	3 535		3 498			
SET B.M. H.V. 145	622 162 ✓				622.162	B.M. H.V. 145
+	5 700		5 635			VECINO DR., WEST SIDE, 593 FT. ±
⊼	627 862 ✓	+2 455	+2 453			N. OF INT. OF VECINO DR. & COVINA
−	3 245		3 182			BLVD., SET BT. SPK. IN CB. IN FRONT
T.P.	624 617 ✓					OF HO. # 4853
+	6 190		6 162			
⊼	630 807 ✓	+3 220	+3 222			
−	2 970		2 940			
T.P.	627 837 ✓					
+	5 718		5 729			
⊼	633 555 ✓	+1 756	+1 759			
−	3 962		3 970			
SET B.M. H.V. 146	629 593 ✓				629.593	B.M. H.V. 146
+	5 620		5 608			INT. VECINO DR. & CIENEGA AVE.
⊼	635 213 ✓	+3 066	+3 066			S.W. COR., SET BT. SPK. IN CB. 1 FT
−	2 552		2 542			W. OF W. END C.R.
T.P.	632 661 ✓					
+	5 205		5 185			
⊼	637 866 ✓	+1 807	+1 807			
−	3 398		3 378			
SET B.M. H.V. 147	634 468 ✓				634.468	B.M. H.V. 147
	(CONT.)					(CONT.)

NOTES RED _____ JOB NO. 2179.14 SURVEY OF VECINO DR.
DATE _____ SURVEY BY L. L. BROWN
NOTES CHKD. Miller NOTES BY P. HARRINGTON DATE 6-9-61
DATE July 1961 INDEXED H. E. OTT DATE _____

F.B. 2705 PG. 121

76S420 S & E-353 4-54

PLEASE RETURN TO
LOS ANGELES COUNTY SURVEYOR
725 LOS ANGELES COUNTY ENGINEERING BLDG.

NOTE: ANY ADDITIONS OR CHANGES ON THIS SHEET MUST BE MADE OR CIRCLED IN RED INK, WITH DATE AND NAME OF PERSON MAKING CHANGE.

Do not extend notes this side of this line

B.M.	1ST RUN	DIFF.	2ND RUN	3RD RUN	ADJ. ELEV.	DESCRIPTION
SET B.M. H.V. 147	634.468 ✓	(CONT.)			634.468	B.M. H.V. 147 (CONT)
+	2.560		2.545			INT. BRIGHTVIEW DR. & CIENEGA
⊼	637.028 ✓	-3.425	-3.423			AVE., S.W. COR., SET BT. SPK. IN CB.,
−	5.985		5.968			1 FT. W. OF W. END C.R.
T.P.	631.043 ✓					
+	1.685		1.689			
⊼	632.728 ✓	-4.348	-4.351			
−	6.033		6.040			
T.P.	626.695 ✓					
+	4.093		4.101			
⊼	630.788 ✓	-0.242	-0.239			
−	4.335		4.340			
SET B.M. H.V. 148	626.453 ✓				626.453	B.M. H.V. 148
+	3.508		3.502			BRIGHTVIEW DR., EAST SIDE,
⊼	629.961 ✓	-1.181	-1.181			669 FT. ± N. OF INT. BRIGHTVIEW
−	4.689		4.683			DR. & COVINA BLVD.; SET BT. SPK.
T.P.	625.272 ✓					IN CB. IN FRONT OF HO. # 4858
+	4.170		4.165			
⊼	629.442 ✓	-0.755	-0.757			
−	4.925		4.922			
T.P.	624.517 ✓					
+	4.888		4.880			
⊼	629.405 ✓	+2.170	+2.172			
−	2.718		2.708			
T.P.	626.687 ✓					
+	6.193		6.200			
⊼	632.880 ✓	+2.298	+2.300			
−	3.895		3.900			
T.P.	628.985 ✓					
	(CONT.)					(CONT.)

JOB NO. 2179.14 SURVEY OF WECINO DR. NOTES RED. DATE
SURVEY BY L.L.B. NOTES CHKD. DATE
NOTES BY P.H. DATE 6-9-64 DATE
INDEXED H. E. On

F. B. 2705 PG. 122

769420 S & E-353 4-54

PLEASE RETURN TO
LOS ANGELES COUNTY SURVEYOR
725 LOS ANGELES COUNTY ENGINEERING BLDG.

NOTE: ANY ADDITIONS OR CHANGES ON THIS SHEET MUST BE MADE OR CIRCLED IN RED INK, WITH DATE AND NAME OF PERSON MAKING CHANGE.

Do not extend notes this side of this line

NOTES RED _____ JOB NO. 2729.14 SURVEY OF LEGEND A.R.
DATE _____ SURVEY BY L. L. B.
NOTES CHKD Mc Ellroy NOTES BY P. H. DATE 6-5-61
DATE July 1961 INDEXED H. E. ON DATE _____

F. B. 2705 Pg. 123

B.M.	1ST RUN	DIFF.	2ND RUN	3RD RUN	ADJ. ELEV.	DESCRIPTION
T. P.	628 985	✓ (CONT.)				(CONT.)
+	5 152		5 162			
∧	634 137	✓ +1 327	+1 337			
−	3 825		3 825			
SET B.M. HV. 149	630 312	✓			630.312	B.M. H.V. 149
+	5 089		5 103			INT. GREENHAVEN ST. & DE LAY
∧	635 397	✓ +1 622	+1 621			AVE., S.E. COR., SET BT. SPK. IN
−	3 458		3 462			CB. 1 FT. E. OF E. AND O.R.
T. P.	631 934	✓				
+	6 055		6 048			
∧	637 989	✓ +4 555	+4 556			
−	1 500		1 492			
SET B.M. HV. 150	636 489	✓			636.489	B.M. H.V. 150
+	5 465		5 455			GREENHAVEN ST., N. SIDE, 540± FT.
∧	641 954	✓ +1 755	+1 753			EAST OF INT. OF GREENHAVEN
−	3 710		3 702			ST. & DE LAY AVE., SET BT. SPK.
T. P.	638 244	✓				IN CB. IN FRONT OF NO. # 19349
+	4 302		4 187			
∧	642 546	✓ +0 094	+0 046			
−	4 452		4 091			
T. P.	638 330	✓				
+	3 604		3 604			
∧	641 948	✓ +1 093	-1 091			
−	4 703		4 695			
SET B.M. HV. 151	637 245	✓			637.245	B.M. H.V. 151
+	2 667		2 680			TUDOR ST., N. SIDE 540± FT. E.
∧	639 912	✓ -3 441	-3 440			OF INT. OF TUDOR ST. & DE LAY
−	6 108		6 120			AVE., SET BT. SPK. IN CB. IN FRONT
T. P.	633 804	✓				OF NO. # 19349
	(CONT.)					(CONT.)

76S420 S & E-353 4-54

PLEASE RETURN TO
LOS ANGELES COUNTY SURVEYOR
725 LOS ANGELES COUNTY ENGINEERING BLDG.

NOTE: ANY ADDITIONS OR CHANGES ON THIS SHEET MUST BE MADE OR CIRCLED IN RED INK, WITH DATE AND NAME OF PERSON MAKING CHANGE.

Do not extend notes this side of this line

B.M.	1ST RUN	DIFF.	2ND RUN	3RD RUN	ADJ. ELEV.	DESCRIPTION
T.P.	633 804 ✓	(CONT.)				(CONT.)
+	3 025		3 015			
⊼	636 829 ✓	+3 030	-3 028			
−	6 055		6 043			
T.P.	630 774 ✓					
+	4 025		4 015			
⊼	634 799 ✓	-0 227	-0 230			
−	4 252		4 245			
SET B.M.H.V.152	630 547 ✓				630.547	B.M. H.V. 152
+	4 532		4 548			DE LAY AVE., W. SIDE, SET BT.
⊼	635 079 ✓	+1 551	+1 550			SPK. IN CB., 2 FT.± S. OF ℄ PROD.
−	2 981		2 998			OF TUDOR ST.
T.P.	632 098 ✓					
+	5 643		5 660			
⊼	637 741 ✓	+2 230	+2 230			
−	3 413		3 430			
SET B.M.H.V.153	634 328 ✓				634.328	B.M. H.V. 153
+	3 888		3 878			INT. GROVEDALE ST. & DE LAY AVE.
⊼	638 214 ✓	+0 319	+0 322			N.E. COR., SET BT. SPK. IN CB.
−	3 567		3 556			1 FT. E. OF E. END O.R.
T.P.	634 647 ✓					
+	5 912		5 891			
⊼	640 559 ✓	+3 094	+3 095			
−	2 818		2 795			
SET B.M.H.V.154	637 741 ✓				637.741	B.M. H.V. 154
+	2 968		2 962			INT. CIENEGA AVE. & DE LAY AVE.
⊼	640 709 ✓	+2 764	-2 767			S.W. COR., SET BT. SPK. IN C.B., 1 FT.
−	5 732		5 729			W. OF W. END O.R.
T.P.	634 977 ✓					
	(CONT.)					(CONT.)

JOB NO. 217914 SURVEY OF VECINO DR. NOTES RED.
SURVEY BY L.L.B. DATE
NOTES BY P.H. DATE 6-9-61 NOTES CHKD.
INDEXED ~~H. E. OH~~ DATE

F. B. 2705 PG. 124

76S420 S & E-353 4-54

PLEASE RETURN TO
LOS ANGELES COUNTY SURVEYOR
725 LOS ANGELES COUNTY ENGINEERING BLDG.

NOTE: ANY ADDITIONS OR CHANGES ON THIS SHEET MUST BE MADE OR CIRCLED IN RED INK, WITH DATE AND NAME OF PERSON MAKING CHANGE.

NOTES RED. ______ JOB NO. [illegible] SURVEY OF VECINO DR.
DATE ______ SURVEY BY L.L.B.
NOTES CHKD. Miller NOTES BY P.H. DATE 5-12-61
DATE July 1961 INDEXED H. E. OTT DATE ______

F. B. 2705 PG. 125

Do not extend notes this side of this line

B.M.	1st RUN	DIFF.	2nd RUN	3rd RUN	ADJ. ELEV.	DESCRIPTION
T.P.	634.97[illegible]	✓ (CONT.)				(CONT.)
+	3.7[illegible]		3.765			
⊼	638.756	✓ +0.219	+0.281			
−	3.5[illegible]		3.504			
T.P.	635.256	✓				
+	6.0[illegible]		6.0[illegible]			
⊼	[illegible].201	✓ +3.073	[illegible]			
−	2.952	✓	2.97[illegible]			
T.P.	[illegible]8.239	✓				
+	5.79[illegible]	✓	5.7[illegible]			
⊼	644.1[illegible]9	✓ +2.080	+2.080			
−	3.[illegible]	✓	3.718			
SET B.M. H.V.155	640.409	✓			640.409	B.M. H.V.155
+	5.9[illegible]	✓	5.911			[illegible] SO. SIDE, 5401 FT.
⊼	[illegible]	✓ +4.030	+4.03[illegible]			E. OF INT. OF G[illegible]
−	1.8[illegible]	✓	1.882			DE [illegible] AVE., SET [illegible] IN
T.P.	64[illegible]	✓				C.B. IN [illegible] OF MC #19348
+	4.[illegible]		4.222			
⊼	649.27[illegible]	✓ +1.265	+1.262			
−	2.970	✓	2.960			
FD. B.M.S.G.1513	[illegible]	✓			646.305	B.M. S.G. 1513, EL. 646.305, L.A. CO.
						ROAD DEPT. S.G. BENCHMARKS,
						PG. 125, FD. L.A. CO. SUR. MON. IN
						WELL 8" BELOW SURFACE, C/L
						INT. OF GRAND AVE. & CIENEGA
						AVE., MKD R.E. 63 (USE S. EDGE)

F. B. 2705 Pg. 126

JOB NO. 2129.14 SURVEY OF VECINO DR. NOTES RED.
SURVEY BY L.K.B. DATE
NOTES BY P.H. DATE 6-12-61 NOTES CHKD.
INDEXED DATE DATE

B.M.	1ST RUN	DIFF.	2ND RUN	3RD RUN	ADJ. ELEV.	DESCRIPTION

765420 S & E-333 4-54

PLEASE RETURN TO
LOS ANGELES COUNTY SURVEYOR
723 LOS ANGELES COUNTY ENGINEERING BLDG.

NOTE: ANY ADDITIONS OR CHANGES ON THIS SHEET MUST BE MADE OR CIRCLED IN RED INK, WITH DATE AND NAME OF PERSON MAKING CHANGE.

Do not extend notes this side of this line

Notes Ck'd by H. E. AUSTIN	Survey of VECINO DRIVE
Map No.	JN 2179.14 Tape 0160 Std 60 °F
Office Work	Surveyed by L. L. BROWN
Checked	Notes L. L. BROWN Date 6-12-61
Date	Indexed H. E. ON JUL 7 '61

F. B. 2705 Pg. 127

VECINO DRIVE

S.S. DISTRICT
J.N. 2179.14
CENTERLINE SURVEY

Note: Any Additions or Changes on This Sheet Must be Made or Circled in Red Ink With Date and Name of Person Making Change.

PLEASE RETURN TO
LOS ANGELES COUNTY ENGINEER
700 Los Angeles County Engineering Bldg.

Do not extend this side of this line.

PARTY

BROWN, L.L.
HARRINGTON, P.
FALSEY, J.
MARTINEZ, E.
WORKMAN, A.

F. B. 2705 PG. 128

INDEX MAP

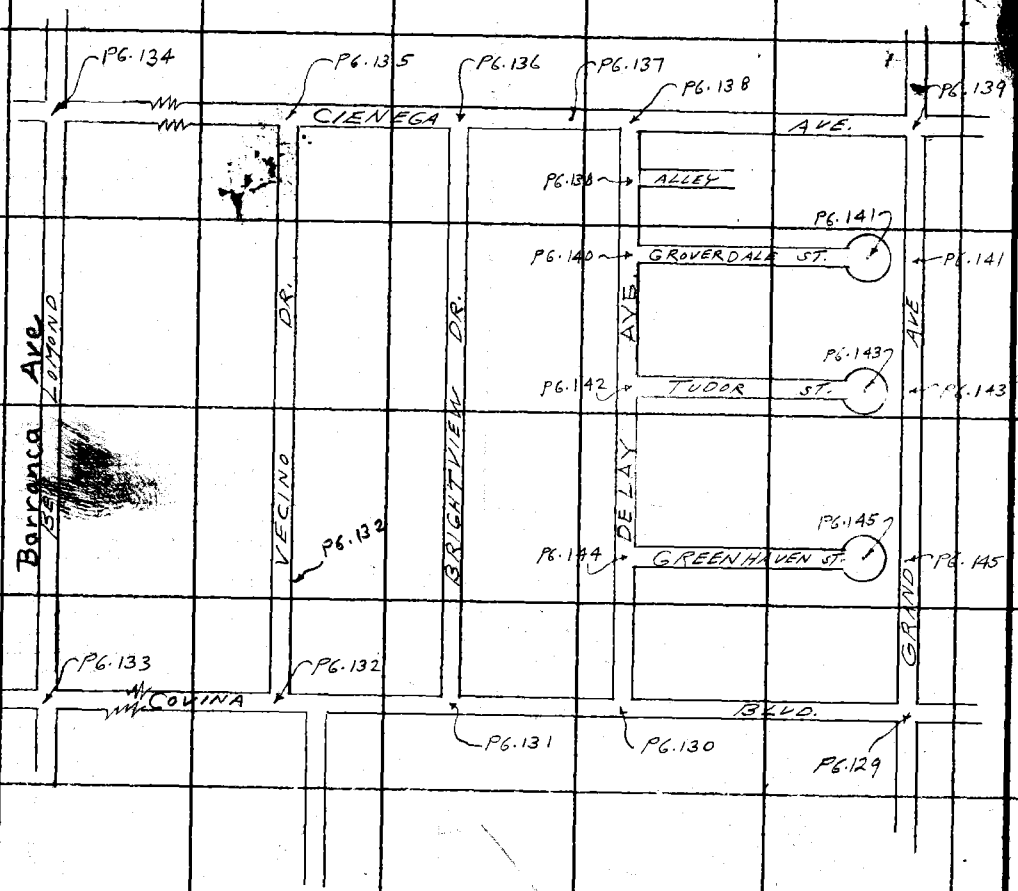

PLEASE RETURN TO
LOS ANGELES COUNTY ENGINEER
700 Los Angeles County Engineering Bldg.

Do not extend this side of this line.

Note: Any Additions or Changes on This Sheet Must be Made or Circled in Red Ink With Date and Name of Person Making Change.

X

Notes Ck'd by H. E. AUSTIN	Survey of VECINO DR. S.S. DIST.
Map No.	JN 2179.14 Tape 0160 Std 68 °F
Office Work	Surveyed by L.L. BROWN
Checked	Notes L.L. BROWN. Date 6-12-61
Date	Indexed H. E. OTT

F. B. 2705 Pg. 129

W.S. 48-A-4

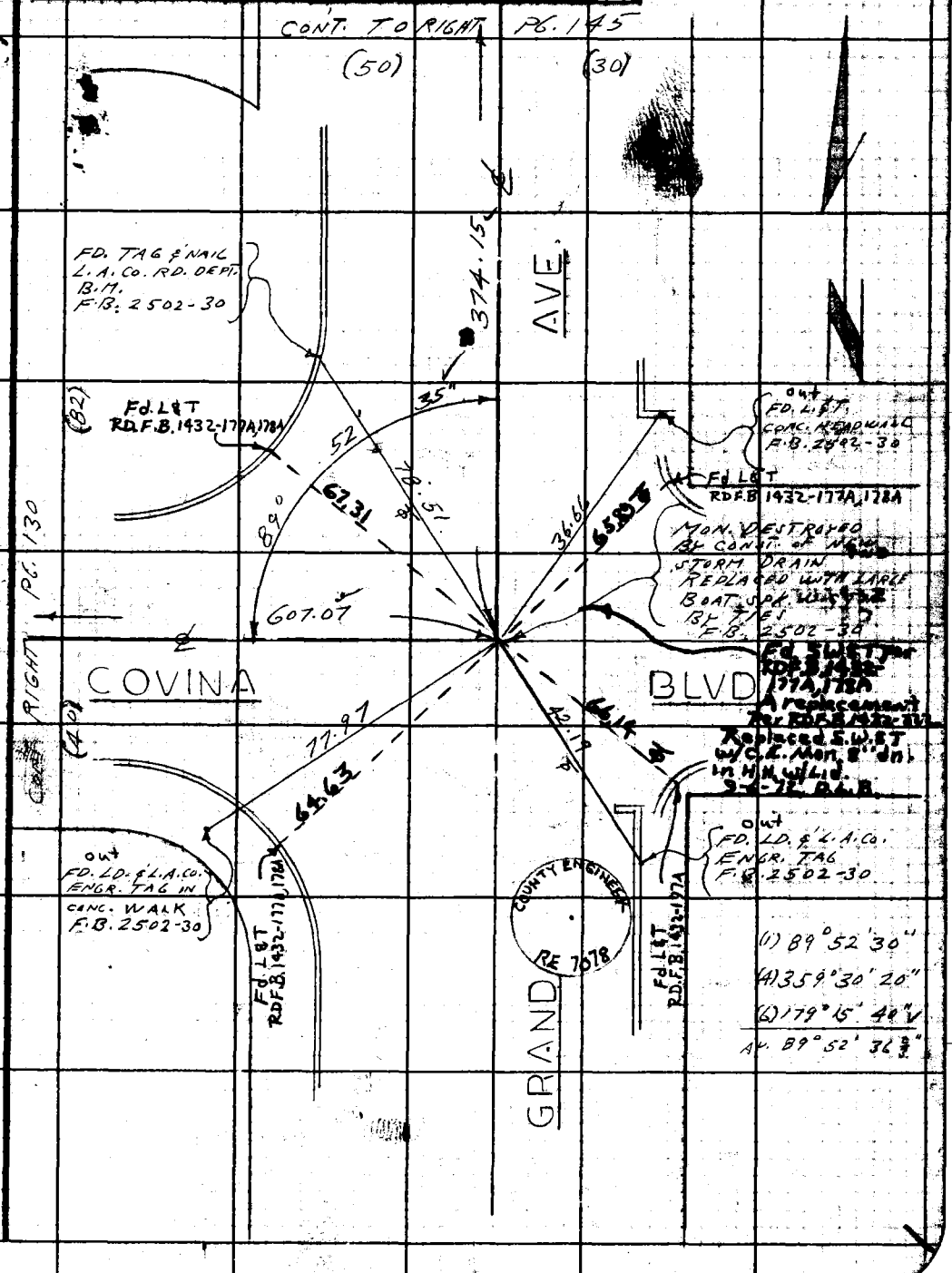

Note: Any Additions or Changes on This Sheet Must be Made or Circled in Red Ink With Date and Name of Person Making Change.

Do not extend this side of this line.

PLEASE RETURN TO
LOS ANGELES COUNTY ENGINEER
700 LOS ANGELES COUNTY ENGINEERING BLDG.

76F309S S&E #247 11-58

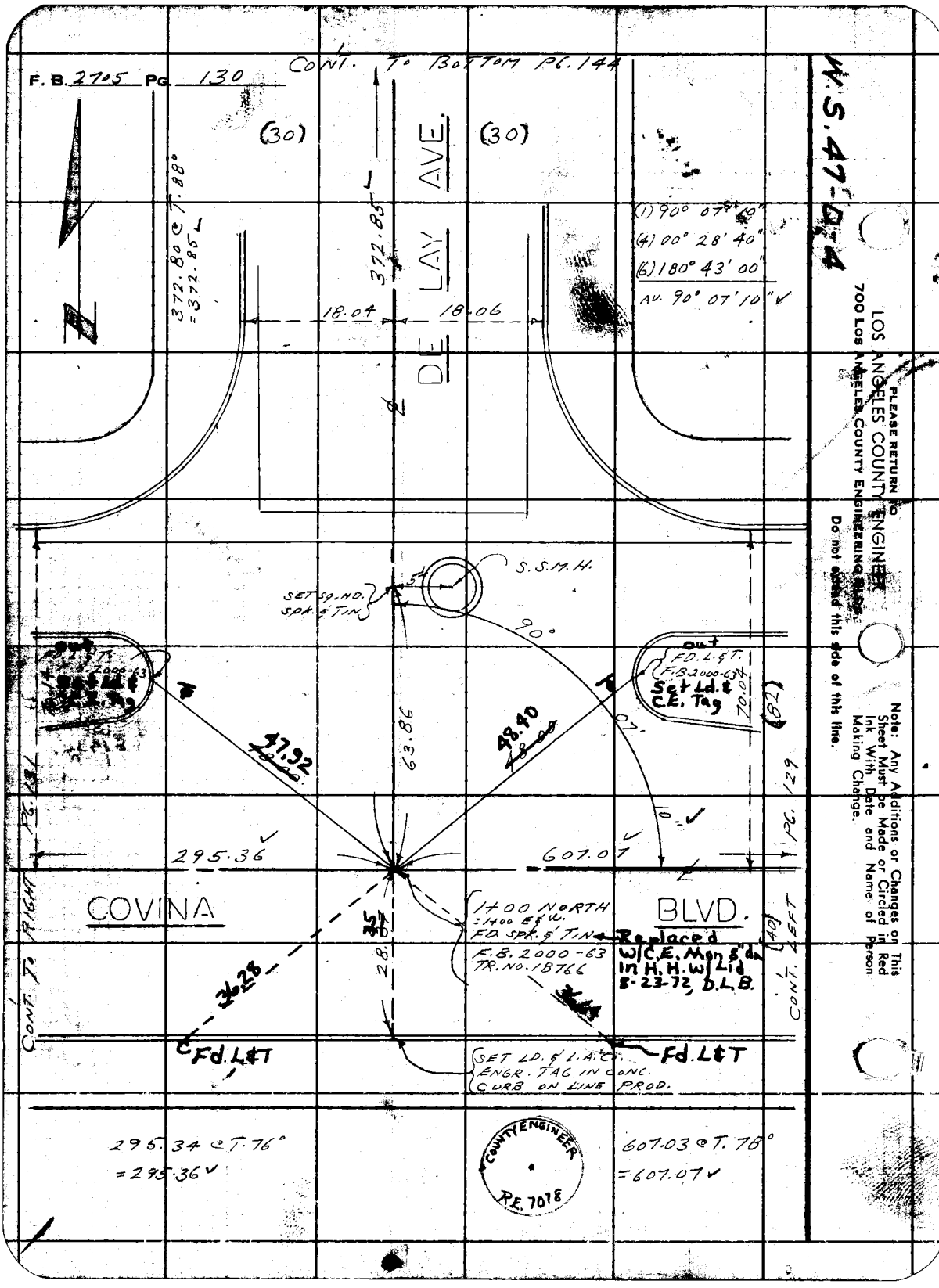
F. B. 2705 PG. 130
CONT. TO BOTTOM PG. 144
(30)
(30)
DE LAY AVE.
372.80 @ T. 88°
= 372.85
372.85
18.04
18.06
(1) 90° 07' 10"
(4) 00° 28' 40"
(6) 180° 43' 00"
AV. 90° 07' 10" ✓
S.S.M.H.
SET SQ. HD. SPK. & TIN
90°
out
FD. L. & T.
F.B. 2000-63
Set Ld. & C.E. Tag
70.04
(82)
47.92
48.40
63.86
07'
10"
295.36
607.07
PG. 131
PG. 129
COVINA
BLVD.
1400 NORTH
= 1400 E & W.
FD. SPK. & TIN
F.B. 2000-63
TR. NO. 18766
Replaced W/C.E. Mon & dn in H.H. w/ Lid 8-23-72, D.L.B.
CONT. TO RIGHT
CONT. LEFT
(40)
36.28
28.35
Fd. L&T
Fd. L&T
SET LD. & L.A.C. ENGR. TAG IN CONC. CURB ON LINE PROD.
295.34 @ T. 76°
= 295.36 ✓
607.03 @ T. 78°
= 607.07 ✓
COUNTY ENGINEER
R.E. 7078
W.S. 47-0.4
PLEASE RETURN TO
LOS ANGELES COUNTY ENGINEER
700 LOS ANGELES COUNTY ENGINEERING BLDG.
Do not extend this side of this line.
Note: Any Additions or Changes on This Sheet Must be Made or Circled in Red Ink With Date and Name of Person Making Change.

X

Notes Ck'd by H. E. AUSTIN	Survey of VECINO DR. S.S. DIST. B. 2705 Pg. 131
Map No.	JN 2179.14 Tape 0160 Std 68
Office Work	Surveyed by L. L. BROWN
Checked	Notes L. L. BROWN Date 6-12-61
Date	Indexed H. E. OTT

W.S. 47-D-4

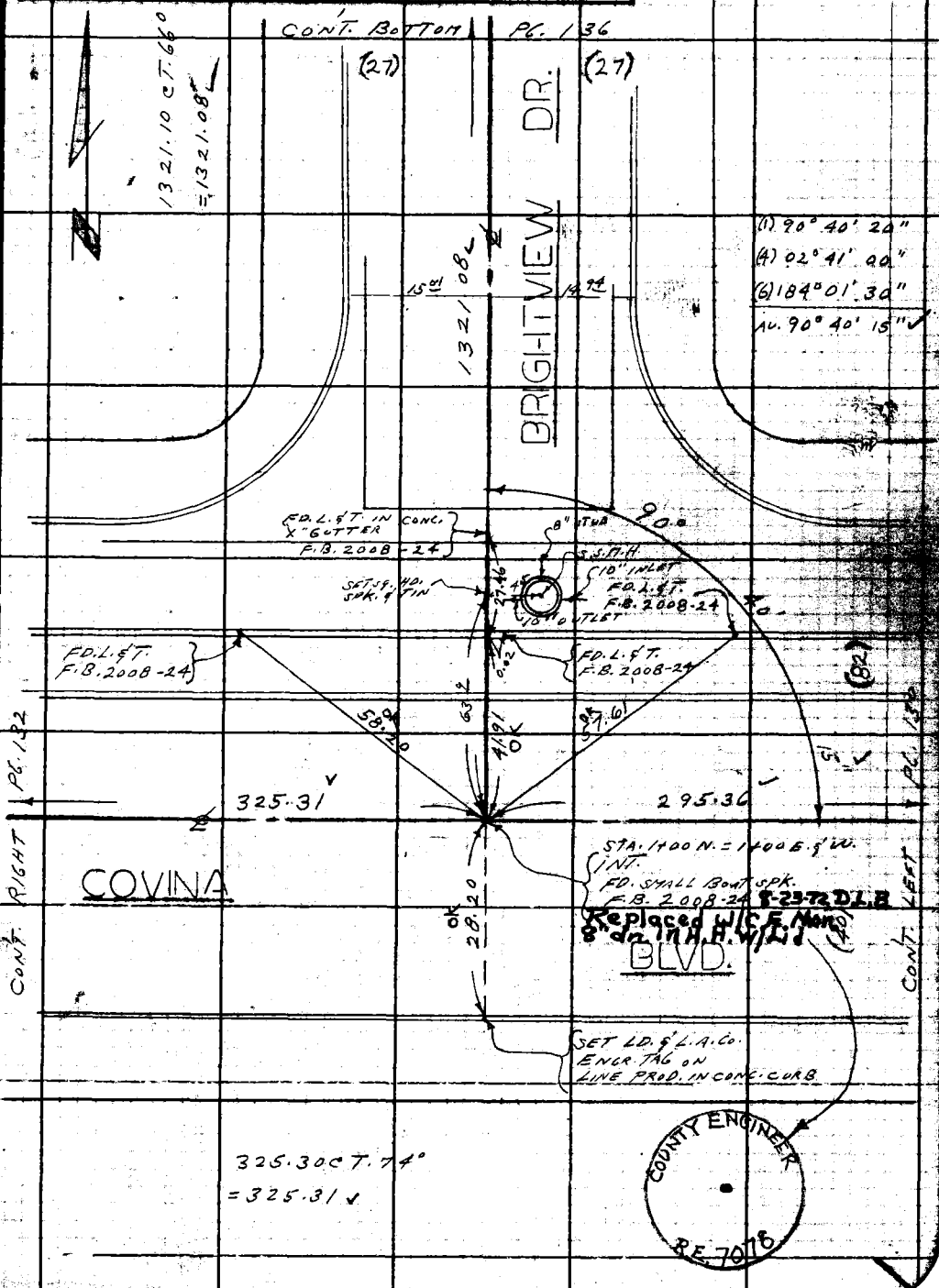

Note: Any Additions or Changes on This Sheet Must be Made or Circled in Red Ink With Date and Name of Person Making Change.

Do not extend this side of this line.

PLEASE RETURN TO
LOS ANGELES COUNTY ENGINEER
700 Los Angeles County Engineering Bldg.

76F3098 S&E #247 11-58

PLEASE RETURN TO
LOS ANGELES COUNTY ENGINEER
700 LOS ANGELES COUNTY ENGINEERING BLDG.

Note: Any Additions or Changes on This Sheet Must be Made or Circled in Red Ink With Date and Name of Person Making Change.

Do not extend this side of this line.

W.S. 47-D-4

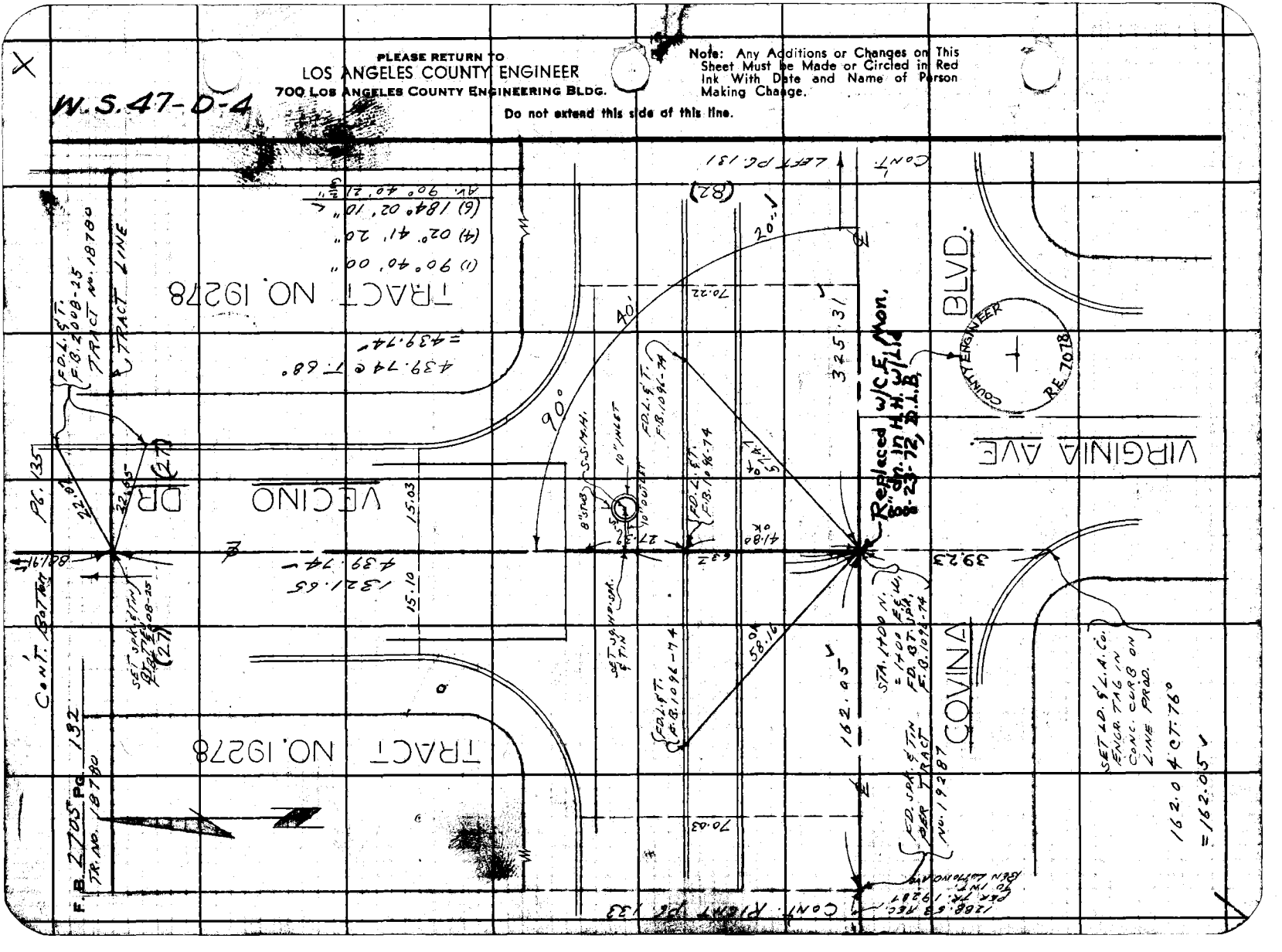

Notes Ck'd by H. E. AUSTIN	Survey of VECINO DR. S.S. DIST.	F. B. 2705 PG. 133
Map No.	JN 2179.14 Tape 0160 Std 68 °F	
Office Work	Surveyed by L.L. BROWN	
Checked	Notes L.L. BROWN Date 6-12-61	
Date	Indexed H. E. on	

W.S. 47-D-4

CONT. BOTTOM PG. 134

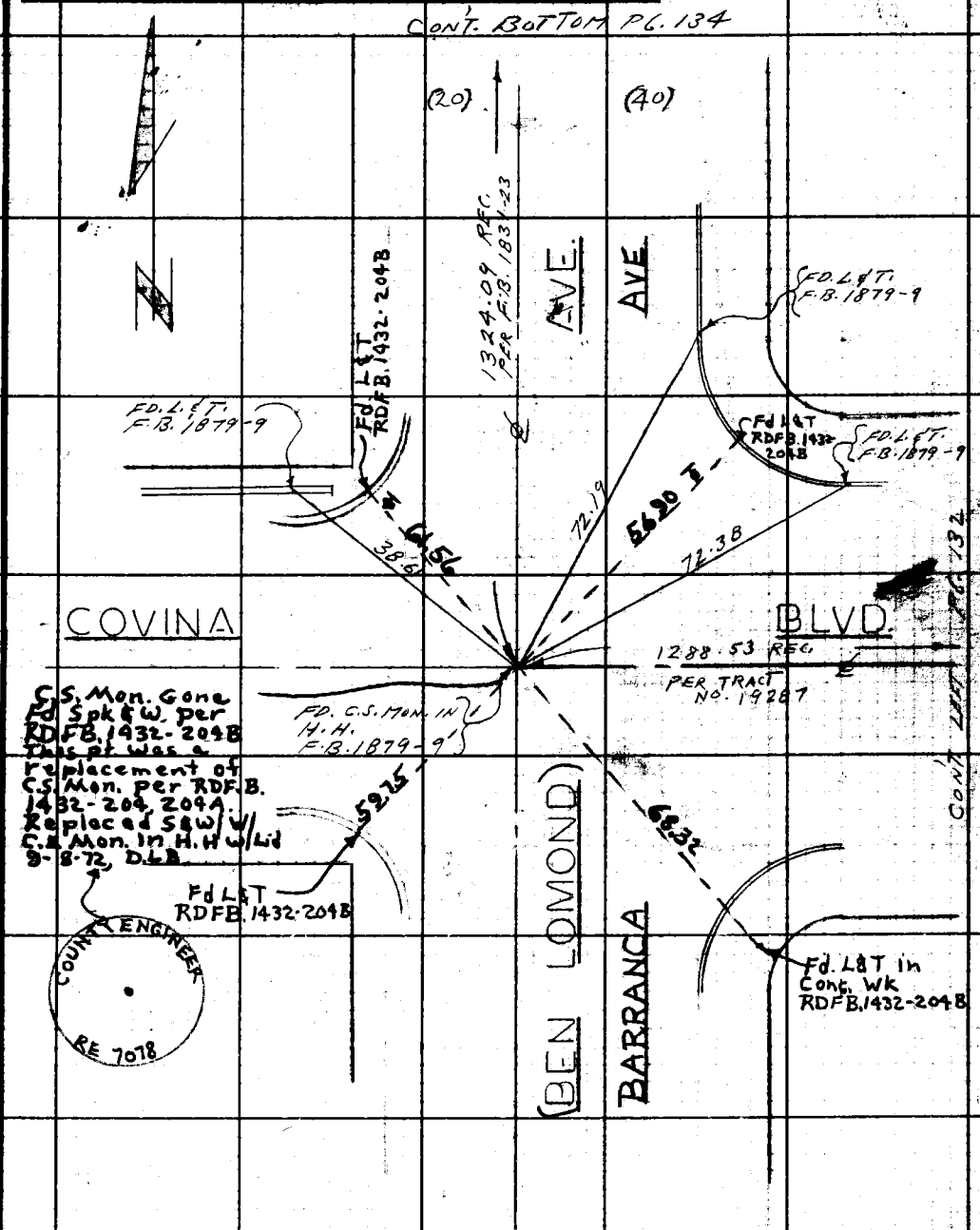

Note: Any Additions or Changes on This Sheet Must be Made or Circled in Red Ink With Date and Name of Person Making Change.

Do not extend this side of this line.

PLEASE RETURN TO
LOS ANGELES COUNTY ENGINEER
700 LOS ANGELES COUNTY ENGINEERING BLDG.

76F309S S&E #247 11-58

PLEASE RETURN TO
LOS ANGELES COUNTY ENGINEER
700 LOS ANGELES COUNTY ENGINEERING BLDG.

Note: Any Additions or Changes on This Sheet Must be Made or Circled in Red Ink With Date and Name of Person Making Change.

Do not extend this side of this time.

W.S. 47-D-3

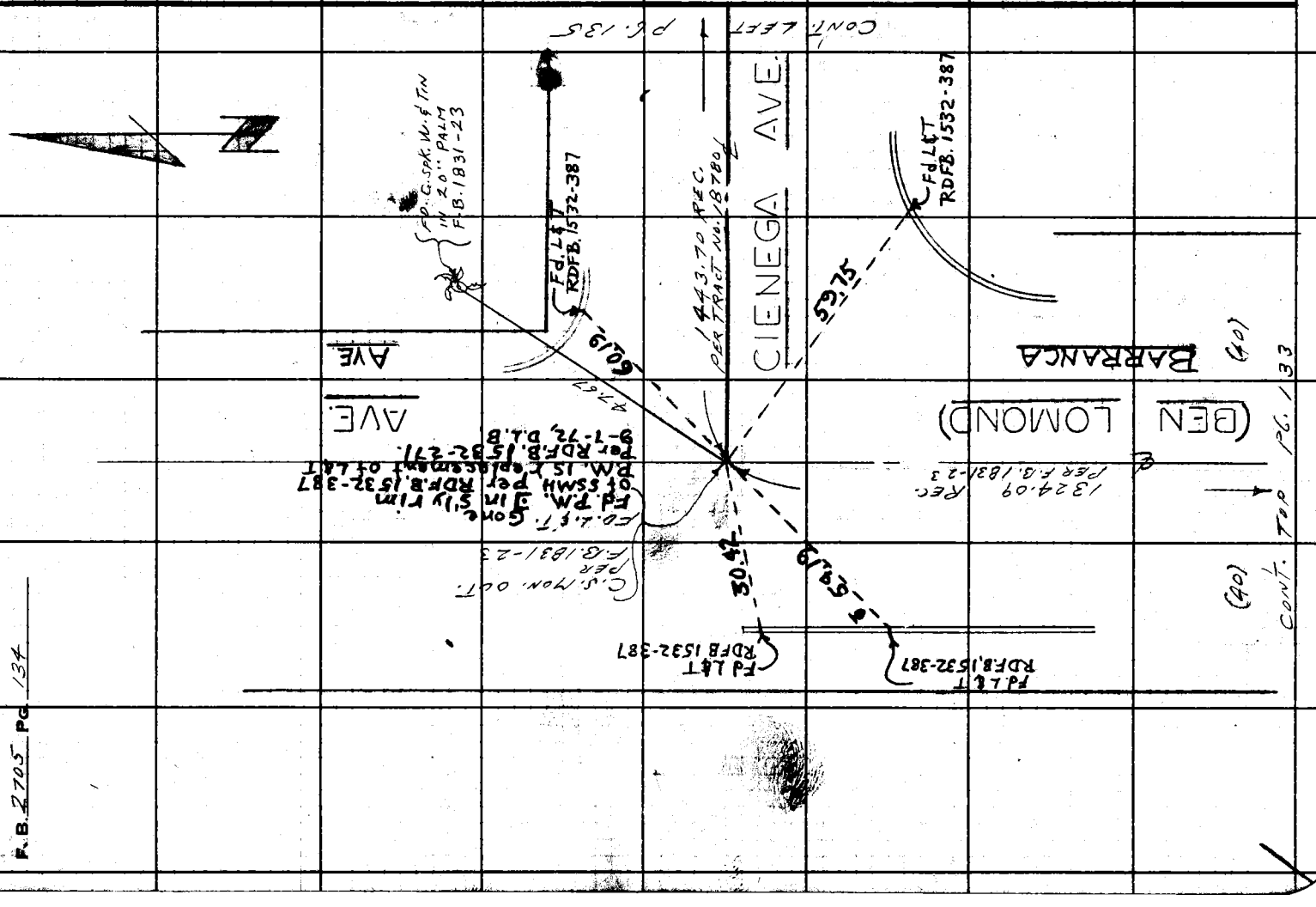

R.B. 2705 PG. 134

Notes Ck'd by H. E. AUSTIN	Survey of VECINO DR. S.S. DIST.
Map No.	JN 2179.14 Tape 0160 Std 68 °F
Office Work	Surveyed by L. L. BROWN
Checked	Notes L. L. BROWN Date 6-13-61
Date	Indexed H. E. OTT

F. B 2705 PG. 135

W.S. 47-D-3

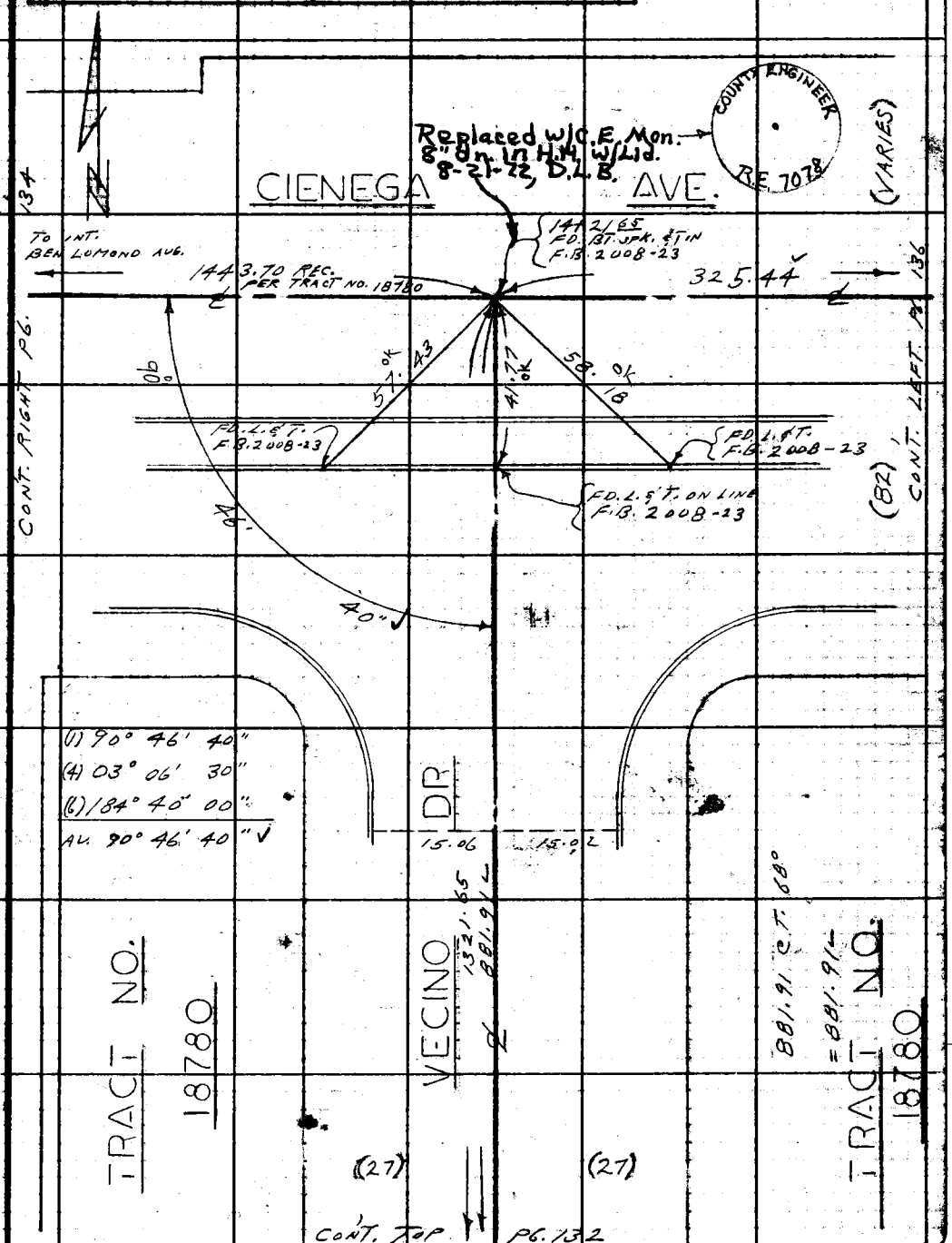

Note: Any Additions or Changes on This Sheet Must be Made or Circled in Red Ink With Date and Name of Person Making Change.

Do not extend this side of this line.

PLEASE RETURN TO
LOS ANGELES COUNTY ENGINEER
700 Los Angeles County Engineering Bldg.

76F309S S&E #247 11-58

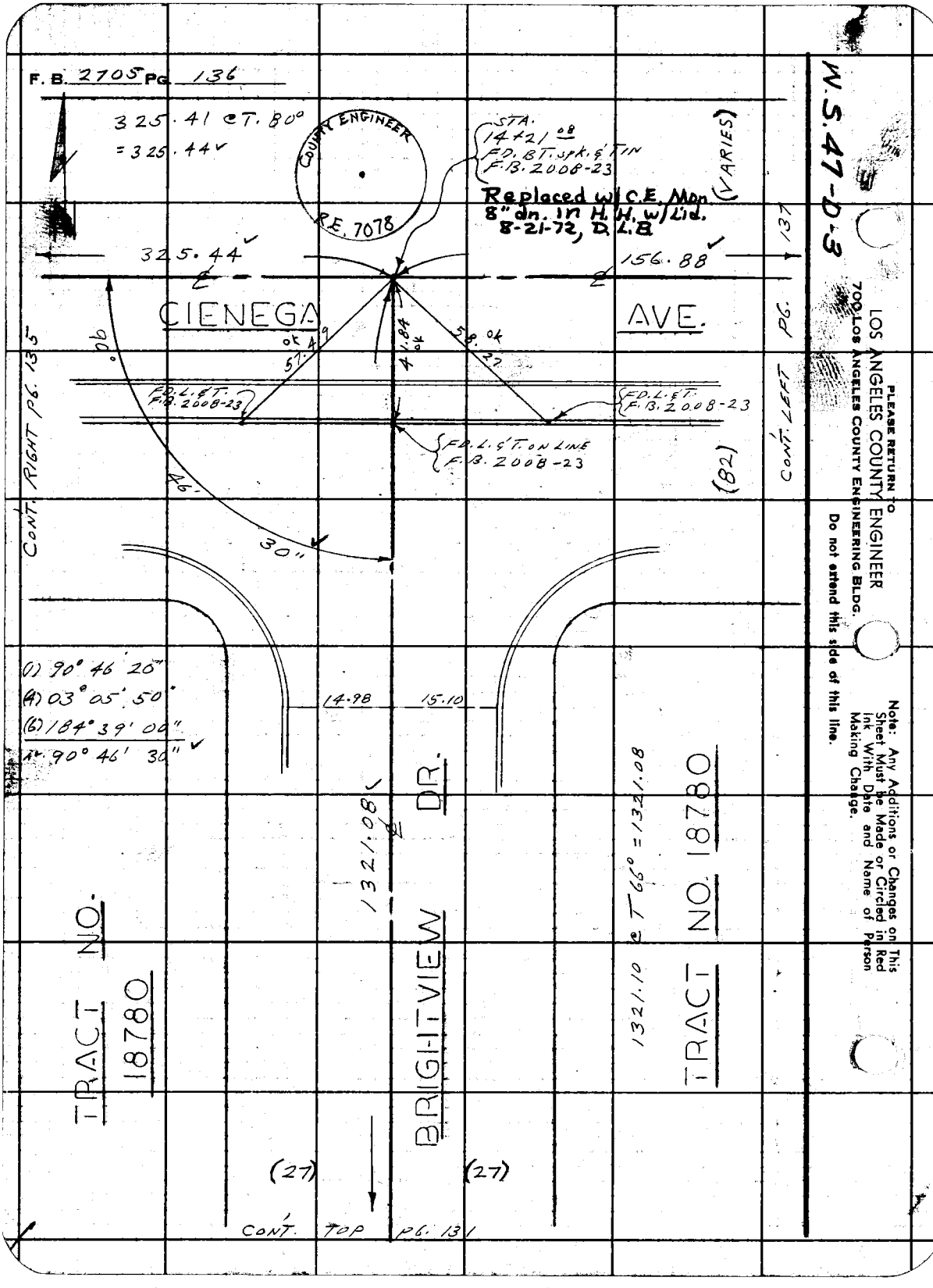
F. B. 2705 PG. 136
325.41 @ T. 80°
= 325.44
COUNTY ENGINEER
R.E. 7078
STA. 14+21.08
F.D. BT. spk. & TIN
F.B. 2008-23
Replaced w/ C.E. Mon.
8" dn. in H.H. w/ Lid.
8-21-72, D.L.B.
(VARIES)
325.44
156.88
CIENEGA AVE.
90°
57.49 ok
41.84 ok
58.27 ok
F.D. L. & T.
F.B. 2008-23
F.D. L. & T.
F.B. 2008-23
F.D. L. & T. ON LINE
F.B. 2008-23
(82)
CONT. RIGHT PG. 135
CONT. LEFT PG. 137
46'
30"
(1) 90° 46' 20"
(4) 03° 05' 50"
(6) 184° 39' 00"
90° 46' 30"
14.98
15.10
1321.08
BRIGHTVIEW DR.
1321.10 @ T 66° = 1321.08
TRACT NO. 18780
TRACT NO. 18780
(27)
(27)
CONT. TOP PG. 131
W.S. 47-D-3
PLEASE RETURN TO
LOS ANGELES COUNTY ENGINEER
700 LOS ANGELES COUNTY ENGINEERING BLDG.
Do not extend this side of this line.
Note: Any Additions or Changes on This Sheet Must be Made or Circled in Red Ink With Date and Name of Person Making Change.

W.S. 47-D-3

Notes Ck'd by H. E. AUSTIN	Survey of VECINO DR. S.S. DIST.
Map No.	JN 2179.14 Tape 0160 Std 68 °F
Office Work	Surveyed by L. L. BROWN
Checked	Notes L. L. BROWN Date 6-13-61
Date	Indexed H. E. OTT

F. B. 2705 PG. 137

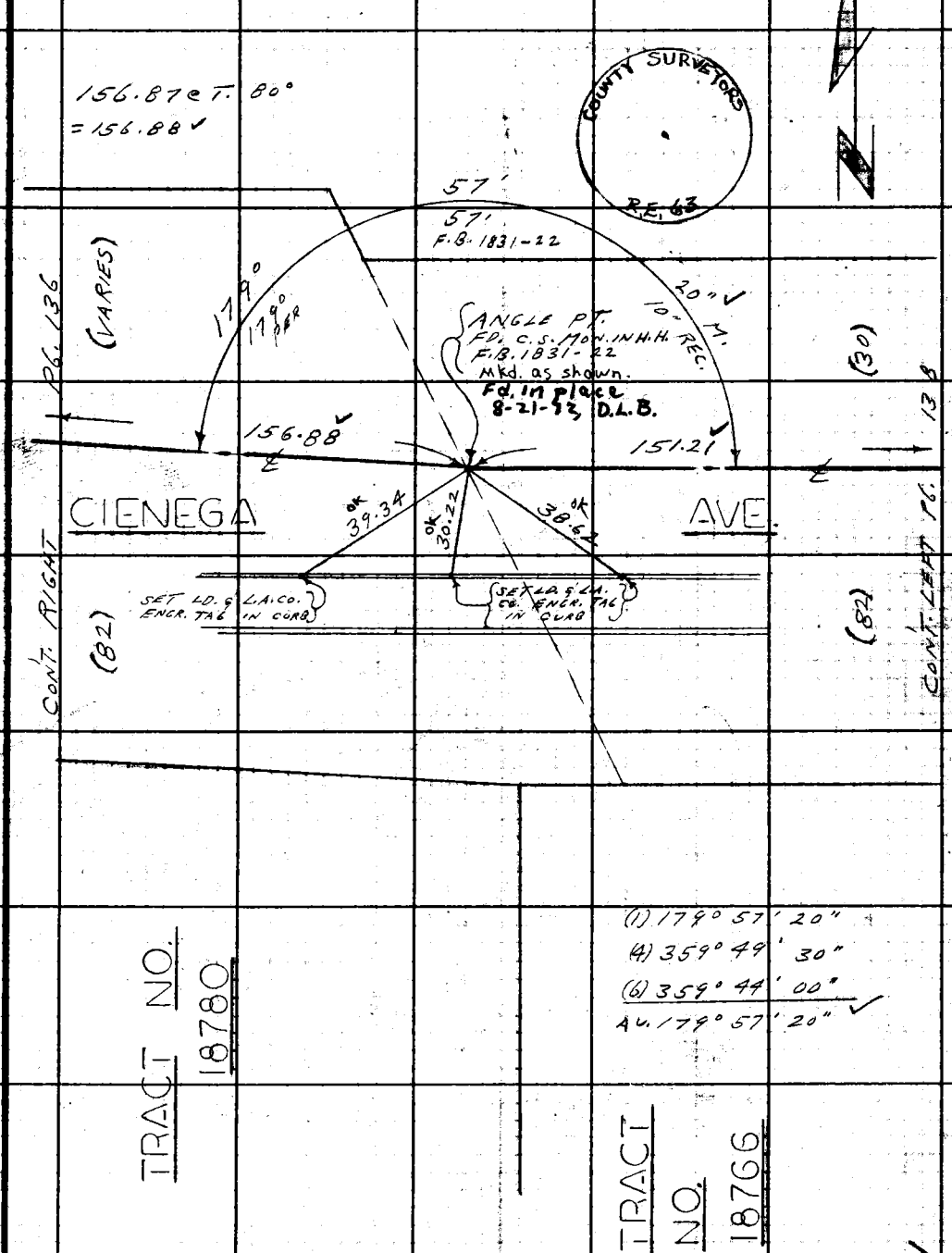

Note: Any Additions or Changes on This Sheet Must be Made or Circled in Red Ink With Date and Name of Person Making Change.

Do not extend this side of this line.

PLEASE RETURN TO
LOS ANGELES COUNTY ENGINEER
700 LOS ANGELES COUNTY ENGINEERING BLDG.

76F309S S&E #247 11-58

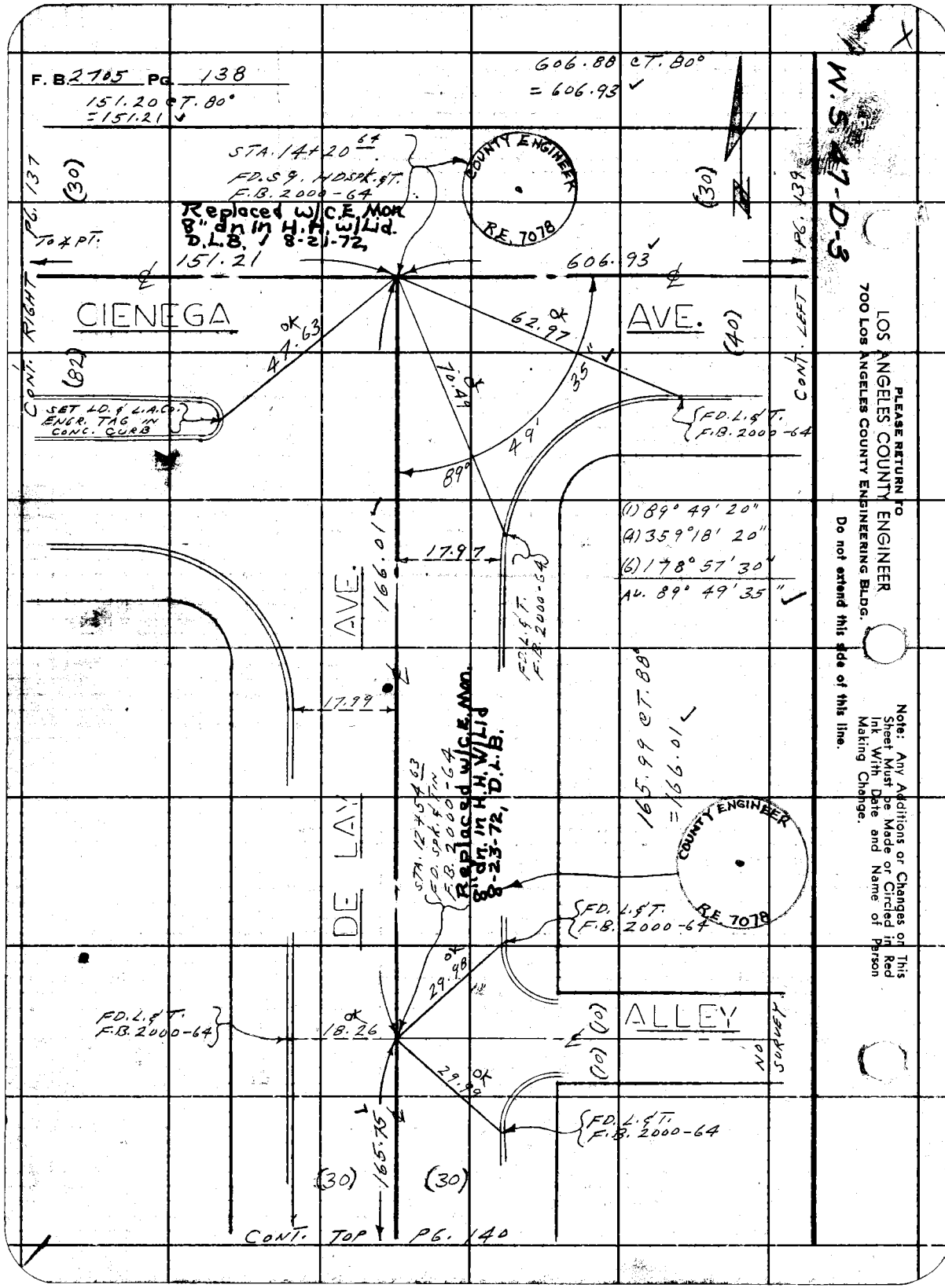

W.S. 47-D-3

PLEASE RETURN TO
LOS ANGELES COUNTY ENGINEER
700 LOS ANGELES COUNTY ENGINEERING BLDG.

Do not extend this side of this line.

Note: Any Additions or Changes on This Sheet Must be Made or Circled in Red Ink With Date and Name of Person Making Change.

W.S. 47-A-3

Notes Ck'd by H. E. AUSTIN	Survey of VECINO DR. S.S. ONT.
Map No.	JN 2179.1 A Tape 0160 Std 60 °F
Office Work	Surveyed by L.L. BROWN
Checked	Notes L.L. BROWN Date 6-13-61
Date	Indexed H. E. OTT

F. B. 2705 PG. 13

Note: Any Additions or Changes on This Sheet Must be Made or Circled in Red Ink With Date and Name of Person Making Change.

Do not extend this side of this line.

PLEASE RETURN TO
LOS ANGELES COUNTY ENGINEER
700 Los Angeles County Engineering Bldg.

76F3095 SAE #247 11-58

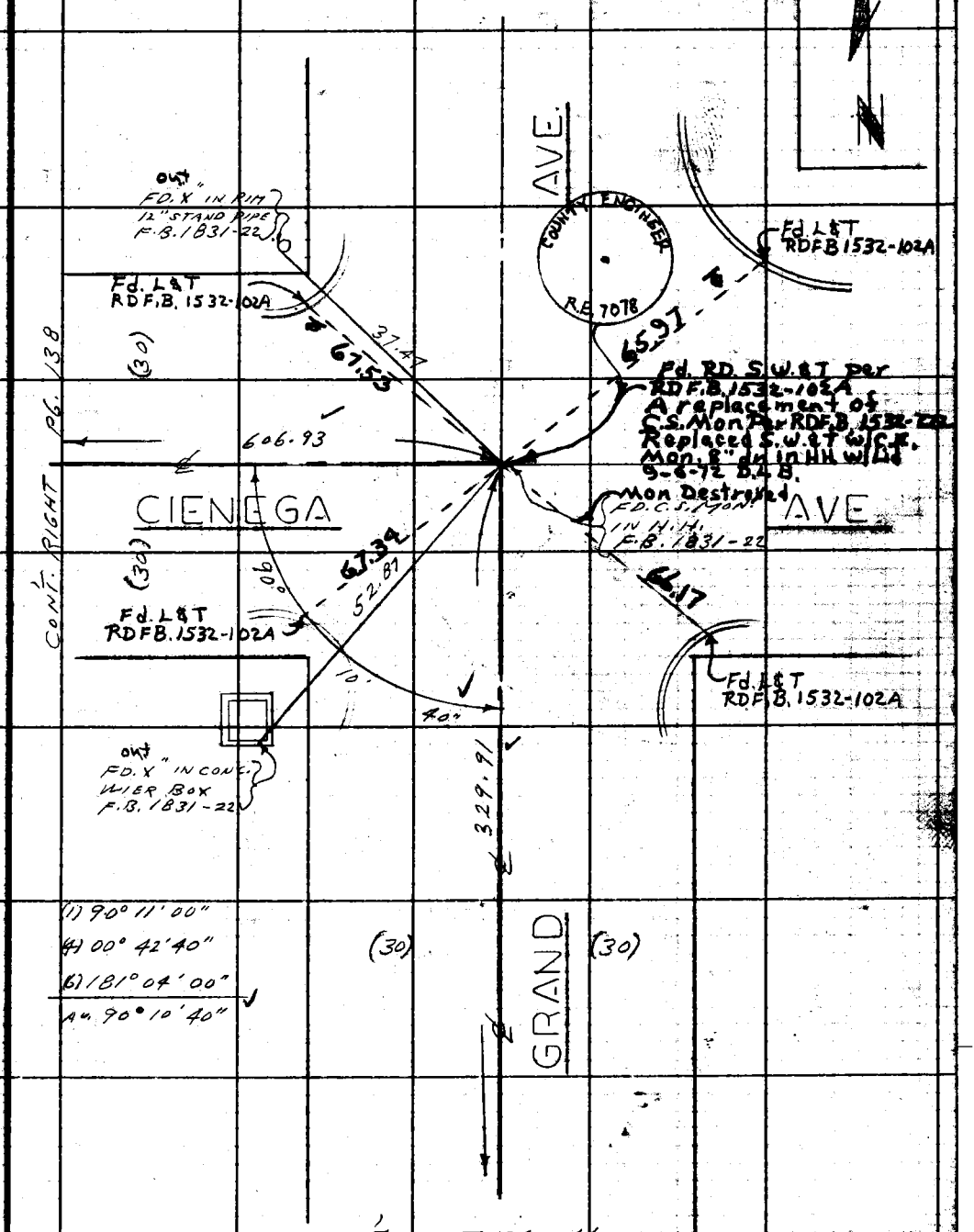

CONT. LEFT P6. 14X

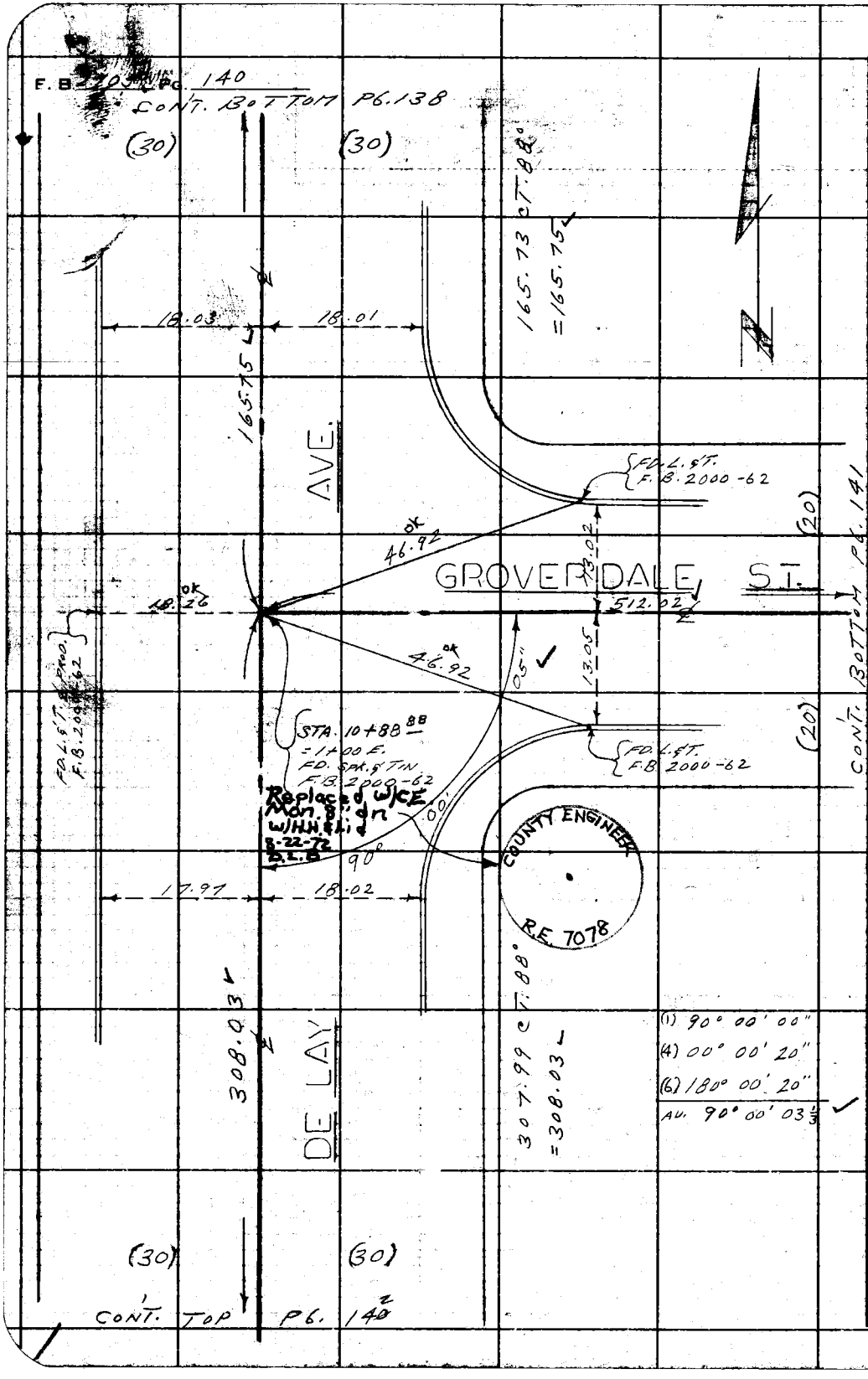

W.S. 47-D-3

PLEASE RETURN TO
LOS ANGELES COUNTY ENGINEER
700 LOS ANGELES COUNTY ENGINEERING BLDG.

Do not extend this side of this line.

Note: Any Additions or Changes on This Sheet Must be Made or Circled in Red Ink With Date and Name of Person Making Change.

X

Notes Ck'd by H. E. AUSTIN	Survey of VECINO DR. S.S. DIST.
Map No.	JN 2179.14 Tape 0160 Std 68 °F
Office Work	Surveyed by L.L. BROWN
Checked	Notes L.L. BROWN Date 6-14-61
Date	Indexed H. E. OTT

F. B. 2705 PG. 141

W.S. 48-A-3

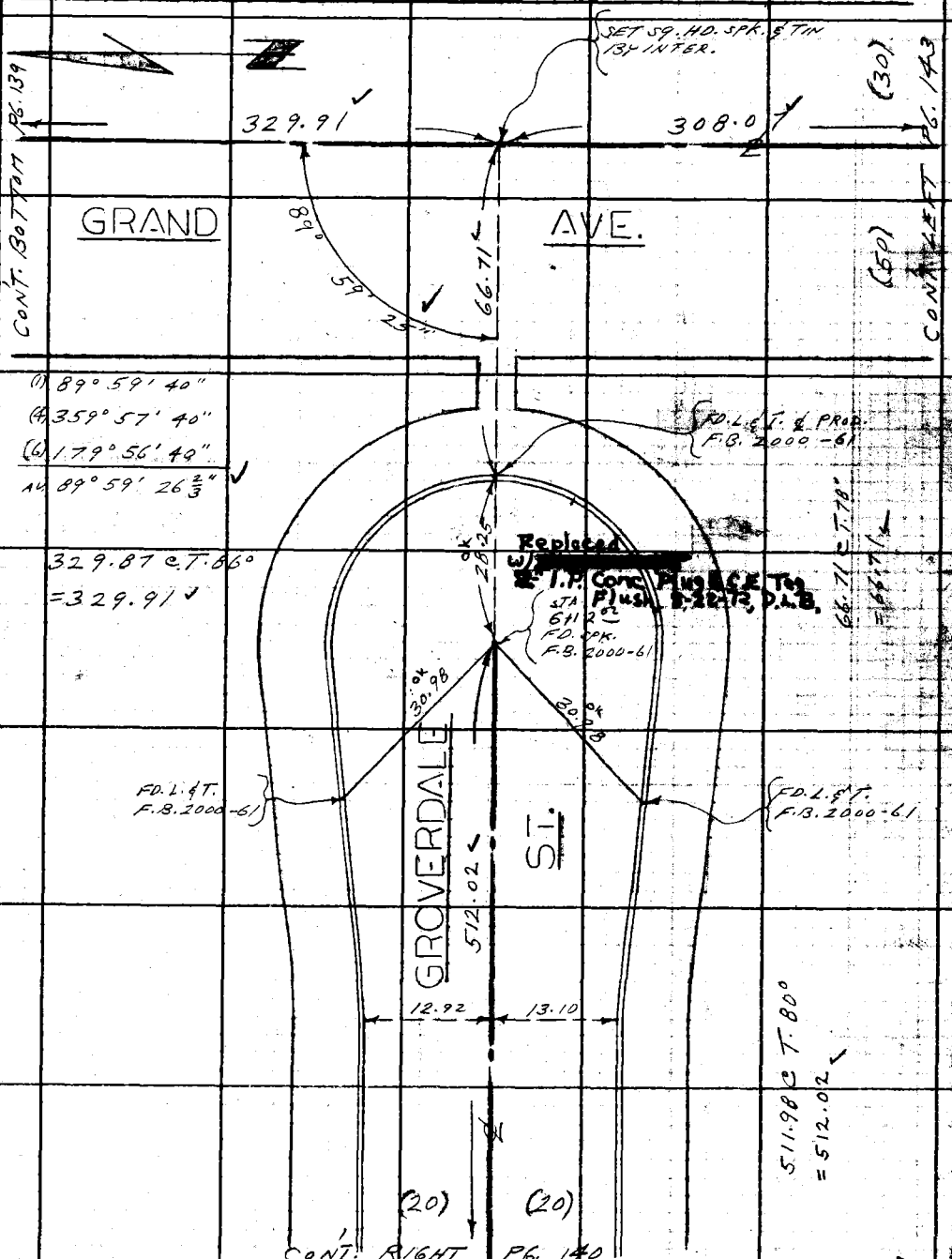

Note: Any Additions or Changes on This Sheet Must be Made or Circled in Red Ink With Date and Name of Person Making Change.

Do not extend this side of this line.

PLEASE RETURN TO
LOS ANGELES COUNTY ENGINEER
700 LOS ANGELES COUNTY ENGINEERING BLDG.

76F3095 S&E #247 11-58

PLEASE RETURN TO
LOS ANGELES COUNTY ENGINEER
700 LOS ANGELES COUNTY ENGINEERING BLDG.

Note: Any Additions or Changes on This Sheet Must be Made or Circled in Red Ink With Date and Name of Person Making Change.

Do not extend this side of this line.

W.S.47-D-3

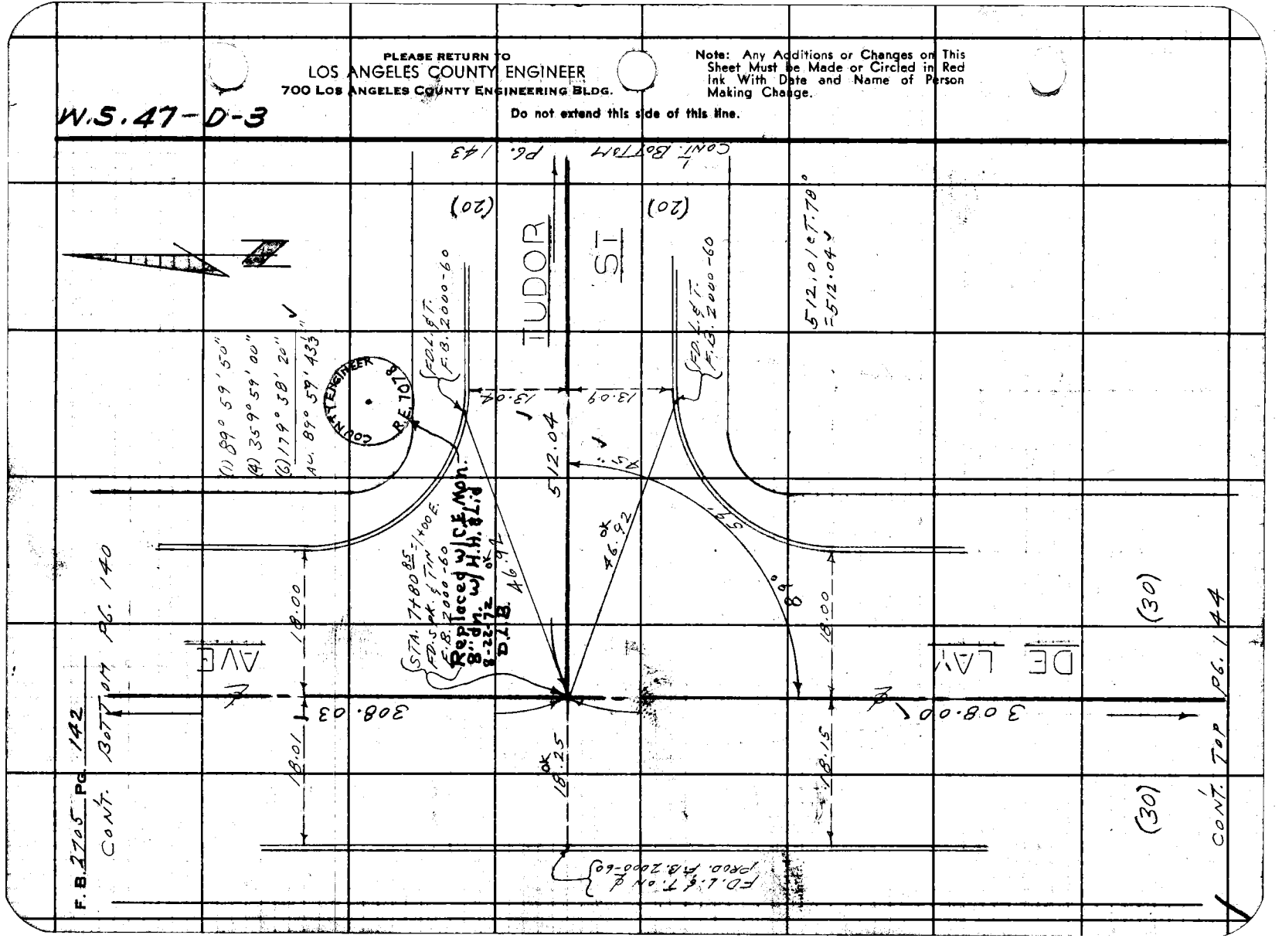

X

Notes Ck'd by H. E. AUSTIN	Survey of VECINO DR. S.S. DNT.	F. B. 2705 PG. 143
Map No.	JN 2179.14 Tape 0160 Std 68 °F	
Office Work	Surveyed by L.L. BROWN	
Checked	Notes L.L. BROWN Date 6-14-61	
Date	Indexed H. E. OTT	

W.S. 48-A-3

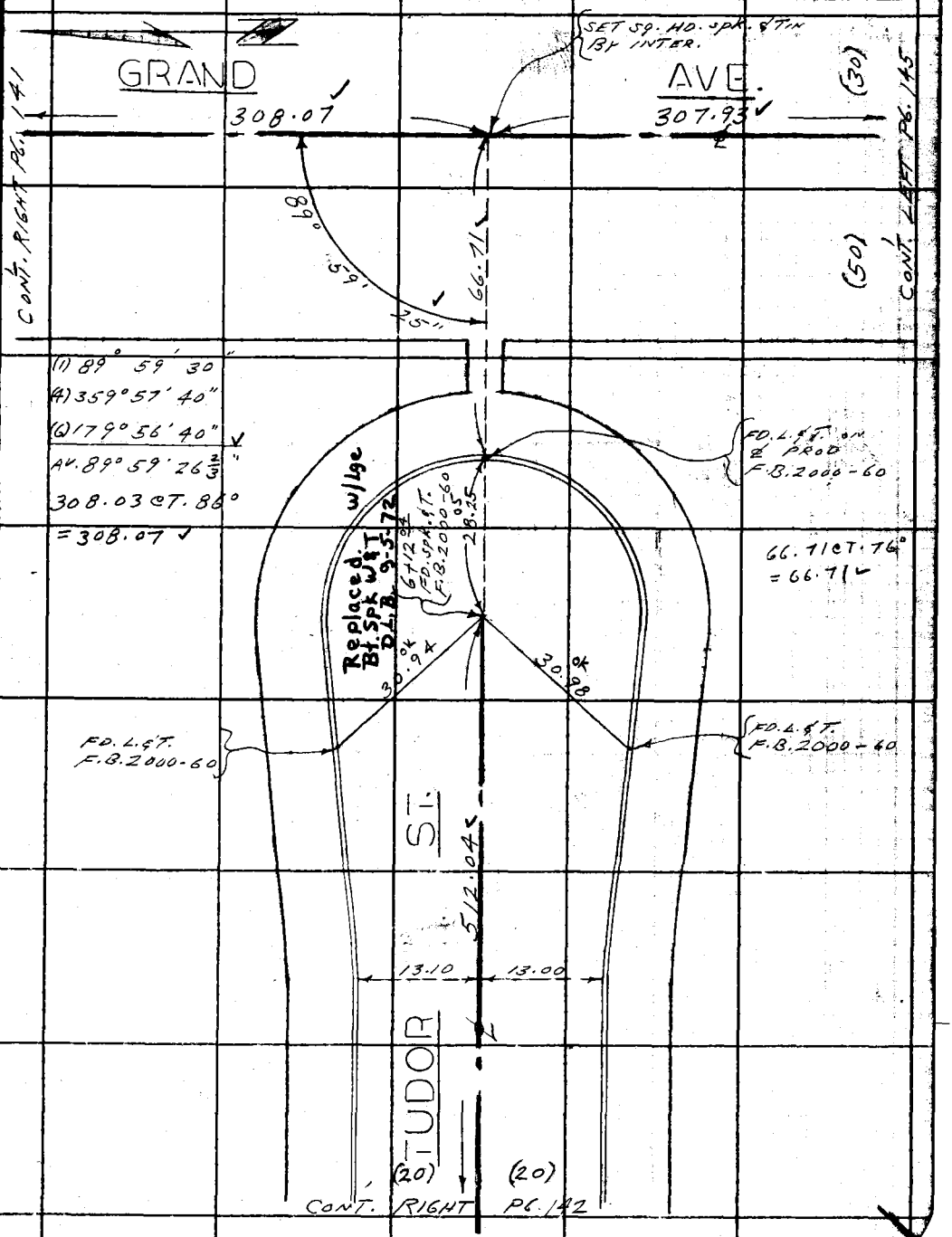

Note: Any Additions or Changes on this Sheet Must be Made or Circled in Red Ink With Date and Name of Person Making Change.

Do not extend this side of this line.

PLEASE RETURN TO
LOS ANGELES COUNTY ENGINEER
700 LOS ANGELES COUNTY ENGINEERING BLDG.

76F309S S&E #247 11-58

PLEASE RETURN TO
LOS ANGELES COUNTY ENGINEER
700 LOS ANGELES COUNTY ENGINEERING BLDG.

Note: Any Additions or Changes on This Sheet Must be Made or Circled in Red Ink With Date and Name of Person Making Change.

Do not extend this side of this line.

W.S. 47-D-4

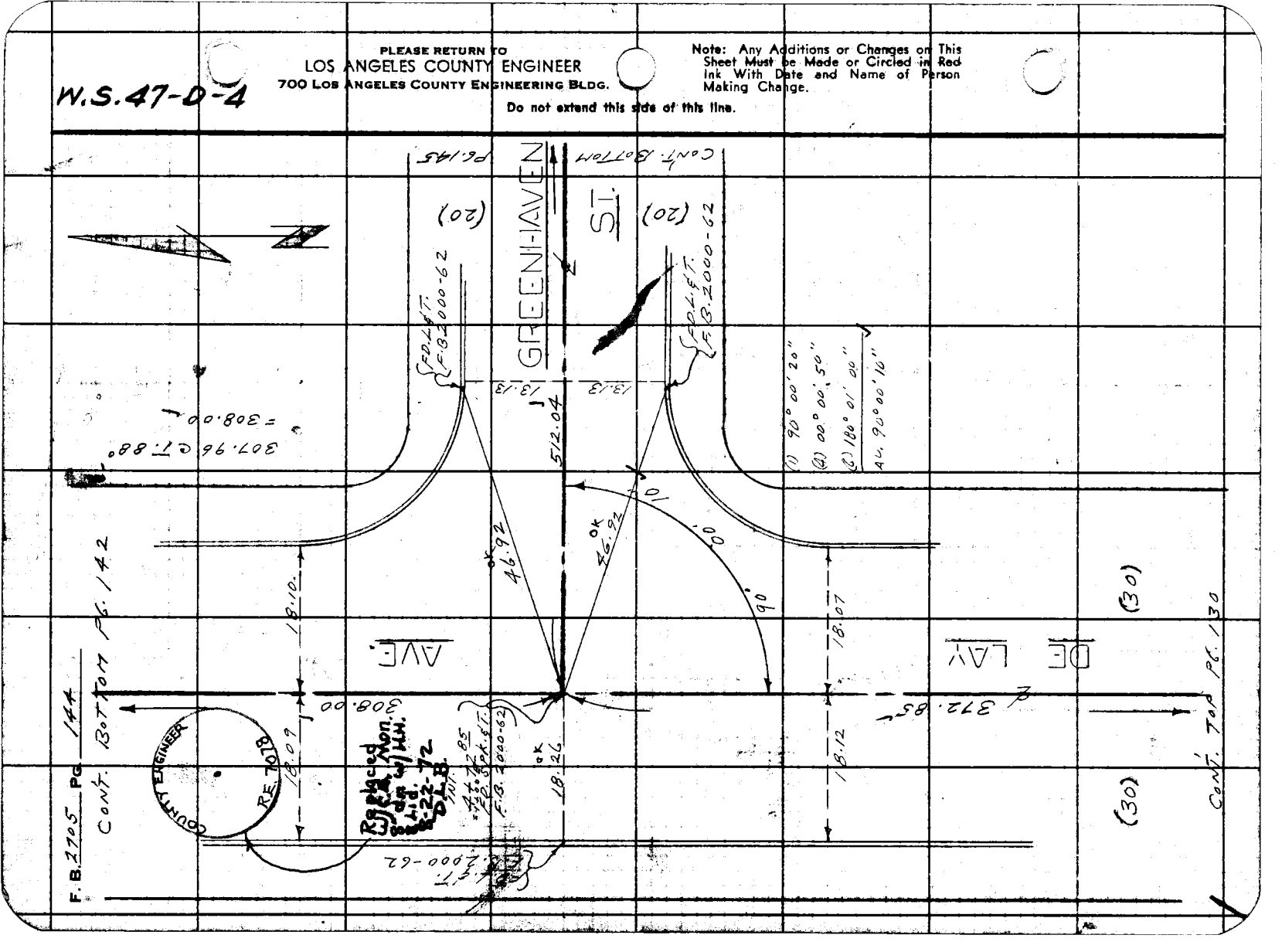

W.S. 48-A-3

Notes Ck'd by H. E. AUSTIN	Survey of VECINO DR. S.S. DIST.	F. B. 2705 Pg. 145
Map No.	JN 2179.14 Tape 0160 Std 68 °F	
Office Work	Surveyed by L. L. BROWN	
Checked	Notes L. L. BROWN Date 6-14-61	
Date	Indexed H. E. OTT	

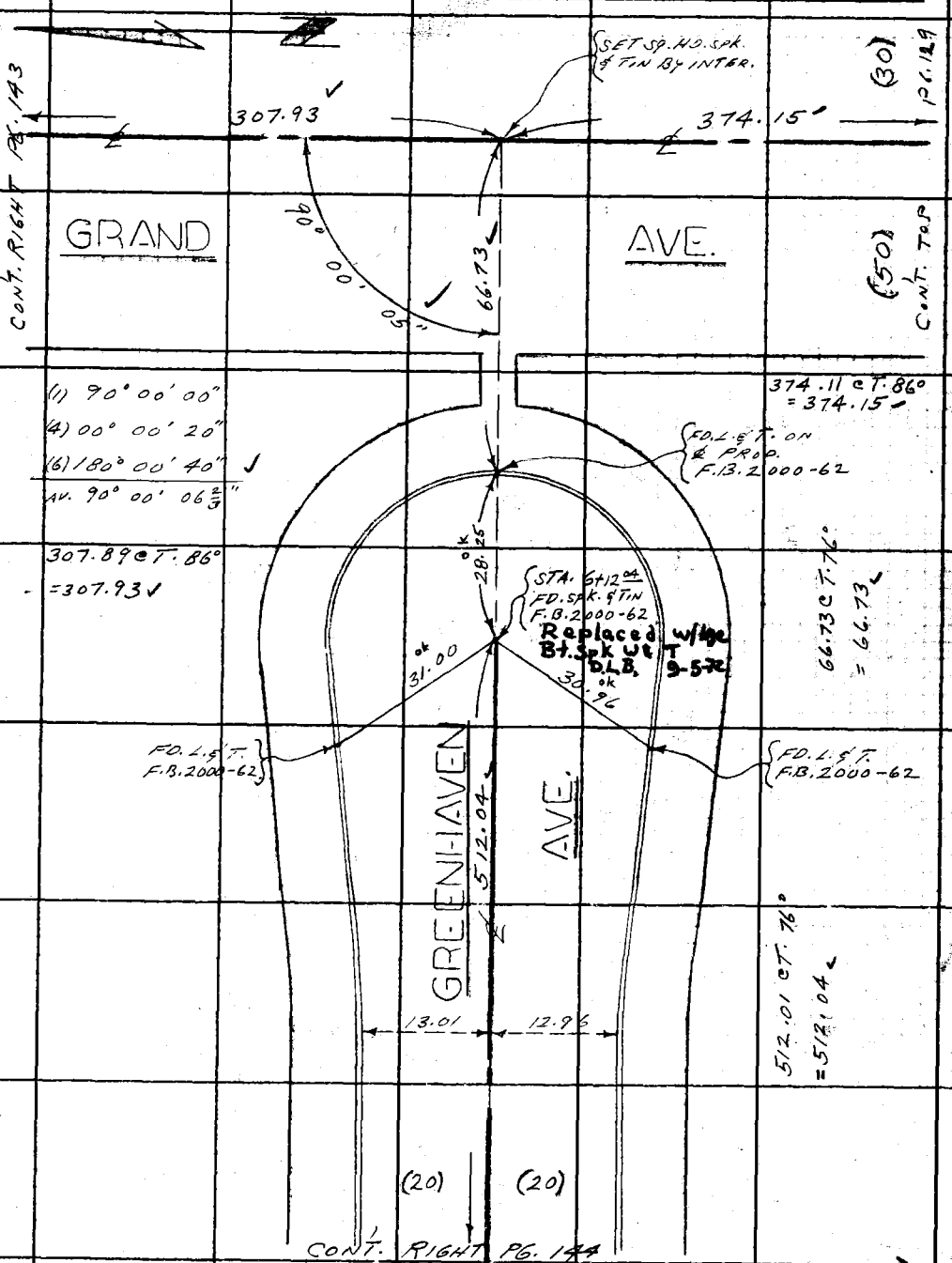

Note: Any Additions or Changes on this Sheet Must be Made or Circled in Red Ink With Date and Name of Person Making Change.

Do not extend this side of this line.

PLEASE RETURN TO
LOS ANGELES COUNTY ENGINEER
700 LOS ANGELES COUNTY ENGINEERING BLDG.

76F3098 S&E #247 11-58

PLEASE RETURN TO
LOS ANGELES COUNTY ENGINEER
700 LOS ANGELES COUNTY ENGINEERING BLDG.

Note: Any Additions or Changes on This Sheet Must be Made or Circled in Red Ink With Date and Name of Person Making Change.

Do not extend this side of this line.

F.B. 2705 PG. 146

Notes Ck'd by	Survey of VECINO DR. S.S.DIST
Map No.	JN 2179.14 Tape Std °F
Office Work	Surveyed by L.L.B.
Checked	Notes P. HARRINGTON Date 6-12-61
Date	Indexed H. E. ON JUL 7 61

F. B. 270 S Pg. 147

VECINO DRIVE & OTHER R/W

CI NO. 2179.14

TOPOGRAPHY

PARTY

BROWN, L.L.
HARRINGTON, P.
MARTINEZ, E.
FALSEY, J.
WORKMAN, A.

Note: Any Additions or Changes on This Sheet Must be Made or Circled in Red Ink With Date and Name of Person Making Change.

Do not extend this side of this line.

PLEASE RETURN TO
LOS ANGELES COUNTY ENGINEER
700 Los Angeles County Engineering Bldg.

76F3095 SAE #247 11-58

F. B. 2705 PG. 148

CONT. TO RT. PG. 149

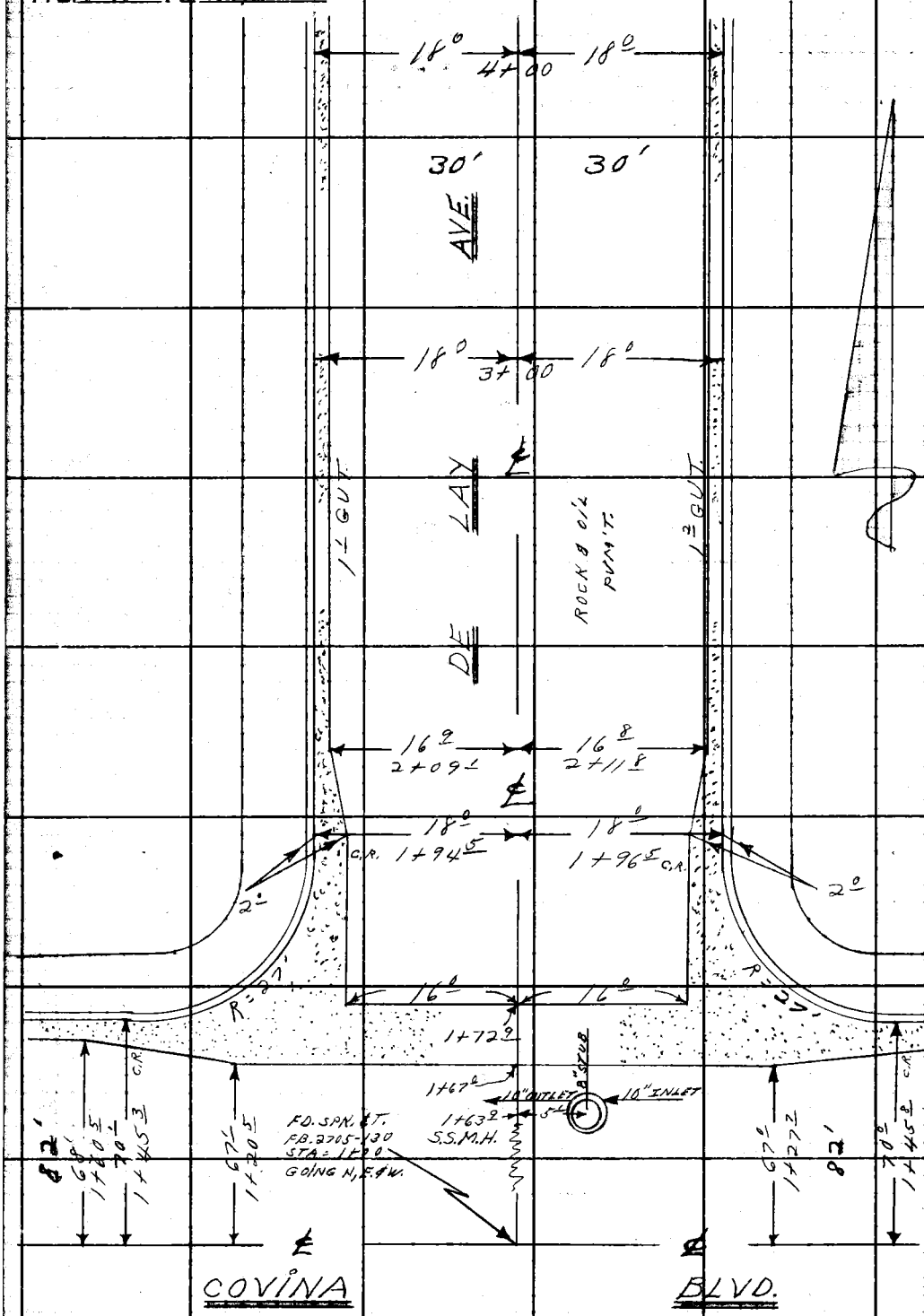

PLEASE RETURN TO
LOS ANGELES COUNTY ENGINEER
700 LOS ANGELES COUNTY ENGINEERING BLDG.

Do not extend this side of this line.

Note: Any Additions or Changes on This Sheet Must be Made or Circled in Red Ink With Date and Name of Person Making Change.

Notes Ck'd by	Survey of VECINO DR. SEWER
Map No.	JN 2179.14 Tape Std °F
Office Work	Surveyed by L.L.O.
Checked	Notes P.M. Date 6-12-64
Date	Indexed H. E. Ott

F. B. 2705 Pg. 149

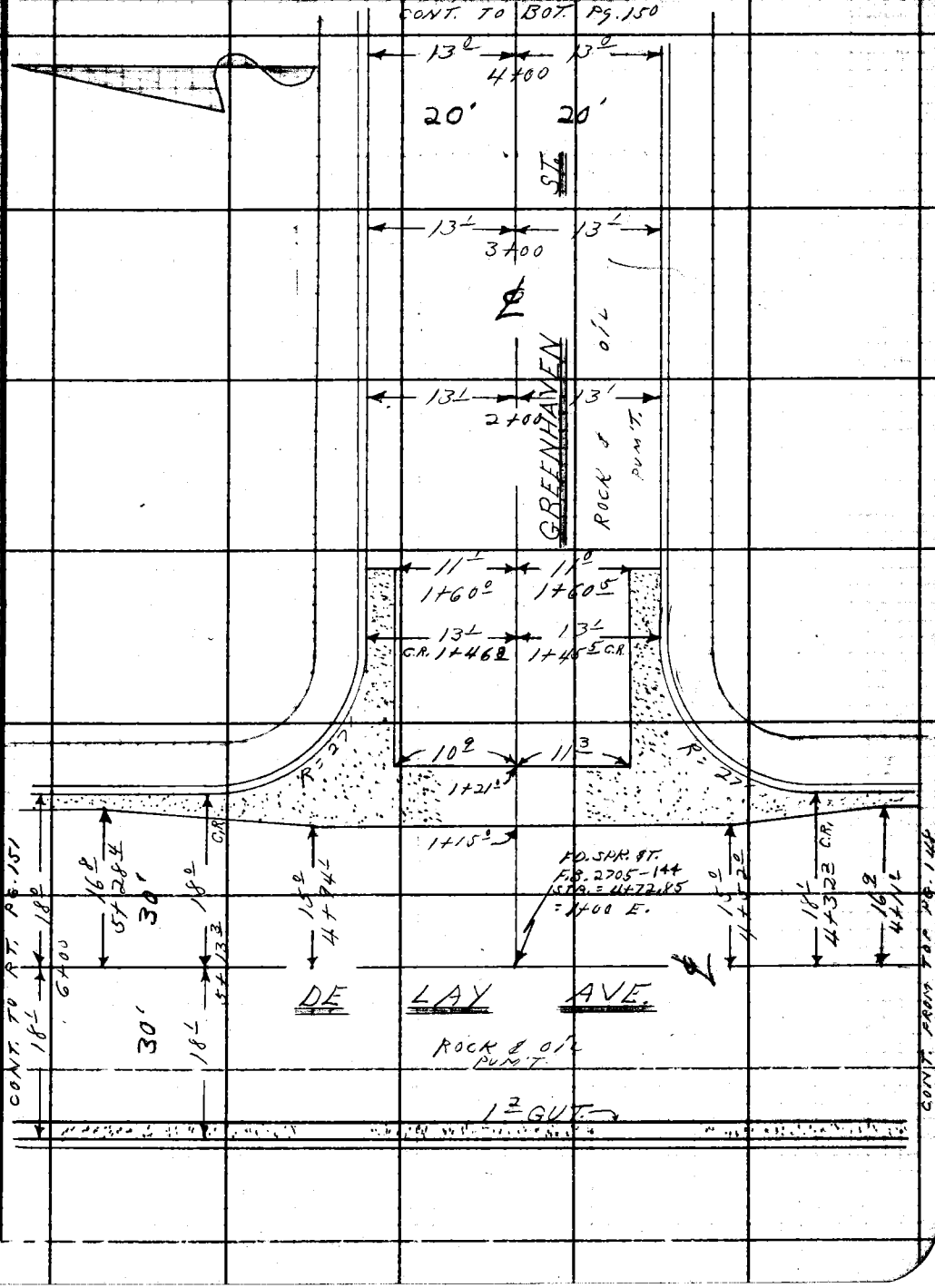

Note: Any Additions or Changes on This Sheet Must be Made or Circled in Red Ink With Date and Name of Person Making Change.

Do not extend this side of this line.

PLEASE RETURN TO
LOS ANGELES COUNTY ENGINEER
700 Los Angeles County Engineering Bldg.

76F3095 SAE #247 11-58

F. B. 2705 Pg. 150



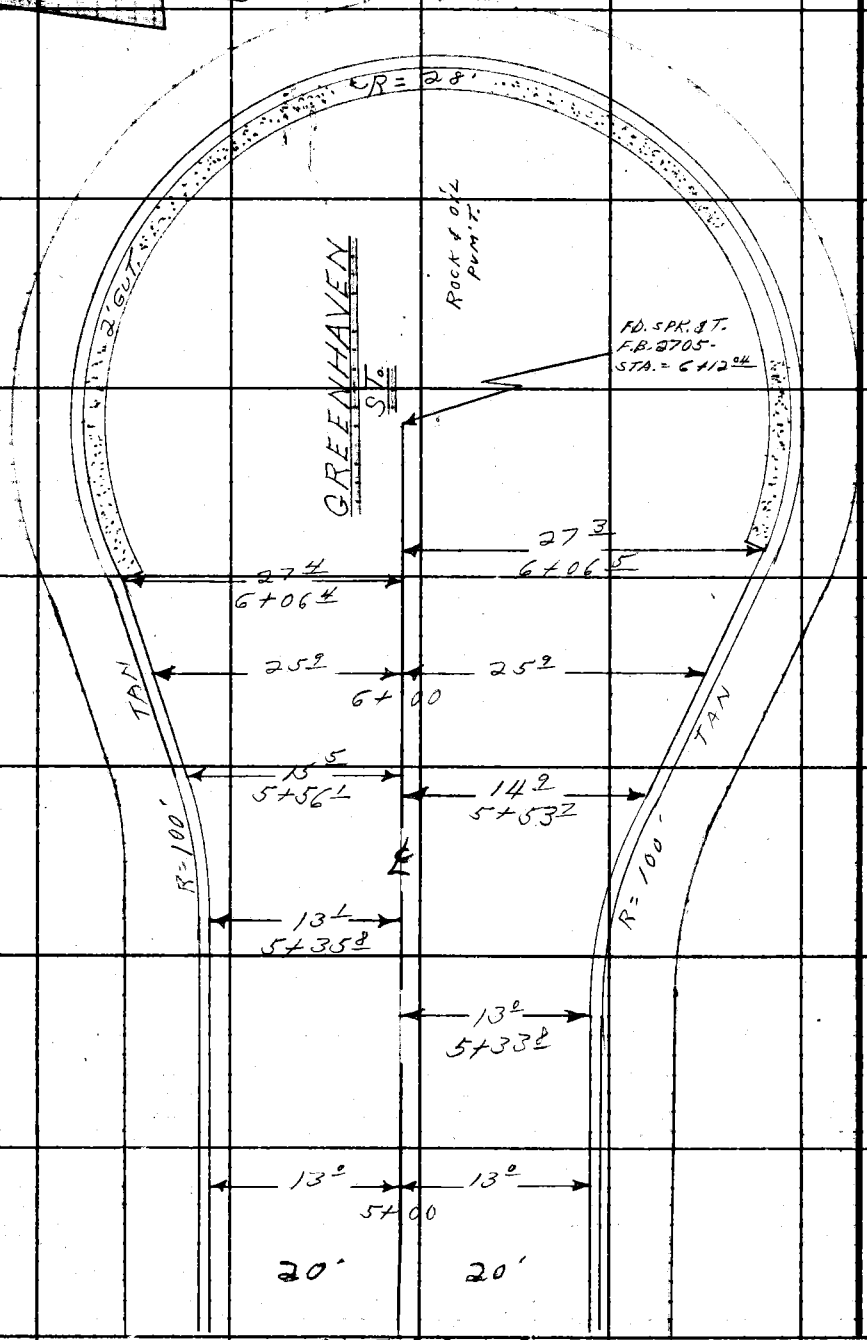

CONT. FROM TOP PG. 149

PLEASE RETURN TO
LOS ANGELES COUNTY ENGINEER
700 Los Angeles County Engineering Bldg.

Note: Any Additions or Changes on This Sheet Must be Made or Circled in Red Ink With Date and Name of Person Making Change.

Do not extend this side of this line.

Notes Ck'd by	Survey of VECINO DR. S.S. DIST.
Map No.	JN 2179/14 Tape Std °F
Office Work	Surveyed by L.L.B.
Checked	Notes P.H. Date 6-13-61
Date	Indexed N.E. on

F. B. 2705 PG. 151

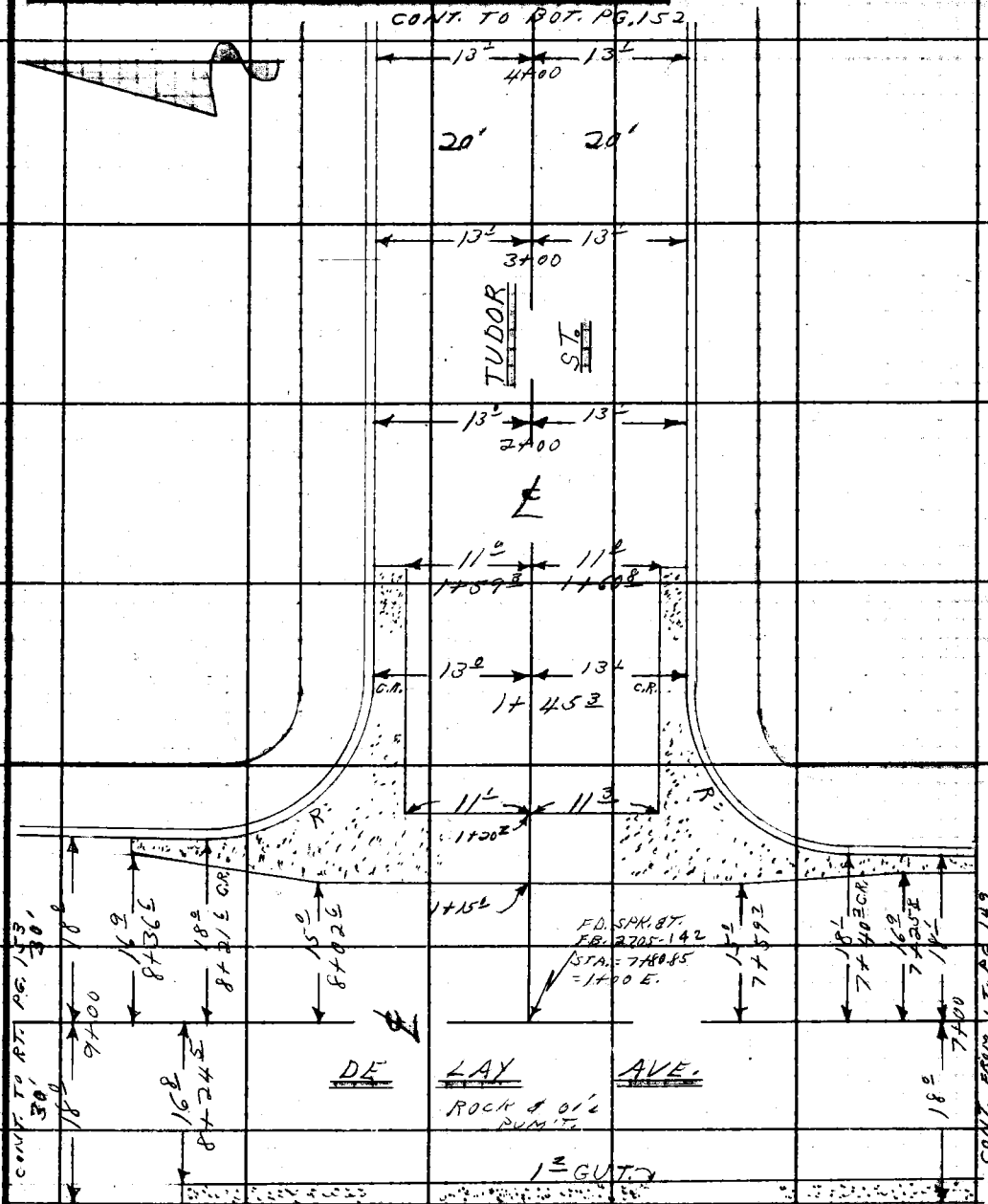

Note: Any Additions or Changes on This Sheet Must be Made or Circled in Red Ink With Date and Name of Person Making Change.

Do not extend this side of this line.

PLEASE RETURN TO
LOS ANGELES COUNTY ENGINEER
700 LOS ANGELES COUNTY ENGINEERING BLDG.

76F309S S&E #247 11-58

PLEASE RETURN TO
LOS ANGELES COUNTY ENGINEER
700 LOS ANGELES COUNTY ENGINEERING BLDG.

Note: Any Additions or Changes on This Sheet Must be Made or Circled in Red Ink With Date and Name of Person Making Change.

Do not extend this side of this line.

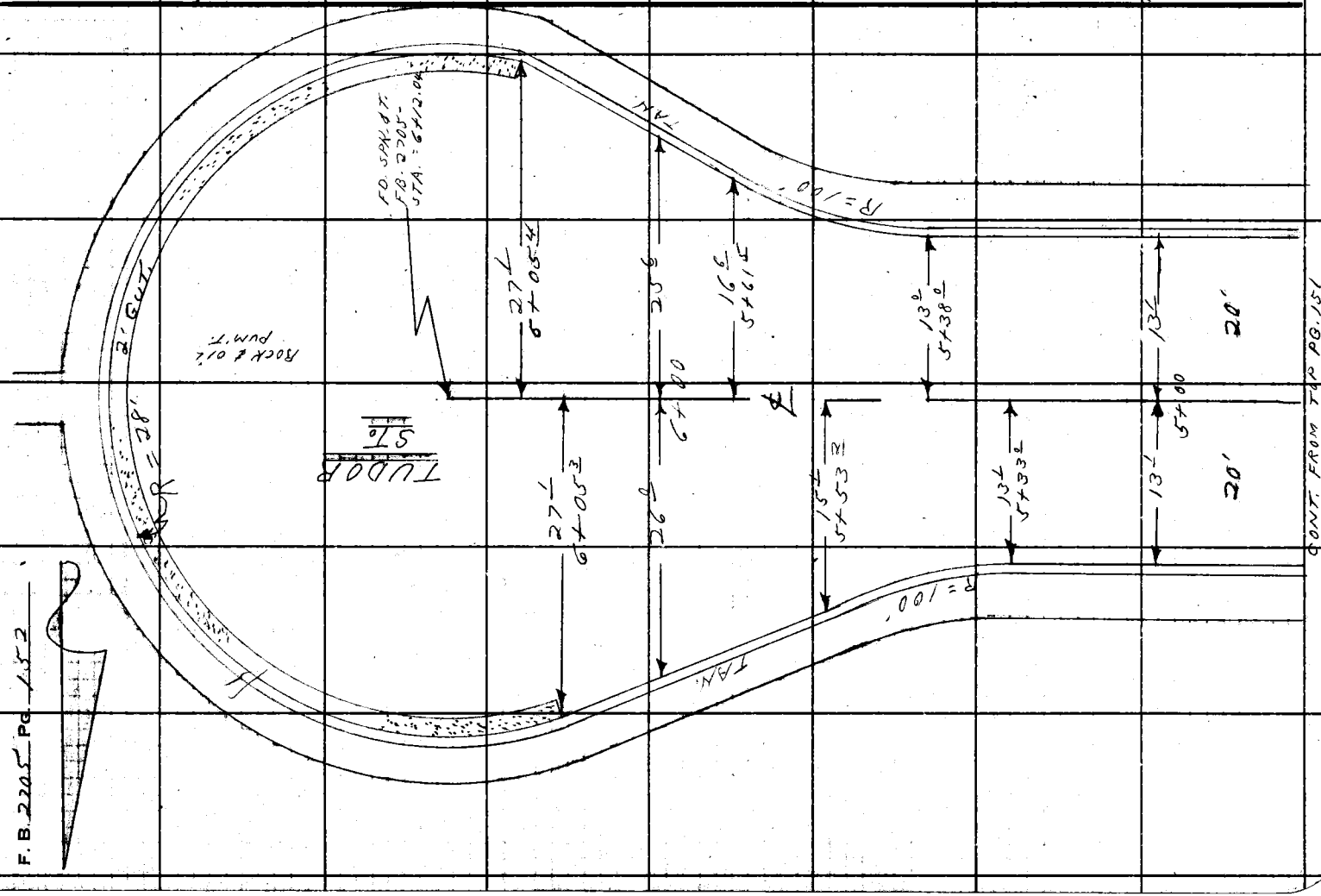

Notes Ck'd by	Survey of VECINO DR. S.S. DIST.
Map No.	JN 2179.14 Tape Std °F
Office Work	Surveyed by L.L.B.
Checked	Notes P.H. Date 6-13-61
Date	Indexed H. E. OD

F. B. 2705 PG. 153

CONT. TO BOT. PG. 154

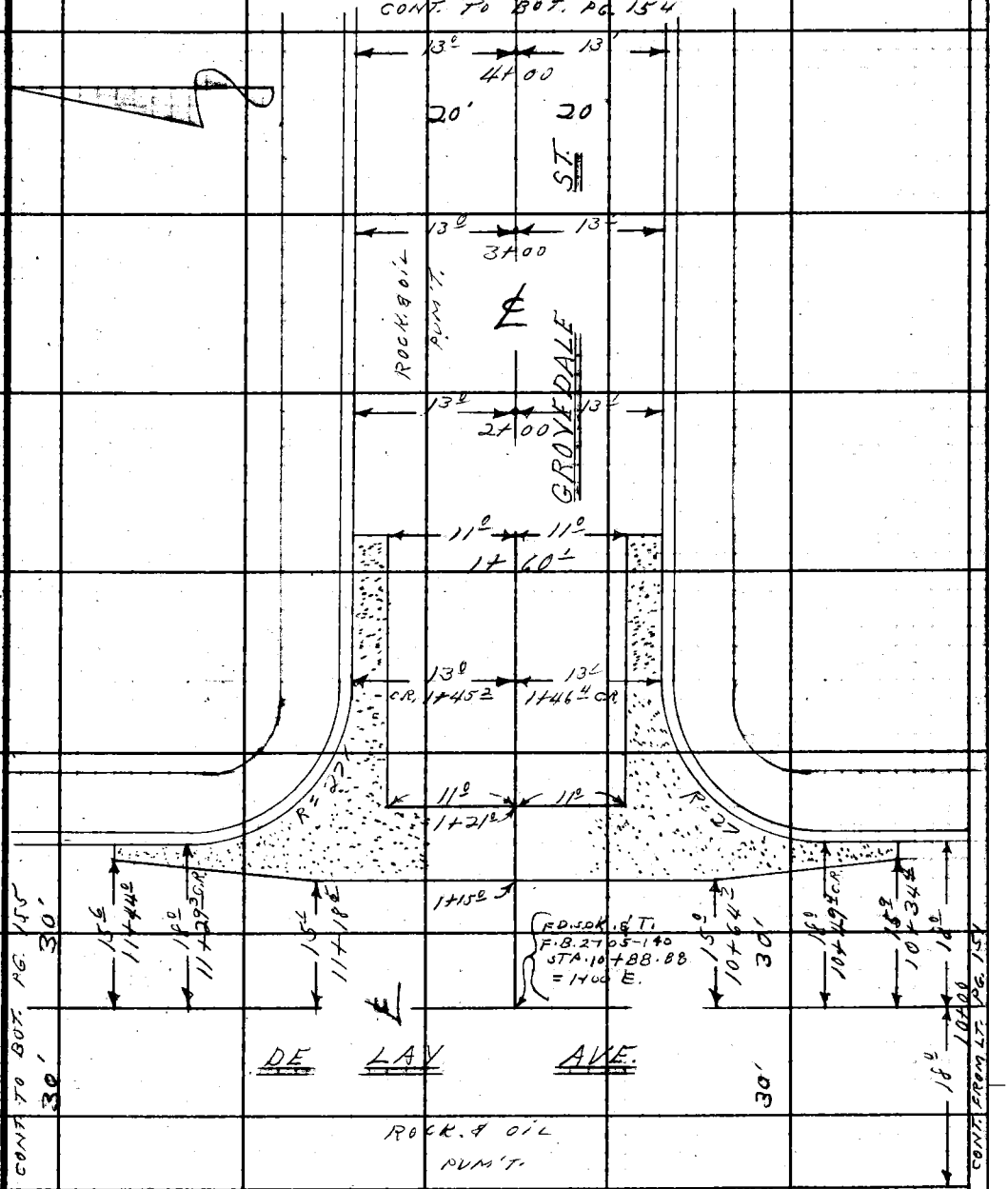

PLEASE RETURN TO
LOS ANGELES COUNTY ENGINEER
700 Los Angeles County Engineering Bldg.

Note: Any Additions or Changes on This Sheet Must be Made or Circled in Red Ink With Date and Name of Person Making Change.

Do not extend this side of this line.

76F3095 SAE #247 11-58

F. B. 2705 Pg. 154

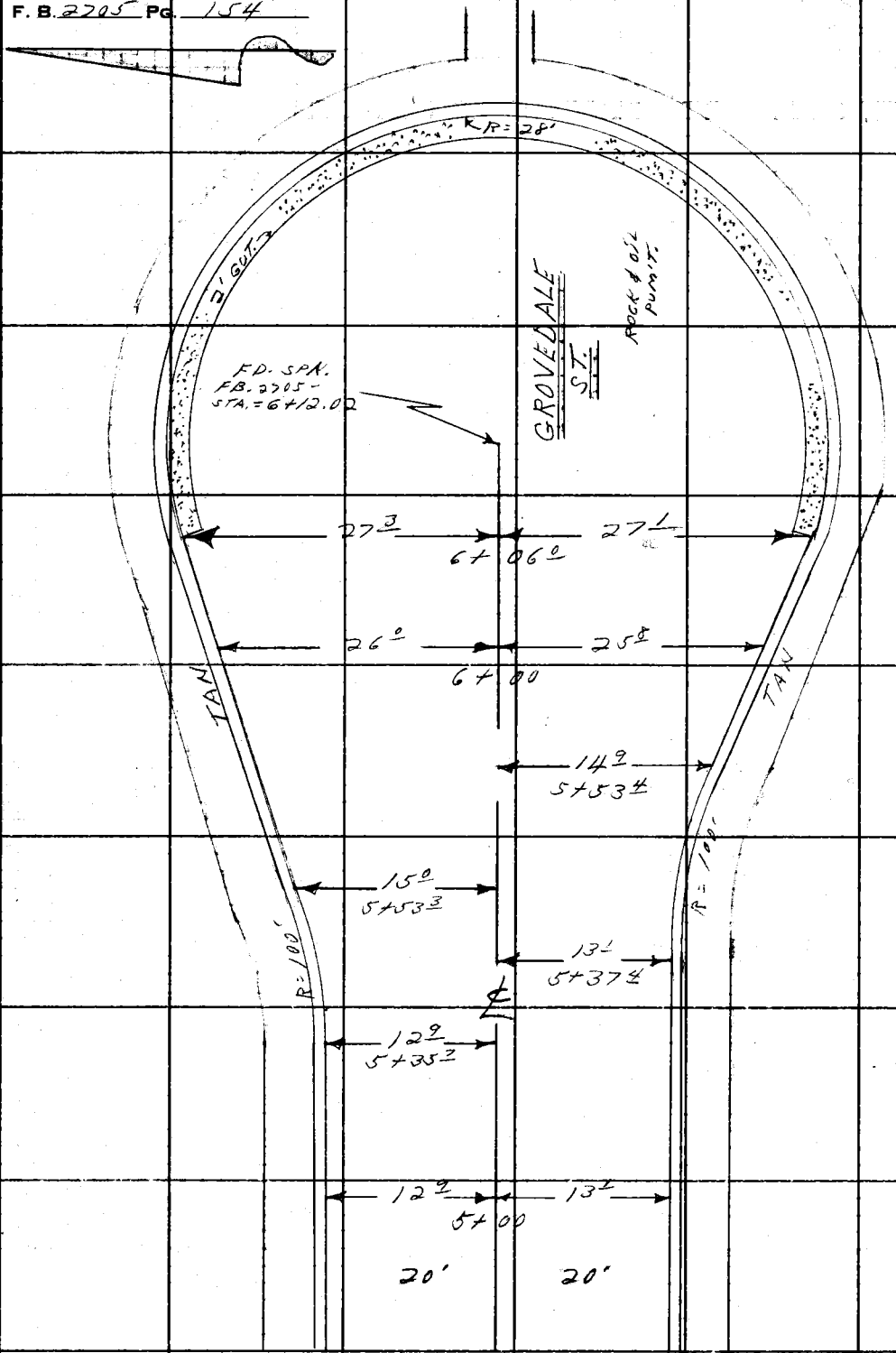

CONT. FROM TOP PG. 153

PLEASE RETURN TO
LOS ANGELES COUNTY ENGINEER
700 Los Angeles County Engineering Bldg.

Do not extend this side of this line.

Note: Any Additions or Changes on This Sheet Must Be Made or Circled in Red Ink With Date and Name of Person Making Change.

Notes Ck'd by	Survey of VECINO DR. S.S. DIST.
Map No.	JN 2179.14 Tape ____ Std ____ °F
Office Work	Surveyed by L.L.B.
Checked	Notes P. HARRINGTON Date 6-13-61
Date	Indexed H. E. OTI

F. B. 2705 PG. 155

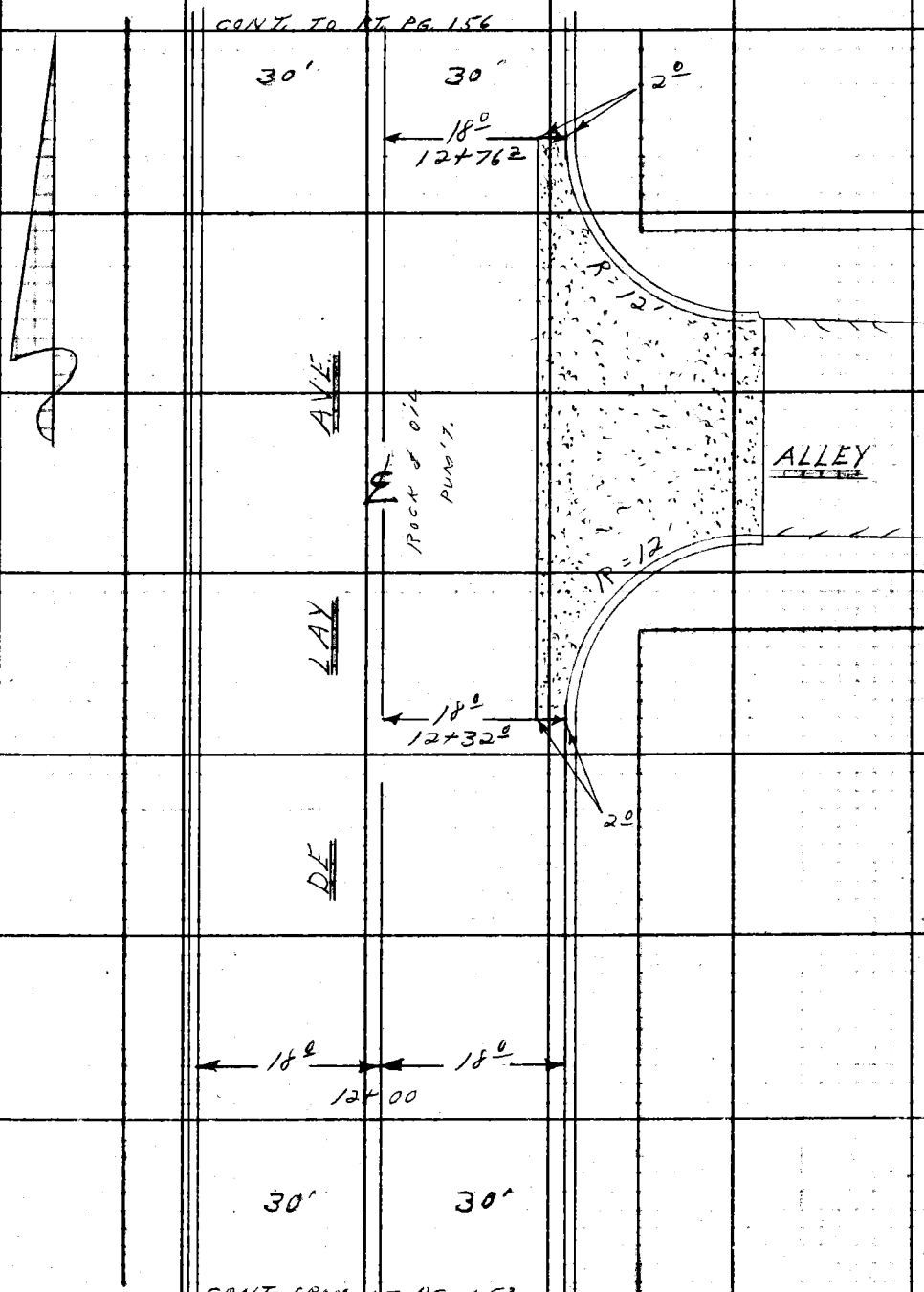

Note: Any Additions or Changes on This Sheet Must be Made or Circled in Red Ink With Date and Name of Person Making Change.

Do not extend this side of this line.

PLEASE RETURN TO
LOS ANGELES COUNTY ENGINEER
700 LOS ANGELES COUNTY ENGINEERING BLDG.

76F309S S&E #247 11-58

F. B. 2705 PG. 156

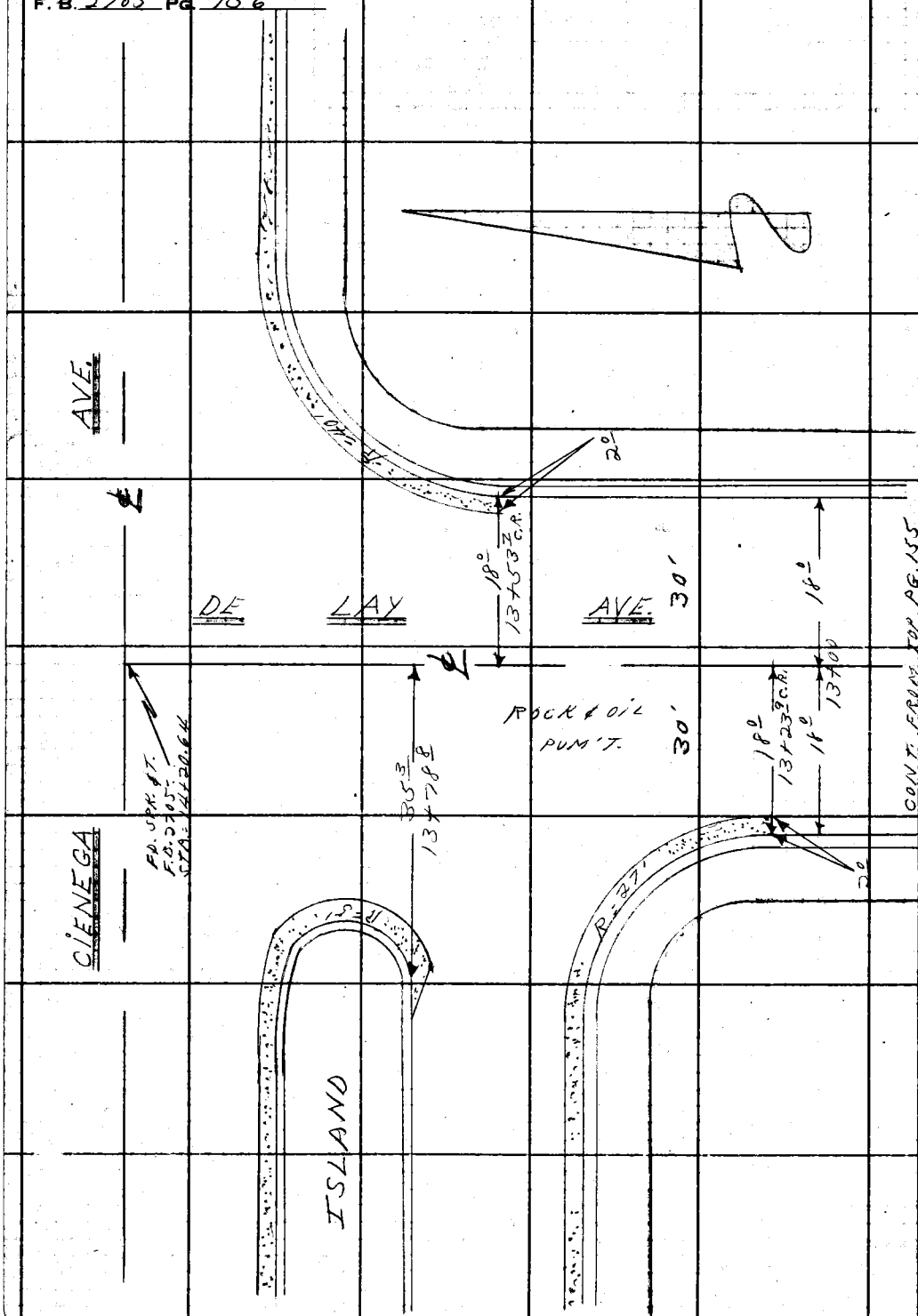

PLEASE RETURN TO
LOS ANGELES COUNTY ENGINEER
700 LOS ANGELES COUNTY ENGINEERING BLDG.

Do not extend this side of this line.

Note: Any Additions or Changes on This Sheet Must be Made or Circled in Red Ink With Date and Name of Person Making Change.

Notes Ck'd by
Map No.
Office Work
Checked
Date

Survey of VECINO DR. S.S. INT.
JN 2179.14 Tape Std °F
Surveyed by L.L. BROWN
Notes L.L. BROWN Date 6-15-61
Indexed H.E. OTT

F. B. 2705 PG. 157

PG. 158

CONT. BOTTOM

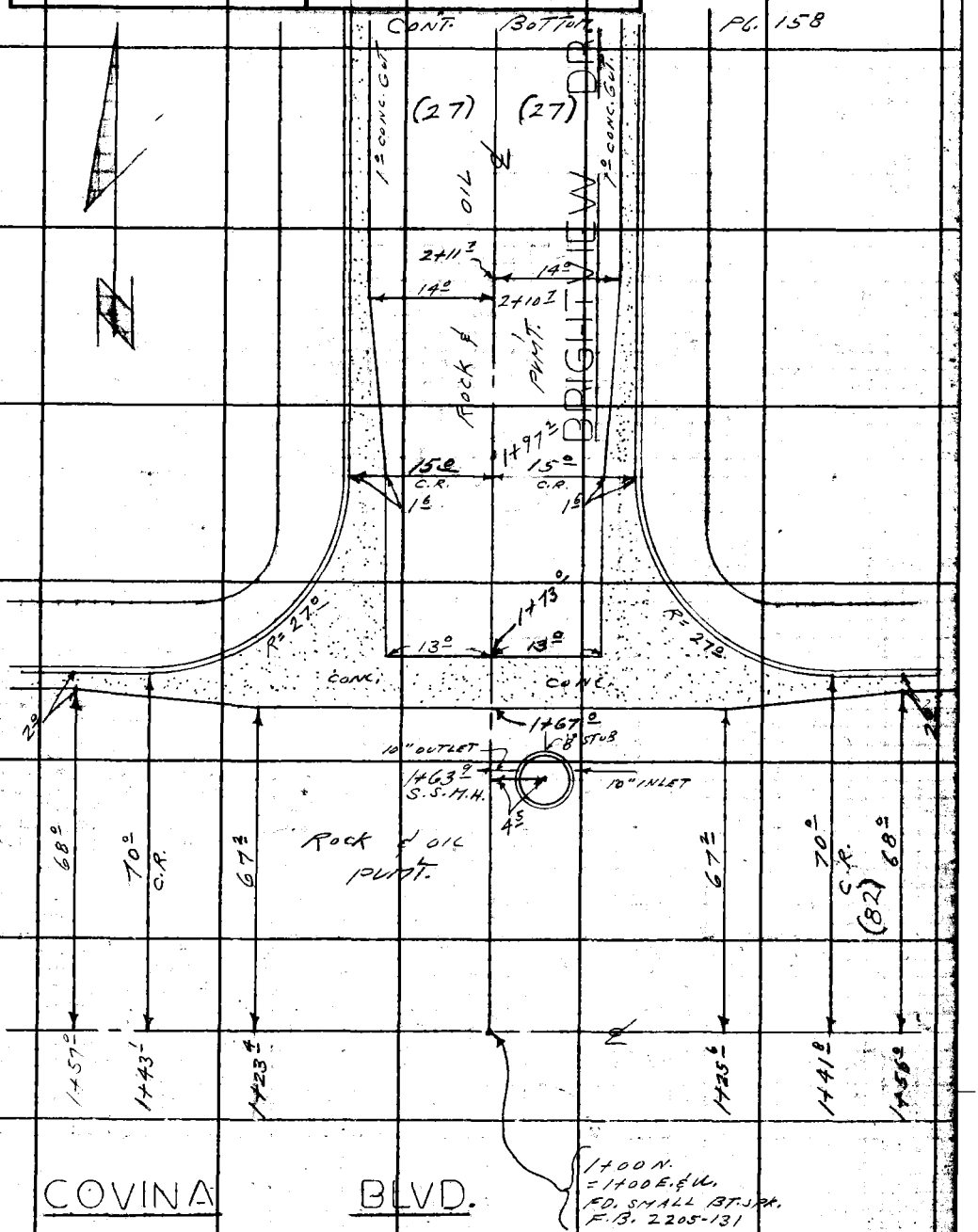

Note: Any Additions or Changes on This Sheet Must be Made or Circled in Red Ink With Date and Name of Person Making Change.

Do not extend this side of this line.

PLEASE RETURN TO
LOS ANGELES COUNTY ENGINEER
700 Los Angeles County Engineering Bldg.

76F3095 SAK #247 11-58

PLEASE RETURN TO
LOS ANGELES COUNTY ENGINEER
700 LOS ANGELES COUNTY ENGINEERING BLDG.

Note: Any Additions or Changes on This Sheet Must be Made or Circled in Red Ink With Date and Name of Person Making Change.

Do not extend this side of this line.

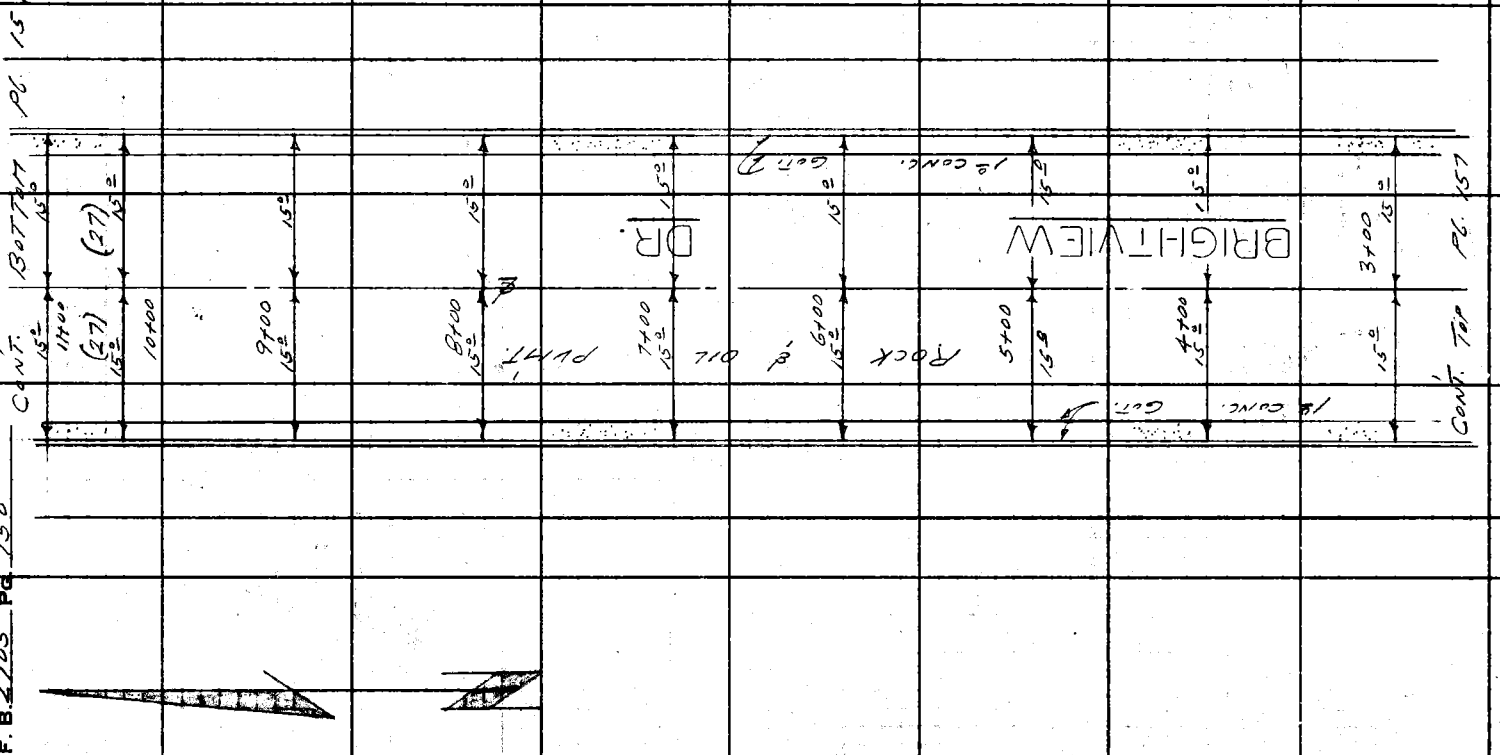

Notes Ck'd by	Survey of KECINO DR. S.S. DIST.
Map No.	JN 2179.14 Tape Std °F
Office Work	Surveyed by L.L. BROWN
Checked	Notes L.L. BROWN Date 6-15-61
Date	Indexed H. E. OTT

F. B 2705 PG. 159

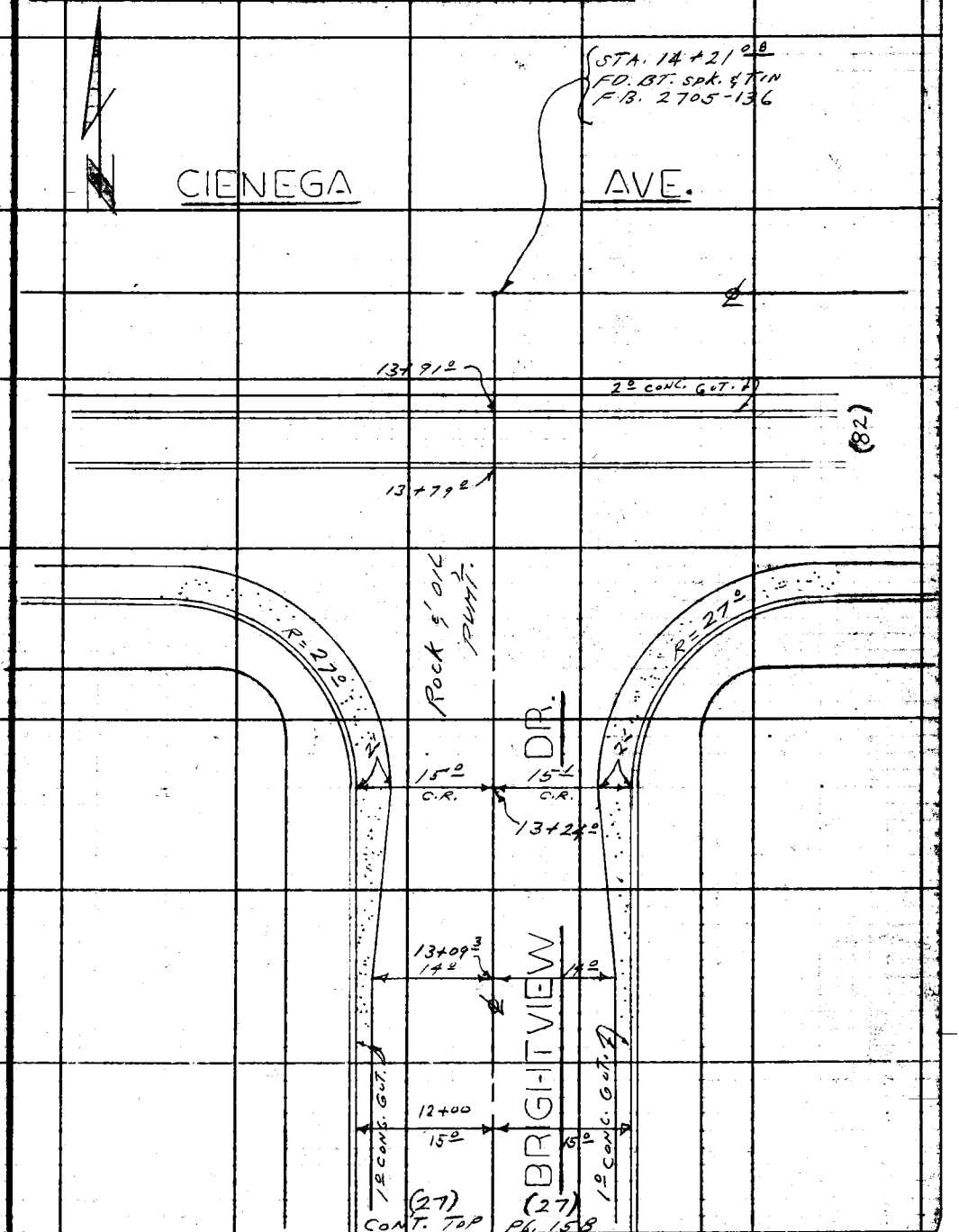

Note: Any Additions or Changes on This Sheet Must be Made or Circled in Red Ink With Date and Name of Person Making Change.

Do not extend this side of this fine.

PLEASE RETURN TO
LOS ANGELES COUNTY ENGINEER
700 Los Angeles County Engineering Bldg.

78F3095 SSE #247 11-58

PLEASE RETURN TO
LOS ANGELES COUNTY ENGINEER
700 LOS ANGELES COUNTY ENGINEERING BLDG.

Note: Any Additions or Changes on This Sheet Must be Made or Circled in Red Ink With Date and Name of Person Making Change.

Do not extend this side of this line.

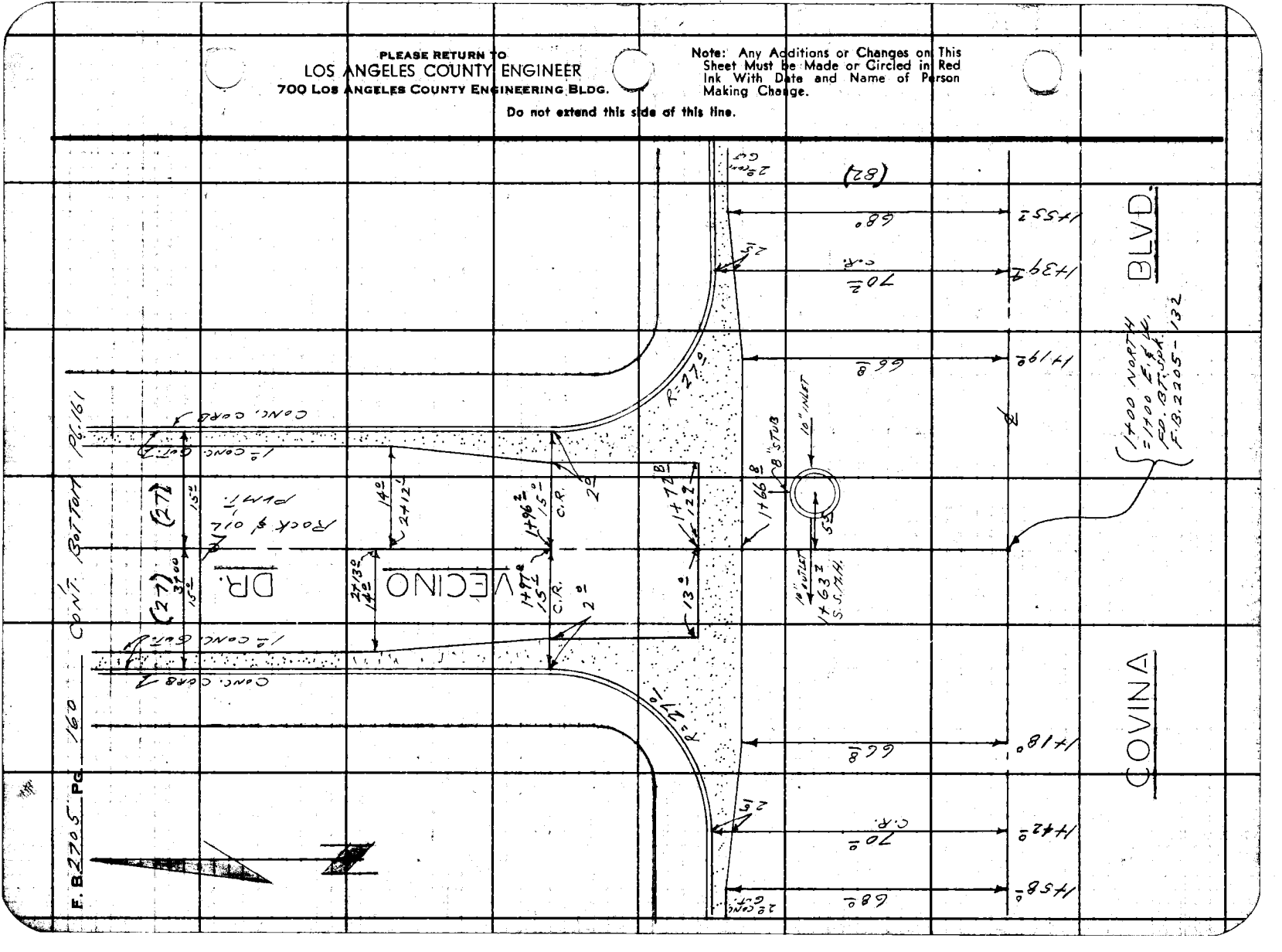

Notes Ck'd by	Survey of VECINO DR. S.S. DIST.
Map No.	JN 2179.14 Tape Std °F
Office Work	Surveyed by L. L. BROWN
Checked	Notes L. L. BROWN Date 6-15-61
Date	Indexed H. E. OTT

F. B. 2705 PG. 161

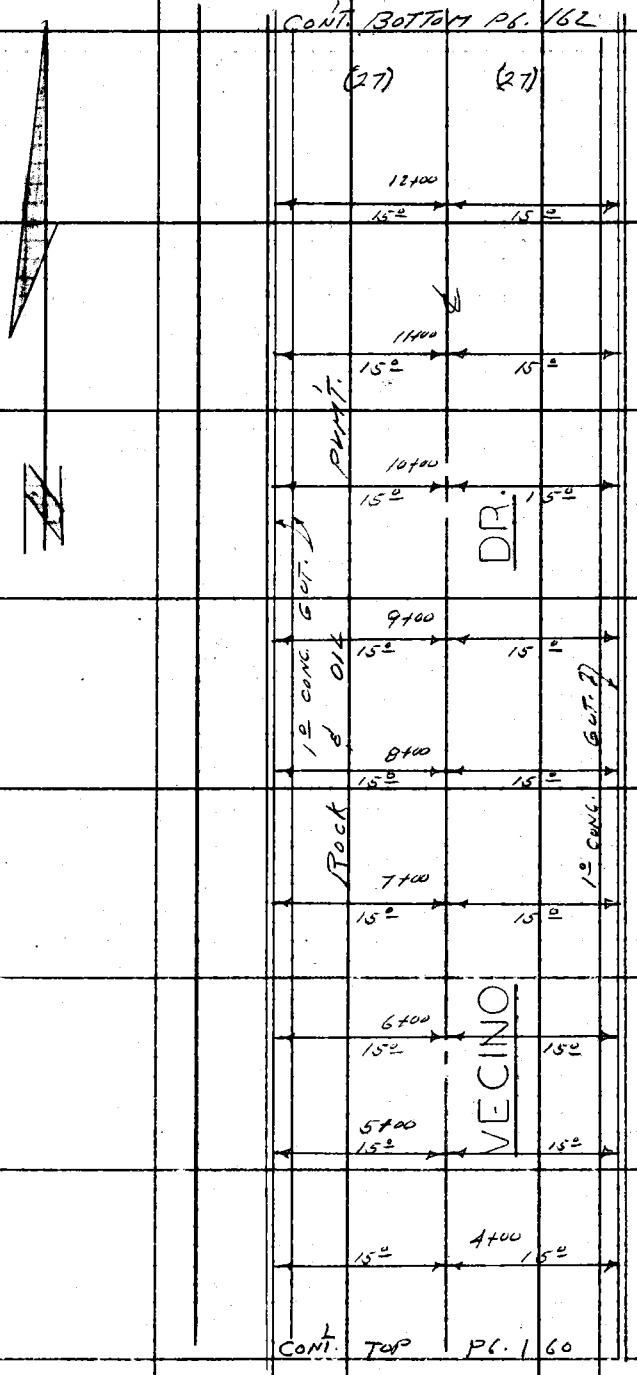

Note: Any Additions or Changes on this Sheet Must be Made or Circled in Red Ink With Date and Name of Person Making Change.

PLEASE RETURN TO
LOS ANGELES COUNTY ENGINEER
700 LOS ANGELES COUNTY ENGINEERING BLDG.

Do not extend this side of this line.

76F309S S&E #247 11-58

F. B. 2705 PG. 162

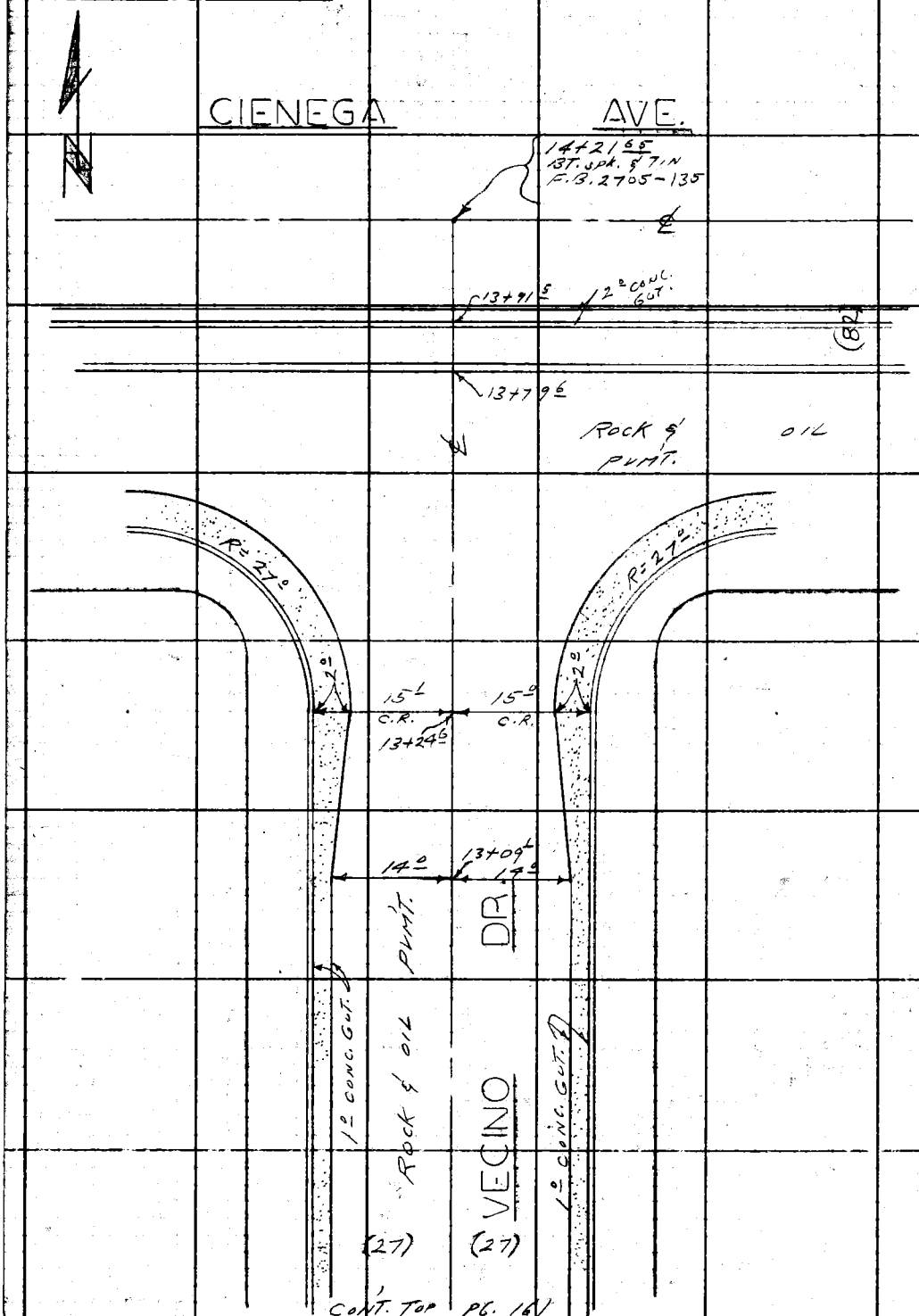

CONT. TOP PG. 161

PLEASE RETURN TO
LOS ANGELES COUNTY ENGINEER
700 LOS ANGELES COUNTY ENGINEERING BLDG.

Do not extend this side of this line.

Note: Any Additions or Changes on This Sheet Must be Made or Circled in Red Ink With Date and Name of Person Making Change.

F.B. 2705 PG. 163

Profile No.	Notes Red	Plotted	Job No. 2179.14	Division No.	
	Date	Date	Survey of VECINO DR.		
X-Sec. No.	Notes Chkd.	Checked	Survey by L.L.B.	Notes P.H.	Date 6-15-61
	Date	Date	Map No.	Indexed	Date

E. E. OH

JUL 7 '61

VECINO DRIVE & OTHER R/W

C.I. NO. 2179.14

PROFILE & CROSS-SECTIONS

LENKER ROD USED

PARTY
BROWN, L.L.
HARRINGTON, P.
MARTINEZ, E
FALSEY, J.
WORKMAN, A.

STATION	B.S.	H.I.	F.S.	ELEV.

NOTE: ANY ADDITIONS OR CHANGES ON THIS SHEET MUST BE MADE OR CIRCLED IN RED INK, WITH DATE AND NAME OF PERSON MAKING CHANGE.

Do not extend notes this side of this line.

PLEASE RETURN TO
LOS ANGELES COUNTY ENGINEER
700 LOS ANGELES COUNTY ENGINEERING BLDG

76L-298 CE 307 11-58

76L-298 CE 307 11-58

PLEASE RETURN TO
LOS ANGELES COUNTY ENGINEER
700 LOS ANGELES COUNTY ENGINEERING BLDG.

NOTE: ANY ADDITIONS OR CHANGES ON THIS SHEET MUST BE MADE OR CIRCLED IN RED INK, WITH DATE AND NAME OF PERSON MAKING CHANGE.

Do not extend notes this side of this line.

STATION	B.S.	H.I.	F.S.	ELEV.	DE LAY	AVE.
FD. B.M.H.V.142				629 87	B.M.H.V.142 EL. 629.86 (FIELD)	F.B. 2705-120
					INT. DE LAY AVE. &	COVINA BLVD., N.E.
					COR., SET BT. SPR. IN	CB. 1 FT. E. OF E. END C.R.
	DE LAY AVE.					
1+00 GOING WEST				629 7	INT. DE LAY AVE	& COVINA BLVD.
1+45 3				627 91		70' RT. & N. GUT.
				628 56		" " " " T.CB.
1+00 GOING EAST						
1+45 8				629 21	70' LT. & N. GUT.	
				629 86	" " " " T.CB.	
1+00 GOING NORTH				629 7	INT. DE LAY &	COVINA BLVD.
1+63 9 M.H.	S. RIM 628	93		628 92	S.S.M.H. 5' RT.	& E. MEAN RIM
	N. RIM 628	91				MEAN RIM 628.92
	MEAN RIM 628	92				MEAS. -7.47
						TOP PIPE 621.45
						DIA. " -0.83
				620 62	INV. 10" INLET EAST	INV. 620.62

F.B. 2705 Pg. 164

Job No. 2179 14 Division No. ____ Notes Red ____ Plotted ____ Profile ____

Survey of VECINO DR. Date ____ Date ____ No. ____

Survey by L.L.B. Notes P.H. Notes Chkd. ____ Checked ____ X-Sec. ____

Indexed H.E. OTT Date ____ Date ____ Date ____ No. ____

76L-298 CE 307 11-58

PLEASE RETURN TO
LOS ANGELES COUNTY ENGINEER
700 LOS ANGELES COUNTY ENGINEERING BLDG

NOTE: ANY ADDITIONS OR CHANGES ON THIS SHEET MUST BE MADE OR CIRCLED IN RED INK, WITH DATE AND NAME OF PERSON MAKING CHANGE.

Do not extend notes this side of this line.

STATION	B.S.	H.I.	F.S.	ELEV.	DE LAY	AVE.	
1+63 9 M.H.						MEAN RIM	628.92
						MEAS.	- 7.43
						T. PIPE	621.49
						DIA. "	- 0.67
				620 82	INV. 8" STUB INLET NO.	INV.	620.82
						MEAN RIM	628.92
						MEAS.	- 7.49
						T. PIPE	621.43
						DIA. "	- 0.83
				620 60	INV. 10" OUTLET WEST	INV.	620.60
1+64				628 87		℄	PUM'T.
1+70				628 80		℄	F.L. X-GUT.
1+94 5	C.R.			628 53	18' LT. & W. GUT.		
				629 18	" " " " T.C.B.		
1+ 96 5	C.R.			628 97		18' RT. & E. GUT.	
				629 60		" " " " T.C.B.	

Profile Notes Red ____ Plotted ____ Job No. 2179 14 Division No. ____
No. ____ Date ____ Date ____ Survey of VECINO DR.
X-Sec. Notes Chkd. ____ Checked ____ Survey by L.L.B. Notes P.H. Date 6-19-61
No. ____ Date ____ Date ____ Map No. ____ Indexed H. E. OTT Date ____

F.B. 2705 Pg. 165

76L-298 CE 307 11-58

PLEASE RETURN TO
LOS ANGELES COUNTY ENGINEER
700 LOS ANGELES COUNTY ENGINEERING BLDG.

NOTE: ANY ADDITIONS OR CHANGES ON THIS SHEET MUST BE MADE OR CIRCLED IN RED INK, WITH DATE AND NAME OF PERSON MAKING CHANGE.

Do not extend notes this side of this line.

STATION	B.S.	H.I.	F.S.	ELEV.	DE LAY	AVE.
					LEFT & WEST	RIGHT & EAST
2+00				6291		℄
2+59±				6299	30' P/L	
				6283	130' GRD.	
3+00				6295		℄
				62926		18' GUT
				62988		" T. CB.
				62875	18' GUT.	
				62936	" T. CB.	
3+18±				6304		30' GUT.
4+00				6297		℄
				62938		18' GUT.
				63000		" T. CB.
				62895	18' GUT.	
				62957	" T. CB.	
4+32 2	C.R.			62945		18' GUT.
				62952		" T. CB. DEP.

F.B. 2705 PG. 166

Job No. 2129 14 Division No. ____ Notes Red ____ Plotted ____ Profile ____

Survey of VECINO DR. Date ____ Date ____ No. ____

Survey by L.L.B. Notes P.H. Notes Chkd. ____ Checked ____ X-Sec. ____

Indexed H. E. OTT Date ____ Date ____ Date ____ No. ____

76L-298 CE 307 11-58

PLEASE RETURN TO
LOS ANGELES COUNTY ENGINEER
700 LOS ANGELES COUNTY ENGINEERING BLDG

NOTE: ANY ADDITIONS OR CHANGES ON THIS SHEET MUST BE MADE OR CIRCLED IN RED INK, WITH DATE AND NAME OF PERSON MAKING CHANGE.

Do not extend notes this side of this line.

Profile Notes Red ____ Plotted ____ Job No. 2279-14 Division No. ____
No. ____ Date ____ Date ____ Survey of KECLAND DR.
X-Sec. ____ Notes Chkd. ____ Checked ____ Survey by L.L.S. Notes 24 Date 6-15-61
No. ____ Date ____ Date ____ Map No. ____ Indexed H. E. OTT Date ____

F.B. 2705 PG. 167

STATION	B. S.	H. I.	F. S.	ELEV.	GREENHAVEN ST.	
					LEFT ℄ NORTH	RIGHT ℄ SOUTH
4+72.85 =	1+00 GOING EAST		0	629.76	℄ ENT. DE LAY AVE. & GREENHAVEN ST.	
1+18				629.77		℄ F.L. OF X-GUT.
1+45.5	C.R.			629.78		13' GUT.
				630.30		" T.CB.
				630.6		20' P/L.
1+46.8	C.R.			629.77	13' GUT.	
				630.27	" T.CB.	
				630.7	20' P/L.	
1+60.5	END GUT.			629.90		13' GUT.
				629.88	13' GUT.	
2+00				630.5		℄
				630.1		13' GUT.
				630.14		" T.CB. DEP.
				630.1	13' GUT.	
				630.15	" T.CB. DEP.	

76L-298 CE 307 11-58

PLEASE RETURN TO
LOS ANGELES COUNTY ENGINEER
700 LOS ANGELES COUNTY ENGINEERING BLDG.

NOTE: ANY ADDITIONS OR CHANGES ON THIS SHEET MUST BE MADE OR CIRCLED IN RED INK. WITH DATE AND NAME OF PERSON MAKING CHANGE.

Do not extend notes this side of this line.

STATION	B.S.	H.I.	F.S.	ELEV.	GREENHAVEN	ST.
					LEFT & NORTH	RIGHT & SOUTH
3+00				631 1		℄
				630 7		13' GUT.
				631 08		" T. Cb.
				630 7	13' GUT.	
				631 07	" T. Cb.	
4+00 ⊙				632 57		℄
				632 2		13' GUT.
				632 21		" T. Cb. DEP.
				632 8		20' P/L.
				634 3		154' B.L.L.
				632 1	13' GUT.	
				632 56	" T. Cb.	
				633 2	20' P/L.	
				634 5	154 B.L.L.	
5+00				634 2		℄
				633 8		13' GUT.
				634 24		" T. Cb.
				633 8	13' GUT.	

F.B. 2705 PG. 168

Job No. 2179 14 Division No. Notes Red Plotted Profile

Survey of VECINO DR. Date Date No.

Survey by L.L.B. Notes P.H. Notes Chkd. Checked X-Sec.

Indexed H. E. OTT Date Date Date No.

76L-298 CE 307 11-58

PLEASE RETURN TO
LOS ANGELES COUNTY ENGINEER
700 LOS ANGELES COUNTY ENGINEERING BLDG

NOTE: ANY ADDITIONS OR CHANGES ON THIS SHEET MUST BE MADE OR CIRCLED IN RED INK, WITH DATE AND NAME OF PERSON MAKING CHANGE.

Do not extend notes this side of this line.

STATION	B.S.	H.I.	F.S.	ELEV.	GREENHAVEN	ST.
					LEFT & NORTH	RIGHT & SOUTH
5+00				634 24	13' T. Cb.	
6+00				636 0		℄
				635 5		25^{g} GUT.
				635 91		" T. Cb.
				635 5	25^{g} GUT.	
				635 87	" T. Cb.	
6+12^{04}				636 3		℄
6+				638 2	N.E. COR. LOT 18 TR. # 18766	
				637 4	S.E. " " " "	"
				638 2	S.E. COR. LOT 19 TR. # 18766	
				638 1	N.E. " " " "	"
FD. B.M. H.V. 150				636 51	B.M. H.V. 150 EL. 636.489 (FIELD) F.B. 2705-123 GREENHAVEN ST., N. SIDE, 540± FT. E. OF INT. OF GREENHAVEN & DE LAY, SET BT. SPK. IN CB. IN FRONT OF HO. # 19349	

Profile Notes Red ____ Plotted ____ Job No. 2179 14 Division No. ____
No. ____ Date ____ Date ____ Survey of VECINO DR.
X-Sec. Notes Chkd. ____ Checked ____ Survey by L.L.B. Notes P.H. Date 6-19-61
No. ____ Date ____ Date ____ Map No. ____ Indexed ____ H. E. ON Date ____

F.B. 2705 Pg. 169

76L-298 CE 307 11-58

PLEASE RETURN TO
LOS ANGELES COUNTY ENGINEER
700 LOS ANGELES COUNTY ENGINEERING BLDG.

NOTE: ANY ADDITIONS OR CHANGES ON THIS SHEET MUST BE MADE OR CIRCLED IN RED INK, WITH DATE AND NAME OF PERSON MAKING CHANGE.

Do not extend notes this side of this line.

STATION	B.S.	H.I.	F.S.	ELEV.	DE LAY	AVE
					LEFT & WEST	RIGHT & EAST
4+72.85 GOING NORTH				629 8	INT. DE LAY & GREENHAVEN	
5+00				629 8		℄
				629 11	18' GUT.	
				629 19	" T. Cb.	
				629 9	30' P/L. PUM'T.	
				629 2	132.5 GRD.	
5+13.3	C.R.			629 62		18' GUT.
				629 70		" T. Cb. DEP.
6+00				630 1		℄
				629 81		18' GUT.
				630 44		" T. Cb.
				629 62	18' GUT.	
				630 24	" T. Cb.	
6+28				630 9		30' P/L.

F.B. 2705 Pg. 170
Job No. 2129 14 Division No. ____ Notes Red ____ Plotted ____ Profile
Survey of VECINO DR. Date ____ Date ____ No. ____
Survey by L.L.B. Notes P.H. Notes Chkd. ____ Checked ____ X-Sec.
Indexed H. E. OTT Date ____ Date ____ No. ____

76L-298 CE 307 11-58

PLEASE RETURN TO
LOS ANGELES COUNTY ENGINEER
700 LOS ANGELES COUNTY ENGINEERING BLDG

NOTE: ANY ADDITIONS OR CHANGES ON THIS SHEET MUST BE MADE OR CIRCLED IN RED INK, WITH DATE AND NAME OF PERSON MAKING CHANGE.

Do not extend notes this side of this line.

STATION	B.S.	H.I.	F.S.	ELEV.	DE LAY	AVE.
					LEFT & WEST	RIGHT & EAST
7+00				630 3		℄
				630 05		18' GUT.
				630 66		" T. Cb.
				629 81	18' GUT.	
				630 42	" T. Cb.	
7+ 40²	C.R.			630 09		18' GUT.
				630 19		" T. Cb. DEP.
7+80 85 = 1+00 GOING EAST ⊙				630 58	℄ INT. DE LAY & TUDOR ST.	
					LEFT & NORTH	RIGHT & SOUTH
1+18				630 38		℄ F.L. X-GUT.
1+45³	C.R.			630 61		13' GUT.
				631 11		" T. Cb.
				631 5		20' P/L.
				630 64	13' GUT.	
				631 12	" T. Cb.	
				631 8	20' P/L.	

Profile No. X-Sec. No. Notes Red Date Notes Chkd. Date Plotted Date Checked Date Job No. 2175 14 Division No. Survey of VECINO DR. Survey by L.L.B. Notes P.H. Date 6-19-61 Map No. Indexed H.E. OD Date

F.B. 2705 Pg. 171

76L-298 CE 307 11-58

PLEASE RETURN TO
LOS ANGELES COUNTY ENGINEER
700 LOS ANGELES COUNTY ENGINEERING BLDG.

NOTE: ANY ADDITIONS OR CHANGES ON THIS SHEET MUST BE MADE OR CIRCLED IN RED INK. WITH DATE AND NAME OF PERSON MAKING CHANGE.

Do not extend notes this side of this line.

STATION	B.S.	H.I.	F.S.	ELEV.	TUDOR	ST.
					LEFT & NORTH	RIGHT & SOUTH
1+59 3	END GUT.			630 80	13' GUT.	
1+60 8	END GUT.			630 82		13' GUT.
2+00				631 7		℄
				631 3		13' GUT.
				631 77		" T. Cb.
				631 2	13' GUT.	
				631 67	" T. Cb.	
3+00				633 0		℄
				632 5		13' GUT.
				633 02		" T. Cb.
				632 4	13' GUT.	
				632 80	" T. Cb.	
4+00 ①				634 20		℄
				633 8		13' GUT.
				633 95		" T. Cb. DEP.

F.B. 2705 Pg. 172

Job No. 2179 14 Division No. ____ Notes Red ____ Plotted ____ Profile ____
Survey of VECINO DR. Date ____ Date ____ No. ____
Survey by L.L.B. Notes P.H. Notes Chkd. ____ Checked ____ X-Sec. ____
Indexed H. E. Ott Date ____ Date ____ Date ____ No. ____

76L-298 CE 307 11-58

PLEASE RETURN TO
LOS ANGELES COUNTY ENGINEER
700 LOS ANGELES COUNTY ENGINEERING BLDG

NOTE: ANY ADDITIONS OR CHANGES ON THIS SHEET MUST BE MADE OR CIRCLED IN RED INK, WITH DATE AND NAME OF PERSON MAKING CHANGE.

Do not extend notes this side of this line.

Profile Notes Red Plotted Job No. 2125 Division No. 14
No. X-Sec. Date Date Survey of KEELING DR.
No. Notes Chkd. Checked Survey by L.L.B. Notes P.H. Date 6-15-61
Date Date Map No. Indexed H. E. GT Date

F. B. 2705 Pg. 173

STATION	B. S.	H. I.	F. S.	ELEV.	TUDOR	ST.
					LEFT & NORTH	RIGHT & SOUTH
4+00				6346		20' P/L.
				6338	13' GUT.	
				6342.4	" T. CB.	
				6349	20' P/L.	
				6375	154' B.L.L.	
5+00				6354		℄
				6350		13' GUT.
				6354.8		" T. CB.
				6350	13' GUT.	
				6355.0	" T. CB.	
6+00				6369		℄
				6364		25⁶ GUT.
				6367.9		" T. CB.
				6364	26° GUT.	
				6368.1	" T. CB.	

76L-298 CE 307 11-58

PLEASE RETURN TO
LOS ANGELES COUNTY ENGINEER
700 LOS ANGELES COUNTY ENGINEERING BLDG.

NOTE: ANY ADDITIONS OR CHANGES ON THIS SHEET MUST BE MADE OR CIRCLED IN RED INK, WITH DATE AND NAME OF PERSON MAKING CHANGE.

Do not extend notes this side of this line.

STATION	B.S.	H.I.	F.S.	ELEV.	TUDOR	ST.
					LEFT & NORTH	RIGHT & SOUTH
6+12 04				637 02		℄
6+				640 0	N.E. COR. LOT 36	TR. # 18766
				640 1	S.E. COR. LOT 37	" "
				640 4	N.E. " " "	" "
FD. B.M. H.V. 151				637 22	B.M. H.V. 151 EL. 637.245 (FIELD) F.B. 2705-12B TUDOR ST., N. SIDE, 540± FT. E. OF INT. OF TUDOR & DE LAY, SET BT. SPK. IN CB. IN FRONT OF HO. # 19349	
7+80 85 GOING NORTH				630 6	INT. DE LAY & TUDOR	
					LEFT & WEST	RIGHT & EAST
8+00				630 6		℄
				629 99	18' GUT.	
				630 56	" T. CB	
				631 1	30' P/L.	

F.B. 2705 PG. 174

Job No. 2175 14 Division No. ____ Notes Red ____ Plotted ____ Profile ____

Survey of VECINO DR. Date ____ Date ____ No. ____

Survey by L.L.B. Notes P.H. Notes Chkd. ____ Checked ____ X-Sec. ____

Indexed H. E. OTT Date ____ Date ____ Date ____ No. ____

76L-298 CE 307 11-58

PLEASE RETURN TO
LOS ANGELES COUNTY ENGINEER
700 LOS ANGELES COUNTY ENGINEERING BLDG

NOTE: ANY ADDITIONS OR CHANGES ON THIS SHEET MUST BE MADE OR CIRCLED IN RED INK, WITH DATE AND NAME OF PERSON MAKING CHANGE.

Do not extend notes this side of this line.

STATION	B.S.	H.I.	F.S.	ELEV.	DE LAY	AVE.
					LEFT & WEST	RIGHT & EAST
8+00				630 6	136' GRD.	
8+21.6	C.R.			630 32		18' GUT.
				630 40		" T. Cb. DEP.
8+24.5	END GUT.			629 99	18' GUT.	
8+36.6	END GUT.			630 50		18' GUT.
9+00				631 1		℄
				630 9		18' GUT.
				631 56		" T. Cb.
				630 5	18' GUT.	
				631 12	" T. Cb.	
9+35				632 8		30' P/L.
10+00				632 4		℄
				632 2		18' GUT.

Profile Notes Red ____ Plotted ____ Job No. 2175 Division No. 14
No. ____ Date ____ Date ____ Survey of VECINO DR.
X-Sec. Notes Chkd. ____ Checked ____ Survey by L.L.B. Notes P.H. Date 6-19-61
No. ____ Date ____ Date ____ Map No. ____ Indexed H. E. OTT Date ____

F.B. 2705 Pg. 175

76L-298 CE 307 11-58

PLEASE RETURN TO
LOS ANGELES COUNTY ENGINEER
700 LOS ANGELES COUNTY ENGINEERING BLDG.

NOTE: ANY ADDITIONS OR CHANGES ON THIS SHEET MUST BE MADE OR CIRCLED IN RED INK, WITH DATE AND NAME OF PERSON MAKING CHANGE.

Do not extend notes this side of this line.

STATION	B.S.	H.I.	F.S.	ELEV.	DE LAY	AVE.
					LEFT & WEST	RIGHT & EAST
10+00				63282		18' T. Cb.
				6316	18' GUT.	
				63223	" T. Cb.	
10+34^{4}	BEG. GUT.			63266		18' GUT.
10+49^{4}	C.R.			63285		18' GUT.
				63296		" T. Cb. DEP.
10+88^{88} = 1+00	GOING EAST ⊙			63358	INT. DE LAY & GROVEDALE ST.	
					LEFT & NORTH.	RIGHT & SOUTH
1+18^{0}				63351		℄ F.L. X-GUT.
1+45^{2}	C.R.			63380	13' GUT.	
				63425	" T. Cb.	
				6353	20' P/L.	
1+46^{4}	C.R.			63377		13' GUT.

F.B. 2205 Pg. 176

Job No. 2129 14 Division No. ____ Notes Red ____ Plotted ____ Profile ____
Survey of VECINO DR. Date ____ Date ____ No. ____
Survey by L.L.B. Notes P.H. Notes Chkd. ____ Checked ____ X-Sec. ____
Indexed H. E. Ott Date ____ Date ____ Date ____ No. ____

76L-298 CE 307 11-58

PLEASE RETURN TO
LOS ANGELES COUNTY ENGINEER
700 LOS ANGELES COUNTY ENGINEERING BLDG

NOTE: ANY ADDITIONS OR CHANGES ON THIS SHEET MUST BE MADE OR CIRCLED IN RED INK. WITH DATE AND NAME OF PERSON MAKING CHANGE.

Do not extend notes this side of this line.

STATION	B.S.	H.I.	F.S.	ELEV.	GROVEDALE	ST.
					LEFT & NORTH	RIGHT & SOUTH
1+46 4				634.25		13' T. Cb.
				634 7		20' P/L.
1+60	END	GUT.		634 03		13' GUT.
				634 03	13' GUT.	
2+00				635 1		℄
				634 53		13' GUT.
				634 67		" T. Cb. DEP.
				634 58	13' GUT.	
				635 04	" T. Cb.	
3+00				636 3		℄
				635 8		13' GUT
				636 24		" T. Cb.
				635 9	13' GUT	
				636 29	" T. Cb.	
4+00				637 5		℄

Profile No. ____ Notes Red ____ Plotted ____ Job No. 2179 14 Division No. ____
X-Sec. No. ____ Date ____ Date ____ Survey of VECINO DR.
Notes Chkd. ____ Checked ____ Survey by L.L.B. Notes P.H. Date 6-19-61
Date ____ Date ____ Map No. ____ Indexed H. E. ON Date ____

F.B. 2705 PG. 177

76L-298 CE 307 11-58

PLEASE RETURN TO
LOS ANGELES COUNTY ENGINEER
700 LOS ANGELES COUNTY ENGINEERING BLDG.

NOTE: ANY ADDITIONS OR CHANGES ON THIS SHEET MUST BE MADE OR CIRCLED IN RED INK, WITH DATE AND NAME OF PERSON MAKING CHANGE.

Do not extend notes this side of this line.

STATION	B.S.	H.I.	F.S.	ELEV.	GROVEDALE	ST.
					LEFT & NORTH	RIGHT & SOUTH
4+00				6371		13' GUT.
				63752		" T.Cb.
				6379		20' P/L.
				6370	13' GUT.	
				63709	" T.Cb. DEP.	
				6377	20' P/L.	
				6399	155' B.L.L.	
5+00				6387		℄
				6383		13' GUT.
				63873		" T.Cb.
				6383	13' GUT.	
				63870	" T.Cb.	
6+00				6402		℄
				6395		25' GUT.
				63989		" T.Cb.
				6396	26' GUT.	
				63998	" T.Cb.	

F.B. 2705 Pg. 178

Job No. 2179 14 Division No. ____ Notes Red ____ Plotted ____ Profile ____

Survey of VEGINO DR. Date ____ Date ____ No. ____

Survey by L.L.B. Notes P.H. Notes Chkd. ____ Checked ____ X-Sec. ____

Indexed H.E. OTT Date ____ Date ____ Date ____ No. ____

76L-298 CE 307 11-58

PLEASE RETURN TO
LOS ANGELES COUNTY ENGINEER
700 LOS ANGELES COUNTY ENGINEERING BLDG

NOTE: ANY ADDITIONS OR CHANGES ON THIS SHEET MUST BE MADE OR CIRCLED IN RED INK, WITH DATE AND NAME OF PERSON MAKING CHANGE.

Do not extend notes this side of this line.

STATION	B.S.	H.I.	F.S.	ELEV.	GROVEDALE	ST.
					LEFT & NORTH	RIGHT & SOUTH
6+12.02				640 4		℄
6+				642 0	N.E. COR. LOT 54	TR. # 18766
				642 1	S.E. " LOT. 55	" "
				643 0	N.E. " " "	" "
FD. B.M.H.V. 155				640 39	B.M. H.V. 155 EL. 640.409 (FIELD) F.B. 2705-125 GROVEDALE ST., S. SIDE 540± FT. E. OF INT. OF GROVEDALE & DE LAY, SET BT. SPK. IN CB. IN FRONT OF HO. # 19348	
10+88.88 GOING NORTH				633 6	INT. GROVEDALE & DE LAY	
					LEFT & WEST	RIGHT & EAST
11+00				633 7		℄
				633 0	18' GUT. LT. & (W.)	
				633 62	" T. Cb " "	

Profile No. ____ Notes Red ____ Date ____ Plotted ____ Date ____ Job No. 2179 Division No. 14
X-Sec. No. ____ Notes Chkd. ____ Date ____ Checked ____ Date ____ Survey of VECINO DR. Survey by L.L.B. Notes P.H. Date 6-19-61
Map No. ____ Date ____ Indexed H.E. CD Date ____

F.B. 2705 PG. 179

76L-298 CE 307 11-58

PLEASE RETURN TO
LOS ANGELES COUNTY ENGINEER
700 LOS ANGELES COUNTY ENGINEERING BLDG.

NOTE: ANY ADDITIONS OR CHANGES ON THIS SHEET MUST BE MADE OR CIRCLED IN RED INK, WITH DATE AND NAME OF PERSON MAKING CHANGE.

Do not extend notes this side of this line.

STATION	B.S.	H.I.	F.S.	ELEV.	DE LAY	AVE.
					LEFT & WEST	RIGHT & EAST
11+00				633 9	30' P/L	
				634 1	141' GRD.	
11+29 3	C.R.			633 86		18' GUT.
				633 95		" T. Cb. DEP. Cb.
11+44				634 10		18' GUT.
12+00				635 1		℄
				634 9		18' GUT.
				635 49		" T. Cb.
				634 5	18' GUT.	
				635 02	" T. Cb.	
12+32 0	C.R.			635 55		18' GUT.
				636 13		" T. Cb.
				636 3		30' P/L.
12+76 2	C.R.			636 42		18' GUT.
				637 01		" T. Cb.

F.B. 2705 Pg. 180
Job No. 2175 14 Division No. ____ Notes Red ____ Plotted ____ Profile
Survey of VECINO DR. Date ____ Date ____ No. ____
Survey by L.H.B. Notes P.H. Notes Chkd. ____ Checked ____ X-Sec.
Indexed H. E. OTT Date ____ Date ____ Date ____ No. ____

76L-298 CE 307 11-58

PLEASE RETURN TO
LOS ANGELES COUNTY ENGINEER
700 LOS ANGELES COUNTY ENGINEERING BLDG

NOTE: ANY ADDITIONS OR CHANGES ON THIS SHEET MUST BE MADE OR CIRCLED IN RED INK, WITH DATE AND NAME OF PERSON MAKING CHANGE.

Do not extend notes this side of this line.

STATION	B.S.	H.I.	F.S.	ELEV.	DE LAY	AVE.
					LEFT & WEST	RIGHT & EAST
13+00				6370		℄
				6368		14' GUT.
				6375 1/		" T. CB.
				6363	14' GUT.	
	0			6370 0	" T. CB.	
13+23 2	C.R.			6368 2	14' GUT.	
				6368 9	" T. CB. DEP.	
				6374	30' P/L.	
				6364	143' GRD.	
13+53 2	C.R.			6379 3		14' GUT.
				6385 7		" T. CB.
				6391		30' P/L.
14+00				6392		℄
14+20 67				6395	INT. DE LAY & CIENEGA AVE	

Profile Notes Red ____ Plotted ____ Job No. 2125 Division No. 4
No. ____ Date ____ Date ____ Survey of VEGETATION RR.
X-Sec. Notes Chkd. ____ Checked ____ Survey by L.L.G. Notes 12-14 Date 6-15-62
No. ____ Date ____ Date ____ Map No. ____ Indexed H.E.OM Date ____

F.B. 2705 Pg. 181

F.B. 2705 Pg. 182

Job No. 2175 14 Division No. _____ Notes Red _____ Plotted _____ Profile

Survey of VECINO DR. Date _____ Date _____ No. _____

Survey by L.L.B. Notes P.H. Notes Chkd. _____ Checked _____ X-Sec.

Indexed H. E. OTT Date _____ Date _____ Date _____ No. _____

76L-298 CE 307 11-58

PLEASE RETURN TO

LOS ANGELES COUNTY ENGINEER

700 LOS ANGELES COUNTY ENGINEERING BLDG.

NOTE: ANY ADDITIONS OR CHANGES ON THIS SHEET MUST BE MADE OR CIRCLED IN RED INK, WITH DATE AND NAME OF PERSON MAKING CHANGE.

Do not extend notes this side of this line.

STATION	B.S.	H.I.	F.S.	ELEV.	DE LAY	AVE.
FD. B.N. H.V. 154				63774	B.N. H.V. 154 EL. 637.741 (FIELD) F.B. 2705-124 INT. CIENEGA & DE LAY, S.W. COR; SET BT. SPK. IN CB, 1 FT. W. OF W. END C.R.	
END OF DE LAY AVE.						

76L-298 CE 307 11-58

PLEASE RETURN TO
LOS ANGELES COUNTY ENGINEER
700 LOS ANGELES COUNTY ENGINEERING BLDG.

NOTE: ANY ADDITIONS OR CHANGES ON THIS SHEET MUST BE MADE OR CIRCLED IN RED INK, WITH DATE AND NAME OF PERSON MAKING CHANGE.

Do not extend notes this side of this line.

STATION	B.S.	H.I.	F.S.	ELEV.	BRIGHTVIEW	DR.
FD. B.M. H.V. 143				625 31	B.M. H.V. 143. EL. 625.311 (FIELD) F.B. 2705-120 INT. BRIGHTVIEW DR. & COVINA BLVD, N.E. COR., SET BT. SPK. IN CB, 1 FT. E. OF E. END C.R.	
	BRIGHTVIEW DR.					
1+00	GOING WEST			625 8	INT. BRIGHTVIEW & COVINA BLVD.	
1+42°	C.R.			624 60		70' RT. & N. GUT.
				625 15		" " " T. CB.
1+00	GOING EAST					
1+43°				624 69	70' LT. & N. GUT.	
				625 30	" " " T. CB.	
1+00	GOING NORTH					
1+63.9 M.H.	S.	RIM 624	39	624 39	S.S.M.H. 4.5 RT. & E.	MEAN RIM
	N.	RIM 624	39			
	MEAN	RIM 624	39			

Profile No. ____ Notes Red ____ Plotted ____ Job No. 2175 14 Division No. ____
X-Sec. No. ____ Date ____ Date ____ Survey of VECINO DR.
Notes Chkd. ____ Checked ____ Survey by L.L.R. Notes P.H. Date 6-28-61
Date ____ Date ____ Map No. ____ Indexed H. E. OTT Date ____

F.B. 2705 Pg. 183

76L-298 CE 307 11-58

PLEASE RETURN TO
LOS ANGELES COUNTY ENGINEER
700 LOS ANGELES COUNTY ENGINEERING BLDG.

NOTE: ANY ADDITIONS OR CHANGES ON THIS SHEET MUST BE MADE OR CIRCLED IN RED INK, WITH DATE AND NAME OF PERSON MAKING CHANGE.

Do not extend notes this side of this line.

STATION	B.S.	H.I.	F.S.	ELEV	BRIGHTVIEW	DR.
1+63 9 M.H.						MEAN RIM 624.39
						MEAS. - 6.99
						T. PIPE 617.40
						DIA. " - 0.83
				616 57	INV. 10" INLET EAST	INV. 616.57
						MEAN R. 624.39
						MEAS. -6 [illegible] 89
						T. PIPE 617 [illegible] 50
						DIA. " - 0. 67
				616 83	INV. 8" STUB INLET NO.	INV. 616.83
						MEAN R. 624.39
						MEAS. - 7.01
						T. PIPE 617.38
						DIA. " - 0.83
				616 55	INV. 10" OUTLET WEST	INV. 616.55
1+64				624 32		℄ PUM'T.
1+70				624 22		℄ F.L. X-GUT.

F.B. 2705 PG. 184

Job No. 2179 14 Division No. Notes Red Plotted Profile

Survey of VECINO DR. Date Date No.

Survey by L.L.B. Notes P.H. Notes Chkd. Checked X-Sec.

Indexed H. E. OH Date Date Date No.

76L-298 CE 307 11-58

PLEASE RETURN TO
LOS ANGELES COUNTY ENGINEER
700 LOS ANGELES COUNTY ENGINEERING BLDG.

NOTE: ANY ADDITIONS OR CHANGES ON THIS SHEET MUST BE MADE OR CIRCLED IN RED INK, WITH DATE AND NAME OF PERSON MAKING CHANGE.

Do not extend notes this side of this line.

STATION	B.S.	H.I.	F.S.	ELEV.	BRIGHTVIEW	DR.
					LEFT & WEST	RIGHT & EAST
1+97 2	C.R.			624 54		15' GUT.
				625 17		" T. Cb.
				623 94	15' GUT.	
				624 60	" T. Cb.	
2+00				624 6		℄
2+37				625 6		27' P/L.
				628 0		165' GRD.
				624 9	27' P/L.	
				623 7	163 4 B.L.L.	
3+00				625 0		℄
				624 74		15' GUT.
				625 38		" T. Cb.
				624 28	15' GUT.	
				624 38	" T. Cb. DEP.	
4+00				625 3		℄

Profile Notes Red ____ Plotted ____ Job No. 2179 14 Division No. ____
No. ____ Date ____ Date ____ Survey of VECINO DR.
X-Sec. Notes Chkd. ____ Checked ____ Survey by L.L.B. Notes P.H. Date 6-28-61
No. ____ Date ____ Date ____ Map No. ____ Indexed H. E. OTT Date ____

F.B. 2705 Pg. 185

76L-298 CE 307 11-58

PLEASE RETURN TO
LOS ANGELES COUNTY ENGINEER
700 LOS ANGELES COUNTY ENGINEERING BLDG.

NOTE: ANY ADDITIONS OR CHANGES ON THIS SHEET MUST BE MADE OR CIRCLED IN RED INK, WITH DATE AND NAME OF PERSON MAKING CHANGE.

Do not extend notes this side of this line.

STATION	B.S.	H.I.	F.S.	ELEV	BRIGHTVIEW	DR.
					LEFT & WEST	RIGHT & EAST
4+00				625 01		15' GUT.
				625 63		" T. Cb.
				624 50	15' GUT.	
				625 13	" T. Cb.	
5+00				625 5		℄
				625 21		15' GUT
				625 87		" T. Cb.
				626 4		27' P/L.
				628 0		164.5 GRD.
				624 72	15' GUT.	
				625 36	" T. Cb.	
				625 7	27' P/L.	
				623 6	163' B.L.L.	
6+00				625 6		℄
				625 45		15' GUT.
				626 06		" T. Cb.
				624 94	15' GUT.	

F.B. 2705 Pg. 186 Lab No. 2179 14 Division No. Notes Red Plotted Profile
Survey of VEGINO DR. Date Date No.
Survey by L.L.B. Notes P.H. Notes Chkd. Checked X-Sec.
Indexed H.E. OTT Date Date Date No.

76L-298 CE 307 11-58

PLEASE RETURN TO
LOS ANGELES COUNTY ENGINEER
700 LOS ANGELES COUNTY ENGINEERING BLDG.

NOTE: ANY ADDITIONS OR CHANGES ON THIS SHEET MUST BE MADE OR CIRCLED IN RED INK, WITH DATE AND NAME OF PERSON MAKING CHANGE.

Do not extend notes this side of this line.

Profile Notes Red ____ Plotted ____ Job No. 2125 Division No. 44
No. ____ Date ____ Date ____ Survey of LECLINO DR.
X-Sec. Notes Ckkd ____ Checked ____ Survey by L.L.B. Notes P.M. Date 6-26-62
No. ____ Date ____ Date ____ Map No. ____ Indexed H.E.M. Date ____
F.B. 2705 Pg. 187

STATION	B.S.	H.I.	F.S.	ELEV.	BRIGHTVIEW	DR.
					LEFT & WEST	RIGHT & EAST
6+00				625.58	15' T. CB.	
7+00	0			626.01		℄
				625.68		15' GUT.
				626.32		" T. CB.
				625.24	15' GUT.	
				625.88	" T. CB.	
8+00				626.3		℄
				625.88		15' GUT.
				626.52		" T. CB.
				627.1		27' P/L.
				629.9		163' GRD.
				625.82	15' GUT.	
				625.90	" T. CB. DEP.	
				626.8	27' P/L.	
				625.8	163' ℄ B.L.L.	
9+00				626.6		℄

76L-298 CE 307 11-58

PLEASE RETURN TO
LOS ANGELES COUNTY ENGINEER
700 LOS ANGELES COUNTY ENGINEERING BLDG.

NOTE: ANY ADDITIONS OR CHANGES ON THIS SHEET MUST BE MADE OR CIRCLED IN RED INK, WITH DATE AND NAME OF PERSON MAKING CHANGE.

Do not extend notes this side of this line.

STATION	B.S.	H.I.	F.S.	ELEV	BRIGHTVIEW	DR.
					LEFT & WEST	RIGHT & EAST
9+00				626 10		15' GUT.
				626 18		" T.Cb. DEP.
				626 09	15' GUT.	
				626 14	" T.Cb. DEP.	
10+00				627 3		℄
				626 86		15' GUT.
				627 50		" T.Cb.
				626 86	15' GUT.	
				627 47	" T.Cb.	
11+00				629 1		℄
				628 62		15' GUT.
				629 18		" T.Cb.
				629 9		27' P/L.
				631 8		163' GRD.
				628 70	15' GUT.	
				629 31	" T.Cb.	
				629 8	27' P/L.	

F.B. 2705 PG. 188
Job No. 2125 14 Division No. Notes Red Plotted Profile
Survey of VECINO DR. Date Date No. X-Sec.
Survey by H.E.B. Notes P.H. Notes Chkd. Checked
Indexed Date Date Date No.

76L-298 CE 307 11-58

PLEASE RETURN TO
LOS ANGELES COUNTY ENGINEER
700 LOS ANGELES COUNTY ENGINEERING BLDG.

NOTE: ANY ADDITIONS OR CHANGES ON THIS SHEET MUST BE MADE OR CIRCLED IN RED INK, WITH DATE AND NAME OF PERSON MAKING CHANGE.

Do not extend notes this side of this line.

STATION	B.S.	H.I.	F.S.	ELEV.	BRIGHTVIEW	DR.
					LEFT & WEST	RIGHT & EAST
11+00				6291	163⁴ B.L.L.	
12+00				6313		℄
				63090		15' GUT.
	⊙			63157		" T.Cb.
				63096	15' GUT.	
				63156	" T.Cb.	
13+00				6337		℄
				63326		15' GUT.
				63388		" T.Cb.
				63316	15' GUT.	
				63381	" T.Cb.	
13+24°	C.R.			63371		15' GUT.
				63439		" T.Cb.
				6346		27' P/L.
				6361		163' GRD.
				63370	15' GUT.	

Profile Notes Red ____ Plotted ____ Job No. 2129 Division No. ____
No. ____ Date ____ Date ____ Survey of VECINO DR.
X-Sec. Notes Chkd. ____ Checked ____ Survey by L.L.B. Notes P.H. Date 6-19-61
No. ____ Date ____ Date ____ Map No. ____ Indexed H.F. OD Date ____

F.B. 2705 Pg. 189

76L-298 CE 307 11-58

PLEASE RETURN TO
LOS ANGELES COUNTY ENGINEER
700 LOS ANGELES COUNTY ENGINEERING BLDG.

NOTE: ANY ADDITIONS OR CHANGES ON THIS SHEET MUST BE MADE OR CIRCLED IN RED INK, WITH DATE AND NAME OF PERSON MAKING CHANGE.

Do not extend notes this side of this line.

STATION	B.S.	H.I.	F.S.	ELEV	BRIGHTVIEW	DR.
					LEFT & WEST	RIGHT & EAST
13+24.0	C.R.			634 35	15' T.Cb.	
				634 4	27' P/L.	
				633 1	163.4 B.L.L.	
13+78				635 0		℄
14+21.08				636 4	INT. CIENEGA &	BRIGHTVIEW
B.M.H.V.147				634 45	B.M. H.V. 147 EL. 634.468 (FIELD) F.B. 2705-122 INT. BRIGHTVIEW DR. & CIENEGA AVE., S.W. COR., SET BT. SPK. IN Cb, 1 FT. W. OF W. END C.R.	
END OF BRIGHTVIEW DR.						

F.B. 2705 Pg. 190 Job No. 2175 14 Division No. Notes Red Plotted Profile
Survey of VECINO DR. Date Date No. X-Sec.
Survey by L.L.B. Notes P.H. Notes Chkd. Checked
Indexed H.E. OTT Date Date Date No.

76L-298 CE 307 11-58

L-296

PLEASE RETURN TO
LOS ANGELES COUNTY ENGINEER
700 LOS ANGELES COUNTY ENGINEERING BLDG.

NOTE: ANY ADDITIONS OR CHANGES ON THIS SHEET MUST BE MADE OR CIRCLED IN RED INK, WITH DATE AND NAME OF PERSON MAKING CHANGE.

Do not extend notes this side of this line.

Profile Notes Red____ Plotted____ Job No. 2179 Division No. 14
No.____ Date____ Date____ Survey of VECINO DR.
X-Sec. Notes Chkd.____ Checked____ Survey by L.L.B. Notes P.H. Date 6-29-61
No.____ Date____ Date____ Map No.____ Indexed H. E. OTT Date____

F.B. 2705 Pg. 191

STATION	B. S.	H. I.	F. S.	ELEV.	VECINO	DR.
B.M. H.V. 144				620 22	B.M. H.V. 144 EL. 620.223 F.B. 2705-121 INT. VECINO DR. & COVINA BLVD., N.W. COR., SET BT. SPK. IN CB., 1 FT. W. OF W. END C.R.	
	VECINO DR.					
1+00	GOING WEST			6216	INT. VECINO & COVINA BLVD.	
1+42	C.R.			61956		70' RT. & N. GUT.
				62021		" " " T. CB.
1+00	GOING EAST			62032	70' LT. & N. GUT.	
1+39±				62096	" " " T. CB.	
1+00	GOING NORTH					
1+63 MH		S. RIM 620	32	62031	S.S.M.H. 5± RT. & E. MEAN RIM	
		N. RIM 620	30			
		MEAN RIM 620	31			

76L-298 CE 307 11-58

PLEASE RETURN TO
LOS ANGELES COUNTY ENGINEER
700 LOS ANGELES COUNTY ENGINEERING BLDG.

NOTE: ANY ADDITIONS OR CHANGES ON THIS SHEET MUST BE MADE OR CIRCLED IN RED INK. WITH DATE AND NAME OF PERSON MAKING CHANGE.

Do not extend notes this side of this line.

STATION	B. S.	H. I.	F. S.	ELEV	VECINO	DR.
					LEFT & WEST	RIGHT & EAST
4+00				621 47		15' T. Cb.
				620 32	15' GUT.	
				620 99	" T. Cb.	
5+00				621 3		℄
				621 10		15' GUT.
				621 73		" T. Cb.
				622 0		27' P/L.
				620 65	15' GUT.	
				621 24	" T. Cb.	
				621 6	27' P/L.	
				620 1	161' B.L.L.	
6+00				621 6		℄
				621 28		15' GUT.
				621 91		" T. Cb.
				620 87	15' GUT.	
				621 50	" T. Cb.	

F. B. 2705 Pg. 194

Job No. 2179 14 Division No. ____ Notes Red ____ Plotted ____ Profile ____

Survey of VECINO DR. Date ____ Date ____ No. ____

Survey by L.L.B. Notes P.H. Notes Chkd. ____ Checked ____ X-Sec. ____

Indexed ____ Date ____ Date ____ Date ____ No. ____

76L-298 CE 307 11-58

PLEASE RETURN TO
LOS ANGELES COUNTY ENGINEER
700 LOS ANGELES COUNTY ENGINEERING BLDG.

NOTE: ANY ADDITIONS OR CHANGES ON THIS SHEET MUST BE MADE OR CIRCLED IN RED INK, WITH DATE AND NAME OF PERSON MAKING CHANGE.

Do not extend notes this side of this line.

STATION	B.S.	H.I.	F.S.	ELEV.	VECINO	DR.
					LEFT & WEST	RIGHT & EAST
7+00				6222		℄
				62174		15' GUT.
				62231		" T. Cb.
				62162	15' GUT.	
				62224	" T. Cb.	
8+00				6232		℄
				62273		15' GUT.
				62335		" T. Cb.
				6239		27' P/L.
				62277	15' GUT.	
				62339	" T. Cb	
				6235	27' P/L.	
				6226	160' B.L.L.	
9+00				6246		℄
				62403		15' GUT.
				62464		" T. Cb
				624.05	15' GUT.	

Profile No. ____ Notes Red ____ Date ____ Plotted ____ Date ____ Job No. 2179 Division No. 14 Survey of VECINO DR.
X-Sec. No. ____ Notes Chkd. ____ Date ____ Checked ____ Date ____ Survey by L.L.B. Notes P.H. Date 6-29-61
Map No. ____ Indexed H. E. OTT Date ____

F.B. 2705 Pg. 195

76L-298 CE 307 11-58

PLEASE RETURN TO
LOS ANGELES COUNTY ENGINEER
700 LOS ANGELES COUNTY ENGINEERING BLDG.

NOTE: ANY ADDITIONS OR CHANGES ON THIS SHEET MUST BE MADE OR CIRCLED IN RED INK. WITH DATE AND NAME OF PERSON MAKING CHANGE.

Do not extend notes this side of this line.

STATION	B. S.	H. I.	F. S.	ELEV	VECINO	DR.
					LEFT & WEST	RIGHT & EAST
9+00				624 68	15' T. Cb	
10+00				625 8		℄
				625 29		15' GUT.
				625 92		" T. Cb.
				625 32	15' GUT.	
				625 89	" T. Cb.	
11+00				627 0		℄
				626 55		15' GUT.
				627 18		" T. Cb.
				627 9		27' P/L.
				626 56	15' GUT.	
				627 19	" T. Cb.	
				627 7	27' P/L.	
				626 5	159² B.L.L.	
12+00				628 4		℄
				627 90		15' GUT.

F. B. 2705 Pg. 196

Job No. 2179 14 Division No. ____ Notes Red ____ Plotted ____ Profile ____

Survey of VECINO DR. Date ____ Date ____ No. ____

Survey by L.L.B. Notes P.H. Notes Chkd. ____ Checked ____ X-Sec. ____

Indexed H. E. Ott Date ____ Date ____ Date ____ No. ____

76L-298 CE 307 11-58

PLEASE RETURN TO
LOS ANGELES COUNTY ENGINEER
700 LOS ANGELES COUNTY ENGINEERING BLDG.

NOTE: ANY ADDITIONS OR CHANGES ON THIS SHEET MUST BE MADE OR CIRCLED IN RED INK, WITH DATE AND NAME OF PERSON MAKING CHANGE.

Do not extend notes this side of this line.

Profile Notes Red ____ Plotted ____ Job No. 4122 Division No. 14
No. X-Sec. Notes Date ____ Date ____ Survey of VEGINO DR.
No. ____ Notes Chkd ____ Checked ____ Survey by L.L.B. Notes P.H. Date 6-25-64
Date ____ Date ____ Map No. ____ Indexed H.E.M. Date ____

F.B. 2705 Pg. 193

STATION	B. S.	H. I.	F. S.	ELEV.	VEGINO	DR.
					LEFT & WEST	RIGHT & EAST
12+00				628 54		15' T. CB.
				627 88	15' GUT.	
				628 47	" T. CB.	
13+00				629 6		℄
				629 09		15' GUT.
				629 72		" T. CB.
				629 13	15' GUT.	
				629 75	" T. CB.	
13+24 ℄	C. R.			629 44		15' GUT.
				630 08		" T. CB.
				630 6		27' P/L.
				629 31	15' GUT.	
				629 93	" T. CB.	
				630 2	27' P/L.	
				630 5	159' B.L.L.	
13+79				630 2		℄

76L-298 CE 307 11-58

PLEASE RETURN TO
LOS ANGELES COUNTY ENGINEER
700 LOS ANGELES COUNTY ENGINEERING BLDG.

NOTE: ANY ADDITIONS OR CHANGES ON THIS SHEET MUST BE MADE OR CIRCLED IN RED INK, WITH DATE AND NAME OF PERSON MAKING CHANGE.

Do not extend notes this side of this line.

STATION	B.S.	H.I.	F.S.	ELEV	VECINO	DR.
					LEFT & WEST	RIGHT & EAST
14+21 65				631 7	INT. VECINO &	CIENEGA
B.M. H.V. 146				629 58	B.M. H.V. 146 EL. 629.593 (FIELD) F.B. 2705-121 INT. VECINO DR. & CIENEGA AVE. S.W. COR., SET BT. SPK. IN CB., 1 FT. W. OF W. END C.R.	

F.B. 2705 PG. 198

Job No. 2179 14 Division No. ____ Notes Red ____ Plotted ____ Profile ____

Survey of VECINO DR. Date ____ Date ____ No. ____ X-Sec. ____

Survey by L.L.B. Notes P.H. Notes Chkd. ____ Checked ____ No. ____

Indexed H. E. QTT Date ____ Date ____ Date ____

NOTES RED. _____ JOB NO. 0301.02 SURVEY OF Jenifer Ave. S.S.D. F.B. 2705 PG. 199

DATE _____ SURVEY BY D. Sappell

NOTES CHKD. _____ NOTES BY D.S. DATE 2-14-63

DATE _____ INDEXED R. J. GALLI DATE [illegible]

NOTE: ANY ADDITIONS OR CHANGES ON THIS SHEET MUST BE MADE OR CIRCLED IN RED INK, WITH DATE AND NAME OF PERSON MAKING CHANGE.

PLEASE RETURN TO
LOS ANGELES COUNTY SURVEYOR
725 LOS ANGELES COUNTY ENGINEERING BLDG.

Do not extend notes this side of this line

B.M.	1ST RUN	DIFF.	2ND RUN	3RD RUN	ADJ. ELEV.	DESCRIPTION
						J.N. 0301.02
						JENIFER AVE - S.S.D.
						BENCH LEVELS
						CIRCUIT 1.48 mi.
						Sappell
						Faulger
						Nunez
						Lieber
						Caro

765420 333 3-51

JOB NO. 0301.02 SURVEY OF Jenifer Ave. S.S.D NOTES RED. DATE
SURVEY BY D. Sappell DATE 2-5-63 NOTES CHKD. DATE
NOTES BY D.S. DATE
INDEXED C. J. GALLI DATE

F.B. 2705 Pg. 200

76S420 353 3-51

PLEASE RETURN TO
LOS ANGELES COUNTY SURVEYOR
725 LOS ANGELES COUNTY ENGINEERING BLDG.

NOTE: ANY ADDITIONS OR CHANGES ON THIS SHEET MUST BE MADE OR CIRCLED IN RED INK, WITH DATE AND NAME OF PERSON MAKING CHANGE.

Do not extend notes this side of this line

B.M.	1ST RUN	DIFF.	2ND RUN	3RD RUN	ADJ. ELEV.	DESCRIPTION
(Fd) BM SG 254-A	695.488					BM SG 254-A. El. 695.488 L.A. Co Rd Dept
+	3.197		2.987			Survey Sec. Cons. Div. PG 19 "San
π	698.685	-3.026	-3.024			Dimas Quad 1960" R.D. BM Tag N. cb
−	6.223		6.011			± 6' W. B.C.R. @ N.E. cor. Arrow Hwy
						& Glendora Ave. ± 42' N. & ± 61' E ℄ int.
(Fd) BM SG 253-A	692.462					BM SG 253-A. El. 692.464, L.A. Co Rd.
+	5.638		5.488			Dept. Survey Sec. PG 19 "San Dimas
π	698.100	-0.208	-0.205			Quad 1960" R.D. BM Tag S. cb. ± 1' W.
−	5.846		5.693			B.C.R. @ S.W. cor. Arrow Hwy &
						Glendora Ave. ± 42' S. & ± 71' W. ℄ int.
T.P.	692.254					TP.
+	4.762		4.533	4.418		
π	697.016	-0.949	-0.955	-0.946		
−	5.711		5.488	5.364		
TP	691.305					TP.
+	3.001		2.837			
π	694.306	-2.959	-2.956			
−	5.960		5.793			
TP	688.346					TP.
+	4.102		3.683			
π	692.448	-1.177	-1.179			
−	5.279		5.162			
(set) BM LE 105	687.169					BM LE 105 El. F.B. 2705-200
+	4.578		4.292			Glendora Ave & Calora St. - N.E.
π	691.747	-1.135	-1.132			cor. 7' N of N end C.R. - Bt
−	5.713		5.424			SPK in curb
TP	686.034					TP.
+	3.883		3.577			
π	689.917	-2.264	-2.266			
−	6.147		5.843			
(set) BM LE 106	683.770					BM LE 106

765420 353 3-51

368

PLEASE RETURN TO
LOS ANGELES COUNTY SURVEYOR
725 LOS ANGELES COUNTY ENGINEERING BLDG.

NOTE: ANY ADDITIONS OR CHANGES ON THIS SHEET MUST BE MADE OR CIRCLED IN RED INK, WITH DATE AND NAME OF PERSON MAKING CHANGE.

NOTES RED. DATE
NOTES CHKD. DATE
JOB NO. 0301.02 SURVEY OF Jennifer Ave. - 5th
SURVEY BY D.L. Zapoc'il DATE 2-14-63
NOTES BY DATE
INDEXED R.J. GALE DATE

F.B. 2705 Pg. 201

Do not extend notes this side of this line

B.M.	1ST RUN	DIFF.	2ND RUN	3RD RUN	ADJ. ELEV.	DESCRIPTION
(SET) BM LE 106	683.770					BM LE 106 El. ' F.B. 2705-201
+	3.583		3.347			Glendora Ave & Cienega Ave
π	687.353	-2.590	-2.589			N.E. cor., 0.8 N. of N. end C.R.
-	6.173		5.936			Rd Dept. Bench nail in lead
T.P.	681.180					T.P.
+	3.121		2.828			
π	684.301	-2.835	-2.835			
-	5.956		5.663			
T.P.	678.345					T.P.
+	3.263		3.099			
π	681.608	-2.761	-2.762			
-	6.024		5.861			
(SET) BM LE 107	675.584					BM LE 107 El. F.B. 2705-201
+	5.543		5.303			Arroway Ave & Cienega Ave.
π	681.127	+0.597	+0.595			N.W. cor. 5' W. of W. end.
-	4.946		4.708			C.R. - Bt spk in curb.
T.P.	676.181					T.P.
+	5.583		5.372			
π	681.764	+0.350	+0.349			
-	5.233		5.023			
T.P.	676.531					T.P.
+	5.653		5.464			
π	682.184	+1.140	+1.140			
-	4.513		4.324			
T.P.	677.671					T.P.
+	6.201		6.003			
π	683.872	+4.783	+4.782			
-	1.418		1.221			
(SET) BM LE 108	682.454					El. F.B. 2705-201
						BM LE 108 Arroway Ave & Stephanie Dr. S.E. cor. 5' E. of E. end C.R. Bt spk in curb.

JOB NO. 0301.02 SURVEY OF Jenifer Ave. S.S.D. NOTES RED.
SURVEY BY D. Sappell DATE
NOTES BY D. S. DATE 2-14-63 NOTES CHKD.
INDEXED E. J. GALLI DATE DATE

F.B. 2705 PG. 202

76S420 353 3-51

PLEASE RETURN TO
LOS ANGELES COUNTY SURVEYOR
725 LOS ANGELES COUNTY ENGINEERING BLDG.

NOTE: ANY ADDITIONS OR CHANGES ON THIS SHEET MUST BE MADE OR CIRCLED IN RED INK, WITH DATE AND NAME OF PERSON MAKING CHANGE.

Do not extend notes this side of this line

B.M.	1ST RUN	DIFF.	2ND RUN	3RD RUN	ADJ. ELEV.	DESCRIPTION
(SET) BM LE 108	682.454					BM LE 108 PG 201
+	4.318		4.051			
⊼	686.772	+0.709	+0.708			
−	3.609		3343			
TP.	683.163					TP.
+	6.030		5873			
⊼	689.193	+2.254	+2.254			
−	3776		3.619			
(set) BM LE 109	685.417					BM LE 109 El. F.B. 2705-202
+	2724		2.488			Arroway Ave (W. side) 346'± N.
⊼	688.141	-3.318	-3.318			of ℄ Stephanie DR. - Bt. spk in
−	6.042		5.806			curb in front of Ho # 5131
TP.	682.099					TP.
+	3374		3122			
⊼	685.473	-2.567	-2.566			
−	5.941		5688			
TP.	679.532					TP.
+	2928		2.748			
⊼	682.460	-2.959	-2.959			
−	5.887		5.707			
TP.	676.573					TP.
+	5544		5.292			
⊼	682.117	+0.950	+0.952			
−	4594		4.340			
TP.	677.523					TP.
+	5599		5406			
⊼	683.122	+1.066	+1.064			
−	4533		4342			
(SET) BM LE 110	678589					El. F.B. 2705-202 BM LE 110 Nearglen Ave (E. Side) 337'± N. of ℄ Stephanie DR - Bt. spk in curb - in front of Ho # 5130

765420 353 3-51

PLEASE RETURN TO
LOS ANGELES COUNTY SURVEYOR
725 LOS ANGELES COUNTY ENGINEERING BLDG.

NOTE: ANY ADDITIONS OR CHANGES ON THIS SHEET MUST BE MADE OR CIRCLED IN RED INK, WITH DATE AND NAME OF PERSON MAKING CHANGE.

Do not extend notes this side of this line

NOTES RED. JOB NO. 030102 SURVEY OF Jennifer Ave. S.S.D.
DATE SURVEY BY D. Jappe II
NOTES CHKD. NOTES BY DATE 2.15.63
DATE INDEXED C. J. GALLI DATE

F.B. 2705 PG. 203

B.M.	1ST RUN	DIFF.	2ND RUN	3RD RUN	ADJ. ELEV.	DESCRIPTION
BM LE 110	678.589 ✓					BM LE 110 PG 202
+	3.641		3.890			
π	682230 ✓	1.921	-1.923			
−	5.562		5.813			
T.P.	676.668 ✓					T.P.
+	4.024		3.731			
π	680.692 ✓	1.060	-1.059			
− (SET)	5.084		4.790			
BM LE 111	675.608 ✓					BM LE 111, El. F.B. 2705-203
+	3.262		2.963			Nearglen Ave & Stephanie DR.
π	678870 ✓	2.320	-2.318			S.E. cor. 6' S. of S end C.R.
−	5.582		5.281			Bt. spk in curb.
TP	673.288 ✓					TP
+	4.509		4.150			
π	677.797 ✓	-1.091	-1.092			
−	5.600		5.242			
TP	672.197 ✓					TP
+	4.448		4.161			
π	676.645 ✓	-1.342	-1.342			
− (SET)	5.790		5.503			
BM LE 112	670.855 ✓					BM LE 112 El. F.B. 2705-203
+	2.911 ✓		2.605			Cienega Ave & Nearglen Ave. N.W.
π	673766 ✓	-3.032	-3.035			Cor. 6' W. of W end C.R. - Bt.
− (SET)	5.943		5.640			spk in curb.
BM LE 113	667.823 ✓					BM LE 113 El. F.B. 2705-203
+	4.741 ✓		4.395			Cienega Ave & Jenifer Ave, N.E.
π	672.564 ✓	+0.256	+0.256			Cor. 5' N. of W end C.R. - Bt
−	4.485		4.139			spk. in curb.
TP	668.079 ✓					TP

76S420 353 3-51

PLEASE RETURN TO
LOS ANGELES COUNTY SURVEYOR
725 LOS ANGELES COUNTY ENGINEERING BLDG.

NOTE: ANY ADDITIONS OR CHANGES ON THIS SHEET MUST BE MADE OR CIRCLED IN RED INK, WITH DATE AND NAME OF PERSON MAKING CHANGE.

Do not extend notes this side of this line

B.M.	1ST RUN	DIFF.	2ND RUN	3RD RUN	ADJ. ELEV.	DESCRIPTION
TP.	668.079					TP.
+	6079		6.231			
π	674158	+2.201	2.203			
(SET)	3878		4.028			
BMLE 114	670.280					BMLE 114 El. F.B. 2705-204
+	5.981		6.215	6.069		Jenifer Ave- (E Side) 635'± N.
π	676.261	+4.132	+4.137	+4.137		of ℄ Cienega Ave. Bt. spk. in
−	1.849		2.078	1.932		curb - 5' S. of begining culdesac.
TP	674.412					Front of Ho # 5058
+	4.642		4.070			
π	679.054	+1.213	+1.215			
−	3.429		2.855			
TP.	675.625					TP.
+	5.415		5.112			
π	681.040	+2.150	+2.150			
−	3.265		2.962			
TP.	677.775					TP.
+	6.040		6.242			
π	683.815	+2.159	+2.160			
−	3881		4.082			
(Fd) BMSG251-A	679.934					BMSG 251-A El. 679.942 L.A. Co Rd Dept.
						Survey Sec. Cons. Div. S.G. BM's PG 19
						"San Dimas 1960 Quad" L&T. in conc.
						wk. to hse. w/conc. block fn. ±66' N.
						℄ Arrow Hwy ± 900 W. Glendora Ave. Mkd "BM"

JOB NO. 0301.02 SURVEY OF Jenifer Ave. S.S.D. NOTES RED.
SURVEY BY D. Sappe II DATE
NOTES BY D.S. DATE 2-15-63 NOTES CHKD.
INDEXED R. J. GALLI DATE DATE

F.B. 2705 PG. 204

Notes Ck'd by	Survey of Jenifer Ave. S.S.D.	F. B. 2705 Pg. 205
Map No.	JN 0303.00 Tape 0214 Std 68 °F	
Office Work	Surveyed by D. Sappell	
Checked	Notes D.S. Date 1.29.63	
Date	Indexed [redacted]	

JN. 0303.00
(JN. 2246.34)

JENIFER AVE - S.S.D
(GLENDORA AREA)

CENTER LINE SURVEY

see index pg 206

Sappell
Foulger
Nunez
Lieber
Caro

Note: Any Additions or Changes on This Sheet Must be Made or Circled in Red Ink With Date and Name of Person Making Change.

PLEASE RETURN TO
LOS ANGELES COUNTY ENGINEER
403 LOS ANGELES COUNTY ENGINEERING BLDG.
Do not extend this side of this line.

76F309S CE # 310 3-61

PLEASE RETURN TO
LOS ANGELES COUNTY ENGINEER
403 LOS ANGELES COUNTY ENGINEERING BLDG.

Note: Any Additions or Changes on This Sheet Must be Made or Circled in Red Ink With Date and Name of Person Making Change.

Do not extend this side of this line.

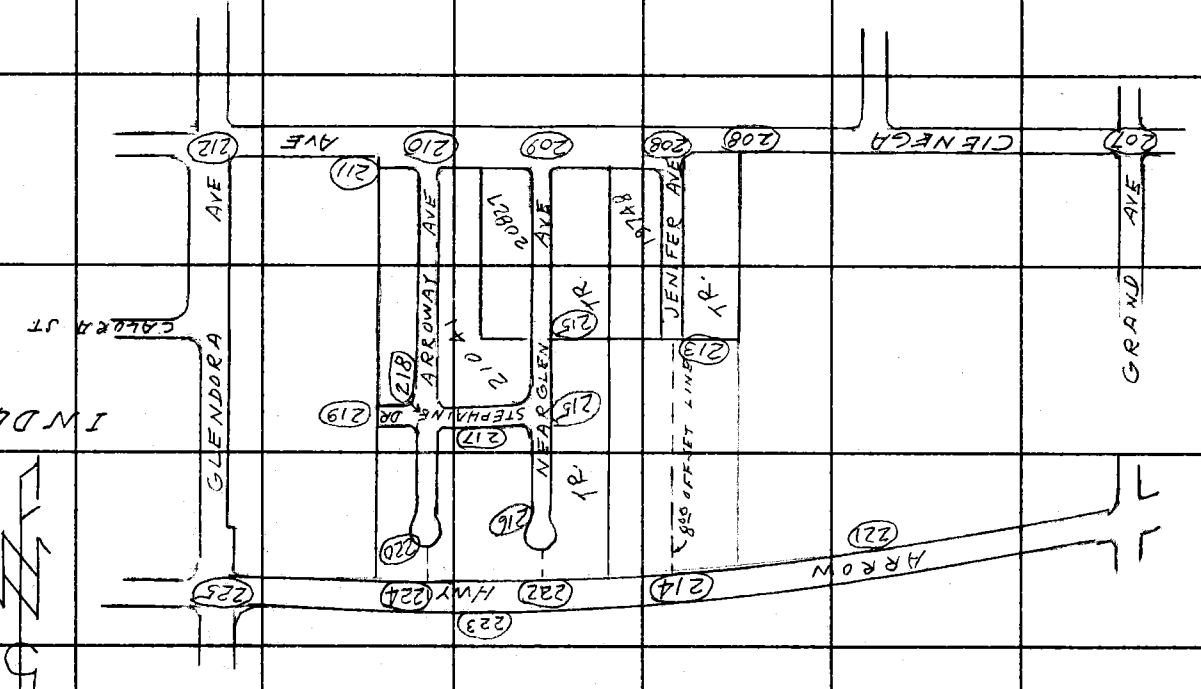

F. B. 2705 PG. 206

Notes Ck'd by W. J. BRENNER	Survey of Jenifer Ave - S.S.D.	F. B. 2705 Pg. 207
Map No.	JN 0303.00 Tape 0214 Std 68 °F	
Office Work	Surveyed by D. Sappell	
Checked	Notes D.S. Date 1-29-63	
Date	Indexed E. J. GALLI MAR 1 4 '63	

WS 98 A-3

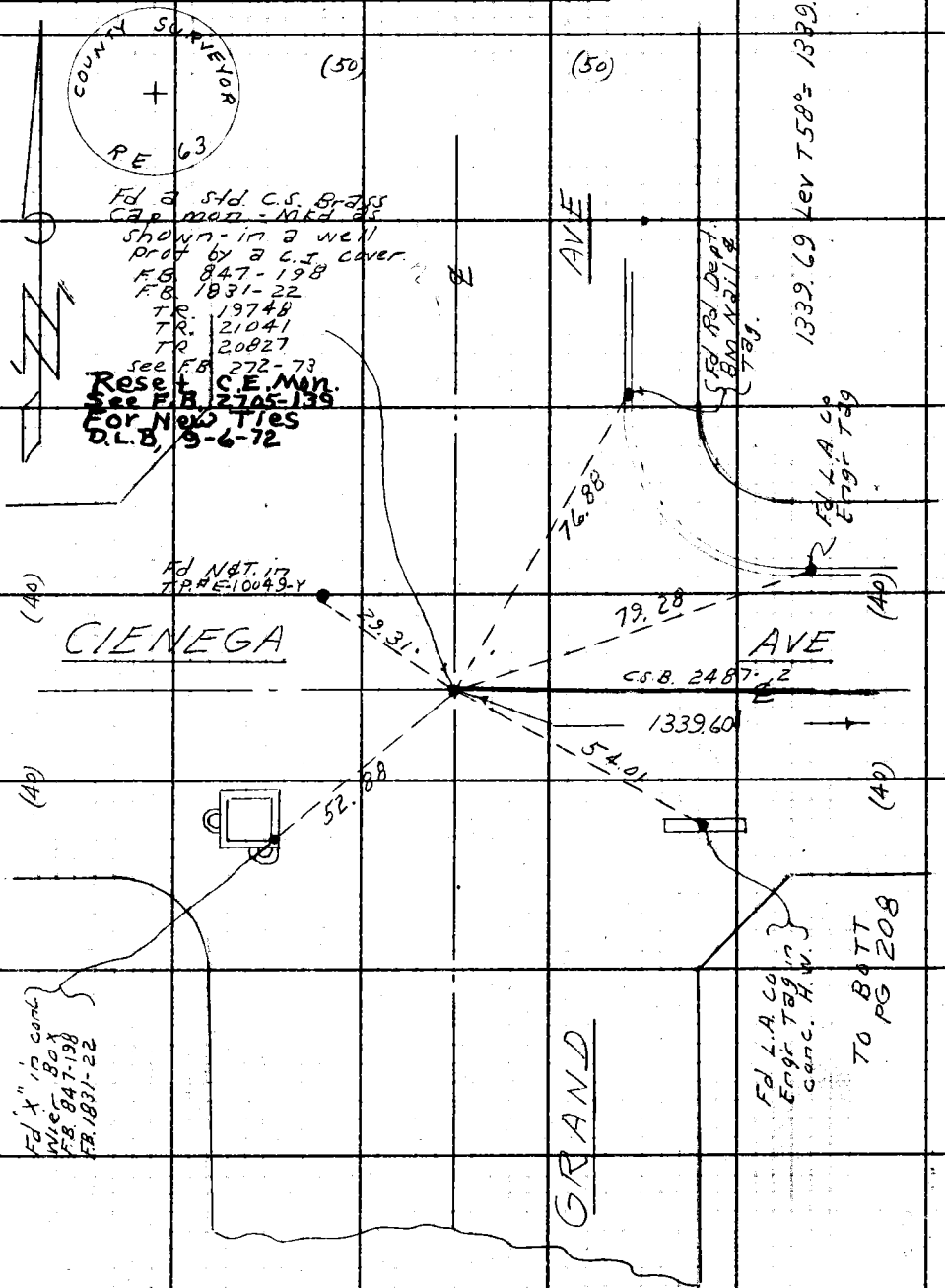

Note: Any Additions or Changes on This Sheet Must be Made or Circled in Red Ink With Date and Name of Person Making Change.

Do not extend this side of this line.

PLEASE RETURN TO
LOS ANGELES COUNTY ENGINEER
403 LOS ANGELES COUNTY ENGINEERING BLDG.

76F309S CE # 310 3-61

F. B. 2705 PG. 208

PLEASE RETURN TO
LOS ANGELES COUNTY ENGINEER
403 LOS ANGELES COUNTY ENGINEERING BLDG.
Do not extend this side of this line.

Note: Any Additions or Changes on This Sheet Must be Made or Circled in Red Ink With Date and Name of Person Making Change.

WS48 A-3

76F3095 CE # 310 3-61

PLEASE RETURN TO
LOS ANGELES COUNTY ENGINEER
403 LOS ANGELES COUNTY ENGINEERING BLDG.

Note: Any Additions or Changes on This Sheet Must be Made or Circled in Red Ink With Date and Name of Person Making Change.

Do not extend this side of this line.

WS 98 A-3

Notes Ck'd by W. J. BRENNER
Map No.
Office Work
Checked
Date

Survey of Venice Ave. S.C.D.
J.N. 8203.04 Tape 0214 Std. 66' R/W
Surveyed by D. S. Pope
Notes
Date 1-20-63
Indexed by H. GALLI

F. B. 2705 Pg. 209

156.97 Lev T 60°=156.96

TRACT NO (30) TO BOTT PG 215 (30) 20827

TR. 19748

TR. 20827

Fd 2" I.P. cmt plug & R.E. Tag HL371, Fl. ℄ 89° 59' 00" ℄ 359 59 00 ℄ 179 59 20 AV. 89° 59' 13⅓" Fd L&T F.B. 2049-22

611.49

18.02

17.99

Fd L&T F.B. 2049-22

NEAR GLEN AVE

M: 44.89 R: 4488

SERVICE RD

Fd Spk. Fl. TR. 20827 F.B. 2049-22

(22)

(26)

28.07

82.40 R&M

FROM TOP PG 208

Set Ld & C.E. Tag 8-25-72

ISLAND

Fd N&T. in PP # 1079948E F.B. 2049-22

M: 35.64 R: 35.59

Set Ld & C.E. Tag 8-25-72

11.85

Fd "X" in c&. F.B. 2049-22

Lev T 60° 56.00 ok

53"

59'

89°

15"

07"

M: 329.55 R: 330.55

78.33 R&M

Fd "X" in c&. F.B. 2049-22

(30) COUNTY ENGINEER R.E. 7078

set P.M. in N. edge spk by in. Replaced w/C.E. Mark 8" in H.H. w/Li'd. 8-25-72, D.L.S.

CIENEGA

M: 89° R: 89°

47.93

90°

C.S.B. 2497-2

156.96

164.93

165.15

30.16

164.94 Lev T 60°=164.93

0.01 ok

M: 30.34 R: 38.85 39.31

Fd S&T. Fl. TR. 20827 F.B. 2049-22 Removed.

AVE

Set L.A.Co Engr. Tag on ℄ prod.

Set Ld & C.E. Tag 8-25-72

Fd S&T. Fl. TR. 19748 TR. 20827 F.B. 2049-22

M: 55.02 R: 55.11

Fd N&T. in PP # 1073972 F.B. 2049-22

Fd N&T. in PP # 1073976 F.B. 2049-22

Set Ld & C.E. Tag 8-25-72

165.16 Lev T 60°=165.15

TO BOTT PG 210

PLEASE RETURN TO
LOS ANGELES COUNTY ENGINEER
403 LOS ANGELES COUNTY ENGINEERING BLDG.

Note: Any Additions or Changes on This Sheet Must be Made or Circled in Red Ink With Date and Name of Person Making Change.

Do not extend this side of this line.

WS 98 A3

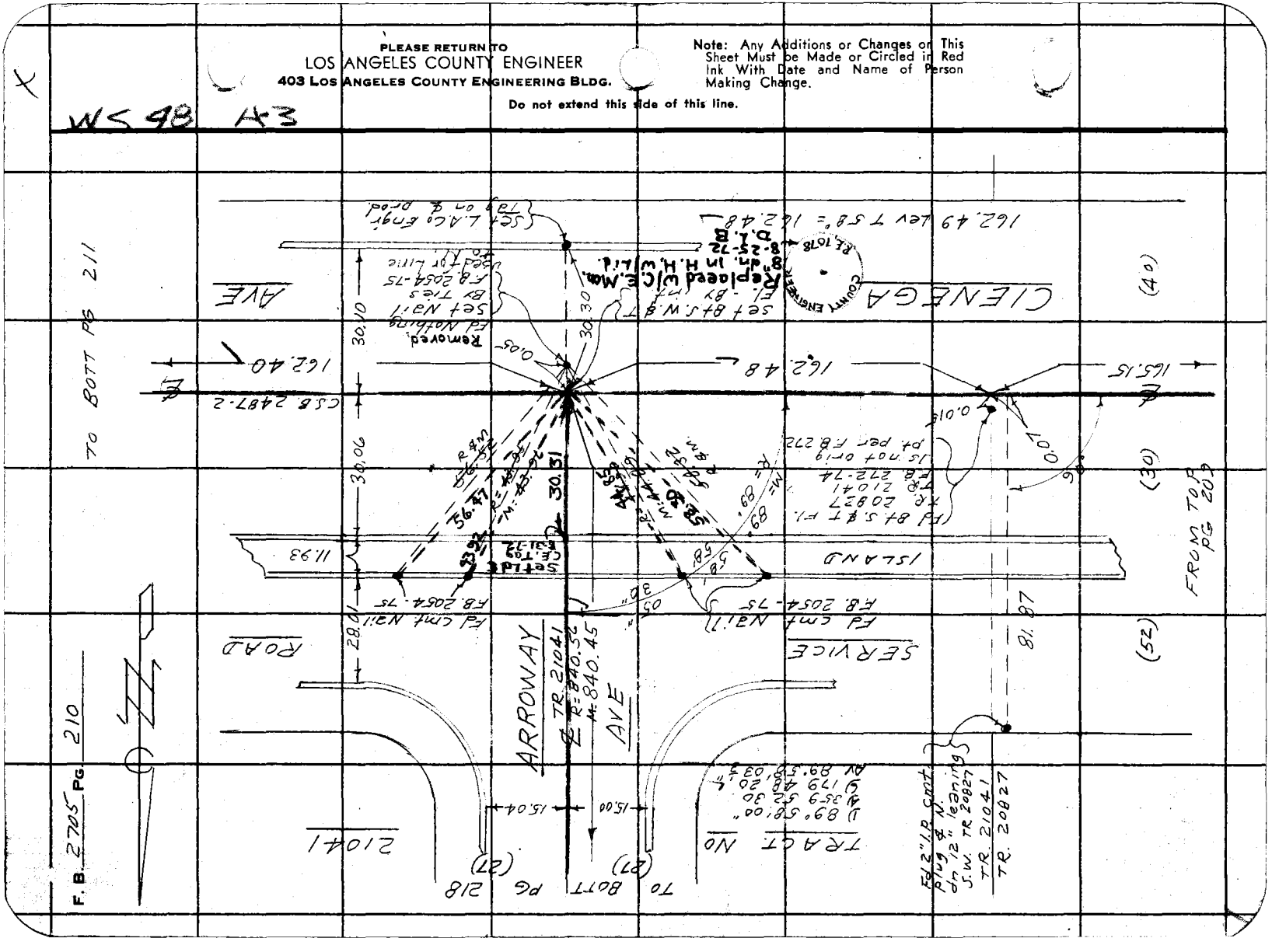

Notes Ck'd by **W. J. BRENNER**	Survey of Jenifer Ave. S.S.D.	F. B. 2705 PG. 211
Map No.	JN 0303.00 Tape 0214 Std 68 °F	
Office Work	Surveyed by D. Sappell	
Checked	Notes D.S. Date 1-30-63	
Date	Indexed [redacted] J. GALLI	

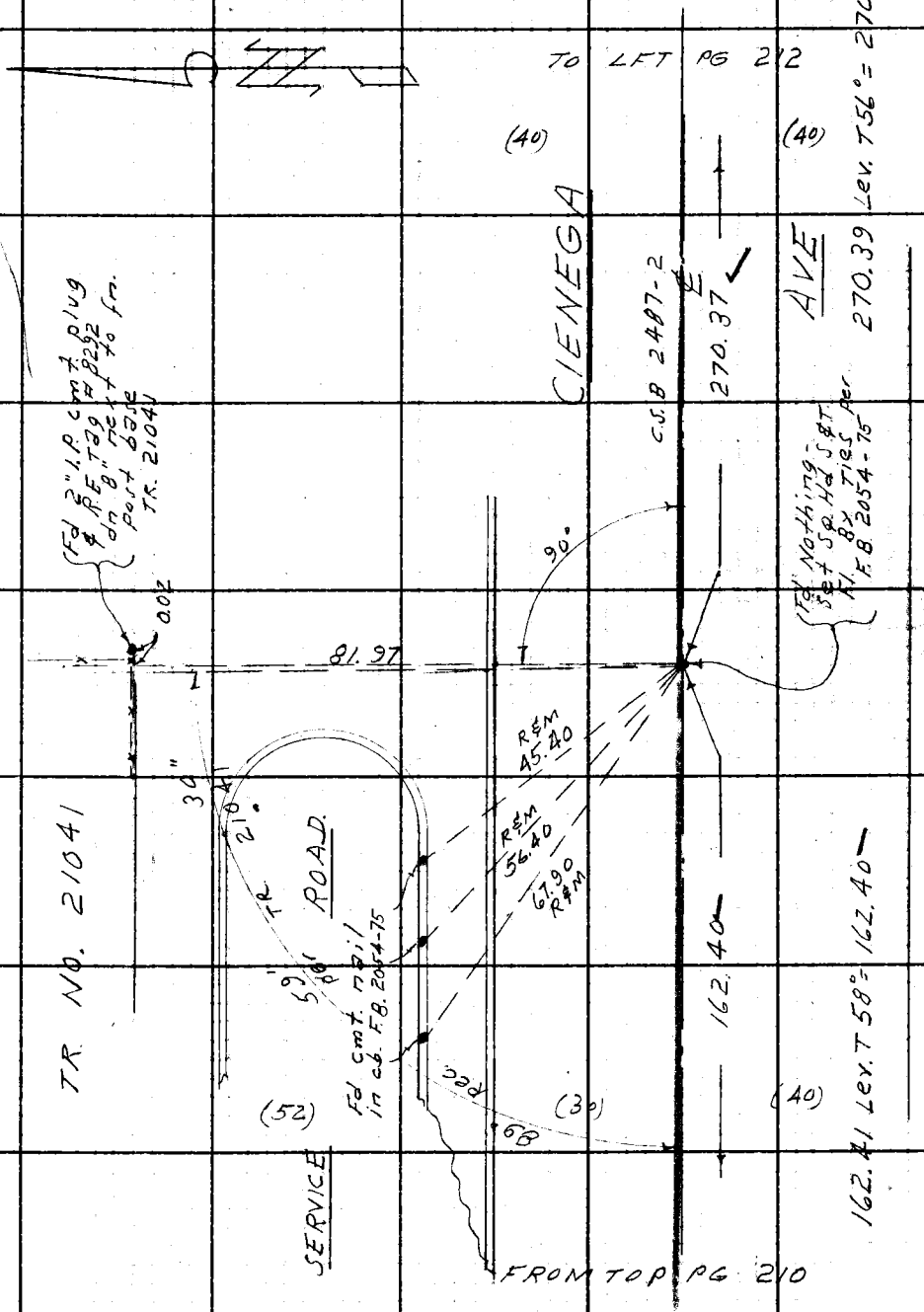

Note: Any Additions or Changes on This Sheet Must be Made or Circled in Red Ink With Date and Name of Person Making Change.

Do not extend this side of this line.

PLEASE RETURN TO
LOS ANGELES COUNTY ENGINEER
403 LOS ANGELES COUNTY ENGINEERING BLDG.

76F309S CE # 310 3-61

F. B. 2705 PG. 212 TO BOTT PG 225

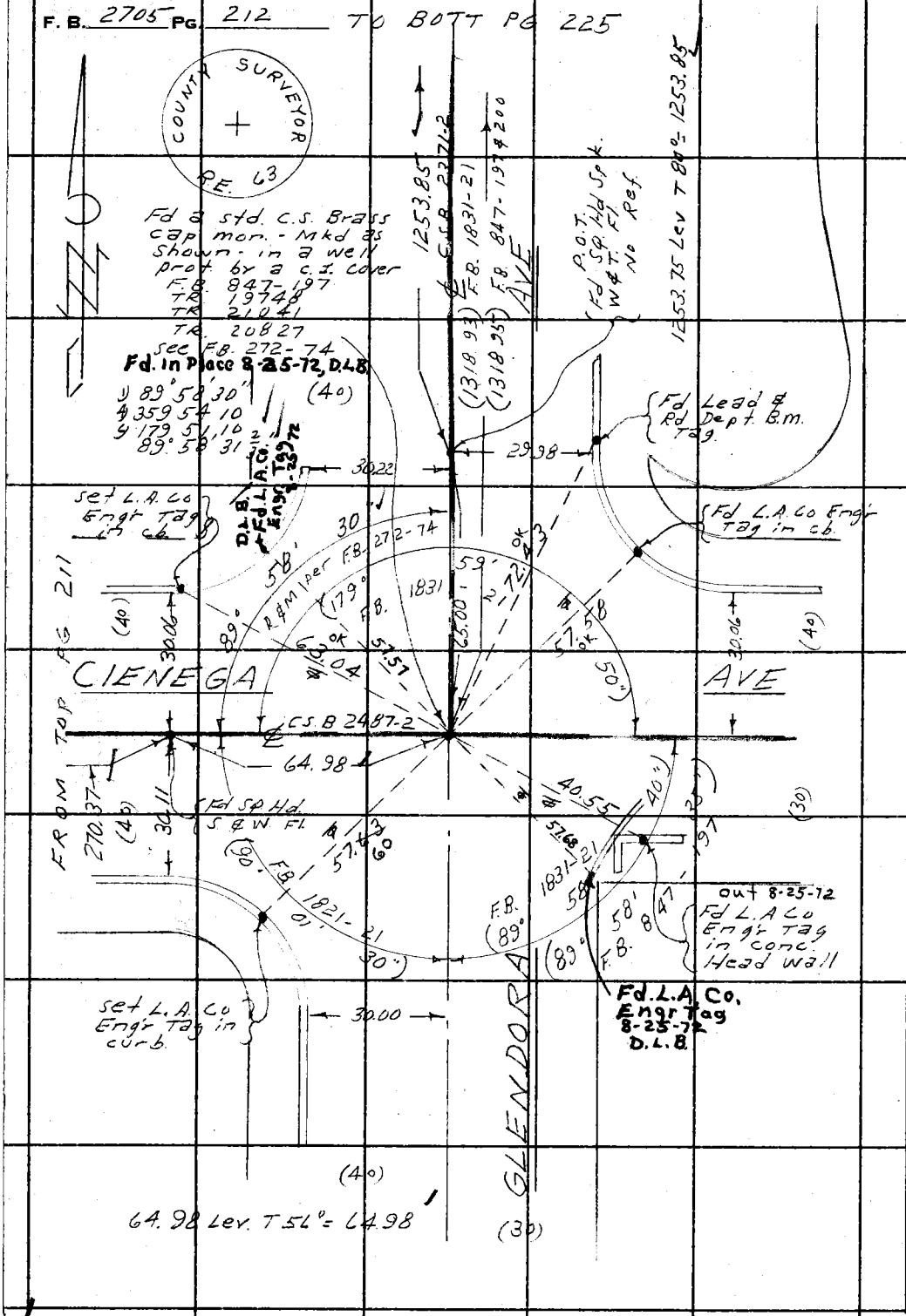

W 48 A-3

PLEASE RETURN TO
LOS ANGELES COUNTY ENGINEER
403 LOS ANGELES COUNTY ENGINEERING BLDG.

Do not extend this side of this line.

Note: Any Additions or Changes on This Sheet Must be Made or Circled in Red Ink With Date and Name of Person Making Change.

Notes Ck'd by W. J. BRENNER	Survey of Jenifer Ave. S.S.D.	F. B. 2705 PG. 213
Map No.	JN 0303.00 Tape 0214 Std 68 °F	
Office Work	Surveyed by D. Sappell	
Checked	Notes D.S. Date 1-30-63	
Date	Indexed [redacted] J. GALLI	

WS 98 A-3

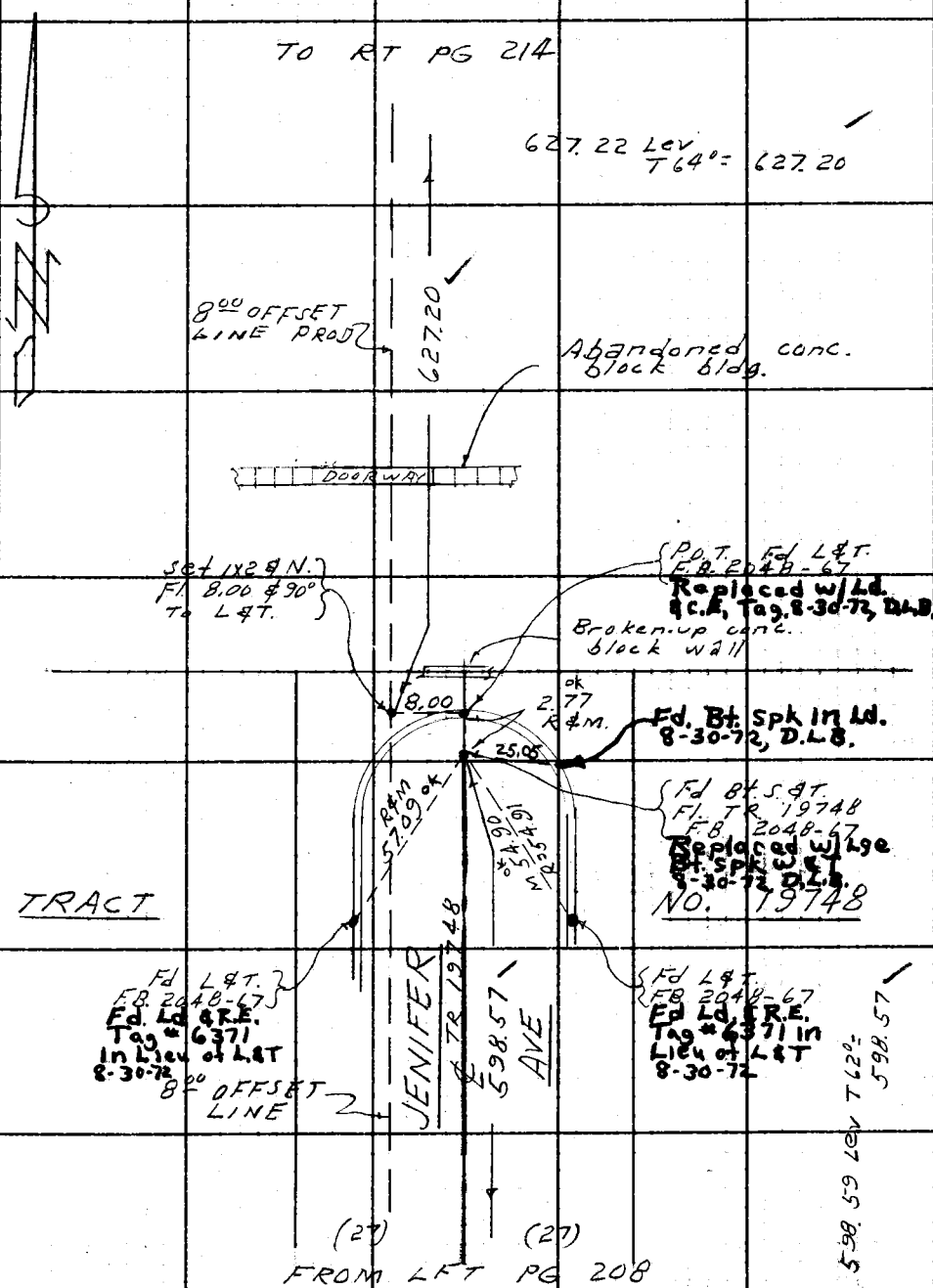

Note: Any Additions or Changes on This Sheet Must be Made or Circled in Red Ink With Date and Name of Person Making Change.

PLEASE RETURN TO
LOS ANGELES COUNTY ENGINEER
403 LOS ANGELES COUNTY ENGINEERING BLDG.

Do not extend this side of this line.

76F309S CE # 310 3-61

PLEASE RETURN TO
LOS ANGELES COUNTY ENGINEER
403 LOS ANGELES COUNTY ENGINEERING BLDG.

Do not extend this side of this line.

Note: Any Additions or Changes on This Sheet Must be Made or Circled in Red Ink With Date and Name of Person Making Change.

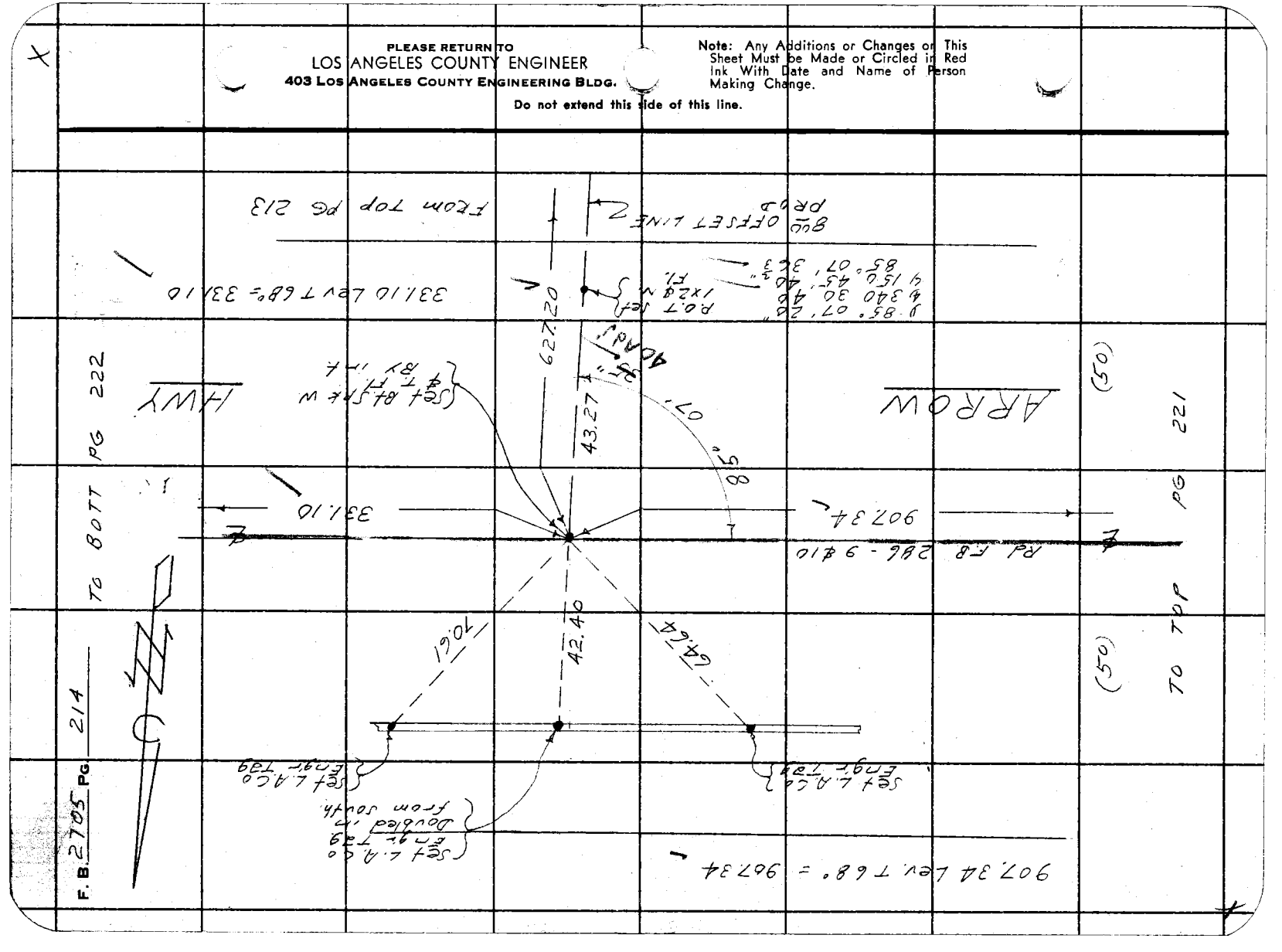

Notes Ck'd by W. J. BRENNER	Survey of Jenifer Ave - S.S.D.
Map No.	JN 0303.00 Tape 0214 Std 68 °F
Office Work	Surveyed by D. Sappell
Checked	Notes D.S. Date 2-4-63
Date	Indexed R. J. GALLI

F. B. 2705 PG. 215

W598 A-3

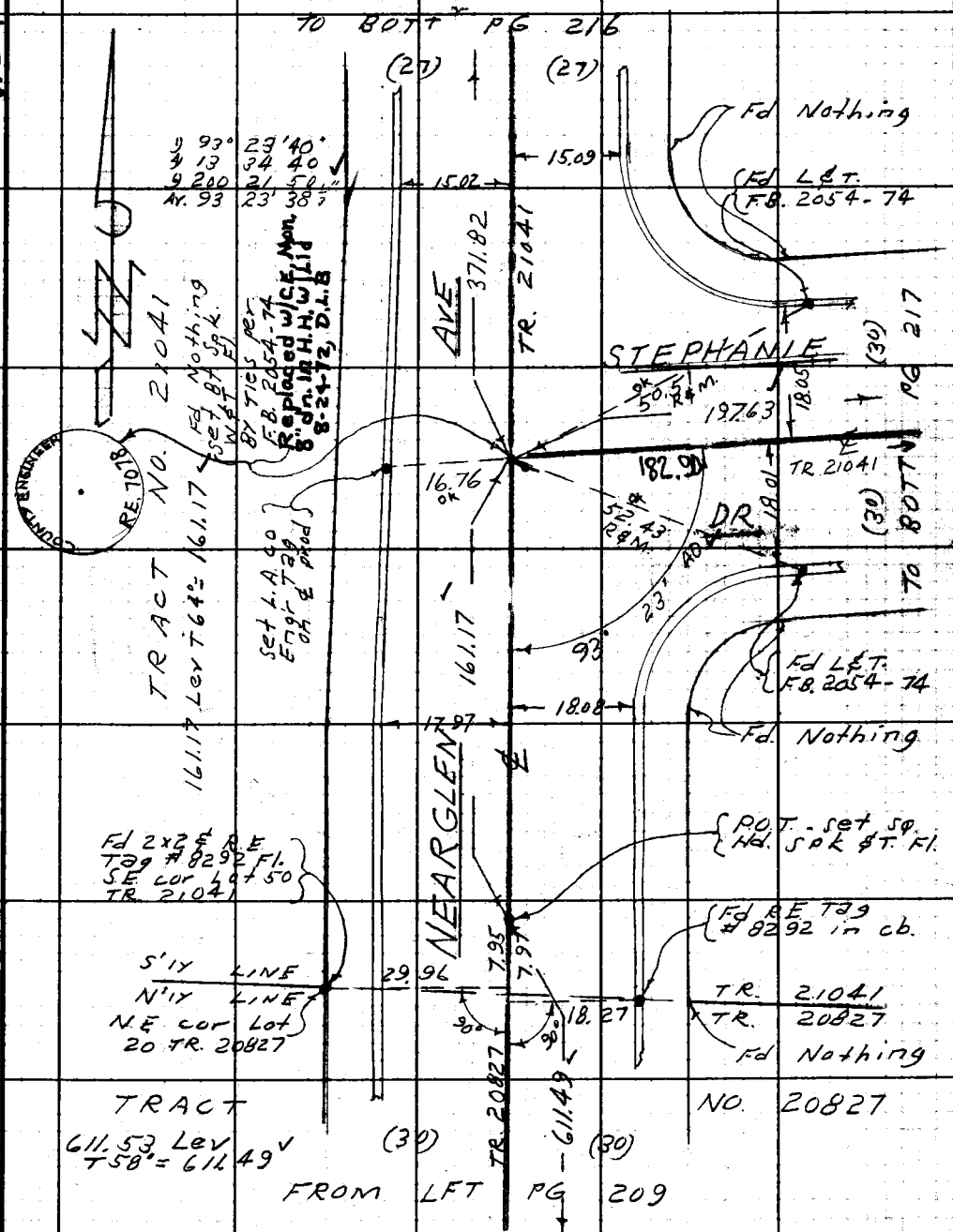

Notes: Any Additions or Changes on This Sheet Must be Made or Circled in Red Ink With Date and Name of Person Making Change.

Do not extend notes this side of this line.

RETURN TO
LOS ANGELES COUNTY ENGINEER
100 LOS ANGELES COUNTY ENGINEERING BLDG.

763095 CE #247—7-58

F.B. 2705 PG. 216

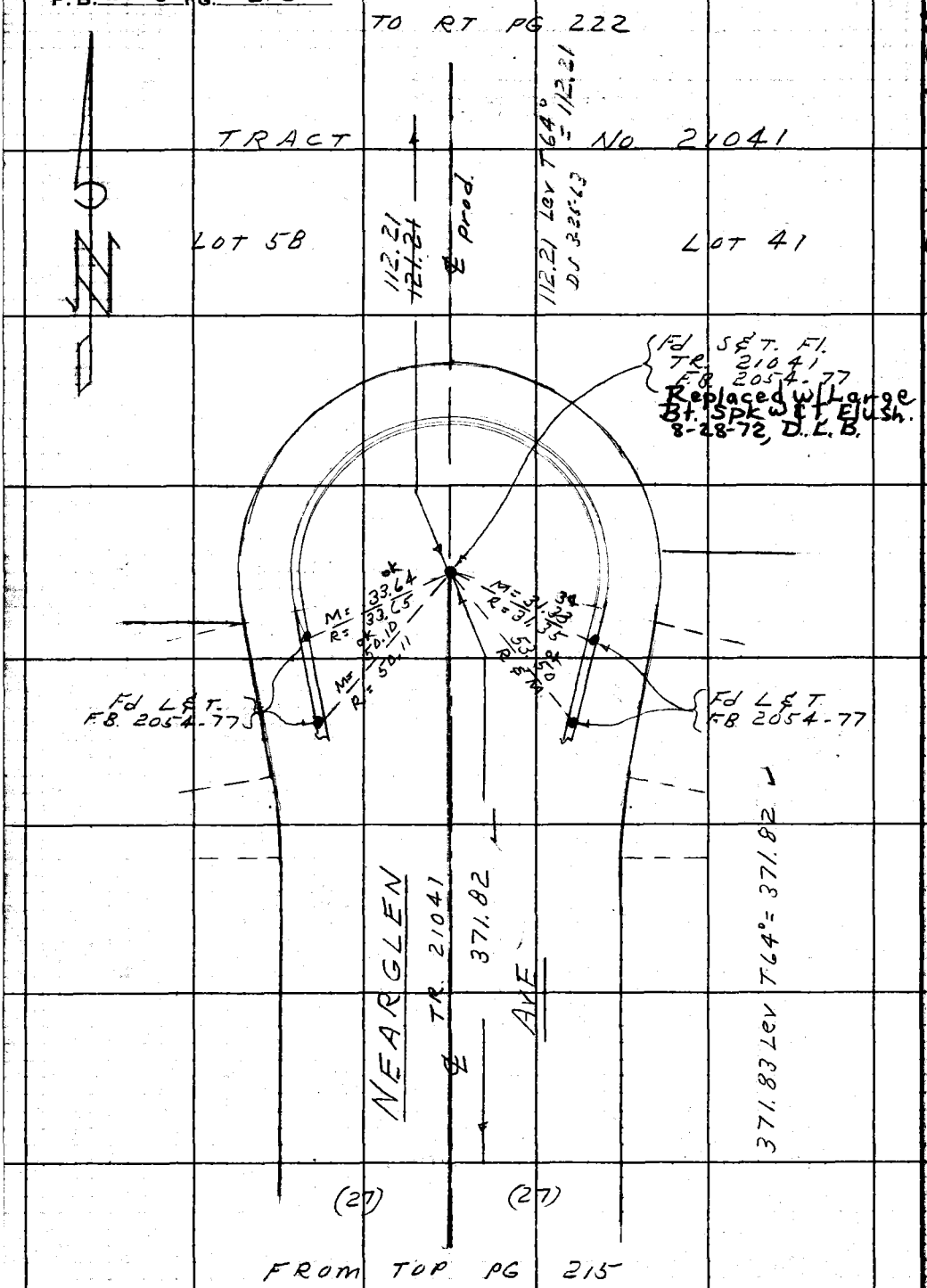

WS48 A-3

RETURN TO
LOS ANGELES COUNTY ENGINEER
700 LOS ANGELES COUNTY ENGINEERING BLDG.

Do not extend notes this side of this line.

Note: Any Additions or Changes on This Sheet Must be Made or Circled in Red Ink With Date and Name of Person Making Change.

Notes Ck'd by W. J. BRENNER	Survey of Jenifer Ave- S.S.D.	F. B. 2705 PG. 217
Map No.	JN 0303.00 Tape 0214 Std 68 °F	
Office Work	Surveyed by D. Sappell	
Checked	Notes D.S. Date 2-4-63	
Date	Indexed E. J. GALLI	

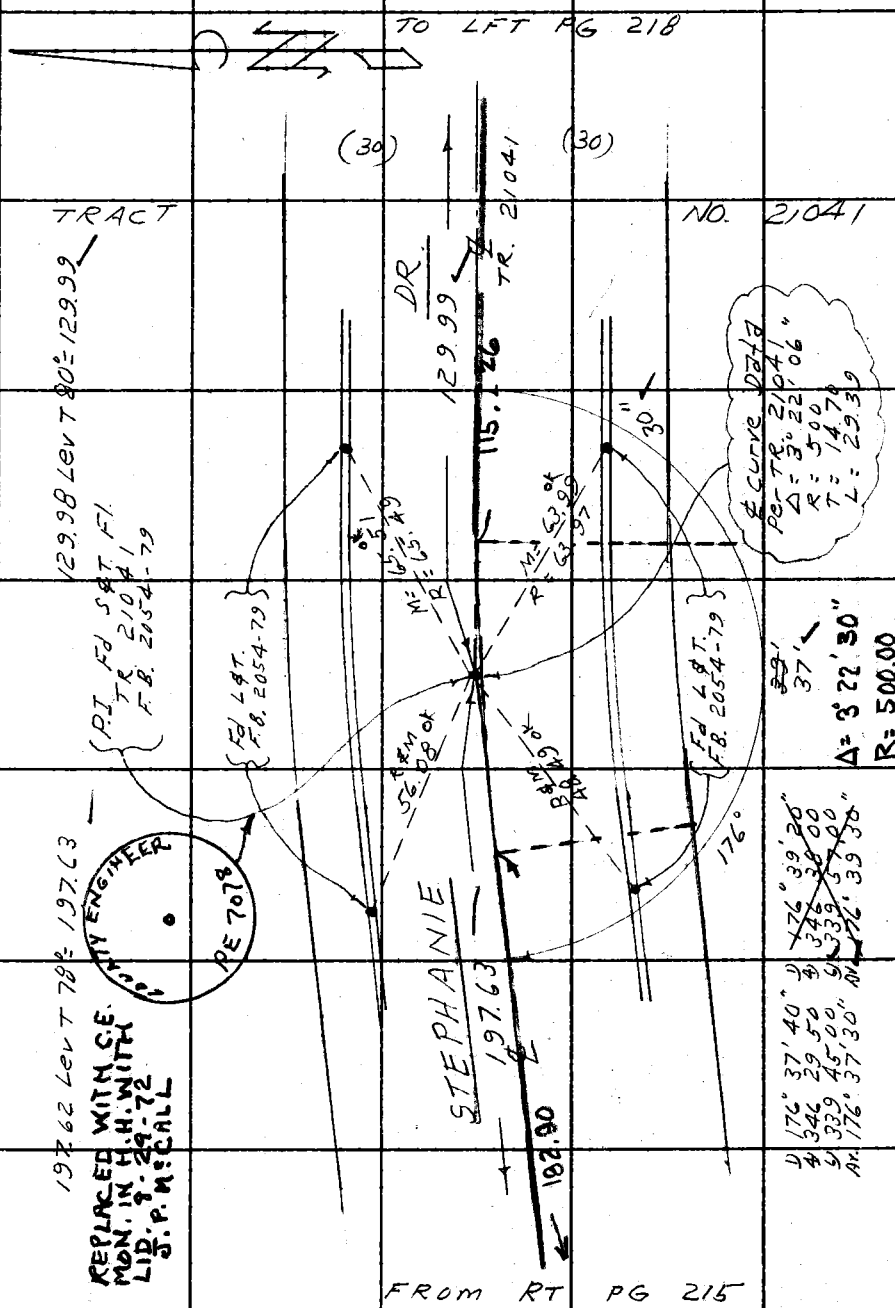

Note: Any Additions or Changes on This Sheet Must be Made or Circled in Red Ink With Date and Name of Person Making Change.

PLEASE RETURN TO
LOS ANGELES COUNTY ENGINEER
403 LOS ANGELES COUNTY ENGINEERING BLDG.
Do not extend this side of this line.

76F309S CE # 310 3-61

F. B. 2705 PG 218

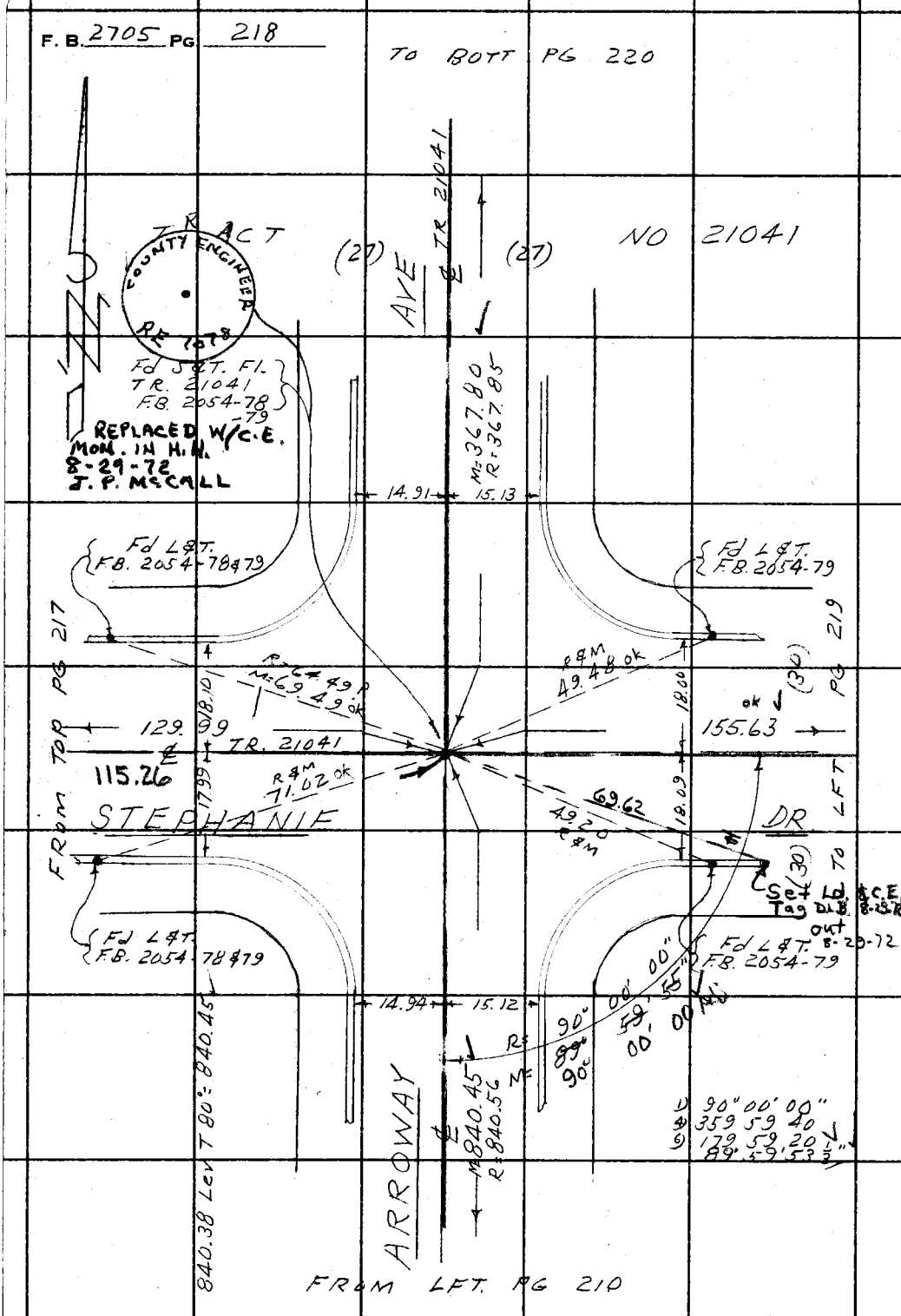

WS 48 A-3

PLEASE RETURN TO
LOS ANGELES COUNTY ENGINEER
403 LOS ANGELES COUNTY ENGINEERING BLDG.

Do not extend this side of this line.

Note: Any Additions or Changes on This Sheet Must be Made or Circled in Red Ink With Date and Name of Person Making Change.

Notes Ck'd by W. J. BRENNER
Map No.
Office Work
Checked
Date

Survey of Jenifer Ave. S.S.D.
JN 030220 Tape 0214 Std 68 °F
Surveyed by D. Sappell
Notes D.S Date 2-4-63
Indexed E. J. GALLI

F. B. 2705 Pg. 219

Note: Any Additions or Changes on this Sheet Must be Made or Circled in Red Ink With Date and Name of Person Making Change.

Do not extend this side of this line.

PLEASE RETURN TO
LOS ANGELES COUNTY ENGINEER
403 LOS ANGELES COUNTY ENGINEERING BLDG.

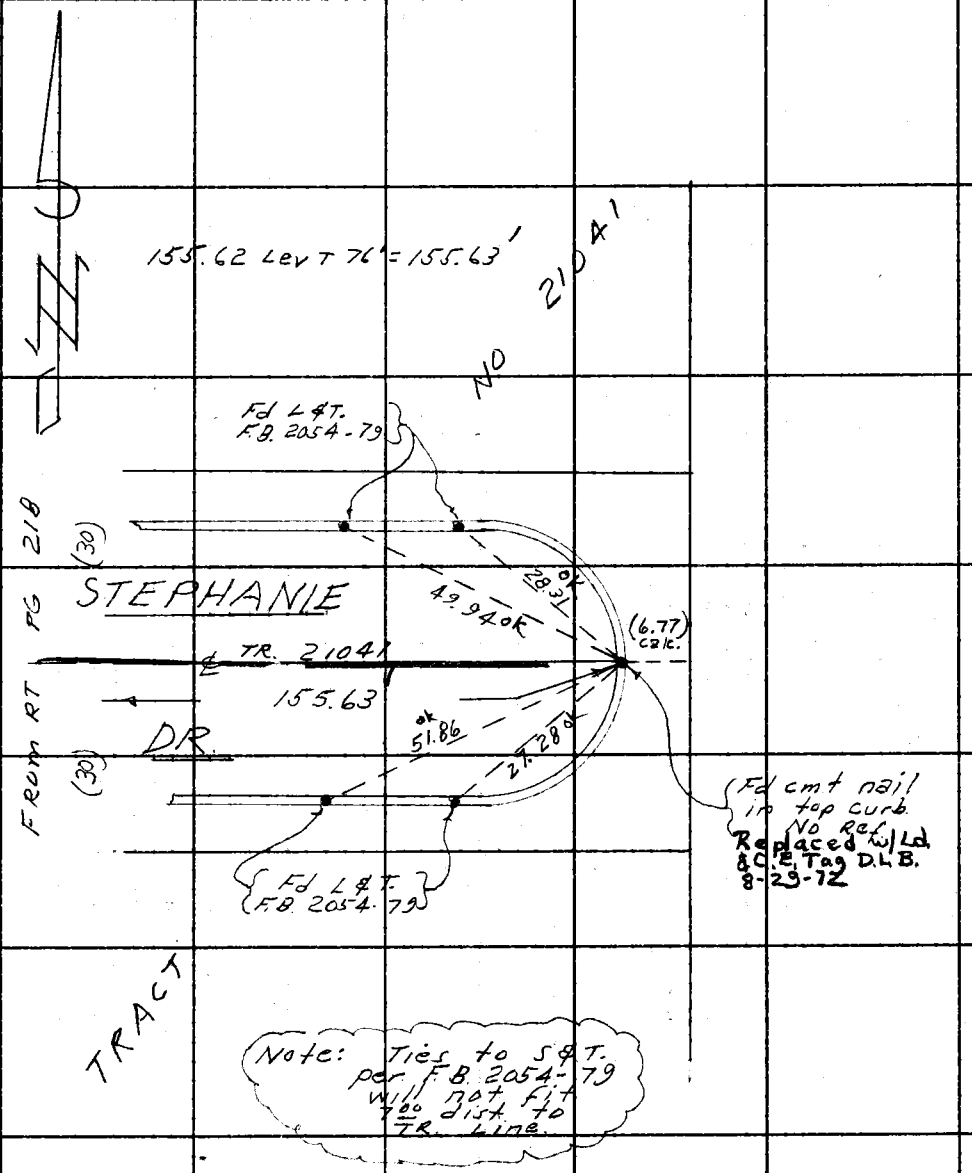

76F3095 CE # 310 2-61

X

F. B. 2705 PG 220 TO RT PG 224

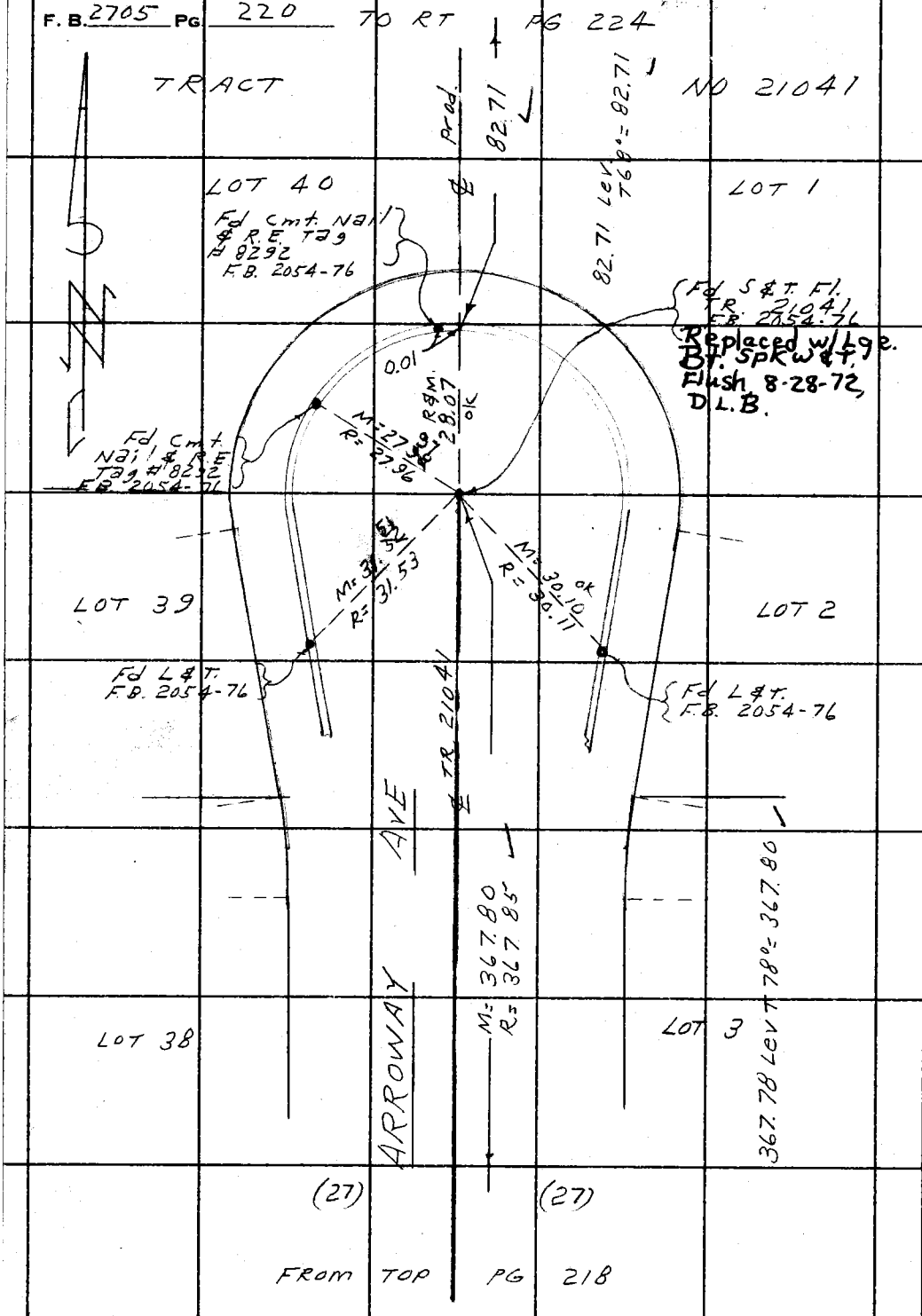

WS 48 A-3

PLEASE RETURN TO
LOS ANGELES COUNTY ENGINEER
403 LOS ANGELES COUNTY ENGINEERING BLDG.

Do not extend this side of this line.

Note: Any Additions or Changes on This Sheet Must be Made or Circled in Red Ink With Date and Name of Person Making Change.

59.70
43.05
51.90

Notes Ck'd by W. J. BRENNER	Survey of Jenifer Ave- S.S.D.
Map No.	JN 0303.40 Tape 0214 Std 68 °F
Office Work	Surveyed by D. Sappell
Checked	Notes D.S Date 2-5-63
Date	Indexed C. J. GALLI

F. B. 2705 PG. 221

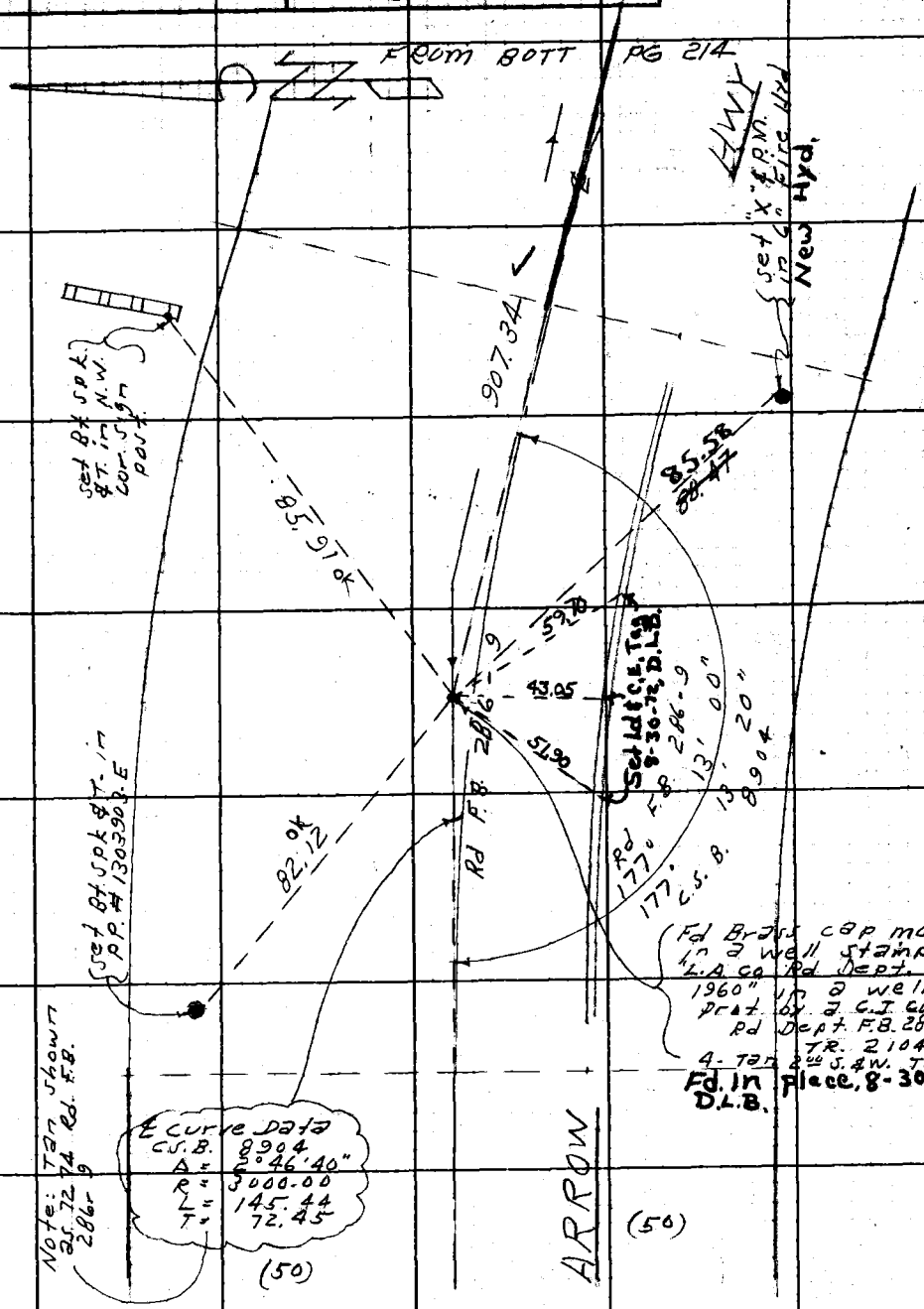

Note: Any Additions or Changes on This Sheet Must be Made or Circled in Red Ink With Date and Name of Person Making Change.

Do not extend notes this side of this line.

RETURN TO
LOS ANGELES COUNTY ENGINEER
100 LOS ANGELES COUNTY ENGINEERING BLDG.

76809S CE #247—7-59

RETURN TO
LOS ANGELES COUNTY ENGINEER
700 LOS ANGELES COUNTY ENGINEERING BLDG.

Note: Any Additions or Changes on This Sheet Must be Made or Circled in Red Ink With Date and Name of Person Making Change.

Do not extend notes this side of this line.

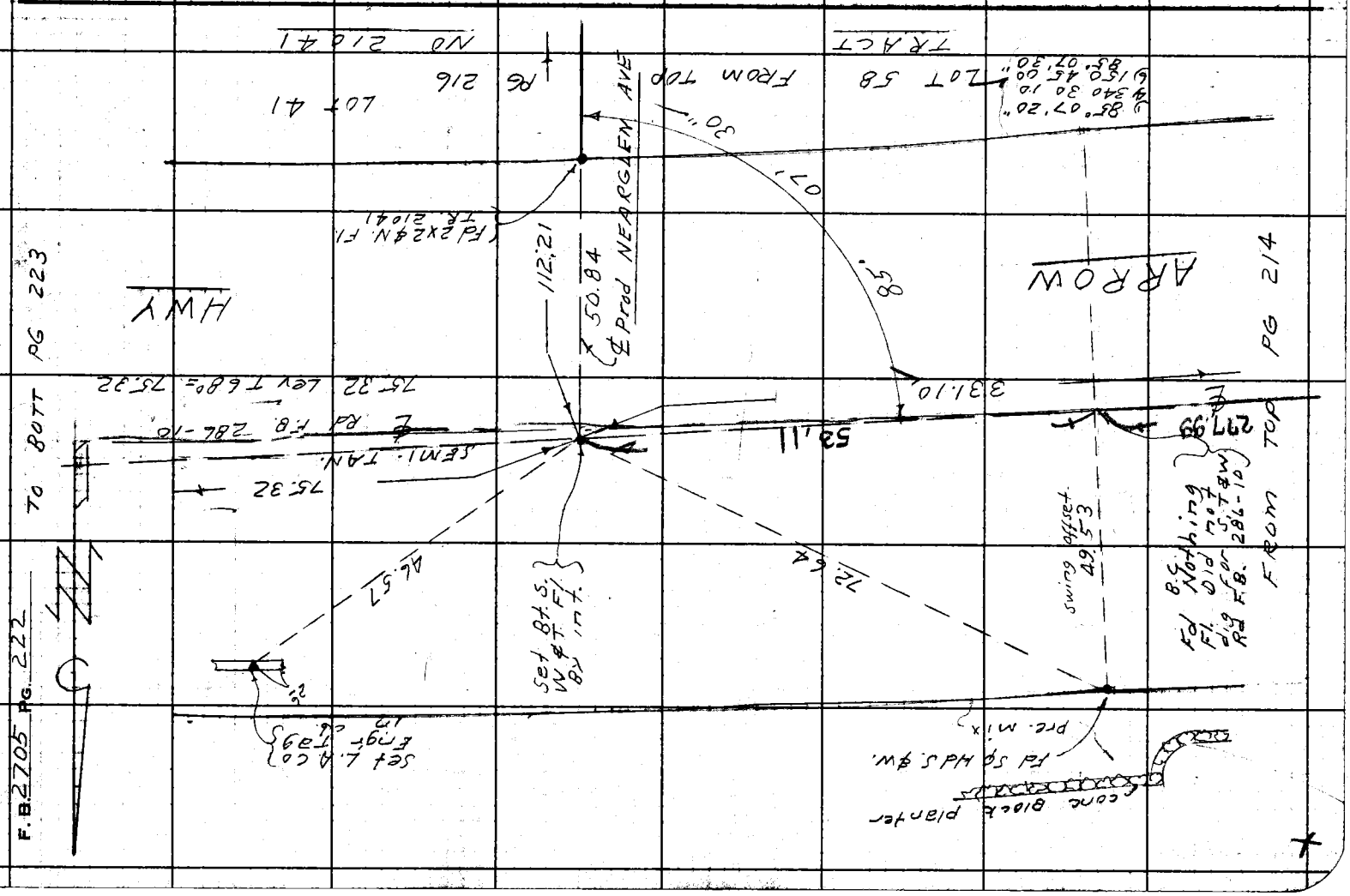

Notes Ck'd by W. J. BRENNER	Survey of Jenifer Ave. S.S.D.
Map No.	JN 0303.00 Tape 0214 Std 68 °F
Office Work	Surveyed by D. Sappell
Checked	Notes D.S. Date 2-5-63
Date	Indexed C. J. GALLI

F. B. 2705 PG. 223

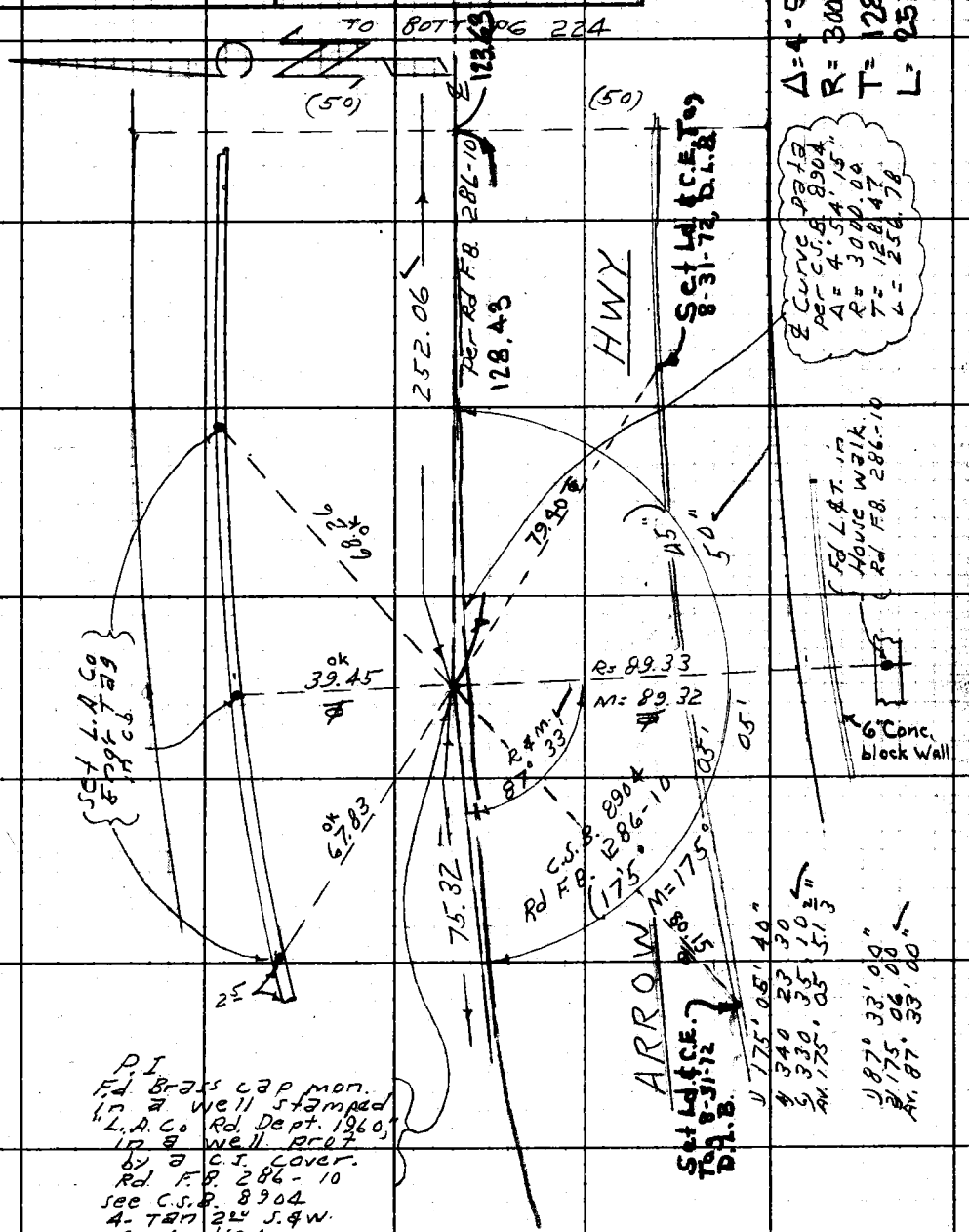

P.I.
Fd. Brass cap mon. in a well stamped "L.A. Co Rd. Dept. 1960," in a well prot. by a C.I. cover.
Rd. F.B. 286-10
see C.S.B. 8904
4-Tan 2.00 S.&W. surf. ties.
see F.B. 847-202
Fd. in place 8-31-72, D.L.B.
C.I. Cover 2" dn.

FROM TOP PG 222

Note: Any Additions or Changes on This Sheet Must be Made or Circled in Red Ink With Date and Name of Person Making Change.

Do not extend notes this side of this line.

RETURN TO
LOS ANGELES COUNTY ENGINEER
100 LOS ANGELES COUNTY ENGINEERING BLDG.

763098 CE #247—7-53

F.B. 2705 PG. 224

TO LFT PG 225

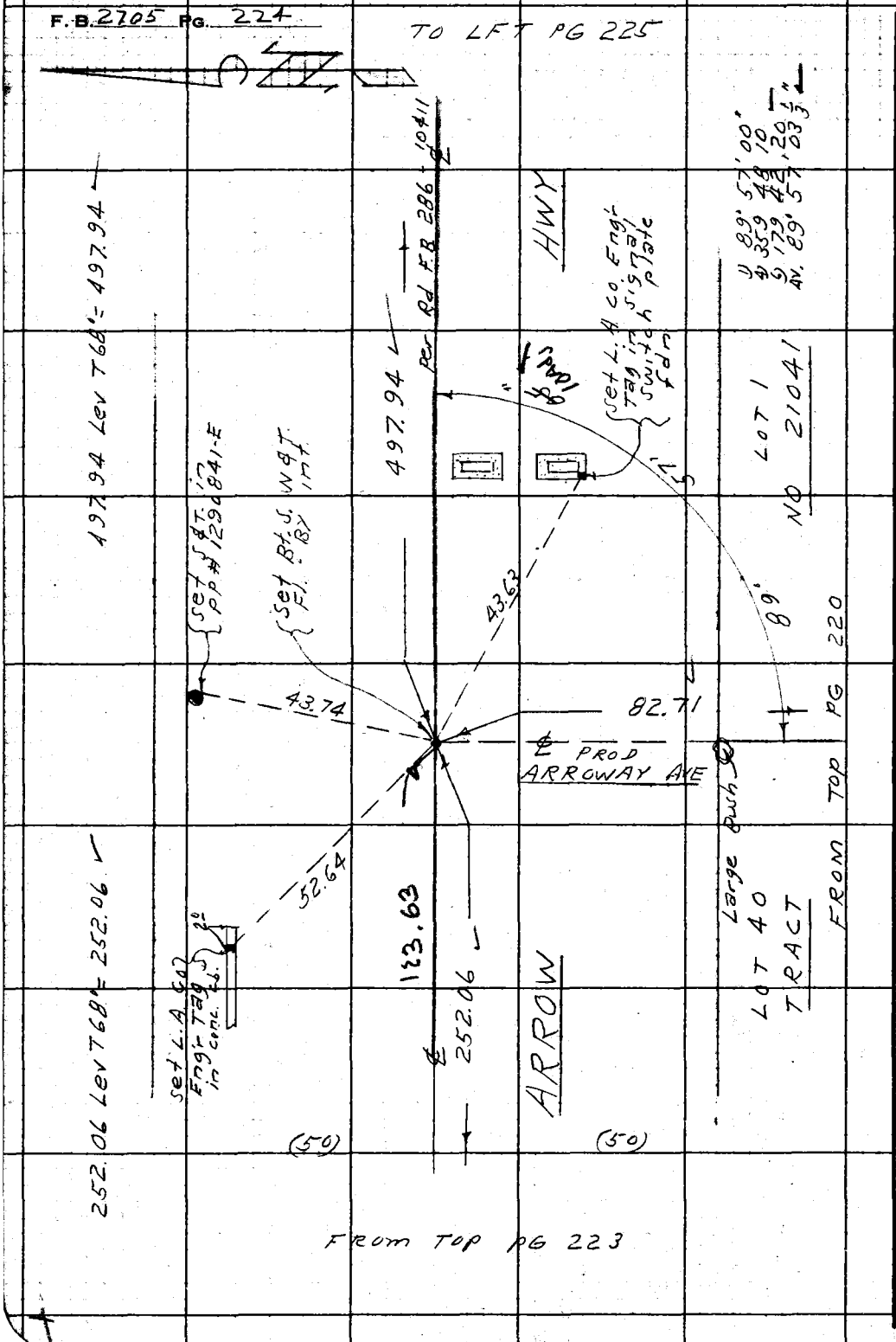

RETURN TO
LOS ANGELES COUNTY ENGINEER
700 LOS ANGELES COUNTY ENGINEERING BLDG.

Do not extend notes this side of this line.

Note: Any Additions or Changes on This Sheet Must be Made or Circled in Red Ink With Date and Name of Person Making Change.

Notes Ck'd by	Survey of Jenifer Ave. S.S.D.	F. B. 2705 PG. 225
Map No.	JN 0303.00 Tape 0214 Std 68 °F	
Office Work	Surveyed by D. Sappell	
Checked	Notes D.S. Date 2-5-63	
Date	Indexed E. J. GALLI	

WS 98 A-3

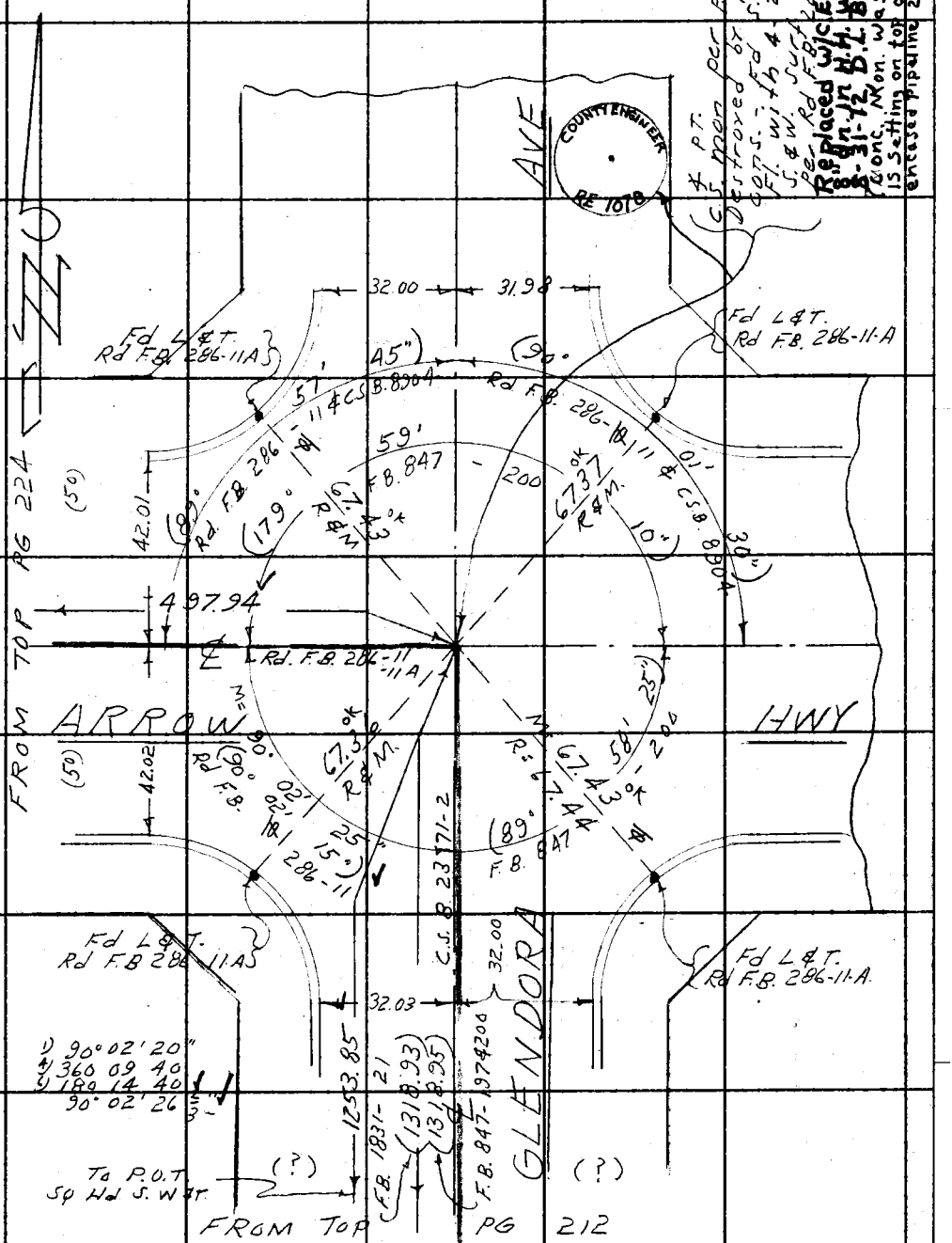

Replaced W/C.E. Mon. Rec'd in H.H. W/Lid 8-31-72 D.L.B. (Conc. Mon. was cut off & is setting on top of Conc. encased pipeline 22" dn.)

Note: Any Additions or Changes on This Sheet Must be Made or Circled in Red Ink With Date and Name of Person Making Change.

Do not extend this side of this line.

PLEASE RETURN TO
LOS ANGELES COUNTY ENGINEER
403 LOS ANGELES COUNTY ENGINEERING BLDG.

76F309S CE # 310 3-61

PLEASE RETURN TO
LOS ANGELES COUNTY ENGINEER
403 LOS ANGELES COUNTY ENGINEERING BLDG.

Do not extend this side of this line.

Note: Any Additions or Changes on This Sheet Must be Made or Circled in Red Ink With Date and Name of Person Making Change.

F. B. 2705 PG. 226

Notes Ck'd by		Survey of Jenifer Ave. S.S.D.	F. B. 2705 Pg. 227
Map No.		JN 2246.34 Tape Std °F	
Office Work		Surveyed by D. Fouiger	
Checked		Notes D.F. Date 2-19-63	
Date		Indexed E. J. GALLI	

J.N. 2246.34

JENIFER AVE - S.S.D.

TOPOGRAPHY

OF

JENIFER AVE

FROM

CIENEGA AVE

NORTH

TO END OF ST.

Note: Any Additions or Changes on This Sheet Must be Made at Circled in Red Ink With Date and Name of Person Making Change.

Do not extend notes this side of this line.

RETURN TO
LOS ANGELES COUNTY ENGINEER
700 LOS ANGELES COUNTY ENGINEERING BLDG.

765008 CE #247—7-59

Fouiger
Lieber
Nunez
Card

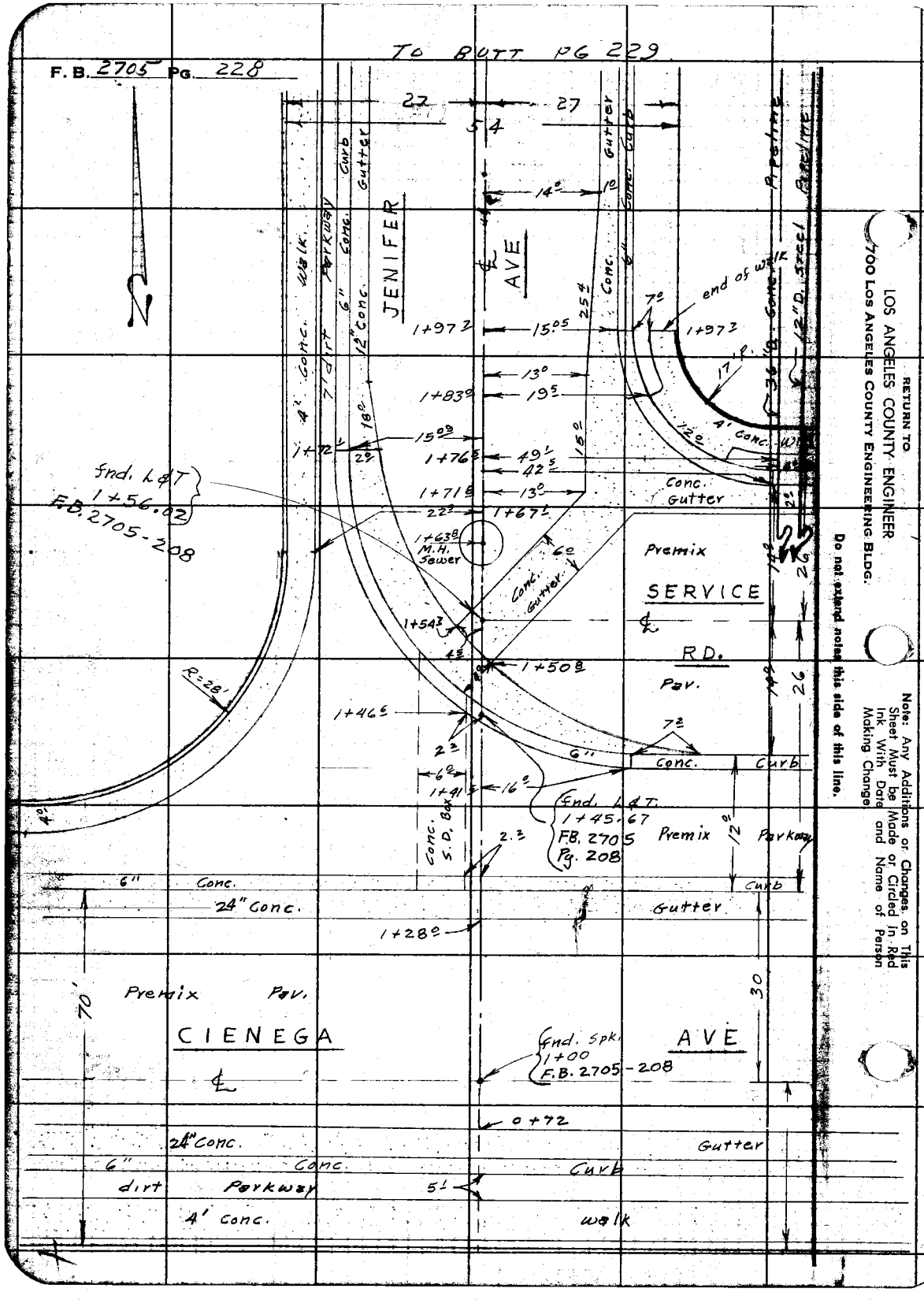

F.B. 2705 Pg. 228
TO BUTT PG 229
27
27
54
JENIFER
AVE
SERVICE
RD.
CIENEGA
AVE
Premix
Pav.
Conc.
Gutter
Curb
Parkway
Pipeline
end of walk
Fnd. L&T
1+56.02
F.B. 2705-208
Fnd. L&T.
1+45.67
F.B. 2705
Pg. 208
Fnd. Spk.
1+00
F.B. 2705-208
M.H. Sewer
Conc. S.D. Box
R=28'
24" Conc.
6" Conc.
dirt Parkway
4' Conc.
walk
RETURN TO
LOS ANGELES COUNTY ENGINEER
700 LOS ANGELES COUNTY ENGINEERING BLDG.
Do not extend notes this side of this line.
Note: Any Additions or Changes on This Sheet Must be Made or Circled in Red Ink With Date and Name of Person Making Change

Notes Ck'd by	Survey of Jenifer Arc - S.S.D.	F. B. 2705 PG. 229
Map No.	JN 224634 Tape Std °F	
Office Work	Surveyed by D. Foulger	
Checked	Notes D.F. Date 2-19-63	
Date	Indexed J. GALLI	

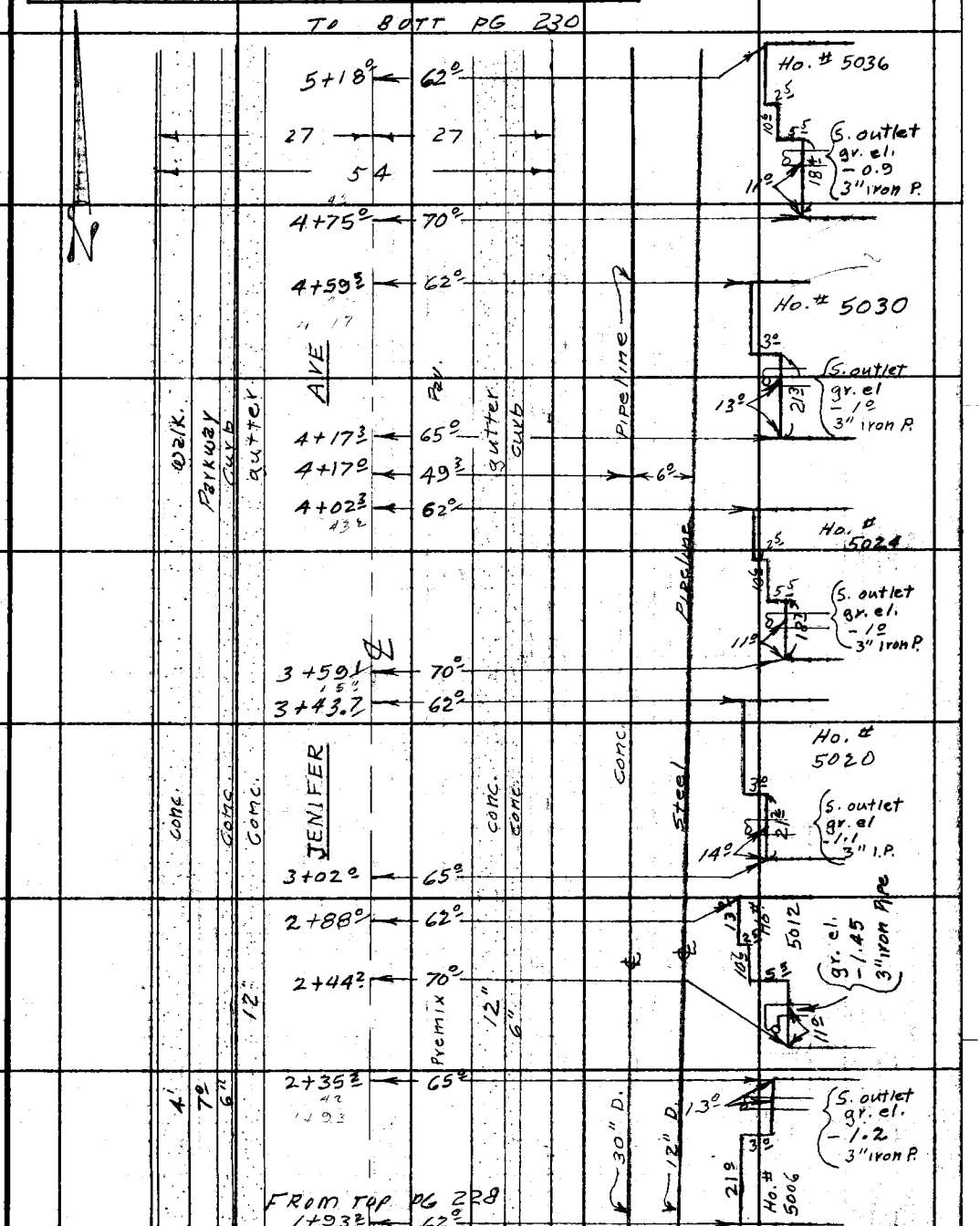

Note: Any Additions or Changes on This Sheet Must be Made or Circled in Red Ink With Date and Name of Person Making Change.

PLEASE RETURN TO
LOS ANGELES COUNTY ENGINEER
403 LOS ANGELES COUNTY ENGINEERING BLDG.
Do not extend this side of this line.

76F309S CE # 310 3-61

F. B. 2705 PG. 23D

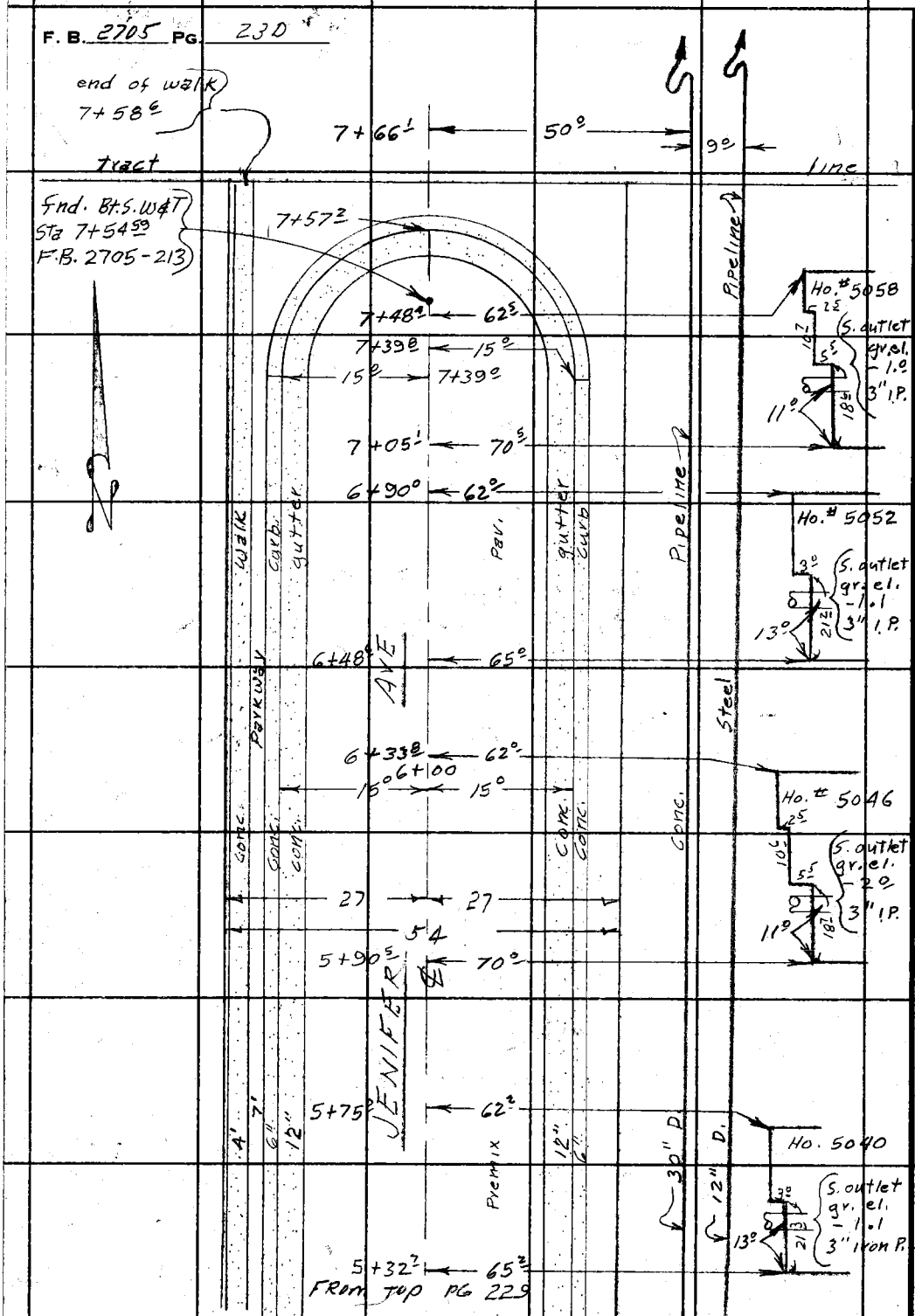

PLEASE RETURN TO
LOS ANGELES COUNTY ENGINEER
403 LOS ANGELES COUNTY ENGINEERING BLDG.

Do not extend this side of this line.

Note: Any Additions or Changes on This Sheet Must be Made or Circled in Red Ink With Date and Name of Person Making Change.

Profile No. | Notes Red. | Date | Plotted | Date | Job No. 2246.34 | Division No. 11 | F. B. 2705 Pg. 231

X-Sec. No. | Notes Chkd. | Date | Checked | Date | Survey of Jenifer Ave. - S.S.D. | Survey by D. Foulger Notes DF Date 2-26-63 | Map No. | Indexed B. J. GALLI Date MAR 1 1963

NOTE: ANY ADDITIONS OR CHANGES ON THIS SHEET MUST BE MADE OR CIRCLED IN RED INK, WITH DATE AND NAME OF PERSON MAKING CHANGE.

PLEASE RETURN TO
LOS ANGELES COUNTY SURVEYOR
726 Los Angeles County Engineering Bldg.

Do not extend notes this side of this line.

J.N. 2246.34

JENIFER AVE - S.S.D.

CROSS-SECTIONS

OF

JENIFER AVE

FROM

CIENEGA AVE

NORTH

TO END OF ST.

STATION	B. S.	H. I.	F. S.	ELEV.

Foulger
Nunez
Lieber
Caro

761298 S & E #307 9-54

76L298 S & E #307 9-54

PLEASE RETURN TO
LOS ANGELES COUNTY SURVEYOR
726 LOS ANGELES COUNTY ENGINEERING BLDG.

NOTE: ANY ADDITIONS OR CHANGES ON THIS SHEET MUST BE MADE OR CIRCLED IN RED INK, WITH DATE AND NAME OF PERSON MAKING CHANGE.

Do not extend notes this side of this line.

STATION	B. S.	H. I.	F. S.	ELEV.	JENIFER ℄ AVE
B.M. LE-113				667 82	B.M. LE-113 El. = 667.823 To be adj. F.B. 2705 - 203
					Cienega Ave & Jennifer Ave, N.E. Cor
					5' N. of N. end C.R. - Bt. Spk. in curb.
					Lt. Rt.
0+60.3				667 48	℄ prod back edge of walk
0+70.0				667 29	℄ prod Tp. curb
"		Rod		666 64	℄ prod F.L.
0+72.0				666 85	℄ prod edge of gutter
1+00				667 24	℄ Int. Cienega & Jenifer
"				669 60	157' Back lot line prod.
"				665 09	173' Back lot line prod
1+28.0				666 65	℄ edge of gutter
1+30.0				666 52	℄ F.L.
"		Lenker		667 40	℄ Top curb
"				666 48	5' F.L. of Conc. S.D. Box
"				667 40	5' Top " " " "
1+41.6				667 87	16° E. end C.R. Top curb
"				667 37	16° F.L.
1+43.6				667 37	16° edge of gutter
1+47.0				667 69	℄ Top. curb
"				666 88	℄ F.L.

F. B. 2705 Pg. 232 Job No. 2246.34 Division No. 11 Notes Red. Plotted Profile
Survey of Jenifer Ave - S.S.D. Date Date No.
Survey by D. Faulger Notes D.F. Notes Chkd. Checked X-Sec.
Indexed C. J. GAHI Date Date Date No.

76L-298 S & E #307—1-56

PLEASE RETURN TO
LOS ANGELES COUNTY ENGINEER
700 LOS ANGELES COUNTY ENGINEERING BLDG.

NOTE: ANY ADDITIONS OR CHANGES ON THIS SHEET MUST BE MADE OR CIRCLED IN RED INK, WITH DATE AND NAME OF PERSON MAKING CHANGE.

Do not extend notes this side of this line.

STATION	B. S.	H. I.	F. S.	ELEV.	JENIFER	AVE
					Lt.	℄ Rt.
1+50 2				667 67	5' Top conc. S.D. Box	
"				666 72	5' F.L.	
1+50 5		Lenker		667 17		℄ edge of gutter
1+51 1				667 17		℄ " of cross gutter
1+54 7				667 13		℄ F.L. " " "
1+56 02				667 16		℄ int. Jenifer & service Rd
"				669 35		157' back lot line prod
1+ 58 5				667 21		℄ edge of cross gutter
1+ 63 8		J.C.M.H.		667 33		℄ W. rim J.C.M.H
"				667 32		℄ E. " "
"		Rod		667 33		℄ N. " "
"	667.33 - 7.98 =			659 35	inv. 10" outlet West	West 667.33 rim el. - 7.15 rod - 0.83 diam 659.35 el. F.L.
"	667.32 - - 7.98 =			659 34	inv. 10" inlet East	East 667.32 rim el. -7.15 rod -0.83 dia. 659.34 el. F.L.
"						
"	667.33 - 7.87 =			659 46	inv. 8" Stub North	North 667.33 rim el. -7.20 rod -0.67 diam. 659.46 el. F.L.

Profile Notes Red. ____ Plotted ____ Job No. 2246.34 Division No. 11 F. B. 2705 Pg. 233
No. ____ Date ____ Date ____ Survey of Jenifer Ave. S.S.D.
X-Sec. Notes Chkd. ____ Checked ____ Survey by D. Foulger Notes D.F. Date 2-26-63
No. ____ Date ____ Date ____ Map No. ____ Indexed R. J. GALLI Date ____

76L-298 S & E #307—1-56

PLEASE RETURN TO
LOS ANGELES COUNTY ENGINEER
700 Los Angeles County Engineering Bldg.

NOTE: ANY ADDITIONS OR CHANGES ON THIS SHEET MUST BE MADE OR CIRCLED IN RED INK, WITH DATE AND NAME OF PERSON MAKING CHANGE.

Do not extend notes this side of this line.

F. B. 2785 Pg. 234 | Job No. 2246.34 | Division No. 11 | Notes Red. | Plotted | Profile
Survey of Jenifer Ave. - S.P.D. | Date | Date | No. | X-Sec.
Survey by D. Faulger Notes D.F. | Notes Chkd. | Checked
Indexed R. J. CALL | Date | Date | Date | No.

STATION	B. S.	H. I.	F. S.	ELEV.	JENIFER Lt.	℄	AVE Rt.
						℄	
1+68 ℄				667 34			42 ℄ C.R. edge of gutter
1+70 ℄				667 24			11 ℄ edge of cross gutter
"				667 19			15 ℄ Int. F.L.'s of gutters
"				667 22			42 ℄ C.R. E. End gutt.
"				667 84			42 ℄ Top. curb E end C.R.
1+72 L		Rod		667 45		℄	
"				667 28	13 L edge of gutter C.R.		
"				667 07	15 L gutt.		
"				667 75	15' Top curb N. end C.R.		
"				667 98	26 L back edge of walk		
1+76 ⅝				666 51			49 L Top ctr 30" conc. pipe
"		Lenker		666 20			53 L Top ctr. 12" steel pipeline
1+97 ⅞				667 68		℄	
"				667 31			13 ℄ edge of gutter C.R.
"				667 16			15 ℄ F.L.
"				667 81			15 ℄ Top curb
"				668 03			26 ℄ back edge of walk
"				667 27	14 L edge of gutter		
"				667 17	15' gutt.		
"				667 78	15' Top cb.		
"				668 02	26 ℄ back of walk		

76L298 S & E #307 9-54

PLEASE RETURN TO
LOS ANGELES COUNTY SURVEYOR
726 LOS ANGELES COUNTY ENGINEERING BLDG.

NOTE: ANY ADDITIONS OR CHANGES ON THIS SHEET MUST BE MADE OR CIRCLED IN RED INK, WITH DATE AND NAME OF PERSON MAKING CHANGE.

Do not extend notes this side of this line.

Profile Notes Red____ Plotted____ Job No. 2246.34 Division No. 11 F. B. 2705 Pg. 25

No.____ Date____ Date____ Survey of Jenifer Ave - J.J.D.

X-Sec. Notes Chkd____ Checked____ Survey by D. Foulger Notes D.F. Date 2-26-63

No.____ Date____ Date____ Map No.____ Indexed R. J. GALLI Date____

STATION	B. S.	H. I.	F. S.	ELEV.	JENIFER Lt.	℄ AVE Rt.
2+22.2				669.20	Ho # 5006	64.5 grnd.
"				668.00		64.5 Top 3" cast iron plumbing outlet
2+55.2				669.42	Ho # 5012	69.5 grnd
"		Lenker		667.97		69.5 Top 3" C.I plumbing outlet
3+00				667.91		℄
"				667.59		14.0 edge gutt.
"				667.46		15.0 Gutt.
"				668.11		15.0 Top curb
"				668.5		27.0 P.L.
"				667.50	14.0 edge of gutter	
"				667.40	15.0 Gutt.	
"				668.01	15.0 Top cb.	
"				668.30	26.6 back of walk	
3+16				669.50		64.5 grnd.
"				668.40	Ho # 5020	64.5 Top 3" C.I plumbing
3+70.1		Hall		669.70		69.5 grnd outlet
"				668.70	Ho # 5024	69.5 Top 3" C.I. outlet.
4+00				668.17		℄
"				667.80		14.0 edge gutt.
"				667.65		15.0 F.L. (depressed Crb)
"				668.4		27.0 P.L.
"				667.80	14.0 edge of gutter	
"				667.65	15.0 F.L.	
"				668.30	15.0 Top curb	
"				668.54	26.6 back edge of walk	
"				670.8		157' Bck. lot line
"				667.4	173' Bck. lot line	
T.P.				668.30		

76L298 S & E #307 9-54

PLEASE RETURN TO
LOS ANGELES COUNTY SURVEYOR
726 LOS ANGELES COUNTY ENGINEERING BLDG.

NOTE: ANY ADDITIONS OR CHANGES ON THIS SHEET MUST BE MADE OR CIRCLED IN RED INK, WITH DATE AND NAME OF PERSON MAKING CHANGE.

Do not extend notes this side of this line.

STATION	B. S.	H. I.	F. S.	ELEV.	JENIFER LT.	℄ AVE Rt.
4+17.0				668 00		49.3 top ctr. 30" D. Conc. pipeline
"				667 29		55.3 top ctr. 12" D. Steel pipeline
4+30.3				670 00		64.5 Ho. # 5030 gr.
"				669 00		64.5 top 3" C.I. plumb. out
4+86.0				670 35		69.5 Ho. # 5036 gr.
"				669 45		69.5 top 3" C.I. plumb. out,
5+00		Rod		668 45		℄
"				668 06		14.0 edge of gutter
"				667 98		15.0 gutter
"				668 60		15.0 Top curb
"				669 0		27.0 P/L.
"				668 03	14.0 edge of gutter	
"				667 93	15.0 gutter	
"				668 54	15.0 Top curb	
"		Lenker		668 84	26.6 back of walk	
T.P.				668 66		
5+45.7				671 05		64.7 Ho. # 5040 gr.
"				669 95		64.7 top 3" C.I. plumb out.
6+00				669 05		℄
"				668 68		14.0 edge of gutter
"				668 60		15.0 gutter

F. B. 2705 Pg. 236 Job No. 2246.34 Division No. 11 Notes Red. Plotted Profile
Survey of Jenifer Ave. S.S.D. Date Date No.
Survey by D. Faulger Notes D.F. Notes Chkd. Checked X-Sec.
Indexed S. J. GALE Date Date Date No.

76L298 S & E #307 9-54

PLEASE RETURN TO
LOS ANGELES COUNTY SURVEYOR
726 LOS ANGELES COUNTY ENGINEERING BLDG.

NOTE: ANY ADDITIONS OR CHANGES ON THIS SHEET MUST BE MADE OR CIRCLED IN RED INK, WITH DATE AND NAME OF PERSON MAKING CHANGE.

Do not extend notes this side of this line.

STATION	B. S.	H. I.	F. S.	ELEV.	JENIFER ℄	AVE
					Lt.	Rt.
6+00				669 22		15° Top of curb
"				669 8		27° P.L.
"		Lenker		668 69	14° edge of gutter	
"				668 47	15° gutter	
"				669 09	15° Top of curb	
"				669 36	26° back edge of wlk.	
6+01.5				672 24		69.5 Hse. #5046 gr.
"				670 24		69.5 Top. 3" C.I. plumb. out.
6+61.6				672 21		64.5 Ho. #5052 gr.
"				671 11		64.5 Tp. 3" C.I. plumb out.
7+00		Rod		669 81		℄
"				669 50		14° edge of gutter
"				669 42		15° gutter
"				670 02		15° top of curb
"				670 5		27° P/L.
"				669 37	14° edge of gutter	
"				669 29	15° gutter	
"				669 88	15° top of curb	
"				670 18	26° back edge of wlk.	
T.P.				670 27		

Profile Notes Red. ____ Plotted ____ Job No. 2246.34 Division No. 11 F. B. 2705 Pg. 237
No. ____ Date ____ Date ____ Survey of Jenifer Ave SSD
X-Sec. Notes Chkd. ____ Checked ____ Survey by D. Foulger Notes D.F. Date 2-26-63
No. ____ Date ____ Date ____ Map No. ____ Indexed C. J. GALLI Date ____

76L298 S & E #307 9-54

PLEASE RETURN TO
LOS ANGELES COUNTY SURVEYOR
726 LOS ANGELES COUNTY ENGINEERING BLDG.

NOTE: ANY ADDITIONS OR CHANGES ON THIS SHEET MUST BE MADE OR CIRCLED IN RED INK, WITH DATE AND NAME OF PERSON MAKING CHANGE.

Do not extend notes this side of this line.

STATION	B. S.	H. I.	F. S.	ELEV.	JENIFER Lt.	℄ AVE Rt.
7+16.1				672 63		70° Ho. # 5058 gr.
"				671 63		70° top 3" C.I. plumb out.
7+39.0				669 72	14° edge of gutter C.R.	
"				669 66	15° gutter	begin culdesac.
"				670 26	15° Top of curb.	" "
"		Rod		670 52	26° back. edge of wlk.	
7+39.8				670 21		℄
"				669 77		14° edge of gutter
"				669 70		15° gutter
"				670 31	begin culdesac.	15° top of curb
7+56.2				670 09		℄ edge of gutter
7+57.2		Lenker		669 96		℄ gutter
7+57.2				670 62		℄ top of curb
7+66.1				671 2		℄ Prod
"				670 59		50° top of 30" D. Conc. pipe line
"				670 18		59° " " 12" D. Steel pipe line
"				673 5		157' back lot line.
"				669 5	173' back lot line Prod.	
B.M. LE-114				670 28	B.M. LE-114 El. 670.280 Jenifer Ave (E. side) 635'± N. of ℄ Cienega Ave Bt. Spk. in curb - 5' S. of begining culdesac. front of Hse. # 5058.	F.B. 2705-204

F. B. 2705 Pg. 238 Job No. 2246.39 Division No. 11 Notes Red. Plotted Profile
Survey of Jenifer Ave SSD Date Date No.
Survey by R. Foulger Notes D.F. Notes Chkd. Checked X-Sec.
Indexed C. J. GALLY Date Date Date No.

Notes Ck'd by	Survey of Jenifer Ave-S.S.D.
Map No:	JN 2246.34 Tape Std °F
Office Work	Surveyed by D. Faulger
Checked	Notes DF Date 2-19-63
Date	Indexed C. L. CALL

F. B. 2705 Pg. 239

JN. 2246.34

JENIFER AVE - S.S.D.

TOPOGRAPHY

OF

NEARGLEN AVE

FROM

CIENEGA AVE

NORTH

TO END OF ST.

Faulger
Nunez
Caro
Lieber

PLEASE RETURN TO
LOS ANGELES COUNTY ENGINEER
403 Los Angeles County Engineering Bldg.

Note: Any Additions or Changes on This Sheet Must be Made or Circled in Red Ink With Date and Name of Person Making Change.

Do not extend this side of this line.

76F3095 CE # 310 3-61

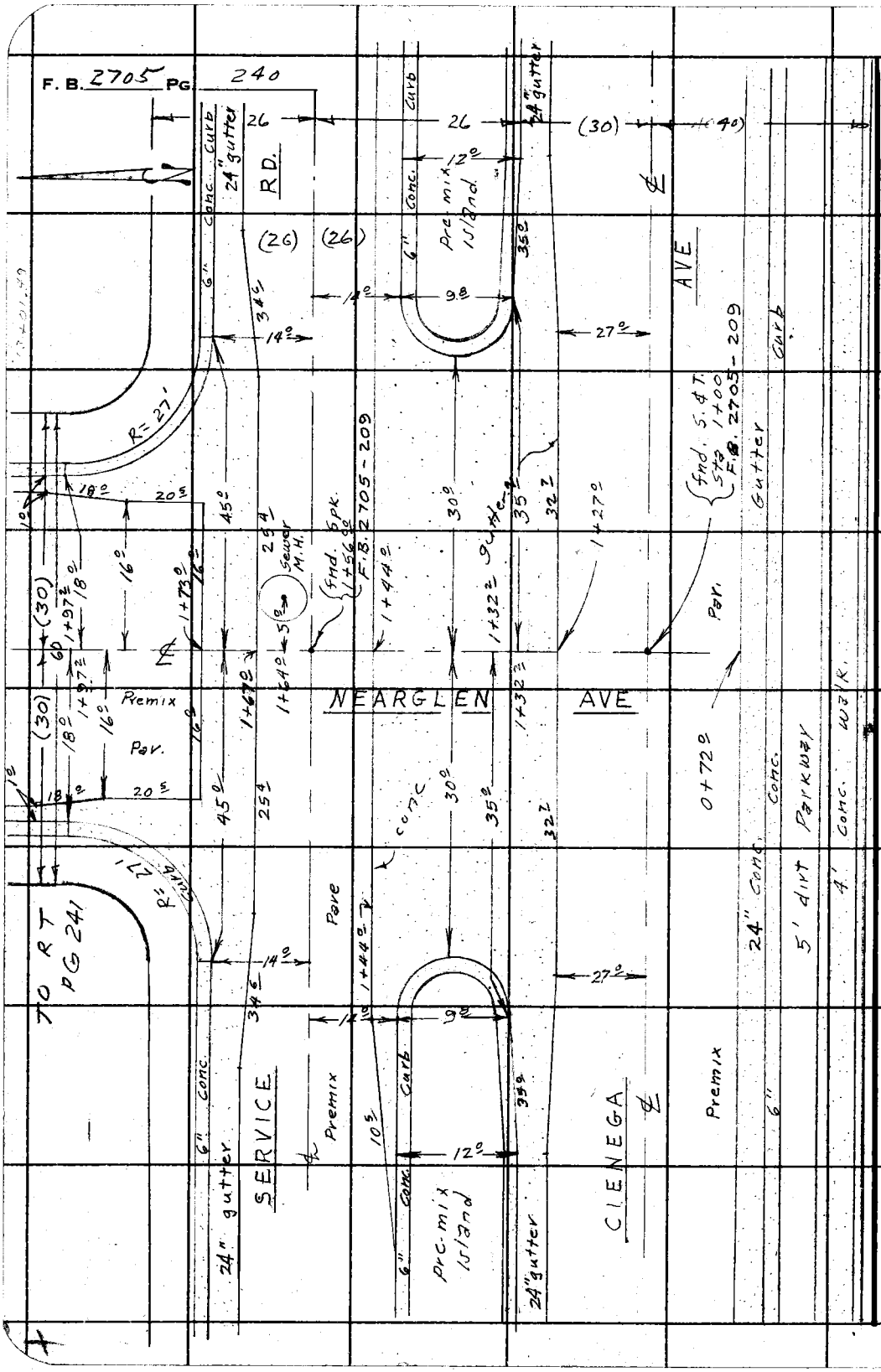

PLEASE RETURN TO
LOS ANGELES COUNTY ENGINEER
403 LOS ANGELES COUNTY ENGINEERING BLDG.

Do not extend this side of this line.

Note: Any Additions or Changes on This Sheet Must be Made or Circled in Red Ink With Date and Name of Person Making Change.

Notes Ck'd by	Survey of Jenifer Ave - S.S.D.
Map No.	JN 224634 Tape Std °F
Office Work	Surveyed by D. Foulger
Checked	Notes D.F. Date 2-19-63
Date	Indexed C. J. GALLI

F. B. 2705 PG. 241

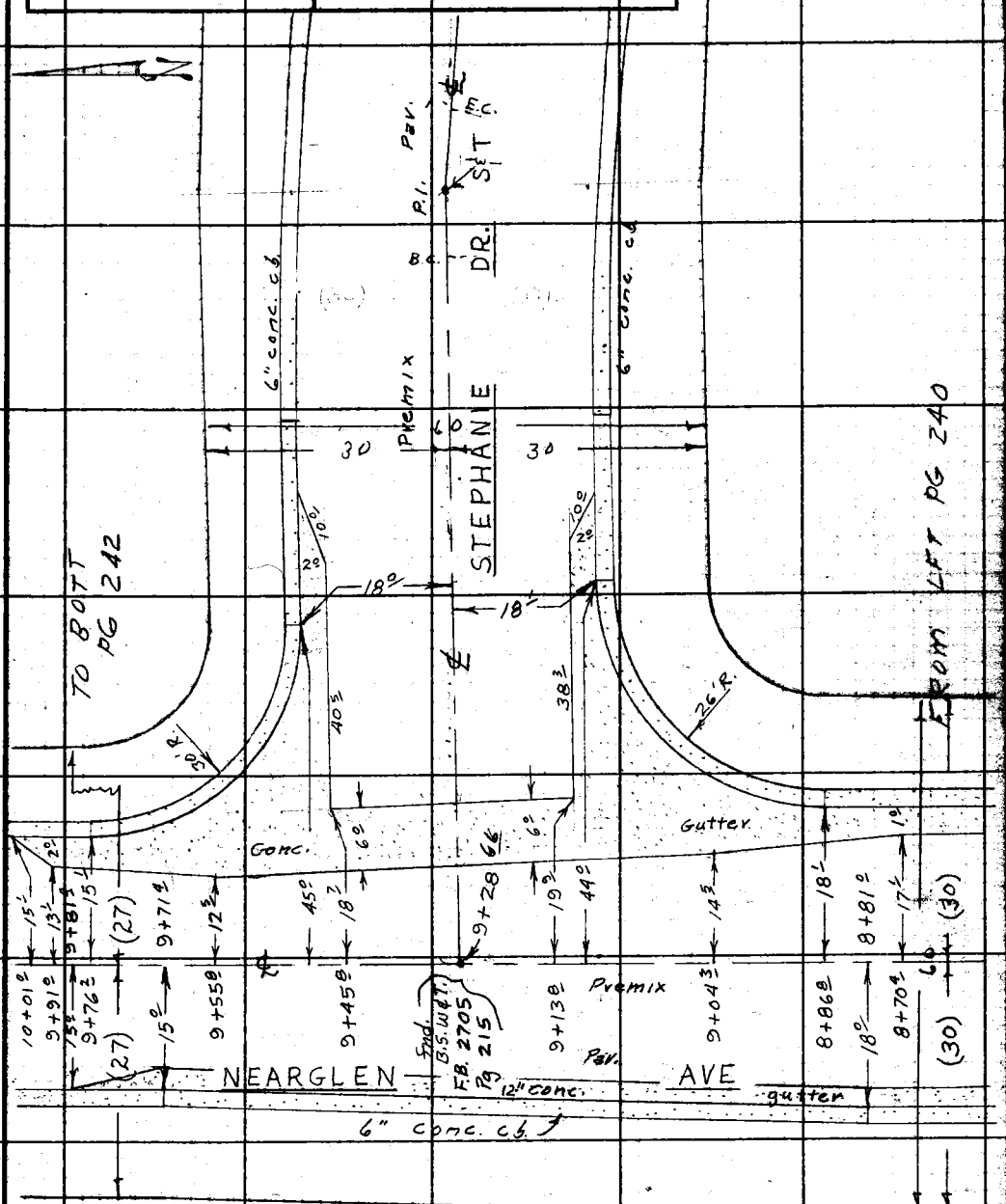

Note: Any Additions or Changes on This Sheet Must be Made or Circled in Red Ink With Date and Name of Person Making Change.

Do not extend notes this side of this line.

RETURN TO
LOS ANGELES COUNTY ENGINEER
100 LOS ANGELES COUNTY ENGINEERING BLDG.

763098 CE #247—7-55

RETURN TO
LOS ANGELES COUNTY ENGINEER
700 LOS ANGELES COUNTY ENGINEERING BLDG.

Note: Any Additions or Changes on This Sheet Must be Made or Circled in Red Ink With Date and Name of Person Making Change.

Do not extend notes this side of this line.

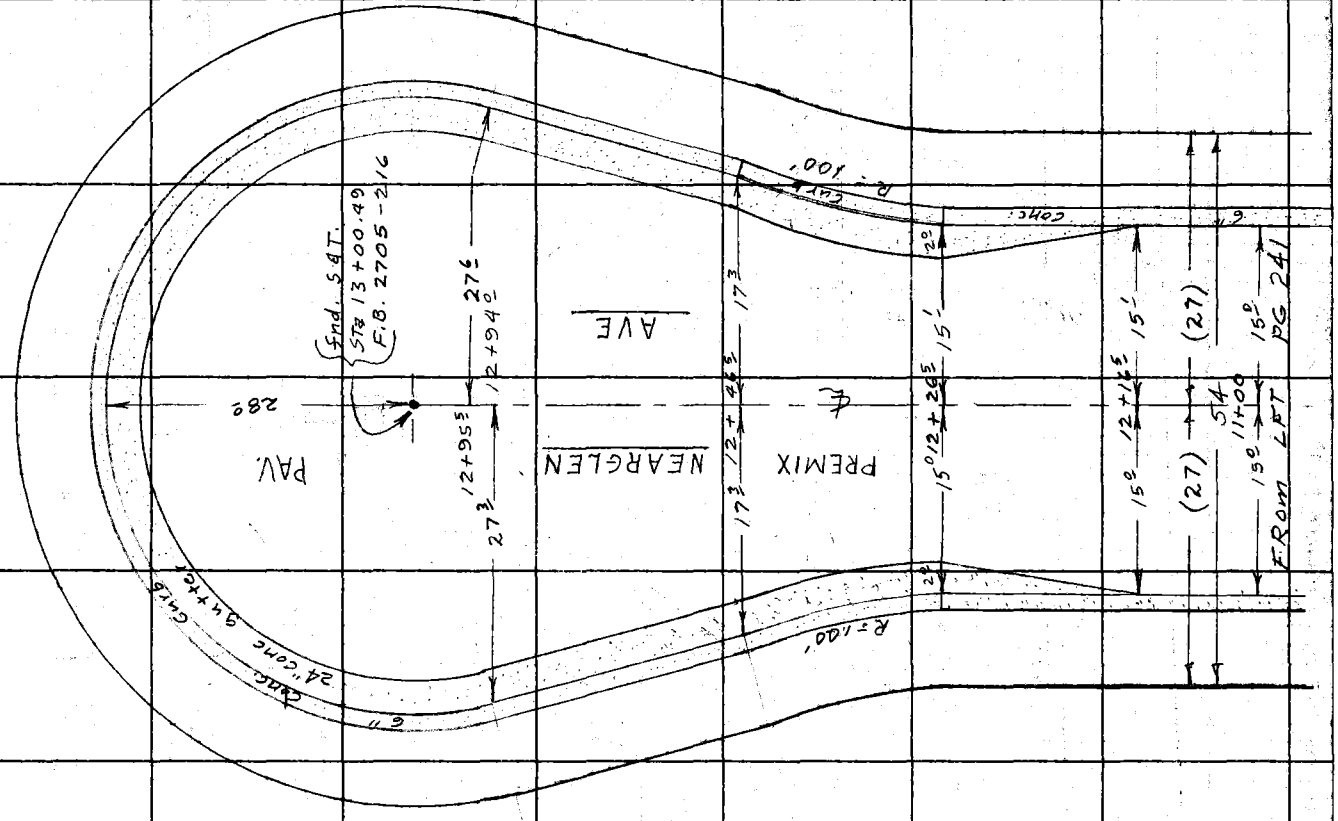

F.B. 2705 PG. 242

Profile No. | Notes Red. | Plotted | Job No. 2246.34 | Division No. 11 | F. B. 2705 Pg. 243
Date | Date | Survey of Jenifer Ave - S.S.D.
X-Sec. No. | Notes Chkd. | Checked | Survey by Sappell Notes D.E. Date 2-26-63
Date | Date | Map No. | Indexed R. J. GALLI Date MAR 1 4 '63

165'

NOTE: ANY ADDITIONS OR CHANGES ON THIS SHEET MUST BE MADE OR CIRCLED IN RED INK, WITH DATE AND NAME OF PERSON MAKING CHANGE.

PLEASE RETURN TO
LOS ANGELES COUNTY SURVEYOR
726 LOS ANGELES COUNTY ENGINEERING BLDG.

Do not extend notes this side of this line.

STATION	B. S.	H. I.	F. S.	ELEV.

J.N. 2246.34

JENIFER AVE - S.S.D.

CROSS-SECTIONS

OF

NEARGLEN AVE

FROM

CIENEGA AVE

NORTH

TO END OF ST.

Sappell
Foulger
Nunez
CA-O
Licber

76L298 S & E #307 9-54

76L298 S & E #307 9-54

PLEASE RETURN TO
LOS ANGELES COUNTY SURVEYOR
726 Los Angeles County Engineering Bldg.

NOTE: ANY ADDITIONS OR CHANGES ON THIS SHEET MUST BE MADE OR CIRCLED IN RED INK, WITH DATE AND NAME OF PERSON MAKING CHANGE.

Do not extend notes this side of this line.

F. B. 2705 Pgs. 244 Job No. 2246.34 Division No. V Notes Red. Date Plotted Date No.
Survey of Lemker Ave. S.S.B. Date Notes Chkd. Date Checked Date X-Sec. No.
Survey by Sage Wm. & Foulger Notes Date
Indexed R. J. GAHA Date

STATION	B. S.	H. I.	F. S.	ELEV.	NEARGLEN	AVE
BM LE 112				670 85	BM LE 112, El. 670.85 (To be adj) F.B. 2705-203	
					Cienega Ave & Nearglen Ave. N.W. cor.	
					6' W. of W. end C.R. - Bt. spk in curb.	
					Lt.	℄ Rt.
0+60 ±		Lemker		671 92		℄ back edge of wlk.
0+70				671 72		℄ top of curb
0+70				671 08		℄ gutter
0+72				671 21		℄ edge of gutter
1+00				671 58		℄ int. Cienega & Nearglen
1+27				671 22		℄ edge of gutter
1+30				671 14		℄ gutter
"				671 54		35± gutter
"				670 75	35± gutter	
1+32±		Rod		671 68	(E. end C.R. Island)	35± gutter at cb
"				672 30		35± top of curb
"				670 79	35° gutt. at cb. - W. end C.R. Island	
"				671 43	35± top of curb	
1+37				671 42		℄ crown of conc. Pav.
1+42±				672 37	(Island)	35± W. C.R. top curb
"				671 86		35± gutt. at cb.
"				671 50	35± E. C.R. Top of curb	(Island)

76L298 S & E #307 9-54

PLEASE RETURN TO
LOS ANGELES COUNTY SURVEYOR
726 LOS ANGELES COUNTY ENGINEERING BLDG.

NOTE: ANY ADDITIONS OR CHANGES ON THIS SHEET MUST BE MADE OR CIRCLED IN RED INK, WITH DATE AND NAME OF PERSON MAKING CHANGE.

Do not extend notes this side of this line.

STATION	B. S.	H. I.	F. S.	ELEV.	NEARGLEN Lt.	AVE Rt
						℄
1+42°				671 05	35° Gutt. (Island)	
1+44°				671 37		℄ edge of conc. Pav.
1+56°°		Lenker		671 22		℄ int. Nearglen Ave & Service Rd.
"				673 79		165' back lot line prod
1+64°						5° RT. J.C. m.H.
"				671 20		E. Rim
"				671 16		W. "
"				671 18		N. "
" E.	Rim	671.20 -	7.86 =	663 34	inv. 10" inlet E.	7.03 meas. 0.83 Diam 7.86 Rod.
"						
" W.	Rim	671.16 -	7.86 =	663 30	inv. 10" outlet W.	7.03 m. 0.83 D. 7.86 Rod
"						
" N.	Rim	671.18 -	7.60 =	663 58	inv. 8" stub N.	6.93 m. 0.67 D. 7.60
1+67°				671 06		℄ edge of gutter
1+67⁵		Rod		671 48		45° Ed. " "
"				670 41	45° Ed gutter	
1+70°				670 91		℄ gutter
"				671 35	gutter.	45° E. end C.R., N.E. Cor

Profile Notes Red ____ Plotted ____ Job No. 2246.34 Division No. 11 F. B. 2705 Pg. 245
No. ____ Date ____ Date ____ Survey of Lenker Ave - S.S.D.
X-Sec. Notes Chkd ____ Checked ____ Survey by Sappell Notes D.F. Date 2-26-63
No. ____ Date ____ Date ____ Map No. ____ Indexed R. J. GALLI Date ____

76L298 S & E #307 9-54

PLEASE RETURN TO
LOS ANGELES COUNTY SURVEYOR
726 LOS ANGELES COUNTY ENGINEERING BLDG.

NOTE: ANY ADDITIONS OR CHANGES ON THIS SHEET MUST BE MADE OR CIRCLED IN RED INK, WITH DATE AND NAME OF PERSON MAKING CHANGE.

Do not extend notes this side of this line.

STATION	B. S.	H. I.	F. S.	ELEV.	NEARGLEN ℄ AVE Lt.	Rt.
1+70°				672 00	Top cb.	45° E. end C.R., NE. cor
"				670 23	45° gutter -	W. end C.R, N.W cor.
"		Lenker		670 91	45° top cb. - "	" " " "
1+73°				671 04		℄ edge of gutter
1+97²				671 34		16² edge of gutt
"				671 18	gutt	18° N. end C.R, NE. cor
"				671 82	Top cb.	18° " " " " "
"				671 25	16² edge of gut -	
"				671 12	18° gutter -	N. end C.R., N.W. cor.
"				671 73	18° top of curb - "	" " " " "
2+00		Rod		671 60		℄
3+00				672 04		℄
"				671 64		17° edge of gutter
"				671 56		18° gutter
			depressed		curb	~~18° top of curb~~
"				671 61	17° edge of gutter	
"				671 52	18° gutter	
"				672 15	18° top of curb	
4+00				672 46		℄
"				672 07		17° edge of gutter

F. B. 2705 Pg. 246 Job No. 2246.34 Division No. 11 Notes Red. Plotted Profile
Survey of Jenifer Ave - S.S.D. Date Date No.
Survey by Sappell Notes D. Foulger Notes Chkd. Checked X-Sec.
Indexed [redacted] Date Date Date No.

76L298 S & E #307 9-54

PLEASE RETURN TO
LOS ANGELES COUNTY SURVEYOR
726 LOS ANGELES COUNTY ENGINEERING BLDG.

NOTE: ANY ADDITIONS OR CHANGES ON THIS SHEET MUST BE MADE OR CIRCLED IN RED INK, WITH DATE AND NAME OF PERSON MAKING CHANGE.

Do not extend notes this side of this line.

STATION	B. S.	H. I.	F. S.	ELEV.	NEARGLEN ℄	AVE
					Lt.	Rt.
4+00				671 93		18° gutter
"				672 60		18° top of curb
"		Lenker		672 06	17° edge of gutter	
"				671 96	18° gutter (depressed curb)	
T.P.				672 62		
5+00				672 84	℄	
"				672 40		17° edge of gutter
"				672 29		18° gutter
"				672 95		18° top of curb
"		Rod		672 46	17° edge of gutter	
"				672 40	18° gutter	
"				673 03	18° top of curb	
6+00				673 20	℄	
"				672 86		17° edge of gutter
"				672 75		18° gutter
"				673 42		18° top of curb
"				672 83	17° edge of gutter	
"				672 74	18° gutter	
"				673 39	18° top of curb	
7+00				673 62	℄	

Profile Notes Red ____ Plotted ____ Job No. 2246.34 Division No. 11 F. B. 2705 Pg. 247
No. ____ Date ____ Date ____ Survey of Jennifer Ave. S.S.D.
X-Sec. Notes Chkd ____ Checked ____ Survey by Sappell Notes D.F. Date 2.26.63
No. ____ Date ____ Date ____ Map No. ____ Indexed J. GALLI Date ____

76L298 S & E #307 9-54

PLEASE RETURN TO
LOS ANGELES COUNTY SURVEYOR
726 LOS ANGELES COUNTY ENGINEERING BLDG.

NOTE: ANY ADDITIONS OR CHANGES ON THIS SHEET MUST BE MADE OR CIRCLED IN RED INK, WITH DATE AND NAME OF PERSON MAKING CHANGE.

Do not extend notes this side of this line.

STATION	B. S.	H. I.	F. S.	ELEV.	NEARGLEN ℄	AVE
					Lt.	Rt.
7+00				673 23		17° edge of gutter
"				673 17		18° gutter
"				673 79		18° top of curb
"				673 27	17° edge of gutter	
"				673 15	18° gutter	
"				673 80	18° top of curb	
T.P.		Rod		673 26	Spk. in St.	
8+00				674 56		℄
"				674 12		17° edge of gutter
"				674 00		18° gutter
"				674 64		18° top of curb
"				674 04	17° edge of gutter	
"				673 95	18° gutter	
"				674 60	18° top of curb	
8+81°		Lenker		675 51		℄
"				675 11	17° ∡ pt Ed gutt.	
"				675 03	18° " " gutt.	
"				675 65	18° " " Top cb.	
8+86.8				675 11		15.8 edge gutt.
"				675 00	gutter.	18.1 S. end C.R. S.E. cor.

F. B. 2705 Pg. 248 Job No. 2246.34 Division No. 11 Notes Red. Plotted Profile
Survey of Jenifer Ave. S.S.D. Date Date No.
Survey by Sappell Notes D. Foulger Notes Chkd Checked X-Sec.
Indexed C. J. GALLI Date Date Date No.

76L298 S & E #307 9-54

PLEASE RETURN TO
LOS ANGELES COUNTY SURVEYOR
726 LOS ANGELES COUNTY ENGINEERING BLDG.

NOTE: ANY ADDITIONS OR CHANGES ON THIS SHEET MUST BE MADE OR CIRCLED IN RED INK, WITH DATE AND NAME OF PERSON MAKING CHANGE.

Do not extend notes this side of this line.

STATION	B. S.	H. I.	F. S.	ELEV.	NEARGLEN ℄ AVE Lt.	Rt.
8+86.8				675.65	Top cb.	18' S. end C.R.-S.E. cor.
9+28.66				675.93		℄ Int. Neargken & Stephanie
9+28.66	= 0+00	going	E'ly		along ℄ LINE	Stephanie
					℄	
					Lt. of N.	Rt. of S.
0+13.3	E'ly	Lenker		675.62	℄	Ed 'x' gutt.
0+16.3	"			675.53	℄	F/L " "
0+18.7	"			675.72	16' int Ed gutters.	
0+19.3	"			675.60	℄	Ed 'x' gutt.
0+19.7	"			675.45		16 Rt. int Ed. gutters
0+44.0	"	Rod		676.11	℄	
"	"			675.60		16' Ed gutt.
"	"			675.48		18' gutt.
"	"			676.11	Top cb.	18' E end C.R. S.E. cor.
0+45	"			676.12	16 Ed gutt.	
"	"			675.97	18 gutt. - E end C.R. N.E. cor.	
"	"			676.62	18 Top cb. " " " " "	
1+83	"			678.66	℄	(B.C.)
				677.95		18 gutt
				678.54		18 Top cb.

Profile Notes Red. Plotted Job No. 2246.34 Division No. 11 F. B. 2785 Pg. 249
No. Date Date Survey of Venice Blvd. - S.S.D.
X-Sec. Notes Chkd. Checked Survey by Sappell Notes D. E. Date 2-26-63
No. Date Date Map No. Indexed B. J. GALL Date

76L298 S & E #307 9-54

PLEASE RETURN TO
LOS ANGELES COUNTY SURVEYOR
726 LOS ANGELES COUNTY ENGINEERING BLDG.

NOTE: ANY ADDITIONS OR CHANGES ON THIS SHEET MUST BE MADE OR CIRCLED IN RED INK, WITH DATE AND NAME OF PERSON MAKING CHANGE.

Do not extend notes this side of this line.

STATION	B. S.	H. I.	F. S.	ELEV.		℄ Stephanie
					LT. ℄ N.	RT. ℄ S.
1+83	E'ly			678 37	18 gutt.	
"				679 04	18 Top cb.	
"	CONT ALONG Nearglen.					
"						℄ Nearglen
"					LT ℄ W.	Rt ℄ E.
9+71 4	Rod			675 87	14° ∡ Pt. - Ed. gutt.	
"				675 78	15° gut.	
"				676 44	15° top of crb.	
9+76 2				676 30		℄
"				676 02		12 8 edge of gut.
"				675 80	gutt.	15' N. end C.R. - N.E cor.
"				676 44	Top cb.	15' [illegible] "
10+00	Lenker			676 56		℄
"				676 04		15° gut
"				676 68		15° top crb.
"				676 02	15° gut (depressed Crb)	
T.P.				676 56	spk. in St.	
11+00				677 37		℄
"				676 85		15° gut
"				677 43		15° top of crb.

F. B. 2705 Pg. 250 Job No. 2246.34 Division No. 11 Notes Red. Plotted Profile
Survey of Jenifer Ave. - S.S.D. Date Date No.
Survey by Sappell Notes D. Foulger Notes Chkd. Checked X-Sec.
Indexed J. GALLI Date Date Date No.

76L298 S & E #307 9-54

PLEASE RETURN TO
LOS ANGELES COUNTY SURVEYOR
726 Los Angeles County Engineering Bldg.

NOTE: ANY ADDITIONS OR CHANGES ON THIS SHEET MUST BE MADE OR CIRCLED IN RED INK, WITH DATE AND NAME OF PERSON MAKING CHANGE.

Do not extend notes this side of this line.

Profile Notes Red. Plotted Job No. 2246.34 Division No. 11 F. B. 2705 Pg. 257
No. Date. Date. Survey of Venice Ave. S.D.
X-Sec. Notes Chkd. Checked Survey by Zeppelli Notes by Date 2-26-62
No. Date. Date. Map No. Indexed B. J. GALL Date

STATION	B. S.	H. I.	F. S.	ELEV.	KEARGLEN	&	AVE
					Lt.		Rt.
11+00				676 87	15⁰ gut.		
11				677 47	15⁰ top of crb.		
12+00		Lemkell		677 98		&	
11				677 43			15¹ gut.
11			depressed	curb			~~15¹ tp of crb.~~
11				677 54	15⁰ gut		
11				678 07	15⁰ Top Cb. start		Caldesac
12+26⁵				677 70			13¹ edge of gut
11				677 60			15¹ gut.
11				678 20			15¹ Top of crb. (C.R)
11				677 69	13⁰ edge of gut.		
11		Rod		677 56	15⁰ gut.		
11				678 20	15⁰ Top of crb.		
12+46⁵				678 38		&	
12+46⁵				677 90			15² edge of gut.
11				677 70			17³ gut
11				678 34			17³ Top of crb (C.R.)
11				677 85	15² edge of gut.		
11				677 70	17³ gut.		
11				678 30	17³ Top of crb.		
12+94⁰				678 10	25³ edge of gut.		

76L298 S & E #307 9-54

PLEASE RETURN TO
LOS ANGELES COUNTY SURVEYOR
726 LOS ANGELES COUNTY ENGINEERING BLDG.

NOTE: ANY ADDITIONS OR CHANGES ON THIS SHEET MUST BE MADE OR CIRCLED IN RED INK, WITH DATE AND NAME OF PERSON MAKING CHANGE.

Do not extend notes this side of this line.

STATION	B. S.	H. I.	F. S.	ELEV.	NEARGLEN ℄ AVE Lt.	Rt.
12+94.0				677 92	27.3 gut.	
"				678 60	27.3 top of crb.	
12+95.5				678 21		25.6 edge of gut.
"				678 02		27.6 gut. (Depressed curb)
13+00.49				678 74	℄ & center of	culdesac
13+26.5				678 32		℄ edge of gut.
13+28.5				678 12		℄ gut
"				678 78		℄ top of crb
13+60				679 3		℄ prod
13+48.0	+O.K.			680 7	165' back lot line	
13+62				682 5		165' back lot line
B.M. LE-110				678 58	To be adj. BM LE 110 - El. 678.589 F.B. 2705-202	
					Nearglen Ave (E. Side) 337'± N. of ℄ Stephanie DR. - Bt. spk in curb in front of HO # 5130	

Lenker rod

F. B. 2705 Pg. 252 Job No. 2241.34 Division No. 11 Notes Red. Plotted Profile
Survey of Jenifer Ave. S.S.D. Date Date No.
Survey by Sappell Notes D. Faulger Notes Chkd. Checked X-Sec.
Indexed C. J. [illegible] Date Date Date No.

Notes Ck'd by	Survey of Jenifer Ave. S.S.D.
Map No.	JN 2246.34 Tape Std °F
Office Work	Surveyed by D. Faulger
Checked	Notes D.E. Date 2-20-63
Date	Indexed J. GALLI MAR 14 '63

F. B. 2705 Pg. 253

J.N. 2246.34

JENIFER AVE- S.S.D.

TOPOGRAPHY

OF

ARROWAY AVE

FROM

CIENEGA AVE

NORTH

TO END OF ST.

Faulger
Lieber
Nunez
Caro

Note: Any Additions or Changes on This Sheet Must be Made or Circled in Red Ink With Date and Name of Person Making Change.

Do not extend this side of this line.

PLEASE RETURN TO
LOS ANGELES COUNTY ENGINEER
403 Los Angeles County Engineering Bldg.

76F309S CE # 310 3-61

PLEASE RETURN TO
LOS ANGELES COUNTY ENGINEER
403 LOS ANGELES COUNTY ENGINEERING BLDG.

Note: Any Additions or Changes on This Sheet Must be Made or Circled in Red Ink With Date and Name of Person Making Change.

Do not extend this side of this line.

F. B. 2705 PG. 254

Notes Ck'd by	Survey of Jenifer Ave - S.S.D
Map No.	JN 22 AL 34 Tape Std °F
Office Work	Surveyed by D. Fowlger
Checked	Notes D F Date 2-20-63
Date	Indexed C. J. GALLI

F. B. 2705 PG. 255

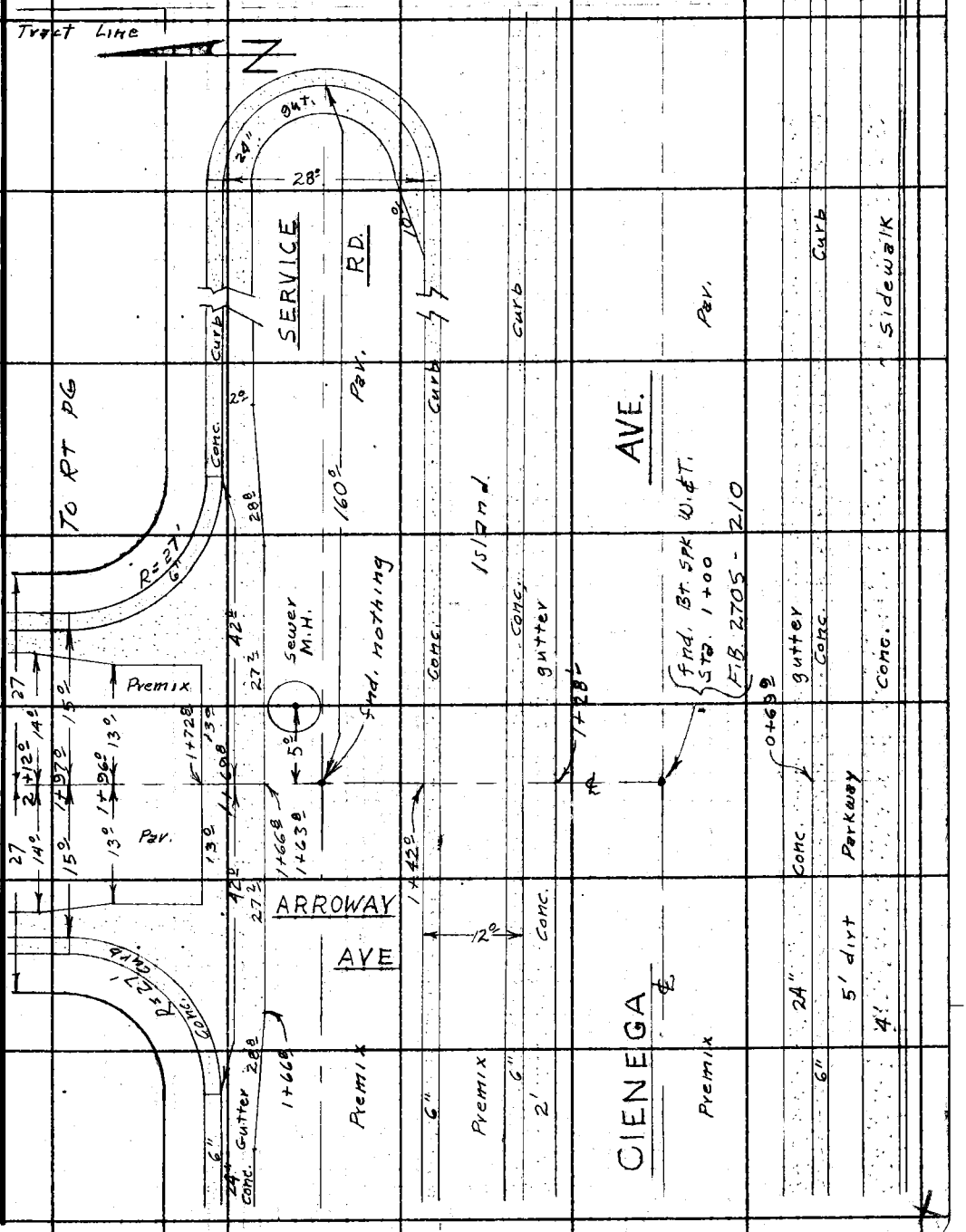

Note: Any Additions or Changes on This Sheet Must be Made or Circled in Red Ink With Date and Name of Person Making Change.

PLEASE RETURN TO
LOS ANGELES COUNTY ENGINEER
403 LOS ANGELES COUNTY ENGINEERING BLDG.
Do not extend this side of this line.

76F309S CE # 310 3-61

PLEASE RETURN TO
LOS ANGELES COUNTY ENGINEER
403 LOS ANGELES COUNTY ENGINEERING BLDG.

Note: Any Additions or Changes on This Sheet Must be Made or Circled in Red Ink With Date and Name of Person Making Change.

Do not extend this side of this line.

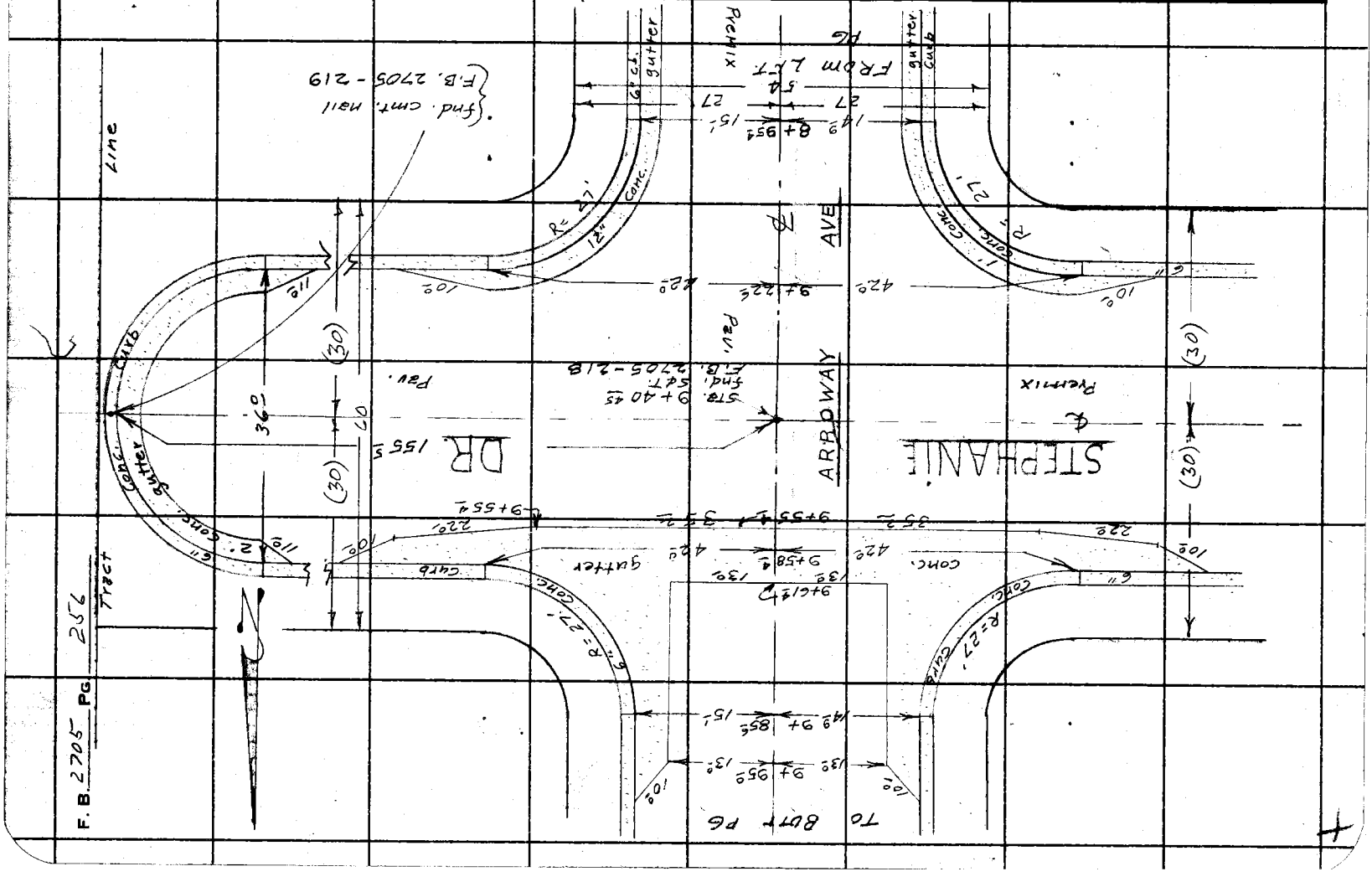

Notes Ck'd by	Survey of Jenifer Ave - S.L.D.
Map No.	JN 2246.74 Tape Std °F
Office Work	Surveyed by D. Fouiger
Checked	Notes D.F. Date 2-20-63
Date	Indexed C. J. GALLI

F. B. 2705 Pg. 257

Fnd. S. & T.
Sta. 13+08.25
F.B. 2705 - 220

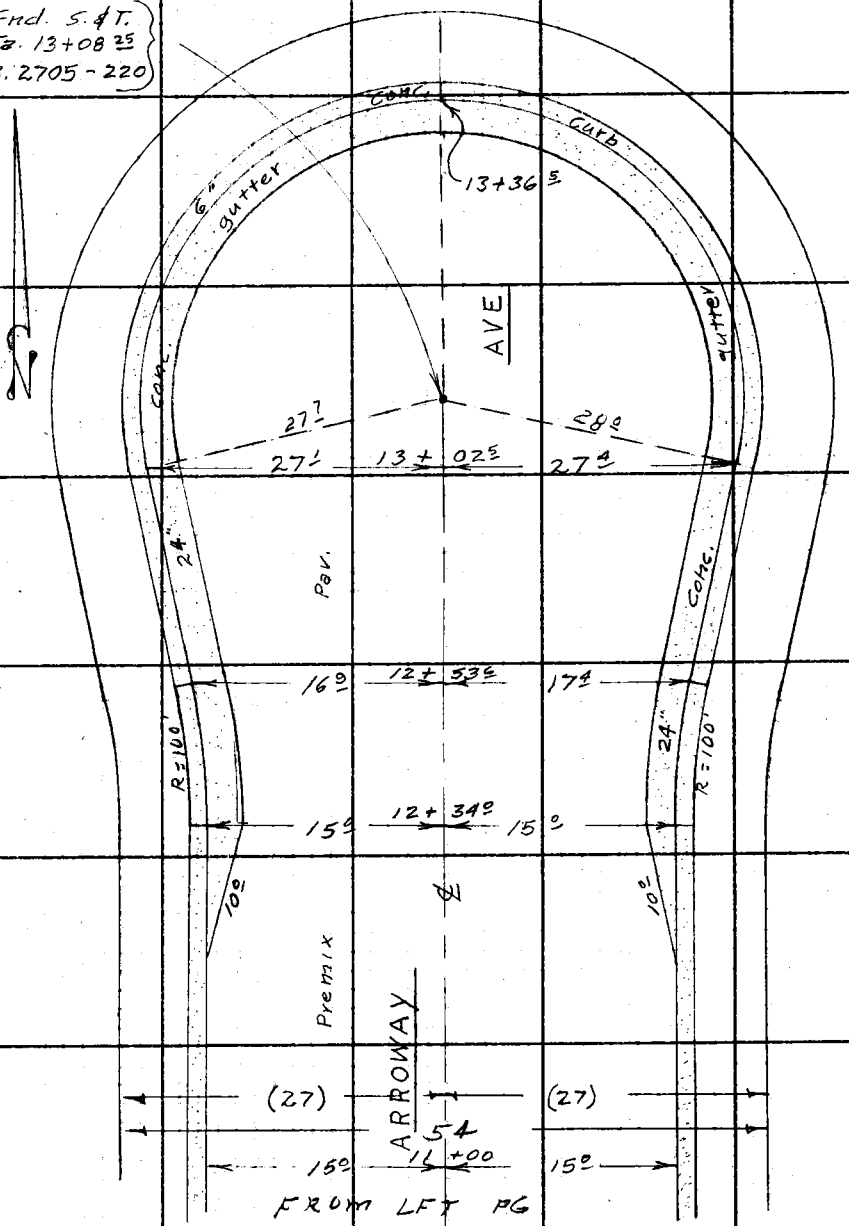

Note: Any Additions or Changes on This Sheet Must be Made or Circled in Red Ink, With Date and Name of Person Making Change.

Do not extend this side of this line.

PLEASE RETURN TO
LOS ANGELES COUNTY ENGINEER
403 Los Angeles County Engineering Bldg.

76F3095 CE # 310 3-61

PLEASE RETURN TO
LOS ANGELES COUNTY ENGINEER
403 LOS ANGELES COUNTY ENGINEERING BLDG.

Note: Any Additions or Changes on This Sheet Must be Made or Circled in Red Ink With Date and Name of Person Making Change.

Do not extend this side of this line.

F. B. 2705 PG 258

Profile No. | Notes Red. | Date | Plotted | Date | Job No. 22434 | Division No. 11 | F. B. 2705 Pg. 259
X-Sec. No. | Notes Chkd. | Date | Checked | Date | Survey of Jenifer Ave - S.S.D.
Survey by Sappell Notes D.E. Date 2-28-63
Map No. | Indexed J. GALLI Date MAR 1 '63

NOTE: ANY ADDITIONS OR CHANGES ON THIS SHEET MUST BE MADE OR CIRCLED IN RED INK, WITH DATE AND NAME OF PERSON MAKING CHANGE.

PLEASE RETURN TO
LOS ANGELES COUNTY SURVEYOR
726 LOS ANGELES COUNTY ENGINEERING BLDG.

Do not extend notes this side of this line.

STATION	B. S.	H. I.	F. S.	ELEV.

J.N. 2246.34

JENIFER AVE - S.S.D.

CROSS-SECTIONS

OF

ARROWAY AVE

FROM

CIENEGA AVE

NORTH

TO END OF ST.

Sappell
Foulger
Nunez
Lieber
C.A.-O

76L298 S & E #307 9-54

76L298 S & E #307 9-54

PLEASE RETURN TO
LOS ANGELES COUNTY SURVEYOR
726 LOS ANGELES COUNTY ENGINEERING BLDG.

NOTE: ANY ADDITIONS OR CHANGES ON THIS SHEET MUST BE MADE OR CIRCLED IN RED INK, WITH DATE AND NAME OF PERSON MAKING CHANGE.

Do not extend notes this side of this line.

STATION	B. S.	H. I.	F. S.	ELEV.	ARROWAY	℄ AVE
BM LE 107				675 58	BM LE 107 El. 675.58 to be adj.	℄ F.B. 2705-201
					Arroway Ave & Cienega Ave - N.W. cor.	
					5' W. of W. end C.R. - Bt. spk in cb.	
					Lt.	℄ Rt.
0+60.5		Rod		676 20		℄ bck. of wlk.
0+69.9				675 99		℄ Top curb
"				675 36		℄ gut.
0+71.9				675 52		℄ edge of gut.
1+00				676 03	℄ int. Cienega Ave & Arroway Ave	
1+28.1				675 70		℄ edge of gut.
1+30.1				675 57		℄ gut.
1+30.1				676 21		℄ top of curb
1+42.0		Lenker		676 73		℄ " " " island.
"				676 39		℄ Bot. of curb
1+56.0				676 16	℄ of Arroway	℄ center of service Rd.
"				678 28		158' edge of gutter
"				678 20		160' gut.
"				678 84		160' top of curb. culdesac
1+63.8						5' S.S.D. M.H.
"				676 02	West rim	
"				676 02	East rim	

F. B. 2705 PG. 260 Job No. 2246.34 Division No. 11 Notes Red. Plotted Profile
Survey of Jenifer Ave - S.S.D. Date Date No.
Survey by Sappell Notes D. Foulger Notes Chkd. Checked X-Sec.
Indexed R. J. GALLI Date Date Date No.

76L298 S & E #307 9-54

PLEASE RETURN TO
LOS ANGELES COUNTY SURVEYOR
726 LOS ANGELES COUNTY ENGINEERING BLDG.

NOTE: ANY ADDITIONS OR CHANGES ON THIS SHEET MUST BE MADE OR CIRCLED IN RED INK, WITH DATE AND NAME OF PERSON MAKING CHANGE.

Do not extend notes this side of this line.

STATION	B. S.	H. I.	F. S.	ELEV.	Arroway	Ave
					LT & W.	RT & E.
1+63.8				676 00	North rim	west
"	rim el.	676.02 –	8.66 =	667 36	inv. 10" outlet W.	7.83 Rod
"	rim el.	676.02 –	8.67 =	667 35	inv. 10" inlet E.	0.83 diam.
						–8.66
						East
						7.84 R.
						0.83 D.
						–8.67
						North
"	rim el	676.00 –	8.46 =	667 54	inv. 8" stub. N.	7.79
						0.67
						–8.46
					Lt.	℄ Rt.
1+66.8		Lenker		675 79		℄ edge of "X" gut.
1+67.3				676 40		42° edge of gut.
"				675 18	42° edge of gut	
1+69.8				675 76		℄ "X" gut.
"				676 25	gutt.	42° E end C.R., N.E. cor
"				676 95	Top cb.	42° " " " "
"				675 02	42° gut. W. end C.R., N.W. cor.	
"		Rod		675 69	42° tp. crb " "	" " "
1+72.8				675 83		℄ edge "X" gut.
"				676 05		13° int. edge of gut.
"				675 63	13° int. edge of gut.	

Profile Notes Red. ____ Plotted ____ Job No. 2241.34 Division No. 11 F. B. 2705 Pg. 261
No. ____ Date ____ Date ____ Survey of Jenifer Ave. - S.S.D.
X-Sec. Notes Chkd. ____ Checked ____ Survey by Sappell Notes D.E. Date 2-28-63
No. ____ Date ____ Date ____ Map No. ____ Indexed C. J. GALLI Date ____

76L298 S & E #307 9-54

PLEASE RETURN TO
LOS ANGELES COUNTY SURVEYOR
726 LOS ANGELES COUNTY ENGINEERING BLDG.

NOTE: ANY ADDITIONS OR CHANGES ON THIS SHEET MUST BE MADE OR CIRCLED IN RED INK, WITH DATE AND NAME OF PERSON MAKING CHANGE.

Do not extend notes this side of this line.

STATION	B. S.	H. I.	F. S.	ELEV.	ARROWAY Lt.	AVE Rt.
1+97°				676 35		℄
1+97°				676 40		13° edge gut
"				676 25	gutt.	15° N. end C.R, N.E. cor.
"				676 91	Top cb.	15° " " " " "
"		Rod		675 80	13° edge gut.	
"				675 70	15° gut	N. end C.R. N.W. cor.
"				676 35	15° top crb.	" " " " "
3+00				676 60		℄
"				676 50		14° edge gut.
"				676 40		15° gut
"				677 05		15° top crb.
"		Lenker		676 12	14° edge gut,	
"				676 02	15° gut.	
"				676 69	15° top crb.	
4+00				676 98		℄
"				676 90		14° edge gut.
"				676 75		15° gut.
"				677 40		15° top crb.
"				676 38	14° edge gut.	
"				676 24	15° gut.	
"				676 94	15° top crb.	

F. B. 2705 Pg. 262 Job No. 2246.34 Division No. 11 Notes Red. Plotted Profile
Survey of Venifer Ave - S.S.D. Date Date No.
Survey by Sappell Notes D. Foulger Notes Chkd. Checked X-Sec.
Indexed E. J. GALLI Date Date Date No.

76L298 S & E #307 9-54

PLEASE RETURN TO
LOS ANGELES COUNTY SURVEYOR
726 Los Angeles County Engineering Bldg.

NOTE: ANY ADDITIONS OR CHANGES ON THIS SHEET MUST BE MADE OR CIRCLED IN RED INK, WITH DATE AND NAME OF PERSON MAKING CHANGE.

Do not extend notes this side of this line.

Profile Notes Red____ Plotted____ Job No 234.34 Division No 11 F. B. 2705 Pg. 263
No.____ Date____ Date____ Survey of Jennifer Ave - J.J.D
X-Sec. Notes Chkd.____ Checked____ Survey by Zappell Notes 2-E Date 2-28-63
No.____ Date____ Date____ Map No.____ Indexed R. J. Gall Date____

STATION	B. S.	H. I.	F. S.	ELEV.	ARROWAY Lt.	℄	AVE Rt.
T. P.				677.41			
5+00				677.16		℄	
"		Lemker		677.08			14° edge gut
"				676.92			15° gut.
"				677.60			15° top crb.
"				676.57	14° edge gut.		
"				676.49	15° gut.		
"				677.13	15° top crb.		
6+00				677.51		℄	
"				677.37			14° edge gut.
"				677.28			15° gut.
"		Rod		677.95			15° top crb.
"				676.91	14° edge gut.		
"				676.76	15° gut		
"				677.39	15° top crb.		
7+00				678.17		℄	
"				678.07			14° edge gut.
"				677.92			15° gut
"				678.60			15° top. crb.
"				677.52	14° edge gut.		

76L298 S & E #307 9-54

PLEASE RETURN TO
LOS ANGELES COUNTY SURVEYOR
726 LOS ANGELES COUNTY ENGINEERING BLDG.

NOTE: ANY ADDITIONS OR CHANGES ON THIS SHEET MUST BE MADE OR CIRCLED IN RED INK, WITH DATE AND NAME OF PERSON MAKING CHANGE.

Do not extend notes this side of this line.

STATION	B. S.	H. I.	F. S.	ELEV.	ARROWAY Lt.	AVE Rt.
						℄
7+00				677 45	15° gut.	
"				678 10	15° top. crb.	
8+00				679 36		℄
"				679 24		14° edge gut.
"		Rod		679 10		15° gut. (depressed crb.)
"				678 80	14° edge gut.	
"				678 68	15° gut (dep. crb)	
T.P.				679 19		
8+95 4				680 75		℄
"				680 64		14' edge of gut.
"				680 53	gutt	15' S end C.R. S.E. cor.
"				681 19	Top cb	15' " " " " "
"				679 96	13° edge of gut.	
"		Lenker		679 89	14° gut.	S. end C.R. S.W. cor.
"				680 54	14° top crb.	" " " " "
9+22 6				682 38	gutt	42° E end C.R. S.E. cor.
"				681 70	Top cb.	42° " " " " "
"				680 38	42° top crb.	W end C.R. S.W. cor.
"				679 75	42° gut.	" " " " "
9+23 6				681 76		42° edge gut

F. B. 2705 Pg. 264 Job No. 2246.34 Division No. " Notes Red. Plotted Profile
Survey of Jenifer Ave. S.S.D. Date Date No.
Survey by Sappell Notes D. Foulger Notes Chkd. Checked X-Sec.
Indexed C. J. GALLI Date Date Date No.

76L298 S & E #307 9-54

PLEASE RETURN TO
LOS ANGELES COUNTY SURVEYOR
726 LOS ANGELES COUNTY ENGINEERING BLDG.

NOTE: ANY ADDITIONS OR CHANGES ON THIS SHEET MUST BE MADE OR CIRCLED IN RED INK, WITH DATE AND NAME OF PERSON MAKING CHANGE.

Do not extend notes this side of this line.

STATION	B. S.	H. I.	F. S.	ELEV.	ARROWAY Lt.	℄	AVE Rt.
9+23.6				679 86	42° edge of gut		
9+40.45				681 49	℄ int. Arroway Ave & Stephanie Dr.		
"		Lenker		683 90			153.5 edge gutter.
"				683 68			155.5 gut.
"				684 34			155.5 top crb.
9+55.4				681 10			℄ edge "X" gut.
9+55.9				681 75			42° edge gut.
"				680 36	42° edge gut		
9+58.4				680 97			℄ "X" gut.
9+58.4				681 53		gutt.	42° E end. C.R., N.E cor.
				682 18		Top.cb.	42° " " " " "
				680 19	42° gut.	W. end	C.R., N.W. cor.
		Rod		680 85	42° top crb.	" "	" " "
9+61.4				681 00			℄ edge "X" gut.
"				681 26			13° int. edge gut.
"				680 83	13° int. edge gut.		
9+85.6				681 42			℄
"				681 58			13' edge gut.
"				681 41		gutt.	15' N. end C.R., N.E cor
"				682 05		Top cb.	15' " " " " "
X "				681 00	12° edge gut		

Profile No. ___ Notes Red. ___ Plotted ___ Job No. 2246.34 Division No. 11 F. B. 2705 Pg. 265
X-Sec. No. ___ Date ___ Date ___ Survey of Jenifer Ave. S.J.D.
Notes Chkd. ___ Checked ___ Survey by Sappell Notes D.F. Date 2-28-63
No. ___ Date ___ Date ___ Map No. ___ Indexed R. J. GALLI Date ___

76L298 S & E #307 9-54

PLEASE RETURN TO
LOS ANGELES COUNTY SURVEYOR
726 LOS ANGELES COUNTY ENGINEERING BLDG.

NOTE: ANY ADDITIONS OR CHANGES ON THIS SHEET MUST BE MADE OR CIRCLED IN RED INK, WITH DATE AND NAME OF PERSON MAKING CHANGE.

Do not extend notes this side of this line.

STATION	S. S.	H. I.	F. S.	ELEV.	ARROWAY	AVE
					Lt.	℄ Rt.
9+85.6				681 00	14° gut	N. end C.R., N.W. cor.
"				681 47	14° top crb.	" " " " "
10+00				681 66		℄
"		Rod		681 55		15° gut
"				682 20		15° top crb.
"				681 10	15° gut	
"				681 67	15° top crb.	
11+00				683 10		℄
"				682 83		15° gut
"				683 48		15° top crb.
"				682 43	15° gut	
"				682 94	15° top crb.	
T.P.		Lenker		684 00		
12+00				684 40		℄
"				684 17		15° gut. (dep. crb)
"				683 73	15° gut. (dep. crb.)	Begin culdesac.
12+34°				684 69		13° edge gut. C.R.
"				684 62		15° gut "
"				685 25		15° top Crb. "
"				684 25	13° edge gut. C.R.	

F. S. 2705 Pg. 266 Job No. 2246.34 Division No. " Notes Red. Plotted Date Profile No.
Survey of Jenifer Ave. S.S.D. Date X-Sec.
Survey by Jaffell Notes D. Foulger Notes Chkd. Checked
Indexed C. L. GALLI Date Date Date No.

78L298 S & E #307 9-64

PLEASE RETURN TO
LOS ANGELES COUNTY SURVEYOR
726 LOS ANGELES COUNTY ENGINEERING BLDG.

NOTE: ANY ADDITIONS OR CHANGES ON THIS SHEET MUST BE MADE OR CIRCLED IN RED INK, WITH DATE AND NAME OF PERSON MAKING CHANGE.

Do not extend notes this side of this line.

Profile Notes Red. Plotted Job No 2246.34 Division No. 11 F. B. 2705 Pg. 267
No. Date Date Survey of JENSEN AVE S.S.D.
X-Sec. Notes Chkd. Checked Survey by JARRELL Notes R. Faulkner Date 2-28-63
No. Date Date Map No. Indexed E. J. GALLI Date

STATION	B. S.	H. I.	F. S.	ELEV.	ARROWAY Lt	℄ AVE Rt.
12+34 ℄				684 10	15± gut. C.R.	
"				684 70	15± top crb. "	
12+53 6				685 12		℄
12+53 6		Lenker		684 97		15± edge of gut. C.R.
"				684 83		17± gut. "
"				685 50		17± top crb. "
"				684 55	14± edge gut. C.R.	
"				684 40	16± gut "	
"				685 00	16± top crb. "	
13+02 5				685 53		25± edge gut. C.R.
				685 38		27± (dep. crb) top crb. "
				685 06	25± edge gut. C.R.	
				684 91	27± gut. "	(dep crb)
13+08 35		Rod.		685 83		℄ & center of culdesac.
13+34 5				685 29		℄ edge of gut.
13+36 5				685 15		℄ gut
"				685 77		℄ top crb.
13+69				685 8		℄ Prod
"				686 9		162± back lot line
B.M. LE-109 X				685 41	B.M. LE-109 El. = 685.417 To be adj. Arroway Ave (W. side) 346' ± N. of ℄ Stephanie Dr. BT: Spk. in crb. in front of	F.B. 2705-202 Ho. # 5131

F. B. 2705 Pg. 268

Job No. Division No. Notes Red Plotted Profile

Survey of Date Date No.

Survey by Notes Notes Chkd. Checked X-Sec.

Indexed Date Date Date No.

STATION	B. S.	H. I.	F. S.	ELEV.

761298 S & E #307 9-54

PLEASE RETURN TO

LOS ANGELES COUNTY SURVEYOR

726 LOS ANGELES COUNTY ENGINEERING BLDG.

NOTE: ANY ADDITIONS OR CHANGES ON THIS SHEET MUST BE MADE OR CIRCLED IN RED INK, WITH DATE AND NAME OF PERSON MAKING CHANGE.

Do not extend notes this side of this line.