DATE							
8-61	2186.14	BENCH LEVELS			B.M.'s	6-16	
8-61	"	R/W & Via Canada from Caddington Dr.to Picardie Rd.	Loc.of Improv.		Topog.	17-29	
8-61	"	El Tesoro Pl.from Via Canada to S.end.	"	"	"	31-33	
8-61	"	Via De Anzar from Via Canada to El Tesoro	"	"	"	35-42	
8-61	"	Picardie Rd.from Via Canada to Palos Verdes Dr.	"	"	"	43-47	
	"	Miraleste Elementry School	Loc.of sewer outlets		"	49-51	
8-61	"	R/w & Via Canada from Caddington Dr.to Picardie Rd.	Cross sections		X-secs.	53-88	
9-61	"	R/W in lots 36,37 Tr#21184 & lots 207,208,209	Loc.of Improv.		Topog.	89-93	
9-61	"	" " "	cross sections		X-secs.	95-111	
9-61	"	R/W in lots 208,209 and lot A	Loc.of Improv.		Topog.	113-114	
9-61	"	" "	cross sections		X-secs.	115-120	
9-61	"	R/W in lots 3,5,10,4,11,3 Tr#8471,Blk#5892	Loc.of Improv.		Topog.	121-125	
9-	"	" "	Cross sections		X-secs.	127-135	
10-61	"	R/W in lots 207,209,11 through 4 Tr# 11944	Loc.of Improv.		Topog.	137-142	
10-61	"	" "	Cross Sections		X-secs.	143-155	
10-61	"	R/W in lots 206,207	Loc.of Improv.		Topog.	157-163	
10-61	"	" "	Cross sections		X-secs.	165-170	
9-61	"	R/W inBlks.5890,5887 Tr.#8471	Loc.of Improv.		Topog.	171-181	
9-61	"	" "	Cross Sections		X-Secs.	183-194	
10-61	"	R/W in lots 1,7,8,9 Blk.5891,Tr#8471 to W.line	Loc.of Improv.		Topog.	195-203	
10-61	"	" "	Cross Sections		X-secs.	205-215	

Notes Ck'd by
Map No.
Survey of
JN Tape Std. °F
Surveyed by
Notes
Date
Indexed
F. B.
PG.

PLEASE RETURN TO
LOS ANGELES COUNTY ENGINEER
403 Los Angeles County Engineering Bldg.

Note: Any Additions or Changes on This Sheet Must Be Made or Circled in and Initialed With Date and Name of Person Making Change.

Do not extend this side of this line.

F. B. _____ PG _____

NOTES RED. JOB NO. 2186.14 SURVEY OF Via Cañada - S.S.D. F. B. 2706 Pg. 5

DATE SURVEY BY D. Sappell

NOTES CHKD. Miller NOTES BY D.S. DATE 8-3-61

DATE August 1961 INDEXED H. E. Ott DATE AUG 9 '61

NOTE: ANY ADDITIONS OR CHANGES ON THIS SHEET MUST BE MADE OR CIRCLED IN RED INK, WITH DATE AND NAME OF PERSON MAKING CHANGE.

PLEASE RETURN TO
LOS ANGELES COUNTY SURVEYOR
725 LOS ANGELES COUNTY ENGINEERING BLDG.

Do not extend notes this side of this line

B.M.	1ST RUN	DIFF.	2ND RUN	3RD RUN	ADJ. ELEV.	DESCRIPTION
						C.I 2186.14
						VIA CAÑADA - S.S.D.
						BENCH LEVELS
					indexed 8-9-61	
						Sappell Landa Henderson Lieber Clifford

76420 S & E-353 4-54

JOB NO. 2186.14 SURVEY OF Via Cañada S.S.D. NOTES RED.
SURVEY BY D. Sappell DATE
NOTES BY D.S. DATE 8-3-61 NOTES CHKD.
INDEXED H. E. OTT DATE DATE

F. B. 2706 PG. 6

765420 S & E-353 4-54

PLEASE RETURN TO
LOS ANGELES COUNTY SURVEYOR
725 LOS ANGELES COUNTY ENGINEERING BLDG.

NOTE: ANY ADDITIONS OR CHANGES ON THIS SHEET MUST BE MADE OR CIRCLED IN RED INK, WITH DATE AND NAME OF PERSON MAKING CHANGE.

Do not extend notes this side of this line

B.M. (Ed)	1ST RUN	DIFF.	2ND RUN	3RD RUN	ADJ. ELEV.	DESCRIPTION
BM 36-8	769.743 ✓				769.743	BM 36-8 El. 769.743 F.B. 1357-14 (U.S.C. & G.S. BM N-168) (U.S. 2876) Palos Verdes Dr. East & Picardie Rd, 35' E. of ℄ of said Drive & 34' S. of ℄ Picardie Rd, set in conc. post, a std. disk stamped "N-168 1933"
+	2.261		2.094			
⊼	772.004 ✓	+1.242	+1.244	+1.243		
−	1.019		0.850			
T.P.	770.985 ✓					T.P.
+	5.532		5.400			
⊼	776.517 ✓	-2.307	-2.308	-2.308		
−	7.839		7.708			
T.P.	768.678 ✓					T.P.
+	0.347		0.373			
⊼	769.025 ✓	-4.967	-4.967	-4.967		
−	5.314		5.340			
(set) BMFF 47	763.711 ✓				763.711	BM FF 47 El. F.B. 2706-6 Via Cañada (S. side) 350'± E'ly of ℄ Palos Verdes Dr. East, Bt spk. in ctr. conc. Dr. to Ho # 6216 12.5 S. of N. end Drive.
+	9.674		9.755			
⊼	773.385 ✓	+6.093	+6.092	+6.092		
−	3.581		3.663			
T.P.	769.804 ✓					T.P.
+	2.211		2.059	2.247		
⊼	772.015 ✓	-9.474	-9.479	-9.473		
−	11.685		11.538	11.720		
T.P.	760.330 ✓					T.P.
+	1.903		1.798			
⊼	762.233 ✓	-3.887	-3.885	-3.887		
−	5.790		5.683			
(set) BMFF 48	756.443 ✓				756.442	BMFF 48 El. F.B. 2706-6 Picardie Rd. (S. side) 436'± E'ly of ℄ Palos Verdes Dr. East. - Bt. spk. in cb. 3° W'ly of E'ly end cb.

76S420 S & E-353 4-54

PLEASE RETURN TO
LOS ANGELES COUNTY SURVEYOR
725 LOS ANGELES COUNTY ENGINEERING BLDG.

NOTE: ANY ADDITIONS OR CHANGES ON THIS SHEET MUST BE MADE OR CIRCLED IN RED INK, WITH DATE AND NAME OF PERSON MAKING CHANGE.

Do not extend notes this side of this line

B.M.	1ST RUN	DIFF.	2ND RUN	3RD RUN	ADJ. ELEV.	DESCRIPTION
(set) BM FF-48	756.443 ✓				756.442	BM FF 48 Description pG 6
+	1.258		1.072			
π	757.701 ✓	-7.638	-7.637	-7.638		
−	8.896		8.709			
T.P.	748.805 ✓					T.P.
+	0.740		0.637			
π	749.545 ✓	-9.453	-9.453	-9.453		
−	10.193		10.090			
T.P.	739.352 ✓					T.P.
+	0.582		0.671			
π	739.934 ✓	-9.693	-9.694	-9.694		
−	10.275		10.365			
T.P.	729.659 ✓					T.P.
+	0.747		0.640			
π	730.406 ✓	-8.202	-8.201	-8.202		
−	8.949		8.841			
T.P.	721.457 ✓					T.P.
+	3.393		3.622			
π	724.850 ✓	+0.710	+0.708	+.709		
(set)	2.683		2.914			
BM FF 49	722.167 ✓				722.164	BM FF 49 El. F.B. 2706-7 Via Cañada (E'ly side) 48' ± N'ly from ℄ int Picardie Rd & Via Cañada - Bt spk in S-E'ly cor. conc walk to Ho # 6264
+	0.742		1.084			
π	722.909 ✓	-10.257	-10.256	-10.257		
−	10.999		11.340			
T.P.	711.910 ✓					T.P.
+	0.485		0.287			
π	712.395 ✓	-7.946	-7.946	-7.946		
−	8.431		8.233			
T.P.	703.964 ✓					T.P.

NOTES RED. JOB NO. 2186.14 SURVEY OF Via Cañada - S.S.D.
DATE SURVEY BY D. Sappell
NOTES CHKD Miller NOTES BY D.S. DATE 8-3-61
DATE August 1961 INDEXED H. E. OTT DATE

F.B. 2706 PG. 7

76S420 S & E-353 4-54

PLEASE RETURN TO
LOS ANGELES COUNTY SURVEYOR
725 LOS ANGELES COUNTY ENGINEERING BLDG.

NOTE: ANY ADDITIONS OR CHANGES ON THIS SHEET MUST BE MADE OR CIRCLED IN RED INK, WITH DATE AND NAME OF PERSON MAKING CHANGE.

Do not extend notes this side of this line

JOB NO. 2186.14 SURVEY OF Via Cañada. S.S.D. NOTES RED.
SURVEY BY D. Sappell DATE
NOTES BY D.S. DATE 8-3-61 NOTES CHKD.
INDEXED H. F. OTT DATE DATE

F. B. 2706 PG. 8

B.M.	1ST RUN	DIFF.	2ND RUN	3RD RUN	ADJ. ELEV.	DESCRIPTION
T.P.	703.964 ✓					T.P. PG 7
+	0.638		0.562			
π	704.602 ✓	-8.628	-8.630	-8.629		
−	9.266		9192			
T.P.	695.336 ✓					T.P.
+	1.220		1.021			
π	696.556 ✓	-8.764	-8.765	-8.765		
−	9.984		9.786			
T.P.	686.572 ✓					T.P.
+	1.820		1.967			
π	688.392 ✓	-5.140	-5.141	-5.141		
(Set)	6.960		7.108			
BM FF 50	681.432 ✓				681.426	BM FF 50 El. F.B. 2706-8
+	10.360		10.483			Via Cañada & El Tesoro Pl. S.E.
π	691.792 ✓	+6.097	+6.096	+6.096		cor., Bt. spk. in conc & stone walk
−	4.263		4.387			to Ho # 6276, 29'± S'ly of ℄ Via Cañada
T.P.	687.529 ✓					T.P.
+	5.920		5.938			
π	693.449 ✓	+1.971	+1.973	+1.971		
−	3.949		3.965			
T.P.	689.500 ✓					T.P.
+	4.949		5.026			
π	694.449 ✓	-1.483	-1.484	-1.484		
−	6.432		6.510			
(Set)						
BM FF 51	688.017 ✓				688.009	BM FF 51 El. F.B. 2706-8
+	6.617		6.579			El Tesoro Pl. 35'± N'ly from end st.
π	694.634 ✓	1.488	1.491	+1.488		& 47'± E'ly ℄ El Tesoro Pl. - Bt. spk.
−	5.129		5088			in conc. drive to Ho # 3816 (S'ly edge)
T.P.	689.505 ✓					T.P.

76S420 S & E-353 4-54

PLEASE RETURN TO
LOS ANGELES COUNTY SURVEYOR
725 LOS ANGELES COUNTY ENGINEERING BLDG.

NOTE: ANY ADDITIONS OR CHANGES ON THIS SHEET MUST BE MADE OR CIRCLED IN RED INK, WITH DATE AND NAME OF PERSON MAKING CHANGE.

Do not extend notes this side of this line

B.M.	1ST RUN	DIFF.	2ND RUN	3RD RUN	ADJ. ELEV.	DESCRIPTION
T.P.	689.505 ✓					T.P.
+	3.918		3.863			
π	693.423 ✓	1.787	1.789	-1.788		
−	5.705		5.652			
T.P.	687.718 ✓					T.P.
+	4.257		4.203			
π	691.975 ✓	-2.058	-2.057	-2.058		
−	6.315		6.260			
T.P.	685.660 ✓					T.P.
+	0.571		0.503			
π	686.231 ✓	-10.299	-10.299	-10.299		
−	10.870		10.802			
T.P.	675.361 ✓					T.P.
+	0.797		0.656			
π	676.158 ✓	-10.338	-10.338	-10.338		
−	11.135		10.994			
T.P.	665.023 ✓					T.P.
+	0.295		0.275			
π	665.318 ✓	-10.972	-10.974	-10.973		
−	11.267		11.249			
T.P.	654.051 ✓					T.P.
+	0.912		0.820			
π	654.963 ✓	-8.571	-8.570	-8.571		
−	9.483		9.390			
(Set) BMFF 52	645.480 ✓				645.470	BMFF 52 El. F.B. 2706-9
+	1.710		1.627			Via De Anzar (N'ly side) 461'±
π	647.190 ✓	-9.198	-9.196	-9.198		N.E'ly ℄ Via Cañada, Bt. spk in
−	10.908		10.823			ctr. conc. drive to Ho # 6421
T.P.	636.282 ✓					T.P.

NOTES RED _____ JOB NO. 2186.14 SURVEY OF Via Cañada
DATE _____ SURVEY BY D. Sappell
NOTES CHKD. Miller NOTES BY D.S. DATE 8-3-61
DATE August 1961 INDEXED H. E. OTT DATE _____

F.B. 2706 PG. 9

JOB NO. 2186.14 SURVEY OF Via Cañada NOTES RED.
SURVEY BY D. Sappell DATE
NOTES BY D.S. DATE 8-3-61 NOTES CHKD.
INDEXED H. E. Ott DATE DATE

F. B. 2706 PG. 10

76S420 S & E-353 4-54

PLEASE RETURN TO
LOS ANGELES COUNTY SURVEYOR
725 LOS ANGELES COUNTY ENGINEERING BLDG.

NOTE: ANY ADDITIONS OR CHANGES ON THIS SHEET MUST BE MADE OR CIRCLED IN RED INK, WITH DATE AND NAME OF PERSON MAKING CHANGE.

Do not extend notes this side of this line.

B.M.	1ST RUN	DIFF.	2ND RUN	3RD RUN	ADJ. ELEV.	DESCRIPTION
T.P.	636.282 ✓					T.P. PG 9
+	0.541		0.440			
⊼	636.823 ✓	-9.342	-9.343	-9.343		
−	9.883		9.783			
T.P.	626.940 ✓					T.P.
+	3.991		3.930			
⊼	630.931 ✓	-2.049	-2.050	-2.050		
−	6.040		5.980			
T.P.	624.891 ✓					T.P.
+	3.405		3.324			
⊼	628.296 ✓	-4.404	-4.404	-4.404		
− (set)	7.809		7.728			
BM FF-53	620.487 ✓				620.475	BM FF 53 El. F.B. 2706-10
+	1.017		0.879			Via De Anzar (W'ly side) 372'± N-W'ly
⊼	621.504 ✓	-7.604	-7.606	-7.605		of P.I. Via Cañada & Via De Anzar, Bt.
−	8.621		8.485			spk. in catch basin cb.- 2°S of N. end.
T.P.	612.883 ✓					T.P.
+	1.035		1.010			
⊼	613.918 ✓	-10.699	-10.698	-10.699		
−	11.734		11.708			
T.P.	602.184 ✓					T.P.
+	10.560		10.772			
⊼	612.744 ✓	+9.890	+9.891	+9.890		
−	0.670		0.881			
T.P.	612.074 ✓					T.P.
+	11.923		11.700			
⊼	623.997 ✓	+10.842	+10.841	+10.841		
−	1.081		0.859			
T.P.	622.916 ✓					T.P.

765420 S & E-353 4-54

PLEASE RETURN TO
LOS ANGELES COUNTY SURVEYOR
725 LOS ANGELES COUNTY ENGINEERING BLDG.

NOTE: ANY ADDITIONS OR CHANGES ON THIS SHEET MUST BE MADE OR CIRCLED IN RED INK, WITH DATE AND NAME OF PERSON MAKING CHANGE.

Do not extend notes this side of this line

NOTES RED _____ JOB NO. 2186.14 SURVEY OF Via Cañada
DATE _____ SURVEY BY D. Sappell
NOTES CHKD. Miller NOTES BY _____ DATE 8. 4. 61
DATE August 1961 INDEXED M. E. OTT DATE _____

F. B. 2706 PG. 11

B.M.	1ST RUN	DIFF.	2ND RUN	3RD RUN	ADJ. ELEV.	DESCRIPTION
T.P.	622.916 ✓					T.P. Pg 10
+	10.907		11.095			
⇈	633.823	+10.126	+10.125	+10.125		
−	0.781		0.970			
T.P	633.042 ✓					T.P.
+	11.850		11.696			
⇈	644.892	+7.024	+7.022	+7.023		
−	4.926		4.674			
(Set)						
BM FF 54	640.066 ✓				640.050	BM FF 54 El. FB 2706-11
+	2.220		2.055			Via Cañada 542'± S.-E'ly int El
⇈	642.286	-9.382	-9.383	-9.382		Tesoro Plg Via Cañada 18' N.-E'ly
−	11.602		11.438			Bt. Spk in rock wall W'ly P/L Ho 6417
T.P.	630.684 ✓					T.P. Prod.
+	1.181		1.173			
⇈	631.865	-9.785	-9.786	-9.786		
−	10.966		10.959			
T.P.	620.899 ✓					T.P.
+	0.485		0.630			
⇈	621.384	-10.723	-10.724	-10.723		
−	11.208		11.354			
T.P.	610.176 ✓					T.P.
+	2.920		2.750			
⇈	613.096	-0.815	-0.815	-.815		
−	3.735		3.565			
(Set)						
BM FF 55	609.361 ✓				609.344	BM FF 55 El. FB 2706-11
	§					Via Cañada (E'ly side) 98'± S'ly of
+	1.661		1.528			P.I. Via Cañada & Via De Anzar.
⇈	611.022	-8.102	103	-8.103		Bt. Spk. in conc. walk to Ho 6436
−	9.763		9.631			1'± E of W. end.
T.P.	601.259 ✓					T.P.

76S420 S & E-353 4-54

PLEASE RETURN TO
LOS ANGELES COUNTY SURVEYOR
725 LOS ANGELES COUNTY ENGINEERING BLDG.

NOTE: ANY ADDITIONS OR CHANGES ON THIS SHEET MUST BE MADE OR CIRCLED IN RED INK, WITH DATE AND NAME OF PERSON MAKING CHANGE.

Do not extend notes this side of this line

B.M.	1ST RUN	DIFF.	2ND RUN	3RD RUN	ADJ. ELEV.	DESCRIPTION
T.P.	601.259 ✓					T.P. PG 11
+	0.684		0.613			
π	601.943 ✓	-10.506	-10.506	-10.506		
−	11.190		11.119			
T.P.	590.753 ✓					T.P.
+	0.879		0.648			
π	591.632 ✓	-7.981	-7.978	-7.981		
−	8.860		8.626			
T.P.	582.772 ✓					T.P.
+	0.315		0.442			
π	583.087 ✓	-9.574	-9.574	-9.574		
(set)	9.889		10.016			
BM FF 56	573.198 ✓				573.180	BM FF 56 El. FB 2706-12
+	0.900		1.264			Via Cañada (N. side) 281'± E'ly of
π	574.098 ✓	10.320	-10.322	-10.321		Via De Anzar - Bt. spk in conc.
−	11.220		11.586			walk to Ho # 6605
T.P.	562.878 ✓					T.P.
+	0.506		0.432			
π	563.384 ✓	-9.803	-9.803	-9.803		
−	10.309		10.235			
T.P.	553.075 ✓					T.P.
+	0.800		0.725			
π	553.875 ✓	10.952	-10.954	-10.953		
−	11.752		11.679			
T.P.	542.123 ✓					T.P.
+	0.488		0.439			
π	542.611 ✓	10.799	-10.800	-10.799		
−	11.287		11.239			
T.P.	531.324 ✓					T.P.

JOB NO. 2186.14 SURVEY OF Via Cañada NOTES RED.
SURVEY BY D. Sappell DATE
NOTES BY D.S. DATE 8-4-61 NOTES CHKD.
INDEXED H. E. OTT DATE DATE

F. B. 2706 PG. 12

769420 S & E-353 4-54

PLEASE RETURN TO
LOS ANGELES COUNTY SURVEYOR
725 LOS ANGELES COUNTY ENGINEERING BLDG.

NOTE: ANY ADDITIONS OR CHANGES ON THIS SHEET MUST BE MADE OR CIRCLED IN RED INK, WITH DATE AND NAME OF PERSON MAKING CHANGE.

Do not extend notes this side of this line

NOTES RED. JOB NO. 2186.14 SURVEY OF Via Cañada
DATE SURVEY BY D. Sippell
NOTES CHKD. Miller NOTES BY D.S. DATE 8-4-61
DATE August 1961 INDEXED M.E. Ott DATE

F.B. 2706 PG. 13

B.M.	1ST RUN	DIFF.	2ND RUN	3RD RUN	ADJ. ELEV.	DESCRIPTION
T.P.	531.324					T.P. PG 12
+	0654		0.756			
⊼	531.978	-10.465	-10.463	-10.464		
-	11.119		11.219			
T.P.	520.859					T.P.
+	0.250		0.475			
⊼	521.109	10.959	-10.959	-10.959		
(set)	11.209		11.434			
BM FF 57	509.900				509.881	BM FF 57 El. FB. 2706-13
						344'± N. of Via Cañada along lot line
						356'± E'ly of P.I. Via Cañada & Via
+	0.623		0.544			De Anzar. - BT Spk in W. side
⊼	510.523	11.003	-11.002	-11.003		18" Gum Tree in bott. ravine.
-	11.626		11.546			
T.P.	498.897					T.P.
+	0348		0.295			
⊼	499.245	-11.340	-11.341	-11.340		
-	11.688		11.636			
T.P.	487.557					T.P.
+	0.465		0.501			
⊼	488.022	-11.390	-11.391	-11.390		
-	11.855		11.892			
T.P.	476.167					T.P.
+	0.407		0.448			
⊼	476.574	-10.711	-10.711	-10.711		
-	11.118		11.159			
T.P.	465.456					T.P.
+	9.012		8.978			
⊼	474.468	0.677	-0.679	+.678		
-	8.335		8.299			
TP.	466.133				466.115	T.P.

765420 S & E-353 4-54

PLEASE RETURN TO
LOS ANGELES COUNTY SURVEYOR
725 LOS ANGELES COUNTY ENGINEERING BLDG.

NOTE: ANY ADDITIONS OR CHANGES ON THIS SHEET MUST BE MADE OR CIRCLED IN RED INK, WITH DATE AND NAME OF PERSON MAKING CHANGE.

Do not extend notes this side of this line

JOB NO 2186.14 SURVEY OF Via Cañada
SURVEY BY D. Lopez II
NOTES BY D.S. DATE 4.6.61 NOTES CHKD.
INDEXED H. E. OTT DATE DATE NOTES RED. DATE

F. B. 2706 Pg. 14

B.M.	1ST RUN	DIFF.	2ND RUN	3RD RUN	ADJ. ELEV.	DESCRIPTION
T.P.	466.133 ✓					T.P. PG 13
+	3.090		3.063			
⊼	469.223	+4.097	-4.098	-4.098		
	7.187		7.161			
(set) BM FF 58	462.036 ✓				462.017	BM FF 58 El. F.B. 2706-14
+	11.735		11.745			Enrose Ave (W. side) 233'± N'ly
⊼	473.771	+11.470	+11.472	+11.471		of ℄ Caddington Dr. - Bt spk
−	0.265		0.273			in cb. - front of Ho # 28745
T.P.	473.506 ✓					T.P.
+	11.839		11.845			
⊼	485.345	+11.429	+11.432	+11.430		
−	0.410		0.413			
T.P.	484.935 ✓					T.P.
+	10.993		11.010			
⊼	495.928	+10.653	+10.655	+10.654		
−	0.340		0.355			
T.P.	495.588 ✓					T.P.
+	9.562		9.550			
⊼	505.150	+5.060	+5.059	+5.059		
(set)	4.502		4.491			
BM FF 59	500.648 ✓				500.631	BM FF 59 El. F.B. 2706-14
+	5.985		5.977			Caddington Dr. (Culdesac at W.
⊼	506.633	+3.446	+3.444	+3.445		end st.) N. side st. Bt spk. in
−	2.539		2.533			cb. in front of Ho # 2125
T.P.	504.094 ✓					T.P.
+	4.900		4.881			
⊼	508.994	+4.028	+4.029	+4.028		
−	0.872		0.852			
T.P.	508.122 ✓					T.P.

76S420 S & E-353 4-54

PLEASE RETURN TO
LOS ANGELES COUNTY SURVEYOR
725 LOS ANGELES COUNTY ENGINEERING BLDG.

NOTE: ANY ADDITIONS OR CHANGES ON THIS SHEET MUST BE MADE OR CIRCLED IN RED INK, WITH DATE AND NAME OF PERSON MAKING CHANGE.

Do not extend notes this side of this line

NOTES RED ____ JOB NO. 2186.14 SURVEY OF Via Cañada - S.S.D.
DATE ____ SURVEY BY D. Sappell
NOTES CHKD. Miller NOTES BY DJ DATE 8-4-61
DATE August 1961 INDEXED H. E. OTT DATE ____

F.B. 2706 PG. 15

B.M.	1ST RUN	DIFF.	2ND RUN	3RD RUN	ADJ. ELEV.	DESCRIPTION
T.P.	508.122 ✓					T.P. PG 14
+	10.875		10.886			
π	518.997 ✓	+9.166	+9.170	+9.168		
−	1.709		1.716			
T.P.	517.288 ✓					T.P.
+	11.258		11.287			
π	528.546 ✓	+11.012	+11.015	+11.013		
−	0.246		0.272			
T.P.	528.300 ✓					T.P.
+	11.258		11.289			
π	539.558 ✓	+0.209	+0.213	+.211		
−	11.049		11.076			
T.P.	528.509 ✓					T.P.
+	5.203		5.235			
π	533.712 ✓	-1.696	-1.696	-1.696		
−	6.899		6.931			
(set) BM FF 60	526.813 ✓				526.800	BM FF 60 El. F.B. 2706-15
+	1.162		1.173			N. side Culdesac, W. end Trudie
π	527.975 ✓	-10.648	-10.652	-10.650		Dr. Bt spk in cb. 1° W. of W
−	11.810		11.825			P/L Prod Ho # 2131
T.P.	516.165 ✓					T.P.
+	1.078		1.107			
π	517.243 ✓	-10.769	-10.766	-10.768		
−	11.847		11.873			
T.P.	505.396 ✓					T.P.
+	2.092		2.113			
π	507.488 ✓	-5.221	-5.221	-5.221		
−	7.313		7.334			
(set) BM FF 61	500.175 ✓				500.161.	El. F.B. 2706-15 BM FF 61 Trudie Dr. & Jaybrook Dr. N.W. cor. 45' W. of W. end C.R. - Bt spk. in cb.

769420 S & E-353 4-54

PLEASE RETURN TO
LOS ANGELES COUNTY SURVEYOR
725 LOS ANGELES COUNTY ENGINEERING BLDG.

NOTE: ANY ADDITIONS OR CHANGES ON THIS SHEET MUST BE MADE OR CIRCLED IN RED INK, WITH DATE AND NAME OF PERSON MAKING CHANGE.

Do not extend notes this side of this line

JOB NO. 2086.14 SURVEY OF Via Corta Tract 3412 NOTES RED
SURVEY BY D. Jaspersen DATE
NOTES BY D.E. Ott DATE 8-4-61 NOTES CHKD.
INDEXED DATE

F.B. 2706 PG. 16

B.M.	1ST RUN	DIFF.	2ND RUN	3RD RUN	ADJ. ELEV.	DESCRIPTION
BM FF 61	500.175 ✓					BM FF 61 PG 15
+	0.579		0.646			
=	500.754 ✓	+11.079	-11.078	-11.078		
−	11.658		11.724			
T.P.	489.096 ✓					T.P.
+	0.690		0.743			
=	489.786 ✓	+10.985	-10.986	-10.985		
−	11.675		11.729			
T.P.	478.111 ✓					T.P.
+	0.313		0.244			
=	478.424 ✓	+11.384	-11.385	-11.384		
−	11.697		11.629			
T.P.	466.727 ✓					T.P.
+	0.560		0.488			
=	467.287 ✓	+11.172	-11.172	-11.172		
−	11.732		11.660			
T.P.	455.555 ✓					T.P.
+	0.335		0.289			
=	455.890 ✓	+8.622	-8.620	-8.620		
(Fd)	8.957		8.909			
BM FF 15	446.933 ✓				446.914	BM FF 15 El. 446.914 FB. 1955-15 Trudie Dr. (N. side) 530'± E of ℄ of Jaybrook Dr., - 8" spk in c.b. on W.P.L. prod of Ho # 2023

Notes Ck'd by	Survey of VIA CAÑADA S.S. DIST	F. B. 2206 PG. 17
Map No.	JN 2186.14 Tape Std °F	
Office Work	Surveyed by D. S.	
Checked	Notes PH & EL Date 8-24-61	
Date	Indexed M. E. OTT OCT 24 '61	

VIA CAÑADA

S.S. DISTRICT

C.I. 2186.14

TOPOGRAPHY

BEGINNING AT EXISTING S.S. M.H. ON CADDINGTON DR., THROUGH EASEMENT, THEN ALONG VIA CAÑADA TO PICARDIE RD.

PARTY

SAPPELL, D.
LANDA, E.
HARRINGTON, D.
BUSTRUM.
LIEBER, V.

Note: Any Additions or Changes on this Sheet Must be Made or Circled in Red Ink With Date and Name of Person Making Change.

PLEASE RETURN TO
LOS ANGELES COUNTY ENGINEER
403 LOS ANGELES COUNTY ENGINEERING BLDG.

Do not extend this side of this line.

76F3095 CE # 310 3-61

PLEASE RETURN TO
LOS ANGELES COUNTY ENGINEER
403 LOS ANGELES COUNTY ENGINEERING BLDG.

Note: Any Additions or Changes on This Sheet Must be Made or Circled in Red Ink With Date and Name of Person Making Change.

Do not extend this side of this line.

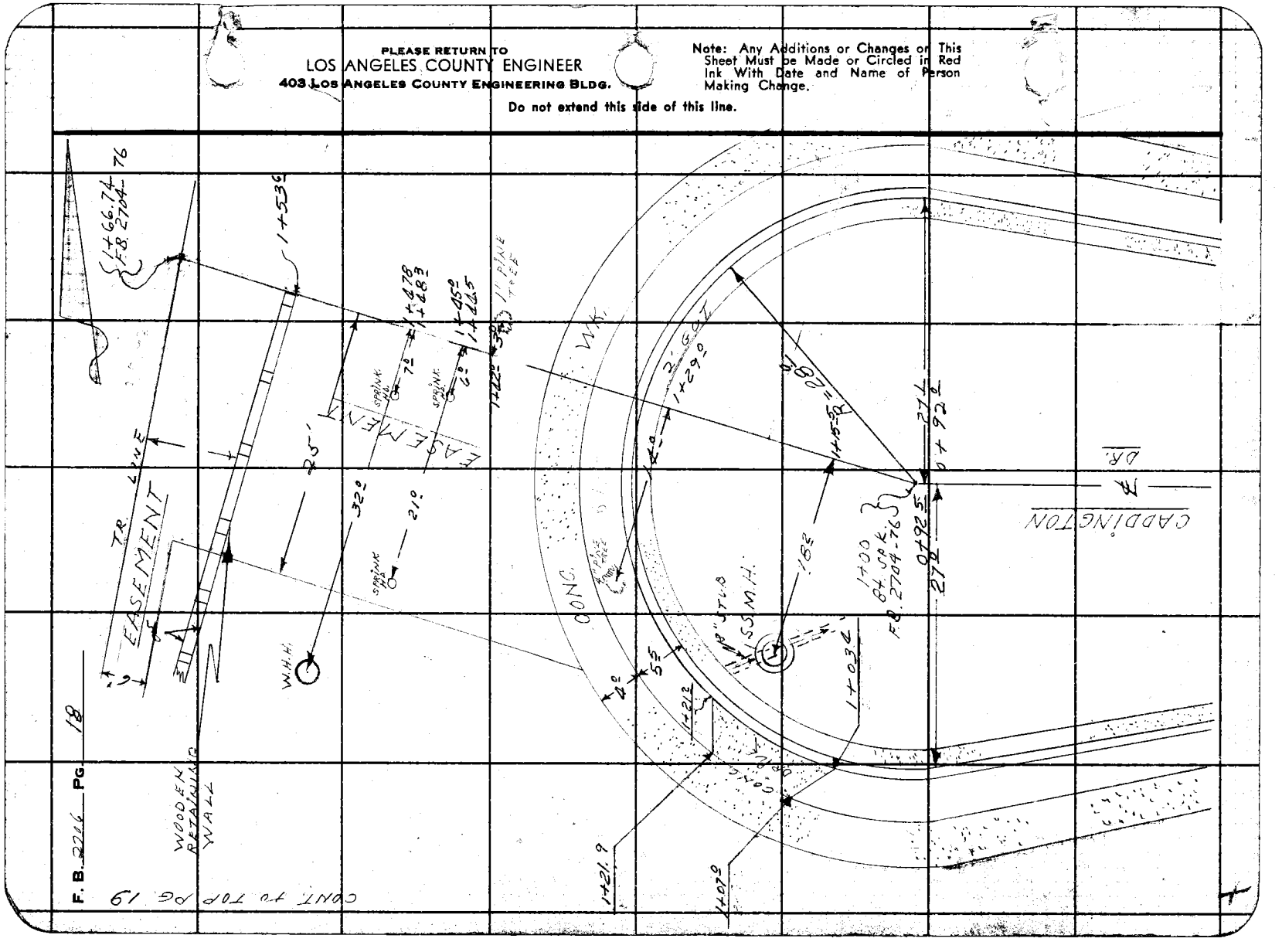

F.B. 2016 Pg. 18

Notes Ck'd by	Survey of VIA CAÑADA S.G. DIST.
Map No.	JN 2186.1K Tape Std °F
Office Work	Surveyed by D.S.
Checked	Notes EL & P.H. Date 8-24-61
Date	Indexed H. E. OTT

F. B. 2706 PG. 19

CONT. FROM TOP LT. PG 18

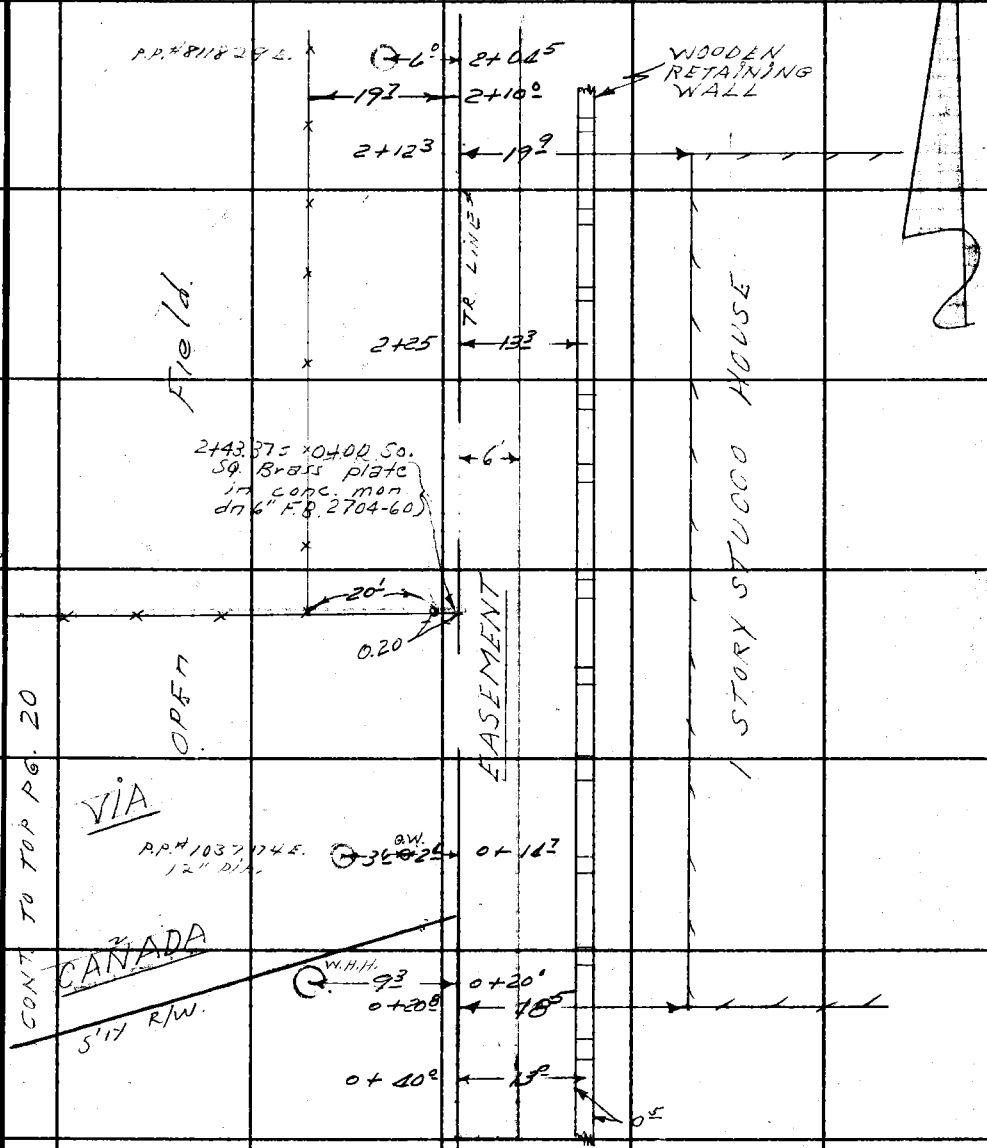

CONT. TO TOP PG. 20

Note: Any Additions or Changes on This Sheet Must be Made or Circled in Red Ink With Date and Name of Person Making Change.

Do not extend this side of this line.

PLEASE RETURN TO
LOS ANGELES COUNTY ENGINEER
403 LOS ANGELES COUNTY ENGINEERING BLDG.

76F3098 CE # 310 3-61

F. B. 2706 PG. 20

CONT. FROM LT. PG. 19

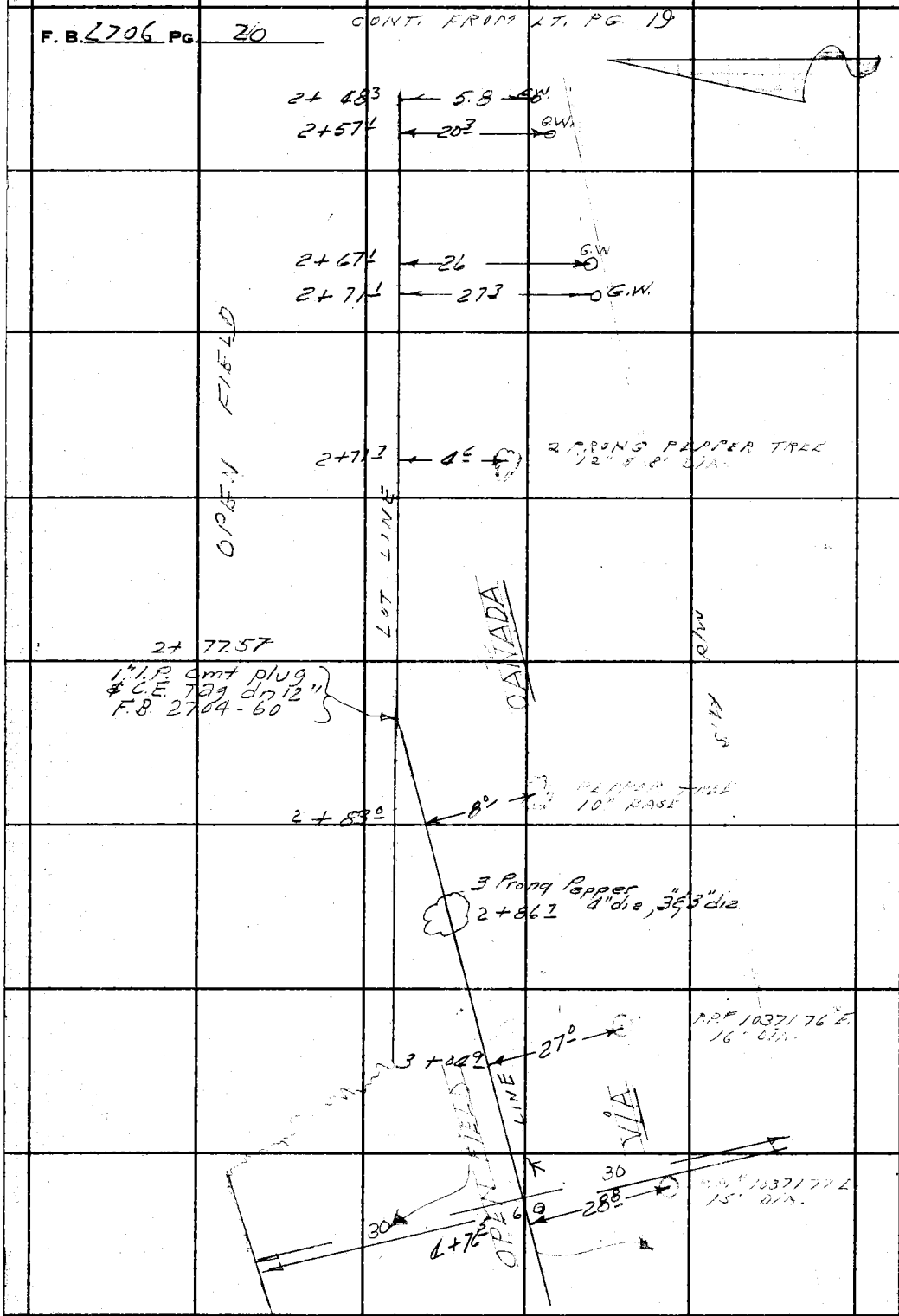

CONT. TO TOP PG. 21

PLEASE RETURN TO
LOS ANGELES COUNTY ENGINEER
403 LOS ANGELES COUNTY ENGINEERING BLDG.
Do not extend this side of this line.

Note: Any Additions or Changes on This Sheet Must be Made or Circled in Red Ink With Date and Name of Person Making Change.

99.5
23.
76.5

Notes Ck'd by
Map No.
Office Work
Checked
Date

Survey of VIA CAÑADA S.S.DIST
JN 2166.14 Tape Std °F
Surveyed by D.S.
Notes E.& P.H. Date 8-24-61
Indexed H. E. ON

F. B. 2706 PG. 21

E.C. 4+99.57
C.E. T29 in
Rock on 12"
F.B. 2704-60

CONT. FROM BOT. PG. 20

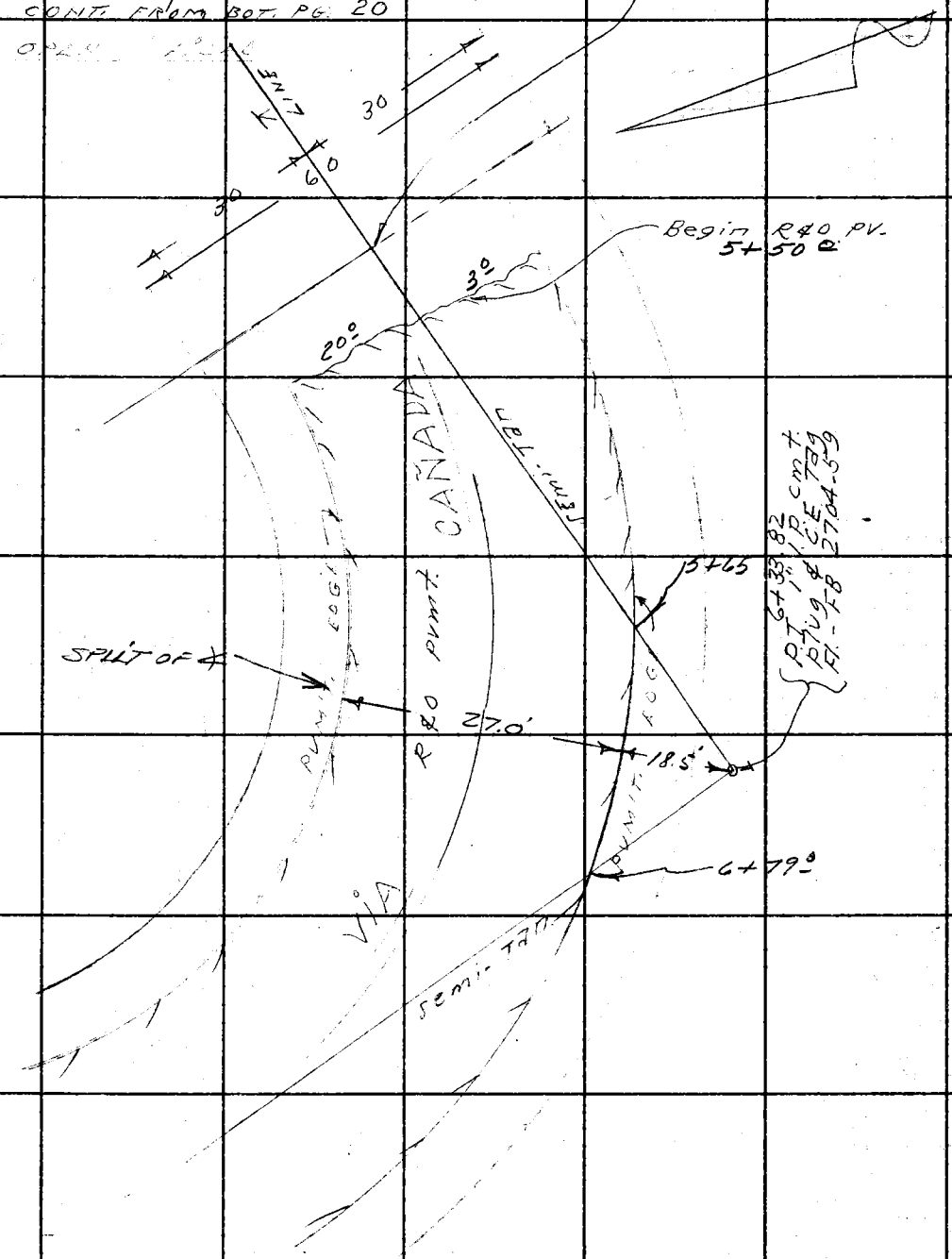

Note: Any Additions or Changes on This Sheet Must be Made or Circled in Red Ink With Date and Name of Person Making Change.

Do not extend this side of this line.

PLEASE RETURN TO
LOS ANGELES COUNTY ENGINEER
403 LOS ANGELES COUNTY ENGINEERING BLDG.

CONT. TO TOP PG. 22

76E3085 GE # 310 2-61

CONT. FROM BOT. LT. PG. 21

F. B. 2206 PG. 22

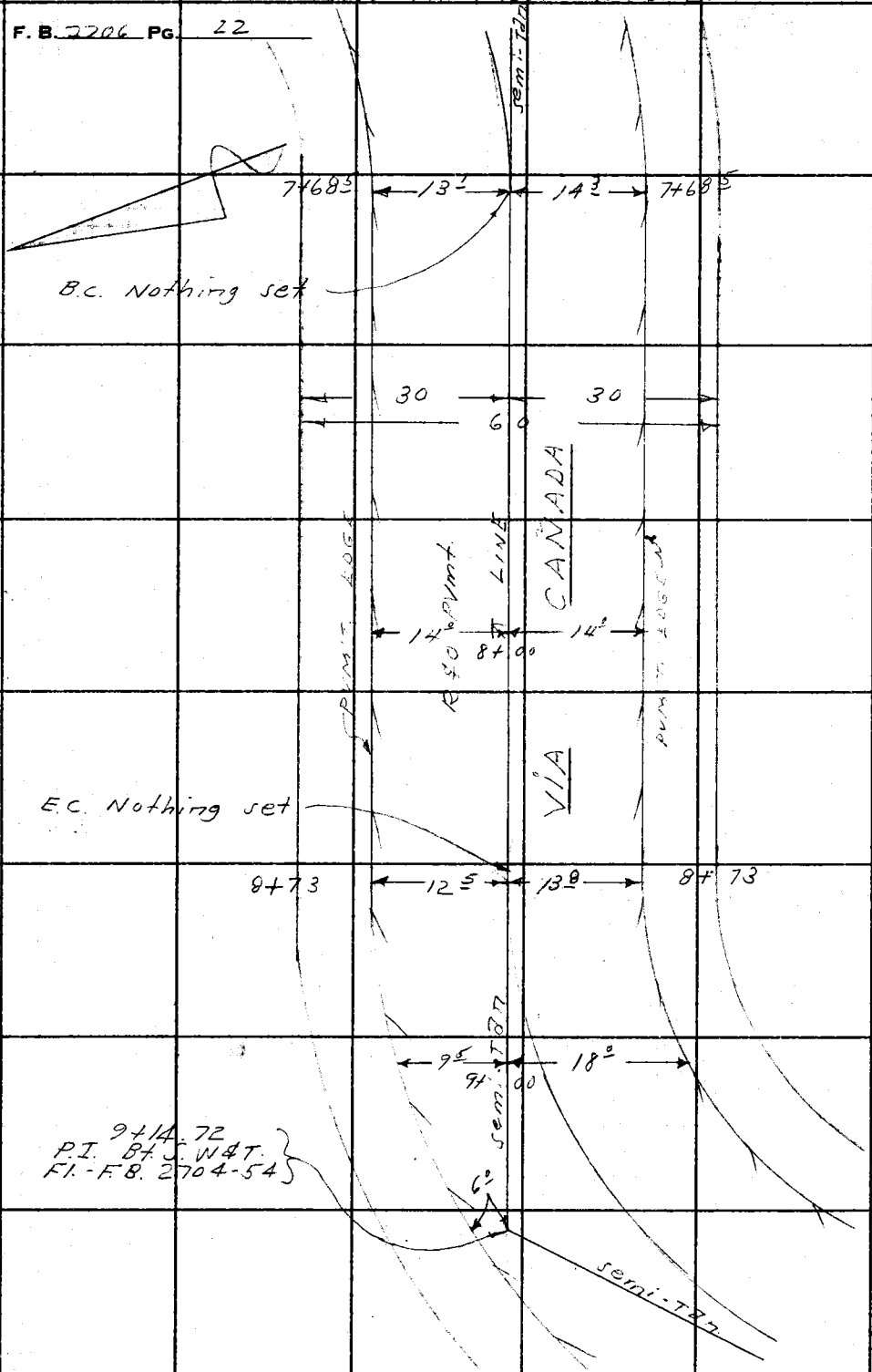

CONT. TO TOP PG. 23

PLEASE RETURN TO
LOS ANGELES COUNTY ENGINEER
403 Los Angeles County Engineering Bldg.

Do not extend this side of this line.

Note: Any Additions or Changes on This Sheet Must be Made or Circled in Red Ink With Date and Name of Person Making Change.

Notes Ck'd by	Survey of VIA CAÑADA S.S. DIST.
Map No.	JN 2186.14 Tape Std °F
Office Work	Surveyed by D.S.
Checked	Notes P.H. Date 8-2-61
Date	Indexed H. E. OTT

F. B. 2706 PG. 23

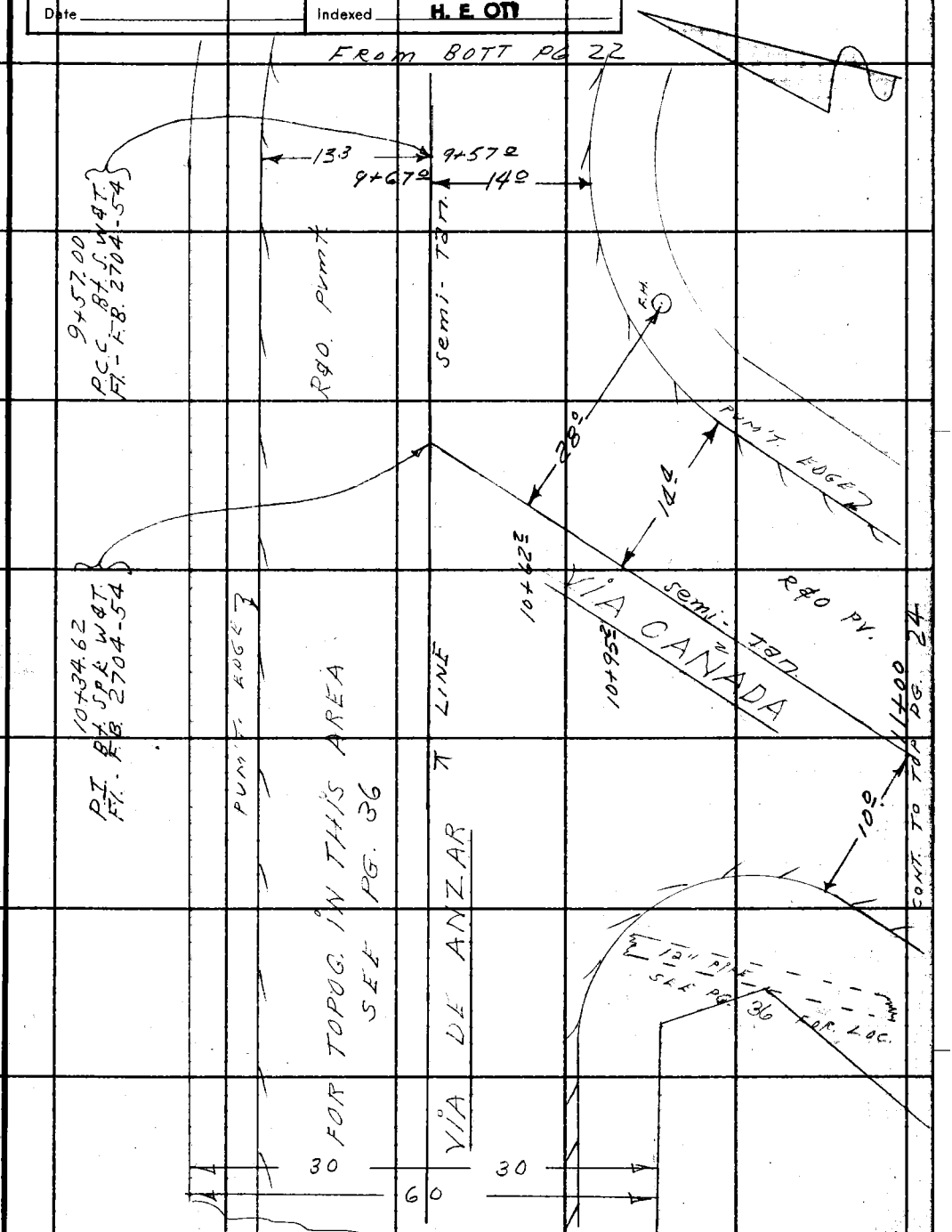

Note: Any Additions or Changes on This Sheet Must be Made or Circled in Red Ink With Date and Name of Person Making Change.

PLEASE RETURN TO
LOS ANGELES COUNTY ENGINEER
403 LOS ANGELES COUNTY ENGINEERING BLDG.

Do not extend this side of this line.

76F3098 CE # 310 3-61

F. B. 2706 PG. 24

CONT. FROM RT. PG. 23

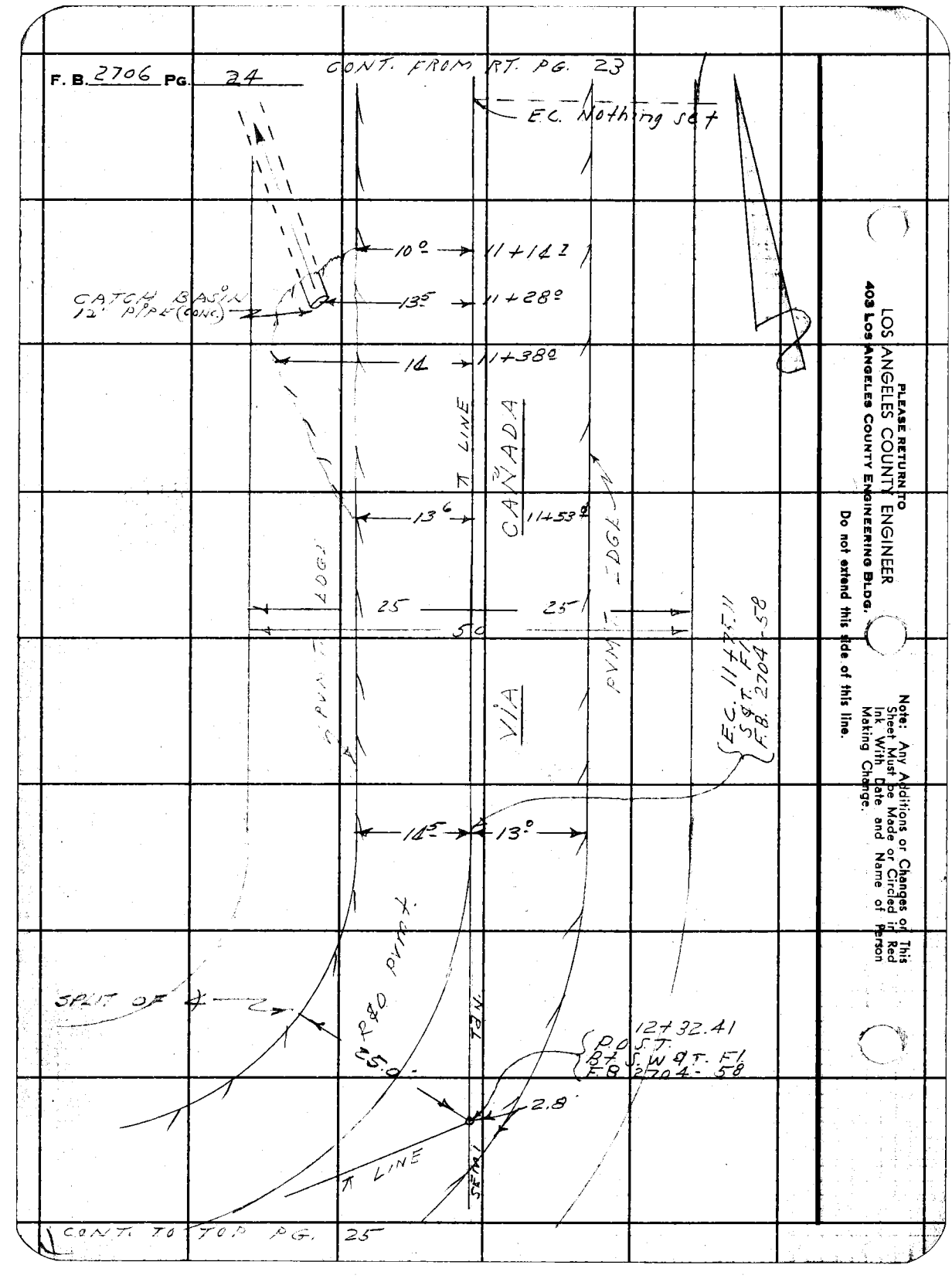

PLEASE RETURN TO
LOS ANGELES COUNTY ENGINEER
403 LOS ANGELES COUNTY ENGINEERING BLDG.

Do not extend this side of this line.

Note: Any Additions or Changes of This Sheet Must be Made or Circled in Red Ink With Date and Name of Person Making Change.

Notes Ck'd by		Survey of VIA CANADA SS DIST	F. B. 2706 PG. 25
Map No.		JN 2186.14 Tape Std °F	
Office Work		Surveyed by D. S.	
Checked		Notes E.L. & P.M. Date 6-24-61	
Date		Indexed H. E. OTT	

CONT. FROM BOT. PG. 24

Note: Any Additions or Changes on this Sheet Must be Made or Circled in Red Ink With Date and Name of Person Making Change.

Do not extend this side of this line.

PLEASE RETURN TO
LOS ANGELES COUNTY ENGINEER
403 Los Angeles County Engineering Bldg.

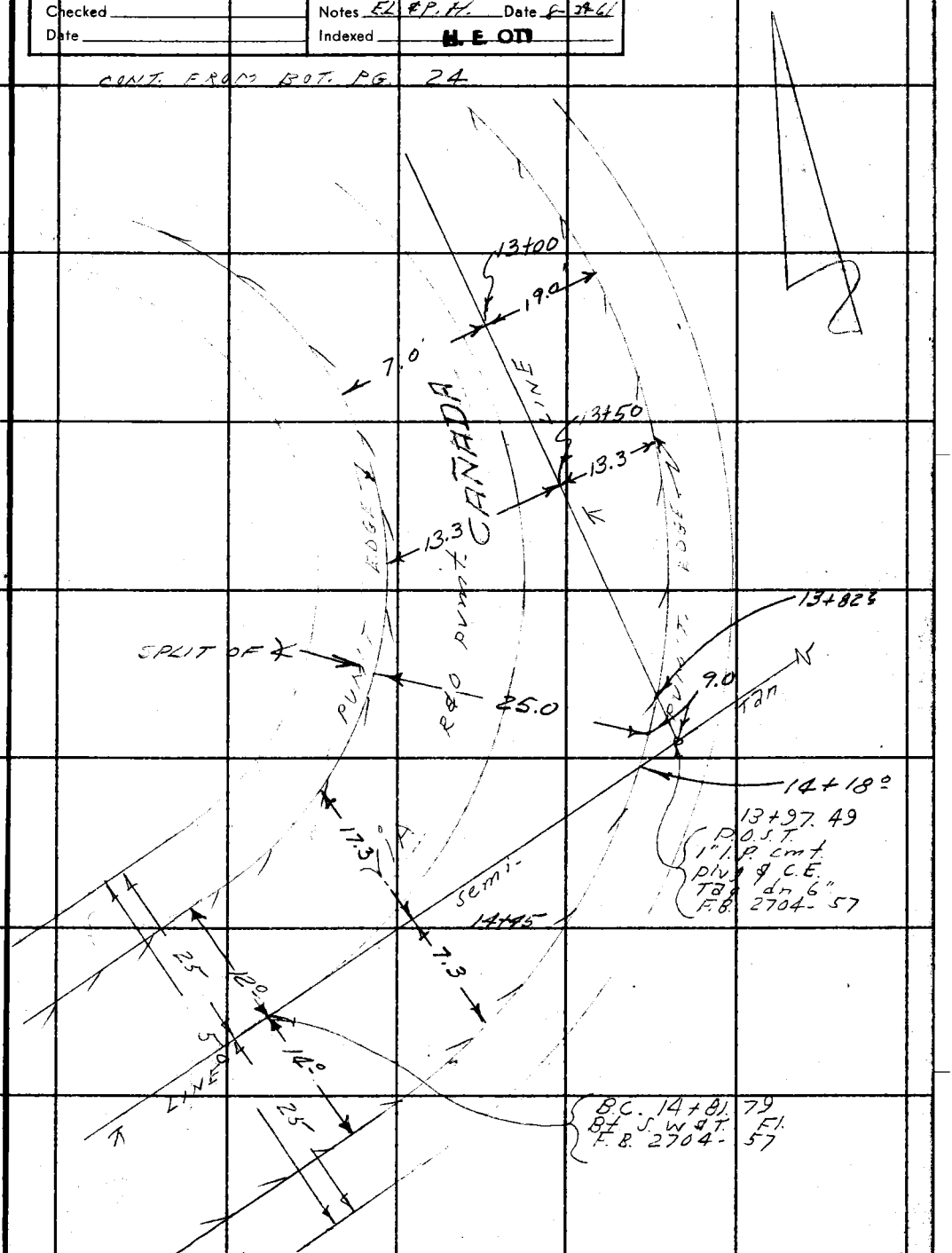

CONT. TO TOP PG. 26

78F3025 GE # 310 1-61

F. B. 2706 PG. 26

CONT. FROM BOT. LT. PG. 25

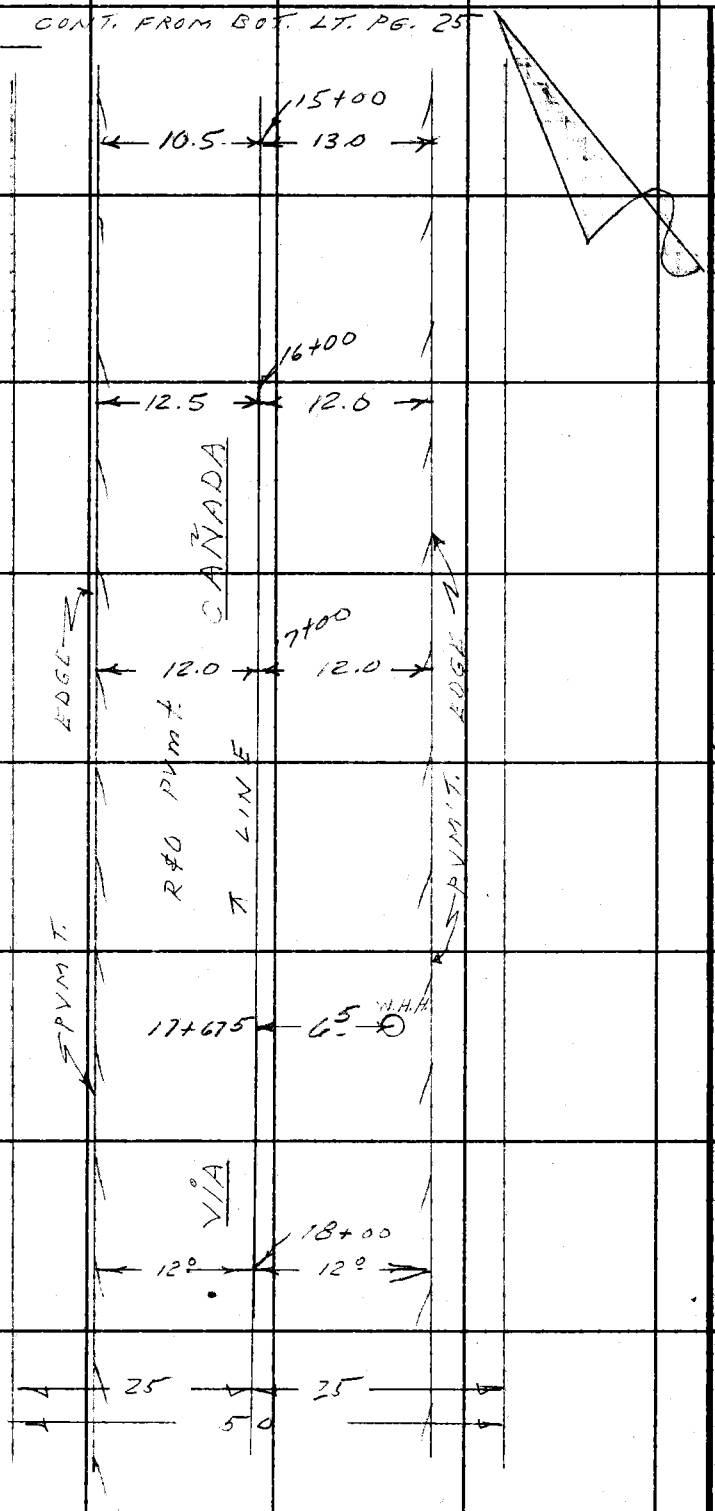

CONT. TO TOP RT. PG. 27

PLEASE RETURN TO
LOS ANGELES COUNTY ENGINEER
403 Los Angeles County Engineering Bldg.

Do not extend this side of this line.

Note: Any Additions or Changes on This Sheet Must be Made or Circled in Red Ink With Date and Name of Person Making Change.

Notes Ck'd by	Survey of Via Canada - S.S.D.	F. B. 2706 PG. 27
Map No.	JN 2186.14 Tape Std °F	
Office Work	Surveyed by D.S.	
Checked	Notes P.H. & E.S. Date 8-25-61	
Date	Indexed H. E. OTT	

CONT. FROM BOT. PG. 26

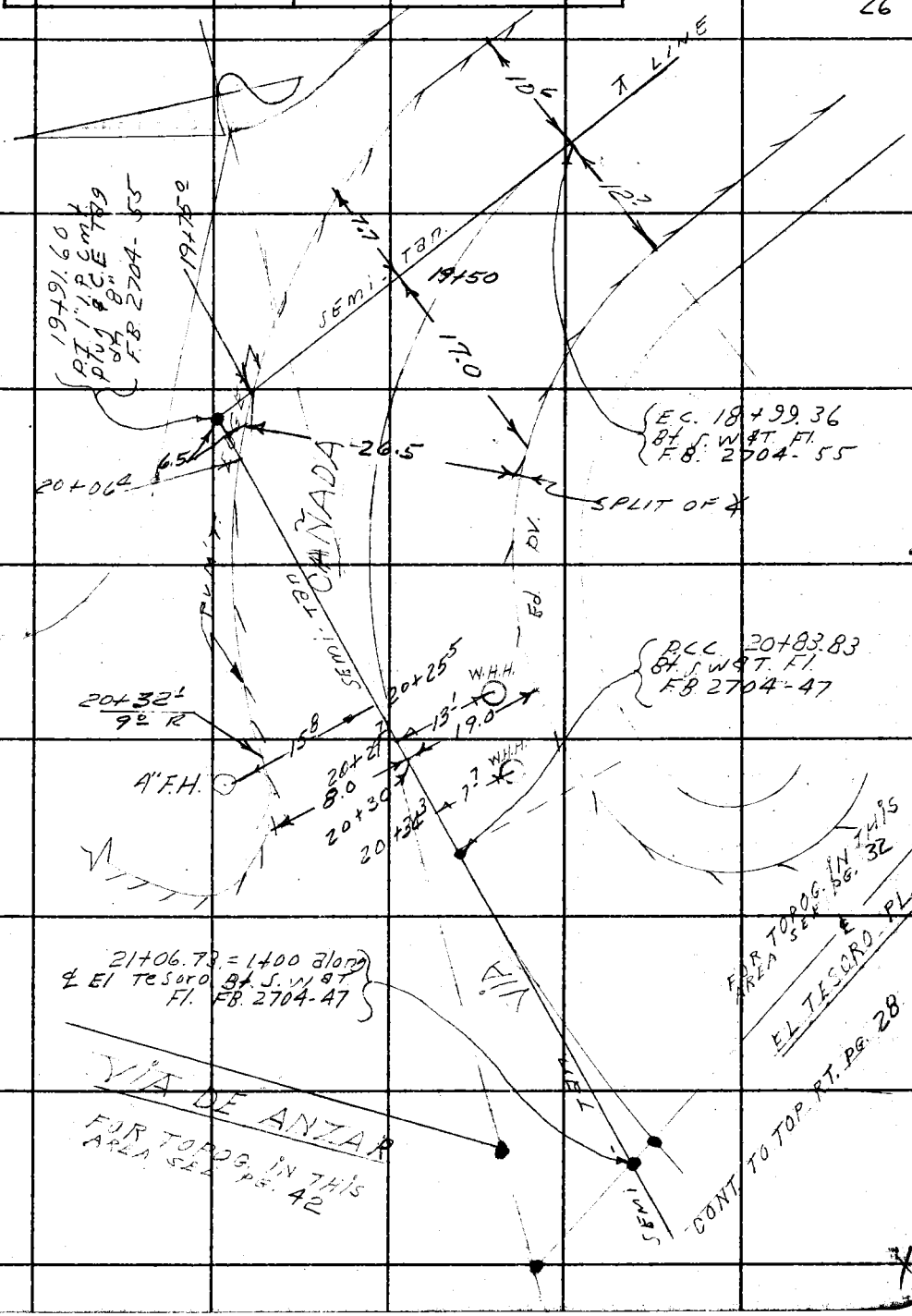

Note: Any Additions or Changes on this Sheet Must be Made or Circled in Red Ink With Date and Name of Person Making Change.

Do not extend this side of this line.

PLEASE RETURN TO
LOS ANGELES COUNTY ENGINEER
403 LOS ANGELES COUNTY ENGINEERING BLDG.

76F3085 CE # 310 8-61

F. B. 2706 PG. 28

FROM BOTT PG 27

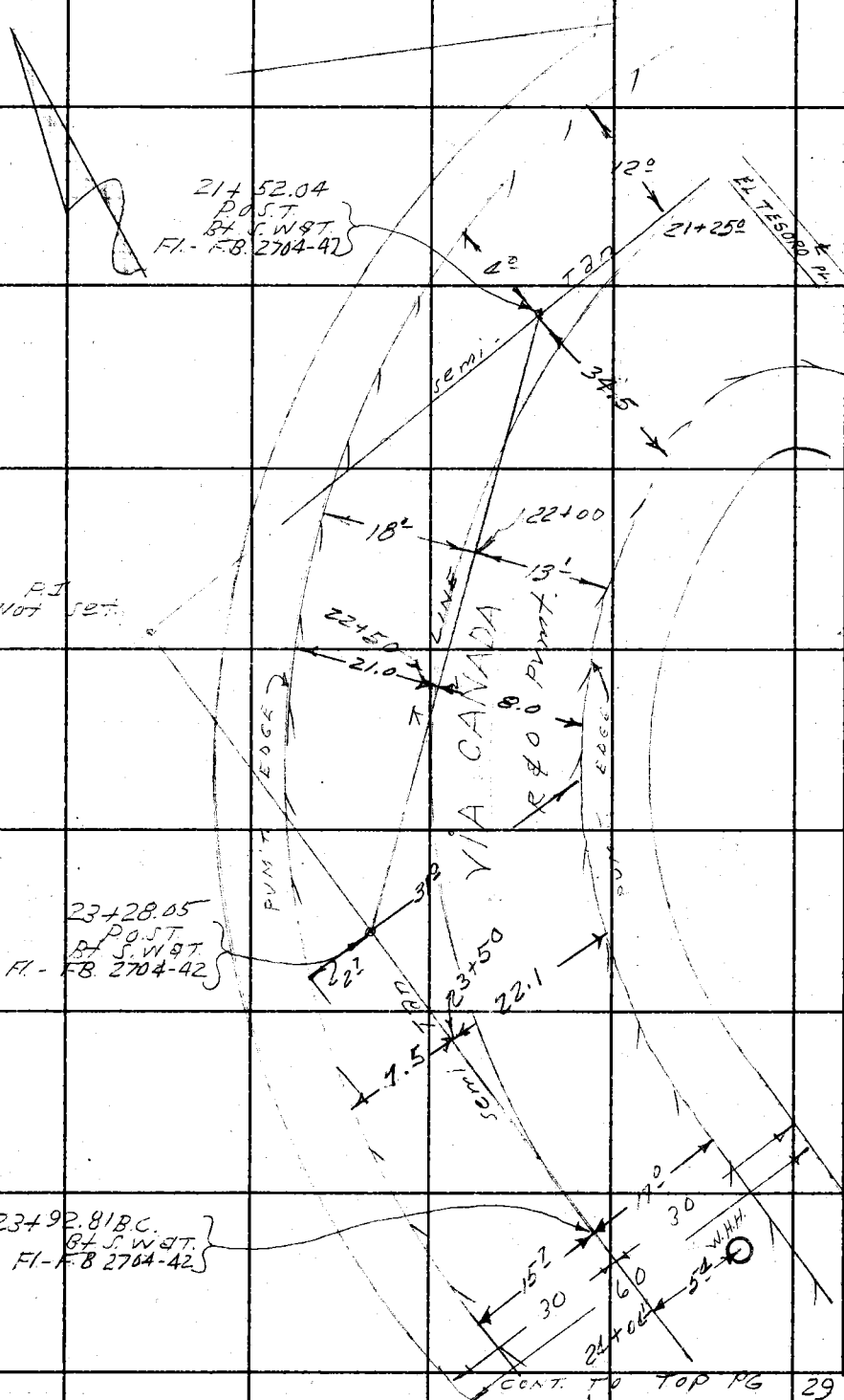

PLEASE RETURN TO
LOS ANGELES COUNTY ENGINEER
403 Los Angeles County Engineering Bldg.

Do not extend this tide of this line.

Note: Any Additions or Changes on This Sheet Must be Made or Circled in Red Ink, With Date and Name of Person Making Change.

Notes Ck'd by	Survey of Via Canada SSD	F. B. 2706 PG. 29
Map No.	JN 2186.14 Tape Std °F	
Office Work	Surveyed by D.S.	
Checked	Notes D.S. & E.L. Date 8-25-61	
Date	Indexed H. E. OTT	

FROM BOTT PG 28

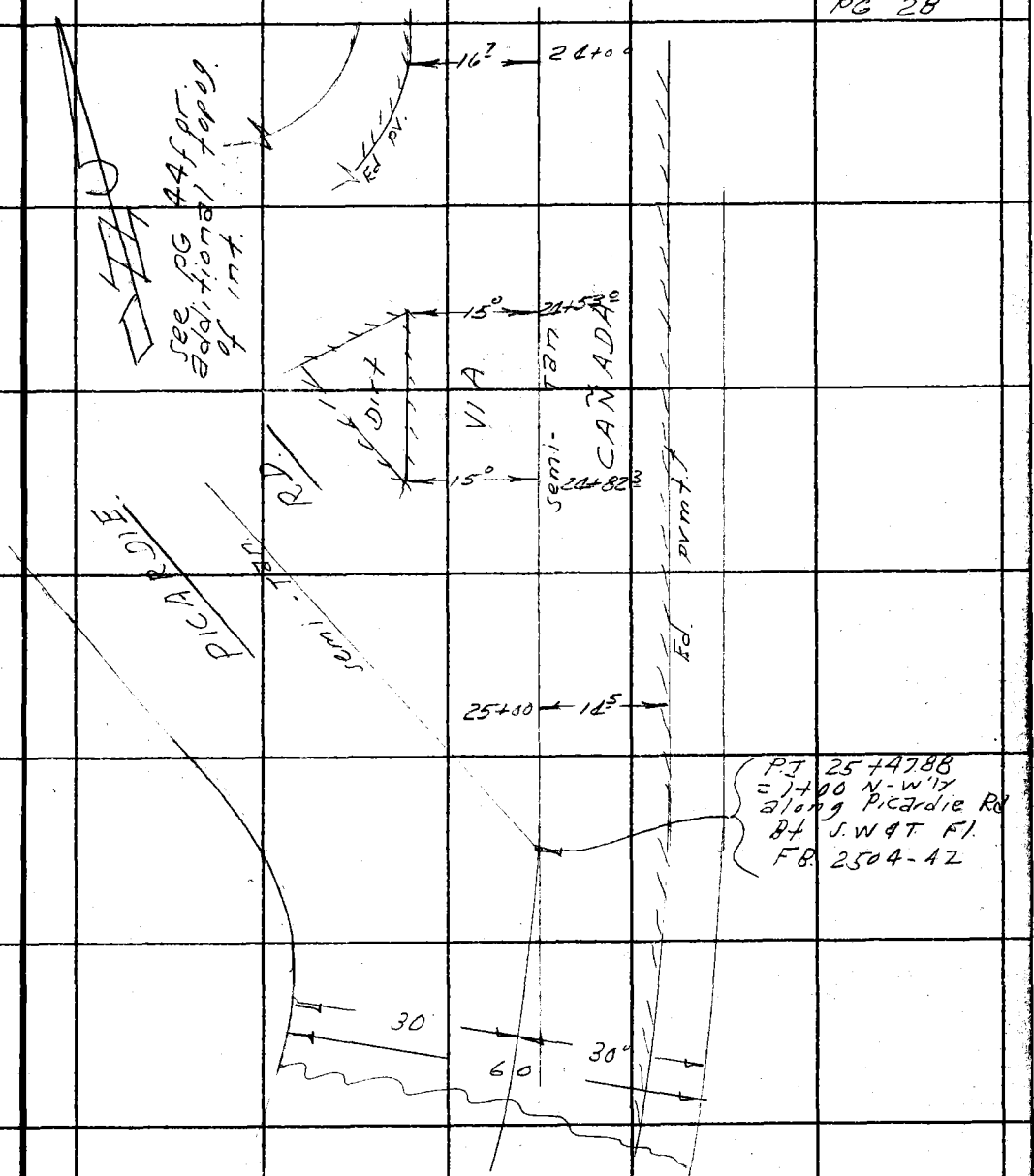

Note: Any Additions or Changes on This Sheet Must be Made or Circled in Red Ink With Date and Name of Person Making Change.

PLEASE RETURN TO
LOS ANGELES COUNTY ENGINEER
403 LOS ANGELES COUNTY ENGINEERING BLDG.
Do not extend this side of this line.

76F3095 CE # 310 8-61

F. B. 2706 PG. 30

PLEASE RETURN TO
LOS ANGELES COUNTY ENGINEER
403 Los Angeles County Engineering Bldg.

Do not extend this side of this line.

Note: Any Additions or Changes on This Sheet Must be Made or Circled in Red Ink With Date and Name of Person Making Change.

Notes Ck'd by
Map No.
Office Work
Checked
Date

Survey of VIA CAÑADA S.S. DIST
JN 2186.14 Tape Std °F
Surveyed by D. SAPPELL
Notes P.H. & E.L. Date 8-22-61
Indexed H. E. OTT OCT 24 '61

F. B. 2206 PG. 31

VIA CAÑADA
S.S. DISTRICT

C.I. 2186.14

TOPOGRAPHY

FROM INT. VIA CAÑADA & EL TESORO PL.
SO. ON EL TESORO PL.

PASTY

SAPPELL, D.
LANDA, E.
HARRINGTON, D.
BUSTRUM, A.
LIEBER, V.

Note: Any Additions or Changes on this Sheet Must be Made or Circled in Red Ink With Date and Name of Person Making Change.

Do not extend this side of this line.

PLEASE RETURN TO
LOS ANGELES COUNTY ENGINEER
403 LOS ANGELES COUNTY ENGINEERING BLDG.

76F3085 CE # 310 5-61

F. B. 2706 PG. 32

For add. loc. of imp. of int. see PGS. 27 & 42

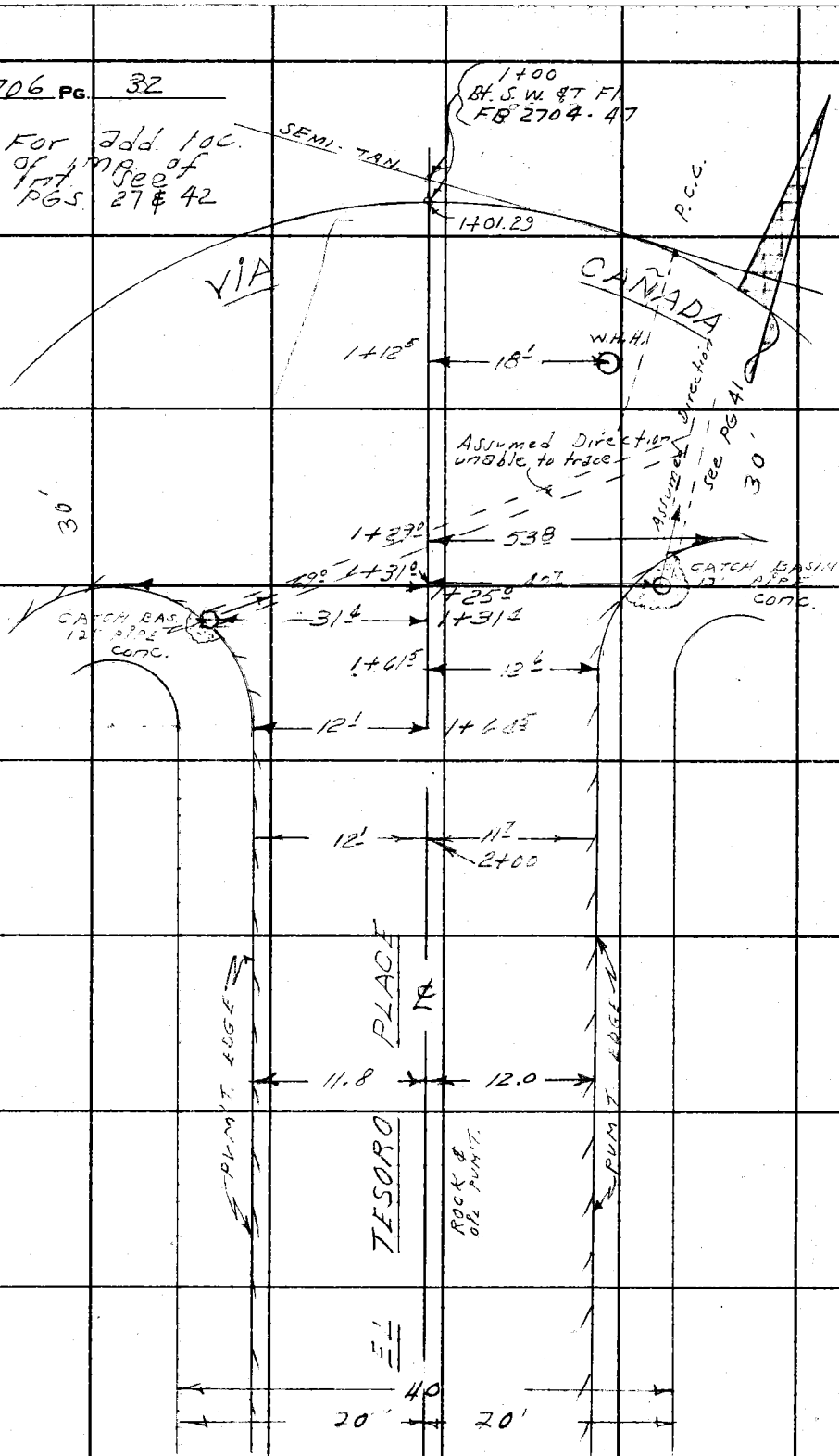

CONT. TO TOP PG. 33

PLEASE RETURN TO
LOS ANGELES COUNTY ENGINEER
403 LOS ANGELES COUNTY ENGINEERING BLDG.

Do not extend this side of this line.

Note: Any Additions or Changes on This Sheet Must be Made or Circled in Red Ink With Date and Name of Person Making Change.

Notes Ck'd by		Survey of KIA CANADA S.S. DIST.	F. B. 2706 PG. 33
Map No.		JN 2186-14 Tape Std °F	
Office Work		Surveyed by D. S.	
Checked		Notes P.I. & E.S. Date 8-22-61	
Date		Indexed H. E. OTT	

CONT. FROM BOT. PG 32

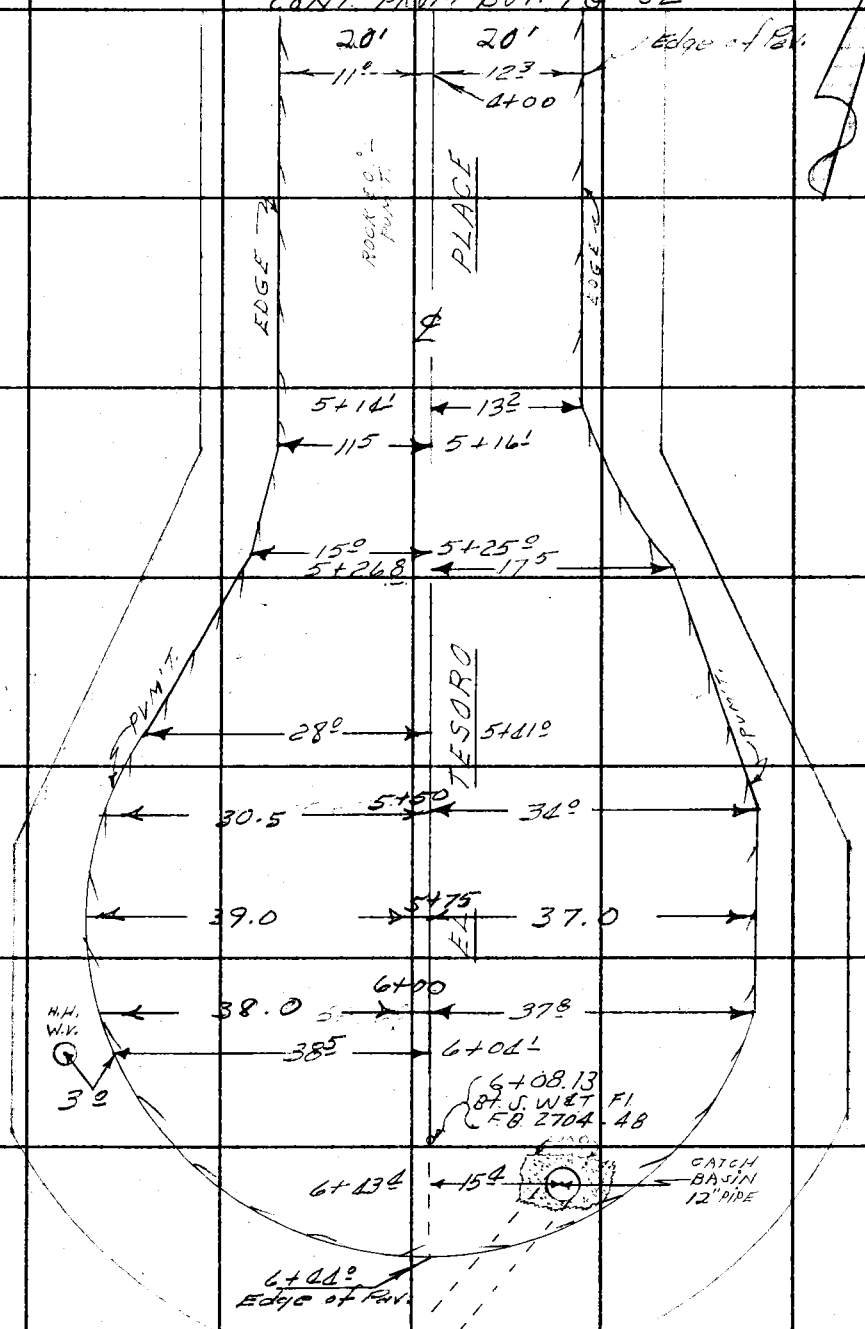

Note: Any Additions or Changes on this Sheet Must be Made or Circled in Red Ink With Date and Name of Person Making Change.

Do not extend this side of this line.

PLEASE RETURN TO
LOS ANGELES COUNTY ENGINEER
403 Los Angeles County Engineering Bldg.

78F3025 CE # 310 3-61

PLEASE RETURN TO
LOS ANGELES COUNTY ENGINEER
403 LOS ANGELES COUNTY ENGINEERING BLDG.

Note: Any Additions or Changes on This Sheet Must be Made or Circled in Red Ink With Date and Name of Person Making Change.

Do not extend this side of this line.

F. B. 2706 PG. 34

Notes Ck'd by		Survey of VIA CAÑADA S.S.DIST	F. B. 2706 Pg. 35
Map No.		JN 2186.14 Tape	Std °F
Office Work		Surveyed by D. S.	
Checked		Notes F.S. & P.H. Date 8-22-61	
Date		Indexed H. E. OTT OCT 24 '61	

VIA CAÑADA

S.S. DISTRICT

C.F. 2186.14

TOPOGRAPHY

FROM INT. VIA CAÑADA & VIA DE ANZAR NO. & LY ALONG VIA DE ANZAR

PARTY

SAPPELL, D.
LANDA, F.
HARRINGTON, P.
BUSTRUM
LIEBER, V.

Note: Any Additions or Changes on This Sheet Must be Made or Circled in Red Ink With Date and Name of Person Making Change.

Do not extend this side of this line.

PLEASE RETURN TO
LOS ANGELES COUNTY ENGINEER
403 Los Angeles County Engineering Bldg.

78F3095 CE # 310 3-61

F. B. 2706 PG. 36

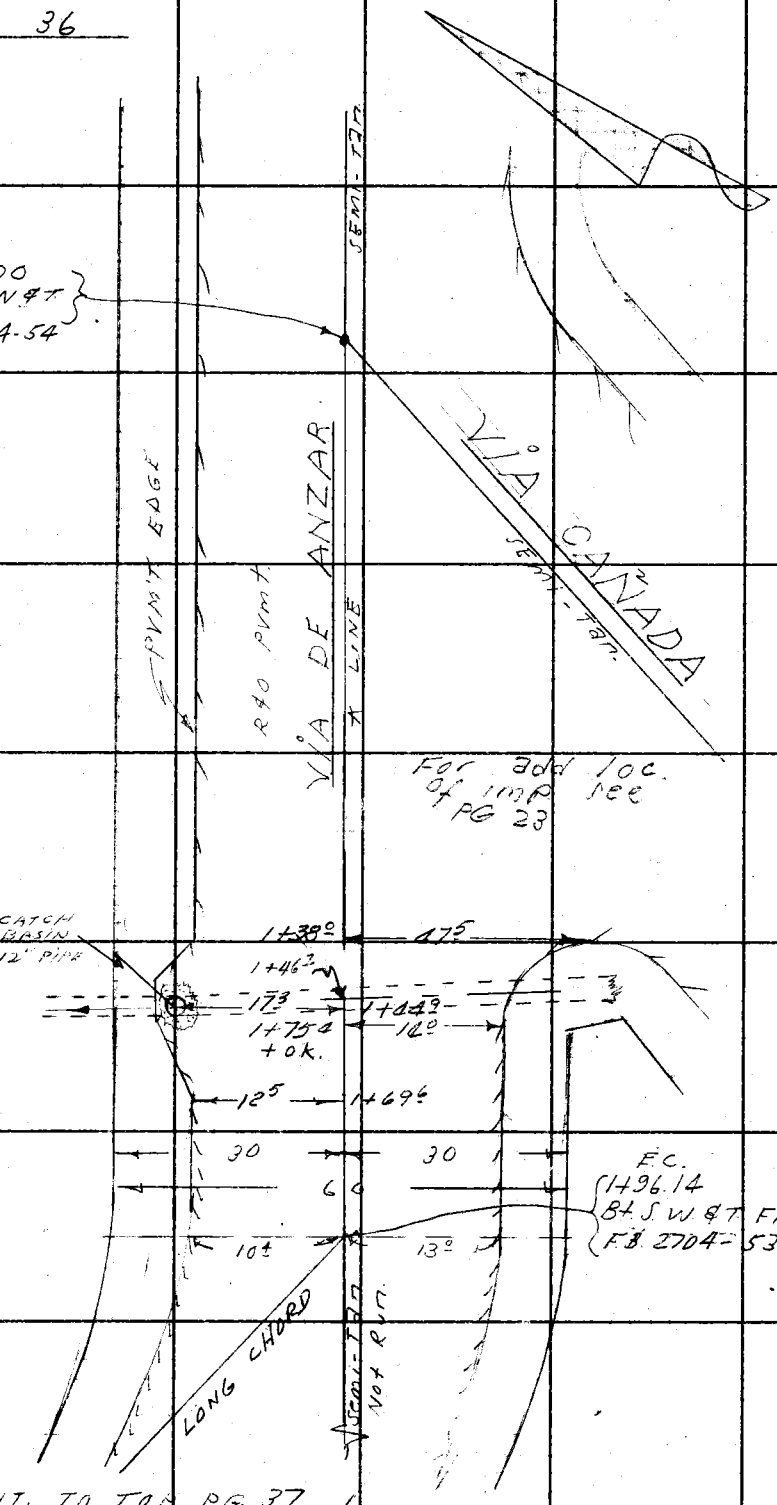

PLEASE RETURN TO
LOS ANGELES COUNTY ENGINEER
403 Los Angeles County Engineering Bldg.
Do not extend this side of this line.

Note: Any Additions or Changes on This Sheet Must be Made or Circled in Red Ink With Date and Name of Person Making Change.

Notes Ck'd by	Survey of VIA CANADA S.S. DIST
Map No.	JN 2186.14 Tape Std °F
Office Work	Surveyed by D. S.
Checked	Notes P.H. & E.L. Date 8-22-61
Date	Indexed G. E. OTT

F. B. 2706 PG. 37

CONT. FROM BOT. PG. 36

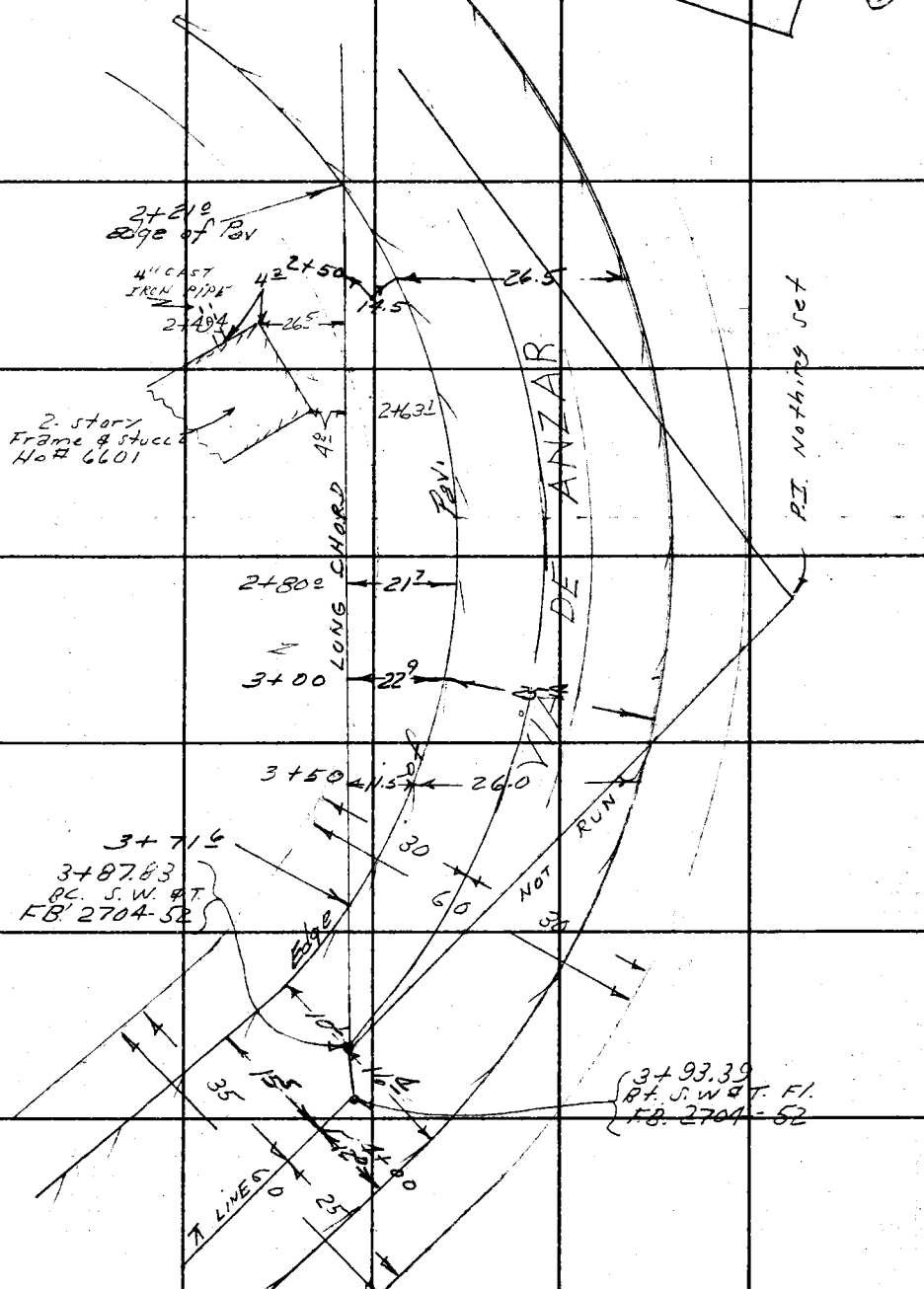

CONT. TO BOT. PG. 38

Note: Any Additions or Changes on This Sheet Must be Made or Circled in Red Ink With Date and Name of Person Making Change.

Do not extend this side of this line.

PLEASE RETURN TO
LOS ANGELES COUNTY ENGINEER
403 LOS ANGELES COUNTY ENGINEERING BLDG.

76E3095 CE # 310 3-61

F. B. 2706 PG. 38

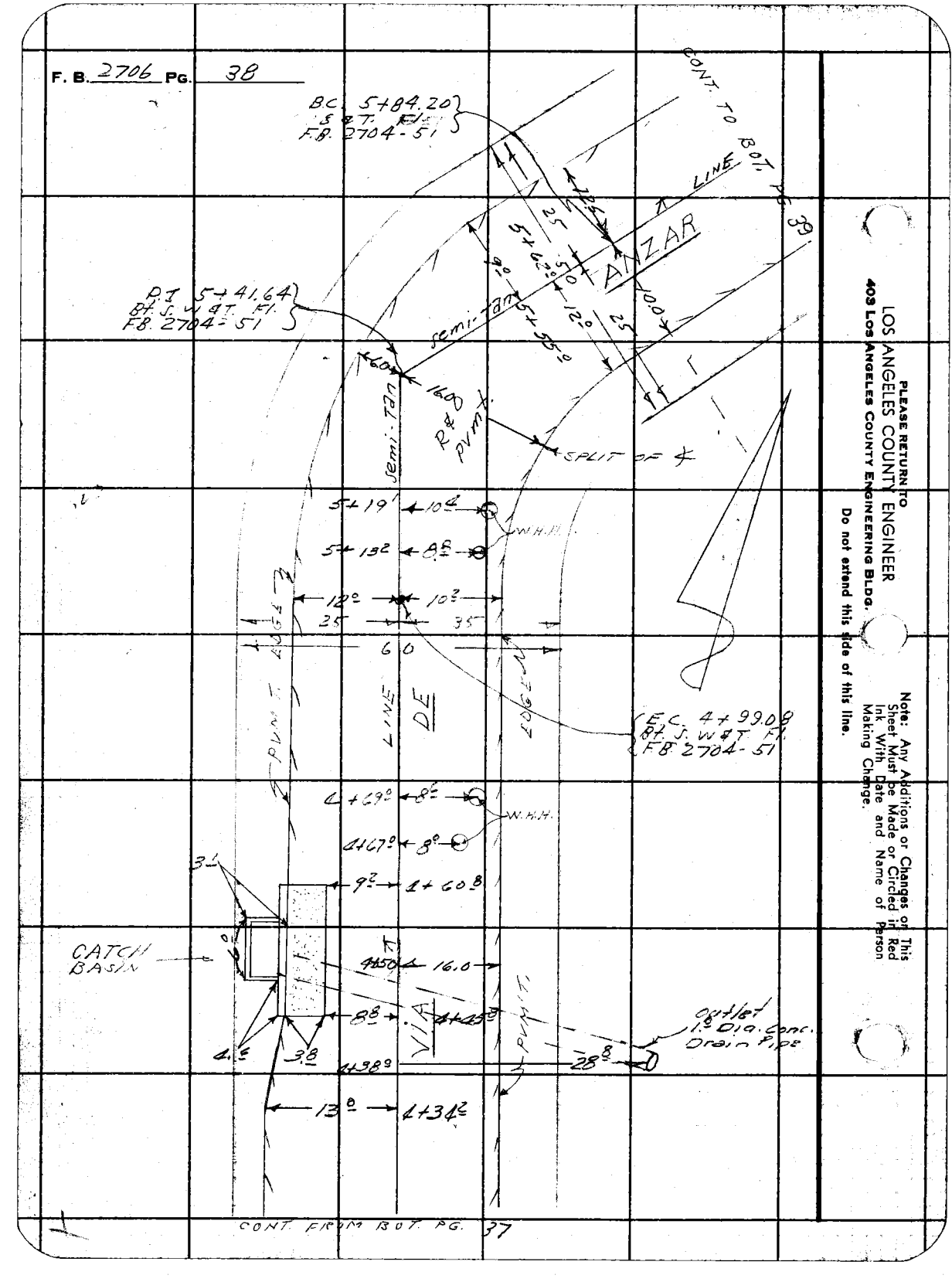

PLEASE RETURN TO
LOS ANGELES COUNTY ENGINEER
409 Los Angeles County Engineering Bldg.
Do not extend this side of this line.

Note: Any Additions or Changes on This Sheet Must be Made or Circled in Red Ink With Date and Name of Person Making Change.

Notes Ck'd by	Survey of VIA CAÑADA S.S. DIST.
Map No.	JN 2186.14 Tape Std °F
Office Work	Surveyed by D.S.
Checked	Notes P.H. & E.L. Date 8-22-61
Date	Indexed H. E. OTT

F. B. 2706 PG. 39

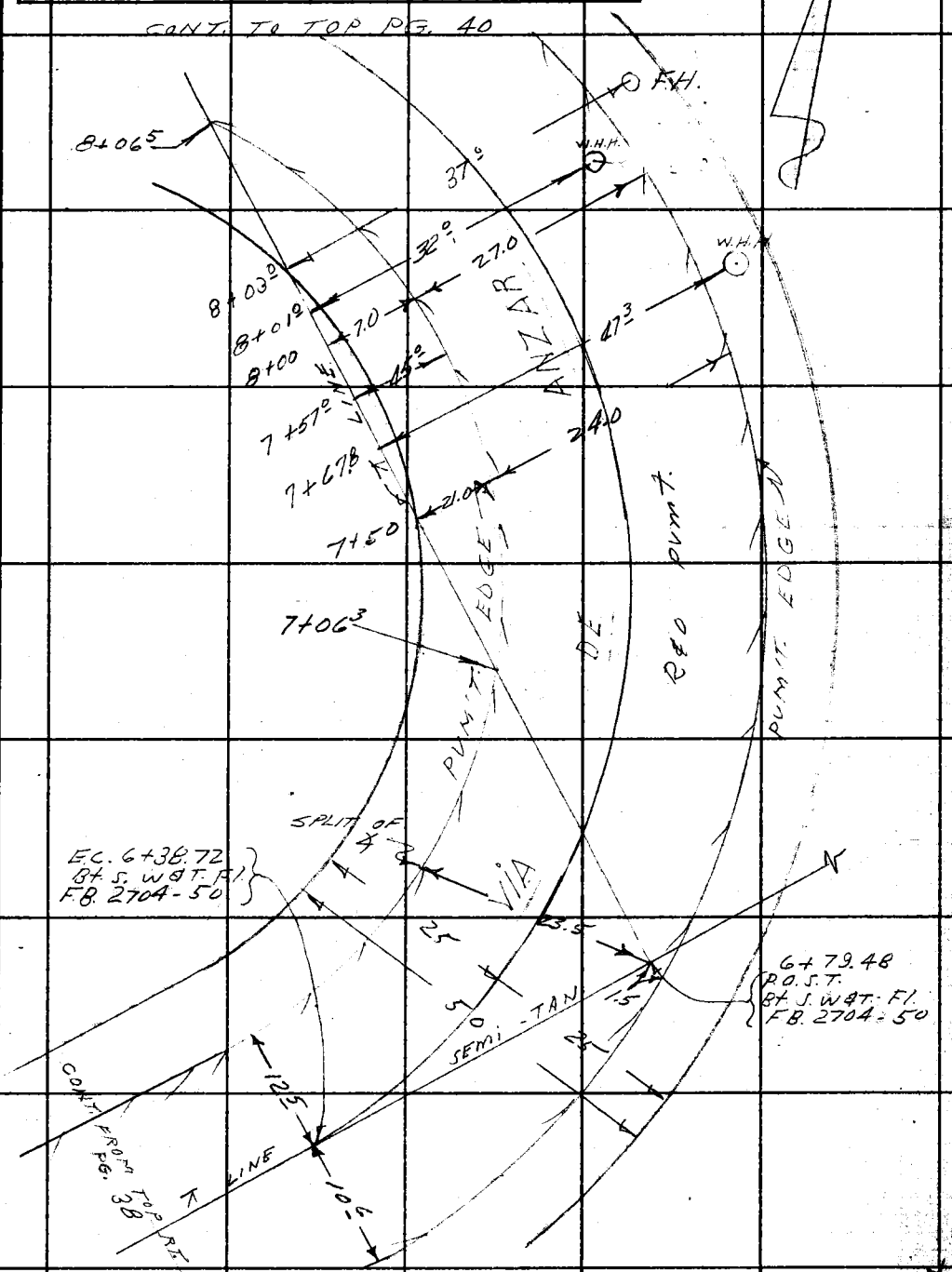

Note: Any Additions or Changes on This Sheet Must be Made or Circled in Red Ink With Date and Name of Person Making Change.

Do not extend this side of this line.

PLEASE RETURN TO
LOS ANGELES COUNTY ENGINEER
403 LOS ANGELES COUNTY ENGINEERING BLDG.

76F3095 CE # 310 3-61

PLEASE RETURN TO
LOS ANGELES COUNTY ENGINEER
403 LOS ANGELES COUNTY ENGINEERING BLDG.

Note: Any Additions or Changes on This Sheet Must be Made or Circled in Red Ink With Date and Name of Person Making Change.

Do not extend this side of this line.

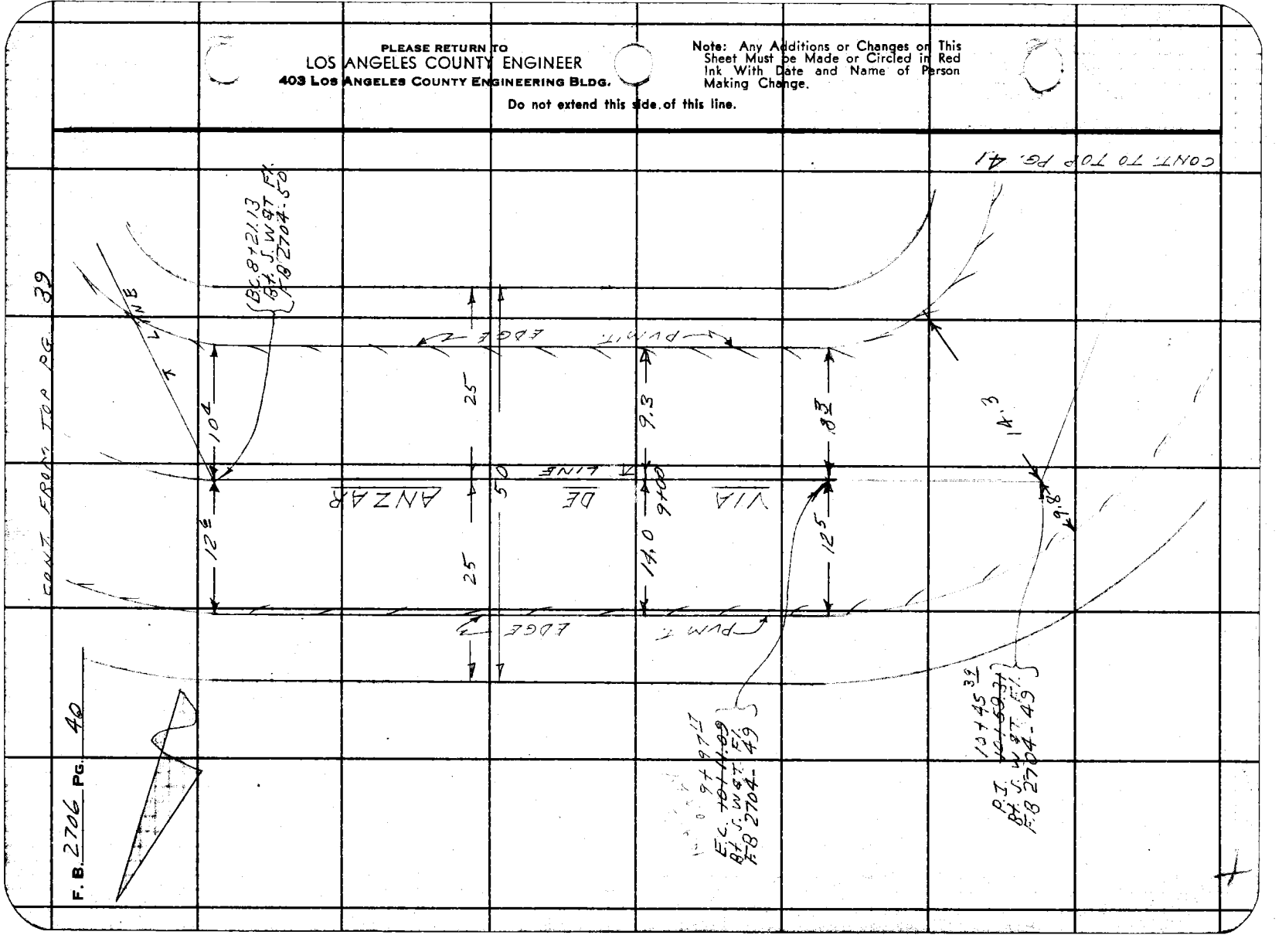

Notes Ck'd by	Survey of VIA CAÑADA S.S. DIST.
Map No.	JN 2186.14 Tape Std °F
Office Work	Surveyed by D. S.
Checked	Notes P.H. & E.L. Date 8-26-61
Date	Indexed H. E. OTT

F. B. 2706 PG. 41

CONT. FROM BOT. RT. PG. 40

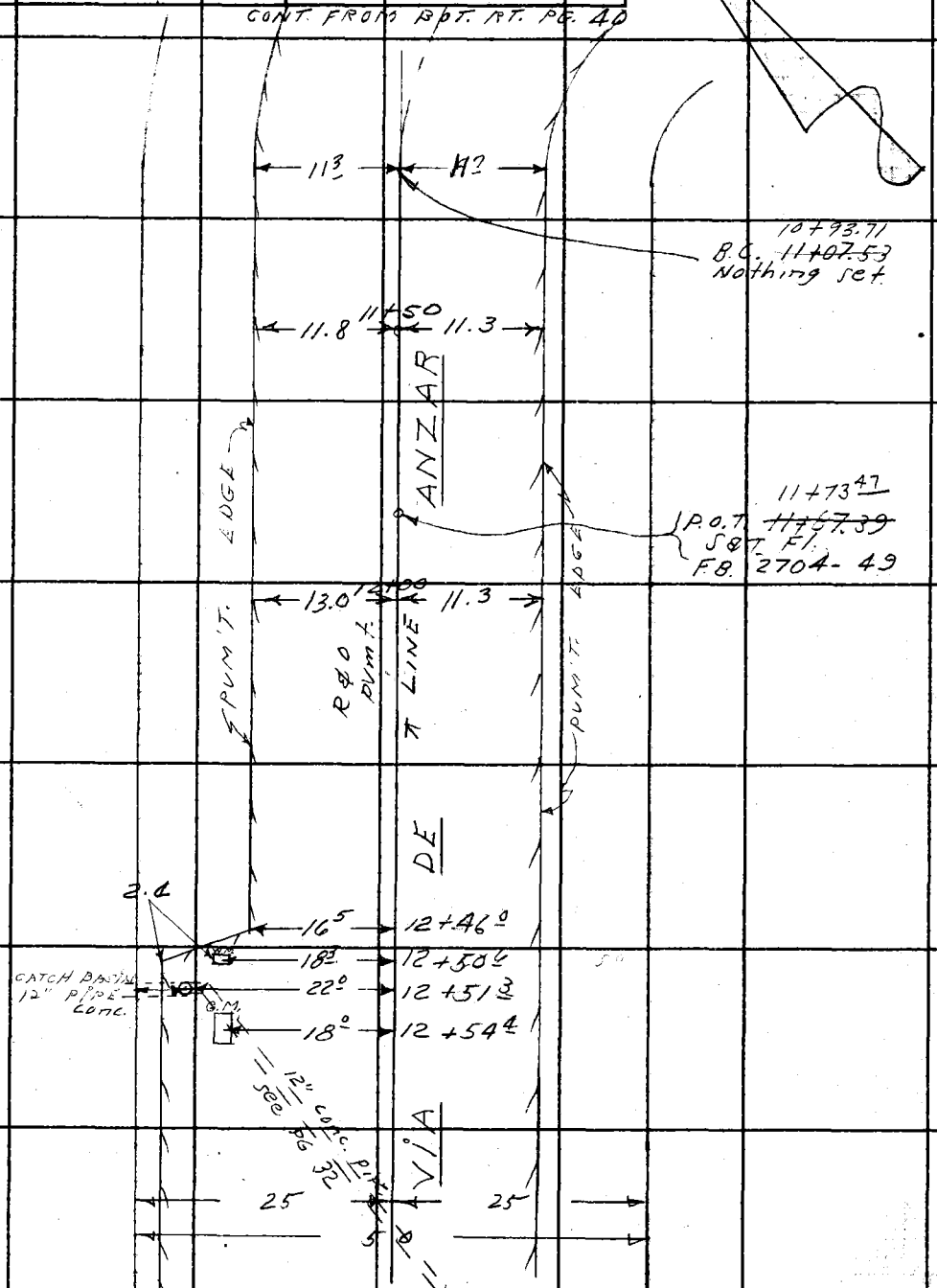

CONT. TO TOP PG. 42

Note: Any Additions or Changes on This Sheet Must be Made or Circled in Red Ink With Date and Name of Person Making Change.

PLEASE RETURN TO
LOS ANGELES COUNTY ENGINEER
403 LOS ANGELES COUNTY ENGINEERING BLDG.

Do not extend this side of this line.

76F3095 CE # 310 3-61

CONT. FROM BOT. PG. 41

F. B. 2706 PG. 42

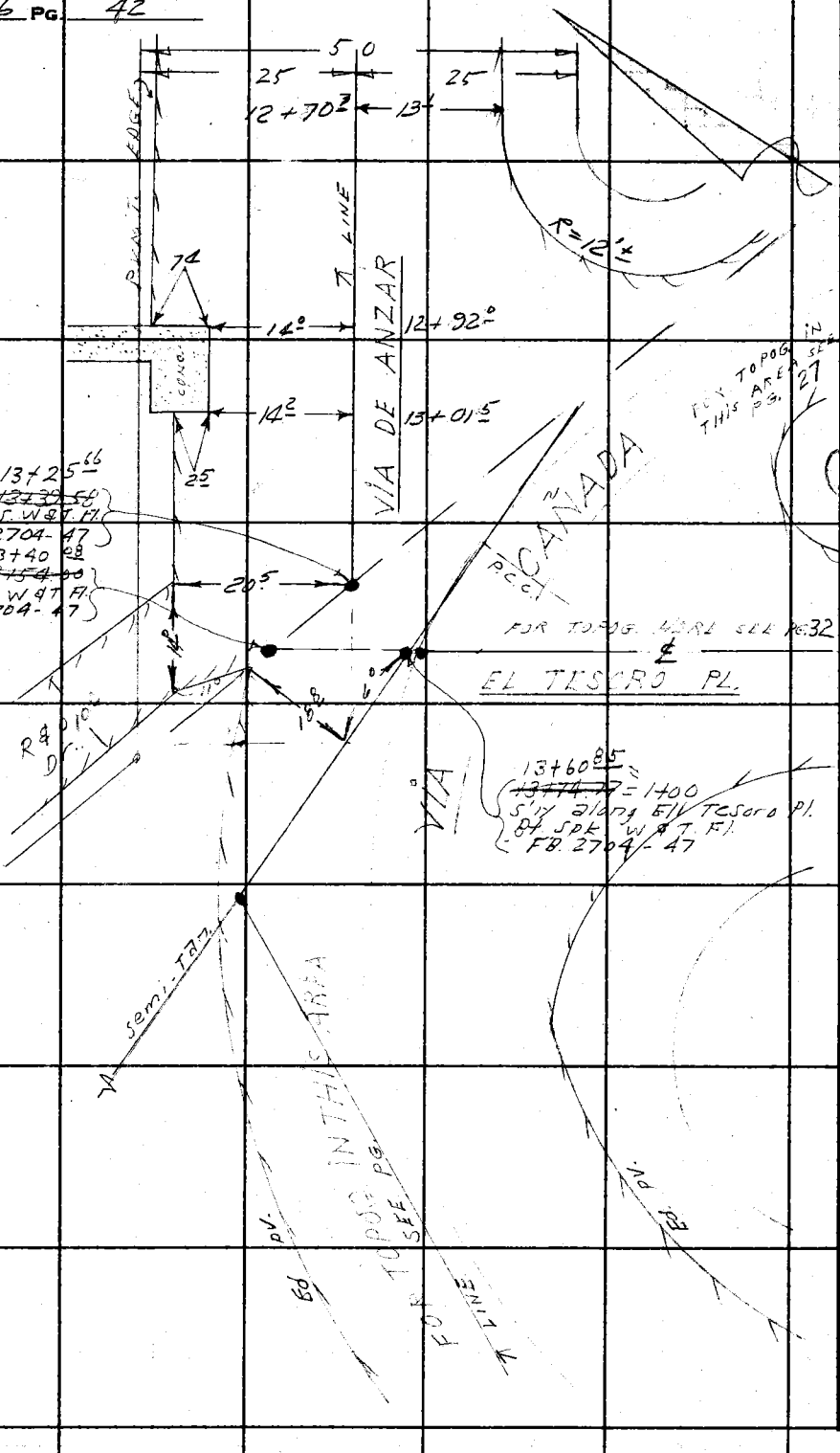

PLEASE RETURN TO
LOS ANGELES COUNTY ENGINEER
403 Los Angeles County Engineering Bldg.
Do not extend this tide of this line.

Note: Any Additions or Changes on This Sheet Must be Made or Circled in Red Ink With Date and Name of Person Making Change.

Notes Ck'd by	Survey of VIA CAÑADA S.S. Dist
Map No.	JN 2186.14 Tape Std °F
Office Work	Surveyed by D.S.
Checked	Notes PH & E.L. Date 8-22-61
Date	Indexed H. E. OTT OCT 24 '61

F. B. 2706 PG. 43

VIA CAÑADA

S.S. DISTRICT

C.I. 2186.14

TOPOGRAPHY

FROM INT. OF VIA CAÑADA & PICARDIE RD.
WESTERLY ON PICARDIE RD.

PARTY

SAPPELL, D.
LANDA, E.
HARRINGTON, D.
Bustrum...
LIEBER, V.

Note: Any Additions or Changes on This Sheet Must be Made or Circled in Red Ink With Date and Name of Person Making Change.

Do not extend this side of this line.

PLEASE RETURN TO
LOS ANGELES COUNTY ENGINEER
403 LOS ANGELES COUNTY ENGINEERING BLDG.

76F3095 CE # 310 3-61

F. B. 2706 PG. 44

CONT. TO TOP RT. PG. 45

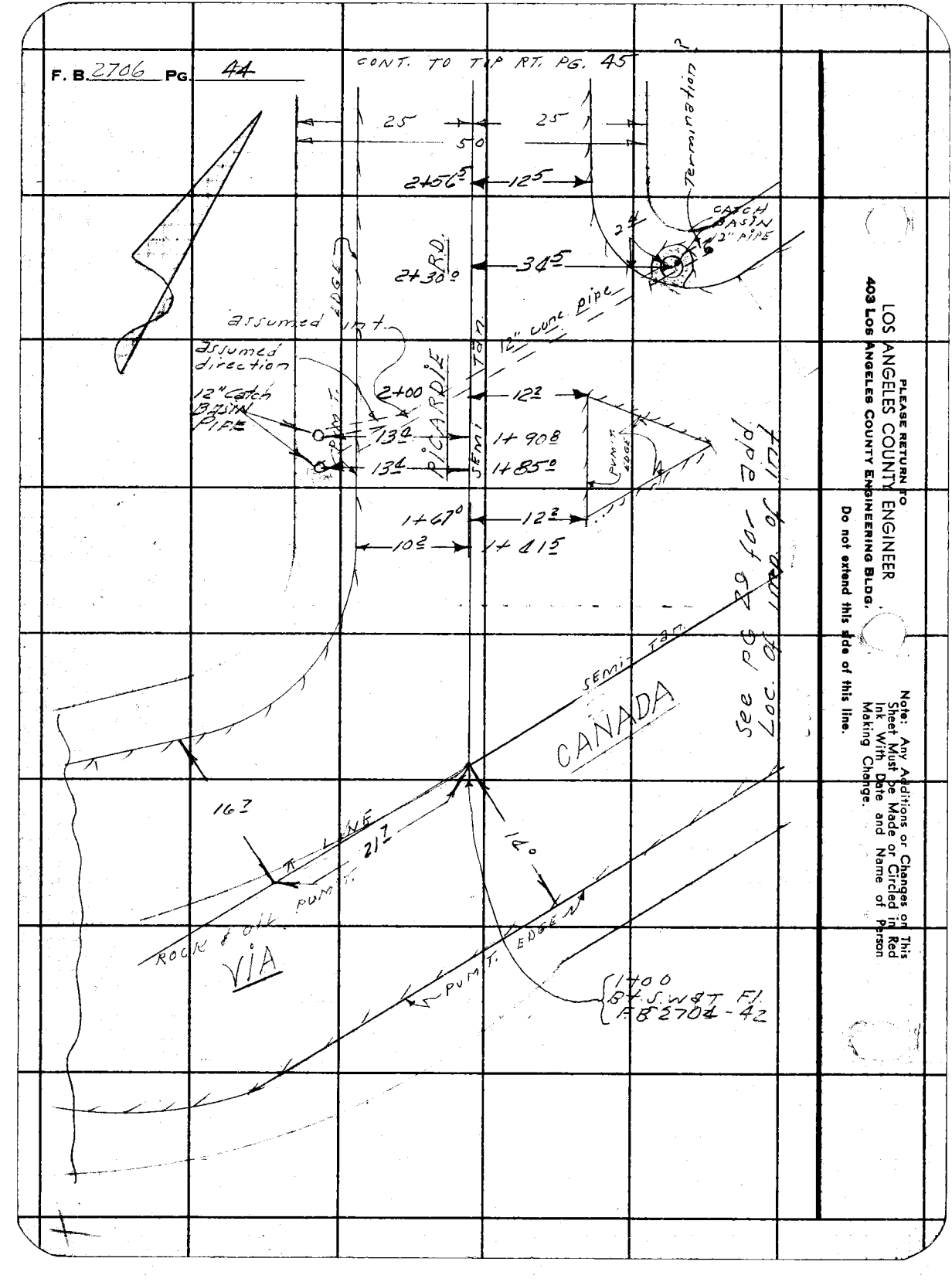

PLEASE RETURN TO
LOS ANGELES COUNTY ENGINEER
403 Los Angeles County Engineering Bldg.

Do not extend this side of this line.

Note: Any Additions or Changes on This Sheet Must be Made or Circled in Red Ink With Date and Name of Person Making Change.

Notes Ck'd by	Survey of VIA CAÑADA SS DIST.
Map No.	JN 2186.14 Tape Std °F
Office Work	Surveyed by D. S.
Checked	Notes P.H. & E.L. Date 8-23-61
Date	Indexed H. E. OTT

F. B. 2706 PG. 45

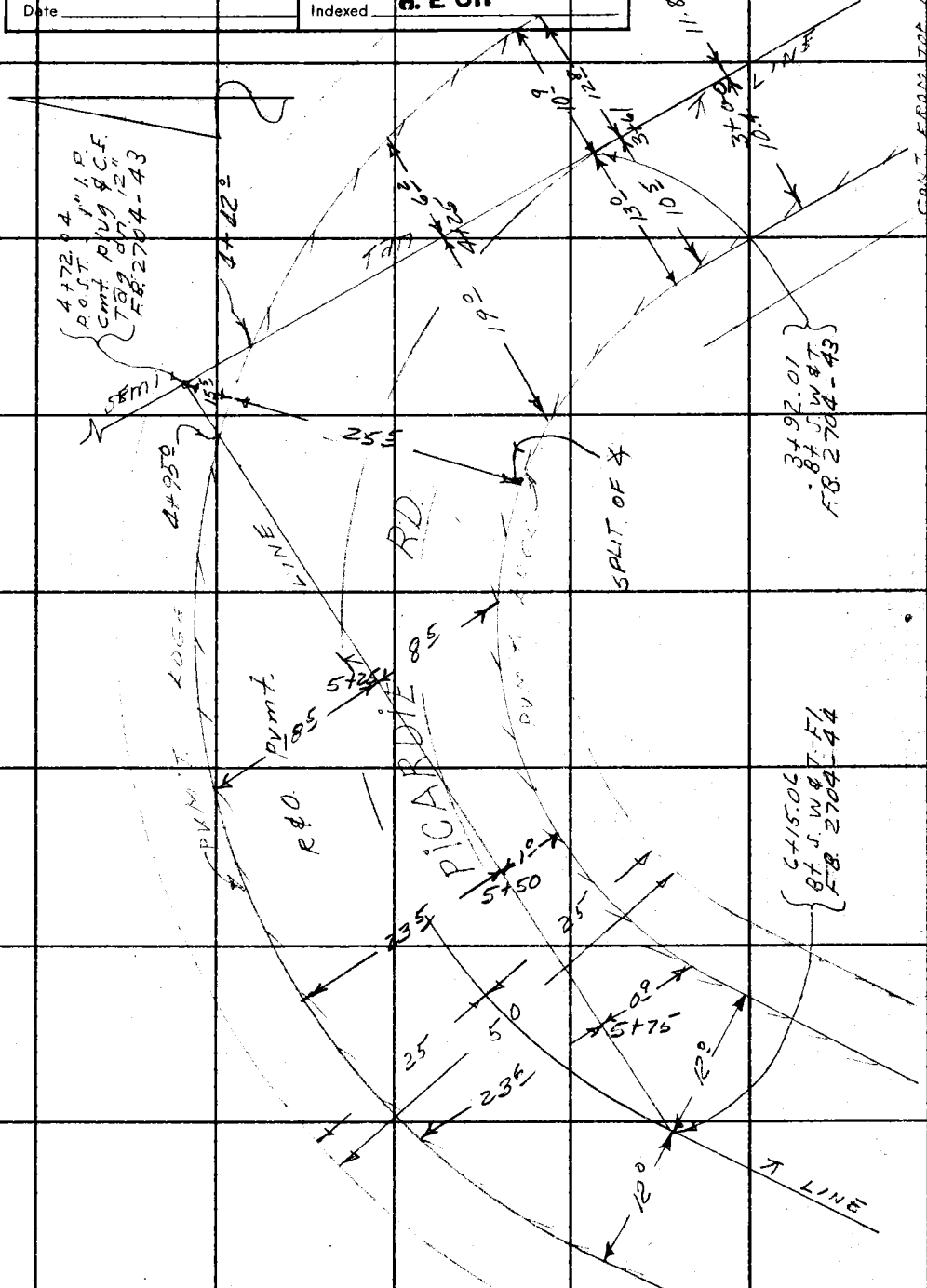

CONT. FROM TOP PG. 44

CONT. TO TOP PG. 46

Note: Any Additions or Changes on This Sheet Must be Made or Circled in Red Ink With Date and Name of Person Making Change.

PLEASE RETURN TO
LOS ANGELES COUNTY ENGINEER
403 LOS ANGELES COUNTY ENGINEERING BLDG.

Do not extend this side of this line.

76F309S CE # 310 3-61

CONT. FROM RAT BT. PG. 45

F. B. 2706 PG. 46

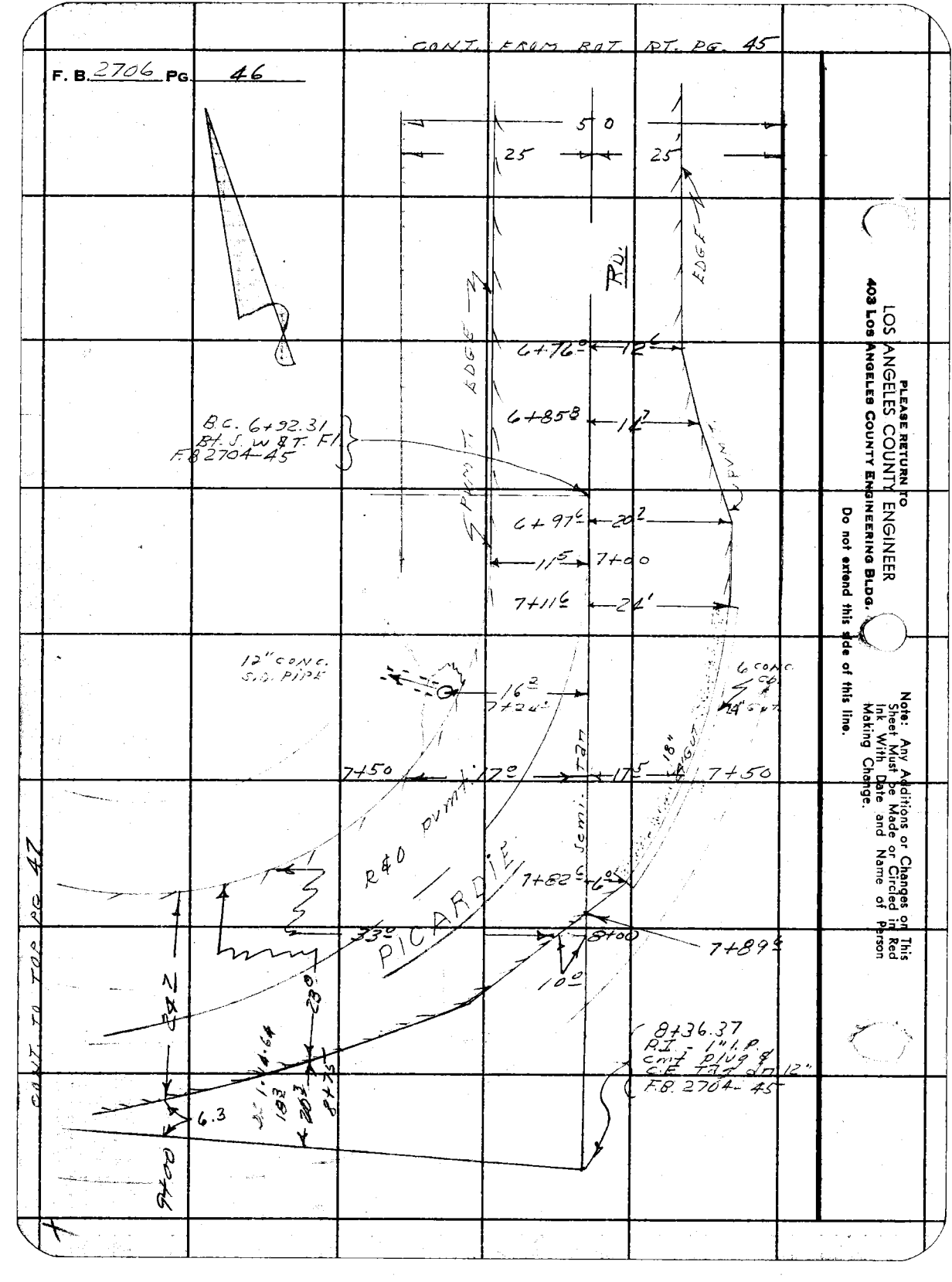

PLEASE RETURN TO
LOS ANGELES COUNTY ENGINEER
403 Los Angeles County Engineering Bldg.
Do not extend this side of this line.

Note: Any Additions or Changes on This Sheet Must be Made or Circled in Red Ink With Date and Name of Person Making Change.

Notes Ck'd by		Survey of VIA CANADA SCORE	F. B. 2706 PG. 47
Map No.		JN 2186.14 Tape Std °F	
Office Work		Surveyed by D. S.	
Checked		Notes P.H. & F.L. Date 8-23-61	
Date		Indexed H. E. OTT	

FROM LFT PG 46

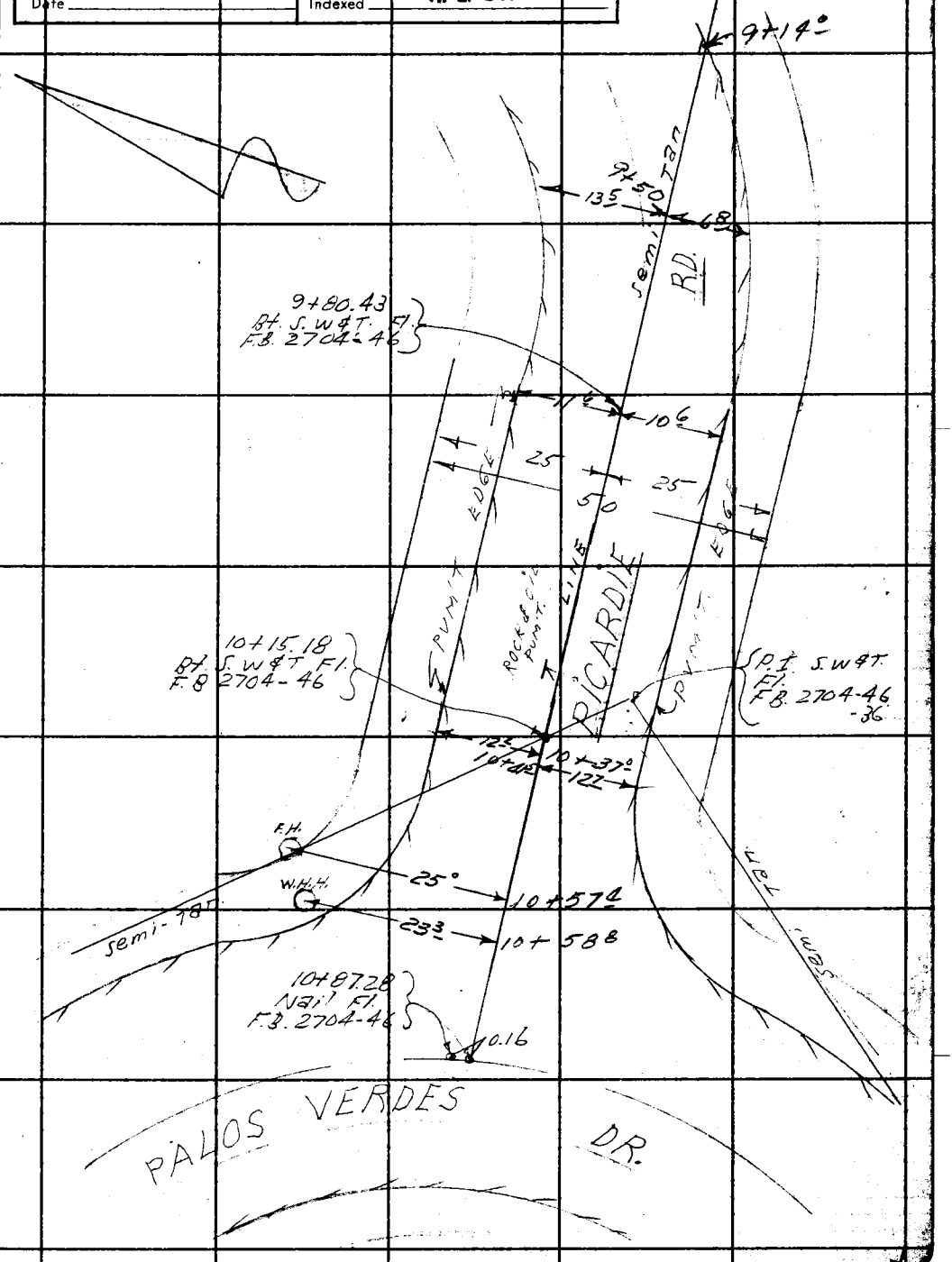

Note: Any Additions or Changes on this Sheet Must be Made or Circled in Red Ink With Date and Name of Person Making Change.

Do not extend this side of this line.

PLEASE RETURN TO
LOS ANGELES COUNTY ENGINEER
403 Los Angeles County Engineering Bldg.

78F3095 CE # 310 3-61

PLEASE RETURN TO
LOS ANGELES COUNTY ENGINEER
403 LOS ANGELES COUNTY ENGINEERING BLDG.

Note: Any Additions or Changes on This Sheet Must be Made or Circled in Red Ink With Date and Name of Person Making Change.

Do not extend this side of this line.

F. B. 2706 PG. 48

Notes Ck'd by
Map No.
Office Work
Checked
Date

Survey of VIA CAÑADA S.S.D.-J.T.
JN 2186.14 Tape Std °F
Surveyed by L.L. BROWN
Notes L.L. BROWN Date
Indexed H. E. OTT OCT 24 61

F. B. 2706 Pg. 49

VIA CAÑADA S.S. DISTRICT

J.N. 2186.14

LOCATION OF SEWER CLEAN OUTS AND SEWER OUTLETS

MIRALESTE ELEMENTARY SCHOOL

NOTE: AT THE REQUEST OF MR. CURTIS (LOMITA REGIONAL OFFICE) L.A. CO. ENGINEER, NO ELEVATION WERE TAKEN ON THE SCHOOL BLDGS. OR ON SEWER OUTLETS. THE SCHOOL IS LOCATED ON HIGH GROUND AND PRESENTS NO PROBLEM IN REGARD TO GRADE. ALSO NO BLDG. MEASUREMENTS WERE TAKEN. MEASUREMENTS WERE TAKEN TO EXNTING SEWER CLEAN OUTS AND TO A SEWER PIPE. BLDGS. WERE SHOWN TO OBTAIN A RELATIONSHIP BETWEEN STRUCTURES AND SEWER CLEAN OUTS

PARTY

BROWN, L.L.
HARRINGTON, P.
FALSEY, J.
LIEBER, V.
RODRIGUEZ, R.

Note: Any Additions or Changes on this Sheet Must be Made or Circled in Red Ink With Date and Name of Person Making Change.

Do not extend this side of this line.

PLEASE RETURN TO
LOS ANGELES COUNTY ENGINEER
403 Los Angeles County Engineering Bldg.

78F3005 CE # 310 8-61

F. B. 2706 PG. 50

CONT. BOTTOM PG. 51

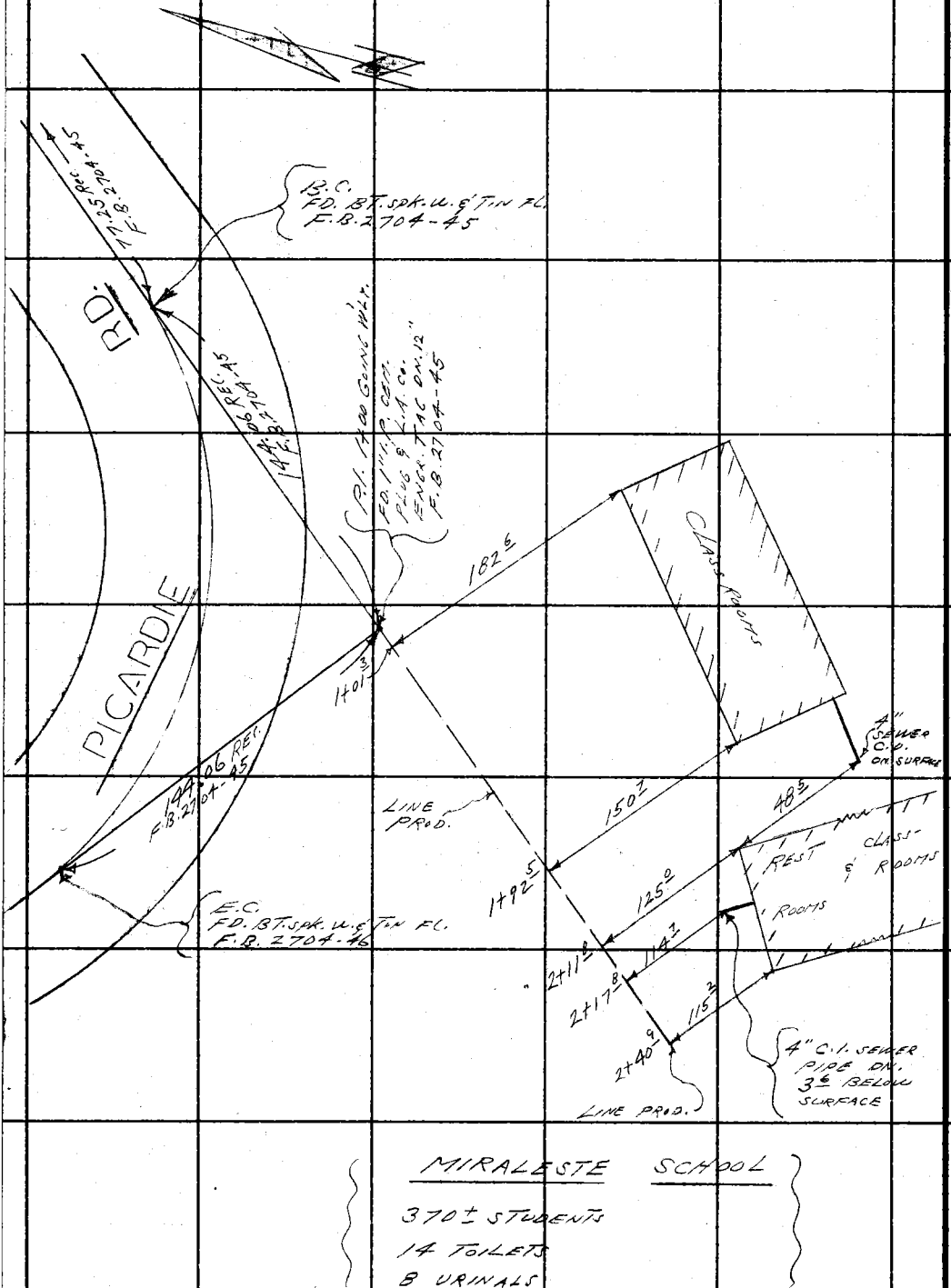

MIRALESTE SCHOOL

370± STUDENTS

14 TOILETS

8 URINALS

PLEASE RETURN TO
LOS ANGELES COUNTY ENGINEER
403 LOS ANGELES COUNTY ENGINEERING BLDG.

Do not extend this side of this line.

Note: Any Additions or Changes on This Sheet Must be Made or Circled in Red Ink With Date and Name of Person Making Change.

Notes Ck'd by		Survey of VIA CAÑADA S.S. DIST.	F. B. 2706 PG. 51
Map No.		JN 2186.14 Tape Std °F	
Office Work		Surveyed by L. L. BROWN	
Checked		Notes L. L. BROWN Date	
Date		Indexed M. E. OTT	

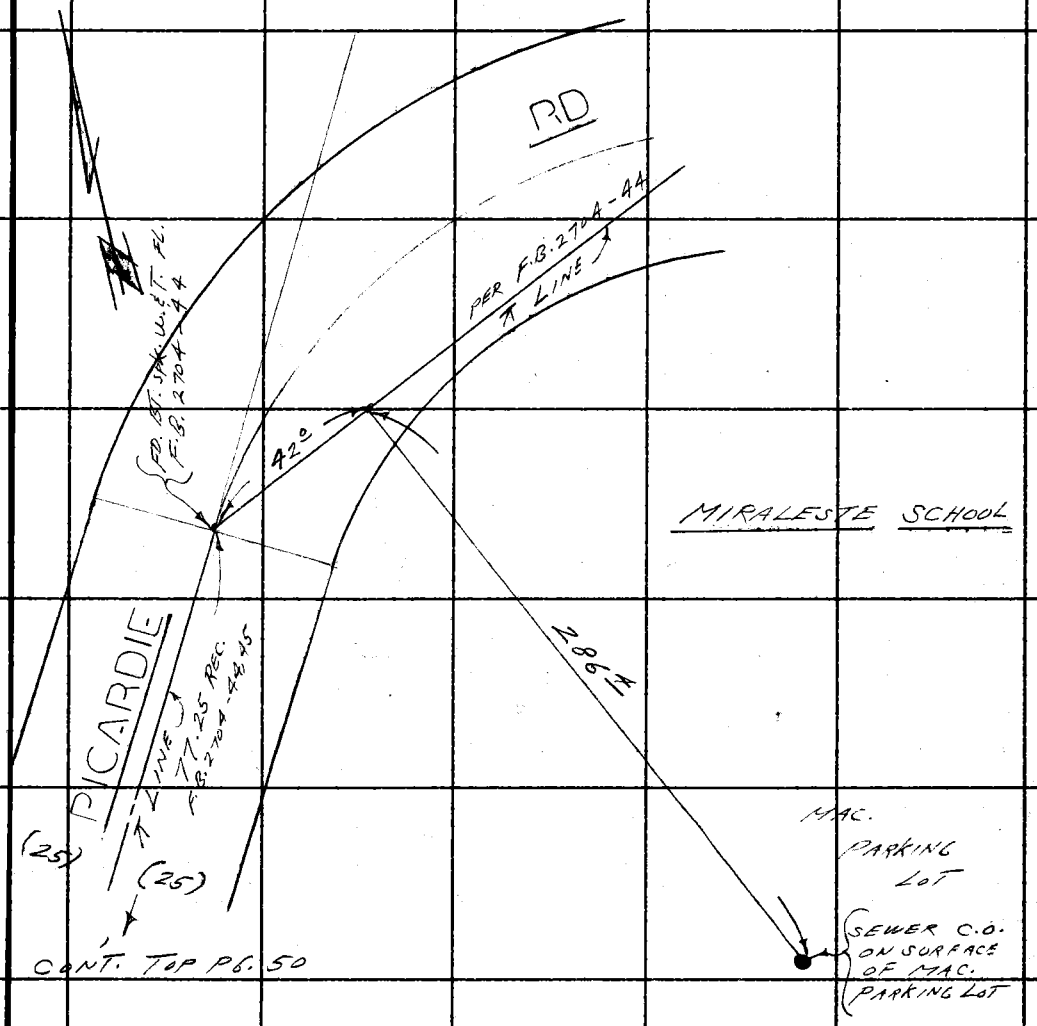

Note: Any Additions or Changes on this Sheet Must be Made or Circled in red Ink With Date and Name of Person Making Change.

Do not extend this side of this line.

PLEASE RETURN TO
LOS ANGELES COUNTY ENGINEER
403 Los Angeles County Engineering Bldg.

76F3095 CE # 310 7-61

PLEASE RETURN TO
LOS ANGELES COUNTY ENGINEER
403 LOS ANGELES COUNTY ENGINEERING BLDG.

Note: Any Additions or Changes on This Sheet Must be Made or Circled in Red Ink With Date and Name of Person Making Change.

Do not extend this side of this line.

F.B. 3206 Pg. 52

S.S. DISTRICT

C.I. 2186.14

CROSS-SECTIONS

BEGINNING AT EXISTING S.S.M.H. ON CADDINGTON DR.; THROUGH EASEMENT, THEN ALONG VIA CAÑADA TO PICARDIE RD. & THEN ALONG PICARDIE TO END

PARTY

LENKER ROD USED

BROWN, L.L.
HARRINGTON, P.
FALSEY, J.
LIEBER, V.
RODRIGUEZ, R.

STATION	B.S.	H.I.	F.S.	ELEV.

NOTE: ANY ADDITIONS OR CHANGES ON THIS SHEET MUST BE MADE OR CIRCLED IN RED INK, WITH DATE AND NAME OF PERSON MAKING CHANGE.

Do not extend notes this side of this line.

PLEASE RETURN TO
LOS ANGELES COUNTY ENGINEER
700 Los Angeles County Engineering Bldg.

761-298 CE 307 11-58

76L-298 CE 307 11-58

PLEASE RETURN TO
LOS ANGELES COUNTY ENGINEER
700 LOS ANGELES COUNTY ENGINEERING BLDG.

NOTE: ANY ADDITIONS OR CHANGES ON THIS SHEET MUST BE MADE OR CIRCLED IN RED INK, WITH DATE AND NAME OF PERSON MAKING CHANGE.

Do not extend notes this side of this line.

STATION	B.S.	H.I.	F.S.	ELEV.	CADDINGTON	DR.
FD. B.M.F.F.59				500 63	B.M.F.F.59 EL.= 500.631 F.B. 2706-14 CADDINGTON DR. (CULDESAC AT W. END. ST.) N. SIDE ST., BT. SPK. IN CB. IN FRONT OF HO. # 2125	
					LEFT & SOUTH	
1+00 (AHD.)				501 1		℄
				500 90	28' LT. (S.) GUT.	
				501 56	" " " T. Cb.	
				501 77	37.5 " " BK. WK.	
1+15.5 M.H.	E.	RIM 501	71	501 71	18.2 LT. (S.) S.S. M.H.	MEAN RIM
	W.	RIM 501	71			
	MEAN	RIM 501	71			MEAN R. 501.71
						MEAS. -8.96
						T. PIPE 492.75
						DIA. " -0.67
				492 08	INV. 8" OUTLET EAST'LY	INV. 492.08

Profile No. X-Sec. No.
Plotted Date Checked Date
Notes Red Date Notes Chkd. Date
Division No. Job No. 2124
Survey of VIA CAÑADA
Survey by L.L.B. Notes P.H.
Indexed H.S. Ott Date

76L-298 CE 307 11-58

PLEASE RETURN TO
LOS ANGELES COUNTY ENGINEER
700 LOS ANGELES COUNTY ENGINEERING BLDG.

NOTE: ANY ADDITIONS OR CHANGES ON THIS SHEET MUST BE MADE OR CIRCLED IN RED INK, WITH DATE AND NAME OF PERSON MAKING CHANGE.

Do not extend notes this side of this line.

STATION	B.S.	H.I.	F.S.	ELEV.	CADDINGTON	DR.
1+15.5 M.H.						MEAN RIM 501.71
						MEAS. - 8.87
						T. PIPE 492.84
						DIA. " - 0.67
				492 17	INV. 8" STUB INLET W'LY	INV. 492.17
					LEFT & SOUTH.	
1+28.0				501 17		GUT
				501 81		T. Cb.
1+37.5				502 01		BK. WK.
				502 8	25' LT. (S.) GRD.	
1+54.0				502 9		BOT. BK.
				503 3	25' LT. (S.) BOT. BK.	
					LEFT & EAST	RIGHT & WEST
1+66.3 GOING SOUTH				509 1		TOP BK.
				509 3		20' RT. & (W) GRD.

Profile Notes Red ____ Plotted ____ Job No. 2186 14 Division No. ____ F.B. 2706 Pg. ____
No. ____ Date ____ Date ____ Survey of VIA CAÑADA
X-Sec. Notes Chkd. ____ Checked ____ Survey by L.L.B. Notes R.H. Date 8-25-61
No. ____ Date ____ Date ____ Map No. ____ Indexed N.S.O.D. Date ____

76L-298 CE 307 11-58

PLEASE RETURN TO
LOS ANGELES COUNTY ENGINEER
700 LOS ANGELES COUNTY ENGINEERING BLDG.

NOTE: ANY ADDITIONS OR CHANGES ON THIS SHEET MUST BE MADE OR CIRCLED IN RED INK, WITH DATE AND NAME OF PERSON MAKING CHANGE.

Do not extend notes this side of this line.

STATION	B.S.	H.I.	F.S.	ELEV.	EASEMENT LEFT & EAST	EASEMENT RIGHT & WEST
2+00				511 5		TOP BK.
				512 2		20' RT. (W.) GRD.
2+43 37 = 0+00 GOING SOUTH				514 5		TOP BK.
				506 5	10' LT. (S) GRD. BRK.	
				506 2	13 5 " " " "	
				504 6	13 5 " " BOT. BK.	
0+30				512 5		TOP BK.
				506 4	10' LT. (S.) GRD. BRK.	
				506 1	13 5 " " " "	
				504 0	13 5 " " BOT. BK.	
END X-SECTIONS GOING SOUTH						
2+43 37 GOING WEST				514 5		
2+63 4				515 5		
2+77 57 LINE AHD.				516 2		
				515 9	30' LT. (E'LY) GRD.	

Profile No. X-Sec. No.
Plotted Date
Notes Red Date
Notes Chkd. Date
Division No. 21 86 14
Job No. 21 86 14
Survey of KIA CANADA
Survey by L.L.B. Notes P.H.
Indexed H. E. OTT Date

76L-298 CE 307 11-58

PLEASE RETURN TO
LOS ANGELES COUNTY ENGINEER
700 LOS ANGELES COUNTY ENGINEERING BLDG.

NOTE: ANY ADDITIONS OR CHANGES ON THIS SHEET MUST BE MADE OR CIRCLED IN RED INK, WITH DATE AND NAME OF PERSON MAKING CHANGE.

Do not extend notes this side of this line.

STATION	B.S.	H.I.	F.S.	ELEV.	VIA	CAÑADA
					LEFT & SOUTH'LY	RIGHT & NORTH'LY
3+00				5181		
				5181		12' GRD. P/L
				5173	30' GRD. P/L.	
⊙				52361	T.P.	
4+00				5263		
				5266		30' GRD. P/L.
				5263	30' GRD. P/L.	
⊙				53279	T.P.	
5+00				5391		
				5402		30' GRD.
				5400	30' GRD.	
⊙				54166	T.P.	
5+50°	BEG.	PUM'T.		5466		
				5462		20' PUM'T. EDGE
				5467		22' GRD. BRK
				5468		35' "
				5467	3' PUM'T. EDGE	
				5474	25' GRD.	
5+65				5489		

Profile No. ____ Notes Red ____ Plotted ____ Job No. 2186 LK Division No. ____
X-Sec. No. ____ Date ____ Date ____ Survey of VIA CAÑADA
Notes Chkd. ____ Checked ____ Survey by L.L.B. Notes P.H. Date 8-25-61
Date ____ Date ____ Map No. ____ Indexed N. & OTT Date ____

F.B. 2706 Pg.

76L-298 CE 307 11-58

PLEASE RETURN TO
LOS ANGELES COUNTY ENGINEER
700 LOS ANGELES COUNTY ENGINEERING BLDG.

NOTE: ANY ADDITIONS OR CHANGES ON THIS SHEET MUST BE MADE OR CIRCLED IN RED INK, WITH DATE AND NAME OF PERSON MAKING CHANGE.

Do not extend notes this side of this line.

STATION	B.S.	H.I.	F.S.	ELEV.	VIA	CAÑADA
					LEFT & SOUTHERLY	RIGHT & NORTHERLY
5+76				546 9	68' GRD.	
6+25				558 6		GRD.
⊙				558 92	T.P.	
6+44 4				561 4		GRD.
				558 6		16' PUM'T. EDGE
				554 7		49' " "
				554 5		56' GRD. BRK. GRD.
				554 3		65' GRD.
6+79 0				563 8		PUM'T. EDGE
7+00				566 9		
				565 1		22' PUM'T. EDGE
				565 0		29' GRD. BRK.
				563 1		40' "
				567 5	8 5 PUM'T. EDGE	
				570 8	27' GRD. (CONT. UP)	
⊙				567 37	T.P.	
FD. B.M. F.F. 56				573 18	B.M. FF 56 EL. 573.180 (CONT.)	F.B. 2706-12

Job No. 2186 14 Division No. ____ Notes Red ____ Plotted ____ Profile ____
Survey of VIA CAÑADA Date ____ Date ____ No. ____
Survey by L.L.B. Notes P.H. Notes Chkd. ____ Checked ____ X-Sec. ____
Indexed H.E. OTT Date ____ Date ____ Date ____ No. ____

F.B. 2706 Pg. 58

76L-298 CE 307 11-58

PLEASE RETURN TO
LOS ANGELES COUNTY ENGINEER
700 LOS ANGELES COUNTY ENGINEERING BLDG.

NOTE: ANY ADDITIONS OR CHANGES ON THIS SHEET MUST BE MADE OR CIRCLED IN RED INK. WITH DATE AND NAME OF PERSON MAKING CHANGE.

Do not extend notes this side of this line.

STATION	B.S.	H.I.	F.S.	ELEV.	VIA	CAÑADA
B.M. F.F. 56	(CONT.)				VIA CANADA (N. SIDE) 281'± E'LY OF VIA DE ANZAR - BT. SPK. IN CONC. WALK TO HO. #6605	
					LEFT & SOUTH'LY	RIGHT & NORTH'LY
8+00				5805		
				5802		14' PUM'T. EDGE
				5802		20' TOP BK.
				5758		30' P/L. GRD. (CONT. DN.)
				5806	14' PUM'T. EDGE	
				5810	23' BOT. BK.	
				5831	30' P/L. GRD. (CONT. UP)	
0				58158	T.P.	
8+05.6				5865	128' EL. S.W. HOUSE COR.	
9+00				5909		
				5909		9.5 PUM'T. EDGE
				5912		19.5 TOP BK.
				5843		29' P/L. GRD. (CONT. DN.)
X				5902	18' PUM'T. EDGE	

Profile Notes Red ____ Plotted ____ Job No. 2186 14 Division No. ____
No. ____ Date ____ Date ____ Survey of VIA CAÑADA
X-Sec. Notes Chkd. ____ Checked ____ Survey by L.L.B. Notes P.H. Date 8-28-61
No. ____ Date ____ Date ____ Map No. ____ Index M. E. OTT Date ____

F.B. 2706 Pg. 59

76L-298 CE 307 11-58

PLEASE RETURN TO
LOS ANGELES COUNTY ENGINEER
700 LOS ANGELES COUNTY ENGINEERING BLDG.

NOTE: ANY ADDITIONS OR CHANGES ON THIS SHEET MUST BE MADE OR CIRCLED IN RED INK, WITH DATE AND NAME OF PERSON MAKING CHANGE.

Do not extend notes this side of this line.

STATION	B.S.	H.I.	F.S.	ELEV.	VIA	CAÑADA
					LEFT & SOUTH'LY	RIGHT & NORTH'LY
9+00				592 2	33' P/L. GRD. (CONT. UP)	
10+00				598 1		
				597 8		14' PUM'T. EDGE
				597 5		24' TOP BK.
				595 5		30' P/L. GRD. (CONT. DN.)
				597 7	21.5 PUM'T. EDGE	
				598 6	22' TOP WALL	
				599 3	38' GRD. (CONT. UP)	
10+34.62	GOING SOUTH'LY			599 9	INT. VIA CAÑADA	& VIA DE ANZAR
					LEFT & EAST'LY	RIGHT & WEST'LY
11+00				604 3		
				604 4		10' PUM'T. EDGE
				605 6		16' GRD. BRK.
				606 4		25' GRD. P/L.
				603 9	13.5 PUM'T. EDGE	
				605 1	14' TOP WALL	
				605 7	25' P/L. GRD. (CONT. UP)	

F.B. 2706 Pg. 60

Job No. 2186 14 Division No. ____ Notes Red ____ Plotted ____ Profile ____

Survey of VIA CAÑADA Date ____ Date ____ No. ____

Survey by L.L.B. Notes P.H. Notes Chkd. ____ Checked ____ X-Sec. ____

Indexed H. E. OTT Date ____ Date ____ Date ____ No. ____

76L-298 CE 307 11-58

PLEASE RETURN TO
LOS ANGELES COUNTY ENGINEER
700 LOS ANGELES COUNTY ENGINEERING BLDG.

NOTE: ANY ADDITIONS OR CHANGES ON THIS SHEET MUST BE MADE OR CIRCLED IN RED INK, WITH DATE AND NAME OF PERSON MAKING CHANGE.

Do not extend notes this side of this line.

Profile Notes Red ____ Plotted ____ Job No. 2486 Division No. ____
No. X-Sec. ____ Date ____ Date ____ Survey of VIA CAÑADA
No. ____ Date ____ Notes Chkd. ____ Checked ____ Survey by L.L.S. Notes BH Date 2-26-61
Date ____ Date ____ Map No. ____ Index ____ Date ____

F.B. 2706 Pg. 6

STATION	B.S.	H.I.	F.S.	ELEV.	VIA	CAÑADA
					LEFT & EAST'LY	RIGHT & WEST'LY
11+28 ℄				605 96		13 ℄ F.L. 12" CONC. PIPE
FD. B.M.F.F.55				609 34	B.M.F.F.55 EL. 609.344 F.B. 2706-11 VIA CAÑADA (E'LY SIDE) 98' ± S'LY OF P.I. VIA CAÑADA & VIA DE ANZAR, BT. SPK. IN CONC. WALK TO HO. # 6436 1' E. OF W. END	
HOUSE OUTLET						
11+ ○ — X				613 8 611.1	6.5' GRD. FL. ON TOP OF 4" CAST IRON PIPE OUTLET	

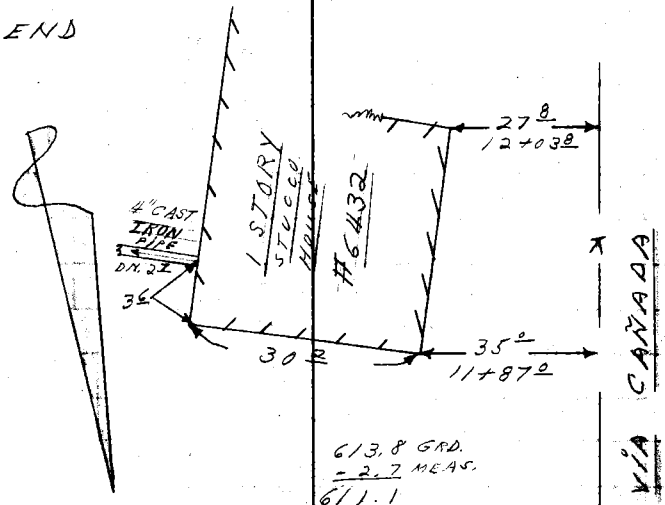

76L-298 CE 307 11-58

PLEASE RETURN TO
LOS ANGELES COUNTY ENGINEER
700 LOS ANGELES COUNTY ENGINEERING BLDG.

NOTE: ANY ADDITIONS OR CHANGES ON THIS SHEET MUST BE MADE OR CIRCLED IN RED INK, WITH DATE AND NAME OF PERSON MAKING CHANGE.

Do not extend notes this side of this line.

STATION	B.S.	H.I.	F.S.	ELEV.	VIA	CANADA
					LEFT & EAST'LY	RIGHT & WEST'LY
12+00				614 7		
				613 9		17' PVM'T. EDGE
				615 4		28' P/L. GRD. (CONT. UP)
				615 2	11' PVM'T. EDGE	
				615 8	11.5 TOP WALL	
				614 3	23' P/L. GRD.	
13+00				621 4		
				620 8		7' PVM'T. EDGE
				622 2		20' GRD. (CONT. UP)
				623 0	19.5 PVM'T. EDGE	
				623 2	30' GRD. T.BK. (GRD. GOES DN)	
					LEFT & SOUTH'LY	RIGHT & NORTH'LY
14+00				630 3		
				629 5		8.5 PVM'T. EDGE
				626 3		37.0 " "
				628 4		38' TOP WALL
				628 0		50' GRD.
				630 6	6' GRD.	

Profile No. ____ Plotted ____ Date ____ Notes Red ____ Date ____ Division No. 2186 14 Job No. 2186 14 Survey of VIA CANADA Survey by L.L.B. Notes P.H. Indexed H. E. OTT Date ____ Notes Chkd. ____ Date ____ Checked ____ Date ____ X-Sec. No. ____ No. ____

F.B. 2706 Pg. 62

76L-298 CE 307 11-58

PLEASE RETURN TO
LOS ANGELES COUNTY ENGINEER
700 LOS ANGELES COUNTY ENGINEERING BLDG.

NOTE: ANY ADDITIONS OR CHANGES ON THIS SHEET MUST BE MADE OR CIRCLED IN RED INK, WITH DATE AND NAME OF PERSON MAKING CHANGE.

Do not extend notes this side of this line.

STATION	B.S.	H.I.	F.S.	ELEV.	VIA	CAÑADA
					LEFT & SOUTH'LY	RIGHT & NORTH'LY
14+87°				631 45		75° CONC., N.E'LY HOUSE COR
15+00				635 7		
				635 3		11' PUM'T. EDGE
				637 2		12' TOP WALL
				636 7		25' P/L. GRD.
				636 4	13' PUM'T. EDGE	
				638 4	25' P/L. GRD. (CONT. UP)	
FD. B.M. F.F. 54				640 05	B.M. F.F. 54 EL. 640.050 542' ± N. E'LY INT. CAÑADA 18' N. E'LY W'LY. P/L. (PROD.) HO	FB. 2706-11, VIA CAÑADA EL TESORO PL. & VIA BT. SPK. IN ROCK WALL # 6417
16+00				643 7		
				643 0		12⁵ PUM'T. EDGE
				643 6		20' GRD.
				643 4		25' P/L. GRD.
				643 9	12⁶ PUM'T. EDGE	

Profile No. ____ Notes Red ____ Date ____ Plotted ____ Date ____ Job No. 2186 14 Division No. ____
X-Sec. No. ____ Notes Chkd. ____ Date ____ Checked ____ Date ____ Survey of VIA CAÑADA
Survey by L.L.B. Notes P.H. Date 8-29-61
Map No. ____ Indexed H. E. OTT Date ____

F.B. 2706 Pg. 63

76L-298 CE 307 11-58

PLEASE RETURN TO
LOS ANGELES COUNTY ENGINEER
700 LOS ANGELES COUNTY ENGINEERING BLDG.

NOTE: ANY ADDITIONS OR CHANGES ON THIS SHEET MUST BE MADE OR CIRCLED IN RED INK, WITH DATE AND NAME OF PERSON MAKING CHANGE.

Do not extend notes this side of this line.

STATION	B.S.	H.I.	F.S.	ELEV.	VIA	CAÑADA
					LEFT & SOUTH'LY	RIGHT & NORTH'LY
16+00				645 5	22' BOT. BK.	
				646 7	25' P/L. GRD. (CONT. UP)	
16+22				638 0		120' GRD. AT N.E. HOUSE COR.
17+00				653 3		
				652 9		13' PUM'T. EDGE
				655 2		14' TOP WALL
				655 3		25' P/L. GRD.
				653 3	12' PUM'T EDGE	
				654 5	20' GRD. BRK.	
				655 2	25' P/L. GRD. (CONT. UP)	
HOUSE OUTLET					662.1 GRD. −1.0 MEAS. 661.1	
17+				662 1	GRD.	
				661 1	EL. ON TOP OF 4" CAST IRON PIPE OUTLET	

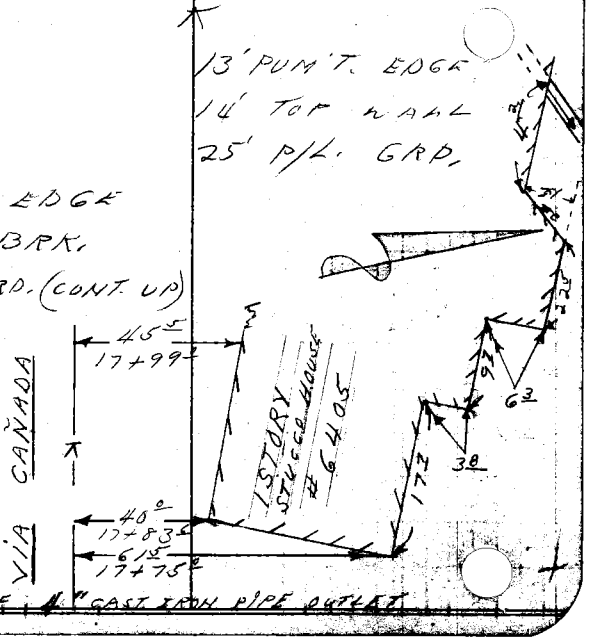

F.B. 2706 Pg. 64
Job No. 2186 14
Division No.
Notes Red
Plotted
Profile
Survey of VIA CAÑADA
Date
Date
No.
Survey by L.L.B.
Notes P.H.
Notes Chkd.
Checked
X-Sec.
Indexed G.E. Ott
Date
Date
No.

7-L-298 CE 307 11-58

PLEASE RETURN TO
LOS ANGELES COUNTY ENGINEER
700 LOS ANGELES COUNTY ENGINEERING BLDG.

NOTE: ANY ADDITIONS OR CHANGES ON THIS SHEET MUST BE MADE OR CIRCLED IN RED INK, WITH DATE AND NAME OF PERSON MAKING CHANGE.

Do not extend notes this side of this line.

STATION	B.S.	H.I.	F.S.	ELEV.	VIA	CANADA
					LEFT & SOUTH'LY	RIGHT & NORTH'LY
18+00				6635		
				6632		11° PUM'T. EDGE
				6639		24° GRD. BRK.
				6638		25' P/L. GRD. (GOES DN.)
				6638	11² PUM'T. EDGE	
				6651	18' GRD. BRK.	
				6653	25' P/L. GRD. (CONT. UP)	
19+00				6715		
				6711		11° PUM'T. EDGE
				6719		17° GRD. BRK.
				6719		25' P/L. GRD. (CONT. DN)
				6716	12⁵ PUM'T. EDGE	
				6726	17' GRD. BRK.	
				6727	25' P/L. GRD. (CONT. UP)	
20+00				6774		
				6773	2⁷ PUM'T. EDGE	
				6766	29¹ " "	
				6772	34° GRD. BRK.	

Profile No. ____ Notes Red ____ Date ____ Plotted ____ Date ____ Job No. 2186 14 Division No. ____
X-Sec. No. ____ Notes Chkd. ____ Date ____ Checked ____ Date ____ Survey of VIA CAÑADA
Survey by L.L.B. Notes P.H. Date 8-29-64
Map No. ____ Indexed N. & OTI Date ____

F.B. 2706 PG. 6

76L-298 CE 307 11-58

PLEASE RETURN TO
LOS ANGELES COUNTY ENGINEER
700 LOS ANGELES COUNTY ENGINEERING BLDG.

NOTE: ANY ADDITIONS OR CHANGES ON THIS SHEET MUST BE MADE OR CIRCLED IN RED INK, WITH DATE AND NAME OF PERSON MAKING CHANGE.

Do not extend notes this side of this line.

STATION	B.S.	H.I.	F.S.	ELEV.	VIA	CAÑADA
					LEFT & SOUTH'LY	RIGHT & NORTH'LY
20+00				677 3	47° P/L. GRD. (CONT. UP)	
FD. B.M. F.F. 50				681 41	B.M. F.F. 50 EL. 681.426 FB. 2706-8 VIA CAÑADA & EL TESORO PL., S.E. COR. BT. SPK. IN CONC. & STONE WALK. TO HO. #6276, 29' ± S'LY OF ℄ VIA CAÑADA	
21+00				686 1		
				686 0		18' PUM'T.
				686 2	19² PUM'T.	
21+06 73				686 7	INT. VIA CANADA & EL TESORO PL	
22+00				694 0		
				694 8		18⁵ PUM'T. EDGE
				695 7		22' GRD. BRK.
				695 9		33' " (CONT. UP)
				693 0	13° PUM'T. EDGE	

4

Job No. 2186 14 Division No. ____ Notes Red ____ Plotted ____ Profile ____
Survey of VIA CAÑADA Date ____ Date ____ No. ____
Survey by L.L.B. Notes P.H. Notes Chkd. ____ Checked ____ X-Sec. ____
Indexed H. E. OTT Date ____ Date ____ No. ____

FB. 2706 Pg. 66

76L-298 CE 307 11-58

PLEASE RETURN TO
LOS ANGELES COUNTY ENGINEER
700 LOS ANGELES COUNTY ENGINEERING BLDG.

NOTE: ANY ADDITIONS OR CHANGES ON THIS SHEET MUST BE MADE OR CIRCLED IN RED INK. WITH DATE AND NAME OF PERSON MAKING CHANGE.

Do not extend notes this side of this line.

STATION	B.S.	H.I.	F.S.	ELEV.	VIA	CAÑADA
					LEFT & EAST'LY	RIGHT & WEST'LY
22+00				694 0	18' GRD. BRK.	
				694 1	31' GRD.	
23+00				703 5		
				703 7		13.5 PUM'T. EDGE
				706 1		29' GRD. (CONT. UP)
				703 1	19.0 PUM'T. EDGE	
				704 1	22 GRD. BRK.	
				704 2	31' GRD. (CONT. UP)	
24+00				712 4		
				713 2		16.2 PUM'T. EDGE
				715 4		30' P/L. GRD. (CONT. UP)
				711 4	17' PUM'T. EDGE	
				712 2	22' GRD. BRK.	
				712 2	30' P/L. GRD (GOES DN.)	
25+00				721 7		
				721 6		14' PUM'T.

Profile Notes Red ____ Plotted ____ Job No. 2186 Division No. 14
No. ____ Date ____ Date ____ Survey of VIA CAÑADA
X-Sec. Notes Chkd. ____ Checked ____ Survey by L.L.B. Notes P.H. Date 8-30-61
No. ____ Date ____ Date ____ Map No. ____ Indexed L. E. OTT Date ____

F.B. 2706 Pg.

76L-298 CE 307 11-58

PLEASE RETURN TO
LOS ANGELES COUNTY ENGINEER
700 LOS ANGELES COUNTY ENGINEERING BLDG.

NOTE: ANY ADDITIONS OR CHANGES ON THIS SHEET MUST BE MADE OR CIRCLED IN RED INK, WITH DATE AND NAME OF PERSON MAKING CHANGE.

Do not extend notes this side of this line.

STATION	B.S.	H.I.	F.S.	ELEV.	VIA	CANADA
					LEFT & EAST'LY	RIGHT & WEST'LY
25+00				721 7	14.5 PUM'T. EDGE	
				722 2	30' P/L. GRD.	
FD. B.M. F.F. 49				722 16	B.M. F.F. 49 EL. 722.164 FB. 2706-7 VIA CAÑADA (E'LY. SIDE) 48' ± N'LY. FROM ℄ INT. PICARDIE RD & VIA CAÑADA BT. SPK. IN S'ELY. COR. CONC. WK. TO HO. # 6264	
25+47.58				726 3	INT. VIA CANADA & PICARDIE RD.	
				725 6		19.5 PUM'T. EDGE
				729 2		30' P/L. GRD. (CONT. UP)
				726 5	13' PUM'T. EDGE	
				727 3	18' GRD. BRK.	
				726 6	30' P/L. GRD. (GOES DN.)	
26+00				731 2		
				730 6		19.5 PUM'T. EDGE
				736 6		32' GRD. (CONT. UP)

Profile No. ___ Plotted ___ Notes Red ___ Division No. ___ Job No. 2706 Pg. 68
Survey of VIA CAÑADA Date ___ Date ___ Notes Chkd. ___ Checked ___ Notes P.H. Date ___ Date ___ X-Sec. No. ___
Survey by [illegible] Indexed ___

76L-298 CE 307 11-58

PLEASE RETURN TO
LOS ANGELES COUNTY ENGINEER
700 LOS ANGELES COUNTY ENGINEERING BLDG.

NOTE: ANY ADDITIONS OR CHANGES ON THIS SHEET MUST BE MADE OR CIRCLED IN RED INK, WITH DATE AND NAME OF PERSON MAKING CHANGE.

Do not extend notes this side of this line.

STATION	B.S.	H.I.	F.S.	ELEV.	VIA	CANADA
					LEFT & EAST'LY	RIGHT & WEST'LY
26+00				731 6	11' PUM'T. EDGE	
				732 2	15' GRD. BRK.	
				731 5	27' " (GOES DN.)	
26+50				735 5		
END X-SECTIONS ON VIA CANADA						
BEGIN PROF. & X-SECTS. ALONG PICARDIE RD.						
25+47.88 = 1+00 GOING N. WLY				726 3	INT. VIA CAÑADA & PICARDIE RD.	
					LEFT & WEST'LY	RIGHT & EAST'LY
1+50				721 5		
				721 4		12' PVM'T.
				721 5	10' PUM'T. EDGE	
				728 0	25' P/L GRD. (CONT. UP)	

Profile No. ____ Notes Red ____ Plotted ____ Job No. 21[illegible] Division No. ____
X-Sec. No. ____ Date ____ Date ____ Survey of VIA CANADA
Notes Chkd. ____ Checked ____ Survey by [illegible] Notes PH Date 8-30-61
Date ____ Date ____ Map No. ____ Indexed H. E. Off Date ____

76L-298 CE 307 11-58

PLEASE RETURN TO
LOS ANGELES COUNTY ENGINEER
700 LOS ANGELES COUNTY ENGINEERING BLDG.

NOTE: ANY ADDITIONS OR CHANGES ON THIS SHEET MUST BE MADE OR CIRCLED IN RED INK, WITH DATE AND NAME OF PERSON MAKING CHANGE.

Do not extend notes this side of this line.

STATION	B.S.	H.I.	F.S.	ELEV.	PICARDIE	RD.
					LEFT & WEST'LY	RIGHT & EAST'LY
1+85°	S.D. PIPE			717 25	13⁴ F.L. 12" S.D. PIPE	
1+90⁸	S.D. PIPE			717 16	13⁴ F.L. 12" S.D. PIPE	
2+00				719 1		
				718 6		12² PUM'T. EDGE
				719 0		14⁵ GRD. BRK.
				718 3		30° " "
				719 4	9⁵ PUM'T. EDGE	
				716 6	20' GRD. TOP BK.	
				716 7	25' P/L. GRD.	
2+30°	S.D. PIPE			713 90		34⁵ F.L. 12" S.D. PIPE
2+50°				721 2		
				720 3		13⁵ PUM'T. EDGE
				721 1		19° GRD. BRK.
				720 4		25° P/L. GRD. (GOES DN)
				721 6	10' PUM'T. EDGE	

Profile No. X-Sec. No.
Plotted Date Checked Date
Notes Red Date Notes Chkd. Date
Job No. 2186 14 Division No.
Survey of VIA CAÑADA
Survey by L.L.B. Notes P.H.
Indexed H.E.O.D. Date

F.B. 2706 Pg. 70

76L-298 CE 307 11-58

PLEASE RETURN TO
LOS ANGELES COUNTY ENGINEER
700 LOS ANGELES COUNTY ENGINEERING BLDG.

NOTE: ANY ADDITIONS OR CHANGES ON THIS SHEET MUST BE MADE OR CIRCLED IN RED INK, WITH DATE AND NAME OF PERSON MAKING CHANGE.

Do not extend notes this side of this line.

STATION	B.S.	H.I.	F.S.	ELEV.	PICARDIE	RD.
					LEFT & WEST'LY	RIGHT & EAST'LY
2+50				724 4	25' P/L. GRD. (CONT. UP)	
3+00				725 9		
				725 5		12' PUM'T. EDGE
				726 0		16' GRD. BRK.
				725 7		25' TOP BK. (GOES DN)
				726 1	10.5 PUM'T. EDGE	
				729 4	18' GRD. BRK.	
				731 2	25' P/L. GRD. (CONT. UP)	
4+00				736 0		
				736 2		10' PUM'T. EDGE
				735 6		25' P/L TOP BK. GRD. (CONT. DN)
				735 5	13.5 PUM'T. EDGE	
				740 1	25' P/L. GRD. (CONT. UP)	
5+00				744 0		
				744 4		3.5 PUM'T. EDGE
				745 0		18' GRD. (GOES DN)

Profile Notes Red ____ Plotted ____ Job No. 2186 Division No. ____
No. ____ Date ____ Date ____ Survey of VIA CANADA
X-Sec. ____ Notes Chkd. ____ Checked ____ Survey by L.L.B. Notes P.H. Date 8-30-61
No. ____ Date ____ Date ____ Map No. ____ Indexed ____ Date ____

H. E. Ott

F.B. 706 Pg. 7

76L-298 CE 307 11-58

PLEASE RETURN TO
LOS ANGELES COUNTY ENGINEER
700 LOS ANGELES COUNTY ENGINEERING BLDG.

NOTE: ANY ADDITIONS OR CHANGES ON THIS SHEET MUST BE MADE OR CIRCLED IN RED INK, WITH DATE AND NAME OF PERSON MAKING CHANGE.

Do not extend notes this side of this line.

STATION	B.S.	H.I.	F.S.	ELEV.	PICARDIE	RD
					LEFT & SOUTH'LY	RIGHT & NORTH'LY
5+00				7403	28' PUM'T. EDGE	
				7434	50' GRD. (CONT. UP)	
6+00				7499		
				7504		20' PUM'T. EDGE
				7505		25 GRD. BRK.
				7495		32 " (CONT. DN.)
				7498	5' PUM'T. EDGE	
				7520	13' GRD. BRK.	
				7517	21.5 GRD.	
7+00				7543		
				7540		11.0 PUM'T. EDGE
				7546		21.5 TOP BK.
				7544		25' P/L. GRD. (CONT. DN.)
				7548	11' PUM'T.	
				7551	22' " EDGE	
				7552	25' P/L. GRD.	

Profile No. _____ Plotted _____ Date _____ Notes Red _____ Date _____ Notes Chkd. _____ Date _____ Job No. 2186 14 Division No. _____ Survey of VIA CAÑADA Survey by L.L.B. Notes P.H. Indexed H. E. OTT Date _____ Date _____ No. _____ X-Sec. _____ No. _____

W.O. 2786 Pg. 72

761-298 CE 307 11-58

PLEASE RETURN TO
LOS ANGELES COUNTY ENGINEER
700 LOS ANGELES COUNTY ENGINEERING BLDG.

NOTE: ANY ADDITIONS OR CHANGES ON THIS SHEET MUST BE MADE OR CIRCLED IN RED INK, WITH DATE AND NAME OF PERSON MAKING CHANGE.

Do not extend notes this side of this line.

Profile Notes Red ____ Plotted ____ Job No. 2771 Division No. ____
No. X-Sec. ____ Data ____ Date ____ Survey of L.A.C.F.C.D. CANADA
No. ____ Notes Chkd. ____ Checked ____ Survey by L.A.C.F.C.D. Notes P.H. Date 5-31-61
Date ____ Date ____ Map No. ____ Indexed M.E.CH Date ____

STATION	B.S.	H.I.	F.S.	ELEV.	PICARDIE RD.	
					LEFT & SOUTH'LY	RIGHT & NORTH'LY
FD. B.M. F.F. 48				756 47	B.M. F.F. 48 EL. 756.442 FB. 2706-6 PICARDIE RD. (S. SIDE) 436'± E'LY. OF E. PALOS VERDES DR. EAST - BT. SPRJIN CB. 3° W'LY. OF E'LY. END CB.	
7+011 C	BEG. CB. & GUT			755 73	24" GUT.	
				756 38	" T. CB.	
7+24 C				752 24	16" F.L. 12" S.D. PIPE	
7+82 C					6' GUT.	
					" T. CB.	
END PROF. & X-SECTS. ON PICARDIE RD.						

CE 307 11-58

PLEASE RETURN TO

LOS ANGELES COUNTY ENGINEER

700 Los Angeles County Engineering Bldg.

NOTE: ANY ADDITIONS OR CHANGES ON THIS SHEET MUST BE MADE OR CIRCLED IN RED INK. WITH DATE AND NAME OF PERSON MAKING CHANGE.

Do not extend notes this side of this line.

STATION	B. S.	H. I.	F. S.	ELEV.		

76L-298 CE 307 11-58

PLEASE RETURN TO
LOS ANGELES COUNTY ENGINEER
700 LOS ANGELES COUNTY ENGINEERING BLDG.

NOTE: ANY ADDITIONS OR CHANGES ON THIS SHEET MUST BE MADE OR CIRCLED IN RED INK. WITH DATE AND NAME OF PERSON MAKING CHANGE.

Do not extend notes this side of this line.

STATION	B.S.	H.I.	F.S.	ELEV.	VIA DE ANZAR	
FD. B.M. F.F. 55				609 34	B.M. F.F. 55 EL. 609.344 F.B. 2706-11 VIA CAÑADA (E'LY. SIDE) 98'± S'LY. OF PE VIA CANADA & VIA DE ANZAR, BT. SPK. IN CONC. WK. TO HO. #6436 1° E. OF W. END.	
BEGIN PROFILE & X-SECTIONS AT INT. OF VIA CAÑADA & VIA DE ANZAR & CONTINUE ALONG VIA DE ANZAR					LEFT & SOUTH	RIGHT & NORTH
10+34.62 = 1+00 GOING WEST				599 9	INT. VIA CANADA & VIA DE ANZAR	
				599 1		13° PUM'T. EDGE
				599 6		17.5 GRD. BRK.
				599 0		23' TOP PK.
				596 2		30' P/L. GRD. (CONT. DN.)
				600 3	15' PUM'T.	
1+44.9				597 95		17.3 F.L. 12" CONC. S.D. PIPE
2+ 00				604 3		
				603 2		11' PUM'T. EDGE

Profile No. ___ Notes Red ___ Plotted ___ Job No. 2166 Division No. ___ F.B. 2706 Pg. 11
X-Sec. No. ___ Date ___ Date ___ Survey of VIA CAÑADA
Notes Chkd. ___ Checked ___ Survey by L.L.B. Notes P.H. Date 8-31-61
Date ___ Date ___ Map No. ___ Indexed H. E. Ott Date ___

76L-298 CE 307 11-58

PLEASE RETURN TO
LOS ANGELES COUNTY ENGINEER
700 LOS ANGELES COUNTY ENGINEERING BLDG.

NOTE: ANY ADDITIONS OR CHANGES ON THIS SHEET MUST BE MADE OR CIRCLED IN RED INK, WITH DATE AND NAME OF PERSON MAKING CHANGE.

Do not extend notes this side of this line.

STATION	B.S.	H.I.	F.S.	ELEV.	VIA DE ANZAR	
					LEFT & SOUTH'LY	RIGHT & NORTH'LY
2+00				602 7		23' TOP BK.
				598 7		30' P/L. GRD. (CONT. DN)
				605 3	14' PUM'T. EDGE	
				605 7	19' BOT. BK.	
				609 2	27' TOP BK.	
				609 2	30' P/L. GRD.	
HOUSE OUTLET						
2+ —				596 4	GRD.	
				594 9	EL. ON TOP OF 4" CAST	IRON PIPE OUTLET

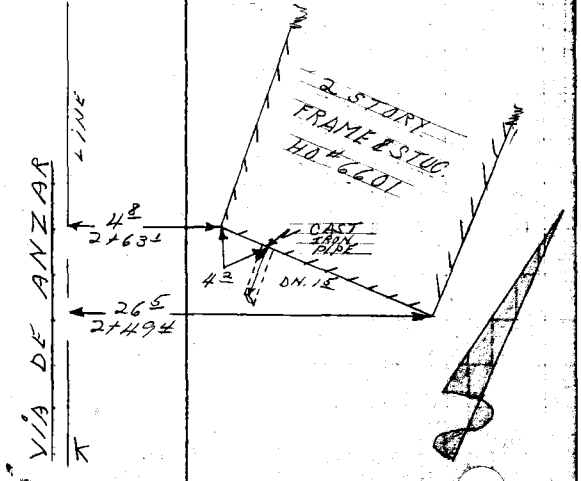

F.B. 2706 Pg. 76
Job No. 2186 L4 Division No. Notes Red Plotted Profile
Survey of VIA CANADA Date Date No. X-Sec.
Survey by L.L.B. Notes P.H. Notes Chkd. Checked
Indexed H.E. Ott Date Date Date No.

76L-298 CE 307 11-58

PLEASE RETURN TO
LOS ANGELES COUNTY ENGINEER
700 LOS ANGELES COUNTY ENGINEERING BLDG.

NOTE: ANY ADDITIONS OR CHANGES ON THIS SHEET MUST BE MADE OR CIRCLED IN RED INK, WITH DATE AND NAME OF PERSON MAKING CHANGE.

Do not extend notes this side of this line.

STATION	B.S.	H.I.	F.S.	ELEV.	VIA DE	ANZAR
					LEFT & SOUTH'LY	RIGHT & NORTH'LY
3+00				6075		
				6090	15' GRD. BRK.	
				6086	21.5 PUM'T. EDGE	
				6104	46.5 " "	
				6133	64 GRD.	
					LEFT & WEST'LY	RIGHT & EAST'LY
4+00				6159		
				6157		15' PUM'T. EDGE
				6141		26.5 TOP BK.
				6102		35' P/L. GRD. (CONT. ON)
				6161	11.5 PUM'T. EDGE	
				6214	25' P/L. GRD. (CONT. UP)	
4+38.0	S.D. PIPE			60773		28.8 F.L. 12" CONC. S.D. PIPE
4+45.8	C.B.			61917	11.8 GUT.	
				61985	" T. Cb	
4+50.9				61533	12.6 F.L. 12" CONC. S.D. PIPE	8.83 − 3.50 MEAS. = 5.33

Profile No. ____ Notes Red ____ Plotted ____ Job No. 2446 14 Division No. ____
X-Sec. No. ____ Date ____ Date ____ Survey of VIA CAÑADA
Notes Chkd. ____ Checked ____ Survey by L.L.B. Notes P.H. Date 8-31-61
Date ____ Date ____ Map No. ____ Indexed ____ Date ____

F.B. 2706 Pg. 72

76L-298 CE 307 11-58

PLEASE RETURN TO
LOS ANGELES COUNTY ENGINEER
700 LOS ANGELES COUNTY ENGINEERING BLDG.

NOTE: ANY ADDITIONS OR CHANGES ON THIS SHEET MUST BE MADE OR CIRCLED IN RED INK, WITH DATE AND NAME OF PERSON MAKING CHANGE.

Do not extend notes this side of this line.

STATION	B.S.	H.I.	F.S.	ELEV.	VIA DE ANZAR	
					LEFT & WEST'LY	RIGHT & EAST'LY
4+60 8				620 00	13° GUT.	
				620 62	" T. Cb.	
5+00				623 2		
				623 0		15 5 PUM'T. EDGE
				619 3		35' GRD. P/L.
				622 9	12' PUM'T. EDGE	
				625 3	25' P/L. GRD. (CONT. UP)	
FD. B.M.F.F. 53				620 47	B.M. F.F. 53 EL. 620.475 F.B. 2706-10 VIA DE ANZAR, (W'LY SIDE) 372' ± N. W'LY. OF P.I. VIA CAÑADA & VIA DE ANZAR BT. SPK. IN CATCH BASIN Cb. 2' S. OF N. END	
5+50				625 1		
				625 4		14 5 PUM'T. EDGE
				625 8		21' GRD. BRK. (CONT. DN.)
				625 3		25' P/L. GRD.
				624 6	8' PUM'T. EDGE	

F.B. 2706 Pg. 78
Job No. 2486 Division No. Notes Red Plotted Profile
Survey of VIA CAÑADA Date Date No. X-Sec.
Survey by L.L.B. Notes P.H. Notes Chkd. Checked
Indexed H. E. OTT Date Date Date No.

76L-298 CE 307 11-58

PLEASE RETURN TO
LOS ANGELES COUNTY ENGINEER
700 LOS ANGELES COUNTY ENGINEERING BLDG.

NOTE: ANY ADDITIONS OR CHANGES ON THIS SHEET MUST BE MADE OR CIRCLED IN RED INK, WITH DATE AND NAME OF PERSON MAKING CHANGE.

Do not extend notes this side of this line.

STATION	B.S.	H.I.	F.S.	ELEV.	VIA DE	ANZAR
					LEFT & WEST'LY	RIGHT & EAST'LY
5+50				6348	23' TOP BK.	
				6349	25' P/L. GRD.	
6+00				6263		
				6266		10' PUM'T. EDGE
				6265		25' P/L. GRD. (CONT. DN.)
				6255	12' PUM'T. EDGE	
				6341	25' P/L. GRD. T.BK. (CONT. UP)	
					LEFT & SOUTH'LY	RIGHT & NORTH'LY
7+00				6267		
				6276		27' PUM'T. EDGE
				6277		31 TOP BK.
				6252		36 GRD. (CONT. DN.)
				6265	8' PUM'T. EDGE	
				6291	22' TOP BK. GRD. (CONT. UP)	
7+50				6334		GRD.
				6319		16' TOP BK.
				6290		21' PUM'T. EDGE

Profile Notes Red ____ Plotted ____ Job No. 2186 Division No. ____
No. ____ Date ____ Date ____ Survey of VIA CAÑADA
X-Sec. Notes Chkd. ____ Checked ____ Survey by L.L.B. Notes P.H. Date 8-31-61
No. ____ Date ____ Date ____ Map No. ____ Indexed H. E. Ott Date ____

F.B. 2706 Pg. 79

F.B. 2706 PG. 80

Job No. 2186-14 Division No. ______ Notes Red ______ Plotted ______ Profile
Survey of VIA CAÑADA Date ______ Date ______ No. ______
Survey by L.L.B. Notes P.H. Notes Chkd. ______ Checked ______ X-Sec.
Indexed H. E. OTT Date ______ Date ______ Date ______ No. ______

76L-298 CE 307 11-58

PLEASE RETURN TO
LOS ANGELES COUNTY ENGINEER
700 LOS ANGELES COUNTY ENGINEERING BLDG.

NOTE: ANY ADDITIONS OR CHANGES ON THIS SHEET MUST BE MADE OR CIRCLED IN RED INK, WITH DATE AND NAME OF PERSON MAKING CHANGE.

Do not extend notes this side of this line.

STATION	B.S.	H.I.	F.S.	ELEV.	VIA DE	ANZAR
					LEFT & WEST'LY	RIGHT & NORTH'LY
7+50				6306		44' PUM'T. EDGE
				6308		52' TOP BK.
				6290		57' GRD. (CONT. DN)
8+00				6375		TOP BK.
				6339		6.0 PUM'T. EDGE
				6342		35.0 " "
				6341		38.5 TOP BK.
				6325		43' GRD. (CONT. DN.)
				6387	7' GRD. (CONT. UP)	
HOUSE OUTLET						
				6265	GRD.	
LOT 9 TR. #11944				6249	EL. ON TOP 4" CAST IRON PIPE OUTLET	

76L-298 CE 307 11-58

PLEASE RETURN TO
LOS ANGELES COUNTY ENGINEER
700 LOS ANGELES COUNTY ENGINEERING BLDG.

NOTE: ANY ADDITIONS OR CHANGES ON THIS SHEET MUST BE MADE OR CIRCLED IN RED INK. WITH DATE AND NAME OF PERSON MAKING CHANGE.

Do not extend notes this side of this line.

STATION	B.S.	H.I.	F.S.	ELEV.	VIA DE ANZAR	
					LEFT & SOUTH'LY	RIGHT & NORTH'LY
8+39.4				631.9		67° EL. AT N.E. HOUSE COR.
9+00.8	+o.k.			636.7		68° EL. AT N.W. HOUSE COR.
9+10.0	+o.k.			639.3		68' EL. AT N.E. HOUSE COR.
9+00				643.6		
				644.4		14' PUM'T. EDGE
				644.3		25' P/L. GRD. (CONT. DN.)
				643.2	9.3' PUM'T. EDGE	
				648.3	17' TOP BK.	
				648.5	25' P/L. GRD.	
FD. B.M.F.F. 52				645.45	B.M. F.F. 52 EL. 645.470 F.B. 2706-9 VIA DE ANZAR (N'LY. SIDE) 461'±, N.E'LY ℄ VIA CAÑADA, BT. SPK. IN CTR. CONC. DR. TO HO. #6421	
9+70.1				640.7		68' EL. AT N.W. HOUSE COR.

Profile No. ____ Notes Red ____ Plotted ____ Job No. 2186 14 Division No. ____
X-Sec. No. ____ Date ____ Date ____ Survey of VIA CAÑADA
Notes Chkd. ____ Checked ____ Survey by L.E.B. Notes P.H. Date 8-31-61
Date ____ Date ____ Map No. ____ Index [redacted] E OTT Date ____

F.B. 2706 Pg. 81

76L-298 CE 307 11-58

PLEASE RETURN TO
LOS ANGELES COUNTY ENGINEER
700 LOS ANGELES COUNTY ENGINEERING BLDG.

NOTE: ANY ADDITIONS OR CHANGES ON THIS SHEET MUST BE MADE OR CIRCLED IN RED INK, WITH DATE AND NAME OF PERSON MAKING CHANGE.

Do not extend notes this side of this line.

STATION	B.S.	H.I.	F.S.	ELEV.	VIA DE ANZAR	
					LEFT & SOUTH'LY	RIGHT & NORTH'LY
9+97.17	EC.			6532		
				6532		12^{5} PUM'T. EDGE
				6532		21' GRD. BRK.
				6524		25' P/L. GRD. (CONT. DN)
				6530	8^{3} PUM'T. EDGE	
				6540	19' TOP BK.	
				6540	25' P/L. GRD.	
10+83.8				6512		81' EL. AT N.E. COR. OF HOUSE
11+00				6637		
				6632		11^{2} PUM'T. EDGE
				6625		25' P/L. GRD. (CONT. DN)
				6638	12^{0} PUM'T. EDGE	
				6632	25' P/L. GRD.	
11+36.3				6631		81' EL. AT N.W. HOUSE COR.
12+00				6737		
				6739		13^{0} PUM'T. EDGE

F.B. 2706 Pg. 82
Job No. 2186 14 Division No. Notes Red Plotted Profile
Survey of VIA CAÑADA Date Date No.
Survey by L.L.B. Notes P.H. Notes Chkd. Checked X-Sec.
Indexed H.E. OD Date Date Date No.

76L-298 CE 307 11-58

PLEASE RETURN TO
LOS ANGELES COUNTY ENGINEER
700 LOS ANGELES COUNTY ENGINEERING BLDG.

NOTE: ANY ADDITIONS OR CHANGES ON THIS SHEET MUST BE MADE OR CIRCLED IN RED INK, WITH DATE AND NAME OF PERSON MAKING CHANGE.

Do not extend notes this side of this line.

STATION	B.S.	H.I.	F.S.	ELEV.	VIA DE ANZAR LEFT & SOUTH'LY	RIGHT & NORTH'LY
12+00				6736		16" TOP BRK.
				6728		22' BOT. "
				6727		25' P/L. GRD. (CONT. DN.)
				6735	11 3/4 PUM'T. EDGE	
				6730	23' TOP BK.	
				6706	25 P/L. GRD. BOT. BK.	
12+51 3/4				67617		22' F.L. 12" CONC. S.D. PIPE
12+86				6821		
				6819		14' PUM'T. BRK.
				6812		21' " EDGE
				6827		22' TOP WALL
				6828		25' P/L. GRD.
				6818	12' PUM'T.	
				6815	24' "	
13+25 66				6856		
				6858		15" PUM'T. BRK.

Profile Notes Red ____ Plotted ____ Job No. 2186 Division No. 14
No. ____ Date ____ Date ____ Survey of VIA CAÑADA
X-Sec. ____ Notes Chkd. ____ Checked ____ Survey by L.L.B. Notes P.H. Date 9-1-61
No. ____ Date ____ Date ____ Map No. ____ Indexed H. E. OTT Date ____

F.B. 2706 Pg. 83

76L-298 CE 307 11-58

PLEASE RETURN TO
LOS ANGELES COUNTY ENGINEER
700 LOS ANGELES COUNTY ENGINEERING BLDG.

NOTE: ANY ADDITIONS OR CHANGES ON THIS SHEET MUST BE MADE OR CIRCLED IN RED INK, WITH DATE AND NAME OF PERSON MAKING CHANGE.

Do not extend notes this side of this line.

STATION	B.S.	H.I.	F.S.	ELEV.	VIA DE ANZAR	
					LEFT & SOUTH'LY	RIGHT & NORTH'LY
13+25.66				685.8		21.5 PUM'T. EDGE
				686.1		25' P/L. GRD.
				685.1	10' PUM'T.	
13+60.85				686.7	INT. VIA CAÑADA & EL. TESORO P/L.	
F.D. B.M.F.F. 50				681.43	B.M. F.F. 50 EL. 681.426 F.B. 2706-8 VIA CAÑADA & EL TESORO PL. S.E. COR. BT. SPK. IN CONC. & STONE WALK TO HO. #6276, 29'± S'LY. OF ℄ VIA CAÑADA.	
END PROF. & X-SECTS. ON VIA DE ANZAR						

F.B. 2706 Pg. 84

Job No. 2186-4 Division No. ____ Notes Red ____ Plotted ____ Profile ____

Survey of VIA CAÑADA Date ____ Date ____ No. ____

Survey by L.L.B. Notes P.H. Notes Chkd. ____ Checked ____ X-Sec. ____

Indexed B.E. Ott Date ____ Date ____ Date ____ No. ____

76L-298 CE 307 11-58

PLEASE RETURN TO
LOS ANGELES COUNTY ENGINEER
700 LOS ANGELES COUNTY ENGINEERING BLDG.

NOTE: ANY ADDITIONS OR CHANGES ON THIS SHEET MUST BE MADE OR CIRCLED IN RED INK, WITH DATE AND NAME OF PERSON MAKING CHANGE.

Do not extend notes this side of this line.

STATION	B.S.	H.I.	F.S.	ELEV.	EL TESORO	PL.
FD. P.M. F.F. 50				681 43	SEE PREVIOUS PG. FOR DESCRIPTION	
BEGIN PROFILE & X-SECTS. AT INT. VIA CAÑADA & EL TESORO PLACE & CONTINUE ALONG EL TESORO TO END.					LEFT & EAST'LY	RIGHT & WEST'LY
1+00				686 7	INT. VIA CAÑADA & EL TESORO PL.	
1+31.0				679 65	40.2 F.L. 12" CONC. S.D. PIPE	
1+31.4				685 56		31.4 F.L. 12" CONC. S.D. PIPE
1+40				686 5		
				687 3		20' PUM'T. EDGE
				689 0		26 TOP BRK.
				689 4		30 , GRD. (CONT. UP)
				684 2	21' PUM'T. EDGE	
				684 8	26' TOP BRK.	
				684 3	35' GRD. (CONT. DN.)	
2+00				687 2		

Profile Notes Red ____ Plotted ____ Job No. 2186 14 Division No. ____
No. ____ Date ____ Date ____ Survey of VIA CAÑADA
X-Sec. Notes Chkd. ____ Checked ____ Survey by L.L.B. Notes P.H. Date 9-1-61
No. ____ Date ____ Date ____ Map No. ____ Indexed H.E. OD Date ____

F.B. 2706 Pg. 86

76L-298 CE 307 11-58

PLEASE RETURN TO
LOS ANGELES COUNTY ENGINEER
700 LOS ANGELES COUNTY ENGINEERING BLDG.

NOTE: ANY ADDITIONS OR CHANGES ON THIS SHEET MUST BE MADE OR CIRCLED IN RED INK, WITH DATE AND NAME OF PERSON MAKING CHANGE.

Do not extend notes this side of this line.

STATION	B.S.	H.I.	F.S.	ELEV.	EL TESORO	PL.
					LEFT & EAST'LY	RIGHT & WEST'LY
2+00				687 1		12' PUM'T. EDGE
				689 8		25' GRD. (CONT. UP)
				686 7	12' PUM'T. EDGE	
				687 3	15' TOP BRK.	
				686 9	25' GRD. (CONT. DN)	
3+00				687 8		
				687 8		12' PUM'T. EDGE
				691 0		25 GRD. (CONT. UP)
				687 5	12° PUM'T. EDGE	
				687 8	15 GRD. BRK.	
				687 3	21 " "	
				686 3	25' GRD. (CONT. DN.)	
4+00				688 7		
				688 8		11° PUM'T. EDGE
				691 2		25' GRD. (CONT. UP)
				688 3	12' PUM'T. EDGE	
				688 5	16' GRD. BRK.	

F.B. 2706 Pg. 86
Job No. 2186 14 Division No. ____ Notes Red ____ Plotted ____ Profile
Survey of VIA GAÑADA Date ____ Date ____ No. ____
Survey by L.L.B. Notes P.H. Notes Chkd. ____ Checked ____ X-Sec.
Indexed H. E. OTT Date ____ Date ____ Date ____ No. ____

76L-298 CE 307 11-58

PLEASE RETURN TO
LOS ANGELES COUNTY ENGINEER
700 LOS ANGELES COUNTY ENGINEERING BLDG.

NOTE: ANY ADDITIONS OR CHANGES ON THIS SHEET MUST BE MADE OR CIRCLED IN RED INK, WITH DATE AND NAME OF PERSON MAKING CHANGE.

Do not extend notes this side of this line.

STATION	B.S.	H.I.	F.S.	ELEV.	EL TESORO	PL.
					LEFT & EAST'LY	RIGHT & WEST'LY
4+00				687 5	23' TOP WALL	
				686 3	24' BOT "	
				686 2	25' GRD.	
5+00				689 8		
				689 8		11.5 PUM'T. EDGE
				691 4		20' P/L. GRD. (CONT. UP)
				689 4	13' PUM'T. EDGE	
				690 1	14' GRD. BRK.	
				690 1	20' P/L. GRD.	
6+00				688 2		
				688 6		20' PUM'T.
				688 8		39' " EDGE
				690 3		49' GRD. (CONT. UP)
				687 7	19' PUM'T.	
				687 2	38 " EDGE	
				687 2	48 GRD. (CONT. DN.)	

Profile Notes Red ____ Plotted ____ Job No. 2186 14 Division No. ____
No. ____ Date ____ Date ____ Survey of VIA CAÑADA
X-Sec. Notes Chkd. ____ Checked ____ Survey by L.L.B. Notes P.H. Date 9-1-61
No. ____ Date ____ Date ____ Map No. ____ Indexed H. E. OTT Date ____

F.B. 2706 Pg. 87

76L-298 CE 307 11-58

PLEASE RETURN TO
LOS ANGELES COUNTY ENGINEER
700 LOS ANGELES COUNTY ENGINEERING BLDG.

NOTE: ANY ADDITIONS OR CHANGES ON THIS SHEET MUST BE MADE OR CIRCLED IN RED INK, WITH DATE AND NAME OF PERSON MAKING CHANGE.

Do not extend notes this side of this line.

STATION	B.S.	H.I.	F.S.	ELEV.	EL TESORO	PL.
					LEFT & EAST'LY	RIGHT & WEST'LY
6+43.4				683 74	15.4 F.L. 12' CONC. S.D. PIPE	
6+44.0				686 4		⊼ PUM'T.
6+54				687 2		⊼ GRD
FD. B.M. F.F. 51				688 04	BM. F.F. 51 EL. 688.009 F.B. 2706-8 EL TESORO PL. 35'± N'LY. FROM END ST. & 47'± E'LY. ℄ EL TESORO PL. BT. SPK. IN CONC. DR. TO HO. #3816, S'LY. EDGE	

END PROFILE & X-SECTS. ON EL TESORO PL.

F.B. 2706 Pg. 88

Job No. 2186 14 Division No. ____ Notes Red ____ Plotted ____ Profile ____

Survey of VIA CAÑADA Date ____ Date ____ No. ____

Survey by L.L.B. Notes P.H. Notes Chkd. ____ Checked ____ X-Sec. ____

Indexed H.E. OR Date ____ Date ____ Date ____ No. ____

Notes Ck'd by
Map No.
Office Work
Checked
Date

Survey of VIA CAÑADA
JN 7186.14 Tape Std °F
Surveyed by L.L.B.
Notes Date 9-12-64
Indexed

F. B. 2206 Pg. 89

VIA CAÑADA

S.S. DISTRICT

J.N. 7186.14

EASEMENT SURVEYS

TOPOGRAPHY

BEGINNING AT ENROSE AVE. AND CONTINUING ALONG PROP. EASE. TRANSIT LINE, LOT 36,37 TR. M. 21184 LOTS 207, 208, 209 SEE FB. 2204-73

PARTY

BROWN, L.L.
HARRINGTON, P.
FALSEY, J.
RODRIGUEZ, R.

Note: Any Additions or Changes on This Sheet Must Be Made or Circled in Red Ink With Date and Name of Person Making Change.

Do not extend this title of this file.

PLEASE RETURN TO
LOS ANGELES COUNTY ENGINEER
700 Los Angeles County Engineering Bldg.

PLEASE RETURN TO
LOS ANGELES COUNTY ENGINEER
700 LOS ANGELES COUNTY ENGINEERING BLDG.

Note: Any Additions or Changes on This Sheet Must be Made or Circled in Red Ink With Date and Name of Person Making Change.

Do not extend this side of this line.

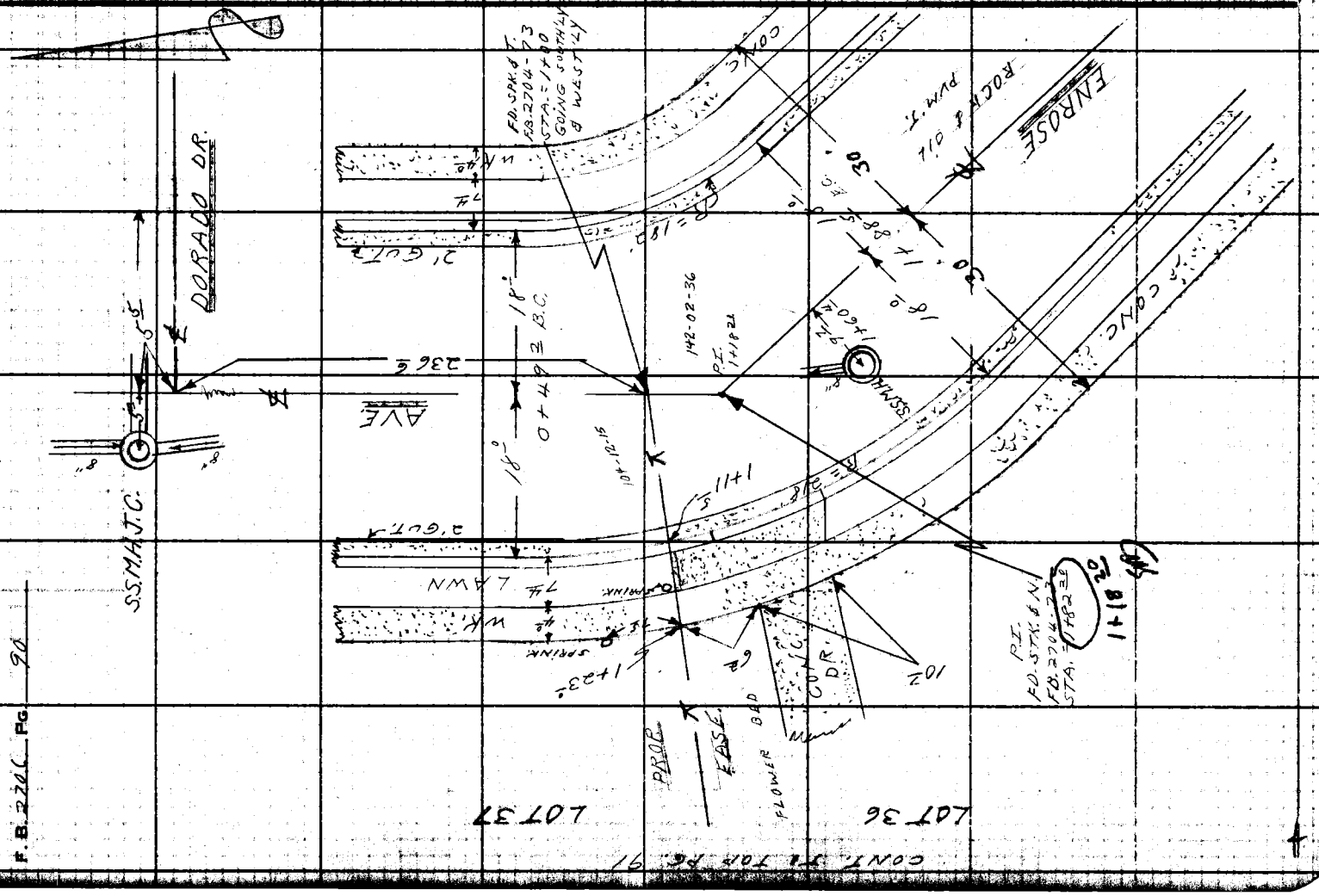

F.B. 2704 Pg. 98

Notes Ck'd by	Survey of Via Cañada	F. B. 2706 PG. 91
Map No.	JN 2186.14 Tape Std °F	
Office Work	Surveyed by L. L. BROWN	
Checked	Notes J. F. Date 9-12-61	
Date	Indexed H. E. OTT	

CONT. FROM LOFT Pg. 90

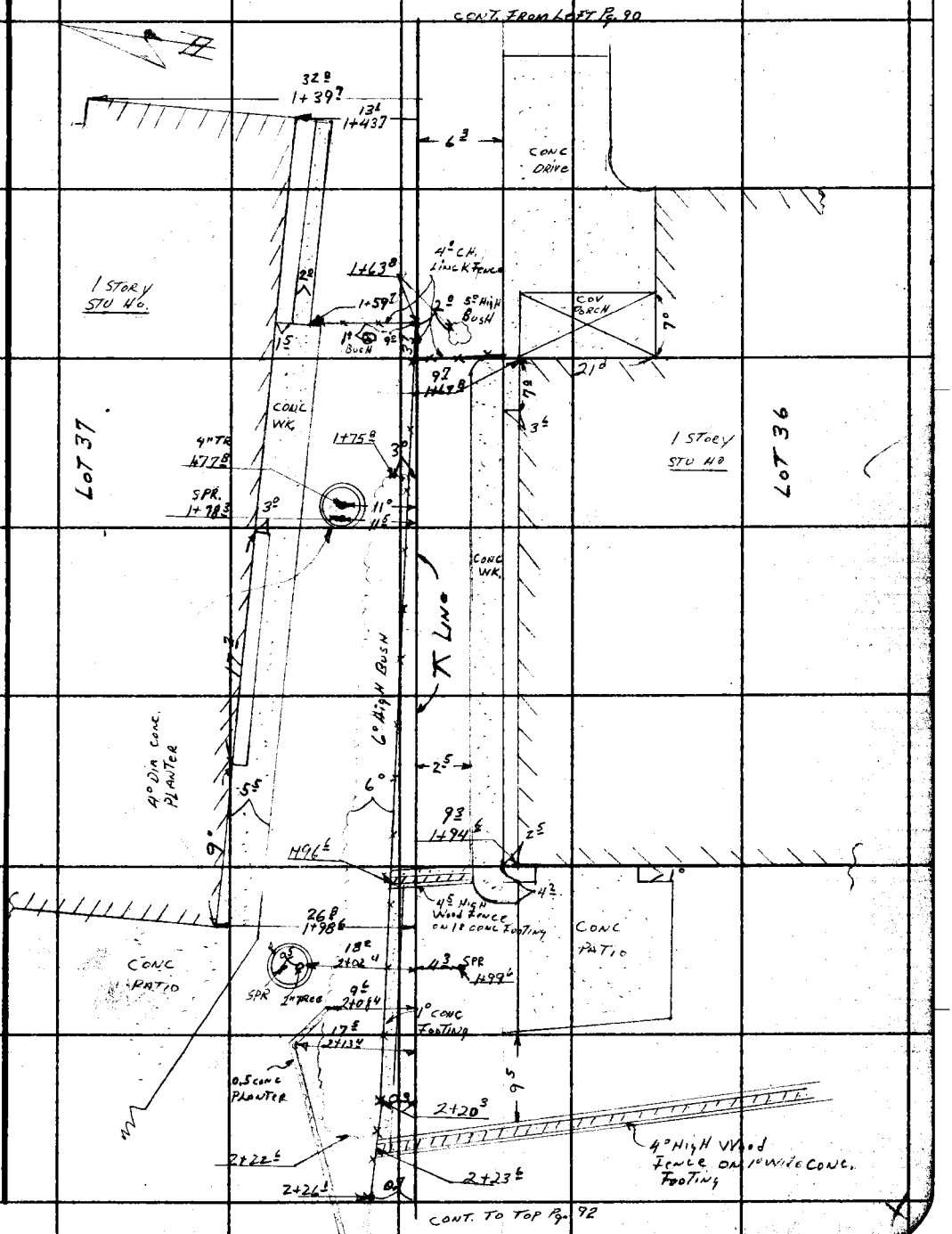

CONT. TO TOP Pg. 92

Note: Any Additions or Changes on This Sheet Must be Made or Circled in Red Ink With Date and Name of Person Making Change.

PLEASE RETURN TO
LOS ANGELES COUNTY ENGINEER
403 LOS ANGELES COUNTY ENGINEERING BLDG.
Do not extend this side of this line.

76F3098 CE # 310 3-61

F. B. 2704 Pg. 92

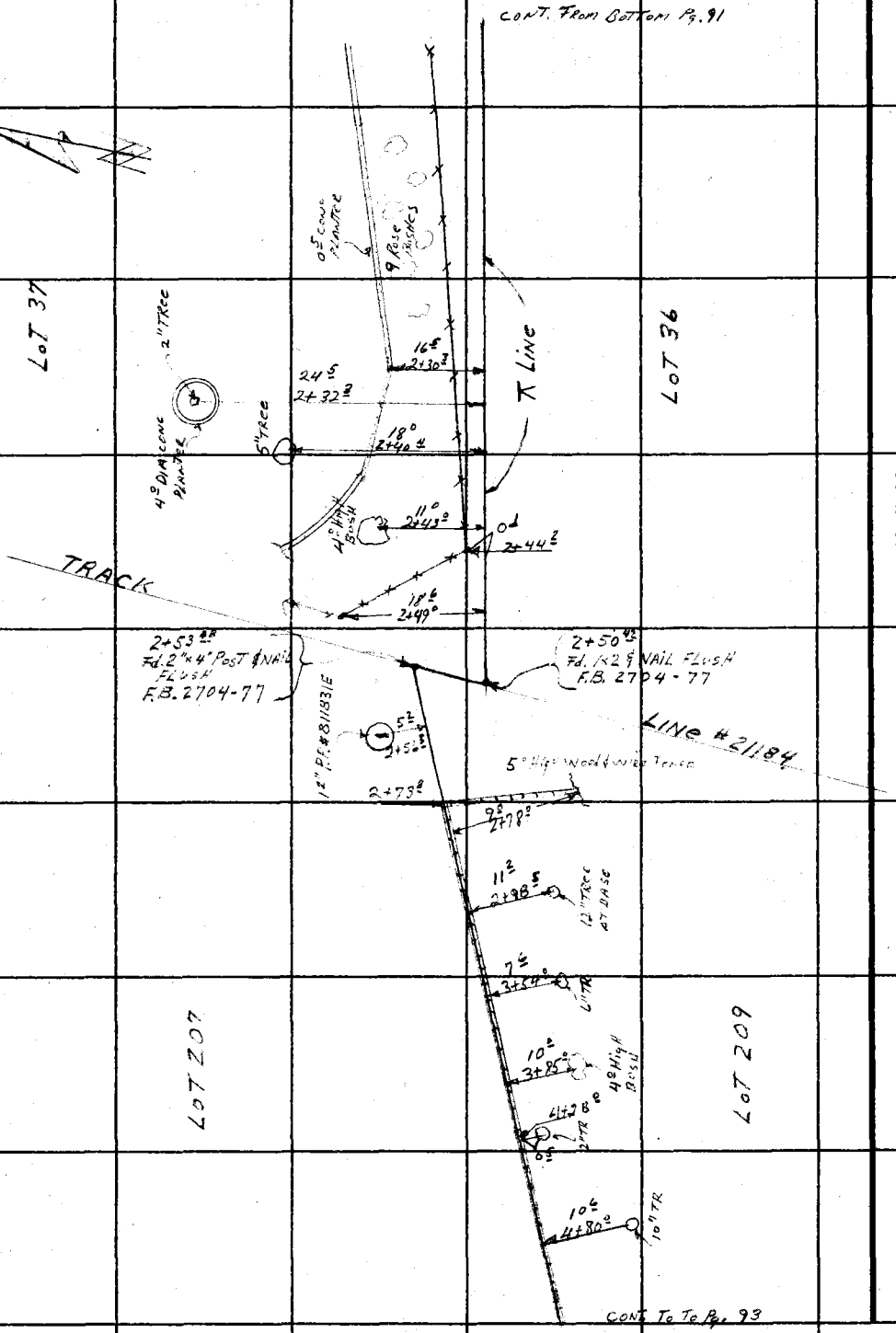

PLEASE RETURN TO
LOS ANGELES COUNTY ENGINEER
403 Los Angeles County Engineering Bldg.
Do not extend this side of this line.

Note: Any Additions or Changes on This Sheet Must be Made or Circled in Red Ink With Date and Name of Person Making Change.

Notes Ck'd by	Survey of Via cañada	F. B. 2706 PG. 93
Map No.	JN 2186.14 Tape Std °F	
Office Work	Surveyed by L.L. BROWN	
Checked	Notes J.F. Date 9-12-61	
Date	Indexed H. E. OTT	

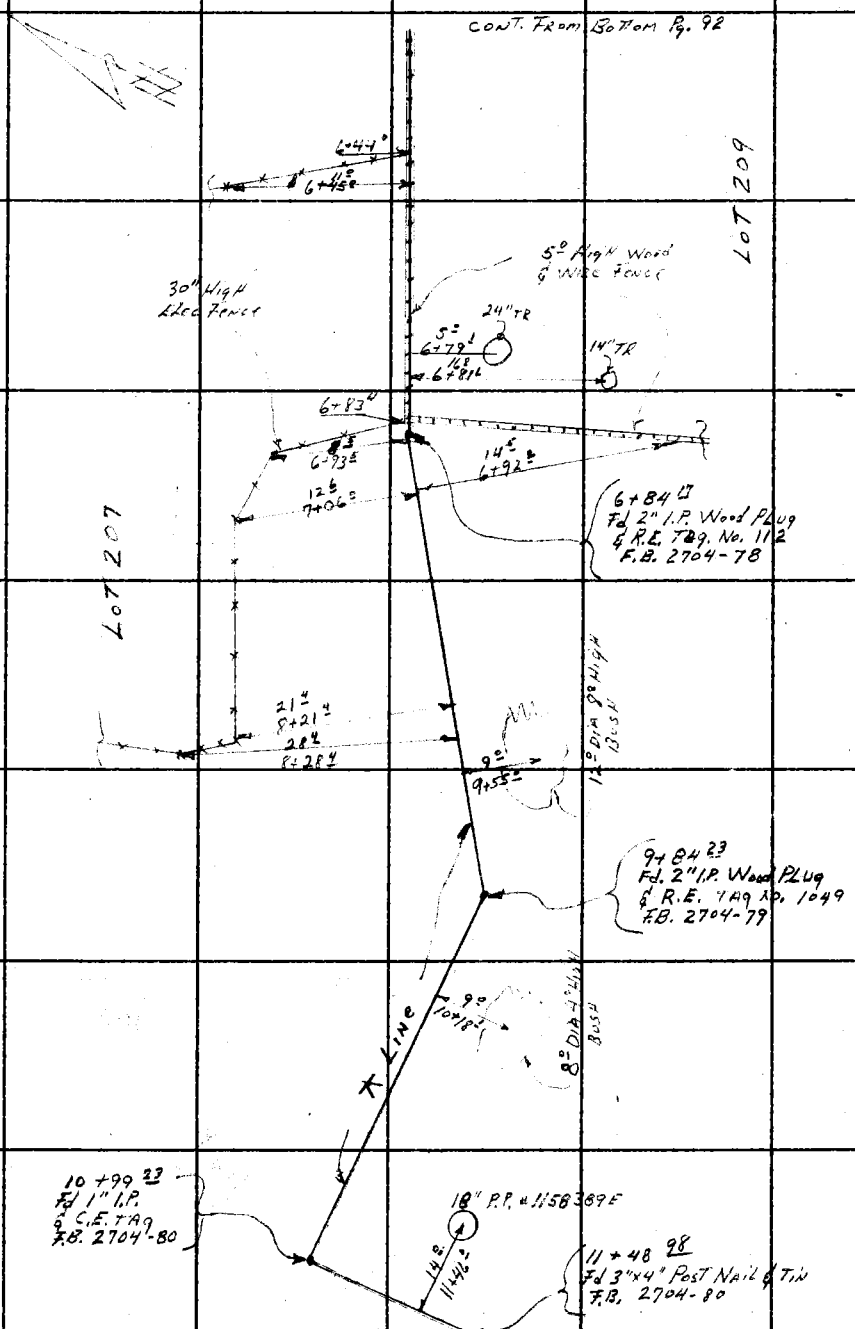

Note: Any Additions or Changes on This Sheet Must be Made or Circled in Red Ink With Date and Name of Person Making Change.

Do not extend this side of this line.

PLEASE RETURN TO
LOS ANGELES COUNTY ENGINEER
403 LOS ANGELES COUNTY ENGINEERING BLDG.

76F3095 CE # 310 3-61

PLEASE RETURN TO
LOS ANGELES COUNTY ENGINEER
403 LOS ANGELES COUNTY ENGINEERING BLDG.

Note: Any Additions or Changes on This Sheet Must be Made or Circled in Red Ink With Date and Name of Person Making Change.

Do not extend this side of this line.

F. B 2706 Pg. 94

F.B. 2706 Pg. 95

Profile No. | Notes Red | Plotted | Job No 2186-14 | Division No.
Date | Date | Survey of VIA CAÑADA S.S. DIST.
X-Sec. No. | Notes Chkd. | Checked | Survey by L.L.P. | Notes P.H. | Date 9-12-61
Date | Date | Map No. | Indexed H. E. OD | Date OCT 24 '61

NOTE: ANY ADDITIONS OR CHANGES ON THIS SHEET MUST BE MADE OR CIRCLED IN RED INK. WITH DATE AND NAME OF PERSON MAKING CHANGE.

Do not extend notes this side of this line.

PLEASE RETURN TO
LOS ANGELES COUNTY ENGINEER
700 LOS ANGELES COUNTY ENGINEERING BLDG.

VIA CAÑADA

S.S. DISTRICT

J.N. 2186.14

EASEMENT SURVEYS

CROSS-SECTIONS

BEGIN PROFILE & CROSS-SECTIONS ON ENROSE AVE, THENCE ALONG PROP. EASEMENT, TRANSIT LINE LOT 36, 37 TR. # 21184, & LOT 207, 209, 208. SEE F.B. 2704-73

PARTY

BROWN, L.
HARRINGTON, P.
FALSEY, J.
RODRIGUEZ, R.

LENKER ROD USED

STATION	B.S.	H.I.	F.S.	ELEV.

78L-296 CE 307 11-58

76L-298 CE 307 11-58

PLEASE RETURN TO
LOS ANGELES COUNTY ENGINEER
700 LOS ANGELES COUNTY ENGINEERING BLDG.

NOTE: ANY ADDITIONS OR CHANGES ON THIS SHEET MUST BE MADE OR CIRCLED IN RED INK, WITH DATE AND NAME OF PERSON MAKING CHANGE.

Do not extend notes this side of this line.

STATION	B.S.	H.I.	F.S.	ELEV.	ENROSE	AVE.	
FD. B.M.F.F.58				462 02	B.M.F.F.58 EL. 462.017 F.B. 2706-14 ENROSE AVE. (W. SIDE) 233' ± N'LY. OF ℄ CADDINGTON DR., BT. SPK. IN CB, FRONT OF HO. # 28745		
S.S.M.H.J.C.	N. E'LY. OF THE INT. DORADO DR. & ENROSE AVE			443 27	5° RT. & (W.) S.S.M.H.J.C.	MEAN RIM	
	N. RIM 443 23					MEAN R.	443.27
	S. RIM 443 32					MEAS.	-10.77
	MEAN RIM 443 27					T. PIPE	432.50
						DIA. "	-0.67
				431 83	INV. 8" INLET SOUTH	INV.	431.83
						MEAN R.	443.27
						MEAS.	-10.87
						T. PIPE	432.40
						DIA. "	-0.67
				431 73	INV. 8" INLET NORTH	INV.	431 73

F.B. 2706 Pg. 96

Job No. 2186 14 Division No. ____ Notes Red ____ Plotted ____ Profile ____

Survey of VIA CAÑADA Date ____ Date ____ No. ____

Survey by L.L.B. Notes P.H. Notes Chkd. ____ Checked ____ X-Sec. ____

Indexed H. E. OTT Date ____ Date ____ No. ____

76L-298 CE 307 11-58

PLEASE RETURN TO
LOS ANGELES COUNTY ENGINEER
700 LOS ANGELES COUNTY ENGINEERING BLDG.

NOTE: ANY ADDITIONS OR CHANGES ON THIS SHEET MUST BE MADE OR CIRCLED IN RED INK, WITH DATE AND NAME OF PERSON MAKING CHANGE.

Do not extend notes this side of this line.

STATION	B.S.	H.I.	F.S.	ELEV.	ENROSE	AVE.
S.S.M.H.J.C.	(CONT.)					MEAN R. 443.27
						MEAS. -11.08
						TOP PIPE 432.19
						DIA. " -0.67
				431 52	INV. 8" OUTLET EAST	INV. 431.52
					LEFT & EAST'LY	RIGHT & WEST'LY
0+49²	B.C.			458 1		℄
				457 54		18' GUT.
				458 15		" T.Cb.
				458 31		29⁴ BK. WK.
				457 71	18' GUT.	
				458 32	" T.Cb.	
				458 58	29⁴ BK. WK.	
1+00 GOING SOUTHLY				462 9	INT. ⊼ LINE & ENROSE AVE	
1+ 18²				464 5	P.I. OF ENROSE AVE.	

Profile Notes Red ____ Plotted ____ Job No. 2186-14 Division No. ____
No. ____ Date ____ Date ____ Survey of VIA CAÑADA
X-Sec. Notes Chkd. ____ Checked ____ Survey by L.L.B. Notes P.H. Date 9-12-61
No. ____ Date ____ Date ____ Map No. ____ Indexed H. E. OTT Date ____

F.B. 2706 Pg. 97

76L-298 CE 307 11-58

PLEASE RETURN TO
LOS ANGELES COUNTY ENGINEER
700 LOS ANGELES COUNTY ENGINEERING BLDG.

NOTE: ANY ADDITIONS OR CHANGES ON THIS SHEET MUST BE MADE OR CIRCLED IN RED INK, WITH DATE AND NAME OF PERSON MAKING CHANGE.

Do not extend notes this side of this line.

STATION	B.S.	H.I.	F.S.	ELEV.	ENROSE	AVE.
					LEFT & EAST'LY	RIGHT & WEST'LY
1+60 4 M.H.	N.	RIM 468	22		9 2 RT. & (W'LY) S.S. M.H.	MEAN RIM
	S.	RIM 468	41			MEAN R. 468.31
	MEAN	RIM 468	31			MEAS. - 4.72
						TOP PIPE 463.59
						DIA. " - 0.67
				462 92	INV. 8" OUTLET NORTH	INV. 462.92
1+88 5	EC.			470 9		℄
				470 32		18' GUT.
				470 97		" T. Cb.
				471 25		29 4 BK. WK.
				470 35	18' GUT.	
				470 98	" T. Cb.	
				471 30	29 4 BK. WK.	

END X-SECTS. ON ENROSE AVE.

F.B. 2706 Pg. 98

Job No. 2186 14 Division No. ____ Notes Red ____ Plotted ____ Profile ____

Survey of VIA CAÑADA Date ____ Date ____ No. ____

Survey by L.L.B. Notes P.H. Notes Chkd. ____ Checked ____ X-Sec. ____

Indexed H. E. OTT Date ____ Date ____ Date ____ No. ____

76L-298 CE 307 11-58

PLEASE RETURN TO
LOS ANGELES COUNTY ENGINEER
700 LOS ANGELES COUNTY ENGINEERING BLDG.

NOTE: ANY ADDITIONS OR CHANGES ON THIS SHEET MUST BE MADE OR CIRCLED IN RED INK, WITH DATE AND NAME OF PERSON MAKING CHANGE.

Do not extend notes this side of this line.

STATION	B.S.	H.I.	F.S.	ELEV.	PROPOSED	EASEMENT
BEGIN X-SECTS. ALONG PROP. EASE.					LEFT & SOUTH'LY	RIGHT & NORTH'LY
1+00 GOING WEST'LY				462 9	INT. ENROSE &	LINE
1+11.5				462 41		GUT
				463 17		T. Cb.
1+23.0				463 37		BK. WK.
1+40	GRD. BRK.			466 6		TOP BK.
				462 3		7' BOT. "
				462 0		12' GRD.
				466 79	6' CONC. EDGE	
				466 85	12' "	
2+00				467 9		TOP BK.
				462 9		8' BOT. "
				462 8		20' GRD.
				468 09	8' CONC.	
				468 10	18' "	
2+23	GRD. BRK. SOUTH'LY			468 9		TOP BK.

Profile Notes Red ____ Plotted ____ Job No. 2186 14 Division No. ____
No. ____ Date ____ Date ____ Survey of VIA CANADA
X-Sec. Notes Chkd. ____ Checked ____ Survey by L.L.B. Notes P.H. Date 9-13-61
No. ____ Date ____ Date ____ Map No. ____ Indexed H. E. OTT Date ____

F.B. 2706 Pg. 99

76L-298 CE 307 11-58

PLEASE RETURN TO
LOS ANGELES COUNTY ENGINEER
700 LOS ANGELES COUNTY ENGINEERING BLDG.

NOTE: ANY ADDITIONS OR CHANGES ON THIS SHEET MUST BE MADE OR CIRCLED IN RED INK, WITH DATE AND NAME OF PERSON MAKING CHANGE.

Do not extend notes this side of this line.

STATION	B. S.	H. I.	F. S.	ELEV.	PROPOSED	EASEMENT
					LEFT & SOUTH'LY	RIGHT & NORTH'LY
2+23				462 9		10' BOT. BK.
				462 8		20' GRD.
				468 3	20' BOT. BK.	
2+28				470 1		⊼
				471 7	6' TOP BK.	
				472 1	20' " "	
2+48				471 6		⊼ TOP BK.
				463 5		19' BOT. "
				463 3		25' GRD.
				472 4	20' GRD.	
2+50 42				471 3	INT. TRACT LINE & ⊼ LINE E'LY.	
2+53 48				470 7	INT. TRACT LINE & ⊼ LINE W'LY.	
2+64°				466 3		⊼ BOT. BK.
				462 5		20' GRD. (CONT. ON) +

F.B. 2706 PG. 100

Job No. 2186 14 Division No. ____ Notes Red ____ Plotted ____ Profile ____

Survey of VIA CAÑADA Date ____ Date ____ No. ____

Survey by L.L.B. Notes P.H. Notes Chkd. ____ Checked ____ X-Sec. ____

Indexed H. E. OTT Date ____ Date ____ No. ____

76L-298 CE 307 11-58

PLEASE RETURN TO
LOS ANGELES COUNTY ENGINEER
700 LOS ANGELES COUNTY ENGINEERING BLDG.

NOTE: ANY ADDITIONS OR CHANGES ON THIS SHEET MUST BE MADE OR CIRCLED IN RED INK, WITH DATE AND NAME OF PERSON MAKING CHANGE.

Do not extend notes this side of this line.

STATION	B.S.	H.I.	F.S.	ELEV.	PROPOSED LEFT & WEST'LY	EASEMENT RIGHT & NORTH'LY
2+64°				4688	10' BOT. BK.	
3+00				4649		
				4611		11 GRD. BRK.
				4585		20' GRD. (CONT. DN.)
				4674	10' GRD. (CONT. UP)	
3+50				4607		
				4590		6' GRD. BRK.
				4598		16' " "
				4604		20' GRD. (CONT. UP)
				4643	10' GRD. (CONT. UP)	
3+63°				4606		
				4605		4' GRD. BRK.
				4616		6' " "
				4622		15' " "
				4633		20' GRD. (CONT. UP)
				4614	10' GRD. BOT. BK.	

Profile No. ____ Notes Red ____ Plotted ____ Job No. 2446 Division No. ____
X-Sec. No. ____ Date ____ Date ____ Survey of VIA CAÑADA
Notes Chkd. ____ Checked ____ Survey by L.L.B. Notes P.H. Date 9-13-61
Date ____ Date ____ Map No. ____ Indexed H. E. OTT Date ____

F.B. 2706 Pg. 101

76L-298 CE 307 11-58

PLEASE RETURN TO
LOS ANGELES COUNTY ENGINEER
700 LOS ANGELES COUNTY ENGINEERING BLDG.

NOTE: ANY ADDITIONS OR CHANGES ON THIS SHEET MUST BE MADE OR CIRCLED IN RED INK, WITH DATE AND NAME OF PERSON MAKING CHANGE.

Do not extend notes this side of this line.

STATION	B.S.	H.I.	F.S.	ELEV	PROPOSED	EASEMENT
					LEFT & SOUTH'LY	RIGHT & NORTH'LY
3+63				465 1	17' TOP BK. (GRD. CONT. UP)	
4+00				466.9	-	
				468.9		6' GRD. BRK
				470 0		20' GRD (CONT. UP)
				466.9	7' Grd BRK	
				468 2	13' Grd (CONT UP)	
4+50				475 5		
				478 0		10' GRD. BRK.
				479 0		20' " (CONT. UP)
				473 7	4' GRD. BRK.	
				477 0	10' TOP BRK. GRD. (CONT. UP)	
4+65	GRD. BRK.			479 1		
				476 6	3 5 GRD. BRK.	
				475 4	10' " "	
				482 1	20' T. BRK. GRD. (CONT. UP)	

F.B. 2706 Pg. 102
Job No. 2186-4 Division No. ____ Notes Red ____ Plotted ____ Profile
Survey of VIA CAÑADA Date ____ Date ____ No. ____
Survey by L.L.B. Notes P.H. Notes Chkd. ____ Checked ____ X-Sec.
Indexed H. E. OR Date ____ Date ____ No. ____

76L-298 CE 307 11-58

PLEASE RETURN TO
LOS ANGELES COUNTY ENGINEER
700 LOS ANGELES COUNTY ENGINEERING BLDG.

NOTE: ANY ADDITIONS OR CHANGES ON THIS SHEET MUST BE MADE OR CIRCLED IN RED INK, WITH DATE AND NAME OF PERSON MAKING CHANGE.

Do not extend notes this side of this line.

STATION	B.S.	H.I.	F.S.	ELEV.	PROPOSED LEFT & SOUTH'LY.	EASEMENT RIGHT & NORTH'LY.
4+77	GRD. BRK.			4834		
				4843		5' GRD. BRK.
				4850		20' GRD. (CONT. UP)
				4829	10' GRD.	
				4834	20' " (CONT. UP)	
5+00				4877		
				4883		6' GRD. BRK.
				4893		20' " (CONT. UP)
				4872	10' GRD. (CONT. UP)	
5+50				4943		
				4964		6' GRD. BRK.
				4980		20' " (CONT. UP)
				4936	4' GRD. BRK.	
				4940	10' "	
5+74	GRD. BRK.			4981		
				5000		8' GRD. BRK.

Profile No. ____ Notes Red ____ Plotted ____ Job No. 2486 14 Division No. ____
X-Sec. No. ____ Date ____ Date ____ Survey of VIA CAÑADA
Notes Chkd. ____ Checked ____ Survey by L.L.B. Notes P.H. Date 9-13-61
Date ____ Date ____ Map No. ____ Indexed H. E. OTT Date ____

F.B. 2706 Pg. 103

76L-298 CE 307 11-58

PLEASE RETURN TO
LOS ANGELES COUNTY ENGINEER
700 LOS ANGELES COUNTY ENGINEERING BLDG.

NOTE: ANY ADDITIONS OR CHANGES ON THIS SHEET MUST BE MADE OR CIRCLED IN RED INK, WITH DATE AND NAME OF PERSON MAKING CHANGE.

Do not extend notes this side of this line.

STATION	B. S.	H. I.	F. S.	ELEV	PROPOSED	EASEMENT
					LEFT & SOUTH'LY	RIGHT & NORTH'LY
5+74				501 0		20' GRD. (CONT. UP)
				495 6	5' GRD BRK.	
				495 7	10' GRD.	
6+00	⊙			498 7		
				503 7		12' GRD. BRK.
				505 2		20' GRD. (CONT. UP)
				497 7	4' GRD. BRK.	
				497 8	10' GRD. (CONT. UP)	
6+50				505 8		
				510 8		10' GRD. BRK.
				512 8		20' GRD. (CONT. UP)
				500 4	10' GRD. BRK.	
				500 8	14" BOT. BK. (GRD.	CONT. UP)
6+84 17	90° TO LINE BACK			509 0		
				515 3		14' GRD BRK.
				516 3		20' GRD. (CONT. UP)

F. B. 2706 Pg. 104
Job No. 2186 14 Division No. Notes Red Plotted Profile
Survey of VIA CAÑADA Date Date No. X-Sec.
Survey by L.L.B. Notes P.H. Notes Chkd. Checked
Indexed H. E. OTT Date Date No.

76L-298 CE 307 11-58

PLEASE RETURN TO
LOS ANGELES COUNTY ENGINEER
700 LOS ANGELES COUNTY ENGINEERING BLDG.

NOTE: ANY ADDITIONS OR CHANGES ON THIS SHEET MUST BE MADE OR CIRCLED IN RED INK, WITH DATE AND NAME OF PERSON MAKING CHANGE.

Do not extend notes this side of this line.

STATION	B.S.	H.I.	F.S.	ELEV.	PROPOSED	EASEMENT
					LEFT & SOUTH'LY	RIGHT & NORTH'LY
6+84 17				5065	2' GRD. BRK.	
				5054	12' GRD. BRK., BOT. BK.	
				5077	16' GRD. (CONT. UP)	
FD. BM. F.F. 57				50987	B.M. F.F. 57 EL. 509.881 F.B. 2706-13 344' ± N. OF VIA CAÑADA ALONG LOT LINE, 356' ± E'LY. OF R.I. VIA CAÑADA & VIA DE ANZAR, BT. SPK. IN W. SIDE 18" GUM TREE IN BOT. RAVINE	
7+04				5117		
				5165		10' TOP BK.
				5190		20' GRD. (CONT. UP)
				5104	5' BOT. BK.	
				5112	16' GRD. BRK.	
				5141	25' GRD. (CONT. UP)	
7+50				5189		

Profile No. ____ Notes Red ____ Plotted ____ Job No. 2186 14 Division No. ____
X-Sec. No. ____ Date ____ Date ____ Survey of VIA CAÑADA
Notes Chkd. ____ Checked ____ Survey by L.L.B. Notes P.H. Date 9-14-61
No. ____ Date ____ Date ____ Map No. ____ Indexed L.E. OTI Date ____

F.B. 2706 Pg. 105

76L-298 CE 307 11-58

PLEASE RETURN TO
LOS ANGELES COUNTY ENGINEER
700 Los Angeles County Engineering Bldg.

NOTE: ANY ADDITIONS OR CHANGES ON THIS SHEET MUST BE MADE OR CIRCLED IN RED INK, WITH DATE AND NAME OF PERSON MAKING CHANGE.

Do not extend notes this side of this line.

F.B. 2706 Pg. 146
Job No. 2446-14 Division No. Notes Red Plotted Profile
Survey of VILLA CANADA Date Date No.
Survey by L.A.C.E. Notes P.L. Notes Chkd. Checked X-Sec.
Indexed H. E. Ott Date Date Date No.

STATION	B.S.	H.I.	F.S.	ELEV	PROPOSED LEFT ℄ SOUTH'LY	EASEMENT RIGHT ℄ NORTH'LY
7+50				524 9		13' TOP BK.
				526 4		23' GRD. (CONT. UP)
				514 7	6' BOT BK.	
				514 6	14' " "	
				521 4	27' TOP BK.	
8+00				524 53		
				531 8		15' TOP BK.
				533 3		25' GRD. (CONT. UP)
				521 6	6' TOP BK.	
				516 4	7' BOT. "	
				516 3	12' BOT. BK.	
				521 7	13' TOP BK.	
				529 4	29' " "	
8+50				530 8		
				539 1		17' TOP BK.
				540 6		27' GRD. (CONT. UP)
				527 3	4' TOP BK.	

76L-298 CE 307 11-58

PLEASE RETURN TO
LOS ANGELES COUNTY ENGINEER
700 LOS ANGELES COUNTY ENGINEERING BLDG.

NOTE: ANY ADDITIONS OR CHANGES ON THIS SHEET MUST BE MADE OR CIRCLED IN RED INK. WITH DATE AND NAME OF PERSON MAKING CHANGE.

Do not extend notes this side of this line.

STATION	B. S.	H. I.	F. S.	ELEV.	PROPOSED	EASEMENT
					LEFT & SOUTH'LY	RIGHT & NORTH'LY
8+50				521 8	5' BOT. BK.	
				521 8	8' BOT. BK.	
				528 8	9' TOP "	
				537 6	29' " "	
9+00				535 1		
				537 7		4' TOP BK.
				544 1		15' " "
				546 3		25' GRD. (CONT. UP)
				527 8	4' BOT. BK.	
				527 8	7' " "	
				537 6	10' TOP BK.	
				543 1	26' " "	
				546 9	45' GRD. (CONT. UP)	
9+36				538 5		
				542 2		3' TOP BK.
				549 4		19' " "
				551 7		29' GRD. (CONT. UP)
				535 1	2' BOT. BK.	

Profile No. ____ Notes Red ____ Plotted ____ Job No. 2186 14 Division No. ____
X-Sec. No. ____ Date ____ Date ____ Survey of VIA CANADA
Notes Chkd. ____ Checked ____ Survey by L.L.R. Notes P.H. Date 9-13-61
No. ____ Date ____ Date ____ Map No. ____ Indexed H. E. OTT Date ____

F.B. 2706 Pg. 107

76L-298 CE 307 11-58

PLEASE RETURN TO
LOS ANGELES COUNTY ENGINEER
700 LOS ANGELES COUNTY ENGINEERING BLDG.

NOTE: ANY ADDITIONS OR CHANGES ON THIS SHEET MUST BE MADE OR CIRCLED IN RED INK, WITH DATE AND NAME OF PERSON MAKING CHANGE.

Do not extend notes this side of this line.

F.B. 2706 PG. 108
Job No. 2466'14 Division No. Notes Red Plotted Profile
Survey of LA CANADA Date Date No. X-Sec.
Survey by L.A.C. Notes P.H. Notes Chkd. Checked
Indexed H.E.O.M. Date Date Date No.

STATION	B.S.	H.I.	F.S.	ELEV	PROPOSED	EASEMENT
					LEFT & SOUTHERLY	RIGHT & NORTHERLY
9+36				535 1	5' BOT. BK.	
				545 5	9' TOP "	
				549 9	25' " " (CONT. UP)	
				552 9	40' GRD " "	
10+00				553 0		
				552 5		2' TOP BK.
				543 5		3' BOT. BK.
				543 5		8' " "
				552 5		12' TOP "
				556 7		23' " "
				558 7		33' GRD. (CONT. UP)
				559 7	16' TOP BK. (CONT. UP)	
				564 0	40' GRD. " "	
10+44				549 0		BOT. BK.
				549 1		4' " "
				560 4		8' TOP BK.
				566 4		28' GRD. (CONT. UP)
				559 0	2' TOP BK.	
				566 4	17' " " (CONT. UP)	

76L-298 CE 307 11-58

PLEASE RETURN TO
LOS ANGELES COUNTY ENGINEER
700 LOS ANGELES COUNTY ENGINEERING BLDG.

NOTE: ANY ADDITIONS OR CHANGES ON THIS SHEET MUST BE MADE OR CIRCLED IN RED INK, WITH DATE AND NAME OF PERSON MAKING CHANGE.

Do not extend notes this side of this line.

STATION	B.S.	H.I.	F.S.	ELEV.	PROPOSED	EASEMENT
					LEFT & SOUTH'LY	RIGHT & NORTH'LY
10+44				5694	40' GRD. (CONT. UP)	
10+84				5673		TOP BK.
				5728		30' GRD. (CONT. UP)
				5593	4' BOT. BK.	
				5593	9' " "	
				5658	12' TOP "	
				5699	22' " "	
10+99 23				5705		GRD.
				5742		30' " (CONT. UP)
					LEFT & EAST'LY	RIGHT & WEST'LY
10+99 23	GOING SOUTH'LY			5705		
				5754		30' GRD. (CONT. UP)
11+11				5690		TOP BK.
11+ 14				5627		BOT. BK.
				5708		11' TOP BK.

Profile Notes Red ____ Plotted ____ Job No. 2166 14 Division No. ____
No. ____ Date ____ Date ____ Survey of VIA GAÑADA
X-Sec. Notes Chkd. ____ Checked ____ Survey by L.L.B. Notes P.H. Date 9-14-61
No. ____ Date ____ Date ____ Map No. ____ Indexed H.E. OIL Date ____

F.B. 2706 Pg. 109

76L-298 CE 307 11-58

PLEASE RETURN TO
LOS ANGELES COUNTY ENGINEER
700 Los Angeles County Engineering Bldg.

NOTE: ANY ADDITIONS OR CHANGES ON THIS SHEET MUST BE MADE OR CIRCLED IN RED INK. WITH DATE AND NAME OF PERSON MAKING CHANGE.

Do not extend notes this side of this line.

F.B. 2706 Pg. 110
Job No. 2186-16 Division No. Notes Red Plotted Profile
Survey of VIA CANADA Date Date No.
Survey by 44-13 Notes P. 14 Notes Chkd. Checked X-Sec.
Indexed H.E. OTT Date Date Date No.

STATION	B.S.	H.I.	F.S.	ELEV	PROPOSED	EASEMENT
					LEFT ℄ EAST	RIGHT ℄ WEST
11+18				5631		↑ BOT. BK.
11+25				5702		↑ TOP BK.
				5661		3' BOT. "
				5661		6' " "
				5705		10' TOP BK.
11+33				5712		↑ TOP BK.
				5672		4' BOT. "
				5672		7' " "
				5720		9' TOP "
				5739		23' GRD. (CONT. UP)
11+37				5714		↑
				5724		8' GRD.
11+48 SY				5719		↑
				5718		2' BOT. BK.
				5749		7' TOP "

76L-298 CE 307 11-58

PLEASE RETURN TO
LOS ANGELES COUNTY ENGINEER
700 LOS ANGELES COUNTY ENGINEERING BLDG.

NOTE: ANY ADDITIONS OR CHANGES ON THIS SHEET MUST BE MADE OR CIRCLED IN RED INK, WITH DATE AND NAME OF PERSON MAKING CHANGE.

Do not extend notes this side of this line.

STATION	B.S.	H.I.	F.S.	ELEV.	PROPOSED	EASEMENT
					LEFT & EAST'LY	RIGHT & WEST'LY
11+48 98				5752		23' GRD. (CONT. UP)
				5719	1' BOT. BK.	
				5749	5' TOP "	
				5745	20' GRD.	
T. — P.				57336		
FD. B.M.F.F. 56				57316	B.M. FF.56 EL. 573.180 F.B. 2706-12 VIA CAÑADA (N. SIDE) 281' ± E'LY. OF VIA DE ANZAR, BT. SPK. IN CONC. WK. TO HO. # 6605	
END PROF. & X-SECTS.						

Profile Notes Red ____ Plotted ____ Job No. 2186 14 Division No. ____
No. ____ Date ____ Date ____ Survey of VIA CAÑADA
X-Sec. Notes Chkd. ____ Checked ____ Survey by L.L.B. Notes P.H. Date 9-15-61
No. ____ Date ____ Date ____ Map No. ____ Indexed H. E. OTT Date ____

F.B. 2706 Pg. 111

F.B. 2706 Pg. 112

Job No. 2186 14 Division No. _____ Notes Red _____ Plotted _____ Profile

Survey of VIA CAÑADA Date _____ Date _____ No. _____

Survey by L.L.B. Notes P.H. Notes Chkd. _____ Checked _____ X-Sec.

Indexed _____ Date _____ Date _____ Date _____ No. _____

STATION	B.S.	H.I.	F.S.	ELEV	

76L-298 CE 307 11-58

PLEASE RETURN TO

LOS ANGELES COUNTY ENGINEER

700 LOS ANGELES COUNTY ENGINEERING BLDG.

NOTE: ANY ADDITIONS OR CHANGES ON THIS SHEET MUST BE MADE OR CIRCLED IN RED INK, WITH DATE AND NAME OF PERSON MAKING CHANGE.

Do not extend notes this side of this line.

Notes Ck'd by	Survey of VIA CAÑADA SS. DIST	F. B. 2706 PG. 113
Map No.	JN 2186-14 Tape Std °F	
Office Work	Surveyed by L. L. BROWN	
Checked	Notes R. R. RODRIGUEZ Date 8/19/61	
Date	Indexed OCT 24 '61 H. E. OTT	

TOPOGRAPHY

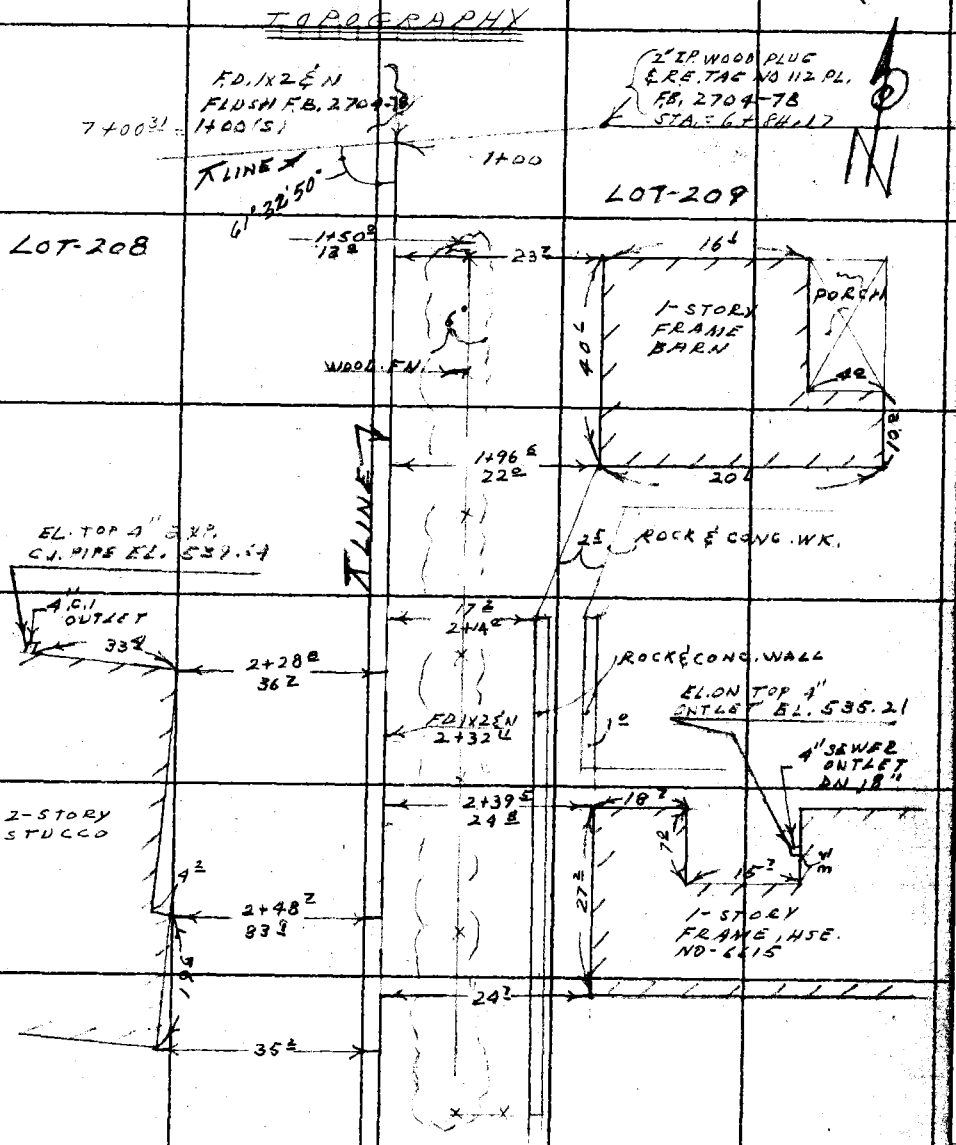

CONT. TO Pg 114

Note: Any Additions or Changes on This Sheet Must be Made or Circled in Red Ink With Date and Name of Person Making Change.

Do not extend this side of this line.

PLEASE RETURN TO
LOS ANGELES COUNTY ENGINEER
403 LOS ANGELES COUNTY ENGINEERING BLDG.

76F309S CE # 310 3-61

F. B. 2706 PG. 114

CONT. FROM Pg 113

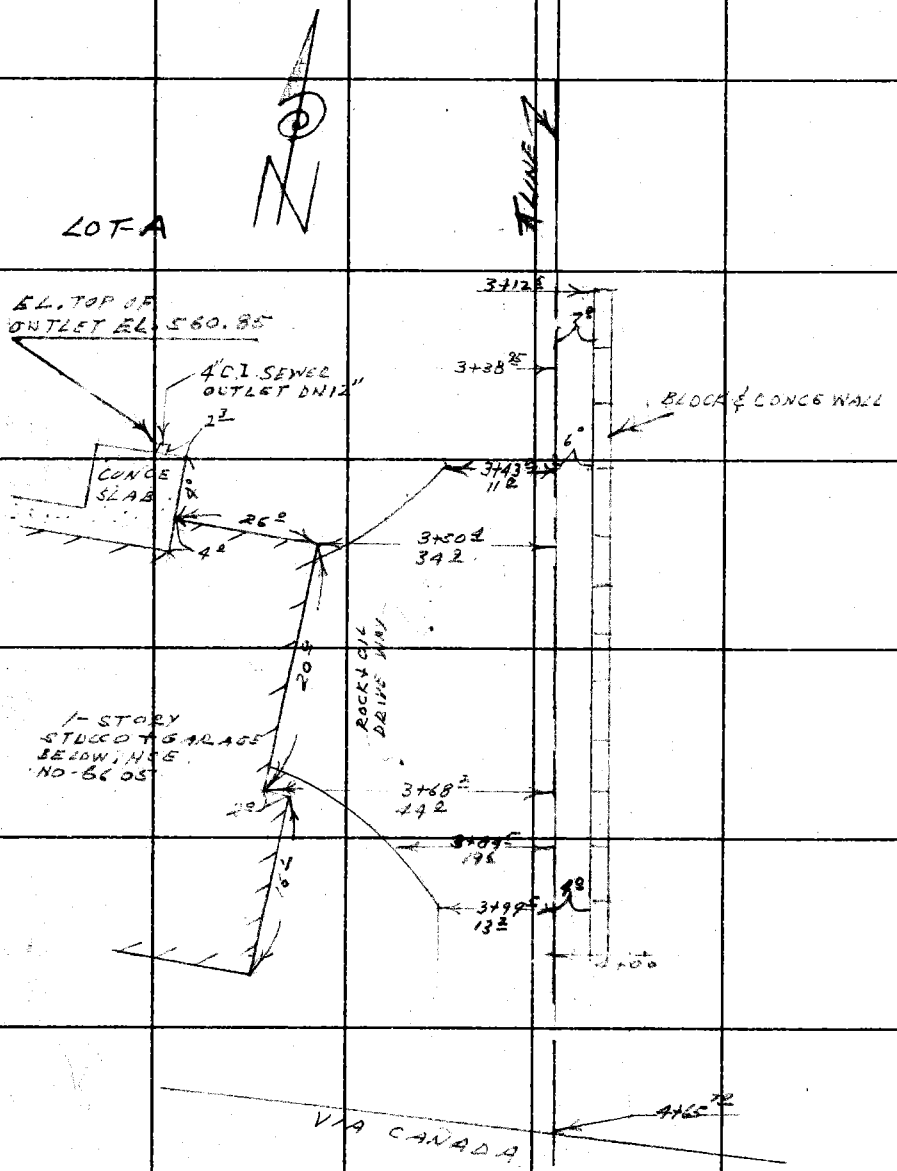

PLEASE RETURN TO
LOS ANGELES COUNTY ENGINEER
403 LOS ANGELES COUNTY ENGINEERING BLDG.
Do not extend this side of this line.

Note: Any Additions or Changes on This Sheet Must be Made or Circled in Red Ink With Date and Name of Person Making Change.

76L-298 CE 307 11-58

PLEASE RETURN TO
LOS ANGELES COUNTY ENGINEER
700 LOS ANGELES COUNTY ENGINEERING BLDG.

NOTE: ANY ADDITIONS OR CHANGES ON THIS SHEET MUST BE MADE OR CIRCLED IN RED INK, WITH DATE AND NAME OF PERSON MAKING CHANGE.

Do not extend notes this side of this line.

STATION	B.S.	H.I.	F.S.	ELEV.	PROPOSED	EASEMENT
FD. B.M. F.F. 57				509 88	B.M. F.F. 57 EL. 509.88	FB-2706-13
					344' ± N. OF VIA CAÑADA ALONG LOT LINE	
					356' ± E'LY. OF P.I. VIA CAÑADA & VIA DE ANZAR, BT. SPK. IN W. SIDE 18" GUM TREE IN BOT. RAVINE	
BEGIN	PROFILE & X-SECTS AT THE INT. OF ⊼ LINE BETWEEN LOTS 207, 208, 209, & ⊼ LINE ON LOT 208 GOING SOUTH ALONG ⊼ LINE TO LOT "A". SEE FB-2704-78 FOR LOCATION					
					LEFT & EAST	RIGHT & WEST
7+00.31 = 1+00 GOING SOUTH				51 16	INT. ⊼ LINE LOTS 207, 208, 209 & ⊼ LINE ON LOT 208	
				51 68		20' GRD.
				50 78	16' T. BRK.	
				50 63	17' BOT. "	
				50 53	27' GRD.	
1+05				51 03		⊼ BOT. BK.
				50 55	17' GRD. BRK.	
+				50 47	27' GRD. BOT. BK.	

Profile Notes Red ____ Plotted ____ Job No. 2186 Division No. ____
No. ____ Date ____ Date ____ Survey of VIA CAÑADA
X-Sec. Notes Chkd. ____ Checked ____ Survey by L.L.B. Notes P.H. Date 9-21-61
No. ____ Date ____ Date ____ Map No. ____ Indexed N.E. OTT Date ____

F.B. 2706 Pg. 115

76L-298 CE 307 11-58

PLEASE RETURN TO
LOS ANGELES COUNTY ENGINEER
700 LOS ANGELES COUNTY ENGINEERING BLDG.

NOTE: ANY ADDITIONS OR CHANGES ON THIS SHEET MUST BE MADE OR CIRCLED IN RED INK. WITH DATE AND NAME OF PERSON MAKING CHANGE.

Do not extend notes this side of this line.

STATION	B.S.	H.I.	F.S.	ELEV	PROPOSED	EASEMENT
					LEFT & EAST	RIGHT & WEST
1+12				513 1		20' BOT. BK.
1+16				512 2		BOT. BK.
1+22				513 9		20' BOT. BK.
1+26				515 1	13' GRD.	
				514 8	27' " T. BK.	
1+33				517 3		T. BK.
1+37				520 6		20' T. BK.
1+42				523 2		T. BK.
				519 7	13' BOT. BK.	
				519 5	27' GRD. BRK	
1+50				522 0		BOT. BK.
				525 6		20' T. BK.
				522 1	13' GRD. BRK.	

F.B. 2706 PG. 116

Job No. 2186 14 Division No. ____ Notes Red ____ Plotted ____ Profile ____

Survey of VIA CAÑADA Date ____ Date ____ No. ____

Survey by L.L.B. Notes P.H. Notes Chkd. ____ Checked ____ X-Sec. ____

Indexed H. E. OTT Date ____ Date ____ Date ____ No. ____

76L-298 CE 307 11-58

PLEASE RETURN TO
LOS ANGELES COUNTY ENGINEER
700 LOS ANGELES COUNTY ENGINEERING BLDG.

NOTE: ANY ADDITIONS OR CHANGES ON THIS SHEET MUST BE MADE OR CIRCLED IN RED INK, WITH DATE AND NAME OF PERSON MAKING CHANGE.

Do not extend notes this side of this line.

STATION	B.S.	H.I.	F.S.	ELEV.	PROPOSED LEFT & EAST	EASEMENT RIGHT & WEST
1+50				524 1	24' T. BK.	
1+56				524 2		20' BOT. BK.
2+00				531 6		BOT. BK.
				533 5		20' " "
				531 1	12' T. BK.	
				526 5	18' BOT. "	
				525 5	23' GRD.	
2+14				534 2	9' BOT. BK.	
				533 5	12' T. BK.	
				526 4	17' BOT. "	
				526 3	20' WK.	
2+15				539 9		6' T. BK.
				540 1		20' T. BK.
2+20				539 1		T. BK.

Profile No. ___ Notes Red ___ Plotted ___ Job No. 2186 Division No. 14
X-Sec. No. ___ Date ___ Date ___ Survey of VIA CANADA
Notes Chkd. ___ Checked ___ Survey by L.L.B. Notes P.H. Date 9-21-61
Date ___ Date ___ Map No. ___ Index ___ Date ___

F.B. 2706 Pg. 117

76L-298 CE 307 11-58

PLEASE RETURN TO
LOS ANGELES COUNTY ENGINEER
700 LOS ANGELES COUNTY ENGINEERING BLDG.

NOTE: ANY ADDITIONS OR CHANGES ON THIS SHEET MUST BE MADE OR CIRCLED IN RED INK, WITH DATE AND NAME OF PERSON MAKING CHANGE.

Do not extend notes this side of this line.

STATION	B.S.	H.I.	F.S.	ELEV	PROPOSED	EASEMENT
					LEFT & EAST	RIGHT & WEST
2+28±	OUTLET			539 64	70±' RIGHT & WEST EL. ON TOP 4" CAST	IRON OUTLET (EXPOSED)
	SEE PG. 113 FOR LOC.					
2+34				540 3		
				540 1	4' T. BK.	
				537 6	8' BOT. "	
				537 3	17' T. WALL & GRD.	
				535 4	18' BOT. "	
				535 3	21' WK.	
2+44±	OUTLET			536 71	58±' GRD. LEFT & EAST	536.71 -1.50 535.21
	SEE PG. 113 FOR LOC.			535 21	EL. ON TOP 4" CAST	IRON OUTLET
2+50				541 4		T. BK.
				540 8		20' BOT. BK.
				540 3	4' BOT. BK.	
				539 4	10' GRD. BRK.	
				538 0	17' T. WALL	
				535 8	18' BOT. "	
				535 7	21' WK.	

F.B. 2706 Pg. 118 Job No. 2186 14 Division No. Notes Red Date Plotted Date Profile No. X-Sec. No.
Survey of VIA CAÑADA Notes P.H. Notes Chkd. Date Checked Date
Survey by L.L.B. Date
Indexed H.E. OH

76L-298 CE 307 11-58

PLEASE RETURN TO
LOS ANGELES COUNTY ENGINEER
700 LOS ANGELES COUNTY ENGINEERING BLDG.

NOTE: ANY ADDITIONS OR CHANGES ON THIS SHEET MUST BE MADE OR CIRCLED IN RED INK, WITH DATE AND NAME OF PERSON MAKING CHANGE.

Do not extend notes this side of this line.

STATION	B.S.	H.I.	F.S.	ELEV.	PROPOSED	EASEMENT
					LEFT & EAST	RIGHT & WEST
2+95				547 4		
				551 7	9' T. BK.	
				551 8	20' " "	
3+00				548 5		
				546 5	9' T. BK.	
				542 9	17.5 T. WALL & GRD.	
				539 4	18.5 BOT. "	
				539 3	21' PUM'T.	
3+11				552 5		20' BOT. BK.
3+18				553 7		T. BK.
				553 0	7' T. WALL & GRD.	
				550 0	8' BOT. " " "	
3+24				558 9		19' T. BK. 561.85
3+35	OUTLET			561 85	58' RT. & WEST, GRD.	560.85
	SEE PG. 114 FOR LOC.			560 85	EL. ON TOP 4" CAST IRON PIPE OUTLET	
3+50				557 1		

Profile No. ___ Notes Red. ___ Plotted ___ Job No. 2/4 Division No. ___
Date ___ Date ___ Survey of ___
X-Sec. ___ Notes Chkd. ___ Checked ___ Survey by ___ Notes ___ Date 8-21-61
Date ___ Date ___ Map No. ___ Indexed ___

PG. 119

ELEASE RETURN TO
LOS ANGELES COUNTY ENGINEER
700 LOS ANGELES COUNTY ENGINEERING BLDG.

NOTE: ANY ADDITIONS OR CHANGES ON THIS SHEET MUST BE MADE OR CIRCLED IN RED INK WITH DATE AND NAME OF PERSON MAKING CHANGE.

Do not extend notes this side of this line.

STATION	B.S.	H.I.	F.S.	ELEV	PROPOSED LEFT & EAST	EASEMENT RIGHT & WEST
[illegible]+50				5583		15' PUM'T.
				5598		24' GRD.
				5570	6' T. WALL	
				5539	6' BOT. "	
				5512	18' T. "	
				5496	18 BOT. "	
				5495	23' PUM'T.	
[illegible]+00				5615		
[illegible]				57319	B.M. A.F.56 EL. 573.180 F.B. 270[illegible] VIA GALLADA (N. SIDE) [illegible] VIA DE ANZAR [illegible]	

END PROF & X-SECTS.

F.B. 26

Survey of
Survey by
Indexed

Notes Ck'd by	Survey of VIA CAÑADA S.S. DIST.	F. B. 2706 PG. 121
Map No.	JN 2186.14 Tape Std °F	
Office Work	Surveyed by L.L. BROWN	
Checked	Notes L.L. BROWN Date 9-19-61	
Date	Indexed OCT 24 '61 H. E. OTT	

Note: Any Additions or Changes on this Sheet Must be Made or Circled in Red Ink With Date and Name of Person Making Change.

Do not extend this side of this line.

PLEASE RETURN TO
LOS ANGELES COUNTY ENGINEER
403 Los Angeles County Engineering Bldg.

VIA CAÑADA
S.S. DISTRICT
J.N. 2186.14

EASEMENT SURVEYS

TOPOGRAPHY

TOPOGRAPHY AT INT. VIA CAÑADA & TRANSIT LINE, ALONG PROP. EASEMENT, LOT 8 & 9, LOT 5, LOT 8 & 9, LOT 5, LOT 10, LOT 4, LOT 11, LOT 3 TRACT No. 8471 BLOCK No. 5892

PARTY
BROWN, L.L.
HARRINGTON, P.
FALJEY, J.
RODRIGUEZ R.

78F3095 CE # 310 3-61

F. B. 2706 PG. 122

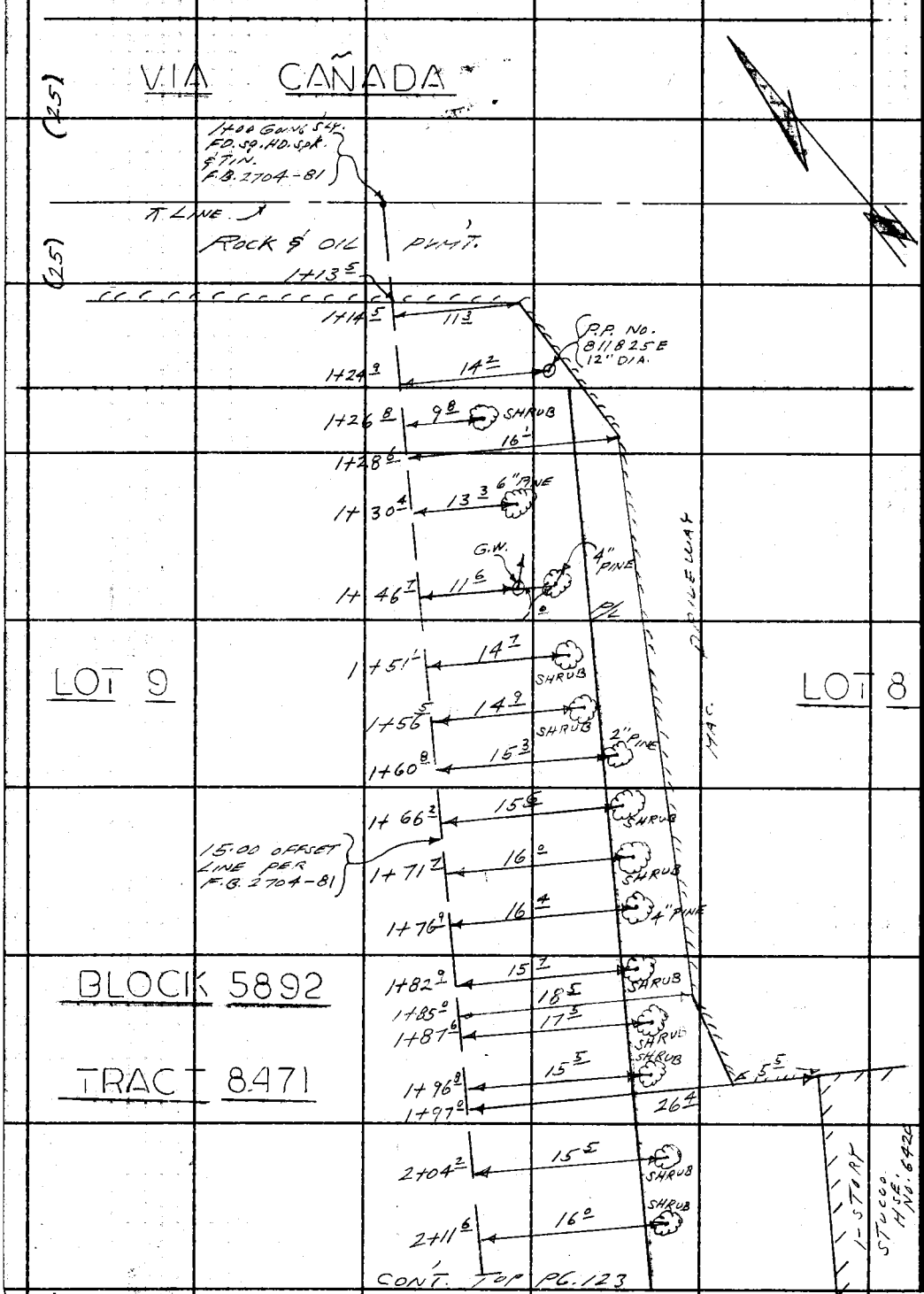

PLEASE RETURN TO
LOS ANGELES COUNTY ENGINEER
403 LOS ANGELES COUNTY ENGINEERING BLDG.

Do not extend this side of this line.

Note: Any Additions or Changes on This Sheet Must be Made or Circled in Red Ink With Date and Name of Person Making Change.

Notes Ck'd by
Map No.
Office Work
Checked
Date

Survey of VIA CAÑADA S.S. OUT.
JN 2186.14 Tape Std °F
Surveyed by L.L. BROWN
Notes L.L. BROWN Date 9-1961
Indexed M.E.O.M.

F. B. 2706 PG. 123

CONT. BOTTOM PG. 123

LOT 9

2+19.4 16.4 SHRUB
2+24.3 26.5
2+27.3 16.5 SHRUB
2+32.2 16.3 SHRUB
2+38.7 16.3 SHRUB
2+45.0 25.3 6" TREE 42.8
2+49 33.8
2+49.6
2+56.0 17.0 SHRUB
2+62.1 16.2 SHRUB
17' SHRUB
2+63.9
2+79.4 18.3 SHRUB

1-STORY STUCCO HSE. NO. 6420

LOT 8

CONT. TOP PG. 124

3+67.81
2" AVOCADO 7.2
2.00 OFFSET LINE
2+95.0
1" ORANGE
4.2 14.1

2+86.37
FD. 1" I.P. CEM. PLUG & L.A. CO. ENGR. TAG
DN. 6"
F.B. 2704-82

LOT 5
TRACT 8471
BLOCK 5892

LINE PROD. 25.6
6' CHAIN LINK FN.

LOT 6

Note: Any Additions or Changes on this Sheet Must be Made or Circled in Red Ink With Date and Name of Person Making Chande.

Do not extend this side of this line.

PLEASE RETURN TO
LOS ANGELES COUNTY ENGINEER
403 LOS ANGELES COUNTY ENGINEERING BLDG.

76F3095 CE # 310 2-61

PLEASE RETURN TO
LOS ANGELES COUNTY ENGINEER
403 LOS ANGELES COUNTY ENGINEERING BLDG.

Note: Any Additions or Changes on This Sheet Must be Made or Circled in Red Ink With Date and Name of Person Making Change.

Do not extend this side of this line.

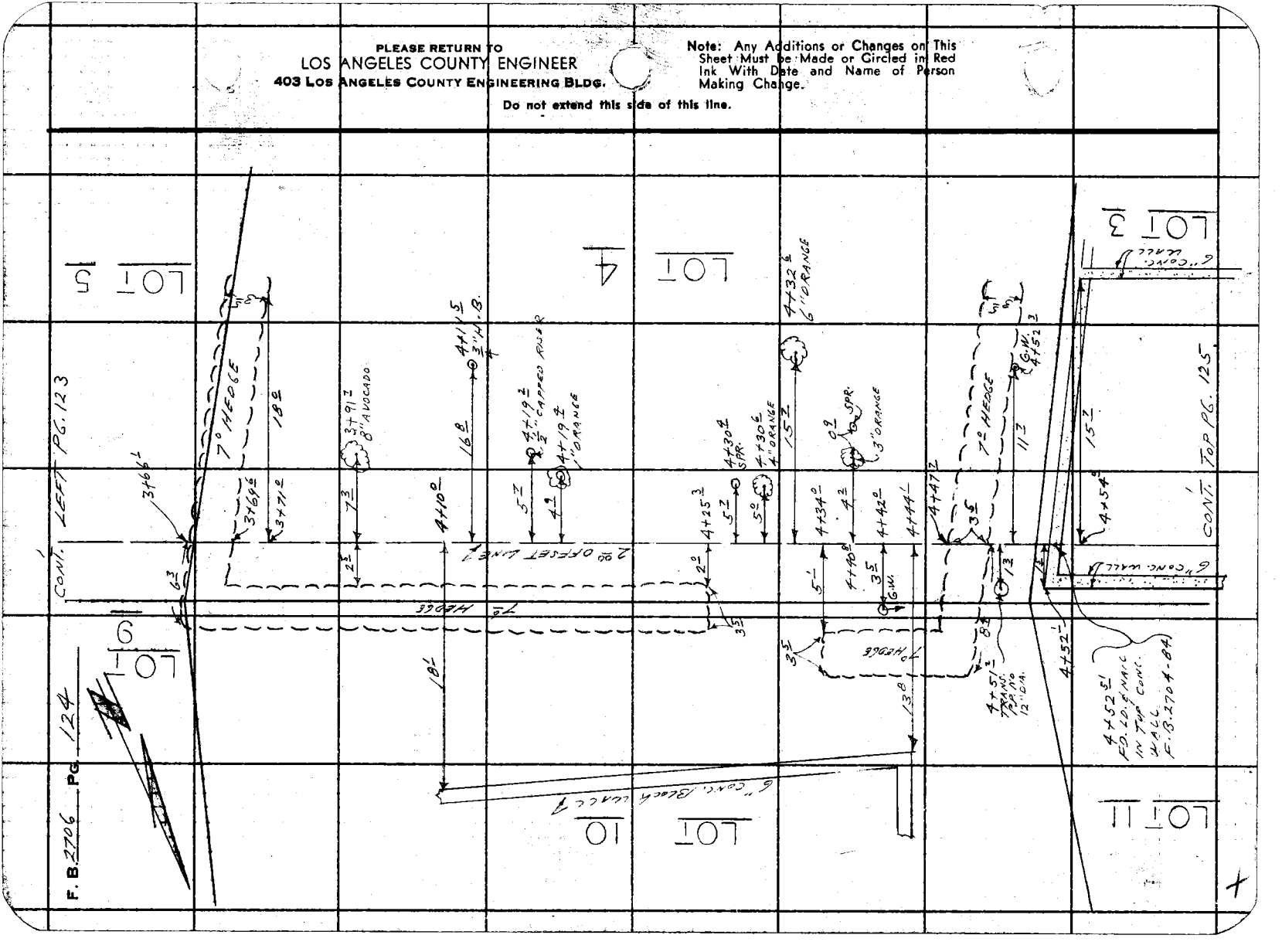

Notes Ck'd by
Map No.
Office Work
Checked
Date

Survey of VIA CAÑADA S.S. DIST.
JN 2186-14 Tape Std °F
Surveyed by L.L. BROWN
Notes L.L. BROWN Date 9-19-61
Indexed H. E. OTT

F. B. 2706 PG. 125

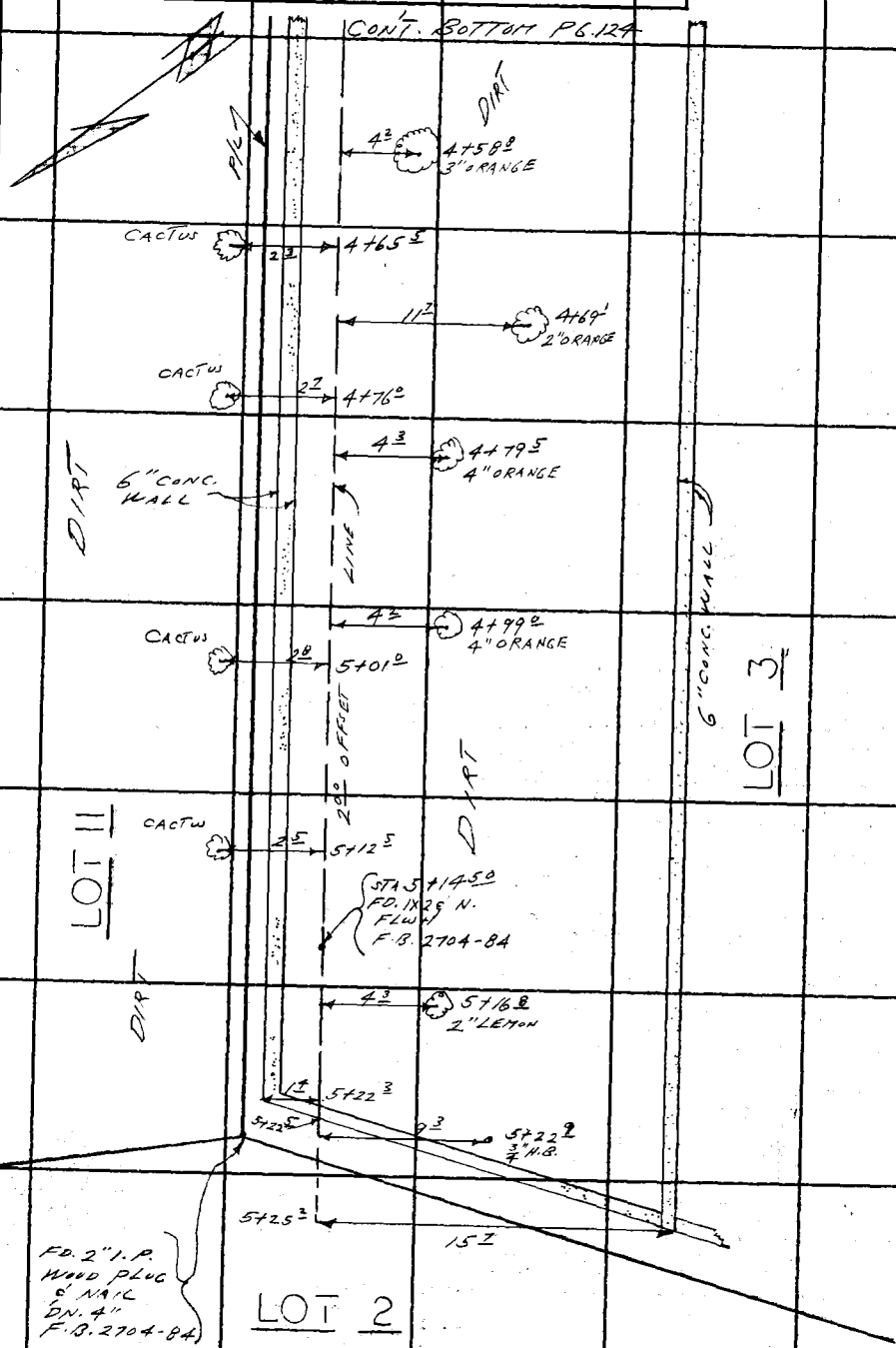

Note: Any Additions or Changes on This Sheet Must be Made or Circled in Red Ink With Date and Name of Person Making Change.

PLEASE RETURN TO
LOS ANGELES COUNTY ENGINEER
403 LOS ANGELES COUNTY ENGINEERING BLDG.
Do not extend this side of this line.

76F309S CE # 310 3-61

PLEASE RETURN TO
LOS ANGELES COUNTY ENGINEER
403 LOS ANGELES COUNTY ENGINEERING BLDG.

Do not extend this side of this line.

Note: Any Additions or Changes on This Sheet Must be Made or Circled in Red Ink With Date and Name of Person Making Change.

F. B. 2704 PG. 126

F.B. 2706 Pg. 127

Profile No. ____ Notes Red ____ Plotted ____ Job No. 2186 14 Division No. ____
Date ____ Date ____ Survey of VIA CAÑADA
X-Sec. No. ____ Notes Chkd. ____ Checked ____ Survey by L.L.B. Notes P.H. Date 9-19-66
Date ____ Date ____ Map No. ____ Indexed M. E. ON Date JAN 24 67

NOTE: ANY ADDITIONS OR CHANGES ON THIS SHEET MUST BE MADE OR CIRCLED IN RED INK, WITH DATE AND NAME OF PERSON MAKING CHANGE.

Do not extend notes this side of this line.

PLEASE RETURN TO
LOS ANGELES COUNTY ENGINEER
700 Los Angeles County Engineering Bldg.

STATION	B.S.	H.I.	F.S.	ELEV.	
					VIA CAÑADA S.S. DISTRICT J.N. 2186.14 EASEMENT SURVEYS
					CROSS-SECTIONS BEGIN PROFILE & CROSS-SECTIONS AT INT. VIA CAÑADA & TRANSIT LINE ALONG PROP. EASEMENT LOT 8 & 9, LOT 5, LOT 10, LOT 4, LOT 11, LOT 3, TR. # 8471 BL. 5892 SEE F.B. 2704-81 PARTY BROWN, L.L. HARRINGTON, P. FALSEY, J. RODRIGUEZ, R. LENKER ROD USED

761-298 CE 307 11-58

76L-298 CE 307 11-58

PLEASE RETURN TO
LOS ANGELES COUNTY ENGINEER
700 LOS ANGELES COUNTY ENGINEERING BLDG.

NOTE: ANY ADDITIONS OR CHANGES ON THIS SHEET MUST BE MADE OR CIRCLED IN RED INK. WITH DATE AND NAME OF PERSON MAKING CHANGE.

Do not extend notes this side of this line.

STATION	B.S.	H.I.	F.S.	ELEV	PROPOSED	EASEMENT
FD. B.M. F.F. 54				640 05	B.M. F.F. 54 EL. 640.050 FB. 2706-11 VIA CAÑADA 542' ± N. E'LY. INT. EL TESORO PL. & VIA CAÑADA 18' N. E'LY BT. SPK. IN ROCK WALL, W'LY. P/L. (PROD) HO. #6417	
					LEFT & EAST	RIGHT & WEST
1+00				641 1	INT. VIA CANADA	& ⊼ LINE
				641 5		5' PUM'T.
				639 5	20' PUM'T.	
1+13 5				641 5		⊼ PUM'T. EDGE
				641 9		5' " "
				639 9	20' PUM'T. EDGE	
1+23'	GRD. BRK			643 1		⊼ GRD.
				643 5		5' BOT. BK.
				641 7	15' BOT. BK.	
				641 4	20' PUM'T. DAIVE	
1+33	TOP BRK.			646 5		⊼ TOP BK.

F.B. 2706 Pg. 128

Job No. 246 14 Division No. ____ Notes Red ____ Plotted ____ Profile ____

Survey of VIA CAÑADA Date ____ Date ____ No. ____

Survey by L.L.B. Notes P.H. Notes Chkd. ____ Checked ____ X-Sec. ____

Indexed H.E. OH Date ____ Date ____ Date ____ No. ____

76L-298 CE 307 11-58

PLEASE RETURN TO
LOS ANGELES COUNTY ENGINEER
700 LOS ANGELES COUNTY ENGINEERING BLDG.

NOTE: ANY ADDITIONS OR CHANGES ON THIS SHEET MUST BE MADE OR CIRCLED IN RED INK, WITH DATE AND NAME OF PERSON MAKING CHANGE.

Do not extend notes this side of this line.

STATION	B. S.	H. I.	F. S.	ELEV.	PROPOSED	EASEMENT
					LEFT & EAST	RIGHT & WEST
1+33				646 9		5' TOP BK.
				645 7	15' TOP BK.	
				642 7	20' BOT. BK.	
				642 6	25' PUM'T. DR.	
1+50				649 5		
				649 7		5' GRD.
				648 7	16' TOP BK.	
				647 2	20' BOT. "	
				646 9	25' PUM'T. DIR.	
1+72		GRD. BRK. LT.		652 0		
				652 4		5' GRD.
				651 2	16' BRK.	
				651 3	25' PUM'T. DR.	
2+00				655 68		
				655 7		5' GRD.
+				654 2	15' TOP BK.	

Profile Notes Red. Plotted Job No. 2466 Division No. 14
No. X-Sec. Date Date Survey of L.A. CANADA
No. Notes Chkd. Checked Survey by L.L.B. Notes 2-44 Date 2-12-44
Date Date Map No. Indexed H. E. OTT Date

F.B. 2706 Pg. 129

76L-298 CE 307 11-58

PLEASE RETURN TO
LOS ANGELES COUNTY ENGINEER
700 LOS ANGELES COUNTY ENGINEERING BLDG.

NOTE: ANY ADDITIONS OR CHANGES ON THIS SHEET MUST BE MADE OR CIRCLED IN RED INK, WITH DATE AND NAME OF PERSON MAKING CHANGE.

Do not extend notes this side of this line.

F.B. 2706 Pg. 130

Job No. 2266'14 Division No. Notes Red Plotted Profile
Survey of V.L.A. CANADA Date Date No. X-Sec.
Survey by L.L.B. Notes P.H. Notes Chkd. Checked
Indexed H. E. OTT Date Date Date No.

STATION	B. S.	H. I.	F. S.	ELEV	PROPOSED	EASEMENT
					LEFT & EAST	RIGHT & WEST
2+00				652 7	19 5/8 BOT. BK.	
				657 6	25' PUM'T. WK.	
2+50				661 8		GRD.
				662 2		5' "
				660 0	14' TOP BK.	
				654 8	28' GRD. BRK. T. WALL	
				653 2	29' BOT. BK. BOT. WALL	
				653 1	32' PUM'T. WK.	
2+73				664 5		
				665 0		5' GRD.
				662 8	12' GRD. BRK.	
				661 0	18' TOP BK.	
				655 8	30' BOT. "	
				654 6	36' GRD. BRK. T. WALL	
				652 9	36' " " BOT. WALL	
				652 8	40' PUM'T. WK.	

76L-298 S & E #307—1-56

PLEASE RETURN TO
LOS ANGELES COUNTY ENGINEER
700 LOS ANGELES COUNTY ENGINEERING BLDG.

NOTE: ANY ADDITIONS OR CHANGES ON THIS SHEET MUST BE MADE OR CIRCLED IN RED INK, WITH DATE AND NAME OF PERSON MAKING CHANGE.

Do not extend notes this side of this line.

STATION	B. S.	H. I.	F. S.	ELEV.	PROPOSED	EASEMENT
					LEFT & EAST	RIGHT & WEST
2+86 32	90' TO BK. LINE			666 2		⊼ GRD.
				666 0	5' GRD. BRK.	
				662 0	26' TOP BK.	
				655 0	41 BOT. "	
2+86 37 = 1+00	GOING SOUTH		(PROD.)	666 2	INT. ⊼ LINES	
1+13				668 2		⊼
				667 6	6' GRD. BRK.	
				665 2	25' TOP BK.	
				655 4	50' BOT. "	
2+86 37	GOING WEST			666 2		
					LEFT & SOUTH	RIGHT & NORTH
3+00				667 0		⊼
				665 0		12' GRD.
				667 8	5' BOT. BK.	
				675 0	18' TOP BK. (CONT. LEV.)	

Profile Notes Red. ____ Plotted ____ Job No. 2186 14 Division No. ____ F. B. 2706 PG. 131
No. ____ Date ____ Date ____ Survey of VIA CAÑADA
X-Sec. Notes Chkd. ____ Checked ____ Survey by L.L.B. Notes R.H. Date 9-19-61
No. ____ Date ____ Date ____ Map No. ____ Indexed H. E. OTT Date ____

76L-298 S & E #307—1-56

PLEASE RETURN TO
LOS ANGELES COUNTY ENGINEER
700 LOS ANGELES COUNTY ENGINEERING BLDG.

NOTE: ANY ADDITIONS OR CHANGES ON THIS SHEET MUST BE MADE OR CIRCLED IN RED INK, WITH DATE AND NAME OF PERSON MAKING CHANGE.

Do not extend notes this side of this line.

STATION	B. S.	H. I.	F. S.	ELEV.	PROPOSED	EASEMENT
					LEFT & SOUTH	RIGHT & NORTH
3+50				669 4		
				668 2		4' BOT. BK.
				667 1		12' GRD.
				675 6	16' TOP BK. (CONT. LEV.)	
3+63				669 5		
				669 0		2' GRD. BRK.
				667 6		12' GRD.
				671 5	10' BOT. BK.	
				675 9	20' TOP BK. (CONT. LEV.)	
3+62				669 7		GRD. BRK.
				672 7	20' GRD. BRK.	
				675 7	34' " (CONT. LEV.)	
3+69				670 6		GRD. BRK.
				670 5		2' TOP BRK.
				668 7		6' BOT. "
				668 1		12' GRD.
				672 6	20' GRD.	

F. B. 2706 Pg. 132
Job No. 2186 14 Division No. Notes Red. Plotted Profile
Survey of VIA CAÑADA Date Date No. X-Sec.
Survey by L.L.B. Notes P.H. Notes Chkd. Checked
Indexed H. E. OTT Date Date Date No.

76L-298 CE 307 11-58

PLEASE RETURN TO
LOS ANGELES COUNTY ENGINEER
700 LOS ANGELES COUNTY ENGINEERING BLDG.

NOTE: ANY ADDITIONS OR CHANGES ON THIS SHEET MUST BE MADE OR CIRCLED IN RED INK. WITH DATE AND NAME OF PERSON MAKING CHANGE.

Do not extend notes this side of this line.

STATION	B. S.	H. I.	F. S.	ELEV.	PROPOSED	EASEMENT
					LEFT & SOUTH	RIGHT & NORTH
4+00				670 5		↑
				670 0		4' GRD. BRK.
				668 1		13' TOP BK.
				664 1		21' " WALL
				661 6		21' BOT. "
				672 3	13' GRD. BRK.	
				672 5	20' "	
4+				670 0		↑
				669 5		6' TOP BK.
				666 7		GRD. BEHIND WALL
				667 6		T. WALL
				661 8		BOT. "
				671 2	3' GRD. BRK.	
				672 8	16' "	
4+50				671 3		↑
				671 3		5' TOP BK.
				668 9		12' GRD.
X				667 2		18' " (CONT. ON)

Profile Notes Red ____ Plotted ____ Job No. 2446-4 Division No. ____
No. ____ Date ____ Date ____ Survey of KIA CANYON
X-Sec. ____ Notes Chkd. ____ Checked ____ Survey by L.L.B. Notes RH Date 2-12-64
No. ____ Date ____ Date ____ Map No. ____ Indexed M. & OH Date ____

F.B. 2706 Pg. 133

76L-298 CE 307 11-58

PLEASE RETURN TO
LOS ANGELES COUNTY ENGINEER
700 LOS ANGELES COUNTY ENGINEERING BLDG.

NOTE: ANY ADDITIONS OR CHANGES ON THIS SHEET MUST BE MADE OR CIRCLED IN RED INK, WITH DATE AND NAME OF PERSON MAKING CHANGE.

Do not extend notes this side of this line.

STATION	B.S.	H.I.	F.S.	ELEV	PROPOSED	EASEMENT
					LEFT & SOUTH	RIGHT & NORTH
4+50				672 4	10' GRD. BRK.	
4+52^{1}				673 18		
				673 15		1^{5} TOP WALL & GRD. EL.
				671 4		" BOT. "
4+54^{0}				673 27	15^{6} T. WALL & GRD. EL.	
5+00				673 2		GRD.
				673 22		1^{4} TOP WALL
				672 6		BOT. "
				670 1		12' GRD. (CONT. DN.)
				673 6	15^{6} GRD.	
5+22^{3}				673 1		GRD.
				673 28		1^{4} T. WALL
				671 6		1^{4} BOT. "
				670 1		12' GRD. (CONT. DN.)

F.B. 2706 PG. 134

Job No. 2186 14 Division No. ____ Notes Red ____ Plotted ____ Profile ____

Survey of VIA CAÑADA Date ____ Date ____ No. ____

Survey by L.L.B. Notes P.H. Notes Chkd. ____ Checked ____ X-Sec. ____

Indexed H. E. OTT Date ____ Date ____ Date ____ No. ____

76L-298 CE 307 11-58

PLEASE RETURN TO
LOS ANGELES COUNTY ENGINEER
700 LOS ANGELES COUNTY ENGINEERING BLDG.

NOTE: ANY ADDITIONS OR CHANGES ON THIS SHEET MUST BE MADE OR CIRCLED IN RED INK, WITH DATE AND NAME OF PERSON MAKING CHANGE.

Do not extend notes this side of this line.

STATION	B.S.	H.I.	F.S.	ELEV.	PROPOSED	EASEMENT
					LEFT & SOUTH	RIGHT & NORTH
5+25 2				671 3		
				673 22	15 6 T. WALL & GRD. EL.	
5+35				671 4		
				670 3		12' GRD
				673 2	15' GRD.	
T. P.				669 62		
T.P.				660 89		
T.P.				652 68		
T.P.				643 56		
FP. B.M.F.F. 54				640 04	B.M. F.F. 54 EL. 640.050 F.B. 2706-11 SEE PG. FOR DESCRIPTION	

END PROF. & X-SECTS.

Profile No. ____ Notes Red ____ Plotted ____ Job No. 2186 14 Division No. ____
X-Sec. No. ____ Date ____ Date ____ Survey of VIA CAÑADA
Notes Chkd. ____ Checked ____ Survey by L.L.B. Notes P.H. Date 9-19-61
Date ____ Date ____ Map No. ____ Indexed H. E. OTT Date ____

F.B. 2706 Pg. 135

F.B. 2706 Pg. 136

Job No. Division No. Notes Red Plotted Profile

Survey of Date Date No.

Survey by Notes Notes Chkd. Checked X-Sec.

Indexed Date Date Date No.

STATION	B.S.	H.I.	F.S.	ELEV	

76L-298 CE 307 11-58

PLEASE RETURN TO

LOS ANGELES COUNTY ENGINEER

700 Los Angeles County Engineering Bldg.

Do not extend notes this side of this line.

NOTE: ANY ADDITIONS OR CHANGES ON THIS SHEET MUST BE MADE OR CIRCLED IN RED INK, WITH DATE AND NAME OF PERSON MAKING CHANGE.

Notes Ck'd by		Survey of VIA CAÑADA	F. B. 2706 PG. 137
Map No.		JN 2186.14 Tape Std °F	
Office Work		Surveyed by L.L. BROWN	
Checked		Notes J.E Date 10-6-61	
Date		Indexed H. E. OTT OCT 24 '61	

Note: Any Additions or Changes on this Sheet Must be Made or Circled in Red Ink With Date and Name of Person Making Change.

Do not extend this side of this line.

PLEASE RETURN TO
LOS ANGELES COUNTY ENGINEER
403 Los Angeles County Engineering Bldg.

VIA CAÑADA

S.S. DISTRICT

J.N. 2186.14

EASEMENT SURVEYS

TOPOGRAPHY

BEGINNING WITH INT. OF EASEMENT, TRANSIT LINES 53± W. TR LINE #21884, ON LOTS 207 & 209 THENCE N.W.LY THROUGH LOT 207 AND THEN LOTS 11 - 4 INCLUSIVE PER TR.# 11944. SEE F.B. 2704-77

PARTY
BROWN, L.L.
HARRINGTON, P.
FALSEY, B.
RODRIGUEZ, R.

78F3095 CE # 310 3-61

F. B. 2706 PG. 138

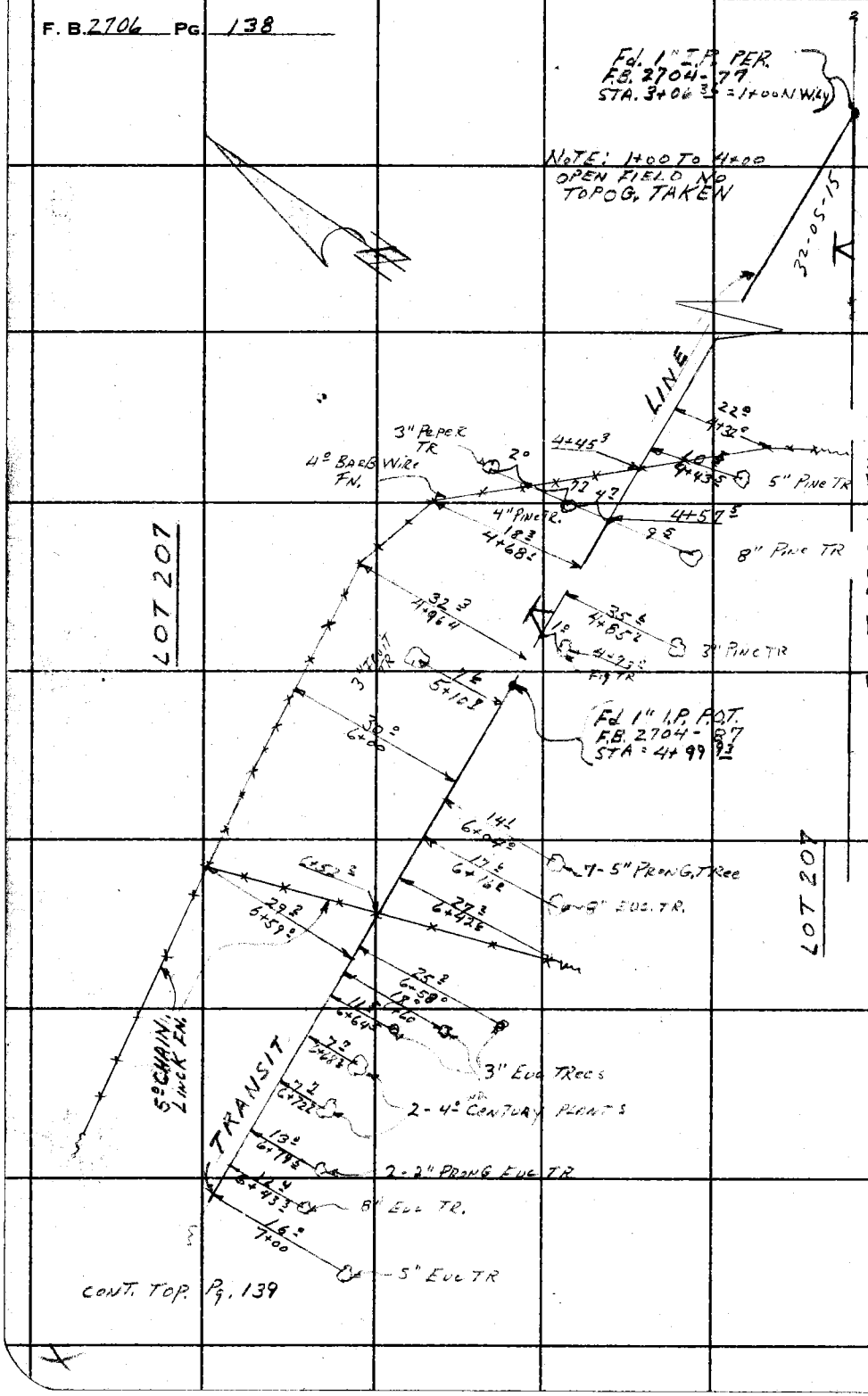

PLEASE RETURN TO
LOS ANGELES COUNTY ENGINEER
403 LOS ANGELES COUNTY ENGINEERING BLDG.

Do not extend this side of this line.

Note: Any Additions or Changes on This Sheet Must be Made or Circled in Red Ink With Date and Name of Person Making Change.

Notes Ck'd by		Survey of VIA CAÑADA	F. B. 2706 PG. 139
Map No.		JN 2/8/64 Tape Std °F	
Office Work		Surveyed by L.L. BROWN	
Checked		Notes J.E. Date 10-6-61	
Date		Indexed M. E. ON	

CONT FROM BOTTOM Pg 138

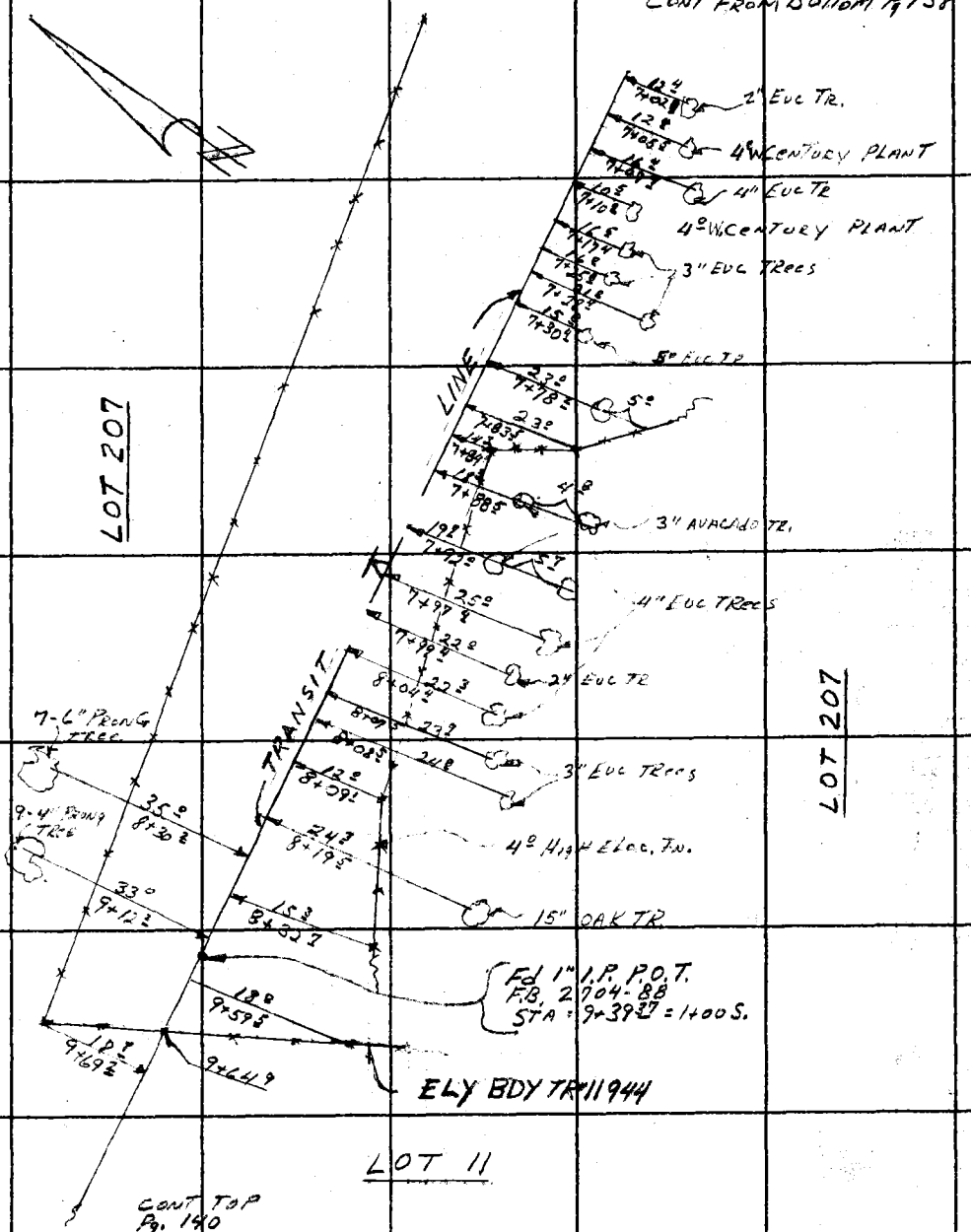

PLEASE RETURN TO
LOS ANGELES COUNTY ENGINEER
403 Los Angeles County Engineering Bldg.

Note: Any Additions or Changes on this Sheet Must be Made or Circled in Red Ink With Date and Name of Person Making Change.

Do not extend this side of this line.

76F3088 CE # 310 2-61

F. B. 2706 Pg. 140

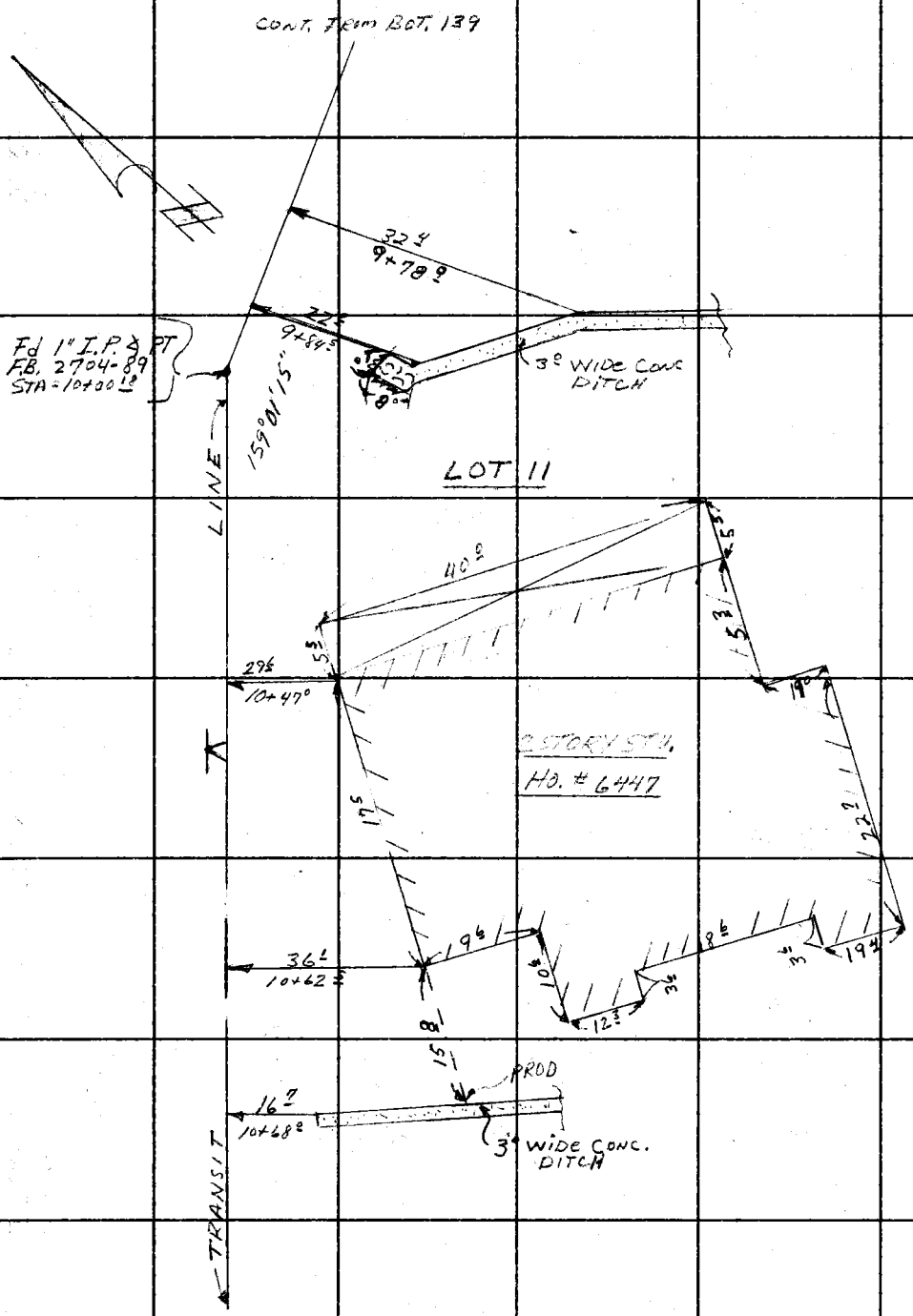

CONT TO TOP PG 141

PLEASE RETURN TO
LOS ANGELES COUNTY ENGINEER
403 Los Angeles County Engineering Bldg.

Do not extend this side of this line.

Note: Any Additions or Changes on This Sheet Must be Made or Circled in Red Ink With Date and Name of Person Making Change.

Notes Ck'd by		Survey of VIA CANANA	F. B. 2706 Pg. 141
Map No.		JN 218614 Tape	Std °F
Office Work		Surveyed by LL BROWN	
Checked		Notes J.F. Date 10-6-61	
Date		Indexed H. E. OH	

CONT FROM BOTTOM Pg 140

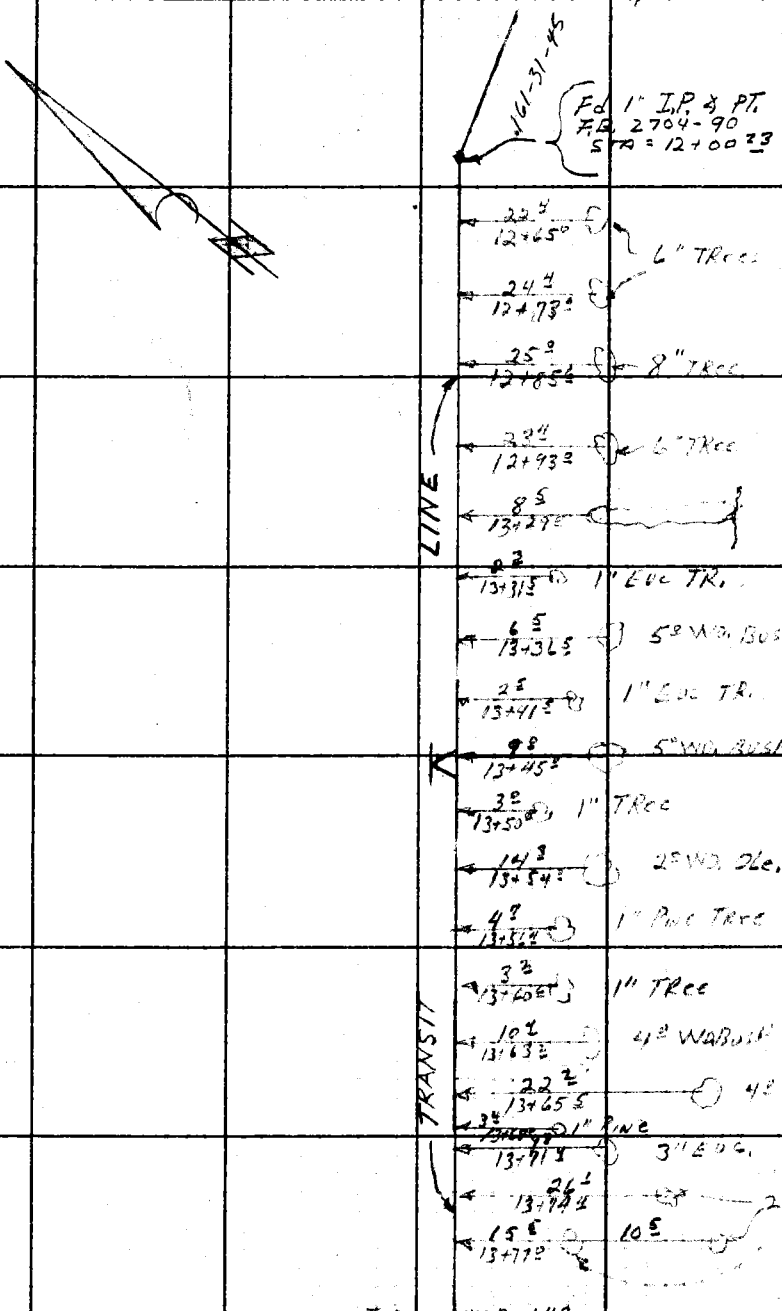

CONT TO TOP 142

Note: Any Additions or Changes on this Sheet Must be Made or Circled in Red Ink With Date and Name of Person Making Change.

Do not extend this side of this line.

PLEASE RETURN TO
LOS ANGELES COUNTY ENGINEER
403 Los Angeles County Engineering Bldg.

78F3085 CE # 310 3-61

F. B. 2706 PG. 142

CONT FROM BOT. PG 141

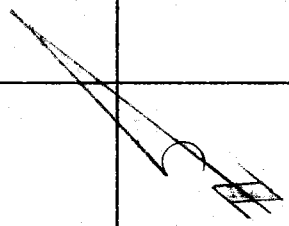

LINE

3" PINE TR.
1" TREE
3" EUC.
1" TR
2" WD
4" WD OLE
1" EUC TR
1" PINE TR
1" TR
3" PINE TR.
3" EUCALYPTUS
18" EUC TR.
4" PEACH TREE
8" EUC. TREE
1" TREE
2" WD. OLE
6" EUC TREE
18" EUC TREE
1" ORANGE TR
4" EUC TR.
10" EUC TR
4" EUC TREE
8" EUC TR.
10" EUC TREE
3" WD. OLE
12" EUC TREE
1" TREE
8" EUC. TREE
1" ORANGE TREE
1" ORANGE TREE
1" TREE
14" EUC TREE

TRANSIT

Fd 1" I.P.
FB 2704-92
STA: 16+19.2

PLEASE RETURN TO
LOS ANGELES COUNTY ENGINEER
403 Los Angeles County Engineering Bldg.
Do not extend this side of this line.

Note: Any Additions or Changes on This Sheet Must be Made or Circled in Red Ink With Date and Name of Person Making Change.

F.B. 2706 PG. 143

Profile No. ____ X-Sec. No. ____
Notes Red ____ Date ____ Notes Chkd. ____ Date ____
Plotted ____ Date ____ Checked ____ Date ____
Job No. 2186-14 Division No. ____
Survey of VIA CANADA
Survey by L.L.B. Notes P.H. Date 10-6-61
Map No. ____ Indexed S. OTT Date OCT 24 61

VIA CAÑADA

S.S. DISTRICT

J.N. 2186.14

EASEMENT SURVEYS

CROSS-SECTIONS

BEGINNING WITH INT. OF EASEMENT TRANSIT LINES, 532' W. OF TRACT LINE OF TR.# 21884 ON LOTS 207 & 209, THENCE N. W'LY THROUGH LOT 207 & THEN LOTS 11 THROUGH 4 INCLUSIVE

SEE F.B. 2704-77

PARTY

BROWN, L.L.
HARRINGTON, P.
FALSEY, T.
RODRIGUEZ, R.

LENKER ROD USED

STATION	B.S.	H.I.	F.S.	ELEV.

NOTE: ANY ADDITIONS OR CHANGES ON THIS SHEET MUST BE MADE OR CIRCLED IN RED INK, WITH DATE AND NAME OF PERSON MAKING CHANGE.

Do not extend notes this side of this line.

PLEASE RETURN TO
LOS ANGELES COUNTY ENGINEER
700 LOS ANGELES COUNTY ENGINEERING BLDG.

76L-298 CE 307 11-58

76L-298 CE 307 11-58

PLEASE RETURN TO
LOS ANGELES COUNTY ENGINEER
700 LOS ANGELES COUNTY ENGINEERING BLDG.

NOTE: ANY ADDITIONS OR CHANGES ON THIS SHEET MUST BE MADE OR CIRCLED IN RED INK, WITH DATE AND NAME OF PERSON MAKING CHANGE.

Do not extend notes this side of this line.

STATION	B.S.	H.I.	F.S.	ELEV	PROPOSED	EASEMENT
FD. B.M. F.F. 58				462 02	B.M. F.F. 58 EL. 462.017 ENROSE AVE. (W. SIDE) ℄ CADDINGTON DR., BT. OF HO. # 28745	F.B. 2706-14 233'± N'LY. OF SPK. IN CB., FRONT
					LEFT & S. W'LY.	RIGHT & N. E'LY.
3+06 36 = 1+00 GOING N. W'LY.				464 0	INT. ⊼ LINES	
	F.B. 2704-77			458 7		30' GRD. (CONT. ON)
1+11°				456 7		30' GRD. BRK.
1+31°				456 7		30' GRD. BRK.
1+40°				458 4		⊼ GRD. BRK.
1+41°				459 4		30' GRD. BRK.
1+50°				460 9		⊼
				463 5		22' GRD. BRK.
				462 8		30' "

F.B. 2706 PG. 144

Job No. 2186-14 Division No. ____ Notes Red ____ Plotted ____ Profile ____

Survey of VIA CAÑADA Date ____ Date ____ No. ____

Survey by L.L.B. Notes P.H. Notes Chkd. ____ Checked ____ X-Sec. ____

Indexed H.E.O.R. Date ____ Date ____ Date ____ No. ____

76L-298 CE 307 11-58

PLEASE RETURN TO
LOS ANGELES COUNTY ENGINEER
700 LOS ANGELES COUNTY ENGINEERING BLDG

NOTE: ANY ADDITIONS OR CHANGES ON THIS SHEET MUST BE MADE OR CIRCLED IN RED INK. WITH DATE AND NAME OF PERSON MAKING CHANGE.

Do not extend notes this side of this line.

STATION	B. S.	H. I.	F. S.	ELEV.	PROPOSED	EASEMENT
					LEFT & S. W'LY	RIGHT & N. E'LY
1+64°				4653		GRD. BRK.
				4652	10' GRD. BRK.	
2+00				4724		
				4715		30' GRD.
				4729	25' GRD. BRK. (CONT. DN.)	
2+50				4824		
				4804		30' GRD.
				4833	25' GRD.	
				4840	51' "	
3+00				4920		
				4896		30' GRD.
				4935	30' GRD.	
				4954	87' " BRK.	
3+15	GRD. BRK.			4940		GRD. BRK.
				4923		25' GRD BRK (CONT. DN)

Profile No. ____ Notes Red ____ Date ____ Plotted ____ Date ____ Job No. 2186 14 Division No. ____
X-Sec. No. ____ Notes Chkd. ____ Date ____ Checked ____ Date ____ Survey of VIA CAÑADA
Survey by L.L.B. Notes P.A. Date 10-6-61
Map No. ____ Indexed H. E. Oh Date ____

F.B. 2706 PG. 145

76L-298 CE 307 11-58

PLEASE RETURN TO
LOS ANGELES COUNTY ENGINEER
700 LOS ANGELES COUNTY ENGINEERING BLDG.

NOTE: ANY ADDITIONS OR CHANGES ON THIS SHEET MUST BE MADE OR CIRCLED IN RED INK, WITH DATE AND NAME OF PERSON MAKING CHANGE.

Do not extend notes this side of this line.

STATION	B.S.	H.I.	F.S.	ELEV.	PROPOSED	EASEMENT
					LEFT & S. W'LY	RIGHT & N. E'LY.
3+15				4958	25' GRD.	
				4975	60' "	
				4984	93' " BRK.	
3+50	GRD. BRK.			5017		GRD. BRK.
				4965		30' GRD. (CONT. DN.)
				5043	22' GRD. BRK.	
				5054	54' " "	
				5057	100' " "	
4+00				5098		
				5046		30' GRD. (CONT. DN.)
				5132	24' GRD. BRK.	
				5161	80' " "	
				5151	120' " "	
4+25				5140		
				5182	28' GRD. BRK.	
				5209	65' "	

F.B. 2706 PG. 146

Job No. 2186 L4 Division No. Notes Red Plotted Profile
Survey of VIA CAÑADA Date Date No.
Survey by L.L.B. Notes P.H. Notes Chkd. Checked X-Sec.
Indexed H. E. OTT Date Date Date No.

76L-298 CE 307 11-58

PLEASE RETURN TO
LOS ANGELES COUNTY ENGINEER
700 LOS ANGELES COUNTY ENGINEERING BLDG.

NOTE: ANY ADDITIONS OR CHANGES ON THIS SHEET MUST BE MADE OR CIRCLED IN RED INK, WITH DATE AND NAME OF PERSON MAKING CHANGE.

Do not extend notes this side of this line.

STATION	B. S.	H. I.	F. S.	ELEV.	PROPOSED	EASEMENT
					LEFT & S. W'LY	RIGHT & N. E'LY.
4+50				5180		⊤
				5098		40' TOP BK.
				5210	25' GRD.	
				5245	60' "	
4+90				5262	23 GRD. BOT. BK.	
5+00				5231		⊤
				5163		31' TOP BK.
				5252	12' BOT. BK.	
				5283	21' BK. (CONT. UP)	
5+16				5240		⊤ BOT. BK.
5+50				5272		⊤
				5180		31' GRD.
				5293	8' BOT. BK.	
				5358	18 BK. (CONT. UP)	

Profile Notes Red ____ Plotted ____ Job No. 2486-K Division No. ____
No. ____ Date ____ Date ____ Survey of KIA CANADA
X-Sec. Notes Chkd. ____ Checked ____ Survey by L.L.B. Notes P.H. Date 10-6-61
No. ____ Date ____ Date ____ Map No. ____ Index M.E.ON Date ____

F.B. 2306 Pg. 147

76L-298 CE 307 11-58

PLEASE RETURN TO
LOS ANGELES COUNTY ENGINEER
700 LOS ANGELES COUNTY ENGINEERING BLDG.

NOTE: ANY ADDITIONS OR CHANGES ON THIS SHEET MUST BE MADE OR CIRCLED IN RED INK, WITH DATE AND NAME OF PERSON MAKING CHANGE.

Do not extend notes this side of this line.

STATION	B. S.	H. I.	F. S.	ELEV	PROPOSED	EASEMENT
					LEFT & S. W'LY	RIGHT & N. E'LY
6+00				534 67		
				521 7		29' GRD.
				537 2	11' GRD. (CONT. UP)	
6+50				539 4		
				528 0		28' GRD.
				545 4	16' GRD. (CONT. UP)	
6+59	GRD. BRK.			541 3		
				539 9		5' TOP BK.
				530 4		27' GRD. (CONT. DN.)
				542 8	6' BOT. BK.	
				544 1	9' TOP "	
				546 4	16' GRD. (CONT. UP)	
7+00				544 3		BOT. BK.
				543 0		9' TOP "
				536 3		26' GRD. (CONT. DN.)

F. B. 2706 PG. 148

Job No. 2186 14 Division No. Notes Red Plotted Profile
Survey of VIA CANADA Date Date No. X-Sec.
Survey by E. E. Oh Notes P.H. Notes Chkd. Checked No.
Indexed Date Date

76L-298 CE 307 11-58

PLEASE RETURN TO
LOS ANGELES COUNTY ENGINEER
700 LOS ANGELES COUNTY ENGINEERING BLDG.

NOTE: ANY ADDITIONS OR CHANGES ON THIS SHEET MUST BE MADE OR CIRCLED IN RED INK, WITH DATE AND NAME OF PERSON MAKING CHANGE.

Do not extend notes this side of this line.

STATION	B. S.	H. I.	F. S.	ELEV.	PROPOSED LEFT ℄ S. W'LY	EASEMENT RIGHT ℄ N. E'LY
7+00				547 6	2' TOP BK.	
				551 4	16' GRD. (CONT. UP)	
7+20				547 2		⊤
				544 5		11' TOP BK.
				549 2	5' GRD. BRK.	
				554 4	20' GRD. (CONT. UP)	
7+34		GRD. BRK.		552 3		⊤
				554 1	5' TOP BK.	
				554 7	16' GRD. (CONT. UP)	
7+50				553 9		⊤
				540 6		25' GRD. (CONT. DN.)
				554 9	2' TOP BK.	
				555 2	20' GRD. (CONT. UP)	
7+66				555 6		⊤ TOP BK.
				556 3	12' BOT. BK.	

Profile Notes Red ____ Plotted ____ Job No. 2466-15 Division No. ____
No. ____ Date ____ Date ____ Survey of KIA CANADA
X-Sec. ____ Notes Chkd. ____ Checked ____ Survey by L.L.D. Notes L.H. Date 11-2-61
No. ____ Date ____ Date ____ Map No. ____ Indexed M. E. OTT Date ____

F.B. 2706 Pg. 149

76L-298 CE 307 11-58

PLEASE RETURN TO
LOS ANGELES COUNTY ENGINEER
700 LOS ANGELES COUNTY ENGINEERING BLDG.

NOTE: ANY ADDITIONS OR CHANGES ON THIS SHEET MUST BE MADE OR CIRCLED IN RED INK, WITH DATE AND NAME OF PERSON MAKING CHANGE.

Do not extend notes this side of this line.

STATION	B. S.	H. I.	F. S.	ELEV	PROPOSED	EASEMENT
					LEFT & S. W'LY	RIGHT & N. E'LY
7+66				557 5	18' BOT. BK.	
7+80				558 0	12' BOT. BK.	
				560 0	14' TOP "	
				563 1	20 GRD. (CONT. UP)	
8+00				557 5		
				557 0		2' TOP BK.
				546 2		24' GRD. (CONT. DN.)
				559 9	11' BOT. BK.	
				562 1	14' TOP "	
				564 6	20' GRD. (CONT. UP)	
8+50				562 0		
				561 6		4' TOP BK.
				552 5		22' GRD. (CONT. DN.)
				563 8	6' BOT. BK.	
				568 5	13' TOP "	
				570 9	20' GRD. (CONT. UP)	

F.B. 2706 PG. 150

Job No. 2186 Division No. Notes Red Plotted Profile
Survey of VIA CAÑADA Date Date No. X-Sec.
Survey by L.L.B. Notes P.H. Notes Chkd. Checked
Indexed H. E. OH Date Date Date No.

76L-298 CE 307 11-58

PLEASE RETURN TO
LOS ANGELES COUNTY ENGINEER
700 LOS ANGELES COUNTY ENGINEERING BLDG.

NOTE: ANY ADDITIONS OR CHANGES ON THIS SHEET MUST BE MADE OR CIRCLED IN RED INK, WITH DATE AND NAME OF PERSON MAKING CHANGE.

Do not extend notes this side of this line.

STATION	B.S.	H.I.	F.S.	ELEV.	PROPOSED	EASEMENT
					LEFT & S. W'LY.	RIGHT & N. E'LY.
9+00				5675		BOT. BK.
				5658		8' TOP BK.
				5587		21' GRD. (CONT. DN.)
				5773	16' TOP BK.	
9+39 32		GRD. BRK.		5718	INT. OF TRANSIT LINES	
				5710		5' TOP BK.
				5642		19' GRD. (CONT. DN.)
				5745	9' BOT. BK.	
				5840	20' TOP BK.	
9+56				5754		TOP BRK.
				5782	10' GRD.	
				5879	28' TOP BK.	
9+78		GRD. BRK.		5765		
				5663		20' GRD. (CONT. DN.)
				5872	20' GRD. (CONT. UP)	

Profile Notes Red ____ Plotted ____ Job No. 2186 14 Division No. ____
No. ____ Date ____ Date ____ Survey of VIA CAÑADA
X-Sec. Notes Chkd. ____ Checked ____ Survey by L.L.B. Notes P.H. Date 10-9-61
No. ____ Date ____ Date ____ Map No. ____ Indexed H. E. OTT Date ____

F.B. 2706 Pg. 151

76L-298 CE 307 11-58

PLEASE RETURN TO
LOS ANGELES COUNTY ENGINEER
700 LOS ANGELES COUNTY ENGINEERING BLDG.

NOTE: ANY ADDITIONS OR CHANGES ON THIS SHEET MUST BE MADE OR CIRCLED IN RED INK, WITH DATE AND NAME OF PERSON MAKING CHANGE.

Do not extend notes this side of this line.

STATION	B.S.	H.I.	F.S.	ELEV	PROPOSED LEFT & SOUTH	EASEMENT RIGHT & NORTH
10+00 18	90° TO LINE AHD.			579 0		
				569 5		20' GRD. (CONT. DN.)
				588 1	20' GRD. (CONT. UP)	
10+81	GRD. BRK.			593 4		
				583 7		20' GRD. (CONT. DN.)
				602 2	20' GRD. (CONT. UP)	
12+00 23	90° TO LINE AHD.			602 8		
				593 1		20' GRD. (CONT. DN.)
				613 3	20' GRD. (CONT. UP)	
12+85 60	GRD. BRK.			617 8		
				607 8		20' GRD. (CONT. DN.)
				628 9	20' GRD. (CONT. UP)	
14+00				626 7		
				617 4		20' GRD. (CONT. DN.)
				635 7	20' GRD. (CONT. UP)	

F.B. 2706 PG. 152

Job No. 2186 14 Division No. Notes Red Plotted Profile
Survey of VIA CANADA Date Date No. X-Sec.
Survey by L.L.B. Notes P.H. Notes Chkd. Checked
Indexed H. E. OTT Date Date Date No.

76L-298 CE 307 11-58

PLEASE RETURN TO
LOS ANGELES COUNTY ENGINEER
700 LOS ANGELES COUNTY ENGINEERING BLDG.

NOTE: ANY ADDITIONS OR CHANGES ON THIS SHEET MUST BE MADE OR CIRCLED IN RED INK, WITH DATE AND NAME OF PERSON MAKING CHANGE.

Do not extend notes this side of this line.

STATION	B.S.	H.I.	F.S.	ELEV.	PROPOSED LEFT & SOUTH	EASEMENT RIGHT & NORTH
14+25	GRD.	BRK.		627 9		
				619 4		20' GRD (CONT. DN)
				637 1	20' GRD. (CONT. UP)	
15+00				638 2		
				637 8		2' TOP BK.
				627 7		20' GRD. (CONT. DN)
				638 6	2' BOT. BK.	
				646 7	20' GRD. (CONT. UP)	
15+08				643 9	10' TOP BK.	
				644 2	14' BOT. BK.	
15+35				639 0		BOT. BK.
				638 7		4' TOP BK.
				630 0		20' GRD. (CONT. DN)
				642 7	5' TOP BK.	
				643 0	9' BOT. BK.	
				648 6	20' GRD. (CONT. UP)	

Profile No. ____ Notes Red ____ Plotted ____ Job No. 2186 14 Division No. ____
X-Sec. No. ____ Date ____ Date ____ Survey of VIA CAÑADA
Notes Chkd. ____ Checked ____ Survey by L.L.B. Notes R.H. Date 10-11-61
Date ____ Date ____ Map No. ____ Indexed H. E. Ott Date ____

F.B. 2706 Pg. 153

76L-298 CE 307 11-58

PLEASE RETURN TO
LOS ANGELES COUNTY ENGINEER
700 LOS ANGELES COUNTY ENGINEERING BLDG.

NOTE: ANY ADDITIONS OR CHANGES ON THIS SHEET MUST BE MADE OR CIRCLED IN RED INK, WITH DATE AND NAME OF PERSON MAKING CHANGE.

Do not extend notes this side of this line.

STATION	B.S.	H.I.	F.S.	ELEV	PROPOSED	EASEMENT
					LEFT & SOUTH	RIGHT & NORTH
15+57				641 0		
				638 0		6' BOT. BK.
				637 1		9' TOP BK.
15+84				643 3		
				633 9		20' GRD. (CONT. DN.)
				644 4	2' TOP BK.	
				644 5	5' BOT. BK.	
				651 4	20' GRD. (CONT. UP)	
16+00		GRD. BRK.		644 3		
				635 1		20' GRD. (CONT. DN.)
16+05				633 7		20' GRD. (CONT. DN)
16+11		GRD. BRK.		642 8		
				635 1		20' GRD. (CONT. DN.)
16+19 86				645 3		

F.B. 2706 Pg. 154

Job No. 2186 14 Division No. ____ Notes Red ____ Plotted ____ Profile ____

Survey of VIA CAÑADA Date ____ Date ____ No. ____

Survey by L.L.B. Notes P.H. Notes Chkd. ____ Checked ____ X-Sec. ____

Indexed H. E. Ott Date ____ Date ____ Date ____ No. ____

76L-298 CE 307 11-58

PLEASE RETURN TO
LOS ANGELES COUNTY ENGINEER
700 LOS ANGELES COUNTY ENGINEERING BLDG.

NOTE: ANY ADDITIONS OR CHANGES ON THIS SHEET MUST BE MADE OR CIRCLED IN RED INK, WITH DATE AND NAME OF PERSON MAKING CHANGE.

Do not extend notes this side of this line.

STATION	B.S.	H.I.	F.S.	ELEV.	PROPOSED	EASEMENT
					LEFT & SOUTH	RIGHT & NORTH
16+19 86				634 6		20' GRD. (CONT. DN.)
				653 3	20' GRD. (CONT. UP)	
T.P.				644 16		
T. P.				648 37		
FD. B.M. F.F. 52				645 42	B.M. F.F. 52 EL. 645.470 FB. 2706-9 VIA DE ANZAR (N'LY SIDE) 461'± N. E'LY & VIA CAÑADA, BT. SPK. IN CTR. CONC. DRIVE TO HO.# 6421	

END PROF. & X-SECTS.

Profile No. ____ Notes Red ____ Plotted ____ Job No. 2186 14 Division No. ____
X-Sec. No. ____ Date ____ Date ____ Survey of VIA CANADA
Notes Chkd. ____ Checked ____ Survey by L.L.B. Notes P.H. Date 10-11-61
No. ____ Date ____ Date ____ Map No. ____ Indexed H. E. OTT Date ____

F.B. 2706 Pg. 153

F.B. 2706 Pg. 156

Job No. 2446 Division No. 14 Notes Red _____ Plotted _____ Profile

Survey of V.I.A. CANADA Date _____ Date _____ No. _____

Survey by L.L.B. Notes P.H. Notes Chkd. _____ Checked _____ X-Sec.

Indexed _____ Date _____ Date _____ Date _____ No. _____

STATION	B.S.	H.I.	F.S.	ELEV

76L-298 CE 307 11-58

PLEASE RETURN TO

LOS ANGELES COUNTY ENGINEER

700 Los Angeles County Engineering Bldg.

Do not extend notes this side of this line.

NOTE: ANY ADDITIONS OR CHANGES ON THIS SHEET MUST BE MADE OR CIRCLED IN RED INK, WITH DATE AND NAME OF PERSON MAKING CHANGE.

Notes Ck'd by	Survey of VIA CANADA
Map No.	JN 2186.14 Tape Std °F
Office Work	Surveyed by L.L.B.
Checked	Notes P.H. Date 10-6-61
Date	Indexed H. E. OTT OCT 24 '61

F. B. 2706 PG. 157

VIA CANADA

S.S. DISTRICT

J.N. 2186.14

EASEMENT SURVEYS

TOPOGRAPHY

BEGINNING AT INT. OF TRANSIT LINES ON LOT 207, GOING SOUTHERLY ALONG TRANSIT LINE ON WESTERLY BOUNDARY OF LOTS 207 & 206
SEE F.B. 2704-88

PARTY

BROWN, L.
HARRINGTON, P.
FALSEY, J.
RODRIGUEZ, R.

Note: Any Additions or Changes on This Sheet Must be Made or Circled in Red Ink With Date and Name of Person Making Change.

Do not extend this side of this line.

PLEASE RETURN TO
LOS ANGELES COUNTY ENGINEER
403 LOS ANGELES COUNTY ENGINEERING BLDG.

76F309S CE # 310 8-61

F. B. 2706 Pg. 158

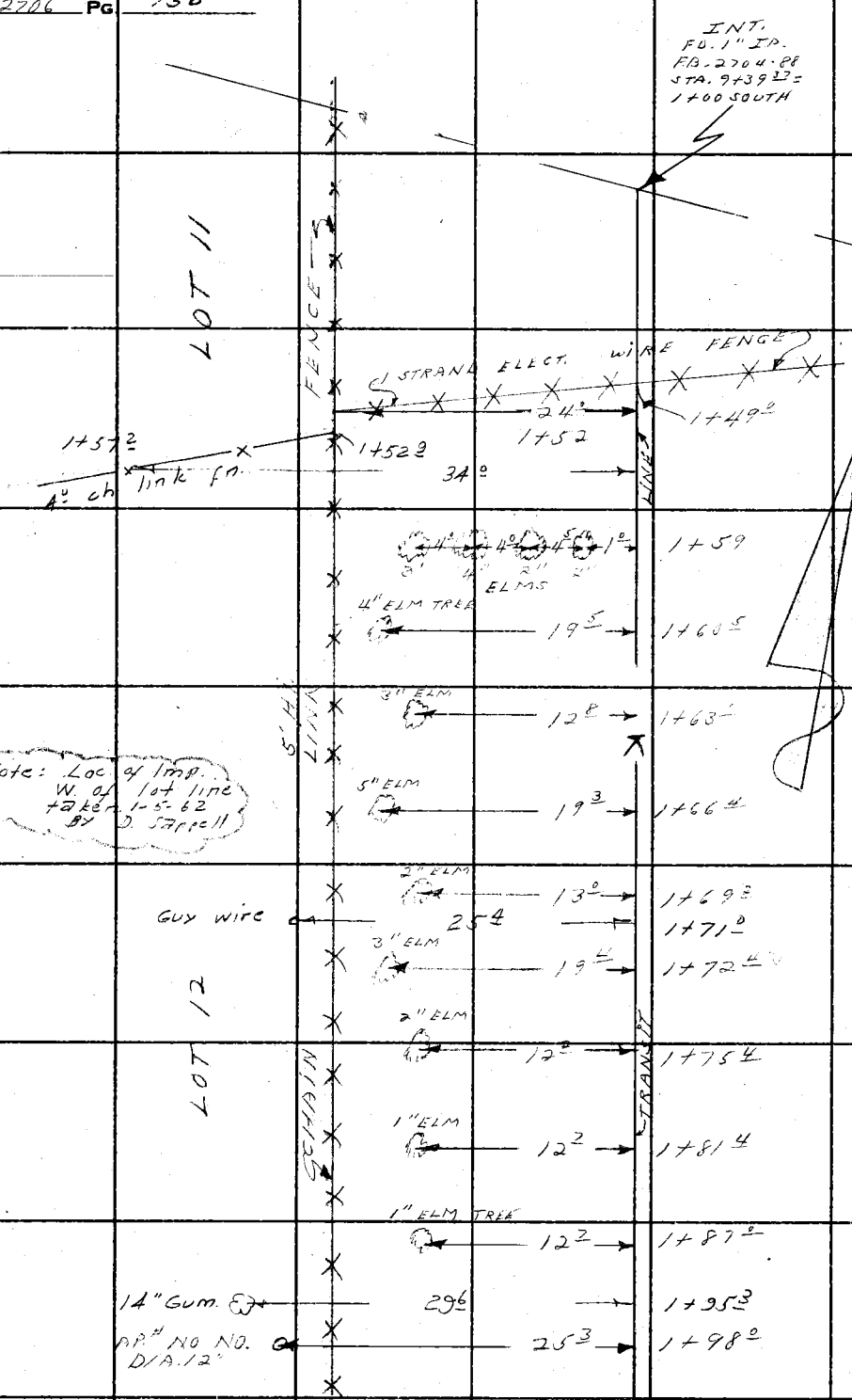

PLEASE RETURN TO
LOS ANGELES COUNTY ENGINEER
403 Los Angeles County Engineering Bldg.
Do not extend this side of this line.

Note: Any Additions or Changes on This Sheet Must be Made or Circled in Red Ink With Date and Name of Person Making Change.

Notes Ck'd by	Survey of VIA CAÑADA	F. B. 2706 PG. 159
Map No.	JN 2186.14 Tape Std °F	
Office Work	Surveyed by L.L.B.	
Checked	Notes P.H. Date 10-6-61	
Date	Indexed H. E. OTT	



CONT. TO TOP PG. 160

Note: Any Additions or Changes on this Sheet Must be Made or Circled in Red Ink With Date and Name of Person Making Change.

PLEASE RETURN TO
LOS ANGELES COUNTY ENGINEER
403 LOS ANGELES COUNTY ENGINEERING BLDG.
Do not extend this side of this line.

76F309S CE # 310 3-61

PLEASE RETURN TO
LOS ANGELES COUNTY ENGINEER
403 LOS ANGELES COUNTY ENGINEERING BLDG.

Note: Any Additions or Changes on This Sheet Must be Made or Circled in Red Ink With Date and Name of Person Making Change.

Do not extend this side of this line.

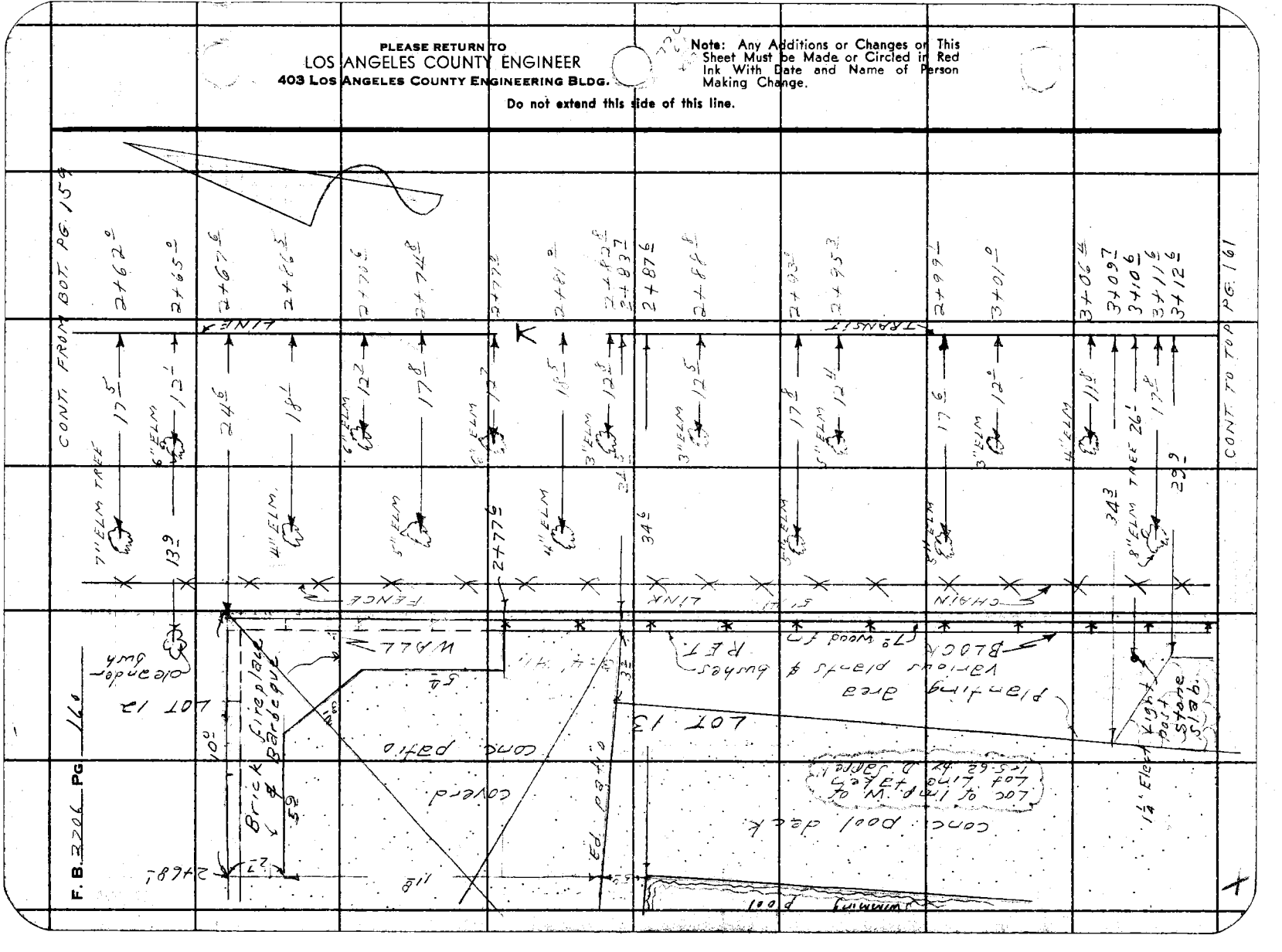

Notes Ck'd by		Survey of VIA CANADA	F. B. 2706 Pg. 161
Map No.		JN 7166.14 Tape Std °F	
Office Work		Surveyed by L.A.B.	
Checked		Notes P.M. Date 10-6-61	
Date		Indexed H. E. OTT	

CONT. FROM SOT. PG. 160



CONT. TO TOP PG. 162

Note: Any Additions or Changes on this Sheet Must be Made or Circled in Red Ink With Date and Name of Person Making Change.

Do not extend this side of this line.

PLEASE RETURN TO
LOS ANGELES COUNTY ENGINEER
403 Los Angeles County Engineering Bldg.

78F3095 CE # 310 7-61

PLEASE RETURN TO
LOS ANGELES COUNTY ENGINEER
403 LOS ANGELES COUNTY ENGINEERING BLDG.

Note: Any Additions or Changes on This Sheet Must be Made or Circled in Red Ink With Date and Name of Person Making Change.

Do not extend this side of this line.

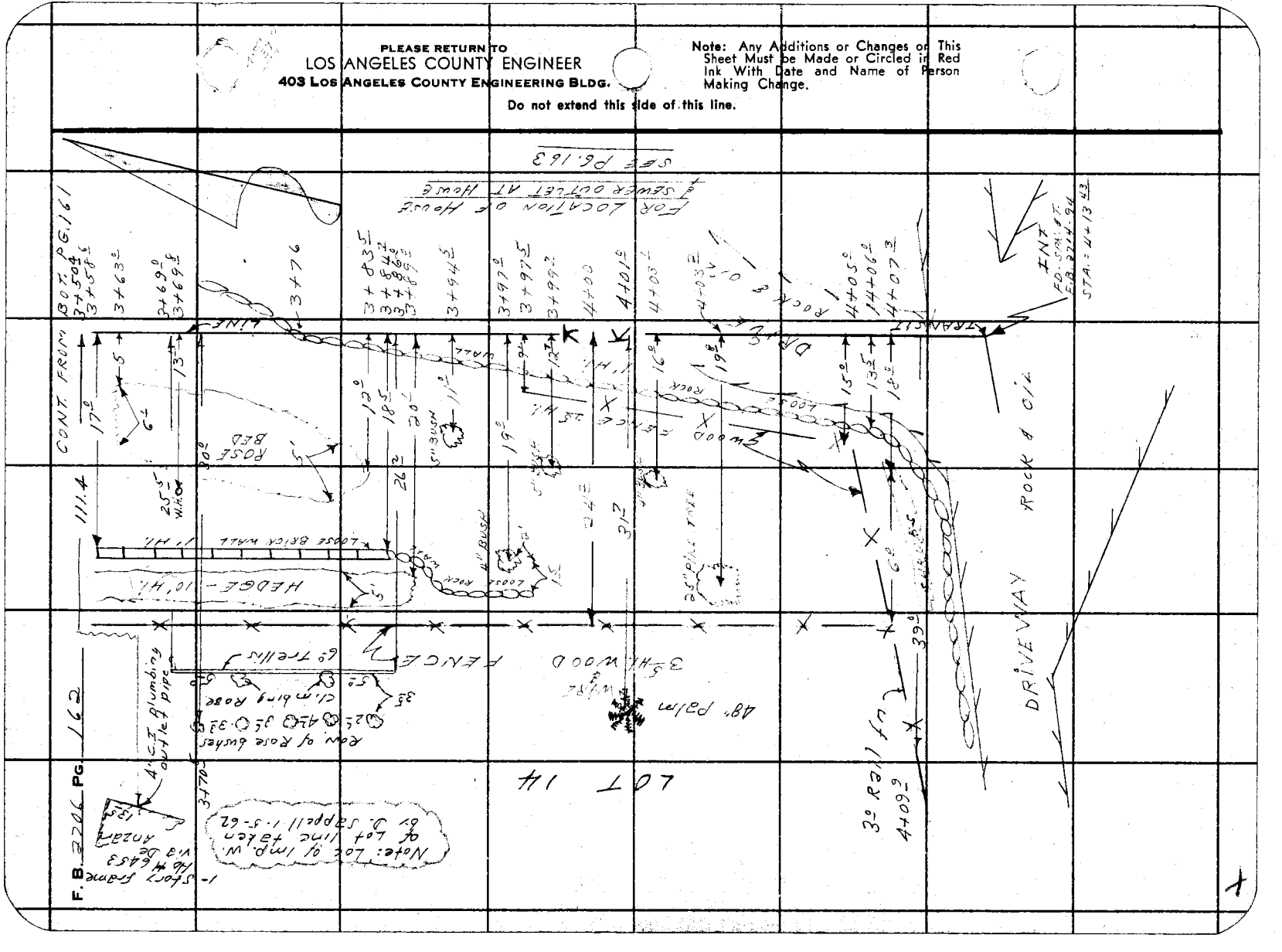

Notes Ck'd by	Survey of VIA CAÑADA S.S. DIST.
Map No.	JN 2186.14 Tape Std °F
Office Work	Surveyed by L. L. BROWN
Checked	Notes L. L. BROWN Date 10-10-61
Date	Indexed H. E. OTT

F. B. 2706 PG. 163

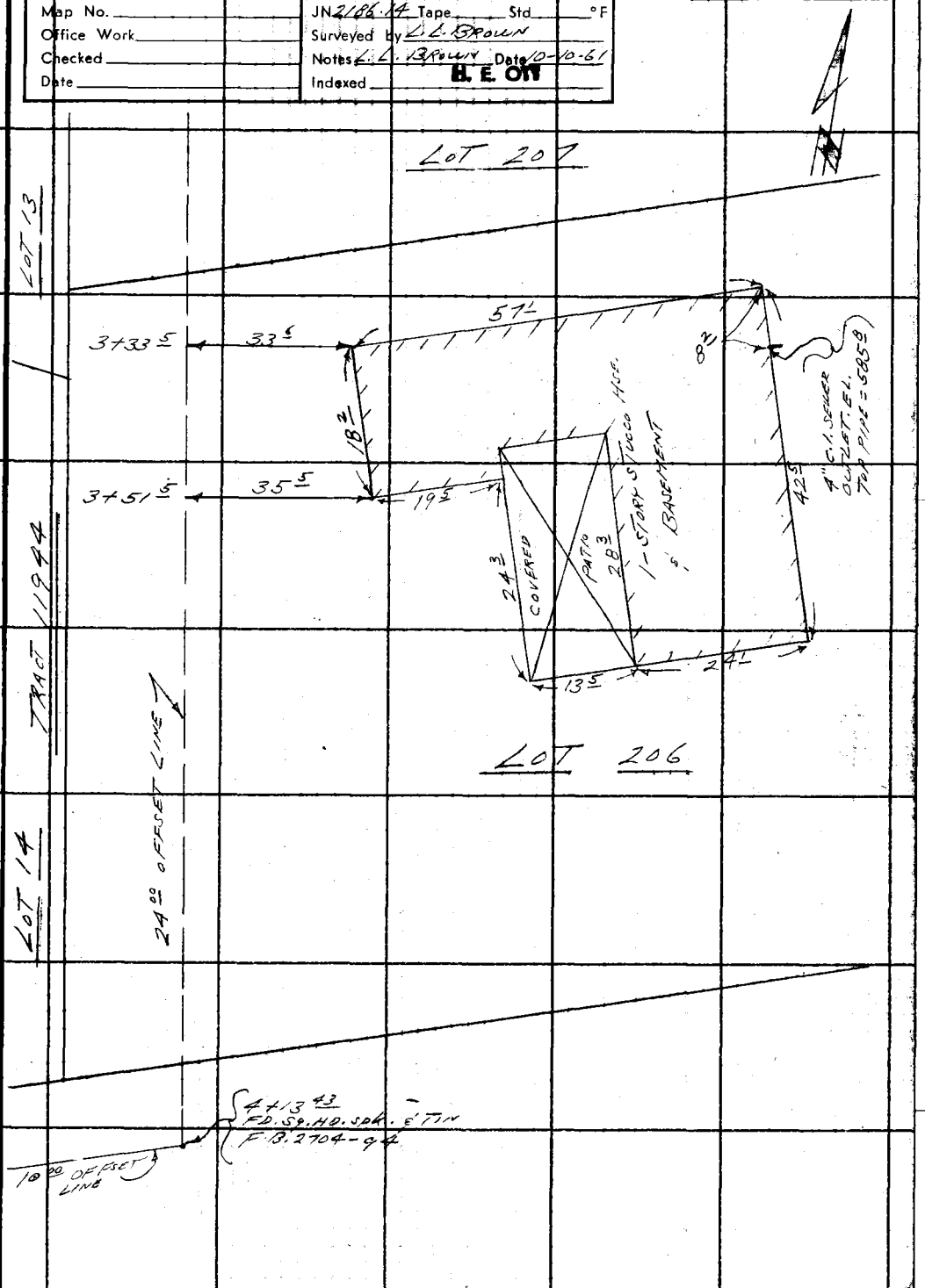

Note: Any Additions or Changes on This Sheet Must be Made or Circled in Red Ink With Date and Name of Person Making Change.

PLEASE RETURN TO
LOS ANGELES COUNTY ENGINEER
403 LOS ANGELES COUNTY ENGINEERING BLDG.

Do not extend this side of this line.

76F3095 CE # 310 3-61

PLEASE RETURN TO
LOS ANGELES COUNTY ENGINEER
403 LOS ANGELES COUNTY ENGINEERING BLDG.

Do not extend this side of this line.

Note: Any Additions or Changes on This Sheet Must be Made or Circled in Red Ink With Date and Name of Person Making Change.

F. B. 2706 PG. 184

F.B. 2706 Pg. 165

Profile No. ____ Notes Red ____ Plotted ____ Job No. 2186-14 Division No. ____
Date ____ Date ____ Survey of VIA CAÑADA
X-Sec. No. ____ Notes Chkd. ____ Checked ____ Survey by L.L.B. Notes P.H. Date 10-9-61
Date ____ Date ____ Map No. ____ Indexed M. E. OTT Date OCT 24 61

NOTE: ANY ADDITIONS OR CHANGES ON THIS SHEET MUST BE MADE OR CIRCLED IN RED INK, WITH DATE AND NAME OF PERSON MAKING CHANGE.

Do not extend notes this side of this line.

PLEASE RETURN TO
LOS ANGELES COUNTY ENGINEER
700 LOS ANGELES COUNTY ENGINEERING BLDG.

STATION | B.S. | H.I. | F.S. | ELEV.

VIA CANADA

S.S. DISTRICT

J.N. 2186.14

EASEMENT SURVEYS

CROSS-SECTIONS

BEGINNING AT INT. OF TRANSIT LINES ON LOT 207, GOING SOUTHERLY ALONG TRANSIT LINE ON WESTERLY BOUNDARY OF LOTS 207 & 206
SEE F.B. 2704-8P

PARTY

BROWN, L.L.
HARRINGTON, P.
FALSEY, J.
RODRIGUEZ, R.

LENKER ROD USED

See pgs 228 to 230 for additional cross-sections
D. Sappell 1-8-62

76L-298 CE 307 11-58

76L-298 CE 307 11-58

PLEASE RETURN TO
LOS ANGELES COUNTY ENGINEER
700 LOS ANGELES COUNTY ENGINEERING BLDG.

NOTE: ANY ADDITIONS OR CHANGES ON THIS SHEET MUST BE MADE OR CIRCLED IN RED INK, WITH DATE AND NAME OF PERSON MAKING CHANGE.

Do not extend notes this side of this line.

STATION	B.S.	H.I.	F.S.	ELEV	PROPOSED	EASEMENT
BEGIN PROFILE & X-SECTS. AT INT. OF ⊼ LINES ON LOT #207, THENCE GOING SOUTH ALONG ⊼ LINE TO END.						
					LEFT & EAST	RIGHT & WEST
9+39.37 = 1+00 GOING SOUTH				5718	INT. OF ⊼ LINES	
				5788		24' GRD. (CONT. UP)
1+09.0				5739		⊼ BOT. BK.
				5830		24' GRD. (CONT. UP)
1+21				5824		⊼ TOP BK.
				5872		24' " "
1+43				5846		⊼ BOT. BK.
				5923		24' GRD. (CONT. UP)
1+46.0				5897		⊼ TOP BK.
1+53				5956		24' TOP BK.
				5996		34' GRD. (CONT. UP)

F.B. 2706 Pg. 166

Job No. 3186 L4 Division No. ____ Notes Red ____ Plotted ____ Profile ____

Survey of VIA CAÑADA Date ____ Date ____ No. ____

Survey by L.L.B. Notes P.H. Notes Chkd. ____ Checked ____ X-Sec. ____

Indexed H.E. OTT Date ____ Date ____ Date ____ No. ____

76L-298 CE 307 11-58

PLEASE RETURN TO
LOS ANGELES COUNTY ENGINEER
700 LOS ANGELES COUNTY ENGINEERING BLDG.

NOTE: ANY ADDITIONS OR CHANGES ON THIS SHEET MUST BE MADE OR CIRCLED IN RED INK. WITH DATE AND NAME OF PERSON MAKING CHANGE.

Do not extend notes this side of this line.

STATION	B.S.	H.I.	F.S.	ELEV.	PROPOSED	EASEMENT
					LEFT & EAST	RIGHT & WEST
1+64		GRD. BRK.		5936		GRD. BRK.
				5977		24' "
1+83				5941		BOT. BK.
				5969		15' " "
				5998		24' GRD. TOP BK.
1+90				5972		TOP BK.
				5965		8' BOT. "
				6014		24' TOP "
				6037		34' GRD. (CONT. UP)
2+00				5973		
				5983		9' BOT. BK.
				6020		24' TOP "
2+50				5995		
				6002		8' BOT. BK.
				6042		24' TOP BK.
				6054		34' GRD. (CONT. UP)

Profile No. ____ Notes Red ____ Plotted ____ Job No. 2186 Division No. 14
X-Sec. No. ____ Date ____ Date ____ Survey of VLA CANADA
Notes Chkd. ____ Checked ____ Survey by L.L.B. Notes P.H. Date 10-9-61
Date ____ Date ____ Map No. ____ Indexed N. E. OTT Date ____

F.B. 2706 PG. 167

76L-298 CE 307 11-58

PLEASE RETURN TO
LOS ANGELES COUNTY ENGINEER
700 LOS ANGELES COUNTY ENGINEERING BLDG.

NOTE: ANY ADDITIONS OR CHANGES ON THIS SHEET MUST BE MADE OR CIRCLED IN RED INK, WITH DATE AND NAME OF PERSON MAKING CHANGE.

Do not extend notes this side of this line.

STATION	B.S.	H.I.	F.S.	ELEV	PROPOSED	EASEMENT
					LEFT & EAST	RIGHT & WEST
2+05				6091		24.5 TOP RET. WALL
3+00				6008		
				6015		6' BOT. BK.
				6040		12' TOP "
				6061		24' GRD.
				6088		24.5 TOP RET. WALL
3+17		GRD. BRK.		6021		GRD. BRK.
				6034		10' GRD. BRK.
3+		OUTLET		5858	90' (LT. & E.) EL. ON TOP 4" CAST	IRON OUTLET, SEE Pg. 163
3+40				6037		TOP BK.
				6017		24 Grd.
3+45				6092		24' TOP RET. WALL
3+50				6026		
				6040		2' TOP BK.
				6044		17' BOT. WALL
				6061		" TOP "
				6064		24' GRD. (CONT. UP)

F.B. 2706 Pg. 168

Job No. 2186 Division No. 14

Survey of VIA CANADA

Survey by H.E. Ott Notes P.H.

Indexed Date

Plotted Date No. X-Sec.

Notes Red Date

Notes Chkd. Date

Checked Date No.

Profile

76L-298 CE 307 11-58

PLEASE RETURN TO
LOS ANGELES COUNTY ENGINEER
700 LOS ANGELES COUNTY ENGINEERING BLDG.

NOTE: ANY ADDITIONS OR CHANGES ON THIS SHEET MUST BE MADE OR CIRCLED IN RED INK, WITH DATE AND NAME OF PERSON MAKING CHANGE.

Do not extend notes this side of this line.

STATION	B.S.	H.I.	F.S.	ELEV.	PROPOSED	EASEMENT
					LEFT & EAST	RIGHT & WEST
3+50				6074		34' GRD. (CONT. UP)
3+75				6008		TOP WALL
				5998		BOT. "
3+85				5999		MAC. DR.
				6000		3' BOT. WALL
				6010		3' TOP "
				6037		11' " BK.
				6040		18' GRD.
				6044		24' "
				6058		34' " (CONT. UP)
4+10				5973		MAC. DR.
				5992		16' BOT. WALL
				6005		" TOP "
				6014		24' GRD.
				6029		34' " (CONT. UP)

Profile No. ____ Notes Red ____ Plotted ____ Job No. 2186 14 Division No. ____
X-Sec. No. ____ Date ____ Date ____ Survey of VIA CAÑADA
Notes Chkd. ____ Checked ____ Survey by L.L.B. Notes P.H. Date 10-25-61
No. ____ Date ____ Date ____ Map No. ____ Indexed L. E. OTT Date ____

F.B. 2706 Pg. 189

76L-298 CE 307 11-58

PLEASE RETURN TO
LOS ANGELES COUNTY ENGINEER
700 LOS ANGELES COUNTY ENGINEERING BLDG.

NOTE: ANY ADDITIONS OR CHANGES ON THIS SHEET MUST BE MADE OR CIRCLED IN RED INK. WITH DATE AND NAME OF PERSON MAKING CHANGE.

Do not extend notes this side of this line.

STATION	B.S.	H.I.	F.S.	ELEV	PROPOSED	EASEMENT
T.P.				60421		
T.P.				61141		
T.P.				61986		
FD. B.M. F.F. 53				62045	B.M. F.F. 53 EL. 620.475 F.B. 2706 -10 VIA DE ANZAR (W'LY. SIDE) 372'± N. W'LY OF P.I. VIA CAÑADA & VIA DE ANZAR, BT. SPK. IN CATCH BASIN CB. 2° SO. OF N. END	
END PROF. & X-SECTS.						

F.B. 2706 Pg. 170

Job No. 2466 14 Division No. ____ Notes Red ____ Plotted ____ Profile ____

Survey of VIA CANADA Date ____ Date ____ No. ____ X-Sec. ____

Survey by L.L.B. Notes P.H. Notes Chkd. ____ Checked ____ No. ____

Indexed H.E. OTT Date ____ Date ____ Date ____

Notes Ck'd by	Survey of Via Cañada - SSD
Map No.	JN 2186.14 Tape Std °F.
Office Work	Surveyed by D. Sappell
Checked	Notes Bazen Date 9-22-64
Date	Indexed H. E. OTT

F. B. 2706 PG. 171

J.N. 2186.14

VIA CAÑADA - S.S.D.

EASEMENT SURVEY

LOC. OF IMP.

FROM

INT VIA DE ANZAR & VIA CAÑADA W. ALONG N. LINE TR 8471 TO LOT 1 BLK 5890, THENCE ON TRANSIT LINE S.W. TO AND ALONG LINE PARALLEL TO S'LY LINE LOT 4 BLK 5887 TR. 8471 TO PALOS VERDES DR EAST.

Sappell
Bazen
Lieber
Dupuis

Note: Any Additions or Changes on This Sheet Must be Made or Circled in Red Ink With Date and Name of Person Making Change.

Do not extend notes this side of this line.

RETURN TO
LOS ANGELES COUNTY ENGINEER
700 LOS ANGELES COUNTY ENGINEERING BLDG.

76F3099 CE #247—9-57

F. B. 2706 Pg. 172

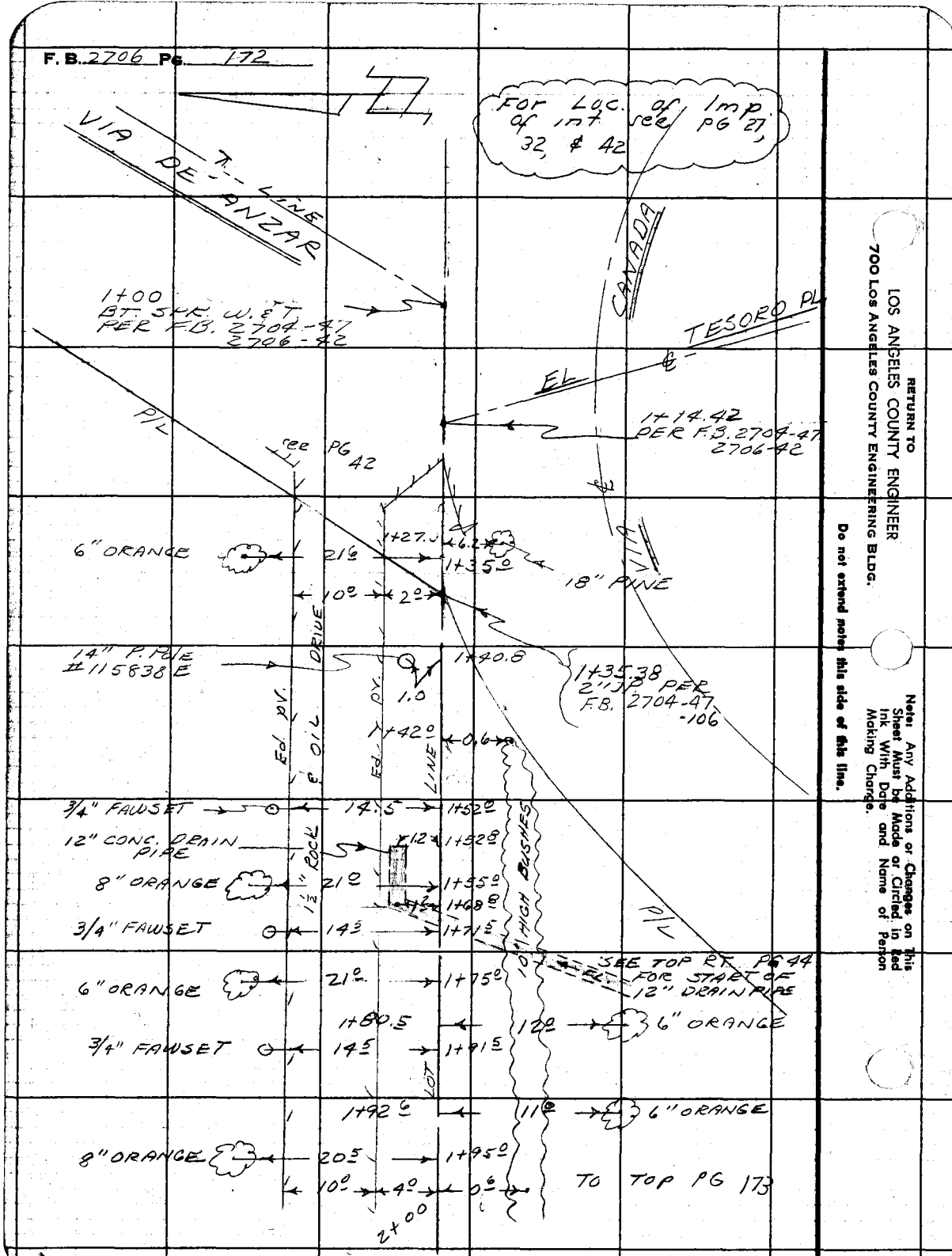

RETURN TO
LOS ANGELES COUNTY ENGINEER
700 Los Angeles County Engineering Bldg.

Do not extend notes this side of this line.

Note: Any Additions or Changes on This Sheet Must be Made or Circled in Red Ink With Date and Name of Person Making Change.

Notes Ck'd by	Survey of Via Cañada - S.J.D
Map No.	JN 2186.14 Tape Std °F
Office Work	Surveyed by D. Sappell
Checked	Notes Bazen Date 9.12.61
Date	Indexed H. E. Ott

F. B. 2706 Pg. 173

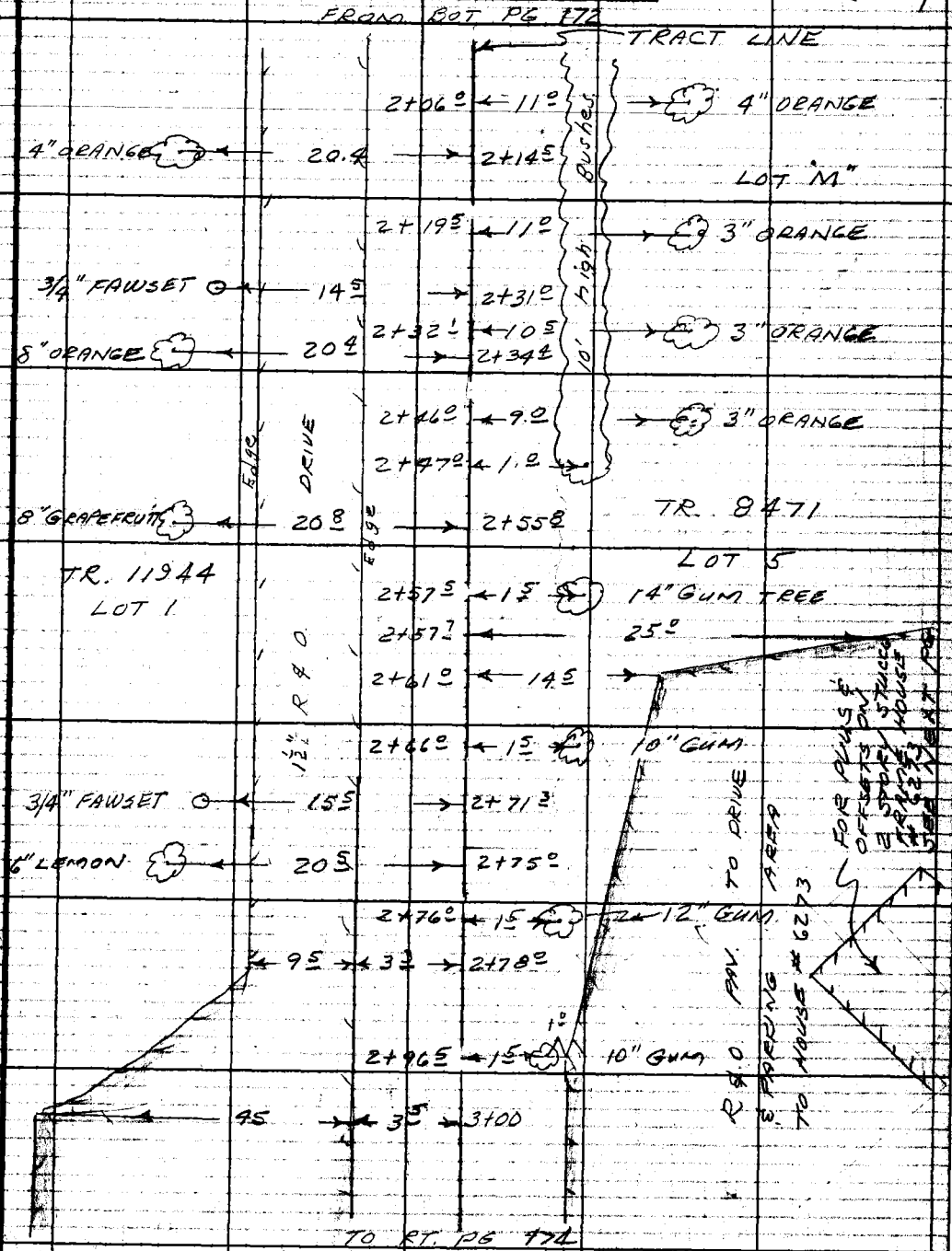

Notes: Any Additions or Changes on This Sheet Must be Made or Circled in Red Ink With Date and Name of Person Making Change.

Do not extend notes this side of this line.

RETURN TO
LOS ANGELES COUNTY ENGINEER
700 LOS ANGELES COUNTY ENGINEERING BLDG.

76F3098 CE #247—3-57

RETURN TO
LOS ANGELES COUNTY ENGINEER
700 LOS ANGELES COUNTY ENGINEERING BLDG.

Note: Any Additions or Changes on This Sheet Must be Made or Circled in Red Ink With Date and Name of Person Making Change.

Do not extend notes this side of this line.

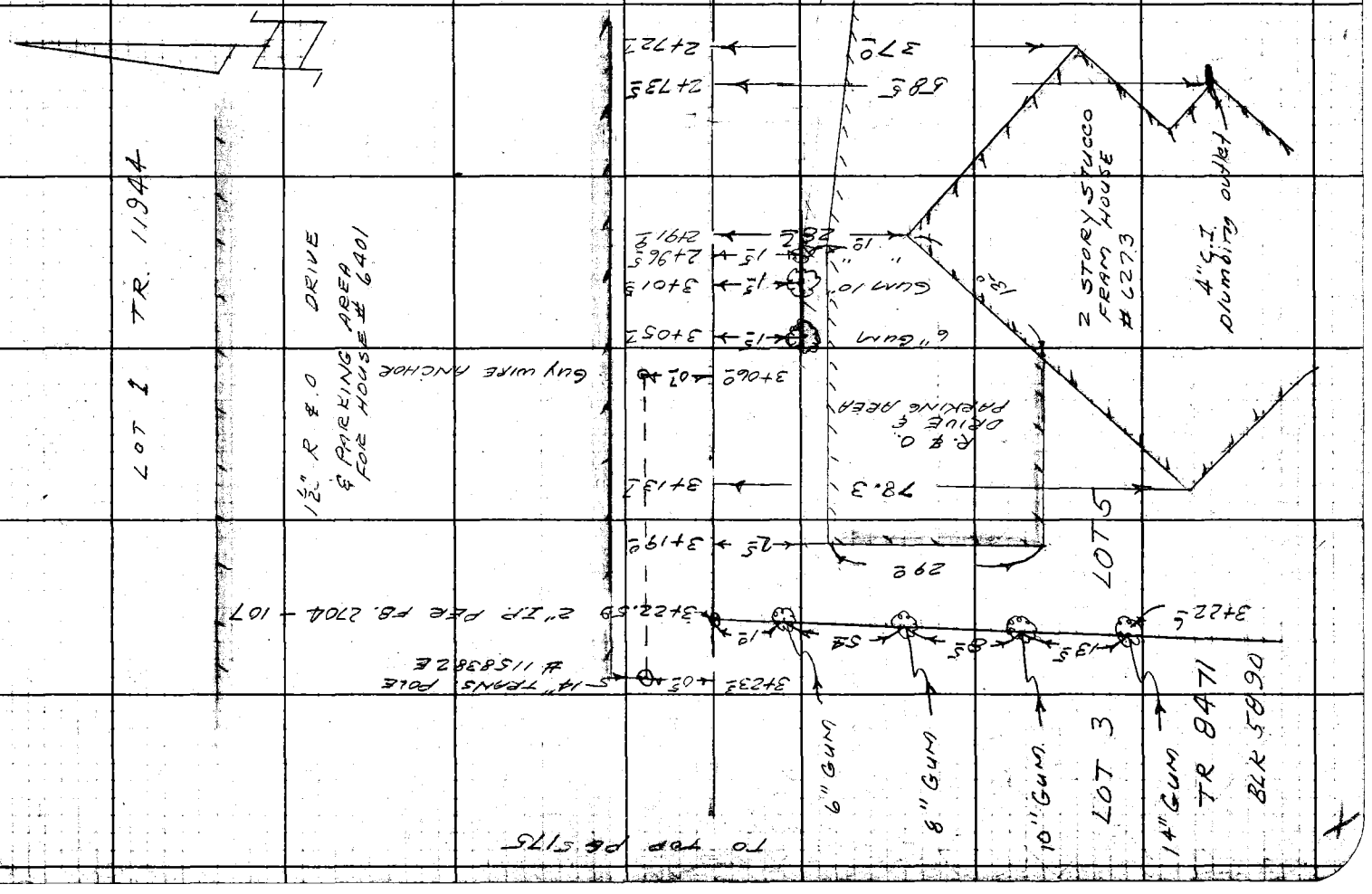

Notes Ck'd by	Survey of Via Cañada - S.S.D.
Map No.	JN 2186.14 Tape Std °F
Office Work	Surveyed by D. Sappell
Checked	Notes Bazen Date 9-22-61
Date	Indexed

H. E. Ott

F. B. 2706 Pg. 175

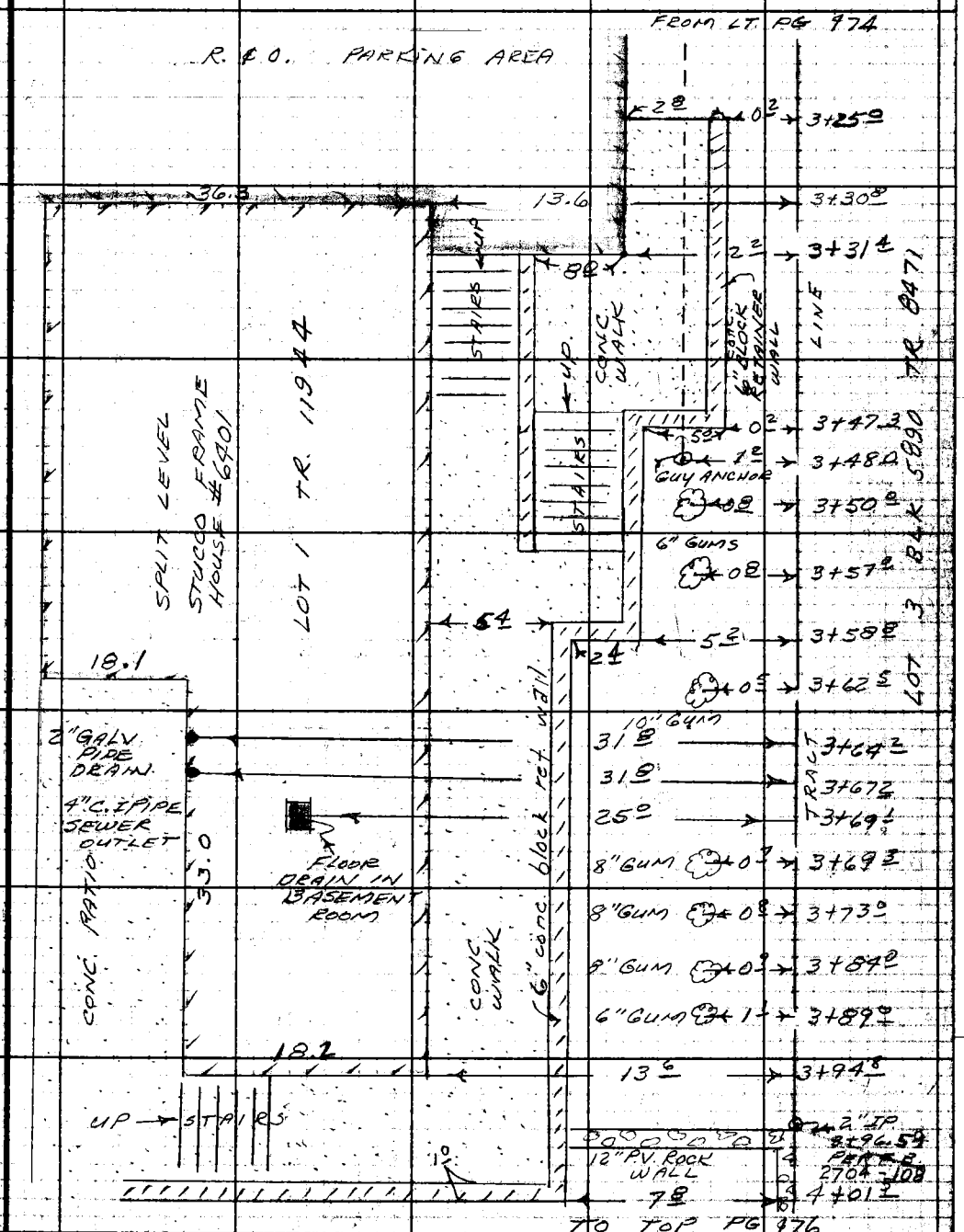

Note: Any Additions or Changes on This Sheet Must be Made or Circled in Red Ink With Date and Name of Person Making Change.

Do not extend notes this side of this line.

RETURN TO
LOS ANGELES COUNTY ENGINEER
700 LOS ANGELES COUNTY ENGINEERING BLDG.

76F3098 CE #247—3-57

F. B. 2706 Pg. 176

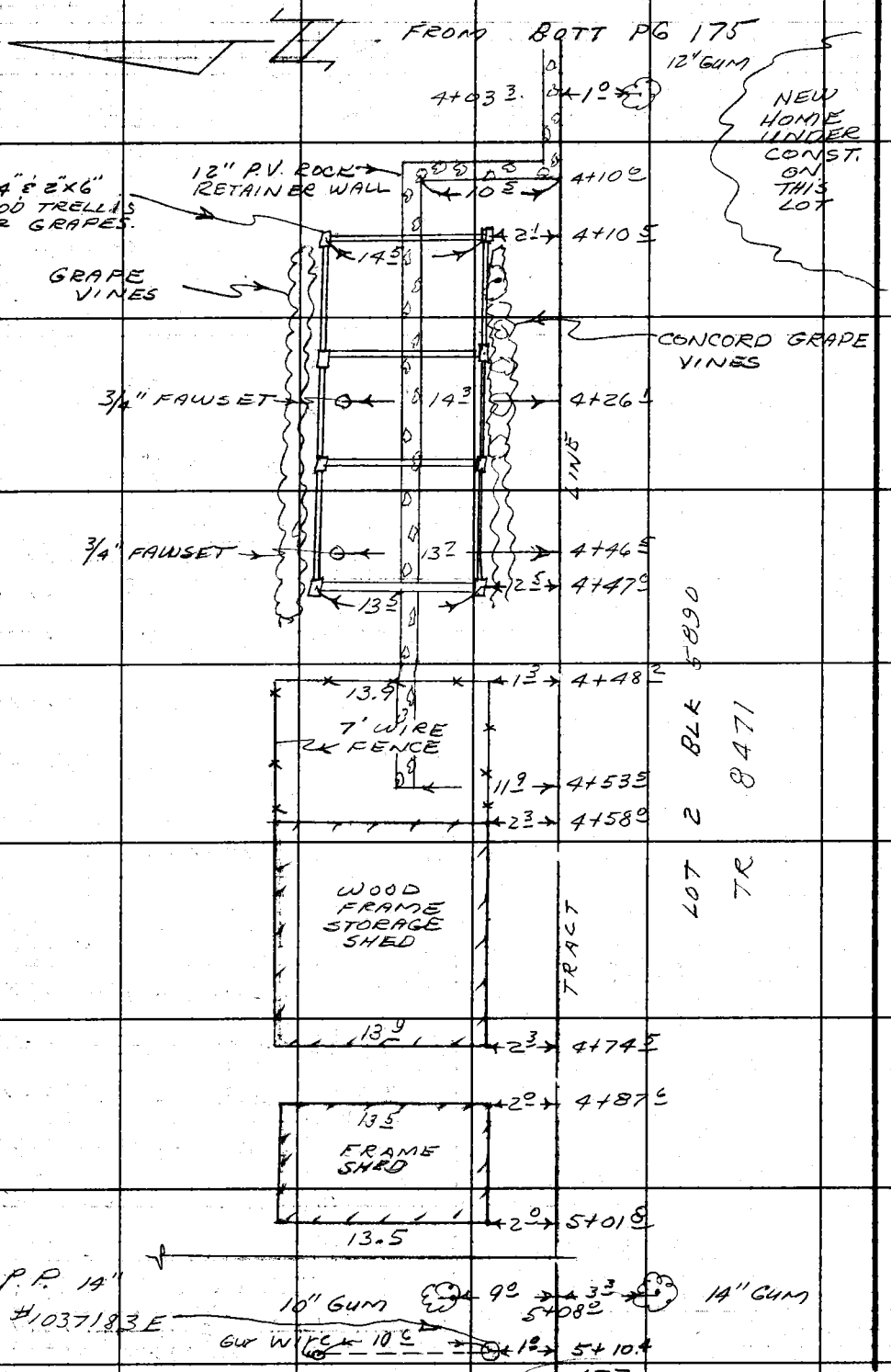

RETURN TO
LOS ANGELES COUNTY ENGINEER
700 Los Angeles County Engineering Bldg.

Do not extend notes this side of this line.

Note: Any Additions or Changes on This Sheet Must be Made or Circled in Red Ink With Date and Name of Person Making Change.

Notes Ck'd by	Survey of Via Cañada - S.S.D	F. B. 2706 Pg. 177
Map No.	JN 2186.14 Tape Std °F	
Office Work	Surveyed by D. Sappell	
Checked	Notes Bazen Date 9-22-61	
Date	Indexed B. E. OTT	

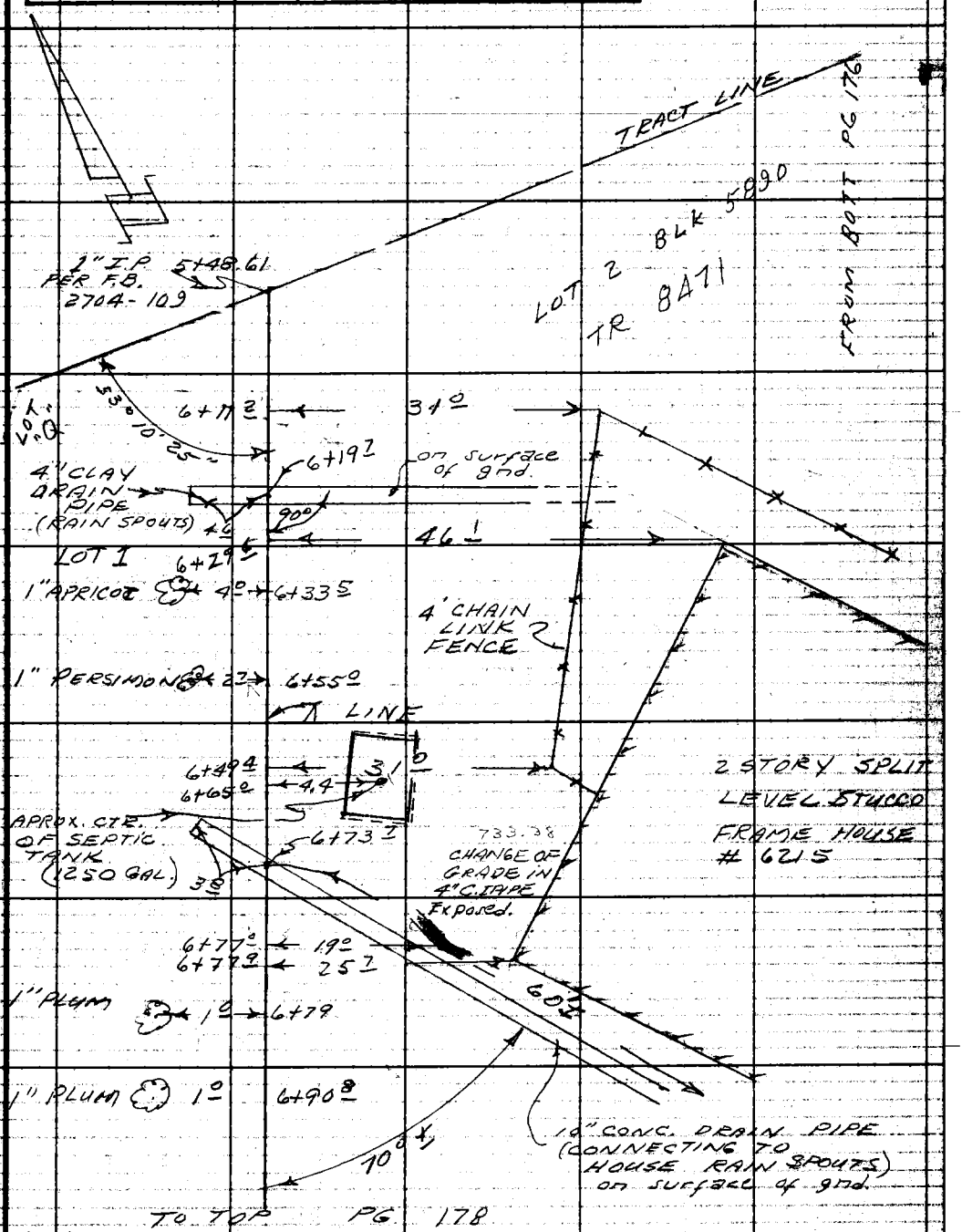

Note: Any Additions or Changes on This Sheet Must be Made or Circled in Red Ink With Date and Name of Person Making Change.

Do not extend notes this side of this line.

RETURN TO LOS ANGELES COUNTY ENGINEER 700 LOS ANGELES COUNTY ENGINEERING BLDG.

76F3098 CE #247—3-57

F. B. 2706 Pg. 178

FROM BOT. PG 177

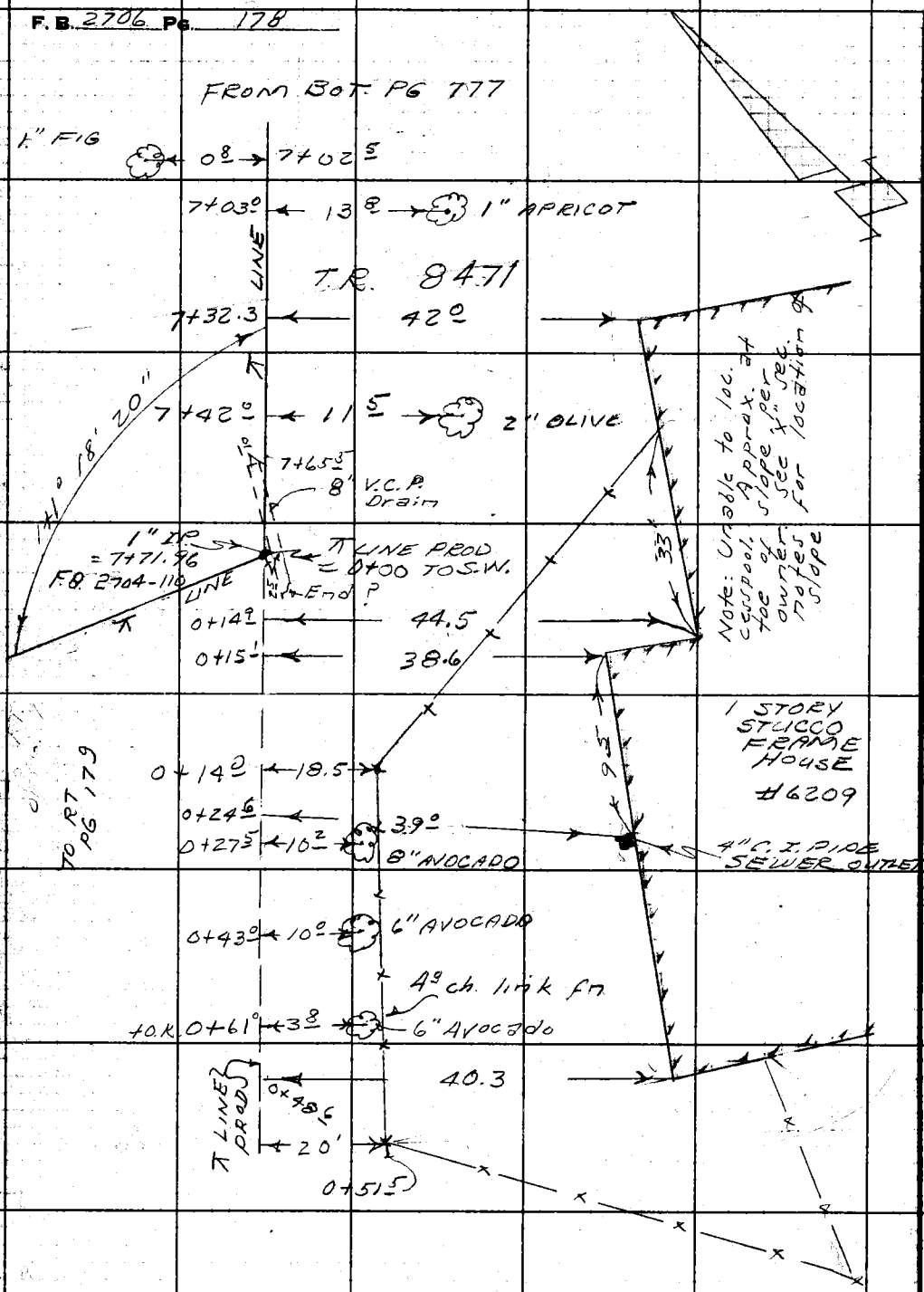

RETURN TO
LOS ANGELES COUNTY ENGINEER
700 Los Angeles County Engineering Bldg.

Do not extend notes this side of this line.

Note: Any Additions or Changes on This Sheet Must be Made or Circled in Red Ink With Date and Name of Person Making Change.

Notes Ck'd by	Survey of Via Cañada S.S.D.
Map No.	JN 2186.14 Tape Std °F
Office Work	Surveyed by D. Sappell
Checked	Notes Bazen Date 9-25-61
Date	Indexed H. E. OTT

F. B. 2706 PG. 179



Note: Any Additions or Changes on This Sheet Must be Made or Circled in Red Ink With Date and Name of Person Making Change.

Do not extend notes this side of this line.

RETURN TO
LOS ANGELES COUNTY ENGINEER
700 LOS ANGELES COUNTY ENGINEERING BLDG.

76F3D98 CE #247—3-57

RETURN TO
LOS ANGELES COUNTY ENGINEER
700 LOS ANGELES COUNTY ENGINEERING BLDG.

Note: Any Additions or Changes on This Sheet Must be Made or Circled in Red Ink With Date and Name of Person Making Change.

Do not extend notes this side of this line.

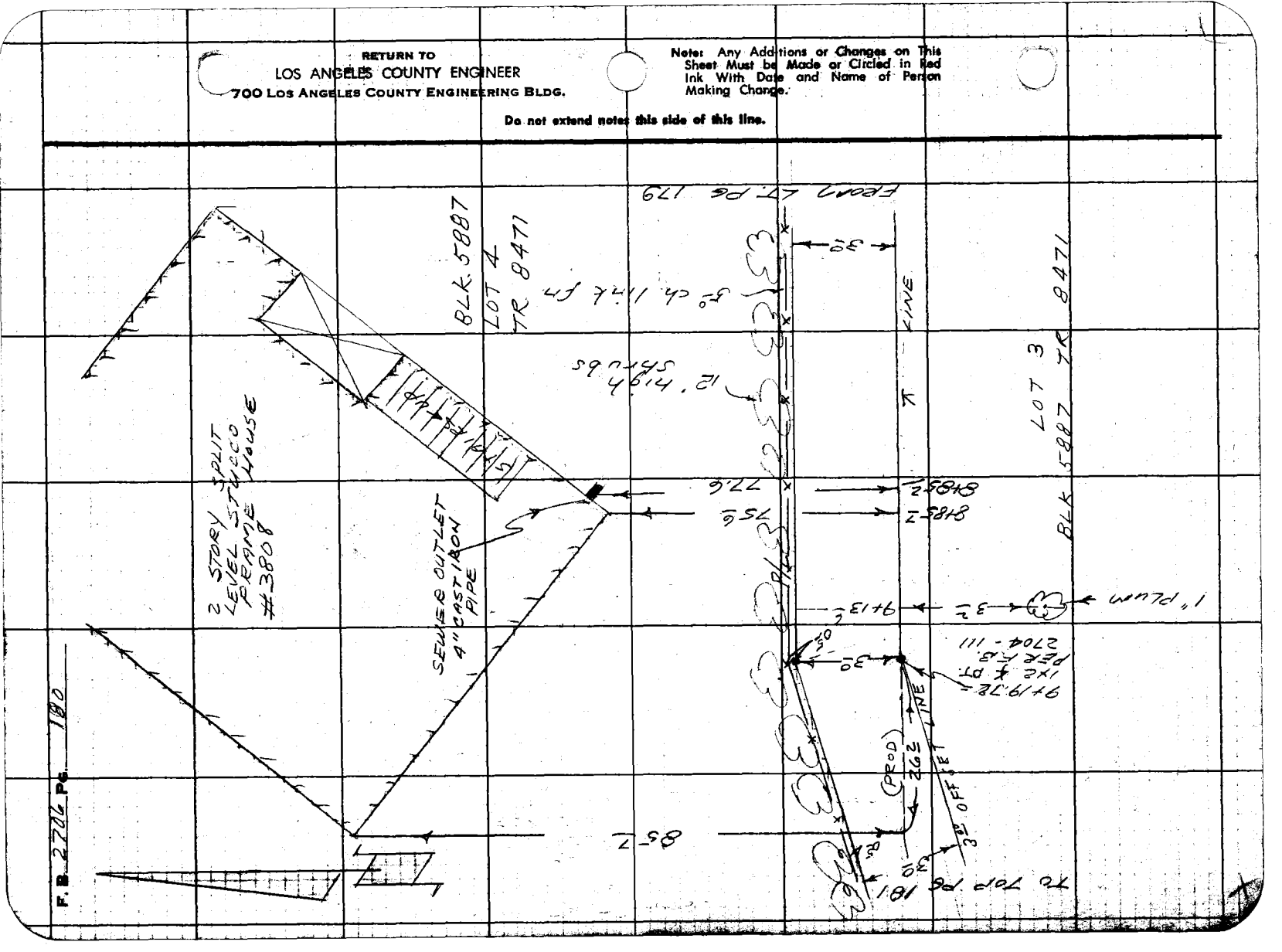

Notes Ck'd by	Survey of Via Cañada - S.S.D.
Map No.	JN 2186.14 Tape Std °F
Office Work	Surveyed by D. Sappell
Checked	Notes Bazen Date 9-25-61
Date	Indexed H. E. OTT

F. B. 2706 Pg. 181



Note: Any Additions or Changes on This Sheet Must be Made or Circled in Red Ink With Date and Name of Person Making Change.

Do not extend notes this side of this line.

RETURN TO
LOS ANGELES COUNTY ENGINEER
700 LOS ANGELES COUNTY ENGINEERING BLDG.

76F3098 CE #247—3-57

RETURN TO
LOS ANGELES COUNTY ENGINEER
700 LOS ANGELES COUNTY ENGINEERING BLDG.

Note: Any Additions or Changes on This Sheet Must be Made or Circled in Red Ink With Date and Name of Person Making Change.

Do not extend notes this side of this line.

F. B. 2706 Pg. 182

Profile No. | Notes Rad. | Plotted | Job No. | Division No.
Date | Date | Survey of [illegible]
X-Sec. No. | Notes Chkd. | Checked | Survey by Sappell | Notes [illegible] | Date [illegible]
Date | Date | Map No. | Indexed | R. E. On | Date [illegible]

JN 2186 14

VIA CANADA - S.S.D.

EASEMENT SURVEY

CROSS - SECTIONS

FROM

int. Via DE ANZAR & VIA CAÑADA W. ALONG N. LINE TR. 8471 TO LOT 1 BLK. 5890, THENCE ALONG TRANSIT LINE S.W. TO AND ALONG LINE PARALLEL TO S'LY LINE LOT 4 BLK. 5887 TR 8471, TO PALOS VERDES DR. EAST.

Note: LENKER ROD USED.

STATION	B.S.	H.I.	F.S.	ELEV.

Sappell
Bazen
Lieber
Dupuis

NOTE: ANY ADDITIONS OR CHANGES ON THIS SHEET MUST BE MADE OR CIRCLED IN RED INK, WITH DATE AND NAME OF PERSON MAKING CHANGE.

PLEASE RETURN TO
LOS ANGELES COUNTY ENGINEER
700 LOS ANGELES COUNTY ENGINEERING BLDG

Do not extend notes this side of this line.

76L-298 CE 307 11-58

76L-298 CE 307 11-58

PLEASE RETURN TO
LOS ANGELES COUNTY ENGINEER
700 LOS ANGELES COUNTY ENGINEERING BLDG.

NOTE: ANY ADDITIONS OR CHANGES ON THIS SHEET MUST BE MADE OR CIRCLED IN RED INK, WITH DATE AND NAME OF PERSON MAKING CHANGE.

Do not extend notes this side of this line.

Profile No. ____ Plotted ____ Date ____ X-Sec. No. ____ Checked ____ Date ____

Pg. 184 Job No. 2186.14 Division No. 11 Notes Red ____ Date ____ Notes Chkd. ____ Date ____

Survey of Via Canada - S.S.D. Notes L. L. Ott Date

Survey by Sapper

Indexed

2706

STATION	B.S.	H.I.	F.S.	ELEV.	LFT. & S.	(TR.) TR.	(847) LINE	RT. & N.
BM FF 50				681 43	BM FF 50 El 681.426, F.B. 2706-8 Via Canada & El Tesoro Pl., S.E. cor, Bt Spk. in conc. & stone walk to Ho #6276 29'± S'ly of & Via Canada.			
See "X" Sec. AG 83 to 85								
					LFT. & S.		Tr. Line	RT. & N.
1+00		F.B. 2706-172		685 65			Int	Tr. Line & π Line Via De Anzar.
1+14.42				686 07			"	" " " & & prod El Tesoro Pl.
1+20				686 85			Tr.	Line - Ed R&O Dr.
				686 07				11' " " "
				687 6	4' Top brk.			
1+35.38				687 9			Tr.	Line (Cor. lot "M" Blk 58)
				687 1				15 F/L
				687 53				2 Ed R&O Dr.
				687 53				12 " " "
				687 3				22 gnd.
				688 8	6' brk.			
				688 67	16.5 Ed pv. - Via Canada			
1+52.8				687 40				1.2 inv. 12" Conc. Drain pipe
				688 45				2.5 Ed R&O dr.
				688 41				12.5 " " "
				689 8	2' Top brk from drain pipe			

75L-298 S & E #307—1-56

PLEASE RETURN TO
LOS ANGELES COUNTY ENGINEER
700 Los Angeles County Engineering Bldg.

NOTE: ANY ADDITIONS OR CHANGES ON THIS SHEET MUST BE MADE OR CIRCLED IN RED INK, WITH DATE AND NAME OF PERSON MAKING CHANGE.

Do not extend notes this side of this line.

Profile Notes Red. Plotted Job No. 2185.14 Division No. 11 F. B. 2706 Pg. 185
No. X-Sec. Date Date Survey of K.C. Cal. Aqueduct. J.S.D.
Notes Chkd. Checked Survey by J. Lopez // Notes J.S. Date 9-28-61
No. Date Date Map No. Indexed H. E. Ott Date

STATION	B. S.	H. I.	F. S.	ELEV.	TR LINE (CONT)
					LFT ℄ S. — RT ℄ N.
1+54				689 3		1½ grnd.
2+00				691 9		Tr Line - grnd top brk
				691 02		4' Ed R℄O dr.
				690 97		14' " " "
				690 1		24' grnd
				6944	25' grnd.	
T.P.				69045	T. P.	
2+50				696 3		TR Line
				69529		2½' Ed R℄O dr.
				69523		12½' " " "
				6937		23' grnd.
				6974	9' Toe slope to	dr Ho # 6273
T.P.				6994 / 69927	25' T.P.	" " " " "
2+57.7				703 45	25'	Ed. R℄O dr. " "
2+61.7				703 60	14.5'	Cor " "
2+72				703 68	37'	E'ly cor Ho # 6273
2+73.5				7044	58.5'	grnd.
				701 96	58.5'	Top 4" C.I plumbing outlet
2+78.0				69858		12½ ± PT R℄O Dr.
2+78.0				6971		23 toe slope to Dr. Ho 6401
2+91.9				704 05	28.2	N'ly cor Ho # 6273 (Lot 1 TR. 11944)

76L-298 S & E #307—1-56

PLEASE RETURN TO
LOS ANGELES COUNTY ENGINEER
700 LOS ANGELES COUNTY ENGINEERING BLDG.

NOTE: ANY ADDITIONS OR CHANGES ON THIS SHEET MUST BE MADE OR CIRCLED IN RED INK, WITH DATE AND NAME OF PERSON MAKING CHANGE.

Do not extend notes this side of this line.

STATION	B. S.	H. I.	F. S.	ELEV.	LFT. & S. TR.	LINE RT & N.
3+00				7024	TR.	Line
				70123		3^5 Ed. R&O dr.
				69913		48^5 cor. " "
					Gnd. drops sharply to canyon N'ly.	
				70408	2^5 Ed R&O dr.	& park. area Ho. 6273
T.P.				70440	T.P.	
3+19				70462	2^5 cor R&O dr.	& " " " "
				70460	31^5 " " "	" " " "
T.P.				70459	T.P.	
$3+25^0$				70691		0^2 gnd & Top Ret wall
				70532		0^7 conc. pv. at base "
				70490		3' Ed R&O Dr.
				7095	31^5 gnd - brk.	
$3+30^8$				70530		13^6 S.E cor Ho 6401
				70285		49^7 N.E. " "
				7006		50 gnd.
				7000		60 "
					gnd slopes to bott. canyon N'ly.	
$3+47^3$				71097		0^2 gnd. & top Ret wall
				70579		0^7 conc. pv. @ base wall
				71092		5^2 gnd & top ret. "

F. B. 2706 Pg. 186 Job No. 2186.14 Division No. 11 Notes Red. Plotted Profile
Survey of Via Cañada SSD Date Date No. X-Sec.
Survey by Sapac 11 Notes D.S. Notes Chkd. Checked
Indexed Date Date Date No.

76L-298 S & E #307—1-56

PLEASE RETURN TO
LOS ANGELES COUNTY ENGINEER
700 LOS ANGELES COUNTY ENGINEERING BLDG.

NOTE: ANY ADDITIONS OR CHANGES ON THIS SHEET MUST BE MADE OR CIRCLED IN RED INK, WITH DATE AND NAME OF PERSON MAKING CHANGE.

Do not extend notes this side of this line.

STATION	B. S.	H. I.	F. S.	ELEV.	TR.	Line (cont)
					LFT. & S.	RT. & N.
3+47.3				705.80		9.9 conc. pv. @ base wall
				709.81		9.9 Top ret wall & conc. walk
3+58.8				713.0	TR.	LINE
				711.61		5.2 gnd & top ret. wall
				710.29		5.7 conc. walk at base "
				711.62		8.1 gnd & top ret. wall
				710.27		8.1 conc. walk at base "
				714.8	25' gnd	
3+67.2				704.51		31.8 Top 4" C.I. plumbing outlet
3+69.1				702.81		25.0 conc. basement flow at drain
3+94.8				710.39		13.6 S.W. cor ho # 6401
				710.00		27.0 conc. walk (Top steps)
				706.31		31.8 N.W. cor ho # 6401
T.P.				713.63	T.P.	
4+00				721.0	TR.	Line
				719.71		7.8 gnd & top ret. wall
				710.46		8.3 conc. walk at base "
				722.7	25' gnd	
T.P.				721.39	T.P.	
4+05				716.7		29' Top slope from walk

Profile No. ____ Notes Red. ____ Date ____ Plotted ____ Date ____ Job No. 2186.14 Division No. 11 F. B. 2706 Pg. 187

X-Sec. No. ____ Notes Chkd. ____ Date ____ Checked ____ Date ____ Survey of Via Cañada - S.S.D.

Survey by Sappell Notes D.S. Date 9-28-61

Map No. ____ Indexed B. E. OTT Date ____

76L-298 S & E #307—1-56

PLEASE RETURN TO
LOS ANGELES COUNTY ENGINEER
700 Los Angeles County Engineering Bldg.

NOTE: ANY ADDITIONS OR CHANGES ON THIS SHEET MUST BE MADE OR CIRCLED IN RED INK, WITH DATE AND NAME OF PERSON MAKING CHANGE.

Do not extend notes this side of this line.

F. B. 2706 Pg. 188 Job No. 2186.14 Division No. 11 Notes Red. Plotted Profile
Survey of Via Canada - S.S.D. Date Date No X-Sec.
Survey by Lapsley Notes L.S. Notes Chkd. Checked
Indexed H. Ott Date Date Date No.

STATION	B. S.	H. I.	F. S.	ELEV.	LFT. & S.	TR	Line	RT & N.
4+09				722.01			1°	Top rock wall & gnd.
4+09				720.4			1°	gnd at base of wall
				721.80			11.5°	" & top cor. wall
				720.1			11.5°	" at base of wall
				716.3			35°	Top of bank.
4+48				725.5		Tr.	Line	
				724.72			12.9°	Top wall & gnd.
				723.7			13°	gnd at base of wall
				718.6			43°	Top bank
				727.8	5° brk.			
				730.6	20° gnd.			
T.B.M.				730.30	T.B.M. set B.t. spk in S. side P.P. #			
5+10, at 1°	N. of Tr. Line				1037183-E			
4+75				721.4			33.5°	Top bank.
5+02				730.1		TR	Line	
				729.6			2°	gnd @ cor. shed.
				724.6			22	brk.
				713.1			47	Top slope to bott canyon
				731.4	5.5 brk.			
				733.6	20 "			

76L-298 S & E #307—1-56

PLEASE RETURN TO
LOS ANGELES COUNTY ENGINEER
700 LOS ANGELES COUNTY ENGINEERING BLDG.

NOTE: ANY ADDITIONS OR CHANGES ON THIS SHEET MUST BE MADE OR CIRCLED IN RED INK, WITH DATE AND NAME OF PERSON MAKING CHANGE.

Do not extend notes this side of this line.

STATION	B. S.	H. I.	F. S.	ELEV.		
					TR. LINE	
					LFT. & S.	RT. & N.
5+15.4				730 0	TR.	Line - Top slope
5+48.61		F.B. 2706-	177	718 7	Int "	" & π Line, side slope
5+48.61	=	0+00		going W. along Tr. Line		
0+59.4				692 8	hand level, TR.	Line - bott canyon
					LFT. & W'LY. π Line	RT & E'LY
6+00				721 9	π	LINE
				721 6		5' Top slope
				696 8	hand level →	47' bott canyon
				722 0	4' bott brk.	
				727 7	10.5 brk.	
				736 1	28 Top "	
				738 8	40 gnd.	
6+29.6				738 8	46' N.E. cor. Ho	#6215
6+50				723 3	π	Line
				723 5		4.0 Top slope
				706 8	hand level →	30 bott. canyon
				723 1	9.5 bott br.	
				731 0	15.0 brk.	

Profile Notes Red. Plotted Job No. 2186.14 Division No. 11 F. B. 2706 Pg. 189
No. Date Date Survey of Via Cañada - S.S.D.
X-Sec. Notes Chkd. Checked Survey by Sappell Notes D.S. Date 9.29.61
No. Date Date Map No. Indexed H. E. OTT Date

76L-298 S & E #307—1-56

PLEASE RETURN TO
LOS ANGELES COUNTY ENGINEER
700 LOS ANGELES COUNTY ENGINEERING BLDG.

NOTE: ANY ADDITIONS OR CHANGES ON THIS SHEET MUST BE MADE OR CIRCLED IN RED INK, WITH DATE AND NAME OF PERSON MAKING CHANGE.

Do not extend notes this side of this line.

STATION	B. S.	H. I.	F. S.	ELEV.	⊼ Line	
					LFT. & W'LY	RT & E'LY
6+50				738.6	32' Top brk.	hand level
6+65				723.8	4.4 gnd	
				722.10	4.4 Top septic tank.	
6+77.0				733.38	19.0 Top 4" C.I sewer pipe	Ho # 6215
6+77.9				736.1	25.7 N.W'ly cor ho 6215	
7+00				726.3	⊼ LINE	
				726.5		3 Top brk
				717.2	hand level →	16 bott canyon
				728.4		37 Top bench.
				730.3		64 " " & bott slope
				726.5	9 bott slope	
				739.7	30 Top " ← hand level	
7+32.3				745.2	42 N'ly cor Ho 6209	
7+50				731.2	⊼ LINE	
				731.5		5 Top brk.
				730.5		7 bott "
				731.0		10 Top bench.
				731.6		31 Top bench & bott slope
				746.2	hand level →	55 Top slope
				731.0	7 bott brk	
				745.0	30 Top slope ← hand level	

F. B. 2706 Pg. 190 Job No. 2186.14 Division No. 11 Notes Red Date Plotted Date Profile No. X-Sec. No.
Survey of Via Cañada - S.S.D Notes Chkd Date Checked Date
Survey by Sappell Notes D.S. Date
Indexed H. E. OD Date

76L-298 S & E #307—1-56

PLEASE RETURN TO
LOS ANGELES COUNTY ENGINEER
700 LOS ANGELES COUNTY ENGINEERING BLDG.

NOTE: ANY ADDITIONS OR CHANGES ON THIS SHEET MUST BE MADE OR CIRCLED IN RED INK, WITH DATE AND NAME OF PERSON MAKING CHANGE.

Do not extend notes this side of this line.

STATION	B. S.	H. I.	F. S.	ELEV.		
					π Line	
					LFT.	RT
7+58				7331		8° gnd.
7+65.5				7329		1° gnd
				73218		1° inv. 8" V.c.p. (drain)
7+71.96		F.B. 2706 -	178	7346		π Line ∡ PT. & bott of slope.
				7356		19' (90° to back line) bott slope
				7416		35 Top slope
7+71.96	=	0+00	going	along π Line prod from N.E.		
					LFT.	π Line prod RT.
0+14				7367		2 Toe int. slopes
				7478	18.5 Top slope	at fn. cor.
0+22				7407		π Line prod (Top slope S'ly & Toe " E'ly)
0+24.6				7487	39 gnd.	
				74630	39 Top 4" C.I. pipe - plumbing outlet.	
0+48.6				7437	4.5 Toe slope	E'ly
				7494	19 Top "	
				7501	40.3 S.W. cor Ho 6209	

Profile Notes Red. ____ Plotted ____ Job No. 2186.14 Division No. 11 F. B. 2706 Pg. 191
No. ____ Date ____ Date ____ Survey of Via Cañada - S.S.D.
X-Sec. Notes Chkd. ____ Checked ____ Survey by Sappell Notes D.S. Date 9-29-61
No. ____ Date ____ Date ____ Map No. ____ Indexed U. E. OTT Date ____

76L-298 S & E #307—1-56

PLEASE RETURN TO
LOS ANGELES COUNTY ENGINEER
700 LOS ANGELES COUNTY ENGINEERING BLDG.

NOTE: ANY ADDITIONS OR CHANGES ON THIS SHEET MUST BE MADE OR CIRCLED IN RED INK, WITH DATE AND NAME OF PERSON MAKING CHANGE.

757c

Do not extend notes this side of this line.

STATION	B. S.	H. I.	F. S.	ELEV.	LFT.	⊼	LINE	RT.
		CONT.	ALONG		⊼ LINE W'LY			
7+71.96		F.B 2706-	178			⊼	Line ∡ PT.	
8+00				7398		⊼	LINE	
				7404	6 bott brk			
				7414	8 Top "			
8+04				7412		⊼	Line	
				7413			15 bott brk	
				7435			35 Top " @ fn. cor.	
T.P.				74222	T.P.			
8+35.5				7473		⊼	LINE	
				7456	37 brk.			
				7497	73 bott bank			
				7566	93 Top "			
				7573	121 - N.E cor Ho		#6201	
8+50				7502		⊼	Line	
				7510			3 Lot line	
				7527			23 gnd.	
				7474	42 brk.			
				7491	63 bott bank			
				7566	83 Top "			
8+56.3				7498	16 bott "			

F. B. 2706 Pg. 192 Job No. 2186.14 Division No. 11 Notes Red Plotted Profile
Survey of Via Cañada - S.S.D. Date Date No. X-Sec.
Survey by Sappell Notes D.S. Notes Chkd. Checked
Indexed H. E. OD Date Date Date No.

76L-298 S & E #307—1-56

PLEASE RETURN TO
LOS ANGELES COUNTY ENGINEER
700 LOS ANGELES COUNTY ENGINEERING BLDG.

NOTE: ANY ADDITIONS OR CHANGES ON THIS SHEET MUST BE MADE OR CIRCLED IN RED INK, WITH DATE AND NAME OF PERSON MAKING CHANGE.

Do not extend notes this side of this line.

STATION	B. S.	H. I.	F. S.	ELEV.	LFT. & S'LY	⊼ Line	RT. & N'LY
T.P.				750 37	T.P.		
8 + 56.3				755 80	109.8	Top 4" C.I.P.	Plumbing outlet Ho 6201
8 + 63				749 6	46	Toe banks	
8 + 72				754 8	10	Top bank	
8 + 78				755 9	47	" "	
8 + 85.2				761 10			77.6 Top 4" C.I.P. Ho 6201 plumbing outlet
8 + 85.7				762 3		(Lot 4 TR. 8471)	75.6 S'ly Cor Ho 3808
8 + 91.1				755 5	91.0	Top 4" C.I.P.	plumbing outlet
9 + 00				759 0		⊼	Line
				759 3			3 gnd - Lot line
				760 7			23 "
				756 4	22	brk.	
9+13.4				757 1	78.9	W'ly cor Ho #6201 (Lot 3 TR 8471)	
9+19.72		F.B. 2706-	180	762 1			int. 3.00 OFF & ⊼ Line
					LFT.		3.00 OFFSET line RT.
9+50				762 8			3.00 OFFSET Line
				763 6			3 gnd Lot line
				766 1			23 "
				756 8	28	brk.	
T.P.				758 90	T.P.		

Profile Notes Red. ____ Plotted ____ Job No. 2186.14 Division No. 11 F. B. 2706 Pg. 193
No. ____ Date ____ Date ____ Survey of Via Canada - S.S.D.
X-Sec. Notes Chkd. ____ Checked ____ Survey by Sappell Notes D.S. Date 9.29.61
No. ____ Date ____ Date ____ Map No. ____ Index H.E. OD Date ____

76L-298 S & E #307—1-56

PLEASE RETURN TO
LOS ANGELES COUNTY ENGINEER
700 LOS ANGELES COUNTY ENGINEERING BLDG.

NOTE: ANY ADDITIONS OR CHANGES ON THIS SHEET MUST BE MADE OR CIRCLED IN RED INK, WITH DATE AND NAME OF PERSON MAKING CHANGE.

Do not extend notes this side of this line.

STATION	B. S.	H. I.	F. S.	ELEV.	LFT.	3.00 OFFSET	RT.
T.P.				765.64	T.P.		
9+79.17				765.3		3.00 OFFSET.	(Toe slope from Palos Verdes Dr. E.
				766.2			3° Grnd Prop. cor.
				771.5			23 Top brk.
				758.0	39 brk.		
10+09.52				770.0		Int.	3.00 OFFSET line prod & semi-tan Palos Verdes Dr. E. & Top bank.
BM 36-8				769.72	BM 36-8 El 769.743 F.B. 1357-14, & F.B.		
			corr.	769.74	2706-6, (U.S.C. & G.S. BM N-168) (U.S. 2876) Palos Verdes Dr. East & Picardie Rd, 35' E. of said Dr. & 34' S. of ℄ Picardie Rd. - set in conc. post a std. disk stamped "N-168, 1933".		

F. B. 2706 Pg. 194 Job No. 2186.14 Division No. 11 Notes Red. Plotted Profile
Survey of Via Cañada + S.S.D. Date Date No. X-Sec.
Survey by Sappell Notes D.S. Notes Chkd. Checked
Indexed H. E. OTT Date Date Date No.

Notes Ck'd by	Survey of Via Canada - SSD
Map No.	JN 2186.14 Tape Std °F
Office Work	Surveyed by D. Sappell
Checked	Notes Bazen Date 10-2-61
Date	Indexed EL E. OTT OCT 24 '61

F. B. 2706 PG. 195

JN. 2186.14

VIA CAÑADA - S.S.D.

EASEMENT SURVEY

LOC. OF IMP.

FROM

EL TESORO PL. - W'LY ALONG S'LY LINE LOTS 1, 7, 8 & 9 BLK 5891 TR 8471, THENCE ON TRANSIT LINE SOUTH OF VIA CANADA, TO W. LINE TR. 8471

Sappell
Bazen
Lieber
Dupuis

Note: Any Additions or Changes on This Sheet Must be Made or Circled in Red Ink With Date and Name of Person Making Change.

Do not extend notes this side of this line.

RETURN TO
LOS ANGELES COUNTY ENGINEER
700 Los Angeles County Engineering Bldg.

78F3088 CE #247—8-57

RETURN TO
LOS ANGELES COUNTY ENGINEER
700 LOS ANGELES COUNTY ENGINEERING BLDG.

Note: Any Additions or Changes on This Sheet Must be Made or Circled in Red Ink With Date and Name of Person Making Change.

Do not extend notes this side of this line.

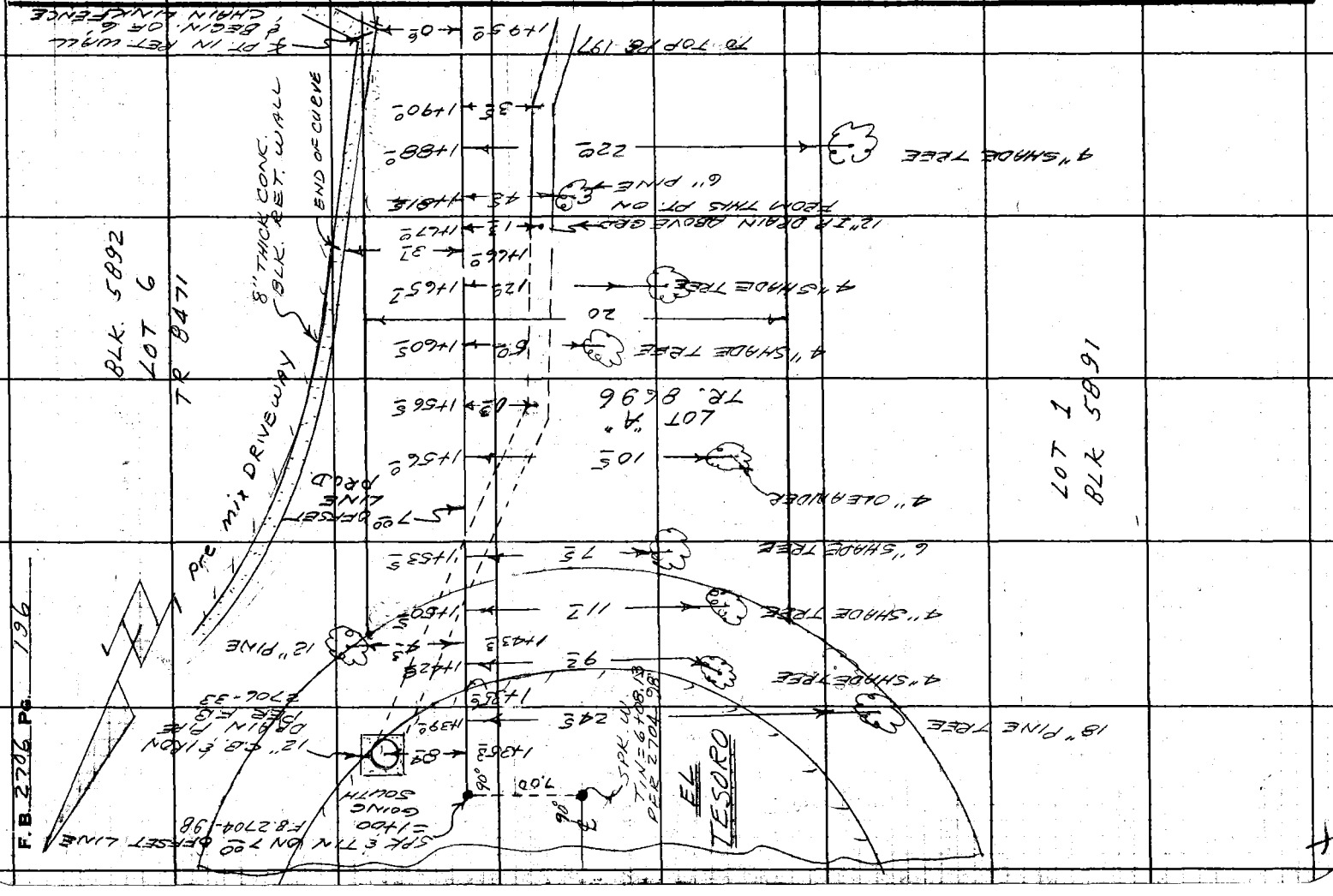

Notes Ck'd by	Survey of Via Canada - S.S.D.
Map No.	JN 2186.14 Tape Std °F
Office Work	Surveyed by D. Sappell
Checked	Notes Baren Date 10-2-61
Date	Indexed H. E. OTT

F. B. 2706 PG. 197

Pre. mix DR.

8" BLK. RET. WALL

FROM RT. PG. 196

1495° +0°

THIS AREA COVERED BY VARIOUS SIZE SHRUBS.

6° → 1498°

LOT LINE

38° → 1499°

6" MULTIPLEX SHADE TREE

20

6' CHAIN LINK FENCE

32° → 2+09°

14" GUM

12" GUM

15° 16° → 2+12°

8" PEPPER

END OF 12" IRON DRAIN PIPE

6° LINE 2+27°

6" GUM

28° → 2+28°

16" GUM

12" GUM

2° 4° 5° 13° → 2+32°

70° OFFSET

14" GUM

10" GUM

2+46.3 ← 3°

"A"

95-47-00

2+47.44

= 1" I.P. ON 10" PER F.B. 2704 PG 99

LOT 6 TR 8471 BLK 5892

TO RT PG 198

LOT 1 BLK. 5891 TR 8471

LOT LINE

LOT TR. 8696

Note: Any Additions or Changes on This Sheet Must be Made or Copied in Red Ink With Date and Name of Person Making Change.

Do not extend notes this side of this line.

RETURN TO LOS ANGELES COUNTY ENGINEER 700 Los Angeles County Engineering Bldg.

767305 CE #247—3-57

RETURN TO
LOS ANGELES COUNTY ENGINEER
700 LOS ANGELES COUNTY ENGINEERING BLDG.

Note: Any Additions or Changes on This Sheet Must be Made or Circled in Red Ink With Date and Name of Person Making Change.

Do not extend notes this side of this line.

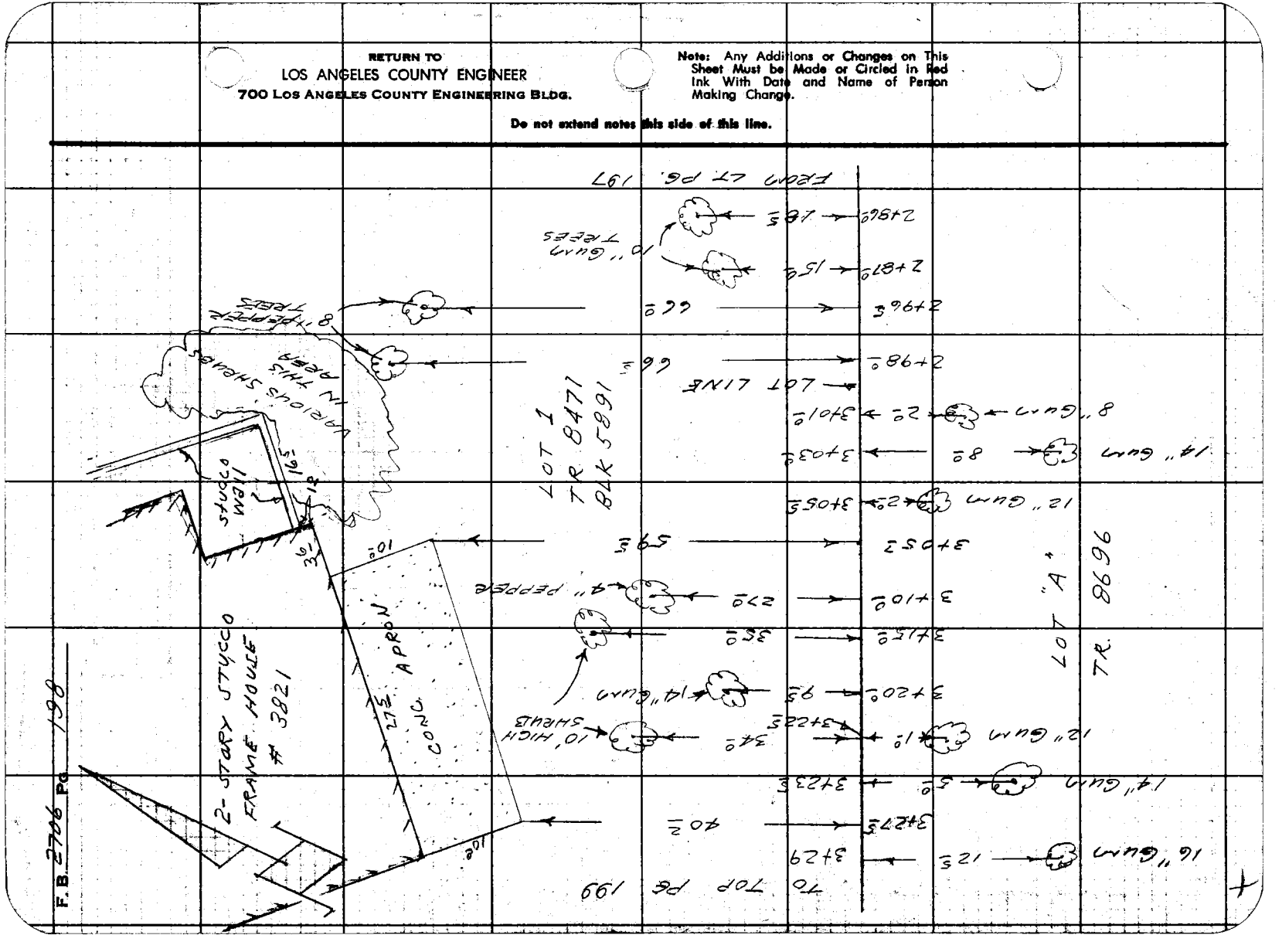

Notes Ck'd by	Survey of Via Cañada-S.S.D.
Map No.	JN 2186.14 Tape Std °F
Office Work	Surveyed by D. Sappell
Checked	Notes J.J. BAZEN Date 10-3-61
Date	Indexed H. E. OTT

F. B. 2706 Pg. 199

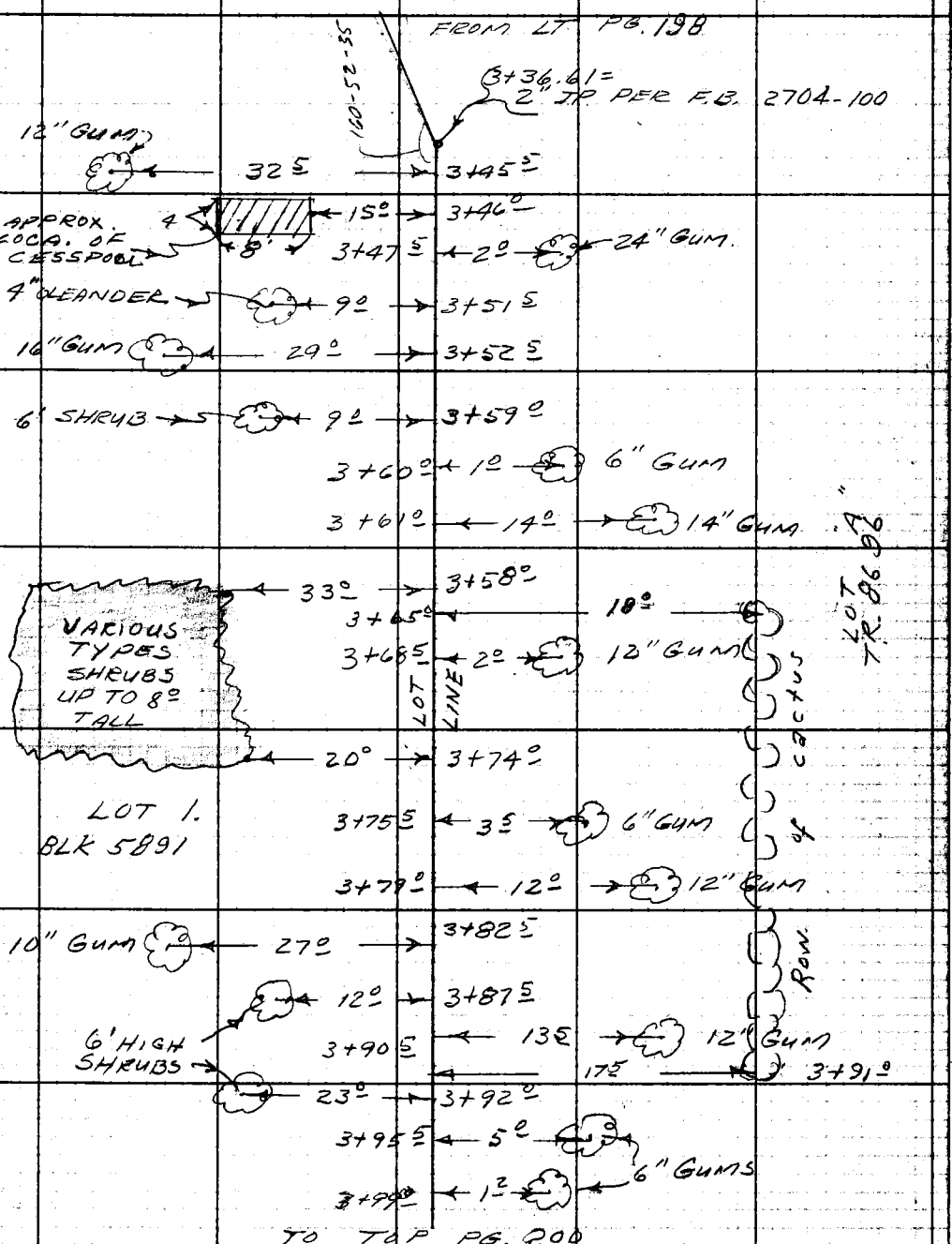

Note: Any Additions or Changes on This Sheet Must be Made or Circled in Red Ink With Date and Name of Person Making Change.

Do not extend notes this side of this line.

RETURN TO
LOS ANGELES COUNTY ENGINEER
700 LOS ANGELES COUNTY ENGINEERING BLDG.

76F3098 CE #247—3-57

F. B. 2706 Pg. 200

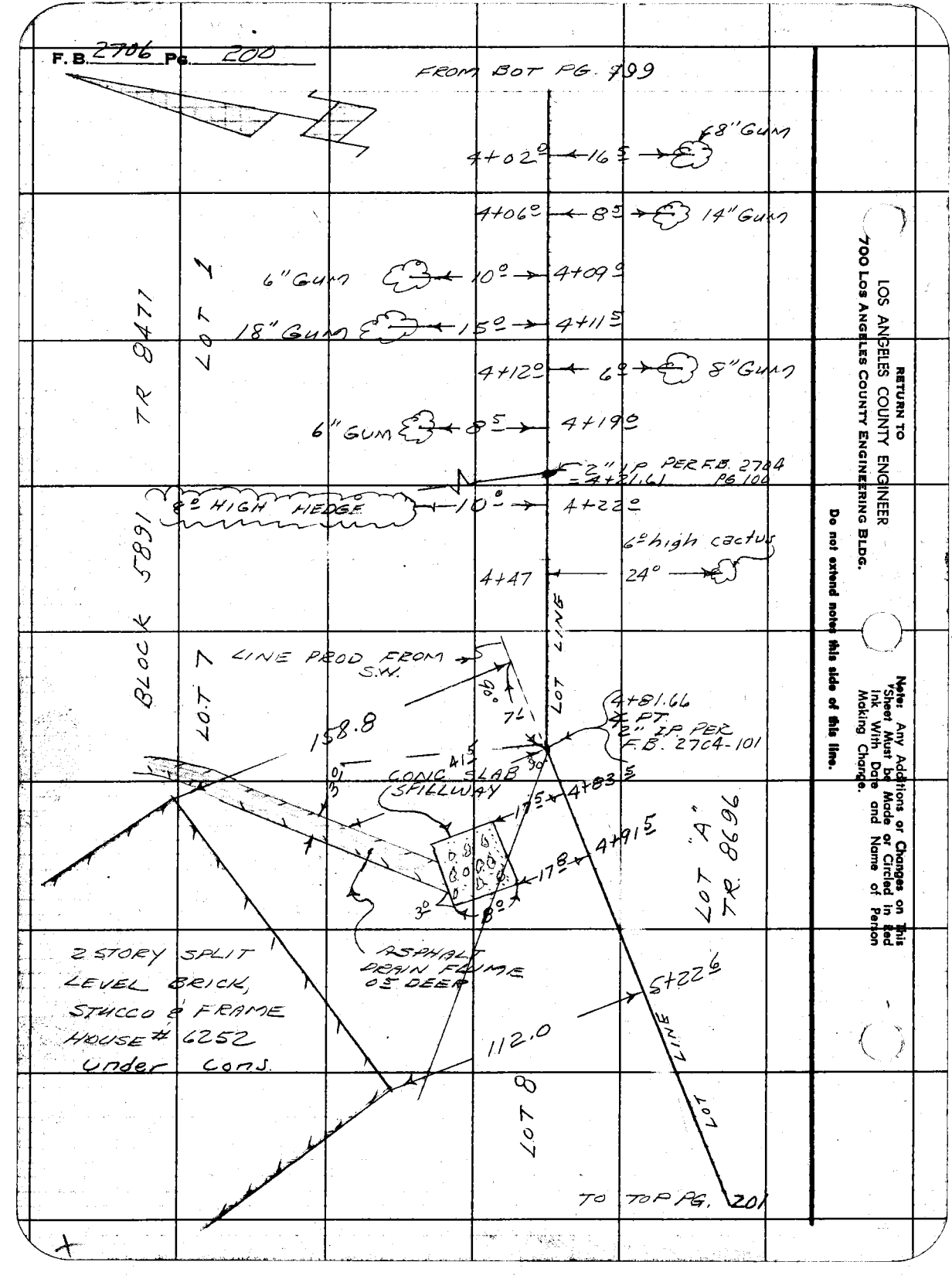

RETURN TO
LOS ANGELES COUNTY ENGINEER
700 Los Angeles County Engineering Bldg.

Do not extend notes this side of this line.

Note: Any Additions or Changes on This Sheet Must be Made or Circled in Red Ink With Date and Name of Person Making Change.

Notes Ck'd by		Survey of Via Canada S.D.	F. B. 2706 PG. 201
Map No.		JN 2186.14 Tape Std °F	
Office Work		Surveyed by D. Sappe II	
Checked		Notes Razen Date 10-3-61	
Date		Indexed H. E. OTT	

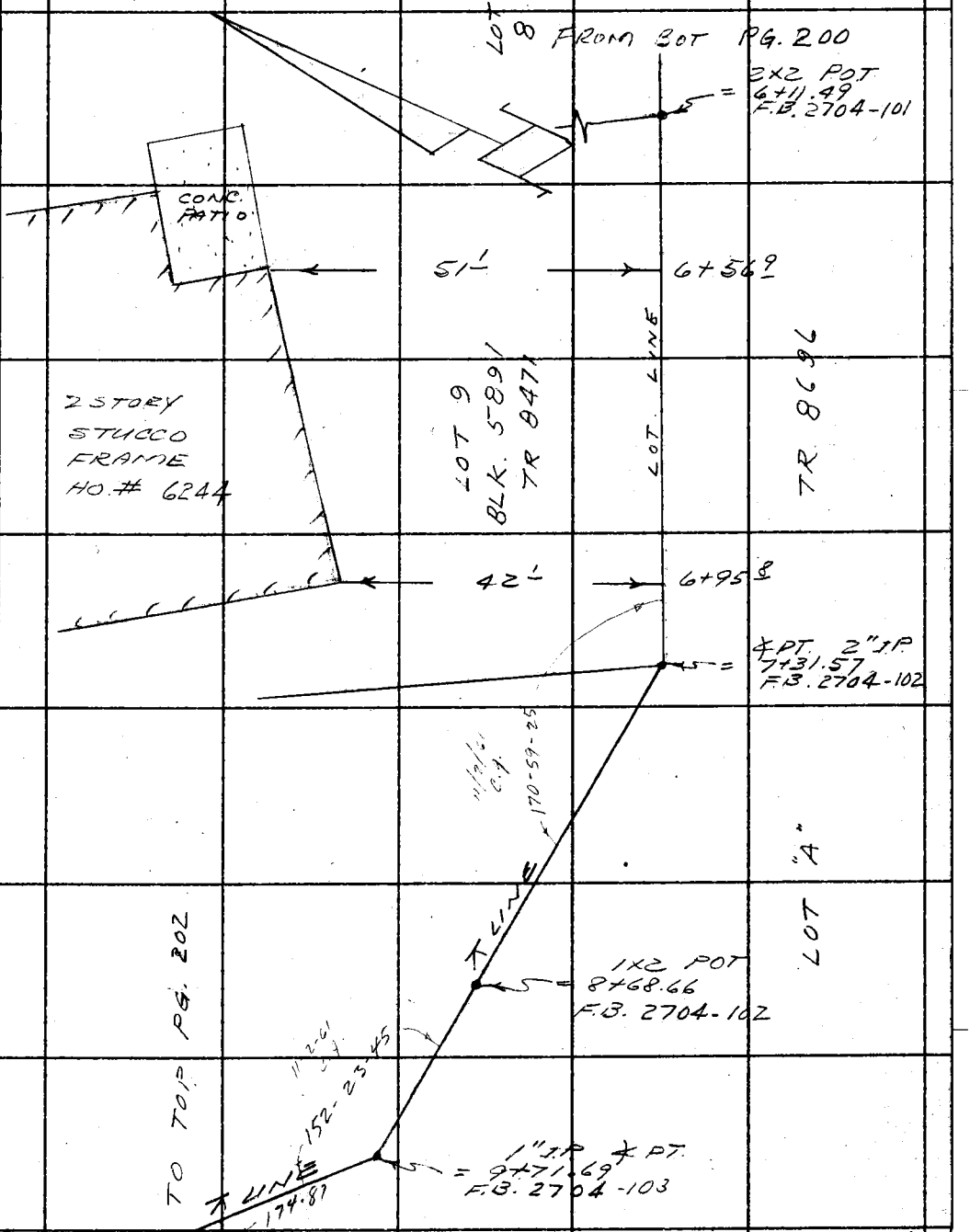

Note: Any Additions or Changes on this Sheet Must be Made or Circled in Red Ink With Date and Name of Person Making Change.

Do not extend this side of this line.

PLEASE RETURN TO
LOS ANGELES COUNTY ENGINEER
403 Los Angeles County Engineering Bldg.

78F3095 CE # 310 8-61

F. B. 2706 PG. 202

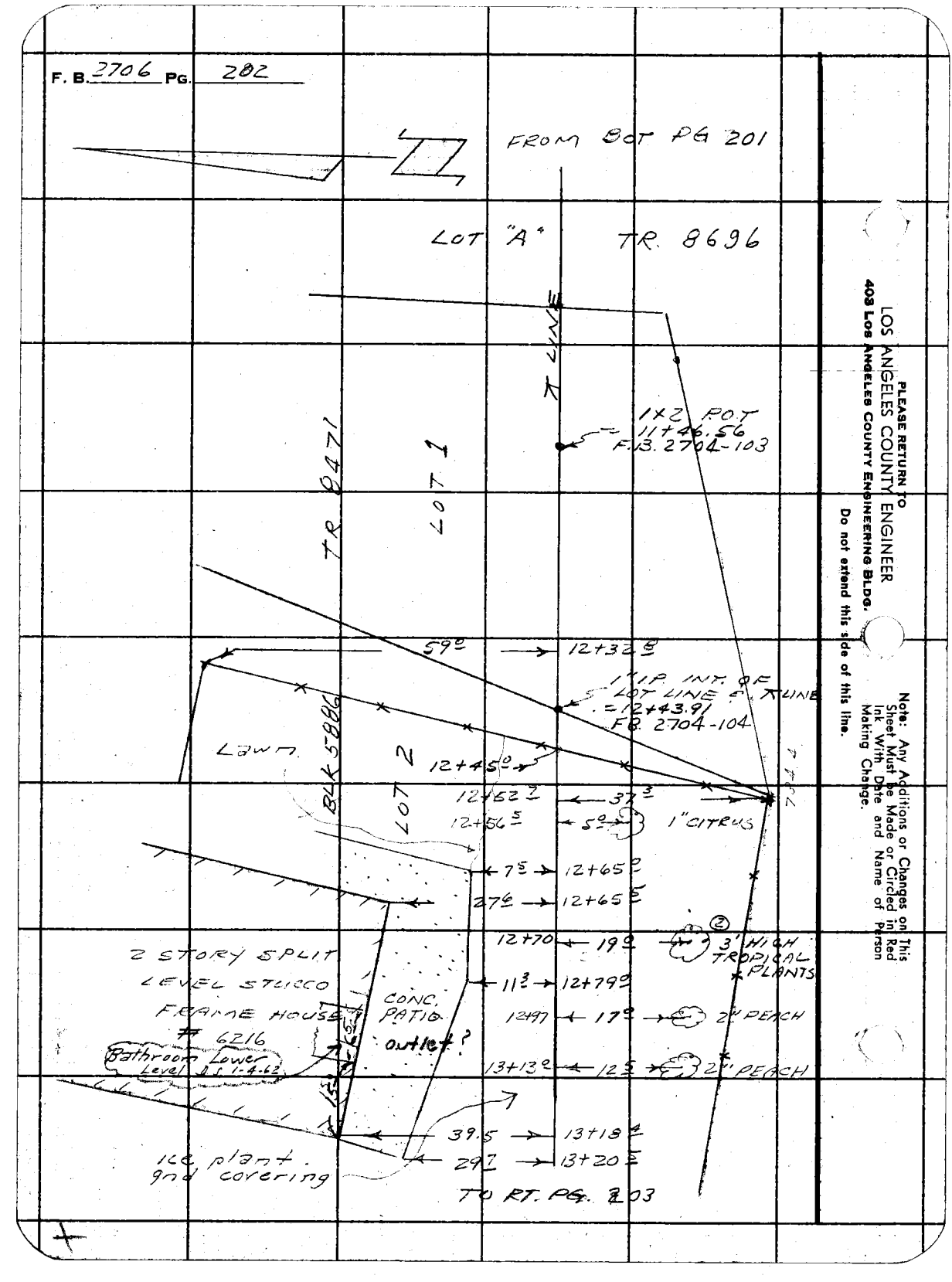

PLEASE RETURN TO
LOS ANGELES COUNTY ENGINEER
403 Los Angeles County Engineering Bldg.

Do not extend this side of this line.

Note: Any Additions or Changes on This Sheet Must be Made or Circled in Red Ink With Date and Name of Person Making Change.

Notes Ck'd by	Survey of Via Canada. S.S.D
Map No.	JN 2186.14 Tape Std °F
Office Work	Surveyed by D. Sappell
Checked	Notes Razen Date 10-3-61
Date	Indexed H. E. OTT

F. B. 2706 Pg. 203

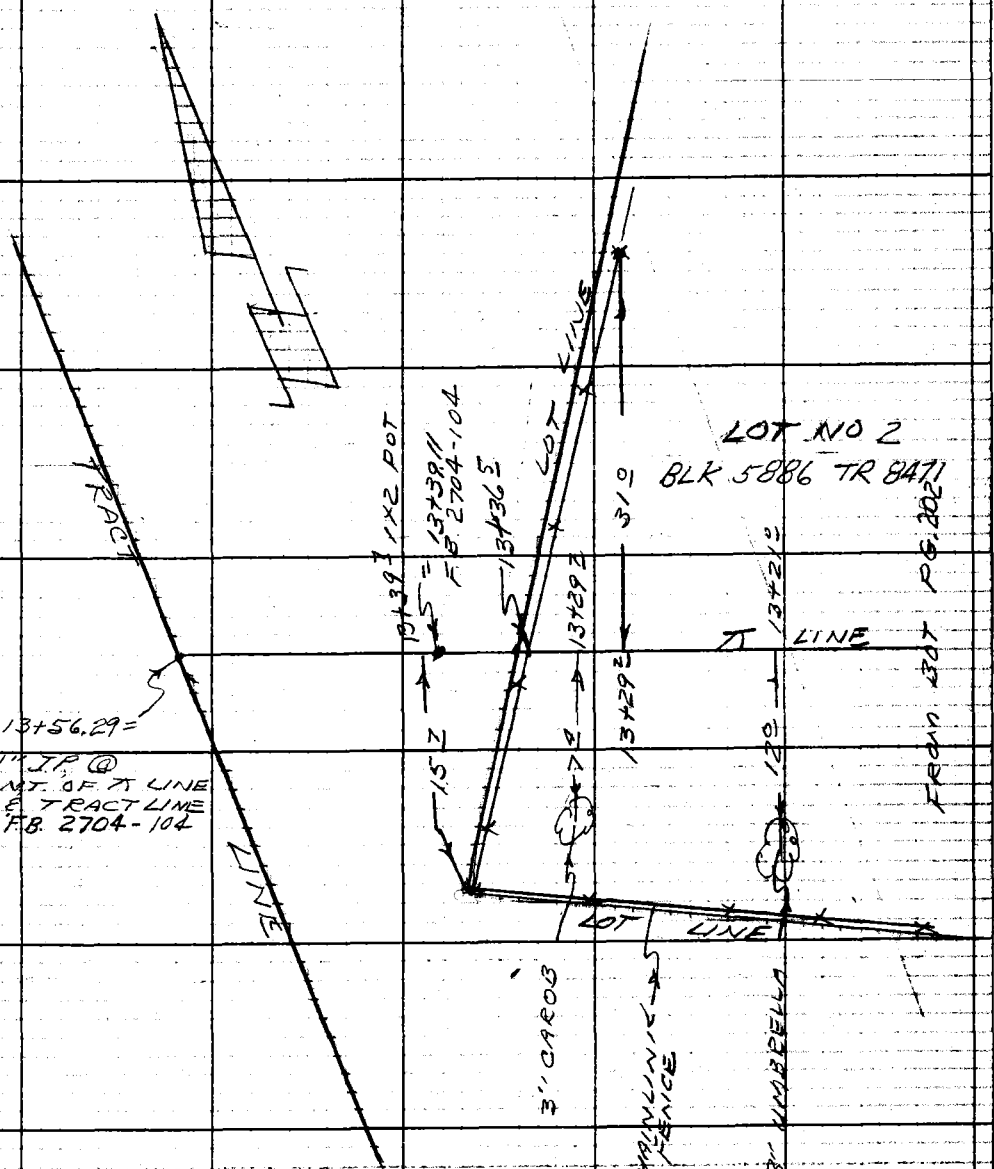

Note: Any Additions or Changes on This Sheet Must be Made or Circled in Red Ink With Date and Name of Person Making Change.

Do not extend notes this side of this line.

RETURN TO
LOS ANGELES COUNTY ENGINEER
700 LOS ANGELES COUNTY ENGINEERING BLDG.

76F3098 CE #247—3-57

RETURN TO
LOS ANGELES COUNTY ENGINEER
700 LOS ANGELES COUNTY ENGINEERING BLDG.

Note: Any Additions or Changes on This Sheet Must be Made or Circled in Red Ink With Date and Name of Person Making Change.

Do not extend notes this side of this line.

F. B. 2706 Pg. 204

Profile	Notes Red	Plotted	Job No. 2186.14	Division No. 11	F.B. 2706 Pg. 208
No.	Date	Date	Survey of Via Cañada - S.S.D.		
X-Sec.	Notes Chkd.	Checked	Survey by Sappell	Notes D.S.	Date 10-4-61
No.	Date	Date	Map No.	Indexed	Date OCT 24 '61

J.N. 2186.14

VIA CAÑADA - S.S.D.

EASEMENT SURVEY

CROSS - SECTIONS

FROM

EL TESORO PL. - W'LY ALONG S'LY LINE LOTS 1, 7, 8, & 9 BLK 5891 TR. 8471 THENCE ON TRANSIT LINE, SOUTH OF VIA CAÑADA, TO W. LINE TR. 8471

NOTE. LENKER ROD USED

STATION	B.S.	H.I.	F.S.	ELEV.

Sappell
Bazen
Lieber
Dupuis

NOTE: ANY ADDITIONS OR CHANGES ON THIS SHEET MUST BE MADE OR CIRCLED IN RED INK, WITH DATE AND NAME OF PERSON MAKING CHANGE.

PLEASE RETURN TO
LOS ANGELES COUNTY ENGINEER
700 LOS ANGELES COUNTY ENGINEERING BLDG.

Do not extend notes this side of this line.

76L-298 CE 307 11-58

76L-298 CE 307 11-58

PLEASE RETURN TO
LOS ANGELES COUNTY ENGINEER
700 LOS ANGELES COUNTY ENGINEERING BLDG.

NOTE: ANY ADDITIONS OR CHANGES ON THIS SHEET MUST BE MADE OR CIRCLED IN RED INK, WITH DATE AND NAME OF PERSON MAKING CHANGE.

Do not extend notes this side of this line.

STATION	B.S.	H.I.	F.S.	ELEV.		
BM FF 51				688 01	BM FF 51 El. 688.009 F.B. 2706-8, El Tesoro Pl. 35'± N'ly from end. St. & 47'± E'ly	
For add. El. see PG 88					℄ El Tesoro Pl. - Bt. Spk. in conc. drive to Ho # 3816 (S'ly edge.) (7.00 OFFSET LINE ℄ El Tesoro Pl. prod.)	
					LFT. & E'ly	RT. & W'ly
1+00	F.B. 2704-98			687 69	Begin 7.00 offset line prod 90°-00'-00" & 7.00 E'ly of S.W. & T. on ℄ & end El Tesoro Pl.	
	" 2706-196					
1+35.3				683 74	8.4 inv. 12" l.P. drain	
1+35.6				686 14	7.00 OFFSET prod. - Ed. pv.	
1+38.0				686 75		11.5 Ed. pv. & dirt dr.
1+40.6				686 9	7.00 OFFSET prod & Top brk.	
1+50				686 2	7.00 OFFSET prod.	
				687 2		14.5 Ed dirt dr.
				687 5		26.5 " " "
				685 8	4.0 Top brk.	
				683 8	10.0 gnd. at top ret wall.	
				678 2	11.0 pre-mix dr. at base wall	
T.P.				682 10	T.P.	
1+67.0				682 76		1.3 Top 12" l.P. drain & gnd.

F.B. 2706 Pg. 206 Job No. 2186.14 Division No. 11 Notes Red Plotted Profile
Survey of Via Canada - S.S.D. Date Date No.
Survey by Sappell Notes D.S. Notes Chkd. Checked X-Sec.
Indexed R.E. on Date Date Date No.

76L-298 CE 307 11-58

PLEASE RETURN TO
LOS ANGELES COUNTY ENGINEER
700 LOS ANGELES COUNTY ENGINEERING BLDG.

NOTE: ANY ADDITIONS OR CHANGES ON THIS SHEET MUST BE MADE OR CIRCLED IN RED INK, WITH DATE AND NAME OF PERSON MAKING CHANGE.

Do not extend notes this side of this line.

STATION	B.S.	H.I.	F.S.	ELEV.	7.00 OFFSET PROD. LFT. & E'LY	RT. & W'LY
1+76				6803	7.00 OFFSET prod.	
				68115		1.7 Top 12" I.P. drain
				6829		5 brk.
				6842		11.5 "
				6857		26 Ed dirt dr.
				6862		36 " " "
				6799	2.4 gnd at wall	
				6743	3.0 pre-mix dr. at base wall	
1+95				6746	0.6 gnd at wall	
				6726	1.1 pre-mix dr. at base wall	
2+00				6731	7.00 OFFSET prod.	
				6739		5.5 gnd.
				67463		6.2 Top 12" I.P. drain
				6855		-43 ed dirt dr.
				6857		-53 " " "
				6728	3.0 gnd P/L	
T.P.				67322	T.P.	
2+14.5				6691	7.00 OFFSET - PROD.	
				6700		10' gnd brk
				6688	3 gnd. P/L	

Profile Notes Red ____ Plotted ____ Job No. 2186.14 Division No. 11 F.B. 2706 Pg. 207
No. ____ Date ____ Date ____ Survey of Via Cañada - J.S.D.
X-Sec. Notes Chkd. ____ Checked ____ Survey by Sappell Notes D.S. Date 10-4-61
No. ____ Date ____ Date ____ Map No. ____ Indexed H. E. OTT Date ____

76L-298 CE 307 11-58

PLEASE RETURN TO
LOS ANGELES COUNTY ENGINEER
700 LOS ANGELES COUNTY ENGINEERING BLDG.

NOTE: ANY ADDITIONS OR CHANGES ON THIS SHEET MUST BE MADE OR CIRCLED IN RED INK, WITH DATE AND NAME OF PERSON MAKING CHANGE.

Do not extend notes this side of this line.

STATION	B.S.	H.I.	F.S.	ELEV	7⁰⁰ OFFSET PROD	
					LFT & E'lY	RT & W'lY
2+27⁰				664 13		6⁰ inv.- End 12" I.P. drain & gnd
2+47.44		(hand	level)	651 4	INT. 7⁰⁰ OFFSET line prod & S'lY line	
	F.B.	2704-99			Lots 1 & 6 TR. 8471 prod.	
	"	2706-197				
					LT. & S'lY S'lY	Line prod RT & N'lY
2+50		"	"	652 4	"	" "
		"	"	640 0	20' gnd (cont down to bott canyon.)	
2+59		"	"	655 2	S'lY	Line prod.- brk.
					LFT. & S'lY Lot	Line RT & N'lY
3+00				666 7	"	"
				685 5		44⁵ Top brk & Ed dirt dr.
				652 5	27 gnd (cont	down to bott canyon)
3+05⁷				686 21		59⁵ cor. conc. apron
3+27³				675 0	Lot	Line
				679 4		16⁵ brk.
				686 0		28 Top brk.
				686 30		40² cor. conc. apron
T.P.				685 84	T.P.	
3+36.61	F.B.	2704-100		674 3		Lot Line ∠ pt.
	"	2706-199			← 90° to line ahead.	
		(hand	level)	660 0	29 gnd (cont down to bott canyon	

F.B. 2706 Pg. 208 Job No. 2186.14 Division No. 11 Notes Red Plotted Profile
Survey of Via Cañada - S.S.D. Date Date No. X-Sec.
Survey by Sappell Notes D.S. Notes Chkd. Checked
Indexed H. E. Ott Date Date Date No.

76L-298 CE 307 11-58

PLEASE RETURN TO
LOS ANGELES COUNTY ENGINEER
700 LOS ANGELES COUNTY ENGINEERING BLDG.

NOTE: ANY ADDITIONS OR CHANGES ON THIS SHEET MUST BE MADE OR CIRCLED IN RED INK, WITH DATE AND NAME OF PERSON MAKING CHANGE.

Do not extend notes this side of this line.

STATION	B.S.	H.I.	F.S.	ELEV.	LOT LINE	
					LFT & S'LY	RT & N'LY
3+46.0				680 9		19 corr. iron plate
					over cesspool to Ho #3821	LOT 1 BLK 5891 TR 8471
3+50				678 0	Lot line	
				686 3		21 Top bank
				686 8		32 gnd (rises N'ly)
3+75				681 2	Lot Line	
		(hand	level)	675 6	19 Top brk.	
		"	"	670 2	26 bott "	
		"	"	669 8	30 Top slope - (cont. down to bott canyon)	
T.P.				688 79	T.P.	
4+00				688 6	Lot Line	
				693 1		20 gnd (rises N'ly)
		hand	level	684 1	16 Top brk.	
		"	"	680 0	23 bott "	
		"	"	678 8	26 Top slope (cont. down to bott canyon)	
4+27				693 2	Lot Line	
				696 7		20 Toe slope from W.
4+34				694 6	Lot Line " " " N.	
4+39.5				704 2		12 Top slope
X				708 2		20 " "

Profile No. ___ Notes Red ___ Plotted ___ Job No. 2186.14 Division No. 11 F.B. 2706 Pg. 209
X-Sec. No. ___ Date ___ Date ___ Survey of Via Cañada - S.S.D.
Notes Chkd. ___ Checked ___ Survey by Sappell Notes D.S. Date 10-4-61
No. ___ Date ___ Date ___ Map No. ___ Indexed H. E. Ott Date ___

76L-298 CE 307 11-58

PLEASE RETURN TO
LOS ANGELES COUNTY ENGINEER
700 LOS ANGELES COUNTY ENGINEERING BLDG.

NOTE: ANY ADDITIONS OR CHANGES ON THIS SHEET MUST BE MADE OR CIRCLED IN RED INK, WITH DATE AND NAME OF PERSON MAKING CHANGE.

Do not extend notes this side of this line.

F.B. 2706 Pg. 210 Job No. 2186.14 Division No. 11 Notes Red Plotted Profile
Survey of Via Canada - S.S.D. Date Date No.
Survey by Crews // Notes S.S. Notes Chkd. Checked X-Sec.
Indexed H.E.O.N. Date Date No.

STATION	B.S.	H.I.	F.S.	ELEV	LOT LFT. & S'LY	LINE RT & N'LY.
4+50				6971	Lot	Line - side slope
				7042		11 Top "
				7032		20
				6951	4 Toe slope	
				6904	24 Top " from	canyon.
4+77.9		FS 2704-141		7047		7 Top slope
4+81.66		" 2706-200		6992	Lot	Line & PT. & Toe slope
4+83.5		"		70538		17.5 COR. conc. spillway
4+91.5				70548		17.8 " " "
T.P.				69683	T.P.	
5+00				6985	Lot	Line
				7058		20' grd (Rises N'LY)
				690.8	20' grd (cont down to both canyon)	
		hand level		7260	Grd S.E cor Ho #6252 (under cons)	
5+22.6		" "		7303		112° Grd S.W. Cor Ho. #6252
5450				6994	Lot	Line
				7071		20 grd (Rises N'LY)
				6906	20 grd (cont down to both canyon	

76L-298 CE 307 11-58

PLEASE RETURN TO
LOS ANGELES COUNTY ENGINEER
700 LOS ANGELES COUNTY ENGINEERING BLDG.

NOTE: ANY ADDITIONS OR CHANGES ON THIS SHEET MUST BE MADE OR CIRCLED IN RED INK, WITH DATE AND NAME OF PERSON MAKING CHANGE.

Do not extend notes this side of this line.

STATION	B.S.	H.I.	F.S.	ELEV.	LOT LINE	
					LFT. & S'LY.	RT. & N'LY
6+00				7000	Lot	Line
				7099		20 gnd (Rises N'LY)
				6875	20 gnd (cont. down to bott canyon)	
6+50				6972	Lot	line
		hand	level	6852		20 gnd.
		"	"	7115	20 gnd.	
6+56.9		"	"	7261	Lot 9 Blk. 5891 TR. 8471	51' S.E. cor. Ho # 6244
6+95.8		hand	level	7205	" " " "	42' S.W. cor. Ho # 6244
T.P.				69830	T.P.	
7+00				6926	Lot	Line
		hand	level	706.8		20 gnd.
		"	"	6810	20 gnd.	
7+31.57		T.B.M.		69024	2" I.P. S.W. cor. Lot 9 TR. 8471 Blk. 5891, Begin ⊼ Line	
		F.B. 2704-102				
		" 2706-201			⊼	Line
					LFT & S'LY	RT & N'LY
7+50				6898	⊼	Line
		hand	level	7005		20 gnd.
				6803	20 gnd.	

Profile Notes Red ____ Plotted ____ Job No. 2186.14 Division No. 11 F.B. 2706 Pg. 201
No. ____ Date ____ Date ____ Survey of Via Cañada - S.J.D.
X-Sec. Notes Chkd. ____ Checked ____ Survey by Sappell Notes D.S. Date 10-5-61
No. ____ Date ____ Date ____ Map No. ____ Indexed H.E. OH Date ____

76L-298 CE 307 11-58

PLEASE RETURN TO
LOS ANGELES COUNTY ENGINEER
700 LOS ANGELES COUNTY ENGINEERING BLDG.

NOTE: ANY ADDITIONS OR CHANGES ON THIS SHEET MUST BE MADE OR CIRCLED IN RED INK, WITH DATE AND NAME OF PERSON MAKING CHANGE.

Do not extend notes this side of this line.

STATION	B.S.	H.I.	F.S.	ELEV		⊼	LINE
					LFT & S'IY		RT & N'IY
8+00				694 9		⊼	LINE
		hand	level	707 2			20 gnd (Rises N'IY)
		"	"	682 9	20 gnd (cont down to bott canyon)		
T.P.				700 02	T.P.		
8+50				701 4		⊼	LINE
		hand	level	715.1			20
		"	"	688 1	20		
9+00				702 0		⊼	LINE
		hand	level	715 4			20
		"	"	690 5	20		
9+50				699 5		⊼	LINE
		hand	level	713 0			20
		"	"	686 1	20		
9+71.69		F.B. 2704- F.B. 2706-	103 201	699 5		⊼	LINE ∡ PT.
T.P.				704 70	T.P.		
10+00				709 2		⊼	LINE
		hand	level	720.6			20
		"	"	695 2	20		
T.P.				716 36	T.P.		
10+50				721 0		⊼	LINE
		hand	level	733 0			20

F.B. 2706 Pg. 212 Job No. 2186.14 Division No. 11 Notes Red Plotted Profile
Survey of Via Cañada - S.S.D. Date Date No.
Survey by Sappell Notes D.S. Notes Chkd. Checked X-Sec.
Indexed H.E. Ott Date Date Date No.

76L-298 S & E #307—1-56

PLEASE RETURN TO
LOS ANGELES COUNTY ENGINEER
700 LOS ANGELES COUNTY ENGINEERING BLDG.

NOTE: ANY ADDITIONS OR CHANGES ON THIS SHEET MUST BE MADE OR CIRCLED IN RED INK, WITH DATE AND NAME OF PERSON MAKING CHANGE.

Do not extend notes this side of this line.

STATION	B. S.	H. I.	F. S.	ELEV.	⊼ LINE	
					LFT & S'ly	RT & N'ly
10+50		hand	level	710 0	20 gnd. (cont. down to bott canyon)	
T.P.				724 75	T.P.	
11+00				733 6	⊼	LINE
		hand	level	751.1		20 Top slope.
		"	"	721 3	20 gnd	
T.P.				733 82	T.P.	
11+50				743 5	⊼	LINE
		hand	level	750 8		11 Top slope
				734.5	20' gnd.	
T.P.				742 26	T.P.	
12+00				745 0	⊼	LINE
				746 3		8 brk.
		hand	level	752 8		20 Top brk.
				740 0	20 gnd.	
12+29				745 9		7 brk.
"		hand	level	752 6		21 Top brk.
12+32		"	"	753 2		23 " "
+12+40				747 3		17 brk.

Profile Notes Red. ____ Plotted ____ Job No. 2186.14 Division No. 11 F. B. 2706 Pg. 213
No. ____ Date ____ Date ____ Survey of Via Cañada . S.S.D.
X-Sec. Notes Chkd. ____ Checked ____ Survey by Sappell Notes D.S. Date 10-5-61
No. ____ Date ____ Date ____ Map No. ____ Indexed H. E. Ott Date ____

76L-298 S & E #307—1-56

PLEASE RETURN TO
LOS ANGELES COUNTY ENGINEER
700 LOS ANGELES COUNTY ENGINEERING BLDG.

NOTE: ANY ADDITIONS OR CHANGES ON THIS SHEET MUST BE MADE OR CIRCLED IN RED INK, WITH DATE AND NAME OF PERSON MAKING CHANGE.

Do not extend notes this side of this line.

STATION	B. S.	H. I.	F. S.	ELEV.		
					⊼	LINE
					LFT & S'LY	RT & N'LY
12+50				744 5	⊼	LINE brk.
				746 8		5 Top brk.
				748 5		20 gnd.
				738 8	20	
12+52.7				734 4	37.3 Gnd. S.E cor Lot 1	Blk 5886 TR. 8471
12+65				748 77		7.5 cor. conc. patio
12+65				748 0		7.5 gnd
12+65.5				749 22		27.6 S.E Cor. Ho # 6261
12+79.0				748 86		11.3 ∡ PT. Ed. patio
"				748 3		11.3 gnd
13+00				740 7	⊼	LINE
				735 1	12.5 brk.	
				734 0	25.2 gnd @ fn.	
13+18.4				749 38		39.5 S.W. cor. Ho 6216
13+20.5				749 07		29.7 cor. patio & gnd.
13+39.7		hand level		731 8	15.7 gnd. S.W. Cor. Lot 1 Blk 5886 TR 8471	
(Note: Unable to loc. outlet & cesspool. Loc. unknown by owner.) Ho # 6216						
13+50				736 0	⊼	LINE
				749 6		35 gnd.

F. B. 2706 Pg. 214 Job No. 2186.14 Division No. 11 Notes Red. Plotted Profile
Survey of Via Cañada - S.S.D. Date Date No.
Survey by Sappell Notes D.S. Notes Chkd. Checked X-Sec.
Indexed H. E. Ott Date Date Date No.

76L-298 S & E #307—1-56

PLEASE RETURN TO
LOS ANGELES COUNTY ENGINEER
700 LOS ANGELES COUNTY ENGINEERING BLDG.

NOTE: ANY ADDITIONS OR CHANGES ON THIS SHEET MUST BE MADE OR CIRCLED IN RED INK, WITH DATE AND NAME OF PERSON MAKING CHANGE.

Do not extend notes this side of this line.

STATION	B. S.	H. I.	F. S.	ELEV.		
13+56.29	F.B.	2704-	104	7352	Int. ℄ Line & W. Line TR. 8471 - Grd	
	F.B.	2706-	203			
T.P.				74890	T.P.	
T.P.				75776	T.P.	
BM FF. 47				76372	BM FF 47, El. 763.711 F.B. 2706-6, Via Cañada, (S. side) 350'± E. of ℄ Palos Verdes Dr. East, Bt. spk in ctr. conc. dr. to Ho # 6216, 12± S. of N. end Dr.	

Note: see cross section notes pgs. 218 - 222 for elev. of Via Cañada from W. Line TR 8471 F'LY.

Profile Notes Red. Plotted Job No. 2186.14 Division No. 11
No. X-Sec. Date Date Survey of Via Cañada - S.R.D.
No. Notes Chkd. Checked Survey by Sapper II Notes D.L. Date 11-5-61
Date Date Map No. Indexed H. E. OTT Date

F. B. 2706 Pg. 215

F. B. 2706 Pg. 216

Job No. Division No. Notes Red Plotted Profile

Survey of Date Date No.

Survey by Notes Notes Chkd Checked X-Sec.

Indexed Date Date Date No.

STATION	B. S.	H. I.	F. S.	ELEV.	

76L-298 S & E #307—1-56

PLEASE RETURN TO

LOS ANGELES COUNTY ENGINEER

700 Los Angeles County Engineering Bldg.

NOTE: ANY ADDITIONS OR CHANGES ON THIS SHEET MUST BE MADE OR CIRCLED IN RED INK, WITH DATE AND NAME OF PERSON MAKING CHANGE.

Do not extend notes this side of this line.

Profile No. | Notes Red. | Plotted | Job No. 2186.14 | Division No. 11 | F.B. 2706 Pg.
X-Sec. No. | Notes Chkd. | Checked | Survey of Via Cañada - S.S.D.
Date | Date | Survey by Sappell Notes D.S. Date 10-6-61
Map No. | Indexed H. E. OTT Date OCT 24 [illegible]

NOTE: ANY ADDITIONS OR CHANGES ON THIS SHEET MUST BE MADE OR CIRCLED IN RED INK, WITH DATE AND NAME OF PERSON MAKING CHANGE.

PLEASE RETURN TO
LOS ANGELES COUNTY ENGINEER
700 Los Angeles County Engineering Bldg.

Do not extend notes this side of this line.

STATION	B.S.	H.I.	F.S.	ELEV.	
					J.N. 2186.14 VIA CAÑADA - S.S.D. CROSS-SECTIONS ON VIA CAÑADA FROM W. LINE TR. 8471, 600'± E'LY. SEE CROSS-SEC. NOTES PGS 211 - 215 FOR ELEV. ALONG PROP. EASEMENT.
					Sappell Lieber Dupuis

76L-298 CE 307 11-58

76L-298 CE 307 11-58

PLEASE RETURN TO
LOS ANGELES COUNTY ENGINEER
700 LOS ANGELES COUNTY ENGINEERING BLDG.

NOTE: ANY ADDITIONS OR CHANGES ON THIS SHEET MUST BE MADE OR CIRCLED IN RED INK, WITH DATE AND NAME OF PERSON MAKING CHANGE.

Do not extend notes this side of this line.

F.B. 2706 Pg. 218 | Job No. 2186.14 | Division No. 11 | Notes Red | Plotted | Profile
Survey of V.a Cañada - S.S.D. | Date | Date | No.
Survey by Lapsley Notes D.C. | Notes Chkd. | Checked | X-Sec.
Indexed H.E.Ott | Date | Date | No.

STATION	B. S.	H. I.	F. S.	ELEV		
					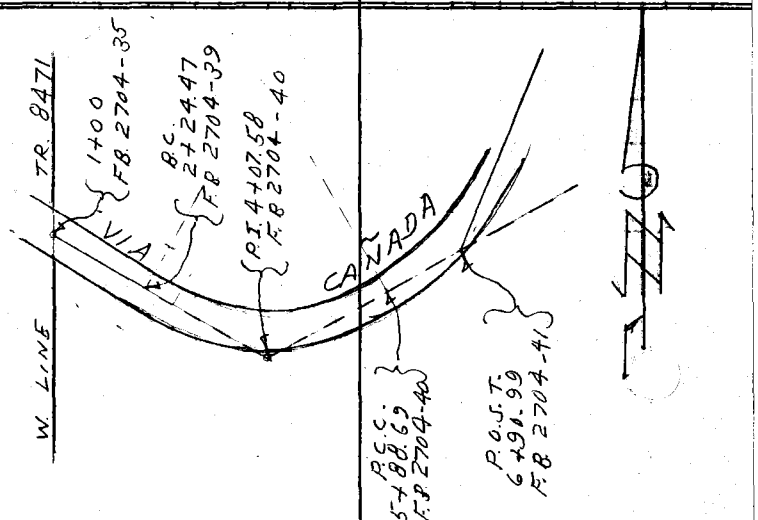	
BM FF 47				763.71	BM FF 47, El. 763.71 F.B. 2706-6 Via Cañada (S. side) 350'± E'ly of E Palos Verdes Dr. East, BT spk in ctr. conc. dr. to 140 # 6216 12.5' S. of N. end dr.	
					℄ LINE VIA CAÑADA	
					LFT ℄ N'LY	RT. ℄ S'LY
1+00		F.B. 2704-35			Int. W. line TR 8471	℄ ℄ Line Via Cañada
1+50				764.50	℄ LINE	
				764.05		17 Ed. PV.
				764.3		20 P/L & Top bank

76L-298 CE 307 11-58

PLEASE RETURN TO
LOS ANGELES COUNTY ENGINEER
700 LOS ANGELES COUNTY ENGINEERING BLDG.

NOTE: ANY ADDITIONS OR CHANGES ON THIS SHEET MUST BE MADE OR CIRCLED IN RED INK, WITH DATE AND NAME OF PERSON MAKING CHANGE.

Do not extend notes this side of this line.

Profile Notes Red ____ Plotted ____ Job No. 2184.14 Division No. 11
No. ____ Date ____ Date ____ Survey of Via Canada - C.S.P.
X-Sec. Notes Chkd. ____ Checked ____ Survey by Lazarelli Notes D.S. Date 10-6-61
No. ____ Date ____ Date ____ Map No. ____ Indexed H.E. ORT Date ____

F.B. 2706 PG. 23

STATION	B. S.	H. I.	F. S.	ELEV.	℄ LINE	
					LT. & N'LY	RT & S'LY.
1+70				7642		30 Top bank.
				7574		48 both "
2+26 47	F.B.	2704 - 39			LFT.	B.C. Via Canada. RT.
2+26 47				76410		semi-tan.
				76387		15 5 Ed pv.
				7642		25 Top bank from
					tonc. dr. to Ho 46216.	
2+65				76356		semi-tan.
				76345		11 5 Ed. pv.
				7640		28 5 Top bank
				7550		55 0 both "
2+75				7638		26 0 Top "
				7530		53 both "
3+00				76320		semi-tan.
				76320		9 Ed pv.
				7637		22 Top bank.
				7600		31 brk
				7526		39 both "

76L-298 CE 307 11-58

PLEASE RETURN TO
LOS ANGELES COUNTY ENGINEER
700 Los Angeles County Engineering Bldg.

NOTE: ANY ADDITIONS OR CHANGES ON THIS SHEET MUST BE MADE OR CIRCLED IN RED INK, WITH DATE AND NAME OF PERSON MAKING CHANGE.

Do not extend notes this side of this line.

F.B. 2716 Pg. 220 Job No. 2186.14 Division No. 11 Notes Red Plotted Profile
Survey of Via Canada - S.S.D. Date Date No. X-Sec.
Survey by Sapell Notes D.S. Notes Chkd. Checked
Indexed M.E.O.M. Date Date No.

STATION	B. S.	H. I.	F. S.	ELEV		
					Semi-Tan	
					Lt. & S'ly	Rt & N'ly
3+44.5				762.62		Semi-Tan & Ed pv.
				762.5		13 Top bank
				759.8		24 brk
				756.3		29 both "
				752.6		46 gnd.
3+64.8				762.3		12 Top bank.
				760.7		23 brk.
				751.9		41 both "
3+68				758.3		17 " "
3+95				761.7		Semi-Tan - Top "
4+07.58		T.B. 2704-40			P.I.	
				753.9	(90° to back line) →	11° both bank
				750.2		39° brk.
				760.9	5 Top bank	
				760.66	20.5 Ed pv.	← (90° to back line)
4+50				759.2		Semi-Tan
				758.7		14 Top slope
		(hand level)		744.2		43 brk in slope
				759.13	4 Ed pv.	
5+00				755.51		Semi-Tan.
				755.53		7° Ed pv.

76L-298 CE 307 11-58

PLEASE RETURN TO
LOS ANGELES COUNTY ENGINEER
700 LOS ANGELES COUNTY ENGINEERING BLDG.

NOTE: ANY ADDITIONS OR CHANGES ON THIS SHEET MUST BE MADE OR CIRCLED IN RED INK, WITH DATE AND NAME OF PERSON MAKING CHANGE.

Do not extend notes this side of this line.

STATION	B.S.	H.I.	F.S.	ELEV.	Semi-Tan	
					LT. & N'LY	RT & S'LY
5+00				755 6		24 Top slope
				743 8		42 brk. in slope
T.P.				756 41	T.P.	
5+50				751 15	semi-Tan.	
				751 53		14 Ed pv.
				751 0		31 Top slope
		hand	level-	739 5		52 brk. in "
5+ 88.69		F.B. 2704-	40		P.C.C.	
6+00				747 30	Semi-Tan.	
				747 98		16 Ed pv.
				748 0		31 Top slope
		hand	level-	731 0		61 brk. in "
6+50				745 00	semi-Tan.	
				745 46		11 Ed pv.
				745 4		28 Top slope
6+90.99		F.B. 2704-41			int. semi-Tan. & π LINE	
				744 10	(90° to back line)	1° Ed pv.
				744 4		17° Top slope
T.P.				748 08	T.P.	

Profile Notes Red ____ Plotted ____ Job No. ____ Division No. 11 F.B. 2706 Pg. 22
No. ____ Date ____ Date ____ Survey of Via Canada - SSD
X-Sec. Notes Chkd. ____ Checked ____ Survey by Sappe 11 Notes D.S. Date 10-6-61
No. ____ Date ____ Date ____ Map No. ____ Indexed H.S. OK Date ____

76L-298 CE 307 11-58

PLEASE RETURN TO
LOS ANGELES COUNTY ENGINEER
700 LOS ANGELES COUNTY ENGINEERING BLDG.

NOTE: ANY ADDITIONS OR CHANGES ON THIS SHEET MUST BE MADE OR CIRCLED IN RED INK, WITH DATE AND NAME OF PERSON MAKING CHANGE.

Do not extend notes this side of this line.

STATION	B. S.	H. I.	F. S.	ELEV		
T.P.				742 63	T.P.	
T.P.				734 07	T.P.	
T.P.				726 31	T.P.	
BM FF 49				722 14	BM FF 49 El. 722.164 F.B. 2706-7 Via Cañada (E'ly side) 48'± N'ly from ℄ int Picardie Rd & Via Cañada Bt. spk in S-E'ly cor. conc. walk to Ho # 6264	

F.B. 2706 No. 222 Job No. 2186 14 Division No. 11 Notes Red Plotted Profile
Survey of Via Cañada - S.S.D. Date Date No.
Survey by Jappell Notes D.S. Notes Chkd. Checked X-Sec.
Indexed [illegible] Date Date Date No.

F. B. 2706 Pg. 223

Profile No. | Notes Red. | Plotted | Job No. 2186.14 | Division No. 11
Date | Date | Survey of VIA CAÑADA-SSD
X-Sec. No. | Notes Chkd. | Checked | Survey by Sappell | Notes DS | Date 1-4-62
Date | Date | Map No. | Indexed N. E. OTT | Date JAN 23 '62

JN 2186.14

VIA CAÑADA - S.S.D.

ADDITIONAL CROSS-SECTIONS

FROM

~~℄~~ PT in ℄ LINES STA 9+71.69 - F.B. 2704-103
F.B. 2706-201
W'LY ALONG ℄ LINE TO INT W'LY LINE TR. 8471

SEE PGS 211 TO 215

STATION	B. S.	H. I.	F. S.	ELEV.

Sappell
Landa
Nunez
Dupuis

NOTE: ANY ADDITIONS OR CHANGES ON THIS SHEET MUST BE MADE OR CIRCLED IN RED INK, WITH DATE AND NAME OF PERSON MAKING CHANGE.

Do not extend notes this side of this line.

PLEASE RETURN TO
LOS ANGELES COUNTY ENGINEER
700 LOS ANGELES COUNTY ENGINEERING BLDG.

76L-298 S & E #307—1-56

76L-298 S & E #307—1-56

PLEASE RETURN TO
LOS ANGELES COUNTY ENGINEER
700 LOS ANGELES COUNTY ENGINEERING BLDG.

NOTE: ANY ADDITIONS OR CHANGES ON THIS SHEET MUST BE MADE OR CIRCLED IN RED INK, WITH DATE AND NAME OF PERSON MAKING CHANGE.

Do not extend notes this side of this line.

STATION	B. S.	H. I.	F. S.	ELEV.		
1	ADDITIONAL CROSS - SECTIONS					
	SEE PGS 211 TO 215					
T.B.M.				690.24	T.B.M. El. 690.24 F.B. 2706-211 .2" I.P. S.W.	
(7+31.57)	9 82	700.06			cor Lot 9 Blk. 5891 TR 8471	
T.P.			2 32	697.74	T.P.	
	3 57	701.31			LT. & SO.	⊼ LINE
10+50			+3.6	704.9	30 LT.	
T.P.			3 38	697.93	T.P.	
	12 13	710.06				
11+00			+2.0	712.1	40 LT.	
11+50			+8.3	718.4	50 "	
T.P.			2 46	707.60	T.P.	
	11 40	719.00				
12+00			+5.6	724.6	60 LT.	
T.P.			0.61	718.39	T.P.	
	11 04	729.43				
12+52.7			1 0	728.4	57' LT.	
13+00			0 8	728.6	45 "	
13+39.7			3 0	726.4	36 "	
13+56.29			3 7	725.7	31 "	
		CONT		PG 225		

F. B. 2706 PG. 224 Job No. 2186.14 Division No. 11 Notes Red. Plotted Profile
Survey of Via Cañada - S.S.D. Date Date No. X-Sec.
Survey by Sappell Notes D.S. Notes Chkd. Checked Date No.
Indexed H. E. OTT Date Date

76L-298 S & E #307—1-56

PLEASE RETURN TO
LOS ANGELES COUNTY ENGINEER
700 LOS ANGELES COUNTY ENGINEERING BLDG.

NOTE: ANY ADDITIONS OR CHANGES ON THIS SHEET MUST BE MADE OR CIRCLED IN RED INK, WITH DATE AND NAME OF PERSON MAKING CHANGE.

Do not extend notes this side of this line.

STATION	B. S.	H. I.	F. S.	ELEV.		
		729 43 ✓				
T. P.			102	728.41 ✓	T. P.	
	11 89	740.30 ✓				
T. P.			066	739.64 ✓	T. P.	
	11 06	750.70 ✓				
T. P.			132	749.38 ✓	T. P.	
	10 55	759.93 ✓				
T. P.			057	759.36 ✓	T. P.	
	8 54	767 90 ✓				
BM FF 47			421	763 69 ✓	BM FF 47 El. 763.711 Cañada (S. Side) Palos Verdes Dr. ctr. conc. dr. to of N. end Dr.	F.B. 2706-6 Via 350'± E'ly of ℄ East, Bt. Spk. in Ho # 6216, 125' S.

Profile No. ____ Notes Red. ____ Plotted ____ Job No. 2186.14 Division No. 11 F. B. 2706 Pg. 225
X-Sec. No. ____ Date ____ Date ____ Survey of Via Cañada - S.S.D.
Notes Chkd. ____ Checked ____ Survey by Sappa 11 Notes D.S. Date 1-4-62
Date ____ Date ____ Map No. ____ Indexed H. E. OTT Date ____

F. B. 2706 Pg. 226 Job No. Division No. Notes Red. Plotted Profile

Survey of Date Date No.

Survey by Notes Notes Chkd. Checked X-Sec.

Indexed Date Date Date No.

STATION	B. S.	H. I.	F. S.	ELEV.	

76L-298 S & E #307—1-56

PLEASE RETURN TO

LOS ANGELES COUNTY ENGINEER

700 Los Angeles County Engineering Bldg.

NOTE: ANY ADDITIONS OR CHANGES ON THIS SHEET MUST BE MADE OR CIRCLED IN RED INK, WITH DATE AND NAME OF PERSON MAKING CHANGE.

Do not extend notes this side of this line.

Profile No. | X-Sec. No. | Notes Red. | Date | Notes Chkd. | Date | Plotted | Date | Checked | Date | 2186.14 Job No. | Division No. 11 | Survey of Via Cañada S.S.D. | Survey by Sappell Notes D.S. Date 1-4-62 | Map No. | Indexed H. E. OTT Date JAN 23 '62

F. B. 2706 Pg. 227

JN 2186.14

VIA CAÑADA - S.S.D.

ADDITIONAL CROSS-SECTIONS

ALONG

TRANSIT LINE

FROM

INT. OF TRANSIT LINES ON LOT 207 SO. E'LY ALONG TRANSIT LINE ON W'LY BDRY. OF LOTS 207 & 206

SEE F.B. 2706 - 166 TO 170

LENKER ROD USED

STATION	B. S.	H. I.	F. S.	ELEV.

Sappell
Landa
Lieber
Nunez
Dunn

NOTE: ANY ADDITIONS OR CHANGES ON THIS SHEET MUST BE MADE OR CIRCLED IN RED INK, WITH DATE AND NAME OF PERSON MAKING CHANGE.

Do not extend notes this side of this line.

PLEASE RETURN TO
LOS ANGELES COUNTY ENGINEER
700 LOS ANGELES COUNTY ENGINEERING BLDG.

76L-298 S & E #307—1-56

76L-298 S & E #307—1-56

PLEASE RETURN TO
LOS ANGELES COUNTY ENGINEER
700 LOS ANGELES COUNTY ENGINEERING BLDG.

NOTE: ANY ADDITIONS OR CHANGES ON THIS SHEET MUST BE MADE OR CIRCLED IN RED INK, WITH DATE AND NAME OF PERSON MAKING CHANGE.

Do not extend notes this side of this line.

STATION	B. S.	H. I.	F. S.	ELEV.	LT. & E.	⊼ LINE	RT & W.
Additional cross-sections see pgs 166 to 170							
BM FF 53				620.47	BM FF 53, El. 620.475 F.B. 2706-10, Via De Anzar (W'ly side) 372'± N-W'ly of P.I. Via Cañada & Via De Anzar, Bt. spk. in catch basin cb, 2' S. of N. end.		
T.P.				612 17	T.P.		
T.P.				602 83	T.P.		
T.P.				602 41	T.P.		
T.P. see pg 166				594 40	T.P.		
1+09.0				586 0	(hand level)		34' RT gnd.
1+21.0				591 7			34' " "
1+43.0				596 3			30' RT. brk. gnd.
"				595 3			34' " gnd
1+64.0				600 2			34' RT. "
1+83				602 8			34' " "
2+00				604 5	(hand level)		34' " "
T.P.				602 36	T.P.		
2+67.6				605 7			24.5 Rt. gnd at base wall.
2+68.1				609 1			34' Rt gnd. +
"				607 0			34' RT. To Ret. wall

F. B. 2706 Pg. 228 Job No. 2186.14 Division No. 11 Notes Red. Plotted Profile
Survey of Via Cañada - S.S.D. Date Date No. X-Sec.
Survey by Sappell Notes D.S. Notes Chkd. Checked
Indexed H. E. OTT Date Date Date No.

76L-298 S & E #307—1-56

PLEASE RETURN TO
LOS ANGELES COUNTY ENGINEER
700 LOS ANGELES COUNTY ENGINEERING BLDG.

NOTE: ANY ADDITIONS OR CHANGES ON THIS SHEET MUST BE MADE OR CIRCLED IN RED INK, WITH DATE AND NAME OF PERSON MAKING CHANGE.

Do not extend notes this side of this line.

Profile Notes Rod Plotted Job No. 2186.14 Division No. 11 F. B. 2706 Pg. 229
No. X-Sec. Date Survey of Via Cazadero JJJ
No. Notes Chkd. Date Checked Survey by Pope II Notes DJ Date 1-4-62
Date Date Map No. Indexed H. E. OTT Date

STATION	B. S.	H. I.	F. S.	ELEV.	LT & E.	LINE	RT & W.
	Additional			cross-	SECTIONS - cont.		
2+83.7				608.7		25' RT. Ed conc. patio at top ret wall	
2+87.6				608.4		34.6 " cor. swim pool (deck)	
3+00				608.4		25' RT. gnd (plant area)	
"				608.4		35' " pool deck.	
T.P.				611.21	T.P.		
3+28.5				609.3		42.8 RT. cor. swim. pool (deck)	
3+33				609.0		28' Rt. Floor (pump & heater shed)	
3+34.8				609.3		39.2 Rt. cor. pool deck.	
3+45.1				606.6		23.8 RT gnd at cor Ret. wall	
"				607.0		25.2 RT "	
3+44.6				609.2		39.5 RT. Top conc. Ret. Wall.	
				608.7		39.5 " gnd.	
3+46.6				609.2		25.2 RT. Top cor. ret. wall	
				607.2		25.2 " gnd.	
3+48.4				608.8		39.5 RT. cor. patio	
T.P.				613.15	T.P.		
3+50.9				619.4		111.4 RT. gnd.	
"				618.37	(Ho # 6453 Via De Anzar)	111.4 " Top 4" C.I. plumbing outlet	
X			cont PG	230			

76L-298 S & E #307—1-56

PLEASE RETURN TO
LOS ANGELES COUNTY ENGINEER
700 LOS ANGELES COUNTY ENGINEERING BLDG.

NOTE: ANY ADDITIONS OR CHANGES ON THIS SHEET MUST BE MADE OR CIRCLED IN RED INK, WITH DATE AND NAME OF PERSON MAKING CHANGE.

Do not extend notes this side of this line.

STATION	B. S.	H. I.	F. S.	ELEV.	LT. ℄ E.	⊼ LINE	RT ℄ W.
	Additional cross-sections - Cont.						
3+50.7				607.7			28' RT cor patio
3+57.0				608.5			37.3 " " "
3+63.0				607.8			28.7 " " "
BM F.F 53				620.46	BM FF 53 El. 620.475 F.B. 2706-10 see pg 228 for description		

F. B. 2706 Pg. 230 Job No. 2186.14 Division No. 11 Notes Red. Plotted Profile
Survey of Via Cazada - S.S.D. Date Date No. X-Sec.
Survey by Notes Notes Chkd. Checked No.
Indexed H. E. OTT Date Date Date

Notes Ck'd by	Survey of Via Cañada - SSD
Map No.	JN 2186.14 Tape Std °F
Office Work	Surveyed by D. Sappell
Checked	Notes P.S. Date 1-8-62
Date	Indexed H. E. OTT JAN 23 62

F. B. 2706 PG. 231

JN. 2186.14

VIA CAÑADA - SSD.

EASEMENT SURVEY

LOC. OF IMP.

ALONG

TRANSIT LINE (APPROX 160'± OFF & PARALLEL TO E'LY LINE OF TR 11944)

FROM

INT ℄ LINES F.B. 2704 PGS 87 & 88 & 63 SOUTH

TO

INT 10" OFFSET LINE PROD F.B. 2704-62

Sappell
Landa
Nunez
Dupuis

Note: Any Additions or Changes on This Sheet Must be Made or Circled in Red Ink With Date and Name of Person Making Change.

Do not extend notes this side of this line.

RETURN TO
LOS ANGELES COUNTY ENGINEER
700 LOS ANGELES COUNTY ENGINEERING BLDG.

76F3095 CE #247—3-57

F.B. 2706 Pg. 232

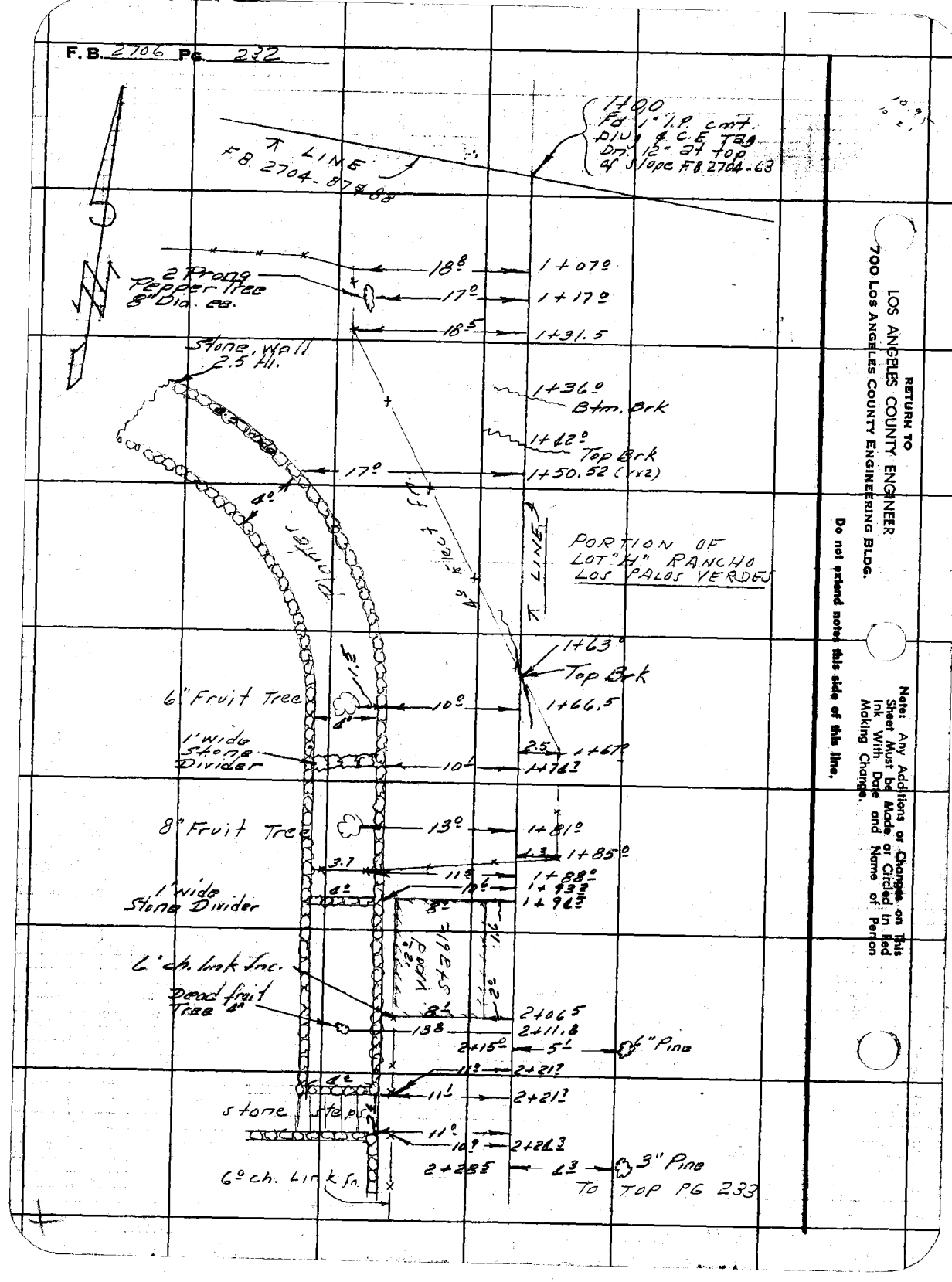

RETURN TO
LOS ANGELES COUNTY ENGINEER
700 Los Angeles County Engineering Bldg.

Note: Any Additions or Changes on This Sheet Must be Made or Circled in Red Ink With Date and Name of Person Making Change.

Do not extend notes this side of this line.

Notes Ck'd by	Survey of Via Cañada - S.S.D.
Map No.	JN 2186.14 Tape Std °F
Office Work	Surveyed by D. Sappell
Checked	Notes D.S. Date 1-8-62
Date	Indexed H. E. OTT

F. B. 2706 Pg. 233

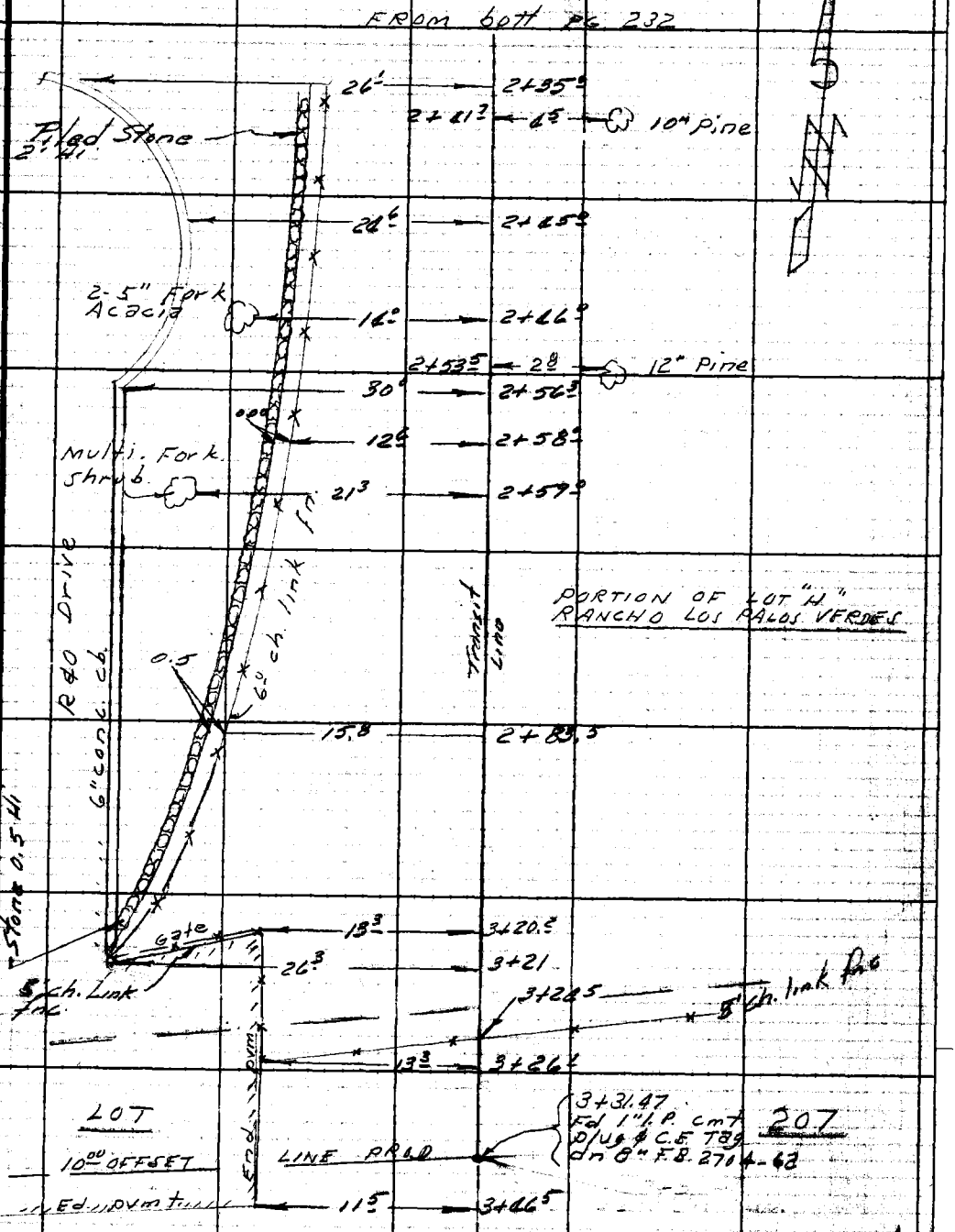

Note: Any Additions or Changes on This Sheet Must be Made or Circled in Red Ink With Date and Name of Person Making Change.

Do not extend notes this side of this line.

RETURN TO
LOS ANGELES COUNTY ENGINEER
700 LOS ANGELES COUNTY ENGINEERING BLDG.

76F3095 CE #247—8-57

RETURN TO
LOS ANGELES COUNTY ENGINEER
700 LOS ANGELES COUNTY ENGINEERING BLDG.

Note: Any Additions or Changes on This Sheet Must be Made or Circled in Red Ink With Date and Name of Person Making Change.

Do not extend notes this side of this line.

F. B. 2706 Pg. 234

Profile No. | Notes Red. Date | Plotted Date | Job No. 2186.14 | Division No. 11 | F. B. 2706 Pg. 235
X-Sec. No. | Notes Chkd. Date | Checked Date | Survey of Via Cañada - S.S.D. | Survey by Sappell | Notes DS & EL Date 1-4-62 | Map No. | Indexed H. E. OTT Date JAN 23 '62

NOTE: ANY ADDITIONS OR CHANGES ON THIS SHEET MUST BE MADE OR CIRCLED IN RED INK, WITH DATE AND NAME OF PERSON MAKING CHANGE.

PLEASE RETURN TO
LOS ANGELES COUNTY ENGINEER
700 Los Angeles County Engineering Bldg.

Do not extend notes this side of this line.

J.N. 2186.14

VIA CAÑADA - S.S.D.

EASEMENT SURVEY

CROSS-SECTIONS

ALONG

TRANSIT LINE (APPROX. 160'± OFF & PARALLEL TO E'LY LINE OF TR. 11944)

FROM

INT. Π LINES F.B. 2704 - PGS. 63, 87 & 88 SOUTH

TO

INT 10% OFFSET LINE PRD F.B. 2704-62, F.B. 2706-232 & 233

LENKER ROD USED

STATION	B. S.	H. I.	F. S.	ELEV.

Sappell
Landa
Nunez
Dupuis

76L-298 S & E #307—1-56

76L-298 S & E #307—1-56

PLEASE RETURN TO
LOS ANGELES COUNTY ENGINEER
700 LOS ANGELES COUNTY ENGINEERING BLDG.

NOTE: ANY ADDITIONS OR CHANGES ON THIS SHEET MUST BE MADE OR CIRCLED IN RED INK, WITH DATE AND NAME OF PERSON MAKING CHANGE.

Do not extend notes this side of this line.

STATION	B. S.	H. I.	F. S.	ELEV.		
BM FF 53				620 47	BM FF 53 El. 620.475, F.B. 2706-10, Via De Anzar (W'ly side) 372'± N. W'ly of P.I. Via Cañada & Via De Anzar, Bt. spk in catch basin cb., 2' S. of N. end.	
T.P.				612 17	T.P.	
T.P.				603 01	T.P.	
T.P.				593 74	T.P.	
T.P.				584 87	T.P.	
T.B.M.				576 23	T.B.M. 376' E. of Via De Anzar, 10' S. of So. P/L prod Lot 206 Rancho Los Palos Verdes - 13' E. of End pvmt. & 7' S. of 5" ch. link fn. - Top 1" I.P. dn 8" F.B. 2704-62	
T.P.				569 21	T.P.	
					LT & E	⊼ LINE RT & W.
1+00				555 8	(F.B. 2706-232) int.	⊼ Lines & Top Slope From N.
1+07				557 3		8 RT. brk.
				560 0		19 " " From North
1+20				556 8		5 " Toe slope
1+32				557 6		⊼ LINE

F. B. 2706 Pg. 236 Job No. 2186.14 Division No. 11 Notes Red. Plotted Profile
Survey of Via Cañada - SSD Date Date No.
Survey by Sappell Notes D.J. Notes Chkd. Checked X-Sec.
Indexed H. E. OTT Date Date Date No.

76L-298 S & E #307—1-56

PLEASE RETURN TO
LOS ANGELES COUNTY ENGINEER
700 LOS ANGELES COUNTY ENGINEERING BLDG.

NOTE: ANY ADDITIONS OR CHANGES ON THIS SHEET MUST BE MADE OR CIRCLED IN RED INK, WITH DATE AND NAME OF PERSON MAKING CHANGE.

Do not extend notes this side of this line.

STATION	B. S.	H. I.	F. S.	ELEV.	LT & E.	RT & W
						⊼ LINE
1+32				5605		7' RT. Toe slope
				5679		19 " brk. in slope
1+35.5				5587		⊼ Line brk.
				5555	20 LT	
1+42.0				5651		⊼ LINE - Top brk.
1+42.5				5570	20 LT. bott brk	
1+49.0				5619	20 LT Top brk.	
1+50				5667		⊼ LINE
				5694		7 RT brk.
				5699		17 " gnd at rock wall
				5724		17.5 " Top wall & gnd
				5724		22.6 " gnd at wall
				5764		23.1 " Top wall & gnd
1+63.0				5694		⊼ LINE
T.P.				5683.0	T.P.	
2+00				5714		⊼ LINE
				5718		10.7 RT. gnd at rock wall
				5745		11.2 " Top wall & gnd.
				5751		15.2 " gnd at wall
X				5776		15.7 " Top wall & gnd.

Profile Notes Red. ____ Plotted ____ Job No. 2186.14 Division No. 11 F. B. 2706 Pg. 237
No. ____ Date ____ Date ____ Survey of Via Cañada, S.S.D.
X-Sec. Notes Chkd. ____ Checked ____ Survey by Sappell Notes D.S. Date 1-4-62
No. ____ Date ____ Date ____ Map No. ____ Indexed H. E. OTT Date ____

76L-298 S & E #307—1-56

PLEASE RETURN TO
LOS ANGELES COUNTY ENGINEER
700 LOS ANGELES COUNTY ENGINEERING BLDG.

NOTE: ANY ADDITIONS OR CHANGES ON THIS SHEET MUST BE MADE OR CIRCLED IN RED INK, WITH DATE AND NAME OF PERSON MAKING CHANGE.

Do not extend notes this side of this line.

STATION	B. S.	H. I.	F. S.	ELEV.		⊼ LINE
					LT. & E.	RT. & W.
2+00				5776		20 RT. gnd
				5676	20' LT. gnd.	
2+21^{2}				5736		11^{1} RT. gnd @ Rock wall
				5761		11^{6} " Top wall & gnd.
				5762		15^{6} " gnd @ Rock wall
				5783		16^{1} " Top wall & gnd.
				5783		20 " gnd.
2+24^{8}				5738		11^{0} RT. gnd @ wall
				5765		11^{5} " Top wall & gnd.
				5779		16 " " " " "
				5794		20 " " " " "
2+24^{3} + o.k.				5780		20 RT. gnd @ N. side wall.
2+45				5741		⊼ LINE
				5748		12^{5} RT. gnd @ wall
				5768		13 " Top wall & gnd
				58200		24^{6} " Top conc. cb and gnd E'ly.
				5701	20 LT. gnd.	
2+56^{3}				5818		30^{0} Rt gnd
				58200		30^{1} " Top cb.

F. B. 2706 Pg. 238 Job No. 2186.14 Division No. 11 Notes Red. Plotted Profile
Survey of Via Cañada - S.S.D. Date Date No.
Survey by Sappell Notes D.S. Notes Chkd. Checked X-Sec.
Indexed H. E. OTT Date Date Date No.

76L-298 B & E #307—1-56

PLEASE RETURN TO
LOS ANGELES COUNTY ENGINEER
700 LOS ANGELES COUNTY ENGINEERING BLDG.

NOTE: ANY ADDITIONS OR CHANGES ON THIS SHEET MUST BE MADE OR CIRCLED IN RED INK, WITH DATE AND NAME OF PERSON MAKING CHANGE.

Do not extend notes this side of this line.

STATION	B. S.	H. I.	F. S.	ELEV.	⊼ LINE	
					LT. & E.	RT & W.
3+00				5755	⊼	LINE
				5770		5° RT. brk.
				5783		19.5 " gnd @ wall
				5798		20° " Top wall & gnd
				5722	20 LT. gnd.	
3+21°				57974		26.3 RT. Top-end cb.
				57942		" " R&O dr. & gnd.
3+ 31.47				5772	(F.B. 2706-233) int.	10.00 OFF & ⊼ Line gnd.
				57900		13.3 RT. Ed pv.
				57945		20 " R&O pv.
				5751	4.5 LT brk.	
				5734	13 " "	
				5714	20 " "	
T.P.				57623	T.P.	
"				58498	"	
"				59375	"	
"				60258	"	
"				61080	"	
"				61925	"	
BM FF 53				62045	BM FF 53 El. 620.475	F.B. 2706-10 (see pg 236 For Descrip.)

Profile Notes Red. ____ Plotted ____ Job No. 2186.14 Division No. 11 F. B. 2706 Pg. 239
No. ____ Date ____ Date ____ Survey of Via Cañada - S.S.D.
X-Sec. Notes Chkd. ____ Checked ____ Survey by Sappell Notes D.S. Date 1-4-62
No. ____ Date ____ Date ____ Map No. ____ Indexed H. E. OTT Date ____

F. B. 2706 Pg. 240

Job No. Division No. Notes Red Plotted Profile

Survey of Date Date

Survey by Notes Notes Chkd. Checked

Indexed Date Date Date