Form No. # 310 3-61

PLEASE RETURN TO
LOS ANGELES COUNTY ENGINEER
403 LOS ANGELES COUNTY ENGINEERING BLDG.

Note: Any Additions or Changes on This Sheet Must be Made or Circled in Red Ink With Date and Name of Person Making Change.

Do not [illegible] this side of this line.

INDEX TO F.B. 2707

DATE	J.N.	DESCRIPTION	NOTES	PAGES
12-65	0303.00	KINGSRIDGE DRIVE. (SAN PEDRO AREA.) Centerline.	C/L	5-30
12-65	0303.00	" " Location of imptovements.	Topog.	31-72
1-66	2371.14	" " Bench Marks.	B.M.s	73-94
1-66	2371.14	" " Cross Srctions.	X- Sec.	95-186

Notes Ck'd by
Map No.
Office Work
Checked
Date

Survey of
JN Tape Std °F
Surveyed by
Notes Date
Indexed

F.B. PG.

Microfilmed Nov. 85

PLEASE RETURN TO
LOS ANGELES COUNTY ENGINEER
403 LOS ANGELES COUNTY ENGINEERING BLDG.

Note: Any Additions or Changes on This Sheet Must be Made or Circled in Red Ink With Date and Name of Person Making Change.

Do not extend this side of this line.

F. B. _____ PG _____

Notes Ck'd by G. E. BARR	Survey of Kingsridge Dr.	F. B. 2707 PG. 5
Map No.	JN 030300 Tape 0230 Std 68° °F	
Office Work	Surveyed by A.S. CURTIS	
Checked	Notes CURTIS Date 12-65	
Date	Indexed C. J. GALLI FEB 4 '66	

JN. 030300
KINGS RIDGE DR.
Index Map.
San Pedro Area.
Bench Marks & ℄.

CURTIS
CARRASCO
RODRIGUEZ
OBASHI
MERINO

Note: Any Additions or Changes on This Sheet Must be Made or Circled in Red Ink With Date and Name of Person Making Change.

Do not extend this side of this line.

PLEASE RETURN TO
LOS ANGELES COUNTY ENGINEER
403 LOS ANGELES COUNTY ENGINEERING BLDG.

76F309S CE # 310 3-61

F. B. 2707 PG. 6

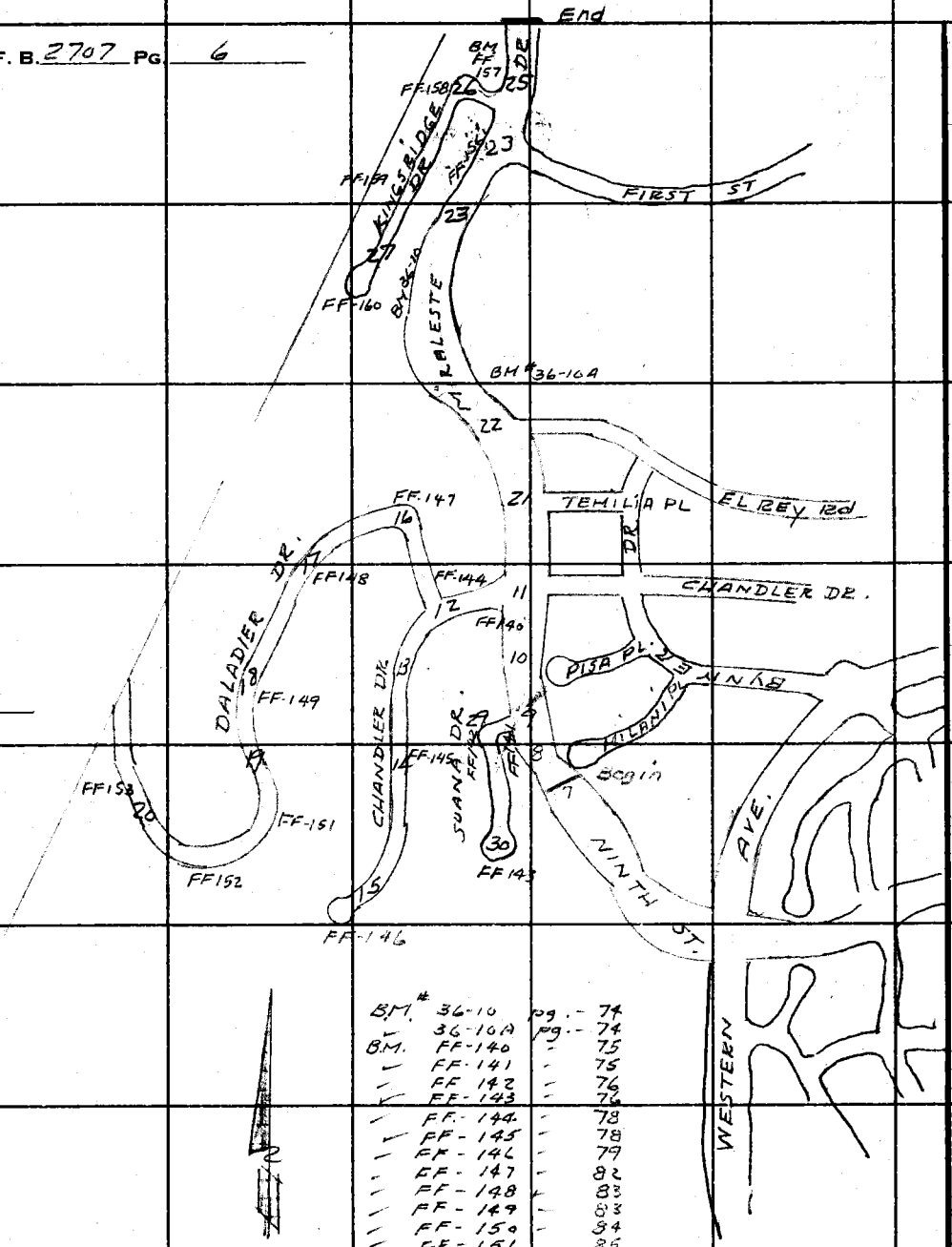

B.M. #	36-10	pg. -	74
	36-10A	pg. -	74
B.M.	FF-140	-	75
	FF-141	-	75
	FF 142	-	76
	FF-143	-	76
	FF-144	-	78
	FF-145	-	78
	FF-146	-	79
	FF-147	-	82
	FF-148	-	83
	FF-149	-	83
	FF-150	-	84
	FF-151	-	85
	FF-152	-	85
	FF-153	-	86
	FF-154	-	86
	FF-155	-	87
	FF-156	-	91
	FF-157	-	91
	FF-158	-	91
	FF-159	-	92
	FF-160	-	92

PLEASE RETURN TO
LOS ANGELES COUNTY ENGINEER
403 Los Angeles County Engineering Bldg.

Do not extend this side of this line.

Note: Any Additions or Changes on This Sheet Must be Made or Circled in Red Ink With Date and Name of Person Making Change.

Notes Ck'd by G. E. BARR
Map No.
Office Work
Checked

Survey of Kings Ridge Dr
JN 0303.00 Tape 0230 Std 68° °F
Surveyed by G. S. Curtis
Notes Curtis Date 12-65
Indexed G. J. Galli

F. B. 2707 Pg. 7

JN 0303.00
Centerline Survey
Kings Ridge Dr.

Curtis
Carrasco
Rodriguez
Ohashi
Merino.

LOS ANGELES
700 Los Angeles

76F3068 S&E 2247 11-66

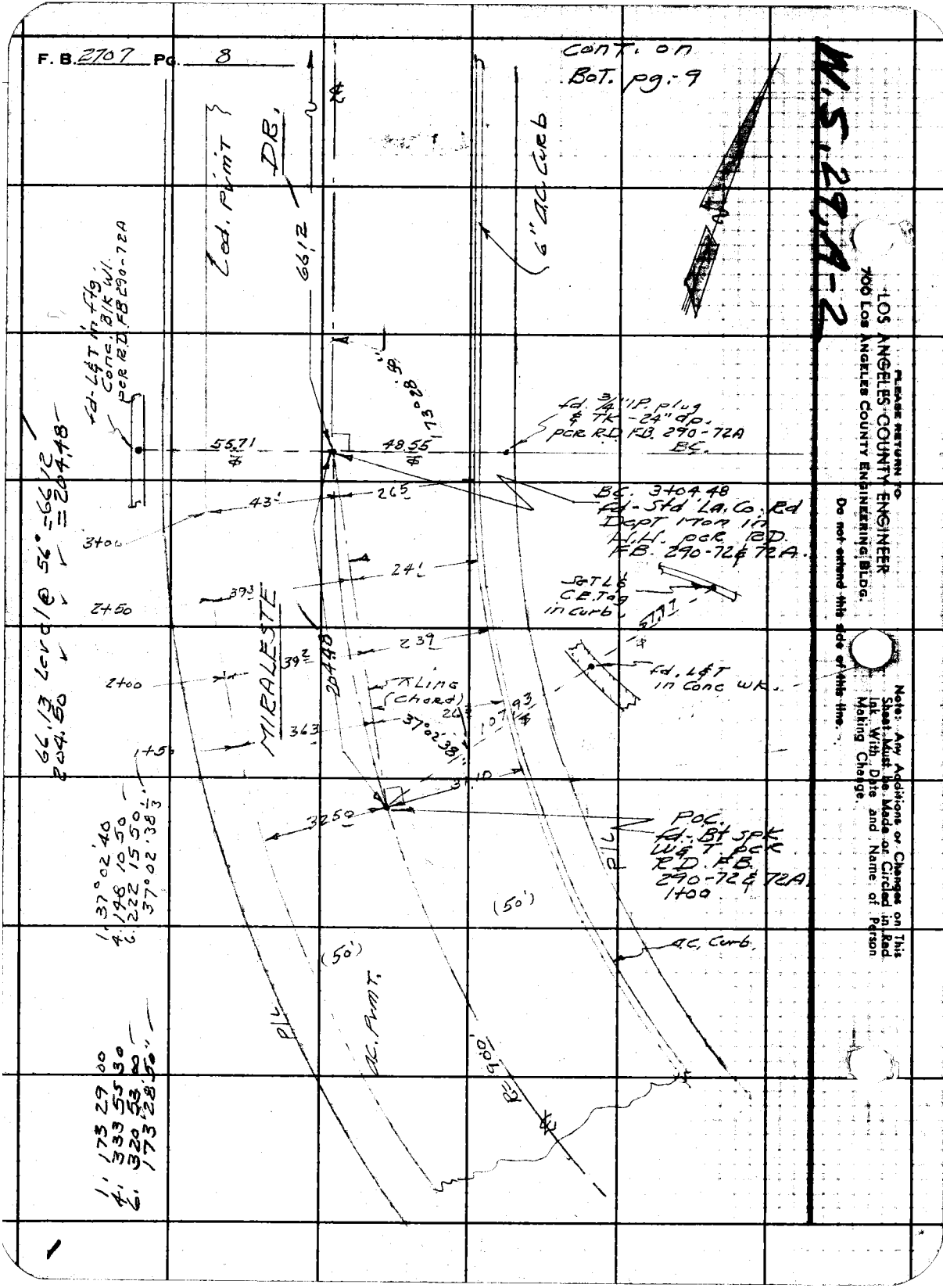
F. B. 2707 Pg. 8
CONT. ON BOT. pg. 9
W.S. 29, A-2
PLEASE RETURN TO
LOS ANGELES COUNTY ENGINEER
700 Los Angeles County Engineering Bldg.
Do not extend this side of this line.
Note: Any Additions or Changes on This Sheet Must be Made or Circled in Red Ink With Date and Name of Person Making Change.
Ed. Pvmt
DB.
66.12
6" AC Curb
fd. L&T in Flg. Conc. Blk Wl. per R.D. FB 290-72A
fd. 3/4" IP. plug & TK -24" dp. per R.D. FB. 290-72A
BC.
55.71
48.55
173°28'50"
BC. 3+04.48
fd. Std La. Co. Rd Dept Mon in H.H. per R.D. FB. 290-72 & 72A.
43'
265
3+00
24'
393
2+50
Set L&T C.E. Tag in Curb
239
392
204.48
2+00
fd. L&T in Conc Wk.
Line (Chord)
26
107.93
363
37°02'38"
1+50
31.10
3250
P.O.C. fd. Bt Spk W&T per R.D. FB. 290-72 & 72A 1+00
(50')
(50')
AC. Curb.
AC. Pvmt.
R=900'
66.13 Level @ 56° = 66.12
204.50 = 204.48
1. 37°02'40
4. 148 10 50
6. 222 15 50
37°02'38 1/3
1. 173 29 00
4. 333 55 30
6. 320 53 00
173°28'50"

Notes Ck'd by G. E. BARR	Survey of Kings Ridge Dr.	F. B. 2707 Pg. 9
Map No.	JN 0303,00 Tape 023° Std 68° °F	Cont. on Bot. pg-10.
Office Work	Surveyed by A.S. Curtis	
Checked	Notes Curtis Date 12-65	
Date	Indexed [illegible]	

W.S. 29, A-2

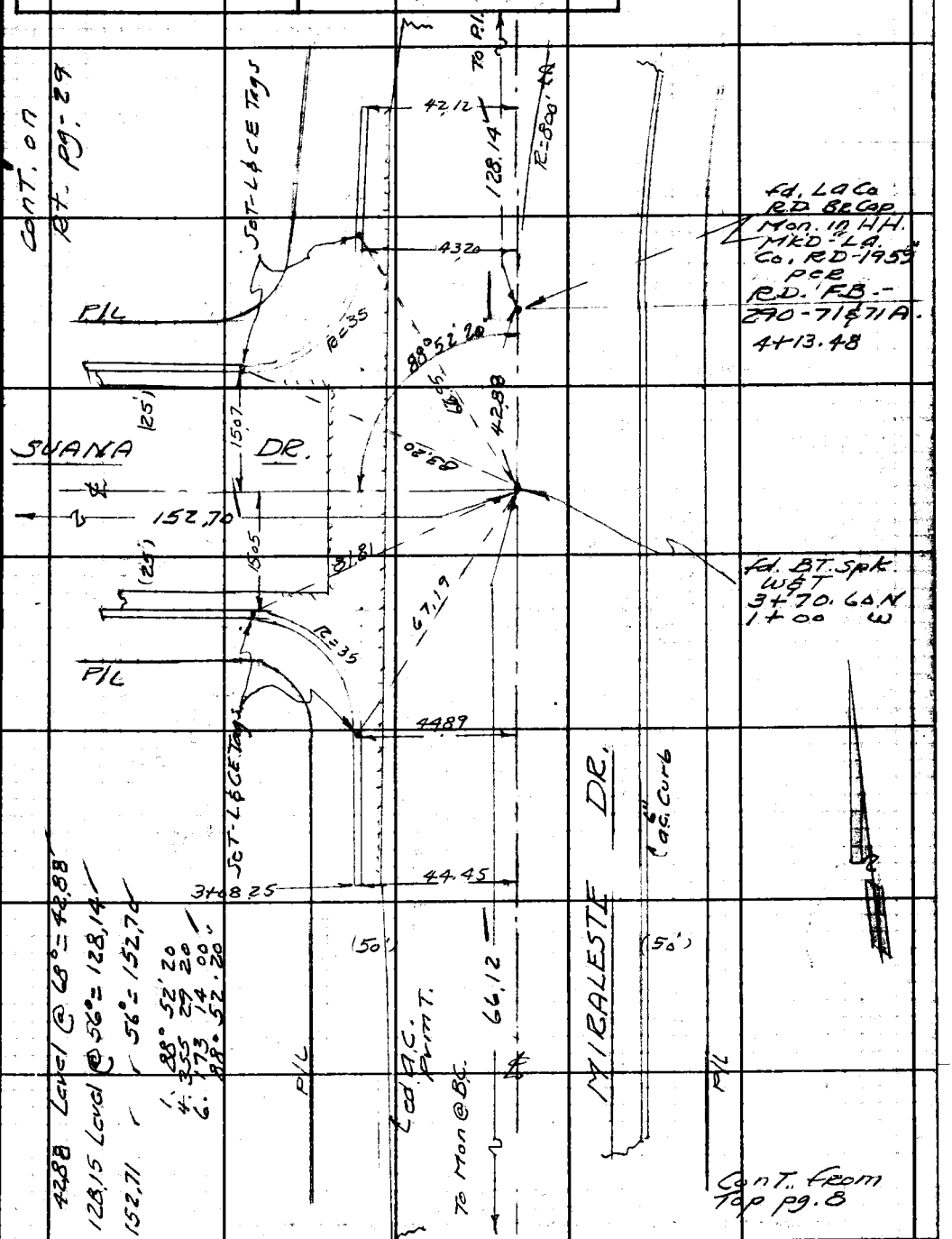

Note: Any Additions or Changes on This Sheet Must be Made or Circled in Red Ink With Date and Name of Person Making Change.

Do not extend this side of this line.

PLEASE RETURN TO
LOS ANGELES COUNTY ENGINEER
700 LOS ANGELES COUNTY ENGINEERING BLDG.

76F309S S&E #247 11-58

PLEASE RETURN TO
LOS ANGELES COUNTY ENGINEER
700 LOS ANGELES COUNTY ENGINEERING BLDG.

Note: Any Additions or Changes on This Sheet Must be Made or Circled in Red Ink With Date and Name of Person Making Change.

Do not extend this side of this line.

W.S. 29, A-2

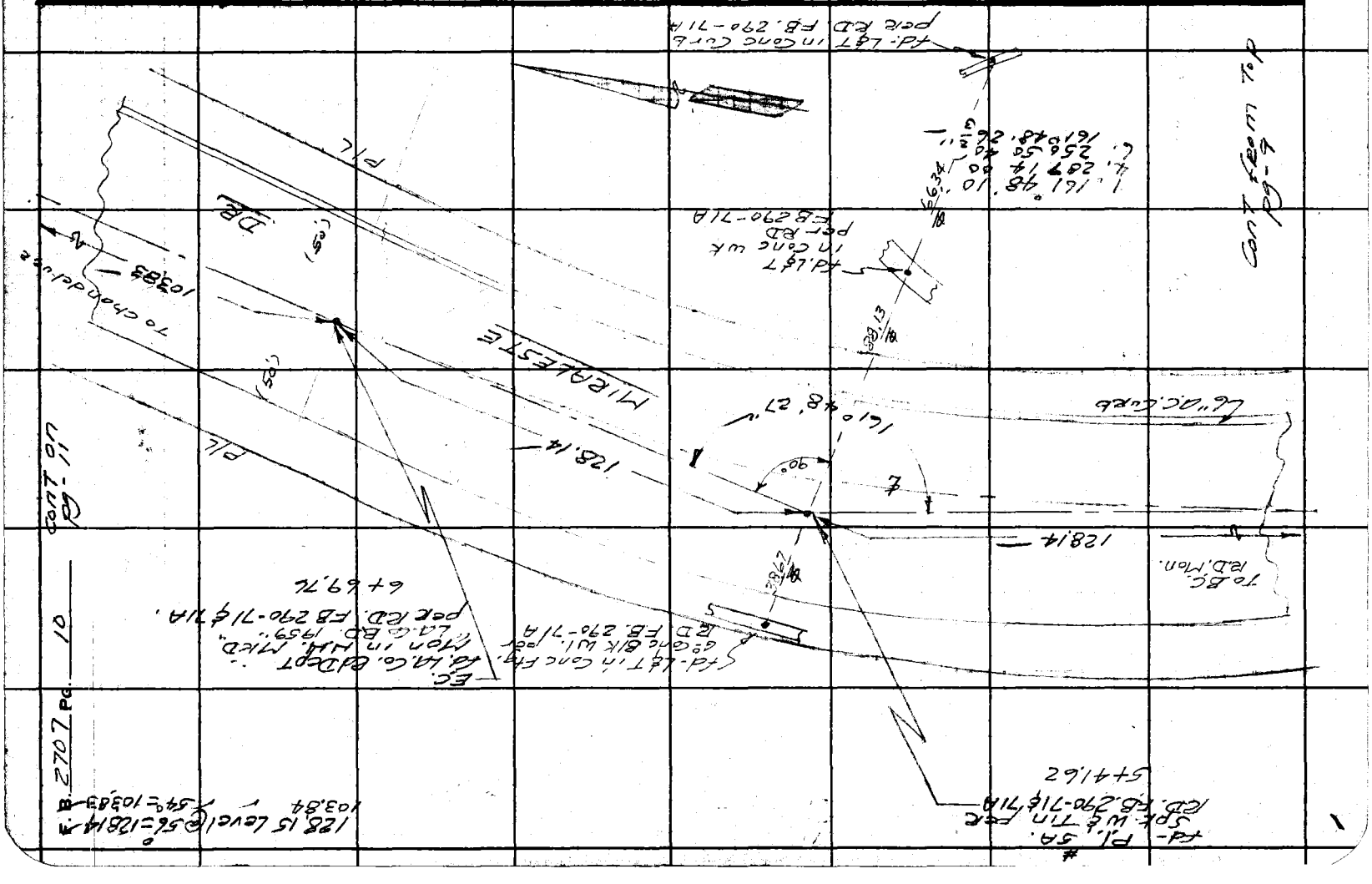

F.B. 2707 PG. 10

Notes Ck'd by G. E. BARR	Survey of Kingsridge DR	F. B. 2707 PG. 11
Map No.	JN 0303.00 Tape 0230 Std 68° °F	
Office Work	Surveyed by G.S. CURTIS	
Checked	Notes CURTIS Date 12-65	
Date	Indexed C. J. GALLI	

W.S. 29A-2

Cont. on Bot page-21

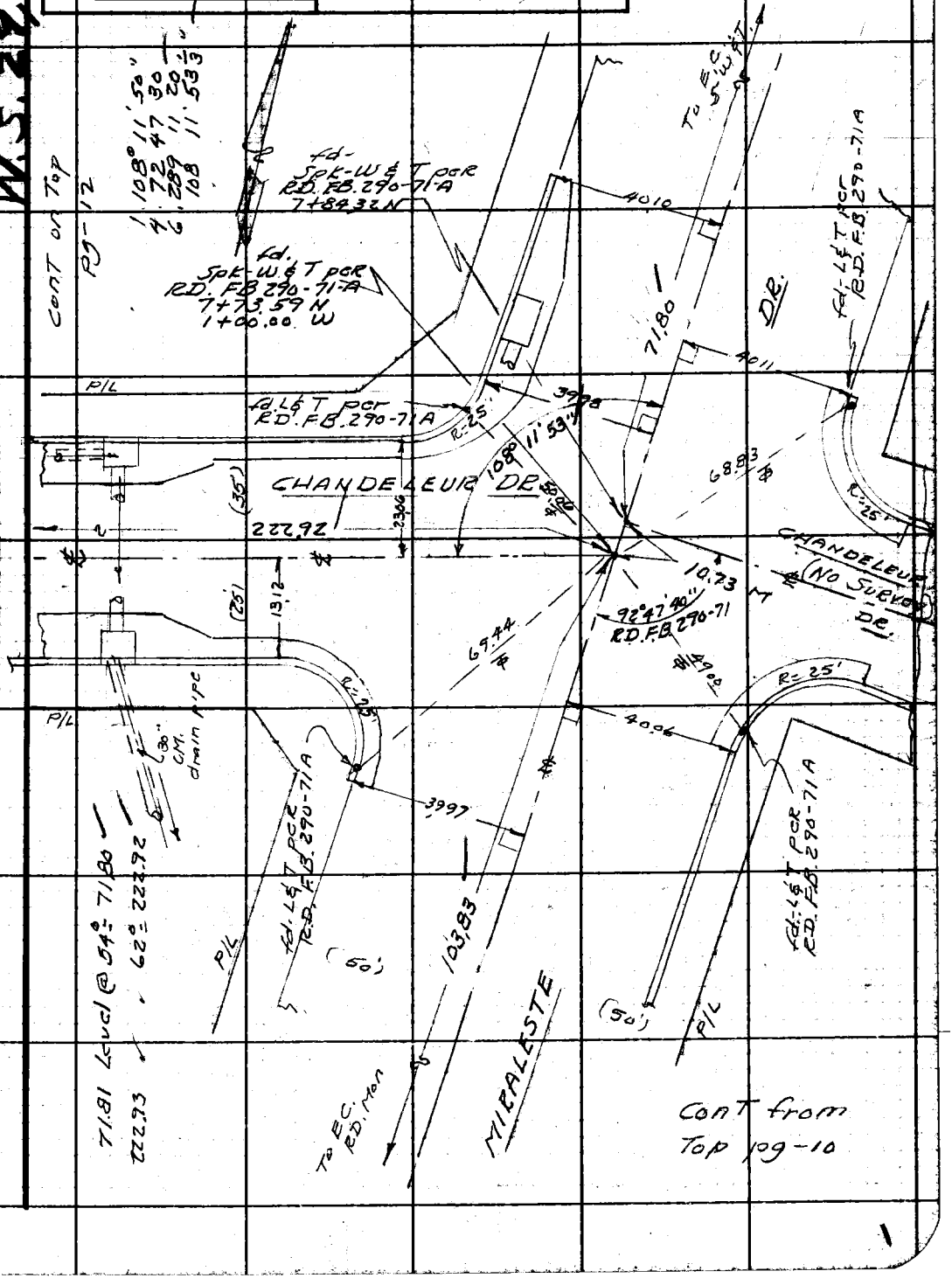

Note: Any Additions or Changes on This Sheet Must be Made or Circled in Red Ink With Date and Name of Person Making Change.

Do not extend this line of this line.

PLEASE RETURN TO
LOS ANGELES COUNTY ENGINEER
700 LOS ANGELES COUNTY ENGINEERING BLDG.

76F309S S&E #247 11-58

F. B. 2707 Pg. 12

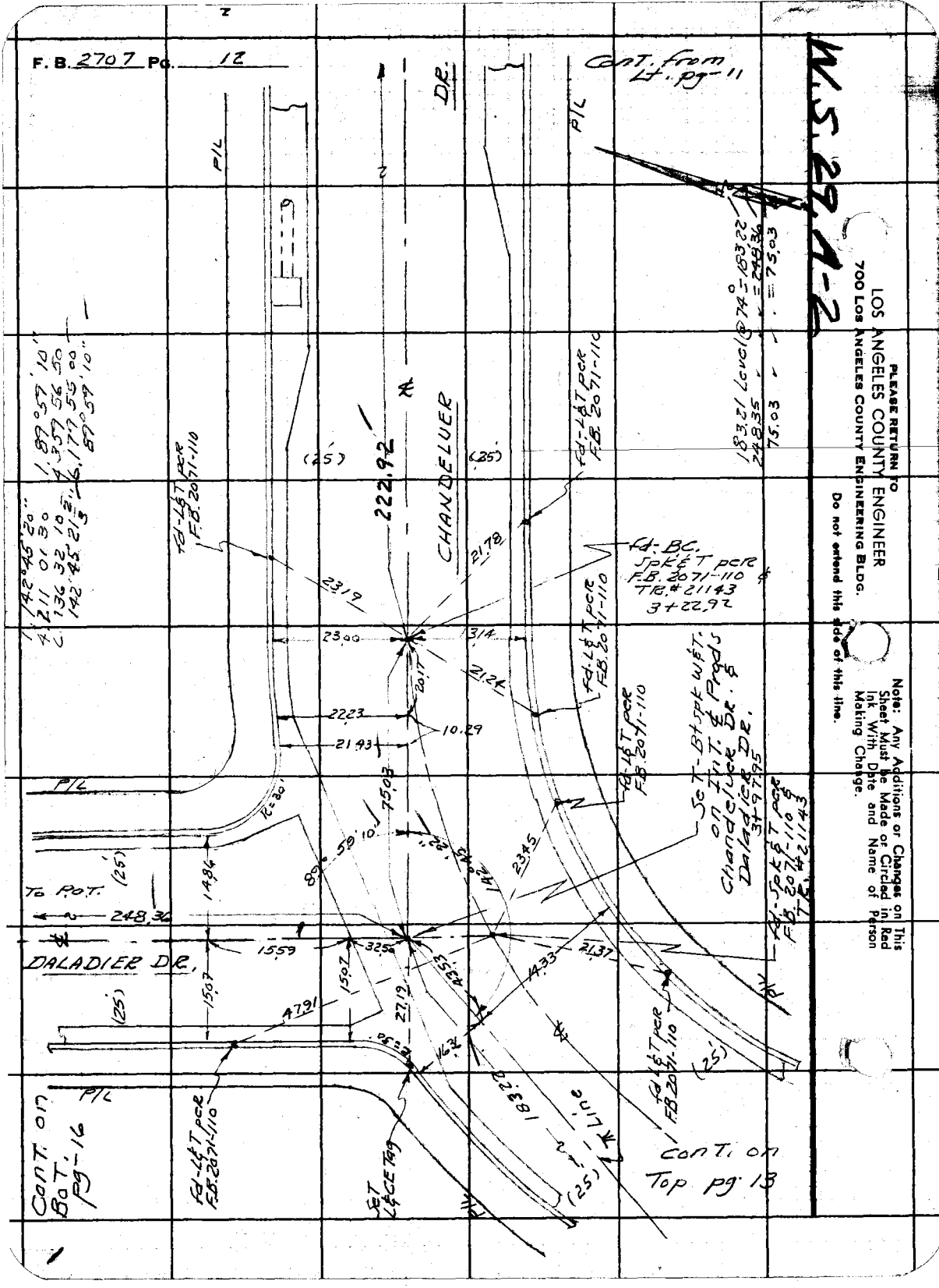

PLEASE RETURN TO
LOS ANGELES COUNTY ENGINEER
700 LOS ANGELES COUNTY ENGINEERING BLDG.

Do not extend this side of this line.

Note: Any Additions or Changes on This Sheet Must be Made or Circled in Red Ink With Date and Name of Person Making Change.

W.S. 29A-2

Notes Ck'd by G. E. BARR	Survey of Kings Ridge DR
Map No.	JN 0303.00 Tape 0230 Std 68° °F
Office Work	Surveyed by O.S. Curtis
Checked	Notes Curtis Date Dec-65
Date	Indexed

F. B. 2707 PG. 13

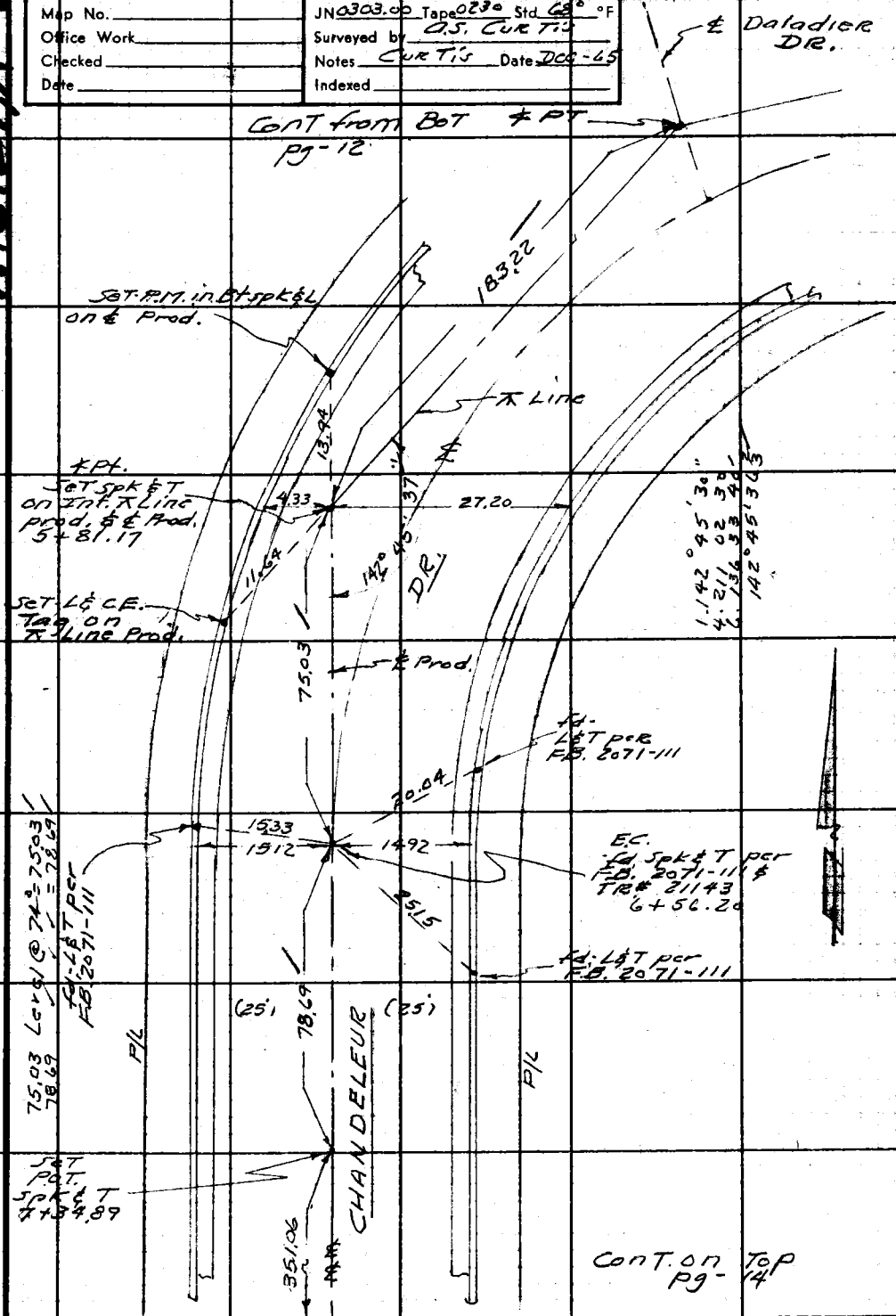

Note: Any Additions or Changes on This Sheet Must be Made or Circled in Red Ink With Date and Name of Person Making Change.

Do not extend this side of this line.

PLEASE RETURN TO
LOS ANGELES COUNTY ENGINEER
700 LOS ANGELES COUNTY ENGINEERING BLDG.

76F309S S&E #247 11-58

PLEASE RETURN TO
LOS ANGELES COUNTY ENGINEER
700 LOS ANGELES COUNTY ENGINEERING BLDG.

Do not extend this side of this line.

Note: Any Additions or Changes on This Sheet Must be Made or Circled in Red Ink With Date and Name of Person Making Change.

W.S. 29, A-2

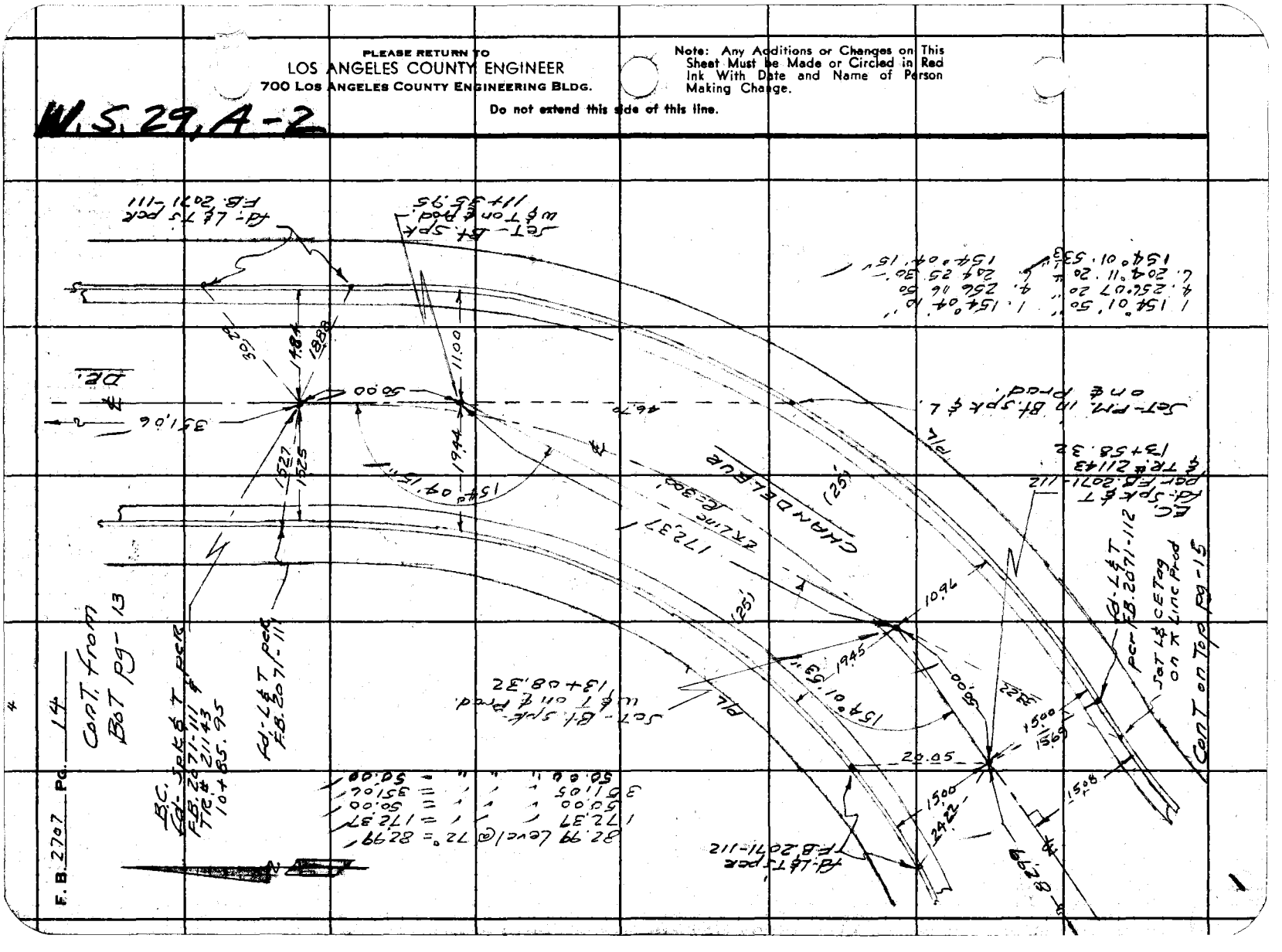

W.S. 29, A-2

Notes Ck'd by G. E. BARR	Survey of Kings Ridge DR.
Map No.	JN 0303.00 Tape 0230 Std 68° °F
Office Work	Surveyed by G.J. Curtis
Checked	Notes Curtis Date Dec.-65
Date	Indexed G. J. GAMAS

F. B. 2707 PG. 15

cont. from Bot. pg - 14

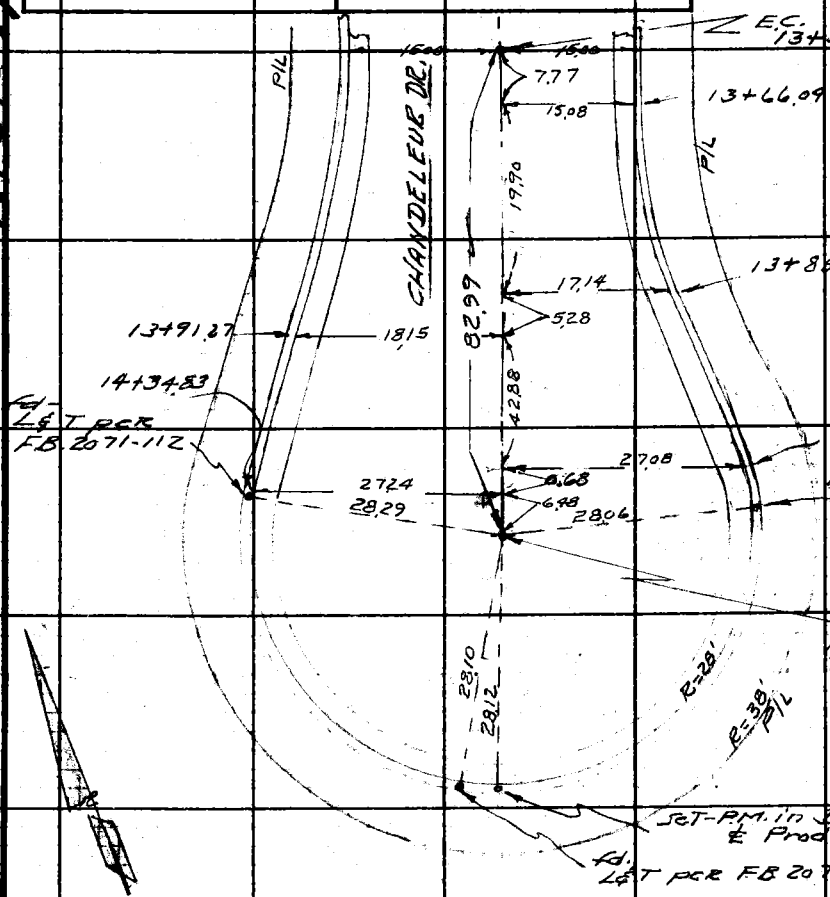

Note: Any Additions or Changes on This Sheet Must be Made or Circled in Red Ink With Date and Name of Person Making Change.

Do not extend this map of this file.

PLEASE RETURN TO
LOS ANGELES COUNTY ENGINEER
700 LOS ANGELES COUNTY ENGINEERING BLDG.

76F309S S&E #247 11-56

F. B. 2707 PG. 16

93.44 Level @ 68° = 93.44
35.55 " " = 35.55

1. 89°57'30"
4. 359 49 30
6. 179 44 30
89°57'25"

W.S. 29A-2

LOS ANGELES COUNTY ENGINEER
700 LOS ANGELES COUNTY ENGINEERING BLDG.

PLEASE RETURN TO

Do not extend this side of this line.

Note: Any Additions or Changes on This Sheet Must Be Made and Circled in Red Ink With Date and Name of Person Making Change.

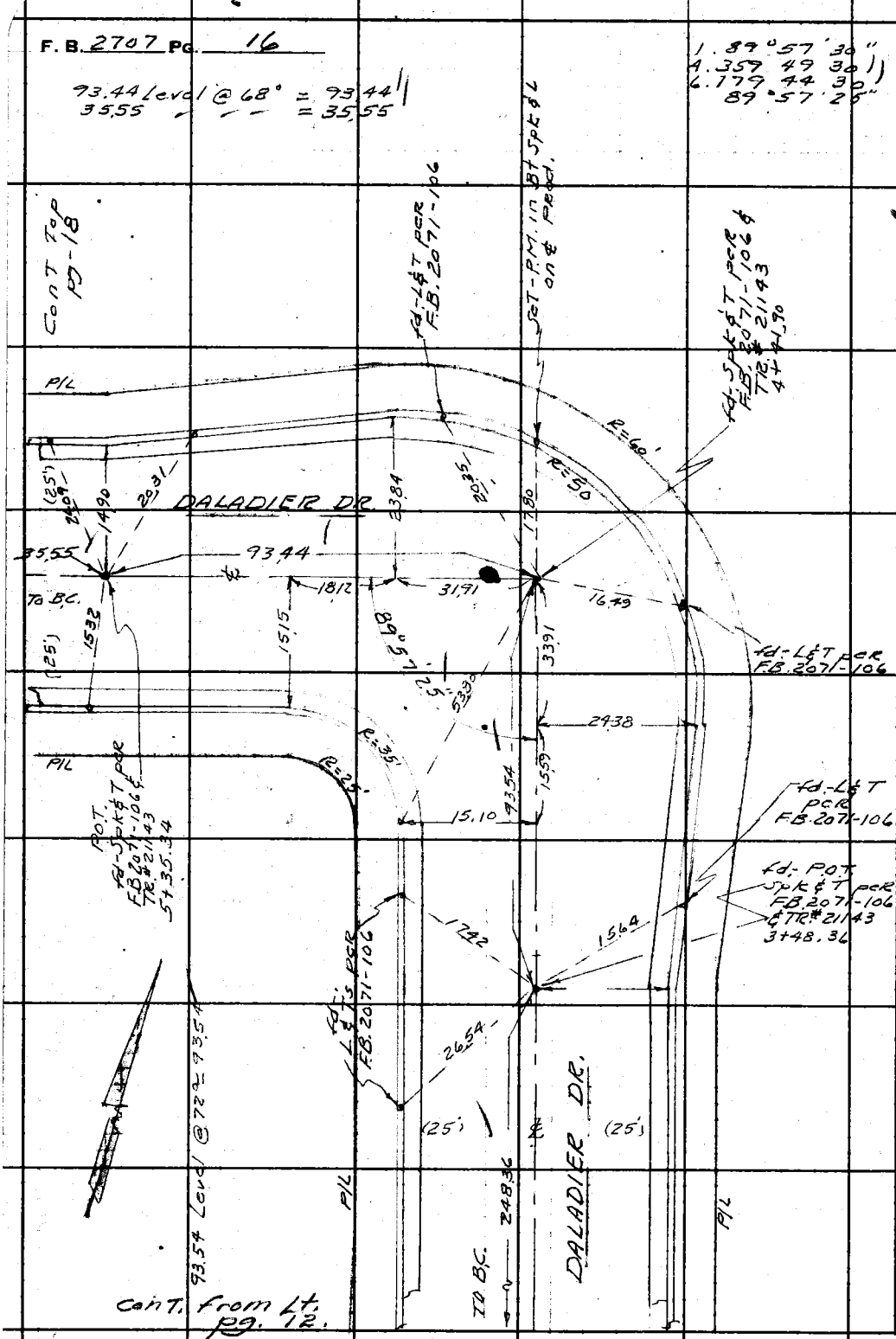

W.S. 29.A-2

Notes Ck'd by G. E. BARR	Survey of Kings Ridge DR.	F. B. 2707 PG. 17
Map No.	JN 030300 Tape 0230 Std 68° °F	Cont from Bot. pg-18
Office Work	Surveyed by A.S. Curtis	
Checked	Notes Curtis Date Dec. 65	
Date	Indexed	

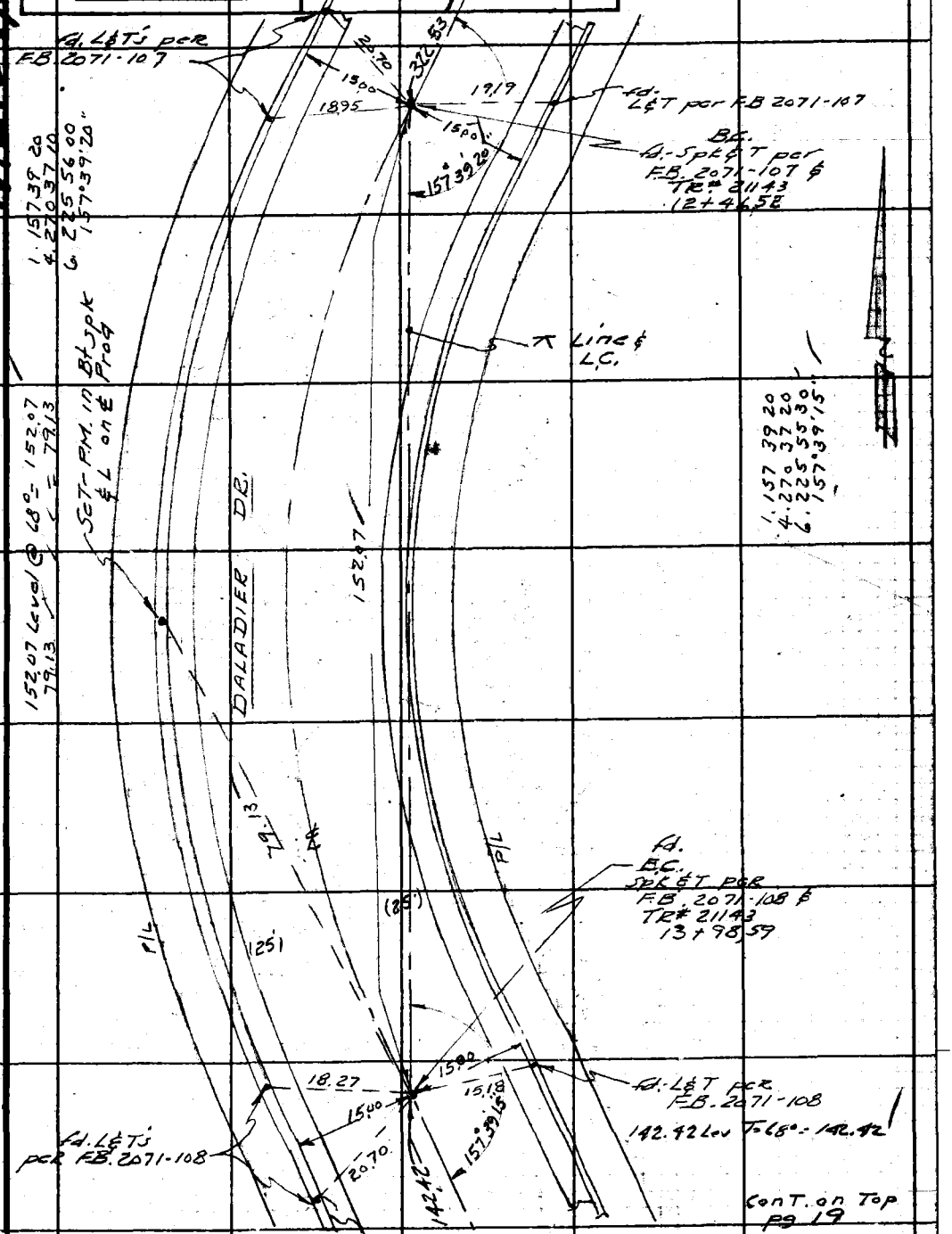

Cont. on Top pg 19

Note: Any Additions or Changes on this Sheet Must be Made or Circled in Red Ink With Date and Name of Person Making Change.

Do not extend this side of this line.

PLEASE RETURN TO
LOS ANGELES COUNTY ENGINEER
700 LOS ANGELES COUNTY ENGINEERING BLDG.

76F3098 S&E #247 11-58

F. B. 2707 PG. 18

Cont. from Lt. pg 16

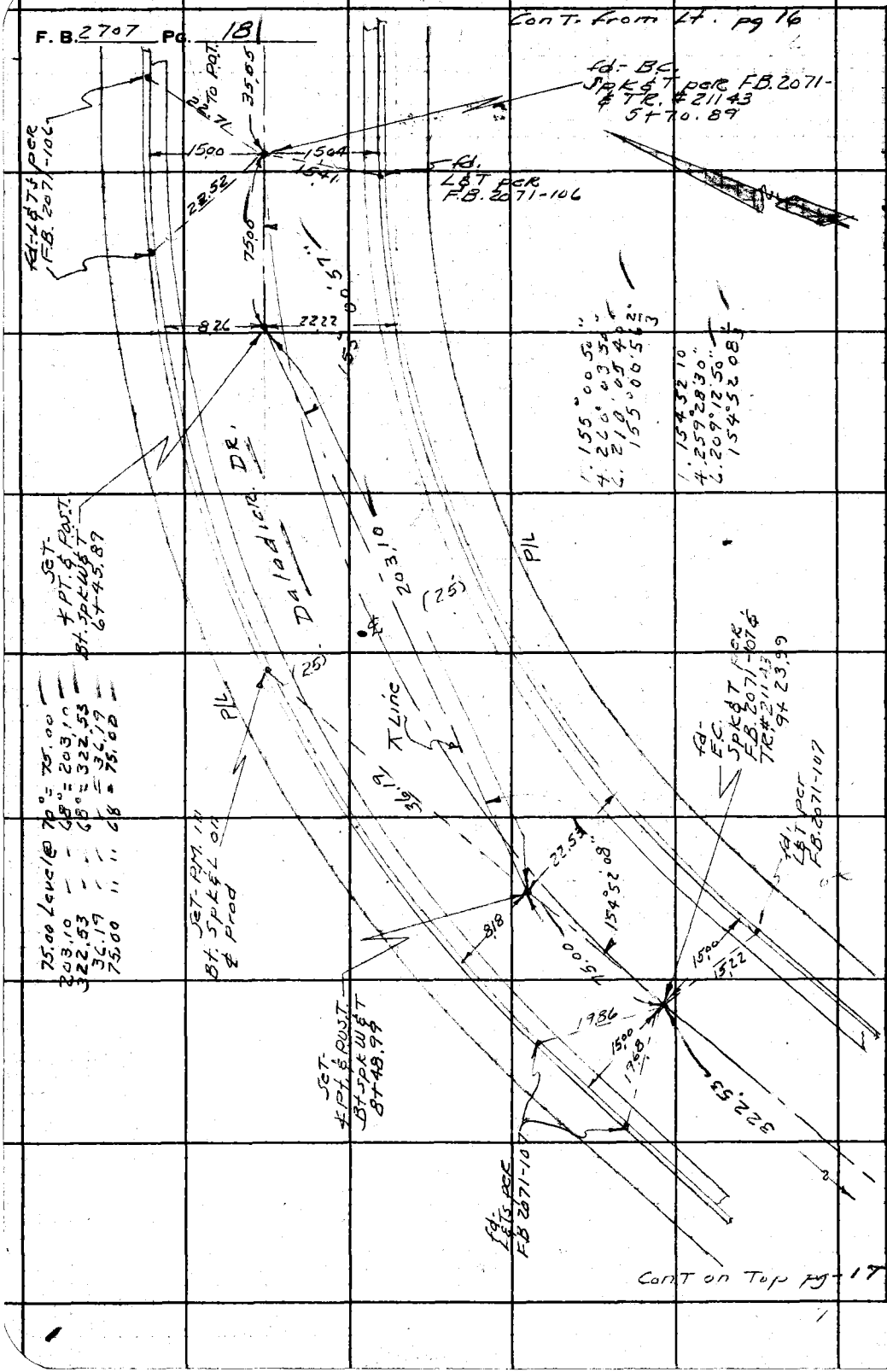

Cont on Top pg-17

W.S. 29, A-2

PLEASE RETURN TO
LOS ANGELES COUNTY ENGINEER
700 LOS ANGELES COUNTY ENGINEERING BLDG.

Do not extend this side of this line.

Note: Any Additions or Changes on This Sheet Must be Made or Circled in Red Ink With Date and Name of Person Making Change.

W.S. 29, A-2

Notes Ck'd by C. E. BARR	Survey of Kings Ridge Dr.	F. B. 2707 PG. 19
Map No.	JN 0303.00 Tape 0230 Std 68° °F	Cont. from Bot. pg. 17
Office Work	Surveyed by A. S. Curtis	
Checked	Notes Curtis Date Dec-65	
Date	Indexed C. J. GALLI	

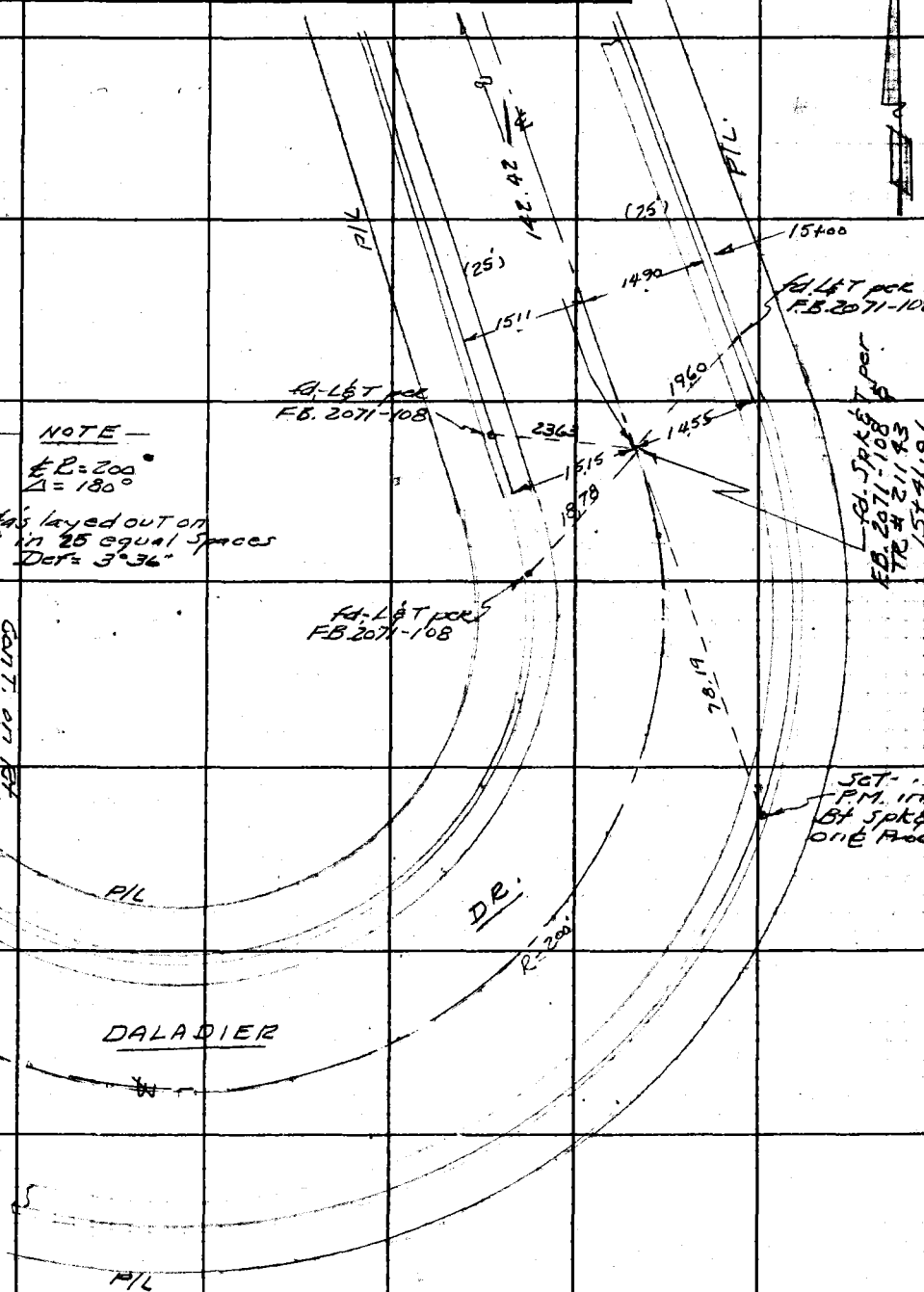

Note: Any Additions or Changes on this Sheet Must be Made or Circled in Red Ink With Date and Name of Person Making Change.

Do not extend this side of this line.

PLEASE RETURN TO
LOS ANGELES COUNTY ENGINEER
700 LOS ANGELES COUNTY ENGINEERING BLDG.

76F309S S&E #247 11-58

F. B. 2707 · Pg. 20

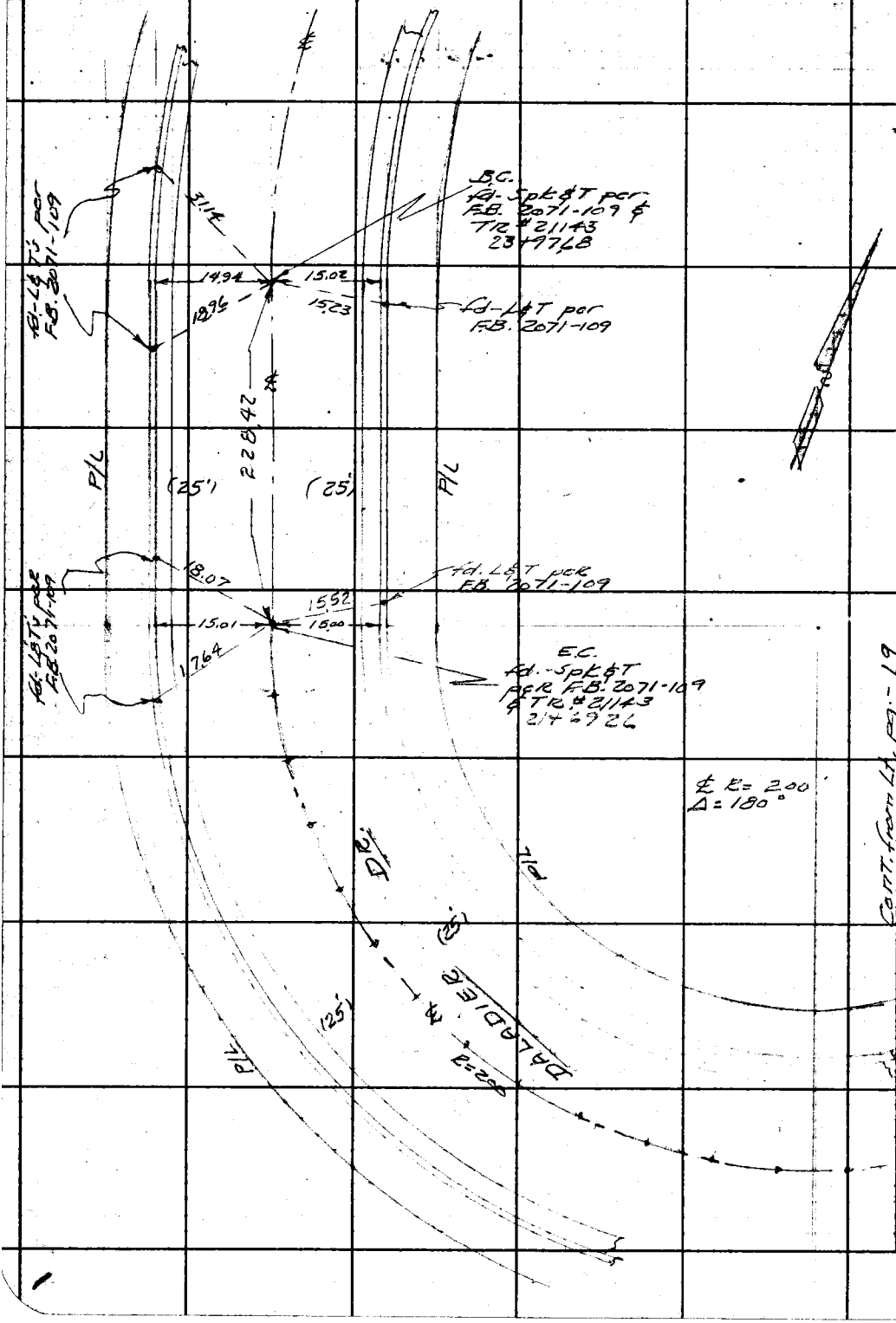

W.S. 29, A-2

Cont. from Lt. pg. 19

PLEASE RETURN TO
LOS ANGELES COUNTY ENGINEER
700 Los Angeles County Engineering Bldg.

Do not extend this side of this line.

Note: Any Additions or Changes on This Sheet Must be Made or Circled in Red Ink With Date and Name of Person Making Change.

W.S. 29, A-2

Notes Ck'd by	G. E. BARR
Map No.	
Office Work	
Checked	
Date	

Survey of	Kings Ridge DR
JN	0303A0 Tape 0230 Std 68 °F
Surveyed by	G.S. Curtis
Notes	Curtis Date 12-65
Indexed	G. J. GALLI

F. B. 2707 Pg. 21
Cont. on Rt. page 22.

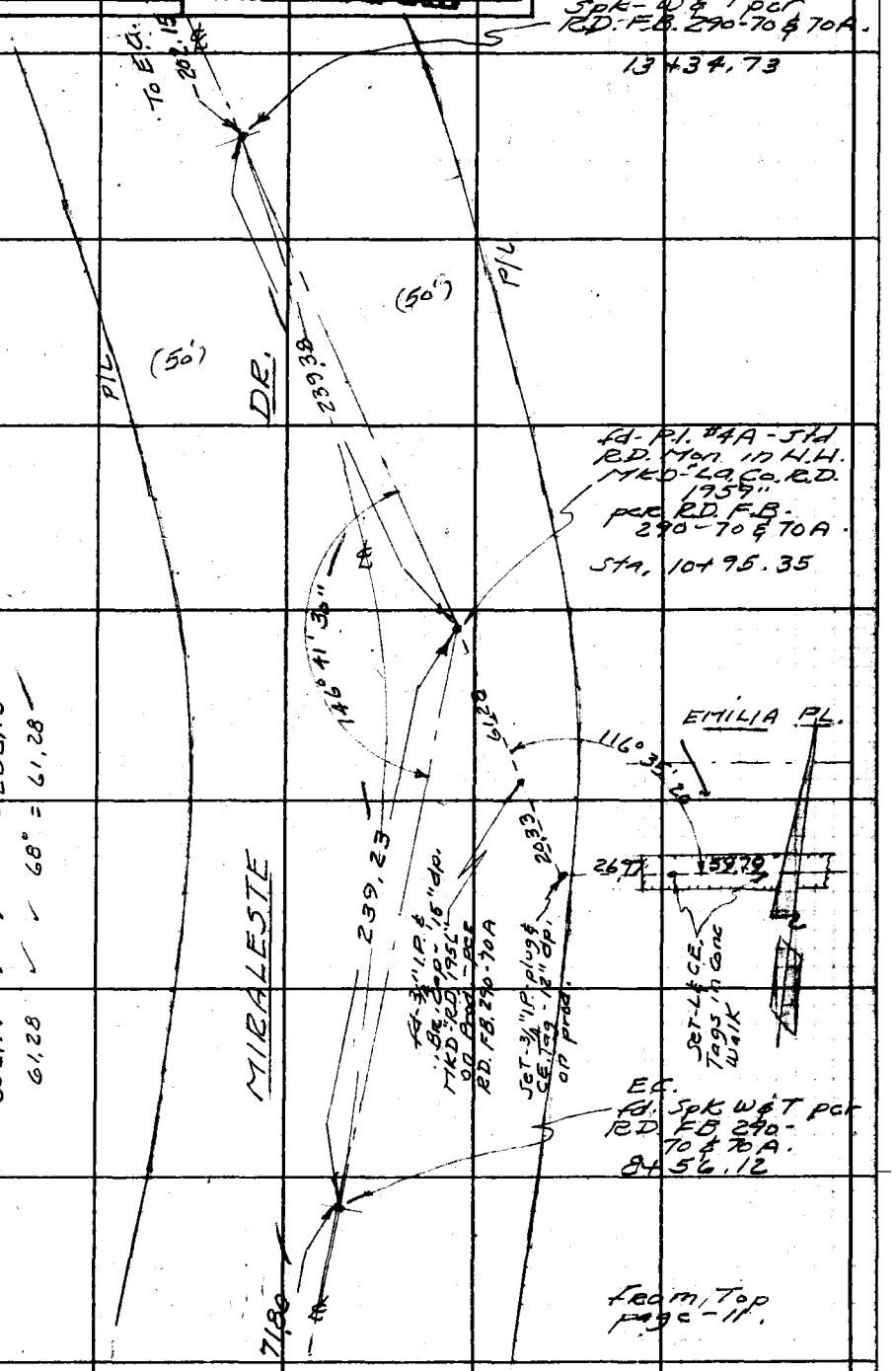

239.25	Level @ 54° = 239.23	1. 116°35'20"	1. 146 41 40
239.40	" " " = 239.38	4. 106 21 30	4. 226 46 00
202.17	" " " = 202.15	6. 339 32 00	6. 160 09 00
61.28	" " 68° = 61.28	116°35'20"	146°41'30"

Note: Any Additions or Changes on This Sheet Must be Made or Circled in Red Ink With Date and Name of Person Making Change.

Do not extend this side of this line.

PLEASE RETURN TO
LOS ANGELES COUNTY ENGINEER
700 LOS ANGELES COUNTY ENGINEERING BLDG.

76F309S S&E #247 11-58

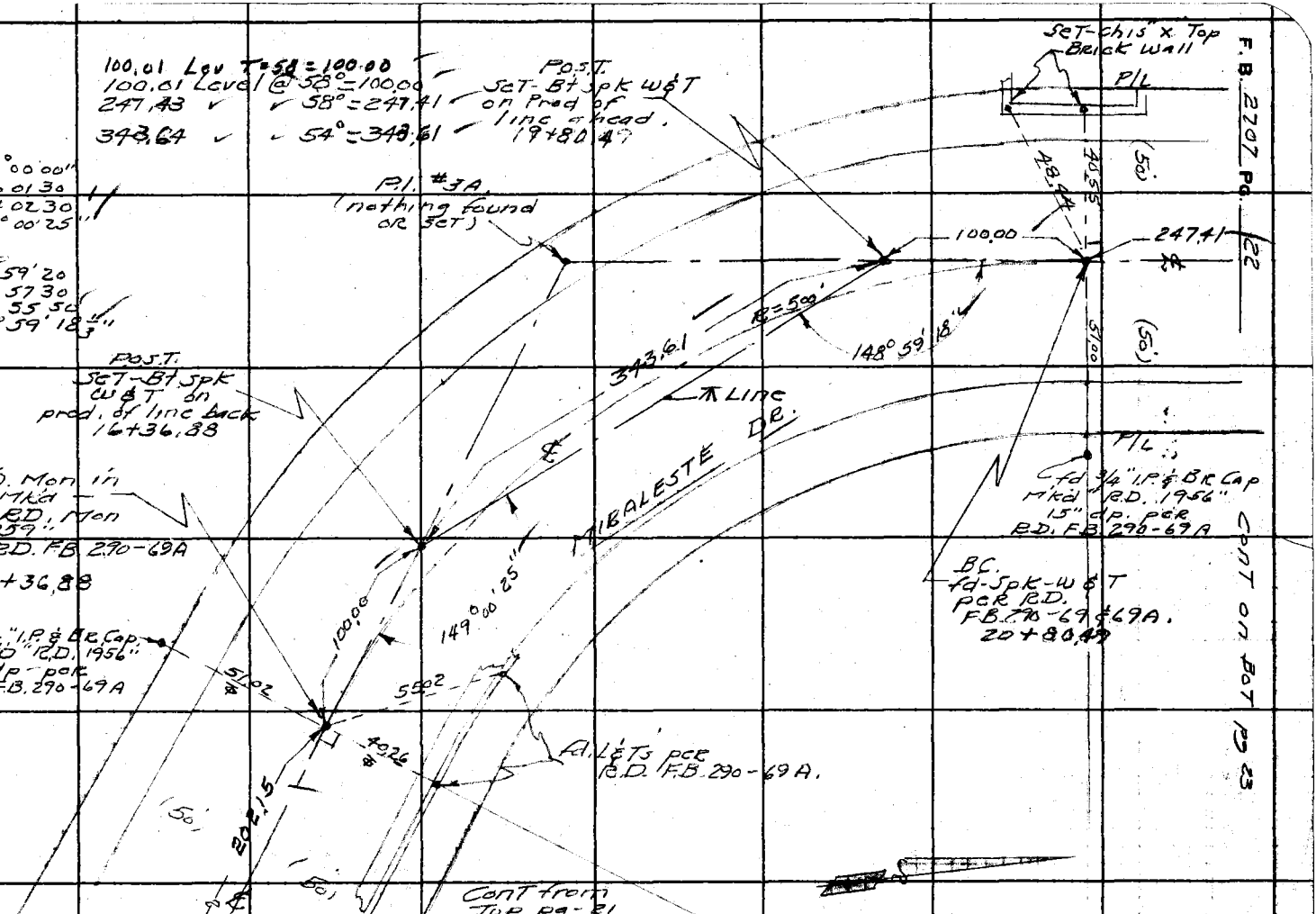

W.S. 29, A-2

PLEASE RETURN TO
LOS ANGELES COUNTY ENGINEER
700 Los Angeles County Engineering Bldg.

Do not extend this side of this line.

Note: Any Additions or Changes on This Sheet Must be Made or Circled in Red Ink With Date and Name of Person Making Change.

Notes Ck'd by G. E. BARR	Survey of Kings Bridge DR	F. B. 2707 PG. 23
Map No.	JN 0303,00 Tape 0230 Std 68° °F	Cont. on BOT - pg. 25
Office Work	Surveyed by A.S. Curtis	
Checked	Notes Curtis Date 12-65	
Date	Indexed C. J. GALLI	

W.S. 29,A-2

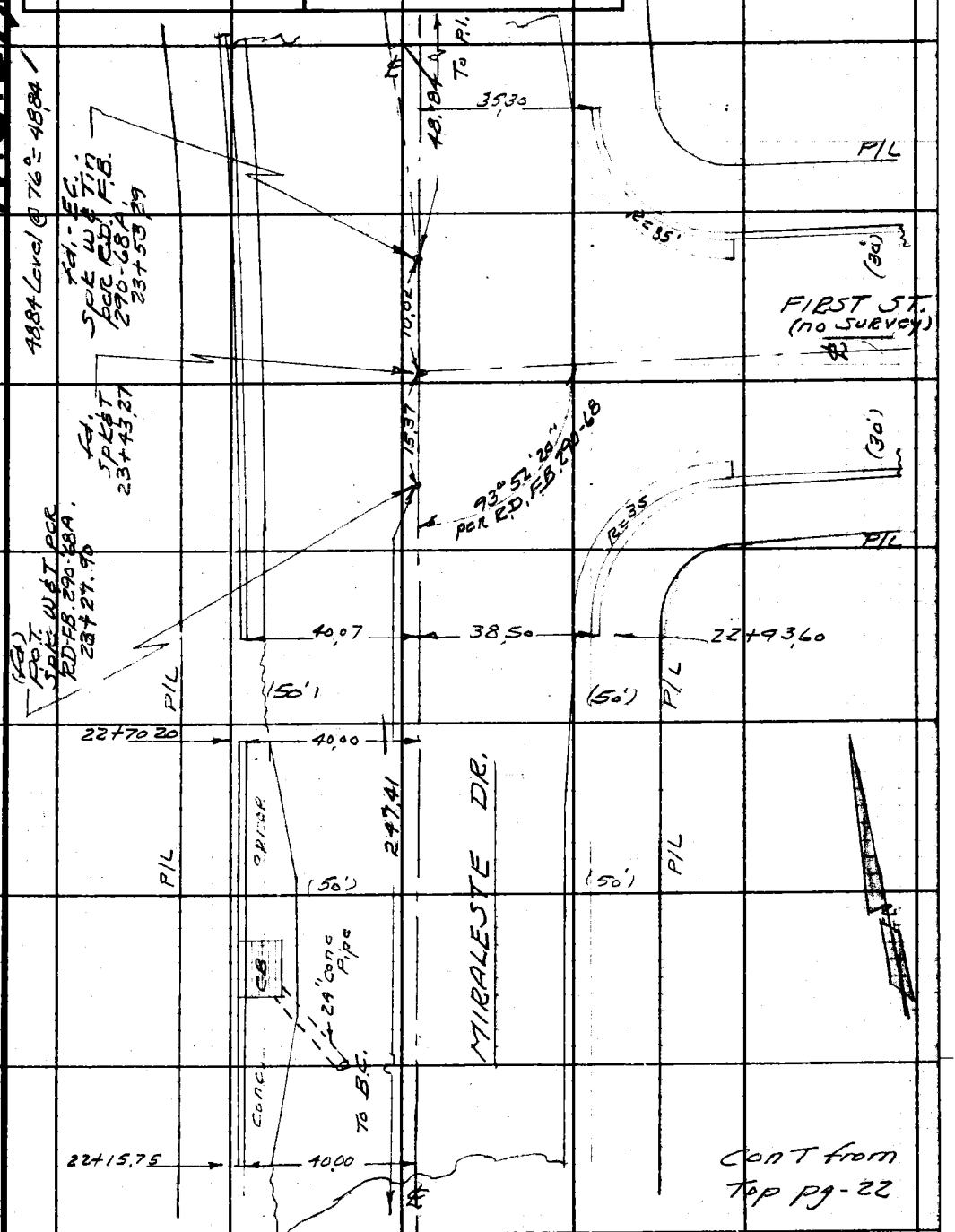

Note: Any Additions or Changes on This Sheet Must be Made or Circled in Red Ink With Date and Name of Person Making Change.

Do not extend this side of this line.

PLEASE RETURN TO
LOS ANGELES COUNTY ENGINEER
700 LOS ANGELES COUNTY ENGINEERING BLDG.

76F309S S&E #247 11-58

F. B. 2707 PG. 24

PLEASE RETURN TO
LOS ANGELES COUNTY ENGINEER
700 LOS ANGELES COUNTY ENGINEERING BLDG.

Do not extend this side of this line.

Note: Any Additions or Changes on This Sheet Must be Made or Circled in Red Ink With Date and Name of Person Making Change.

Notes Ck'd by G. E. BARR	Survey of Kings Ridge DR
Map No.	JN 030306 Tape 0239 Std 68 °F
Office Work	Surveyed by G.S. CURTIS
Checked	Notes CURTIS Date Dec-65
Date	Indexed C. J. GALL

F. B. 2707 Pg. 25

W.S. 22,A-2

Cont on Rt pg-26

B.C.
fd-LA. City mon.
in H.H. per
LA. City F.B. 12610-37
"Hex Bar set in Conc."
25+84.15

Fd 2" I.P. plug
& tack 15.0 R
per R.D. F.B.
290-68A

47.81

33.17

(50')

P/L

Fd L&T
FB 2067-40

32.76

124.66

23.18

DR.

1. 76°26' 30"
2. 308°37' 50"
3. 76°26' 30"

P/L

Fd L&T per
F.B. 2067-40

R=25'

90.33

76°26' 13"

Fd-Spk&T
per F.B.
2067-40 &
TR#15809
24+59.49 N
17.00 W

13.55

13.12

(20')

13.10

188.77

34.96

KINGSRIDGE DR.

13.01

(20')

12.96

FB-L&T

46.38

8.50

EC 24+50.99
Fd-Spk-W&T
per R.D. F.B.
290-68A &
C.J. FB 2704-213

52.24

P/L

40.04

Fd. L&T per
FB. 2067-40

58.27

48.86

24+02.13
P.L.
Fd. LA. CITY
Mon. in H.H.
per LA. CITY
F.B. 12610-37 &
F.B. 1891-185
"Hex. bar set in
Conc."

42.42

1. 161°30' 40"
2. 286 03 30
C. 249.05 10
161°30' 51 ± 3

SET L&CE Tag

45.79

52

68.92

R=300.27

48.84

188.76 Level @ 76° = 188.77
124.65 " " " = 124.66
34.96 " " " = 34.96
48.86 " " " = 48.86
48.84 " " " = 48.84

SET L&CE Tag

P/L

BC.
Fd-Bt. spk W&T
R.D. FB 290-68A

Cont from top pg-23

MIRA LESTE

P/L

Notes: Any Additions or Changes on This Sheet Must be Made or Circled in Red Ink With Date and Name of Person Making Change.

Do not extend this tab of this line.

PLEASE RETURN TO
LOS ANGELES COUNTY ENGINEER
700 LOS ANGELES COUNTY ENGINEERING BLDG.

76F309S SAE #247 11-68

PLEASE RETURN TO
LOS ANGELES COUNTY ENGINEER
700 LOS ANGELES COUNTY ENGINEERING BLDG.

Note: Any Additions or Changes on This Sheet Must be Made or Circled in Red Ink With Date and Name of Person Making Change.

Do not extend this side of this line.

W.S. 29, A-2

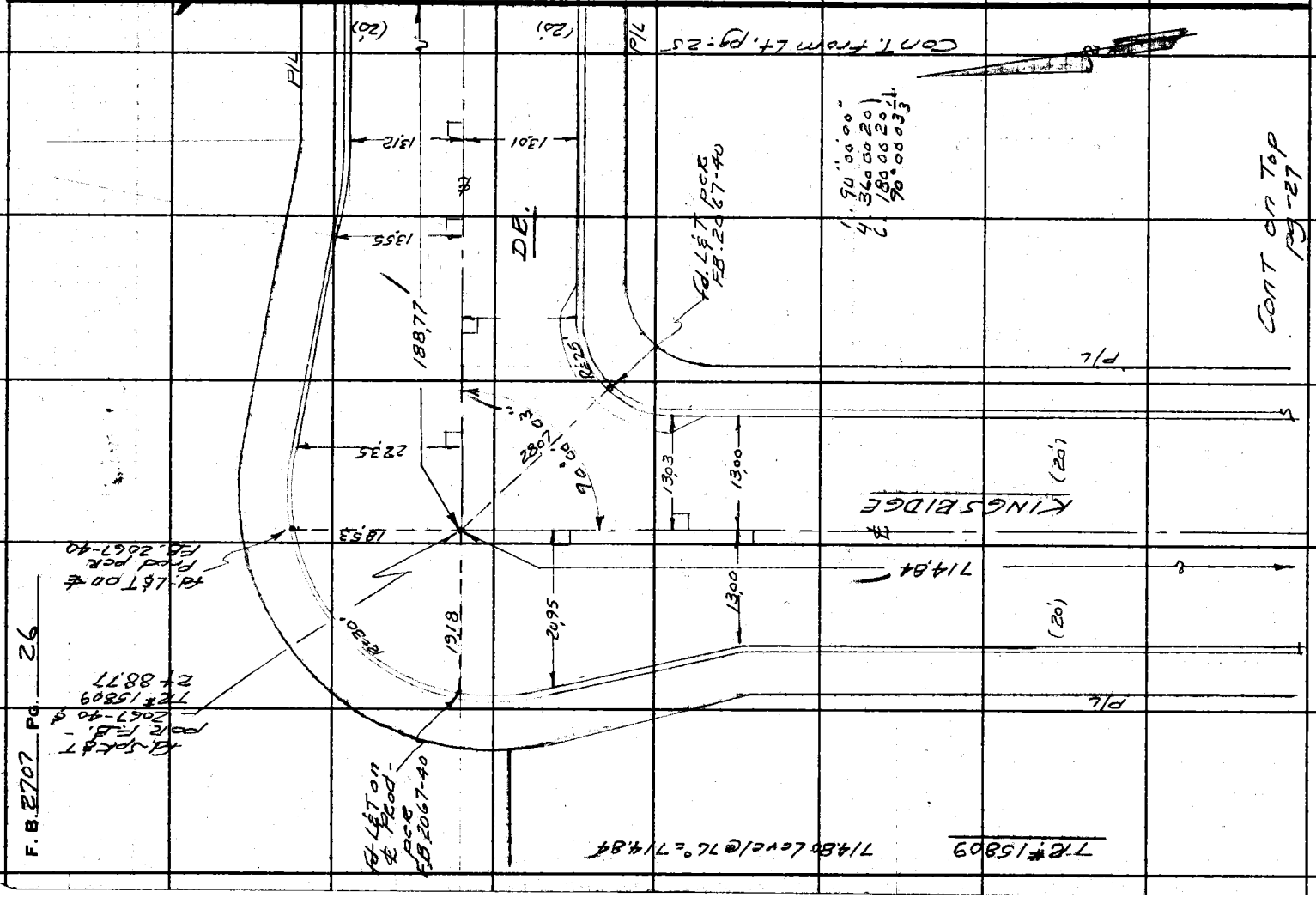

Notes Ck'd by G. E. BARR	Survey of Kingsridge DR	F. B. 2707 PG. 27
Map No.	JN 030300 Tape 0230 Std 68 °F	
Office Work	Surveyed by G.S. CURTIS	Cont from BOT. pg-26
Checked	Notes CURTIS Date 12-65	
Date	Indexed C. J. GALLI	

W.S. 29.A-2

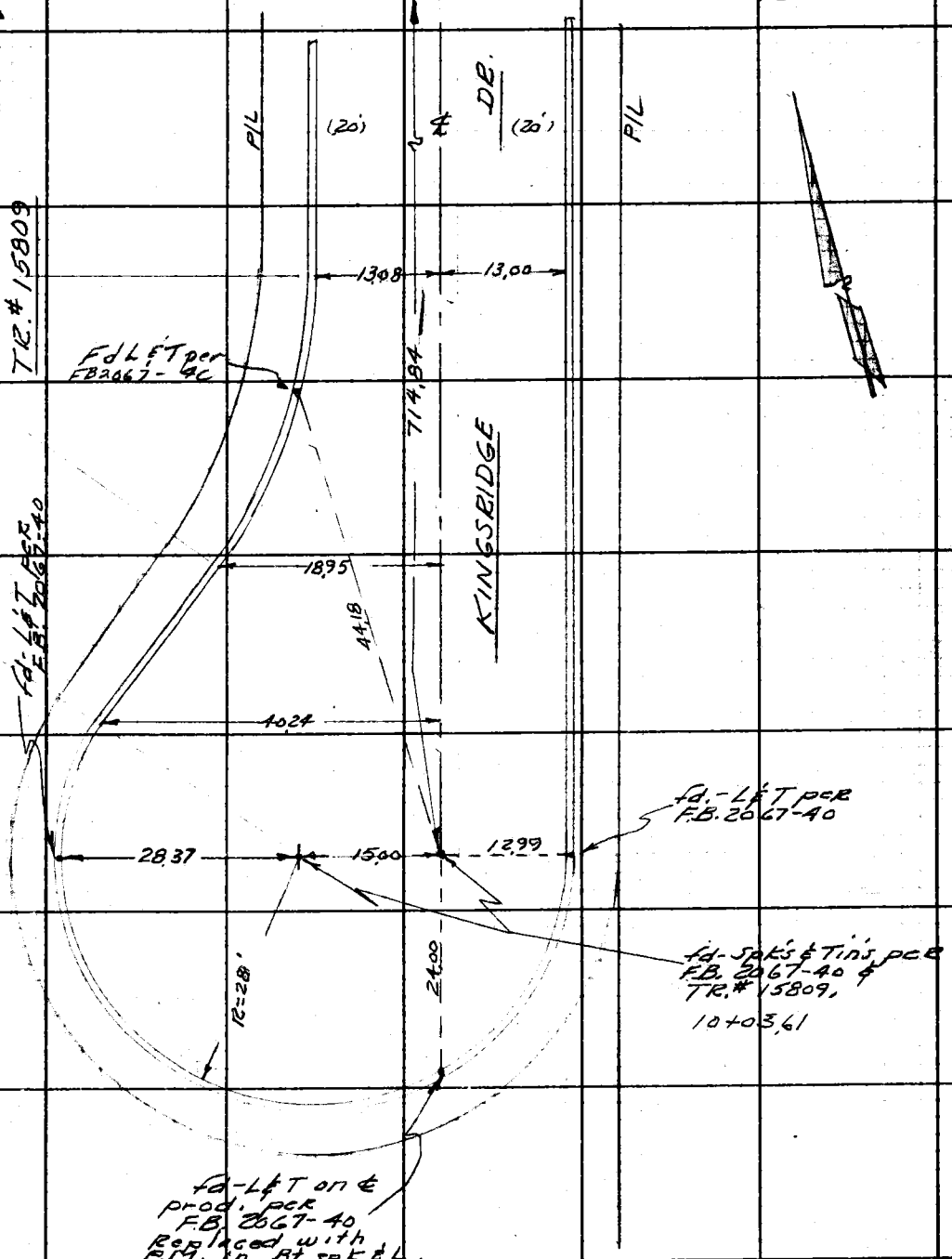

Note: Any Additions or Changes on This Sheet Must be Made or Circled in Red Ink With Date and Name of Person Making Change.

Do not extend this side of this line.

PLEASE RETURN TO
LOS ANGELES COUNTY ENGINEER
700 LOS ANGELES COUNTY ENGINEERING BLDG.

76F309S S&E #247 11-58

F. B. 2707 PG. 28

PLEASE RETURN TO
LOS ANGELES COUNTY ENGINEER
700 LOS ANGELES COUNTY ENGINEERING BLDG.

Do not extend this side of this line.

Note: Any Additions or Changes on This Sheet Must be Made or Circled in Red Ink With Date and Name of Person Making Change.

W.S. 29, A-2

Notes Ck'd by G. E. BARR	Survey of Kings Ridge Dr.
Map No.	JN 0303,00 Tape 0230 Std 68 °F
Office Work	Surveyed by G. S. Curtis
Checked	Notes Curtis Date 12-65
Date	Indexed R. J. GALLI

F. B. 2707 PG. 29

1. 91° 41' 00"
4. 06 44 20
6. 190 06 30'
91° 41' 05"

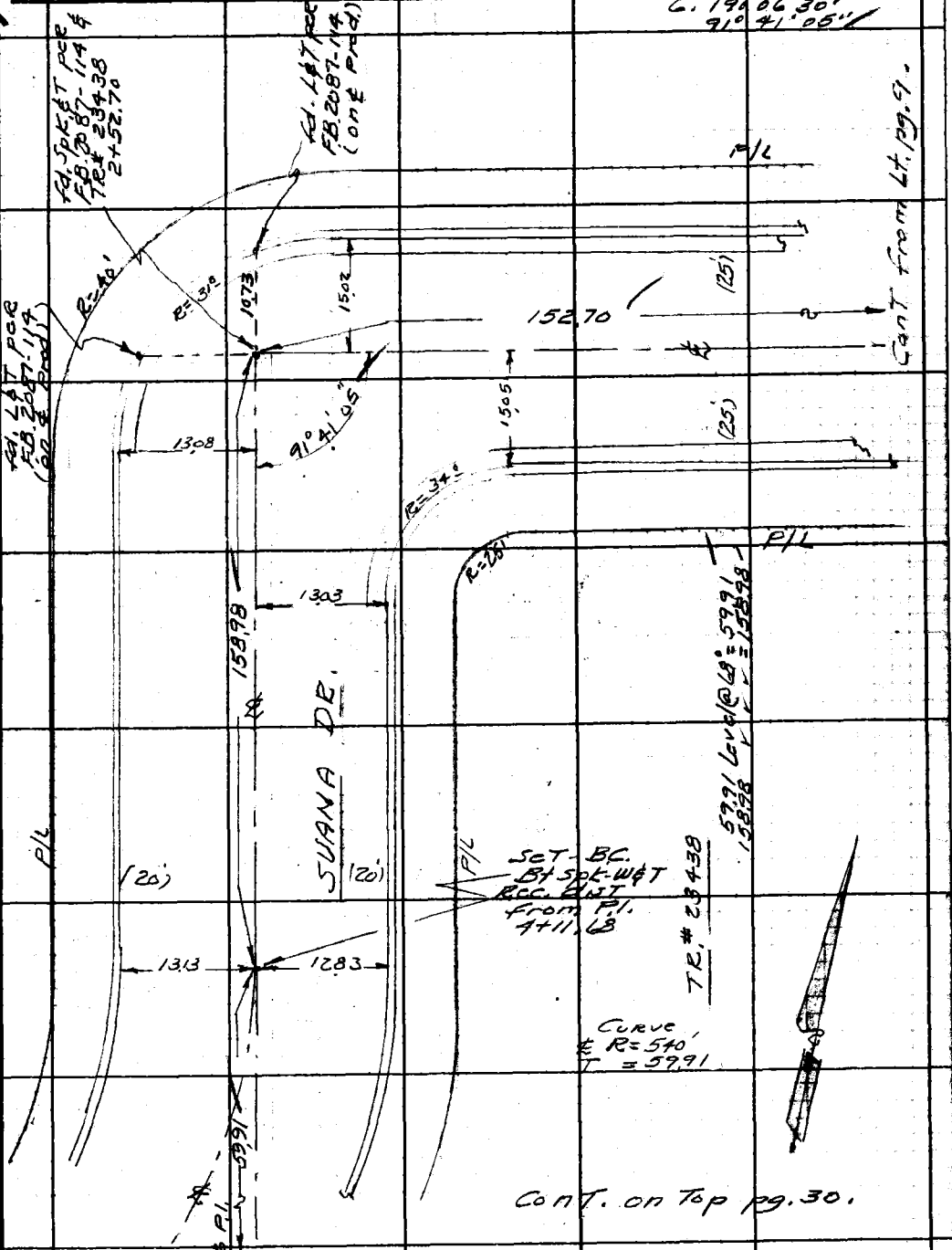

Note: Any Additions or Changes on This Sheet Must be Made or Circled in Red Ink With Date and Name of Person Making Change.

Do not extend this side of this line.

PLEASE RETURN TO
LOS ANGELES COUNTY ENGINEER
700 LOS ANGELES COUNTY ENGINEERING BLDG.

76F309S S&E #247 11-58

PLEASE RETURN TO
LOS ANGELES COUNTY ENGINEER
700 LOS ANGELES COUNTY ENGINEERING BLDG.

Do not extend this side of this line.

Note: Any Additions or Changes on This Sheet Must be Made or Circled in Red Ink With Date and Name of Person Making Change.

W.S. 29, A-2

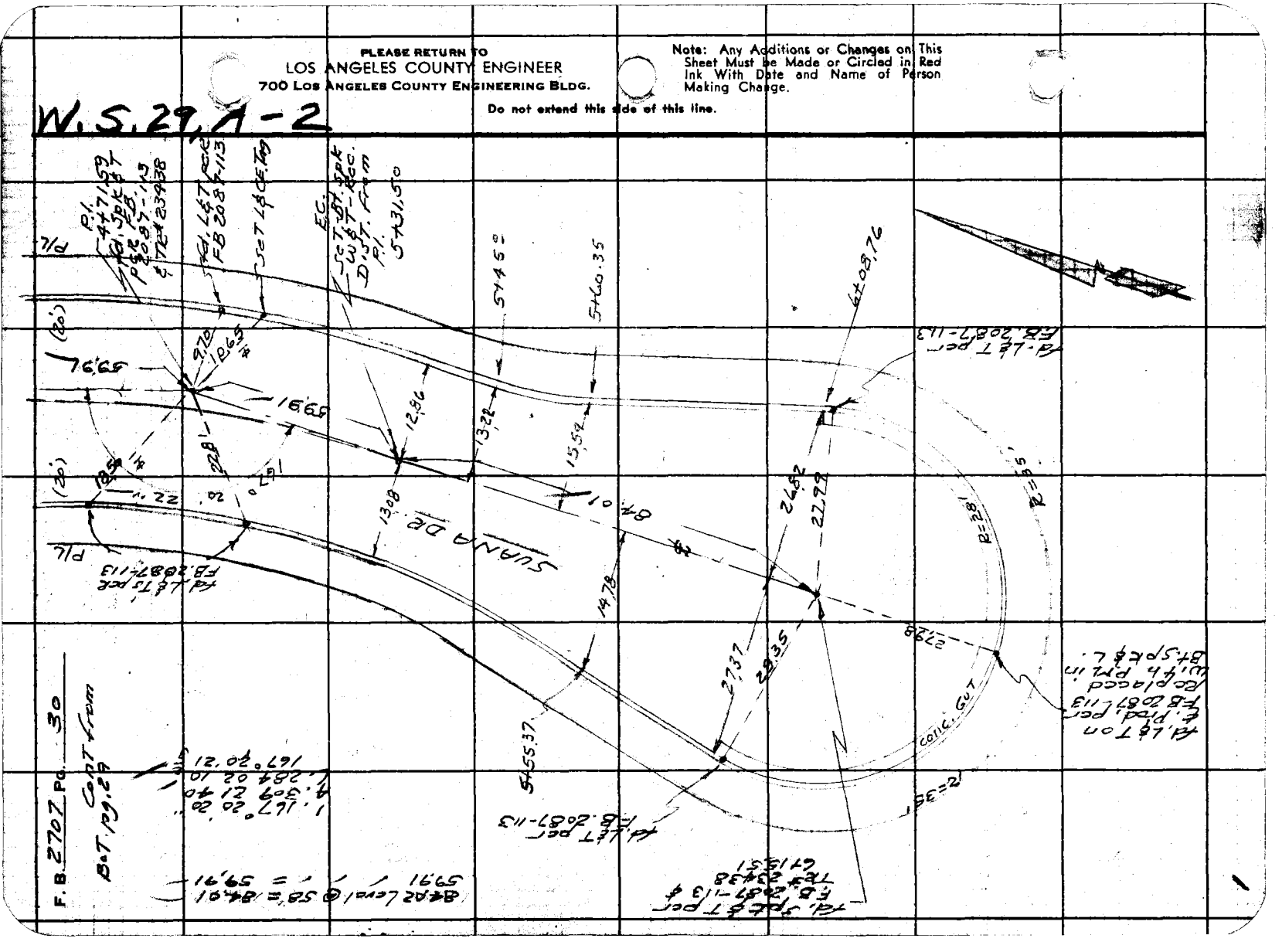

Name Ck'd by	Survey of Kings Ridge Dr.	F. B. 2707 Pg. 31
Map No.	JN 2371.14 Tape Std °F	
Office Work	Surveyed by G.S. Curtis	
Checked	Notes Curtis Date Dec-65	
Date	Indexed C. I. GALLI	

J.N. 2371.14
KINGSRIDGE DR.
Topopion Miraleste Dr.;
Suana Dr.; Kingsridge Dr.
Chandeleur Dr. & Daladier Dr.

Note: Any Additions or Changes on this Sheet Must be Made or Checked in Red Ink With Date and Name of Person Making Change.

Do not submit this side of this line.

PLEASE RETURN TO
LOS ANGELES COUNTY ENGINEER
700 LOS ANGELES COUNTY ENGINEERING BLDG.

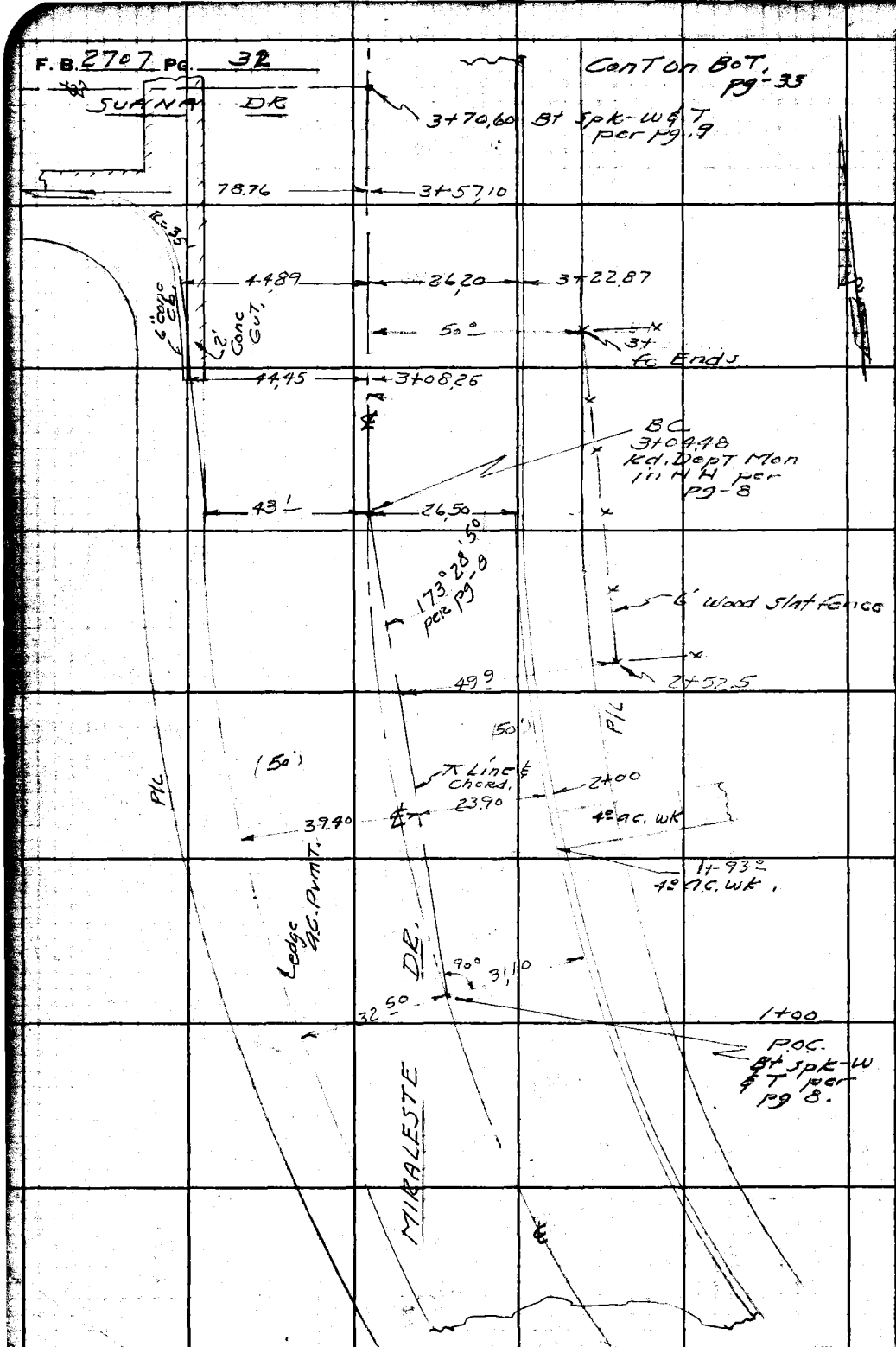

PLEASE RETURN TO
LOS ANGELES COUNTY ENGINEER
700 LOS ANGELES COUNTY ENGINEERING BLDG.

Do not extend this side of this line.

Note: Any Additions or Changes on This Sheet Must be Made or Circled in Red Ink With Date and Name of Person Making Change.

Notes Ck'd by	Survey of Kings Ridge DR.
Map No.	JN 2371.14 Tape Std °F
Office Work	Surveyed by G.S. CURTIS
Checked	Notes CURTIS Date Dec 65
Date	Indexed G. J. GALLP

F. B. 2707 Pg. 33

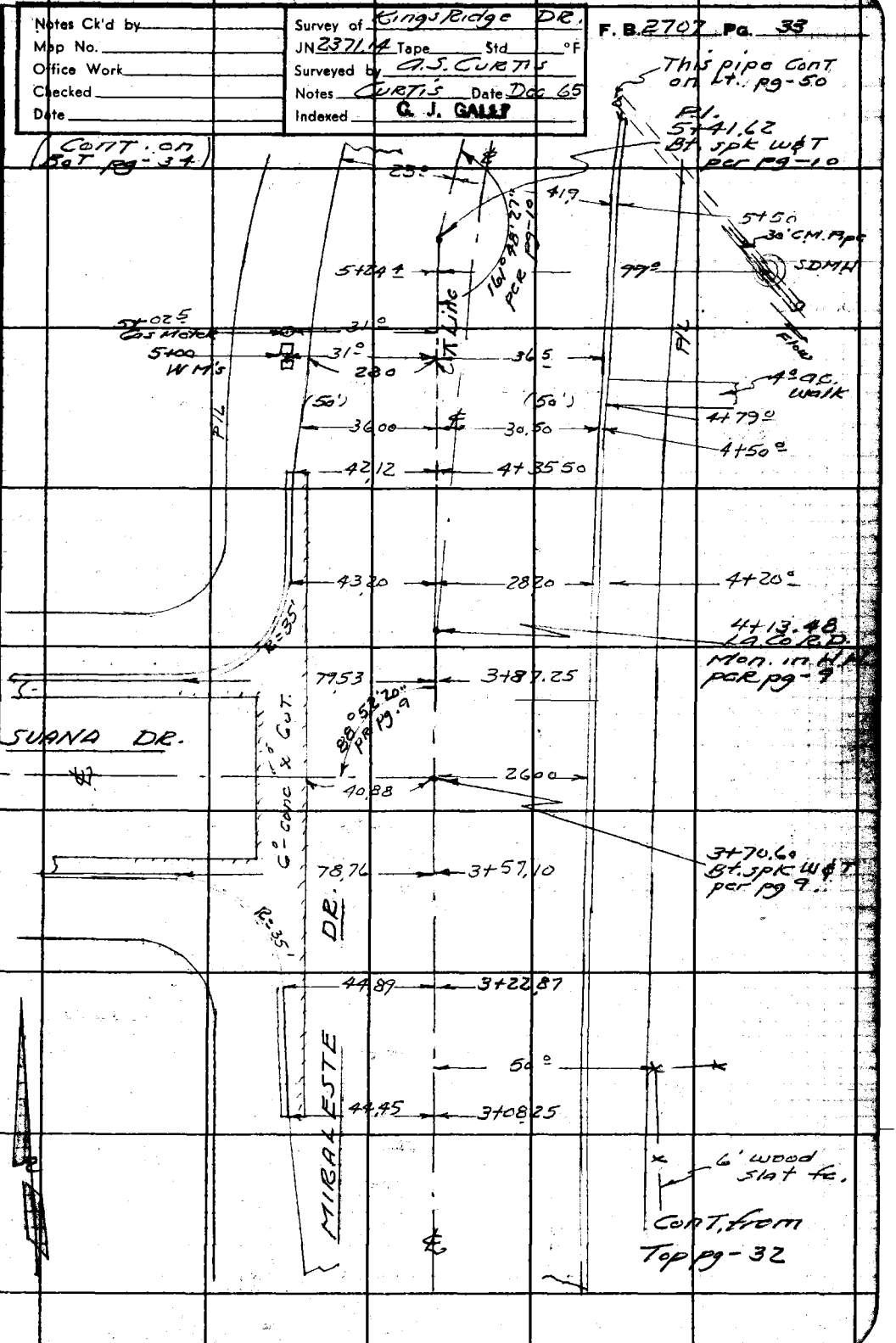

Note: Any Additions or Changes on This Sheet Must be Made or Circled in Red Ink With Date and Name of Person Making Change.

Do not extend this line of this line.

PLEASE RETURN TO
LOS ANGELES COUNTY ENGINEER
700 LOS ANGELES COUNTY ENGINEERING BLDG.

76F309B S&E #247 11-58

F. B. 2707 Pg. 34

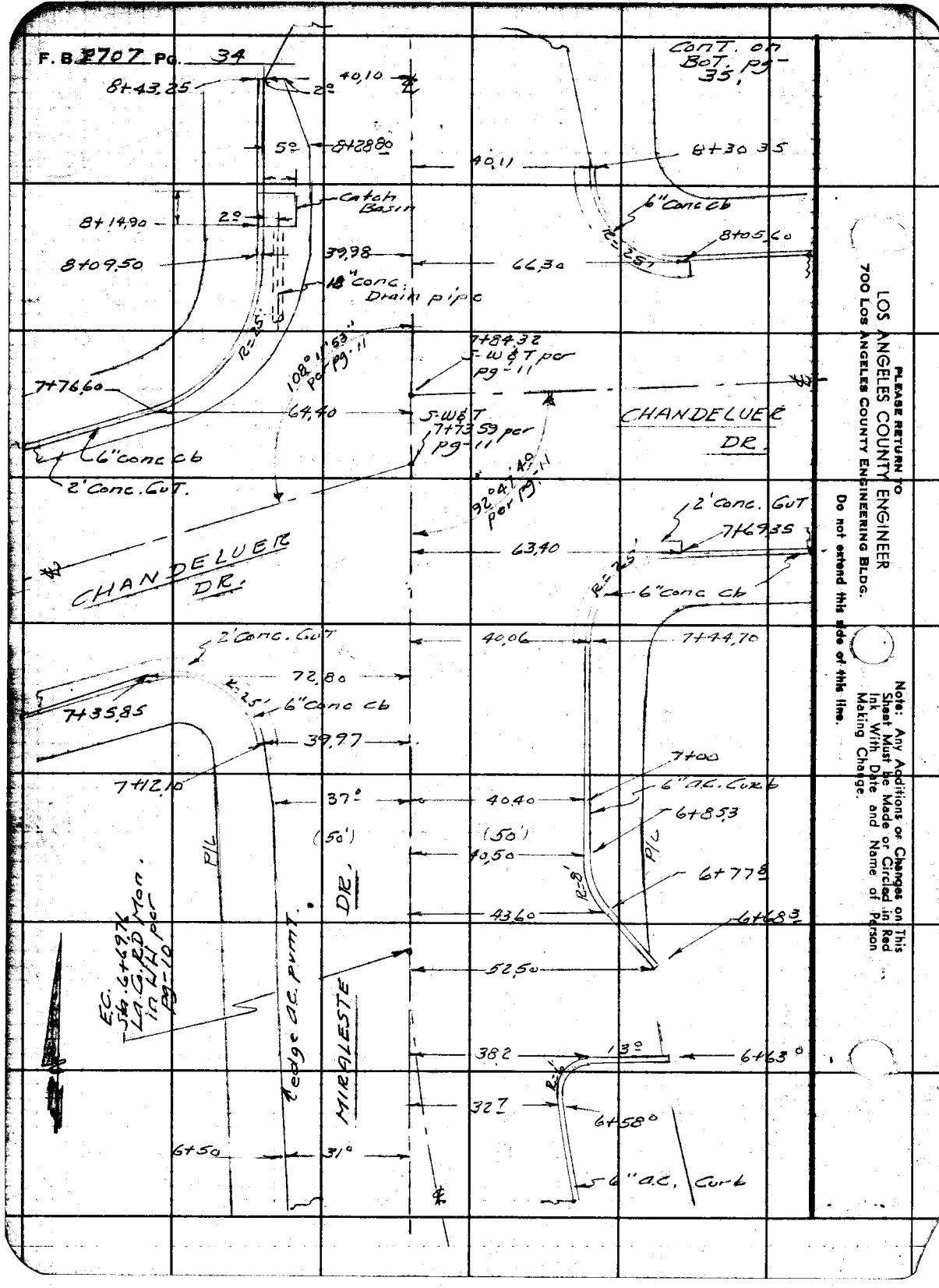

PLEASE RETURN TO
LOS ANGELES COUNTY ENGINEER
700 Los Angeles County Engineering Bldg.
Do not extend this side of this line.

Note: Any Additions or Changes on This Sheet Must be Made or Circled in Red Ink With Date and Name of Person Making Change.

Notes Ck'd by	Survey of Kingsridge DR.
Map No.	JN 237114 Tape Std °F
Office Work	Surveyed by A.S. CURTIS
Checked	Notes CURTIS Date 12-65
Date	Indexed C. J. GALLE

F. B. 2707 PG. 35

Cont. on Bot. pg. 36

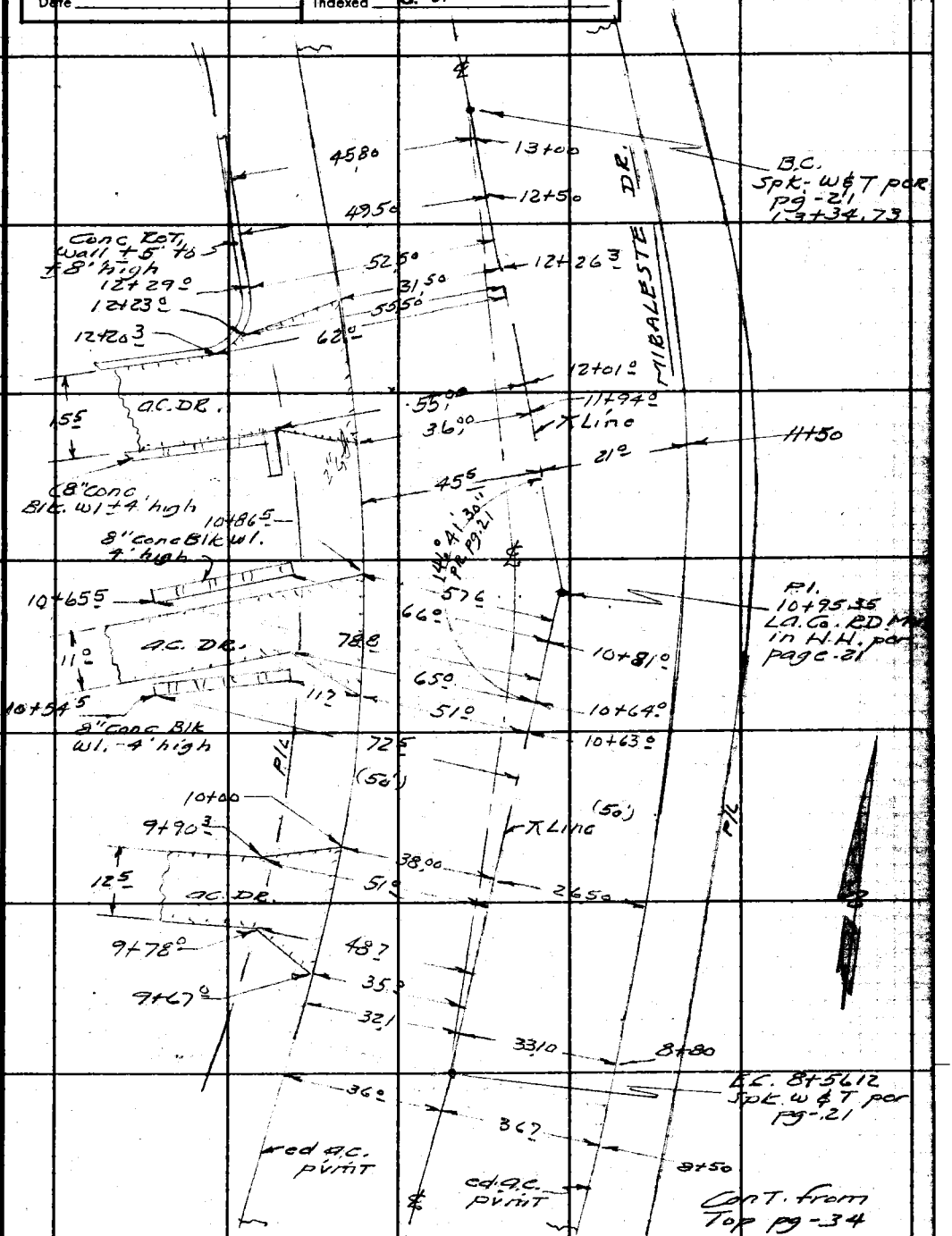

Note: Any Additions or Changes on This Sheet Must be Made or Circled in Red Ink With Date and Name of Person Making Change.

Do not extend this tab of this line.

PLEASE RETURN TO
LOS ANGELES COUNTY ENGINEER
700 LOS ANGELES COUNTY ENGINEERING BLDG.

76F309S SAE #247 11-66

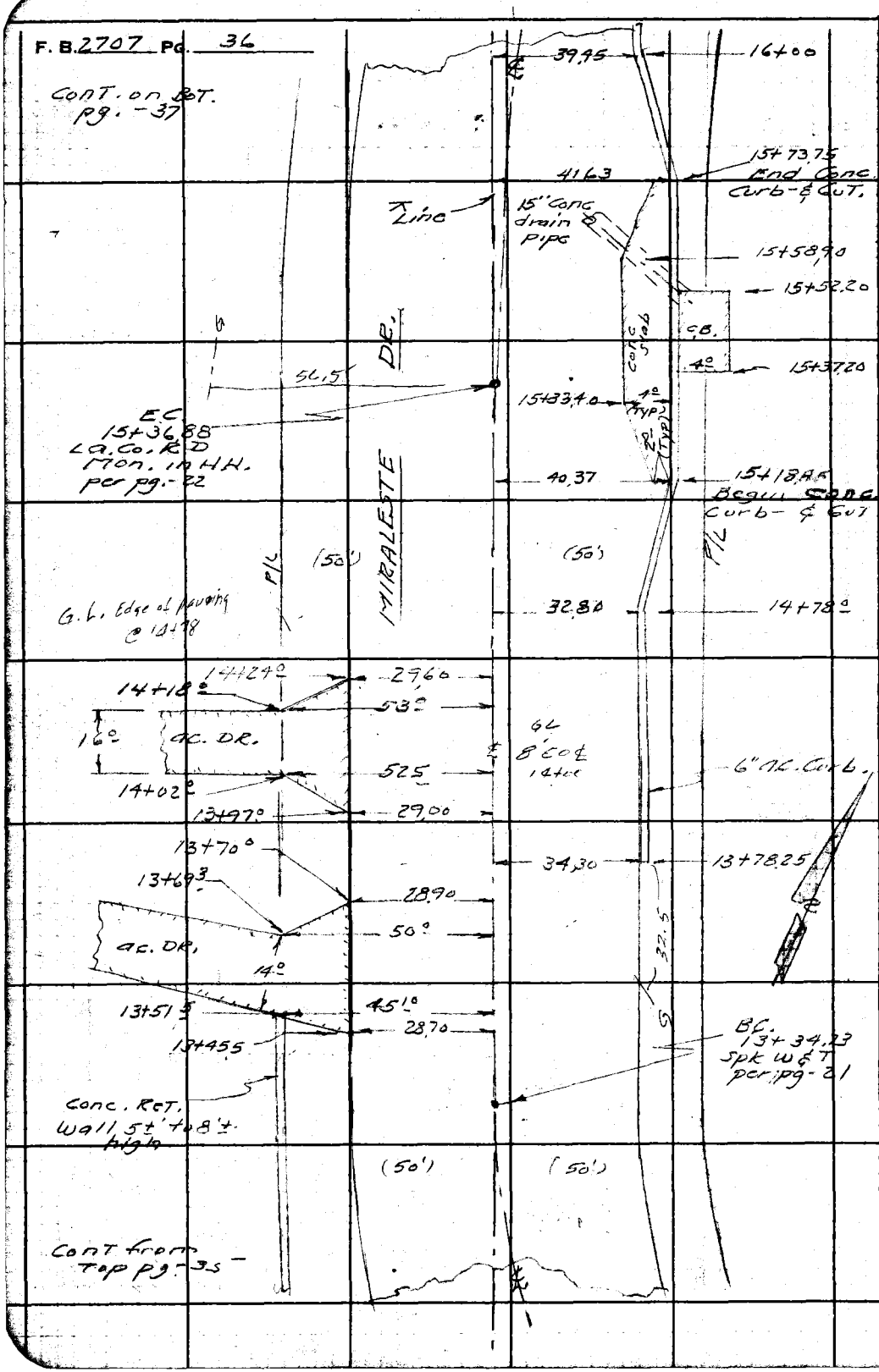

PLEASE RETURN TO
LOS ANGELES COUNTY ENGINEER
700 LOS ANGELES COUNTY ENGINEERING BLDG.

Do not extend this side of this line.

Note: Any Additions or Changes on This Sheet Must be Made or Circled in Red Ink With Date and Name of Person Making Change.

Notes Ck'd by	Survey of Kings Ridge DR.
Map No.	JN 2371.14 Tape Std °F
Office Work	Surveyed by A.S. Curtis
Checked	Notes Curtis Date 12-65
Date	Indexed C. J. Galli

F. B. 2707 Pg. 37

Cont on Bot. pg 38

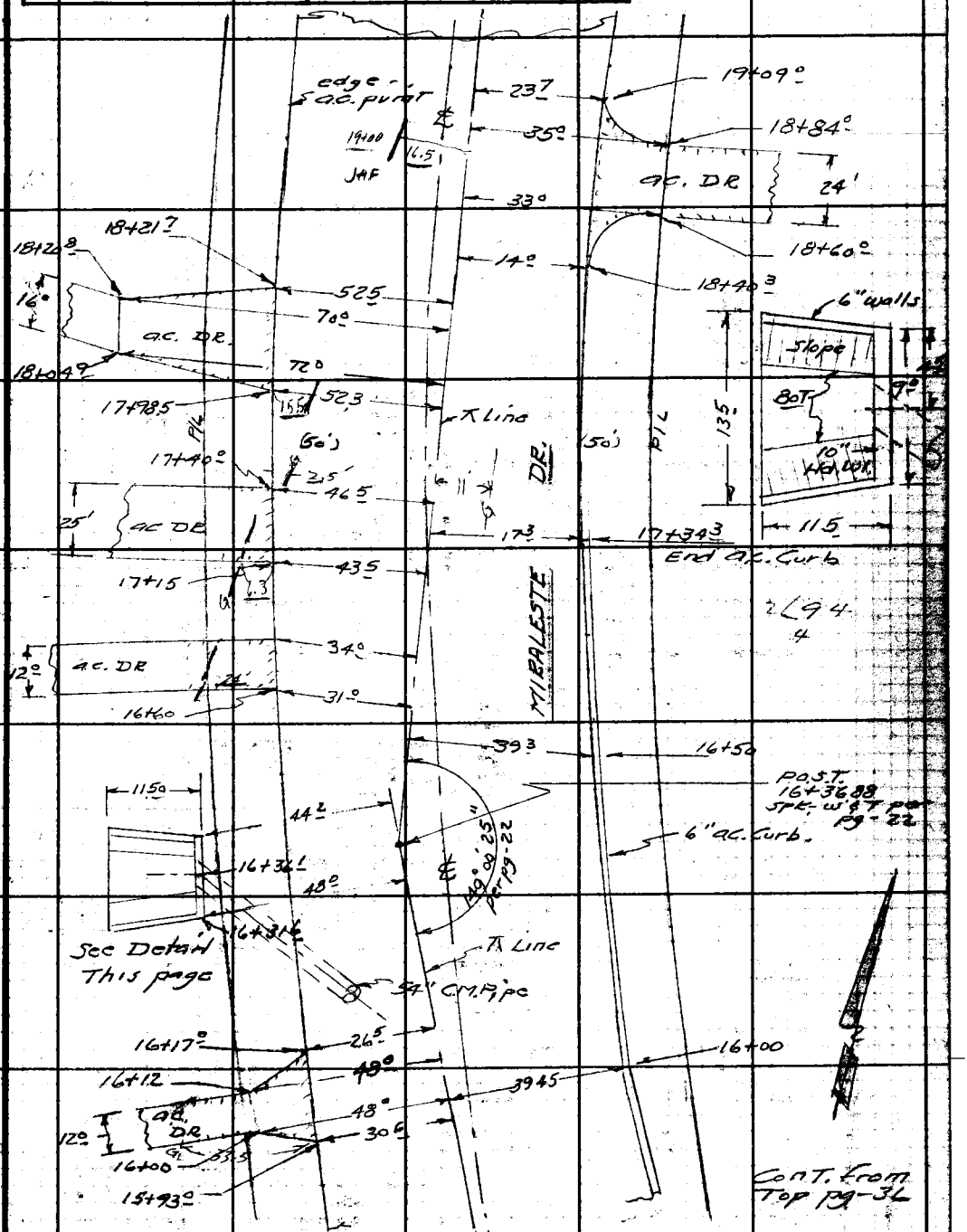

Note: Any Additions or Changes on this Sheet Must be Made or Circled in Red Ink. With Date and Name of Person Making Change.

Do not extend this block of this line.

PLEASE RETURN TO
LOS ANGELES COUNTY ENGINEER
700 LOS ANGELES COUNTY ENGINEERING BLDG.

76F3055 SEE #247 11-65

F. B. 2707 PG. 38

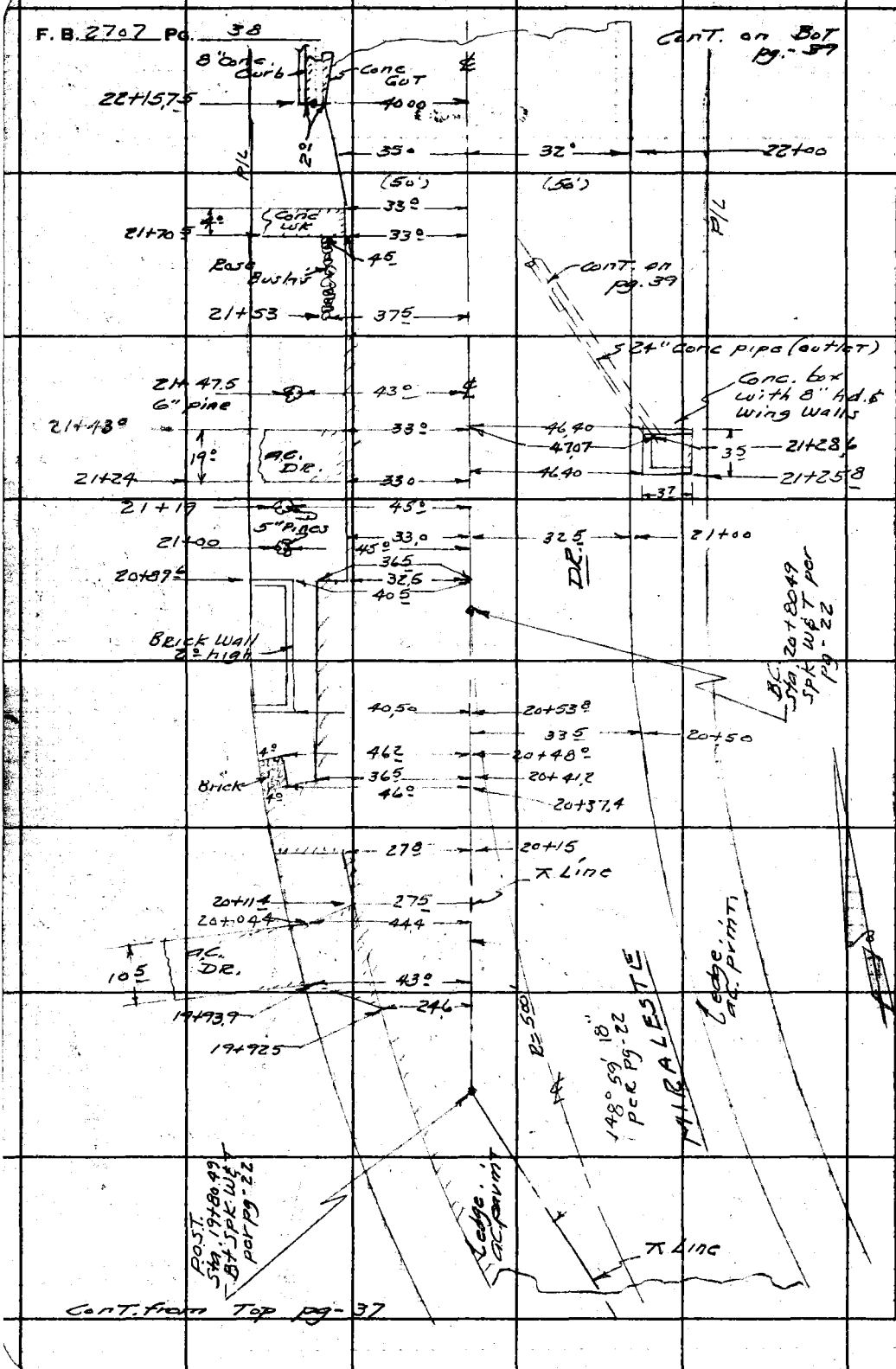

PLEASE RETURN TO
LOS ANGELES COUNTY ENGINEER
700 LOS ANGELES COUNTY ENGINEERING BLDG.

Do not extend this side of this line.

Note: Any Additions or Changes on This Sheet Must be Made or Circled in Red Ink With Date and Name of Person Making Change.

Notes Ck'd by
Map No.
Office Work
Checked
Date

Survey of Kings Ridge DR.
JN 2321.14 Tape Std °F
Surveyed by G.S. CURTIS
Notes CURTIS Date Dec. 65
Indexed C. J. GALLE

F. B. 2707 Pg. 39

Cont. on Bot. pg. 40

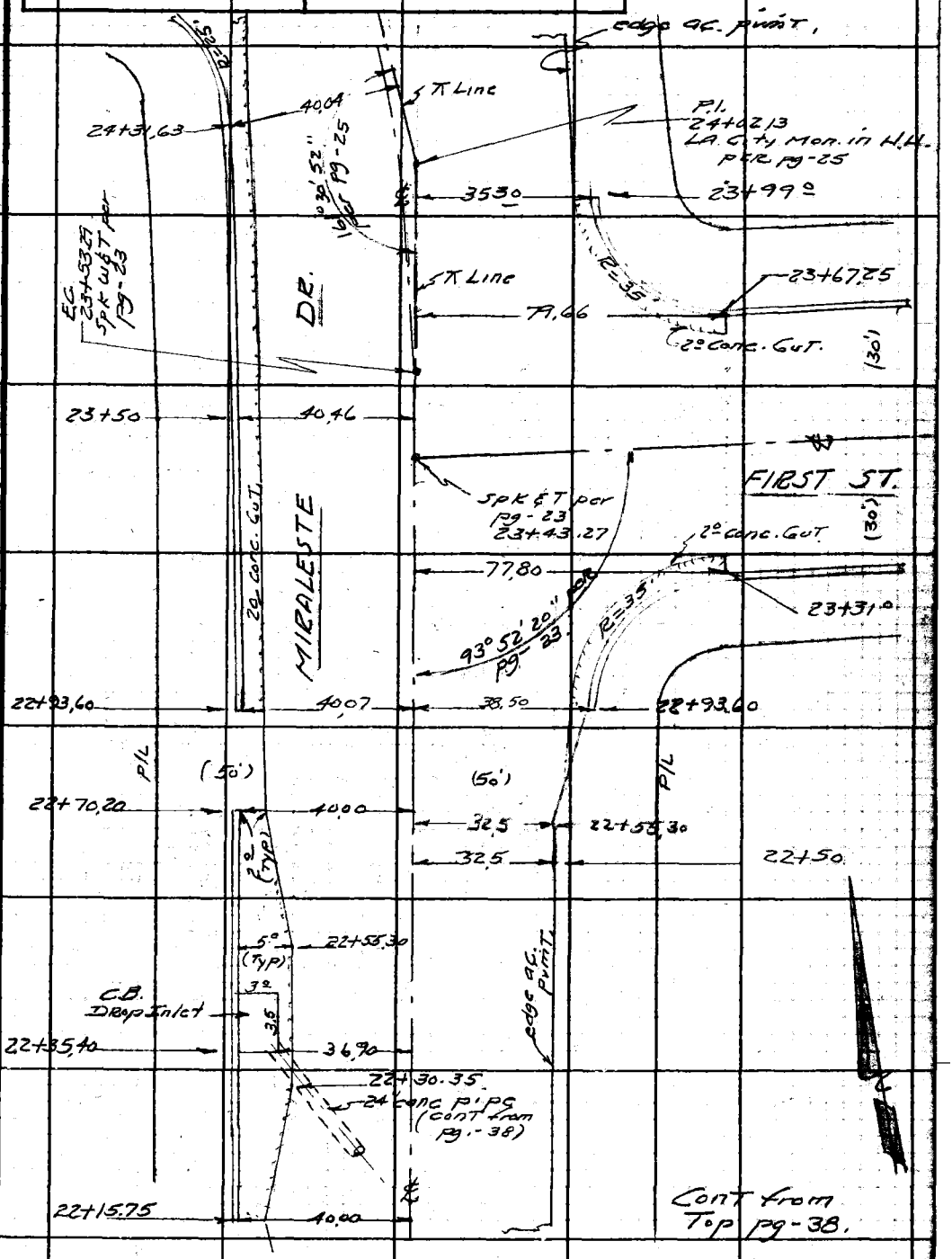

Note: Any Additions or Changes on this Sheet Must be Made or Circled in Red Ink With Date and Name of Person Making Change.

Do not extend this side of this line.

PLEASE RETURN TO
LOS ANGELES COUNTY ENGINEER
700 LOS ANGELES COUNTY ENGINEERING BLDG.

78F309S S&E #247 11-58

F. B. 2707 Pg. 40

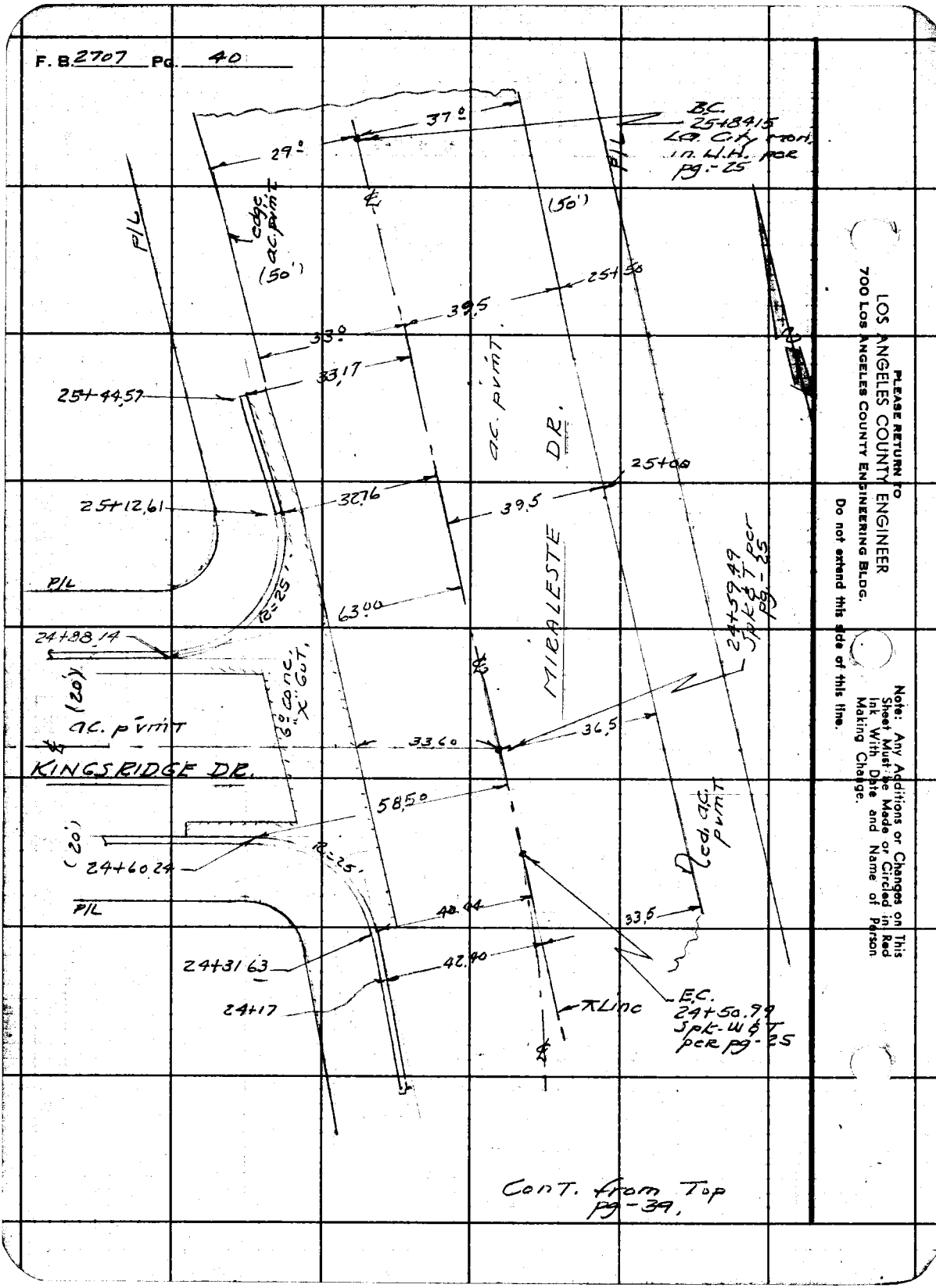

Cont. from Top
pg-39.

PLEASE RETURN TO
LOS ANGELES COUNTY ENGINEER
700 LOS ANGELES COUNTY ENGINEERING BLDG.

Do not extend this side of this line.

Note: Any Additions or Changes on This Sheet Must Be Made or Circled in Red Ink With Date and Name of Person Making Change.

Notes Ck'd by	Survey of Kings Bridge Dr.	F. B. 2707 PG. 41
Map No.	JN 2376.14 Tape Std °F	
Office Work	Surveyed by A.S. Curtis	
Checked	Notes Curtis Date Dec-65	
Date	Indexed C. J. GALLI	

Topography on Suana Dr.

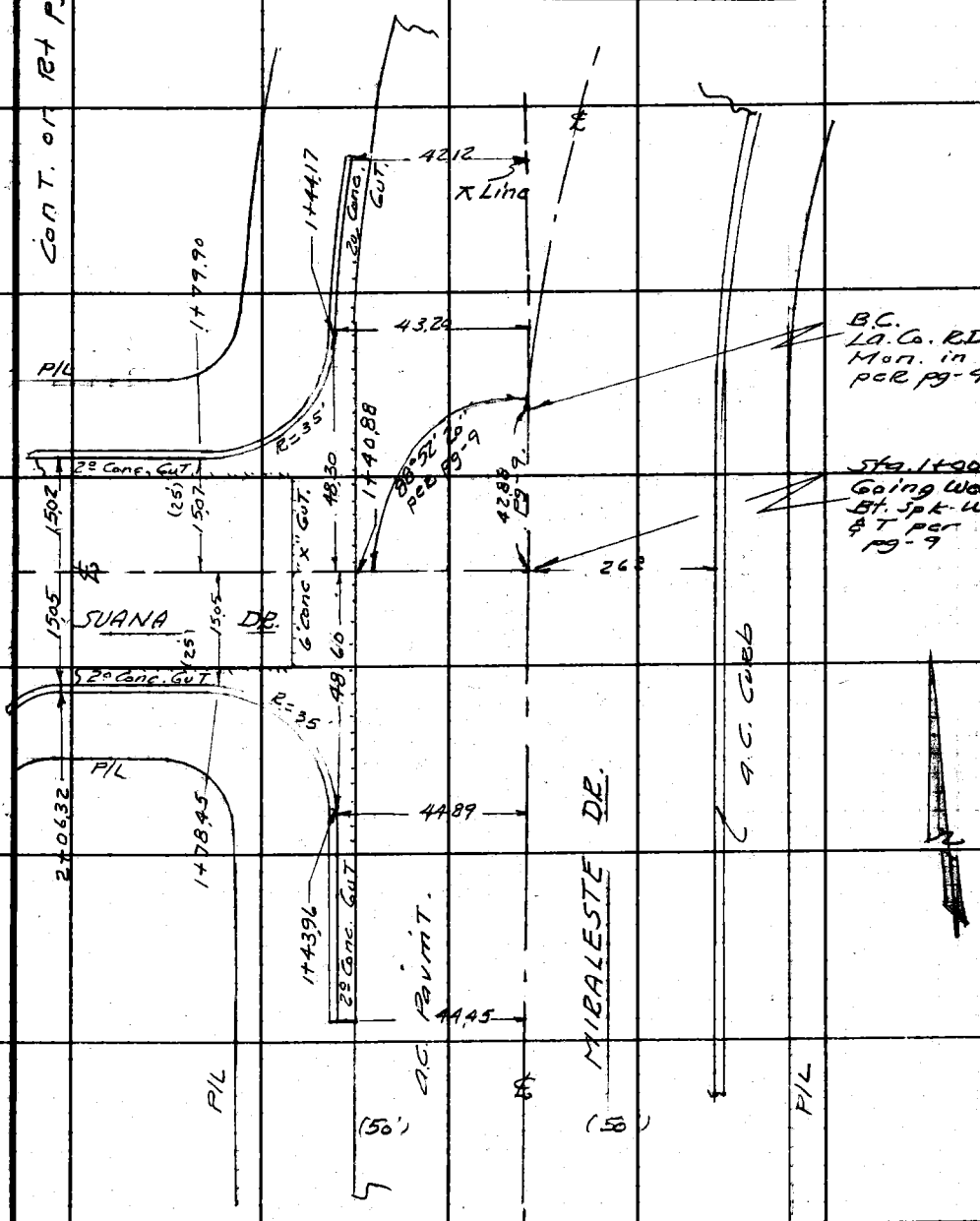

Note: Any Additions or Changes on This Sheet Must be Made or Circled in Red Ink With Date and Name of Person Making Change.

Do not extend this stub of this line.

PLEASE RETURN TO
LOS ANGELES COUNTY ENGINEER
700 LOS ANGELES COUNTY ENGINEERING BLDG.

76F3095 S&E #247 11-56

F. B. 2707 Pg. 42

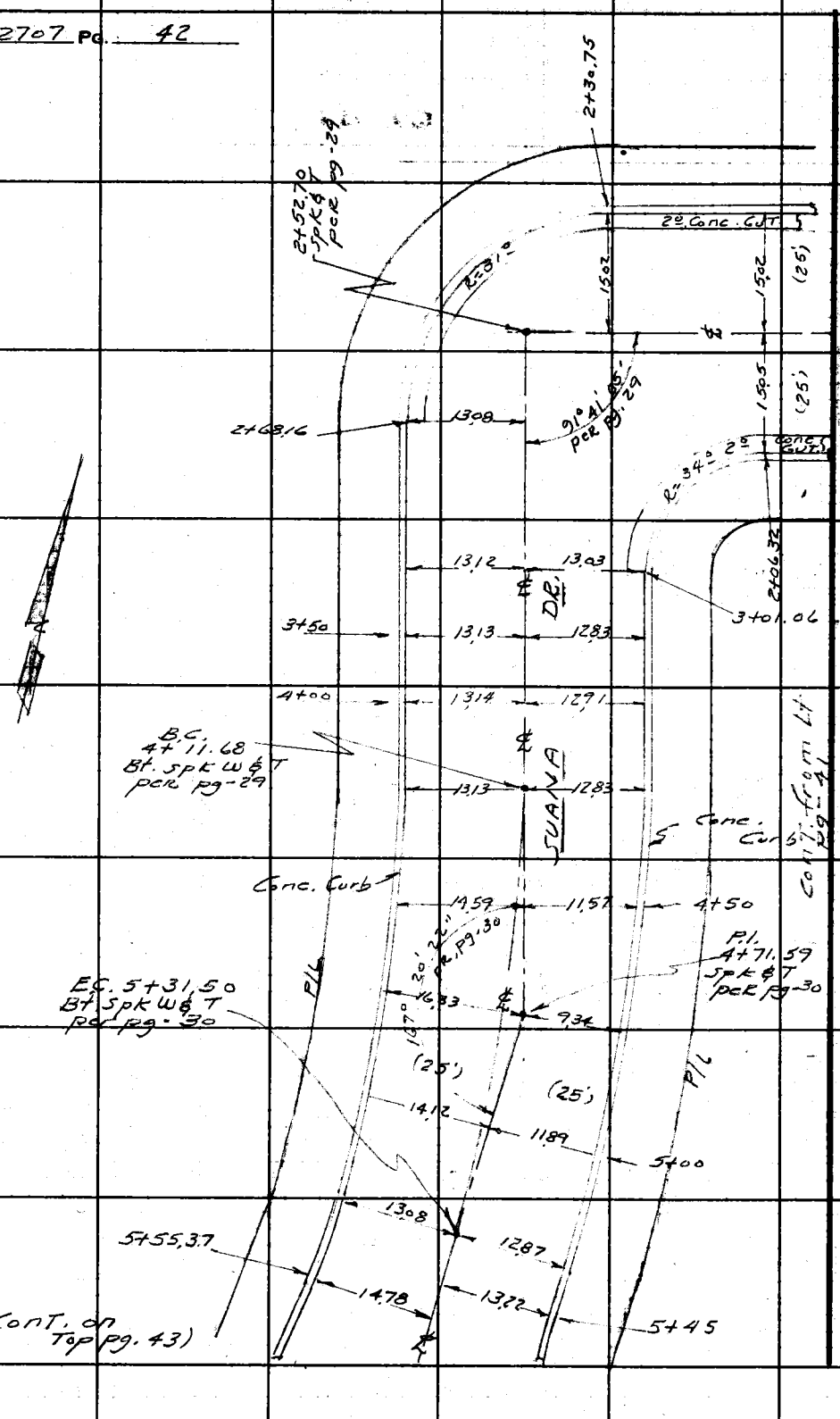

(Cont. on Top pg. 43)

PLEASE RETURN TO
LOS ANGELES COUNTY ENGINEER
700 LOS ANGELES COUNTY ENGINEERING BLDG.
Do not extend this side of this line.

Note: Any Additions or Changes on This Sheet Must be Made or Circled in Red Ink With Date and Name of Person Making Change.

Notes Ck'd by
Map No.
Office Work
Checked
Date

Survey of Kings Ridge DR.
JN 2378.14 Tape Std °F
Surveyed by G. S. Curtis
Notes Curtis Date Dec-65
Indexed G. J. GALLI

F. B. 2707 PG. 43

Cont. from Bot. pg. - 42

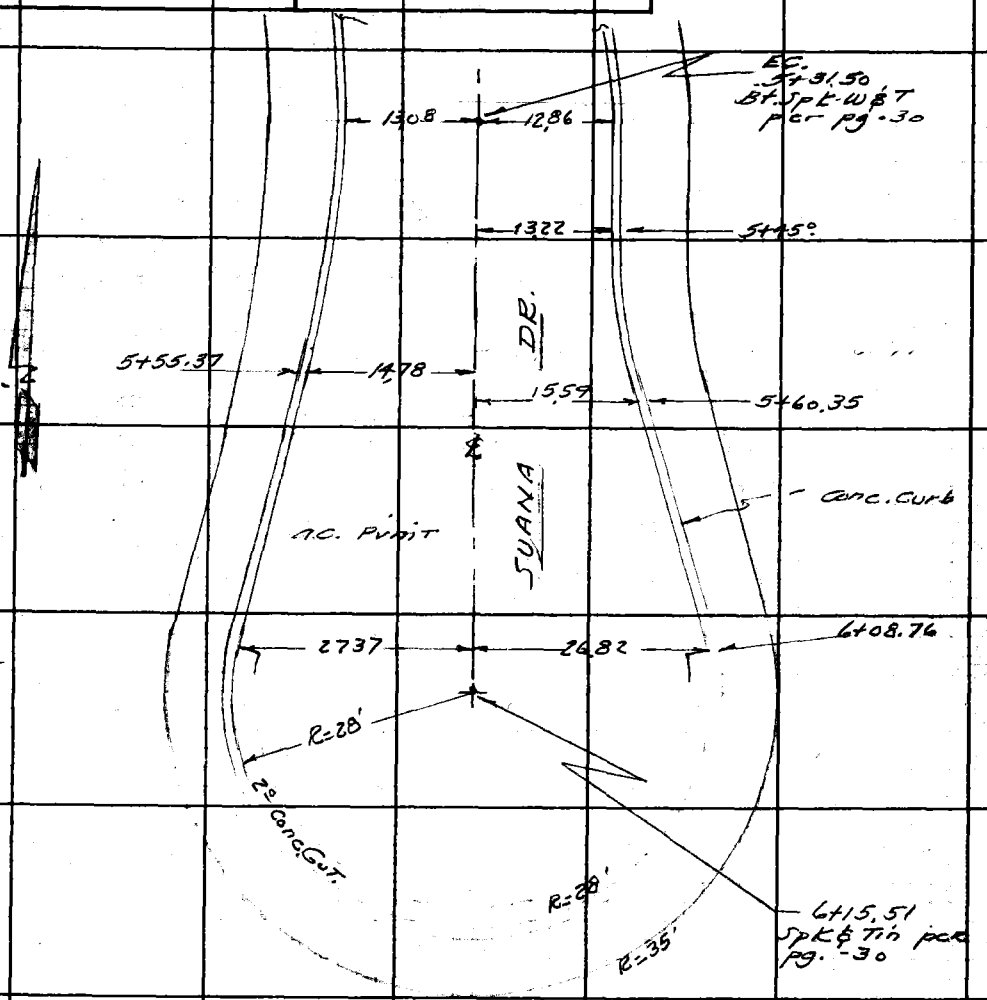

Note: Any Additions or Changes on this Sheet Must be Made or Circled in Red Ink With Date and Name of Person Making Change.

Do not extend this side of this line.

PLEASE RETURN TO
LOS ANGELES COUNTY ENGINEER
700 LOS ANGELES COUNTY ENGINEERING BLDG.

76F309S S&E #247 11-58

PLEASE RETURN TO
LOS ANGELES COUNTY ENGINEER
700 LOS ANGELES COUNTY ENGINEERING BLDG.

Do not extend this side of this line.

Note: Any Additions or Changes on This Sheet Must be Made or Circled in Red Ink With Date and Name of Person Making Change.

F. B. 270 Pg. 44

Notes Ck'd by	Survey of Kingsridge Dr.
Map No.	JN 2371.14 Tape Std °F
Office Work	Surveyed by A. S. Curtis
Checked	Notes Curtis Date Dec-65
Date	Indexed

F. B. 2707 PG. 45

(See page 165 for Cross Sections)

Topography on Kingsridge DR

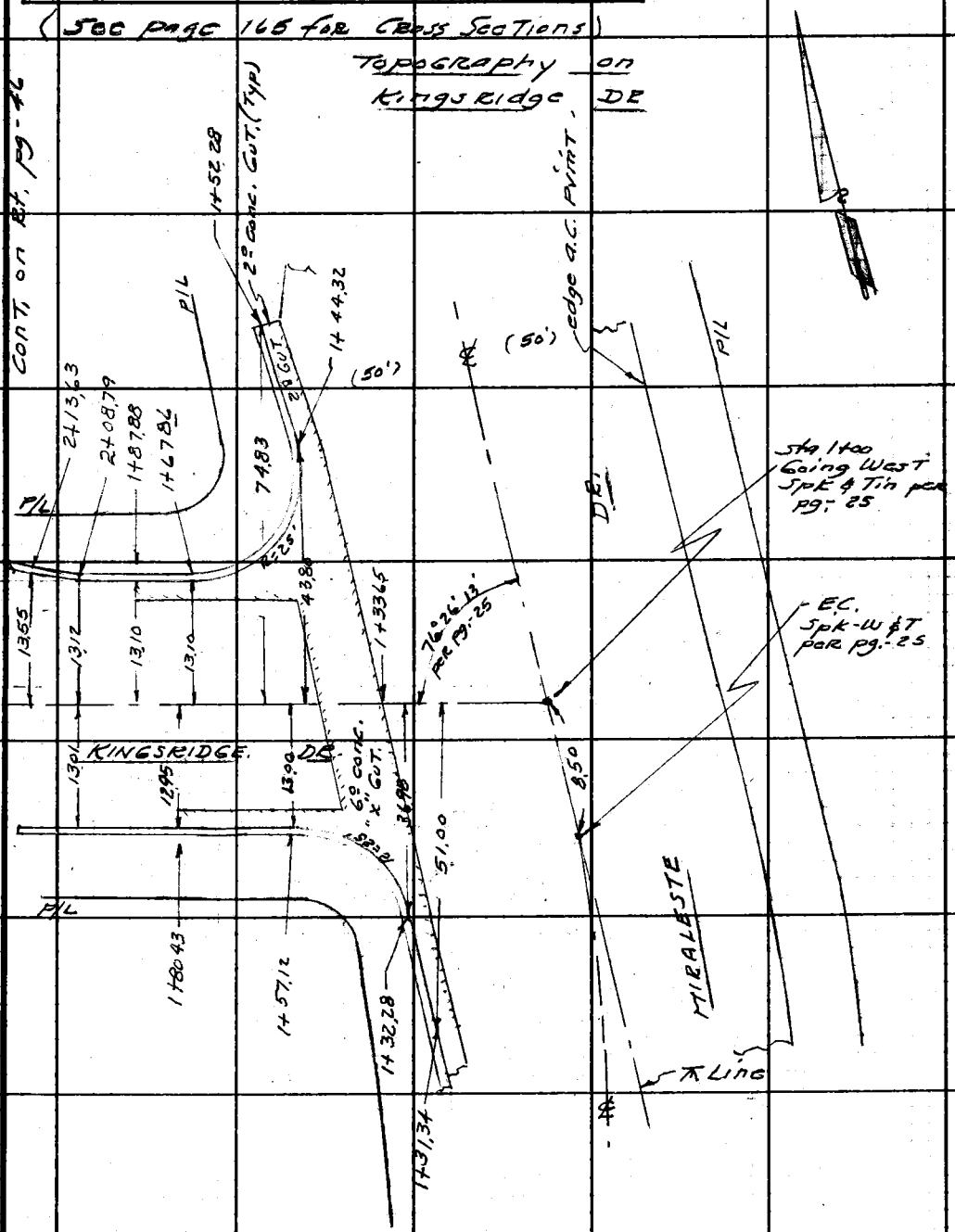

Note: Any Additions or Changes on This Sheet Must be Made or Circled in Red Ink With Date and Name of Person Making Change.

Do not extend this side of this line.

PLEASE RETURN TO
LOS ANGELES COUNTY ENGINEER
700 LOS ANGELES COUNTY ENGINEERING BLDG.

76F3098 S&E #247 11-58

F. B. 2707 PG. 46

Topography on Kingsridge Dr.

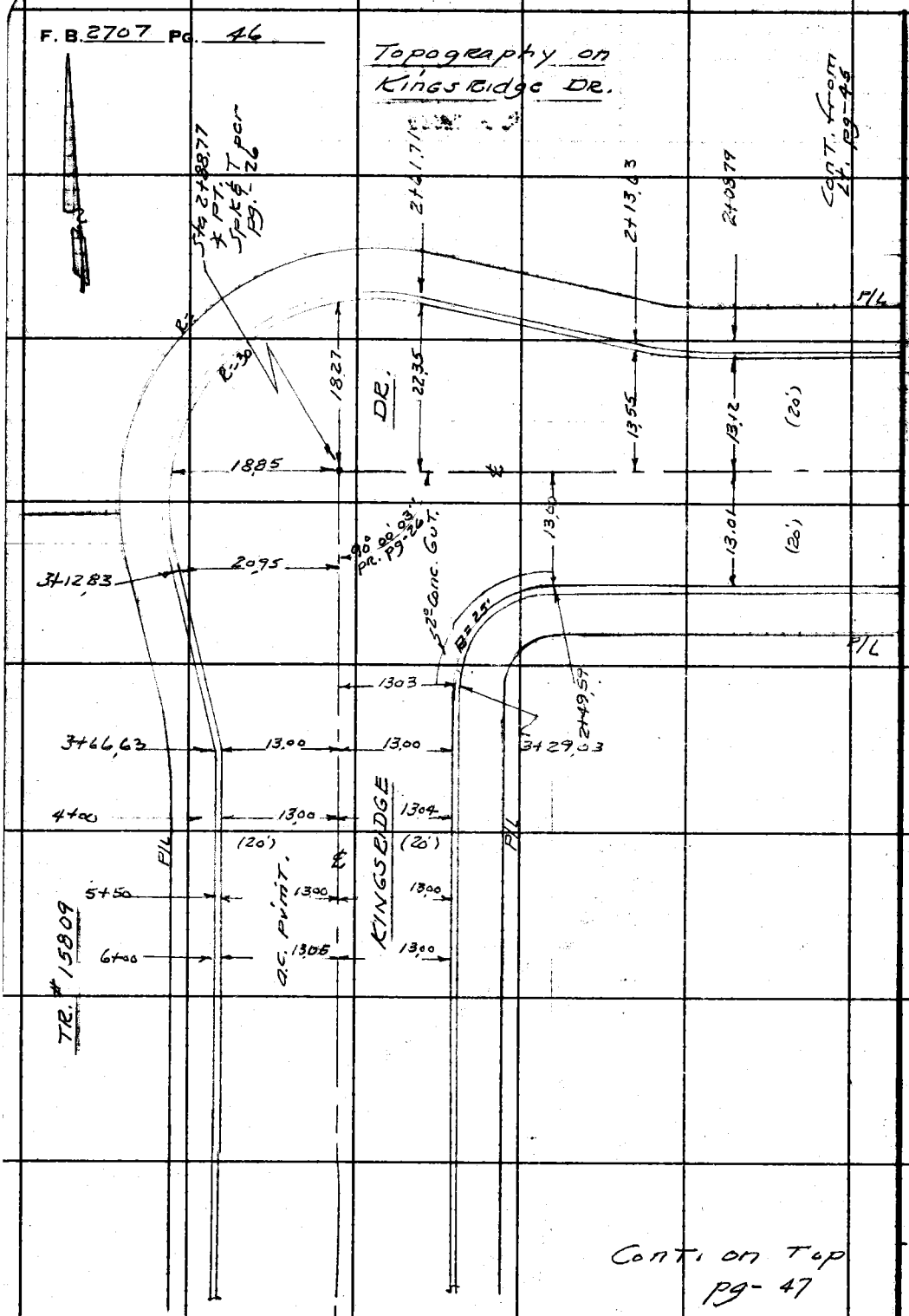

Cont. on Top pg-47

PLEASE RETURN TO
LOS ANGELES COUNTY ENGINEER
700 LOS ANGELES COUNTY ENGINEERING BLDG.
Do not extend this side of this line.

Note: Any Additions or Changes on This Sheet Must be Made or Circled in Red Ink With Date and Name of Person Making Change.

Notes Ck'd by	Survey of Kings Ridge DR.	F.B. 2707 Pg. 47
Map No.	JN 237114 Tape Std °F	Cont. from
Office Work	Surveyed by A. S. Curtis	BOT. pg- 46
Checked	Notes Curtis Date Dec-65	
Date	Indexed R. J. Galle	

Topography on Kings Ridge DR.

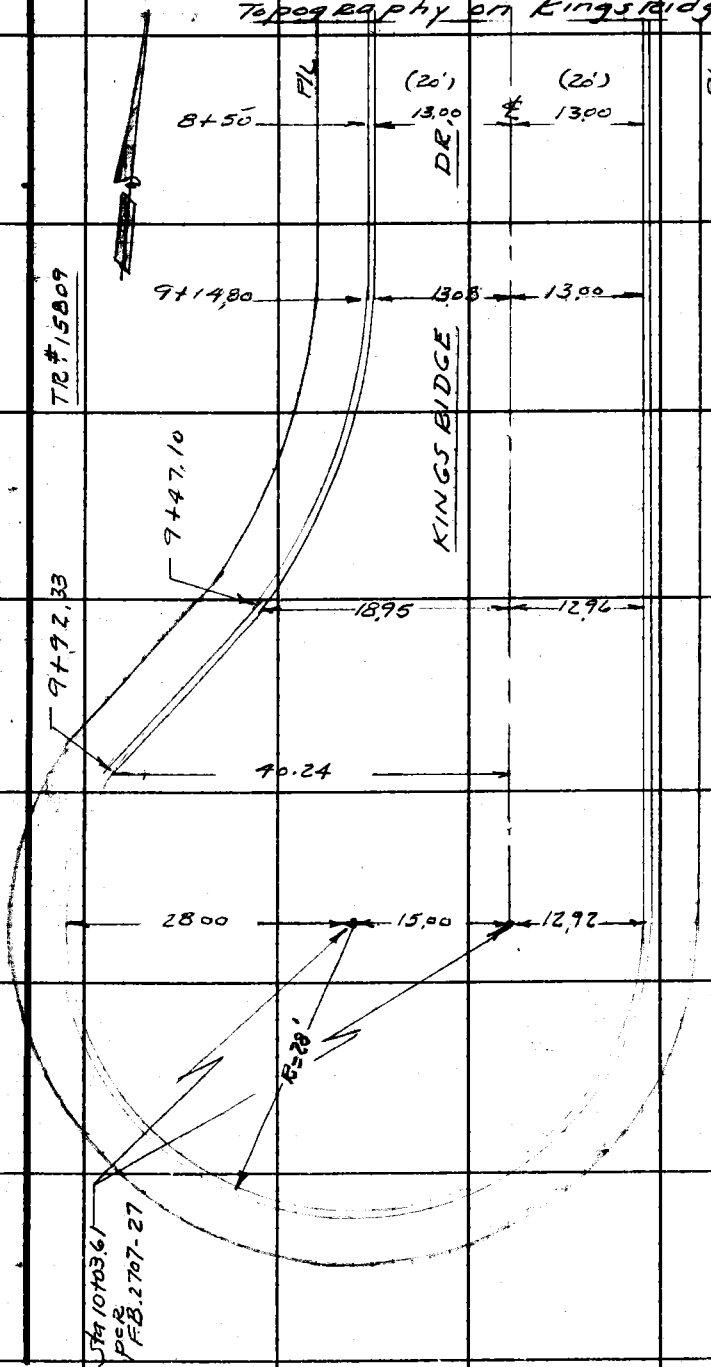

Note: Any Additions or Changes on This Sheet Must be Made or Circled in Red Ink With Date and Name of Person Making Change.

Do not extend this stub of this line.

PLEASE RETURN TO
LOS ANGELES COUNTY ENGINEER
700 LOS ANGELES COUNTY ENGINEERING BLDG.

76F3095 S&E #247 11-58

F. B. 2707 Pg. 48

PLEASE RETURN TO
LOS ANGELES COUNTY ENGINEER
700 LOS ANGELES COUNTY ENGINEERING BLDG.

Do not extend this side of this line.

Note: Any Additions or Changes on This Sheet Must be Made or Circled in Red Ink With Date and Name of Person Making Change.

Notes Ck'd by	Survey of Kings Ridge Dr.
Map No.	JN 2371.14 Tape Std °F
Office Work	Surveyed by G.S. Curtis
Checked	Notes CURTIS Date Dec. 65
Date	Indexed E. J. CALLE

F. B. 2707 PG. 49

Topography on Chandeleur Dr.

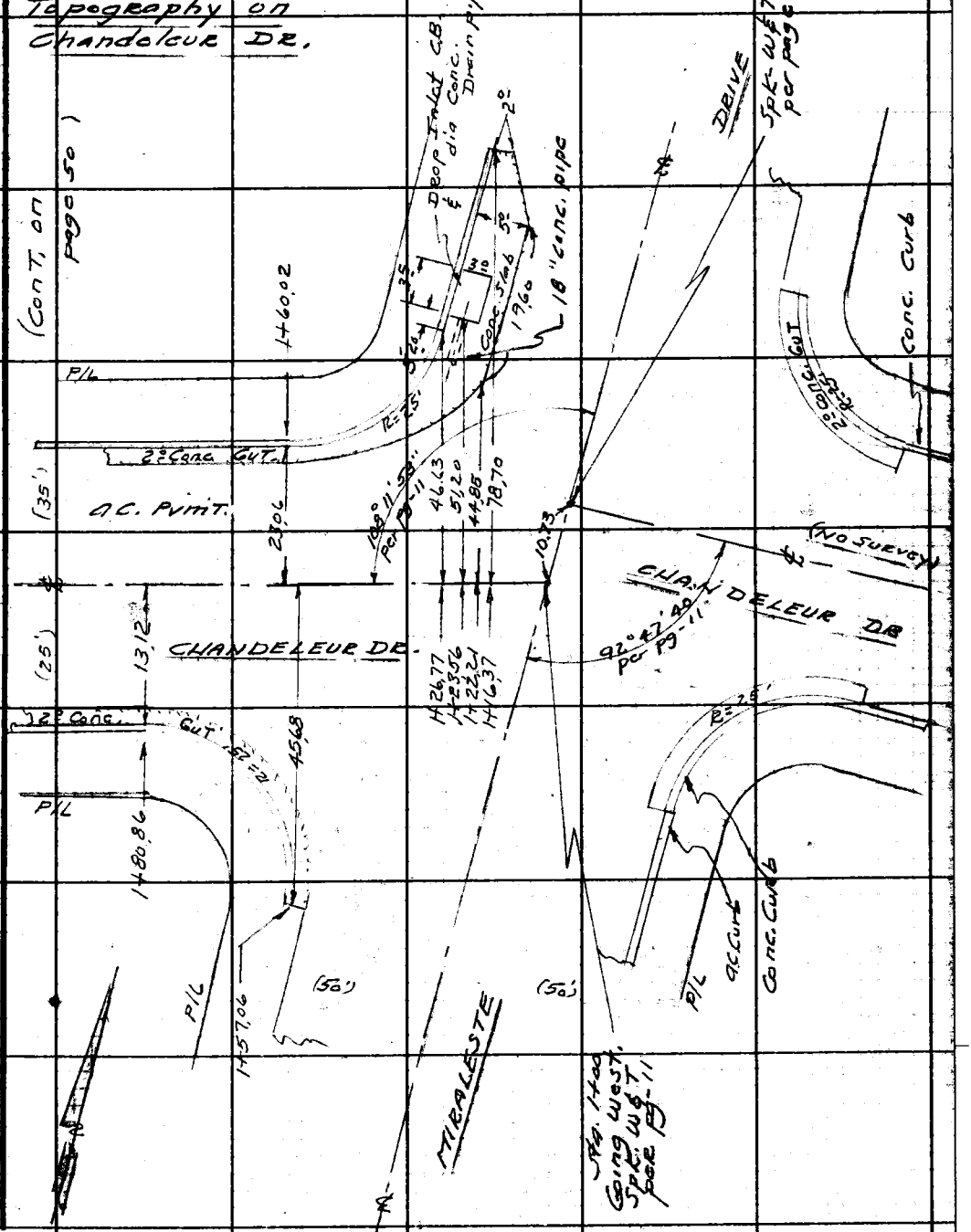

Note: Any Additions or Changes on This Sheet Must be Made or Circled in Red Ink With Date and Name of Person Making Change.

Do not extend this side of this line.

PLEASE RETURN TO
LOS ANGELES COUNTY ENGINEER
700 LOS ANGELES COUNTY ENGINEERING BLDG.

76F309S S&E #247 11-58

F. B. 2707 PG. 50

Cont. on Top pg-51

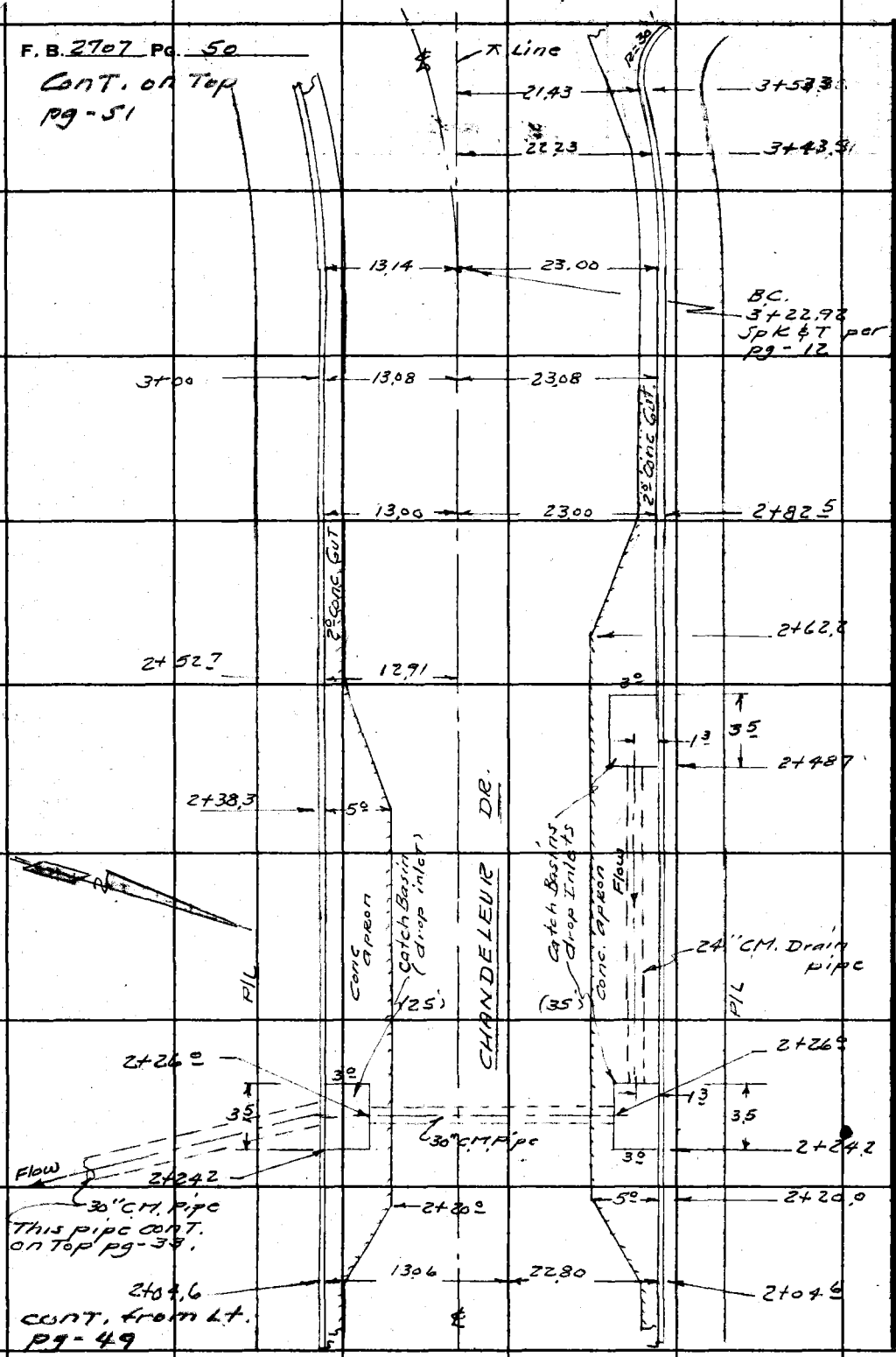

PLEASE RETURN TO
LOS ANGELES COUNTY ENGINEER
700 Los Angeles County Engineering Bldg.

Do not extend this side of this line.

Note: Any Additions or Changes on This Sheet Must be Made or Circled in Red Ink With Date and Name of Person Making Change.

Notes Ck'd by	Survey of Kingsridge Dr
Map No.	JN 2371,14 Tape Std °F
Office Work	Surveyed by A.S. CURTIS
Checked	Notes CURTIS Date Jan-66
Date	Indexed [redacted]

F. B. 2707 PG. 51

CONT. from Top pg-50

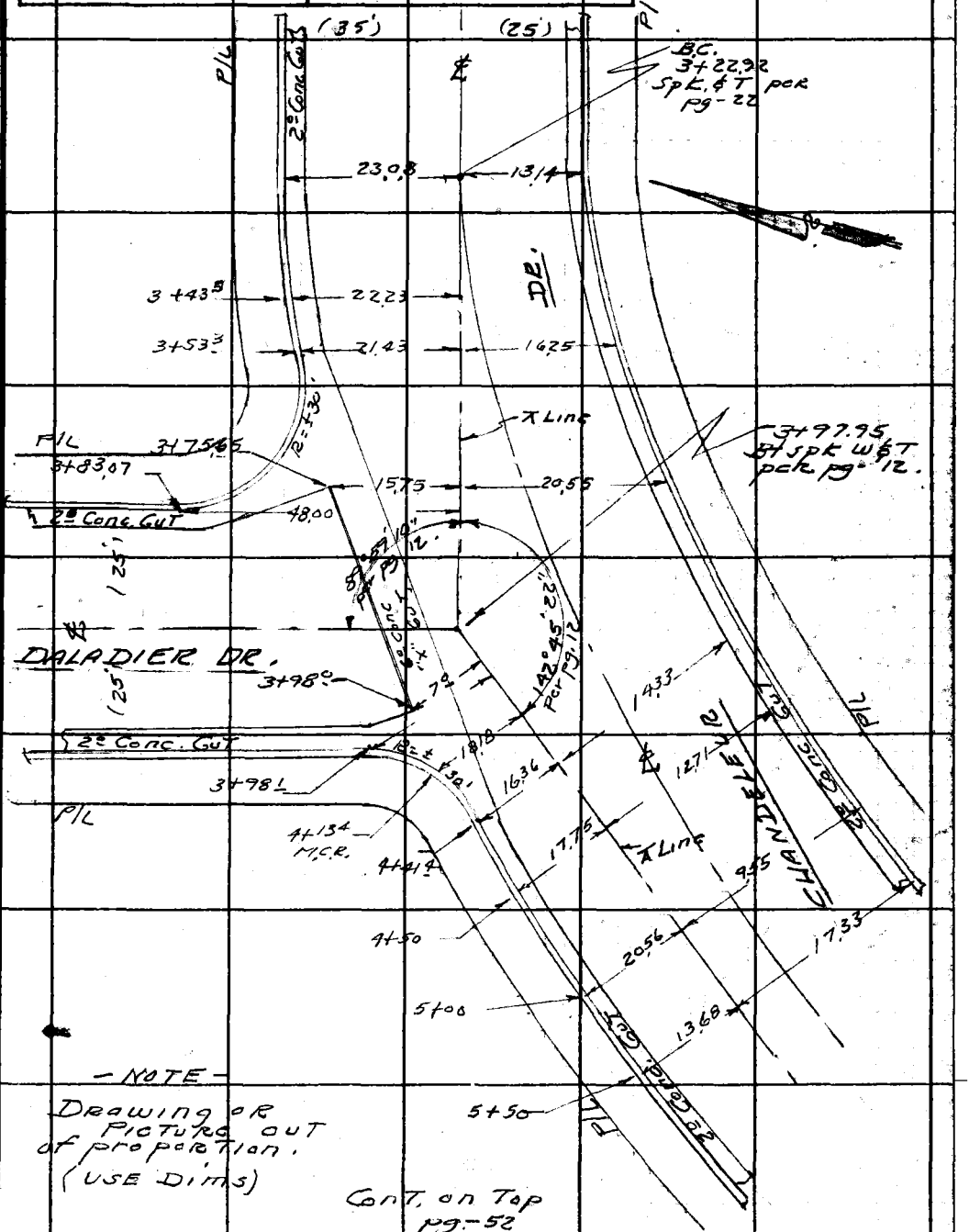

Note: Any Additions or Changes on This Sheet Must be Made or Circled in Red Ink With Date and Name of Person Making Change.

Do not extend this side of this line.

PLEASE RETURN TO
LOS ANGELES COUNTY ENGINEER
700 LOS ANGELES COUNTY ENGINEERING BLDG.

76F309S S&E #247 11-88

F. B. 2707 Pg. 52

Cont. from Bot pg-51

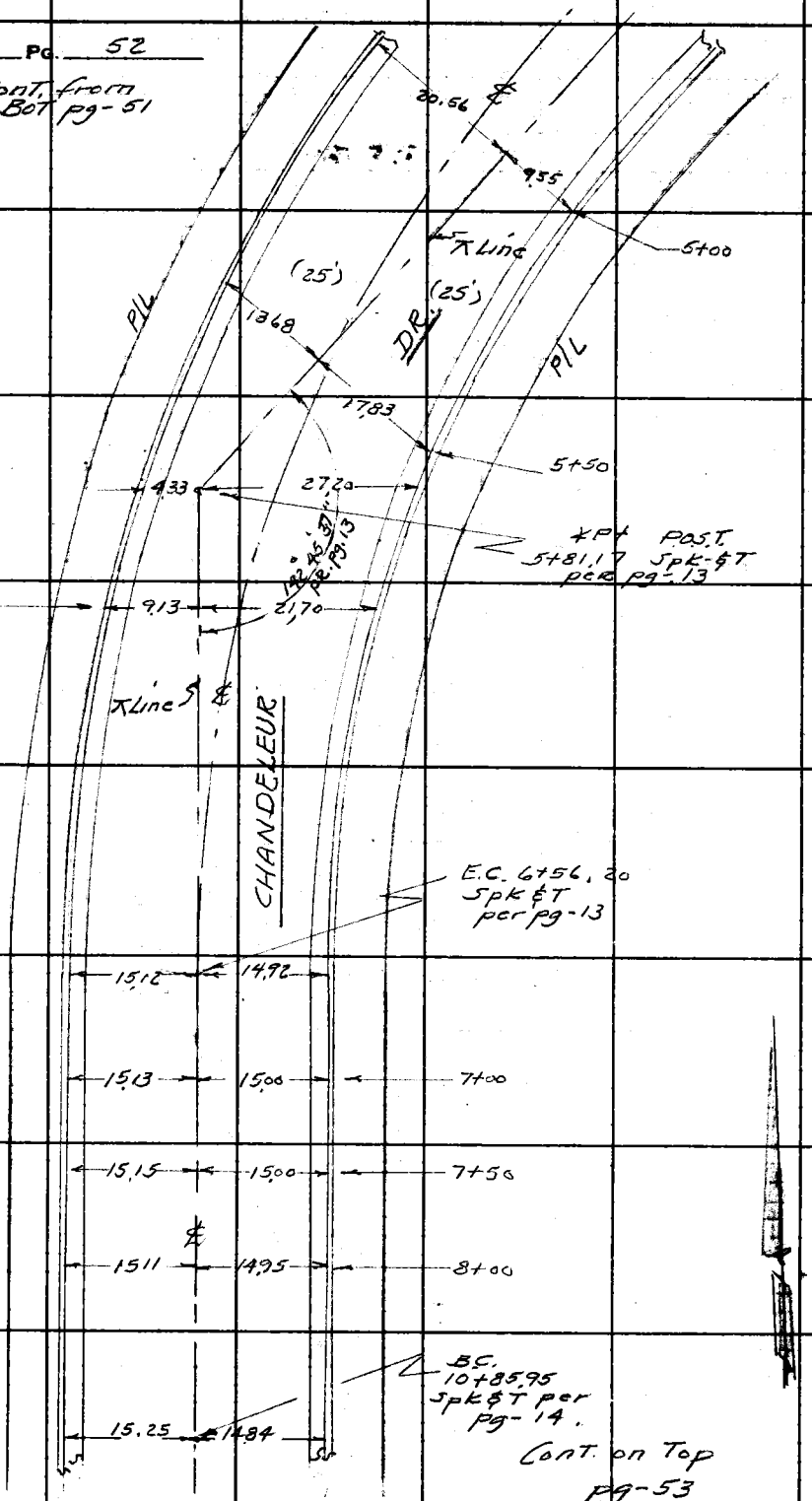

Cont. on Top pg-53

PLEASE RETURN TO
LOS ANGELES COUNTY ENGINEER
700 Los Angeles County Engineering Bldg.

Do not extend this side of this line.

Note: Any Additions or Changes on This Sheet Must be Made or Circled in Red Ink With Date and Name of Person Making Change.

Notes Ck'd by	Survey of Kings Ridge DR
Map No.	JN 237114 Tape Std °F
Office Work	Surveyed by G.S. CURTIS
Checked	Notes CURTIS Date 1-66
Date	Indexed R. J. GALLI

F. B. 2707 PG. 53

Cont. from Bot pg. 52

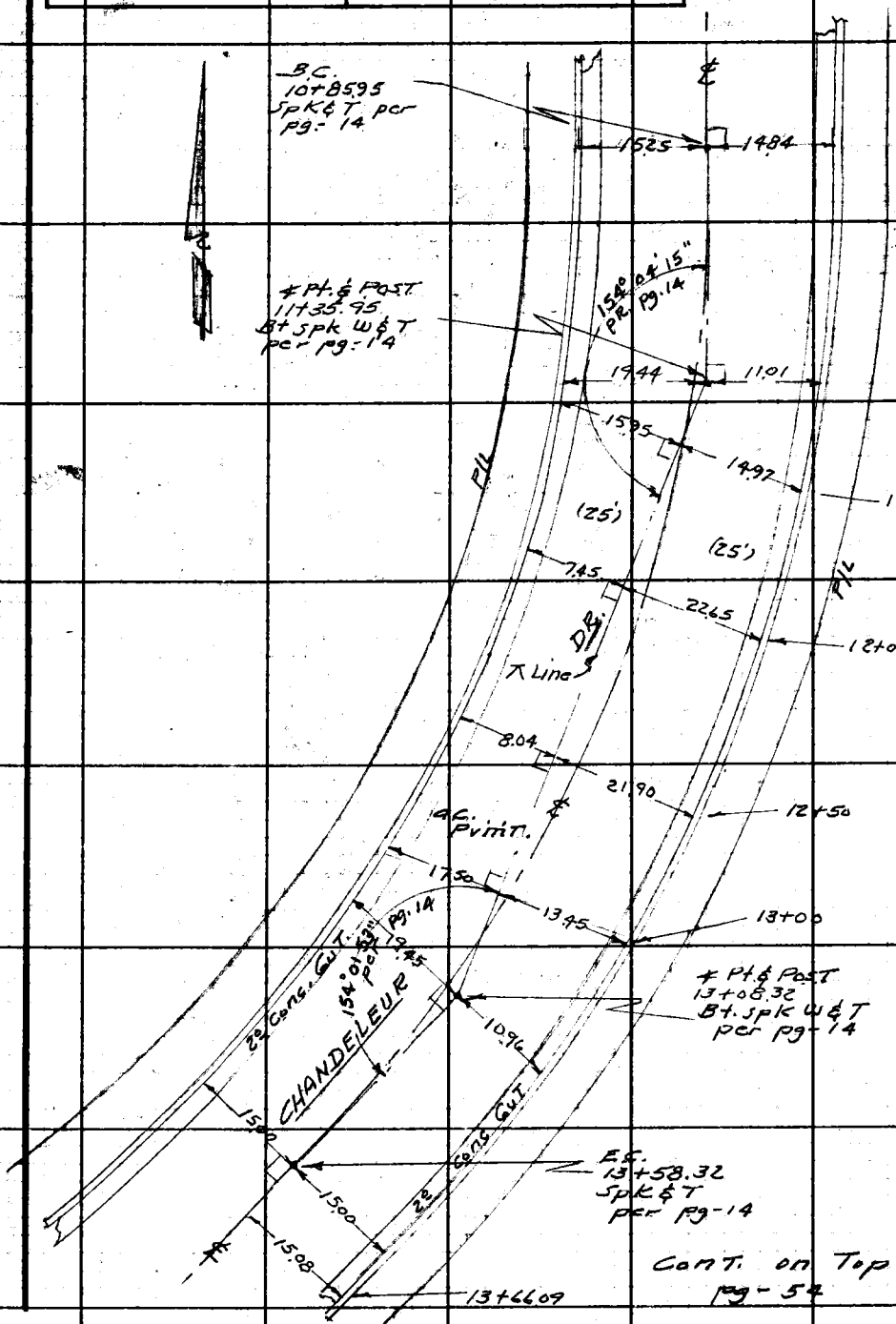

Note: Any Additions or Changes on This Sheet Must be Made or Circled in Red Ink With Date and Name of Person Making Change.

Do not extend this data of this time.

PLEASE RETURN TO
LOS ANGELES COUNTY ENGINEER
700 LOS ANGELES COUNTY ENGINEERING BLDG.

70F309S SAE #247 11-58

F. B. 2707 PG. 54

Cont. from Bot. pg. 53

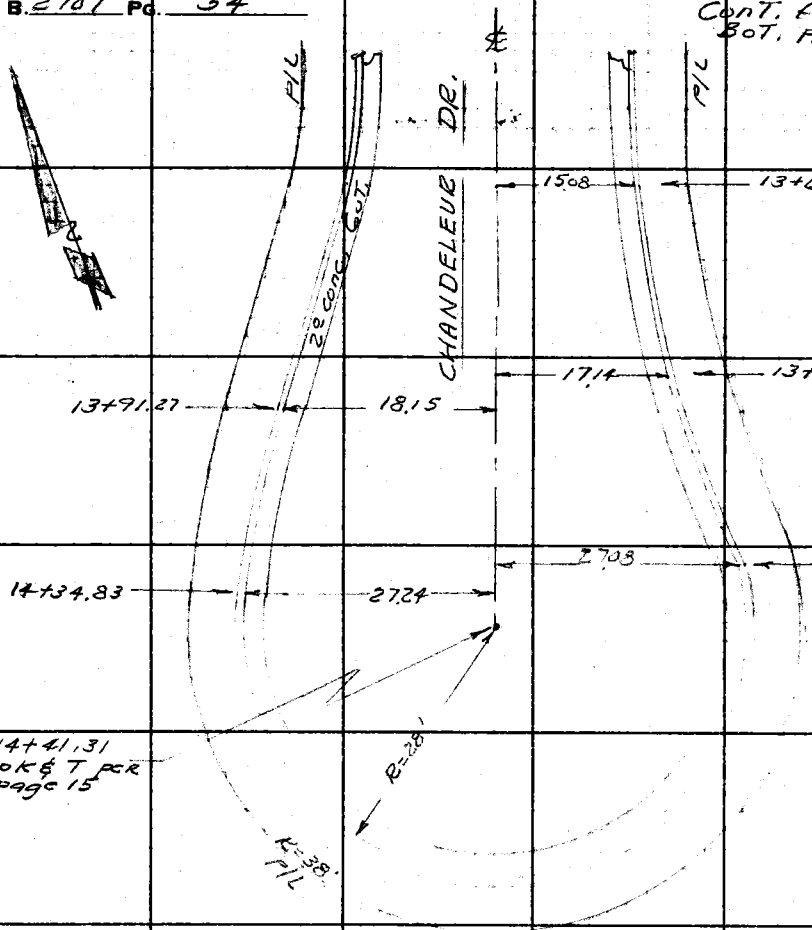

PLEASE RETURN TO
LOS ANGELES COUNTY ENGINEER
700 Los Angeles County Engineering Bldg.

Do not extend this side of this line.

Note: Any Additions or Changes on This Sheet Must be Made or Circled in Red Ink With Date and Name of Person Making Change.

Notes Ck'd by	Survey of Kingsridge Dr	F. B. 2707 Pg. 55
Map No.	JN 2371.14 Tape Std °F	Topography on Daladier Dr.
Office Work	Surveyed by A.S. Curtis	
Checked	Notes Curtis Date 1-66	
Date	Indexed C. J. Galle	

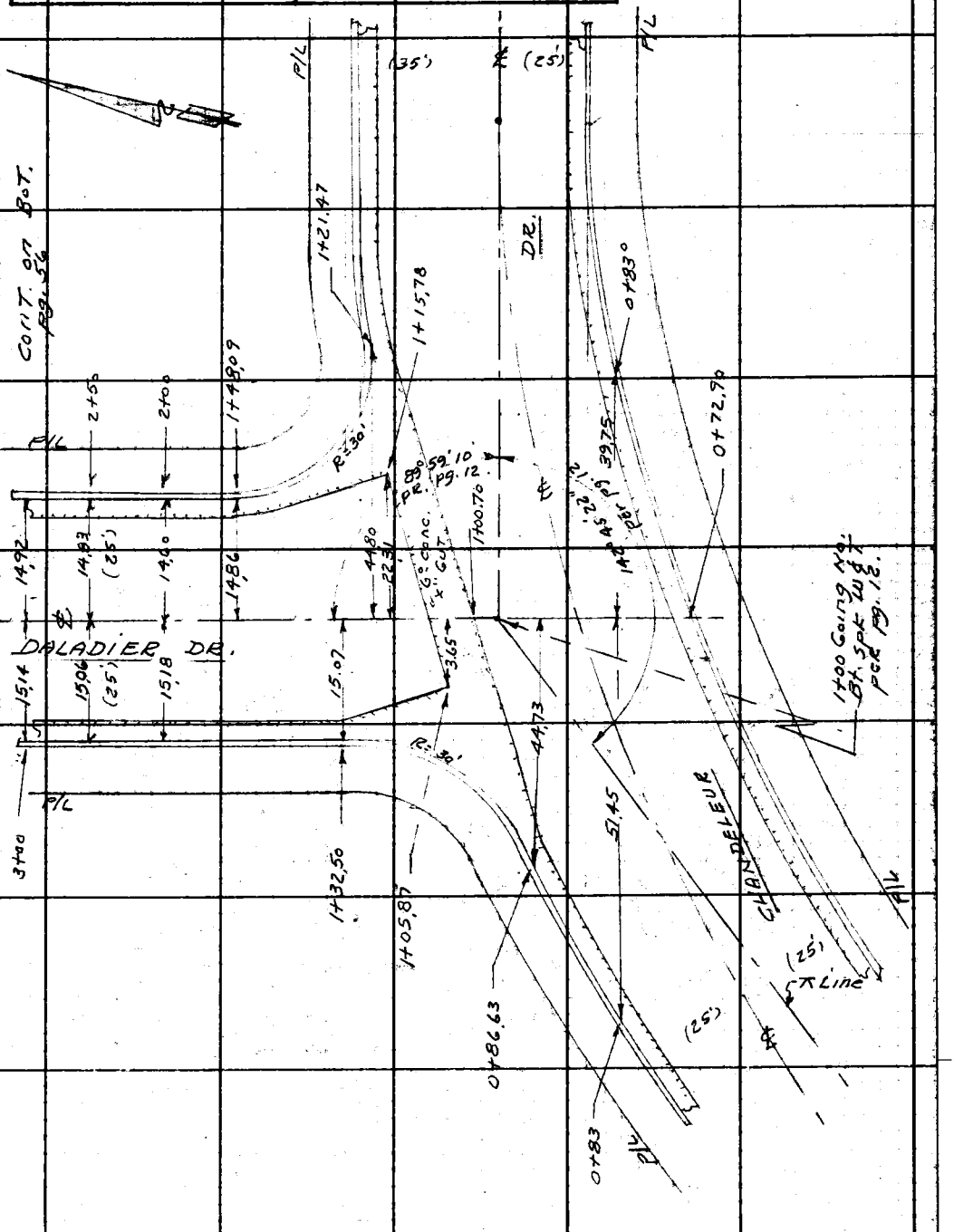

Note: Any Additions or Changes on This Sheet Must be Made or Circled in Red Ink With Date and Name of Person Making Change.

Do not extend this side of this line.

PLEASE RETURN TO
LOS ANGELES COUNTY ENGINEER
700 LOS ANGELES COUNTY ENGINEERING BLDG.

76F309S S&E #247 11-58

F. B. 2707 Pg. 56

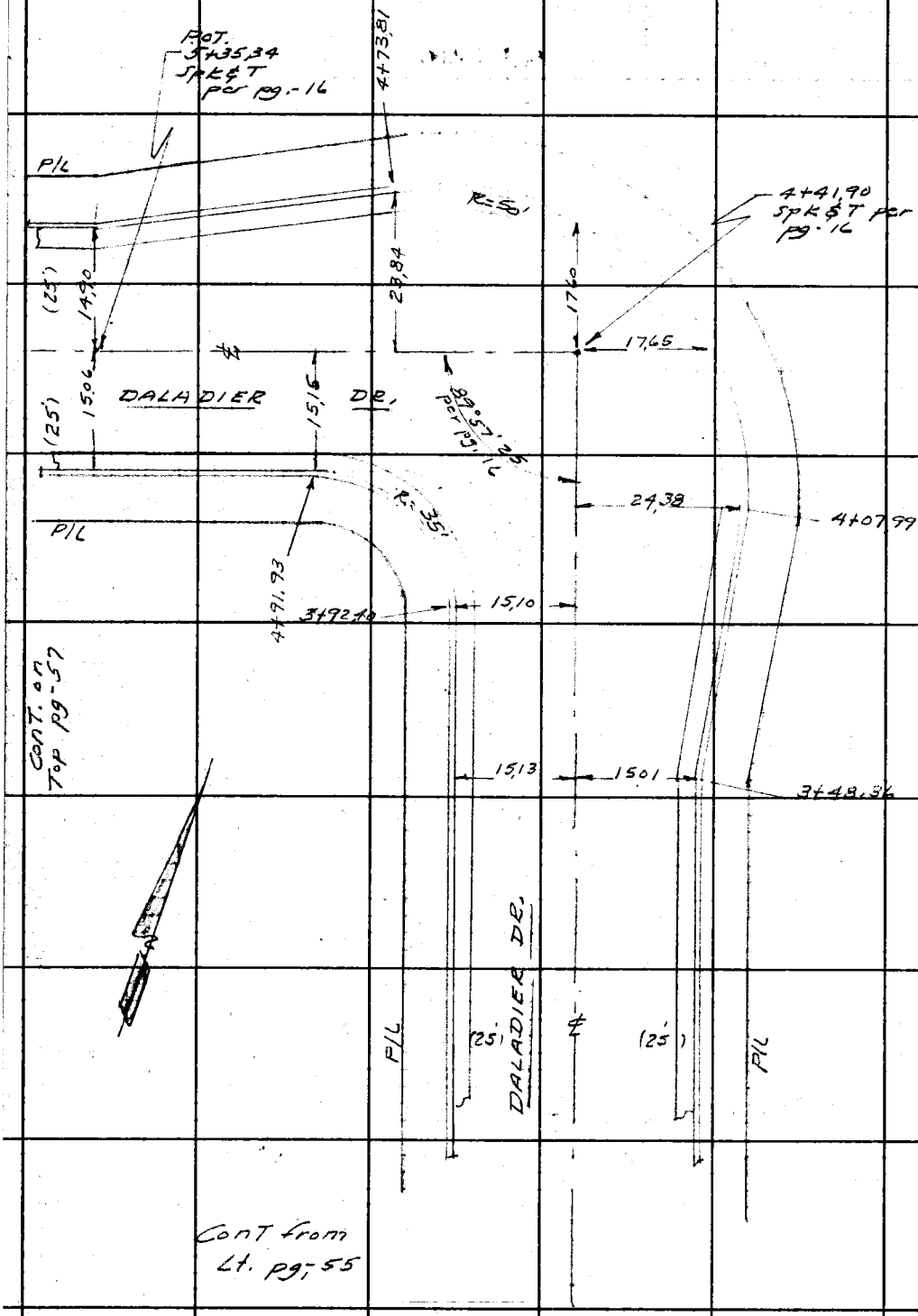

PLEASE RETURN TO
LOS ANGELES COUNTY ENGINEER
700 Los Angeles County Engineering Bldg.
Do not extend this side of this line.

Note: Any Additions or Changes on This Sheet Must be Made or Circled in Red Ink With Date and Name of Person Making Change.

Notes Ck'd by	Survey of Kings Ridge DR.
Map No.	JN 2371,1 Tape Std °F
Office Work	Surveyed by G.S. CURTIS
Checked	Notes CURTIS Date 1-66
Date	Indexed G. J. GALIS

F. B. 2707 PG. 57

Cont. from Lt. pg-56

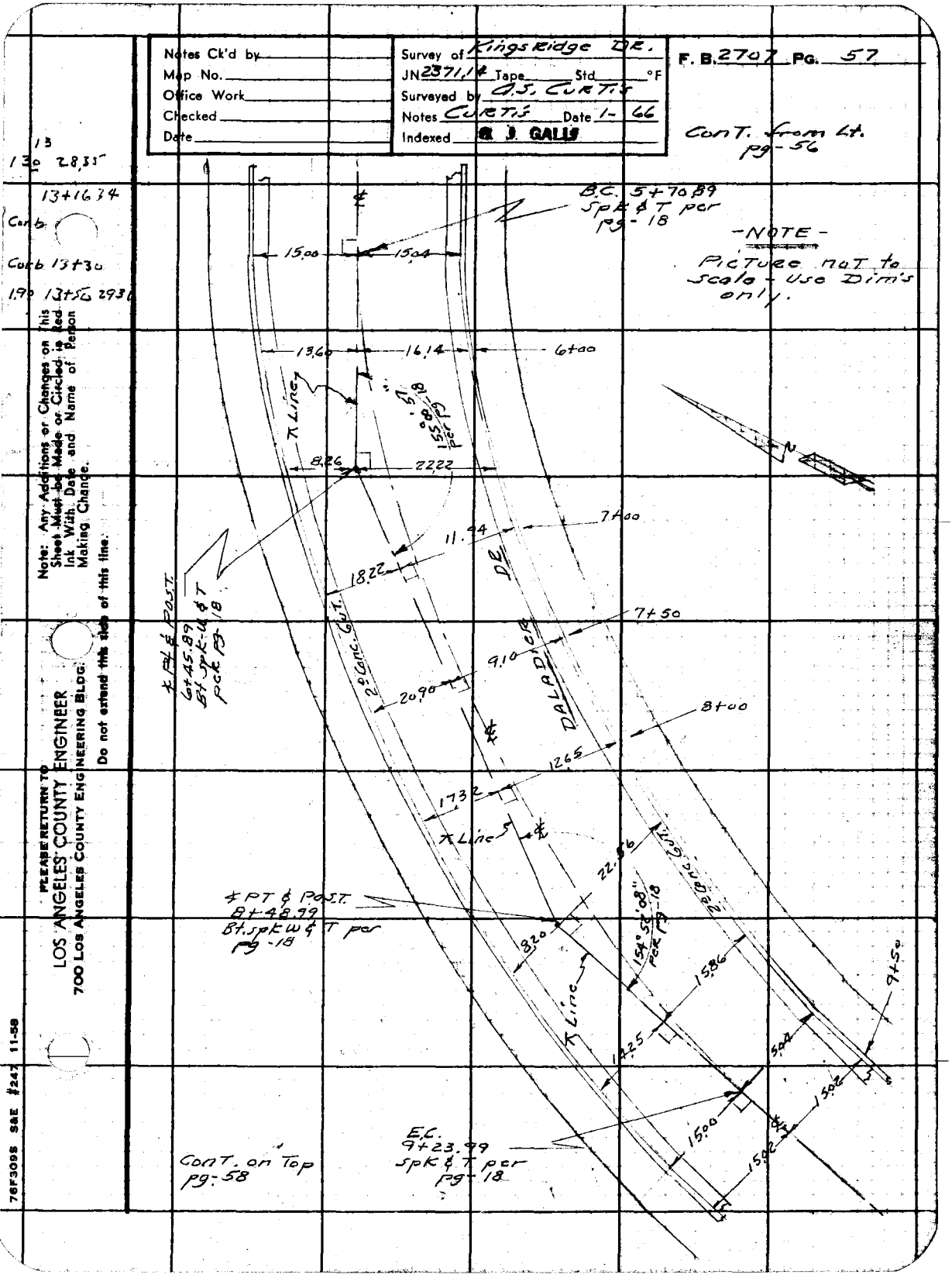

Note: Any Additions or Changes on This Sheet Must be Made or Circled in Red Ink With Date and Name of Person Making Change.

Do not extend this stub of this line.

PLEASE RETURN TO
LOS ANGELES COUNTY ENGINEER
700 LOS ANGELES COUNTY ENGINEERING BLDG.

76F309S S&E #247 11-58

F. B. 2707 Pg. 58

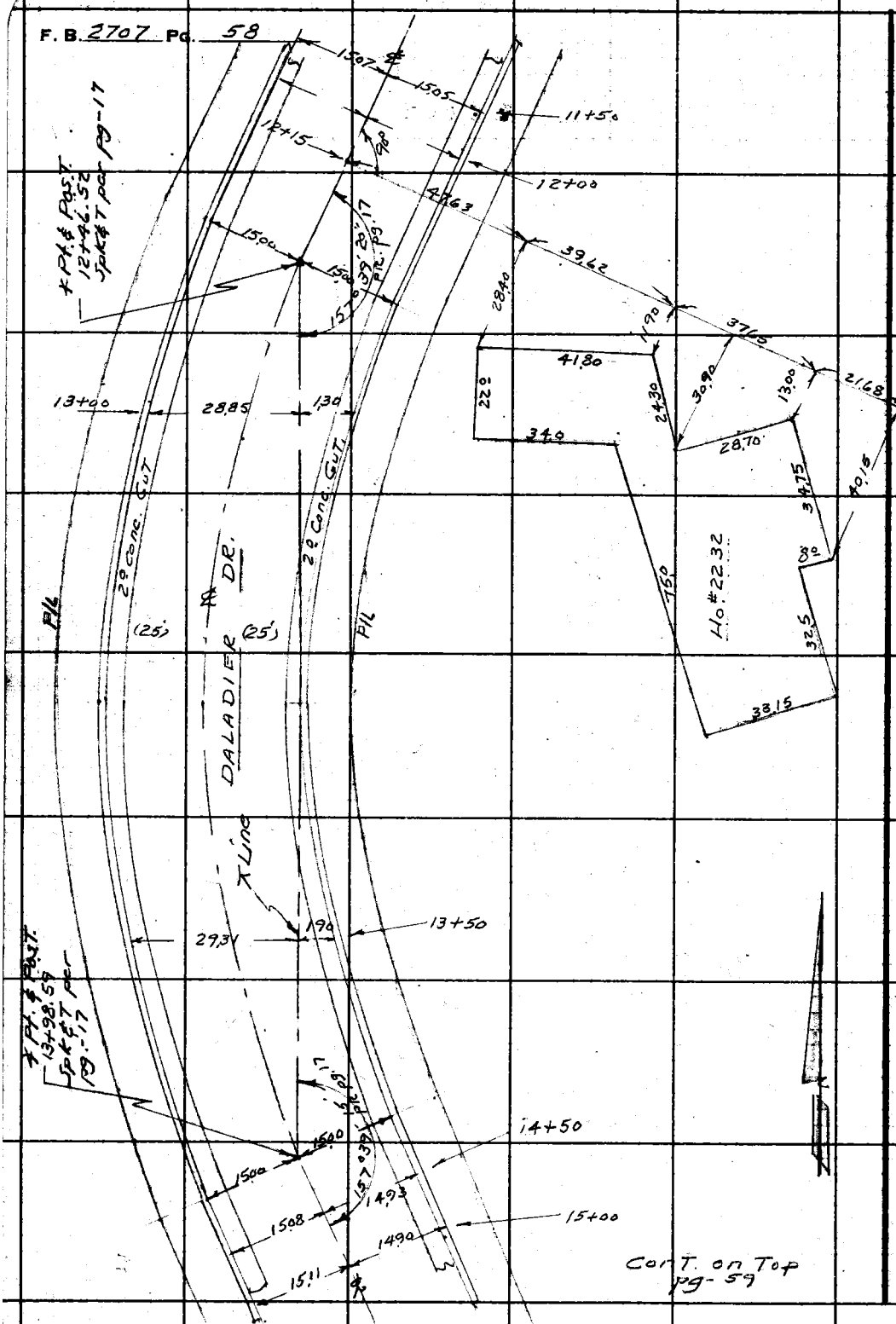

PLEASE RETURN TO
LOS ANGELES COUNTY ENGINEER
700 Los Angeles County Engineering Bldg.

Do not extend this side of this line.

Note: Any Additions or Changes on This Sheet Must be Made or Circled in Red Ink With Date and Name of Person Making Change.

Notes Ck'd by	Survey of Kings Ridge DR
Map No.	JN 2371.1 Tape Std °F
Office Work	Surveyed by A. S. CURTIS
Checked	Notes CURTIS Date 1-66
Date	Indexed R. J. GALES

F. B. 2707 PG. 59

NOTE-
Stations on curbs set at 90° to the back chords, conc. nails set on all ℄ points.

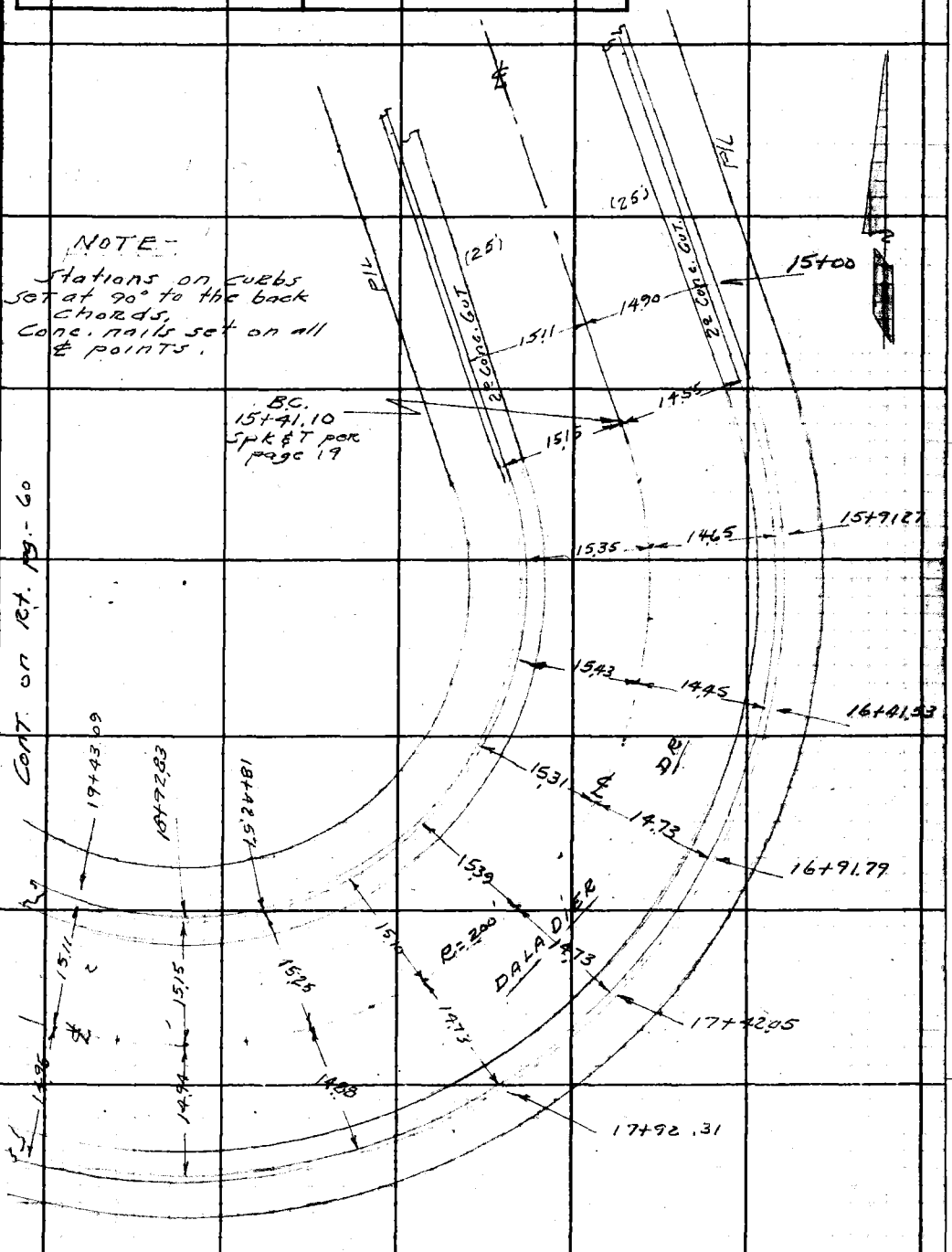

Note: Any Additions or Changes on This Sheet Must be Made or Circled in Red Ink With Date and Name of Person Making Change.

Do not extend this side of this line.

PLEASE RETURN TO
LOS ANGELES COUNTY ENGINEER
700 Los Angeles County Engineering Bldg.

76F309S S&E #247 11-68

F. B. 2707 Pg. 60

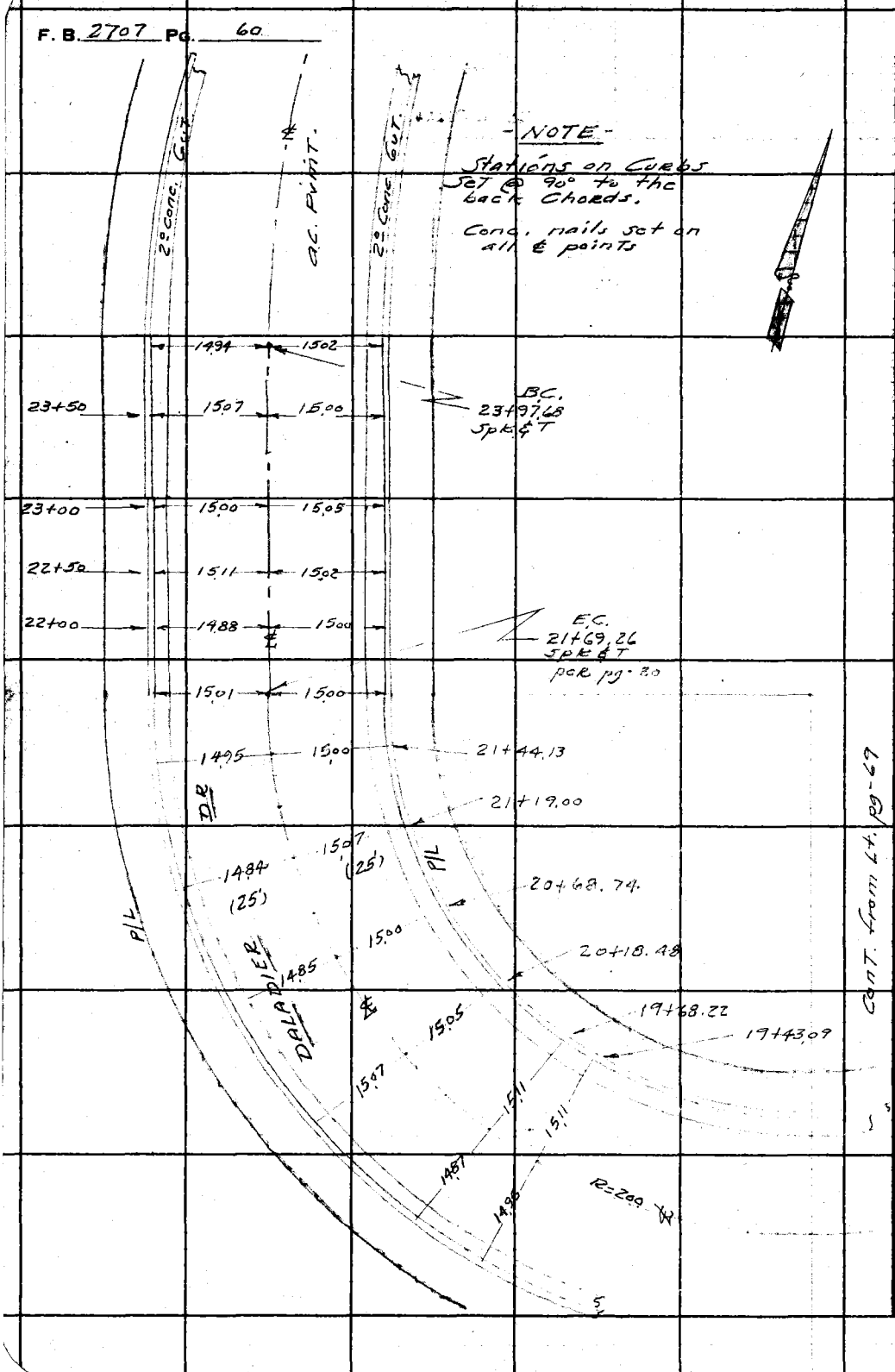

PLEASE RETURN TO
LOS ANGELES COUNTY ENGINEER
700 Los Angeles County Engineering Bldg.

Do not extend this side of this line.

Note: Any Additions or Changes on This Sheet Must be Made or Circled in Red Ink With Date and Name of Person Making Change.

Notes Ck'd by G. E. BARR	Survey of Kingsridge DR
Map No.	JN 2371,14 Tape 0230 Std 68° °F
Office Work	Surveyed by A.S. CURTIS
Checked	Notes CURTIS Date 1-66
Date	Indexed R. J. GALLI

F. B. 2707 PG. 61

JN. 2371.41
Kings Ridge Dr.
Easement Lines
from Daladice Dr.-Westly
between Lots 21 & 22 Tr. 21143
Thence Sothly along Transit
Line and Lots 23, 28 & 29.

-NOTE.-
See Pages 67 thru 70
for Topog & pages
173 thru. for "X" Sections.

Curtis
Carrasco
Ohashi
Rodriguez

Note: Any Additions or Changes on This Sheet Must be Made or Circled in Red Ink With Date and Name of Person Making Change.

Do not extend this stub of this line.

PLEASE RETURN TO
LOS ANGELES COUNTY ENGINEER
700 LOS ANGELES COUNTY ENGINEERING BLDG.

76F3095 S&E #247 11-58

F. B. 2707 Pg. 62

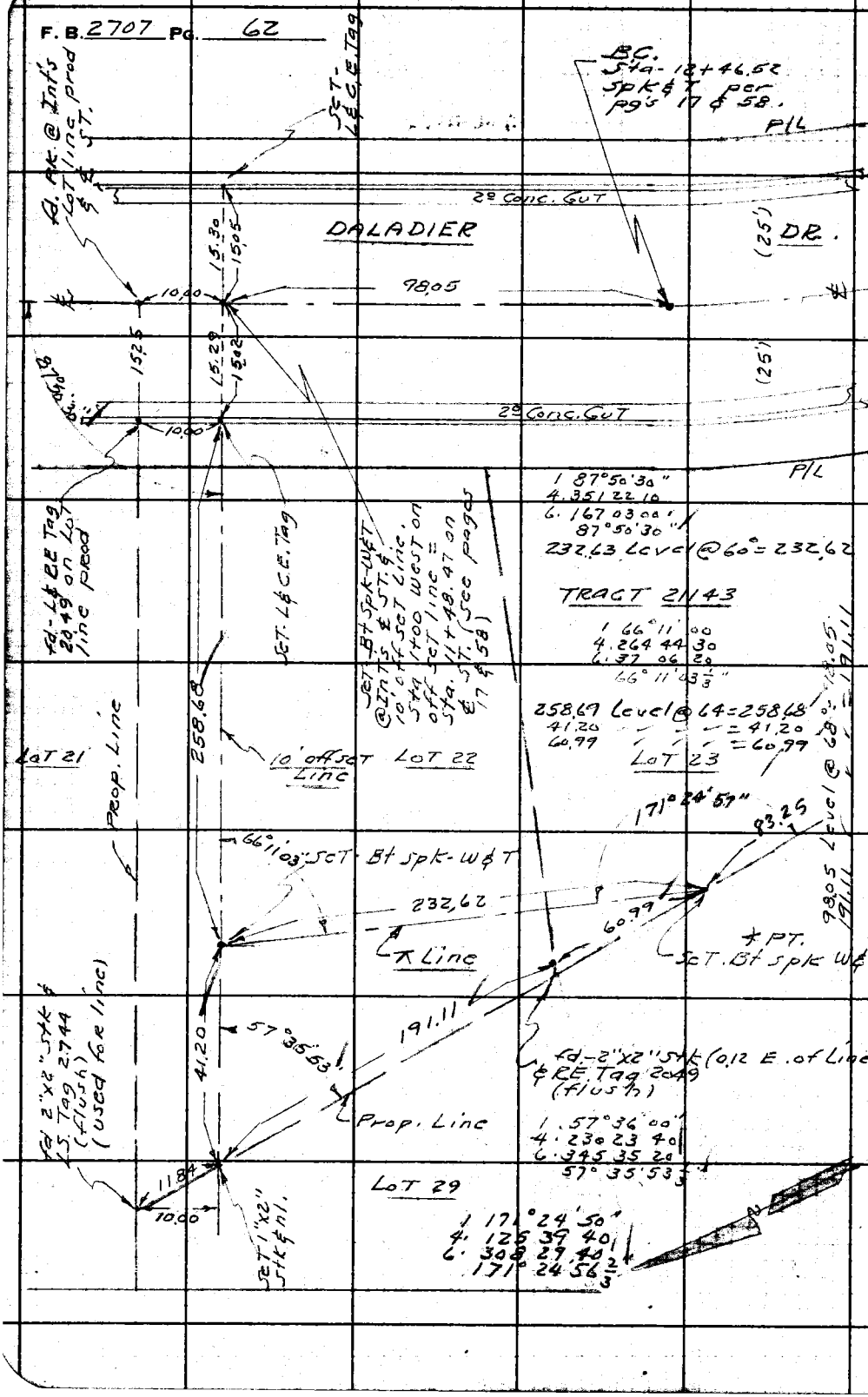

PLEASE RETURN TO
LOS ANGELES COUNTY ENGINEER
700 Los Angeles County Engineering Bldg.

Do not extend this side of this line.

Note: Any Additions or Changes on This Sheet Must be Made or Circled in Red Ink With Date and Name of Person Making Change.

Notes Ck'd by G. E. BARR
Map No.
Office Work
Checked
Date

Survey of Kings Ridge DR
JN 237114 Tape 0230 Std 68° °F
Surveyed by T. S. CURTIS
Notes CURTIS Date 1-66
Indexed G. J. GALLI

F. B. 2707 PG. 63

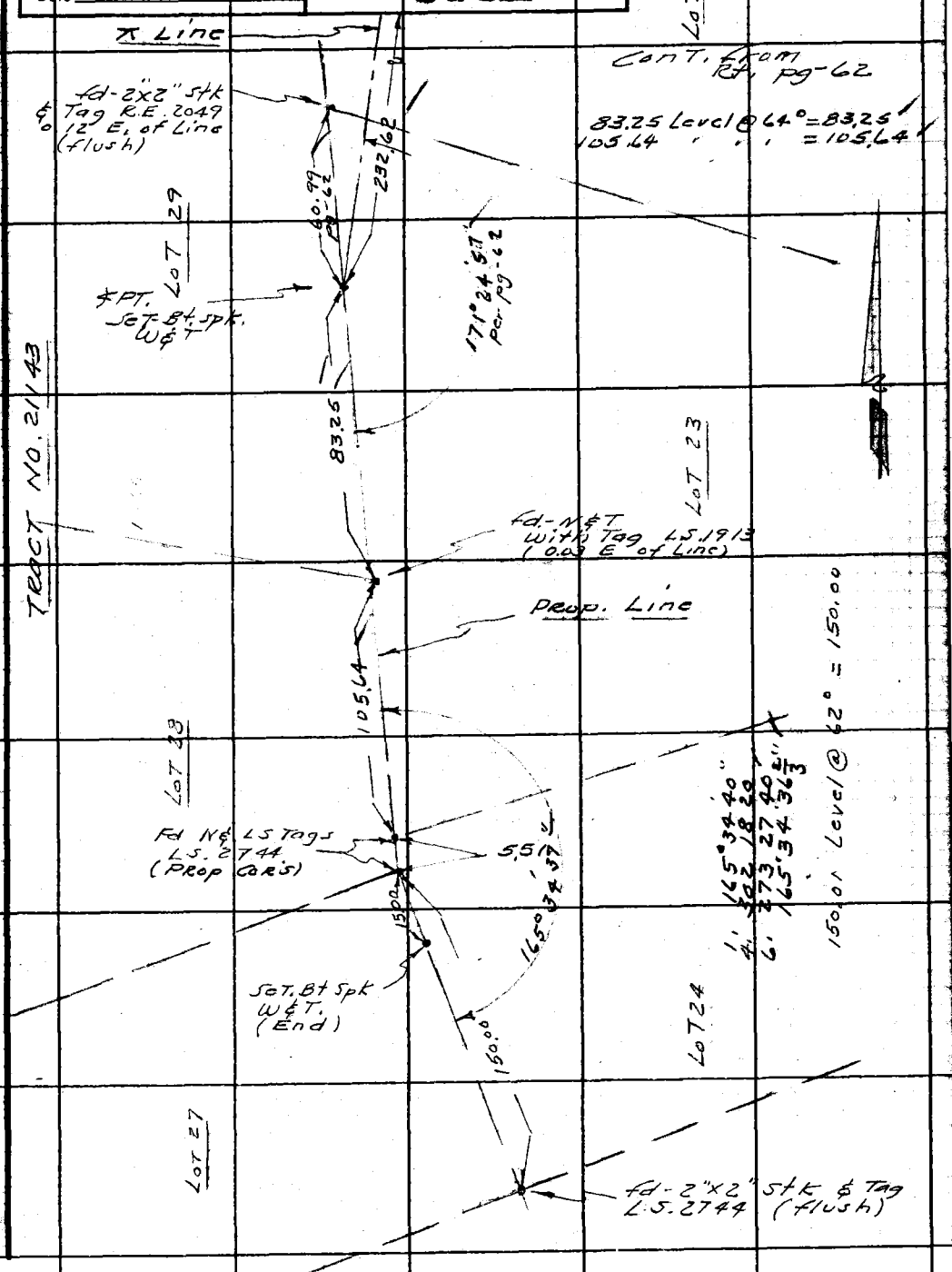

Note: Any Additions or Changes on this Sheet Must be Made or Circled in Red Ink With Date and Name of Person Making Change.

Do not extend this side of this line.

PLEASE RETURN TO
LOS ANGELES COUNTY ENGINEER
700 LOS ANGELES COUNTY ENGINEERING BLDG.

76F309S S&E #247 11-58

F. B. 2707 PG. 64

PLEASE RETURN TO
LOS ANGELES COUNTY ENGINEER
700 LOS ANGELES COUNTY ENGINEERING BLDG.

Do not extend this side of this line.

Note: Any Additions or Changes on This Sheet Must be Made or Circled in Red Ink With Date and Name of Person Making Change.

Notes Ck'd by	Survey of Kingsridge DR	F. B. 2707 Pg. 65
Map No.	JN 2371,14 Tape 68' Std. 68° °F	
Office Work	Surveyed by G. J. CURTIS	
Checked	Notes CURTIS Date 1-66	
Date	Indexed E. J. GALLI	

Note: Any Additions or Changes on This Sheet Must be Made or Circled in Red Ink With Date and Name of Person Making Change.

Do not extend this stub of this line.

JN. 2371,14
KINGSRIDGE DR.
Easement & Prop. Line
Survey from Chandelour DR.
Westly between Lots 52 & 53
Tract No. 21143.

-NOTE-

See pages 14 & 53.
for & Chandelour DR.
Pages 71 & 72 for Topog.
on Easement Lines
& page thru
for Cross Sections.

CURTIS
CARRASCO
Rodriguez
ohashi

PLEASE RETURN TO
LOS ANGELES COUNTY ENGINEER
700 LOS ANGELES COUNTY ENGINEERING BLDG.

76F309S S&E #247 11-58

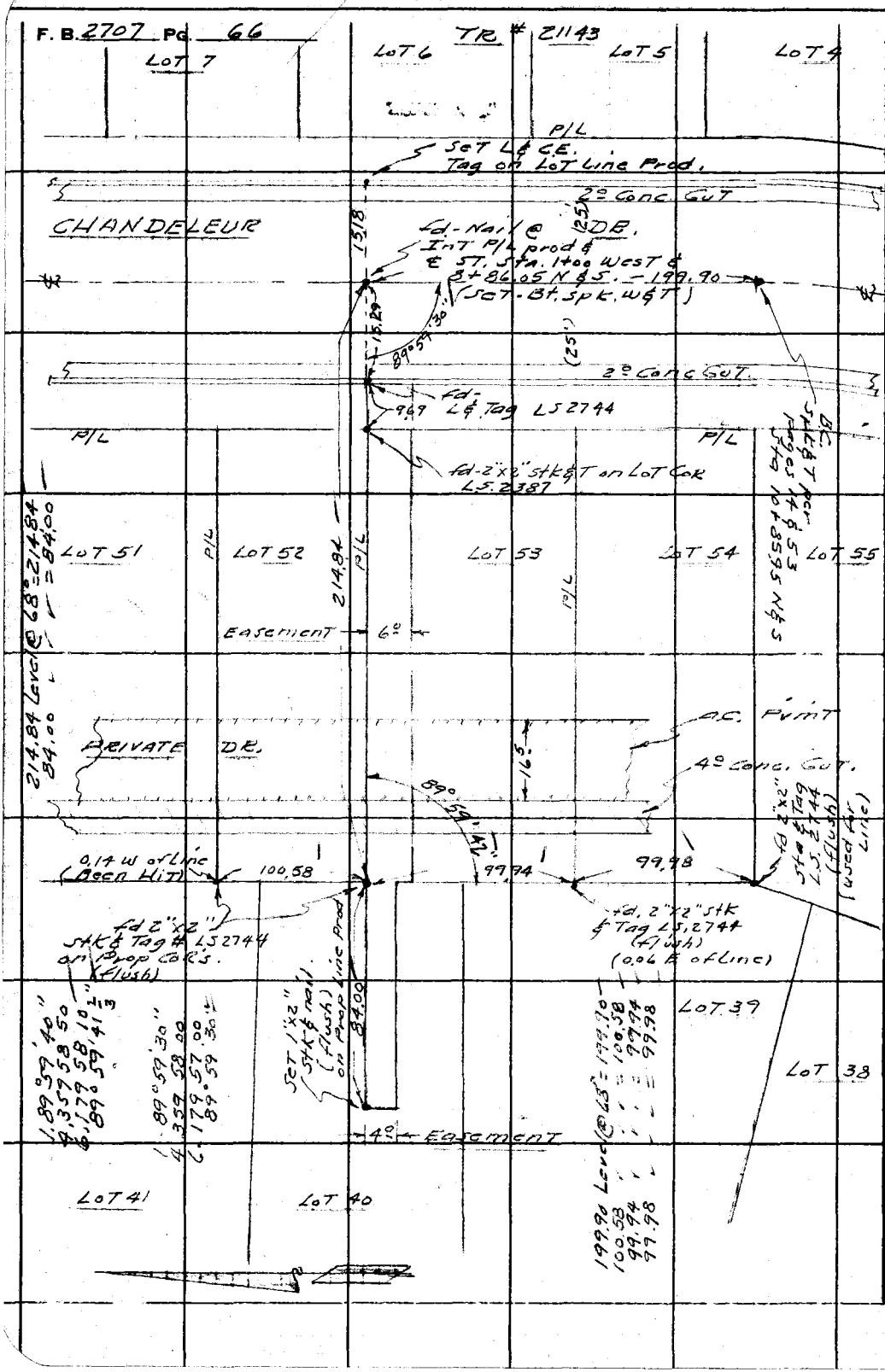

PLEASE RETURN TO
LOS ANGELES COUNTY ENGINEER
700 LOS ANGELES COUNTY ENGINEERING BLDG.

Do not extend this side of this line.

Note: Any Additions or Changes on This Sheet Must be Made or Circled in Red Ink With Date and Name of Person Making Change.

Notes Ck'd by G. E. BARR	Survey of Kings Ridge DR.
Map No.	JN 2371.14 Tape Std °F
Office Work	Surveyed by G. S. CURTIS
Checked	Notes CURTIS Date 1-66
Date	Indexed E. J. GALLI

F. B. 2707 PG. 67

Note: Any Additions or Changes on This Sheet Must be Made or Circled in Red Ink With Date and Name of Person Making Change.

Do not extend this side of this line.

J.N. 2371.14
Kings Ridge DR.
Topog. on Easement Lines
from Daladier DR - Westerly
between Lots 21 & 22 TR. #21143
Thence Southerly a Transit Line
& on The Prop. Lines of Lots
23; 28 & 29 TR #21143

- NOTE -

See pages 61 thru
64 for Prop Line
Survey
and pages 173 thru
180 for "X" Sections

PLEASE RETURN TO
LOS ANGELES COUNTY ENGINEER
700 LOS ANGELES COUNTY ENGINEERING BLDG.

76F3098 S&E #247 11-58

F. B. 2707 Pg. 68

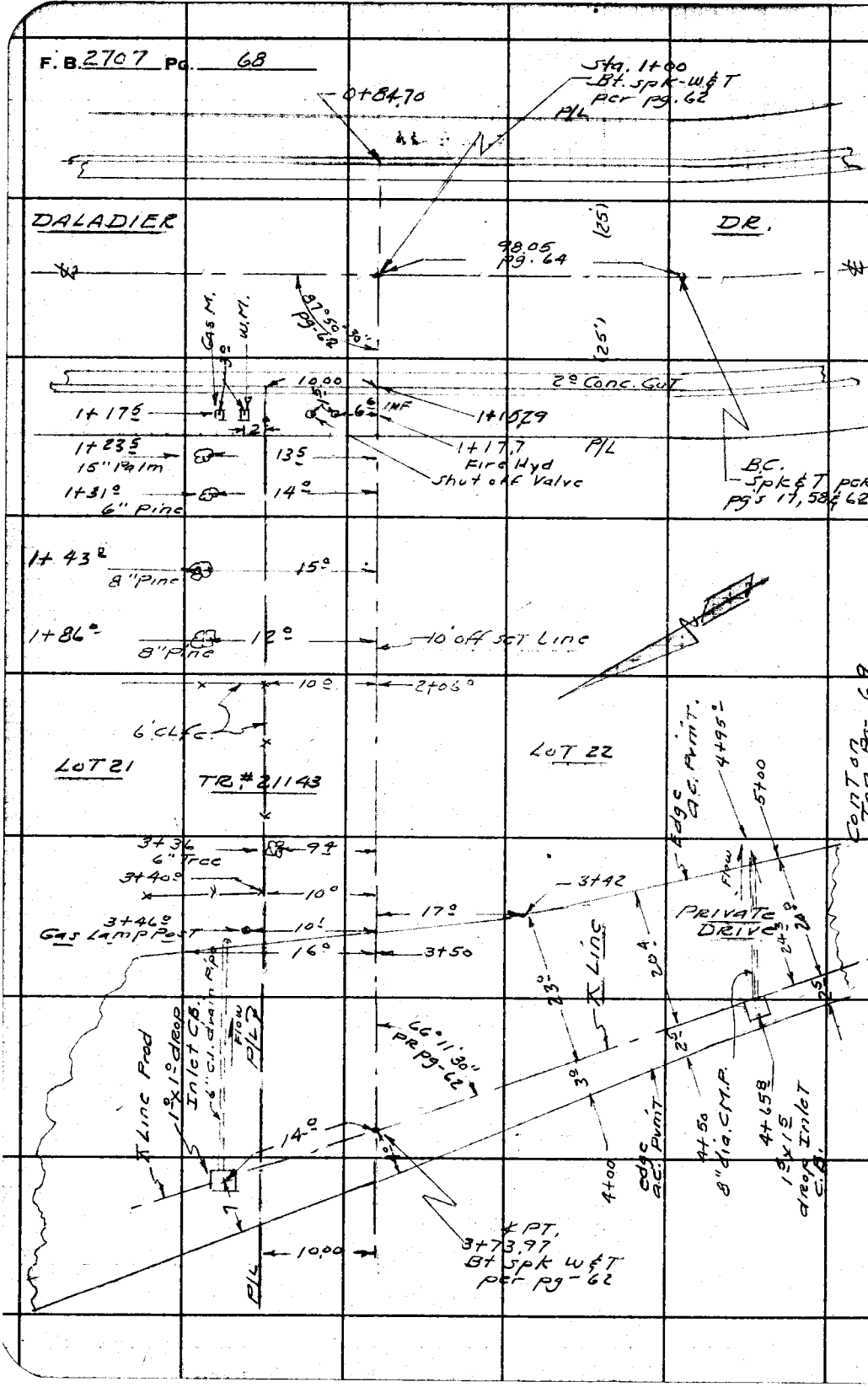

PLEASE RETURN TO
LOS ANGELES COUNTY ENGINEER
700 Los Angeles County Engineering Bldg.

Do not extend this side of this line.

Note: Any Additions or Changes on This Sheet Must be Made or Circled in Red Ink With Date and Name of Person Making Change.

Notes Ck'd by	Survey of Kings Ridge DR.	F. B. 2707 PG. 69
Map No.	JN 2371.14 Tape Std °F	
Office Work	Surveyed by A.S. CURTIS	
Checked	Notes CURTIS Date 1-66	
Date	Indexed C. J. GALLI	

Cont from Rt. pg - 68

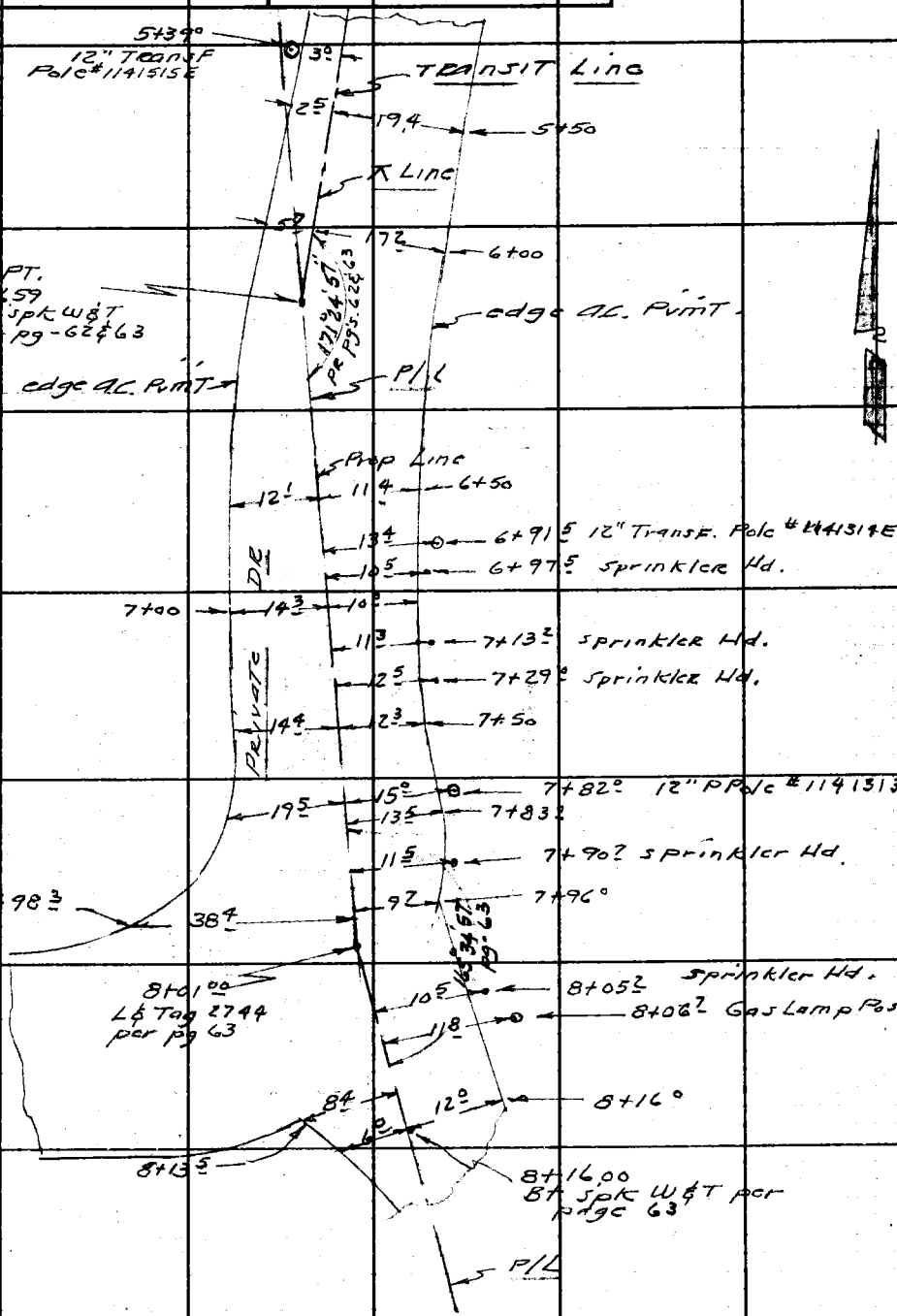

Note: Any Additions or Changes on This Sheet Must be Made or Circled in Red Ink With Date and Name of Person Making Change.

Do not extend this side of this line.

PLEASE RETURN TO
LOS ANGELES COUNTY ENGINEER
700 LOS ANGELES COUNTY ENGINEERING BLDG.

76F3098 S&E #247 11-56

F.B. 2707 PG. 70

PLEASE RETURN TO
LOS ANGELES COUNTY ENGINEER
700 LOS ANGELES COUNTY ENGINEERING BLDG.

Do not extend this side of this line.

Note: Any Additions or Changes on This Sheet Must be Made or Circled in Red Ink With Date and Name of Person Making Change.

Notes Ck'd by	Survey of Kings Ridge DR.
Map No.	JN 2371.14 Tape Std. °F
Office Work	Surveyed by A.S. CURTIS
Checked	Notes CURTIS Date 1-66
Date	Indexed C. J. GALLI

F. B. 2707 PG. 71

JN 2371.14
KINGS RIDGE DR.
Topog. on Easement
Line between Lots 52 & 53
Tract No. 21143 Westerly from
Chandelour DR.

- NOTE -
See pages 65 & 66 for
Easement Line Survey
& page 181 thru 185
for Cross Sections.

CURTIS
Carrasco
Rodriguez
Ohashi

Note: Any Additions or Changes on this Sheet Must be Made or Circled in Red Ink With Date and Name of Person Making Change.

Do not extend this side of this line.

PLEASE RETURN TO
LOS ANGELES COUNTY ENGINEER
403 LOS ANGELES COUNTY ENGINEERING BLDG.

76F3095 CE # 310 3-61

F. B. 2707 PG. 72

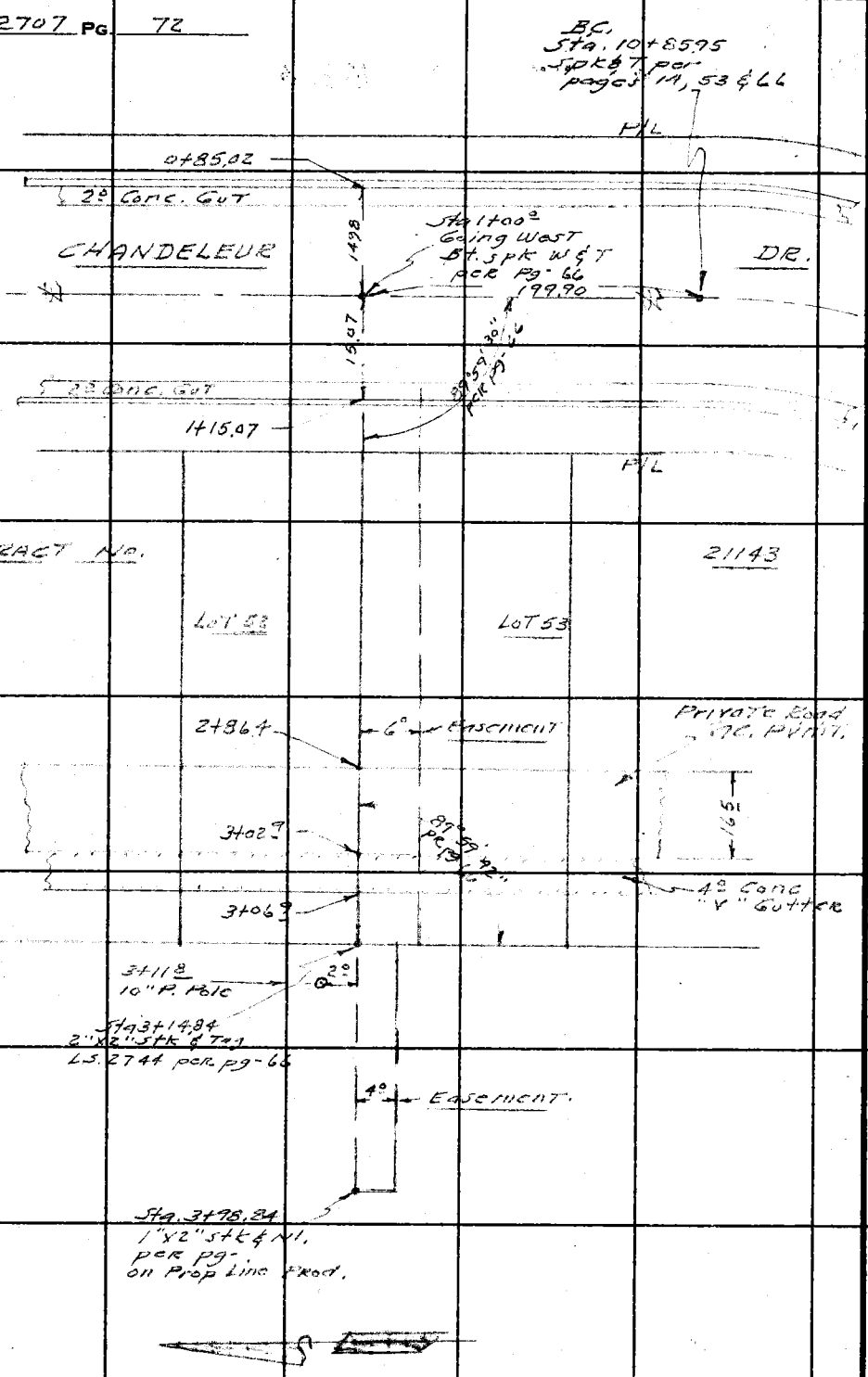

PLEASE RETURN TO
LOS ANGELES COUNTY ENGINEER
403 Los Angeles County Engineering Bldg.
Do not extend this side of this line.

Note: Any Additions or Changes on This Sheet Must Be Made or Circled in Red Ink With Date and Name of Person Making Change.

F. B. 2707 PG. 73

NOTES RED. _____ JOB NO. 2371.14 SURVEY OF Kings Ridge DR.
DATE _____ SURVEY BY A. S. CURTIS
NOTES CHKD. G. E. BAKER NOTES BY CURTIS DATE JAN - 1966
DATE FEB '66 INDEXED G. J. GALLI DATE FEB 4 '66

DESCRIPTION	
	J.N. 2371.14
	Kings Ridge DR.
	Bench Levels
	Miralesto Dr; Suana Dr; Chandeleur Dr
	Daladier Dr. & Kings Ridge Dr.
	Level Rods No. 5 & 6
ADJ. ELEV.	CURTIS CARRASCO Rodriguez Ohashi
3RD RUN	
2ND RUN	
DIFF.	
1ST RUN	
B.M.	

NOTE: ANY ADDITIONS OR CHANGES ON THIS SHEET MUST BE MADE OR CIRCLED IN RED INK, WITH DATE AND NAME OF PERSON MAKING CHANGE.

Do not extend notes this side of this line

PLEASE RETURN TO
LOS ANGELES COUNTY SURVEYOR
725 LOS ANGELES COUNTY ENGINEERING BLDG.

765420 S & E-353 4-54

76S420 S & E-353 4-54

PLEASE RETURN TO
LOS ANGELES COUNTY SURVEYOR
725 LOS ANGELES COUNTY ENGINEERING BLDG.

NOTE: ANY ADDITIONS OR CHANGES ON THIS SHEET MUST BE MADE OR CIRCLED IN RED INK, WITH DATE AND NAME OF PERSON MAKING CHANGE.

Do not extend notes this side of this line

JOB NO. 2371.14 SURVEY OF Kingsridge DR NOTES RED.
SURVEY BY A. S. Curtis DATE
NOTES BY Curtis DATE Jan. 1966 NOTES CHKD. C. L. [illegible]
INDEXED DATE DATE FEB '66

F. B. 2707 PG. 74

B.M.	1ST RUN	DIFF.	2ND RUN	3RD RUN	ADJ. ELEV.	DESCRIPTION
(fd.) # BM. 36-10	508817				508.817	El. 508.817 F.B. 3700-91 BM #36-10 Miraleste DR.-W. side Prod. of So. Side-Ho # 4403-67.2 E. of S.E. Cor House-48.5 S.E. of No. End & 40.1' N.E. of S. end of 2' brick Wall & 5' W. of W edge pvmt. A La. Co Sur. BR Cap Mon. stamped "B.M. 36-10 R.E. 63 1954", 3" dp.
+	3893		3.952			
⊼	512.710	-2.637	-2.636	-2.636		
−	6530		6.588			
T.P.	506.180					T.P.
+	4.067		4.005			
⊼	510.247	-3.684	-3.682	-3.684		
−	7.751		7.687			
(fd) # BM. 36-10A	502.496				502.497	Elev. 502497 FB 3700-93 BM #36-10A Miraleste DR. 63.8 S.E. Mail Box to Ho #4501 & 43.7' S.W. of N.W. Cor. of S.D. C.B. on ℄ Miraleste DR. @ BC. of Curve, in a Lg Co. RD Mon. Well- BR. Cap Mon- MKD- LA. Co RD. 1959"
+	4530		4.593			
⊼	507.026	-3.339	-3.339	-3.339		
−	7.869		7.932			
TP	499.157					T.P.
+	1.252		1.156			
⊼	500.409	-8.055	-8.055	-8.056		
−	9.307		9211			
T.P.	491.102					T.P.
+	0.669		0.623			
⊼	491.771	-8.514	-8.514	-8.514		
−	9183		9.137			
T.P.	482.588					T.P.

(Cont. on pg. 75)

76S420 S & E-353 4-54

PLEASE RETURN TO
LOS ANGELES COUNTY SURVEYOR
725 LOS ANGELES COUNTY ENGINEERING BLDG.

NOTE: ANY ADDITIONS OR CHANGES ON THIS SHEET MUST BE MADE OR CIRCLED IN RED INK, WITH DATE AND NAME OF PERSON MAKING CHANGE.

Do not extend notes this side of this line

NOTES RED. JOB NO. 2371.14 SURVEY OF Kingsridge DR
DATE SURVEY BY G. S. Curtis
NOTES CHKD. G. E. BARR NOTES BY Curtis DATE Jan - 1966
DATE FEB '68 INDEXED DATE

F.B. 2707 PG. 75

B.M.	1ST RUN	DIFF.	2ND RUN	3RD RUN	ADJ. ELEV.	DESCRIPTION
T.P.	482,588					T.P.
+	1,652		1,610			
⊼	484,240	-4,548	-4,549	-4.549		
(SET) −	6,200		6159			
BM#-FF140	478,040				478.039	BM# FF-140 Miraleste DR. & Chandeleur
+	2613		2,460			DR. S.W. Cor. - Bt spk in cb. @ W end
⊼	480,653	-4.249	-4250	-4.249		S.W. Curb Return.
−	6,862		6710			
T.P.	473.791					T.P.
+	2,698		2,641			
⊼	476489	-5039	-5,039	-5.040		
−	7,737		7.680			
T.P.	468,752					T.P.
+	2.978		2,947			
⊼	471,730	-3,109	-3,109	-3.109		
(SET) −	6,087		6,056			
BM# FF-141	465,643				465.641	BM# FF-141 Miraleste DR & Suana DR
+	7.933		7,850			S.W. Cor. - Bt. spk in Curb. 15' So.
⊼	473,576	+5.994	+5.995	+5.993		of So. End S.W. CR.
(SET) −	1,939		1.855			
BM-FF142	471,637				471.634	BM# FF 142 Bt. spk in curb on & Prod Suana DR.
+	11,328		11,232			from Miraleste DR. in front of
⊼	482,965	+11,009	+11,013	+11.009		Ho. #2017 Suana DR.
−	0,319		0,219			
T.P.	482.646					T.P.
+	10,553		10.532			
⊼	493.199	+8.646	+8.647	+8.646		
−	1907		1,885			
T.P.	491,292					T.P.

76S420 S & E-353 4-54

PLEASE RETURN TO
LOS ANGELES COUNTY SURVEYOR
725 LOS ANGELES COUNTY ENGINEERING BLDG.

NOTE: ANY ADDITIONS OR CHANGES ON THIS SHEET MUST BE MADE OR CIRCLED IN RED INK, WITH DATE AND NAME OF PERSON MAKING CHANGE.

Do not extend notes this side of this line

B.M.	1ST RUN	DIFF.	2ND RUN	3RD RUN	ADJ. ELEV.	DESCRIPTION
T.P.	491.292					T.P.
+	9.311		9.281			
⊼	500.603	+8.072	+8.070	+8.072		
−	1.239		1.211			
T.P.	499.364					T.P.
+	8.112		8.069			
⊼	507.476	+5.612	+5.610	+5.611		
Sets −	2.500		2.459			
B.M. # FF-143	504.976				504.972	B.M. # FF-143 Juana Dr. @ So. End Dr.
+	2.481		2.441			Bt. spk in Curb on ℄ Prod. - in front
⊼	507.457	-6.607	-6.607	-6.607		of Ho. # 2055.
−	9.088		9.048			
T.P.	498.369					T.P. ℄ nail @ 5+45
+	0.900		0.838			
⊼	499.269	-8.348	-8.349	-8.348		
−	9.248		9.187			
T.P.	490.021					T.P.
+	0.549		0.483			
⊼	490.570	-9.423	-9.422	-9.423		
−	9.972		9.905			
T.P.	480.598					T.P.
+	0.876		0.833			
⊼	481.474	-8.959	-8.959	-8.960		
−	9.835		9.792			
T.P.	471.639					T.P.
+	1.765		1.698			
⊼	473.404	-2.989	-2.989	-2.989		
−	4.754		4.687			
T.P.	468.650					

JOB NO. 2371.14 SURVEY OF Kings Ridge Dr NOTES RED.
SURVEY BY A. S. Curtis DATE
NOTES BY Curtis DATE Jan 1966 NOTES CHKD. [illegible]
INDEXED [illegible] DATE FEB '66

F.B. 2707 PG. 76

X

769420 S & E-353 4-54

PLEASE RETURN TO
LOS ANGELES COUNTY SURVEYOR
725 LOS ANGELES COUNTY ENGINEERING BLDG.

NOTE: ANY ADDITIONS OR CHANGES ON THIS SHEET MUST BE MADE OR CIRCLED IN RED INK, WITH DATE AND NAME OF PERSON MAKING CHANGE.

Do not extend notes this side of this line

B.M.	1ST RUN	DIFF.	2ND RUN	3RD RUN	ADJ. ELEV.	DESCRIPTION
T.P.	468.650					T.P.
+	7.623		7.544			
Σ	476.273	+4.906	+4.909	+4.906		
−	2.717		2.635			
T.P.	473.556					T.P.
+	8.496		8.473			
Σ	482.052	+6.484	+6.482	+6.484		
−	2.012		1.991			
T.P.	480.040					T.P.
+	8.764		8.675			
Σ	488.804	+7.874	+7.873	+7.874		
−	0.890		0.802			
T.P.	487.914					T.P.
+	9.835		9.793			
Σ	497.749	+8.410	+8.409	+8.410		
−	1.425		1.384			
T.P.	496.324					T.P.
+	9.018		8.998			
Σ	505.342	+6.612	+6.611	+6.612		
−	2.406		2.387			
T.P.	502.936					T.P.
+	6.015		5.973			
Σ	508.951	−0.434	−0.434	−0.434		
−	6.449		6.407			
B.M. #36-10A	502.502				502.497	BM #36-10A Elev. 502.497 per pg. 74

NOTES RED _____ JOB NO. 2371.14 SURVEY OF Kings Ridge Dr
DATE _____ SURVEY BY F. S. Curtis
NOTES CHKD. G. E. BARNES NOTES BY Curtis DATE Jan - 1966
DATE FEB '66 INDEXED G. J. GALLI DATE _____

F.B. 2707 PG. 77

768420 S & E-353 4-54

PLEASE RETURN TO
LOS ANGELES COUNTY SURVEYOR
725 LOS ANGELES COUNTY ENGINEERING BLDG.

NOTE: ANY ADDITIONS OR CHANGES ON THIS SHEET MUST BE MADE OR CIRCLED IN RED INK, WITH DATE AND NAME OF PERSON MAKING CHANGE.

Do not extend notes this side of this line

JOB NO. 2371.14 SURVEY OF Kings Ridge Dr. NOTES RED. DATE
SURVEY BY A. S. Curtis NOTES CHKD. DATE FEB '66
NOTES BY Curtis DATE Jan. 1966
INDEXED DATE

F.B. 2707 PG. 78

B.M.	1ST RUN	DIFF.	2ND RUN	3RD RUN	ADJ. ELEV.	DESCRIPTION
BM# FF140	478.040				478.039	B.M.# FF-140 El. 478.040 per pg-75
+	8.125		8.104			
⊼	486.165	+7.588	+7.587	+7.588		
−	0.537		0.517			
T.P.	485.628					T.P.
+	11.968		11.947			
⊼	497.596	+11.746	+11.746	+11.747		
(SET)	0.222		0.201			
BM# FF-144	497.374				497.374	BM.# F144 Chandeleur Dr (So. Side)
+	11.507		11.451			Bt. spk in curb on ℄ Prod of
⊼	508.881	+10.992	+10.993	+10.992		Daladier Dr. - in front Ho.# 2028
−	0.515		0.458			
T.P.	508.366					T.P.
+	8.817		8.764			
⊼	517.183	+8.540	+8.540	+8.540		
(SET) - F.F 161	0.277		0.224			B.M. F.F. 161
~~TBM~~	516.906				516.906	~~TBM~~ Chandeleur Dr. - No. Side
+	11.413		11.375			Bt. spk in Curb opposite Ho.# 2046
⊼	528.319	+10.558	+10.559	+10.558		
−	0.855		0.816			
T.P.	527.464					T.P.
+	11.227		11.182			
⊼	538.691	+10.077	+10.078	+10.078		
−	1.150		1.104			
T.P.	537.541					T.P.
+	9.194		9.181			
⊼	546.735	+8.273	+8.273	+8.273		
(SET) −	0.921		0.908			
BM# FF-145	545.814				545.815	BM# FF-145 Chandeleur Dr. - E. Side - Bt. Spk in Cb. - in front of Ho.# 2072

X

76S420 S & E-353 4-54

PLEASE RETURN TO
LOS ANGELES COUNTY SURVEYOR
725 LOS ANGELES COUNTY ENGINEERING BLDG.

NOTE: ANY ADDITIONS OR CHANGES ON THIS SHEET MUST BE MADE OR CIRCLED IN RED INK, WITH DATE AND NAME OF PERSON MAKING CHANGE.

Do not extend notes this side of this line

B.M.	1ST RUN	DIFF.	2ND RUN	3RD RUN	ADJ. ELEV.	DESCRIPTION
BM.#FF-145	545.814					BM.#FF-145 pg-78 El. 545.814
+	9.488		9.467			
Σ	555.302	+8.352	+8.354	+8.352		
−	1.136		1.113			
T.P.	554.166					T.P.
+	9.387		9.269			
Σ	563.553	+6.853	+6.852	+6.853		
−	2.534		2.417			
T.P.	561.019					T.P.
+	10.058		9.997			
Σ	571.077	+9.651	+9.653	+9.651		
−	0.407		0.344			
T.P.	570.670					T.P.
+	11.731		11.707			
Σ	582.401	+11.149	+11.150	+11.149		
−	0.582		0.557			
T.P.	581.819					T.P. Sta 3+08.32 Bt spk on ℄ Post
+	11.708		11.665			
Σ	593.527	+10.597	+10.595	+10.597		
−	1.111		1.070			
T.P.	592.416					
+	8.351		8.318			
Σ	600.767	+4.252	+4.253	+4.252		
(GT) −	4.099		4.065			
BM.#FF-146	596.668				596.669	BM.#FF-146 Chandoleur Dr. So. End St. - Bt. Spk in Curb on ℄ Prod.
+	0.736		0.711			
Σ	597.404	−11.076	−11.074	−11.076		
−	11.812		11.785			
T.P.	585.592					T.P.

NOTES RED _____ JOB NO. 2371.14
DATE _____ SURVEY OF Kingsridge Dr.
NOTES CHKD. G. E. BARR SURVEY BY R. S. CURTIS
DATE FEB '68 NOTES BY _____ DATE Jan. 1966
INDEXED C. J. GALLO
DATE _____

F.B. 2707 PG. 79

765420 S & E-353 4-54

PLEASE RETURN TO
LOS ANGELES COUNTY SURVEYOR
725 LOS ANGELES COUNTY ENGINEERING BLDG.

NOTE: ANY ADDITIONS OR CHANGES ON THIS SHEET MUST BE MADE OR CIRCLED IN RED INK, WITH DATE AND NAME OF PERSON MAKING CHANGE.

Do not extend notes this side of this line

B.M.	1ST RUN	DIFF.	2ND RUN	3RD RUN	ADJ. ELEV.	DESCRIPTION
T.P.	585.592					T.P.
+	0.623		0.562			
⊼	586.215	-10.822	-10.822	-10.822		
−	11.445		11.384			
T.P.	574.770					T.P.
+	0.659		0.627			
⊼	575.429	-9.011	-9.010	-9.011		
−	9.670		9.637			
T.P.	565.759					T.P.
+	1.065		1.037			
⊼	566.824	-6.872	-6.872	-6.872		
−	7.937		7.909			
T.P.	558.887					T.P.
+	0.792		0.755			
⊼	559.679	-8.813	-8.814	-8.813		
−	9.605		9.569			
T.P.	550.074					T.P.
+	0.669		1.337	—		
⊼	550.743	-10.486	-10.485	-10.486		
−	11.155		11.822			
T.P.	539.588					T.P. POT. SPK&T 7+34.89 ℄ ST.
+	0.353		0.336			
⊼	539.941	-10.066	-10.066	-10.066		
−	10.419		10.402			
T.P.	529.522					T.P. 6+56.20 E.C. S&T.
+	0.527		0.481			
⊼	530.049	-9.890	-9.890	-9.890		
−	10.417		10.371			
T.P.	519.632					T.P.

JOB NO. 2371.14 SURVEY OF Kingsridge DR NOTES RED
SURVEY BY A. S. Curtis DATE
NOTES BY Curtis DATE Jan 1966 NOTES CHKD. G. E. BARR
INDEXED DATE FEB 66

F.B. 2707 PG. 80

76S420 S & E-353 4-54

PLEASE RETURN TO
LOS ANGELES COUNTY SURVEYOR
725 LOS ANGELES COUNTY ENGINEERING BLDG.

NOTE: ANY ADDITIONS OR CHANGES ON THIS SHEET MUST BE MADE OR CIRCLED IN RED INK, WITH DATE AND NAME OF PERSON MAKING CHANGE.

Do not extend notes this side of this line

B.M.	1ST RUN	DIFF.	2ND RUN	3RD RUN	ADJ. ELEV.	Chandeleur DESCRIPTION DR.
T.P.	519.632					T.P.
+	0.350		0.331			
⊼	519.982	-9.582	-9.580	-9.582		
−	9.932		9.911			
T.P.	510.050					T.P.
+	0.546		0.512			
⊼	510.596	-8.959	-8.960	-8.959		
−	9.505		9.472			
T.P.	501.091					T.P.
+	2.926		2.900			
⊼	504.017	-3.721	-3.722	-3.721		
−	6.647		6.622			
T.P.	497.370					T.P.
+	0.491		0.468			
⊼	497.861	-10.621	-10.623	-10.621		
−	11.112		11.091			
T.P.	486.749					
+	0.992		0.970			
⊼	487.741	-8.712	-8.711	-8.711		
−	9.704		9.681			
B.M.# FF-140	478.037				478.~~040~~ 039	B.M.# F.F.-140 El. 478.040 F.B. 2707-75

NOTES RED. JOB NO. 2371.14 SURVEY OF Kingsridge DR.
DATE SURVEY BY C. S. Curtis
NOTES CHKD. G. E. BAIN NOTES BY Curtis DATE Jan. 1966
DATE FEB '68 INDEXED G. J. GALLI DATE

F.B. 2707 PG. 81

768420 S & E-353 4-54

PLEASE RETURN TO
LOS ANGELES COUNTY SURVEYOR
725 LOS ANGELES COUNTY ENGINEERING BLDG.

NOTE: ANY ADDITIONS OR CHANGES ON THIS SHEET MUST BE MADE OR CIRCLED IN RED INK, WITH DATE AND NAME OF PERSON MAKING CHANGE.

Do not extend notes this side of this line

JOB NO. 2371.14 SURVEY OF Kings Ridge DR NOTES RED
SURVEY BY G. S. Curtis DATE Jan - 1966 NOTES CHKD. E. BARR
NOTES BY G. Curtis DATE FEB 66
INDEXED DATE

B.M.	1ST RUN	DIFF.	2ND RUN	3RD RUN	ADJ. ELEV.	Daladick DR DESCRIPTION
BM # FF144	497.374				497.374	BM # FF-144 Elev. 497.374 per pg. 78
+	10.125		10.044			
Π	507.499	+9.510	+9.509	+9.510		
−	0.615		0.535			
T.P.	506.884					T.P.
+	11.610		11.551			
Π	518.494	+11.170	+11.171	+11.170		
−	0.440		0.380			
T.P.	518.054					T.P.
+	11.701		11.610			
Π	529.755	+11.260	+11.261	+11.261		
−	0.441		0349			
T.P.	529.314					T.P.
+	10.178		10.135			
Π	539.492	+7.546	+7.543	+7.547		
Cert −	2.632		2.592			
BM. FF-147	536.860				536.862	BM # FF-147 Daladick DR - No. Side - Bt. spk in Curb on ℄ Prod. from the South. In front of Ho. # 2105.
+	11.100		11.067			
Π	547.960	+10.441	+10.442	+10.442		
−	0.659		0625			
T.P.	547.301					T.P.
+	11.968		11.912			
Π	559.269	+11.556	+11.557	+11.556		
−	0.412		0.355			
T.P.	558.857					T.P.
+	11.910		11.797			
Π	570.767	+11.093	+11.092	+11.093		
−	0.817		0.705			
T.P.	569.950					T.P.

F.B. 2707 PG. 82

X

76S420 S & E-353 4-54

PLEASE RETURN TO
LOS ANGELES COUNTY SURVEYOR
725 LOS ANGELES COUNTY ENGINEERING BLDG.

NOTE: ANY ADDITIONS OR CHANGES ON THIS SHEET MUST BE MADE OR CIRCLED IN RED INK, WITH DATE AND NAME OF PERSON MAKING CHANGE.

Do not extend notes this side of this line

B.M.	1ST RUN	DIFF.	2ND RUN	3RD RUN	ADJ. ELEV.	Daladier Dr DESCRIPTION
T.P.	569.950					T.P.
+	11.282		11.192			
⊼	581.232	+10.856	+10.855	+10.856		
−	0.426		0.337			
T.P.	580.806					T.P.
+	8843	+7.541	8.728			
⊼	589.649	+7.741	+7.842	+7.541		
(SET) −	1.302		1.186			
B.M.# FF148	588.347				588.350	B.M.# FF-148. Daladier Dr - No. Side - Bt. Spk. in Curb. in front of House # 2143.
+	11.868		11.825			
⊼	600.215	+11.481	+11.480	+11.481		
−	0.387		0.345			
T.P.	599.828					T.P.
+	11.512		11.478			
⊼	611.340	+10.871	+10.871	+10.871		
−	0.641		0.607			
T.P.	610.699					T.P.
+	11.439		11.414			
⊼	622.138	+10.848	+10.849	+10.848		
−	0.591		0.565			
T.P.	621.547					T.P.
+	7.765		7707			
⊼	629.312	+6.077	+6.076	+6.077		
(SET) −	1.688		1.631			
T.B.M.	627.624					T.B.M. Bt Spk W & T & STa. 11+48.47
+	8.312		8.275			
⊼	635.936	+5.831	+5.832	+5.831		
(SET) −	2.481		2.443			
B.M.# FF149	633.455				633.456	B.M.# FF 149 Daladier Dr - E. Side - Bt. Spk. in Curb, ± 50' No. of No. Line Prod. of Ho. # 2232

NOTES RED ____ JOB NO. 2371.14 SURVEY OF Kingsridge Dr.
DATE ____ SURVEY BY A. S. Curtis
NOTES CHKD. G. E. BARR NOTES BY Curtis DATE Jan. 1966
DATE FEB '66 INDEXED C. J. GALLI DATE ____

F.B. 2707 PG. 83

76S420 S & E-353 4-54

PLEASE RETURN TO
LOS ANGELES COUNTY SURVEYOR
725 LOS ANGELES COUNTY ENGINEERING BLDG.

NOTE: ANY ADDITIONS OR CHANGES ON THIS SHEET MUST BE MADE OR CIRCLED IN RED INK, WITH DATE AND NAME OF PERSON MAKING CHANGE.

Do not extend notes this side of this line

JOB NO. 2371.14 SURVEY OF Kingsridge Dr. NOTES RED. DATE
SURVEY BY G.S. Curtis DATE Jan. 1966 NOTES CHKD. E. BARR DATE FEB 66
NOTES BY Curtis DATE
INDEXED C. J. GALLI DATE

F.B. 2707 PG. 84

B.M.	1ST RUN	DIFF.	2ND RUN	3RD RUN	ADJ. ELEV.	Daladier Dr DESCRIPTION
BM. FF 149	633.455					BM. # FF 149 (Cont)
+	0.617		0.542			
⊼	634.072	-3.372	-3.371	-3.372		
−	3.989		3.913			
T.P.	630.083					T.P. in yard
+	4.152		4.093			
⊼	634.235	-0.621	-0.621	-0.621		
−	4.773		4.714			
T.P.	629.462					T.P.
+	5.305		5.243			
⊼	634.767	-1.242	-1.242	-1.242		
−	6.547		6.485			
(SET) BM # FF 150	628.220				628.223	B.M. # FF 150 - Lrge Bt. Spk in So. Side
+	11.464		11.405			Transformer Pole #141301E - in back
⊼	639.684	+10.821	+10.821	+10.821		of Houses #2232 & 2244 Daladier Dr.
−	0.643		0.584			
T.P.	639.041					T.P.
+	11.846		11.792			
⊼	650.887	+11.168	+11.165	+11.168		
−	0.678		0.627			
T.P.	650.209					T.P.
+	7.264		7.126			
⊼	657.473	+5.649	+5.649	+5.649		
(Set) F.F. 162	1.615		1.477			F.F. 162
~~T.B.M.~~	655.858				655.861	~~T.B.M.~~ L & LS Tag # 2744 in W. Curb
+	10.983		10.877			Daladier Dr. @ E.C. Sta. 13+98.59
⊼	666.841	+10.484	+10.482	+10.484		opposite Ho. # 2244
−	0.499		0.395			
T.P.	666.342					T.P.

76S420 S & E-353 4-54

PLEASE RETURN TO
LOS ANGELES COUNTY SURVEYOR
725 LOS ANGELES COUNTY ENGINEERING BLDG.

NOTE: ANY ADDITIONS OR CHANGES ON THIS SHEET MUST BE MADE OR CIRCLED IN RED INK, WITH DATE AND NAME OF PERSON MAKING CHANGE.

Do not extend notes this side of this line

B.M.	1ST RUN	DIFF.	2ND RUN	3RD RUN	ADJ. ELEV.	Daladier Dr. DESCRIPTION
T.P.	666.342					T.P.
+	10.733		10.711			
⊼	677.075	+10.506	+10.508	+10.506		
−	0.227	"	0.203			
T.P.	676.848					T.P.
+	7.967		7.900			
⊼	684.815	+3.120	+3.119	+3.120		
(SET) −	4.847	"	4.781			
B.M.# FF-151	679.968				679.971	B.M.# FF-151 Daladier Dr. E Side -
+	11.346		11.320			Bt. spk. in Curb in Front of Ho.# 2300
⊼	691.314	+10.934	+10.935	+10.933		℄ Prod. From the North
−	0.412	"	0.385			
T.P.	690.902					T.P.
+	11.893		11.835			
⊼	702.795	+11.615	+11.616	+11.615		
−	0.278	"	0.219			
T.P.	702.517					T.P.
+	11.267		11.246			
⊼	713.784	+10.955	+10.955	+10.954		
−	0.312	"	0.291			
T.P.	713.472					T.P.
+	11.597		11.542			
⊼	725.069	+11.136	+11.135	+11.135		
−	0.461	"	0.407			
T.P.	724.608					T.P. So. of Ho.# 2392 Sta 18+
+	9.433		9.357			
⊼	734.041	+8.988	+8.985	+8.988		
(SET) −	0.445	"	0.372			
B.M.# FF152	733.596				733.596	B.M.# FF-152 Daladier Dr. - E Side
						Bt. Spk in Curb In Front Ho.# 2350

NOTES RED ____ JOB NO. 237114 SURVEY OF Kings Ridge Dr.
DATE ____ SURVEY BY D. S. Curtis
NOTES CHKD G. E. BAR NOTES BY Curtis DATE Jan - 1966
DATE FEB '68 INDEXED C. J. GALLI DATE ____

F.B. 2707 PG. 85

76S420 S & E-353 4-54

PLEASE RETURN TO
LOS ANGELES COUNTY SURVEYOR
725 LOS ANGELES COUNTY ENGINEERING BLDG.

NOTE: ANY ADDITIONS OR CHANGES ON THIS SHEET MUST BE MADE OR CIRCLED IN RED INK, WITH DATE AND NAME OF PERSON MAKING CHANGE.

Do not extend notes this side of this line

B.M.	1ST RUN	DIFF.	2ND RUN	3RD RUN	ADJ. ELEV.	Daladier Dr, DESCRIPTION
B.M. FF-152	733.596					BM. # FF-152
+	11.845		+11.798			
⊼	745.441	+11.435	+11.437	+11.434		
−	0.410		−0.361			
T.P.	745.031					
+	9.887		9.853			
⊼	754.918	+6.775	+6.773	+6.775		
−	3.112		3.080			
B.M. FF 153	751.806				751.805	B.M. F.F. 153 Daladier Dr. W. Side Street Bt. Spk in Curb in Front of House # 2416
+	0.781		+0.742			
⊼	752.587	−10.832	−10.833	−10.833		
−	11.613		−11.575			
T.P.	740.974					
+	0.527		+0.491			
⊼	741.501	−9.713	−9.714	−9.714		
−	10.240		−10.205			
T.P.	731.261					
+	1.278	−4.880	−1.230			
⊼	732.539	−4.981	−4.880	−4.880		
−	6.159		−6.111			
B.M. F.F. 154	726.380				726.378	B.M. F.F. 154 Private Rd. To Ho. # 2251 E. Si. Par. P. Pole # 1141313E Bt. Spk W. Si. Pole
+	0.397		+0.322			
⊼	726.777	−11.188	−11.189	−11.189		
−	11.585		−11.511			
T.P.	715.192					
+	0.543		+0.495			
⊼	715.735	−10.992	−10.993	−10.992		
−	11.535		−11.488			
T.P.	704.200					

JOB NO. 2371.14 SURVEY OF Kings Ridge Dr. NOTES RED
SURVEY BY G. S. Curtis DATE
NOTES BY Carrasco DATE Jan. 1966 NOTES CHKD. G. E. Barr
INDEXED C. J. Gall DATE FEB 1966 DATE

F.B. 2707 PG. 86

76S420 S & E-353 4-54

PLEASE RETURN TO
LOS ANGELES COUNTY SURVEYOR
725 LOS ANGELES COUNTY ENGINEERING BLDG.

NOTE: ANY ADDITIONS OR CHANGES ON THIS SHEET MUST BE MADE OR CIRCLED IN RED INK, WITH DATE AND NAME OF PERSON MAKING CHANGE.

Do not extend notes this side of this line

B.M.	1ST RUN	DIFF.	2ND RUN	3RD RUN	ADJ. ELEV.	Daladier Dr DESCRIPTION
T.P.	704.200					
+	0.512		+0.430			
π	704.712	-8.104	-8.105	-8.104		
−	8.616		-8.535			
B.M.F.F. 155	696.096				696.093	B.M.F.F. 155 W. Side Private Rd to Houses #2251, 2235
+	1.978		+1.898			& 2209 Set Bt. Spk in E. Side P. Pole # 1141315E
π	698.074	-3.791	-3.793	-3.792		40'± N. of Entrance to Ho. #2235
−	5.769		-5.691			
T.P.	692.305					
+	1.728		+1.667			
π	694.033	-9.946	-9.946	-9.946		
−	11.674		-11.613			
T.P.	682.359					
+	1.585		+1.481			
π	683.944	-2.383	-2.385	-2.383		
−	3.968		-3.868			
B.M.F.F. 151	679.976				679.971	B.M.F.F. 151 Daladier Dr. E. Side St. Bt. Spk,
+	0.725		-0.656			in Curb in Front of Ho. #2300 [illegible]
π	680.701	-10.628	-10.627	-10.627		
−	11.353		-11.283			
T.P.	669.348					
+	0.715		+0.652			
π	670.063	-10.522	-10.523	-10.522		
−	11.237		-11.175			
T.P.	658.826					
+	0.624		+0.532			
π	659.450	-2.958	-2.958	-2.958		
−	3.582		-3.490			
T.P.	655.868					

NOTES RED. JOB NO. 2371.14 SURVEY OF Kings Ridge Dr
DATE SURVEY BY A. S. Curtis
NOTES CHKD. G. E. BARR NOTES BY Carrasco DATE Jan-1966
DATE FEB '66 INDEXED C. J. GALLY DATE

F.B. 2707 PG. 87

769420 S & E-353 4-54

PLEASE RETURN TO
LOS ANGELES COUNTY SURVEYOR
725 LOS ANGELES COUNTY ENGINEERING BLDG.

NOTE: ANY ADDITIONS OR CHANGES ON THIS SHEET MUST BE MADE OR CIRCLED IN RED INK, WITH DATE AND NAME OF PERSON MAKING CHANGE.

Do not extend notes this side of this line

JOB NO. 23714 SURVEY OF Kings Ridge Dr. NOTES RED
SURVEY BY Curtis DATE
NOTES BY Curtis DATE Jan. 1966 NOTES CHKD G. E. Bauer
INDEXED C. J. Gall DATE DATE FEB 66

F.B. 2707 Pg. 88

B.M.	1ST RUN	DIFF.	2ND RUN	3RD RUN	ADJ. ELEV.	Daladier Dr DESCRIPTION
T.P.	655.868					
+	0.754		+0.681			
Π	656.622	-10.661	-10.661	-10.660		
−	11.415		-11.342			
T.P.	645.207					
+	0.767		+0.706			
Π	645.974	-10.491	-10.491	-10.491		
−	11.258		-11.197			
T.P.	634.716					
+	0.960		+0.979			
Π	635.676	-10.627	-10.627	-10.626		
−	11.587		-11.606			
T.P	624.089					
+	0.726		+0.657			
Π	624.815	-10.813	-10.813	-10.813		
−	11.539		-11.470			
T.P.	613.276					
+	0.280		+0.219			
Π	613.556	-11.388	-11.387	-11.388		
−	11.668		-11.606			
T.P.	601.888					
+	0.354		+0.322			
Π	602.242	-11.316	-11.316	-11.316		
−	11.670		-11.638			
T.P	590.572					
+	0.405		+0.337			
Π	590.977	-11.422	-11.423	-11.422		
−	11.827		-11.760			
T.P	579.150					

76S420 S & E-353 4-54

PLEASE RETURN TO
LOS ANGELES COUNTY SURVEYOR
725 LOS ANGELES COUNTY ENGINEERING BLDG.

NOTE: ANY ADDITIONS OR CHANGES ON THIS SHEET MUST BE MADE OR CIRCLED IN RED INK, WITH DATE AND NAME OF PERSON MAKING CHANGE.

Do not extend notes this side of this line

B.M.	1ST RUN	DIFF.	2ND RUN	3RD RUN	ADJ. ELEV.	Daladier Dr DESCRIPTION
T.P.	579.150					
+	0.879		+0.839			
π	580.029	-10.682	-10.680	-10.682		
−	11.561		-11.519			
T.P.	568.468					
+	0.395		+0.362			
π	568.863	-11.127	-11.129	-11.127		
−	11.522		-11.491			
T.P.	557.341					
+	0.607		+0.582			
π	557.948	-11.131	-11.127	-11.131		
−	11.738		-11.709			
T.P.	546.210					
+	0.540		+0.517			
π	546.750	-10.775	-10.774	-10.775		
−	11.315		-11.291			
T.P.	535.435					
+	0.535		+0.448			
π	535.970	-11.093	-11.095	-11.093		
−	11.628		-11.543			
T.P.	524.342					
+	0.495		+0.458			
π	524.837	-11.086	-11.089	-11.086		
−	11.581		-11.547			
T.P.	513.256					
+	0.963		+0.941			
π	514.219	-10.549	-10.550	-10.549		
−	11.512		-11.491			
T.P.	502.707					

NOTES RED ____ JOB NO. 2371.14 SURVEY OF Kings Ridge Dr.
DATE ____ SURVEY BY Kings Ridge Dr.
NOTES CHKD G. F. BAR NOTES BY Curtis DATE Jan - 1966
DATE FEB '68 INDEXED C. J. GALLI DATE

F.B. 2707 PG. 89

76S420 S & E-353 4-54

PLEASE RETURN TO
LOS ANGELES COUNTY SURVEYOR
725 LOS ANGELES COUNTY ENGINEERING BLDG.

NOTE: ANY ADDITIONS OR CHANGES ON THIS SHEET MUST BE MADE OR CIRCLED IN RED INK, WITH DATE AND NAME OF PERSON MAKING CHANGE.

Do not extend notes this side of this line

B.M.	1ST RUN	DIFF.	2ND RUN	3RD RUN	ADJ. ELEV.	Daladier Dr DESCRIPTION
T.P.	502.707					
+	0.319		+0.281			
π	503.026	-5.331	-5.329	-5.331		
-	5.650		-5.610			
B.M. F.F. 144	497.376				497.374	B.M. F.F.-144 Chandaleur Dr. (So. Side) Bt. spk. in Curb on ℄ Prod. of Daladier Dr. - in Front Hott 2028 See Page 78 Elev. 497.374

JOB NO. 2371.14 SURVEY OF Kings Ridge Dr NOTES RED.
SURVEY BY G.S. Curtis DATE
NOTES BY Carrasco DATE Jan-66 NOTES CHK. G. L. Barr
INDEXED C. J. GALLI DATE DATE FEB - '66

F.B. 2707 PG. 90

76S420 S & E-353 4-54

PLEASE RETURN TO
LOS ANGELES COUNTY SURVEYOR
725 LOS ANGELES COUNTY ENGINEERING BLDG.

NOTE: ANY ADDITIONS OR CHANGES ON THIS SHEET MUST BE MADE OR CIRCLED IN RED INK, WITH DATE AND NAME OF PERSON MAKING CHANGE.

Do not extend notes this side of this line

B.M.	1ST RUN	DIFF.	2ND RUN	3RD RUN	ADJ. ELEV.	DESCRIPTION (Miraleste DR.)
B.M. #36-10	508.817				508.817	B.M. #36-10 ELEV. 508.817 FB 3700-91 See Page 14 For Description of B.M.
+	8.255		+8.208			
Π	517.072	+2.484	+2.488	+2.484		
−	5.771		5.720			
T.P	511.301					
+	5.669		+5.630			
Π	516.970	+1.044	1.046	+1.044		
−	4.625		−4.584			
T.P.	512.345					
+	5.473		+5.439			
Π	517.818	+1.103	+1.103	+1.103		
−	4.376		−4.336			
(SET) B.M.FF-156	513.448				513.448	B.M.FF-156, W. Side Miraleste Bt. SPK in Curb. 175' ± So. of Catch Basin in Front of House #4375
+	5.521		+5.499			
Π	518.969	+0.371	0.372	+0.371		
−	5.150		−5.127			
T.P.	513.819					
+	5.682		+5.662			
Π	519.501	+1.425	+1.423	+1.425		
−	4.257		4.239			
(SET) B.M.FF-157	515.244				515.244	B.M.FF. 157 N.W. Corner Miraleste DR & Kings Ridge Dr. Set Bt. SPK in Curb 25'± N. of N.B.C.R.
+	8.825		+8.780			
Π	524.069	+7.012	+7.013	+7.012		
−	1.813		1.767			
(SET) B.M.FF-158	522.256				522.256	B.M.FF-158 W. Side of Kings Ridge Set Bt. SPK in Curb & DR. Wy. Entrance to Ho. #30175 on ℄ Prod. From East
+	8.565		+8.512			
Π	530.821	+4.133	+4.133	+4.133		
−	4.432		−4.379			
T.P	526.389					

NOTES RED _____ JOB NO. 23114 SURVEY OF Kings Ridge Dr.
DATE 1-21-66 SURVEY BY A. Curtis
NOTES CHKD G. E. BARNES BY A. Curtis DATE 1-21-66
DATE FEB 68 INDEXED C. J. Gallo DATE
DATE

F.B. 1767 PG. 91

76S420 S & E-353 4-54

PLEASE RETURN TO
LOS ANGELES COUNTY SURVEYOR
725 LOS ANGELES COUNTY ENGINEERING BLDG.

NOTE: ANY ADDITIONS OR CHANGES ON THIS SHEET MUST BE MADE OR CIRCLED IN RED INK, WITH DATE AND NAME OF PERSON MAKING CHANGE.

Do not extend notes this side of this line

B.M.	1ST RUN	DIFF.	2ND RUN	3RD RUN	ADJ. ELEV.	DESCRIPTION
T.P.	526.389					
+	7.691		+7.644			
⊼	534.080	+5.956	5.956	+5.956		
(SET) −	1.735		−1.688			
B.M.FF159	532.345				532.345	B.M.FF-159 W. Side of Kings Ridge DR Set Bt. SPK in Curb in Front of House# 30237
+	8.850		+8.838			
⊼	541.195	+7.836	+7.838	+7.836		
−	1.014		−1.000			
T.P	540.181					
+	8.372		+8.355			
⊼	548.553	+5.657	+5.657	+5.657		
(SET) −	2.715		−2.698			
B.M.FF.-160	545.838				545.838	B.M.FF-160 S. End of Kings Ridge ℄ Prod. Set Bt. SPK in Curb in Front of Ho.# 30339
+	2.640		+2.600			
⊼	548.478	−5.658	−5.657	−5.658		
−	8.298		−8.257			
T.P.	540.180					
+	1.517		+1.475			
⊼	541.697	−7.813	−7.815	−7.813		
−	9.330		−9.290			
T.P	532.367					
+	1.489		+1.440			
⊼	533.856	−5.638	−5.639	−5.638		
−	7.127		−7.079			
T.P	526.729					
+	3.905		+3.877			
⊼	530.634	−4.473	−4.473	−4.473		
−	8.378		−8.350			
T.P.	522.256					

JOB NO. 2371.14 SURVEY OF Kings Ridge DR NOTES RED.
SURVEY BY O.S. Curtis DATE
NOTES BY Curtis DATE NOTES CHKD. G. E. BARR
INDEXED C. J. GALLY DATE FEB '66

F.B. 2707 PG. 92

76S420 S & E-353 4-54

PLEASE RETURN TO
LOS ANGELES COUNTY SURVEYOR
725 LOS ANGELES COUNTY ENGINEERING BLDG.

NOTE: ANY ADDITIONS OR CHANGES ON THIS SHEET MUST BE MADE OR CIRCLED IN RED INK, WITH DATE AND NAME OF PERSON MAKING CHANGE.

Do not extend notes this side of this line

B.M.	1ST RUN	DIFF.	2ND RUN	3RD RUN	ADJ. ELEV.	DESCRIPTION
T.P.	522.256					
+	0.791		+0.712			
π	523.047	-7.010	-7.009	-7.009		
−	7.801		-7.721			
T.P.	515.246					
+	3.860		+3.835			
π	519.106	-0.259	-0.259	-0.258		
−	4.1[illegible]		-4.094			
T.B.M.	514.987				514.789	T.B.M. ℄ inter. of Miraleste Dr. & First Street Fd. SPK. & Wash
+	3.607		3.555			
π	518.594	-1.549	-1.549	-1.548		
−	5.156		5.104			
T.P.	513.438					T.P.
+	3.821		3.779			
π	517.259	-1.894	-1.896	-1.893		
−	5.715		5.675			
T.P.	511.544					T.P.
+	4.735		4.695			
π	516.279	-1.808	1.808	-1.807		
−	6.543		6.503			
T.P.	509.736					T.P.
+	4.772		4.744			
π	514.508	-0.925	-0.924	-0.924		
−	5.697		5.668			
# BM.36-10	508.811				508.817	BM# 36-10 El. 508.817 per pg-74

NOTES RED _____ JOB NO. 2371.14 SURVEY OF Kings Ridge Dr
DATE _____ SURVEY BY G. E. BARR
NOTES CHKD. G. E. BARR NOTES BY Curtis DATE Jan 1966
DATE _____ INDEXED C. J. GALLI DATE _____

2707 F.B. PG. 93

2707
F. B. Pg. 94

JOB NO. 2371.14 SURVEY OF Kings Ridge DR NOTES RED.
SURVEY BY DATE
NOTES BY DATE NOTES CHKD.
INDEXED C. J. GALLI DATE DATE

765420 S & E-353 4-54

PLEASE RETURN TO
LOS ANGELES COUNTY SURVEYOR
723 LOS ANGELES COUNTY ENGINEERING BLDG.

NOTE: ANY ADDITIONS OR CHANGES ON THIS SHEET MUST BE MADE OR CIRCLED IN RED INK, WITH DATE AND NAME OF PERSON MAKING CHANGE.

Do not extend notes this side of this line

B.M.	1ST RUN	DIFF.	2ND RUN	3RD RUN	ADJ. ELEV.	DESCRIPTION

Profile No.	Notes Red	Plotted	Job No. 2371.14	Division No. 11	F.B. 2707	Pg. 95
	Date	Date	Survey of Kings Ridge DR.			
X-Sec. No.	Notes Chkd.	Checked	Survey by CURTIS	Notes CURTIS	Date JAN-66	
	Date	Date	Map No.	Indexed C. J. GALLE	Date FEB 4 '68	

NOTE: ANY ADDITIONS OR CHANGES ON THIS SHEET MUST BE MADE OR CIRCLED IN RED INK, WITH DATE AND NAME OF PERSON MAKING CHANGE.

PLEASE RETURN TO
LOS ANGELES COUNTY ENGINEER
700 LOS ANGELES COUNTY ENGINEERING BLDG.

Do not extend notes this side of this line.

STATION	B.S.	H.I.	F.S.	ELEV.	
					J.N. 2371.14 Kings Ridge DR. Cross Sections on Suana DR. from Miraleste DR. To End. NOTE - See pages 9, 29, & 30 for Centerline and pages - 41 thru 43 for Topog. Curtis Carbasco Ohashi

76L-298 CE 307 11-58

76L-298 CE 307 11-58

PLEASE RETURN TO
LOS ANGELES COUNTY ENGINEER
700 LOS ANGELES COUNTY ENGINEERING BLDG.

NOTE: ANY ADDITIONS OR CHANGES ON THIS SHEET MUST BE MADE OR CIRCLED IN RED INK, WITH DATE AND NAME OF PERSON MAKING CHANGE

Do not extend notes this side of this line.

STATION	B. S.	H. I.	F S.	ELEV	Suana DR.
BM#FF-141				465.64	BM#FF-141 Elev. 465.643 per Pg-75
1+00				465.29	Int's ℄'s Suana DR & Miraleste DR.
—				466.28	40' No. on ℄ Miraleste DR
—				464.40	40° So. on ℄ Miraleste DR.
1+40.88				466.54	℄ & ed. Conc. x Gut
1+43.88				466.47	℄ & F.L. " " "
1+43.96				465.35	48.60 Lt. Gut.
—				465.98	" " T.C. & So. end SW CR.
1+44.17				467.54	48.30 Rt. Gut.
—				468.21	" " T.C. & No. end N.W. C.R.
1+46.88				466.54	℄ & ed. Conc. "x" Gut.
1+50				466.71	℄
1+78.45				467.05	15.05 Lt. Gut
—				467.73	" " T.C. W end SW CR.
1+79.90				467.76	15.07 Rt Gut
—				468.38	" " T.C. W end N.W. C.R.
2+06.32				468.97	℄
—				468.46	15.02 Rt Gut
—				469.12	" " T.C.

F.B. 2707 Pg. 96 2
Job No. 2371.14 Division No. 11 Notes Red Plotted Profile
Survey of Kingsridge DR Date Date No.
Survey by Curtis Notes Curtis Notes Chkd. Checked X-Sec.
Indexed C. J. Calls Date Date Date No.

76L-298 CE 307 11-58

PLEASE RETURN TO
LOS ANGELES COUNTY ENGINEER
700 LOS ANGELES COUNTY ENGINEERING BLDG.

NOTE: ANY ADDITIONS OR CHANGES ON THIS SHEET MUST BE MADE OR CIRCLED IN RED INK, WITH DATE AND NAME OF PERSON MAKING CHANGE.

Do not extend notes this side of this line.

STATION	B.S.	H.I.	F.S.	ELEV.	Suana Dr	
2+06.32				468.37	15.05 Lt. GuT.	
✓				469.02	✓ ✓ T.C. B.C. Curb.	
2+30.75				470.16		℄
✓				469.40		15.02 Rt. GuT.
✓				470.05		✓ ✓ T.C. BC Curb
2+52.70				471.00		℄ ∢ PT.
✓				470.26		10.51 Rt. GuT
✓				470.92		✓ Rt T.C.
2+52.70 (Line ahead)				471.63		9.45 Rt. GuT
✓				470.97		✓ ✓ T.C.
2+68.16				471.97		13.08 Rt. GuT
✓				472.62		✓ ✓ T.C.
BM #FF 142				471.64	BM #FF 142 Elev. 471.637 per Page	
3+01.06				474.20		℄
✓				474.10		13.12 Rt GuT
✓				475.55	? 474.75± C.J.	✓ ✓ T. Curb
✓				473.58	13.03 Lt GuT	
✓				474.04	✓ ✓ T.C. EC Curb	

Profile Notes Red ____ Plotted ____ Job No. 2371.14 Division No. 11 F.B. 2707 Pg. 3 97
No. ____ Date ____ Date ____ Survey of Kings Ridge Dr.
X-Sec. Notes Chkd. ____ Checked ____ Survey by Curtis Notes Curtis Date Jan-1966
No. ____ Date ____ Date ____ Map No. ____ Indexed C. J. Gally Date ____

76L-298 CE 307 11-58

PLEASE RETURN TO
LOS ANGELES COUNTY ENGINEER
700 LOS ANGELES COUNTY ENGINEERING BLDG.

NOTE: ANY ADDITIONS OR CHANGES ON THIS SHEET MUST BE MADE OR CIRCLED IN RED INK, WITH DATE AND NAME OF PERSON MAKING CHANGE

⊙ 485.26

Do not extend notes this side of this line.

STATION	B. S.	H. I.	F S.	ELEV	Suana DR.	
3+50 ⊙				478.81		℄
—				478.37		13.13 Rt, GUT
—				478.84		" " Curb
—				478.38	12.83 Lt, GUT.	
—				478.47	— " T.C. (Drive)	
4+00				483.79		℄
—				483.33		13.14 Rt GUT
—				483.83		— " T.C.
—				483.40	12.91 Lt, GUT.	
—				483.89	" Lt, T.C.	
4+50				488.78		⊼ Line Post.
—				488.45		14.59 Rt GUT
—				488.95		" " T.C.
—				488.35	11.57 Lt, GUT.	
—				488.79	" Lt. T.C.	
5+00 ⊙				493.74		⊼ Line & Post.
—				493.29		14.12 Rt, GUT
—				493.78		14.12 Rt, T.C.
—				493.40	11.89 Lt, GUT	
—				493.90	" Lt, T.C.	

F.B. 2707 Pg. 4 98
Job No. 2371.14 Division No. 11 Notes Red Date Plotted Date No. Profile
Survey of Kings Ridge DR Notes Date Checked Date No. X-Sec.
Survey by Curtis Notes Date Notes Chkd. Date
Indexed C. J. [illegible]

76L-298 CE 307 11-58

PLEASE RETURN TO
LOS ANGELES COUNTY ENGINEER
700 LOS ANGELES COUNTY ENGINEERING BLDG.

NOTE: ANY ADDITIONS OR CHANGES ON THIS SHEET MUST BE MADE OR CIRCLED IN RED INK, WITH DATE AND NAME OF PERSON MAKING CHANGE.

499.96

Do not extend notes this side of this line.

STATION	B.S.	H.I.	F.S.	ELEV.	Suana DR.	
5+45				497.97	13.22 Lt. GUT.	
✓				498.47	✓ ✓ T.C.	
5+55.37				499.44		℄
✓				498.97		14.78 Rt. GUT.
✓				499.47		✓ Rt. T.C.
5+60.35				499.56	15.59 Lt. GUT.	
✓				500.03	✓ ✓ T.C.	
6+08.76				503.53		℄
✓				503.07		27.37 Rt. GUT
✓				503.57		✓ ✓ T.C.
✓				503.12	26.82 Lt. GUT.	
✓				503.62	✓ ✓ T.C.	
				504.44	27.80 GUT. on ℄	Prod.
				504.94	27.80 T.C. on ℄	Prod.
BM# FF-143				504.96	BM# FF 143 El. 504.976 per pg-76.	

Profile Notes Red ____ Plotted ____ Job No. 2371.14 Division No. 11 F.B. 2707 Pg. 5 99
No. ____ Date ____ Date ____ Survey of Kings Ridge D
X-Sec. Notes Chkd. ____ Checked ____ Survey by Curtis Notes Curtis Date Jan.-1966
No. ____ Date ____ Date ____ Map No. ____ Indexed G. J. GALLO

F. B. 2707 Pg. 100 | 2371.14

Job No. _____ Division No. 11 Notes Red _____ Plotted _____ Profile

Survey of Kings Ridge Dr. Date _____ Date _____ No. _____

Survey by _____ Notes _____ Notes Chkd. _____ Checked _____ X-Sec.

Indexed C. J. GALDI Date _____ Date _____ Date _____ No. _____

STATION	B. S.	H. I.	F S.	ELEV

Do not extend notes this side of this line.

PLEASE RETURN TO
LOS ANGELES COUNTY ENGINEER
700 LOS ANGELES COUNTY ENGINEERING BLDG.

NOTE: ANY ADDITIONS OR CHANGES ON THIS SHEET MUST BE MADE OR CIRCLED IN RED INK. WITH DATE AND NAME OF PERSON MAKING CHANGE

76L-298 CE 307 11-58

Profile No.	Notes Red	Plotted	Job No. 2371.14	Division No. 11	F.B. 2707	Pg. 101
	Date	Date	Survey of Kings Ridge DR			
X-Sec. No.	Notes Chkd.	Checked	Survey by CURTIS	Notes	Date Jan 1966	
	Date	Date	Map No.	Indexed G. J. GALLE	Date	

J.N. 2371.14
Kings Ridge DR
Cross Sections
on
Chandelour DR.
from
Miralesta DR. To End

NOTE - See pages
11 thru 15 for Centerline
and pages - 49 thru 54
for Topog.

Curtis
Carrasco
Ohashi

STATION	B.S.	H.I.	F.S.	ELEV.

NOTE: ANY ADDITIONS OR CHANGES ON THIS SHEET MUST BE MADE OR CIRCLED IN RED INK, WITH DATE AND NAME OF PERSON MAKING CHANGE.

Do not extend notes this side of this line.

PLEASE RETURN TO
LOS ANGELES COUNTY ENGINEER
700 LOS ANGELES COUNTY ENGINEERING BLDG.

76L-298 CE 307 11-56

76L-298 CE 307 11-58

PLEASE RETURN TO
LOS ANGELES COUNTY ENGINEER
700 LOS ANGELES COUNTY ENGINEERING BLDG.

NOTE: ANY ADDITIONS OR CHANGES ON THIS SHEET MUST BE MADE OR CIRCLED IN RED INK, WITH DATE AND NAME OF PERSON MAKING CHANGE

Do not extend notes this side of this line.

STATION	B.S.	H.I.	F.S.	ELEV	Chandeleur DR.
BM. # FF-140				478.04	BM.# FF-140 Elev. 478.040 per pg.-75
1+00				476.95	℄ Int's Chandeleur DR (West) & Miraleste DR.
—				477.37	10.73 Nthly on ℄ Miraleste DR = ℄ Chandeleur DR. East.
—				477.38	25' Eastly on ℄ Chandeur DR (East)
—				476.93	50' " " " " " —
—				475.62	75' " " " " " —
—				476.51	32.01 Nothly on ℄ Miraleste DR & 63.30 Rt Gut. @ CR.
—				477.13	" " " " " " & 63.30 Rt T.C. @ CR.
—				479.27	56.76 No. on ℄ Miraleste DR.
—				479.54	" " " " " " & 40.11 Rt. Gut. @ CR.
—				480.22	" " " " " " " " " T.C. " "
—				475.72	3.84 So. " " " " & 63.40 Rt. Gut. @ CR.
—				476.37	" " " " " " " " " T.C. @ CR.
—				475.80	28.89 " " " " "
—				475.03	" " " " " " & 40.06 Rt. Gut. @ CR.
—				475.65	" " " " " " " " " T.C. @ CR.
1+16.37				479.08	78.70 Rt Gut.
—				479.75	" " T.C. end.
1+22.21				478.22	44.85 Rt. Cor Conc apron

F.B. 2707 Pg. 2 102

Job No. 2371.14 Division No. 11 Notes Red Plotted Profile

Survey of Mungs Ridge Dr. Date Date No. X-Sec.

Survey by Curtis Notes Curtis Notes Chkd. Checked

Indexed C. J. [illegible] Date Date Date No.

76L-298 CE 307 11-58

PLEASE RETURN TO
LOS ANGELES COUNTY ENGINEER
700 LOS ANGELES COUNTY ENGINEERING BLDG.

NOTE: ANY ADDITIONS OR CHANGES ON THIS SHEET MUST BE MADE OR CIRCLED IN RED INK, WITH DATE AND NAME OF PERSON MAKING CHANGE.

Do not extend notes this side of this line.

STATION	B.S.	H.I.	F.S.	ELEV.	Chandelcur Dr.	
1+23.56				475.15	56.20 Rt. F.L. 18" Conc. Dr. pipe (Inlet)	
1+26.77				478.03	46.63 Rt. G.U.T.	@ C.R.
✓				478.66	✓ ✓ T.C.	@ C.R.
1+50				476.90		℄
✓				476.21	20° Lt.	
1+57.06				475.17	45.68 Lt. G.U.T. @ C.R.	
✓ ✓				475.88	✓ ✓ T.C. ✓ ✓	
1+60.02				477.70		23.06 Rt. G.U.T. @ C.R.
✓				478.38		✓ ✓ T.C. ✓ ✓
1+80.86				477.36	13.12 Lt. G.U.T. @ C.R.	
✓				477.96	✓ ✓ T.C. ✓ ✓	
2+04.6				478.97		℄
✓				479.48		22.80 Rt. G.U.T.
✓				479.15		✓ ✓ T.C.
✓				478.44	13.06 Lt. G.U.T.	
✓				479.08	✓ ✓ T.C.	
2+20°				479.72		17.90 Rt. C.R. Conc. apron
✓				479.69	8° Lt. C.R. Conc. apron	

Profile Notes Red ____ Plotted ____ Job No. 2371.14 Division No. 11 F.B. 2707 Pg. 3 103
No. ____ Date ____ Date ____ Survey of Kings Ridge Dr.
X-Sec. Notes Chkd. ____ Checked ____ Survey by Curtis Notes ____ Date Jan-1966
No. ____ Date ____ Date ____ Map No. ____ Indexed [redacted] Date [redacted]

76L-298 CE 307 11-58

PLEASE RETURN TO
LOS ANGELES COUNTY ENGINEER
700 LOS ANGELES COUNTY ENGINEERING BLDG.

NOTE: ANY ADDITIONS OR CHANGES ON THIS SHEET MUST BE MADE OR CIRCLED IN RED INK. WITH DATE AND NAME OF PERSON MAKING CHANGE

Do not extend notes this side of this line.

STATION	B. S.	H. I.	F S.	ELEV	Chandeleur DR.
2+26.0				475,65	20° Rt. F.L. 30" CM Dr. Pipe (Outlet)
—				475,57	10° Lt. F.L. 30" C.M. DR. Pipe (Inlet).
✓				475,47	13° Lt. ✓ ✓ ✓ ✓ ✓ (Outlet)
2+27.7				476,90	21.7 Rt. F.L. 24" C.M. DR. pipe (Inlet)
2+38.3				481,05	8° Lt. Cor. Conc. apron
2+48.7				478,38	21.7 Rt. F.L. 24" C.M. DR. pipe (Outlet)
2+52.7				482,56	℄
—				482,01	12.91 Lt. Gut
—				482,69	✓ ✓ T.C.
2+62.2				483,38	℄
—				483,04	18° Rt. Cor. Conc. apron
—				482,77	23° Rt Gut.
✓				483,41	✓ ✓ T.C.
2+82.5				485,42	℄
—				484,76	23° Rt. Gut.
—				485,40	✓ ✓ T.C.
—				484,88	13.00 Lt Gut.
—				485,52	✓ ✓ T.C.
T.P.				482,31	TP 2+50.

F.B. 2707 Pg. 4 104 Job No. 2371.14 Division No. 11 Notes Red ____ Plotted ____ Profile ____
Survey of Kings Ridge DR. Date ____ Date ____ No. ____
Survey by Curtis Notes Curtis Notes Chkd. ____ Checked ____ X-Sec. ____
Indexed C. J. Galley Date ____ Date ____ No. ____

76L-298 CE 307 11-58

PLEASE RETURN TO
LOS ANGELES COUNTY ENGINEER
700 LOS ANGELES COUNTY ENGINEERING BLDG.

NOTE: ANY ADDITIONS OR CHANGES ON THIS SHEET MUST BE MADE OR CIRCLED IN RED INK, WITH DATE AND NAME OF PERSON MAKING CHANGE.

Do not extend notes this side of this line.

STATION	B.S.	H.I.	F.S.	ELEV.	Chandeleur Dr.	
3+00				487.03		℄
3+00				486.54		23.08 Rt. GUT
—				487.16		✓ ✓ T.C.
—				486.48	13.08 Lt. GUT	
—				487.08	✓ ✓ T.C.	
3+22.92 ⊙				489.31		℄
—				488.80		23.00 Rt. GUT.
—				489.41		✓ ✓ T.C.
—				488.79	13.08 Lt. GUT.	
✓				489.43	✓ ✓ T.C.	
3+53.3				492.43		⊼ Line (Pg 51)
✓				491.53		21.43 Rt. GUT.
✓				492.23		✓ ✓ T.C.
✓				492.08	16.25 Lt. GUT.	
✓				492.73	✓ ✓ T.C.	
3+75.65				494.49		⊼ Line
✓				493.88		15.75 Rt. Cor Conc "X" GUT.
—				494.27	20.55 Lt. GUT.	
✓				494.88	✓ ✓ T.C.	
3+83.07				495.91		48.00 Rt. GUT @ C.R.
✓				496.52		✓ ✓ T.C. @ C.R.

Profile No. ____ X-Sec. No. ____ Notes Red ____ Date ____ Notes Chkd. ____ Date ____ Plotted ____ Date ____ Checked ____ Date ____ Job No. 2371.14 Survey of Kinnelon Ridge Survey by Curtis Notes Curtis Date 1-17-1966 Map No. ____ Indexed G. A. Gatt Date ____ Division No. 11 F.B. 2707 Pg. 5 106

76L-296 CE 307 11-58

PLEASE RETURN TO
LOS ANGELES COUNTY ENGINEER
700 LOS ANGELES COUNTY ENGINEERING BLDG.

NOTE: ANY ADDITIONS OR CHANGES ON THIS SHEET MUST BE MADE OR CIRCLED IN RED INK, WITH DATE AND NAME OF PERSON MAKING CHANGE

Do not extend notes this side of this line.

STATION	B.S.	H.I.	F.S.	ELEV	Chandeleur DR	
3+97.95				496,32	Int. ⊼ Line Chandeleur DR & ℄ Daladier DR,	
✓				496,29	0.70 Nothly on ℄ Daladier DR - Ed. Conc. "X" GUT.	
✓				496.11	6.70 ✓ ✓ ✓ ✓	✓ - ✓ ✓ ✓ ✓
✓				496.20	25° ✓ ✓ ✓ ✓	✓
✓				497,14	50° ✓ ✓ ✓ ✓	✓
3+98°				498,43	7° Rt. Cor. Conc. X GUT.	
3+98.10				496,89	35.80 Rt. GUT @ C.R.	
✓				497,56	✓ Rt TC. @ CR	
4+41,4				500.48	16.36 Rt GUT. @ C.R.	
✓				501.14	✓ ✓ TC. @ CR	
4+50				501.60	⊼ Line	
✓				501.30		17.75 Rt. GUT
✓				501.95		✓ ✓ TC.
✓				500,88	12.71 Lt. GUT.	
✓				501,50	✓ ✓ T.C.	
B.M.# FF-144				497,37	B.M.# FF.-144 Elev 497.374 per pg. 78	
5+00				507,35	⊼ Line	
✓				506,85		20.56 Rt GUT.
✓				507.46		✓ ✓ T.C.
✓				507,01	9.55 Lt	
✓				507,64	✓ ✓	

F.B. 2707 Pg. 106 6
Job No. 2371.14 Division No. 11 Notes Red Plotted Profile
Survey of Kings Ridge DR. Date Date No. X-Sec.
Survey by CURTIS Notes CURTIS Notes Chkd. Checked
Indexed C. [illegible] Date Date Date No.

76-L-298 CE 307 2-63

PLEASE RETURN TO
LOS ANGELES COUNTY ENGINEER
403 LOS ANGELES COUNTY ENGINEERING BLDG.

NOTE: ANY ADDITIONS OR CHANGES ON THIS SHEET MUST BE MADE OR CIRCLED IN RED INK, WITH DATE AND NAME OF PERSON MAKING CHANGE.

Do not extend notes this side of this line.

STATION	B. S.	H. I.	F. S.	ELEV.	Chandeleur Dr.	
5+50				514.26		℄ Line
—				513.34		13.68 Rt. Gut
—				513.98		— — T.C.
—				514.47	17.33 Lt. Gut	
—				515.10	— — T.C.	
T.B.M.				516.91	T.B.M. El. 516.91 per pg.	
6+00				521.25		℄ Line
—				521.11		9.13 Rt
—				521.75		— —
—				520.04	21.70 Lt. Gut	
—				520.70	— — T.C.	
T.P.				524.01	T.P.	
6+56.30	EC.			529.51		℄
—				529.18		15.12 Rt. Gut
—				529.84		— — T.C.
—				529.19	14.92 Lt. Gut	
—				529.72	— Lt. T.C.	
T.P.				531.60	T.P.	

Profile Notes Red ____ Plotted ____ Job No. 2371.14 Division No. 11 F.B. 2707 Pg. 107
No. ____ X-Sec. ____ Date ____ Date ____ Survey of Kings Ridge Dr.
No. ____ Notes Chkd. ____ Checked ____ Survey by Curtis Notes ____ Date Jan 1966
Date ____ Date ____ Map No. ____ Indexed C. J. Gall Date ____

76-L-298 CE 307 2-63

PLEASE RETURN TO
LOS ANGELES COUNTY ENGINEER
403 LOS ANGELES COUNTY ENGINEERING BLDG.

NOTE: ANY ADDITIONS OR CHANGES ON THIS SHEET MUST BE MADE OR CIRCLED IN RED INK, WITH DATE AND NAME OF PERSON MAKING CHANGE

Do not extend notes this side of this line.

F.B. 2707 Pg. 8 108 Job No. 2371.14 Division No. 11 Notes Red ____ Plotted ____ Profile ____
Survey of Kingsridge DR Date ____ Date ____ No. ____ X-Sec. ____
Survey by CURTIS Notes ____ Notes Chkd. ____ Checked ____ No. ____
Indexed C. J. Gatt Date ____ Date ____

STATION	B. S.	H. I.	F. S.	ELEV.	Chandelcur DR	
7+00				535.44		℄
—				535.02		15.13 Rt. GUT
—				535.66		✓ Rt. T.C.
—				535.42	15.00 Lt. GUT.	
—				530.67	✓ Lt. T.C.	
T.P.				539.49	T.P.	
7+50				541.15		℄
—				540.67		15.15 Rt. GUT
—				541.32		Rt. T.C.
—				541.65	15.00 Lt. GUT	
—				541.25	✓ Lt. T.C.	
8+00				545.50		℄
—				545.06		15.11 Rt. GUT
—				545.70		✓ Rt. T.C.
—				545.08	14.95 Lt. GUT	
—				545.70	✓ Lt. T.C.	
BM #FF-145				545.82	B.M. #FF-145 Elev. 545.814	per pg. 78

76L-298 CE 307 11-58

PLEASE RETURN TO
LOS ANGELES COUNTY ENGINEER
700 LOS ANGELES COUNTY ENGINEERING BLDG.

NOTE: ANY ADDITIONS OR CHANGES ON THIS SHEET MUST BE MADE OR CIRCLED IN RED INK, WITH DATE AND NAME OF PERSON MAKING CHANGE.

Do not extend notes this side of this line.

STATION	B.S.	H.I.	F.S.	ELEV.	Chandeleur Dr	
8+50				548.57		℄
–				548.21		15.11 Rt. Gut
–				548.84		✓ Rt. T.C.
–				548.18	14.96 Lt. Gutter	
–				548.78	✓ Lt. T.C.	
9+00				551.17		℄
–				550.71		15.10 Rt. Gut.
–				551.32		✓ Rt T.C.
–				550.70	14.97 Lt. Gut.	
–				551.33	✓ Lt. T.C.	
9+50 ⊙				553.69		℄
–				553.20		15.10 Rt. Gut.
–				553.80		✓ Rt. T.C.
–				553.18	14.98 Lt. Gut.	
–				553.75	✓ Lt. Top Curb.	
–						

Profile Notes Red ____ Plotted ____ Job No. 2371.14 Division No. 11 F.B. 2707 Pg. 8 109
No. ____ Date ____ Date ____ Date ____ Survey of Chandeleur Dr.
X-Sec. Notes Chkd. ____ Checked ____ Survey by Curtis Notes Curtis Date Jan 11-1966
No. ____ Date ____ Date ____ Map No. ____ Indexed C. J. Gallo Date ____

76L-298 CE 307 11-58

PLEASE RETURN TO
LOS ANGELES COUNTY ENGINEER
700 LOS ANGELES COUNTY ENGINEERING BLDG.

NOTE: ANY ADDITIONS OR CHANGES ON THIS SHEET MUST BE MADE OR CIRCLED IN RED INK, WITH DATE AND NAME OF PERSON MAKING CHANGE

Do not extend notes this side of this line.

STATION	B. S.	H. I.	F. S.	ELEV	Chandeleur Dr	
10+00				556.15		℄
—				555.70		15.06 Rt GUT
—				556.34		✓ Rt T.C.
—				555.65	15.00 Lt. GUT	
—				556.24	✓ Lt. TC	
10+50				558.59		℄
—				558.14		15.05 Rt. GUT
—				558.77		✓ Rt. T.C.
—				558.15	15.00 Lt. GUT	
—				558.75	✓ Lt. T.C.	
10+85.95 B.C.				560.37		℄
—				559.91		15.25 Rt. GUT
—				560.55		✓ ✓ T.C.
—				560.06	14.84 Lt GUT	
—				560.65	✓ Lt T.C.	
11+00				561.00		⊼ Line & Post
—				560.72		15.40 Rt GUT
—				561.36		✓ Rt T.C.

CONT NEXT PAGE

F.B. 2707 Pg. 1.10 10
Job No. 2371.14 Division No. 11 Notes Red Date Plotted Date Profile No.
Survey of Kings Ridge Dr. Date Checked Date X-Sec. No.
Survey by Curtis Notes Chkd. Date Date No.
Indexed C. J. GALLO Date

76L-298 CE 307 11-58

PLEASE RETURN TO
LOS ANGELES COUNTY ENGINEER
700 LOS ANGELES COUNTY ENGINEERING BLDG.

NOTE: ANY ADDITIONS OR CHANGES ON THIS SHEET MUST BE MADE OR CIRCLED IN RED INK, WITH DATE AND NAME OF PERSON MAKING CHANGE.

Do not extend notes this side of this line.

STATION	B. S.	H. I.	F. S.	ELEV.	Chandeleur Dr.	
11+00				560.65	14.67 Lt. Gut.	
✓				561.25	✓ ✓ T.C.	
11+50				564.28		⊼ Line
✓				563.52		15.95 Rt. Gut.
✓				564.15		✓ ✓ T.C.
✓			c.j.	5463.94	14.97 Lt. Gut.	
✓			c.j.	5464.57	✓ ✓ T.C.	
12+00				568.48		⊼ Line
✓				568.12		7.45 Rt. Gut.
✓				568.74		7.45 Rt. T.C.
✓				568.25	22.65 Lt. Gut.	
✓				568.90	22.65 Lt. T.C.	
T.P.				570.39	T.P.	
12+50				574.22		⊼ Line
✓				574.04		8.04 Rt. Gut
✓				574.70		✓ ✓ T.C
✓				573.64	21.90 Lt. Gut.	
✓				574.33	21.90 Lt. T.C.	

Profile Notes Red ____ Plotted ____ Job No. 2371.14 Division No. 11 F. B. 2707 Pg. 111
No. ____ X-Sec. ____ Date ____ Date ____ Survey of Kings Ridge Dr.
No. ____ Notes Chkd. ____ Checked ____ Survey by Curtis Notes Curtis Date Jan-1964
Date ____ Date ____ Map No. ____ Indexed C. L. Date

76L-298 CE 307 11-58

PLEASE RETURN TO
LOS ANGELES COUNTY ENGINEER
700 LOS ANGELES COUNTY ENGINEERING BLDG.

NOTE: ANY ADDITIONS OR CHANGES ON THIS SHEET MUST BE MADE OR CIRCLED IN RED INK, WITH DATE AND NAME OF PERSON MAKING CHANGE

Do not extend notes this side of this line.

STATION	B.S.	H.I.	F.S.	ELEV	Chandeleur DR.	
T.P.				579.40	TP	
13+00				580.78		℄
✓				580.90		17.50 Rt. GUT
✓				581.60		✓ Rt. T.C.
✓				579.92	13.45 Lt GUT	
✓				580.54	13.45 Lt. T.C.	
13+58.32 E.C.	Pg-53			588.25		℄
✓				587.80		15.00 Rt GUT
✓				588.43		✓ Rt T.C.
✓				587.80	15.00 Lt GUT	
13+58.32				588.41	✓ Lt. T.C.	
13+66.07				588.73	15.08 Lt. GUT	
✓				589.35	✓ ✓ T.C.	
13+86.99				591.02	17.14 Lt. GUT	
✓				591.67	✓ ✓ T.C.	
13+91.27				591.93		℄
✓				591.53		18.15 Rt. GUT
✓				592.16		✓ ✓ T.C.

F.B. 2707 Pg. 112 12
Job No. 2371.14 Division No. 11 Notes Red ___ Plotted ___ Profile ___
Survey of Kings Ridge DR Date ___ Date ___ No. ___
Survey by Curtis Notes Curtis Notes Chkd. ___ Checked ___ X-Sec. ___
Indexed ___ Date ___ Date ___ No. ___

76L-298 CE 307 11-58

PLEASE RETURN TO
LOS ANGELES COUNTY ENGINEER
700 LOS ANGELES COUNTY ENGINEERING BLDG.

NOTE: ANY ADDITIONS OR CHANGES ON THIS SHEET MUST BE MADE OR CIRCLED IN RED INK, WITH DATE AND NAME OF PERSON MAKING CHANGE.

Do not extend notes this side of this line.

STATION	B.S.	H.I.	F.S.	ELEV.	Chandelcur Dr.	
14+34.15				595.60		℄
—				594.67	27.08 Lt. Cut	
—				595.37	27.08 Lt. T.C.	
14+34.83				594.70		27.24 Rt. Cut.
✓				595.37		✓ ✓ T.C.
14+41.31				595.94		℄
14+69.30				595.93		℄ Cut on ℄ Prod
✓.				596.63		℄ T.C. ✓ ✓ ✓
BM#FF146				596.66	BM#FF146 Elev 596.668	per Pg.-79

Profile Notes Red ____ Plotted ____ Job No. 2371.14 Division No. 11 F.B. 2707 Pg. 113
No. ____ Date ____ Date ____ Survey of Kingsridge Dr
X-Sec. Notes Chkd. ____ Checked ____ Survey by Curtis Notes Curtis Date Jan-1964
No. ____ Date ____ Date ____ Map No. ____ Indexed C. J. Gall Date ____

F. B. 2707 Pg. 114 Job No. 237114 Division No. 11 Notes Red _____ Plotted _____ Profile

Survey of Kings Ridge DR. Date _____ Date _____ No. _____

Survey by CURTIS Notes CURTIS Notes Chkd. _____ Checked _____ X-Sec.

Indexed P. J. GALI... Date _____ Date _____ Date _____ No. _____

STATION	B. S.	H. I.	F S.	ELEV

Do not extend notes this side of this line.

PLEASE RETURN TO
LOS ANGELES COUNTY ENGINEER
700 LOS ANGELES COUNTY ENGINEERING BLDG.

NOTE: ANY ADDITIONS OR CHANGES ON THIS SHEET MUST BE MADE OR CIRCLED IN RED INK, WITH DATE AND NAME OF PERSON MAKING CHANGE

76L-298 CE 307 11-58

Profile No.	Notes Red	Plotted	Job No. 2371.14	Division No. 11	F.B. 2707	Pg. 115
	Date	Date	Survey of Kings Ridge DR.			
X-Sec. No.	Notes Chkd.	Checked	Survey by CURTIS	Notes CURTIS	Date Jan-1966	
	Date	Date	Map No.	Indexed C. J. GALLI	Date	

J.N. 2371.14

KINGSRIDGE DR.

Cross Sections on Miralesta DR. from ± 270' So. of Suana DR. To ± 125' No. of Kingsridge DR.

- NOTE -
See pages 7 thru 24 for Centerline. & pages 31 thru 40 for Topog.

STATION	B.S.	H.I.	F.S.	ELEV.

NOTE: ANY ADDITIONS OR CHANGES ON THIS SHEET MUST BE MADE OR CIRCLED IN RED INK, WITH DATE AND NAME OF PERSON MAKING CHANGE.

Do not extend notes this side of this line.

PLEASE RETURN TO
LOS ANGELES COUNTY ENGINEER
403 LOS ANGELES COUNTY ENGINEERING BLDG.

76-1-298 CE 307 2-63

76-L-298 CE 307 2-63

PLEASE RETURN TO
LOS ANGELES COUNTY ENGINEER
403 LOS ANGELES COUNTY ENGINEERING BLDG.

NOTE: ANY ADDITIONS OR CHANGES ON THIS SHEET MUST BE MADE OR CIRCLED IN RED INK. WITH DATE AND NAME OF PERSON MAKING CHANGE

Do not extend notes this side of this line.

F.B. 2707 Pg. 2 / 116 Job No. 2371.14 Division No. 11 Notes Red ___ Plotted ___ Profile ___
Survey of Kings Ridge Curtis Date ___ Date ___ No. ___ X-Sec. ___
Survey by Curtis Notes ___ Notes Chkd. ___ Checked ___
Indexed C. J. GALLO Date ___ Date ___ No. ___

STATION	B.S.	H.I.	F.S.	ELEV.	MIRALESTE DR.	
BM.# FF-141				465.64	BM.# FF-141 Elev 465.643 FB.2707-75 MIRALESTE DR. ℄	
1+00 P.C.				457.00		℄
				458.37		15° Rt.
				457.43		31° Rt. G.O.T.
				458.03		31° Rt. T.C.
				459.68	15° Lt	
				460.07	32° Lt cd. pav.	
				460.3	36' Lt brk	
				470.4	50' Lt.	
1+50				460.06		π Line
				459.32		15° Rt.
				458.67		26° Rt. G.O.T.
				459.26		26° Rt. T.C.
				460.63	15' Lt.	
				461.14	36° Lt.	
				461.8	42° Lt.	
				470.8	51° Lt.	

76-L-298 CE 307 2-63

PLEASE RETURN TO
LOS ANGELES COUNTY ENGINEER
403 LOS ANGELES COUNTY ENGINEERING BLDG.

NOTE: ANY ADDITIONS OR CHANGES ON THIS SHEET MUST BE MADE OR CIRCLED IN RED INK, WITH DATE AND NAME OF PERSON MAKING CHANGE.

Do not extend notes this side of this line.

STATION	B. S.	H. I.	F. S.	ELEV.	Miraleste Dr.	
2+00				461.12		⊼ Line
—				460.51		15° Rt.
—				459.92		23.9 Rt Gut.
—				460.52		— — TC.
—				461.68	15° Lt	
—				462.58	39.2 Lt. ed pav.	
—				463.6	45 Lt. brk	
—				470.4	50 Lt.	
2+50				462.33		TR. Line
—				461.73		15° Rt.
—				461.24		24' Rt Gut
—				461.83		— — TC.
—				462.90	15° Lt.	
—				463.60	33.9 Lt ed pav.	
—				464.3	40° Lt. brk	
—				469.0	50' Lt.	

Profile No. ____ Notes Red ____ Plotted ____ Job No. 2371.1F Division No. 11 F.B. 2707 Pg. 117
X-Sec. No. ____ Date ____ Date ____ Survey of Kings Ridge Dr. Date 1-1966
Notes Chkd. ____ Checked ____ Survey by Curtis Notes Curtis Date
Date ____ Date ____ Map No. ____ Indexed C. J. GALLI Date

76-L-298 CE 307 2-63

PLEASE RETURN TO
LOS ANGELES COUNTY ENGINEER
403 LOS ANGELES COUNTY ENGINEERING BLDG.

NOTE: ANY ADDITIONS OR CHANGES ON THIS SHEET MUST BE MADE OR CIRCLED IN RED INK, WITH DATE AND NAME OF PERSON MAKING CHANGE

Do not extend notes this side of this line.

STATION	B.S.	H.I.	F.S.	ELEV.	Miraleste DR.	
3+00				463.71		TR Line
✓				463.08		15° Rt.
✓				462.37		26.5 Rt. Gut.
✓				462.97		✓ ✓ T.C.
✓				464.24	15° Lt.	
✓				464.73	43± Lt cd. pav.	
✓				467.7	50° Lt	
3+08.25				465.07	44.45 Lt. Gut.	
✓				465.62	✓ ✓ T.C. (begin)	
3+22.88				465.35	44.89 Lt. Send CR (Gut)	
✓				465.98	✓ ✓ ✓ ✓ T.C.	
3+50				464.82		℄
✓				464.14		15° Rt
✓				463.59		Rt. Gut
✓				464.19		✓ T.C.
3+57.10				467.06	78.76 Lt. Gut. Wiend SW CR.	
✓				467.73	✓ ✓ T.C. ✓ ✓	✓ ✓

F.B. 2707 Pg. 118 Job No. 2371.14 Division No. 11 Notes Red ____ Plotted ____ Profile ____
Survey of Kings Ridge Dr. Date ____ Date ____ No. ____
Survey by Curtis Notes Curtis Notes Chkd. ____ Checked ____ X-Sec. ____
Indexed C. J. GALLE Date ____ Date ____ No. ____

76-L-298 CE 307 2-63

PLEASE RETURN TO
LOS ANGELES COUNTY ENGINEER
403 LOS ANGELES COUNTY ENGINEERING BLDG.

NOTE: ANY ADDITIONS OR CHANGES ON THIS SHEET MUST BE MADE OR CIRCLED IN RED INK, WITH DATE AND NAME OF PERSON MAKING CHANGE.

Do not extend notes this side of this line.

STATION	B. S.	H. I.	F. S.	ELEV.	Miralesto DR.	
3+70.60				465.28	℄ Int's Miralesto Dr & Suana Dr.	
✓				464.62		15° Rt.
✓				463.97		26° Rt. Cut.
✓				464.56		26° Rt. T.C.
✓				466.13	20.00 West on ℄ Suana Dr	
✓				466.54	40.88 West on ℄ Suana Dr. ed "x" Cut.	
✓				466.47	43.88 ✓ ✓ ✓ ✓ ✓ ℄ ✓ ✓	
✓				466.54	46.88 ✓ ✓ ✓ ✓ ✓ ed. ✓ ✓	
✓				468.67	100' Lt. on ℄ Suana Dr.	
3+87.25				467.76	79.53 Lt. Cut. (W. and N.W. CR.)	
✓				468.38	✓ ✓ T.C. ✓ ✓	✓ ✓
4+20°				466.48		x Line Post.
✓				465.90		15° Rt.
✓				465.28		28.20 Rt. Cut.
✓				465.88		✓ ✓ T.C.
✓				468.23	20° Lt.	
✓				467.54	43.20 Lt. Cut. - No. and N.W. CR.	
				468.21	✓ ✓ T.C. ✓	✓ ✓ ✓

Profile Notes Red ____ Plotted ____ Job No. 2371.14 Division No. 11 F.B. 2707 Pg. 5
No. X-Sec. Date ____ Date ____ Survey of Kings Ridge Dr
No. ____ Notes Chkd. ____ Checked ____ Survey by Curtis Notes Curtis Date Jan 1966
Date ____ Date ____ Map No. ____ Indexed C. J. Date

76-L-298 CE 307 2-63

PLEASE RETURN TO
LOS ANGELES COUNTY ENGINEER
403 LOS ANGELES COUNTY ENGINEERING BLDG.

NOTE: ANY ADDITIONS OR CHANGES ON THIS SHEET MUST BE MADE OR CIRCLED IN RED INK, WITH DATE AND NAME OF PERSON MAKING CHANGE

Do not extend notes this side of this line.

STATION	B.S.	H.I.	F.S.	ELEV.	Miraleste Dr.	
4+35.50				467.84	42.12 Lt Gut.	
✓				468.48	✓ ✓ T.C. (end)	
4+50 ⊙				467.27		⊼ Line
✓				466.72		15° Rt.
✓				466.06		30.50 Rt. Gut.
✓				466.66		✓ ✓ T.C.
✓				467.95	20° Lt.	
✓				468.44	36° Lt. ed pav.	
✓				474.9	47° Lt.	
✓				475.2	50° Lt.	
5+00				468.63		TR. Line
✓				468.02		15° Rt.
✓				467.21		36.5 Rt. Gut
✓				467.80		✓ ✓ T.C.
✓				469.11	15° Lt	
✓				469.47	28° Lt. ed Pav.	
✓				470.2	33° Lt	
✓				476.0	42° Lt.	
5+24°		780		764.05	97° Rt top rim SD. MH	
✓				756.25	97° Rt F.L. 30" C.M.P. SD (Inlet)	

F.B. 2707 Pg. 6 120 Job No. 2371.14 Division No. 11 Notes Red Date Plotted Date Profile No.
Survey of Kings Ridge Dr. Notes Chkd. Date Checked Date X-Sec. No.
Survey by Curtis Notes Curtis Date
Indexed C. J. GALLE Date

76-1-298 CE 307 2-63

PLEASE RETURN TO
LOS ANGELES COUNTY ENGINEER
403 LOS ANGELES COUNTY ENGINEERING BLDG.

NOTE: ANY ADDITIONS OR CHANGES ON THIS SHEET MUST BE MADE OR CIRCLED IN RED INK, WITH DATE AND NAME OF PERSON MAKING CHANGE.

Do not extend notes this side of this line.

STATION	B. S.	H. I.	F. S.	ELEV.	Miralesto Dr,	
5+50				469.94		TR Line Post.
				469.07		20° Rt
				468.14		41.9 Rt. Cut.
				468.73		" " T.C.
				470.50	15° Lt	
				470.69	23° Lt ed Pav.	
				472.0	26° Lt	
				477.0	35° Lt	
				477.0	40° Lt	
6+00				470.93		TR. Line
				470.35		20° Rt
				467.31		36° Rt. Cut
				469.94		" " T.C.
				471.56	15° Lt.	
				471.90	28° Lt. ed pav	
				472.4	34° Lt	
				474.5	50° Lt.	

Profile No. ____ Notes Red ____ Plotted ____ Job No. 2371.14 Division No. 11 F.B. 2707 Pg. 7/21
X-Sec. No. ____ Date ____ Date ____ Survey of Kingsley Ridge Dr
Notes Chkd. ____ Checked ____ Survey by Curtis Notes Curtis Date Jan 1966
Date ____ Date ____ Map No. ____ Indexed C. J. GALL Date ____

76-L-298 CE 307 2-63

PLEASE RETURN TO
LOS ANGELES COUNTY ENGINEER
403 LOS ANGELES COUNTY ENGINEERING BLDG.

NOTE: ANY ADDITIONS OR CHANGES ON THIS SHEET MUST BE MADE OR CIRCLED IN RED INK, WITH DATE AND NAME OF PERSON MAKING CHANGE

Do not extend notes this side of this line.

STATION	B.S.	H.I.	F.S.	ELEV.	Miraleste DR.	
BM-FF 140				478.04	BM. # F.F. 140 El. 478.040 per pg-75	
6+50 ①				472.32		TR Line
✓				472.76	15° Lt.	
✓				473.24	31° Lt. ed. pav.	
✓				474.1	40° Lt	
✓				475.5	50° Lt.	
6+58.0				472.01		15° Rt.
✓				471.23		32.7 Rt. GUT.
✓				471.35		✓ ✓ T.C. BCR
6+63.0				471.21		38.2 Rt. GUT
✓				471.84		✓ ✓ T.C. E.C.R.
✓				470.58		51.1 ✓ GUT.
✓				471.19		✓ ✓ T.C. (end)
✓						
6+68.3				470.40		52.5 Rt. GUT.
✓				471.00		✓ ✓ T.C. begin
6+77.8				471.53		43.6 ✓ GUT
✓				472.16		✓ ✓ T.C. BC.
6+85.3				471.99		40.50 ✓ GUT
✓				472.60		✓ ✓ T.C. E.C.

F.B. 2707 PG. 8 / 122
Job No. 2371.14 Division No. 11 Notes Red ____ Plotted ____ Profile ____
Survey of Kings Ridge DR Date ____ Date ____ No. ____
Survey by Curtis Notes Curtis Notes Chkd. ____ Checked ____ X-Sec. ____
Indexed C. J. GALLE Date ____ Date ____ No. ____

76-L-298 CE 307 2-63

PLEASE RETURN TO
LOS ANGELES COUNTY ENGINEER
403 LOS ANGELES COUNTY ENGINEERING BLDG.

NOTE: ANY ADDITIONS OR CHANGES ON THIS SHEET MUST BE MADE OR CIRCLED IN RED INK, WITH DATE AND NAME OF PERSON MAKING CHANGE.

Do not extend notes this side of this line.

STATION	B. S.	H. I.	F. S.	ELEV.	Miralesto DR	
7+00				473.97		℄
✓				473.60		15° Rt.
✓				472.65		40.40 Rt. GUT.
✓				473.27		✓ ✓ TC
✓				474.40	15° Lt.	
✓				474.8	37° Lt. ed. pav	
✓				477.7	50° Lt.	
7+12.10				475.16	39.97 Lt. GUT.	
✓				475.87	✓ ✓ TC. So. end SW CR.	
7+35.85				477.32	72.80 Lt. GUT.	
✓				477.90	✓ ✓ TC. (W end SW CR)	
7+44.70				475.78		℄
✓				475.52		15° Rt.
✓				475.04		40.06 Rt GUT.
✓				475.68		✓ ✓ TC (So end SE CR)

Profile Notes Red ____ Plotted ____ Job No. 2371.14 Division No. 11 F.B. 2707 Pg. 9 123
No. ____ Date ____ Date ____ Survey of Kingsridge Dr.
X-Sec. Notes Chkd. ____ Checked ____ Survey by Curtis Notes Curtis Date Jan-1966
No. ____ Date ____ Date ____ Map No. ____ Indexed C. J. GALLI Date ____

76-L-298 CE 307 2-63

PLEASE RETURN TO
LOS ANGELES COUNTY ENGINEER
403 LOS ANGELES COUNTY ENGINEERING BLDG.

NOTE: ANY ADDITIONS OR CHANGES ON THIS SHEET MUST BE MADE OR CIRCLED IN RED INK, WITH DATE AND NAME OF PERSON MAKING CHANGE

Do not extend notes this side of this line.

STATION	B.S.	H.I.	F.S.	ELEV.	Miraleste DR	
7+69.35 ①				476.77		℄
✓				476.60		20° RT.
✓				475.70		63.40 Rt. E end SECR. - Cut
✓				476.35		✓ ✓ ✓ ✓ ✓ TC
7+73.59				476.92	Int's ℄ Miraleste DR & Chandelier DR. West	
✓				476.85	20° Lt. on ℄ Chandelier DR.	
✓				476.85	50° Lt ✓ ✓ ✓ ✓	
✓				478.75	100° Lt. ✓ ✓ ✓ ✓	
7+76.60				477.68	64.40 Lt.-W end NWCR Cut	
✓				478.36	✓ ✓ ✓ ✓ ✓ TC.	
7+84.32				477.34	Int's ℄s Miraleste DR & Chandelier DR - East.	
✓				477.30	20° Estly on ℄ Chandelier DR. (East)	
✓				476.91	50° Estly on ℄ Chandelier DR - (East)	
✓				473.20	100° ✓ ✓ ✓ ✓ ✓ ✓	
8+05.60				476.51	66.30 Estly - E end NECR - Cut	
✓				477.12	✓ ✓ ✓ ✓ TC.	

F.B. 2707 Pg. 124 10
Job No. 2371.14 Division No. 11 Notes Red Plotted Profile
Survey of Kings Ridge DR. Date Date No.
Survey by Curtis Notes Curtis Notes Chkd. Checked X-Sec.
Indexed C. J. GALLI Date Date Date No.

76-L-298 CE 307 2-63

PLEASE RETURN TO
LOS ANGELES COUNTY ENGINEER
403 LOS ANGELES COUNTY ENGINEERING BLDG.

NOTE: ANY ADDITIONS OR CHANGES ON THIS SHEET MUST BE MADE OR CIRCLED IN RED INK, WITH DATE AND NAME OF PERSON MAKING CHANGE.

Do not extend notes this side of this line.

477.92

STATION	B. S.	H. I.	F. S.	ELEV.	Miraleste Dr	
8+09.50				478.31	20° Lt	
—				478.18	34.98 Lt. cd. Conc. Gut.	
—				478.00	39.98 Lt Gut.	
—				478.63	" " T.C. - No. End N.W.C.R.	
8+14.90				475.15	38° Lt. - F.L. & Inlet.	18" Conc. Drain Pipe
8+ 30.35				479.50		40" Rt. Gut.
✓				480.17		" " T.C. - N End NECR.
8+28.80				478.77	35° Lt. cd. Conc. Gut.	
8+43.25				479.06	40.10 Lt. Gut	
✓				479.68	" " T.C. (end)	
8+50				480.03		℄
—				480.30		15' Rt.
—				480.52		36.7 Rt. cd Pvmt.
—				480.6		47° Rt.
—				479.5		50° Rt.
—				479.74	15° Lt.	
—				479.47	36° Lt. cd. Pav	
—				480.1	40° Lt.	

Profile No. X-Sec. No. Notes Red Date Notes Chkd. Date Plotted Date Checked Date Job No. 2371.14 Division No. 11 Survey of Kings Ridge Dr Survey by Curtis Notes Curtis Date Jan-1966 Map No. Indexed G. J. Gall Date

F.B. 2707 Pg. 11 125

76-L-298 CE 307 2-63

PLEASE RETURN TO
LOS ANGELES COUNTY ENGINEER
403 LOS ANGELES COUNTY ENGINEERING BLDG.

NOTE: ANY ADDITIONS OR CHANGES ON THIS SHEET MUST BE MADE OR CIRCLED IN RED INK, WITH DATE AND NAME OF PERSON MAKING CHANGE

Do not extend notes this side of this line.

STATION	B.S.	H.I.	F.S.	ELEV.	MIRALESTE DR.	
8+50				494.5	50' Lt.	
9+00				482.19		⊼ Line
✓				482.72		15° Rt.
✓				483.00		32° Rt. ed. pav.
✓				483.1		43° Rt.
✓				481.2		50° Rt.
✓				481.63	15° Lt	
✓				480.72	32° Lt ed pav.	
✓				481.7	38° Lt.	
✓				494.4	50° Lt.	
9+50				484.36		⊼ Line
✓				485.00		15° Rt
✓				485.27		31° Rt
✓				485.2		40° Rt
✓				482.8		50° Rt
✓				483.70	15° Lt.	
✓				482.81	34° Lt. ed Pav.	
✓				483.3	40° Lt.	
✓				497.5	50° Lt	

F.B. 2707 Pg. 126 12
Job No. 2371.14 Division No. 11 Notes Red Plotted Profile
Survey of Kings Ridge Dr. Date Date No.
Survey by Curtis Notes Curtis Notes Chkd. Checked X-Sec.
Indexed C. J. Galle Date Date Date No.

76-L-298 CE 307 2-63

PLEASE RETURN TO
LOS ANGELES COUNTY ENGINEER
403 LOS ANGELES COUNTY ENGINEERING BLDG.

NOTE: ANY ADDITIONS OR CHANGES ON THIS SHEET MUST BE MADE OR CIRCLED IN RED INK, WITH DATE AND NAME OF PERSON MAKING CHANGE.

Do not extend notes this side of this line.

STATION	B. S.	H. I.	F. S.	ELEV.	Mira Leste Dr	
10+00				486.62		⊼ Line
✓				487.14		15° Rt.
✓				487.40		26.5 Rt ed pav.
✓				487.8		35.5 Rt
✓				484.8		50° Rt.
✓				485.10	20° Lt.	
✓				485.04	38° Lt ed Pav.	
✓				486.8	46° Lt	
✓				494.4	56° Lt	
10+50 ⊙				489.22		⊼ Line
✓				489.48		17.6 Rt ed Pav.
✓				489.8		25° Rt.
✓				487.0		40° Rt.
✓				488.30	20° Lt.	
✓				487.13	48° Lt ed Pav.	
✓				488.5	57° Lt	
✓				499.0	65 Lt.	

Profile Notes Red ____ Plotted ____ Job No. 2371.14 Division No. 11 F.B. 2707 Pg. 127
No. ____ Date ____ Date ____ Survey of Kings Ridge Dr
X-Sec. Notes Chkd. ____ Checked ____ Survey by Curtis Notes Curtis Date 1-1966
No. ____ Date ____ Date ____ Map No. ____ Indexed C. J. GALLI Date ____

76-L-298 CE 307 2-63

PLEASE RETURN TO
LOS ANGELES COUNTY ENGINEER
403 LOS ANGELES COUNTY ENGINEERING BLDG.

NOTE: ANY ADDITIONS OR CHANGES ON THIS SHEET MUST BE MADE OR CIRCLED IN RED INK, WITH DATE AND NAME OF PERSON MAKING CHANGE

Do not extend notes this side of this line.

F. B. 2707 Pg. 14 128

Job No. 2371.14 Division No. 11

Survey of Kings Ridge Dr.

Survey by Curtis Notes Curtis

Indexed G. A. Galli Date

Profile No. X-Sec. No.

Plotted Date Checked Date

Notes Red Date Notes Chkd. Date

STATION	B. S.	H. I.	F. S.	ELEV.	MIRALESTE DR.	
10+86.5				490.98		⊼ Line & Post
—				491.01		9.3 Rt. ed Pav.
—				491.1		20° Rt.
—				489.1		30° Rt.
—				490.31	20° Lt.	
—				488.91	57° Lt. ed Pav.	
—				491.8	67° Lt.	
—				499.3	77° Lt.	
11+50				493.01		⊼ Line & Post
—				493.95		21° Rt. ed. Pav
—				494.2		31° Rt
—				491.8		36° Rt.
—				491.68	20° Lt	
—				490.34	45° Lt. ed. print	
—				491.6	51.5 Lt.	
—				501.2	61° Lt.	
12+00 ⊙				494.52		⊼ Line
				(Cont. next Page)		

76L-298 CE 307 11-58

PLEASE RETURN TO
LOS ANGELES COUNTY ENGINEER
700 LOS ANGELES COUNTY ENGINEERING BLDG.

NOTE: ANY ADDITIONS OR CHANGES ON THIS SHEET MUST BE MADE OR CIRCLED IN RED INK, WITH DATE AND NAME OF PERSON MAKING CHANGE.

Do not extend notes this side of this line.

STATION	B.S.	H.I.	F.S.	ELEV.	Mirealesta Dr.	
12+01 ±				494.52		⊼ Line & P.O.T.
–				495.24		15° Rt.
–				495.92		30° Rt. ed Pvmt.
–				496.0		40° Rt
–				493.0		50° Rt.
–				493.43	20° Lt.	
–				492.57	35° Lt. edge Pvmt.	
–				493.85	45° Lt.	
–				496.51	55° Lt. bot. Conc. Blk. Wall	
					(Cont. next Page)	

Profile Notes Red ____ Plotted ____ Job No. 2371.14 Division No. 11 F.B. 2707 Pg. 5 29
No. X-Sec. Date ____ Date ____ Survey of Kings Bridge Dr.
No. ____ Notes Chkd. ____ Checked ____ Survey by Curtis Notes ____ Date Jan. 1966
Date ____ Date ____ Map No. ____ Indexed [redacted] Date ____

76L-298 CE 307 11-58

PLEASE RETURN TO
LOS ANGELES COUNTY ENGINEER
700 LOS ANGELES COUNTY ENGINEERING BLDG.

NOTE: ANY ADDITIONS OR CHANGES ON THIS SHEET MUST BE MADE OR CIRCLED IN RED INK, WITH DATE AND NAME OF PERSON MAKING CHANGE

Do not extend notes this side of this line.

STATION	B.S.	H.I.	F.S.	ELEV	Miraleste Dr.	
12+50				496.20		⊼ Line & P.O.S.T.
✓				496.83		15° Rt.
✓				497.53		35° Rt. edge pvmt.
✓				497.6		45° Rt.
✓				495.2		51° Rt.
✓						
✓				495.43	15° Lt.	
✓				494.71	31° Lt. edge Pvmt.	
✓				497.0	49.5 Lt. bot. Conc. blk. wall	
13+00				497.81		⊼ Line & P.O.S.T.
✓				498.32		15° Rt.
✓				498.80		37° Rt. edge Pvmt.
✓				499.0		46° Rt.
✓				498.0		50° Rt.
✓						
✓				497.35	15° Lt.	
✓				496.87	27.5 Lt. edge Pvmt.	
✓				498.6	45.8 Lt. bot. Conc. wall	

F.B. 2707 Pg. 130 16
Job No. 2371.14 Division No. 11 Notes Red Plotted Profile
Survey of Kings Ridge Dr. Date Date No. X-Sec.
Survey by Curtis Notes Curtis Notes Chkd. Checked
Indexed C. J. GALLI Date Date Date No.

76L-298 CE 307 11-58

PLEASE RETURN TO
LOS ANGELES COUNTY ENGINEER
700 LOS ANGELES COUNTY ENGINEERING BLDG.

NOTE: ANY ADDITIONS OR CHANGES ON THIS SHEET MUST BE MADE OR CIRCLED IN RED INK, WITH DATE AND NAME OF PERSON MAKING CHANGE.

Do not extend notes this side of this line.

STATION	B.S.	H.I.	F.S.	ELEV.	MIRALESTE DR	
13+45 S					28.70 Lt. cd. pav & Cor. AC. Drive	
13+57 S				499.67		℄ (See pg 36)
—				499.80		15° Rt.
—				500.00		36° Rt, cd, Pav,
—				500.45		45° Rt
—				499.0		51° Rt.
—						
—				499.36	15° Lt.	
—				499.04	28.5 Lt Drive	
—				501.30	45.10 Lt. cd. Dr. & bot & end. Conc Wall	
13+69 3				502.10	50° Lt. cd. A.C. DR.	(see pg 36
13+70°				499.55	28° Lt. cd, Pav. & AC. Drive	
13+78.25				500.21		⊼ Line
—				500.31		15° Rt.
—				500.35		34.30 Rt. Cut,
—				500.96		— — T.C. begin AC. Curb
13+97°				500.32	29.0 Lt. cd pav & Cor AC. Drive	
14+02°				500.72		℄
—				500.77		15° Rt
—				500.60		34° Rt Cut
—				501.23		— Rt. T.C.

Profile Notes Red ____ Plotted ____ Job No. 2371.14 Division No. 11 F.B. 2707 Pg. 17 131
No. X-Sec. ____ Date ____ Date ____ Survey of Kingsridge Dr.
No. ____ Notes Chkd. ____ Checked ____ Survey by Curtis Notes Curtis Date Jan - 1966
Date ____ Date ____ Map No. ____ Indexed C. J. Call Date ____

76L-298 CE 307 11-58

PLEASE RETURN TO
LOS ANGELES COUNTY ENGINEER
700 LOS ANGELES COUNTY ENGINEERING BLDG.

NOTE: ANY ADDITIONS OR CHANGES ON THIS SHEET MUST BE MADE OR CIRCLED IN RED INK, WITH DATE AND NAME OF PERSON MAKING CHANGE

Do not extend notes this side of this line.

STATION	B.S.	H.I.	F.S.	ELEV	Miraleste DR	
14+02°				500.58	29.15 Lt. Pav.	
—				502.52	52.5 Lt. ed a.c. DR.	
14+18°				502.33	53° Lt " " "	
14+24°				501.23	29.6 Lt. ed. Pav. & Cor. a.c. Drive.	
14+50				501.78		℄
—				501.51		15° Rt.
—				501.00		33° Rt. Cut
—				501.62		" Rt. T.C.
—				501.98	15° Lt.	
—				502.04	30° Lt. ed Pav.	
—				503.2	50° Lt.	
14+78°				501.22		32.80 Rt. Cut.
—				501.84		" " T.C. & Pt.
15+00				502.56		℄
—				502.02		15° Rt
—				501.28		36.6 Rt. Cut
—				501.88		" Rt. T.C.

F.B. 2707 Pg. 132 18

Job No. 2371.14 Division No. Notes Red Plotted Profile

Survey of Kings Ridge DR. Date Date No. X-Sec.

Survey by Curtis Notes Curtis Notes Chkd. Checked Date No.

Indexed C. J. Gall Date Date

76-1-298 CE 307 2-63

PLEASE RETURN TO
LOS ANGELES COUNTY ENGINEER
403 LOS ANGELES COUNTY ENGINEERING BLDG.

NOTE: ANY ADDITIONS OR CHANGES ON THIS SHEET MUST BE MADE OR CIRCLED IN RED INK, WITH DATE AND NAME OF PERSON MAKING CHANGE.

Do not extend notes this side of this line.

STATION	B. S.	H. I.	F. S.	ELEV.	Miraleste Dr.	
15+00				502.94	15° Lt.	
✓				503.23	31° Lt. ed Pav.	
✓				504.2	40° Lt.	
✓				504.6	50° Lt.	
BM #36-10 A				502.48	BM #36-10 A Elev. 502.497 per FB 2707-74	
15+18.85				501.24		40.37 Rt. Conc. Gut
✓				501.87		✓ ✓ T.C. & PT. Begin Conc. Curb
15+ 33.40				501.54	36.2	Rt. ed. Conc. apron
15+52.20				503.36		⊼ Line
✓				502.59		15° Rt.
✓				501.01		40.25 Rt. Gut.
✓				501.96		✓ Rt. T.C.
✓				498.56	40.65 Rt. F.L. 15" Conc Pipe S.D. (Inlet.)	
✓						
✓				503.94	15° Lt.	
✓				504.44	33° Lt. ed Pav.	
✓				505.5	40° Lt	
✓				506.0	50° Lt	
15+ 58.90				501.62	36.45	Rt. edge Conc. apron

Profile Notes Red ____ Plotted ____ Job No. 2371.14 Division No. 11 F.B. 2707 Pg. 133 19
No. ____ Date ____ Date ____ Survey of Kings Ridge DR
X-Sec. Notes Chkd. ____ Checked ____ Survey by Curtis Notes Curtis Date 1-1966
No. ____ Date ____ Date ____ Map No. ____ Indexed F. J. GALLI Date ____

76-L-298 CE 307 2-63

PLEASE RETURN TO
LOS ANGELES COUNTY ENGINEER
403 LOS ANGELES COUNTY ENGINEERING BLDG.

NOTE: ANY ADDITIONS OR CHANGES ON THIS SHEET MUST BE MADE OR CIRCLED IN RED INK, WITH DATE AND NAME OF PERSON MAKING CHANGE

Do not extend notes this side of this line.

STATION	B.S.	H.I.	F.S.	ELEV.	Miraleste Dr.	
15+73.75				501.45	41.63 Rt. Conc. Cut-Ends	
✓				502.06	" " T.C. & PT. & Conc Curb ends	
15+93.0				505.50	30.6 Lt ed Pav. & Cor. ac. Drive	
16+00				504.29	⊼ Line	
✓				503.38	15.0 Rt.	
✓				501.84	39.45 Rt. Cut. & PT. ac. curb	
✓				502.44	" " T.C.	
✓				505.11	15.0 Lt.	
✓				505.63	29.2 Lt. Pav.	
✓				506.68	48.0 Lt. ed. ac. DR.	
16+12				506.70	48.0 Lt. ed. ac. Drive.	
16+17				505.92	26.5 Lt. ed. Pav. & Cor. ac. Drive	
					(See page 37)	catch Basin
16+36.1				507.86	46.10 Lt. Top 10" Wide Conc. Hd. Wall	Inlet.
16+36.1				499.36	46.90 Lt. F.L. 54" CM. Pipe (S.D. Outlet.)	
16+50				505.14	⊼ Line	
✓				504.01	15.0 Rt.	

F.B. 2707 Pg. 20 134 Job No. 2371.14 Division No. 11 Notes Red ____ Plotted ____ Profile ____
Survey of Kings Ridge Dr. Date ____ No. ____
Survey by Curtis Notes Curtis Notes Chkd. ____ Checked ____ X-Sec. ____
Indexed C. T. Gallup Date ____ Date ____ No. ____

76-1-298 CE 307 2-63

PLEASE RETURN TO
LOS ANGELES COUNTY ENGINEER
403 LOS ANGELES COUNTY ENGINEERING BLDG.

NOTE: ANY ADDITIONS OR CHANGES ON THIS SHEET MUST BE MADE OR CIRCLED IN RED INK. WITH DATE AND NAME OF PERSON MAKING CHANGE.

Do not extend notes this side of this line.

505.08

STATION	B. S.	H. I.	F. S.	ELEV.	MIRALESTE DR.	
16+50				502.17		39.3 Rt. Gut.
✓				502.75		✓ ✓ T.C. (ac Curb)
✓				506.27	15° Lt.	
✓				507.01	28° Lt. ed. pav.	
✓				507.8	40° Lt.	
✓				508.1	50° Lt.	
16+60				507.13	31° Lt. ed. pav & Cor. ac. Dr.	
16+72				507.48	34° Lt. ✓ ✓ ✓ ✓ ✓ ✓	
17+00				504.90		⊼ Line
✓				502.95		24.5 Rt. Gut
✓				503.56		24.5 Rt. T.C.
✓				506.41	20° Lt.	
✓				507.48	40.5 Lt. ed. Pvmt	
✓				508.2	50° Lt.	
✓				509.1	60° Lt.	
17+15.0				508.0	43.5 Lt. ed. Pav & Cor. ac. Dr.	
17+34.3				503.37	17.3 Rt	Gut.
✓				503.94	✓ ✓	end a.c. Curb (T.C.)
17+40				508.50	46.5 Lt. ed. Pav. & Cor. a.c. Dr.	

Profile No. ___ Notes Red ___ Date ___ Plotted ___ Date ___ Job No. 2371.14 Division No. 11 F.B. 2707 Pg. 27 135

X-Sec. No. ___ Notes Chkd. ___ Date ___ Checked ___ Date ___ Survey of Kings Ridge. Dr. Survey by Curtis Notes Curtis Date Jan 1966 Map No. ___ Indexed S. J. Gall Date ___

76-L-298 CE 307 2-63

PLEASE RETURN TO
LOS ANGELES COUNTY ENGINEER
403 LOS ANGELES COUNTY ENGINEERING BLDG.

NOTE: ANY ADDITIONS OR CHANGES ON THIS SHEET MUST BE MADE OR CIRCLED IN RED INK, WITH DATE AND NAME OF PERSON MAKING CHANGE

Do not extend notes this side of this line.

F.B. 2707 PG. 22 136 | Job No. 2371.14 | Division No. | Notes Red. | Plotted | Profile
Survey of Kingsridge Dr. | Date | Date | No.
Survey by Curtis | Notes Curtis | Notes Chkd. | Checked | X-Sec.
Indexed C. J. Gill | Date | Date | Date | No.

STATION	B.S.	H.I.	F.S.	ELEV.	Miraloste Dr.	
17+50				504.88		⊼ Line
—				503.18		16° Rt. ed. Pave
—				504.7		20° Rt.
—				504.8		30° Rt.
—						
—				506.43	20° Lt.	
—				508.55	18° Lt. ed. Pave.	
—				509.4	58° Lt	
—				510.5	70° Lt.	
17+98.5				505.36		⊼ Line
—				504.30		12° Rt. ed. Pav
—				505.1		15° Rt.
—				505.2		30° Rt.
—						
—				507.48	26° Lt.	
—				508.30	52° Lt. ed Pav. & Cor 4.C.Dr.	
—				511.2	70° Lt.	
TP				508.82	TP	

76L-298 CE 307 11-58

PLEASE RETURN TO
LOS ANGELES COUNTY ENGINEER
700 LOS ANGELES COUNTY ENGINEERING BLDG.

NOTE: ANY ADDITIONS OR CHANGES ON THIS SHEET MUST BE MADE OR CIRCLED IN RED INK, WITH DATE AND NAME OF PERSON MAKING CHANGE.

Do not extend notes this side of this line.

STATION	B.S.	H.I.	F.S.	ELEV.	Miraleste DR	
18+21.7				509.64	52.5 Lt. ed pvmt,	& Cor ac. DR.
18+50				506.25		⊼ Line
—				505.16		14° Rt. pav.
—				505.9		26° RT.
—						
—						
—				508.20	26° Lt	
—				509.90	51.5 Lt. Ed. pav.	
—				502.3	72° Lt.	
BM #36-10				508.82	BM #36-10 El. 508.17	per pg-74.
18+60				505.26		15° Rt.
—				505.74		33° Rt ed drive
[illegible]				505.04		19° Rt.
—				505.95		35° Rt. ed drive
19+09				507.77		⊼ Line
—				505.98		23.7 Rt ed pavmt
—				506.4		31° Rt.
—				508.4		37° Rt.

Profile Notes Red ____ Plotted ____ Job No. 2371.[illegible] Division No. 11 F.B. 2707 Pg. 23 137
No. ____ Date ____ Date ____ Survey of Evans Ridge DR.
X-Sec. ____ Notes Chkd. ____ Checked ____ Survey by Curtis Notes Curtis Date Jan-1966
No. ____ Date ____ Date ____ Map No. ____ Indexed C. J. [illegible] Date ____

76L-296 CE 307 11-66

PLEASE RETURN TO
LOS ANGELES COUNTY ENGINEER
700 LOS ANGELES COUNTY ENGINEERING BLDG.

NOTE: ANY ADDITIONS OR CHANGES ON THIS SHEET MUST BE MADE OR CIRCLED IN RED INK, WITH DATE AND NAME OF PERSON MAKING CHANGE

Do not extend notes this side of this line.

F.B. 2707 Pg. 24 138 Job No. 2371.14 Division No. 11 Notes Red. Plotted Profile
Survey of Kings Ridge DR Date Date No.
Survey by Curtis Notes Curtis Notes Chkd. Checked X-Sec.
Indexed C. J. Gall Date Date No.

STATION	B.S.	H.I.	F.S.	ELEV	MIRALESTE DR	
19+09 ⊙				509.38	20° Lt.	
—				510.81	41° Lt ed pvmt	
—				511.7	52° Lt.	
—				514.4	60° Lt.	
19+50 ⊙				509.22		℄ Line
—				508.04		15° Rt
—				506.91		34° Rt ed Pav
—				507.6		45° Rt.
—				510.19	15° Lt	
—				511.27	33° Lt ed pvmt	
—				512.22	43° Lt	
				514.5	50° Lt	
19+92.5				510.33		℄ Line
—				509.38		15° Rt
—				507.64		39° Rt ed pvmt
—				507.3		50° Rt.
—						
—				511.75	24.6 Lt ed pvmt & Cor DR	
—				514.3	37° Lt	
				515.0	45° Lt	

76L-298 CE 307 11-58

PLEASE RETURN TO
LOS ANGELES COUNTY ENGINEER
700 LOS ANGELES COUNTY ENGINEERING BLDG.

NOTE: ANY ADDITIONS OR CHANGES ON THIS SHEET MUST BE MADE OR CIRCLED IN RED INK, WITH DATE AND NAME OF PERSON MAKING CHANGE.

Do not extend notes this side of this line.

STATION	B.S.	H.I.	F.S.	ELEV.	Miralesta Dr	
19+93.9				515.42	43° Lt, ed mac Dr	
20+04±				515.47	43± Lt. ed. mac, Dr	
20+11±	(See page	38)		511.75	27± Lt ed pav. & Cor mac. Dr.	
20+15				511.75	27± Lt ed pav. & ✓	✓ ✓
20+37.4				515.21	46° Lt. Cor Brick	walk
✓				515.34	50° ✓ ✓	✓
20+41.2				512.02	30± Lt	
20+41.2				513.33	36± Lt. Cor & edge Pvmt.	
20+48±				515.28	46° Lt. Cor. Brick	walk
✓				515.30	50° ✓ ✓ ✓	✓
20+50				510.75		℄ Line
✓				509.92		15° Rt.
✓				508.90		33± Rt. edge Pvmt.
✓				508.6		43° Rt.
✓						
✓				511.58	15° Lt	
✓				512.57	30± Lt.	
✓				513.12	36± Lt ed pvmt	
✓				514.5	43° Lt	
20+53±				514.2	40.50 Lt. Cor brick	Wall (Bot.)
✓				515.78	✓ ✓ ✓ ✓	✓ (Top)

Profile Notes Red ____ Plotted ____ Job No. 2371.14 Division No. 11 F.B. 2707 Pg. 23/39
No. ____ X-Sec. ____ Date ____ Date ____ Survey of Kings Ridge Dr
No. ____ Notes Chkd ____ Checked ____ Survey by Curtis Notes Curtis Date Jan 1966
Date ____ Date ____ Map No. ____ Indexed C. J. Call Date ____

76L-298 CE 307 11-58

PLEASE RETURN TO
LOS ANGELES COUNTY ENGINEER
700 LOS ANGELES COUNTY ENGINEERING BLDG.

NOTE: ANY ADDITIONS OR CHANGES ON THIS SHEET MUST BE MADE OR CIRCLED IN RED INK, WITH DATE AND NAME OF PERSON MAKING CHANGE

Do not extend notes this side of this line.

STATION	B.S.	H.I.	F.S.	ELEV	MIRALESTE DR.	
20+80.49 BC.				511.09		℄
✓				510.52		15° Rt
✓				509.70		32.5 Rt. ed pvmt.
✓				509.2		42.5 Rt.
✓						
✓				511.68	15° Lt.	
✓				512.10	32° Lt	
✓				512.78	36.5 Lt. edge pvmt	
✓				514.0	40.50 Lt. bot. Brick Wall	
20+89.6				512.20	32.6 Lt. Cor. & ed. Pavmt	
✓				512.76	36.5 Lt. ✓ ✓ ✓	
✓				513.8	40.50 Lt. Cor brick Wall (Bot)	
✓				515.68	✓ ✓ ✓ ✓ ✓ (Top)	
21+00				511.34		℄
✓				510.83		15° Rt.
✓				510.28		32.5 Rt. ed pvmt.
✓				510.2		42.5 Rt
✓						
					(CONT next page)	

F.B. 2707 Pg. 140 26
Job No. 2371.14 Division No. 11 Notes Red Plotted Profile
Survey of Kings Ridge DR Date Date No.
Survey by Curtis Notes Curtis Notes Chkd. Checked X-Sec.
Indexed C. J. GALLY Date Date Date No.

76L-298 CE 307 11-58

PLEASE RETURN TO
LOS ANGELES COUNTY ENGINEER
700 LOS ANGELES COUNTY ENGINEERING BLDG.

NOTE: ANY ADDITIONS OR CHANGES ON THIS SHEET MUST BE MADE OR CIRCLED IN RED INK, WITH DATE AND NAME OF PERSON MAKING CHANGE.

Do not extend notes this side of this line.

STATION	B.S.	H.I.	F.S.	ELEV.	Miraleste Dr	
21+00				511.73	15° Lt.	
				512.12	33° Lt. ed pvmt	
				514.7	49° Lt.	
21+24°				512.29	33° Lt. ed pvmt & Cor mac. Dr	
				514.43	50° Lt. ed mac. Dr.	
21+28°				508.40		46.40 Rt. Top Conc. hd. wall
				504.30		47.07 Rt. FL. 24" Conc. Dr Pipe (outlet)
21+43°				512.37	33° Lt. ed pav. & Cor mac. Dr	
				514.42	50° Lt. ed. mac. Dr.	
21+50				512.21		
				512.00		15° Rt.
				511.42		32° Rt. ed mac. pav.
				513.0		43° Rt.
				512.35	15° Lt.	
				512.42	33° Lt. ed. pav.	
				514.5	40° Lt.	
				514.9	50° Lt.	
B.M. #FF156				513.44	B.M. #FF-156 Elev. 513.448 per pg-91	

Profile Notes Red ____ Plotted ____ Job No. 2371.14 Division No. 11 F.B. 2707 Pg. 27 141
No. X-Sec. Date ____ Date ____ Survey of Kings Bridge Dr.
No. ____ Notes Chkd. ____ Checked ____ Survey by Curtis Notes Curtis Date Jan. 1962
Date ____ Date ____ Map No. ____ Indexed G. J. [illegible]

76L-298 CE 307 11-58

PLEASE RETURN TO
LOS ANGELES COUNTY ENGINEER
700 LOS ANGELES COUNTY ENGINEERING BLDG.

NOTE: ANY ADDITIONS OR CHANGES ON THIS SHEET MUST BE MADE OR CIRCLED IN RED INK, WITH DATE AND NAME OF PERSON MAKING CHANGE

Do not extend notes this side of this line.

STATION	B.S.	H.I.	F.S.	ELEV	Miraleste Dr.	
21+70.5				512.50	33° Lt. ed. pav. & Cor. Conc. wk.	
✓				514.16	45° Lt. ed Conc. wk	
21+74.5				512.55	33° Lt. ed. pav. & Cor. Conc. wk.	
✓				514.16	45° Lt. ed. Conc. walk	
22+00				512.84	℄	
✓				512.82		15° Rt.
✓				512.62		32° Rt ed. pav.
✓				513.2		36° Rt
✓				514.6		44° Rt.
✓				512.81	15° Lt.	
✓				512.86	35° Lt. ed. pav.	
✓				513.5	40° Lt.	
✓				518.0	45° Lt.	
22+15.75				512.76	40° Lt. Conc. Gut.	(begin)
✓				513.43	" " T. Curb	"
22+30.35				513.08	35° Lt. ed. Conc. apron.	
✓				512.75	40° Lt Gut.	
✓				513.45	" " TC.	
22+35.40				509.82	36.90 Lt. F.L. 24" Conc. Dr pipe (Inlet)	
✓				512.80	" " Top Grate - C.B.	

F.B. 2707 Pg. 28 142
Job No. 2371.14 Division No. 11 Notes Red Plotted Profile
Survey of Kings Ridge Dr. Date Date No.
Survey by Curtis Notes Curtis Notes Chkd. Checked X-Sec.
Indexed C. J. Gallup Date Date Date No.

76L-298 CE 307 11-58

PLEASE RETURN TO
LOS ANGELES COUNTY ENGINEER
700 LOS ANGELES COUNTY ENGINEERING BLDG.

NOTE: ANY ADDITIONS OR CHANGES ON THIS SHEET MUST BE MADE OR CIRCLED IN RED INK, WITH DATE AND NAME OF PERSON MAKING CHANGE.

Do not extend notes this side of this line.

STATION	B.S.	H.I.	F.S.	ELEV.	MIRALOSTE DR	
22+55 30				513.62		℄
				513.77		15° Rt.
				513.86		32.5 Rt. ed. prv
				515.0		42° Rt
				513.38	15° Lt	
				513.12	35° Lt. Cor. Conc. Apron	
				512.93	40° Lt Gut	
				513.58	" " T.C.	
22+70 20				513.02	40° Lt. Gutter -	(Ends)
				513.61	" " T.C.	"
22+93 60				514.16		℄
				514.74		15° Rt.
				515.14		38.50 Rt. Conc Gut. (Begins)
				515.78		" " T.C. B.C.R.
				513.59	20° Lt	
				513.80	40.07 Lt. Gut. (begins)	
				513.13	40.07 Lt T.C. (")	
T.P.				514.99	T.P.	

Profile Notes Red ____ Plotted ____ Job No. 4371.14 Division No. 11 F.B. 2707 Pg. 29 143
No. ____ Date ____ Date ____ Survey of Kings Bridge Dr
X-Sec. Notes Chkd. ____ Checked ____ Survey by Curtis Notes Curtis Date Jan-1966
No. ____ Date ____ Date ____ Map No. ____ Indexed C. J. GALL Date ____

76L-298 CE 307 11-58

PLEASE RETURN TO
LOS ANGELES COUNTY ENGINEER
700 LOS ANGELES COUNTY ENGINEERING BLDG.

NOTE: ANY ADDITIONS OR CHANGES ON THIS SHEET MUST BE MADE OR CIRCLED IN RED INK, WITH DATE AND NAME OF PERSON MAKING CHANGE

Do not extend notes this side of this line.

STATION	B. S.	H. I.	F S.	ELEV	Miraleste DR	
BM #FF-157				515.25	B.M. #FF-157 Elev. 515.244 per pg. 91	
23+31°				515.84		30° Rt.
—				515.49		77.80 Rt. Gut
—				516.10		— — T.C. E.C.R.
23+43.27				514.78	Int. ℄'s Miraleste Dr. & First St.	
—				516.05	25° Eastly on ℄ First St.	
—				516.30	50° — — —	— —
—				516.90	80° — — —	— —
23+50				514.24	20° Lt.	
—				513.23	40.46 Lt. Gutter	
—				513.94	— — T.C.	
23+67.25				515.50		⊼ Line
—				516.63		30° Rt.
—				515.54		79.66 Rt. Gut.
—				516.20		— — T.C. E.C.R.
23+99°				516.14		⊼ Line
—				516.91		15° Rt.
—				517.04		35.30 Rt. Gut
—				517.68		— — T.C. B.C.R.

F.B. 2707 Pg. 30 144 Job No. 2371.14 Division No. 11 Notes Red Plotted Profile
Survey of Kings Ridge Dr. Date Date No.
Survey by Curtis Notes Curtis Notes Chkd. Checked X-Sec.
Indexed C. J. Gaines Date Date Date No.

76L-298 CE 307 11-58

PLEASE RETURN TO
LOS ANGELES COUNTY ENGINEER
700 LOS ANGELES COUNTY ENGINEERING BLDG.

NOTE: ANY ADDITIONS OR CHANGES ON THIS SHEET MUST BE MADE OR CIRCLED IN RED INK, WITH DATE AND NAME OF PERSON MAKING CHANGE.

Do not extend notes this side of this line.

STATION	B.S.	H.I.	F.S.	ELEV.	Miralesta Dr.	
23+99°				515.00	20° Lt.	
✓				513.44	44.55 Lt. Cut.	
✓				514.10	✓ Lt. T.C.	
24+17°				513.53	42.40 Lt. Cut.	
✓				514.16	✓ ✓ T.C.	
24+31.63				516.29		π Line
✓				517.28		15° Rt.
✓				517.89		34° Rt. ed pav.
✓				518.3		44° Rt.
✓						
✓				514.90	20° Lt.	
✓				513.52	40.04 Lt. Cut.	
✓				514.14	✓ ✓ T.C. B.C.R.	
24+60.24				515.06	58.50 Lt. Cut.	
✓				515.55	✓ ✓ T.C. E.C.R.	

Profile Notes Red ____ Plotted ____ Job No. 2371.14 Division No. 11 F.B. 2707 Pg. 31 145
No. ____ X-Sec. ____ Date ____ Date ____ Survey of Kingsbridge Dr.
No. ____ Notes Chkd. ____ Checked ____ Survey by Curtis Notes Curtis Date Jan-1966
No. ____ Date ____ Date ____ Map No. ____ Indexed C. L. Gallup Date ____

76L-298 CE 307 11-58

PLEASE RETURN TO
LOS ANGELES COUNTY ENGINEER
700 LOS ANGELES COUNTY ENGINEERING BLDG.

NOTE: ANY ADDITIONS OR CHANGES ON THIS SHEET MUST BE MADE OR CIRCLED IN RED INK, WITH DATE AND NAME OF PERSON MAKING CHANGE

Do not extend notes this side of this line.

STATION	B. S.	H. I.	F S.	ELEV		
24+59.49				516.36	INT. ℄'s MIRALESTE DR. & KINGSRIDGE DR	
✓				517.44		15° Rt.
✓				518.69		36.5 Rt ed pav.
✓				518.8		47° Rt.
✓						
✓				515.04	20.0 wstly on ℄ KingsRidge DR.	
✓				514.16	33.60 Wstly on ℄ KingsRidge DR - Ed Conc "X" GUT	
✓				514.10	36.60 ✓ ✓ ✓ ✓ ✓ ✓ - FL. ✓ ✓ ✓	
✓				514.16	39.60 ✓ ✓ ✓ ✓ ✓ ✓ Ed. ✓ ✓ ✓	
✓				514.90	50° ✓ ✓ ✓ ✓ ✓ ✓	
✓				516.28	75° ✓ ✓ ✓ ✓ ✓ ✓	
24+88.14				516.01	63° Lt. GUT	
✓				516.57	✓ ✓ T.C. E.C.R.	
✓				516.63		℄
✓				517.66		15° Rt.
✓				519.22		39.5 Rt ed PvmT
✓				519.6		46° Rt.

F.B. 2707 Pg. 146 32
Job No. 2371.14
Division No. 11
Notes Red ____ Date ____ Plotted ____ Date ____ Profile ____ No. ____
Survey of Kings Ridge DR
Survey by CURTIS Notes CURTIS Notes Chkd. ____ Date ____ Checked ____ Date ____ X-Sec. ____ No. ____
Indexed C. J. GALLO Date ____

76L-298 CE 307 11-58

PLEASE RETURN TO
LOS ANGELES COUNTY ENGINEER
700 LOS ANGELES COUNTY ENGINEERING BLDG.

NOTE: ANY ADDITIONS OR CHANGES ON THIS SHEET MUST BE MADE OR CIRCLED IN RED INK, WITH DATE AND NAME OF PERSON MAKING CHANGE.

Do not extend notes this side of this line.

STATION	B.S.	H.I.	F.S.	ELEV.	Mira Leste DR	
25+00				516.73		℄
				518.23		20° Rt.
				519.36		39± Rt. cd. pav.
				519.6		48° Rt.
25+12.61				515.96	15° Lt.	
				514.55	32.76 Lt. GUT.	
				515.19	" " T.C. BCR.	
25+44.57				515.16	33.17 Lt. GUT	
				515.87	" " T.C. (Ends)	
25+50				517.68		℄
				519.16		20° Rt.
				520.00		39± Rt. cd. pav.
				520.2		48° Rt.
				516.66	15° Lt.	
				515.40	33° Lt. cd. pav.	
				517.5	50° Lt.	

Profile Notes Red ____ Plotted ____ Job No. 2371.14 Division No. 11 F.B. 2707 Pg. 33/47
No. ____ Date ____ Date ____ Survey of Kings Ridge DR
X-Sec. Notes Chkd. ____ Checked ____ Survey by Curtis Notes Curtis Date Jan-1966
No. ____ Date ____ Date ____ Map No. ____ Indexed C. J. Gallo Date ____

76L-298 CE 307 11-58

PLEASE RETURN TO
LOS ANGELES COUNTY ENGINEER
700 LOS ANGELES COUNTY ENGINEERING BLDG.

NOTE: ANY ADDITIONS OR CHANGES ON THIS SHEET MUST BE MADE OR CIRCLED IN RED INK, WITH DATE AND NAME OF PERSON MAKING CHANGE

Do not extend notes this side of this line.

STATION	B.S.	H.I.	F.S.	ELEV	MIRALESTE DR.	
25+84.15 B.C.				518.60		℄
—				520.04		20° Rt.
—				520.86		37° Rt ed pav
—				521.4		46° Rt
—						
—						
—				517.58	15° Lt.	
—				516.26	29° Lt. ed pav.	
—				516.6	40° Lt	

F.B. 2707 Pg. 148 34
Job No. 2371.14 Division No. 11 Notes Red Plotted Profile
Survey of Kings Ridge DR Date Date No.
Survey by CURTIS Notes CURTIS Notes Chkd. Checked X-Sec.
Indexed C. I. CALVO Date Date Date No.

Profile No.	Notes Red	Plotted	Job No. 2371.14	Division No. 11	F.B. 2707	Pg. 149
	Date	Date	Survey of Kingsridge Dr.			
X-Sec. No.	Notes Chkd.	Checked	Survey by CURTIS	Notes CURTIS	Date JAN-1966	
	Date	Date	Map No.	Indexed C. J. GALA	Date	

NOTE: ANY ADDITIONS OR CHANGES ON THIS SHEET MUST BE MADE OR CIRCLED IN RED INK, WITH DATE AND NAME OF PERSON MAKING CHANGE.

PLEASE RETURN TO
LOS ANGELES COUNTY ENGINEER
700 LOS ANGELES COUNTY ENGINEERING BLDG.

Do not extend notes this side of this line.

STATION	B.S.	H.I.	F.S.	ELEV.	
					JN 2371.14 Kingsridge Dr. Cross Sections on Daladier Dr From Chandelue Dr To End.
					NOTE - See pages 12-16 thru 20 for Center Line and pages 55 thru 60 for Topog. CURTIS CARRASCO RODRIGUEZ OHASHI

761-298 CE 307 11-58

76L-298 CE 307 11-58

PLEASE RETURN TO
LOS ANGELES COUNTY ENGINEER
700 LOS ANGELES COUNTY ENGINEERING BLDG.

NOTE: ANY ADDITIONS OR CHANGES ON THIS SHEET MUST BE MADE OR CIRCLED IN RED INK. WITH DATE AND NAME OF PERSON MAKING CHANGE

Do not extend notes this side of this line.

F.B. 2707 Pg. 150 Job No. 2371.14 Division No. 11 Notes Red ____ Plotted ____ Profile ____
Survey of Kingsridge Dr. Date ____ Date ____ No. ____
Survey by Curtis Notes Curtis Notes Chkd. ____ Checked ____ X-Sec. ____
Indexed C. J. GALLI Date ____ Date ____ Date ____ No. ____

STATION	B.S.	H.I.	F.S.	ELEV	Daladick Dr.	
BM #FF-144				497.37	B.M. #FF-144 Elev. 497.374 per pg. 78	
0+72.90				496.90	℄ Prod of	Daladick Dr: Gut
—				497.14	— — —	— — T.C.
0+83 °				497.06		℄ Prod. Daladick Dr
—				495.39		15° Rt.
—				492.58		39.75 Rt. Gut
—				493.33		— — T.C.
—				499.38	25° Lt.	
—				501.21	51.45 Lt. Gut.	
—				501.88	— — T.C.	
0+86.63				500.48	44.73 Lt. Gut	
—				501.15	— — T.C. BCR	
1+00				496.30	Int. ℄ Daladick Dr &	℄ Prod. Chandelcur Dr.
1+00.70				496.28		℄ & ed Conc "x" Gut
1+03.7				496.16		℄ — FL. — — —
1+05.87				496.44	3.65 Lt Cor. Conc. "x"	Gut.
1+06.7				496.09		℄ & Ed. Conc "x" Gut
1+15.70				493.89	22.31 Rt.	Cor. Conc "x" Gut
1+21.47				491.48	44.80 Rt. Gut.	
—				492.15	— — T.C. BCR.	

76L-298 CE 307 11-58

PLEASE RETURN TO
LOS ANGELES COUNTY ENGINEER
700 LOS ANGELES COUNTY ENGINEERING BLDG.

NOTE: ANY ADDITIONS OR CHANGES ON THIS SHEET MUST BE MADE OR CIRCLED IN RED INK, WITH DATE AND NAME OF PERSON MAKING CHANGE.

Do not extend notes this side of this line.

STATION	B.S.	H.I.	F.S.	ELEV.	Daladier DR.	
1+32.50				496.89	15.07 Lt. GUT	
—				497.55	— — T.C. ECR.	
1+48.09				497.01		℄
—				495.89		14.86 Rt. GUT
—				496.52		— — T.C. ECR
—				497.24	15.11 Lt. GUT	
—				497.84	— — T.C.	
T.P.				501.15	T.P.	
2+00				502.90		℄
—				502.65		14.60 Rt. GUT
—				503.32		— — TC
—				502.56	15.18 Lt. GUT.	
—				503.18	— — T.C.	
T.P.				510.18	T.P.	
2+50				510.56		℄
—				510.16		14.83 Rt. GUT
—				510.78		— Rt. TC
—				510.08	15.06 Lt. GUT	
—				510.75	— — T.C.	

Profile Notes Red ____ Plotted ____ Job No. 2371.14 Division No. 11 F.B. 2707 Pg. 151
No. ____ Date ____ Date ____ Survey of Kingsridge DR.
X-Sec. Notes Chkd. ____ Checked ____ Survey by CURTIS Notes CURTIS Date Jan. 1966
No. ____ Date ____ Date ____ Map No. ____ Indexed C. J. GALLI Date ____

76L-298 CE 307 11-58

PLEASE RETURN TO
LOS ANGELES COUNTY ENGINEER
700 LOS ANGELES COUNTY ENGINEERING BLDG.

NOTE: ANY ADDITIONS OR CHANGES ON THIS SHEET MUST BE MADE OR CIRCLED IN RED INK, WITH DATE AND NAME OF PERSON MAKING CHANGE

Do not extend notes this side of this line.

STATION	B.S.	H.I.	F.S.	ELEV	Daladier DR	
3+00 ⊙				518.05		℄
✓				517.64		14.92 Rt. GUT
✓				518.24		✓ ✓ T.C.
✓				517.62	15.14 Lt. GUT.	
✓				518.25	✓ ✓ T.C.	
3+48.36				525.32		℄
✓				524.86		15.01 Rt GUT
✓				525.48		✓ ✓ T.C. & PT.
✓				524.90	15.13 Lt. GUT.	
✓				525.56	✓ ✓ T.C.	
3+92.40				531.90		℄
✓				531.40	15.10 Lt. GUT.	
✓				532.07	✓ ✓ T.C. B.C.R.	
4+07.99 ⊙				533.98		℄
✓				532.80		24.38 Lt GUT.
✓				533.47		✓ ✓ T.C. B.C.R.
4+41.90 & PT. (Back)				536.59		℄
✓				535.16		17.65 Rt. GUT.
✓				535.83		✓ ✓ T.C.

F.B. 2707 Pg. 152 Job No. 2371.14 Division No. 11 Notes Red ____ Date ____ Plotted ____ Date ____ Profile ____ No. ____
Survey of Kings Ridge DR. Notes Chkd. ____ Date ____ Checked ____ Date ____ X-Sec. ____ No. ____
Survey by Curtis Notes ____ Date ____
Indexed C. J. Gallo

76L-298 CE 307 11-58

PLEASE RETURN TO
LOS ANGELES COUNTY ENGINEER
700 LOS ANGELES COUNTY ENGINEERING BLDG.

NOTE: ANY ADDITIONS OR CHANGES ON THIS SHEET MUST BE MADE OR CIRCLED IN RED INK, WITH DATE AND NAME OF PERSON MAKING CHANGE.

Do not extend notes this side of this line.

STATION	B.S.	H.I.	F.S.	ELEV.	Daladier DR.	
4+41.90 ∡ Pt (ahead)				536,20		17.60 Rt GUT
✓				536,84		✓ ✓ T.C.
BM.#FF-147				536,85	BM.#FF.147 Elev. 536.860 per page 82	
4+73.81				538,74		℄
✓				538,32		23.84 Rt. GUT
✓				538,97		✓ ✓ T.C.
4+ — 91,93				540,44		℄
✓				539,60	15.15 Lt. GUT.	
✓				540,27	✓ ✓ T.C. E.C.R.	
5+35.34				546,59		℄
✓				546,19		14.90 Rt. GUT
✓				546,79		✓ ✓ T.C. ∡ PT
✓				546,09	15.06 Lt. GUT	
✓				546,77	✓ Lt. T.C.	
5+70.89 B.C.				551,98		℄
✓				551,42		15.0 Rt GUT.
✓				552,07		✓ ✓ T.C.
✓				551,47	15.04 Lt. GUT	
✓				552,14	✓ ✓ T.C.	

Profile Notes Red ____ Plotted ____ Job No. 2371.14 Division No. ____ F.B. 2707 Pg. 153
No. ____ Date ____ Date ____ Survey of Kingsridge DR
X-Sec. Notes Chkd. ____ Checked ____ Survey by Curtis Notes Curtis Date Jan-1966
No. ____ Date ____ Date ____ Map No. ____ Indexed C. I. GALLI Date ____

76L-298 CE 307 11-58

PLEASE RETURN TO
LOS ANGELES COUNTY ENGINEER
700 LOS ANGELES COUNTY ENGINEERING BLDG.

NOTE: ANY ADDITIONS OR CHANGES ON THIS SHEET MUST BE MADE OR CIRCLED IN RED INK, WITH DATE AND NAME OF PERSON MAKING CHANGE

① 563.64 **Do not extend notes this side of this line.**

STATION	B.S.	H.I.	F.S.	ELEV	Daladier Dr.	
6+00				556.31		⊼ Line & Post
✓				555.77		13.60 Rt. Gut
✓				556.44		✓ ✓ T.C.
✓				555.95	16.14 Lt. Gut	
✓				556.58	✓ ✓ T.C.	
6+45.89 ∡ PT. (Line back)				563.00		⊼ Line
✓				562.35		8.26 Rt. Gut.
✓				563.01		✓ ✓ T.C.
✓				563.18	22.22 Lt. Gut	
✓			C.J.	563.84	✓ ✓ T.C.	
7+00 ①				571.11		⊼ Line
✓				570.84		18.22 Rt. Gut
✓				571.48		✓ Rt. T.C.
✓				570.34	11.94 Lt. Gut.	
✓				570.93	✓ ✓ T.C.	
7+50				578.60		⊼ Line
✓				578.06		20.90 Rt. Gut.
✓				578.72		✓ ✓ T.C.
✓				578.10	9.10 Lt. Gut.	
✓				578.72	✓ ✓ T.C.	

F.B. 2707 Pg. 154 Job No. 2371.14 Division No. 11 Notes Red ____ Plotted ____ Profile ____
Survey of Kings Ridge DR Date ____ Date ____ No. ____
Survey by Curtis Notes Curtis Notes Chkd. ____ Checked ____ X-Sec. ____
Indexed C. J. GALLI Date ____ Date ____ Date ____ No. ____

76L-298 CE 307 11-58

PLEASE RETURN TO
LOS ANGELES COUNTY ENGINEER
700 LOS ANGELES COUNTY ENGINEERING BLDG.

NOTE: ANY ADDITIONS OR CHANGES ON THIS SHEET MUST BE MADE OR CIRCLED IN RED INK, WITH DATE AND NAME OF PERSON MAKING CHANGE.

578.60

Do not extend notes this side of this line.

STATION	B.S.	H.I.	F.S.	ELEV.	Daladier DR.	
8+00				586.19		⊼ Line
"				585.45		17.32 Rt. GuT
"				586.12		" " T.C.
"				585.93	12.65 Lt. GuT.	
"				586.58	" " T.C.	
B.M. # FF-148				588.35	B.M. # FF-148 Elev. 588.347 per page-83	
8+ 50 ①				593.17		⊼ Line & P.O.S.T.
"				592.98		8.42 Rt. GuT.
"				593.63		8.42 Rt. TC
"				592.14	22.40 Lt. GuT	
"				592.80	22.40 Lt. TC.	
9+00 ①				599.80		⊼ Line
"				599.38		14.25 Rt. GuT.
"				600.03		" " T.C.
"				599.18	15.86 Lt. GuT.	
"				599.78	" " T.C.	

Profile Notes Red ____ Plotted ____ Job No. 2371.14 Division No. 11 F.B. 2707 Pg. 155
No. ____ Date ____ Date ____ Survey of Kings Ridge DR.
X-Sec. Notes Chkd. ____ Checked ____ Survey by Curtis Notes Curtis Date Jan-66
No. ____ Date ____ Date ____ Map No. ____ Indexed C. J. GALLI Date ____

76L-298 CE 307 11-58

PLEASE RETURN TO
LOS ANGELES COUNTY ENGINEER
700 LOS ANGELES COUNTY ENGINEERING BLDG.

NOTE: ANY ADDITIONS OR CHANGES ON THIS SHEET MUST BE MADE OR CIRCLED IN RED INK, WITH DATE AND NAME OF PERSON MAKING CHANGE

Do not extend notes this side of this line.

STATION	B.S.	H.I.	F.S.	ELEV	Daladier DR	
9+23.99 E.C.				602,77		℄
✓				602,30		15.00 Rt. Gut.
✓				602,91		✓ ✓ T.C.
✓				602,27	15.04 Lt. Gut.	
✓				602,88	✓ ✓ T.C.	
9+50 ①				605,77		℄
✓				605,30		15.02 Rt. Gut.
✓				605,97		✓ ✓ T.C.
✓				605,32	15.02 Lt. Gut.	
✓				605,94	✓ Lt. T.C.	
10+00 ①				611,35		℄
✓				610,84		15.03 Rt. Gut
✓				611,46		✓ Rt. TC
✓				610,86	15.03 Lt. Gut.	
✓				611,45	✓ Lt. T.C.	
10+50				616,87		℄
✓				616,32		15.09 Rt. Gut
✓				616,95		✓ ✓ T.C.
✓				616,32	15.01 Lt. Gut.	
✓				616,94	✓ Lt. T.C.	

F.B. 2707 Pg. 156 Job No. 2371.14 Division No. 11 Notes Red Date Plotted Date Profile No.
Survey of Kings Ridge DR. Notes Chkd. Date Checked Date X-Sec. No.
Survey by Curtis Notes Date
Indexed C. J. GALLI

76L-298 CE 307 11-58

PLEASE RETURN TO
LOS ANGELES COUNTY ENGINEER
700 LOS ANGELES COUNTY ENGINEERING BLDG.

NOTE: ANY ADDITIONS OR CHANGES ON THIS SHEET MUST BE MADE OR CIRCLED IN RED INK, WITH DATE AND NAME OF PERSON MAKING CHANGE.

@ 626.54

Do not extend notes this side of this line.

STATION	B.S.	H.I.	F.S.	ELEV.	Daladier DR	
T.P.				618.96	T.P.	
11+00				622.33		℄
✓				621.84		15.02 Rt. GuT
✓				622.50		✓ ✓ T.C.
✓				621.80	14.92 Lt. GuT	
✓				622.47	✓ Lt. T.C.	
11+50				627.78		℄
✓				627.35		15.07 Rt. GuT
✓				628.01		✓ ✓ T.C.
✓				627.29	15.05 Lt. GuT.	
✓				627.91	✓ ✓ T.C.	
12+00				633.31		℄
✓				632.84		15.10 Rt. GuT.
✓				633.50		Rt. T.C.
✓				632.78	15.15 Lt. GuT.	
✓				633.35	✓ Lt. T.C.	
BM #FF-149				633.45	BM #FF-149 - El. 633.455 per pg. -	
				630.15	Floor Elev. House No. 2232	

Profile Notes Red ____ Plotted ____ Job No. 2371.14 Division No. 11 F.B. 2707 Pg. 157
No. X-Sec. Date ____ Date ____ Survey of Kings Ridge DR
No. ____ Date ____ Notes Chkd. ____ Checked ____ Survey by CURTIS Notes CURTIS Date JAN-1966
Date ____ Date ____ Map No. ____ Indexed J. GALL Date ____

76L-298 CE 307 11-58

PLEASE RETURN TO
LOS ANGELES COUNTY ENGINEER
700 LOS ANGELES COUNTY ENGINEERING BLDG.

NOTE: ANY ADDITIONS OR CHANGES ON THIS SHEET MUST BE MADE OR CIRCLED IN RED INK. WITH DATE AND NAME OF PERSON MAKING CHANGE

649.97

Do not extend notes this side of this line.

STATION	B.S.	H.I.	F.S.	ELEV	Daladier DR.	
12+46.52				638.32		℄ ∡PT. & P.O.S.T.
—				637.93		15.00 Rt. Gut.
—				638.61		" " T.C.
—				637.87	15.00 Lt. Gut.	
—				638.54	" " T.C.	
13+00				643.97		⊼ Line
—				644.58		14.0 Rt
—				644.20		28.85 Rt. Gut
—				644.88		" " T.C.
—				643.83	1.30 Lt Gut	
—				644.48	1.30 Lt T.C.	
13+16.84				645.84		⊼ Line Gut
—				646.44		" " T.C.
13+50				649.96		⊼ Line
—				650.05		14.0 Rt
—				649.38		29.31 Rt. Gut
—				650.06		" "
—				649.82	1.90 Lt. Gut.	
—				650.45	" " T.C.	

F.B. 2707 Pg. 158 Job No. 2371.14 Division No. Notes Red Plotted Profile
Survey of Kingsridge Dr. Date Date No.
Survey by Curtis Notes Curtis Notes Chkd. Checked X-Sec.
Indexed T. GALLI Date Date Date No.

76L-298 CE 307 11-58

PLEASE RETURN TO
LOS ANGELES COUNTY ENGINEER
700 LOS ANGELES COUNTY ENGINEERING BLDG.

NOTE: ANY ADDITIONS OR CHANGES ON THIS SHEET MUST BE MADE OR CIRCLED IN RED INK, WITH DATE AND NAME OF PERSON MAKING CHANGE.

-6399

Do not extend notes this side of this line.

STATION	B.S.	H.I.	F.S.	ELEV.	Daladier DR.	
13+98.59				655.64		℄ ⊥ PT.
—				655.20		15.00 Rt. GUT
—				655.85		— Rt. T.C.
—				655.17	15.00 Lt. GUT.	
—				655.83	— Lt. T.C.	
T.P.				657.36	T.P.	
14+50				661.29		℄
—				660.84		15.08 Rt. GUT.
—				661.46		— — T.C.
—				660.79	14.93 Lt. GUT.	
—				661.42	— — T.C.	
15+00				666.78		℄
—				666.34		15.11 Rt. GUT.
—				667.00		— — T.C.
—				666.39	14.90 Lt. GUT	
—				666.95	— Lt. T.C.	
15+41.10	B.C.			671.40		℄
—				670.92		15.00 Rt. GUT
—				671.55		— — T.C.
—				670.76	15.00 Lt. GUT	
—			C.J.	671.43	— — T.C.	

Profile Notes Red ____ Plotted ____ Job No. 2371.14 Division No. 11 F.B. 2707 Pg. 159
No. X-Sec. Date ____ Date ____ Survey of Kings Bridge DR
No. ____ Notes Chkd. ____ Checked ____ Survey by Curtis Notes Curtis Date Jan. - 1966
Date ____ Date ____ Map No. ____ Indexed C. J. Gall Date ____

76L-298 CE 307 11-58

PLEASE RETURN TO
LOS ANGELES COUNTY ENGINEER
700 LOS ANGELES COUNTY ENGINEERING BLDG.

NOTE: ANY ADDITIONS OR CHANGES ON THIS SHEET MUST BE MADE OR CIRCLED IN RED INK, WITH DATE AND NAME OF PERSON MAKING CHANGE

688.78 **Do not extend notes this side of this line.**

STATION	B. S.	H. I.	F. S.	ELEV	Daladier Dr.	
NOTE - From Sta. 15+91.27 Thru 21+44.13 The Cross Sections are Take @ 90° to the back Chord Line.						
15+91.27				677.04		℄
—				676.60		15.35 Rt. GUT.
—				677.23		— — T.C.
—				676.41	14.65 Lt. GUT.	
—				677.44	— — T.C.	
16+41.53				683.24		℄
—				682.80		15.43 Rt. GUT
—				683.48		— — T.C.
—				682.53	14.45 Lt. GUT	
—				683.20	— — T.C.	
16+91.79				690.06		℄
—				689.60		15.31 Rt. GUT
—				690.24		— Rt. T.C.
—				689.37	14.73 Lt. GUT.	
—				690.00	14.73 Lt. T.C.	
17+42.05 ⊙				697.36		℄
—				697.10		15.39 Rt. GUT
—				697.77		— Rt. T.C.
BM#FF-151				679.96	BM#FF-151 Elev. 679.968 per pg-85	

F.B. 2707 PG. 160 Job No. 2371.14 Division No. 11 Notes Red Plotted Profile
Survey of Kings Ridge Dr. Date Date No.
Survey by Curtis Notes Curtis Notes Chkd. Checked X-Sec.
Indexed C. J. GALLI Date Date Date No.

76L-298 CE 307 11-58

PLEASE RETURN TO
LOS ANGELES COUNTY ENGINEER
700 LOS ANGELES COUNTY ENGINEERING BLDG.

NOTE: ANY ADDITIONS OR CHANGES ON THIS SHEET MUST BE MADE OR CIRCLED IN RED INK. WITH DATE AND NAME OF PERSON MAKING CHANGE.

Do not extend notes this side of this line.

STATION	B.S.	H.I.	F.S.	ELEV.	Daladier DR	
17+42,05				696,38	14,73 Lt. GUT	
—				697,38	✓ Lt T.C.	
17+92,31				704,97		℄
✓				704 42		15.10 Rt. GUT.
✓				705,09		✓ ✓ T.C.
✓				704,51	14.73 Lt. GUT	
✓				705,15	✓ Lt. T.C.	
— T.P.				705,68	T.P.	
18+ 42,57 ⊙				712,49		℄
✓				711,89		15,25 Rt, GUT
✓				712,54		✓ Rt. T.C.
✓				712,09	14,88 Lt. GUT.	
✓				712,70	✓ Lt. T.C.	
18+92,83				720,06		℄
✓				719,75		15.15 Rt. GUT.
✓				720,49		✓ Rt T.C.
✓				719,50	14,94 Lt. GUT.	
✓				720,12	✓ Lt. T.C.	

Profile Notes Red ____ Plotted ____ Job No. 2371.14 Division No. 11 F.B. 2707 Pg. 161
No. ____ Date ____ Date ____ Survey of Kings Ridge DR.
X-Sec. Notes Chkd. ____ Checked ____ Survey by CURTIS Notes CURTIS Date JAN-1966
No. ____ Date ____ Date ____ Map No. ____ Indexed G. J. GALLI Date ____

76L-298 CE 307 11-58

PLEASE RETURN TO
LOS ANGELES COUNTY ENGINEER
700 LOS ANGELES COUNTY ENGINEERING BLDG.

NOTE: ANY ADDITIONS OR CHANGES ON THIS SHEET MUST BE MADE OR CIRCLED IN RED INK, WITH DATE AND NAME OF PERSON MAKING CHANGE

729.96 Do not extend notes this side of this line.

F.B. 2707 Pg. 162 Job No. 2371.14 Division No. 11 Notes Red. Plotted Profile
Survey of Kings Ridge DR. Date Date No.
Survey by CURTIS Notes CURTIS Notes Chkd. Checked X-Sec.
Indexed Date Date No.

STATION	B.S.	H.I.	F.S.	ELEV	Daladier DR.	
19+43.09				727.55		℄
—				727.24		15.11 Rt. GUT
—				727.90		✓ ✓ T.C.
—				726.97	14.96 Lt. GUT	
—				727.56	14.96 Lt. T.C.	
19+68.22				731.25		℄
—				730.88		15.11 Rt. GUT
—				731.50		✓ Rt. T.C.
—				730.77	14.87 Lt. GUT	
—				731.44	✓ ✓ T.C.	
20+18.48	⊙			737.72		℄
—				737.27		15.05 Rt. GUT.
—				737.94		✓ ✓ T.C.
—				737.19	15.07 Lt. GUT	
—				737.78	✓ ✓ T.C.	
20+68.74				742.93		℄
—				742.56		15.00 Rt. GUT.
—				743.23		✓ ✓ T.C.
—				742.37	14.85 Lt. GUT.	
—				743.00	✓ ✓ T.C.	
				(CONT	on pg-164)	

76L-298 CE 307 11-58

PLEASE RETURN TO
LOS ANGELES COUNTY ENGINEER
700 LOS ANGELES COUNTY ENGINEERING BLDG.

NOTE: ANY ADDITIONS OR CHANGES ON THIS SHEET MUST BE MADE OR CIRCLED IN RED INK, WITH DATE AND NAME OF PERSON MAKING CHANGE.

Do not extend notes this side of this line.

STATION	B.S.	H.I.	F.S.	ELEV.	Daladier Dr.	
23+00	(Cont. from pg-164)			751.90		℄
—				751.43		15.05 Rt. Gut.
—				752.11		✓ ✓ T.C.
—				751.41	15.00 Lt. Gut.	
—				752.00	✓ Lt. T.C.	
23+50				752.37		℄
—				751.88		15.00 Rt. Gut.
—				752.54		✓ ✓ T.C.
—				751.92	15.07 Lt. Gut.	
—				752.51	✓ ✓ T.C.	
23+97.68 B.C.				752.92		℄
—				752.39		15.02 Rt. Gut.
—				753.05		✓ ✓ T.C.
—				752.41	14.94 Lt. Gut	
—				753.02	✓ Lt. T.C.	
B.M.#FF-153				751.81	B.M.#FF-153 Elev. 751.806 per pg.-86	

Profile Notes Red ____ Plotted ____ Job No. 2371.14 Division No. 11 F.B. 2707 Pg. 163
No. X-Sec. Date ____ Date ____ Survey of Kingsridge Dr.
No. ____ Date ____ Notes Chkd. ____ Checked ____ Survey by Curtis Notes Curtis Date Jan-1966
Date ____ Date ____ Map No. ____ Indexed ~~[illegible]~~ Date ____

76L-298 CE 307 11-58

PLEASE RETURN TO
LOS ANGELES COUNTY ENGINEER
700 LOS ANGELES COUNTY ENGINEERING BLDG.

NOTE: ANY ADDITIONS OR CHANGES ON THIS SHEET MUST BE MADE OR CIRCLED IN RED INK, WITH DATE AND NAME OF PERSON MAKING CHANGE

Do not extend notes this side of this line.

STATION	B.S.	H.I.	F.S.	ELEV	Daladier Dr.	
				(Cont from pg-162)		
21+19.00	①			746.90		℄
—				746.47		15.07 Rt. GUT
—				747.09		— — T.C.
—				746.44	14.84 Lt. GUT	
—				747.11	— — T.C.	
21+69.26 B.C.				749.62		℄
—				749.24		15.00 Rt. GUT.
—				749.91		— — —
—				749.12	15.01 Lt. GUT	
—				749.73	— — T.C.	
22+00				750.60		℄
—				750.20		15.00 Rt. GUT.
—				750.80		— — T.C.
—				750.15	14.88 Lt. GUT.	
—				750.82	— — T.C.	
22+50				751.43		℄
—				750.92		15.02 Rt. GUT.
—				751.55		— — T.C.
—				750.92	15.11 Lt. GUT.	
—		(Cont on pg-163)		751.52	— — T.C.	

F.B. 2707 Pg. 164 Job No. 2371.14 Division No. 11 Notes Red Date Plotted Date Profile No. X-Sec. No.
Survey of Kings Ridge Dr.
Survey by Curtis Notes Curtis Notes Chkd. Date Checked Date
Indexed C. J. GALL Date

Profile No.	Notes Red	Plotted	Job No. 2371.14	Division No. 11	F.B. 2707	Pg. 165
	Date	Date	Survey of Kings Ridge DR			
X-Sec. No.	Notes Chkd.	Checked	Survey by CURTIS	Notes CURTIS	Date Jan - 1966	
	Date	Date	Map No.	Indexed	Date	

NOTE: ANY ADDITIONS OR CHANGES ON THIS SHEET MUST BE MADE OR CIRCLED IN RED INK, WITH DATE AND NAME OF PERSON MAKING CHANGE.

Do not extend notes this side of this line.

PLEASE RETURN TO
LOS ANGELES COUNTY ENGINEER
700 LOS ANGELES COUNTY ENGINEERING BLDG.

J.N. 2371.14

Kings Ridge DR.

Cross Sections on Kings Ridge DR.
from Miralesta DR. to End.

— NOTE —

See pages 45 thru
47 for Topog.

CURTIS
CARRASCO
Rodriguez
Ghashi

STATION	B.S.	H.I.	F.S.	ELEV.

761-298 CE 307 11-58

76L-298 CE 307 11-58

PLEASE RETURN TO
LOS ANGELES COUNTY ENGINEER
700 LOS ANGELES COUNTY ENGINEERING BLDG.

NOTE: ANY ADDITIONS OR CHANGES ON THIS SHEET MUST BE MADE OR CIRCLED IN RED INK, WITH DATE AND NAME OF PERSON MAKING CHANGE

Do not extend notes this side of this line.

F.B. 2707 PG. 166 Job No. 2371.14 Division No. 11 Notes Red ____ Plotted ____ Profile No. ____
Survey of Kings Ridge DR. Date ____ Date ____ X-Sec. No. ____
Survey by CURTIS Notes CURTIS Notes Chkd. ____ Checked ____
Indexed C. J. CALL Date ____ Date ____

STATION	B.S.	H.I.	F.S.	ELEV	Kings Ridge DR.	
B.M.# FF-157				515.24	B.M.# FF-157 Elev. 515.244 per pg-91	
0+64.4				518.54	Estly on ℄ Prod. Kings Ridge DR-Ed. pav.	
0+85°				517.37	" " " " " "	
1+00				516.36	Int. ℄'s Kings Ridge DR & Miraloste DR.	
"				516.95	50' Nothly on ℄ Miraloste DR.	
"				516.26	50' Sothly on Prod of Miraloste DR - from north	
1+31.34				513.92	20° Lt	
"				513.42	51° Lt. Cut	
"				514.08	" " T.C.	
1+32.28				513.51	36.98 Lt. Cut	
"				514.14	" " T.C. BCR.	
1+33.65				514.14		℄ & Ed. Conc. "x" Cut.
1+36.65				514.08		℄ " FL. " " "
1+39.65				514.16		℄ & Ed " " "
1+44.32				514.55	43.80	Rt. Cut.
"				515.18	"	" T.C. BCR.
1+52.28				515.16	74.83	Rt Cut
"				515.86	"	" T.C. (End)

76L-298 CE 307 11-58

PLEASE RETURN TO
LOS ANGELES COUNTY ENGINEER
700 LOS ANGELES COUNTY ENGINEERING BLDG.

NOTE: ANY ADDITIONS OR CHANGES ON THIS SHEET MUST BE MADE OR CIRCLED IN RED INK, WITH DATE AND NAME OF PERSON MAKING CHANGE.

Do not extend notes this side of this line.

STATION	B.S.	H.I.	F.S.	ELEV.	Kings Ridge DR.	
1+57.12				515.02	13° Lt. GUT.	
✓				515.54	✓ ✓ T.C. E.C.R.	
1+67.86				515.95		℄
✓				516.00		13.10 Rt. GUT.
✓				516.55		✓ Rt. T.C. - E.C.R.
2+08.79 ⊗				517.51		℄
✓				517.27		13.12 Rt. GUT.
✓				517.70		13.12 Rt. T.C.
✓				517.00	13.01 Lt. GUT	
✓				517.40	✓ Lt. TC.	
2+49.59				519.36		℄
✓				519.02	13.00 Lt. GUT.	
✓				519.52	✓ ✓ T.C. B.C.R.	
2+61.71				518.90		22.35 Rt. GUT
✓				519.38		✓ ✓ T.C.
2+88.77	℄ PT. (Line Back)			521.66		℄
✓				520.50		18.27 Rt. GUT
✓				521.00		18.27 Rt. T.C.
				521.00		

Profile Notes Red ____ Plotted ____ Job No. 2371.14 Division No. 11 F.B. 2707 Pg. 167
No. ____ Date ____ Date ____ Survey of Kings Ridge DR.
X-Sec. ____ Notes Chkd. ____ Checked ____ Survey by Gaetti Notes Gaetti Date Jan-1966
No. ____ Date ____ Date ____ Map No. ____ Indexed C. J. CALLS Date ____

76L-298 CE 307 11-58

PLEASE RETURN TO
LOS ANGELES COUNTY ENGINEER
700 LOS ANGELES COUNTY ENGINEERING BLDG.

NOTE: ANY ADDITIONS OR CHANGES ON THIS SHEET MUST BE MADE OR CIRCLED IN RED INK, WITH DATE AND NAME OF PERSON MAKING CHANGE

Do not extend notes this side of this line.

F.B. 2707 Pg. 168 Job No. 2371.14 Division No. 11 Notes Red ____ Plotted ____ Profile No. ____
Survey of Kingsridge DR. Date ____ Date ____ X-Sec. No. ____
Survey by Curtis Notes Curtis Notes Chkd. ____ Checked ____
Indexed ____ Date ____ Date ____ Date ____

STATION	B.S.	H.I.	F.S.	ELEV		
BM # FF-158				522.25	BM # FF-158 Elev. 522.256 per pg-91	
2+88.77 ℄	Pt. (Line ahead)			522.13		18.85 Rt GUT
✓				522.63		✓ ✓ T.C.
3+12.83				523.46		20.95 Rt. GUT.
✓				523.97		✓ ✓ T.C. E.C.
3+29.03				523.55		℄
✓				522.25	13.03 Lt. GUT	
✓				522.75	✓ Lt T.C. ECR	
3+66.63 ⊙				524.38		℄
✓				524.80		13.00 Rt. GUT.
✓				525.29		✓ ✓ T.C.
✓				524.22	13.00 Lt GUT.	
✓				524.66	T.C. & PT.	
4+00				525.56		℄
✓				525.25		13.00 Rt. GUT
✓				525.65		✓ ✓ T.C.
✓				525.21	13.04 Lt. GUT.	
✓				525.67	✓ ✓ T.C.	

76L-298 CE 307 11-58

PLEASE RETURN TO
LOS ANGELES COUNTY ENGINEER
700 LOS ANGELES COUNTY ENGINEERING BLDG.

NOTE: ANY ADDITIONS OR CHANGES ON THIS SHEET MUST BE MADE OR CIRCLED IN RED INK, WITH DATE AND NAME OF PERSON MAKING CHANGE.

Do not extend notes this side of this line.

STATION	B. S.	H. I.	F. S.	ELEV.	Kingsridge Dr.	
4+50				526.21		℄
—				525.80		1295' Rt. GUT
—				526.30		✓ Rt. T.C.
—				525.88	1304 Lt. GUT	
—				526.29	Rt. T.C.	
5+00				526.94		℄
—				526.51		13° Rt. GUT.
—				526.92		✓ Rt. T.C.
—				526.55	13° Lt GUT.	
—				526.94	✓ — T.C.	
5+50 ⊙				527.96		℄
—				527.50		13° Rt. GUT.
—				528.00		✓ Rt. T.C.
—				527.52	13° Lt. GUT	
—				528.02	✓ Lt. T.C.	
6+00				529.45		℄
—				529.12		13.15' Rt GUT
—				529.53		✓ ✓ T.C.
—				529.12	13.00 Lt. GUT	
—				529.54	✓ Lt T.C.	

Profile Notes Red ____ Plotted ____ Job No. 2371.14 Division No. 11 F. B. 2707 Pg. 169
No. X-Sec. Date ____ Date ____ Survey of Kingsridge Dr.
No. ____ Notes Chkd. ____ Checked ____ Survey by Curtis Notes Curtis Date Jan. 1966
Date ____ Date ____ Map No. ____ Indexed C. J. Galli Date ____ Date ____

76L-298 CE 307 11-58

PLEASE RETURN TO
LOS ANGELES COUNTY ENGINEER
700 LOS ANGELES COUNTY ENGINEERING BLDG.

NOTE: ANY ADDITIONS OR CHANGES ON THIS SHEET MUST BE MADE OR CIRCLED IN RED INK, WITH DATE AND NAME OF PERSON MAKING CHANGE

Do not extend notes this side of this line.

STATION	B. S.	H. I.	F S.	ELEV	Kings Ridge DR	
BM # FF-159				532.34	BM. # FF-159 Elev, 532.345 per pg-92	
6+50				531.37		℄
✓				531.08		13.05 Rt. GUT.
✓				531.53		✓ Rt. T.C.
✓				531.07	13.00 Lt. GUT.	
✓				531.47	✓ Lt T.C.	
7+00 ⊙				533.37		℄
✓				532.95		13.00 Rt. GUT
✓				533.45		Rt. T.C.
✓				533.04	13.08 Lt. GUT	
✓				533.46	✓ Lt. T.C.	
7+50				535.38		℄
✓				535.02		13.05 Rt. GUT.
✓				535.43		✓ ✓ T.C.
✓				534.73	13.08 Lt. GUT.	
✓				535.35	✓ Lt. T.C.	

F.B. 2707 Pg. 170 Job No. 2371.14 Division No. 11 Notes Red Plotted Profile
Survey of Kings Ridge DR Date Date No.
Survey by Curtis Notes Curtis Notes Chkd. Checked X-Sec.
Indexed C. J. GALLI Date Date Date No.

76L-298 CE 307 11-58

PLEASE RETURN TO
LOS ANGELES COUNTY ENGINEER
700 LOS ANGELES COUNTY ENGINEERING BLDG.

NOTE: ANY ADDITIONS OR CHANGES ON THIS SHEET MUST BE MADE OR CIRCLED IN RED INK, WITH DATE AND NAME OF PERSON MAKING CHANGE.

Do not extend notes this side of this line.

STATION	B.S.	H.I.	F.S.	ELEV.	Kings Ridge DR.	
8+00				537.32		℄
—				537.00		13.08 Rt. GUT
—				537.43		— T.C.
—				536.93	13.06 Lt. GUT.	
—				537.35	— Lt T.C.	
8+50 ⊙				539.28		℄
—				538.92		13.00 Rt. GUT
—				539.42		— — T.C.
—				539.03	13.00 Lt. GUT	
—				539.51	— — T.C.	
9+14.80				541.93		℄
—				541.52		13.08 Rt. GUT
—				542.00		— — T.C
—				541.49	13.00 Lt. GUT.	
—				541.90	— — T.C (B.C)	
9+47.10				543.31		℄
—				542.80		18.95 Rt. GUT
—				543.80		— — T.C. (E.C.)
—				542.75	12.96 Lt. GUT	
—				543.12	— — T.C.	

Profile Notes Red ____ Plotted ____ Job No. 2371.14 Division No. 11 F.B. 2707 PG. 171
No. X-Sec. Date ____ Date ____ Survey of Kings Ridge DR.
No. ____ Notes Chkd. ____ Checked ____ Survey by CW2713 Notes CW2713 Date Jan-1966
Date ____ Date ____ Map No. ____ Indexed C. J. GALLI Date ____

76L-298 CE 307 11-58

PLEASE RETURN TO
LOS ANGELES COUNTY ENGINEER
700 LOS ANGELES COUNTY ENGINEERING BLDG.

NOTE: ANY ADDITIONS OR CHANGES ON THIS SHEET MUST BE MADE OR CIRCLED IN RED INK, WITH DATE AND NAME OF PERSON MAKING CHANGE

Do not extend notes this side of this line.

F.B. 2707 Pg. 172 Job No. 2371.14 Division No. 11 Notes Red ____ Plotted ____ Profile No. ____
Survey of Kingsridge DR. Date ____ Date ____ X-Sec. No. ____
Survey by Curtis Notes ____ Notes Chkd. ____ Checked ____
Indexed G. J. GALLI Date ____ Date ____

STATION	B.S.	H.I.	F.S.	ELEV	Kings Ridge DR.	
9+92.33				545.16		℄
—				545.30		20° Rt.
—				544.79		40.24 Rt. GUT.
—				545.30		— — T.C. (BC)
10+03.61				545.48		℄
—				545.68		15° Rt (Rad PT)
—				545.20		43° Rt. GUT.
—				545.73		43° Rt. T.C.
—				544.93	12.92 Lt. GUT.	
—				545.41	— — T.C.	
10+03.61				545.84	15° Rt. & 28° So. (parallell to ℄ prod) - GUT	
—				546.34	— — — — —	— — — - T.C.
B.M. # FF-160				545.84	B.M. # FF-160 Elev. 545.838 per page 92.	

Profile No.	Notes Red	Plotted	Job No. 2371.14	Division No. 11	F.B. 2707	Pg. 173
	Date	Date	Survey of Kingsridge Dr			
X-Sec. No.	Notes Chkd.	Checked	Survey by CURTIS	Notes CURTIS	Date Jan-1966	
	Date	Date	Map No.	Index G. J. GALLIS	Date	

NOTE: ANY ADDITIONS OR CHANGES ON THIS SHEET MUST BE MADE OR CIRCLED IN RED INK, WITH DATE AND NAME OF PERSON MAKING CHANGE.

Do not extend notes this side of this line.

PLEASE RETURN TO
LOS ANGELES COUNTY ENGINEER
700 LOS ANGELES COUNTY ENGINEERING BLDG.

JN. 2371.14

KINGSRIDGE DR.

Cross Sections on Easement.

From

Daladier Dr – Westerly between Lots 21 & 22 Tract #21143, thence Southly along a Transit Line and Lots 23, 28 & 29.

–NOTE–

See pages 67 thru 69 for Topog.

Curtis
Carrasco
Ohashi
Rodriguez

STATION	B.S.	H.I.	F.S.	ELEV.

76L-298 CE 307 11-58

76L-298 CE 307 11-58

PLEASE RETURN TO
LOS ANGELES COUNTY ENGINEER
700 LOS ANGELES COUNTY ENGINEERING BLDG.

NOTE: ANY ADDITIONS OR CHANGES ON THIS SHEET MUST BE MADE OR CIRCLED IN RED INK, WITH DATE AND NAME OF PERSON MAKING CHANGE

Do not extend notes this side of this line.

STATION	B.S.	H.I.	F.S.	ELEV	Easement - West of Daladier Dr.
B.M. #FF-149				633.45	B.M. #FF-149 Elev. 633.455 per pg.-83
0+84.70				627.20	10° off set Line - Prod - GUT
✓				627.81	✓ ✓ ✓ ✓ ✓ T.C.
1+00				627.63	Int. 10° off-set Line & ℄ Daladier Dr.
✓				626.54	10° No. on ℄ Daladier Dr.
✓				622.22	50° ✓ ✓ ✓ ✓ ✓
✓				621.68	✓ ✓ ✓ ✓ ✓ ✓ & 15' E. GUT
✓				622.35	✓ ✓ ✓ ✓ ✓ ✓ ✓ ✓ T.C.
✓				621.85	✓ ✓ ✓ ✓ ✓ ✓ ✓ 15' W GUT
✓				622.48	✓ ✓ ✓ ✓ ✓ ✓ ✓ 15' W T.C.
✓				633.10	✓ ✓ ✓ ✓ ✓ ✓
✓				632.59	50° So. ✓ ✓ ✓ ✓ & 15' E - GUT
✓				633.18	✓ ✓ ✓ ✓ ✓ ✓ ✓ ✓ - T.C.
✓				632.69	✓ ✓ ✓ ✓ ✓ ✓ ✓ 15' W - GUT.
✓				633.31	✓ ✓ ✓ ✓ ✓ ✓ ✓ ✓ ✓ - T.C.
1+15.29				627.12	10' off set Line - GUT
✓				627.77	✓ ✓ ✓ - T.C.
✓				626.03	10' Rt off set Line - GUT
✓				626.68	✓ ✓ ✓ ✓ - T.C.

F.B. 2707 Pg. 174 Job No. 2371.14 Division No. 11 Notes Red ___ Plotted ___ Profile ___
Survey of Kings Ridge Dr Date ___ Date ___ No. ___
Survey by Curtis Notes Curtis Notes Chkd. ___ Checked ___ X-Sec. ___
Indexed C. J. GALL Date ___ Date ___ Date ___ No. ___

76L-298 CE 307 11-58

PLEASE RETURN TO
LOS ANGELES COUNTY ENGINEER
700 LOS ANGELES COUNTY ENGINEERING BLDG.

NOTE: ANY ADDITIONS OR CHANGES ON THIS SHEET MUST BE MADE OR CIRCLED IN RED INK, WITH DATE AND NAME OF PERSON MAKING CHANGE.

Do not extend notes this side of this line.

STATION	B.S.	H.I.	F.S.	ELEV.	Easement Line West of Daladier Dr.
TP.				642.62	TP.
1+25				629.2	10° off set line
✓				628.7	10° Rt. (prop C.O.R.)
1+56°				647.7	10° off set line
1+56				647.4	10° Rt. (Prop. Line)
1+62				649.0	10° off set line
1+62				649.2	10° Rt (P/L)
T.P				648.87	T.P.
1+76°				659.8	10° off set line
1+76°				660.4	10° Rt. (P/L)
✓				659.1	10° Lt.
T.P.				657.18	TP
1+86°				665.7	10° off set line
✓				666.9	10° Rt (P/L
✓				663.5	10° Lt.
T.P.				665.51	TP
2+05° ⊙				674.14	10° off set line
✓				678.6	10° Rt (P/L
✓				672.6	4° Lt.
✓				671.9	10° Lt

Profile Notes Red ____ Plotted ____ Job No. 23714 Division No. 11 F.B. 2707 Pg. 175
No. X-Sec. Date ____ Date ____ Survey of Kingsridge Dr
No. ____ Date ____ Notes Chkd. ____ Checked ____ Survey by Curtis Notes Curtis Date Jan 1966
Date ____ Map No. ____ Indexed C. J. Calle Date ____

76L-298 CE 307 11-58

PLEASE RETURN TO
LOS ANGELES COUNTY ENGINEER
700 LOS ANGELES COUNTY ENGINEERING BLDG.

NOTE: ANY ADDITIONS OR CHANGES ON THIS SHEET MUST BE MADE OR CIRCLED IN RED INK, WITH DATE AND NAME OF PERSON MAKING CHANGE

Do not extend notes this side of this line.

STATION	B. S.	H. I.	F. S.	ELEV		
2+50°				679.0		10° off Set Line
—				684 ~~674~~.0		10° Rt P/L
—				678.6	10° Lt	
2+70°				683.0		10° off Set Line
—				685.7		10° Rt (P/L)
—				681.4	10° Lt	
T.P.				682.49	T.P.	
2+83				689.1		10° off Set Line
—				688.1		10° Rt (P/L)
—				690.4	10° Lt.	
T.P.				689.70	T.P.	
3+00				689.9		10° off Set Line
—				688.8		10° Rt (P/L)
—				690.0	10° Lt	
3+46°				693.18		10° off Set Line (Ed Pav)
—				693.48		10° Rt (P/L) (Ed Pav)
—				692.90	10° Lt Ed Pav.	
3+73.97	℄ Pt (Back)			692.87		10° off Set Line (pav)
—	—	—		692.88		10° off P/L (pav)

F.B. 2707 Pg. 176 Job No. 2371.14 Division No. 11 Notes Red Plotted Profile
Survey of Kings Ridge DR. Date Date No.
Survey by Curtis Notes Curtis Notes Chkd. Checked X-Sec.
Indexed C. J. GALLI Date Date Date Note

76L-298 CE 307 11-56

PLEASE RETURN TO
LOS ANGELES COUNTY ENGINEER
700 LOS ANGELES COUNTY ENGINEERING BLDG.

NOTE: ANY ADDITIONS OR CHANGES ON THIS SHEET MUST BE MADE OR CIRCLED IN RED INK, WITH DATE AND NAME OF PERSON MAKING CHANGE.

69287

Do not extend notes this side of this line.

STATION	B.S.	H.I.	F.S.	ELEV.		
3+73.97	≠ Pt (ahead)			692.88		4° Rt. ed mac. dk.
4+00				692.25		⊼ line
—				692.25		3° Rt. ed ac. dr
—				692.67	23° Lt. ed a.c. DR	
4+50				690.87		⊼ line
—				690.90		2 Rt. ed a.c. DR
—				691.32	20 Lt. ed a.c. DR	
4+65.8				690.54	?	0.8 Rt Top CB. Grate
✓				688.10	⊼ Line & F.L. 8" dia. CM pipe – OUTLET.	
4+95				687.40	24 Lt. F.L. & end 8" dia C.M. Pipe drain	
5+00				692.48		⊼ Line
—				692.50		2 Rt ed ac. DR
✓				692.68	20° Lt. Ed ac. DR	
B.M.# FF155				696.10	B.M.# FF-155 Elev. 696.096 per. page 87	
5+50				695.95		⊼ Line
—				696.00		2 Rt. ed a.c. Pav
—				696.11	19 Lt. Ed a.c. Pav	

Profile Notes Red ____ Plotted ____ Job No. 237114 Division No. 11 F.B. 2707 Pg. 177
No. ____ Date ____ Date ____ Survey of Kings Ridge DR
K-Sec. ____ Notes Chkd. ____ Checked ____ Survey by Curtis Notes Curtis Date Jan. 1964
No. ____ Date ____ Date ____ Map No. ____ Indexed J. Gill Date ____

76L-298 CE 307 11-58

PLEASE RETURN TO
LOS ANGELES COUNTY ENGINEER
700 LOS ANGELES COUNTY ENGINEERING BLDG.

NOTE: ANY ADDITIONS OR CHANGES ON THIS SHEET MUST BE MADE OR CIRCLED IN RED INK, WITH DATE AND NAME OF PERSON MAKING CHANGE

Do not extend notes this side of this line.

STATION	B.S.	H.I.	F.S.	ELEV	Easement.	
T.P.				704.21	T.P.	
6+00				700.02		Line
✓				700.00		5 7 Rt. ed. a.c. DR.
✓				700.24	17 2 Lt. ed a.c. DR.	
6+50				706.16		Line
✓				705.95		12 1 Rt. ed a.c. DR.
✓				706.26	11 4 Lt. ed. a.c. DR.	
7+00 ⊙				713.25		Line
✓				713.32		14 3 Rt. ed a.c. DR.
✓				713.51	10 0 Lt. ed. a.c. DR.	
7+50				720.38		Line
✓				720.13		14 4 Rt. ed. a.c. DR.
✓				720.68	12 3 Lt. Ed. a.c. DR.	
T.P.				721.82	T.P.	
7+82 0				724.70		
✓				725.00		19 5 Rt. ed a.c. DR
7+83 0				724.90	13 5 Lt. ed. a.c. DR.	

F.B. 2707 Pg. 178
Job No. 2371.14 Division No. 11 Notes Red Plotted Profile
Survey of Kings Ridge Dr. Date Date No.
Survey by Curtis Notes Curtis Notes Chkd. Checked X-Sec.
Indexed E. J. GALLI Date Date Date No.

76L-298 CE 307 11-58
L-298

PLEASE RETURN TO
LOS ANGELES COUNTY ENGINEER
700 LOS ANGELES COUNTY ENGINEERING BLDG.

NOTE: ANY ADDITIONS OR CHANGES ON THIS SHEET MUST BE MADE OR CIRCLED IN RED INK, WITH DATE AND NAME OF PERSON MAKING CHANGE.

Do not extend notes this side of this line.

STATION	B.S.	H.I.	F.S.	ELEV.	Easement	
7+96.0				726.50	9.7 Lt. ed a.c. DR.	
7+98.3				727.50		20.0 Rt. pav.
—				729.20		38.4 Rt. ed. a.c. pav.
8+01.00				727.00		⊼ Line & PT.
8+05.2				727.97		10.2 Rt. ed a.c. Pav
✓				727.07	10.0 Lt. pav.	
8+13.5				728.46		8.4 Rt. Cor a.c. DR.
8+16.0				727.75		⊼ Line
—				728.30		6.0 Rt. ed a.c. DR.
—				726.50	12.0 Lt. ed a.c. DR.	
BM. # FF-154				726.37	BM. # FF-154, - Elev. 726.380 per page 86	

Profile Notes Red ____ Plotted ____ Job No. 2371.14 Division No. 11 F.B. 2707 Pg. 177
No. ____ Date ____ Date ____ Survey of Engel Ridge DR.
X-Sec. Notes Chkd. ____ Checked ____ Survey by Curtis Notes Curtis Date Jan. - 1964
No. ____ Date ____ Date ____ Map No. ____ Indexed C. J. Gall Date ____

76L-298 CE 307 11-58

PLEASE RETURN TO
LOS ANGELES COUNTY ENGINEER
700 LOS ANGELES COUNTY ENGINEERING BLDG.

NOTE: ANY ADDITIONS OR CHANGES ON THIS SHEET MUST BE MADE OR CIRCLED IN RED INK, WITH DATE AND NAME OF PERSON MAKING CHANGE

Do not extend notes this side of this line.

STATION	B.S.	H.I.	F.S.	ELEV	Left = South.
B.M. # FF-145				545.81	B.M. # FF-145 Elev. 545.814 per. page-78
0+85.02				449.98	Prop. Line Prod - Gut
✓				550.64	- - - - T.C.
1+00				550.47	Int's ℄ Chandeleur Dr. & Prop Line Prod.
—				547.85	50° No. on ℄ Chandeleur Dr.
—				547.45	- - - - - - & 15' E. Gut
—				548.09	- - - - - - - - - T.C.
—				547.46	50° ✓ ✓ ✓ ✓ ✓ ✓ 15' W. Gut
—				548.11	✓ ✓ - - - - - - - T.C.
—				552.94	50° So. ✓ ✓ ✓ ✓
—				552.41	- - - - - - & 15' E. Gut
—				533.04	- - - - - - - - - T.C.
—				552.48	- - - - - - - 15' W. Gut
—				553.11	- - - - - - - - - T.C.
1+15.07				550.02	(P/L Prod) - Gut
✓				550.67	✓ ✓ T.C.
✓				550.35	6° Lt. Gut
✓				550.78	✓ ✓ T.C.
1+25°				550.9	Prop Cor.
✓				550.8	6° Rt
✓				551.0	6° Lt.

F.B. 2707 PG. 182 Job No. 2371.14 Division No. 11 Notes Red Plotted Profile
Survey of Kings Ridge Dr. Date Date No.
Survey by Curtis Notes Curtis Notes Chkd. Checked X-Sec.
Indexed C. J. GALL Date Date Date No.

761-298 CE 307 11-58

PLEASE RETURN TO
LOS ANGELES COUNTY ENGINEER
700 LOS ANGELES COUNTY ENGINEERING BLDG.

NOTE: ANY ADDITIONS OR CHANGES ON THIS SHEET MUST BE MADE OR CIRCLED IN RED INK, WITH DATE AND NAME OF PERSON MAKING CHANGE.

Do not extend notes this side of this line.

STATION	B.S.	H.I.	F.S.	ELEV.	Easement	
T.P.				554.69	T.P.	
1+41°				565		Prop. Line.
✓				565.3		6° Rt
✓				565.7	6° Lt.	
1+70°				569.4		Prop Line
✓				569.2		6° Rt,
✓				569.5	6° Lt.	
T.P.				568.60	T.P.	
2+00				575.4		Prop. Line
✓				574.9		6° Rt.
✓				574.9	6° Lt	
T.P.				577.43	T.P.	
2+50				584.8		Prop. Line
✓				583.8		6° Rt.
✓				585.1	6° Lt	
T.P.				586.63	T.P.	
2+73°				587.5		Prop Line
✓				586.5		6° Rt.
✓				589.0	6° Lt.	
T.P.				595.21	T.P.	

Profile Notes Red ____ Plotted ____ Job No. 2371.14 Division No. 11 F.B. 2707 PG. 183
No. ____ Date ____ Date ____ Survey of KINGS RIDGE DR
X-Sec. Notes Chkd. ____ Checked ____ Survey by CURTIS Notes CURTIS Date JAN - 1966
No. ____ Date ____ Date ____ Map No. ____ Indexed C. J. CALLI Date ____

76L-298 CE 307 11-58

PLEASE RETURN TO
LOS ANGELES COUNTY ENGINEER
700 LOS ANGELES COUNTY ENGINEERING BLDG.

NOTE: ANY ADDITIONS OR CHANGES ON THIS SHEET MUST BE MADE OR CIRCULATED BY THE NAME OF PERSON MAKING CHANGE

595.21

Do not extend notes this side of this line.

STATION	B.S.	H.I.	F.S.	ELEV	Easement	
2+84.0				596.2		Prop Line
—				595.7		6° Rt.
—				596.6	6° Lt.	
2+86.4				596.70		Prop Line & ed ac DR
—				596.17		6° Rt ed. DR
—				596.37	6° Lt. ed DR	
3+02.9				595.77		Prop. Line & edge Conc Gut.
—				595.07		6° Rt. ed Conc Gut
—				596.46	6° Lt. Ed Conc Gut.	
3+04.9				595.24		Prop Line & F.L. Conc Gut
—				594.66		6° Rt. F.L. Conc. Gut
—				596.00	6° Lt. F.L. Conc. Gut	
3+06.9				596.95		Prop Line & ed. Conc. Gut.
✓				596.24		6° Rt. ed. Conc Gut
✓				597.50	6° Lt. ed. Conc. Gut.	
T.P.				603.37	T.P.	
3+23.0				605.1		Prop. Line
—				604.2		6° Rt.
—				606.1	6° Lt.	

F.B. 2707 Pg. 184 Job No. 2371.14 Division No. 11 Notes Red. Date Plotted Date Profile No.
Survey of Kings Ridge Dr. Date Checked Date X-Sec. No.
Survey by Curtis Notes Notes Chkd. Date Date
Indexed C. J. GALLI Date

PLEASE RETURN TO
LOS ANGELES COUNTY ENGINEER
700 L[illegible]

NOTE: ANY ADDITIONS OR CHANGES ON THIS SHEET MUST BE MADE OR CIRCLED IN RED INK, WITH DATE AND NAME OF PERSON MAKING CHANGE.

TP 634.99

[illegible] not extend notes this side of this line.

STATION				ELEV.		
3+[illegible]				605.8		Prop. Line
✓				605.0		6° Rt
✓				607.3	6° Lt	
3+50° ⊙				618.25		Prop Line
✓				617.20		6° Rt.
✓				619.6	6° Lt	
T.P.				627.13	T.P.	
3+[illegible]75				628.1		Prop. Line
✓				627.1		6° Rt.
✓				628.8	6° Lt.	
T.P.				643.66	T.P.	
4+00				652.7		Prop Line
✓				650.4		6° Rt
✓				653.5	6° Lt	
T.P.				644.30	T.P.	
T.P.				634.84	T.P.	
B.M. #FF-150				628.23	B.M. #FF-150 Elev. 628.220 per pg-84	

Profile Notes Red. Plotted Job No. 2371.14 Division No. 11 F.B. 2707 Pg. 185
No. Date Date Survey of Kings Ridge Dr.
X-Sec. Notes Chkd. Checked Survey by Curtis Notes Curtis Date Jan-1966
No. Date Date Map No. Indexed [illegible] Date

Bk. 8707 Pg. 186 Job No. 2371 Division No.

Survey of Kingridge DR.

Survey by Curtis Notes Curtis

Indexed G. J. GALLI Date