SURVEY OF _____ F. B. _____ PG. _____

SURVEY BY _____ TR. No. _____

DATE				
		SHERWOOD DRIVE RELIEF SEWER J.N.0650.03		
6-61	0650.03	BENCH MARK LEVELS.	B.M's	5-12
7-61	"	SHERWOOD DR. FROM HUNTLEY DR. TO WEST KNOLL DR.	TOPOG.	19-23
7-61	"	" " "	X-SECS.	25-35
"	"	MELROSE AVE. FROM HUNTLEY DR. TO WEST KNOLL DR.	TOPOG.	37-43
"	"	" " "	X-secs	45-57
"	"	WESTBORNE DR. FROM MELROSE AVE. TO SHERWOOD DR.	TOPOG.	59-60
"	"	" " "	X-SECS.	61-66
"	"	WEST MOUNT DR. FROM MELROSE AVE. TO SHERWOOD DR.	TOPOG.	67-68
"	"	" " "	X-secs.	69-74
"	"	WEST KNOLL DR. FROM MELROSE AVE. TO SHERWOOD DR.	TOPOG.	75-76
"	"	" " "	X-SECS.	77-82
2-65	0650.10	Rugby Drive. Topography on Westmount Drive	Topo.	83-86
2-65	0650.10	" " " on Westbourne Drive.	Topo.	87-90
2-65	0650.10	" " Cross sections on Westmount Drive from Sherwood Drive to Rugby Drive.	X-Sec.	91-102
2-65	0650.10	RUGBY DRIVE. BENCH LEVELS.	B.M.s	103-110
2-65	"	" " Topography from WESTBOURNE DR. to WESTKNOLL DR.	TOPO.	111-116
2-65	"	" " Cross sections on WESTBOURNE DR. Ave. from SHERWOOD DR. to RUGBY DRIVE.	X-Sec.	117-130
2-65	"	RUGBY DR. Cross Sections from WESTBOURNE DR. to WESTKNOLL DR.	X-Sec.	131-140

P.W. file ok April 86

Microfilmed June 85

F. B. _____ PG. _____ SURVEY OF _____

TR. No. _____ SURVEY BY _____

DATE _____

NOTES RED. JOB NO. 0650.03 SURVEY OF SHERWOOD DR. RELIEF SEWER F. B 2708 Pg. 5

DATE SURVEY BY RICHARDS

NOTES CHKD. NOTES BY RICHARDS DATE 6-14-61

DATE INDEXED H. E. OTT DATE AUG 4 '61

NOTE: ANY ADDITIONS OR CHANGES ON THIS SHEET MUST BE MADE OR CIRCLED IN RED INK, WITH DATE AND NAME OF PERSON MAKING CHANGE.

Do not extend notes this side of this line

PLEASE RETURN TO
LOS ANGELES COUNTY ENGINEER
LOS ANGELES COUNTY ENGINEERING BLDG.

769420 S & E:353 9-58

B.M.	1ST RUN	DIFF.	2ND RUN	3RD RUN	ADJ. ELEV.	DESCRIPTION
						J.N. 0650.03
						SHERWOOD DRIVE RELIEF SEWER
						BENCH LEVELS
						For Rerun see Pages 9 to 12
						#9 N.G.
						7-14-61 RICHARDS OCHSNER TURRILL CROWDER

768420 S & E-353 9-55

PLEASE RETURN TO
LOS ANGELES COUNTY ENGINEER
700 LOS ANGELES COUNTY ENGINEERING BLDG.

NOTE: ANY ADDITIONS OR CHANGES ON THIS SHEET MUST BE MADE OR CIRCLED IN RED INK, WITH DATE AND NAME OF PERSON MAKING CHANGE.

Do not extend notes this side of this line

B.M.	1ST RUN	DIFF.	2ND RUN	3RD RUN	ADJ. ELEV.	DESCRIPTION
(FD.)						
B.M. D-55	193.029				~~193.029~~	B.M. D-55 EL.=193.029 FB. 2197-9
+	4.058		4.180	3.962		LA CIENEGA BLVD., & WARING AVE., N.E. COR.
⊼	197.087	-2.707	2.702	2.707	-2.707	W. SPK. 5° N. OF N. END C.R.
(FD) -	6.765		6.882	6.669		
B.M. D-54	190.322				~~190.325~~	B.M. D-54 EL.=190.325 FB. 2197-9
+	3.901		3.821			LA CIENEGA BLVD. & SHERWOOD DR., N.W. COR.
⊼	194.223	-1.849	1.850	-1.849	-1.8495	W. SPK. 5° N. OF N. END C.R.
-	5.750		5.671			
T.P.	188.423				~~[illegible]~~	
+	3.946		3.924	3.902		
⊼	192.419	-2.123	2.133	-2.121	-2.122	See Pages 9-12 for Rerun
(SET) -	6.069		6.057	6.023		
B.M. M.W. 109	186.350				~~186.355~~	B.M. M.W. 109 EL.=186.350
+	4.515		4.462			SHERWOOD DR. & WEST KNOLL DR., S.W. COR.
⊼	190.865	-2.533	-2.535	-2.534	-2.534	BT. SPK. IN CURB 1' S. OF S. END C.R.
(SET) -	7.048		6.997			
B.M. MW. 110	183.817				~~183.821~~	B.M. M.W. 110 EL.=183.817
+	2.586		2.393			SHERWOOD DR. & WESTMOUNT DR., N.W. COR.
⊼	186.403	-2.218	2.217	-2.2[illegible]	-2.2175	L. & TG. IN CB. 1° N. OF N. END C.R.
-	4.804		4.610			
(SET) B.M. M.W. 111	181.599			+2.644	~~[illegible]~~	B.M. M.W. 111 EL.=
+	6.614		6.540	6.416		SHERWOOD DR. & WESTBOURNE DR., S.W. COR.
⊼	188.213	+2.653	+2.642	+2.646	+2.644	L. & TG. IN CONC. BASE OF LIGHT STD. @ S. C.R.
-	3.961		3.898	3.770		
(SET) B.M. MW 112	184.252				~~184.243~~	B.M. MW 112 ELEV.
+	1.423		1.340			SHERWOOD DR. + HUNTLEY DR. W. SIDE
⊼	185.675	-6.032	6.033	-6.033	-6.0325	L. + TG. IN CB. ON ℄ PROD OF SHERWOOD DR.
-	7.455		7.373			
T.P.	178.220				[illegible]	

CONT. TO Pg. 247

JOB NO. 0650.03 SURVEY OF SHERWOOD DR. RELIEF SEWER
SURVEY BY RICHARDS DATE 7-14-61
NOTES BY W.D.R. DATE
INDEXED H. E. OTT DATE
NOTES RED. DATE
NOTES CHKD. DATE

F.B. 2708 PG. 6

768420 S & E-353 9-55

PLEASE RETURN TO
LOS ANGELES COUNTY ENGINEER
700 LOS ANGELES COUNTY ENGINEERING BLDG.

NOTE: ANY ADDITIONS OR CHANGES ON THIS SHEET MUST BE MADE OR CIRCLED IN RED INK, WITH DATE AND NAME OF PERSON MAKING CHANGE.

Do not extend notes this side of this line

B.M.	1ST RUN	DIFF.	2ND RUN	3RD RUN	ADJ. ELEV.	DESCRIPTION
			CONT FROM PG. 246			
T.P.	178.220				~~[illegible]~~	
+	3.721		3.663			
π	181.941	-2.671	2.672	-2.67[illegible]	-2.6715	
-	6.392		6.335			
T.P.	175.549			-2.036		
+	3.601		3.548	3.485		
π	179.150	-2.038	2.032	2.036	-2.037	
-	5.639		5.580	5.521		
T.P.	173.511				~~[illegible]~~	
+	4622		4.589			
π	178.133	-0.765	0.763	[illegible]	-0.764	
-	5.387		5.352			
(FD) B.M. MW71	172.746				~~172.830~~	B.M. MW 71 ELEV. = 172.830 F.B. 2197-38
+	5.201		5.104	5.622		MELROSE AVE. + HUNTLEY DR. N.E. COR.
π	177.947	+0.839	0.843	+0.842	+0.8425	BRASS SCREW IN LEAD IN Cb, E. END
-	4.362		4.261	4.780		CATCH BASIN
(FD) BM MW70	173.585				~~173.647~~	BM MW 70 ELEV. = 173.647 F.B. 2197-38
+	5.093		5.124			MELROSE AVE. + WESTBORNE DR. N.E. COR
π	178.678	+1.585	+1.589		+1.587	FD BRASS SCREW IN LEAD IN Cb. W END
-	3.508		3.535			OF CATCH BASIN
(FD) B.M. MW69	175.170				~~175.225~~	B.M. MW 69 ELEV. = 175.225 F.B. 2197-38
+	5.148		5.175	5.160		MELROSE AVE + WESTMOUNT DR. N.E. COR
π	180.318	+1.928	1.917	+1.915	+1.916	FD. BRASS SCREW IN LEAD, IN Cb. W. END
-	3.220		3.258	3.245		OF CATCH BASIN
(FD) BM MW68	177.098				~~177.130~~	B.M. MW 68 ELEV. = 177.130 F.B. 2197-38
+	5.562		5.520	5.567		MELROSE AVE + WEST KNOLL DR. S.E. COR
π	182.660	+1.467	+1.462	+1.469	+1.468	BT. SPK IN CURB, 3 E. OFF E. END C.R.
-	4.095		4.058	4.098		
T.P.	178.565				CONT. TO PG 248	

NOTES RED ____ JOB NO. 0650.03 SURVEY OF Sherwood Dr. CI
DATE ____ SURVEY BY OCHSNER
NOTES CHKD. ____ NOTES BY JO DATE 7-19-61
DATE ____ INDEXED H. E. OTT DATE ____

F. B. 2708 PG. 7

76S420 S & E-353 9-55

PLEASE RETURN TO
LOS ANGELES COUNTY ENGINEER
700 LOS ANGELES COUNTY ENGINEERING BLDG.

NOTE: ANY ADDITIONS OR CHANGES ON THIS SHEET MUST BE MADE OR CIRCLED IN RED INK, WITH DATE AND NAME OF PERSON MAKING CHANGE.

Do not extend notes this side of this line

B.M.	1ST RUN	DIFF.	2ND RUN	3RD RUN	ADJ. ELEV.	DESCRIPTION
			CONT. FROM Pg 247			
T.P.	178.565 ✓					
+	6.380		6.408	6.440		
π	184.945	+1.658	+1.671	+1.675	+1.673	
(FD) −	4.722		4.737	4.765		
B.M. M.W.19	180.223 ✓				~~180.252~~	B.M. M.W.19 ELEV. = 180.252 F.B. 2197-38 MELROSE AVE + LA CIENEGA BLVD, N.E. COR BT. SPK. IN CURB, 10' E OF E. END C.R.
+	4.738		4.766	4.773		
π	184.961 ✓	+1.197	+1.208	+1.208	+1208	
−	3.541		3.558	3.565		
T.P.	181.420 ✓					
+	6.600		6.620	6.645		
π	188.020 ✓	+3.062	+3.067	+3.065	+3.066	
−	3.538		3.553	3.580		
T.P.	184.482 ✓					
+	6.631		6.670	6.621		
π	191.113 ✓	+2.243	+2.237	+2.237	+2.237	
(FD) −	4.388		4.433	4.384		
B.M. D-53	186.725 ✓				~~186.752~~	B.M. D-53 ELEV. = 186.752 F.B. 2197-9 MELROSE PL. + LA CIENEGA BLVD. N.E. COR WIRE SPK. INCL. 7' N. OF N. END C.R.
+	6.325		6.324	6.280		
π	193.050	+2.393	+2.403	+2.405	+2.404	
−	3.932		3.921	3.875		
T.P.	189.108 ✓					
+	6.160		6.197			
π	195.228	+1.194	+1.194	+1.194		
(FD) −	4.966		5.003			
BM D-54	190.302				~~190.325~~	BM D-54 ELEV. = 190.325 F.B. 2197-9 LA CIENEGA BLVD + SHERWOOD DR. N.W. COR. W. SPK. 5° N. OF N. END C.R.

See Pages 9 to 12 for Rerun

JOB NO. 0650.03 SURVEY OR SHERWOOD DR. RELIEF SEWER
SURVEY BY OCHSNER
NOTES BY J.O. DATE 7-19-61
INDEXED H. E. OTT DATE
NOTES RED. DATE
NOTES CHKD. DATE

F.B. 2708 PG. 8

NOTES RED. JOB NO 0650.03 SURVEY OF SHERWOOD DR. SEWER RELIEF

DATE SURVEY BY Manley Jr.

NOTES CHKD. NOTES BY McCall DATE 8-10 & 11-61

DATE INDEXED H. E. Ott DATE AUG 1 5 '61

F. B. 2708 Pg. 9

NOTE: ANY ADDITIONS OR CHANGES ON THIS SHEET MUST BE MADE OR CIRCLED IN RED INK, WITH DATE AND NAME OF PERSON MAKING CHANGE.

Do not extend notes this side of this line

PLEASE RETURN TO
LOS ANGELES COUNTY SURVEYOR
725 LOS ANGELES COUNTY ENGINEERING BLDG.

765420 S & E-353 4-54

B.M.	1ST RUN	DIFF.	2ND RUN	3RD RUN	ADJ. ELEV.	DESCRIPTION
						JN 0650.03 SHERWOOD DR. RELIEF SEWER BENCH LEVELS RERUN DUMPY LEVEL & LOVAR RODS #788 #8
					indexed 8-16-61	

Manley Jr.
McCall
Swann
Manley
Jones

765420 S & E-353 4-54

PLEASE RETURN TO
LOS ANGELES COUNTY SURVEYOR
725 LOS ANGELES COUNTY ENGINEERING BLDG.

NOTE: ANY ADDITIONS OR CHANGES ON THIS SHEET MUST BE MADE OR CIRCLED IN RED INK, WITH DATE AND NAME OF PERSON MAKING CHANGE.

Do not extend notes this side of this line

JOB NO. 0650-03 SURVEY OF Sherwood Dr. Relief Sewer NOTES RED DATE
SURVEY BY Manley & Sr. DATE 8-10 & 11-61 NOTES CHKD.
NOTES BY McCall DATE
INDEXED H. E. OTT DATE

F. B. 2708 Pg. 10

B.M.	1ST RUN	DIFF.	2ND RUN	3RD RUN	ADJ. ELEV.	DESCRIPTION
(Fd) B.M. D-55	193.029				193.029	B.M. D-55 El = 193.029 F.B. 2197-9 La Cienega Blvd. & Waring Ave., N.E. Cor. W. Spk., 5' No. of No. end C.R.
+	3.592		3.676			
T	196.621	-2.707	-2.708	-.27075		
-	6.299		6.384			
(Fd) B.M. D-54	190.322				190.325	B.M. D-54 El = 190.325 F.B. 2197-9 La Cienega Blvd. & Sherwood Dr. N.W. Cor. W. Spk. 5' No. of No. end C.R.
+	3.882		3.940			
T	194.204	-2.589	-2.593	-2.591		
-	6.471		6.533			
T.P.	187.733					
+	4.550		4.602			
T	192.283	-1.375	-1.378	-.13765		
-	5.925		5.980			
(Set) B.M. M.W. 109	186.358				186.352	B.M. M.W. 109 Sherwood Dr. & Westknoll Dr., S.W. Cor. BT. Spk. in crb. 1' So. of So. end C.R.
+	3.644		3.715			
T	190.002	-2.531	-2.535	-.2533		
-	6.175		6.250			
(Set) B.M. M.W. 110	183.827				183.819	B.M. M.W. 110 Sherwood Dr. & Westmount Dr. N.W. Cor. L+Tg. in crb. 1' No. of No. end C.R.
+	2.640		2.718			
T	186.467	-2.216	-2.213	-.22145		
-	4.856		4.931			
(Set) B.M. M.W. 111	181.611				181.603	B.M. M.W. 111 Sherwood Dr. & Westbourne Dr., S.W. Cor. L+Tg. in conc. base of light Std. at So. C.R.
+	6.071		6.120			
T	187.682	+2.643	+2.645	+.2644		
-	3.428		3.475			
(Set) B.M. M.W. 112	184.254				184.249	B.M. M.W. 112 Sherwood Dr. & Huntley Dr., W. Side L+Tg. in crb. on E. Prod. of Sherwood Dr.
+	3.070		3.130			
T	187.324	-3.860	-3.860	+.3860		
-	6.930		6.990			
T.P.	180.394					

765420 S & E-353 4-54

PLEASE RETURN TO
LOS ANGELES COUNTY SURVEYOR
725 LOS ANGELES COUNTY ENGINEERING BLDG.

NOTE: ANY ADDITIONS OR CHANGES ON THIS SHEET MUST BE MADE OR CIRCLED IN RED INK, WITH DATE AND NAME OF PERSON MAKING CHANGE.

Do not extend notes this side of this line

NOTES RED _____ JOB NO. 0650.03 SURVEY OF Sherwood Dr. Sewer
DATE _____ SURVEY BY McCall DATE 8-11-61
NOTES CHKD _____ NOTES BY McCall DATE 8-11-61
DATE _____ INDEXED H. E. Ott DATE AUG 1 1961

F.B. 2702 Pg. 11

B.M.	1ST RUN	DIFF.	2ND RUN	3RD RUN	ADJ. ELEV.	DESCRIPTION
T.P.	180.394					
	3.721		3.784			
⊼	184.115	-2.351	-2.355	-2.353		
	6.072		6.139			
T.P.	178.043					
	3.750		3.801			
⊼	181.793	-2.820	-2.819	-2.8195		
	6.570		6.620			
T.P.	175.223					
	4.545		4.475			
⊼	179.768	-1.272	-1.273	-1.2725		
	5.817		5.748			
T.P.	173.951					
	4.859		4.809			
⊼	178.810	-1.200	-1.199	-1.1995		
	6.059		6.008			
(Fd) B.M.M.W.71	172.751				172.744	B.M. M.W. 71 EL= 172.830 F.B. 2197-38 Melrose Ave + Huntley Dr. N.E. Cor. Brass screw in lead in crb. E. end Catch Basin
	5.490		5.501			
⊼	178.241	+0.840	+0.841	+0.8405		
	4.650		4.660			
(Fd) B.M.M.W.70	173.591				173.585	B.M. M.W. 70 EL= 173.647 F.B. 2197-38 Melrose Ave + Westbourne Dr. N.E. Cor. Fd. Brass screw in lead in crb. W. end Catch Basin
	6.075		6.129			
⊼	179.666	+1.594	+1.589	+1.5915		
	4.481		4.540			
(Fd) B.M.M.W.69	175.185				175.174	B.M. M.W. 69 EL= 175.225 F.B. 2197-38 Melrose Ave + Westmount Dr. N.E. Cor. Brass screw in lead in crb. W. end Catch Basin
	5.930		5.960			
⊼	181.115	+1.915	+1.918	+1.9165		
	4.015		4.042			
(Fd) B.M.M.W.68	177.100				177.093	B.M. M.W. 68 EL= 177.130 F.B. 2197-38 Melrose Ave. + West Knoll Dr. S.E. Cor. BT. spk. in crb. 3' E. of E. end crb. Ret.

768420 S & E-353 4-54

PLEASE RETURN TO
LOS ANGELES COUNTY SURVEYOR
725 LOS ANGELES COUNTY ENGINEERING BLDG.

NOTE: ANY ADDITIONS OR CHANGES ON THIS SHEET MUST BE MADE OR CIRCLED IN RED INK, WITH DATE AND NAME OF PERSON MAKING CHANGE.

Do not extend notes this side of this line

B.M.	1ST RUN	DIFF.	2ND RUN	3RD RUN	ADJ. ELEV.	DESCRIPTION
B.M.M.W.68	177.100				177.093	(see Pg #11)
	5.770		5.829			
⊼	182.870	+1.443	+1.445	+1.444		
	4.327		4.384			
T.P.	178.543					
	5.858		5.808			
⊼	184.401	+1.680	+1.683	+1.6815		
	4.178		4.125			
(Fd) B.M.M.W.19	180.223				180.224	B.M. M.W.19 EL= 180.252 F.B. 2197-38 Melrose Ave & La Cienega Blvd., N.E. Cor. BT. Spk. in crb. 10' E. of E.C.R.
	5.930		5.895			
⊼	186.153	+2.310	+2.311	+2.3105		
	3.620		3.584			
T.P.	182.533					
	6.920		6.947			
⊼	189.453	+4.195	+4.190	+4.1925		
	2.725		2.757			
(Fd) B.M. D-53	186.728				186.730	B.M. D-53 EL= 186.752 F.B. 2197-9 Melrose Pl. & La Cienega Blvd. N.E. Cor. Wire Spk. in crb. 7' No. of No. end C.R.
	6.189		6.222			
⊼	192.917	+2.700	+2.701	+2.7005		
	3.489		3.521			
T.P.	189.428					
	5.618		5.648			
⊼	195.046	+0.897	+0.898	+0.8975		
	4.721		4.750			
(Fd) B.M. D-54	190.325				190.325	B.M. D-54 EL= 190.325 F.B. 2197-9 La Cienega Blvd & Sherwood Dr., N.W. Cor. Wire Spk. 5' No. of No. end C.R.

JOB NO. 0650.03 SURVEY OF Sherwood Dr. Sewer Relief NOTES RED
SURVEY BY Mankey Jr. DATE
NOTES BY McGill DATE 8-11-61 NOTES CHKD.
INDEXED DATE DATE

F.B. 2708 PG. 12

Notes Ck'd by	Survey of SHERWOOD DR. RELIEF SS F. B. 2708 Pg. 19
Map No.	J.N. 0650.03 Tape Std °F
Office Work	Surveyed by OCHSNER
Checked	Notes V.O. Date 2-19-47
Date	Indexed H. E. OTT AUG 4 '61

J.N. 0650.03

SHERWOOD DR. RELIEF SEWER

TOPOGRAPHY

ON

SHERWOOD DR.

AREA #2

FROM HUNTLEY DR = 1+00

TO WEST KNOLL DR. = 10+39.75

OCHSNER
SMITH
HAHILL
CROWDER

Note: Any Additions or Changes on This Sheet Must be Made or Circled in Red Ink With Date and Name of Person Making Change.

Do not extend notes this side of this line.

RETURN TO
LOS ANGELES COUNTY ENGINEER
100 LOS ANGELES COUNTY ENGINEERING BLDG.

763098 CE #247—7-58

RETURN TO
LOS ANGELES COUNTY ENGINEER
700 LOS ANGELES COUNTY ENGINEERING BLDG.

Note: Any Additions or Changes on This Sheet Must be Made or Circled in Red Ink With Date and Name of Person Making Change.

Do not extend notes this side of this line.

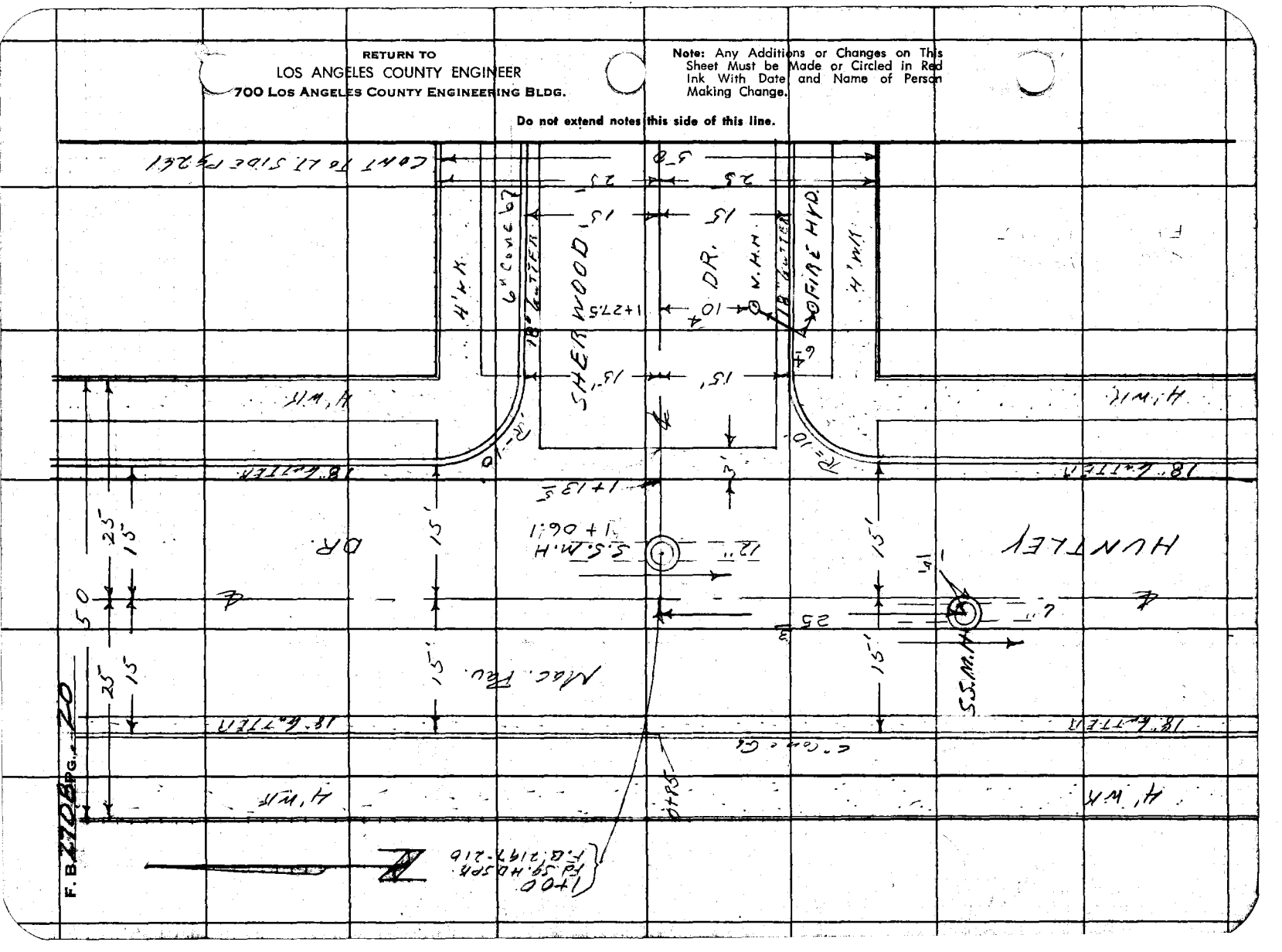

Notes Ck'd by	Survey of SHERWOOD DR. RELIEF S.S. F.B. 2708 PG. 21
Map No.	JN 0650.03 Tape Std. °F
Office Work	Surveyed by OCHSNER
Checked	Notes J.O. Date 7-19-61
Date	Indexed H. E. OTT

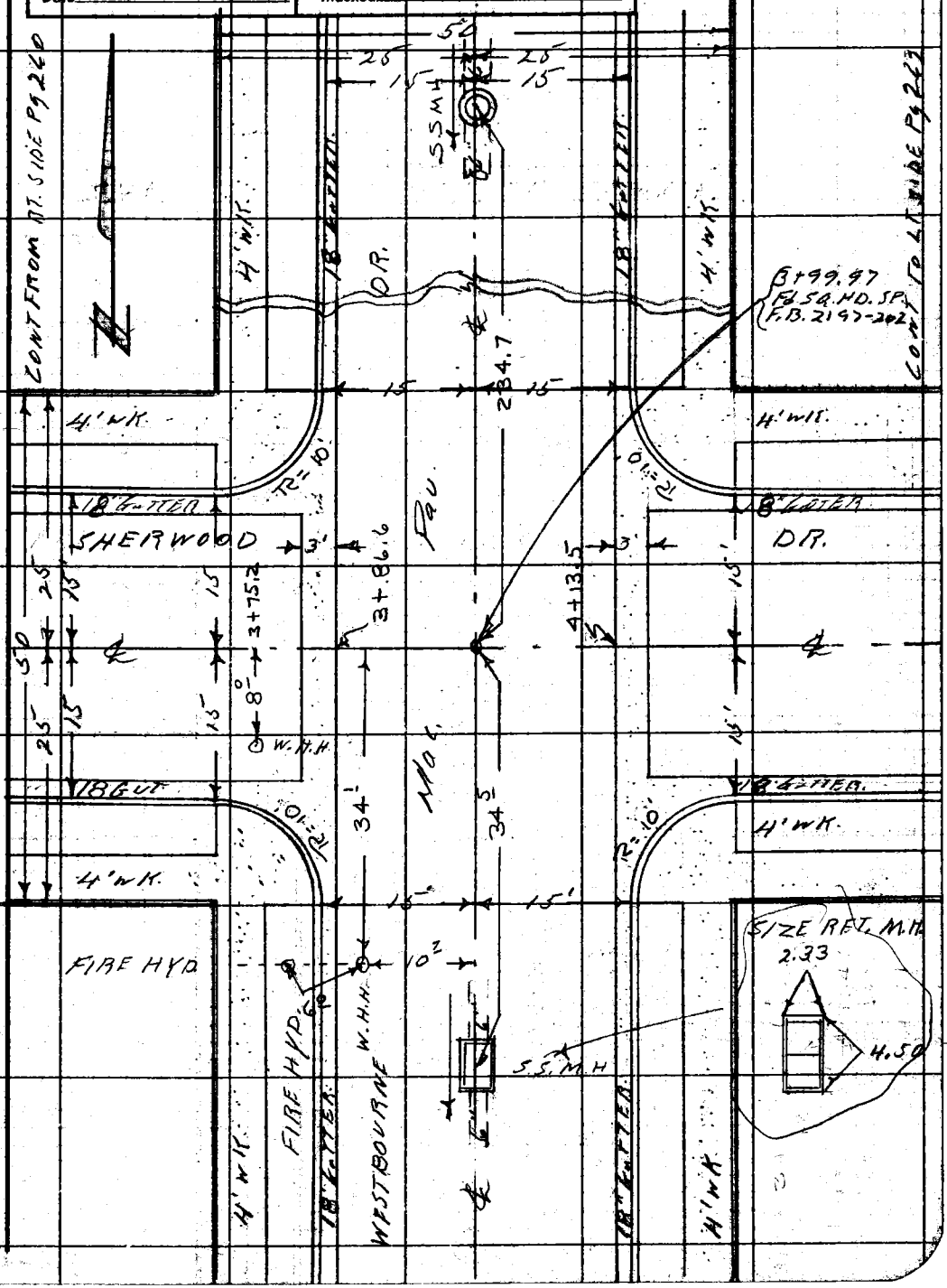

Note: Any Additions or Changes on This Sheet Must be Made or Circled in Red Ink With Date and Name of Person Making Change.

Do not extend notes this side of this line.

RETURN TO
LOS ANGELES COUNTY ENGINEER
100 LOS ANGELES COUNTY ENGINEERING BLDG.

763098 CE #247—7-53

RETURN TO
LOS ANGELES COUNTY ENGINEER
700 LOS ANGELES COUNTY ENGINEERING BLDG.

Note: Any Additions or Changes on This Sheet Must be Made or Circled in Red Ink With Date and Name of Person Making Change.

Do not extend notes this side of this line.

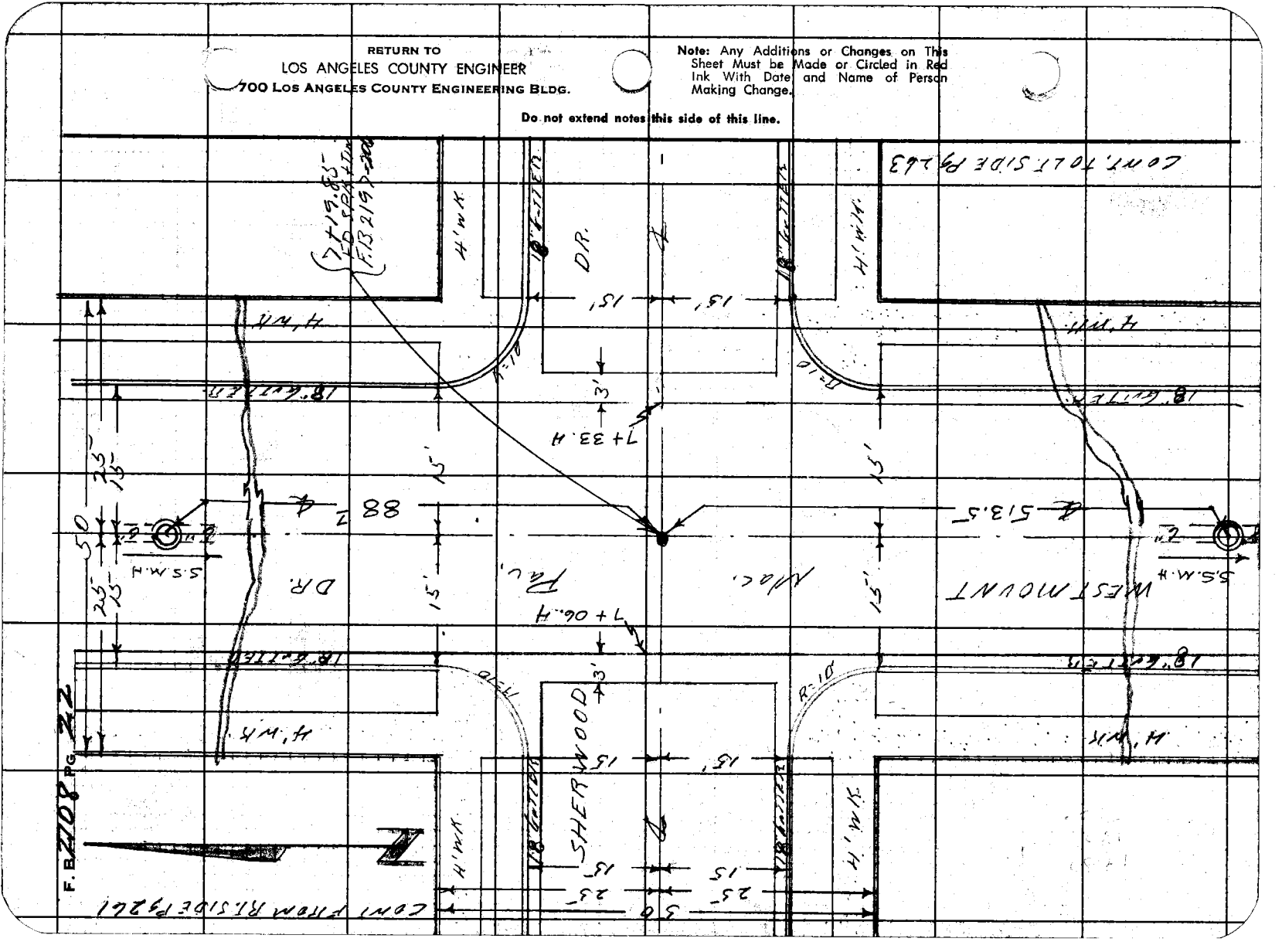

Notes Ck'd by	Survey of SHERWOOD DR. RELIEF S.S.
Map No.	JN 0650.03 Tape Std °F
Office Work	Surveyed by OCHSNER
Checked	Notes J.O. Date 7-19-61
Date	Indexed H. E. OTT

F. B. 2708 PG. 23

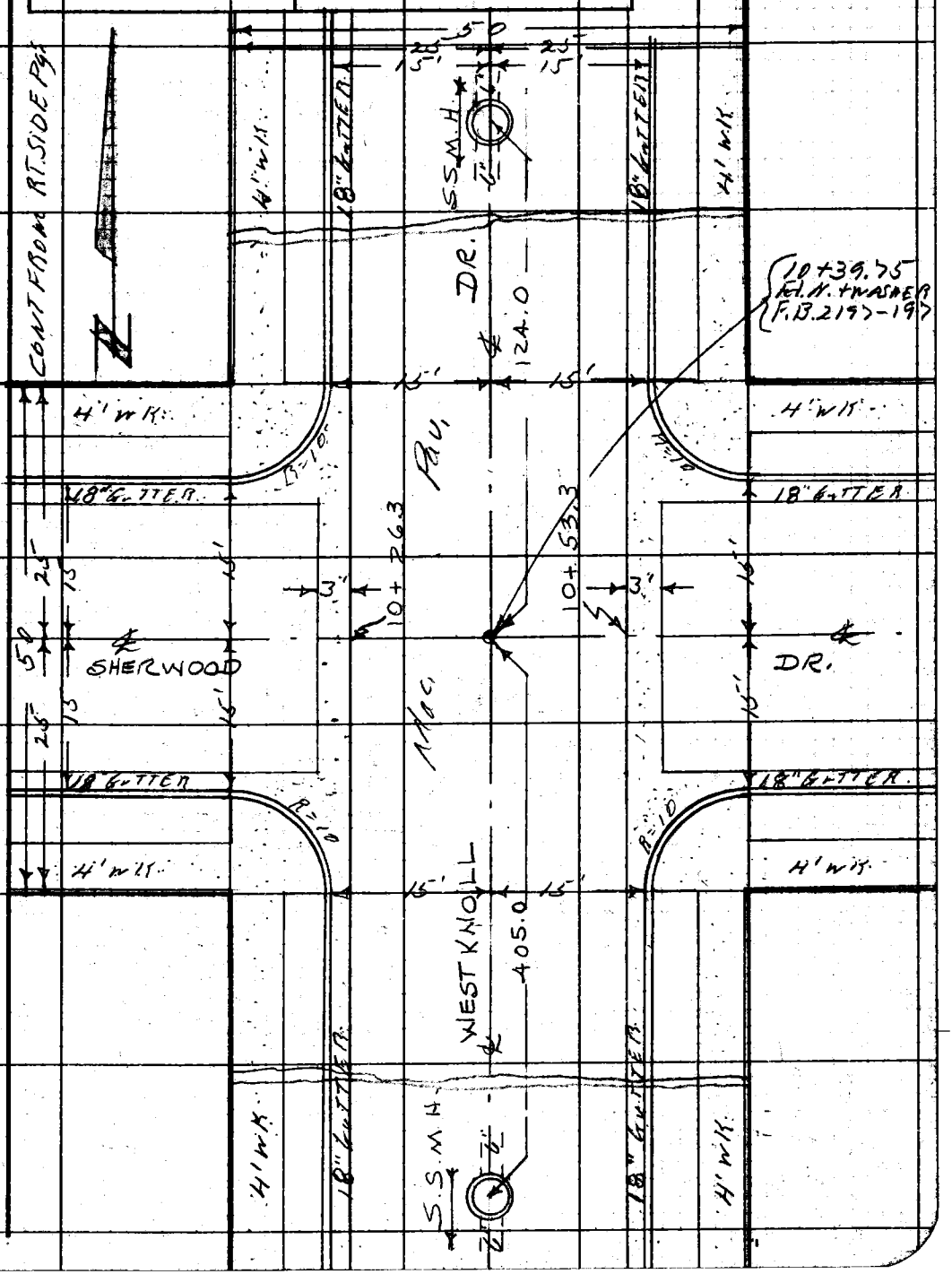

Note: Any Additions or Changes on This Sheet Must be Made or Circled in Red Ink With Date and Name of Person Making Change.

Do not extend notes this side of this line.

RETURN TO
LOS ANGELES COUNTY ENGINEER
100 LOS ANGELES COUNTY ENGINEERING BLDG.

763095 CE #247—7-53

RETURN TO
LOS ANGELES COUNTY ENGINEER
700 LOS ANGELES COUNTY ENGINEERING BLDG.

Note: Any Additions or Changes on This Sheet Must be Made or Circled in Red Ink With Date and Name of Person Making Change.

Do not extend notes this side of this line.

F. B2708 PG. 24

Profile No.	Notes Red.	Plotted	Job No. 0650.03	Division No. 11	F. B. 2708 Pg. 25
	Date	Date	Survey of SHERWOOD DR RELIEF SEWER		
X-Sec. No.	Notes Chkd.	Checked	Survey by OEHSNER	Notes JO Date 7-20-61	
	Date	Date	Map No.	Indexed H E OTT Date AUG 4 '61	

J.N. 0650.03

SHERWOOD DR. RELIEF SEWER

CROSS-SECTIONS

ON

SHERWOOD DR.

FROM HUNTLEY DR. 1+00

TO WEST KNOLL DR = 10+39.75

STATION	B.S.	H.I.	F.S.	ELEV.
		OEHSNER SMITH TURRILL CROWDER.		

NOTE: ANY ADDITIONS OR CHANGES ON THIS SHEET MUST BE MADE OR CIRCLED IN RED INK, WITH DATE AND NAME OF PERSON MAKING CHANGE.

Do not extend notes this side of this line.

PLEASE RETURN TO
LOS ANGELES COUNTY SURVEYOR
726 Los Angeles County Engineering Bldg.

761298 S & E #307 9-54

76L298 S & E #307 9-54

PLEASE RETURN TO
LOS ANGELES COUNTY SURVEYOR
726 LOS ANGELES COUNTY ENGINEERING BLDG.

NOTE: ANY ADDITIONS OR CHANGES ON THIS SHEET MUST BE MADE OR CIRCLED IN RED INK, WITH DATE AND NAME OF PERSON MAKING CHANGE.

Do not extend notes this side of this line.

STATION	B. S.	H. I.	F. S.	ELEV.	SHERWOOD DR. LT	℄	RT
BM WM 112				184.25	B.M. WM 112 ELEV. = 184.252 F.B. 2197-246		
					SHERWOOD DR + HUNTLEY DR W. SIDE		
					L+Tg IN Cb ON ℄ PROD of SHERWOOD DR.		
0+85				184.25		℄ PROD TOP Cb.	
"				183.85		℄ " GUTTER	
1+00				184.45	℄ INT SHERWOOD DR. + HUNTLEY DR.		
1+06.1				184.30		℄ N. RIM S.S.M.H.	
				184.28	N.	℄ S. RIM S.S.M.H.	
INVERT EL. 12" INLET N.				176.17	7.13 MEAS 184.30	S. 7.20 MEAS	184.28
INVERT EL. 12" OUTLET S.				176.08	1.00 DIAM 8.13	1.00 DIAM	8.20
					8.13 176.17	8.20	176.08
1+15				183.77		℄ FLOW LINE CROSS GUT.	
				183.15		GUT. S. END S.E. COR. CR.	
				183.54		Cb. " " " "	
				184.22	GUT. N. END N.E. COR. C.R.		
				184.64	Cb. " " " "		

F. B. 2708 PG. 26 Job No. 4.03 Division No. Notes Red. Plotted Profile
Survey of SHERWOOD DR. BELTEF SEWER Date Date No.
Survey by OLHSNER Notes D. SMITH Notes Chkd. Checked X-Sec.
Indexed H. E. OTT Date Date Date No.

76L298 S & E #307 9-54

PLEASE RETURN TO
LOS ANGELES COUNTY SURVEYOR
726 LOS ANGELES COUNTY ENGINEERING BLDG.

NOTE: ANY ADDITIONS OR CHANGES ON THIS SHEET MUST BE MADE OR CIRCLED IN RED INK, WITH DATE AND NAME OF PERSON MAKING CHANGE.

Do not extend notes this side of this line.

STATION	B. S.	H. I.	F. S.	ELEV.	SHERWOOD DR. LT.	℄	RT.
1+25				183.90		℄	
				183.13			Gut. E. END. C.R. S.E. COR.
				183.55			Cb. " " " "
				183.80	Gut. E. END. C.R. N.E. COR.		
				184.30	Cb. " " "		
2+00				183.75		℄	
				182.52			15' RT Gut.
				183.03			15' RT Cb.
				183.13	15' LT. Gut		
				183.60	15' LT Cb.		
3+00				182.92		℄	
				181.83			15' RT. Gut
				182.20			15' RT. Cb
				182.36	15' LT. Gut.		
				182.79	15' LT. Cb.		

Profile Notes Red. ____ Plotted ____ Job No. 0650.03 Division No. 11 F. B. 2708 Pg. 27
No. ____ Date ____ Date ____ Survey of SHERWOOD DR. RELIEF SEWER
X-Sec. Notes Chkd. ____ Checked ____ Survey by OCHSNER Notes ____ Date 2-20-61
No. ____ Date ____ Date ____ Map No. ____ Indexed H. E. OD Date ____

76L298 S & E #307 9-54

PLEASE RETURN TO
LOS ANGELES COUNTY SURVEYOR
726 LOS ANGELES COUNTY ENGINEERING BLDG.

NOTE: ANY ADDITIONS OR CHANGES ON THIS SHEET MUST BE MADE OR CIRCLED IN RED INK, WITH DATE AND NAME OF PERSON MAKING CHANGE.

Do not extend notes this side of this line.

STATION	B. S.	H. I.	F. S.	ELEV.	SHERWOOD DR. LT.	℄ RT
3+75				182.05		℄
				181.37		GUT. W. END C.R. S.W. COR
				181.63		CB. " " " " "
				181.83	GUT. W. END C.R. N.W COR	
				182.14	CB. " " " " " "	
3+85				181.75		℄ FLOW LINE CROSS GUT
				181.09		GUT. S. END C.R. S.W. COR
				181.60		CB. " " " " "
				181.80	GUT N. END. C.R. N.W COR.	
				182.12	CB. " " " " " "	
3+99.97				182.19		℄ INT. WEST BORNE DR.
						℄ SHERWOOD DR
BM# MW111				181.60	B.M. MW111 ELEV. 181.599 F.B. 2197-246	

F. B. 2708 Pg. 28 Job No. 0650.03 Division No. 11 Notes Red. Plotted Profile
Survey of SHERWOOD DR. RELIEF SEWER Date Date No.
Survey by OLHSNER Notes Chkd. Checked X-Sec.
Indexed H. E. OTT Date Date Date No.

76L298 S & E #307 9-54

PLEASE RETURN TO
LOS ANGELES COUNTY SURVEYOR
726 LOS ANGELES COUNTY ENGINEERING BLDG.

NOTE: ANY ADDITIONS OR CHANGES ON THIS SHEET MUST BE MADE OR CIRCLED IN RED INK, WITH DATE AND NAME OF PERSON MAKING CHANGE.

Do not extend notes this side of this line.

STATION	B. S.	H. I.	F. S.	ELEV.	SHERWOOD DR.			
					LT.		℄ RT.	
					S.S.M.H. 34.5' S. of ℄ SHERWOOD DR			
					ON ℄ of WESTBOURNE DR.			
				181 83	N. RIM S.S.M.H.			
Also see pg 65				181 74	S. RIM S.S.M.H.			
Invert El. 6" inlet N.				177.81	N. 3.52 MEAS	181.83	S. 3.54 MEAS	181.74
Invert El 6" outlet S.				177.70	0.50 DIAM	4.02	0.50 DIAM	4.04
					4.02	177.81	4.04	177.70
					S.S.M.H. 234.7 N. of ℄ SHERWOOD DR.			
					ON ℄ of WESTBOURNE DR			
				184 94	N. RIM S.S.M.H.			
				184 93	S. " " "			
INVERT EL 6" INLET N.				180.44	N. 4.00 MEAS	184.94	S. 4.03 MEAS	184.98
INVERT EL 6" OUTLET S.				180.45	0.50 DIAM	4.50	0.50 DIAM	4.53
					4.50	180.44	4.53	180.45
4+15				181 70			℄ FLOW LINE CROSS GUT.	
				181 08			GUT S. END CR. S.E. COR	
				181 48			CB " " " " "	

Profile Notes Red. ____ Plotted ____ Job No. 0650.03 Division No. ____ F. B. 2708 Pg. 29
No. ____ Date ____ Date ____ Survey of SHERWOOD DR. RELIEF SEWER.
X-Sec. Notes Chkd. ____ Checked ____ Survey by OCHSNER Notes ____ Date 7-20-61
No. ____ Date ____ Date ____ Map No. ____ Indexed H. E. OTI Date ____

76L298 S & E #307 9-54

PLEASE RETURN TO
LOS ANGELES COUNTY SURVEYOR
726 LOS ANGELES COUNTY ENGINEERING BLDG.

NOTE: ANY ADDITIONS OR CHANGES ON THIS SHEET MUST BE MADE OR CIRCLED IN RED INK, WITH DATE AND NAME OF PERSON MAKING CHANGE.

Do not extend notes this side of this line.

STATION	B. S.	H. I.	F. S.	ELEV.	LT.	℄	RT.
				18161	GUT N. END C.R. N.E. COR.		
				18189	CB. " " " "		
4+25				18203		℄	
				18136			GUT E. END C.R. S.E. COR.
				18171			" " " "
				18160	GUT E. END C.R. N.E. COR.		
				18203	CB " " " "		
5+00				18280		℄	
				18163			15' RT GUT
				18213			" " CB
				18221	15' LT GUT		
				18260	" " CB		
6+00				18339		℄	
				18221			15' RT GUT
				18264			" " CB.
				18282	15' LT. GUT		
				18321	" " CB		

F. B. 2708 Pg. 30 Job No. 0650.03 Division No. 11 Notes Red. Plotted Profile
Survey of SHERWOOD DR. RELIEF S.S. Date Date No. X-Sec.
Survey by OLHSNER Notes D. SMITH Notes Chkd. Checked
Indexed H. E. OTT Date Date Date No.

76L298 S & E #307 9-54

PLEASE RETURN TO
LOS ANGELES COUNTY SURVEYOR
726 LOS ANGELES COUNTY ENGINEERING BLDG.

NOTE: ANY ADDITIONS OR CHANGES ON THIS SHEET MUST BE MADE OR CIRCLED IN RED INK, WITH DATE AND NAME OF PERSON MAKING CHANGE.

Do not extend notes this side of this line.

STATION	B. S.	H. I.	F. S.	ELEV.	SHERWOOD DR. LT.	℄	RT.
6+94.9				18362		℄	
				18287			GUT W. END C.R. S.W. COR
				18321			CB. " " " " "
				18343	GUT W. END C.R. N.W. COR		
				18373	CB. " " " "		
7+04.9				18332		℄	
				18280			GUT. S. END CR. S.W. COR
				18329			CB " " " " "
				18332	GUT N. END. CR N.W. COR		
				18379	" " " " " "		
7+19.85				18390		℄	INT. WESTMOUNT DR & SHERWOOD DR.
TP				18195			
					S.S.M.H 513.5' SO. ℄ WESTMOUNT DR		SHERWOOD DR ON ℄
				17830	N. RIM		
Also see pg 71				17833	S. RIM		
	INVERT 6" INLET N.			17460	3.20 MEAS N. 178.30		3.00 MEAS S. 178.33
	INVERT 8" OUTLET S.			174.66	0.50 DIAM 3.70		0.67 DIAM 3.67
					3.70 174.60		3.67 174.66

Profile Notes Red. Plotted Job No. 0650.03 Division No. 11 F. B. 2708 Pg. 31
No. Date Date Survey of SHERWOOD DR. RELIEF S.S.
X-Sec. Notes Chkd. Checked Survey by OCHSNER Notes D. SMITH Date 5-20-61
No. Date Date Map No. Indexed H. E. OTT Date

76L298 S & E #307 9-54

PLEASE RETURN TO
LOS ANGELES COUNTY SURVEYOR
726 LOS ANGELES COUNTY ENGINEERING BLDG.

NOTE: ANY ADDITIONS OR CHANGES ON THIS SHEET MUST BE MADE OR CIRCLED IN RED INK, WITH DATE AND NAME OF PERSON MAKING CHANGE.

Do not extend notes this side of this line.

STATION	B. S.	H. I.	F. S.	ELEV.	SHERWOOD DR	
					LT.	℄ RT.
					S.S.M.H. 88.7' NO ℄ SHERWOOD DR ON ℄ WESTMOUNT DR.	
				184.60	N. RIM	
				184.63	S. RIM	
	INVERT 6" INLET N.			180.00	N. 4.10 MEAS 184.60	S. 4.15 MEAS 184.63
	INVERT 6" OUTLET S.			179.98	0.50 DIAM 4.60 / 4.60 / 180.00	0.50 DIAM 4.65 / 4.65 / 179.98
T.P				182.63		
B.M.# W 110				183.77	EL. 183.817 F.B. 2708 Pg. 6	
7+34.9				183.53		℄ FLOW LINE CROSS GUT
				183.09		GUT S. END CR. S.E. COR
				183.61		CB " " " " "
				183.59	GUT. N. END CR. N.E. COR	
				184.01	CB " " " " " "	
7+45				183.97		℄
				183.34		GUT E. END CR. S.E. COR
				183.85		CB " " " " "
				183.60	GUT E. END CR. N.E. COR.	
				183.94	CB " " " " "	

F.B. 2708 Pg. 32 Job No. 0650.03 Division No. 11 Notes Red. Plotted Profile No.
Survey of SHERWOOD DR RELIEF S.S. Date Date X-Sec.
Survey by OCHSNER Notes D. SMITH Notes Chkd. Checked
Indexed H.E. OT Date Date Date No.

76L298 S & E #307 9-54

PLEASE RETURN TO
LOS ANGELES COUNTY SURVEYOR
726 LOS ANGELES COUNTY ENGINEERING BLDG.

NOTE: ANY ADDITIONS OR CHANGES ON THIS SHEET MUST BE MADE OR CIRCLED IN RED INK, WITH DATE AND NAME OF PERSON MAKING CHANGE.

Do not extend notes this side of this line.

STATION	B. S.	H. I.	F. S.	ELEV.	SHERWOOD DR LT.	℄	RT.
8+00				18493		℄	
				18395			15' RT GUT
				18437			" " CB.
				18409	15' LT GUT		
				18453	" " CB		
9+00				18585		℄	
				18479			15' RT. GUT
				18524			" " CB.
				18512	15' LT GUT		
				18554	" " CB.		
10+00				18670		℄	
				18585			15' RT GUT
				18628			" " CB.
				18629	15' LT GUT		
				18683	" " "		
10+14.8				18674		℄	
				18596			GUT. W. END C. R. S. W. COR.
				18629			CB. " " " " "
				18653	GUT W. END C. R. N. W. COR.		
				18695	CB. " " " " "		

Profile Notes Red. ____ Plotted ____ Job No. 0650.03 Division No. ____ F. B. 2708 Pg. 33
No. ____ Date ____ Date ____ Survey of SHERWOOD DR. RELIEF SS.
X-Sec. Notes Chkd. ____ Checked ____ Survey by [illegible] Notes J.O. Date 7-20-61
No. ____ Date ____ Date ____ Map No. ____ Indexed H. F. OTT Date ____

76L298 S & E #307 9-54

PLEASE RETURN TO
LOS ANGELES COUNTY SURVEYOR
726 LOS ANGELES COUNTY ENGINEERING BLDG.

NOTE: ANY ADDITIONS OR CHANGES ON THIS SHEET MUST BE MADE OR CIRCLED IN RED INK, WITH DATE AND NAME OF PERSON MAKING CHANGE.

Do not extend notes this side of this line.

STATION	B. S.	H. I.	F. S.	ELEV.	SHERWOOD DR. LT.	℄ RT.
10 + 24.8				18659		℄ FLOW LINE
				18573		GUT S. END C.R. S.W. COR
				18633		CB. " " " " "
				18657	GUT N. END C.R. N.W. COR	
				18699	CB " " " " " "	
10+39.75				18717		℄ INT. WEST KNOLL DR & SHERWOOD DR
T.P.				18524		
10+39.75					SS. M.H. 405.0' SO. ℄ SHERWOOD DR ON THE ℄ WEST KNOLL DR.	
				18309	N. RIM	
Also see pg 80				18309	S. RIM	
	INVERT 6" INLET N.			179.41	N. 3.18 MEAS 0.50 DIAM 3.68 183.09 3.68 179.41	S. 3.22 MEAS 0.50 DIAM 3.72 183.09 3.72 179.37
	INVERT 6" OUTLET S.			179.37		
T.P.				18524		

F.B. 2708 Pg. 34 Job No. 0650.03 Division No. Notes Red. Plotted Date No. Profile
Survey of SHERWOOD DR. RELIEF S.S. Date Checked Date No. X-Sec.
Survey by DCHSNER Notes D. SMITH Notes Chkd. Date
Indexed J. E. OIL Date

76L298 S & E #307 9-54

PLEASE RETURN TO
LOS ANGELES COUNTY SURVEYOR
726 LOS ANGELES COUNTY ENGINEERING BLDG.

NOTE: ANY ADDITIONS OR CHANGES ON THIS SHEET MUST BE MADE OR CIRCLED IN RED INK, WITH DATE AND NAME OF PERSON MAKING CHANGE.

Do not extend notes this side of this line.

STATION	B. S.	H. I.	F. S.	ELEV.	SHERWOOD DR.	
					LT. ℄	RT
10+39.75					S.S.M.H 124.0' NO ℄ SHERWOOD DR	
					ON ℄ WEST KNOLL DR.	
				18846	N. RIM	
				18845	S. RIM N.	S.
	INVERT 6" INLET N.			184.46	3.50 MEAS. 188.46	3.52 MEAS 188.45
	INVERT 6" OUTLET S.			184.43	0.50 DIAM 4.00.	0.50 DIAM 4.02.
					4.00. 184.46.	4.02. 184.43.
10+54.8				18681		℄ FLOW LINE CROSS GUT
				18642		GUT SO. END C.R. S.E. COR
				18674		CB " " " " "
				18695	GUT E. END C.R. N.E. COR	
				18725	CB " " " " "	
10+65				18704		
				18659		GUT. E. END CR S.E. COR
				18700		CB. " " " " "
				18691	GUT. E. END C.R. N.E. COR	
				18696	CB. " " " " "	
BM. MW 109				186.34	B.M. MW109 ELEV= 186.350 F.B. 2197-246	
					SHERWOOD DR. + WEST KNOLL DR. S.W. COR.	
					BT. SPK. IN CURB 1' S. of S. END C.R	

Profile Notes Red. Plotted Job No. 0650.03 Division No. F.B. 2708 Pg. 35
No. Date Date Survey of SHERWOOD DR. RELIEF S.S.
X-Sec. Notes Chkd. Checked Survey by OCHS NEB Notes D. Smith Date 7-20-61
No. Date Date Map No. Indexed H. E. OT Date

F. B. 2708 Pg. 36 | Job No. 0650.03 | Division No. | Notes Red. | Plotted | Profile

Survey of SHERWOOD DR. RELIEF S.S. | Date | Date | No.

Survey by OLHSNER | Notes | Notes Chkd. | Checked | X-Sec.

Indexed | Date | Date | Date | No.

STATION	B. S.	H. I.	F. S.	ELEV.	

76L298 S & E #307 9-54

PLEASE RETURN TO

LOS ANGELES COUNTY SURVEYOR

726 Los Angeles County Engineering Bldg.

NOTE: ANY ADDITIONS OR CHANGES ON THIS SHEET MUST BE MADE OR CIRCLED IN RED INK, WITH DATE AND NAME OF PERSON MAKING CHANGE.

Do not extend notes this side of this line.

Notes Ck'd by	Survey of SHERWOOD DR RELIEF SS
Map No.	JN 0650.03 Tape Std °F
Office Work	Surveyed by RICHARDS
Checked	Notes J.O. Date 7-25-61
Date	Indexed H. E. OTT AUG 4 '61

F. B. 2708 PG. 37

J.N. 0650.03

SHERWOOD DR RELIEF SEWER

TOPOGRAPHY

ON

MELROSE AVE

FROM HUNTLEY DR. 1+00
TO WEST KNOLL DR. 10+42.21

RICHARDS
OCHSNER
TURRILL
CROWDER

Note: Any Additions or Changes on This Sheet Must be Made or Circled in Red Ink With Date and Name of Person Making Change.

Do not extend this side of this line.

PLEASE RETURN TO
LOS ANGELES COUNTY ENGINEER
403 LOS ANGELES COUNTY ENGINEERING BLDG.

76F309S CE # 310 3-61

PLEASE RETURN TO
LOS ANGELES COUNTY ENGINEER
403 LOS ANGELES COUNTY ENGINEERING BLDG.

Note: Any Additions or Changes on This Sheet Must be Made or Circled in Red Ink With Date and Name of Person Making Change.

Do not extend this side of this line.

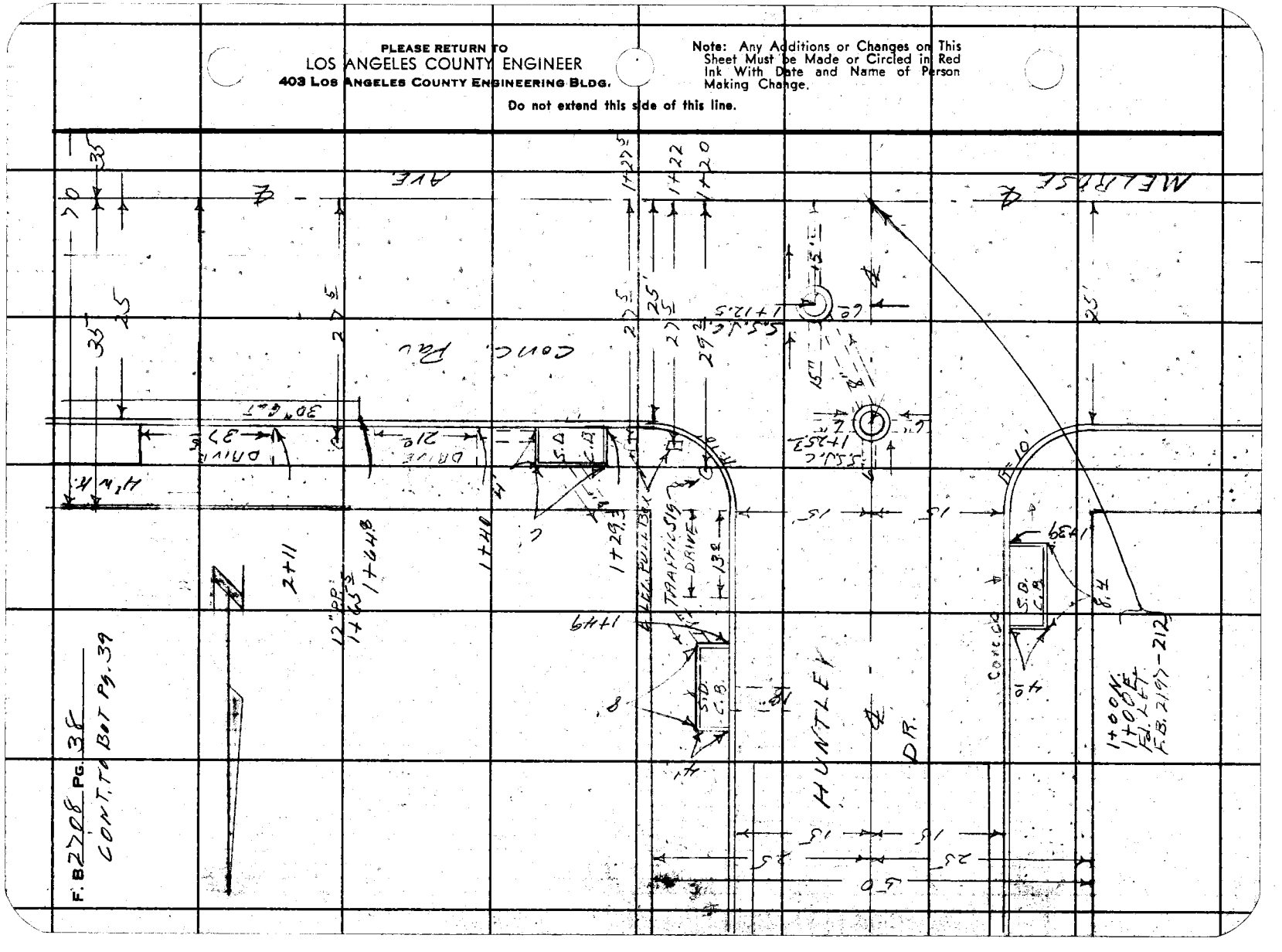

Notes Ck'd by	Survey of SHERWOOD DR. RELIEF SEWER
Map No.	JN 0650.03 Tape Std °F
Office Work	Surveyed by RICHARDS
Checked	Notes J.C. Date 2-25-61
Date	Indexed H. E. OTT

F. B. 2708 PG. 39

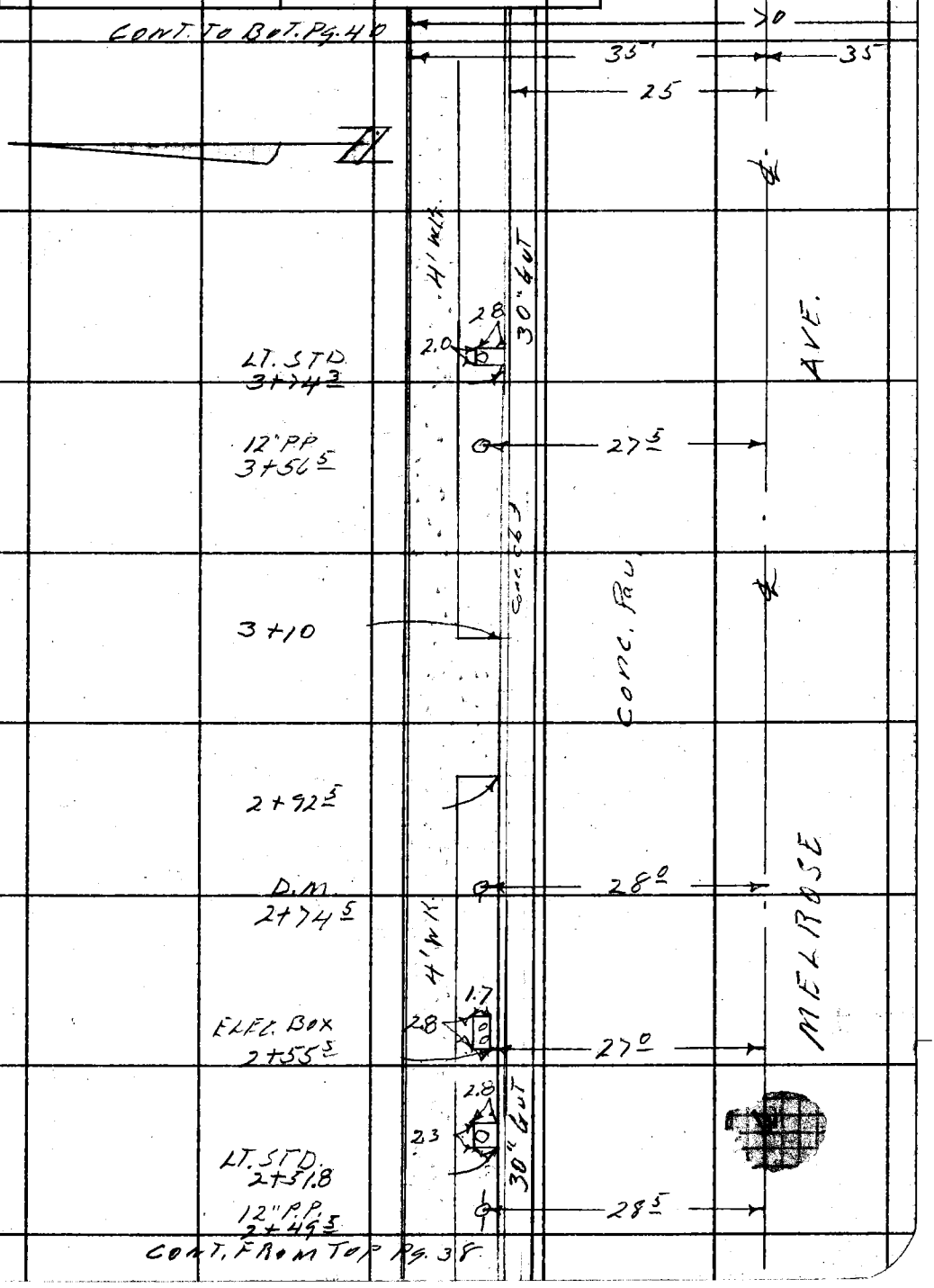

Note: Any Additions or Changes on This Sheet Must be Made or Circled in Red Ink With Date and Name of Person Making Change.

Do not extend this side of this line.

PLEASE RETURN TO
LOS ANGELES COUNTY ENGINEER
403 LOS ANGELES COUNTY ENGINEERING BLDG.

76F3095 CE # 310 3-61

PLEASE RETURN TO
LOS ANGELES COUNTY ENGINEER
403 LOS ANGELES COUNTY ENGINEERING BLDG.

Note: Any Additions or Changes on This Sheet Must be Made or Circled in Red Ink With Date and Name of Person Making Change.

Do not extend this side of this line.

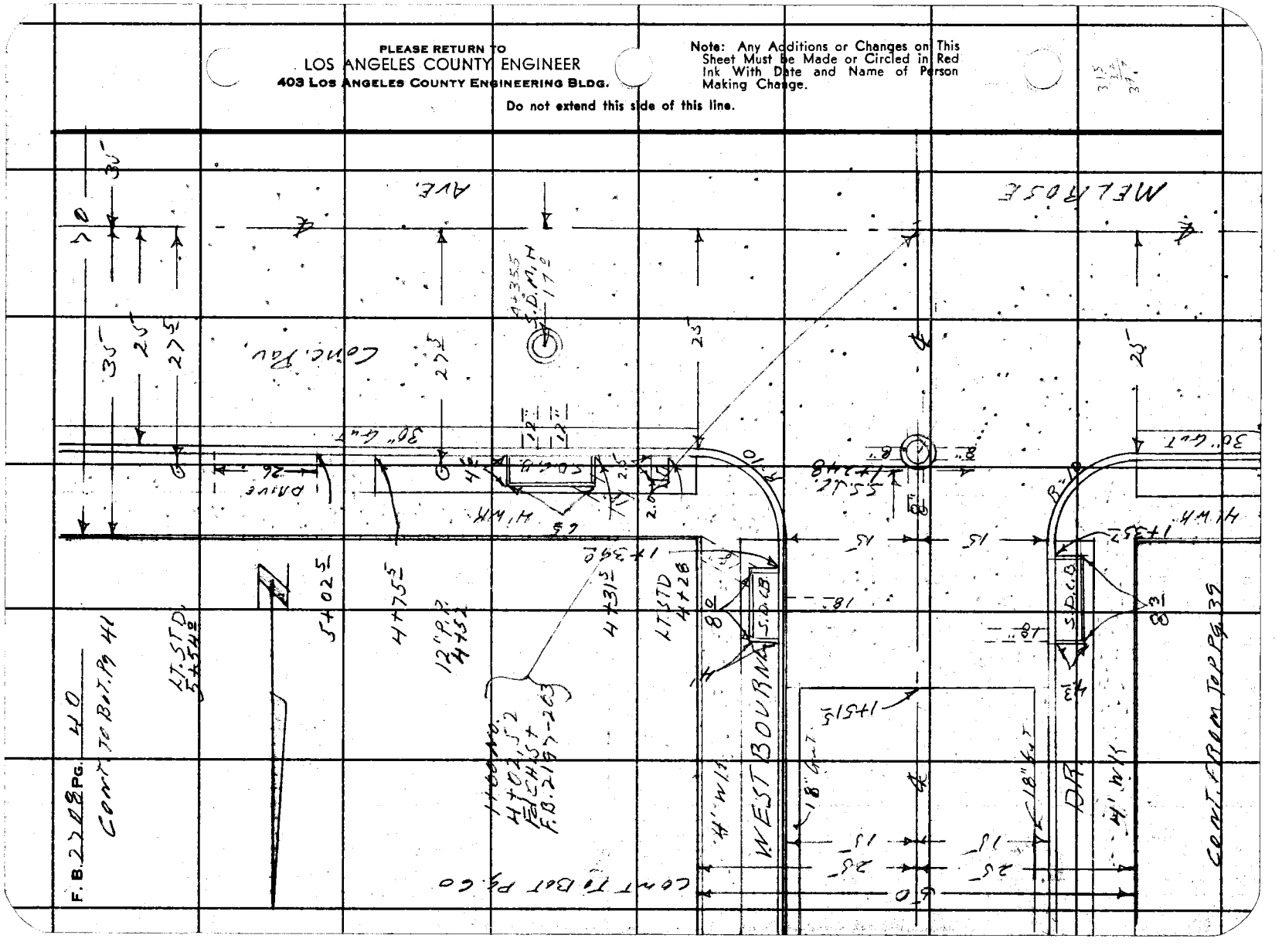

Notes Ck'd by	Survey of SHERWOOD DR RELIEF S.S. F.B. 2708 PG. 41
Map No.	JN 0650.03 Tape Std °F
Office Work	Surveyed by RICHARDS
Checked	Notes JY Date 7-25-61
Date	Indexed H. E. OTT

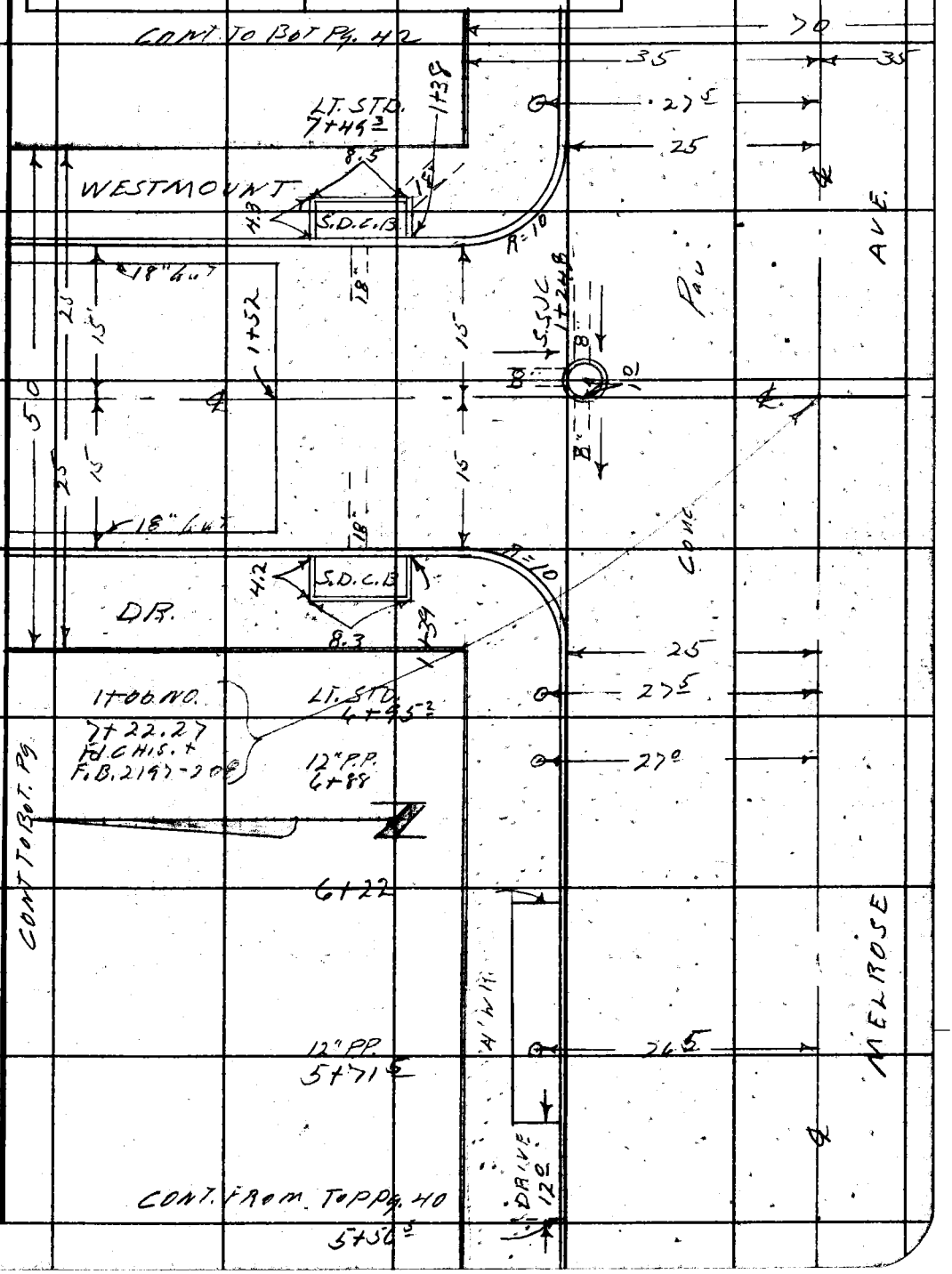

Note: Any Additions or Changes on This Sheet Must be Made or Circled in Red Ink With Date and Name of Person Making Change.

Do not extend this side of this line.

PLEASE RETURN TO
LOS ANGELES COUNTY ENGINEER
403 LOS ANGELES COUNTY ENGINEERING BLDG.

76F3095 CE # 310 3-61

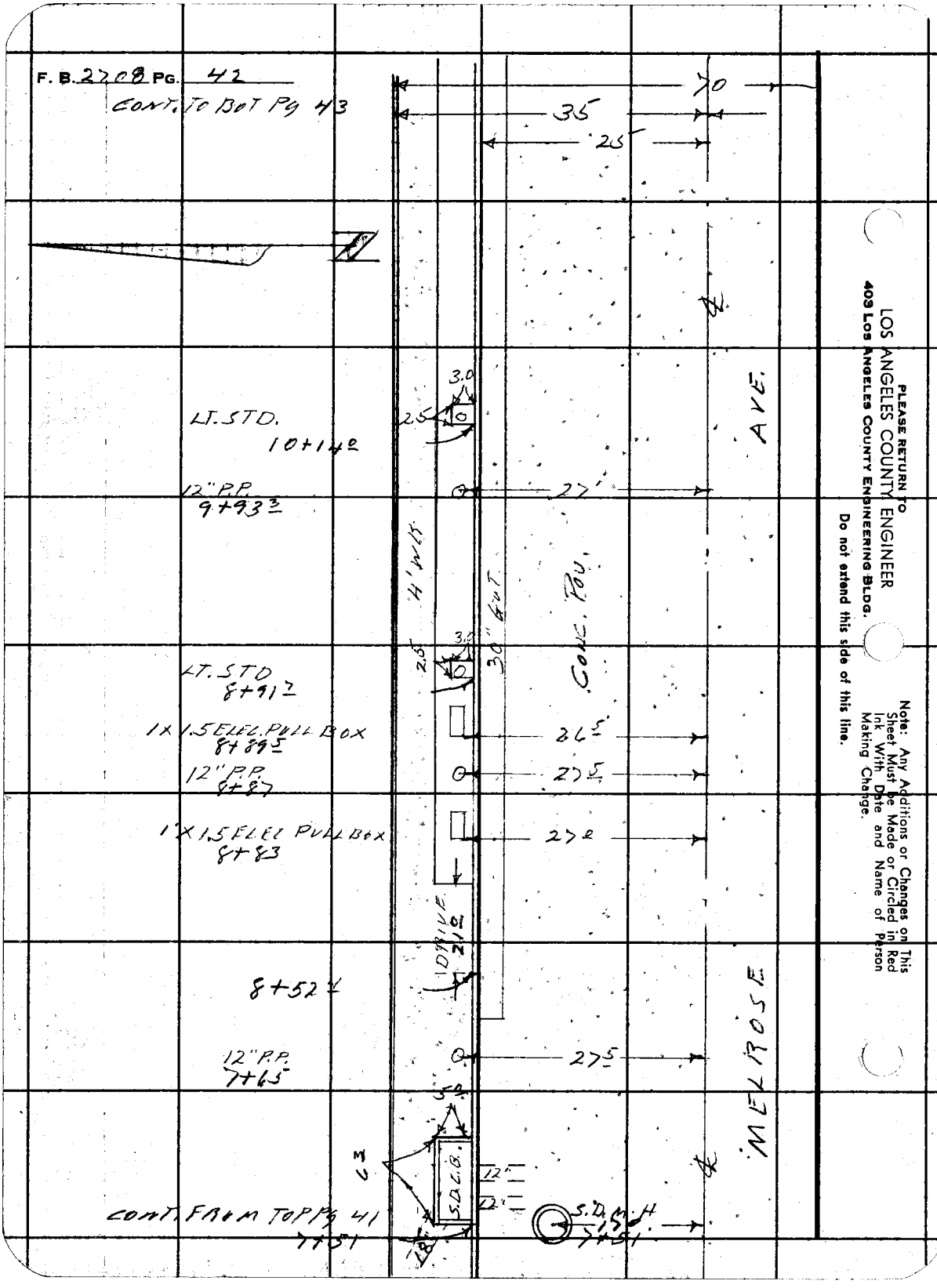

PLEASE RETURN TO
LOS ANGELES COUNTY ENGINEER
403 LOS ANGELES COUNTY ENGINEERING BLDG.
Do not extend this side of this line.

Note: Any Additions or Changes on This Sheet Must be Made or Circled in Red Ink With Date and Name of Person Making Change.

Notes Ck'd by	Survey of SHERWOOD DR. RELIEF SEWER
Map No.	JN 0650.03 Tape Std °F
Office Work	Surveyed by RICHARDS
Checked	Notes J.O. Date 7-25-61
Date	Indexed H. E. OTT

F. B. 2708 PG. 43

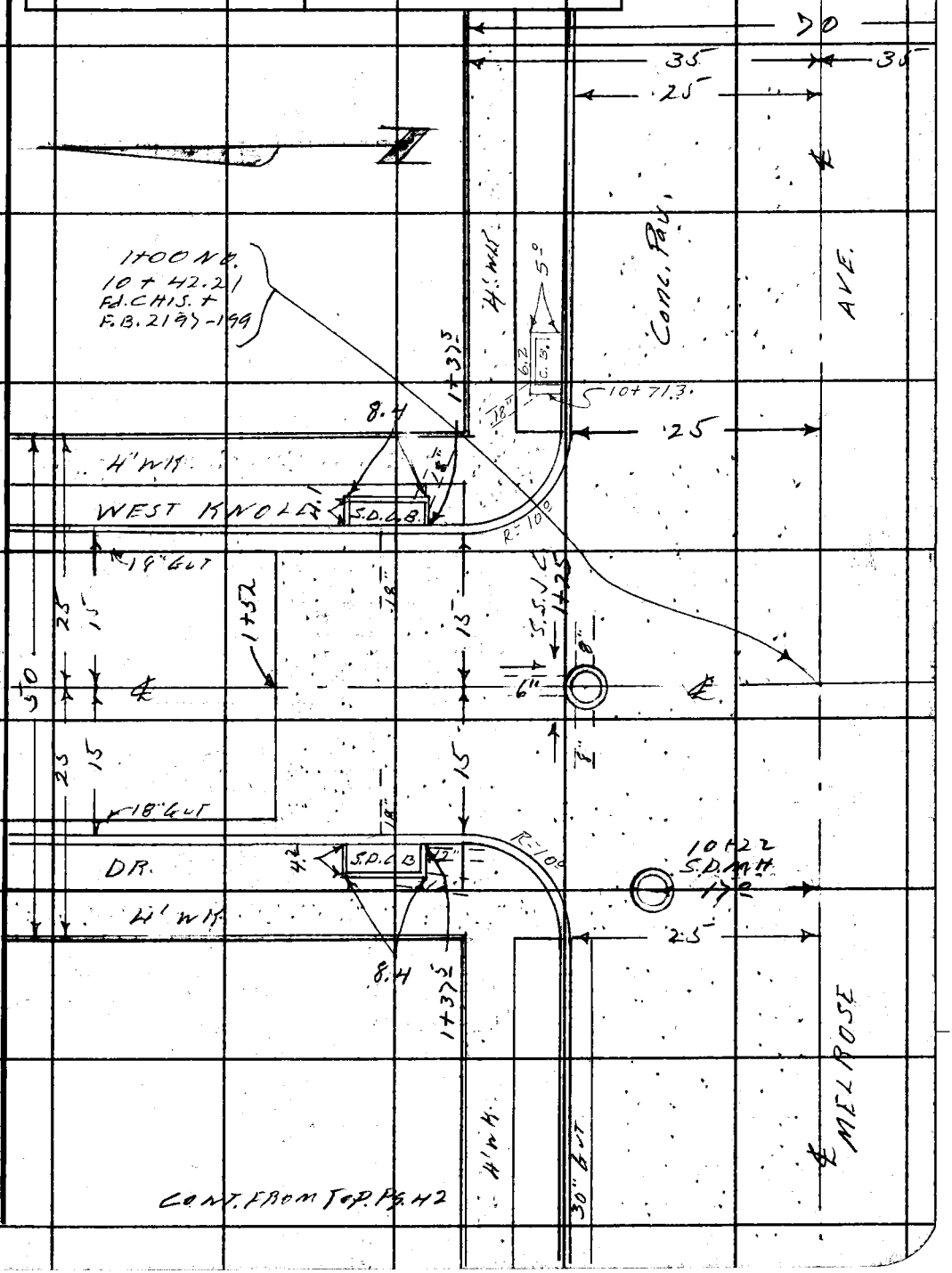

CONT. FROM TOP. PG. 42

Note: Any Additions or Changes on This Sheet Must be Made or Circled in Red Ink With Date and Name of Person Making Change.

Do not extend this side of this line.

PLEASE RETURN TO
LOS ANGELES COUNTY ENGINEER
403 LOS ANGELES COUNTY ENGINEERING BLDG.

76F309S CE # 310 3-61

PLEASE RETURN TO
LOS ANGELES COUNTY ENGINEER
403 LOS ANGELES COUNTY ENGINEERING BLDG.

Note: Any Additions or Changes on This Sheet Must be Made or Circled in Red Ink With Date and Name of Person Making Change.

Do not extend this side of this line.

F. B. 2708 Pg. 44

Profile No. | Notes Red. | Plotted | Job No. 0650.03 | Division No. 11 | F. B. 2708 Pg. 45
X-Sec. No. | Date | Date | Survey of SHERWOOD DR. RELIEF SEWER
Notes Chkd. | Checked | Survey by RICHARDS Notes W.A.P. Date 7-28-61
Date | Date | Map No. | Indexed H. E. OTT Date AUG 4 61

NOTE: ANY ADDITIONS OR CHANGES ON THIS SHEET MUST BE MADE OR CIRCLED IN RED INK, WITH DATE AND NAME OF PERSON MAKING CHANGE.

PLEASE RETURN TO
LOS ANGELES COUNTY SURVEYOR
726 LOS ANGELES COUNTY ENGINEERING BLDG.

Do not extend notes this side of this line.

STATION	B. B.	H. I.	F. B.	ELEV.
				J. N. 0650.03 SHERWOOD DRIVE RELIEF SEWER CROSS-SECTIONS ON MELROSE AVE. FROM HUNTLEY DR. =1+00 TO WEST KNOLL DR. =10+42.71 PRELIMINARY SURVEYS REF. FB. 2197 TOPOGRAPHIC " " " " 2708: 37-44
				1+00 = ℄ INT. OF MELROSE AVE. & HUNTLEY DR.
		7-28-61 RICHARDS OCHSNER TORRILL CROWDER		

76L298 S & E #307 9-54

76L298 S & E #307 9-54

PLEASE RETURN TO
LOS ANGELES COUNTY SURVEYOR
726 LOS ANGELES COUNTY ENGINEERING BLDG.

NOTE: ANY ADDITIONS OR CHANGES ON THIS SHEET MUST BE MADE OR CIRCLED IN RED INK, WITH DATE AND NAME OF PERSON MAKING CHANGE.

Do not extend notes this side of this line.

Profile No. X-Sec. No.

F. B. 2708 Pg. 46 Division No. 0650.00 Notes Red. Plotted
Survey of SHERWOOD DR. RELIEF SEWER Job No. Date Date
Survey by RICHARDS Notes J.O. Notes Chkd. Checked
Indexed H.E.O.N. Date Date Date

STATION	B. S.	H. I.	F. S.	ELEV.	MELROSE AVE. LT.	& RT.
B.M. MW 71				172.25	B.M. MW 71 ELEV. = 172.746 F.B. 2708 - 11 MELROSE AVE. + HUNTLEY DR. N.E. COR. BRASS SCREW IN LEAD IN Cb., E. END CATCH BASIN	
	X-SEC. N. ON HUNTLEY DR.				FR. & W. MELROSE AVE.	
1+00				173.13		& INT.
1+12.5	S.S.J.C.			173.12		6° RT., M.H. RIM.
INVERT.	15" INLET NORTH			163.75	15" INLET N. 8.12 MEAS. 173.12 1.25 DIA. - 9.37. 9.37. 163.75.	8" INLET N.W. 8.00 MEAS. 173.12 0.67 DIA. - 8.67. 8.67 164.95.
"	8" INLET N.W.			169.75		
"					8" DROP INLET N.W. 6.36 MEAS. 173.12 0.67 DIA. - 7.03 7.03. 166.09.	8" STUB. W. 8.47 MEAS. 173.12 0.67 DIA. - 9.14 9.14. 163.98.
"	8" DROP INLET N.W.			166.09		
"	8" STUB INLET W.			163.98		
"	15" OUTLET SOUTH			163.57	15" OUTLET SOUTH 8.30 MEAS 173.12 1.25 DIA - 9.55 9.55. 163.57.	
to North on Huntley						
1+25.3	S.S.J.C.			173.10		& & RIM S.S.J.C.
INVERT.	6" INLET NORTH.			169.83	6" INLET NORTH 2.77 MEAS. 173.10 0.50 DIA. 3.27 3.27. 169.83.	8" INLET EAST 2.68 MEAS. 173.10 0.67 DIA. - 3.35 3.35 169.75.
"	8" INLET EAST			169.75		
"	8" INLET WEST			169.71	8" INLET WEST. 2.72 MEAS. 173.10 0.67 DIA. 3.39. 3.39. 169.71.	8" OUTLET SOUTH. 2.74 MEAS. 173.10 0.67 DIA 3.41. 3.41. 169.69.
"	8" OUTLET SOUTH			169.69		

76L298 S & E #307 9-54

PLEASE RETURN TO
LOS ANGELES COUNTY SURVEYOR
726 LOS ANGELES COUNTY ENGINEERING BLDG.

NOTE: ANY ADDITIONS OR CHANGES ON THIS SHEET MUST BE MADE OR CIRCLED IN RED INK, WITH DATE AND NAME OF PERSON MAKING CHANGE.

Do not extend notes this side of this line.

STATION	B. S.	H. I.	F. S.	ELEV.	MELROSE AVE. LT.	℄ RT.
				172.57	GUT. W. END. C. R. N. W. COR.	
				173.15	Cb. " " " "	
				172.90	GUT N. " " " "	
				173.30	Cb " " " " "	
				172.45		GUT. E. END C. R. N. E. COR
				172.77		Cb. " " " " "
				172.35		GUT N. " " " "
				172.78		Cb. " " " " "
1+39 North on Huntley	CATCH BASIN			173.28	15' LT. TOP. S.D.C.B.	
					18" INLET EAST	2-12" OUTLETS SOUTH
INVERT.	18" INLET EAST.			168.38	3.40 MEAS. 173.28 1.50 DIA. - 4.90 4.90 168.38	4.10 MEAS. 173.28 1.00 DIA. 5.10 5.10 168.18
"	12" OUTLETS SOUTH			168.18		
1+49 North on Huntly	CATCH BASIN			172.81		15' RT. TOP. S.D.C.B.
					18" INLET S.E.	18" OUTLET WEST
INVERT.	18" INLET S.E.			168.66	2.65 MEAS. 172.81 1.50 DIA. 4.15 4.15 168.66	2.76 MEAS. 172.81 1.50 DIA. 4.26 4.26 168.55
"	" OUTLET WEST			168.55		

END OF X-SEC IN THIS DIRECTION

Profile Notes Red. ____ Plotted ____ Job No. 0650.03 Division No. ____ F. B. 2708 Pg. 47
No. ____ Date ____ Date ____ Survey of SHERWOOD DR. RELIEF SEWER
X-Sec. Notes Chkd. ____ Checked ____ Survey by RICHARDS Notes J.D. Date 7-27-61
No. ____ Date ____ Date ____ Map No. ____ Indexed H. E. OTT Date ____

76L298 S & E #307 9-54

PLEASE RETURN TO
LOS ANGELES COUNTY SURVEYOR
726 LOS ANGELES COUNTY ENGINEERING BLDG.

NOTE: ANY ADDITIONS OR CHANGES ON THIS SHEET MUST BE MADE OR CIRCLED IN RED INK, WITH DATE AND NAME OF PERSON MAKING CHANGE.

Do not extend notes this side of this line.

STATION	B. S.	H. I.	F. S.	ELEV.	MELROSE AVE.	
GOING EAST ON MELROSE AVE.						
1+29.3	CATCH BASIN			172.78	25' LT. TOP. S.D.C.B.	
					12" INLET EAST	18" OUTLET N.W.
INVERT 12" INLET EAST				170.28	1.50 MEAS. 172.78	2.55 172.78
					1.00 DIA. - 2.50	1.50 - 4.05
" 18" OUTLET N.W.				168.73	2.50 170.28	4.05 168.73
2+00				173.20		℄
"				172.24	25' LT. GnT	
"				172.87	25' " Cb.	
"				173.05	35' " BK.WK.	
3+00				173.35		℄
"				172.55	25' LT. GnT	
"				173.10	25' " Cb.	
"				173.38	35' " BK.WK	
4+02.52 ℄ INT. MELROSE AVE. & WESTBOURNE DR. = 1+00 NORTH ON WESTBOURNE DR.						
1+00				173.75	℄ INT MELROSE AVE + WESTBOURNE DR.	

F. B. 2708 Pg. 48 Job No. 6650.03 Division No. Notes Red. Plotted Profile
Survey of SHERWOOD DR. RELIEF S.S. Date Date No. X-Sec.
Survey by RICHARDS Notes J.D. Notes Chkd. Checked
Indexed H. E. OTT Date Date Date No.

76L-296 CE 307 11-58

PLEASE RETURN TO
LOS ANGELES COUNTY ENGINEER
700 LOS ANGELES COUNTY ENGINEERING BLDG.

NOTE: ANY ADDITIONS OR CHANGES ON THIS SHEET MUST BE MADE OR CIRCLED IN RED INK, WITH DATE AND NAME OF PERSON MAKING CHANGE.

Do not extend notes this side of this line.

Profile Notes Red ____ Plotted ____ Job No. 0650.03 Division No. ____
No. ____ Date ____ Date ____ Survey of Whittwood D.D. Rolling Hills Estates
X-Sec. Notes Chkd. ____ Checked ____ Survey by Bluetaud Notes by J.C. Date 2-22-67
No. ____ Date ____ Date ____ Map No. ____ Indexed H. E. Ott Date ____

F. B. 2206 Pg. 21

STATION	B. S.	H. I.	F. S.	ELEV.	MELROSE AVE
					LT. &
1+24.8	S.S.J.C.			173.70	@ S. RIM S.S. J.C.
					8" INLET NORTH 2.39 MEAS. 173.70 / 0.67 DIA. -- 3.06. / 3.06. 170.64.
INVERT	8" INLET NORTH			170.64	8" INLET EAST 2.57 MEAS. 173.70 / 0.67 DIA. 3.24. / 3.24. 170.46.
"	" " EAST.			170.46	
					8" OUTLET WEST 2.57 MEAS. 173.70 / 0.67 DIA. 3.24. / 3.24. 170.46.
"	" OUTLET WEST			170.46	
				172.80	@ T. W. END C. B. N.W. C.B.
				173.45	C.B. " " " " "
				172.83	@ T. N. " " " "
				173.63	C.B. " " " " "
				173.30	@ T. N. " " N.E. "
				173.70	C.B. " " " " "
				173.20	@ T. E. " " " "
				173.56	C.B. " " " "
1+35.7	CATCH BASIN			173.75	15' LT. & P.R. S.D.C.B.
					18" OUTLET EAST 2.85 MEAS. 173.75 / 1.50 DIA. 4.35. / 4.35. 169.40.
INVERT	18" OUTLET EAST.			169.40	

76L-298 CE 307 11-58

PLEASE RETURN TO
LOS ANGELES COUNTY ENGINEER
700 LOS ANGELES COUNTY ENGINEERING BLDG.

NOTE: ANY ADDITIONS OR CHANGES ON THIS SHEET MUST BE MADE OR CIRCLED IN RED INK. WITH DATE AND NAME OF PERSON MAKING CHANGE

Do not extend notes this side of this line.

STATION	B.S.	H.I.	F.S.	ELEV	MELROSE AVE	
1+39				173.70		15' BT TOP S.D.C.B.
INVERT 18" INLET WEST.				169.30	18" INLET W. 2.90 MEAS. 1.50 DIA. 4.40. 173.70 − 4.40 169.30.	18" OUTLET S.E. 3.00 MEAS. 1.50 DIA 4.50. 173.70 − 4.50 169.20
" " OUTLET S.E				169.20		
END of X-SECS. IN THIS DIRECTION						
B.M. M.W. 70				173.585	B.M. M.W. 70 ELEV. = 173.585 FB. 2708-7 MELROSE AVE. & WESTBOURNE DR., N.E. COR. BRASS SCREW IN LEAD IN CB. @ W. END OF C. B.	
GOING EAST ON MELROSE AVE.						
4+34.7				173.70	27° LT., TOP CATCH BASIN.	
"					18" INLET N.W. 3.10 MEAS 1.50 DIA. 4.60. 173.70 − 4.60 169.10	12" OUTLET S. 3.70 MEAS. 1.00 DIA. 4.70. 173.70 − 4.70 169.00.
INVERT 18" INLET N.W.				169.10		
" 12" OUTLET SOUTH.				169.00		
" " " "				169.00		

F.B. 2708 Pg. 50 Job No. 0650.03 Division No. Notes Red Plotted Profile
Survey of SHERWOOD DR. RELIEF SEWER Date Date No. X-Sec.
Survey by RICHARD Notes JD. Notes Chkd. Checked
Indexed H.E. OTT Date Date No.

76L-298 CE 307 11-58

PLEASE RETURN TO
LOS ANGELES COUNTY ENGINEER
700 LOS ANGELES COUNTY ENGINEERING BLDG.

NOTE: ANY ADDITIONS OR CHANGES ON THIS SHEET MUST BE MADE OR CIRCLED IN RED INK, WITH DATE AND NAME OF PERSON MAKING CHANGE.

Do not extend notes this side of this line.

STATION	B.S.	H.I.	F.S.	ELEV.	MELROSE AVE.	
5+00				174.12	℄	
"				173.14	25° LT., GUT	
"				173.83	25° LT., T.C.	
" ⊙				174.080	35° LT., BK. OF WK.	T.P.
6+00				174.55	℄	
"				173.55	25° LT., GUT.	
"				174.24	25° LT., T.C.	
"				174.50	35° LT., BK. OF WK.	
7+22.27	℄ INT. OF MELROSE AVE. & WESTMOUNT DR.					
= 1+00	NORTHERLY ON ℄ OF WESTMOUNT DR.					
1+00				175.13	℄ INT.	
1+24.8	S.S.J.C.			175.01		1° RT., S. RIM.
				175.00		1° RT. N. RIM.

Profile No. ____ Notes Red ____ Date ____ Plotted ____ Date ____ Job No. 0650.03 Division No. 11 F.B. 2708 Pg. 51
X-Sec. No. ____ Notes Chkd. ____ Date ____ Checked ____ Date ____ Survey of SHERWOOD DR. RELIEF SEWER
Survey by RICHARDS Notes W.A.R. Date 7-27-61
Map No. ____ Indexed H. E. OT. Date ____

76L-298 CE 307 11-58

PLEASE RETURN TO
LOS ANGELES COUNTY ENGINEER
700 Los Angeles County Engineering Bldg.

NOTE: ANY ADDITIONS OR CHANGES ON THIS SHEET MUST BE MADE OR CIRCLED IN RED INK, WITH DATE AND NAME OF PERSON MAKING CHANGE

Do not extend notes this side of this line.

F.B. 27088 Pg. 52 Job No. 065003 Division No. 11 Notes Red Plotted Profile
Survey of SHERWOOD DR. RELIEF SEWER Date No. X-Sec.
Survey by RIGHARDS Notes W.H.R. Notes Chkd. Checked
Indexed M.E.Oh Date Date Date No.

STATION	B.S.	H.I.	F.S.	ELEV	MELROSE AVE.	
1+24.8 S.S.J.C.					8" INLET NORTH	8" INLET EAST.
					2.40 MEAS. 175.00	2.60 MEAS. 175.00
					0.67 DIA. 3.07.	0.67 DIA. 3.27
					3.07. 171.93.	3.27. 171.73.
INVERT	8" INLET	NORTH.		171.93.		
"	"	" EAST.		171.73		
					8" OUTLET WEST.	
					2.65 MEAS. 175.00	
"	"				0.67 DIA. 3.32.	
		OUTLET	WEST.	171.68.	3.32. 171.68.	
—				174.09	GUT., W. END C.R., N.W. COR.	
—				174.84	T.C. " " "	" "
—				174.60	GUT., N. END C.R., N.W. COR	
—				175.11	T.C. " "	" " "
—				174.81	GUT.) " "	N.E. COR.
—				175.12	T.C. " "	" "
—				174.79	GUT., E. "	" "
—				175.12	T.C. " "	" "
1+42				175.10		17° RT, TOP C.B.

76L-298 CE 307 11-58

PLEASE RETURN TO
LOS ANGELES COUNTY ENGINEER
700 LOS ANGELES COUNTY ENGINEERING BLDG.

NOTE: ANY ADDITIONS OR CHANGES ON THIS SHEET MUST BE MADE OR CIRCLED IN RED INK, WITH DATE AND NAME OF PERSON MAKING CHANGE.

Do not extend notes this side of this line.

STATION	B.S.	H.I.	F.S.	ELEV.	MELROSE AVE	
1+42	CATCH BASIN.			175.10	18" INLET WEST. 3.00 MEAS. 175.10 1.50 DIA. 4.50 4.50 170.60	18" OUTLET S.E. 3.20 175.10 1.50 4.70 4.70 170.40
INVERT	18" INLET WEST.			170.60		
"	" OUTLET S.E.			170.40		
1+42	CATCH BASIN			175.00	17° LT., TOP OF C.B.	
INVERT	18" OUTLET EAST			170.70	18" OUTLET EAST. 2.80 MEAS. 175.00 1.50 DIA. 4.30 4.30 170.70	

END CROSS SECTIONS IN THIS DIRECTION

B.M.M.W. 69 — 175.~~180~~ 170 — B.M.M.W. 69 EL. = 175.170 (UNADJUSTED ELEV.) FB. 2708-7
MELROSE AVE. & WESTMOUNT DR., N.E. COR.
BRASS SCREW IN LEAD IN CB. @ W. END OF C.B.

GOING EASTERLY ON MELROSE AVE.

Profile No. ____ Notes Red ____ Plotted ____ Job No. 065003 Division No. 11 F.B. 2708 Pg. 53
X-Sec. No. ____ Date ____ Date ____ Survey of SHERWOOD DR. RELIEF SEWER
Notes Chkd. ____ Checked ____ Survey by RICHARDS Notes W.A.R. Date 7-27-61
Date ____ Date ____ Map No. ____ Indexed H. E. OTT Date ____

76L-298 CE 307 11-58

PLEASE RETURN TO
LOS ANGELES COUNTY ENGINEER
700 LOS ANGELES COUNTY ENGINEERING BLDG.

NOTE: ANY ADDITIONS OR CHANGES ON THIS SHEET MUST BE MADE OR CIRCLED IN RED INK, WITH DATE AND NAME OF PERSON MAKING CHANGE

Do not extend notes this side of this line.

F.B. 2708 Pg. 54 Job No. 0650.03 Division No. 11 Notes Red Plotted Profile
Survey of SHERWOOD DR. RELIEF SEWER Date Date No. X-Sec.
Survey by PILLARD Notes W.H.R. Notes Chkd. Checked
Indexed H. E. OTT Date Date Date No.

STATION	B.S.	H.I.	F.S.	ELEV	MELROSE AVE
7+54	CATCH BASIN			175.20	27.5 LT., TOP C.B.
					18" INLET N.W. 12" OUTLET SOUTH.
					3.40 MEAS. 175.20 4.00 MEAS. 175.20
					1.50 DIA. 4.90. 1.00 DIA. 5.00.
INVERT	18" INLET N.W.			170.30	4.90. 170.30. 5.00. 170.20.
INVERT	12" OUTLET S.			170.20.	
"	" " "			170.20	
8+00				175.47	℄
				174.58	25° LT., GUT
				175.25	25° LT., T.C.
				175.52	35° LT., BK. OF WK.
9+00				175.94	℄
				175.08	25° LT., GUT
				175.81	25° LT., T.C.
				176.00	35° LT., BK. OF WK.
10+00				176.45	℄
				175.62	25° LT., GUT
				176.25	25° LT., T.C.

76L-298 CE 307 11-58

PLEASE RETURN TO
LOS ANGELES COUNTY ENGINEER
700 LOS ANGELES COUNTY ENGINEERING BLDG.

NOTE: ANY ADDITIONS OR CHANGES ON THIS SHEET MUST BE MADE OR CIRCLED IN RED INK, WITH DATE AND NAME OF PERSON MAKING CHANGE.

Do not extend notes this side of this line.

Profile No. ____ Notes Red ____ Plotted ____ Job No. 065003 Division No. 4
X-Sec. No. ____ Date ____ Date ____ Survey of SHERWOOD DR. RELIEF SEWER
Notes Chkd. ____ Checked ____ Survey by RECORDED Notes MISC. Date 7-28-61
Date ____ Date ____ Map No. ____ Indexed ____ Date ____

F.B. 2708 Pg. 55

STATION	B.S.	H.I.	F.S.	ELEV.	MELROSE AVE.
10+00				176.58	3.5° LT., BK. OF WK.
T.P.				176.570	
10+42.21 = 1+00					℄ INT. OF MELROSE AVE. & WEST KNOLL DR NORTHERLY ON WEST KNOLL DR.
1+00				176.77	℄ INT
1+25				176.79	℄ & S. RIM
S.S.J.C.				176.80	℄ & N. RIM.
INVERT 6" INLET NORTH				173.30	6" INLET NORTH 3.00 MEAS. 176.80 0.50 DIA. 3.50 3.50 173.30
INVERT 8" INLET EAST.				173.30	8" INLET EAST 2.83 MEAS. 176.80 0.67 DIA. 3.50 3.50 173.30
INVERT 8" OUTLET WEST				173.30	8" OUTLET WEST. 2.83 MEAS. 176.80 0.67 DIA. 3.50 3.50 173.30

76L-298 CE 307 11-58

PLEASE RETURN TO
LOS ANGELES COUNTY ENGINEER
700 LOS ANGELES COUNTY ENGINEERING BLDG.

NOTE: ANY ADDITIONS OR CHANGES ON THIS SHEET MUST BE MADE OR CIRCLED IN RED INK, WITH DATE AND NAME OF PERSON MAKING CHANGE

Do not extend notes this side of this line.

STATION	B. S.	H. I.	F S.	ELEV	MELROSE AVE.	
—				175.65	GUT., W. END C.R.,	N. W. COR.
—				176.29	T. C. " " "	" "
—				175.96	GUT., N. " "	" "
—				176.39	T. C., " " "	" "
—				176.43	GUT., " " "	N. E. "
—				176.91	T. C., " " "	" "
—				176.37	GUT., E. " "	" "
—				176.83	T. C. " " "	" "
1+41.5	CATCH BASIN,			177.10		17° RT., TOP C. B.
INVERT	18" OUTLET WEST,			172.00.	18" OUTLET WEST. 3.60 MEAS. 177.10 1.50 DIA. 5.10 5.10. 172.00.	
INVERT	18" INLET S.E.			172.10.	18" INLET S.E. 3.50 MEAS 177.10 1.50 DIA. 5.00 5.00. 172.10.	
1+41.5	CATCH BASIN,			176.57	17° LT., TOP OF C.B.	
INVERT	18" INLET EAST.			171.87.	18" INLET EAST. 3.20 MEAS. 176.57 1.50 DIA. 4.70 4.70. 171.87.	

F.B. 2708 Pg. 56 Job No. 0650.03 Division No. 11 Notes Red Plotted Profile
Survey of SHERWOOD DR. RELIEF SEWER Date Date No. X-Sec.
Survey by RICHARDS Notes W.A.R. Notes Chkd. Checked
Indexed H. E. QTT Date Date Date No.

76L-298 CE 307 11-58

PLEASE RETURN TO
LOS ANGELES COUNTY ENGINEER
700 LOS ANGELES COUNTY ENGINEERING BLDG.

NOTE: ANY ADDITIONS OR CHANGES ON THIS SHEET MUST BE MADE OR CIRCLED IN RED INK, WITH DATE AND NAME OF PERSON MAKING CHANGE.

Do not extend notes this side of this line.

STATION	B.S.	H.I.	F.S.	ELEV.	MELROSE AVE.
1+41.5	CATCH BASIN.			176.57	
					12" OUTLET SOUTH.
					4.00 MEAS. 176.57
					1.00 DIA. 5.00
					5.00. 171.57.
INVERT	12" OUTLET SOUTH			171.57.	
"	"	"	"	171.57	
END CROSS-SECTIONS IN THIS DIRECTION!					
FOR CONTINUATION OF CROSS-SECTIONS ON THIS ST., SEE PG. 5					
GOING EAST ON MELROSE AVE.					
10+74.0	CATCH BASIN.			176.97	27.5 LT., TOP OF C.B.
					18" OUTLET N.W.
INVERT	18" OUTLET N.W.			172.37.	3.10 MEAS. 176.97.
					1.50 DIA. 4.60
					4.60. 172.37.
					UNADJUST EL.!
B.M.M.W.68				177.085	B.M.M.W.68 EL. = 177.098 FB. 2708-7
					MELROSE AVE. & WEST KNOLL DR., S.E. COR.
					ET. SPK. IN C.B., 3.0' E. OF E. END C.R.

Profile Notes Red Plotted Job No. 06500.03 Division No. 11 F.B. 2708 Pg. 57
No. X-Sec. Date Date Survey of SHERWOOD DR. RELIEF SEWER
No. Notes Chkd. Checked Survey by RICHARDS Noted M.H.R. Date 7-28-61
Date Date Map No. Indexed H.E.ON Date

Bk. 2708 Pg. 58 | 0650,03

Job No. ____ Division No. 11 Notes Red ____ Plotted ____ Profile

Survey of SHERWOOD DR. RELIEF SEWER Date ____ Date ____ No. ____

Survey by RICHARDS Notes W.A.R. Notes Chkd. ____ Checked ____ X-Sec.

Indexed ____ Date ____ Date ____ Date ____ No. ____

STATION	B.S.	H.I.	F.S.	ELEV	

76L-298 CE 307 11-58

PLEASE RETURN TO

LOS ANGELES COUNTY ENGINEER

700 Los Angeles County Engineering Bldg.

Do not extend notes this side of this line.

NOTE: ANY ADDITIONS OR CHANGES ON THIS SHEET MUST BE MADE OR CIRCLED IN RED INK, WITH DATE AND NAME OF PERSON MAKING CHANGE

Notes Ck'd by	Survey of SHERWOOD DR. RELIEF SS. F. B. 2708 PG. 57
Map No.	JN 0650.03 Tape Std °F
Office Work	Surveyed by RICHARDS
Checked	Notes J.C. Date 2-28-61
Date	Indexed H. E. Ott AUG 4 '61

J.N. 0650.03

SHERWOOD DR. RELIEF SEWER

TOPOGRAPHY

ON

WESTBOURNE DR.

FROM MELROSE AVE = 1+00

TO SHERWOOD DR = 11+59.82

NOTE: FOR TOPOG. OF & INT. MELROSE AVE. & WESTBOURNE DR., SEE PG. 40

RICHARDS
BERGER
TUTHILL
CROWDER

Note: Any Additions or Changes on This Sheet Must Be Made or Circled in Red. Ink With Date and Name of Person Making Change.

Do not extend notes this side of this line.

RETURN TO
LOS ANGELES COUNTY ENGINEER
900 LOS ANGELES COUNTY ENGINEERING BLDG.

763095 CE #247—7-53

RETURN TO
LOS ANGELES COUNTY ENGINEER
700 LOS ANGELES COUNTY ENGINEERING BLDG.

Note: Any Additions or Changes on This Sheet Must be Made or Circled in Red Ink With Date and Name of Person Making Change.

Do not extend notes this side of this line.

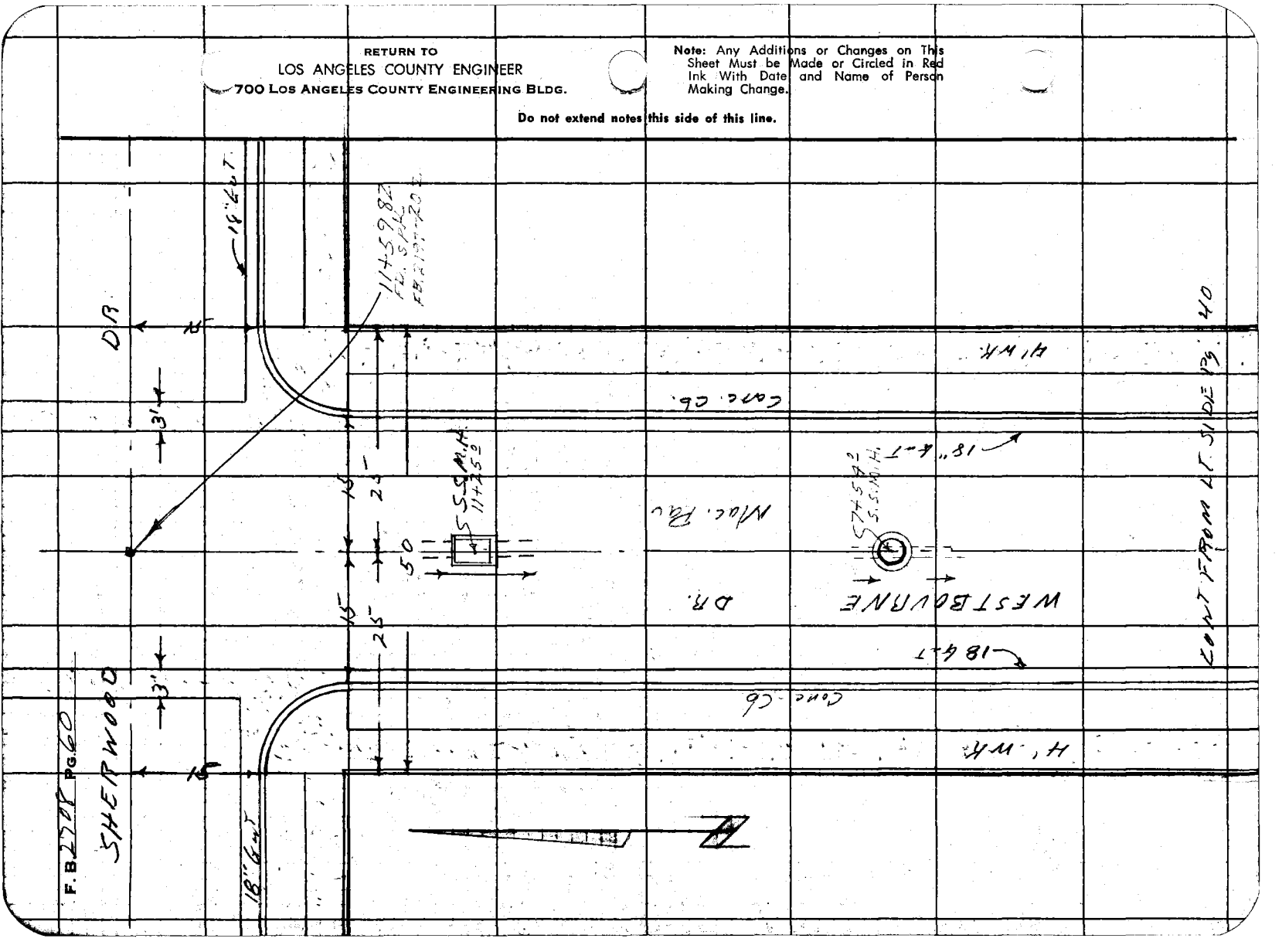

F.B. 2708 Pg. 61

Profile No. ____ X-Sec. No. ____ | Notes Red ____ Date ____ Notes Chkd. ____ Date ____ | Plotted ____ Date ____ Checked ____ Date ____ | Job No. 0650.03 Division No. ____ | Survey of SHERWOOD DR. RELIEF SEWER. | Survey by RICHARDS Notes X O Date 7-28-61 | Map No. ____ Indexed H. E. OTT Date AUG 4 '61

J.N. 0650.03

SHERWOOD DR. RELIEF SEWER.

CROSS-SECTIONS

ON

WESTBOURNE DR.

FROM MELROSE AVE = 1+00

TO SHERWOOD DR. = 11+59.82

NOTE: FOR ℄ INT. ELEVATIONS, SEE PG.S 48-50, INC. (MELROSE AVE.)

7-28-61

RICHARDS
OCHSNER
TURRILL
CROWDER.

STATION	B.S.	H.I.	F.S.	ELEV.

NOTE: ANY ADDITIONS OR CHANGES ON THIS SHEET MUST BE MADE OR CIRCLED IN RED INK, WITH DATE AND NAME OF PERSON MAKING CHANGE.

Do not extend notes this side of this line.

PLEASE RETURN TO
LOS ANGELES COUNTY ENGINEER
700 Los Angeles County Engineering Bldg.

761-298 CE 307 11-56

76L-298 CE 307 11-58

PLEASE RETURN TO
LOS ANGELES COUNTY ENGINEER
700 LOS ANGELES COUNTY ENGINEERING BLDG.

NOTE: ANY ADDITIONS OR CHANGES ON THIS SHEET MUST BE MADE OR CIRCLED IN RED INK. WITH DATE AND NAME OF PERSON MAKING CHANGE

Do not extend notes this side of this line. B.M. M.W. 111 EL. = 181.599 - PG. 6

STATION	B.S.	H.I.	F.S.	ELEV	WESTBOURNE DR. LT.	℄ RT
BM. MW 70				173.585	B.M. M.W. 70 ELEV. = 173.585	F.B. 2708 - 7
					MELROSE AVE. & WESTBOURNE DR., N.E. COR.	
					BRASS SCREW IN LEAD IN CB. @ W. END OF C.B.	
2+00				174.27		℄
				173.41		15' Gut
				173.91		15' Cb.
				173.35	15' Gut	
				173.80	15' Cb.	
3+00				174.86		℄
				174.09		15° RT., GUT
				174.57		15° RT., T.C.
				173.93	15° LT., GUT	
				174.39	15° LT., T.C.	
4+00				175.47		℄
				174.81		15° RT., GUT
				175.27		15° RT., T.C.
				174.66	15° LT., GUT	
				175.07	15° LT., T.C.	

F.B. 2708 Pg. 62 Job No. 0650.03 Division No. Notes Red Plotted Profile
Survey of SHERWOOD DR. RELIEF SEWER Date Date No. X-Sec.
Survey by RICHARDS Notes JD. Notes Chkd. Checked
Indexed H.E. OTT Date Date Date No.

76L-298 CE 307 11-58

PLEASE RETURN TO
LOS ANGELES COUNTY ENGINEER
700 LOS ANGELES COUNTY ENGINEERING BLDG.

NOTE: ANY ADDITIONS OR CHANGES ON THIS SHEET MUST BE MADE OR CIRCLED IN RED INK. WITH DATE AND NAME OF PERSON MAKING CHANGE.

Do not extend notes this side of this line.

STATION	B.S.	H.I.	F.S.	ELEV.	WESTBOURNE DR.	
5+00				176.43		℄
				175.59		15° RT., GUT
				176.10		15° RT., T.C.
				175.50	15° LT., GUT	
				175.90	15° LT., T.C.	
T.P.				176.235		
6+00				177.31		℄
				176.39		15° RT., GUT
				176.81		15° RT., T.C.
				176.22	15° LT., GUT	
				176.70	15° LT., T.C.	
7+00				178.07		℄
				177.26		15° RT., GUT
				177.74		15° RT., T.C.
				177.04	15° LT., GUT	
				177.53	15° LT., T.C.	

Profile No. ____ Notes Red ____ Plotted ____ Job No. 0650.03 Division No. 11 F.B. 2708 Pg. 63
X-Sec. No. ____ Date ____ Date ____ Survey of SHERWOOD DR. RELIEF SEWER
Notes Chkd. ____ Checked ____ Survey by RICHARDS Notes W.A.R. Date 7-28-61
Date ____ Date ____ Map No. ____ Indexed H. E. OTT Date ____

76L-298 CE 307 11-58

PLEASE RETURN TO
LOS ANGELES COUNTY ENGINEER
700 LOS ANGELES COUNTY ENGINEERING BLDG.

NOTE: ANY ADDITIONS OR CHANGES ON THIS SHEET MUST BE MADE OR CIRCLED IN RED INK, WITH DATE AND NAME OF PERSON MAKING CHANGE

Do not extend notes this side of this line.

F.B. 2708 Pg. 64 | Job No. 0650.03 | Division No. 11 | Notes Red | Plotted | Profile
Survey of SHERWOOD DR. RELIEF SEWER | Date | No. | X-Sec.
Survey by RICHARDS | Notes W.A.R. | Notes Chkd. | Checked
Indexed H.E.OD | Date | Date | Date | No.

STATION	B.S.	H.I.	F.S.	ELEV	WESTBOURNE DR.	
7+54 ℄				178.33		℄ & S. RIM
S.S. M.H.				178.33		℄ & N. RIM.
					NORTH	SOUTH
6" INLET	NORTH			174.33	3.50 MEAS. 178.33 0.50 DIA. 4.00 4.00 174.33	3.33 MEAS 178.33 0.67 DIA 4.00 4.00 174.33
8" OUTLET	SOUTH			174.33		
8+00				178.65		℄
				177.99		15° RT., GUT
				178.46		15° RT., T.C.
				177.87	15° LT., GUT	
				178.35	15° LT., T.C.	
T.P.				179.010		
9+00				179.36		℄
				178.75		15° RT., GUT
				179.33		15° RT., T.C.
				178.35	15° LT., GUT	
				178.90	15° LT., T.C.	

76L-298 CE 307 11-58

PLEASE RETURN TO
LOS ANGELES COUNTY ENGINEER
700 LOS ANGELES COUNTY ENGINEERING BLDG.

NOTE: ANY ADDITIONS OR CHANGES ON THIS SHEET MUST BE MADE OR CIRCLED IN RED INK. WITH DATE AND NAME OF PERSON MAKING CHANGE.

Do not extend notes this side of this line.

Profile Notes Red Plotted Job No. 0650.03 Division No. 11
No. X-Sec. Date Date Survey of SHERWOOD DR. RELIEF SEWER
No. Notes Chkd. Checked Survey by RICHARDS Notes W.H.R. Date 7-28-64
Date Date Map No. Indexed W. E. OTT Date F.B. 2708 Pg. 65

STATION	B. S.	H. I.	F. S.	ELEV.	WEST	
10+00				180.74		℄
				179.57		15° RT. CUT
				180.05		15° RT., T. C.
				179.48	15° LT., CUT	
				179.91	15° LT., T. C.	
11+00				181.37		℄
				180.55		15° RT., CUT
				181.01		15° RT., T. C.
				180.59	15° LT., CUT	
				181.09	15° LT., T. C.	
11+25° S.S.M.H.				181.74		℄ & S. RIM
				181.83		℄ & N. RIM.
INVERT	6" INLET N.			180.44	FOR DETAIL - SEE PG. 29.	
"	" OUTLET S.			180.45		
			?	See Pg. 29		

76L-298 CE 307 11-56

PLEASE RETURN TO
LOS ANGELES COUNTY ENGINEER
700 LOS ANGELES COUNTY ENGINEERING BLDG.

NOTE: ANY ADDITIONS OR CHANGES ON THIS SHEET MUST BE MADE OR CIRCLED IN RED INK, WITH DATE AND NAME OF PERSON MAKING CHANGE

Do not extend notes this side of this line.

STATION	B.S.	H.I.	F.S.	ELEV	WESTBOURNE	DR.
11+59.82				182.16		& INT. SHERWOOD DR.
—				181.05	GUT., S. END C.R.,	S.E. COR.
				181.47	T.C. " " "	" "
				181.32	GUT. E. " "	" "
				181.69	T.C. " " "	" "
				181.05	GUT., S. " "	S.W. "
				181.54	T.C. " " "	" "
				181.33	GUT., W. " "	" "
				181.60	T.C. " " "	" "
B.M. M.W. 111				181.568	B.M. M.W. 111 EL.=181.599 FB. 2708-6 SHERWOOD DR. & WESTBOURN DR., S.W. COR. L. & C.E. TG. IN CONC. BASE OF LIGHT STD. @ S. END C.R.	

F.B. 2708 Pg. 66 Job No. 0650.03 Division No. 11 Notes Red Plotted Profile
Survey of SHERWOOD DR. RELIEF SEWER Date Date No. X-Sec.
Survey by RICHARD Notes W.H.R. Notes Chkd. Checked
Indexed H. E. OTT Date Date Date No.

Notes Ck'd by	Survey of SHERWOOD DR. RELIEF SEWER F. B. 2708 PG. 67
Map No.	J.N. 0650.03 Tape Std °F
Office Work	Surveyed by RICHARDS
Checked	Notes VO Date 7-27-64
Date	Indexed AUG 4 '64 H. E. Oh.

J.N. 0650.03

SHERWOOD DR. RELIEF SEWER

TOPOGRAPHY

ON

WESTMOUNT DR.

FROM

MELROSE AVE = 1+00

TO

SHERWOOD DR. = 11+59.94

NOTE: FOR TOPOG. OF ℄ INT. MELROSE AVE. & WESTMOUNT DR., SEE PG. 41

RICHARDS
OCHSNER
TERRILL
CROWDER

Note: Any Additions or Changes on This Sheet Must be Made or Circled in Red Ink With Date and Name of Person Making Change.

Do not extend notes this side of this line.

RETURN TO
LOS ANGELES COUNTY ENGINEER
100 LOS ANGELES COUNTY ENGINEERING BLDG.

763095 CE #247—7-53

RETURN TO
LOS ANGELES COUNTY ENGINEER
700 LOS ANGELES COUNTY ENGINEERING BLDG.

Note: Any Additions or Changes on This Sheet Must be Made or Circled in Red Ink With Date and Name of Person Making Change.

Do not extend notes this side of this line.

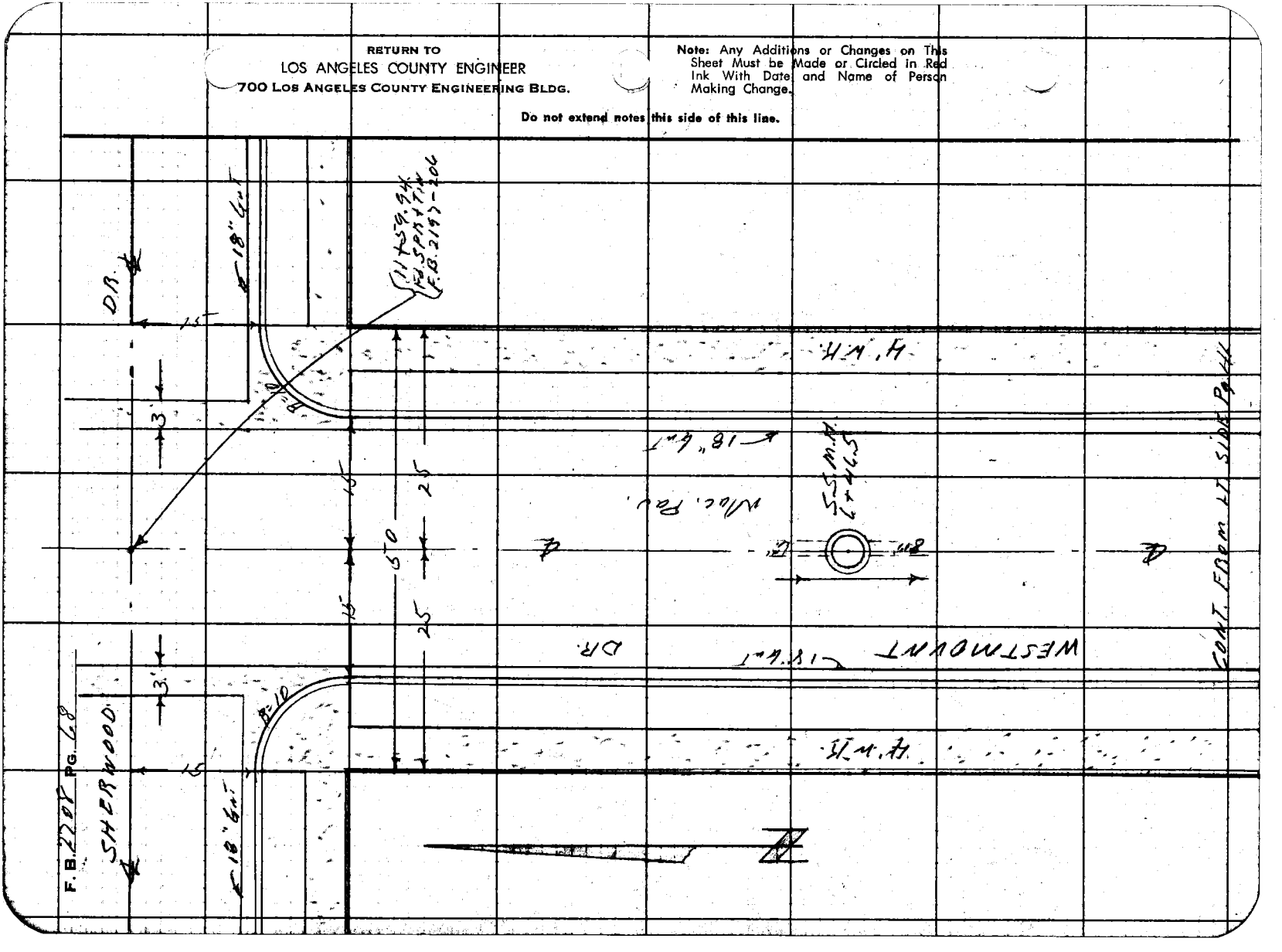

Profile No. | Notes Red | Plotted | Job No. 0650.03 | Division No. | F.B. 2708 | Pg. 69
Date | Date | Survey of SHERWOOD DR. RELIEF SEWER.
X-Sec. No. | Notes Chkd. | Checked | Survey by RICHARDS Notes J.O Date 7-18 & 8-61
Date | Date | Map No. | Indexed H. E. ON Date

NOTE: ANY ADDITIONS OR CHANGES ON THIS SHEET MUST BE MADE OR CIRCLED IN RED INK, WITH DATE AND NAME OF PERSON MAKING CHANGE.

PLEASE RETURN TO
LOS ANGELES COUNTY ENGINEER
700 Los Angeles County Engineering Bldg.

Do not extend notes this side of this line.

STATION	B.S.	H.I.	F.S.	ELEV.

J.N. 0650.03

SHERWOOD DR. RELIEF SEWER.

CROSS-SECTIONS

ON

WESTMOUNT DR.

FROM

MELROSE AVE. = 1+00

TO

SHERWOOD DR. = 11+59.94

NOTE: FOR R/W INT. ELEVATIONS @ MELROSE AVE., SEE PG.: 51-53, INCL.

RICHARDS
OCHSNER
TURRILL
CROWDER

76L-298 CE 307 11-58

76L-298 CE 307.11-58

PLEASE RETURN TO
LOS ANGELES COUNTY ENGINEER
700 LOS ANGELES COUNTY ENGINEERING BLDG.

NOTE: ANY ADDITIONS OR CHANGES ON THIS SHEET MUST BE MADE OR CIRCLED IN RED INK, WITH DATE AND NAME OF PERSON MAKING CHANGE

Do not extend notes this side of this line.

STATION	B.S.	H.I.	F.S.	ELEV	WESTMOUNT DR.	
					LT.	℄ RT.
BM MW 69				175.17	B.M. MW 69 ELEV. = 175.170 F.B. 2708-7	
					MELROSE AVE + WESTMOUNT DR. N.E. COR	
					BRASS SCREW IN LEAD, IN Cb. W. END CATCH BASIN	
2+00				175.55		℄
"				174.79		15' RT Gnt
"				175.33		" " Cb
"				174.52	15' LT Gnt	
"				175.10	" " Cb.	
3+00				176.01		℄
"				175.30		15' RT Gnt
"				175.85		" " Cb
"				174.96	15' LT. Gnt	
"				175.44	" " Cb	
4+00				176.47		℄
"				175.66		15' RT. Gnt
"				176.38		" Cb.
"				175.44	15' LT. Gnt	
"				176.02	" " Cb.	

F.B. 2708 Pg. 70 Job No. 0650.03 Division No. Notes Red Plotted Profile
Survey of SHERWOOD DR. RELIEF SEWER. Date Date No. X-Sec.
Survey by RICHARDS Notes J.O. Notes Chkd. Checked
Indexed H.E. OD Date Date Date No.

76L-298 CE 307 11-58

PLEASE RETURN TO
LOS ANGELES COUNTY ENGINEER
700 LOS ANGELES COUNTY ENGINEERING BLDG.

NOTE: ANY ADDITIONS OR CHANGES ON THIS SHEET MUST BE MADE OR CIRCLED IN RED INK, WITH DATE AND NAME OF PERSON MAKING CHANGE.

Do not extend notes this side of this line.

STATION	B.S.	H.I.	F.S.	ELEV.	WESTMOUNT DR	
					LT.	℄ RT
T.P.				176.53		
5+00				177.12		℄
"				176.27		15' RT. Gnt.
"				176.72		" " Cb
"				176.16	15' LT. Gnt	
"				176.71	" " Cb.	
6+00				177.87		℄
"				177.14		15' RT. Gnt
"				177.73		" " Cb.
"				177.06	15' LT. Gnt	
"				177.58	" " Cb.	
6+46.5	S.S. M.H.			178.30		℄ N. RIM S.S.M.H
				178.33		℄ S. " " "
INVERT 6" INLET N.				174.60	FOR DETAIL, SEE PG. 31	
INVERT 8" OUTLET S.				174.66		

Profile Notes Red ____ Plotted ____ Job No. 0650.03 Division No. ____ F.B. 2708 Pg. 71
No. ____ Date ____ Date ____ Survey of SHERWOOD DR. RELIEF SEWER
X-Sec. Notes Chkd. ____ Checked ____ Survey by BUHARD Notes JG Date 7-28-61
No. ____ Date ____ Date ____ Map No. ____ Indexed H. E. OTT Date ____

76L-298 CE 307 11-58

PLEASE RETURN TO
LOS ANGELES COUNTY ENGINEER
700 LOS ANGELES COUNTY ENGINEERING BLDG.

NOTE: ANY ADDITIONS OR CHANGES ON THIS SHEET MUST BE MADE OR CIRCLED IN RED INK, WITH DATE AND NAME OF PERSON MAKING CHANGE

Do not extend notes this side of this line.

STATION	B. S.	H. I.	F S.	ELEV	WESTMOUNT DR. LT	℄ RT
7+00				179.02		℄
"				178.47		15' RT. Gnt
"				179.06		" " Cb
"				178.17	15' LT. Gnt	
"				178.60	" " Cb.	
T.P.				179.070		
8+00				180.27		℄
"				179.77		15' RT Gnt
"				180.27		" " Cb.
"				179.42	15' LT. Gnt	
"				180.00	" " Cb.	
9+00				181.42		℄
"				180.80		15' RT. Gnt
"				181.23		" " Cb.
"				180.58	15' LT Gnt	
"				181.06	" " Cb.	

F.B. 2708 Pg. 72
Job No. 0650.03
Division No.
Notes Red
Plotted
Profile
Survey of SHERWOOD DR. RELIEF SEWER
Date
Date
No.
X-Sec.
Survey by BUCHARDS Notes JO
Notes Chkd.
Checked
Indexed M. E. OTT
Date
Date
No.

76L-298 CE 307 11-58

PLEASE RETURN TO
LOS ANGELES COUNTY ENGINEER
700 LOS ANGELES COUNTY ENGINEERING BLDG.

NOTE: ANY ADDITIONS OR CHANGES ON THIS SHEET MUST BE MADE OR CIRCLED IN RED INK, WITH DATE AND NAME OF PERSON MAKING CHANGE.

Do not extend notes this side of this line.

STATION	B.S.	H.I.	F.S.	ELEV.	WESTMOUNT DR	
					LT.	℄ RT.
10+00				182.42		℄
				181.82		15' RT Gnt
				182.37		" " Cb.
				181.79	15' LT. Gnt	
				182.35	" " Cb.	
T.P.				182.660		
11+00				183.45		℄
				182.75		15' RT. Gnt
				183.32		" " Cb.
				182.54	15' LT Gnt.	
				183.12	" " Cb.	
				183.13		Gnt. S. END C.R. S.E. Co R.
				183.67		Cb. " " " " "
				183.40		Gnt. E. " " " "
				183.88		Cb. " " " " "

Profile Notes Red ____ Plotted ____ Job No. 0650.03 Division No. ____ F.B. 2708 Pg. 73
No. ____ Date ____ Date ____ Survey of SHERWOOD DR RELIEF SEWER.
X-Sec. Notes Chkd. ____ Checked ____ Survey by RICHARDS Notes JD. Date 7-28-61
No. ____ Date ____ Date ____ Map No. ____ Indexed H. E. OH Date ____

76L-298 CE 307 11-58

PLEASE RETURN TO
LOS ANGELES COUNTY ENGINEER
700 LOS ANGELES COUNTY ENGINEERING BLDG.

NOTE: ANY ADDITIONS OR CHANGES ON THIS SHEET MUST BE MADE OR CIRCLED IN RED INK. WITH DATE AND NAME OF PERSON MAKING CHANGE

Do not extend notes this side of this line.

STATION	B. S.	H. I.	F S.	ELEV	WESTMOUNT DR.
					LT. ℄ RT.
				182.82	Gnt. S. END C.R. S.W. Co R.
				183.32	Cb " " " " "
				182.91	Gnt W. " " " "
				183.36	Cb " " " " "
11+59.94				183.91	℄ INT SHERWOOD DR. + WESTMOUNT DR.
BM-MW 110				183.813	BM-MW 110 ELEV.= 183.817 F.B. 2708-6
					SHERWOOD DR. + WESTMOUNT DR., N.W. Co R.
					L + Tg. in Cb. 1° N of N END C.R.

F.B. 2708 Pg. 74 Job No. 0650.03 Division No. Notes Red Plotted Profile
Survey of SHERWOOD DR. RELIEF SEWER Date Date No. X-Sec.
Survey by RICHARDS Notes J.O. Notes Chkd. Checked Date No.
Indexed H. E. Ott Date Date

Notes Ck'd by	Survey of SHERWOOD DR. RELIEF SEWER F. B. 2208 PG. 75
Map No.	J.N. 0450.03 Tape Std °F
Office Work	Surveyed by RICHARDS
Checked	Notes JD Date 5-28-61
Date	Indexed AUG 4 '61 H. E. OTT

J.N. 0450.03

SHERWOOD DR. RELIEF SEWER

TOPOGRAPHY

ON

WEST KNOLL DR

FROM

MELROSE AVE = 1+00

TO

SHERWOOD DR. = 11+59.93

NOTE: FOR TOPOG. @ & INT. OF MELROSE AVE. & WEST KNOLL DR., SEE PG. 43

7-28-61

RICHARDS

BERSNER.

TYRRELL

CROWDER.

Note: Any Additions or Changes on This Sheet Must be Made or Circled in Red Ink With Date and Name of Person Making Change.

Do not extend notes this side of this line.

RETURN TO
LOS ANGELES COUNTY ENGINEER
700 LOS ANGELES COUNTY ENGINEERING BLDG.

763098 CE #247—7-53

RETURN TO
LOS ANGELES COUNTY ENGINEER
700 LOS ANGELES COUNTY ENGINEERING BLDG.

Note: Any Additions or Changes on This Sheet Must be Made or Circled in Red Ink With Date and Name of Person Making Change.

Do not extend notes this side of this line.

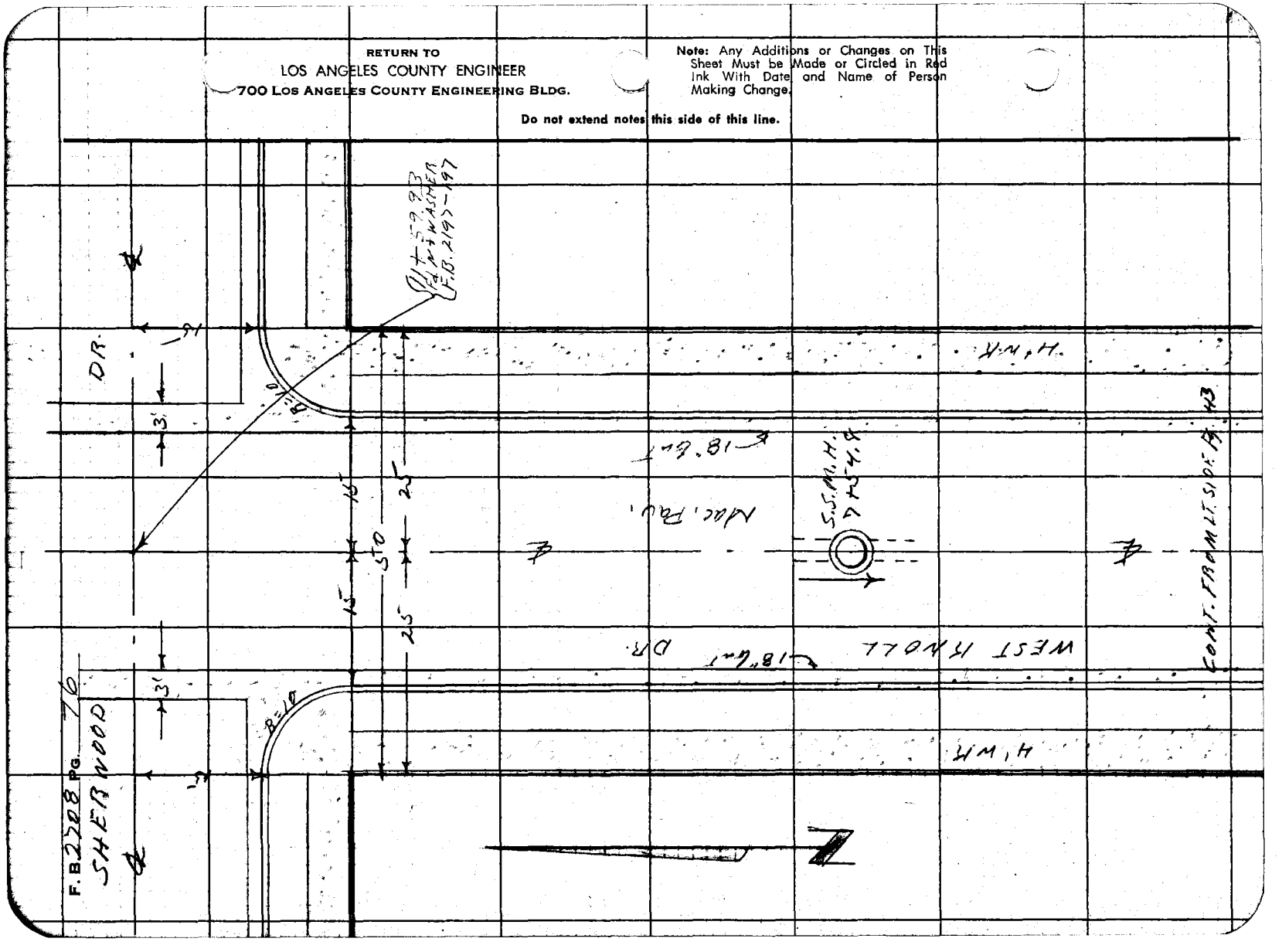

Profile No. | Notes Red | Plotted | Job No. 0650.03 | Division No. 11 | F.B. 2708 Pg. 77
Date | Date | Survey of SHERWOOD DR. RELIEF SEWER
X-Sec. No. | Notes Chkd. | Checked | Survey by RICHARDS Notes JO. Date 7-28-61
Date | Date | Map No. | Indexed H. E. OTT Date AUG 4 '61

NOTE: ANY ADDITIONS OR CHANGES ON THIS SHEET MUST BE MADE OR CIRCLED IN RED INK, WITH DATE AND NAME OF PERSON MAKING CHANGE.

PLEASE RETURN TO
LOS ANGELES COUNTY ENGINEER
700 LOS ANGELES COUNTY ENGINEERING BLDG.

Do not extend notes this side of this line.

STATION	B.S.	H.I.	F.S.	ELEV.	
					J.N. 0650.03 SHERWOOD DR. RELIEF SEWER CROSS-SECTIONS ON WEST ISNOLL DR. FROM MELROSE AVE = 1+00 TO SHERWOOD DR. = 11+59.93 NOTE; FOR Ø INT. ELEVATIONS @ MELROSE AVE, SEE P.G.'S 55-57, INC.
					7-28-61 RICHARDS OLMSTED TURRILL CROWDER.

76L-298 CE 307 11-58

76L-298 CE 307 11-58

PLEASE RETURN TO
LOS ANGELES COUNTY ENGINEER
700 LOS ANGELES COUNTY ENGINEERING BLDG.

NOTE: ANY ADDITIONS OR CHANGES ON THIS SHEET MUST BE MADE OR CIRCLED IN RED INK, WITH DATE AND NAME OF PERSON MAKING CHANGE

Do not extend notes this side of this line.

STATION	B.S.	H.I.	F.S.	ELEV	WEST KNOLL DR	
					LT.	℄ RT
BM. MW68				177.10	B.M. MW68 ELEV. = 177.098 F.B. 2708-7	
					MELROSE AVE + WEST KNOLL DR. S.E. COR.	
					BT. SPK. IN CB. 3' E. OFF E. END C.R.	
2+00				177.66		℄
"				176.99		15' RT GnT
"				177.51		" " Cb.
"				176.54	15' LT GnT	
"				177.15	" " Cb.	
"						
3+00				178.53		℄
"				178.00		15' RT. GnT
"				178.45		" " Cb
"				177.54	15' LT GnT	
"				178.00	" " Cb	
4+00				179.40		℄
"				178.86		15' RT GnT
"				179.45		" " Cb.
"				178.56	15' LT GnT	
"				179.15	" " Cb.	

2708 No. 78 Job No. 0650.03 Division No. Notes Red Plotted Profile
Survey of SHERWOOD DR. RELIEF SEWER Date Date No. X-Sec.
Survey by RICHARDS Notes J.O. Notes Chkd. Checked
Indexed H. E. OTT Date Date Date No.

76L-298 CE 307 11-58

PLEASE RETURN TO
LOS ANGELES COUNTY ENGINEER
700 LOS ANGELES COUNTY ENGINEERING BLDG.

NOTE: ANY ADDITIONS OR CHANGES ON THIS SHEET MUST BE MADE OR CIRCLED IN RED INK, WITH DATE AND NAME OF PERSON MAKING CHANGE.

Do not extend notes this side of this line.

STATION	B.S.	H.I.	F.S.	ELEV.	WEST KNOLL DR. LT.	℄ RT.
T.P.				179.46		
5+00				180.50		℄
				180.08		15' RT. Gut
				180.57		" " Cb
				179.61	15' LT. Gut	
				180.20	" " Cb	
6+00				181.50		℄
				181.07		15' RT Gut
				181.78		" " Cb
				180.72	15' LT. Gut	
				181.25	" " Cb	
7+00				182.50		℄
				182.15		15' RT Gut
				182.65		" " Cb
				181.71	15' LT Gut	
				182.18	" " Cb	

Profile No. ____ Notes Red ____ Date ____ Plotted ____ Date ____ Job No. 0650.03 Division No. ____ Survey of SHERWOOD DR. BELTLINE SEWER
X-Sec. No. ____ Notes Chkd. ____ Date ____ Checked ____ Date ____ Survey by BILLHARDS Notes 40 Date 7-28-61
Map No. ____ Indexed ____ Date ____ H. E. OTT

76L-298 CE 307 11-58

PLEASE RETURN TO
LOS ANGELES COUNTY ENGINEER
700 LOS ANGELES COUNTY ENGINEERING BLDG.

NOTE: ANY ADDITIONS OR CHANGES ON THIS SHEET MUST BE MADE OR CIRCLED IN RED INK, WITH DATE AND NAME OF PERSON MAKING CHANGE

Do not extend notes this side of this line.

STATION	B. S.	H. I.	F S.	ELEV		
7+54.8	S.S.M.H.			183.09		℄ S. Rim S.S.M.H
				183.09		℄ N. " " "
INVERT 6" INLET N.				179.41	FOR DETAIL, SEE PG. 34	
" " OUTLET S.				179.37		
T.P.				183.472		
8+00				183.59		℄
				183.25		15' RT Gut
				183.70		" " Cb
				182.71	15' LT Gut	
				183.16	" " Cb.	
9+00				184.73		℄
				184.18		15' RT Gut
				184.68		" " Cb
				183.65	15' LT Gut	
				184.26	" " Cb.	

F.B. 2708 Pg. 80
Job No. 0650.03 Division No. Notes Red Plotted Profile
Survey of SHERWOOD DR RELIEF SEWER Date Date No. X-Sec.
Survey by BILHARDS Notes JO Notes Chkd. Checked
Indexed H. E. OTT Date Date Date No.

76L-298 CE 307 11-58

PLEASE RETURN TO
LOS ANGELES COUNTY ENGINEER
700 LOS ANGELES COUNTY ENGINEERING BLDG.

NOTE: ANY ADDITIONS OR CHANGES ON THIS SHEET MUST BE MADE OR CIRCLED IN RED INK, WITH DATE AND NAME OF PERSON MAKING CHANGE.

Do not extend notes this side of this line.

STATION	B.S.	H.I.	F.S.	ELEV.	WEST KNOLL DR. LT.	℄ RT
10+00				185.63		℄
"				185.18		15' RT Gnt
"				185.59		" " Cb
"				184.71	15' LT. Gnt	
"				185.25	15' " Cb.	
T. P.				185.900		
11+00				186.56		℄
"				185.95		15' RT Gnt
"				186.48		" " Cb
"				185.55	15' LT. Gnt	
"				186.12	" " Cb.	
				186.45	Gnt. S. END. C.R. S.E. Co R.	
				186.77	Cb " " " " "	
				186.60	Gnt. E. " " " "	
				187.00	Cb. " " " " "	

Profile Notes Red ____ Plotted ____ Job No. 0650.03 Division No. ____ F.B. 2708 Pg. 81
No. ____ Date ____ Date ____ Survey of SHERWOOD DR BELLEE SEWER
X-Sec. Notes Chkd. ____ Checked ____ Survey by RICHARDS Notes JO Date 7-28-61
No. ____ Date ____ Date ____ Map No. ____ Indexed H. E. OTT Date ____

76L-298 CE 307 11-58

PLEASE RETURN TO
LOS ANGELES COUNTY ENGINEER
700 LOS ANGELES COUNTY ENGINEERING BLDG.

NOTE: ANY ADDITIONS OR CHANGES ON THIS SHEET MUST BE MADE OR CIRCLED IN RED INK, WITH DATE AND NAME OF PERSON MAKING CHANGE

Do not extend notes this side of this line.

STATION	B. S.	H. I.	F. S.	ELEV	WEST KNOLL DR LT.	℄	RT
				185.77	Gnt. S. END. C.R. S.W. COR		
				186.35	Cb " " " "		
				186.00	Gnt. W. " " " "		
				186.31	Cb " " " " "		
11+59.93				187.20			
BM. MW109				186.352	BM. MW109 ELEV.=186.350 F.B. 2708-6 SHERWOOD DR. + WEST KNOLL DR. S.W. COR. BT. SPK. in Cb. 1'S. of S. END C.R.		

F.B. 2708 Pg. 82 Job No. 0660.03 Division No. Notes Red Plotted Profile
Survey of SHERWOOD DR. RELIEF SEWER Date No. X-Sec.
Survey by RICHARDS Notes J.O. Notes Chkd. Checked
Indexed H. E. OTT Date Date No.

Notes Ck'd by	Survey of Rugby Dr.
Map No.	JN 0650.10 Type Std °F
Office Work	Surveyed by A.S. CURTIS
Checked	Notes CURTIS Date 2-9-65
Date	Index G. J. GALLI MAR 3 '65

F. B. 2708 Pg. 83

J.N. 0650.10
RUGBY DR.
TOPOGRAPHY
ON
WESTMOUNT DR.

(See pages 91 thru 102 for Cross Sections.)

CURTIS
CARRASCO
DOVER
TERRACONE

Note: Any Additions or Changes on This Sheet Must be Made or Circled in Red Ink With Date and Name of Person Making Change.

Do not extend this side of this line.

PLEASE RETURN TO
LOS ANGELES COUNTY ENGINEER
403 Los Angeles County Engineering Bldg.

76F309S CE #210 6-62

PLEASE RETURN TO
LOS ANGELES COUNTY ENGINEER
403 LOS ANGELES COUNTY ENGINEERING BLDG.

Note: Any Additions or Changes on This Sheet Must be Made or Circled in Red Ink With Date and Name of Person Making Change.

Do not extend this side of this line.

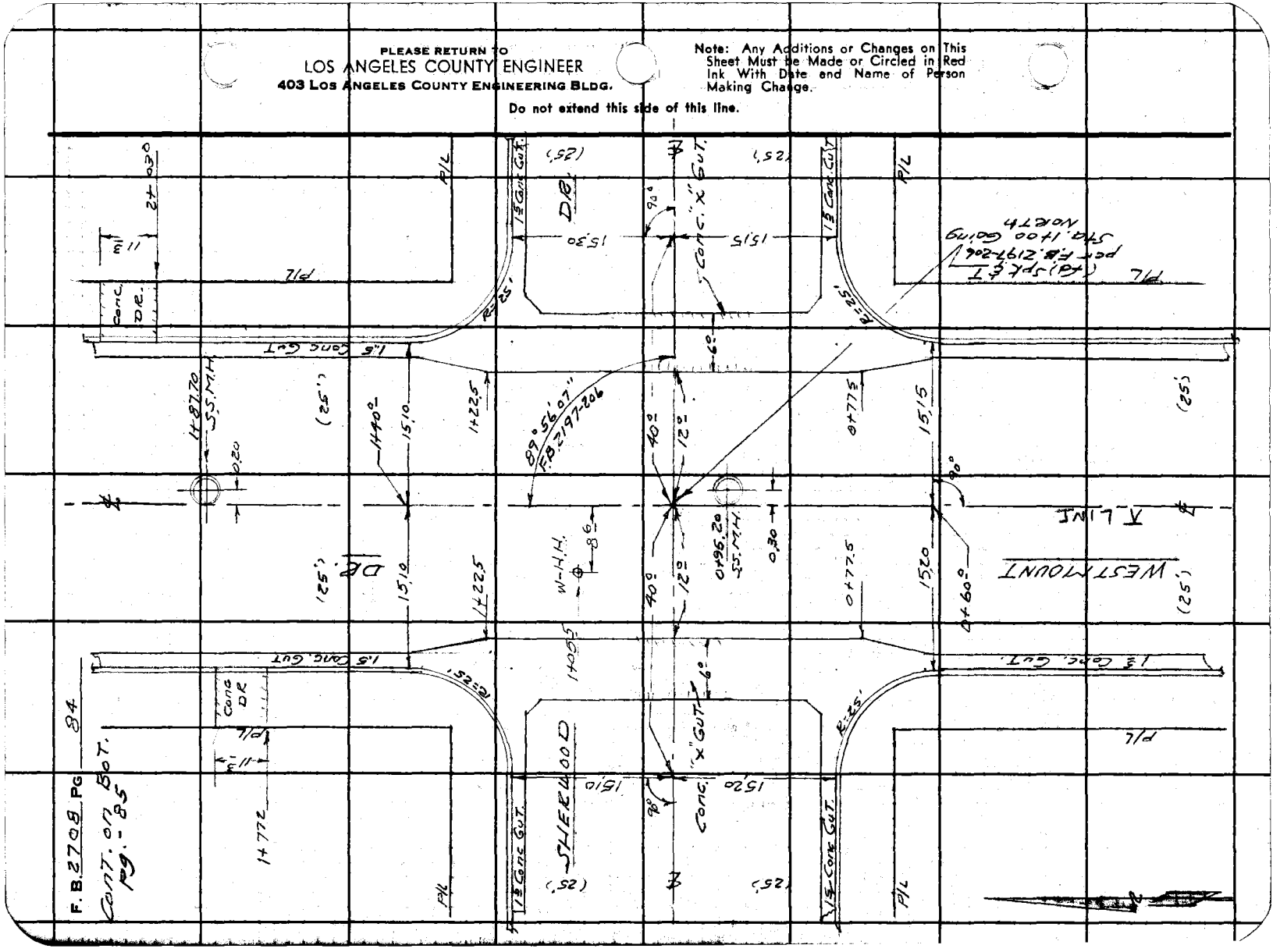

Notes Ck'd by	Survey of Rugby Ave	F. B. 2708 PG. 85
Map No.	JN 0650.10 Tape Std °F	Cont. on Bot pg. 86.
Office Work	Surveyed by G. S. Curtis	
Checked	Notes Curtis Date 2-9-65	
Date	Indexed C. J. GALLI	

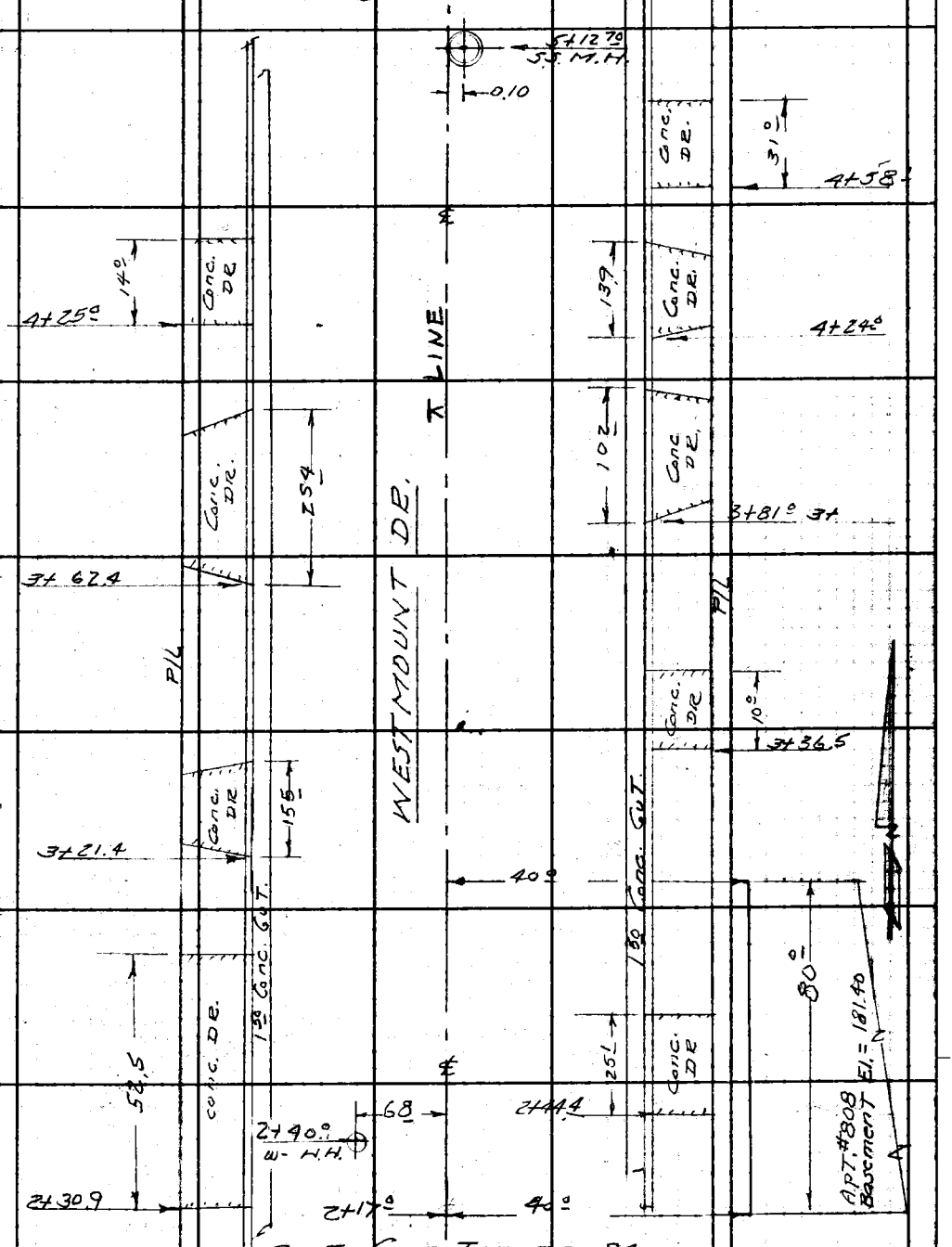

Cont from Top pg-84

Note: Any Additions or Changes on This Sheet Must be Made or Circled in Red Ink With Date and Name of Person Making Change.

Do not extend this side of this line.

PLEASE RETURN TO
LOS ANGELES COUNTY ENGINEER
403 LOS ANGELES COUNTY ENGINEERING BLDG.

76F3095 CE #310 6-62

PLEASE RETURN TO
LOS ANGELES COUNTY ENGINEER
403 LOS ANGELES COUNTY ENGINEERING BLDG.

Note: Any Additions or Changes on This Sheet Must be Made or Circled in Red Ink With Date and Name of Person Making Change.

Do not extend this side of this line.

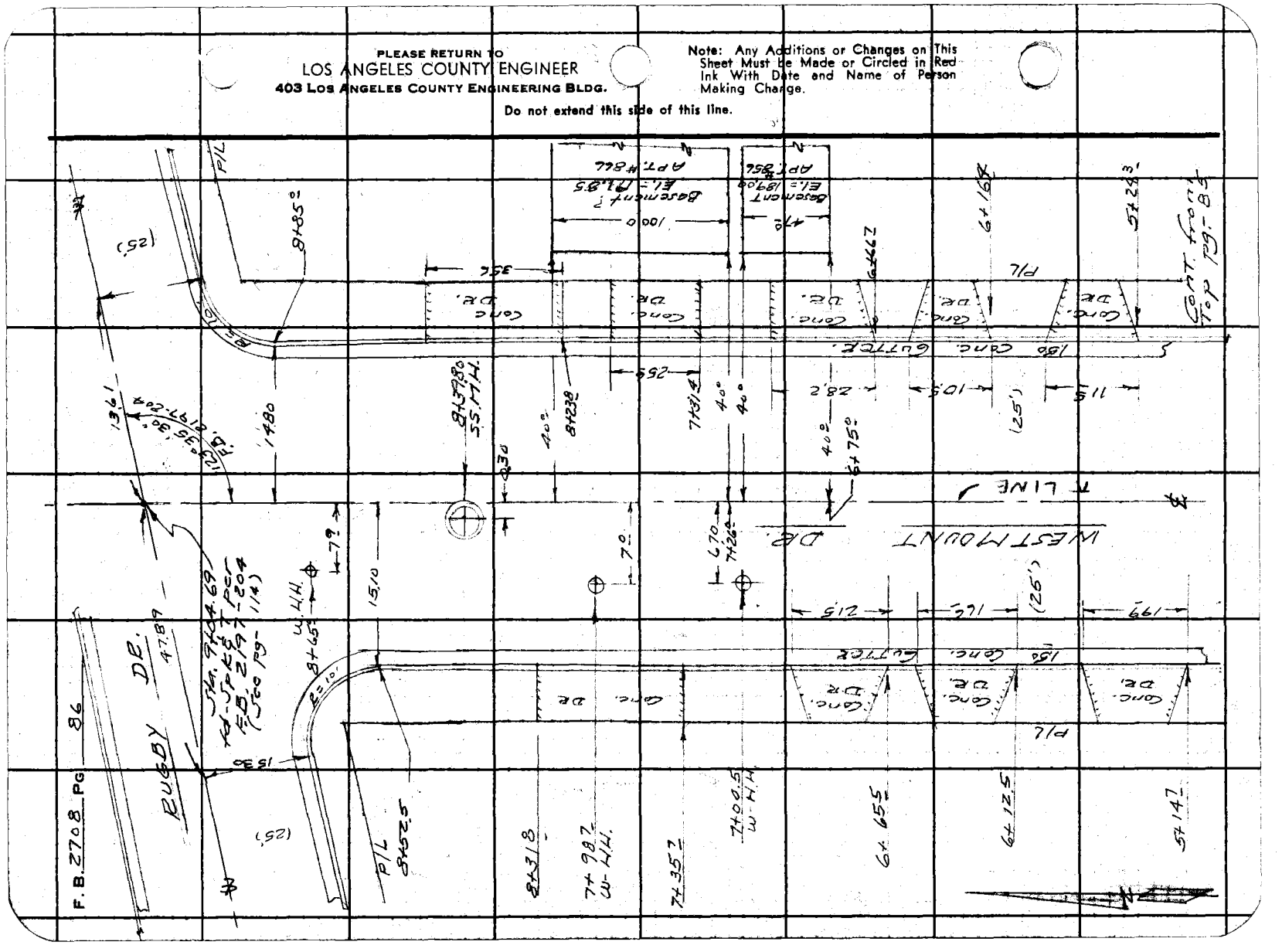

Notes Ck'd by	Survey of Rugby Dr.
Map No.	JN 0650.10 Tape Std °F
Office Work	Surveyed by A. SCURTIS
Checked	Notes CURTIS Date 2-11-65
Date	Indexed C. J. GALLI

F. B. 2702 PG. 87

J.N. 0650.10
RUGBY DR.
TOPOGRAPHY.
ON.
WESTBOURNE DR.

See pages 117 THRU 129
FOR CROSS SECTIONS

CURTIS
CARROSCO
DOVER
TERRAZONE

Note: Any Additions or Changes on This Sheet Must be Made or Circled in Red Ink With Date and Name of Person Making Change.

Do not extend this side of this line.

PLEASE RETURN TO
LOS ANGELES COUNTY ENGINEER
403 Los Angeles County Engineering Bldg.

76F309S CE #310 6-62

F.B. 2708 PG 88

Cont. on Bot. pg. 89

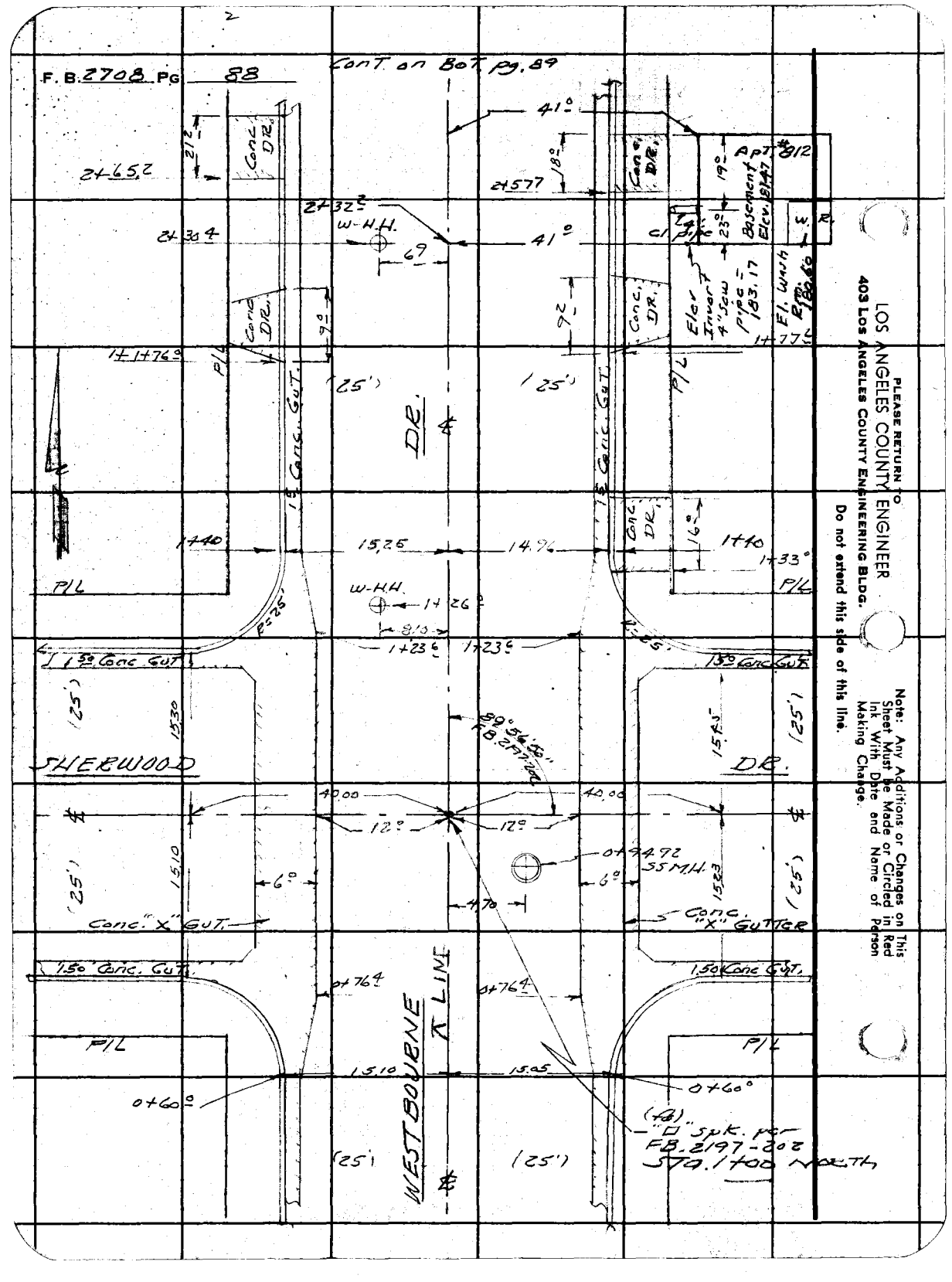

PLEASE RETURN TO
LOS ANGELES COUNTY ENGINEER
403 Los Angeles County Engineering Bldg.

Do not extend this side of this line.

Note: Any Additions or Changes on This Sheet Must Be Made or Circled in Red Ink With Date and Name of Person Making Change.

Notes Ck'd by
Map No.
Office Work
Checked
Date

Survey of Rugby Ave
JN 065010 Tape Std °F
Surveyed by O.S. CURTIS
Notes CURTIS Date 2-46
Indexed J. J. GALLI

F. B. 2708 PG. 89

Cont. on BOT. pg-90

Note: Any Additions or Changes on This Sheet Must be Made or Circled in Red Ink With Date and Name of Person Making Change.

Do not extend this side of this line.

PLEASE RETURN TO
LOS ANGELES COUNTY ENGINEER
403 Los Angeles County Engineering Bldg.

76F3095 CE #310 6-62

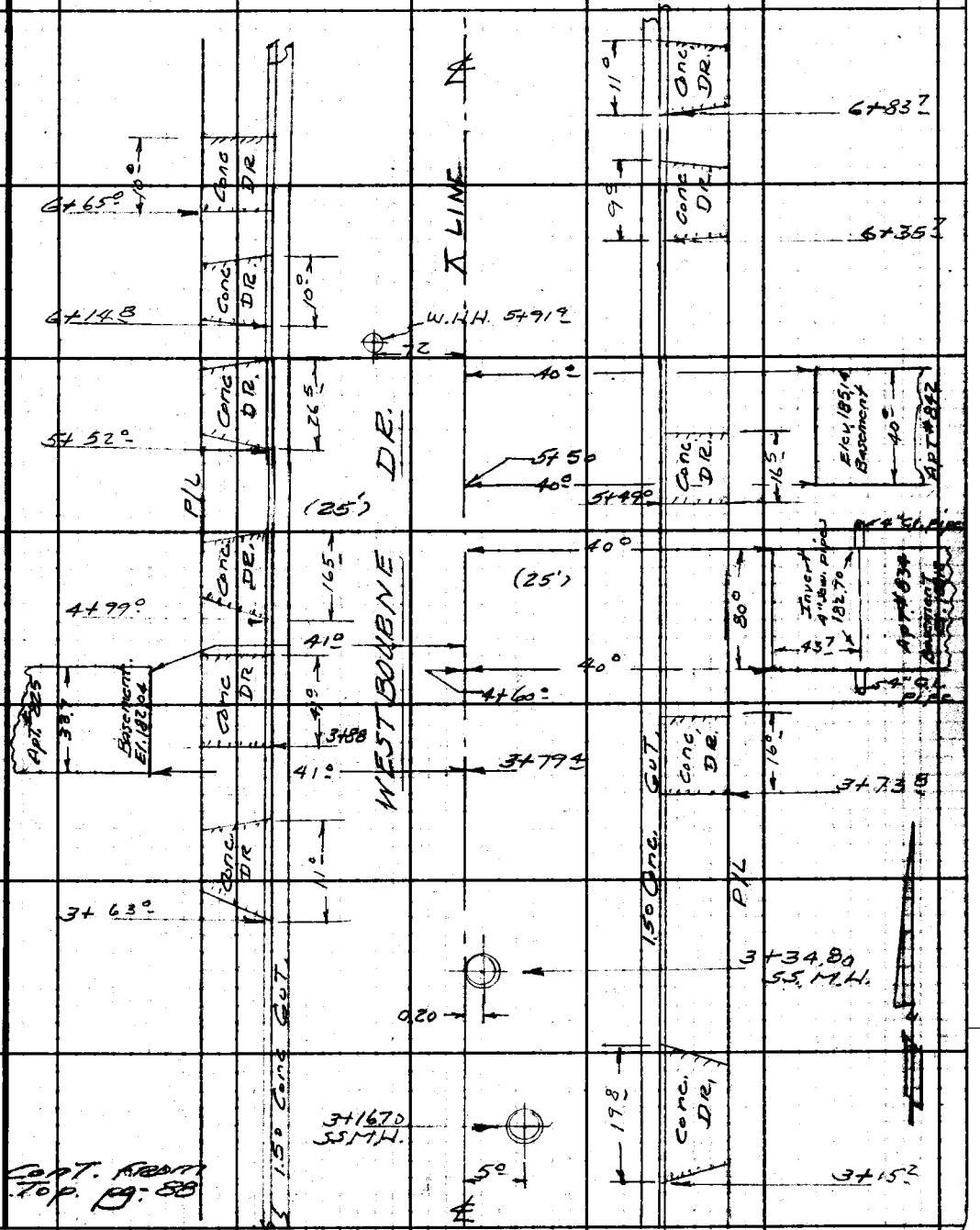

PLEASE RETURN TO
LOS ANGELES COUNTY ENGINEER
403 LOS ANGELES COUNTY ENGINEERING BLDG.

Note: Any Additions or Changes on This Sheet Must be Made or Circled in Red Ink With Date and Name of Person Making Change.

Do not extend this side of this line.

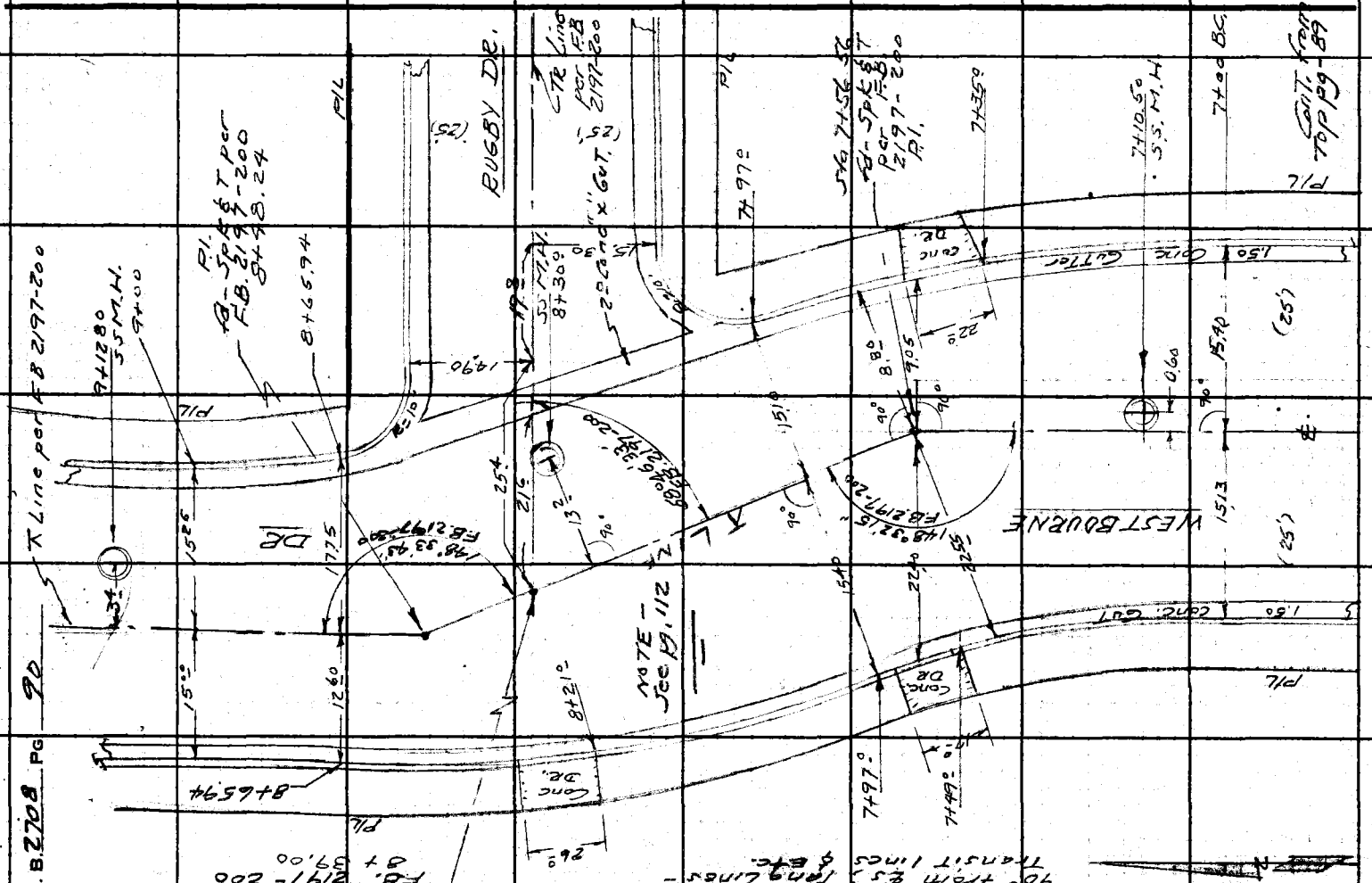

Profile No. ____ X-Sec. No. ____

Notes Red ____ Date ____ Notes Chkd. ____ Date ____

Plotted ____ Date ____ Checked ____ Date ____

0650.10 Job No. ____ Division No. 11

Survey of RUGBY DR.

Survey by CURTIS Notes CURTIS Date 2-16-65

Map No. ____ Indexed C. J. GALLI Date ____

F. B. 2708 Pg. 91

J.N. 0650.10

RUGBY AVE.

Cross Sections

on

WESTMOUNT DR.

from

Sherwood Dr. To Rugby Dr.

See pages 83 thru 86 for Location

CURTIS
CARRASCO
DOVER
TERRAZONE

STATION	B.S.	H.I.	F.S.	ELEV.

NOTE: ANY ADDITIONS OR CHANGES ON THIS SHEET MUST BE MADE OR CIRCLED IN RED INK, WITH DATE AND NAME OF PERSON MAKING CHANGE.

Do not extend notes this side of this line.

PLEASE RETURN TO
LOS ANGELES COUNTY ENGINEER
403 Los Angeles County Engineering Bldg.

76-L298 CE 307 3-61

76-L298 CE 307 3-61

PLEASE RETURN TO
LOS ANGELES COUNTY ENGINEER
403 Los Angeles County Engineering Bldg.

NOTE: ANY ADDITIONS OR CHANGES ON THIS SHEET MUST BE MADE OR CIRCLED IN RED INK, WITH DATE AND NAME OF PERSON MAKING CHANGE

Do not extend notes this side of this line.

F.B. 2708 Pg. 92 | Job No. 0650.10 | Division No. 11 | Notes Red ____ Date ____ | Plotted ____ Date ____ | Profile No. ____ | X-Sec. No. ____
Survey of Ballona Creek | Survey by Cert. Surv. | Notes ____ | Notes Chkd. ____ Date ____ | Checked ____ Date ____
Indexed C. J. GALLI Date ____

STATION	B. S.	H. I.	F. S.	ELEV.		
(1d)						
B.M.# D-55				193.029	B.M.# D-55	El. 193.029 F.B. 2708-10 La Cienega Blvd & Waring Ave, N.E. Cor W. Spk. 5' No. of No. end C.R.
(2d)	3.042	196.071				
B.M.# D-54			5.760	194.311	B.M.# D-54	El. 196.326 F.B. 2708-10 La Cienega Blvd. & Sherwood Dr. - N.W. Cor, W. Spk. 5' No. of No. end C.R.
	4.075	194.386				
T.P.# 1			5.572	188.814	TP#1	NOTE - Dont use T.B.M. - BM's on this page.
	3.445	192.259				
T.P.# 2			6.245	186.014	T.P.# 2	use Elev's on pg-107
	3.935	189.949				
T.P.# 3			6.222	183.727	T.P.# 3	
	4.720	188.447				Pg 147
(3oT) T.B.M.#1			4.268	184.179	T.B.M.#1	Sherwood Dr. & Westmount Dr. N.E. Cor - Bt. Spk. in Curb @ N. end C.R.
	3.062	187.241				
T.P.# 4			5.380	181.861	T.P.# 4	
	5.179	187.040				
T.B.M.#2			4.740	182.300	T.B.M.#2	Sherwood Dr. & Westbourne Dr. N.E. Cor. - Bt. Spk. in Curb. @ N. end. C.R.
	4.770	187.070				
T.P.# 5			4.040	183.030	T.P.# 5	
(4d)	4.798	187.828				(El. 184.249 F.B. 2708-10)
BM-MW-112			3.620	184.208	B.M.# MW-112	Sherwood Dr & Whittley Dr - W. side - L & Tag in Cb. on & Prod. of Sherwood Dr.

76-L298 CE 307 3-61

PLEASE RETURN TO
LOS ANGELES COUNTY ENGINEER
403 Los Angeles County Engineering Bldg.

NOTE: ANY ADDITIONS OR CHANGES ON THIS SHEET MUST BE MADE OR CIRCLED IN RED INK, WITH DATE AND NAME OF PERSON MAKING CHANGE.

Do not extend notes this side of this line.

Profile No. ____ Notes Red ____ Plotted ____ Job No. 0650.10 Division No. 11
X-Sec. No. ____ Notes Chkd. ____ Date ____ Checked ____ Date ____ Survey of Bixby Dr. Survey by Curtis Notes Curtis Date 2-16-65
Date ____ Map No. ____ Indexed C. J. Gallu Date ____ F.B. 2708 Pg. 93

STATION	B.S.	H.I.	F.S.	ELEV.		
T.B.M. #1				184.06	T.B.M. #1 Elev. 184.062 per page 107	
1400				183.18		& Int. of Sherwood Dr. & Westmount Dr.
✓				183.22	12' E. on ℄ Sherwood Dr.	Edge Conc. "X" Gut.
"				183.11		
"				183.17	18' " " " "	" " " " " "
"				183.68	40' E. " " "	Dr.
"				183.39	" " " " "	" ℄ 15' So. Gutter
"				183.88	" " " " "	" ℄ " " Curb
"				183.55	" " " " "	" " " No. Gutter
"				183.92	" " " " "	" ℄ " " Curb
"				184.31	100' E. " " "	Dr ℄
"				183.93	" " " " "	" ℄ 15' So. Gutter
"				183.98	" " " " "	" " " " Curb
"				184.07	" " " " "	" " " No. Gutter
"				184.55	" " " " "	" " " " Curb
"				183.01	12' W. on ℄ Sherwood	Dr - Edge Conc. "X" Gut.
"				182.87	15' " " " "	"
"				182.97	18' " " " "	" " " " " "
"				182.94	40' W. " " "	"
"				183.20	" " " " "	" ℄ 15' No. Gutter
"				183.46	" " " " "	" " " " Curb
"				182.54	" " " " "	" " So. Gutter
"				182.94	" " " " "	" " " Curb

76-L298 CE 307 3-61

PLEASE RETURN TO
LOS ANGELES COUNTY ENGINEER
403 LOS ANGELES COUNTY ENGINEERING BLDG.

NOTE: ANY ADDITIONS OR CHANGES ON THIS SHEET MUST BE MADE OR CIRCLED IN RED INK, WITH DATE AND NAME OF PERSON MAKING CHANGE

Do not extend notes this side of this line.

STATION	B. S.	H. I.	F. S.	ELEV.		
1+00				182 72	100' W. on ℄ Sherwood Dr.	
—				182.80	— — — — — —	& 15' No. Gutter
—				183.17	— — — — — —	— — — Curb
—				182.15	100' W. — — — —	& 15' So. Gutter
—				182.16	— — — — —	— — — Curb
0+95.20 S.S.M.H.				183 26	El.-M.H. Rim	0.30 Rt. ℄ ST.
- Rod				6.78		
				176 48	El. Top inside 8" Inlet from North	
Dia Pipe				0.67		
No. Inlet				175 81	El. Invert. 8" Inlet from North	
0+95.20 S.S.M.H.				183.26	El. MH Rim	0.30 Rt. ℄ ST.
- Rod				3.[illegible]6		
				179 30	El. Top inside 8" drop Inlet from North	
Dia Pipe				0.67		
No. Inlet				178 63	El. Invert 8" Drop Inlet from North (not in use)	

F.B. 2708 Pg. 94 Job No. 0650.10 Division No. 11 Notes Red Date Plotted Date Profile No. X-Sec. No.
Survey of Rugby Dr.
Survey by Curtis Notes Curtis Notes Chkd. Date Checked Date
Indexed C. J. Galli Date

76-L298 CE 307 3-61

PLEASE RETURN TO
LOS ANGELES COUNTY ENGINEER
403 LOS ANGELES COUNTY ENGINEERING BLDG.

NOTE: ANY ADDITIONS OR CHANGES ON THIS SHEET MUST BE MADE OR CIRCLED IN RED INK, WITH DATE AND NAME OF PERSON MAKING CHANGE.

Do not extend notes this side of this line.

Profile Notes Red ____ Plotted ____ Job No. 0650.10 Division No. 11
No. ____ Date ____ Date ____ Survey of Rugby Dr. F.B. 2708 Pg. 95
X-Sec. Notes Chkd ____ Checked ____ Survey by Curtis Notes CURTIS Date 2-18-65
No. ____ Date ____ Date ____ Map No. ____ Indexed C. J. GALL Date ____

STATION	B. S.	H. I.	F. S.	ELEV.		
0+95.20	SS.M.H.			183.26	El. M.H. Rim.	0.30 Rt. & ST.
- Rod				- 6.83		
				176.43	El. Top Inside 8" pipe - Inlet - East.	
dia pipe				0.67		
				175.76	Elev. Invert 8" Inlet from East	
0+95.20	SS.MH			183.26	El. M.H. Rim.	0.30 Rt. & ST.
- Rod				- 6.87		
				176.39	El. Top Inside 8" pipe outlet-West	
dia. pipe				0.67		
				175.72	El. Invert. 8" outlet - West	
0+60				183.05		℄ Westmount Dr.
✓				182.63	15' W of ℄ Westmount Dr.	- Gutter
✓				183.05	" " " "	" Curb.
✓				182.69	15' E " "	" - Gutter
✓				183.11	" " " "	" - Curb.
0+00				182.59	℄	
0+00				182.04	15' W. of ℄ Westmount Dr	- Gutter
✓				182.68	15' W. " "	" - Curb
✓				182.22	15' E. " "	" - Gutter
✓				182.82	15' E. " "	" - Curb

76-L298 CE 307 3-61

PLEASE RETURN TO
LOS ANGELES COUNTY ENGINEER
403 LOS ANGELES COUNTY ENGINEERING BLDG.

NOTE: ANY ADDITIONS OR CHANGES ON THIS SHEET MUST BE MADE OR CIRCLED IN RED INK, WITH DATE AND NAME OF PERSON MAKING CHANGE

Do not extend notes this side of this line.

STATION	B.S.	H.I.	F.S.	ELEV.		
1+40				183.94		℄
✓				183.59		15' Rt. Gutter
✓				184.04		✓ ✓ Curb
✓				183.21	15' Lt. Gutter	
✓				183.70	✓ ✓ Curb	
1+87.70 SS.M.H.				184.46	El. M.H. Rim -	0.20 Rt. ℄ ST.
-Rod				4.0		
				180.46	El. Top Inside 6" pipe - So. Outlet.	
Dia. pipe				0.50		
So. Outlet.				179.96	El. Invert - Outlet South - 6" pipe	
1+87.70 SS. M.H.				184.45	El. M.H. Rim -	0.20 Rt. ℄ ST.
-Rod				4.02		
				180.43	El. Top Inside - 6" pipe - No. Inlet.	
Dia Pipe				0.50		
No. Inlet				179.93	El. Invert. - Inlet - North - 6" pipe.	
2+00				184.62		℄
✓				184.00		15' Rt. Gutter
✓				184.52		✓ Rt. Curb

F.B. 2708 Pg. 96 Job No. 0650.10 Division No. 11 Notes Red Plotted Profile
Survey of Rugby Dr. Date Date No. X-Sec.
Survey by Curtis Notes Curtis Notes Chkd. Checked
Indexed C. J. GALLI Date Date Date No.

76-L298 CE 307 3-61

PLEASE RETURN TO
LOS ANGELES COUNTY ENGINEER
403 LOS ANGELES COUNTY ENGINEERING BLDG.

NOTE: ANY ADDITIONS OR CHANGES ON THIS SHEET MUST BE MADE OR CIRCLED IN RED INK, WITH DATE AND NAME OF PERSON MAKING CHANGE.

Do not extend notes this side of this line.

Profile Notes Red____ Plotted____ Job No. 0650.10 Division No. 11
No.____ X-Sec. Notes Chkd.____ Date____ Checked____ Date____ Survey of Rugby Dr. Survey by Curtis Notes Curtis Date 2-17-61
No.____ Date____ Date____ Map No.____ Indexed C. L. GALL Date____ F.B. 2708 Pg. 57

STATION	B. S.	H. I.	F. S.	ELEV.		
2+00				183.80	15' Lt. Gutter	
✓				184.30	" " Curb	
2+17				181.40	40" Bf. Basement floor Elev. Apt. #808	No. sewer, outlet in basement
3+00 ⊙				185.44	℄	
-				184.50		15' Rt. Gutter
✓				185.00		✓ ✓ Curb
✓				184.52	15' Lt. Gutter	
✓				185.04	✓ ✓ Curb	
3+05				186.7		155' Rt Back Lot Line
3+25				185.9	155' Lt. Back Lot Line	
4+00				185.89		15' Rt Gutter
✓				186.34		✓ ✓ Curb
				186.62	℄	
✓				185.47	15' Lt. Gutter	
✓			185.91	186.91	✓ ✓ Curb	

76-L298 CE 307 3-61

PLEASE RETURN TO
LOS ANGELES COUNTY ENGINEER
403 LOS ANGELES COUNTY ENGINEERING BLDG.

NOTE: ANY ADDITIONS OR CHANGES ON THIS SHEET MUST BE MADE OR CIRCLED IN RED INK, WITH DATE AND NAME OF PERSON MAKING CHANGE

Do not extend notes this side of this line.

STATION	B.S.	H.I.	F.S.	ELEV.		
5+00 ⊙				188.46		℄
✓				187.64		15' Rt. Gutter
✓				188.07		" " Curb
✓				187.55	15' Lt. Gutter	
✓				188.08	" " Curb	
5+12.70 SS. M.H.				188.61	El. M.H. Rim -	0.10 Rt. ℄ ST.
- Rod			-	2.95		
				185.66	El. Top Inside - 6" pipe - Outlet South	
Dia. pipe			-	0.50		
Outlet So.				185.16	El. Invert. - 6" pipe - Outlet South	
5+12.70 SS. M.H.				188.67	El. M.H. Rim -	0.10 Rt. ℄ ST.
- Rod			-	2.82		
				185.85	El. Top Inside - 6" pipe - Inlet - North	
Dia. Pipe			-	0.50		
Inlet - No.				185.35	El. Invert - 6" pipe - Inlet - North.	
6+00				190.40		℄
✓				189.70		15' Rt. Gutter
✓				190.20		" " Curb

F.B. 2708 Pg. 6 98 Job No. 0650.10 Division No. 11 Notes Red ____ Plotted ____ Profile ____
Survey of Rugby Dr. Date ____ Date ____ No. ____
Survey by Curtis Notes Curtis Notes Chkd. ____ Checked ____ X-Sec. ____
Indexed C. J. GALLI Date ____ Date ____ Date ____ No. ____

76-L298 CE 307 3-61

PLEASE RETURN TO
LOS ANGELES COUNTY ENGINEER
403 LOS ANGELES COUNTY ENGINEERING BLDG.

NOTE: ANY ADDITIONS OR CHANGES ON THIS SHEET MUST BE MADE OR CIRCLED IN RED INK, WITH DATE AND NAME OF PERSON MAKING CHANGE.

Do not extend notes this side of this line.

STATION	B.S.	H.I.	F.S.	ELEV.		
5+75				192.00		155' Rt. Back Lot Line
6+00				189.44	15' Lt. Gutter	
✓				189.82	✓ ✓ Curb	
6+25				190.5	155' Lt. Back Lot. Line	
6+75				189.00	40° Rt. Basement floor	Elev.- Apt #856. no sewer outlet in Basement floor.
7+00				192.36		℄
				191.57		15' Rt. Gutter
				192.09		15' Rt. Curb
✓				191.10	15' Lt. Gutter	
✓				191.55	✓ ✓ Curb	
7+26°				191.85	40° Rt. Basement floor	Elev.- Apt. #866 no sewer outlet in basement floor
8+00				195.41		℄
✓				194.49		15' Rt. Gutter
✓				194.96		✓ ✓ Curb
✓				194.60	15' Lt. Gutter	
✓				195.00	✓ ✓ Curb	

Profile No. ____ Notes Red ____ Plotted ____ Job No. 0650.10 Division No. 11 F.B. 2708 Pg. 7 ~~94~~
Date ____ Date ____ Survey of Rugby DR.
X-Sec. No. ____ Notes Chkd. ____ Checked ____ Survey by Curtis Notes Curtis Date 2-19-65
Date ____ Date ____ Map No. ____ Indexed C. L. GALLI Date ____

76-L298 CE 307 3-61

PLEASE RETURN TO
LOS ANGELES COUNTY ENGINEER
403 Los Angeles County Engineering Bldg.

NOTE: ANY ADDITIONS OR CHANGES ON THIS SHEET MUST BE MADE OR CIRCLED IN RED INK, WITH DATE AND NAME OF PERSON MAKING CHANGE

Do not extend notes this side of this line.

F.B. 2708 Pg. 100 Job No. 0650.10 Division No. 11 Notes Red Date Plotted Date No. Profile
Survey of Rugby Dr. Date No. X-Sec.
Survey by Curtis Notes Curtis Notes Chkd. Checked
Indexed C. J. Gill Date Date

STATION	B. S.	H. I.	F. S.	ELEV.	600	
8+39.80 SS. M.H				197.08	El. M.H. Rim	+0.30 Lt. ℄ St.
- Rod			-	6.24		
				190.84	El. Top in Side-6" pipe - Outlet So.	
Dia. pipe			-	0.50		
Outlet So.				190.34	El. Invert-6" pipe - Outlet South	
8+39.80 SS M.H				197.15	El. M.H. Rim -	
- Rod				- 6.00		
				191.15		
Dia. Stub				- 0.50		
Inlet-Stub No.				190.65		
8+52.5				197.88	℄	
✓				197.50	15.10 Lt. Gutter	
✓				197.96	✓ - Curb	
8+85 ℄				199.06	℄	
				198.12		14.80 Rt. Gutter
				198.55		✓ - Curb.
9+04.69				199.73	℄ Int's-West Mountain Dr. & Rugby Dr.	

76-1-298 CE 307 3-61

PLEASE RETURN TO
LOS ANGELES COUNTY ENGINEER
403 LOS ANGELES COUNTY ENGINEERING BLDG.

NOTE: ANY ADDITIONS OR CHANGES ON THIS SHEET MUST BE MADE OR CIRCLED IN RED INK, WITH DATE AND NAME OF PERSON MAKING CHANGE.

Do not extend notes this side of this line.

STATION	B. S.	H. I.	F. S.	ELEV.		
9+54.69				201.96	100' Eastly on ℄ Rugby DR.	
"				201.07	" " " " "	℄ 15' Sothly Gut.
"				201.18	" " " " "	℄ 15' " Curb
"				198.88	100' Westly on ℄ Rugby DR.	
"				197.47	" " " " "	℄ 15' Sothly Gut.
"				197.57	" " " " "	℄ 15' " Curb
T.B.M. #4				197.87	Elev. 197.87 per pg. 105	

Profile Notes Red ____ Plotted ____ Job No. 0650.10 Division No. 11 F.B. 2708 Pg. 101
No. X-Sec. Date ____ Date ____ Survey of Rugby DR
No. ____ Notes Chkd. ____ Checked ____ Survey by Curtis Noted Curtis Date 2-18-65
Date ____ Date ____ Map No. ____ Indexed C. J. GALLI Date ____

F. B. 2708 Pg. 102 Job No. 0650.10 Division No. 11 Notes Red ____ Plotted ____ Profile

Survey of Ruby DR Date ____ Date ____ No. ____

Survey by CURTIS Notes CURTIS Notes Chkd. ____ Checked ____ X-Sec.

Indexed ~~O. J. GALLI~~ Date ____ Date ____ Date ____ No. ____

STATION	B.S.	H.I.	F.S.	ELEV.

76-L298 CE 307 3-61

PLEASE RETURN TO

LOS ANGELES COUNTY ENGINEER

403 Los Angeles County Engineering Bldg.

Do not extend notes this side of this line.

NOTE: ANY ADDITIONS OR CHANGES ON THIS SHEET MUST BE MADE OR CIRCLED IN RED INK, WITH DATE AND NAME OF PERSON MAKING CHANGE

2708
F. B. PG. 103

NOTES RED. JOB NO. 0650.10 SURVEY OF Rugby Dr.
DATE SURVEY BY A. S. Curtis
NOTES CHKD. G. E. BARR NOTES BY Curtis DATE 2-11-65
DATE JAN '65 INDEXED C. J. GALLI DATE MAR 3 '65

NOTE: ANY ADDITIONS OR CHANGES ON THIS SHEET MUST BE MADE OR CIRCLED IN RED INK, WITH DATE AND NAME OF PERSON MAKING CHANGE.

PLEASE RETURN TO
LOS ANGELES COUNTY SURVEYOR
725 LOS ANGELES COUNTY ENGINEERING BLDG.

Do not extend notes this side of this line

DESCRIPTION

ADJ. ELEV.

3RD RUN

2ND RUN

DIFF.

1ST RUN

B.M.

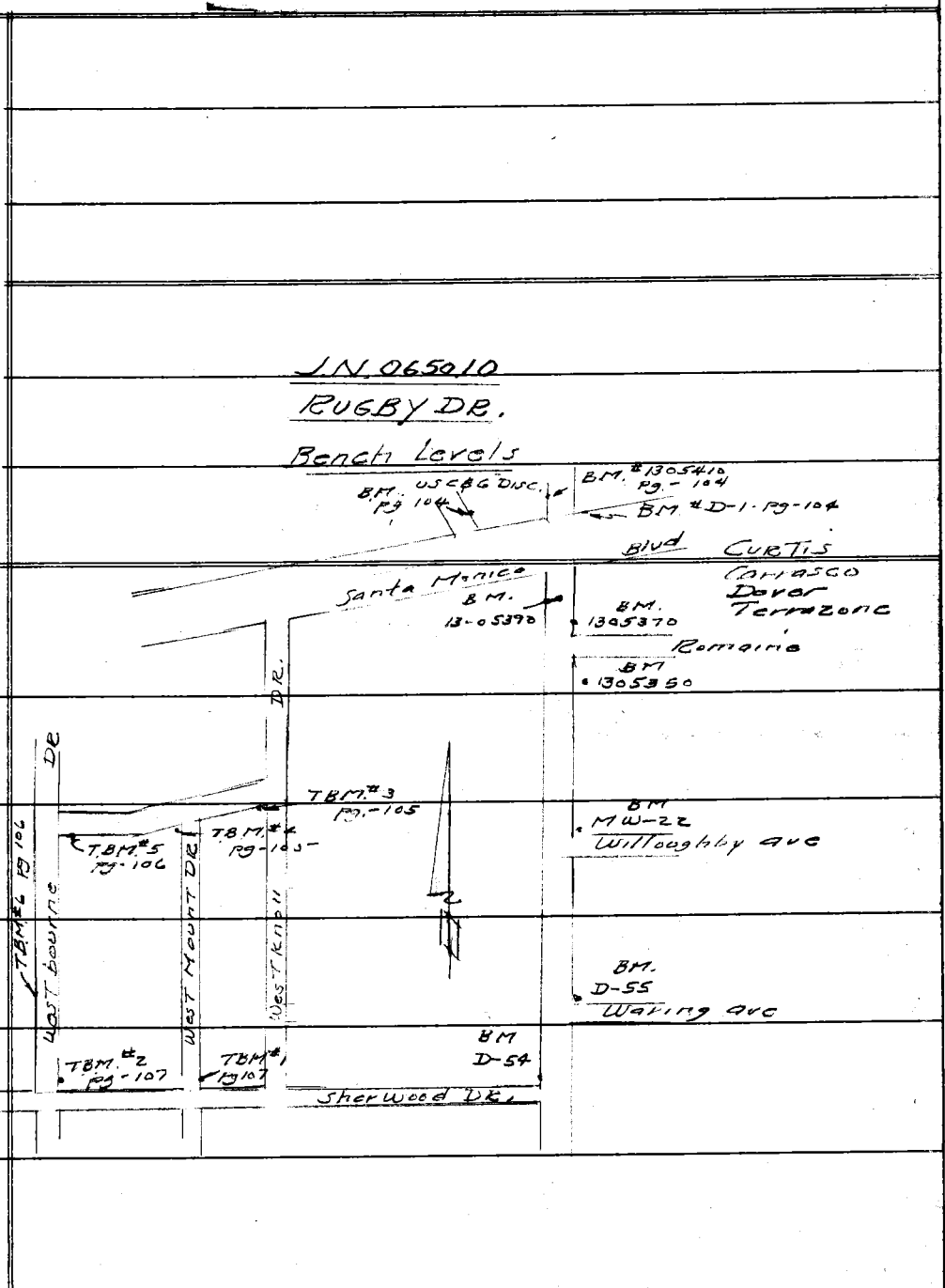

76S420 S & E-353 4-54

76S420 S & E-353 4-54

PLEASE RETURN TO
LOS ANGELES COUNTY SURVEYOR
725 LOS ANGELES COUNTY ENGINEERING BLDG.

NOTE: ANY ADDITIONS OR CHANGES ON THIS SHEET MUST BE MADE OR CIRCLED IN RED INK, WITH DATE AND NAME OF PERSON MAKING CHANGE.

Do not extend notes this side of this line

B.M.	1ST RUN	DIFF.	2ND RUN	3RD RUN	ADJ. ELEV.	DESCRIPTION
#13-05410						El. 241,968 F.B. 2197-52
B.M.	241,968					B.M. #13-05410 Santa Monica Blvd. & La Cienega Blvd. N.W. Cor. - ±30' No. of N end C.R. - Cut Spk in Curb
+	1,363		1,279			
⊼	243,331	-3,851	-3,849			
−	5,214		5128			
B.M. D-1	238,117				238.121	B.M. #D-1 El. 238,121 F.B. 2197-52 Santa Monica Blvd. & La Cienega Blvd. N.E. Cor.
+	5,366		5,322			
⊼	243,483	-0247	-0,250	-0.246		
−	5,613		5572			
T.P. #1	237,870					T.P. #1
+	4,643		4,550			
⊼	242,513	+0.631	+0.632	+0.631		
−	4.012		3,918			
T.P. #2	238.501					T.P. #2 Fire Plug.
+	4,038		3.995			
⊼	242,539	-0.369	-0.366	-0.368		
−	4,407		4,361			
B.M.	238.132				238.138	B.M. La Cienega Blvd & West Knoll Dr (North) N.E. Cor. 1 std U.S. Coast & Geodetic Disc. in Curb - Mkd - X 773 Reset 1962. (NE Cor ± 8' No. of N. end C.R.
+	2,525		2488			
⊼	240,657	-3,322	-3,320	-3.322		
−	5.847		5,808			
T.P. #3	234,810					T.P. #3
+	2,835		2,771			
⊼	237,645	-3,360	-3,361	-3.359		
−	6,195		6132			
T.P. #4	231,450					T.P. #4
+	1,532		1,491			
⊼	232,982	-4,635	-4,637	-4.635		
−	6,167		6,128			
T.P. #5	226.815					T.P. #5

JOB NO. 065010 SURVEY OF Rugby DR. NOTES RED.
SURVEY BY A.S. Curtis DATE 2-11-65 NOTES CHKD. E. BARR
NOTES BY Curtis DATE MAR '65
INDEXED G. J. GALLI DATE

F.B. 2708 PG. 104

76S420 S & E-353 4-54

PLEASE RETURN TO
LOS ANGELES COUNTY SURVEYOR
725 LOS ANGELES COUNTY ENGINEERING BLDG.

NOTE: ANY ADDITIONS OR CHANGES ON THIS SHEET MUST BE MADE OR CIRCLED IN RED INK, WITH DATE AND NAME OF PERSON MAKING CHANGE.

Do not extend notes this side of this line

B.M.	1ST RUN	DIFF.	2ND RUN	3RD RUN	ADJ. ELEV.	DESCRIPTION
T.P. #5	226.815					T.P. #5
+	0.984		0.950			
⊼	227.799	-5.041	-5.038	-5.040		
−	6.025		5.988			
T.P. #6	221.774					T.P. #6
+	1.122		1.083			
⊼	222.896	-4.974	-4.977	-4.974		
−	6.096		6.060			
T.P. #7	216.800					T.P. #7
+	0.759		0.718			
⊼	217.559	-5.348	-5.346	-5.347		
−	6.107		6.064			
T.P. #8	211.452					T.P. #8
+	1.855		1.814			
⊼	213.307	-3.522	-5.523	-3.522		
(set) MW189	5.377		5.337			B.M. MW189
~~T.B.M. #3~~	207.930				207.939	~~T.B.M. #3~~ Rugby DR & West Knoll DR.
+	3.735		3.677			S.W. Cor. Bt. Spk. in Curb - 2'
⊼	211.665	-2.296	-2.295	-2.295		W. of W. end CR.
−	6.031		5.972			
T.P. #9	205.634					T.P. #9 center
+	1.926		1.835			
⊼	207.560	-4.147	-4.146	-4.147		
−	6.073		5.981			
T.P. #10	201.487					T.P. #10
+	2.156		2.129			
⊼	203.643	-3.609	-3.606	-3.608		B.M. MW190
(set)	5.765		5.735			Rugby DR & Westmount DR.
~~T.B.M. #4~~ MW190	197.878					~~T.B.M. #4~~ S.W. Cor. Bt. Spk. in Curb
						+2' So. of So. end CR.

NOTES RED. _____ JOB NO. 0650.10 SURVEY OF Rugby DR
DATE _____ SURVEY BY A. S. Curtis
NOTES CHKD. C. E. BARR NOTES BY Curtis DATE 2-11-65
DATE MAR '65 INDEXED C. J. GALLI DATE _____

F.B. 2708 PG. 105

76S420 S & E-353 4-54

PLEASE RETURN TO
LOS ANGELES COUNTY SURVEYOR
725 LOS ANGELES COUNTY ENGINEERING BLDG.

NOTE: ANY ADDITIONS OR CHANGES ON THIS SHEET MUST BE MADE OR CIRCLED IN RED INK, WITH DATE AND NAME OF PERSON MAKING CHANGE.

Do not extend notes this side of this line

JOB NO. 0650.10 SURVEY OF Rugby DR.
SURVEY BY G.S. Curtis DATE 2-11-65
NOTES BY Curtis DATE
INDEXED G. J. GALLI DATE
NOTES RED DATE
NOTES CHKD. G. E. B. DATE MAR '65

B.M.	1ST RUN	DIFF.	2ND RUN	3RD RUN	ADJ. ELEV.	DESCRIPTION
MW190 ~~TBM #4~~	197,878					~~TBM #4~~ B.M. MW190
+	5239	/	5,165			
⊼	203,117	-0.259	-0.256	-0.259		
−	5.498		5421			
T.P. #11	197,619					T.P. #11
+	5,165	/	5,117			
⊼	202.784	-0,644	0,642	-0.643		
MW191	5,809		5759			B.M. MW191
~~TBM #5~~	196,975				196.985	~~TBM #5~~ Rugby Dr & West Bourne Dr.
+	1,803	/	1,766			S.E. Cor - Bt. spk. in Curb ± 11' E.
⊼	198,778	-4.372	-4,371	-4.372		of E. end C.R.
−	6,175		6137			
T.P. #12	192,603					T.P. #12
+	3,142	/	3,113			
⊼	195,745	-2,991	-2,989	-2.991		
−	6,133		6,102			
T.P. #13	189,612					T.P. #13
+	3,250	/	3,222			
⊼	192,862	-2,927	-2,928	-2.927		
−	6,177		6,150			
T.P. #14	186,685					T.P. #14
+	4,290	/	4,259			
⊼	190,975	-1,717	-1,716	-1.717		
B.M. MW192	6,007		5975			B.M. MW192
~~TBM #6~~	184,968				184.980	~~TBM #6~~ West bourne Dr. West Side
+	4,229	/	4,184			Bt. spk. in Curb ± 350' No. of ℄ Sherwood
⊼	189,197	-0,317	-0,319	-0.316		Dr. - @ House No. 823.
−	4,546		4503			
T.P. #15	184,651					

F.B. 2708 PG. 106

76S420 S & E-353 4-54

PLEASE RETURN TO
LOS ANGELES COUNTY SURVEYOR
725 LOS ANGELES COUNTY ENGINEERING BLDG.

NOTE: ANY ADDITIONS OR CHANGES ON THIS SHEET MUST BE MADE OR CIRCLED IN RED INK, WITH DATE AND NAME OF PERSON MAKING CHANGE.

Do not extend notes this side of this line

B.M.	1ST RUN	DIFF.	2ND RUN	3RD RUN	ADJ. ELEV.	DESCRIPTION
T.P. #15	184.651					T.P. #15
+	2.947		2.878			
⊼	187.598	-2.470	-2.473	-2.470		
(Set) MW111A	5.417		5.351			MW111A Sherwood Dr. & Westbourne Dr.
~~TBM #2~~	182.181				182.194	~~TBM #2~~ N.E. Cor. - Bt. spk. in curb @ N end N.E. C.R.
+	5.433		5.361			
⊼	187.614	-0.039	-0.040	-0.038		
−	5.472		5.401			
T.P. #16	182.142					T.P. #16
+	6.235		6.169			
⊼	188.377	+1.920	+1.920	+1.920		
(Set) MW110A	4.315		4.249			BM MW110A Sherwood Dr. & Westmount Dr.
~~TBM #1~~	184.062				184.076	~~TBM #1~~ N.E. Cor. - Bt. spk. in Curb @ N. end C.R.
+	5.317		5.250			
⊼	189.379	+1.119	+1.119	+1.119		
−	4.198		4.131			
T.P. #17	185.181					T.P. #17
+	6.042		6.014			
⊼	191.223	+2.314	+2.316	+2.314		
−	3.728		3.698			
T.P. #18	187.495					T.P. #18
+	6.019		5.957			
⊼	193.514	+1.996	+1.996	+1.996		
−	4.023		3.961			
T.P. #19	189.491					T.P. #19
+	5.482		5.445			
⊼	194.973	+0.703	+0.703	+0.704		El. 190.325 FB. 2708-10 La Cienega Blvd & Sherwood Dr. - N.W. Cor.
(Set) −	4.779		4.742			
BM #D-54	190.194				190.209	BM #D-54 W. spk. 5° No. of N. end C.R.

NOTES RED ____ JOB NO. 0650.11 SURVEY OF Rugby Dr.
DATE ____ SURVEY BY A. S. Curtis
NOTES CHKD. G. E. BARR NOTES BY Curtis DATE 2-11-65
DATE MAR '65 INDEXED C. J. GALLI DATE

F.B. 2708 PG. 107

768420 S & E-353 4-54

PLEASE RETURN TO
LOS ANGELES COUNTY SURVEYOR
725 LOS ANGELES COUNTY ENGINEERING BLDG.

NOTE: ANY ADDITIONS OR CHANGES ON THIS SHEET MUST BE MADE OR CIRCLED IN RED INK, WITH DATE AND NAME OF PERSON MAKING CHANGE.

S + N + 5,615

Do not extend notes this side of this line

B.M.	1ST RUN	DIFF.	2ND RUN	3RD RUN	ADJ. ELEV.	DESCRIPTION
# B.M. D-54	190,194					B.M. # D-54
+	5,817		5,760			
⊼	196,011	+1,415	+1,414	+1.415		S 4,312
−	4,402		4,346			
T.P. #20	191,609					T.P. #20 N 4112 0.200
+	5,672		5,615			
⊼	197,281	+1,305	+1,303	+1.305		
−	4,367		4,312			Elev. 193,029 F.B. 2708-10
B.M. # D-55	192,914				192.929	B.M. # D-55 La Cienega Blvd & Waring ave NE Cor - W Spk 5° No. of N. end C.R.
+	5,813		5,761			
⊼	198,727	+2,022	+2,022	+2.023		
−	3,791		3,739			
T.P. #21	194,936					T.P. #21
+	6,000		5,956			
⊼	200,936	+2,167	+2,168	+2.167		
−	3,833		3788			
T.P. #22	197,103					T.P. #22
+	5,932		5,800			
⊼	203,035	+1,827	+1,828	+1.827		
−	4,105		3,972			
T.P. #23	198,930					T.P. #23
+	5,971		5,930			
⊼	204,901	+2,393	+2,395	+2.393		
−	3,578		3535			
T.P. #24	201,323					T.P. #24
+	6,032		5,987			
⊼	207,355	+2,174	+2,176	+2.175		
−	3,858		3,811			Elev. 203,566 F.B. 2197-10 La Cienega Blvd. & Willoughby ave. 9a
B.M. MW-22	203,497				203.514	B.M. # MW-22 NE Cor. Bt. Spk in Cb. 15' No. of No. end C.R.

JOB NO. 0650.10 SURVEY OF Rugby Dr.
SURVEY BY A. S. Curtis
NOTES BY Curtis DATE 2-11-65
INDEXED C. J. GALLI DATE
NOTES RED DATE
NOTES CHKD. C. E. BARR DATE MAR '65

F.B. 2708 PG. 108

76S420 S & E-353 4-54

PLEASE RETURN TO
LOS ANGELES COUNTY SURVEYOR
725 LOS ANGELES COUNTY ENGINEERING BLDG.

NOTE: ANY ADDITIONS OR CHANGES ON THIS SHEET MUST BE MADE OR CIRCLED IN RED INK, WITH DATE AND NAME OF PERSON MAKING CHANGE.

Do not extend notes this side of this line

B.M.	1ST RUN	DIFF.	2ND RUN	3RD RUN	ADJ. ELEV.	DESCRIPTION
BM#MW-22	203.497					BM#MW-22
+	6188		6122			
⊼	209.685	+2.349	+2.349	+2.349		
−	3839		3773			
T.P.#25	205.846					T.P.#25
+	6.005		5.989			
⊼	211.851	+1.747	+1.749	+1.747		
−	4258		4240			
T.P.#26	207.593					T.P.#26
+	6054		6025			
⊼	213.647	+1.730	+1.728	+1.730		
−	4324		4.297			
T.P.#27	209.323					T.P.#27
+	6051		6024			
⊼	215.374	+2.930	+2.930	+2.931		
−	3.121		3094			
T.P.#28	212.253					T.P.#28
+	5.897		5872			
⊼	218.150	+1.958	+1.957	+1.958		
−	3.939		3915			
T.P.#29	214.211					T.P.#29
+	6.081		6.030			
⊼	220.292	+3.198	+3.199	+3.198		
−	2.883		2831			
T.P.#30	217.409					T.P.#30
+	6.181		6.156			
⊼	223.590	+2.494	+2.493	+2494		
−	3.687		3663			
T.P.#31	219.903					T.P.#31

NOTES RED. JOB NO. 0650.10 SURVEY OF Rugby DR
DATE SURVEY BY R.S. Curtis
NOTES CHKD. G. E. BARR NOTES BY Curtis DATE 2-15-65
DATE MAR 65 INDEXED C. J. GALLI DATE

F.B. 2708 PG. 109

76S420 S & E-353 4-54

PLEASE RETURN TO
LOS ANGELES COUNTY SURVEYOR
725 LOS ANGELES COUNTY ENGINEERING BLDG.

NOTE: ANY ADDITIONS OR CHANGES ON THIS SHEET MUST BE MADE OR CIRCLED IN RED INK, WITH DATE AND NAME OF PERSON MAKING CHANGE.

Do not extend notes this side of this line

B.M.	1ST RUN	DIFF.	2ND RUN	3RD RUN	ADJ. ELEV.	DESCRIPTION
T.P.#31	219.903					T.P.#31
+	6095		6077			
⊼	225.998	+2.637	+2.637	+2.637		
(A) −	3.458		3.440			El. 222.564 FB. 2197-10
BM# 13-05350	222.540				222.558	BM.# 13-05350 La Cienega Blvd; E Side- U.S.C. & U.S. Disc.- Mkd 775-1945 - in Wk. 10' E. of E. Cb. Line & 152 So. of So. Curb line Romaine St.
+	5.385		5.256			
⊼	227.925	+3.391	+3.392	+3.391		
−	1.994		1.863			
(A) BM# 13-05370	225.931				225.949	BM.# 13-05370 El 225.958 FB 2197-11 La Cienega Blvd - East Side - Cut Spk. in Curb - 20.7 No. of N. Cb line Romaine ST.
+	6.101		6.067			
⊼	232.032	+1.796	+1.793	+1.796		
(A) −	4.305		4.274			
BM# 13-05390	227.727				227.745	BM# 13-05390 El. 227.749 F.B. 2197-11 La Cienega Blvd. - (in Mid. ST). 65.7 N. of ℄ Romaine ST. - Std. Sur. Mon. in U.H.
+	6.221		6.119			
⊼	233.948	+3.132	+3.133	+3.133		
−	3.089		2.986			
T.P.#32	230.859					T.P.#32
+	6.038		5.998			
⊼	236.897	+3.201	+3.198	+3.201		
−	2.837		2.800			
T.P.#33	234.060					T.P.#33
+	6.010		5.971			
⊼	240.070	+3.346	+3.344	+3.346		
−	2.664		2.627			
T.P.#34	237.406					T.P.#34
+	4.582		4.465			
⊼	241.988	+0.696	+0.695	+0.696		
−	3.886		3.770		238.121	
BM# D-1	238.102					BM# D-1 El. 238.121 F.B. 2197-52 Santa Monica Blvd. & La Cienega Blvd. NE Cor. 60D nail @ E end CR.

NOTES RED. DATE
NOTES CHKD. G. E. BARR DATE MAR '65
JOB NO. 065010 SURVEY OF Rugby DR
SURVEY BY A. J. Curtis DATE
NOTES BY DATE
INDEXED G. J. GALLI DATE

F.B. 2708 PG. 110

Notes Ck'd by	Survey of Rugby DR
Map. No.	JN 0650.10 Tape Std °F
Office Work	Surveyed by G.S. CURTIS
Checked	Notes CURTIS & J. GALLI Date 2-16-65
Date	Indexed

F. B. 2708 PG. 111

Note: Any Additions or Changes on This Sheet Must be Made or Circled in Red Ink With Date and Name of Person Making Change.

Do not extend this side of this line.

PLEASE RETURN TO
LOS ANGELES COUNTY ENGINEER
403 Los Angeles County Engineering Bldg.

J.N. 0650.10
RUGBY DRIVE,
Topography
from
West Bourne DR,
To.
West Knoll DR.

CURTIS
CORRASCO
DOVEK
TERRAZONE

See page 131 thru 140
for Cross Sections,

76F309S CE #310 6-62

PLEASE RETURN TO
LOS ANGELES COUNTY ENGINEER
403 LOS ANGELES COUNTY ENGINEERING BLDG.

Do not extend this side of this line.

Note: Any Additions or Changes on This Sheet Must be Made or Circled in Red Ink With Date and Name of Person Making Change.

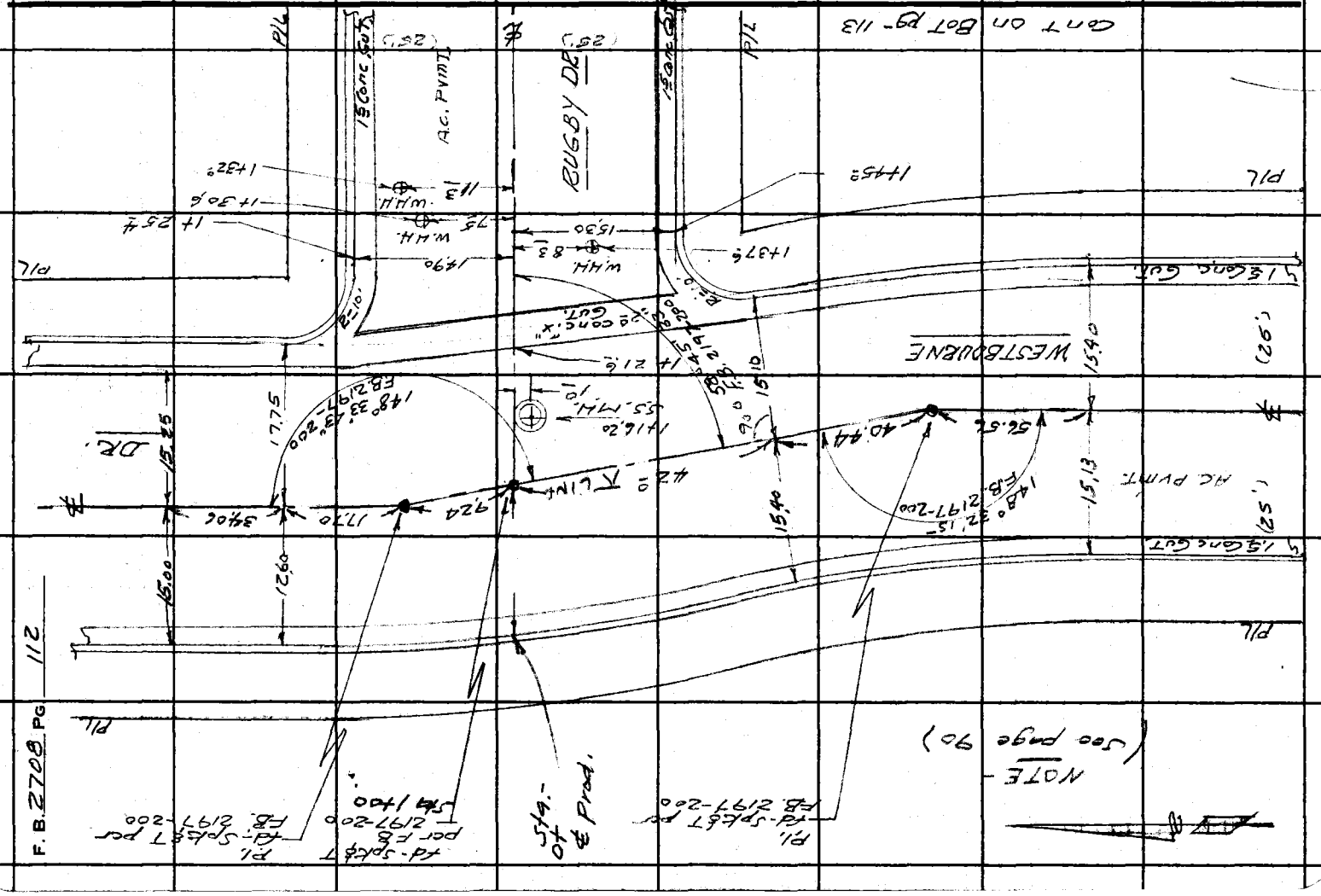

Notes Ck'd by	Survey of Rugby DR.	F. B. 2708 PG. 113
Map No.	JN 0650.10 Tape Std °F	Cont. on Bot. pg. 114
Office Work	Surveyed by A. S. Curtis	
Checked	Notes Curtis Date 2-16-65	
Date	Indexed	

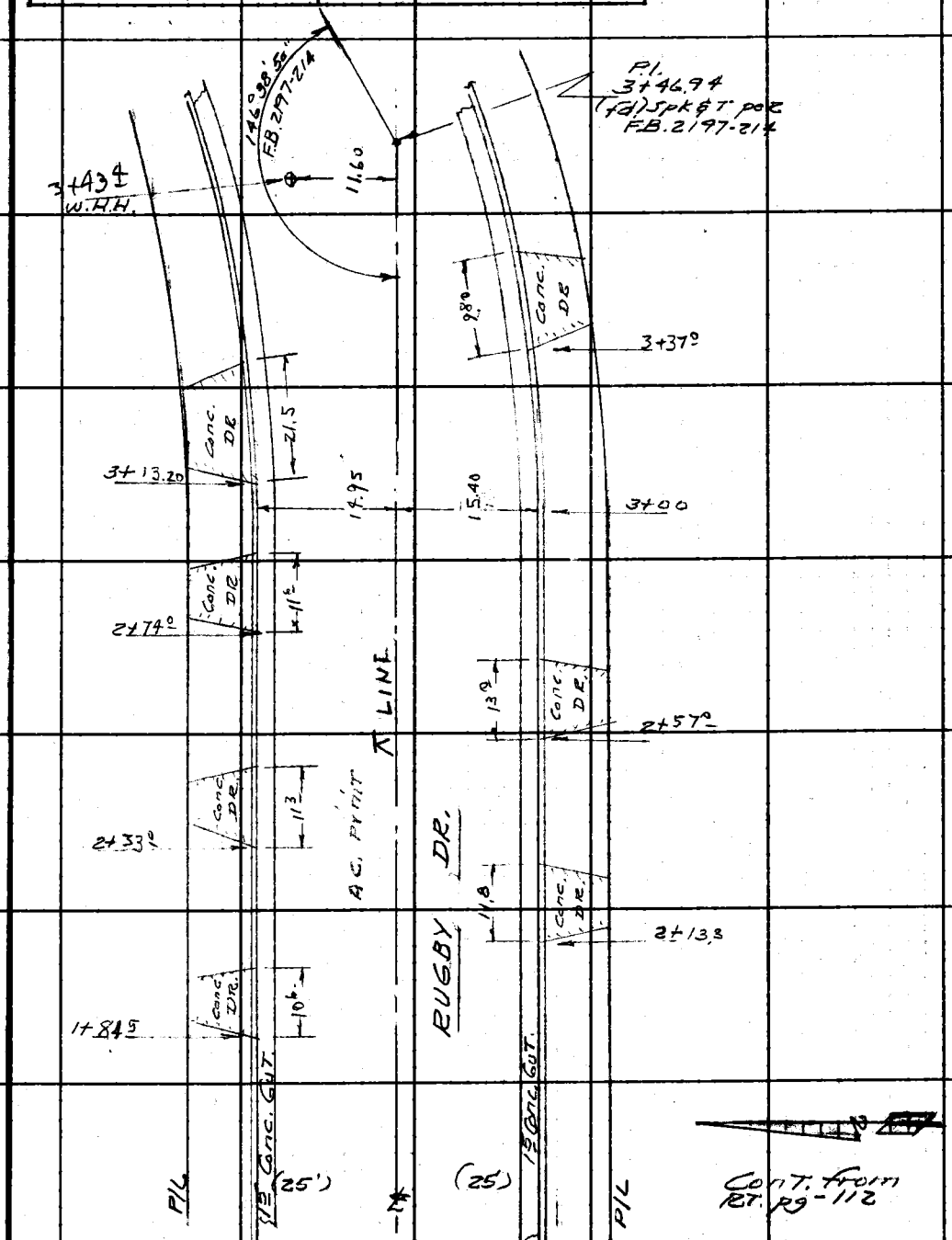

Note: Any Additions or Changes on This Sheet Must be Made or Circled in Red Ink With Date and Name of Person Making Change.

PLEASE RETURN TO
LOS ANGELES COUNTY ENGINEER
403 LOS ANGELES COUNTY ENGINEERING BLDG.
Do not extend this side of this line.

76F309S CE #310 6-62

F. B. 2708 PG 114

Cont. on Bot. pg. 115

Cont. from Top Pg. -113

PLEASE RETURN TO
LOS ANGELES COUNTY ENGINEER
403 LOS ANGELES COUNTY ENGINEERING BLDG.
Do not extend this side of this line.

Note: Any Additions or Changes on This Sheet Must be Made or Circled in Red Ink With Date and Name of Person Making Change.

Notes Ck'd by	Survey of Rugby DR
Map No.	JN 0650.10 Tape Std °F
Office Work	Surveyed by A. S. Curtis
Checked	Notes Curtis Date 2-16-65
Date	Indexed C. J. GALLI

F. B. 2708 PG. 115

Cont on Bot pg: 116

Note: Any Additions or Changes on This Sheet Must be Made or Circled in Red Ink With Date and Name of Person Making Change.

Do not extend this side of this line.

PLEASE RETURN TO
LOS ANGELES COUNTY ENGINEER
403 LOS ANGELES COUNTY ENGINEERING BLDG.

76F3095 CE #310 6-62

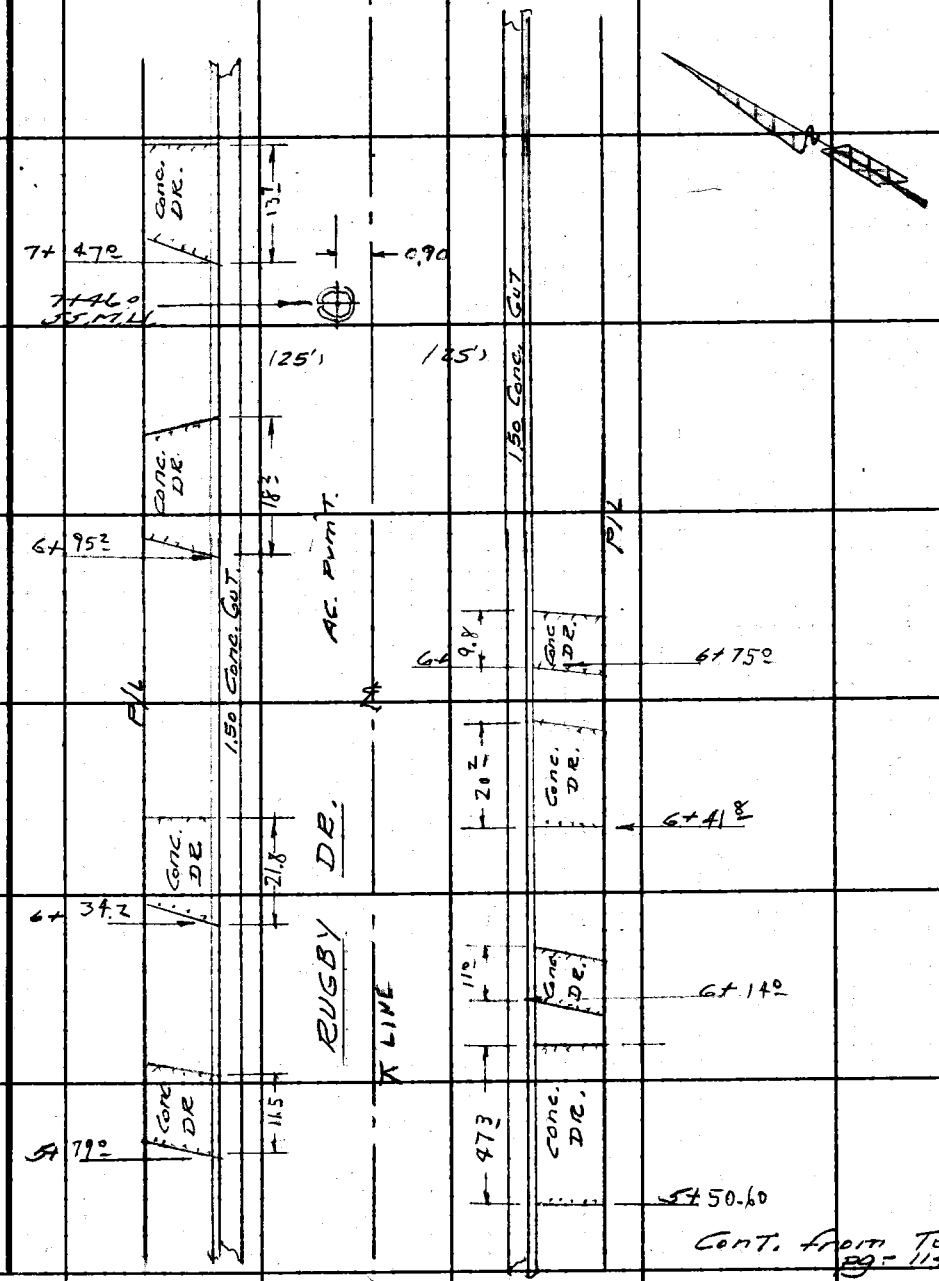

F. B. 2708 Pg. 116

8+70.27
Fd. Nail & Washer
per FB. 2197-195

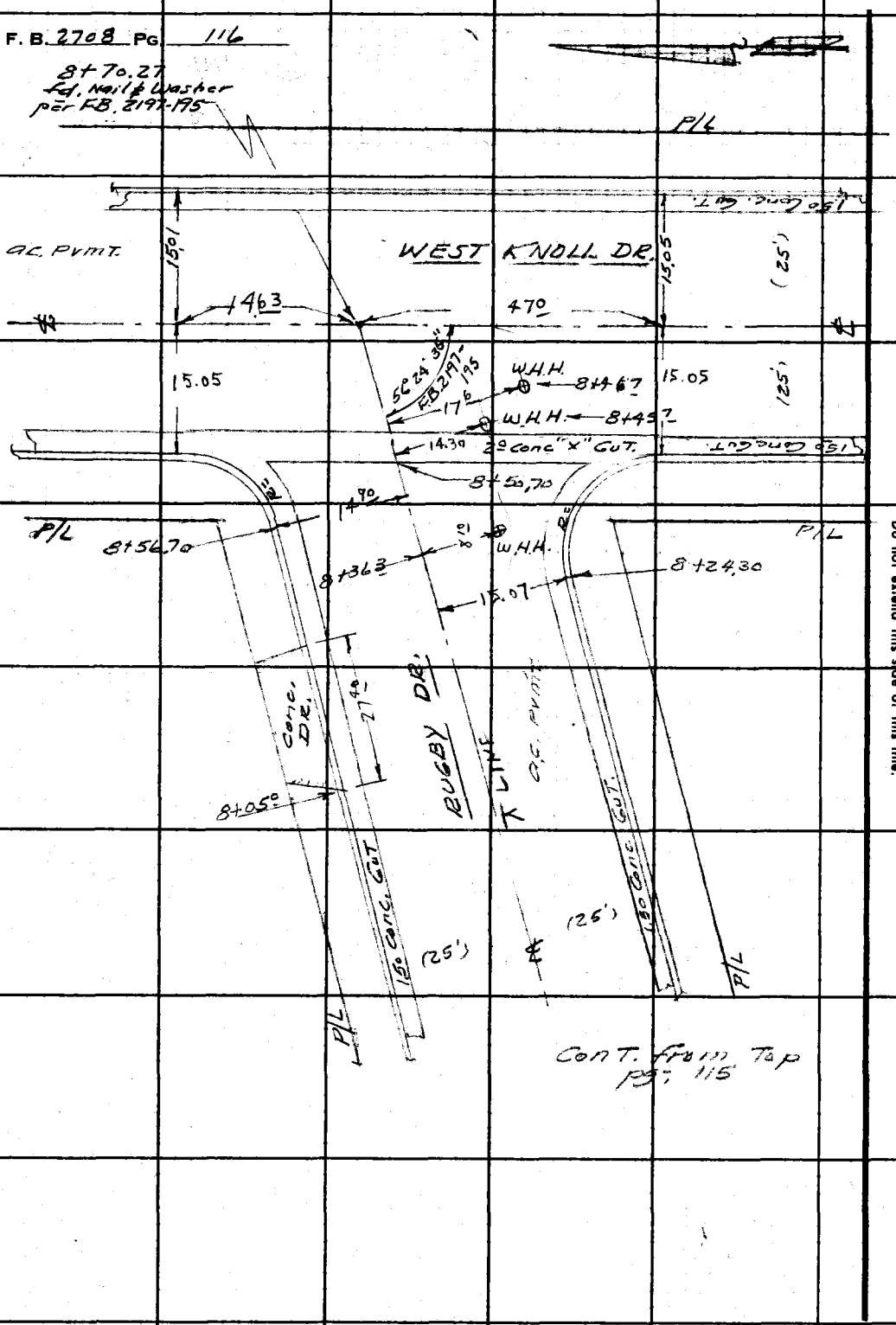

Cont. from Top
Pg. 115

LOS ANGELES COUNTY ENGINEER
403 Los Angeles County Engineering Bldg.

PLEASE RETURN TO

Do not extend this side of this line.

Note: Any Additions or Changes on This Sheet Must be Made or Circled in Red Ink With Date and Name of Person Making Change.

0650.10

F. B. 2708 Pg. 117

Profile No. ____ Notes Red ____ Plotted ____ Job No. ____ Division No. 11

Date ____ Date ____ Survey of Rugby Dr

X-Sec. No. ____ Notes Chkd. ____ Checked ____ Survey by Curtis Notes Curtis Date 2-17-65

Date ____ Date ____ Map No. ____ Indexed C. J. GALLI Date ____

NOTE: ANY ADDITIONS OR CHANGES ON THIS SHEET MUST BE MADE OR CIRCLED IN RED INK, WITH DATE AND NAME OF PERSON MAKING CHANGE.

PLEASE RETURN TO
LOS ANGELES COUNTY ENGINEER
403 Los Angeles County Engineering Bldg.

Do not extend notes this side of this line.

STATION	B. S.	H. I.	F. S.	ELEV.

J.N. 065010

RUGBY DR.

Cross Sections

on

Westbourne Ave from

Sycamore Dr. to Rugby Dr.

Curtis
Carrasco
Dover
Terrazone

(See pages 87 thru 90 for Locations)

76-196 CE 307 3-61

76-L296 CE 307 3-61

PLEASE RETURN TO
LOS ANGELES COUNTY ENGINEER
403 Los Angeles County Engineering Bldg.

NOTE: ANY ADDITIONS OR CHANGES ON THIS SHEET MUST BE MADE OR CIRCLED IN RED INK, WITH DATE AND NAME OF PERSON MAKING CHANGE

Do not extend notes this side of this line.

F.B. 2708 Pg. 118 Job No. 0650.10 Division No. 11 Notes Red Plotted Profile
Survey of Rugby Dr Date Date No. X-Sec.
Survey by Curtis Notes Notes Chkd. Checked
Indexed by GALL Date Date Date No.

STATION	B.S.	H.I.	F.S.	ELEV.	Westbourne Dr.	
B.M. #2				182.18	B.M. #2 Elev. 182.181 Bourne Dr. & Shor Bt. spk in Curb @	FB. 2708-107 West-wood Dr. N.E. Cor N end C.R.
1400				181.39	℄ Int's Sherwood	℄ Westbourne Dr.
—				181.23		12° E. edge Gutter
—				181.24		18° E. — —
—				181.74	40° E on ℄ Sherwood Dr.	
—				181.32	— — — — —	℄ 15.23 So. Gutter
—				181.73	— — — — —	℄ — — Curb
—				181.65	— — — — —	℄ 15.45 No. Gut
—				181.98	— — — — —	℄ — — Curb
—				182.00	100' E. on ℄ Sherwood Dr	
—				181.48	— — — —	℄ 15' So. Gutter
—				181.98	— — — —	℄ — — Curb
—				182.01	— — — —	℄ 15' No. Gut.
—				182.44	— — — —	℄ — — Curb
—				181.32	12° W on ℄ Sherwood Dr.	edge Gutter
—				181.32	*18° — — — —	— — — —
—				182.22	40° W. on ℄ Sherwood Dr	
—				181.72	— — —	— ℄ 15.30 No. Gutter
—				181.06	— — —	— ℄ — — Curb

76-1-298 CE 307 3-61

PLEASE RETURN TO
LOS ANGELES COUNTY ENGINEER
403 LOS ANGELES COUNTY ENGINEERING BLDG.

NOTE: ANY ADDITIONS OR CHANGES ON THIS SHEET MUST BE MADE OR CIRCLED IN RED INK, WITH DATE AND NAME OF PERSON MAKING CHANGE.

Do not extend notes this side of this line.

STATION	B. S.	H. I.	F. S.	ELEV.	Westbourne DR	
1+00				181.24	40' W. on ℄ Sherwood DR - & 15.10 So. Gutter	
—				181.58	— — — —	— & — — Curb.
—				182.84	100' W. on ℄ Sherwood DR.	
—				182.27	— — — —	— & 15' No. Gutter
—				182.35	— — — —	— & — — Curb
—				181.70	— — — —	— & — So. Gutter
—				181.80	— — — —	— & — — Curb
0+94.20 SS MH.				181.26	Elev. MH Rim	4.70 Rt. ℄ ST.
— Rod			-	7.44		
				173.82	Elev. Top Inside 8" pipe - Inlet No.	
Dia Pipe			-	0.67		
Inlet No.				173.15	Elev. Invert 8" pipe - Inlet No.	
0+94.20 MH.				181.23	Elev. M.H. Rim	4.70 Rt ℄ ST.
— Rod			-	7.61		
				173.62	Elev. Top Inside 8" pipe - Outlet South	
Dia. pipe			-	0.67		
Outlet So.				172.95	Elev Invert 8" pipe - outlet South.	

Profile No. ____ Notes Red ____ Plotted ____ Job No. 0650.10 Division No. 11 F.B. 2708 Pg. 119
X-Sec. No. ____ Date ____ Date ____ Survey of Rugby DR.
Notes Chkd. ____ Checked ____ Survey by Curtis Notes Dover Date 2-17-65
Date ____ Date ____ Map No. ____ Indexed C. J. GALLO Date ____

76-L298 CE 307 3-61

PLEASE RETURN TO
LOS ANGELES COUNTY ENGINEER
403 LOS ANGELES COUNTY ENGINEERING BLDG.

NOTE: ANY ADDITIONS OR CHANGES ON THIS SHEET MUST BE MADE OR CIRCLED IN RED INK, WITH DATE AND NAME OF PERSON MAKING CHANGE

Do not extend notes this side of this line.

STATION	B.S.	H.I.	F.S.	ELEV.	West bourne DR.	
0+94.20 SS M.H.				181,22	Elev. top rim M.H.	4.70 Rt ℄ ST.
— Rod				7.29		
				173.93	Elev. Top inside 8" pipe - Inlet - East.	
dia. Pipe			—	0,67		
Inlet East				173,26	Elev. Invert 8" pipe - Inlet East.	
0+60				181,08		℄ Westbourne DR
✓				180.73		15.05 Rt. Gutter
✓				181,20		✓ ✓ Curb
✓				180,68	15.10 Lt. Gutter	
✓				181,21	✓ ✓ Curb	
0+00				180,44		℄ Westbourne DR
—				179.92		15' Rt. Gutter
—				180.46		✓ Rt Curb
—				179.94	15' Lt. Gutter	
—				180.41	✓ ✓ Curb	
1+40				181,98		℄
✓				181.63		14.96 Rt Gutter
✓				181.77		✓ ✓ Curb
✓				181,76	15.25' Lt Gutter	
✓				182.22	✓ ✓ Curb	

F.B. 2708 Pg. 120 Job No. 0650.10 Division No. 11 Notes Red Date Plotted Date Profile No. X-Sec. No.
Survey of Rugby DR. Notes Dover Date Checked Date
Survey by Curtis Notes Date
Indexed G. J. GALLI

76-1-298 CE 307 3-61

PLEASE RETURN TO
LOS ANGELES COUNTY ENGINEER
403 LOS ANGELES COUNTY ENGINEERING BLDG.

NOTE: ANY ADDITIONS OR CHANGES ON THIS SHEET MUST BE MADE OR CIRCLED IN RED INK, WITH DATE AND NAME OF PERSON MAKING CHANGE.

Do not extend notes this side of this line.

Profile No. ____ Notes Red ____ Plotted ____ Job No. 0650,10 Division No. 11
X-Sec. No. ____ Date ____ Date ____ Date ____ Survey of Easby Dr.
Notes Chkd. ____ Checked ____ Survey by Curtis Notes Davis Date 2-18-65
Date ____ Date ____ Map No. ____ Indexed C. J. GALL Date ____
F.B. 2708 Pg. 121

STATION	B. S.	H. I.	F. S.	ELEV.	Westbourne Dr.	
2+00 ⊙				182.83		℄
"				182.34		15' Rt. Gutter
"				182.80		" " Curb
				182.51	15' Lt. Gutter	
"				182.96	15' Lt. Curb	
2+55.2 ℄	pg.-88			183.17	41° Rt. Invert 4" Cl. Sew. Outlet of Apt. #812	
				181.47	Basement floor Elev. - Apt. #812	
				180.60	Wash Room flor Elev. - " "	
3+00 ⊙				183.91		℄
				183.28		15' Rt. Gutter
				183.78		" " Curb
				183.64	15' Lt. Gutter	
				184.06	" " Curb	
3+16.70 SS	M.H.			184.39	Elev. Rim M.H.	(5° Rt & St)
-Rod			-	7.72		
				176.67	Elev. Top inside 8"	outlet So.
Dia. pipe Outlet So.			-	0.67		
				176.00	Elev. Invert 8" - Outlet - South	

76-L298 CE 307 3-61

PLEASE RETURN TO
LOS ANGELES COUNTY ENGINEER
403 Los Angeles County Engineering Bldg.

NOTE: ANY ADDITIONS OR CHANGES ON THIS SHEET MUST BE MADE OR CIRCLED IN RED INK, WITH DATE AND NAME OF PERSON MAKING CHANGE

Do not extend notes this side of this line.

F.B. 2708 Pg. 122 Job No. 0652.10 Division No. 11 Notes Red ____ Plotted ____ Profile ____
Survey of Rugby Dr., Dover Date ____ No. ____ X-Sec. ____
Survey by Curtis Notes Dover Notes Chkd. ____ Checked ____ No. ____
Indexed L. J. GALLI Date ____ Date ____ Date ____

STATION	B.S.	H.I.	F.S.	ELEV.	Westbourne Dr.	
3+16.70 S.S. M.H.				184.45	Elev. Rim MH.	(5'-Rt. & St.)
- Rod			-	7.63		
				176.82	Elev. Top inside 8" pipe	Inlet - North
Dia. pipe			-	0.67		
Inlet - No				176.15	Invert Elev. 8" Inlet - North.	
3+30				187.0	155± Lt. Back Lot Line	
"				185.2		145± Rt Back Lot Line
3+34.80 S.S. M.H				184.92	Elev. M.H. Rim	(0.20 Rt & St.)
- Rod			-	4.08		
				180.84	Elev. Top Inside 8"	pipe - Outlet (South)
Dia. pipe			-	0.67		
Outlet-So.				180.17	Invert. Elev 8" Outlet- South	
3+34.80 S.S. M.H.				184.92	Elev. MH Rim	(0.20 Rt. & St.)
- Rod.			-	4.15		
				180.77	Elev. Top Inside 6"	pipe-Inlet (north)
Dia. Pipe				- 0.50		
Inlet-North				180.27	Invert Elev. 6" Inlet	(north)

76-1-298 CE 307 3-61

PLEASE RETURN TO
LOS ANGELES COUNTY ENGINEER
403 LOS ANGELES COUNTY ENGINEERING BLDG.

NOTE: ANY ADDITIONS OR CHANGES ON THIS SHEET MUST BE MADE OR CIRCLED IN RED INK. WITH DATE AND NAME OF PERSON MAKING CHANGE.

Do not extend notes this side of this line.

STATION	B. S.	H. I.	F. S.	ELEV.	Westbourne Dr.	
3+79.4				182.04	41° Lt. Basement floor Elev. Apt. #825 (pg. 89)	
4+00				186.03		℄
—				184.90		15' Rt. Gutter
—				185.32		" " Curb
—				185.16	15' Lt. Gutter	
—				185.24	15' Lt Curb	Being built
4+60				183.12	40' Rt. Basement floor Elev. of Apt. 834	
4+60				182.70	83.7 Rt Invert El. 4" Sew. pipe outlet - Apt. 834	pg 89
5+40				182.70	83.7 Rt. Invert El. 4" Sew. pipe outlet - Apt. 834	pg 89
T.B.M. #6				184.96	T.B.M. #6. Elev. 184.968 per pg. 106	
5+00				188.20		℄
—				187.45		15' Rt Gutter
—				186.95		" " Curb
—				190.8	155± Lt. to Back Lot Line	
—				187.50	15' Lt Gutter	
—				188.06	" " Curb	
5+45°				188.8	140± Rt. to Back Lot Line	
5+50°				185.14	Basement floor Elev. of Apt. #842	
6+00				190.38		℄
—				189.21		15' Rt Gutter
—				189.71		" " Curb
—				189.64	15' Lt. Gutter	
—				190.12	Curb	

Profile No. ____ Notes Red ____ Plotted ____ Job No. 0650.10 Division No. 11 F.B. 2708 Pg. 123
X-Sec. No. ____ Date ____ Date ____ Survey of Rugby Dr.
Notes Chkd. ____ Checked ____ Survey by Curtis Notes Dover Date 2-18-65
Date ____ Date ____ Map No. ____ Indexed C. J. GALLI Date ____

76-L298 CE 307 3-61

PLEASE RETURN TO
LOS ANGELES COUNTY ENGINEER
403 LOS ANGELES COUNTY ENGINEERING BLDG.

NOTE: ANY ADDITIONS OR CHANGES ON THIS SHEET MUST BE MADE OR CIRCLED IN RED INK, WITH DATE AND NAME OF PERSON MAKING CHANGE

Do not extend notes this side of this line.

STATION	B.S.	H.I.	F.S.	ELEV.	Westbourne	DR
7+00				192.77		℄ ± B.C.
✓				191.54		15.40 Rt. Gutter
✓				191.99		✓ ✓ Curb
✓				192.6		140± ' Rt. Back Lot Line
✓				192.20	15.13 Lt. Gutter	
✓				192.64	✓ ✓ Curb	
7+25.00				194.1	140± ' Lt. Back Lot Line	
7+56.56 P.I.				194.76		℄
✓				193.95		9.05 Rt. Gut. (Line Back)
✓				194.46		✓ ✓ Curb ✓ ✓
✓				194.16		8.80 Rt. Gut. (Line ahead)
✓				194.60		✓ ✓ Curb ✓ ✓
✓				194.04	22.40 Lt. Gut. (Line Back)	
✓				194.05	✓ ✓ Curb ✓ ✓	Driveway
✓				193.66	22.55 Lt. Gut (Line ahead)	
✓				194.09	✓ ✓ Curb ✓ ✓	
7+97.0				196.41		℄
✓				195.98		15.10 Rt. Gutter
✓				196.40		✓ ✓ Curb

F.B. 2708 PG. 124
Job No. 0650.10 Division No. 11 Notes Red ____ Plotted ____ Profile ____
Survey of Rugby DR Date ____ Date ____ No. ____
Survey by Curtis Notes Dover Notes Chkd. ____ Checked ____ X-Sec. ____
Indexed C. J. GALLI Date ____ Date ____ No. ____

76L-298 S & E #307—1-56

PLEASE RETURN TO
LOS ANGELES COUNTY ENGINEER
700 LOS ANGELES COUNTY ENGINEERING BLDG.

NOTE: ANY ADDITIONS OR CHANGES ON THIS SHEET MUST BE MADE OR CIRCLED IN RED INK, WITH DATE AND NAME OF PERSON MAKING CHANGE.

Do not extend notes this side of this line.

STATION	B. S.	H. I.	F. S.	ELEV.	Westbourne Ave.	
7+10 5 SS. M.H.				192.88	Elev. Rim M.H.	(0 6 Lt ℄ ST.)
" - Rod			—	4.03		
"				186.85	Elev. Top inside 8" pipe - Outlet So.	
" Dia. pipe			—	0.50		
" Outlet So.					Invert Elev. 8" outlet South	
7+10 5 SS. M.H.				192.98	Elev. Rim M.H.	(0 6 Lt ℄ ST.)
" - Rod			—	4.03		- Rod
"				186.95	Elev. Top inside 8" pipe - Inlet No.	
" Dia pipe			—	0.50		
Inlet No.					Invert Elev. 8" Inlet North	

Profile Notes Red. Plotted Job No. 0650.10 Division No. 11 F. B. 2708 Pg. 125
No. Date Date Survey of Rugby Dr
X-Sec. Notes Chkd. Checked Survey by Curtis Notes Dover Date 2-18-65
No. Date Date Map No. Indexed C. J. GALLI Date

F. B. 2708 Pg. 126 Job No. 0650.10 Division No. 11 Notes Red. Plotted Profile

Survey of Ruby DE Date Date No.

Survey by Notes Notes Chkd. Checked X-Sec.

Indexed C. J. GALL Date Date Date No.

STATION	B. S.	H. I.	F. S.	ELEV.
		BLANK		

PLEASE RETURN TO

LOS ANGELES COUNTY ENGINEER

700 LOS ANGELES COUNTY ENGINEERING BLDG.

NOTE: ANY ADDITIONS OR CHANGES ON THIS SHEET MUST BE MADE OR CIRCLED IN RED INK, WITH DATE AND NAME OF PERSON MAKING CHANGE.

Do not extend notes this side of this line.

76L-296 S & E #307—1-56

76-1-298 CE 307 3-61

PLEASE RETURN TO
LOS ANGELES COUNTY ENGINEER
403 LOS ANGELES COUNTY ENGINEERING BLDG.

NOTE: ANY ADDITIONS OR CHANGES ON THIS SHEET MUST BE MADE OR CIRCLED IN RED INK, WITH DATE AND NAME OF PERSON MAKING CHANGE.

Do not extend notes this side of this line.

STATION	B. S.	H. I.	F. S.	ELEV.	Westbourne	DR.
				(MH. @ STA - 8+30 on pg-126)		
7+97°				195.53	15.40 Lt. Gutter.	
✓				195.90	✓ Lt. Curb	
8+39°				198.10	Int. ℄'s Westbourne & Rugby DR's	
✓				197.16	21.6 Estly on ℄ Rugby DR - edge Conc. Gut.	
✓				197.14	25.4 ✓ ✓ ✓ ✓ ✓.	
✓				197.52	25.4 Estly on ℄ Rugby DR & 14.90 Nothly Gutter	
✓				197.84	✓ ✓ ✓ ✓ ✓ & ✓ ✓ - Curb	
✓				197.62	45° Eastly on ℄ Rugby DR.	
✓				196.40	✓ ✓ ✓ ✓ ✓ ✓ & 15.30 Sothly Gutter	
✓				196.86	✓ ✓ ✓ ✓ ✓ & ✓ ✓ Curb	
✓				198.01	100' ✓ ✓ ✓ ✓ DR.	
✓				196.73	✓ ✓ ✓ ✓ ✓ ✓ & 15' Sothly Gutter	
✓				197.20	✓ ✓ ✓ ✓ ✓ ✓ & ✓ ✓ Curb	
✓				197.80	✓ ✓ ✓ ✓ ✓ ✓ & 15' Nothly Gutter	
✓				198.13	✓ ✓ ✓ ✓ ✓ ✓ & ✓ ✓ Curb.	

Profile No. ____ Notes Red ____ Plotted ____ Job No. 0650.10 Division No. 11 F.B. 2708 Pg. 127
X-Sec. No. ____ Date ____ Date ____ Survey of Rugby DR
Notes Chkd. ____ Checked ____ Survey by Curtis Notes Dover Date 2-18-65
Date ____ Date ____ Map No. ____ Indexed C. J. GALLI Date ____

76-L298 CE 307 3-61

PLEASE RETURN TO
LOS ANGELES COUNTY ENGINEER
403 Los Angeles County Engineering Bldg.

NOTE: ANY ADDITIONS OR CHANGES ON THIS SHEET MUST BE MADE OR CIRCLED IN RED INK, WITH DATE AND NAME OF PERSON MAKING CHANGE

Do not extend notes this side of this line.

F.B. 2708 Pg. 128 Job No. 0650.10 Division No. 11 Notes Red ____ Plotted ____ Profile ____
Survey of Quigley Notes Denver Date ____ Date ____ No. ____ X-Sec. ____
Survey by Curtis Notes Chkd. ____ Checked ____ No. ____
Indexed C. J. GALLI Date ____ Date ____

STATION	B.S.	H.I.	F.S.	ELEV.	West bourne DR.
8+30 ℄ SS.M.H.				197.45	Elev. Top MH. Rim (13' Rt ℄ ST.)
-Rod			-	2.87	
				194.58	Elev Top Inside 6" pipe outlet-South
Dia Pipe			-	0.50	
Outlet-South				194.08	Invert. Elev 6" pipe Outlet-South
8+30 ℄ SS.M.H.				197.45	Elev. M.H. Rim - (13' Rt. ℄ ST.)
-Rod,			-	2.80	
				194.65	Elev Top inside 6" pipe Inlet-No.
Dia. Pipe			-	0.50	
Inlet-North				194.15	Invert. Elev 6" pipe Inlet-North
8+30 ℄ SS.M.H.				197.36	Elev. MH Rim (13' Rt. ℄ ST.)
-Rod			-	2.65	
				194.71	Elev Top Inside 8" pipe-Inlet. East
Dia. Pipe			-	0.67	
				194.04	Invert Elev 8" dia pipe-Inlet-East.
8+48.24				198.50	P.I.
8+65.94				199.31	℄
/				197.93	17.75 Rt. Cutter @ C.R.
/				198.46	✓ Curb ✓
/				198.80	12.6 Lt. Gutter
/				199.18	✓ Lt Curb

76-1-298 CE 307 3-61

PLEASE RETURN TO
LOS ANGELES COUNTY ENGINEER
403 LOS ANGELES COUNTY ENGINEERING BLDG.

NOTE: ANY ADDITIONS OR CHANGES ON THIS SHEET MUST BE MADE OR CIRCLED IN RED INK. WITH DATE AND NAME OF PERSON MAKING CHANGE.

Do not extend notes this side of this line.

Profile No. ____ Notes Red ____ Plotted ____ Job No. 0650.10 Division No. 11
X-Sec. No. ____ Date ____ Date ____ Survey of RUGBY DR. F.B. 2708 Pg. 129
Notes Chkd. ____ Checked ____ Survey by CURTIS Notes ____ Date 2-18-65
No. ____ Date ____ Date ____ Map No. ____ Indexed G.J. CALL Date ____

STATION	B. S.	H. I.	F. S.	ELEV.	Westbourne DR.
9+00				201.63	℄
"				200.39	15± Rt. Gutter
"				200.80	" Rt. Curb
"				201.18	15± Lt. Gutter
"				201.57	" " Curb
9+12.80 S.S.M.H.				202.80	Elev. Rim M.H. (3.4 Rt. ℄ ST)
" " Rod			−	4.71	
				198.09	Elev Top inside 6" pipe -
Dia. Pipe			−	0.50	
Outlet-South				197.59	Elev. Invert 6" dia pipe-outlet South
9+12.80 S.S.M.H.				202.70	Elev. Rim M.H. (3.4 Rt. ℄ ST.)
- Rod			−	4.56	
				198.14	Elev. Top inside 6" pipe Inlet- East
Dia Pipe			−	0.50	
Inlet-to N.E.				197.64	Elev. Invert 6" pipe - Inlet No. East
TBM #5				196.98	T.B.M. #5 Elev. 196.975 per pg. - 106

F.B. 2708 Pg. 130 Job No. 0650.10 Division No. 11 Notes Red _____ Plotted _____ Profile

Survey of Kugby DR. Date _____ Date _____ No. _____

Survey by _____ Notes _____ Notes Chkd. _____ Checked _____ X-Sec.

Indexed [illegible] GALL Date _____ Date _____ Date _____ No. _____

STATION	B.S.	H.I.	F.S.	ELEV.	

76-L298 CE 307 3-61

PLEASE RETURN TO

LOS ANGELES COUNTY ENGINEER

403 LOS ANGELES COUNTY ENGINEERING BLDG.

NOTE: ANY ADDITIONS OR CHANGES ON THIS SHEET MUST BE MADE OR CIRCLED IN RED INK, WITH DATE AND NAME OF PERSON MAKING CHANGE

Do not extend notes this side of this line.

0650.10

F.B. 2708 Pg. 131

Profile No. ____ X-Sec. No. ____ | Notes Red ____ Date ____ | Plotted ____ Date ____ | Job No. 11 | Division No. ____ | Survey of Rugby Dr. | Survey by CURTIS Notes Dyer Date 2-18-65 | Checked ____ Date ____ | Map No. ____ | Indexed C. J. GALLO Date ____

NOTE: ANY ADDITIONS OR CHANGES ON THIS SHEET MUST BE MADE OR CIRCLED IN RED INK, WITH DATE AND NAME OF PERSON MAKING CHANGE.

PLEASE RETURN TO
LOS ANGELES COUNTY ENGINEER
403 Los Angeles County Engineering Bldg.

Do not extend notes this side of this line.

STATION	B.S.	H.I.	F.S.	ELEV.	
					Rugby Dr.

J.N. 0650.10

Rugby Dr.

Cross Sections from

Westbourne Dr. to West Knoll Dr.

NOTE:-
See pages 111 to 116 for Location.

CURTIS
CARRASCO
DOWNEY
TORRANCE

76-1-296 CE 307 3-61

76-L298 CE 307 3-61

PLEASE RETURN TO
LOS ANGELES COUNTY ENGINEER
403 LOS ANGELES COUNTY ENGINEERING BLDG.

NOTE: ANY ADDITIONS OR CHANGES ON THIS SHEET MUST BE MADE OR CIRCLED IN RED INK, WITH DATE AND NAME OF PERSON MAKING CHANGE

Do not extend notes this side of this line.

F.B. 2708 Pg. 132 Job No. 0650.10 Division No. 11 Notes Red Date Plotted Date Profile No.
Survey of Rugby DR. Date Checked Date X-Sec. No.
Survey by CURTIS Notes Baker Notes Chkd. Date
Indexed L. J. GALLI Date

STATION	B. S.	H. I.	F. S.	ELEV.	Rugby DR.
T.B.M. #5					T.B.M. #5 Elev. 196.975 per pg. - 106
0+88.7				197.48	℄ Prod. Gutter
0+88.7				197.55	℄ Prod. Curb. Driveway
1+00				198.12	Int. ℄'s Westbourne & Rugby Dr's.
"				196.44	42' Sothly on ℄ Westbourne DR.
"				195.54	" " " " " " ℄ 15.0 Westly Gutter
"				195.92	" " " " " " ℄ " " Curb
"				195.99	" " " " " " ℄ 15.10 Eastly Gutter
/				196.41	" " " " " " ℄ " " Curb
/				197.30	26.94 Nothly on ℄ Westbourne DR.
/				197.92	" " " " " " ℄ 17.75 Eastly Gutter
/				198.44	" " " " " " ℄ " " Curb
/				198.83	" " " " " " ℄ 12.60 Westly Gutter
/				199.18	" " " " " " ℄ " " Curb

76-1-298 CE 307 3-61

PLEASE RETURN TO
LOS ANGELES COUNTY ENGINEER
403 LOS ANGELES COUNTY ENGINEERING BLDG.

NOTE: ANY ADDITIONS OR CHANGES ON THIS SHEET MUST BE MADE OR CIRCLED IN RED INK, WITH DATE AND NAME OF PERSON MAKING CHANGE.

Do not extend notes this side of this line.

STATION	B. S.	H. I.	F. S.	ELEV.	Rugby DR.	
1+16.20 SS MH.				197.45	Elev. M.H. Rim	(1° Rt. ℄ ST.)
- Rod			-	2.87		
				194.58	Elev Top inside 6" pipe - outlet South	
Dia. Pipe			-	0.50		
outlet-South				194.08	Elev. Invert 6" dia pipe - Outlet-South	
1+16.20 SS. M.H.				197.45	Elev. M.H. Rim.	(1° Rt. ℄ ST)
- - Rod			-	2.80		
				194.65	Elev. Top Inside - 6" dia pipe - Inlet-North	
Dia. Pipe			-	0.50		
Inlet-North				194.15	Elev. Invert. 6" dia pipe - Inlet-North	
- Rod				197.36	Elev. M.H. Rim	(1° Rt ℄ ST.)
			-	2.65		
				194.71	Elev Top Inside 8" dia. pipe - Inlet-East	
Dia. Pipe			-	0.67		
Inlet-East.				194.04	Invert Elev. 8" dia pipe - Inlet East	
1+21.6				197.19		℄ & edge Conc. Gutter
1+25.4				197.16		℄
✓				197.53	14.90 Lt. Gutter	
✓				197.82	14.90 Lt. Curb	

Profile Notes Red ____ Plotted ____ Job No. 0650.10 Division No. 11 F.B. 2708 PG. 133
No. ____ Date ____ Date ____ Survey of Rugby DR.
X-Sec. Notes Chkd. ____ Checked ____ Survey by Curtis Notes Dover Date 2-18-65
No. ____ Date ____ Date ____ Map No. ____ Indexed C. J. Gall Date ____

76-L298 CE 307 3-61

PLEASE RETURN TO
LOS ANGELES COUNTY ENGINEER
403 LOS ANGELES COUNTY ENGINEERING BLDG.

NOTE: ANY ADDITIONS OR CHANGES ON THIS SHEET MUST BE MADE OR CIRCLED IN RED INK, WITH DATE AND NAME OF PERSON MAKING CHANGE

Do not extend notes this side of this line.

F.B. 2708 Pg. 134 Job No. 12066Y Division No. 11 Notes Red ____ Plotted ____ Phillis
Survey of Curb's Notes Dover Date ____ Date ____ No. ____
Survey by ____ Notes Chkd. ____ Checked ____ No. ____
Indexed C. J. GALLI Date ____ Date ____ Date ____

0650.10

STATION	B.S.	H.I.	F.S.	ELEV.	Rocky Dr.	
1+45				197.64		℄
✓				196.42		15.3o Rt. Gutter
✓				196.86		15.3o Rt Curb
2+00				198.04		℄
"				196.74		15' Rt Gutter
"				197.21		15' Rt. Curb
"				195.33	75± Rt. Back Lot	Line
"				197.83	15' Lt. Gut.	
"				198.16	" " Curb	
"				201.4	140± Lt. Back Lot	Line
3+00				198.56		℄
"				197.07		15.4o Rt. Gutter
"				197.57		" " Curb
✓						
✓				196.15	14.95 Lt. Gutter	
✓				195.46	14.95 Lt. Curb	
3+25				207.6	175± Lt. Back Lot	Line
3+46.94				198.26		P.I.
"				197.30		8.95 Rt. Gut. (Line Back)
"				197.74		✓ " Curb (" ")

76-1-298 CE 307 3-61

PLEASE RETURN TO
LOS ANGELES COUNTY ENGINEER
403 LOS ANGELES COUNTY ENGINEERING BLDG.

NOTE: ANY ADDITIONS OR CHANGES ON THIS SHEET MUST BE MADE OR CIRCLED IN RED INK. WITH DATE AND NAME OF PERSON MAKING CHANGE.

Do not extend notes this side of this line.

STATION	B. S.	H. I.	F. S.	ELEV.	Rugby Dr.	
3+46.94				197.32	8.97 Rt Gutter (Line ahead)	
—				197.74	✓ ✓ Curb (✓ ✓)	
—				198.31	22.25 Lt. Gutter (Line Back	
—				198.93	✓ Lt. Curb (✓ ✓)	
—				198.26	22.50 Lt. Gutter (✓ ahead)	
—				198.86	Lt. Curb (✓ ahead)	
3+46.94 (LINE BACK)				192.7	150±' Rt to Back Lot Line 90° to Line Back	
3+87.40 SS. M.H.				198.95	Elev. M.H. Rim	(0.70 Lt ℄ ST.)
- Rod				3.06		
				195.89	Elev. Top inside 8" pipe - Outlet-West	
Dia Pipe				0.67		
outlet-West			?	195.22	Invert. Elev. 8" dia pipe - Outlet-West	
3+87.40 SS. M.H.				198.98	Elev. M.H. Rim	(0.70 Lt. ℄ ST.)
-Rod				3.29		
				195.69	Elev. Top inside 6" dia. pipe-Inlet East	
-Dia. pipe				0.50		
Inlet-East			?	195.19	Invert. Elev. 6" dia. pipe-Inlet East	

Profile No. ___ Notes Red ___ Plotted ___ Job No. 0650.10 Division No. 11 F.B. 2708 Pg. 135
X-Sec. No. ___ Date ___ Date ___ Survey of Rugby Dr. Date 2-18-65
Notes Chkd. ___ Checked ___ Survey by Curtis Notes Rogers Date ___
Date ___ Date ___ Map No. ___ Indexed C. J. Galli Date ___

76-L298 CE 307 3-61

PLEASE RETURN TO
LOS ANGELES COUNTY ENGINEER
403 LOS ANGELES COUNTY ENGINEERING BLDG.

NOTE: ANY ADDITIONS OR CHANGES ON THIS SHEET MUST BE MADE OR CIRCLED IN RED INK, WITH DATE AND NAME OF PERSON MAKING CHANGE

Do not extend notes this side of this line.

STATION	B.S.	H.I.	F.S.	ELEV.	Rugby Dr.	
4+00				199.02		℄
✓				197.57		15° Rt. Gutter
✓				198.02		15° Rt. Curb
✓				198.84	15° Lt. Gutter	
✓				199.30	15° Lt. Curb	
4+38.50				199.09		℄
✓				197.90		15.30 Rt. Gut.
✓				198.32		✓ Rt. Curb
✓				199.05	14.80 Lt Gut	
✓				199.41	✓ Lt. Curb	
4+86.39				199.75	Int. ℄'s Westmount & Rugby Dr's.	
✓				199.08	16.69 So. on ℄ Westmount Dr.	
✓				198.13	✓ ✓ ✓ ✓ ✓	✓ & 14.80 East-Gut.
✓				198.58	✓ ✓ ✓ ✓ ✓	✓ & ✓ ✓ - Curb
✓				197.53	52.19 So. ✓ ✓ ✓	✓ & 15.10 West-Gut.
✓				198.00	✓ ✓ ✓ ✓ ✓	✓ & 15.10 ✓ - Curb.
✓				195.59	100' So. ✓ ✓ ✓	✓
✓				194.81	✓ ✓ ✓ ✓ ✓	✓ & 15' West Gut.
✓				194.88	✓ ✓ ✓ ✓ ✓	✓ & 15' ✓ Curb

F.B. 2708 Pg. 136 Job No. 0650.10 Division No. 11 Notes Red ___ Plotted ___ Profile ___
Survey of Rugby Dr. Date ___ Date ___ No. ___
Survey by Curtis Notes Dover Notes Chkd. ___ Checked ___ X-Sec. ___
Indexed C. J. GALLI Date ___ Date ___ Date ___ No. ___

76-L-206 CE 207 2-63

PLEASE RETURN TO
LOS ANGELES COUNTY ENGINEER
403 Los Angeles County Engineering Bldg.

NOTE: ANY ADDITIONS OR CHANGES ON THIS SHEET MUST BE MADE OR CIRCLED IN RED INK, WITH DATE AND NAME OF PERSON MAKING CHANGE.

Do not extend notes this side of this line.

Profile Notes Rod ____ Plotted ____ Job No. 0650.10 Division No. 11
No. X-Sec. ____ Date ____ Date ____ Survey of Rugby Dr.
No. ____ Notes Ckkd. ____ Checked ____ Survey by Curtis Notes Date 6-18-65
No. ____ Date ____ Date ____ Map No. ____ Indexed ____ Date ____

F.B. 2708 Pg. 130

STATION	B. S.	H. I.	F. S.	ELEV.	Rugby Dr.	
(from) 4486.39				1946.8	100' So. of E. Westmount Dr. & 15' East	Gutter
✓				1951.5	✓ ✓ ✓ ✓ ✓	✓ ✓ ✓ Curb
T.B.M. #4				1978.8	T.B.M. #4 Elev. 197.878	per pg - 105
5+00				1998.5		℄
✓				1986.4		15.5 Rt. Gutter
✓				1970.4		✓ ✓ Curb
✓				1996.8	15.5 Lt. Gutter	
✓				1999.4	✓ ✓ Curb.	
6+00				2023.4		℄
✓				2015.5		15° Rt. Gutter
✓				2016.4		✓ ✓ Curb
✓				1970		120 ± Rt. Back Lot Line
✓				2020.4	15° Lt. Gutter	
✓				2024.5	✓ ✓ Curb	
6+50				2150	100 ± Lt. Back Lot Line	
7+00				2053.5		℄
✓				2045.7		15° Rt. Gutter
✓				2049.1		✓ ✓ Curb
✓						

76-L-[illegible] OR 307 [illegible]

PLEASE RETURN TO
LOS ANGELES COUNTY ENGINEER
[illegible] LOS ANGELES COUNTY ENGINEERING BLDG.

NOTE: ANY ADDITIONS OR CHANGES ON THIS SHEET MUST BE MADE OR CIRCLED IN RED INK, WITH DATE AND NAME OF PERSON MAKING CHANGE

Do not extend notes this side of this line.

STATION	B.S.	H.I.	F.S.	ELEV.	Rugby Dr.
7+00				199.7	120± Rt to Back Lot Line
7+00				204.67	15° Lt. Gutter
—				204.72	— — Curb
7+46° SS.M.H.				206.47	Elev. Rim. M.H. (0.90 Lt. ℄ ST.)
— Rod			—	7.34	
				199.13	Elev. Top Inside 6" dia. pipe-Outlet West
Dia Pipe			—	0.50	
Outlet-West				198.63	Elev. Invert 6" dia pipe-Outlet-West
7+46° SS.M.H.				206.49	Elev. Rim. MH.- (0.90 Lt. ℄ ST)
— Rod			—	7.29	
				199.20	Elev. Top inside 6" dia. pipe-Stub-No.
Dia. pipe			—	0.50	
Stub-North				198.70	Elev. Invert. 6" dia. pipe-Stub-No
8+00				207.91	℄
—				207.00	15' Rt. Gutter
—				207.49	— — Curb
—				207.38	15' Lt. Gutter.
—				207.78	— — Curb.

F.B. 2708 Pg. 138 Job No. 0650.10 Division No. 11 Notes Red Plotted Profile
Survey of Rugby Dr. Date Date No.
Survey by Curtis Notes Dover Notes Chkd Checked X-Sec.
Indexed C. J. GALLI Date Date No.

76-L298 CE 307 3-61

PLEASE RETURN TO
LOS ANGELES COUNTY ENGINEER
403 LOS ANGELES COUNTY ENGINEERING BLDG.

NOTE: ANY ADDITIONS OR CHANGES ON THIS SHEET MUST BE MADE OR CIRCLED IN RED INK, WITH DATE AND NAME OF PERSON MAKING CHANGE.

Do not extend notes this side of this line.

STATION	B.S.	H.I.	F.S.	ELEV.	Rugby DR	
8+24.30				208.41		℄
✓				207.50		15.07 Rt. Gutter
✓				207.96		✓ ✓ Curb
8+50.20				208.31		℄ & edge Conc "X" Gut.
8+56.70				208.70		℄
✓				208.85	14.90 Lt. Gutter	
✓				209.17	✓ ✓ Curb	
8+70.27				209.88	Int. ℄'s Rugby DR & West Knoll DR.	
✓				207.37	47° So. on ℄ West Knoll DR.	
✓				206.67	✓ ✓ ✓ ✓ ✓ ✓	✓ & 15.05 West Gutter
✓				207.37	✓ ✓ ✓ ✓ ✓ ✓	✓ ✓ ✓ ✓ Curb
✓				204.00	100' ✓ ✓ ✓ ✓ ✓	✓
✓				203.00	✓ ✓ ✓ ✓ ✓ ✓	✓ & 15' West - Gutter
✓				203.61	✓ ✓ ✓ ✓ ✓ ✓	✓ & 15' West - Curb
✓				203.21	✓ ✓ ✓ ✓ ✓ ✓	✓ & 15 East - Gutter
✓				203.68	✓ ✓ ✓ ✓ ✓ ✓	✓ & ✓ ✓ - Curb
✓				210.68	14.63 No. on ℄ West Knoll DR	
✓				210.26	✓ ✓ ✓ ✓ ✓ ✓	✓ & 15.01 East Gutter
✓				210.30	✓ ✓ ✓ ✓ ✓ ✓	✓ & ✓ ✓ Curb

Profile Notes Red ____ Plotted ____ Job No. 0650.10 Division No. 11 F.B. 2708 Pg. 139
No. ____ Date ____ Date ____ Survey of Rugby DR.
X-Sec. Notes Chkd. ____ Checked ____ Survey by CURTIS Notes Tower Date 2-18-65
No. ____ Date ____ Date ____ Map No. ____ Indexed C. J. GALLI Date ____

F.B. 2708 Pg. 140 | Job No. 0650.10 | Division No. 11 | Notes Red ____ | Plotted ____ | Profile

Survey of RUGBY DR. | Date ____ | Date ____ | No. ____

Survey by CURTIS | Notes DOVER | Notes Chkd. ____ | Checked ____ | X-Sec.

Indexed C. L. GALL | Date ____ | Date ____ | Date ____ | No. ____

TBM #3

207.92	TBM #3 Elev. 207.930 PCB 89-105
209.70	Gut.
215.75	Curb
215.33	℄ 15' East - Gutter
215.87	- Curb
214.56	℄ 15 West - Gut.
215.14	- Curb

NOTE ... CHANGES MADE OR DATE AND CHANGE

76-L266 CS 807