2711

Notes Ck'd by	Survey of	F. B. 2711 PG.
Job No.	JN Tape Std °F	
Office Work	Surveyed by	
Checked	Notes Date	
Date	Indexed	

J. N. 0303.00 WEST HOLLYWOOD-SERMAN SEWER MAINTENANCE DISTRICT

Centerline Surveys

DATE			
5-61	0303.00	C. L.	5-148

Microfilmed June '85

P.W. file o.k. March '86

RETURN TO
LOS ANGELES COUNTY ENGINEER
700 LOS ANGELES COUNTY ENGINEERING BLDG.

Notes Any Additions or Changes on This Sheet Must be Made or Circled in Red Ink With Date and Name of Person Making Change.

Do not extend notes this side of this line.

F.B. ____ PG. ____

PWFB 1417 1780

Notes Ck'd by C. RUDENACKER	Survey of ℄ SURVEYS
Map No. CSB 3043	JN 0303.00 Tape 0171 Std 68 °F
Office Work R. R. SHEAN	Surveyed by W. A. RICHARDS
Checked D. SARRELL	Notes W. A. R. Date 5-61
Date JUN 1967	Indexed C. J. GA...

F. B. 2711 Pg 5

J. N. 0303.00

CENTERLINE SURVEYS

FOR

C. I. JOBS

WEST HOLLYWOOD-SHERMAN SEWER

MAINTENANCE DISTRICT

DIVISION 4

5-1-6...

RICHAR...

...HSNE...

CROW...

FEB 196...

MANKEY...

SMILEY

LOVE

MERINO

MANLEY

Note: Any Additions or Changes on This Sheet Must be Made or Circled in Red Ink With Date and Name of Person Making Change.

Do not extend notes this side of this line.

RETURN TO

LOS ANGELES COUNTY ENGINEER

...00 LOS ANGELES COUNTY ENGINEERING BLDG.

76F3095 CE #247—3-...

PWFB 1417 1781

F.B. 2111 Pg. 5

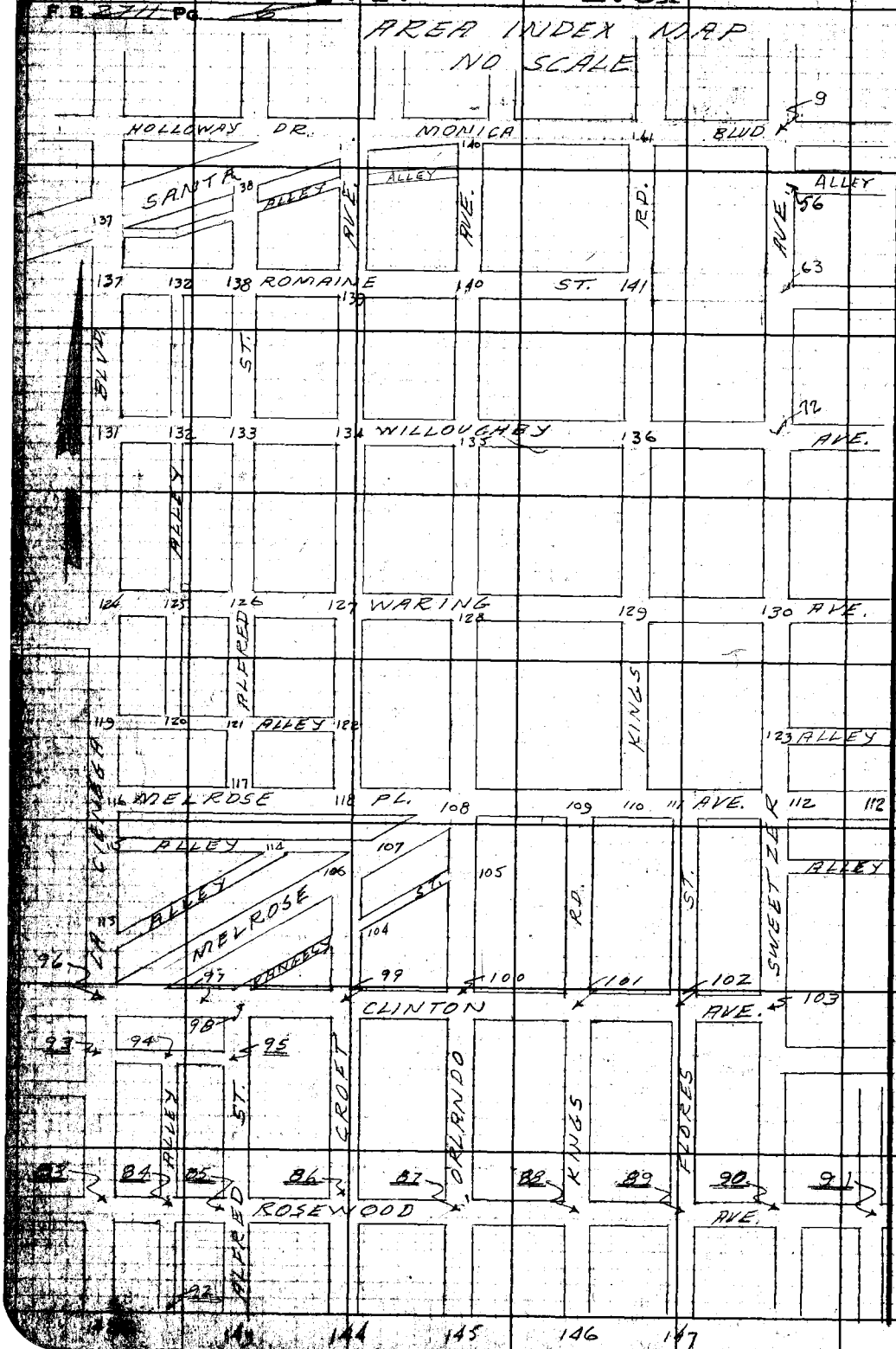

RETURN TO
LOS ANGELES COUNTY ENGINEER
700 LOS ANGELES COUNTY ENGINEERING BLDG.

Do not extend notes this side of this line.

Note: Any Additions or Changes on This Sheet Must be Made or Circled in Red Ink With Date and Name of Person Making Change.

PWFB 1417

1782

Notes Ck'd by C. RUBENACKER	Survey of ℄ SURVEYS
Map No. CSB 3043	IN 0303.00 Tape 0171 Std 68 °F
Office Work R. R. SHEAN	Surveyed by W. A. RICHARDS
Checked D. SAPPELL	Notes W. A. R. Date 5-61
Date JUN 1967	Indexed C. J. GALLI

F. B. 2711 Pg 2



Note: Any Additions or Changes on This Sheet Must be Made or Circled in Red Ink With Date and Name of Person Making Change.

Do not extend notes this side of this line.

RETURN TO
LOS ANGELES COUNTY ENGINEER
700 Los Angeles County Engineering Bldg.

7573-OES CE #247—3-57

RETURN TO
LOS ANGELES COUNTY ENGINEER
700 LOS ANGELES COUNTY ENGINEERING BLDG.

Note: Any Additions or Changes on This Sheet Must be Made or Circled in Red Ink With Date and Name of Person Making Change.

Do not extend notes this side of this line.

F.B. 2771 Pg. 8

PWFB 1417 1783

Notes Ck'd by C. RUBENACKER	Survey of ℄ SURVEYS
Map No. CSB 3043	IN 030300 Tape 0171 Std 68 °F
Office Work R. R. SHEAN	Surveyed by W. A. RICHARDS
Checked D. SAPPELL	Notes W. A. R. Date 5-61
Date JUN 1967	Indexed H. E. OTT FEB 1 '62

F. B. 2711 Pg. 9

1. 90° 53' 20"
4. 363° 33' 00"
6. 185° 19' 30"
= 90° 53' 15"

(1) 90° 53' 00"
(4) 363° 32' 20"
(6) 185° 18' 30"
90° 53' 05"

CONT. BOT. PG. 10

W.S. 22-C-2

1. 89° 06' 00"
4. 356° 24' 00"
6. 174° 36' 00"
= 89° 06' 00"

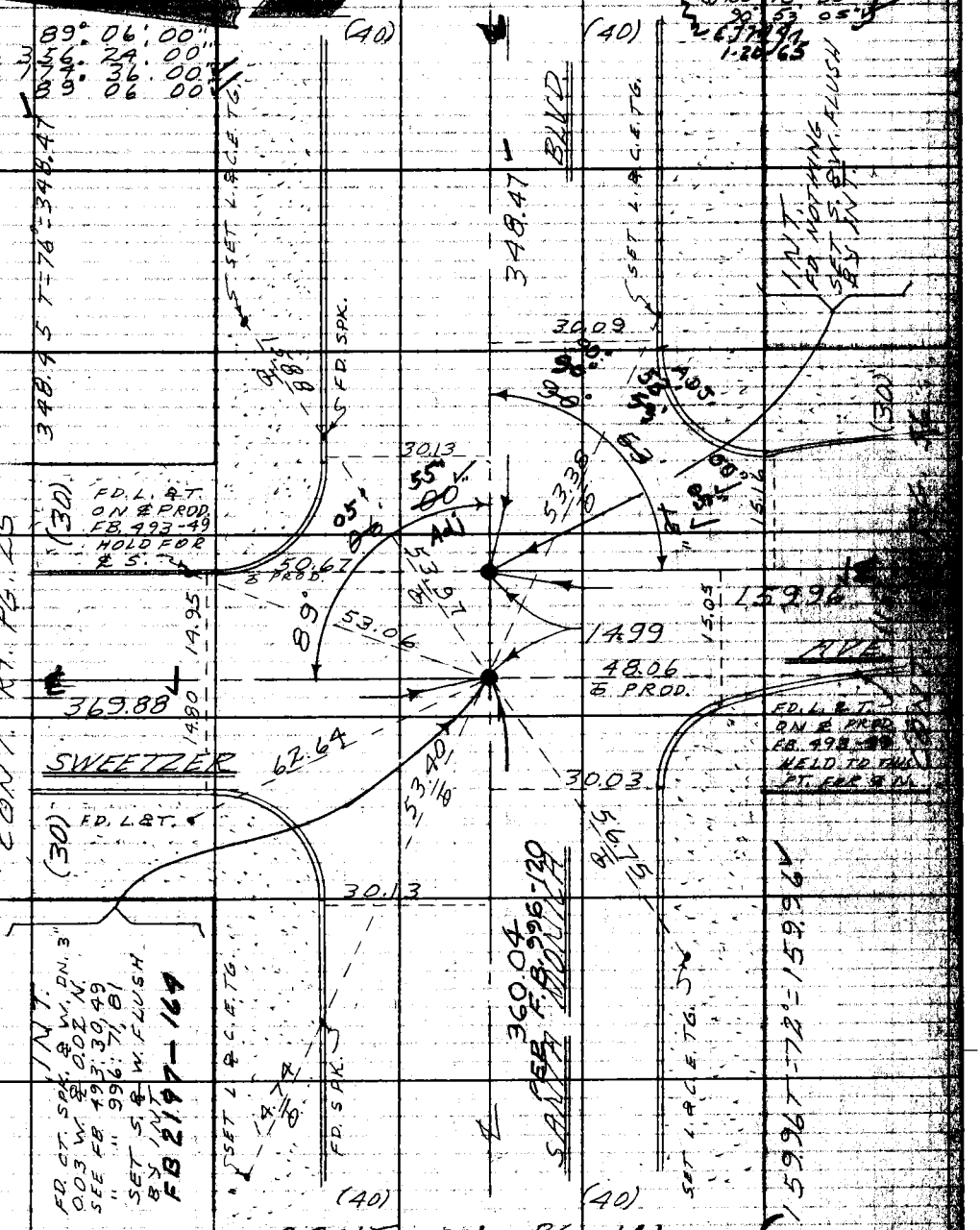

CONT. ON PG 141

Note: Any Additions or Changes on This Sheet Must Be Made or Circled in Red Ink With Date and Name of Person Making Change.

Do not extend notes this side of this line.

RETURN TO
LOS ANGELES COUNTY ENGINEER
700 Los Angeles County Engineering Bldg.

76F3098 CE #247—3-57

PWFB 1417

1784

F.B. 274 Pg. 10

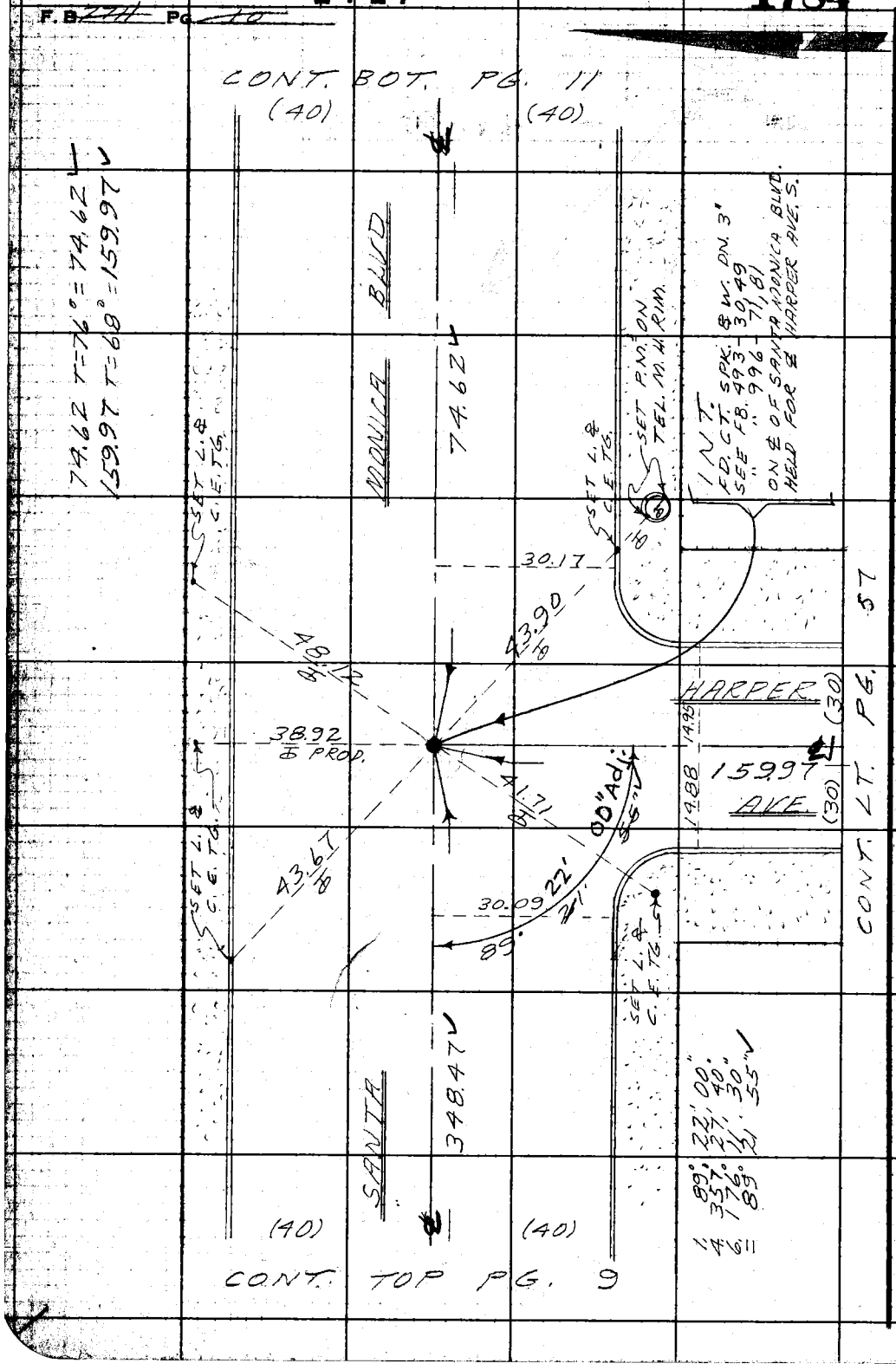

W.S. 22-C-2

RETURN TO
LOS ANGELES COUNTY ENGINEER
700 LOS ANGELES COUNTY ENGINEERING BLDG.

Do not extend notes this side of this line.

Note: Any Additions or Changes on This Sheet Must be Made or Circled in Red Ink With Date and Name of Person Making Change.

PWFB 1417

1785

Notes Ck'd by C. RUBENACKER	Survey of ℄ SURVEYS
Map No. CJB 3043	JN 030300 Tape 0171 Std 68 °F
Office Work R. R. SHEAN	Surveyed by W. A. RICHARDS
Checked D. SAPPELL	Notes W. A. R. Date 5-61
Date JUN. 1967	Indexed H. E. OTT

F. B. 2711 Pg. 11

W.S. 22-C-2

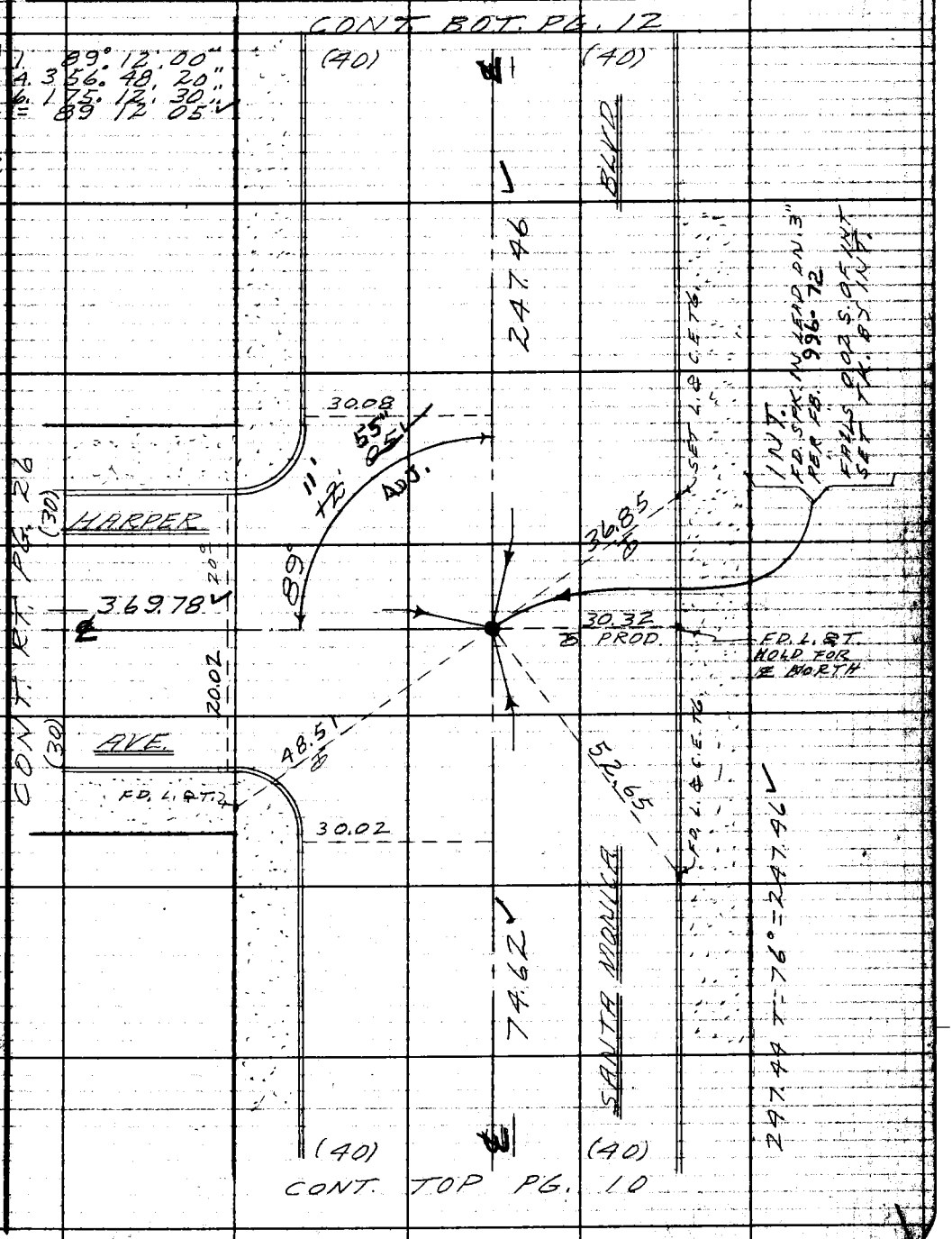

Note: Any Additions or Changes on This Sheet Must be Made or Circled in Red Ink With Date and Name of Person Making Change.

Do not extend notes this side of this line.

RETURN TO
LOS ANGELES COUNTY ENGINEER
900 LOS ANGELES COUNTY ENGINEERING BLDG.

76F3095 CE #247—3-57

PWFB 1417

1786

F.B. ~~2711~~ PG. ~~12~~

W.S. 22-C-2

RETURN TO
LOS ANGELES COUNTY ENGINEER
700 LOS ANGELES COUNTY ENGINEERING BLDG.

Do not extend notes this side of this line.

Note: Any Additions or Changes on This Sheet Must be Made or Circled in Red Ink With Date and Name of Person Making Change.

CONT. BOT. PG. 13

CONT. LT. PG. 5, 8

CONT. TOP PG. 11

PWFB 1417

1787

Notes Ck'd by: C. RUBENACKER	Survey of: ℄ SURVEYS
Map No. CSB 3043	JN 030300 Tape 0171 Std 68 °F
Office Work: R. R. SHEAN	Surveyed by: W. A. RICHARDS
Checked: D. SAPPELL	Notes: W. A. R. Date: 5- -61
Date: JUN 1967	Indexed: H. E. OTT

F. B. 2711 Pg. 13

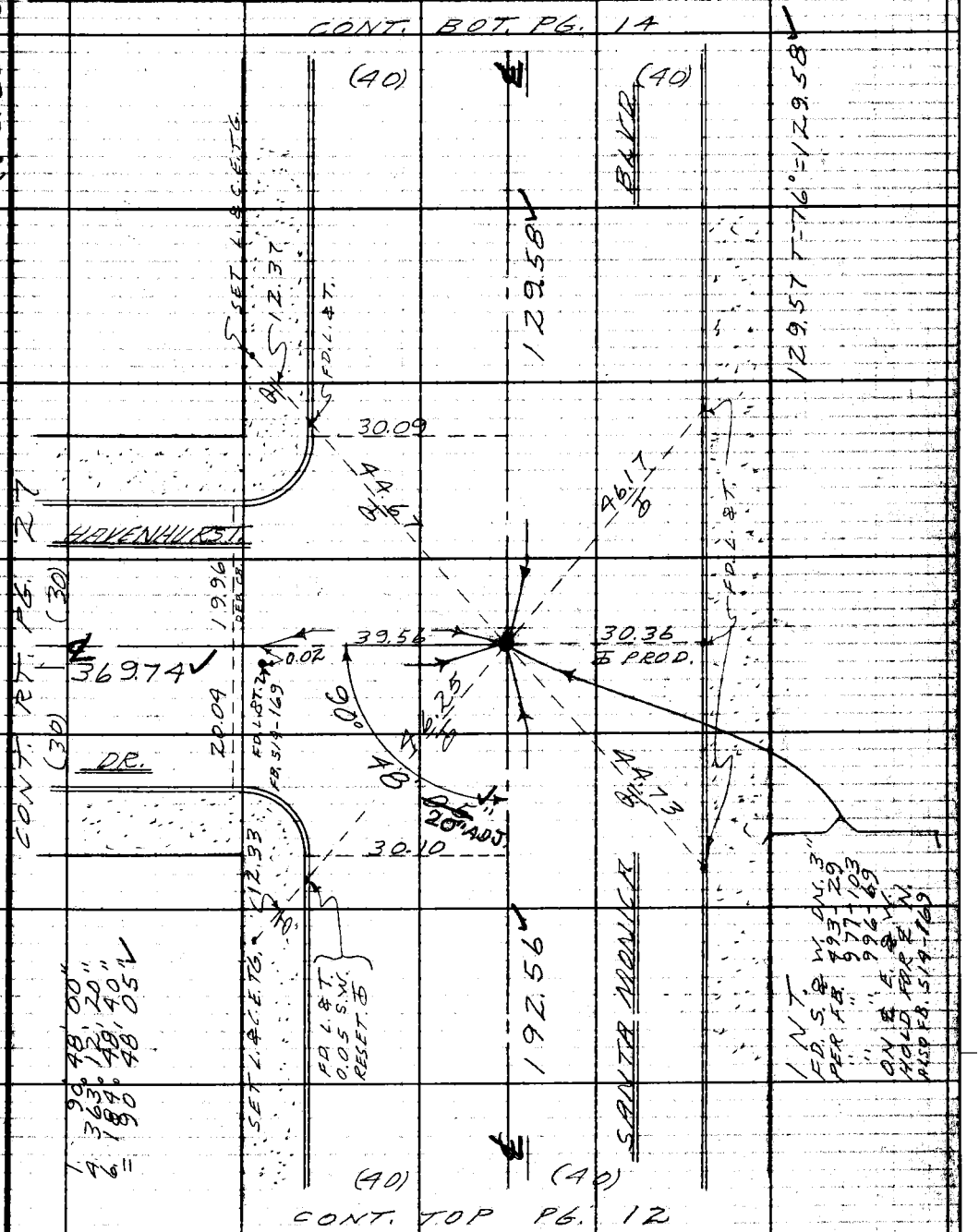

W.S. 22 C-2

CONT. RT. PG. 27

Note: Any Additions or Changes on This Sheet Must be Made or Circled in Red Ink With Date and Name of Person Making Change.

Do not extend notes this side of this line.

RETURN TO
LOS ANGELES COUNTY ENGINEER
900 LOS ANGELES COUNTY ENGINEERING BLDG.

76F309S CE #247—3-57

PWFB 1417 1788

F.B. 274 Pg. 14

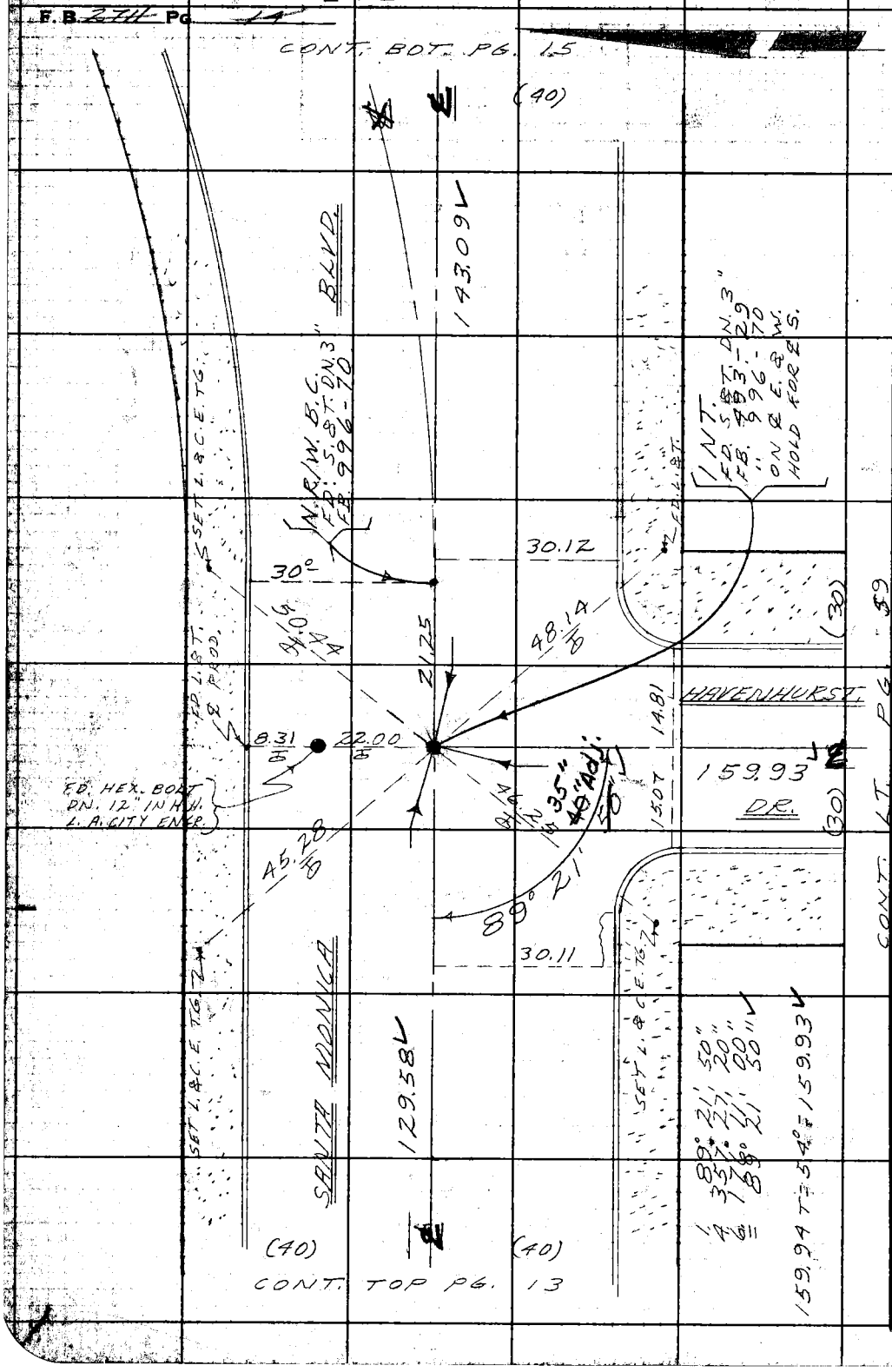

W.S. 22-C-2

RETURN TO
LOS ANGELES COUNTY ENGINEER
700 LOS ANGELES COUNTY ENGINEERING BLDG.

Do not extend notes this side of this line.

Note: Any Additions or Changes on This Sheet Must be Made or Circled in Red Ink With Date and Name of Person Making Change.

PWFB 1417

1789

Notes Ck'd by C. RUBENACKER	Survey of ℄ SURVEYS
Map No. CSB 3043	JN 030300 Tape 0171 Std 68 °F
Office Work R. R. SHEAN	Surveyed by W. A. RICHARDS
Checked D. SAPPELL	Notes W. A. R. Date 11-2-61
Date JUN 1967	Indexed H. E. OTT

F. B. 2711 PG. 13

W.S. 22 - C - 2

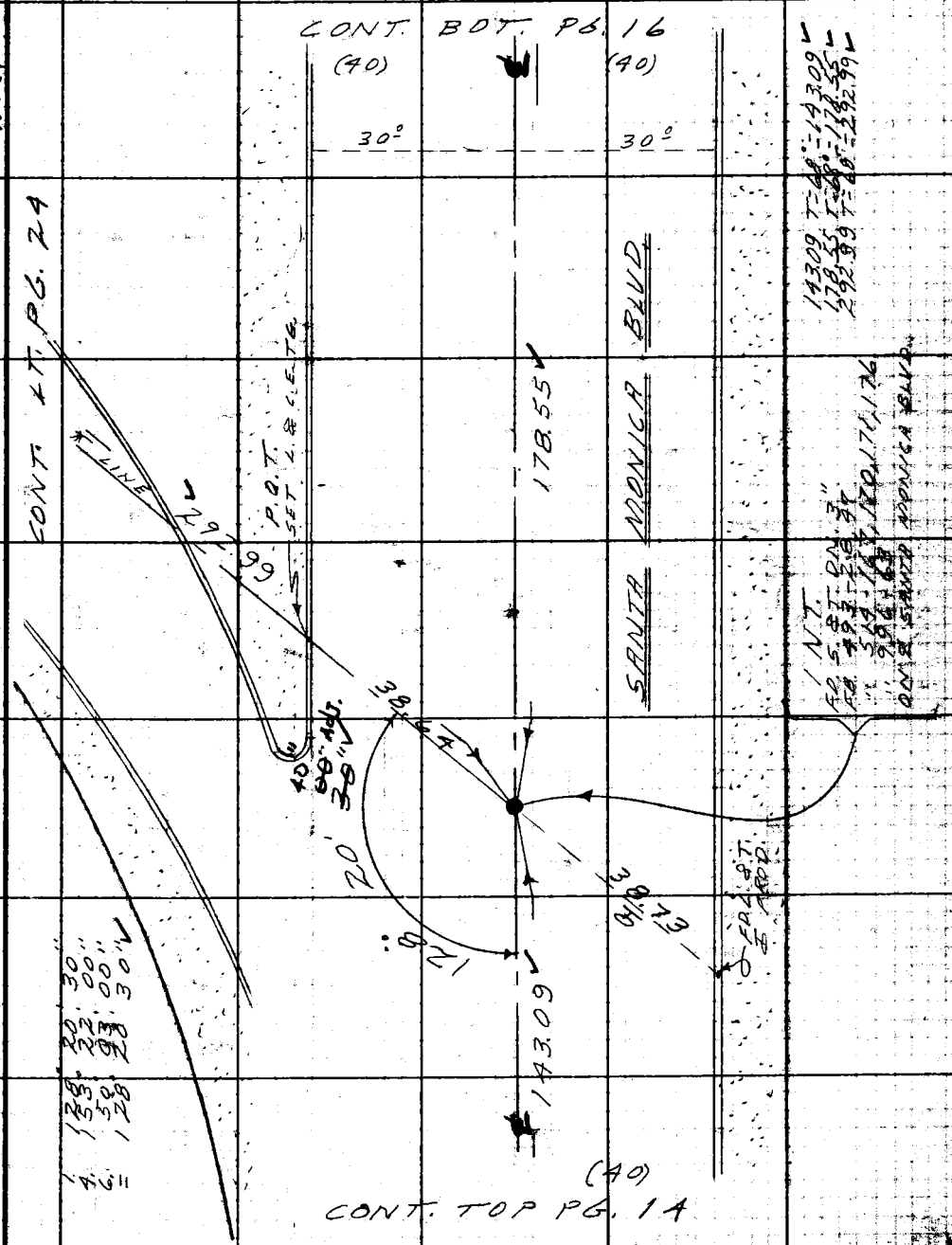

Note: Any Additions or Changes on This Sheet Must be Made or Circled in Red Ink, With Date and Name of Person Making Change.

Do not extend notes this side of this line.

RETURN TO
LOS ANGELES COUNTY ENGINEER
DO LOS ANGELES COUNTY ENGINEERING BLDG.

763095 CE #247—7-53

RETURN TO
LOS ANGELES COUNTY ENGINEER
700 LOS ANGELES COUNTY ENGINEERING BLDG.

Note: Any Additions or Changes on This Sheet Must be Made or Circled in Red Ink With Date and Name of Person Making Change.

Do not extend notes this side of this line.

W.S. 22 - C-2

1790

PWFB 1417

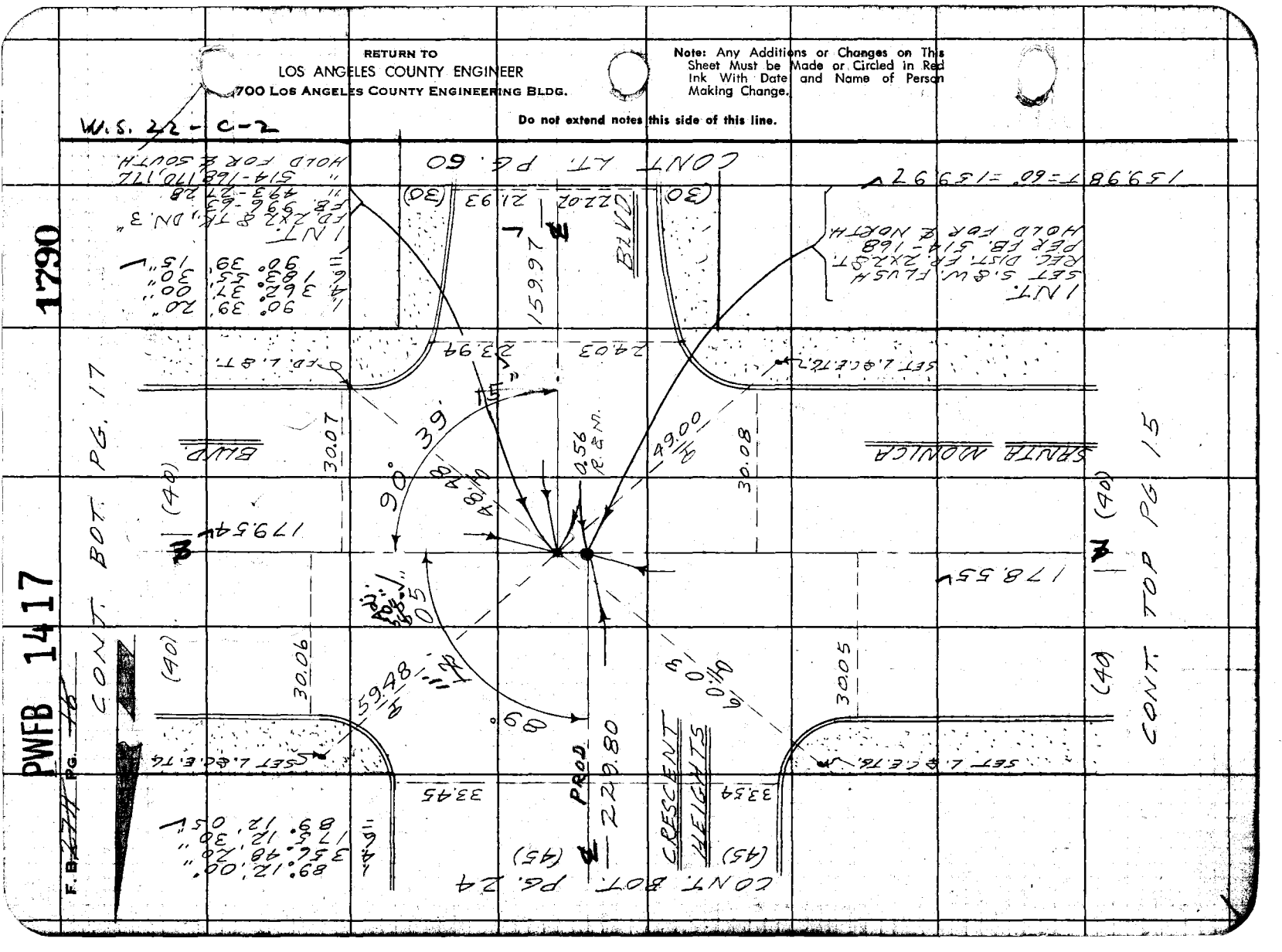

PWFB 1417

1791

Notes Ck'd by C. RUBENACKER	Survey of ℄ SURVEYS
Map No. CSB 3043	JN 030300 Tape 0171 Std 68 °F
Office Work R. R. SHEAN	Surveyed by W. A. RICHARDS
Checked D. SAPPELL	Notes W. A. R. Date 5-61
Date JUN 1967	Indexed H. E. OTT

F. B. 2711 Pg. 17

W.S. 22-C-2

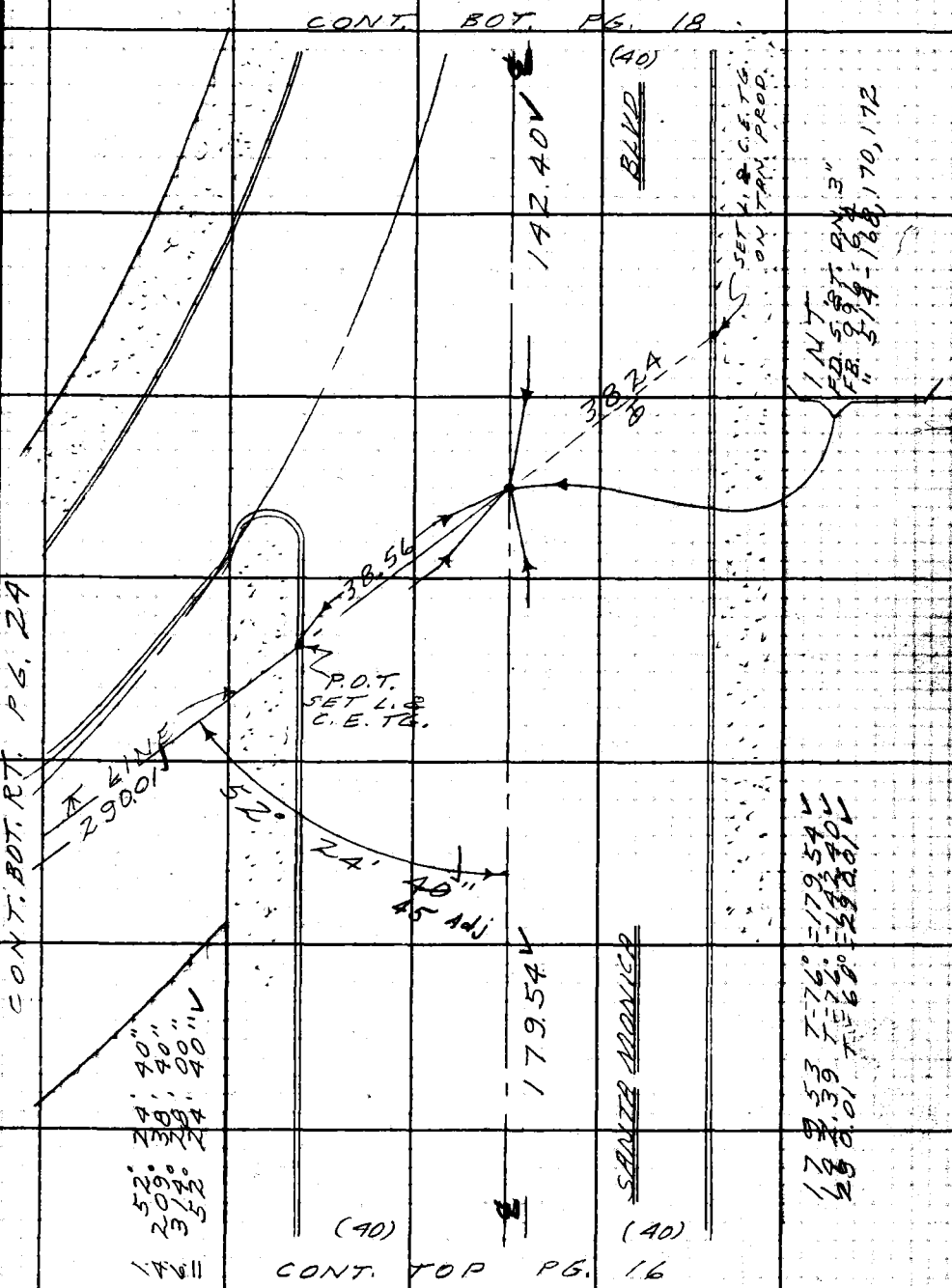

Note: Any Additions or Changes on this Sheet Must be Made or Circled in Red Ink With Date and Name of Person Making Change.

Do not extend this side of this line.

PLEASE RETURN TO
LOS ANGELES COUNTY ENGINEER
700 Los Angeles County Engineering Bldg.

PWFB 1417 1792

F.B. 274 PG. 18

[redacted]

1. 90° 39' 00"
4. 362° 35' 20"
6. 183° 53' 00"
= 90° 38' 50"

W.S. 22-C-2

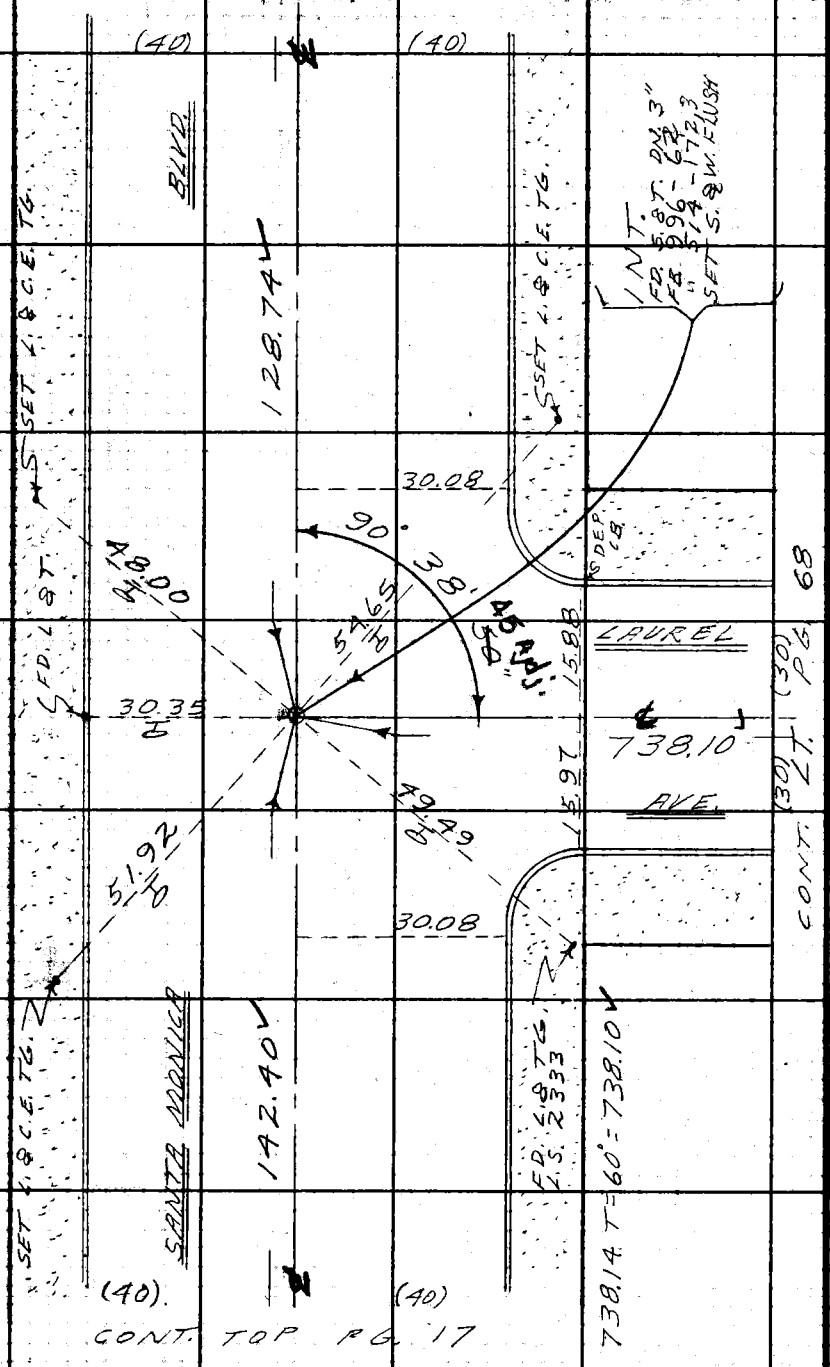

PLEASE RETURN TO
LOS ANGELES COUNTY ENGINEER
700 LOS ANGELES COUNTY ENGINEERING BLDG.

Do not extend this side of this line.

Note: Any Additions or Changes on This Sheet Must be Made or Circled in Red Ink With Date and Name of Person Making Change.

S. & W. FLUSH

PWFB 1417 1793

Notes Ck'd by G. RUBENACKER	Survey of E SURVEYS	F. B. 274 Pg. 19
Map No. CSB 3043	JN 030300 Tape 0171 Std 68 °F	
Office Work R. R. SHEAN	Surveyed by W. A. RICHARDS	
Checked D. SAPPELL	Notes W. A. R. Date 5- -61	
Date JUN 1967	Indexed H. E. OTT	

W.S. 22-C-2

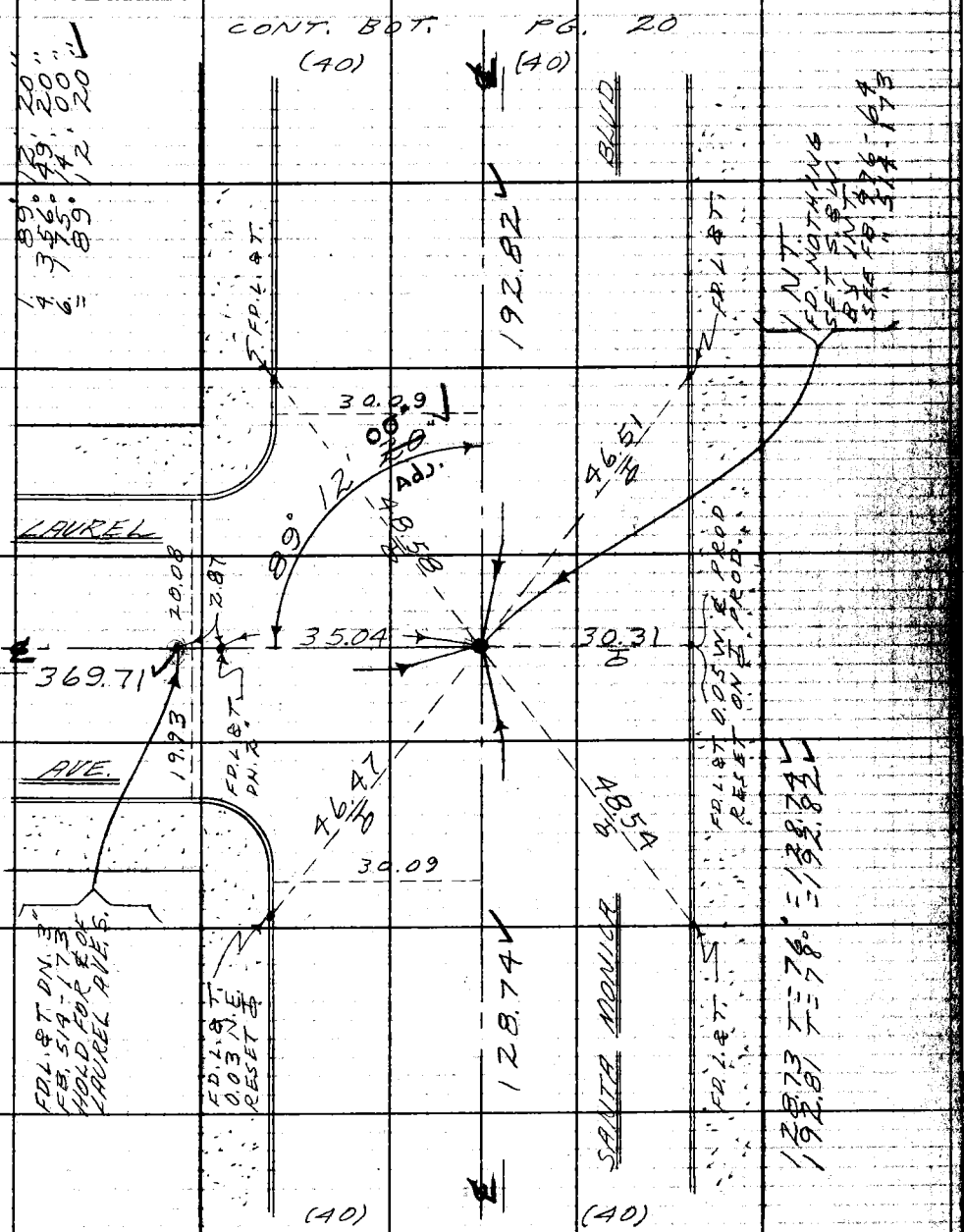

Note: Any Additions or Changes on This Sheet Must be Made or Circled in Red Ink With Date and Name of Person Making Change.

Do not extend notes this side of this line.

RETURN TO
LOS ANGELES COUNTY ENGINEER
1000 LOS ANGELES COUNTY ENGINEERING BLDG.

76F309S CE #247—3-57

PWFB 1417 1794

F.B. 244 Pg. 20

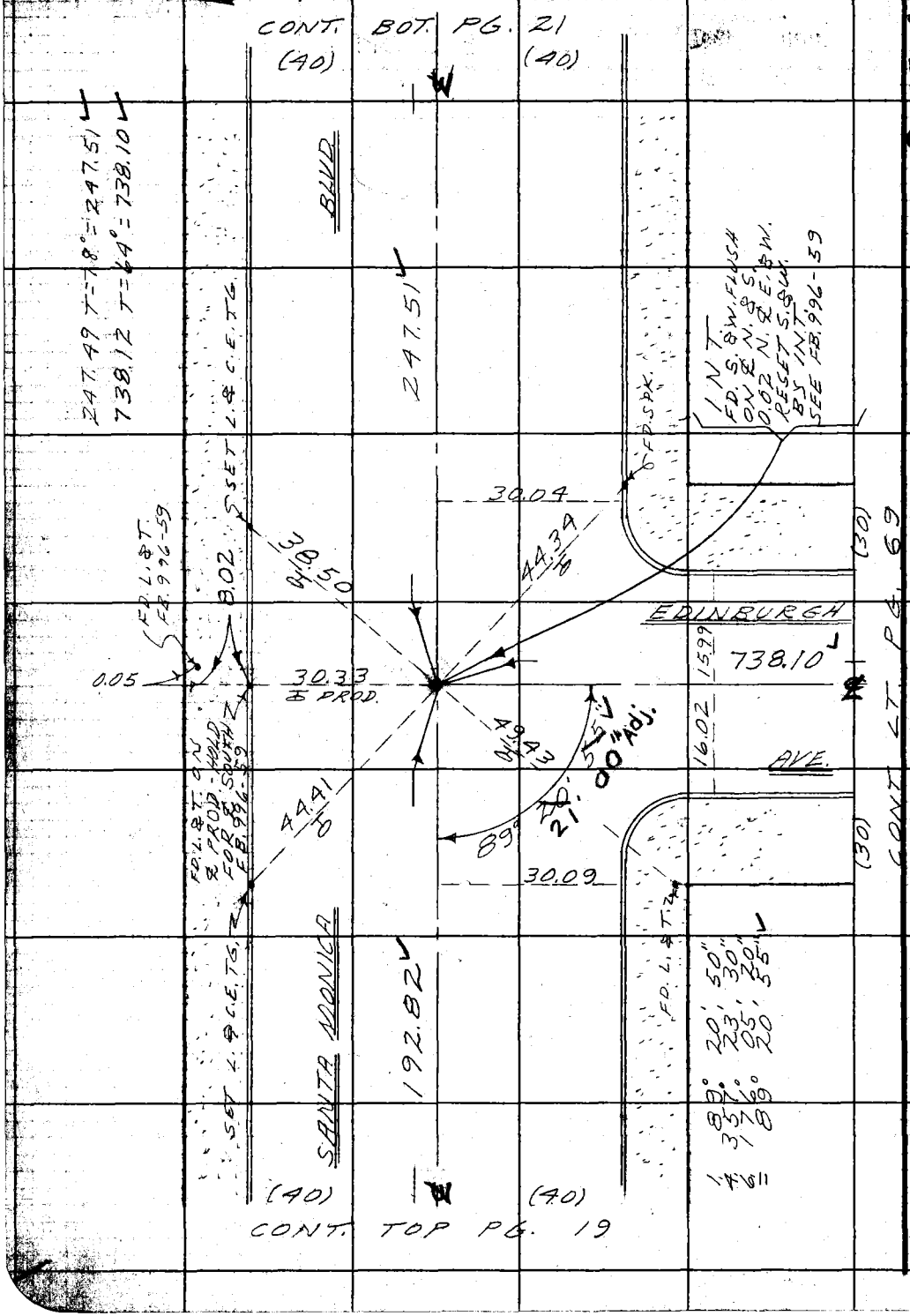

W.S. 22-C-2

RETURN TO
LOS ANGELES COUNTY ENGINEER
700 LOS ANGELES COUNTY ENGINEERING BLDG.

Do not extend notes this side of this line.

Note: Any Additions or Changes on This Sheet Must be Made or Circled in Red Ink With Date and Name of Person Making Change.

PWFB 1417 1795

Notes Ck'd by R. RUBENACKER	Survey of ℄ SURVEYS
Map No. CSB 3043	JN 030300 Tape 0171 Std 68 °F
Office Work R. R. SHEAN	Surveyed by W. A. RICHARDS
Checked D. SAPPELL	Notes W. A. R. Date 5-61
Date JUN 1967	Indexed H. E. OTT

F. B. 2711 Pg. 21

W.S. 22-C-2

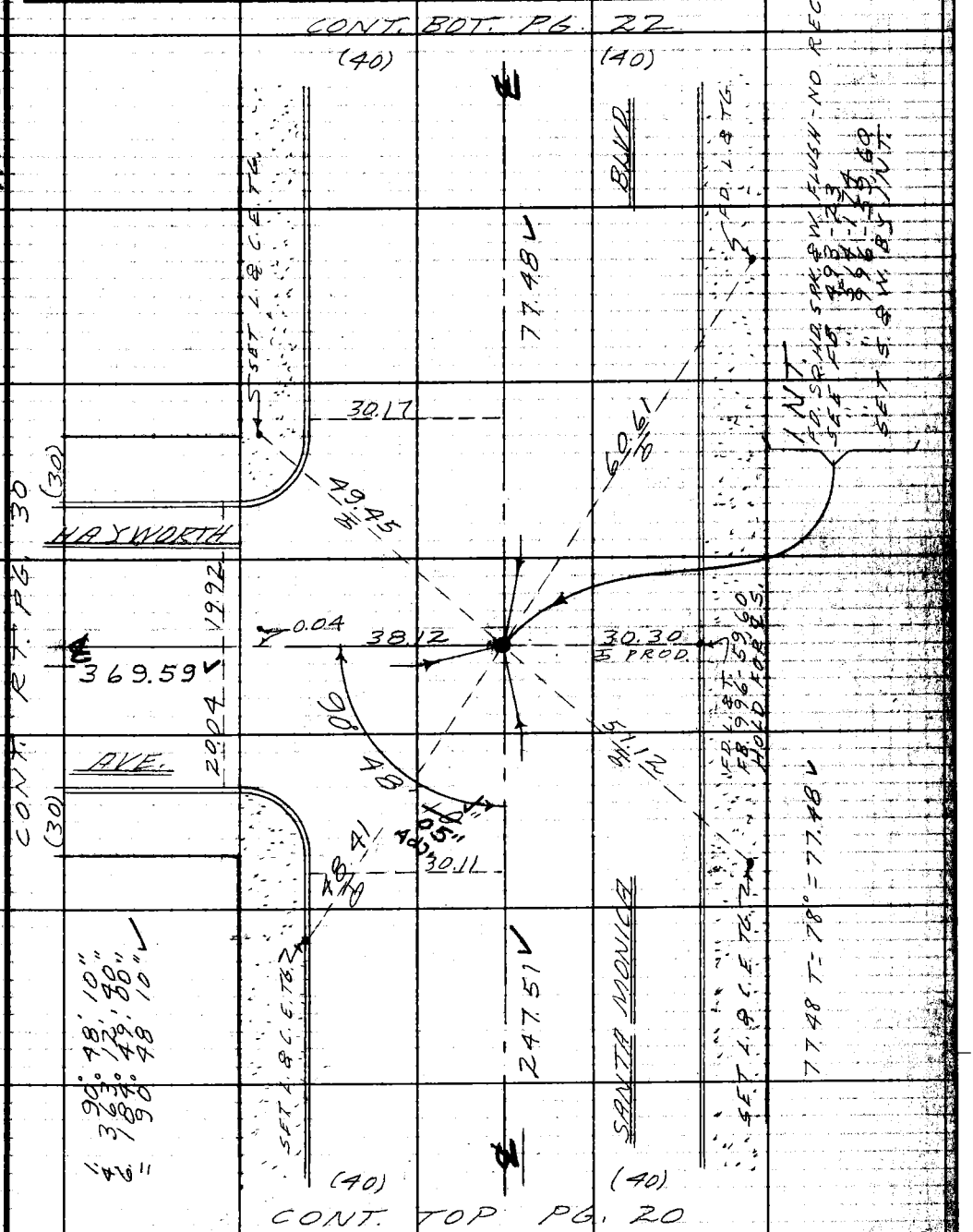

Note: Any Additions or Changes on This Sheet Must be Made or Circled in Red Ink With Date and Name of Person Making Change.

Do not extend notes this side of this line.

RETURN TO
LOS ANGELES COUNTY ENGINEER
700 LOS ANGELES COUNTY ENGINEERING BLDG.

76F309S CE #247—3-57

PWFB 1417 1796

F.B. 2711 Pg. 22

171.98 T=64° = 171.98

CONT. BOT. PG. 23

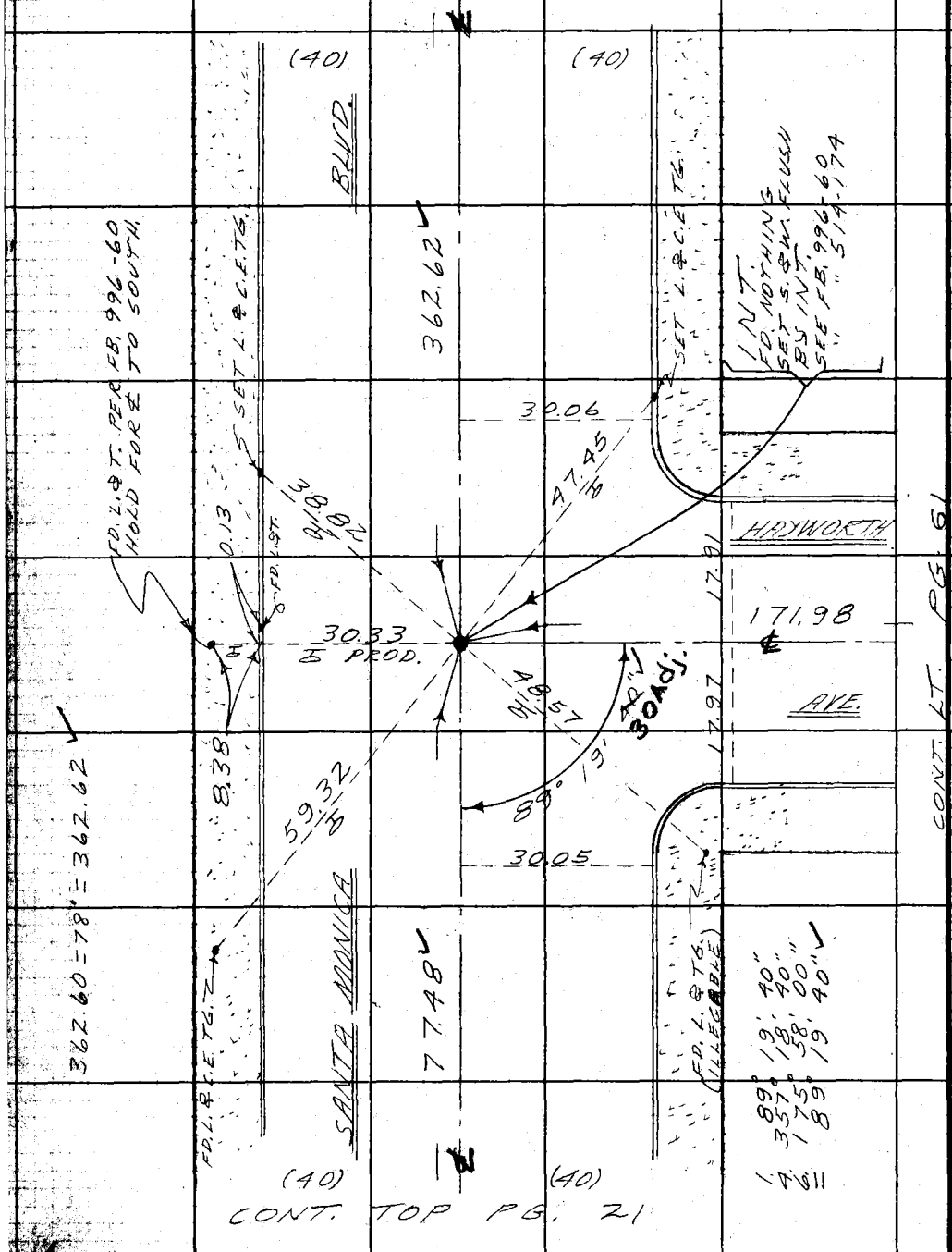

W.S. 22-C-2

RETURN TO
LOS ANGELES COUNTY ENGINEER
700 LOS ANGELES COUNTY ENGINEERING BLDG.

Do not extend notes this side of this line.

Note: Any Additions or Changes on This Sheet Must be Made or Circled in Red Ink With Date and Name of Person Making Change.

PWFB 1417 1797

Notes Ck'd by C. RUBENACKER	Survey of ℄ SURVEYS	F. B. 2711	Pg. 23
Map No. CS8 3043	JN 0303.00 Tape 0171 Std 68 °F		
Office Work R. R. SHEAN	Surveyed by W. A. RICHARDS		
Checked D. SAPPELL	Notes W. A. R. Date 5-61		
Date JUN 1967	Indexed H. E. OTT		

W.S. 22-C-2

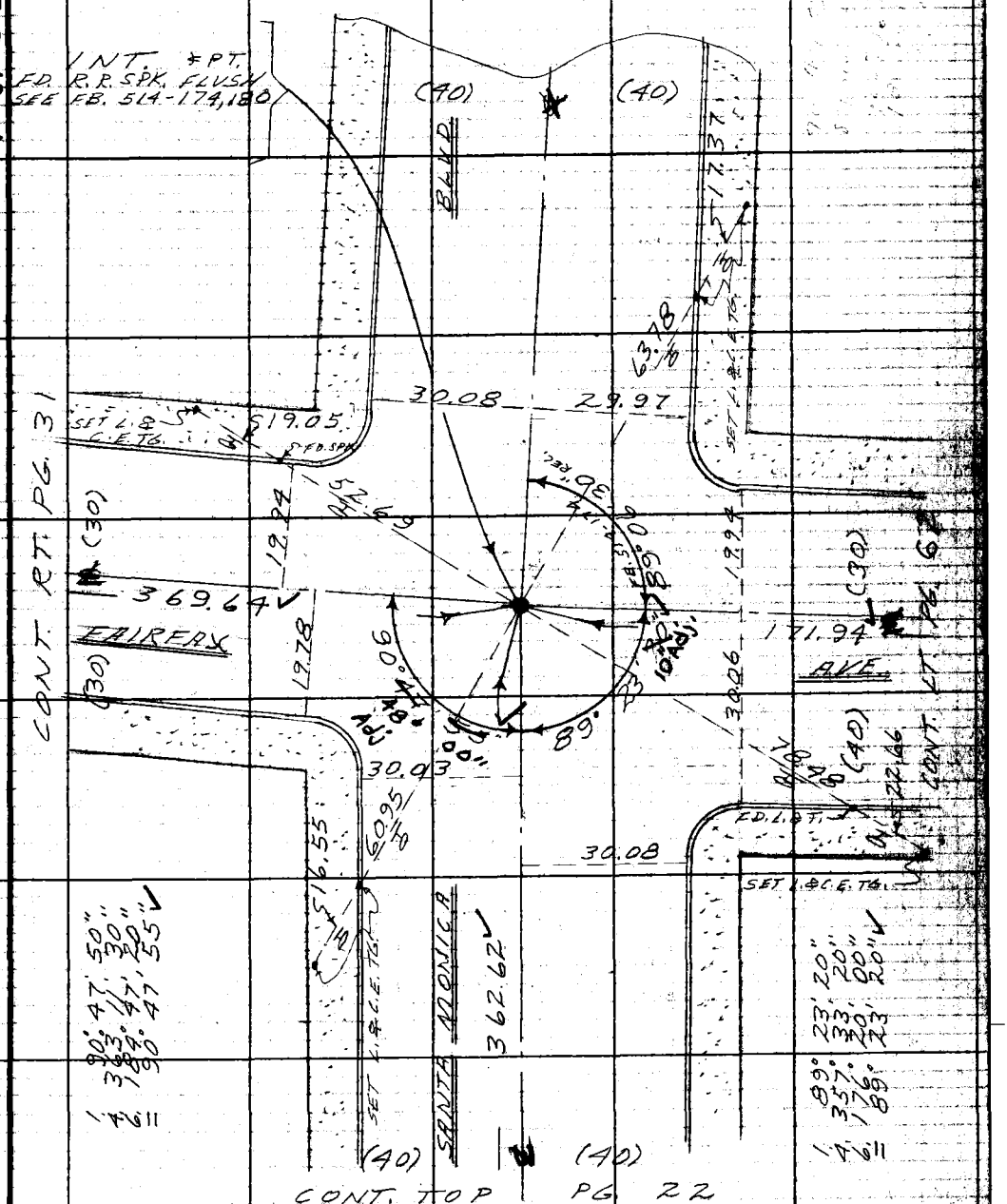

Note: Any Additions or Changes on This Sheet Must be Made or Circled in Red Ink With Date and Name of Person Making Change.

Do not extend notes this side of this line.

RETURN TO
LOS ANGELES COUNTY ENGINEER
700 LOS ANGELES COUNTY ENGINEERING BLDG.

76F3098 CE #247—3-57

RETURN TO
LOS ANGELES COUNTY ENGINEER
700 LOS ANGELES COUNTY ENGINEERING BLDG.

Note: Any Additions or Changes on This Sheet Must be Made or Circled in Red Ink With Date and Name of Person Making Change.

Do not extend notes this side of this line.

W.S. 22- C-2

PWFB 1417 1798

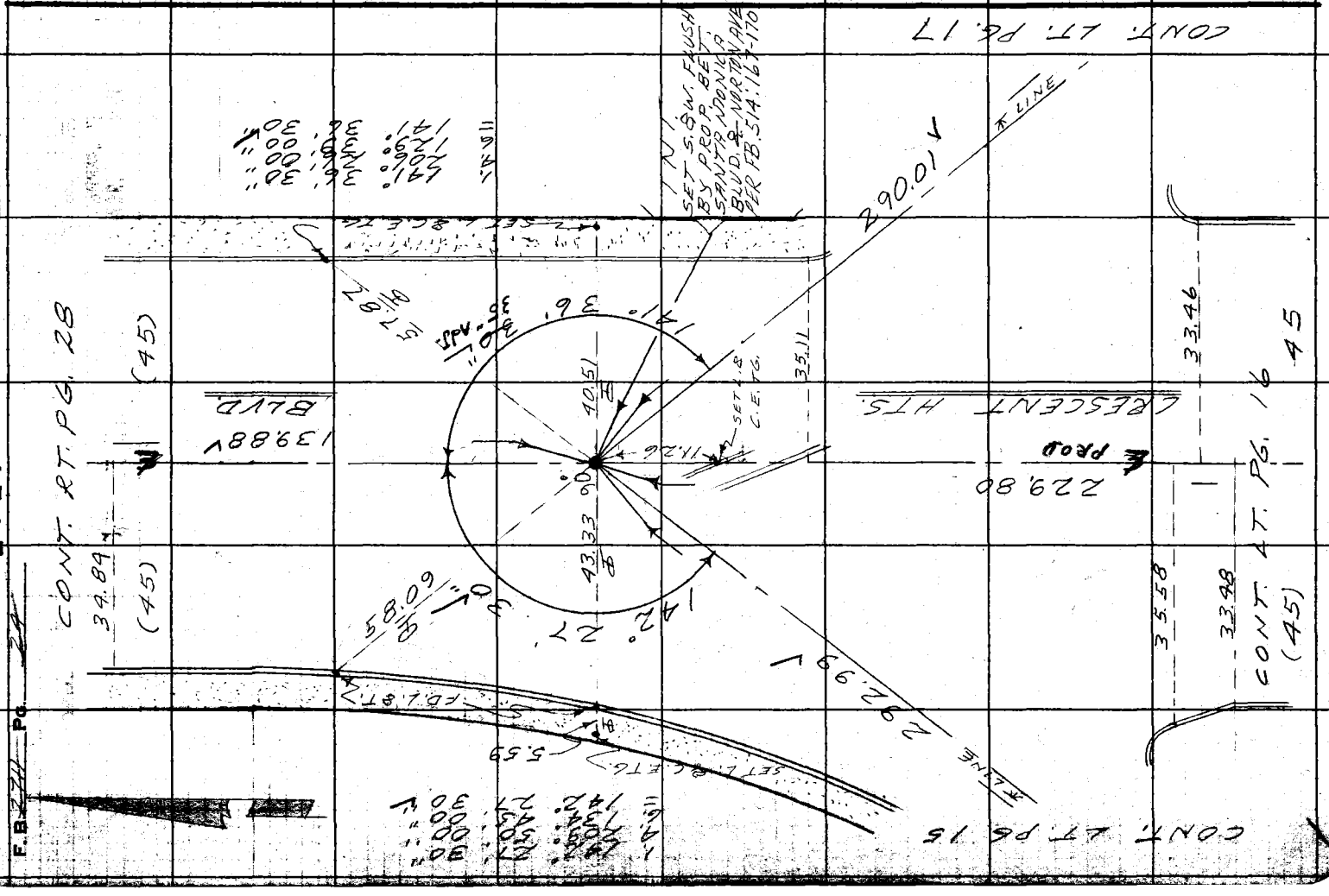

PWFB 1417 1799

Notes Ck'd by RUBENACKER	Survey of ℄ SURVEYS
Map No. CSB 3043	JN 0303.00 Tape 0171 Std 68 °F
Office Work R. R. SHEAN	Surveyed by W. A. RICHARDS
Checked D. SAPPELL	Notes W. A. R. Date 5-9-61
Date JUN 1967	Indexed H. E. OTT

F. B. 274 PG. 25

W.S. 22-C-2

1. 89° 06' 20"
4. 356° 25' 20"
6. 174° 38' 00"
= 89° 06' 20" ✓

369.89 T = 66° = 369.88 ✓
437.47 T = 74° = 437.49 ✓

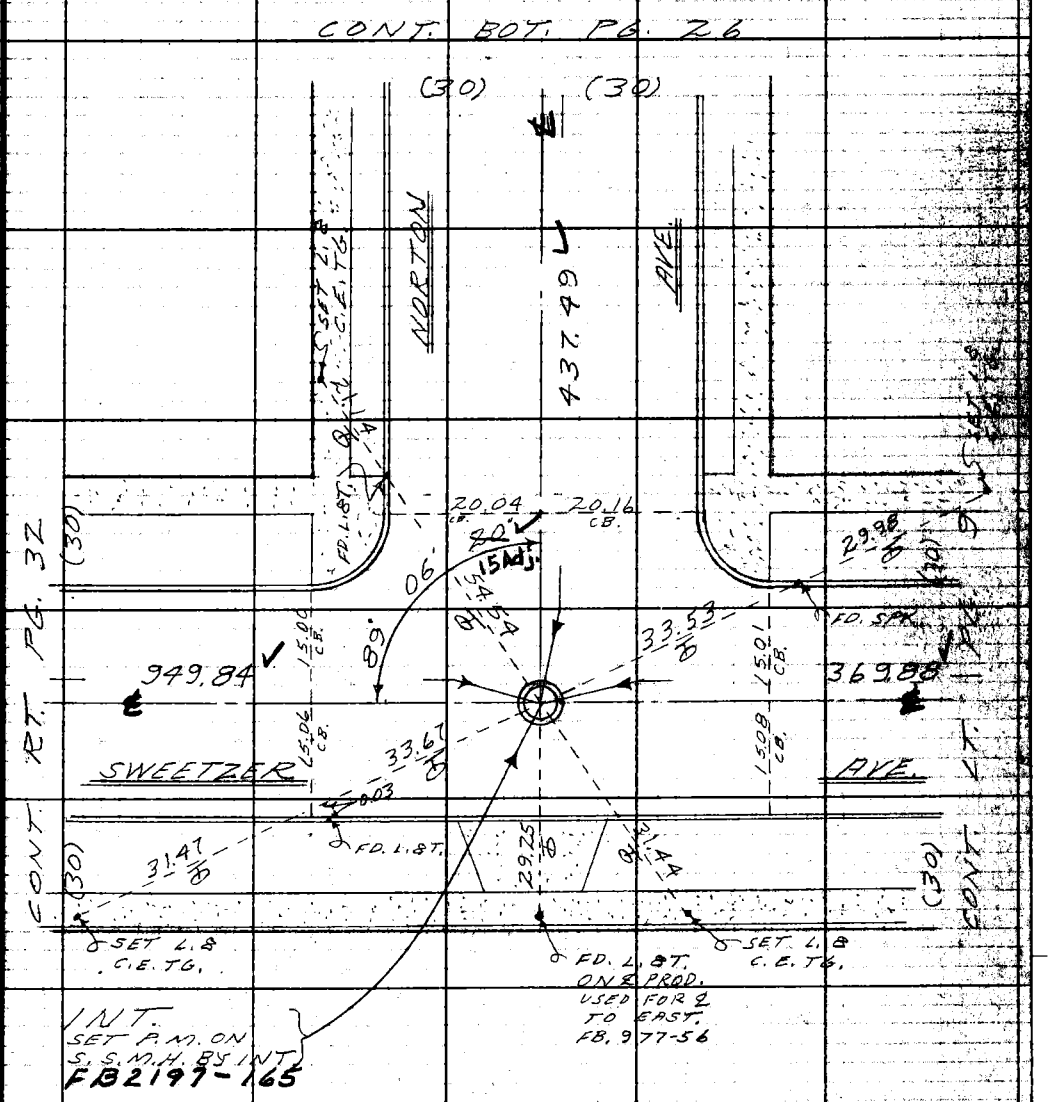

Note: Any Additions or Changes on This Sheet Must be Made or Circled in Red Ink With Date and Name of Person Making Change.

Do not extend notes this side of this line.

RETURN TO
LOS ANGELES COUNTY ENGINEER
900 LOS ANGELES COUNTY ENGINEERING BLDG.

78F3098 CE #247—3-57

PWFB 1417 1800

F.B. 274 Pg. 26

[redacted]

369.78 T=70° = 369.78
440.03 T=74° = 440.05

1. 89° 12' 10"
4. 356° 48' 40"
6. 175° 13' 00
= 89 12' 10"

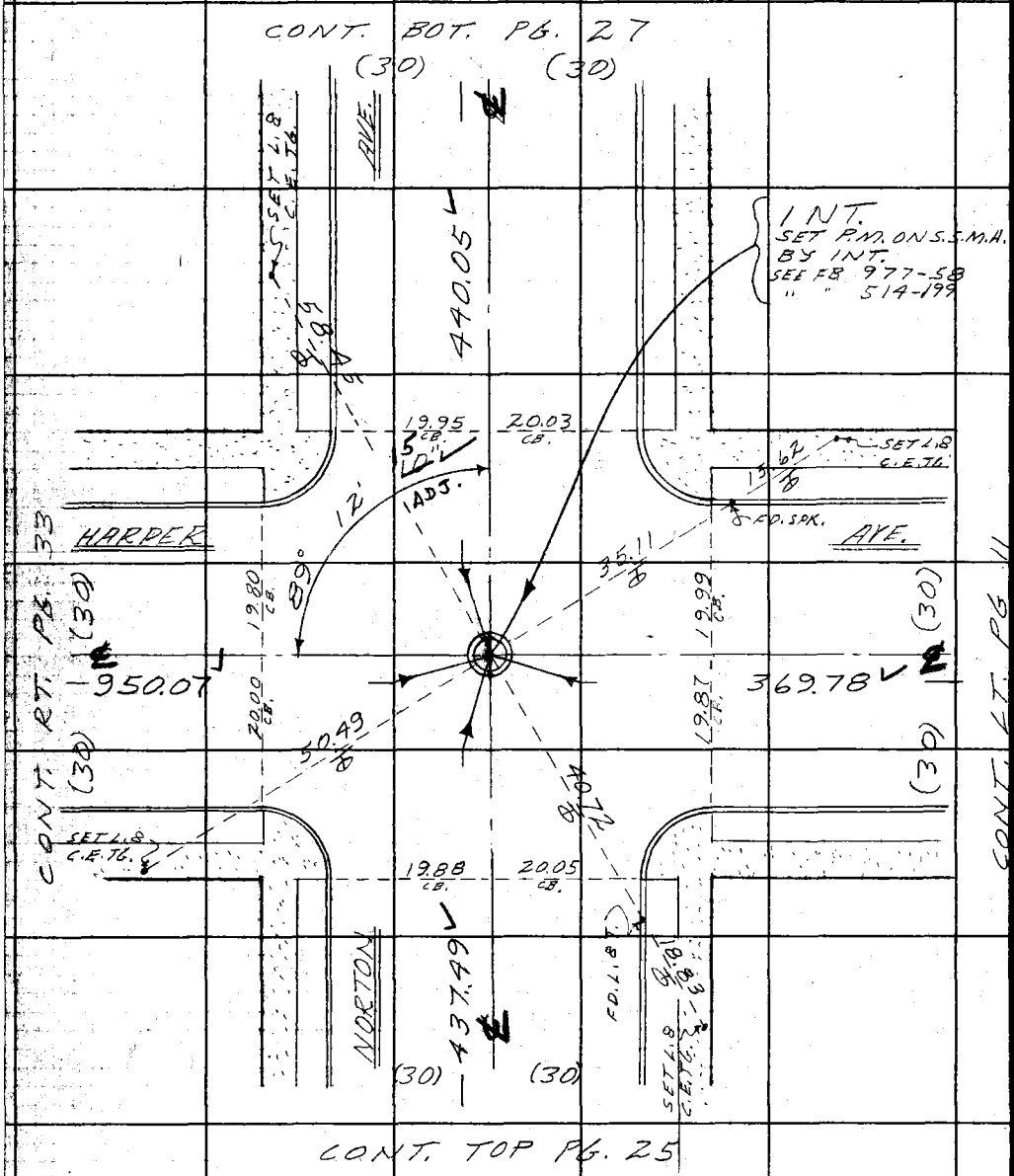

W.S. 22-C-2

RETURN TO
LOS ANGELES COUNTY ENGINEER
700 LOS ANGELES COUNTY ENGINEERING BLDG.

Do not extend notes this side of this line.

Note: Any Additions or Changes on This Sheet Must be Made or Circled in Red Ink With Date and Name of Person Making Change.

PWFB 1417

1801

Notes Ck'd by C. RUBENACKER	Survey of ℄ SURVEYS
Map No. CSR 3043	IN 0303.00 Tape 0171 Std 68 °F
Office Work R. R. SHEAN	Surveyed by W. A. RICHARDS
Checked D. SAPPELL	Notes W. A. R. Date 5- -61
Date JUN 1967	Indexed H. E. OTT

F. B. 2711 Pg. 27

W.S. 22 - C-2

1. 89° 12' 10"
4. 356° 48' 40"
6. 175° 13' 00"
= 89° 12' 10"

451.13 T = 74° = 451.16
369.74 T = 70° = 369.74

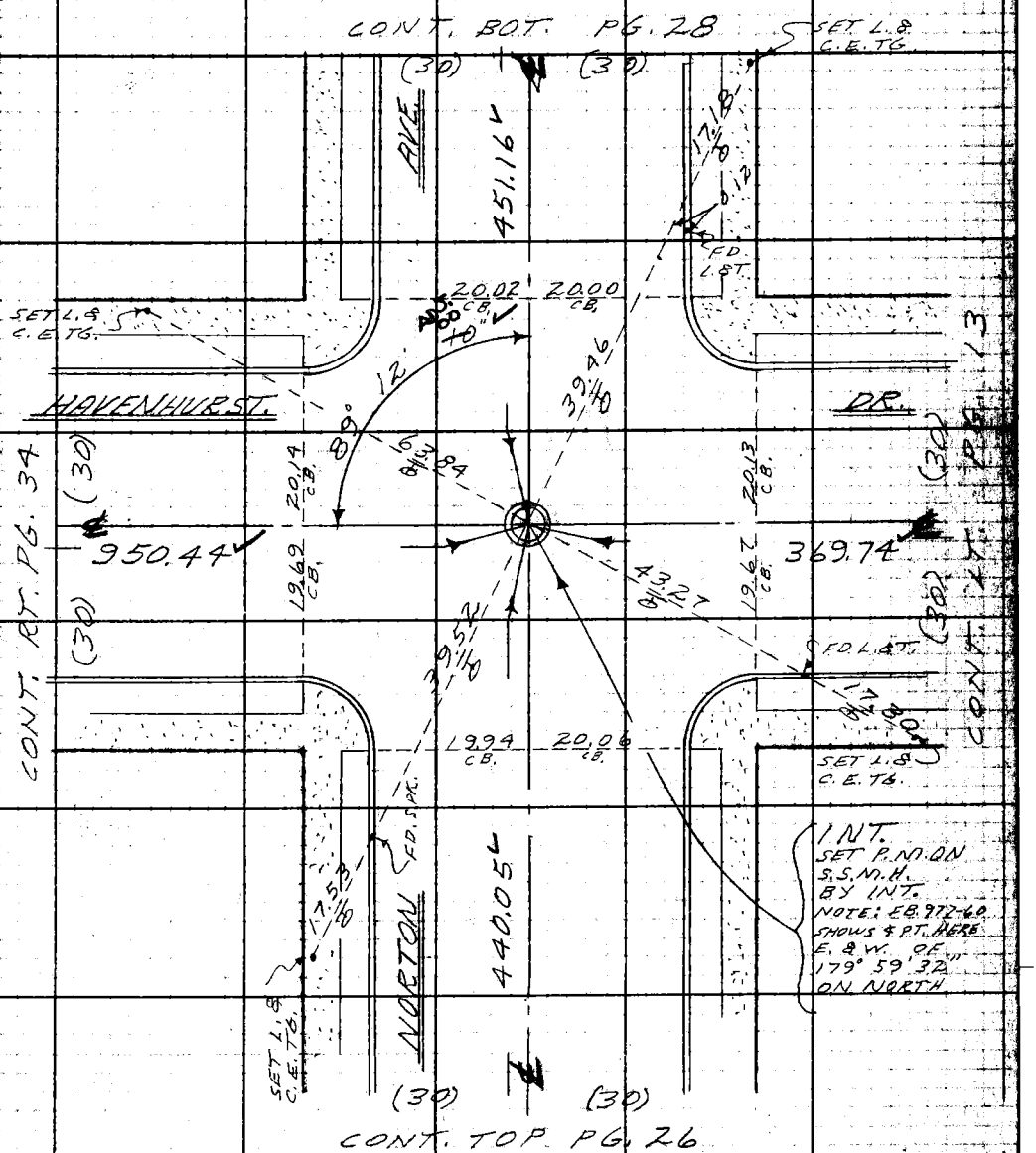

Note: Any Additions or Changes on This Sheet Must be Made or Circled in Red Ink With Date and Name of Person Making Change.

Do not extend notes this side of this line.

RETURN TO
LOS ANGELES COUNTY ENGINEER
700 LOS ANGELES COUNTY ENGINEERING BLDG.

76F3098 CE #247—3-57

PWFB 1417 1802

F. B. 2711 Pg. 28

451.18 T=80° = 451.22 ✓
139.88 T=68° = 139.88 ✓

W.S. 22-C-2

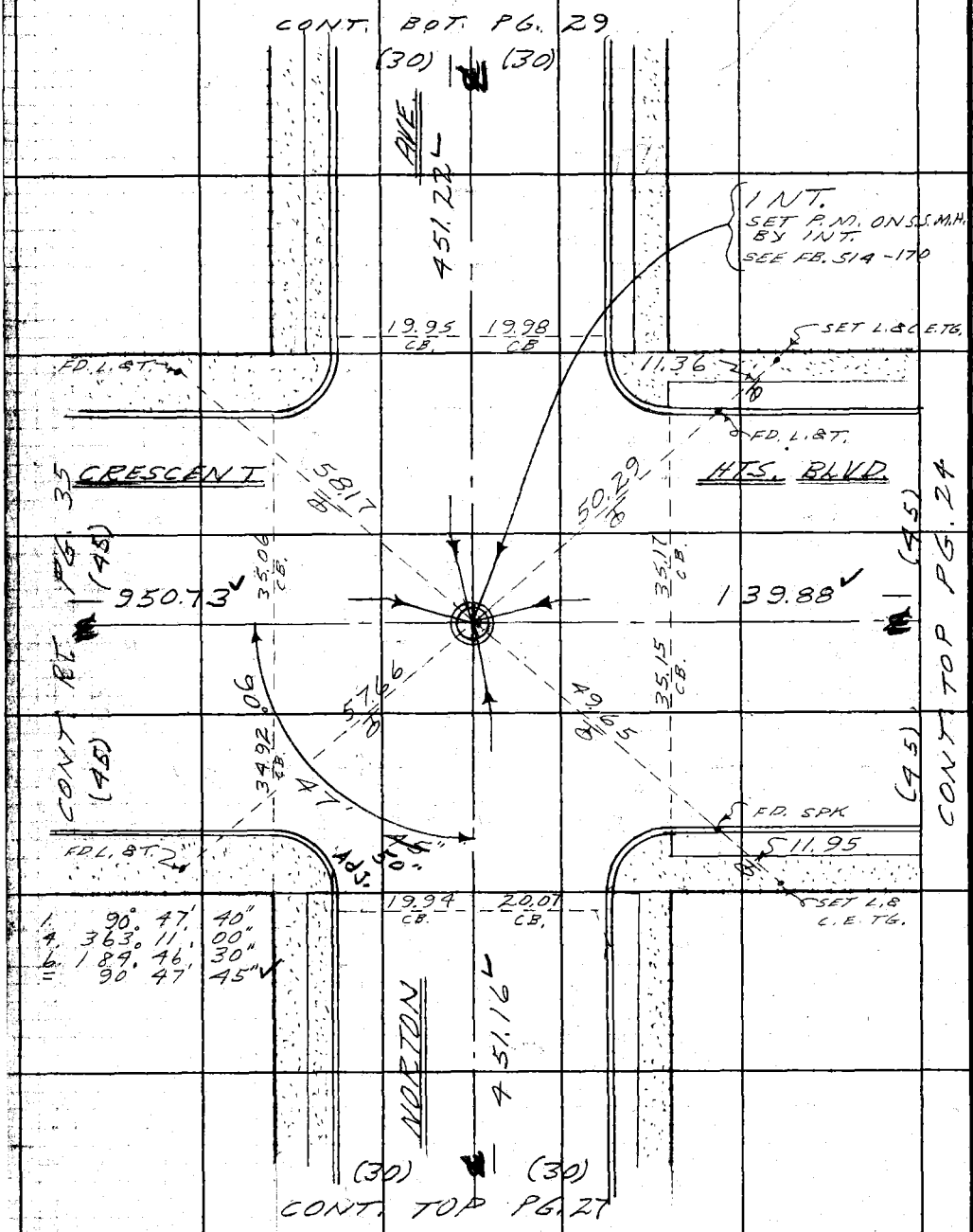

RETURN TO
LOS ANGELES COUNTY ENGINEER
700 LOS ANGELES COUNTY ENGINEERING BLDG.

Do not extend notes this side of this line.

Note: Any Additions or Changes on This Sheet Must be Made or Circled in Red Ink With Date and Name of Person Making Change.

PWFB 1417 1803

Notes Ck'd by C. RUBENACKER	Survey of ℄ SURVEYS
Map No. CSB 3043	IN 0303.00 Tape 0171 Std 68 °F
Office Work R. R. SHEAN	Surveyed by W. A. RICHARDS
Checked D. SAPPELL	Notes W. A. R. Date 5- -61
Date JUN 1967	Indexed H. E. OTT

F. B. 2711 Pg. 1-29

W.S. 22 - C-2

1. 89° 12' 30"
4. 356° 50' 00"
6. 175° 15' 00"
= 89° 12' 30" ✓

440.26 T=80° =440.29 ✓
369.71 T=70° =369.71 ✓

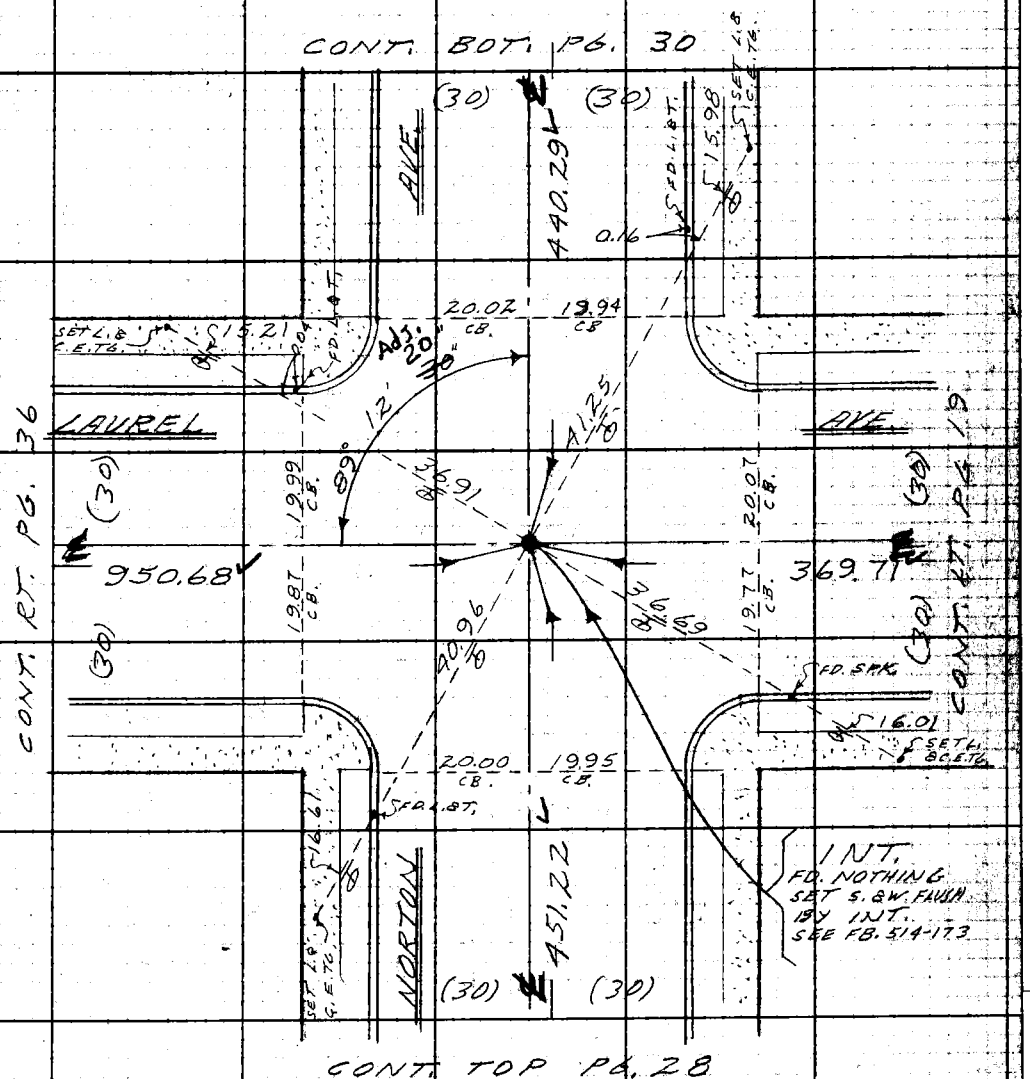

Note: Any Additions or Changes on This Sheet Must be Made or Circled in Red Ink With Date and Name of Person Making Change.

Do not extend notes this side of this line.

RETURN TO
LOS ANGELES COUNTY ENGINEER
100 LOS ANGELES COUNTY ENGINEERING BLDG.

76F3095 CE #247—3-57

PWFB 1417

1804

F.B. 27H Pg. 30

[redacted]

440.12 T=80°=440.15
369.58 T=74°=369.59

1. 90° 47' 40"
4. 363. 10' 50"
6. 184. 46' 20"
= 90° 47' 45"

W.S. 22-C-2

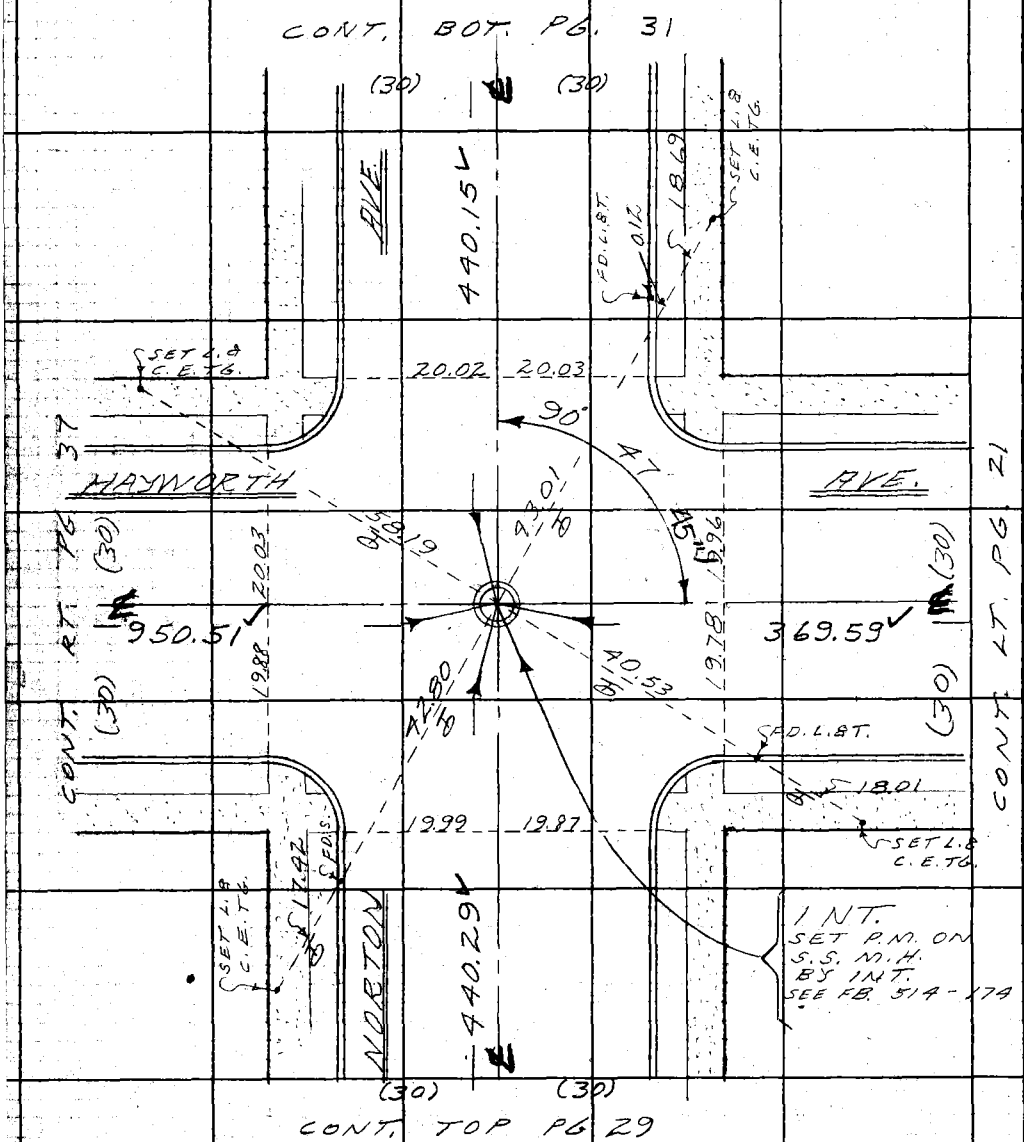

RETURN TO
LOS ANGELES COUNTY ENGINEER
700 LOS ANGELES COUNTY ENGINEERING BLDG.

Do not extend notes this side of this line.

Note: Any Additions or Changes on This Sheet Must be Made or Circled in Red Ink With Date and Name of Person Making Change.

PWFB 1417

1805

Notes Ck'd by C. RUBENACKER	Survey of ℄ SURVEY
Map No. CSB 3043	IN 030300 Tape 0171 Std 68 °F
Office Work R. R. SHEAN	Surveyed by W. A. RICHARDS
Checked D. SAPPELL	Notes W. A. R. Date 5- -61
Date JUN 1967	Indexed H. E. OTT

F. B. 2711 Pg. 31

W.S. 22-C-2

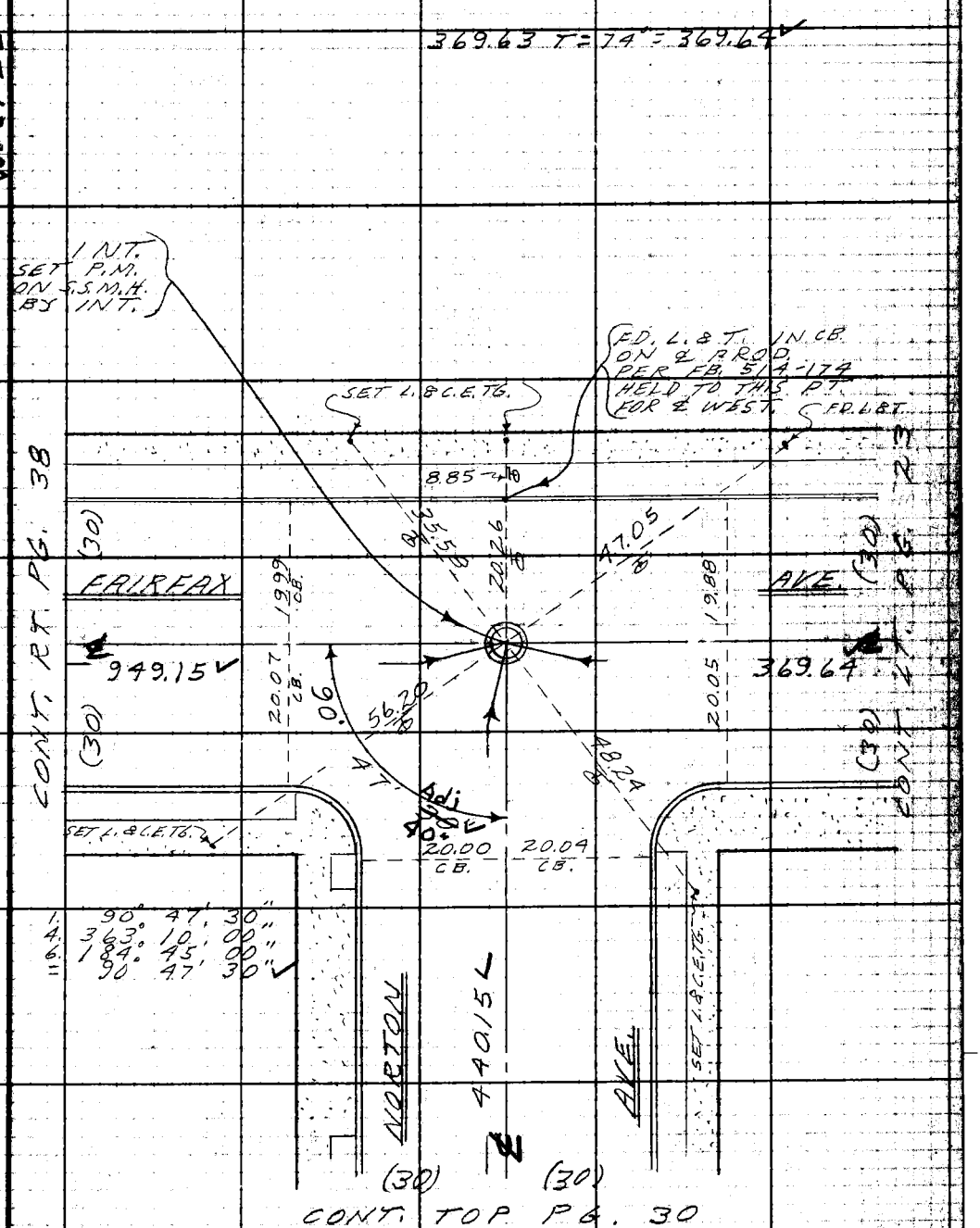

1. 90° 47' 30"
4. 363° 10' 00"
6. 184° 45' 00"
= 90° 47' 30"

Note: Any Additions or Changes on This Sheet Must be Made or Circled in Red Ink With Date and Name of Person Making Change.

Do not extend notes this side of this line.

RETURN TO: LOS ANGELES COUNTY ENGINEER 700 LOS ANGELES COUNTY ENGINEERING BLDG.

76F309S CE #247—3-57

PWFB 1417 1806

F.B. 2711 Pg. 32

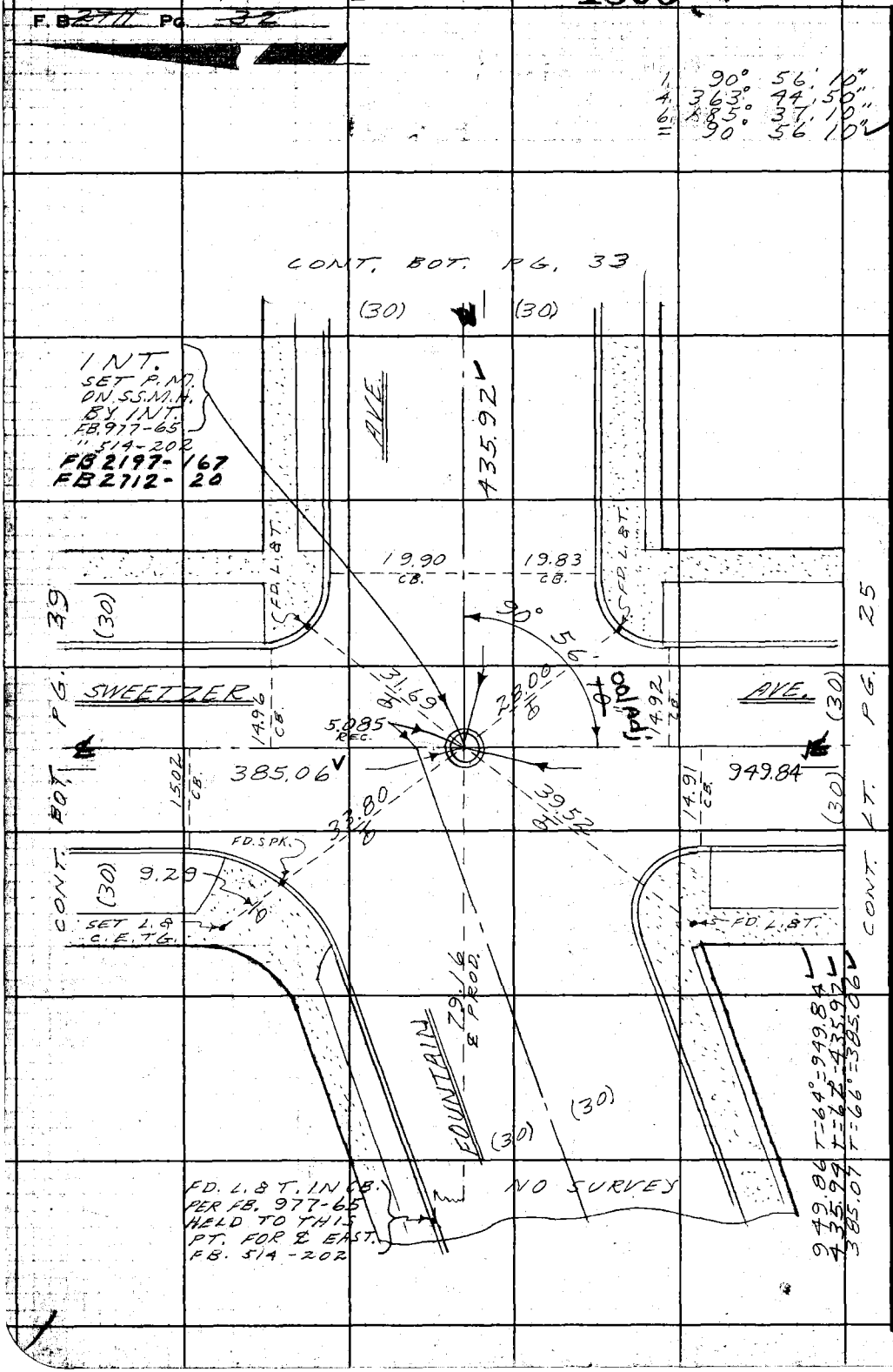

RETURN TO
LOS ANGELES COUNTY ENGINEER
700 LOS ANGELES COUNTY ENGINEERING BLDG.

Do not extend notes this side of this line.

Note: Any Additions or Changes on This Sheet Must be Made or Circled in Red Ink With Date and Name of Person Making Change.

PWFB 1417 1807

Notes Ck'd by C. RUBENACKER	Survey of ℄ SURVEYS
Map No. CSR 3043	IN 030300 Tape 0171 Std 68 °F
Office Work R. R. SHEAN	Surveyed by W. A. RICHARDS
Checked D. SAPPELL	Notes W. A. R. Date 5- -61
Date JUN 1967	Indexed H. E. OTT

F. B. 274 Pg. 33

W. S. 22 - C - 2

1. 90° 50' 00"
4. 363. 20. 00"
6. 185. 00. 00"
= 90° 50' 00"

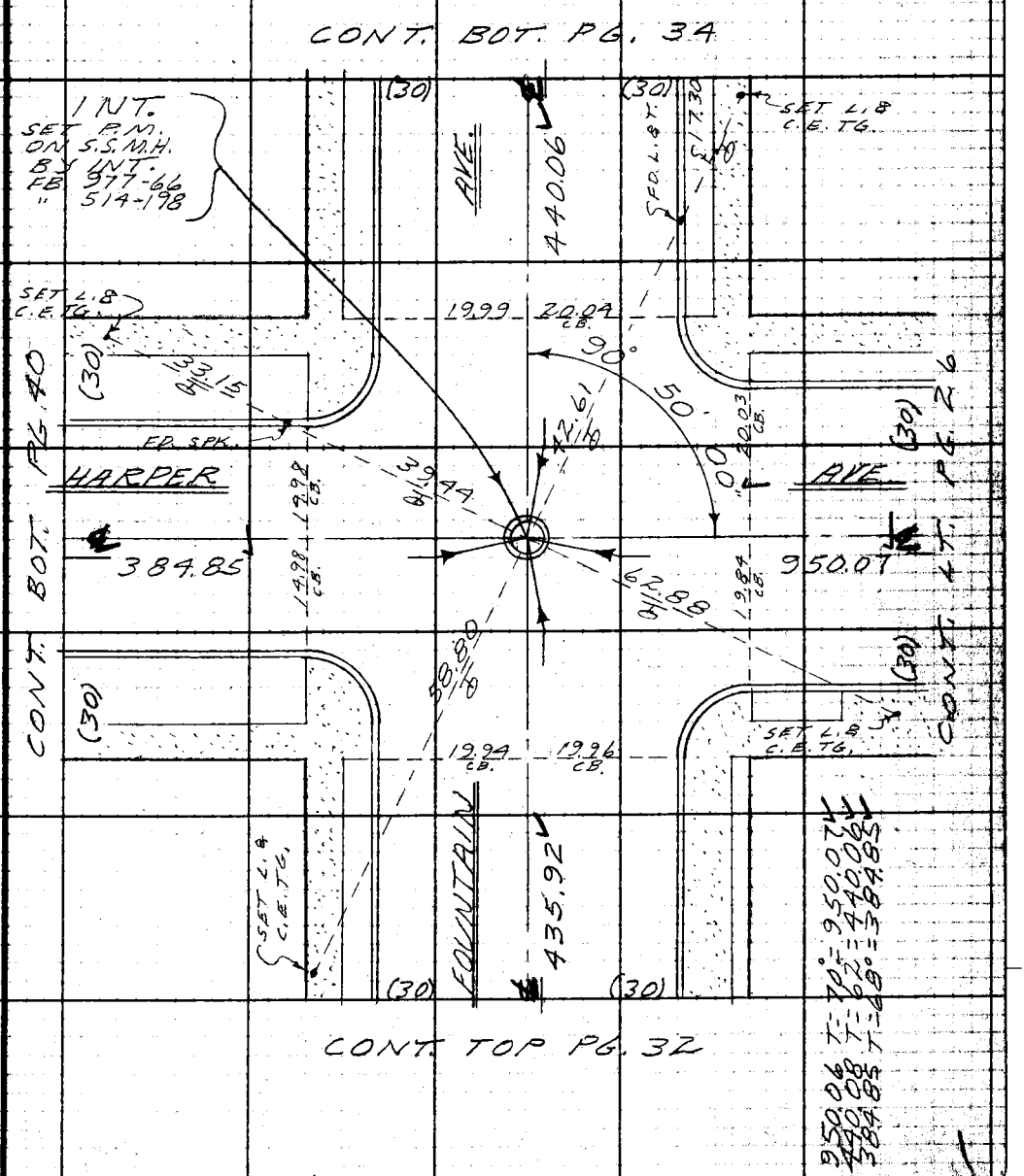

Note: Any Additions or Changes on This Sheet Must be Made or Circled in Red Ink With Date and Name of Person Making Change.

Do not extend notes this side of this line.

RETURN TO
LOS ANGELES COUNTY ENGINEER
100 LOS ANGELES COUNTY ENGINEERING BLDG.

76F3098 CE #247—3-57

PWFB 1417 1808

F.B. 27H Pg. 34

451.21 T=62°=451.19
950.43 T=70°=950.44
1306.06 T=70°=1306.08

W.S. 22-C-2

1. 90° 50' 00"
4. 363° 20' 20"
6. 185° 00' 30"
= 90° 50' 05"

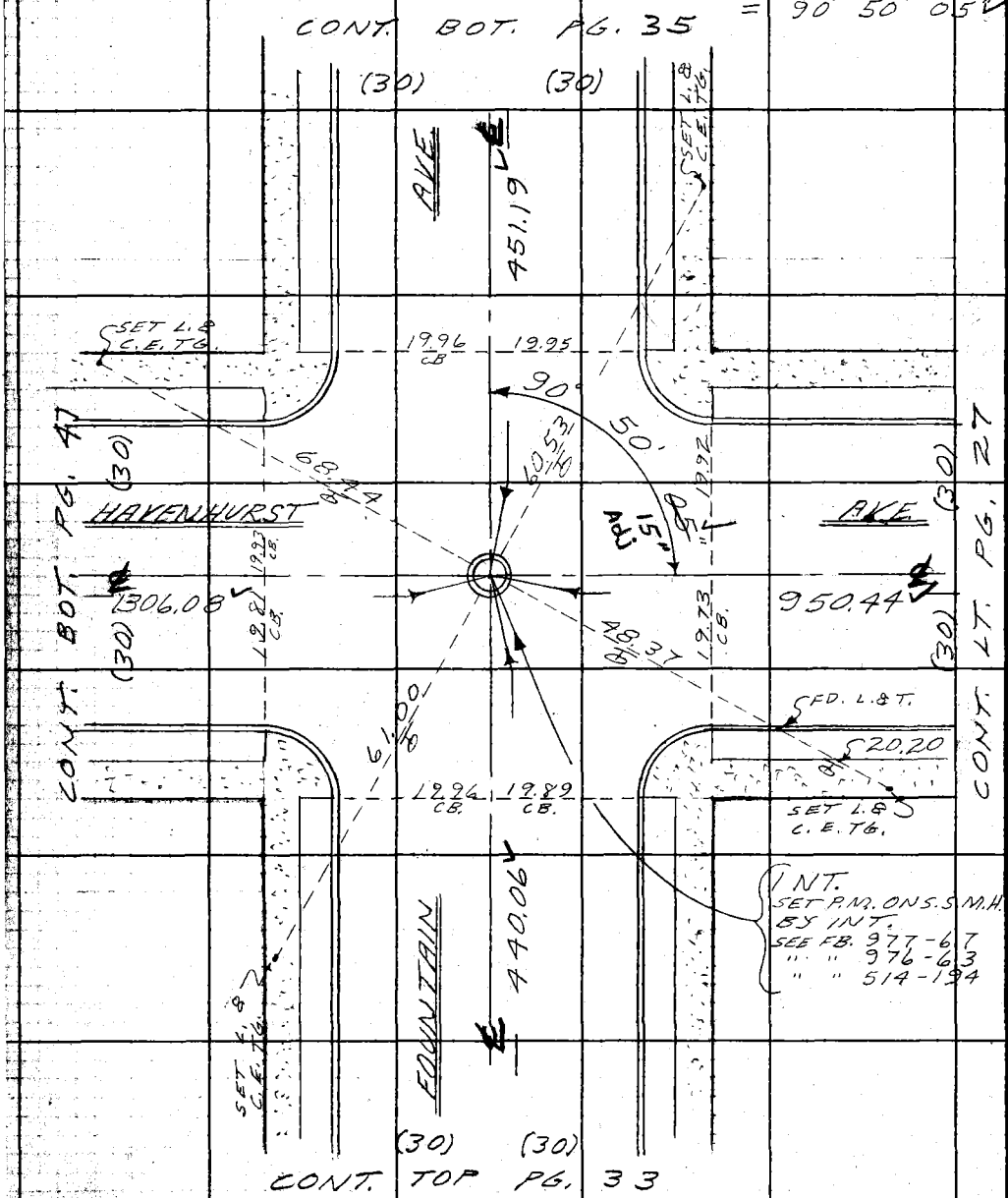

RETURN TO
LOS ANGELES COUNTY ENGINEER
700 LOS ANGELES COUNTY ENGINEERING BLDG.

Do not extend notes this side of this line.

Note: Any Additions or Changes on This Sheet Must be Made or Circled in Red Ink With Date and Name of Person Making Change.

PWFB 1417

1809

Notes Ck'd by C. RUBENACKER	Survey of ℄ SURVEYS	F. B. 274	Pg. 33
Map No. C.S.B. 3043	JN 030300 Tape 0171 Std 68 °F	1. 90° 47' 00"	
Office Work R. R. SHEAN	Surveyed by W. A. RICHARDS	4. 363° 08' 20"	
Checked D. SAPPELL	Notes W. A. R. Date 5-61	6. 184° 42' 30"	
Date JUN 1967	Indexed H. E. OTT	= 90° 47' 05"	

W.S. 22 - C-2

451.24 T=66° = 451.73
950.73 T=68° = 950.73
1030.33 T=70° = 1030.34

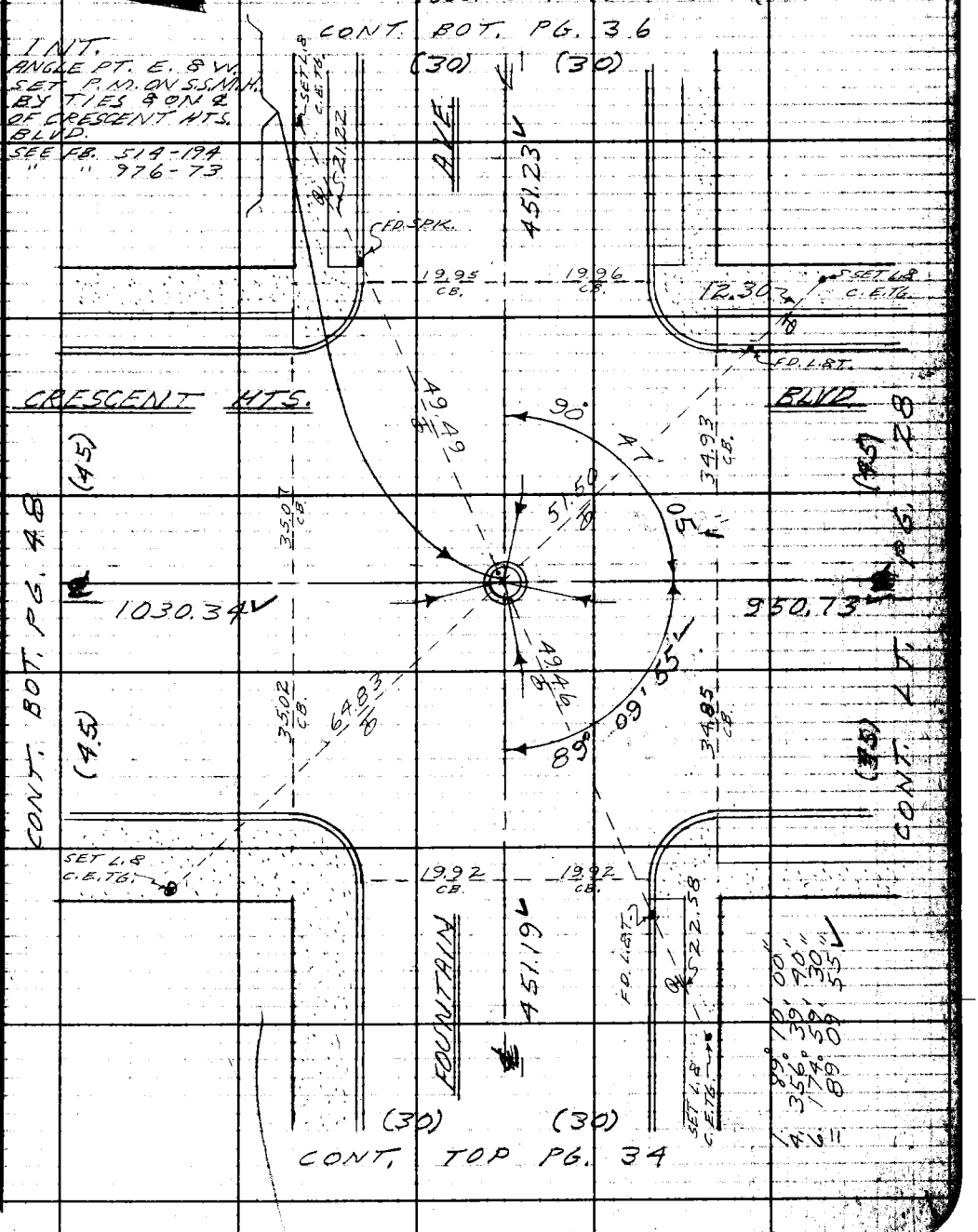

Note: Any Additions or Changes on This Sheet Must be Made or Circled in Red Ink With Date and Name of Person Making Change.

Do not extend notes this side of this line.

RETURN TO
LOS ANGELES COUNTY ENGINEER
700 LOS ANGELES COUNTY ENGINEERING BLDG.

76F3098 CE #247—3-57

PWFB 1417 1810

F.B. 2711 Pg. 36

[redacted]

440.34 T=66°=440.33 ✓
950.69 T=66°=950.68 ✓
1307.30 T=64°=1307.27 ✓

1. 90° 46' 40"
4. 363° 07' 00"
6. 184° 40' 30"
= 90° 46' 45" ✓

W.S. 22-C-2

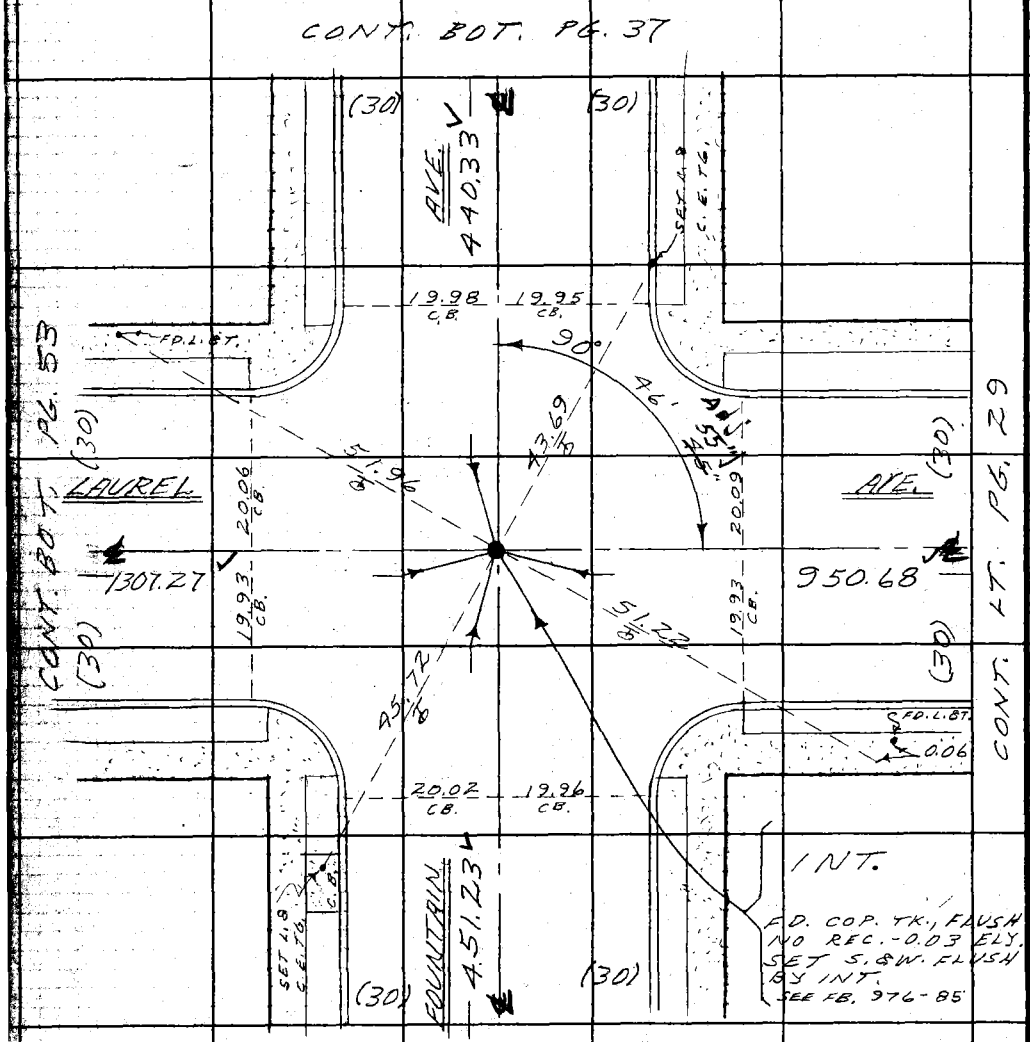

RETURN TO
LOS ANGELES COUNTY ENGINEER
700 LOS ANGELES COUNTY ENGINEERING BLDG.

Do not extend notes this side of this line.

Note: Any Additions or Changes on This Sheet Must be Made or Circled in Red Ink With Date and Name of Person Making Change.

PWFB 1417 1811

Notes Ck'd by C. RUBENACKER	Survey of ℄ SURVEYS
Map No. CSB 3043	JN 030300 Tape 0171 Std 68 °F
Office Work R. R. SHEAN	Surveyed by W. A. RICHARDS
Checked D. SAPPELL	Notes W. A. R. Date 5- -61
Date JUN 1967	Indexed H. E. OTT

F. B. 2711 Pg. 37

W. S. 22 - C-2

440.22 T = 68° = 440.22 ✓
950.47 T = 74° = 950.51 ✓
1308.12 T = 58° = 1308.03 ✓

1. 90° 46' 50"
4. 363° 07' 20"
6. 184° 41' 00"
= 90° 46' 50 ✓

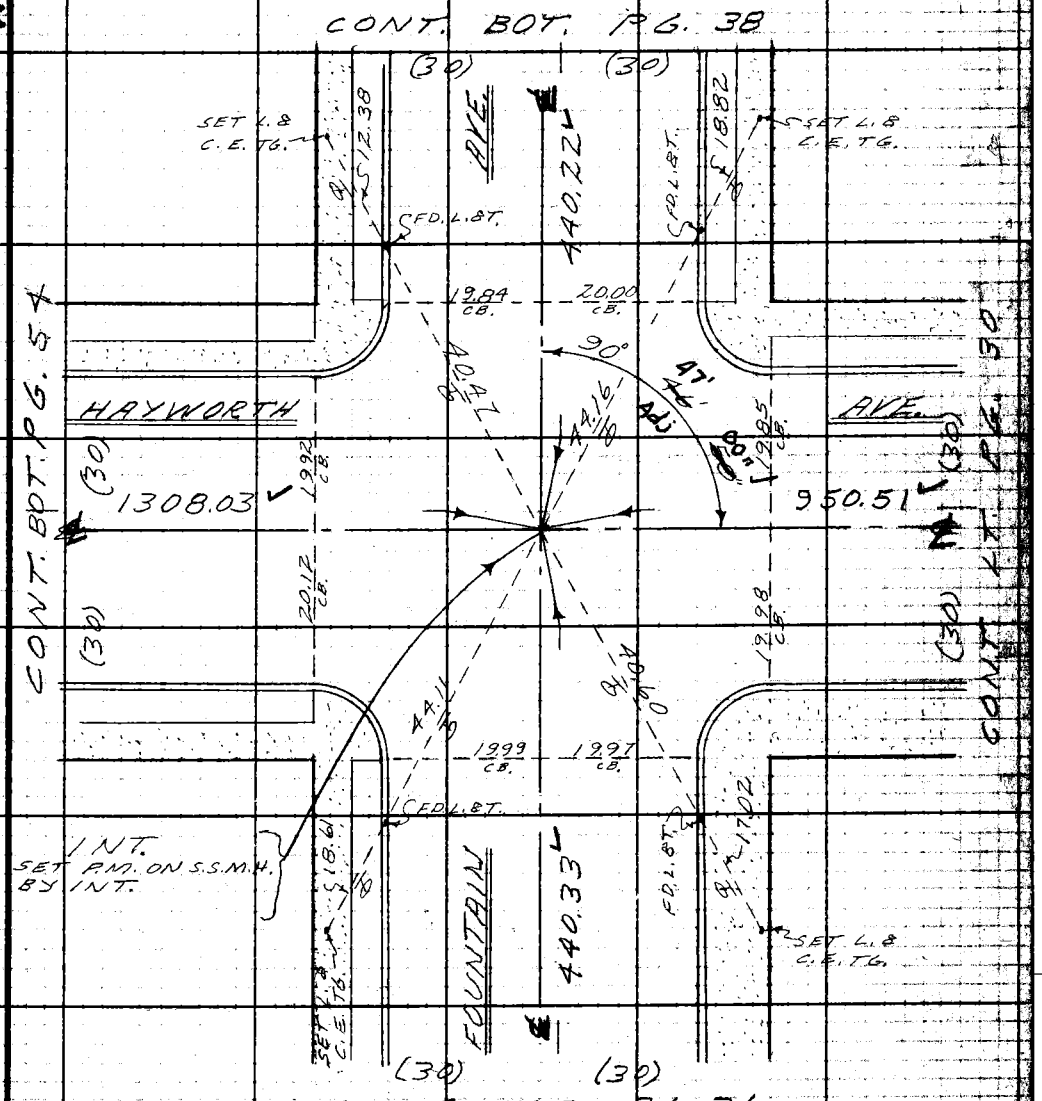

Note: Any Additions or Changes on This Sheet Must be Made or Circled in Red Ink With Date and Name of Person Making Change.

Do not extend notes this side of this line.

RETURN TO
LOS ANGELES COUNTY ENGINEER
700 LOS ANGELES COUNTY ENGINEERING BLDG.

76F309S CE #247—8-57

RETURN TO
LOS ANGELES COUNTY ENGINEER
700 LOS ANGELES COUNTY ENGINEERING BLDG.

Note: Any Additions or Changes on This Sheet Must be Made or Circled in Red Ink With Date and Name of Person Making Change.

Do not extend notes this side of this line.

W.S. 40 A-5

1812

PWFB 1417

F.B. 2211 Pg. 37

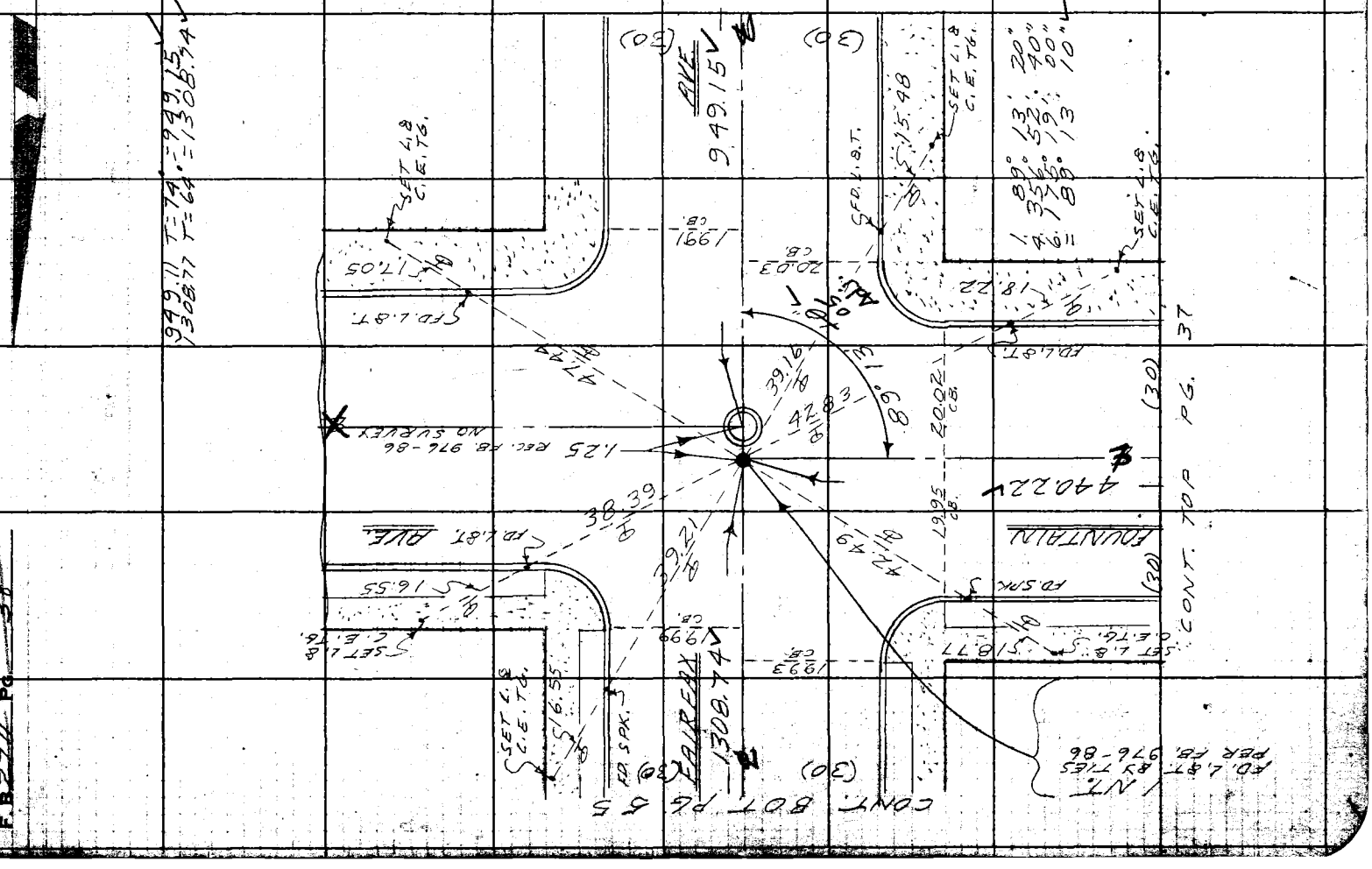

PWFB 1417 1813

Notes Ck'd by C. RUDENACKER	Survey of ℄ SURVEYS	F. B. ~~2711~~	PG. ~~39~~
Map No. CJB 3043	JN 0303.00 Tape 0171 Std 68 °F	1. 89° 05' 00"	
Office Work R. R. SHEAN	Surveyed by W. A. RICHARDS	4. 356° 19' 40"	
Checked D. SAPPELL	Notes W. A. R. Date 5-17-62	6. 174° 29' 30"	
Date JUN 1967	Indexed C. J. GALLI	= 89° 04' 55"	

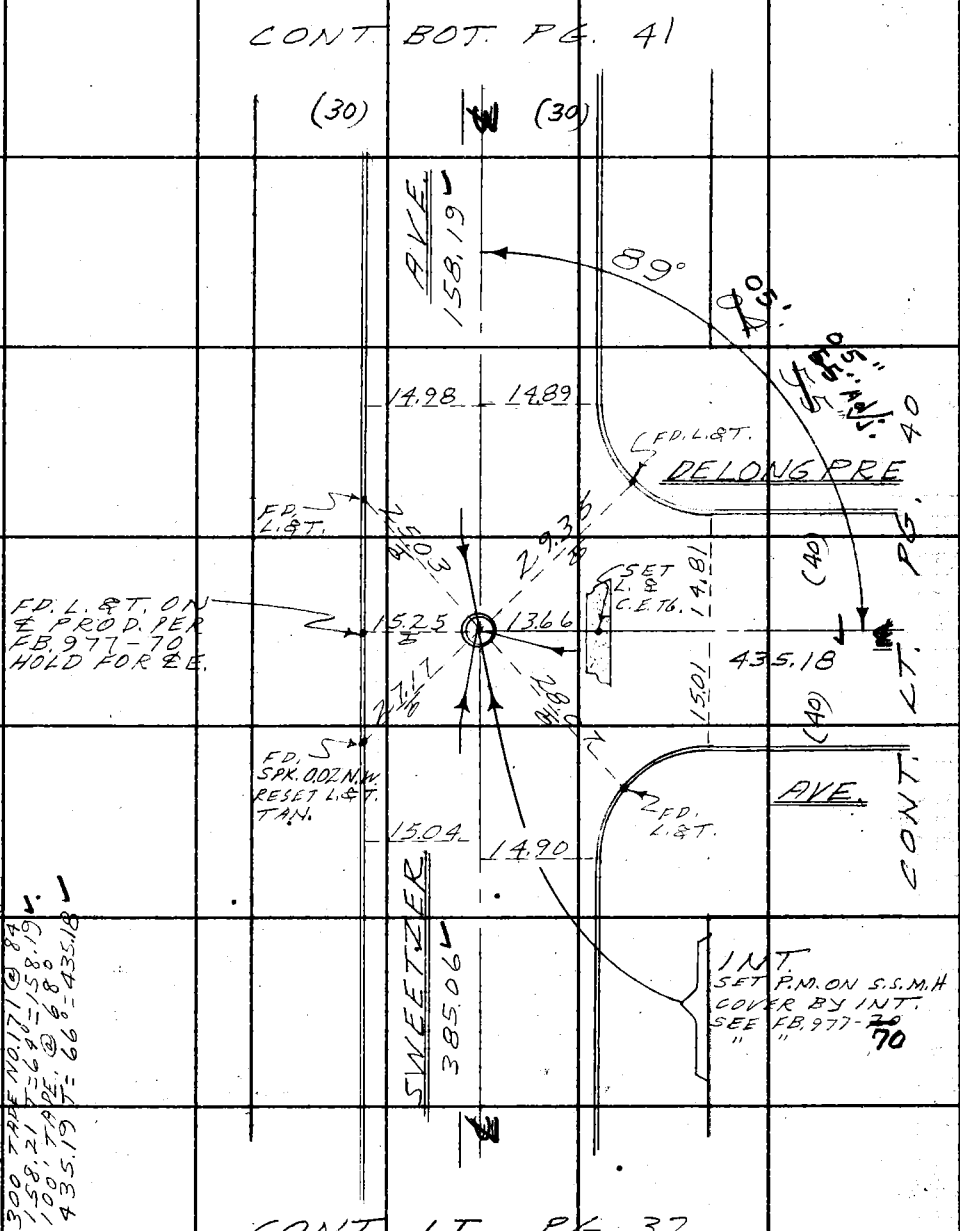

300' TAPE NO. 171 @ 84°
158.21 T=64°=158.19
100' TAPE @ 68°
435.19 T=66°=435.18

W.S. 22, C-2

Note: Any Additions or Changes on This Sheet Must be Made or Circled in Red Ink With Date and Name of Person Making Change.

Do not extend this side of this line.

PLEASE RETURN TO
LOS ANGELES COUNTY ENGINEER
403 LOS ANGELES COUNTY ENGINEERING BLDG.

76F3095 CE # 310 3-61

PWFB 1417

1814

F. B. ~~2711~~ PG. ~~40~~

1. 90° 49' 00"
4. 363° 15' 40"
6. 184° 53' 30"
= 90° 48' 55"

703.44 T = 68° = 703.44

W.S. 22, C-2

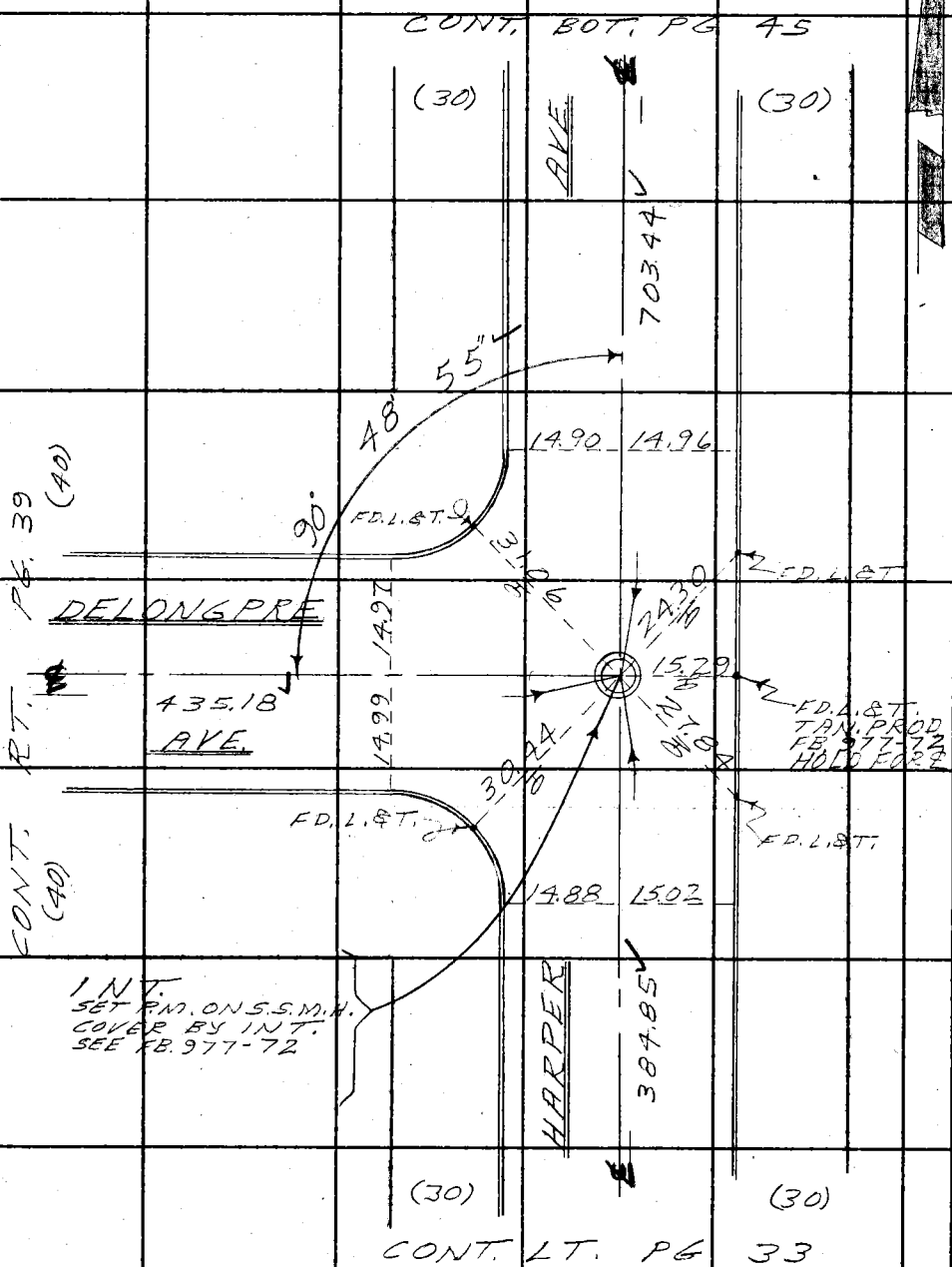

PLEASE RETURN TO
LOS ANGELES COUNTY ENGINEER
403 LOS ANGELES COUNTY ENGINEERING BLDG.

Do not extend this side of this line.

Note: Any Additions or Changes on This Sheet Must Be Made or Circled in Red Ink With Date and Name of Person Making Change.

PWFB 1417 1815

Notes Ck'd by C. RUDENACKER	Survey of ℄ SURVEYS
Map No. CSR 3043	JN 030300 Tape 0171 Std 68 °F
Office Work R. R. SHEAN	Surveyed by W. A. RICHARDS
Checked D. SAPPELL	Notes W.A.R. Date 5-17-62
Date JUN 1967	Indexed C. J. GALLI

F. B. 2711 PG. 41

W.S. 22, C-2

Note: Any Additions or Changes on This Sheet Must be Made or Circled in Red Ink With Date and Name of Person Making Change.

Do not extend this side of this line.

PLEASE RETURN TO
LOS ANGELES COUNTY ENGINEER
403 LOS ANGELES COUNTY ENGINEERING BLDG.

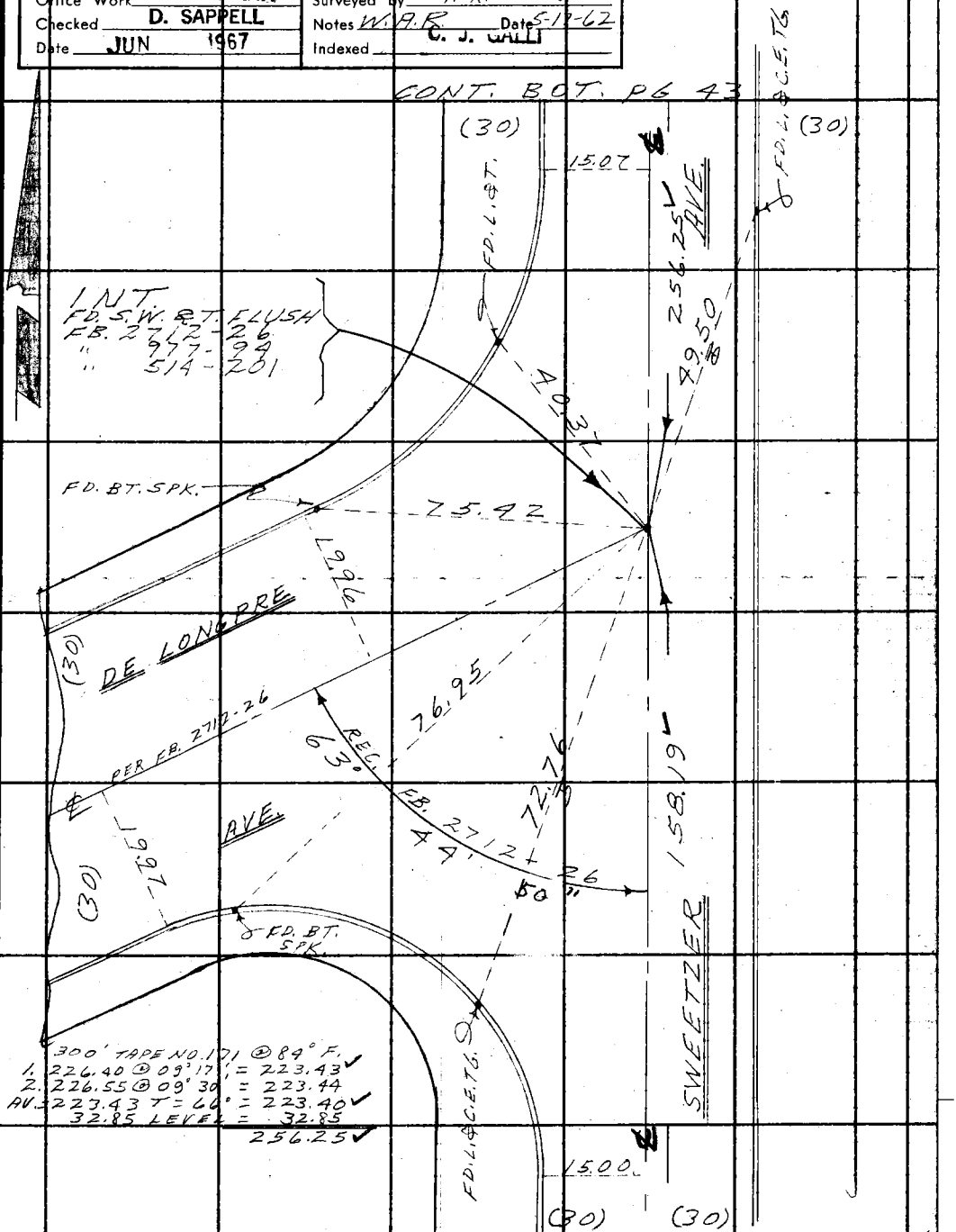

300' TAPE NO. 171 @ 84° F.
1. 226.40 @ 09° 17' = 223.43
2. 226.55 @ 09° 30' = 223.44
AV. = 223.43 T = 66° = 223.40
32.85 LEVEL = 32.85
256.25

76F3095 CE # 310 3-61

PWFB 1417

1816

F. B. 2711 Pg. 42

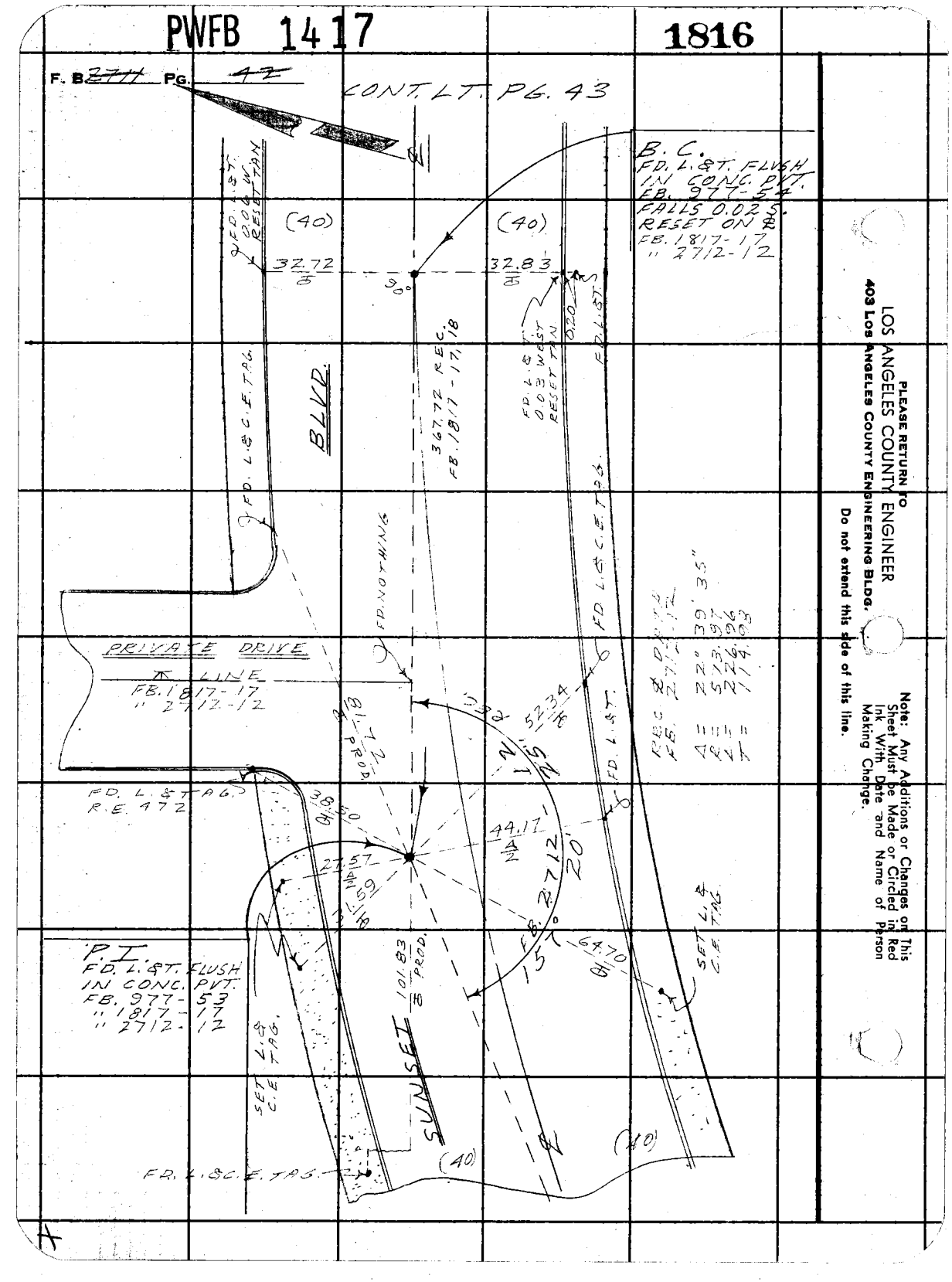

LOS ANGELES COUNTY ENGINEER
403 Los Angeles County Engineering Bldg.

PLEASE RETURN TO

Note: Any Additions or Changes on This Sheet Must be Made or Circled in Red Ink With Date and Name of Person Making Change.

Do not extend this side of this line.

PWFB 1417

1817

Notes Ck'd by G. RUBENACKER	Survey of ℄ SURVEYS
Map No. C.S.B. 3043	JN 030300 Tape 0171 Std 68 °F
Office Work R. R. SHEAN	Surveyed by W. A. RICHARDS
Checked D. SAPPELL	Notes W.A.R. Date 7-2-62
Date JUN 1967	Indexed C. J. GALLI

F. B. ~~2711~~ PG. ~~43~~

249.27 T = 78° = 249.29

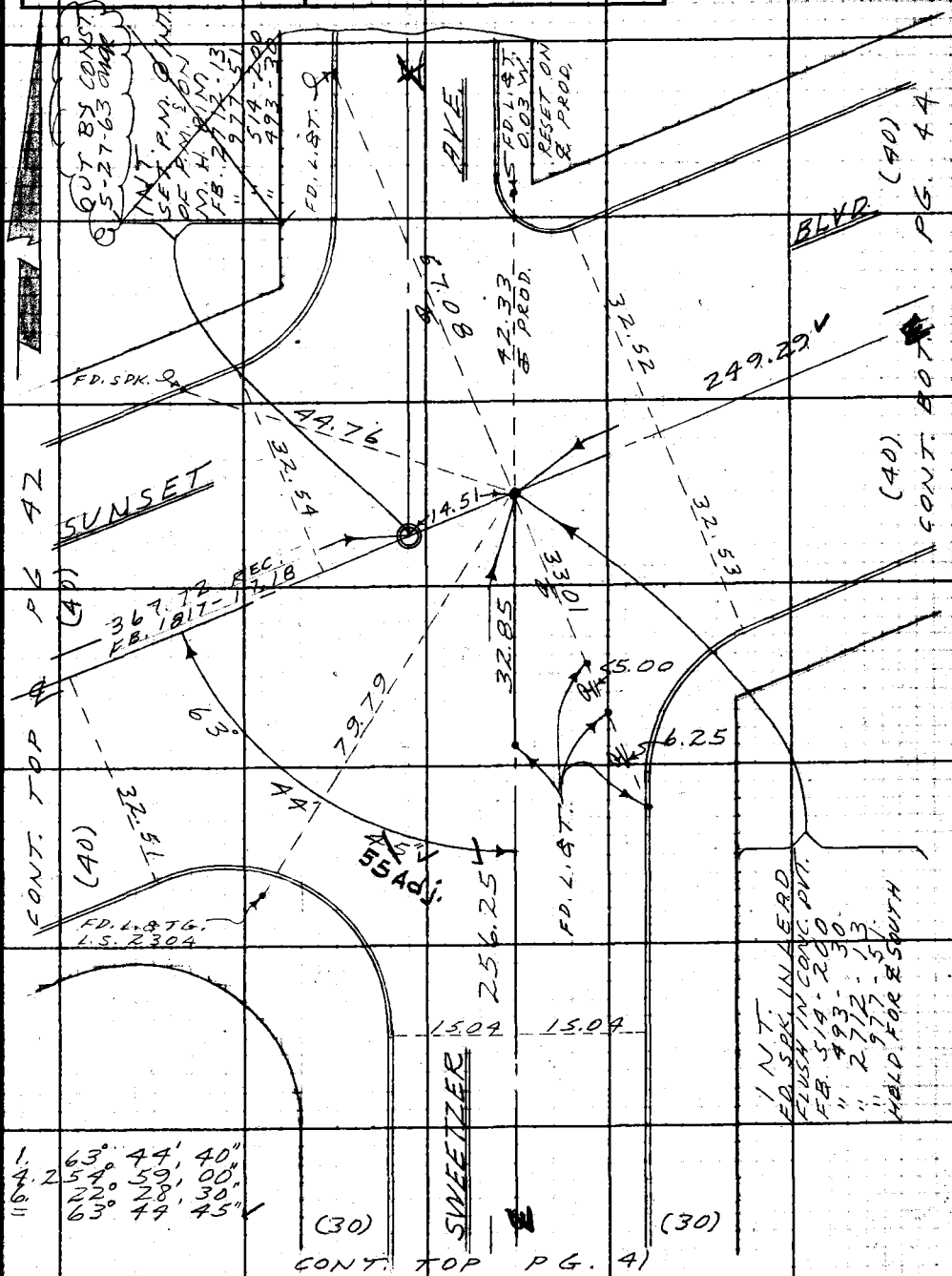

1. 63° 44' 40"
4. 254° 59' 00"
6. 22° 28' 30"
= 63° 44' 45"

W.S. 22, C-2

Note: Any Additions or Changes on This Sheet Must be Made or Circled in Red Ink With Date and Name of Person Making Change.

Do not extend notes this side of this line.

RETURN TO
LOS ANGELES COUNTY ENGINEER
700 LOS ANGELES COUNTY ENGINEERING BLDG.

763098 CE #247—7-58

PWFB 1417

1818, 1819

F.B. 2711 PG. 44

280.50 T=78° = 280.52 ✓ CONT. LT. PG. 45

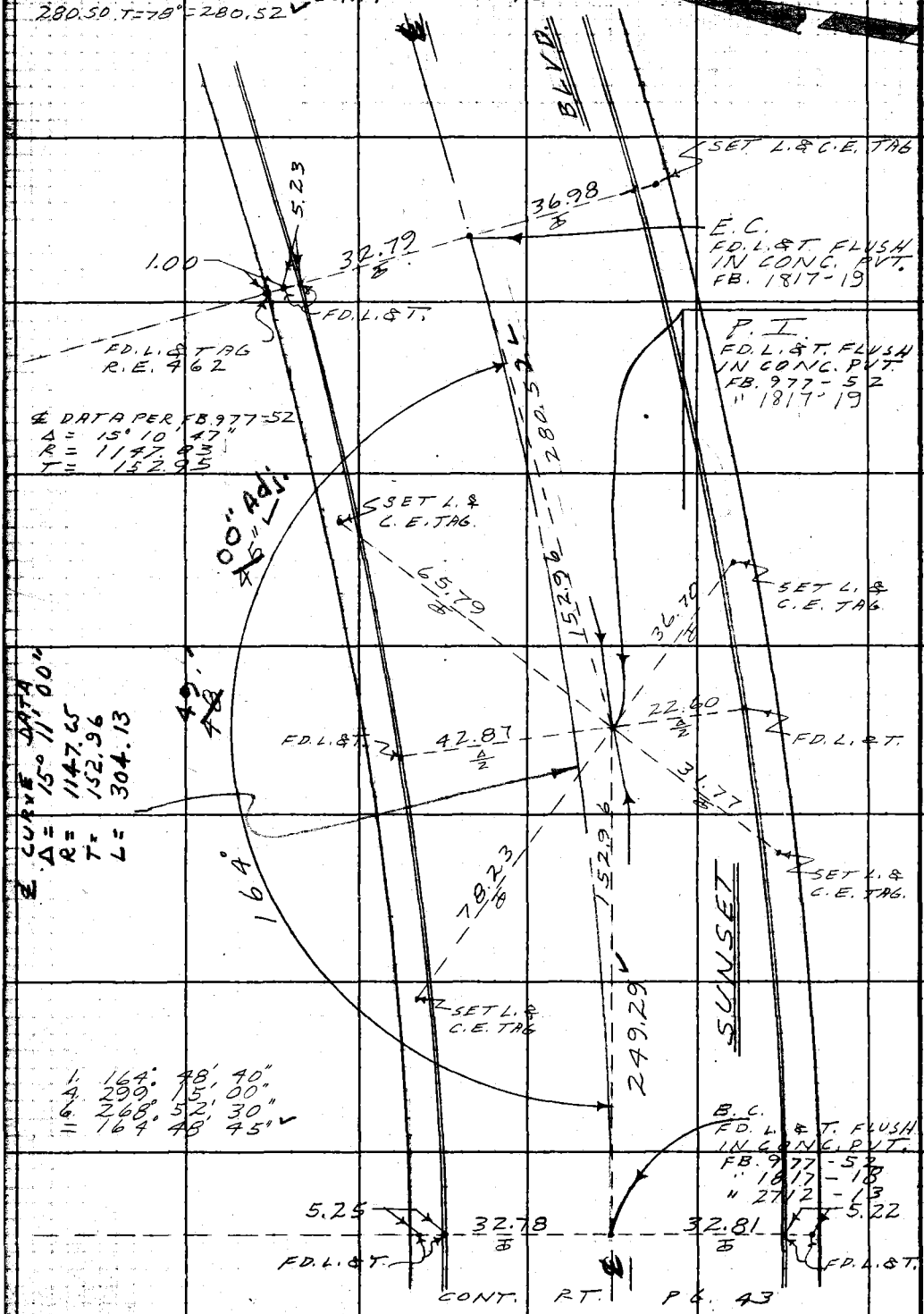

CONT. RT. PG. 43

W.S. 22, C-2

RETURN TO
LOS ANGELES COUNTY ENGINEER
700 LOS ANGELES COUNTY ENGINEERING BLDG.

Do not extend notes this side of this line.

Note: Any Additions or Changes on This Sheet Must be Made or Circled in Red Ink With Date and Name of Person Making Change.

PWFB 1417

1820

Notes Ck'd by C. RUDENACKER	Survey of ℄ SURVEYS
Map No. C.S.B. 3043	JN 030300 Tape 0171 Std 68 °F
Office Work R. R. SHEAN	Surveyed by W. A. RICHARDS
Checked D. SAPPELL	Notes W.A.R. Date 7-2-62
Date JUN 1967	Indexed C. J. GALLI

F. B. ~~274~~ PG. 45

W.S. 22, C-2

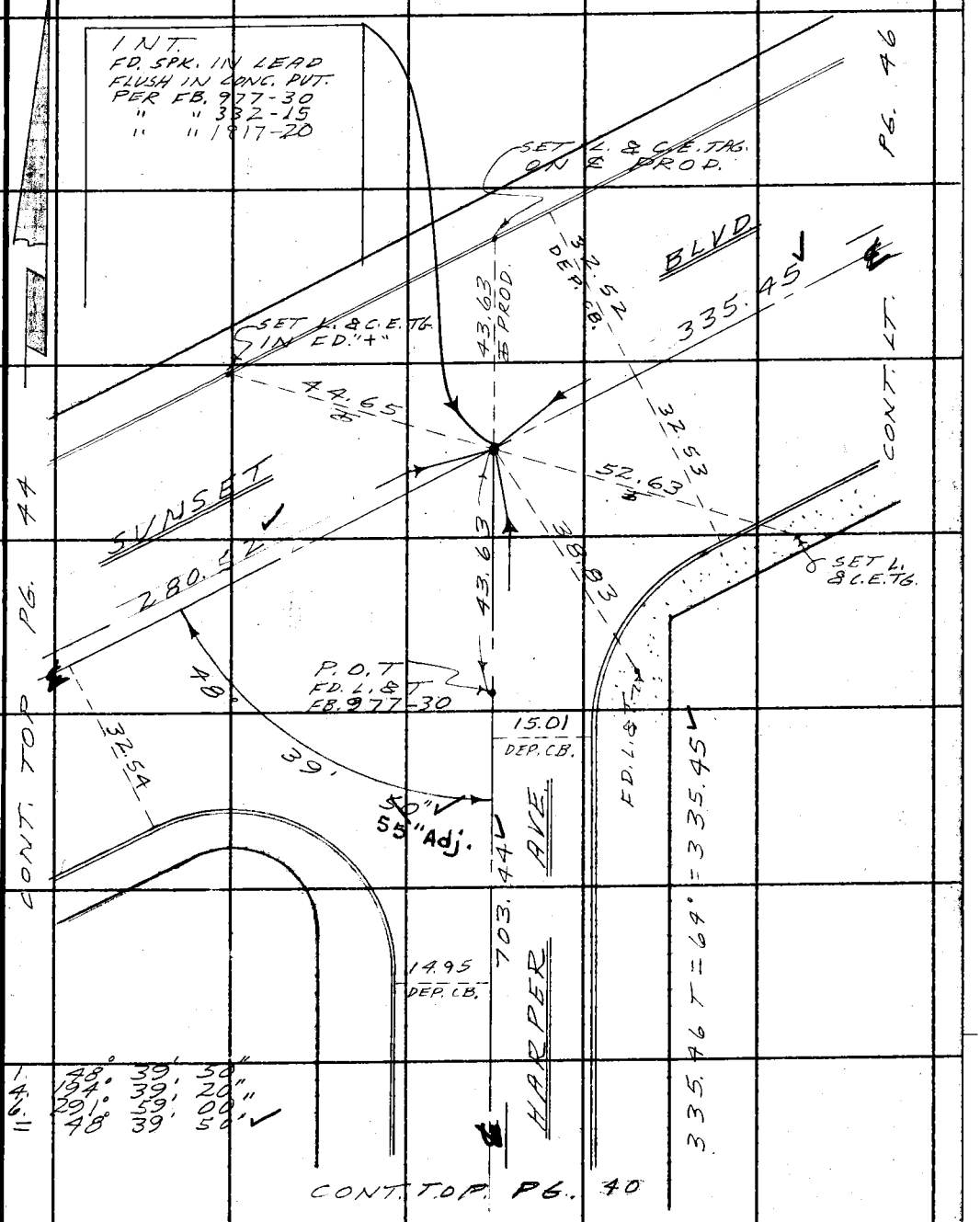

Note: Any Additions or Changes on This Sheet Must be Made or Circled in Red Ink With Date and Name of Person Making Change.

Do not extend this side of this line.

PLEASE RETURN TO
LOS ANGELES COUNTY ENGINEER
403 LOS ANGELES COUNTY ENGINEERING BLDG.

76F3095 CE # 310 3-61

PWFB 1417

1821, 1822

F. B. ~~2711~~ PG. ~~46~~

188.16 T = 64° = 188.16

REC. ℄ CURVE DATA
PER FB. 977-47

Δ = 40° 28' 00"
R = 300.00
L =
T = 110.58

℄ CURVE DATA

Δ = 40° 28' 25"
R = 299.96
T = 110.58
L = 211.89

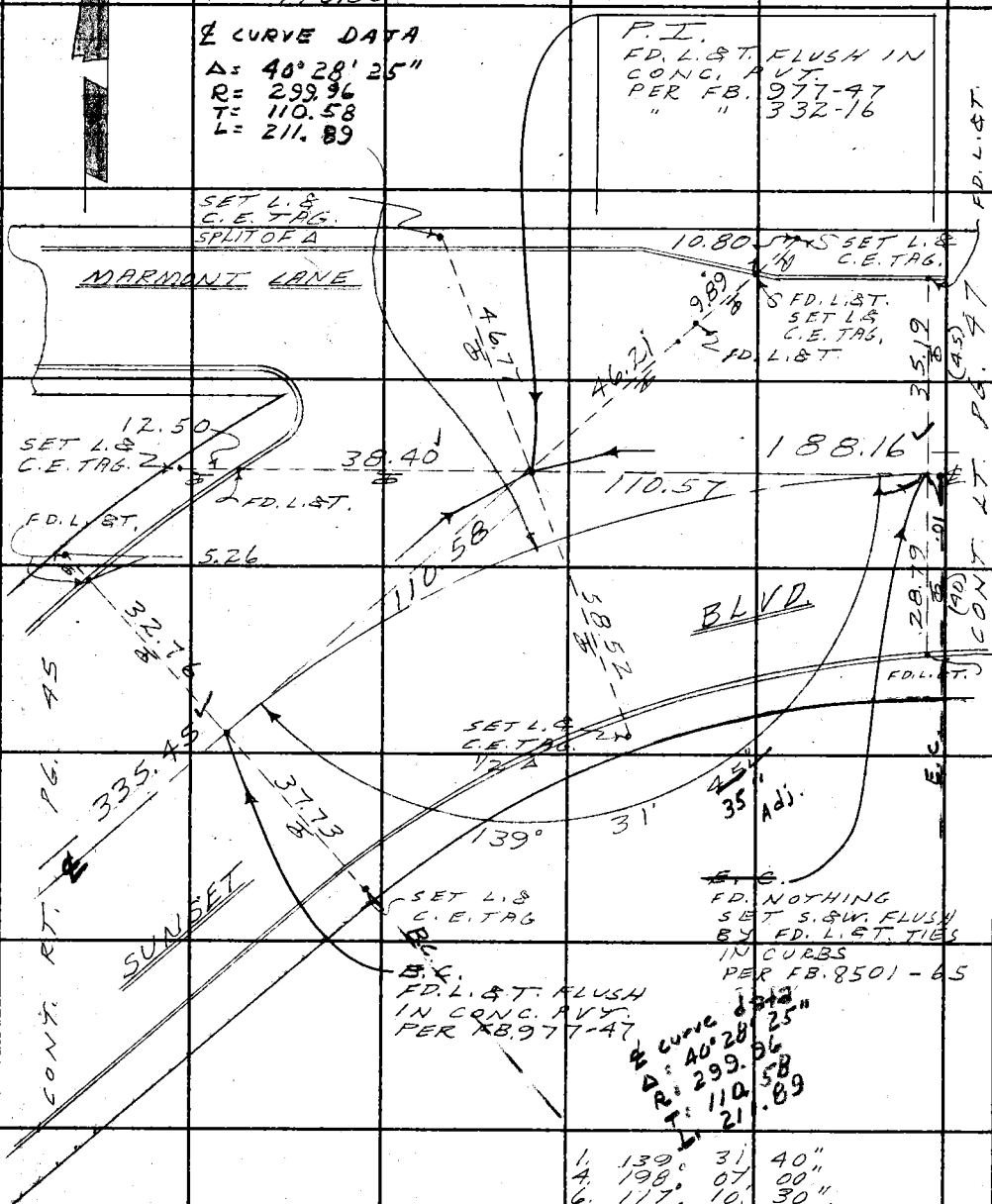

1. 139° 31' 40"
4. 198° 07' 00"
6. 117° 10' 30"
= 139° 31' 45"

W.S. 22, C-2

PLEASE RETURN TO
LOS ANGELES COUNTY ENGINEER
403 Los Angeles County Engineering Bldg.

Do not extend this side of this line.

Note: Any Additions or Changes on This Sheet Must be Made or Circled in Red Ink With Date and Name of Person Making Change.

PWFB 1417 1823, 1824

Notes Ck'd by C. RUBENACKER	Survey of ℄ SURVEYS
Map No. C.S.8 3643	JN 030300 Tape 0171 Std 68 of
Office Work R. R. SHEAN	Surveyed by W. A. RICHARDS
Checked D. SAPPELL	Notes W. A. R. Date 12-5-61
Date JUN 1967	Indexed H. E. OTT

F. B. ~~2111~~ Pg. ~~41~~

W.S. 22-C-2

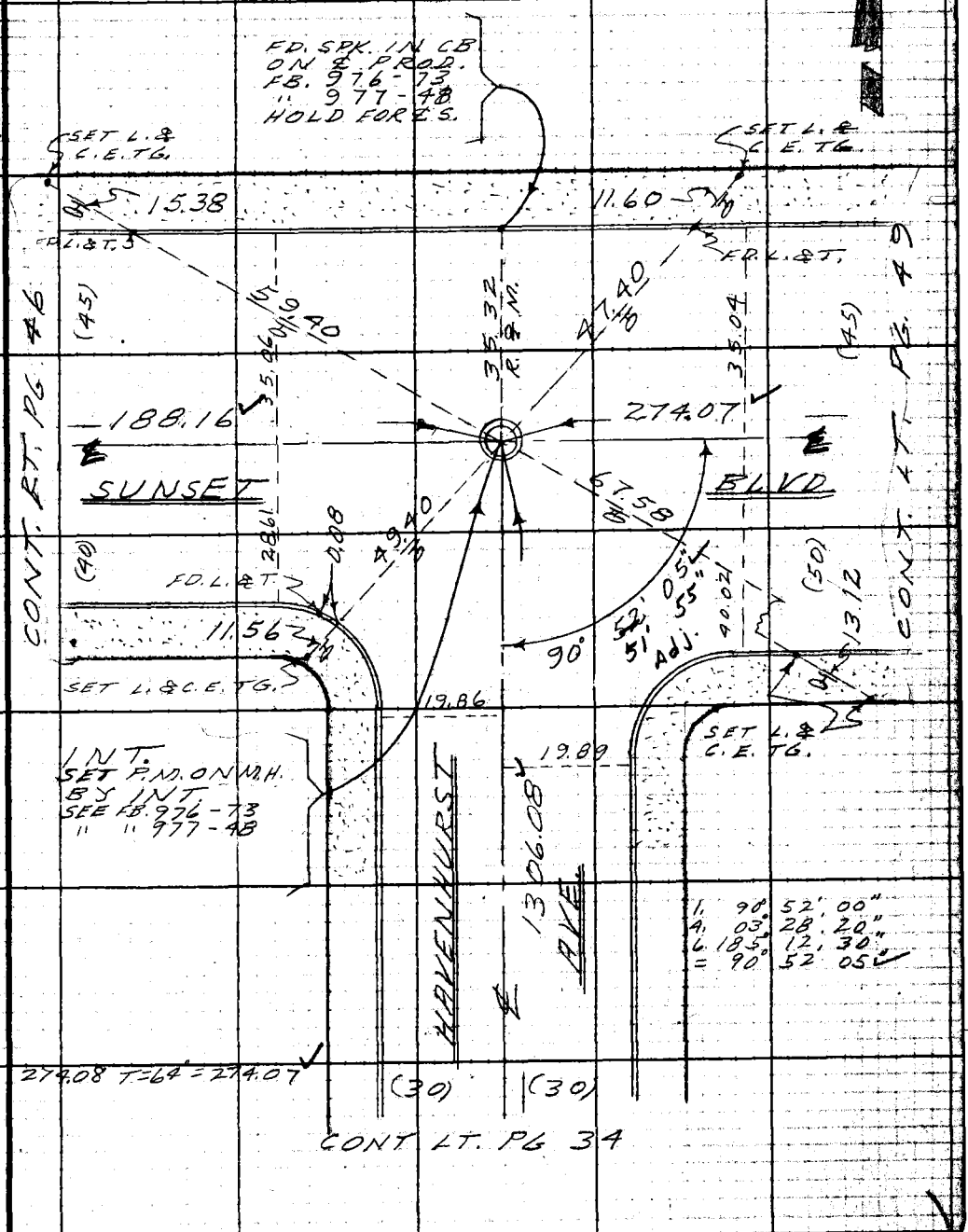

Note: Any Additions or Changes on This Sheet Must be Made or Circled in Red Ink With Date and Name of Person Making Change.

Do not extend notes this side of this line.

RETURN TO
LOS ANGELES COUNTY ENGINEER
700 LOS ANGELES COUNTY ENGINEERING BLDG.

78F309S CE #247—3-57

PWFB 1417

1825

F.B. ~~274~~ Pg. ~~48~~

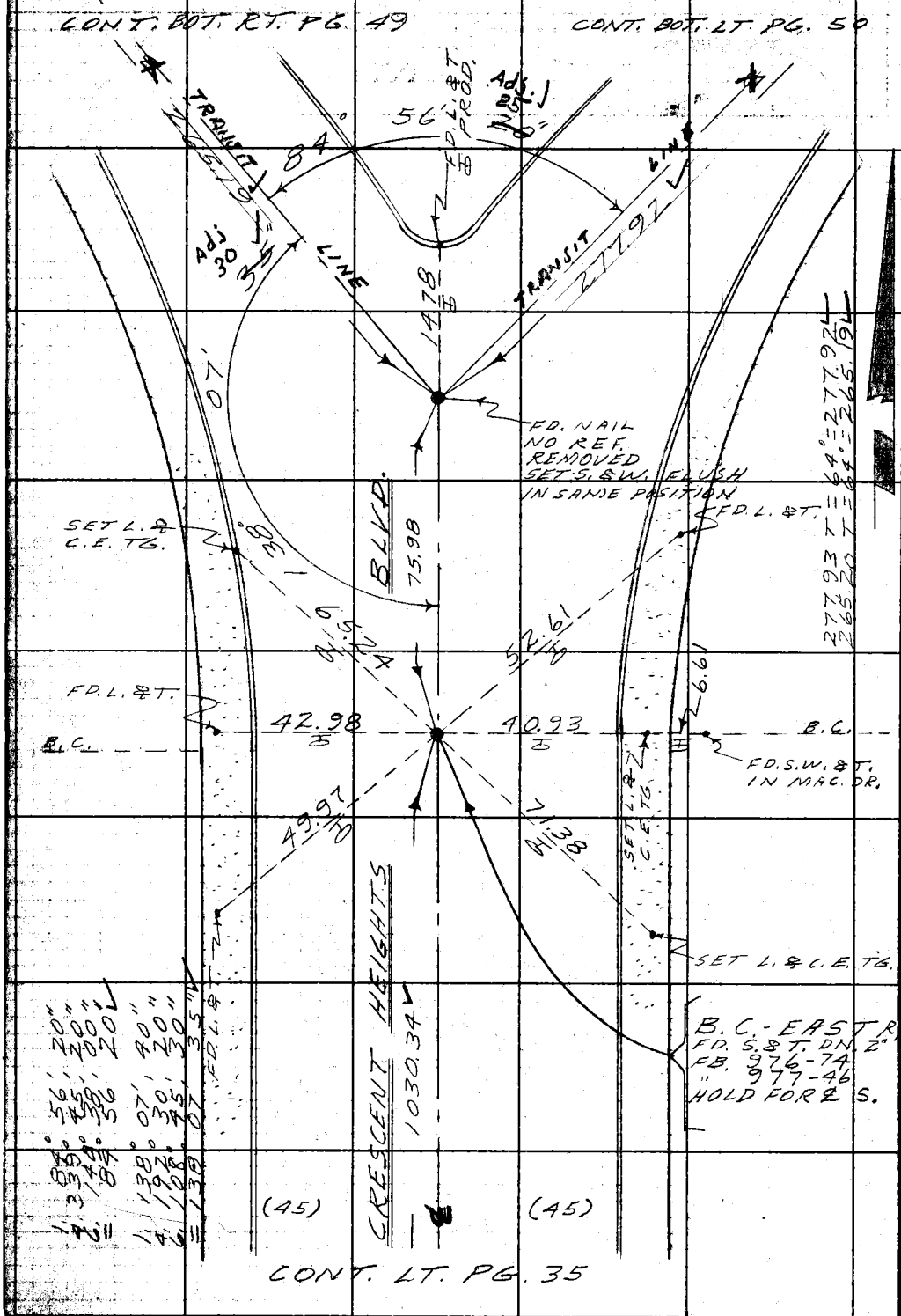

CONT. LT. PG. 35

W.S. 22-C-2

RETURN TO
LOS ANGELES COUNTY ENGINEER
700 LOS ANGELES COUNTY ENGINEERING BLDG.

Do not extend notes this side of this line.

Note: Any Additions or Changes on This Sheet Must be Made or Circled in Red Ink With Date and Name of Person Making Change.

PWFB 1417 1826, 1827

Notes Ck'd by C. RUBENACKER	Survey of ℄ SURVEYS	F. B. 2711 Pg. 49
Map No. C.S.B. 3043	JN 030300 Tape 0171 Std 68 °F	
Office Work R. R. SHEAN	Surveyed by W. A. RICHARDS	
Checked D. SAPPELL	Notes W. A. R. Date 12-18-62	
Date JUN 1967	Indexed C. J. GALLI	

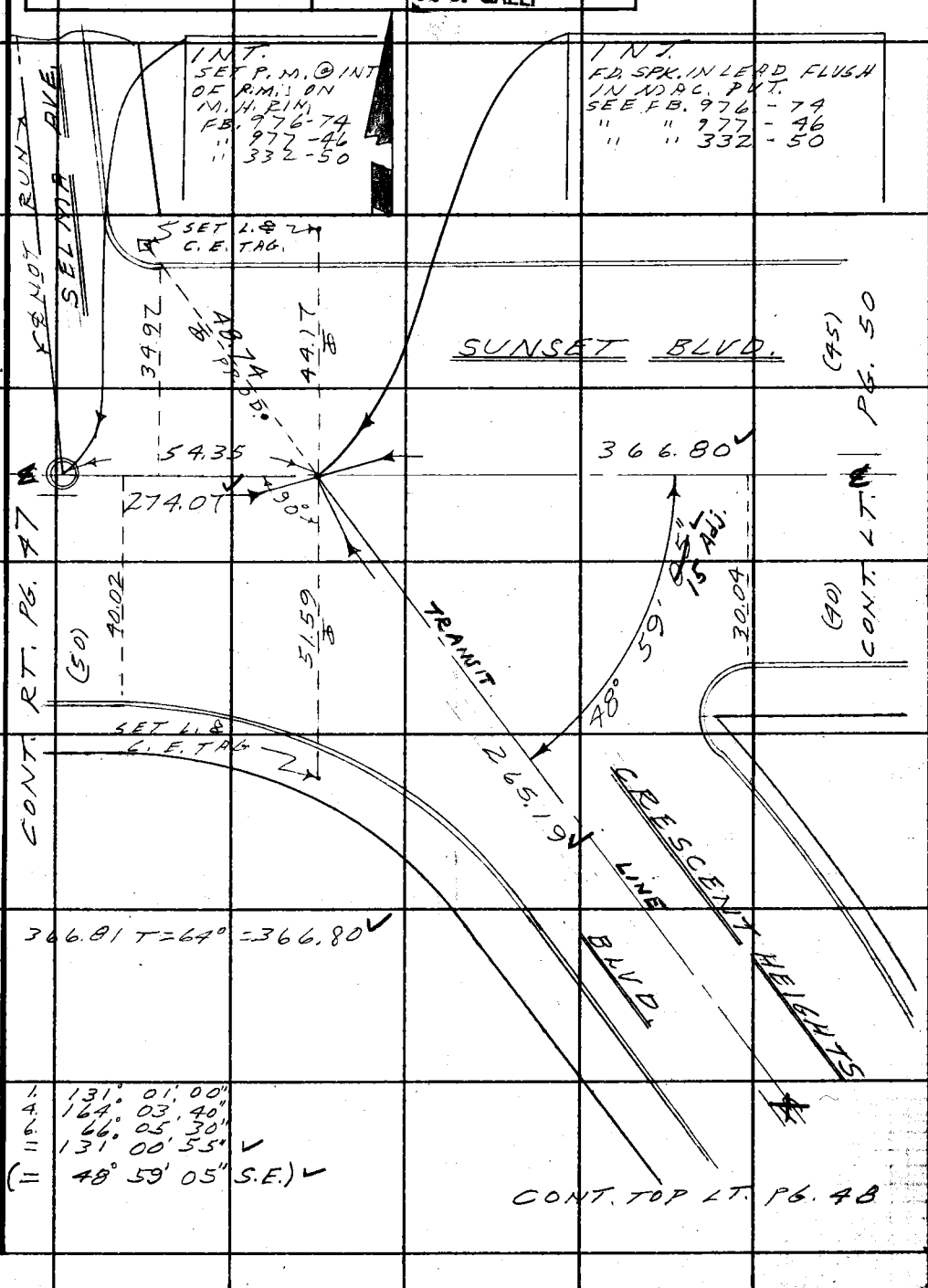

W.S. 22, C-2

Note: Any Additions or Changes on This Sheet Must be Made or Circled in Red Ink With Date and Name of Person Making Change.

Do not extend this side of this line.

PLEASE RETURN TO
LOS ANGELES COUNTY ENGINEER
403 LOS ANGELES COUNTY ENGINEERING BLDG.

76F3095 CE # 310 8-61

PLEASE RETURN TO
LOS ANGELES COUNTY ENGINEER
403 LOS ANGELES COUNTY ENGINEERING BLDG.

Note: Any Additions or Changes on This Sheet Must be Made or Circled in Red Ink With Date and Name of Person Making Change.

Do not extend this side of this line.

W.S. 22, C-2

1828, 1829

PWFB 14 17

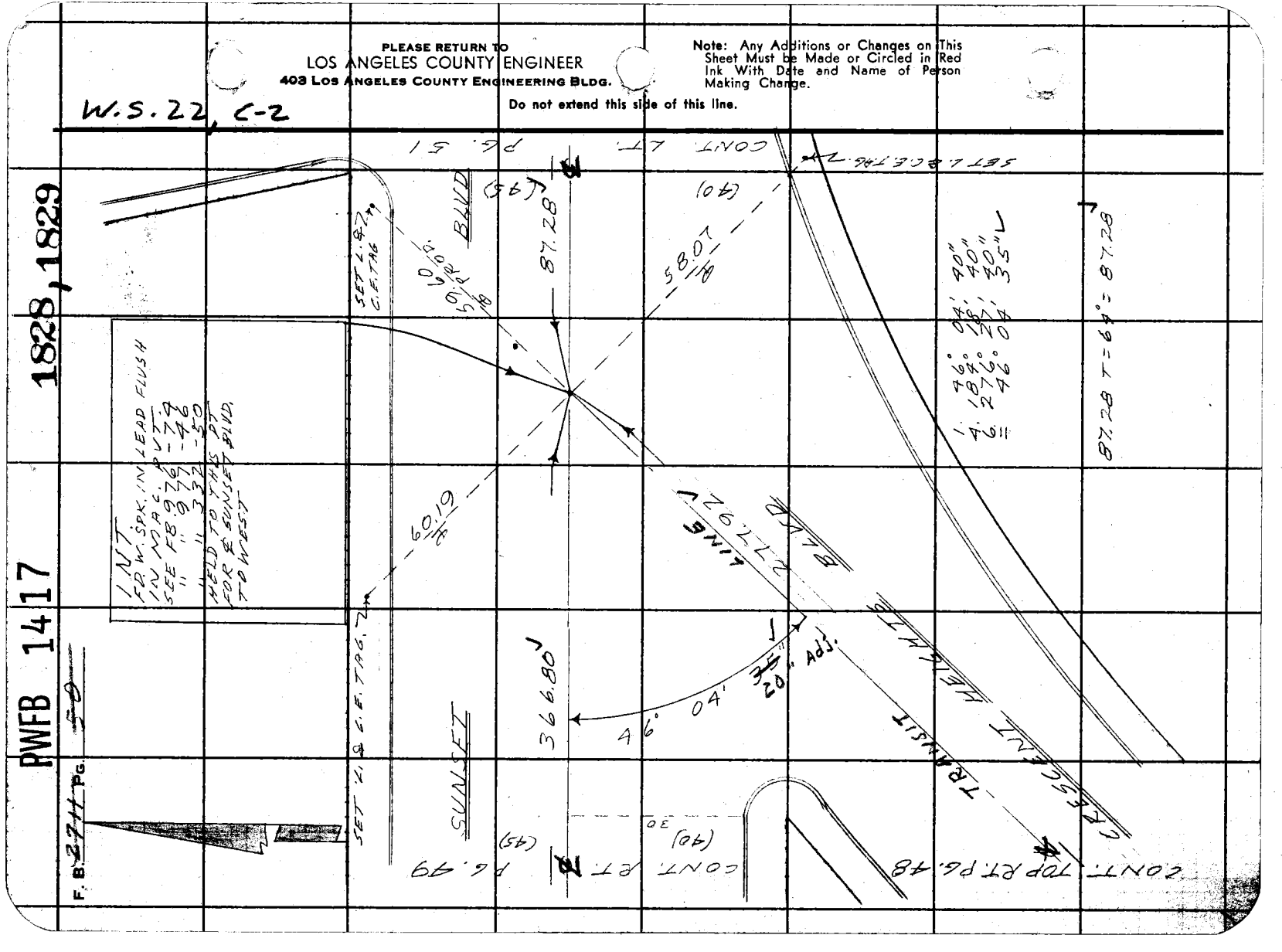

PWFB 1417 1830, 1831

Notes Ck'd By: C. RUBENACKER	Survey of: ℄ SURVEYS
Map No. C.J.B 3043	JN 030300 Tape 0231 Std 68 °F
Office Work: R. R. SHEAN	Surveyed by: W. A. RICHARDS
Checked: D. SAPPELL	Notes: W.A.R. Date 3-63
Date: JUN 1967	Indexed: C. J. GALLI

F. B. ~~2711~~ Pg. ~~51~~

1.	83°	31'	30"
4.	334°	06'	00"
6.	141°	09'	00"
=	83°	31'	30"
1.	179°	59'	00"
4.	359°	56'	20"
6.	359°	54'	30"
=	179°	59'	05"
=	180°	00'	55"

SOUTH SIDE

169.86 T=64° = 169.86

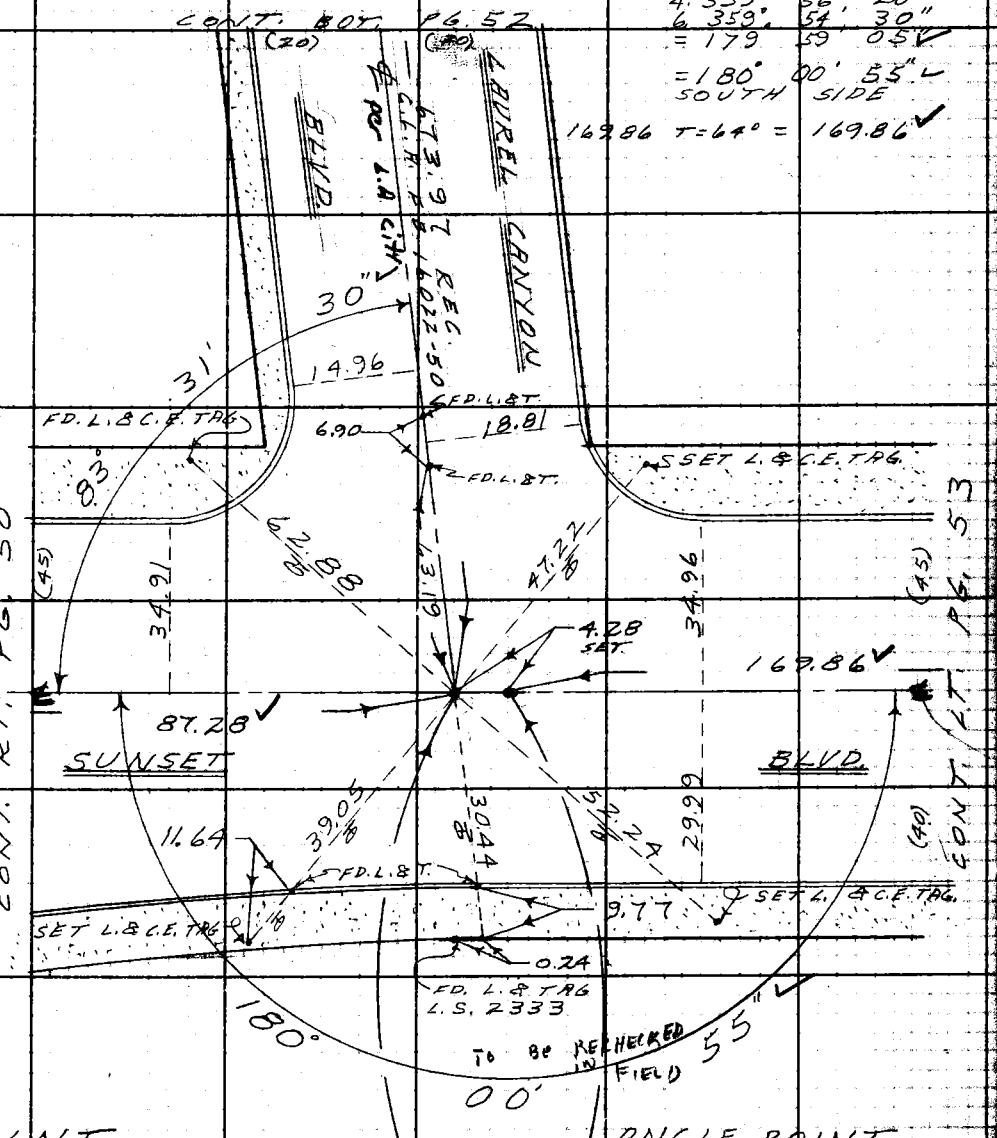

INT.
FD. NOTHING
SET S. & W. FLUSH
BY INT.
SAME REF. AS & PT.
4.28 TO EAST.

ANGLE POINT
FD. NOTHING
SET S. & W. FLUSH
REC. LINE & DIST
(4.28) FROM WEST
CITY OF L.A. PER FB. 8501-67, 69
" " 13938-58
" " 16022-34, 50
" " 976-74, 85
" " 977-46
" " 332-50
SEE PG. 51-A

W.S. 22, C-2

Note: Any Additions or Changes on This Sheet Must be Made or Circled In Red Ink With Date and Name of Person Making Change.

Do not extend notes this side of this line.

RETURN TO
LOS ANGELES COUNTY ENGINEER
700 LOS ANGELES COUNTY ENGINEERING BLDG.

763096 CE #247—7-53

PWFB 1417

1832

F. B. 2777 PG. 52

W.S. 22, C-2

RETURN TO
LOS ANGELES COUNTY ENGINEER
900 Los Angeles County Engineering Bldg.

Do not extend notes this side of this line.

Note: Any Additions or Changes on This Sheet Must be Made or Circled In Red Ink With Date and Name of Person Making Change.

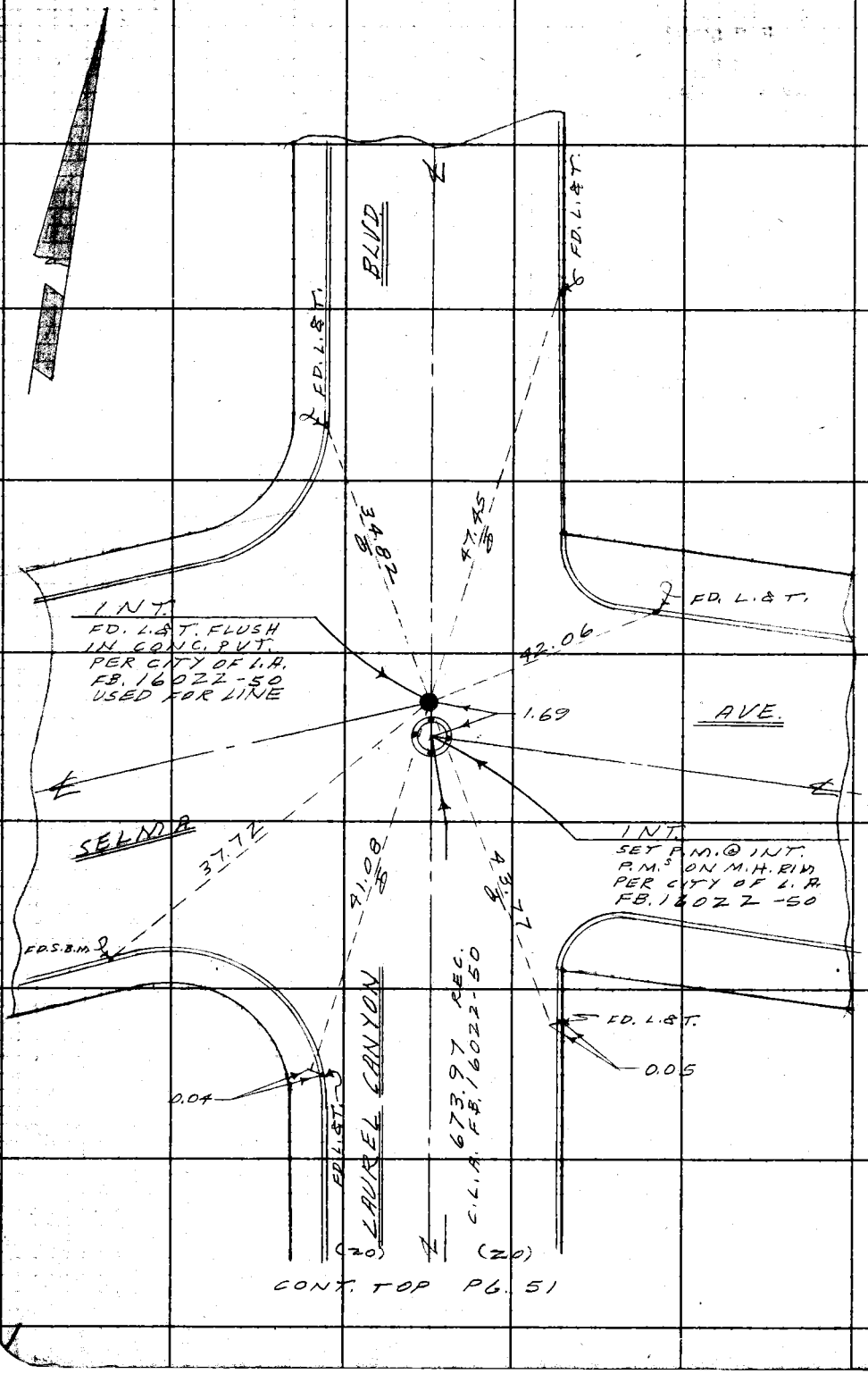

PWFB 1417 1833, 1834

Notes Ck'd by: C. RUBENACKER	Survey of: ℄ SURVEYS
Map No. C.S.B. 3043	JN 030300 Tape 0171 Std. 68 °F
Office Work R. R. SHEAN	Surveyed by W. A. RICHARDS
Checked D. SAPPELL	Notes W. A. R. Date 12-17-62
Date JUN 1967	Indexed C. J. GALL

F. B. 2711 PG. 51-A

1.	96°	27'	40"
4.	25°	55'	20"
6.	218°	45'	30"
=	96°	27'	35"

1.	179°	59'	10"
4.	359°	56'	40"
6.	359°	55'	00"
=	179°	59'	10"

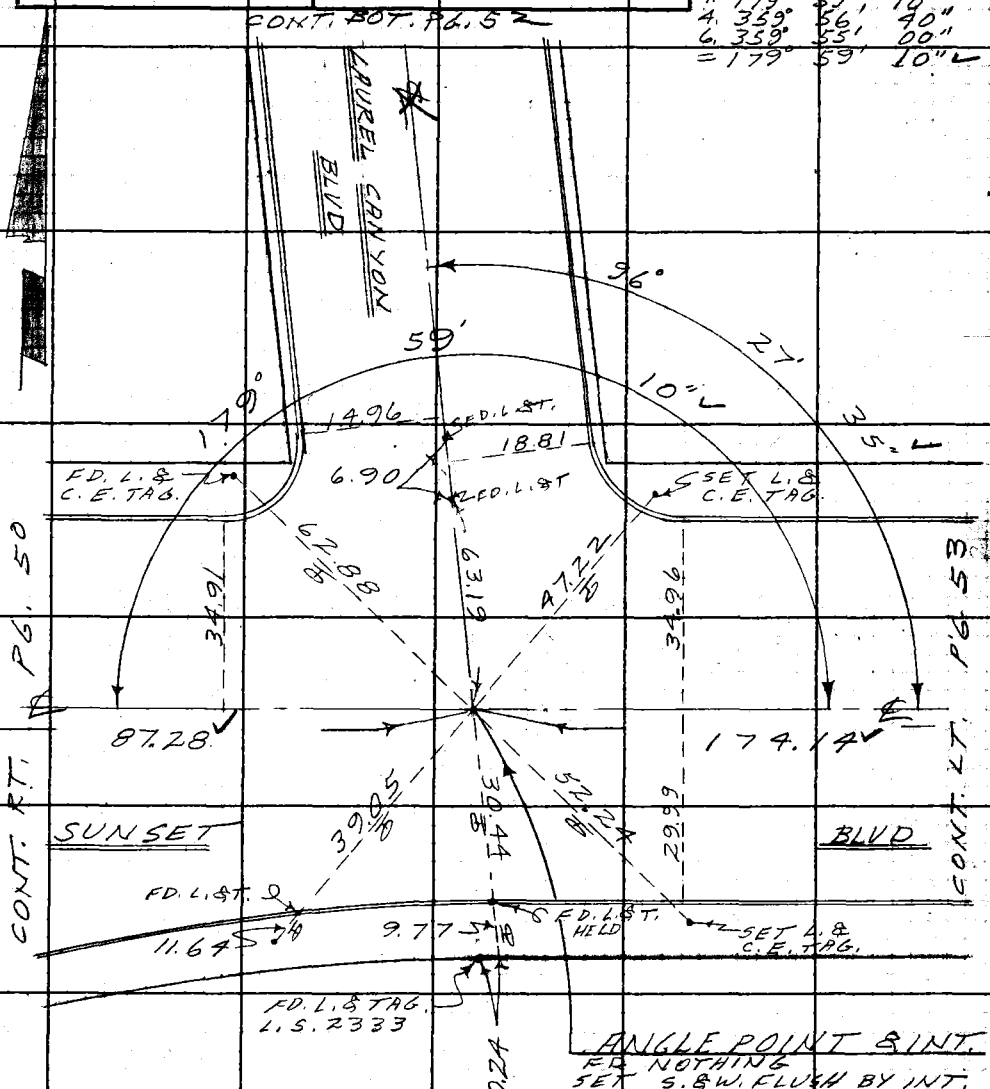

ANGLE POINT & INT.
FD NOTHING
SET S. & W. FLUSH BY INT.
NOTE: THE FIELD NOTES ON HAND FOR THIS SURVEY ARE SOMEWHAT INDEFINATE AS TO THE ANGLE POINT LOCATION THIS PAGE INCLUDED FOR ANALYSIS ONLY.
SEE PG. 51 FOR REF.

174.14 T = 64° = 174.14

W.S. 22, C-2

Note: Any Additions or Changes on This Sheet Must be Made or Circled in Red Ink With Date and Name of Person Making Change.

Do not extend notes this side of this line.

RETURN TO
LOS ANGELES COUNTY ENGINEER
700 LOS ANGELES COUNTY ENGINEERING BLDG.

763098 CE #247—7-53

RETURN TO
LOS ANGELES COUNTY ENGINEER
900 LOS ANGELES COUNTY ENGINEERING BLDG.

Note: Any Additions or Changes on This Sheet Must be Made or Circled in Red Ink With Date and Name of Person Making Change.

Do not extend notes this side of this line.

BLANK

F.B. 2711 PG. 52-A

PWFB 1417

1835, 1836

Notes Ck'd by C. RUBENACKER	Survey of ℄ SURVEYS		F. B. 274 PG. 53
Map No. C.S.B 3043	JN 030300 Tape 0133 Std 68 °F		
Office Work R. R. SHEAN	Surveyed by W. A. RICHARDS		
Checked D. SAPPELL	Notes W. A. R. Date 3-25-63		
Date JUN 1967	Indexed C. J. GALLI		

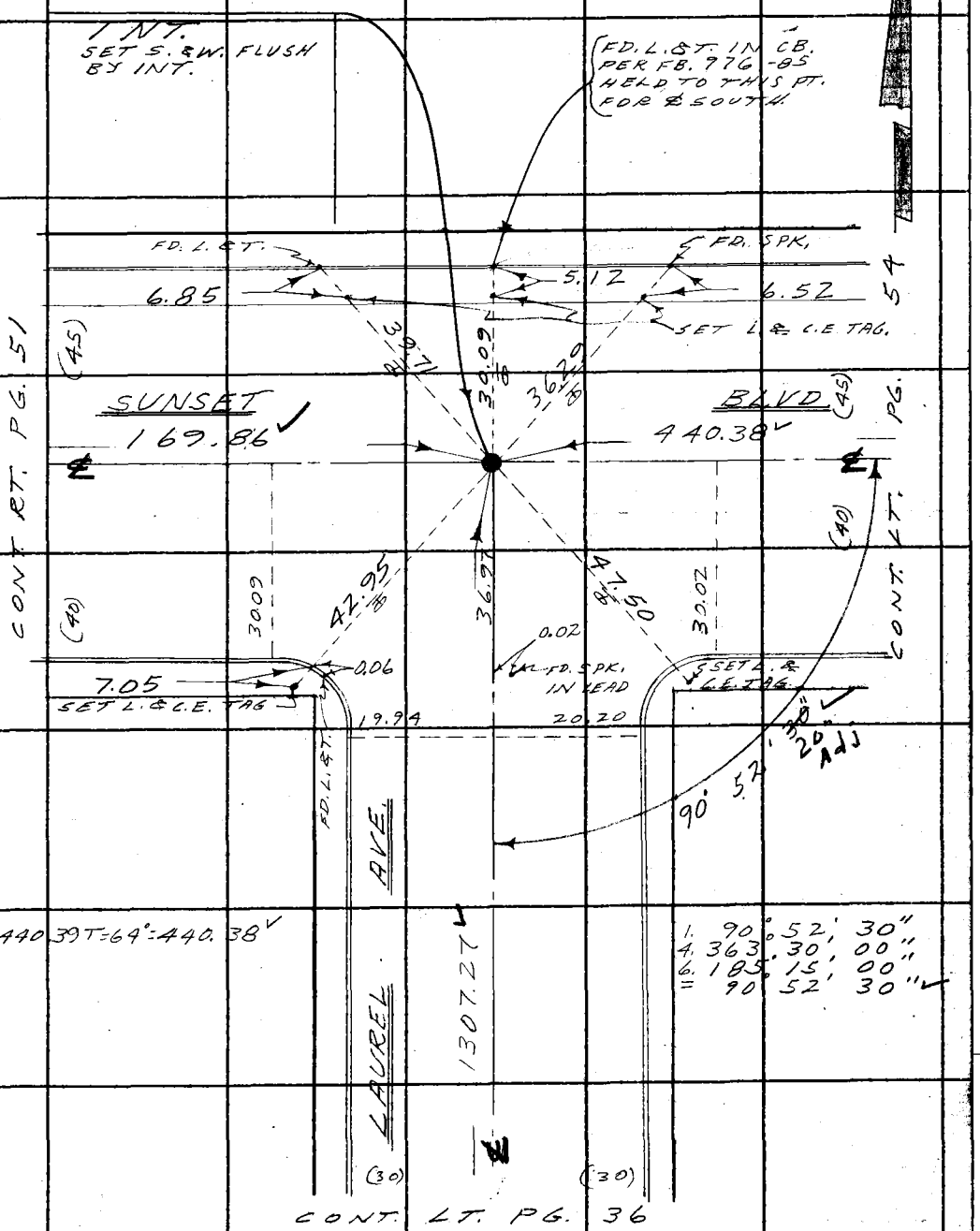

W.S. 22, C-2

Note: Any Additions or Changes on This Sheet Must be Made or Circled in Red Ink With Date and Name of Person Making Change.

Do not extend this side of this line.

PLEASE RETURN TO
LOS ANGELES COUNTY ENGINEER
403 LOS ANGELES COUNTY ENGINEERING BLDG.

76F309S CE # 310 3-61

PWFB 1417

1837 / 1838

F. ~~B274~~ PG. ~~54~~

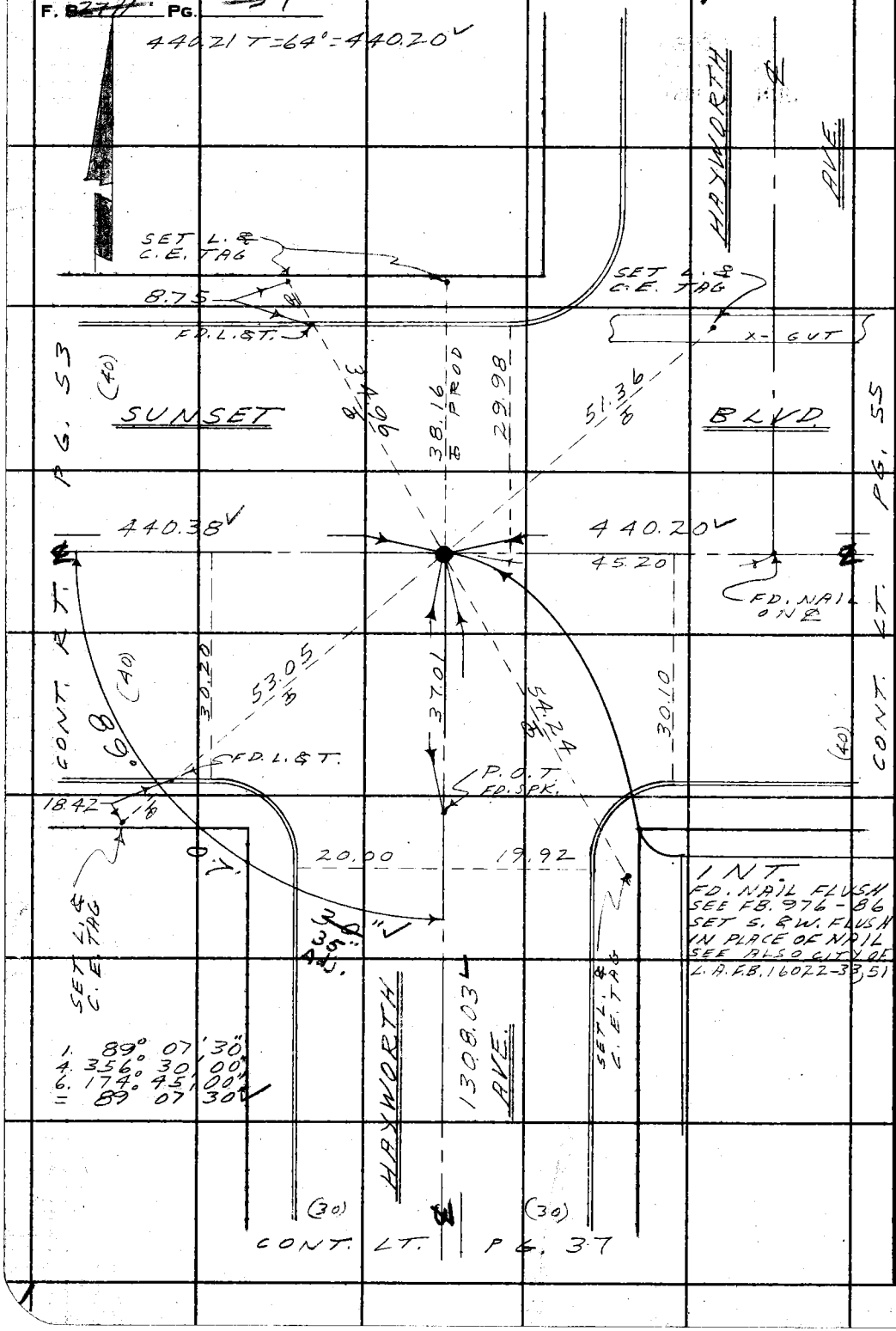

W.S. 22, C-2

PLEASE RETURN TO
LOS ANGELES COUNTY ENGINEER
403 LOS ANGELES COUNTY ENGINEERING BLDG.

Do not extend this side of this line.

Note: Any Additions or Changes on This Sheet Must be Made or Circled in Red Ink With Date and Name of Person Making Change.

PWFB 1417 1839 1840

Notes Ck'd by C. RUBENACKER	Survey of ℄ SURVEYS
Map No. C.S.B. 3043	JN 0303.00 Tape 0171 Std 68 °F
Office Work R. R. SHEAN	Surveyed by W. A. RICHARDS
Checked D. SAPPELL	Notes W. A. R. Date 12-8-61
Date JUN 1967	Indexed H. E. OTT

F. B 2711 Pg. 55

W.S. 40 - A-6

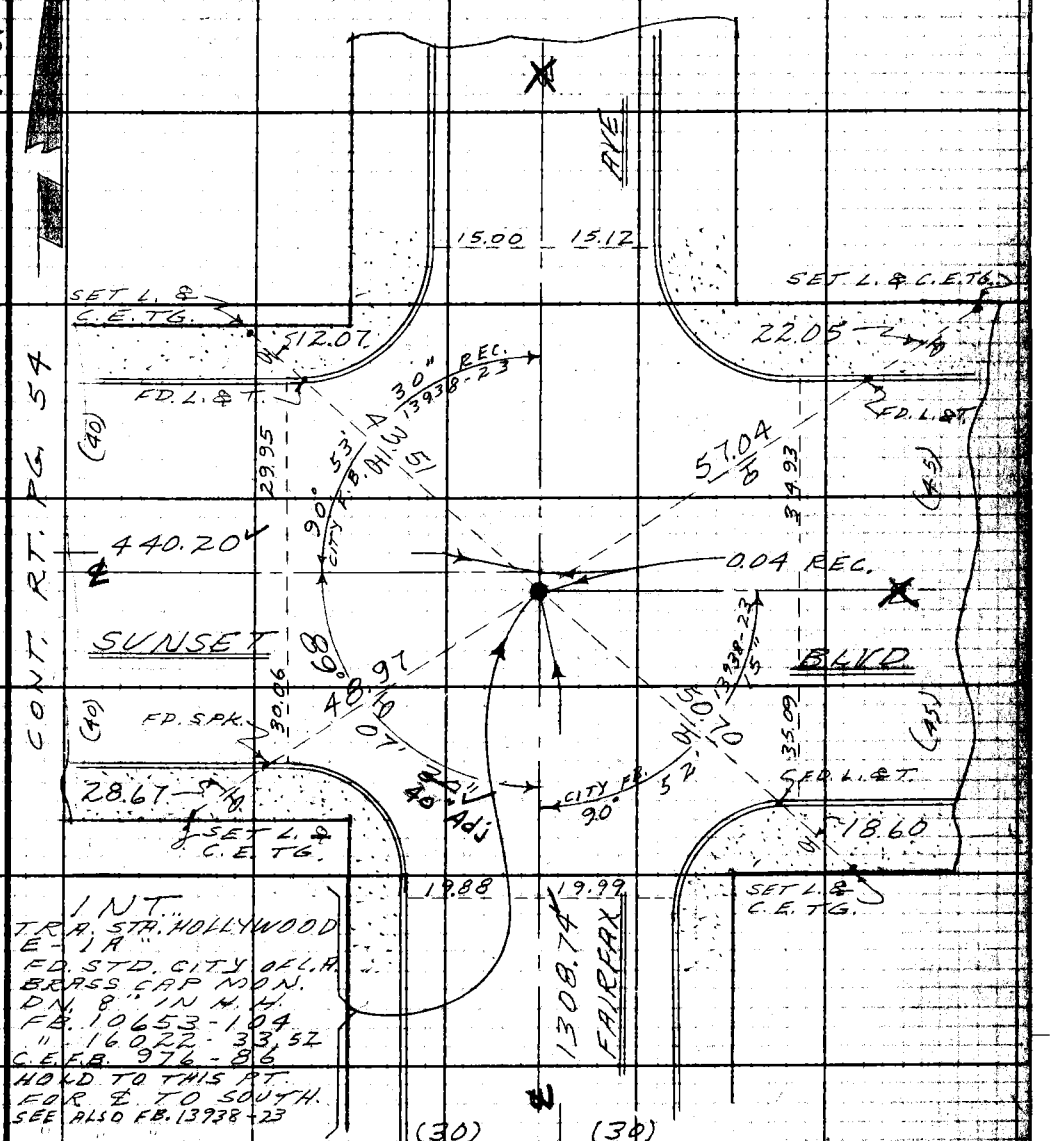

INT.
TRA. STA. HOLLYWOOD
E-1A
FD. STD. CITY OF L.A.
BRASS CAP MON.
DN. 8" IN H.H.
FB. 10653-104
" 16022-33, 52
C.E.F.B. 976-86
HOLD TO THIS PT.
FOR ℄ TO SOUTH.
SEE ALSO FB. 13938-23

1. 89° 07' 30"
4. 356° 30' 00"
6. 174° 45' 00"
= 89° 07' 30"

CONT. LT. PG. 38

Note: Any Additions or Changes on This Sheet Must be Made or Circled in Red Ink With Date and Name of Person Making Change.

Do not extend notes this side of this line.

RETURN TO
LOS ANGELES COUNTY ENGINEER
700 LOS ANGELES COUNTY ENGINEERING BLDG.

76F3099 CE #247—8-57

PWFB 1417

F. B. 211 Pg. 56

1841

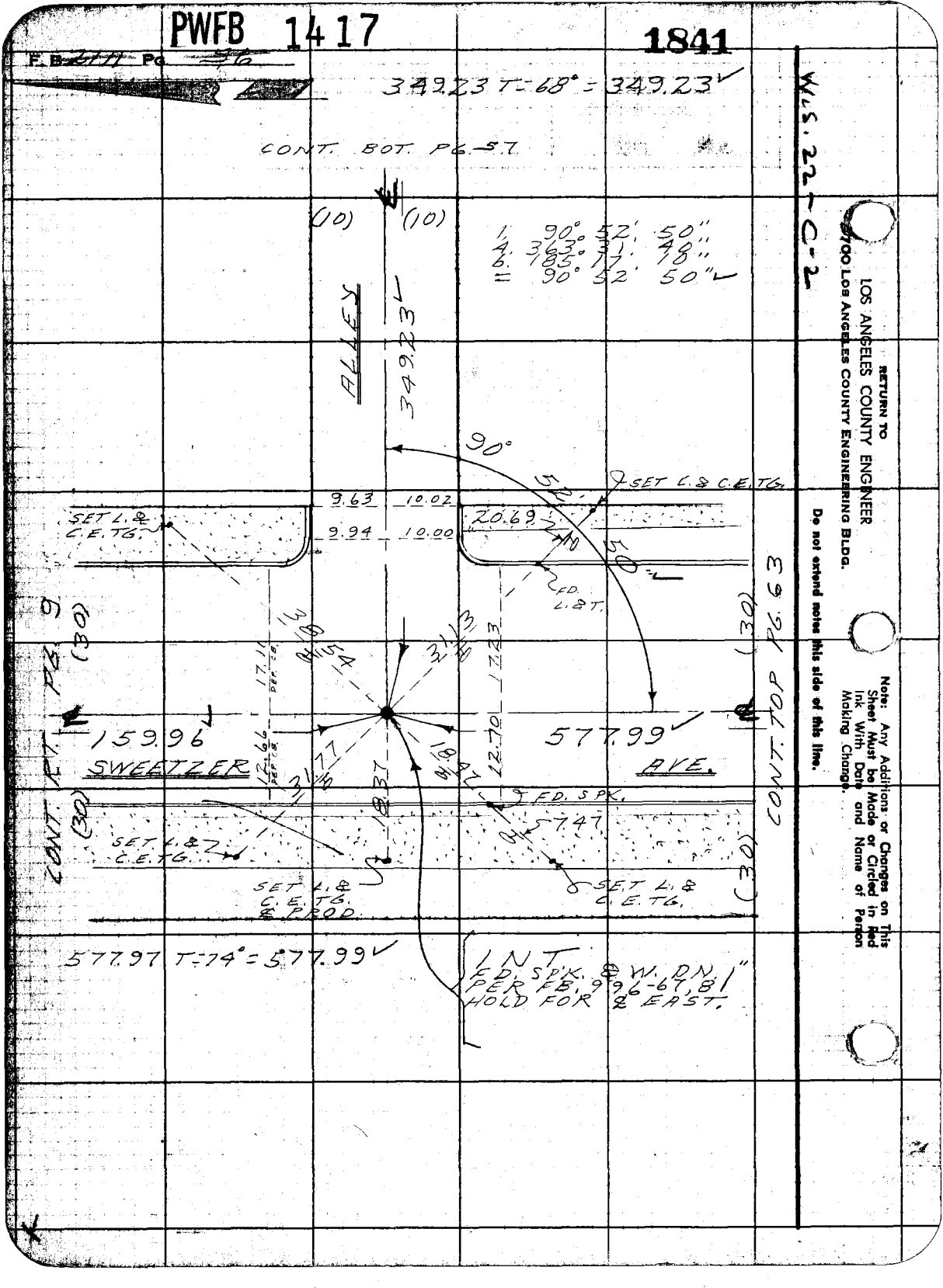

RETURN TO
LOS ANGELES COUNTY ENGINEER
900 Los Angeles County Engineering Bldg.

Do not extend notes this side of this line.

Note: Any Additions or Changes on This Sheet Must be Made or Circled in Red Ink With Date and Name of Person Making Change.

PWFB 1417

1842

Notes Ck'd by C. RUBENACKER	Survey of ℄ SURVEYS
Map No. C.S.B. 3043	JN 030300 Tape 0171 Std 68 °F
Office Work R. R. SHEAN	Surveyed by W. A. RICHARDS
Checked D. SAPPELL	Notes W. A. R. Date 12-6-61
Date JUN 1967	Indexed C. J. GALLI

F. B. ~~2711~~ PG. ~~57~~

322.10 T=68° =322.10 ✓
577.98 T=70° =577.99 ✓

1. 90° 38' 00"
4. 362° 32' 00"
6. 183° 48' 00"
= 90° 38' 00" ✓

CONT. BOT. PG. 58

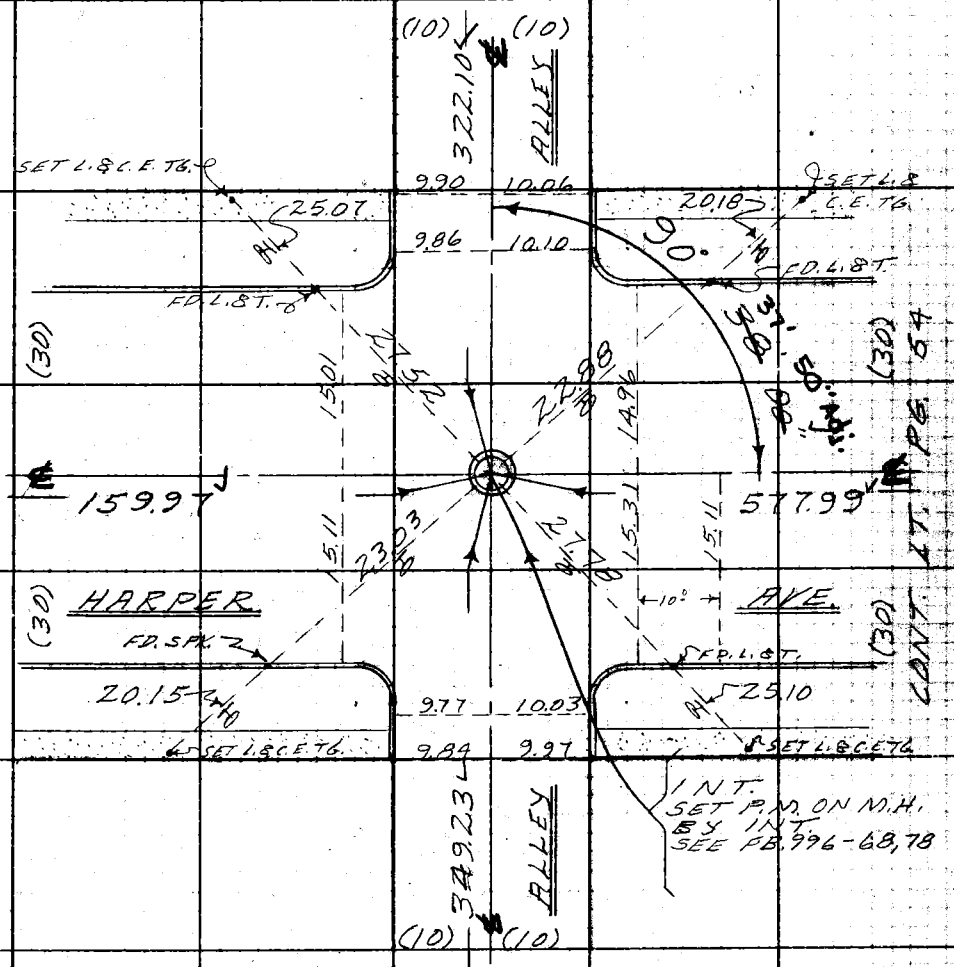

CONT. TOP PG. 56

CONT. RT. PG. 10

CONT. LT. PG. 54

Note: Any Additions or Changes on This Sheet Must be Made or Circled in Red Ink With Date and Name of Person Making Change.

Do not extend notes this side of this line.

RETURN TO
LOS ANGELES COUNTY ENGINEER
100 LOS ANGELES COUNTY ENGINEERING BLDG.

763095 CE #247—7-53

PWFB 1417

1843

F.B. 2711 PG. 48

322.11 T=68° = 322.11 ✓
578.04 T=54° = 577.99 ✓

1. 90° 38' 00"
4. 362° 32' 00"
6. 183° 48' 00"
= 90° 38' 00" ✓

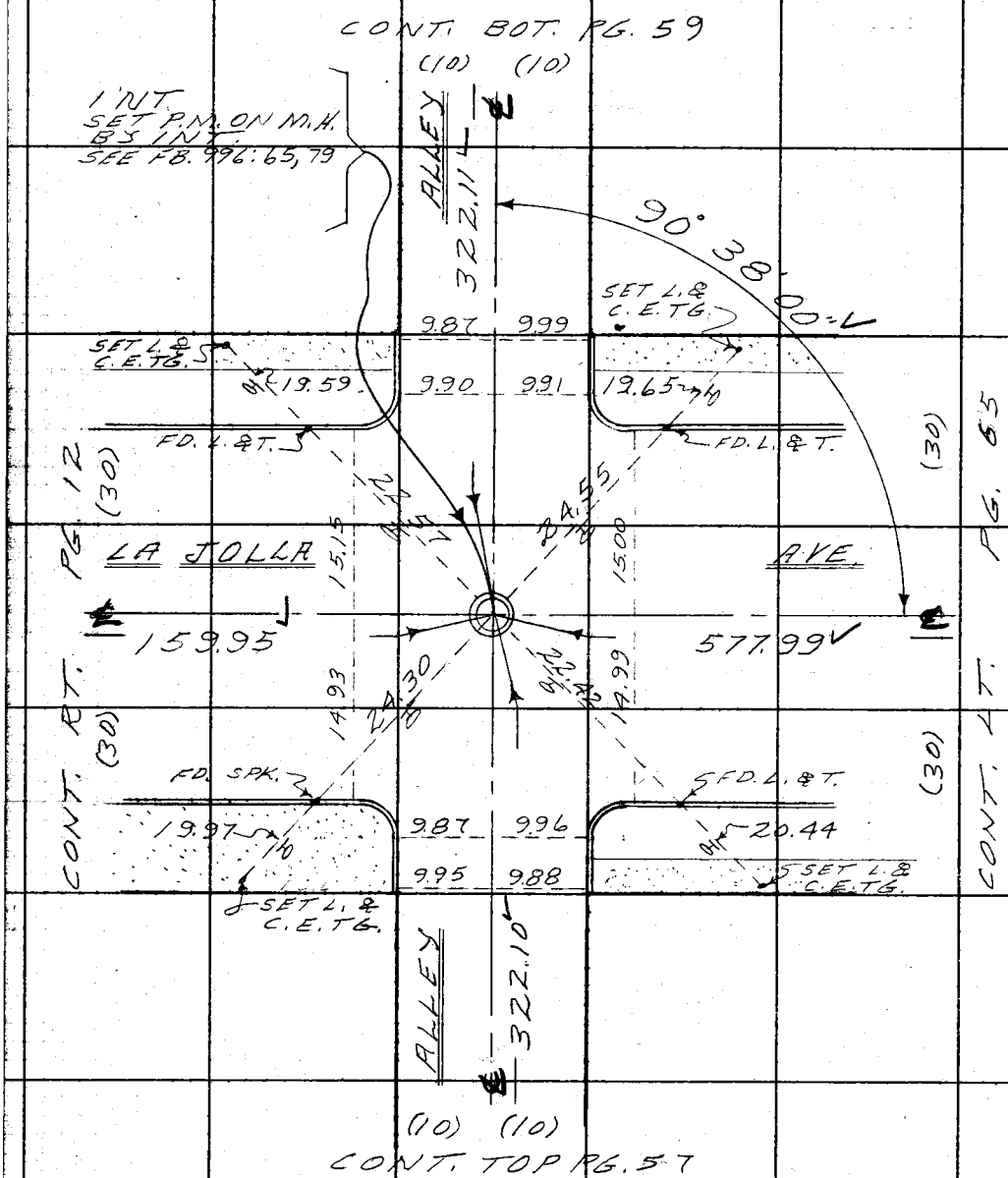

RETURN TO
LOS ANGELES COUNTY ENGINEER
700 LOS ANGELES COUNTY ENGINEERING BLDG.

Do not extend notes this side of this line.

Note: Any Additions or Changes on This Sheet Must be Made or Circled in Red Ink With Date and Name of Person Making Change.

PWFB 1417 **1844**

Notes Ck'd by C. RUBENACKER	Survey of ℄ SURVEYS
Map No. C.S.B. 3043	JN 030300 Tape 0171 Std 68 °F
Office Work R. R. SHEAN	Surveyed by W. A. RICHARDS
Checked D. SAPPELL	Notes W.A.R. Date 12-6-61
Date JUN 1967	Indexed C. J. GALLI

F. B. 2711 PG. 49

322.21 T=68° = 322.21

578.02 T=58° = 577.98

CONT. BOT. PG. 60

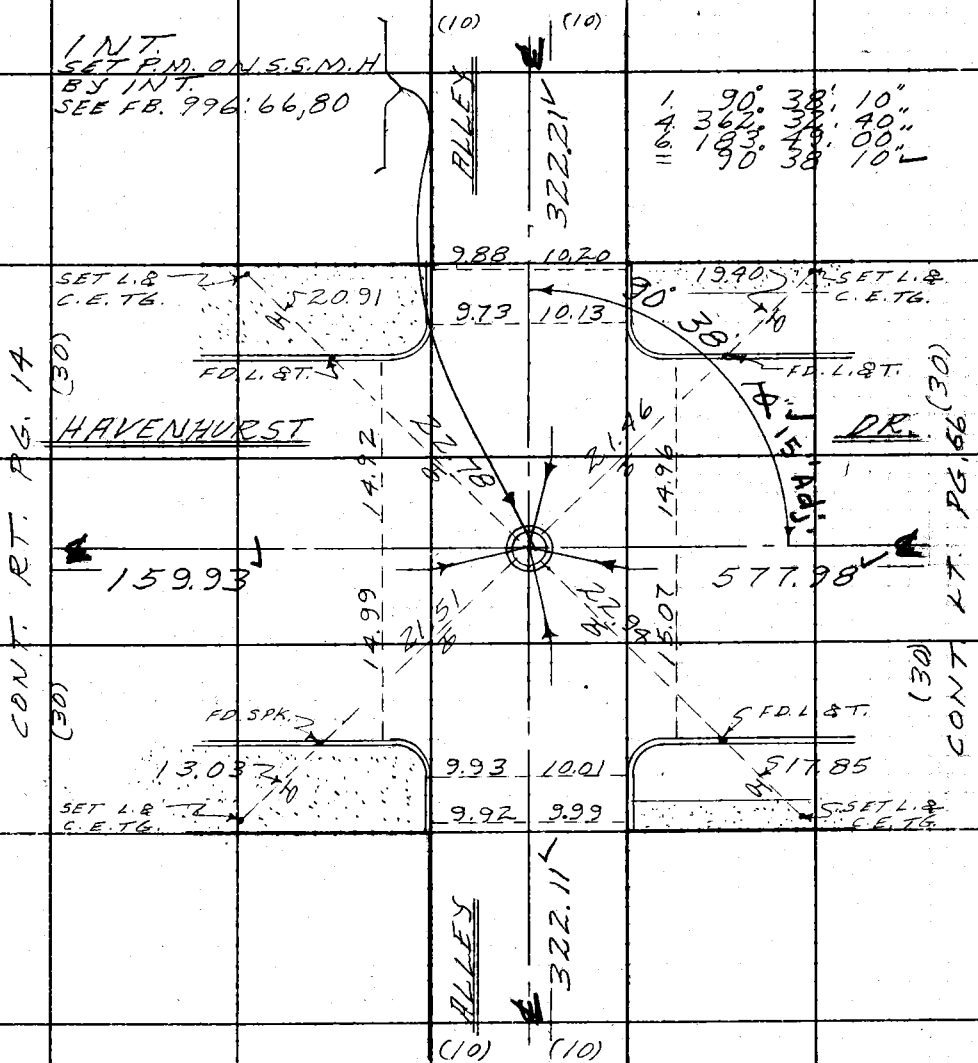

CONT. TOP PG. 58

Note: Any Additions or Changes on This Sheet Must be Made or Circled in Red Ink With Date and Name of Person Making Change.

Do not extend notes this side of this line.

RETURN TO
LOS ANGELES COUNTY ENGINEER
900 LOS ANGELES COUNTY ENGINEERING BLDG.

763098 CE #247—7-53

PWFB 1417

1845

F. B. ~~2711~~ PG. ~~60~~

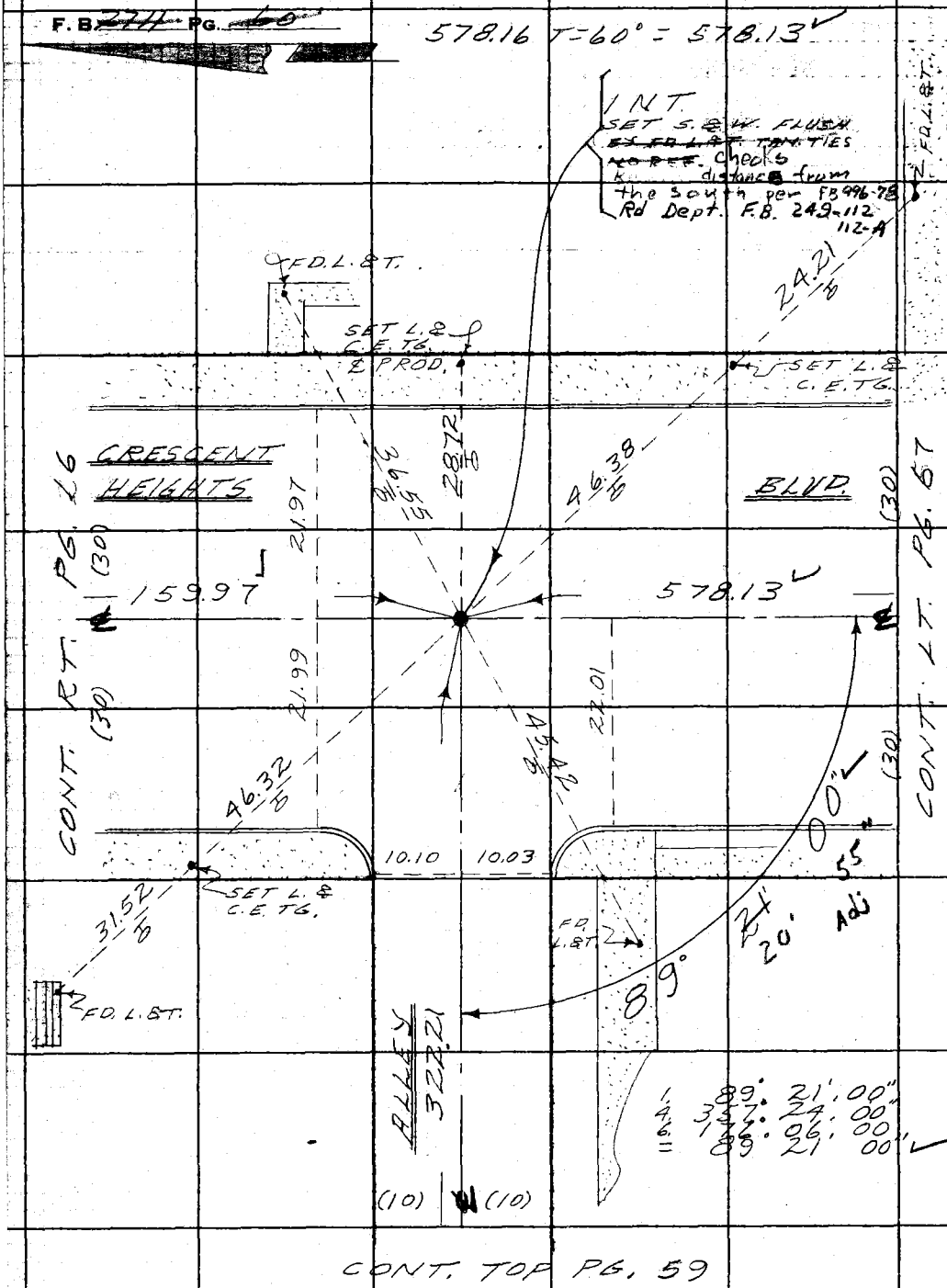

CONT. TOP PG. 59

RETURN TO
LOS ANGELES COUNTY ENGINEER
1700 LOS ANGELES COUNTY ENGINEERING BLDG.

Do not extend notes this side of this line.

Note: Any Additions or Changes on This Sheet Must be Made or Circled in Red Ink With Date and Name of Person Making Change.

PWFB 1417

1846

Notes Ck'd by C. RUBENACKER	Survey of ℄ SURVEYS
Map No. C.S.B. 3043	JN 0303.00 Tape 0171 Std 68 °F
Office Work R. R. SHEAN	Surveyed by W. A. RICHARDS
Checked D. SAPPELL	Notes W. A. R. Date 12-7-61
Date JUN 1967	Indexed C. J. GALLI

F. B. ~~2711~~ PG. ~~61~~

1. 90° 40' 40"
4. 362° 42' 20"
6. 184° 03' 30"
= 90° 40' 35"

362.84 T=74° = 362.85

565.67 T=64° = 565.66

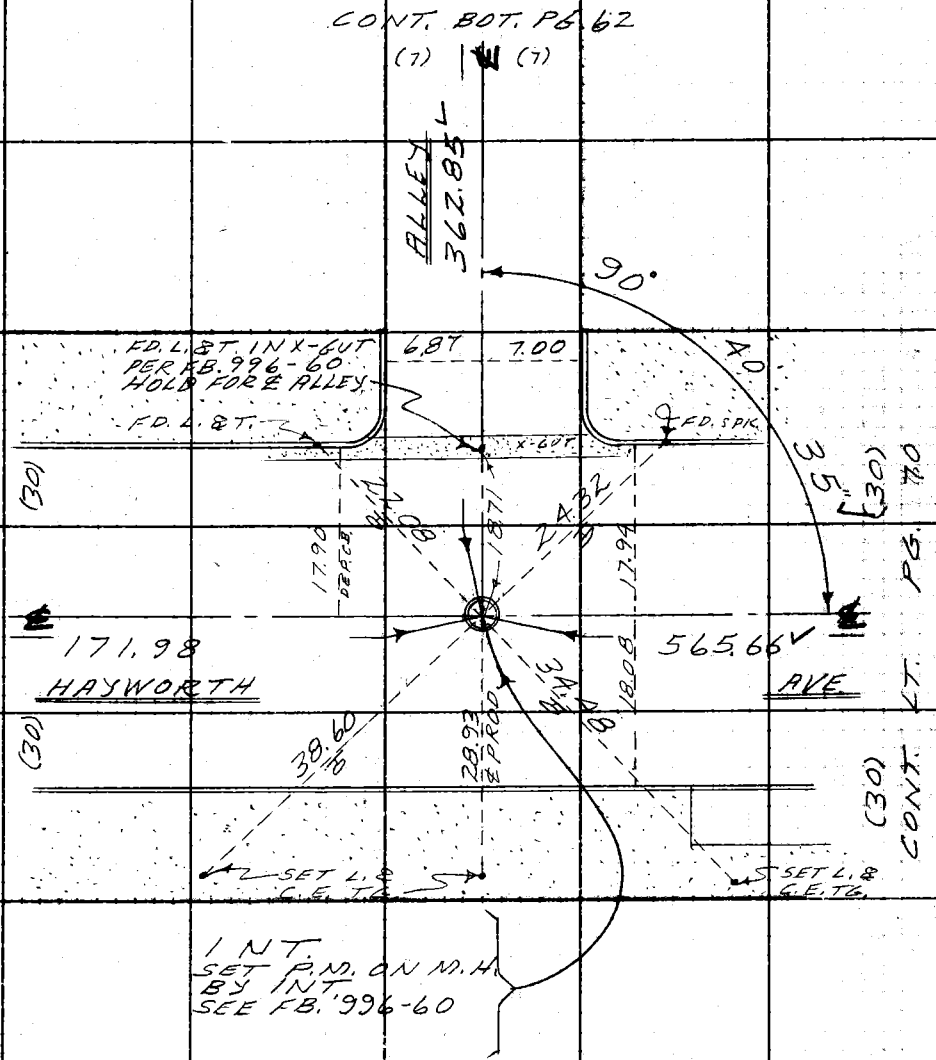

Note: Any Additions or Changes on This Sheet Must be Made or Circled in Red Ink With Date and Name of Person Making Change.

Do not extend notes this side of this line.

RETURN TO
LOS ANGELES COUNTY ENGINEER
1100 LOS ANGELES COUNTY ENGINEERING BLDG.

763098 CE #247—7-53

PWFB 1417

1847

F. B. 1711 PG. 62

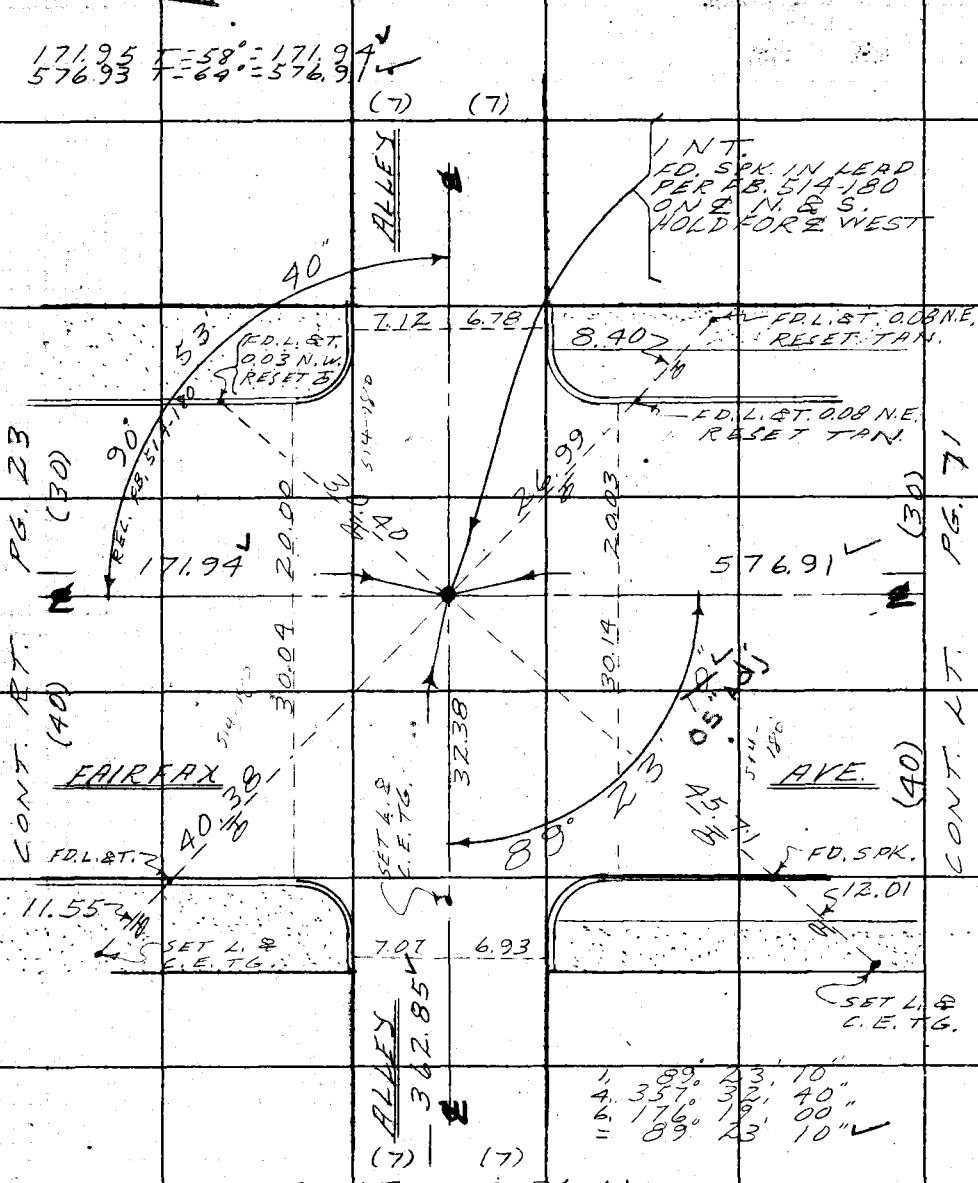

RETURN TO
LOS ANGELES COUNTY ENGINEER
700 LOS ANGELES COUNTY ENGINEERING BLDG.

Do not extend notes this side of this line.

Note: Any Additions or Changes on This Sheet Must be Made or Circled in Red Ink With Date and Name of Person Making Change.

PWFB 1417

1848

Notes Ck'd by C. RUBENACKER	Survey of ℄ SURVEYS
Map No. CSB 3043	JN 0303.00 Tape 0171 Std 68 °F
Office Work R. R. SHEAN	Surveyed by W. A. RICHARDS
Checked D. SAPPELL	Notes W. A. R. Date 10- -61
Date JUN 1967	Indexed C. J. GALLI

F. B. ~~3711~~ Pg. ~~63~~

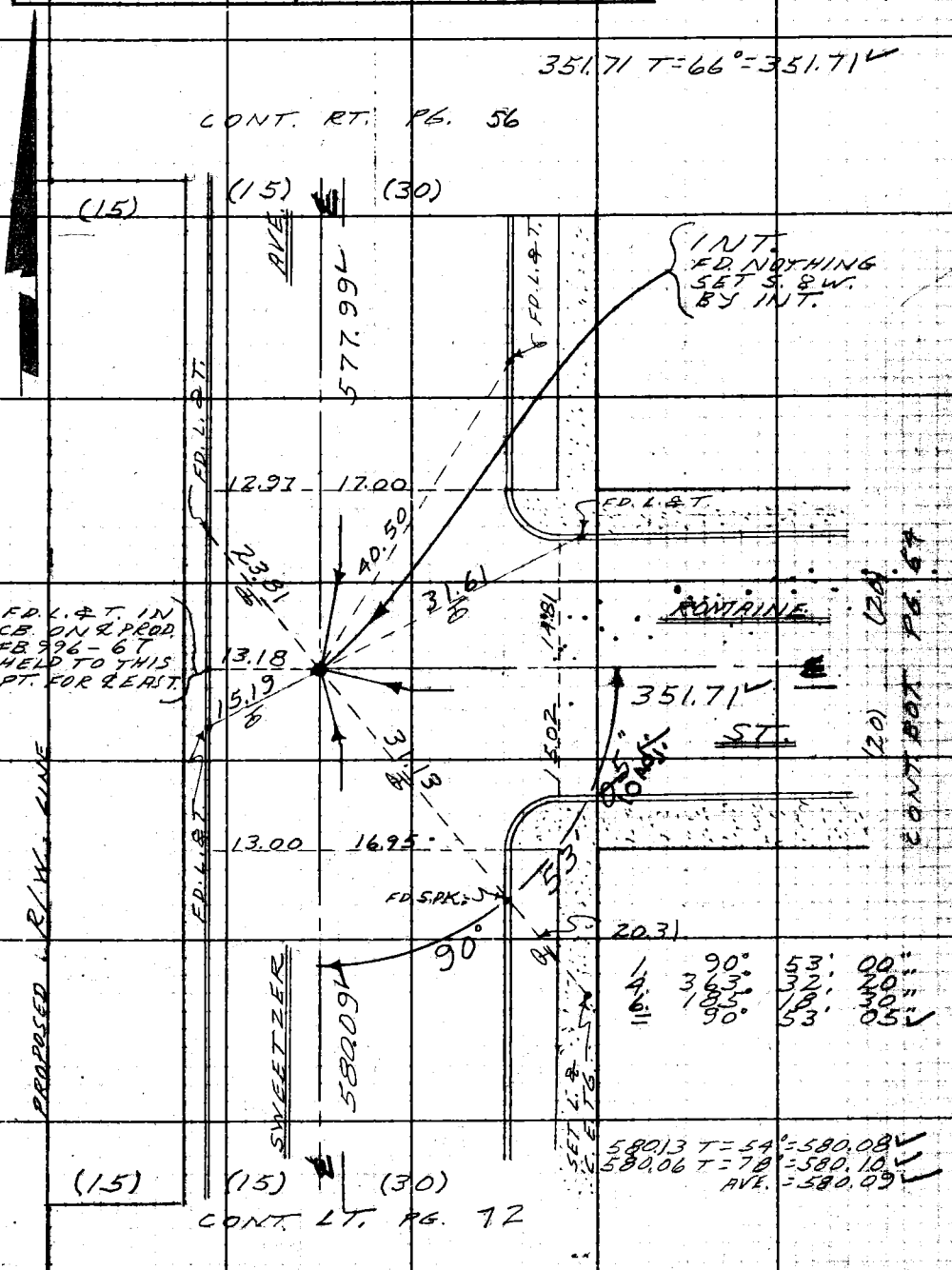

W.S. 22, C-3

Note: Any Additions or Changes on This Sheet Must be Made or Circled in Red Ink With Date and Name of Person Making Change.

Do not extend notes this side of this line.

RETURN TO
LOS ANGELES COUNTY ENGINEER
900 LOS ANGELES COUNTY ENGINEERING BLDG.

763098 CE #247—7-53

PWFB 1417

1849

F.B. 274 PG. 64

W.S. 22, C-3

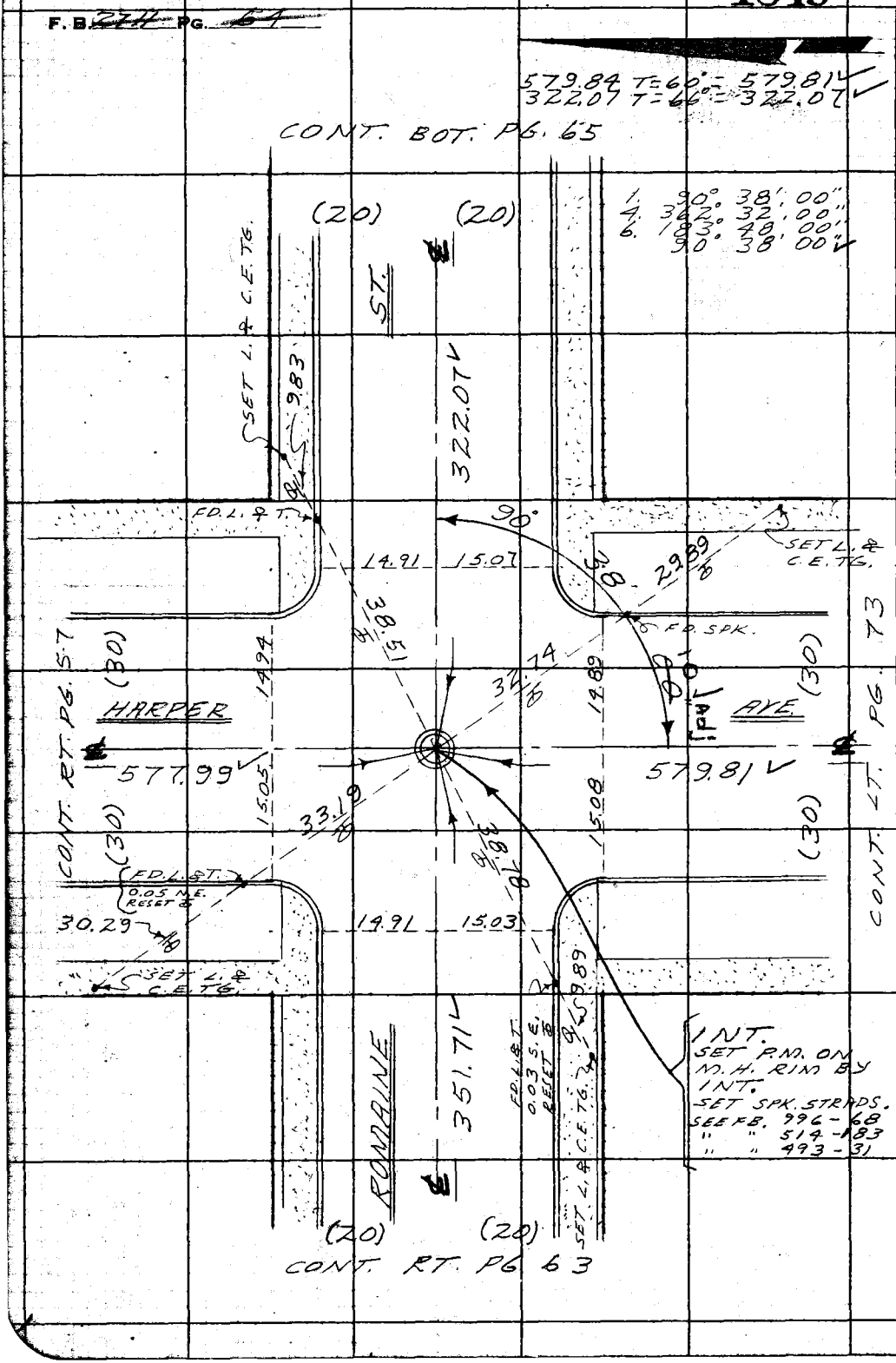

RETURN TO
LOS ANGELES COUNTY ENGINEER
700 LOS ANGELES COUNTY ENGINEERING BLDG.

Do not extend notes this side of this line.

Note: Any Additions or Changes on This Sheet Must be Made or Circled in Red Ink With Date and Name of Person Making Change.

PWFB 1417

1850

Notes Ck'd by C. RUBENACKER	Survey of ℄ SURVEYS
Map No. C.S.B. 3043	JN 0303.00 Tape 0171 Std 68 °F
Office Work R. R. SHEAN	Surveyed by W. A. RICHARDS
Checked D. SAPPELL	Notes W.A.R. Date 10- -61
Date JUN 1967	Indexed C. J. GALLI

F. B. 2777 PG. 63

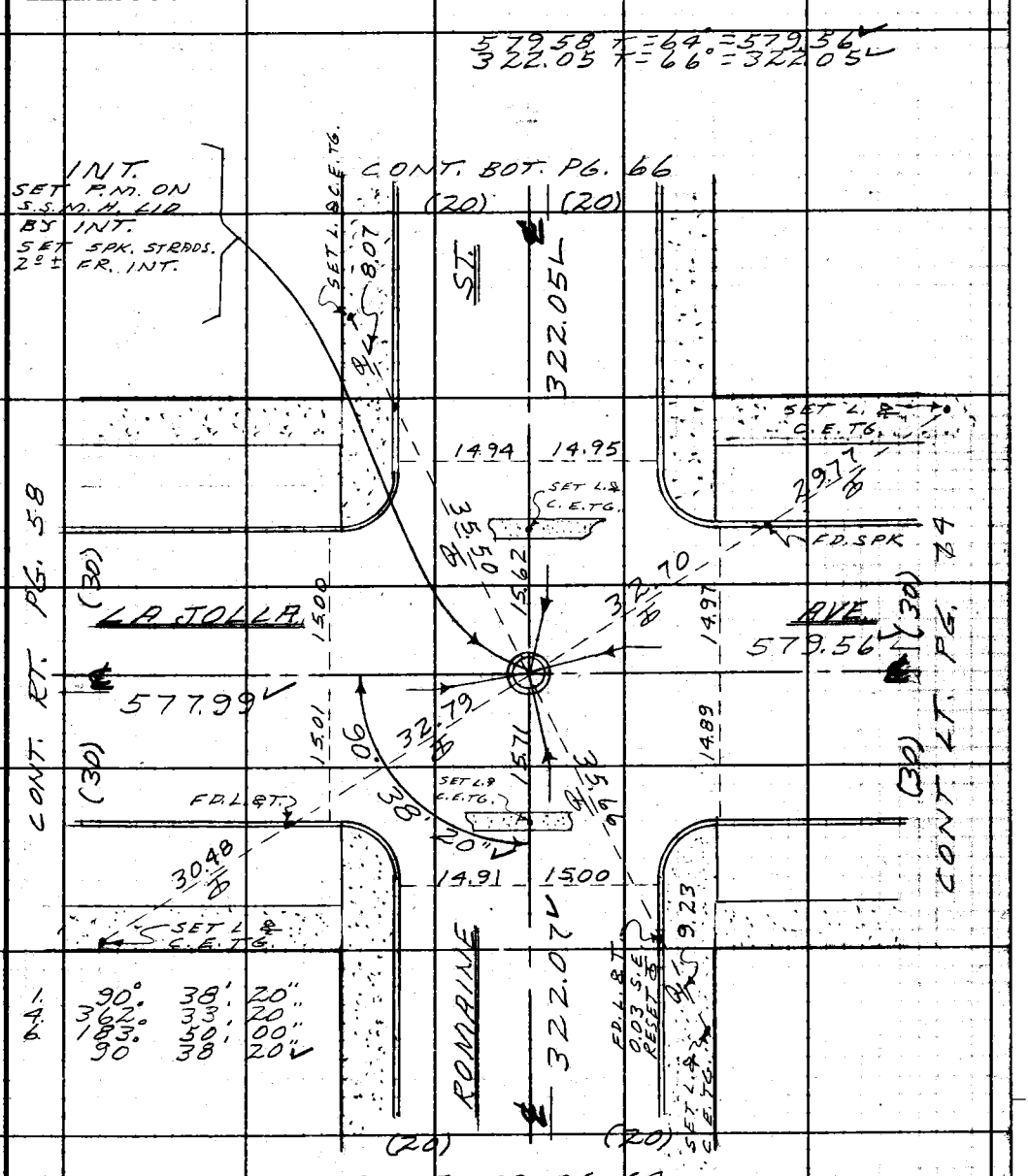

1.	90°	38'	20"
4.	362°	33'	20"
6.	183°	50'	00"
	90	38	20"

W.S. 22, C-3

Note: Any Additions or Changes on This Sheet Must be Made or Circled in Red Ink With Date and Name of Person Making Change.

Do not extend notes this side of this line.

RETURN TO
LOS ANGELES COUNTY ENGINEER
100 LOS ANGELES COUNTY ENGINEERING BLDG.

763098 CE #247—7-53

PWFB 1417 **1851**

F.B. 2211 PG. 66

W.S. 22, C-3

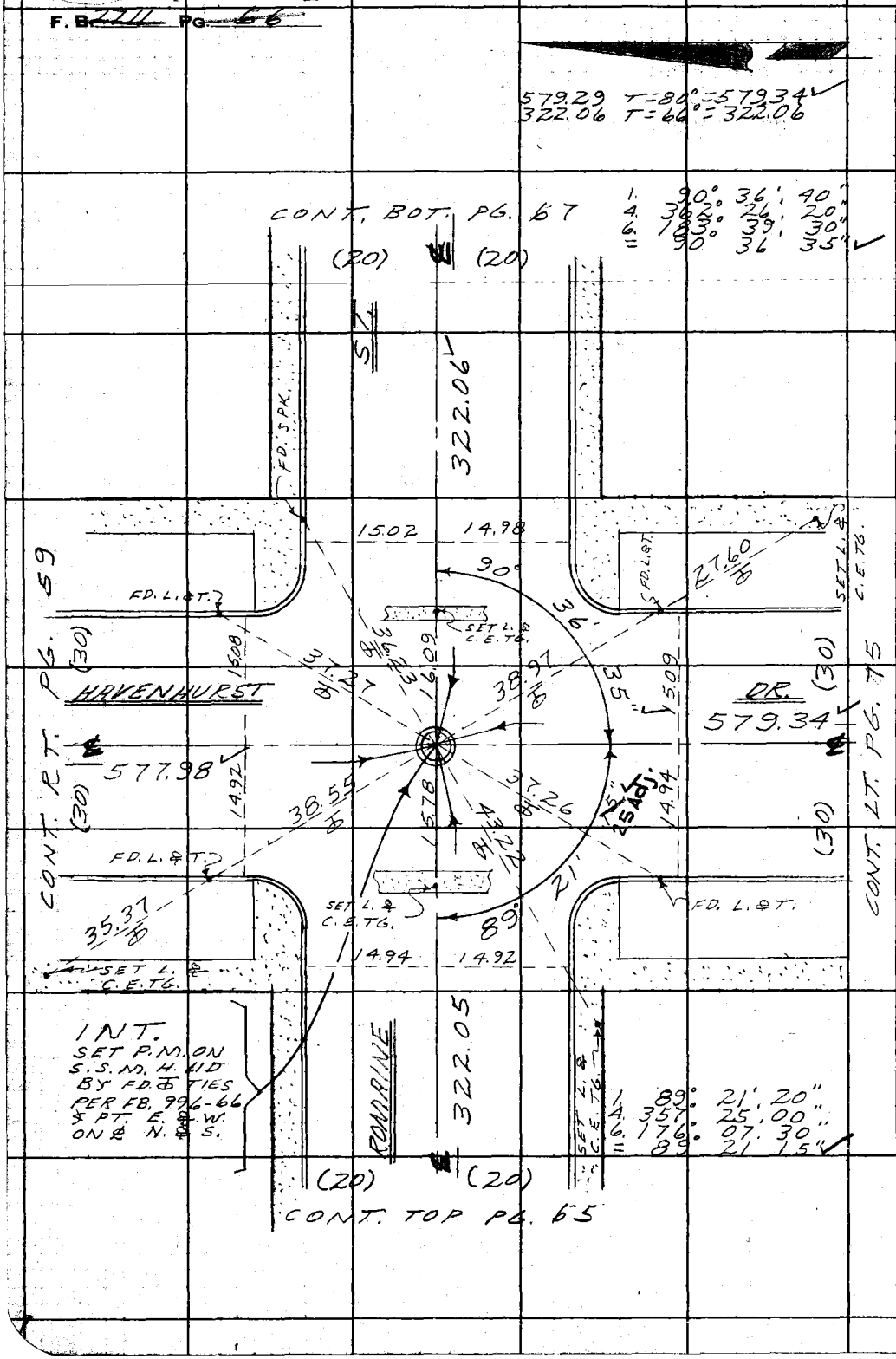

RETURN TO
LOS ANGELES COUNTY ENGINEER
700 LOS ANGELES COUNTY ENGINEERING BLDG.

Do not extend notes this side of this line.

Note: Any Additions or Changes on This Sheet Must be Made or Circled in Red Ink With Date and Name of Person Making Change.

PWFB 1417

1852

Notes Ck'd by C. RUBENACKER	Survey of ℄ SURVEYS
Map No. C.S.B 2043	JN 030300 Tape 0171 Std 68 °F
Office Work R. R. SHEAN	Surveyed by W. A. RICHARDS
Checked D. SAPPELL	Notes W. A. R. Date 10- -61
Date JUN 1967	Indexed C. J. GALLI

F. B. 2711 PG. 67

578.64 T= 78" = 578.68
322.04 T= 64 = 322.03

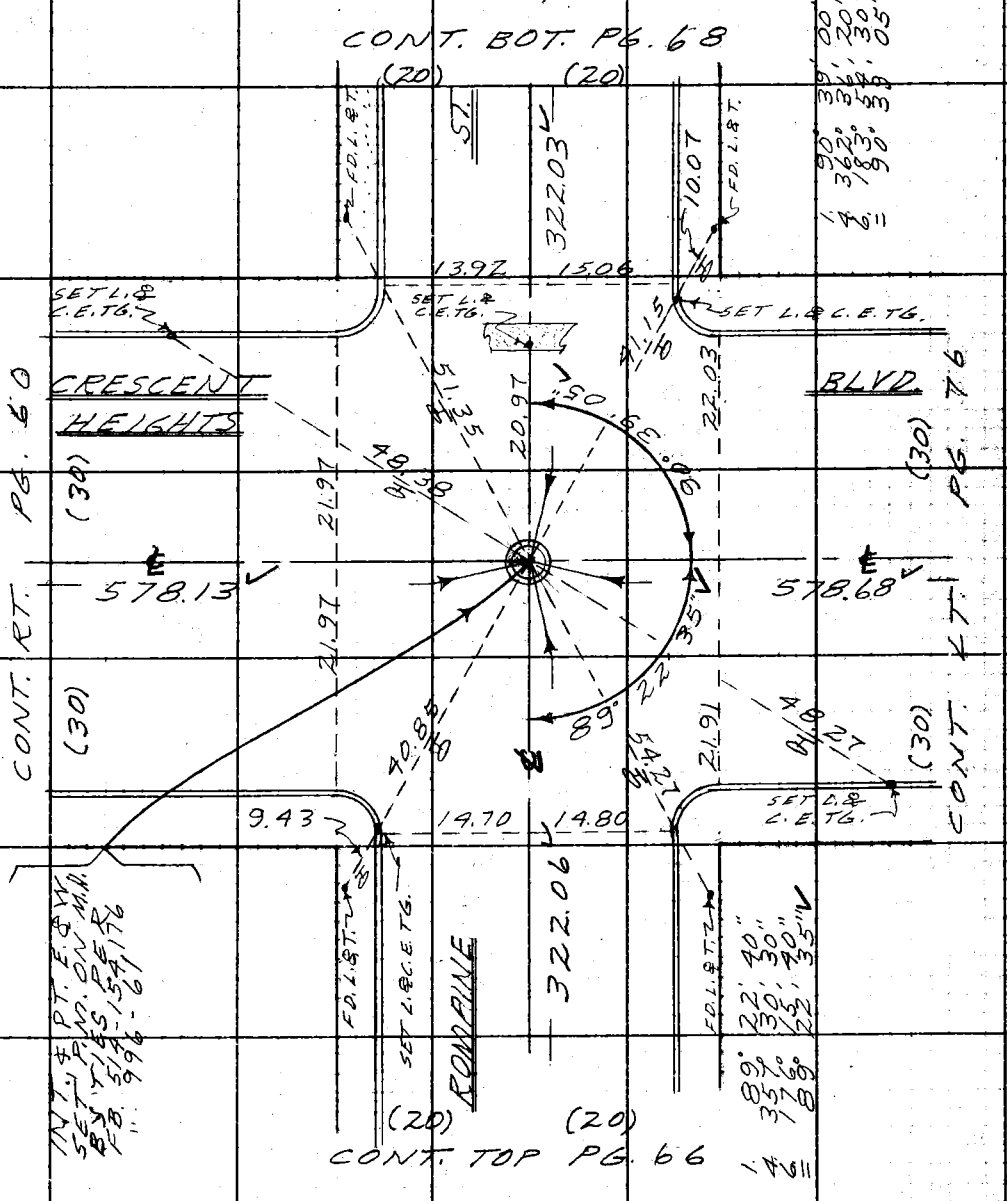

Note: Any Additions or Changes on This Sheet Must be Made or Circled in Red Ink With Date and Name of Person Making Change.

W.S. 22, C-3

Do not extend notes this side of this line.

RETURN TO
LOS ANGELES COUNTY ENGINEER
100 LOS ANGELES COUNTY ENGINEERING BLDG.

763098 CE #247—7-53

PWFB 1417 1853

F.B. 2711 PG. 68

578.40 T=60°=578.37
321.55 T=64°=321.54

1. 90° 38' 40"
4. 362° 34' 40"
6. 183° 52' 00"
90° 38' 40"

W.S. 22, C-3 29-966

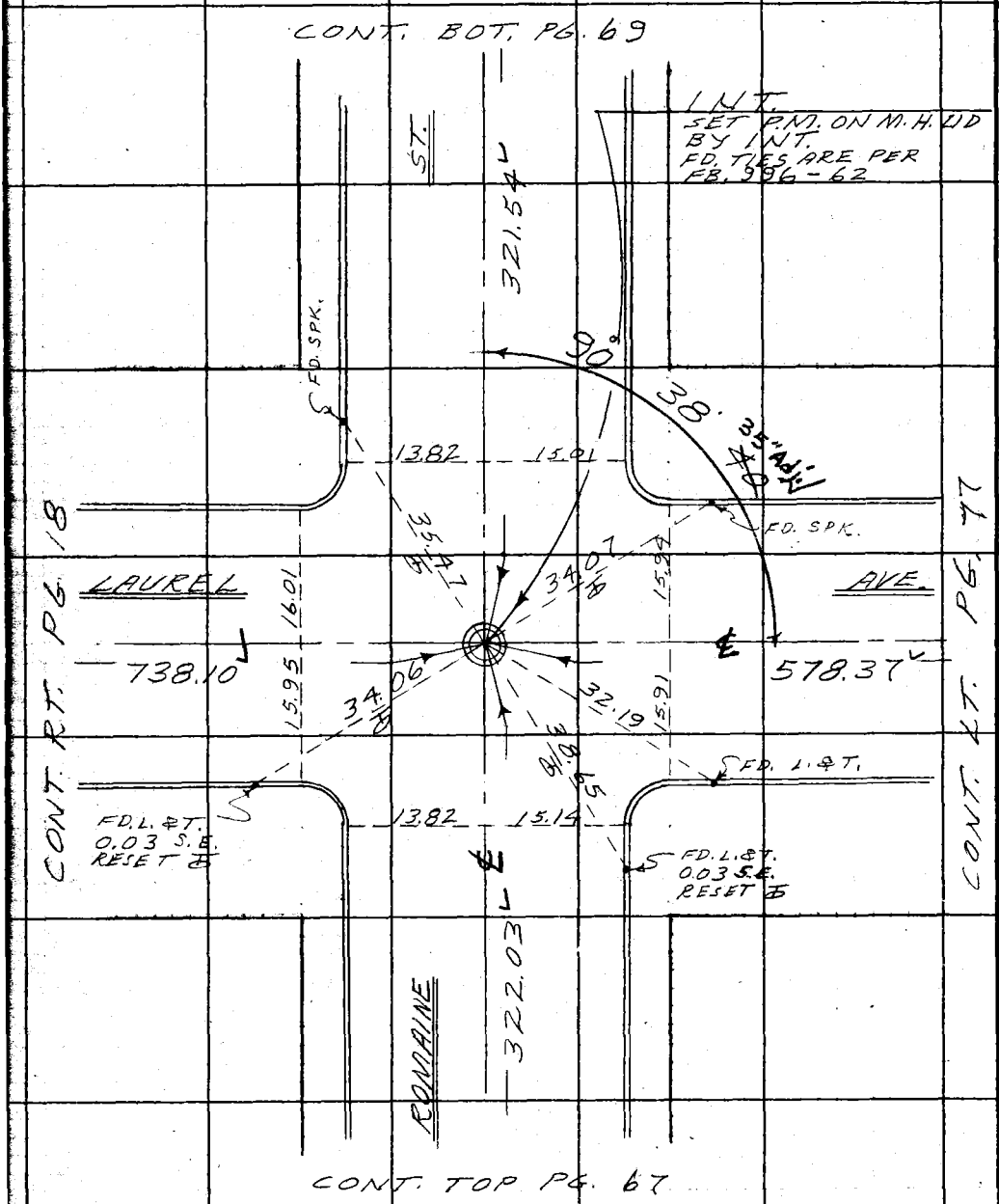

RETURN TO
LOS ANGELES COUNTY ENGINEER
700 LOS ANGELES COUNTY ENGINEERING BLDG.

Do not extend notes this side of this line.

Note: Any Additions or Changes on This Sheet Must be Made or Circled in Red Ink With Date and Name of Person Making Change.

PWFB 1417

1854

Notes Ck'd by C. RUBENACKER	Survey of ℄ SURVEYS
Map No. C.S.B. 3043	JN 030300 Tape 0171 Std 68 °F
Office Work R. R. SHEAN	Surveyed by W. A. RICHARDS
Checked D. SAPPELL	Notes W. A. R. Date 10-10-61
Date JUN 1967	Indexed C. J. GALLI

F. B. ~~2711~~ PG. ~~69~~

1. 89° 21' 20"
4. 357° 25' 20"
6. 176° 08' 00"
= 89° 21' 20"

578.11 T = 64° = 578.09
324.70 T = 64° = 324.69

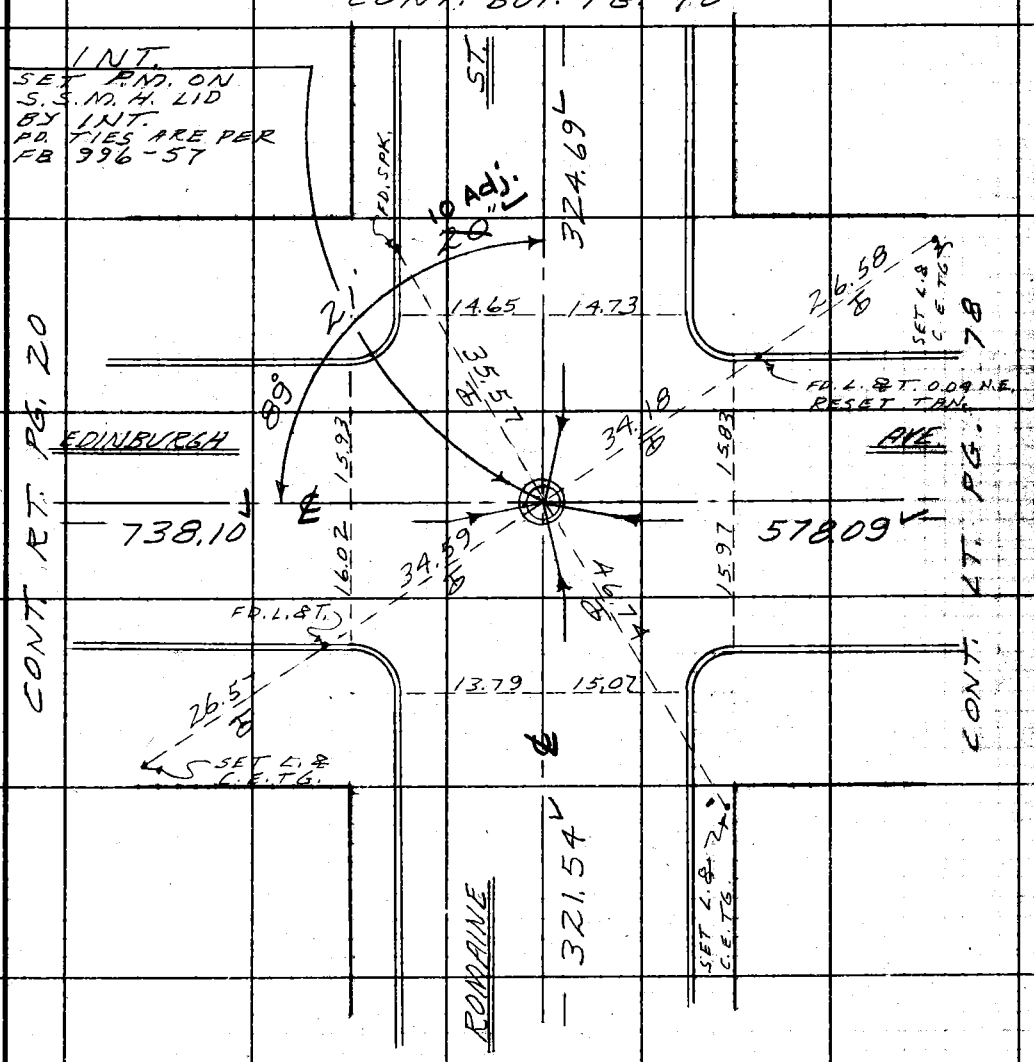

W.S. 22, C-3

Note: Any Additions or Changes on This Sheet Must be Made or Circled in Red Ink With Date and Name of Person Making Change.

Do not extend notes this side of this line.

RETURN TO
LOS ANGELES COUNTY ENGINEER
100 LOS ANGELES COUNTY ENGINEERING BLDG.

763095 CE #247—7-53

PWFB 1417

1855

F.B. ~~2711~~ PG. ~~70~~

1. 91° 06' 20"
4. 364° 25' 00"
6. 186° 37' 30"
= 91° 06' 15"

577.83 T=64° = 577.81
363.54 T=64° = 363.53

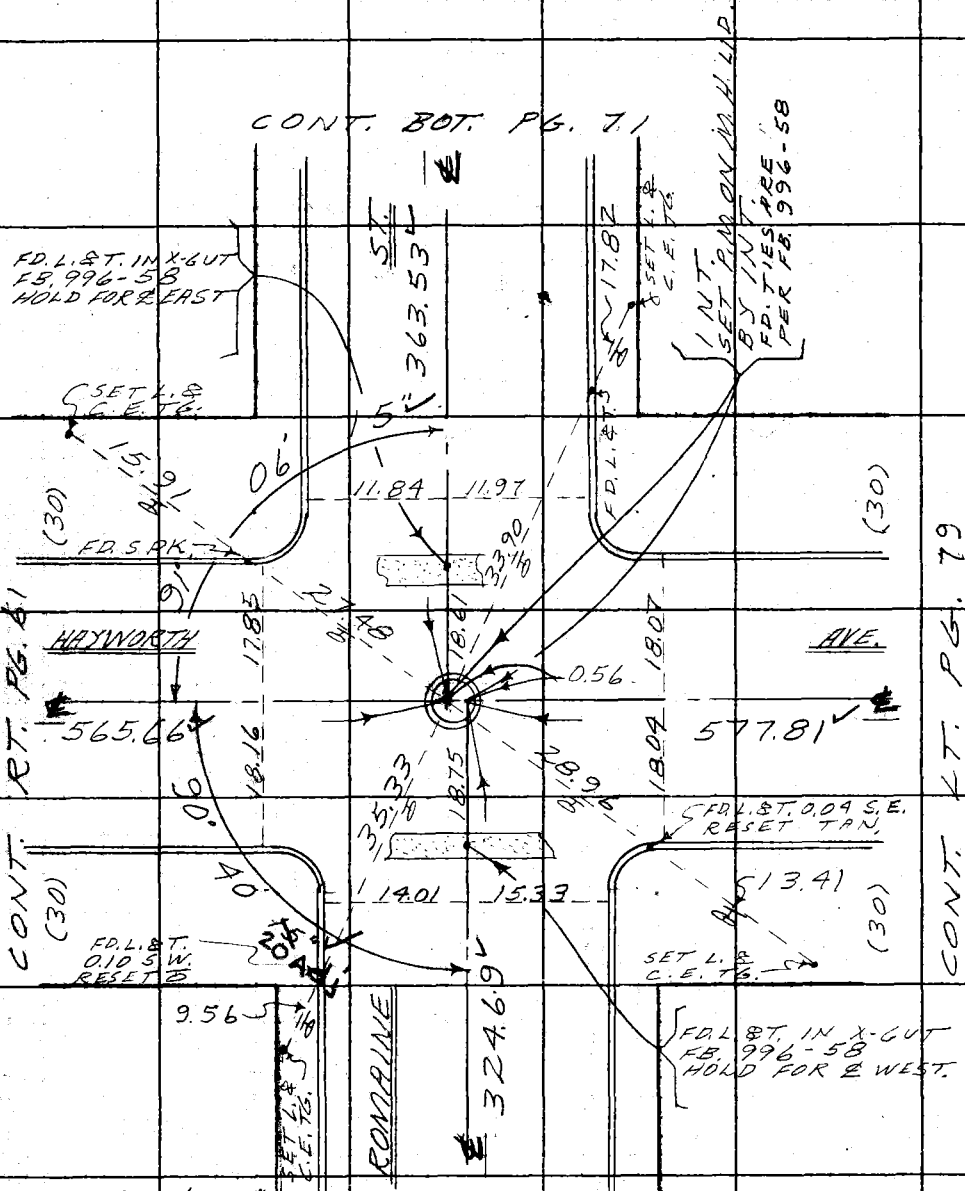

1. 90° 40' 20"
4. 362° 41' 00"
6. 184° 01' 30"
= 90° 40' 15"

CONT. TOP PG. 69

W.S. 22, C-3

RETURN TO
LOS ANGELES COUNTY ENGINEER
700 LOS ANGELES COUNTY ENGINEERING BLDG.

Do not extend notes this side of this line.

Note: Any Additions or Changes on This Sheet Must be Made or Circled in Red Ink With Date and Name of Person Making Change.

PWFB 1417

1856

Notes Ck'd by C. RUBENACKER	Survey of ℄ SURVEYS
Map No. C.S.B. 3043	JN 030300 Tape 0171 Std 68 °F
Office Work R. R. SHEAN	Surveyed by W. A. RICHARDS
Checked D. SAPPELL	Notes W. A. R. Date 12-7-61
Date JUN 1967	Indexed C. J. GALLI

F. B. ~~2711~~ Pg. ~~77~~

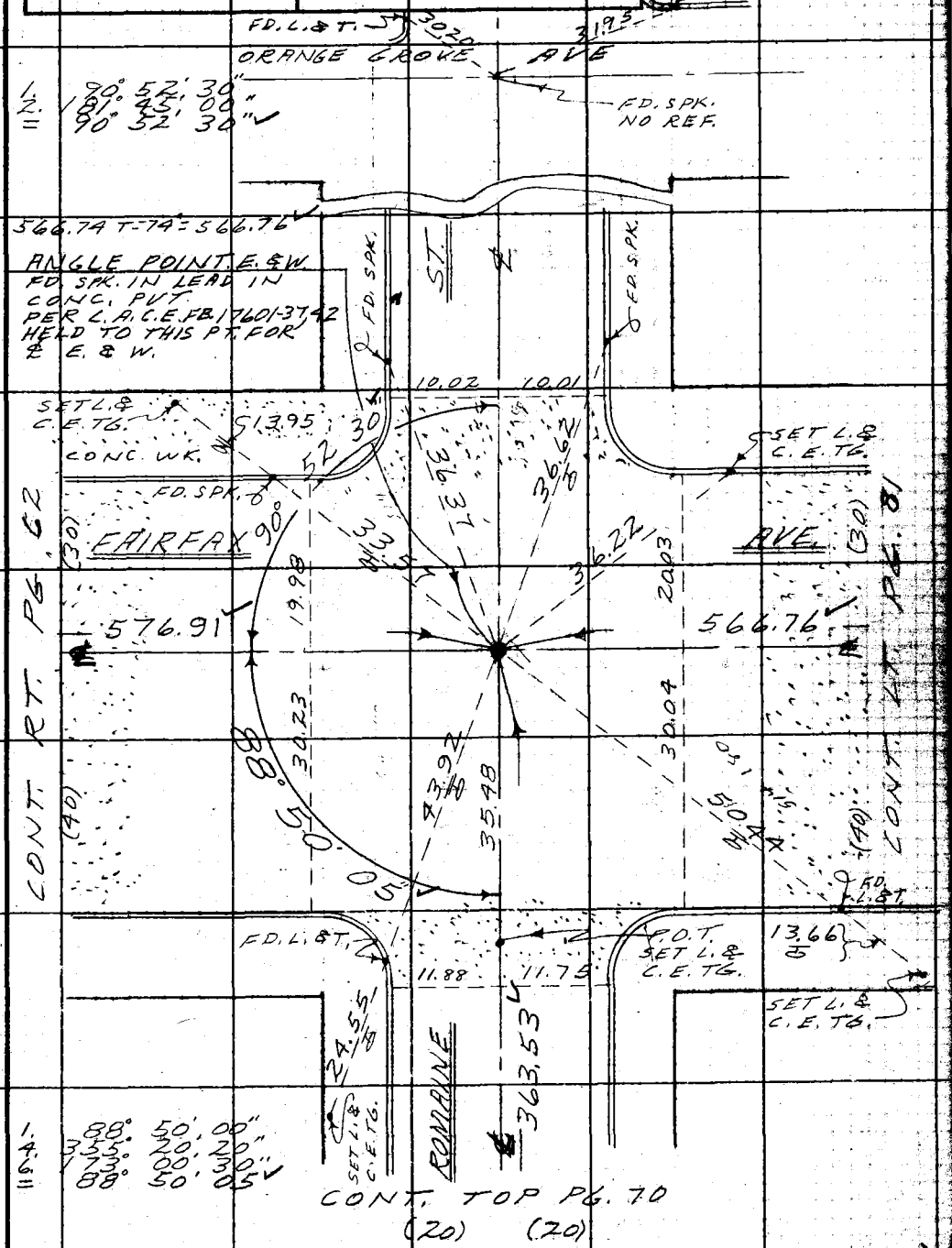

W.S. 22, C-3

Note: Any Additions or Changes on This Sheet Must be Made or Circled in Red Ink With Date and Name of Person Making Change.

Do not extend notes this side of this line.

RETURN TO
LOS ANGELES COUNTY ENGINEER
100 LOS ANGELES COUNTY ENGINEERING BLDG.

763095 CE #247—7-53

PWFB 1417

1857

F.B. ~~2711~~ PG. ~~72~~

W.S. 22, C-3

1. 89° 04' 20"
4. 356° 17' 40"
6. 174° 26' 30"
= 89° 04' 25" ✓

354.29 T=74° =354.30 ✓

1. 90° 56' 00"
4. 363° 44' 20"
6. 185° 36' 20"
= 90° 56' 03" ✓

1. 90° 53' 30"
4. 363° 21' 00"
6. 180° 53' 30" ✓

1. 89° 06' 10"
4. 356° 24' 30"
6. 174° 37' 10"
= 89° 06' 12" ✓

CONT. RT PG. 136

RETURN TO
LOS ANGELES COUNTY ENGINEER
700 LOS ANGELES COUNTY ENGINEERING BLDG.

Do not extend notes this side of this line.

Note: Any Additions or Changes on This Sheet Must be Made or Circled in Red Ink With Date and Name of Person Making Change.

PWFB 1417

1858

Notes Ck'd by C. RUBENACKER	Survey of ℄ SURVEYS
Map No. C.S.B 3043	JN 030300 Tape 0171 Std 68 °F
Office Work R. R. SHEAN	Surveyed by W. A. RICHARDS
Checked D. SAPPELL	Notes W. A. R. Date 12-13-61
Date JUN 1967	Indexed C. J. GALLI

F. B. 2711 Pg. 73

1. 89° 19' 30"
4. 357° 18' 00"
6. 175° 57' 00"
= 89° 19' 30" ✓

321.97 T=74° = 321.98 ✓

CONT. BOT. PG. 74

INT.
FD. SPK. DN. 1" BY TIES PER FB. 996-56
0.03 S. OF ℄ INT.
REMOVED SAME
SET S. & W. FLUSH @ ℄ INT.

W.S. 22, C-3

AVE.

321.98 ℄

15.04 15.30

SET L. & C.E. TG.

SET L. & C.E. TG.

FD. L. & T. 0.09 S.E. RESET TAN.

15 Adj. ✓

90° 40' 30" REC.

FB. 996-56

FD. SPK.

26.42/8

35.09/8

89° 19' 30"

30.57/8

14.84 15.15

579.81 ✓

HARPER

AVE.

15.24 15.00

30.64/8

34.66/8

26.98/8

SET L. & C.E. TG.

14.91 15.29

FD. L. & T.

19.14

CONT. RT. PG. 64

WILLOUGHBY

354.30 ℄

SET L. & C.E. TG.

CONT. TOP PG. 72

Note: Any Additions or Changes on This Sheet Must be Made or Circled in Red Ink With Date and Name of Person Making Change.

Do not extend notes this side of this line.

RETURN TO
LOS ANGELES COUNTY ENGINEER
00 LOS ANGELES COUNTY ENGINEERING BLDG.

763098 CE #247—7-58

PWFB 1417 1859

F.B. ~~2711~~ Pg. ~~74~~

1. 89° 19' 20"
4. 357° 17' 00"
6. 175° 55' 30"
= 89° 19' 15" ✓

321.96 T=78°=321.98 ✓

W.S. 22, C-3

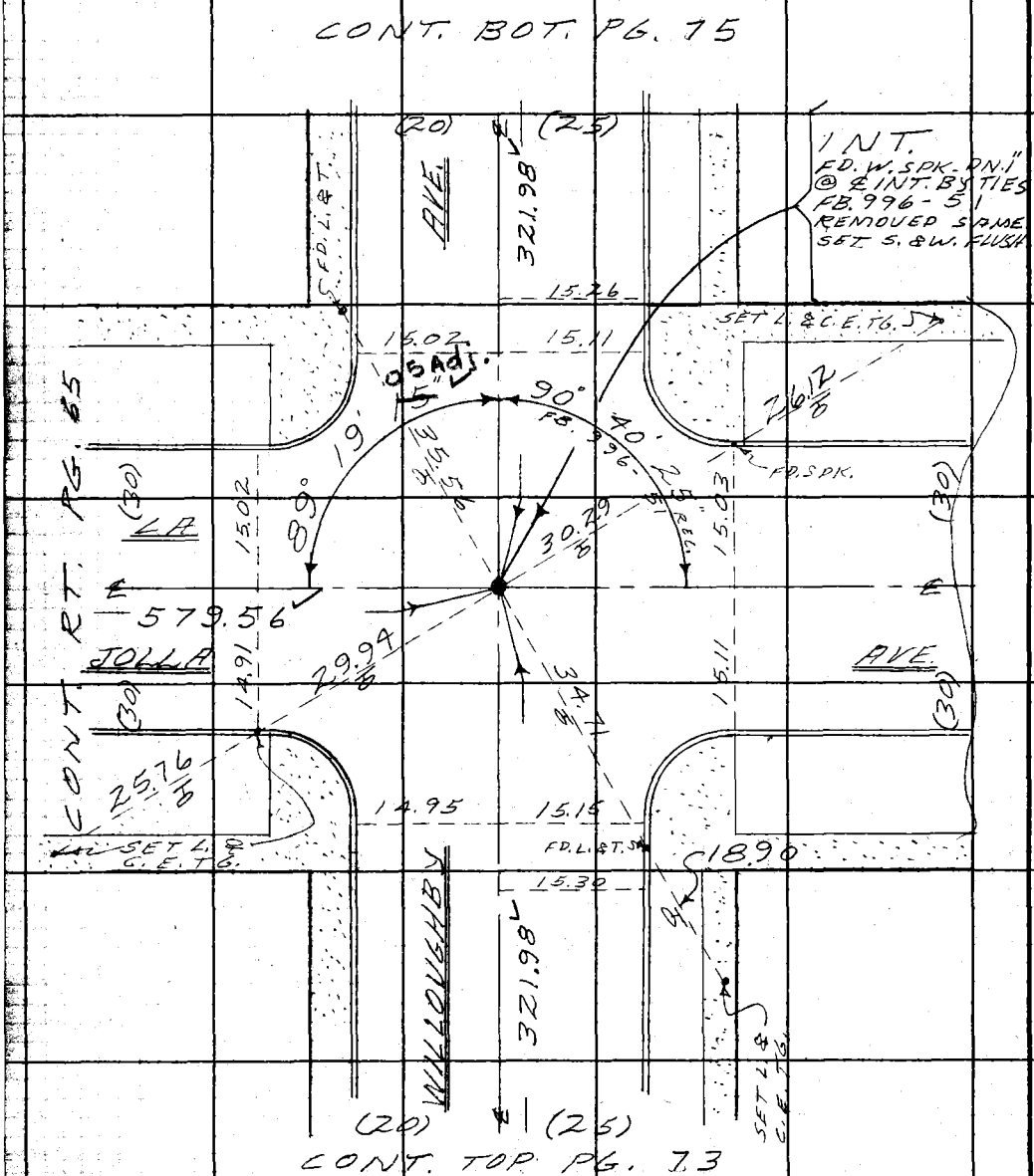

RETURN TO
LOS ANGELES COUNTY ENGINEER
700 LOS ANGELES COUNTY ENGINEERING BLDG.

Do not extend notes this side of this line.

Note: Any Additions or Changes on This Sheet Must be Made or Circled in Red Ink With Date and Name of Person Making Change.

PWFB 1417

1860

Notes Ck'd by C. RUBENACKER	Survey of ℄ SURVEYS
Map No. C.S.B 3043	JN 030300 Tape 0171 Std 68 °F
Office Work R. R. SHEAN	Surveyed by W. A. RICHARDS
Checked D. SAPPELL	Notes W. A. R. Date 12-15-61
Date JUN 1967	Indexed C. J. GALLI

F. B. ~~2711~~ Pg. ~~7-5~~

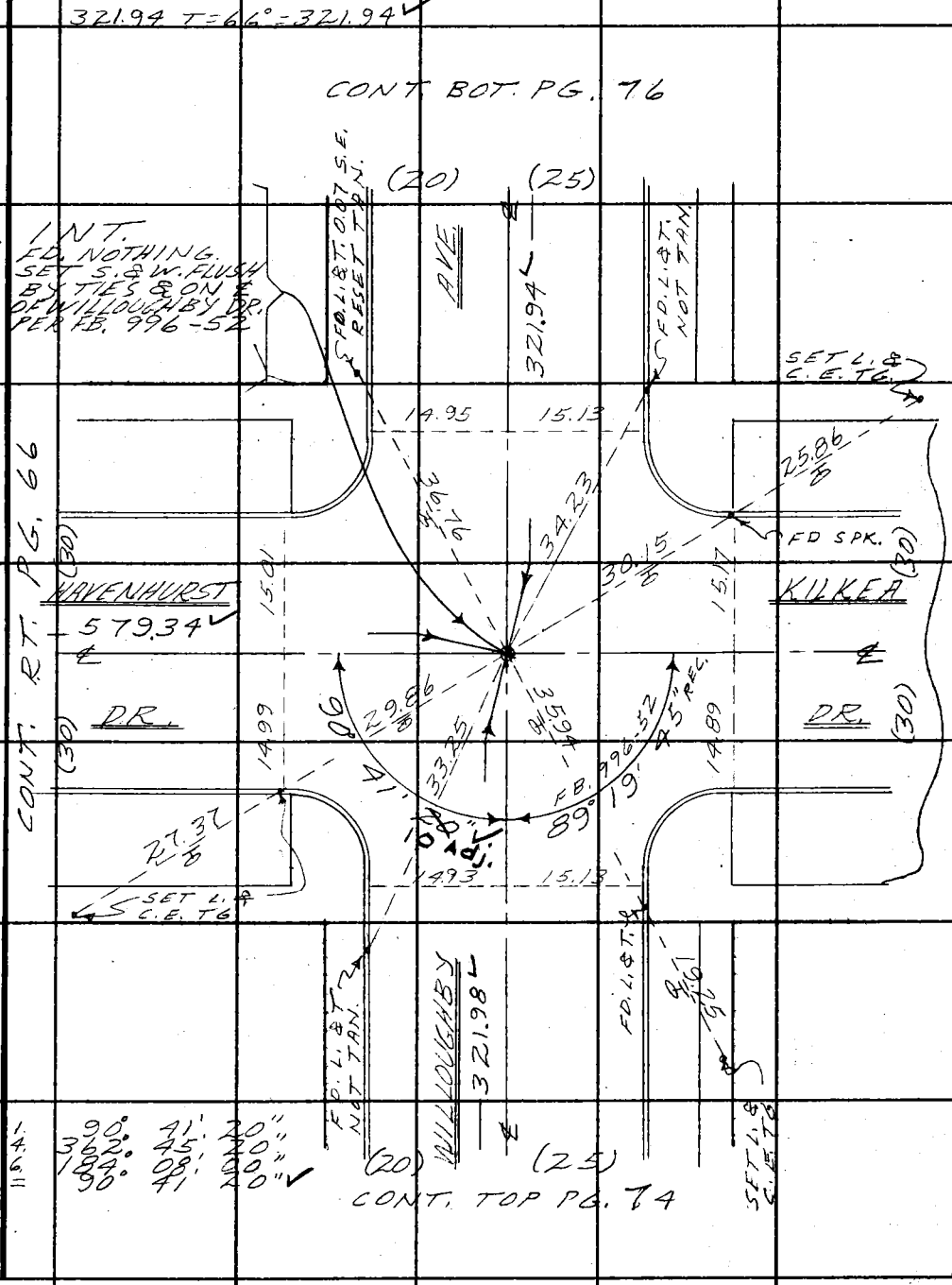

Note: Any Additions or Changes on this Sheet Must be Made or Circled in Red Ink With Date and Name of Person Making Change.

W.S. 22, C-3

Do not extend this side of this line.

PLEASE RETURN TO
LOS ANGELES COUNTY ENGINEER
403 LOS ANGELES COUNTY ENGINEERING BLDG.

76F3095 CE # 310 3-61

PWFB 1417

F. B. ~~2711~~ Pg. ~~76~~

1861

1. 89° 18' 00"
4. 357° 12' 00"
6. 175° 48' 00"
= 89° 18' 00"

1. 90° 40' 00"
4. 362° 40' 00"
6. 180° 00' 00"
= 90° 40' 00"

322.06 T=68 =322.06

W.S. 22, C-3

PLEASE RETURN TO
LOS ANGELES COUNTY ENGINEER
403 LOS ANGELES COUNTY ENGINEERING BLDG.

Do not extend this side of this line.

Note: Any Additions or Changes on This Sheet Must be Made or Circled in Red Ink With Date and Name of Person Making Change.

PWFB 1417

1862

Notes Ck'd by C. RUBENACKER	Survey of ℄ SURVEYS
Map No. CS.B 3043	JN 0303.00 Tape 0171 Std 68 °F
Office Work R. R. SHEAN	Surveyed by RICHARDS
Checked D. SAPPELL	Notes W.A.R. Date 12-8-61
Date JUN 1967	Indexed C. J. GALLI

F. B. ~~2711~~ Pg. ~~27~~

321.52 T=68°=321.52

1. 89° 18' 10"
4. 357° 12' 40"
6. 175° 49' 00"
= 89° 18' 10"

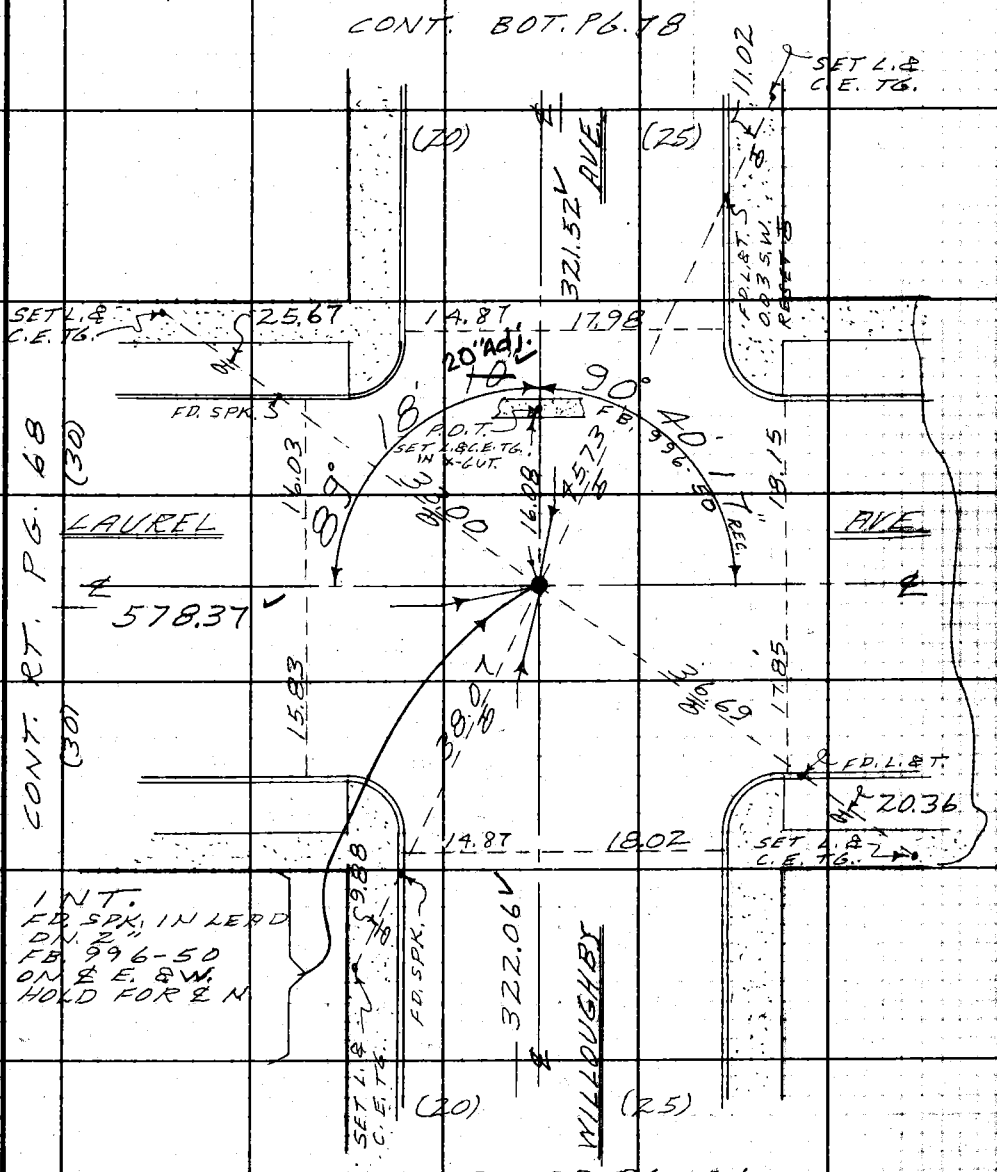

Note: Any Additions or Changes on This Sheet Must be Made or Circled in Red Ink With Date and Name of Person Making Change.

W.S. 22, C-3

Do not extend notes this side of this line.

RETURN TO
LOS ANGELES COUNTY ENGINEER
100 LOS ANGELES COUNTY ENGINEERING BLDG.

763098 CE #247—7-53

PWFB 1417

F. B. ~~2711~~ PG. ~~78~~

1863

W.S. 22, C-3

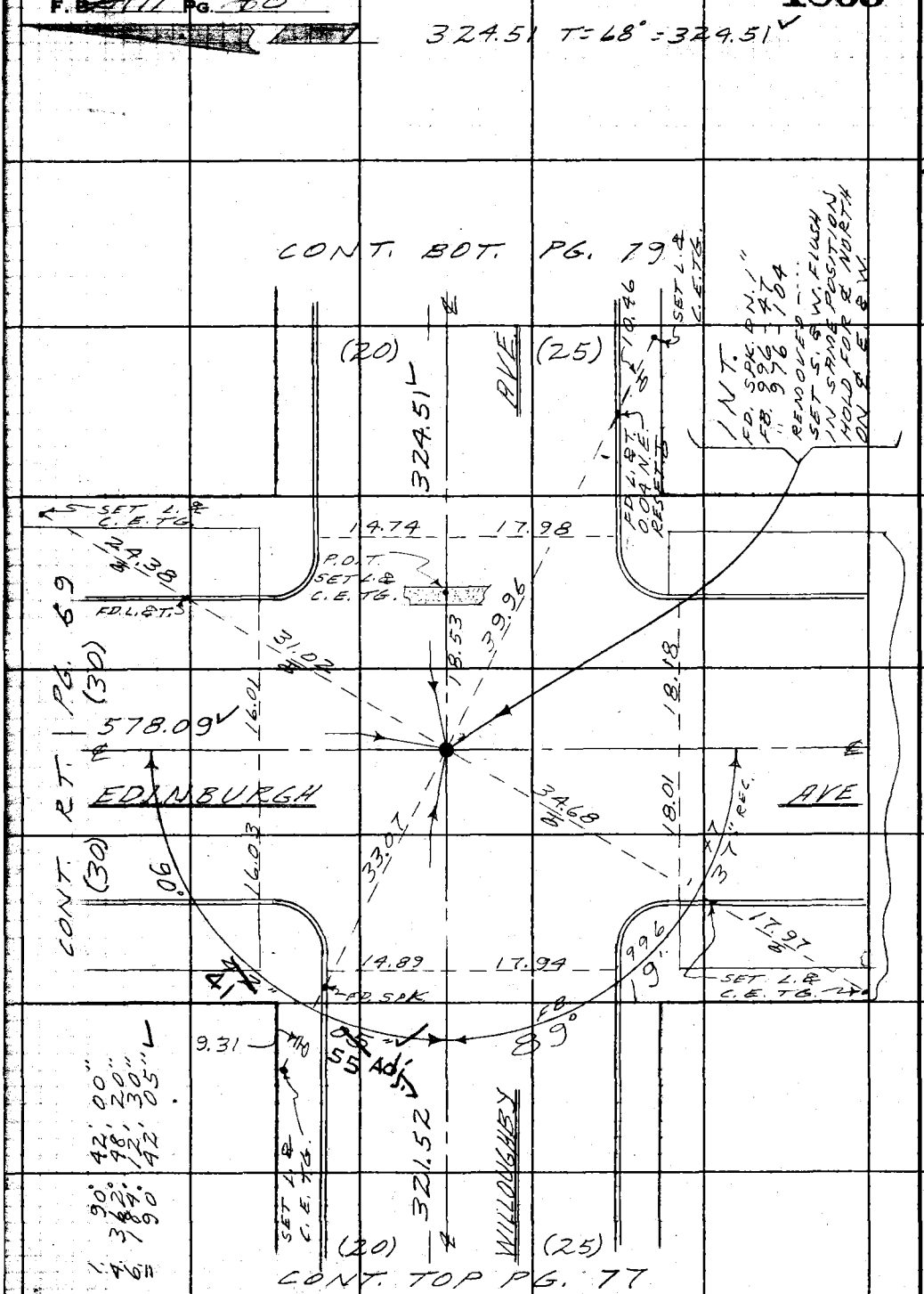

RETURN TO
LOS ANGELES COUNTY ENGINEER
700 LOS ANGELES COUNTY ENGINEERING BLDG.

Do not extend notes this side of this line.

Note: Any Additions or Changes on This Sheet Must be Made or Circled in Red Ink With Date and Name of Person Making Change.

PWFB 1417

1864

Notes Ck'd by C. RUBENACKER	Survey of ℄ SURVEYS
Map No. CS.B 3043	JN 030300 Tape 0171 Std 68 °F
Office Work R. R. SHEAN	Surveyed by W. A. RICHARDS
Checked D. SAPPELL	Notes W. A. R. Date 12-15-61
Date JUN 1967	Indexed C. J. GALLI

F. B. 2711 Pg. 79

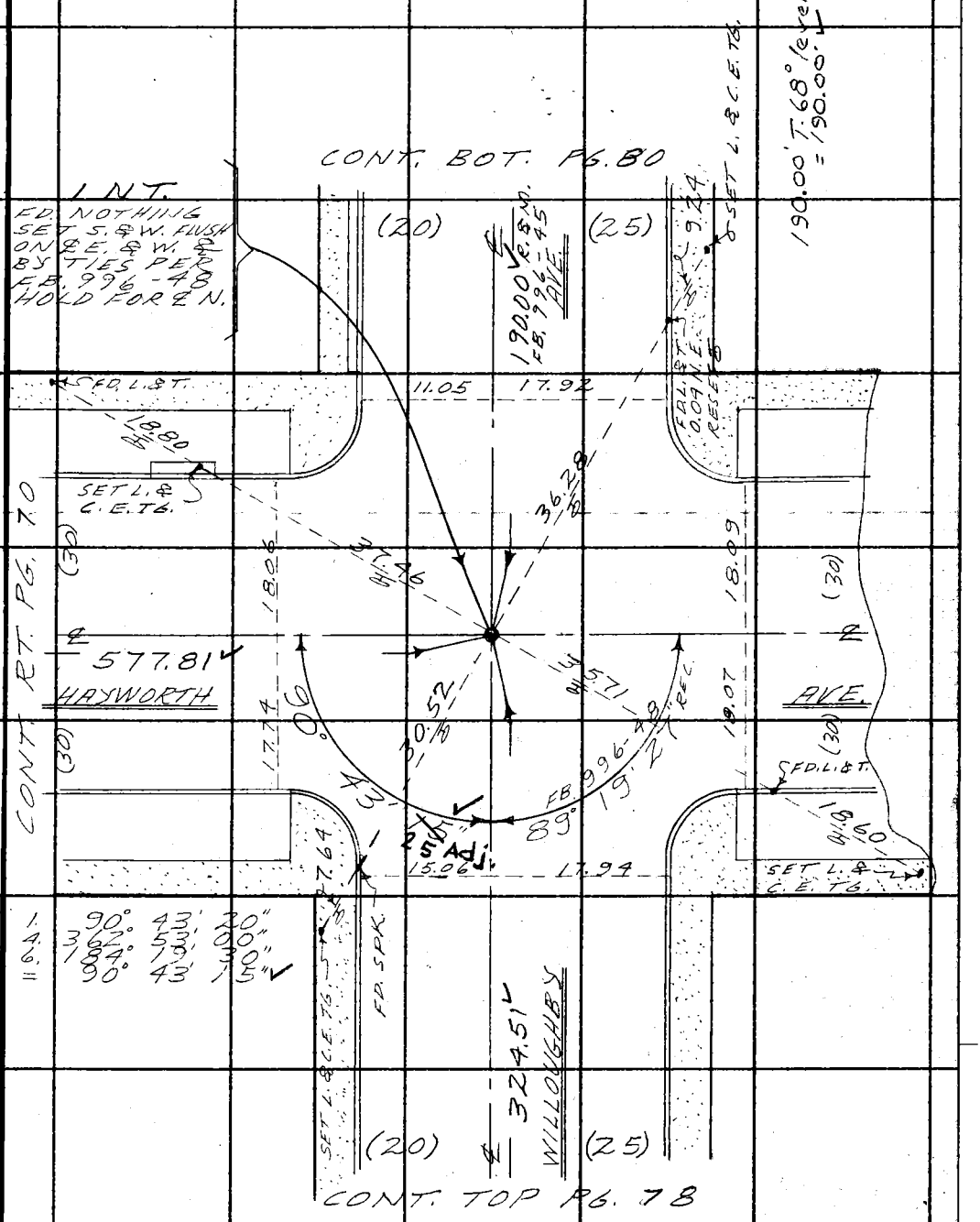

1. 90° 43' 20"
4. 362° 53' 00"
6. 184° 19' 30"
= 90° 43' 15"

W.S. 22, C-3

Note: Any Additions or Changes on This Sheet Must be Made or Circled in Red Ink With Date and Name of Person Making Change.

Do not extend this side of this line.

PLEASE RETURN TO
LOS ANGELES COUNTY ENGINEER
403 LOS ANGELES COUNTY ENGINEERING BLDG.

76F309S CE # 310 3-61

PWFB 1417

F. B 274 Pg. 80

1865

174.06 T=68°=174.06

CONT. BOT. PG. 81

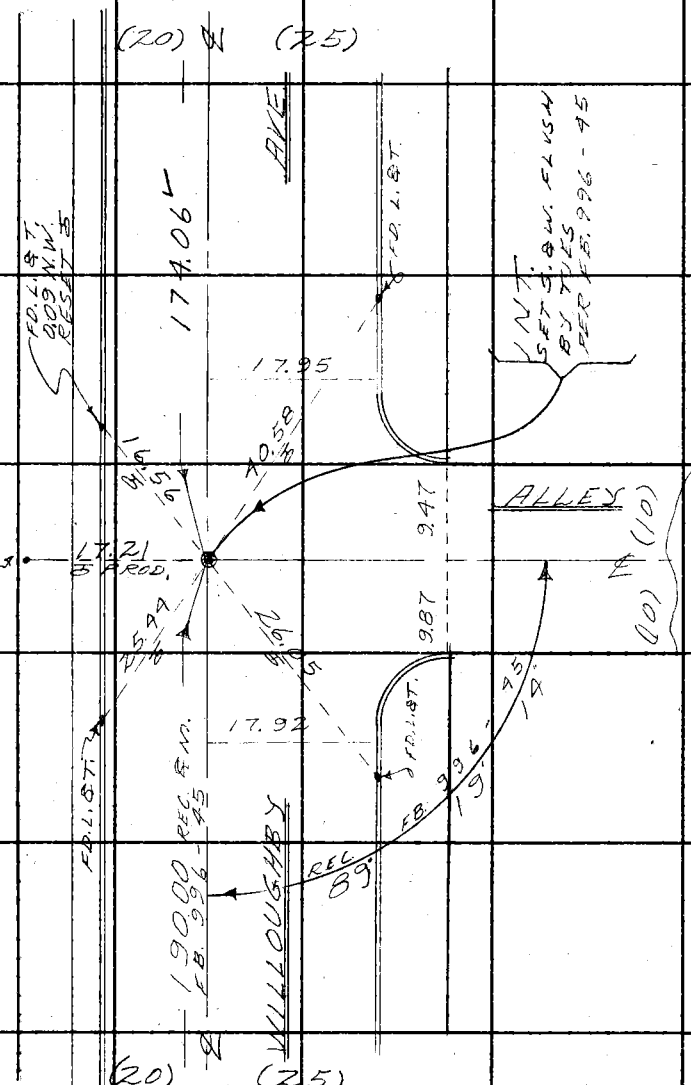

CONT. TOP PG. 79

PLEASE RETURN TO
LOS ANGELES COUNTY ENGINEER
403 Los Angeles County Engineering Bldg.

Do not extend this side of this line.

Note: Any Additions or Changes on This Sheet Must be Made or Circled in Red Ink With Date and Name of Person Making Change.

PWFB 1417

1866

F. B. 111 Pg. 81

Notes Ck'd by C. RUDENACKER
Map No.
Office Work R. R. SHEAN
Checked D. SAPPELL
Date JUN 1967

Survey of L. SURVEYS
JN 030300 Tape 0171 Std 68 °F
Surveyed by W. A. RICHARDS
Notes W.A.R. Date
Indexed C. J. GALLI

CONT. BOT. PG. B2

1.	90°	39'	40"
4.	362°	38'	20"
6.	183°	57'	30"
11	90°	39'	35"
1.	179°	58'	30"
4.	359°	54'	00"
6.	359°	51'	00"
11	179°	58'	30"
1.	89°	05'	00"
2.	178°	10'	00"
11	89°	05'	00"

INT. L&T. FLUSH
FD. L&T. FLUSH
12B. 996 - 106
" 996 - 46
" 514 - 180
HOLD FD. P & N, W.

ANGLE POINT
FD. SPK. IN LEAD
FLUSH IN CONC. PVT
FD. P.B. 996 - 106
" 996 - 46
" 514 - 180
HOLD FOR P & N, E, & S.

Note: Any Additions or Changes on This Sheet Must be Made or Circled in Red Ink With Date and Name of Person Making Change.

Do not extend this side of this line.

W. S. 22, C-3

PLEASE RETURN TO
LOS ANGELES COUNTY ENGINEER
403 LOS ANGELES COUNTY ENGINEERING BLDG.

CONT. RT. PG. 91

FAIRFAX AVE.

(30) (20) (30) (30)

FD. L&T. FD. SPK. SET L&T. C.E.TG.

11.11 18.99 14.15 4/1.6

(80' F.B. 89°) 89° 27.15 04' 05" 38.09 FD. L&T.

20.02 34.03 0.50 61.02 1/16 31.61 1/16

56.76

54.50 1/16 10.31 1/16 4/1.6 0.71 29.98

09' 39' 179° 45° Adj. 30° 58

30.09

(40) (40)

FD. L&T. FD. L&T.

11.98 17.95 4/1.43

SET L&T. C.E.TG.

WILLOUGHBY

℄ 174.06

(20) (25)

CONT. TOP PG. 148

CONT. TOP

Cont Top pg-80

76F3025 CE # 310 3-61

PWFB 1417

F. B. 2711 PG. 82

1867

W.S. 22, C-3

PLEASE RETURN TO
LOS ANGELES COUNTY ENGINEER
403 Los Angeles County Engineering Bldg.

Do not extend this side of this line.

Note: Any Additions or Changes on This Sheet Must be Made or Circled in Red Ink With Date and Name of Person Making Change.

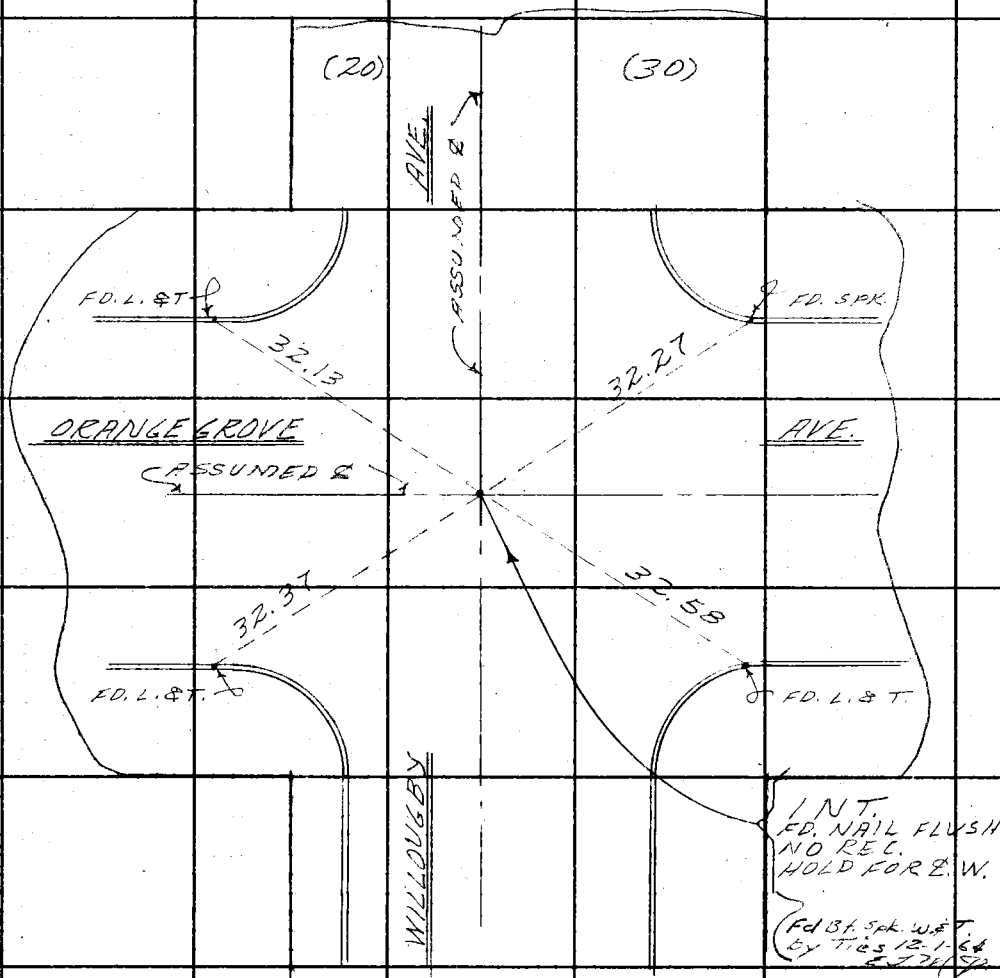

(20) (30)

CONT. TOP PG. 81

PWFB 1417

1868

Notes Ck'd by C. RUBENACKER	Survey of ℄ SURVEYS
Map No.	JN 0303.00 Tape 0231 Std 68 °F
Office Work	Surveyed by W. A. RICHARDS
Checked	Notes W. A. R. Date 1-8-64
Date	Indexed C. J. GALLI

F. B. 2711 Pg. 83

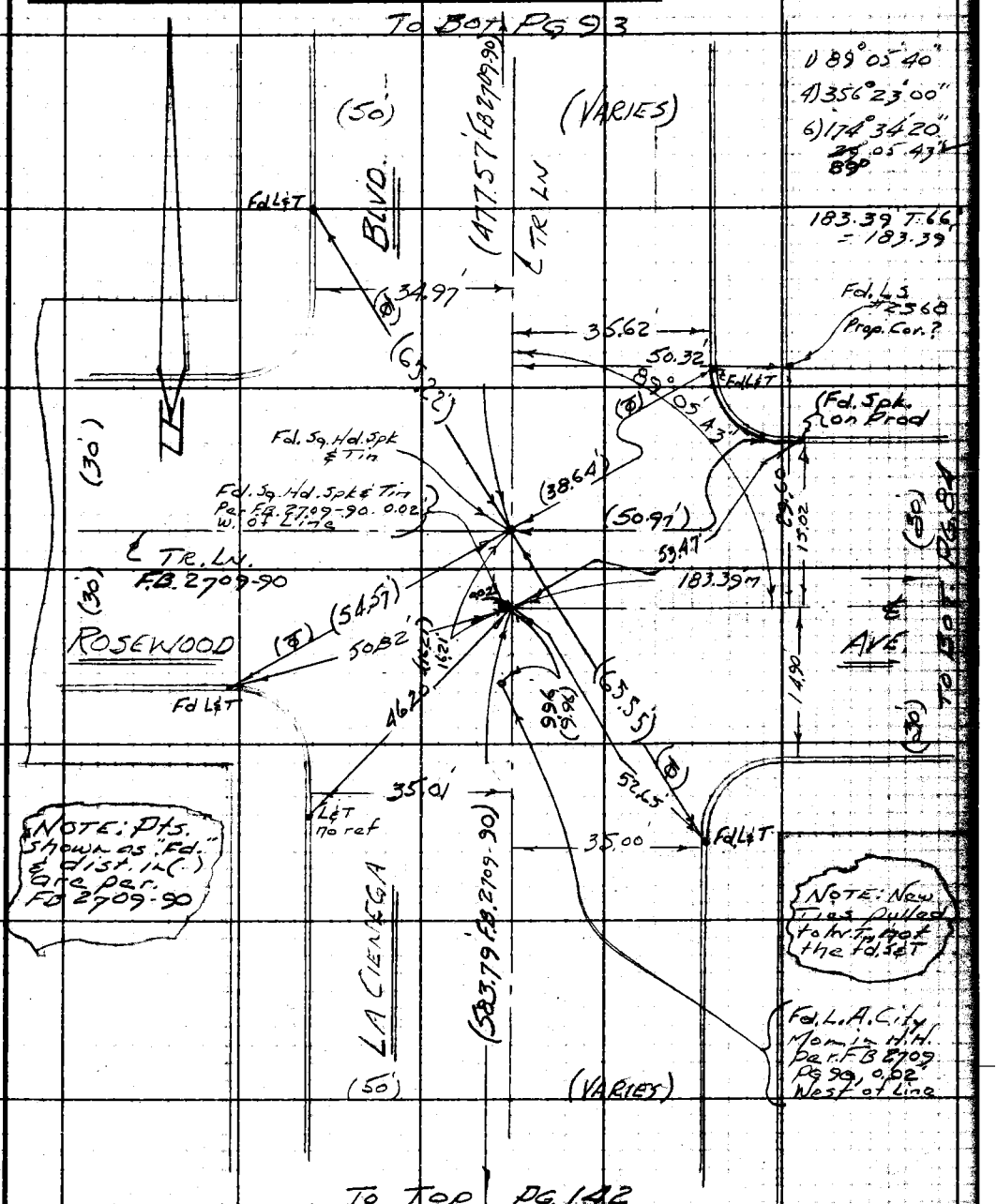

Note: Any Additions or Changes on This Sheet Must be Made or Circled in Red Ink With Date and Name of Person Making Change.

W.S. 22, C-3

Do not extend notes this side of this line.

RETURN TO
LOS ANGELES COUNTY ENGINEER
100 LOS ANGELES COUNTY ENGINEERING BLDG.

763098 CE #247—7-53

PWFB 1417

1869

F. B. 2711 PG. 84

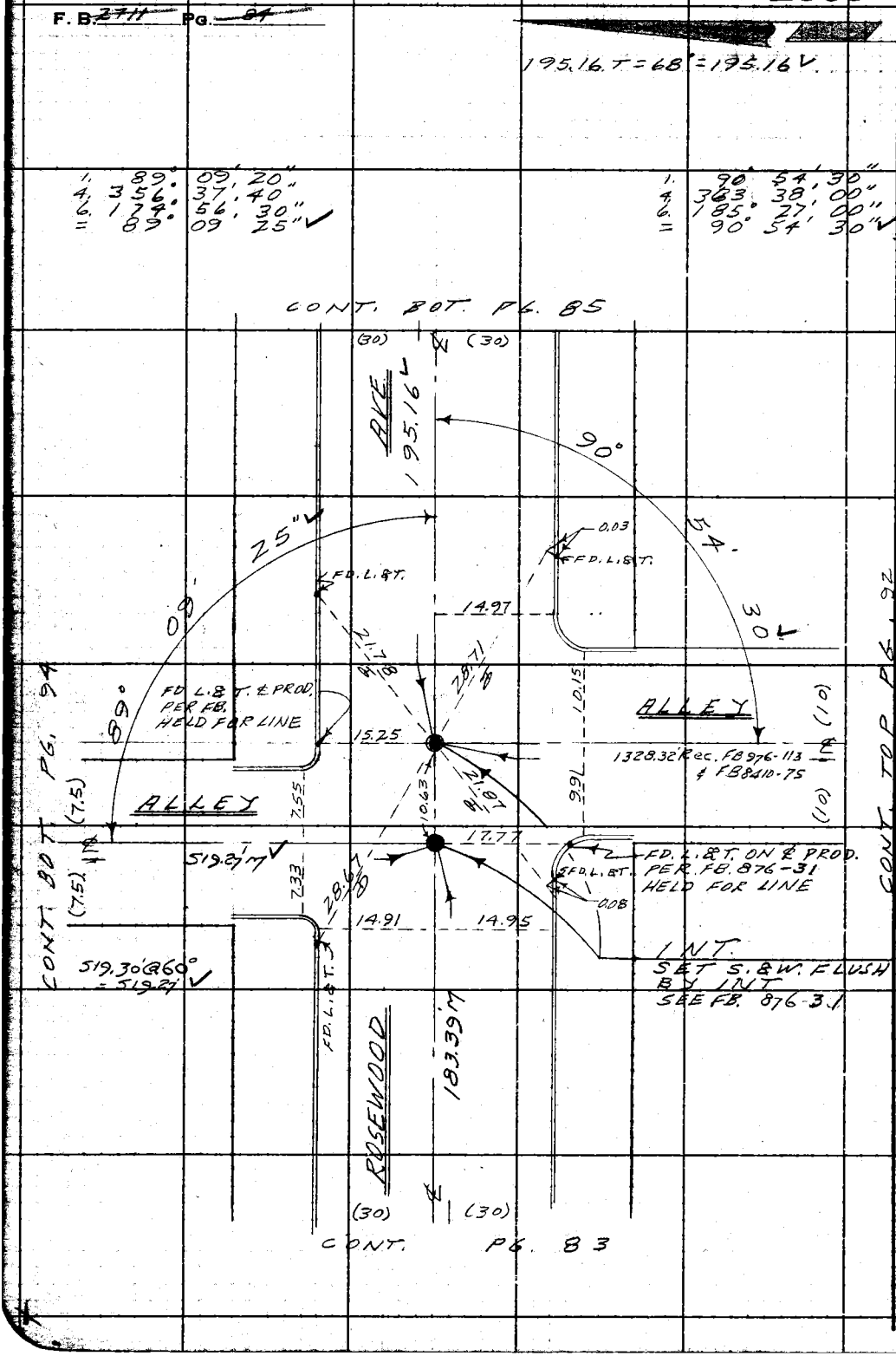

RETURN TO
LOS ANGELES COUNTY ENGINEER
700 LOS ANGELES COUNTY ENGINEERING BLDG.

Do not extend notes this side of this line.

Note: Any Additions or Changes on This Sheet Must be Made or Circled in Red Ink With Date and Name of Person Making Change.

PWFB 1417

1870

Notes Ck'd by C. RUBENACKER	Survey of ℄ SURVEYS	F. B. 2711 PG. 85
Map No. C.S.B.	JN 03800 Tape 0231 Std 68 °F	[redacted]
Office Work R. R. SHEAN	Surveyed by W.A. RICHARDS	
Checked	Notes W.A.R. Date 1-64	
Date	Indexed C. J. GALLI	

1. 90° 54' 40"
4. 363° 38' 40"
6. 185° 28' 00"
90° 54' 40"

319.73 T=68° = 319.73

1. 89° 57' 00"
4. 359° 48' 00"
6. 179° 42' 00"
= 89° 57' 00"

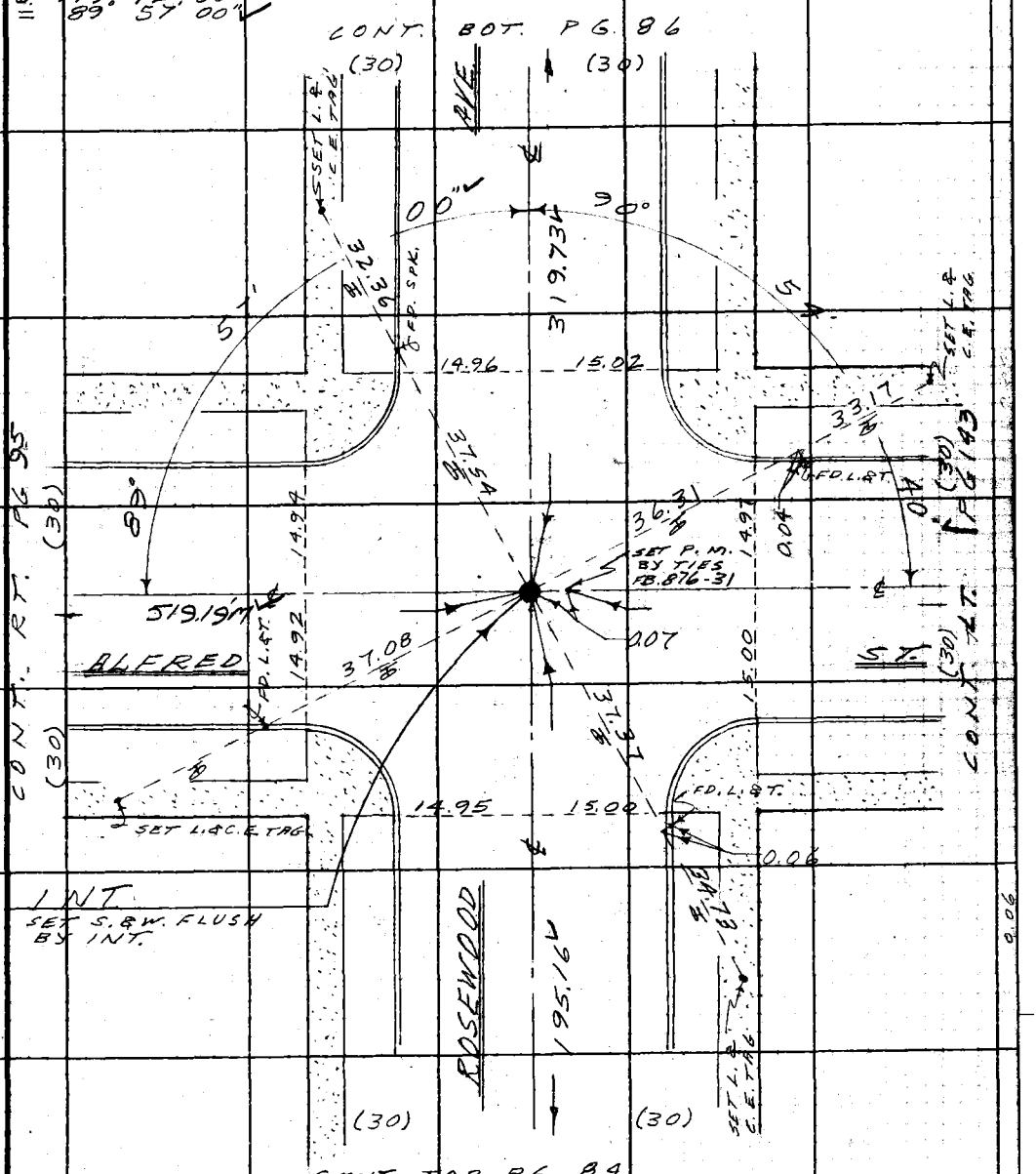

Note: Any Additions or Changes on This Sheet Must be Made or Circled in Red Ink With Date and Name of Person Making Change.

W.S. 22, C-3

Do not extend notes this side of this line.

RETURN TO
LOS ANGELES COUNTY ENGINEER
100 LOS ANGELES COUNTY ENGINEERING BLDG.

763098 CE #247—7-53

PWFB 1417

F. B. 2744 PG. 86

1871

W.S. 22, C-3

RETURN TO
LOS ANGELES COUNTY ENGINEER
700 Los Angeles County Engineering Bldg.

Do not extend notes this side of this line.

Note: Any Additions or Changes on This Sheet Must be Made or Circled in Red Ink With Date and Name of Person Making Change

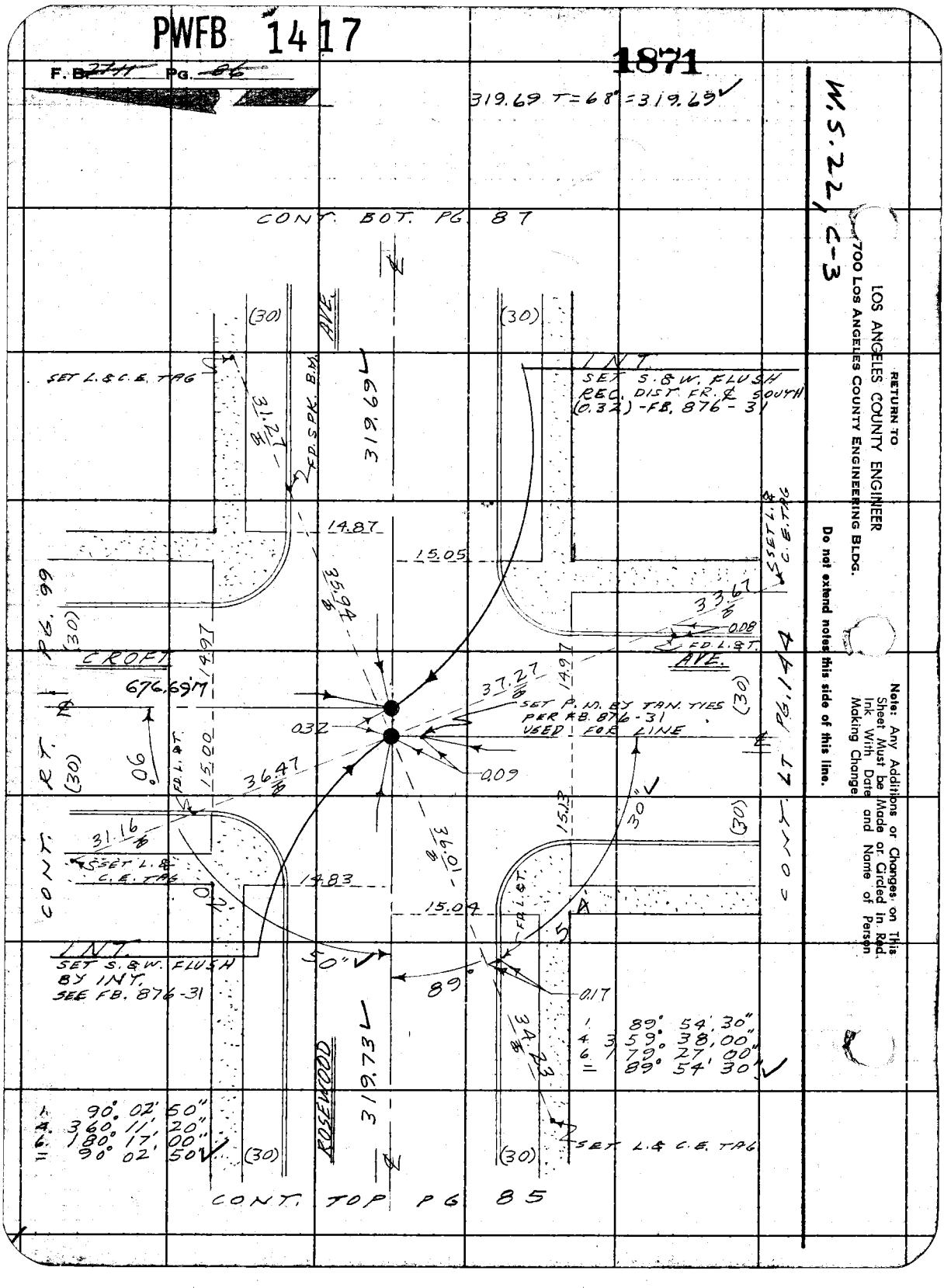

PWFB 1417

1872

Notes Ck'd by C. RUBENACKER	Survey of ℄ SURVEYS
Map No.	JN 0303.00 Tape 0231 Std 68 °F
Office Work	Surveyed by W. A. RICHARDS
Checked	Notes W. A. R. Date 12-63
Date	Indexed C. J. GALLI

F. B. 2711 Pg. 87

289.78 T=68°=289.78

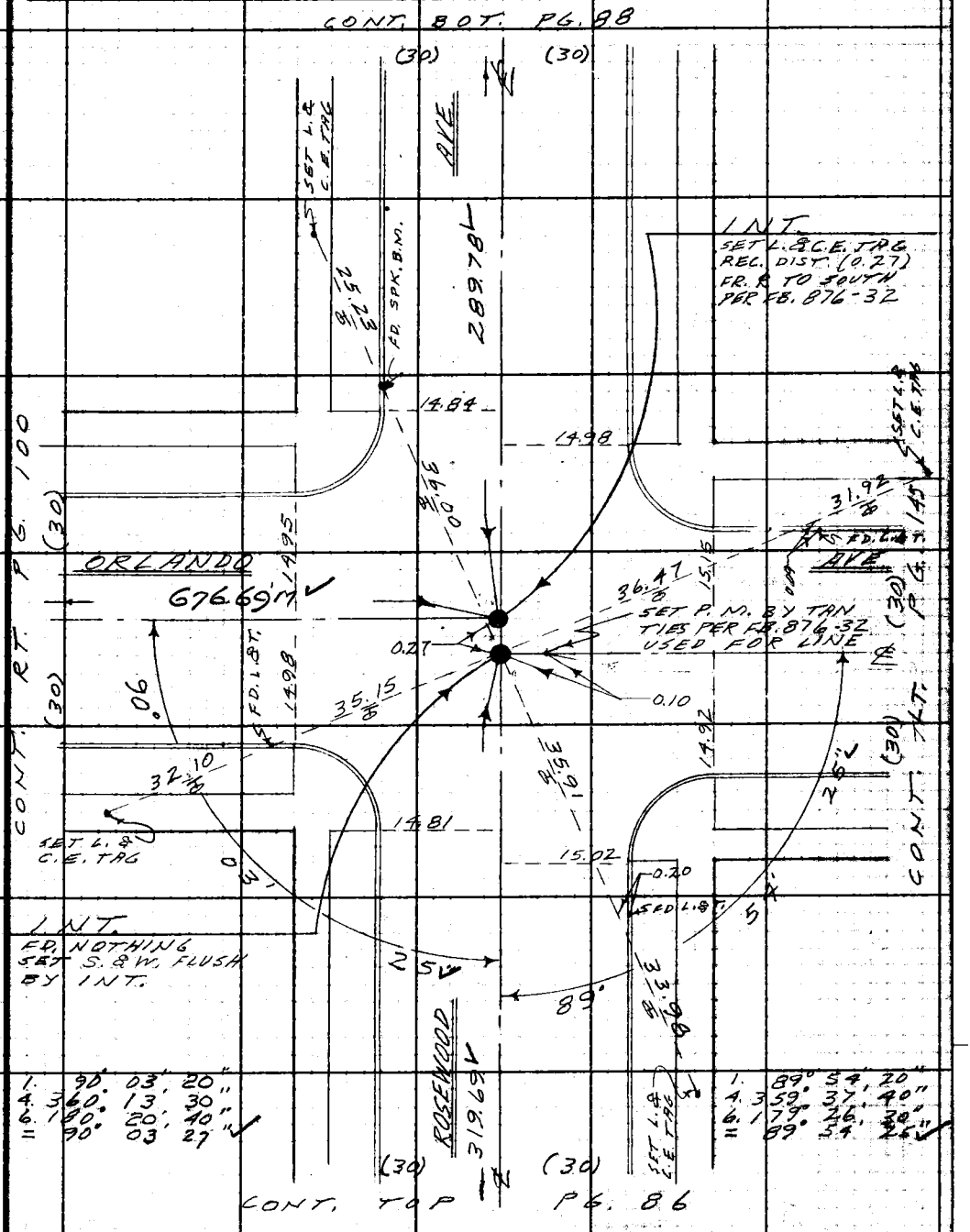

0.20 E
0.09 W

Note: Any Additions or Changes on This Sheet Must Be Made or Circled in Red Ink With Date and Name of Person Making Change.

W.S. 22, C-3

Do not extend notes this side of this line.

RETURN TO
LOS ANGELES COUNTY ENGINEER
100 LOS ANGELES COUNTY ENGINEERING BLDG.

763098 CE #247—7-53

PWFB 1417

1873

RETURN TO
LOS ANGELES COUNTY ENGINEER
700 LOS ANGELES COUNTY ENGINEERING BLDG.

Do not extend notes this side of this line.

Note: Any Additions or Changes on This Sheet Must be Made or Circled in Red Ink With Date and Name of Person Making Change

Notes Ck'd by C. RUBENACKER
Map No.
Office Work
Checked
Date

Survey of ℄ SURVEYS
JN 030300 Tape 0171 Std 68 °F
Surveyed by W. A. RICHARDS
Notes W. A. RICHARDS Date 2-16-62
Indexed C. J. GALLI

F. B. ~~2777~~ Pg. ~~89~~

1. 89° 54' 40"
4. 359° 38' 40"
6. 179° 28' 00"
= 89° 54' 40" ✓

Note: Any Additions or Changes on This Sheet Must be Made or Circled in Red Ink With Date and Name of Person Making Change.

Do not extend this side of this line.

PLEASE RETURN TO
LOS ANGELES COUNTY ENGINEER
403 Los Angeles County Engineering Bldg.

W.S. 22, C-3

76F309S CE # 310 3-61

PLEASE RETURN TO
LOS ANGELES COUNTY ENGINEER
403 LOS ANGELES COUNTY ENGINEERING BLDG.

Note: Any Additions or Changes on This Sheet Must be Made or Circled in Red Ink With Date and Name of Person Making Change.

Do not extend this side of this line.

W.S. 22, C-3

1875

PWFB 1417

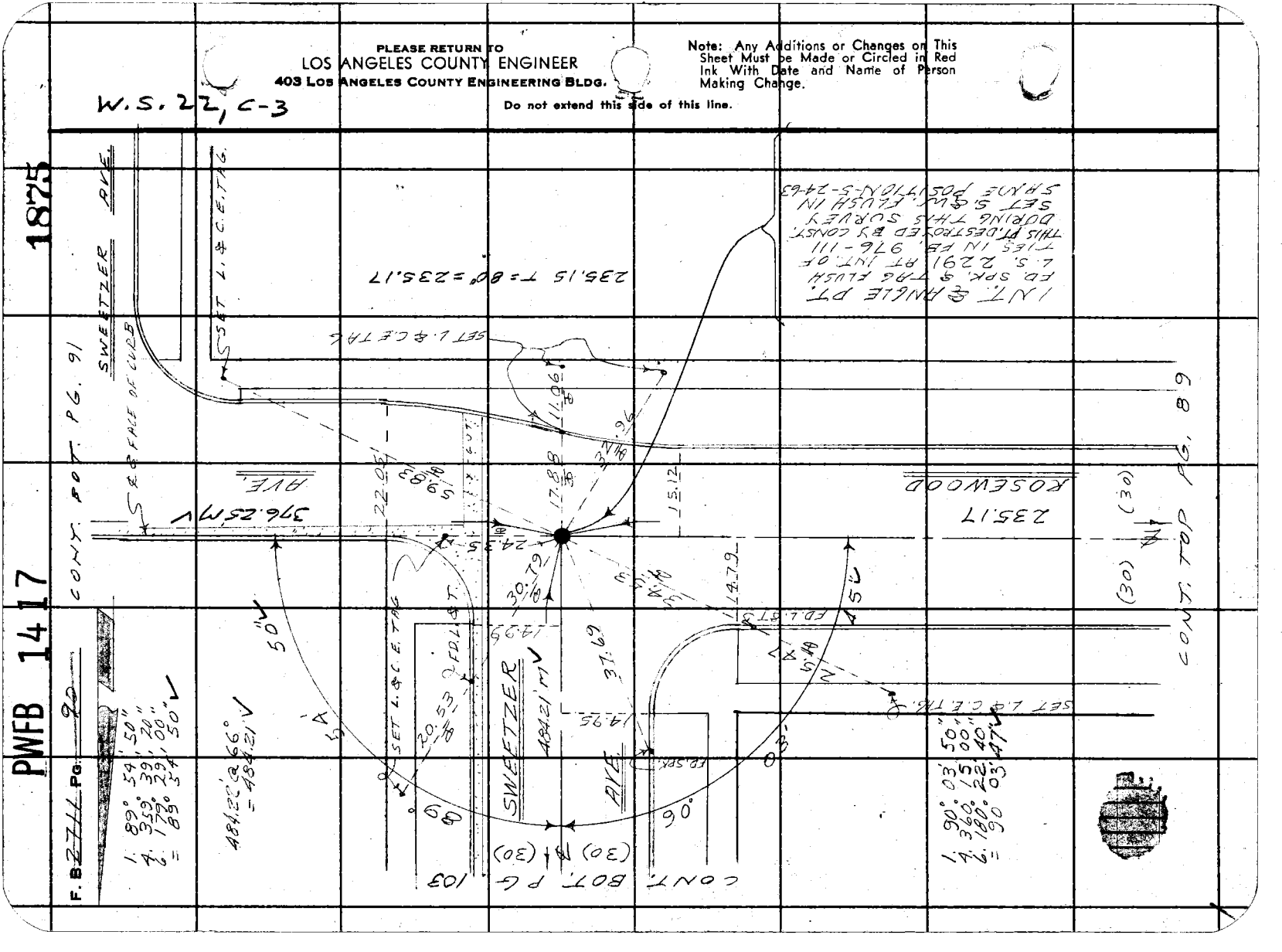

PWFB 1417 1876

Notes Ck'd by C. RUBENACKER	Survey of ℄ SURVEYS
Map No.	JN 0303.00 Tape 0231 Std 68 °F
Office Work	Surveyed by W. A. RICHARDS
Checked	Notes W. A. R. Date 12-63
Date	Indexed C. J. GALLI

F. B. 2711 Pg. 91

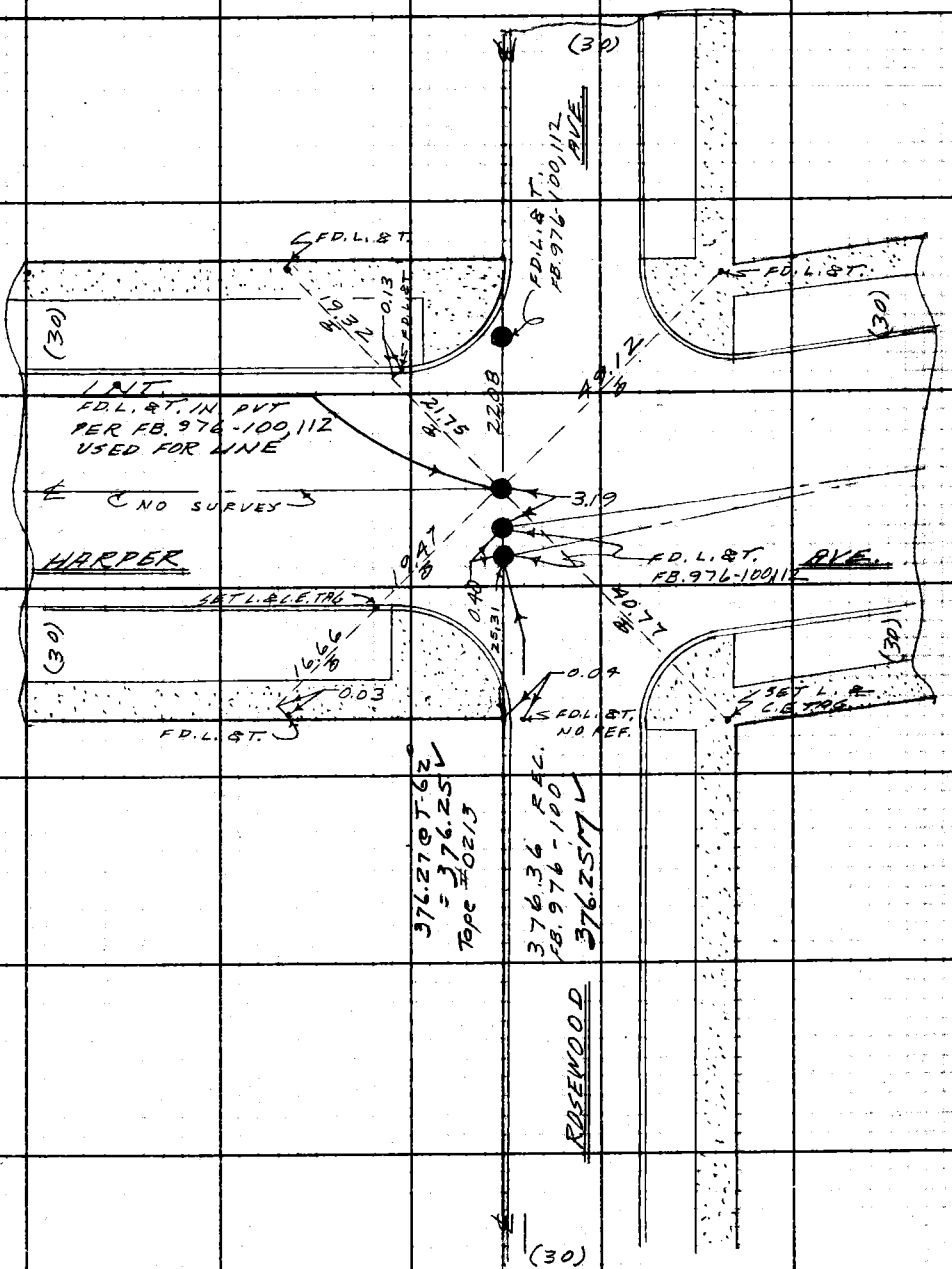

CONT. TOP PG. 90

W.S. 22, C-3

Note: Any Additions or Changes on This Sheet Must be Made or Circled in Red Ink With Date and Name of Person Making Change.

Do not extend notes this side of this line.

RETURN TO
LOS ANGELES COUNTY ENGINEER
900 LOS ANGELES COUNTY ENGINEERING BLDG.

763098 CE #247—7-53

PWFB 1417

F. B. 271' Pg. 92

1877

CONT. RT. PG. 84

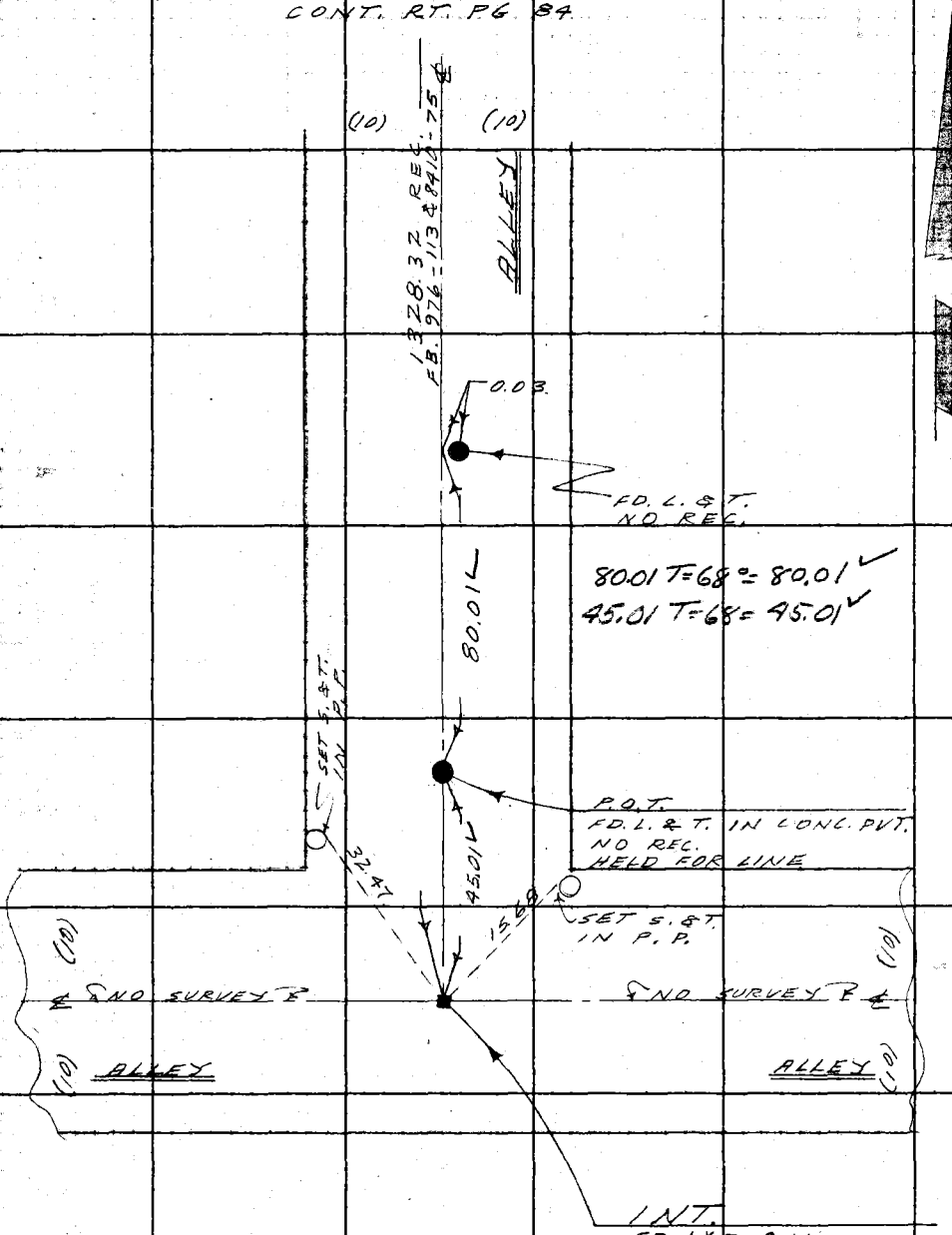

RETURN TO
LOS ANGELES COUNTY ENGINEER
700 Los Angeles County Engineering Bldg.

Do not extend notes this side of this line.

Note: Any Additions or Changes on This Sheet Must be Made or Circled in Red Ink With Date and Name of Person Making Change.

PWFB 1417

1878

Notes Ck'd by C. RUBENACKER	Survey of ℄ SURVEYS
Map No.	JN 030300 Tape 0231 Std 68 °F
Office Work	Surveyed by W. A. RICHARDS
Checked	Notes W. A. R. Date 1-14-64
Date	Indexed C. J. GALLI

F. B. ~~2711~~ PG. ~~93~~

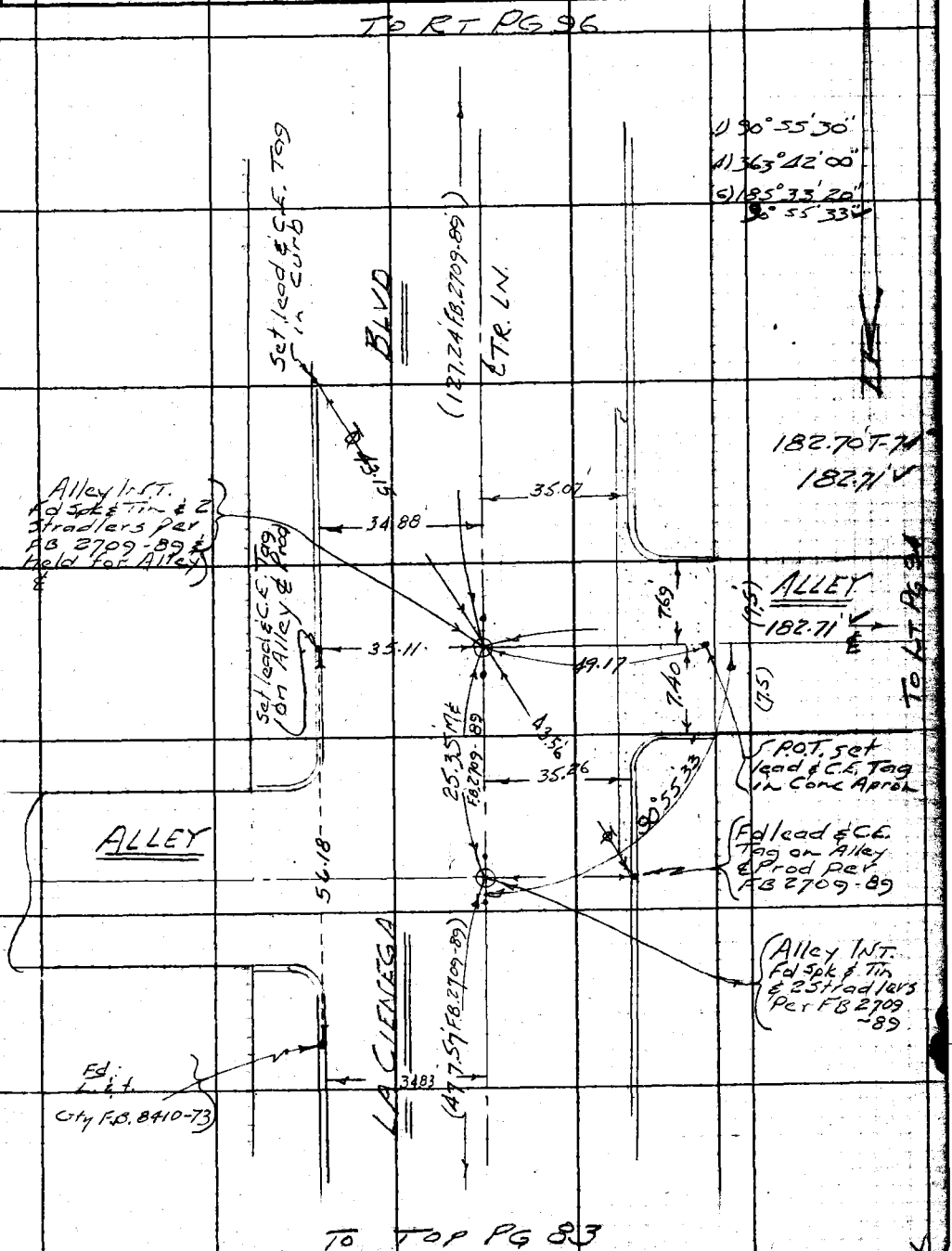

Note: Any Additions or Changes on This Sheet Must be Made or Circled in Red Ink With Date and Name of Person Making Change.

Do not extend notes this side of this line.

RETURN TO
LOS ANGELES COUNTY ENGINEER
900 LOS ANGELES COUNTY ENGINEERING BLDG.

763098 CE #247—7-53

PWFB 1417

1879

F. B. 2711 Pg. 94

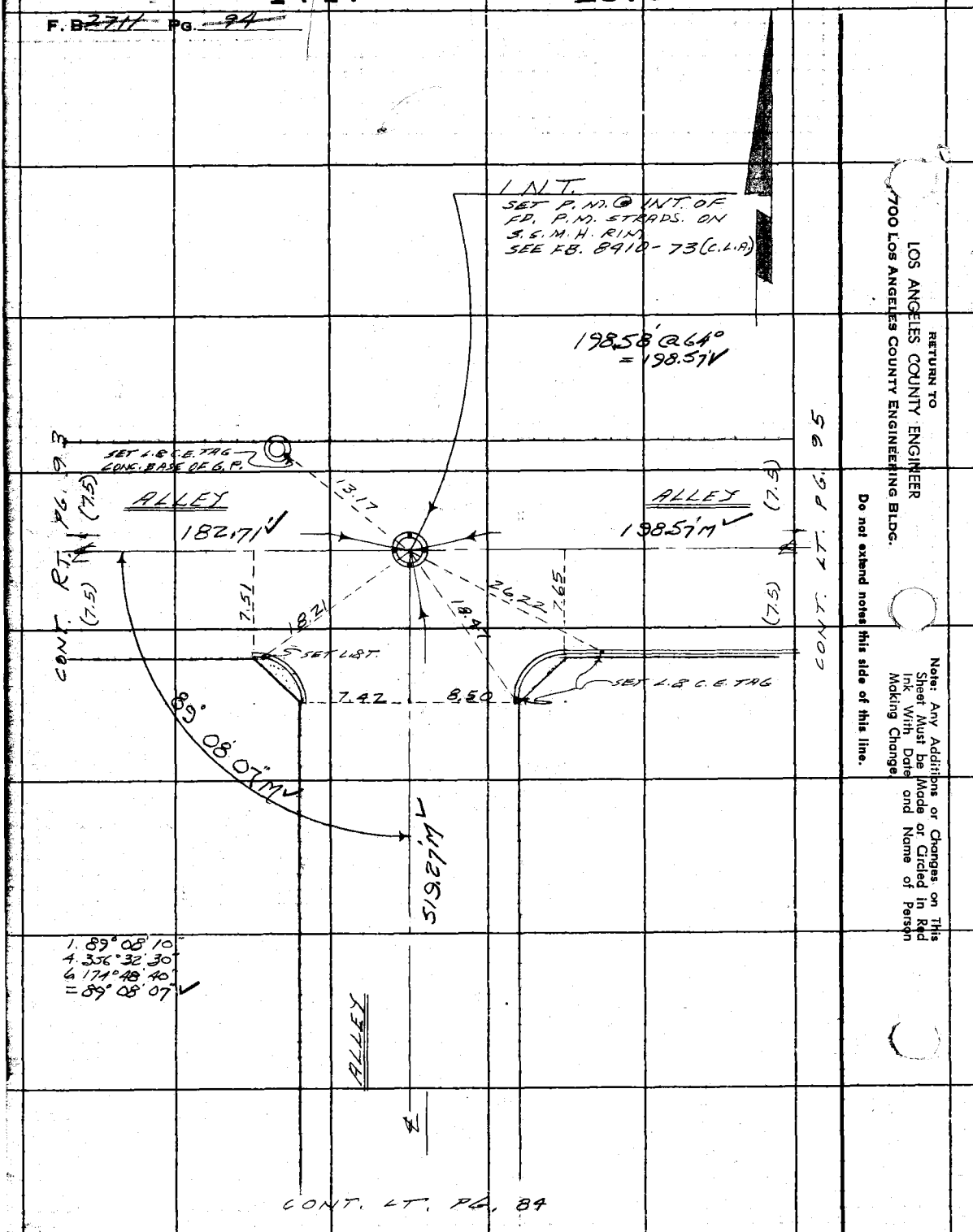

RETURN TO
LOS ANGELES COUNTY ENGINEER
700 Los Angeles County Engineering Bldg.

Do not extend notes this side of this line.

Note: Any Additions or Changes on This Sheet Must be Made or Circled in Red Ink With Date and Name of Person Making Change.

PWFB 1417

1880

Notes Ck'd by C. RUBENACKER	Survey of ℄ SURVEYS
Map No.	JN 0303.00 Tape 0231 Std 68 °F
Office Work	Surveyed by W. A. RICHARDS
Checked	Notes W. A. R. Date 1-14-64
Date	Indexed C. J. GALLI 2 6 65

F. B. 2711 PG. 95

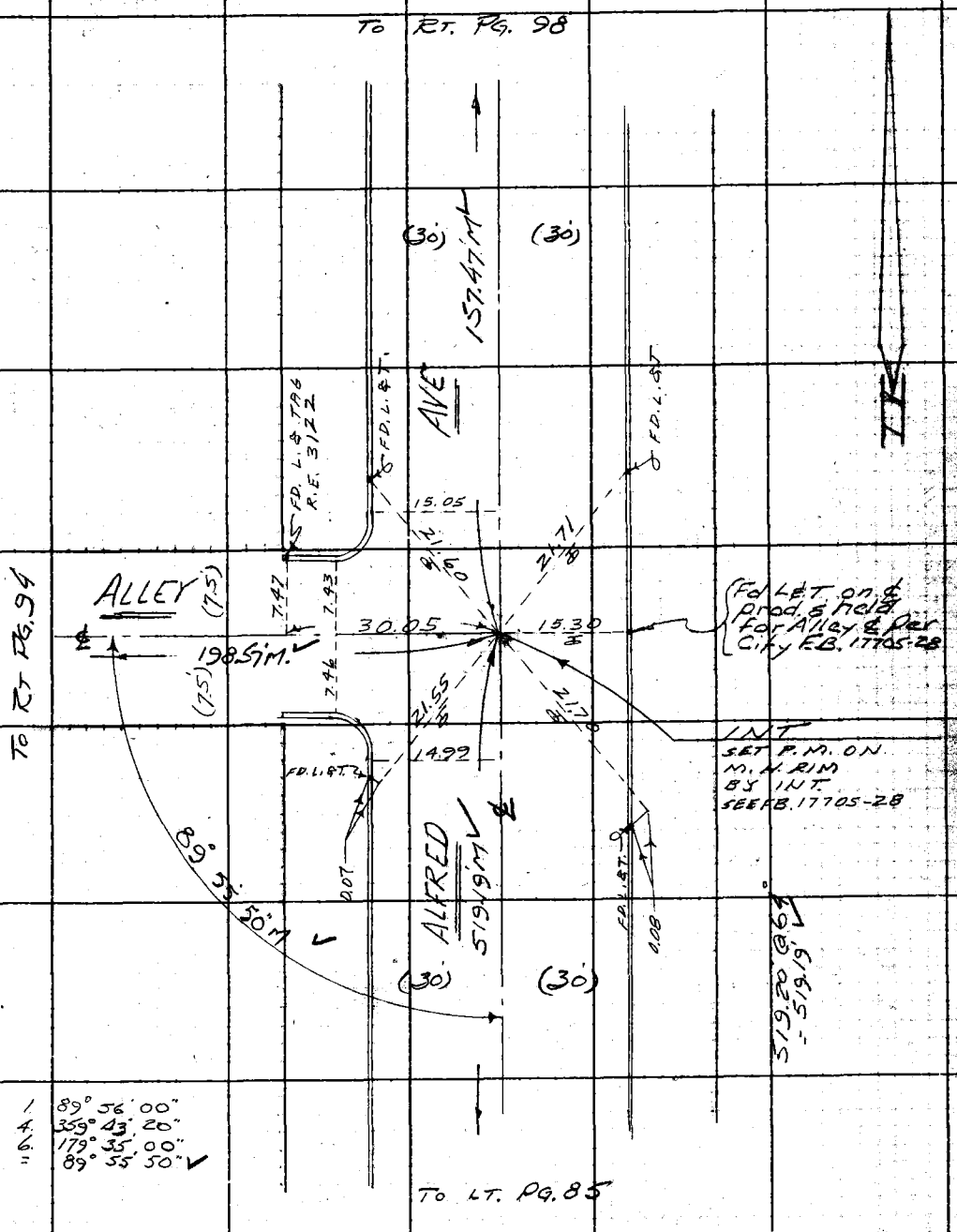

1. 89° 56' 00"
4. 359° 43' 20"
6. 179° 35' 00"
= 89° 55' 50" ✓

Note: Any Additions or Changes on This Sheet Must be Made or Circled in Red Ink With Date and Name of Person Making Change.

Do not extend notes this side of this line.

RETURN TO
LOS ANGELES COUNTY ENGINEER
00 LOS ANGELES COUNTY ENGINEERING BLDG.

763098 CE #247—7-53

PWFB 1417, 1881, 1882

F.B. 2711 PG. 26 To BOT PG. 97

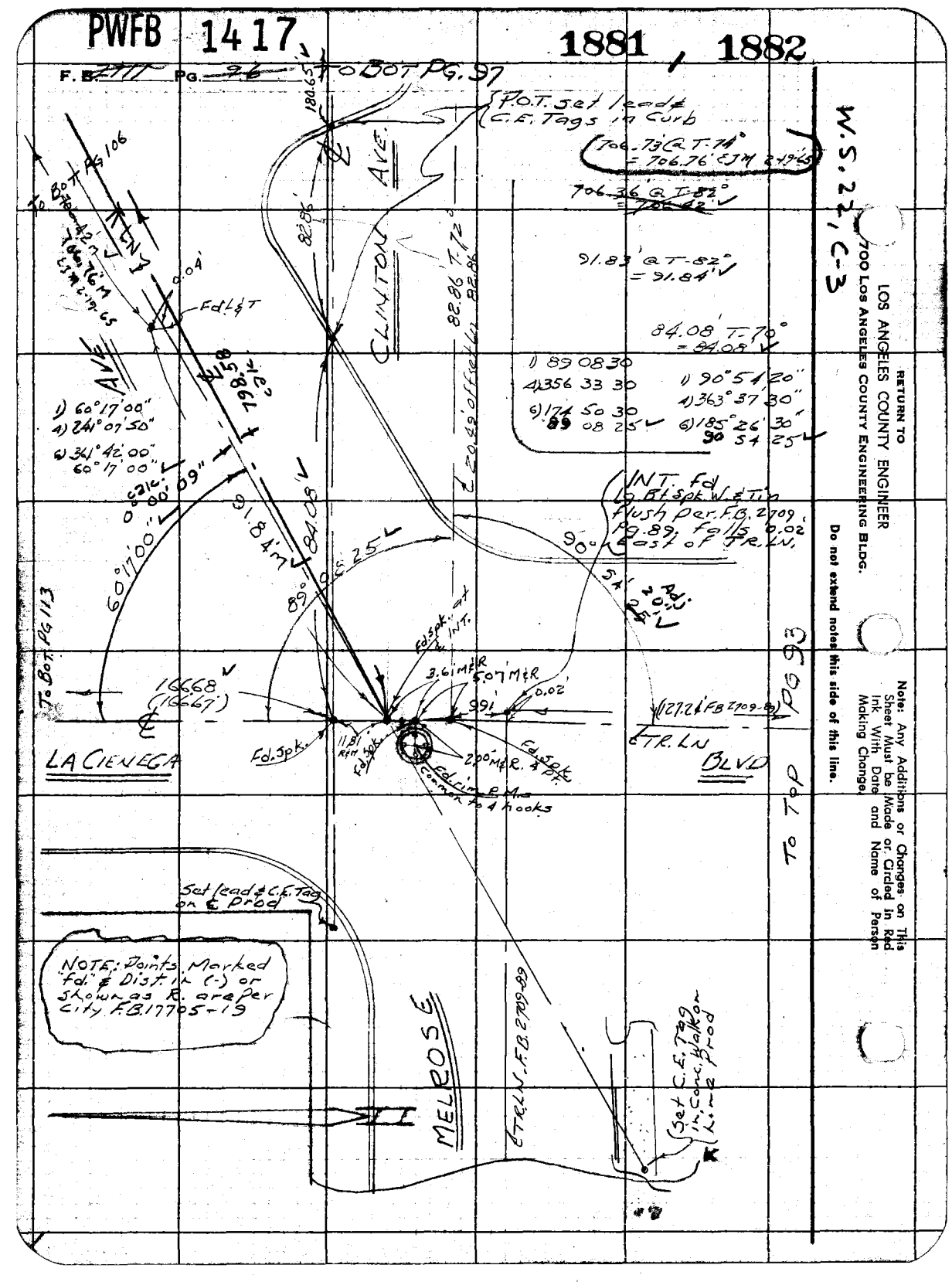

RETURN TO
LOS ANGELES COUNTY ENGINEER
700 LOS ANGELES COUNTY ENGINEERING BLDG.

Do not extend notes this side of this line.

Note: Any Additions or Changes on This Sheet Must be Made or Circled in Red Ink With Date and Name of Person Making Change.

PWFB 1417

1883

Notes Ck'd by C. RUBENACKER	Survey of ℄ SURVEYS	F. B. 2711 Pg. 97
Map No.	JN 030300 Tape 0231 Std 68 °F	
Office Work	Surveyed by W. A. RICHARDS	
Checked	Notes W.A.R. Date 1-9-64	
Date	Indexed C. J. GALLI	

1. 28° 51' 20"
4. 115° 25' 00"
6. 173° 07' 30"
= 28° 51' 15" ✓

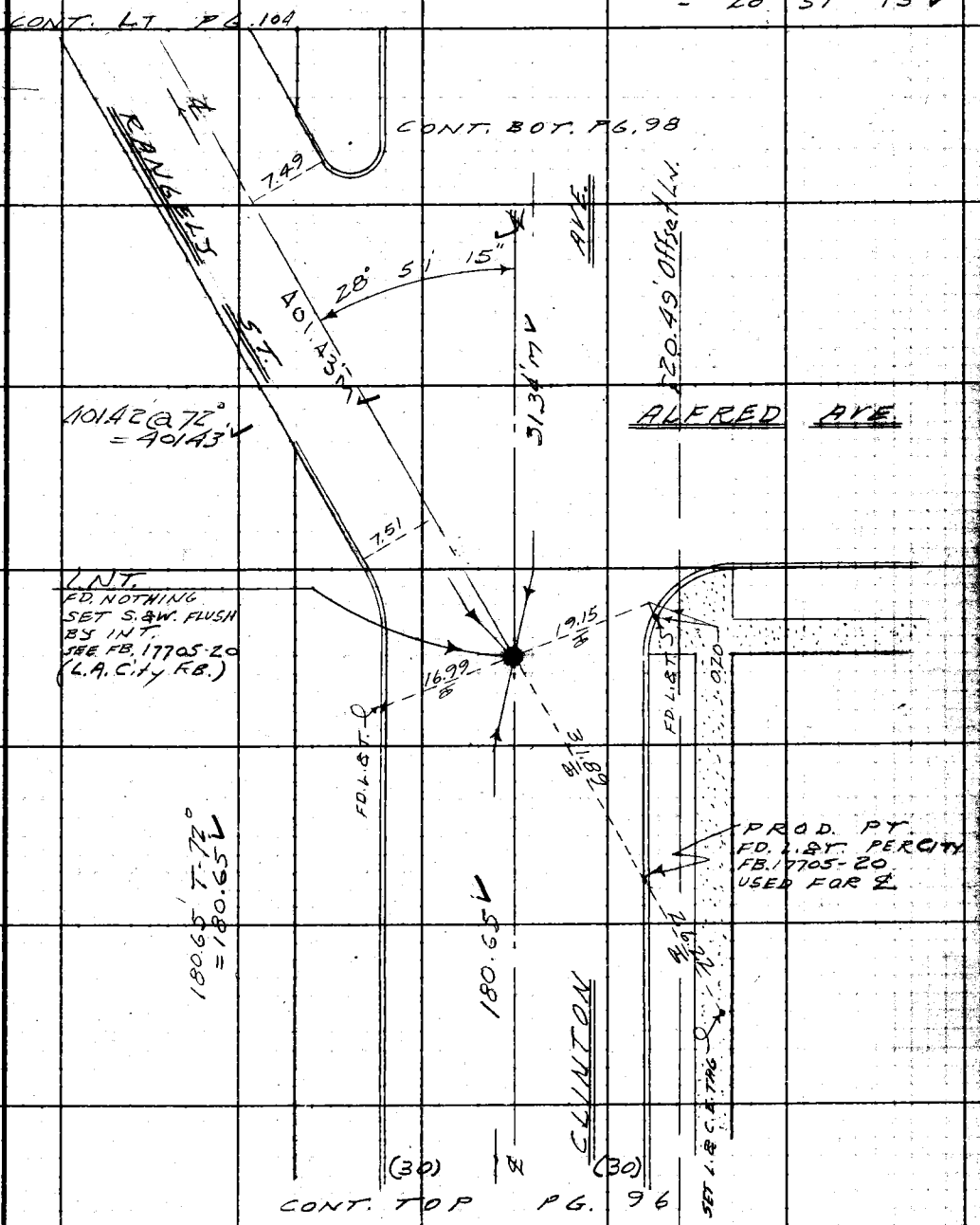

Note: Any Additions or Changes on This Sheet Must be Made or Circled in Red Ink With Date and Name of Person Making Change.

W. S. 22, C-3

Do not extend notes this side of this line.

RETURN TO
LOS ANGELES COUNTY ENGINEER
100 LOS ANGELES COUNTY ENGINEERING BLDG.

763098 CE #247—7-53

RETURN TO
LOS ANGELES COUNTY ENGINEER
700 LOS ANGELES COUNTY ENGINEERING BLDG.

Note: Any Additions or Changes on This Sheet Must be Made or Circled In Red Ink With Date and Name of Person Making Change.

Do not extend notes this side of this line.

W.S. 22, C-3

1884

PWFB 1417

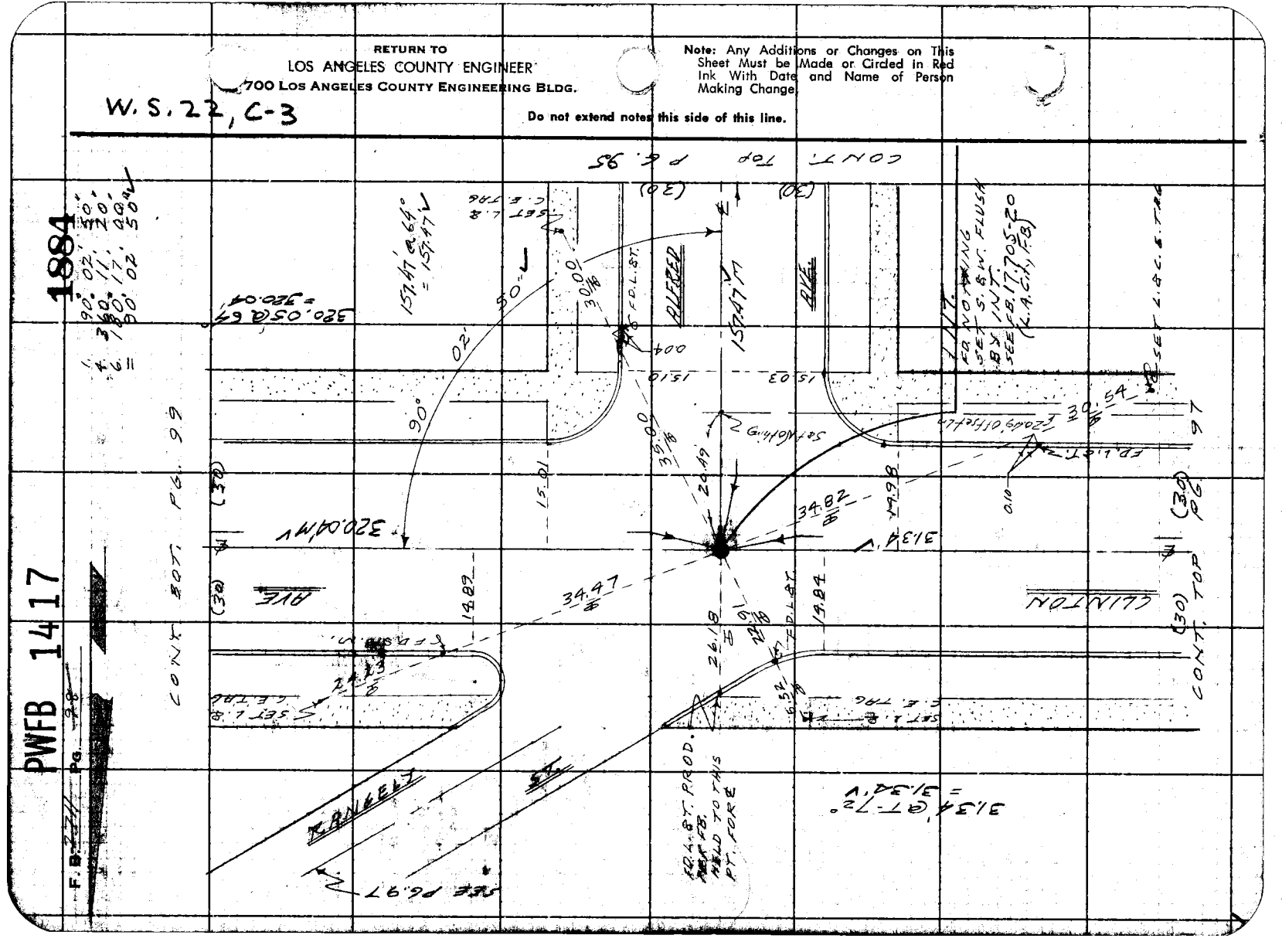

PWFB 1417

1885

Notes Ck'd by C. RUBENACKER	Survey of ℄ SURVEYS
Map No.	JN 03030 Tape 0231 Std 68 °F
Office Work	Surveyed by W. A. RICHARDS
Checked	Notes W. A. R. Date 1-10-69
Date	Indexed C. J. GALLI

F. B. 2714 Pg. 29

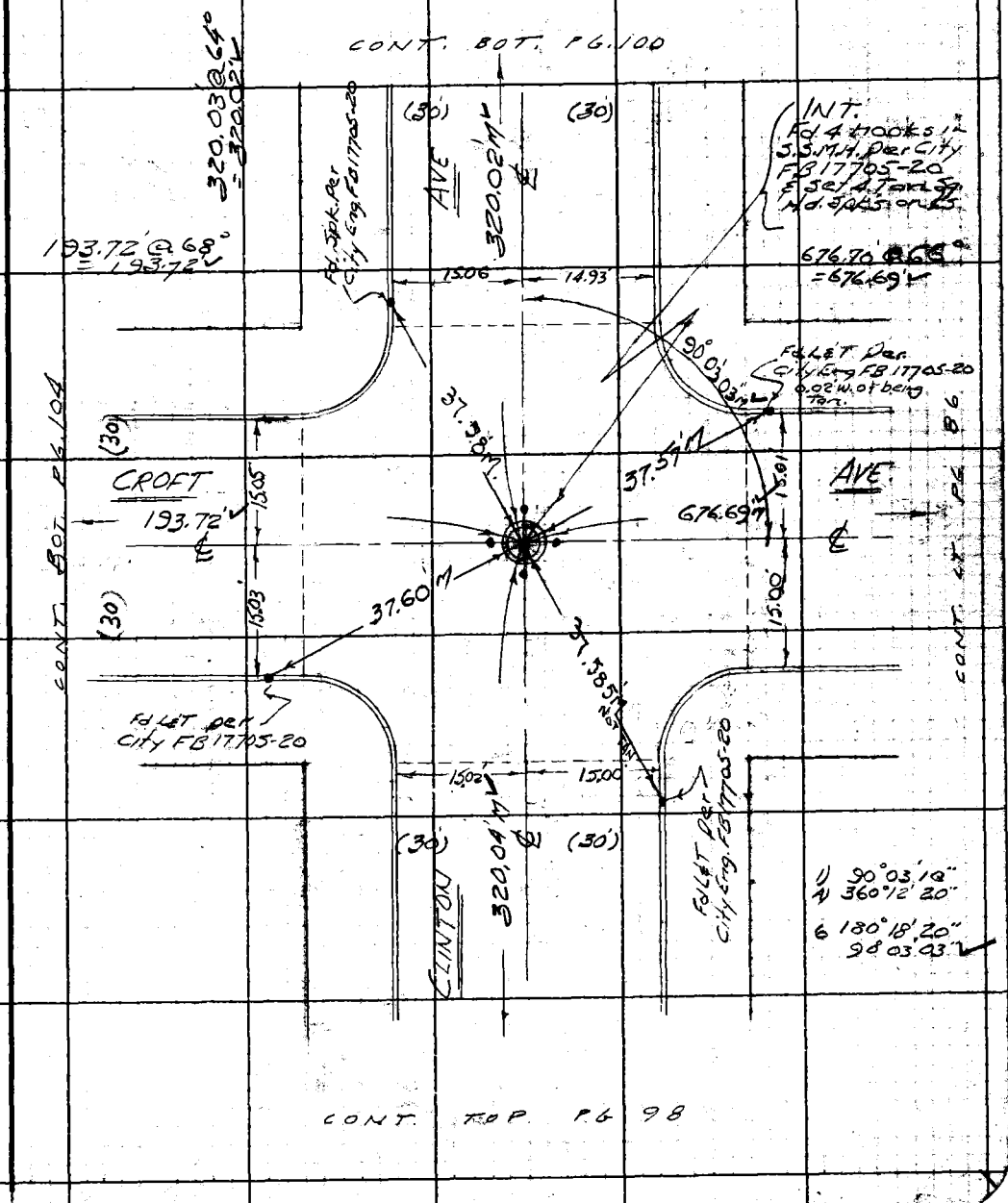

Note: Any Additions or Changes on This Sheet Must be Made or Circled in Red Ink With Date and Name of Person Making Change.

W.S. 22, C-3

Do not extend notes this side of this line.

RETURN TO
LOS ANGELES COUNTY ENGINEER
100 LOS ANGELES COUNTY ENGINEERING BLDG.

76B098 CE #247—7-59

PWFB 1417

1886

F. B. ~~2711~~ PG. ~~100~~

W.S. 22, C-3

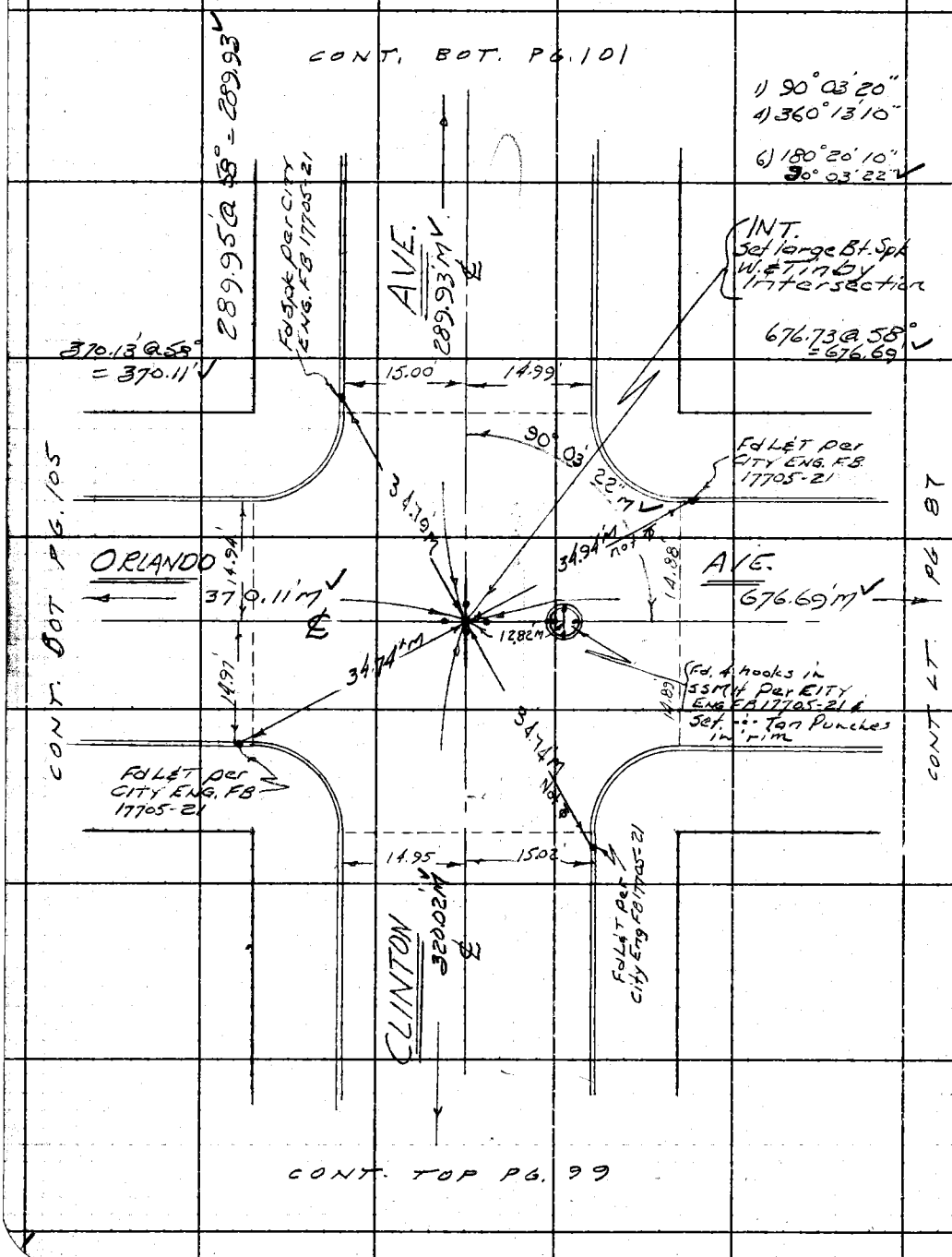

RETURN TO
LOS ANGELES COUNTY ENGINEER
700 LOS ANGELES COUNTY ENGINEERING BLDG.

Do not extend notes this side of this line.

Note: Any Additions or Changes on This Sheet Must be Made or Circled in Red Ink With Date and Name of Person Making Change.

PWFB 1417

1887

Notes Ck'd by C. RUBENACKER	Survey of ℄ SURVEYS
Map No.	JN 0303.00 Tape 0197 Std 68° °F
Office Work	Surveyed by Mankey Jr.
Checked	Notes ETM Jr. Date 1-23-64
Date	Indexed C. J. GALLI

F. B. 2711 Pg. 1-01

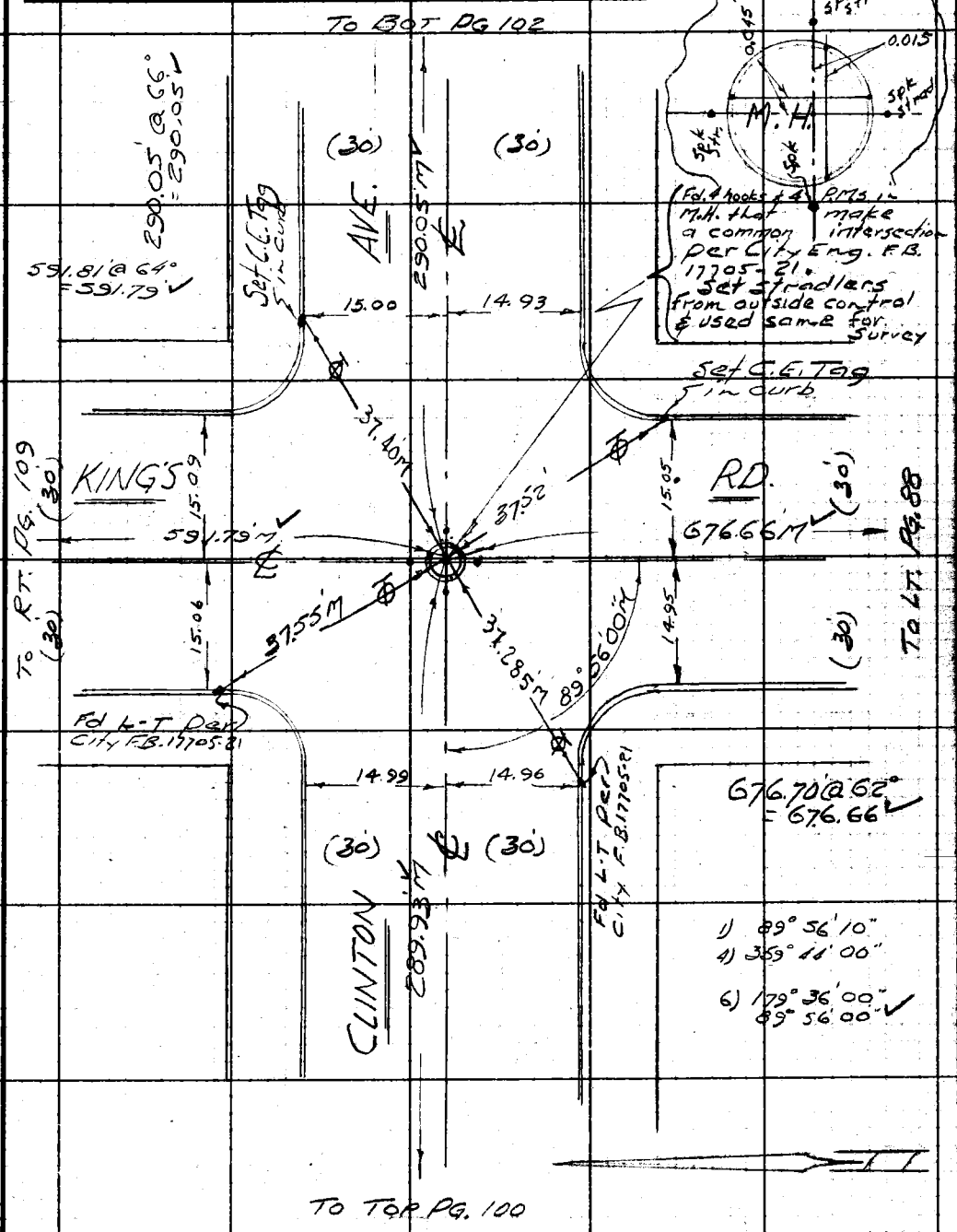

Note: Any Additions or Changes on This Sheet Must be Made or Circled In Red Ink With Date and Name of Person Making Change.

W.S. 22, C-3

Do not extend notes this side of this line.

RETURN TO
LOS ANGELES COUNTY ENGINEER
100 LOS ANGELES COUNTY ENGINEERING BLDG.

763095 CE #247—7-53

PWFB 1417 1888

F.B. 2711 PG. 102

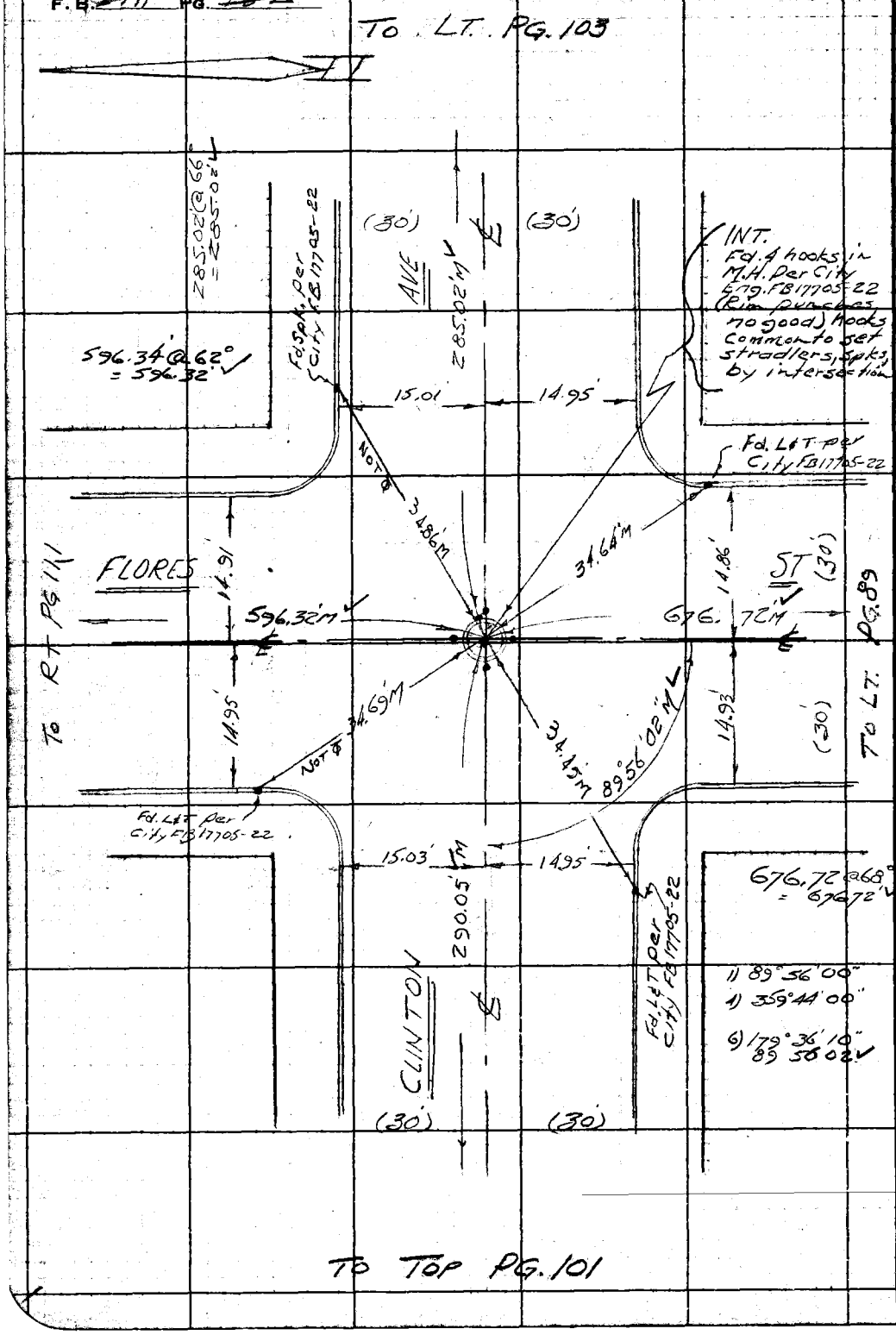

W.S. 22, C-3

RETURN TO
LOS ANGELES COUNTY ENGINEER
1700 Los Angeles County Engineering Bldg.

Do not extend notes this side of this line.

Note: Any Additions or Changes on This Sheet Must be Made or Circled in Red Ink With Date and Name of Person Making Change

PWFB 1417 1889

Notes Ck'd by C. RUBENACKER	Survey of W. HOLLY. & SURVEYS
Map No.	JN 0393.00 Tape 0197 Std 68 °F
Office Work	Surveyed by Mankey Jr.
Checked	Notes ETM Jr. Date 1-23-64
Date	Indexed C. J. GALLI

F. B. 274 PG. 103

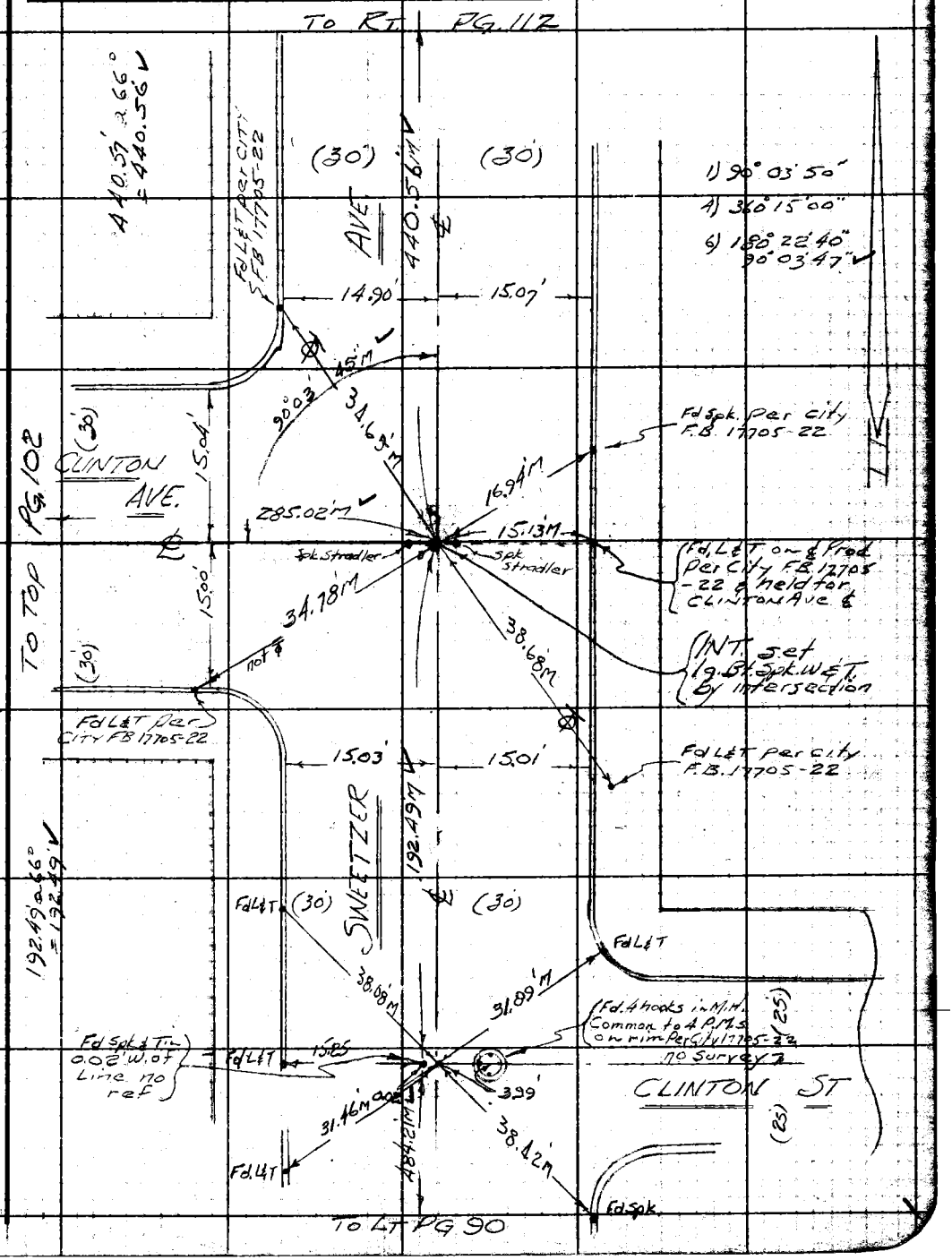

Note: Any Additions or Changes on This Sheet Must be Made or Circled in Red Ink With Date and Name of Person Making Change.

W. S. 22, C-3

Do not extend notes this side of this line.

RETURN TO
LOS ANGELES COUNTY ENGINEER
100 LOS ANGELES COUNTY ENGINEERING BLDG.

763098 CE #247—7-7

PWFB 1417

1890

F. B. 274 PG. 104

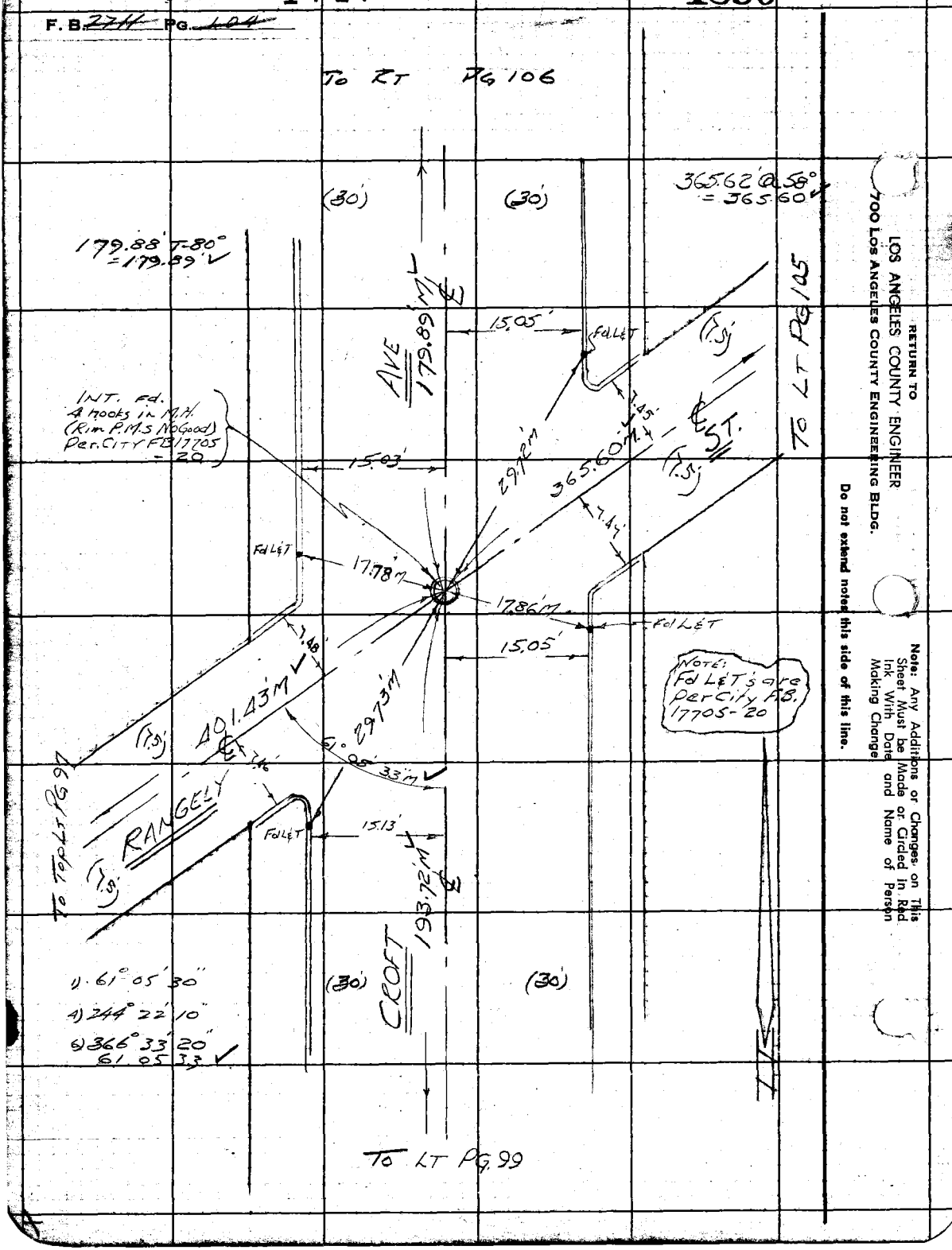

RETURN TO
LOS ANGELES COUNTY ENGINEER
700 LOS ANGELES COUNTY ENGINEERING BLDG.

Do not extend notes this side of this line.

Note: Any Additions or Changes on This Sheet Must be Made or Circled in Red Ink With Date and Name of Person Making Change

PWFB 1417

1891

Notes Ck'd by C. RUBENACKER	Survey of W. HOLLY & SURVEYS DIV.
Map No.	JN 0303.00 Tape 0197 Std 68 °F
Office Work	Surveyed by Mankey Jr.
Checked	Notes ETM Jr. Date 1-28-66
Date	Indexed C. J. GALLI

F. B. 271 PG. 105

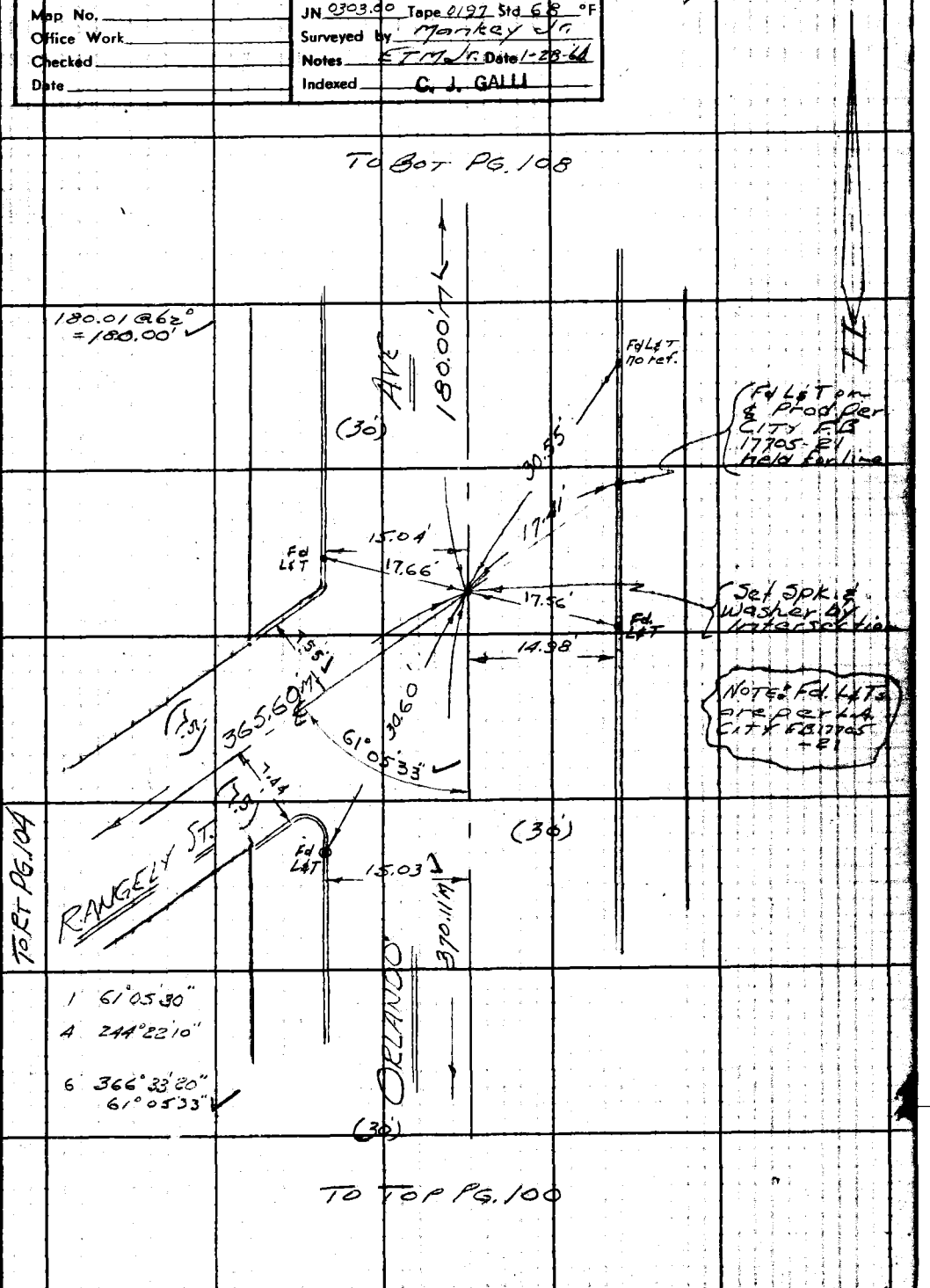

Note: Any Additions or Changes on This Sheet Must be Made or Circled in Red Ink With Date and Name of Person Making Change.

W.S. 22, C-3

Do not extend this side of this line.

PLEASE RETURN TO
LOS ANGELES COUNTY ENGINEER
403 LOS ANGELES COUNTY ENGINEERING BLDG.

76F3095 CE #310 8-62

PWFB 1417

1892

F. B. ~~2711~~ PG. ~~106~~

W.S. 22, C-3

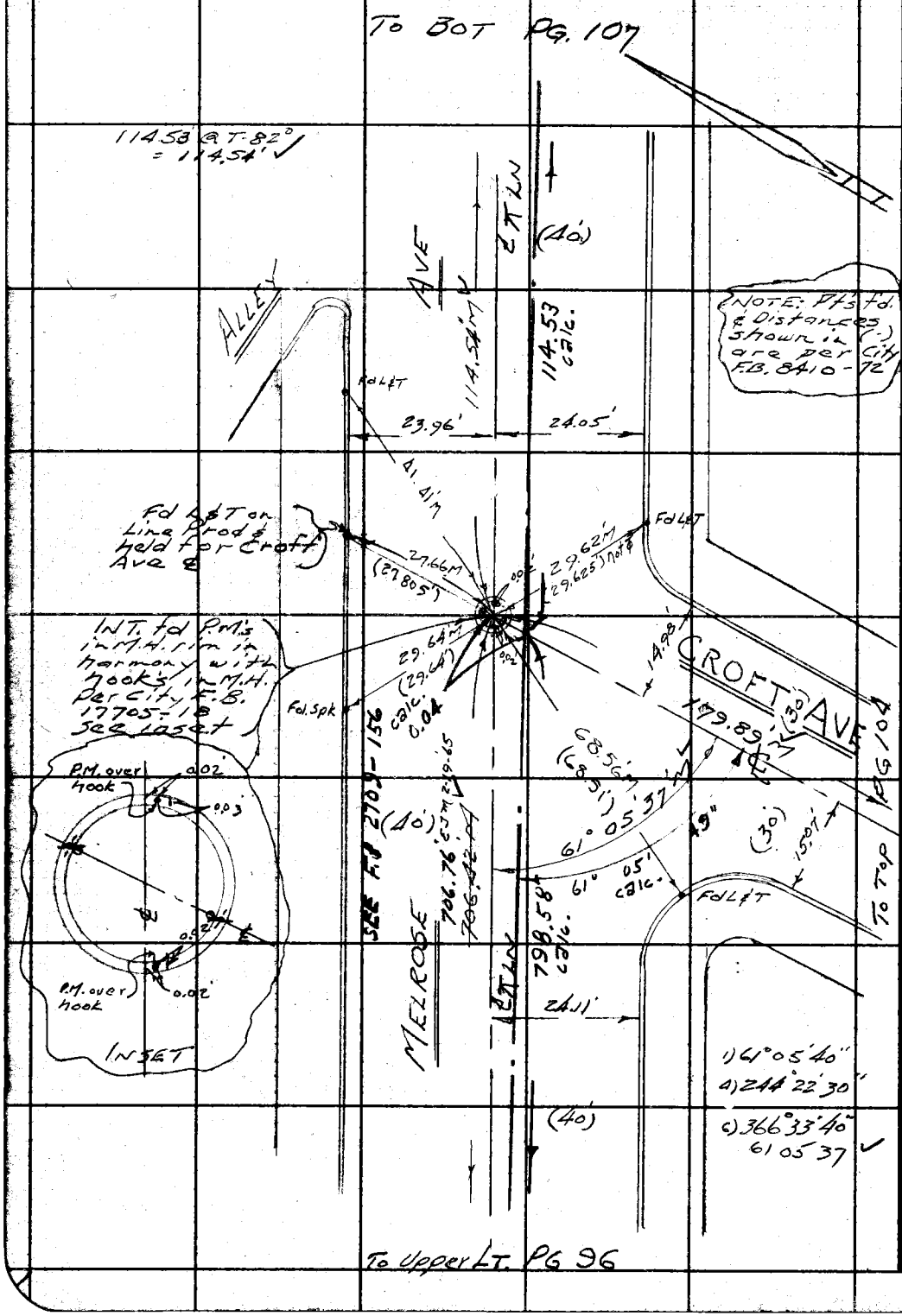

PLEASE RETURN TO
LOS ANGELES COUNTY ENGINEER
403 LOS ANGELES COUNTY ENGINEERING BLDG.

Do not extend this side of this line.

Note: Any Additions or Changes on This Sheet Must be Made or Circled in Red Ink With Date and Name of Person Making Change.

PWFB 1417

1893

Notes Ck'd by C. RUBENACKER
Map No.
Office Work
Checked
Date

Survey of W. Holly & Sweetser
JN 0303.00 Tape 0213 Std 69 °F
Surveyed by Yankey Jr.
Notes EFM Jr. Date 7.1.64
Indexed C. J. GALLI

F. B. 2911 PG. 107

To Lt Pg 108

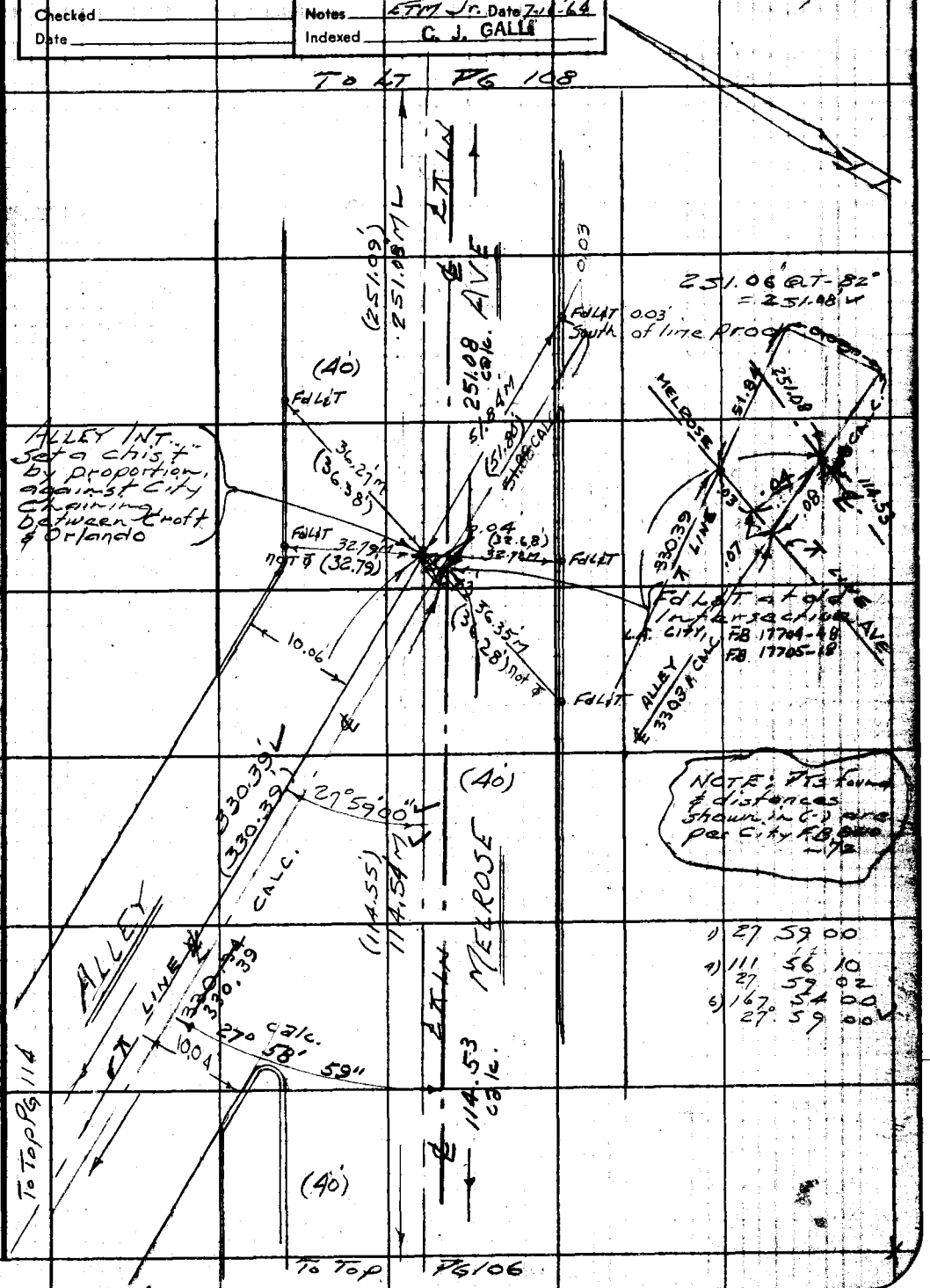

Note: Any Additions or Changes on this Sheet Must be Made or Checked in Ink With Date and Name of Person Making Change.

Do not extend this side of this line.

PLEASE RETURN TO
LOS ANGELES COUNTY ENGINEER
403 Los Angeles County Engineering Bldg.

76F3095 CE #310 6-62

PWFB 1417 To Bot. PG. 128

1694

F. B. 2311 PG. 108

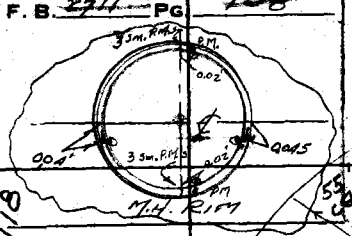

1) 90° 55' 40"

4) 363° 42' 20"
90° 55' 35"

6) 185° 33' 20"
90° 55' 33"

1) 89° 04' 00"

4) 356° 16' 30"
89° 04' 07½"

6) 174° 24' 40"
89° 04' 06½"

W.S. 22, C-3

LOS ANGELES COUNTY ENGINEER
403 Los Angeles County Engineering Bldg.

PLEASE RETURN TO

Do not extend this side of this line.

Note: Any Additions or Changes on This Sheet Must Be Made or Circled in Red Ink With Date and Name of Person Making Change.

To Bot. PG. 118

MELROSE PL.

90°

24" (30')

(30')

AVE

(626.74')

17.96'

17.98'

0.01

Fd L&T

90° 55' 33"

Fd L&T

Set Chis'x by Int.

Fd. L&T

24.00'

0.03

0.03

0.01

Fd L&T

To Bot. PG. 109

39.27'

(39.27)

320.16' M

(320.08')

23.32'

.05

69.45' M

(69.40')

Set C.E. Tag in L.B.

330.16'

69.42'

cak.

(79.27')

79.33' M

Set C.E. Tag 0.0'

22063

AVE

TRAFFIC ISLAND

30.58' M

(31.21')

.02

.06

79.31

cak.

cak.

28.69' M

Set C.E. Tag in C.B.

To Bot. PG. 109

29° 58' 57"

(251.09')

251.08' M

89° 04' 24"

05"

251.08'

cal.c.

61° 05' 17"

05' 29"

cal.c.

MELROSE

(40')

Adj. 0° 30'

Fd L&T

Set chis'x by Int.

15.02'

INT.
Fd. 4 hooks in M.H. in harmony with 4 Rim PMs per L.A. City F.B. 17704-48
0.045 & 0.02 E of Int. used
See Inset

To Top PG. 107

Fd L&T per City F.B. 8410-74 & F.B. Mod-48 & held for Orlando Ave E

69.45 @ T-72°
= 69.45' V

79.33' @ T-72°
= 79.33' V

180.00'

(179.92')

14.86'

(30')

(30')

ORLANDO

NOTE: Pts fd. are per City F.B. 17704-48

Distances shown in (-) are per City F.B. 17704-48

1) 27° 59' 00"
4) 111° 55' 50"
6) ~~167° 53' 30"~~
29° 58' 55" V

1) 61° 05' 10"
4) 244° 21' 00"
6) 366° 31' 40"
61° 05' 17" V

To Top PG 105

PWFB 14.17

1895

Notes Ck'd by C. RUBENACK	Survey of W. HOLLY & SURVEYS
Map No.	JN 0303.00 Tape 0213 Std 68 °F
Office Work	Surveyed by Mankey Jr.
Checked	Notes ETM Jr. Date 7-16-64
Date	Indexed C. J. GALLI

F. B. 2711 PG. 109

W.S. 22, C-3

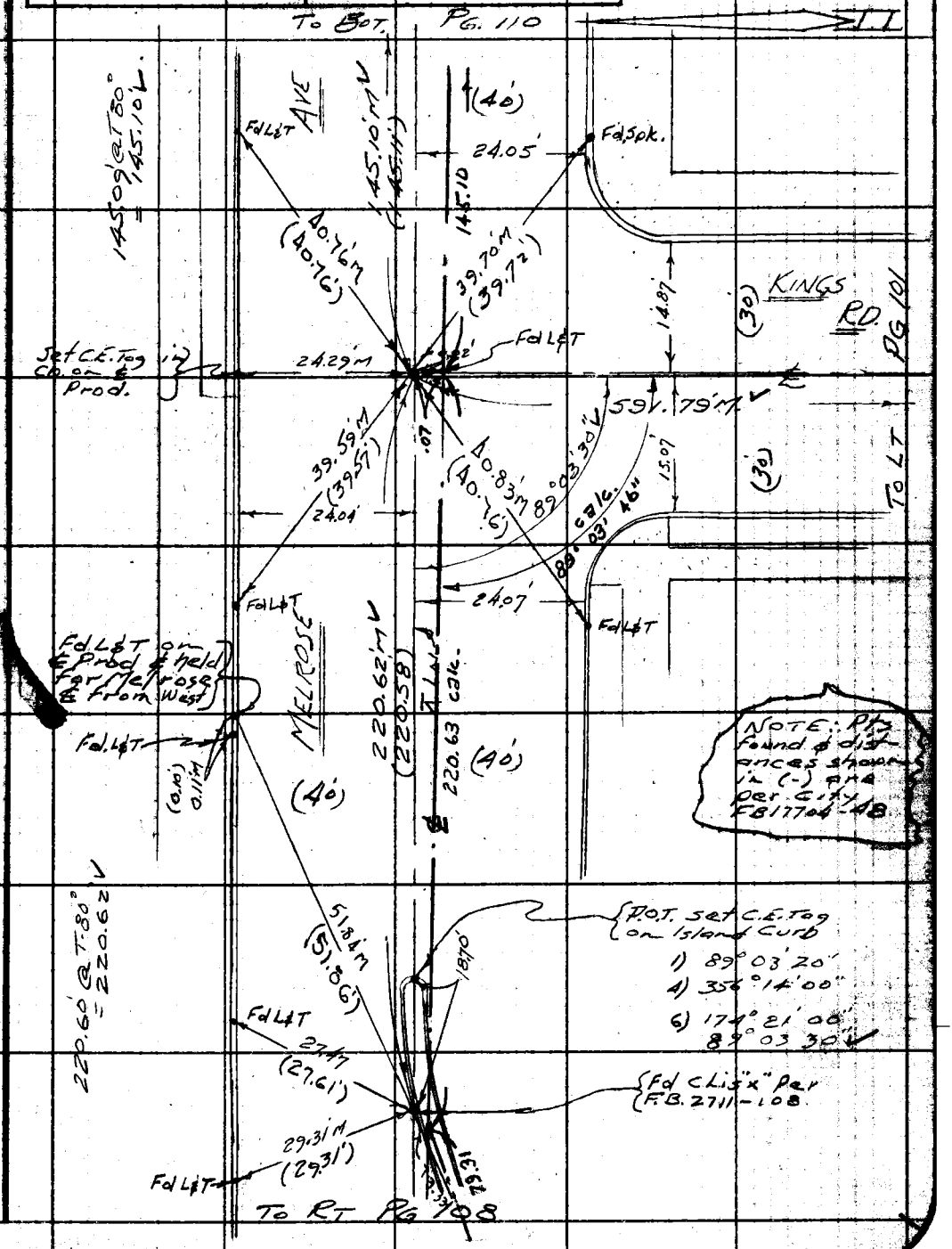

Note: Any Additions or Changes on Sheet Must be Made or Circled in Ink With Date and Name of Person Making Change.

Do not extend this side of this line.

PLEASE RETURN TO
LOS ANGELES COUNTY ENGINEER
403 LOS ANGELES COUNTY ENGINEERING BLDG.

76F3093 CE #310 6-62

PWFB 1417 1896

F. B. ~~2911~~ PG ~~110~~

W.S. 22, C-3

PLEASE RETURN TO
LOS ANGELES COUNTY ENGINEER
403 LOS ANGELES COUNTY ENGINEERING BLDG.

Do not extend this side of this line.

Note: Any Additions or Changes on This Sheet Must Be Made or Circled in Red Ink With Date and Name of Person Making Change.

PWFB 1417 1897

Notes Ck'd by C. RUBENACKER	Survey of W. HOLLY. & Surveys
Map No.	JN 0303.00 Tape 0213 Std 68 °F
Office Work	Surveyed by Mankey Jr.
Checked	Notes E.T.M. Jr. Date 10-28-64
Date	Indexed C. J. GALLI

F. B. ~~2911~~ Pg. ~~111~~

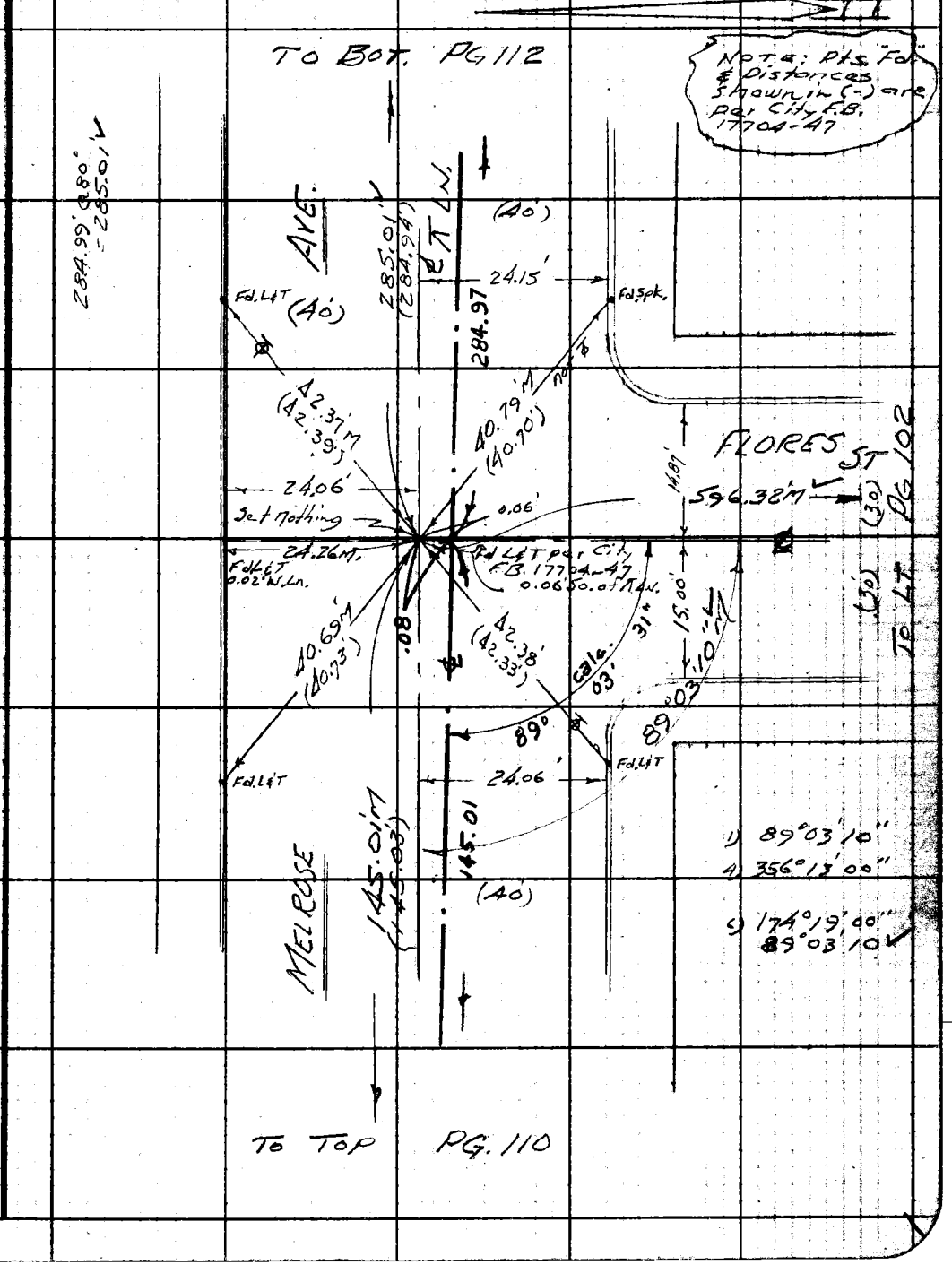

Note: Any Additions or Changes on This Sheet Must be Made or Circled in Red Ink With Date and Name of Person Making Change.

W.S. 22, C-3

PLEASE RETURN TO
LOS ANGELES COUNTY ENGINEER
403 LOS ANGELES COUNTY ENGINEERING BLDG.

Do not extend this side of this line.

76F3095 CE #310 6-62

PWFB 1417 1898 1899

F. B. 2711 PG. 112

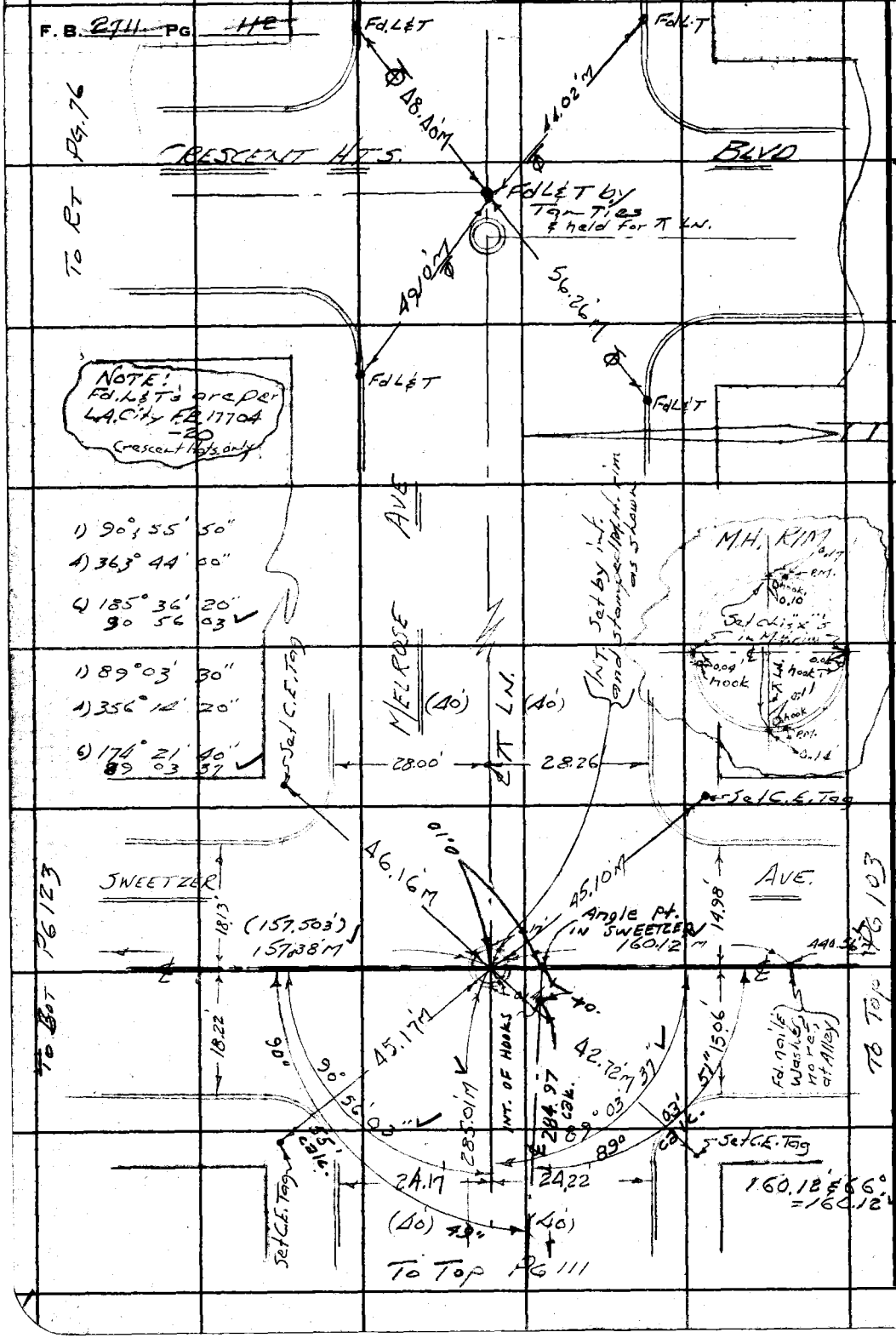

W.S. 22, C-3

PLEASE RETURN TO
LOS ANGELES COUNTY ENGINEER
403 LOS ANGELES COUNTY ENGINEERING BLDG.

Do not extend this side of this line.

Note: Any Additions or Changes on This Sheet Must be Made or Circled in Red Ink With Date and Name of Person Making Change.

PWFB 1417 **1900**

Notes Ck'd by C. RUBENACKER	Survey of W. HOLLY. & Surveys
Map No.	JN 0303.00 Tape 0213 Std 68 °F
Office Work	Surveyed by Mankey Jr.
Checked	Notes ETM Jr. Date Oct 29 '64
Date	Indexed C. J. GALLI

F. B. ~~2911~~ Pg. 113

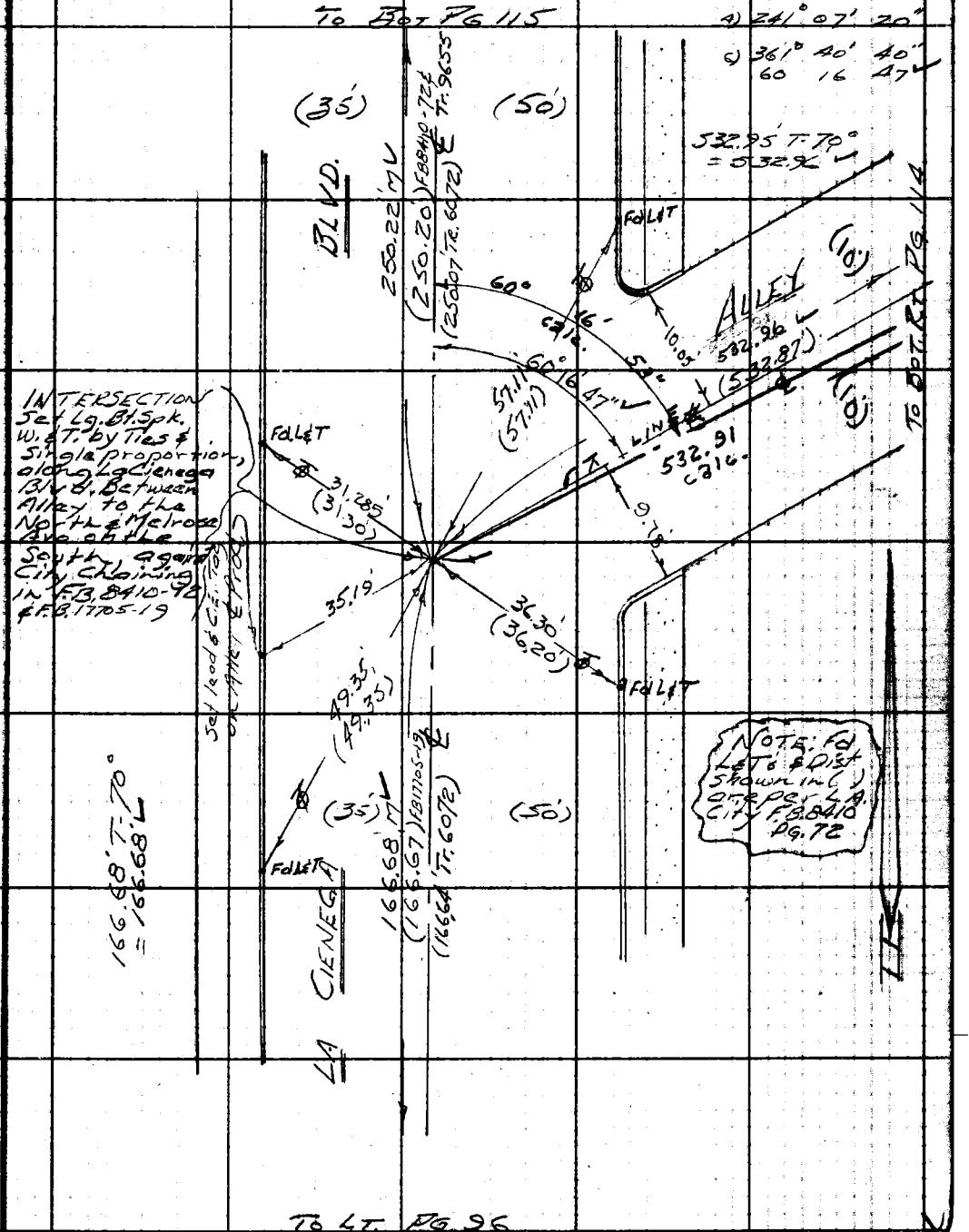

Note: Any Additions or Changes on this Sheet Must be Made or Circled in Red Ink With Date and Name of Person Making Change.

Do not extend this side of this line.

PLEASE RETURN TO
LOS ANGELES COUNTY ENGINEER
403 LOS ANGELES COUNTY ENGINEERING BLDG.

76F3095 CE #310 6-62

PWFB 1417

1901

F. B. 8911 Pg 114

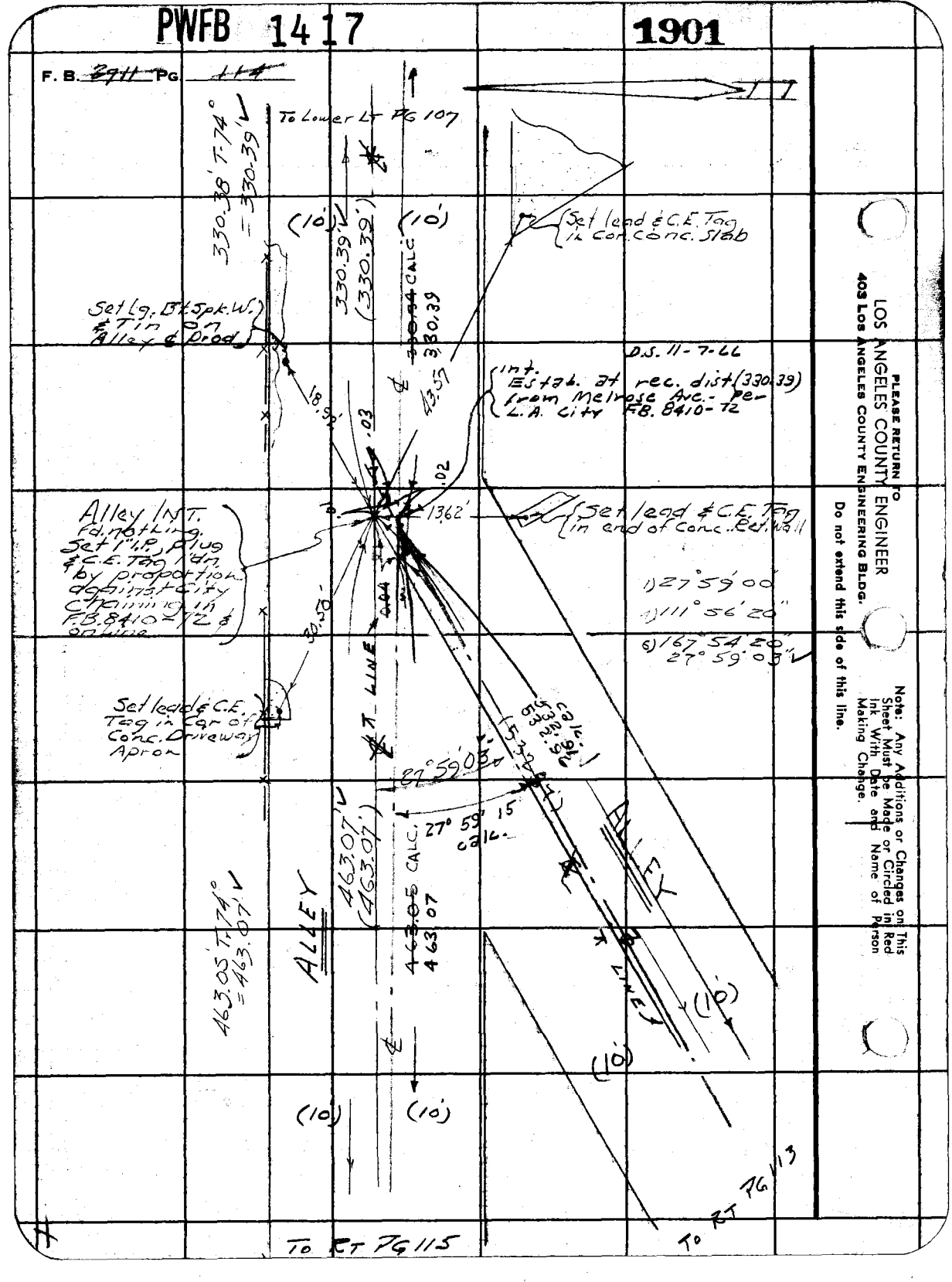

PLEASE RETURN TO
LOS ANGELES COUNTY ENGINEER
403 Los Angeles County Engineering Bldg.

Do not extend this side of this line.

Note: Any Additions or Changes on This Sheet Must Be Made or Circled in Red Ink With Date and Name of Person Making Change.

PWFB 1417 1902

Notes Ck'd by C. RUBENACKER	Survey of W. HOLLY. & Survey
Map No.	JN 0303.00 Tape 0213 Std 68 °F
Office Work	Surveyed by Mankey Jr.
Checked	Notes ETM Jr. Date 10-27-64
Date	Indexed C. J. GALLI

F. B. 2711 Pg. 115

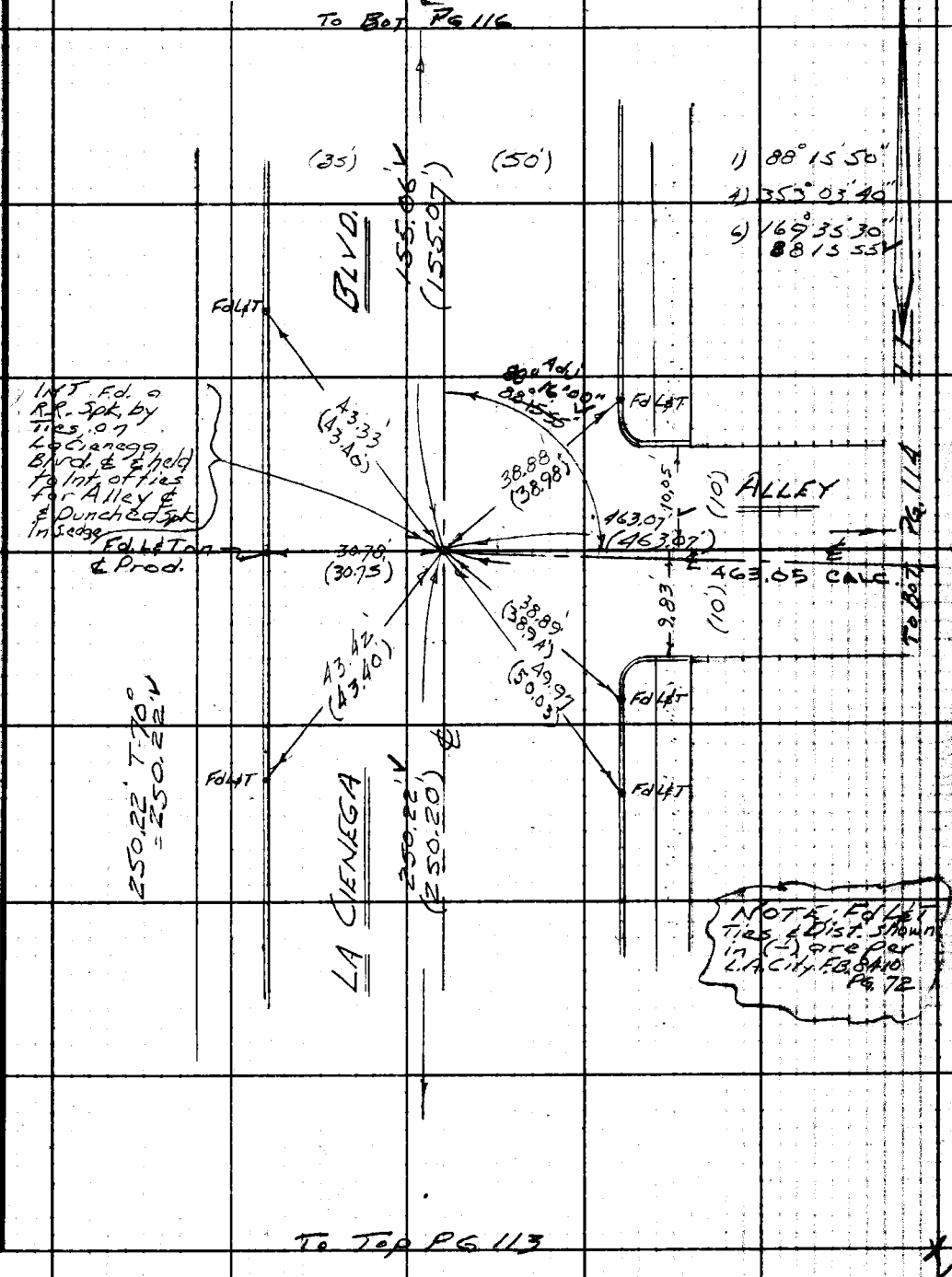

Note: Any Additions or Changes on This Sheet Must be Made or Circled in Red Ink With Date and Name of Person Making Change.

Do not extend this side of this line.

PLEASE RETURN TO
LOS ANGELES COUNTY ENGINEER
403 LOS ANGELES COUNTY ENGINEERING BLDG.

76F309S CE #310 6-62

PWFB 1417 1903

F. B. ~~2711~~ PG. ~~116~~

1) 88° 15' 50"
4) 353° 03' 20"
6) 169° 35' 00"
88° 15' 50"

W.S. 22, C-3

To Bot. PG. 119

NOTE: Pts mkd fd. & Dist. shown in (-) are per L.A. City F.B. 17704-50

157.50' T 88° = 157.52' V

(35') (35')?

Fd Spk.

BLVD.

332.12' @ 62° = 332.11' V

Fd. Spk.

30.45' 34.03

(157.55) 157.52'

(55.32') 55.30'

58.40' (58.45)

88° 16' 00" Adj.

MELROSE PL.

24.06' 06"

Fd L&T 0.02' So. of Ln. Prod.

0.02' (30.75')

38.69' M

332.11' M

30.74' 38.69

P.O.T. set Sq. Hd. Spk.

332.11

INT. fd a Std. L.A. City Eng. Sur. Mon. in Well with City Eng. Cast Iron Cover Per C.E.F.B. 2197-216; on La Cienega Blvd. & Held for Melrose Pl. ⊼ Ln.

57.72' (57.71')

24.18'

Not ⌀

63.74' (63.74')

Fd Spk.

To LT. PG 117

30.49' 35.17

155.06' (155.07')

Fd. L&T

LA CIENEGA

155.06' T 70° = 155.06' V

(35') (50')

To Top PG 115

PLEASE RETURN TO
LOS ANGELES COUNTY ENGINEER
403 LOS ANGELES COUNTY ENGINEERING BLDG.

Do not extend this side of this line.

Note: Any Additions or Changes on This Sheet Must be Made or Circled in Red Ink With Date and Name of Person Making Change.

PWFB 1417 1904

Notes Ck'd by C. RUBENACKER	Survey of W. Holly & Survey	F. B. 2711 Pg. 117
Map No.	JN 0303.00 Tape 0213 Std 68 °F	
Office Work	Surveyed by Mankey Jr.	
Checked	Notes ETM Jr. Date 3-27-64	
Date	Indexed C. J. GALLI	

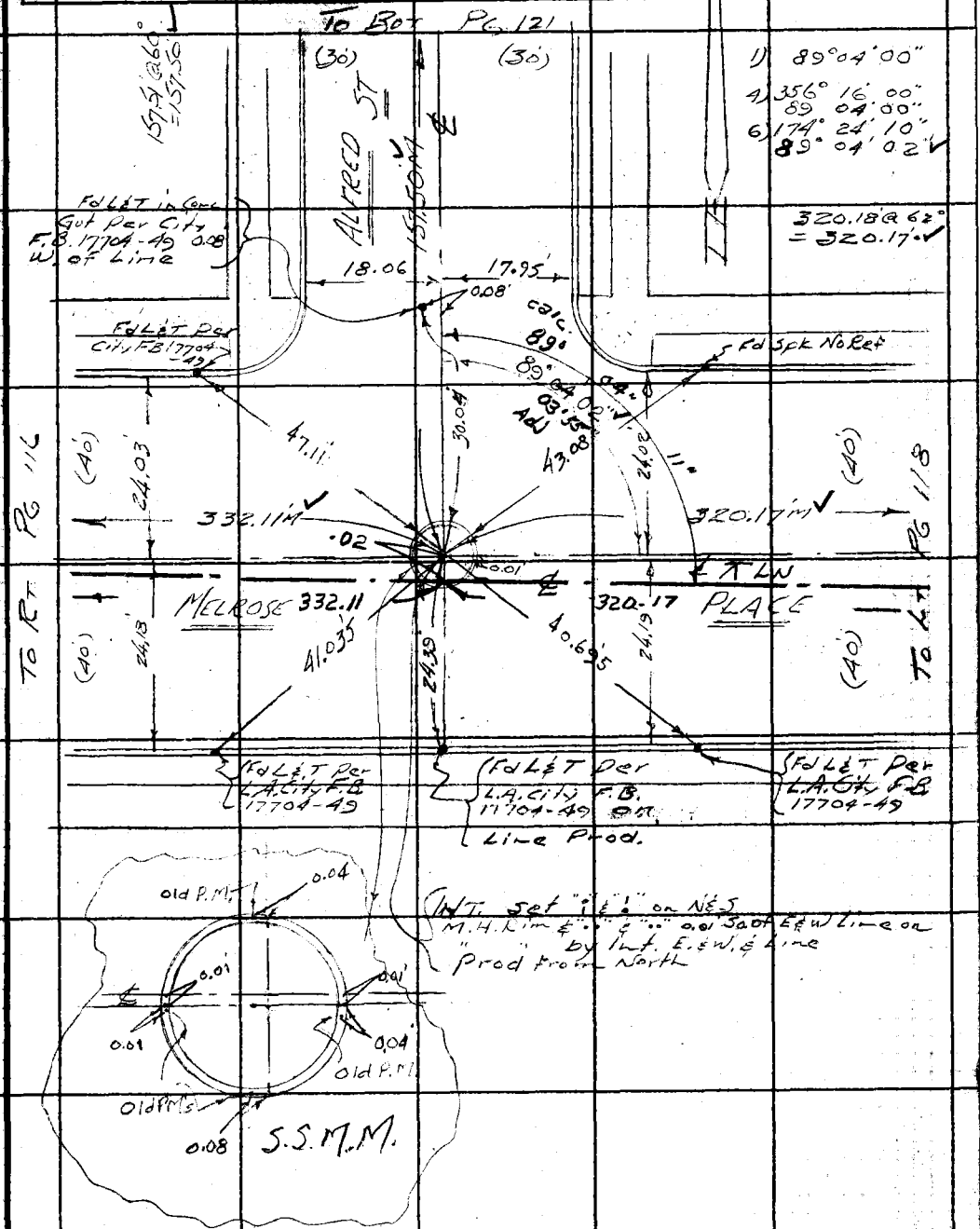

W.S. 22, C-3

Note: Any Additions or Changes on this Sheet Must be Made or Circled in Red Ink With Date and Name of Person Making Change.

Do not extend this side of this line.

PLEASE RETURN TO
LOS ANGELES COUNTY ENGINEER
403 LOS ANGELES COUNTY ENGINEERING BLDG.

76F3095 CE # 310 3-61

PWFB 1417 1905

F. B. ~~2911~~ PG. ~~118~~

W.S. 22, C-3

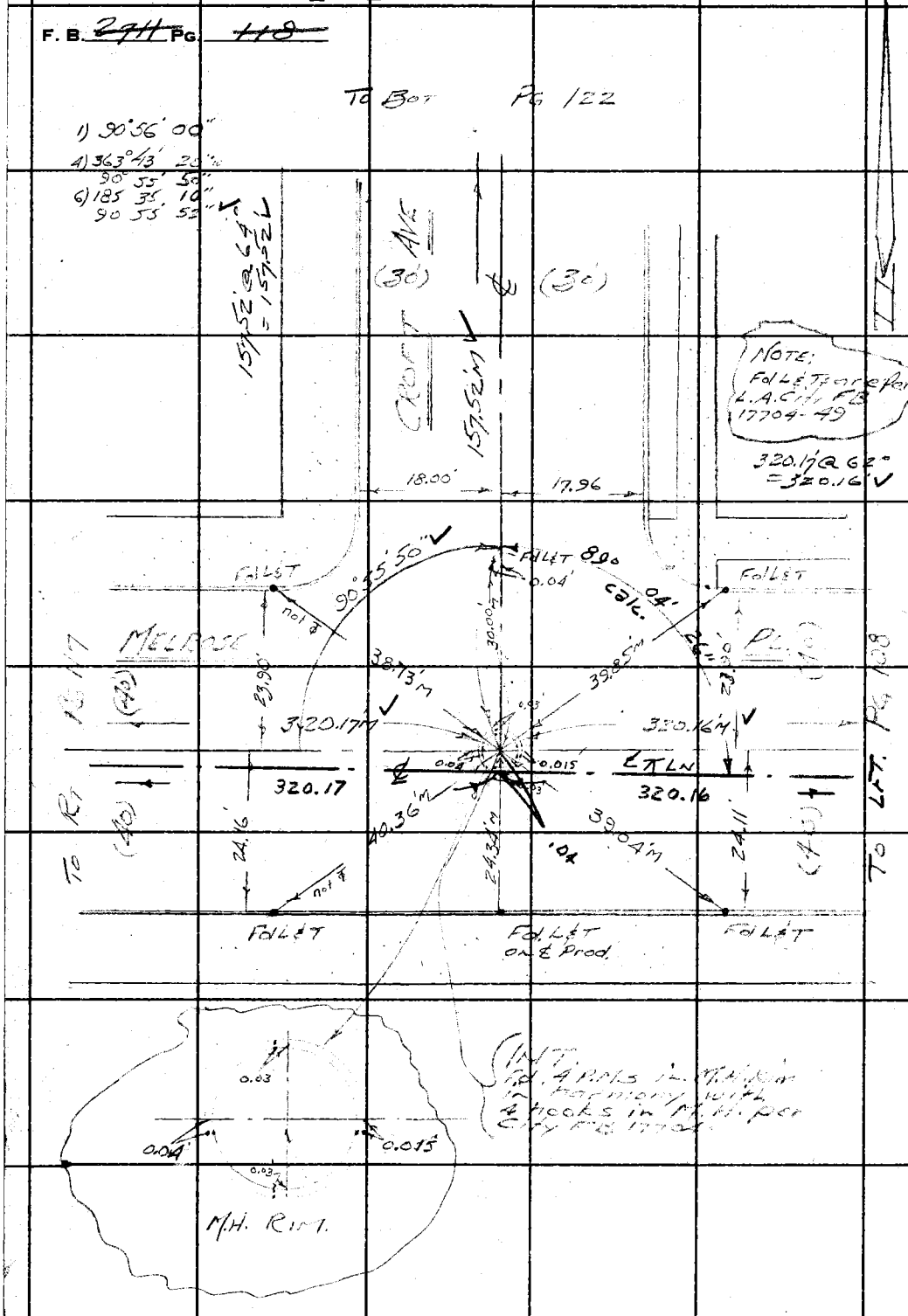

PLEASE RETURN TO
LOS ANGELES COUNTY ENGINEER
403 Los Angeles County Engineering Bldg.

Do not extend this side of this line.

Note: Any Additions or Changes on This Sheet Must be Made or Circled in Red Ink With Date and Name of Person Making Change.

PWFB 1417 1906

Notes Ck'd by C. RUBENACKER	Survey of W. Hollywood ℄
Map No.	JN 0303.00 Tape 0213 Std 68 °F
Office Work	Surveyed by Mankey Jr.
Checked	Notes ETM Jr. Date 10-18-64
Date	Indexed C. J. GALLI

F. B. 2711 PG. 119

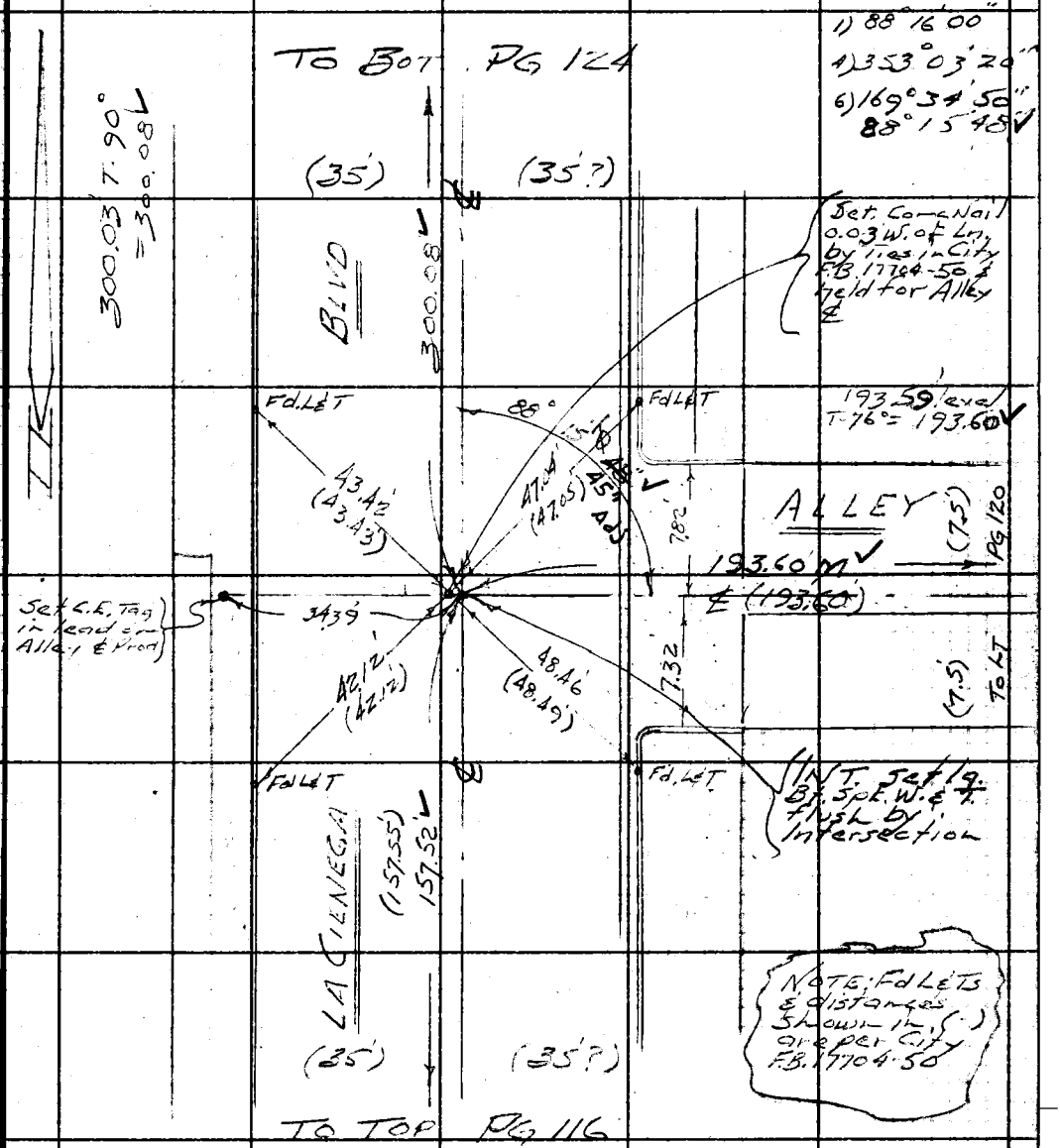

Note: Any Additions or Changes on This Sheet Must be Made or Circled in Red Ink With Date and Name of Person Making Change.

Do not extend this side of this line.

PLEASE RETURN TO
LOS ANGELES COUNTY ENGINEER
403 LOS ANGELES COUNTY ENGINEERING BLDG.

76F309S CE # 310 3-61

PWFB 1417

1907

F. B. 2911 PG. 120

To Bot Pg 125

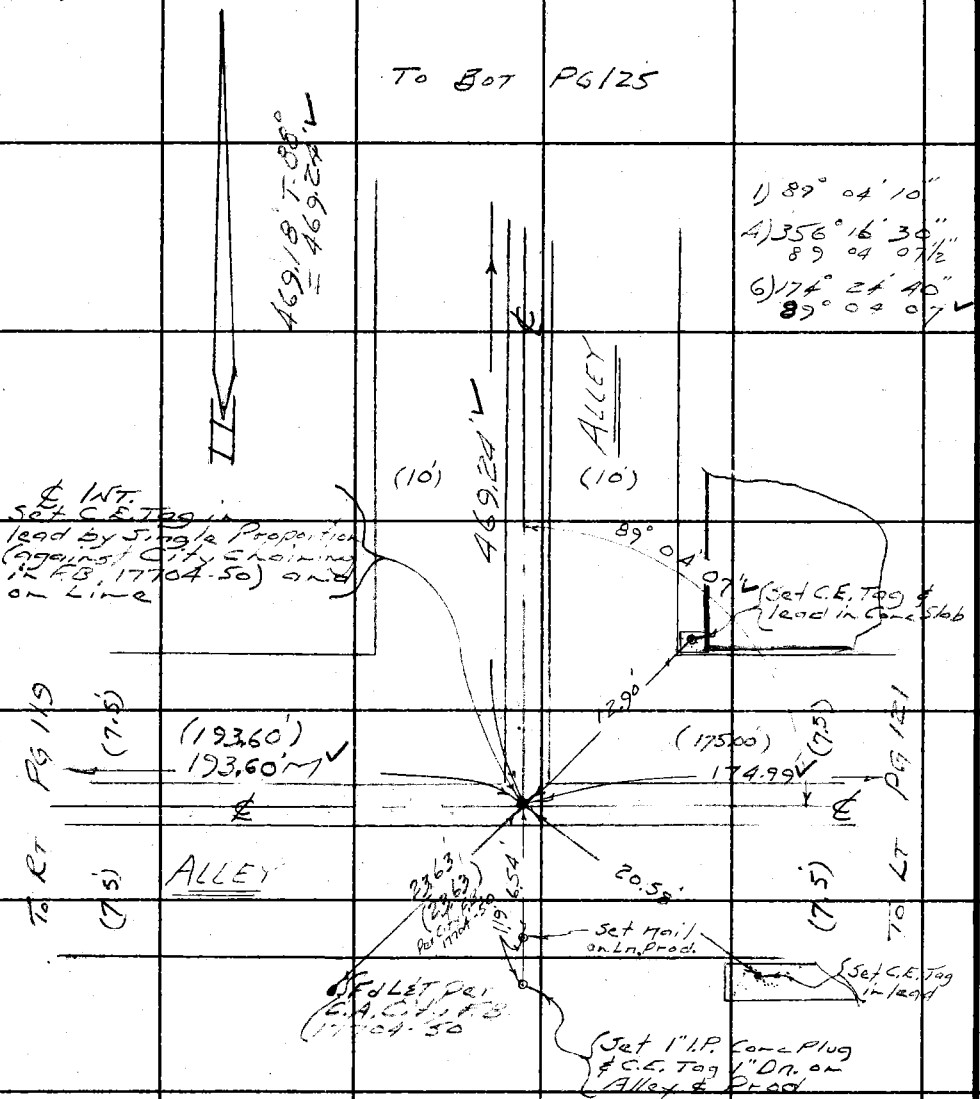

PWFB 1417 1908

Notes Ck'd by C. RUSENACKER	Survey of W. HOLLYWOOD ℄
Map No.	JN 0303.00 Tape 0213 Std 68 °F
Office Work	Surveyed by Mankey Jr.
Checked	Notes ETM Jr. Date 10-18-64
Date	Indexed C. J. GALLI

F. B. 2911 PG. 121

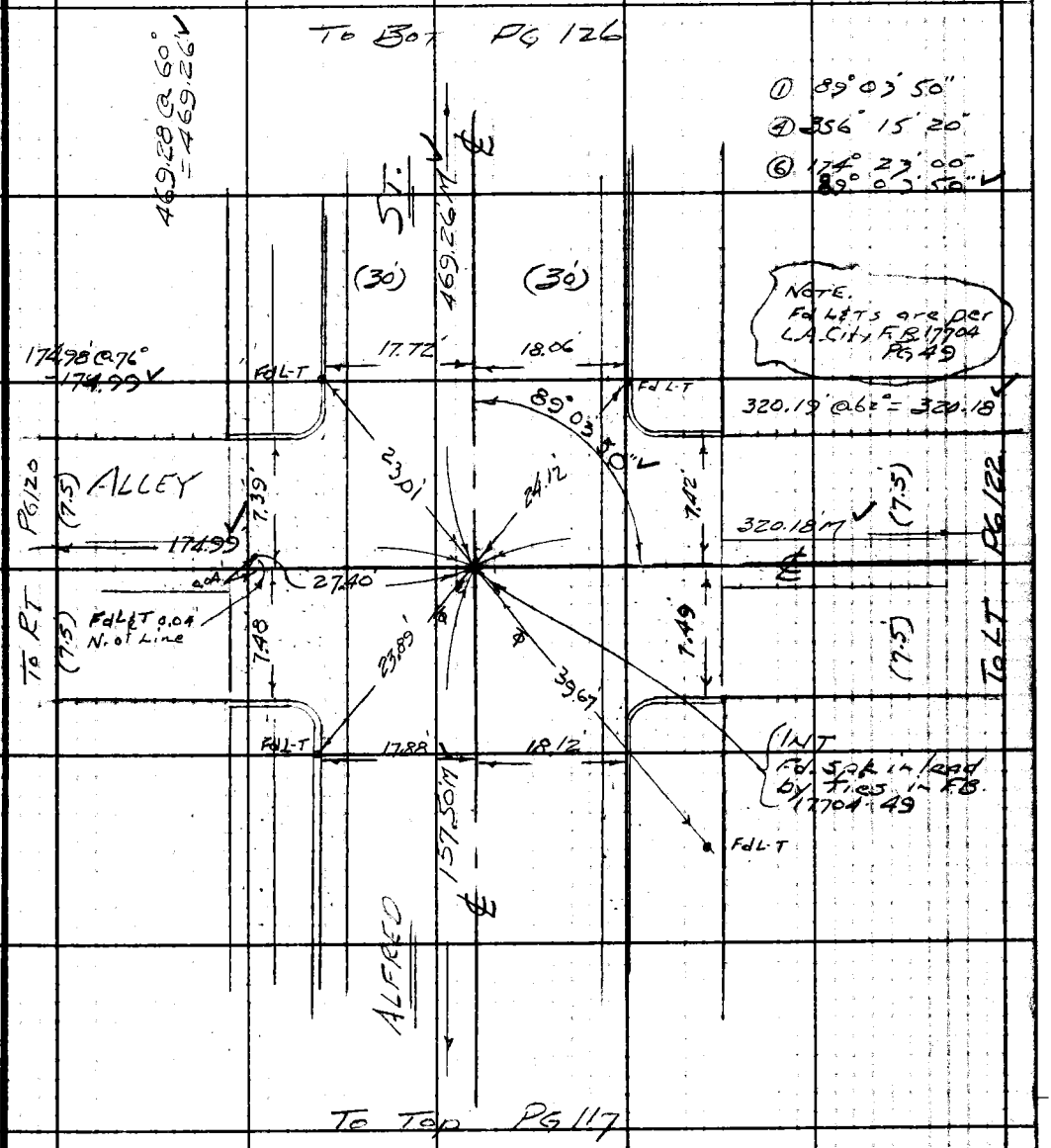

Note: Any Additions or Changes on this Sheet Must be Made or Circled in Red Ink With Date and Name of Person Making Change.

Do not extend this side of this line.

PLEASE RETURN TO
LOS ANGELES COUNTY ENGINEER
403 LOS ANGELES COUNTY ENGINEERING BLDG.

76F3095. CE #310 6-62

PWFB 1417 1909

F. B. ~~2911~~ PG ~~122~~

1) 90° 56' 00"
4) 363° 43' 40"
90° 55' 55"
6) 185° 35' 30"
90° 55' 55"

To Bot PG 127

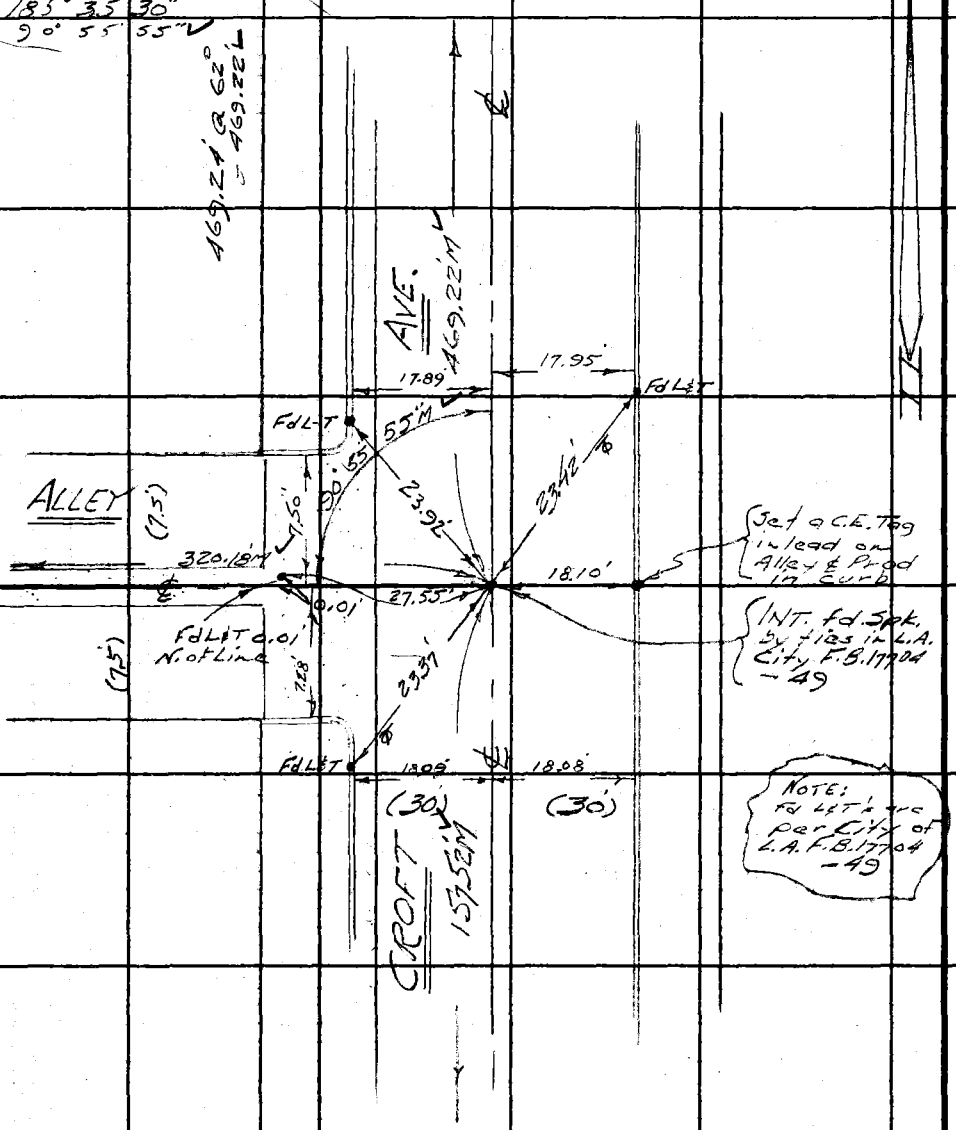

To Top PG 118

PLEASE RETURN TO
LOS ANGELES COUNTY ENGINEER
403 LOS ANGELES COUNTY ENGINEERING BLDG.
Do not extend this side of this line.

Note: Any Additions or Changes on This Sheet Must be Made or Circled in Red Ink With Date and Name of Person Making Change.

PWFB 1417 1910

Notes Ck'd by C. RUBENACKER	Survey of W. HOLLY & SURVEY
Map No.	JN 030300 Tape 0213 Std 68 °F
Office Work	Surveyed by Mankey Jr.
Checked	Notes EFM Jr. Date 7-64
Date	Indexed C. J. GALLI

F. B. ~~2711~~ PG. ~~125~~

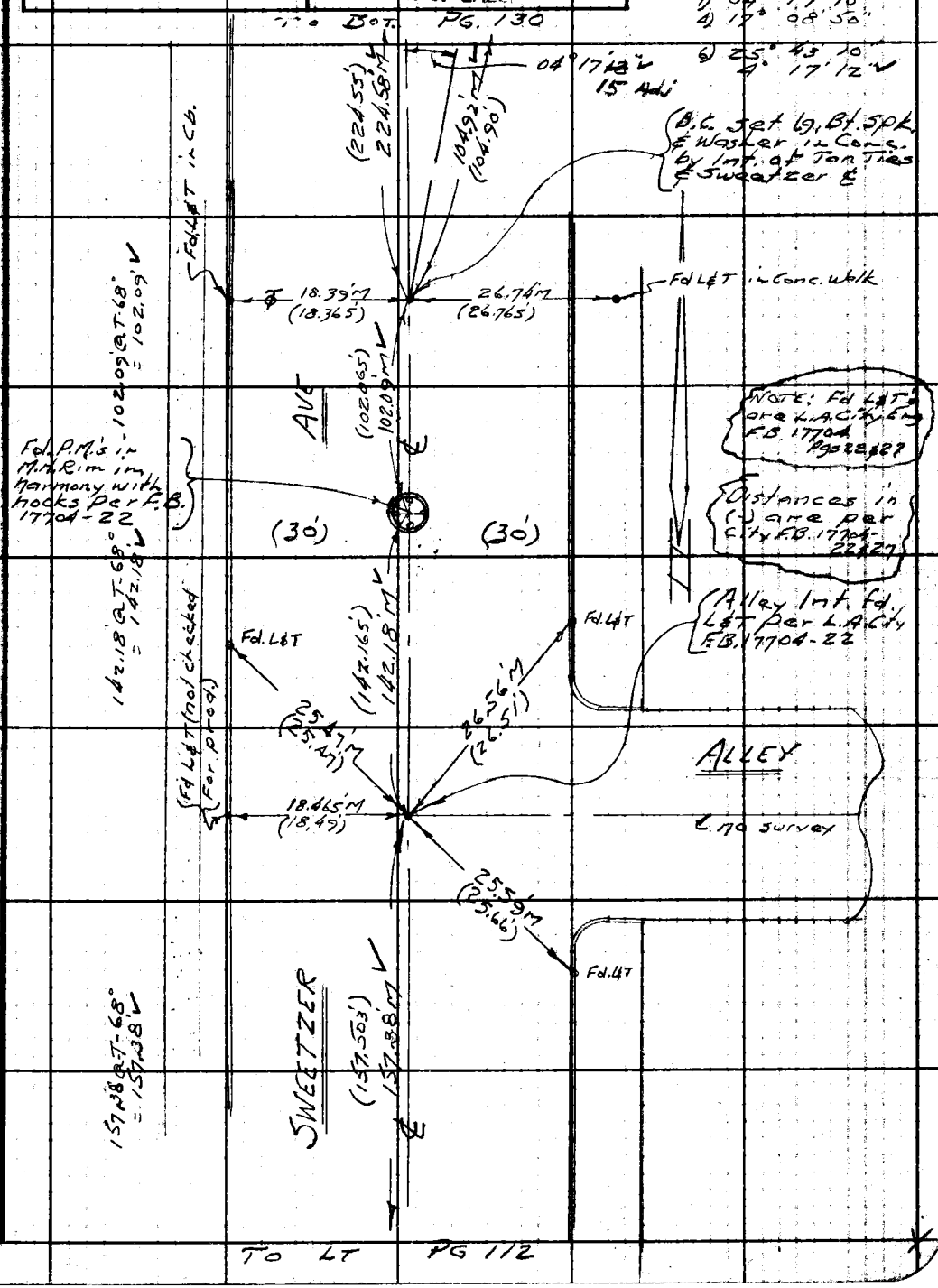

Note: Any Additions or Changes on This Sheet Must be Made or Circled in Red Ink With Date and Name of Person Making Change.

Do not extend this side of this line.

PLEASE RETURN TO
LOS ANGELES COUNTY ENGINEER
403 LOS ANGELES COUNTY ENGINEERING BLDG.

76F309S CE #310 6-62

PWFB 1417

1911

F. B. 2711 PG 124

To B.T. Pg. 131

W.S. 22, C-3

LOS ANGELES COUNTY ENGINEER
403 Los Angeles County Engineering Bldg.

PLEASE RETURN TO

Do not extend this side of this line.

Note: Any Additions or Changes on This Sheet Must be Made or Circled in Red Ink With Date and Name of Person Making Change.

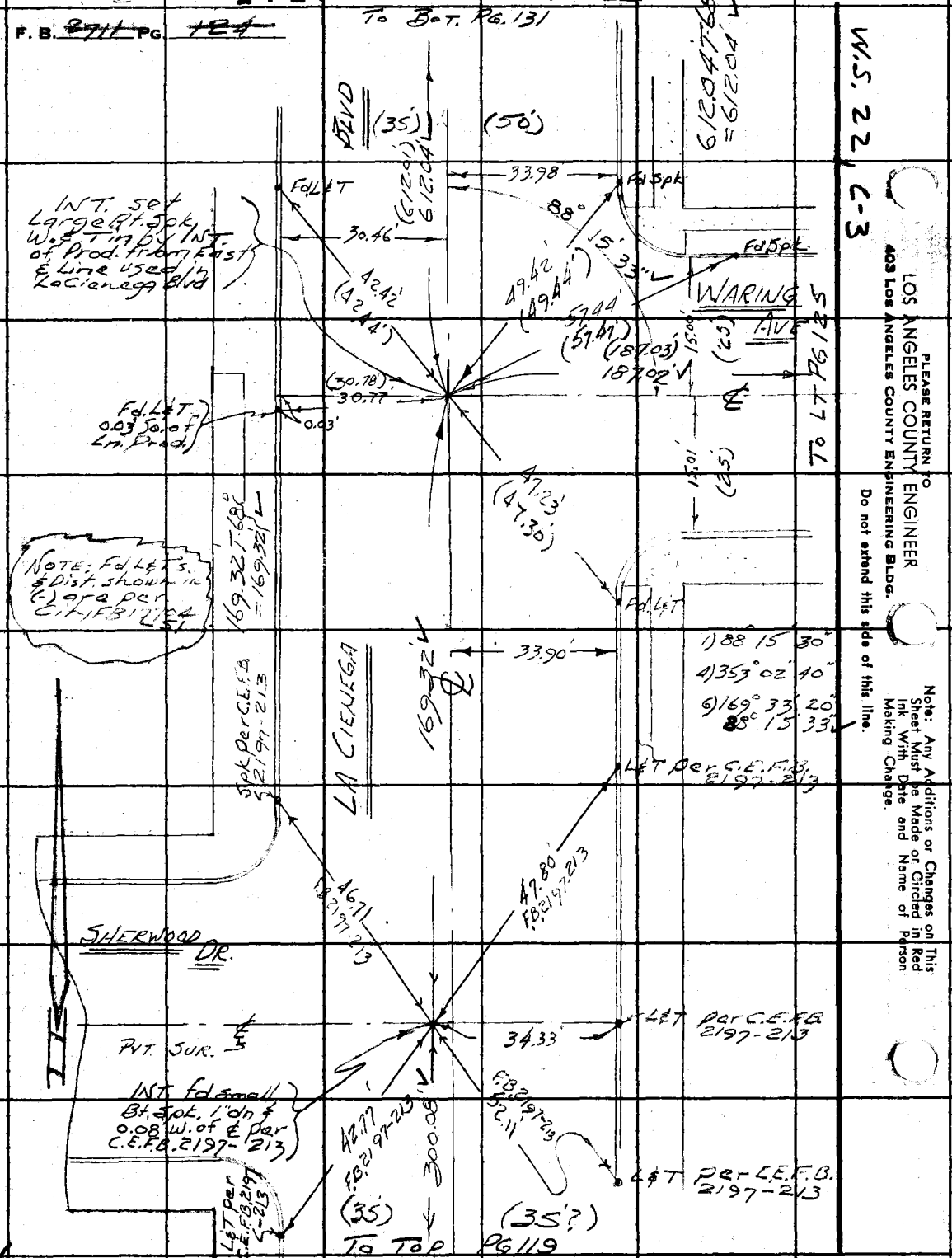

PWFB 1417

1912

Notes Ck'd by C. RUBENACKER	Survey of W. HOLLY ℄ SURVEY
Map No.	JN 0303.00 Tape 0213 Std 68 °F
Office Work	Surveyed by Mankey Jr.
Checked	Notes ETM Jr. Date 10.18.64
Date	Indexed C. J. GALLI

F. B. ~~3711~~ PG. ~~125~~

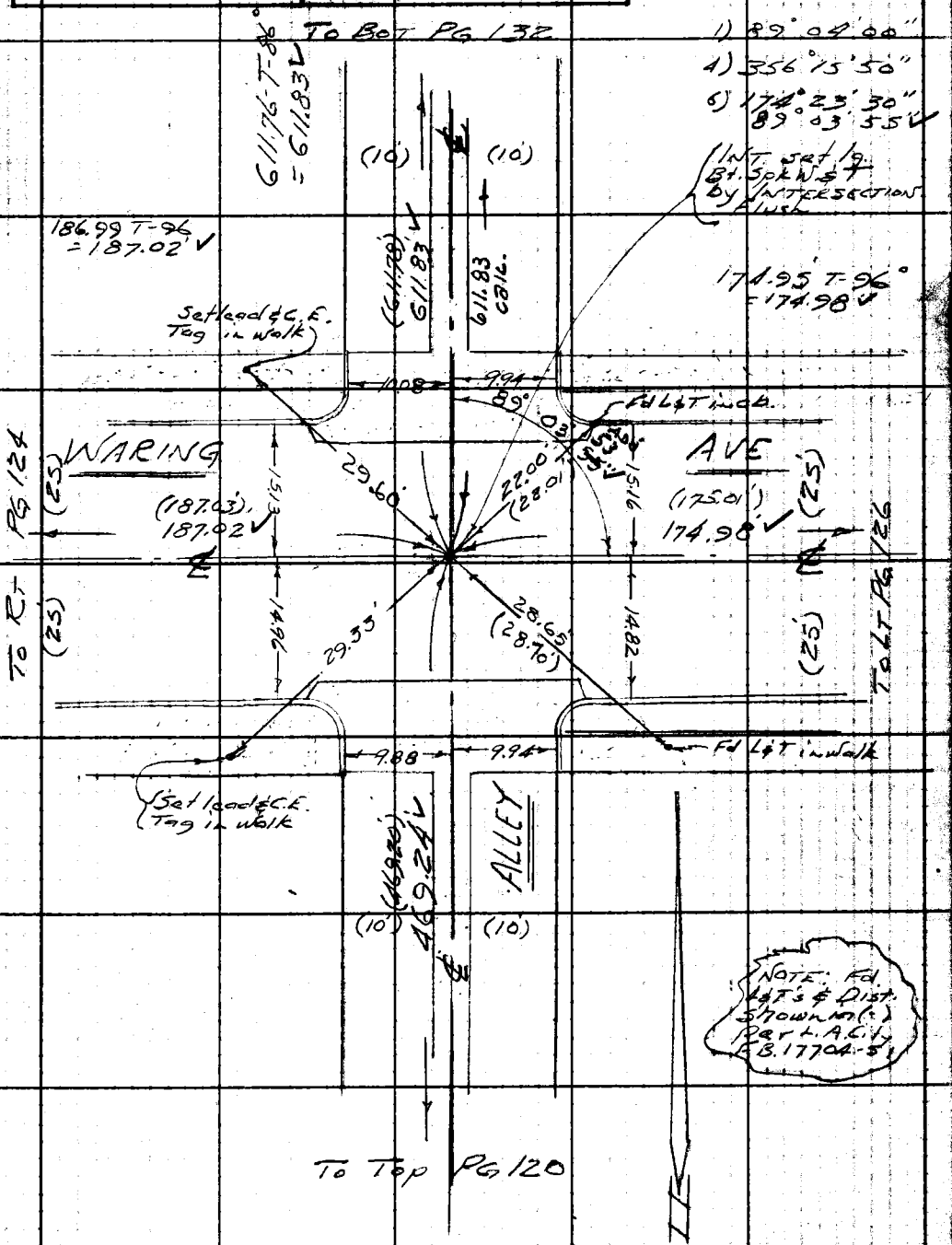

Note: Any Additions or Changes on this Sheet Must be Made or Circled in Red Ink With Date and Name of Person Making Change.

Do not extend this side of this line.

PLEASE RETURN TO
LOS ANGELES COUNTY ENGINEER
403 LOS ANGELES COUNTY ENGINEERING BLDG.

76F3095 C.E. #310 8-62

PWFB 1417

1913

F. B. 2911 PG 126

W.S. 22, F-3

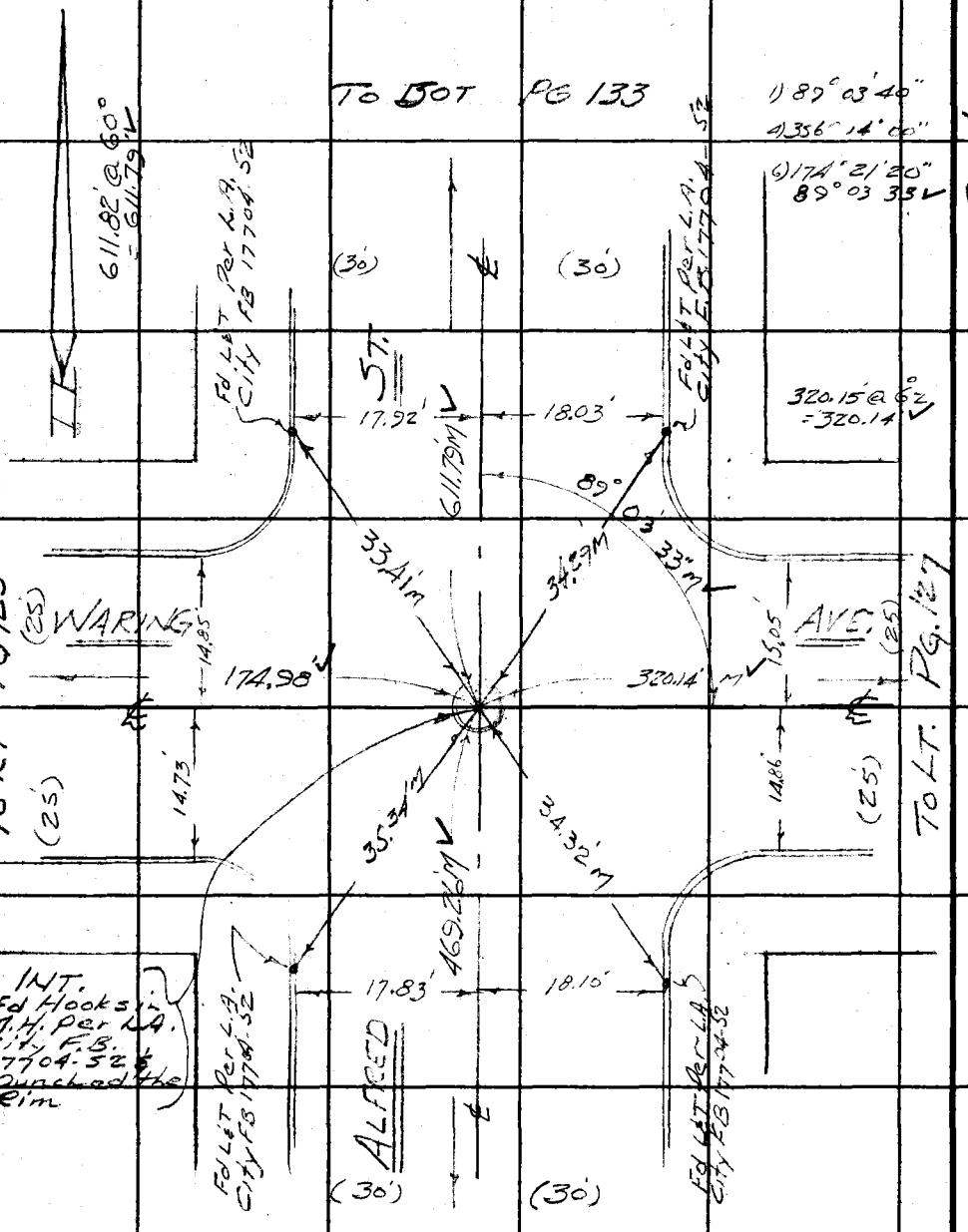

PLEASE RETURN TO
LOS ANGELES COUNTY ENGINEER
403 Los Angeles County Engineering Bldg.

Do not extend this side of this line.

Note: Any Additions or Changes on This Sheet Must be Made or Circled in Red Ink With Date and Name of Person Making Change.

PWFB 1417 1914

Notes Ck'd by C. RUBENACKER	Survey of W. HOLLY & SURVEYS
Map No.	JN 030300 Tape 0213 Std 68 °F
Office Work	Surveyed by Mankey Jr.
Checked	Notes ETM Jr. Date 10-18-64
Date	Indexed C. J. GALLI

F. B. 2911 Pg. 129

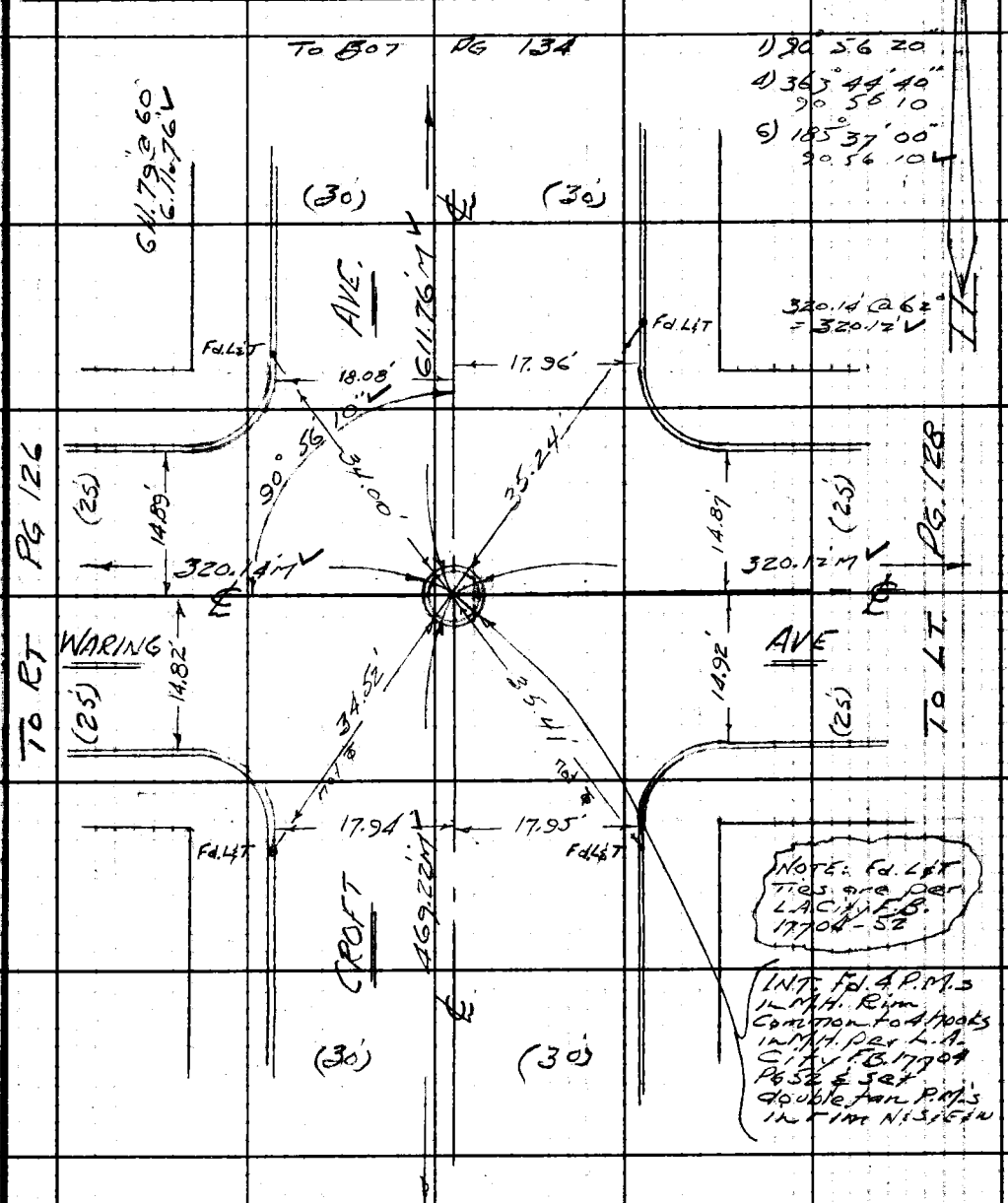

Note: Any Additions or Changes on This Sheet Must be Made or Circled in Red Ink With Date and Name of Person Making Change.

W.S. 22, C-3

Do not extend this side of this line.

PLEASE RETURN TO
LOS ANGELES COUNTY ENGINEER
403 LOS ANGELES COUNTY ENGINEERING BLDG.

76F3093 C.E. #310 6-62

PWFB 1417 1915

F.B. ~~741~~ PG. ~~128~~

1) 90° 56' 00"
4) 363° 43' 20
90° 55 50
6) 185° 35' 00"
90 55 50 ✓

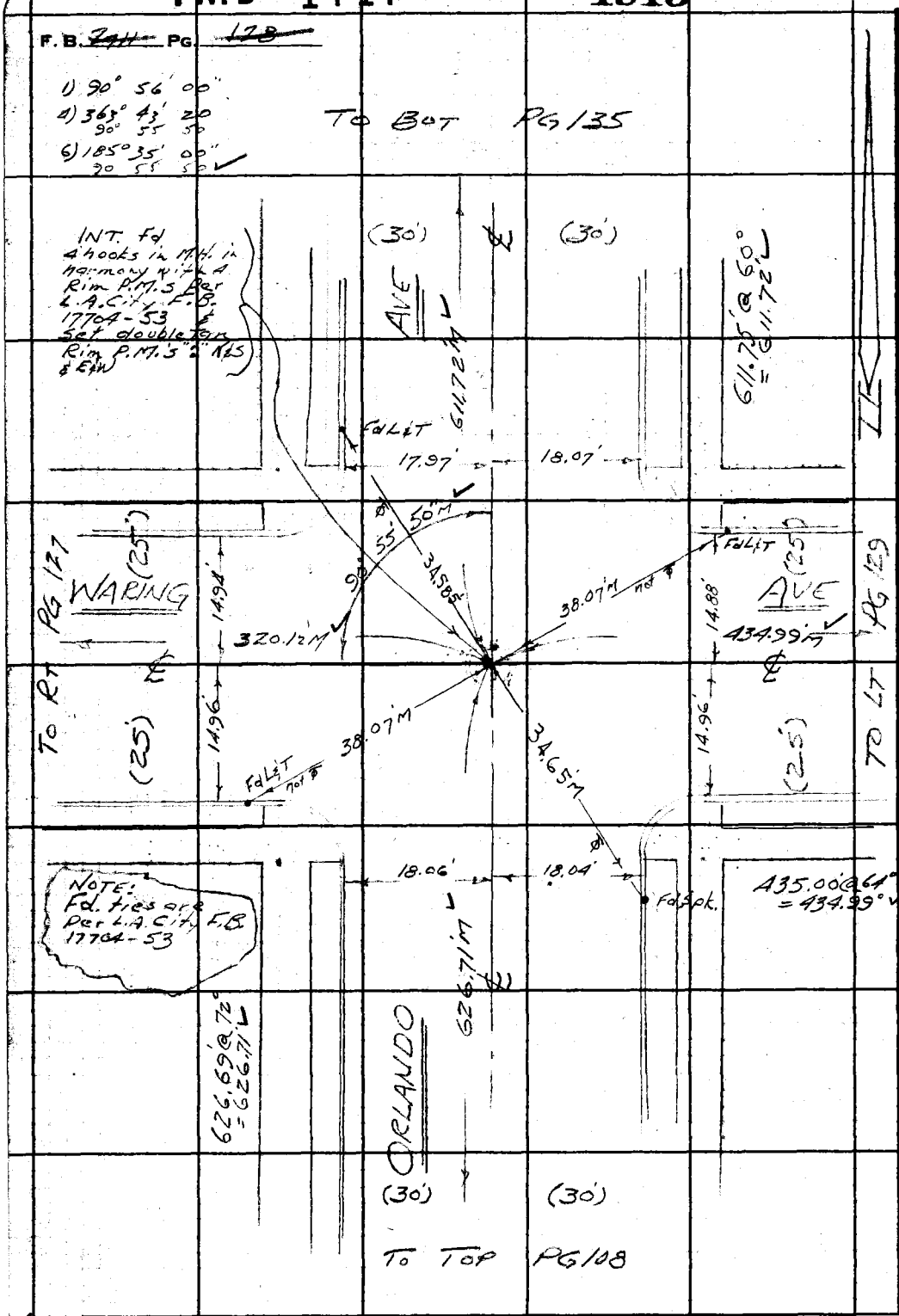

W.S. 22, C-3

PLEASE RETURN TO
LOS ANGELES COUNTY ENGINEER
403 LOS ANGELES COUNTY ENGINEERING BLDG.

Do not extend this side of this line.

Note: Any Additions or Changes on This Sheet Must be Made or Circled in Red Ink With Date and Name of Person Making Change.

PWFB 1417 1916

Notes Ck'd by C. RUBENACKER	Survey of W. HOLLYWOOD ℄
Map No.	JN 0303.00 Tape 0213 Std 68 °F
Office Work	Surveyed by Mankey Jr
Checked	Notes E TM Jr. Date 10-64
Date	Indexed G. J. GALLI

F. B. ~~2917~~ Pg. ~~129~~

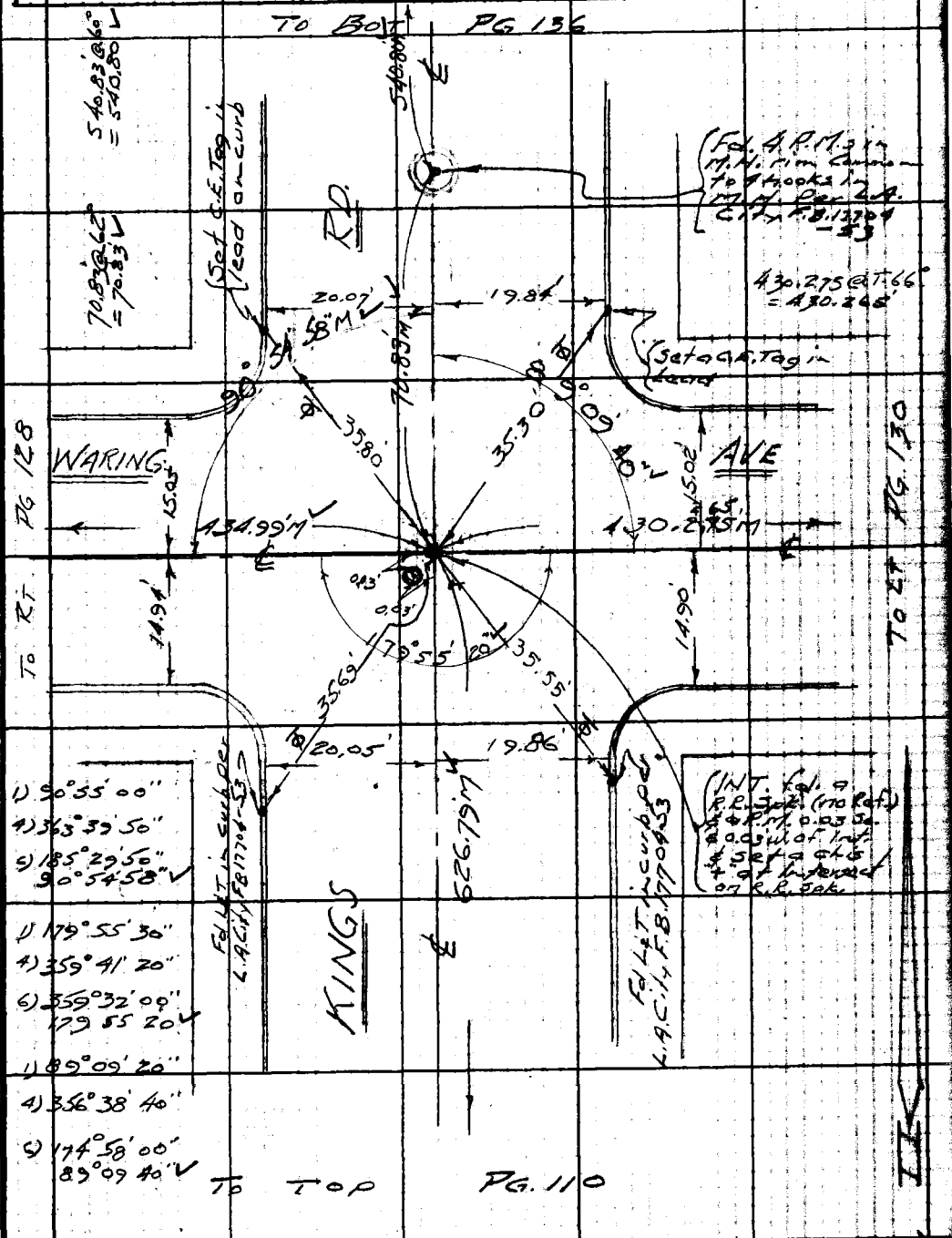

W.S. 22, C-3

Note: Any Additions or Changes on this Sheet Must be Made or Circled in Red Ink With Date and Name of Person Making Change.

Do not extend this side of this line.

PLEASE RETURN TO
LOS ANGELES COUNTY ENGINEER
403 LOS ANGELES COUNTY ENGINEERING BLDG.

76F3095 CE #310 6-62

PWFB 1417 1917

F. B. ~~2711~~ PG. ~~130~~

{NOTE: Fd. L&T's & Spk Ties, and distances in ( ) are per L.A. City F.B. 17704-27

To Rt. PG. 72

1) 90° 51' 20"
4) 363° 25' 30"
6) 185° 08' 10"
90° 51' 22" ✓

W.S. 22, C-3

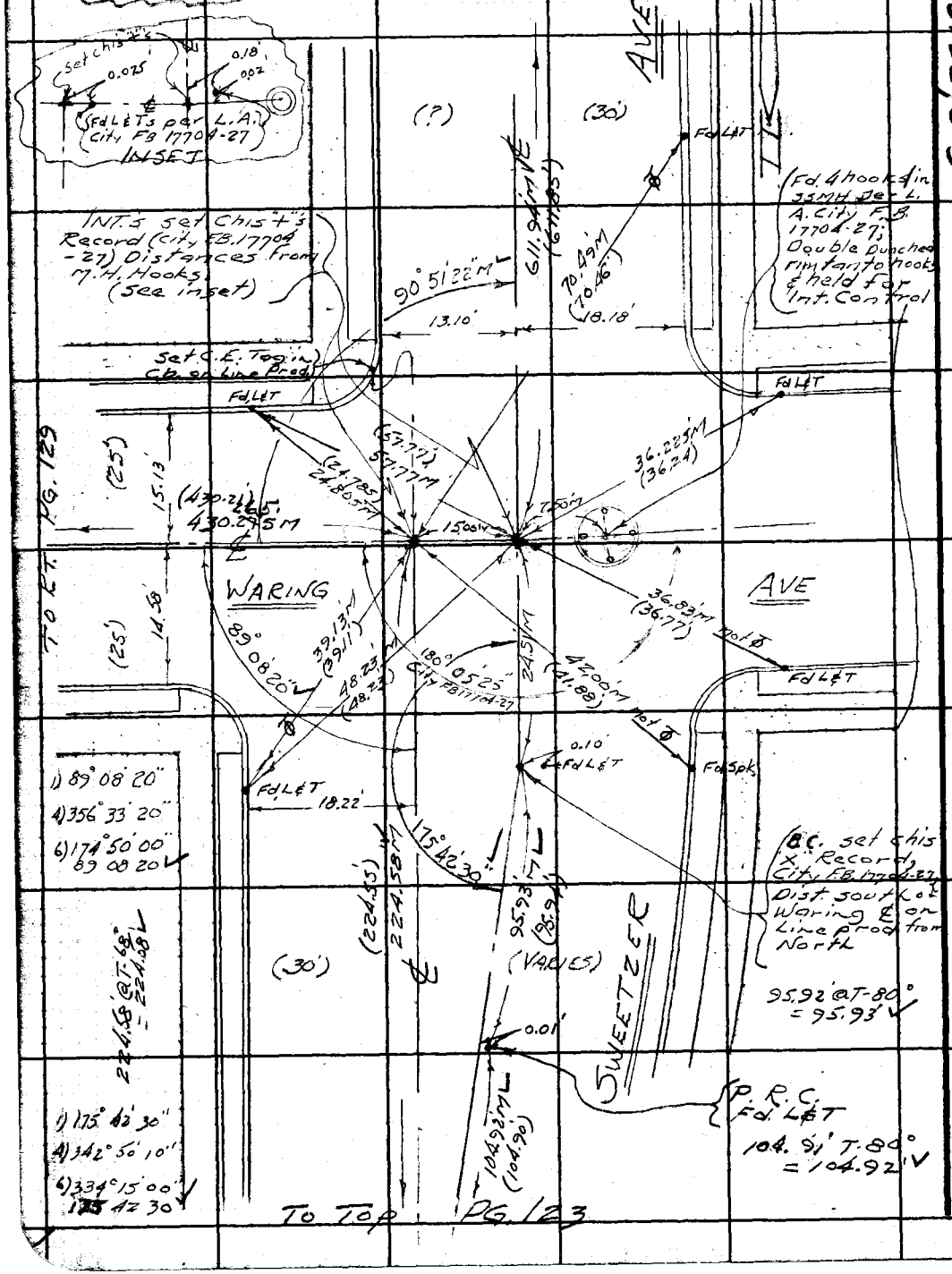

1) 89° 08' 20"
4) 356° 33' 20"
6) 174° 50' 00"
89 08 20 ✓

224.58' @ T-68° = 224.08 ✓

1) 175° 42' 30"
4) 342° 50' 10"
6) 334° 15' 00"
175 42 30 ✓

B.C. set chis X Record, City F.B. 17704-27 Dist. south of Waring ℄ on Line prod from North

95.92' @ T-80° = 95.93' ✓

P.R.C. Fd. L&T

104.91' T-80° = 104.92' ✓

To Top PG. 123

PLEASE RETURN TO
LOS ANGELES COUNTY ENGINEER
403 LOS ANGELES COUNTY ENGINEERING BLDG.
Do not extend this side of this line.

Note: Any Additions or Changes on This Sheet Must be Made or Circled in Red Ink With Date and Name of Person Making Change.

PWFB 1417 1918

Notes Ck'd by C. RUBENACKER	Survey of W. HOLLY ℄ SURVEY
Map No.	JN 030300 Tape 0213 Std 68 °F
Office Work	Surveyed by Mankey Jr.
Checked	Notes ETM Jr. Date 10-64
Date	Indexed C. J. GALLI

F. B. 3911 Pg. 131

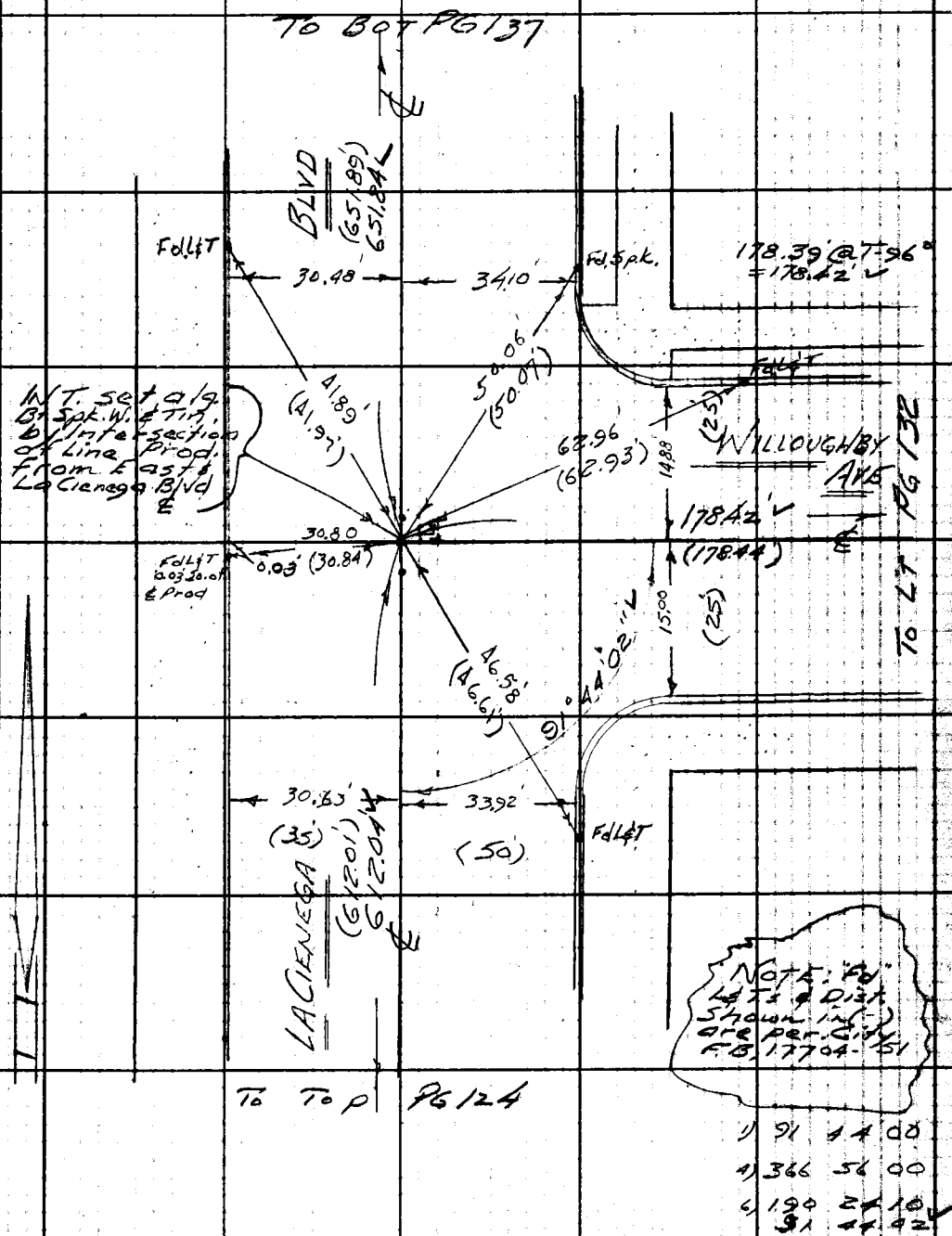

Note: Any Additions or Changes on this Sheet Must be Made or Circled in Red Ink With Date and Name of Person Making Change.

W.S. 22, C-3

Do not extend this side of this line.

PLEASE RETURN TO
LOS ANGELES COUNTY ENGINEER
403 LOS ANGELES COUNTY ENGINEERING BLDG.

76F3098 CE #3 6-62

PWFB 1417 1919

F.B. ~~8711~~ PG. ~~132~~

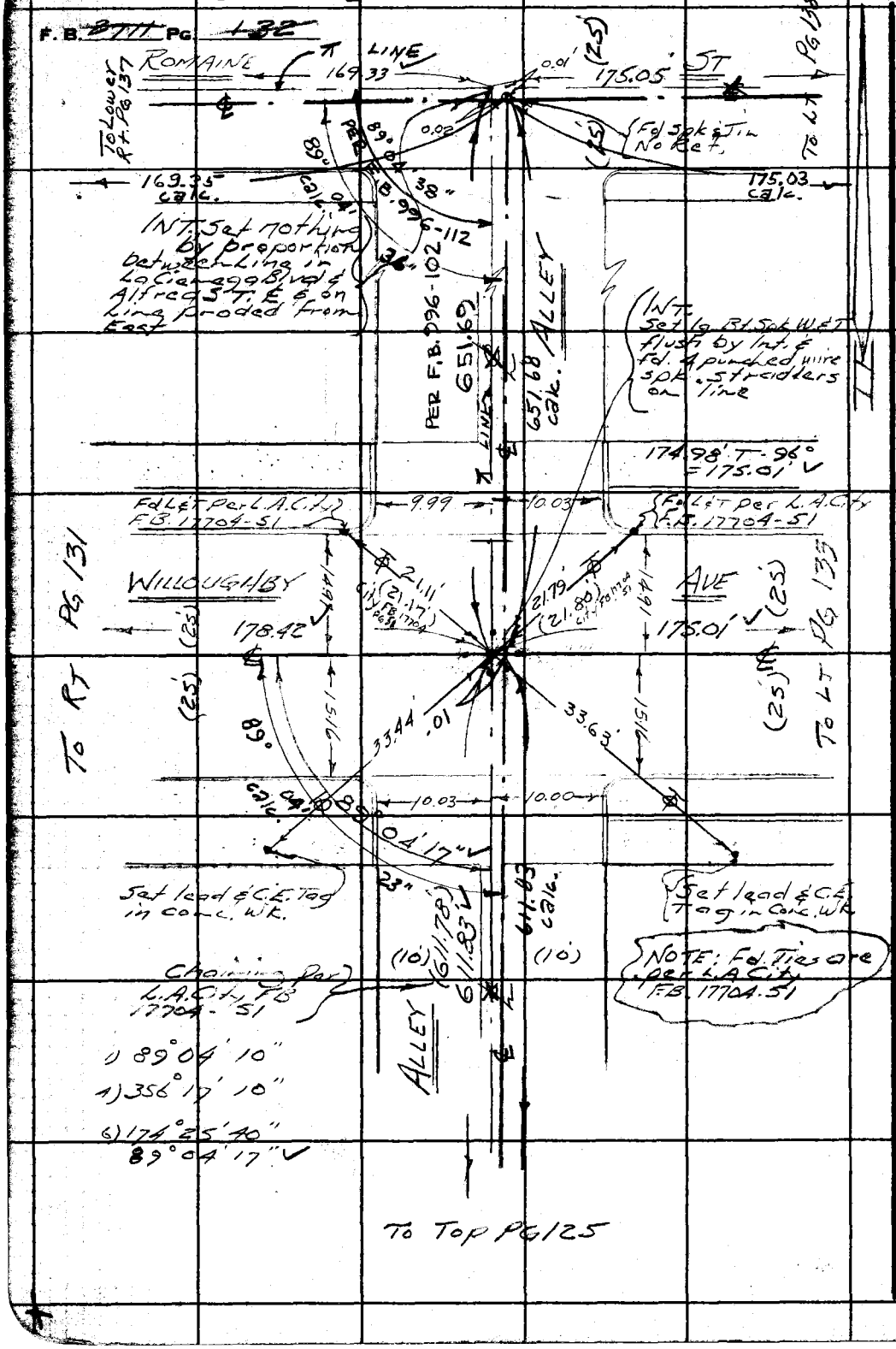

PLEASE RETURN TO
LOS ANGELES COUNTY ENGINEER
403 LOS ANGELES COUNTY ENGINEERING BLDG.
Do not extend this side of this line.

Note: Any Additions or Changes on This Sheet Must be Made or Circled in Red Ink With Date and Name of Person Making Change.

PWFB 1417 1920

Notes Ck'd by C. RUBENACKER	Survey of W. Holly. ℄ Survey
Map No.	JN 0303.00 Tape 0213 Std 68 °F
Office Work	Surveyed by Mankey Jr.
Checked	Notes ETM Jr. Date 10-64
Date	Indexed G. J. GALLI

F. B. ~~2911~~ PG. ~~133~~

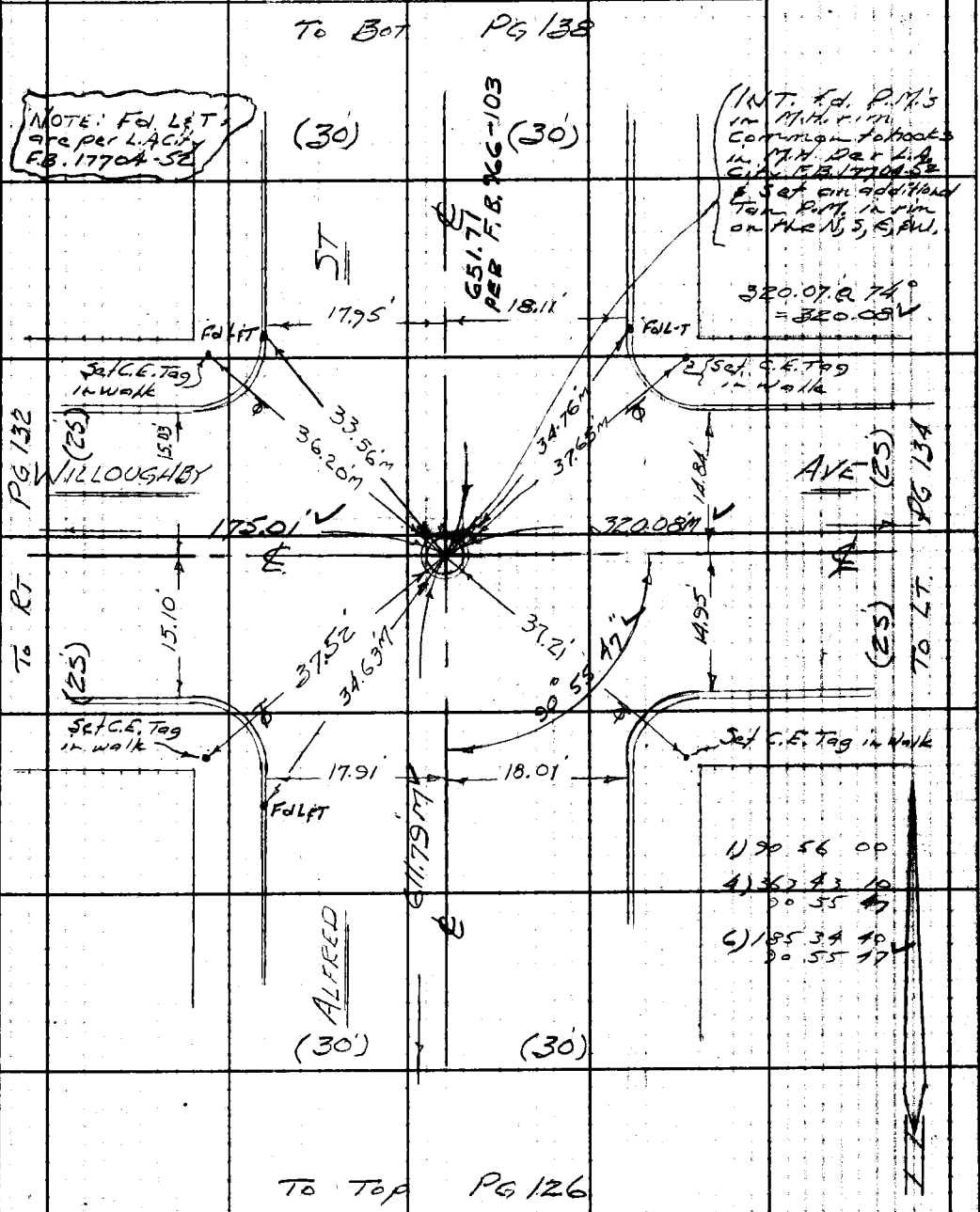

Note: Any Additions or Changes on This Sheet Must be Made or Circled in Red Ink With Date and Name of Person Making Change.

W.S. 22, C-3

Do not extend this side of this line.

PLEASE RETURN TO
LOS ANGELES COUNTY ENGINEER
403 LOS ANGELES COUNTY ENGINEERING BLDG.

76F3098 CE #310 6-62

PWFB 1417 1921

F. B. 271 PG. 134

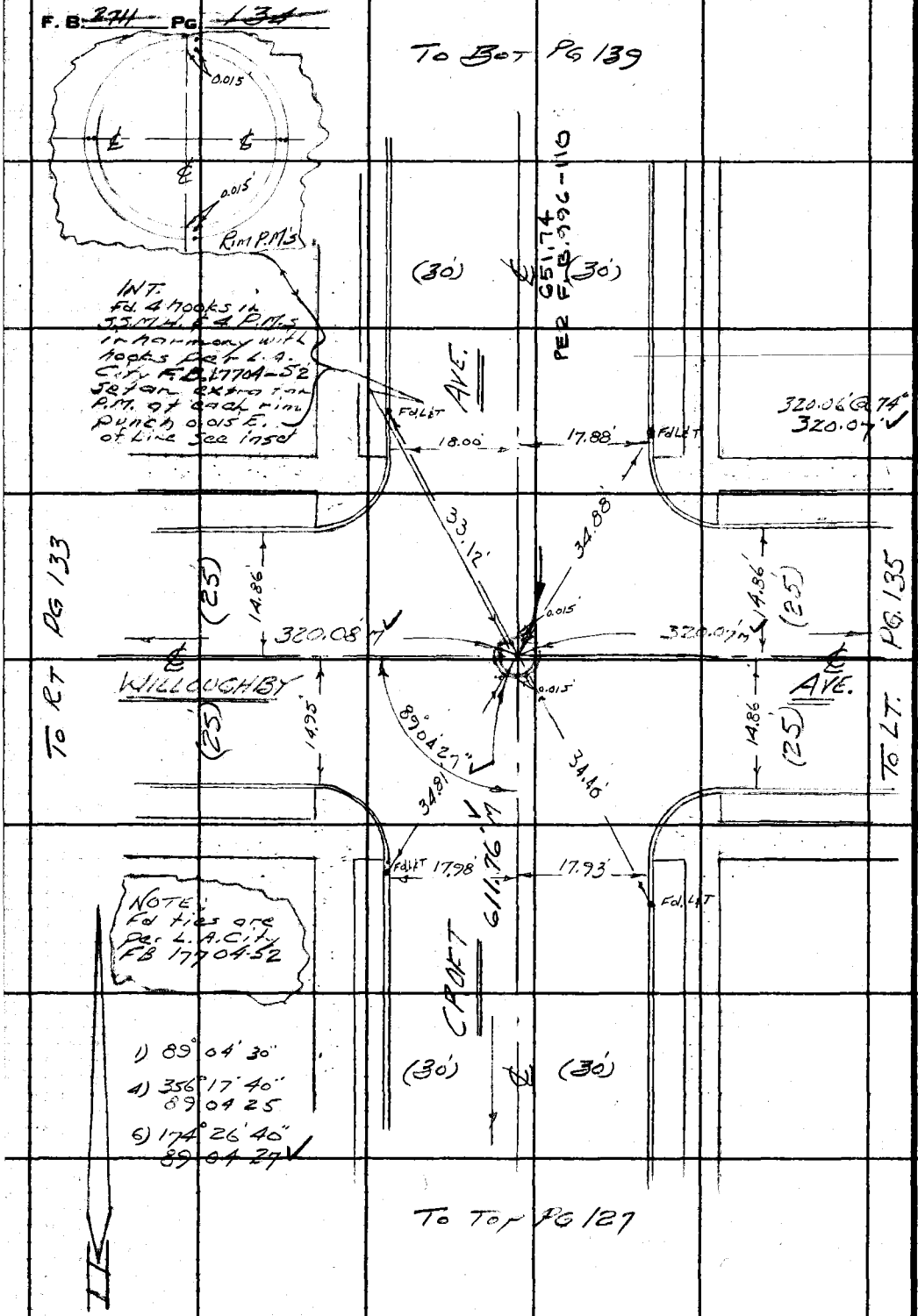

W.S. 22, C-3

PLEASE RETURN TO
LOS ANGELES COUNTY ENGINEER
403 LOS ANGELES COUNTY ENGINEERING BLDG.
Do not extend this side of this line.

Note: Any Additions or Changes on This Sheet Must be Made or Circled in Red Ink With Date and Name of Person Making Change.

PWFB 1417 1922

Notes Ck'd by C. RUDENACKER	Survey of W. HOLLY ℄ SURVEY
Map No.	JN 0303.00 Tape 213 Std 68 °F
Office Work	Surveyed by Mankey Jr.
Checked	Notes ETM Jr. Date 4-10-64
Date	Indexed C. J. GALLI

F. B. ~~294~~ Pg. 135

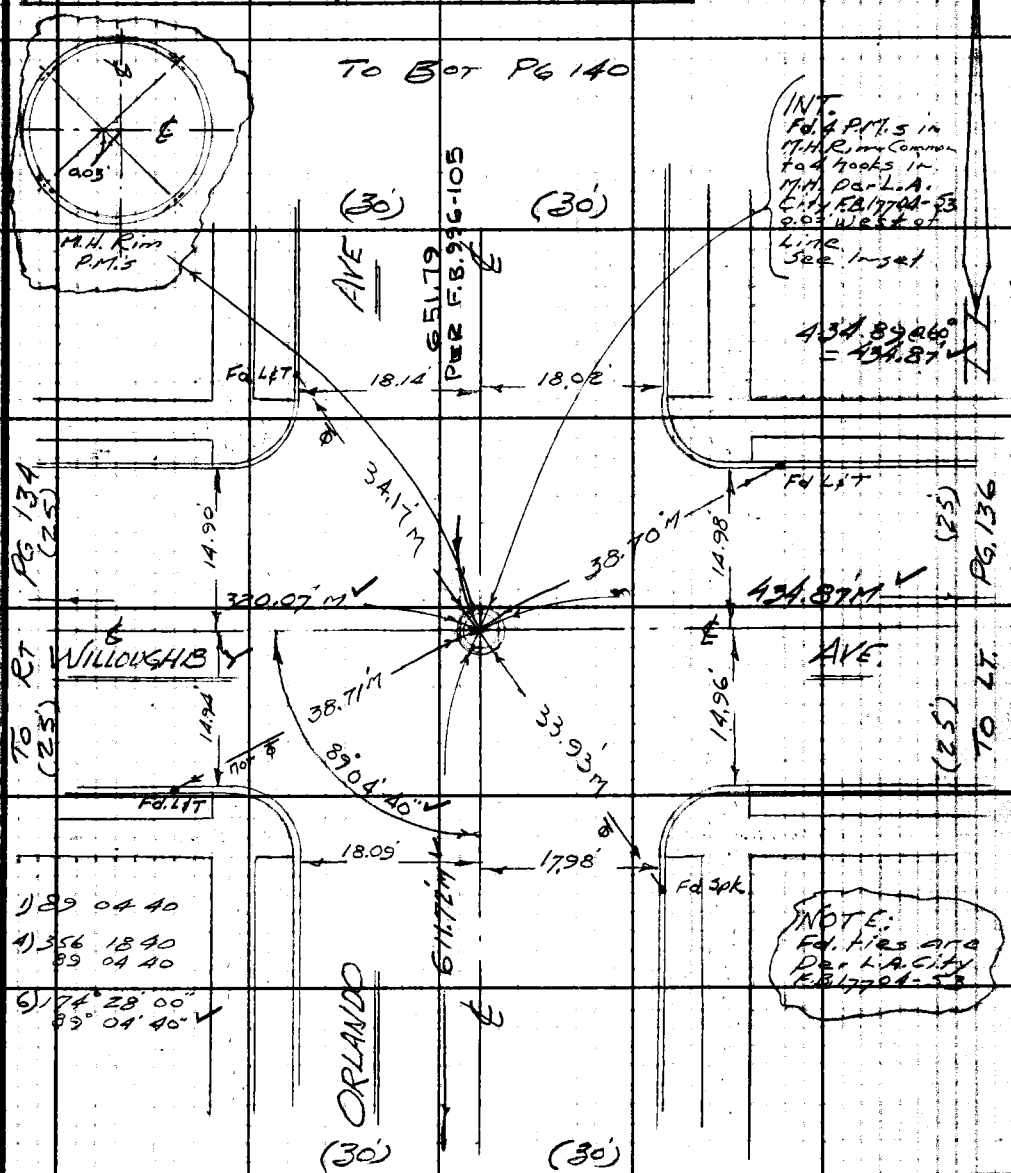

Note: Any Additions or Changes on This Sheet Must be Made or Circled in Red Ink With Date and Name of Person Making Change.

W.S. 22, C-3

Do not extend this side of this line.

PLEASE RETURN TO
LOS ANGELES COUNTY ENGINEER
403 Los Angeles County Engineering Bldg.

76F3095 CE #310 6-62

PWFB 1417 1923

F. B. 2711 PG. 136

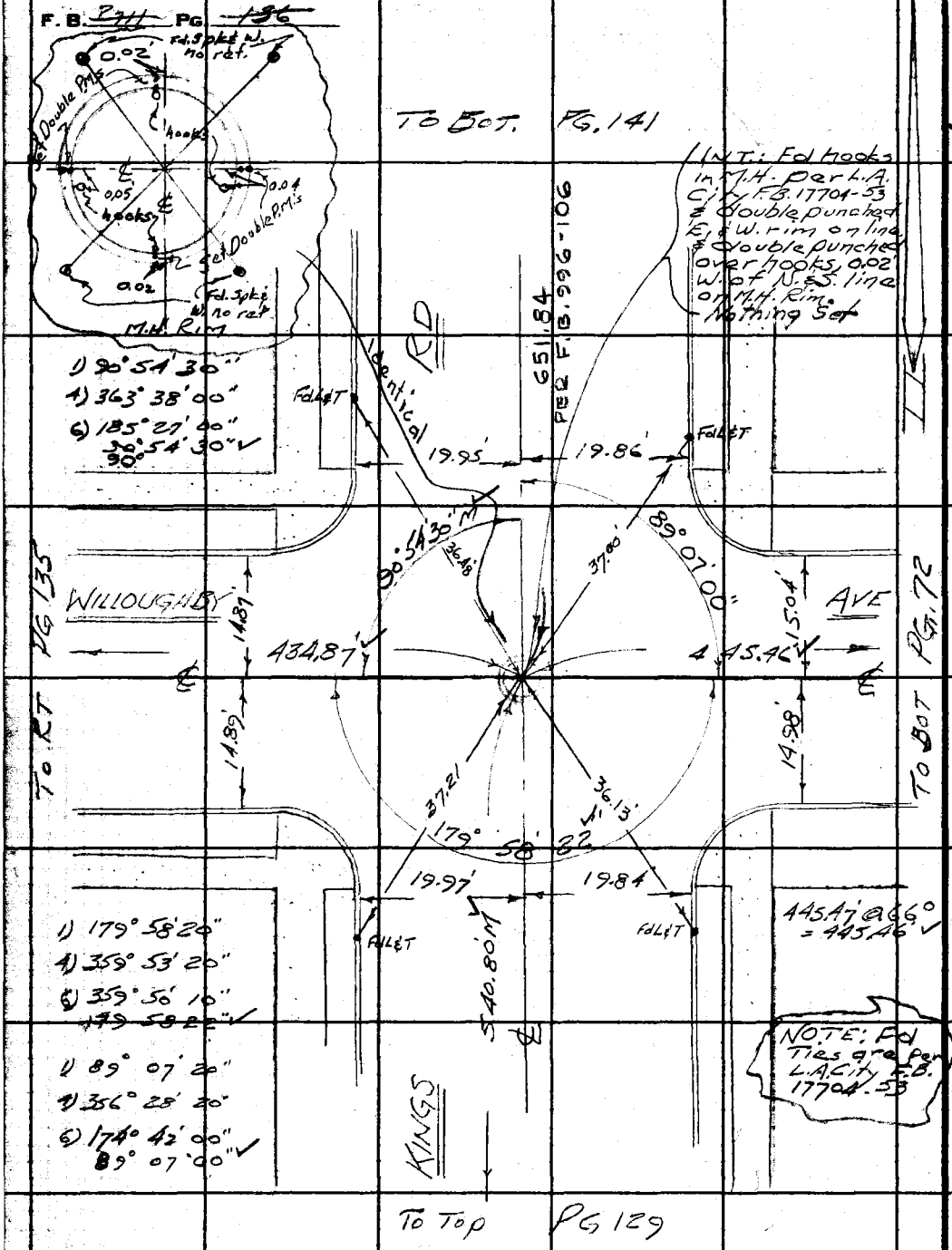

W.S. 22, C-3

PLEASE RETURN TO
LOS ANGELES COUNTY ENGINEER
403 LOS ANGELES COUNTY ENGINEERING BLDG.
Do not extend this side of this line.

Note: Any Additions or Changes on This Sheet Must be Made or Circled in Red Ink With Date and Name of Person Making Change.

PWFB 1417 1924

Notes Ck'd by C. RUDENACKER	Survey of W. HOLLY. ℄ SURVEY
Map No.	JN 030300 Tape 0213 Std 68 °F
Office Work	Surveyed by Ankey Jr.
Checked	Notes ETM Jr. Date 10-69
Date	Indexed C. J. GALLI

F. B. ~~2911~~ Pg. ~~131~~

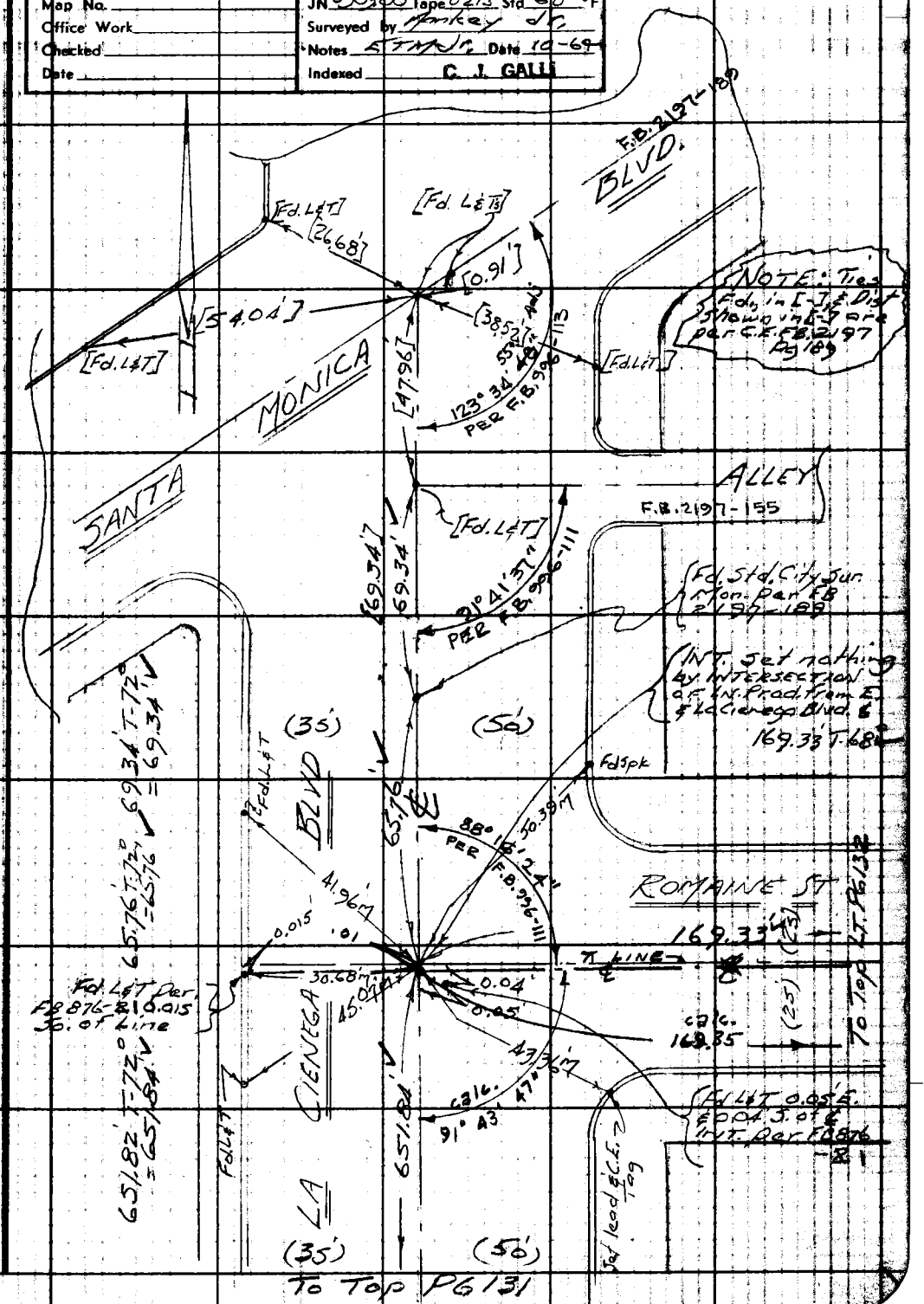

Note: Any Additions or Changes on this Sheet Must be Made or Circled in Red Ink With Date and Name of Person Making Change.

W. S. 22, C-3

PLEASE RETURN TO
LOS ANGELES COUNTY ENGINEER
403 LOS ANGELES COUNTY ENGINEERING BLDG.

Do not extend this side of this line.

76F3098 CE #310 6-62

PWFB 1417 1925

F. B. ~~2711~~ PG ~~138~~

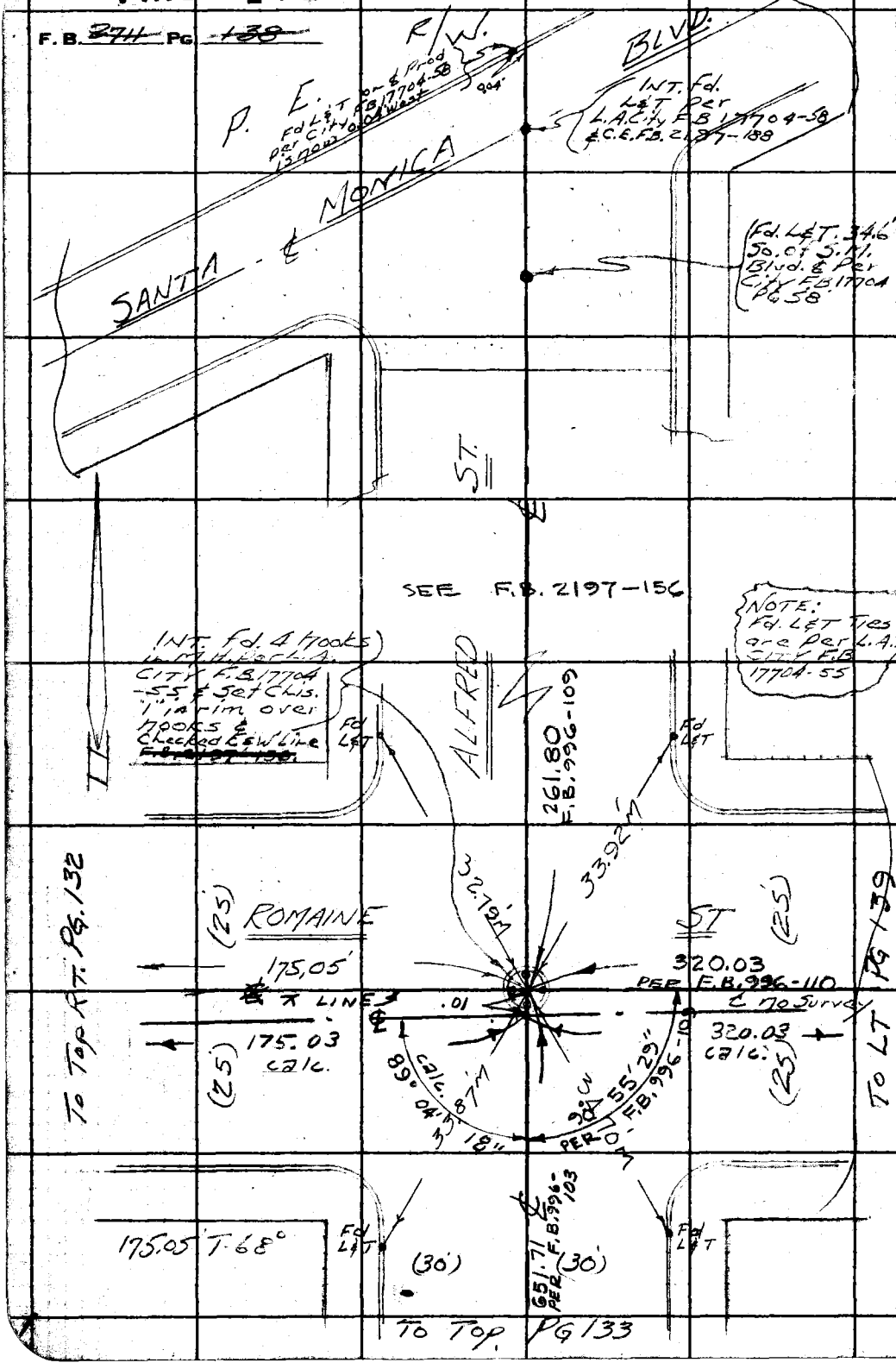

W.S. 22, C-3

PLEASE RETURN TO
LOS ANGELES COUNTY ENGINEER
403 LOS ANGELES COUNTY ENGINEERING BLDG.

Do not extend this side of this line.

Note: Any Additions or Changes on This Sheet Must be Made or Circled in Red Ink With Date and Name of Person Making Change.

PWFB 1417

1926

Notes Ck'd by C. RUBENACKER	Survey of West Holly & Sur.
Map No.	JN 030300 Tape 0213 Std 68 °F
Office Work	Surveyed by Mankey Jr.
Checked	Notes ETM Jr. Date 10-64
Date	Indexed C. J. GALLI

F. B. 2711 Pg. 189

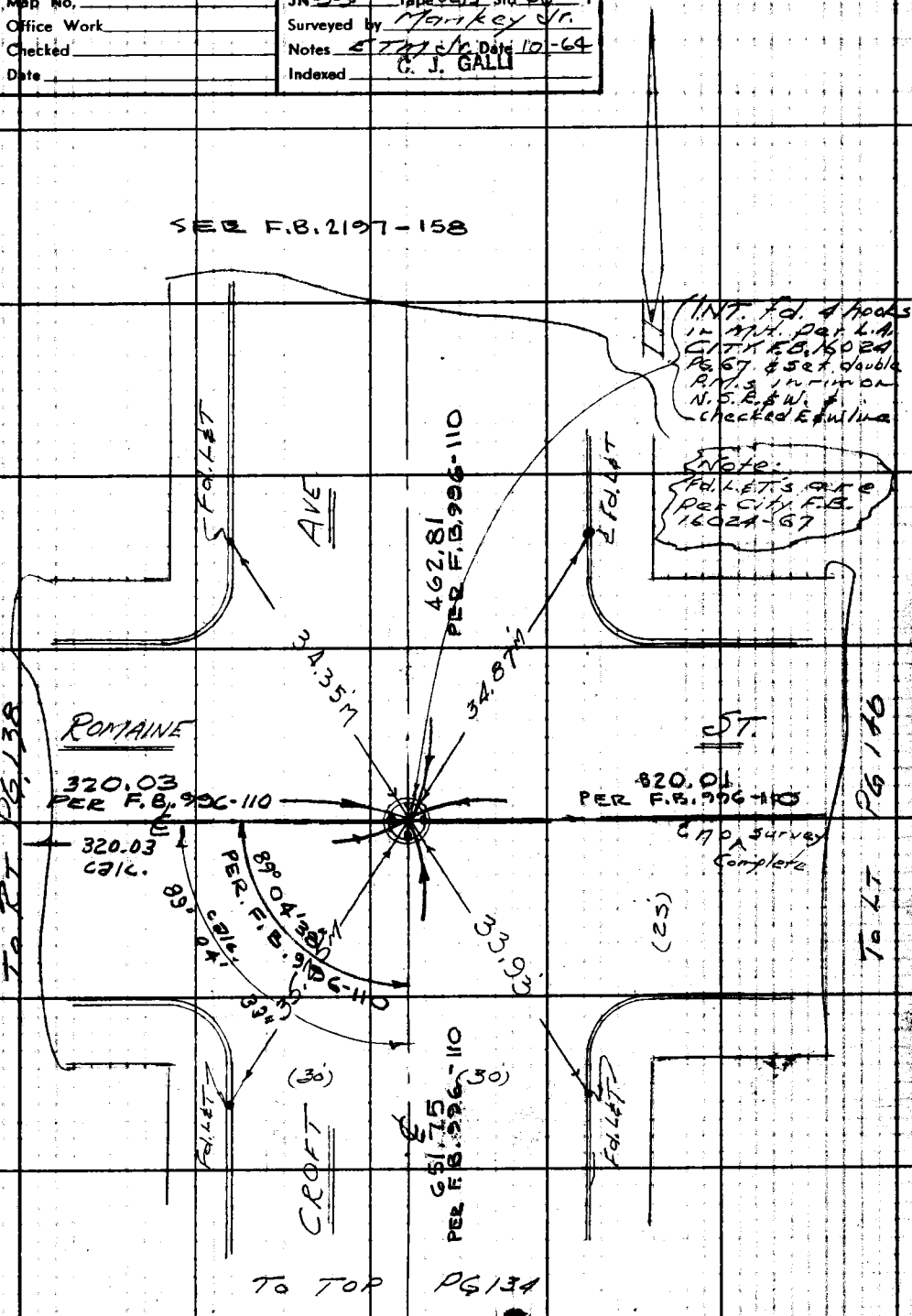

Note: Any Additions or Changes on this Sheet Must be Made or Circled in Red Ink With Date and Name of Person Making Change.

W.S. 22, C-3

Do not extend this side of this line.

PLEASE RETURN TO
LOS ANGELES COUNTY ENGINEER
403 Los Angeles County Engineering Bldg.

76F3095 CE #310 6-62

PWFB 1417

1927, 1928

F. B. 2911 PG. 140

W.S. 22, C-3

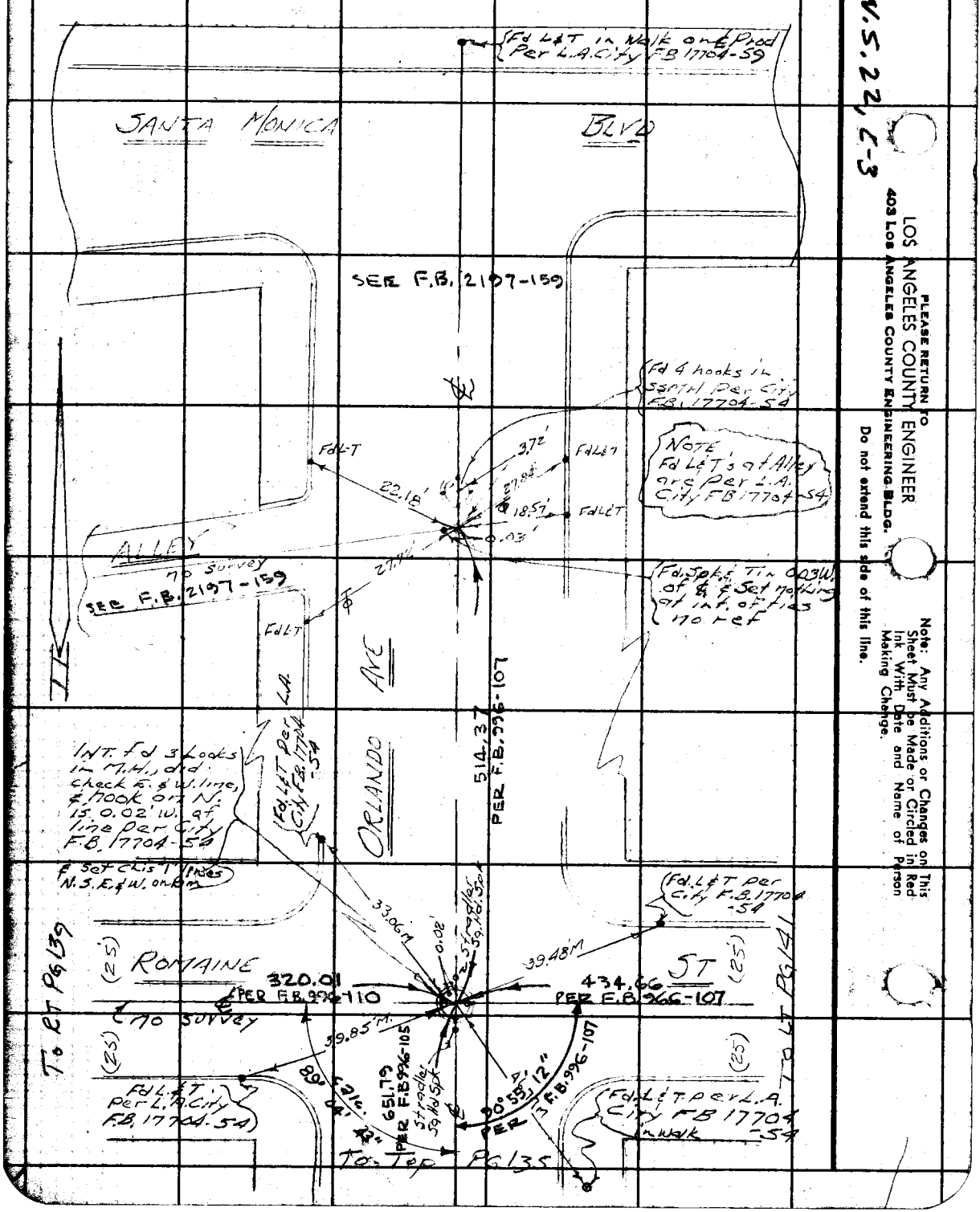

LOS ANGELES COUNTY ENGINEER
403 Los Angeles County Engineering Bldg.

PLEASE RETURN TO

Do not extend this side of this line.

Note: Any Additions or Changes on This Sheet Must be Made or Circled in Red Ink With Date and Name of Person Making Change.

PWFB 1417 1929, 1930

Notes Ck'd by R. RUBENACKER	Survey of W. HOLLY & SURVEY	F. B. 2711 PG. 144
Map No.	JN 0303.00 Tape 0213 Std 68 °F	
Office Work	Surveyed by Mankey Jr.	
Checked	Notes ETM Jr. Date 10-64	
Date	Indexed C. J. GALLI	

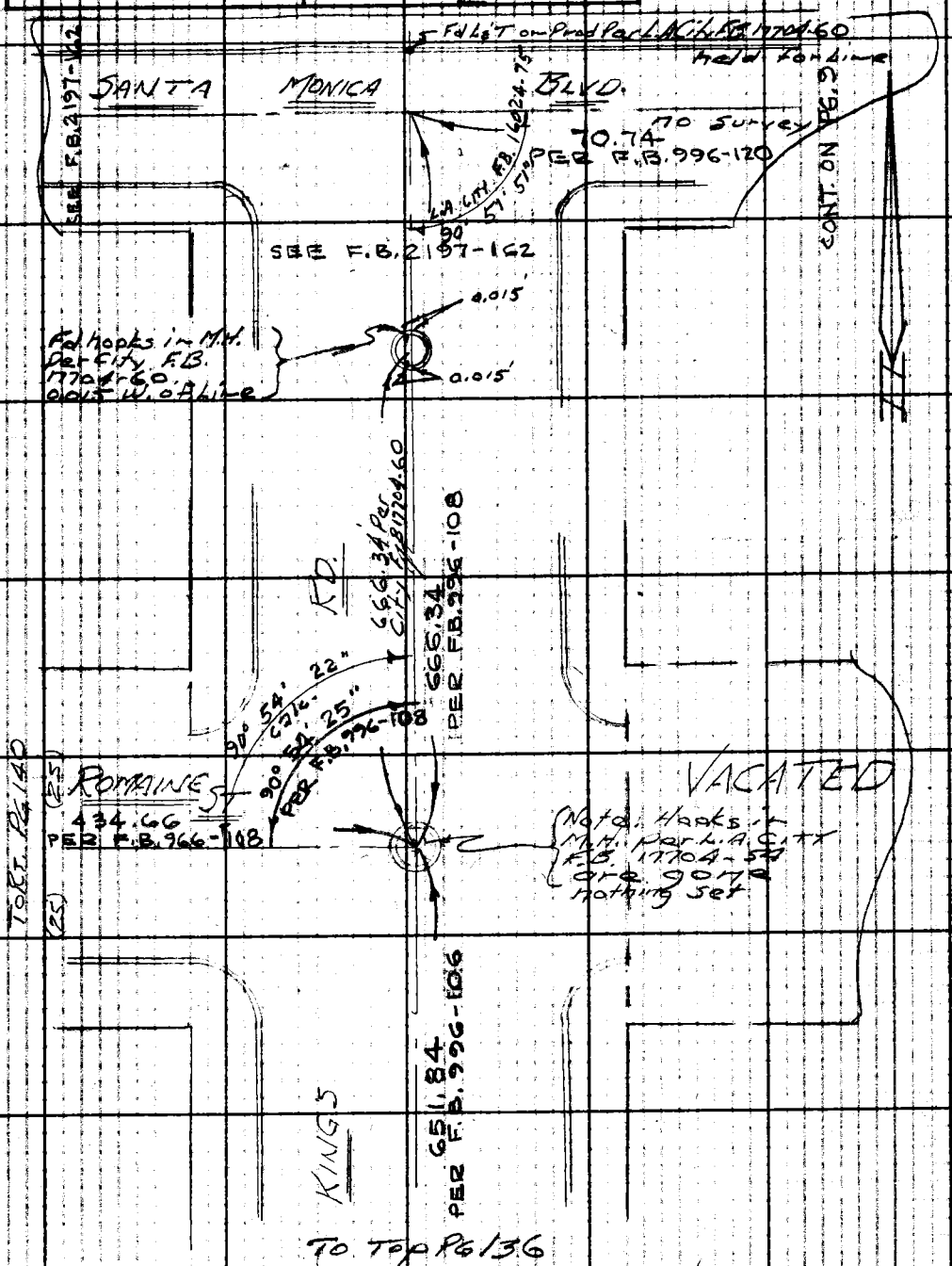

W.S. 22, C-2 & C-3

Note: Any Additions or Changes on This Sheet Must be Made or Circled in Red Ink With Date and Name of Person Making Change.

Do not extend this side of this line.

PLEASE RETURN TO
LOS ANGELES COUNTY ENGINEER
403 LOS ANGELES COUNTY ENGINEERING BLDG.

76F3095 CE #310 6-62

PWFB 1417 1931, 1932

F. B. ~~2911~~ PG. ~~142~~

W.S. 22, C-3

NOTE: Pts. Mkd. Fd. were fd. at dist. shown in F.B. 2709-91 & dist. in (-) are per FB 2709-91

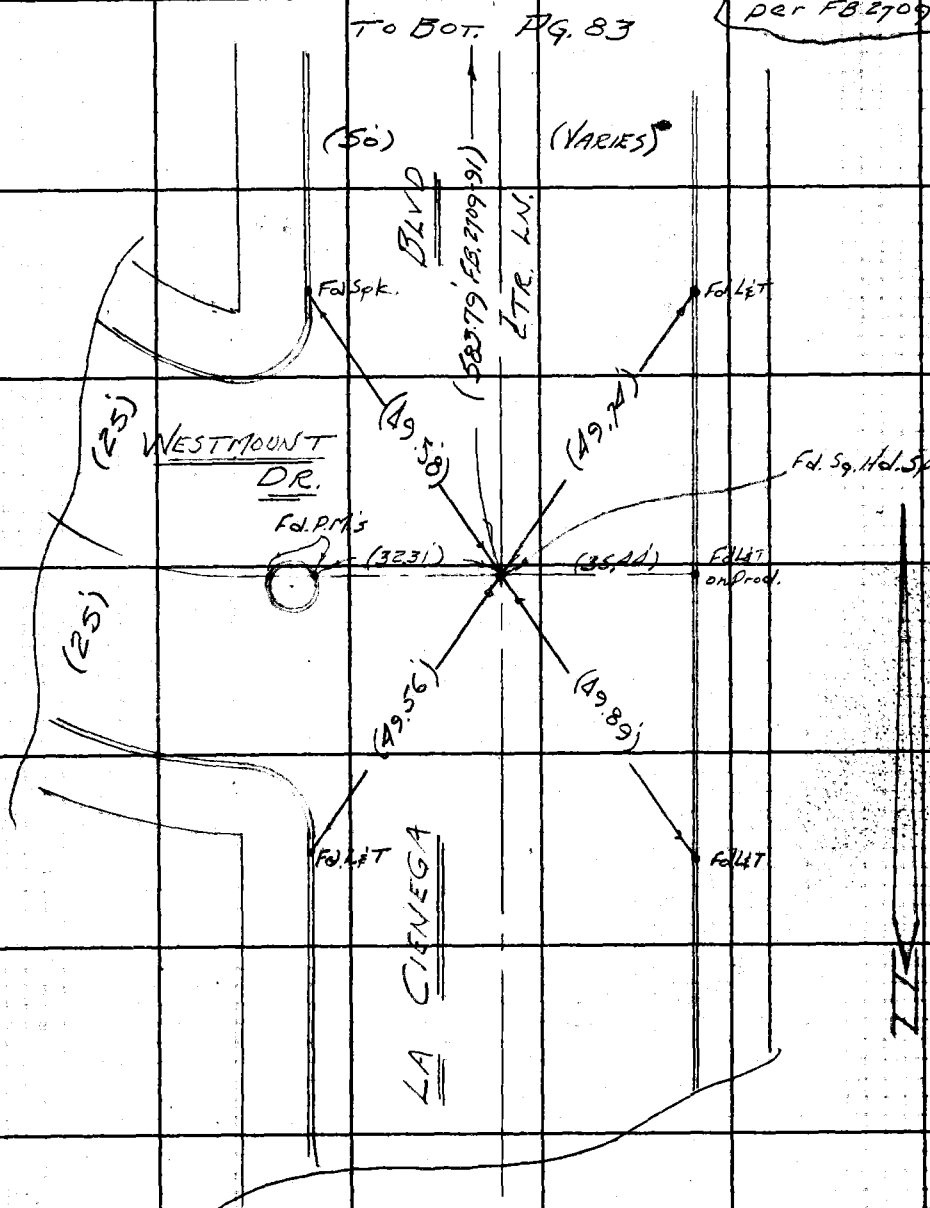

PLEASE RETURN TO
LOS ANGELES COUNTY ENGINEER
403 LOS ANGELES COUNTY ENGINEERING BLDG.

Do not extend this side of this line.

Note: Any Additions or Changes on This Sheet Must be Made or Circled in Red Ink With Date and Name of Person Making Change.

PWFB 1417 1933

Notes Ck'd by C. RUBENACKER	Survey of W. Holly. ℄ Survey	F. B. 2711 PG. 143
Map No.	JN 0303.00 Tape 0213 Std 68 °F	
Office Work	Surveyed by Mankey Jr.	
Checked	Notes ETM Jr. Date 6-17-64	
Date	Indexed C. J. GALLI	

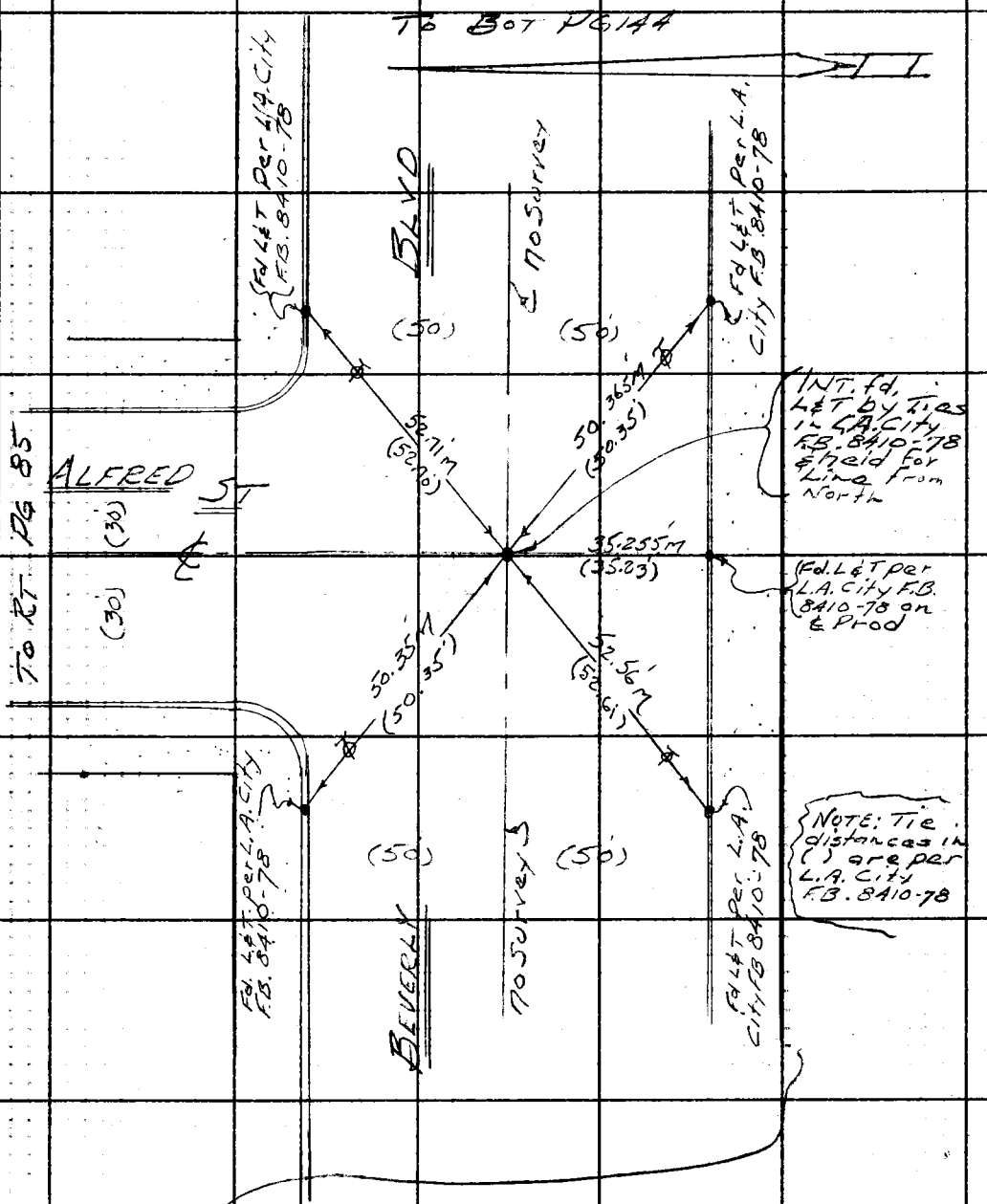

Note: Any Additions or Changes on This Sheet Must be Made or Circled in Red Ink With Date and Name of Person Making Change.

W.S. 22, C-3

Do not extend this side of this line.

PLEASE RETURN TO
LOS ANGELES COUNTY ENGINEER
403 LOS ANGELES COUNTY ENGINEERING BLDG.

76F309S CE # 310 3-61

PWFB 1417 1934

F. B. ~~2711~~ PG. ~~144~~

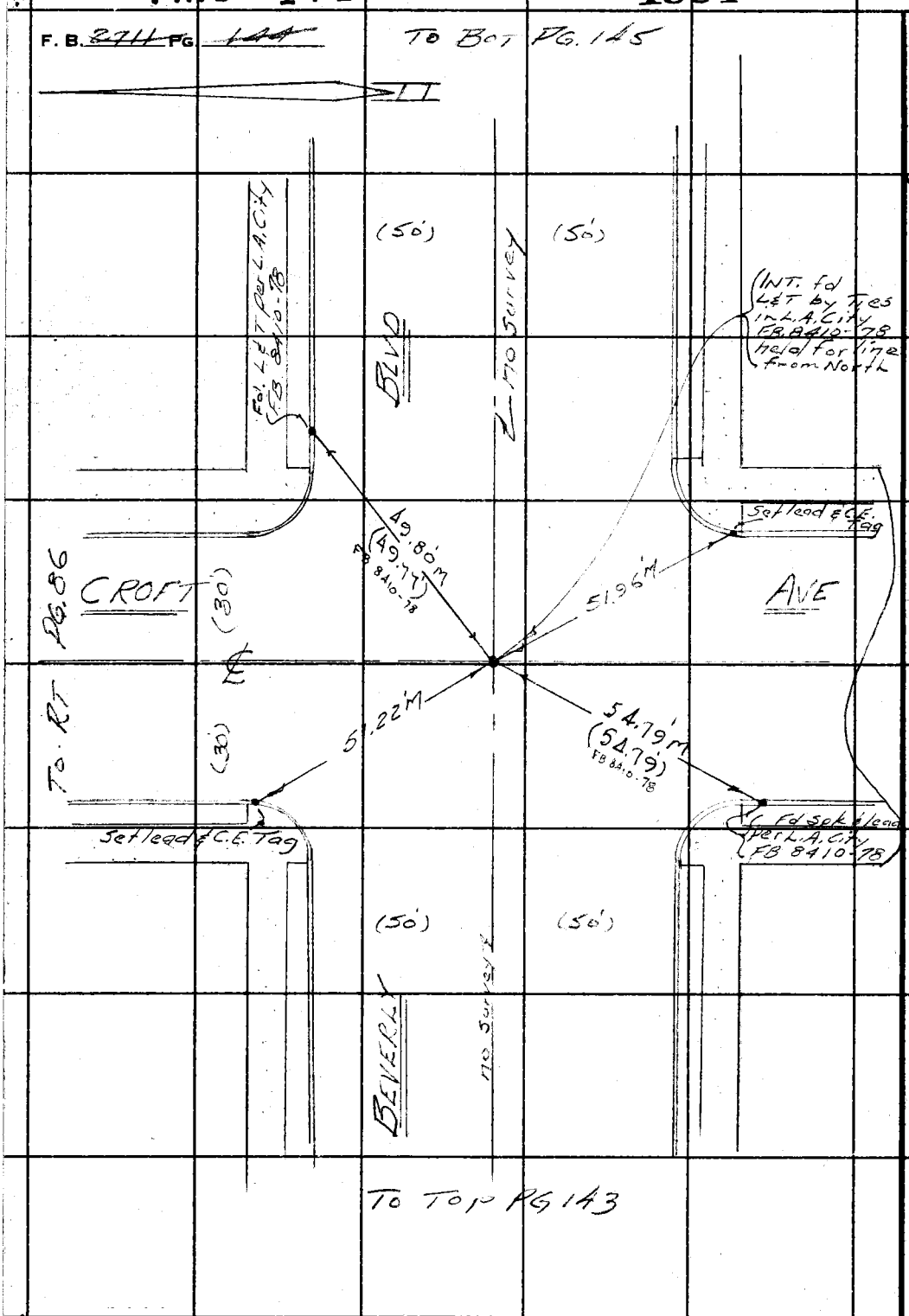

W.S. 22, C-3

PLEASE RETURN TO
LOS ANGELES COUNTY ENGINEER
403 LOS ANGELES COUNTY ENGINEERING BLDG.

Do not extend this side of this line.

Note: Any Additions or Changes on This Sheet Must be Made or Circled in Red Ink With Date and Name of Person Making Change.

PWFB 1417 1935

Notes Ck'd by C. RUBENACKER	Survey of W. HOLLY. & SURVEY	F. B. 2711 Pg. 145
Map No.	JN 0303.00 Tape 0213 Std 68 °F	
Office Work	Surveyed by Mankey	
Checked	Notes L.C. Smiley Date 6-17-64	
Date	Indexed C. J. GALLI	

Cont'd btm. Pg 146

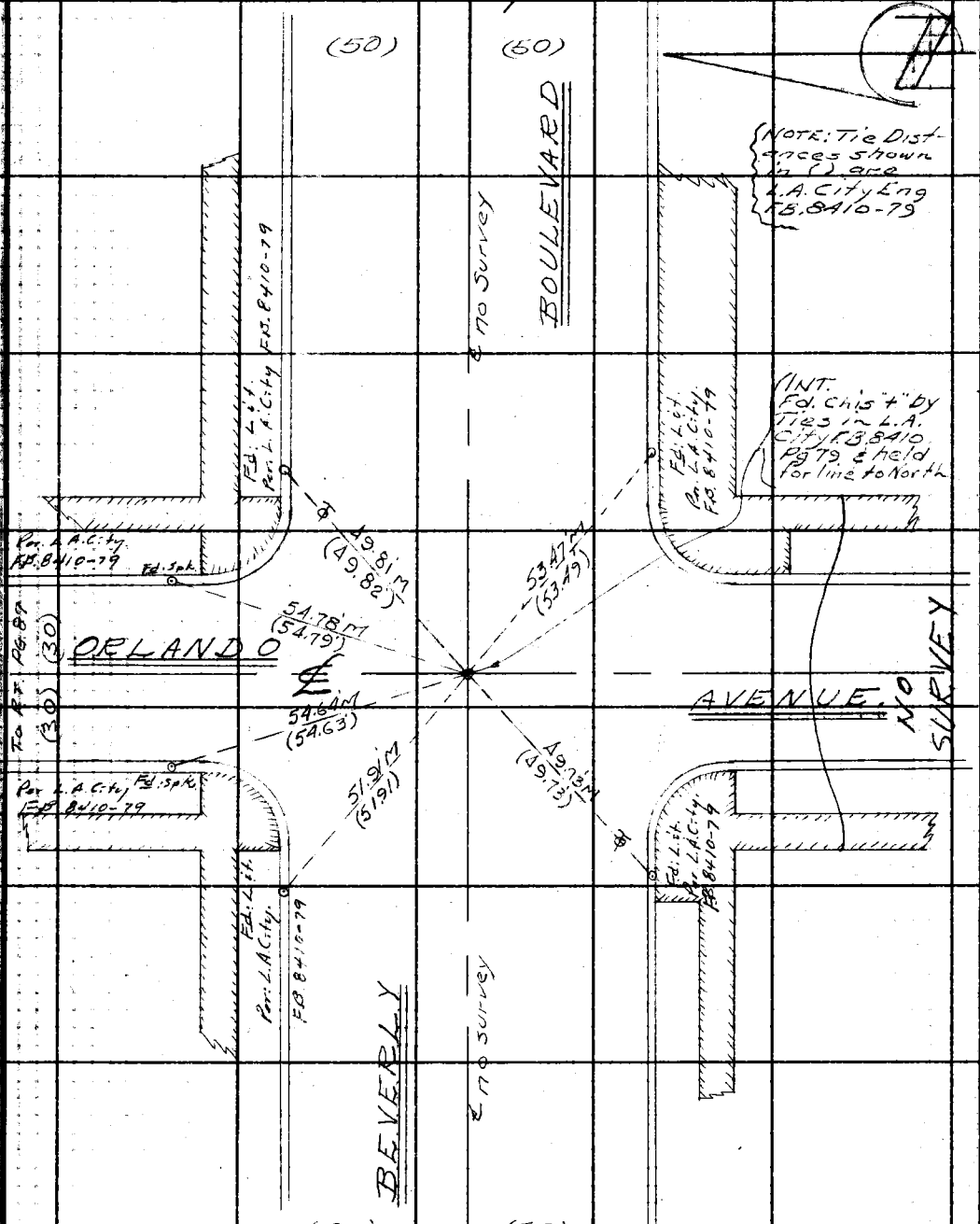

Cont'd from top Pg. 144

Note: Any Additions or Changes on This Sheet Must be Made or Circled in Red Ink With Date and Name of Person Making Change.

W.S. 22, C-3

Do not extend this side of this line.

PLEASE RETURN TO
LOS ANGELES COUNTY ENGINEER
403 LOS ANGELES COUNTY ENGINEERING BLDG.

76F309S CE # 310 3-61

PWFB 1417 *Cont'd. @ bottom Pg. 147* **1936**

F. B. ~~2911~~ PG. ~~146~~

PLEASE RETURN TO
LOS ANGELES COUNTY ENGINEER
403 Los Angeles County Engineering Bldg.

Do not extend this side of this line.

Note: Any Additions or Changes on This Sheet Must be Made or Circled in Red Ink With Date and Name of Person Making Change.

Cont'd. from top Pg. 145

PWFB 1417

1937

Notes Ck'd G. RUBENACKER	Survey of W. HOLLY & SURVEY
Map No.	JN 0303.00 Tape 0213 Std 68 °F
Office Work	Surveyed by MANKEY JO
Checked	Notes G. R. M. Date 6-17-64
Date	Indexed C. J. GALLI

F. B. 2711 Pg. 147

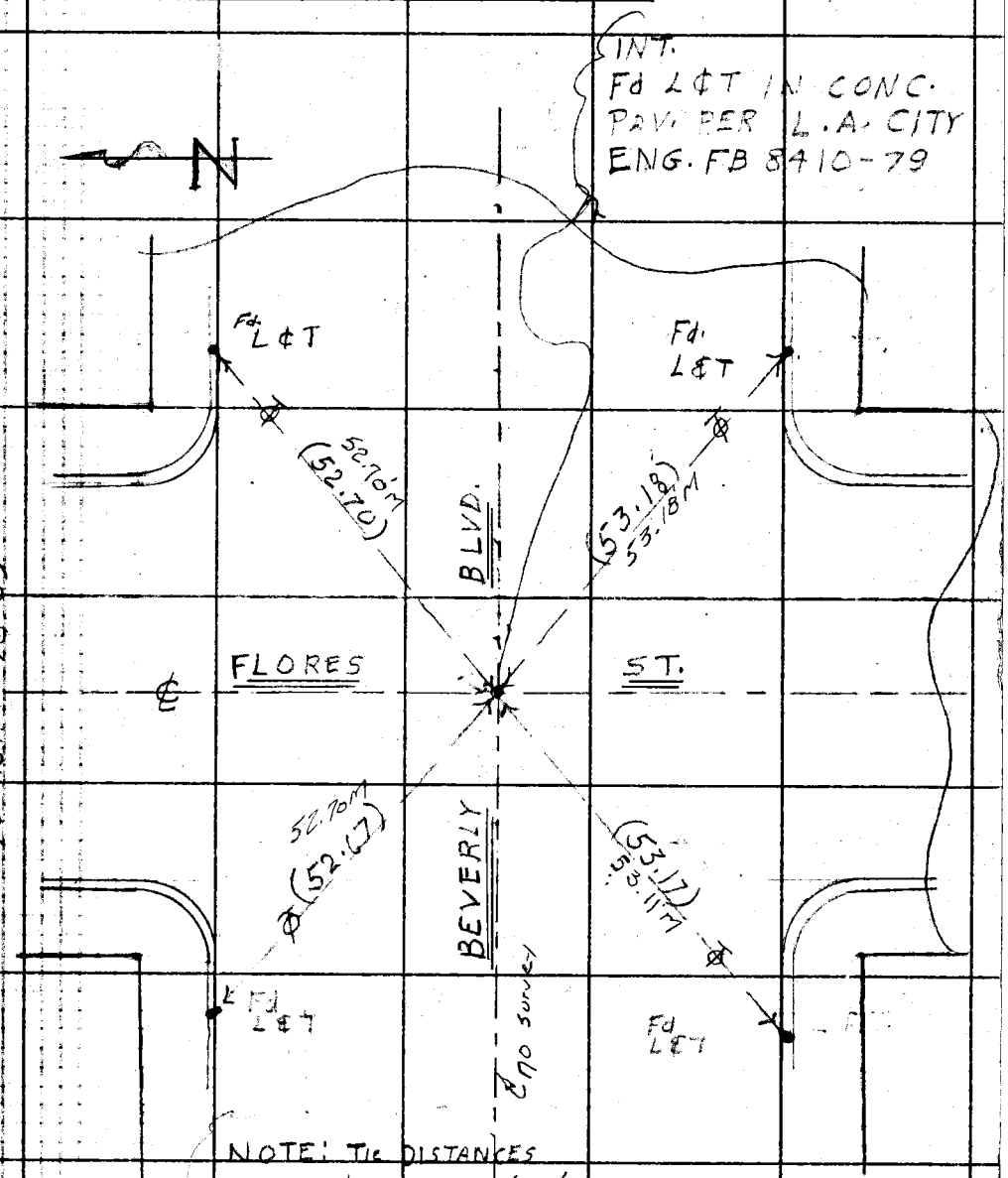

NOTE: Tie DISTANCES IN ( ) & FOUND L&T's ARE PER L.A. CITY ENG. FB 8410-79

To Top Pg. 146

W.S. 22, C-3

To RT. Pg. 89

Note: Any Additions or Changes on This Sheet Must be Made or Circled in Red Ink With Date and Name of Person Making Change.

Do not extend this side of this line.

PLEASE RETURN TO
LOS ANGELES COUNTY ENGINEER
403 LOS ANGELES COUNTY ENGINEERING BLDG.

76F3098 CE # 310 3-61

PWFB 1417 1938

F. B. ~~2411~~ PG. 148
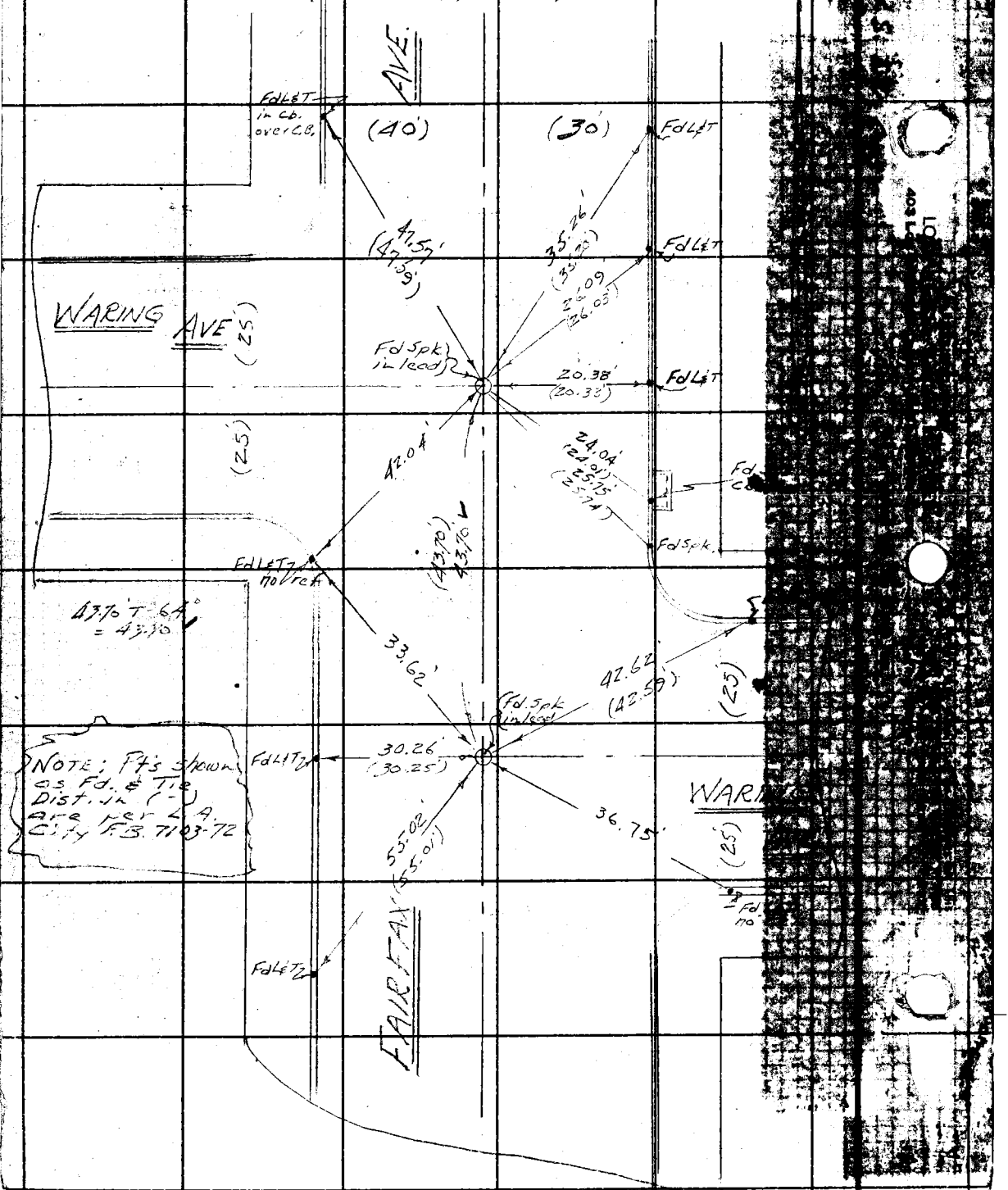
TO RT PG 81