PLEASE RETURN TO
LOS ANGELES COUNTY ENGINEER

WEST HOLLYWOOD SEWERS.

8-61	0303.00	West Hollywood Sewers--Area #5-Center Line Survey.	C.L.	5-38.
11-61	0650.05	" " " -- " "-Sunset Blvd.from 200' E'ly of Sweetzer Ave.to Kings Rd.	Topog.	59-66
"	"	" " " " " Sweetzer Ave.from Norton Ave.to Sunset Blvd.	Topog.	67-72.
"	"	" " " " Sunset Blvd.from 200'E'ly of Sweetzer Ave.to Kings Rd.	X-secs.	73-80.
"	"	" " " " Sweetzer Ave.from Norton Ave.to Sunset	X-Secs.	81-93.
"	"	" " " " S.D.M.H.@ Sunset Blvd.& Sweetzer Ave.	Elevations	95-96.
3-62	"	" " " " NO SIDE SUNSET BLVD--KINGS RD TO SWEETZER AVE X-SEC		98-108
"	"	" " " " LOC. ~~& ELEV.~~-32 INCH WATER MAIN	YOPOG ~~& EL.~~	110-111
"	"	" " " " EL. " " " "	ELEV.	114

P.W. file O.K. March '86

Microfilmed July 85

Notes Ck'd by
Survey No.
Office Work
Date

Survey of
JN Tape Std °F
Surveyed by
Notes Date
Indexed

F.B. PG.

PLEASE RETURN TO
LOS ANGELES COUNTY ENGINEER
403 LOS ANGELES COUNTY ENGINEERING BLDG.

Note: Any Additions or Changes on This Sheet Must be Made or Circled in Red Ink With Date and Name of Person Making Change.

Do not extend this side of this line.

F. B. _____ PG _____

PWFB 1417 1939

Notes Ck'd by

Survey of W Hollywood + Sherman Sewer Maint. Dist

JN 0303.00 Tape 088 Std 68 °F

Surveyed by F. E. Brooks

Notes F. E. Brooks Date Aug 1961

Indexed H. E. [illegible] SEP 2 8 61

F. B. 2712 PG. 5

J.N. 0303.00

W. HOLLYWOOD and SHERMN
SEWER MAINT. DIST. #5

℄ SURVEY

AUGT- 61

FE Brooks
J.M. Maldonado
R.R. Rodriguez
HL Birlew
RJ Rodriguez
E Martinez

PWFB 1417 1940

F. B. ~~[illegible]~~ PG. ~~[illegible]~~

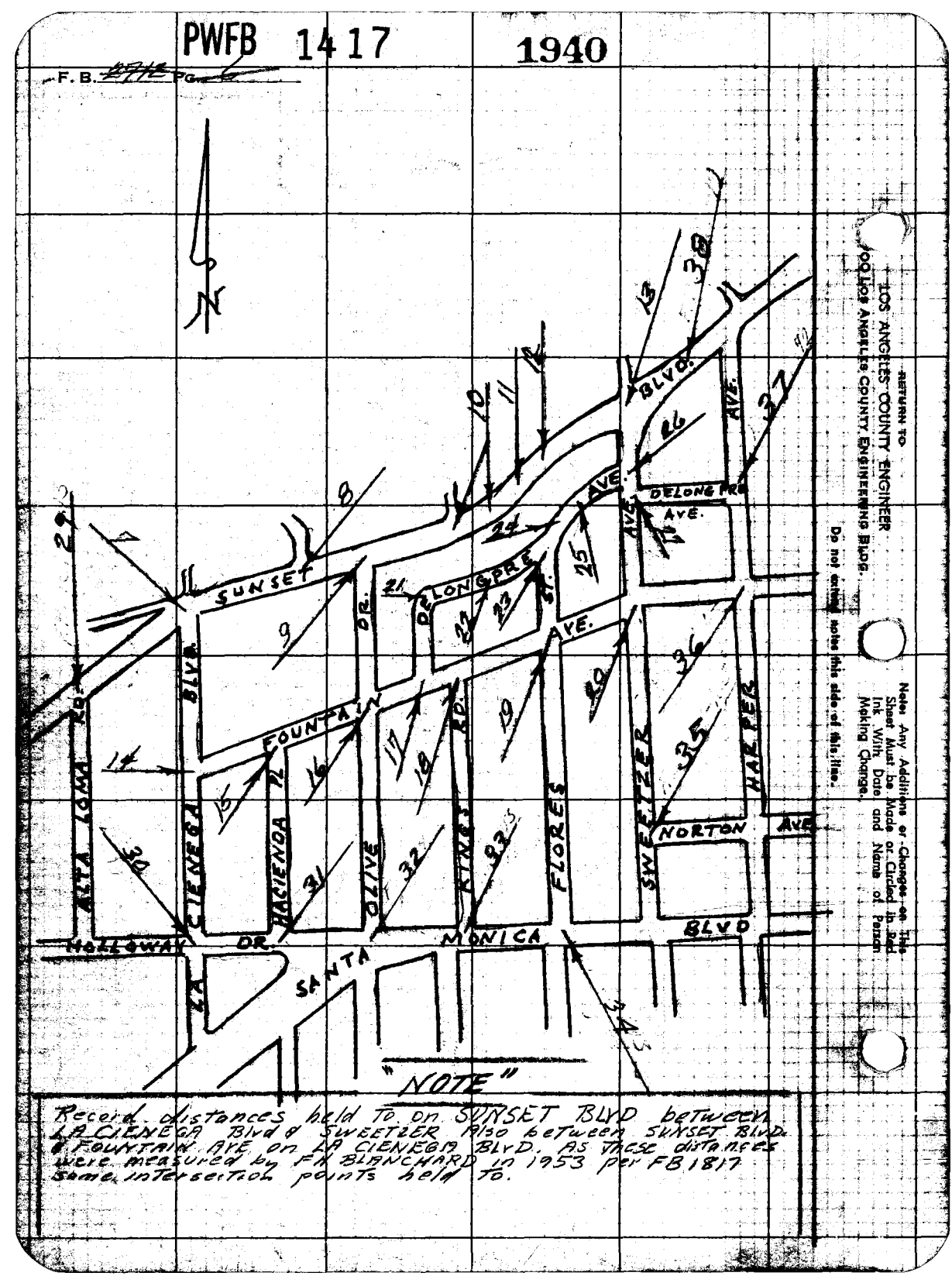

Notes Ck'd by W. Brenner
Map No.
PWFB 1417
Checked
Date

Survey of W. Hollywood + Sherman Sewer Maint. Dist.
JN 0303.00 Tape 488 Std 68 °F
Surveyed by F. E. Brooks
Notes F. E. Brooks Date 14 Sept 61
Indexed H. E. Ott

F. B. 1912 Pg. 7

1941, 1942

W.S.22.62

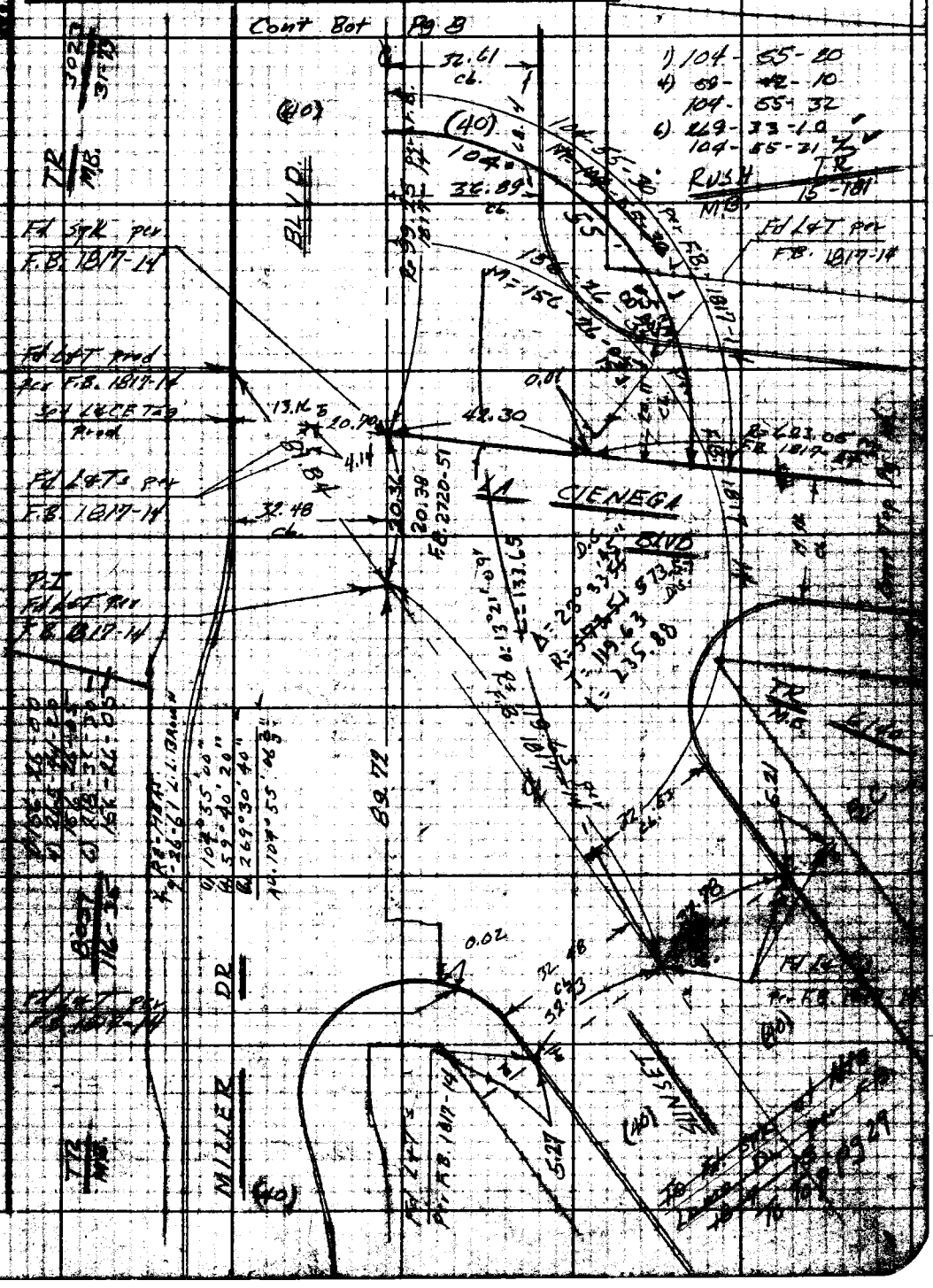

Note: Any Additions or Changes on this Sheet Must be Made or Circled in Red Ink With Date and Name of Person Making Change.

PLEASE RETURN TO
LOS ANGELES COUNTY ENGINEER
700 Los Angeles County Engineering Bldg.

F. B. 2712 Pg. 8 Cont. Bot Pg 9. 1943

PWFB 1417

W.S. 22, C-2

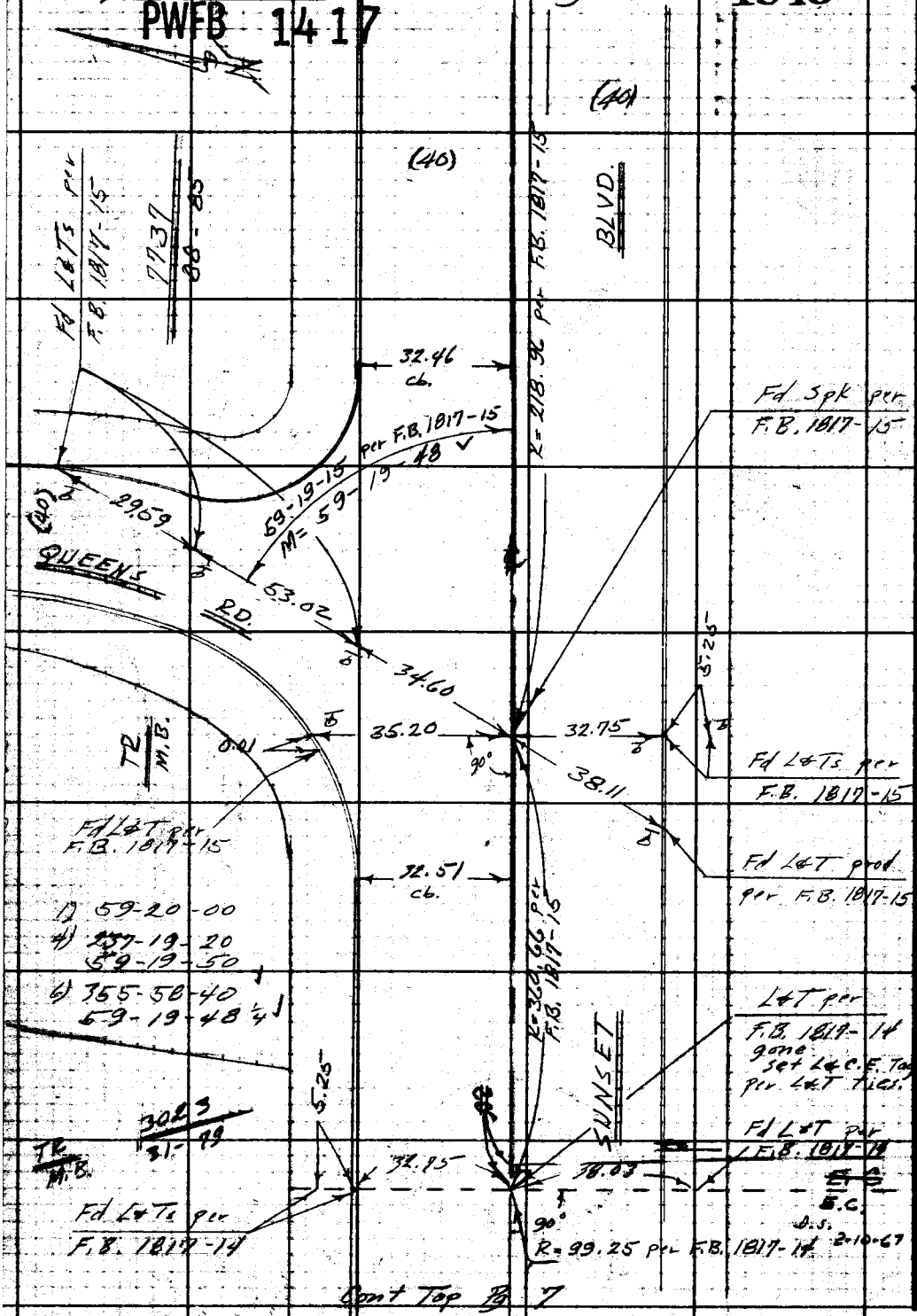

Cont Top Pg 7

PLEASE RETURN TO
LOS ANGELES COUNTY ENGINEER
700 LOS ANGELES COUNTY ENGINEERING BLDG.

Do not extend this side of this line.

Note: Any Additions or Changes on This Sheet Must be Made or Circled in Red Ink With Date and Name of Person Making Change.

W.S.22, C-2

Notes Ck'd by W. Brenner
PWFB 1417
Checked
Date

Survey of W. Halewood & Sherman
JN 0909.00 Tape 0B8 Std 68 °F
Surveyed by E. E. Brooks
Notes F. E. Brooks Date 18 Sept 61
Indexed H. E. Ott

F. B. 2212 Pg. 9
1944

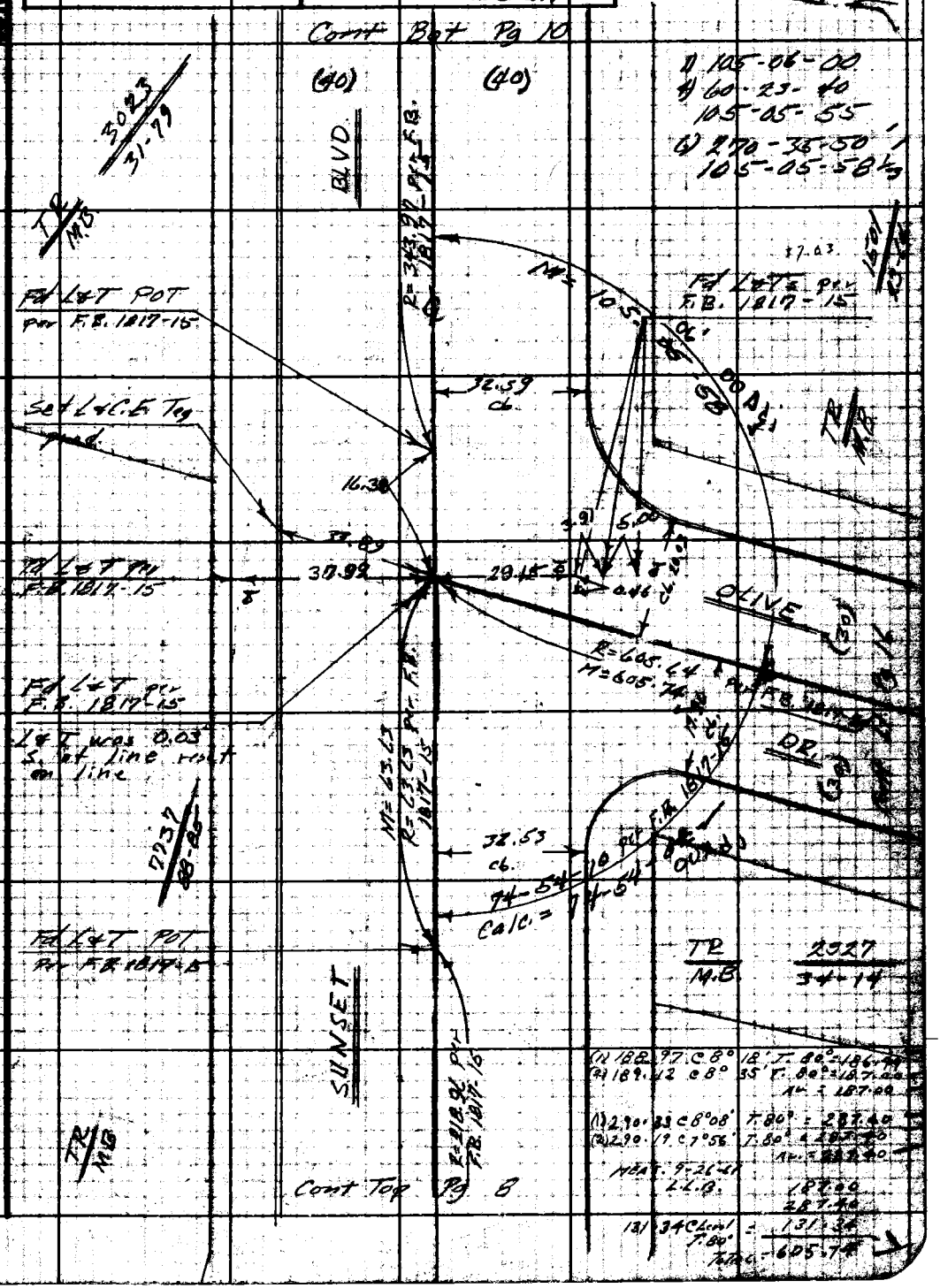

Note: Any Additions or Changes on This Sheet Must be Made or Circled in Red Ink With Date and Name of Person Making Change.

Do not extend this title of this file.

PLEASE RETURN TO
LOS ANGELES COUNTY ENGINEER
700 LOS ANGELES COUNTY ENGINEERING BLDG.

78F3098 S&E #247 11-66

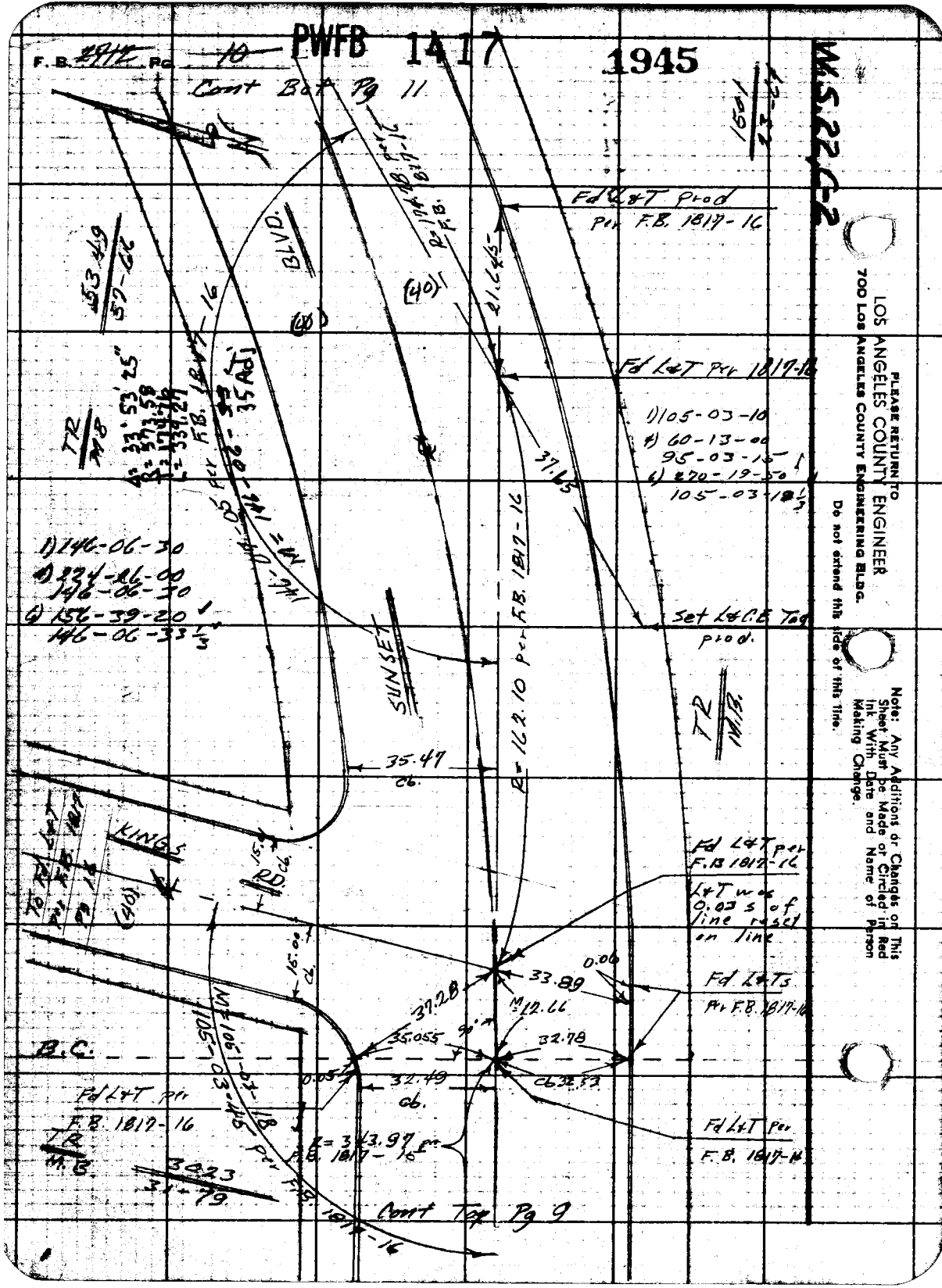

F.B. 2912 Pg 10
PWFB 1417
1945
Cont Bot Pg 11
W.S. 22 C-2
Fd L&T Prod Per F.B. 1817-16
Fd L&T Per 1817-16
1) 105-03-10
4) 60-13-00
95-03-15
6) 270-19-50
105-03-18 1/3
1) 146-06-30
4) 224-26-00
146-06-30
6) 156-39-20
146-06-33 1/3
Set L&C.B. Tag prod.
BLVD.
SUNSET
KINGS
RD.
TR
M.B.
B.C.
R=162.10 per F.B. 1817-16
R=174.78 per F.B. 1817-16
R=343.97 per F.B. 1817-16
35.47 cb.
37.28
33.89
0.06
35.055
32.78
32.49 cb.
32.53
0.05
Fd L&T per F.B. 1817-16
L&T was 0.03 s of line reset on line
Fd L&Ts Per F.B. 1817-16
Fd L&T Per F.B. 1817-16
Cont Top Pg 9
PLEASE RETURN TO
LOS ANGELES COUNTY ENGINEER
700 LOS ANGELES COUNTY ENGINEERING BLDG.
Do not extend this side of this line.
Note: Any Additions or Changes on This Sheet Must be Made or Circled in Red Ink With Date and Name of Person Making Change.

PWFB 1417 1946

W.S.22,C-2

Notes Ck'd by W. Brenner	Survey of W. Hollywood & Sherman Sewer Maint. Dist.
Map No.	JN 0403.02 Tape 008 Std 68 °F
Office Work	Surveyed by F. E. Brooks
Checked	Notes F. E. Brooks Date 15 Sep 41
Date	Indexed B. E. Ott

F. B. 2712 Pg. 11

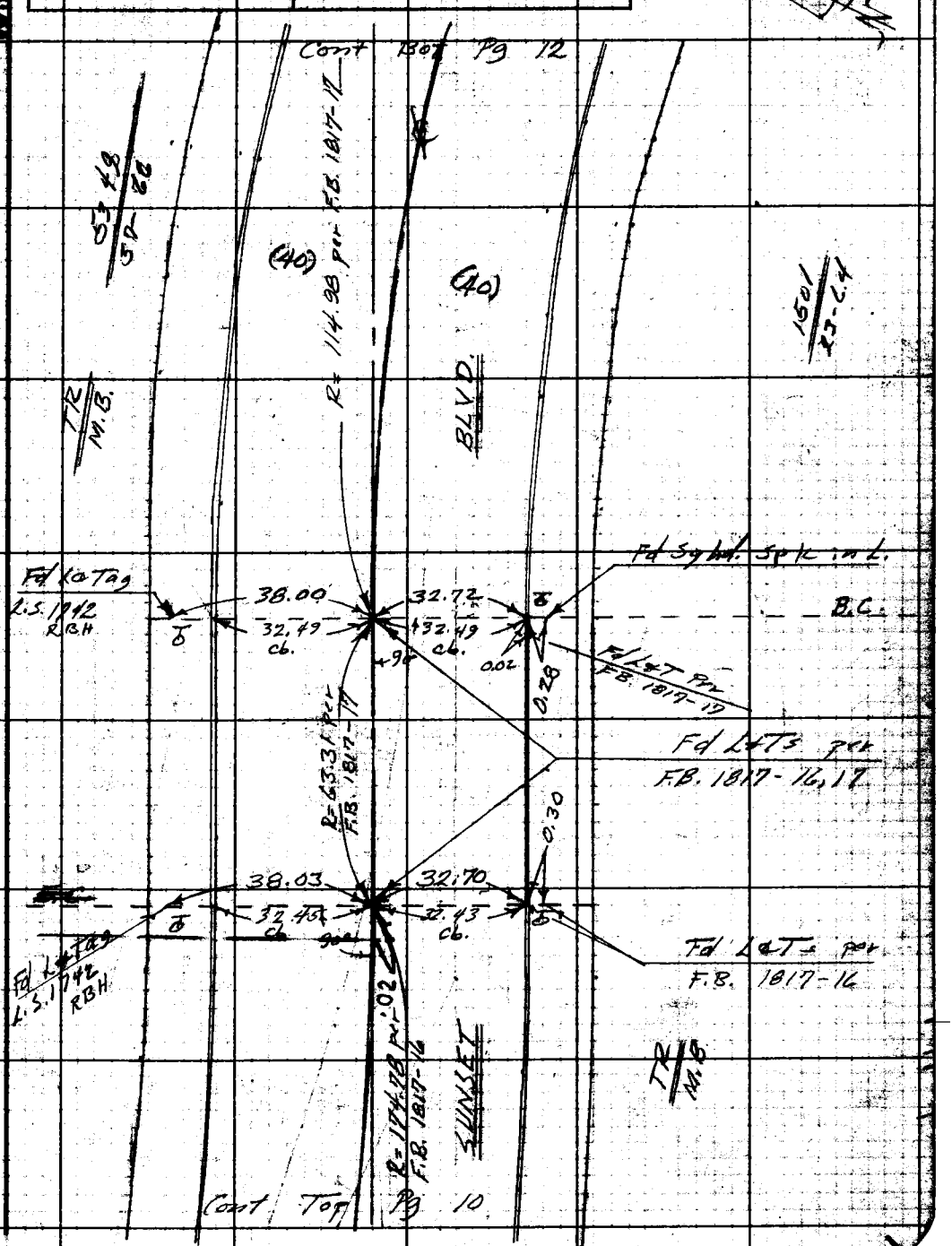

Note: Any Additions or Changes on This Sheet Must be Made or Circled in Red Ink With Date and Name of Person Making Change.

Do not extend notes this side of this line.

RETURN TO
LOS ANGELES COUNTY ENGINEER
DO LOS ANGELES COUNTY ENGINEERING BLDG.

763098 CE #247—7-53

PWFB 1417 1947

F.B. ~~2710~~ PG. ~~12~~

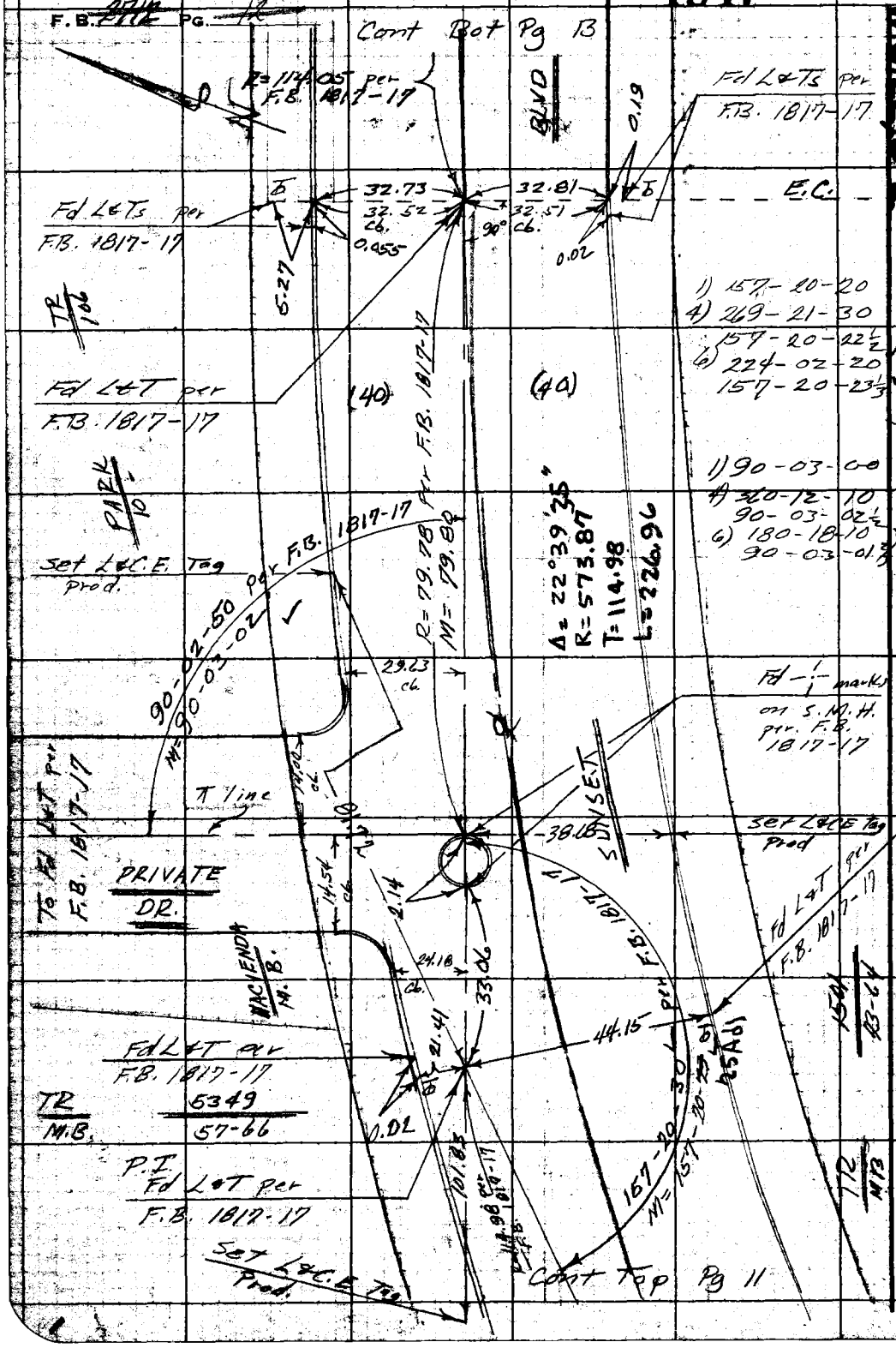

W.S. 22, C-2

RETURN TO
LOS ANGELES COUNTY ENGINEER
700 LOS ANGELES COUNTY ENGINEERING BLDG.

Do not extend notes this side of this line.

Note: Any Additions or Changes on This Sheet Must be Made or Circled in Red Ink With Date and Name of Person Making Change.

PWFB 1417 1948

W.S. 22, C-2

Notes Ck'd by W. Brenner	Survey of W. Hollywood & Sherman Sewer Maint Dist.
Map No.	IN 0303-00 Tape 088 Std 68 °F
Office Work	Surveyed by F. E. Brooks
Checked	Notes F. E. Brooks Date 15 Sept 61
Date	Indexed N. S. Ott

F. B. 2712 Pg. 13

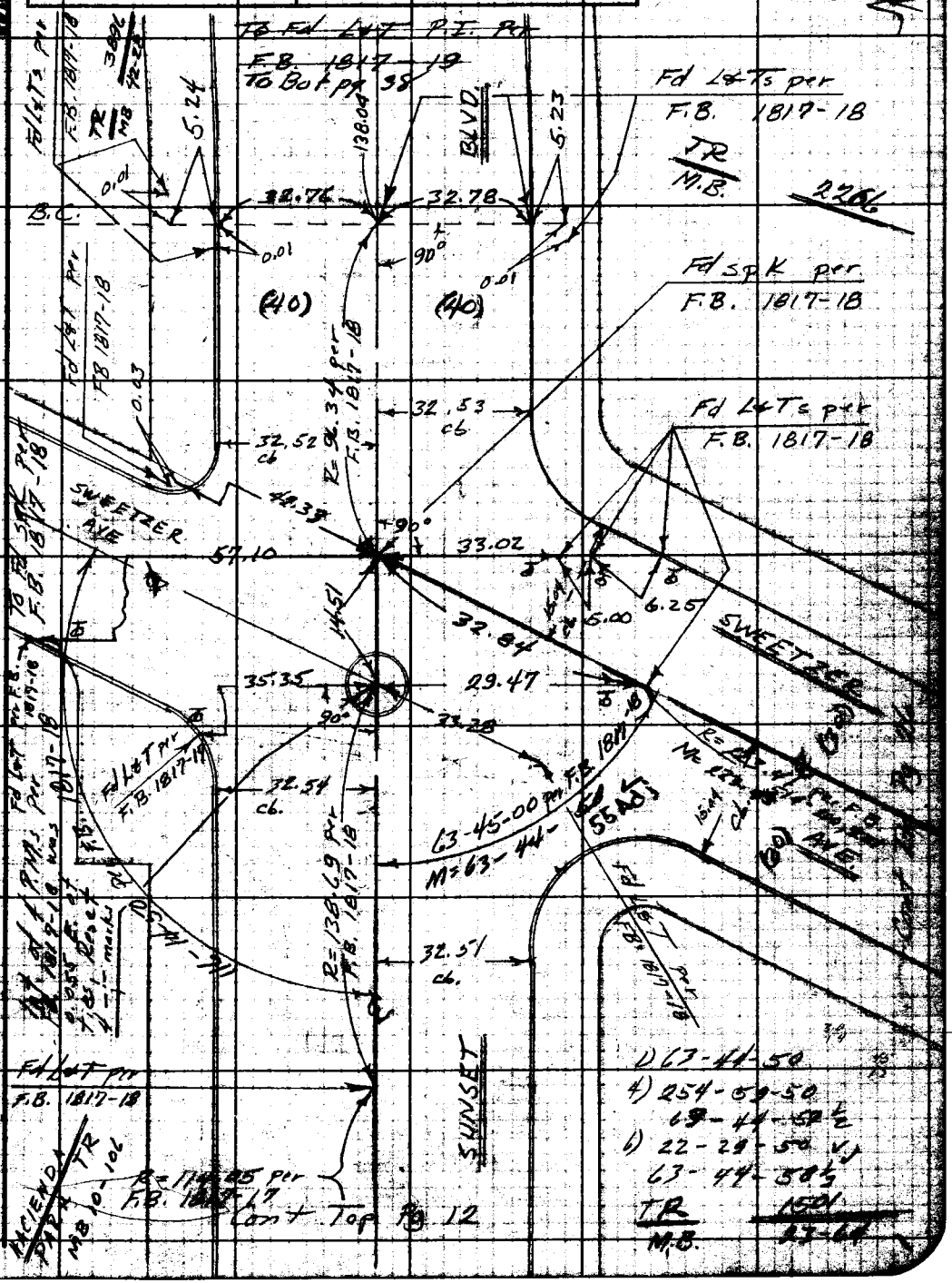

Note: Any Additions or Changes on This Sheet Must be Made or Circled in Red Ink With Date and Name of Person Making Change.

Do not extend notes this side of this line.

RETURN TO
LOS ANGELES COUNTY ENGINEER
100 LOS ANGELES COUNTY ENGINEERING BLDG.

763095 CE #24

PWFB 1417 1949

F. B. 2712 PG. 4

Cont Rt. Pg 7

W.S. 22, C-2

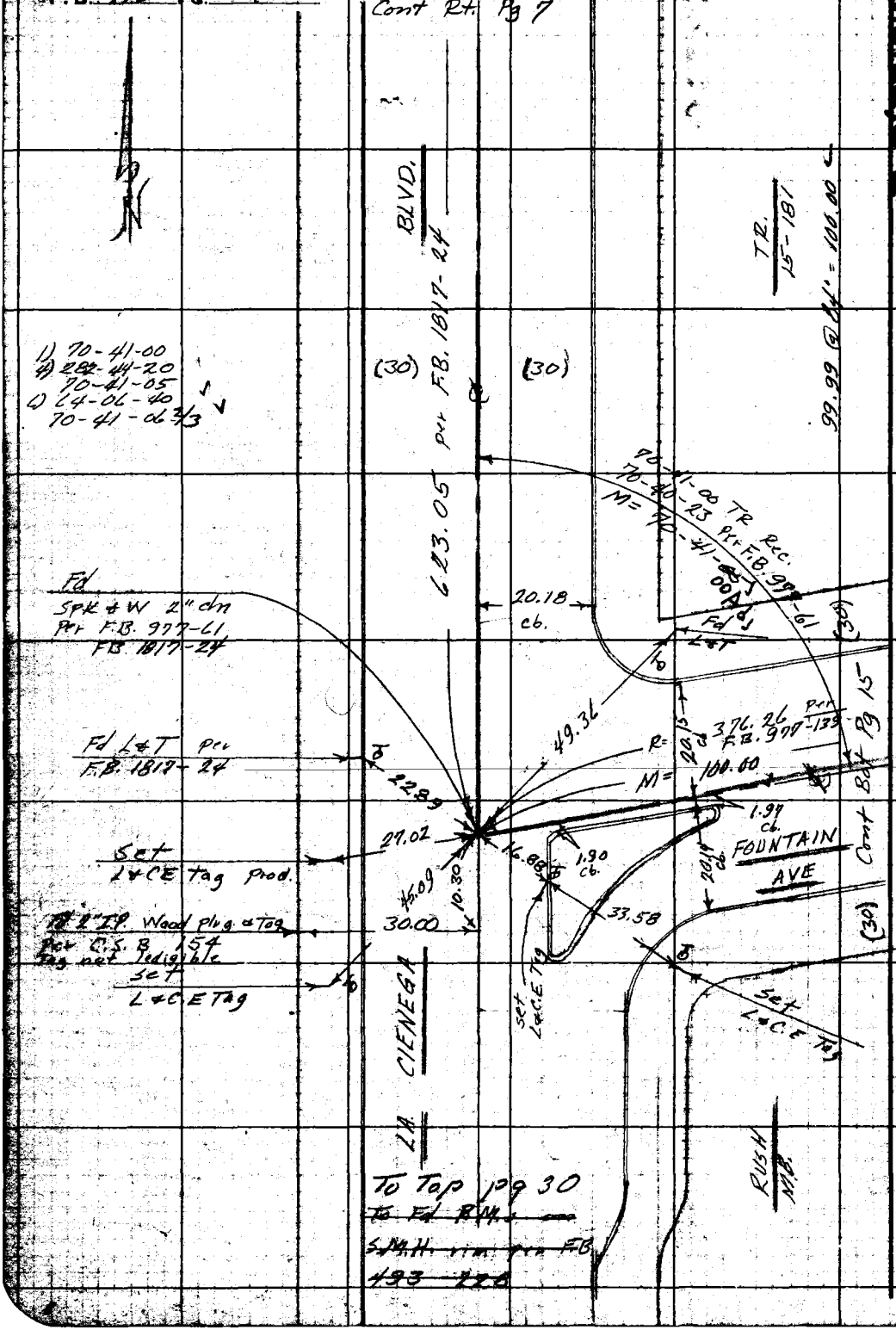

To Top pg 30

~~To Fd B.M.~~

~~S.M.H. rim per F.B.~~

~~493 226~~

RETURN TO
LOS ANGELES COUNTY ENGINEER
00 LOS ANGELES COUNTY ENGINEERING BLDG.

Do not extend notes this side of this line.

Note: Any Additions or Changes on This Sheet Must be Made or Circled in Red Ink With Date and Name of Person Making Change.

PWFB 1417

1950

W.S.22,C-2

Notes Ck'd by W. Brenner	Survey of W. Hollywood & Sherman Sewer Maint. Dist
Map No.	JN 0703.04 Tape 088 Std 68 °F
Office Work	Surveyed by F. E. Brooks /
Checked	Notes F. E. Brooks Date 18 Aug 61
Date	Indexed H. E. Ott

F. B. 27/2 Pg. 15

1) 70-30-50
4) 282-03-30
70-30-52½
6) 63-05-00
70-30-50

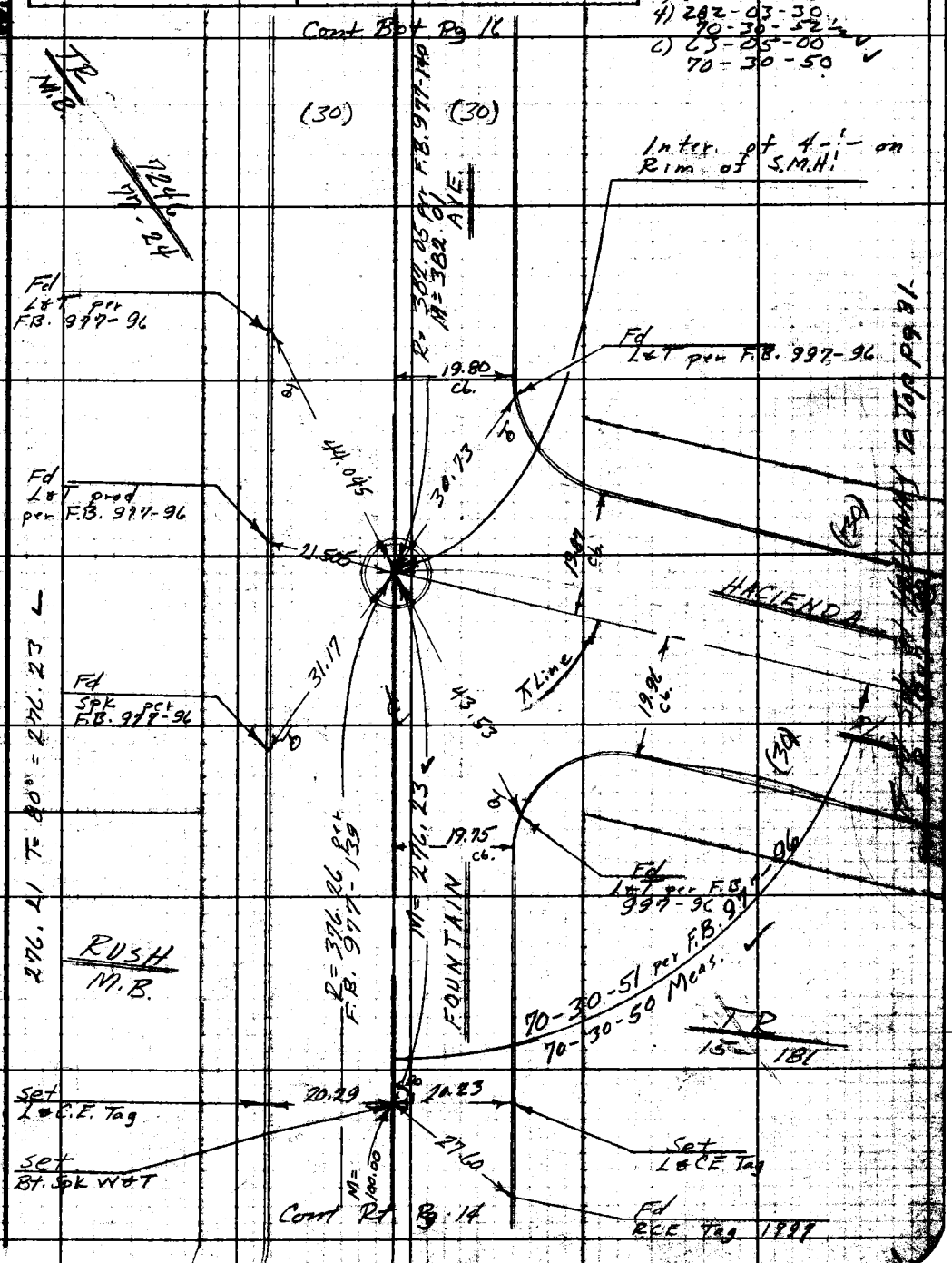

Note: Any Additions or Changes on This Sheet Must be Made or Circled in Red Ink With Date and Name of Person Making Change.

Do not extend notes this side of this line.

RETURN TO
LOS ANGELES COUNTY ENGINEER
100 LOS ANGELES COUNTY ENGINEERING BLDG.

768098 CE #247—7-53

PWFB 1417 1951

F.B. 2712 PG. 46

Cont Bot pg 17

(30) (30)

1) 109-30-00
4) 27-59-30
109-29-52½
6) 296-59-30
109-29-55

W.S. 22 C-2

233.51 T=84°
=233.53
1601
23-64

AVE

R=233.57 per F.B. 977-140
M=233.53

TR
M.B. Set L&C.E Tag

Fd L&T

6.93

20.05 cb

P.M on MH
set by inter.
set 4 -¦- tan ties
on M.H. Rim

TR
10-181

OLIVE (30)

19.95 cb

19.89 cb.

Fd L&Ts

49.69

32.25
27.37

R=605.64 per
M.=605.74

F.B. 1817-24

17.88 cb

Cont Rt Pg 9

(30)

20.01 cb

DR.

32.11
39.00

38.41

Fd L&T

Set L&C.E Tag

2527
34-14

TR
MB

20.18 cb.

17.78 cb

9.88

20.25 cb

Fd L&T

Set L&C.E Tag

TR
M.B.

109-29-59 per F.B. 977-140

M=109-30-00

M=382.01
R=382.05 per F.B. 977-140

RUSH
M.B.

381.97 T=84
=382.01

FOUNTAIN

Cont Top Pg 15

RETURN TO
LOS ANGELES COUNTY ENGINEER
100 LOS ANGELES COUNTY ENGINEERING BLDG.

Do not extend notes this side of this line.

Note: Any Additions or Changes on This Sheet Must be Made or Circled in Red Ink With Date and Name of Person Making Change.

PWFB 1417 1952

W.S. 22, C-2

Notes Ck'd by W. Brenner	Survey of W Hollywood & Sherman Sewer Maint Dist.
Map No.	IN 0303-00 Tape 088 Std 68 °F
Office Work	Surveyed by F. E. Brooks
Checked	Notes F. E. Brooks Date 21 Aug 61
Date	Indexed H. E. Ott

F. B. 2712 Pg. 17

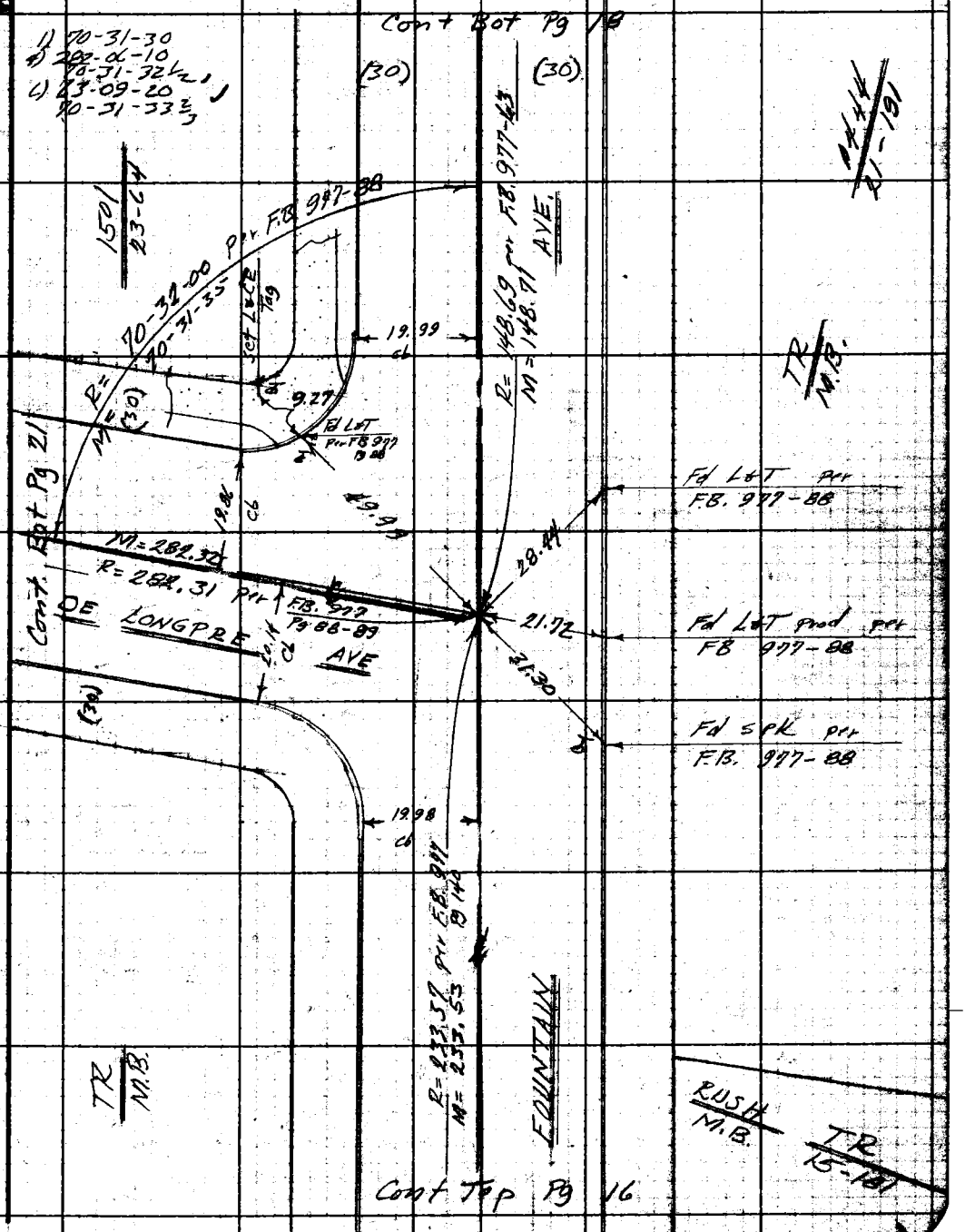

Note: Any Additions or Changes on This Sheet Must be Made or Circled in Red Ink With Date and Name of Person Making Change.

Do not extend notes this side of this line.

RETURN TO
LOS ANGELES COUNTY ENGINEER
100 LOS ANGELES COUNTY ENGINEERING BLDG.

76309S CE #247—7-53

PWFB 1417 1953

F.B. ~~2712~~ PG. ~~18~~

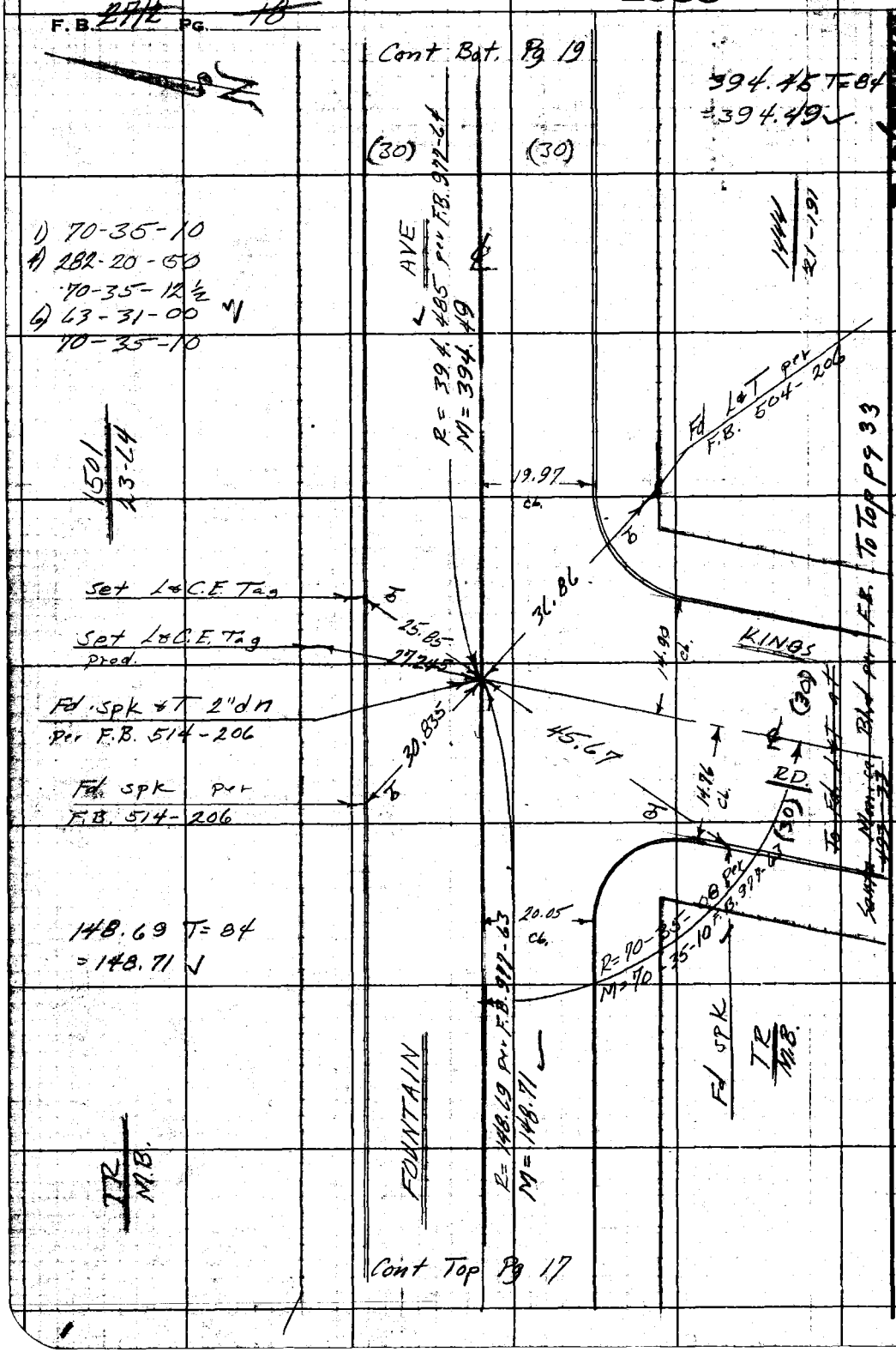

W.S. 22, C-2

RETURN TO
LOS ANGELES COUNTY ENGINEER
700 LOS ANGELES COUNTY ENGINEERING BLDG.

Do not extend notes this side of this line.

Note: Any Additions or Changes on This Sheet Must be Made or Circled in Red Ink With Date and Name of Person Making Change.

PWFB 1417 1954

W.S. 22, C-2

Notes Ck'd by W. Brenner	Survey of W. Hollywood & Sherman Sewer Maint. Dist
Map No.	JN 0203.00 Tape 098 Std 68 °F
Office Work	Surveyed by F. E. Brooks
Checked	Notes F. E. Brooks Date 21 Aug 61
Date	Indexed N. E. Ott

F. B. 2712 Pg. 19

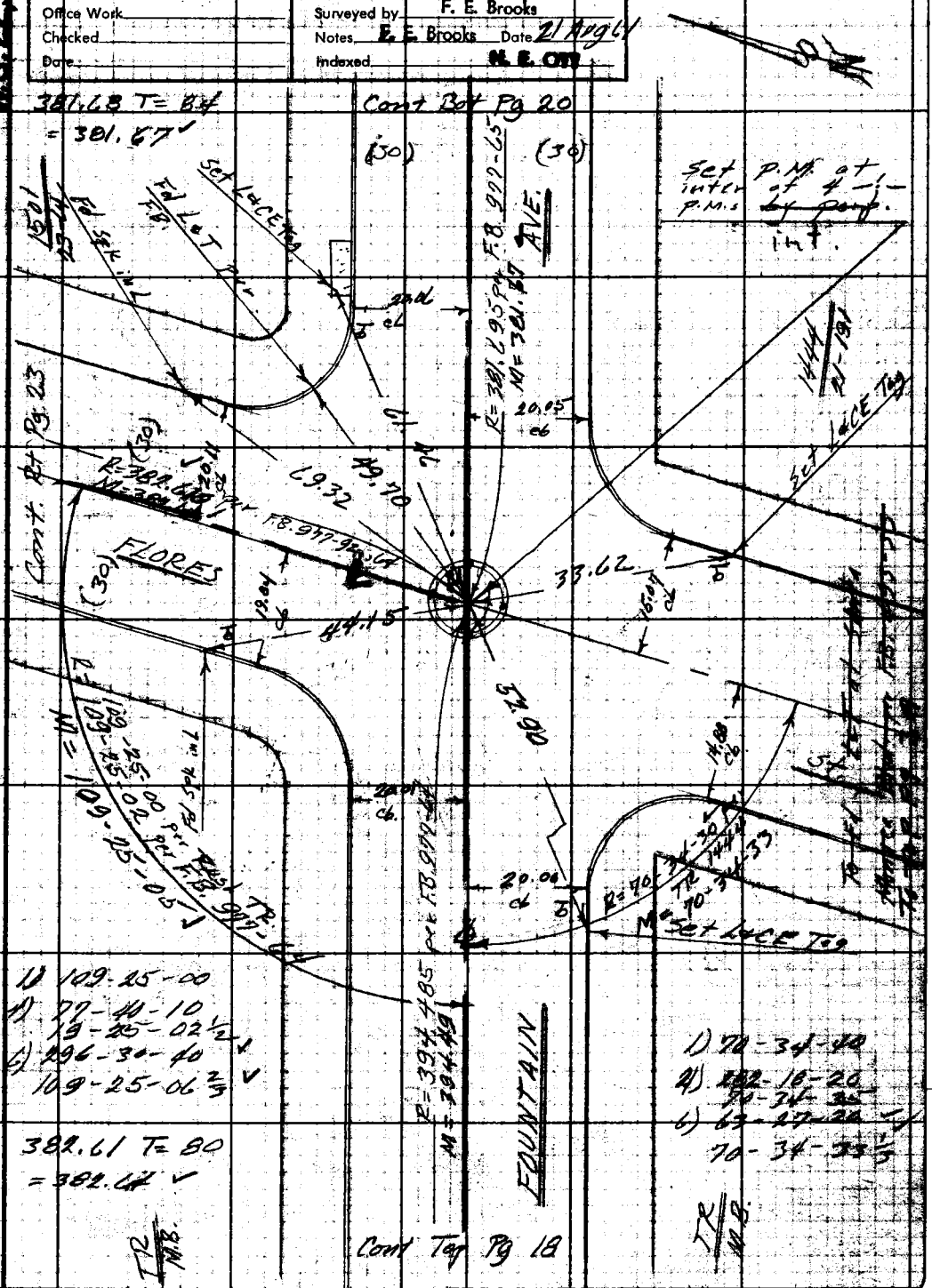

Notes: Any Additions or Changes on This Sheet Must be Made or Circled in Red Ink With Date and Name of Person Making Change.

Do not extend notes this side of this line.

RETURN TO
LOS ANGELES COUNTY ENGINEER
100 LOS ANGELES COUNTY ENGINEERING BLDG.

763098 CE #247—7-53

PWFB 1417 1955

F.B. ~~2712~~ PG. ~~20~~

W.S. 22 C-2

47.70

~~To Inter. of 4 P.M.'s on Rim of S.M.H. at Harper Ave. per F.B. 997-65~~

See Lt. pg 36

1) 90-55-50
4) 363-43-20
90-55-50
6) 185-34-40
90-55-46 2/3

22 CC

TR

Set L&C.E. Tag

Set Bt. Spk W&T by inter.

Fd L&T per F.B. 2197-167

Fd L&T prod per F.B. 997-65

(30)

(30)

AVE

Cont. Bot Pg 27

(30)

R=379.965 per F.B. 514-202

M=380.01

SWEETZER

19.08 cl.

90-55-50 M=90-55-50 19.90 cl.

Set L&C.E. Tag

Fd L&T per F.B. 2197-167

0.03

36.00

28.00

14.97 cl.

42.62

47.76

5.08

31.69

49.63

16.01 cl.

14.91 cl.

14.91 cl.

40.17

33.80

43.44

39.53

AVE

To Inter. of 4 P.M.'s on Rim of S.M.H. at Harper Ave. per F.B. 997-65

Spk L&T per F.B. 2197-167

109-25-00

109-25-00

109-25-00

109-25-00

23-22

1601

TR MB

per F.B. 997-65

20.12 cl.

19.90 cl.

Fd L&T per F.B. 2197-167

Inter. of 4-1/2 on Rim of S.M.H. per F.B. 2197-167

F.B. 2711-32

1) 109-25-00
4) 47-40-20
109-25-05
6) 296-30-50
109-25-08 1/2

79.18

R=381.695 per F.B. 997-65

M=381.67

FOUNTAIN

Fd L&T prod per F.B. 2197-167

(30)

(30)

TR MB

Cont. Top Pg 19

To Top Pg 35

1444 21-191

RETURN TO
LOS ANGELES COUNTY ENGINEER
700 LOS ANGELES COUNTY ENGINEERING BLDG.

Do not extend notes this side of this line.

Note: Any Additions or Changes on This Sheet Must be Made or Circled in Red Ink With Date and Name of Person Making Change.

PWFB 1417 1956

W.S. 22 C-2

Notes Ck'd by W. Brenner	Survey of W. Hollywood & Sherman Sewer Maint. Dist. F.B. 2712 Pg. 21
Map No.	JN 1303-04 Tape 089 Std 68 °F
Office Work	Surveyed by F. E. Brooks
Checked	Notes F. E. Brooks Date 22 Aug 61
Date	Indexed H. E. Ott

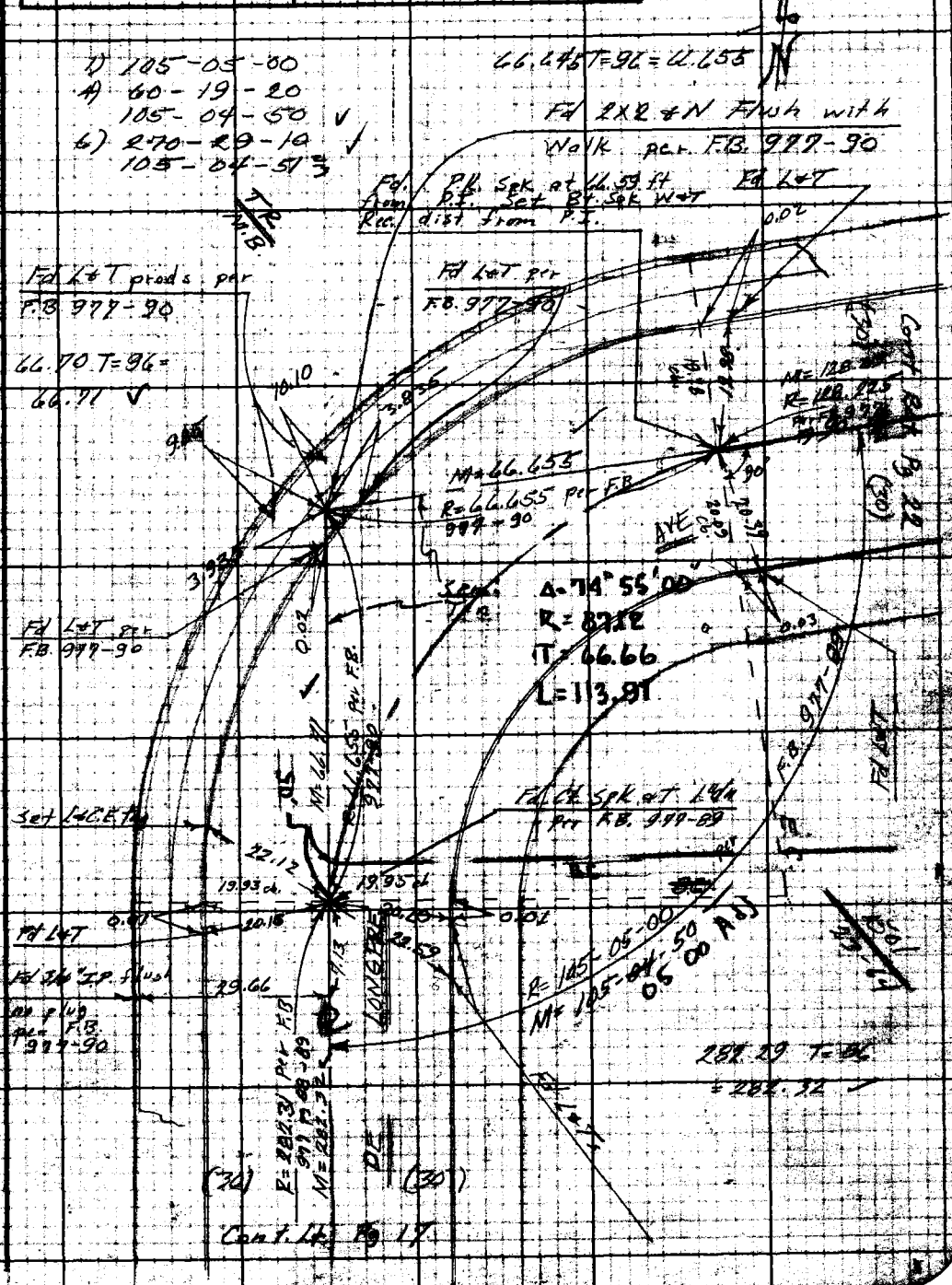

Note: Any Additions or Changes on This Sheet Must be Made or Circled in Red Ink. With Date and Name of Person Making Change.

Do not extend notes this side of this line.

RETURN TO LOS ANGELES COUNTY ENGINEER
LOS ANGELES COUNTY ENGINEERING BLDG.

763098 CE #247 7-58

PWFB 1417 1957

F.B. 2712 PG. 22

W.S. 22, C-2

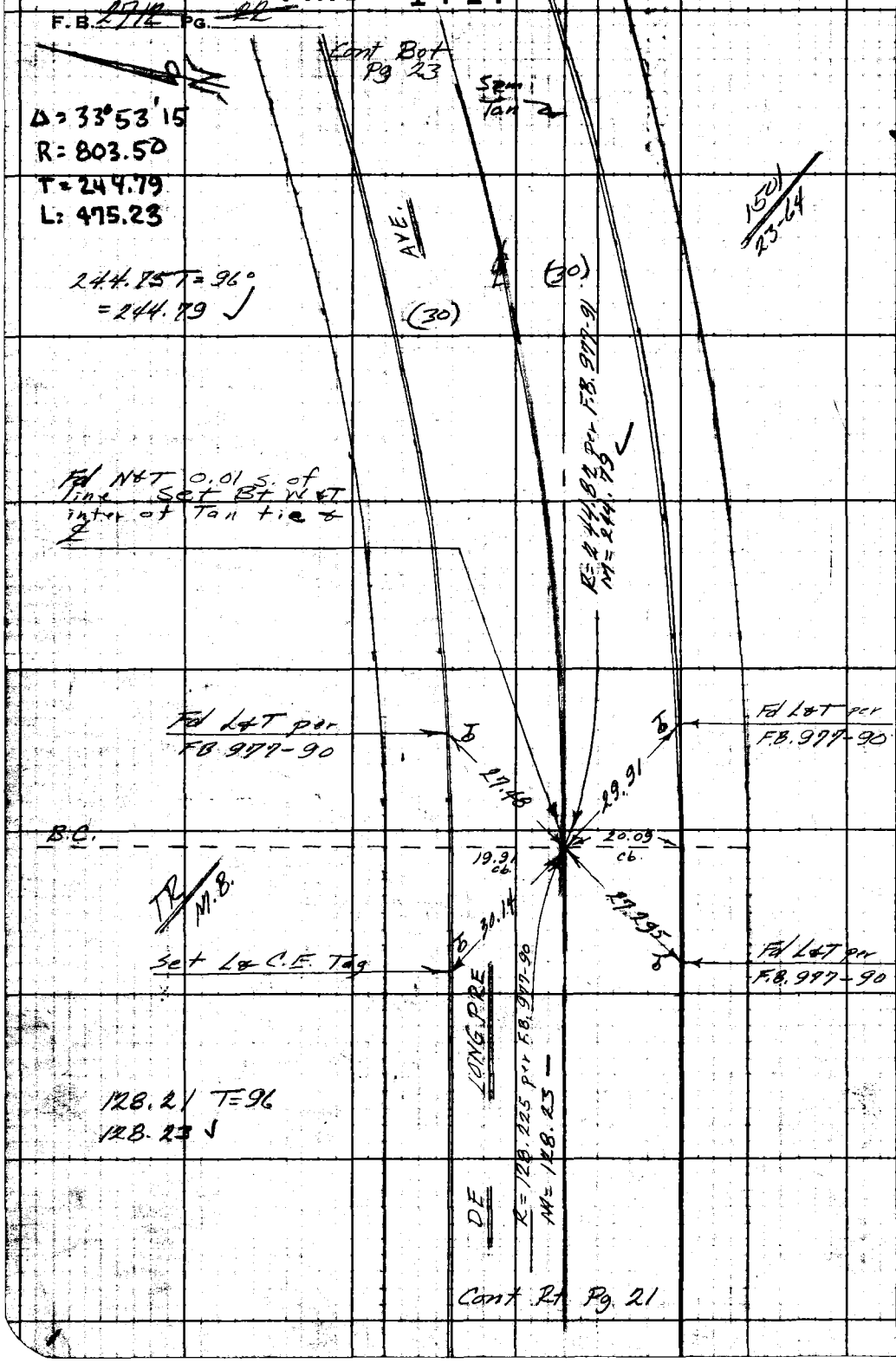

RETURN TO
LOS ANGELES COUNTY ENGINEER
100 LOS ANGELES COUNTY ENGINEERING BLDG.

Do not extend notes this side of this line.

Note: Any Additions or Changes on This Sheet Must be Made or Circled in Red Ink With Date and Name of Person Making Change.

PWFB 1417 1958

W.S.22, C-2

Notes Ck'd by W. Brenner	Survey of W. Hollywood and Sherman Sewer Maint. Dist. F. B. 2712 Pg. 23
Map No.	IN 0703.00 Tape 08B Std. 68 °F
Office Work	Surveyed by F. E. Brooks
Checked	Notes F. E. Brooks Date 13 Sept 61
Date	Indexed F. E. OTT

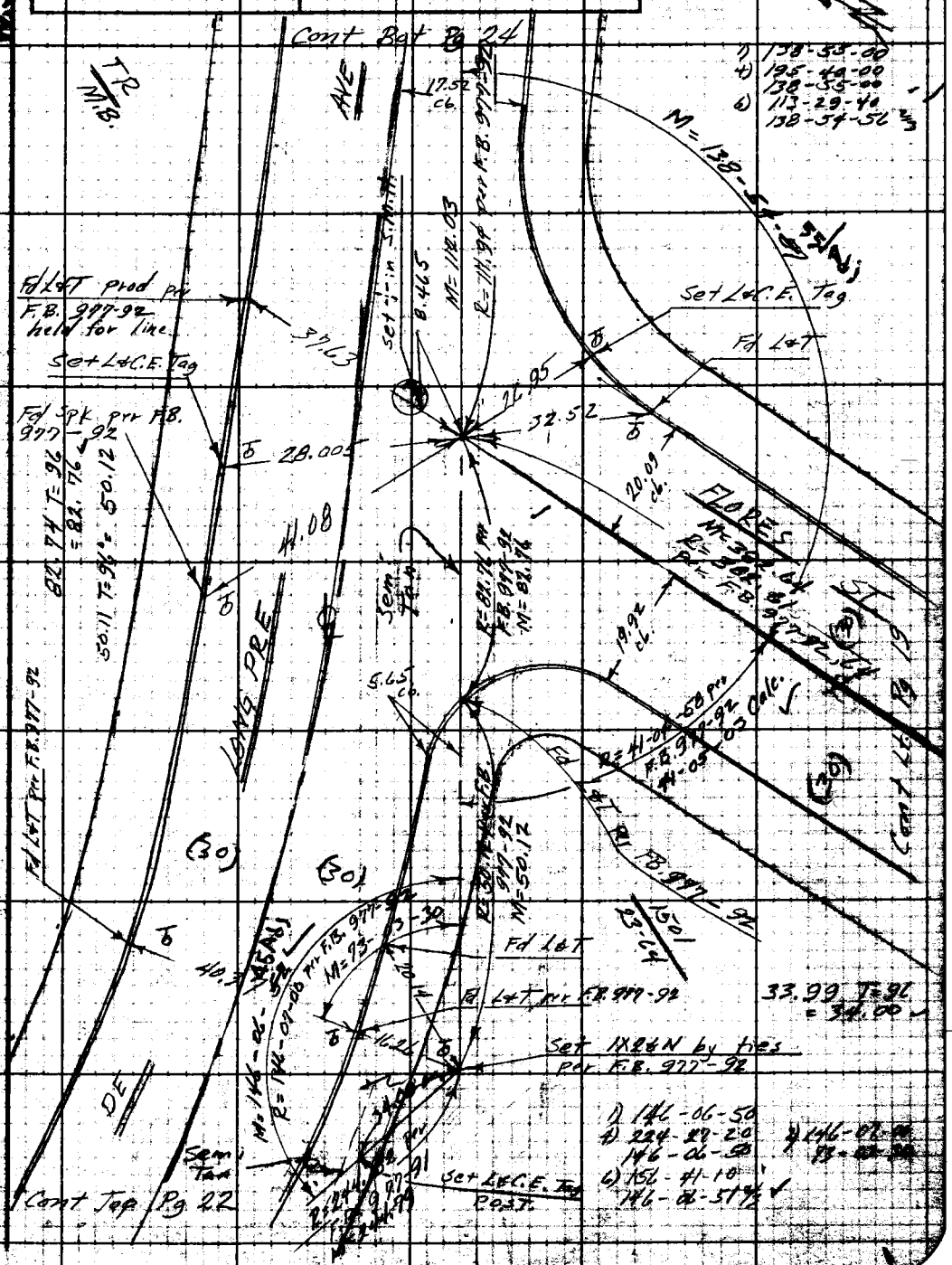

Note: Any Additions or Changes on This Sheet Must Be Made or Circled in Red Ink With Date and Name of Person Making Change.

Do not extend notes into side of this line.

RETURN TO
LOS ANGELES COUNTY ENGINEER
100 LOS ANGELES COUNTY ENGINEERING BLDG.

763098 CE #247—7-59

PWFB 1417 1959

F.B. 2712 PG. 24

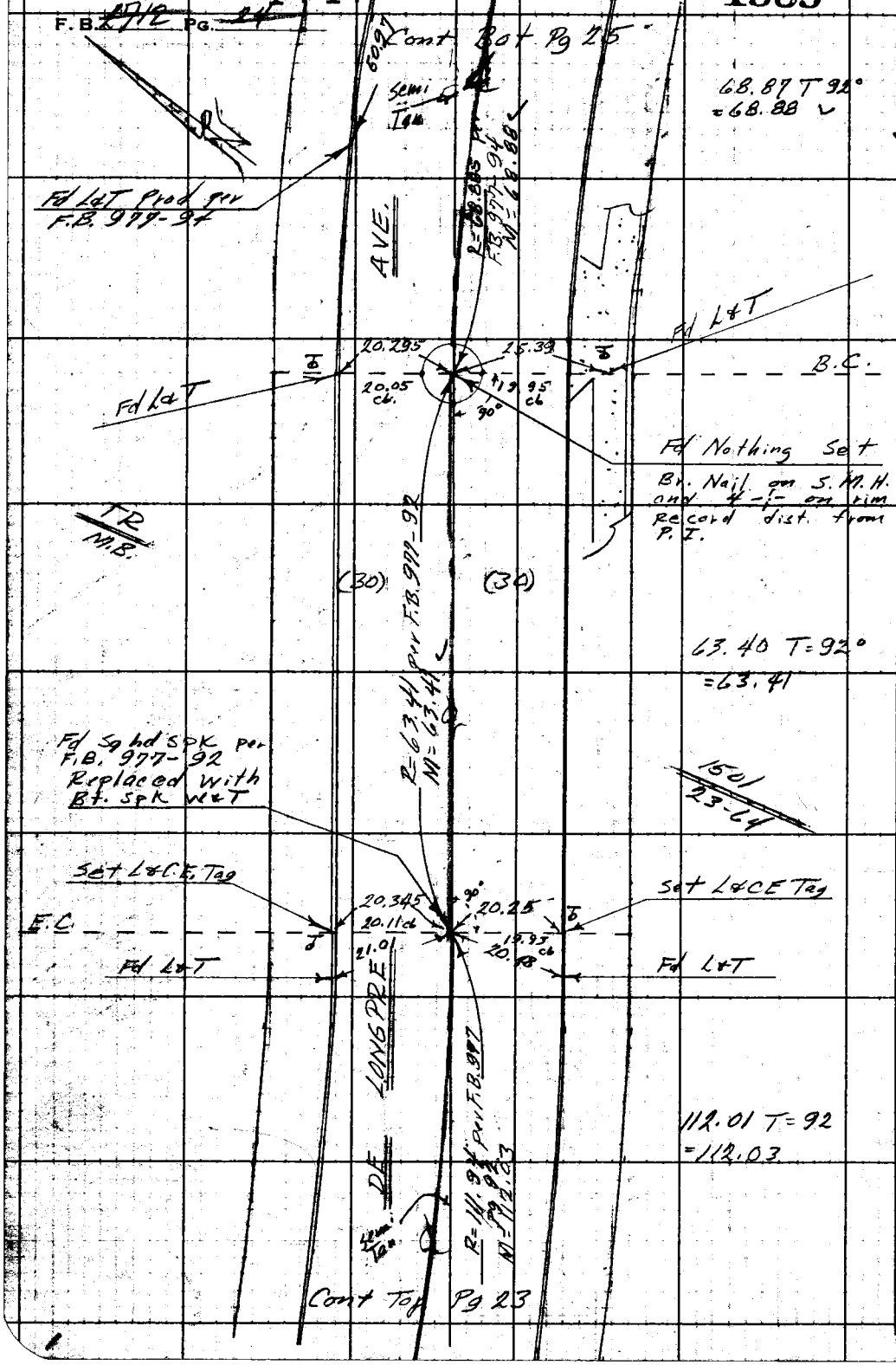

W.S. 22 C-2

RETURN TO
LOS ANGELES COUNTY ENGINEER
900 LOS ANGELES COUNTY ENGINEERING BLDG.

Do not extend notes this side of this line.

Note: Any Additions or Changes on This Sheet Must be Made or Circled in Red Ink With Date and Name of Person Making Change.

PWFB 1417 1960

W.S. 22, C-2

Notes Ck'd by W. Brenner	Survey of W. Hollywood & Sherman Sewer Maint. Dist.
Map No.	JN 0303-00 Tape 088 Std 68 °F
Office Work	Surveyed by F. E. Brooks
Checked	Notes F. E. Brooks Date 12 Sept 61
Date	Indexed H. E. Ott

F. B. 2712 PG. 25

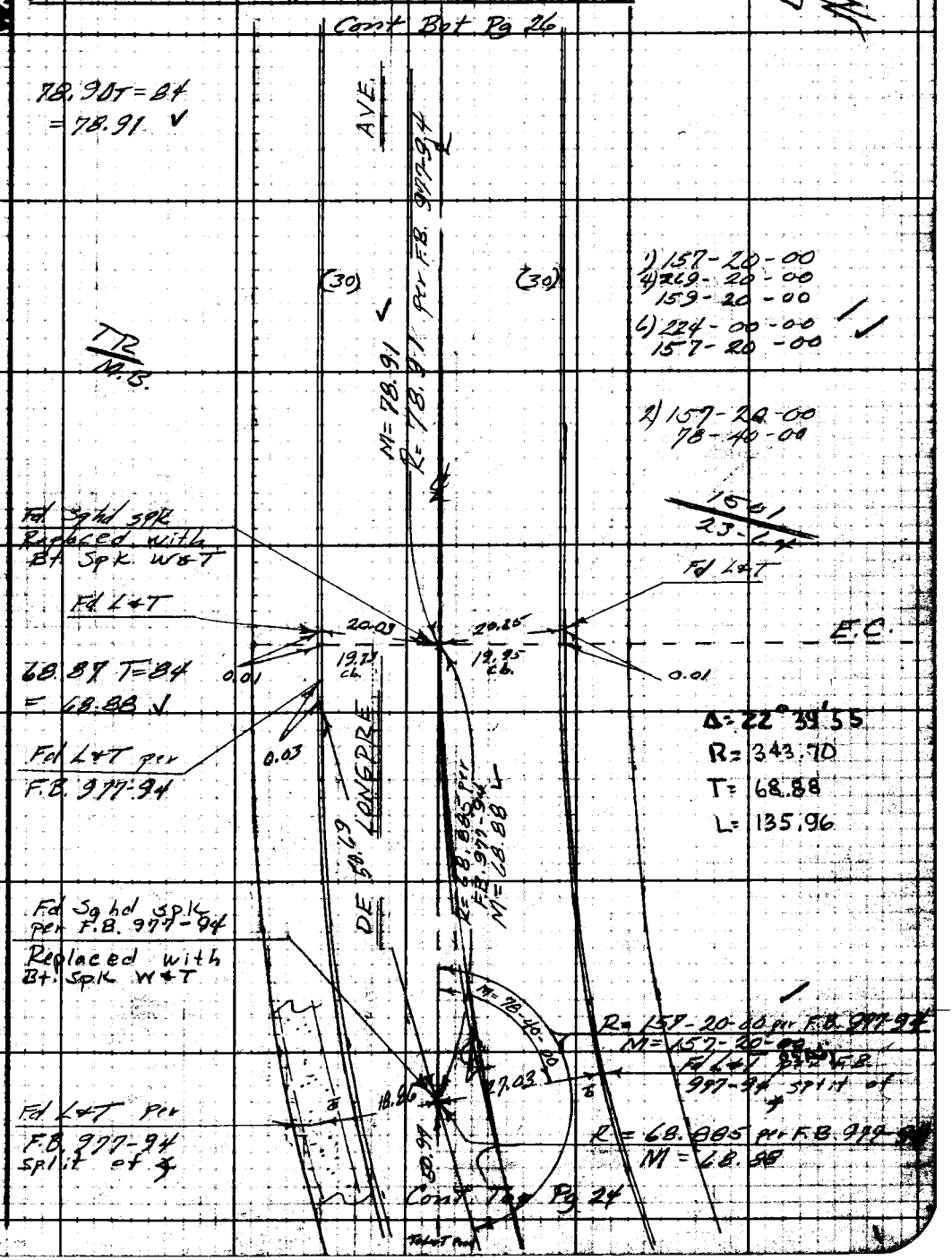

Note: Any Additions or Changes on This Sheet Must Be Made or Circled in Red Ink With Date and Name of Person Making Change.

Do not extend notes this side of this line.

RETURN TO
LOS ANGELES COUNTY ENGINEER
100 LOS ANGELES COUNTY ENGINEERING BLDG.

763098 CE #247 7-53

PWFB 1417 1961

F.B. ~~2712~~ PG. ~~26~~

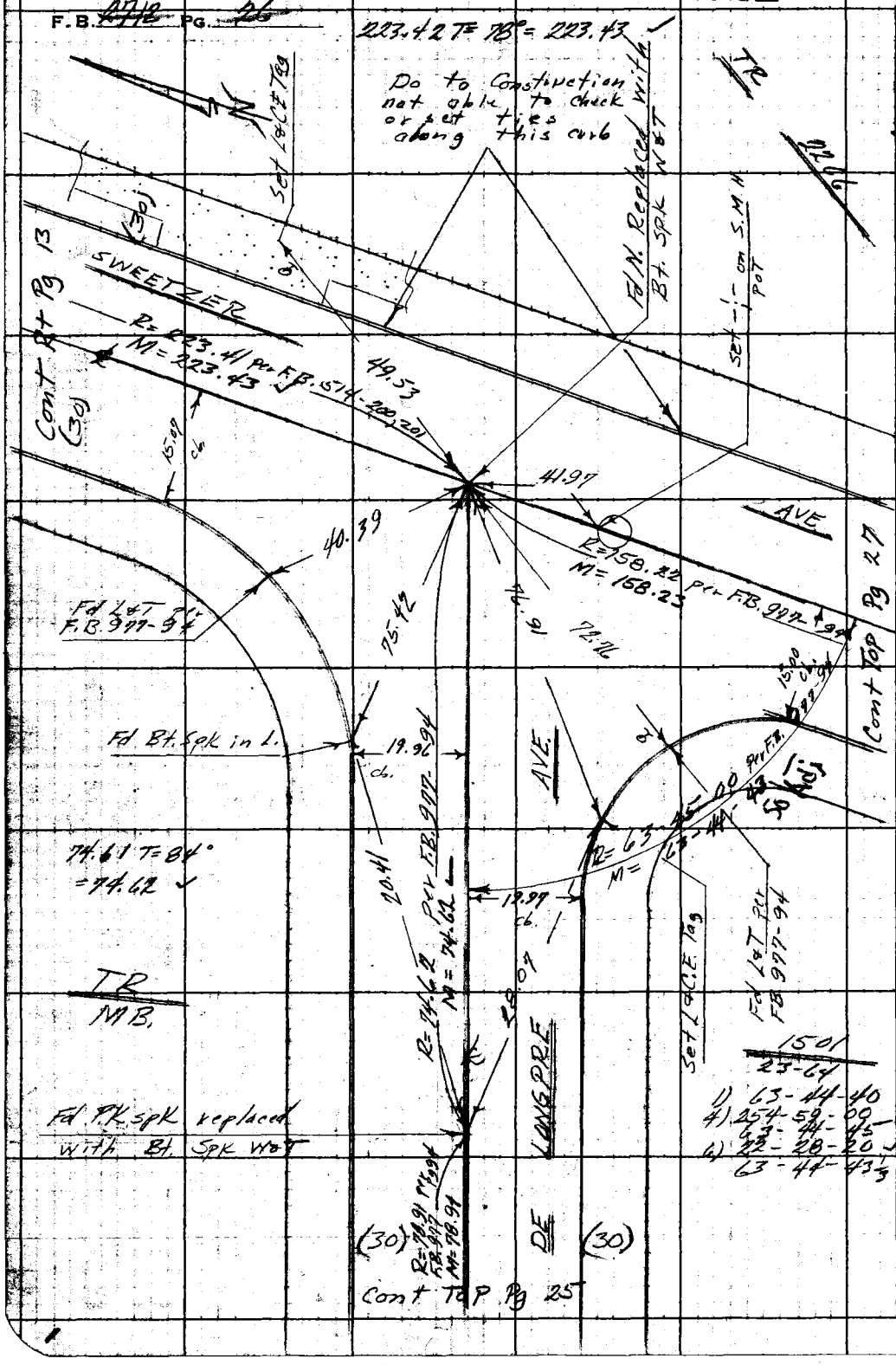

W.S. 22, C-2

RETURN TO
LOS ANGELES COUNTY ENGINEER
100 LOS ANGELES COUNTY ENGINEERING BLDG.

Do not extend notes this side of this line.

Note: Any Additions or Changes on This Sheet Must be Made or Circled in Red Ink With Date and Name of Person Making Change.

PWFB 1417 1962

W.S. 22, C-2

Notes Ck'd by W. Brenner	Survey of W. Hollywood & Sherman Sewer Dist #3
Map No.	Tape 100 Std 68 °F
Office Work	Surveyed by F. E. Brooks
Checked	Notes F. E. Brooks Date 13 Sept 61
Date	Indexed N. E. Off

F. B. 2712 Pg. 27

Cont Rt. Pg 26

158.22 T = 74°
= 158.23 ✓

(30) (30)

1) 90-54-50
4) 363-40-00
90-55-00
6) 185-29-50
90-54-58 1/3

1501
23-64

TR
MB.

AVE.

R = 158.22 per F.B. 977-94
M = 158.23 ✓

R = 89-05-05 per F.B. 977-70
Calc = 89-05-02

2266

To LT Pg 37

Fd L&T per F.B. 977-70

14.88 cb

Fd L&T per F.B. 977-70

25.03

29.34

DE LONGPRE

(40)

Fd L&T Prod per FB 977-70

15.26

AVE

(40)

27.22

28.07

Fd L&T per FB 977-70

14.81 cb

Fd L&T per F.B. 977-70

Inter. of -/- marks on lim of S.M.H. per F.B. 977-70

SWEETZER

R = 379.965 per F.B. 574-202
M = 380.01

M = 90-54-58

380.00 T = 74°
= 380.01 ✓

TR

Cont Lt. Pg 20

Note: Any Additions or Changes on This Sheet Must Be Made or Circled in Red Ink With Date and Name of Person Making Change.

Do not extend notes this side of this line.

RETURN TO
LOS ANGELES COUNTY ENGINEER
700 LOS ANGELES COUNTY ENGINEERING BLDG.

763098 CE #247—7-53

F. B. 1712 PG. 28

RETURN TO
LOS ANGELES COUNTY ENGINEER
700 LOS ANGELES COUNTY ENGINEERING BLDG.

Do not extend notes this side of this line.

Note: Any Additions or Changes on This Sheet Must be Made or Circled In Red Ink With Date and Name of Person Making Change.

PWFB 1417 1963

Notes Ck'd by	Survey of W. Hollywood Area 5
Map No.	JN 0303.00 Tape Std. °F
Office Work	Surveyed by Brooks
Checked	Notes M Van Deren Date 10-4-61
Date	Indexed

F. B. 2712 Pg. 29

W.S. 22, B-2

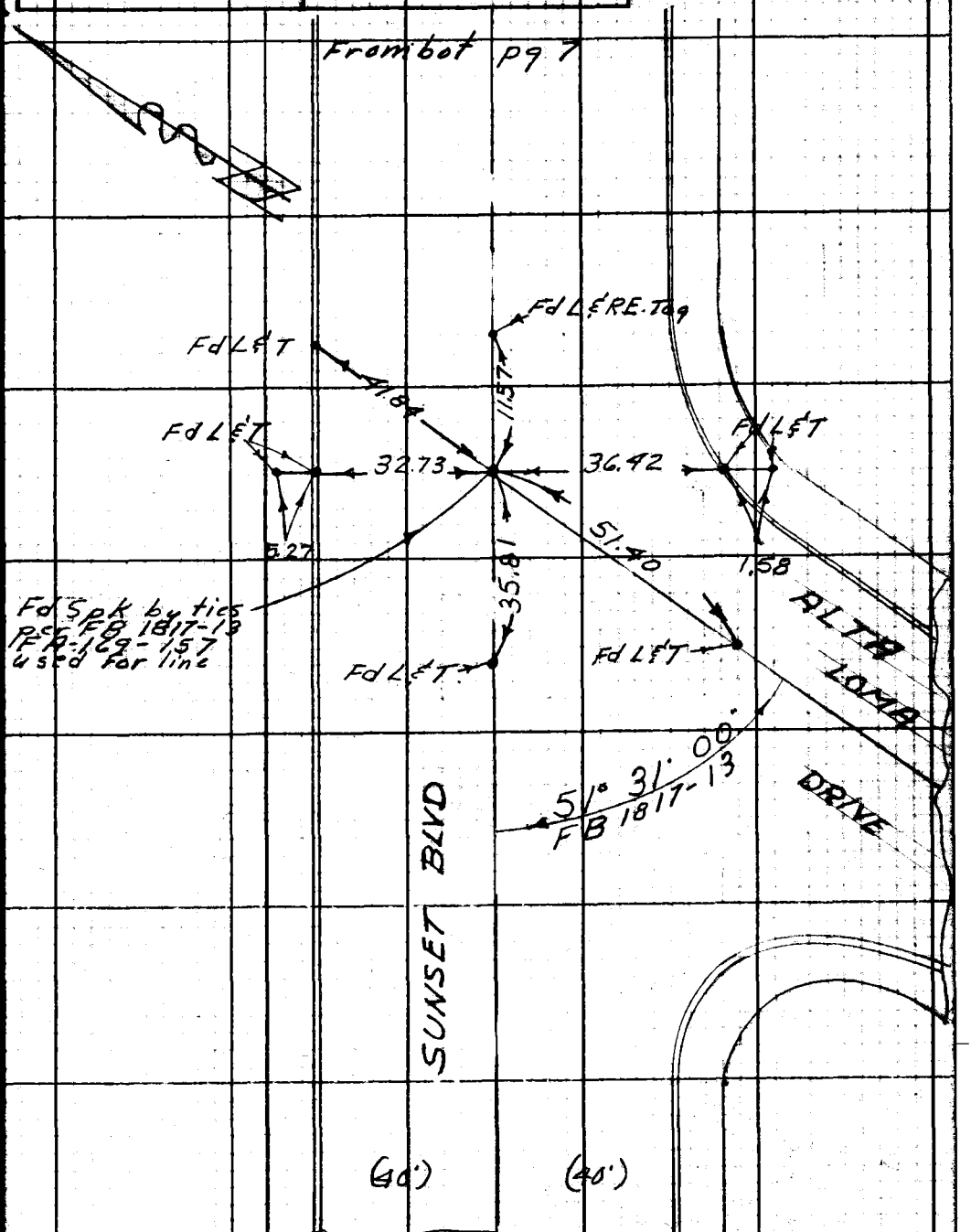

Note: Any Additions or Changes on this Sheet Must be Made or Circled in Red Ink With Date and Name of Person Making Change.

Do not extend this side of this line.

PLEASE RETURN TO
LOS ANGELES COUNTY ENGINEER
700 LOS ANGELES COUNTY ENGINEERING BLDG.

76F3098 S&E #247 11-58

PWFB 1417 1964

F. B. ~~2712~~ PG ~~30~~

From bot pg 19

W.S. 22, C-2

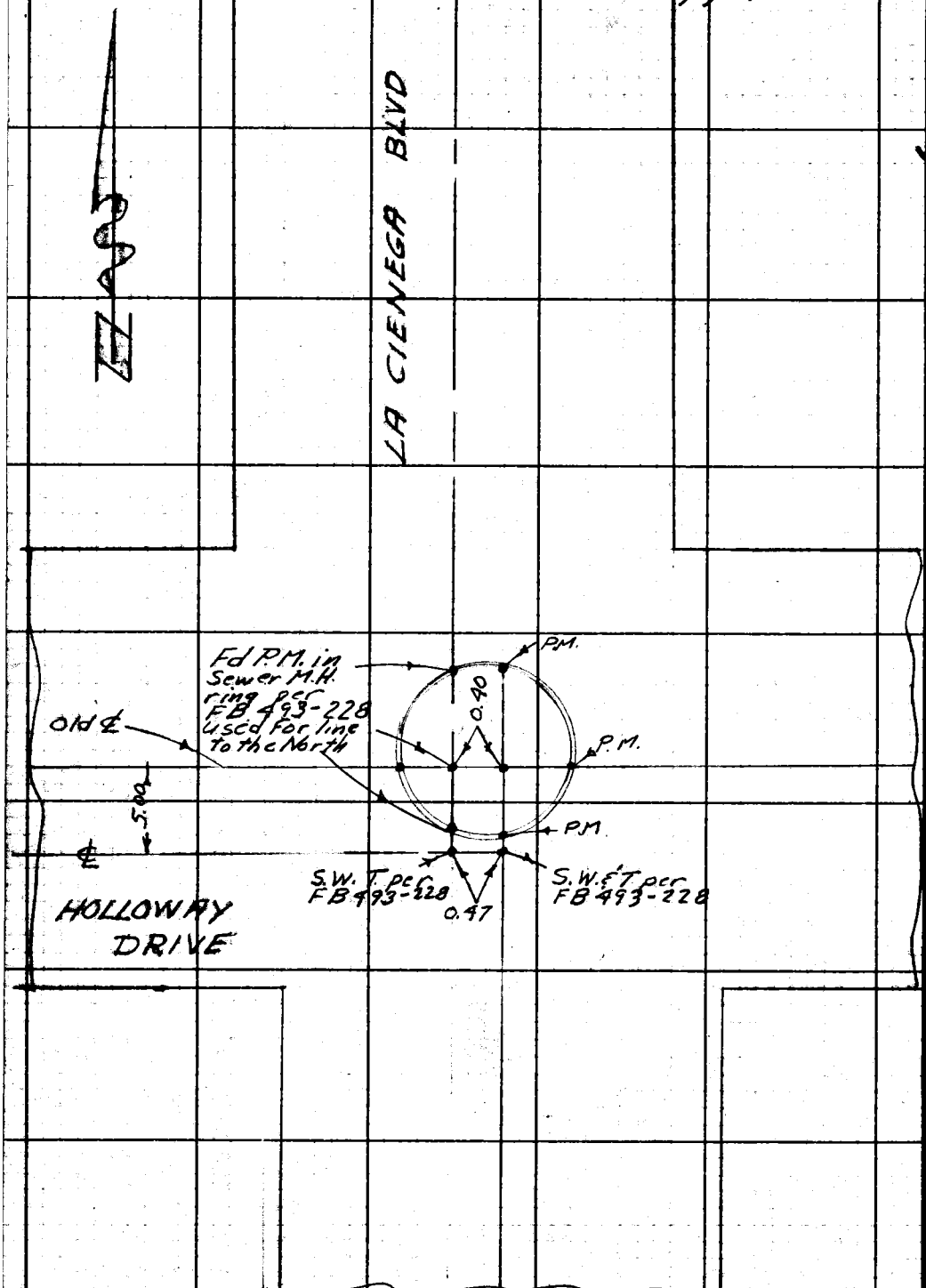

PLEASE RETURN TO
LOS ANGELES COUNTY ENGINEER
700 LOS ANGELES COUNTY ENGINEERING BLDG.
Do not extend this side of this line.

Note: Any Additions or Changes on This Sheet Must be Made or Circled in Red Ink With Date and Name of Person Making Change.

PWFB 1417 1965

Notes Ck'd by	Survey of W. Hollywood Area 5
Map No.	JN 030300 Tape Std °F
Office Work	Surveyed by Brooks
Checked	Notes M. Van Deren Date 10-5-61
Date	Indexed

F. B. ~~2712~~ Pg. ~~31~~

W.S. 22, C-2

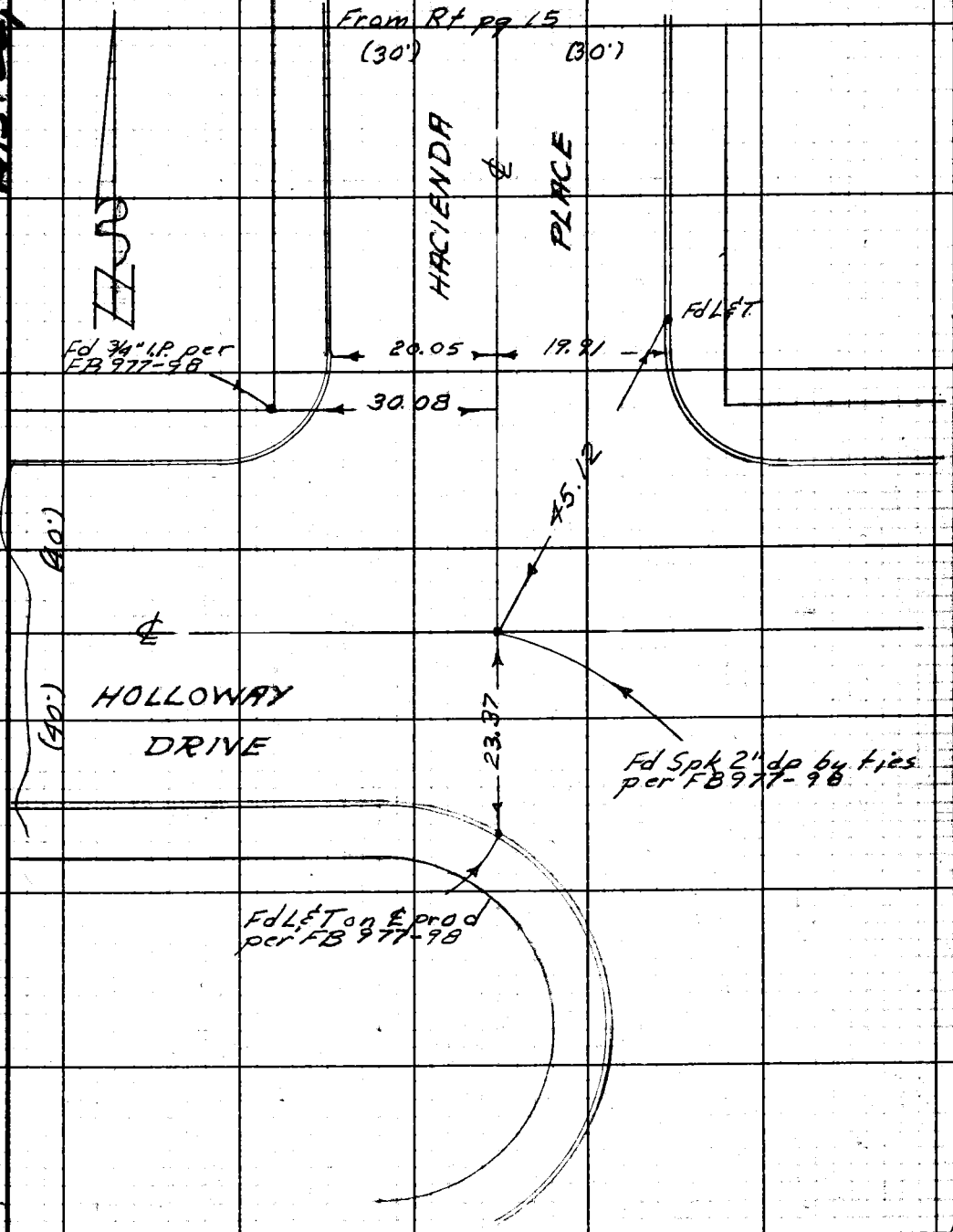

Note: Any Additions or Changes on This Sheet Must be Made or Circled in Red Ink With Date and Name of Person Making Change.

Do not extend notes this side of this line.

RETURN TO
LOS ANGELES COUNTY ENGINEER
DO LOS ANGELES COUNTY ENGINEERING BLDG.

763098 CE #247—7-53

PWFB 1417

1966

F. B. 2212 PG. 32 From RT pg 16

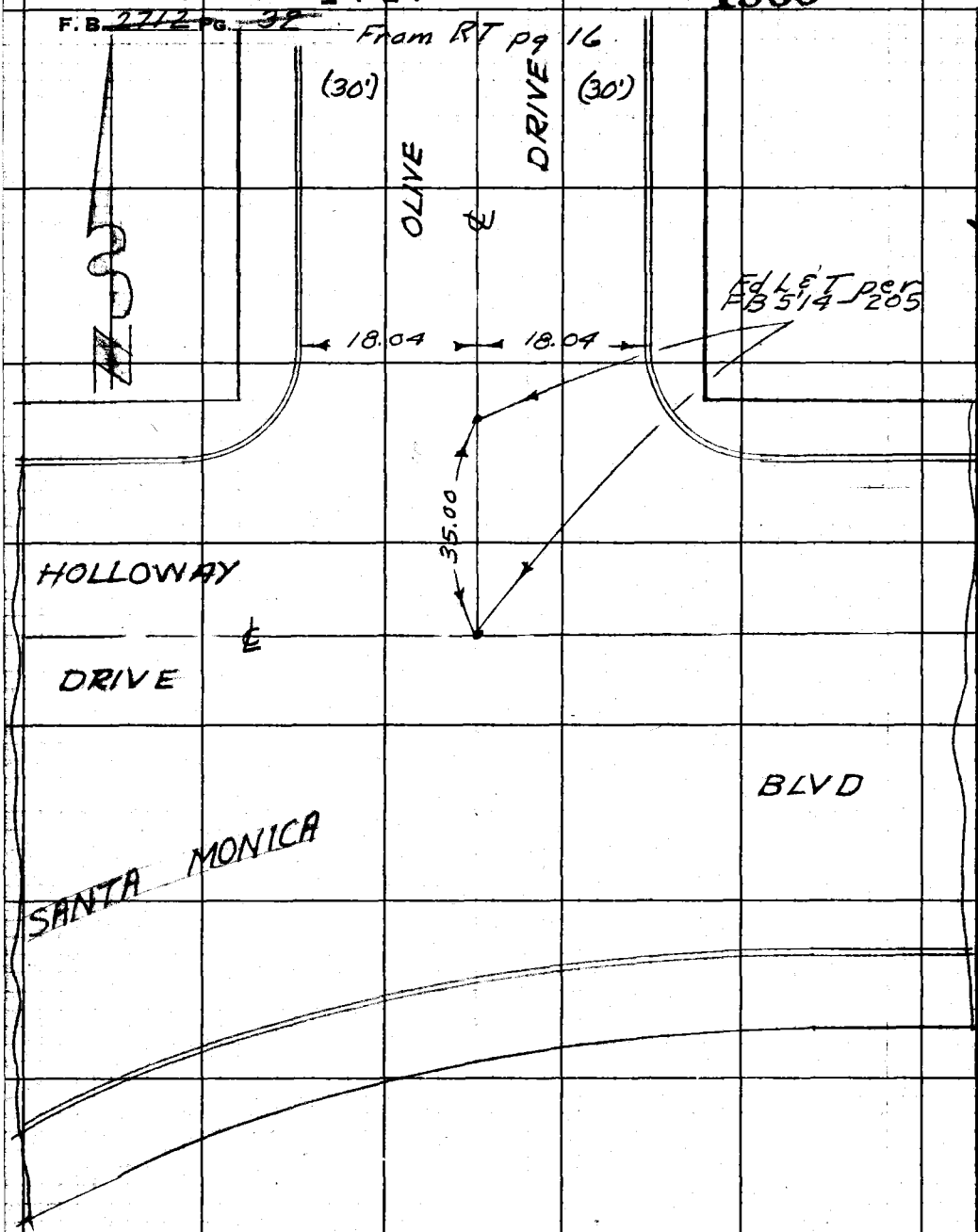

W.S. 22, C-2

RETURN TO
LOS ANGELES COUNTY ENGINEER
700 LOS ANGELES COUNTY ENGINEERING BLDG.

Do not extend notes this side of this line.

Note: Any Additions or Changes on This Sheet Must be Made or Circled in Red Ink With Date and Name of Person Making Change.

PWFB 1417 1967

Notes Ck'd by	Survey of W. Hollywood Area 5
Map No.	JN 0303.00 Tape Std °F
Office Work	Surveyed by Brooks
Checked	Notes M. Van Deren Date 10-5-61
Date	Indexed

F. B. 2712 Pg. 39

W.S. 22, C-2

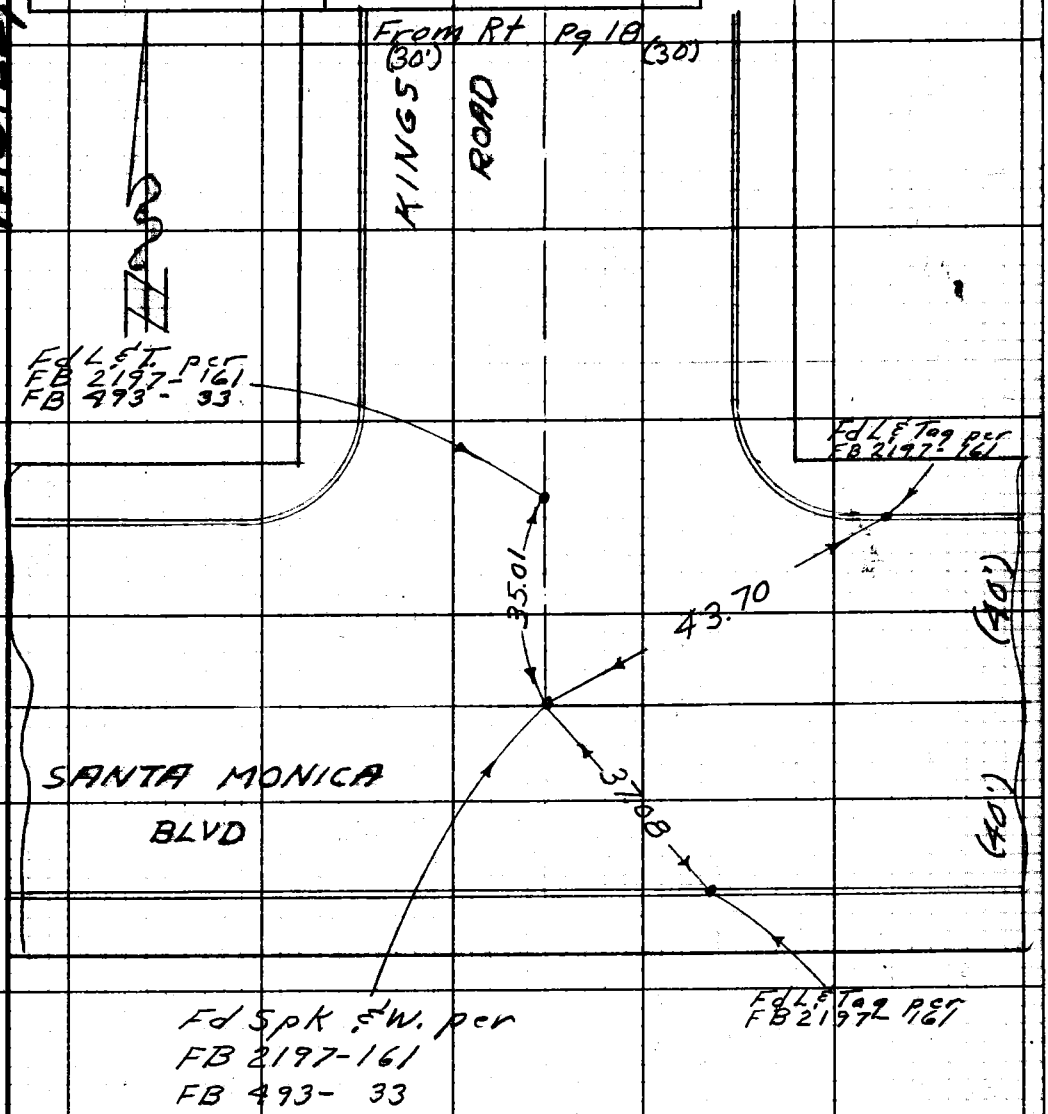

Note: Any Additions or Changes on This Sheet Must be Made or Circled in Red Ink With Date and Name of Person Making Change.

Do not extend notes this side of this line.

RETURN TO LOS ANGELES COUNTY ENGINEER
00 LOS ANGELES COUNTY ENGINEERING BLDG.

763098 CE #247—7-59

PWFB 1417 1968

F. B. ~~2712~~ Pg. ~~34~~

From Rt pg 19

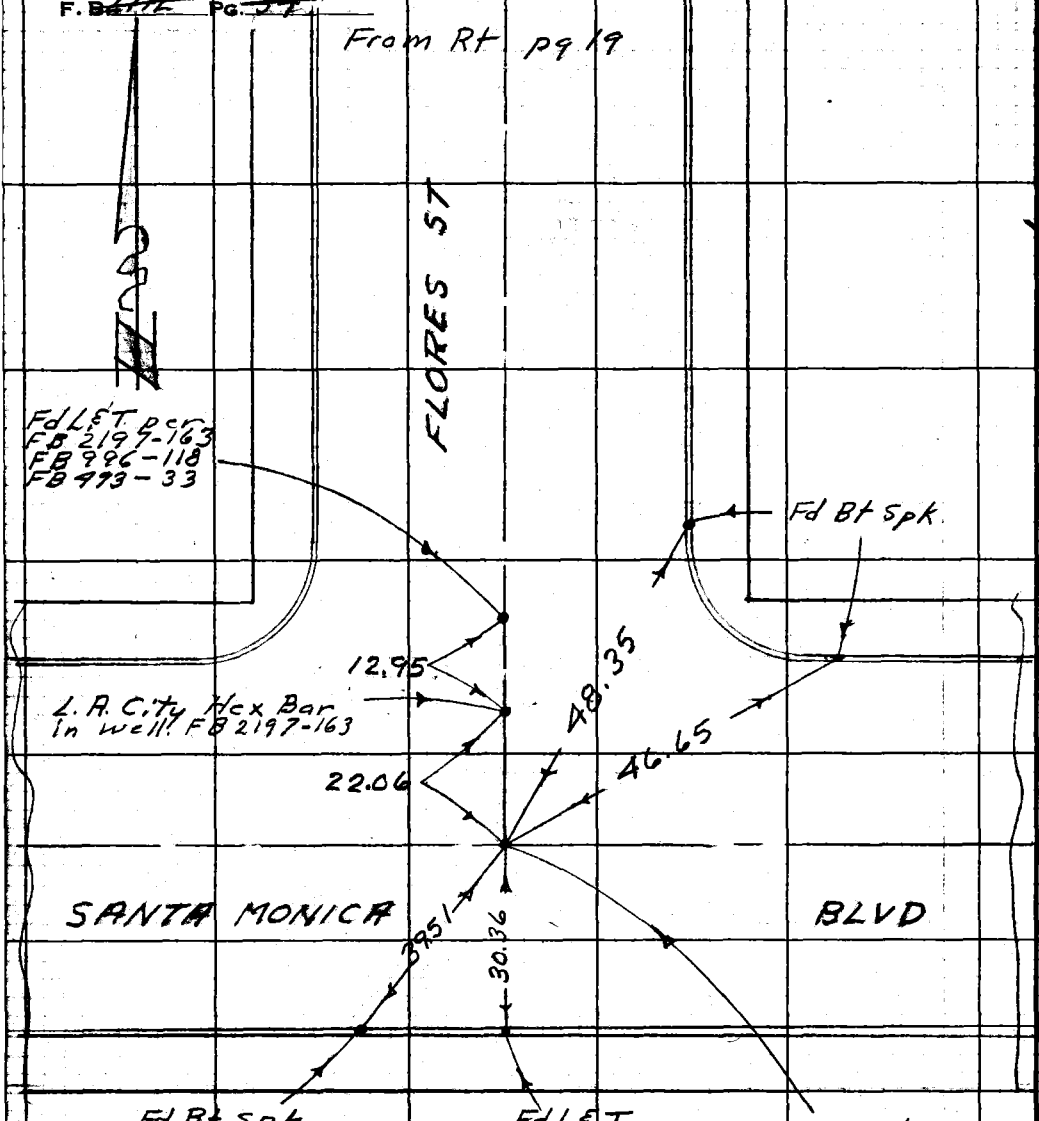

W.S. 22, C-2

RETURN TO
LOS ANGELES COUNTY ENGINEER
700 LOS ANGELES COUNTY ENGINEERING BLDG.

Do not extend notes this side of this line.

Note: Any Additions or Changes on This Sheet Must be Made or Circled in Red Ink With Date and Name of Person Making Change.

PWFB 1417 1969

Notes Ck'd by	Survey of W. Hollywood Area 5
Map No.	JN 0303.00 Tape Std °F
Office Work	Surveyed by Brooks
Checked	Notes M. VanDeren Date 10-5-61
Date	Indexed

F. B. ~~2712 Pg. 35~~

W.S. 22, C-2

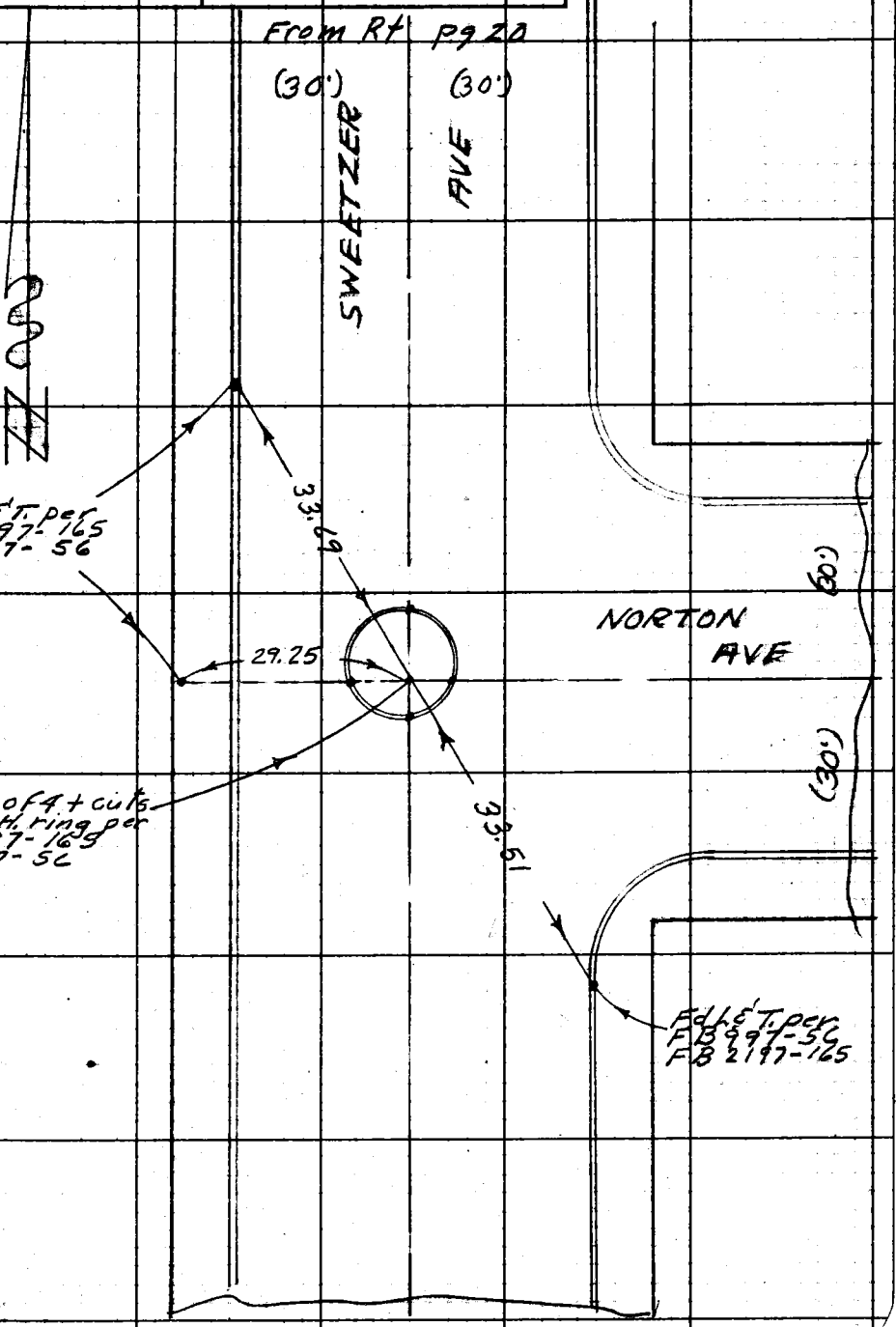

Note: Any Additions or Changes on This Sheet Must be Made or Circled in Red Ink With Date and Name of Person Making Change.

Do not extend notes this side of this line.

RETURN TO
LOS ANGELES COUNTY ENGINEER
00 LOS ANGELES COUNTY ENGINEERING BLDG.

763098 CE #247—7-53

PWFB 1417 1970

F. B. 2772 PG. 36

W.S. 22, C-2

RETURN TO
LOS ANGELES COUNTY ENGINEER
700 LOS ANGELES COUNTY ENGINEERING BLDG.

Do not extend notes this side of this line.

Note: Any Additions or Changes on This Sheet Must be Made or Circled in Red Ink With Date and Name of Person Making Change.

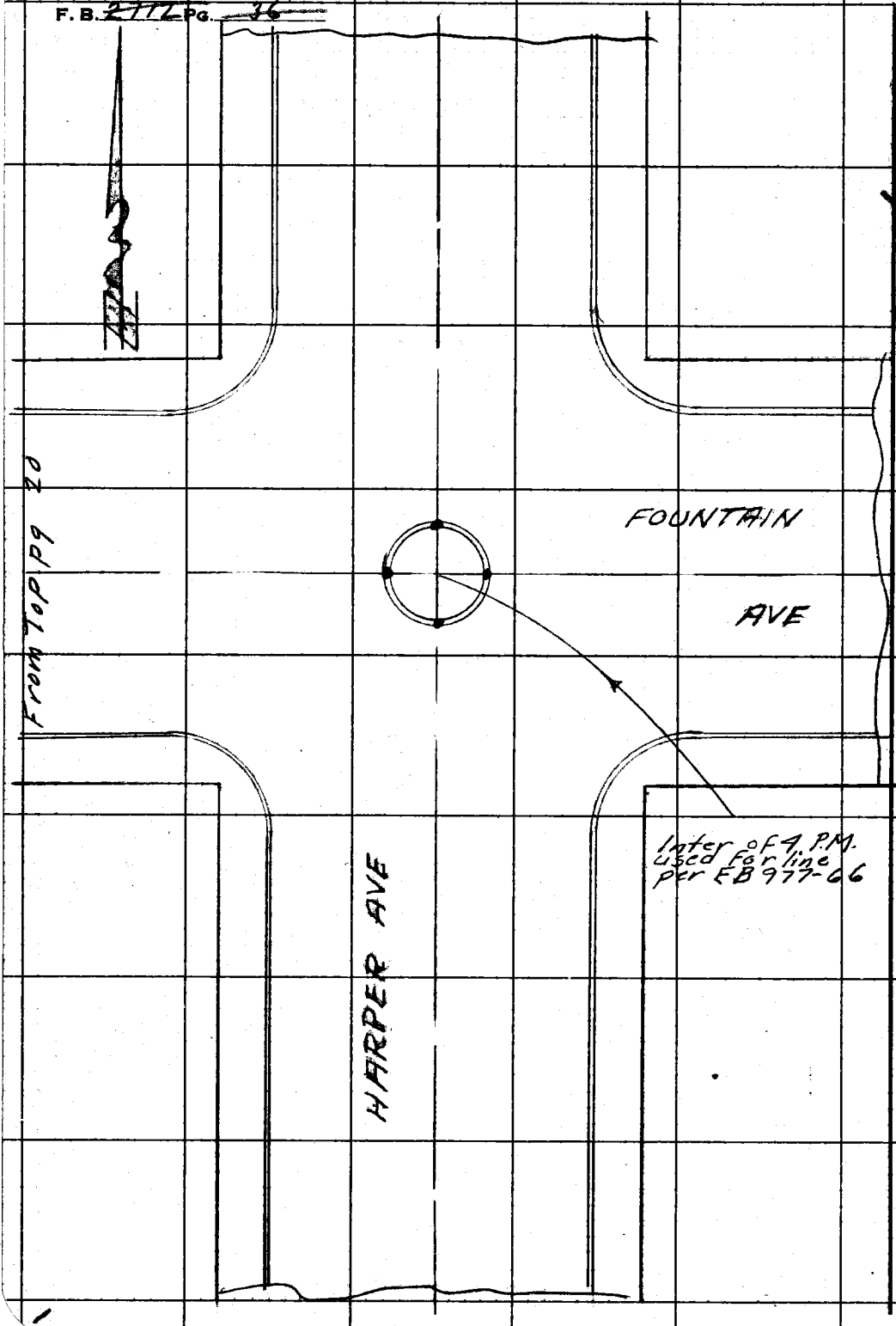

PWFB 1417

1971

Notes Ck'd by	Survey of W. Hollywood Area 5
Map No.	JNG 303.00 Tape Std °F
Office Work	Surveyed by Brooks
Checked	Notes M. VanDyke Date 10/5/61
Date	Indexed

F. B. ~~2712~~ Pg. 37

W.S. 22, C-2

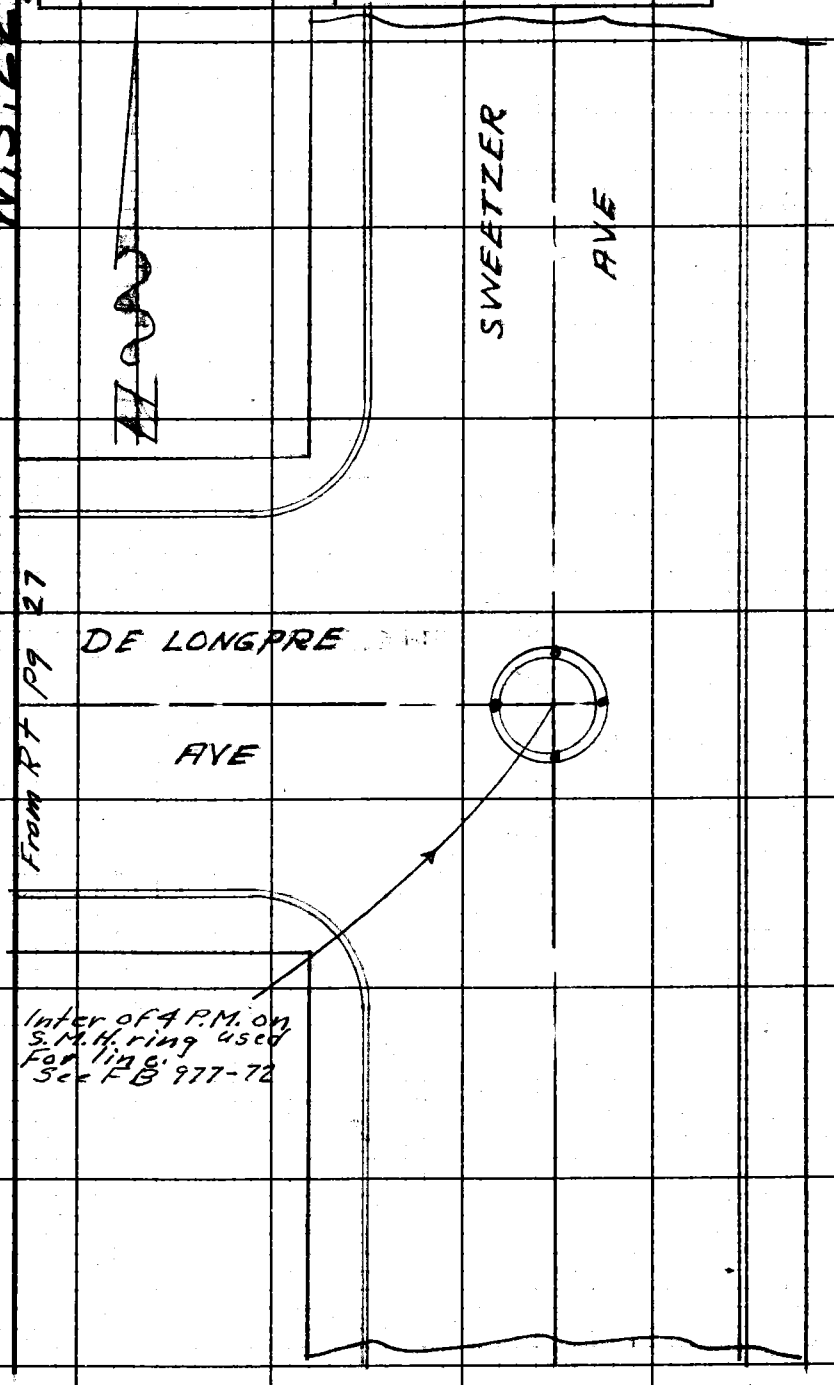

Note: Any Additions or Changes on This Sheet Must be Made or Circled in Red Ink With Date and Name of Person Making Change.

Do not extend notes this side of this line.

RETURN TO
LOS ANGELES COUNTY ENGINEER
00 LOS ANGELES COUNTY ENGINEERING BLDG.

76509S CE #247 7-59

PWFB 1417 1972

F. B. ~~1772~~ Pg. 38

W.S. 22, C-2

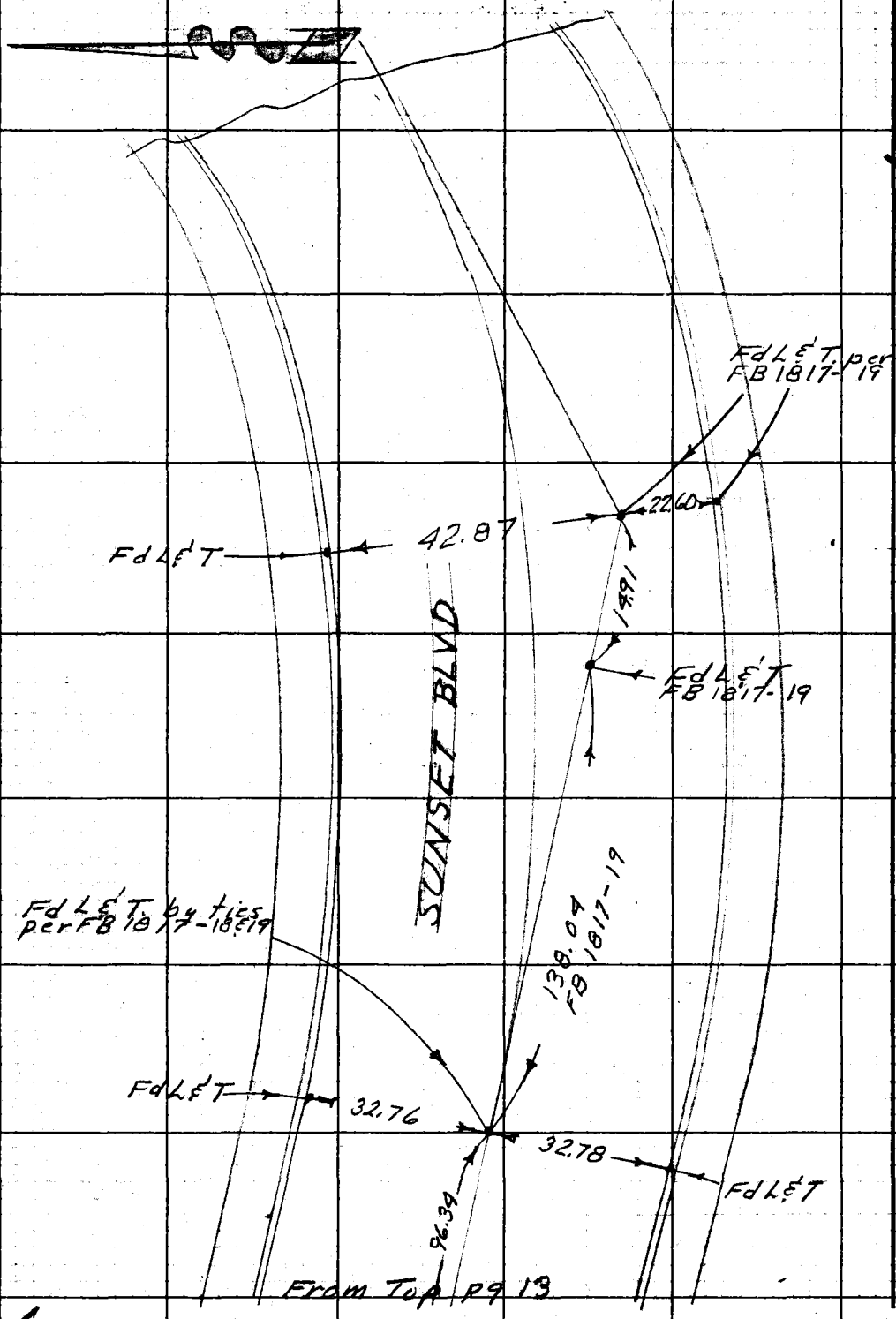

RETURN TO
LOS ANGELES COUNTY ENGINEER
700 Los Angeles County Engineering Bldg.

Do not extend notes this side of this line.

Note: Any Additions or Changes on This Sheet Must be Made or Circled in Red Ink With Date and Name of Person Making Change.

Notes Ck'd by	Survey of Sunset Blvd	F. B. 2712 PG. 59
Map No.	JN 0650.05 Tape Std °F	
Office Work	Surveyed by D. Sappell	
Checked	Notes D.S. Date 11-28-61	
Date	Indexed H. E. OTT DEC 6 '61	

JN 0650.05

SUNSET BLVD

(W. HOLLYWOOD & SHERMAN SEWER DIST)

LOC. OF IMP

ON

SUNSET BLVD (S'LY SIDE)

FROM

200' E'LY OF SWEETZER AVE TO KINGS Rd.

Sappell
Landa
Lieber
Nunez
Dupuis

Note: Any Additions or Changes on This Sheet Must be Made or Circled in Red Ink With Date and Name of Person Making Change.

Do not extend this side of this line.

PLEASE RETURN TO
LOS ANGELES COUNTY ENGINEER
403 LOS ANGELES COUNTY ENGINEERING BLDG.

76F3085 CE # 310 2-61

F. B. 2712 PG. 60

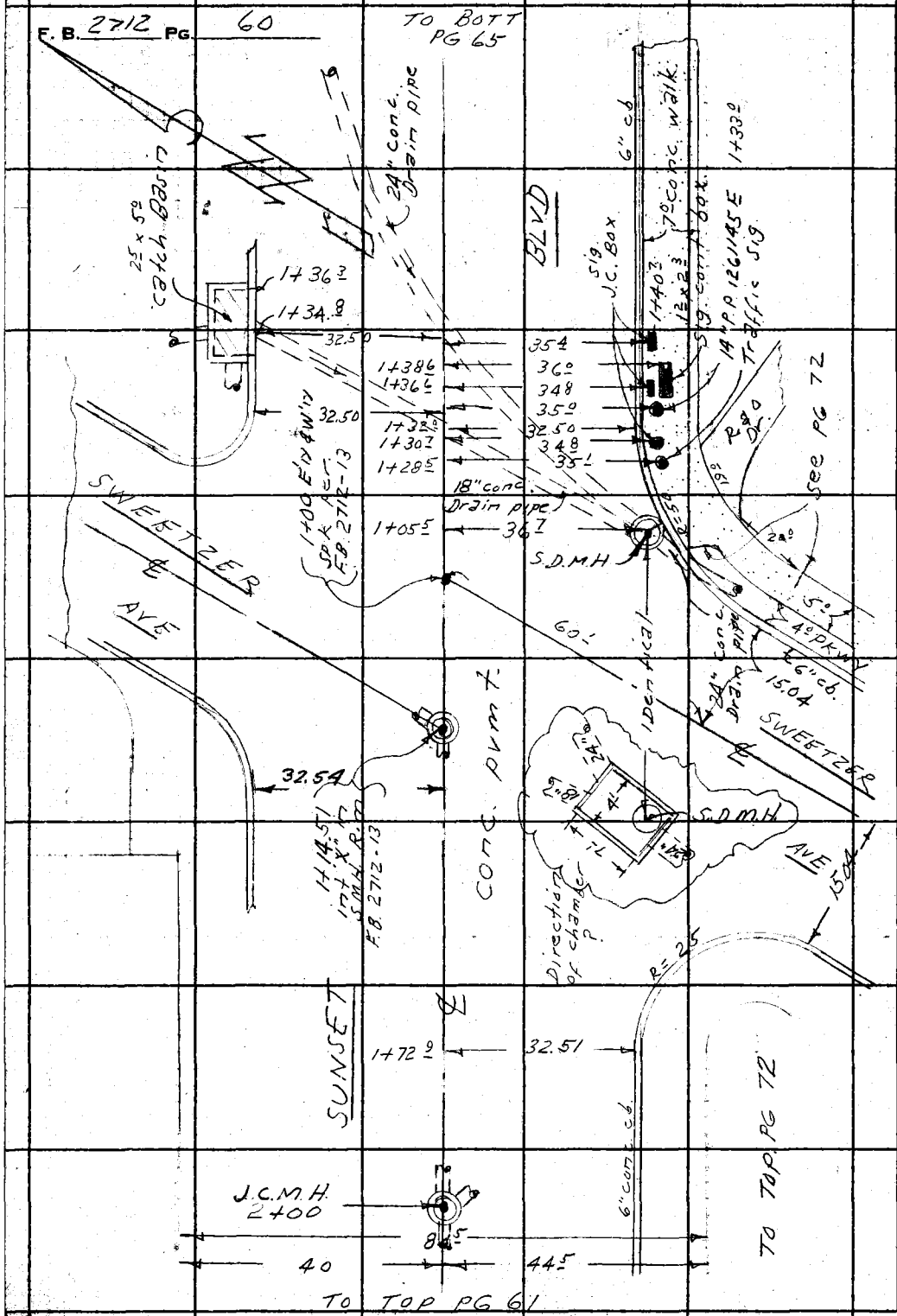

PLEASE RETURN TO
LOS ANGELES COUNTY ENGINEER
403 LOS ANGELES COUNTY ENGINEERING BLDG.

Do not extend this side of this line.

Note: Any Additions or Changes on This Sheet Must be Made or Circled in Red Ink With Date and Name of Person Making Change.

W. Hollywood & Sherman Sewer Dist.

Notes Ck'd by		Survey of Sunset Blvd	F. B. 2712 Pg. 61
Map No.		JN 0650.05 Tape Std °F	
Office Work		Surveyed by D. Sappell	
Checked		Notes P.J. Date 1-28-61	
Date		Indexed H. E. OTT	

FROM ROTT PG 60

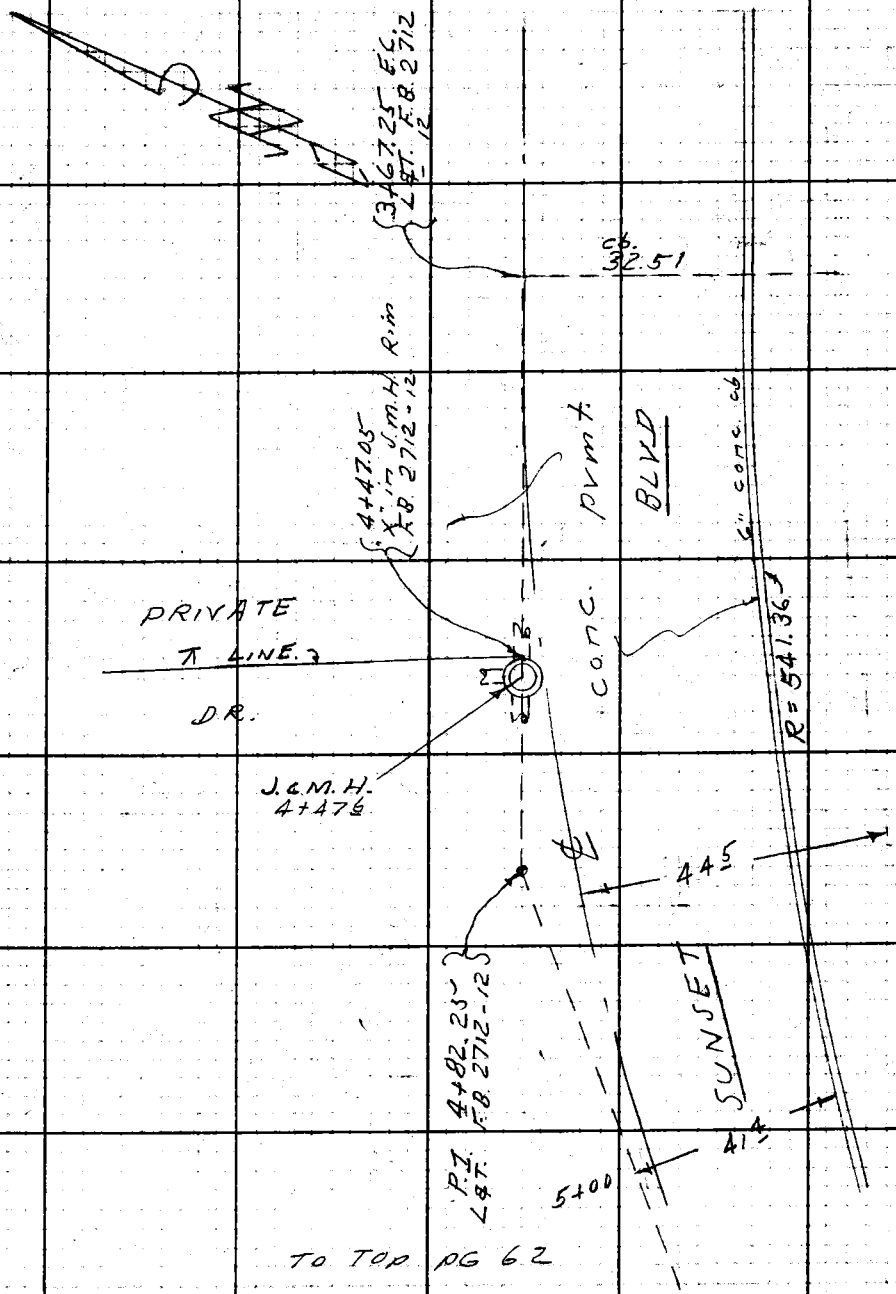

TO TOP PG 62

Note: Any Additions or Changes on This Sheet Must be Made or Circled in Red Ink With Date and Name of Person Making Change.

Do not extend notes this side of this line.

RETURN TO
LOS ANGELES COUNTY ENGINEER
900 LOS ANGELES COUNTY ENGINEERING BLDG.

767305S CE #247—3-57

F. B. 2712 Pg. 62

FROM BOTT PG 61

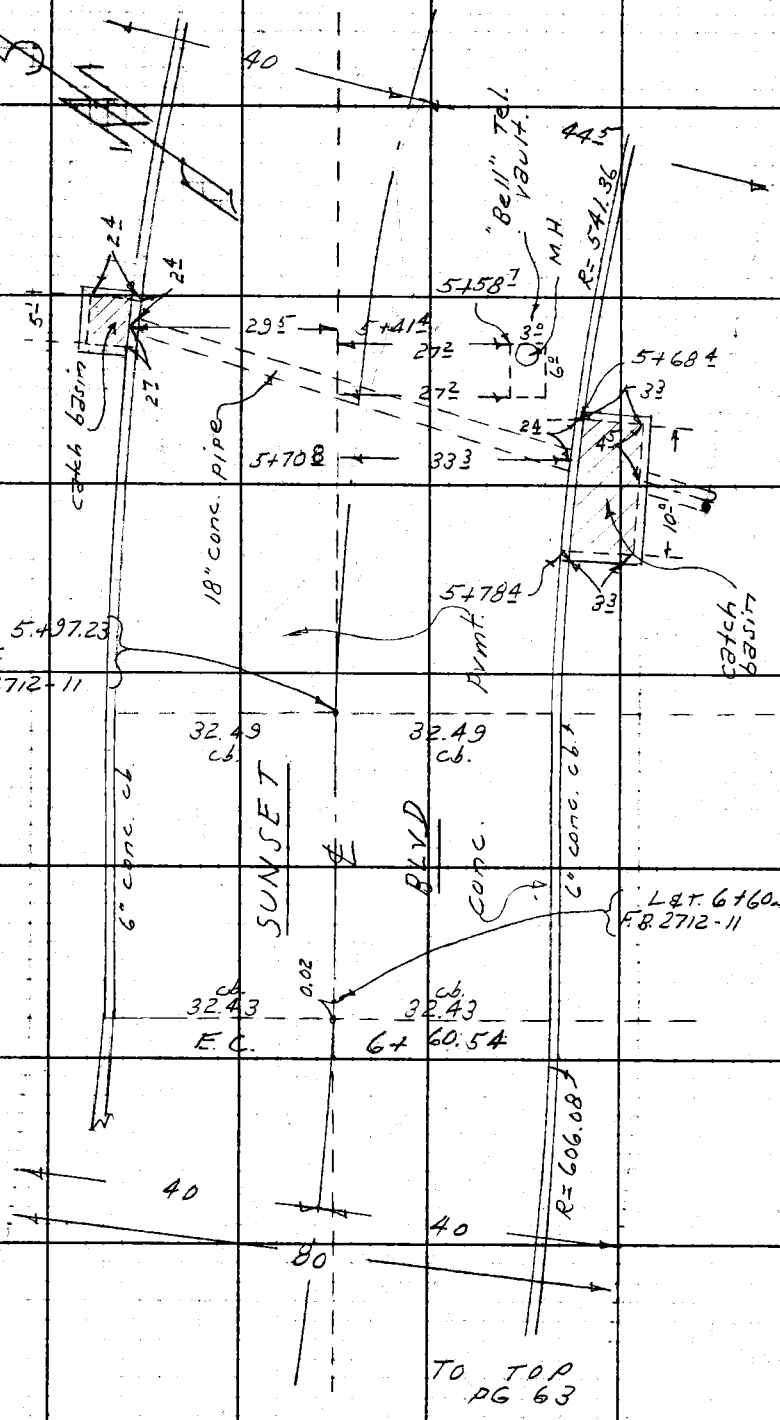

RETURN TO
LOS ANGELES COUNTY ENGINEER
700 LOS ANGELES COUNTY ENGINEERING BLDG.

Do not extend notes this side of this line.

Note: Any Additions or Changes on This Sheet Must be Made or Circled in Red Ink With Date and Name of Person Making Change.

X

W. Hollywood & Sherman Sewer Dist

Notes Ck'd by	Survey of Sunset Blvd
Map No.	JN 0650.05 Tape Std °F
Office Work	Surveyed by D. Sapell
Checked	Notes D.S. Date 11-29-61
Date	Indexed H. E. Ott

F. B. 2712 PG. 63

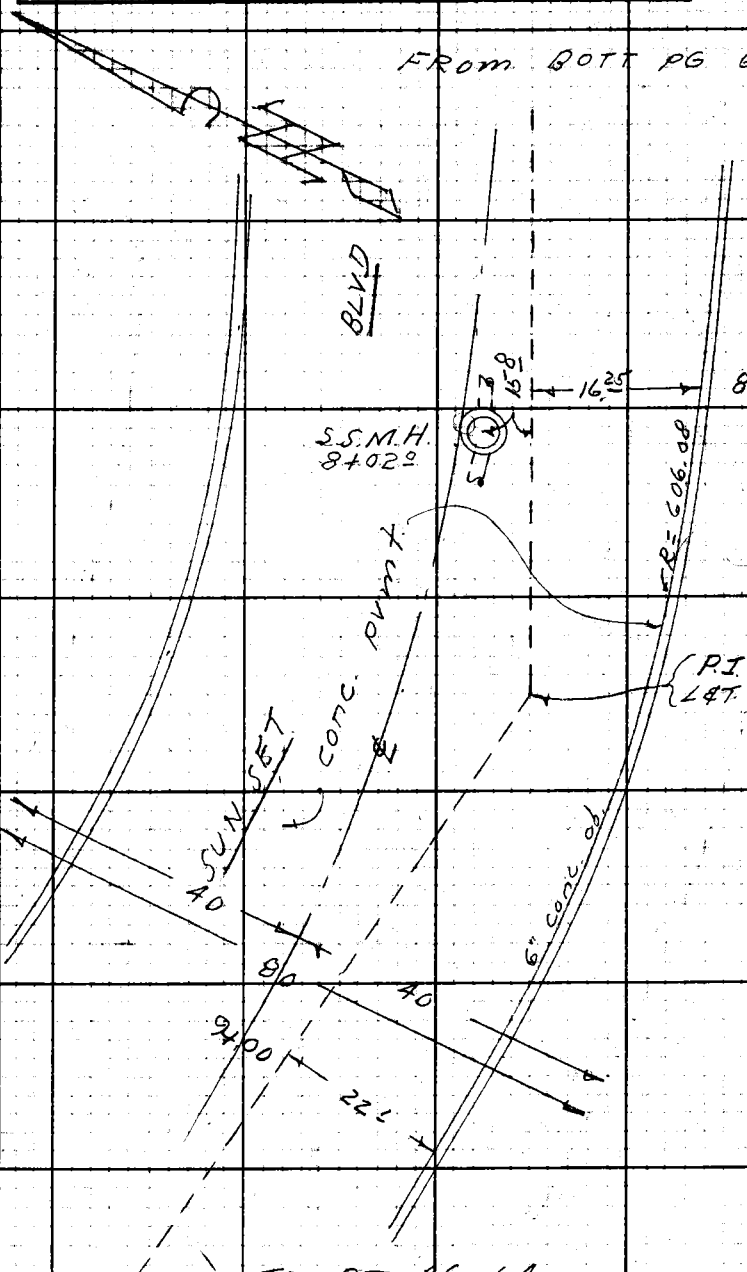

Note: Any Additions or Changes on This Sheet Must be Made or Circled in Red Ink With Date and Name of Person Making Change.

Do not extend notes this side of this line.

RETURN TO
LOS ANGELES COUNTY ENGINEER
7700 LOS ANGELES COUNTY ENGINEERING BLDG.

76F309S CE #247 3-57

F.B. 2712 Pg. 64

RETURN TO
LOS ANGELES COUNTY ENGINEER
700 LOS ANGELES COUNTY ENGINEERING BLDG.

Do not extend notes this side of this line.

Note: Any Additions or Changes on This Sheet Must be Made or Circled in Red Ink With Date and Name of Person Making Change.

W. Hollywood & Sherman Sewer Dist.

Notes Ck'd by	Survey of Sunset Blvd
Map No.	JN 0650.05 Tape Std °F
Office Work	Surveyed by D. Sappell
Checked	Notes DS Date 11-20-61
Date	Indexed H. E. OTT

F. B. 2712 PG. 65

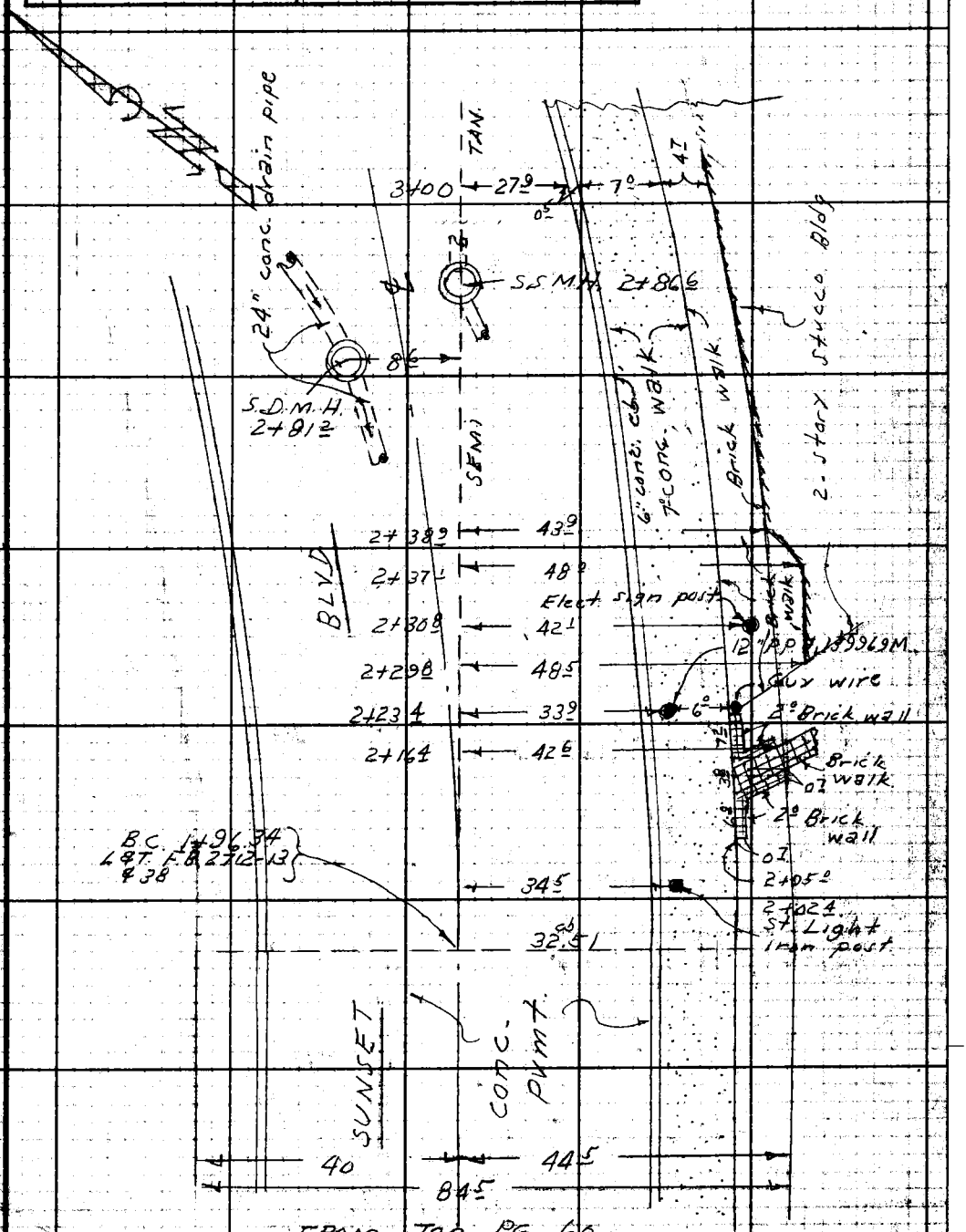

Note: Any Additions or Changes on This Sheet Must be Made or Circled in Red Ink With Date and Name of Person Making Change.

Do not extend notes this side of this line.

RETURN TO
LOS ANGELES COUNTY ENGINEER
700 LOS ANGELES COUNTY ENGINEERING BLDG.

76F3098 CE #247—3-57

F. B. 2712 Pg. 66

RETURN TO
LOS ANGELES COUNTY ENGINEER
700 Los Angeles County Engineering Bldg.

Do not extend notes this side of this line.

Note: Any Additions or Changes on This Sheet Must be Made or Circled in Red Ink With Date and Name of Person Making Change.

W. Hollywood & Sherman Sewer Dist

Notes Ck'd by	Survey of Sunset Blvd	F. B. 2712 Pg. 67
Map No.	JN 0650.05 Tape Std. °F	
Office Work	Surveyed by D. Sappell	
Checked	Notes D.S. Date 11-29-61	
Date	Indexed H. F. OTT	

DEC 6 '61

J.N. 0650.05.

SUNSET BLVD

(W. Hollywood & Sherman Sewer Dist.)

LOC. OF IMP.

ON.

SWEETZER AVE

FROM

NORTON AVE TO SUNSET BLVD.

TOPOG 50' N. of Fountain Ave to 30' S. of Norton Ave - ℄ to E. cb.

TOPOG. 80' S. of Fountain Ave to Sunset Blvd. - ℄ to W. cb.

Sappell
Landa
Dupuis
Lieber
Nunez

Note: Any Additions or Changes on This Sheet Must be Made or Circled in Red Ink With Date and Name of Person Making Change.

Do not extend notes this side of this line.

RETURN TO
LOS ANGELES COUNTY ENGINEER
700 LOS ANGELES COUNTY ENGINEERING BLDG.

78F309S CE #247 8-57

X

F.B. 2712 Pg. 68

TO RT PG 69

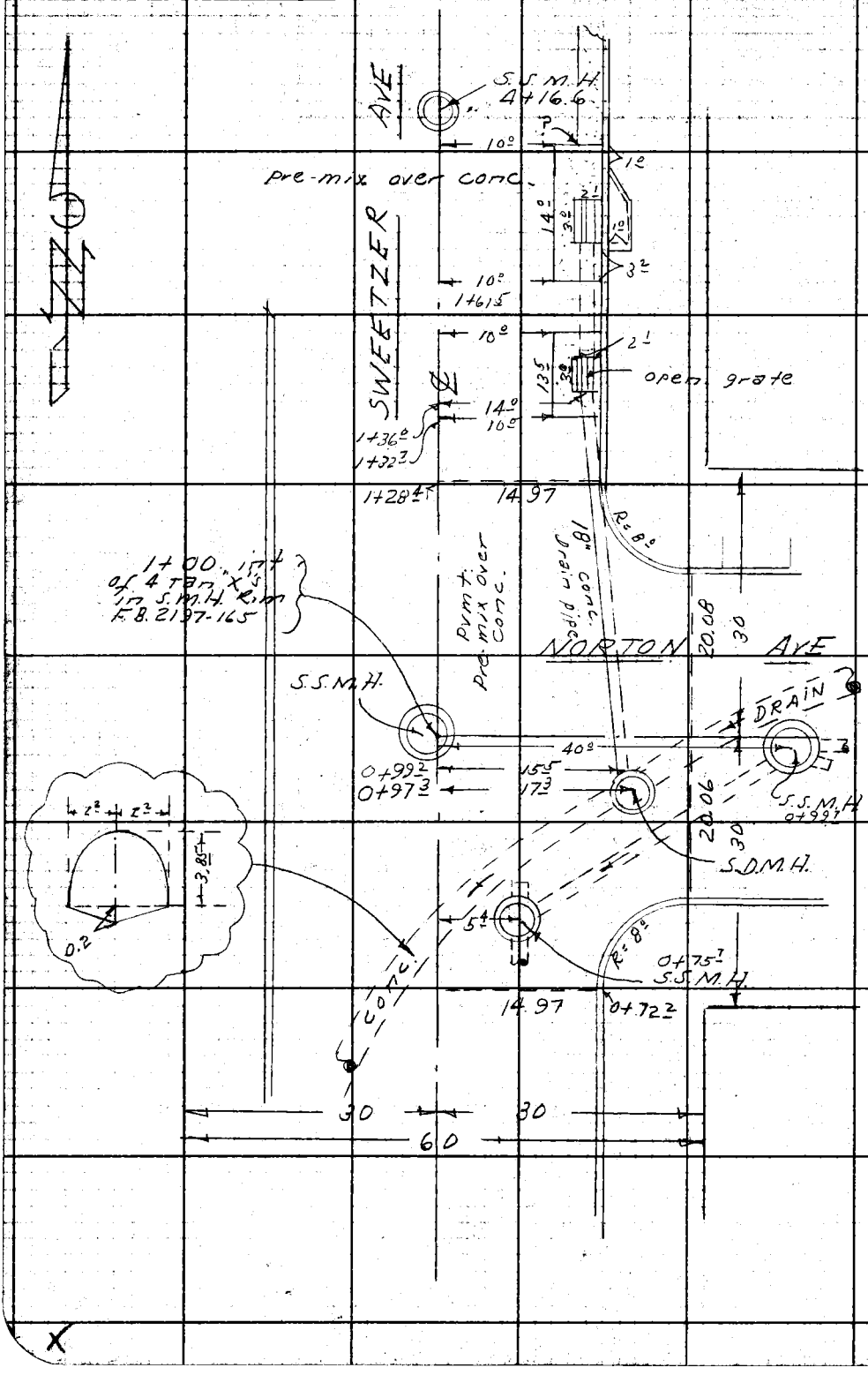

RETURN TO
LOS ANGELES COUNTY ENGINEER
700 Los Angeles County Engineering Bldg.

Do not extend notes this side of this line.

Note: Any Additions or Changes on This Sheet Must be Made or Circled in Red Ink With Date and Name of Person Making Change.

X

W. Hollywood & Sherman Sewer Dist.

Notes Ck'd by	Survey of Sunset Blvd	F. B. 2712 Pg. 69
Map No.	JN 0650.05 Tape Std. °F	
Office Work	Surveyed by D. Sappell	
Checked	Notes D.J. Date 11-29-61	
Date	Indexed H. E. OTT	

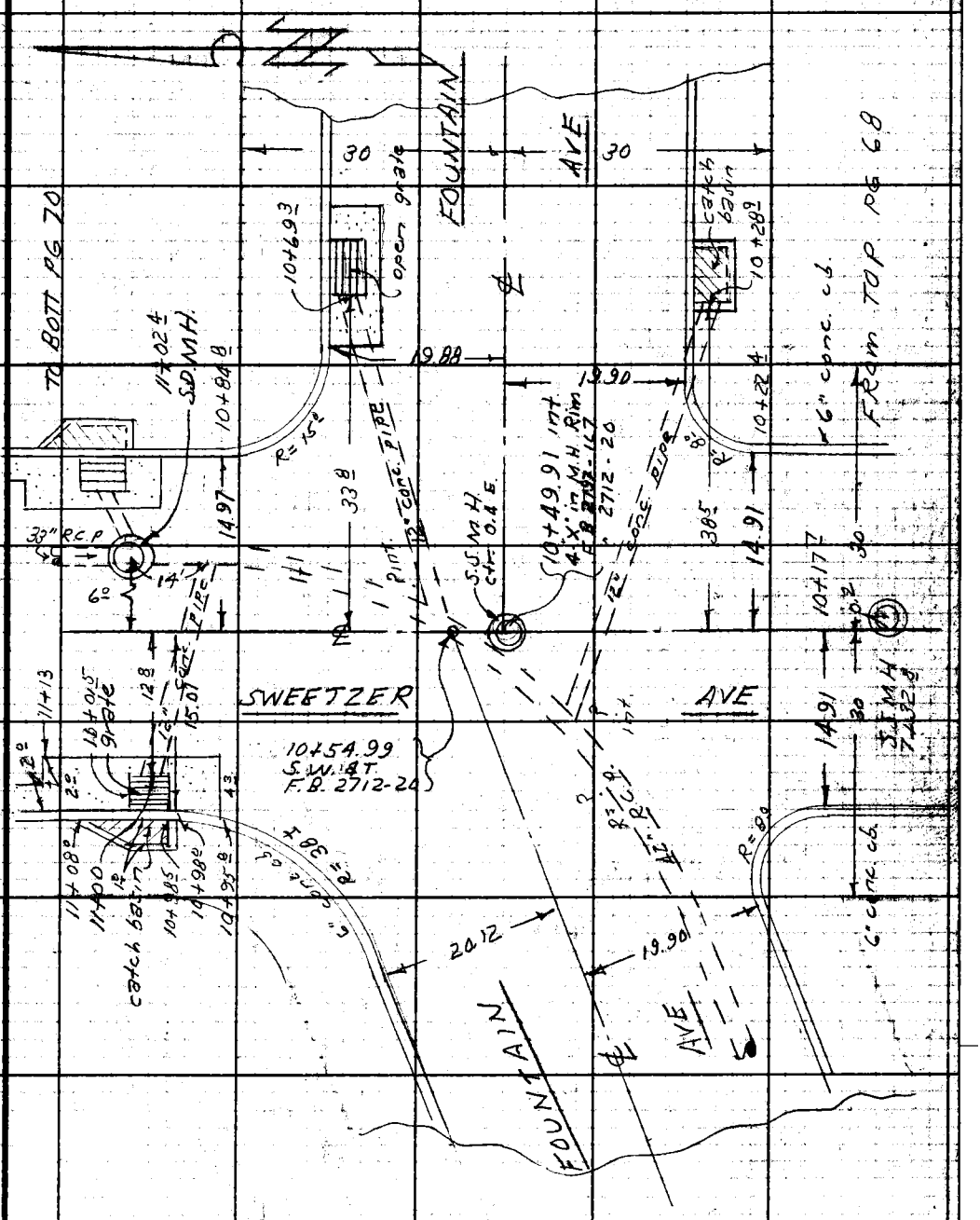

Note: Any Additions or Changes on This Sheet Must be Made or Circled in Red Ink With Date and Name of Person Making Change.

Do not extend notes this side of this line.

RETURN TO
LOS ANGELES COUNTY ENGINEER
700 LOS ANGELES COUNTY ENGINEERING BLDG.

76F309S CE #247—3-57

F.B. 2712 Pg. 70

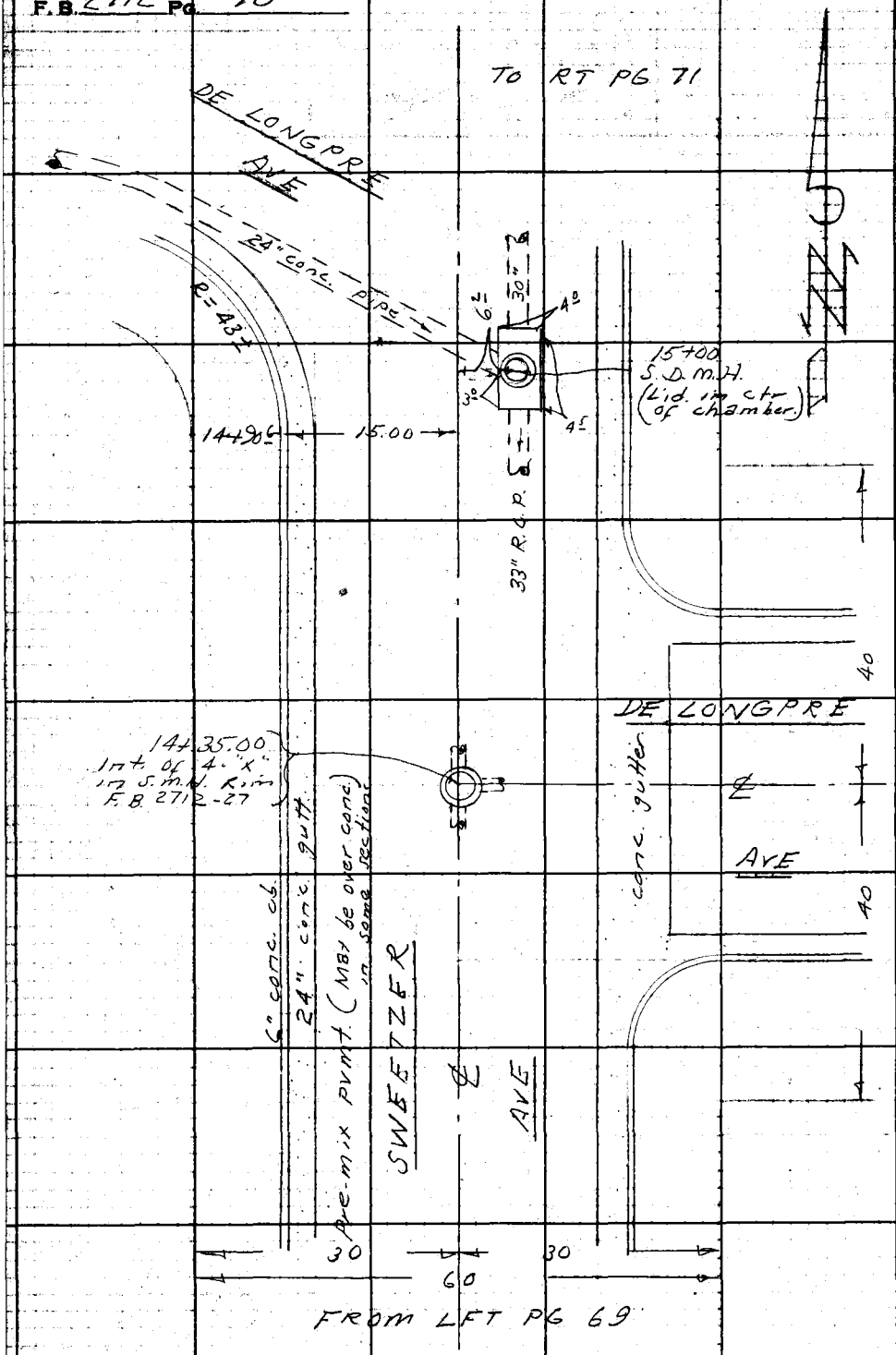

RETURN TO
LOS ANGELES COUNTY ENGINEER
700 LOS ANGELES COUNTY ENGINEERING BLDG.

Do not extend notes this side of this line.

Note: Any Additions or Changes on This Sheet Must be Made or Circled in Red Ink With Date and Name of Person Making Change.

W. Hollywood & Sherman Sewer Dist.

Notes Ck'd by	Survey of Sunset Blvd	F.B. 2712 Pg. 71
Map No.	JN 0650.05 Tape Std °F	
Office Work	Surveyed by D. Sappell	
Checked	Notes D.J. Date 11-29-61	
Date	Indexed H. E. OTT	

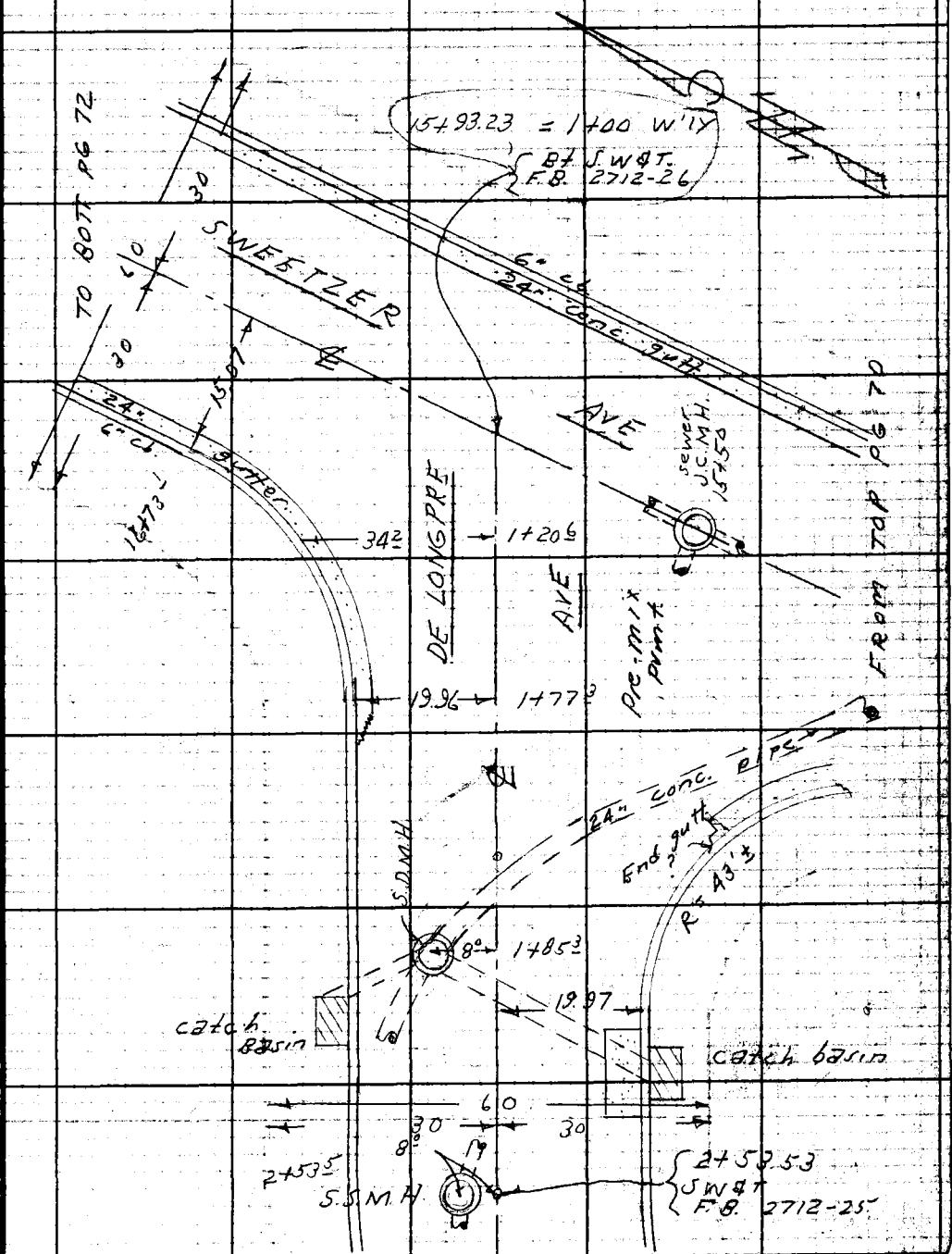

Note: Any Additions or Changes on This Sheet Must be Made or Circled in Red Ink With Date and Name of Person Making Change.

Do not extend notes this side of this line.

RETURN TO
LOS ANGELES COUNTY ENGINEER
700 Los Angeles County Engineering Bldg.

76F3095 CK #247—3-57

F.B. 2712 PG 72

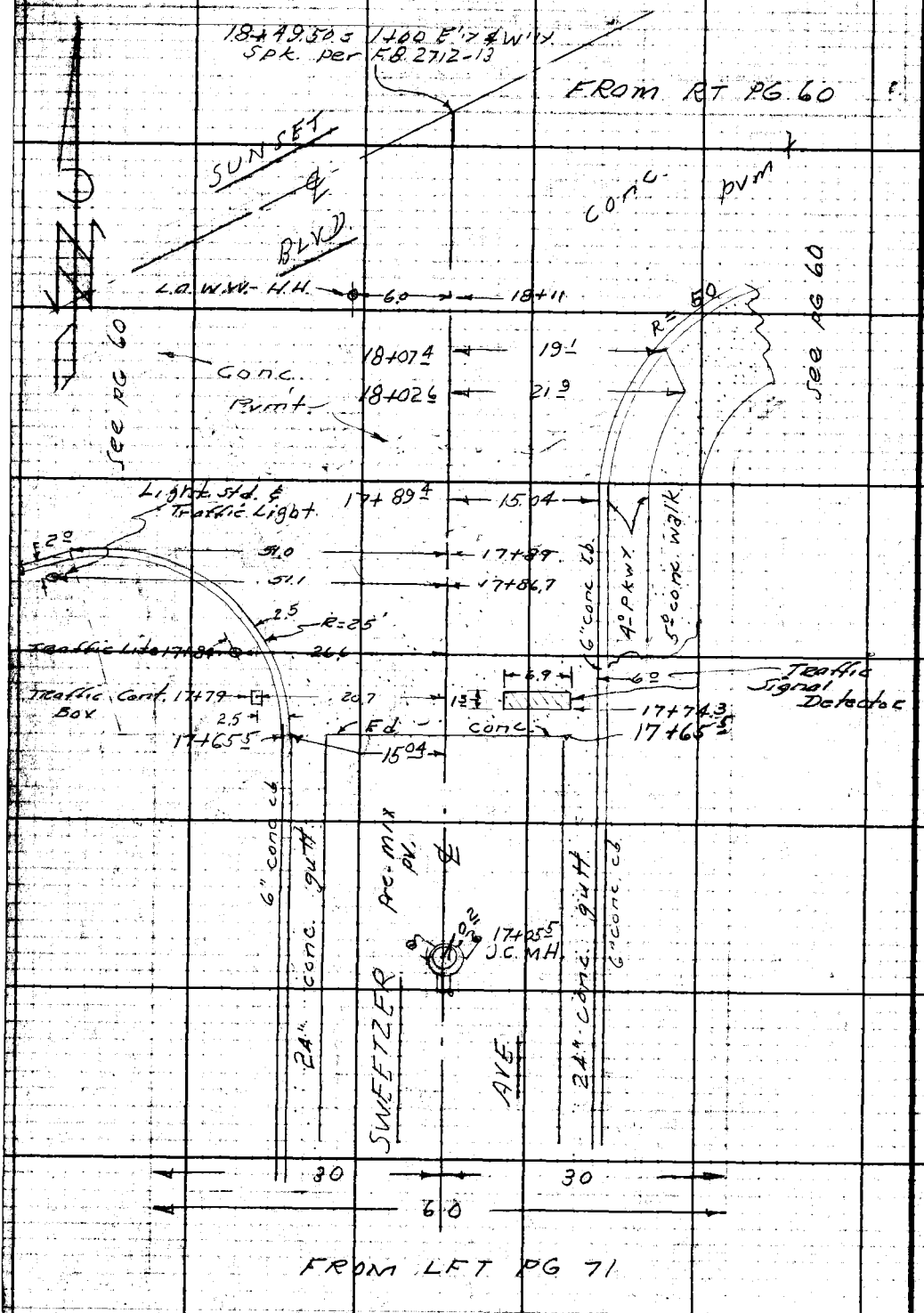

RETURN TO
LOS ANGELES COUNTY ENGINEER
700 LOS ANGELES COUNTY ENGINEERING BLDG.

Do not extend notes this side of this line.

Note: Any Additions or Changes on This Sheet Must be Made or Circled in Red Ink With Date and Name of Person Making Change.

Profile No.	Notes Red	Plotted	Job No. 0650.05	Division No. 11	F.B. 2712 Pg. 75
	Date	Date	Survey of Sunset Blvd		
X-Sec. No.	Notes Chkd.	Checked	Survey by D Sappell	Notes D S	Date 11-30-61
	Date	Date	Map No.	Index H. E. OTT	Date DEC 6 61

JN 0650.05

SUNSET BLVD

(W. HOLLYWOOD & SHERMAN SEWER DIST.)

CROSS - SECTIONS

ON

SUNSET BLVD (S'LY SIDE)

FROM

200' E'LY OF SWEETZER AVE TO KINGS RD.

Note: Lenker Rod used.

STATION	B. S.	H. I.	F. S.	ELEV.
	Sappell Landa Dupuis Nunez Lieber			

NOTE: ANY ADDITIONS OR CHANGES ON THIS SHEET MUST BE MADE OR CIRCLED IN RED INK, WITH DATE AND NAME OF PERSON MAKING CHANGE.

Do not extend notes this side of this line.

PLEASE RETURN TO
LOS ANGELES COUNTY ENGINEER
700 LOS ANGELES COUNTY ENGINEERING BLDG.

76L-298 S & E #307—1-56

76L-298 S & E #307—1-56

PLEASE RETURN TO
LOS ANGELES COUNTY ENGINEER
700 LOS ANGELES COUNTY ENGINEERING BLDG.

NOTE: ANY ADDITIONS OR CHANGES ON THIS SHEET MUST BE MADE OR CIRCLED IN RED INK, WITH DATE AND NAME OF PERSON MAKING CHANGE.

Do not extend notes this side of this line.

STATION	B. S.	H. I.	F. S.	ELEV.	LT & N. SUNSET BLVD RT & So.
BM D-18				387.59	BM D-18 El. 387.586 FB 2197-22 Sunset Blvd & Sweetzer Ave, N.W. cor., W. spk. 5' W. of W. end C.R.
1+00	E'ly & W'ly			387 11	℄ int Sunset & Sweetzer To South.
1+05.5	E'ly				36.7 RT. Lid S.D.M.H.
				384 95	N'ly Rim
	see TOPOG PG 60			384 78	S'ly " See pg 96 for invert chk
	384.95 - 18.77 =			366 18	inv. 24" inlet N.E'ly (Rod 18.77)
	384.95 - 18.77 =			366 18	" 18" " N'ly (Rod 18.77)
	384.78 - 19.20 =			365 58	" 24" outlet S'wly (Rod 19.20)
1+34.8 +o.k. E'ly				380 00	32.5 LT. inv. 18" conc. drain pipe in catch basin
1+32.0	"			387 66	℄ sunset
				385 81	gutt. 32.5 RT E. end C.R. S.E. Cor
				386 29	Top cb. 32.5 " " " " "
				386 47	40 " back walk.
				385 5	44.5 " P/L
1+96.34	E'ly			388 97	B.C. ℄ sunset
				387 37	32.5 RT gutt.
				387 93	32.5 " Top cb.

15+00 Note: inlet at M.H. so 30" Diam

F. B. 2712 Pg. 74 Job No. 0650.05 Division No. 11 Notes Red. Plotted Profile
Survey of Sunset Blvd. (W. Hollywood) Date Date No. X-Sec.
Survey by Sappell Notes D.S. Notes Chkd. Checked
Indexed H. E. OTT Date Date No.

76L-298 S & E #307—1-56

PLEASE RETURN TO
LOS ANGELES COUNTY ENGINEER
700 LOS ANGELES COUNTY ENGINEERING BLDG.

NOTE: ANY ADDITIONS OR CHANGES ON THIS SHEET MUST BE MADE OR CIRCLED IN RED INK, WITH DATE AND NAME OF PERSON MAKING CHANGE.

Do not extend notes this side of this line.

STATION	B. S.	H. I.	F. S.	ELEV.	LT. ℄ N. SUNSET BLVD RT ℄ S.
1+96.34	(B.C.)			388.10	40 RT back walk
				386.6	44± P/L
2+81.2	E'IY				8.6 LT. S.D.M.H.
				390.92	N.E Rim
				390.88	S.W. "
	Rim	390.92-	14.62=	376.30	inv. 24" inlet N.E. {12.62 / 2.00 / 14.62}
	Rim	390.88-	15.05=	375.83	inv. 24" outlet S.W. {13.05 / 2.00 / 15.05}
2+86.6	E'IY				Semi-Tan. S.S.M.H.
				390.83	N.E Rim
				390.79	S.W. "
	Rim	390.83-	12.67	378.16	inv. 8" inlet N.E. {12.00 / 0.67 / 12.67}
	Rim	390.79-	12.95	377.84	inv. 8" outlet S.W. {12.28 / 0.67 / 12.95}
3+00	E'IY			391.15	Semi-Tan.
				389.84	27± RT gutt
				390.41	27± " Top cb.
				390.61	35± " back walk
				390.96	40± " face bldg.

Profile Notes Red. ____ Plotted ____ Job No. 0650.05 Division No. 11 F.B. 2712 Pg. 75
No. ____ X-Sec. Date ____ Date ____ Survey of Sunset Blvd (W Hollywood)
No. ____ Notes Chkd. ____ Checked ____ Survey by Slope II Notes D.S. Date 11-30-61
Date ____ Date ____ Map No. ____ Indexed H. E. OTT Date ____

76L-298 S & E #307—1-56

PLEASE RETURN TO
LOS ANGELES COUNTY ENGINEER
700 LOS ANGELES COUNTY ENGINEERING BLDG.

NOTE: ANY ADDITIONS OR CHANGES ON THIS SHEET MUST BE MADE OR CIRCLED IN RED INK, WITH DATE AND NAME OF PERSON MAKING CHANGE.

Do not extend notes this side of this line.

STATION	B. S.	H. I.	F. S.	ELEV.	LT & N. SUNSET BLVD RT & S.
3+00				391 24	4² LT. approx ℄ Sunset.
BM 13-16570				388 65	BM 13-16570 El. 388.645 F.B. 2197-22 wire spk in N. cb. line Sunset Blvd 25' E. of E. cb. line Sweetzer Ave at E. end C.B.
					LT. & S. SUNSET BLVD RT & N.
1+00				387 11	℄ int. Sweetzer To South. & Sunset Blvd.
1+14 51	W'ly				S.S. M.H. ℄ int Sweetzer To North & Sunset Blvd.
				386 85	N Rim
				386 79	W. "
	Rim	386.85 -	13.48=	373.37	inv. 8" inlet N. 12.81 / 0.67 / 13.48
	"	386.79 -	13.95=	372.84	" 8 outlet W. 13.28 / 0.67 / 13.95
1+72 9	W'ly			385 92	℄ Sunset
				385 10	18' LT.
				384 35	30 " brk.
				384 13	32.5 " gutt. - W. end C.R. S.W. cor.
				384 64	32.5 " Top cb. - " " " " "

F. B. 2712 Pg. 76 Job No. 0650.05 Division No. 11 Notes Red. Plotted Profile
Survey of Sunset Blvd. (W. Hollywood) Date Date No. X-Sec.
Survey by Sappell Notes D.S. Notes Chkd. Checked
Indexed H. E. Ott Date Date Date No.

76L-298 S & E #307—1-56

PLEASE RETURN TO
LOS ANGELES COUNTY ENGINEER
700 LOS ANGELES COUNTY ENGINEERING BLDG.

NOTE: ANY ADDITIONS OR CHANGES ON THIS SHEET MUST BE MADE OR CIRCLED IN RED INK, WITH DATE AND NAME OF PERSON MAKING CHANGE.

Do not extend notes this side of this line.

Profile No. X-Sec. No. Notes Red. Date Notes Chkd. Date Plotted Date Checked Date Job No. 06500 05 Survey of Sunset Blvd Survey by Sappell Map No. Division No. 11 Notes W. Hollywood Indexed H. F. Ott Date 11-30-61 F. B. 2712 Pg. 77

STATION	B. S.	H. I.	F. S.	ELEV.	LT & S. SUNSET BLVD RT & N.	
2+00						℄ Sunset & J.C.M.H.
				385.46	N.E. Rim	
				385.47	S.W. "	
				385.40	S.E. "	
	Rim	385.47-	15.91	369.56	Inv. 8" inlet S.W.	15.24 / 0.67 / 15.91
	Rim	385.46-	15.57	369.89	Inv. 8 inlet N.E.	14.90 / 0.67 / 15.57
	Rim	385.40-	16.24	369.16	Inv. 8 outlet S.E.	15.57 / 0.67 / 16.24
3+67.25				383.00		E.C. & Sunset
				382.27	18 LT. brk.	
				381.62	30 "	
				381.41	32.5 " gutt.	
				382.03	32.5 " Top cb.	
T.P.				381.94	T.P.	
4+47±						Semi-Tan. J.C.M.H.
				382.30	N.W. Rim	
				382.26	S.W. Rim	
				382.30	N.E. Rim	
	Rim	382.30 -	10.64	371.66	Inv. 8" inlet N.W.	9.97 / 0.67 / 10.64
	"	382.24 -	10.34	371.92	Inv. 8" " S.W.	9.67 / 0.67 / 10.34
	"	382.30 -	10.74	371.56	Inv. 8" outlet N.E.	10.07 / 0.67 / 10.74

76L-298 S & E #307—1-56

PLEASE RETURN TO
LOS ANGELES COUNTY ENGINEER
700 LOS ANGELES COUNTY ENGINEERING BLDG.

NOTE: ANY ADDITIONS OR CHANGES ON THIS SHEET MUST BE MADE OR CIRCLED IN RED INK, WITH DATE AND NAME OF PERSON MAKING CHANGE.

Do not extend notes this side of this line.

F.B. 2712 Pg. 78 | Job No. 0650.05 | Division No. 11 | Profile No. | Plotted | Notes Red. | X-Sec. No. | Date | Date | Notes Chkd. | Checked | Date | Date

Survey of Sunset Blvd. (W. Hollywood)
Survey by Sepaski D.S.
Notes
Indexed H. L. Ott

STATION	B. S.	H. I.	F. S.	ELEV.	LT. ℄ S. SUNSET BLVD RT ℄ N.
4+82.25					P.I.
5+00				381 99	semi-tan.
				381 60	10 LT approx ℄ Sunset
				380 81	26 7/12 "
				380 15	38 9/12 " brk.
				379 [illegible]	41 4/12 " gutt.
				380 54	41 4/12 Top cb.
5+41.4				378 50	29.5 Rt. inv. 18" conc. Drain pipe in catch basin
5+70.8				371 59	33.2 LT. inv. 18" conc drain pipe in catch basin
T.P.				384 91	T.P.
5+97.23				381 72	B.C. ℄ Sunset
				381 30	18' LT.
				380 37	30 " brk.
				380 13	32.5 " gutt.
				380 93	32.5 " Top cb.
6+60.54				382 84	E.C. ℄ Sunset
				382 33	18 LT.
				381 76	30 " brk.
				381 54	32.5 " gutt.
				382 17	32.5 " Top cb.
8+00				386 14	semi-tan
				386 75	17.5 Rt Approx ℄ Sunset
				385 53	13.2 LT. brk.
				385 30	16.2 LT. gutt.
					(Dep. cb.)

76L-298 S & E #307—1-56

PLEASE RETURN TO
LOS ANGELES COUNTY ENGINEER
700 LOS ANGELES COUNTY ENGINEERING BLDG.

NOTE: ANY ADDITIONS OR CHANGES ON THIS SHEET MUST BE MADE OR CIRCLED IN RED INK, WITH DATE AND NAME OF PERSON MAKING CHANGE.

Do not extend notes this side of this line.

STATION	B. S.	H. I.	F. S.	ELEV.	LT. ℄ S. SUNSET BLVD	RT ℄ N.
8+02						15.8 RT. S.S.M.H.
				386.75	S.W. Rim	
				386.68	N.E "	
	Rim	386.75-	9.79	376.96	inv. 8" inlet S.W.	9.12 / 0.67 / 9.79
	"	386.68-	9.77	376.91	inv. 8" outlet N.E	9.10 / 0.67 / 9.77
8+35.32 T.P.				387.93	T.P.	P.X.
9+00				389.00		Semi-Tan
				389.19		11.4 RT approx ℄ Sunset
				388.80	7.4 LT.	
				388.35	19.6 " brk.	
				388.13	22.1 " gutt.	
				388.79	22.1 " Top cb.	
9+83.0				380.15	32.0 LT. inv. 21" conc.	(inlet) drain pipe in catch basin
9+84.6						32.4 RT. S.S.M.H.
				391.68	N. Rim	
				391.60	S. Rim	
	Rim	391.68-	9.60=	382.08	inv. 8" inlet N.	8.93 / 0.67 / 9.60
	"	391.60-	9.80=	381.80	" 8" outlet S.	9.13 / 0.67 / 9.80
9+88.3						15.3 RT. S.D.M.H.
				391.55	S. Rim	3.55 / 1.75 / 5.30
	Rim	391.55-	5.30	386.25	inv. 21" outet S.	

Profile No. ____ Notes Red. ____ Plotted ____ Job No. 6650.05 Division No. 11
X-Sec. No. ____ Date ____ Date ____ Survey of Sunset Blvd (W. Hollywood)
Notes Chkd. ____ Checked ____ Survey by Sappell Notes P.S. Date 11-30-61
Date ____ Date ____ Map No. ____ Indexed H. E. OTT Date ____

F. B. 2712 Pg. 79

76L-298 S & E #307—1-56

PLEASE RETURN TO
LOS ANGELES COUNTY ENGINEER
700 LOS ANGELES COUNTY ENGINEERING BLDG.

NOTE: ANY ADDITIONS OR CHANGES ON THIS SHEET MUST BE MADE OR CIRCLED IN RED INK, WITH DATE AND NAME OF PERSON MAKING CHANGE.

Do not extend notes this side of this line.

STATION	S. S.	H. I.	F. S.	ELEV.	LT. & S. SUNSET BLVD RT & N.	
9+90.2						8' RT. J.C.M.H
				391.55	N. Rim	
				391.52	E. "	
				391.54	W. "	
	Rim	391.55-	10.41=	381.14	Inv. 8" inlet N.	9.74 / 0.67 / 10.41
	"	391.52-	10.54=	380.98	" 8" " W.	9.87 / 0.67 / 10.54
	"	391.54-	10.56=	380.98	" 8" outlet E.	9.89 / 0.67 / 10.56
10+10.08				391.78		B.C. & Sunset
				391.25	18 LT.	
				390.69	30 " brk.	
				390.51	32.5 " gutt.	
				391.15	32.5 " Top cb.	
B.M. 13-16590				392.54	B.M. 13-16590 El. 392.528 F.B. 2197-22 City of L.A. B.M., Sunset Blvd No. cb, wire spk in cb. 20' W. of W. cb. line Kings Rd at E. end catch basin	

F. B. 2712 Pg. 80 Job No. 0650.05 Division No. 11 Notes Red. Plotted Profile
Survey of Sunset Blvd (W. Hollywood) Date Date No. X-Sec.
Survey by Sappell Notes D.S. Notes Chkd. Checked No.
Indexed H. E. OTT Date Date Date

Profile No.	Notes Red.	Plotted	Job No. 0650.05	Division No. 11	F. B. 2712 Pg. 81
	Date	Date	Survey of Sunset Blvd (W. Hollywood)		
X-Sec. No.	Notes Chkd.	Checked	Survey by Sappell	Notes D.S.	Date 11-29-61
	Date	Date	Map No.	Indexed H. E. OTT	Date DEC 6 '61

J.N. 0650.05

SUNSET BLVD

(W. Hollywood - & Sherman Sewer Dist.)

CROSS - SECTIONS

ON

SWEETZER AVE

E. side FROM 30' S. of Norton AVE
TO 50' N. of Fountain Ave.

&

W. side FROM 80' S. of Fountain Ave
TO Sunset Blvd.

Note. Lenker Rod used.

STATION	B. S.	H. I.	F. S.	ELEV.
	Sappell Landa Lieber Dupuis Nunez			

NOTE: ANY ADDITIONS OR CHANGES ON THIS SHEET MUST BE MADE OR CIRCLED IN RED INK, WITH DATE AND NAME OF PERSON MAKING CHANGE.

Do not extend notes this side of this line.

PLEASE RETURN TO
LOS ANGELES COUNTY ENGINEER
700 LOS ANGELES COUNTY ENGINEERING BLDG.

76L-298 S & E #307—1-56

76L-298 S & E #307—1-56

PLEASE RETURN TO
LOS ANGELES COUNTY ENGINEER
700 LOS ANGELES COUNTY ENGINEERING BLDG.

NOTE: ANY ADDITIONS OR CHANGES ON THIS SHEET MUST BE MADE OR CIRCLED IN RED INK, WITH DATE AND NAME OF PERSON MAKING CHANGE.

Do not extend notes this side of this line.

STATION	B. S.	H. I.	F. S.	ELEV.	SWEETZER AVE (E. Side)	
BM MW 28				272 88	BM.MW 28 El. 272.880	F.B. 2197-14, Sweetzer
					Ave & Norton Ave. -	S.E. cor. wire spk. 2'
					S. of S. end C.R.	
					LT. & W.	℄ Sweetzer RT & E.
0+50				27163		℄
				27123		15' RT. gutt
				27208		15' " Top cb.
0+72^{2}				27245		℄
				27206	gutt.	15 RT. S. End C.R. S.E. cor.
				27298	Top cb.	15 " " " " " "
0+75^{7}				27261	N. Rim	5^{4} RT. ctr. S.S.M.H.
				27254	S. "	
				27259	N.E "	
	Rim	272.61-	11.94=	260.67	inv. 10" stub N.	11.10 Rod 0.84 Diam 11.94
	Rim	272.59 -	12.31=	260.28	inv. 15" inlet N.E	11.06 1.25 12.31
	Rim	272.54 -	12.39=	260.15	inv. 15" outlet S.	11.14 1.25 12.39

F. B. 2712 Pg. 82 Job No. 0650.05 Division No. 11 Notes Red Plotted Profile
Survey of Sunset Blvd (w. Hollywood) Date Date No. X-Sec.
Survey by Sappell Notes D.S. Notes Chkd Checked
Indexed H. E. Ott Date Date No.

76L-298 S & E #307—1-56

PLEASE RETURN TO
LOS ANGELES COUNTY ENGINEER
700 LOS ANGELES COUNTY ENGINEERING BLDG.

NOTE: ANY ADDITIONS OR CHANGES ON THIS SHEET MUST BE MADE OR CIRCLED IN RED INK, WITH DATE AND NAME OF PERSON MAKING CHANGE.

Do not extend notes this side of this line.

STATION	B. S.	H. I.	F. S.	ELEV.	SWEETZER	
					LT. & W.	RT & E (Top Lid)
0+97.3				273.22		17.3 RT. ℄ S.D. M.H.
				265.85		17.3 " inv. Drain pipe see topog pg 68
0+99.2				267.12		15.5 RT. inv. 18" conc. drain pipe from catch basin
0+99.7						40° RT ctr. S.S.M.H
	E. Rim 274.96 - 9.64			265.32	inv. 8" inlet E. (OFFSET 0.5 N. of ctr. MH.)	8.97 0.67 9.64
	S.E. Rim 274.95 - 10.07			264.~~88~~ 63	inv. ~~12"~~ 16" stub. S.E'ly	9.07 1.00 10.07 9.07 1.25 10.32 2-6-62
	S.W. Rim 274.94 - 10.52			264.42	inv. 15" outlet S.W.	9.27 1.25 10.52
1+00				273.46	S.S.M.H. Lid.	℄ int. Sweetzer Ave & Norton Ave.

Profile No. ___ Notes Red. ___ Plotted ___ Job No. 0650.05 Division No. 11 F. B. 2712 Pg. 83
X-Sec. No. ___ Date ___ Date ___ Survey of Sunset Blvd (W. Hollywood)
Notes Chkd. ___ Checked ___ Survey by Sappell Notes D.S. Date 11-29-61
Date ___ Date ___ Map No. ___ Indexed H. E. OTT Date ___

76L-298 S & E #307—1-56

PLEASE RETURN TO
LOS ANGELES COUNTY ENGINEER
700 LOS ANGELES COUNTY ENGINEERING BLDG.

NOTE: ANY ADDITIONS OR CHANGES ON THIS SHEET MUST BE MADE OR CIRCLED IN RED INK, WITH DATE AND NAME OF PERSON MAKING CHANGE.

Do not extend notes this side of this line.

STATION	B. S.	H. I.	F. S.	ELEV.	LT. & W.	Sweetzer Ave	RT & E
1+28.4				274.49		℄	
1+28.4				273.97	Gutter.	15' RT.	N. end C.R. N.E cor.
				274.76	Top cb.	15' "	" " " " "
1+36.0				270.45		14.0 RT.	Inv. 18" drain pipe
2+00				277.19		℄	
				277.14		5' RT.	
				276.71		15 "	gutter
				277.49		15 "	Top cb.
T.P.				280.34	T.P.		
3+00				281.05		℄	
				281.03		5 RT.	
				280.55		15 "	gutt.
				281.35		15 "	Top cb.
4+00				285.09		℄	
				285.07		5 RT.	
				284.54		15 "	gutt.
				285.32		15 "	Top cb.
T.P.				287.73	T.P.		
5+00				289.17		℄	
				289.12		5 RT	
				288.70		15 "	gutt.

F. B. 2712 PG. 84
Job No. 0650.05 Division No. 11 Notes Red. Plotted Profile
Survey of Sunset Blvd. (W. Hollywood) Date Date No. X-Sec.
Survey by Sappell Notes D.S. Notes Chkd. Checked
Indexed H. F. OTT Date Date Date No.

76L-298 S & E #307—1-56

PLEASE RETURN TO
LOS ANGELES COUNTY ENGINEER
700 LOS ANGELES COUNTY ENGINEERING BLDG.

NOTE: ANY ADDITIONS OR CHANGES ON THIS SHEET MUST BE MADE OR CIRCLED IN RED INK, WITH DATE AND NAME OF PERSON MAKING CHANGE.

Do not extend notes this side of this line.

STATION	B. S.	H. I.	F. S.	ELEV.	LT. & W. SWEETZER AVE RT & E
5+00				289 40	15' RT. Top cb.
6+00				293 25	℄
				293 27	5 RT.
				292 69	15 " gutt.
				293 51	15 " Top cb.
BM MW101				293 46	BM MW 101 El. 293.449 F.B. 2197-56 Sweetzer Ave (E side) midway between Norton Ave & Fountain Ave - Bt SPK. in cb. in front HO #1246
			corr.	293 45	
7+00				297 60	℄
				297 55	5 RT
				297 09	15 " gutt.
				297 87	15 " Top cb.
8+00				302 12	℄
				302 10	5 RT.
				301 60	15 " gutt.
				302 40	15 " Top cb.
T.P.				302 13	T.P.
9+00				306 96	℄
				306 90	5 RT.
				306 37	15 " gutt.
				—	15 depressed cb.
				306 92	5 LT.

Profile No. ____ Date ____ Notes Red. ____ Plotted ____ Job No. 0650.05 Division No. 11 F. B. 2712 Pg. 85
X-Sec. No. ____ Date ____ Notes Chkd. ____ Checked ____ Date ____ Survey of Sunset Blvd (W. Hollywood) Date 11-29-61
Survey by Sappell Notes D.S. Date ____
Map No. ____ Date ____ Indexed E. OTT Date ____

76L-298 S & E #307—1-56

PLEASE RETURN TO
LOS ANGELES COUNTY ENGINEER
700 LOS ANGELES COUNTY ENGINEERING BLDG.

NOTE: ANY ADDITIONS OR CHANGES ON THIS SHEET MUST BE MADE OR CIRCLED IN RED INK, WITH DATE AND NAME OF PERSON MAKING CHANGE.

Do not extend notes this side of this line.

STATION	B. S.	H. I.	F. S.	ELEV.	LT. & W. SWEETZER AVE	RT & E.
9+00				306.53	15 LT. gutt.	
				307.14	15 " Top cb.	
T.P.				311.12	T.P.	
9+70				310.46		℄
				310.42		5 RT
				309.97		15 " gutt.
				310.86		15 " Top cb.
				310.42	5 LT.	
				310.01	15 " gutt.	
				310.72	15 " Top cb.	
10+17.7				313.05		℄
				312.96	5 LT.	
				312.48	15 " gutt.	S. end C.R. S.W. Cor.
				313.12	15 " Top cb.	" " " " "
10+22.4				313.26		℄
				313.30		5 RT.
				313.09	gutt.	15 " S. end C.R. S.E. Cor.
				313.81	Top cb.	15 " " " " "
10+28.9				312.00		38.5 inv. 12" conc. pipe in catch basin

F. B. 2712 Pg. 86 Job No. 0650.05 Division No. 11 Notes Red. Plotted Profile
Survey of Sunset Blvd (W. Hollywood) Date Date No. X-Sec.
Survey by Sappell Notes D.S. Notes Chkd. Checked No.
Indexed H. E. OTT Date Date Date

76L-298 S & E #307—1-56

PLEASE RETURN TO
LOS ANGELES COUNTY ENGINEER
700 LOS ANGELES COUNTY ENGINEERING BLDG.

NOTE: ANY ADDITIONS OR CHANGES ON THIS SHEET MUST BE MADE OR CIRCLED IN RED INK, WITH DATE AND NAME OF PERSON MAKING CHANGE.

Do not extend notes this side of this line.

STATION	B. S.	H. I.	F. S.	ELEV.	LT. & W. SWEETZER AVE RT & E.
10+49.2					S.S.M.H. @ ℄ int Sweetzer & Fountain-E
				315.23	N. Rim
				315.16	S. Rim
				315.21	E. Rim
	Rim	315.23 -	8.81 =	306.42	Inv. 8" inlet N. { 8.14, 0.67, 8.81
	Rim	315.21 -	8.86 =	306.35	Inv. 8" inlet E. { 8.19, 0.67, 8.86
	Rim	315.16 -	9.05 =	306.11	Inv. 8" outlet S. { 8.38, 0.67, 9.05
10+49.2				315.25	5 RT.
				315.48	15 " cb. line
				315.05	5 LT.
				314.98	15 " cb line
10+69.3				312.61	(W. end catch basin) 33.8 RT. Inv. 12" pipe.
10+84.8				316.07	℄
				316.10	5 RT.
				315.75	gutt. 15 " N. end C.R. N.E. cor
				316.07	Top Cb. 15 " " " " " "

Profile Notes Red. Plotted Job No. 065005 Division No. 11 F. B. 2712 Pg. 87
No. X-Sec. Date Date Survey of Sunset Blvd (W. Hollywood)
No. Notes Chkd. Date Checked Survey by Sappell Notes D.S. Date 11-29-61
No. Date Map No. Indexed H. E. OTT Date

76L-298 S & E #307—1-56

PLEASE RETURN TO
LOS ANGELES COUNTY ENGINEER
700 LOS ANGELES COUNTY ENGINEERING BLDG.

NOTE: ANY ADDITIONS OR CHANGES ON THIS SHEET MUST BE MADE OR CIRCLED IN RED INK, WITH DATE AND NAME OF PERSON MAKING CHANGE.

Do not extend notes this side of this line.

F. B. 2712 Pg. 88 | Job No. 0650.05 | Division No. 11 | Notes Red. | Plotted | Profile
Survey of Sunset Blvd (W. Hollywood) | Date | No.
Survey by Zapell | Notes Chkd. | Checked | X-Sec.
Notes D.S. | Date | Date | No.
Indexed H. E. OTT | Date | Date

STATION	B. S.	H. I.	F. S.	ELEV.	LT. ℄ W. SWEETZER AVE RT ℄ E.
10+95.8				315.91	11' RT cor. apron.
				315.41	15' RT gutt
				315.91	15' Top cb.
11+00				316.65	℄
				316.63	5 RT.
				316.20	15 " gutt.
				316.80	15 " Top cb.
				316.52	5 LT.
				316.01	11 " Ed apron.
				315.41	12.9 Ed iron grate
				312.41	12.9 inv. 12" conc. pipe
				315.18	15.9 iron grate Fl. with apron
				316.44	15' Top cb.
BM MW 102				315.17	BM MW. 102 El. 315.168 F.B. 2197-56
					Sweetzer Ave & Fountain Ave, N.W. cor.
					cut spk in middle C.R.
11+02.4					6' RT. S.D.M.H.
				316.77	N Rim
				316.67	S. Rim
	Rim	316.77 -	7.09 =	309.68	inv. 33" R.C.P. inlet N. {4.34, 2.75, 7.09}
	Rim	316.67 -	7.24 =	309.43	" 42" R.C.P. outlet S. {3.74, 3.50, 7.24}

76L-298 S & E #307—1-56

PLEASE RETURN TO
LOS ANGELES COUNTY ENGINEER
700 LOS ANGELES COUNTY ENGINEERING BLDG.

NOTE: ANY ADDITIONS OR CHANGES ON THIS SHEET MUST BE MADE OR CIRCLED IN RED INK, WITH DATE AND NAME OF PERSON MAKING CHANGE.

Do not extend notes this side of this line.

Profile No. X-Sec. No.
Notes Red. Date Notes Chkd. Date
Plotted Date Checked Date
Job No. 0650.05 Division No. 11
Survey of Sunset Blvd (W. Hollywood)
Survey by Sappell Notes P.S. Date 11-29-61
Map No. Indexed H. E. OTT Date
F. B. 2712 Pg. 89

STATION	B. S.	H. I.	F. S.	ELEV.	LT. ℄ W. - SWEETZER AVE	RT ℄ E
11+13°				316.50	11 LT. cor apron	
				316.09	15 " gutt.	
				316.69	15 " Top cb.	
12+00				320.98		℄
				320.81	5 LT.	
				319.90	15 " gutt.	
				320.73	15 " Top cb.	
T.P.				323.85	T.P.	
13+00				325.65		℄
				325.48	5 LT.	
				324.59	15 " gutt.	
				325.39	15 " Top cb.	
14+00				330.07		℄
				329.91	5 LT.	
				329.19	15 " gutt.	
				329.99	15 " Top cb.	
14+35				331.70	N Rim J.C.M.H. ℄ int Sweetzer & pre De Longpre Ave.	
				331.66	E "	
				331.60	S "	
	Rim	331.70 -	10.66	321.04	1 inv. 8" Inlet N.	9.99 / 0.67 / 10.66
	Rim	331.66 -	10.77	320.89	" 8" " E	10.10 / 0.67 / 10.77
	Rim	331.60 -	11.01	320.59	" 8" outlet S.	10.34 / 0.67 / 11.01

76L-298 S & E #307—1-56

PLEASE RETURN TO
LOS ANGELES COUNTY ENGINEER
700 LOS ANGELES COUNTY ENGINEERING BLDG.

NOTE: ANY ADDITIONS OR CHANGES ON THIS SHEET MUST BE MADE OR CIRCLED IN RED INK, WITH DATE AND NAME OF PERSON MAKING CHANGE.

Do not extend notes this side of this line.

STATION	B. S.	H. I.	F. S.	ELEV.	LT. & W. SWEETZER AVE	RT & E.
T.P.				33153	T.P.	
14+90±				33512		℄ Sweetzer
				33514	5' LT.	
				33462	15 " gutt.	S. end C.R. S.W. cor.
				33541	15 " Top cb.	" " " " "
15+00						6± RT. S.D.M.H.
				33575	N. Rim	
				33554	S Rim	Note: outlet at M.H.-North 24" Diam.
				33578	N.W. "	
	Rim	335.75-	6.36=	329.39	inv. 30" R.C.P. inlet N.	3.86 / 2.50 / 6.36
	"	335.54-	6.40=	329.14	inv. 33" R.C.P. outlet S.	3.65 / 2.75 / 6.40
	"	335.78-	5.50=	330.28	inv. 24" inlet N.W.	3.50 / 2.00 / 5.50
T.P.				33877	T.P.	
15+50						℄ Sweetzer J.C.M.H.
				34145	N. Rim	
				34121	S. "	
				34134	W. "	
	Rim	341.45-	9.40=	332.05	inv. 8" inlet N.	8.73 / 0.67 / 9.40
	"	341.21-	9.32=	331.89	" 8" " W.	8.65 / 0.67 / 9.32
	"	341.34-	9.75=	331.59	" 8" outlet S.	9.08 / 0.67 / 9.75

F. S. 2712 Pg. 90 Job No. 0650.05 Division No. 11 Notes Red. Plotted Profile
Survey of Sunset Blvd (W. Hollywood) Date Date No. X-Sec.
Survey by Sappell Notes D.S. Notes Chkd. Checked Date No.
Indexed H. E. OTT. Date

76L-298 S & E #307—1-56

PLEASE RETURN TO
LOS ANGELES COUNTY ENGINEER
700 LOS ANGELES COUNTY ENGINEERING BLDG.

NOTE: ANY ADDITIONS OR CHANGES ON THIS SHEET MUST BE MADE OR CIRCLED IN RED INK, WITH DATE AND NAME OF PERSON MAKING CHANGE.

Do not extend notes this side of this line.

STATION	B. S.	H. I.	F. S.	ELEV.		
15+93.23				346.14	℄ int.	
" "	= 1+00 going			W'ly	along ℄ DeLongpre to W.	
					℄ DeLongpre	
					LT. & S.	RT & N.
1+85.3	W'ly					8' RT. S.D.M.H.
				345.21	S.E. Rim	
	Rim	345.21 -	6.25 =	338.96	inv. 24" conc. drain pipe	outlet S.E. 4.25 / 2.00 / 6.25
2+53.53	W'ly					8° RT. S.S.M.H.
				346.01	S.W. Rim	
				346.00	E "	
	Rim	346.01 -	9.27 =	336.74	inv. 8" inlet S.W.	8.60 / 0.67 / 9.27
	"	346.00 -	9.32 =	336.68	" 8" outlet E	8.65 / 0.67 / 9.32
					℄ Sweetzer	
					LT & W.	RT & E.
16+00				346.96	℄	
				346.99	5 LT.	
				347.16	15 " curb line	
BM D-17				346.32	BM D-17 El. 346.318 F.B. 2197-57, Sweetzer Ave & DeLongpre Ave (To west) N.W. cor., Bt. spk in lead in cb W. end N.W. C.R.	

Profile Notes Red. ____ Plotted ____ Job No. 0650.05 Division No. 11 F.B. 2712 Pg. 91
No. ____ Date ____ Date ____ Survey of Sunset Blvd. (W. Hollywood)
X-Sec. Notes Chkd. ____ Checked ____ Survey by Sappell Notes D.S. Date 11-29-61
No. ____ Date ____ Date ____ Map No. ____ Indexed ____ Date ____

H.E. OH

76L-298 S & E #307—1-56

PLEASE RETURN TO
LOS ANGELES COUNTY ENGINEER
700 LOS ANGELES COUNTY ENGINEERING BLDG.

NOTE: ANY ADDITIONS OR CHANGES ON THIS SHEET MUST BE MADE OR CIRCLED IN RED INK, WITH DATE AND NAME OF PERSON MAKING CHANGE.

Do not extend notes this side of this line.

STATION	B. S.	H. I.	F. S.	ELEV.	LT. & W. SWEETZER AVE RT & E.
T.P.				353 97	T.P.
16+73 1				358 58	℄
				358 55	5 LT.
				358 37	13 1 " Ed gutt.
				358 17	15 1 " gutt. N. end CR. N.W. Cor
				358 88	15 1 " Top cb. " " " " "
				358 10	15 RT. gutt.
				358 85	15 " Top cb.
T.P.				363 10	T.P.
17+05 5					J.C.M.H. ℄ Sweetzer.
				365 23	N.W. Rim
				365 20	N.E. "
				364 93	S. "
	Rim	365.23 -	16.88=	348.35	Inv. 8" Inlet N.W. 16.21 / 0.67 / 16.88
	"	365.20 -	17.04=	348.16	Inv. 8 " N.E. 16.37 / 0.67 / 17.04
	"	364.93 -	17.25=	347.68	Inv. 8" outlet S. 16.58 / 0.67 / 17.25
T.P.				372 15	T.P.
17+65 5				377 02	℄
				377 24	5 RT
				377 45	13 " Ed gutt.
				377 35	15 1 " gutt. S. end C.R. S.W. Cor.
				377 85	15 " Top cb. " " " " "
T.P.				379 84	T.P.

F. B. 2712 Pg. 92 Job No. 0650.05 Division No. 11 Notes Red. Plotted Profile
Survey of Sunset Blvd (w. Hollywood) Date Date No. X-Sec.
Survey by Sappell Notes D.S. Notes Chkd. Checked
Indexed H. E. OTT Date Date Date No.

76L-298 S & E #307—1-56

PLEASE RETURN TO
LOS ANGELES COUNTY ENGINEER
700 LOS ANGELES COUNTY ENGINEERING BLDG.

NOTE: ANY ADDITIONS OR CHANGES ON THIS SHEET MUST BE MADE OR CIRCLED IN RED INK, WITH DATE AND NAME OF PERSON MAKING CHANGE.

Do not extend notes this side of this line.

STATION	B. S.	H. I.	F. S.	ELEV.	LT. ℄ W. SWEETZER AVE. RT ℄ E.
17+89.4				38195	℄
				38135	gutt. 15 RT S. end C.R. SE cor
				38200	Top cb. 15 " " " " " "
				38210	25 " back walk
18+00				38359	℄
				38373	5 LT.
				38400	15 " curb line (Sweetzer to south)
18+13.2				38504	℄ " ℄ S. cb. line Sunset Sweetzer to So.
18+49.50				38711	℄ Int. ℄ Sunset Blvd.
BM D-18				38758	BM D-18, El. 387.586 F.B. 2197-22 Sunset Blvd ℄ Sweetzer Ave., N.W. cor., W. spk., 5' W. of W. end C.R.

Profile Notes Red. ____ Plotted ____ Job No. 0650.05 Division No. 11 F. B. 2712 Pg. 93
No. ____ Date ____ Date ____ Survey of Sunset Blvd (W. Hollywood)
X-Sec. Notes Chkd. ____ Checked ____ Survey by Sappell Notes D.S. Date 11.29.61
No. ____ Date ____ Date ____ Map No. ____ Indexed H. E. OTT Date ____

F. B. 2712 PG. 94 | Job No. | Division No. | Notes Red. | Plotted | Profile

Survey of | Date | Date | No.

Survey by | Notes | Notes Chkd. | Checked | X-Sec.

Indexed | Date | Date | Date | No.

STATION	B. S.	H. I.	F. S.	ELEV.

76L-298 S & E #307—1-56

PLEASE RETURN TO

LOS ANGELES COUNTY ENGINEER

700 LOS ANGELES COUNTY ENGINEERING BLDG.

NOTE: ANY ADDITIONS OR CHANGES ON THIS SHEET MUST BE MADE OR CIRCLED IN RED INK, WITH DATE AND NAME OF PERSON MAKING CHANGE.

Do not extend notes this side of this line.

Profile No.	Notes Red.	Plotted	Job No. 0650.05	Division No. 11	F. B. 2712 Pg. 95
	Date	Date	Survey of Sunset Blvd		
X-Sec. No.	Notes Chkd.	Checked	Survey by Curtis	Notes Curtis	Date 3-2-62
	Date	Date	Map No.	Indexed H. E. OTT	Date APR 3 '62

J.N. 0650.05
SUNSET-BLVD

Invert. Elev's @ S.D. M.H.
Located ± 5.5 East & ± 36.7
South of the Int. of Sunset
Blvd. (East) & Sweetzer Ave. (South).

Curtis
Newman
Yasui
Dover.

STATION	B. S.	H. I.	F. S.	ELEV.

NOTE: ANY ADDITIONS OR CHANGES ON THIS SHEET MUST BE MADE OR CIRCLED IN RED INK, WITH DATE AND NAME OF PERSON MAKING CHANGE.

Do not extend notes this side of this line.

PLEASE RETURN TO
LOS ANGELES COUNTY SURVEYOR
726 LOS ANGELES COUNTY ENGINEERING BLDG.

78L298 S & E #307 9-54

76L298 S & E #307 9-54

PLEASE RETURN TO
LOS ANGELES COUNTY SURVEYOR
726 LOS ANGELES COUNTY ENGINEERING BLDG.

NOTE: ANY ADDITIONS OR CHANGES ON THIS SHEET MUST BE MADE OR CIRCLED IN RED INK, WITH DATE AND NAME OF PERSON MAKING CHANGE.

Do not extend notes this side of this line.

STATION	B. S.	H. I.	F. S.	ELEV.		
(fd) B.M. # D-18				387.59	B.M. # D-18 El. 387.586 F.B. 2197-22 Sunset & Sweetzer - N.W. Cor. - Wire spike 5' W. of W. end C.R.	
M.H. Rim				384.90		
Inlet 24" Conc S.D. from N.E.				19.20	Rod.	
— — — — —				365.70	F.L. Elev.	
M.H. Rim				384.90		
Inlet, 18" Conc. S.D. from North				19.20	Rod.	
— — — —				365.70	F.L. Elev.	
M.H. Rim				384.90		
Outlet 24" Conc. S.D. to South				19.25	Rod	
— — — — — —				365.65	F.L. Elev.	
T.P.				386.10	T.P.	
B.M. # D-18				387.59	B.M. # D-18 (as above)	

F. B. 2712 Pg. 96
Job No. 06505 Division No. 11 Notes Red. Plotted Profile
Survey of Sunset Blvd Date Date No.
Survey by Curtis Notes Curtis Notes Chkd. Checked X-Sec.
Indexed H. E. OTT Date Date Date No.

Profile No.	Notes Red.	Plotted	Job No. 0650.05	Division No. 11	F. B. 2712 Pg. 97
	Date	Date	Survey of Sunset Blvd (W. Hollywood & Sherman Sewer Dist.		
X-Sec. No.	Notes Chkd.	Checked	Survey by F. E. Brooks	Notes F. E. Brooks	Date 20 March 62
	Date	Date	Map No.	Indexed H. E. OTT	Date APR 3 '62

J. N. 0650.05

SUNSET BLVD.

W. HOLLYWOOD & SHERMAN SEWER DIST.

Additional Work

CROSS SECTIONS

on

N. Side of Sunset Blvd.

from Kings Rd

To Sweetzer Ave.

STATION	B. S.	H. I.	F. S.	ELEV.
		F.E. Brooks S. M. Maldonado E. Martinez G. E. Cook G. R. Esquer		

NOTE: ANY ADDITIONS OR CHANGES ON THIS SHEET MUST BE MADE OR CIRCLED IN RED INK, WITH DATE AND NAME OF PERSON MAKING CHANGE.

Do not extend notes this side of this line.

PLEASE RETURN TO
LOS ANGELES COUNTY ENGINEER
700 LOS ANGELES COUNTY ENGINEERING BLDG.

761-298 S & E #307—1-56

76L-298 S & E #307—1-56

PLEASE RETURN TO
LOS ANGELES COUNTY ENGINEER
700 LOS ANGELES COUNTY ENGINEERING BLDG.

NOTE: ANY ADDITIONS OR CHANGES ON THIS SHEET MUST BE MADE OR CIRCLED IN RED INK, WITH DATE AND NAME OF PERSON MAKING CHANGE.

Do not extend notes this side of this line.

STATION	B. S.	H. I.	F. S.	ELEV.		
BM 13-16590				392 53	BM 13-16590 Elev. 392.528 per F.B. 2197-22 City of L.A. B.M. Sunset Blvd N. cb. of W. cb. line Kings	W. spk in cb. 20' W. Rd. at E. end C.B.
					Left or N. 38' off	Right or S.
9+89.8	C.B.			392 54		5.5 RT. Top C.B. curb
					18" outlet S.E.	
		Invert of 18" Cone pipe		388 74	Rod 392.54	
					meas 2.30	
					Top pipe 390.24	
					dia 1.50	
					invert 388.74	
						⊼ line
10+03.60 = 0+00 per F.B. 1817-113				392 47		⊼
0+04.4				392 44		⊼ Top cb
				392 03		⊼ Gutter

F. B. 2712 Pg. 98 Job No. 0650.05 Division No. 11 Notes Red Plotted Profile
Survey of Sunset Blvd / W. Hollywood & Sherman Date Date No. X-Sec.
Survey by F. E. Brooks Notes F. E. Brooks Sewer Dist. Notes Chkd. Checked
Indexed H. E. OTT Date Date Date No.

76L-298 S & E #307—1-56

PLEASE RETURN TO
LOS ANGELES COUNTY ENGINEER
700 LOS ANGELES COUNTY ENGINEERING BLDG.

NOTE: ANY ADDITIONS OR CHANGES ON THIS SHEET MUST BE MADE OR CIRCLED IN RED INK, WITH DATE AND NAME OF PERSON MAKING CHANGE.

Do not extend notes this side of this line.

STATION	B. S.	H. I.	F. S.	ELEV.	Left or N	⊼	Right or S.
0+13.2	C.B.			39330	12.4 Lt. Top of C.B. curb.		
					18" outlet S.W.		
		Invert 18" Conc pipe		38980	Rod	393.30	
					meas	2.00	
					Top pipe	391.30	
					dia	1.50	
					invert	389.80	
0+24				39190			1' Rt 38' offset line
0+41.7	C.B.			39229	7.7 L. TOP C.B PVMT 221		~~7.7 Rt top of C.B. prmt~~
					18" outlet S.		
		Invert 18" Conc pipe		38859	Rod	392.29	
					meas	2.20	
					Top pipe	390.09	
					dia	1.50	
					invert	388.59	
0+44.0				39115			4.8 Rt Gutter 38' offset
				39160			" " Top Cb " "

Profile Notes Red. ____ Plotted ____ Job No. 0650.05 Division No. 11 F. B. 2712 Pg. 99
No. ____ Date ____ Date ____ Survey of Sunset Blvd - W. Hollywood & Sherman Sewer
X-Sec. Notes Chkd. ____ Checked ____ Survey by E. E. Brooks Notes E. E. Brooks Date 2 April 62 Dist.
No. ____ Date ____ Date ____ Map No. ____ Indexed ____ Date ____

76L-298 S & E #307—1-56

PLEASE RETURN TO
LOS ANGELES COUNTY ENGINEER
700 LOS ANGELES COUNTY ENGINEERING BLDG.

NOTE: ANY ADDITIONS OR CHANGES ON THIS SHEET MUST BE MADE OR CIRCLED IN RED INK, WITH DATE AND NAME OF PERSON MAKING CHANGE.

Do not extend notes this side of this line.

STATION	B. S.	H. I.	F. S.	ELEV.	Left or N	T	Right or S
0+54.5				391 32			5.2 RT 38' offset line
				391 15			10.7 RT. Top cb.
T.P.				398 57			
T.P.				406 70			
0+68.4	S.M.H.			409 42	103.8 LT. S.M.H.		
		N. Rim =	409.60		8" Inlet N.		8" outlet S.
		S. Rim =	409.24		Rod	409.42	409.42
		Invert 8" Inlet N.		402 81	meas	5.94	6.34
		" " Outlet S.		402 41	Top pipe	403.48	403.08
					dia	67	67
					invert	402.81	402.41
T.P.				406 41			
T.P.				398 20			
T.P.				389 54			
1+00				389 86			5.4 RT. 38' offset line
"				389 72			10.9 " Top cb.
1+12.3				389 51			RT. 38' offset line break
"				389 36			" Top cb. break
1+14.5				389 28			RT 38' offset line break
				388 75			" Top depressed cb X

F. B. 2712 Pg. 100
Job No. 0650.05 Division No. 11 Notes Red. Plotted Profile
Survey of Sunset Blvd. - W. Hollywood & Sherman Date Date No.
Survey by E. E. Brooks Notes E. E. Brooks Sewer Dist Notes Chkd. Checked X-Sec.
Indexed H. E. OTT Date Date Date No.

76L-298 S & E #307—1-56

PLEASE RETURN TO
LOS ANGELES COUNTY ENGINEER
700 LOS ANGELES COUNTY ENGINEERING BLDG.

NOTE: ANY ADDITIONS OR CHANGES ON THIS SHEET MUST BE MADE OR CIRCLED IN RED INK, WITH DATE AND NAME OF PERSON MAKING CHANGE.

Do not extend notes this side of this line.

STATION	B. S.	H. I.	F. S.	ELEV.	Left or N	⊼ Right or S.
1+32.8				38 8 68		2.8 RT 38' offset break
"				38 8 29		8.3 RT. Top depressed cb.
1+34.3				38 8 71		2.8 RT 38' offset break
				38 8 70		8.3 " Top cb. break
1+57.8	per F.B. 1817-117			38 8 15		⊼ line & 38' offset line
1+97.0				38 7 05		4.4 RT 38' offset break
				38 6 85		9.8 " Top cb. break
1+98.7				38 6 82		4.4 " 38' offset break
				38 6 30		9.8 " Top depressed cb.
2+00				38 6 65		4.4 RT 38' offset line
2+54.0				38 5 19		6.2 RT 38' offset break
2+54.8				38 4 54		11.8 " Top depressed cb
2+56.0				38 5 21		6.1 " 38' offset break
2+56.3				38 5 03		11.7 " Top cb. break
2+69.8				38 4 78		4.7 RT 38' offset break
2+71.0				38 4 59		10.4 " Top cb. break

Profile Notes Red. ____ Plotted ____ Job No. 0250.05 Division No. 11 F. B. 2712 Pg. 101
No. ____ Date ____ Date ____ Survey of Sunset Blvd - W. Hollywood & Sherman
X-Sec. Notes Chkd. ____ Checked ____ Survey by F. E. Brooks Notes F. E. Brooks Date 2 Apr. '62 Dist
No. ____ Date ____ Date ____ Map No. ____ Indexed H. E. OTT Date ____

76L-298 S & E #307—1-56

PLEASE RETURN TO
LOS ANGELES COUNTY ENGINEER
700 LOS ANGELES COUNTY ENGINEERING BLDG.

NOTE: ANY ADDITIONS OR CHANGES ON THIS SHEET MUST BE MADE OR CIRCLED IN RED INK, WITH DATE AND NAME OF PERSON MAKING CHANGE.

Do not extend notes this side of this line.

STATION	B. S.	H. I.	F. S.	ELEV.	Left or N.	Right or S.
2+71.7				384 64		4.7 RT 38' offset break
2+72.7				383 98		10.4 " Top depressed cb.
3+00				383 76		2' RT 38' offset line
					Left or N	38' Offset Right or S.
3+15.60	per F.B.	1817-121		3 41		
T.P.				383 31		
3+18.0				383 38		38' offset break
"				382 80		5.5 RT Top depressed cb
3+19.7				383 45		38' offset break
"				383 31		5.5 RT Top cb break
3+26.4				383 34		38' offset break
"				383 17		5.5' Rt Top Cb break
3+28.0				383 18		38' offset break
"				382 63		5.5 RT Top depressed cb.
3+53.3				382 78		38' offset break
"				382 18		5.5 Rt Top depressed cb.
3+55.3				382 87		38' offset break

F. B. 2712 Pg. 102
Job No. 0650.05 Division No. 11 Notes Red. Plotted Profile
Survey of Sunset Blvd - W. Hollywood & Sherman Date Date No. X-Sec.
Survey by F. E. Brooks Notes F. E. Brooks Sewer Dist Notes Chkd. Checked
Indexed H. E. OTT Date Date Date No.

76L-298 S & E #307—1-56

PLEASE RETURN TO
LOS ANGELES COUNTY ENGINEER
700 LOS ANGELES COUNTY ENGINEERING BLDG.

NOTE: ANY ADDITIONS OR CHANGES ON THIS SHEET MUST BE MADE OR CIRCLED IN RED INK, WITH DATE AND NAME OF PERSON MAKING CHANGE.

Do not extend notes this side of this line.

STATION	B. S.	H. I.	F. S.	ELEV.	Left or N. 38' offset	Right or S.
3+55.3				382 72		5.5 RT Top cb. break
3+78.31 = 0+00	per F.B. 1817-123			382 59	38' offset	
					Left or N. ℄ line	Right or S.
0+22.2				382 47	1.8 Lt 38' offset break	
0+22.8				382 34		3.6 RT Top cb. break
0+24.2				382 35	2.2 Lt. 38' offset break	
0+24.8				381 76		3.5 RT. Top depressed cb
0+44				383.34	2.7 Lt. 38' offset break	
0+44.2				381 75		2.8 RT Top depressed cb. break
0+50.8				381 59		2.7 Rt Top depressed cb
0+51.0				382 24	2.9 Lt 38' offset break	
0+52.7				382 34		2.6 RT Top cb. break
0+52.8				382 39	2.9 Lt 38' offset break	
"				382 39	" " " " edge steel box not able to get lid off.	

Profile Notes Red ____ Plotted ____ Job No. R250.05 Division No. 11 F. B. 2712 Pg. 103
No. ____ Date ____ Date ____ Survey of Sunset Blvd. - W. Hollywood & Sherman Sewer Dist.
X-Sec. Notes Chkd. ____ Checked ____ Survey by F. E. Brooks Notes F. E. Brooks Date Apr. 1/62
No. ____ Date ____ Date ____ Map No. ____ Indexed H. E. OTT Date ____

76L-298 S & E #307—1-56

PLEASE RETURN TO
LOS ANGELES COUNTY ENGINEER
700 LOS ANGELES COUNTY ENGINEERING BLDG.

NOTE: ANY ADDITIONS OR CHANGES ON THIS SHEET MUST BE MADE OR CIRCLED IN RED INK, WITH DATE AND NAME OF PERSON MAKING CHANGE.

Do not extend notes this side of this line.

STATION	B. S.	H. I.	F. S.	ELEV.	Left or N	℄ line	Right or S.
1+00				382 69	1.1 Lt. 38' offset		
"				382 55			4.4' RT Top cb.
1+20.79	per F.B. 1817-127			382 88		℄ = 38' offset	
1+41.7				382 93			3.8 RT. Top cb. E.C.R.
"				383 31	1.7 Lt. 38' offset		
1+46.9				383 52	2.0 Lt 38' offset Top cb		
"				382 80	" " 38' " Gutter		
1+50.3	W. M. H. - meter			382 98	3.1 LT N. Rim W. M. H		
					Rod 382.98		
	elev. bot. of chamber			378 98	meas 4.00		
					bot. of chamber 378.98		
1+50.9	W. M. H. - sprinkler valve			383 59	7.4 Lt. W. Rim		
					Rod 383.59		
	Top of 2" Pipe			381 69	meas. 1.90		
					Top of 2" pipe. 381.69		
1+61.7				383 01	2.5 Lt. pvmt		
T.P.				383 65			

F. B. 2712 PG. 104 Job No. 0650.05 Division No. 11 Notes Red. Plotted Profile
Survey of Sunset Blvd - W. Hollywood & Sherman Date Date No. X-Sec.
Survey by E. E. Brooks Notes E. E. Brooks Sewer Dist Notes Chkd. Checked
Indexed H. E. Ott Date Date Date No.

76L-298 S & E #307—1-56

PLEASE RETURN TO
LOS ANGELES COUNTY ENGINEER
700 LOS ANGELES COUNTY ENGINEERING BLDG.

NOTE: ANY ADDITIONS OR CHANGES ON THIS SHEET MUST BE MADE OR CIRCLED IN RED INK, WITH DATE AND NAME OF PERSON MAKING CHANGE.

Do not extend notes this side of this line.

STATION	B. S.	H. I.	F. S.	ELEV.	Left or N	⊼ line	Right or S.
1+76.0				38315	3.0 Lt. Gutter 38' offset		
"				38404	" " Top cb. " "		
1+82.2				38322			2.4 RT Top Cb. E.C.R.
"				38385	2.9 Lt. 38' offset		
1+91.8				38360	2.6 Lt. 38' offset profile		
2+00				38352	2.4 Lt. 38' offset		
"				38332			3.0 Rt. Top cb.
2+41.58 = 0+00	per F.B.	1817-131		38385		⊼ = 38' offset	
					Left or N.	38' offset	Right or S.
1+00				38546		38' offset	
"				38530			5.5 RT Top cb.
2+00				38708		38' offset	
"				38694			5.5 RT Top cb.
T.P.				38750			

Profile Notes Red. ____ Plotted ____ Job No. 2650.05 Division No. 11 F. B. 2712 Pg. 105
No. ____ Date ____ Date ____ Survey of Sunset Blvd W. Hollywood & Sherman Sewer Dist
X-Sec. Notes Chkd. ____ Checked ____ Survey by F. E. Brooks Note F. E. Brooks Date 2 April 62
No. ____ Date ____ Date ____ Map No. ____ Index H. E. OTT Date ____

76L-298 S & E #307—1-56

PLEASE RETURN TO
LOS ANGELES COUNTY ENGINEER
700 LOS ANGELES COUNTY ENGINEERING BLDG.

NOTE: ANY ADDITIONS OR CHANGES ON THIS SHEET MUST BE MADE OR CIRCLED IN RED INK, WITH DATE AND NAME OF PERSON MAKING CHANGE.

Do not extend notes this side of this line.

STATION	B. S.	H. I.	F. S.	ELEV.	Left or N	38' offset	Right or S
2+42.9				38782		38' offset	
"				38764		5.5 RT Top cb E.C.R	
2+56.8				38795		38' offset Top cb.	
"				38762		" " Gutter	
2+65.0	C.B.			38782	7.2 LT. pvmt over outlet.		
					18" Conc. outlet E.		
		Invert 18" Conc. Pipe		38382	Rod 387.82		
					meas 2.50		
					Top Pipe 385.32		
					dia 1.50		
					invert 383.82		
2+71.6				38816		38' offset profile	
2+84.9				38825		38' offset Gutter	
"				38867		" " Top cb.	
2+93.6				38865		38' offset	
"				38841		5.5 RT Top Cb.	

F. B. 2712 Pg. 106
Job No. 0650.05 Division No. 11
Survey of Gutter set Blvd - W Hollywood & Sherman
Survey by F. E. Brooks Notes F. E. Brooks Sewer Dist
Indexed H. E. OTT
Notes Red. Date Plotted Date Profile No. X-Sec. No.
Notes Chkd. Date Checked Date No.

76L-298 S & E #307—1-56

PLEASE RETURN TO
LOS ANGELES COUNTY ENGINEER
700 LOS ANGELES COUNTY ENGINEERING BLDG.

NOTE: ANY ADDITIONS OR CHANGES ON THIS SHEET MUST BE MADE OR CIRCLED IN RED INK, WITH DATE AND NAME OF PERSON MAKING CHANGE.

Do not extend notes this side of this line.

STATION	B. S.	H. I.	F. S.	ELEV.	Left or N.	38' Offset	Right or S.
2+98.8	C. B.			388 55			4.0 RT. C.B. over pipe
					18" Inlet W.		
					Rod	388.55	
	Invert 18" conc pipe			381 15	meas	5.90	
					Top pipe	382.65	
					dia	1.50	
					invert	381.15	
T.P.				393 89			
3+05.4	S. M. H.			399 89	67.6 LT. S. M. H.		
		N. Rim 400.08					
		S. Rim 399.69			8" Inlet N.		8" Outlet S
					Rod	399.89	399.89
	Invert 8" Inlet N =			395 56	meas	3.66	4.59
	" " Outlet S			394 63	Top pipe	396.23	395.30
					dia	.67	.67
					invert	395.56	394.63
T.P.				392 80			

Profile Notes Red. ____ Plotted ____ Job No. 0650.05 Division No. 11 F. B. 2712 PG. 109
No. ____ Date ____ Date ____ Survey of Sunset Blvd - W. Hollywood & Sherman
X-Sec. Notes Chkd. ____ Checked ____ Survey by E. E. Brooks Notes E. E. Brooks Date 24 Apr 1962 Dist
No. ____ Date ____ Date ____ Map No. ____ Indexed H. E. OTT Date ____

F. B. 2712 Pg. 108 Job No. DL50 05 Division No. 11 Notes Red _____ Plotted _____ Profile

Survey of Sunset Blvd - W. Hollywood & Sherman Date _____ Date _____ No. _____

Survey by F. E. Brooks Notes F. E. Brooks Sewer Dist Notes Chkd _____ Checked _____ X-Sec.

Indexed H. E. OTT Date _____ Date _____ Date _____ No. _____

STATION	B. S.	H. I.	F. S.	ELEV.	
BMD D-18				387.59	BMD D-18 Elev. 387.59 F.B. 2197-22 Sunset Blvd and Sweetzer Ave. N.W. cor. W. spk 5' W of W. end C.B.

PLEASE RETURN TO
LOS ANGELES COUNTY ENGINEER
700 LOS ANGELES COUNTY ENGINEERING BLDG.

NOTE: ANY ADDITIONS OR CHANGES ON THIS SHEET MUST BE MADE OR CIRCLED IN RED INK, WITH DATE AND NAME OF PERSON MAKING CHANGE.

Do not extend notes this side of this line.

76L-298 S & E #307—1-56

Sunset Blvd. (W. Hollywood

Notes Ck'd by	Survey of Sherman Sewer Dist. F. B. 2712 PG. 109
Map No.	JN 0650.05 Tape Std °F
Office Work	Surveyed by F. E. Brooks
Checked	Notes F. E. Brooks Date 13 April 62
Date	Indexed H. E. Ott

I. N. 0650.05

SUNSET BLVD.

(W. HOLLYWOOD and SHERMAN

SEWER DISTRICT)

Location and Elevation on 32"
Water main.

F.E. Brooks
J. M. Maldonado
E. Martinez
G. E. Cook
G. R. Esquer
S. Desselka
G. Terranova

Note: Any Additions or Changes on This Sheet Must be Made or Circled in Red Ink With Date and Name of Person Making Change.

Do not extend notes this side of this line.

RETURN TO
LOS ANGELES COUNTY ENGINEER
700 LOS ANGELES COUNTY ENGINEERING BLDG.

76S095 CE #247—7-53

F. B. 2712 PG. 110

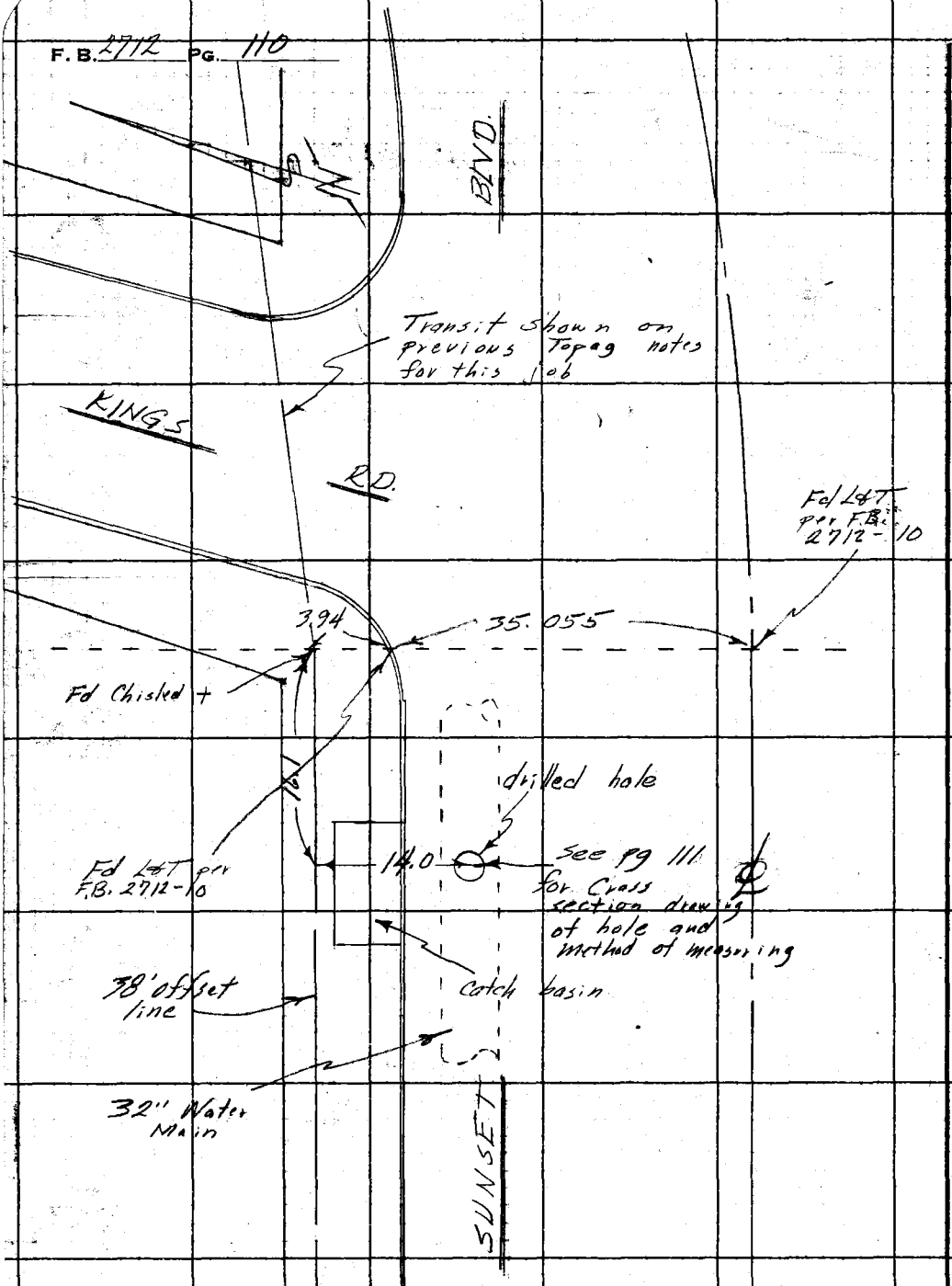

RETURN TO
LOS ANGELES COUNTY ENGINEER
700 LOS ANGELES COUNTY ENGINEERING BLDG.

Do not extend notes this side of this line.

Note: Any Additions or Changes on This Sheet Must be Made or Circled in Red Ink With Date and Name of Person Making Change.

Sunset Blvd (W. Hollywood

Notes Ck'd by	Survey of Sherman Sewer Dist
Map No.	JN 0650.05 Tape Std °F
Office Work	Surveyed by F. E. Brooks
Checked	Notes F. E. Brooks Date 13 April 62
Date	Indexed H. E. OTT APR 1 9 '62

F. B. 2912 PG. 111

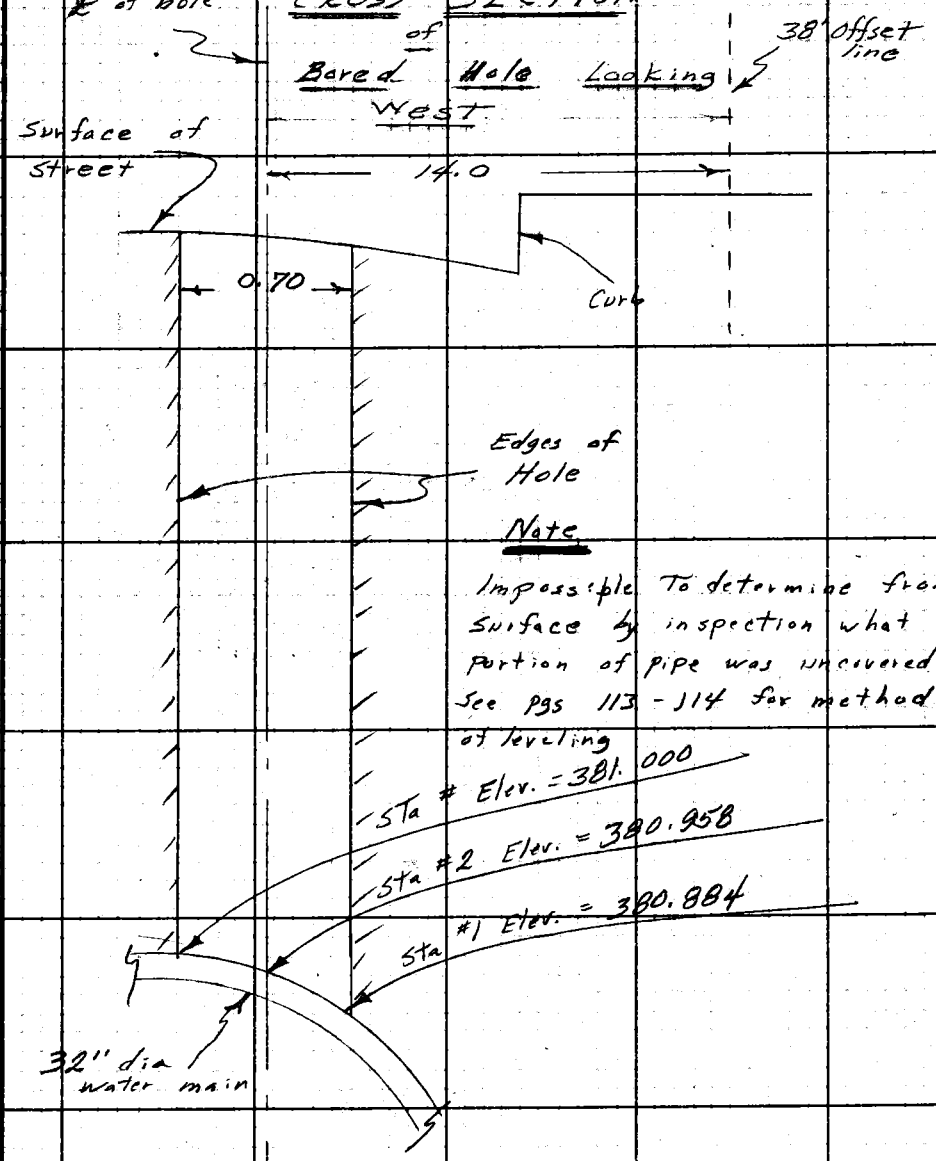

Note

Impossible To determine from surface by inspection what portion of pipe was uncovered. See pgs 113 - 114 for method of leveling

Note: Any Additions or Changes on This Sheet Must be Made or Circled in Red Ink With Date and Name of Person Making Change.

Do not extend notes this side of this line.

RETURN TO
LOS ANGELES COUNTY ENGINEER
700 LOS ANGELES COUNTY ENGINEERING BLDG.

763095 CE #247—7-58

F. B. 2712 PG. 112

RETURN TO
LOS ANGELES COUNTY ENGINEER
700 LOS ANGELES COUNTY ENGINEERING BLDG.

Do not extend notes this side of this line.

Note: Any Additions or Changes on This Sheet Must be Made or Circled in Red Ink With Date and Name of Person Making Change.

F.B. 2712 P.G. 113

J.N. 0650.05

SUNSET BLVD.

(W. HOLLYWOOD and SHERMAN SEWER DIST.)

Elevations on top of 32" Water. Main.

Note

Lovar Rod #19 was used and was read to thousands at 3 locations as shown on pg. 110 in order to determine the portion of the pipe that the elevations were taken on.

F.E. Brooks
J.M. Maldonado
E. Martinez
G.E. Cook
G.R. Esquer

Name Sunset Blvd. W. Hollywood Sewer Dist
Job No. 0650.05
From ..... To .....
Date 16 April 1962
Indexed H. E. OTT APR 19 '62

DESCRIPTION AND REMARKS

Chief of Party F. E. Brooks Weather ..... Inst. No. 15066
Notes by F. E. Brooks Time ..... Rod No. 19

Number of Station	BACKSIGHT Thread Readings	BACKSIGHT Mean	BACKSIGHT Thread Intervals	BACKSIGHT Sum of Intervals	B. S. Rod and Temp.	FORESIGHT Thread Readings	FORESIGHT Mean	FORESIGHT Thread Intervals	FORESIGHT Sum of Intervals

PLEASE RETURN TO
LOS ANGELES COUNTY ENGINEER
700 LOS ANGELES COUNTY ENGINEERING BLDG.

ANY ADDITIONS OR CHANGES ON THIS SHEET MUST BE MADE OR CIRCLED IN RED INK, WITH DATE AND NAME OF PERSON MAKING CHANGE.

DO NOT EXTEND NOTES THIS SIDE OF LINE

76P526-CE 379—10-57

76P526-CE 379—10-57

PLEASE RETURN TO
LOS ANGELES COUNTY ENGINEER
700 LOS ANGELES COUNTY ENGINEERING BLDG.

ANY ADDITIONS OR CHANGES ON THIS SHEET MUST BE MADE OR CIRCLED IN RED INK, WITH DATE AND NAME OF PERSON MAKING CHANGE.

DO NOT EXTEND NOTES THIS SIDE OF LINE

Chief of Party F. E. Brooks Weather Inst. No. 15066
Notes by F. E. Brooks Time Rod No. 19

Name Sunset Blvd (W. Hollywood & Sherman Sewer Dist.)
Job No. 0650.05
From To
Date 16 April 1962
Indexed H. E. OTT APR 19 1962

Number of Station	BACKSIGHT Thread Readings	Mean	Thread Intervals	Sum of Intervals	B. S. Rod and Temp.	FORESIGHT Thread Readings	Mean	Thread Intervals	Sum of Intervals	DESCRIPTION AND REMARKS
				Sta.	B.S.	H.I.	F.S.		Elev.	
BM Back sight	0.278		.030							BM 13-16590 City of L.A.
	0.248		.032	BM 13-16590	0.247	392.775			392.528	Elev. = 392.528 F.B. 2197-22
	0.218									Sunset Blvd N. cb. W. Spk in
	0.742	0.2473		Sta # 1			11.891		380.884	cb. 20' W. of W. curb line Kings
	11.922		.031							Rd. at E. end C.B.
	11.891		.031	Sta # 2			11.817		380.958	
Sta #1	11.860									
	35.673	11.8910		Sta # 3			11.775		381.000	
	11.849		.032							
Sta #2	11.817		.031	T.P.	3.295	395.440	0.630		392.145	T.P. is pavement elevation
	11.786									
	35.452	11.8173		~~BM 13-~~ 16590			2.914		392.526	
Sta # 3	11.801		.031							
	11.775		.030							
	11.745									
	35.326	11.7753								
F.B. 2712 PG. 114 Fore sight T.P.	0.659		.029			3.324		.029		BM 2.947 .033
	0.630		.029		T.P.	3.295		.028		Fore sight 2.914 .032
	0.601				Back sight	3.267				2.882
	1.890	0.6300				9.886	3.2953			8.743 2.9143