D[illegible]				
2-62	[illegible]	[illegible] LINE SURVEY	[illegible]	[illegible]
4-62	"	[illegible] IN TR. 25376	TRIANG.	[illegible]
8-62	[illegible]	BENCH LEVELS	B.M.'S	[illegible]
"	"	ELEV. OF FIXED PTS. FOR VERT. CONT. OF AERIAL SURVEY	ELEV.	130-137
10-62	"	TRAV. LINE ON NO. SIDE TR. 25376 FOR " " CONT.	TRAV. LINE	140-144
1-63	[illegible]	AERIAL SURVEY MAP CHECK	MAP CHECK	146-170
1-65	[illegible]	CROWNVIEW DRIVE. (ADDITIONAL R/W)	R/W	171-180
1-65	"	" " TRANSIT LINE for proposed S.S. easement	Tr. Line.	181-188
1-65	"	" " LOCATION OF IMPROVEMENTS.	TOPO.	189-208
1-65	"	" " BENCH LEVELS.	B.M.'s.	209-216

Ok file o.k. March '86

Modified July '85

by

Survey of

JN Tape Std °F

Surveyed by

Notes Date

Indexed

F. B. PG.

PLEASE RETURN TO
LOS ANGELES COUNTY ENGINEER
403 Los Angeles County Engineering Bldg.

Do not extend this use of this line.

Note: Any Additions or Changes on This Sheet Must Be Made or Erased in Red Ink With Date and Name of Person Making Change.

F. B. _____ Pg. _____

PWFB 0218 364

Notes Ck'd by	Survey of Crownview Dr. SSD
Map No.	JN 0303.00 Tape Std °F
Office Work	Surveyed by D. Sappell
Checked	Notes 4 Date 2-42
Date	Indexed H. E. OTT MAY 8 '62

F. B. ~~2714~~ PG. ~~5~~

J.N. 0303.00

CROWNVIEW DRIVE - S.S.D

CENTER LINE SURVEY

SEE INDEX PG 6

Sappell
Landa
Nunez
Lieber

Note: Any Additions or Changes on This Sheet Must be Made or Circled in Red Ink With Date and Name of Person Making Change.

PLEASE RETURN TO
LOS ANGELES COUNTY ENGINEER
403 LOS ANGELES COUNTY ENGINEERING BLDG.

Do not extend this side of this line.

76F3095 CE # 310 3-61

PWFB: 0218

365

F. B. ~~2714~~ PG. 6

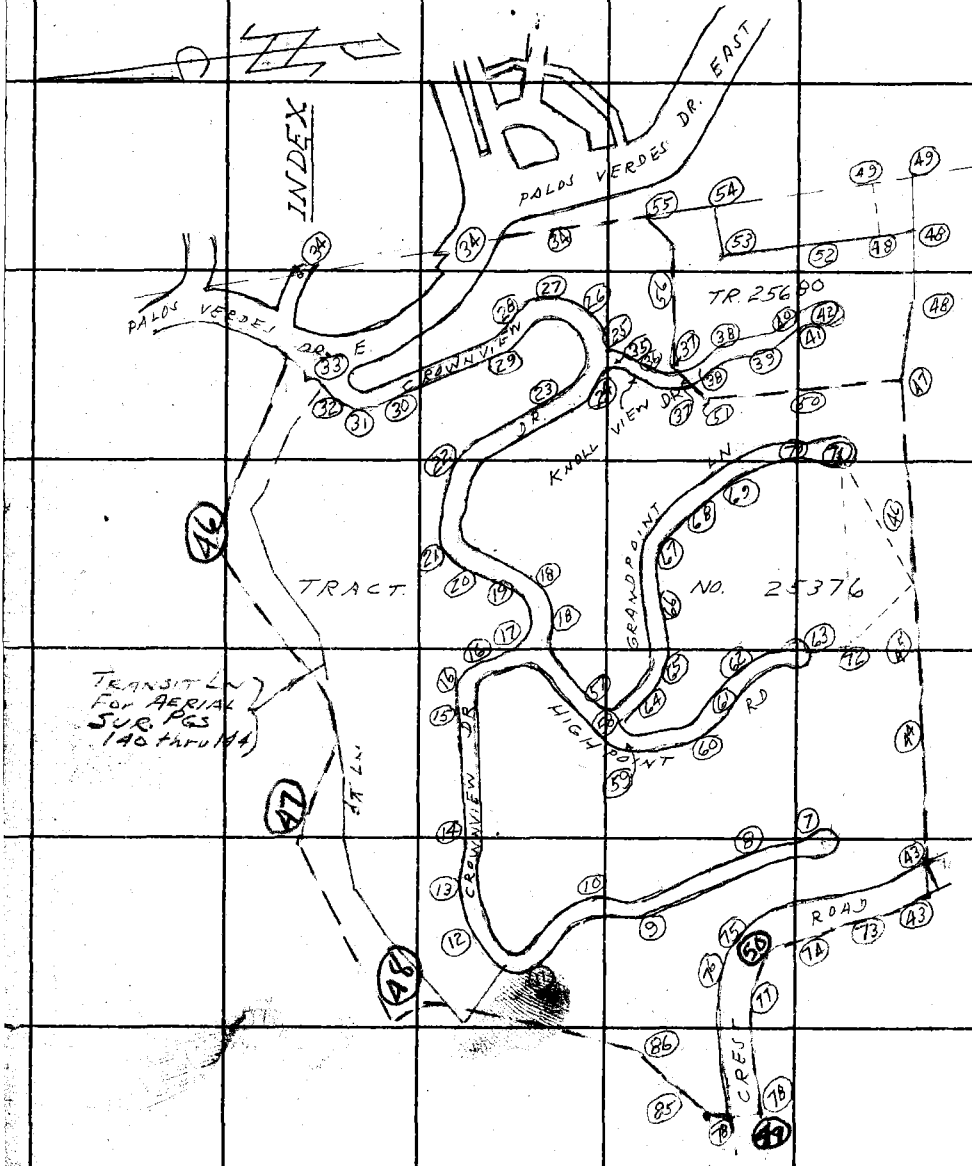

PLEASE RETURN TO
LOS ANGELES COUNTY ENGINEER
403 Los Angeles County Engineering Bldg.

Do not extend this side of this line.

Note: Any Additions or Changes on This Sheet Must be Made or Circled in Red Ink With Date and Name of Person Making Change.

PWFB 0218

366

Notes Ck'd by Fitch	Survey of Crownview DR
Map No.	JN 0303.00 Tape 0214 Std 68 °F
Office Work	Surveyed by D. Sappell
Checked	Notes D.S. Date 2- -62
Date	Indexed H. E. OTT

F. B. 2714 Pg.

D-5

WS 27

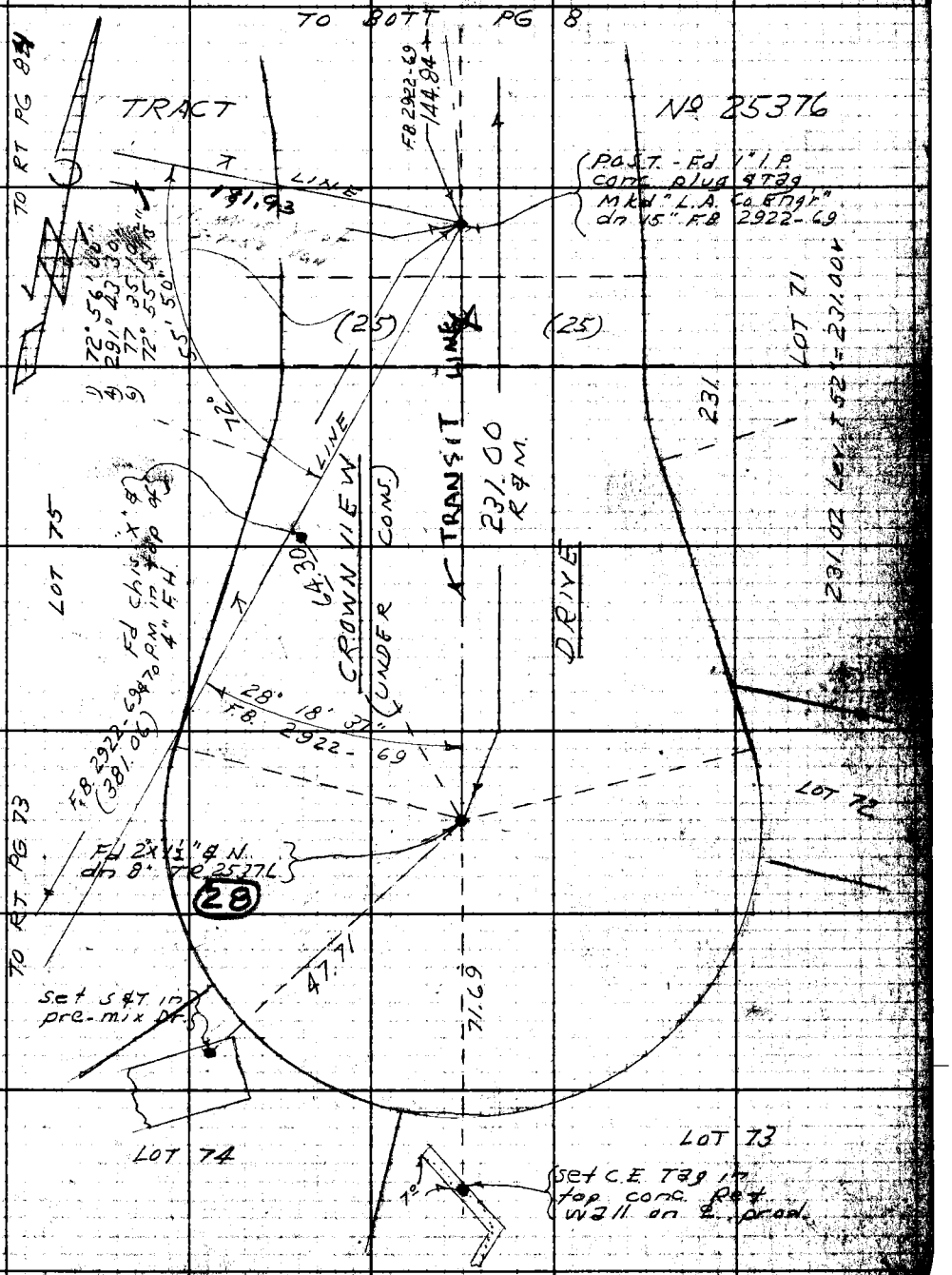

Note: Any Additions or Changes on This Sheet Must be Made or Circled in Red Ink With Date and Name of Person Making Change.

Do not extend notes this side of this line.

RETURN TO
LOS ANGELES COUNTY ENGINEER
(700 LOS ANGELES COUNTY ENGINEERING BLDG.

76F3095 CE #247—3-57

RETURN TO
LOS ANGELES COUNTY ENGINEER
700 LOS ANGELES COUNTY ENGINEERING BLDG.

Note: Any Additions or Changes on This Sheet Must be Made or Circled in Red Ink With Date and Name of Person Making Change.

Do not extend notes this side of this line.

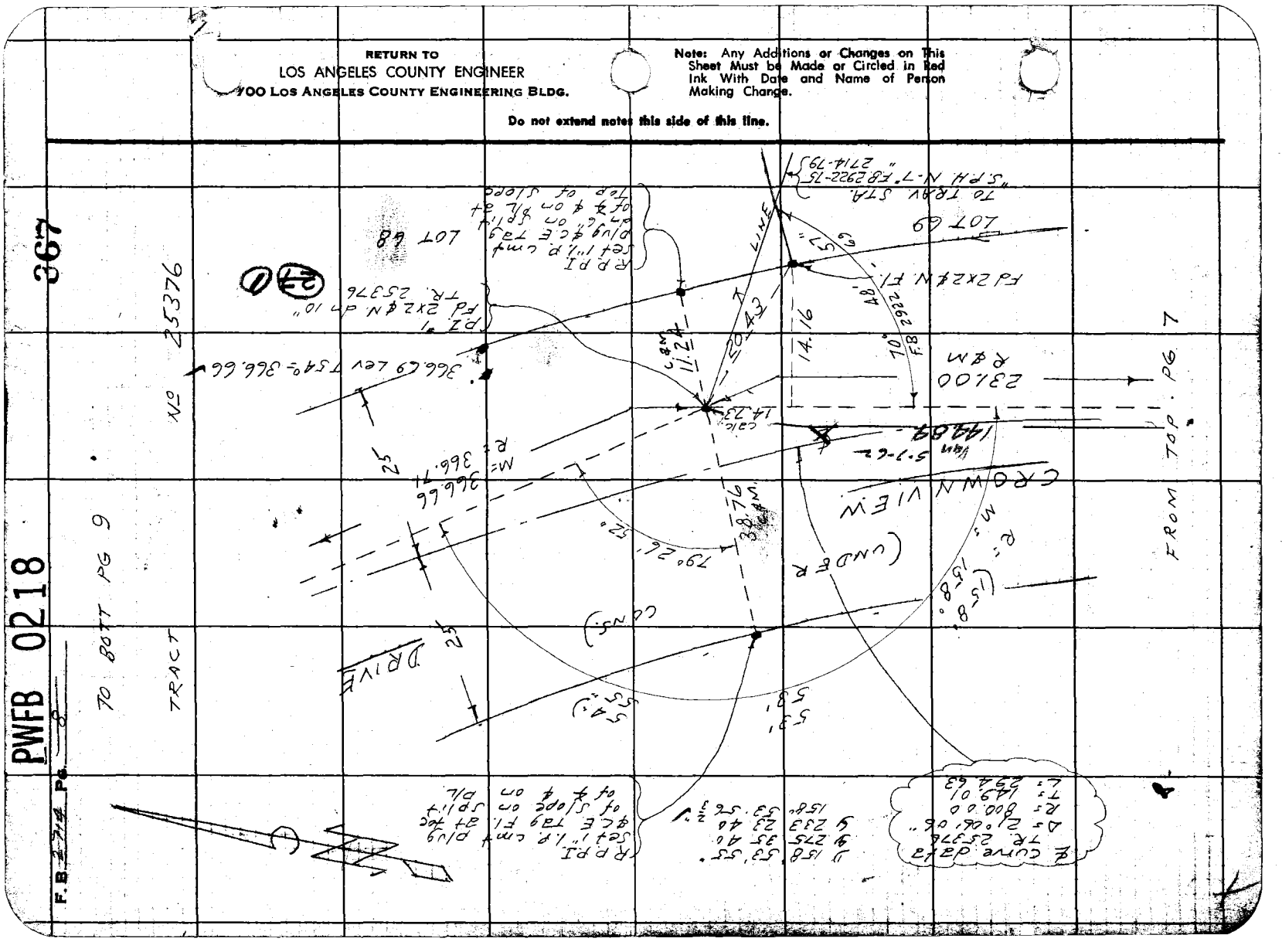

PWFB 0218 368 / 369

Notes Ck'd by Fitch	Survey of Crownview Dr.
Map No.	JN 0303.00 Tape 0214 Std 68 °F
Office Work	Surveyed by Sappell
Checked	Notes D.S. Date 2-62
Date	Indexed H. E. OTT

F. B. 2714 Pg. 9

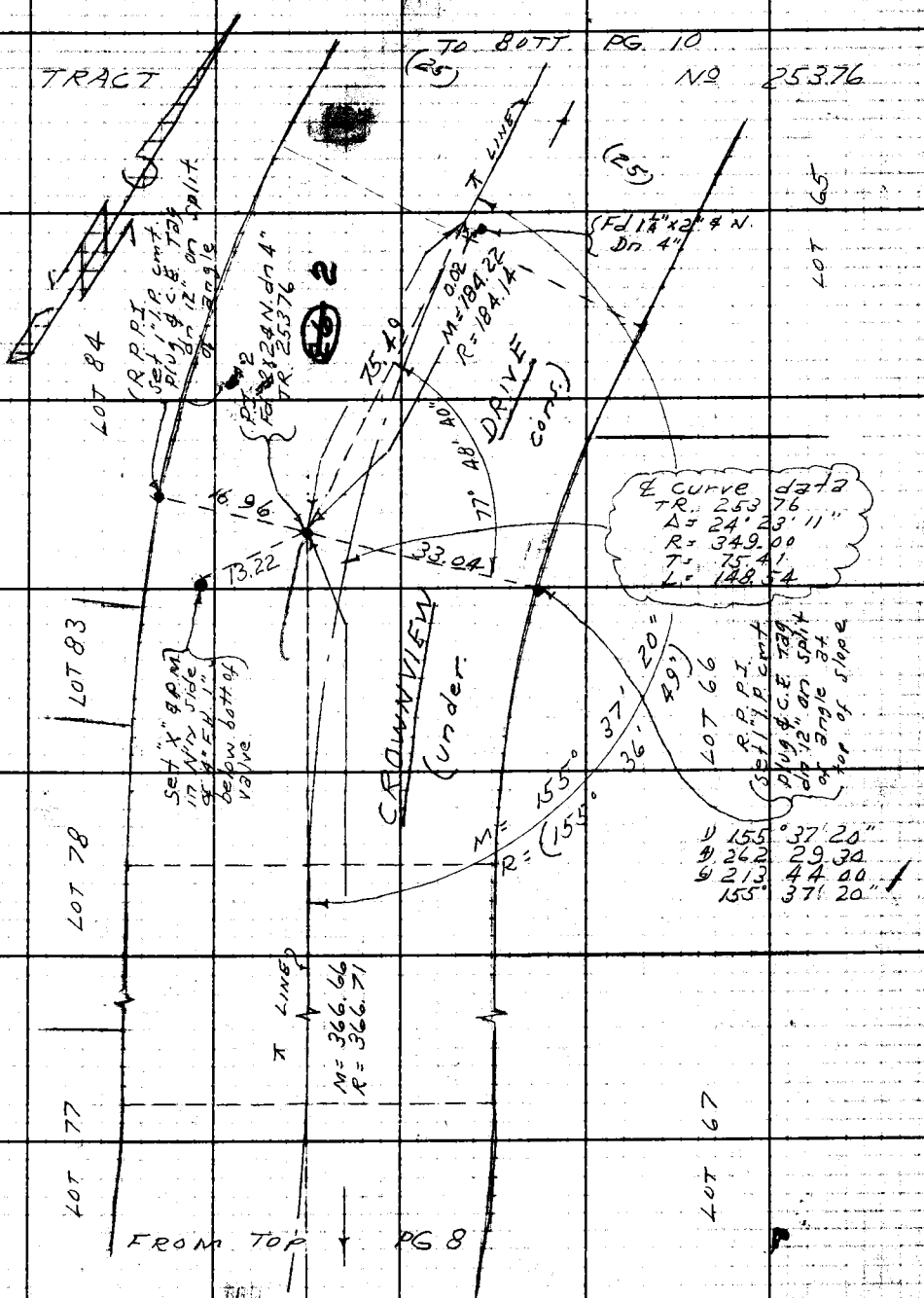

Note: Any Additions or Changes on This Sheet Must be Made or Circled in Red Ink With Date and Name of Person Making Change.

Do not extend notes this side of this line.

RETURN TO
LOS ANGELES COUNTY ENGINEER
700 Los Angeles County Engineering Bldg.

76F3098 CE #247—8-57

PWFB 0218

F.B. ~~2714~~ Pg. ~~10~~

370

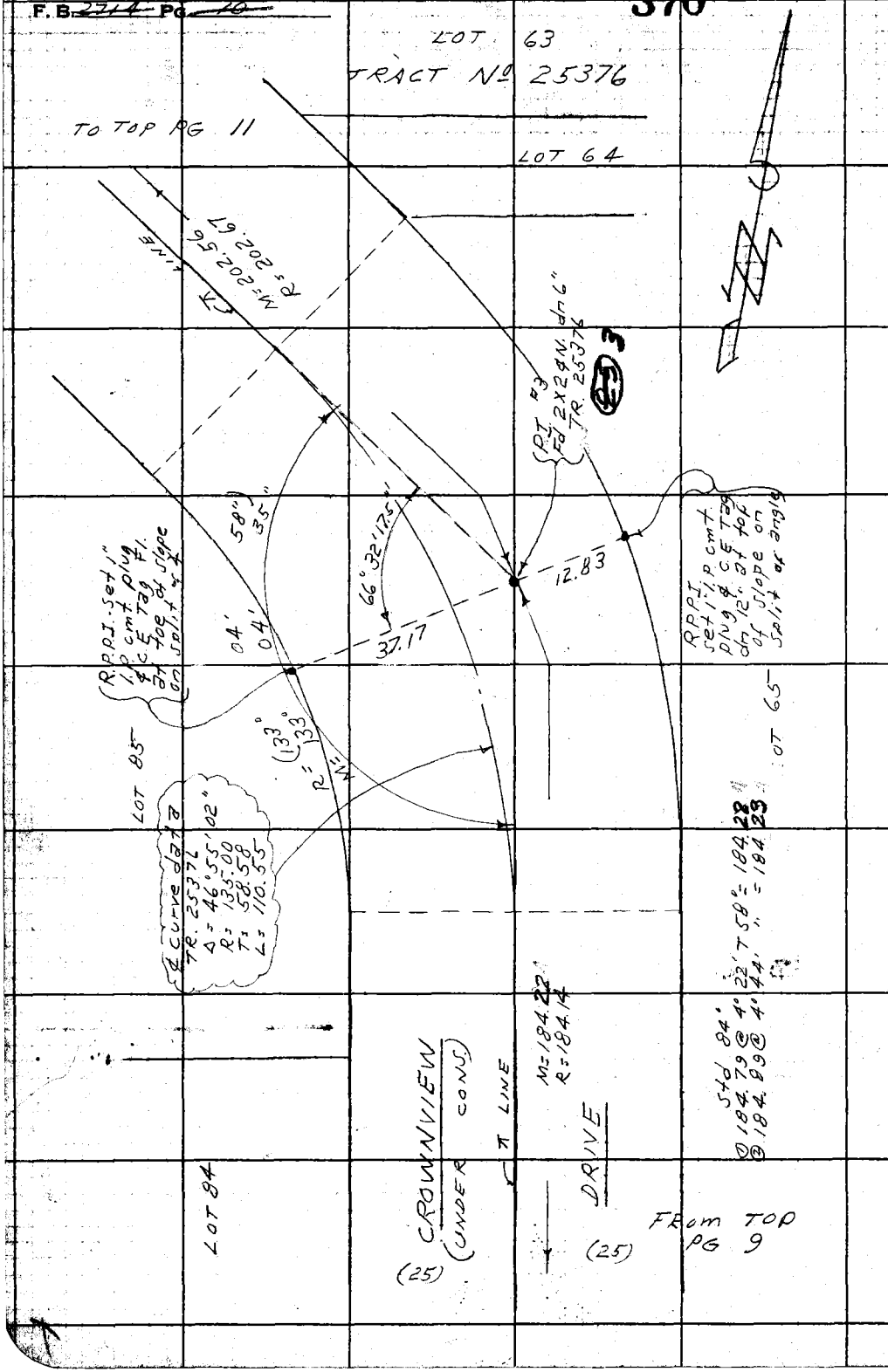

RETURN TO
LOS ANGELES COUNTY ENGINEER
700 LOS ANGELES COUNTY ENGINEERING BLDG.

Do not extend notes this side of this line.

Note: Any Additions or Changes on This Sheet Must be Made or Circled in Red Ink With Date and Name of Person Making Change.

PWFB 0218

371

Notes Ck'd by Fitch
Map No.
Office Work
Checked
Date

Survey of Crownview Dr.
JN 030300 Tape 0214 Sid 68 °F
Surveyed by D. Sappell
Notes P.K. Date 2-62
Indexed H. E. OTT

F. B 2774 PG 11

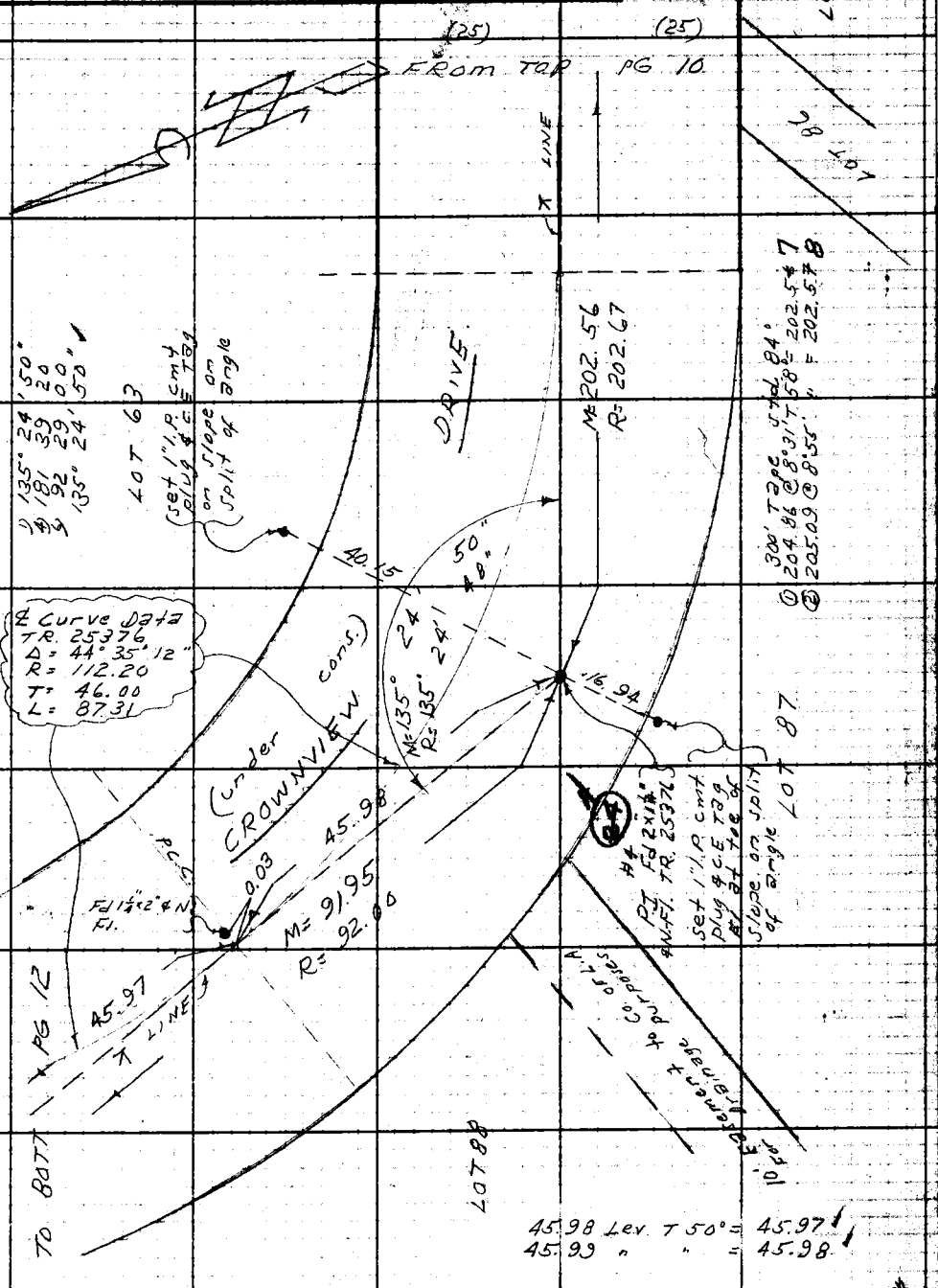

Note: Any Additions or Changes on This Sheet Must be Made or Circled in Red Ink With Date and Name of Person Making Change.

Do not extend notes this side of this line.

RETURN TO
LOS ANGELES COUNTY ENGINEER
700 LOS ANGELES COUNTY ENGINEERING BLDG.

76F3095 CE #247—3-57

RETURN TO
LOS ANGELES COUNTY ENGINEER
700 LOS ANGELES COUNTY ENGINEERING BLDG.

Note: Any Additions or Changes on This Sheet Must be Made or Circled in Red Ink With Date and Name of Person Making Change.

Do not extend notes this side of this line.

WS 27 D-4

PWFB 0218

372.5

F.B. 2777 Pg 12

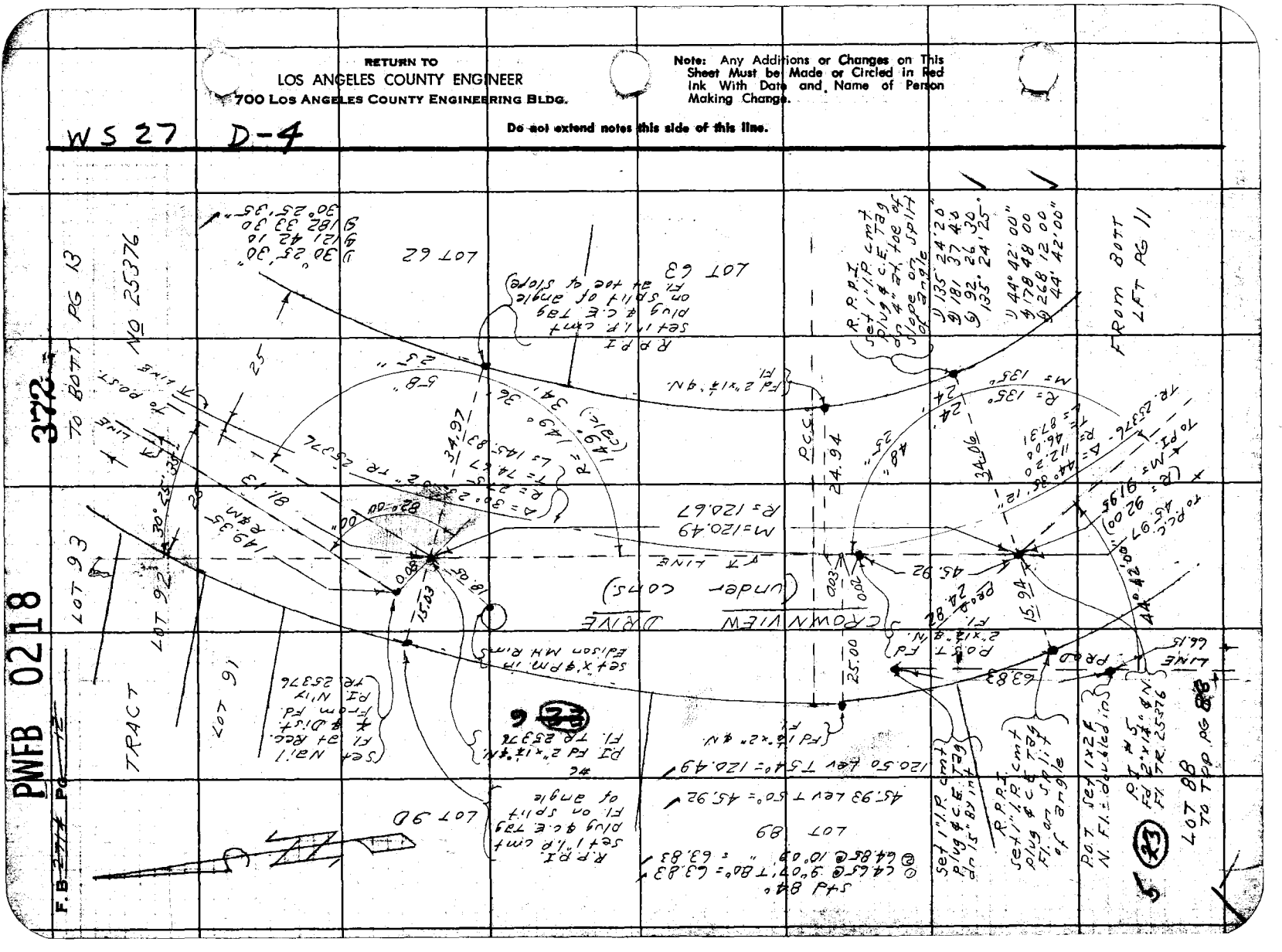
TRACT
LOT 93
LOT 92
LOT 91
LOT 90
LOT 89
LOT 88
LOT 62
LOT 63
CROWN VIEW DRIVE
(under const.)
TO BOTT PG 13 NO 25376
FROM BOTT LFT PG 11
TO Pt. ON N'LY LINE
Set 1" I.P. cmt Plug & c.e. tag Fl. on Split of angle
Set 1" I.P. cmt Plug & c.e. tag Fl. on Split of angle
R.P.P.I.
Set 1" I.P. cmt Plug & c.e. tag Fl. on Split of angle

PWFB 0218

373

Notes Ck'd by Fitch	Survey of Crownview Dr.
Map No.	IN 0303.00 Tape 0214 Std 68 °F
Office Work	Surveyed by D. Sappell
Checked	Notes D.S. Date 2-62
Date	Indexed H. E. OTT

F. B. 2714 Pg. 13

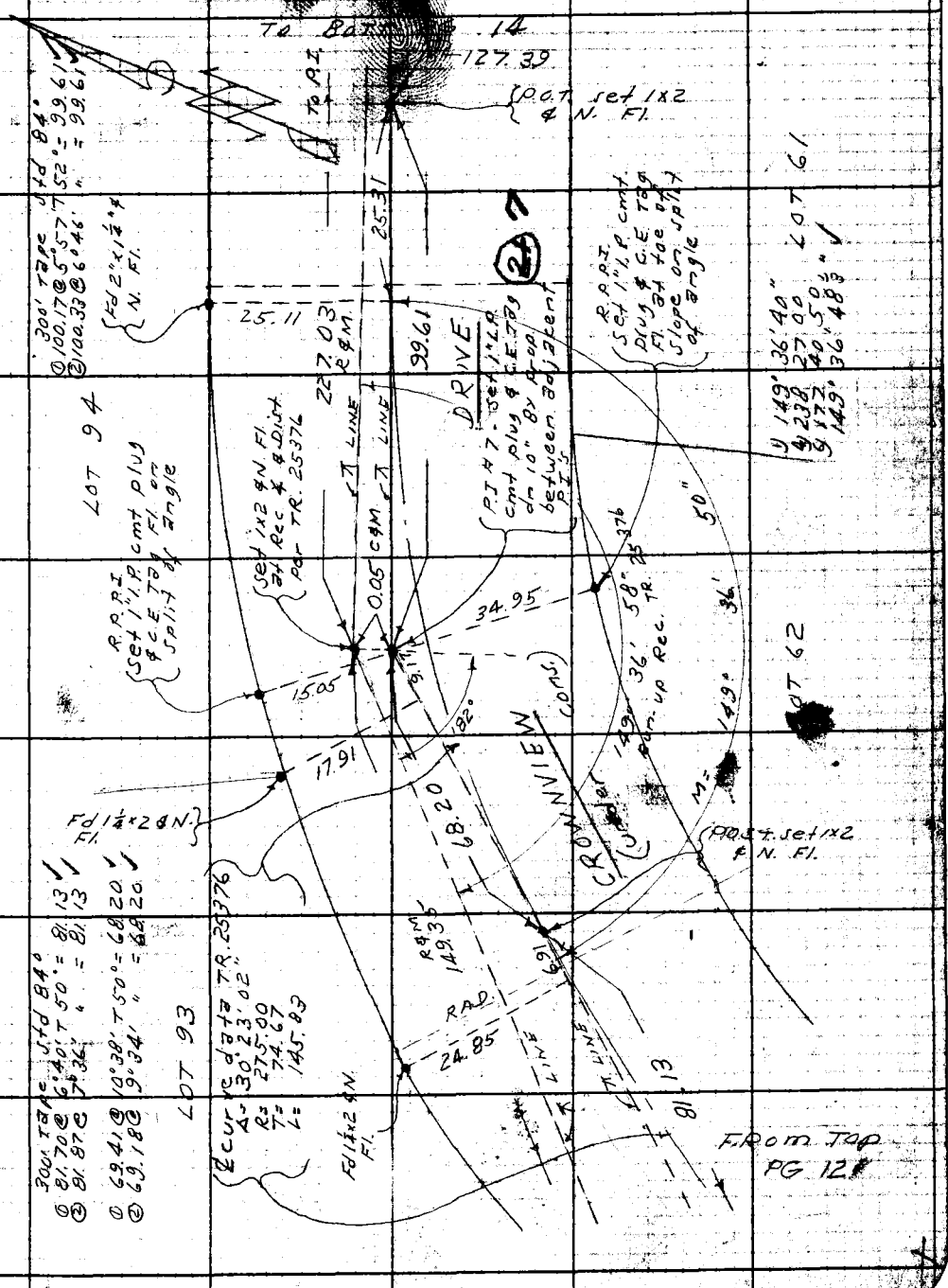

Note: Any Additions or Changes on This Sheet Must be Made or Circled in Red Ink With Date and Name of Person Making Change.

Do not extend notes this side of this line.

RETURN TO
LOS ANGELES COUNTY ENGINEER
700 LOS ANGELES COUNTY ENGINEERING BLDG.

76F3098 CE #247—8-57

PWFB 0218

F.B. ~~3714~~ Pg. 14

374

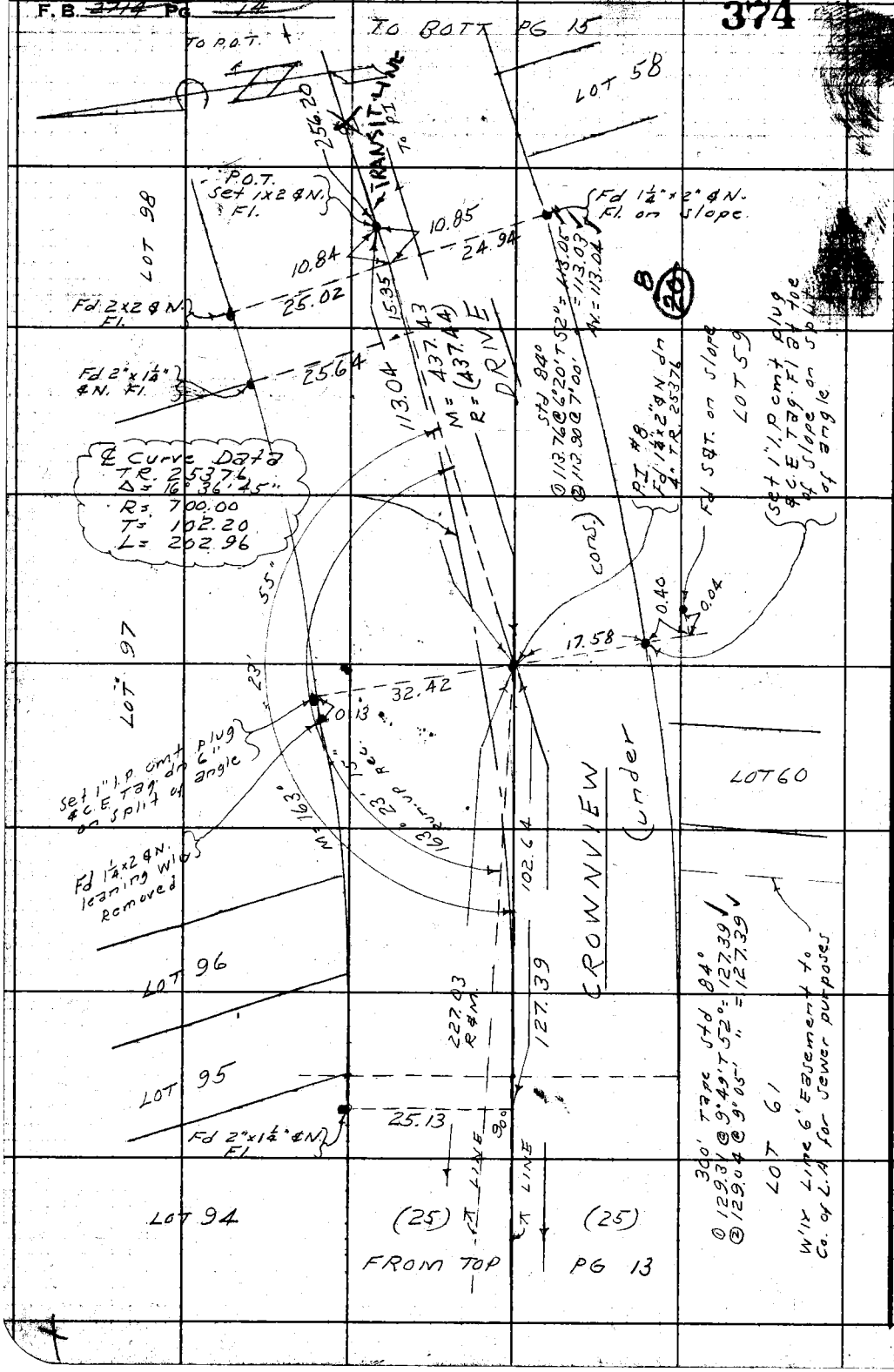

RETURN TO
LOS ANGELES COUNTY ENGINEER
700 LOS ANGELES COUNTY ENGINEERING BLDG.

Do not extend notes this side of this line.

Note: Any Additions or Changes on This Sheet Must be Made or Circled in Red Ink With Date and Name of Person Making Change.

9

PWFB 0218

375

Notes Ck'd by Fitch	Survey of Crownview Dr.
Map No.	JN 0303.00 Tape 0214 Std 68 °F
Office Work	Surveyed by D. Sappell
Checked	Notes D.S. Date 2- -62
Date	Indexed H. E. OTT

F. B. 271[illegible]

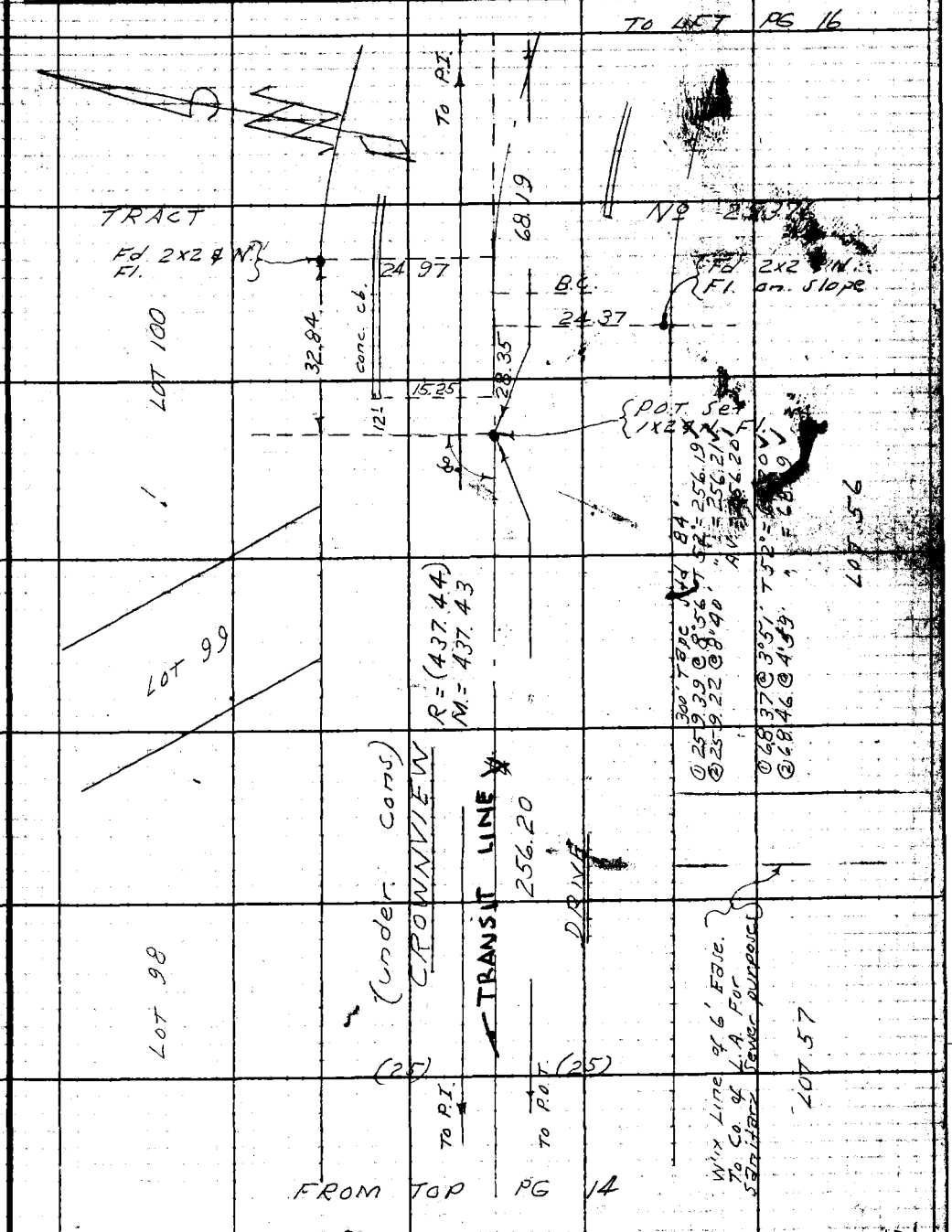

Note: Any Additions or Changes on This Sheet Must be Made or Circled in Red Ink With Date and Name of Person Making Change.

Do not extend notes this side of this line.

RETURN TO
LOS ANGELES COUNTY ENGINEER
700 LOS ANGELES COUNTY ENGINEERING BLDG.

76F309E CE #247—3-57

RETURN TO
LOS ANGELES COUNTY ENGINEER
700 LOS ANGELES COUNTY ENGINEERING BLDG.

Note: Any Additions or Changes on This Sheet Must be Made or Circled in Red Ink With Date and Name of Person Making Change.

Do not extend notes this side of this line.

PWFB 0218 376 377

WS 27 E4

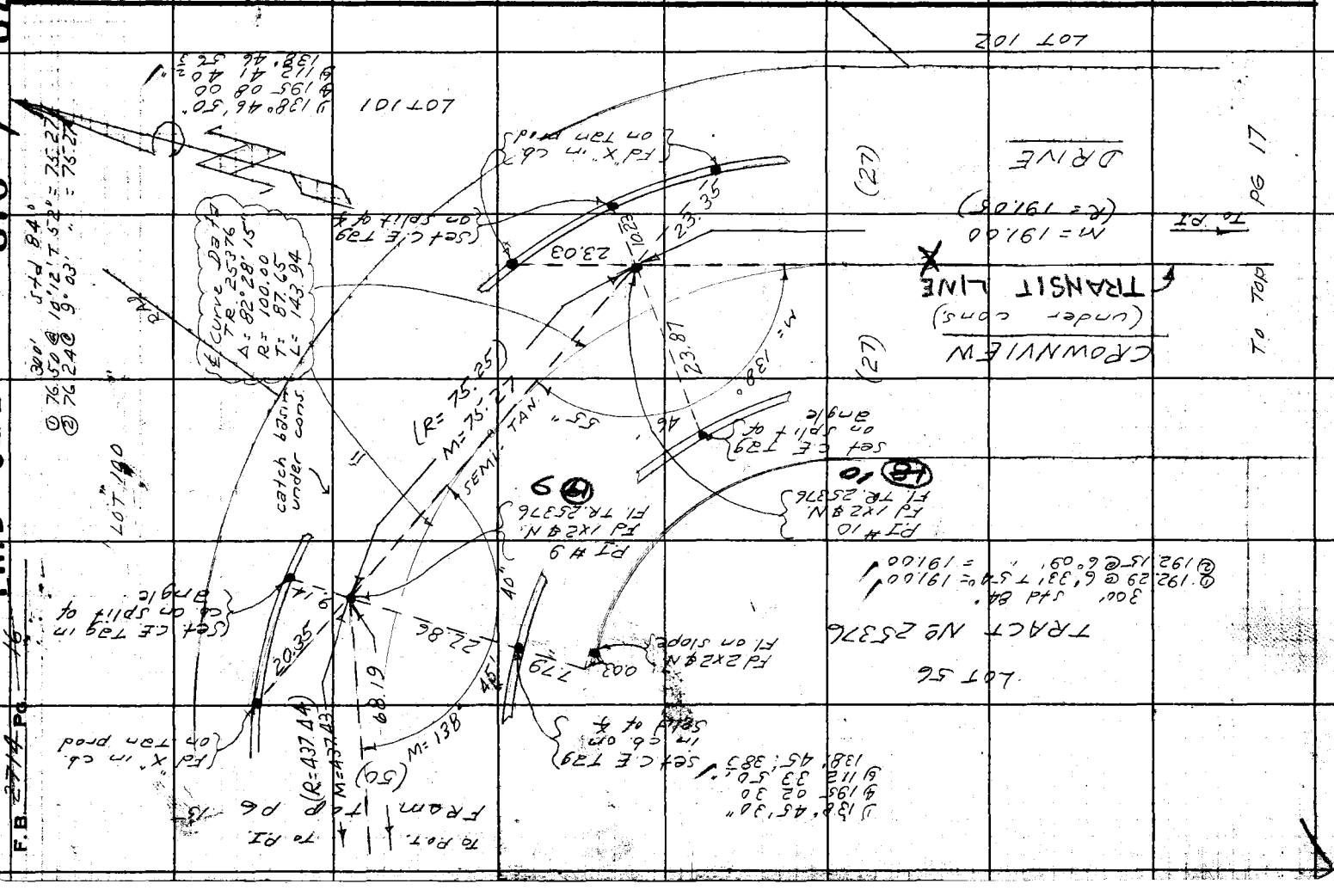

PWFB 0218

378

Notes Ck'd by Fitch	Survey of Crownview Dr.
Map No.	JN 0303.00 Tape 0214 Std 68 °F
Office Work	Surveyed by D. Sappell
Checked	Notes D.S. Date 2-62
Date	Indexed R. E. OTT

F.B. 2714 Pg. 17

55.62 E-5

WS 27

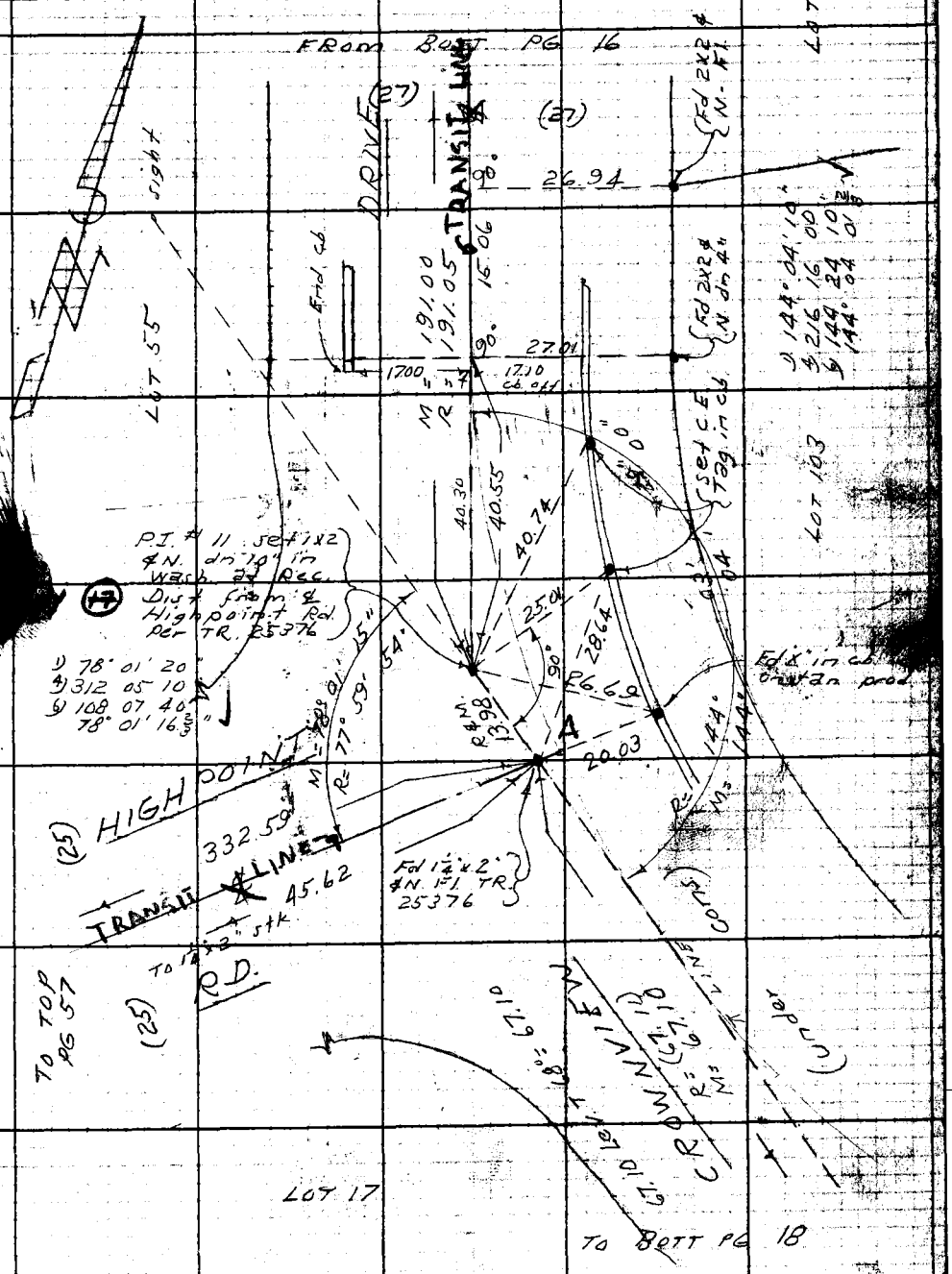

Note: Any Additions or Changes on This Sheet Must be Made or Circled in Red Ink With Date and Name of Person Making Change.

Do not extend [illegible] this side of this line.

RETURN TO
LOS ANGELES COUNTY ENGINEER
[illegible]00 LOS ANGELES COUNTY ENGINEERING BLDG.

76F3098 CE #247—8-57

PWFB 0218

F.B. 2714 Pg. 18

379

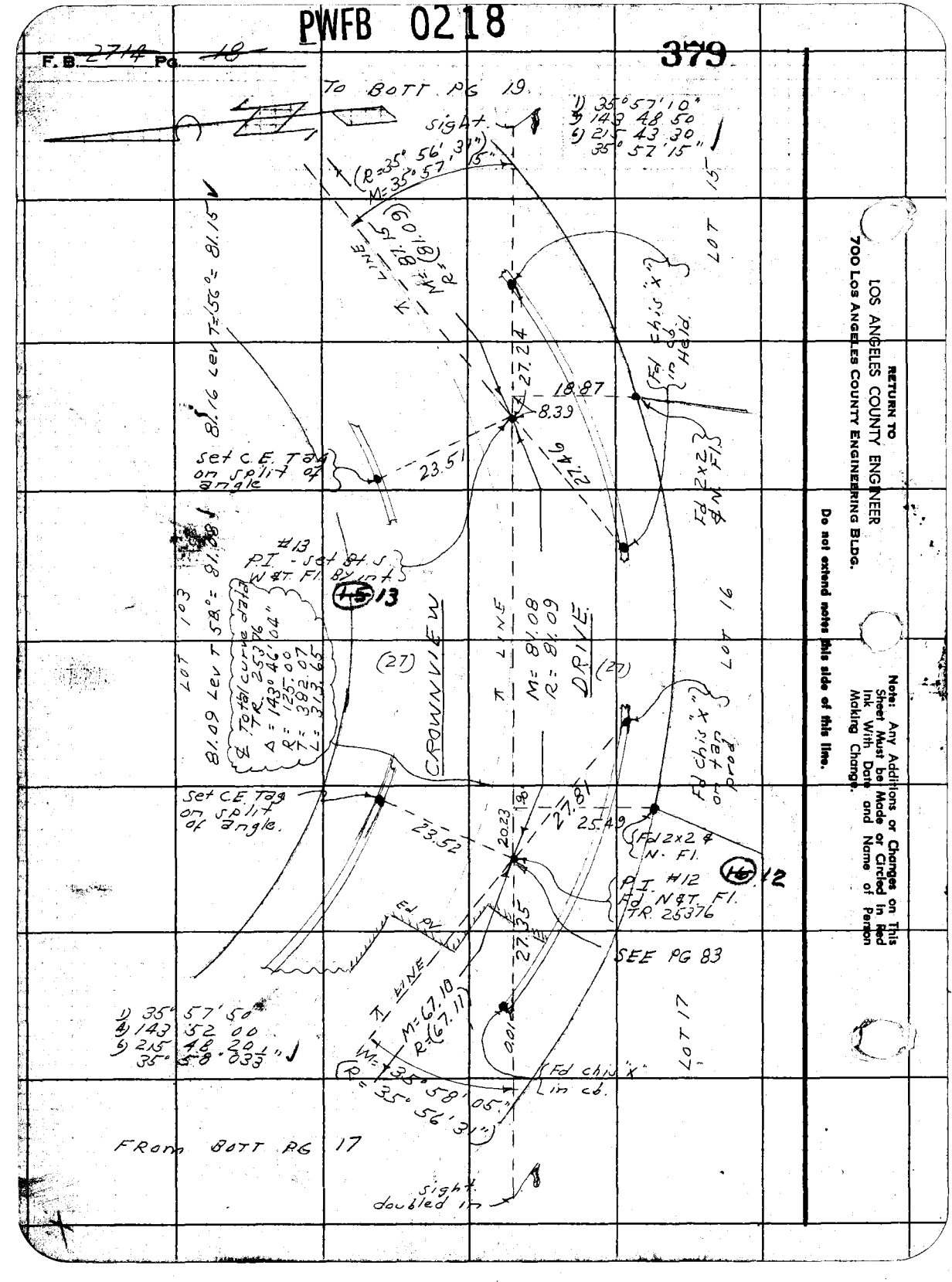

RETURN TO
LOS ANGELES COUNTY ENGINEER
700 Los Angeles County Engineering Bldg.

Do not extend notes this side of this line.

Note: Any Additions or Changes on This Sheet Must be Made or Circled in Red Ink With Date and Name of Person Making Change.

PWFB 0218

380

Notes Ck'd by Fitch	Survey of Crownview Dr
Map No.	JN 0303.00 Tape 0214 Std 68 °F
Office Work	Surveyed by D. Sappell
Checked	Notes D.S. Date 2-62
Date	Indexed H. E. OTT

F. B. ~~3714~~ Pg. ~~19~~

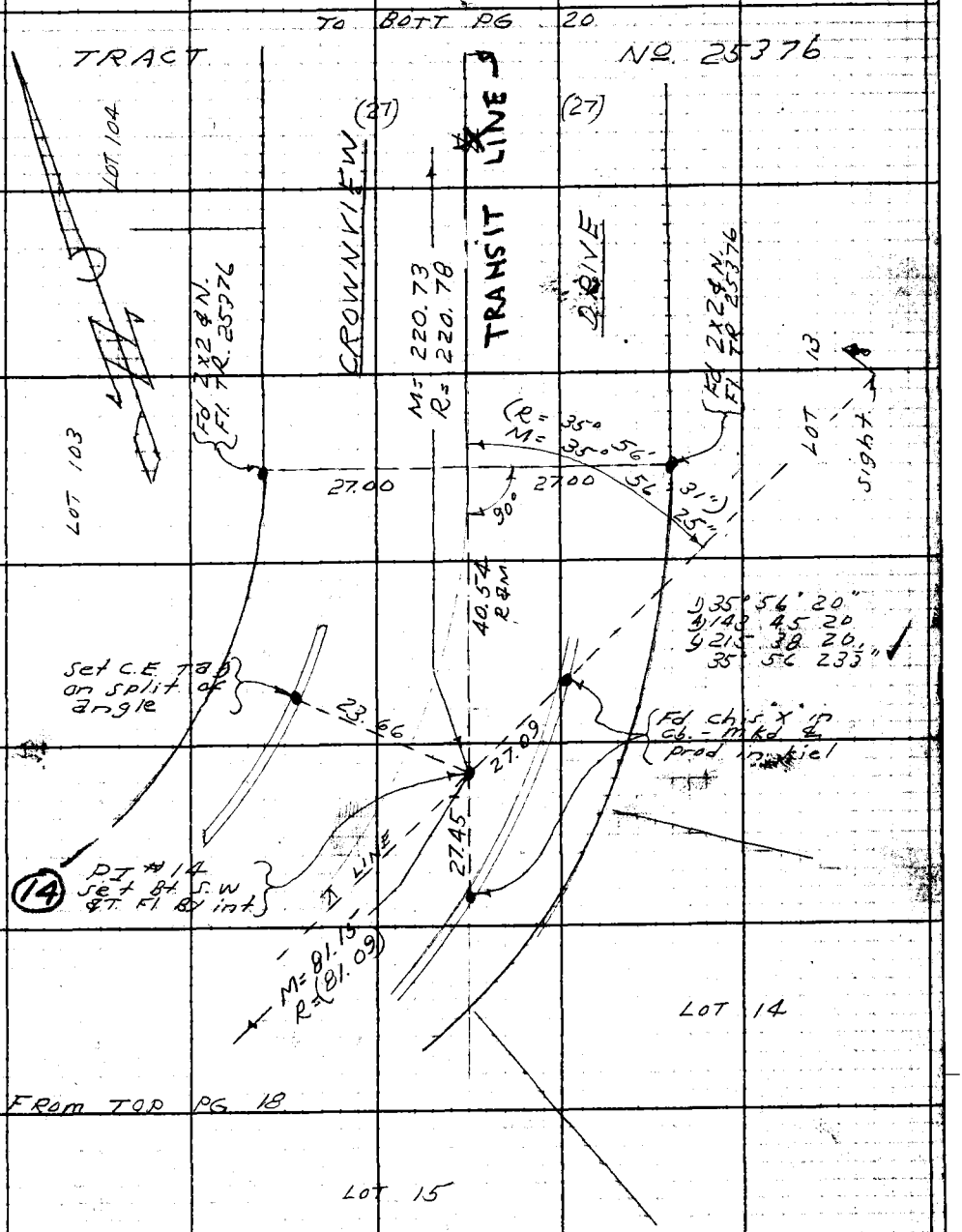

Note: Any Additions or Changes on This Sheet Must be Made or Circled in Red Ink With Date and Name of Person Making Change.

Do not extend notes this side of this line.

RETURN TO
LOS ANGELES COUNTY ENGINEER
1000 LOS ANGELES COUNTY ENGINEERING BLDG.

76F3098 CE #247—3-57

PWFB 0218

F.B. ~~2714~~ Pg. ~~20~~

381

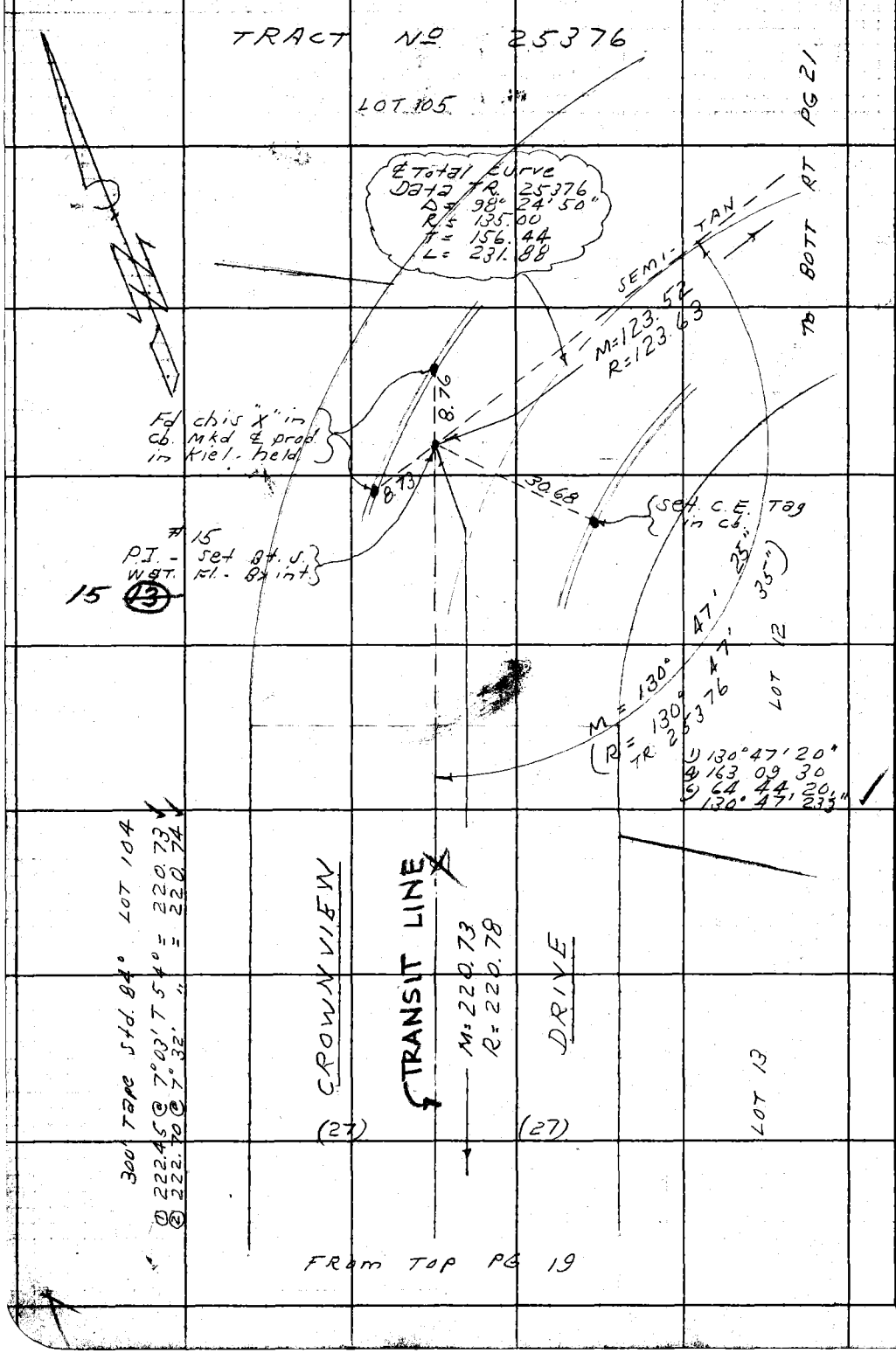

RETURN TO
LOS ANGELES COUNTY ENGINEER
700 LOS ANGELES COUNTY ENGINEERING BLDG.

Note: Any Additions or Changes on This Sheet Must be Made or Circled in Red Ink With Date and Name of Person Making Change.

Do not extend notes this side of this line.

PWFB 0218

382

Notes Ck'd by Fitch	Survey of Crownview Dr
Map No.	JN 0303.00 Tape 0214 Std 68 °F
Office Work	Surveyed by D. Sappell
Checked	Notes D.S. Date 2- -62
Date	Indexed H. E. OTT

F. B. 271 Pg. 21

WS 27 E-4

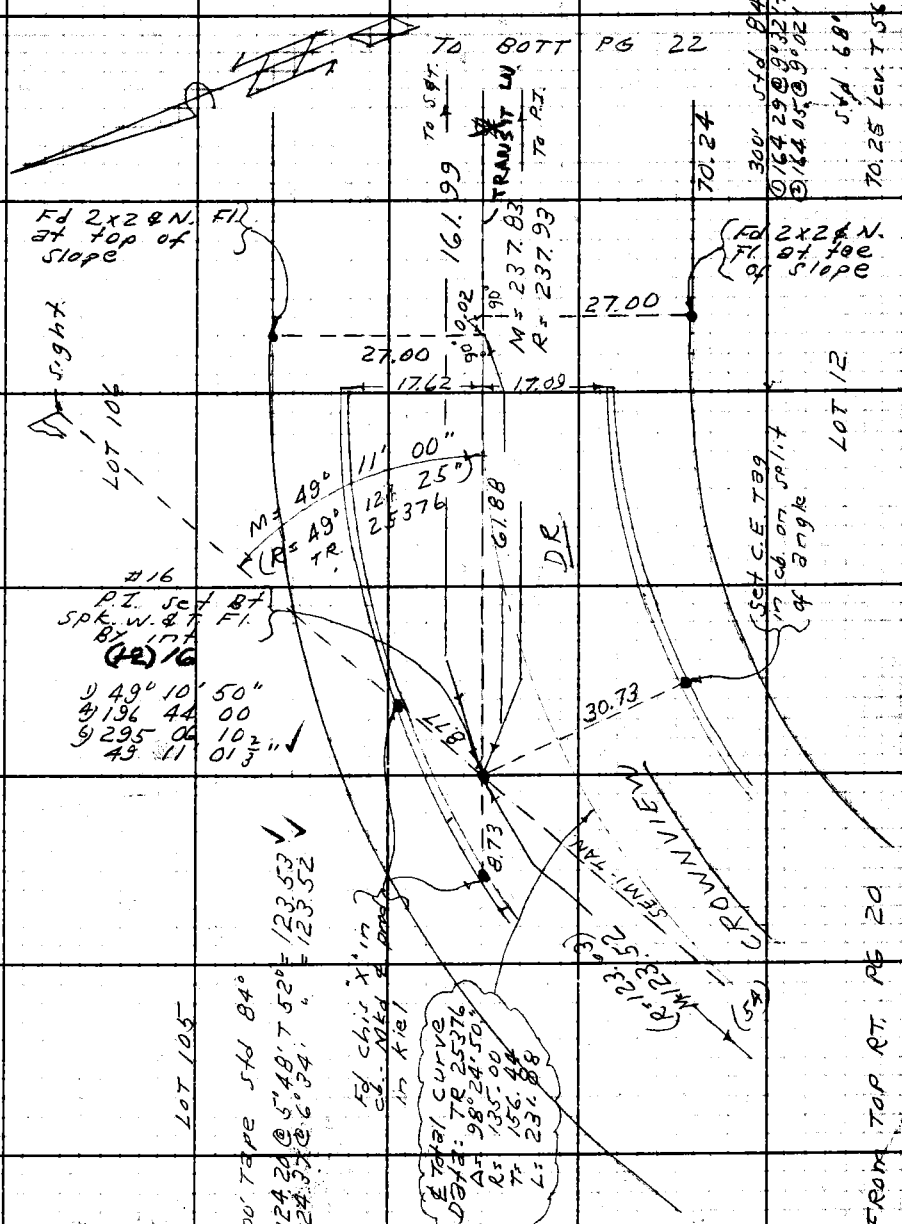

Note: Any Additions or Changes on This Sheet Must be Made or Circled in Red Ink With Date and Name of Person Making Change.

Do not extend notes this side of this line.

RETURN TO
LOS ANGELES COUNTY ENGINEER
700 LOS ANGELES COUNTY ENGINEERING BLDG.

76F309S CE #247—3-57

PWFB 0218

383

F.B. ~~2714~~ Pg. ~~22~~

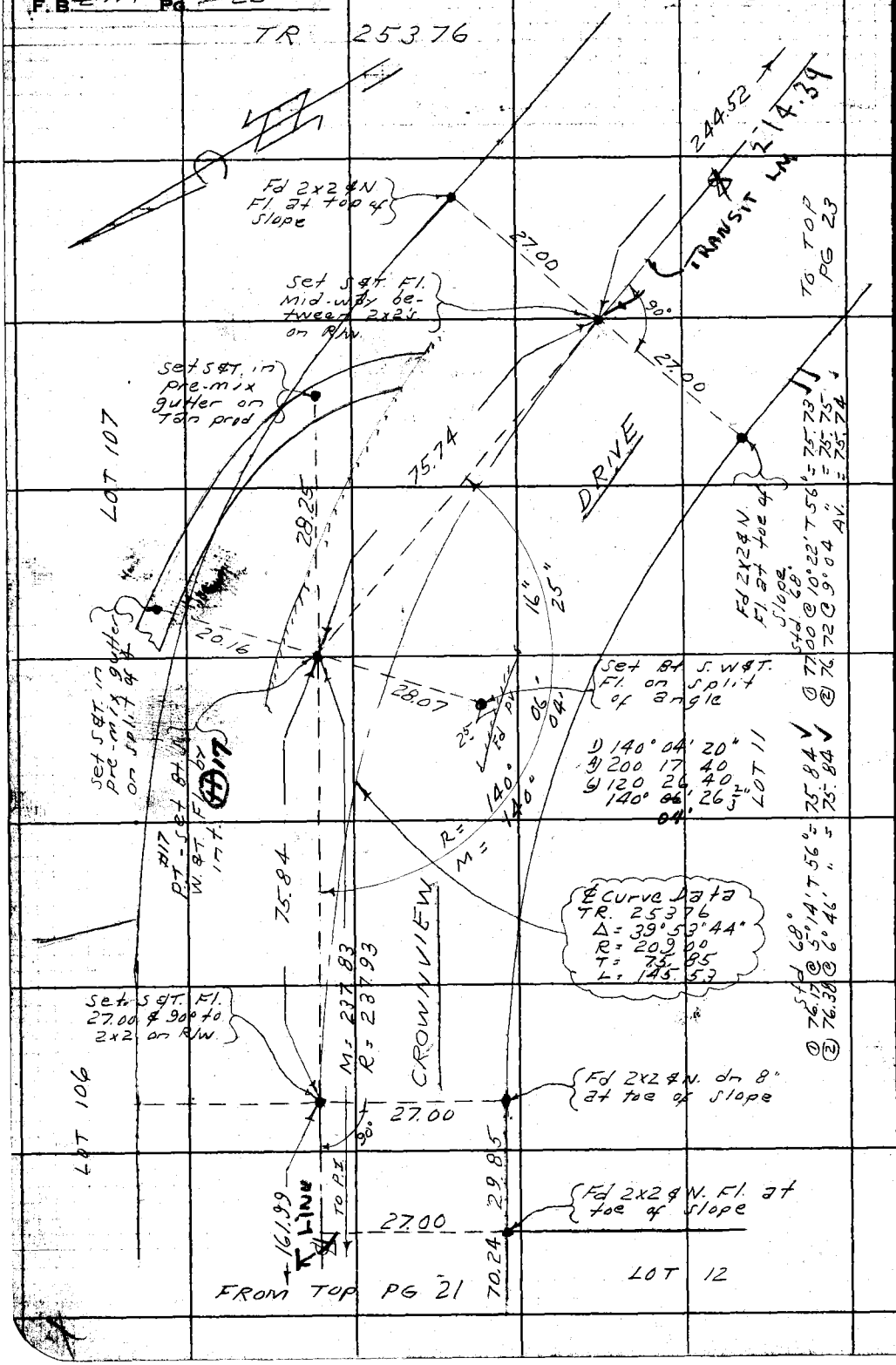

RETURN TO
LOS ANGELES COUNTY ENGINEER
700 LOS ANGELES COUNTY ENGINEERING BLDG.

Do not extend notes this side of this line.

Note: Any Additions or Changes on This Sheet Must be Made or Circled in Red Ink With Date and Name of Person Making Change.

17

PWFB 0218

384

Notes Ck'd by Fitch	Survey of Crownview Dr.	F. B. 2714 Pg. 23
Map No.	JN 0303.00 Tape 0214 Std 68 °F	
Office Work	Surveyed by D. Sappell	
Checked	Notes D.S. Date 2-62	
Date	Indexed H. E. OTT	

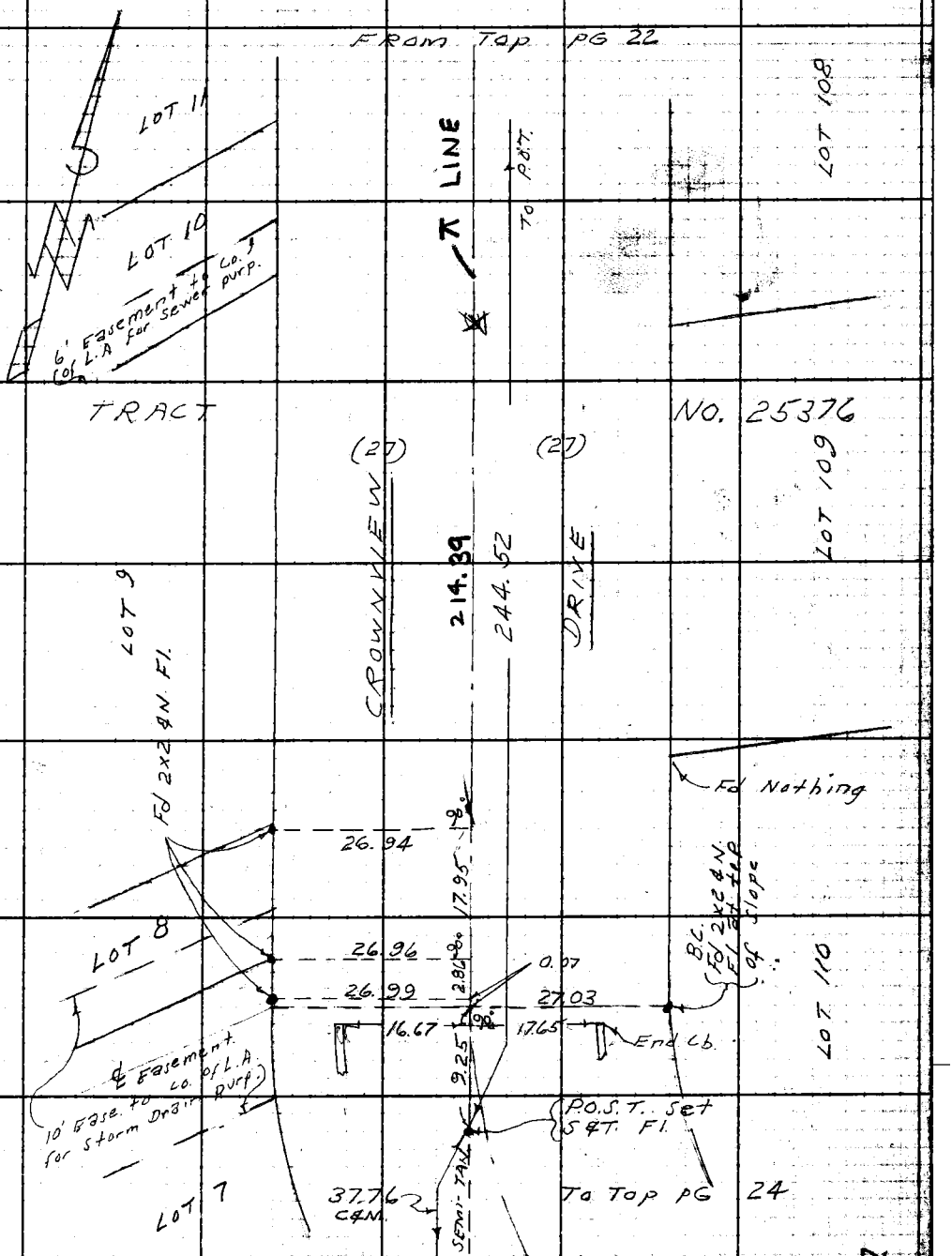

Note: Any Additions or Changes on This Sheet Must be Made or Circled in Red Ink With Date and Name of Person Making Change.

Do not extend notes this side of this line.

RETURN TO
LOS ANGELES COUNTY ENGINEER
700 LOS ANGELES COUNTY ENGINEERING BLDG.

76F309S CE #247 8-57

PWFB 0218

385

F. B. 344 Pg. 24

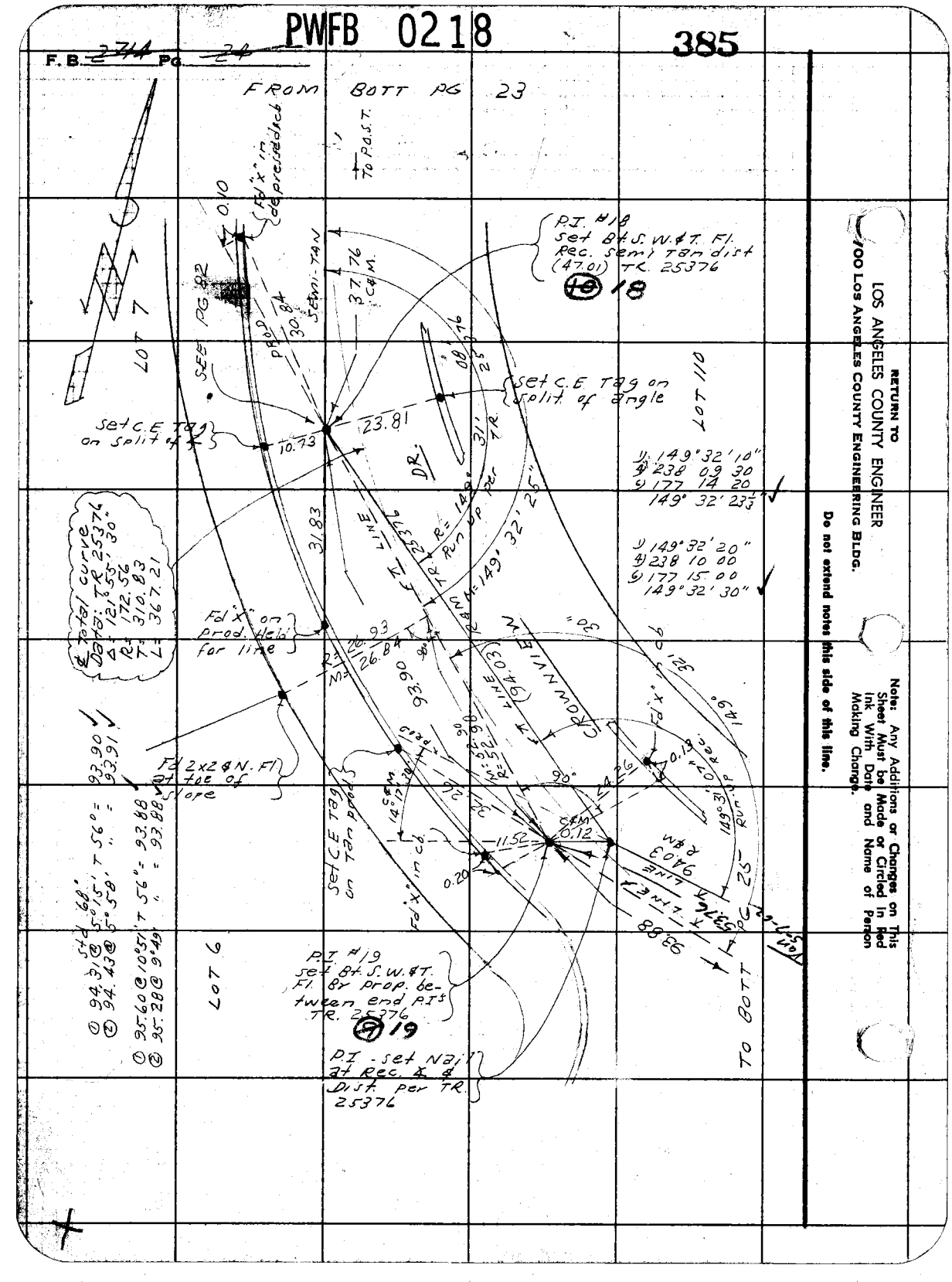

RETURN TO
LOS ANGELES COUNTY ENGINEER
900 Los Angeles County Engineering Bldg.

Note: Any Additions or Changes on This Sheet Must be Made or Circled in Red Ink With Date and Name of Person Making Change.

Do not extend notes this side of this line.

PWFB 0218 386 / 387 / 388

Notes Ck'd by Fitch	Survey of Crownview Dr
Map No.	JN 030200 Tape 0214 Std 68 °F
Office Work	Surveyed by D. Sappell
Checked	Notes D.S. Date 2-62
Date	Indexed H. E. OTT

F. B. ~~2714~~ PG. ~~23~~

E-5

W527

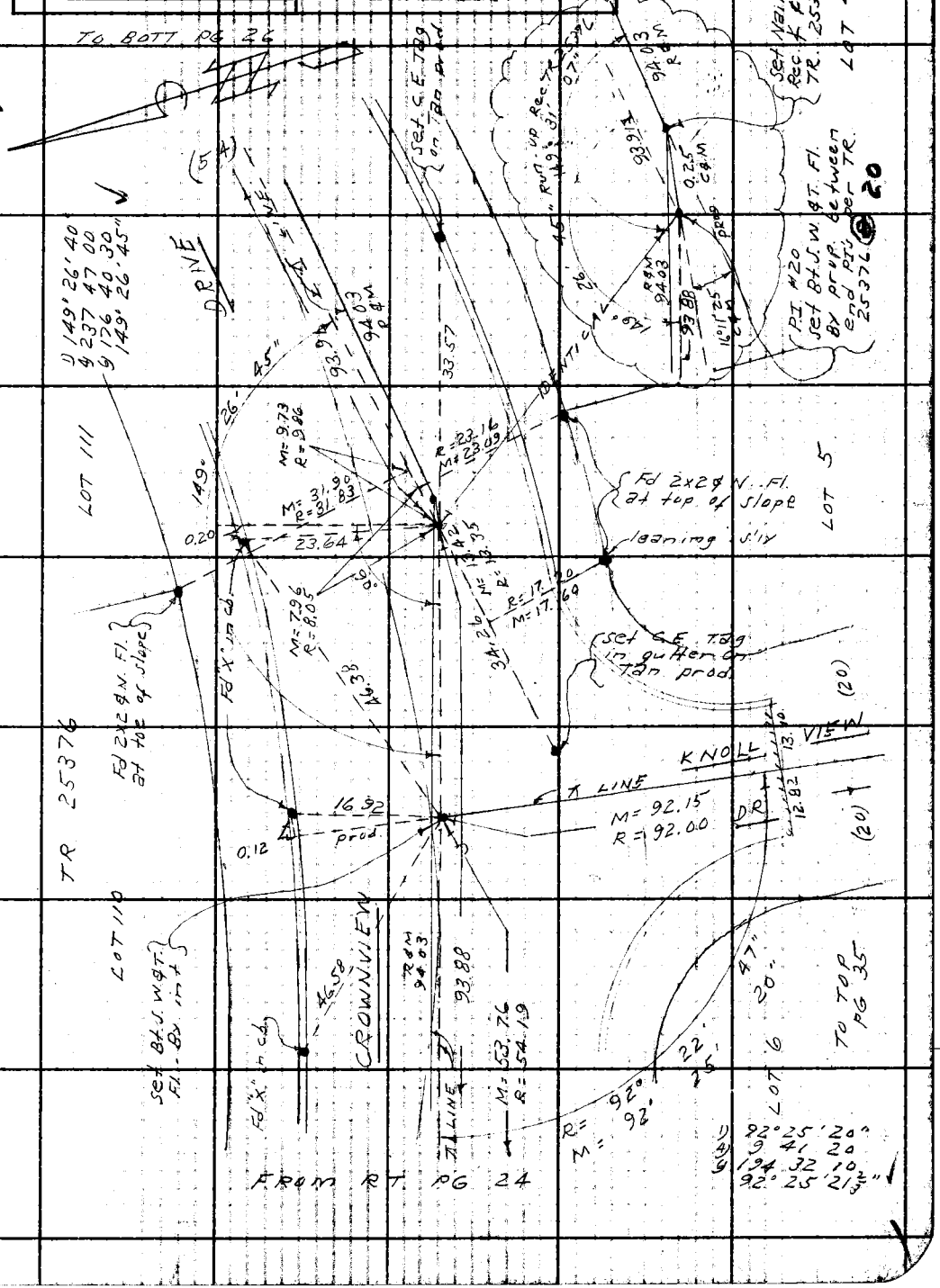

Note: Any Additions or Changes on This Sheet Must be Made or Circled in Red Ink With Date and Name of Person Making Change.

Do not extend this side of this line.

PLEASE RETURN TO
LOS ANGELES COUNTY ENGINEER
403 LOS ANGELES COUNTY ENGINEERING BLDG.

76F3095 CE # 310 3-61

PWFB 0218

F. B. ~~2714~~ PG ~~26~~

389

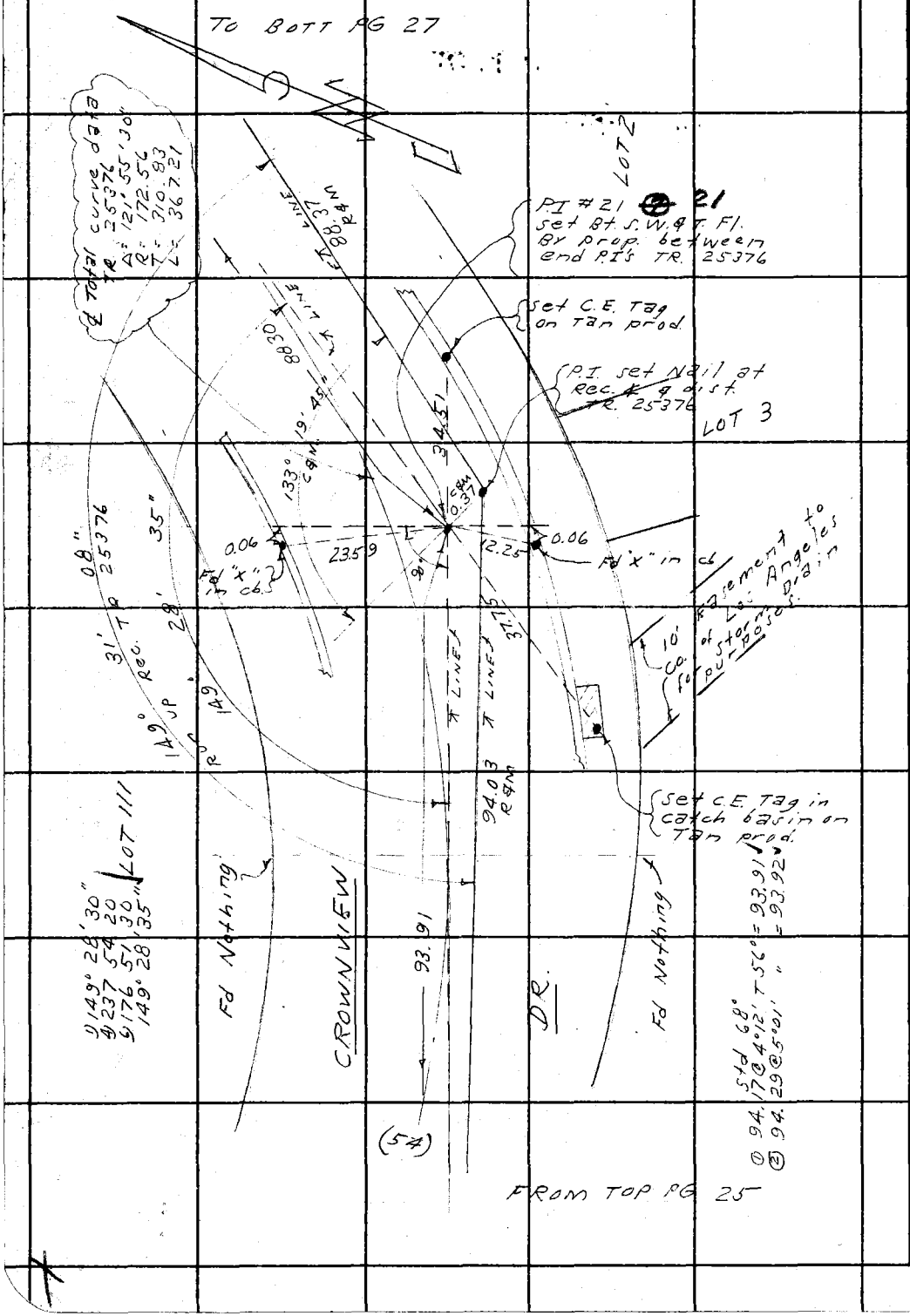

PLEASE RETURN TO
LOS ANGELES COUNTY ENGINEER
403 LOS ANGELES COUNTY ENGINEERING BLDG.

Do not extend this side of this line.

Note: Any Additions or Changes on This Sheet Must be Made or Circled in Red Ink With Date and Name of Person Making Change.

PWEB 0218 390

Notes Ck'd by Fitch
Map No.
Office Work
Checked
Date

Survey of Crownview Dr.
JN 0303.00 Tape 0214 Std 68 °F
Surveyed by D Sappell
Notes D.S. Date 2-62
Indexed H. E. OTT

F. B. 274 PG 27

TO 80TT PG 28

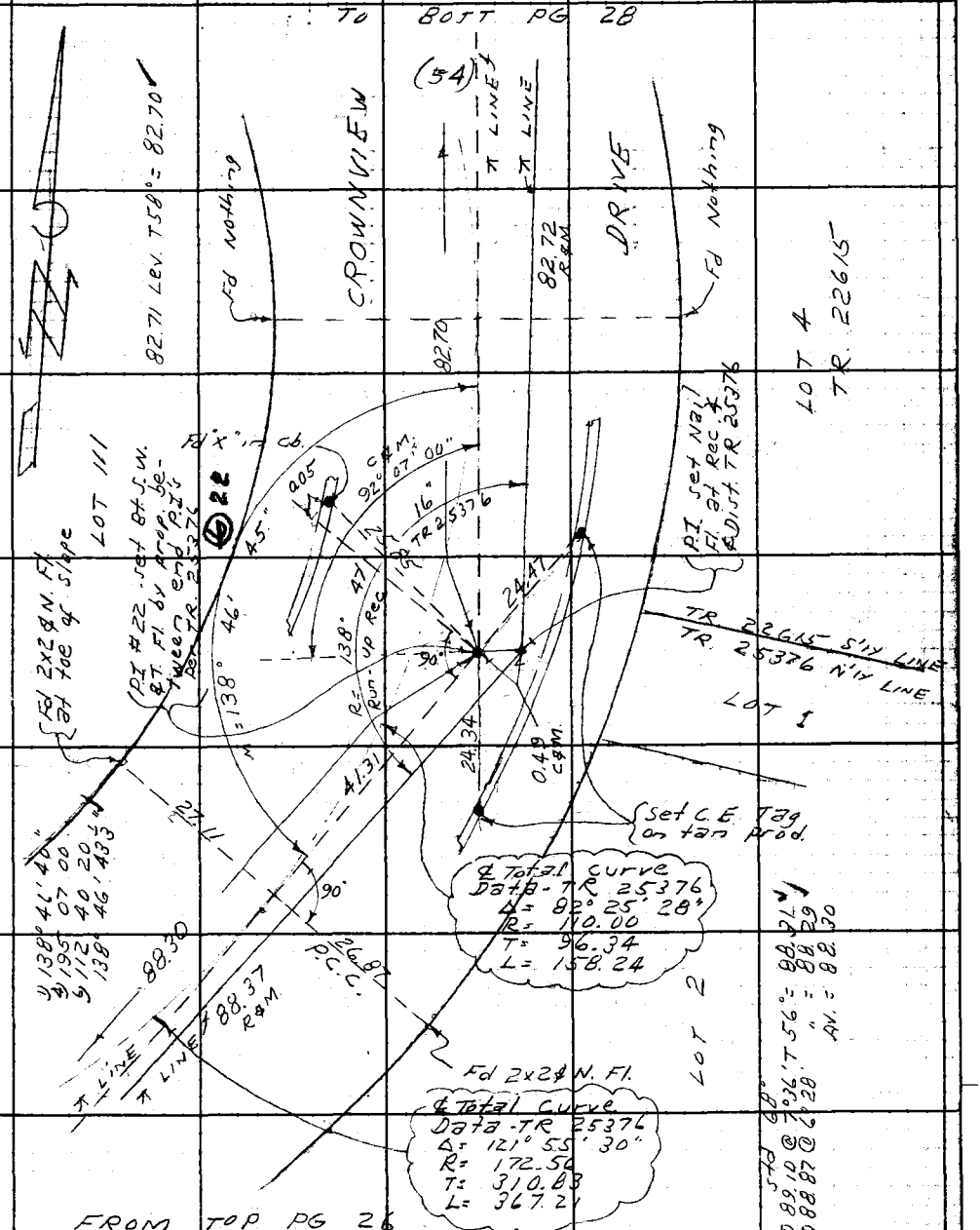

Note: Any Additions or Changes on This Sheet Must be Made or Circled in Red Ink With Date and Name of Person Making Change.

Do not extend notes this side of this line.

RETURN TO
LOS ANGELES COUNTY ENGINEER
700 Los Angeles County Engineering Bldg.

76F9095 CE #247—3-57

PWFB 0218

F.B. 2714 Pg. 28

391

TO BOTT PG 29

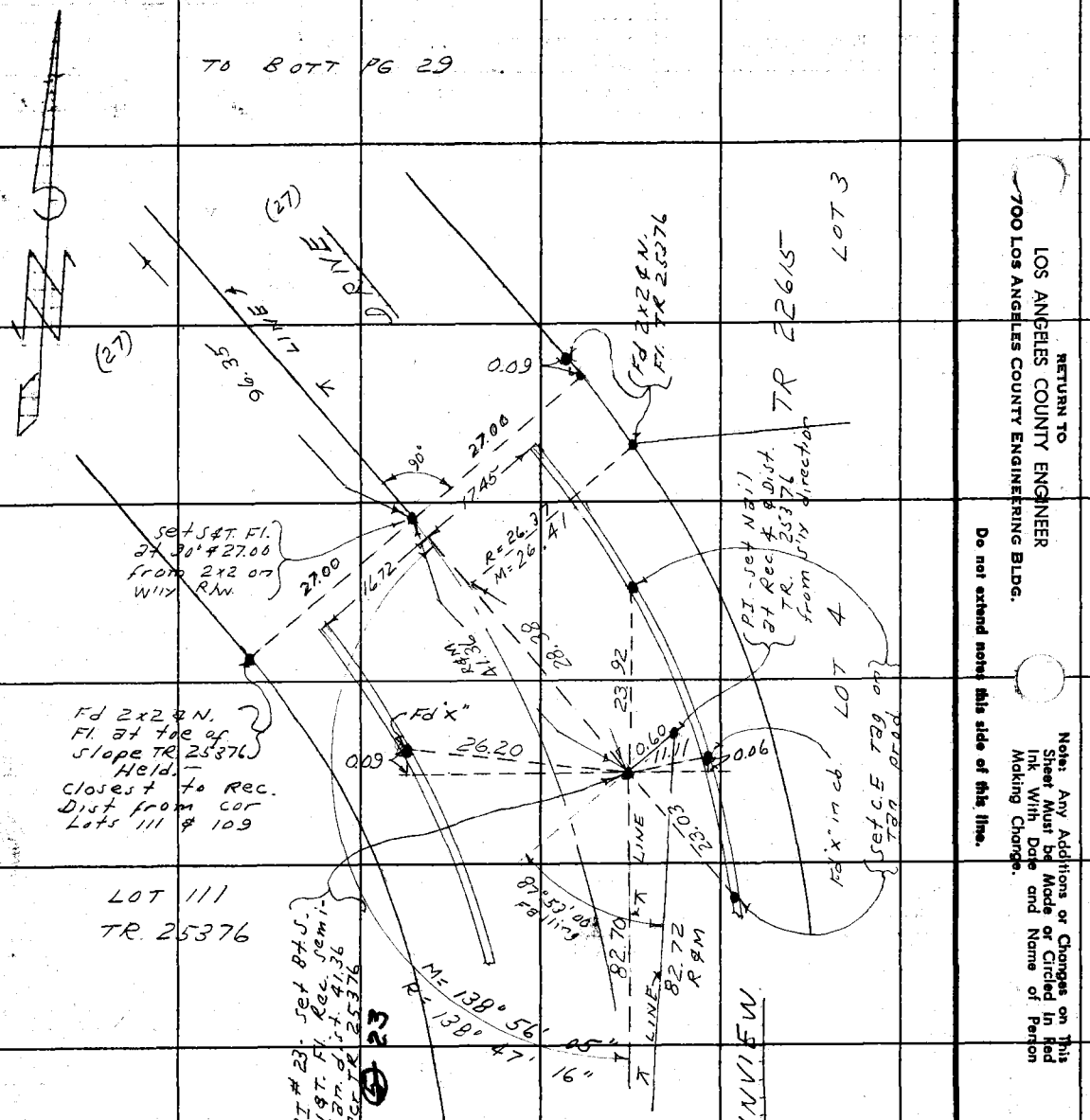

RETURN TO
LOS ANGELES COUNTY ENGINEER
700 Los Angeles County Engineering Bldg.

Do not extend notes this side of this line.

Note: Any Additions or Changes on This Sheet Must be Made or Circled in Red Ink With Date and Name of Person Making Change.

PWFB 0218 392 / 393

Notes Ck'd by: Fitch	Survey of Crownview Dr
Map No.	JN 0303.00 Tape 0214 Std 68 °F
Office Work	Surveyed by D. Sappell
Checked	Notes D.S. Date 3-62
Date	Indexed H. E. OTT

F. B. ~~2714~~ Pg. ~~29~~

TO BOTT PG 30

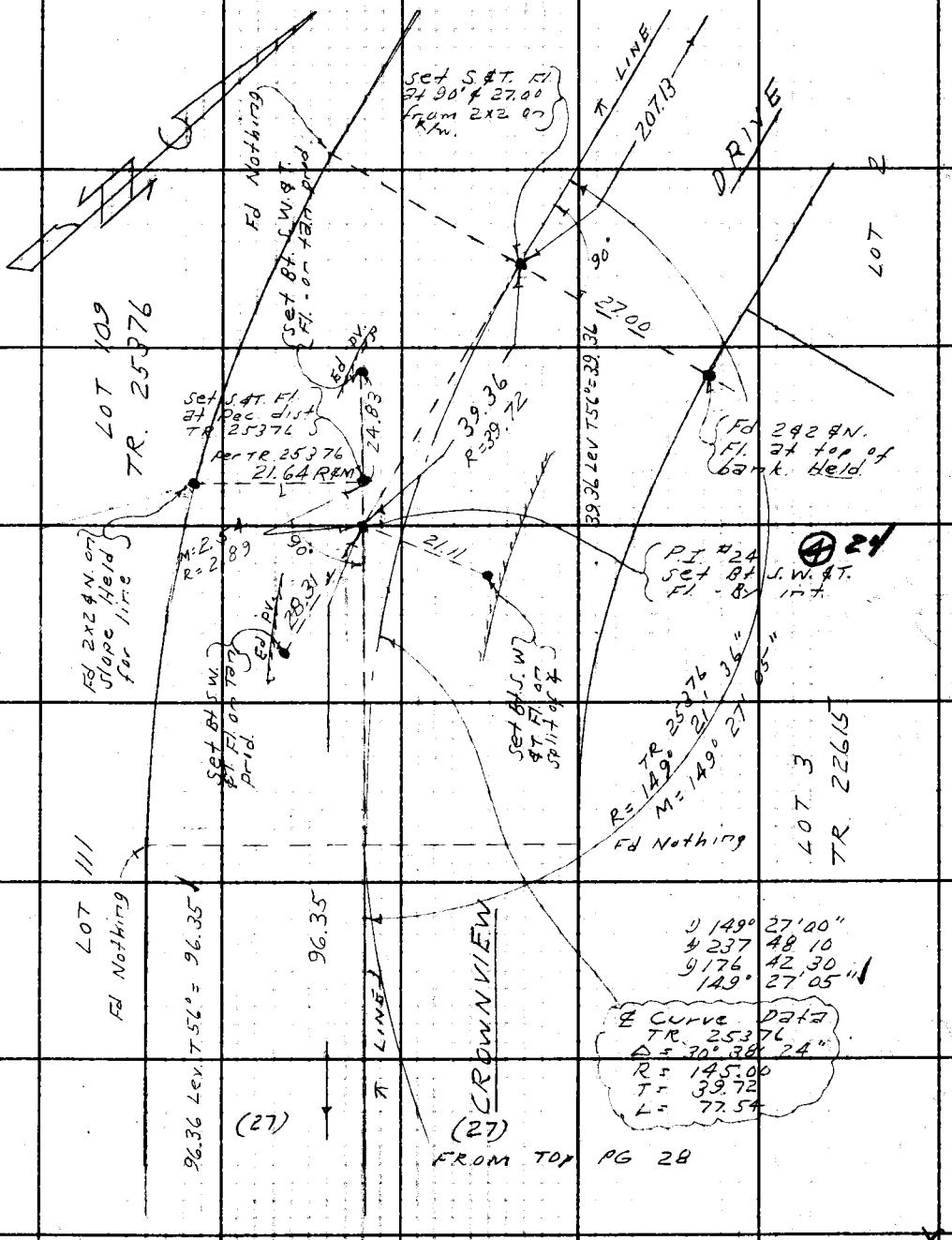

Note: Any Additions or Changes on This Sheet Must be Made or Circled in Red Ink With Date and Name of Person Making Change.

Do not extend this side of this line.

PLEASE RETURN TO
LOS ANGELES COUNTY ENGINEER
403 LOS ANGELES COUNTY ENGINEERING BLDG.

76F3095 CE # 310 3-61

PWFB 0218

394

F. B. ~~2714~~ PG. ~~30~~

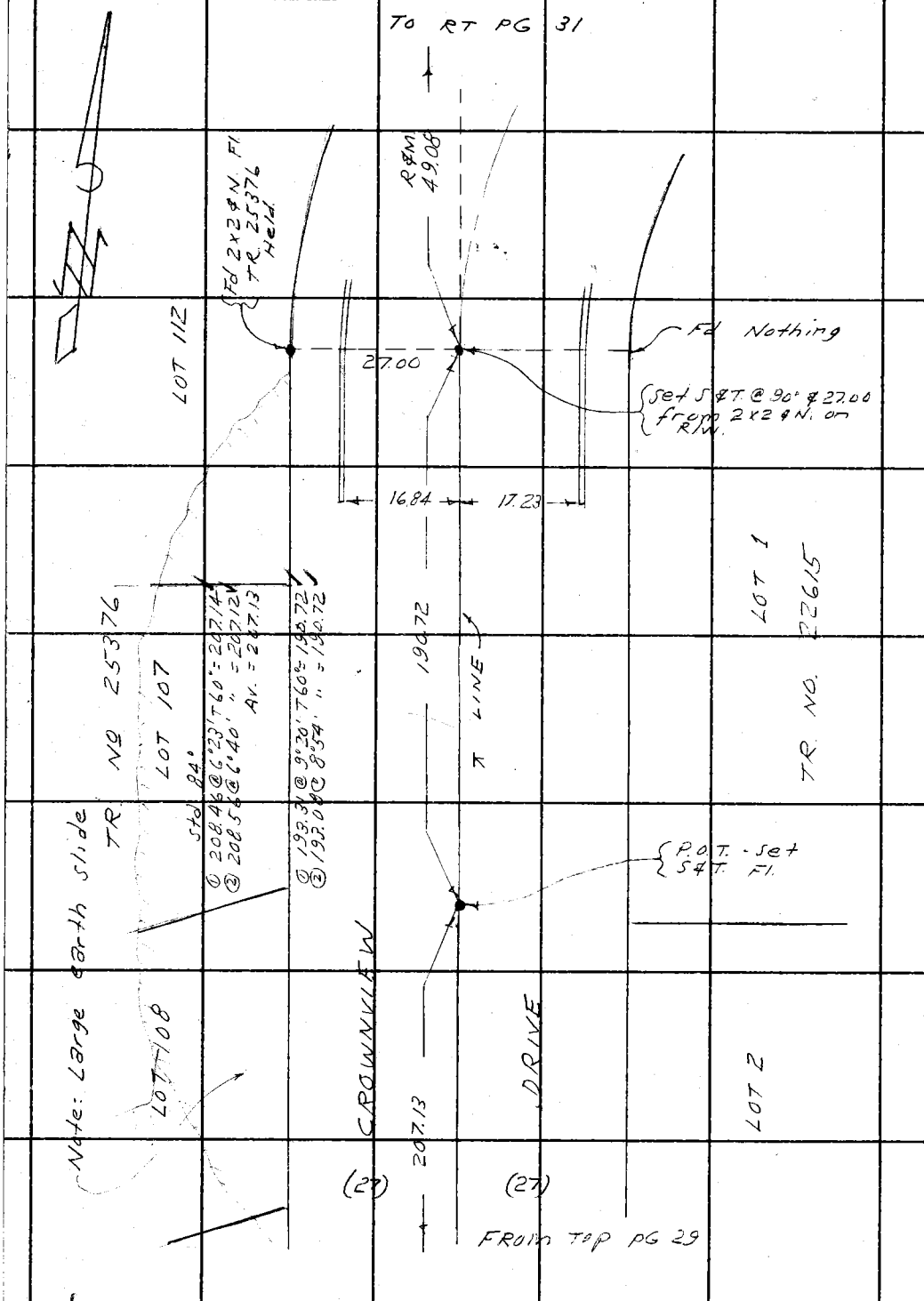

PLEASE RETURN TO
LOS ANGELES COUNTY ENGINEER
403 LOS ANGELES COUNTY ENGINEERING BLDG.

Do not extend this side of this line.

Note: Any Additions or Changes on This Sheet Must be Made or Circled in Red Ink With Date and Name of Person Making Change.

PWFB 0218

395

Notes Ck'd by	Survey of Crownview Dr. SSD
Map No.	JN 0303.00 Tape 0214 Std 68 °F
Office Work	Surveyed by D. Sappell
Checked	Notes DS Date 3-62
Date	Indexed H. E. OTT

F. B. ~~2714~~ PG. ~~31~~

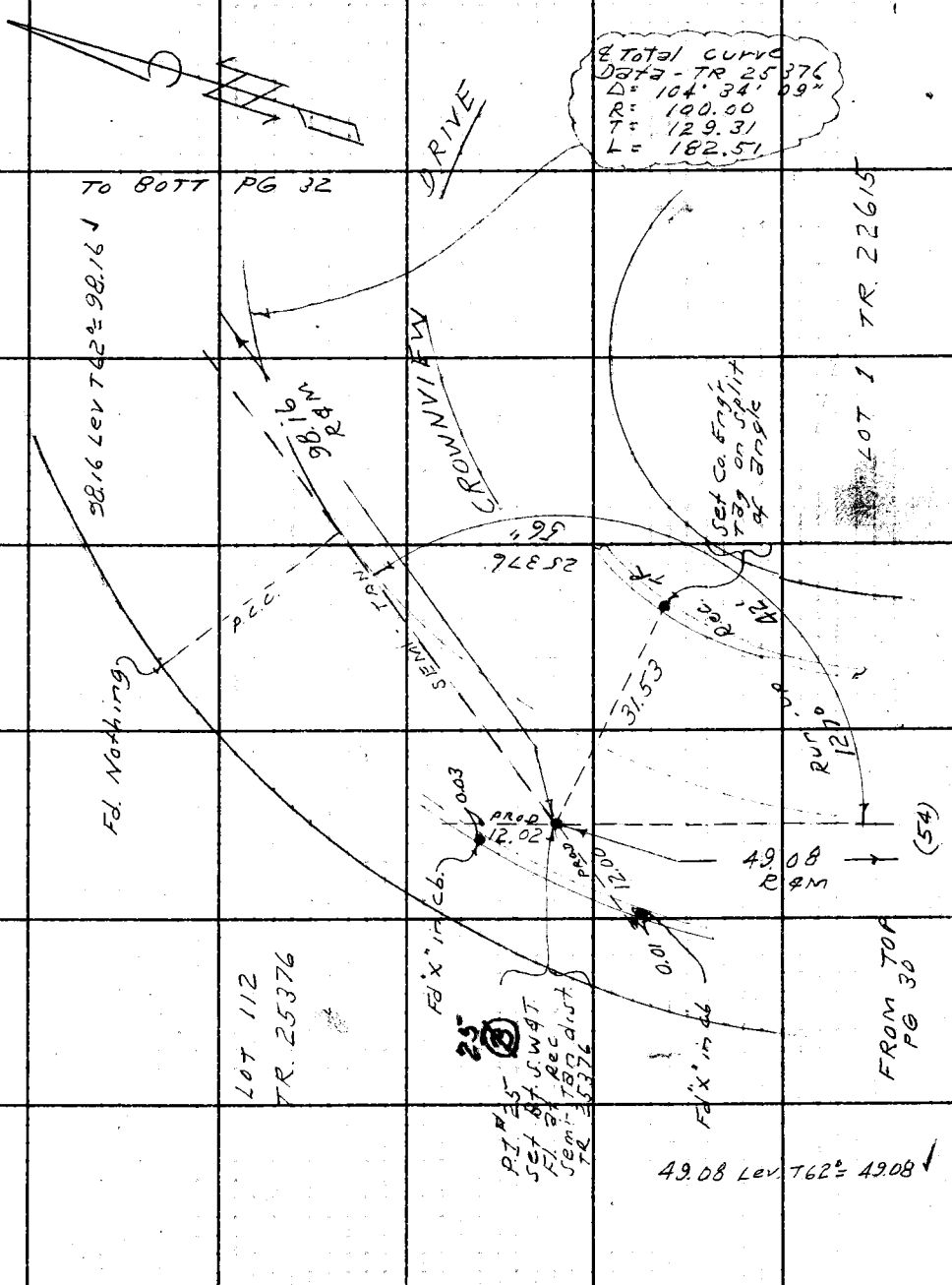

Note: Any Additions or Changes on This Sheet Must be Made or Circled in Red Ink With Date and Name of Person Making Change.

Do not extend this side of this line.

PLEASE RETURN TO
LOS ANGELES COUNTY ENGINEER
403 LOS ANGELES COUNTY ENGINEERING BLDG.

76F309S CE # 310 3-61

PWFB 0218

F. B. ~~2714~~ PG ~~32~~

396 / 397

WS 27 E-9

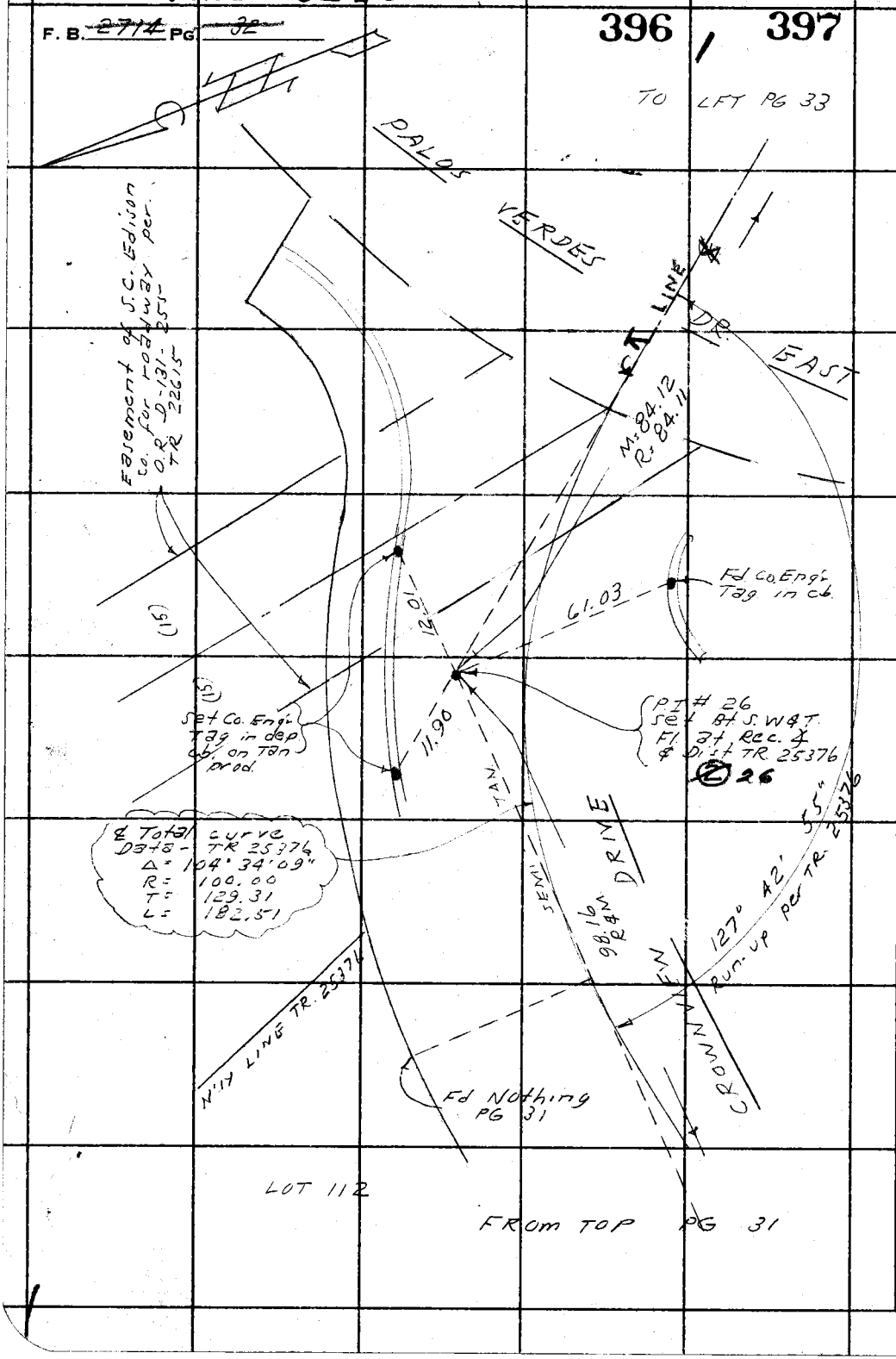

PLEASE RETURN TO
LOS ANGELES COUNTY ENGINEER
403 LOS ANGELES COUNTY ENGINEERING BLDG.

Do not extend this side of this line.

Note: Any Additions or Changes on This Sheet Must be Made or Circled in Red Ink With Date and Name of Person Making Change.

PWFB 0218

398

Notes Ck'd by	Survey of Crownview Dr.
Map No.	JN 030300 Tape 0214 Std 68 °F
Office Work	Surveyed by D. Sappell
Checked	Notes P.S. Date 3-62
Date	Indexed H. E. OTT

F. B. ~~2714~~ Pg. ~~33~~

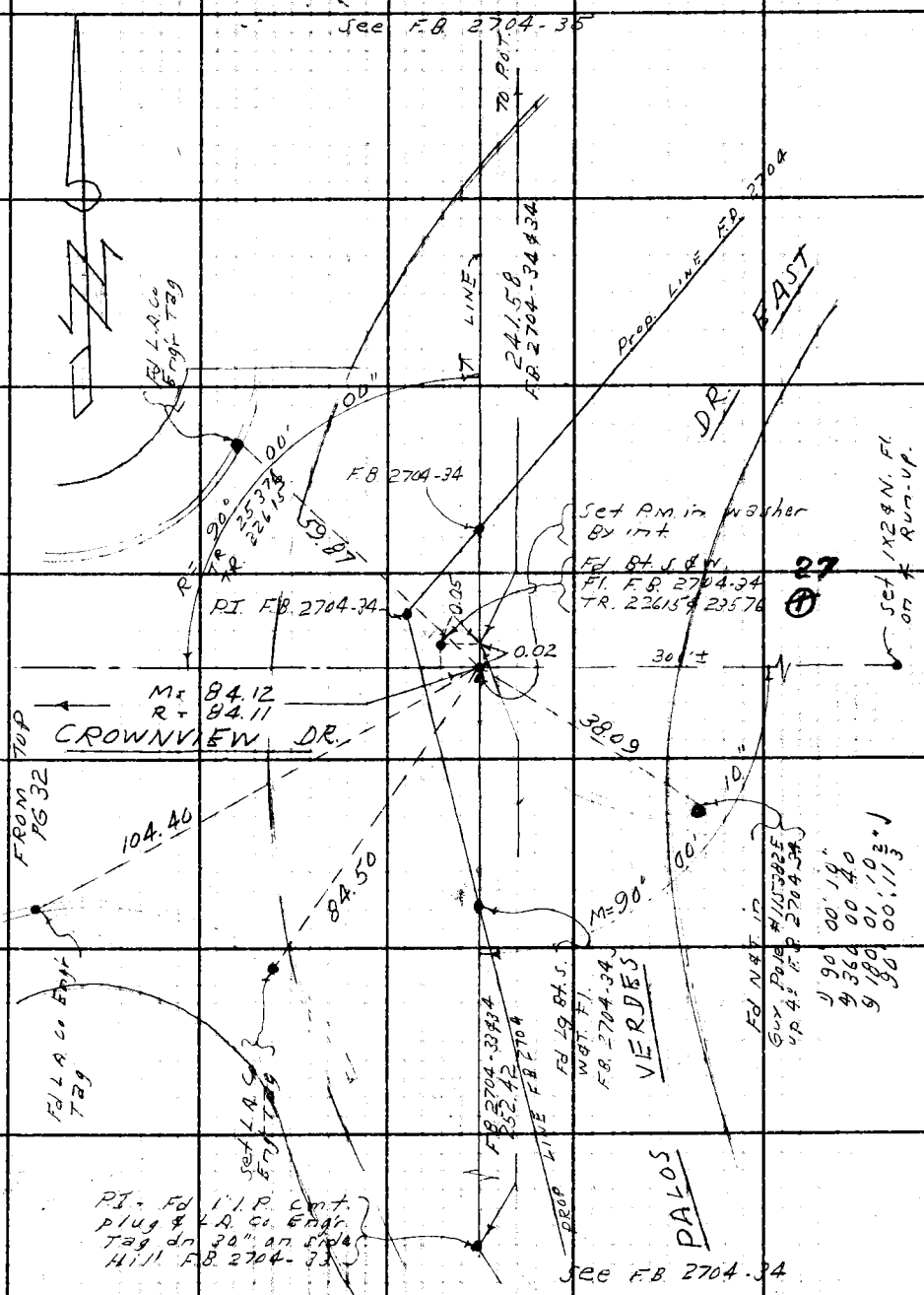

Note: Any Additions or Changes on this Sheet Must be Made or Circled in Red Ink With Date and Name of Person Making Change.

Do not extend this side of this line.

PLEASE RETURN TO
LOS ANGELES COUNTY ENGINEER
403 LOS ANGELES COUNTY ENGINEERING BLDG.

76F3095 CE # 310 3-61

PWFB 0218

399 / 400

F. B. 2704 PG. 34

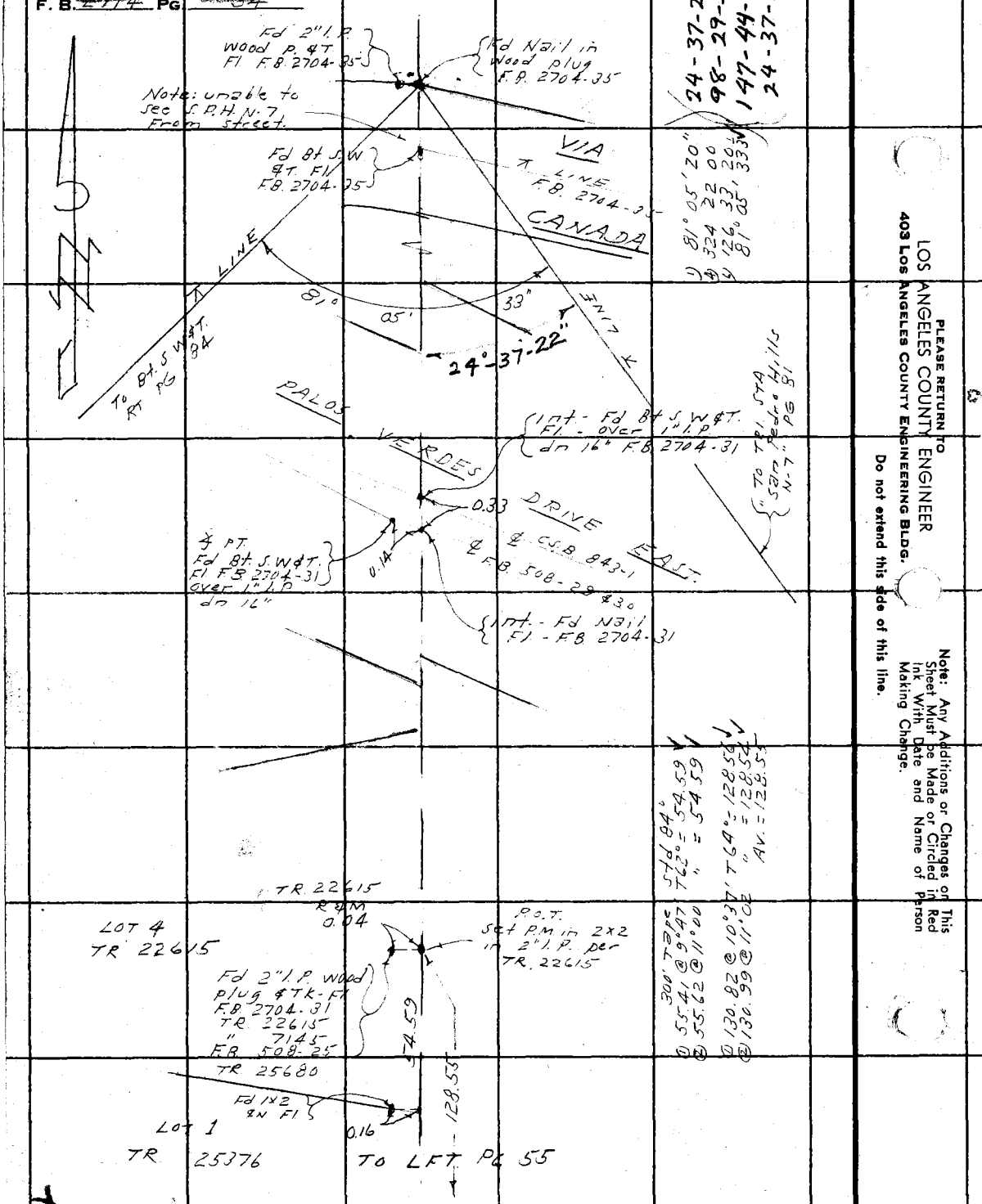

PLEASE RETURN TO
LOS ANGELES COUNTY ENGINEER
403 Los Angeles County Engineering Bldg.
Do not extend this side of this line.

Note: Any Additions or Changes on This Sheet Must be Made or Circled in Red Ink With Date and Name of Person Making Change.

PWFB 0218 402 / 403

Notes Ck'd by	Survey of Crownview Dr. S.L.D.
Map No.	JN 0303.00 Tape 0214 Std 68 °F
Office Work	Surveyed by D. Sappell
Checked	Notes D.F. Date 3- -62
Date	Indexed H. E. OTT

F. B. ~~2714~~ PG. ~~35~~

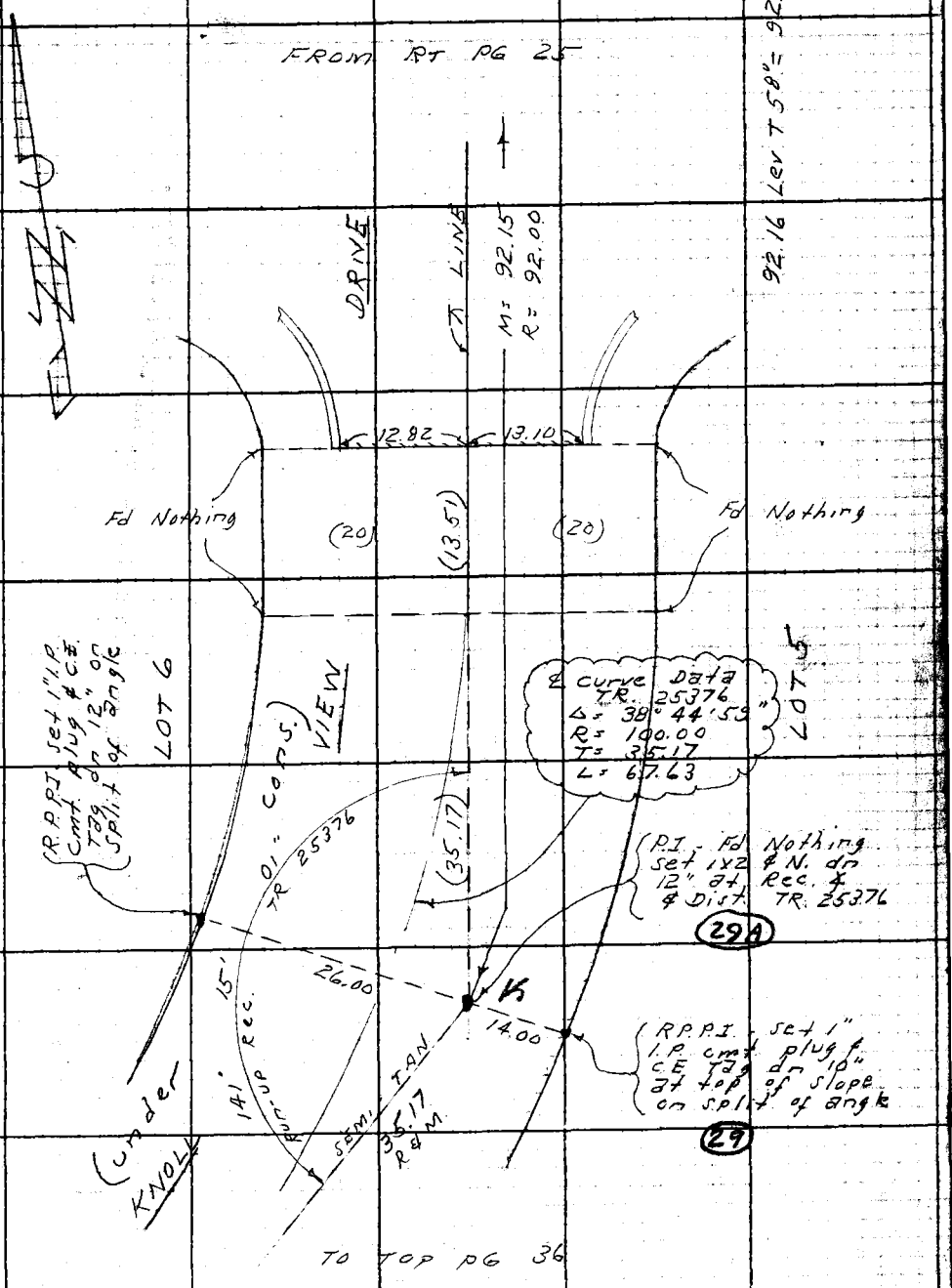

Note: Any Additions or Changes on This Sheet Must be Made or Circled in Red Ink With Date and Name of Person Making Change.

Do not extend notes this side of this line.

RETURN TO
LOS ANGELES COUNTY ENGINEER
700 LOS ANGELES COUNTY ENGINEERING BLDG.

76F309S CE #247—3-57

PWFB 0218

404

F. B. ~~2714~~ Pg. ~~36~~

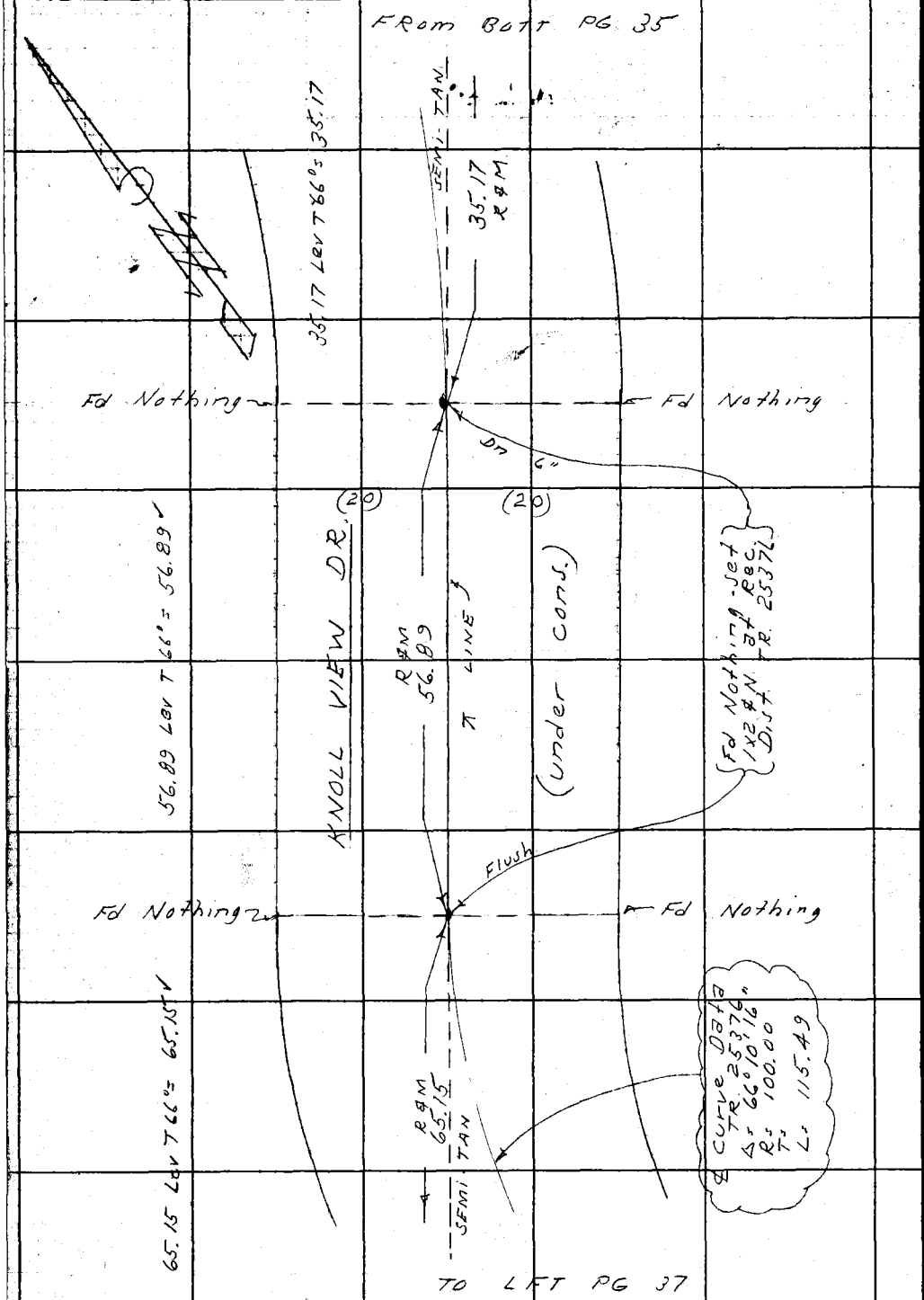

RETURN TO
LOS ANGELES COUNTY ENGINEER
700 LOS ANGELES COUNTY ENGINEERING BLDG.

Do not extend notes this side of this line.

Note: Any Additions or Changes on This Sheet Must be Made or Circled in Red Ink With Date and Name of Person Making Change.

PWFB 0218

405

Notes Ck'd by	Survey of Crownview Dr. - S.S.D.
Map No.	IN 0303.00 Tape 0214 Std 68 °F
Office Work	Surveyed by D. Sappell
Checked	Notes D.S. Date 3- -62
Date	Indexed H. E. OTT

F. B. ~~2714~~ Pg. ~~37~~

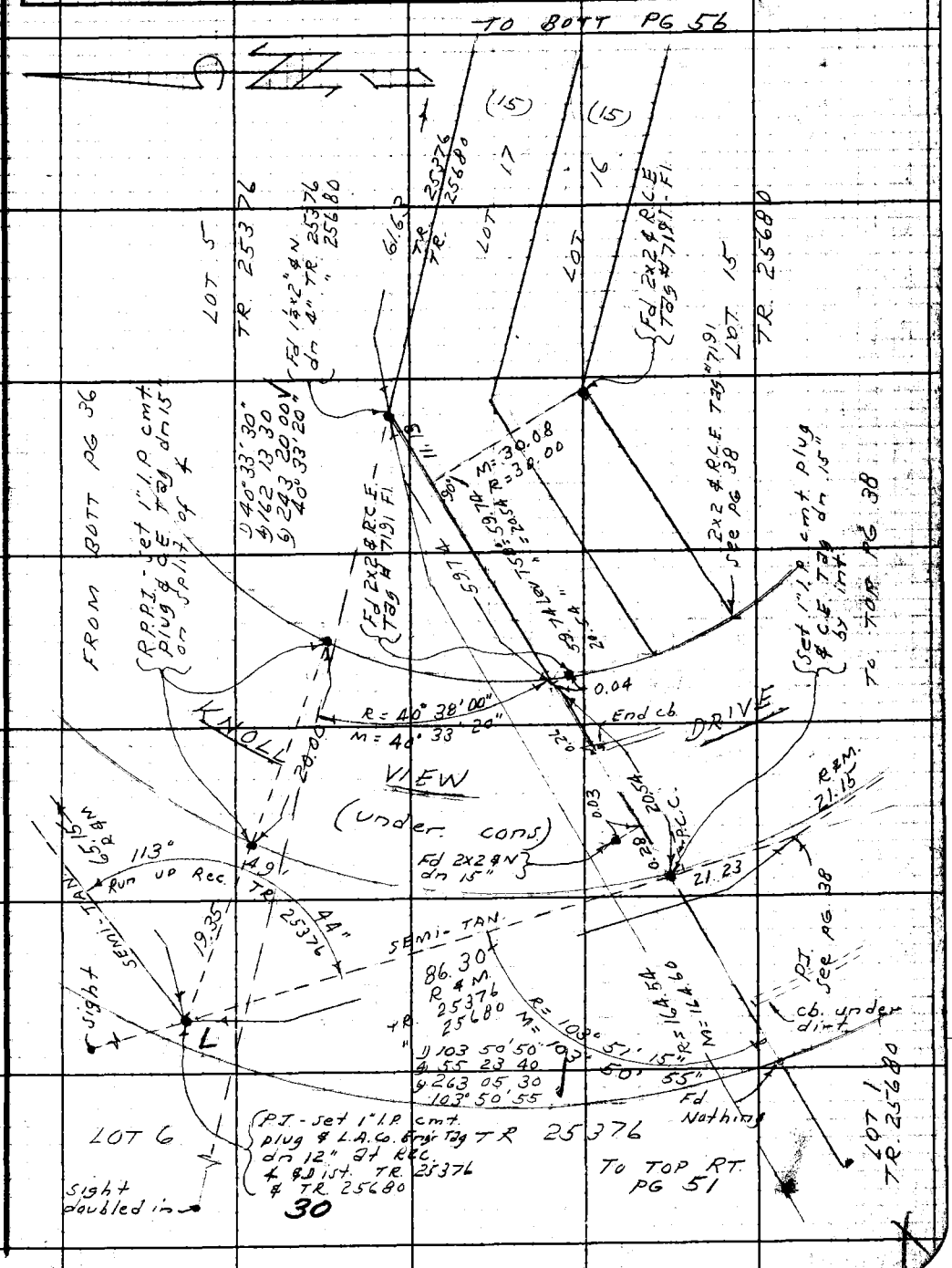

Note: Any Additions or Changes on This Sheet Must be Made or Circled in Red Ink With Date and Name of Person Making Change.

Do not extend notes this side of this line.

RETURN TO
LOS ANGELES COUNTY ENGINEER
700 Los Angeles County Engineering Bldg.

76F309S CE #247—3-57

PWFB 0218

406

F.B. 2714 Pg. 38

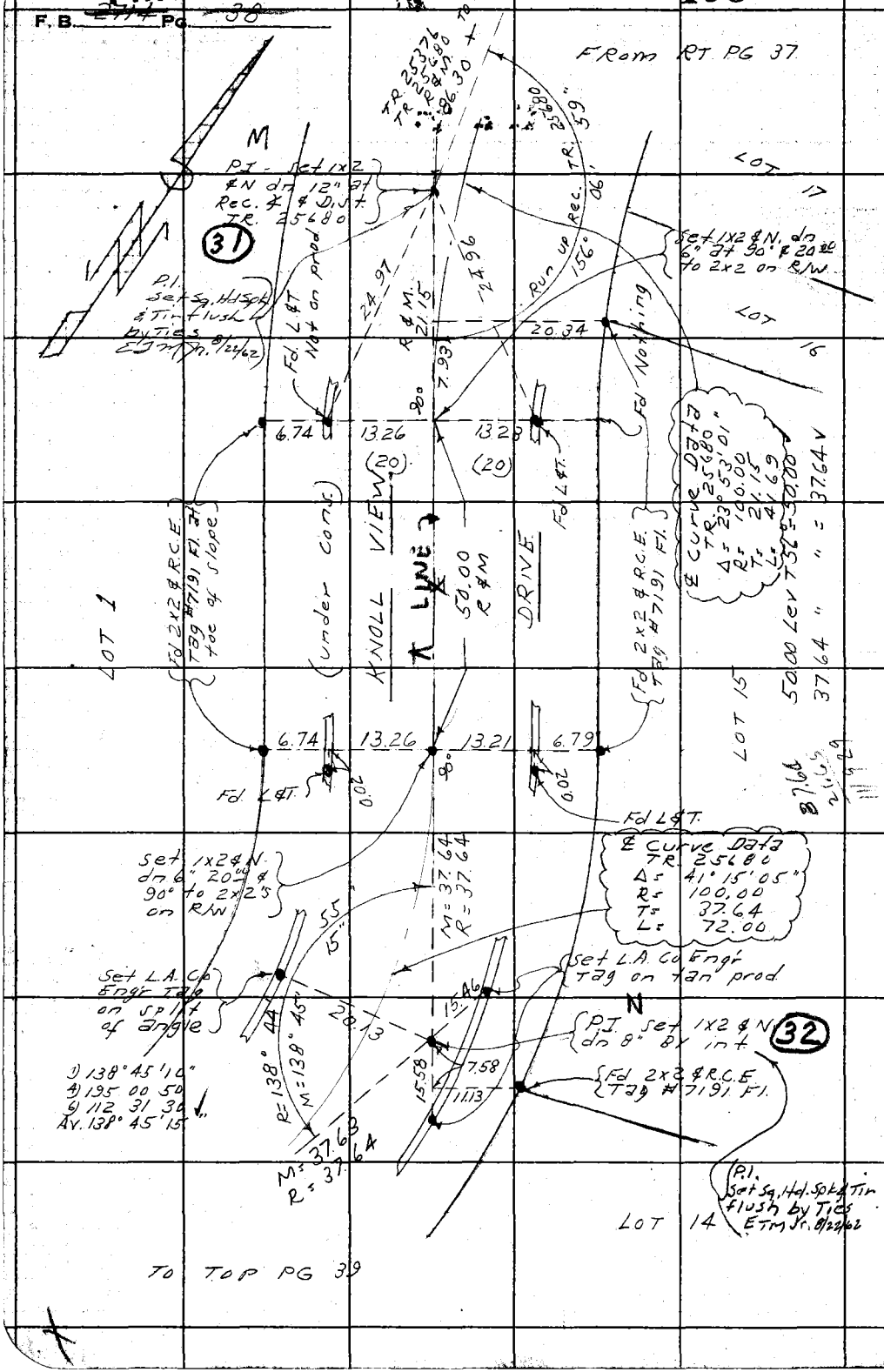

RETURN TO
LOS ANGELES COUNTY ENGINEER
700 LOS ANGELES COUNTY ENGINEERING BLDG.

Do not extend notes this side of this line.

Note: Any Additions or Changes on This Sheet Must be Made or Circled in Red Ink With Date and Name of Person Making Change.

PWFB 0218 407 / 408

Notes Ck'd by Fitch	Survey of Crownview Dr. S.S.D.
Map No.	IN 0303.10 Tape 0214 Std. 68 °F
Office Work	Surveyed by D. Sappell
Checked	Notes D.S. Date 3- -62
Date	Indexed H. E. OTT

F. B. ~~2714~~ PG. ~~39~~

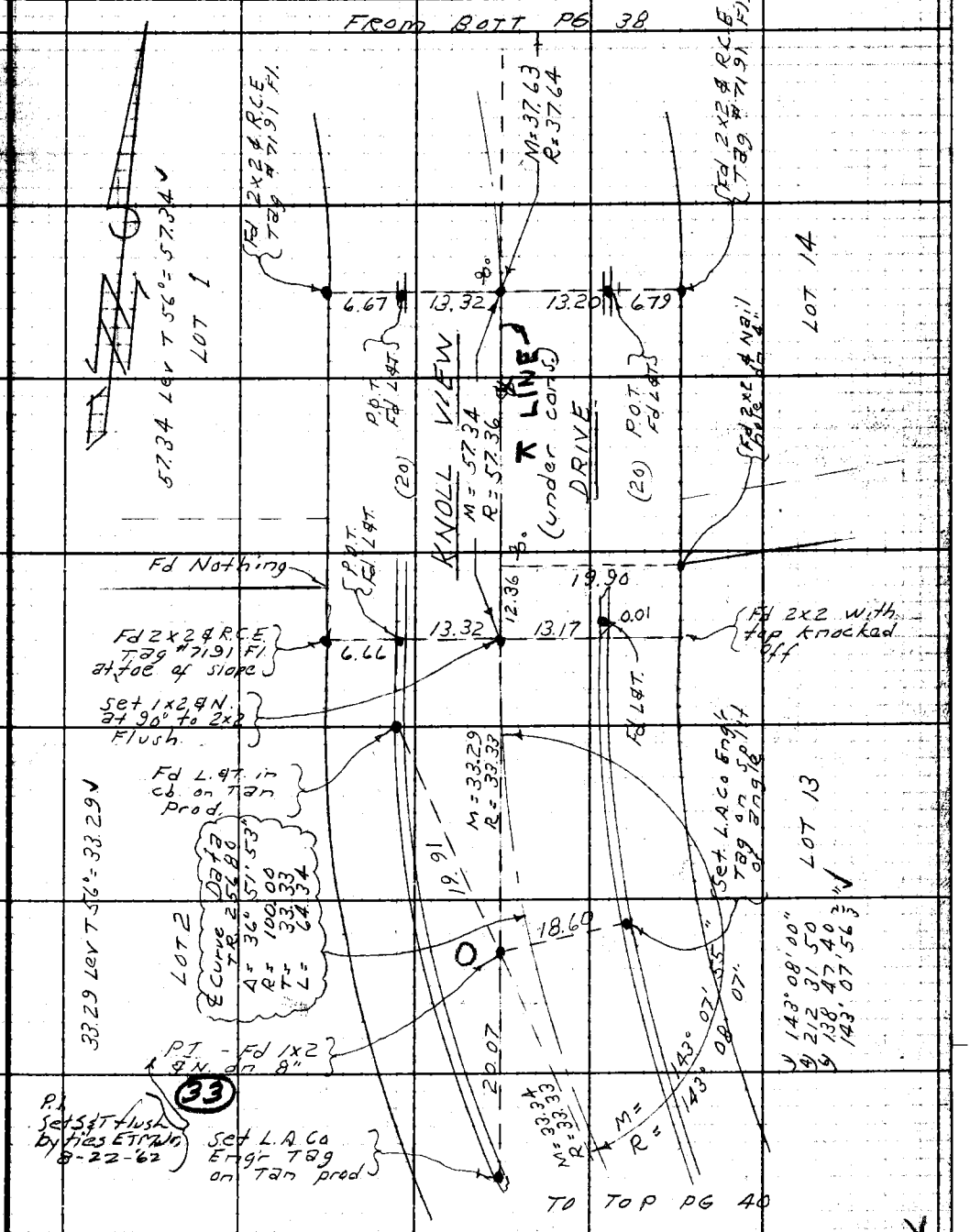

Note: Any Additions or Changes on This Sheet Must be Made or Circled in Red Ink With Date and Name of Person Making Change.

Do not extend notes this side of this line.

RETURN TO
LOS ANGELES COUNTY ENGINEER
700 LOS ANGELES COUNTY ENGINEERING BLDG.

76F309S CE #247—3-57

PWFB 0218

409

F. B. ~~2714~~ Pg. ~~40~~

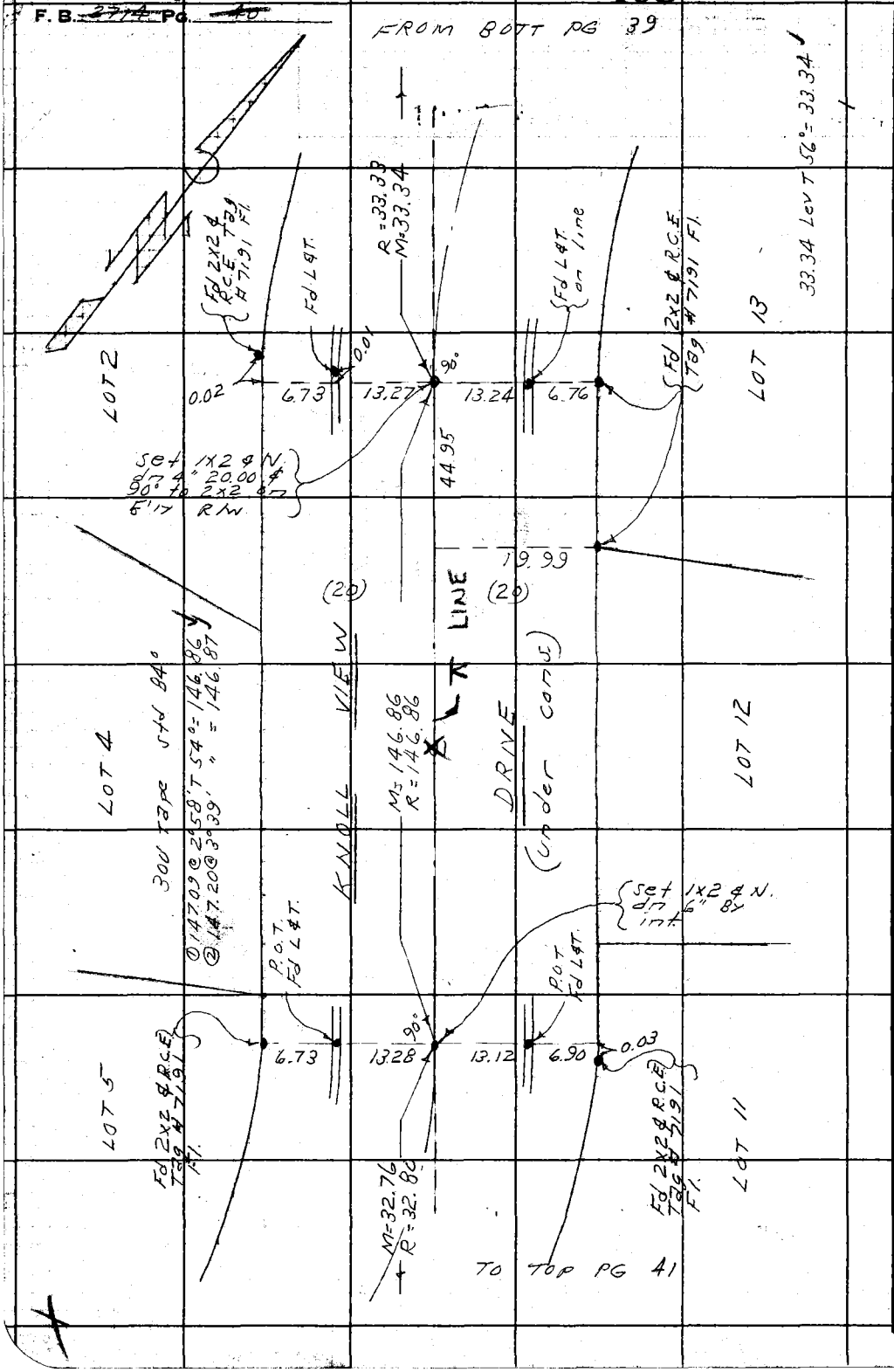

RETURN TO
LOS ANGELES COUNTY ENGINEER
700 LOS ANGELES COUNTY ENGINEERING BLDG.

Do not extend notes this side of this line.

Note: Any Additions or Changes on This Sheet Must be Made or Circled in Red Ink With Date and Name of Person Making Change.

PWFB 0218

410

Comp. Ck'd by Fitch
Map No.
Office Work
Checked
Date

Survey of Crownview Dr. - J.S.D.
JN 0303.00 Tape 0214 Std 68 °F
Surveyed by D Sappell
Notes P.S. Date 3-62
Indexed H. E. OTT

F. B 2744 Pg 44

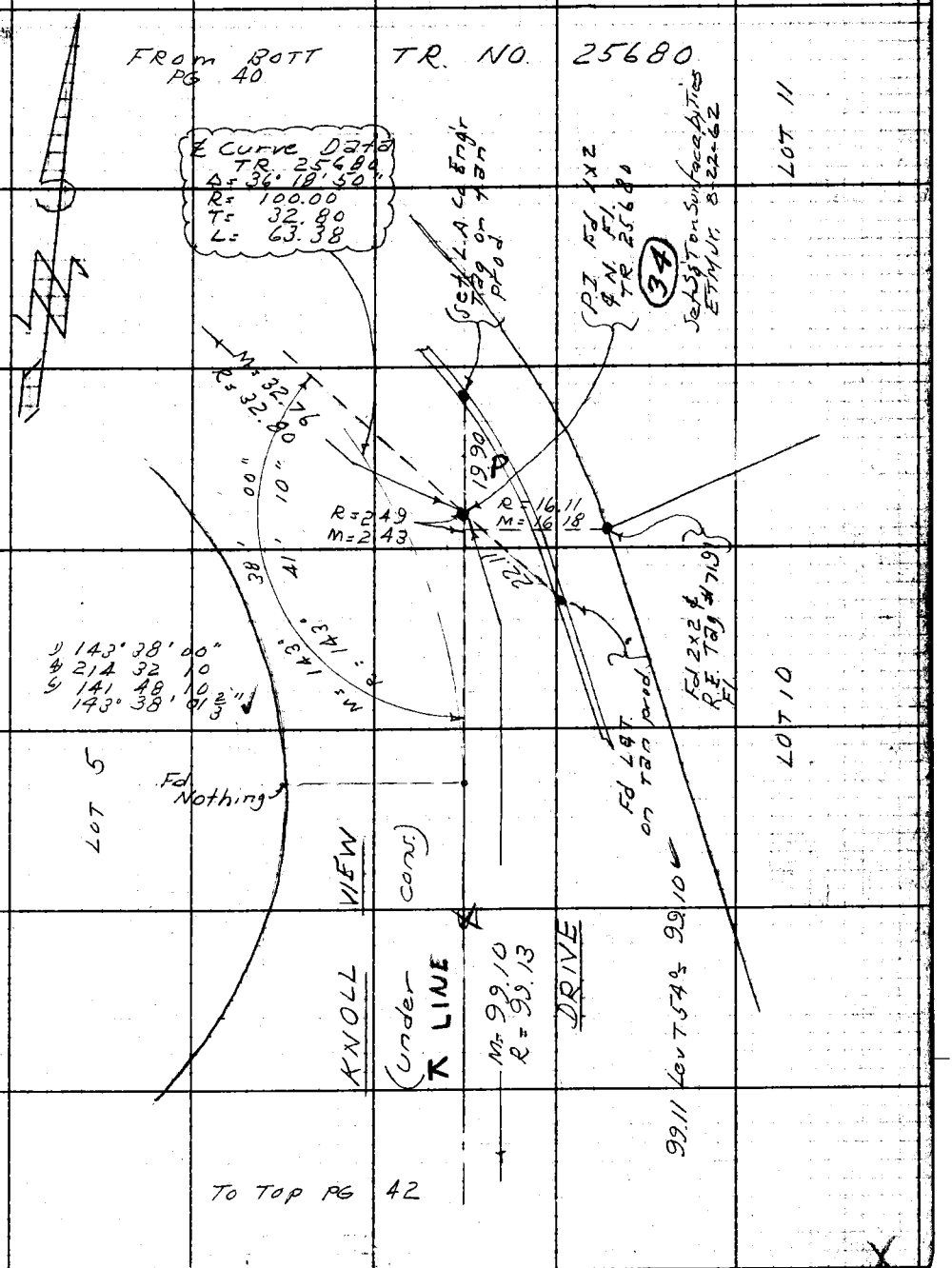

Note: Any Additions or Changes on This Sheet Must be Made or Circled in Red Ink, With Date and Name of Person Making Change.

Do not extend notes this side of this line.

RETURN TO
LOS ANGELES COUNTY ENGINEER
900 Los Angeles County Engineering Bldg.

76F3088 CE #247—3-57

F. B. ~~2714~~ Pg. ~~42~~

FROM BOTT PG 41

1) 76° 37' 50"
4) 306 31 40
6) 99 47 40
76° 37' 56 2/3" ✓

1) 75° 08' 50"
2) 150 18 00
75° 09' 00" ✓

1) 3° 35' 20"
2) 7 10 40
3° 35' 20" ✓

1) 11° 28' 30"
2) 22 57 10
11° 28' 35" ✓

1) 25° 52' 30"
2) 51 45 00
25° 52' 30" ✓

1) 56° 24' 10"
2) 112 48 00
56° 24' 00" ✓

TRACT NO 25680

RETURN TO
LOS ANGELES COUNTY ENGINEER
LOS ANGELES COUNTY ENGINEERING BLDG.

Do not extend notes this side of this line.

Note: Any Additions or Changes on This Sheet Must be Made or Circled in Red Ink With Date and Name of Person Making Change.

PWFB 0218 412

Notes Ck'd by	Survey of Crownview Dr - S.S.D
Map No.	JN 0303.00 Tape 0214 Std 68 °F
Office Work	Surveyed by D Sappell
Checked	Notes D.S. Date 4-22
Date	Indexed H. E. OTT

F.B. ~~2214~~ Pg ~~43~~

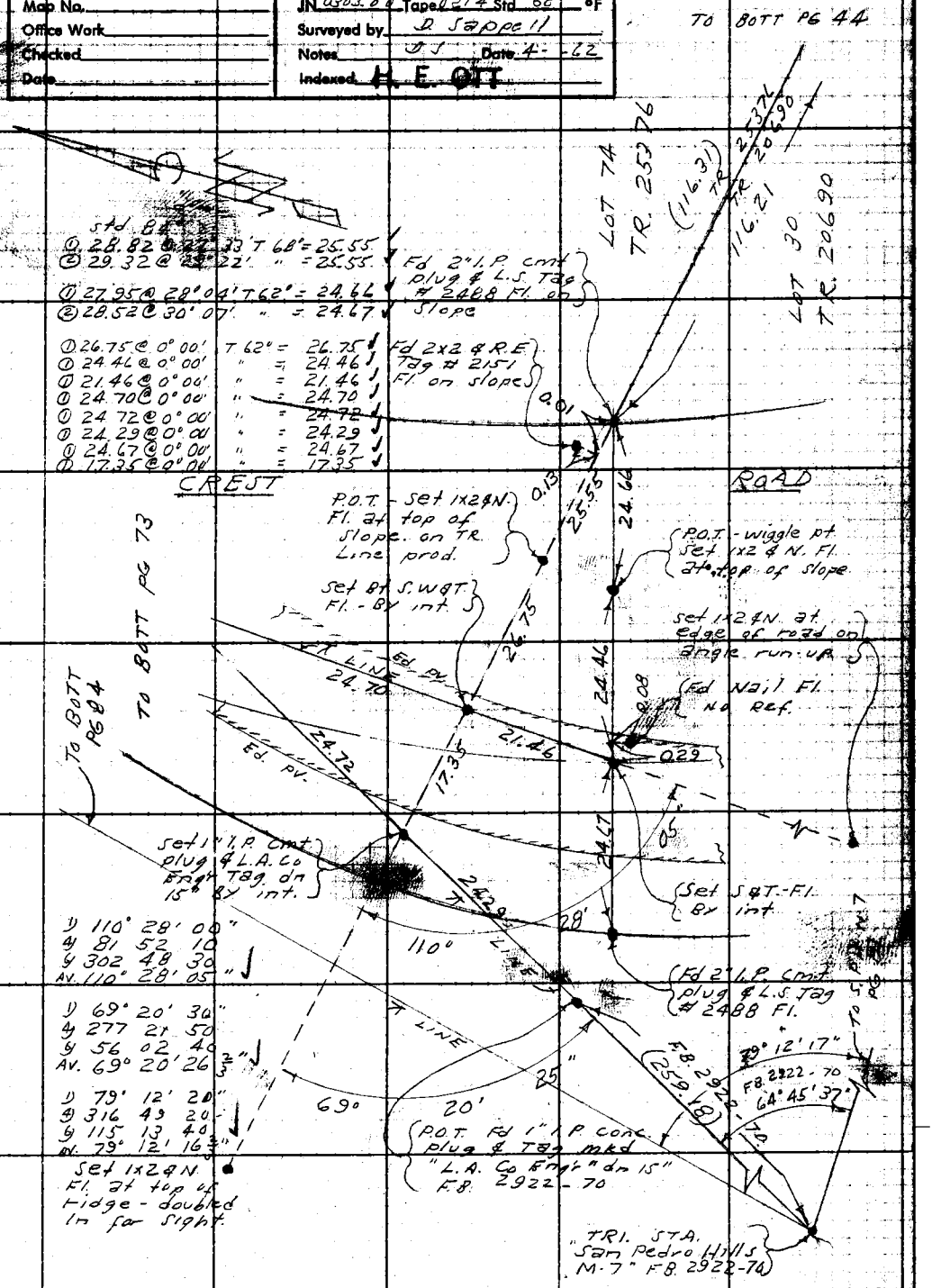

Note: Any Additions or Changes on This Sheet Must be Made or Circled in Red Ink With Date and Name of Person Making Change.

Do not extend notes this side of this line.

RETURN TO
LOS ANGELES COUNTY ENGINEER
700 Los Angeles County Engineering Bldg.

76F3095 CE #247—3-57

PWFB 0218

413

F. B. 2774 Pg. 74

RETURN TO
LOS ANGELES COUNTY ENGINEER
700 E. TEMPLE ST.
LOS ANGELES COUNTY ENGINEERING BLDG.

Do not extend notes this side of this line.

Note: Any Additions or Changes on This Sheet Must be Made or Circled in Red Ink With Date and Name of Person Making Change.

PWFB 0218 414 / 415

Notes Ck'd by Fitch	Survey of Crownview DR - S.S.D.
Map No.	JN 030300 Tape 0214 Std. 68 °F
Office Work	Surveyed by D. Sappell
Checked	Notes D.S. Date 3-62
Date	Indexed H. E. OTT

F. B. ~~2714~~ PG ~~45~~

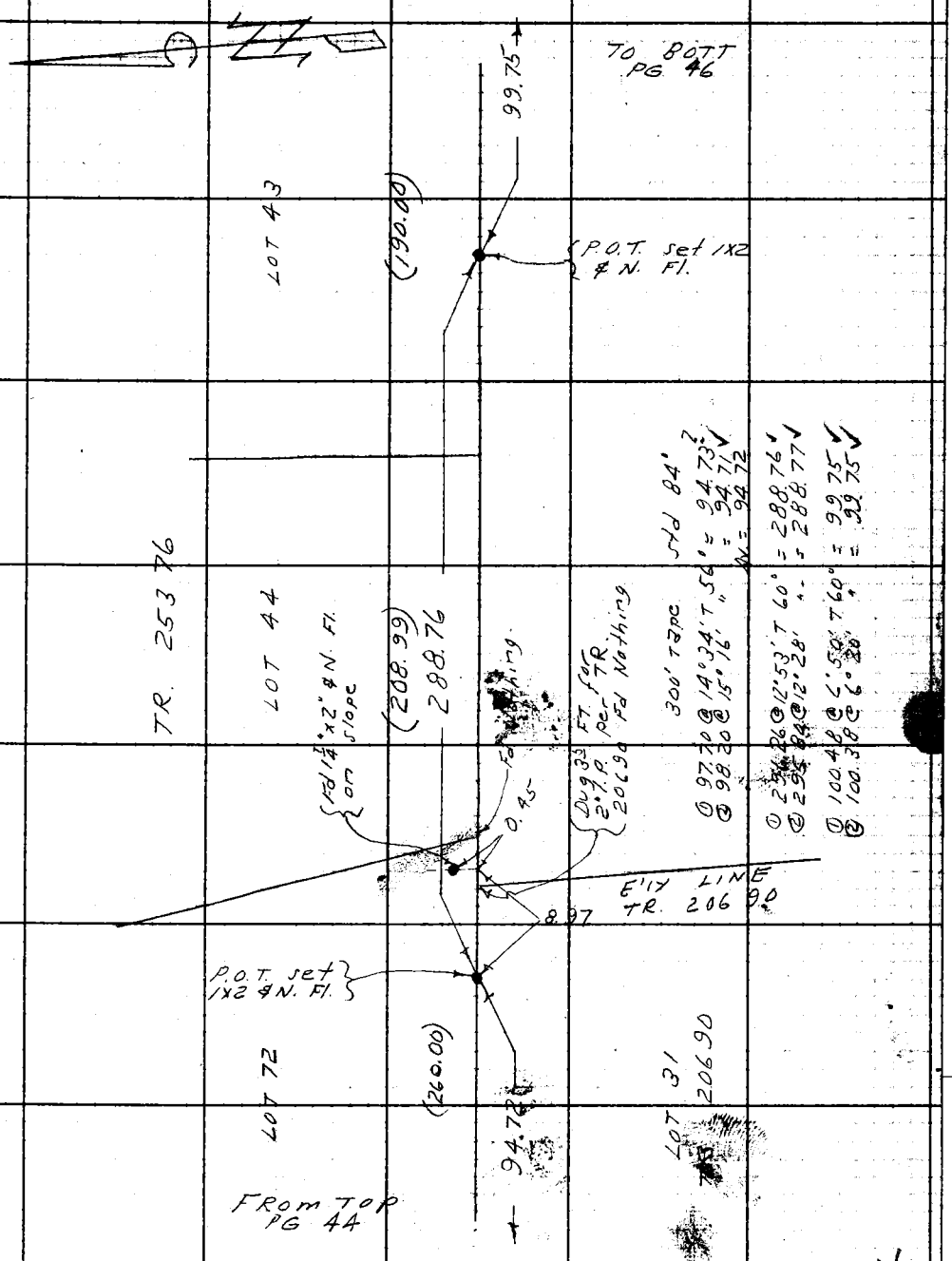

Note: Any Additions or Changes on This Sheet Must be Made or Circled in Red Ink With Date and Name of Person Making Change.

Do not extend notes this side of this line.

RETURN TO
LOS ANGELES COUNTY ENGINEER
700 LOS ANGELES COUNTY ENGINEERING BLDG.

76F3095 CE #247—3-57

PWFB 0218

416

F.B. 2714 Pg. 46

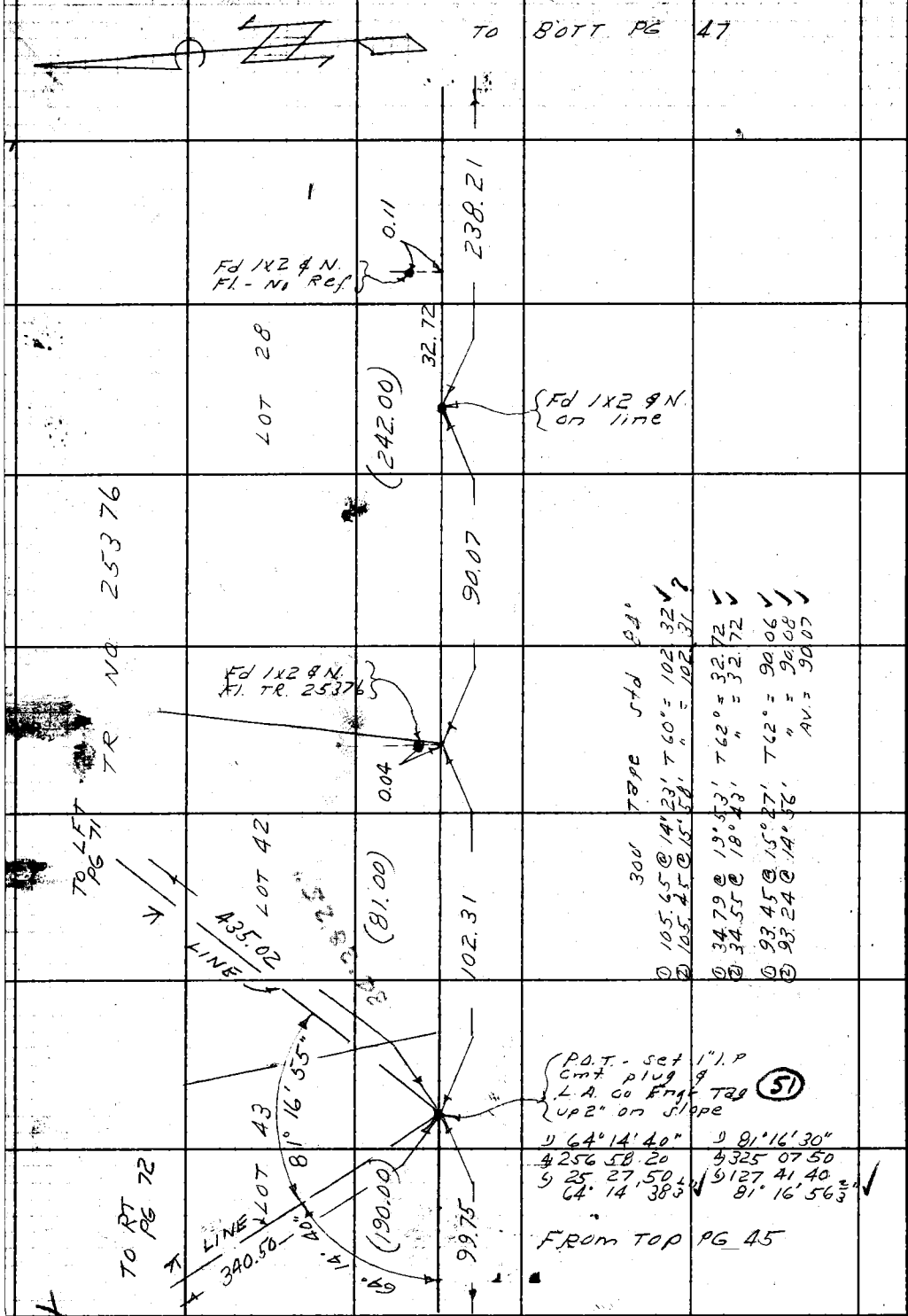

300 Tape std 84°

1) 105.65 @ 14° 23' T 60° = 102.32
2) 105.45 @ 15° 58' " = 102.31

1) 34.79 @ 19° 53' T 62° = 32.72
2) 34.55 @ 18° 43' " = 32.72

1) 93.45 @ 15° 27' T 62° = 90.06
2) 93.24 @ 14° 56' " = 90.08
AV. = 90.07

RETURN TO
LOS ANGELES COUNTY ENGINEER
700 LOS ANGELES COUNTY ENGINEERING BLDG.

Do not extend notes this side of this line.

Note: Any Additions or Changes on This Sheet Must be Made or Circled in Red Ink With Date and Name of Person Making Change.

PWFB 0218 417

Notes Ck'd by Fitch	Survey of Crownview Dr. - S.S.D.
Map No.	IN 0303.00 Tape 0214 Std 68 °F
Office Work	Surveyed by D. Sappell
Checked	Notes D.S. Date 3-62
Date	Indexed H. E. OTT

F. B. ~~2714~~ PG ~~47~~

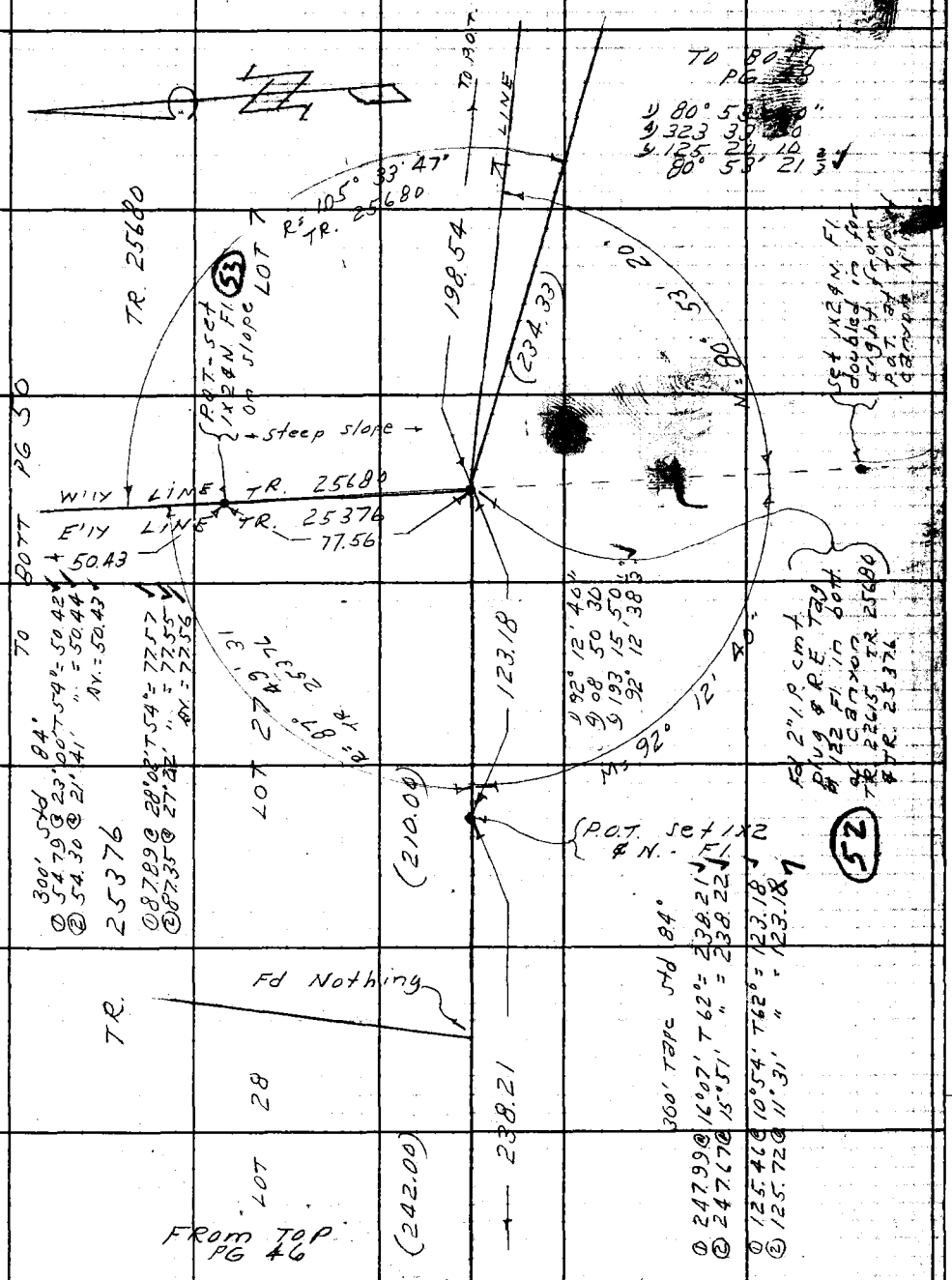

Note: Any Additions or Changes on This Sheet Must be Made or Circled in Red Ink With Date and Name of Person Making Change.

Do not extend notes this side of this line.

RETURN TO
LOS ANGELES COUNTY ENGINEER
1700 LOS ANGELES COUNTY ENGINEERING BLDG.

76F309S CE #247—3-57

PWFB 0218

418

F.B. ~~2714~~ Pg. ~~18~~

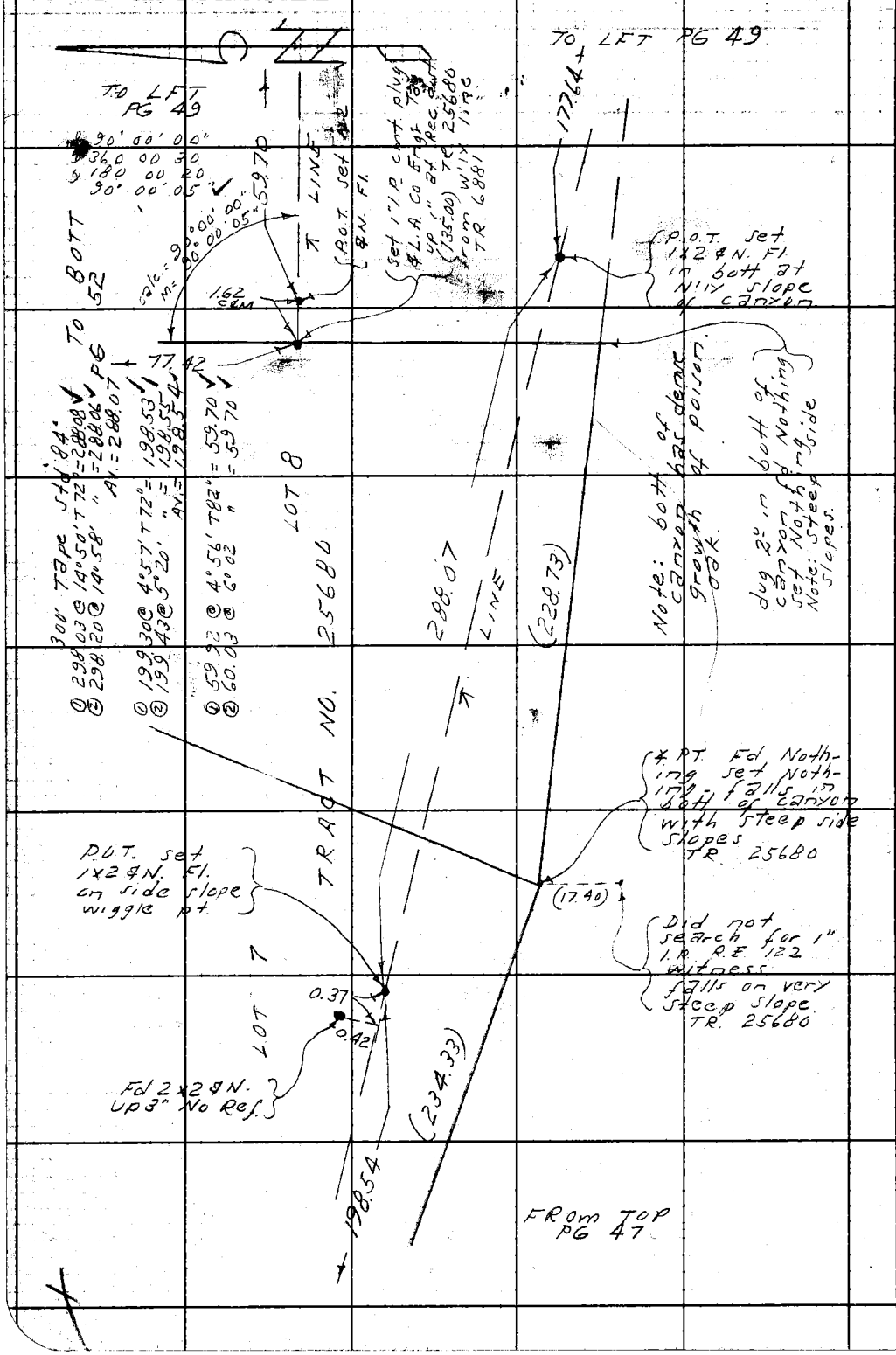

RETURN TO
LOS ANGELES COUNTY ENGINEER
700 LOS ANGELES COUNTY ENGINEERING BLDG.

Do not extend notes this side of this line.

Note: Any Additions or Changes on This Sheet Must be Made or Circled in Red Ink With Date and Name of Person Making Change.

PWFB 0218

419

Notes Ck'd by Fitch	Survey of Crownview Dr - SSD
Map No.	JN 030300 Tape 0214 Std 68 °F
Office Work	Surveyed by D. Sappell
Checked	Notes D.S. Date 3-62
Date	Indexed H. E. OTT

F. B. ~~2714~~ Pg. ~~49~~

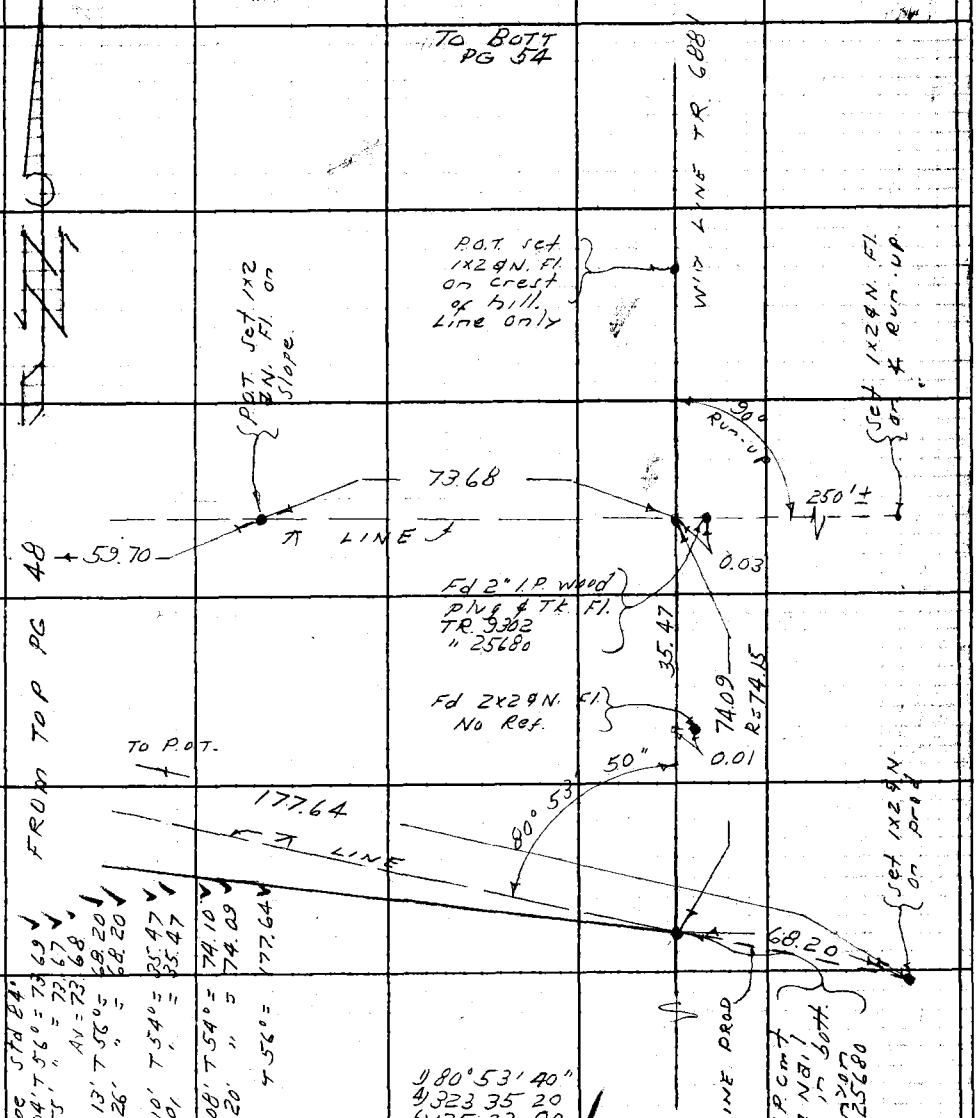

300' Tape Std 84°
① 75.98 @ 14°04' T 56° = 73.69
② 76.25 @ 14°55' " = 73.67
Av = 73.68

① 70.36 @ 14° 13' T 56° = 68.20
② 70.13 @ 13° 26' " = 68.20

① 37.80 @ 20°10' T 54° = 35.47
② 37.53 @ 19 01 " = 35.47

① 77.15 @ 16°08' T 54° = 74.10
② 76.84 @ 15°20' " = 74.09

177.67 Lev. T 56° = 177.64

1) 80° 53' 40"
4) 323 35 20
6) 125 23 00
80° 53' 50"

Note: Any Additions or Changes on This Sheet Must be Made or Circled in Red Ink With Date and Name of Person Making Change.

Do not extend notes this side of this line.

RETURN TO
LOS ANGELES COUNTY ENGINEER
700 LOS ANGELES COUNTY ENGINEERING BLDG.

76F3095 CE #247—3-57

RETURN TO
LOS ANGELES COUNTY ENGINEER
700 LOS ANGELES COUNTY ENGINEERING BLDG.

Note: Any Additions or Changes on This Sheet Must be Made or Circled in Red Ink With Date and Name of Person Making Change.

Do not extend notes this side of this line.

PWFB 0218

420

F.B. ____ Pg ____

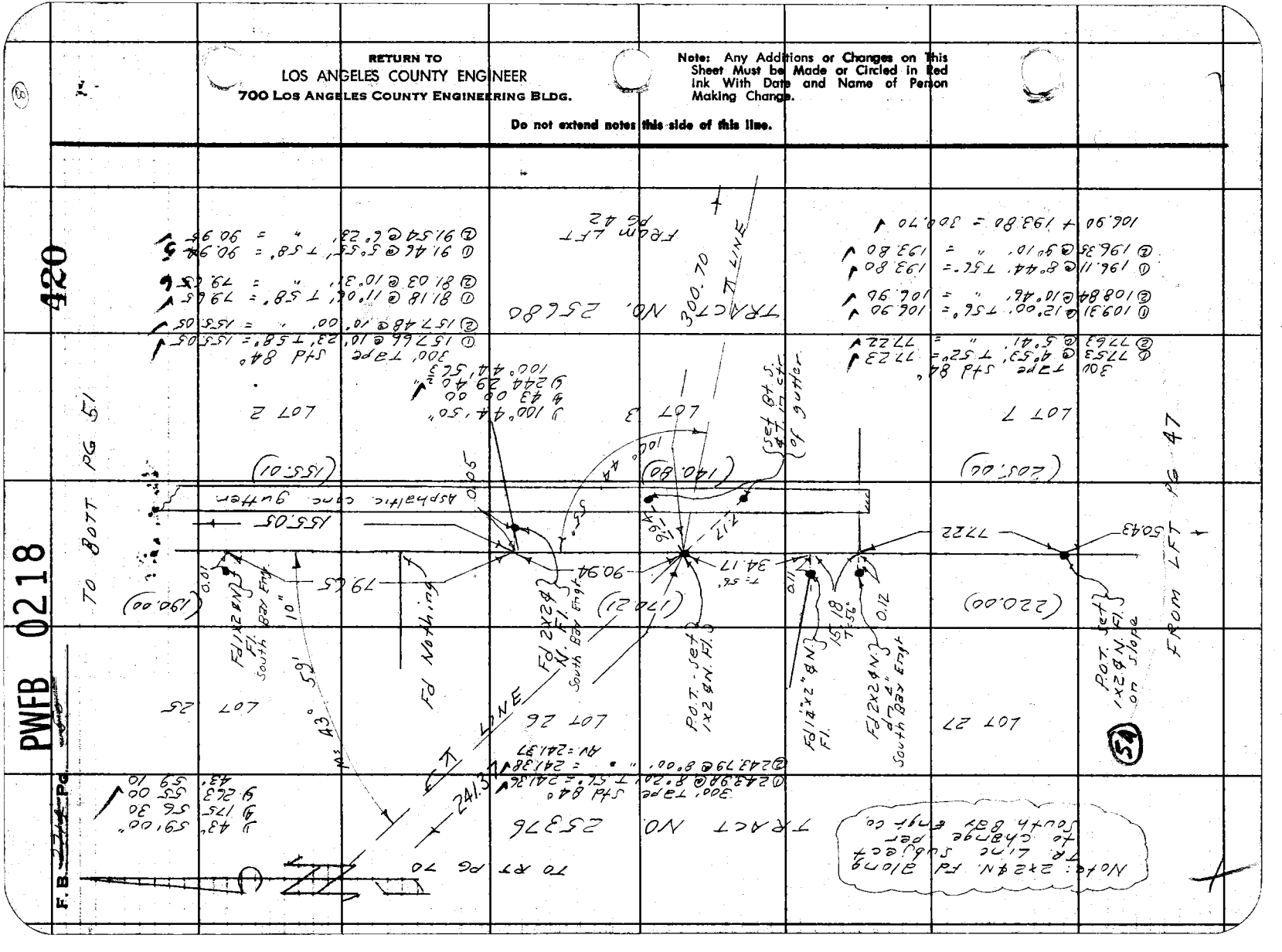

PWFB 0218 421

Notes Ck'd by Fitch	Survey of Crownview Dr. - S.S.D.
Map No.	JN 0303.00 Tape 0214 Std 68 °F
Office Work	Surveyed by D. Sappell
Checked	Notes D.S. Date 3-[illegible]-62
Date	Indexed H. E. OTT

F. B. ~~2714~~ Pg. ~~51~~

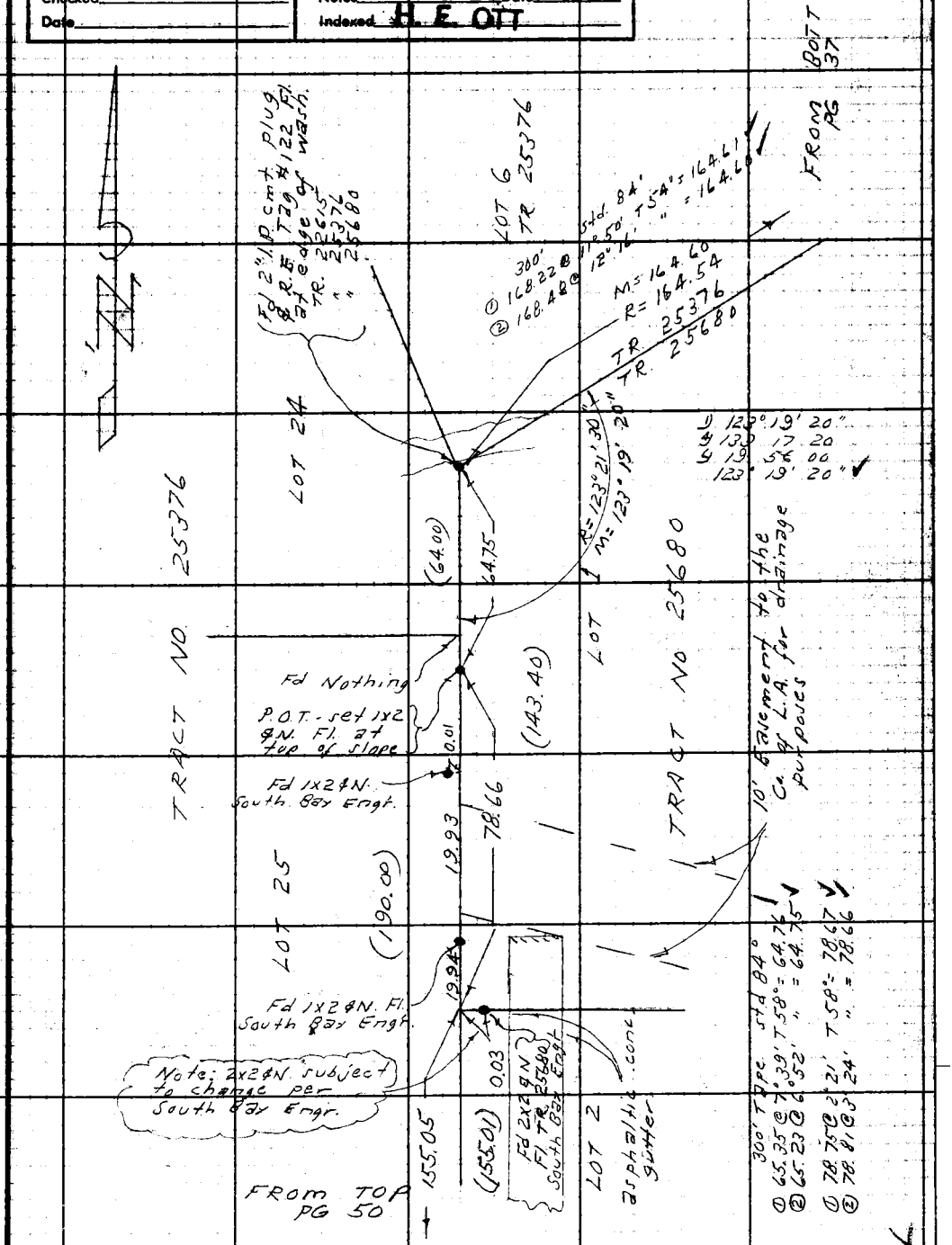

Note: Any Additions or Changes on This Sheet Must be Made or Circled in Red Ink With Date and Name of Person Making Change.

Do not extend notes this side of this line.

RETURN TO
LOS ANGELES COUNTY ENGINEER
700 LOS ANGELES COUNTY ENGINEERING BLDG.

76F309S CE #247—3-57

PWFB 0218

F.B. ~~2714~~ Pg. ~~52~~

422

(10)

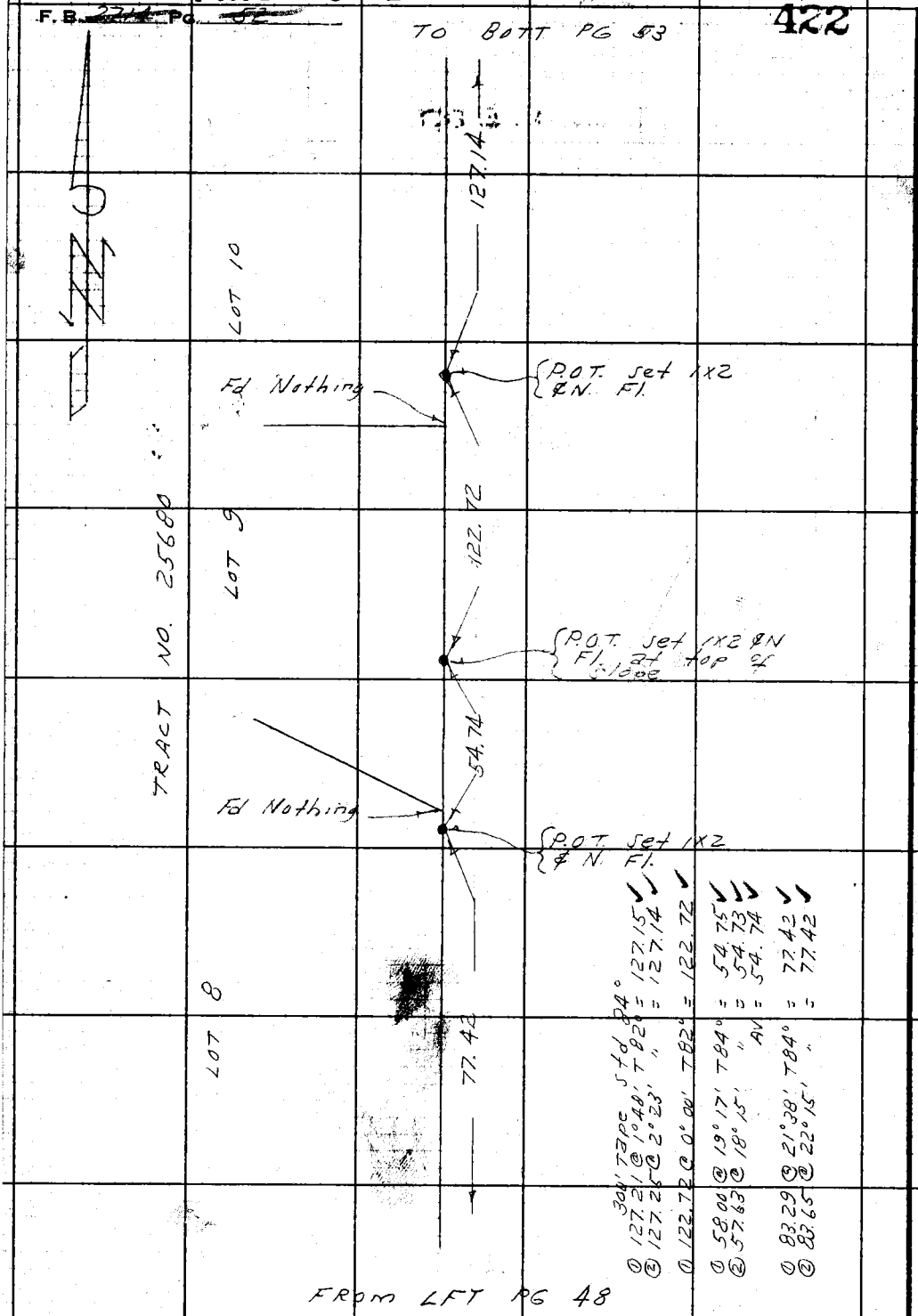

300' Tape Std 84°

① 127.21 @ 1°48' T82° = 127.15
② 127.25 @ 2°23' " = 127.14

① 122.72 @ 0°00' T82° = 122.72

① 58.00 @ 19°17' T84° = 54.75
② 57.63 @ 18°15' " = 54.73
AV = 54.74

① 83.29 @ 21°38' T84° = 77.42
② 83.65 @ 22°15' " = 77.42

RETURN TO
LOS ANGELES COUNTY ENGINEER
700 LOS ANGELES COUNTY ENGINEERING BLDG.

Do not extend notes this side of this line.

Note: Any Additions or Changes on This Sheet Must be Made or Circled in Red Ink With Date and Name of Person Making Change.

PWFB 0218

423

Notes Ck'd by Fitch
Map No.
Office Work
Checked
Date

Survey of Crownview Dr. S.D.
JN 030200 Tape 0214 Std 68 °F
Surveyed by D Sappell
Notes D.S. Date 3-62
Indexed H. E. OTT

F. B 2714 Pg 53

Note: Any Additions or Changes on This Sheet Must be Made or Circled in Red Ink With Date and Name of Person Making Change.

Do not extend notes this side of this line.

RETURN TO
LOS ANGELES COUNTY ENGINEER
700 Los Angeles County Engineering Bldg.

76F3095 CE #247—3-57

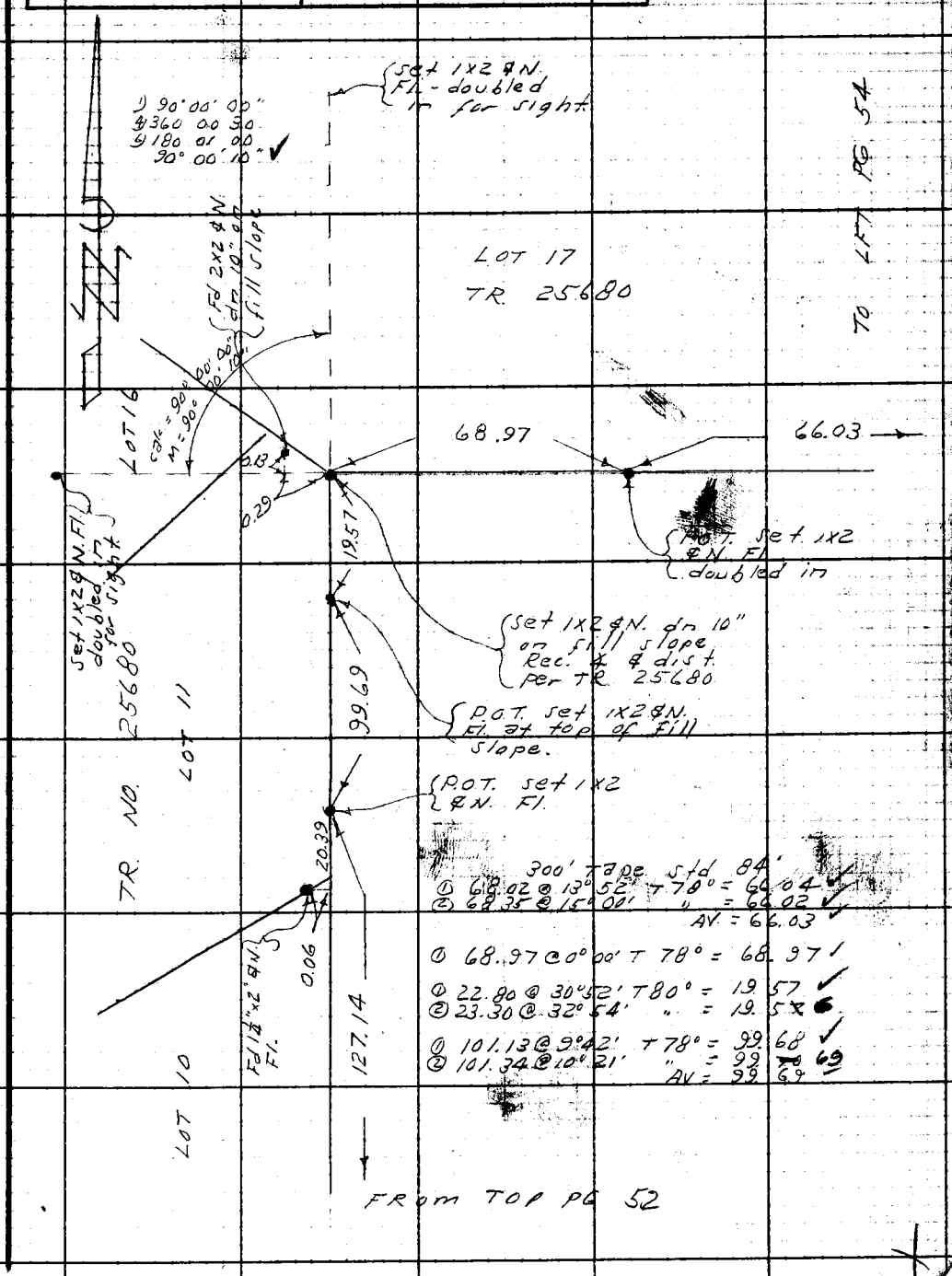

PWFB 0218

F.B. ~~2714~~ Pg. ~~54~~

424

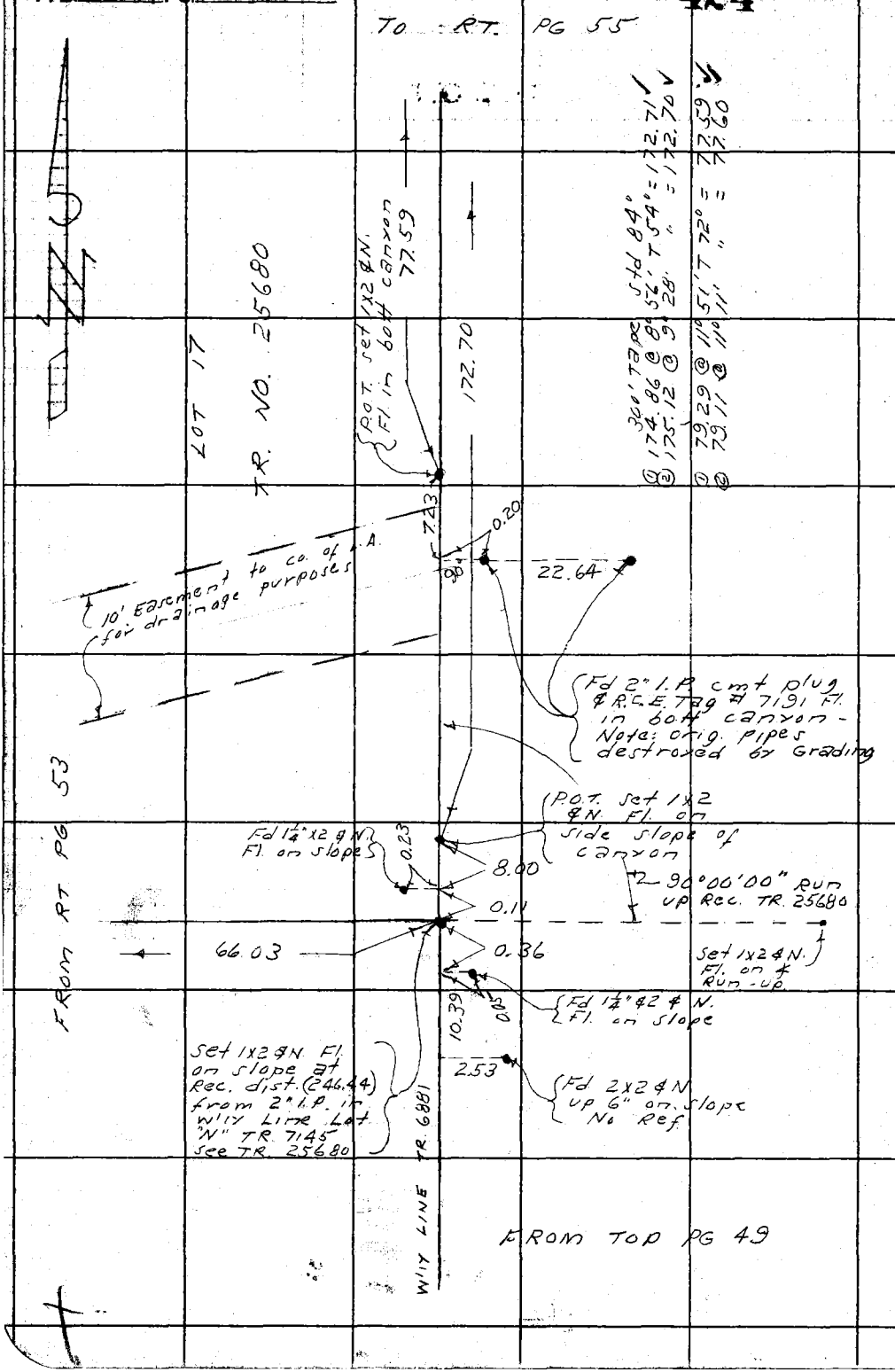

RETURN TO
LOS ANGELES COUNTY ENGINEER
700 LOS ANGELES COUNTY ENGINEERING BLDG.

Do not extend notes this side of this line.

Note: Any Additions or Changes on This Sheet Must be Made or Circled in Red Ink With Date and Name of Person Making Change.

76F309S CE #247—3-57

RETURN TO
LOS ANGELES COUNTY ENGINEER
700 LOS ANGELES COUNTY ENGINEERING BLDG.

Note: Any Additions or Changes on This Sheet Must Be Made or Circled In Red Ink With Date and Name of Person Making Change.

Do not extend notes this side of this line.

PWFB 0218

425

Notes Ck'd by FJ 7-62
Map No.
Office Work
Checked
Date

Survey of Crownview Dr. (SW)
JN C3263 Tape 82.4 Std. 68° F
Surveyed by J. Jones
Date 3-62
Notes
Indexed F. B. E. OTT

F. B. 27 Pg. 55

300' Tape Std 84°

① 26.50 @ 34°48' T 78° = 21.76
② 25.93 @ 33° 02' " = 21.76

① 65.79 @ 11°46' T 78° = 64.41
② 65.46 @ 10°17' " = 64.41

① 85.53 @ 32°56' T 74° = 71.77
② 85.05 @ 32° 25' " = 71.79 Av = 71.78

① 46.83 @ 42°19' T 72° = 34.63
② 46.08 @ 41°18' " = 34.62

TR. 25376
LOT 2

① 139° 25' 10"
④ 197 40 50
⑤ 116 31 30
⑥ 139° 25' 15"

To Top Pg 52

R = 139°
M = 139° 22' 25.00"

LOT 3

19761
89.23

(21.78)
21.76

0.02

71.78

0.34
0.09

Fd 1¼"x2" ⊄ N. Fl. on slope

Fd 2x2 ⊄ N. Fl on slope TR 25376

64.41

LOT 17 TR. 25680

FROM BOTT PG 34

LOT 1

128.55

P.O.T. - set 1x2 ⊄ N. Fl. at top of canyon

Unable to meas. angle - due to steep side slopes

Fd 2x2 ⊄ N. Fl. on slope Held for line

(5.00)
4.73

2.98

0.16

0.07

Set 1x2 ⊄ N. Fl. on edge of bk. in bott of canyon

Fd 1¼"x2" ⊄ N. Fl. at edge of bk in bott. canyon.

(50.00)

R = 82° 43' 39"
M = 82° 46' 30"

34.62

25.163

P.O.T. set 1x2 ⊄ N. Fl. on slope

9.70

0.15

2.86

Fd 1¼"x2" ⊄ N. Fl. on slope

Set 1x2 ⊄ N. Fl. - 8Y int

15.32

① 82° 46' 20"
④ 331 06 00
⑤ 136 39 00
82° 46' 20"

Fd 1¼"x2" ⊄ N. Fl. on top slope

0.01

P.O.T. set shingle nail in stk.

77.59

172.70

To TOP PG 54

300' Tape Std 84°

① 252.40 @ 41°32' T 72° = 251.64
② 252.52 @ 41°42' " = 251.62
Av = 251.63

251.64
251.62
251.63

PWFB 0218

426

F. B. ~~2714~~ Pg. ~~56~~

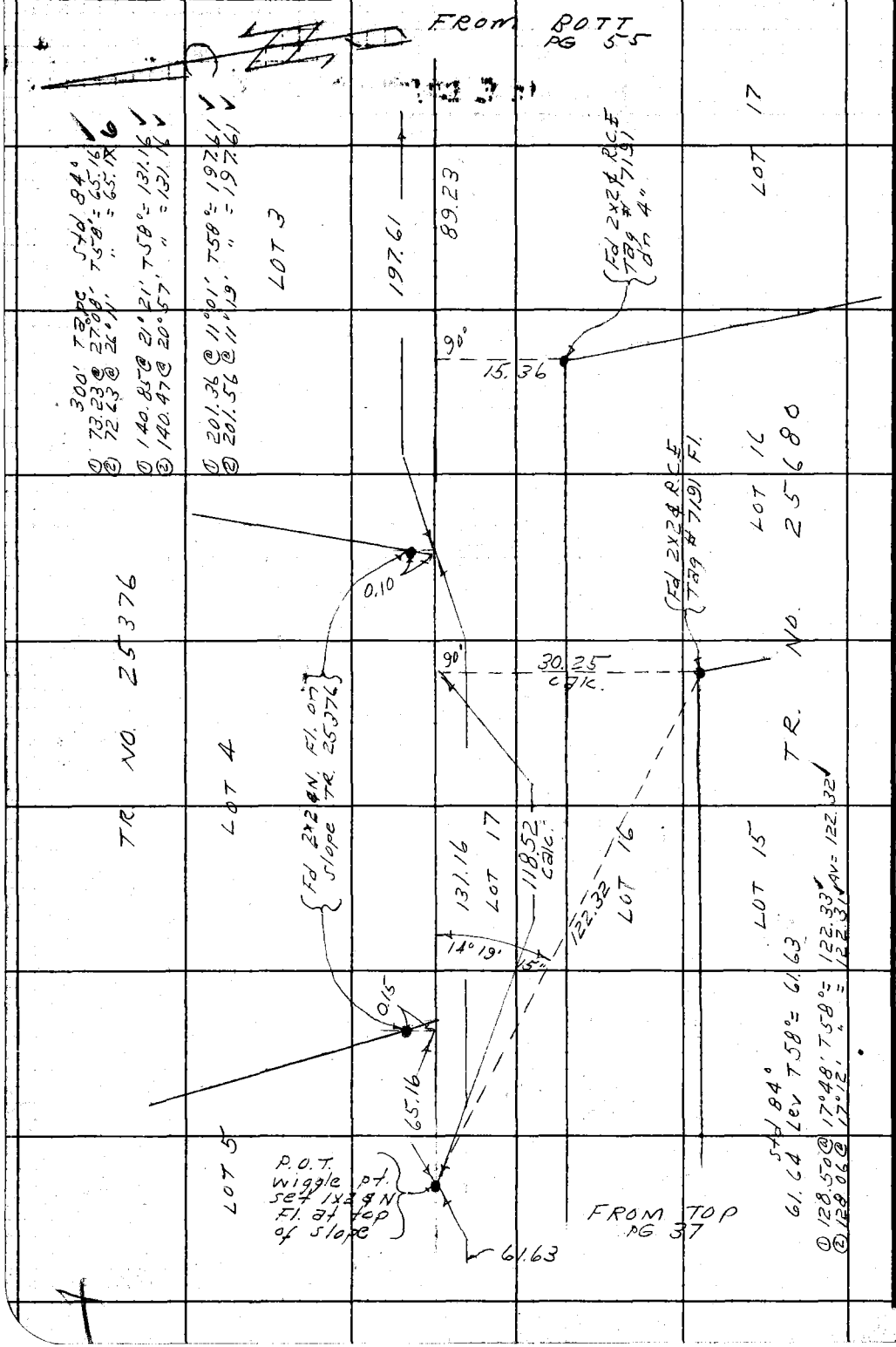

RETURN TO
LOS ANGELES COUNTY ENGINEER
700 LOS ANGELES COUNTY ENGINEERING BLDG.

Do not extend notes this side of this line.

Note: Any Additions or Changes on This Sheet Must be Made or Circled in Red Ink With Date and Name of Person Making Change.

PWFB 0218 427

Notes Ck'd by Fitch	Survey of Crownview DR - SSD
Map No.	IN 0303.00 Tape 0214 Std 68 °F
Office Work	Surveyed by D. Sappell
Checked	Notes DS Date 3-62
Date	Indexed H.E. OFF

F. B. ~~27/4~~ PG ~~57~~

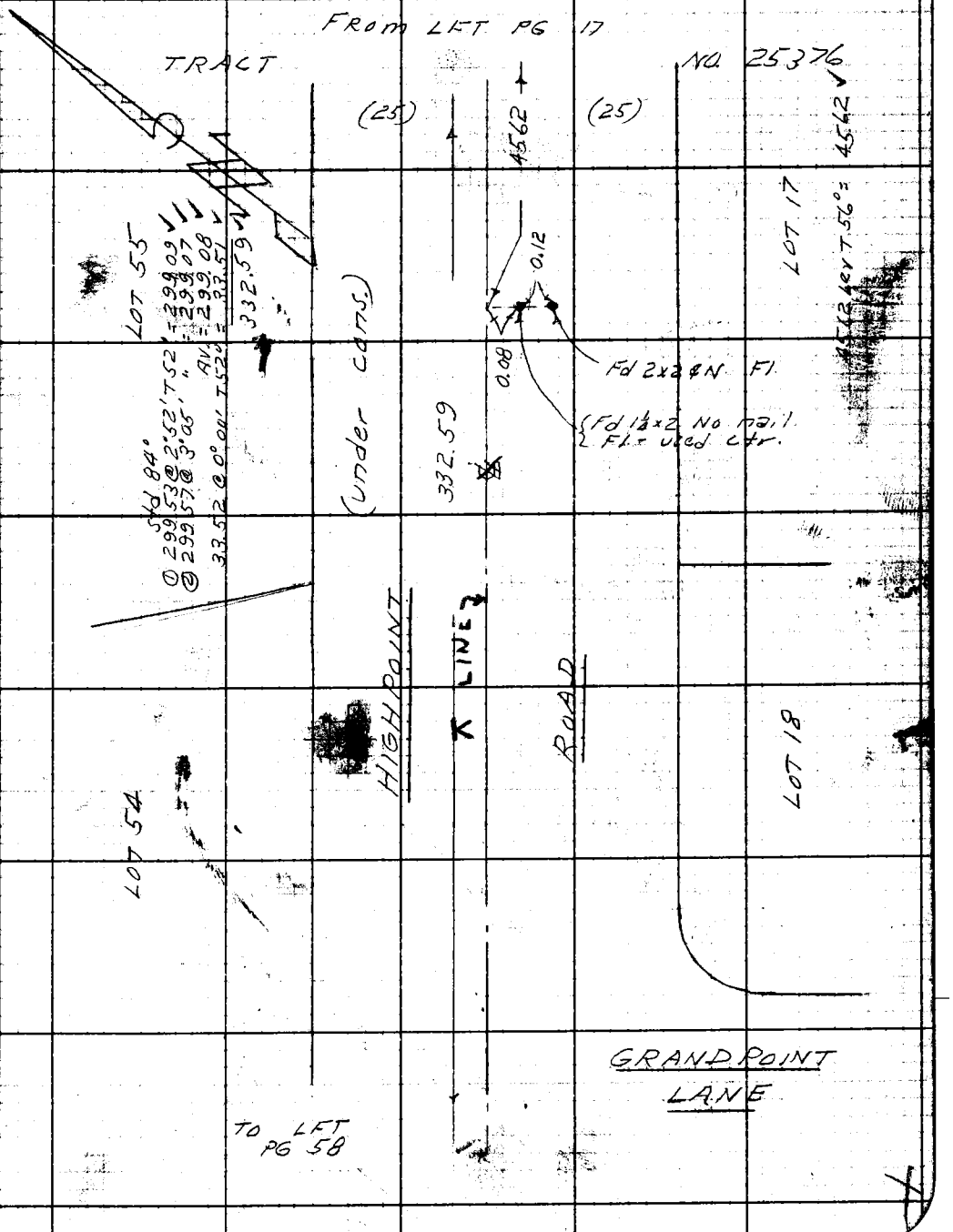

Note: Any Additions or Changes on This Sheet Must be Made or Circled in Red Ink With Date and Name of Person Making Change.

Do not extend notes this side of this line.

RETURN TO
LOS ANGELES COUNTY ENGINEER
700 LOS ANGELES COUNTY ENGINEERING BLDG.

76F309S CE #247—3-57

PWFB 0218

428

F. B. ~~2714~~ Pg. ~~58~~

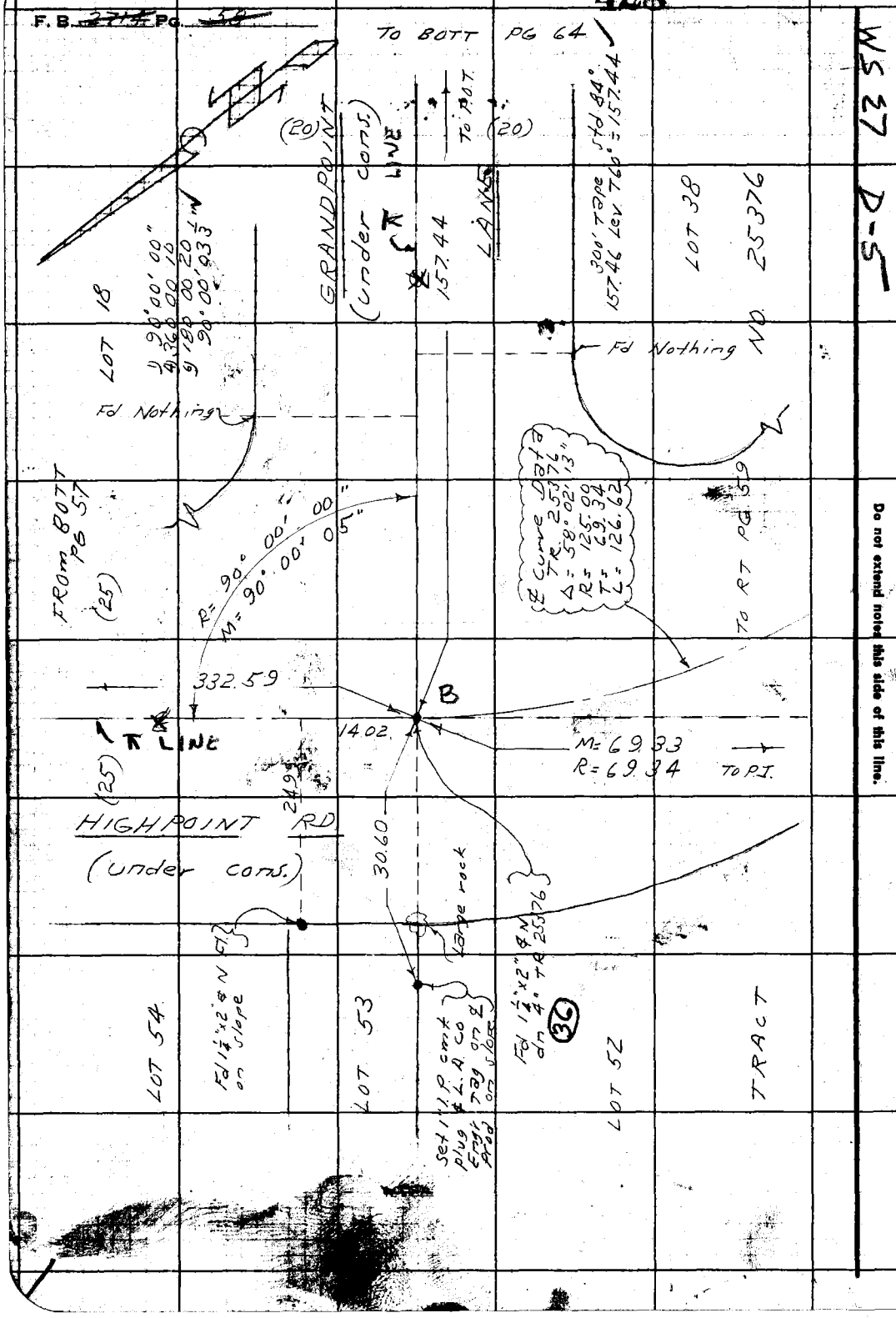

WS 27 D-5

RETURN TO
LOS ANGELES COUNTY ENGINEER
700 LOS ANGELES COUNTY ENGINEERING BLDG.

Do not extend notes this side of this line.

Note: Any Additions or Changes on This Sheet Must be Made or Circled in Red Ink With Date and Name of Person Making Change.

PWFB 0218 429 / 430

Notes Ck'd by	Survey of Crownview DR. - S.S.D.
Map No.	JN 0303.00 Tape 0214 Std. 68 °F
Work	Surveyed by D. Sappell
	Notes D.S. Date 3- -62
	Indexed H. E. OTT

F. B. ~~2714~~ Pg. ~~59~~

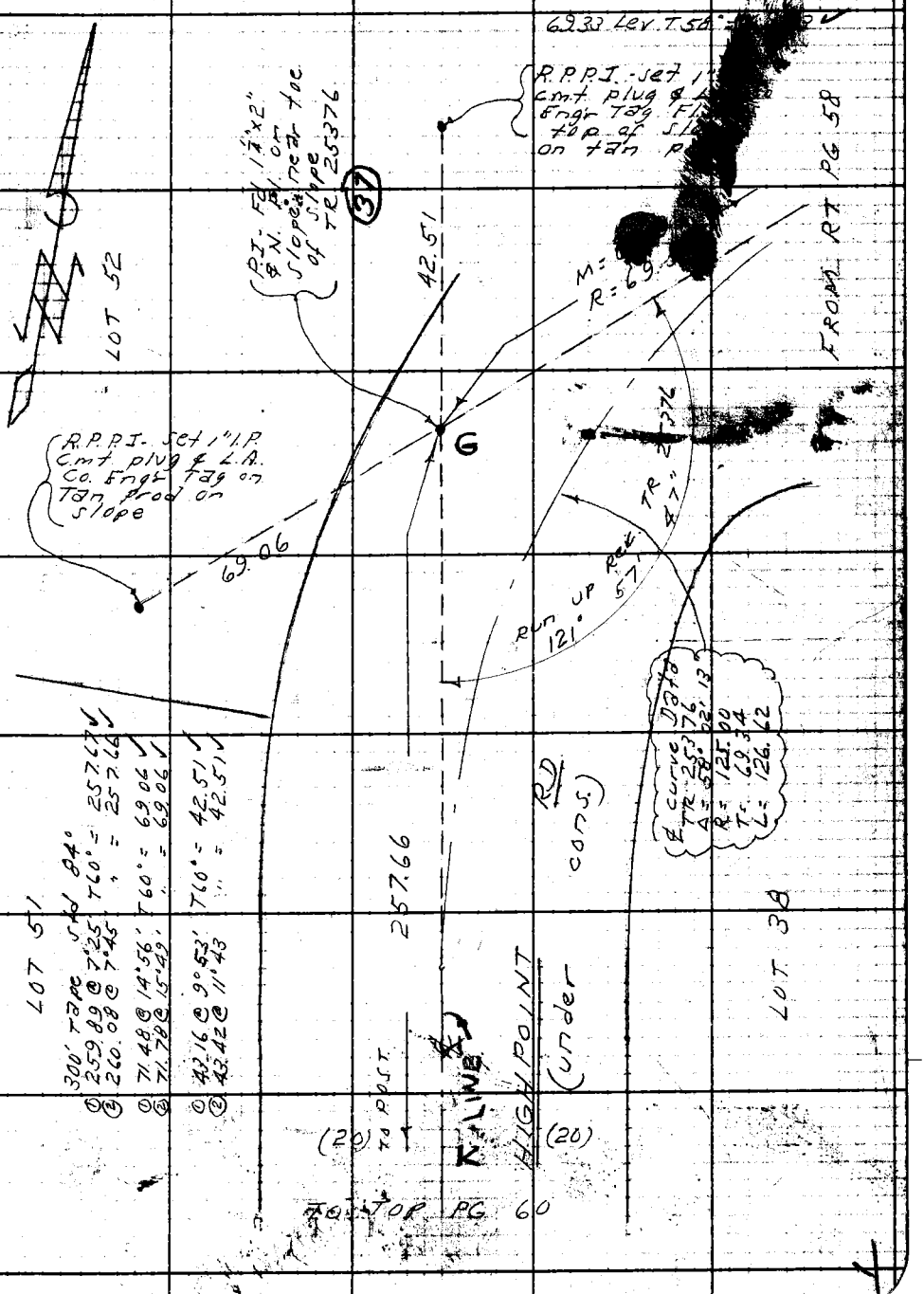

Note: Any Additions or Changes on This Sheet Must be Made or Circled in Red Ink With Date and Name of Person Making Change.

Do not extend notes this side of this line.

RETURN TO
LOS ANGELES COUNTY ENGINEER
700 LOS ANGELES COUNTY ENGINEERING BLDG.

76F309S CE #247—8-57

PWFB 0218

431

F. B. 2774 Pg. 69

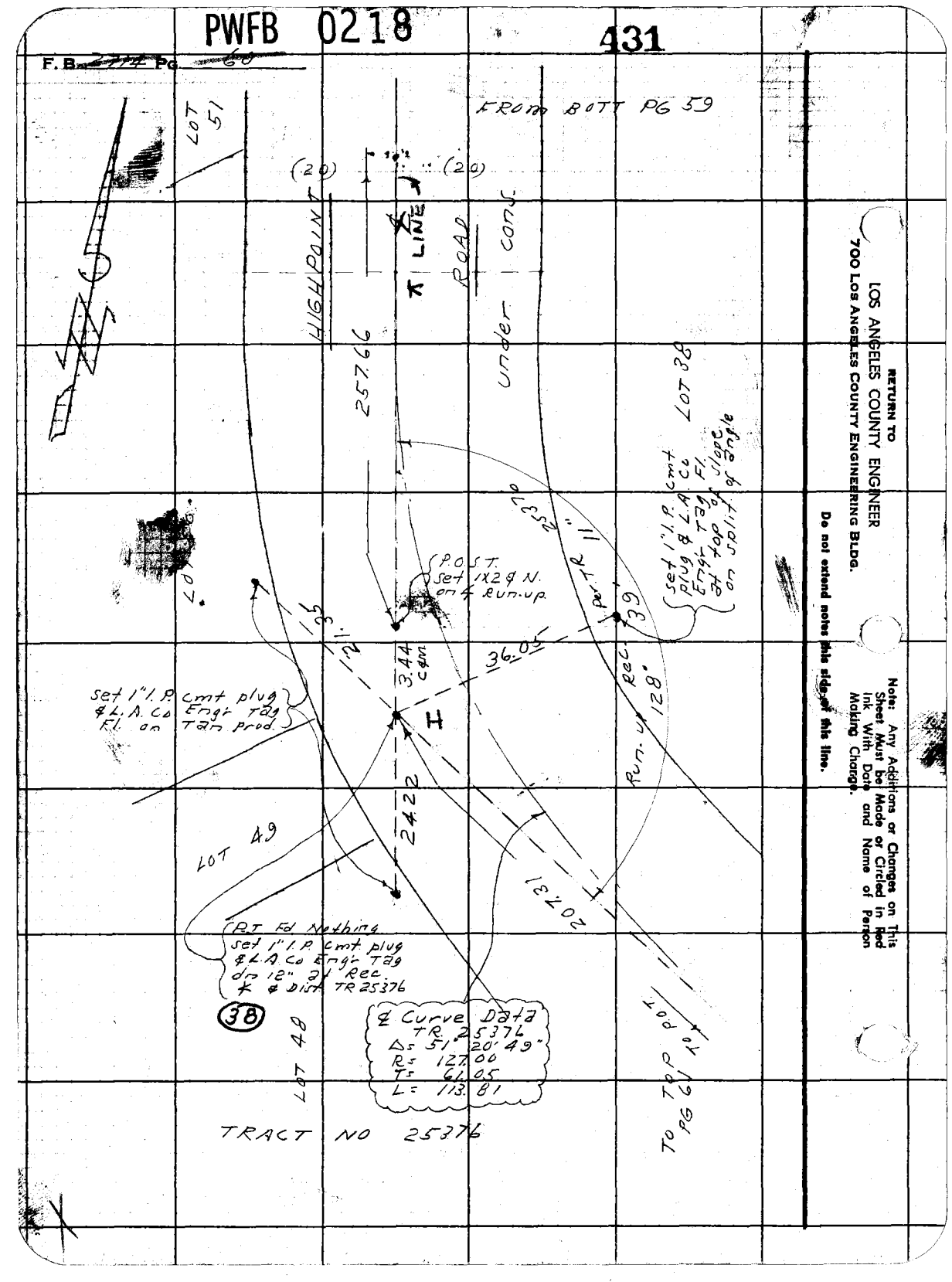

PWFB 0218

432

Notes Ck'd by	Survey of Crownview Dr. - S.S.D.
Map No.	JN 0303.00 Tape 0214 Std 68 °F
Office Work	Surveyed by D. Sappell
Checked	Notes DJ Date 3-62
Date	Indexed H. E. OTT

F. B. ~~2714~~ PG. ~~61~~

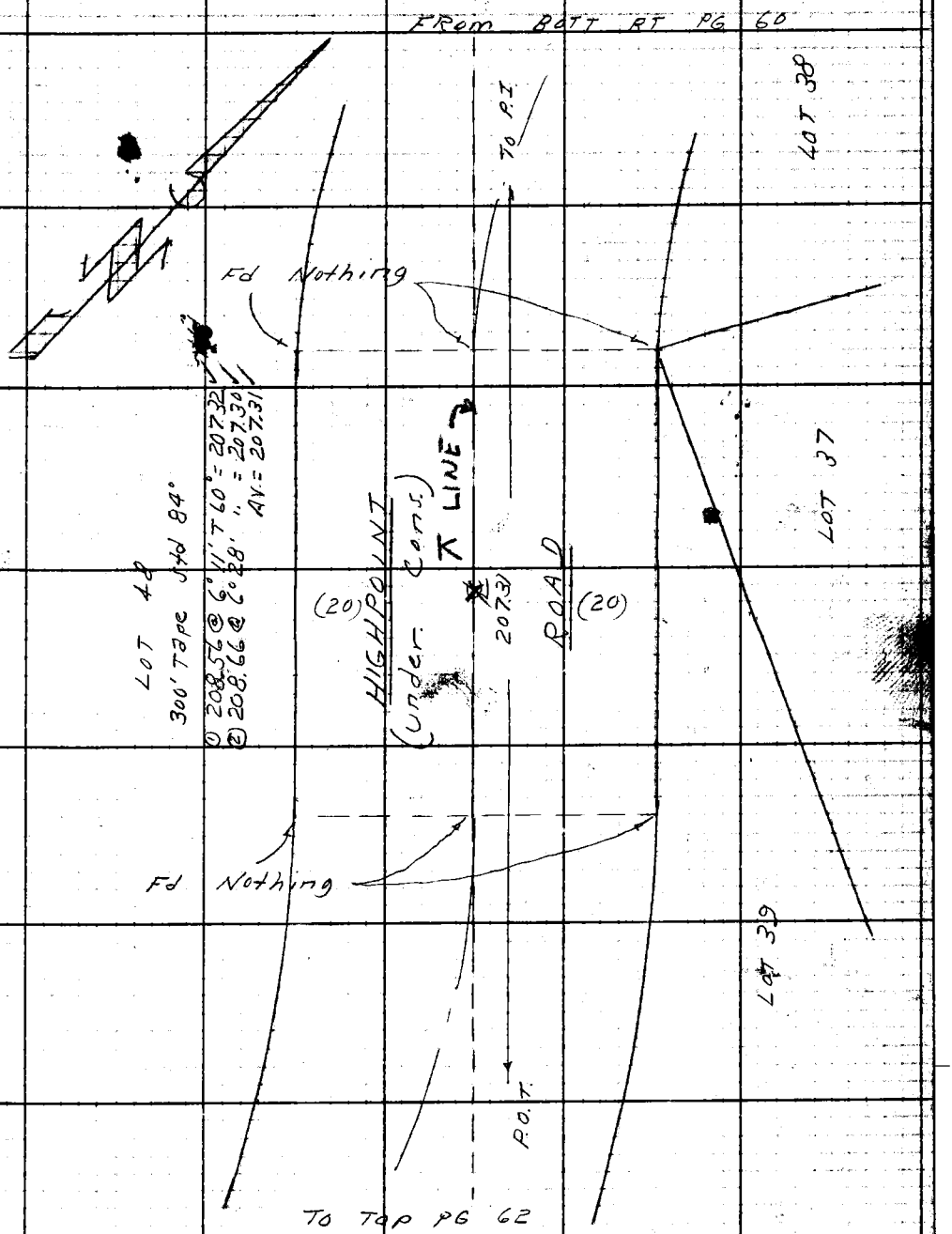

Note: Any Additions or Changes on This Sheet Must be Made or Circled in Red Ink With Date and Name of Person Making Change.

Do not extend notes this side of this line.

RETURN TO
LOS ANGELES COUNTY ENGINEER
700 LOS ANGELES COUNTY ENGINEERING BLDG.

76F3095 CE #247—8-57

F. B. 2714 Pg. 62

18.47

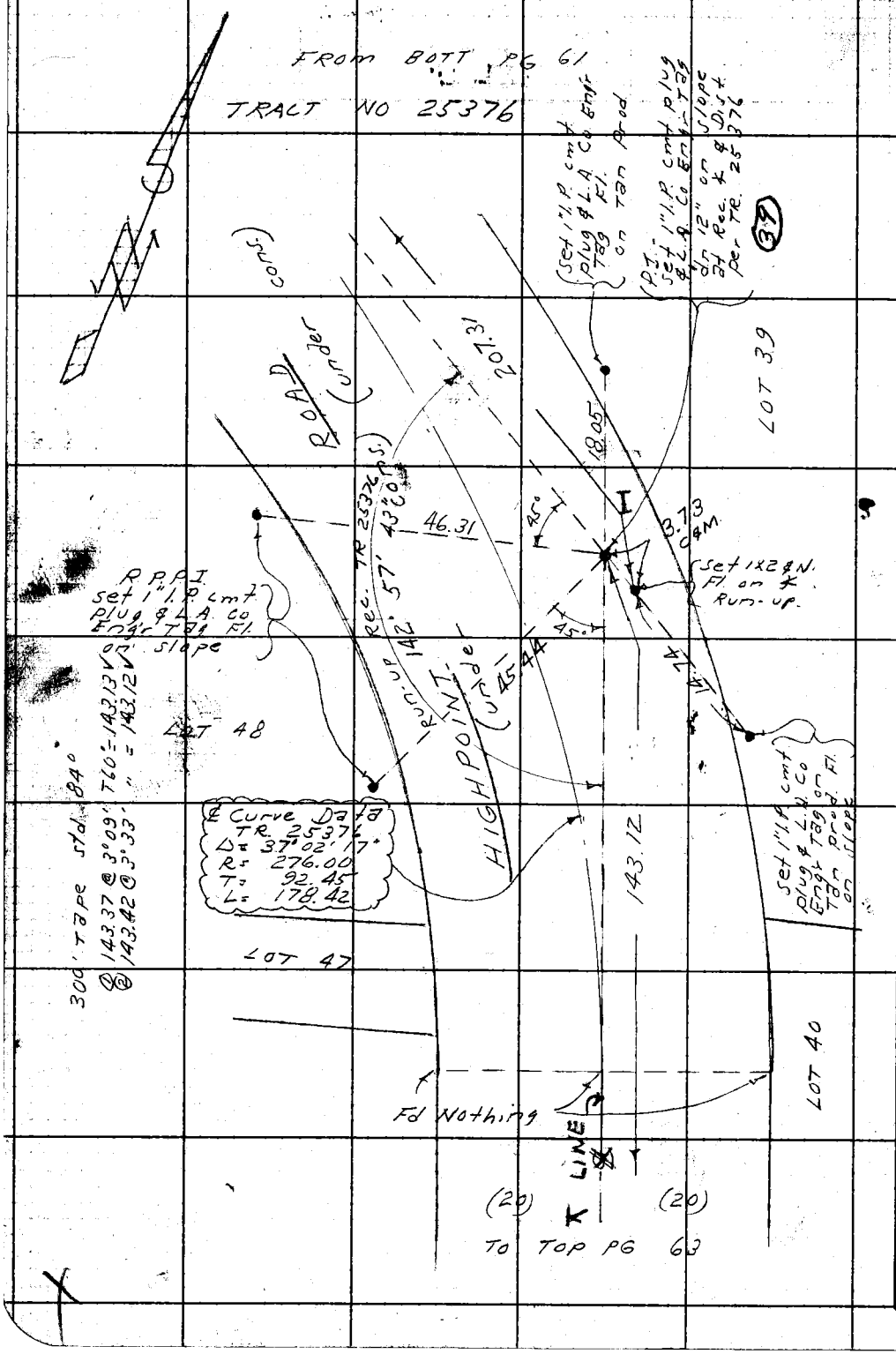

RETURN TO
LOS ANGELES COUNTY ENGINEER
700 LOS ANGELES COUNTY ENGINEERING BLDG.

Do not extend notes this side of this line.

Note: Any Additions or Changes on This Sheet Must be Made or Circled In Red Ink With Date and Name of Person Making Change.

PWEB 0218 434 / 435

Notes Ck'd by Fitch	Survey of Crownview DR. - SSD
Map No.	JN 0303.00 Tape 0214 Std 68 °F
Office Work	Surveyed by D. Sappell
Checked	Notes DS Date 3-62
Date	Indexed H. E. OTT

F. B. ~~2714~~ Pg. ~~63~~

E-5

W527

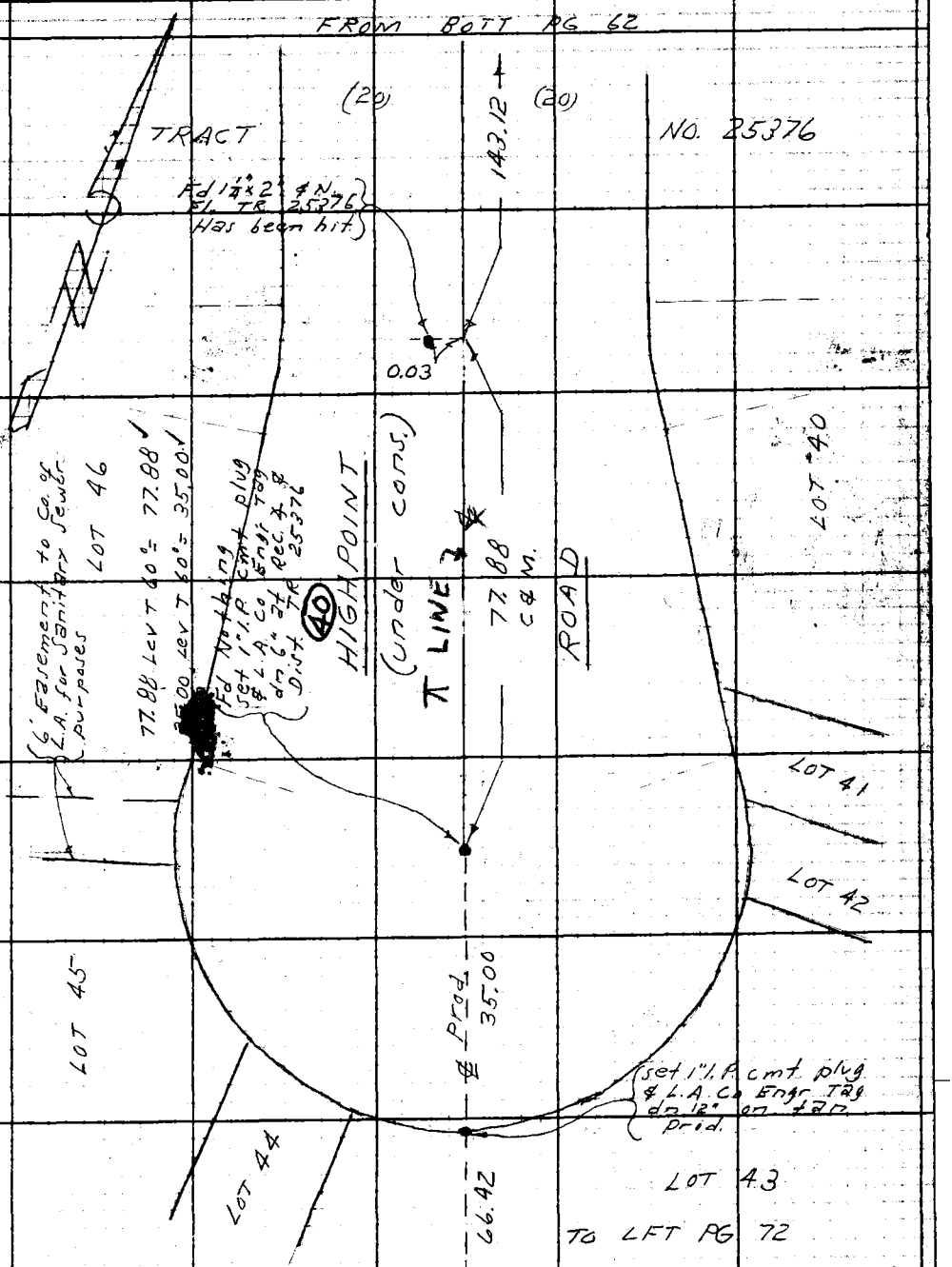

Note: Any Additions or Changes on This Sheet Must be Made or Circled in Red Ink With Date and Name of Person Making Change.

Do not extend notes this side of this line.

RETURN TO
LOS ANGELES COUNTY ENGINEER
700 LOS ANGELES COUNTY ENGINEERING BLDG.

76F3098 CE #247—8-57

PWFB 0218

436 / 437

F.B. ~~3714~~ PG. ~~64~~

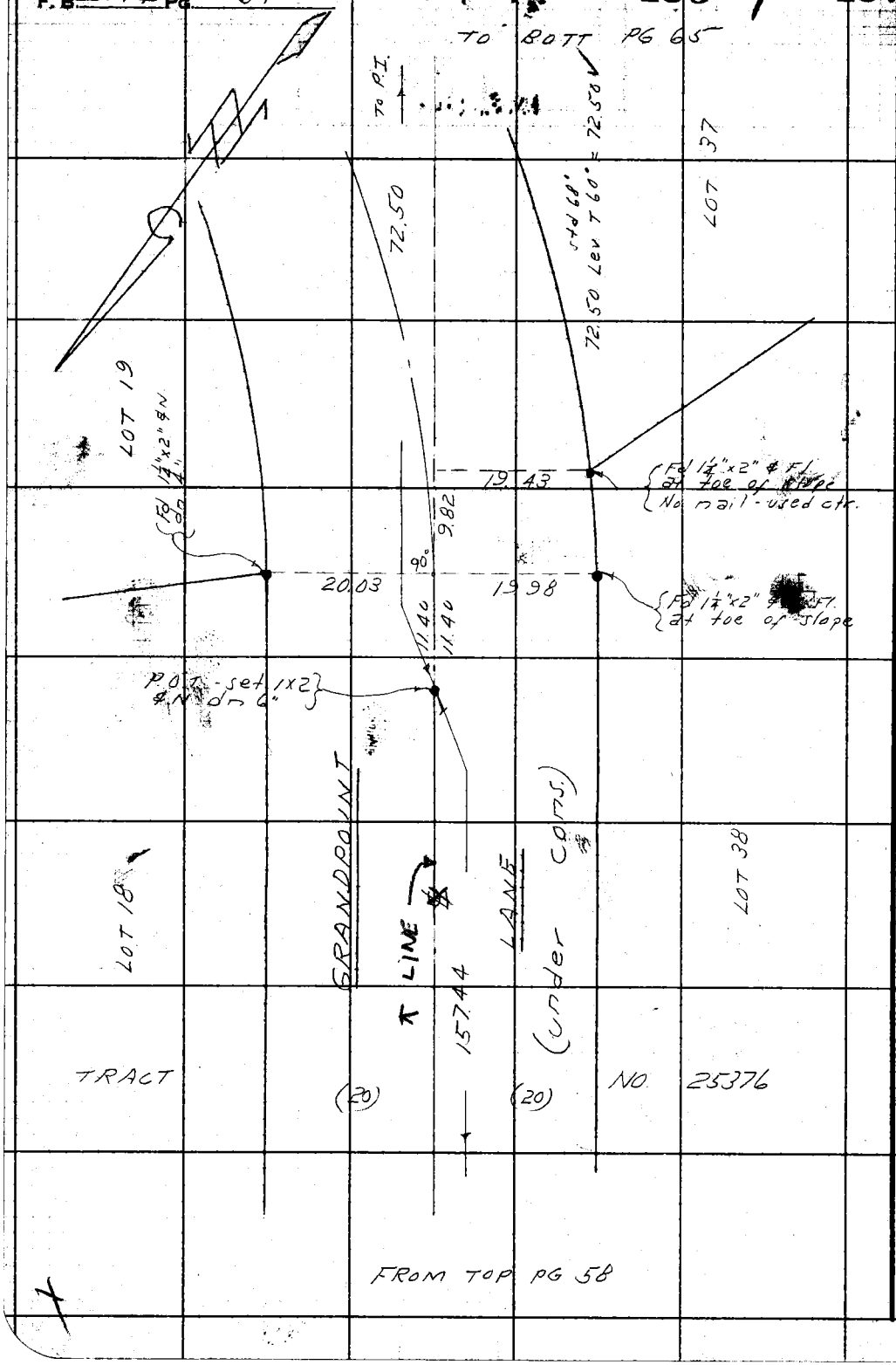

RETURN TO
LOS ANGELES COUNTY ENGINEER
700 LOS ANGELES COUNTY ENGINEERING BLDG.

Do not extend notes this side of this line.

Note: Any Additions or Changes on This Sheet Must be Made or Circled in Red Ink With Date and Name of Person Making Change.

PWFB 0218 438 439

Notes Ck'd by Fitch	Survey of Crownview Dr - SSD
Map No.	JN 0303.60 Tape 0214 Std 68 °F
Office Work	Surveyed by D. Sappell
Checked	Notes D.S. Date 4-62
Date	Indexed H. E. OTT

F. B. ~~2714~~ Pg. ~~63~~

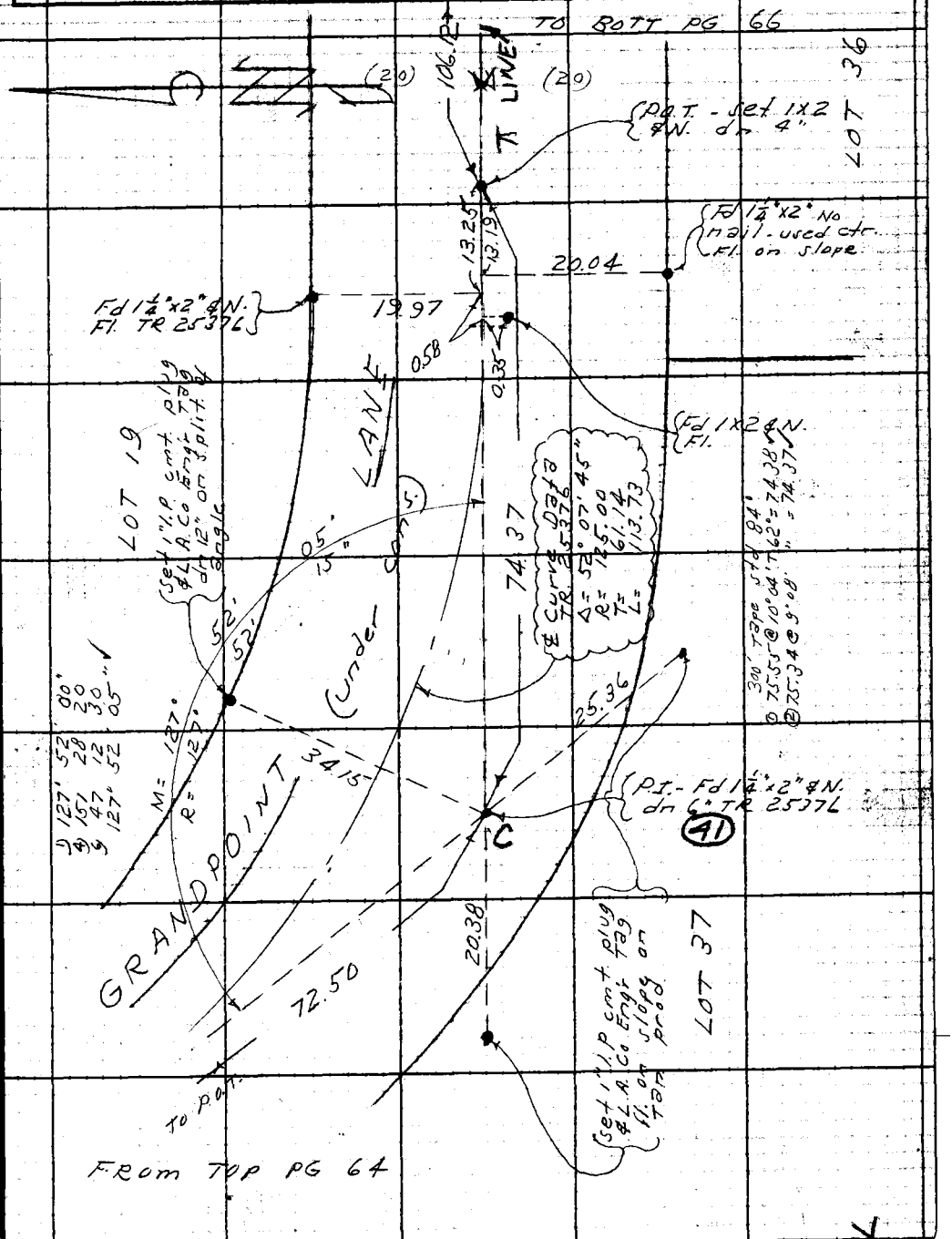

Note: Any Additions or Changes on This Sheet Must be Made or Circled in Red Ink With Date and Name of Person Making Change.

Do not extend notes this side of this line.

RETURN TO
LOS ANGELES COUNTY ENGINEER
700 LOS ANGELES COUNTY ENGINEERING BLDG.

76F3098 CE #247—3-57

RETURN TO
LOS ANGELES COUNTY ENGINEER
700 LOS ANGELES COUNTY ENGINEERING BLDG.

Do not extend notes this side of this line.

Note: Any Additions or Changes on This Sheet Must be Made or Circled in Red Ink With Date and Name of Person Making Charge.

PWFB 0218

441

Notes Ck'd by Fitch	Survey of Crownview Dr. - S.S.D.
Map No.	IN 0303.00 Tape 0214 Std 68 °F
Office Work	Surveyed by D. Sappell
Checked	Notes D.S. Date 4-62
Date	Indexed H. E. OTT

F. B. ~~2714~~ PG. ~~67~~

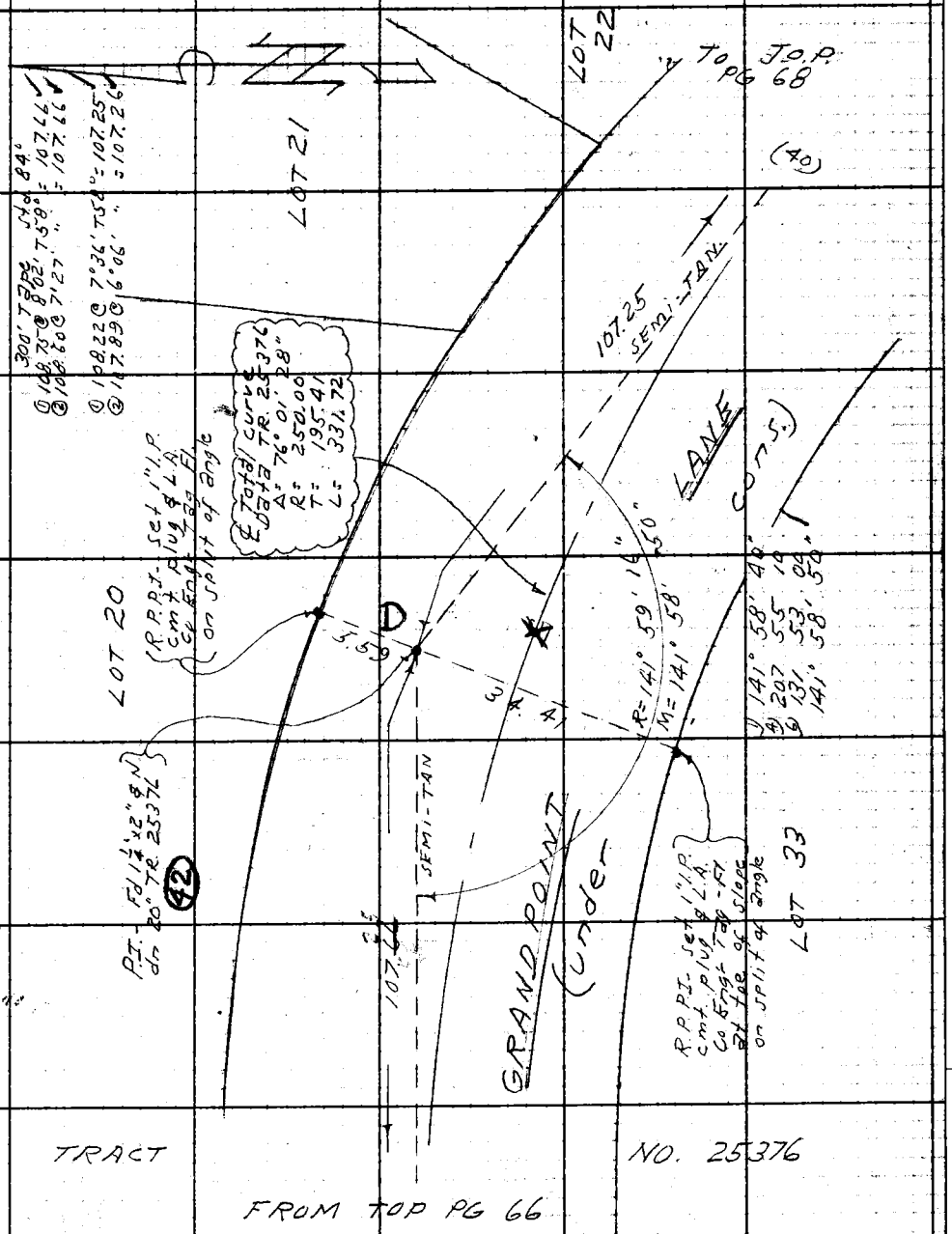

Note: Any Additions or Changes on This Sheet Must be Made or Circled in Red Ink With Date and Name of Person Making Change.

Do not extend notes this side of this line.

RETURN TO
LOS ANGELES COUNTY ENGINEER
LOS ANGELES COUNTY ENGINEERING BLDG.

76F309S CE #247—3-57

PWFB 0218

F. B. ~~2714~~ Pg. ~~68~~ 442

RETURN TO
LOS ANGELES COUNTY ENGINEER
700 LOS ANGELES COUNTY ENGINEERING BLDG.

Do not extend notes this side of this line.

Note: Any Additions or Changes on This Sheet Must be Made or Circled in Red ink With Date and Name of Person Making Change.

PWFB 0218

443

Notes Ck'd by Fitch	Survey of Crownview Dr. SSD
Map No.	JN 0303.00 Tape 0214 Std 68 °F
Office Work	Surveyed by D. Sappell
Checked	Notes DS Date 4-62
Date	Indexed H. E. OTT

F. B. ~~2714~~ Pg ~~68~~

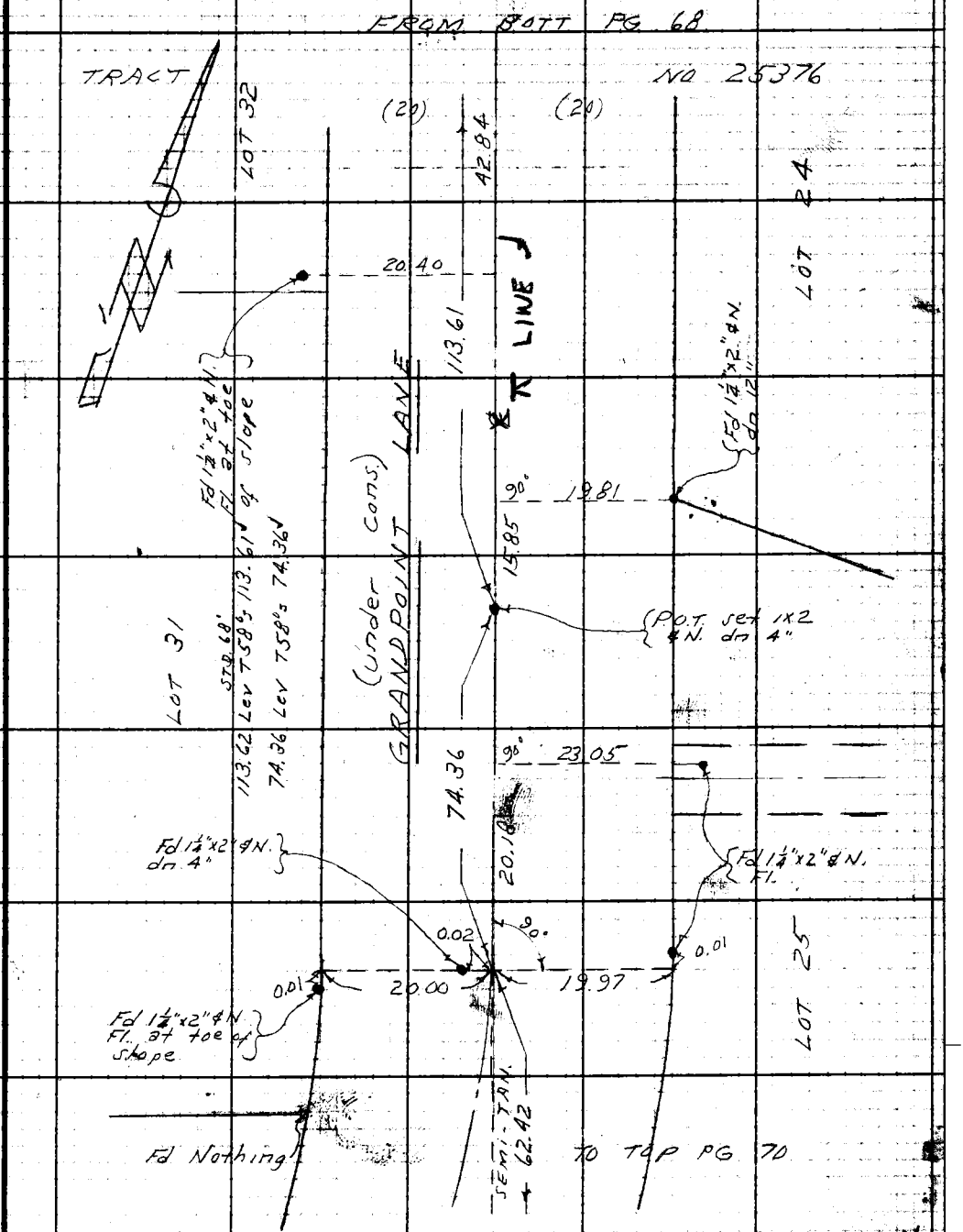

Note: Any Additions or Changes on This Sheet Must be Made or Circled in Red Ink With Date and Name of Person Making Change.

Do not extend notes this side of this line.

RETURN TO
LOS ANGELES COUNTY ENGINEER
700 LOS ANGELES COUNTY ENGINEERING BLDG.

76F309S CE #247—8-57

RETURN TO
LOS ANGELES COUNTY ENGINEER
700 LOS ANGELES COUNTY ENGINEERING BLDG.

Note: Any Additions or Changes on This Sheet Must be Made or Circled in Red Ink With Date and Name of Person Making Change.

Do not extend notes this side of this line.

PWFB 0218

444

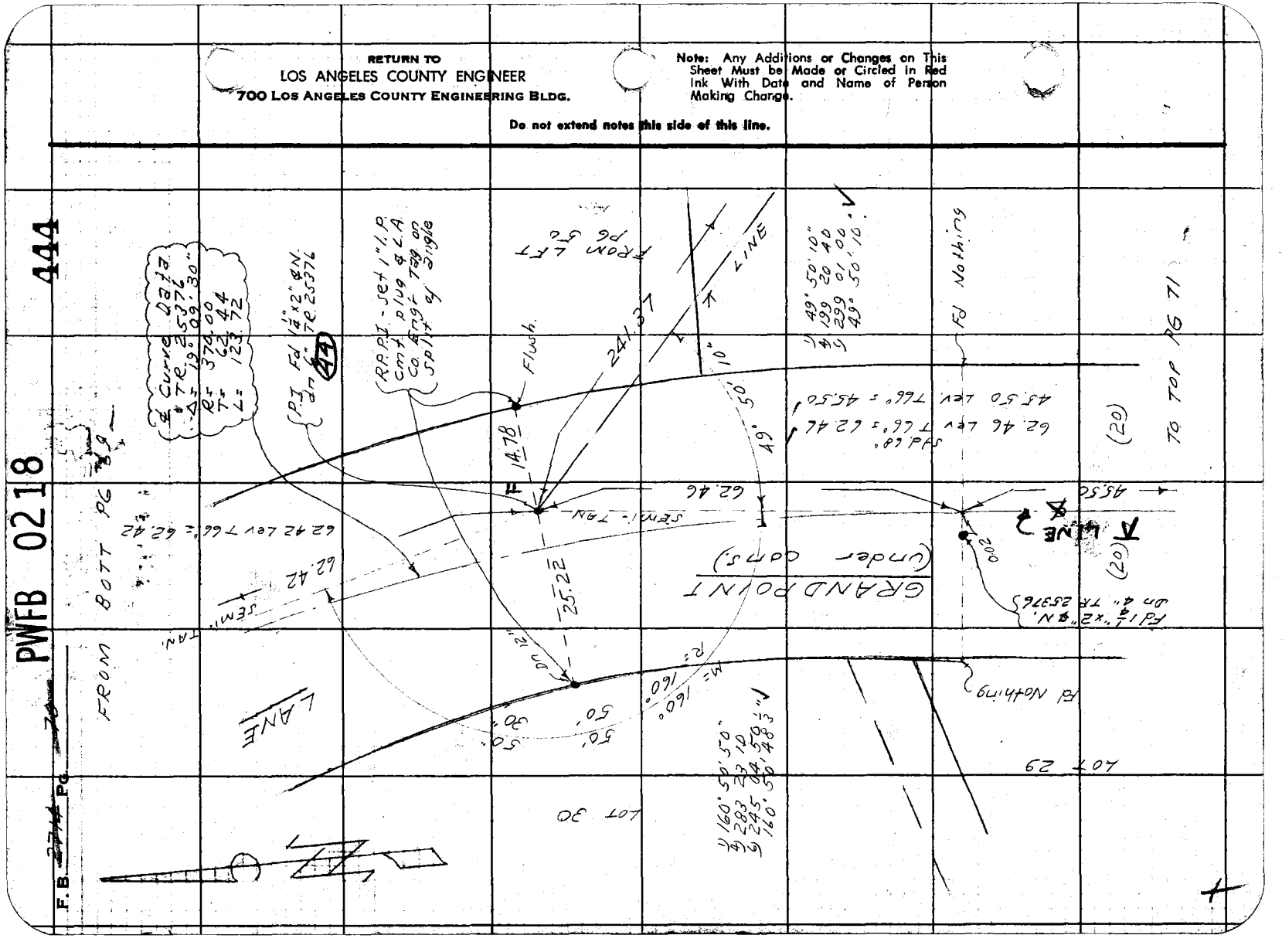

PWFB 0218 445

Notes Ck'd by Fitch	Survey of Crownview Dr.
Map No.	JN 0302.00 Tape 0214 Std 68 °F
Office Work	Surveyed by D. Sappell
Checked	Notes Date 4-62
Date	Indexed H. E. OTT

F. B. 2714 Pg. 71

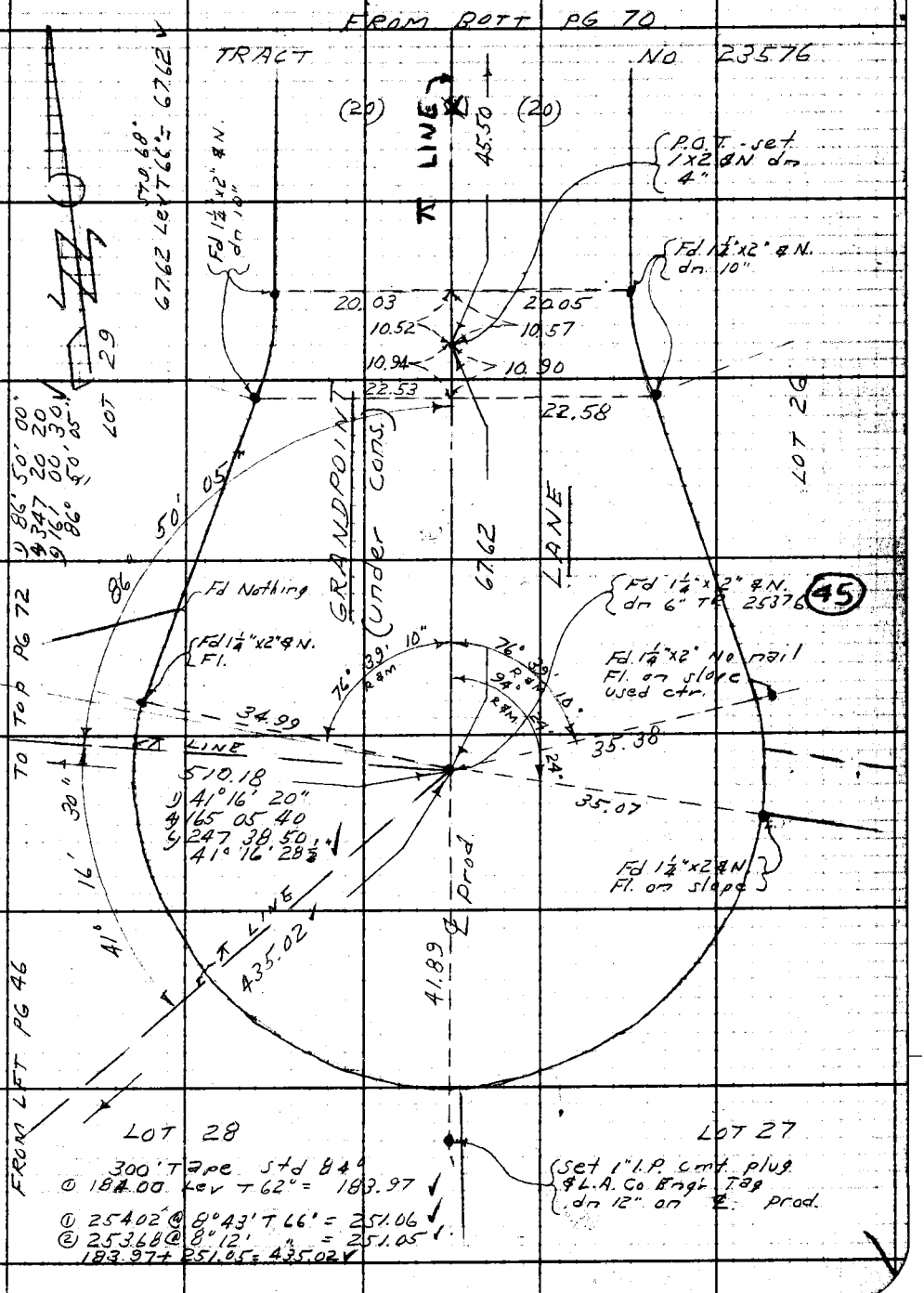

Note: Any Additions or Changes on This Sheet Must be Made or Circled in Red Ink With Date and Name of Person Making Change.

Do not extend notes this side of this line.

RETURN TO
LOS ANGELES COUNTY ENGINEER
700 LOS ANGELES COUNTY ENGINEERING BLDG.

76F309S CE #247—3-57

300' Tape std 84°
① 65.51 @ 18°42' T 72° = 62.28 ✓
② 65.68 @ 11°51' " = 62.28 ✓
① 261.97 @ 20°23' T 72° = 245.55 ✓ FROM LFT PG 71
② 261.31 @ 20°01' " = 245.5X
① 209.49 @ 14°58' T 60° = 202.35 ✓
② 209.96 @ 15°26' " = 202.3X
62.28 + 245.55 + 202.35 = 510.18 ✓

1) 118° 33' 50"	1) 57° 26' 30"
4) 114 15 20	4) 229 46 10
9) 351 23 20½"	9) 344 39 30
118 33 53	57 26 35"

66.42 Lev. T 60° = 66.42 ✓

300' Tape std 84°
① 297.28 @ 18°30' T 66° = 281.89 ✓
② 297.61 @ 18°41' " = 281.8X
① 49.84 @ 33°54' T 72° = 41.37 ✓
② 49.34 @ 33°00' " = 41.38
① 17.24 Lev. T 72° = 17.24 ✓
281.89 + 41.37 + 17.24 = 340.50 ✓

RETURN TO
LOS ANGELES COUNTY ENGINEER
700 LOS ANGELES COUNTY ENGINEERING BLDG.

Do not extend notes this side of this line.

Note: Any Additions or Changes on This Sheet Must be Made or Circled in Red Ink With Date and Name of Person Making Change.

PWFB 0218

447

Notes Ck'd by Fitch	Survey of Crownview Dr. - S.S.D.
Map No.	JN 0303.00 Tape 181 Std 84° °F
Office Work	Surveyed by D. Sappell
Checked	Notes DS Date 4-62
Date	Indexed H. E. OTT

F. B. ~~2714~~ PG ~~73~~

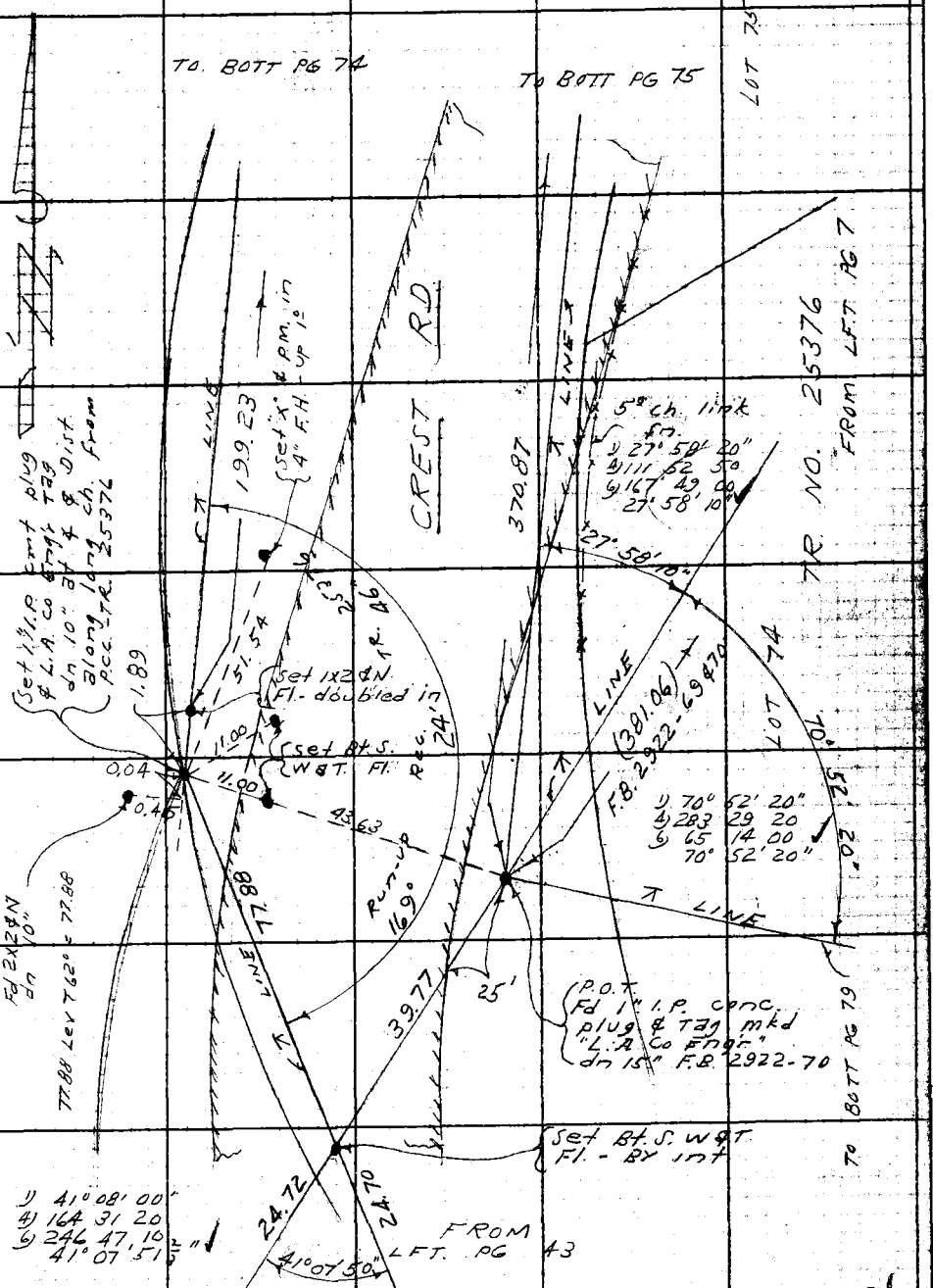

Note: Any Additions or Changes on This Sheet Must be Made or Circled in Red Ink With Date and Name of Person Making Change.

Do not extend notes this side of this line.

RETURN TO
LOS ANGELES COUNTY ENGINEER
700 LOS ANGELES COUNTY ENGINEERING BLDG.

76F3095 CE #247—3-57

PWFB 0218

F.B. ~~2714~~ Pg. ~~74~~

448

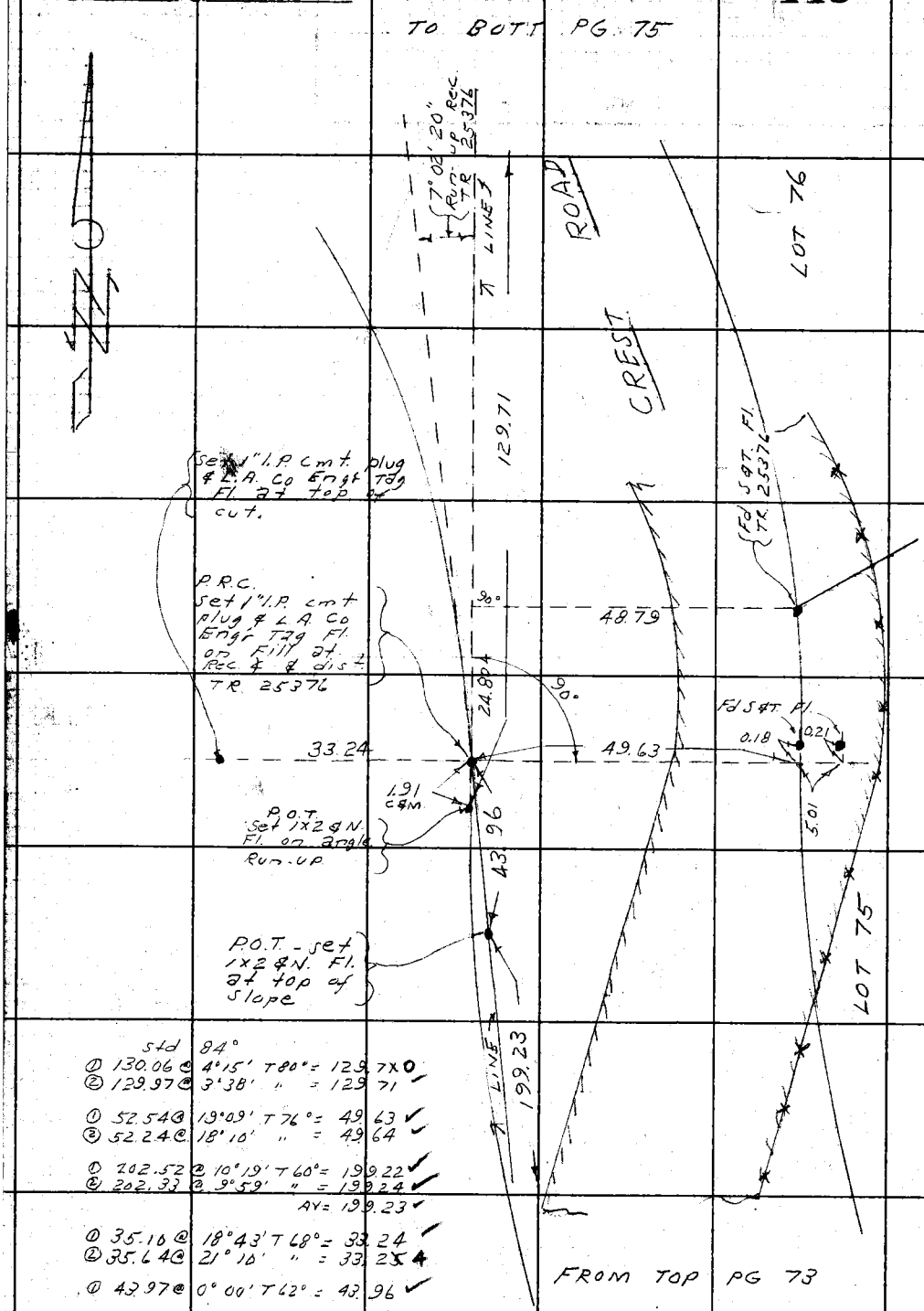

std 84°

① 130.06 @ 4°15' T 80° = 129.7 X 0
② 129.97 @ 3°38' " = 129.71 ✓

① 52.54 @ 19°09' T 76° = 49.63 ✓
② 52.24 @ 18°10' " = 49.64 ✓

① 202.52 @ 10°19' T 60° = 199.22 ✓
② 202.33 @ 9°59' " = 199.24 ✓
AV = 199.23 ✓

① 35.10 @ 18°43' T 68° = 33.24 ✓
② 35.64 @ 21°10' " = 33.25 4

① 43.97 @ 0°00' T 62° = 43.96 ✓

RETURN TO
LOS ANGELES COUNTY ENGINEER
700 LOS ANGELES COUNTY ENGINEERING BLDG.

Do not extend notes this side of this line.

Note: Any Additions or Changes on This Sheet Must be Made or Circled in Red Ink With Date and Name of Person Making Change.

PWFB 0218

449

Notes Ck'd by	Survey of Crownview Dr. - S.S.D.
Map No.	JN 0303.00 Tape 181 Std 84 °F
Office Work	Surveyed by D. Sappell
Checked	Notes D.S. Date 4- -62
Date	Indexed H. E. OTT

F. B. ~~2714~~ PG. ~~[illegible]~~

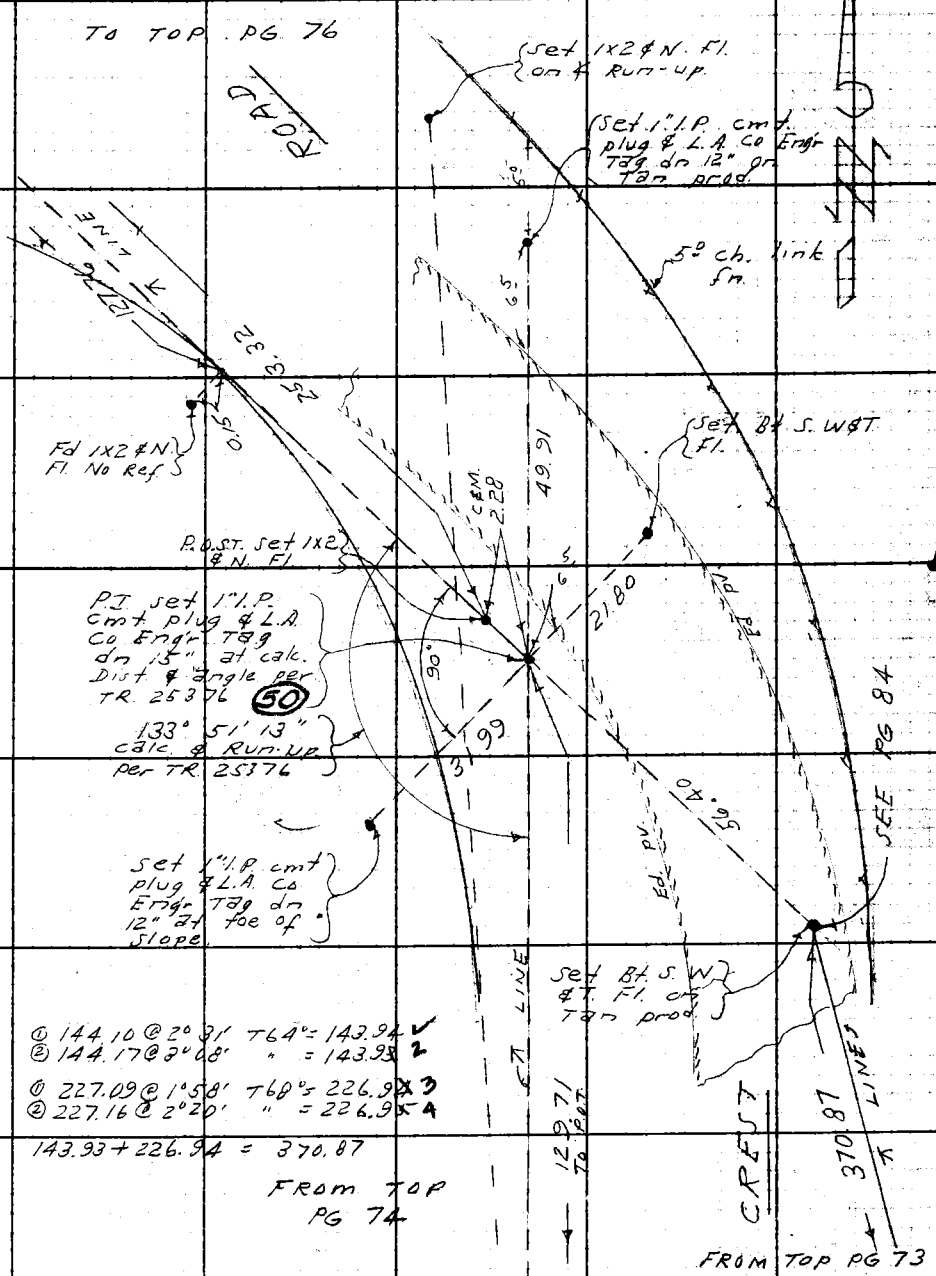

① 144.10 @ 2° 31' T64° = 143.94 ✓
② 144.17 @ 2° 08' " = 143.93 2

① 227.09 @ 1° 58' T68° = 226.93 3
② 227.16 @ 2° 20' " = 226.95 4

143.93 + 226.94 = 370.87

Note: Any Additions or Changes on This Sheet Must be Made or Circled in Red Ink With Date and Name of Person Making Change.

Do not extend notes this side of this line.

RETURN TO
LOS ANGELES COUNTY ENGINEER
700 LOS ANGELES COUNTY ENGINEERING BLDG.

76F3098 CE #247—3-57

PWFB 0218

F.B. 2444 Pg. 76

450

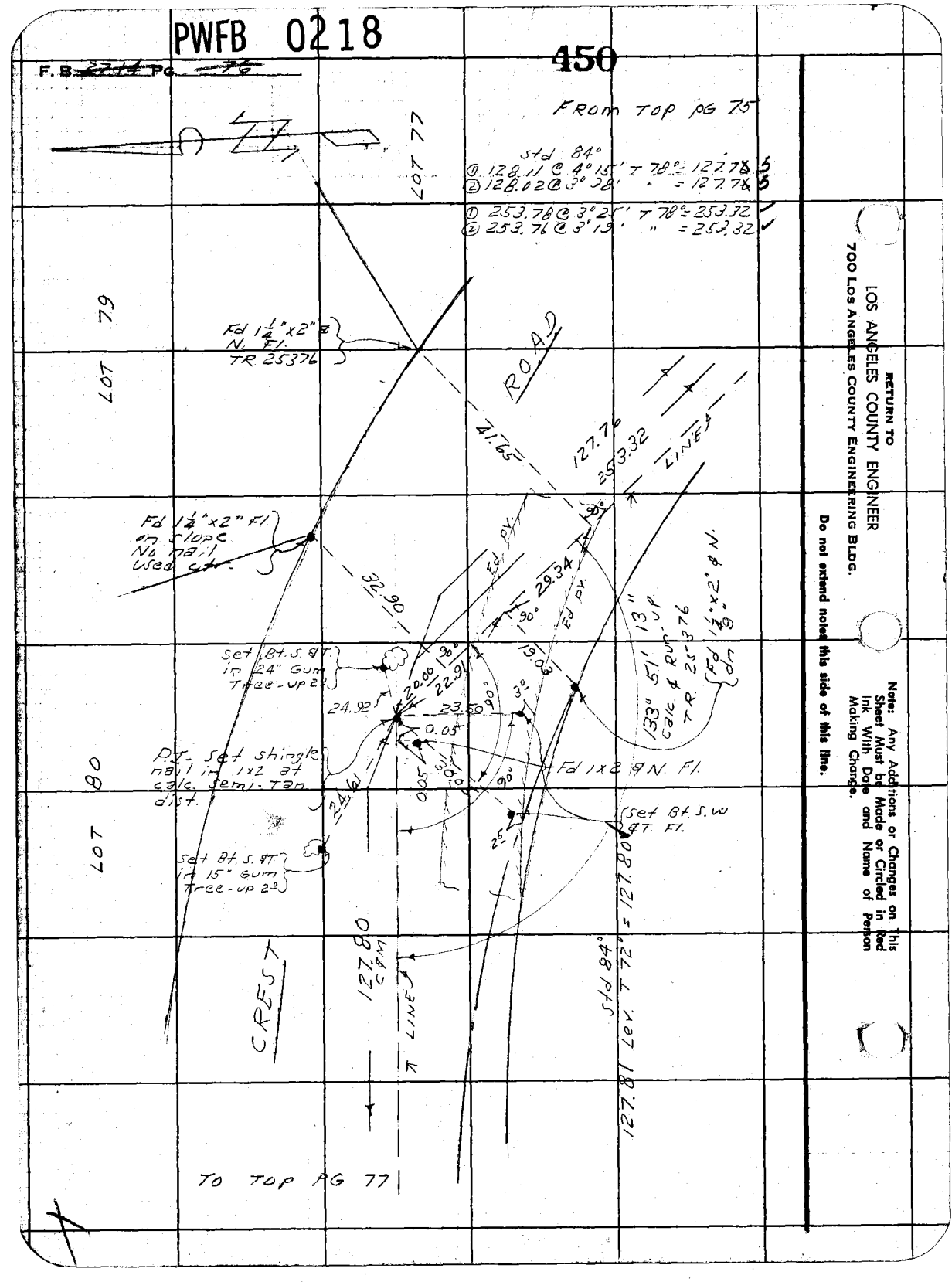

RETURN TO
LOS ANGELES COUNTY ENGINEER
700 LOS ANGELES COUNTY ENGINEERING BLDG.

Do not extend noted this side of this line.

Note: Any Additions or Changes on This Sheet Must be Made or Circled in Red Ink With Date and Name of Person Making Change.

PWFB 0218 451 452

Notes Ck'd by	Survey of Crownview Dr - SSD
Map No.	IN 0303.00 Tape 181 Std 84° °F
Office Work	Surveyed by D. Sappell
Checked	Notes DJ Date 4-62
Date	Indexed H. E. OTT

F. B. ~~2714~~ PG. ~~77~~

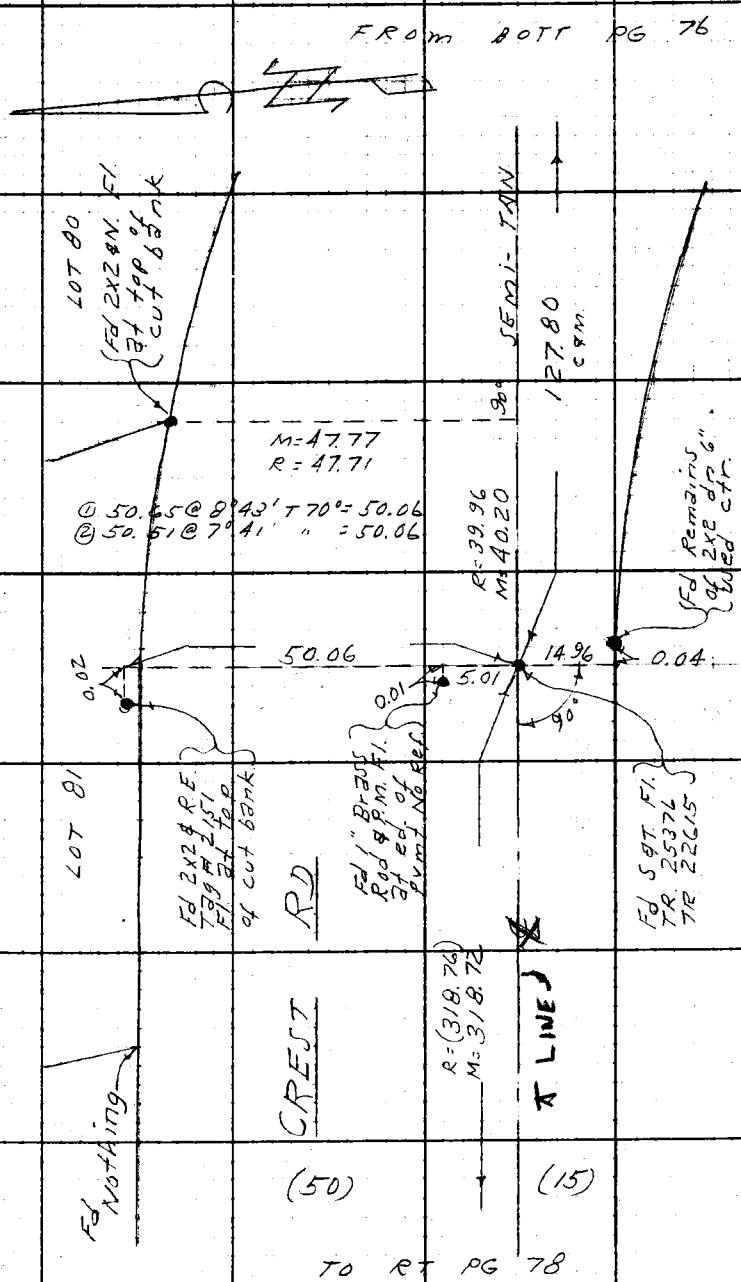

Note: Any Additions or Changes on This Sheet Must be Made or Circled in Red Ink With Date and Name of Person Making Change.

Do not extend notes this side of this line.

RETURN TO
LOS ANGELES COUNTY ENGINEER
700 LOS ANGELES COUNTY ENGINEERING BLDG.

76F309S CE #247—3-57

PWFB 0218

F. B. 224 Pg. 76

453

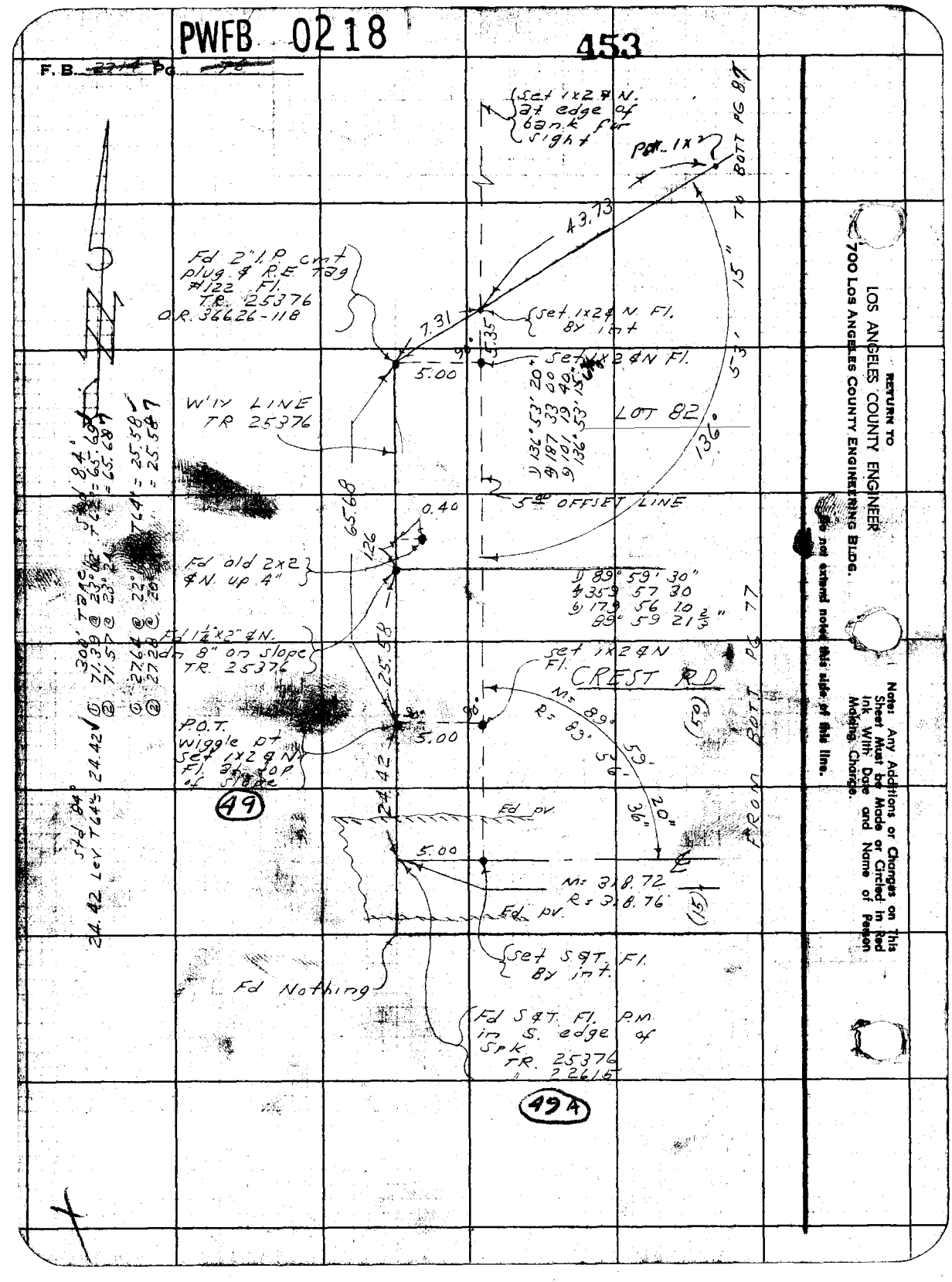

PWFB 0218

454

Notes Ck'd by	Survey of Crownview Dr S.S.D
Map No.	JN 0303.00 Tape Std °F
Office Work	Surveyed by D. Sappell
Checked	Notes DJ Date 4-26-62
Date	Indexed H. E. OTT MAY 9 '62

F. B. 2714 PG. 79

J.N. 0303.00

CROWNVIEW DR - S.S.D

TRIANGULATION

IN

TR. NO. 25376

Sappell
Landa
Nunez
Lieber
Bustrum

Note: Any Additions or Changes on This Sheet Must be Made or Circled in Red Ink With Date and Name of Person Making Change.

Do not extend notes this side of this line.

RETURN TO
LOS ANGELES COUNTY ENGINEER
1700 LOS ANGELES COUNTY ENGINEERING BLDG.

76F3095 CE #247—3-57

PWFB 0218 455, 456, 457, 458

F. B. 2714 Pg. 80

"TRIANGULATION" INDEX

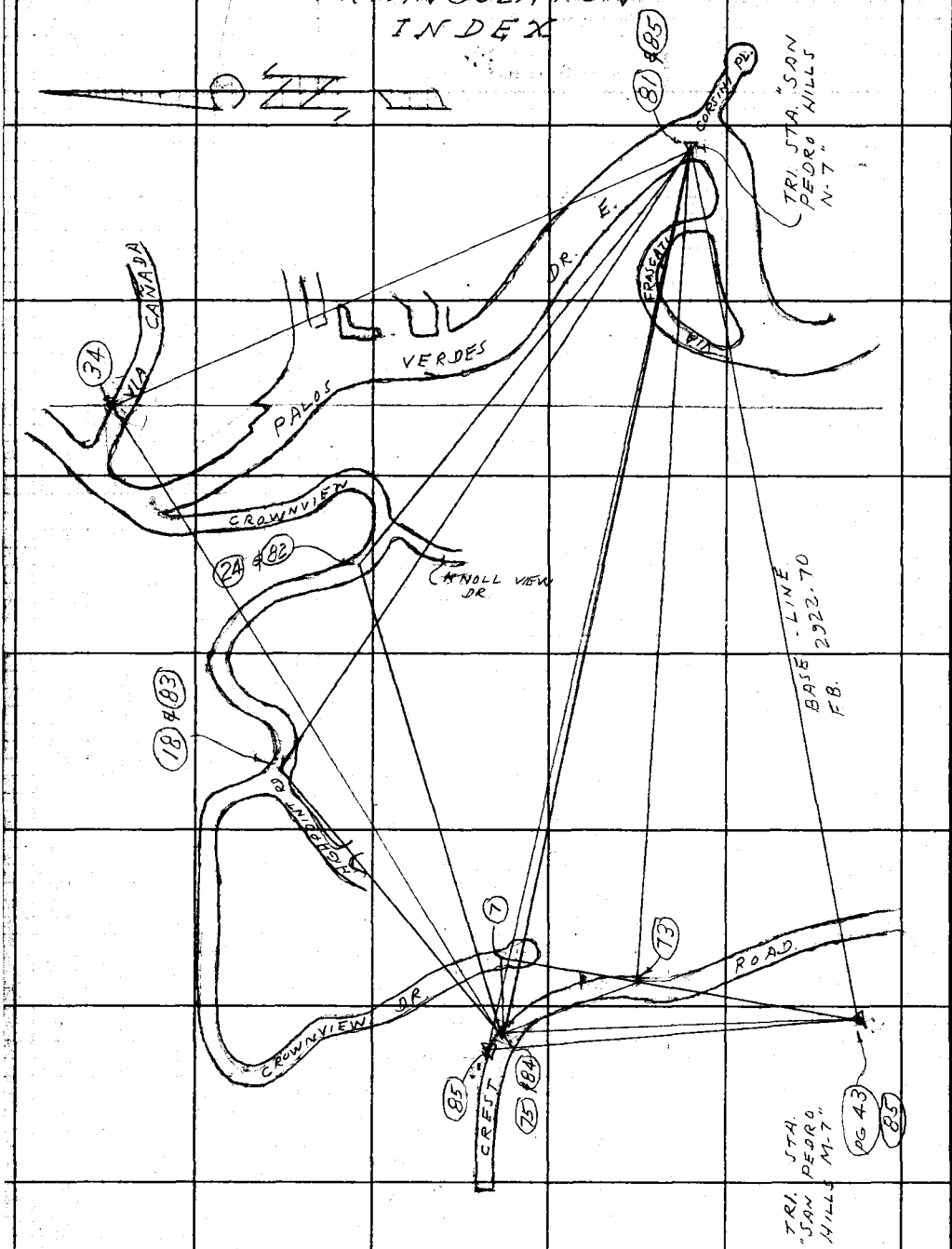

RETURN TO
LOS ANGELES COUNTY ENGINEER
700 LOS ANGELES COUNTY ENGINEERING BLDG.

Do not extend notes this side of this line.

Note: Any Additions or Changes on This Sheet Must be Made or Circled in Red Ink With Date and Name of Person Making Change.

PWFB 0219

413

Notes Ck'd by
Map No.
Office Work
Checked
Date

Survey of Crownview Dr. - USD
JN 0303.00 Tape Std °F
Surveyed by D Sappell
Notes DS Date 4-26-62
Indexed H. E. OTT MAY 10 '62

F. B 2714 Pg 84

TRIANGULATION

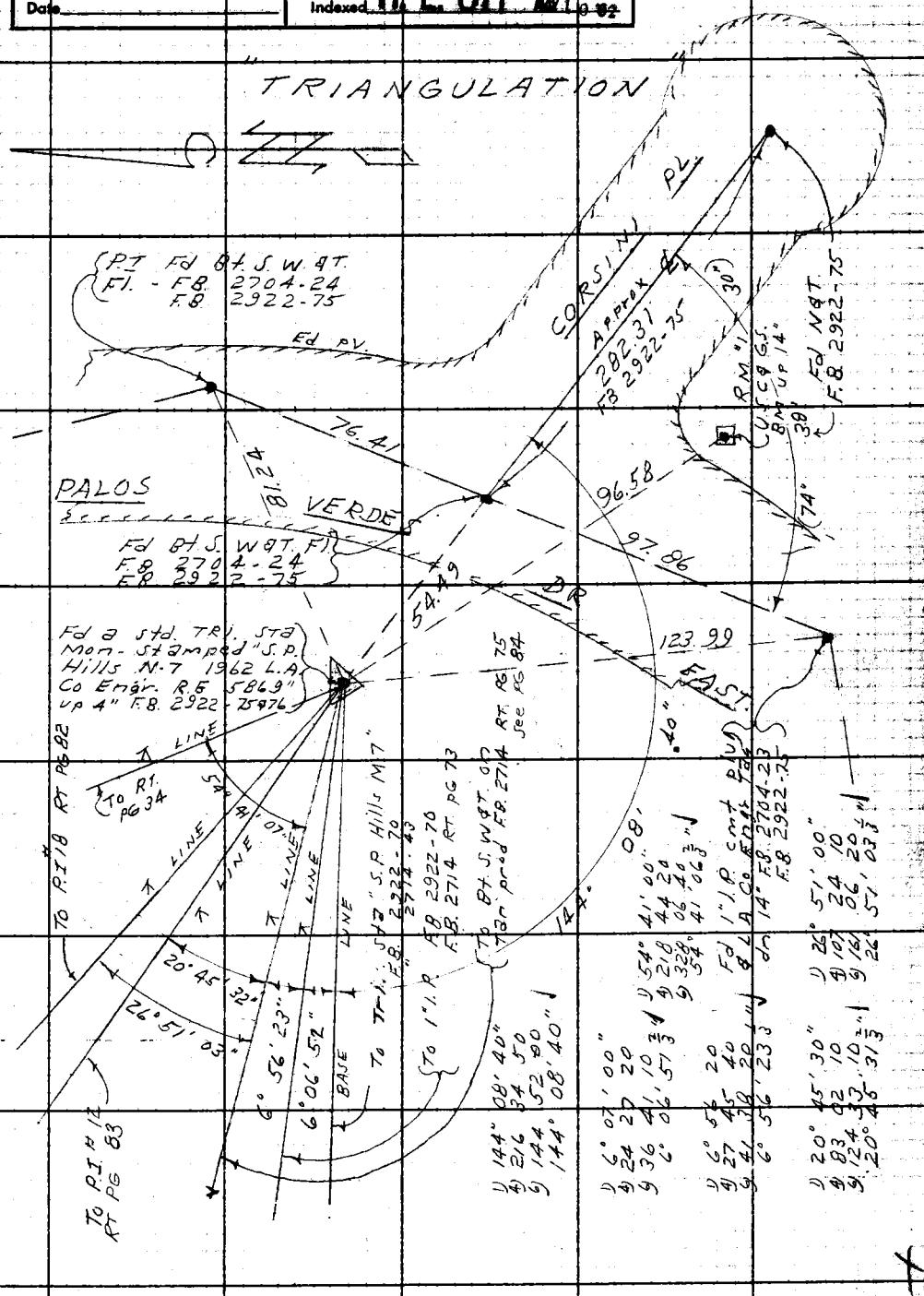

Note: Any Additions or Changes on This Sheet Must be Made or Circled in Red Ink With Date and Name of Person Making Change.

Do not extend notes this side of this line.

RETURN TO
LOS ANGELES COUNTY, ENGINEER
700 LOS ANGELES COUNTY ENGINEERING BLDG.

76FS098 CE #247 3-57

PWFB 0218

F. B. 2714 Pg. 82

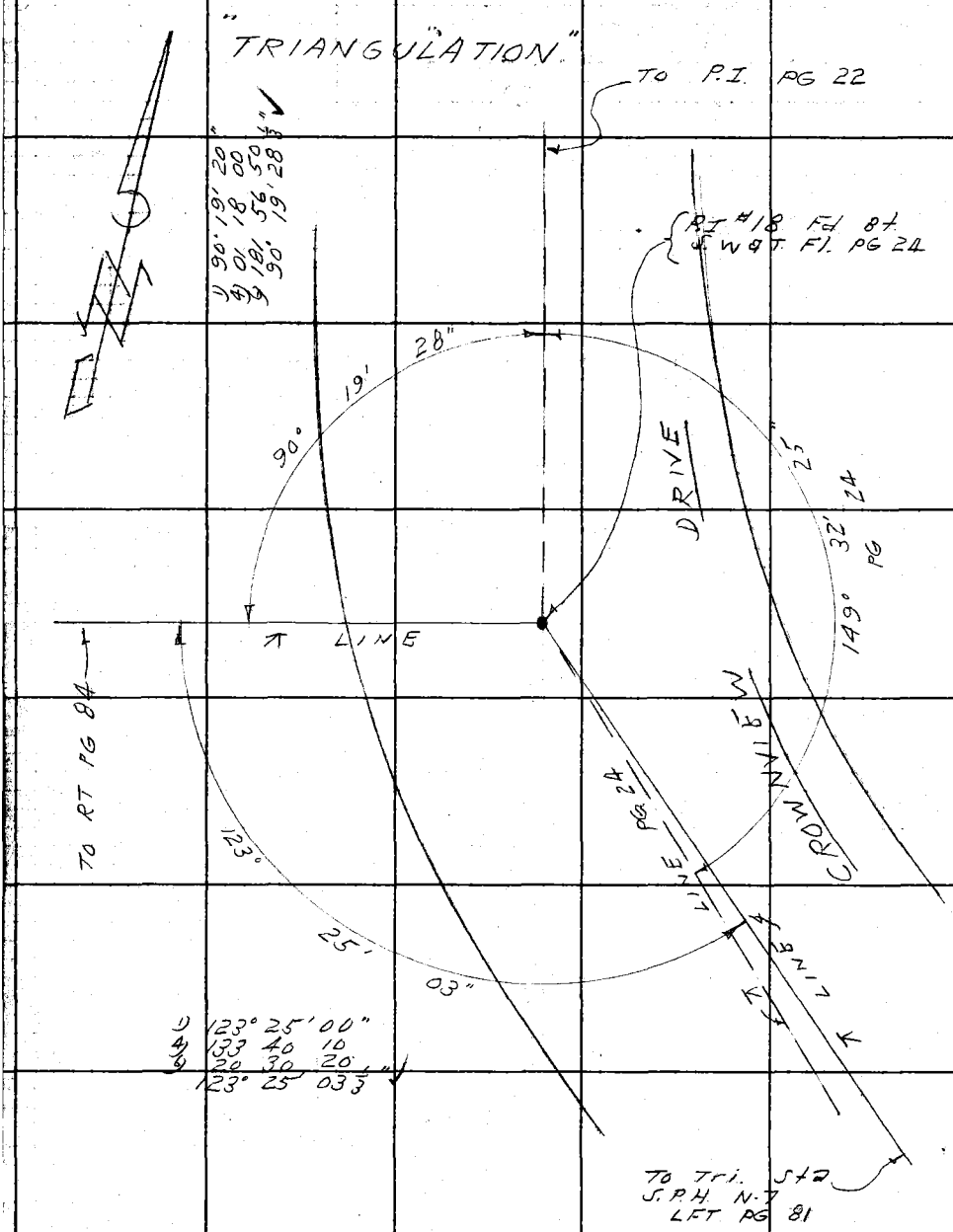

RETURN TO
LOS ANGELES COUNTY ENGINEER
700 LOS ANGELES COUNTY ENGINEERING BLDG.

Do not extend notes this side of this line.

Note: Any Additions or Changes on This Sheet Must be Made or Circled in Red Ink With Date and Name of Person Making Change.

PWFB 0218

460

Notes Ck'd by	Survey of Crownview Dr. - S.S.D.
Map No.	JN 0303.00 Tape Std °F
Office Work	Surveyed by D. Sappell
Checked	Notes D.S. Date 4-27-62
Date	Indexed H. E. OTT MAY 1 0 '62

F. B. 271 PG. 83

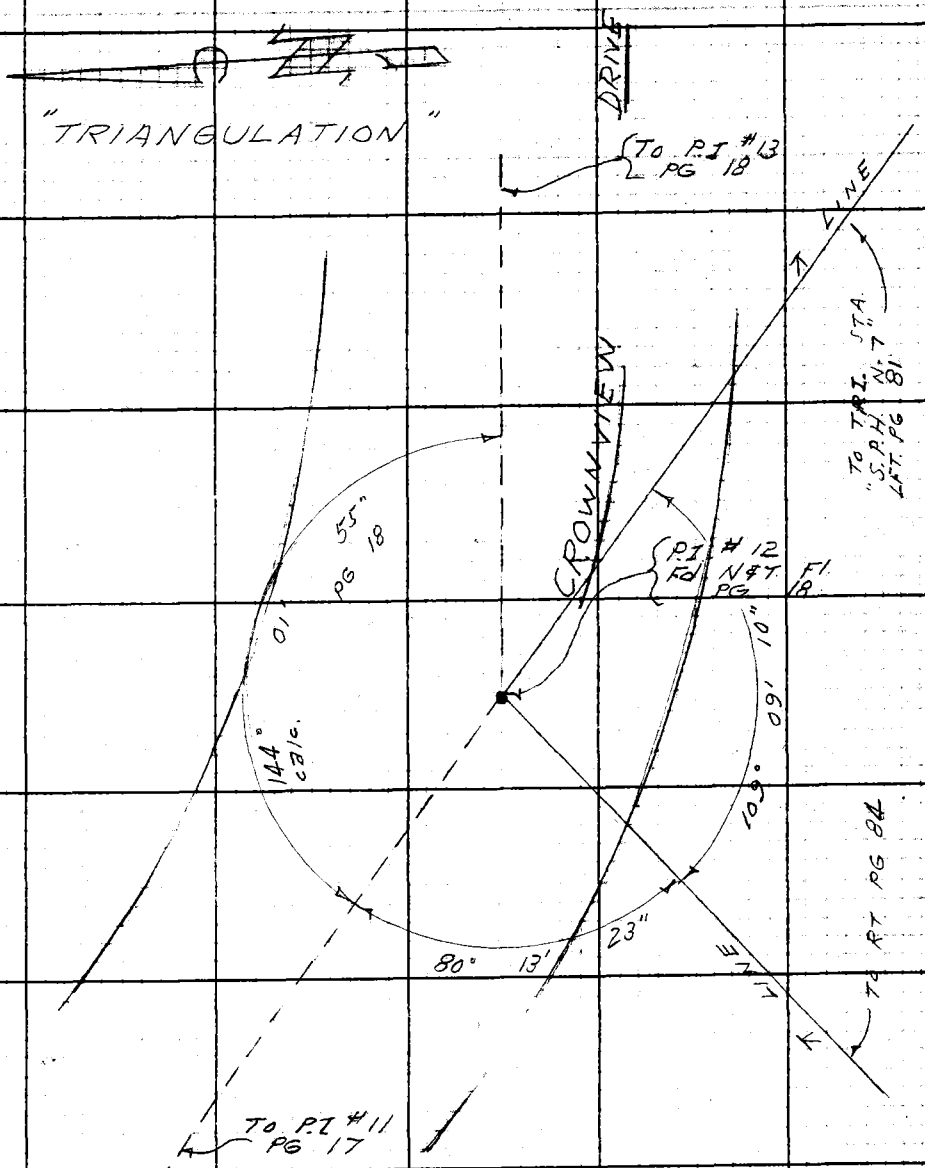

1) 80° 13' 20"
4) 320 53 30
6) 121 20 20 1/3"
80° 13' 23 1/3"

1) 109° 09' 00"
4) 76 36 30
6) 294 55 00
109° 09' 10"

Note: Any Additions or Changes on This Sheet Must be Made or Circled in Red Ink With Date and Name of Person Making Change.

Do not extend notes this side of this line.

RETURN TO
LOS ANGELES COUNTY ENGINEER
700 LOS ANGELES COUNTY ENGINEERING BLDG.

76F3098 CE #247—3-57

F. B. ~~2714~~ PG. ~~84~~

RETURN TO
LOS ANGELES COUNTY ENGINEER
700 LOS ANGELES COUNTY ENGINEERING BLDG.

Do not extend notes this side of this line.

Note: Any Additions or Changes on This Sheet Must be Made or Circled in Red Ink With Date and Name of Person Making Change.

PWFB 0219

414

Notes Ck'd by	Survey of Crownview Dr.-S&D
Map No.	IN 030300 Tape Std °F
Office Work	Surveyed by D. Sappell
Checked	Notes DJ Date 5-8-62
Date	Indexed H. E. OTT MAY 10 '62

F. B. ~~2714~~ Pg. ~~85~~

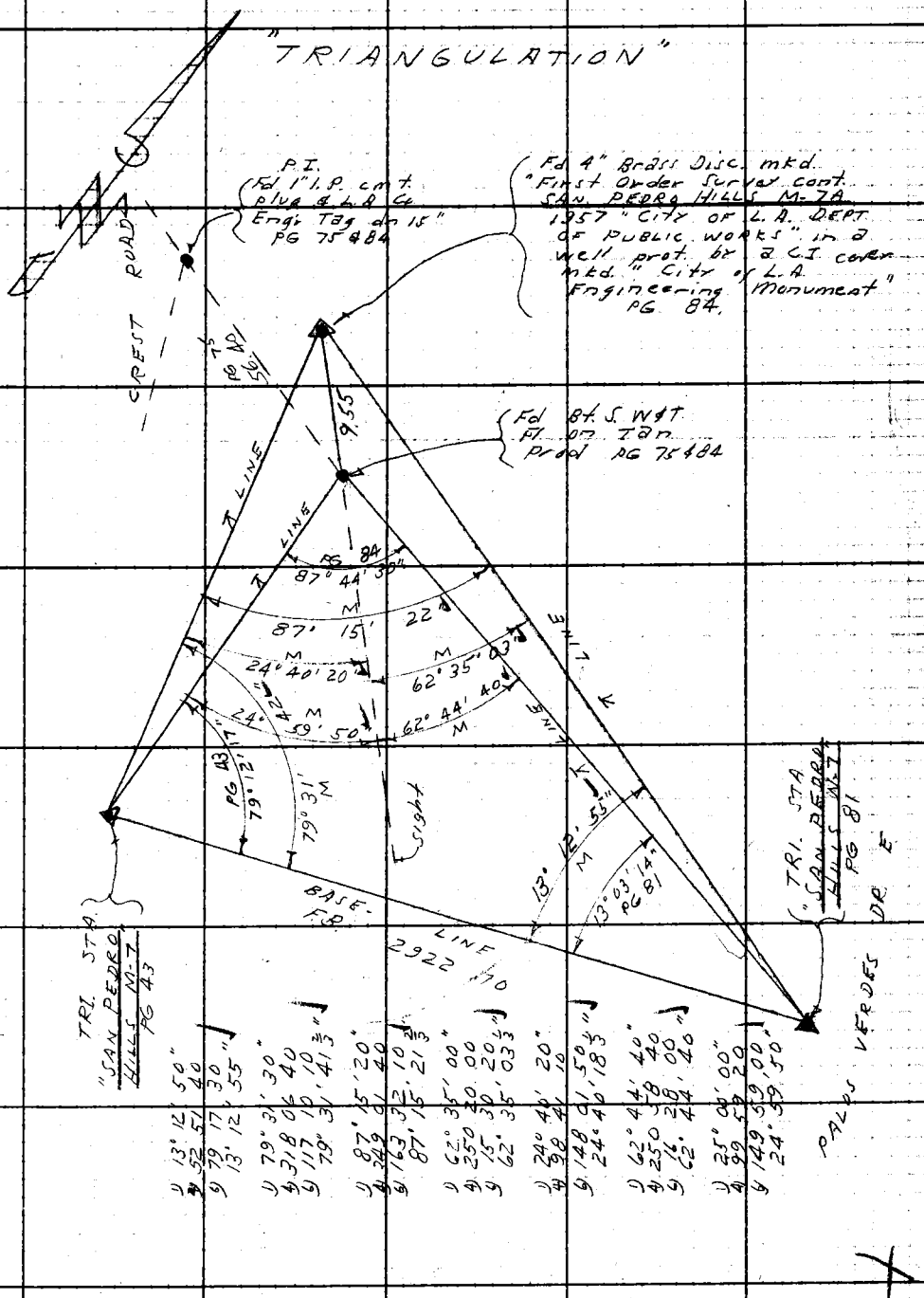

Note: Any Additions or Changes on This Sheet Must be Made or Circled in Red Ink With Date and Name of Person Making Change.

Do not extend notes this side of this line.

RETURN TO
LOS ANGELES COUNTY ENGINEER
700 LOS ANGELES COUNTY ENGINEERING BLDG.

76F309S CE #247—3-57

RETURN TO
LOS ANGELES COUNTY ENGINEER
700 LOS ANGELES COUNTY ENGINEERING BLDG.

Note: Any Additions or Changes on This Sheet Must be Made or Circled in Red Ink With Date and Name of Person Making Change.

Do not extend notes this side of this line.

F.B. 2714 Pg. 86

PWFB 0218

462

Notes Ck'd by	Survey of Crownview Dr. - S.C.D.
Map No.	IN 0303.00 Tape 181 Std 84 °F
Office Work	Surveyed by D Sappell
Checked	Notes D.S. Date 4-62
Date	Indexed H. E. OTT MAY 10 '62

F. B. ~~2714~~ Pg. ~~87~~

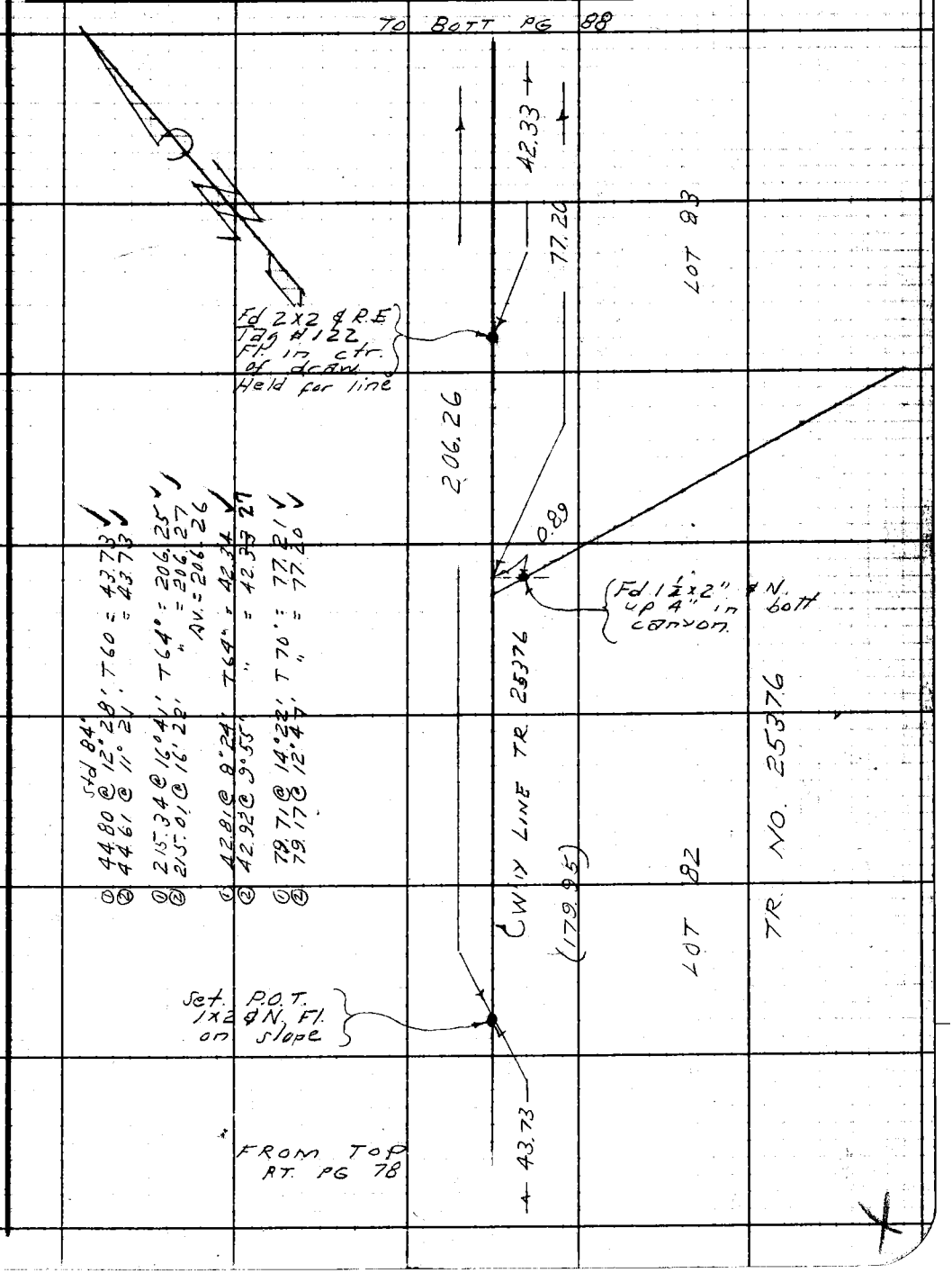

Note: Any Additions or Changes on This Sheet Must be Made or Circled In Red Ink With Date and Name of Person Making Change.

Do not extend notes this side of this line.

RETURN TO
LOS ANGELES COUNTY ENGINEER
700 LOS ANGELES COUNTY ENGINEERING BLDG.

76F309S CE #247—3-57

PWFB 0218

463

F. B. ~~2714~~ Pg. ~~88~~

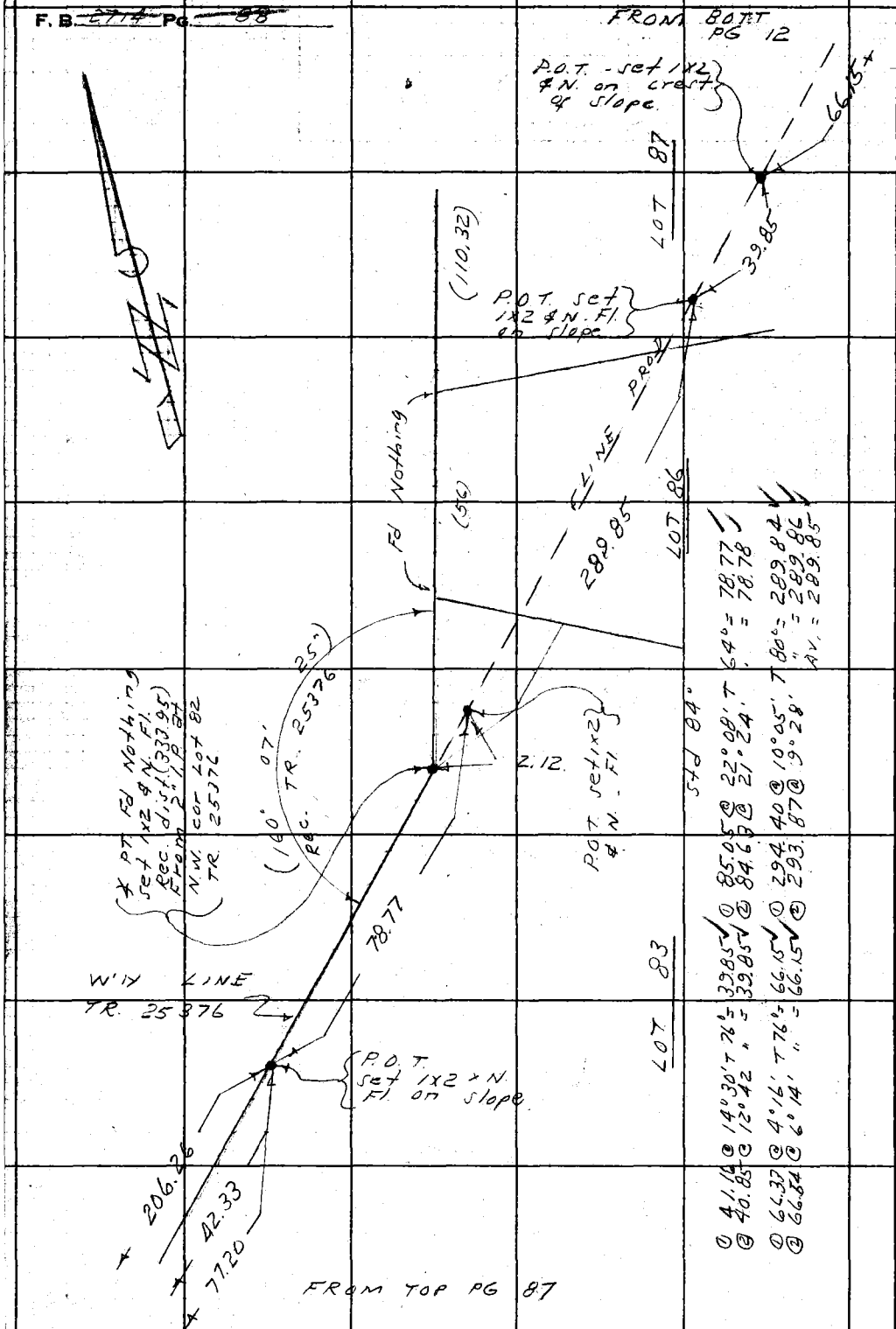

① 41.16 @ 14°30' T 76° = 39.85 ✓ ① 85.05 @ 22°08' T 64° = 78.77 ✓
② 40.85 @ 12°42 " = 39.85 ✓ ② 84.63 @ 21°24' " = 78.78
① 66.37 @ 4°16' T 76° = 66.15 ✓ ① 294.40 @ 10°05' T 80° = 289.84 ✓
② 66.54 @ 6°14' " = 66.15 ✓ ② 293.87 @ 9°28' " = 289.86 ✓
AV. = 289.85

RETURN TO
LOS ANGELES COUNTY ENGINEER
700 LOS ANGELES COUNTY ENGINEERING BLDG.

Do not extend notes this side of this line.

Note: Any Additions or Changes on This Sheet Must be Made or Circled in Red Ink With Date and Name of Person Making Change.

F.B. 2714 Pg. 101

NOTES REC. _____ JOB NO. 0301.02 SURVEY OF CROWNVIEW DRIVE
DATE _____ SURVEY BY MANKEY JR.
NOTES CHKD. _____ NOTES BY ETM JR. DATE AUG. 14 & 15, 1962
DATE _____ INDEXED C. J. GALLI DATE SEP 4

JN 0301.02

PRECISE LEVELS

(CROWNVIEW DRIVE)

Mankey Jr.
McCall
Mankey & Swann

B.M.	1ST RUN	DIFF.	2ND RUN	3RD RUN	ADJ. ELEV.	DESCRIPTION

NOTE: ANY ADDITIONS OR CHANGES ON THIS SHEET MUST BE MADE OR CIRCLED IN RED INK, WITH DATE AND NAME OF PERSON MAKING CHANGE.

Do not extend notes this side of this line

PLEASE RETURN TO
LOS ANGELES COUNTY SURVEYOR
725 LOS ANGELES COUNTY ENGINEERING BLDG.

76542O S & E-353 4-54

765420 S & E-353 4-54

PLEASE RETURN TO
LOS ANGELES COUNTY SURVEYOR
725 LOS ANGELES COUNTY ENGINEERING BLDG.

NOTE: ANY ADDITIONS OR CHANGES ON THIS SHEET MUST BE MADE OR CIRCLED IN RED INK, WITH DATE AND NAME OF PERSON MAKING CHANGE.

Do not extend notes this side of this line

JOB NO. 030402 SURVEY OF PRECISE LEVELS (BROWNVIEW DR.) NOTES RED
SURVEY BY YANKEY & R. DATE
NOTES BY ETM & R. DATE AUG. 14 & 15, 1962 NOTES CHKD.
INDEXED C. J. GALLI DATE DATE

F.B. 2714 PG. 102

B.M.	1ST RUN	DIFF.	2ND RUN	3RD RUN	ADJ. ELEV.	DESCRIPTION
						BM FF 63 1962 EL 702.646 FB 2722-8
						PALOS VERDES DR. E. (E'ly side)
						115' S.O. MIRALESTE PLAZA,
						BT. SPK in Curb
BM FF 63 (Fd)	702.646					
+	9.988		10.087	10.155		
=	712.634	+7.996	+7.989	+7.997		
-	1.992		2.098	2.158		
BM FF 64 (Fd)	710.642					BM FF 64 1962 EL. 710.672 FB 2722-8
+	3.832		3.906			MIRALESTE PLAZA (W'ly side)
=	714.474	+2.200	+2.199			3' S.W. of ℄ PROD. of VIA DEL PLAZA
-	1.632		1.707			BT. SPK in Curb.
T.P.	712.842					
+	5.511		5.665			
=	718.353	+2.804	+2.804			
-	2.707		2.861			
B.M. 15 T.P.	715.646					
+	6.650		6.925			
=	722.296	+6.085	+6.085			
-	0.565		0.840			
T.P.	721.731					
+	7.747		7.940			
=	729.478	+7.336	+7.336			
-	0.411		0.604			
T.P.	729.067					
+	7.047		7.169			
=	736.114	+6.719	+6.721			
-	0.328		0.448			
T.P.	735.786					
+	6.892		7.023	6.917		
=	742.678	+6.399	6.389	6.395		
-	0.493		0.634	0.522		
T.P.	742.185					

768420 S & E-353 9-55

PLEASE RETURN TO
LOS ANGELES COUNTY ENGINEER
[illegible]0 LOS ANGELES COUNTY ENGINEERING BLDG.

NOTE: ANY ADDITIONS OR CHANGES ON THIS SHEET MUST BE MADE OR CIRCLED IN RED INK, WITH DATE AND NAME OF PERSON MAKING CHANGE.

Do not extend notes this side of this line

B.M.	1ST RUN	DIFF.	2ND RUN	3RD RUN	ADJ. ELEV.	DESCRIPTION
T.P.	742.185					T.P. PG 102
+	6.222		6.406			
π	748.407	+4.677	4.679			
−	1.545		1.727			
T.P.	746.862					
+	8.810		8.994			
π	755.672	+4.249	4.252			
−	4.561		4.742			
T.P.	751.111					
+	9.483		9.629			
π	760.594	+7.441	7.441			
−	2.042		2.188			
T.P.	758.552					
+	6.423		6.747			
π	764.975	+4.334	4.336			
−	2.089		2.411			
T.P.	762.886					
+	8.019		8.176			BM 36-8 1961 EL 769.743 FB 2706-6
π	770.905	6.732	6.733			(U.S.C. & G.S. B.M. N-168) (U.S. 2876) Palos
−	1.287		1.443			Verdes Dr. East & Picardi Rd., 35' E. of
BM 36-8 (Fd)	769.618					℄ of said Drive & 34' S. of ℄ Picardie
+	0.919		1.230			Rd. Set in Conc. Post, a Std. disk stamp
π	770.537	−3.701	−3.700			"N-168 1933"
−	4.620		4.930			
T.P.	765.917					
+	2.963		3.125			
π	768.880	−4.499	4.498			
−	7.462		7.623			
T.P.	761.418					

NOTES RED ____ JOB NO. 0301.02 SURVEY OF (CROWNVIEW DR.) PRECISE LEVELS
DATE ____ SURVEY BY MANKEY JR.
NOTES CHKD ____ NOTES BY ETM JR. DATE AUG 15, 1962
DATE ____ INDEXED C. J. GALLI DATE ____

F.B. 2714 PG. 103

768420 S & E-383 9-58

PLEASE RETURN TO
LOS ANGELES COUNTY ENGINEER
700 LOS ANGELES COUNTY ENGINEERING BLDG.

NOTE: ANY ADDITIONS OR CHANGES ON THIS SHEET MUST BE MADE OR CIRCLED IN RED INK, WITH DATE AND NAME OF PERSON MAKING CHANGE.

Do not extend notes this side of this line

JOB NO. 030102 SURVEY OF PRECISE LEVELS (CROWNVIEW DR.) NOTES RED.
SURVEY BY MANKEY J/R. DATE
NOTES BY ETM J/R DATE AUG 15, '62 NOTES CHKD.
INDEXED C. J. GAU DATE

F.B. 2714 PG. 104

B.M.	1ST RUN	DIFF.	2ND RUN	3RD RUN	ADJ. ELEV.	DESCRIPTION
T.P.	761.418					T.P. Per Pg 103
+	1.940		2.255			
⊼	763.358	-3.238	3.238			
−	5.178		5.493			
T.P.	758.180					
+	2.167		2.362			
⊼	760.347	-6.496	-6.499			
− (set)	8.663		8.861			BM FF-81 EL FB 2714-104 Palos Verdes Dr. East & Crownview Dr. S.W. Cor. BT Spk in Gb. 5' N. of S. end of S.W. Cb. Ref.
BM FF-81	751.684					
+	8.708		8.895			
⊼	760.392	+5.370	+5.372			
− (set)	3.338		3.523			BM FF-82 EL FB 2714-104 Crownview Dr. (N. Curb) 105'± W. of Palos Verdes Dr. E. BT. Spk in curb 5.0' W. of Catch Basin
BM FF-82	757.054					
+	11.203		11.729			
⊼	768.257	+9.320	+9.320			
−	1.883		2.409			
T.P.	766.374					
+	18.985		9.153			
⊼	775.359	+5.976	5.976			
− (set)	3.009		3.177			BM FF-83 EL FB 2714-104 Crownview Dr. (E. Curb) 220'± W. of Palos Verdes Dr. E. along ℄ of Crownview Dr. & 50'± So. of E.C. BT. Spk. in Curb.
BM FF-83	772.350					
+	11.699		11.849			
⊼	784.049	+11.390	+11.390			
−	0.309		0.459			
T.P.	783.740					
+	10.963		11.233			
⊼	794.703	+10.498	+10.501			
−	0.465		0.732			
T.P.	794.238					

76S420 S & E-353 [illegible]-55

PLEASE RETURN TO
LOS ANGELES COUNTY ENGINEER
[illegible] LOS ANGELES COUNTY ENGINEERING BLDG.

NOTE: ANY ADDITIONS OR CHANGES ON THIS SHEET MUST BE MADE OR CIRCLED IN RED INK, WITH DATE AND NAME OF PERSON MAKING CHANGE.

Do not extend notes this side of this line

B.M.	1ST RUN	DIFF.	2ND RUN	3RD RUN	ADJ. ELEV.	DESCRIPTION
T.P.	794.238					T.P. Per PG. 104
+	9.519		9.643			
⊼	803.757	+9.154	9.153			
−	0.365		0.490			
T.P.	803.392					
+	11.275		11.354			
⊼	814.667	+10.656	10.656			
−	0.619		0.698			
T.P.	814.048					
+	11.847		11.666			
⊼	825.895	+10.731	10.728			
−	1.116		0.938			BM FF-84 EL FB 2714-105
BM FF-84 (set)	824.779					CROWNVIEW DR. W. curb. 0.12 Miles W. of
+	7.061		7.221			Palos Verdes Dr., & 50'± No. of No. Ln
⊼	831.840	+6.627	+6.627			Hse. #2890, BT. SPK in W. curb
−	0.434		0.594			
T.P.	831.406					
+	11.248		11.352			
⊼	842.654	+10.850	+10.850			
−	0.398		0.502			
T.P.	842.256					
+	10.088		10.249			
⊼	852.344	+9.061	+9.061			
−	1.027		1.188			
T.P.	851.317					
+	8.714		8.972			
⊼	860.031	+8.242	+8.243			BM FF-85 EL FB 2714-105
−	0.472		0.729			CROWNVIEW DR. & KNOLLVIEW DR., S.W. COR.
BM FF-85 (set)	859.559					BT. SPK in Cb. 5.0' W. of W. and Cb. Ret.

NOTES RED ____ JOB NO. 0301.02 SURVEY OF (CROWNVIEW DR.) PRECISE LEVELS
DATE ____ SURVEY BY Mankey Jr.
NOTES CHKD. ____ NOTES BY ETM Jr. DATE AUG 15, '62
DATE ____ INDEXED C. J. GALLI DATE ____

F. B. 2714 Pg. 105

765420 S & E-353.9-69

PLEASE RETURN TO
LOS ANGELES COUNTY ENGINEER
700 LOS ANGELES COUNTY ENGINEERING BLDG.

NOTE: ANY ADDITIONS OR CHANGES ON THIS SHEET MUST BE MADE OR CIRCLED IN RED INK, WITH DATE AND NAME OF PERSON MAKING CHANGE.

Do not extend notes this side of this line

JOB NO. 230102 SURVEY OF Precise Levels (Crownview Dr.) NOTES RED.
SURVEY BY Manley Jr. DATE
NOTES BY ETM Jr. DATE Aug. 15, '62 NOTES CHKD.
INDEXED C. J. GALLI DATE

F.B. 2714 Pg. 106

B.M.	1ST RUN	DIFF.	2ND RUN	3RD RUN	ADJ. ELEV.	DESCRIPTION
BM FF-85	859.589					BM FF85 Per Pg 105
+	6.808		6.918			
=	866.367	-0.836	-0.836			
- (set)	7.644		7.754			BM FA-86 EL FB 2714-106
BM FF-86	858.723					KNOLLVIEW DR. W. curb
+	7.373		7.646			317'± So. of Crownview Dr. & 5' S.E. of
=	866.096	+4.219	+4.219			Fire Hyd., BT. SPK. in curb
-	3.154		3.427			
T.P.	862.942					
+	11.536		11.734			
=	874.478	+11.104	11.105			
-	0.432		0.629			
T.P.	874.046					
+	10.165		10.285			
=	884.211	+9.016	+9.016			
-	1.149		1.269			
T.P.	883.062					
+	9.324		9.589			
=	892.386	+8.483	+8.485			
- (set)	0.841		1.104			BM FA-87 EL FB 2714-106
BM FF-87	891.545					CROWNVIEW DR. (N.E. side) 250'± N.W. of
+	10.742		10.927			KNOLLVIEW DR., BT. SPK. in N.W. Cor. of Conc Dr.
=	902.287	+10.464	+10.464			To Hse. #2945
-	0.278		0.463			
T.P.	902.009					
+	10.919		11.108			
=	912.928	+10.217	10.219			
-	0.702		0.889			
T.P.	912.226					

76S420 S & E-353 4-54

PLEASE RETURN TO
LOS ANGELES COUNTY SURVEYOR
725 LOS ANGELES COUNTY ENGINEERING BLDG.

NOTE: ANY ADDITIONS OR CHANGES ON THIS SHEET MUST BE MADE OR CIRCLED IN RED INK, WITH DATE AND NAME OF PERSON MAKING CHANGE.

Do not extend notes this side of this line

NOTES RED ____ JOB NO. 030102 SURVEY OF (CROWNVIEW DR.) PRECISE LEVELS
DATE ____ SURVEY BY Monkey Jr.
NOTES CHKD. ____ NOTES BY ETM Jr. DATE AUG 16, 1962
DATE ____ INDEXED C. J. GALLI DATE ____

F.B. 2714 Pg. 107

B.M.	1ST RUN	DIFF.	2ND RUN	3RD RUN	ADJ. ELEV.	DESCRIPTION
T.P.	912.226					T.P. Per Pg 106
+	11.516		11.667			
⊼	923.742	+11.333	11.333			
−	0.183		0.334			
T.P.	923.559					
+	11.782		11.626			
⊼	935.341	+11.337	+11.338			
−	0.445		0.288			
T.P.	934.896					
+	11.548		11.787			
⊼	946.444	+11.188	11.189			
−	0.360		0.598			
T.P.	946.084					
+	9.595		9.739			
(39) ⊼	955.679	+5.817	+5.817			
− (set)	3.778		3.922			BM FF-88 EL F.B. 2714-107
BM FF-88	951.901					Crownview Dr. So. curb, BT. SPK.
+	10.143		10.524			120'± N.W. of W. Ln. Hse #2978
⊼	962.044	+8.251	8.251			
−	1.892		2.273			
T.P.	960.152					
+	8.733		8.901			
⊼	968.885	+4.002	+4.003			
− (set)	4.731		4.898			BM FF-89 EL FB 2714-107
BM FF-89	964.154					Crownview Dr. (So. side)
+	11.310		11.710			BT. SPK. in N(side) of 18" Conc. Sq.
⊼	975.464	+10.991	+10.991			Housing Vault Vent Pipe & 190'±
−	0.319		0.719			W. of W. Ln. Hse #2978
T.P.	975.145					

765420 6 & E-353 4-54

PLEASE RETURN TO
LOS ANGELES COUNTY SURVEYOR
725 LOS ANGELES COUNTY ENGINEERING BLDG.

NOTE: ANY ADDITIONS OR CHANGES ON THIS SHEET MUST BE MADE OR CIRCLED IN RED INK, WITH DATE AND NAME OF PERSON MAKING CHANGE.

Do not extend notes this side of this line

JOB NO. 930/02 SURVEY OF (Crownview Dr.) NOTES RED
SURVEY BY Mankey S/C DATE
NOTES BY ETM Jr. DATE Aug. 15, 1962 NOTES CHKD
INDEXED G. J. GALLI DATE DATE

Precise Levels

F.B. 2714 Pg. 108

B.M.	1ST RUN	DIFF.	2ND RUN	3RD RUN	ADJ. ELEV.	DESCRIPTION
T.P.	975.145					TP Per PG 107
+	11.059		11.216			
π	986.204	+10.690	10.693			
−	0.369		0.523			
T.P.	985.835					
+	10.360		10.701			
π	996.195	+9.322	9.319			
−	1.038		1.382			
T P	995.157			8/16/62		
+	8.809		8.918	7.209		
π	1003.966	+6.040	+6.040	6.037		
− (set)	2.769		2.878	1.172		BM FF-90 EL FB 2714-108
BM FF-90	1001.197					Crownview Dr., West Curb
+	9.603		9.827			BT. SPK. on So. Ln. Hse. #3046
π	1010.800	+8.944	+8.946			at Street B.C.
−	0.659		0.881			
T.P.	1010.141					
+	10.173		10.360			
π	1020.314	+9.675	+9.676			
−	0.498		0.684			
T.P.	1019.816					
+	9.671		9.773			
π	1029.487	+6.410	6.410			
− (set)	3.261		3.363			BM FF-91 EL FB 2714-108
BM FF-91	1026.226					Crownview Dr. & Highpoint Rd., BT. SPK. in Ch.
+	10.632		10.704			31' S.E. of Highpoint Rd. & Prod.
π	1036.858	+9.230	+9.229			
−	1.402		1.475			
T.P.	1035.456					

765420 S & E-353 4-54

PLEASE RETURN TO
LOS ANGELES COUNTY SURVEYOR
725 LOS ANGELES COUNTY ENGINEERING BLDG.

NOTE: ANY ADDITIONS OR CHANGES ON THIS SHEET MUST BE MADE OR CIRCLED IN RED INK, WITH DATE AND NAME OF PERSON MAKING CHANGE.

Do not extend notes this side of this line

NOTES RED _____ JOB NO 0301.02 SURVEY OF Precise Levels
DATE _____ SURVEY BY Markey V.C.
NOTES CHKD _____ NOTES BY E. Markey DATE Aug 16, 1962
DATE _____ INDEXED _____ C. J. GALLI DATE _____

F.B. 2714 Pg. 109

B.M.	1ST RUN	DIFF.	2ND RUN	3RD RUN	ADJ. ELEV.	DESCRIPTION
TP	1035.456					T.P. Per PG. 108
+	8.495		8.677			
=	1043.951	+8.247	8.246			
−	0.248		0.431			
T.P.	1043.703					
+	8.837		9.091			
=	1052.540	+7.292	+7.290			
−	1.545		1.801			
T.P.	1050.995					
+	11.664		11.993			
=	1062.659	+6.619	+6.615			
− (sad)	5.045		5.378			BM FF-92 EL FB2714-109
BM FF-92	1057.614					HIGHPOINT RD. on GRANDPOINT LN. ℄ Prod.
+	5.416		5.453			a Fd. 1" I.P.C.E. Tag on Bank 30.60 Lt. of
=	1063.030	+4.251	+4.251			HIGHPOINT RD. ℄ FB.2714-58
−	1.165		1.202			
TP	1061.865					
+	4.977		5.164			
=	1066.842	+4.606	+4.605			
−	0.371		0.559			
T.P.	1066.471					
+	9.333		9.415			
=	1075.804	+8.841	+8.842			
−	0.492		0.573			
T.P.	1075.312					
+	10.173		10.404			
=	1085.485	+9.517	+9.517			
−	0.656		0.887			
T.P.	1084.829					

768420 S & E-388 4-54

PLEASE RETURN TO
LOS ANGELES COUNTY SURVEYOR
725 LOS ANGELES COUNTY ENGINEERING BLDG.

NOTE: ANY ADDITIONS OR CHANGES ON THIS SHEET MUST BE MADE OR CIRCLED IN RED INK, WITH DATE AND NAME OF PERSON MAKING CHANGE.

Do not extend notes this side of this line

B.M.	1ST RUN	DIFF.	2ND RUN	3RD RUN	ADJ. ELEV.	DESCRIPTION
T.P.	1084.829					T.P. Per. Pg 110
+	10.744		10.303			
π	1095.573	+ 9.015	+ 9.014			
−	1.729		1.289			BM FF-93 EL FB2714-110
BM FF-93	1093.844					HIGHPOINT RD., W. side a fd 1" I.P.
+	7.009		7.216'			Conc. Plug & C.E. Tag., a R.P.P.I., 21.35' No.
π	1100.853	+6.481	+6.482			of a P.I. that is 327' So. of Grandpoint
−	0.528		0.734			Lane FB2714-60
T.P.	1100.325					
+	9.139		9.294			
π	1109.464	+8.491	+8.492			
−	0.648		0.802			
T.P.	1108.816					
+	8.958		9.217			
π	1117.774	+8.646	+8.646			
−	0.312		0.571			
T.P.	1117.462					
+	8.367		8.458			
π	1125.829	+5.479	+5.479			
− (set)	2.888		2.979			BM FF-94 EL FB2714-110
BM FF-94	1122.941					HIGHPOINT RD., W. side; a fd 1" I.P.,
+	9.764		9.563			Conc Plug & C.E. tag, an R.P.P.I. 46.31
π	1132.705	+7.188	+7.186			West of a P.I. that is 535' So. of
− (set)	2.576		2.377			GRANDPOINT LANE FB2714-62
BM FF-95	1130.129					
+	3.141		2.937			BM FF-95 EL FB2714-110
π	1133.270	−8.553	−8.554			HIGHPOINT RD. at Culdesac 756'
−	11.694		11.491			So. of GRANDPOINT LANE, a fd 1" I.P.
T.P.	1121.576					35.00' So. of Rad. Pt. on Ln Prod. 12" dn.
						FB 2714-63

JOB NO. 0301.02 SURVEY OF Crownview Dr. NOTES RED
SURVEY BY Mankey Jr. DATE
NOTES BY Etm. Jr. DATE Aug. 16, 1962 NOTES CHKD
INDEXED C. J. GALLI DATE DATE

PRECISE LEVELS

F.B. 2714 PG. 110

765420 S & E-353 9-55

PLEASE RETURN TO
LOS ANGELES COUNTY ENGINEER
700 LOS ANGELES COUNTY ENGINEERING BLDG.

NOTE: ANY ADDITIONS OR CHANGES ON THIS SHEET MUST BE MADE OR CIRCLED IN RED INK, WITH DATE AND NAME OF PERSON MAKING CHANGE.

Do not extend notes this side of this line

NOTES RED JOB NO. 2307.02 SURVEY OF PRECISE LEVELS (CROWNOVER ROAD)
DATE SURVEY BY Merkley Jr. & C
NOTES CHKD. NOTES BY Eng Jr. DATE Aug 16, 1962
DATE INDEXED C. J. GALLI DATE

F.B. 2114 Pg. 111

B.M.	1ST RUN	DIFF.	2ND RUN	3RD RUN	ADJ. ELEV.	DESCRIPTION
						T.P. Ref Pg. 110
T.P.	1121.576					
+	1.299		0.999			
⌅	1122.875	-9.441	-9.442			
−	10.740		10.441			
T.P.	1112.135					
+	0.290		0.401			
⌅	1112.425	-10.570	-10.570			
−	10.860		10.971			
T.P.	1101.565					
+	0.424		0.617			
⌅	1101.989	-9.209	-9.209			
−	9.633		9.826			
T.P.	1092.356					
+	0.598		0.457			
⌅	1092.954	-11.215	11.216			
−	11.813		11.673			
T.P.	1081.141					
+	0.380		0.423			
⌅	1081.521	-11.293	-11.296			
−	11.673		11.719			
T.P.	1069.848					
+	0.503		0.672			
⌅	1070.351	-9.141	-9.142			
−	9.644		9.814			
T.P.	1060.707					
+	1.216		1.301			
⌅	1061.923	-8.814	-8.817			
−	10.030		10.118			
T.P.	1051.893					

76S420 S & E-353 9-55

PLEASE RETURN TO
LOS ANGELES COUNTY ENGINEER
700 LOS ANGELES COUNTY ENGINEERING BLDG.

NOTE: ANY ADDITIONS OR CHANGES ON THIS SHEET MUST BE MADE OR CIRCLED IN RED INK, WITH DATE AND NAME OF PERSON MAKING CHANGE.

Do not extend notes this side of this line

PRECISE LEVELS

JOB NO. 0301.02 SURVEY OF (CROWNVIEW DR.) NOTES RED.
SURVEY BY Mankey Jr. DATE
NOTES BY ETM Jr. DATE AUG. 16, '62 NOTES CHKD.
INDEXED C. J. GALLI DATE DATE

B.M.	1ST RUN	DIFF.	2ND RUN	3RD RUN	ADJ. ELEV.	DESCRIPTION
T.P.	1051.893					T.P. Per Pg 111
+	1.118		1.225			
⊼	1053.011	- 10.274	10.274			
−	11.392		11.499			
T.P.	1041.619					
+	0.324		0.408			
⊼	1041.943	-11.365	-11.366			
−	11.689		11.774			
T.P.	1030.254					
+	0.476		0.403			
⊼	1030.730	- 9.561	- 9.560			
−	10.037		9.963			
T.P.	1020.693					
+	1.238		0.821			
⊼	1021.931	-10.126	10.126			
−	11.364		10.947			
T.P.	1010.567					
+	0.427		0.226			
⊼	1010.994	- 11.210	- 11.211			
−	11.637		11.437			
T.P.	999.357					
+	0.672		0.451			
⊼	1000.029	-11.189	-11.188			BM FF-96 EL FB2714-112
−	11.861		11.639			GRANDPOINT LANE So. side, a Fd 1" I.P.
BM FF-96 (Set)	988.168					, Conc Plug, & C.E. Tag, 645' E. of
+	1.367		1.206			HIGHPOINT RD. & 34.41' S.W. of P.I. on
⊼	989.535	-8.395	8.395			Bisector of Angle FB 2714-67
−	9.762		9.601			
T.P.	979.773					

F.B. 2714 PG. 112

765420 S & E-353 9-55

PLEASE RETURN TO
LOS ANGELES COUNTY ENGINEER
700 LOS ANGELES COUNTY ENGINEERING BLDG.

NOTE: ANY ADDITIONS OR CHANGES ON THIS SHEET MUST BE MADE OR CIRCLED IN RED INK, WITH DATE AND NAME OF PERSON MAKING CHANGE.

Do not extend notes this side of this line

B.M.	1ST RUN	DIFF.	2ND RUN	3RD RUN	ADJ. ELEV.	DESCRIPTION
T.P.	979.773					T.P. Per PG112
+	0.478					
⊼	980.251		0.209			
−	9.128	-8.650	-8.652			
T.P.	971.123		8.861			
+	2.266		2.122			
⊼	973.389	-3.605	-3.606			
−	5.871		5.728			
T.P.	967.518					
+	5.884		6.018			
⊼	973.402	+1.109	+1.107			
−	4.775		4.911			BMFF-97 EL FB2714-113
BMFF-97 (set)	968.627					GRANDPOINT LANE at Culdesac
+	4.847		4.943			1000'± S & E of HIGHPOINT RD. a fd
⊼	973.474	-0.985	0.984			1" I.P. & C.E. tag on ℄ Prod 41.89' So. of 35'
−	5.832		5.927			Rad. Point FB2714-71 12" dn.
T.P.	967.642					
+	5.649		5.781			
⊼	973.291	+3.483	+3.482			
−	2.166		2.299			
T.P.	971.125					
+	7.818		7.988			
⊼	978.943	+7.297	+7.297			
−	0.521		0.691			
T.P.	978.422					
+	9.962		10.088			
⊼	988.384	+9.714	+9.715			
−	0.248		0.373			
T.P.	988.136					

NOTES RED. JOB NO. 0301.02 SURVEY OF PRECISE LEVELS (CROWNVIEW DR.)
DATE SURVEY BY Mankey Jr.
NOTES CHKD. NOTES BY ETM Jr. DATE AUG. 16, 62
DATE INDEXED C. J. GALLI DATE

F. B2714 PG. 113

765420 S & E-353 9-55

PLEASE RETURN TO
LOS ANGELES COUNTY ENGINEER
700 LOS ANGELES COUNTY ENGINEERING BLDG.

NOTE: ANY ADDITIONS OR CHANGES ON THIS SHEET MUST BE MADE OR CIRCLED IN RED INK, WITH DATE AND NAME OF PERSON MAKING CHANGE.

Do not extend notes this side of this line

JOB NO. 03102 SURVEY OF PRECISE LEVELS (CROWNVIEW DR.) NOTES RED.
SURVEY BY Manley DATE
NOTES BY ETM Jr. DATE AUG 16, '62 NOTES CHKD.
INDEXED C. J. GALLI DATE

F.B. 2714 PG. 114

B.M.	1ST RUN	DIFF.	2ND RUN	3RD RUN	ADJ. ELEV.	DESCRIPTION
T.P.	988.136					T.P. Pax PG 113
+	10.097		10.233			
⊼	998.233	+9.768	9.766			
−	0.329		0.467			
T.P.	997.904					
+	10.795		10.809			
⊼	1008.699	+10.612	+10.611			
−	0.183		0.198			
T.P.	1008.516					
+	11.870		11.908			
⊼	1020.386	+11.449	+11.449			
−	0.421		0.459			
T.P.	1019.965					
+	10.597		10.784			
⊼	1030.562	+10.184	+10.185			
−	0.413		0.599			
T.P.	1030.149					
+	19.880		~~9.061~~	9.792		
⊼	~~1040~~.029	+8.649	~~7.749~~	+8.651		
−	1.231		1.312	1.141		
T.P.	1038.798					
+	10.457		10.518			
⊼	1049.255	+9.886	+9.887			
−	0.571		0.631			
T.P.	1048.684					
+	8.227		8.405			
⊼	1056.911	−3.461	3.457			
−	11.688		11.862			
T.P.	1045.223					

765420 S & E-353 9-55

PLEASE RETURN TO
LOS ANGELES COUNTY ENGINEER
700 LOS ANGELES COUNTY ENGINEERING BLDG.

NOTE: ANY ADDITIONS OR CHANGES ON THIS SHEET MUST BE MADE OR CIRCLED IN RED INK, WITH DATE AND NAME OF PERSON MAKING CHANGE.

Do not extend notes this side of this line

NOTES RED _____ JOB NO 8301.02 SURVEY OF (CROWNVIEW DR.)
DATE _____ SURVEY BY _____
NOTES CHKD. _____ NOTES BY E. TAYLOR DATE AUG. 16, 62
DATE _____ INDEXED C. J. GALL DATE _____

PRECISE LEVELS

F. B. 2714 PG. 115

B.M.	1ST RUN	DIFF.	2ND RUN	3RD RUN	ADJ. ELEV.	DESCRIPTION
T.P.	1045.223					T.P. Per Field
+	0.405		0.676			
Π	1045.628	-8.784	8.784			
−	9.189		9.460			
T.P.	1036.439					
+	0.888		1.008			
Π	1037.327	-10.201	10.199			
− (Fd)	11.089		11.207			BM. FF-91 EL FB 2714 - 108
BM FF-91	1026.238					CROWNVIEW DR. & HIGHPOINT RD.; BT Spk
+	10.496		10.732			in Curb 31' S.E. of HIGHPOINT RD. & Prod.
Π	1036.734	+9.943	+9.943			
−	0.553		0.789			
T.P.	1036.181					
+	9.787		9.880			
Π	1045.968	+9.504	+9.503			
−	0.283		0.377			
T.P.	1045.685					
+	10.418		10.630			
Π	1056.103	+10.154	10.155			
−	0.264		0.475			
T.P.	1055.839			(8-20-62)		
+	8.217		8.285	6.286		
Π	1064.056	+5.574	5.574	5.574		
− (set)	2.643		2.711	0.712		BM FF-98 EL. FB 2714 - 115
BM FF-98	1061.413					Crownview Dr. So side 275' N.W. of
+	10.297		10.482			HIGHPOINT RD. & a BT Spk. in C.B.
Π	1071.710	+9.885	+9.885			12' East of Exist Catch Basin
−	0.412		0.597			
T.P.	1071.298					

765420 S & E-353 9-55

PLEASE RETURN TO
LOS ANGELES COUNTY ENGINEER
700 LOS ANGELES COUNTY ENGINEERING BLDG.

NOTE: ANY ADDITIONS OR CHANGES ON THIS SHEET MUST BE MADE OR CIRCLED IN RED INK, WITH DATE AND NAME OF PERSON MAKING CHANGE.

Do not extend notes this side of this line

PRECISE LEVELS
JOB NO. 0301.02 SURVEY OF Crownview Rd NOTES REQ.
SURVEY BY Manley & Stamm DATE
NOTES BY C. J. GALLI DATE Aug 20, '62 NOTES CHKD.
INDEXED DATE DATE

F.B. 2714 Pg. 116

B.M.	1ST RUN	DIFF.	2ND RUN	3RD RUN	ADJ. ELEV.	DESCRIPTION
T.P.	1071.298					T.P. Per Pg 115
+	11.728		11.531			
⏊	1083.026	+11.075	+11.075			
−	0.653		0.456			
T.P.	1082.373					
+	11.804		11.577			
⏊	1094.177	+11.169	11.168			
−	0.635		0.409			
T.P.	1093.542					
+	7.551		7.732			
⏊	1101.093	+4.283	4.283			
−	3268		3.449			BMFF-99 EL FB2714-116
BMFF-99 (Set)	1097.825					Crownview NE Side on P.T. Prop.
+	10.644		10.797			Chisled "D" on N.W. Cor. of Slab. on
⏊	1108.469	+10.356	10.356			No. (side) of Hse #3146
−	0.288		0.441			
T.P.	1108.181					
+	11.043		11.253			
⏊	1119.224	+10.370	10.371			
−	0.673		0.882			
T.P.	1118.551					
+	11.522		11.779			
⏊	1130.073	+11.187	11.188			
−	0.335		0.591			
T.P.	1129.738					
+	10.176		10.302			
⏊	1139.914	+9.646	9.648			
−	0.530		0.654			
T.P.	1139.384					

765420 S & E-353 9-55

PLEASE RETURN TO
LOS ANGELES COUNTY ENGINEER
700 LOS ANGELES COUNTY ENGINEERING BLDG.

NOTE: ANY ADDITIONS OR CHANGES ON THIS SHEET MUST BE MADE OR CIRCLED IN RED INK, WITH DATE AND NAME OF PERSON MAKING CHANGE.

Do not extend notes this side of this line

NOTES RED _____ JOB NO. 0301.02 SURVEY OF Crownview Dr.
DATE _____ SURVEY BY Markey Jr.
NOTES CHKD. _____ NOTES BY ETM Jr. DATE Aug 28, 62
DATE _____ INDEXED C. J. GALLI DATE _____

PRECISE LEVELS

F.B. 2714 Pg. 117

B.M.	1ST RUN	DIFF.	2ND RUN	3RD RUN	ADJ. ELEV.	DESCRIPTION
T.P.	1139.384	✓				T.P. Per Pg 116
+	9.697	✓	10.054			
⌅	1149.081	+8.964	8.965			
−	0.733		1.089			
T.P.	1148.348	✓				
+	11.863		11.510			
⌅	1160.211	+11.172	+11.172			
−	0.691		0.338			
T.P.	1159.520	✓				
+	11.003		11.270			
⌅	1170.523	+10.646	+10.647			
−	0.357		0.623			
T.P.	1170.166	✓				
+	7.639	✓	7.649			
⌅	1177.805	+6.470	+6.470			
− (Set)	1.169		1.179			BM FF-100 EL FB 2714-14
BM FF-100	1176.636	✓				CROWNVIEW DR, N.W. Parkway
− Set	12.00					Chisled "□" in N.E. Rim of P.V. Wtr. Company
RPBM FF-100	1164.636	✓				M.H. 15'± S.W. of P1, #6 Per FB 2714-12
						& 109' West of HIGHPOINT RD.
BM FF-100	1176.636	✓				FF-100 EL − 12.00'
+	11.993		11.823			RPBM FF-100 EL FB 2714-14
⌅	1188.629	+11.398	+11.395			Spk in lead in Bot. of P.V.W.C. M.H.
−	0.595		0.428			
TP	1188.034	✓				
+	11.545	✓	11.854			
⌅	1199.579	+11.253	+11.254			
−	0.292		0.600			
T.P.	1199.287	✓				



768420 S & E-353 9-55

PLEASE RETURN TO
LOS ANGELES COUNTY ENGINEER
700 LOS ANGELES COUNTY ENGINEERING BLDG.

NOTE: ANY ADDITIONS OR CHANGES ON THIS SHEET MUST BE MADE OR CIRCLED IN RED INK, WITH DATE AND NAME OF PERSON MAKING CHANGE.

Do not extend notes this side of this line

PRECISE LEVELS (CROWNVIEW DR.)

JOB NO. 0301.02 SURVEY OF NOTES RED.

SURVEY BY Markey Jr. DATE

NOTES BY ETM Jr. DATE AUG. 20, 62 NOTES CHKD.

INDEXED C. J. GALLI DATE DATE

F.B. 2714 PG. 118

B.M.	1ST RUN	DIFF.	2ND RUN	3RD RUN	ADJ. ELEV.	DESCRIPTION
T.P.	1199.287					T.P. Per Pg 117
+	10.949		11.012			
Δ	1210.236	+10.632	10.631			
−	0.317		0.381			
T.P.	1209.919					
+	9.242		9.502			
Δ	1219.161	+8.822	+8.822			
−	0.420		0.680			
T.P.	1218.741					
+	9.981		10.273			
Δ	1228.722	+9.597	+9.596			
−	0.384		0.677			
T.P.	1228.338					
+	10.029		10.151			
Δ	1238.367	+9.499	+9.500			
−	0.530		0.651			
T.P.	1237.837					
+	11.578		11.753			
Δ	1249.415	+11.288	11.288			
−	0.290		0.465			
T.P.	1249.125					
+	9.283		9.582			
Δ	1258.408	+8.712	+8.710			
−	0.571		0.872			
T.P.	1257.837					
+	7.809		8.134			
Δ	1265.646	+7.340	+7.346			
−	0.463		0.788			
T.P.	1265.183					

769420 S & E-353 9-55

PLEASE RETURN TO
LOS ANGELES COUNTY ENGINEER
700 LOS ANGELES COUNTY ENGINEERING BLDG.

NOTE: ANY ADDITIONS OR CHANGES ON THIS SHEET MUST BE MADE OR CIRCLED IN RED INK, WITH DATE AND NAME OF PERSON MAKING CHANGE.

Do not extend notes this side of this line

NOTES RED. JOB NO. 0301.02 SURVEY OF (CROWNVIEW DR.) PRECISE LEVELS
DATE SURVEY BY Markley Jr.
NOTES CHKD. NOTES BY Markley Jr. DATE Aug. 29, 62
DATE INDEXED C. J. GALLI DATE

F.B. 2714 Pg. 119

B.M.	1ST RUN	DIFF.	2ND RUN	3RD RUN	ADJ. ELEV.	DESCRIPTION
T.P.	1265.183 ✓					T.P. Per Pg 118
+	9.397		9.535			
⊼	1274.580	+7.609	7.607			
−	1.788		1.928			
T.P.	1272.792 ✓					
+	8.316 ✓		8.052			
⊼	1281.108	+6.875	6.875			
− (Set)	1.441		1.177			BM FF-101 EL FB 2714-119
BM FF-101	1279.667 ✓					Crownview Dr. W.(S)de 55½' N. of
+	3.563 ✓		3.826			Culdesac Rad Point & 2240' W'ly &
⊼	1283.230	+0.504	+0.503			S'ly, along Crownview Dr., from
− (Set)	3.059		3.323			Highpoint Rd. Ch is "a" on fire Hyd
BM FF-102	1280.171 ✓					
+	3.083		2.929			
⊼	1283.254 ✓	-3.400	-3.401			
−	6.483		6.330			
T.P.	1276.771 ✓					
+	2.401		2.552 ✓	2.609		
⊼	1279.172 ✓	-6.600	6.609	6.610		
−	9.001		9.161	9.219		BM FF-102 EL FB 2714-119
T.P.	1270.171 ✓					Crownview Dr. at Culdesac 2290'
+	1.907		2.062			W'ly & then S'ly along Crownview Dr.
⊼	1272.078 ✓	-8.505	-8.507			C.E. Tag & lead in Top of Conc Ret. Wall
−	10.412		10.569			71.69 So. of Rad. Pt FB 2714-7
T.P.	1261.666 ✓					
+	1.021		1.123			
⊼	1262.687 ✓	-9.043	-9.045			
−	10.064		10.168			
T.P.	1252.623 ✓					

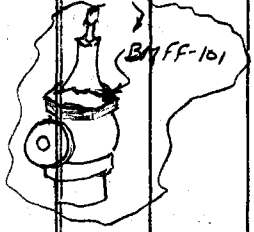

F. B. 2714 PG. 120

JOB NO. 0301.02 SURVEY OF PRECISE LEVELS (CROWNVIEW DR.) NOTES RED.

SURVEY BY Mankey Jr. DATE

NOTES BY ETM Jr. DATE 8-21-62 NOTES CHKD.

INDEXED C. J. GALLI DATE DATE

768420 S & E-353-9-55

PLEASE RETURN TO

LOS ANGELES COUNTY ENGINEER

700 LOS ANGELES COUNTY ENGINEERING BLDG.

NOTE: ANY ADDITIONS OR CHANGES ON THIS SHEET MUST BE MADE OR CIRCLED IN RED INK, WITH DATE AND NAME OF PERSON MAKING CHANGE.

Do not extend notes this side of this line

B.M.	1ST RUN	DIFF.	2ND RUN	3RD RUN	ADJ. ELEV.	DESCRIPTION
T.P.	1252.623					T.P. Rev Pg 119
+	0.892		0.789			
π	1253.515	-9.495	-9.496			
−	10.387		10.285			
T.P.	1243.128					
+	0.201		0.310			
π	1243.329	-11.303	-11.302			
−	11.504		11.612			
T.P.	1231.825					
+	1.032		0.676			
π	1232.857	-10.351	-10.348			
−	11.383		11.024			
T.P.	1221.474					
+	0.305		0.409			
π	1221.779	-11.536	-11.535			
−	11.841		11.944			
T.P.	1209.938					
+	0.304		0.457			
π	1210.242	-10.924	-10.924			
−	11.228		11.381			
T.P.	1199.014					
+	0.217		0.422	0.632		
π	1199.231	-10.862	-10.851	-10.851		
−	11.079		11.273	11.483		
T.P.	1188.152					
+	0.413		0.223			
π	1188.565	-11.546	-11.547			
−	11.959		11.770			
T.P.	1176.606					

76S420 S & E-353 9-55

PLEASE RETURN TO
LOS ANGELES COUNTY ENGINEER
700 LOS ANGELES COUNTY ENGINEERING BLDG.

NOTE: ANY ADDITIONS OR CHANGES ON THIS SHEET MUST BE MADE OR CIRCLED IN RED INK, WITH DATE AND NAME OF PERSON MAKING CHANGE.

Do not extend notes this side of this line

B.M.	1ST RUN	DIFF.	2ND RUN	3RD RUN	ADJ. ELEV.	DESCRIPTION
T.P.	1176.606					T.P. Per PG 120
+	0.389		0.461			
$\bar{\pi}$	1176.995	-11.149	-11.147			
−	11.538		11.608			
T.P.	1165.457					
+	0.287		0.379			
$\bar{\pi}$	1165.744	-11.547	-11.548			
−	11.834		11.927			
T.P.	1153.910					
+	0.624		0.479			
$\bar{\pi}$	1154.534	-11.293	-11.293			
−	11.917		11.772			
T.P.	1142.617					
+	0.951		0.772			
$\bar{\pi}$	1143.568	-10.435	-10.436			
−	11.386		11.208			
T.P.	1132.182					
+	0.315		0.339			
$\bar{\pi}$	1132.497	-11.319	-11.320			
−	11.634		11.659			
T.P.	1120.863					
+	0.531		0.355			
$\bar{\pi}$	1121.394	10.882	-10.882			
−	11.413		11.237			
TP	1109.981					
+	0.667		0.497			
$\bar{\pi}$	1110.648	-10.930	-10.931			
−	11.597		11.428			
T.P.	1099.051					

NOTES RED ____ JOB NO. 0301.02 SURVEY OF (CROWNVIEW DR.) PRECISE LEVELS
DATE ____ SURVEY BY Monkey Jr
NOTES CHKD. ____ NOTES BY ETM Jr. DATE 8-21-62
DATE ____ INDEXED C. J. GALLI DATE ____

F.B. 2714 PG. 121

765420 S & E-353 9-55

PLEASE RETURN TO
LOS ANGELES COUNTY ENGINEER
700 LOS ANGELES COUNTY ENGINEERING BLDG.

NOTE: ANY ADDITIONS OR CHANGES ON THIS SHEET MUST BE MADE OR CIRCLED IN RED INK, WITH DATE AND NAME OF PERSON MAKING CHANGE.

Do not extend notes this side of this line

PRECISE LEVELS (CROWN VIEW DR.)

JOB NO. 030102 SURVEY OF Monkey Jr. NOTES RED.
SURVEY BY Tom DATE 8-21-62 NOTES CHKD.
NOTES BY DATE
INDEXED C. J. GALLI DATE

F.B. 2714 PG. 122

B.M.	1ST RUN	DIFF.	2ND RUN	3RD RUN	ADJ. ELEV.	DESCRIPTION
						TP Rex Pg. 121
T.P.	1099.051	✓				
+	0.367	✓	0.233			
Δ	1099.418	-11.487	-11.490			
−	11.854		11.723			
T.P.	1087.564	✓				
+	0.444	✓	0.300			
Δ	1088.008	-11.069	-11.067			
−	11.513		11.367			
T.P.	1076.495	✓				
+	0.613	✓	0.462			
Δ	1077.108	-11.251	-11.247			
−	11.864		11.709			
T.P.	1065.244	✓				
+	0.306	✓	0.396			
Δ	1065.550	-10.821	-10.817			
−	11.127		11.213			
T.P.	1054.423	✓				
+	0.461	✓	0.523			
Δ	1054.884	-10.720	-10.719			
−	11.181		11.242			
T.P.	1043.703	✓				
+	0.656	✓	0.547			
Δ	1044.359	-11.274	-11.275			
−	11.930		11.822			
T.P.	1032.429	✓				
+	1.033	✓	1.313			
Δ	1033.462	-9.668	-9.667			
−	10.701		10.980			
T.P.	1022.761	✓				

765420 S & E-353 9-55

PLEASE RETURN TO
LOS ANGELES COUNTY ENGINEER
700 LOS ANGELES COUNTY ENGINEERING BLDG.

NOTE: ANY ADDITIONS OR CHANGES ON THIS SHEET MUST BE MADE OR CIRCLED IN RED INK, WITH DATE AND NAME OF PERSON MAKING CHANGE.

Do not extend notes this side of this line

NOTES RED _____ JOB NO. 0301.02 SURVEY OF Crownview Dr.
DATE _____ SURVEY BY Stanley Manley Jr.
NOTES CHKD. _____ NOTES BY _____ DATE 8-21-62
DATE _____ INDEXED C. J. Gallo DATE _____

F.B. 2714 Pg. 123

B.M.	1ST RUN	DIFF.	2ND RUN	3RD RUN	ADJ. ELEV.	DESCRIPTION
T.P.	1022.761 ✓					T.P. Per Pg 122
+	1.398		1.227			
⊼	1024.159 ✓	-10.171	-10.169			
−	11.569		11.396			
T.P.	1012.590 ✓					
+	0.446 ✓		0.228			
⊼	1013.036 ✓	-11.378	-11.378			
− (Fd)	11.824		11.606			BM FF-90 EL FB 2714-108
BM FF-90	1001.212 ✓					Crownview Dr., West Curb
+	0.895 ✓		0.723			Bt. Spk. on So. Ln. Hse. #3046, at
⊼	1002.107 ✓	-11.116	-11.116			Street B.C.
−	12.011		11.839			
T.P.	990.096 ✓					
+	0.483 ✓		0.591			
⊼	990.579 ✓	-11.167	-11.166			
−	11.650		11.757			
T.P.	978.929 ✓					
+	0.483 ✓		0.405			
⊼	979.412 ✓	-11.286	-11.285			
−	11.769		11.690			
T.P.	967.643 ✓					
+	0.929 ✓		0.688			
⊼	968.572 ✓	-10.638	-10.636			
−	11.567		11.324			
T.P.	957.005 ✓					
+	0.279 ✓		0.428			
⊼	957.284 ✓	-11.092	-11.096			
−	11.371 ✓		11.524			
T.P.	945.913 ✓					

768420 S & E-353 9-55

PLEASE RETURN TO
LOS ANGELES COUNTY ENGINEER
700 LOS ANGELES COUNTY ENGINEERING BLDG.

NOTE: ANY ADDITIONS OR CHANGES ON THIS SHEET MUST BE MADE OR CIRCLED IN RED INK, WITH DATE AND NAME OF PERSON MAKING CHANGE.

Do not extend notes this side of this line

B.M.	1ST RUN	DIFF.	2ND RUN	3RD RUN	ADJ. ELEV.	DESCRIPTION
T.P.	945.913 ✓					T.P. Per PG 123
+	0.631		0.928'			
⊼	946.544 ✓	-10.649	-10.648			
−	11.280		11.576			
T.P.	935.264 ✓					
+	0.477 ✓		0.600'			
⊼	935.741	-10.648	-10.649			
−	11.125		11.249			
T.P.	924.616 ✓					
+	0.291 ✓		0.237			
⊼	924.907	-11.204	-11.203			
−	11.495		11.440			
T.P.	913.412 ✓					
+	1.035 ✓		0.909			
⊼	914.447	-8.067	-8.067			
−	9.102		8.976			
T.P.	905.345 ✓					
+	0.740		0.559'			
⊼	906.085 ✓	-9.824	-9.825			
−	10.564		10.384			
T.P.	895.521 ✓					
+	0.563		0.443			
⊼	896.084 ✓	-10.650	-10.650			
−	11.213		11.093			
T.P.	884.871 ✓					
+	0.224		0.397'			
⊼	885.095 ✓	-10.336	-10.336			
−	10.560		10.733			
T.P.	874.535 ✓					

JOB NO. 0301.02 SURVEY OF PRECISE LEVELS (CROWNVIEW DR.)
SURVEY BY Mankey Jr. DATE 8-21-'62
NOTES BY ETM Jr. DATE
INDEXED C. J. GALLI DATE
NOTES RED. DATE
NOTES CHKD. DATE

F.B. 2714 PG. 124

76S420 S & E-353 9-55

PLEASE RETURN TO
LOS ANGELES COUNTY ENGINEER
700 LOS ANGELES COUNTY ENGINEERING BLDG.

NOTE: ANY ADDITIONS OR CHANGES ON THIS SHEET MUST BE MADE OR CIRCLED IN RED INK, WITH DATE AND NAME OF PERSON MAKING CHANGE.

Do not extend notes this side of this line

B.M.	1ST RUN	DIFF.	2ND RUN	3RD RUN	ADJ. ELEV.	DESCRIPTION
T.P.	874.535					T.P. Per Pg 124
+	0.258		0.497			
⊼	874.793	-10.347	-10.350			
−	10.605		10.847			
T.P.	864.188					
+	0.376		0.301			
⊼	864.564	-11.589	-11.588			
−	11.965		11.889			
T.P.	852.599					
+	0.557		0.451			
⊼	853.156	-10.590	-10.590			
−	11.147		11.041			
T.P.	842.009					
+	1.033		1.196			
⊼	843.042	-10.236	-10.235			
−	11.269		11.431			
T.P.	831.773					
+	1.502		1.627			
⊼	833.275	-6.952	-6.954			
−	8.454		8.581			BMFF-84 EL FB2714-105
BMFF-84 (Fd)	824.821					CROWNVIEW DR., W. curb 0.12 Miles W. of
+	2.123		2.415			Palos Verdes Dr, & 50'± No. of No. LN.
⊼	826.944	-8.170	-8.169			H3e. #2890, BT. Spk in W. Curb
−	10.293		10.584			
T.P.	816.651					
+	0.512		0.493			
⊼	817.163	-10.992	-10.992			
−	11.504		11.485			
T.P.	805.659					

NOTES RED ____ JOB NO. 0301.02 SURVEY OF (CROWNVIEW DR) PRECISE LEVELS
DATE ____ SURVEY BY Mankey Jr.
NOTES CHKD. ____ NOTES BY ETM Jr. DATE AUG 21, '62
DATE ____ INDEXED C. J. GALLI DATE ____

F.B. 2714 Pg. 125

768420 S & E-353 9-55

PLEASE RETURN TO
LOS ANGELES COUNTY ENGINEER
700 LOS ANGELES COUNTY ENGINEERING BLDG.

NOTE: ANY ADDITIONS OR CHANGES ON THIS SHEET MUST BE MADE OR CIRCLED IN RED INK, WITH DATE AND NAME OF PERSON MAKING CHANGE.

Do not extend notes this side of this line

JOB NO. 0301.02 SURVEY OF PRECISE LEVELS (CROWNVIEW DR.)
SURVEY BY Mankey Jr. DATE
NOTES BY E.T.M. Jr. DATE AUG 21, '62 NOTES CHKD.
INDEXED C. J. GALLI DATE DATE

B.M.	1ST RUN	DIFF.	2ND RUN	3RD RUN	ADJ. ELEV.	DESCRIPTION
T.P.	805.659					T.P. Per Pg. 125
+	0.598		0.689			
⊼	806.257	-11.246	-11.246			
−	11.844		11.935			
T.P.	794.413					
+	0.389		0.523			
⊼	794.802	-10.628	-10.626			
−	11.017		11.149			
T.P.	783.785					
+	0.368		0.527			
⊼	784.153	-11.388	-11.389			
−	11.756		11.916			BM FF-83 EL FB2714-104
BM FF-83 (Fd)	772.397					CROWNVIEW DR. East curb 220'± W. of
+	0.774		0.731			Palos Verdes Dr. E. along ℄ of
⊼	773.171	-11.043	-11.043			CROWNVIEW DR & 50'± So. of E.C.
−	11.817		11.774			BT. SPK in Curb.
T.P.	761.354					
+	0.580		0.755			
⊼	761.934	-9.627	-9.628			
−	10.207		10.383			
T.P.	751.727					
+	0.642		0.845			
⊼	752.369	-6.059	-6.061			
−	6.701		6.906			
T.P.	745.668					
+	1.362		1.576			
⊼	747.030	-5.170	-5.171			
−	6.532		6.747			
T.P.	740.498					

F.B. 2714 PG. 126

76S420 S & E-353 9-55

PLEASE RETURN TO
LOS ANGELES COUNTY ENGINEER
700 LOS ANGELES COUNTY ENGINEERING BLDG.

NOTE: ANY ADDITIONS OR CHANGES ON THIS SHEET MUST BE MADE OR CIRCLED IN RED INK, WITH DATE AND NAME OF PERSON MAKING CHANGE.

Do not extend notes this side of this line

B.M.	1ST RUN	DIFF.	2ND RUN	3RD RUN	ADJ. ELEV.	DESCRIPTION
T.P.	740.498'	✓				T.P. Per PG 126
+	1.163		1.097			
⊼	741.661'	✓ -6.299	-6.300			
−	7.462		7.397			
T.P.	734.199	✓				
+	0.827		0.629			
⊼	735.026	✓ -8.067	-8.068			
−	8.894		8.697			
T.P.	726.132	✓				
+	0.828		0.937			
⊼	726.960	✓ -8.516	-8.518			
−	9.344		9.455			
T.P.	717.616	✓				
+	2.082		1.903'			
⊼	719.698	✓ -7.293	-7.295			
−	9.375		9.198			
T.P.	710.323	✓				
+	2.021		2.239'			
⊼	712.344	✓ -7.628	-7.626			
− (Fd)	9.649		9.855			BM FF-63 1962 EL. 702.646 F.B. 2722-8 F.B. 2714-102
BM FF-63	702.695	✓				Palos Verdes Dr. E. (E'ly Side) 115' ± So. of Miraleste Plaza, BT. Spk. in Curb

NOTES RED ____ JOB NO. 0301102 SURVEY OF Precise Levels (Crownview Dr.)
DATE ____ SURVEY BY Markey Jr.
NOTES CHKD. ____ NOTES BY ETM Jr. DATE Aug 21, 1962
DATE ____ INDEXED C. J. GALLI DATE ____

F.B. 2714 PG. 127

F. B 2714 Pg. 128

JOB NO. _____ SURVEY OF _____ NOTES RED. _____

SURVEY BY _____ DATE _____

NOTES BY _____ DATE _____ NOTES CHKD. _____

INDEXED _____ DATE _____ DATE _____

B.M.	1ST RUN	DIFF.	2ND RUN	3RD RUN	ADJ. ELEV.	DESCRIPTION

Do not extend notes this side of this line

NOTE: ANY ADDITIONS OR CHANGES ON THIS SHEET MUST BE MADE OR CIRCLED IN RED INK, WITH DATE AND NAME OF PERSON MAKING CHANGE.

PLEASE RETURN TO

LOS ANGELES COUNTY ENGINEER

760 LOS ANGELES COUNTY ENGINEERING BLDG.

76&420 S & E-353 9-58

F. B. 2714 Pg. 129

Profile No. ____ Notes Red. ____ Date ____ Plotted ____ Date ____ Job No. 0301.02 Division No. ____

X-Sec. No. ____ Notes Chkd. ____ Date ____ Checked ____ Date ____ Survey of CROWNVIEW DR.

Survey by Mankey Jr. Notes ETM Jr. Date AUG. 22 '62

Map No. ____ Indexed C. J. GALLI Date SEP 4 '62

JN 0301.02

CROWNVIEW DR. S.S. DIST.

ELEVATIONS ON FIXED POINTS

FOR VERTICAL CONTROL of AERIAL SURVEY

Mankey Jr.
McCall
Swann
Manley

STATION	B. S.	H. I.	F. S.	ELEV.

NOTE: ANY ADDITIONS OR CHANGES ON THIS SHEET MUST BE MADE OR CIRCLED IN RED INK, WITH DATE AND NAME OF PERSON MAKING CHANGE.

PLEASE RETURN TO
LOS ANGELES COUNTY ENGINEER
700 LOS ANGELES COUNTY ENGINEERING BLDG.

Do not extend notes this side of this line.

76298 S & E #307—7-55

76298 S & E #307—7-55

PLEASE RETURN TO
LOS ANGELES COUNTY ENGINEER
700 LOS ANGELES COUNTY ENGINEERING BLDG.

NOTE: ANY ADDITIONS OR CHANGES ON THIS SHEET MUST BE MADE OR CIRCLED IN RED INK, WITH DATE AND NAME OF PERSON MAKING CHANGE.

Do not extend notes this side of this line.

STATION	B. S.	H. I.	F. S.	ELEV.	CROWNVIEW DR.
BM FF-82 Fd	4.71	761.76		757.05	BM FF82 Unadj. EL 757.05 FB2714-104 CROWNVIEW DR., N. curb 105'± W. of Palos Verdes Dr. E., Bt. Spk. in Curb 5.0' W. of Catch Basin
27			7.80	753.96	Spk & W. flush, 27, Per FB2714-33
26			6.01	755.75	SW & T flush, 26, Per FB 2714-32
25			1.16	760.60	SW & T flush, 25, Per FB 2714-31
BM FF-82 (Fd)			4.71	757.05	See Above
BM FF-84 (Fd)	2.66	827.44		824.78	BM FF-84 Unadj. EL 824.78 FB-2714-105 CROWNVIEW DR., W. curb, 0.12 Miles West of Palos Verdes Dr. E. & 50'± N. of No. Ln Hse #2890 BT. SPK. in Curb
24			7.03	820.41	SW & T flush, 24, Per FB2714-29
23			1.67	825.77	SW & T flush, 23, Per FB 2714-28
BM FF-84 (Fd)			2.66	824.78	See Above
BM FF-84 (Fd)	10.28	835.06		824.78	See Above
22			5.58	829.48	SW & T flush, 22, Per FB2714-27
T.P.	11.33	845.00	1.39	833.67	
21			8.35	836.65	SW & T flush, 21, Per FB2714-26
T.P.	11.14	855.69	0.45	844.55	
20			7.48	848.21	SW & T flush, 20, Per FB 2714-25
T.P.	11.32	864.56	2.45	853.24	
19			2.96	861.60	SW & T flush, 19, Per FB 2714-24
BM FF-85 (Fd)	12.18	871.74	5.00	859.56	BM FF-85 Unadj. EL 859.56 FB2714-105 CROWNVIEW DR. & KNOLLVIEW DR. S.W. COR. BT. SPK in Cb. 5.0' W. of W. end Cb. Ret.
T.P.			0.19	871.55	

X

F. B. 2714 Pg. 130 Job No. 030202 Division No. Notes Red. Plotted No. Profile
Survey of CROWNVIEW DR. SS. DIST. Date Date X-Sec.
Survey by Markey Jr. Notes ETM Jr. Notes Chkd. Checked No.
Indexed C. J. GALLI Date Date

76298 S & E #307—7-55

PLEASE RETURN TO
LOS ANGELES COUNTY ENGINEER
700 LOS ANGELES COUNTY ENGINEERING BLDG.

NOTE: ANY ADDITIONS OR CHANGES ON THIS SHEET MUST BE MADE OR CIRCLED IN RED INK, WITH DATE AND NAME OF PERSON MAKING CHANGE.

Do not extend notes this side of this line.

STATION	B. S.	H. I.	F. S.	ELEV.	CROWNVIEW DR.	
T.P.	12.02'	883.57		871.55	T.P. Per. PG. 130	
~~10~~ 18			8.75	874.82	SW&T, ~~10~~ 18, flush,	Per FB 2714- 24
T.P. (Fd)			0.50	883.07	T.P. EL 883.06'	FB 2714-106
BM FF-88 (Fd)	0.72	952.62		951.90	BM FF-88 Unadj. EL 951.90	FB2714-107
					CROWNVIEW DR. SO. curb, BT. SPK 120' ± N.W. of W. LN. HSE #2978	
T.P.	0.27	941.14	11.75	940.87		
T.P.	2.10	931.46	11.78	929.36		
~~11~~ 17			6.00	925.46	SW&T, flush, ~~11~~ 17	Per FB 2714- 22
T.P. (Fd)			6.87	924.59	T.P. Unadj. EL 924.616'	FB2714- 124
BM FF89 (Fd)	7.40'	971.55		964.15	BM FF-89 Unadj. EL 964.15	FB2714-107
					CROWNVIEW DR. (SO. side) BT SPK in N. side of 18" Conc. Sq. Housing Vault Vent Pipe & 190' ± W. of W. Ln. HSE #2978	
~~12~~ 16			12.29'	959.26	SW&T, flush, ~~12~~ 16	Per FB2714- 21
TP	12.17	983.10	0.62'	970.93		
~~13~~ 15			6.93	976.17	SW&T, flush, ~~13~~ 15	Per FB 2714- 20
T.P. (Fd)			4.21	978.89	T.P. Unadj EL. 978.929'	FB2714- 123
BM FF90 (Fd)	11.92	1013.12		1001.20	BM FF-90 Unadj EL 1001.197	FB. 2714- 108
					CROWNVIEW DR. West Curb, BT. SPK. on So. Ln HSE #3046 at STREET BC.	
14			5.63'	1007.49	S.W.&T flush, 14	Per FB2714- 19
T.P.	12.02	1024.60	0.54	1012.58		
~~15~~ 13			7.47	1017.13	SW&T flush ~~15~~ 13	Per FB2714- 18
~~16~~ 12 TP	8.22'	1032.44	0.38	1024.22	N&T flush ~~16~~ 12	Per FB 2714- 18
~~17~~ 11			3.41	1029.03	1"x2" Stk & Nail, ~~17~~ 11 1.0' Below Gr.,	Per FB2714- 17
BM FF-91 (Fd)			6.21	1026.23	BM FF-91 Unadj EL 1026.226	FB2714- 108
					Crownview Dr. & Highpoint Rd. Bt Spk in Curb 31' ± S.E. of Highpoint Rd. & Prod.	

Profile Notes Red. Plotted Job No. 301.02 Division No. F.B. 2714 PG. 131
No. Date Date Survey of CROWNVIEW DR. S.S. DIST.
X-Sec. Notes Chkd. Checked Survey by Mankey Notes ETW Date AUG. 22, 62
No. Date Date Map No. Indexed C. J. GALLI Date

76298 S & E #307—7-55

PLEASE RETURN TO
LOS ANGELES COUNTY ENGINEER
700 LOS ANGELES COUNTY ENGINEERING BLDG.

NOTE: ANY ADDITIONS OR CHANGES ON THIS SHEET MUST BE MADE OR CIRCLED IN RED INK, WITH DATE AND NAME OF PERSON MAKING CHANGE.

Do not extend notes this side of this line.

STATION	B. S.	H. I.	F. S.	ELEV.	CROWNVIEW DR.
(Fd) BM FF-98	0.42	1061.83		1061.41	BM FF-98 Unadj. EL 1061.413 FB2714-115 Crownview Dr. So. side 275'± N.W. of Highpoint Rd. Bt. Spk in Ch. 12' E. of Exist. C.B.
~~18~~ 10			14.17	1047.66	1"x2" Stk & Nail flush, ~~18~~ 10, Per FB2714-16
~~19~~ 9			4.27	1057.56	1"x2" Stk & Nail flush, ~~19~~ 9, Per FB2714-16
(Fd) BM FF-98			0.42	1061.41	See Above
(Fd) BM FF-99	12.39	1110.22		1097.83	BM FF-99 Unadj. EL 1097.825 FB2714-116 Crownview Dr. So. side on Pvt Prop. Chisled "□" on N.W. Cor of Slab on No. side of Hse #3146
T.P.	12.14	1121.88	0.48	1109.74	
~~20~~ 8			3.10	1118.78	1"x2" Stk & Nail dn 4", ~~20~~ 8, Per FB2714-14
T.P.	12.27	1133.58	0.57	1121.31	
T.P.	12.05	1145.63	0.00	1133.58	
T.P.	12.02	1156.78	0.87	1144.76	
~~21~~ 7			6.10	1150.68	1" I.P., Plug & C.E. Tag, dn 11", ~~21~~ 7, Per FB2714-13
T.P.	12.08	1168.29	0.57	1156.21	
T.P.	11.37	1178.64	1.02	1167.27	
~~22~~ 6			5.02	1173.62	2"x1¼" Stk & Nail, flush with Gr. to N.W., ~~22~~ 6 Per FB2714-12
(Fd) BM FF-100			2.05	1176.59	BM FF-100 Unadj. EL 1176.636 FB2714-117 Crownview Dr. N.W. Parkway, Chisled "□" in N.E. Rim of P.V. Wtr. Co. M.H. 15'± S.W. of P.I. #6 Per FB2714-12 & 1094' W. of Highpoint Rd.
(Fd) BM FF-100	11.82	1188.46		1176.64	See Above
T.P.	12.37	1200.40	0.43	1188.03	
~~23~~ 5			9.43	1190.97	2"x1¼" Stk & Nail, flush with lowberm, ~~23~~ 5, FB2714-12
T.P.			0.05	1200.35	

X

F. B. 2714 Pg. 132
Job No. 0301.02 Division No. Notes Red. Plotted Profile
Survey of Crownview Dr. SS Dist Date No.
Survey by Mankey Jr. Notes ETM Jr. Notes Chkd. Checked X-Sec.
Indexed C. J. GALLI Date Date Date No.

76298 S & E #307—7-55

PLEASE RETURN TO
LOS ANGELES COUNTY ENGINEER
700 LOS ANGELES COUNTY ENGINEERING BLDG.

NOTE: ANY ADDITIONS OR CHANGES ON THIS SHEET MUST BE MADE OR CIRCLED IN RED INK, WITH DATE AND NAME OF PERSON MAKING CHANGE.

Do not extend notes this side of this line.

STATION	B. S.	H. I.	F. S.	ELEV.	CROWNVIEW DR.	
T.P.	12.07	1212.42		1200.35	T.P. Per PG 132	
~~24~~ 4			9.65	1202.77	2"x1¼" Stk & Nail, 5"dn, ~~24~~ 4	Per FB 2714-11
T.P.	11.90	1223.81	0.51	1211.91		
T.P.	12.06	1235.81	0.06	1223.75		
~~25~~ 3			4.69	1231.12	2"x2" Stk & Nail, 6"dn, ~~25~~ 3	Per FB 2714-10
T.P.	12.24	1247.63	0.42	1235.39		
T.P.	12.15	1259.78	0.00	1247.63		
~~26~~ 2			11.89	1247.89	2"x2" Stk & Nail, 3"dn, ~~26~~ 2	Per FB 2714-9
T.P.	12.39	1271.57	0.60	1259.18		
T.P.	10.52	1281.80	0.29	1271.28		
~~27~~ 1			8.01	1273.79	2"x2" Stk & Nail, 12"dn, ~~27~~ 1	Per FB 2714-8
28			5.43	1276.37	2"x1½" x Nail, 12"dn, 28	Per FB 2714-7
(Fd) BM FF-101			2.18	1279.62	BM FF 101 Unadj. EL. 1279.667 FB 2714-119 CROWNVIEW DR. W. side 55'± N. of Culdesac Rad. Pt. & 22.40' W'ly & S'ly along Crownview DR. from Highpoint Rd. Chis "B" on fire Hyd	
					KNOLLVIEW DR.	
(Fd) BM FF 85	6.77	866.33		859.56	BM FF 85 Unadj. EL. 859.559 FB 2714-105. CROWNVIEW DR. & KNOLLVIEW DR. S.W. COR. BT. SPK in Ch. 5.0' W. of W. and Ch. Ret.	
29			11.44	854.89	1" I.P., Plug & C.E. Tag RPPL 12"dn, 29,	FB 2714-35
29A			11.37	854.96	1"x2" Stk & Nail flush, 29A	FB 2714-35
30			8.36	857.97	1" I.P. Plug & C.E. Tag 18"dn, 30,	FB 2714-37

Profile Notes Red. ____ Plotted ____ Job No. 030102 Division No. ____ F. B. 2714 Pg. 133
No. ____ Date ____ Date ____ Survey of Crownview DR SS Dist
X-Sec. Notes Chkd. ____ Checked ____ Survey by Markey Notes ETM Date Aug 22
No. ____ Date ____ Date ____ Map No. ____ Indexed C. J. GALLI Date ____

76298 S & E #307—7-55

PLEASE RETURN TO
LOS ANGELES COUNTY ENGINEER
700 LOS ANGELES COUNTY ENGINEERING BLDG.

NOTE: ANY ADDITIONS OR CHANGES ON THIS SHEET MUST BE MADE OR CIRCLED IN RED INK, WITH DATE AND NAME OF PERSON MAKING CHANGE.

Do not extend notes this side of this line.

STATION	B. S.	H. I.	F. S.	ELEV.	KNOLL VIEW	DR.
H.I.		866.33			H.I. Per PG	133
(31)			7.46	858.87	S&T flush (31)	FB2714-38
(32)			6.10	860.23	S&T flush (32)	FB2714-38
(33) T.P.	10.21	873.48	3.06	863.27	S&T flush (33)	FB2714-39
T.P.	11.47	884.79	0.16	873.32		
(34)			6.20	878.59	S&T flush (34)	FB2714-41
(35)			0.25	884.54	S&T flush (35)	FB2714-42
T.P.	1.41	874.23	11.97	872.82		
T.P.	3.11	865.67	11.67	862.56		
(Fd) BM FF-86			6.91	858.76	BM FF-86 Unadj EL 858.723 FB2714-106 KNOLLVIEW DR. West Curb 317'± So. of CROWNVIEW DR. & 5' S.E. of Fire Hyd. BT. Spk. in Curb.	
		HIGHPOINT RD				
(Fd) BM FF-92	3.41	1061.02		1057.61	BM FF 92 Unadj EL 1057.614 FB2714-109 HIGHPOINT RD. on GRANDPOINT LANE & Prod. 1" I.P., Plug, & C.E. Tag on Bank 30.60 W. of HIGHPOINT RD. ℄ Per FB2714-58	
(36)			10.03	1050.99	1¼"x2' Stk & Nail 3" dn, (36)	FB2714-58
(37)			2.56	1058.46	1¼"x2' Stk & Nail on bank 20' above Wedge Rd. (37), FB2714-59	
(Fd) BM FF-92			3.41	1057.61	See Above	
(Fd) BM FF-93	6.24	1100.08		1093.84	BM FF-93 Unadj EL. 1093.844' FB2714-110 HIGHPOINT RD., W. side, a fd. 1" I.P., Plug & C.E. Tag, on R.P.P.L. 21.35' N. of a P.L. that is 327' So. of Grandpoint Ln	
(38)			5.31	1094.77	1" I.P., Plug, & C.E. Tag, 6" dn, (38)	FB2714-60
(Fd) BM FF-93			6.24	1093.84	See Above	

F. B. 2714 Pg. 134 Job No. 03010 Division No. Notes Red. Plotted Profile
Survey of CROWNVIEW DR. S.S. DIST. Date No. X-Sec.
Survey by Mackey Jr. Notes ETM Jr. Notes Chkd. Checked
Indexed C. J. GALLI Date Date No.

76298 S & E #307—7-55

PLEASE RETURN TO
LOS ANGELES COUNTY ENGINEER
700 LOS ANGELES COUNTY ENGINEERING BLDG.

NOTE: ANY ADDITIONS OR CHANGES ON THIS SHEET MUST BE MADE OR CIRCLED IN RED INK, WITH DATE AND NAME OF PERSON MAKING CHANGE.

Do not extend notes this side of this line.

Profile · Notes Red. · Plotted · Job No. 4181-01 Division No. · F. B. 2714 Pg. 135
No. · Date · Date · Survey of CRAWNVIEW DR. S.S. DIST.
X-Sec. · Notes Chkd. · Checked · Survey by MONTEREY Sales ETM/LDate AUG 23, 62
No. · Date · Map No. · Indexed J. GALL Date

STATION	B. S.	H. I.	F. S.	ELEV.	HIGHPOINT RD.
BM FF 94 (Fd)	2.87	1125.81		1122.94	BM FF-94 Unadj. EL. 1122.941 FB 2714-110 HIGH POINT RD. W. side, a fd 1" I.P., Plug & C.E. Tag, on R.P.P.I., 46.31' W. of a P.I. that is 535' So. of GRANDPOINT LANE Per FB 2714-62
(39)			7.47	1118.34	1" I.P., Plug, & C.E. Tag 25' below edge of Rd. on bank, (39), FB 2714-62
BM FF-94 (Fd)			2.87	1122.94	See Above
					BM FF-95 Unadj. EL 1130.129 FB 2714-110
BM FF-95 (Fd)	4.10	1134.23		1130.13	HIGHPOINT RD., at cul-de-sac, 756' So. of GRANDPOINT LANE a fd 1" I.P., Plug, & C.E. Tag, 35.00' So. of Rad. Pt. on Ln. Prod., 12" dn, FB 2714-63
(40)			4.90	1129.33	1" I.P., Plug, & C.E. Tag 8" dn, (40), FB 2714-63
BM — FF-95 (Fd)			4.10	1130.13	See Above
					GRANDPOINT LANE
BM FF 92 (Fd)	0.96	1058.57		1057.61	BFF-92 Unadj. EL 1057.614 FB 2714-109 HIGHPOINT RD. on GRANDPOINT LANE & Prod. 1" I.P. Plug & C.E. Tag on bank 30.60' W. of HIGHPOINT RD. & Per FB 2714-58
(41)			17.07	1041.50	1¼" x 2" Stk & Nail 6" dn, (41), FB 2714-65
BM FF 92 (Fd)			0.96	1057.61	See Above
					BM FF-96 Unadj. EL 988.168 FB 2714-112
BM FF-96 (Fd)	3.79	991.96		988.17	GRANDVIEW LANE, So. side, a fd 1" I.P., Plug & C.E. Tag 6.45' E. of HIGHPOINT RD. & 34.41' S.W. of P.I. on Bisector of Angle per FB 2714-67
(42)			5.64	986.32	1¼" x 2" Stk & Nail 20" dn, (42), FB 2714-67
(43) (T.P.)	2.91	876.10	18.77	873.19	1¼" x 2" Stk & Nail 12" dn, (43), FB 2714-68
(44) (T.P.)	7.18	974.31	8.97	867.13	1¼" x 2" Stk & Nail 10" dn, (44), FB 2714-70
(45)			5.19	969.12	1¼" x 2" Stk & Nail 4" dn, (45), FB 2714-71
+ BM FF-97 (Fd)			5.69	968.62	

X

76298 S & E #[illegible]—7-55

PLEASE RETURN TO
LOS ANGELES COUNTY ENGINEER
700 LOS ANGELES COUNTY ENGINEERING BLDG.

NOTE: ANY ADDITIONS OR CHANGES ON THIS SHEET MUST BE MADE OR CIRCLED IN RED INK, WITH DATE AND NAME OF PERSON MAKING CHANGE.

Do not extend notes this side of this line.

STATION	B. S.	H. I.	F. S.	ELEV.	CREST RD
BM FF 101 (Fd)	11.57'	1291.24		1279.67	BM FF-101 Unadj, EL. 1279.667 FB2714-119
T.P.	17.16'	1307.93	0.47	1290.77	CROWNVIEW DR. W. side 55'± N. of Culdesac Rad. Pt. & 2240' W'ly & then S'ly along Crownview Dr., from Highpoint Rd. Chis □ on fire Hyd
T.P.	17.51'	1325.29	0.15	1307.78	
T.P.	18.05'	1342.93	0.41	1324.88	
T.P.	17.08'	1359.36	0.65	1342.28	
(50)			17.00'	1342.36	1" I.P. Cmt. Plug & C.E. Tag, 14" dn, (50), Per FB 2714-75
T.P.	14.59'	1373.71	0.24'	1359.12	
T.P.	7.85'	1379.90	1.66	1372.05	
(49)			2.52	1377.38	1"x2" Stk & Nail, flush at Top Bank, (49), FB. 2714-78
(49A)			1.90	1378.00	S&T " in A.C. Pav., (49A), FB. 2714-78
T.P.	0.04	1364.29	15.65	1364.25	
T.P.	0.37'	1348.45	16.21	1348.08	
T.P.	0.53'	1333.22	15.76'	1332.69	
T.P.	0.47	1317.97	15.72'	1317.50	
T.P.	0.62'	1302.06	16.53'	1301.44	
T.P.	1.07	1288.11	15.02	1287.04	
BM FF 101 (Fd)			8.51	1279.60	BM FF 101 Unadj, EL. 1279.667 (See Above)
					(45) EL 969.12' F.B. 2714-71 & 135
(51)	1" I.P. & C.E. Tag Flush Per FB 2714-46		TRIG. EL. =	1007.15'	Vertical ∡ = Mean + 4°59'45" from (45) 435.02' to (51)

X

F. B. 2714 Pg. 136 Job No. 030102 Division No. Notes Red. Plotted No. Profile
Survey of Crownview Dr. S.S. Dist. Date Date No. X-Sec.
Survey by Mankey Jr. Notes ETM Jr. Notes Chkd. Checked No.
Indexed C. J. GALLI Date Date Date

76298 S & E #307—7-55

PLEASE RETURN TO
LOS ANGELES COUNTY ENGINEER
700 LOS ANGELES COUNTY ENGINEERING BLDG.

NOTE: ANY ADDITIONS OR CHANGES ON THIS SHEET MUST BE MADE OR CIRCLED IN RED INK, WITH DATE AND NAME OF PERSON MAKING CHANGE.

Do not extend notes this side of this line.

STATION	B. S.	H. I.	F. S.	ELEV.	So. LN TR. 25376
(35) (Fd)	0.88	885.42		884.54	(35) EL. 884.54 S&T on Rad Pt of Culdesac
T.P.	2.10	875.93	11.59	873.83	at So. End of KNOLLVIEW DR F.B. 2714-42 & 134
T.P.	0.05	864.56	11.42	864.51	
T.P.	10.80	866.30	9.06	855.50	
T.P.	5.42	868.79	2.93	863.37	
(52) T.P.	12.24	878.87	2.16	866.63	2" I.P. Conc Plug & R.E. Tag #122, (52) Flush, FB 2714-47
T.P.	12.04	886.82	4.09	874.78	
T.P.	17.03	903.69	0.16	886.66	
T.P.	17.01	920.31	0.39	903.30	
(53)			13.73	906.58	1"x2" Stk & Nail P.O.T. flush (53), FB 2714-47
T.P.	11.55	931.29	0.57	919.74	
(54)			5.30	925.99	1"x2" Stk & Nail P.O.T. flush (54), FB 2714 50
T.P.	0.54	920.00	11.83	919.46	
T.P.	0.32	905.04	15.28	904.72	
T.P.	0.86	889.55	16.35	888.69	
T.P.	0.78	879.39	10.94	878.61	(33) & T.P. Unadj. EL. 863.27 FB 2714 & 134
(33) & T.P. (Fd)			16.14	863.25	KNOLLVIEW DR. S&T on P.I. FB 2714-39

Profile Notes Red. ____ Plotted ____ Job No. 0301.02 Division No. ____ F.B. 2714 Pg. 137
No. ____ Date ____ Date ____ Survey of CROWNVIEW DR. SS DIST
X-Sec. Notes Chkd. ____ Checked ____ Survey by Mankey, Jr. Notes ETM Date AUG. 30, '62
No. ____ Date ____ Date ____ Map No. ____ Indexed C. J. GALLI Date ____

F. B. 2714 Pg. 138 | Job No. 230102 Division No. | Notes Red | Plotted | Profile

Survey of | Date | Date | No.

Survey by | Notes | Notes Chkd. | Checked | X-Sec.

Indexed | Date | Date | Date | No.

STATION	B. S.	H. I.	F. S.	ELEV.	

76298 S & E #307—7-55

PLEASE RETURN TO

LOS ANGELES COUNTY ENGINEER

700 Los Angeles County Engineering Bldg.

Do not extend notes this side of this line.

NOTE: ANY ADDITIONS OR CHANGES ON THIS SHEET MUST BE MADE OR CIRCLED IN RED INK, WITH DATE AND NAME OF PERSON MAKING CHANGE.

Notes Ck'd by	Survey of CROWNVIEW DR. SSD
Map No.	JN 2301.02 Tape 108 Std 64 °F
Office Work	Surveyed by Mankey Jr.
Checked	Notes ETM Jr. Date 8-24-62
Date	Indexed C. J. GALLI SEP 4'62

F. B. 2714 PG. 139

Note: Any Additions or Changes on this Sheet Must be Made or Circled in Red Ink With Date and Name of Person Making Change.

PLEASE RETURN TO
LOS ANGELES COUNTY ENGINEER
403 LOS ANGELES COUNTY ENGINEERING BLDG.
Do not extend this side of this line.

CROWNVIEW DR.

TRAVERSE LINE
ON
NORTH SIDE OF TRACT Nº 25376
for
ADDITIONAL CONTROL of AERIAL SURVEY

Mankey Jr.
McGill
Swann
Mankey

76F3095 CE # 310 3-61

F. B. 2714 PG. 140

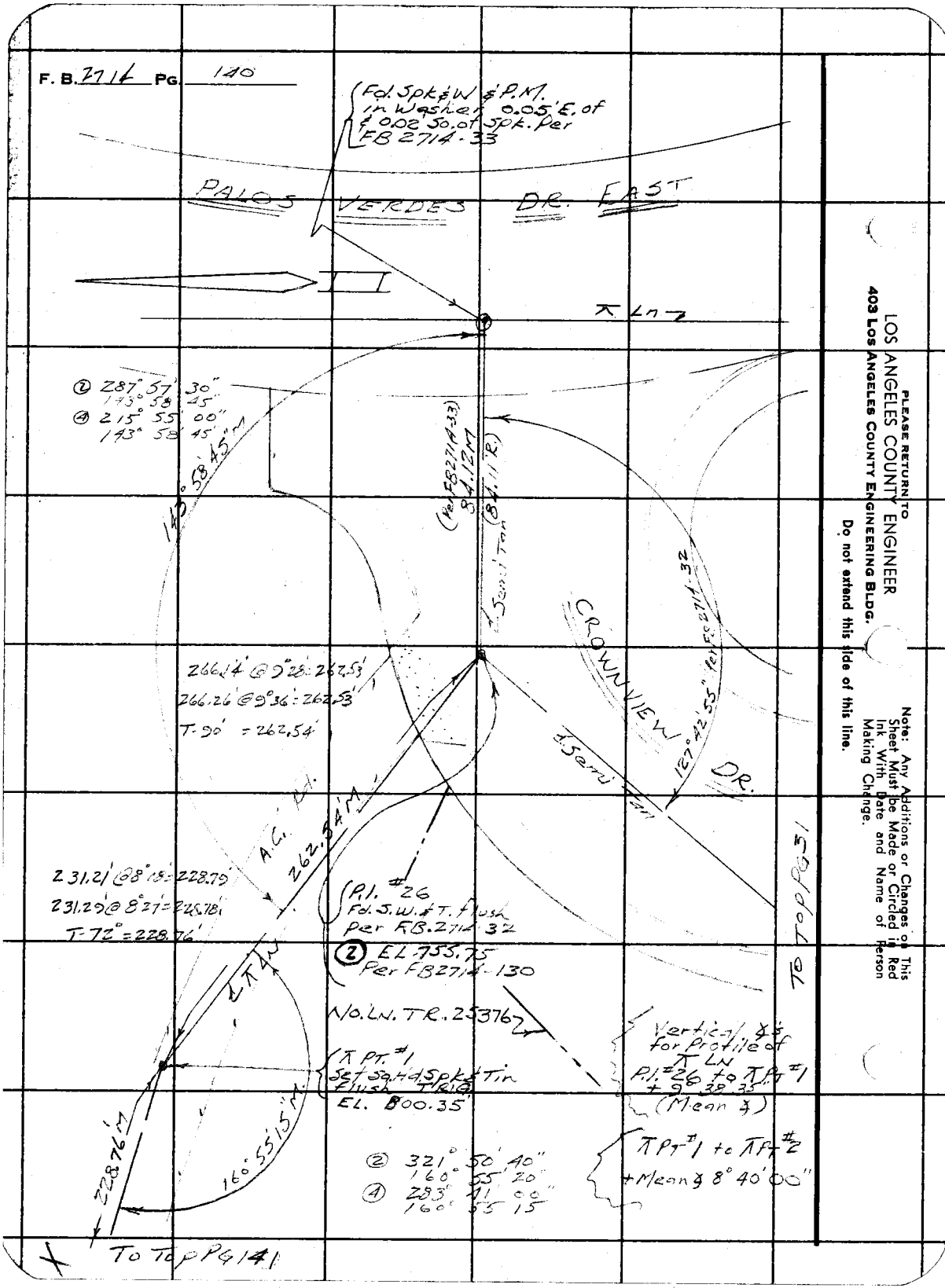

PLEASE RETURN TO
LOS ANGELES COUNTY ENGINEER
403 Los Angeles County Engineering Bldg.

Do not extend this side of this line.

Note: Any Additions or Changes on This Sheet Must be Made or Circled in Red Ink With Date and Name of Person Making Change.

Notes Ck'd by		Survey of CROWNVIEW DR.	F. B. 2714 PG. 141
Map No.		JN 0301.02 Tape 108 Std. 84 °F	
Office Work		Surveyed by Mankey Jr.	
Checked		Notes E.T.M. Jr. Date 9-27-62	
Date		Indexed C. J. GALLI	

Note: Any Additions or Changes on This Sheet Must be Made or Circled in Red Ink With Date and Name of Person Making Change.

Do not extend this side of this line.

PLEASE RETURN TO
LOS ANGELES COUNTY ENGINEER
403 Los Angeles County Engineering Bldg.

76F3085 CE # 310 3-61

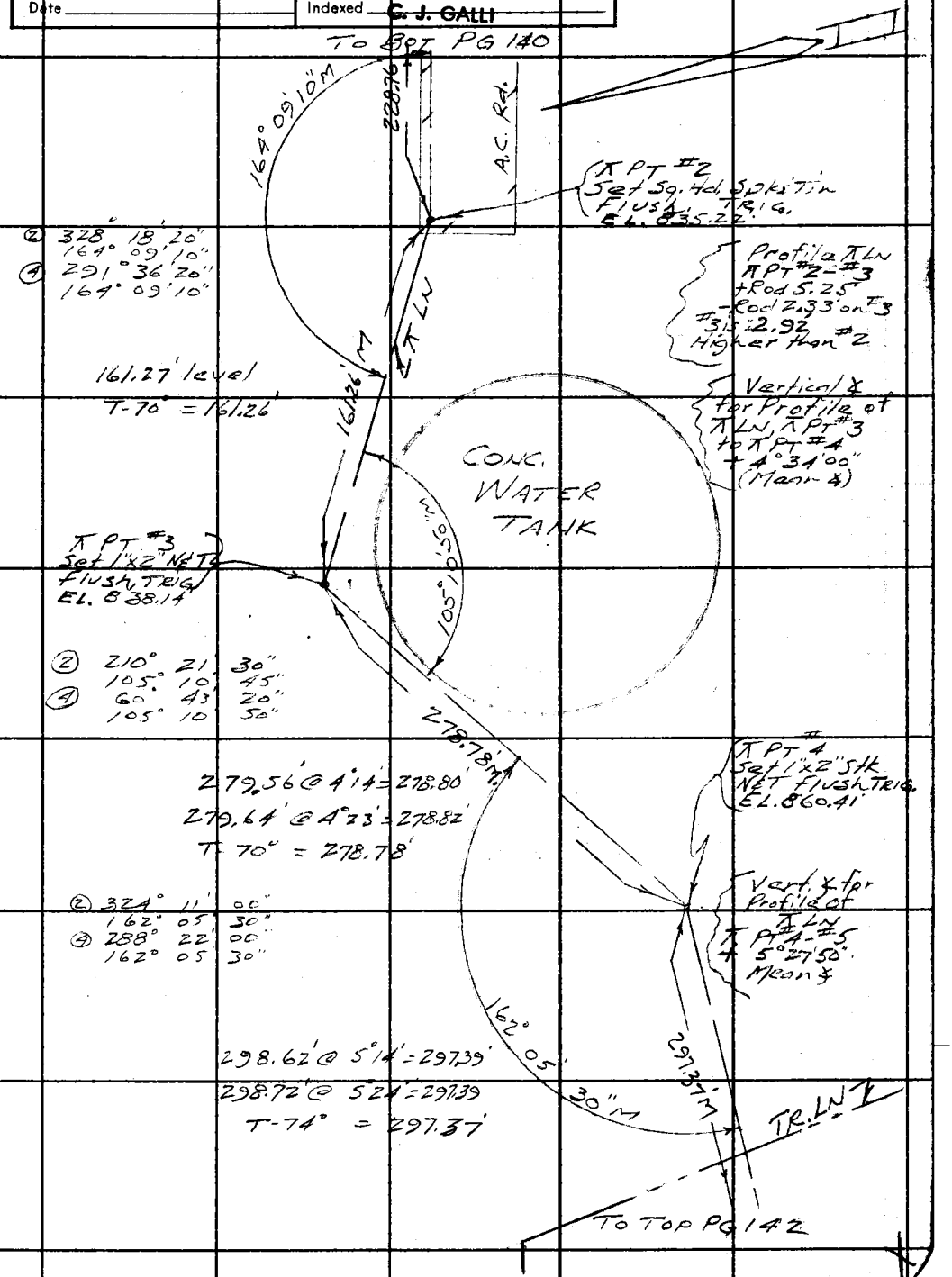

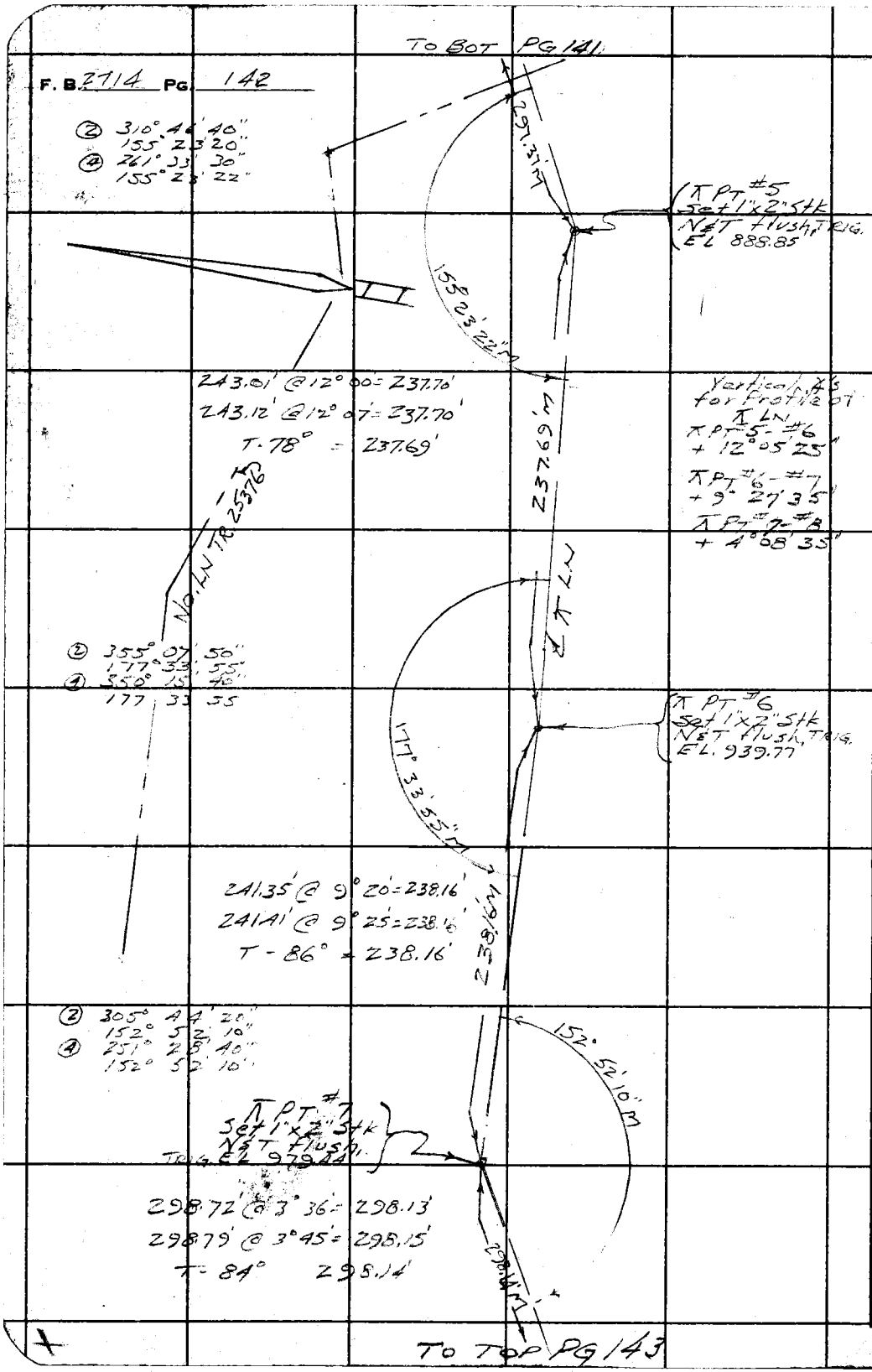

PLEASE RETURN TO
LOS ANGELES COUNTY ENGINEER
403 Los Angeles County Engineering Bldg.

Do not extend this side of this line.

Note: Any Additions or Changes on This Sheet Must be Made or Circled in Red Ink With Date and Name of Person Making Change.

Notes Ck'd by
Map No.
Office Work
Checked
Date

Survey of CROWNVIEW DR. S.S.
JN 0301.02 Tape 108 Std 84 °F
Surveyed by Markey Jr.
Notes ETM JL Date 8-27-62
Indexed C. J. GALLI

F. B. 2714 PG. 143

TO BOT PG 142

Note: Any Additions or Changes on This Sheet Must be Made or Circled in Red Ink With Date and Name of Person Making Change.

Do not extend this side of this line.

PLEASE RETURN TO
LOS ANGELES COUNTY ENGINEER
403 LOS ANGELES COUNTY ENGINEERING BLDG.

76F309S CE # 310 3-61

F. B. 2714 PG. 144

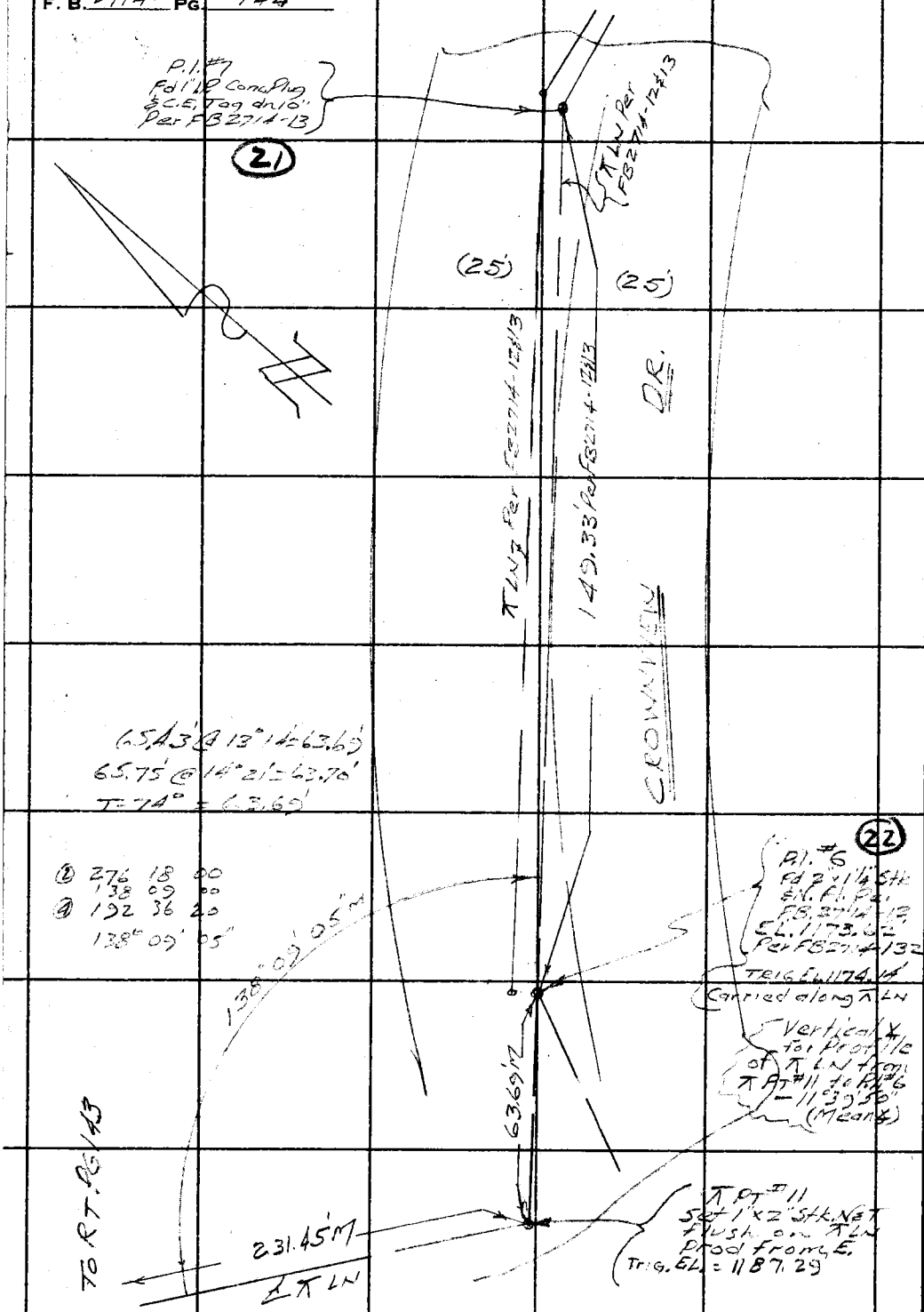

PLEASE RETURN TO
LOS ANGELES COUNTY ENGINEER
403 LOS ANGELES COUNTY ENGINEERING BLDG.

Do not extend this side of this line.

Note: Any Additions or Changes on This Sheet Must be Made or Circled in Red Ink With Date and Name of Person Making Change.

F. B. 2714 Pg. 145

Profile No. | Notes Red. | Plotted | Job No. 2193.13 | Division No.
Date | Date | Survey of CROWN VIEW DR
X-Sec. No. | Notes Chkd. | Checked | Survey by STOCK Monkey Notes | Date Jan. 26, 63
Date | Date | Map No. | Indexed R. J. GALL Date FEB 8 63

JN 2193.13

CROWN VIEW DR.

AERIAL SURVEY MAP CHECK

ASKANIA STADIA INTERCEPT

1.00 = 100 (field checked)

LOVAR ROD & ROD LEVEL USED ON ALL

PROFILE SHOTS

& EACH SHOT MARKED WITH LATH

STOCK
Monkey
McCoy
Monkey
Beck.

STATION	B. S.	H. I.	F. S.	ELEV.

NOTE: ANY ADDITIONS OR CHANGES ON THIS SHEET MUST BE MADE OR CIRCLED IN RED INK, WITH DATE AND NAME OF PERSON MAKING CHANGE.

Do not extend notes this side of this line.

PLEASE RETURN TO
LOS ANGELES COUNTY SURVEYOR
726 Los Angeles County Engineering Bldg.

76L298 S & E #307 9-54

76L298 S & E #307 9-54

PLEASE RETURN TO
LOS ANGELES COUNTY SURVEYOR
726 LOS ANGELES COUNTY ENGINEERING BLDG.

NOTE: ANY ADDITIONS OR CHANGES ON THIS SHEET MUST BE MADE OR CIRCLED IN RED INK, WITH DATE AND NAME OF PERSON MAKING CHANGE.

Do not extend notes this side of this line.

STATION	B. S.	H. I.	F. S.	ELEV.		
	STADIA CHECK ON ASKANIA #580878					
	Measured Level				Stadia Rod	
					5.193	
	79.4				4.40	79.3
					4.744	
	168.8				3.06	168.4
					4.372	
	227.1				2.10	227.2
					4.023	
	302.6				1.00	302.3

NOTE: STADIA READINGS MADE FIRST THEN MEASURED WITH A STEEL TAPE #108

F. B. 2714 PG. 146 Job No. 2193.13 Division No. Notes Red. Plotted Profile
Survey of Crown View Dr Date 2-63 Date No.
Survey by Mankey Notes M Notes Chkd. Checked X-Sec.
Indexed C. J. GALIV Date Date Date No.

768614 CE301 7-57

PLEASE RETURN TO
LOS ANGELES COUNTY ENGINEER
700 LOS ANGELES COUNTY ENGINEERING BLDG.

NOTE: ANY ADDITIONS OR CHANGES ON THIS SHEET MUST BE MADE OR CIRCLED IN RED INK, WITH DATE AND NAME OF PERSON MAKING CHANGE

Do not extend notes this side of this line

PROFILE LINES 2 & 3 P.I. 26 to 25 = Line 2 32
ELEV #25 = 760.60 5.50 H.I. P.I. 25 to 24 = Line 3 29

SH 4

Transit at	Sight on	Stadia Intercepts	Stadia Distance	Stadia Rod	Horizontal Angle 0° to 360° Right	Horiz. Distance	Zenith Angle	Elevation of Point	Back Sight	Difference Elevation	Height of Instrument	Vertical Distance	REMARKS Station	Left	Right
P.I.# 25	24	8.96 / 4.05	491	6.50	0° 00'	483	+ 82 52	820 2	5 5	+ 59 6	766.7 / 5.50	+ 60 6			
	26	7.70 / 3.30	440	5.50	"	433	+ 82 39	81 76		+ 51.5 / ~~55.9~~		+ 57 1			
		7.41 / 3.57	384	5.50	"	377	+ 82 26	81 106		+ 44.5 / ~~50.2~~		+ 50 0			
		7.14 / 3.86	328	5.50	"	322	+ 82 21	80 83		+ 37.8 / ~~43.3~~		+ 43 3			
		6.86 / 4.14	272	5.50	"	267	+ 82 25	796 2		+ 30 1 / ~~35.4~~		+ 35 6			
		6.57 / 4.43	214	5.50	"	210.5	+ 82 38	78 78		+ 21 7 / 27 4		+ 27 2			
		6.28 / 4.72	156	5.50	"	154	+ 83 01	779 4		+ 13 3 / 18 8		+ 18 8			
		6.01 / 4.99	102	5.50	"	101	+ 83 33	772 0		+ 5 9 / 11 4		+ 11 4			
		5.72 / 5.275	44.5	5.50	"	44	− 84 50	764 6		− 1 6 / 4 0		+ 3 9			
	#26	10.98 / 10.00	98		232 17	98	− 90 00	755.78	8 1	− 10 32		− 10 32	0		
		9.51 / 9.00	51		"	51	− 90 00	756.90		− 9 20		− 9 20	0		
		6.41 / 6.30	11		"	11	− 90 00	759.73		− 6 37		− 6 37	0		

Add'n'l Inform.

Notes Red. ____ Platted ____ Job No. 2193/3 Division No. ____
Date ____ Date ____ Survey of Crownview Dr
Notes Chkd. ____ Checked ____ Survey by Mankey Notes M Date 2-63
Date ____ Date ____ Map No. ____ Indexed ____ Date ____

F.B. 2714 PG. 147

765614 CE301 7-57

PLEASE RETURN TO

LOS ANGELES COUNTY ENGINEER

700 Los Angeles County Engineering Bldg.

NOTE: ANY ADDITIONS OR CHANGES ON THIS SHEET MUST BE MADE OR CIRCLED IN RED INK, WITH DATE AND NAME OF PERSON MAKING CHANGE

Do not extend notes this side of this line

Oak-O. Fir-Fr. Pine-Pi. Cedar-Ce. Sycamore ....Sy. Eucalyptus ....Eu. Plus combinations of these and all common standard abbreviations.

Traveled Rd. Tr.Rd. Fence ....Fn. Int. Fenced. V.Fn. Ditch ....Di. Telephone Pole T.P. Power Pole....P.P. Culvert ....Cul.

Saddle ....Sa. Swale ....Sw. Flat ....Fl. Stream ....Str. Trail ....Tr. Pavement ....Pvt. Edge of Road E.Rd.

Side of Canyon S.Ca. Top of Bank....T.B. Bottom of Bank..B.B. Top of Cut....T.C. Bottom of Cut..B.C. Top of Fill....T.F. Bottom of Fill..B.F.

Inters. of Draw. V.D's Break in Slope..Bk.S. Steep Slope.....S.S. Top of Cliff....T.Cl. Bottom of Cliff..B.Cl. Top of Spur....T.Sp. Bottom Canyon..B.Ch.

Topography Description Legend: Side Hill....S.H. Bottom Draw.B.D. Side of Draw.S.D. Bottom Wash B.W. Side of Ridge.S.R. Top of Ridge..T.R. Head of Draw H.D. Top of Slope..T.S.

F.B. 2714 Pg. 148

Transit at	Sight on	Stadia Intercepts	Stadia Distance	Stadia Rod—	Horizontal Angle 0° to 360° Right	Horiz. Distance	+ Vertical Angle —	Elevation of Point	+ Back Sight	+ Difference Elevation	Height of Instrument	+ Vertical Distance	REMARKS Station	Left	Right
			PROFILE LINES		1°14'			P.I. 26-27	1		LINE #1		SH. #4		
℄	#27	753.96	H.I. =	5.66				P.I. 27-17	2		LINE #2				
									3		759.62				
#27	#26	429							4						
		345	84		0 0		90	755.75	✓			3 77			
		4.825							5						
		4.30	52.5		"	52.5	90	755 07	✓			4 55			
		5.22							6						
		5.00	22		"	22	90	754 55	✓			5 07			
		6.785							7						
		6.30	48.5		309 26	48.5	90	753 10	✓			6.52			
		7.34							8						
		6.58	84		"	84	90	752 87	✓			6.93	Cut		
		6.46							9						
		5.50	96.5		"	96.5	90	753 63	✓			5 92			
		6.235	115.0	5.66	"	114.2	+ 85 04	763 8	✓	+ 9 86		+ 9 86			
		5.085							10	41					
		6.365													
		4.90	146.5	5.66	"	144.5	+ 83 22	770.8	✓	+ 11 80		+ 16.80	✓		
		9.45							11	1					
		7.83	162.	8.66	"	160.8	+ 84 40	765.2	✓	+ 6 38		14.20	✓		
		10.89							12	63					
		8.70	219	9.66	"	217.1	+ 84 42	770.1	✓	+ 10 5		20 15	✓		
		7.83							13						
		5.50	233	6.66	"	231	+ 84 43	774.3	✓	+ 2 37		21 37	✓	Toe Slope	
		7.06							14	147					
		4.30	276	5.66	"	268.7	+ 80 41	798 0	✓	+ 38 4		44.00	✓		
		7.23							15	4 08					
		4.09	323	5.66	"	305.8	+ 76 41	826 3	✓	+ 72 30		72 38	✓		
		7.49							16	66 1					
		3.87	362	5.66	"	340.8	+ 75 59	839 0	✓	+ 85 07		85.07	✓		
		11.55							17	79 4					
	1/2	7.77	378	9.66	"	356.9	+ 76 22	836 6	✓	+ 86 60		86.60	✓		
		7.78							18	76 9					
		3.54	422	5.66	"	396.1	+ 75 41	855 1	✓	+ 101 11		101.11	✓		
		7.82							19	95 4					
		3.54	428	5.66	"	397.4	+ 74 33	863.2	✓	+ 109 21		109 21	✓		
		8.05							20	10 4 2					
		3.32	473	5.66	"	432.6	+ 72 57	886.6	✓	+ 132 63		132 63	✓	Top Cut	
									21	126 3					

Add'n'l Inform.

X

1

X

768614 CE301 7-57

PLEASE RETURN TO
LOS ANGELES COUNTY ENGINEER
700 LOS ANGELES COUNTY ENGINEERING BLDG.

NOTE: ANY ADDITIONS OR CHANGES ON THIS SHEET MUST BE MADE OR CIRCLED IN RED INK, WITH DATE AND NAME OF PERSON MAKING CHANGE

Do not extend notes this side of this line

Transit at	Sight on	Stadia Intercepts	Stadia Distance	Stadia Rod	Horizontal Angle 0° to 360° Right	Horiz. Distance	Vertical Angle	Elevation of Point	Back Sight	Difference Elevation	Height of Instrument	Vertical Distance	REMARKS Station	Left	Right
		PROFILE LINES #1 & #4 (SH 4) Cont.													
		#27 EL 753.96		HI = 5.66							759.6				
#27		910													
		427	483	6.66	309.26	440.1	+72.38	890.6		+130.9 ~~136.6~~		137.61			
	P.O.T.	817													
		314	503	5.66	"	456.6	+72.17	899.8		+140.1 ~~145.8~~		145.82			
P.O.T.		POT EL 899.8		H.I. 5.00					5.0		904.8				
	Back 27	752			129?	9.0									
		247	505	5.00	489.26	456.4	107.42	754.0		151.5 145.82		146.5			
		5.615													
		5.30	31.5	5.45	309.26		90.	899.4		5.4		5.45			
		5.23						910.8		5.9					
		4.75	48	5.00	"	45.4	+76.25	907.0		+7.59		+7.19	10.9		
		5.31								6.2					
		4.68	63	5.00	"	60.9	+79.35	911.0		+11.21		+11.21			
		5.39								16.4					
		4.60	79	5.00	"	72.6	+73.34	921.2		+21.43		+21.43			
		5.425								16.0					
		4.60	82.5	5.00	"	76.7	+74.42	920.8		+21.00		+21.00			
		5.46								20.4					
		4.55	91	5.00	"	83.2	+73.01	925.2		+25.42		+25.42			
		5.52								20.3					
	#17	4.50	102	5.00	"	95.3	+75.10	925.2		+25.25		+25.25			

Add'n'l Inform.

Notes Red. ____ Platted ____ Job No. 2193.13 Division No. ____ F.B. 2714 Pg. 149
Date ____ Date ____ Survey of Crownview Dr
Notes Chkd. ____ Checked ____ Survey by Monkey Notes M Date 2-63
Date ____ Date ____ Map No. ____ Indexed [illegible] Date ____

765614 CE301 7-57

PLEASE RETURN TO
LOS ANGELES COUNTY ENGINEER
700 LOS ANGELES COUNTY ENGINEERING BLDG.

NOTE: ANY ADDITIONS OR CHANGES ON THIS SHEET MUST BE MADE OR CIRCLED IN RED INK, WITH DATE AND NAME OF PERSON MAKING CHANGE

Do not extend notes this side of this line

Oak-O. Fir-Fr. Pine-Pi. Cedar-Co. Sycamore ..... Sy. Eucalyptus ..... Eu. Plus combinations of these and all common standard abbreviations.

Traveled Rd. Tr.Rd. Fence ..... Fn. Int. Fence ..... V.Fn. Ditch ..... Di. Telephone Pole T.P. Power Pole ..... P.P. Culvert ..... Cul.

Sa. Saddle ..... Sw. Swale ..... Fl. Flat ..... Str. Stream ..... Tr. Trail ..... Pvt. Pavement ..... E.Rd. Edge of Road

Side of Canyon S.Cn. Top of Bank ..... T.B. Bottom of Bank ..... B.B. Top of Cut ..... T.C. Bottom of Cut ..... B.C. Top of Fill ..... T.F. Bottom of Fill ..... B.F.

Inter. of Draw. V.B's Break in Slope ..... Bk.S. Steep Slope ..... S.S. Top of Cliff ..... T.Cl. Bottom of Cliff ..... B.Cl. Top of Spur ..... T.Sp. Bottom Canyon ..... B.Cn.

Topography Description Legend:
Side Hill ..... S.H. Bottom Draw B.D.
Side of Draw S.D. Bottom Wash B.W.
Side of Ridge S.R. Top of Ridge T.R.
Head of Draw H.D. Toe of Slope ..... T.S.

F.B. 2714 Pg. 150

Transit at	Sight on	Stadia Intercepts	Stadia Distance	Stadia Rod	Horizontal Angle 0° to 360° Right	Horiz. Distance	+ Vertical Angle —	Elevation of Point	+ Back Sight —	+ Difference Elevation —	Height of Instrument	+ Vertical Distance —	REMARKS Station	Left	Right
					° '		° '								
				PROFILE			LINE	#5	1	-5.4	#4				
	EL. #24		820.41	H.I. 5.43				P.I. 24	2	to P.I. #17					
#24					0 0				3		8258				
					"	10.2	90	8198	4			6.05			
		5.81													
		5.44	37		"	37	90	8201	5			5.66			
		5.64													
		5.23	41	5.43	"	40.4	+ 83 21	8251	6	+ 07		+ 47			
		6.30								1 7 4					
		5.73	87	5.43	"	81.5	+ 74 11	8432	7	+ 22 5		+ 228			
		6.12								3 4 7					
		4.80	132	5.43	"	118.4	+ 71 14	8608	8	+ AC		+ 398			
		6.11								3 4 0					
		4.77	134	5.43	"	121.3	+ 71 59	8598	9	+ 3 4 4		+ 394			
		6.13								3 5 7					
		4.75	138	5.43	"	124.4	+ 71 42	8615	10	+ 3 4 4		+ 411			
		6.36								5 6 8					
		4.50	186.5	5.43	"	162.9	+ 69 13	8823	11	+ 6 4 4		+ 617			
		6.64								8 0 1					
	P.O.T.	2.53	241	5.43	"	205.5	+ 67 25	9059	12	+ 8 5 5		+ 856			
	EL P.O.T. =		905.9	H.I.	4.21		LINE	#5 Ct.	13	-0	9108				
					"	3.0	90	9041	14			6.00			
		3.39													
		2.50	89		"	89	90	9078	15			3.03			
		5.47								9 7					
		4.40	107	4.21	"	105.1	+ 82 04	9205	16	+ 1 4 6		+ 146			
		5.49								8 4					
		4.33	116	4.21	"	114.4	+ 83 21	9192	17	+ 3		+ 133			
		5.53								1 1 8					
		4.31	122	4.21	"	119.9	+ 82 27	9218	18	+ 5		+ 159			
		5.54								1 0 3					
		4.30	124	4.21	"	122.1	+ 82 48	9213	19	+ 1 6		+ 154			
		5.57								1 2 5					
		4.30	127	4.21	"	124.5	+ 82 02	9233	20	+ 1 3 4		+ 174			
	# 17	5.65								1 4 8					
		4.16	149	4.21	"	146.3	+ 82 18	9257	21	+ 1 7 7		+ 198			

Add'n'l Inform. X

X

765614 CE301 7-57

PLEASE RETURN TO
LOS ANGELES COUNTY ENGINEER
700 LOS ANGELES COUNTY ENGINEERING BLDG.

NOTE: ANY ADDITIONS OR CHANGES ON THIS SHEET MUST BE MADE OR CIRCLED IN RED INK, WITH DATE AND NAME OF PERSON MAKING CHANGE

Do not extend notes this side of this line

Notes Rod. Platted Job No. 2128.13 Division No. F.B. 2714 PG. 157
Date Date Survey of Greenview Dr
Notes Chkd. Checked Survey by Mosley Notes M Date 2-6-63
Date Date Map No. Indexed C.A. GALL Date

PROFILE LINES

EL. #10 = 1047.66 H.I. = 5.55

P.I. #10 to #11 @ N.E.ly from #10

EL. of P.O.T. #1 = 1039.99 H.I. = 5.20

Transit at	Sight on	Stadia Intercepts	Stadia Distance	Stadia Rod	Horizontal Angle ° to 360° Right	Horiz. Distance	+ Vertical Angle	Elevation of Point	Back Sight	Difference Elevation	Height of Instrument	+ Vertical Distance	REMARKS Station	Left	Right
								#6	1						
									2		10533				
#10	#11	652			0 ° 0 '										
		460	192.1	5.55		190.51	95 08	1030.6	✓	22.1 17.1		17.10	Orig. Point is Paved Over		
		621.5							4						
		490	134.5	5.55	" '	133.31	95 29	1034.9	✓	18.4 12.8		12.8	✓		
		600							5						
		515	85.1	5.55	'	84.01	96 09	1038.6	✓	14.7 9.1		9.1	✓		
		577							6						
		540	37.1	5.55	'	36.51	96 34	1043.5	✓	9.8 4.2		4.2	✓		
		480							7						
#10		470	10.1	—	230 0 '	10.1	90 '	1048.5	✓	—		4.74	Conc Cut		
		443							8						
		420	23.1	—	" '	23.1	90 '	1048.9	✓	—		4.31			
		11.72							9						
		11.38	34.1	11.55	" '	34.01	92 12	1040.4	✓	12.9 7.3		1.3	✓		
		580							10						
	P.O.T.	583	57.1	5.55	" '	49.81	98 53	1039.9	✓	13.4 7.8		7.8	✓		
									11						
											10451				
POT#1		534			0 '				12						
		505	29.1	5.20	230 0 '	21.51	120 39	1027.2	✓	17.9 12.7		12.7	✓		
		553							13						
		488	65.1	5.20	" '	50.41	118 21	1012.7	✓	32.4 27.2		27.2	✓		
		567							14						
		471	96.1	5.20	" '	76.01	117 12	1000.2	✓	44.2 39.0		39.0	✓		
		586							15						
		456	130.1	5.20	" '	104.71	116 14	988.4	✓	56.7 51.5		51.5	✓		
		606							16						
		440	166.1	5.20	" '	136.01	115 13	975.9	✓	69.2 64.0		64.0	✓		
		620							17						
		418	202.1	5.20	" '	166.41	114 46	963.4	✓	82.0 76.8		76.8	✓		
		642							18						
		400	242.1	5.20	'	200.91	114 17	949.2	✓	95.9 90.7		90.7	✓		
		659							19						
		375	284.1	5.20	'	236.41	114 06	934.1	✓	111.0 105.8		105.8	✓		
		667							20						
		372	295.1	5.20	'	245.31	114 15	929.4	✓	116.7 110.5		110.5	✓		
		670							21						
		370	300.1	5.20	'	251.71	113 43	929.4	✓	116.7		110.5	✓		

Add'n'l Inform.

76S614 CE301 7-57

PLEASE RETURN TO

LOS ANGELES COUNTY ENGINEER

700 LOS ANGELES COUNTY ENGINEERING BLDG

NOTE: ANY ADDITIONS OR CHANGES ON THIS SHEET MUST BE MADE OR CIRCLED IN RED INK, WITH DATE AND NAME OF PERSON MAKING CHANGE

Do not extend notes this side of this line

Transit at	Sight on	Stadia Intercepts	Stadia Distance	Stadia Rod	Horizontal Angle 0° to 360° Right	Horiz. Distance	+ Vertical − Angle	Elevation of Point	+ Back Sight	+ Difference − Elevation	Height of Instrument	+ Vertical − Distance	REMARKS Station	Left	Right
			PROFILE LN #7				of SH #4 Cont								
	EL. of P.O.T.1 = 1039.9 H.I. = 5.20										1045.1				
POT #1		672 / 364	308	5.20	230 0	257.7	113 53	925.9	1	119.2 / ~~114.0~~		114.0			
		692 / 346	346	5.20	"	291.0	113 28	913.5	4	131.6 / ~~126.4~~		126.4			
	POT #2	701 / 337	364	5.20	"	307.7	113 11	908.2	5	136.9 / ~~131.7~~		131.7			
	EL of POT #2 = 908.2				H.I. = 5.15										
POT #2	POT #1	698 / 334	364	5.15	410		+ 66 49		7		913.9				
			6		230		90	906.3	8			7.0			
			7		"		90	903.5	9			9.8			
		535 / 495	40	5.15	"	30.1	119 47	891.0	10	22.3 / ~~17.2~~		17.2			
		546 / 490	56	5.15	"	49.2	110 19	890.0	11	23.3 / ~~18.2~~		18.2			
		554 / 480	74	5.15	"	63.8	111 51	882.6	12	30.7 / ~~25.6~~		25.6			
		559 / 470	89	5.15	"	77.9	110 44	878.7	13	34.6 / ~~29.5~~		29.5			
		567 / 465	102	5.15	"	93.1	107 10	879.4	14	33.9 / ~~28.8~~		28.8			
		605 / 430	175	5.15	"	160.3	106 46	859.9	15	53.4 / ~~48.3~~		48.3			
		613 / 425	188	5.15	"	175.7	104 54	861.5	16	51.8 / ~~46.7~~		46.7			
		617 / 410	207	5.15	"	191.6	105 52	853.8	17	59.5 / ~~54.4~~		54.4			
		625 / 406	219	5.15	"	205.4	104 25	855.4	18	57.9 / ~~52.8~~		52.8			
		938 / 700	238	8.15		221.4	105 16	844.7	19	68.6 / ~~63.5~~		60.5			
		950 / 680	270	8.15		251.9	104 59	837.8	20	75.5 / ~~70.4~~		67.4			
								+ 4.2	21						
								H.I. 842.0	− 69	= 835.1	on TPT #2	EL 835.22	FB 2714-141		

Add'n'l Inform.

Topography Description Legend: Side Hill....S.H. Side of Draw.S.D. Side of Ridge.S.R. Head of Draw H.D. Bottom Draw.B.D. Bottom Wash B.W. Top of Ridge.T.R. Toe of Slope..T.S.

Inters. of Draws.V.D's Break in Slope..Bk.S. Steep Slope.....S.S. Top of Cliff.....T.Cl. Bottom of Cliff..B.Cl. Top of Spur.....T.Sp. Bottom Canyon..B.Cn.

Side of Canyon S.Cn. Top of Bank..T.B. Bottom of Bank.B.B. Top of Cut.....T.C. Bottom of Cut..B.C. Top of Fill.....T.F. Bottom of Fill.B.F.

Saddle .....Sa. Swale .....Sw. Flat .....Fl. Stream .....Str. Trail .....Tr. Pavement .....Pvt. Edge of Road E.Rd.

Traveled Rd. Tr.Rd. Fence .....Fn. Int. Fence.V.Fns. Ditch .....Di. Telephone.Pole T.P. Power Pole....P.P. Culvert .....Cul.

Oak-O. Fir-Fr. Pine-Pl. Cedar-Ce. Sycamore .....Sy. Eucalyptus .....Eu. Plus combinations of these and all common standard abbreviations.

F.B. 2714 PG. 152

768614 CE301 7-57

PLEASE RETURN TO
LOS ANGELES COUNTY ENGINEER
700 LOS ANGELES COUNTY ENGINEERING BLDG.

NOTE: ANY ADDITIONS OR CHANGES ON THIS SHEET MUST BE MADE OR CIRCLED IN RED INK, WITH DATE AND NAME OF PERSON MAKING CHANGE

Do not extend notes this side of this line

Transit at	Sight on	Stadia Intercepts	Stadia Distance	Stadia Rod—	Horizontal Angle ° to 360° Right	Horiz. Distance	Vertical Angle	Elevation of Point	Back Sight	Difference Elevation	Height of Instrument	Vertical Distance	REMARKS Station	Left	Right
					PROFILE LINES #6 & #7 of SHEET #4										
									2						
									3						
									4						
									5						
									6						
									7						
									8						
									9						
									10						
									11						
									12						
									13						
									14						
									15						
									16						
									17						
									18						
									19						
									20						
									21						

R/L 10-11 & N.E. ty from #10

837.8
4.2
842.0
6.9
835.1

Notes Red. ____ Platted ____ Job No. 21551 Division No. ____ P.B. 8844 Pg. 1153
Date ____ Date ____ Survey of Copywrite Dr.
Notes Chkd. ____ Checked ____ Survey by Mankey Notes M Date 2-63
Date ____ Date ____ Map No. ____ Indexed ____ R. Lowe Date ____

76S614 CE301 7-57

PLEASE RETURN TO
LOS ANGELES COUNTY ENGINEER
700 LOS ANGELES COUNTY ENGINEERING BLDG

NOTE: ANY ADDITIONS OR CHANGES ON THIS SHEET MUST BE MADE OR CIRCLED IN RED INK, WITH DATE AND NAME OF PERSON MAKING CHANGE

890.02

Do not extend notes this side of this line

PROFILE LINE #1 Sheet #3

Transit at	Sight on	Stadia Intercepts	Stadia Distance	Stadia Rod—	Horizontal Angle 0° to 360° Right	Horiz. Distance	+ — Vertical Angle	Elevation of Point	+ Back Sight	+ — Difference Elevation	Height of Instrument	+ — Vertical Distance	REMARKS Station Left Right
	Q=884.54			H.I.=	5.52						890.1		P.I.
Q	P			11.48	0 00			878.64					℄
	P+40			8.92	"			881.10					℄
	+80			6.44	"			883.58					℄
	Q			5.52	"			884.54					℄ Rad Pt
	1+32.5			6.08	180 00			883.94					gut
	1+34			5.51	"			884.55					T.cb
	1+40°			5.2	"			884.8					Bot Cut
	1+48	4.96 / 5.44	48	5.2	180 00	47°	80 21	892.9		+ 28		+ 8.0	T cut
	1+81.5	6.61 / 5.79	82	6.2	"	80°	83 43	892.8		+ 27		+ 8.9	1x2 flush
(1+81)			892.7		H.I 5.06						897.8		
1+81	P	10.91 / 9.10	181	10.00	00	181°	267 03	878.7		19.1		9.1	
	Q	11.41 / 10.60	81	11.00	00	81°	268 22	884.5		13.3		2.3	
(1+81)			892.7		H.I. 5.45		(1-30.63)				898.1		
1+81		5.59 / 5.30	29	5.45	180	27°	105 44	885.1		13.0		7.6	
	POT #1	5.66 / 5.22	44	5.45	180	42.6	100 19	884.9		13.2		7.8	
(POT #1)		EL=	884.9		H.I. 5.20						890.1		
POT #1		5.30 / 5.10	20	5.20	180	15°	119 55	876.3		13.8		8.6	
		11.46 / 10.94	52	11.20	180	35°	124 17	855.0		35.0		23.8	
		5.57 / 4.82	75	5.20	180	58°	118 46	853.3		36.8		31.6	

Add'n'l Inform.

Topography Description Legend: Side Hill....S.H. Side of Draw..S.D. Side of Ridge..S.R. Head of Draw H.D. Bottom Draw..B.D. Bottom Wash B.W. Top of Ridge..T.R. Toe of Slope..T.S.

Inters. of Draws..V.D's Break in Slope..Bk.S. Steep Slope.....S.S. Top of Cliff.....T.Cl. Bottom of Cliff..B.Cl. Top of Spur.....T.Sp. Bottom Canyon..B.Cn.

Side of Canyon S.Cn. Top of Bank...T.B. Bottom of Bank..B.B. Top of Cut.....T.C. Bottom of Cut..B.C. Top of Fill.....T.F. Bottom of Fill..B.F.

Saddle .....Sa. Swale .....Sw. Flat .....Fl. Stream .....Str. Trail .....Tr. Pavement ....Pvt. Edge of Road E.Rd.

Traveled Rd. Tr.Rd. Fence .....Fn. Int. Fences..V.Fns. Ditch .....Di. Telephone Pole T.P. Power Pole....P.P. Culvert .....Cul.

Oak-O. Fir-Fr. Pine-Pi. Cedar-Ce. Sycamore .....Sy. Eucalyptus .....Eu. Plus combinations of these and all common standard abbreviations.

F.B. 2714 Pg. 154

768614 CE301 7-57

PLEASE RETURN TO
LOS ANGELES COUNTY ENGINEER
700 LOS ANGELES COUNTY ENGINEERING BLDG.

NOTE: ANY ADDITIONS OR CHANGES ON THIS SHEET MUST BE MADE OR CIRCLED IN RED INK, WITH DATE AND NAME OF PERSON MAKING CHANGE

Do not extend notes this side of this line

Transit at	Sight on	Stadia Intercepts	Stadia Distance	Stadia Rod	Horizontal Angle 0° to 360° Right	Horiz. Distance	Vertical Angle	Elevation of Point	Back Sight	Difference Elevation	Height of Instrument	Vertical Distance	REMARKS Station	Left	Right
		PROFILE LN. #1 of SH. #3 Continued													
		POT #1 EL = 8849 H.I. 520						8849	52		890				
P.O.T. #1		7.84 / 6.55	129	7.20	180	95.6	120 37	826.4		63.7		56.5			
		8.00 / 6.40	160	7.20	"	118.0	120 45	812.6		77.5		70.3			
	? 1/2	12.16 / 10.24	192	11.20	"	141.5	120 51	794.4		95.7 / ~~90.5~~ 180		84.5	Flow line		
		11.18 / 9.21	197	10.20	"	146.5	120 26	793.9		96.2		86.0			
		6.18 / 4.22	196	5.20	"	156.0	116 43	806.2		83.9		78.7			
		10.19 / 8.21	198	9.20	"	174.0	110 16	816.6		73.5		64.3			
		9.18 / 7.21	197.5	8.20	"	180.3	107 07	826.4		63.7 / ~~58.5~~		55.5			
		6.23 / 4.16	D 2X7	5.20	"	200.0	100 14	848.7		41.4		36.2			
		6.36 / 4.02	234	5.20	"	232.0	94 24	867.0		23.1		17.9			
		6.43 / 3.90	253	5.20	"	253.0	91 53	881.0		9.1		3.9			
		5.92 / 3.00	292		"	292	90	886.4				3.71			

Add'n'l Inform.

Notes Red. ____ Platted ____ Job No. 2193.13 Division No. ____ F.B. 2714 Pg. 155
Date ____ Date ____ Survey of Copperview DF
Notes Chkd. ____ Checked ____ Survey by Mankey Notes M Date 2-63
Date ____ Date ____ Map No. ____ Indexed ____ B. J. GALL Date ____

765614 CE301 7-57

PLEASE RETURN TO

LOS ANGELES COUNTY ENGINEER

700 LOS ANGELES COUNTY ENGINEERING BLDG.

NOTE: ANY ADDITIONS OR CHANGES ON THIS SHEET MUST BE MADE OR CIRCLED IN RED INK, WITH DATE AND NAME OF PERSON MAKING CHANGE

Do not extend notes this side of this line

Topography Description Legend:
Side Hill ..... S.H.
Side of Draw ..... S.D.
Side of Ridge ..... S.R.
Head of Draw ..... H.D.
Bottom Draw ..... B.D.
Bottom Wash ..... B.W.
Top of Ridge ..... T.R.
Toe of Slope ..... T.S.

Traveled Rd. Tr.Rd. Fir-Fir. Oak-O.
Fence ..... Fn. Pine-Pi. Cedar-Ce.
Int. Fence ..... V.Fn. Sycamore ..... Sy.
Ditch ..... Di. Eucalyptus ..... Eu.
Telephone Pole ..... T.P. Plus combinations
Power Pole ..... P.P. of these and all
Culvert ..... Cul. common standard
Edge of Road ..... E.Rd. abbreviations.

Saddle ..... Sa.
Swale ..... Sw.
Flat ..... Fl.
Stream ..... Str.
Trail ..... Tr.
Pavement ..... Pvt.

Side of Canyon S.Cn.
Top of Bank ..... T.B.
Bottom of Bank ..... B.B.
Top of Cut ..... T.C.
Bottom of Cut ..... B.C.
Top of Fill ..... T.F.
Bottom of Fill ..... B.F.

Intert. of Draws, V.D's
Break in Slope ..... Bk.S.
Steep Slope ..... S.S.
Top of Cliff ..... T.Cl.
Bottom of Cliff ..... B.Cl.
Top of Spur ..... T.Sp.
Bottom Canyon ..... B.Cn.

F.B. 2714 Pg. 156

Transit at	Sight on	Stadia Intercepts	Stadia Distance	Stadia Rod	Horizontal Angle 0° to 360° Right	Horiz. Distance	+ Vertical Angle —	Elevation of Point	+ Back Sight —	+ Difference Elevation —	Height of Instrument	+ Vertical Distance —	REMARKS Station	Left Right
		PROFILE LH #2 of 5H,						3	1					
		PT "M" EL = 858.87 HI = 440							2	FB 2714 Pg 38 (M) & Pg 70 (F)				
	"M" (K-100)				0 ° '				3		8633			
		537			" '				4					
		4.20	117'		" '	117	-90 '	858 5	5 ✓			4.8	Gut	
		4.875												
		3.70	117.5'		" '	117.5	-90 '	859 0	✓			4.26	Bot Cut	
		5.06							6					
		3.60	146'	4 40	" '	142.9	+80.09	883 5		+ 20 2		+ 24 6	Top Cut	
		5.19							7					
		3.62	157'	4 40	" '	153.8	+80.26	884 7		+ 21 4		+ 25 8		
		5.19							8					
		3.60	159' ✓	4 40	" '	155.9	+80.49	884 0		+ 20 7		+ 25 1	Ctr. Conc. Drain	
		5.32							9					
		3.70	162.5'	4 40	" '	158.9	+80.35	885 2		+ 21 9		+ 26 3		
		5.36							10					
		3.72	194'	4 40	" '	187.8	+79.41	893 1		+ 29 8		+ 34 2		
		5.54							11					
		3.27	227'	4 40	" '	216.6	+77.41	906 2	✓	+ 42 9 / 47 3		+ 47 3	✓	
		8.64							12					
		6.17	247'	7 40	" '	235.8	+77.37	907 6		+ 44 3		+ 51 7		
		5.89							13					
		2.85	304'	4 40	" '	290.9	+77.11	923 9		+ 60 6		+ 65 0		
		11.10							14					
		7.70	340'	9 40	" '	324.8	+77.25	926 3		+ 63 0		+ 72 4		
		12.00							15					
		8.50	350'	10 40	" '	333.9	+77.13	928 4		+ 65 1		+ 75 6		
		8.32							16					
		4.40	392'	6 40	" '	372.8	+76.58	943 0		+ 79 7		+ 86 1		
		6.60							17					
		2.10	450'	9 40	" '	422.8	+75.31	967 8		+ 104 5		+ 108 9	Top Bank	
		8.72							18					
		4.10	462'	6 40	" '	433.9	+75.40	967 9		+ 104 6		+ 111 0	Gut	
		10.82							19	+ 104 6 / 100 5				
	"F"	6.10	472'	8 40	" '	443.3	+75.42	967.2 ✓				+ 112 95	✓ Has been Paved A.C. PAV.	
									20					
									21					

Add'n'l Inform.

76S614 CE301 7-57

PLEASE RETURN TO
LOS ANGELES COUNTY ENGINEER
700 LOS ANGELES COUNTY ENGINEERING BLDG.

NOTE: ANY ADDITIONS OR CHANGES ON THIS SHEET MUST BE MADE OR CIRCLED IN RED INK, WITH DATE AND NAME OF PERSON MAKING CHANGE

Do not extend notes this side of this line 858.87

PROFILE LINE #3 of SH. #3

PT. "L" EL=857.97 H.I. 5.48 to PT. "E" 863.5

Transit at	Sight on	Stadia Intercepts	Stadia Distance	Stadia Rod	Horizontal Angle 0° to 360° Right	Horiz. Distance	+ Vertical Angle	Elevation of Point	+ Back Sight	+ Difference Elevation	Height of Instrument	+ Vertical Distance	REMARKS Station Left Right
L (-100)	"E"	10.64 / 6.34	430	8.48	0	393.9	+ 73.12	974.0	1	+ 110.5 ~~116.0~~		119.0	Fd. a 1"x2" & Nail only dn 6" not original
		7.56 / 344	412	5.48	"	379	+ 73.19	971.7	2	+ 108.2		113.7	
		744 / 355	389	5.48	"	361	+ 74.16	959.7	3	+ 96.2		101.7	
		720 / 380	340	5.48	"	316	+ 74.07	947.5	4	+ 84.0		89.5	
		977 / 720	257	8.48	"	239	+ 74.45	920.3	5	+ 56.8		65.3	
		975 / 722	253	8.48	"	236	+ 74.49	918.9	6	+ 55.4		63.9	New Conc Drain
		773 / 525	248	6.48	"	231	+ 74.46	919.9	7	+ 56.4		62.9	
		663 / 430	233	5.48	"	217	+ 74.03	919.6	8	+ 56.1 ~~61.6~~		61.6	
		654 / 450	204	5.48	"	193	+ 76.31	904.3	9	+ 40.8		46.3	New Conc Drain
		648 / 450	198	5.48	"	186	+ 76.16	902.8	10	+ 39.3		44.8	
		626 / 470	156	5.48	"	151	+ 79.01	887.2	11	+ 23.7		29.2	in New Bldg Site
		609.5 / 480	129.5	5.48	"	124	+ 78.36	883.1	12	+ 19.6		25.1	Top Cut Bank
		610.3 / 510	100.3		"	100.3	+ 90	857.9	13			5.60	Bot " "
	L				"	100.0		858.0	14			5.48	

Notes Red. Platted Job No. 2193.13 Division No.
Date Date Survey of Crownview Dr
Notes Chkd. Checked Survey by Monkey Notes M Date 2-23
Date Date Map No. Indexed B. J. GALLI Date

F.B. 2714 Pg. 157

Add'n'l Inform.

76S614 CE301 7-57

PLEASE RETURN TO

LOS ANGELES COUNTY ENGINEER

700 LOS ANGELES COUNTY ENGINEERING BLDG

NOTE: ANY ADDITIONS OR CHANGES ON THIS SHEET MUST BE MADE OR CIRCLED IN RED INK, WITH DATE AND NAME OF PERSON MAKING CHANGE

Do not extend notes this side of this line

Transit at	Sight on	Stadia Intercepts	Stadia Distance	Stadia Rod—	Horizontal Angle 0° to 360° Right	Horiz. Distance	+ Vertical Angle	Elevation of Point	+ Back Sight	+ Difference Elevation	Height of Instrument	+ Vertical Distance	REMARKS Station Left Right
PROFILE LINES 1 & 2 of SH. #2													
EL. P.1.8 = 1118.78 H.I. = 5.70							LN #1 = P.1.7 to P.1.8			& LN #2 from Pot #8 N'ly at 90°			
8	7	6.81 / 4.50	231	5.70	0	226.5	81 59	1150.7		+ 26.2 ~~31.9~~	1124.5	+ 31.9	
		6.55 / 4.85	170.5	5.70	"	166	81 48	1142.8		+ 18.3		+ 24.0	
		6.22 / 5.20	102.5	5.70	"	100	81 41	1133.4		+ 8.9		+ 14.6	
		5.94 / 5.50	44.5	5.70	"	43	81 49	1125.1		+ 0.6		+ 6.3	
		4.83 / 4.50	33	—	90		90	1119.8		—		— 4.65	
		3.14 / 2.76	38	—	"		90	1121.5		—		— 3.00	
	Pot #1	3.08 / 2.60	48	—	"	48	90	1121.7		—		— 2.8	
EL of POT #1 = 1121.7 H.I. = 4.83											1126.5		
Pot #1	8	7.93 / 7.45	48	—	270	48	90	1118.8		—		— 7.7	
		5.10 / 4.60	50	4.83	90	41	116 26	1101.7		— 24.8		— 20.0	
		5.39 / 4.30	109	4.83	"	90	114 47	1080.2		— 46.3		— 41.5	
		5.42 / 4.24	118.5	4.83	"	95	116 19	1074.6		— 51.9		— 47.1	
		5.48 / 4.18	130	4.83	"	108	114 17	1073.0		— 53.5		— 48.7	
		5.64 / 4.03	161	4.83	"	132	115 18	1059.4		— 67.1		— 62.3	
		7.93 / 5.80	213	6.83	"	174	115 20	1037.4		— 89.1		— 82.3	
	Pot #2	10.14 / 7.55	259 / 4.60	8.83	"	210.4	115 43	1016.5		— 110.0 ~~105.2~~		— 101.2	
EL of POT #2 = 1017.4 H.I. = 4.90											1022.3		
Pot #2	Pot #1	10.22 / 7.56	266 / 5.71	8.90	270	208.3	62 45	1121.7		+ 199.4 ~~104.3~~		+ 108.3	
		5.25 / 4.60	65	4.90	90	50	119 06	989.2		— 32.6		— 27.7	

Add'n'l Inform.

F.B. 2714 PG. 158

Topography Description Legend: Side Hill ... S.H. Side of Draw ... S.D. Side of Ridge ... S.R. Head of Draw ... H.D. Bottom Draw ... B.D. Bottom Wash ... B.W. Top of Ridge ... T.R. Toe of Slope ... T.S.

Inters. of Draws ... V.D's Break in Slope ... Bk.S. Steep Slope ... S.S. Top of Cliff ... T.Cl. Bottom of Cliff ... B.Cl. Top of Spur ... T.Sp. Bottom Canyon ... B.Cn.

Side of Canyon ... S.Cn. Top of Bank ... T.B. Bottom of Bank ... B.B. Top of Cut ... T.C. Bottom of Cut ... B.C. Top of Fill ... T.F. Bottom of Fill ... B.F.

Saddle ... Sa. Swale ... Sw. Flat ... Fl. Stream ... Str. Trail ... Tr. Pavement ... Pvt. Edge of Road ... E.Rd.

Traveled Rd. ... Tr.Rd. Fence ... Fa. Int. Fences ... V.Fns. Ditch ... Di. Telephone Pole ... T.P. Power Pole ... P.P. Culvert ... Cul.

Oak-O. Fir-Fr. Pine-Pl. Cedar-Ce. Sycamore ... Sy. Eucalyptus ... Eu. Plus combinations of these and all common standard abbreviations.

765614 CE301 7-57

PLEASE RETURN TO
LOS ANGELES COUNTY ENGINEER
700 LOS ANGELES COUNTY ENGINEERING BLDG.

NOTE: ANY ADDITIONS OR CHANGES ON THIS SHEET MUST BE MADE OR CIRCLED IN RED INK, WITH DATE AND NAME OF PERSON MAKING CHANGE

Do not extend notes this side of this line

Notes Red. ____ Platted ____ Job No. 2193.13 Division No. ____ F.B. 8714 PG. 157
Date ____ Date ____ Survey of Crownview Dr
Notes Chkd. ____ Checked ____ Survey by Mankey Notes M Date 2-63
Date ____ Date ____ Map No. ____ Indexed R. J. GALL Date ____

Transit at	Sight on	Stadia Intercepts	Stadia Distance	Stadia Rod	Horizontal Angle 0° to 360° Right	Horiz. Distance	± Vertical Angle	Elevation of Point	+ Back Sight	± Difference Elevation	Height of Instrument	± Vertical Distance	Remarks
		PROFILE LN. 2 of SH #2 (Continued)											
	El of Pot #2 = 1017.4				H.I. = 4.90						1022.3		
Pot #2		5.43 / 4.35	108.1	4.90	90	87	− 116.05	974.7		− 47.6		− 42.7	
		8.60 / 7.16	144.1	7.20	"	117	115.53	957.8		64.5		56.6	
		5.76 / 4.04	172.1 (172.2)	4.90	"	144.8	113.26	954.6		67.7 (~~62.8~~)		62.8	Mid Dirt Rd.
		PROFILE LINES #3 & #4 of SHEET #2											
	El. of #6 = 1173.62				H.I. = 5.32			Between P.I. #7-#6 & #6-#5					
#6	#7	6.085 / 4.56	152.5	5.32	0	149.0	98.44	1150.7		28.2 (~~22.9~~)	1178.2	22.9	
		5.81 / 4.85	96.1	5.32	"	94	99.10	1158.5		20.4		15.1	
		5.52 / 5.12	40.1	5.32	"	39	99.59	1166.0		12.1		6.8	
		5.53 / 5.05	48.1	5.32	149.37	47	82.44	1179.6		+ 0.7		+ 6.0	
		5.82 / 4.82	100.1	5.32	"	98	82.00	1187.4		+ 8.5		+ 13.8	
	#5	5.925 / 4.70	122.5	5.32	"	120.5	82.36	1189.2		+ 10.3 (~~15.6~~)		+ 15.6	original Stk Gone Shot Taken 5' dn

Add'n'l Inform.

765614 CE301 7-57

PLEASE RETURN TO
LOS ANGELES COUNTY ENGINEER
700 Los Angeles County Engineering Bldg.

NOTE: ANY ADDITIONS OR CHANGES ON THIS SHEET MUST BE MADE OR CIRCLED IN RED INK, WITH DATE AND NAME OF PERSON MAKING CHANGE

Do not extend notes this side of this line

F.B. 2714 Pg. 162

Topography Description Legend:
Side Hill ..... S.H. | Bottom Draw B.D. | Bottom Wash B.W. | Top of Ridge T.R. | Top of Slope ..T.S.
Side of Draw S.D. | Side of Ridge S.R. | Head of Draw H.D.

Traveled Rd. Tr.Rd. | Fence ..... Fn. | Int. Fence ..V.Fn. | Ditch ..... Di. | Telephone Pole T.P. | Power Pole ..P.P. | Culvert ..... Cul.
Oak-O. Fir-Fr. | Pine-Pi. Cedar-Ce. | Sycamore ..... Sy. | Eucalyptus ..... Eu. | Plus combinations of these and all common standard abbreviations.

Saddle ..... Sa. | Swale ..... Sw. | Flat ..... Fl. | Stream ..... Str. | Trail ..... Tr. | Pavement ..... Pvt. | Edge of Road E.Rd.

Side of Canyon S.Ca. | Top of Bank ...T.B. | Bottom of Bank .B.B. | Top of Cut ..... T.C. | Bottom of Cut ..B.C. | Top of Fill ..... T.F. | Bottom of Fill .B.F.

Inters. of Drws. V.P's | Break in Slope ..Bk.S. | Steep Slope ..... S.S. | Top of Cliff ..... T.Cl. | Bottom of Cliff ..B.Cl. | Top of Spur ..... T.Sp. | Bottom Canyon ..B.Cn.

Transit at	Sight on	Stadia Intercepts	Stadia Distance	Stadia Rod—	Horizontal Angle 0° to 360° Right	Horiz. Distance	+ Vertical Angle —	Elevation of Point	+ Back Sight	+ Difference — Elevation	Height of Instrument	+ Vertical Distance —	REMARKS Station	Left Right
		PROFILE LINES #5 & #6 of SHEET #2												
El. P.I. #4 = 1202.77		H.I. = 5.90					between P.I. 5 & 4 & 3							
#4	#5	6365							1					
		513	93.5	5.90	0	91.5	98.20	1189.4	✓	193.7	1208.7	13.4	P.I. #5 is gone	
		672							4					
		567	45.1	5.90	"	44	98.04	1196.6		12.1		6.2		
	#3	6935							5					
		487	206.5	5.90	135 25	201.4	82.02	1231.2	✓	225		28.4		
		665							6					
		576	149.1	5.90	"	146	82.00	1223.3		14.6		20.5		
		635							7					
		545	90.1	5.90	"	88	82.27	1214.5		5.8		11.2		
		609							8					
		571	38.1	5.90	"	38	83.12	1207.3		7.14		4.5		
									9					
									10					
									11					
		PROFILE LINES #7 & #8 of SH. #2												
El. of #3 = 1231.12		H.I. = 5.95					between P.I. #2 & #3 & W. of #3						600'±	
#3	#2	6855							13					
		500	185.5	5.95	0	184.0	+84.48	1247.8	✓	+10.7	1237.1	+16.7		
		666							14	+16				
		530	136.1	5.95	"	135	+84.25	1244.3		+7.2		+13.2		
		635							15					
		555	80.1	5.95	"	79	+84.21	1239.0		+1.9		+7.9		
		605							16					
		580	25.1	5.95	"	25	+84.38	1233.4		+3.7		+2.3		
		4695							17					
		435	34.5	—	57 20		90.	1232.6				4.54	Bot Cut	
		6285							18					
		560	68.5	5.95	"	59	+67.41	1255.2		+18.1		+24.1	Top Cut	
		9.52							19	+27.3				
	Pot #1	835	117.1	8.95	"	104.4	+70.51	1264.4	✓	+39.3		+36.3		
									20					
El. of Pot #1 = 1264.4		H.I. = 5.40									1269.8			
Pot #1	#3	10925							21	38.9				
		985	112.5	10.40	237 20	104.7	105 14	1230.9	✓	38.9		28.5		

Add'l Inform.

768614 CE301 7-57

PLEASE RETURN TO
LOS ANGELES COUNTY ENGINEER
700 LOS ANGELES COUNTY ENGINEERING BLDG.

NOTE: ANY ADDITIONS OR CHANGES ON THIS SHEET MUST BE MADE OR CIRCLED IN RED INK, WITH DATE AND NAME OF PERSON MAKING CHANGE

Do not extend notes this side of this line

Transit at	Sight on	Stadia Intercepts	Stadia Distance	Stadia Red—	Horizontal Angle 0° to 360° Right	Horiz. Distance	+ Vertical Angle	Elevation of Point	Back Sight	+ Difference Elevation	Height of Instrument	+ Vertical Distance	REMARKS Station Left Right
					PROFILE LN #8 of SH #2 (continued)								
	EL of P.O.T. #1 = 1264.4				H.I. = 5.40						1269.8		
Pot #1		570 / 509	61	5.40	57.20	59	80.19	1274.5		4.7		10.1	
		591 / 486	105	5.40	"	101	79.33	1283.1		13.3		18.7	
		620 / 455	165	5.40	"	159	79.11	1294.8		25.0		30.4	
		658 / 420	238	5.40	"	230	79.45	1306.1		36.3		41.7	
		889 / 590	299	7.40	" Sht #1	289	79.13	1317.4		47.6		55.0	
		1118 / 770	348 / 174	9.40	"	336.6	79.35	1322.3		52.5 ~~57.9~~		61.9	
		1189 / 832	357	10.40	"	346	80.01	1320.4		50.6		61.0	
		933 / 560	373	7.40	"	361	80.00	1326.2		56.4		63.8	
		1034 / 640	394	8.40	"	382	79.53	1329.8		59.8		68.2	
		959 / 520	439	7.40	"	425	79.5[illegible]	1338.8		69.0		76.4	
		883 / 400	483	6.40	"	467	79.37	1249.2		79.4		85.8	
	Pot #2	1104 / 570	534 / 172	8.40	"	516.8	79.40	1355.6		85.8 ~~91.2~~		94.2	
	EL of Pot #2 = 1355.6				H.I. = 4.80						1360.4		
Pot #2	Pot #1	1140 / 610	530 / 148	8.80	237.20	515.2	99.37	1264.3		96.1 ~~91.3~~		87.3	

Add'n'l Inform.

Notes Red. ____ Platted ____ Job No. 2193.13 Division No. ____ F.B. 2714 Pg. 161
Date ____ Date ____ Survey of Crownview Dr
Notes Chkd. ____ Checked ____ Survey by Monkey Notes M Date 2-63
Date ____ Date ____ Mag. No. ____ Indexed R. J. Gall Date ____

6S614 CE301 7-57

PLEASE RETURN TO
LOS ANGELES COUNTY ENGINEER
700 LOS ANGELES COUNTY ENGINEERING BLDG.

NOTE: ANY ADDITIONS OR CHANGES ON THIS SHEET MUST BE MADE OR CIRCLED IN RED INK, WITH DATE AND NAME OF PERSON MAKING CHANGE

Do not extend notes this side of this line

PROFILE LINE #1 & #2 & #3 of SH. #1

EL of P.I. #1 = 1273.79 H.I. = 6.22 #1 is from P.I. #1 - P.I. #2 & LN. #2 is from P.I. #1 & W'ly

Transit at	Sight on	Stadia Intercepts	Stadia Distance	Stadia Rod	Horizontal Angle 0° to 360° Right	Horiz. Distance	+ − Vertical Angle	Elevation of Point	+ Back Sight	+ − Difference Elevation	Height of Instrument	+ − Vertical Distance	REMARKS Station Left Right
P.I. #1	P.I. 2	808 / 440	368	6.22	0	366.2	94.02	1248.0		32.0 / ~~26.8~~	1280.0	-25.8	
		781 / 470	311	6.22	"	310	93.46	1253.4		26.6		20.4	
		750 / 500	250	6.22	"	249	93.33	1257.2		22.8		16.6	
		721 / 530	191	6.22	"	190	93.25	1262.0		18.0		11.8	
		689 / 560	129	6.22	"	128	93.12	1266.6		13.4		7.2	
		661.5 / 590	71.5	6.22	"	71.5	92.36	1270.6		9.4		3.2	
		629.5 / 615	14.5	—	"		90	1273.8				6.2	
	INT #1	11.93 / 10.50	143	11.22	180	142.6	267.02	1261.4		18.9 / ~~12.4~~		7.4	
		981 / 860	121	9.22	"	121	267.18	1265.1		14.9		5.7	
		670 / 575	95	6.22	"	95	267.27	1269.6		10.4		4.2	
		470.5 / 412	58.5	—	"		270	1275.6				4.4	Top of Bank
		462.5 / 425	37.5	—	263		90	1275.5				4.45	Bot of Cut
		665 / 580	85	6.22	"	73	68.07	1303.2		+ 23.2		+ 29.4	Top of Cut
		1072 / 970	102	10.22	"	91	70.23	1302.1		+ 22.1		+ 32.3	Bot of Cut
		680.5 / 560	120.5	6.22	"	105	69.05	1314.0		+ 34.0		+ 40.2	Top of Cut
	POT #1	782.5 / 655	127.5 / 144	7.22	"	113	70.18	1313.3		+ 33.3 / ~~39.5~~		+ 40.5	
EL of POT #1 =		1313.3	H.I. =	5.50							1318.8		
POT #1	P.I. #1	609 / 480	129	5.50	443	115	250.45	1273.1		45.7		40.2	
		549 / 495	54	—	263		90	1313.6				5.2	Bot of Bank

Add'n'l Inform.

F.B. 2714 PG. 162

Topography Description Legend: Side Hill ..... S.H. Side of Draw S.D. Side of Ridge S.R. Head of Draw H.D. Bottom Draw B.D. Bottom Wash B.W. Top of Ridge T.R. Toe of Slope T.S.

Inters. of Draws V.D's Break in Slope Bk.S. Steep Slope S.S. Top of Cliff T.Cl. Bottom of Cliff B.Cl. Top of Spur T.Sp. Bottom Canyon B.Cn.

Side of Canyon S.Cn. Top of Bank T.B. Bottom of Bank B.B. Top of Cut T.C. Bottom of Cut B.C. Top of Fill T.F. Bottom of Fill B.F.

Saddle ..... Sa. Swale ..... Sw. Flat ..... Fl. Stream ..... Str. Trail ..... Tr. Pavement ..... Pvt. Edge of Road E.Rd.

Traveled Rd. Tr.Rd. Fence ..... Fn. Int. Fence V.Fn. Ditch ..... Dl. Telephone Pole T.P. Power Pole P.P. Culvert ..... Cul.

Oak-O. Fir-Fr. Pine-Pl. Cedar-Ce. Sycamore ..... Sy. Eucalyptus ..... Eu. Plus combinations of these and all common standard abbreviations.

768614 CE301 7-57

PLEASE RETURN TO
LOS ANGELES COUNTY ENGINEER
700 LOS ANGELES COUNTY ENGINEERING BLDG.

NOTE: ANY ADDITIONS OR CHANGES ON THIS SHEET MUST BE MADE OR CIRCLED IN RED INK, WITH DATE AND NAME OF PERSON MAKING CHANGE

Do not extend notes this side of this line

Transit at	Sight on	Stadia Intercepts	Stadia Distance	Stadia Rod	Horizontal Angle 0° to 360° Right	Horiz. Distance	Vertical Angle	Elevation of Point	Back Sight	Difference Elevation	Height of Instrument	Vertical Distance	REMARKS Station Left Right
		PROFILE LN #2 of SH. #1 (Cont.)											
	EL. of POT. #1 = 1313.3			H.I. = 5.50							1318.8		
POT #1		598.5 / 5.01	97.5	5.50	263	88	71 37	1343.8		+ 25.0		+ 30.5	Top of Bank
		11.08.5 / 9.90	118.5	10.50	"	109	73 47	1340.0		+ 21.2		+ 31.7	W. edge Crest Rd.
		15.37 / 13.80	157	14.50	"	146	74 21	1345.2		+ 26.4		+ 40.9	Bot of Bank
	POT #2	6.49 / 4.50	199 / 17	5.50	"	181.9	72 54	1369.2		+ 50.4 / 55.5		+ 55.2	3' W. of Top of Bank
	EL of POT #2 = 1369.2			H.I. = 5.38							1374.6		
POT #2	POT #1	6.39 / 4.40	199	5.38	443	181.9	252 54	1313.3		61.3	~~1379.8~~	55.9	
		5.66 / 5.10	56	5.38	263	54	78 51	1379.8		+ 5.2		+ 10.6	
		5.99 / 4.70	129	5.38	"	125	79 17	1392.8		+ 18.2		+ 23.6	
		6.28.5 / 4.40	188.5	5.38	"	183	80 18	1400.4		+ 25.8		+ 31.2	
	POT #3	11.72 / 9.10	262	10.38	"	255	80 37	1406.4		+ 31.8 / ~~37.2~~		+ 42.2	
	EL of POT #3 = 1406.4			H.I. = 5.35							1411.8		
POT #3	POT #2	11.69 / 9.10	259 / 41	10.35	443	254.9	262 47	1369.1		42.7 / ~~37.3~~		32.3	
		5.79 / 4.90	89	5.35	263	89	85 34	1413.2		+ 1.4		+ 6.8	
		6.16.5 / 4.55	161.5	5.35	"	161	85 16	1419.2		+ 7.9		+ 13.3	
		6.48 / 4.25	223	5.35	"	221	84 51	1426.3		+ 14.5		+ 19.9	
		6.85 / 4.00	285 / 27	5.35	"	282.3	84 25	1434.0		+ 22.2 / ~~27.6~~		+ 27.6	

Add'n'l Inform.

Notes Red. ____ Platted ____ Job No. 2193.13 Division No. ____ F.B. 2714 Pg. 163
Date ____ Date ____ Survey of Crownview Dr
Notes Chkd. ____ Checked ____ Survey by Mackey Notes M Date 2-63
Date ____ Date ____ Map No. ____ Indexed R. J. GALLI Date ____

76S614 CE301 7-57

PLEASE RETURN TO

LOS ANGELES COUNTY ENGINEER

700 LOS ANGELES COUNTY ENGINEERING BLDG.

NOTE: ANY ADDITIONS OR CHANGES ON THIS SHEET MUST BE MADE OR CIRCLED IN RED INK, WITH DATE AND NAME OF PERSON MAKING CHANGE

Do not extend notes this side of this line

Transit at	Sight on	Stadia Intercepts	Stadia Distance	Stadia Rod—	Horizontal Angle 0° to 360° Right	Horiz. Distance	+ — Vertical Angle	Elevation of Point	+ Back Sight	+ — Difference Elevation	Height of Instrument	+ — Vertical Distance	REMARKS Station	Left	Right
PROFILE LN #5 of SH #1															
EL of INT #1 = 1261.4					H.I. = 5.47						1266.9				
INT #1	P.I. #1	11.89 / 10.45	144	11.47	180	141.7	82 40	1273.6		+ 6.7 / ~~1.22~~		+ 18.2	2"x2" Stk & Nail		
	POT #1	826.5 / 670	156.5	7.47	0	156.2	87 44	1265.6		+ -1.3 / 4.2		+ 6.2			
		9.03 / 7.90	113	8.47	"	113	88 49	1260.7		+ -6.2		+ 2.3			
		886 / 810	76	8.47	"	76	88 42	1260.1		+ -6.8		+ 1.7			
EL of POT #1 = 1265.6					H.I. = 4.68						1270.3				
POT #1	INT. #1	976.5 / 820	156.5	—	180	156.5	90	1261.3				9.00			
		925.5 / 890	35.5	—	0	35.5	90	1261.2				9.1			
		1012.5 / 930	82.5	9.68	"	80	100 39	1245.6		24.7		15.0	BOT of Bank		
	POT #2	531 / 405	126	4.68	"	122.5	99 33	1245.0		25.3 / ~~20.6~~		20.6			
EL of POT #2 = 1245.0					H.I. = 5.12						1250.1				
POT #2	POT #1	576 / 450	126	5.12	180	122.5	279 34	1265.6		+ 15.5 / ~~20.65~~		+ 20.65			
		545.5 / 481	64.5	5.12	0	48	120 02	1217.0		33.1		28.0			
		668 / 552	116	6.12	"	84	121 43	1192.1		58.0		51.9			
	POT #3	683 / 535	148	6.12	"	106.9	121 49	1177.6		72.5 / ~~64.4~~		66.4			
EL POT #3 = 1177.6					H.I. = 5.0						1182.6				
POT #3	POT #2	677.5 / 525	152.5	6.0	180	108.4	302 35	1246.1		+ 63.5 / ~~68.5~~		+ 69.5			
		1117 / 1083	34	11.0	0	25	120 27	1156.8		25.8		14.8			

Add'n'l Inform.

F.B. 2714 PG. 164

Topography Description Legend: Side Hill....S.H. Side of Draw....S.D. Side of Ridge....S.R. Head of Draw H.D. Bottom Draw B.D. Bottom Wash B.W. Top of Ridge T.R. Toe of Slope T.S.

Inters. of Draws V.D's Break in Slope Bk.S. Steep Slope S.S. Top of Cliff T.Cl. Bottom of Cliff B.Cl. Top of Spur T.Sp. Bottom Canyon B.Cn.

Side of Canyon S.Cn. Top of Bank T.B. Bottom of Bank B.B. Top of Cut T.C. Bottom of Cut B.C. Top of Fill T.F. Bottom of Fill B.F.

Saddle Sa. Swale Sw. Flat Fl. Stream Str. Trail Tr. Pavement Pvt. Edge of Road E.Rd.

Traveled Rd. Tr.Rd. Fence Fn. Int. Fence V.Fns. Ditch Dl. Telephone Pole T.P. Power Pole P.P. Culvert Cul.

Oak-O. Fir-Fr. Pine-Pl. Cedar-Ce. Sycamore Sy. Eucalyptus Eu. Plus combinations of these and all common standard abbreviations.

768614 CE301 7-57

PLEASE RETURN TO
LOS ANGELES COUNTY ENGINEER
700 LOS ANGELES COUNTY ENGINEERING BLDG.

NOTE: ANY ADDITIONS OR CHANGES ON THIS SHEET MUST BE MADE OR CIRCLED IN RED INK, WITH DATE AND NAME OF PERSON MAKING CHANGE

Do not extend notes this side of this line

Transit at	Sight on	Stadia Intercepts	Stadia Distance	Stadia Rod—	Horizontal Angle 0° to 360° Right	Horiz. Distance	Vertical Angle	Elevation of Point	Back Sight	Difference Elevation	Height of Instrument	Vertical Distance	REMARKS Station Left Right
		Profile Ln			#5 of	Sheet #1,			(Cont.)				
		El. of Pot #3 = 1177.6			H.I. = 5.0						1182.6		
		1152 / 1049	103	11.0	0	63	128.20	1121.5		61.1		50.1	
		1167 / 1035	132	11.0	"	81	128.18	1107.4		75.2		64.2	Flow Line
		582 / 415	167	5.0	"	152.6	107.19	1130.1		~~47.5~~ 52.5		47.5	
		584 / 410	174	5.0	"	165	103.23	1138.4		44.2		39.2	
		603 / 400	203	5.0	"	200	97.08	1152.3		30.1		25.1	
		624.5 / 380	244.5	5.0	"	243	92.49	1165.6		17.0		12.0	
		647 / 360	287	5.0	"	286	87.54	1188.1		5.5		10.5	
		662.5 / 340	322.5	5.0	"	320.0	85.00	1205.6		~~28.0~~ 23.0		28.0	
		673 / 320	353	5.0	"	348.9	83.49	1215.4		32.8		37.8	C.L. Fence
		Profile Ln			#4 of	Sheet #1		From INT #1 East to P.I. H					
		EL. of INT #1 = 1261.4			H.I. = 5.10						1266.5		
INT #1		524 / 4.95	29	5.10	0	25	111.51	1251.4		15.1	~~15.1~~	10.0	
		540 / 4.80	60	5.10	"	51	112.40	1240.0		26.5	~~26.5~~	21.4	Bot of Bank
	Pot #1	560.5 / 420	140.5	5.10	"	136.9	99.15	1239.1		~~22.3~~ 27.4		22.3	Top of Bank
		EL of Pot #1 = 1239.1			H.I. = 5.00						1244.1		
Pot #1		5.27.5 / 4.71	56.5	5.00	0	42.5	119.57	1214.7		29.4	~~29.4~~	24.4	
+		11.33 / 10.65	68	11.00	"	54	117.01	1205.6		38.5	~~38.5~~	27.5	F.L. of Conc Drain

Add'n'l Inform.

Notes Red. ____ Platted ____ Job No. 2193.13 Division No. ____
Date ____ Date ____ Survey of Crownview Dr
Notes Chkd. ____ Checked ____ Survey by Monkey Notes M Date 2-63
Date ____ Date ____ Map No. ____ Indexed ____ B. J. GALLI Date ____

F.B. 2714 Pg. 165

76S614 CE301 7-57

PLEASE RETURN TO

LOS ANGELES COUNTY ENGINEER

700 LOS ANGELES COUNTY ENGINEERING BLDG.

NOTE: ANY ADDITIONS OR CHANGES ON THIS SHEET MUST BE MADE OR CIRCLED IN RED INK, WITH DATE AND NAME OF PERSON MAKING CHANGE

Do not extend notes this side of this line

Transit at	Sight on	Stadia Intercepts	Stadia Distance	Stadia Rod—	Horizontal Angle 0° to 360° Right	Horiz. Distance	+ Vertical Angle	Elevation of Point	+ Back Sight	+ Difference Elevation	Height of Instrument	+ Vertical Distance	REMARKS Station Left Right
		PROFILE LN #4 of SH. #1 (Cont.)											
	EL of POT #1 = 1239.1				H.I. = 5.00						1244.1		
POT #1		9.39 / 8.65	74	9.00	0	59	116.44	1205.3		38.8		29.8	
		11.52 / 10.45	107.5	11.00	"	81	119.34	1186.9		57.2		46.2	CTR. 3.0' Bench
		11.62 / 10.40	122	11.00	"	92	119.48	1191.0		53.1		42.1	W. edge Pvt. RD.
		5.74 / 4.30	144 / 304	5.00	"	113.6	117.20	1180.4		63.7 / ~~58.7~~		58.7	E. " " "
		8.96 / 7.10	186	8.00	"	146	117.30	1159.9		80.2		76.2	
		6.17.5 / 3.80	237.5	5.00	"	188	116.58	1143.4		100.7		95.7	
		6.57 / 3.80	277	5.00	"	222	116.27	1129.1		115.0		110.0	Top of Cut
		21.63 / 18.40	323 / 658	20.00	"	257.2	116.51	1094.0		150.1 / ~~145.1~~		130.1	Bot of Cut
	P.I. "H"	20.71 / 17.40	331 / 613	19.00	"	264.7	116.34	1092.7		151.4 / ~~146.4~~		132.4	P.I. "H" is out & Newly Paved
							+ Rod =	5.0					
							H.I. =	1097.7					
							− Rod =	4.4					
						BM F.F. 93		1093.3	BM F.F. 93 EL = 1093.84 FB 2714-110				

Add'n'l Inform.

F.B. 2714 Pg. 166

Topography Description Legend: Side Hill ....S.H. Side of Draw S.D. Side of Ridge S.R. Head of Draw H.D. Bottom Draw B.D. Bottom Wash B.W. Top of Ridge T.R. Toe of Slope T.S.

Inters. of Draws V.D's Break in Slope Bk.S. Steep Slope S.S. Top of Cliff T.Cl. Bottom of Cliff B.Cl. Top of Spur T.Sp. Bottom Canyon B.Cn.

Side of Canyon S.Cn. Top of Bank T.B. Bottom of Bank B.B. Top of Cut T.C. Bottom of Cut B.C. Top of Fill T.F. Bottom of Fill B.F.

Saddle Sa. Swale Sw. Flat Fl. Stream Str. Trail Tr. Pavement Pvt. Edge of Road E.Rd.

Traveled Rd. Tr.Rd. Fence Fn. Int. Fences V.Fns. Ditch Di. Telephone Pole T.P. Power Pole P.P. Culvert Cul.

Oak-O. Fir-Fr. Pine-Pi. Cedar-Ce. Sycamore Sy. Eucalyptus Eu. Plus combinations of these and all common standard abbreviations.

Profile	Notes Red.	Plotted	Job No. 0303.00	Division No.	F. B. 2714	Pg. 167
No.	Date	Date	Survey of CROWNVIEW DR			
X-Sec.	Notes Chkd.	Checked	Survey by Mankey Jr.	Notes ETM Jr.	Date 2-19-63	
No.	Date	Date	Map No.	Indexed	Date	

JN 0303.00

CROWNVIEW DR

PROFILE CHECK

on

LINE #7 of SHEET #4

of

AERIAL SURVEY MAP

SHOTS TAKEN on Same Stations

Used in Askania Run

and

Stationed With Steel Tape

Mankey Jr.
McCall
Manley
Swann

STATION	B. S.	H. I.	F. S.	ELEV.

NOTE: ANY ADDITIONS OR CHANGES ON THIS SHEET MUST BE MADE OR CIRCLED IN RED INK, WITH DATE AND NAME OF PERSON MAKING CHANGE.

PLEASE RETURN TO
LOS ANGELES COUNTY ENGINEER
700 LOS ANGELES COUNTY ENGINEERING BLDG.

Do not extend notes this side of this line.

76298 S & E #307—7-55

76298 S & E #307—7-55

PLEASE RETURN TO
LOS ANGELES COUNTY ENGINEER
700 LOS ANGELES COUNTY ENGINEERING BLDG.

NOTE: ANY ADDITIONS OR CHANGES ON THIS SHEET MUST BE MADE OR CIRCLED IN RED INK, WITH DATE AND NAME OF PERSON MAKING CHANGE.

Do not extend notes this side of this line.

F. B. 2714 Pg. 168 | Job No. 0323 | Division No. DR | Notes Red. | Plotted | No. | Profile
Survey of Crownview Dr. | Date | Date | X-Sec.
Survey by Mackey & Jr. Notes ETM Jr. | Notes Chkd. | Checked | No.
Indexed | Date | Date

STATION	B. S.	H. I.	F. S.	ELEV.	PROFILE LN #7 of 54 #4	FB 2714
0+00 P.I. #10	2.98	1050.64		1047.66	TBM R/P #10 EL 1047.66 1"x2" STAKING	
0+10			2.16	1048.48	✓	Gut.
+24			1.8	1048.8	✓	Top Bank
+33.7			10.1	1040.5	✓	Bot Bank
+50.4 (P.T. #1)			10.6	1040.0	✓	Top Bank
T.P.	0.18	1038.92	11.90	1038.74		
0+72.4 (T.P.)	0.14	1027.05	12.01	1026.91	✓	
T.P.	0.37	1015.78	11.64	1015.41		
1+01.2			3.3	1012.5	✓	
T.P.	0.36	1004.33	11.81	1003.97		
1+27.3			3.7	1000.6	✓	
T.P.	0.58	993.46	11.45	992.88		
1+55.8			5.4	988.1	✓	
T.P.	0.17	981.54	12.09	981.37		
1+87.0			5.9	975.6	✓	
T.P.	0.17	969.70	12.01	969.53		
2+17.8			7.0	962.7	✓	
T.P.	0.69	958.71	11.68	958.02		
2+53.6			10.4	948.3	✓	
T.P.			11.72	946.99		

76298 S & E #307—7-55

PLEASE RETURN TO
LOS ANGELES COUNTY ENGINEER
700 LOS ANGELES COUNTY ENGINEERING BLDG.

NOTE: ANY ADDITIONS OR CHANGES ON THIS SHEET MUST BE MADE OR CIRCLED IN RED INK, WITH DATE AND NAME OF PERSON MAKING CHANGE.

Do not extend notes this side of this line.

STATION	B. S.	H. I.	F. S.	ELEV.	PROFILE LN #7 of SH. #4 (cont.)	
T.P. (Fd)	0.40	947.39		946.99	T.P. Per PG 168	
T.P.	1.10	936.77	11.72	935.67		
* 2+90 3			4.3	932.5	✓	
2+96 2			7.5	929.3	✓	Drain F.L.
* 3+01 2 (T.P.)			7.5	929.3	✓	
3+09 2	0.68	925.91	11.54	925.23	—	
T.P.	0.00	913.71	12.20	913.71		
3+43 0			0.9	912.8	—	
3+58 3			5.7	908.0	✓	6' S.W. of Top Bank
T.P.	0.83	902.76	11.78	901.93		
T.P.	0.96	891.97	11.75	891.01		
3+89.9			1.8	890.2	—	Bot Bank
* 4+08.5			2.5	889.5	—	Top Bank
T.P.	0.23	882.14	10.06	881.91		
4+37.5			4.0	878.1	✓	
4+52.5			3.2	878.9	✓	
T.P.	1.64	871.96	11.82	870.32		
5+19.7			12.2	859.8	✓	
5+34.7			10.5	861.5	✓	
T.P.			12.02	859.94		

Profile Notes Red. ____ Plotted ____ Job No. 030300 Division No. ____ F. B. 2714 PG. 169
No. ____ Date ____ Date ____ Survey of Crownview Dr.
X-Sec. Notes Chkd. ____ Checked ____ Survey by Markeyn Notes EMJ Date 2-19-63
No. ____ Date ____ Date ____ Map No. ____ Indexed ____ Date ____

76298 S & E #307—7-55

PLEASE RETURN TO
LOS ANGELES COUNTY ENGINEER
700 LOS ANGELES COUNTY ENGINEERING BLDG.

NOTE: ANY ADDITIONS OR CHANGES ON THIS SHEET MUST BE MADE OR CIRCLED IN RED INK, WITH DATE AND NAME OF PERSON MAKING CHANGE.

Do not extend notes this side of this line.

STATION	B. S.	H. I.	F. S.	ELEV.	PROFILE LN. #7 of SH#6
T.P. (Fd)	2.24	862.18		859.94	T.P. Per Pg 169
5+51.0			8.8	853.4	✓
+65.3			7.3	854.9	—
T.P.	1.59	851.95	11.82	850.36	
5+80.8			7.5	844.5	—
T.P.	1.49	841.92	11.52	840.43	
6+09.6			4.0	837.9	✓
T.P.	5.80	840.98	6.74	835.18	Vert. T.P. El. FB. 2714
π Pt #2			5.79	835.19	Spk & Tin

X

F. B. 2714 Pg. 170 Job No. 030100 Division No. Notes Red. Plotted Profile
Survey of Crownview Dr. Date Date No.
Survey by Mankey Jr. Notes Chkd. Checked X-Sec.
Indexed Date Date Date No.

Notes Ck'd by G. E. BARR	Survey of Crownview Dr.
Map No.	JN 2193.14 Tape 0209 Std 68 °F
Office Work	Surveyed by Burkholder
Checked	Notes D.L.B. Date 1-6-65
Date	Indexed G. J. GALLI FEB 25 '65

F. B. 2714 PG. 171

C.I. 2193.14

CROWNVIEW DRIVE

&

ADDITIONAL R/W

℄ Line
From Exist. M.H. @ Via Bravada
℄ So. Barrel of Miraleste Dr. Along
No Barrel of Miraleste Dr
To Palos Verdes Dr. East
& thru Its 3 & 4 (Tr. 22615)
To Crownview Dr.
& from Miraleste Dr. (No. Barrel)
No. Along Palos Verdes Dr. E.
To Sta 5+00

B.M.'s Pg# 209-215

Leonault
Bankson
Alvarez

Location of Improvements Pg# 189-200
Cross-Sections Pg# 217-228
Pg# 229-233

Note: For Additions or Changes on This Sheet Must be Made or Circled in Red With Date and Name of Person Making Change.

Do not erase this line.

PLEASE RETURN TO
LOS ANGELES COUNTY ENGINEER
403 Los Angeles County Engineering Bldg.

76F3095 CE #310 6-63

F. B. 2714 Pg. 172

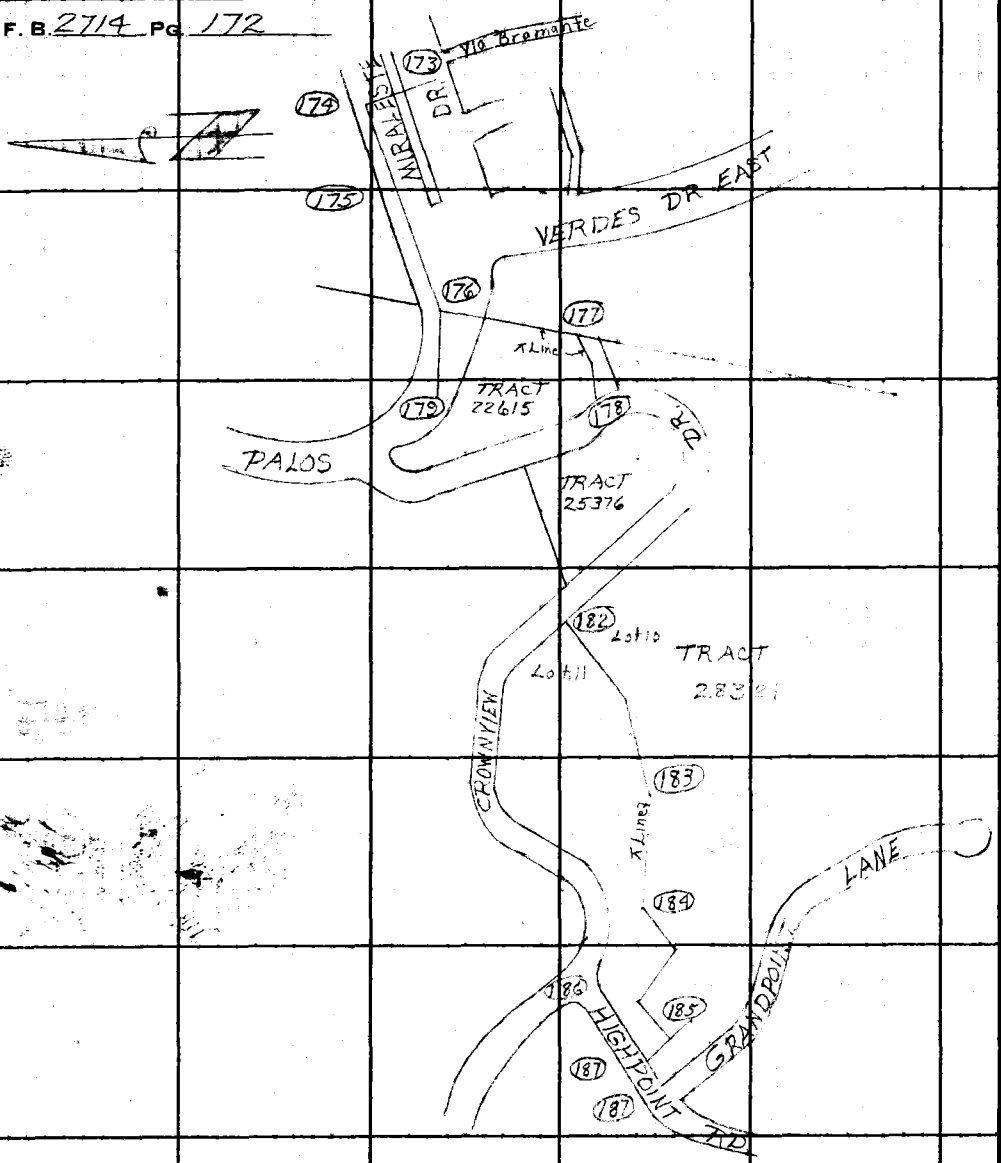

PLEASE RETURN TO
LOS ANGELES COUNTY ENGINEER
403 Los Angeles County Engineering Bldg.

Note: Any Additions or Changes on This Sheet Must be Made or Circled in Red Ink With Date and Name of Person Making Change.

Do not extend this side of this line.

Notes Ck'd by G. E. BARR	Survey of Crownview Dr.	F. B. 2714 PG. 173
Map No.	JN 2193.14 Tape 0209 Std 68 °F	
Office Work	Surveyed by Burkholder	
Checked	Notes D.L.B. Date 1-6-65	
Date	Indexed C. J. GALLI FEB 25 65	

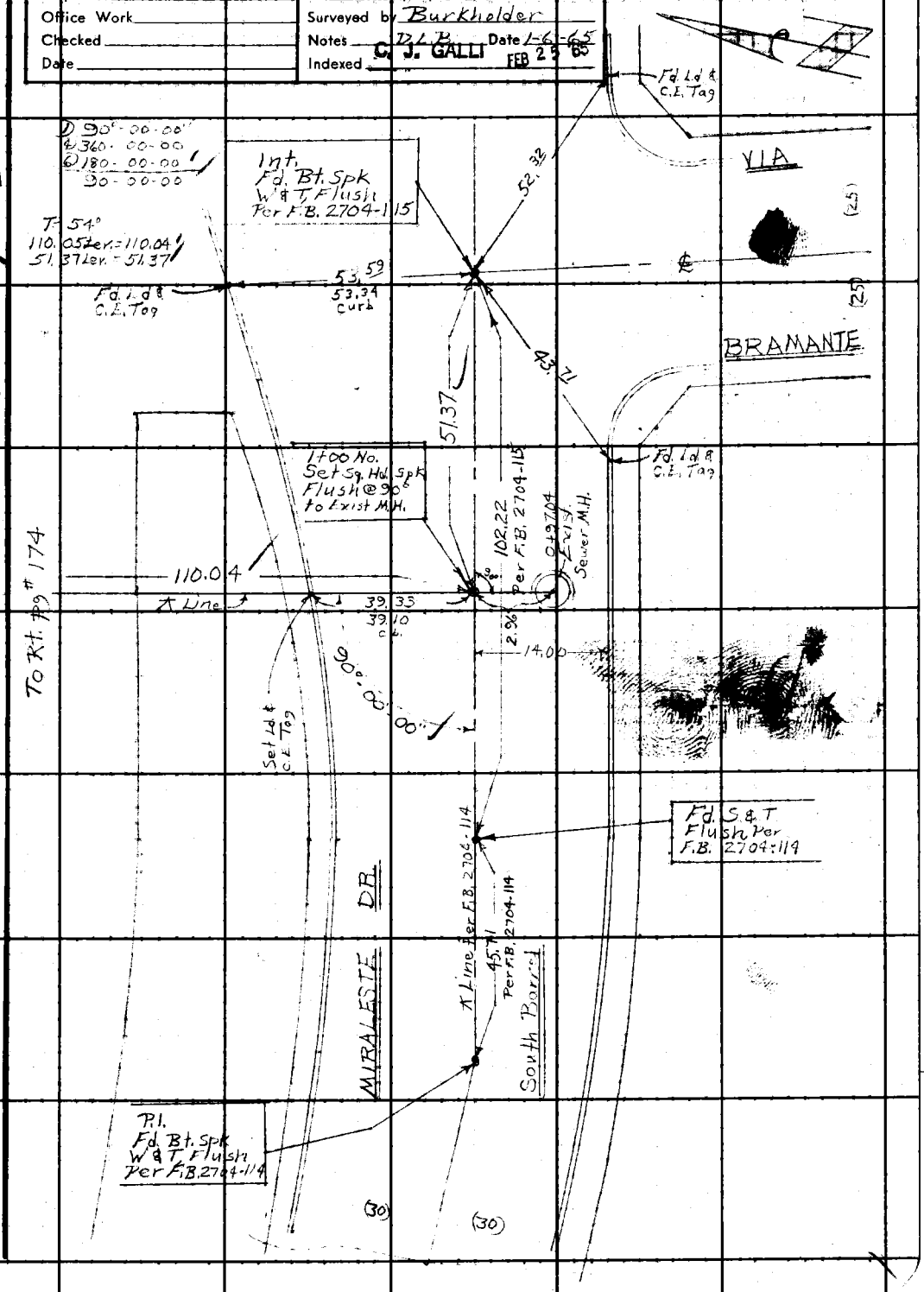

Note: Any Additions or Changes on This Sheet Must be Made or Circled in Red Ink With Date and Name of Person Making Change.

Do not extend this side of this line.

PLEASE RETURN TO
LOS ANGELES COUNTY ENGINEER
403 LOS ANGELES COUNTY ENGINEERING BLDG.

76F309S CE #310 6-63

PLEASE RETURN TO
LOS ANGELES COUNTY ENGINEER
403 LOS ANGELES COUNTY ENGINEERING BLDG.

Note: Any Additions or Changes on This Sheet Must be Made or Circled in Red Ink With Date and Name of Person Making Change.

Do not extend this side of this line.

F. B. 2714 Pg. 174

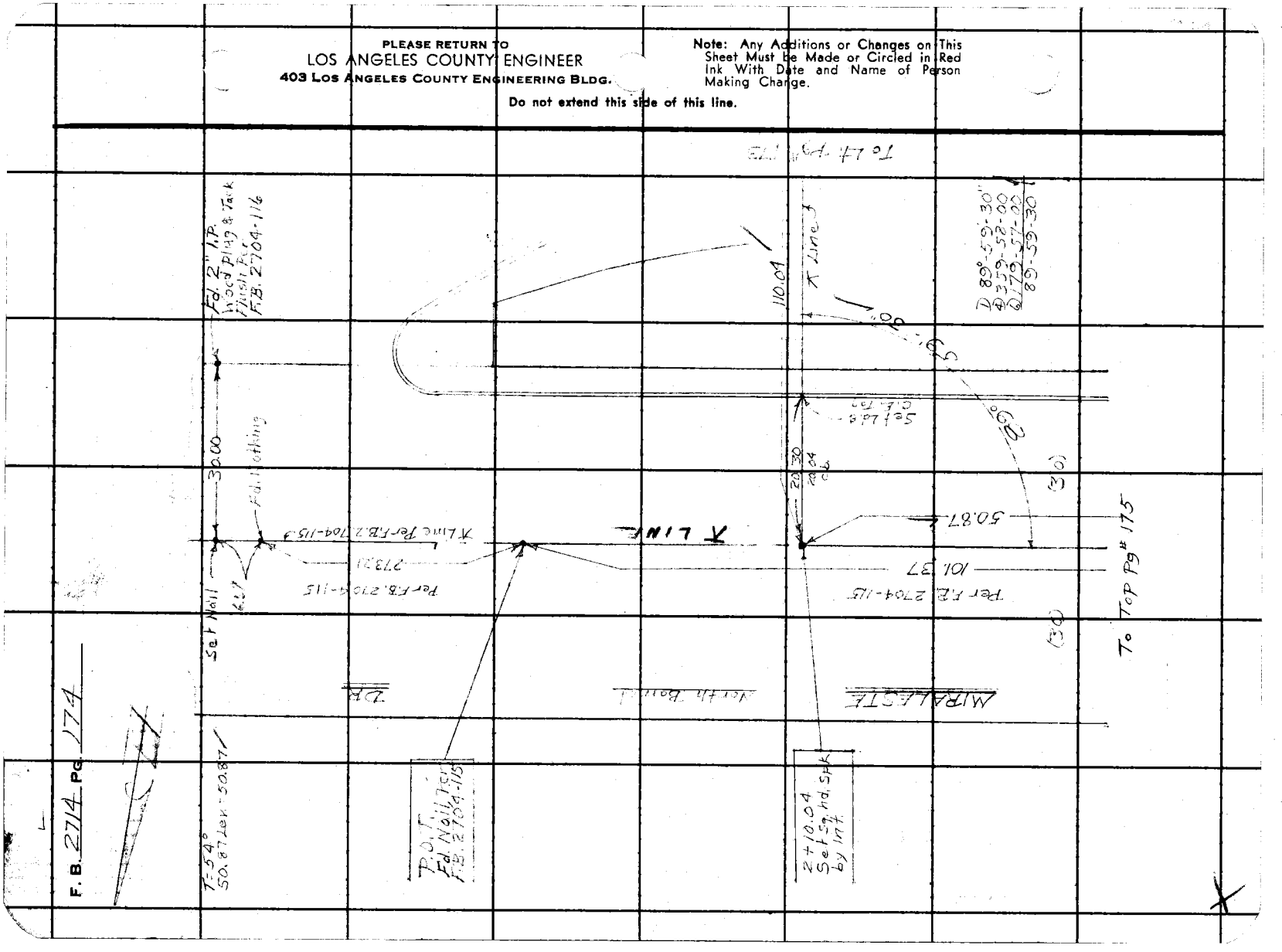

Notes Ck'd by G. E. BARR	Survey of Crownview Dr.
Map No.	JN 2133.14 Tape 0209 Std 68 °F
Office Work	Surveyed by Burkholder
Checked	Notes D.L.B. Date 1-65
Date	Indexed C. J. GALLI

F. B. 2714 PG. 175

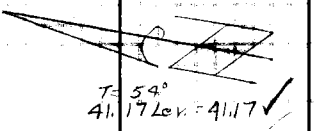

To Bot. Pg # 174

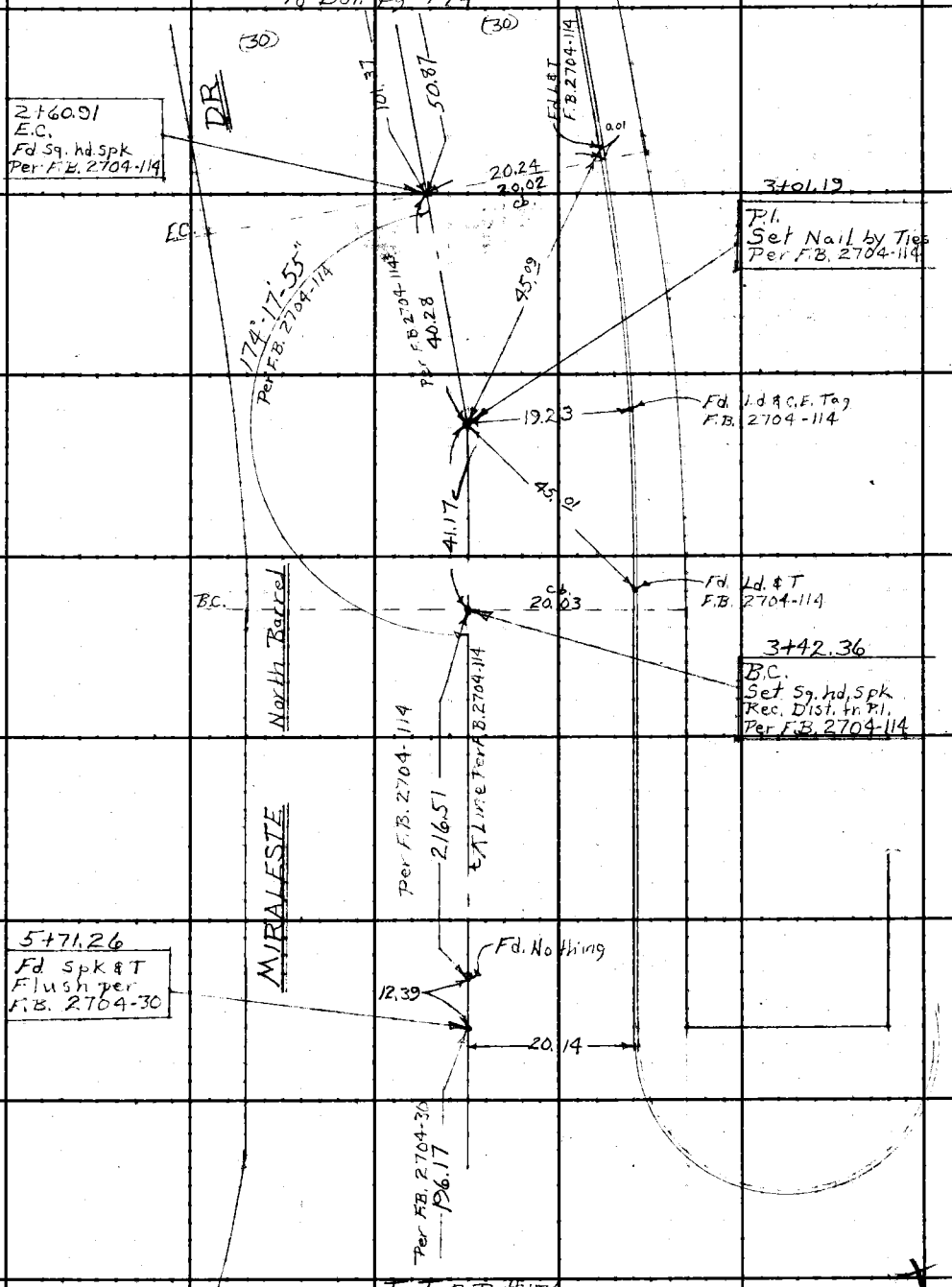

To Top Pg # 176

Note: Any Additions or Changes on This Sheet Must be Made or Circled in Red Ink With Date and Name of Person Making Change.

Do not extend this side of this line.

PLEASE RETURN TO
LOS ANGELES COUNTY ENGINEER
403 Los Angeles County Engineering Bldg.

75F3095 CE #310 6-63

PLEASE RETURN TO
LOS ANGELES COUNTY ENGINEER
403 LOS ANGELES COUNTY ENGINEERING BLDG.

Do not extend this side of this line.

Note: Any Additions or Changes on This Sheet Must be Made or Circled in Red Ink With Date and Name of Person Making Change.

Notes Ck'd by G. E. BARR	Survey of Crownview Dr.	F. B. 2714 PG. 177
Map No.	JN 2193.14 Tape 0209 Std 68 °F	
Office Work	Surveyed by Burkholder	
Checked	Notes D.L.B. Date 1-65	
Date	Indexed C. J. GALLI	

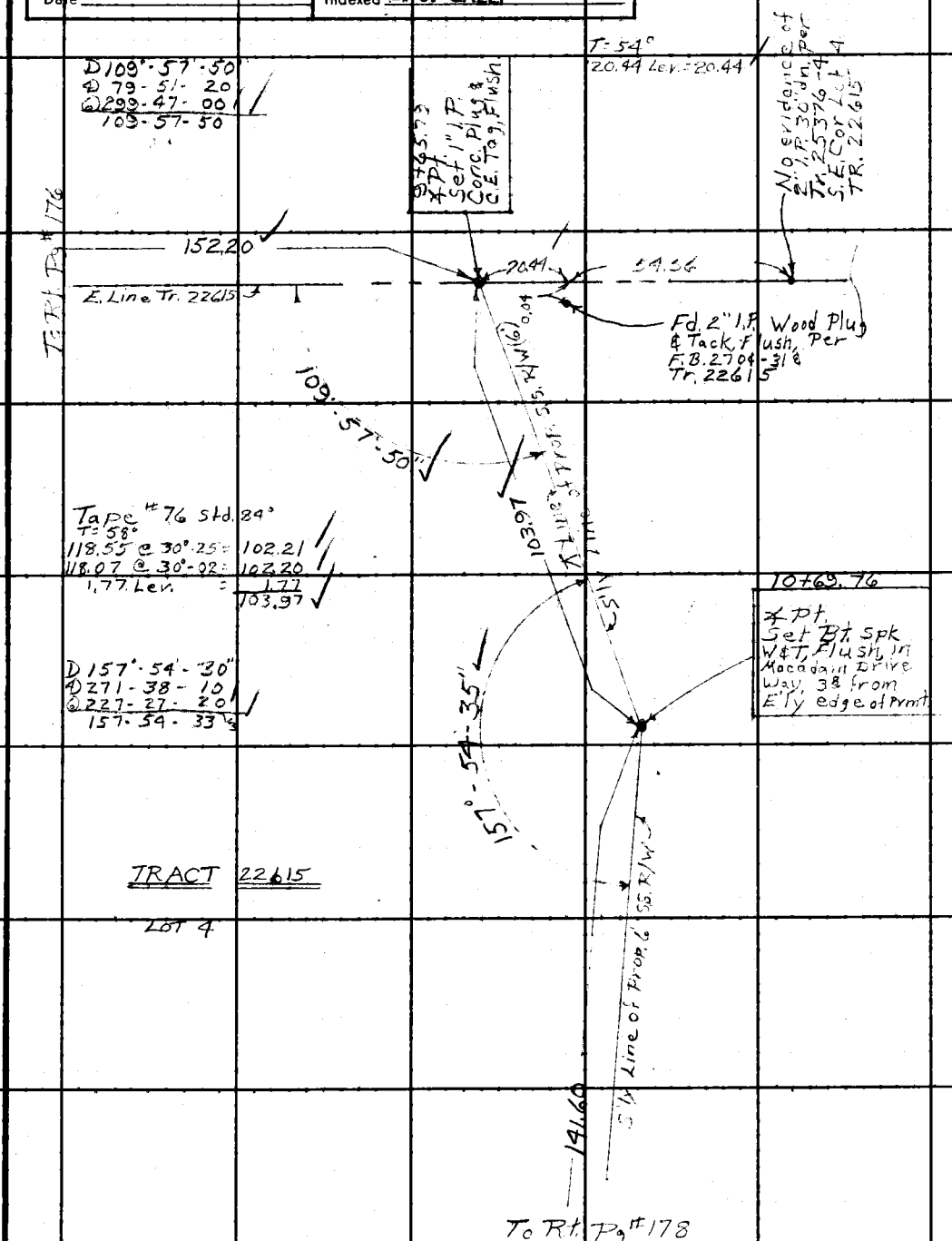

Note: Any Additions or Changes on This Sheet Must be Made or Circled in Red Ink With Date and Name of Person Making Change.

Do not extend this side of this line.

PLEASE RETURN TO
LOS ANGELES COUNTY ENGINEER
403 LOS ANGELES COUNTY ENGINEERING BLDG.

76F309S CE #310 6-63

F. B. 2714 PG. 178

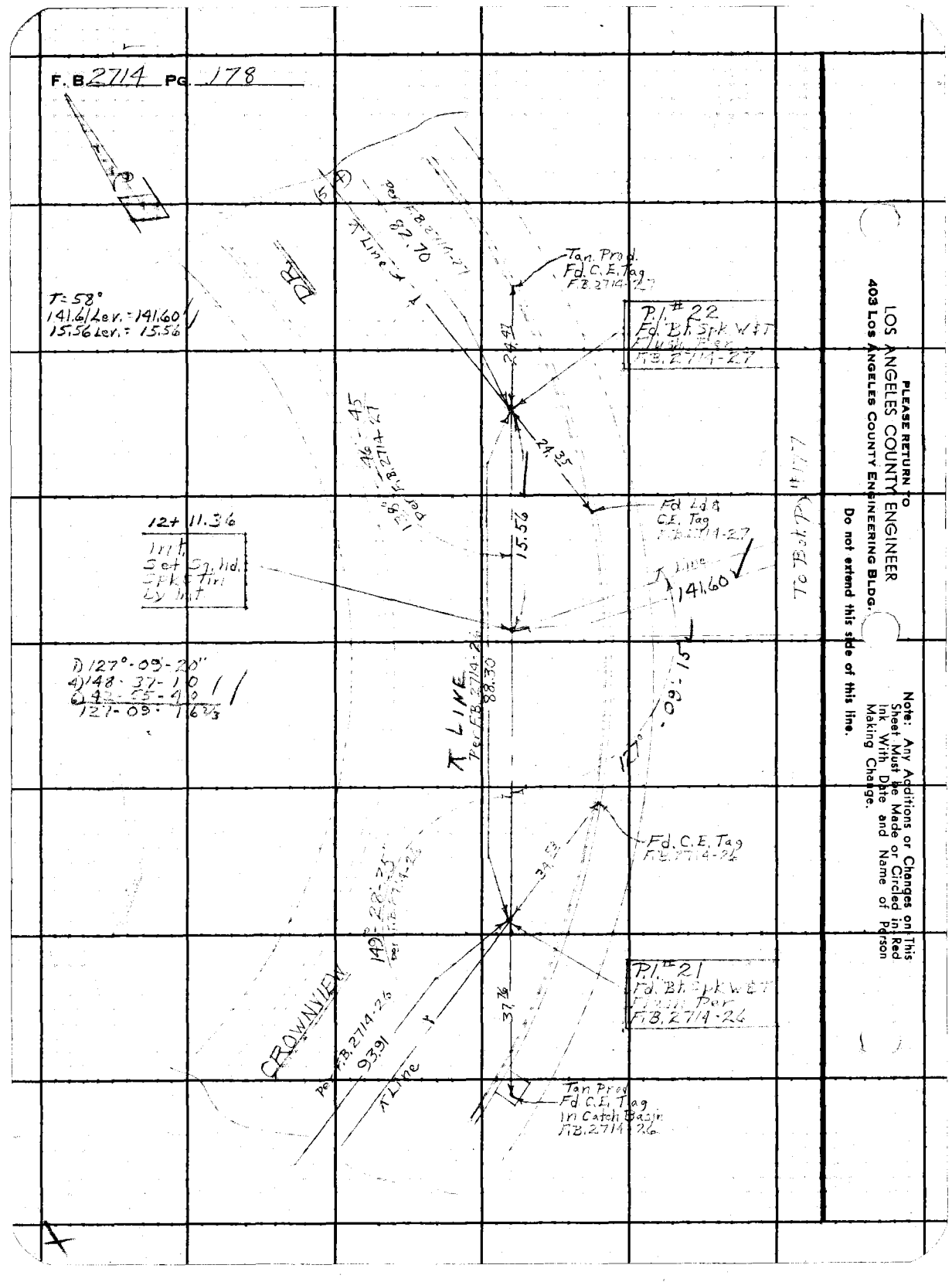

LOS ANGELES COUNTY ENGINEER
403 Los Angeles County Engineering Bldg.

PLEASE RETURN TO

Do not extend this side of this line.

Note: Any Additions or Changes on This Sheet Must be Made or Circled in Red Ink With Date and Name of Person Making Change.

Notes Ck'd by G. E. BARR	Survey of Crownview Dr
Map No.	JN 2193.14 Tape 0203 Std 68 °F
Office Work	Surveyed by Burkholder
Checked	Notes D.J.B. Date 6-65
Date	Indexed C. J. GALLI

F. B. 2714 Pg. 179

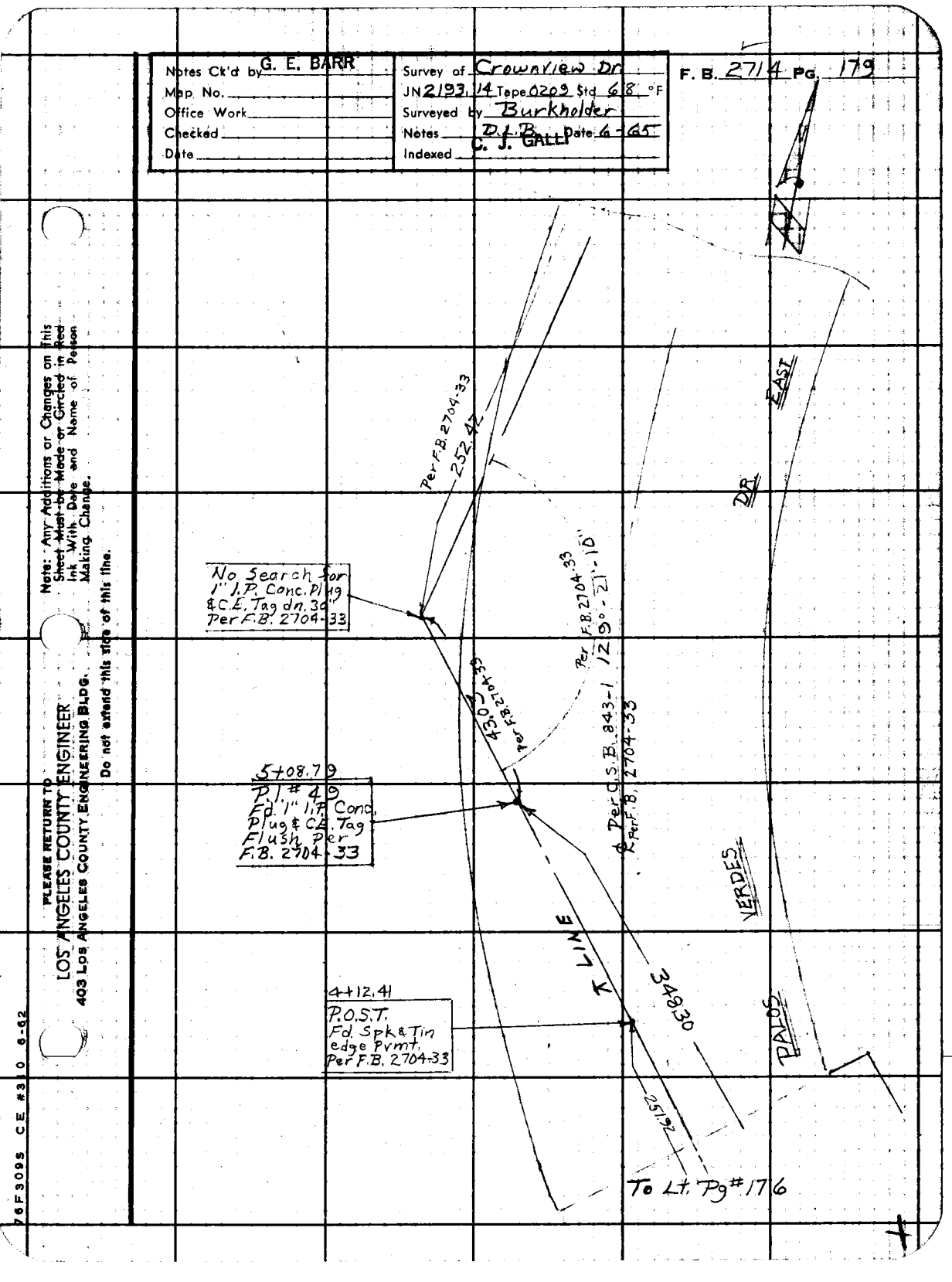

Note: Any Additions or Changes on This Sheet Must be Made or Circled in Red Ink With Date and Name of Person Making Change.

Do not extend this title of this line.

PLEASE RETURN TO
LOS ANGELES COUNTY ENGINEER
403 Los Angeles County Engineering Bldg.

76F3095 CE #310 6-62

PLEASE RETURN TO
LOS ANGELES COUNTY ENGINEER
403 LOS ANGELES COUNTY ENGINEERING BLDG.

Note: Any Additions or Changes on This Sheet Must be Made or Circled in Red Ink With Date and Name of Person Making Change.

Do not extend this side of this line.

F.B. 2714 PG 180

Notes Ck'd by G. E. BARR	Survey of Crownview Dr.
Map No.	JN 2193.14 Tape 0209 Std 68 °F
Office Work	Surveyed by Burkholder
Checked	Notes D.L.B. Date 1-65
Date	Indexed C. J. GALLI

F. B. 2714 Pg. 181

C.I. 219314

CROWNVIEW DRIVE

T Line
for
Proposed S.S. Easement
From Crownview Dr. thru Lots
10, 14, 16, 17, 18 Tract 25376
& Lots 1 & 3 Tract 28321
Location of Improvements pg# 201-207
"X" Sections pg# 235-243

Burkholder
LeGault
Bankson
Alvarez

Note: Any Additions or Changes on This Sheet Must be Made or Circled in Red Ink With Date and Name of Person Making Change.

Do not extend this side of this line.

PLEASE RETURN TO
LOS ANGELES COUNTY ENGINEER
403 LOS ANGELES COUNTY ENGINEERING BLDG.

78F3095 CE #310 6-63

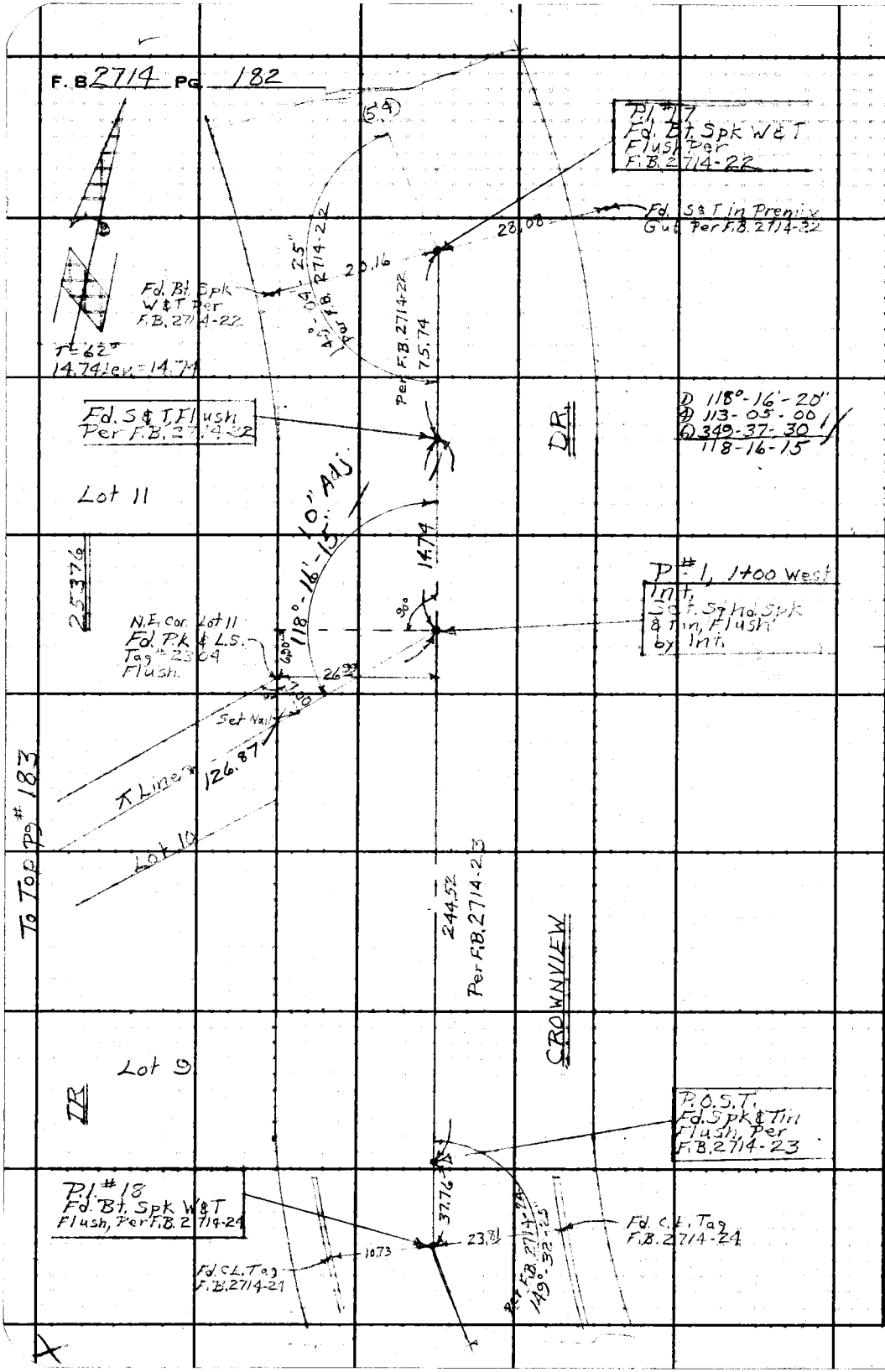

PLEASE RETURN TO
LOS ANGELES COUNTY ENGINEER
403 LOS ANGELES COUNTY ENGINEERING BLDG.

Do not extend this side of this line.

Note: Any Additions or Changes on This Sheet Must be Made or Circled in Red Ink With Date and Name of Person Making Change.

Notes Ck'd by G. E. BARR	Survey of Crownview Dr.
Map No.	JN 2193.14 Tape 0209 Std 68 °F
Office Work	Surveyed by Burkholder
Checked	Notes D.L.B. Date 1-65
Date	Indexed C. J. GALLI

F. B. 2714 PG. 183

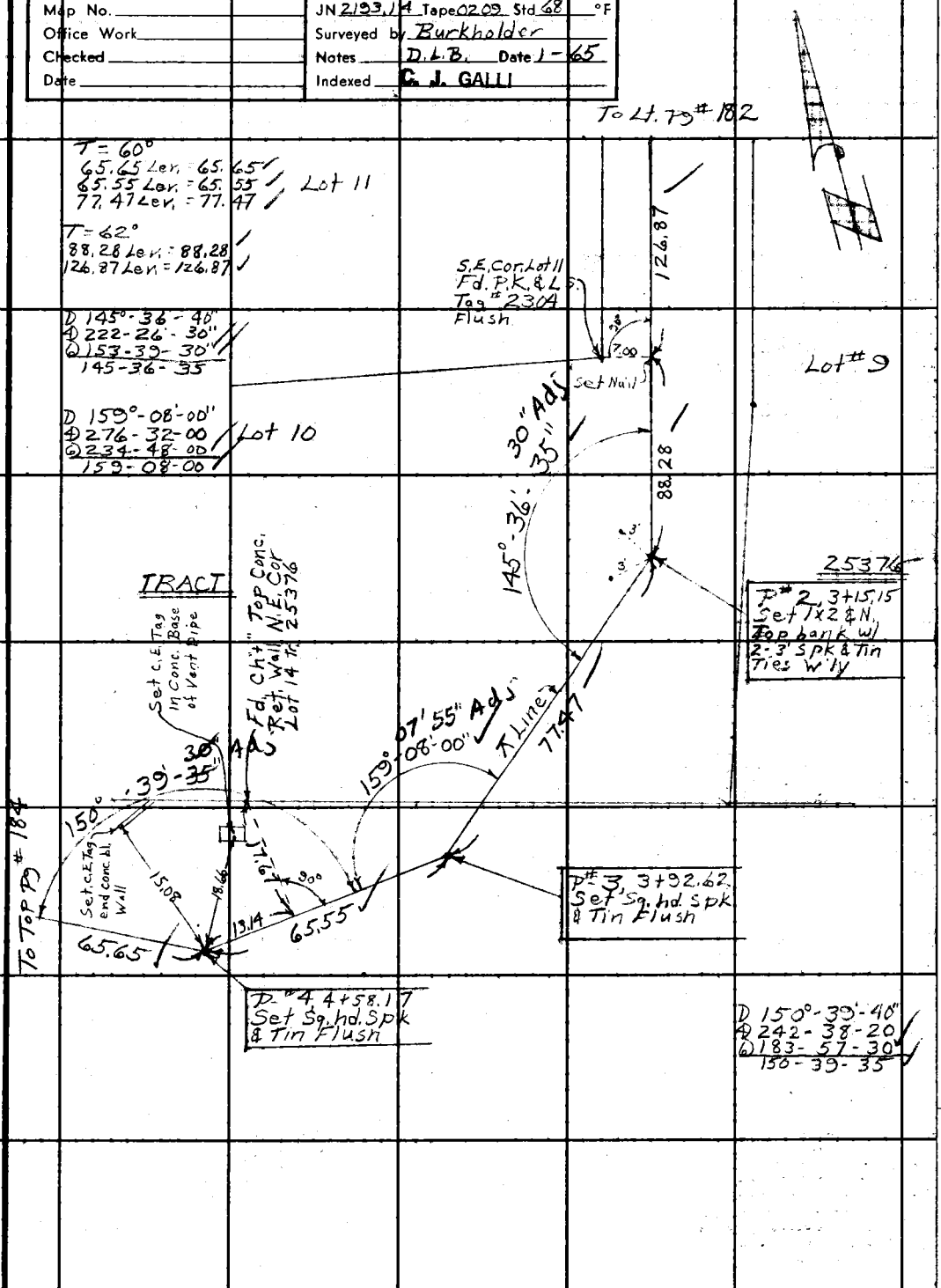

Note: Any Additions or Changes on This Sheet Must be Made or Circled in Red Ink With Date and Name of Person Making Change.

Do not extend this side of this line.

PLEASE RETURN TO
LOS ANGELES COUNTY ENGINEER
403 LOS ANGELES COUNTY ENGINEERING BLDG.

76F309S CE #310 6-63

F. B. 2714 PG 184

T = 62°
60.39 Lev. = 60.39
82.52 Lev. = 82.52
47.52 Lev. = 47.52

50.05 @ 23°-25' = 45.93
50.53 @ 24-38 = 45.93
8.30 Lev. = 8.30
54.23

D 119°-11'-00"
4) 116-43-40
6) 355-05-30
119-10-55

D 153°-16'-10"
4) 253-04-40
6) 199-37-00
153-16-10

D 141°-55'-10"
4) 207-40-40
6) 131-31-00
141-55-10

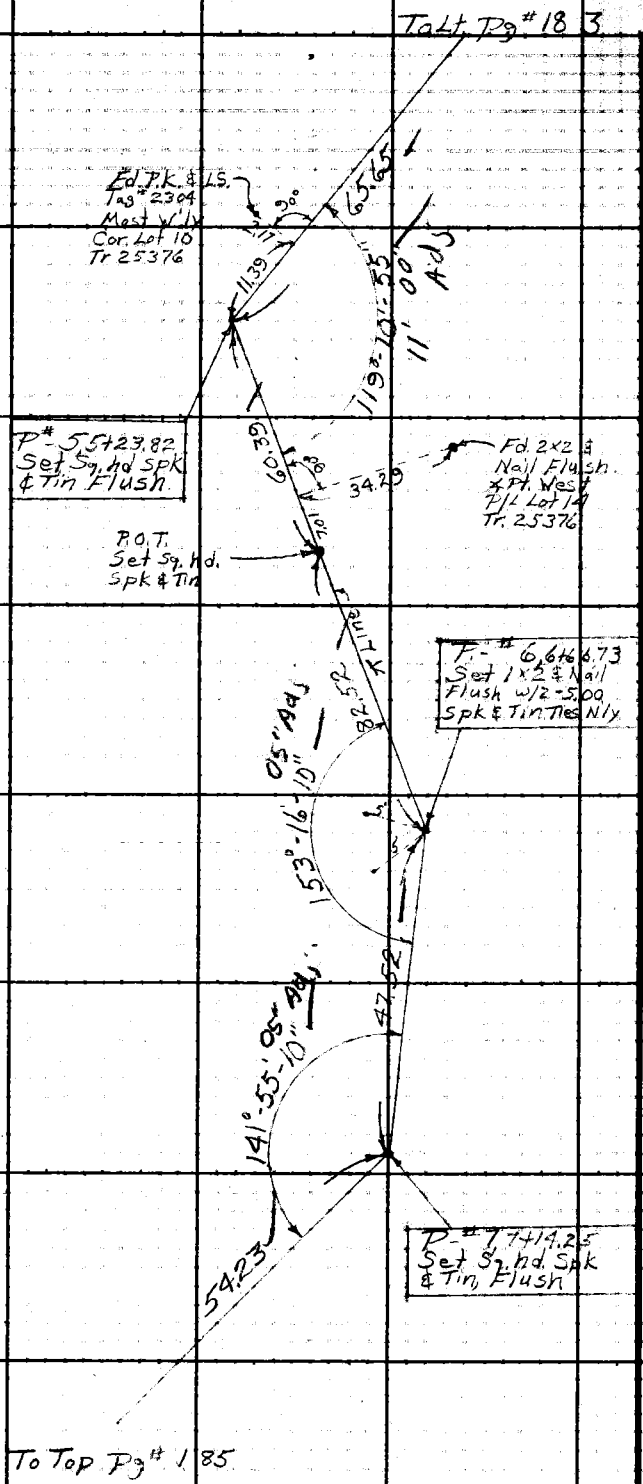

PLEASE RETURN TO
LOS ANGELES COUNTY ENGINEER
403 Los Angeles County Engineering Bldg.

Do not extend this side of this line.

Note: Any Additions or Changes on This Sheet Must be Made or Circled in Red Ink With Date and Name of Person Making Change.

Notes Ck'd by G. E. LARK
Map No.
Office Work
Checked
Date

Survey of Crownview Dr.
JN 2193. 14 Tape 0209 Std 68 °F
Surveyed by Burkholder
Notes P.L.S. Date 1-65
Indexed C. J. GALLI

F. B. 2714 PG. 185



To Bpt. Pg # 184

T=62°
75.00 Lev. = 75.00

T=64°
106.82 Lev. 106.82

T=68°
73.28 @ 26-10 = 65.76
72.50 @ 24-54 = 65.76
24.91 @ 24.91
90.67

50.00 Lev. = 50.00

P# 8, 7+68.48
Set 1" I.P. Conc.
Plug & C.E. Tag
Flush, on N'ly
Slope of 3' Earth
Berm

54.23

156°-36'-50"

75.00

P-# 9, 8+43.48
Set 1" I.P. Conc.
Plug & C.E. Tag
Flush, @ Toe of
Slope

119°-15'-10"

106.82

D 156°-36'-50"
D 266-27-20
D 219-41-00
156-36-50

D 119°-15'-10"
D 117-00-40
D 355-31-00
119-15-10

D 95°-13'-40"
D 20-54-40
D 211-22-00
95-13-40

95°-13'-40"

10+00.30
Set 1x2
& Nail

50.00

P# 10, 9+50.30
Set 1" I.P. Conc.
Plug & C.E. Tag
Flush.

90.67

To Rt. Pg # 187

Note: Any Additions or Changes on This Sheet Must be Made or Circled in Red Ink With Date and Name of Person Making Change.
Do not extend this side of this line.

PLEASE RETURN TO
LOS ANGELES COUNTY ENGINEER
403 LOS ANGELES COUNTY ENGINEERING BLDG.

76F309S CE #310 6/63

PLEASE RETURN TO
LOS ANGELES COUNTY ENGINEER
403 LOS ANGELES COUNTY ENGINEERING BLDG.

Note: Any Additions or Changes on This Sheet Must be Made or Circled in Red Ink With Date and Name of Person Making Change.

Do not extend this side of this line.

W.S.27, E-5

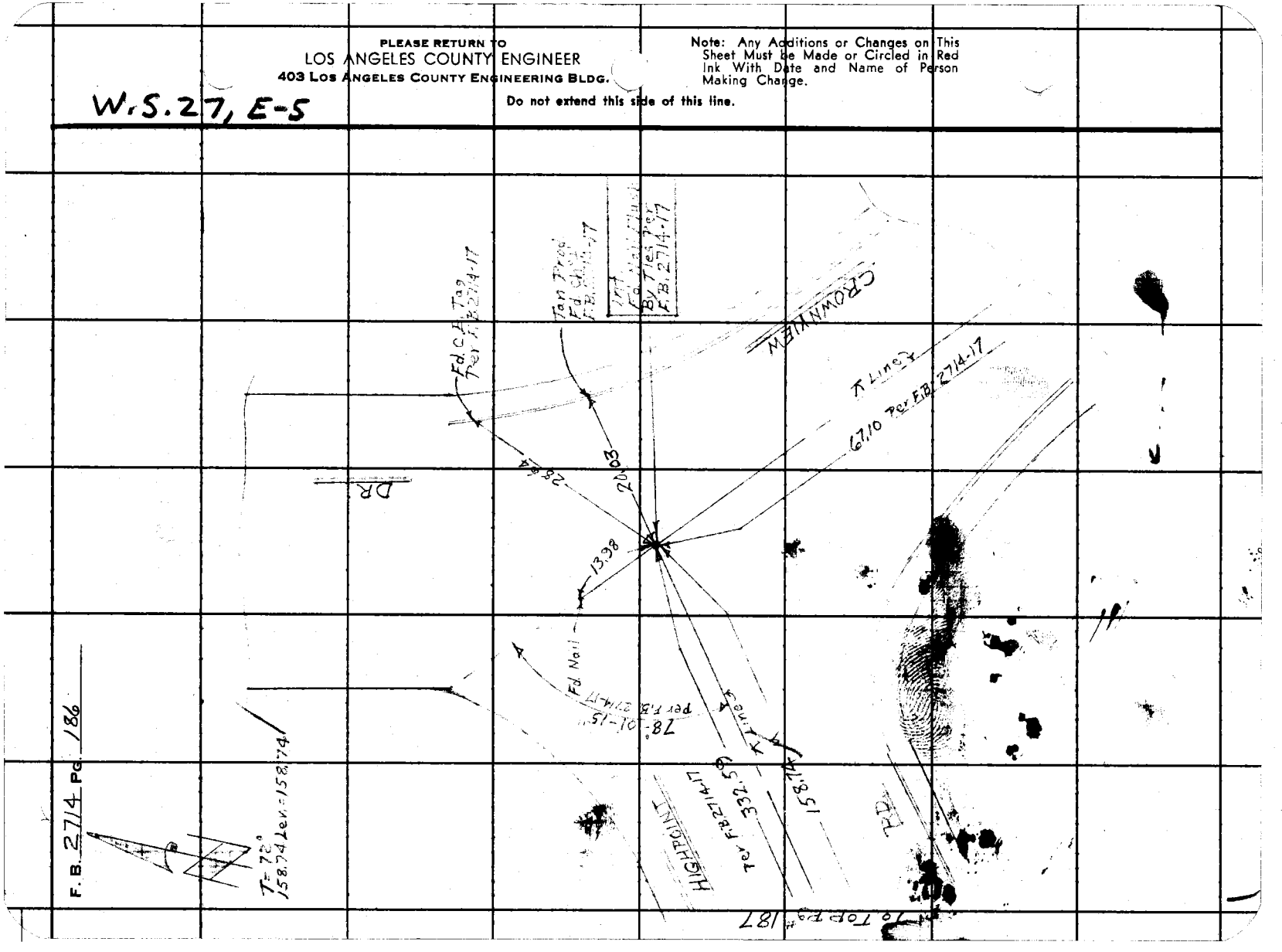

Notes Ck'd by G. E. BARR	Survey of Crownview Dr.
Map No.	JN 2193.14 Tape 0209 Std 68 °F
Office Work	Surveyed by Burkholder
Checked	Notes D.L.B. Date 1-65
Date	Indexed C. J. GALLI

F. B. 2714 PG. 187

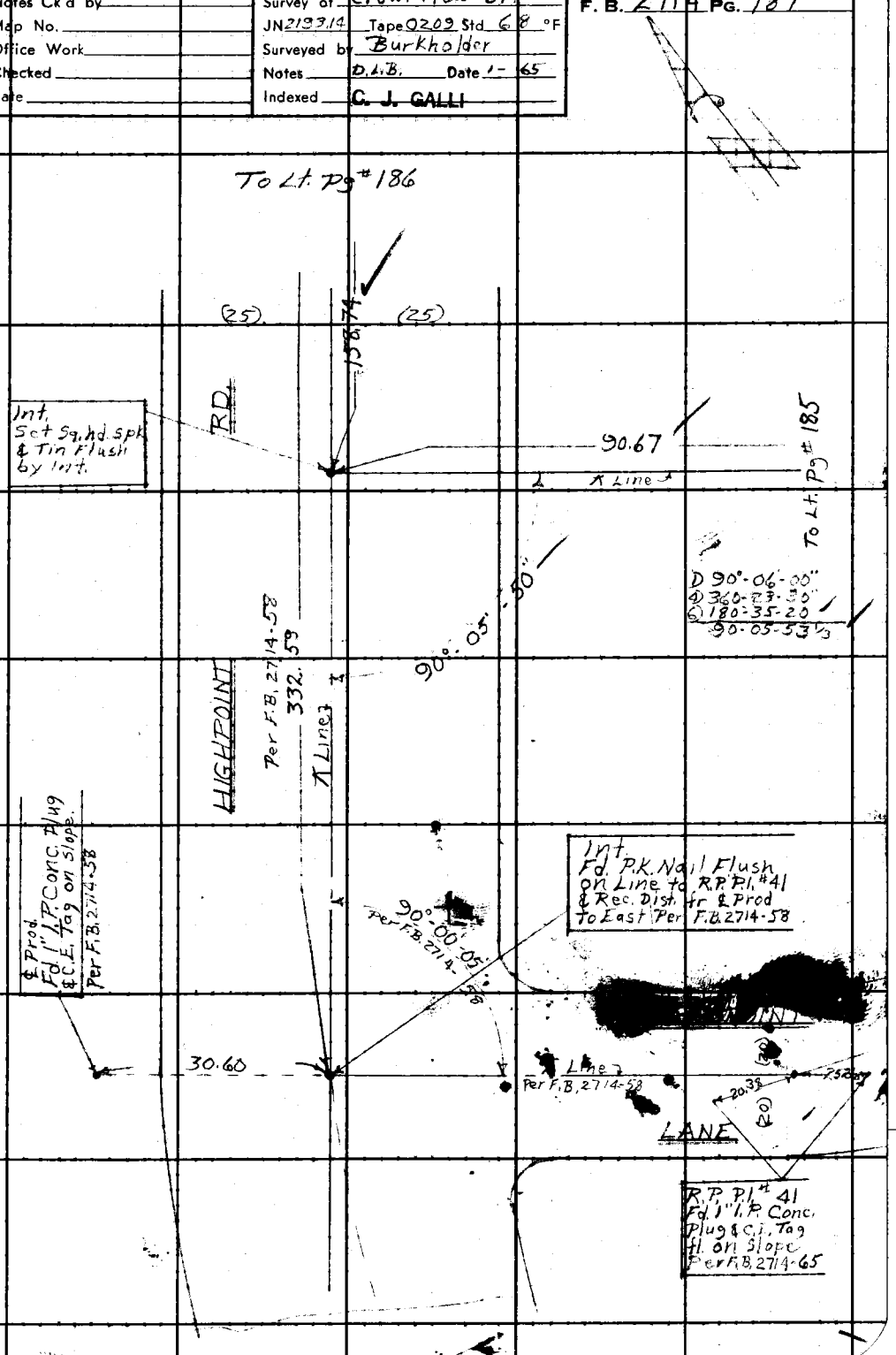

W.S. 27, D-5

Note: Any Additions or Changes on This Sheet Must be Made or Circled in Red Ink With Date and Name of Person Making Change.

Do not extend this side of this line.

PLEASE RETURN TO
LOS ANGELES COUNTY ENGINEER
403 LOS ANGELES COUNTY ENGINEERING BLDG.

76F309S CE #310 6-63

PLEASE RETURN TO
LOS ANGELES COUNTY ENGINEER
403 LOS ANGELES COUNTY ENGINEERING BLDG.

Do not extend this side of this line.

NOTE: Any Additions or Changes on This Sheet Must be Made or Circled in Red Ink With Date and Name of Person Making Change.

F. B. 2714 Pg. 188

Notes Ck'd by	Survey of CROWN VIEW DR.	F. B. 274 PG. 189
Map No.	JN 2193.14 Tape Std °F	
Office Work	Surveyed by BUNKHOLDER	
Checked	Notes LeGAULT Date 1-65	
Date	Indexed C. J. GALLI FEB 25 '65	

CROWN VIEW DR

J.N. 2193.14

TOPOG

FROM — 1+00 ON MIRALESTE DR (S. BALLEL)

TO — 12+11.36 ON CROWN VIEW DR.

ALSO

FROM — 1+00 N OF INT. MIRALESTE DR (N BALLEL) & PALOS VELDES DR EAST

TO — 5+00 Near P.I. # 49

PARTY

BUNKHOLDER

LeGAULT

BANKSON

ALVEY

DATE - 1-65

Note: Any Additions or Changes on This Sheet Must be Made or Circled in Red Ink With Date and Name of Person Making Change.

Do not extend this side of this line.

PLEASE RETURN TO
LOS ANGELES COUNTY ENGINEER
403 Los Angeles County Engineering Bldg.

76F3095 CE #310 6-62

F. B. 2714 PG 190

PLEASE RETURN TO
LOS ANGELES COUNTY ENGINEER.
403 LOS ANGELES COUNTY ENGINEERING BLDG.
Do not extend this side of this line.

Note: Any Additions or Changes on This Sheet Must be Made or Circled in Red Ink With Date and Name of Person Making Change.

Notes Ck'd by	Survey of Clownview Dr
Map No.	JN 219314 Tape Std °F
Office Work	Surveyed by Burkholder
Checked	Notes L. Gault Date 1-65
Date	Indexed C. J. GALLI

F. B. 2714 PG. 191

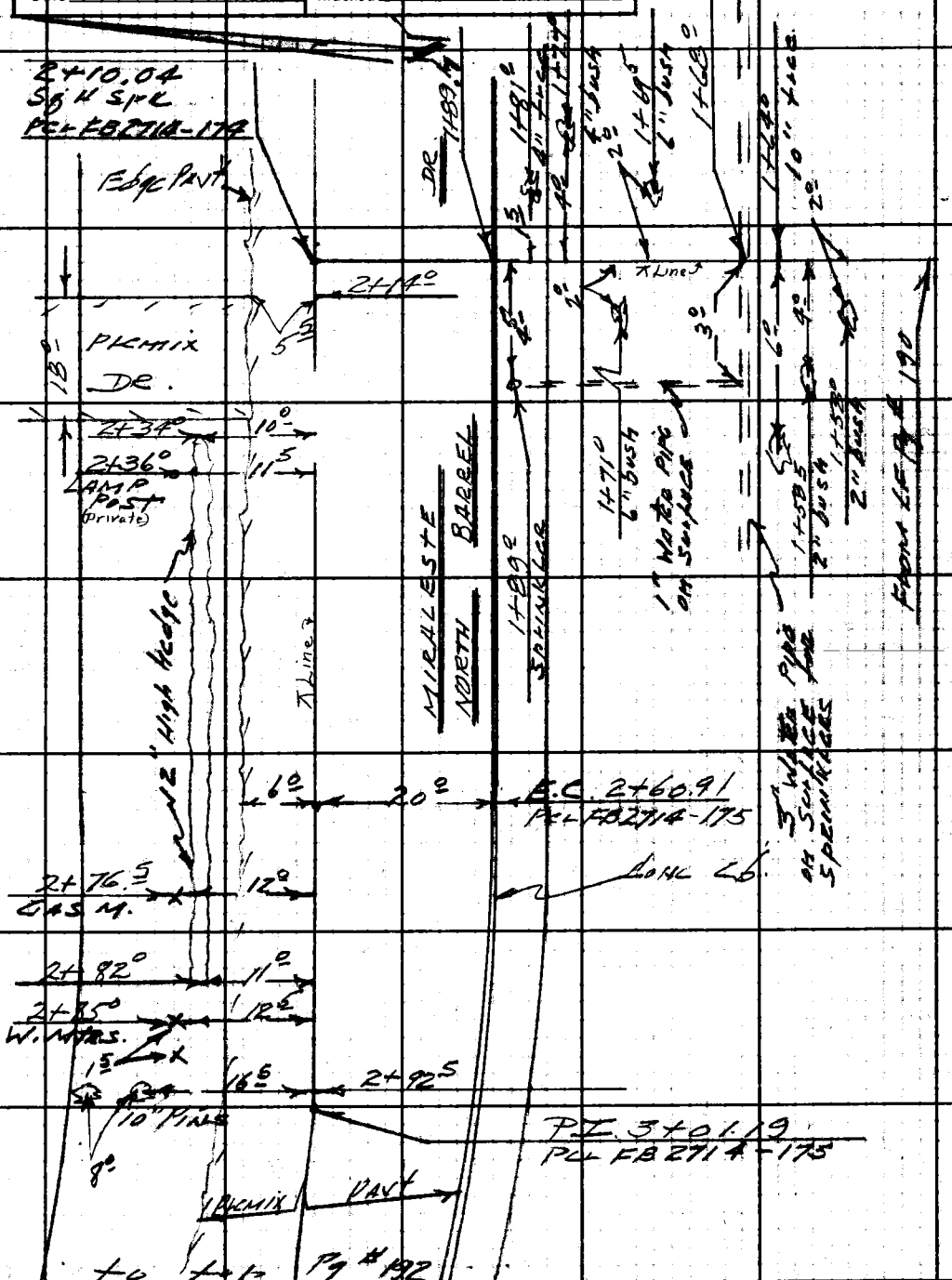

Note: Any Additions or Changes on This Sheet Must be Made or Circled in Red Ink With Date and Name of Person Making Change.

Do not extend this side of this line.

PLEASE RETURN TO
LOS ANGELES COUNTY ENGINEER
403 LOS ANGELES COUNTY ENGINEERING BLDG.

76F309S CE #310 6-62

F. B. 2714 PG 192

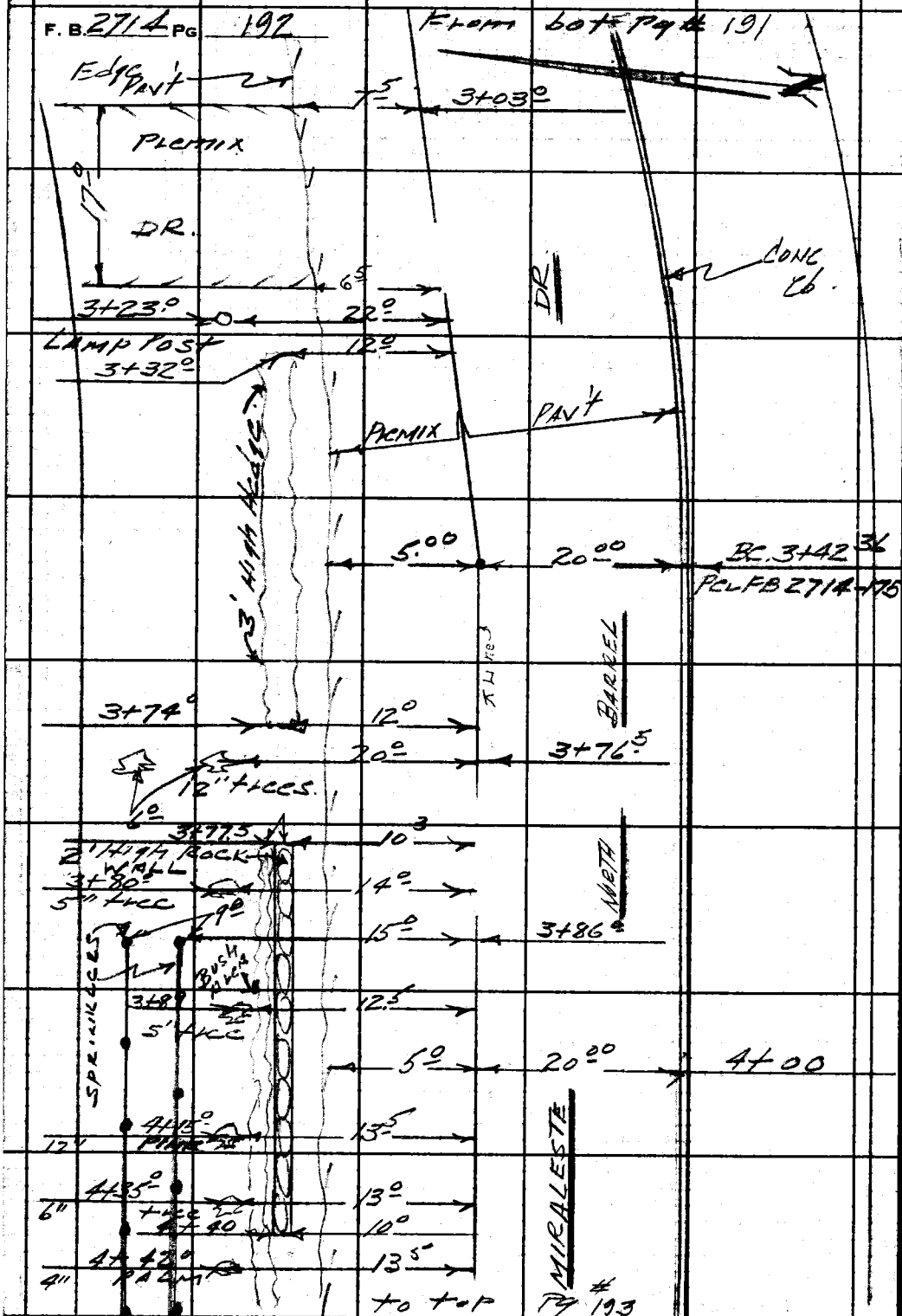

PLEASE RETURN TO
LOS ANGELES COUNTY ENGINEER
403 LOS ANGELES COUNTY ENGINEERING BLDG.

Do not extend this side of this line.

Note: Any Additions or Changes on This Sheet Must be Made or Circled in Red Ink With Date and Name of Person Making Change.

Notes Ck'd by	Survey of CLOWNVIEW DR
Map No.	JN 2193 14 Tape Std °F
Office Work	Surveyed by Burkholder
Checked	Notes LeGault Date 1-65
Date	Indexed C. J. GALLI

F. B. 2714 PG. 193

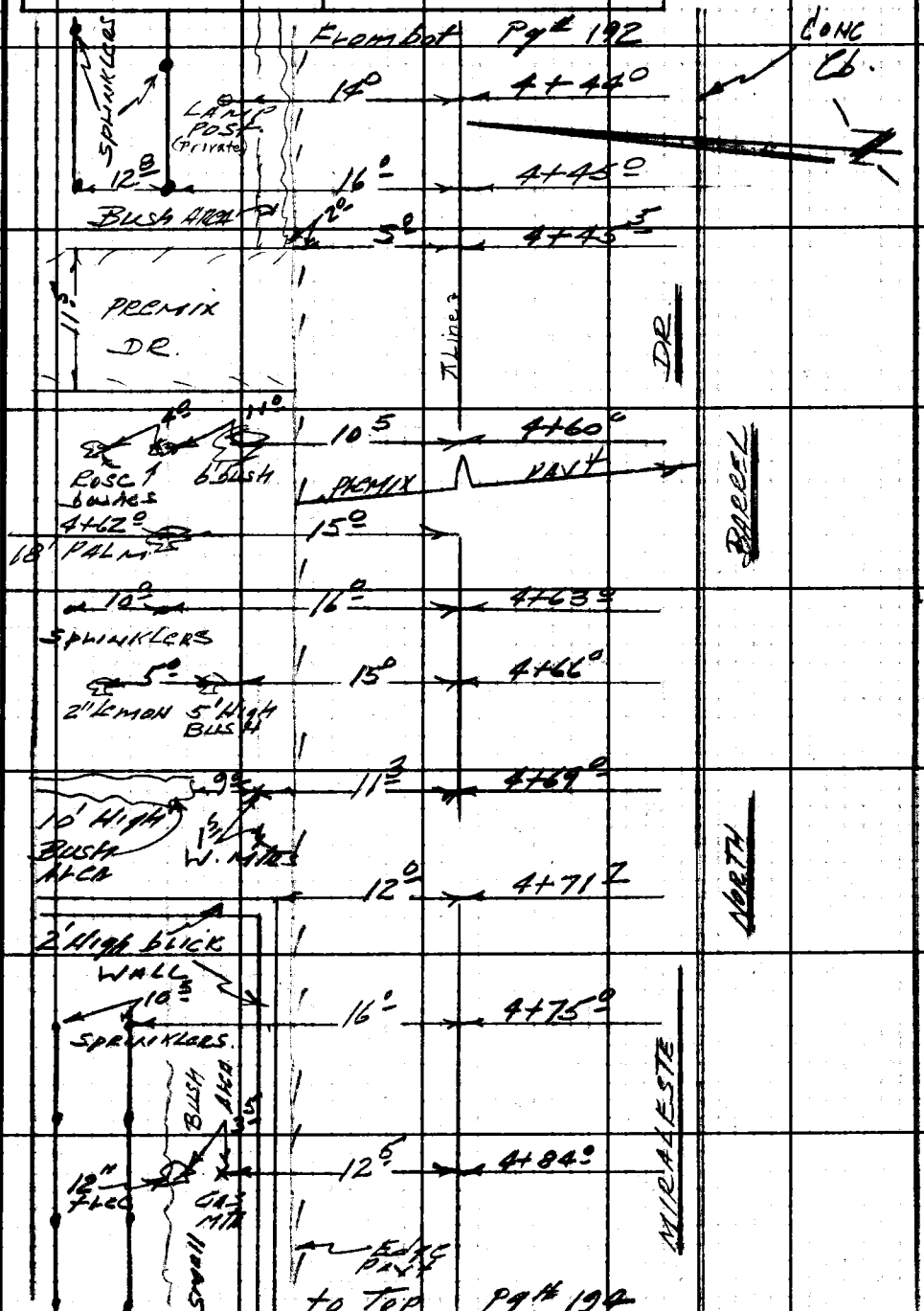

Note: Any Additions or Changes on This Sheet Must be Made or Circled in Red Ink With Date and Name of Person Making Change.

Do not extend this side of this line.

PLEASE RETURN TO
LOS ANGELES COUNTY ENGINEER
403 LOS ANGELES COUNTY ENGINEERING BLDG.

76F309S CE #310 6-62

PLEASE RETURN TO
LOS ANGELES COUNTY ENGINEER
403 LOS ANGELES COUNTY ENGINEERING BLDG.

Note: Any Additions or Changes on This Sheet Must be Made or Circled in Red Ink With Date and Name of Person Making Change.

Do not extend this side of this line.

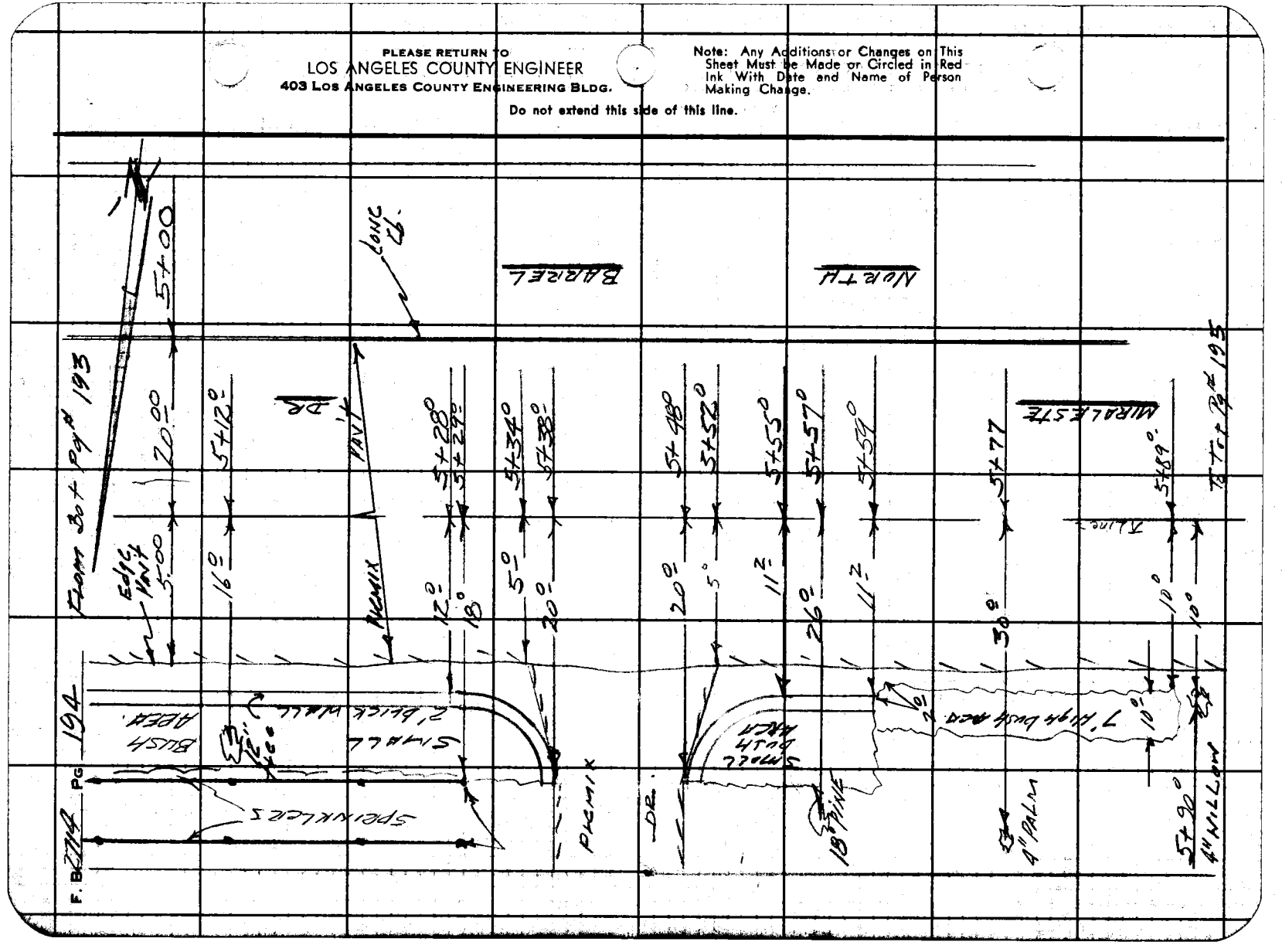

Notes Ck'd by	Survey of CROWNVIEW DR
Map No.	JN 2193.14 Tape ____ Std ____ °F
Office Work	Surveyed by Burholder
Checked	Notes LC Gault Date 1-65
Date	Indexed C. J. GALLI

F. B. 2714 Pg. 195

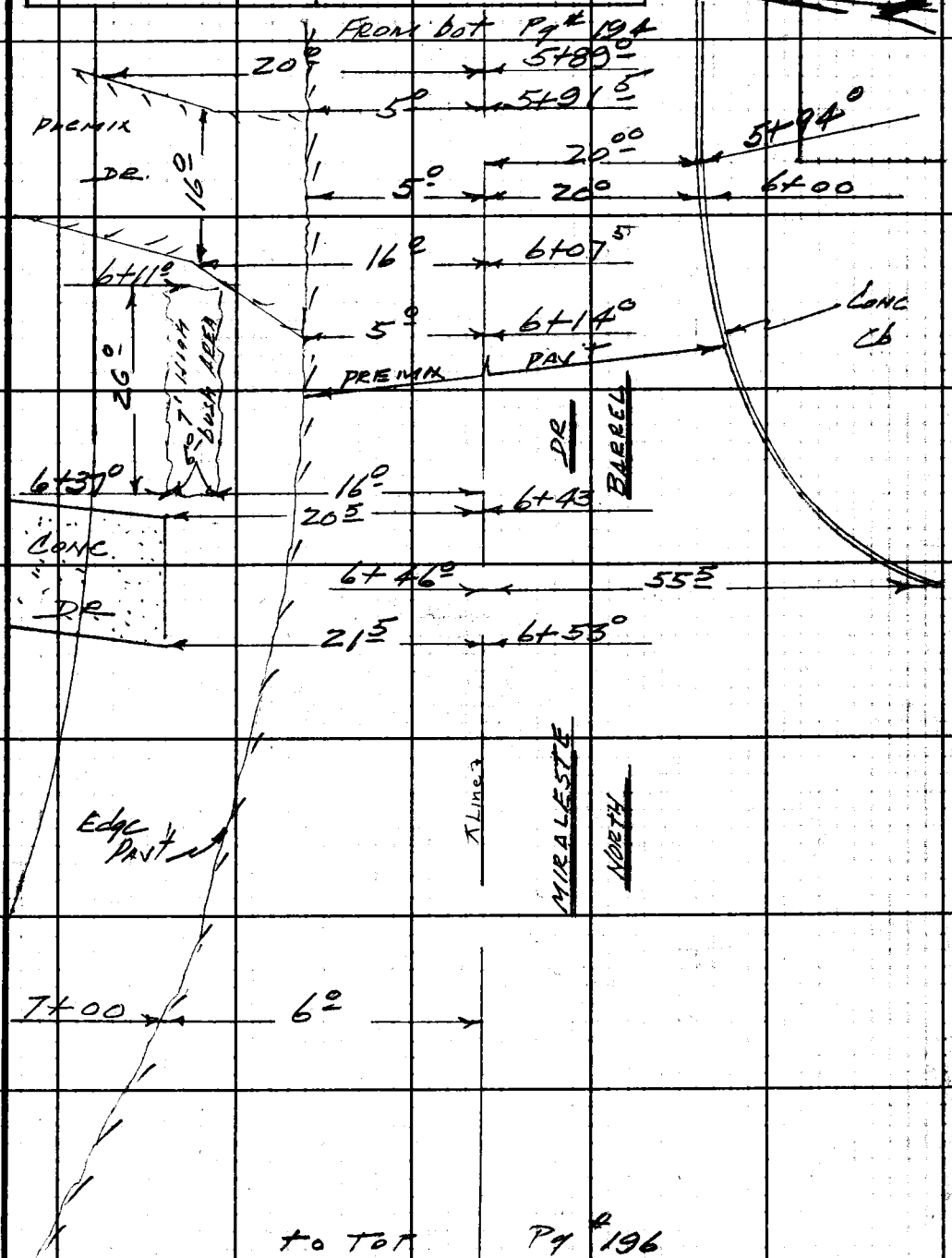

Note: Any Additions or Changes on This Sheet Must be Made or Circled in Red Ink With Date and Name of Person Making Change.

PLEASE RETURN TO
LOS ANGELES COUNTY ENGINEER
403 LOS ANGELES COUNTY ENGINEERING BLDG.

Do not extend this side of this line.

76F309S CE #310 6-62

PLEASE RETURN TO
LOS ANGELES COUNTY ENGINEER
403 LOS ANGELES COUNTY ENGINEERING BLDG.

Note: Any Additions or Changes on This Sheet Must be Made or Circled in Red Ink With Date and Name of Person Making Change.

Do not extend this side of this line.

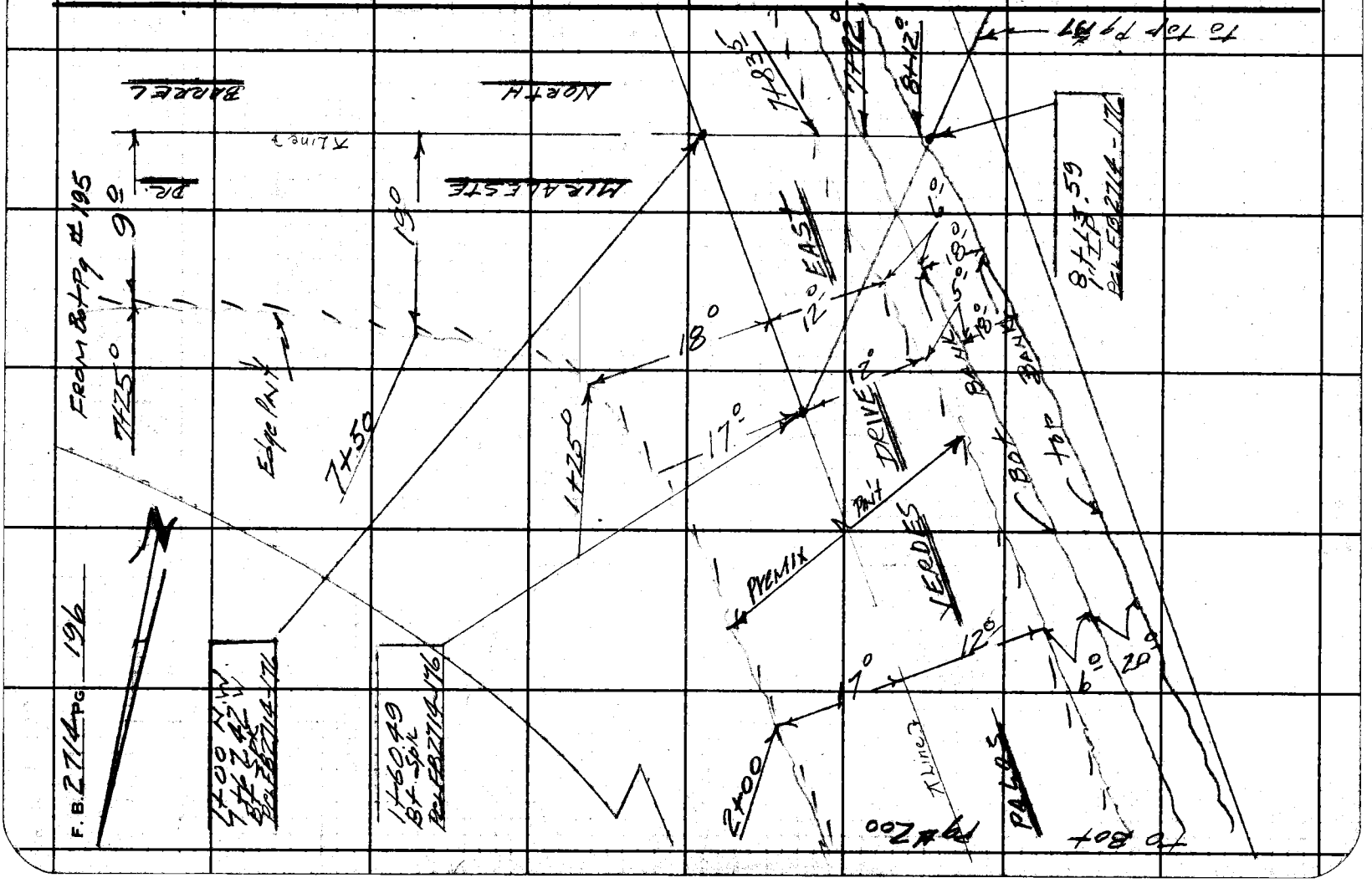

Notes Ck'd by	Survey of CLOWNVIEW DR
Map No.	JN 219314 Tape Std °F
Office Work	Surveyed by BURKHOLDER
Checked	Notes LE GAULT Date 1-6
Date	Indexed C. J. GALLI

F. B. 2714 PG. 197

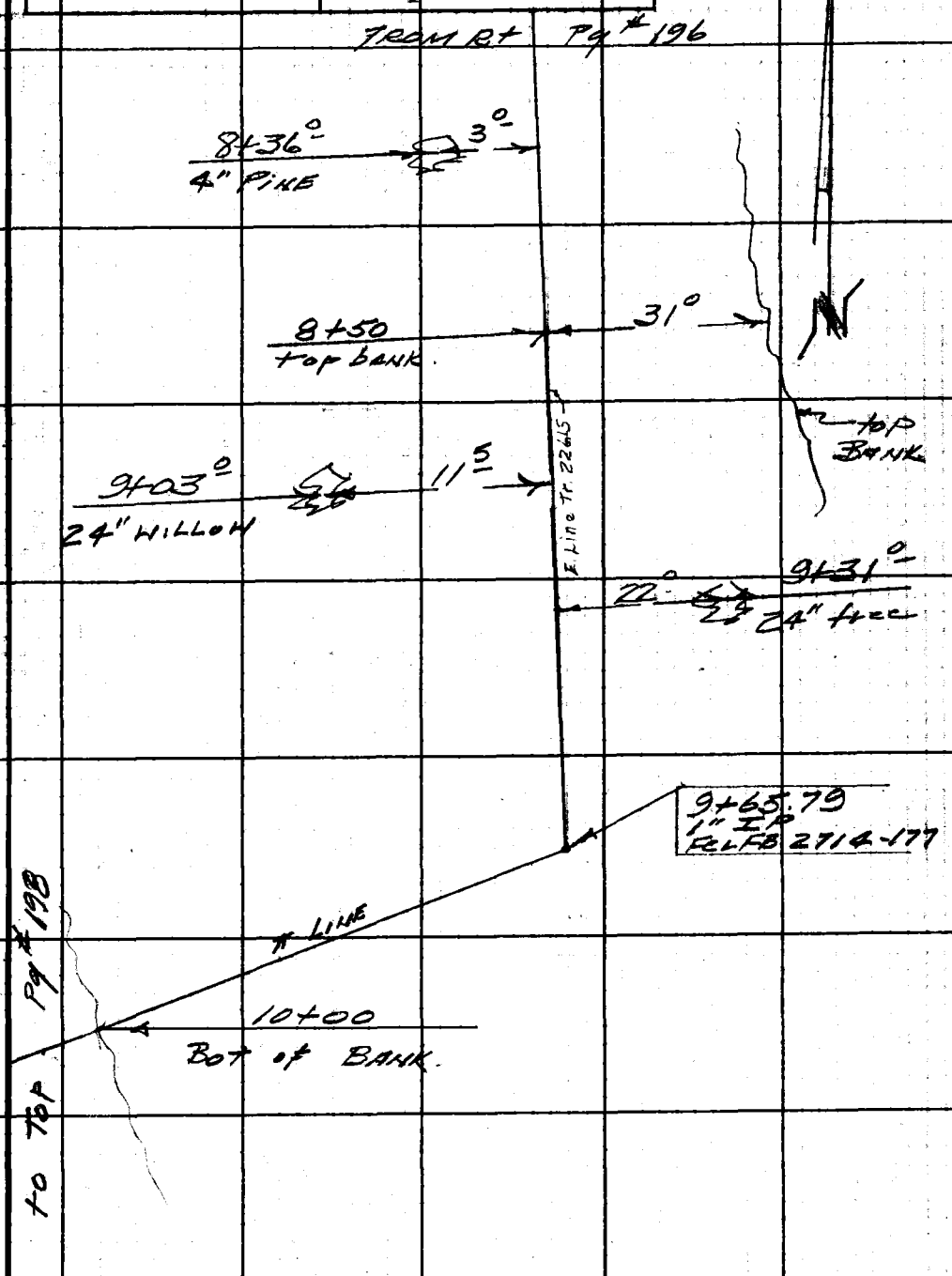

Note: Any Additions or Changes on This Sheet Must be Made or Circled in Red Ink With Date and Name of Person Making Change.

PLEASE RETURN TO
LOS ANGELES COUNTY ENGINEER
403 LOS ANGELES COUNTY ENGINEERING BLDG.

Do not extend this side of this line.

76F309S CE #310 6-62

F. B. 2714 PG 198 From Lt Pg # 197

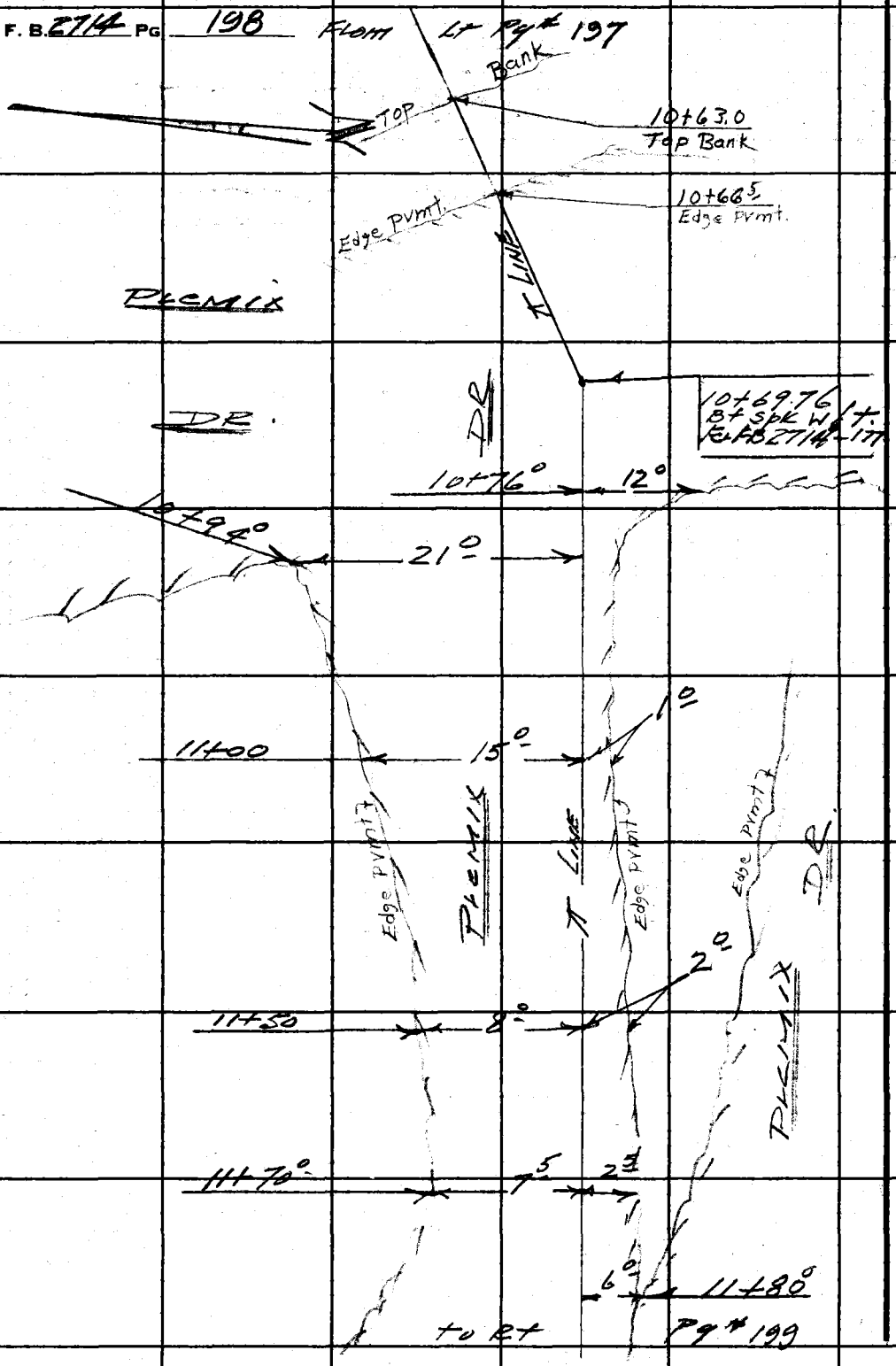

PLEASE RETURN TO
LOS ANGELES COUNTY ENGINEER
433 Los Angeles County Engineering Bldg.

Do not extend this side of this line.

Note: Any Additions or Changes on This Sheet Must Be Made or Circled in Red Ink With Date and Name of Person Making Change.

Notes Ck'd by	Survey of Crownview DR
Map No.	JN 2193 Tape Std °F
Office Work	Surveyed by Burkholder
Checked	Notes Le Gault Date 1-65
Date	Indexed G. J. GALLI

F. B. 2714 PG. 199

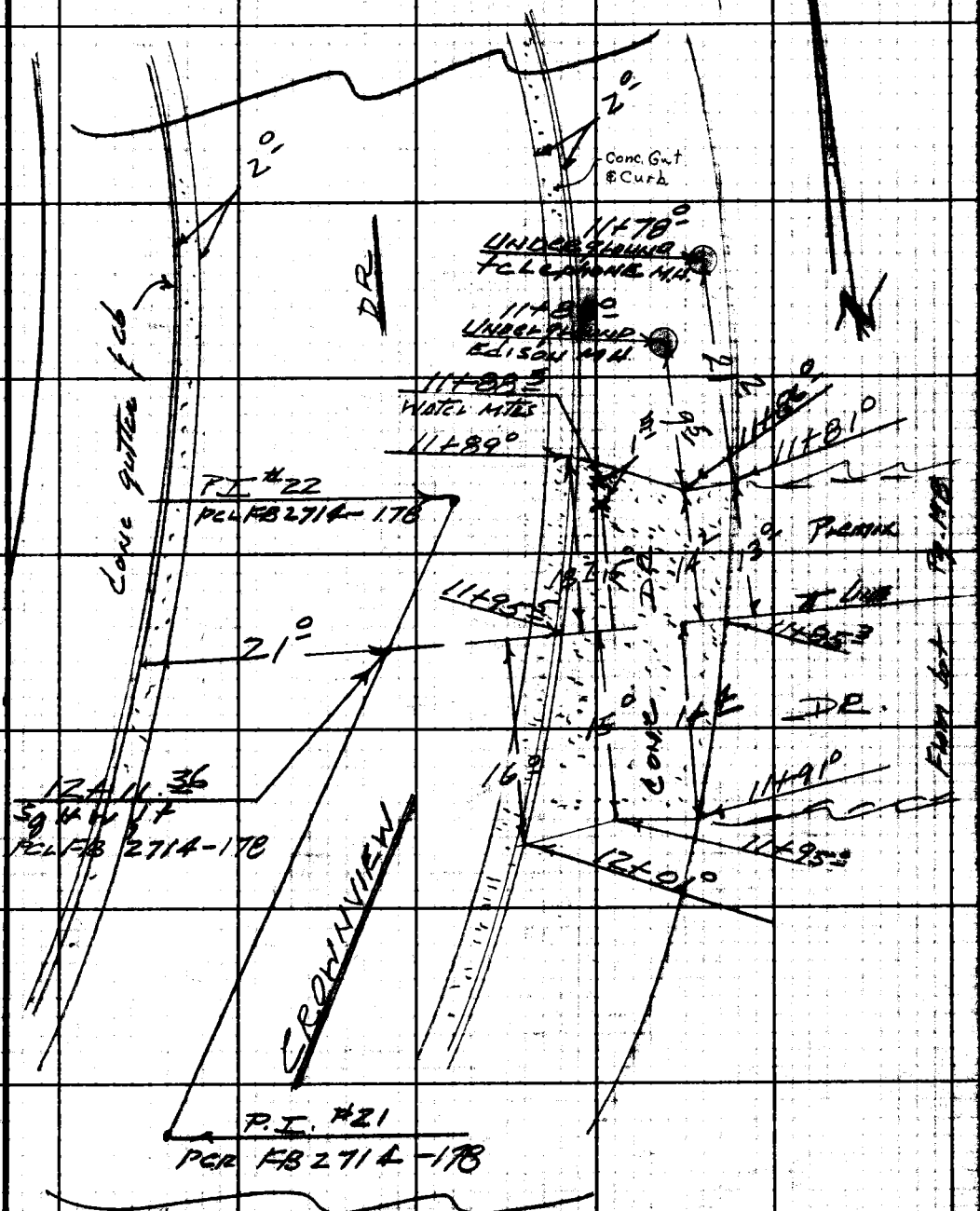

Note: Any Additions or Changes on This Sheet Must be Made or Circled in Red Ink With Date and Name of Person Making Change.

Do not extend this side of this line.

PLEASE RETURN TO
LOS ANGELES COUNTY ENGINEER
403 LOS ANGELES COUNTY ENGINEERING BLDG.

76F309S CE #310 6-62



PLEASE RETURN TO
LOS ANGELES COUNTY ENGINEER
403 LOS ANGELES COUNTY ENGINEERING BLDG.
Do not extend this side of this line.

Note: Any Additions or Changes on This Sheet Must be Made or Circled in Red Ink With Date and Name of Person Making Change.

Notes Ck'd by	Survey of CROWNVIEW DR
Map No.	JN 2193.14 Tape Std °F
Office Work	Surveyed by BURKHOLDER
Checked	Notes LeGAULT Date 1-65
Date	Indexed C. J. GALLI FEB 25 '65

F. B. 2714 Pg. 201

C.I. 2193.14

CROWNVIEW DR

TOPOG

FOR

PROPOSED S.S. EASEMENT

FROM — CROWNVIEW DR 1+00
THRU — LOTS 10 – 18 TRACT #25376
& LOTS 1 AND 3 TRACT #28321 to 10+00.30

PLOTTED

BURKHOLDER
LeGAULT
BANTSON
ALVAREZ.

DATE-1-65

Note: Any Additions or Changes on This Sheet Must be Made or Circled in Red Ink With Date and Name of Person Making Change.

PLEASE RETURN TO
LOS ANGELES COUNTY ENGINEER
403 LOS ANGELES COUNTY ENGINEERING BLDG.
Do not extend this side of this line.

76F3095 CE #310 6-63

F. B. 2714 Pg. 202

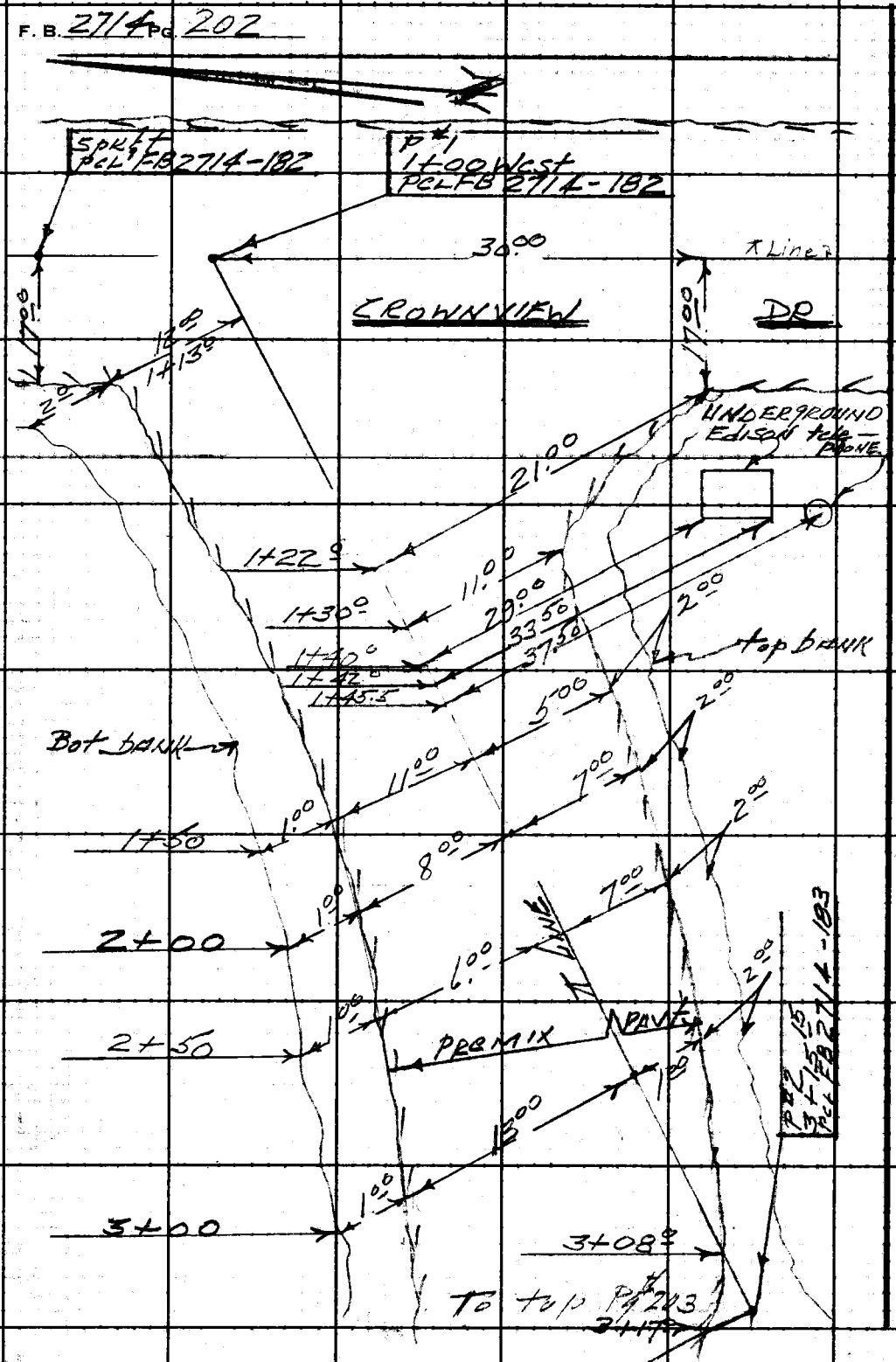

PLEASE RETURN TO
LOS ANGELES COUNTY ENGINEER
403 Los Angeles County Engineering Bldg.

Do not extend this side of this line.

Note: Any Additions or Changes on This Sheet Must Be Made or Circled in Red Ink With Date and Name of Person Making Change.

Notes Ck'd by	Survey of CLOWN VIEW DR
Map No.	JN 2193.14 Tape Std °F
Office Work	Surveyed by Burkholder
Checked	Notes LC Gault Date 1-65
Date	Indexed C. J. GALLI

F. B. 2714 PG. 203

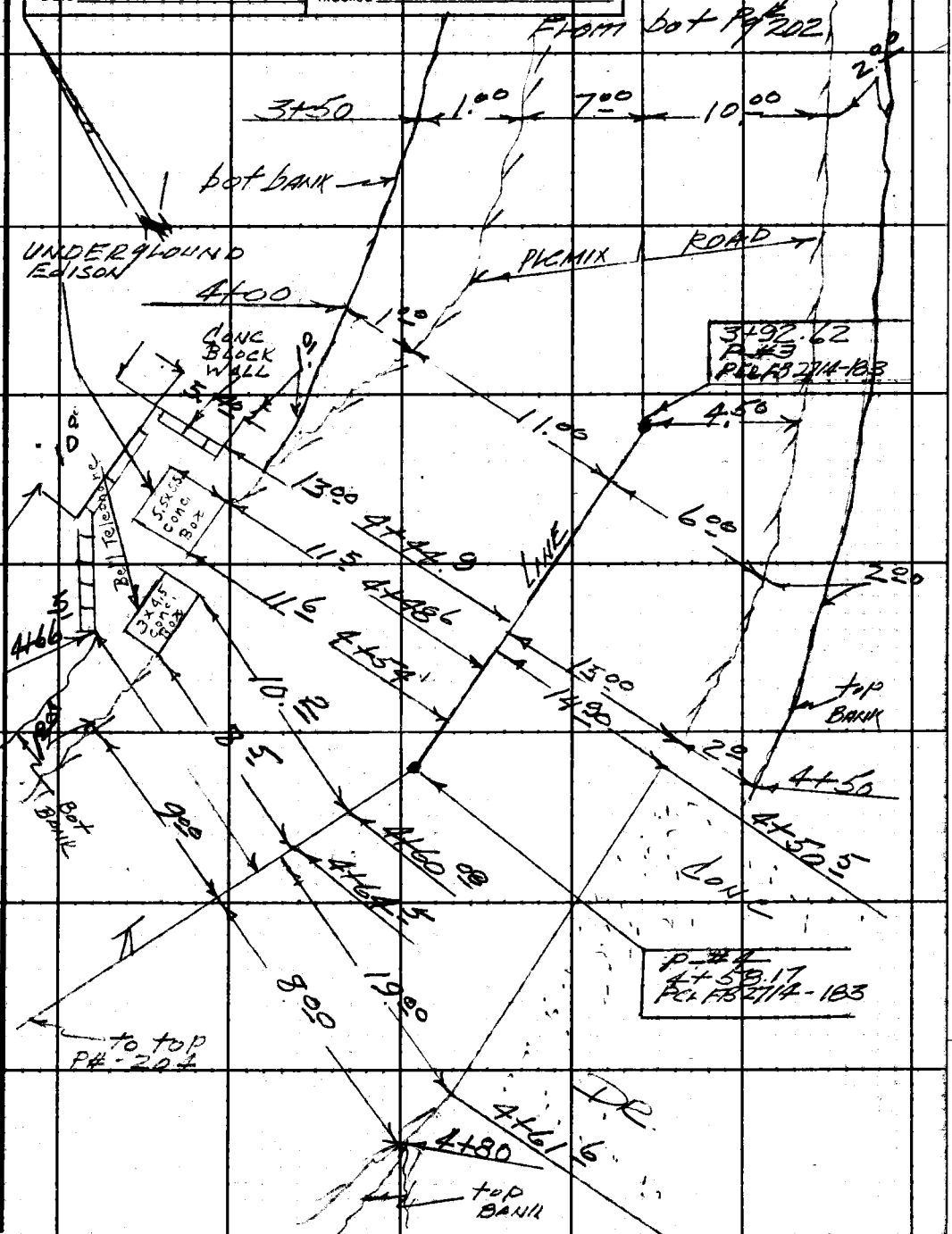

Note: Any Additions or Changes on This Sheet Must be Made or Circled in Red Ink With Date and Name of Person Making Change.

Do not extend this side of this line.

PLEASE RETURN TO
LOS ANGELES COUNTY ENGINEER
403 LOS ANGELES COUNTY ENGINEERING BLDG.

76F309S CE #310 6-63

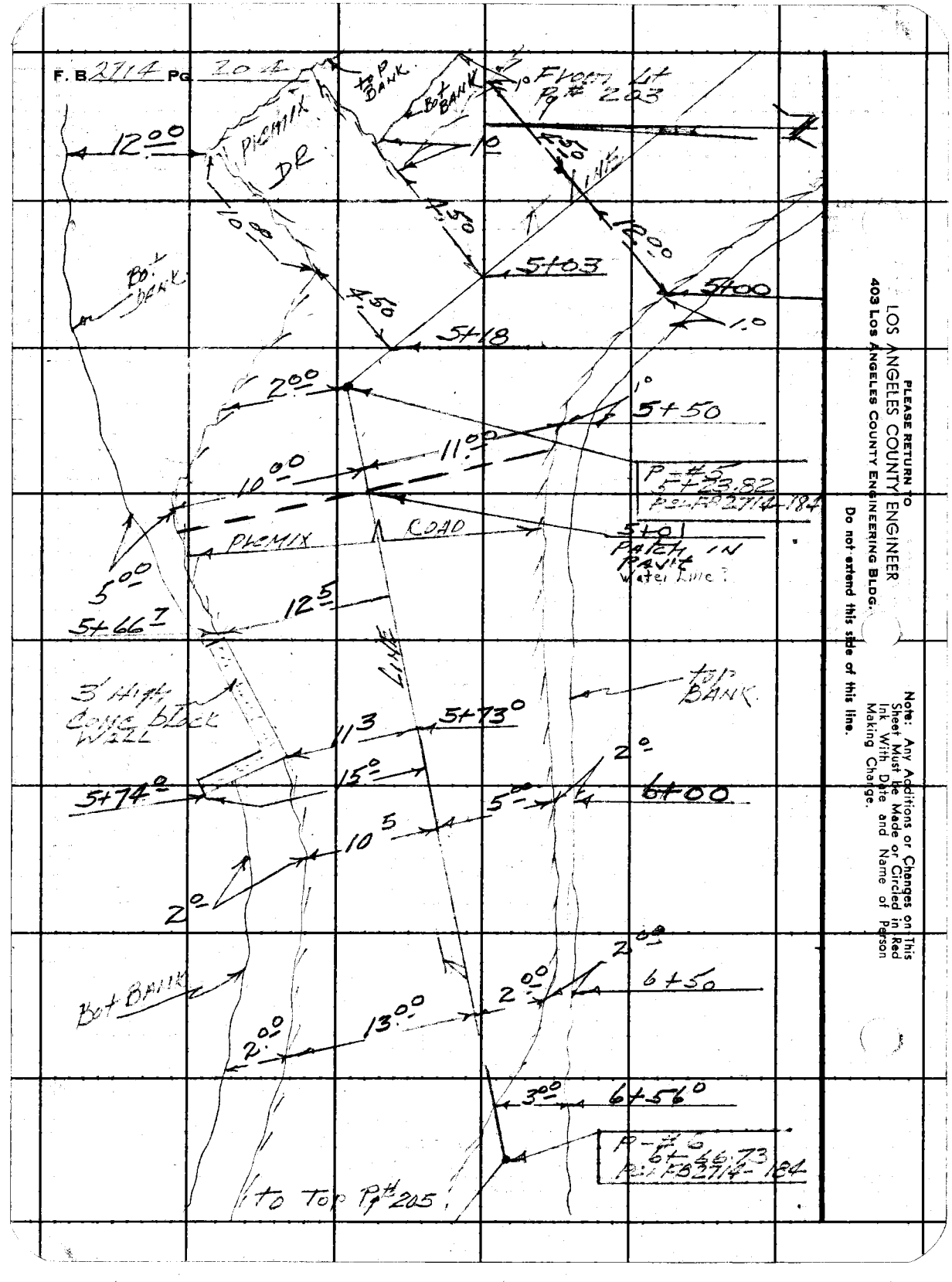

PLEASE RETURN TO
LOS ANGELES COUNTY ENGINEER
403 Los Angeles County Engineering Bldg.

Do not extend this side of this line.

Note: Any Additions or Changes on This Sheet Must be Made or Circled in Red Ink With Date and Name of Person Making Change.

Notes Ck'd by	Survey of CLOWNVIEW DR
Map No.	JN 2123 Tape Std °F
Office Work	Surveyed by Burkholder
Checked	Notes LC Rault Date 1-62
Date	Indexed C. J. GALLI

F. B. 2114 PG. 205.

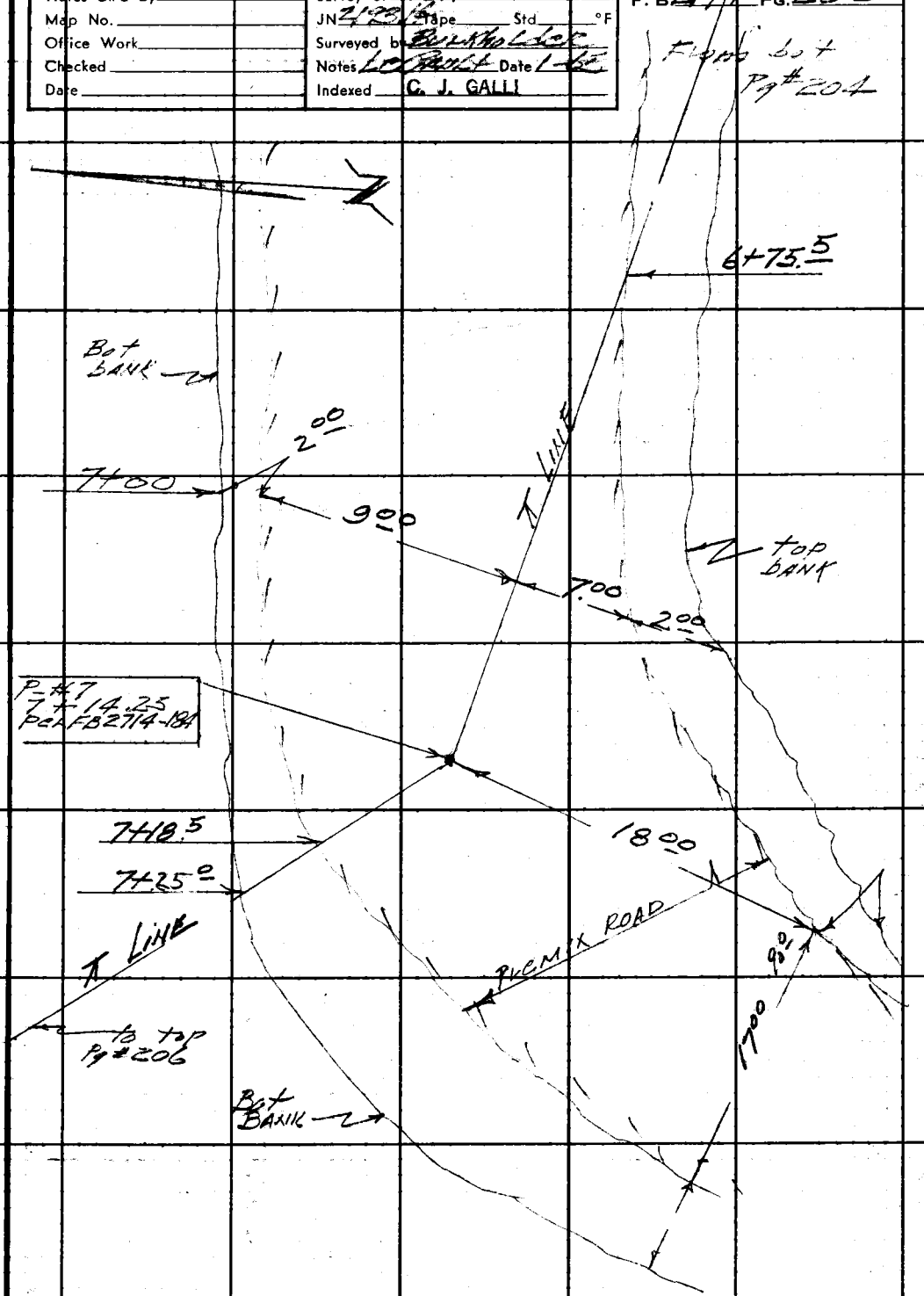

Note: Any Additions or Changes on This Sheet Must be Made or Circled in Red Ink With Date and Name of Person Making Change.

Do not extend this side of this line.

PLEASE RETURN TO
LOS ANGELES COUNTY ENGINEER
403 LOS ANGELES COUNTY ENGINEERING BLDG.

76F309S CE #310 6-63

PLEASE RETURN TO
LOS ANGELES COUNTY ENGINEER
403 LOS ANGELES COUNTY ENGINEERING BLDG.

Note: Any Additions or Changes on This Sheet Must be Made or Circled in Red Ink With Date and Name of Person Making Change.

Do not extend this side of this line.

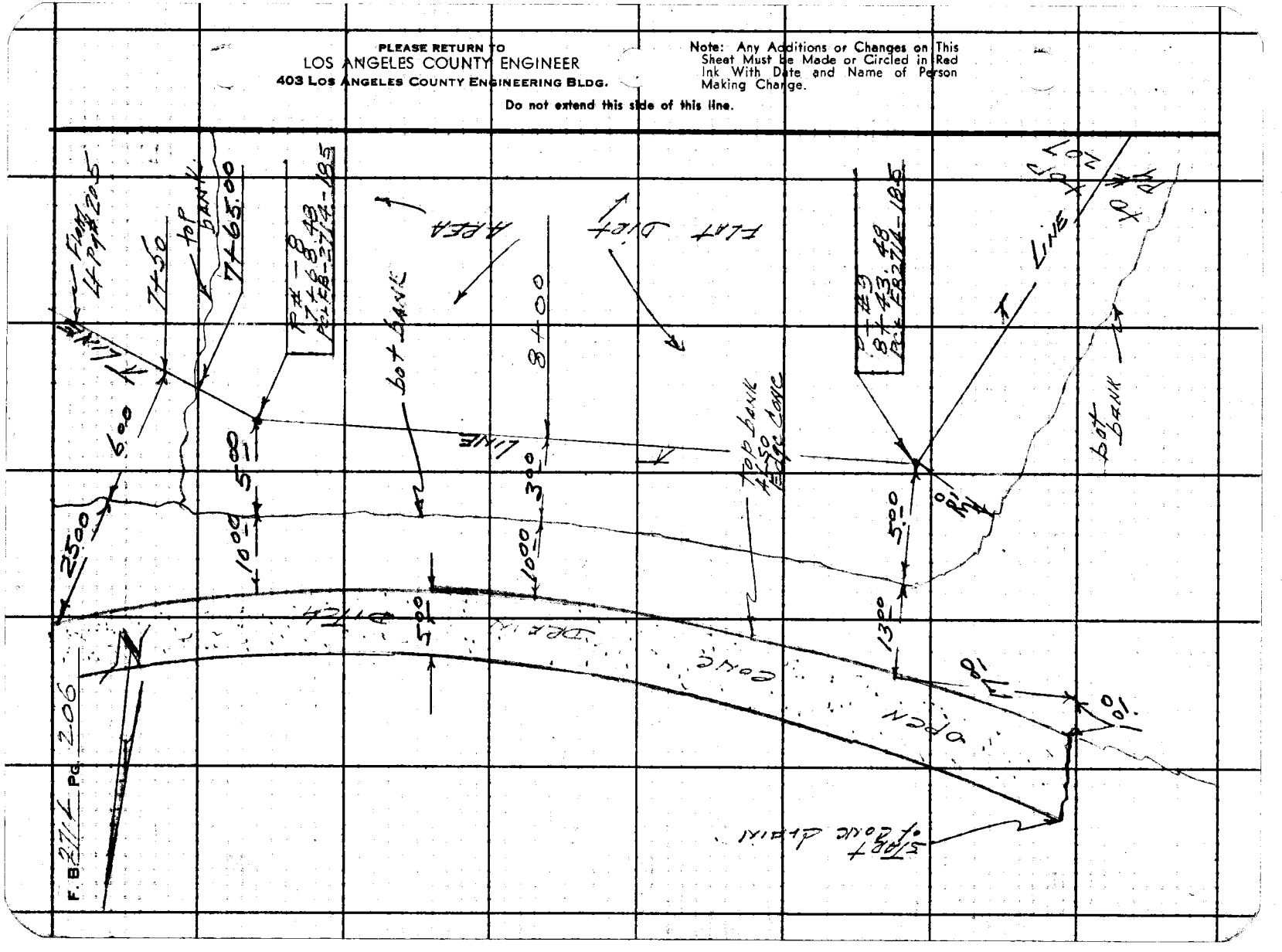

Notes Ck'd by	Survey of Glownview Dr
Map No.	JN 2193 Tape Std °F
Office Work	Surveyed by Burkholder
Checked	Notes Lefault Date 1-65
Date	Indexed C. J. GALLI

F. B. 2414 PG. 207

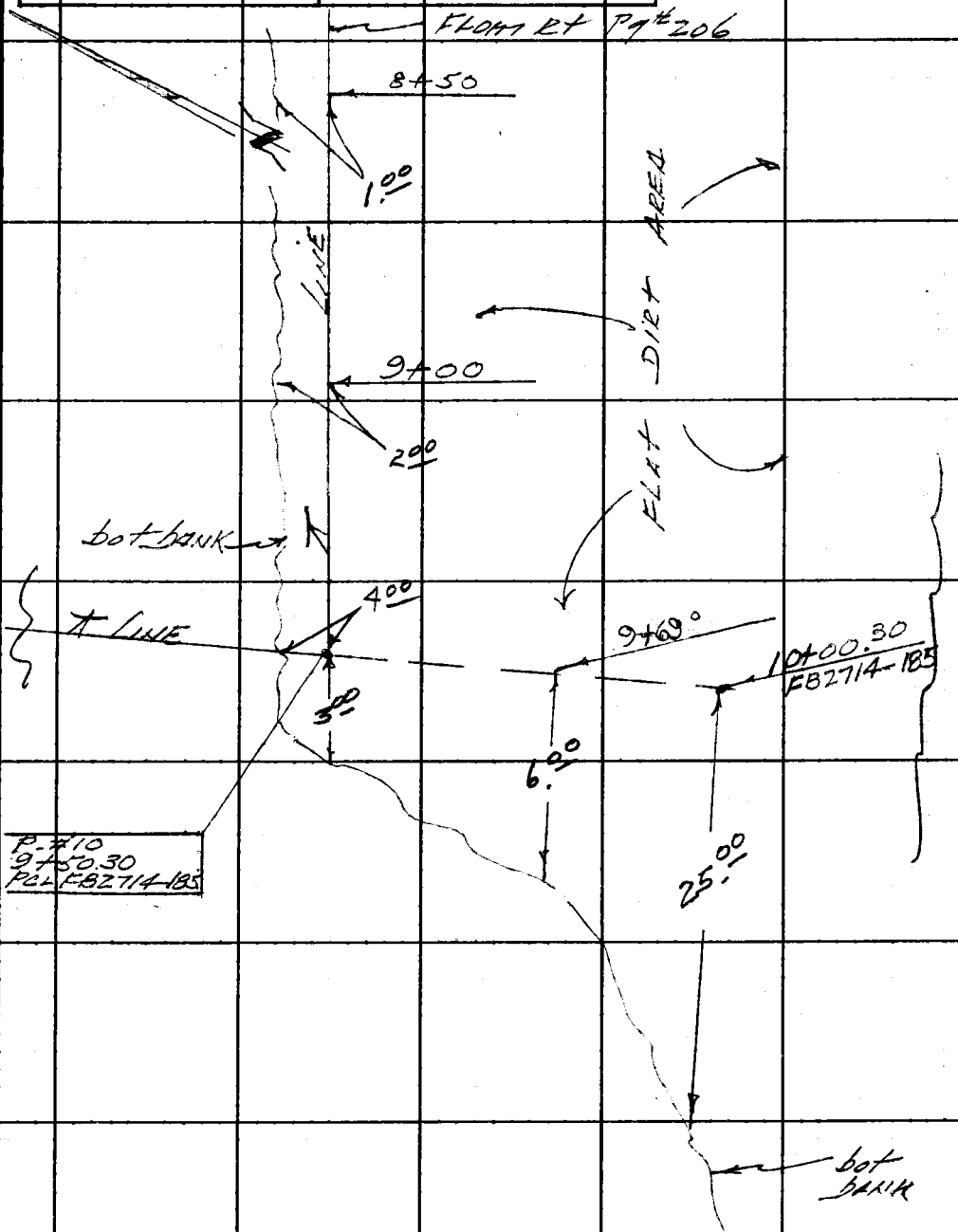

Note: Any Additions or Changes on This Sheet Must be Made or Circled in Red Ink With Date and Name of Person Making Change.

Do not extend this side of this line.

PLEASE RETURN TO
LOS ANGELES COUNTY ENGINEER
403 LOS ANGELES COUNTY ENGINEERING BLDG.

76F309S CE #310 6-63

F. B. 2714 Pg. 208

PLEASE RETURN TO
LOS ANGELES COUNTY ENGINEER
403 Los Angeles County Engineering Bldg.

Do not extend this side of this line.

Note: Any Additions or Changes on This Sheet Must be Made or Circled in Red Ink With Date and Name of Person Making Change.

F. B. 2714 Pg. 209

NOTES RED. JOB NO. 2193.14 SURVEY OF Crownview Dr.'
DATE SURVEY BY Burkholder
NOTES CHKD. G. E. BARR MAR 65 NOTES BY D.J.B. DATE 1-18-65
DATE INDEXED C. J. GALLI DATE FEB 25 '65

NOTE: ANY ADDITIONS OR CHANGES ON THIS SHEET MUST BE MADE OR CIRCLED IN RED INK, WITH DATE AND NAME OF PERSON MAKING CHANGE.

Do not extend notes this side of this line

PLEASE RETURN TO
LOS ANGELES COUNTY SURVEYOR
725 LOS ANGELES COUNTY ENGINEERING BLDG.

765420 S & E-353 4-54

B.M.	1ST RUN	DIFF.	2ND RUN	3RD RUN	ADJ. ELEV.	DESCRIPTION
						C.I. 2193.14
						CROWNVIEW DRIVE
						Precise Levels
						Additional B.M.'s @ S.S. Easements
						Burkholder LeGault Bankson Alvarez

F. B. 2714 Pg. 210

JOB NO. 2193.14 SURVEY OF Crownview Dr. NOTES RED.
SURVEY BY Burkholder DATE
NOTES BY D.L.B. DATE 1-18-65 NOTES CHK'D G. E. BARR
INDEXED C. J. GALLI DATE DATE '65

76S420 S & E-353 4-54

PLEASE RETURN TO
LOS ANGELES COUNTY SURVEYOR
725 LOS ANGELES COUNTY ENGINEERING BLDG.

NOTE: ANY ADDITIONS OR CHANGES ON THIS SHEET MUST BE MADE OR CIRCLED IN RED INK, WITH DATE AND NAME OF PERSON MAKING CHANGE.

Do not extend notes this side of this line

B.M.	1ST RUN	DIFF.	2ND RUN	3RD RUN	ADJ. ELEV.	DESCRIPTION
(Fd) B.M. F.F. 63	702.646					B.M. F.F. 63, El. 702.646, F.B. 2722-8. Palos Verdes E. (E'ly Side) 115± So. of Miraleste Plaza. Bt. Spk in cb.
+	10.971		11.018			
⊼	713.617	+ 7.927	+ 7.927			
−	3.044		3.091			
(Fd) B.M. F.F. 64	710.573					B.M. F.F. 64 El. 710.672, F.B. 2722-8, Miraleste Plaza (W'ly Side) 3' So. of ℄ Prod. of Via Del Plaza. Bt. Spk in cb.
+	7.848		7.825			
⊼	718.421	+ 4.930	+ 4.930			
−	2.918		2.895			
(Fd) B.M. F.F. 66	715.503					B.M. F.F. 66 El. = 715.490 F.B. 2722-8 Miraleste Dr. (S'ly Barrel) & Alley S.E. Cor. 5' So. of So. end C.R. Bt. Spk in cb.
+	5.633		5.671			
⊼	721.136	+ 0.271	+ 0.272			
−	5.362		5.399			
(Fd) B.M. F.F. 67	715.774				715.782	B.M. F.F. 67 El. 715.782, F.B. 2722-8 Miraleste Dr. (S'ly Barrel) & Via Bramante, S. E'ly Cor. 3.5' E. of E. end C.R. Bt. Spk in cb.
+	4.918		4.956			
⊼	720.692	− 2.160	− 2.160	− 2.162		
−	7.078		7.116			
T.P.	713.614					
+	4.131	+ 3.395	4.174	+ 3.393		
⊼	717.745		+ 3.396			
−	0.736		0.778			
T.P.	717.009					
+	7.828		7.866			
⊼	724.837	+ 3.368	+ 3.366	+ 3.368		
−	4.460		4.500			
(set) B.M. F.F. 123	720.377				720.381	B.M. F.F. 123 Elev. 720.381 F.B. 2714-210 Palos Verdes Dr. E. & Miraleste Dr. W. end of Divider. Middle of C.R. Bt. Spk in cb.
+	6.214		6.264			
⊼	726.591	+ 5.901	+ 5.901	+ 5.899		
−	0.313		0.363			
T.P.	726.278					

X

765420 S & E-353 4-54

PLEASE RETURN TO
LOS ANGELES COUNTY SURVEYOR
725 LOS ANGELES COUNTY ENGINEERING BLDG.

NOTE: ANY ADDITIONS OR CHANGES ON THIS SHEET MUST BE MADE OR CIRCLED IN RED INK, WITH DATE AND NAME OF PERSON MAKING CHANGE.

Do not extend notes this side of this line

NOTES RED _____ JOB NO. Z193.14 SURVEY OF Crownview Dr.
DATE _____ SURVEY BY Buckholder
NOTES CHKD. E. BARR NOTES BY C.J. Gall DATE 1-18-65
DATE MAR. '65 INDEXED _____ DATE _____

F.B. 2714 Pg. 211

B.M.	1ST RUN	DIFF.	2ND RUN	3RD RUN	ADJ. ELEV.	DESCRIPTION
T.P.	726.278					
+	11.527		11.435			
=	737.805	+ 8.768	+ 8.767	+8.766		
−	2.759		2.668			
T.P.	735.046					
+	10.570		10.517			
=	745.616	+ 9.493	+ 9.489	+9.491		
−	1.077		1.028			
T.B.M. (Set)	744.539				744.537	T.B.M. El = 744.537 F.B. 2714-211
+	11.380		11.296			Palos Verdes Dr. E. & Miraleste Dr. 115' W. of
=	755.919	+ 10.523	+ 10.525	+10.521		Int. of So. Barrel of Miraleste Dr. & 55' So. of &
−	0.857		0.771			So. Barrel Prod. Bt. Spk. No. Side of 30" Eucalyptus
T.P.	755.062					Tree
+	10.739		10.690			
=	765.801	+ 10.094	+ 10.094	+10.092		
−	0.645		0.596			
T.P.	765.156					
+	11.137		11.093			
=	776.293	+ 9.839	+ 9.839	+9.839		
−	1.298		1.254			
T.P.	774.995					
+	11.569		11.505			
=	786.564	+ 10.658	+ 10.656	+10.656		
−	0.911		0.849			
T.P.	785.653					
+	11.368		11.313			
=	797.021	+ 10.885	+ 10.886	+10.883		
−	0.483		0.427			
T.P.	796.538					

768420 S & E-353 4-54

PLEASE RETURN TO
LOS ANGELES COUNTY SURVEYOR
725 LOS ANGELES COUNTY ENGINEERING BLDG.

NOTE: ANY ADDITIONS OR CHANGES ON THIS SHEET MUST BE MADE OR CIRCLED IN RED INK, WITH DATE AND NAME OF PERSON MAKING CHANGE.

Do not extend notes this side of this line

B.M.	1ST RUN	DIFF.	2ND RUN	3RD RUN	ADJ. ELEV.	DESCRIPTION
T.P.	796.538					
+	11.668		11.575	11.522		
⊼	808.206	10.335 +10.337	+10.331	+10.338		
-	1.331		1.244	1.184		
T.P.	806.875					
+	8.603		8.671			
⊼	815.478	+8.190	+8.192	+8.186		
-	0.413		0.479			
T.P.	815.065					
+	11.940		11.965			
⊼	827.005	+11.686	+11.687	+11.684		
-	0.254		0.278			
T.P.	826.751					
+	5.502		5.545			
⊼	832.253	-1.948	-1.948	-1.948		
-	7.450		7.493			
(Fd.) B.M. F.F 84	824.803				824.779	B.M. F.F. 84 El. = 824.779 F.B. 2714-105
+	9.635		9.686			Crownview Dr. W. Cb. 0.12 Mi. W. of Polos Verdes
⊼	834.438	+9.194	+9.191	+9.193		Dr. E. & 50th No. of No. Line Hse # 2890, Bt. Spk in cb.
-	0.441		0.495			
T.P.	833.997					
+	11.966		11.930			
⊼	845.963	+11.713	+11.713	+11.712		
-	0.253		0.217			
T.P.	845.710					
+	10.177		10.136			
⊼	855.887	+9.431	+9.431	+9.430		
-	0.746		0.705			
T.P.	855.141					

JOB NO. 2193.14 SURVEY OF Crownview Dr. NOTES RED
SURVEY BY Burkholder DATE
NOTES BY D.L.B. DATE 1-18-65 NOTES CHKD. L. BARR
INDEXED C. J. GALLI DATE DATE MAR '65

F.B. 2714 PG. 2/2

76S420 S & E-353 4-54

PLEASE RETURN TO
LOS ANGELES COUNTY SURVEYOR
725 LOS ANGELES COUNTY ENGINEERING BLDG.

NOTE: ANY ADDITIONS OR CHANGES ON THIS SHEET MUST BE MADE OR CIRCLED IN RED INK, WITH DATE AND NAME OF PERSON MAKING CHANGE.

Do not extend notes this side of this line

B.M.	1ST RUN	DIFF.	2ND RUN	3RD RUN	ADJ. ELEV.	DESCRIPTION
T.P.	855.141					
+	8.450		8.486			
⊼	863.591	+ 6.344	+ 6.346	+6.343		
−	2.106		2.140			
(Set) B.M. F.F. 124	861.485				861.457	B.M. F.F. 124 El. 861.457 F.B. 2714-213
+	11.953		11.917	11.873		Crownview Dr. & Knollview Dr. S.W. Cor.
⊼	873.438	+ ~~11.617~~	+ 11.622	+11.621 +11.622		5' W. of W. end Cb. Ret. Bt. Spk in Curb.
−	0.336		0.295	0.251		B.M. F.F. 85 Per F.B. 2714-105 has been destroyed.
T.P.	873.102					
+	11.975		11.918			
⊼	885.077	+ 11.609	+ 11.609	+ 11.608		
−	0.366		0.309			
T.P.	884.711					
+	10.412		10.450			
⊼	895.123	+ 6.859	+ 6.861	+6.859		
−	3.553		3.589			
(Fd) B.M. F.F. 87	891.570				891.545	B.M. F.F. 87 El = 891.545 F.B. 2714-106
+	11.266		11.308			Crownview Dr. (N.E. Side) 250' ± N.W. of
⊼	902.836	+10.949	+10.948	+10.950		Knollview Dr. Bt. Spk in N.W. Cor. of Conc.
−	0.317		0.360			Dr. To Hse. # 2945
T.P.	902.519					
+	11.962		11.920			
⊼	914.481	+ 11.586	+ 11.587	+ 11.587		
−	0.376		0.333			
T.P.	914.105					
+	9.711		9.740			
⊼	923.816	+ 9.484	+ 9.484	+9.485		
−	0.227		0.256			
T.P.	923.589					

NOTES RED ____ JOB NO. 219314 SURVEY OF Crownview Dr.
DATE ____ SURVEY BY Burkholder
NOTES CHKD G. E. BARR NOTES BY D.L.B. DATE 1-18-65
DATE MAR '65 INDEXED C. J. GALLI DATE ____

F. B. 2714 PG. 213

769420 S & E-353 4-54

PLEASE RETURN TO
LOS ANGELES COUNTY SURVEYOR
725 LOS ANGELES COUNTY ENGINEERING BLDG.

NOTE: ANY ADDITIONS OR CHANGES ON THIS SHEET MUST BE MADE OR CIRCLED IN RED INK, WITH DATE AND NAME OF PERSON MAKING CHANGE.

JOB NO. 2193.4 SURVEY OF Crownview Dr NOTES RED
SURVEY BY Buckholder DATE NOTES CHKD by BARR
NOTES BY D.L.B. DATE 1-19-65 DATE '65
INDEXED C. J. GALLE DATE DATE

F.B. 2714 Pg. 214

Do not extend notes this side of this line

B.M.	1ST RUN	DIFF.	2ND RUN	3RD RUN	ADJ. ELEV.	DESCRIPTION
T.P.	923.589					
+	7.391		7.423			
∧	930.980	+ 7.128	+ 7.130	+7.129		
-	0.263		0.293			
T.P.	930.717					
+	11.910		11.880			
∧	942.627	+ 11.590	+ 11.590	+11.591		
-	0.320		0.290			
T.P.	942.307					
+	11.855		11.836			
∧	954.162	+ 9.157	+ 9.156	+9.156		
- (Set)	2.698		2.680			
B.M.F.F.125	951.464				951.445	B.M.F.F.125 El. 951.445 F.B. 2714-214 Crownview Dr. 470'± N.W'ly along Driveway to Hse# 2952, 50'± N. of N. Line & 45'± E. of E. Line of Hse# 2952, E. end of Conc. block Headwall Bl. spk in Conc. Footing
+	2.733		2.715			
∧	954.197	- 9.038	- 9.037	-9037		
-	11.771		11.752			
T.P.	942.426					
+	1.580		1.540			
∧	944.006	- 10.120	-10120	-10.120		
-	11.700		11.660			
T.P.	932.306					
+	0.781		0.817			
∧	933.087	- 9.574	- 9.579	-9.574		
-	10.355		10.396			
T.P.	922.732					
+	1.641		1.671			
∧	924.373	- 8.352	- 8.353	-8.352		
-	9.993		10.024			
T.P.	914.380					

765420 S & E-353 4-54

PLEASE RETURN TO
LOS ANGELES COUNTY SURVEYOR
725 LOS ANGELES COUNTY ENGINEERING BLDG.

NOTE: ANY ADDITIONS OR CHANGES ON THIS SHEET MUST BE MADE OR CIRCLED IN RED INK, WITH DATE AND NAME OF PERSON MAKING CHANGE.

Do not extend notes this side of this line

NOTES RED _____ JOB NO. 2123.14 SURVEY OF Crownview Dr.
DATE _____ SURVEY BY Buckholder
NOTES CHK'D G. E. BAIR NOTES BY R.L.B. DATE 1-19-65
DATE MAR '65 INDEXED C. J. GALLI DATE _____

F.B. 2714 PG. 215

B.M.	1ST RUN	DIFF.	2ND RUN	3RD RUN	ADJ. ELEV.	DESCRIPTION
T.P.	914.380					
+	1.286		1.249			
∧	915.666	- 10.431	-10.430	-10.431		
-	11.717		11.679			
T.P.	903.949					
+	0.240		0.309			
∧	904.189	- 10.121	- 10.120	-10.121		
-	10.361		10.429			
T.P.	893.828					
+	4.790		4.734			
∧	898.618	- 2.265	- 2.265	-2.265		
-	7.055		6.999			
(Fd) B.M. F.F. 87	891.563				891.545	B.M. F.F. 87 El. 891.545 F.B. 2714 · 106 Crownview Dr. (N.E. Side) 250' - N.W. of Krollview Dr. Bt. Spk. in N.W. Cor. of Conc. Dr. to Hse # 2945.

F. B. 2714 PG. 216

JOB NO. ____ SURVEY OF ____ NOTES RED. ____

SURVEY BY ____ DATE ____

NOTES BY ____ DATE ____ NOTES CHKD C. E. BARR

INDEXED ____ DATE ____ DATE MAR '65

B.M.	1ST RUN	DIFF.	2ND RUN	3RD RUN	ADJ. ELEV.	DESCRIPTION

Do not extend notes this side of this line

76S420 S & E-353 4-54

PLEASE RETURN TO
LOS ANGELES COUNTY SURVEYOR
725 LOS ANGELES COUNTY ENGINEERING BLDG.

NOTE: ANY ADDITIONS OR CHANGES ON THIS SHEET MUST BE MADE OR CIRCLED IN RED INK, WITH DATE AND NAME OF PERSON MAKING CHANGE.

F.B. 2714 PG. 217

Profile No. ____ Notes Red ____ Plotted ____ Job No. 2193.14 Division No. 11

Date ____ Date ____ Survey of Crownview Dr

X-Sec. No. ____ Notes Chkd. G. E. BARR Checked ____ Survey by Burkholder Notes ____ Date 1-22-65

Date MAR 65 Date ____ Map No. ____ Indexed C. J. GALLI Date FEB 25 '65

C.I. 2193.14

CROWNVIEW DRIVE

"X" Sections
Along Proposed S.S. Easement
From - 1+00 @ Miraleste Dr (Co. Barrel) & Via Bramante
To - 12+11.36 @ Crownview Dr.

Burkholder
LeGault
Bankson
Alvarez

STATION	B.S.	H.I.	F.S.	ELEV.

NOTE: ANY ADDITIONS OR CHANGES ON THIS SHEET MUST BE MADE OR CIRCLED IN RED INK. WITH DATE AND NAME OF PERSON MAKING CHANGE.

Do not extend notes this side of this line.

PLEASE RETURN TO
LOS ANGELES COUNTY ENGINEER
403 Los Angeles County Engineering Bldg.

76-L298 CE 307 3-61

76-L298 CE 307 3-61

PLEASE RETURN TO
LOS ANGELES COUNTY ENGINEER
403 LOS ANGELES COUNTY ENGINEERING BLDG.

NOTE: ANY ADDITIONS OR CHANGES ON THIS SHEET MUST BE MADE OR CIRCLED IN RED INK, WITH DATE AND NAME OF PERSON MAKING CHANGE

Do not extend notes this side of this line.

STATION	B.S.	H.I.	F.S.	ELEV.	Lt. ⊼ Line	Rt.
B.M. FF67	5 68	721 45		715 77	BMFF67 El. = 715.77 F.B. S'ly Barrel & Via Bramante. S.E'ly Cor. 3.5 E. of Curb Return. Bt. Spk in cb	2714-210 Miraleste Dr.
0+86			4 75	716 70	Top cb.	
0+86			5.37	716 08	Gut.	
0+97.94			5 15	716 30	E. Rim SS.M.H.	
"			5 14	716 31	N. Rim SS.M.H.	
			13 31	708 14	8" outlet East.	
			13 22	708.23	8" inlet North	
T.P.	5 32	721 62	5 15	716 30		
1+35°			5 37	716 25	Pvmt.	
"			5 57	716 05	15° Lt. Gut.	
"			4 99	716 63	15° Lt. T. Cb.	
1+39.10			5 42	716 20	Gut.	
"			4 74	716 88	Top cb.	
1+45°			5 0	716 6	Dirt.	
"			5 32	716 30		20' Rt. Gut
"			4 52	717 10		20' Rt. Top Cb.
1+65°			5 2	716 4		
			5 2	716 4		10' Rt. Dirt.
			5 2	716 4	10 Lt. Dirt.	
T.P.	5 58	721 72	5 48	716 14	T.P.	

East.
Rod. 5.15
Meas. 7.49
Dia. 0.67
13.31

North.
Rod. 5.14
Meas. 7.41
Dia. 0.67
13.22

F.B. 2714 Pg. 218
Job No. 2193.14 Division No. 11 Notes Red Plotted Profile
Survey of Crownview Dr. Date 1-22-65 Date No. X-Sec.
Survey by Burkholder Notes D.L.B. Notes Chkd. E. BARR Checked
Indexed C. J. GALLI Date MAR 65 Date No.

76-L298 CE 307 3-61

PLEASE RETURN TO
LOS ANGELES COUNTY ENGINEER
403 LOS ANGELES COUNTY ENGINEERING BLDG.

NOTE: ANY ADDITIONS OR CHANGES ON THIS SHEET MUST BE MADE OR CIRCLED IN RED INK, WITH DATE AND NAME OF PERSON MAKING CHANGE.

Do not extend notes this side of this line.

STATION	B. S.	H. I.	F. S.	ELEV.	Miraleste Dr. ⊼	Line N. Barrell
		721 72				
1+89.2			5 75	715 97	Top. Cb.	
"			6 35	715 37	Gut	
2+10.04 ∡Pt.			6 06	715 66	Pvmt.	
			6 40	715 32		5.5 Rt. Edge Pvmt.
			6 4	715 3		6.5 Gut.
			5 2	716 5		20' Rt. Dirt.
			5 0	716 7		30' Rt. "
2+ 60.91 E.C.			5 50	716 22	Pvmt.	
			5 97	715 75		6° Rt. Edge Pvmt.
			6 1	715 6		7.7 Rt. Gut.
			5 1	716 6		20' Rt. Dirt.
			4 7	717 0		30' Rt. "
			5 86	715 86	20' Lt. Gut.	
			5 27	716 45	20' Lt. Top Cb.	
2+86°			5 24	716 42	Pvmt.	
			5 72	716 06		8' Rt. Edge Pvmt.
			6 0	715 7		9' Rt. Gut.
			4 8	716 9		20' Rt. Dirt
			4 4	717 3		30' Rt. "

Profile Notes Red ____ Plotted ____ Job No. 2193.14 Division No. 11 F.B. 2714 Pg. 219
No. ____ Date ____ Date ____ Survey of Crownview Dr.
X-Sec. Notes Chkd. G. E. BARR Checked ____ Survey by Burkholder Notes D.L.B. Date 1-27-65
No. ____ Date MAR '65 Date ____ Map No. ____ Indexed C. J. GALLI Date ____

76-L298 CE 307 3-61

PLEASE RETURN TO
LOS ANGELES COUNTY ENGINEER
403 Los Angeles County Engineering Bldg.

NOTE: ANY ADDITIONS OR CHANGES ON THIS SHEET MUST BE MADE OR CIRCLED IN RED INK, WITH DATE AND NAME OF PERSON MAKING CHANGE

Do not extend notes this side of this line.

F. B. 2714 Pg. 220 Job No. 2123-4 Division No. 11 Notes Red Plotted Profile
Survey of Crownview Dr. Date 1-22-65 No. X-Sec.
Survey by Burkholder Notes D.L.B. Notes Chkd. E. BARR Checked
Indexed C. J. GALLI Date Date MAR 65 Date No.

STATION	B. S.	H. I.	F. S.	ELEV.	Miraleste Dr. π Line. (No. Barrel)
		721 72			
3+01.19 P.I.			5 19	716 58	Pvmt.
			5 60	716 12	8° Edge Pvmt.
			5 8	715 9	9° Gut.
			3 5	718 2	20' Rt Dirt
			2 5	719 2	30' Rt. "
			5 58	716 14	20' Lt. Gut.
			4 85	716 87	20' Lt. Top cb.
3+42.36 B.C.			4 89	716 83	Pvmt.
			5 18	716 54	5° Rt. Edge Pvmt.
			5 2	716 5	6° Rt. Gut.
			3 3	718 4	20' Rt. Dirt.
			2 0	719 7	30' Rt. "
			5 19	716 53	20' Lt. Gut
			4 54	717 18	20' Lt. Top cb.
T.P.	5 50	722. 68	4 54	717 18	T.P.
4+00			5 20	717 48	Pvmt.
			5 55	717 13	5° Rt. Edge Pvmt
			5 7	717 6	7° Gut.
			3 5	719 2	20' Rt. Dirt.
			2 4	720 3	30' Rt. Dirt

76-L298 CE 307 3-61

PLEASE RETURN TO
LOS ANGELES COUNTY ENGINEER
403 LOS ANGELES COUNTY ENGINEERING BLDG.

NOTE: ANY ADDITIONS OR CHANGES ON THIS SHEET MUST BE MADE OR CIRCLED IN RED INK, WITH DATE AND NAME OF PERSON MAKING CHANGE.

Do not extend notes this side of this line.

STATION	B. S.	H. I.	F. S.	ELEV.	Miraleste Drive ⊼	Line (No. Barrel)
		722 68				
4+00			5 59	717 09	20' Lt. Gut.	
			4 99	717 69	20' Lt. Top Cb.	
4+50			4 75	717 93	Prmt.	
			5 00	717 68		5° Rt. Edge Prmt
			5 00	717 68		6° Rt. Gut.
			3 58	719 10		18° R. Prmt.
			2 64	720 04		30° Prmt.
			5 07	717 61	20' Lt. Gut	
			4 56	718 12	20' Lt. Top Cb.	
5+00			4 31	718 37	Prmt.	
			4 56	718 12		5° Rt. Edge Prmt.
			4 5	718 2		7° Rt. Gut.
			4 3	718 4		12° Dirt @ Bot. Wall
			3 4	719 3		12° Dirt @ Top Wall
			[illegible]	719 9		20' Rt. Dirt
			[illegible]	720 6		30' Rt. Dirt.
			[illegible]	717 93	20' Lt. Gut	
			[illegible]	718 53	20' Lt. Top Cb.	
T.P.	4 71	723 47	3 92	718 76	T.P	

Profile Notes Red ____ Plotted ____ Job No. [illegible] Division No. 11 F.B. 2714 Pg. 201
No. ____ Date ____ Date ____ Survey of Crownview Dr.
X-Sec. Notes Chkd. G. E. BARR Checked ____ Survey by Burkhalter Notes DLB Date [illegible]
No. ____ Date MAR '65 Date ____ Map No. ____ Indexed C. J. GALLI Date ____

76-L298 CE 307 3-61

PLEASE RETURN TO
LOS ANGELES COUNTY ENGINEER
403 LOS ANGELES COUNTY ENGINEERING BLDG.

NOTE: ANY ADDITIONS OR CHANGES ON THIS SHEET MUST BE MADE OR CIRCLED IN RED INK, WITH DATE AND NAME OF PERSON MAKING CHANGE

Do not extend notes this side of this line.

STATION	B.S.	H.I.	F.S.	ELEV.	Miraleste Dr. ⊼	Line (No. Barrel)
		723 47				
5+50			4 62	717 85	Prmt.	
			4 84	718 63		5' Rt Edge Prmt.
			4 2[illegible]	718 60		7' Rt Gut.
			3 5	720 0		20' Rt. Dirt
			3 0	720 5		30' Rt Dirt.
			5 04	718 43	20' Lt. Gut.	
			4 49	718 98	20' Lt. Top cb.	
6+00			4 02	719 45	Prmt.	
			4 14	719 33		5' Rt. Edge Prmt.
			4 21	719 26		7' Rt. Gut.
			2 [illegible]	720 72		17' Rt. Pmt
			3 52	719 95		30' Rt. Prmt.
			4 21	719 26	20' Lt. Gut.	
			3 78	719 69	20' Lt Top cb	
T.P.	5 55	725 16	3 26	719 61	T.P.	
6+46			4 62	720 48	Prmt.	
			4 69	720 47	20' Lt. Prmt.	
			5 42	719 74	55' Lt. Gut.	
			4 84	720 32	55' Lt. Top cb.	

F.B. 2714 Pg. 222
Survey of Crownview Dr. Job No. 2793.14 Division No. 11 Notes Red Plotted Profile
Survey by Burkholder Notes D.L.B. Date 1-22-65 Date No.
Indexed C. J. GALLI Date Notes Chkd. E. BARR Checked X-Sec.
Date '65 Date No.

76-L298 CE 307 3-61

PLEASE RETURN TO
LOS ANGELES COUNTY ENGINEER
403 LOS ANGELES COUNTY ENGINEERING BLDG.

NOTE: ANY ADDITIONS OR CHANGES ON THIS SHEET MUST BE MADE OR CIRCLED IN RED INK, WITH DATE AND NAME OF PERSON MAKING CHANGE.

Do not extend notes this side of this line.

Profile Notes Red ____ Plotted ____ Job No. 2193-16 Division No. 11 F. B. 2714 Pg. 22
No. ____ X-Sec. ____ Date ____ Date ____ Survey of C.L. Cortez Ave. Date 1-20-65
No. ____ Notes Ch. K. E. BARR Checked ____ Survey by Burr Kinnie Notes D.L.B. Date 1-20-65
Date MAR '65 Date ____ Map No. ____ Indexed C. J. GALL Date ____

Norlesta Dr. & Line (No Barrel)

STATION	B. S.	H. I.	F. S.	ELEV.	
		725 16			
6+50			4 58	720 58	Prmt.
			4 84	720 32	5' Rt. Edge Pmt.
			[illegible]	720 3	7' Rt. Gut
			[illegible]	722 08	21' Rt. Conc. Dr.
			2 03	722 23	30' Conc. Dr.
7+00			2 72	722 44	Prmt.
			[illegible]	722 34	6' Rt. Gut
			[illegible]	722 84	13' Rt. Top A.C. Berm
			0 34	724 84	20' Rt. Brk. Dirt
			0 0	725 2	30 Rt. Dirt
			[illegible]	722 32	20' Lt. Prmt.
			3 31	721 85	50' Lt. Prmt.
T.P.	5 03	727 50	[illegible]	721 97	[illegible]
[illegible]			2 14	[illegible]	Prmt.
			2 33	[illegible]	19' Rt. Gut,
			1 93	725 57	19' Rt. Top A.C. Berm
			0 7	726 8	30' Rt. Dirt
			2 62	724 88	70' Lt. Prmt.
			5 27	722 23	66' Lt. Edge Prmt.

76-L298 CE 307 3-61

PLEASE RETURN TO
LOS ANGELES COUNTY ENGINEER
403 LOS ANGELES COUNTY ENGINEERING BLDG.

NOTE: ANY ADDITIONS OR CHANGES ON THIS SHEET MUST BE MADE OR CIRCLED IN RED INK, WITH DATE AND NAME OF PERSON MAKING CHANGE

Do not extend notes this side of this line.

F.B. 2714 Pg. 224 Job No. 2193-4 Division No. 11 Notes Red ____ Plotted ____ Profile ____
Survey of Crownview Dr. Date 1-22-65 No. ____ X-Sec. ____
Survey by Burkholder Notes D.L.B. Notes Ckd. BARR Checked ____
Indexed C. J. GALLI Date ____ Date MAR 69 Date ____ No. ____

STATION	B. S.	H. I.	F. S.	ELEV.		Line
		727 50				
1+00 N.W. =						
7+67.42 W			1 02	726. 48	Pmt.	
7+83.5			0 79	726 71	Edge, Pvmt.	
7+92			1 3	726 2	Toe Bank	
B.M. F.F. 123 (Fd.)	11 62	732 00	7 12	720 38	B.M. F.F. 123 El. 720.377 F.B. 2714 - 210 Palos Verdes Dr. E. & Miraleste Dr. W. end of divider Middle of C.P. Retaining Wall	
T.P.	11 40	742 59	0 81	731 19	T.P.	
8+01			8 3	734 3	Bank	
8+13.59 ℄ Ft.			4 1	738 5	Top Bank	
			3 2	739 4		3' Rt. ℄ West
			1 5	741 1		13 Rt. " "
T.P.	9 08	751, 08	0 59	742 00	T.P.	
8+50			8 7	742 4		
			8 2	742 9		3' Rt.
			6 4	744 7		13' Rt.
			9 9	741 2	7' Lt.	
9+00			4 6	746 5		
			4 0	747 1		3' Rt.
			1 7	749 4		13' Rt.
			6 0	745 1	7' Lt.	
T.P.	5 78	756 27	0 59	750 49	T.P.	

76-L298 CE 307 3-61

PLEASE RETURN TO
LOS ANGELES COUNTY ENGINEER
403 LOS ANGELES COUNTY ENGINEERING BLDG.

NOTE: ANY ADDITIONS OR CHANGES ON THIS SHEET MUST BE MADE OR CIRCLED IN RED INK, WITH DATE AND NAME OF PERSON MAKING CHANGE.

Do not extend notes this side of this line.

Profile Notes Red Plotted Job No. 21334 Division No. 11 F. B. 2714 Pg. 22
No. X-Sec. Date Date Survey of Crown Ave. Date 12-22-65
No. Notes Ck'd E. BARR Checked Survey by Burkhart Notes by Date 12-22-65
Date MAR '65 Date Map No. Indexed C. J. GALLI Date

STATION	B. S.	H. I.	F. S.	ELEV.		Line
		756 77				
9+63.[illegible] Pt.			3 7	752 6	℄ Line	
			3 7	753 6		3' Rt, ℄ West
			+ 1.5	757 8		13' Rt. (Ground Level)
			5 7	750 6	7' Lt, ℄ East	
			2 6	752 7	7' Lt. ℄ Curb	
T.P.	11 02	766 91	0 38	755 89	T.P.	
T.P.	10 85	776 82	0 94	765 97	T.P.	
10+ 00			9 0	767 8	℄ Line, Tk	
			8 9	767 9		3' Rt. slope
			8 6	768 2		13' Rt. slope
			8 6	768 2	7' Lt, slope	
T.P.	11 93	787 00	1 75	775 07	T.P.	
T.P.	11 84	797 81	1 03	785 97	T.P.	
T.P.	10 92	807 14	0 59	797 22	T.P.	
10+[illegible]			4 6	803 4	℄ Line slope	
			4 6	803 4		3' Rt slope
			4 6	803 4		13' Rt slope
			4 6	803 4	7' Lt. slope	
T.P.	2 [illegible]	815 31	0 28	807 26	T.P.	

76-L298 CE 307 3-61

PLEASE RETURN TO
LOS ANGELES COUNTY ENGINEER
403 Los Angeles County Engineering Bldg.

NOTE: ANY ADDITIONS OR CHANGES ON THIS SHEET MUST BE MADE OR CIRCLED IN RED INK, WITH DATE AND NAME OF PERSON MAKING CHANGE

Do not extend notes this side of this line.

F.B. 2714 Pg. 226 Job No. 21914 Division No. 11 Notes Red Plotted Profile
Survey of Crownview Dr. Date 1-24-65 No. X-Sec.
Survey by Buckholder Notes D.J.E. Notes Chkd. G. E. BARR Checked
Indexed C. J. GALLI Date Date MAR 65 Date No.

STATION	B.S.	H.I.	F.S.	ELEV.	℄ Line
		815.31			
10+63°			40	811 3	℄ Line Top Bank
			43	811 0	3' Rt. Top Bank
			44	810 9	13' Rt. " "
			38	811 5	7' Lt. Top bank
10+66.5			4 46	810 85	℄ Line Edge Pvmt
			4 52	810 79	7' Rt. Edge Pvmt
			4 [illegible]	810 58	13' Rt. " "
			4 36	810 95	7' Lt. Edge Pvmt.
10+69.75 ℄ Tan			4 40	810 91	
10+76.0			4 30	811 01	℄ Line Pvmt.
			4 37	810 94	7' Rt. Pvmt.
			4 43	810 58	13' Rt. Pvmt
			4 28	810 98	7' Lt. Pvmt
			4 33	810 93	12' Lt. Pvmt
10+34			2 94	812 37	℄ Line Brk
			3 38	811 97	10' Rt. Pvmt
			3 22	811 93	21 Ft. Edge Pvmt.
			2 98	812 33	1° Lt. Edge Pvmt Bot Bank

76-L298 CE 307 3-61

PLEASE RETURN TO
LOS ANGELES COUNTY ENGINEER
403 LOS ANGELES COUNTY ENGINEERING BLDG.

NOTE: ANY ADDITIONS OR CHANGES ON THIS SHEET MUST BE MADE OR CIRCLED IN RED INK, WITH DATE AND NAME OF PERSON MAKING CHANGE.

Do not extend notes this side of this line.

STATION	B. S.	H. I.	F. S.	ELEV.		
		813 31				
11+60			1 82	813 49	⊼ Line Prmt	
			1 92	813 39		3' Rt. Prmt
			0 92	814 39		15' Rt. Edge Prmt.
			1 80	813 51	1' Lt. Edge Prmt & Bot Bank	
T.P.	11 [illegible]	826 26	0 57	814 74	T.P.	
11+[illegible]			2 60	823 66	⊼ Line Prmt	
			2 58	823 68	"	3' Rt. Prmt
			2 80	823 46		8' Rt. Edge Prmt
			2 58	823 68	2' Lt. Edge Prmt & Bot. Bank	
T.P.	[illegible]	834 [illegible]	0 28	823 98	T.P.	
11+80			4 54	830 01	Bnk.	
			4 61	829 94		3' Rt. Prmt.
			4 94	829 61		12' Rt. Edge Prmt.
			4 40	830 15	6' Lt. Edge Prmt.	
11+81			4 42	830 13	⊼ Prmt.	
			4 82	829 73		13' Rt. Con. [illegible]
11+[illegible]			4 19	830 36	⊼ Line Edge Conc. Dr.	
11+89			4 17	830 38	⊼ Line Conc. Dr.	
			5 20	829 35		18' Rt. Top street curb
			5 82	828 73		18' Rt Gut.

Profile Notes Red ____ Plotted ____ Job No. 2193.14 Division No. 11 F. B. 2714 Pg. [illegible]
No. ____ Date ____ Date ____ Survey of Crownview Dr.
X-Sec. Notes Chkd. G. E. BARR Checked ____ Survey by Burkinson Notes [illegible] Date [illegible]
No. ____ Date MAR '65 Date ____ Map No. ____ Indexed C. J. GALLI Date ____

76-L298 CE 307 3-61

PLEASE RETURN TO
LOS ANGELES COUNTY ENGINEER
403 LOS ANGELES COUNTY ENGINEERING BLDG.

NOTE: ANY ADDITIONS OR CHANGES ON THIS SHEET MUST BE MADE OR CIRCLED IN RED INK, WITH DATE AND NAME OF PERSON MAKING CHANGE

Do not extend notes this side of this line.

STATION	B.S.	H.I.	F.S.	ELEV.	⊼ Line	
		834 [illegible]				
11+91°			4 [illegible]	830 33	⊼ Line Conc. Drive	
			3 32	831 23	14.4 Lt. Cor. Conc. Dr.	
11+95.5			4 72	829 83	⊼ Line Gut @ Driveway	
12+[illegible]0			4 30	830 25	⊼ Line Prmt.	
			4 47	8[illegible] 08		3' Rt Prmt.
			5 23	829 3[illegible]		15' Rt. Prmt
12+01°			4 [illegible]	830 [illegible]	⊼ Line Prmt	
			3 13	831 42	16 Lt. Top cb.	
			3 70	830 85	16 Lt. Gut	
12+11.36 Int. Crownview Dr.			4 22	8[illegible] 33	⊼ Line Prmt.	
			4 47	8[illegible] 02		3' Rt. Prmt
			5 44	8[illegible] 11		15' Rt Prmt
			3 67	830 88	7' Lt. Prmt.	
			3 13	831 42	15' Lt. Prmt	
12+32.36 Prod.			3 [illegible]	830 70	⊼ Line Gut	
			4 50	830 05	⊼ Line Top Cb.	
(F.I.) B.M.F.F. 84			9 76	824 79	B.M.F.F. 84 El = 824.803 F.B. 2714-212 Crownview Dr. W. cb. 0.12 Mi. W. of Palos Verdes Dr. E. & 50' N. of N. Line of House #2830 Bt. Spk in curb.	

F.B. 2714 Pg. 228

Survey of Crownview Dr. Job No. 2193.14 Division No. 11 Notes Red Plotted Profile

Survey by Burkholder Notes D.L.B. Date 1-22-65 Date No.

Indexed C. J. GALLI Date Notes Chkd. G. E. BARR Checked X-Sec.

Date JAN '65 Date No.

F.B. 2714 Pg. 229

Profile No. ____ Notes Red ____ Plotted ____ Job No. 2193.14 Division No. II
Date ____ Date ____ Survey of Crownview Dr.
X-Sec. No. ____ Notes Chkd. G. E. BARR Date MAR '65 Checked ____ Survey by Burkholder Notes D.L.B. Date 1-25-65
Date ____ Map No. ____ Indexed C. J. GALLI Date FEB 25 '65

C.I. 2193.14

CROWNVIEW DR.

"X" Sections

on Palos Verdes Dr. East

from 7+67.42 W = 1+00 N.W. @ int. Miraleste Dr. (N. Barrel)

to 5+00 N.W.

Burkholder
LeGault
Bankson
Alvarez

STATION	B.S.	H.I.	F.S.	ELEV.

NOTE: ANY ADDITIONS OR CHANGES ON THIS SHEET MUST BE MADE OR CIRCLED IN RED INK, WITH DATE AND NAME OF PERSON MAKING CHANGE.

PLEASE RETURN TO
LOS ANGELES COUNTY ENGINEER
403 Los Angeles County Engineering Bldg.

Do not extend notes this side of this line.

76-L298 CE 307 3-61

76-L298 CE 307 3-61

PLEASE RETURN TO
LOS ANGELES COUNTY ENGINEER
403 LOS ANGELES COUNTY ENGINEERING BLDG.

NOTE: ANY ADDITIONS OR CHANGES ON THIS SHEET MUST BE MADE OR CIRCLED IN RED INK, WITH DATE AND NAME OF PERSON MAKING CHANGE

Do not extend notes this side of this line.

F.B. 2714 Pg. 230 | Job No. 2193.14 | Division No. 11 | Notes Red | Plotted | Profile
Survey of Crownview Dr. | Date 1-25-65 | No. | X-Sec.
Survey by Burkholder | Notes Chkd E. BAR | Checked
Notes R.L.B. | Date | Date
Indexed C. J. GALLI | Date | Date | No.

STATION	B.S.	H.I.	F.S.	ELEV.	Palos Verdes ℄ Line Dr. E.
B.M. F.F. 123 (F&D)	10, 35	730 73		720 38	B.M. FF. 123 El. = 720.377 F.B. 2714-210 Palos Yerdes Dr. E. & Miraleste Dr. W. end of Divider Middle of C.R. Bt. Spk in C.R.
746742 W = 1+00 N.W.			4 36	726 37	℄ Line Pvmt.
			6 10	724 63	26⁵ Rt. Gut.
			5 70	725 03	27° Rt. Top A.C. Berm
			4 66	726 07	12⁵ Lt. Edge Pvmt.
			5 4	725 3	17⁵ Lt. Gut.
			+67	737 4	Lt. Top bank (hand Level)
1+25			2.83	727 90	℄ Line
			3 28	726 85	18° Rt. Edge Pvmt
			3 52	727 21	18⁵ Rt. Top Berm
			3 03	727 70	12° Lt. Edge Pvmt.
			3 7	727 0	17° Lt. Bot. Bank
			+77	738, 4	35° Lt. Top Bank (hand Level)
1+60.49			0 98	729 75	℄ Line
			2 03	728 70	17° Rt. Edge Pvmt,
			1 70	729 03	17⁵ Rt. Top A.C. Berm
			1 05	729 68	12° Lt. Edge Pvmt.
			1 4	729 3	17° Lt. Bot bank
			+95	740, 2	35° Lt. Top bank (hand Level)
T.P.	10 57	740 32	0 98	729 75	T.P.

76-L298 CE 307 3-61

PLEASE RETURN TO
LOS ANGELES COUNTY ENGINEER
403 LOS ANGELES COUNTY ENGINEERING BLDG.

NOTE: ANY ADDITIONS OR CHANGES ON THIS SHEET MUST BE MADE OR CIRCLED IN RED INK, WITH DATE AND NAME OF PERSON MAKING CHANGE.

Do not extend notes this side of this line.

Profile Notes Red____ Plotted____ Job No. 21934 Division No. 11
No.____ Date____ Date____ Survey of Crownview Dr.
X-Sec. Notes Chkd. Date Checked Survey by Burkholder Notes D.L.B. Date 1-25-65
No.____ Date MAR 65 Date____ Map No.____ Indexed C. J. GAILL Date____

F.B. 2714 Pg. 231

STATION	B.S.	H.I.	F.S.	ELEV.	Palos Verdes ℄ Line Dr. E.
		740 32			
2+00			8 58	731 74	℄ Line Prmt
			9 61	730 71	17° Rt. Edge Prmt.
			9 14	731 18	17.5 Top A.C. Berm
			8 75	731 57	12.5 Lt. Edge Prmt.
			9 0	731 3	13.5 Lt. Bot. Bank
			+ 1.4	741 7	7.8 Lt. Top Bk.; (hand Level)
3+00			3 67	736 65	℄ Line
			4 88	735 44	17° Rt. Edge Prmt.
			4 46	735 86	17.5 Rt. Top A.C. Berm
			3 84	736 38	13.5 Lt. Edge Prmt
			3 9	736 4	7.5 Bot. Bank Meets Top bank
3+36			3 30	737 02	℄ Line Prmt.
			-28.8	711 5	(hand Level) 60° Rt. FL. 16" Conc. Dr. Pipe
3+50			2 13	738 17	℄ Line Prmt.
			7 85	732 47	27' Lt. Fl. 12" Corr. Iron. Pipe
3+50			1 65	738 67	℄ Line Prmt.
			3 14	737 18	18.5 Rt. Edge Prmt.
			2 76	737 56	19° Rt. Top A.C. Berm.
			1 62	738 70	11° Lt. Edge Prmt.
			1 4	738 9	5° Lt. Top slope
			3 82	736 50	24° Lt. Paved Gut. to Drain

76-L298 CE 307 3-61

PLEASE RETURN TO
LOS ANGELES COUNTY ENGINEER
403 Los Angeles County Engineering Bldg.

NOTE: ANY ADDITIONS OR CHANGES ON THIS SHEET MUST BE MADE OR CIRCLED IN RED INK. WITH DATE AND NAME OF PERSON MAKING CHANGE

Do not extend notes this side of this line.

F.B. 2714 Pg. 232 Job No. 2193/4 Division No. 11 Notes Red Plotted Profile
Survey of Crownview Dr. Date 1-25-65 No. X-Sec.
Survey by Burkholder Notes D.L.B. Notes Ch. E. BARR Checked
Indexed J. GALLI Date Date 85 Date No.

STATION	B.S.	H.I.	F.S.	ELEV.	Palos Verdes (℄ Line) Dr. East
		740 32			
T.P.	7 56	746 76	1 12	739 20	T.P.
4+00			6 37	740 39	℄ Line
			6 52	740 24	10° Rt. ℄ Pvmt.
			7 55	739 21	25° Rt. Edge Pvmt.
			7 08	739 68	25° Rt. Top A.C. Berm
			6 50	740 26	4° Lt. Edge Pvmt.
			7 2	739 6	11° Lt. Bot. Bank
			5 8	741 0	21' Lt. Top Bank
4+20			5 95	740 81	℄ Line Edge Pvmt.
4+50			6 1	740 7	℄ Line Bot bank
			5 43	741 33	7° Rt. Edge Pvmt.
			5 40	741 36	21° Rt. ℄ Pvmt.
			6 20	740 56	36° Rt. Edge Pvmt.
			5 85	740 91	36° Rt. Top A.C. Berm
			+6 6	753 4	9° Lt. Top bank (handhole)
5+00			+12 7	759 5	℄ Line Top bank (hand hole)
			4 1	742 7	30° Rt. Bot. Bank
			3 25	743 51	35° Rt. Edge Pvmt.
			3 24	743 52	50° Rt. ℄ Pvmt.
			3 88	742 88	65° Rt. Edge Pvmt.
			3 22	743 54	65° Rt. Top A.C. Berm

76-L298 CE 307 3-61

PLEASE RETURN TO
LOS ANGELES COUNTY ENGINEER
403 LOS ANGELES COUNTY ENGINEERING BLDG.

NOTE: ANY ADDITIONS OR CHANGES ON THIS SHEET MUST BE MADE OR CIRCLED IN RED INK, WITH DATE AND NAME OF PERSON MAKING CHANGE.

Do not extend notes this side of this line.

STATION	B. S.	H. I.	F. S.	ELEV.		
		746 76				
T.P.	8 34	754 58	0 52	746 24	T.P.	
B.M. F. 781			2.88	751 70	B.M. F.F. 21 El. = 751.68 F.B. 2714- Crownview Dr. S.W. Cor. Bk. Spk S.W. Curb Return	104 Palos Verdes Dr. E. & in cb. 5' No. of So. ext. of

Profile Notes Red _____ Plotted _____ Job No. 21974 Division No. 11 F. B. 2714 Pg. 233
No. _____ X-Sec. _____ Date _____ Date _____ Survey of Crownview Dr.
No. _____ Notes Chkd. E. BARR Checked _____ Survey by Burkhalter Notes D.L.B. Date 1-25-65
Date MAR '65 Date _____ Map No. _____ Indexed C. J. CALL Date _____

F.B. 2714 Pg. 234 Job No. Division No. Notes Red Plotted Profile

Survey of Date Date No.

Survey by Notes Notes Chkd. G. E. BARR Checked X-Sec.

Indexed Date Date MAR '65 Date No.

STATION	B.S.	H.I.	F.S.	ELEV.	

76-L298 CE 307 3-61

PLEASE RETURN TO

LOS ANGELES COUNTY ENGINEER

403 Los Angeles County Engineering Bldg.

Do not extend notes this side of this line.

NOTE! ANY ADDITIONS OR CHANGES ON THIS SHEET MUST BE MADE OR CIRCLED IN RED INK, WITH DATE AND NAME OF PERSON MAKING CHANGE

Profile	Notes Red	Plotted	Job No. 2193.14	Division No. 11	F.B. 2714	Pg. 235
No.	Date	Date	Survey of Crownview Dr.			
X-Sec.	Notes Chkd. G. E. BARR MAR 65	Checked	Survey by Burkholder	Notes D.L.B.	Date 1-25-65	
No.	Date	Date	Map No.	Indexed C. J. GALLI	Date FEB 25 '65	

C.I. 2193.14

CROWNVIEW DRIVE

"X" Sections
Along Proposed S.S. Easement
From: 1+00 @ Crownview Dr. & Lot 10 Tr. 25376

To: 10+00.30 in Lot 18 Tr. 25376

Burkholder
LeGault
Bankson
Alvarez

STATION	B.S.	H.I.	F.S.	ELEV.

NOTE: ANY ADDITIONS OR CHANGES ON THIS SHEET MUST BE MADE OR CIRCLED IN RED INK, WITH DATE AND NAME OF PERSON MAKING CHANGE.

PLEASE RETURN TO
LOS ANGELES COUNTY ENGINEER
403 LOS ANGELES COUNTY ENGINEERING BLDG.

Do not extend notes this side of this line.

76-L298 CE 307 3-61

76-L298 CE 307 3-61

PLEASE RETURN TO
LOS ANGELES COUNTY ENGINEER
403 LOS ANGELES COUNTY ENGINEERING BLDG.

NOTE: ANY ADDITIONS OR CHANGES ON THIS SHEET MUST BE MADE OR CIRCLED IN RED INK, WITH DATE AND NAME OF PERSON MAKING CHANGE

Do not extend notes this side of this line.

F.B. 2714 Pg. 236 | Job No. 2193.14 | Division No. 11 | Notes Red | Plotted | Profile
Survey of Crownview Dr. | Date 1-26-65 | Date | No. | X-Sec.
Survey by Buckhalter | Notes D.L.B. | Notes Chkd. E. BARR | Checked
Indexed C. J. GALLI | Date | Date MAR 65 | Date | No.

STATION	B. S.	H. I.	F. S.	ELEV.	℄ Line
B.M. FF-87	12 18	903 75		891 57	B.M. F.F. 87 El.= 891.570 F.B. 2714-213, Crownview Dr. (N.E. side) 250'± N.W. of Knollview Dr. Bt. Spk. in N.W. Cor. of Conc. Dr. to Hse # 2945
T.P.	11 11	914 74	0 12	904 63	T.P.
0+81			0 44	914 30	Edge Pvmt.
0+85			1 03	913 71	Gut.
1+00 Int.			1 74	913 00	Pvmt. ℄ Line
			0 56	913 18	10° Rt. Pvmt.
			3 08	911 66	10° Lt. Pvmt.
1+14			2 88	911 86	Gut. ℄ Line
1+30			2 68	912 06	Pvmt. ℄ Line.
			1 54	913 20	10° Rt. Edge Pvmt.
			3 88	910 86	11° Lt. Edge Pvmt.
1+50			1 38	913 36	Pvmt. ℄ Line
			1 18	913 56	11° Rt. Gut.
			1 36	913 38	5° Lt. Edge Pvmt.
			1 4	913 3	7° Lt. Top bank
T.P.	1062	925 18	0 18	914 56	T.P.
2+00			9 33	915 85	Pvmt. ℄ Line
			9 58	915 60	8' Rt. Gut.
			9 6	915 6	9' Rt. Bot. bank

76-L298 CE 307 3-61

PLEASE RETURN TO
LOS ANGELES COUNTY ENGINEER
403 LOS ANGELES COUNTY ENGINEERING BLDG.

NOTE: ANY ADDITIONS OR CHANGES ON THIS SHEET MUST BE MADE OR CIRCLED IN RED INK, WITH DATE AND NAME OF PERSON MAKING CHANGE.

Do not extend notes this side of this line.

Profile Notes Red ____ Plotted ____ Job No. 21934 Division No. 11
No. X-Sec. Date ____ Date ____ Survey of Crownview Dr. F.B. 2714 Pg. 237
No. ____ Notes Chkd G. E. BARR Checked ____ Survey by Burkholder Notes Chkd ____ Date 1-26-65
Date MAR '65 Date ____ Map No. ____ Indexed C. J. GALL Date ____

STATION	B. S.	H. I.	F. S.	ELEV.	℄ Line	
		925.18				
2+00			9 15	916 03	7° Lt. Edge Prmt.	
			8 8	916 4	5° Lt. Top bank	
2+50			6 54	918 64	Prmt. ℄ Line	
			6 76	918 42		6° Rt. Gut.
			6 8	918 4		7° Rt. Bot bank
			6 42	918 76	2° Lt. Edge Prmt.	
			6 2	919 0	2° Lt. Top bank	
3+00			3 73	921 45	Prmt. ℄	
			4 02	921 16		13° Rt. Gut.
			4 0	921 2		14° Rt. Bot. Bank
			3 70	921 48	1° Lt. Edge Prmt.	
			3 6	921 64	3° Lt. Top bank	
3+08			2 95	922 23	Edge Prmt. ℄ Line	
3+15.15 ℄ Pt.			2 7	922 5	℄ Line	
3+17 °			2 65	922 53	℄ Line Edge Prmt.	
3+50			1 04	924 14	Prmt. ℄ Line	
			1 38	923 80		7° Rt. Gut.
			1 4	923 8		8° Rt. Bot. Bank
			0 76	924 42	10° Lt. Edge Prmt.	
T.P.	11 34	936 28	0 24	924 94	T.P.	

76-L298 CE 307 3-61

PLEASE RETURN TO
LOS ANGELES COUNTY ENGINEER
403 LOS ANGELES COUNTY ENGINEERING BLDG.

NOTE: ANY ADDITIONS OR CHANGES ON THIS SHEET MUST BE MADE OR CIRCLED IN RED INK, WITH DATE AND NAME OF PERSON MAKING CHANGE

Do not extend notes this side of this line.

STATION	B.S.	H.I.	F.S.	ELEV.	⊼ Line	
		936 28				
3+92.62 ∡ pt.			8 00	928 28	Prmt. ⊼ Line	
4+00			7 13	929 15	Prmt. ⊼ Line	
			7 51	928 77		11° Rt. Gut.
			7 5	928 8		12° Rt. Bot bank
			6 76	929 52	6° Lt. Edge Prmt.	
			6 3	930 0	8° Lt. Top bank	
T.P.	11 59	947.24	0 63	935 65	T.P.	
4+50			10.38	936 86	Prmt. ⊼ Line	
			10 40	936 84		10^5 Rt. Gut.
			9 65	937 59		11^5 Rt. Top Conc. Box (Edison
			9 77	937 47	11° Lt. Gut.	
			9 18	938 06	18° Lt. Cor Conc. Dr.	
4+58.17 ∡ Pt.			9 22	938 02	Prmt. ⊼ Line	
4+60			9 02	938 22	Prmt ⊼ Line	
			9 33	937 91		10^2 Rt. Top Conc. Box (Bell Tel.)
4+75			7 20	940 04	Prmt. ⊼ Line	
			7 76	939 48		9° Rt. Gut.
			6 74	940 50	8° Lt. Prmt.	

F.B. 2714 Pg. 238
Job No. 219314 Division No. 11 Notes Red Plotted Profile
Survey of Crownview Dr. Date 1-26-65 Date No.
Survey by Burkholder Notes D.L.B. Notes Chkd. E. BARR Checked X-Sec.
Indexed C. J. GALLI Date Date MAR '65 Date No.

76-L298 CE 307 3-61

PLEASE RETURN TO
LOS ANGELES COUNTY ENGINEER
403 LOS ANGELES COUNTY ENGINEERING BLDG.

NOTE: ANY ADDITIONS OR CHANGES ON THIS SHEET MUST BE MADE OR CIRCLED IN RED INK. WITH DATE AND NAME OF PERSON MAKING CHANGE.

Do not extend notes this side of this line.

STATION	B. S.	H. I.	F. S.	ELEV.	⊼ Line	
		947 24				
5+00			3 97	943 27	Pvmt. ⊼ Line	
			3 98	943 26		4.5 Rt. Gut.
			4 0	943 2		5.5 Rt. Bot. bank
			3 32	943 92	2° Lt. Edge Pvmt.	
			3 0	944 2	3° Lt. Top bank	
x pt. (T.P.) 5+23.82	11 04	956. 96	1. 32	945 92	Pvmt ⊼ Line T.P.	
— 5+50			8 46	948 50	Pvmt. ⊼ Line	
			8 33	948 63		10' Rt. Gut.
			7 7	949 3		15° Rt. Bot. Bank
			8 56	948 40	11° Lt. Edge Pvmt.	
			8 3	948 7	12° Lt. Top bank	
B.M. F.F. 125	12 25	963 71	5 50	951.46	B.M. F.F. 125 westly, along Driveway to Hse #2952, 50'± No of No. Line & 45'± E. of E. Line Hse. #2957, [illegible] of Conc. block wall Bt. spk in Conc. Footing. El. = 951.464, F.B. 2714-214, Crownview Dr. 470'±	
6+00			7 00	956 71	Pvmt. ⊼ Line	
			6 88	956 83		10.5 Rt. Gut.
			6 1	957 6		12.5 Rt. Bot. Bank
			7 00	956 71	8° Lt. Edge Pvmt.	
			6 5	957 2	7° Lt. Top bank	
— T.P.	10 47	974 10	0 08	963 63	T.P.	

Profile Notes Red ____ Plotted ____ Job No. 219314 Division No. 11 F.B. 2714 Pg. 23.9
No. ____ Date ____ Date ____ Survey of Crownview Dr.
X-Sec. Notes Chkd. G. E. BARR Checked ____ Survey by Burkholder Notes D.L.B. Date 1-26-65
No. ____ Date MAR 65 Date ____ Map No. ____ Indexed C. J. GALLI Date ____

76-L.298 CE 307 3-61

PLEASE RETURN TO
LOS ANGELES COUNTY ENGINEER
403 LOS ANGELES COUNTY ENGINEERING BLDG.

NOTE: ANY ADDITIONS OR CHANGES ON THIS SHEET MUST BE MADE OR CIRCLED IN RED INK, WITH DATE AND NAME OF PERSON MAKING CHANGE

Do not extend notes this side of this line.

STATION	B.S.	H.I.	F.S.	ELEV.		
		974 10				
6+50			10 30	963 80	Pvmt. ⊼ Line	
			10 20	963 90		13° Rt. Edge Pvmt.
			10 2	963 9		15° Rt. Bot. bank
			10 30	963 80	2° Lt. Edge Pvmt.	
			9 9	964 2	4° Lt. Top bank	
6+56°			9 52	964 58	Edge Pmt. ⊼ Line.	
6+66.73 ⊼ Pt.			7 7	966 4	⊼ Line	
6+75.5			5 81	968 29	Edge Pvmt. ⊼ Line	
7+00			2 34	971 76	Pvmt ⊼ Line	
			3 00	971 10		9° Rt. Gut.
			2 5	971 6		11° Rt. Bot. Bank
			1 90	972 20	7° Lt. Edge Pvmt.	
			2 0	972 10	9° Lt. Bot. bank	
T.P. Back 7+14.25 ⊼ Pt.	10 15	983 11	1 14	972 96	T.P.	
			8 83	974 28	Pvmt.	
			9 45	973 66		5° Rt. Edge Pvmt.
			9 9	973 2		11° Bot. Bank
			5 80	977 31	18° Lt. Edge Pvmt.	
7+18.5			8 30	974 81	⊼ Line Edge Pvmt.	

F.B. 2714 Pg. 240 Job No. 219314 Division No. 11 Notes Red Plotted Profile
Survey of Crownview Dr. Date 1-26-65 Date No.
Survey by Burkholder Notes D.L.B. Notes Chkd. G. E. BACK Checked X-Sec.
Indexed C. J. GALLI Date Date MAR '65 Date No.

76-L298 CE 307 3-61

PLEASE RETURN TO
LOS ANGELES COUNTY ENGINEER
403 LOS ANGELES COUNTY ENGINEERING BLDG.

NOTE: ANY ADDITIONS OR CHANGES ON THIS SHEET MUST BE MADE OR CIRCLED IN RED INK, WITH DATE AND NAME OF PERSON MAKING CHANGE.

Do not extend notes this side of this line.

Profile Notes Red ____ Plotted ____ Job No. 2193.14 Division No. 11
No. X-Sec. ____ Date ____ Date ____ Survey of Crownview Dr.
No. ____ Date 1-26-65 Notes Chkd. G. E. BARR Date ____ Survey by Buckholder Notes D.L.B. Date 1-26-65
Date ____ Date ____ Map No. ____ Indexed G. J. GALLI Date ____

F.B. 2714 Pg. 241

STATION	B. S.	H. I.	F. S.	ELEV.	℄ Line
		983 11			
7+25			6 9	976 2	Bot. bank ℄ Line
			6 9	976 2	5° Rt. Bot. bank
			6 0	977 1	10° Lt. Bot. bank
T.P.	11 13	993 16	1 08	982 03	T.P.
7+50			1 6	991 6	Slope ℄ Line
			2 4	991 8	6° Rt. Bot. Swale
			0 0	993 2	11° Rt. Slope
			2 2	991 0	10 Lt Slope
T.P.	10 49	1002 44	1 21	999 58	T.P.
7+65			1 8	1001 6	Top Berm ℄ Line
			0 9	1001 5	10 Rt Top berm.
			2 2	1000 2	10° Lt. Top Berm
7+68.48 ℄ ℄			2 7	999 7	
			+ 1 8	1004 2	18° Rt. F.L. Drain (Hand Level)
7+75			4 2	998 2	Bot. Berm ℄ Line
			3 9	998 5	5' Rt. Bot. Berm
			5 0	997 4	10' Lt. Bot. Berm.
8+00			3 1	999 3	℄ Line
			2 1	1000 3	3° Rt. Toe Slope
			3 5	998 9	10 Lt.

76-L298 CE 307 3-61

PLEASE RETURN TO
LOS ANGELES COUNTY ENGINEER
403 LOS ANGELES COUNTY ENGINEERING BLDG.

NOTE: ANY ADDITIONS OR CHANGES ON THIS SHEET MUST BE MADE OR CIRCLED IN RED INK, WITH DATE AND NAME OF PERSON MAKING CHANGE

Do not extend notes this side of this line.

F.B. 2714 Pg. 242 Job No. 21931d Division No. 11 Notes Red Plotted Profile
Survey of Crownview Dr. Date 1-26-65 Date No. X-Sec. No.
Survey by Burkholder Notes P.L.B. Notes Chkd. G. E. Baird Checked Date
Indexed C. J. GALLI Date Date

STATION	B.S.	H.I.	F.S.	ELEV.		
		1002 44				
T.P.	2 86	1005 2	0 09	1002 35		
8+43.48 back ⊀Pt			0 1	1005 1	⊀ Line	
			2 7	1002 5		5' Rt. Toe slope
			+4 3	1009 5		21' Rt. F.L. Drain (hand level)
			4 7	1000 5	10' Lt.	
8+50			4 3	1000 9	⊀ Line Brk.	
			3 6	1001 6		3' Rt. Toe slope
9+00			3 9	1001 3	⊀ Line	
			3 9	1001 3		2' Rt. Toe slope
			4 3	1000 9	10' Lt.	
9+50.30 Bk ⊀Pt			1 9	1003 3	⊀ Line	
			1 5	1003 7		4° Rt. Toe slope
9+50.30 Ahd. ⊀Pt			1 9	1003 3	⊀ Line	
			1 9	1003 3		3' Rt. Toe slope
9+69			4 4	1000 8	⊀ Line	
			4 2	1001 0		6° Rt. Toe slope
			4 4	1000 8	8° Lt.	
10+00.30 (end)			5 9	999 3	⊀ Line	
			5 4	999 8		10° Rt
			5 7	999 5	10° Lt.	

76-L298 CE 307 3-61

PLEASE RETURN TO
LOS ANGELES COUNTY ENGINEER
403 LOS ANGELES COUNTY ENGINEERING BLDG.

NOTE: ANY ADDITIONS OR CHANGES ON THIS SHEET MUST BE MADE OR CIRCLED IN RED INK, WITH DATE AND NAME OF PERSON MAKING CHANGE.

Do not extend notes this side of this line.

STATION	B. S.	H. I.	F. S.	ELEV.		
		1005 21				
T.P.	11 31	1016 30	0 22	1004 99	T.P.	
T.P.	10 05	1025 27	1 08	1015 22	T.P.	
	7 87	1032 10	1 04	1024 23	T.P.	
B.M. F.F-91			5 83	1026 27	B.M. F.F-91	El. = 1026.226 F.B. 2714-108, Crownview Dr. & High point Rd. Bt. spk in cb. 31' ± S.E. of Highpoint Rd. & Prod.

Profile Notes Red ____ Plotted ____ Job No. 2193.14 Division No. 11 F.B. 2714 Pg. 243
No. X-Sec. Date ____ Date ____ Survey of Crownview Dr.
No. ____ Notes Chkd. G. E. BARR Checked ____ Survey by Burkholder Notes D.L.B. Date 1-26-65
Date MAR '65 Date ____ Map No. ____ Indexed by J. GALLI Date ____

F. B. 2714 Pg. 244 Job No. Division No. Notes Red Plotted Profile

Survey of Date Date No.

Survey by Notes Notes Chkd. Checked X-Sec.

Indexed Date Date Date No.

STATION	B. S.	H. I.	F. S.	ELEV.	

76-L288 CE 307 3-61

PLEASE RETURN TO

LOS ANGELES COUNTY ENGINEER

403 Los Angeles County Engineering Bldg.

Do not extend notes this side of this line.

NOTE: ANY ADDITIONS OR CHANGES ON THIS SHEET MUST BE MADE OR CIRCLED IN RED INK. WITH DATE AND NAME OF PERSON MAKING CHANGE