by	Survey of	F.B.	Pg.
	JN Tape Std °F		
k	Surveyed by		
	Notes Date		
	Indexed		

1963	" "	[illegible] District Division #7
	" "	[illegible]
	" "	WEST HOLLYWOOD - SUNSET S.B. Maint. District Division #7
	" "	BENCH LEVELS.
	C/L	5-116
	B.M.s	123-166

Microfilmed July '85
P.W. file o.k. March '86

FORD 1417 1973

RUBENACKER
T. H. BURNS

Survey
Surveyed by
Notes
Date
Indexed

J.N. 0303.00
West Hollywood Center Line
Sherman S.S. Maint. District
Division 7.

PWFB 1417 1974

F. B. 2715 Pg. 4

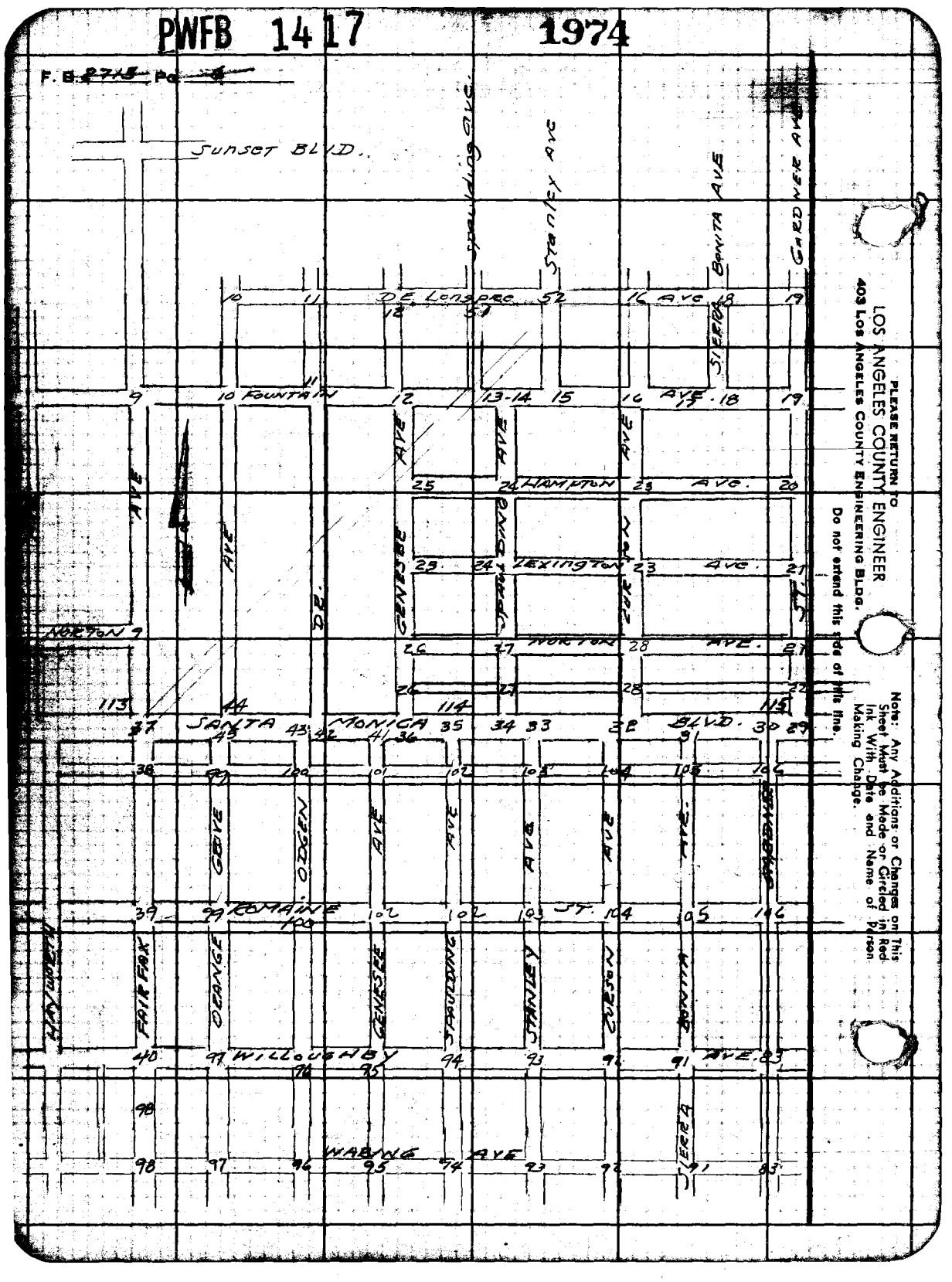

PLEASE RETURN TO
LOS ANGELES COUNTY ENGINEER
403 Los Angeles County Engineering Bldg.

Do not extend this side of this line.

Note: Any Additions or Changes on This Sheet Must be Made or Circled in Red Ink With Date and Name of Person Making Change.

PWFB 1418 319

Notes Ck'd by RUBENACKER	Survey of W. Hollywood Blvd
Map No. C.S.B-3015	JN 0303.00 Tape 0227 Std 68 °F
Office Work T. H. BURNS	Surveyed by A.S. Curtis
Checked	Notes Curtis Date 1963-64
Date	Indexed [illegible]

F.B. 2718 PG. 7

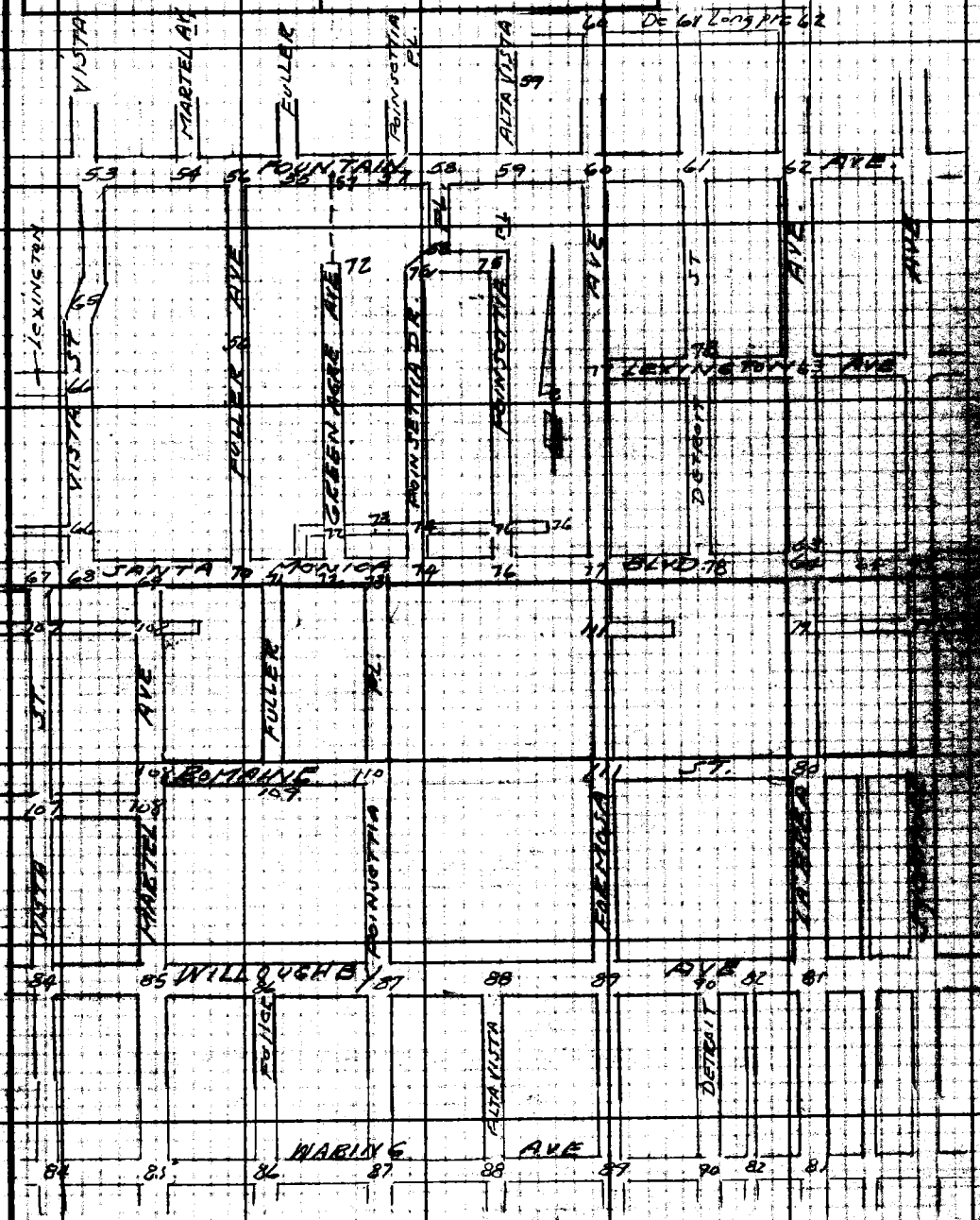

Note: Any Additions or Changes on This Sheet Must be Made or Circled in Red Ink With Date and Name of Person Making Change.

Do not extend this [illegible] this line.

PLEASE RETURN TO
LOS ANGELES COUNTY ENGINEER
403 LOS ANGELES COUNTY ENGINEERING BLDG

76F3095 CE 8310 6-62

PWFB 1418

320

F. B. 2715 Pg. 8

NOTE.

Pages along Fountain Ave
Will be Crowded - as notes were
"added" to show additional Ties to
preserve ℄ points. Fountain Ave
to be Torn up and Widened.

PLEASE RETURN TO
LOS ANGELES COUNTY ENGINEER
403 Los Angeles County Engineering Bldg.

Do not extend this side of this line.

Note: Any Additions or Changes on This Sheet Must be Made or Circled in Red Ink With Date and Name of Person Making Change.

PWFB 1417 1975, 1976

Notes Ck'd by: RUBENACKER
Map No. L.S.B. 3015
Office Work: T. H. BURNS
Checked: D. SAPPELL
Date: OCT 1966

Survey of: W. Hollywood - Z. Div. 7.
JN 0262 Tape 0277 Std. 62 °F
Surveyed by: W. J. Cooper
Notes: [illegible] Date 6-26-68
Indexed: [illegible]

F.B. [illegible] Pg. 9

Note: Any Additions or Changes on This Sheet Must be Made or Circled in Red Ink With Date and Name of Person Making Change.

Do not extend notes this side of this line.

RETURN TO
LOS ANGELES COUNTY ENGINEER
700 Los Angeles County Administrative Bldg.

7012008 CE #417—3-67

W.S. 40 A-6

W.S. 22-C-2

Set L&C.E. Tag, Int. Conc. Step To Ha# 1312

1.179° 59' 50"
4.359 59 20
6.359 59 10
179° 59' 54"

Fd. L&C.E. Tag F.B. 2711-38

Fd. Spk. F.B. 996-17

PT. to North

(Fd) L&T per F.B. 996-17. F.B. 2711-38

1.89° 19' 50"
4.387 20 10
6.176° 00' 10"
89° 20' 01"

Set L.A.T. S.W. Corner 1308.56 Level @ 78° = 1308.65

361.75 Level @ 66° = 361.75

Set L&C.E. Tag

L&C.E. Tag F.B. 2711-38

Fd. L&T F.B. 996-17

FOUNTAIN

440.22 F.B. 2711-38

To Int. Hayworth Ave.

361.75

Fd. L&T F.B. 996-17

Fd. L&C.E. Tag F.B. 2711-38

Fd. L&T F.B. 996-17

Fd. L&C.E. Tag F.B. 2711-38

Fd. L&T F.B. 996-17

Set L&C.E. Tag in Conc. S.W. of Church

Fd. L&C.E. Tag per F.B. 2711-38

Set L&C.E. Tag in Conc. S.W. of Church

Fd. L&C.E. Tag F.B. 2711-31

1.87° 12' 00"
4.357 47 40
6.175 11 50
87° 11' 58"

Set L&C.E. Tag

NORTON AVE.

440.29 PCR F.B. 2711-31

To Int. Hayworth Ave.

Set S.W.A.T.

Set L&C.E. Tag

Fd. L&C.E. Tag F.B. 2711-31

Fd. L&T per F.B. 996-17

Fd. L&T in WK

Cont. on Top Pg-37

(Fd) Int. of 4 PMs on MH Line per F.B. [illegible]

Set L&C.E. Tag in Conc. Dr. W/W To Ha# 1282.

(Fd) PM on CEG by Int. & Ab. on Bldg.

Hollywood Valley View Tract.

Fd. L&C.E. Tag F.B. 2711-31

Fd. L&T F.B. 2711-31 (Held for ∠ West)

Set L&C.E. Tag

Fd. L&C.E. Tag F.B. 2711-31

949.10 Level @ 78° = 949.10

369.60 Level @ 78° = 369.60

PWFB 1417 1977

F.B. 2715 Pg. 10

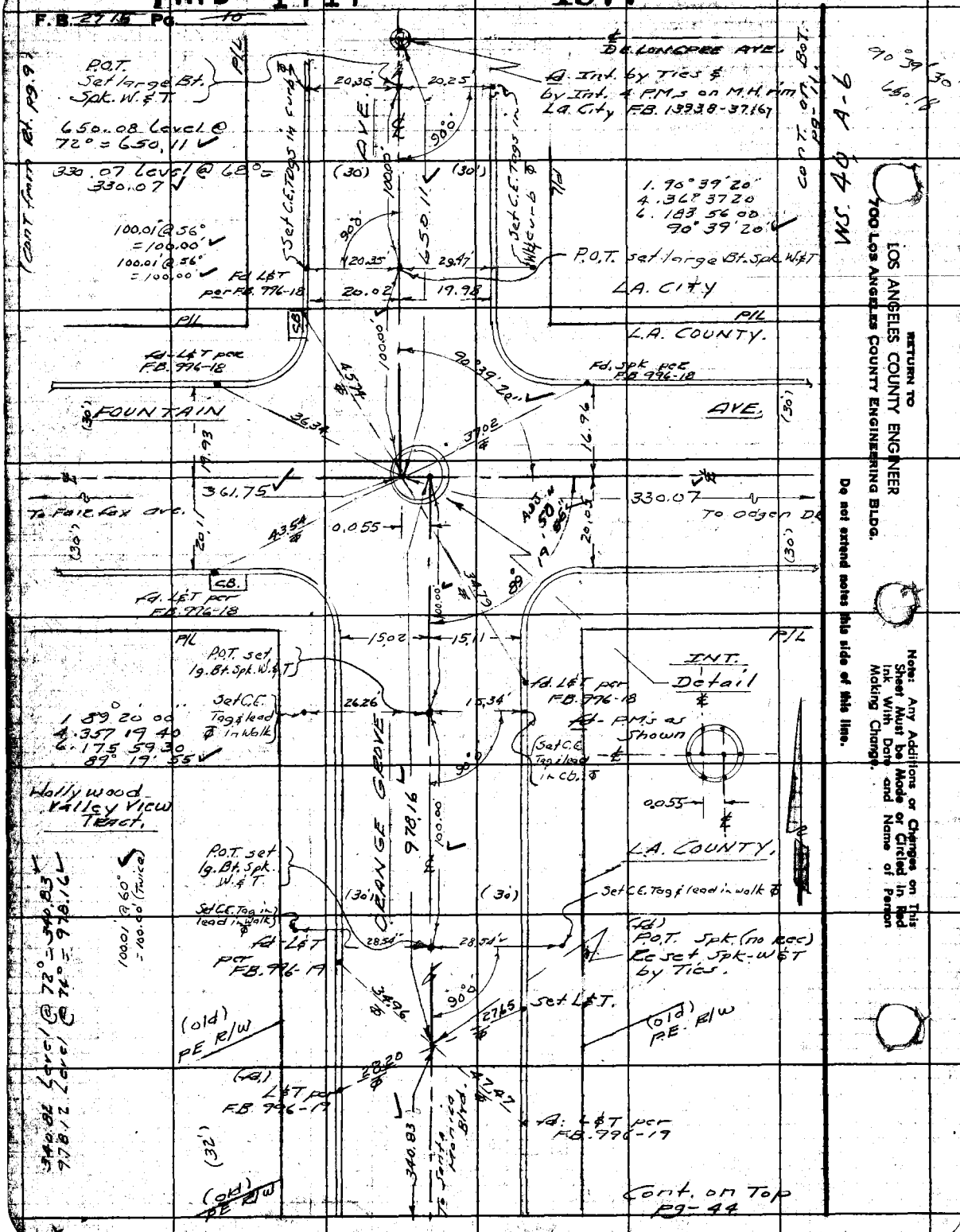

RETURN TO
LOS ANGELES COUNTY ENGINEER
700 LOS ANGELES COUNTY ENGINEERING BLDG.
Do not extend notes this side of this line.
Note: Any Additions or Changes on This Sheet Must be Made or Circled in Red Ink With Date and Name of Person Making Change.

PWFB 1417 1978

Notes Ck'd by RUBENACKER		Survey of [illegible] W. Hollywood Div 7	F. B. 2715 Pg. 11
Map. No. C.S.B.-3015		JN 0303.00 Tape 0227 Std 68 °F	
Office Work T. H. BURNS		Surveyed by A.S. Curtis	
Checked D. SAPPELLI		Notes Curtis Date 6-[illegible]	
Date OCT 1966		Indexed [illegible] GALLI	

Cont. on Bot. pg. -12.

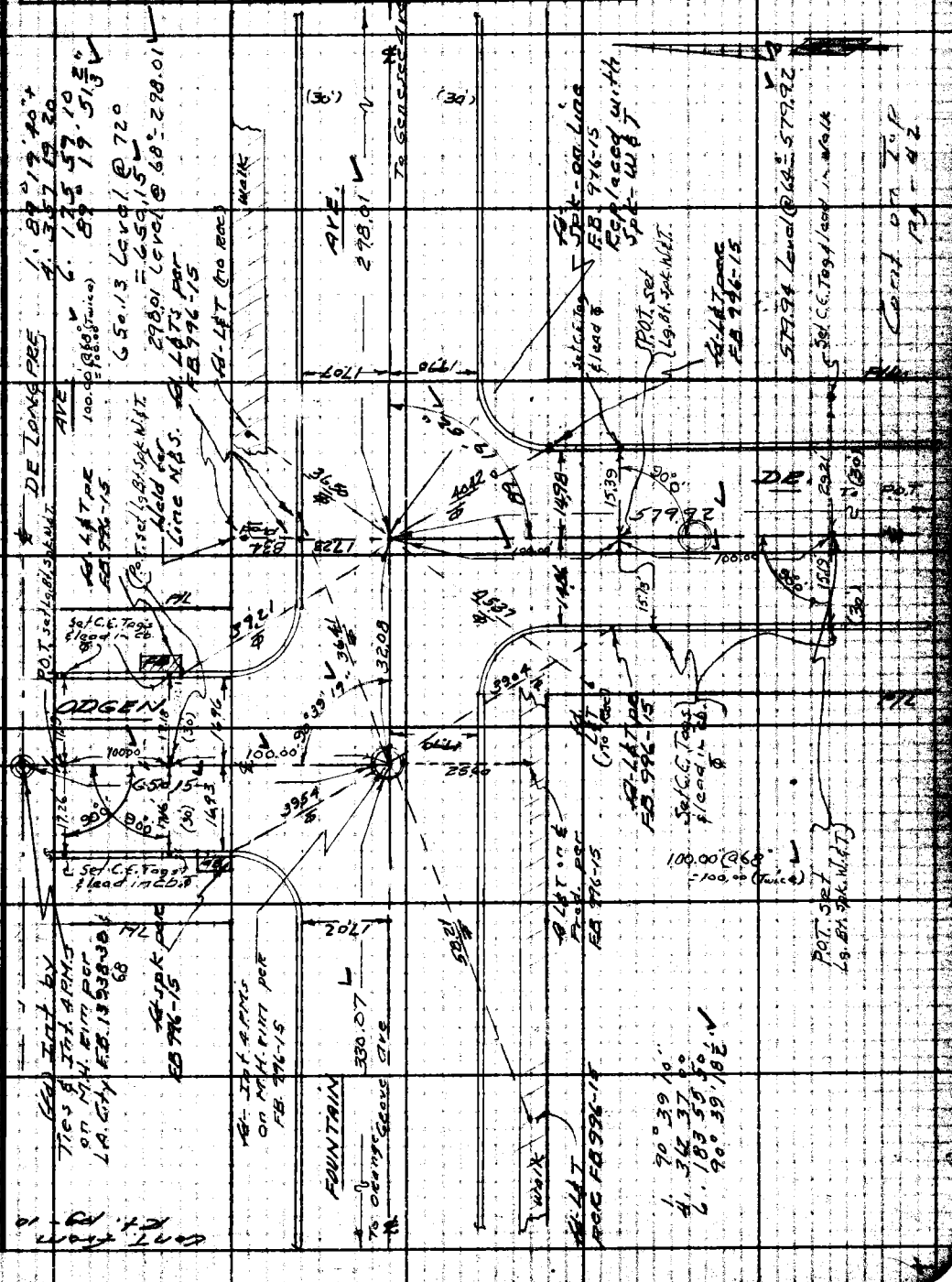

Note: Any Additions or Changes on This Sheet Must be Made or Circled in Red Ink With Date and Name of Person Making Change.

PLEASE RETURN TO
LOS ANGELES COUNTY ENGINEER
403 LOS ANGELES COUNTY ENGINEERING BLDG.
Do not extend this side of this line.

76F3095 CE #310 6-62

PWFB 1417 1979

F. B. 2715 PG. 12

PWFB 1417 1980

Notes Ck'd by	RUBENACKER	Survey of	Survey-W. Hollywood-Div 7
Map No.	C.S. B-3015	JN 0303.00 Tape 0227 Std 68 °F	
Office Work	T. H. BURNS	Surveyed by	G.S. Curtis
Checked	D. SAPPELL	Notes	Curtis Date 7-68
Date	OCT 1966	Indexed	G. J. GALE

F. B. 2715 Pg. 75

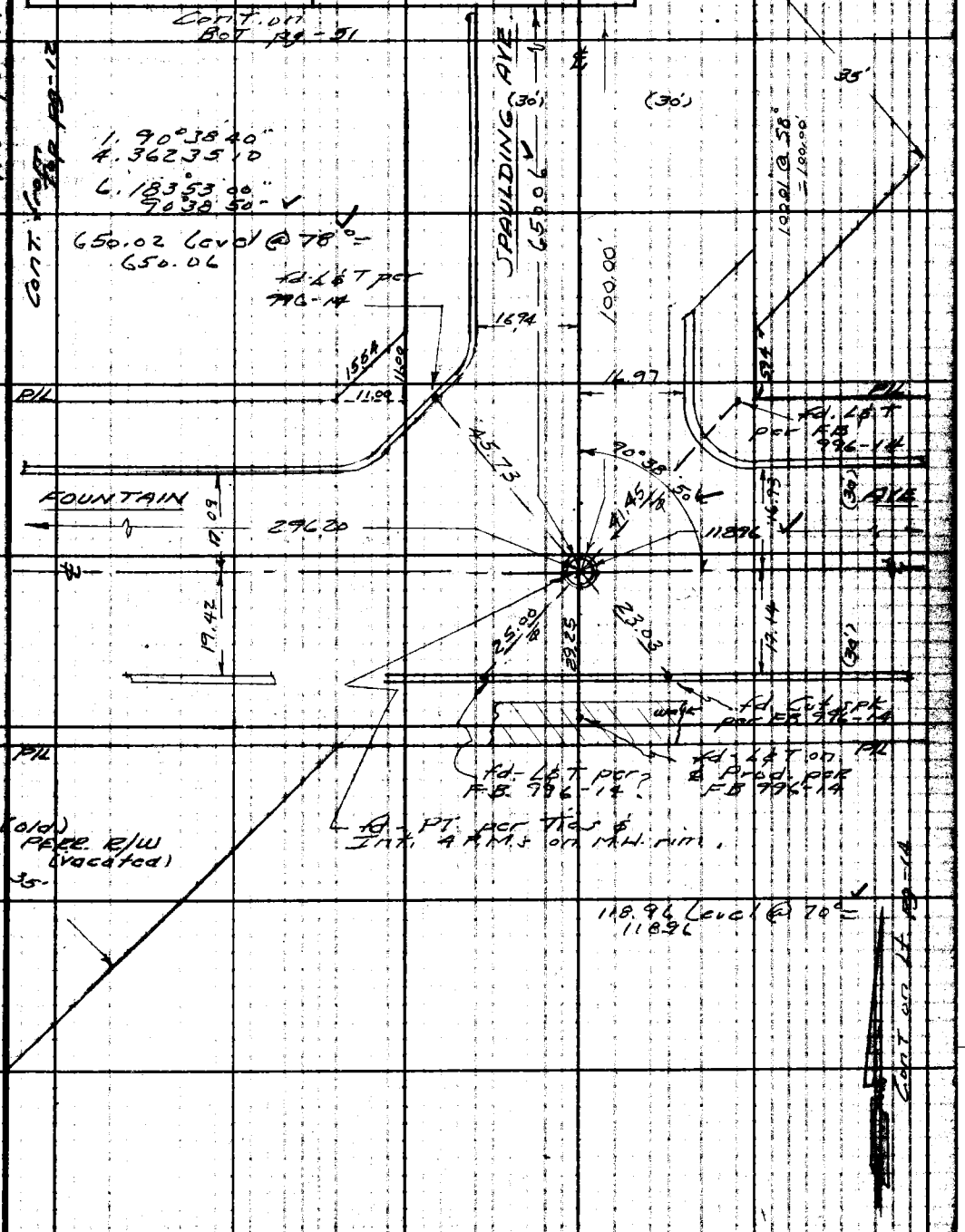

Note: Any Additions or Changes on This Sheet Must be Made or Circled in Red Ink With Date and Name of Person Making Change.

Do not extend this side of this line.

PLEASE RETURN TO
LOS ANGELES COUNTY ENGINEER
403 LOS ANGELES COUNTY ENGINEERING BLDG.

76F3095 CE #310 6-62

PWFB 1417 (996-5) 1981

F.B. 27/B PG. 14

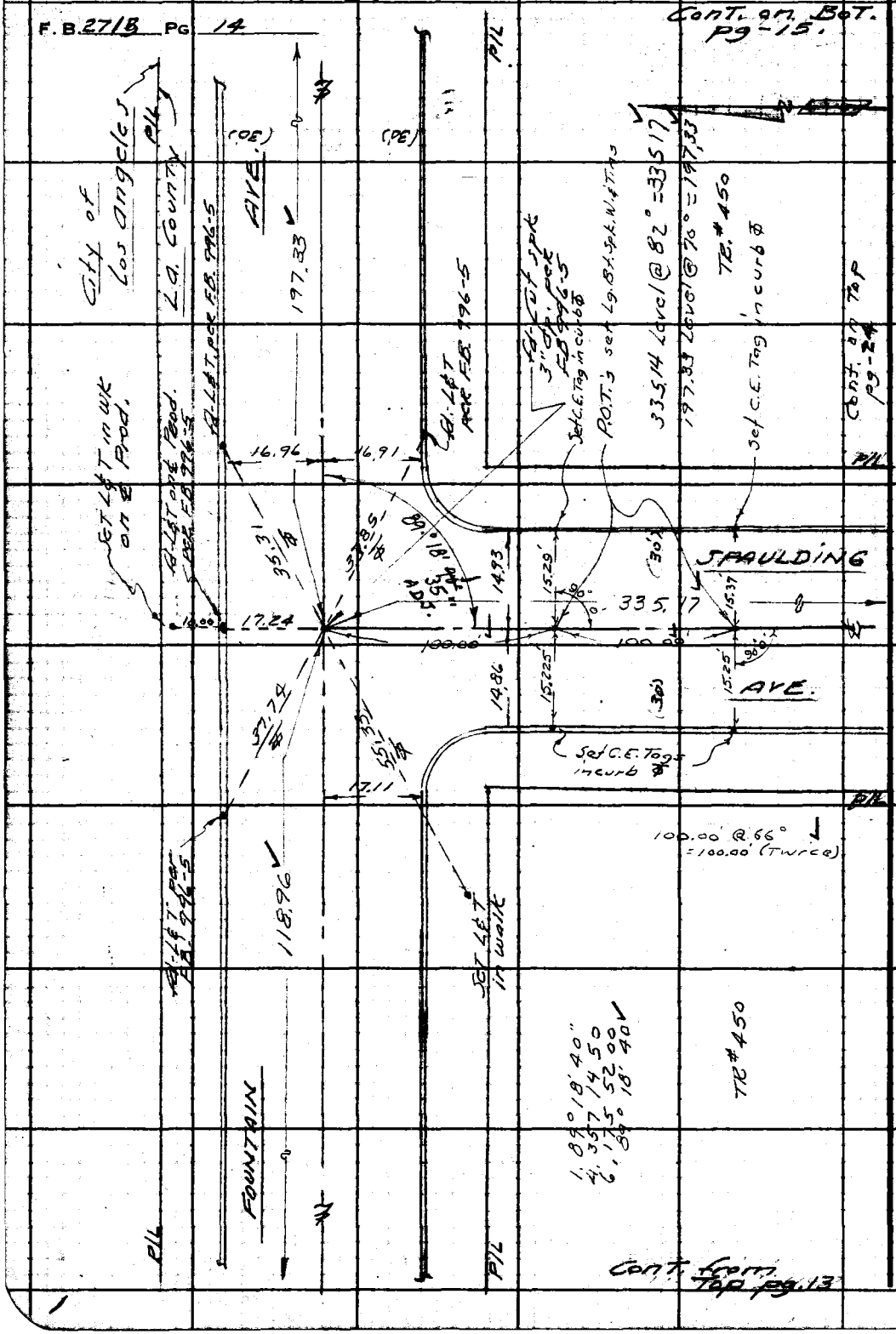

PLEASE RETURN TO
LOS ANGELES COUNTY ENGINEER
403 LOS ANGELES COUNTY ENGINEERING BLDG.
Do not extend this side of this line.

Note: Any Additions or Changes on This Sheet Must be Made or Circled in Red Ink With Date and Name of Person Making Change.

FB. 996-5

PWFB 1418 321

Notes Ck'd by RUBENACKER	Survey of Survey-W. Hollywood Div.	F. B. 2715	Pg. 15
Map No. CSB-3015	JN 0303.00 Tape 0227 Std 68 °F		
Office Work T. H. BURNS	Surveyed by A.S. CURTIS		
Checked D. SAPPELL	Notes CURTIS Date 7-63		
Date OCT 1966	Indexed R. J. GAIN		

Cont. on Bot. pg-16

FB996-6

WS 40, A-6

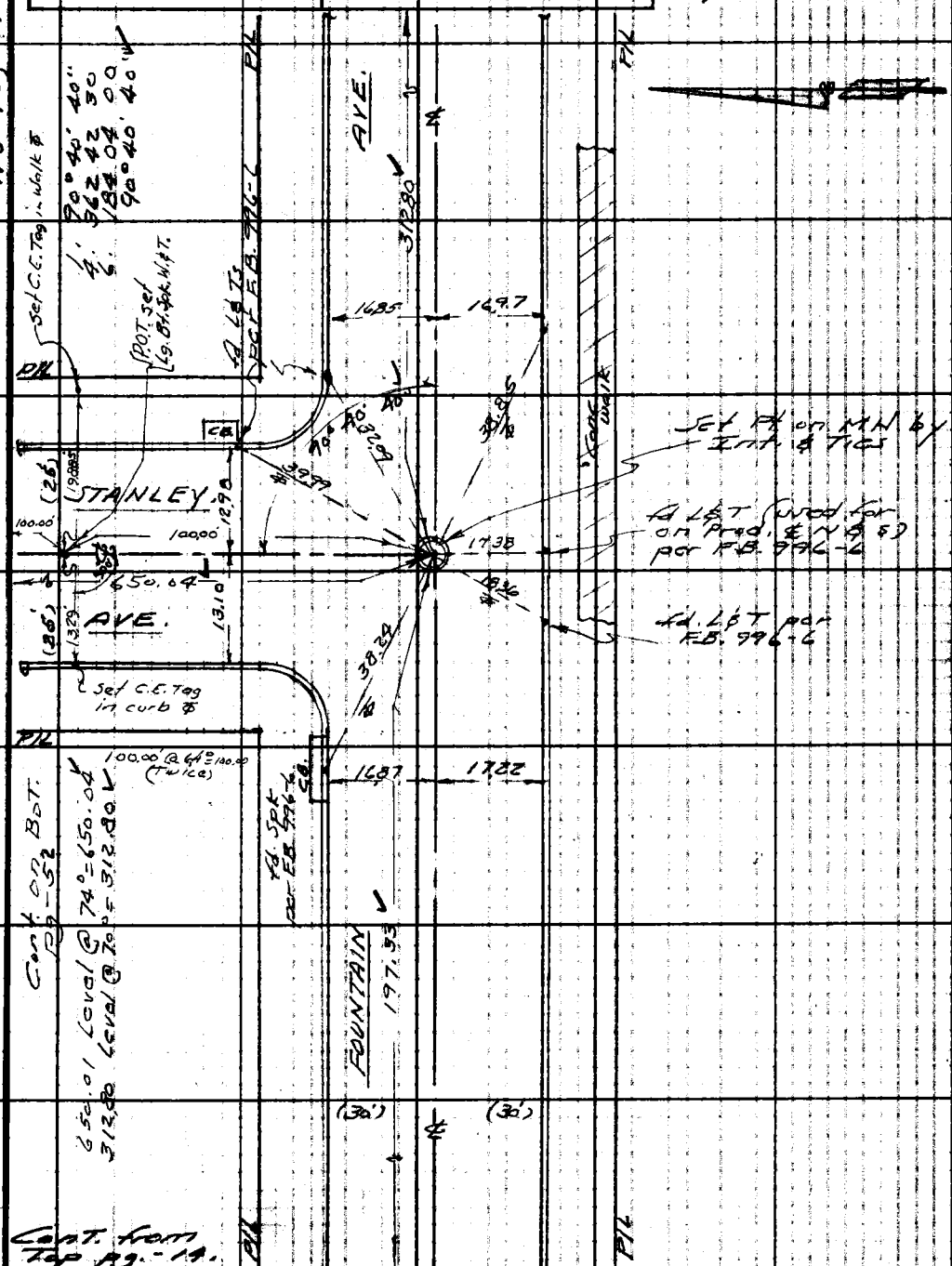

Note: Any Additions or Changes on This Sheet Must be Made or Circled in Red Ink With Date and Name of Person Making Change.

Do not extend this side of this line.

PLEASE RETURN TO
LOS ANGELES COUNTY ENGINEER
403 LOS ANGELES COUNTY ENGINEERING BLDG.

76F309S CE #310 6-62

F. B. 2715 PG 16

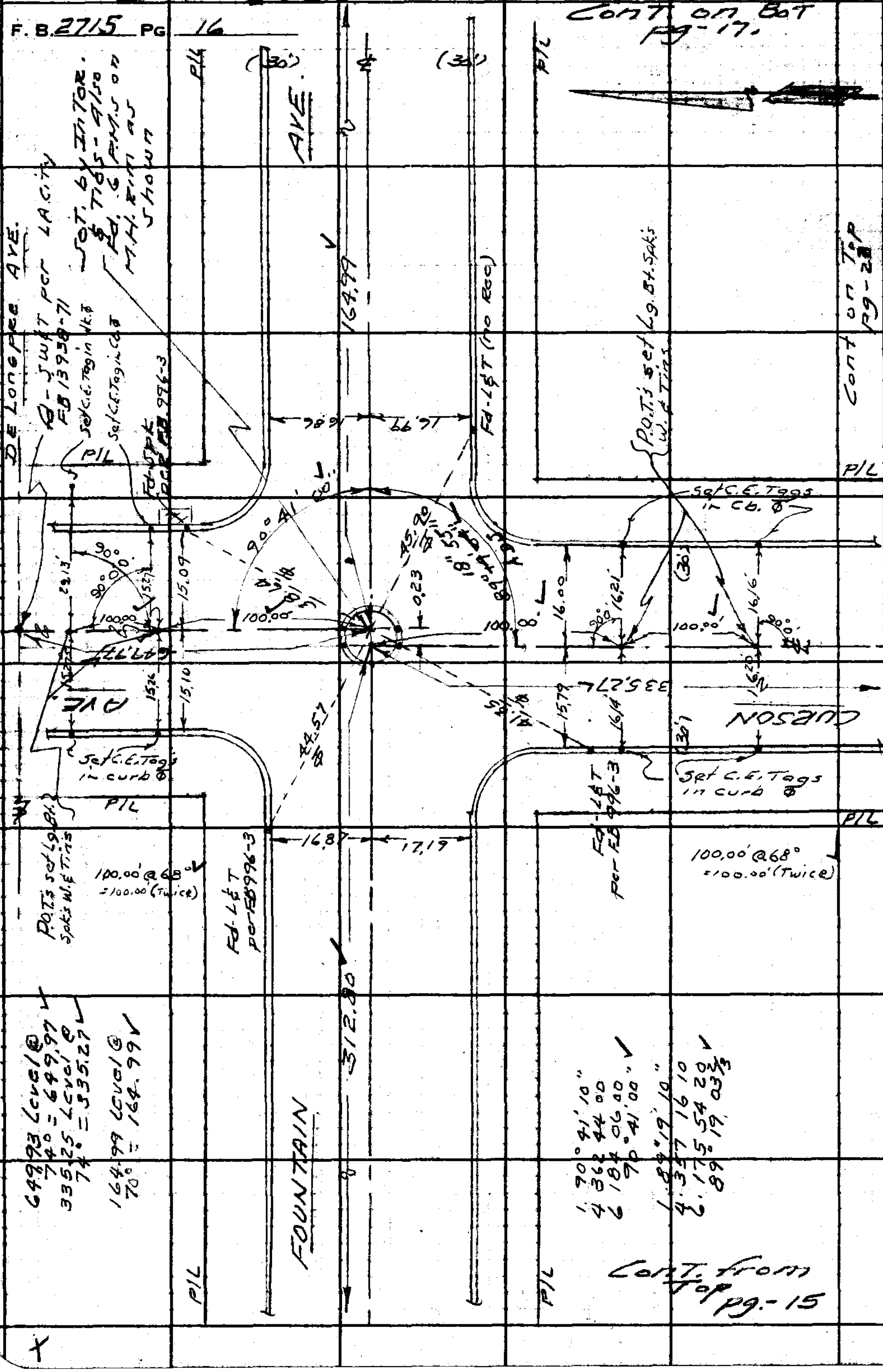

W.S. 40, A-6

PLEASE RETURN TO
LOS ANGELES COUNTY ENGINEER
403 LOS ANGELES COUNTY ENGINEERING BLDG.

Do not extend this side of this line.

Note: Any Additions or Changes on This Sheet Must be Made or Circled in Red Ink With Date and Name of Person Making Change.

Notes Ck'd by RUBENACKER	Survey of ... W. Hollywood Dist.
Map No. C.S.B. 3015	JN ... Tape 0227 Std 68 °F
Office Work T. H. BURNS	Surveyed by ...
Checked D. ...PELL	Notes ... Date ...
Date OCT 1966	Indexed C. J. GAIN

F.B. 2715 Pg. 17

Cont. on Lt. pg-18

FB 996-4

Note: Any Additions or Changes on This Sheet Must be Made or Circled in Red Ink With Date and Name of Person Making Change.

Do not extend this side of this line.

PLEASE RETURN TO
LOS ANGELES COUNTY ENGINEER
403 Los Angeles County Engineering Bldg.

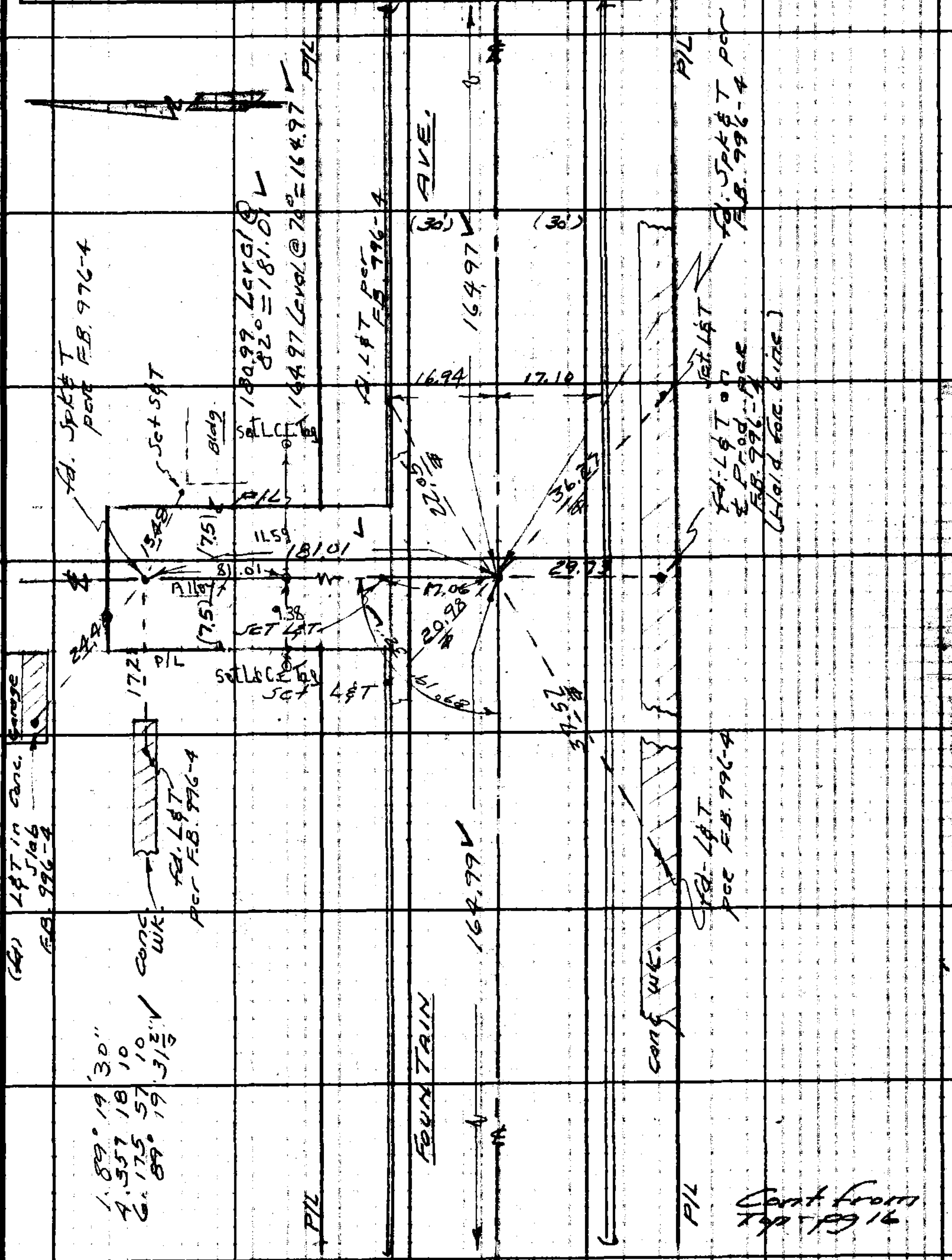

Cont. from Top-pg 16

PWFB 1418 324

F.B. 2715 PG 18

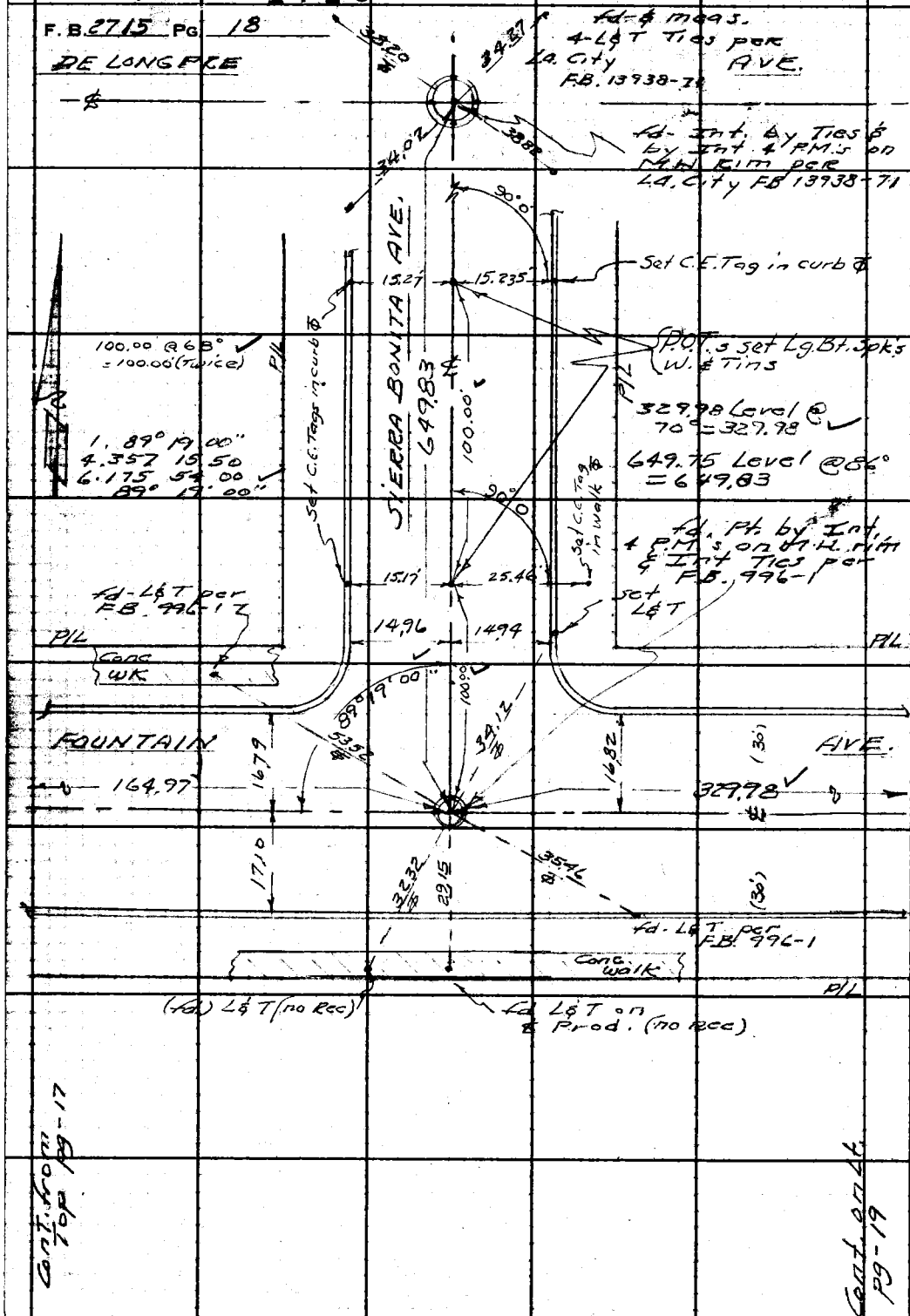

W.S. 40, A-6

PLEASE RETURN TO
LOS ANGELES COUNTY ENGINEER
403 LOS ANGELES COUNTY ENGINEERING BLDG.
Do not extend this side of this line.

Note: Any Additions or Changes on This Sheet Must be Made or Circled in Red Ink With Date and Name of Person Making Change.

FB 996-1

Cont. from Top pg-17

Cont. on Lt. pg-19

PWFB 1418

325, 326

Notes Ck'd by RUBENACKER	Survey of ℄ Survey-Wilshire Blvd Div.	F. B. 2713 Pg. 19	
Map No. C.S.B-3015	JN 0303 Tape 0227 Std 68 °F		
Office Work T. H. BURNS	Surveyed by A. S. Curtis		
Checked D. SAPPELL	Notes Curtis Date 7-63		
Date OCT 1966	Indexed G. J. GALLI		

W.S. 40, A-6

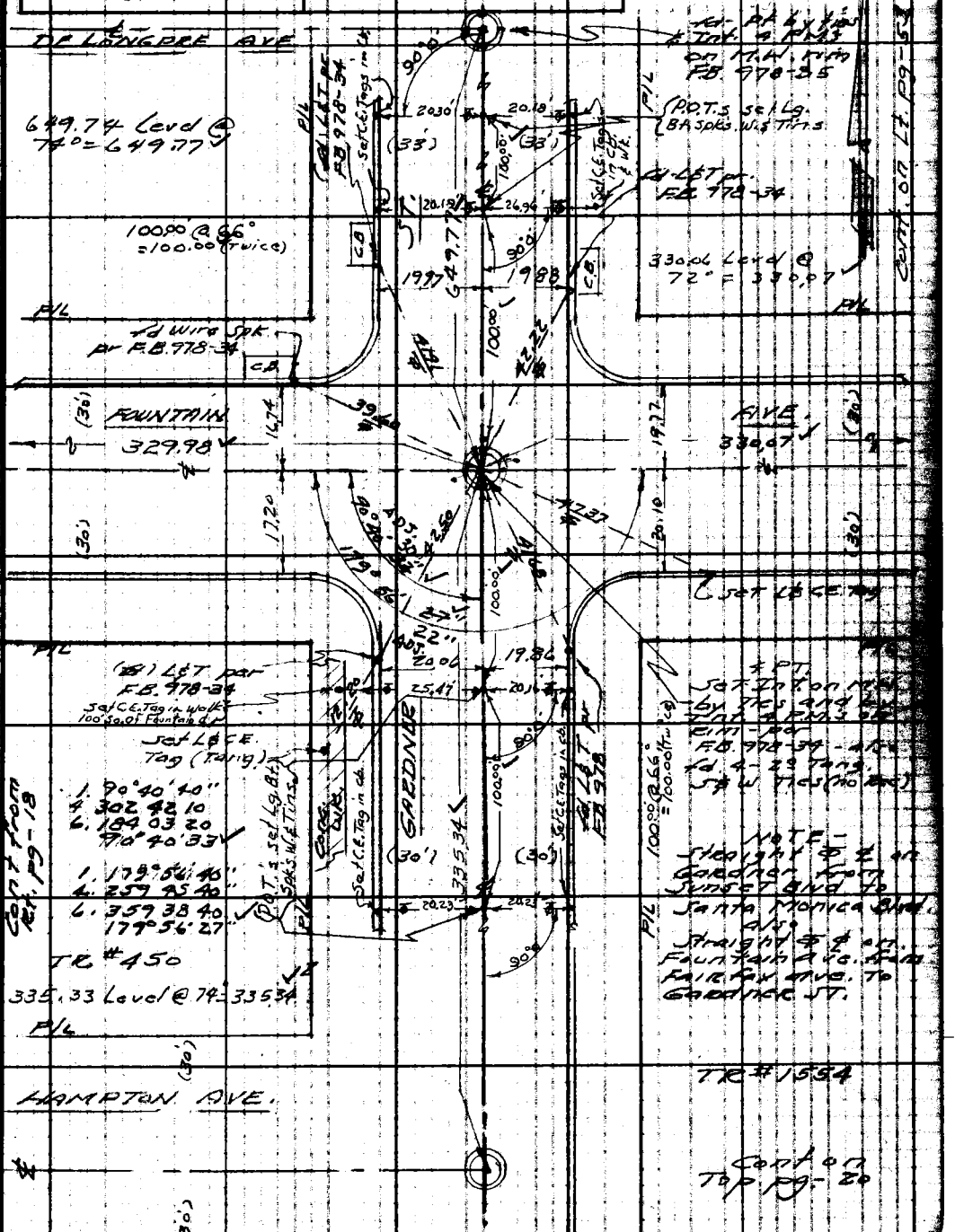

Note: Any Additions or Changes on This Sheet Must be Made or Circled in Red Ink With Date and Name of Person Making Change.

Do not extend this side of this line.

PLEASE RETURN TO
LOS ANGELES COUNTY ENGINEER
403 LOS ANGELES COUNTY ENGINEERING BLDG.

76F3095 CE #310 6-62

PWFB 1418 327

F. B. 27 15 PG 20

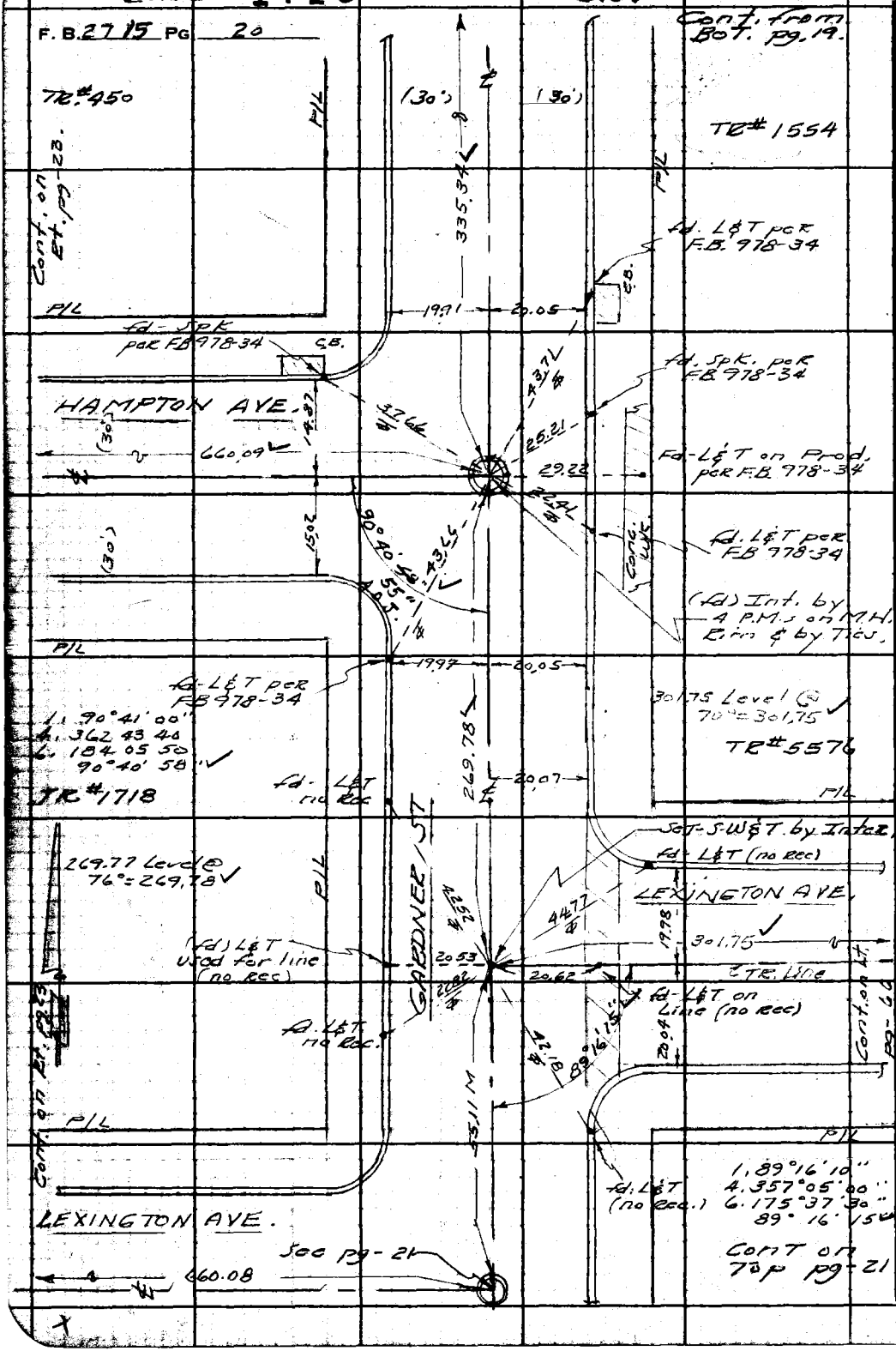

W.S. 22, D-2

PLEASE RETURN TO
LOS ANGELES COUNTY ENGINEER
403 LOS ANGELES COUNTY ENGINEERING BLDG.

Do not extend this side of this line.

Note: Any Additions or Changes on This Sheet Must be Made or Circled in Red Ink With Date and Name of Person Making Change.

PWFB 1418 328, 329

Notes Ck'd by RUBENACKER	Survey of E. Sur. - W. Hollywood - Div 7
Map No. C.S.B-3015	JN 0308.00 Tape 0227 Std 68 °F
Office Work T. H. BURNS	Surveyed by G.S. CURTIS
Checked D. SAPPELL	Notes CURTIS Date 2-63
Date OCT 1966	Indexed J. GALLI

F. B. 2715 Pg. 21

Cont. from Bot. Pg-20

LEXINGTON AVE.

W.S. 22-D-2

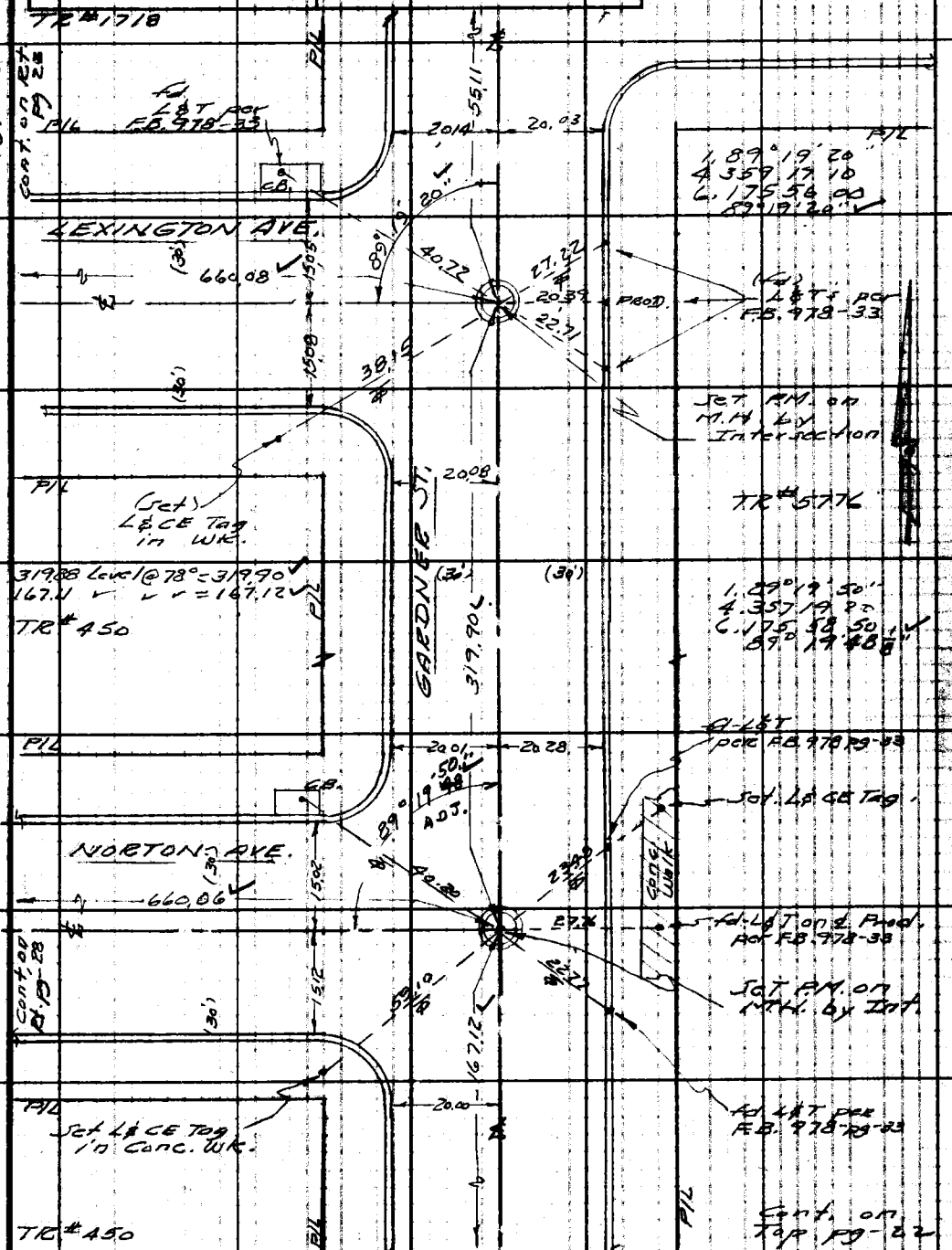

Note: Any Additions or Changes on This Sheet Must be Made or Circled in Red Ink With Date and Name of Person Making Change.

Do not extend this side of this line.

PLEASE RETURN TO
LOS ANGELES COUNTY ENGINEER
403 LOS ANGELES COUNTY ENGINEERING BLDG.

76F309S CE #310 6-62

F.B 2715 PG 22

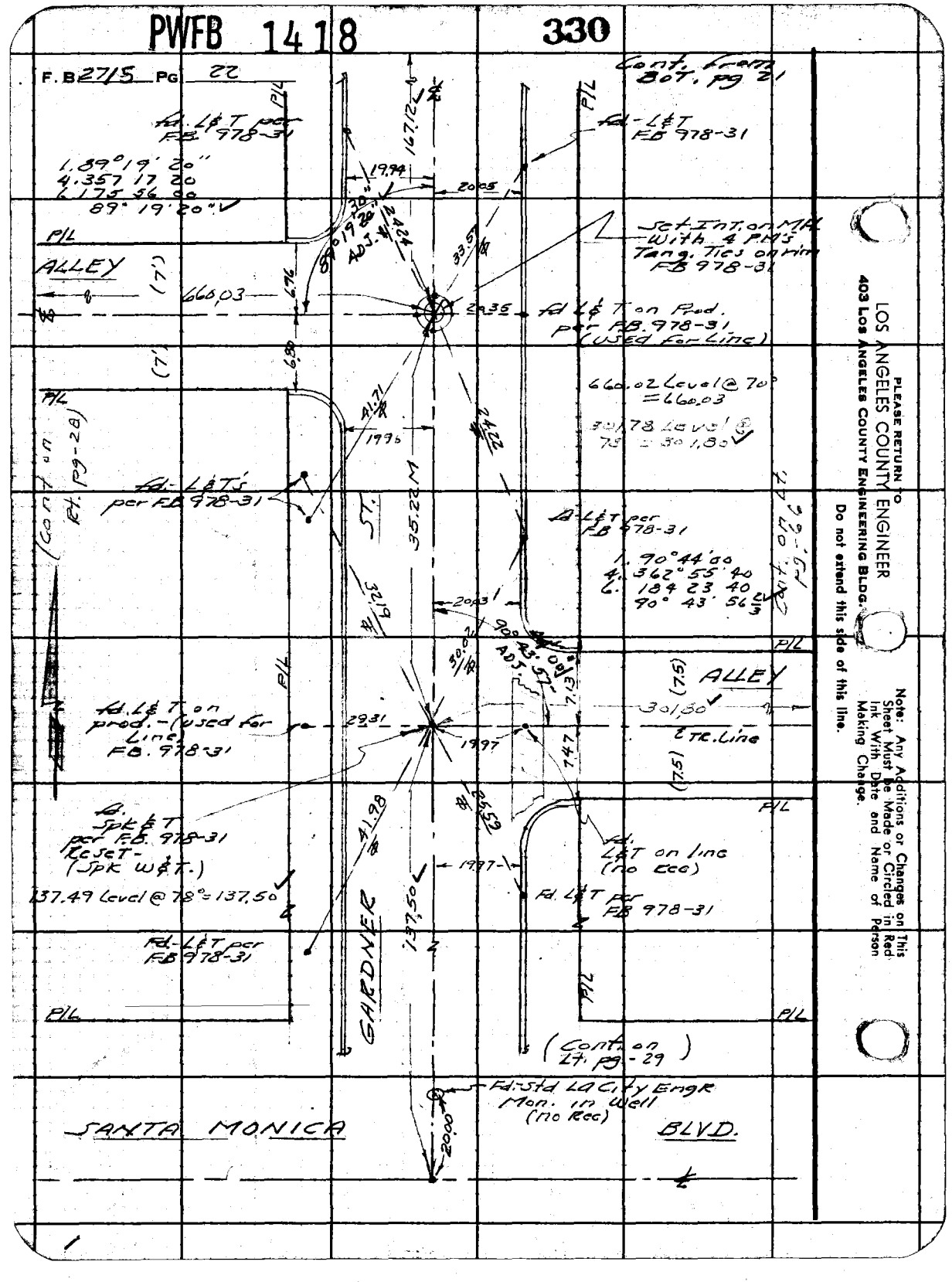

PLEASE RETURN TO
LOS ANGELES COUNTY ENGINEER
403 Los Angeles County Engineering Bldg.
Do not extend this side of this line.
Note: Any Additions or Changes on This Sheet Must Be Made or Circled in Red Ink With Date and Name of Person Making Change.

PWFB 1418 331

Notes Ck'd by RUBENACKER	Survey of E. Sur-N. Hollywood-Div 7.
Map No. C.S.B.-3015	JN 0303.00 Tape 0227 Std 68 °F
Office Work T. H. BURNS	Surveyed by A. S. Curtis
Checked D. SAPPELLI	Notes Curtis Date 7-16-63
Date OCT 1966	Indexed G. J. GALLI

F. B. 2715 Pg. 23

TR # 450

W.S. 22, C-2

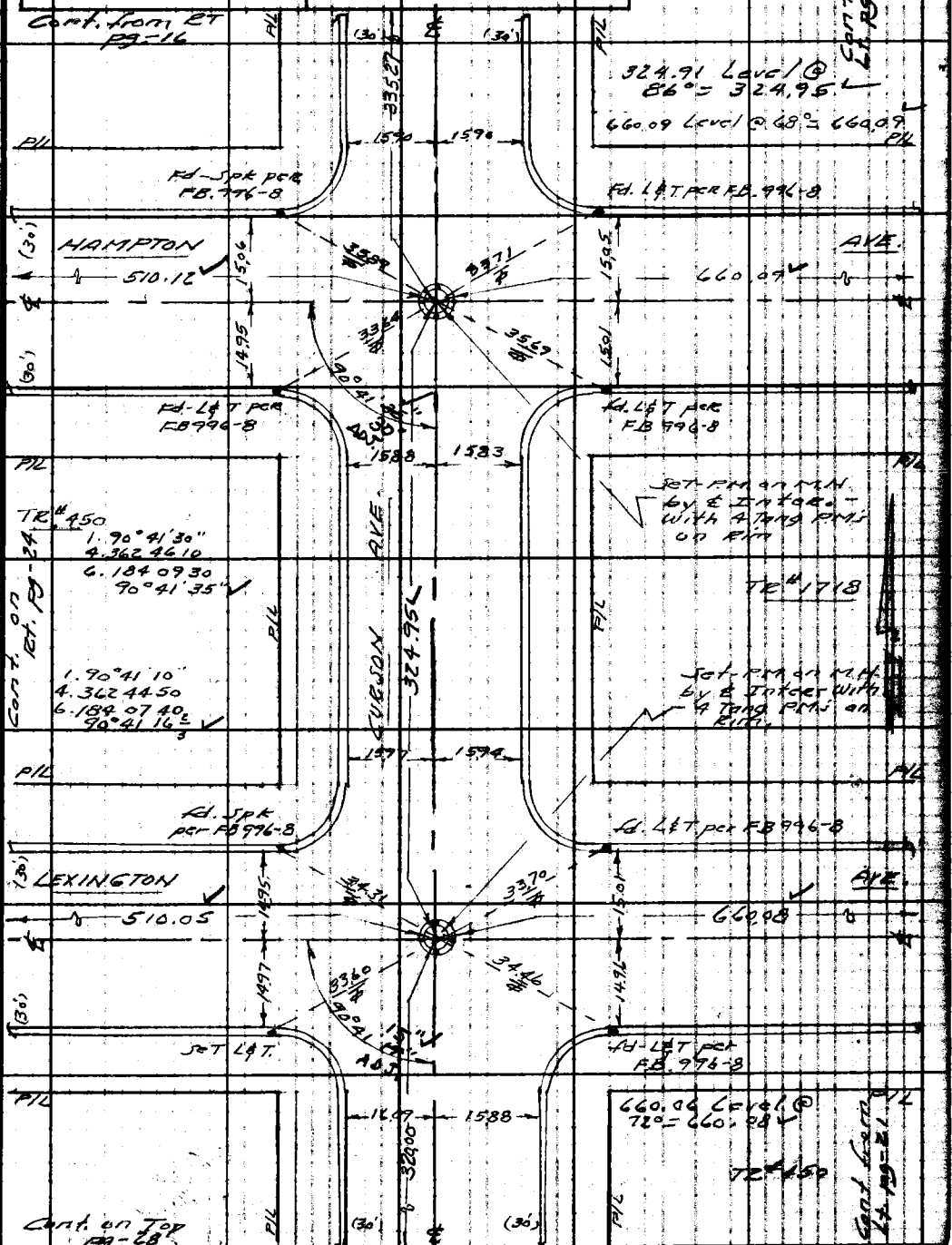

Note: Any Additions or Changes on This Sheet Must be Made or Circled in Red Ink With Date and Name of Person Making Change.

Do not extend this side of this line.

PLEASE RETURN TO
LOS ANGELES COUNTY ENGINEER
403 LOS ANGELES COUNTY ENGINEERING BLDG.

76F309S CE #310 6-62

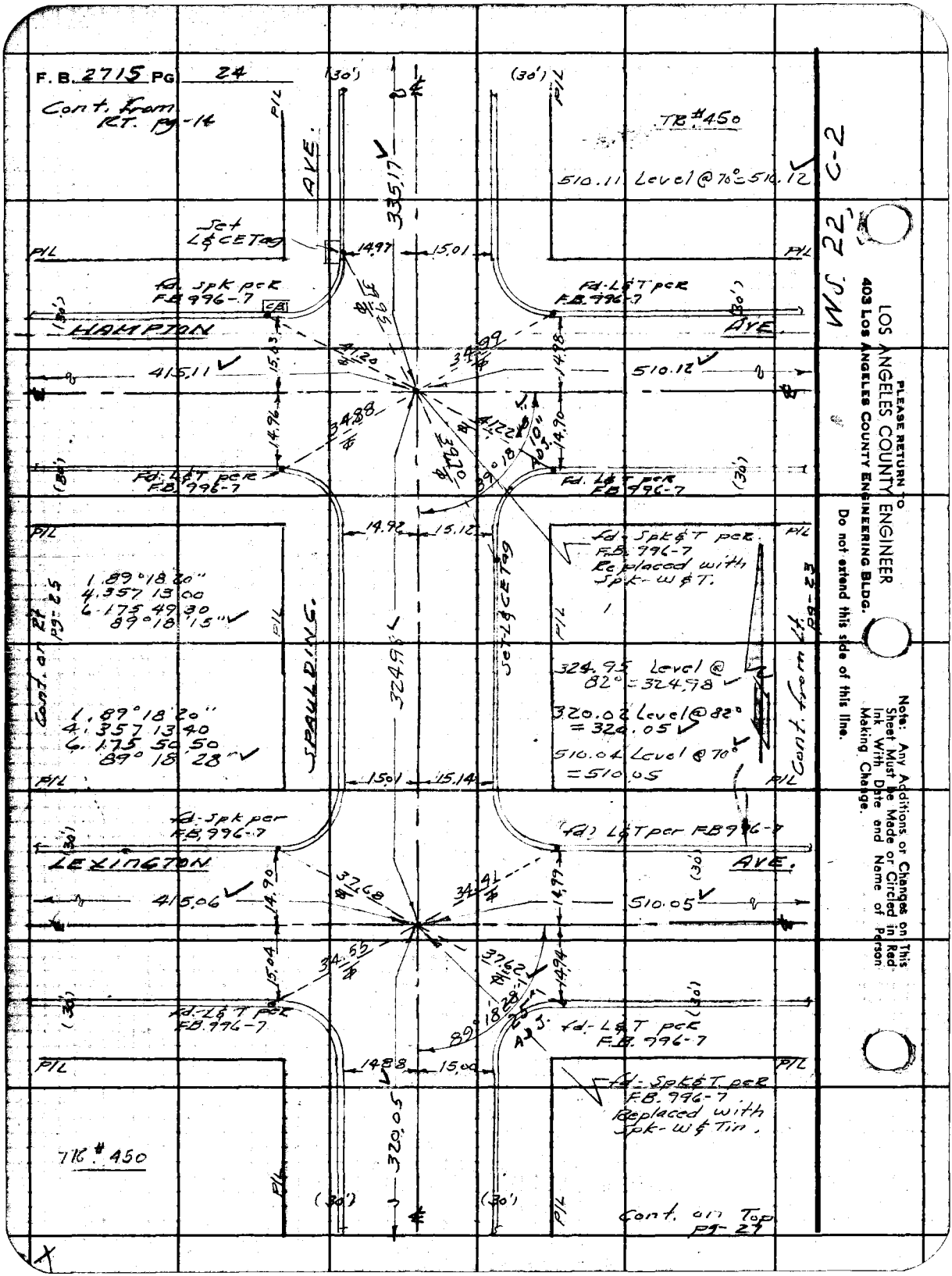
F.B. 2715 PG 24
Cont. from RT. pg-14
TR #450
510.11 Level @ 70° = 510.12
WS. 22, C-2
Set L&CE Tag
14.97
15.01
fd. Spk per F.B. 996-7
Fd. L&T per F.B. 996-7
HAMPTON
AVE.
415.11
510.12
Fd. L&T per F.B. 996-7
Fd. L&T per F.B. 996-7
14.92
15.12
fd. Spk&T per F.B. 996-7 Replaced with Spk-W&T.
1.89°18'20"
4.357 13.00
6.175 49.30
89°18'15"
Cont. on Rt pg-25
SPAULDING
324.98
Set L&CE Tag
324.95 Level @ 82° = 324.98
320.02 Level @ 82° = 320.05
510.04 Level @ 70° = 510.05
Cont. from Lt. pg-23
1.89°18'20"
4.357 13.40
6.175 50.50
89°18'28"
15.01
15.14
fd. Spk per F.B. 996-7
(fd.) L&T per F.B. 996-7
LEXINGTON
AVE.
415.06
510.05
fd. L&T per F.B. 996-7
fd. L&T per F.B. 996-7
14.88
15.00
fd. Spk&T per F.B. 996-7 Replaced with Spk-W&Tin.
320.05
TR #450
Cont. on Top pg-27
PLEASE RETURN TO
LOS ANGELES COUNTY ENGINEER
403 LOS ANGELES COUNTY ENGINEERING BLDG.
Do not extend this side of this line.
Note: Any Additions or Changes on This Sheet Must be Made or Circled in Red Ink With Date and Name of Person Making Change.

PWFB 1417 1983

Notes Ck'd by RUBEN	Survey of ℄ Sur. W-Hollywood-Div 7
Map No. C-S-B-3015	JN 0303.00 Tape 0227 Std 68 °F
Office Work T. H. BURNS	Surveyed by A. S. Curtis
Checked D. SAPPELL	Notes Curtis Date 7-17-63
Date OCT 1968	Indexed C. J. GALLI

F. B. 2715 Pg. 25

W.S. 22, C-2

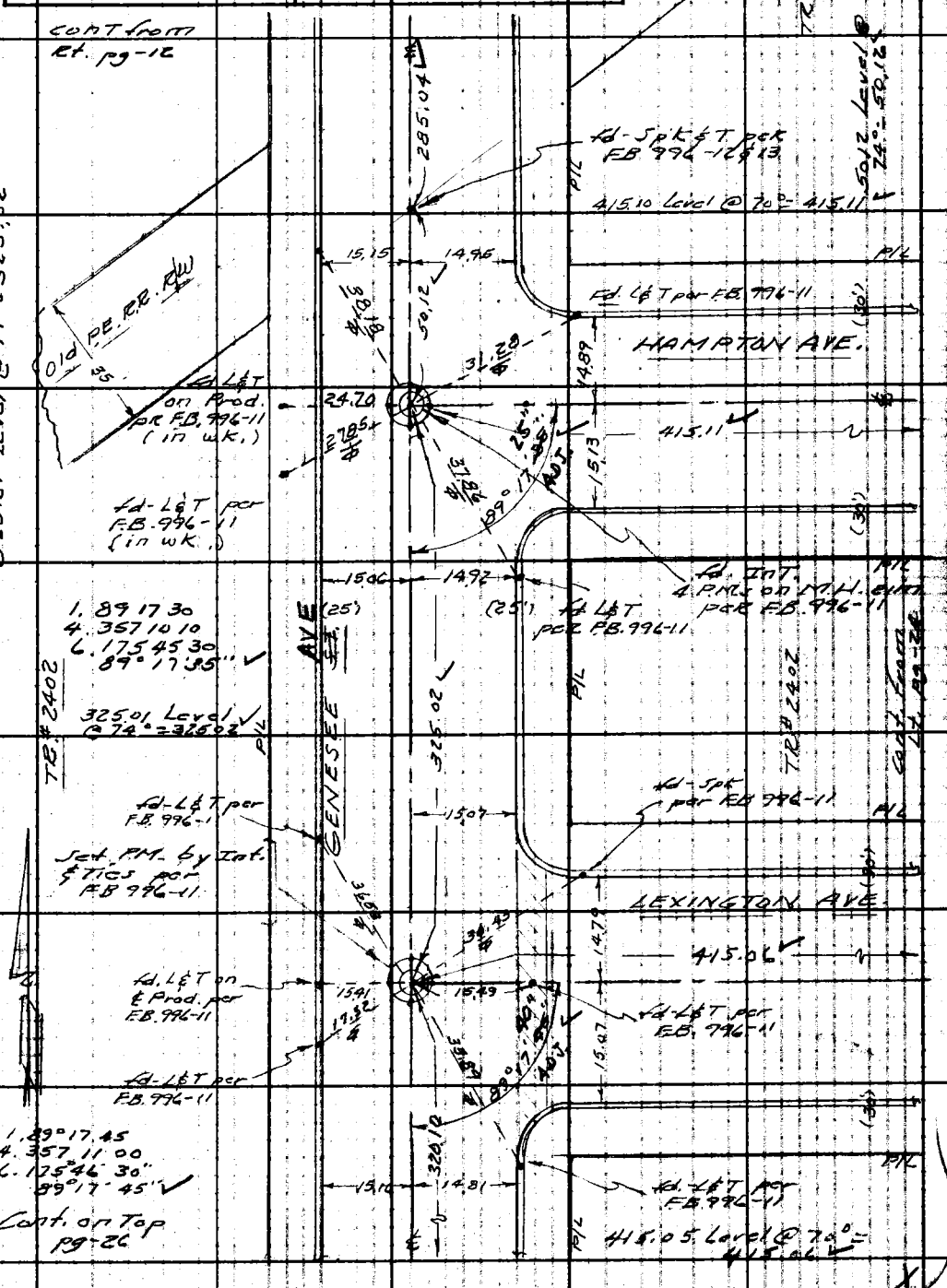

Note: Any Additions or Changes on This Sheet Must be Made or Circled in Red Ink With Date and Name of Person Making Change.

Do not extend this side of this line.

PLEASE RETURN TO
LOS ANGELES COUNTY ENGINEER
403 LOS ANGELES COUNTY ENGINEERING BLDG.

76F3095 CE #310 6-62

PWFB 1417 1984

FB 996-11
996-14

F.B. 2715 PG 26

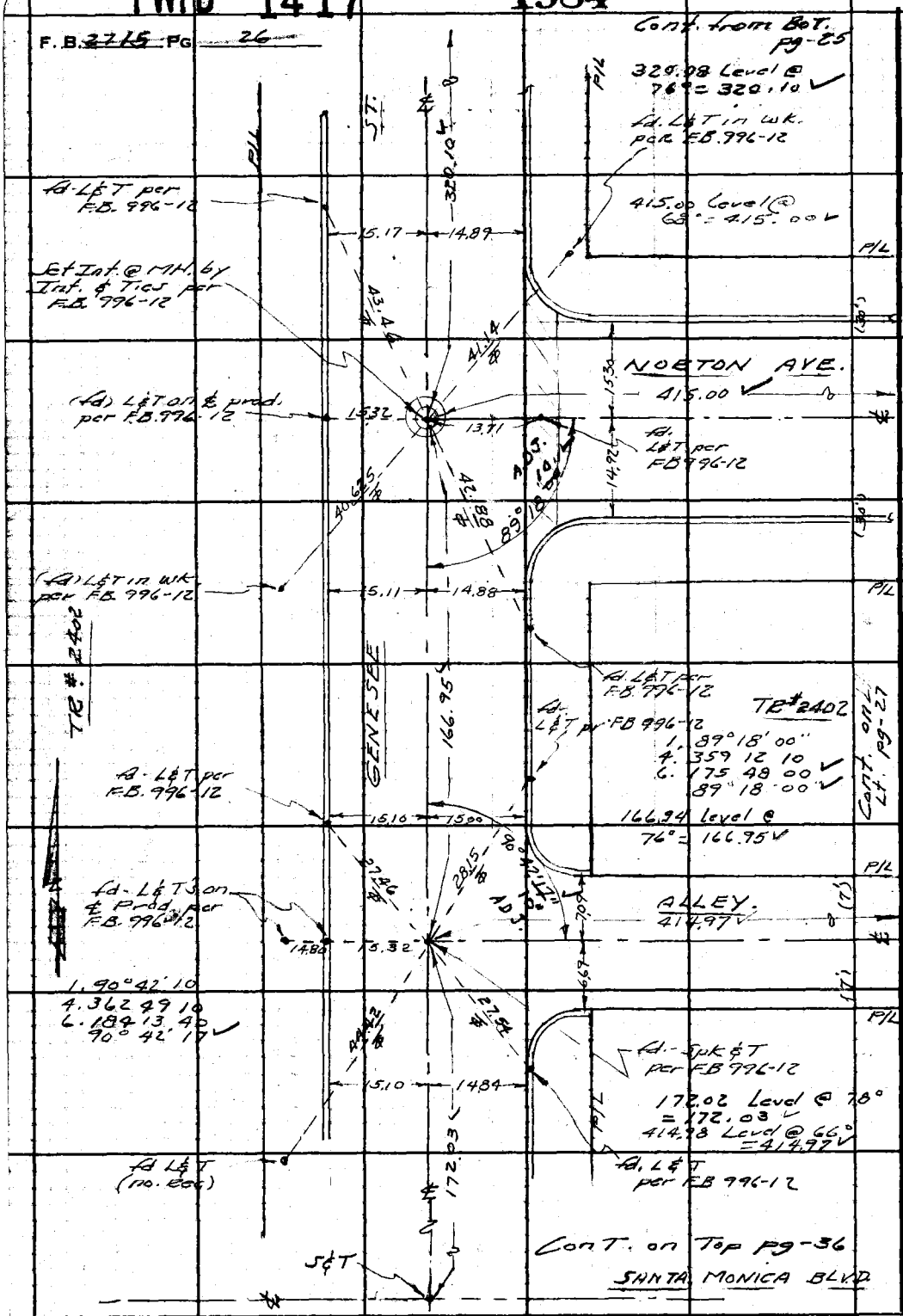

PLEASE RETURN TO
LOS ANGELES COUNTY ENGINEER
403 LOS ANGELES COUNTY ENGINEERING BLDG.
Do not extend this side of this line.

Note: Any Additions or Changes on This Sheet Must be Made or Circled in Red Ink With Date and Name of Person Making Change.

PWFB 1417 1985

Notes Ck'd by RUBENACKER	Survey of E Sur.- W. Hollywood - Div 7
Map No. C.S.B-3015	JN 0303.00 Tape 0227 Std 68 °F
Office Work T. H. BURNS	Surveyed by A.S. Curtis
Checked D. SAPPELL	Notes Curtis Date 7-17-63
Date OCT 1966	Indexed B. J. GALLI

F. B. 2715 PG. 22

Cont from bot pg- 24

W.S. 22 C-2

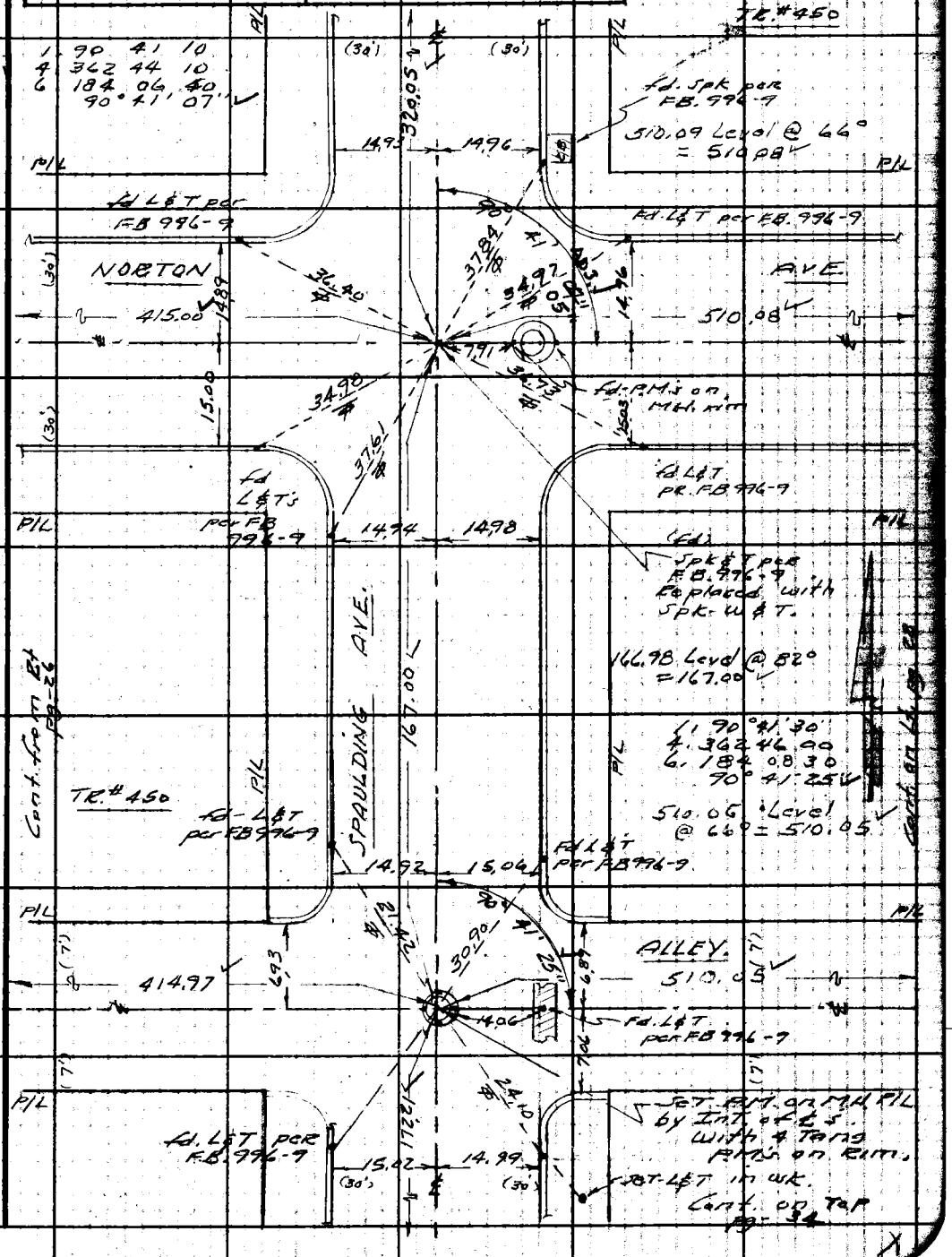

Note: Any Additions or Changes on This Sheet Must be Made or Circled in Red Ink With Date and Name of Person Making Change.

Do not extend this side of this line.

PLEASE RETURN TO
LOS ANGELES COUNTY ENGINEER
403 LOS ANGELES COUNTY ENGINEERING BLDG.

76F3095 CE #310 6-62

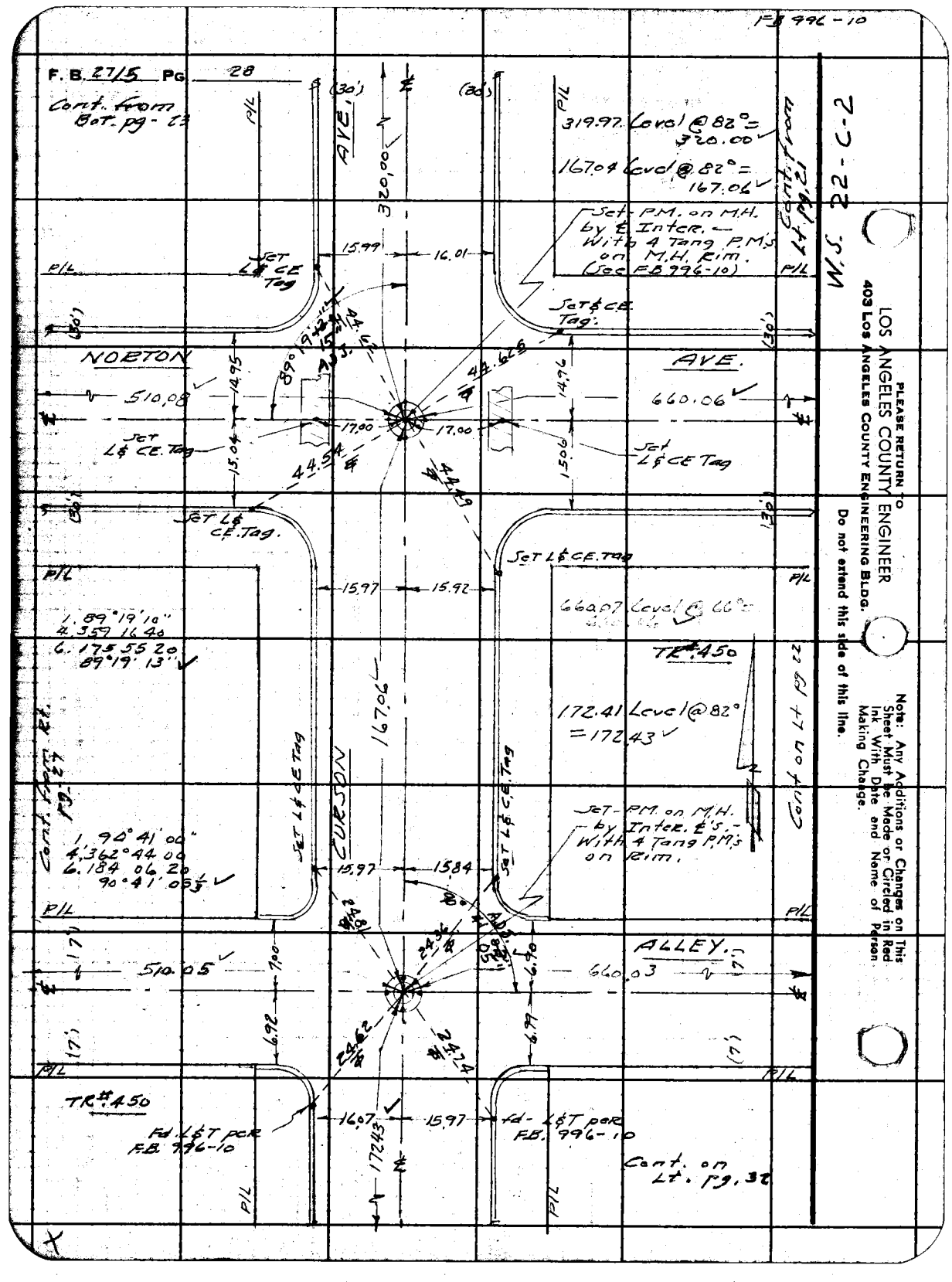

FB 996-10
F. B. 2715 PG. 28
Cont. from Bot. pg-23
AVE.
(30')
P/L
320.00
319.97 Level @ 82° = 320.00
167.04 Level @ 82° = 167.06
Cont. from Lt pg. 21
Set P.M. on M.H. by ℄ Inter. — With 4 Tang P.M.'s on M.H. Rim. (See FB 996-10)
15.99
16.01
Set L & CE Tag
Set & CE Tag
NORTON
AVE.
510.08
660.06
14.95
14.96
89°19'43"
44.62
44.625
17.00
17.00
15.04
15.06
44.54
44.49
Set L & CE Tag
Set L & CE Tag
Set L & CE Tag
15.97
15.92
660.07 Level @ 66° =
1. 89°19'10"
4. 359 16 40
6. 175 55 20
89°19' 13"
TR#450
167.06
172.41 Level @ 82° = 172.43
Cont. from Rt. pg. 27
Cont on Lt pg 22
CURSON
Set L & CE Tag
Set L & CE Tag
Set P.M. on M.H. by Inter. ℄'s. — With 4 Tang P.M.'s on Rim.
1. 90°41'00"
4. 362°44 00
6. 184 06 20
90°41' 05 1/3
15.97
15.84
ALLEY.
510.05
660.03
7.00
6.90
6.92
6.99
24.81
24.36
24.62
24.74
TR#450
Fd. L&T per F.B. 996-10
16.07
15.97
Fd. L&T per F.B. 996-10
172.43
Cont. on Lt. pg. 32
W.S. 22-C-2
PLEASE RETURN TO
LOS ANGELES COUNTY ENGINEER
403 LOS ANGELES COUNTY ENGINEERING BLDG.
Do not extend this side of this line.
Note: Any Additions or Changes on This Sheet Must be Made or Circled in Red Ink With Date and Name of Person Making Change.

PWFB 1418

333

Notes Ck'd by PUBENACKER	Survey of E. Sur-W. Hollywood Div. 7
Map No. C.S.B-3015	JN 0303 00 Tape 0227 Std 68 °F
Office Work F. H. BURNS	Surveyed by D.S. CURTIS
Checked D. SAPPELL	Notes CURTIS Date 7-22-63
Date OCT 1968	Indexed C. J. GALLI

F. B. 2715 PG. 29

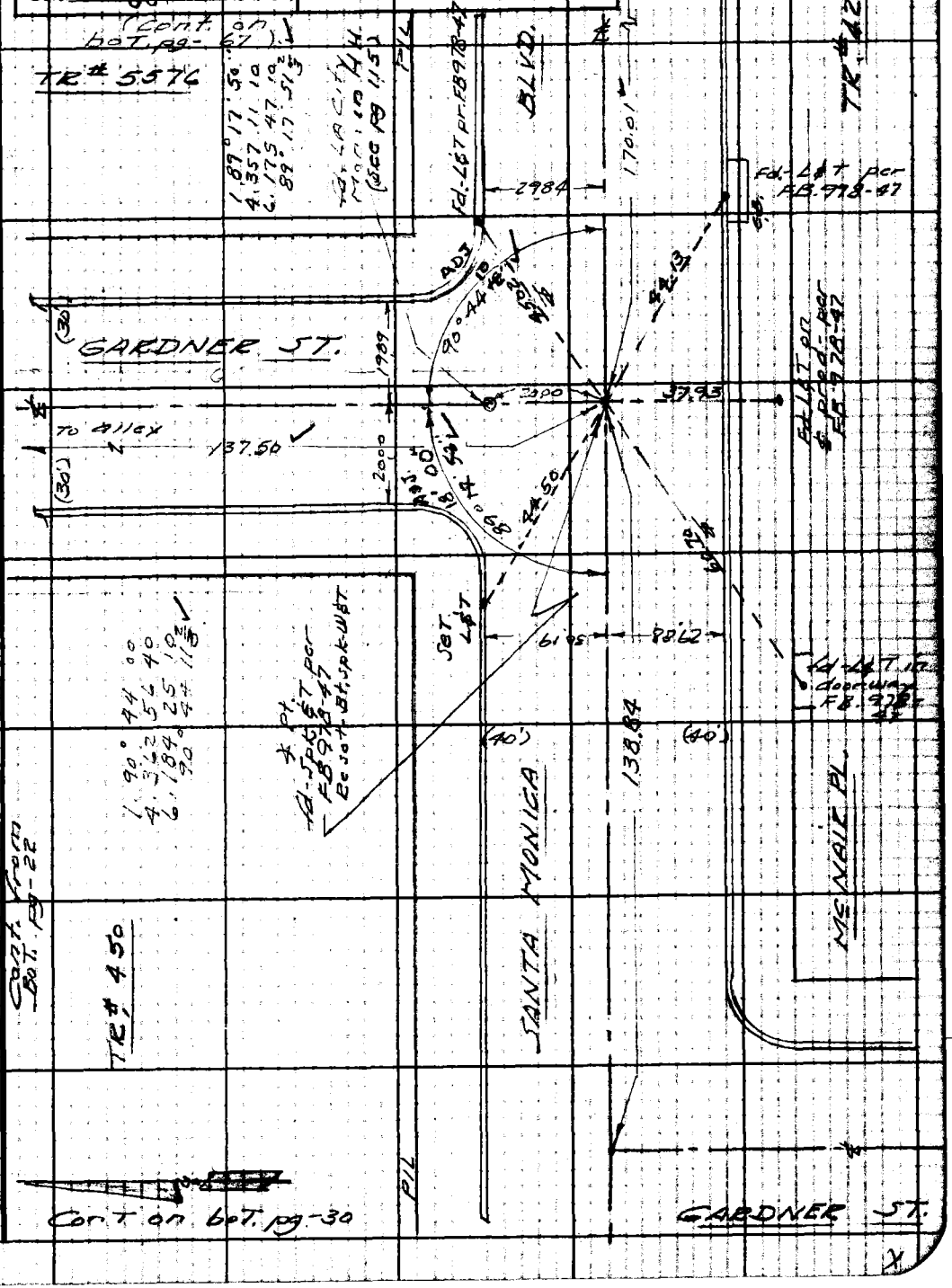

Note: Any Additions or Changes on This Sheet Must be Made or Circled in Red Ink With Date and Name of Person Making Change.

Do not extend this side of this line.

PLEASE RETURN TO
LOS ANGELES COUNTY ENGINEER
403 LOS ANGELES COUNTY ENGINEERING BLDG.

76F309S CE #310 6-62

PWFB 1418 334, 335

F.B. 2719 PG. 30

Cont. on Top pg-31

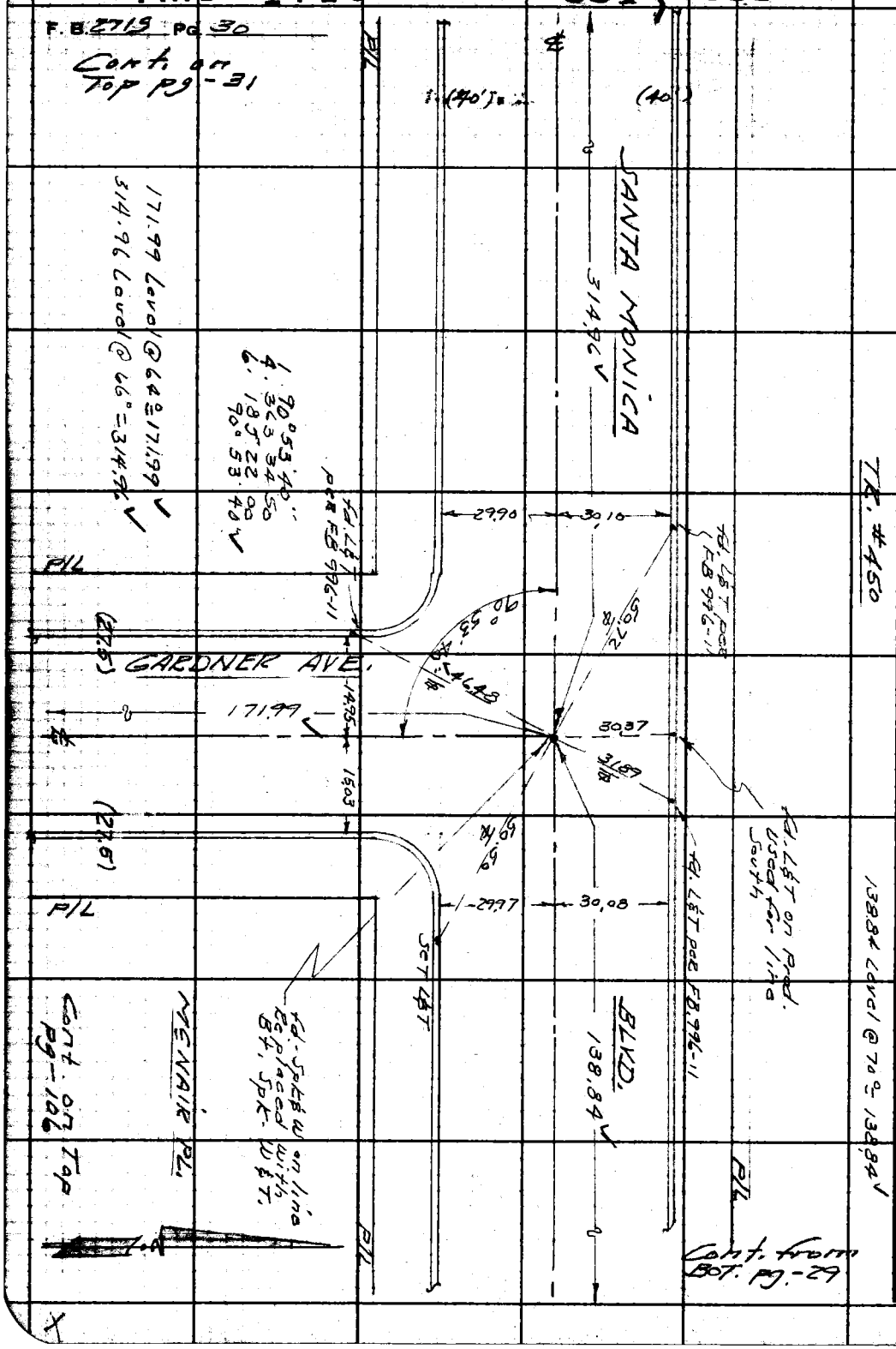

N.S. 22, C-2

TR. #450

996-22

PLEASE RETURN TO
LOS ANGELES COUNTY ENGINEER
403 LOS ANGELES COUNTY ENGINEERING BLDG.

Do not extend this side of this line.

Note: Any Additions or Changes on This Sheet Must be Made or Circled in Red Ink With Date and Name of Person Making Change.

PWFB 1418 336

Notes Ck'd by RUBENACKER	Survey of ℄ Sun-W. Hollywood-Div. 7
Map No. C.S.B-3015	JN 0303.00 Tape 0227 Std 68 °F
Office Work S. H. BURNS	Surveyed by A.S. CURTIS
Checked D. SAPPELL	Notes CURTIS Date 7-63
Date OCT 1966	Indexed G. J. GALLI

F. B. 2715 Pg. 31

Cont. from Top pg-30

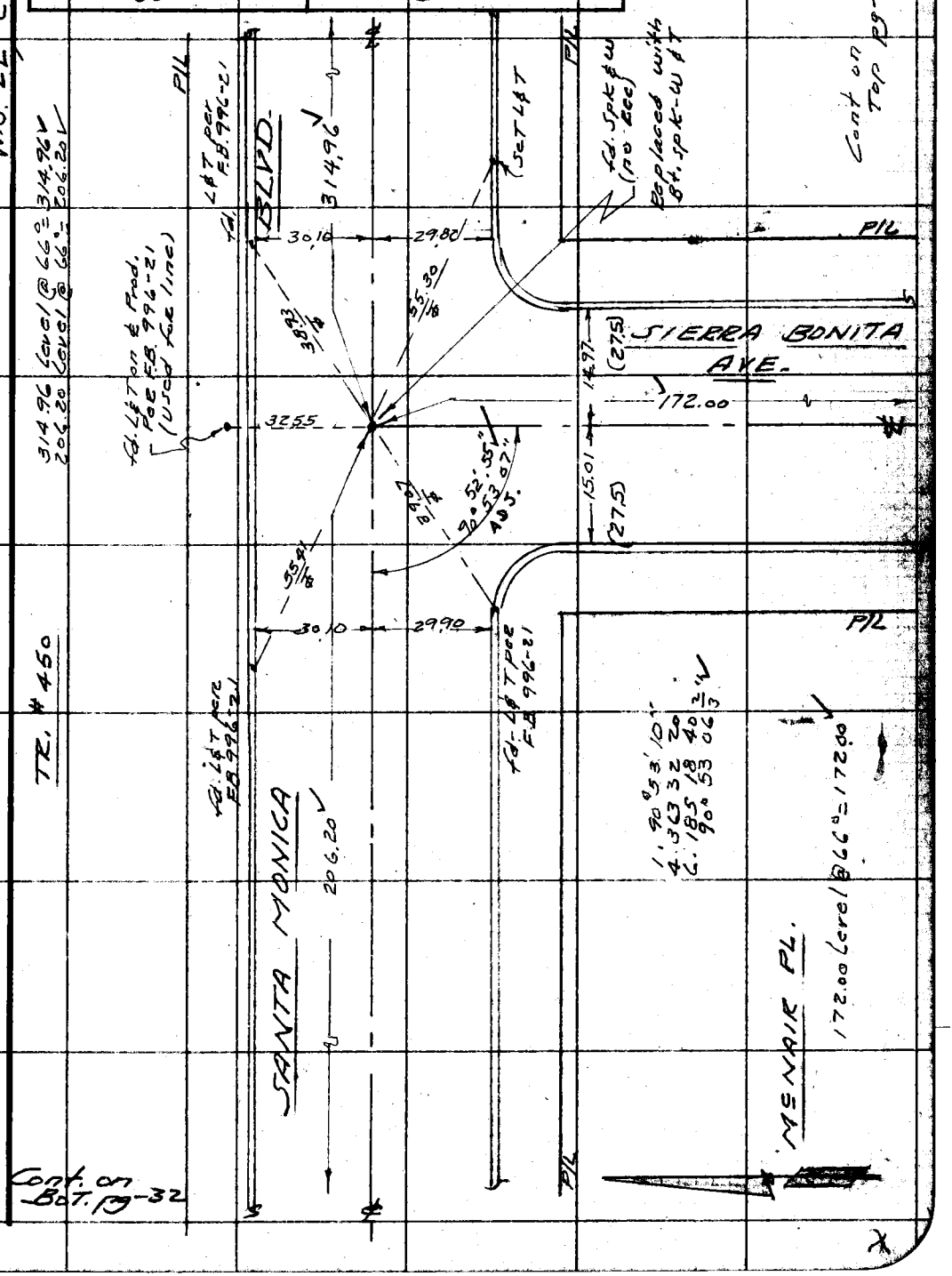

Cont. on Top pg-105

Cont. on Bot. pg-32

Note: Any Additions or Changes on This Sheet Must be Made or Circled in Red Ink With Date and Name of Person Making Change.

Do not extend this side of this line.

PLEASE RETURN TO
LOS ANGELES COUNTY ENGINEER
700 LOS ANGELES COUNTY ENGINEERING BLDG.

76F309S S&E #247 1-56

PWFB 1418 337

F.B. 2715 Pg. 32

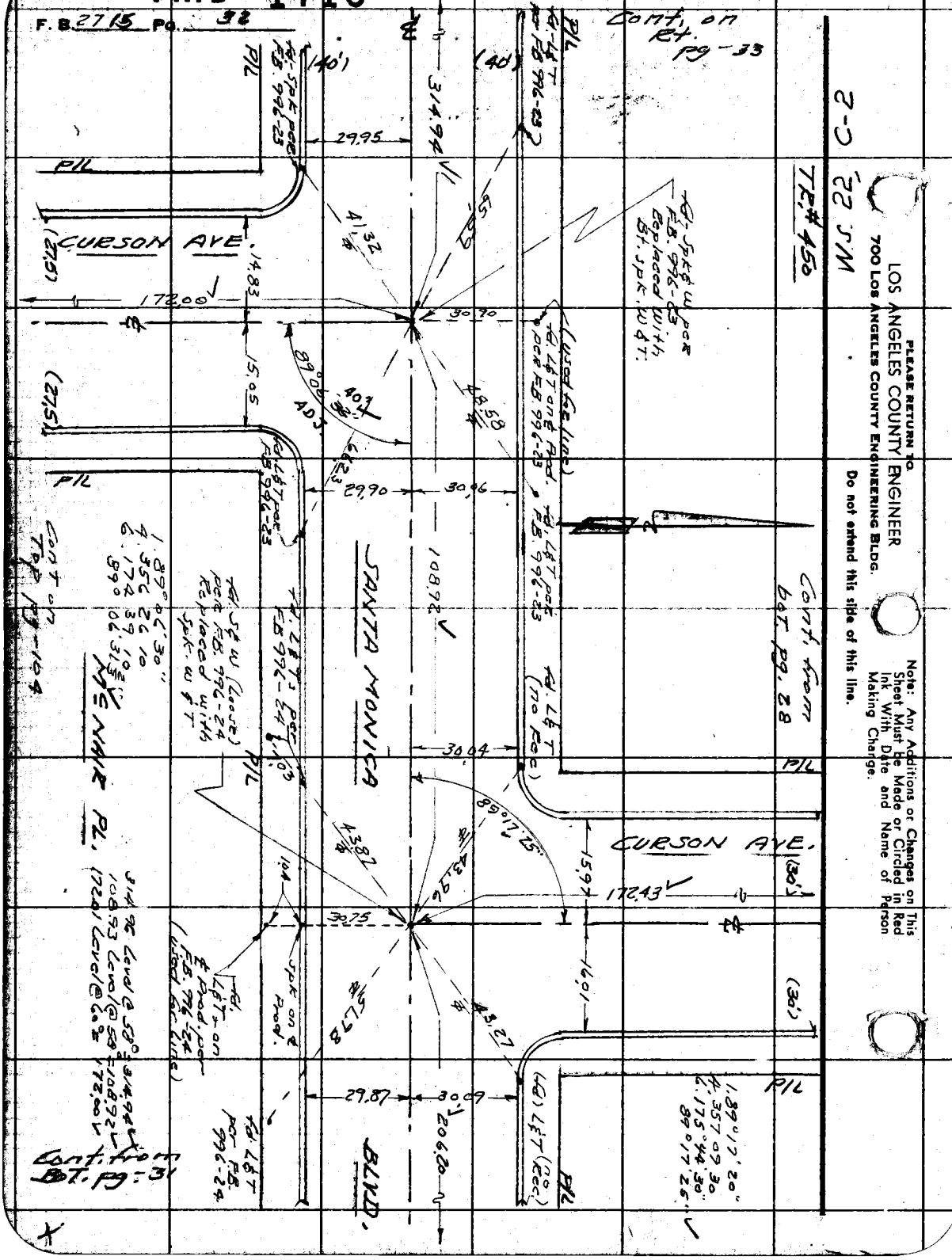

PLEASE RETURN TO
LOS ANGELES COUNTY ENGINEER
700 LOS ANGELES COUNTY ENGINEERING BLDG.
Do not extend this side of this line.

Note: Any Additions or Changes on This Sheet Must be Made or Circled in Red Ink With Date and Name of Person Making Change.

PWFB 1417 1986

Notes Ck'd by RUBENACKER	Survey of E. Sur-W. Hollywood-Div. 7
Map No. C.S.B-3015	JN 0303.00 Tape 0227 Std 68 °F
Office Work T. H. BURNS	Surveyed by A.S. CURTIS
Checked D. SAPPELL	Notes CURTIS Date 7-68
Date OCT 1968	Indexed G. J. GALLI

F. B. 2795 PG. 33

TE # 450

86.16 Level @ 58° = 86.15
314.96 Level @ 58° = 314.94
172.00 " " 68° = 172.00

Cont. on Rt pg-34

Cont. from Top pg-32

W.S. 22-C-2

996-25

fd. L&T on pred per FB 996-26 Used for Line

P/L

fd-L&T per FB.996-26

8.50 Set L&T

fd-L&T per FB. 996-26

(40)

SANTA MONICA BLVD.

86.15

43.01

35.88

44.37

30.10

314.94

29.87

44.20

43.27

29.80

(40)

55

89°06'47" A.D.

Set L&T

fd. L&T per FB. 996-26

P/L

14.85

15.05

P/L

fd-Spk per FB. 996-26 Replaced with Bt. Spk-W&T

(27.5)

(27.5)

P/L

P/L

172.00

1. 89°06'50"
4. 356°27'10"
6. 174°40'40"
89°06'46½"

STANLEY AVE.

MC NAIR

PLACE.

Cont. on Top pg-103

ALLEY.

Note: Any Additions or Changes on This Sheet Must be Made or Circled in Red Ink With Date and Name of Person Making Change.

Do not extend this side of this line.

PLEASE RETURN TO
LOS ANGELES COUNTY ENGINEER
403 LOS ANGELES COUNTY ENGINEERING BLDG.

76F309S CE #310 6-62

PWFB 1417 1987

F. B. 2715 PG 34

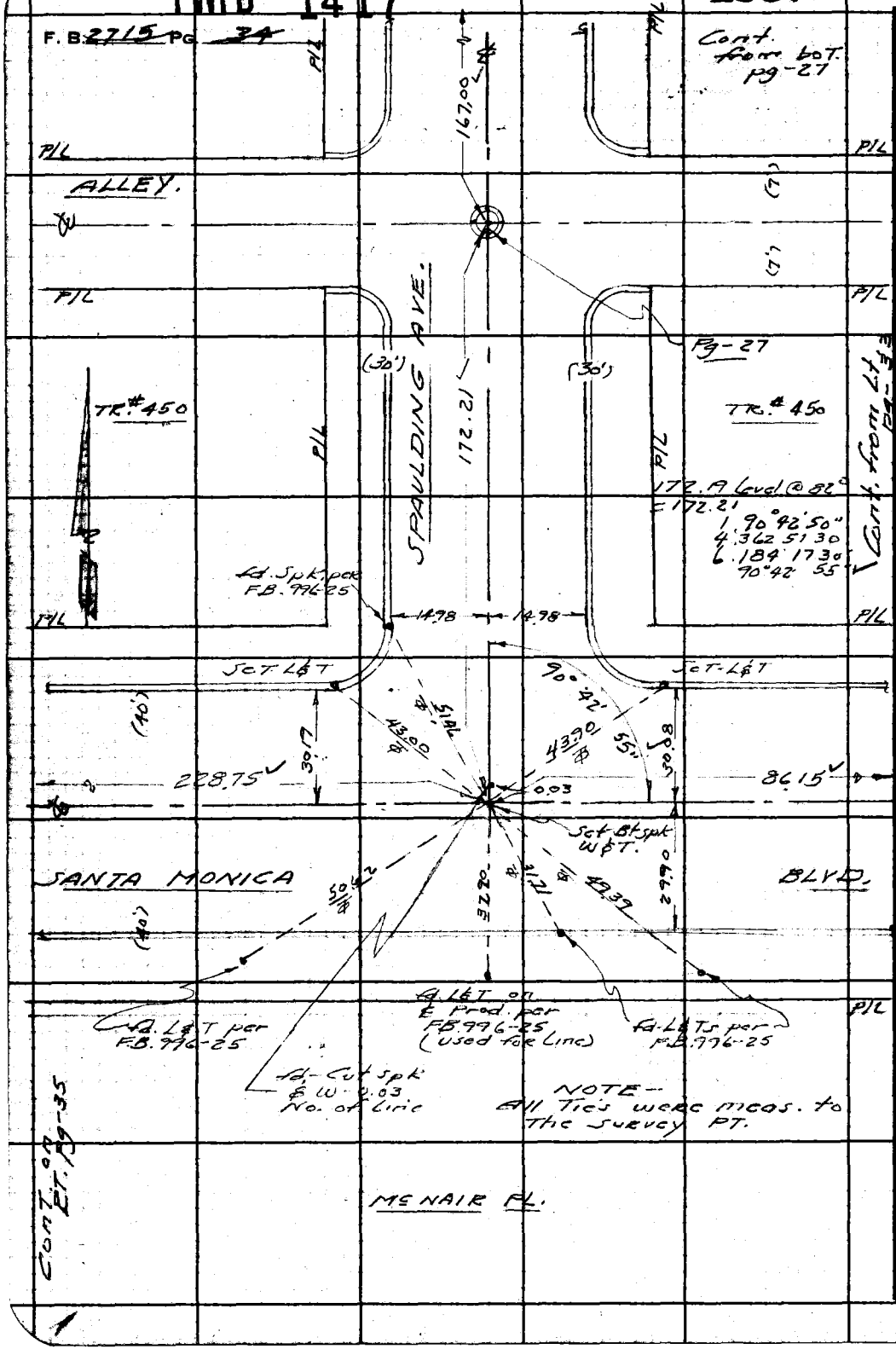

PLEASE RETURN TO
LOS ANGELES COUNTY ENGINEER
403 LOS ANGELES COUNTY ENGINEERING BLDG.
Do not extend this side of this line.

Note: Any Additions or Changes on This Sheet Must be Made or Circled in Red Ink With Date and Name of Person Making Change.

PWFB 1417 1988

Notes Ck'd by RUBENACKER	Survey of ℄ SUR-W Holly Wood Div.-7
Map No. C.S.B.-3015	JN 0503 00 Tape 0227 Std 68 °F
Office Work T. H. BURNS	Surveyed by A.S. Curtis
Checked D. SAPPELL	Notes Curtis Date 7-63
Date OCT 1966	Indexed R. J. GALLI

F. B. 2715 PG. 39

W.S. 22 C-2

Cont on Rt. pg. 34

Cont from Lt. pg. 34

TR. # 450

228.74 Level @ 74° = 228.75

NOTE - Sht 114 for LA. City Traverse Sta.

fd: Spk. per FB 996-28 Replaced with Bt spk - W & T

P/L

fd: L&T per FB 996-28

fd: L&T on Prod. per FB 996-28 Used for Line

fd: L&T per FB 996-28

(40')

SANTA MONICA BLVD.

42.25 ⅌ 30.22 41.68 ⅌ 30.14

186.14 228.75

29.87 41.52 ⅌ 43.10 ⅌ 29.97

(40') 40' 89° 07' 20" A.D.S.

fd: Spk per FB 996-28

fd: L&T per FB 996-28

P/L P/L

14.95 15.00

SPAULDING AVE.

1. 89° 07' 20"
4. 356° 29' 40"
6. 174° 44' 50"
89° 07' 28 1/3"

P/L P/L

171.98

MC NAIR PLACE.

(27.5) (27.5)

171.98 Level @ 68° = 171.98

ALLEY.

Cont on Top pg-102

Note: Any Additions or Changes on this Sheet Must be Made or Circled in Red Ink With Date and Name of Person Making Change.

Do not extend this side of this line.

PLEASE RETURN TO LOS ANGELES COUNTY ENGINEER 403 LOS ANGELES COUNTY ENGINEERING BLDG.

FB 996-28

76F309S CE #310 6-62

PWFB 1417 1989

F. B. 2715 PG 36

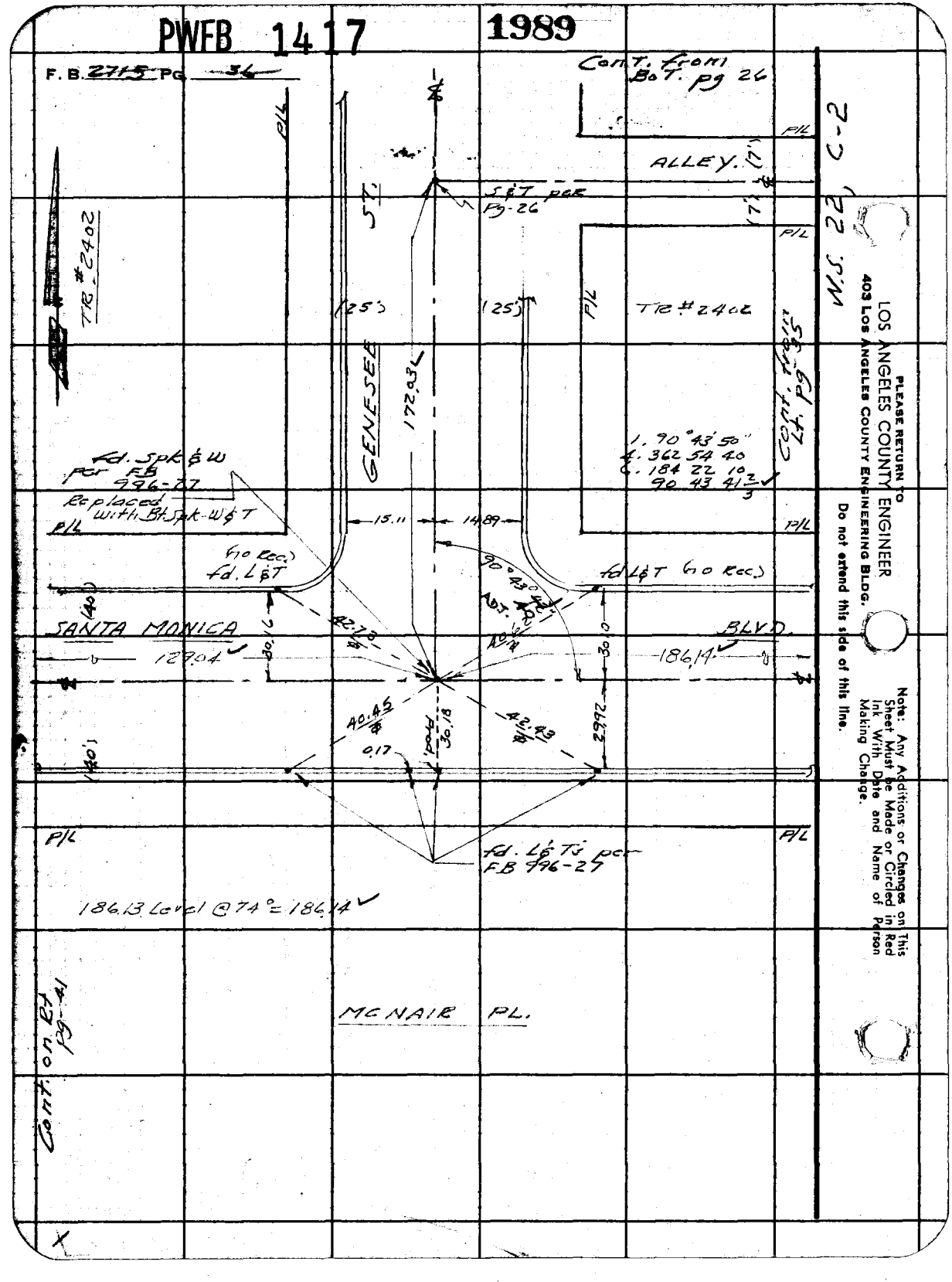

PLEASE RETURN TO
LOS ANGELES COUNTY ENGINEER
403 Los Angeles County Engineering Bldg.

Do not extend this side of this line.

Note: Any Additions or Changes on This Sheet Must be Made or Circled in Red Ink With Date and Name of Person Making Change.

PWFB 1417 1990

Notes Ck'd by RUBENACKER	Survey of ℄ Sub. W. Hollywood - Div. 7
Map No. C-S-B-3015	JN 0303.00 Tape 0227 Std 68 °F
Office Work T. H. BURNS	Surveyed by A. S. Curtis
Checked D. SAPPELL	Notes Curtis Date 8-5-68
Date OCT 1968	Indexed E. J. GAMI

F. B. 2715 PG. 37

Cont. from Bot. Pg 9

NOTE - See page 113 for Ties to Traverse Sta. Hollywood E-2

W.S. 22 C-2

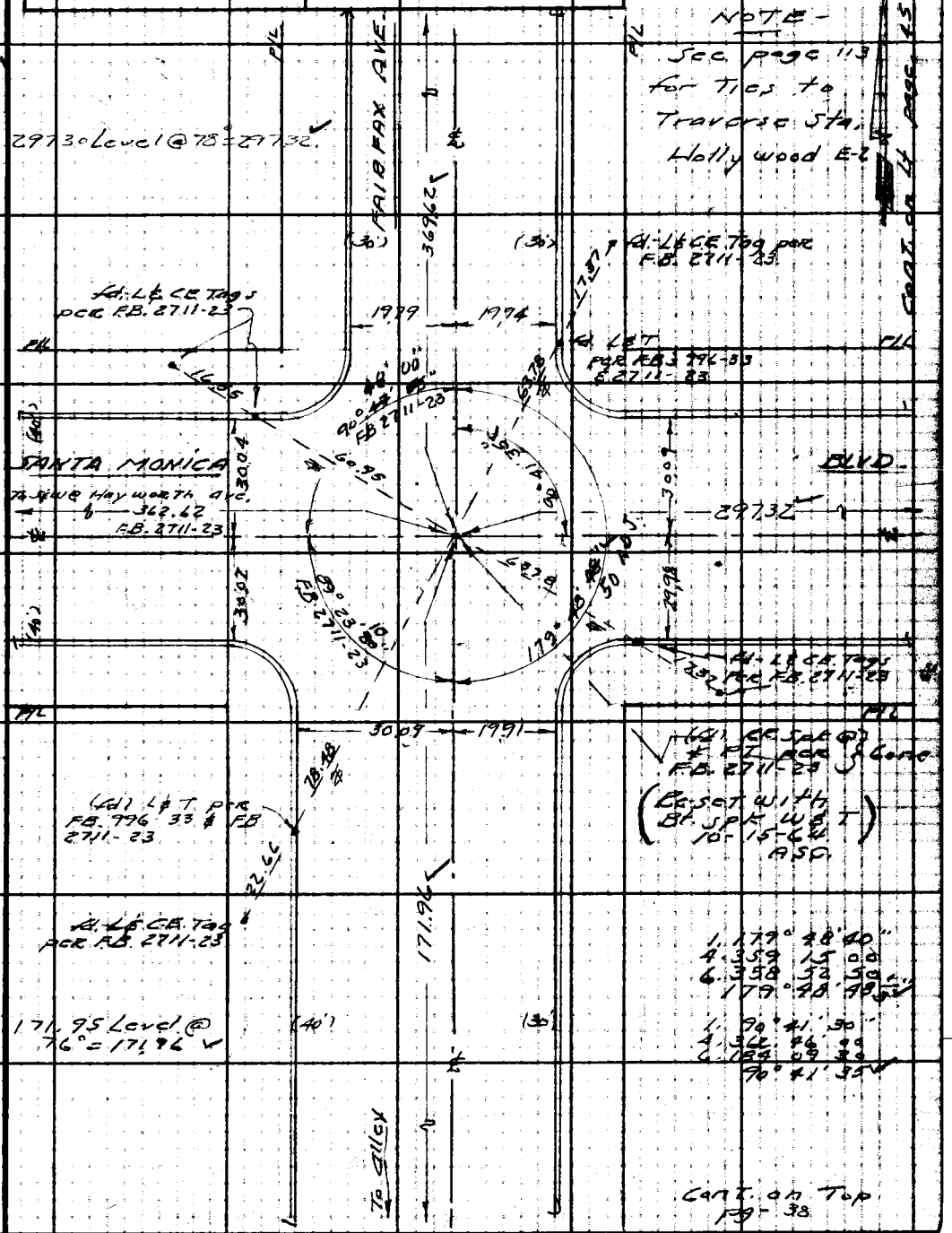

Note: Any Additions or Changes on This Sheet Must be Made or Circled in Red Ink With Date and Name of Person Making Change.

Do not extend this side of this line.

PLEASE RETURN TO LOS ANGELES COUNTY ENGINEER 403 LOS ANGELES COUNTY ENGINEERING BLDG.

76F3095 CE #310 6-62

PWFB 1417 1991

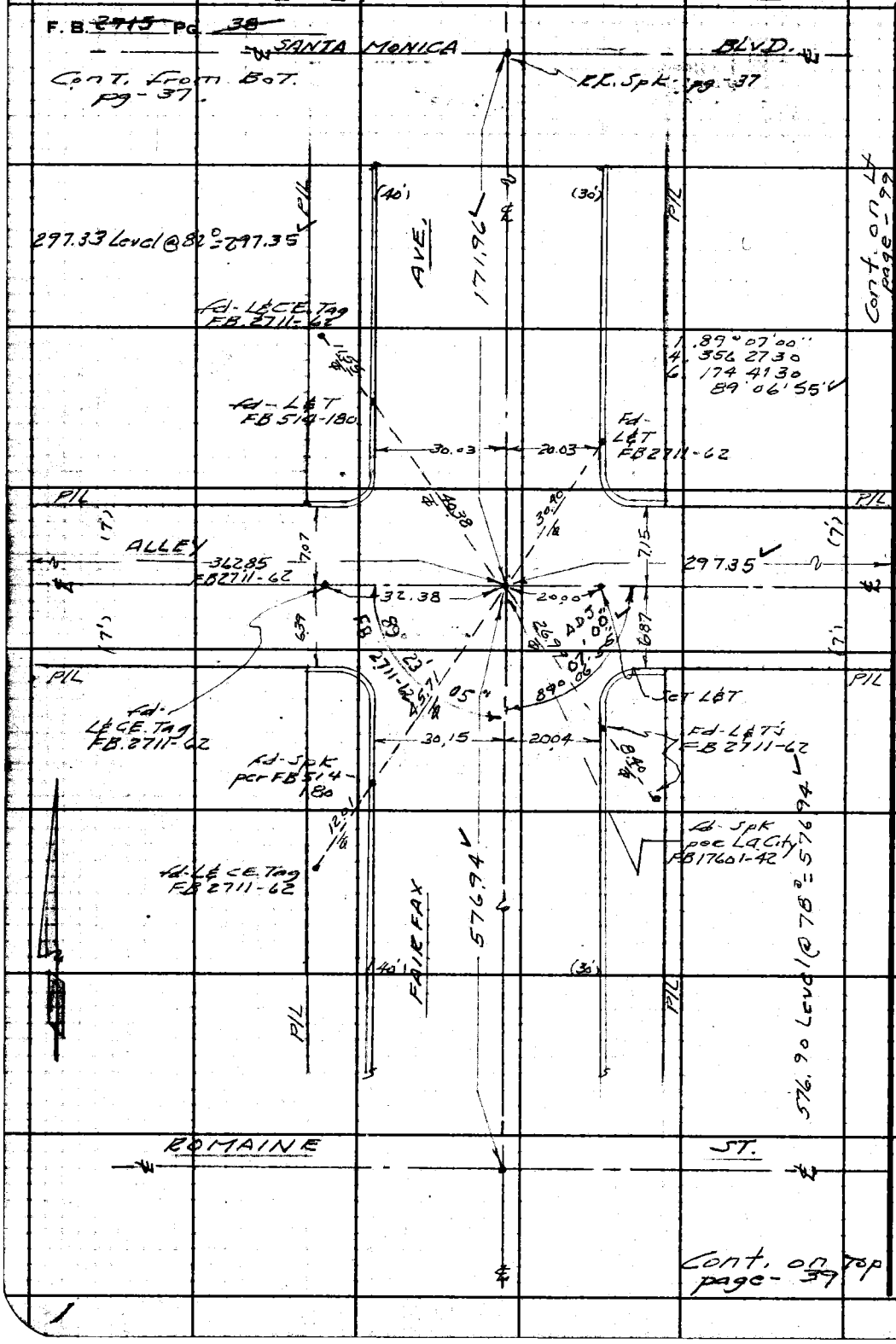

PLEASE RETURN TO
LOS ANGELES COUNTY ENGINEER
403 Los Angeles County Engineering Bldg.
Do not extend this side of this line.

Note: Any Additions or Changes on This Sheet Must be Made or Circled in Red Ink With Date and Name of Person Making Change.

PWFB 1417 1992

Notes Ck'd by RUBENACKER	Survey of E. Jor.-W. Hollywood Div. 7
Map No. C.S.B.-3015	JN 0303.00 Tape 0227 Std 68 °F
Office Work T. H. BURNS	Surveyed by A. S. Curtis
Checked D. SAPPELL	Notes Curtis Date 8-1-69
Date OCT 1966	Indexed E. J. GALB

F. B. ~~2715~~ PG. ~~39~~

Cont. from Bot. Pg-38

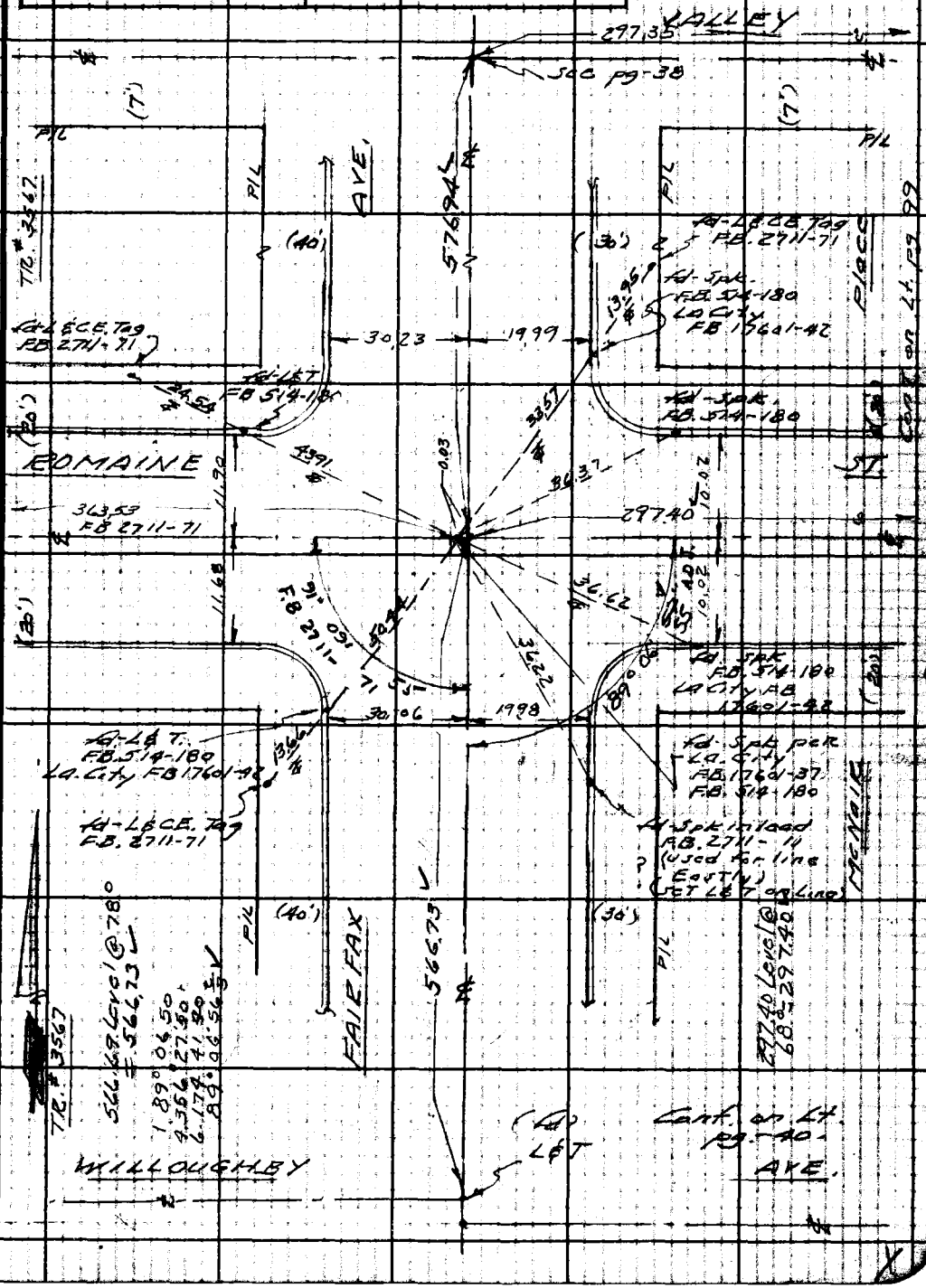

W.S. 22, C-3

Note: Any Additions or Changes on this Sheet Must be Made or Circled in Red Ink With Date and Name of Person Making Change.

Do not extend this side of this line.

PLEASE RETURN TO
LOS ANGELES COUNTY ENGINEER
403 LOS ANGELES COUNTY ENGINEERING BLDG.

76F3095 CE #310 6-92

PWFB 1417 1993

F. B. ~~2715~~ Pg ~~40~~

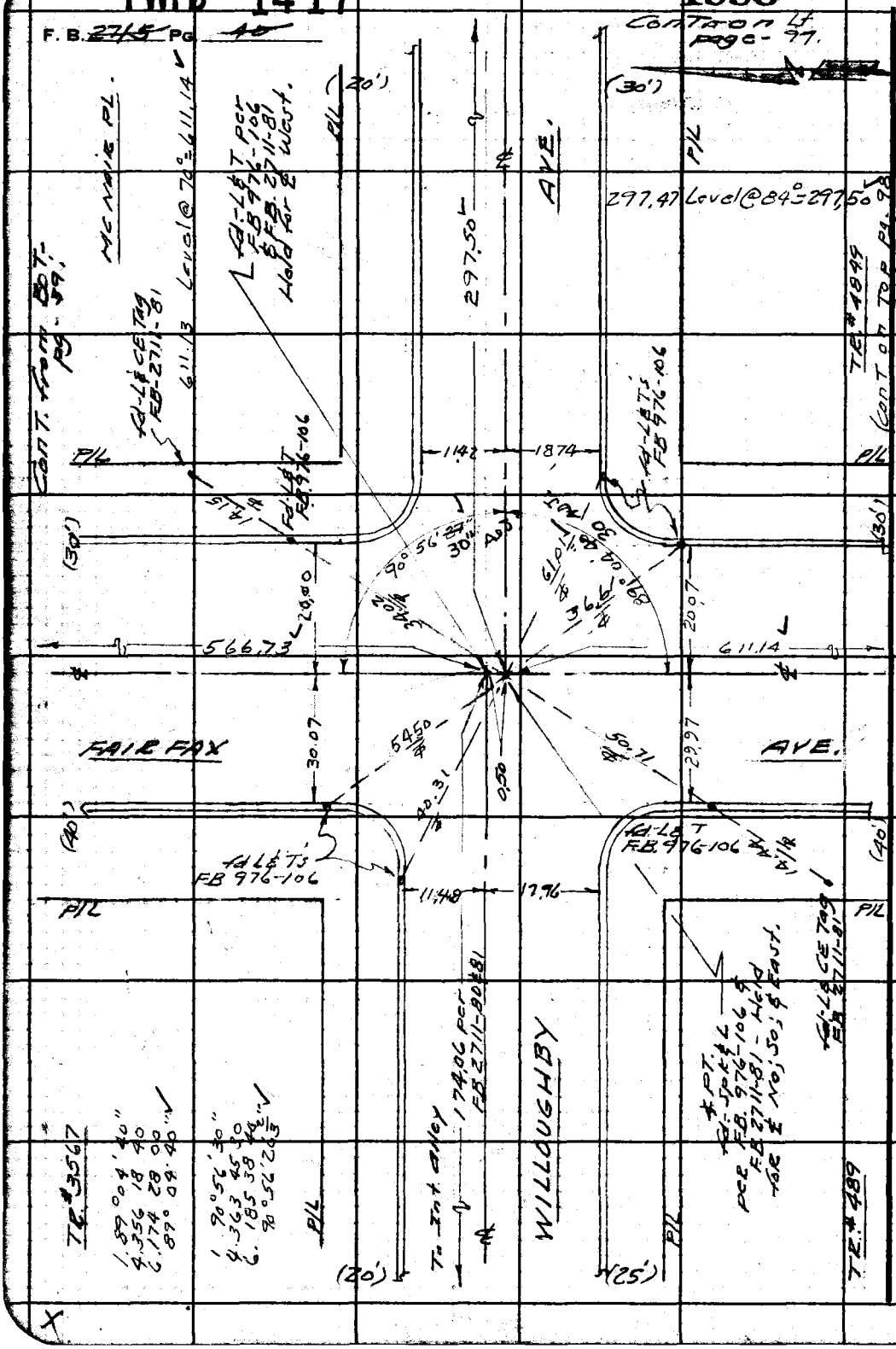

PLEASE RETURN TO
LOS ANGELES COUNTY ENGINEER
403 LOS ANGELES COUNTY ENGINEERING BLDG.
Do not extend this side of this line.

Note: Any Additions or Changes on This Sheet Must be Made or Circled in Red Ink With Date and Name of Person Making Change.

PWFB 1417 1994

Notes Ck'd by RUBENACKER	Survey of [illegible]
Map No. C.S.B-3015	JN 030300 Tape 0227 Std 68 °F
Office Work F. H. BURNS	Surveyed by [illegible]
Checked D. SAPPELL	Notes [illegible] Date 9-12-68
Date OCT 1966	Indexed C. J. GALM

F. B. ~~2715~~ PG ~~41~~

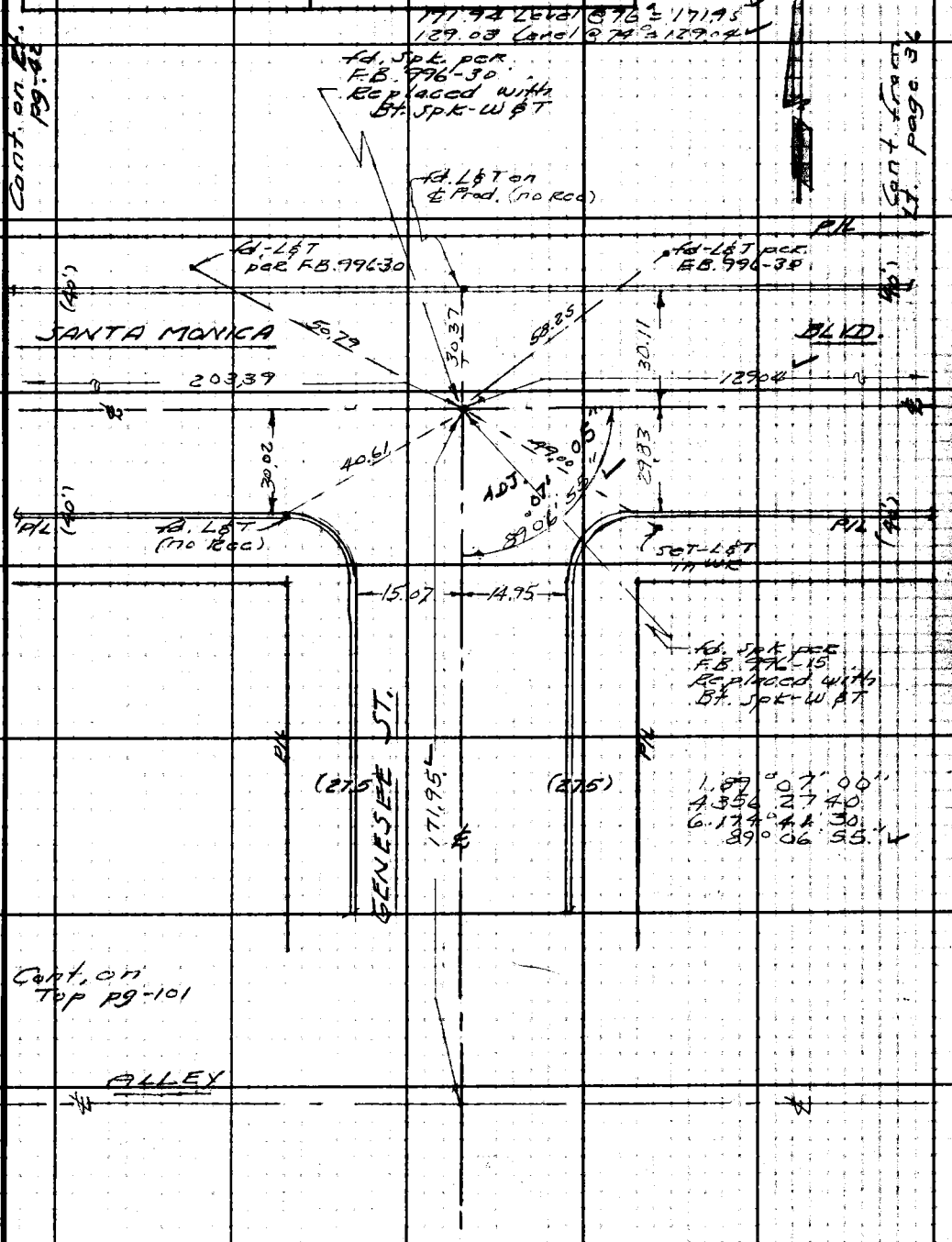

Note: Any Additions or Changes on This Sheet Must be Made or Circled in Red Ink With Date and Name of Person Making Change.

Ref. 996-30

Do not extend this side of this line.

PLEASE RETURN TO
LOS ANGELES COUNTY ENGINEER
403 LOS ANGELES COUNTY ENGINEERING BLDG.

76F3095 CE #310 6-62

PWFB 1417 1995

F. B. 2715 PG. 42

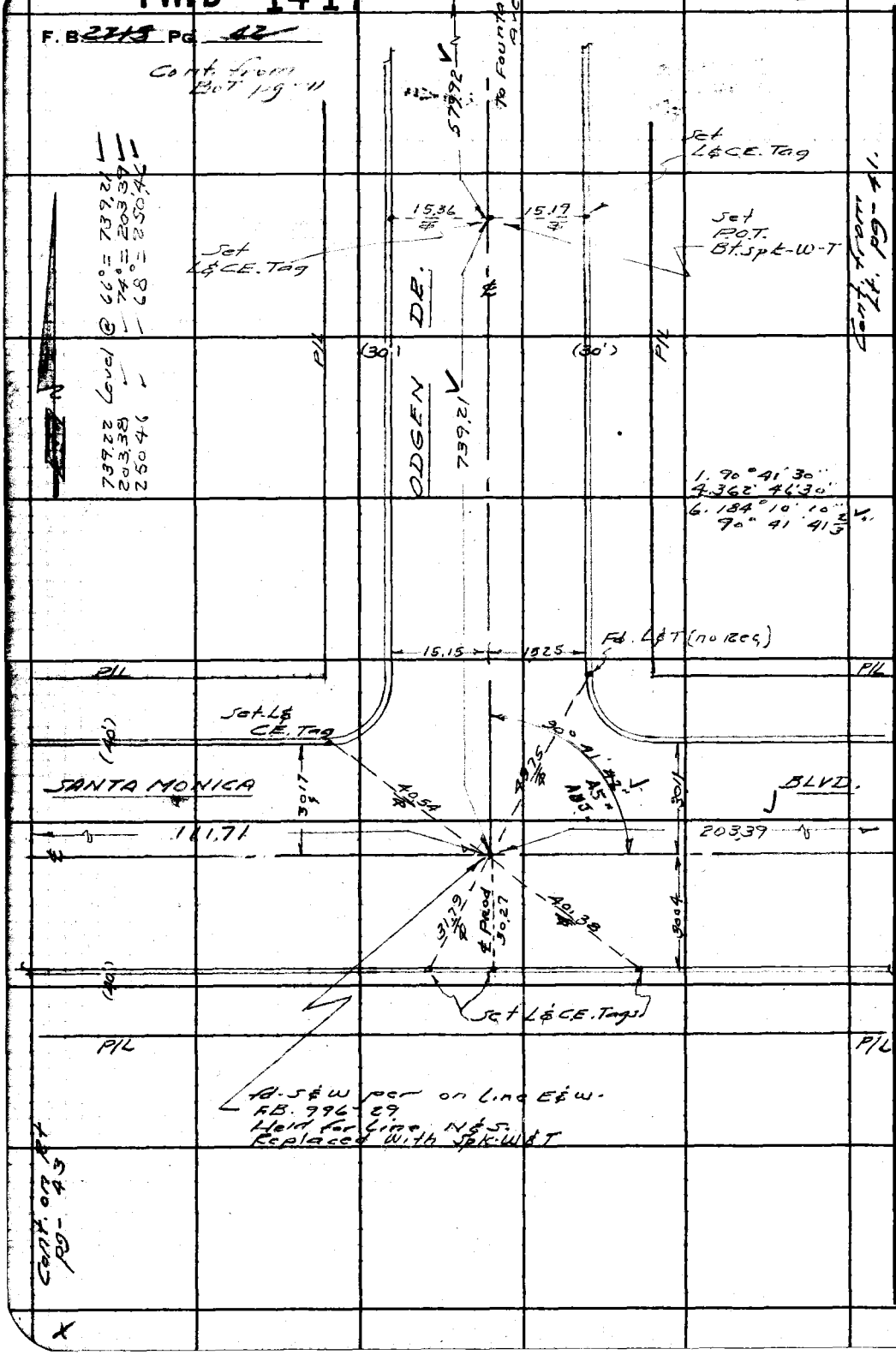

W.S. 22-C-2

PLEASE RETURN TO
LOS ANGELES COUNTY ENGINEER
403 LOS ANGELES COUNTY ENGINEERING BLDG.

Do not extend this side of this line.

Note: Any Additions or Changes on This Sheet Must be Made or Circled in Red Ink With Date and Name of Person Making Change.

Ref. 996-29

PWFB 1417 1996

Notes Ck'd by RUBENACKER	Survey of ℄ Sue W. Hollywood Div. 7
Map. No. C.S. 8-3015	JN 0303.00 Tape 0227 Std 68 °F
Office Work T. H. BURNS	Surveyed by A. S. CURTIS
Checked D. SAPPELL	Notes CURTIS Date 8-12-68
Date OCT 1968	Indexed E. J. GALZ

F. B. ~~2715~~ PG. ~~42~~

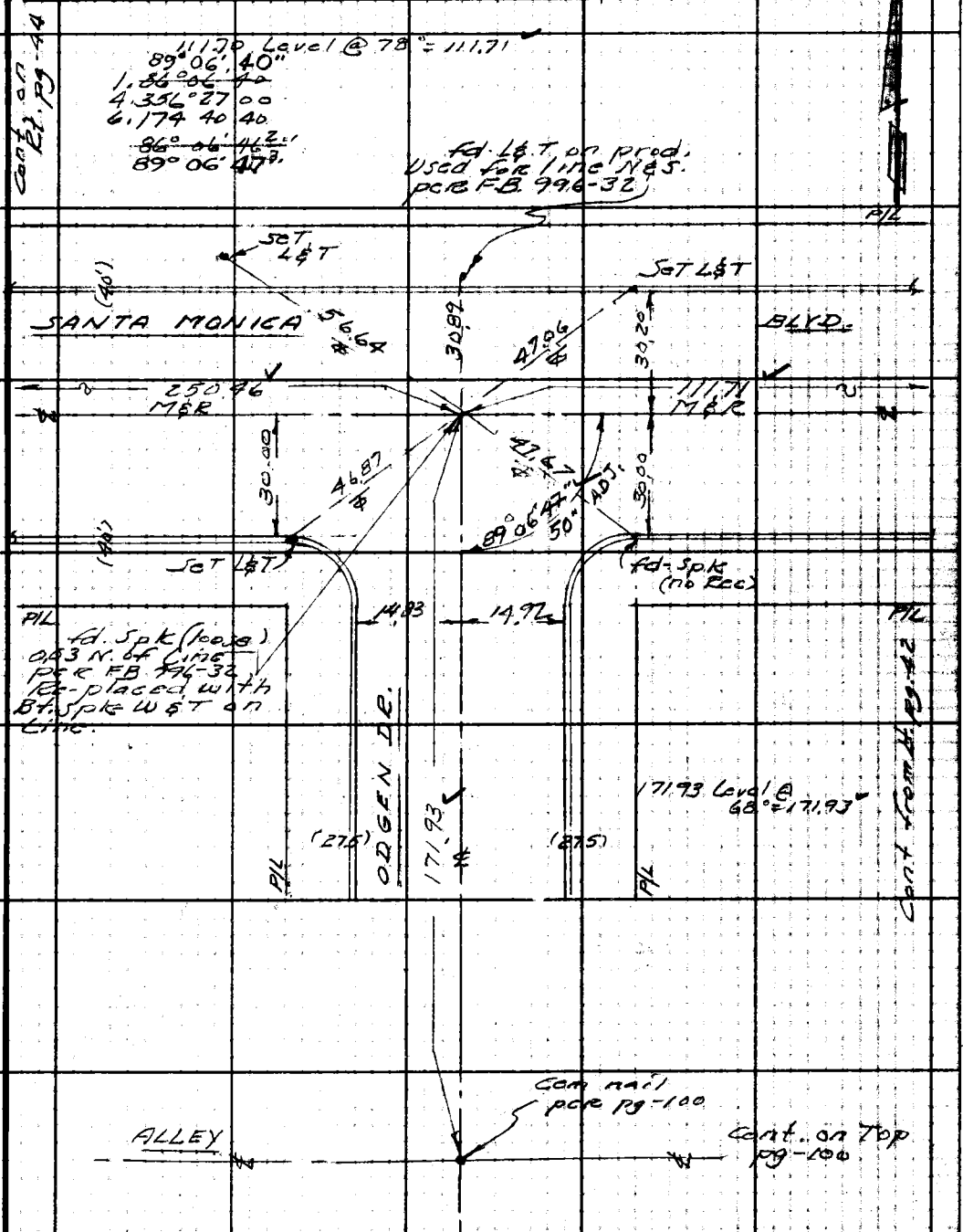

Note: Any Additions or Changes on This Sheet Must be Made or Circled in Red Ink With Date and Name of Person Making Change.

Do not extend this side of this line.

PLEASE RETURN TO
LOS ANGELES COUNTY ENGINEER
403 LOS ANGELES COUNTY ENGINEERING BLDG.

76F309S CE #310 6-62

PWFB 1417 1997

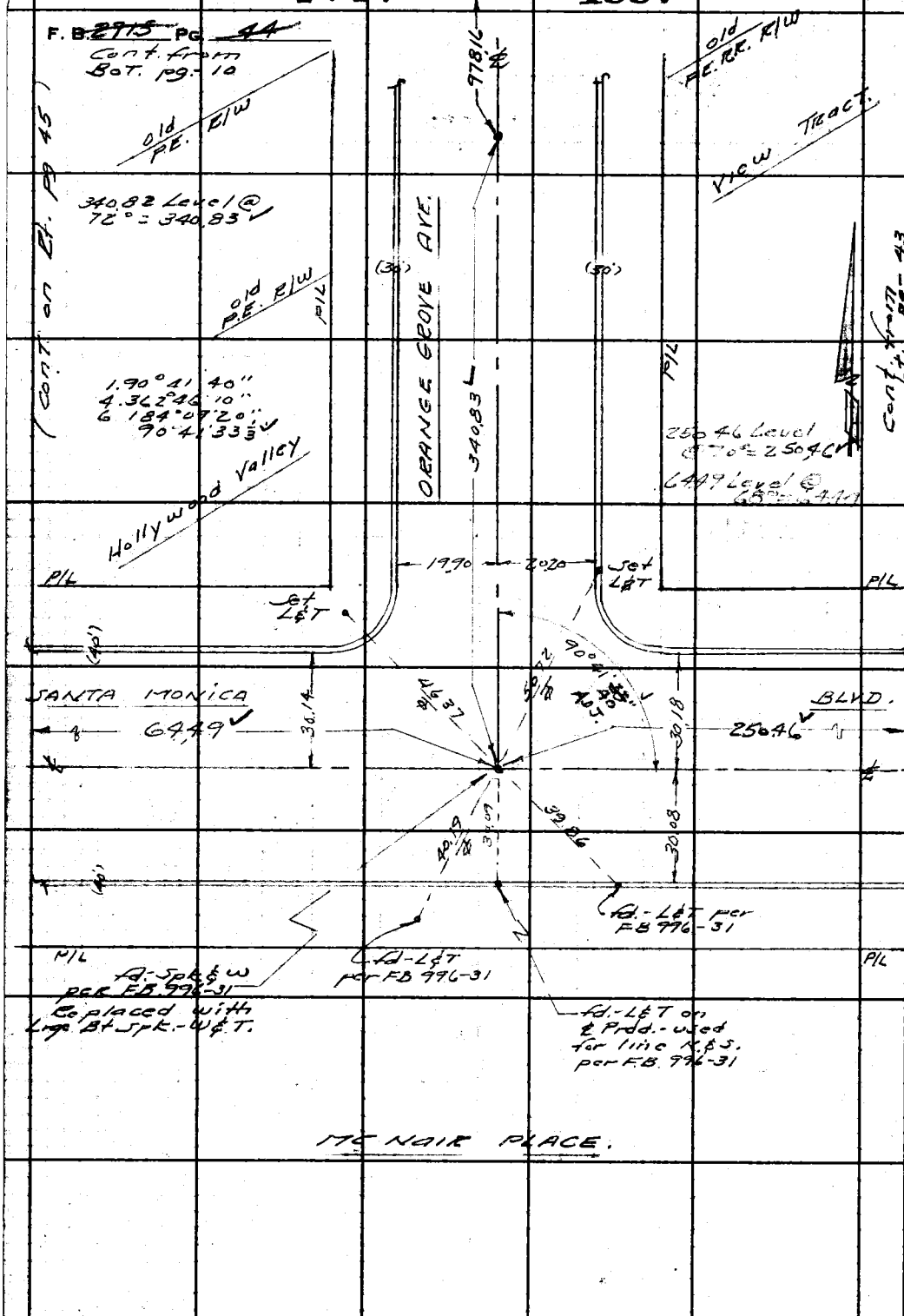

C-2

W.S. 22

PLEASE RETURN TO
LOS ANGELES COUNTY ENGINEER
403 LOS ANGELES COUNTY ENGINEERING BLDG.

Do not extend this side of this line.

Note: Any Additions or Changes on This Sheet Must be Made or Circled in Red Ink With Date and Name of Person Making Change.

PWFB 1417

1998

Notes Ck'd by RUBENACKER	Survey of ℄ Sur. W. Holly Wood Div. 9
Map. No. O.S.B-3016	JN 0303.00 Tape 0227 Std 68 °F
Office Work T. H. BURNS	Surveyed by A. S. Curtis
Checked D. SAPPELL	Notes Curtis Date 8-12-63
Date OCT 1966	Indexed E. J. GALL

F. B. ~~2715~~ PG. ~~45~~

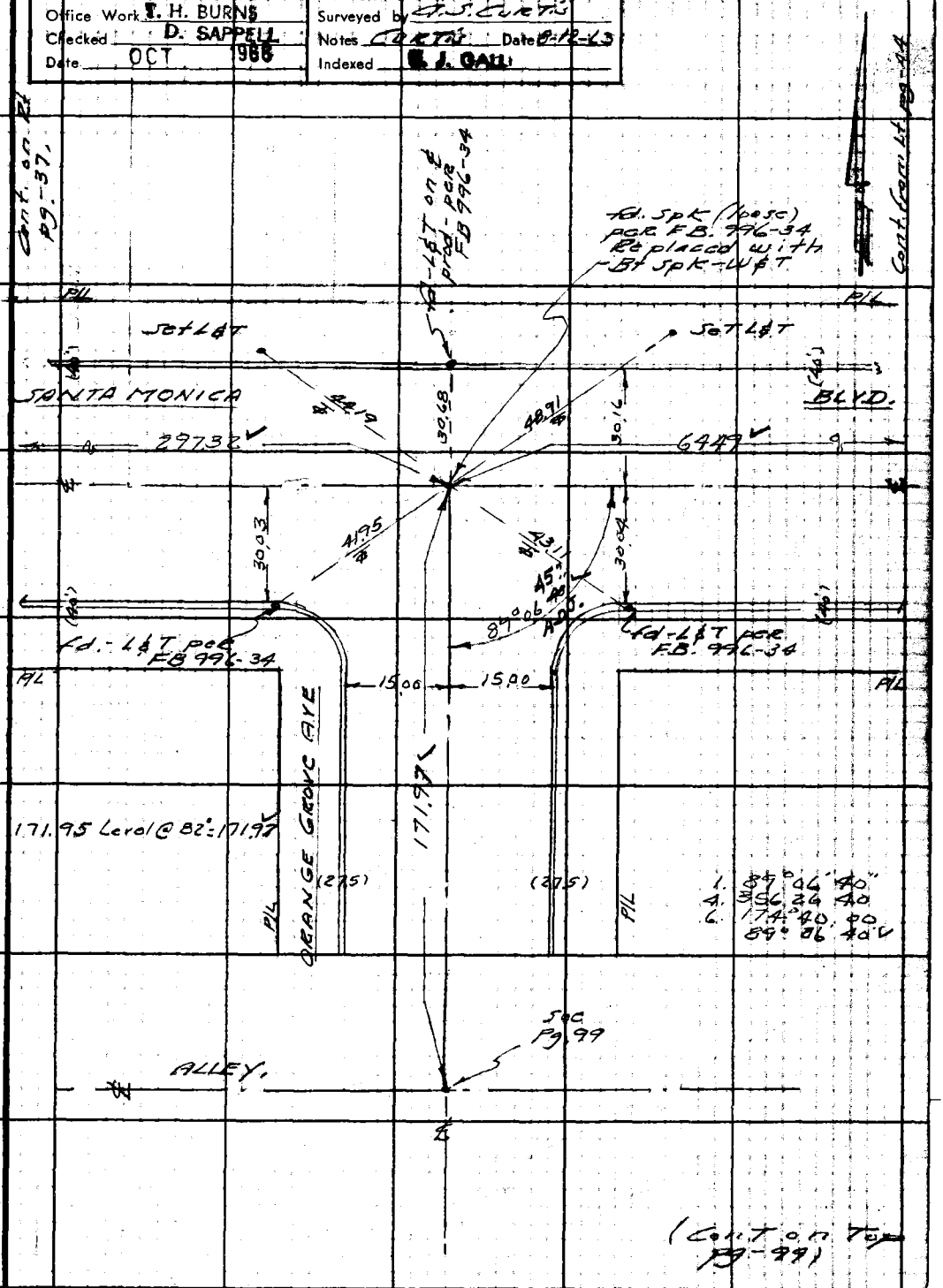

Note: Any Additions or Changes on This Sheet Must be Made or Circled in Red Ink With Date and Name of Person Making Change.

Do not extend this side of this line.

PLEASE RETURN TO
LOS ANGELES COUNTY ENGINEER
403 LOS ANGELES COUNTY ENGINEERING BLDG.

76F3095 CE #310 6-62

F. B. 2715 PG 46

"Pages 46 Thru 50"
Blank

PLEASE RETURN TO
LOS ANGELES COUNTY ENGINEER
403 Los Angeles County Engineering Bldg.

Do not extend this side of this line.

Note: Any Additions or Changes on This Sheet Must Be Made or Circled in Red Ink With Date and Name of Person Making Change.

PWFB 1417

1999

Notes Ck'd by RUBENACKER	Survey of ℄ Sub W. Hollywood Div. 7
Map No. C.S.B-3016	JN 0303.00 Tape 0227 Std 68 °F
Office Work T. H. BURNS	Surveyed by A.S. Curtis
Checked D. SAPPELL	Notes CURTIS Date 10-22-63
Date OCT 1968	Indexed E. J. GALLI

F. B. 2715 PG. 37

W.S. 40, A-6

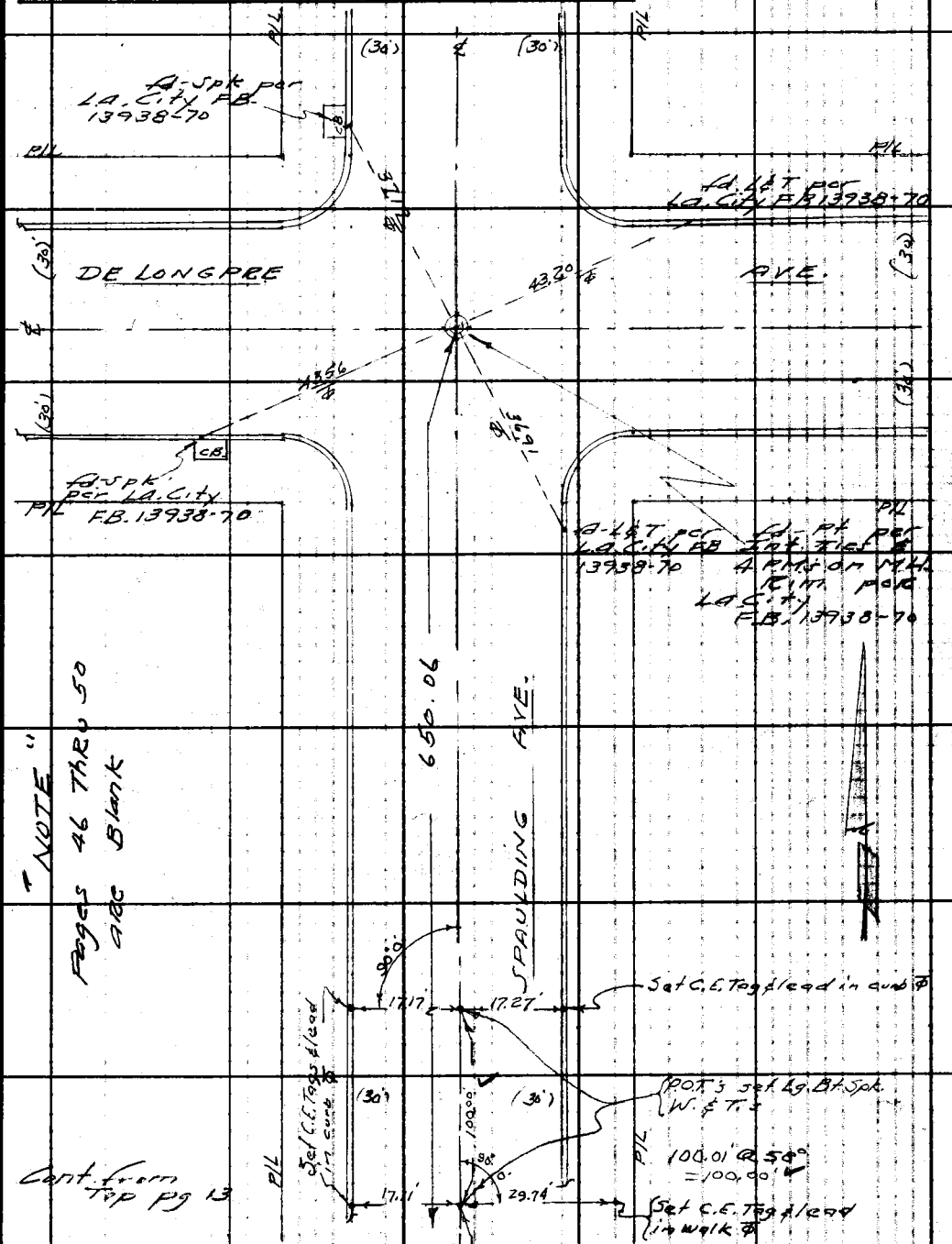

Note: Any Additions or Changes on This Sheet Must be Made or Circled in Red Ink With Date and Name of Person Making Change.

Do not extend this side of this line.

PLEASE RETURN TO
LOS ANGELES COUNTY ENGINEER
403 LOS ANGELES COUNTY ENGINEERING BLDG.

76F309S CE #310 6-62

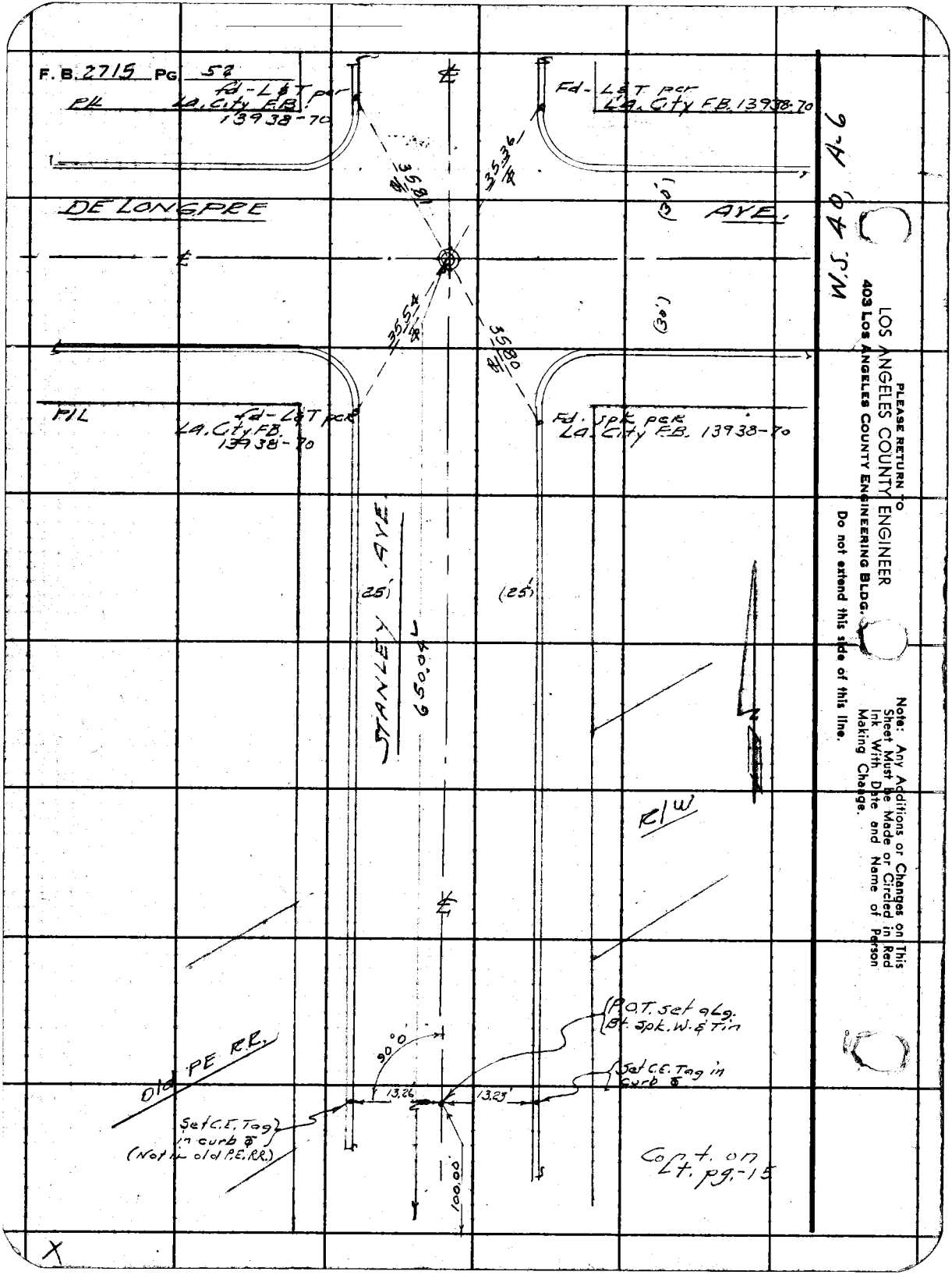

PLEASE RETURN TO
LOS ANGELES COUNTY ENGINEER
403 LOS ANGELES COUNTY ENGINEERING BLDG.

Do not extend this side of this line.

Note: Any Additions or Changes on This Sheet Must be Made or Circled in Red Ink With Date and Name of Person Making Change.

PWFB 1418 339, 340

Notes Ck'd by RUBENACKER	Survey of E 302 W. Hollywood - Div. P
Map No. C.S. B-3016	JN 0343.00 Tape @ 227 Std 68 °F
Office Work T. H. BURNS	Surveyed by A.S. Curtis
Checked D. SAPPELL	Notes Curtis Date 11-5-68
Date OCT 1966	Indexed G. J. GALLI

F. B. 2715 Pg. 53

W.S. 40, A-6

FB 978-27

Note: Any Additions or Changes on This Sheet Must be Made or Circled in Red Ink With Date and Name of Person Making Change.

Do not extend this side of this line.

PLEASE RETURN TO
LOS ANGELES COUNTY ENGINEER
403 Los Angeles County Engineering Bldg.

76F3095 CE #310 6-62

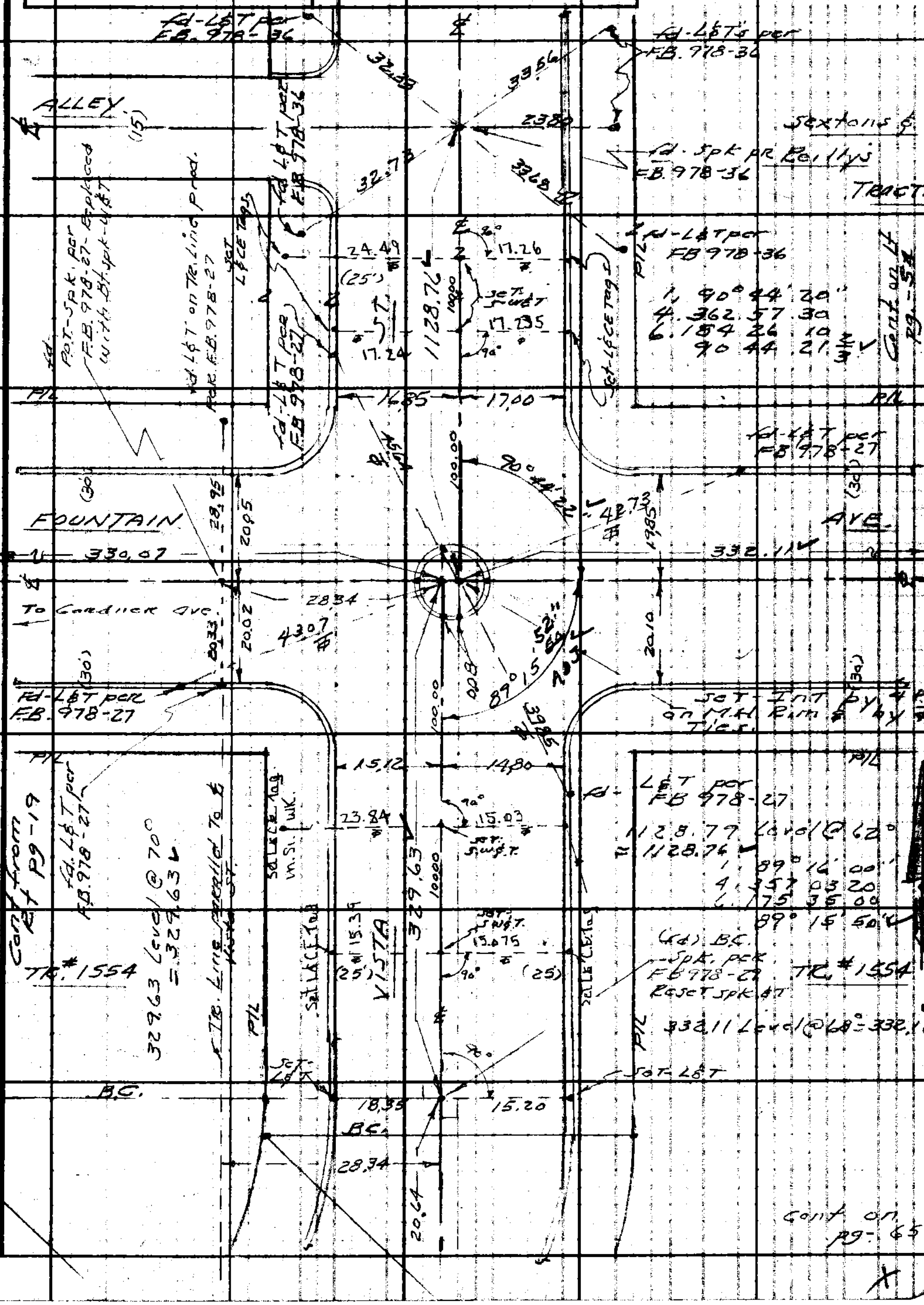

PWFB 1418

341, 342, 343

F. B. 2715 PG 54

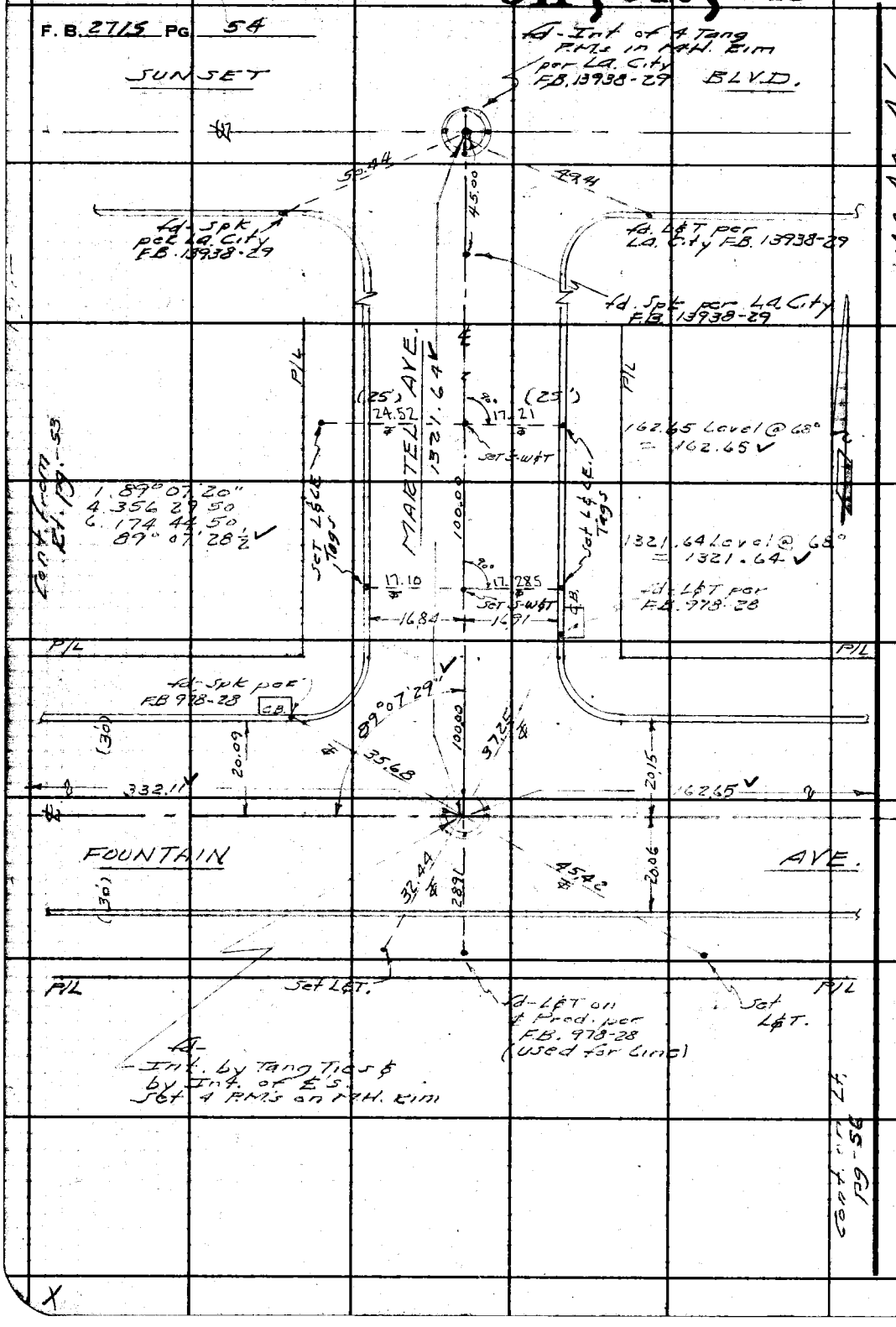

LOS ANGELES COUNTY ENGINEER
403 Los Angeles County Engineering Bldg.
PLEASE RETURN TO
Do not extend this side of this line.
Note: Any Additions or Changes on This Sheet Must Be Made or Circled in Red Ink With Date and Name of Person Making Change.

W.S. 40 A-6

PWFB 1418 344, 345

Notes Ck'd by RUBENACKER	Survey of ℄ Sur-W. Hollywood Div. 7
Map No. C.S.B.-3015	JN 0303.00 Tape 0227 Std 69 °F
Office Work T. H. BURNS	Surveyed by A.S. Curtis
Checked D. SAPPELL	Notes CURTIS Date 11-63
Date OCT 1966	Indexed C. J. GALLI

F. B. 2715 Pg. 55

W.S. 40, A-6

Cont from Rt. pg-56

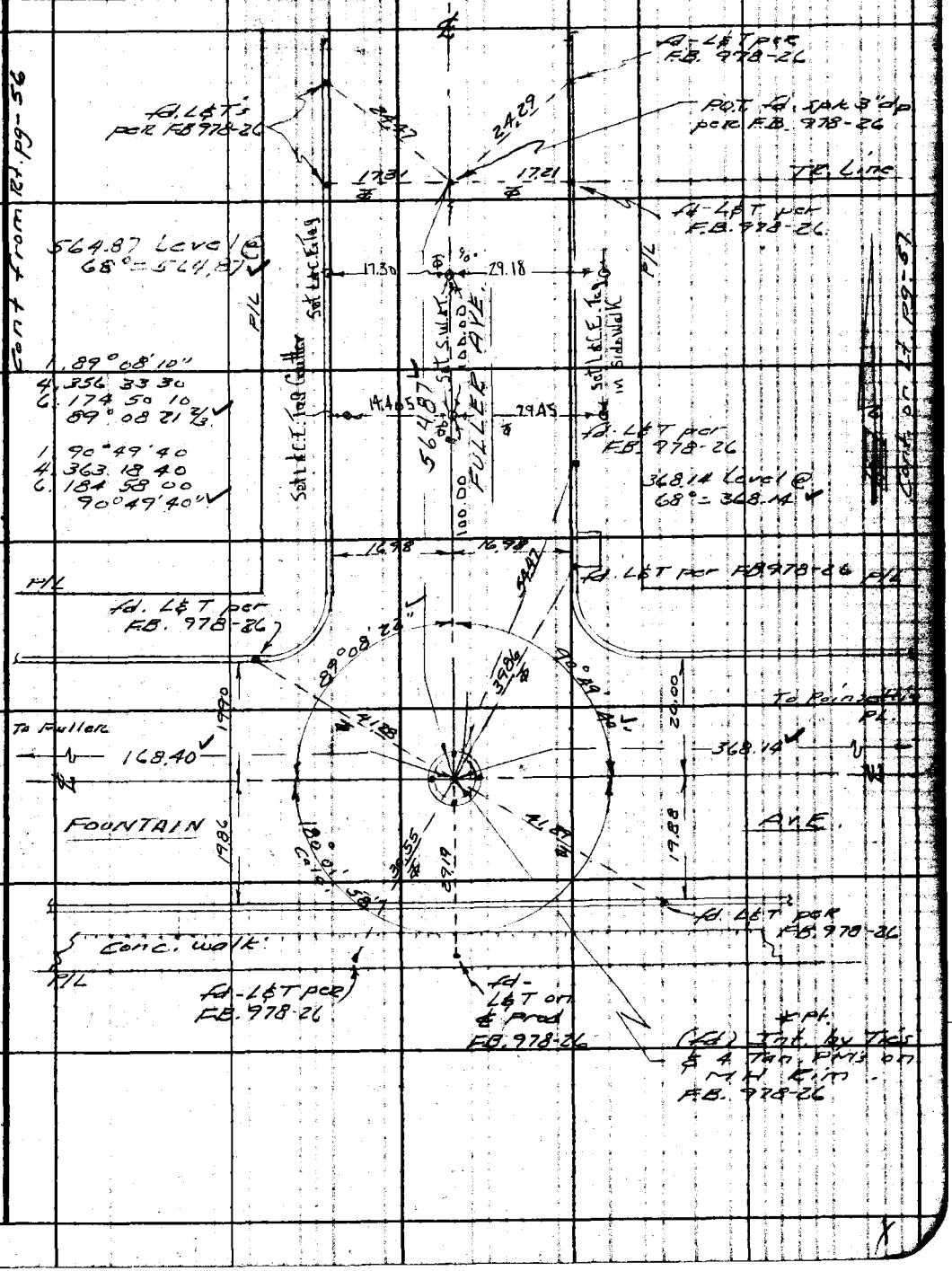

Note: Any Additions or Changes on This Sheet Must be Made or Circled in Red Ink With Date and Name of Person Making Change.

Do not extend this side of this line.

PLEASE RETURN TO
LOS ANGELES COUNTY ENGINEER
403 LOS ANGELES COUNTY ENGINEERING BLDG.

76F309S CE #310 6-62

PWFB 1418 346, 347, 348, 349

F.B. 2715 PG. 56

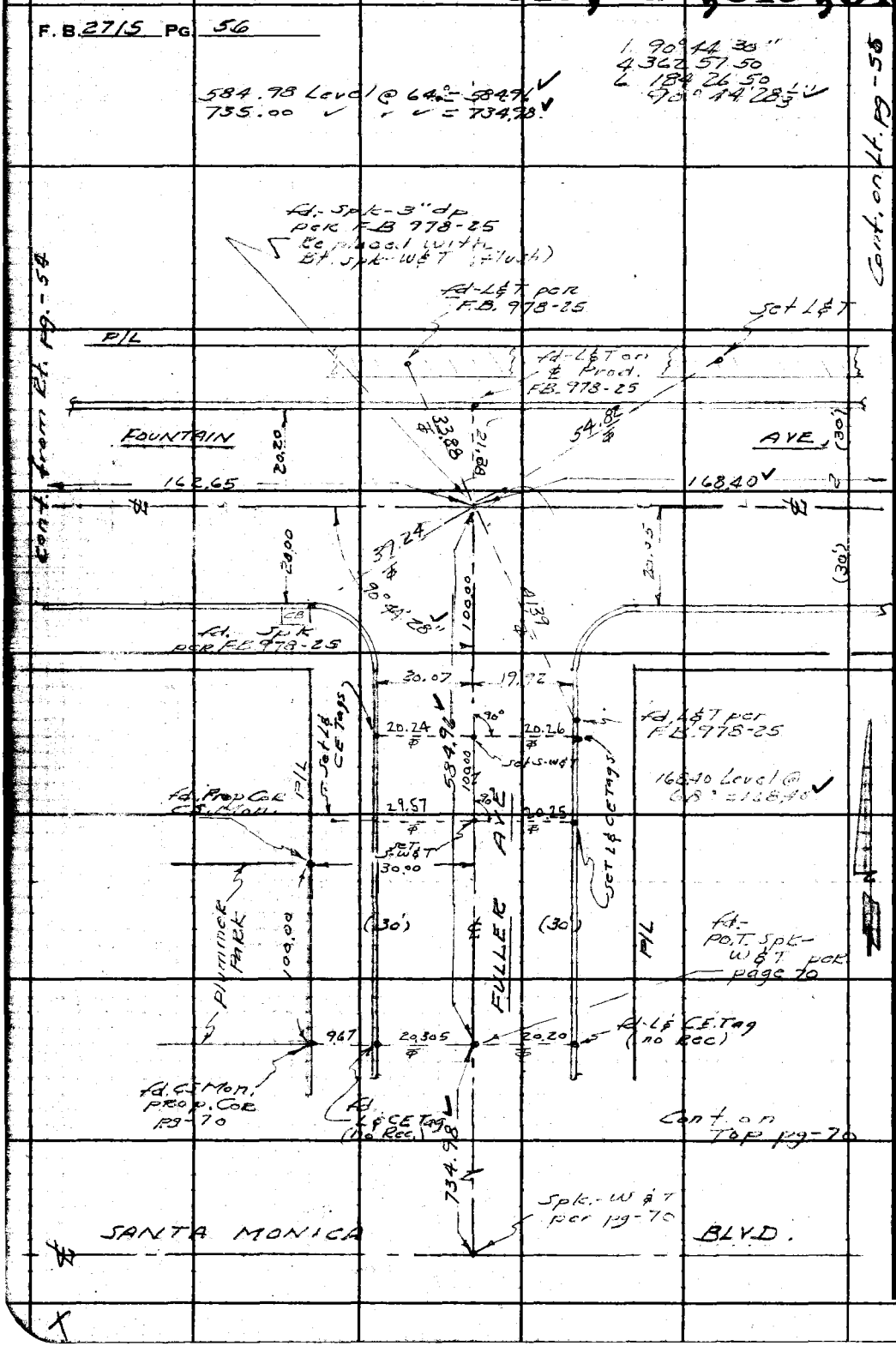

PLEASE RETURN TO
LOS ANGELES COUNTY ENGINEER
403 LOS ANGELES COUNTY ENGINEERING BLDG.

Do not extend this side of this line.

Note: Any Additions or Changes on This Sheet Must be Made or Circled in Red Ink With Date and Name of Person Making Change.

FB 978-25

PWFB 1418 350, 351

Notes Ck'd by RUBENACKER	℄ Sur-W. Hollywood - Div. 7
Map No. C.S.B-3015	Survey of
Office Work T. H. BURNS	JN 0303.00 Tape 0227 Std 68 °F
Checked D. SAPPELL	Surveyed by A.S. Curtis
Date OCT 1966	Notes Curtis Date 11 63
	Indexed C. J. GALLI

F. B. 2715 PG. 57

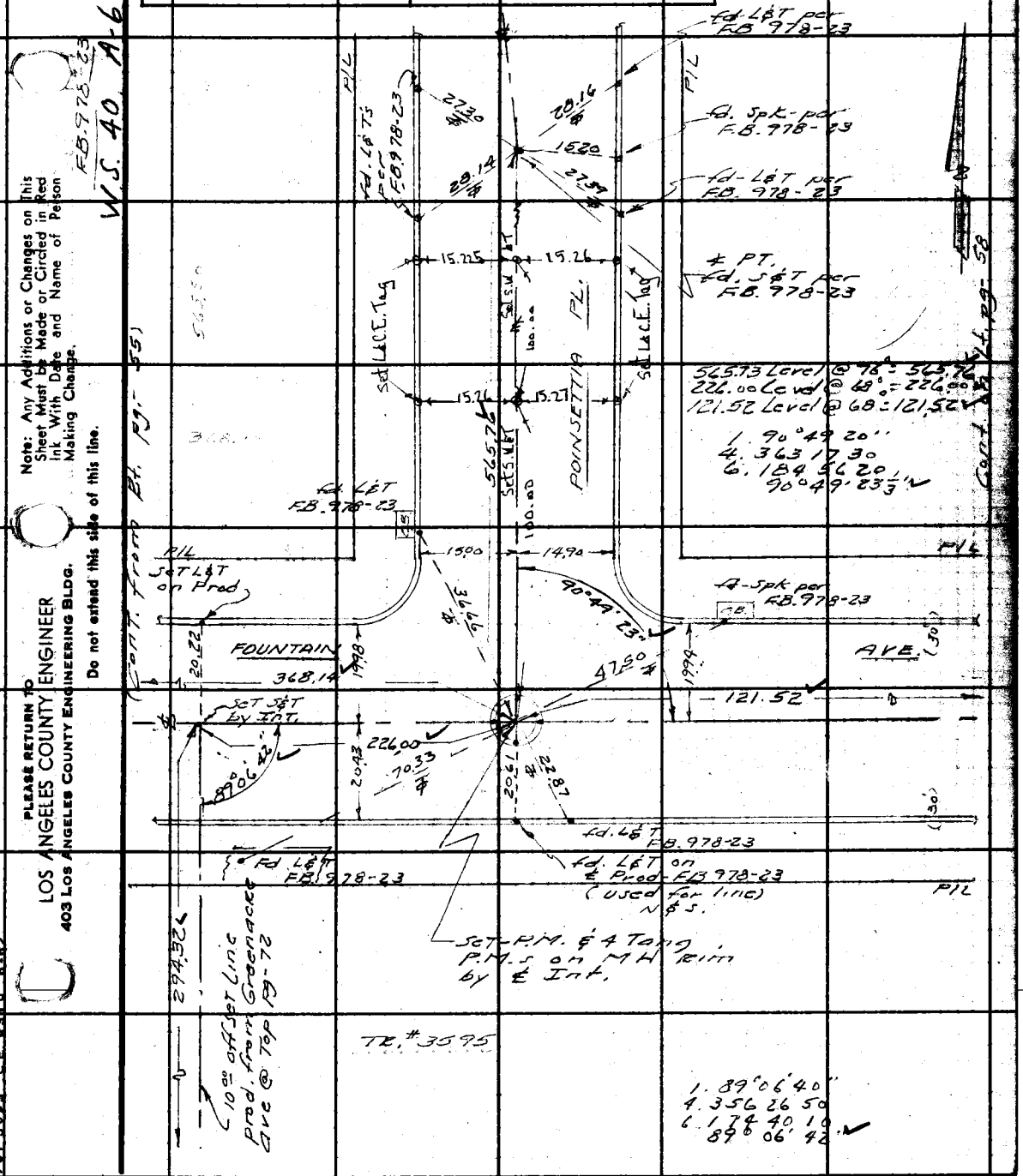

Note: Any Additions or Changes on This Sheet Must be Made or Circled in Red Ink With Date and Name of Person Making Change.

Do not extend this side of this line.

PLEASE RETURN TO
LOS ANGELES COUNTY ENGINEER
403 LOS ANGELES COUNTY ENGINEERING BLDG.

76F3095 C.E. #310 6-62

PWFB 1418 352

F.B. 2715 Pg. 58

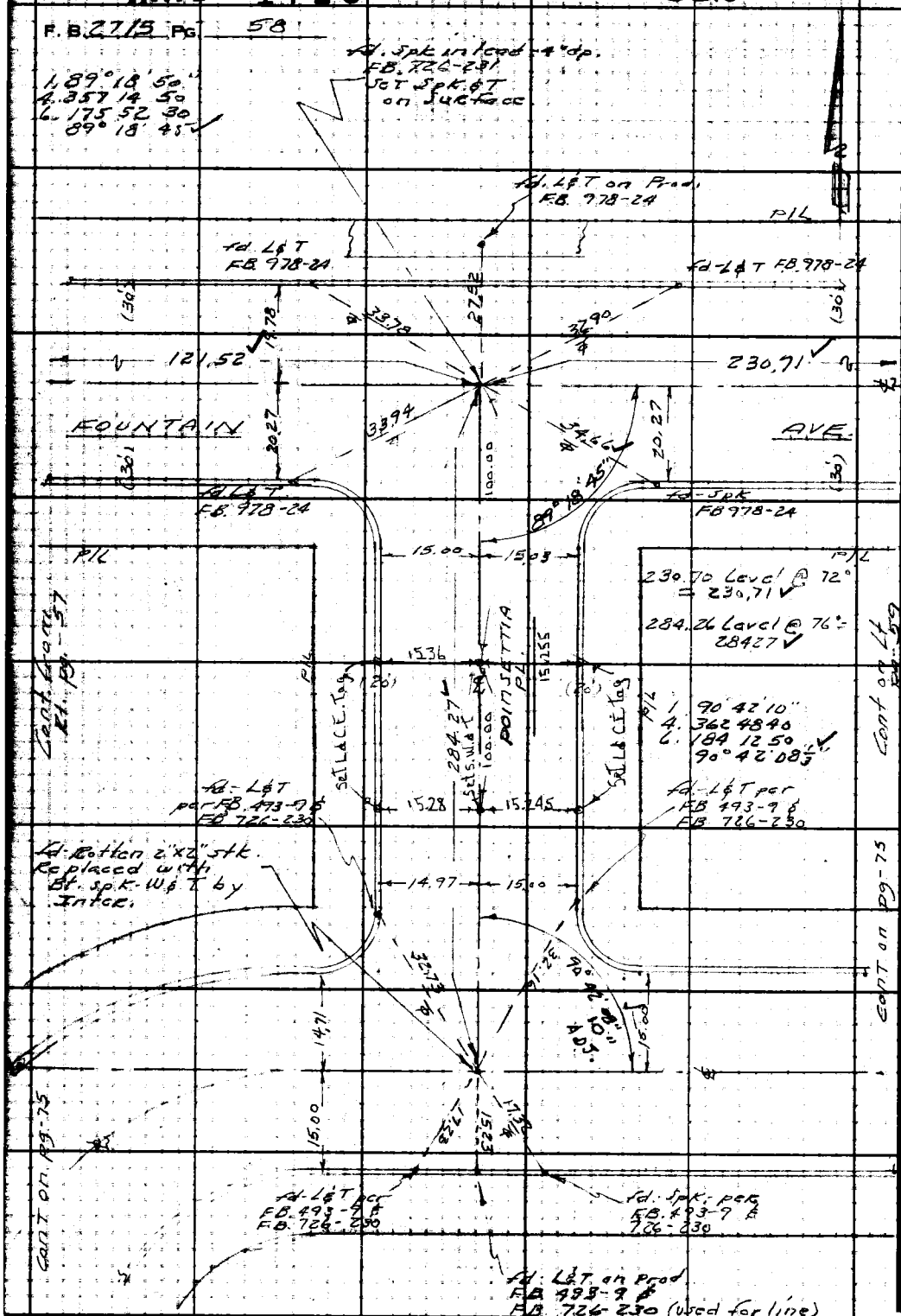

PLEASE RETURN TO
LOS ANGELES COUNTY ENGINEER
403 LOS ANGELES COUNTY ENGINEERING BLDG.

Do not extend this side of this line.

Note: Any Additions or Changes on This Sheet Must be Made or Circled in Red Ink With Date and Name of Person Making Change.

493-9
726-230

PWFB 1418 353, 354

Notes Ck'd by RUBENACKER	Survey of ℄ Sur.-W. Hollywood-Div. 7
Map No. C.S.B-3015	JN 0303.00 Tape 0227 Std 68 °F
Office Work T. H. BURNS	Surveyed by A.S. Curtis
Checked D. SAPPELL	Notes Curtis Date 11-63
Date OCT 1966	Indexed G. J. GALLI

F. B. 2715 PG. 59

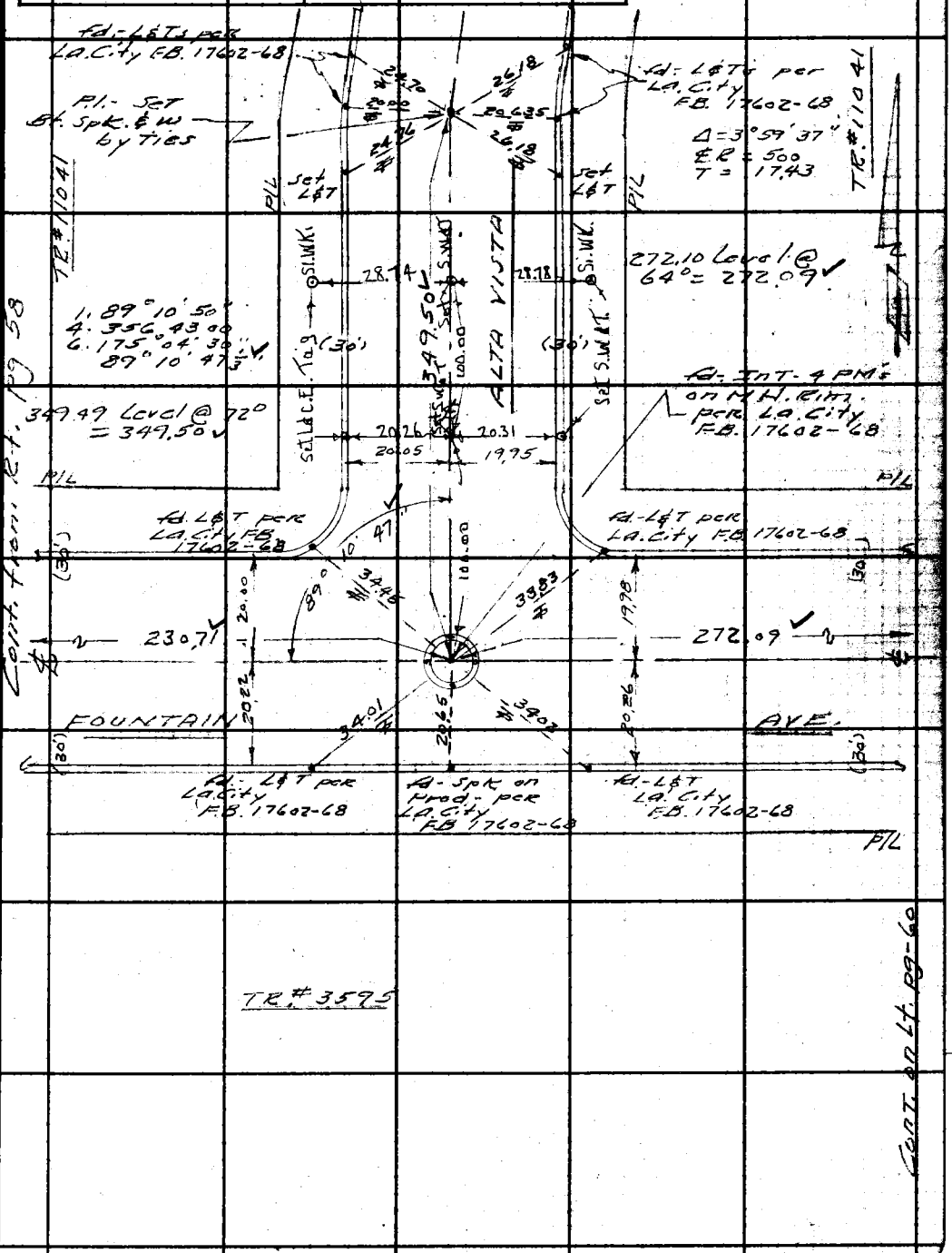

Note: Any Additions or Changes on This Sheet Must be Made or Circled in Red Ink With Date and Name of Person Making Change.

Do not extend this side of this line.

PLEASE RETURN TO
LOS ANGELES COUNTY ENGINEER
403 LOS ANGELES COUNTY ENGINEERING BLDG.

76F309S CE #310 6-62

PWFB 1418 355, 356

F.B. 2715 PG. 60

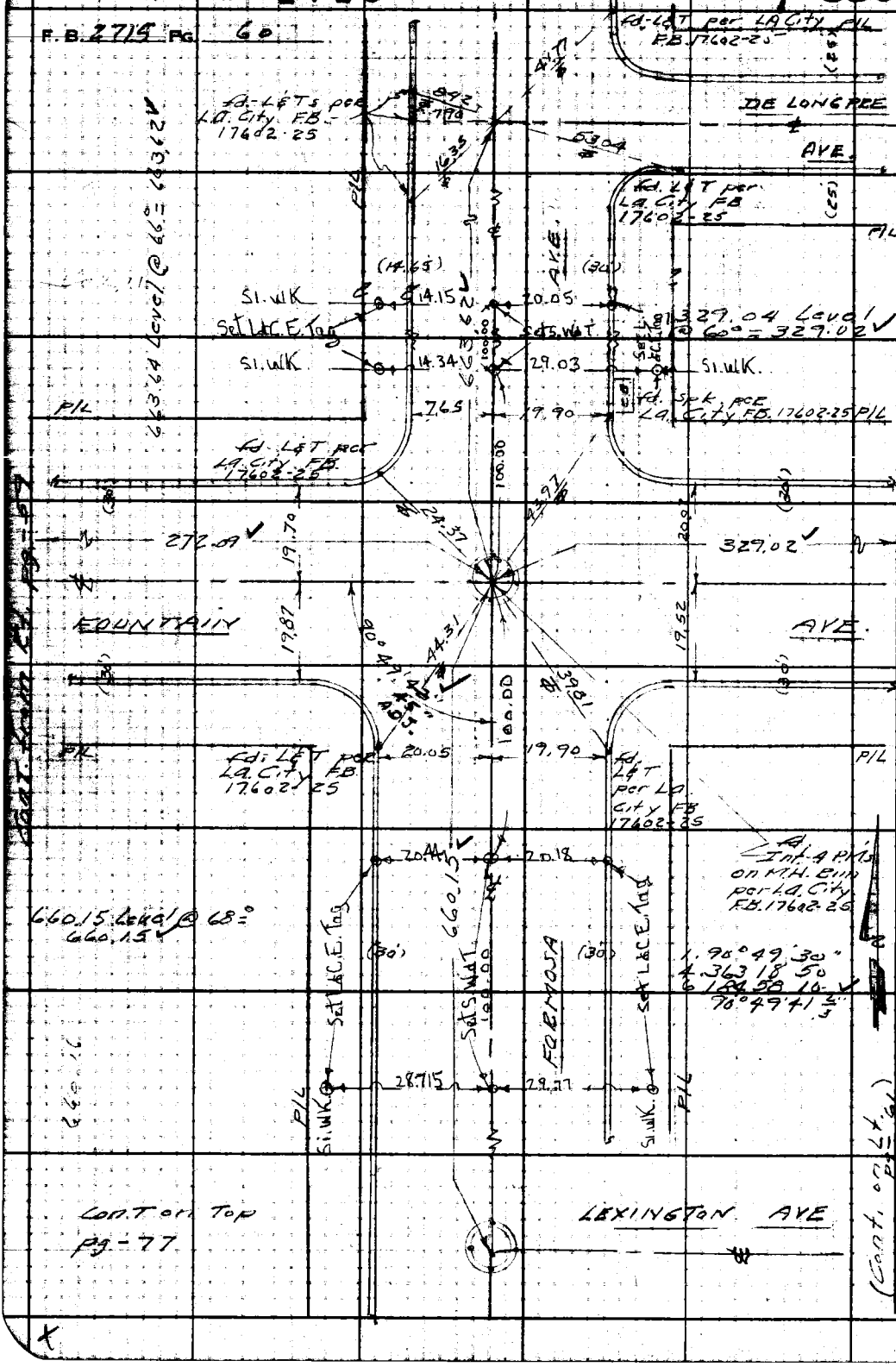

PLEASE RETURN TO
LOS ANGELES COUNTY ENGINEER
403 LOS ANGELES COUNTY ENGINEERING BLDG.
Do not extend this side of this line.

Note: Any Additions or Changes on This Sheet Must be Made or Circled in Red Ink With Date and Name of Person Making Change.

PWFB 1418 357, 358

Notes Ck'd by RUBENACKER
Map No. C.S.B-3015
Office Work T. H. BURNS
Checked D. SAPPELL
Date OCT 1966

Survey of ℄ Sur. W. Hollywood Div. 7
JN 0303.00 Tape 0227 Std 68 °F
Surveyed by CURTIS
Notes CURTIS Date 11-63
Indexed C. J. GAIN

F. B. 2715 PG. 61

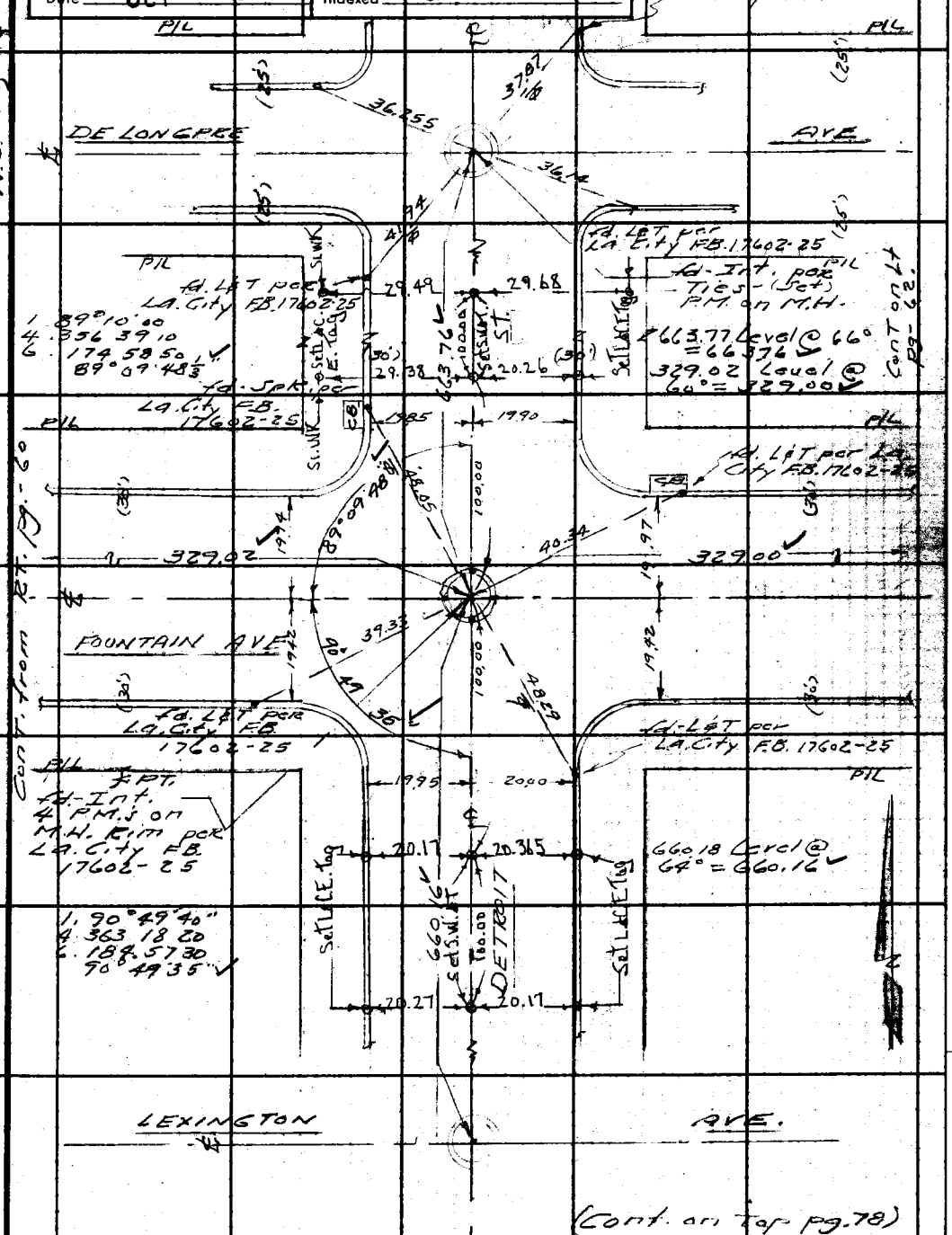

(Cont. on Top pg. 78)

Note: Any Additions or Changes on This Sheet Must be Made or Circled in Red Ink With Date and Name of Person Making Change.

Do not extend this side of this line.

PLEASE RETURN TO
LOS ANGELES COUNTY ENGINEER
403 LOS ANGELES COUNTY ENGINEERING BLDG.

76F3095 CE #310 6-62

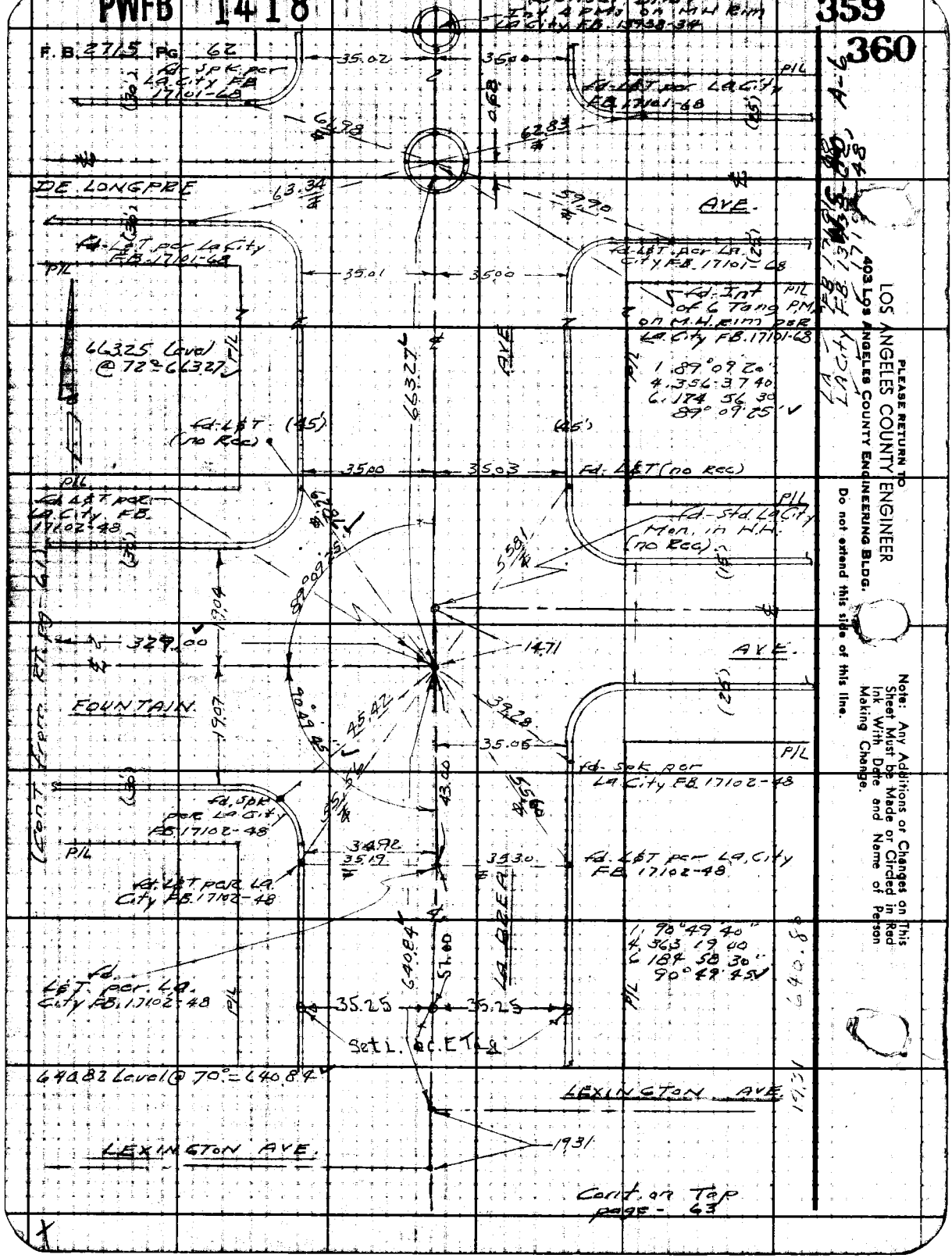

LOS ANGELES COUNTY ENGINEER
403 Los Angeles County Engineering Bldg.
PLEASE RETURN TO
Do not extend this side of this line.
Note: Any Additions or Changes on This Sheet Must be Made or Circled in Red Ink With Date and Name of Person Making Change.

PWFB 1418 361, 362

Notes Ck'd by RUBENACKER	℄ SUR - W. Hollywood - DIV. 7
Map No. C.S.B-3015	Survey of
Office Work T. H. BURNS	JN 0303-00 Tape 0227 Std 68 °F
Checked D. SAPPELL	Surveyed by G.S. CURTIS
Date OCT 1966	Notes CURTIS Date 11-63
	Indexed C. J. GALN

F. B. 2715 PG. 63

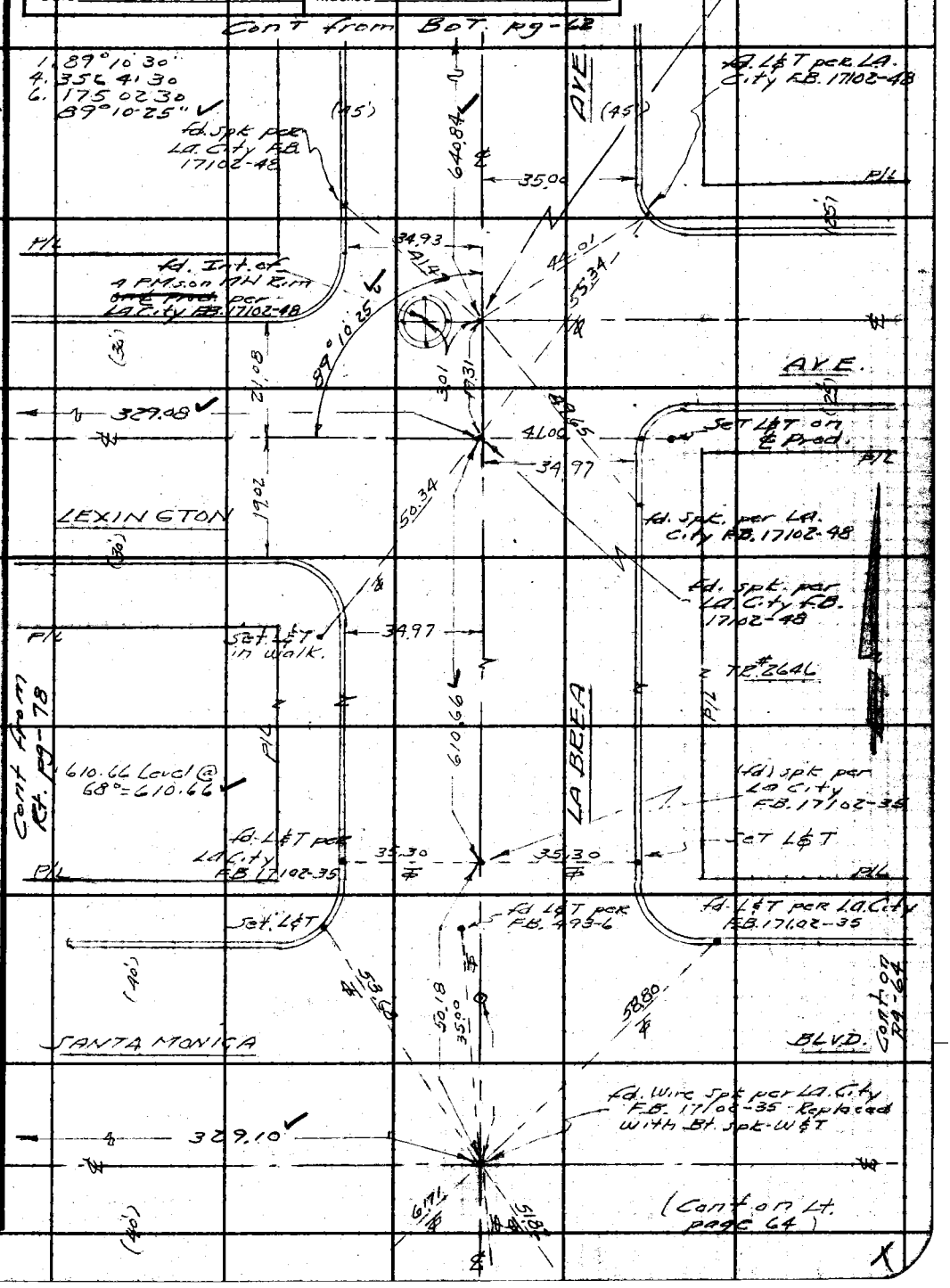

Note: Any Additions or Changes on This Sheet Must be Made or Circled in Red Ink With Date and Name of Person Making Change.

Do not extend this side of this line.

PLEASE RETURN TO
LOS ANGELES COUNTY ENGINEER
403 LOS ANGELES COUNTY ENGINEERING BLDG.

680 12

76F3095 CE #310 6-62

PWFB 1418 363, 364

F. B. 2715 PG 64

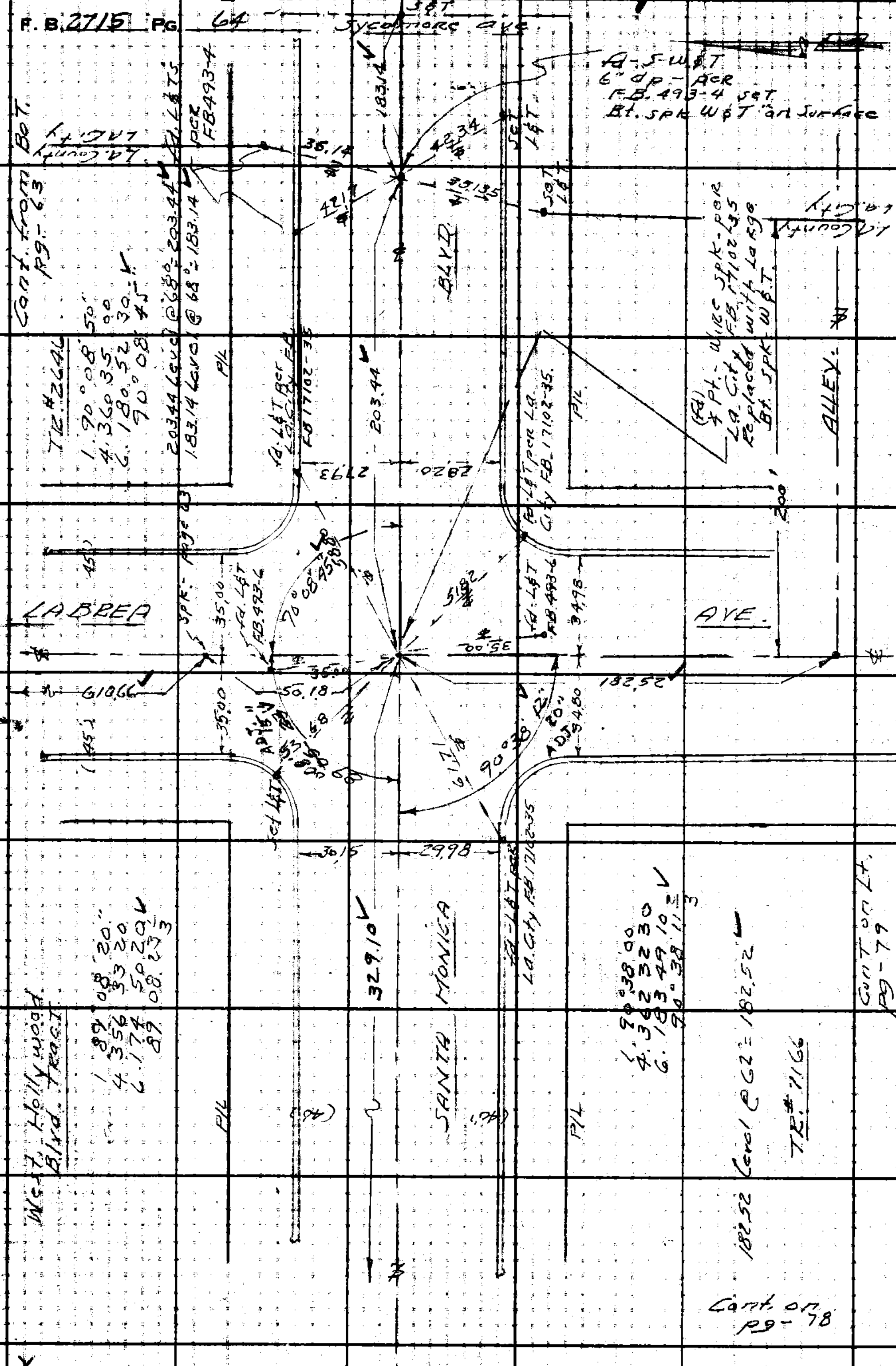

PLEASE RETURN TO
LOS ANGELES COUNTY ENGINEER
403 LOS ANGELES COUNTY ENGINEERING BLDG.

Do not extend this side of this line.

Note: Any Additions or Changes on This Sheet Must be Made or Circled in Red Ink With Date and Name of Person Making Change.

PWFB 1418 365

Notes Ck'd by RUBENACKER	Survey of ℄ Sub - W. Hollywood - Div. 7
Map No. C.S.B-3015	JN 0303 00 Tape ____ Std ____ °F
Office Work T. H. BURNS	Surveyed by A. S. Curtis
Checked D. SAPPELL	Notes Curtis Date 11-63
Date OCT 1966	Indexed E. J. GALLI

F. B. 2715 Pg. 65
Cont. from Bot. pg-53
TR. #1554

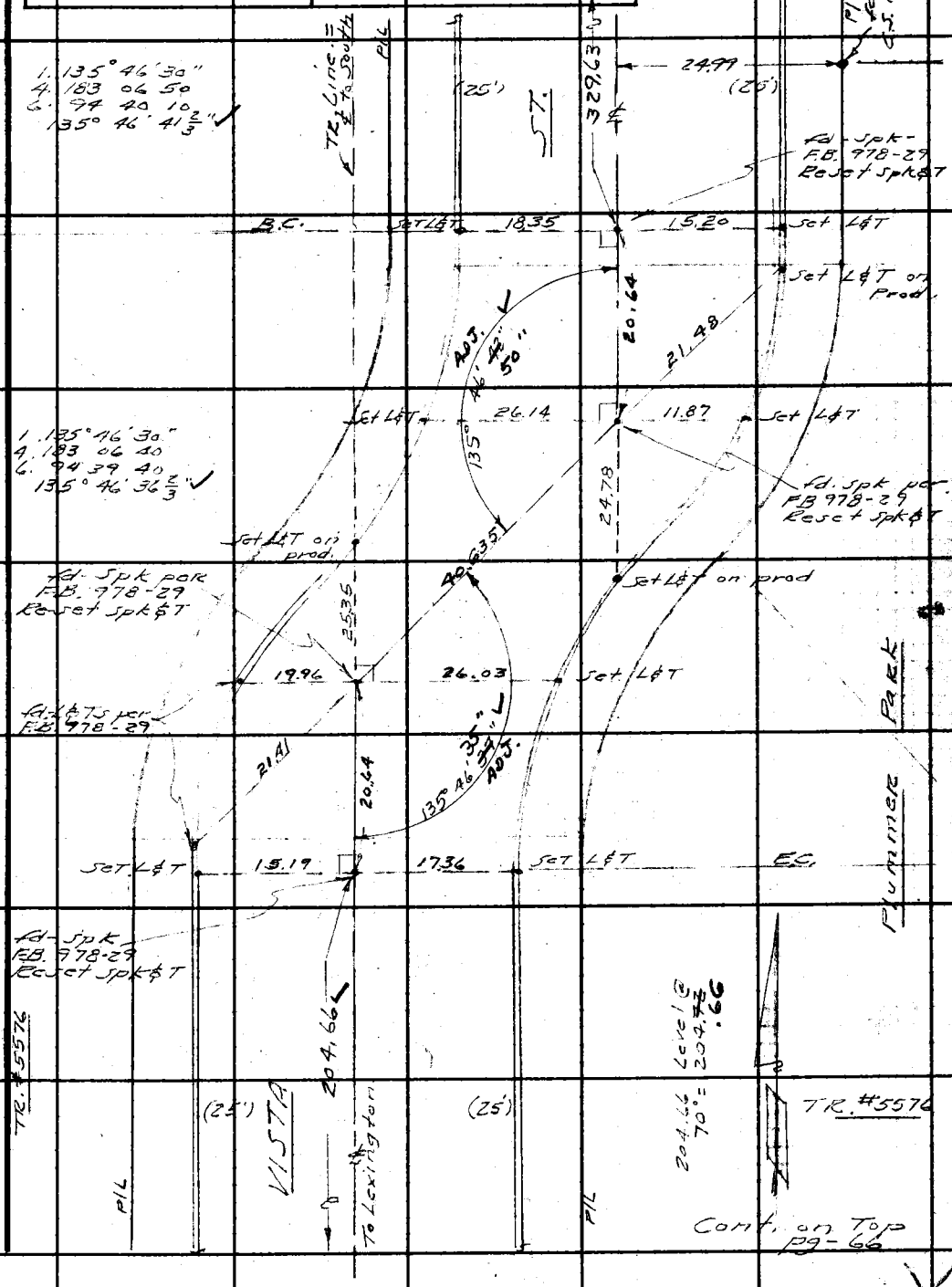

Note: Any Additions or Changes on This Sheet Must be Made or Circled in Red Ink With Date and Name of Person Making Change.

Do not extend this side of this line.

PLEASE RETURN TO
LOS ANGELES COUNTY ENGINEER
403 LOS ANGELES COUNTY ENGINEERING BLDG.

76F3095 CE #310 6-62

PWFB 1418 366 , 367

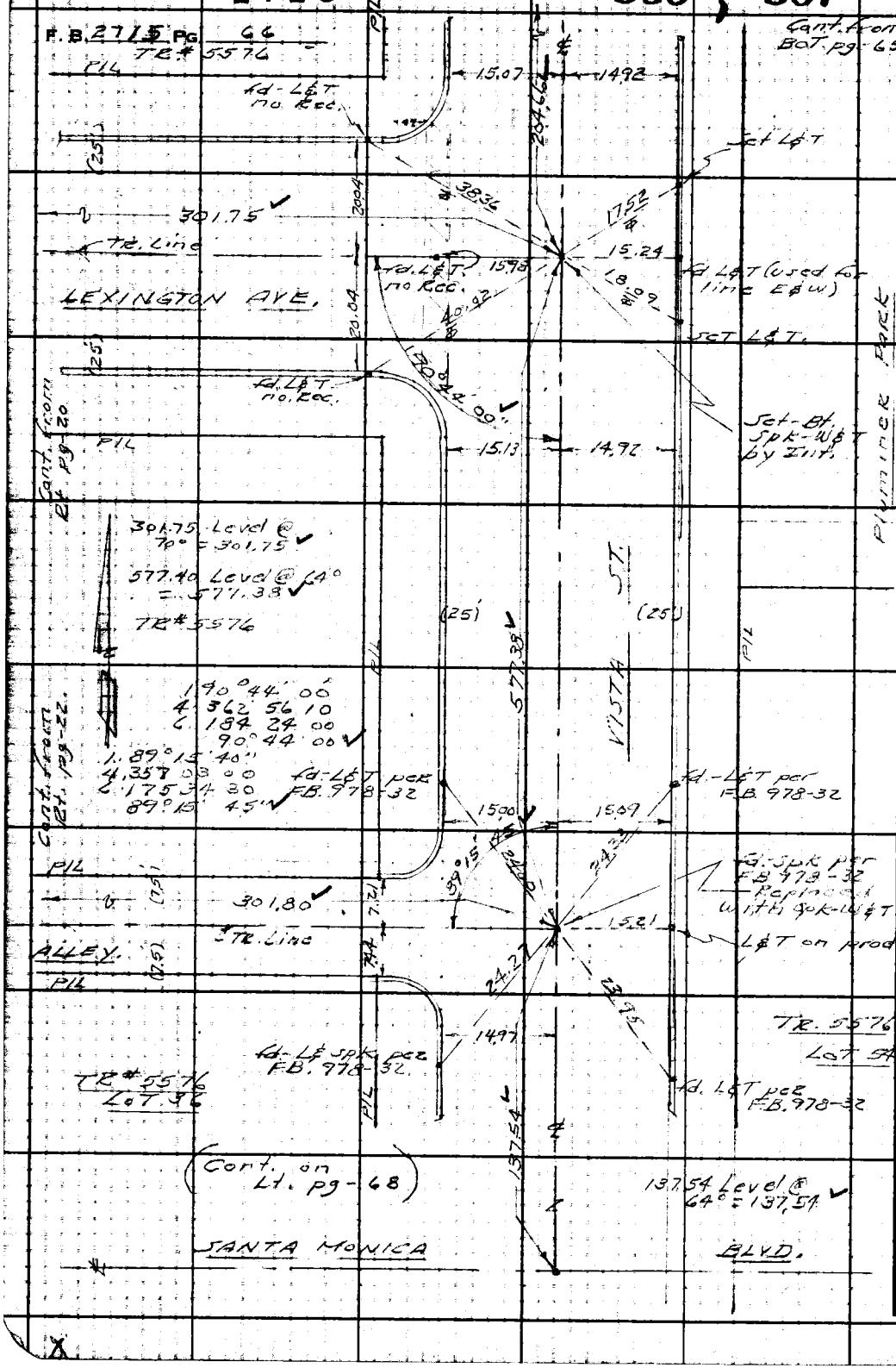

PLEASE RETURN TO
LOS ANGELES COUNTY ENGINEER
403 Los Angeles County Engineering Bldg.
Do not extend this side of this line.

Note: Any Additions or Changes on This Sheet Must be Made or Circled in Red Ink With Date and Name of Person Making Change.

PWFB 1418

368

Notes Ck'd by RUBENACKER	Survey of ℄ Sur - W. Hollywood - Div. 7
Map No. C.S.B-3015	JN 0303.00 Tape 0227 Std 68 °F
Office Work T. H. BURNS	Surveyed by A. S. CURTIS
Checked D. SAPPELL	Notes CURTIS Date 11-63
Date OCT 1966	Indexed C. J. GALLI

F. B. 2715 PG. 67

Cont. on bot. pg-68

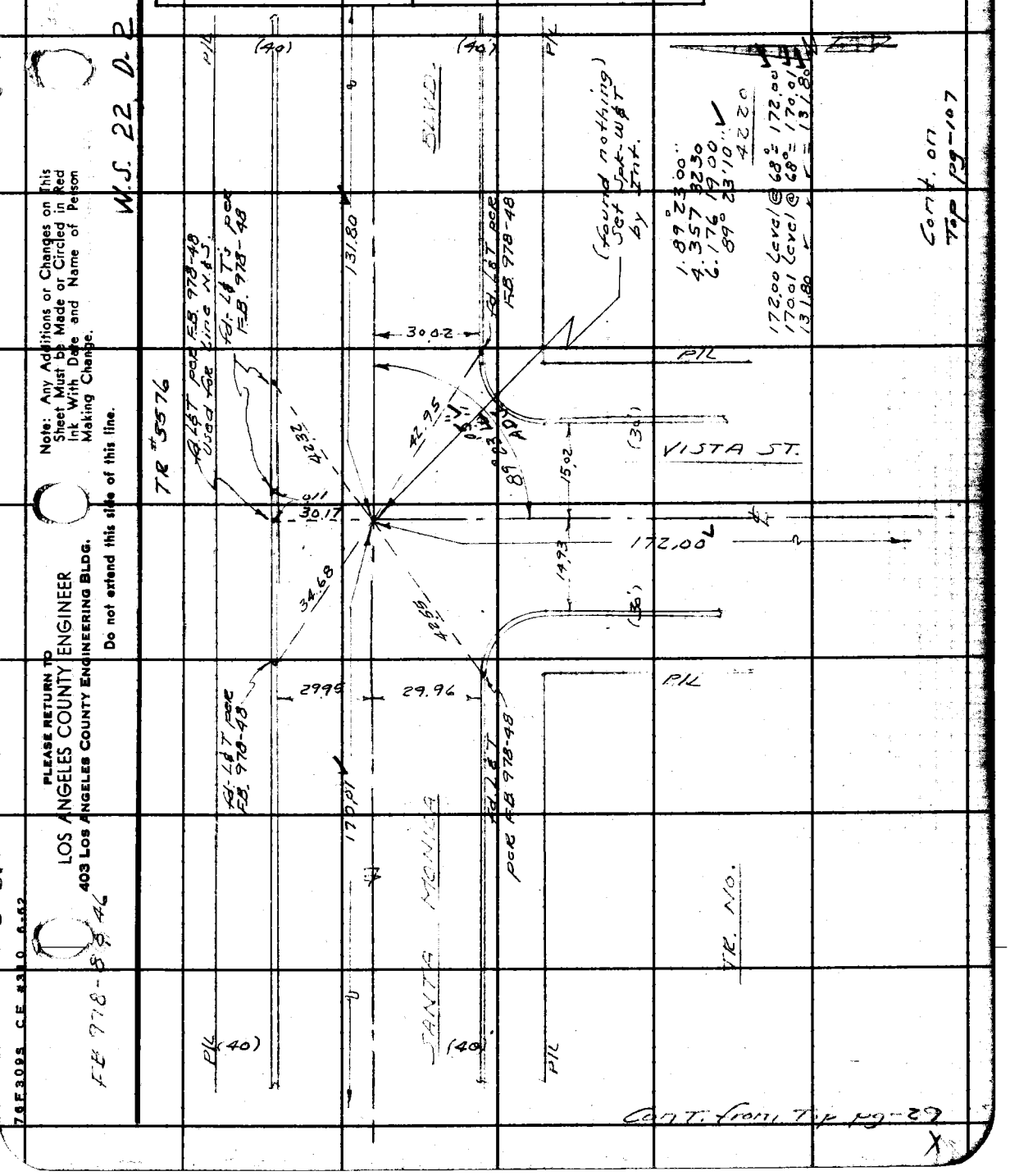

Note: Any Additions or Changes on This Sheet Must be Made or Circled in Red Ink With Date and Name of Person Making Change.

Do not extend this side of this line.

PLEASE RETURN TO
LOS ANGELES COUNTY ENGINEER
403 LOS ANGELES COUNTY ENGINEERING BLDG.

76F309S CE #310 6-62

PWFB 1418

369

F.B. 2715 PG. 68

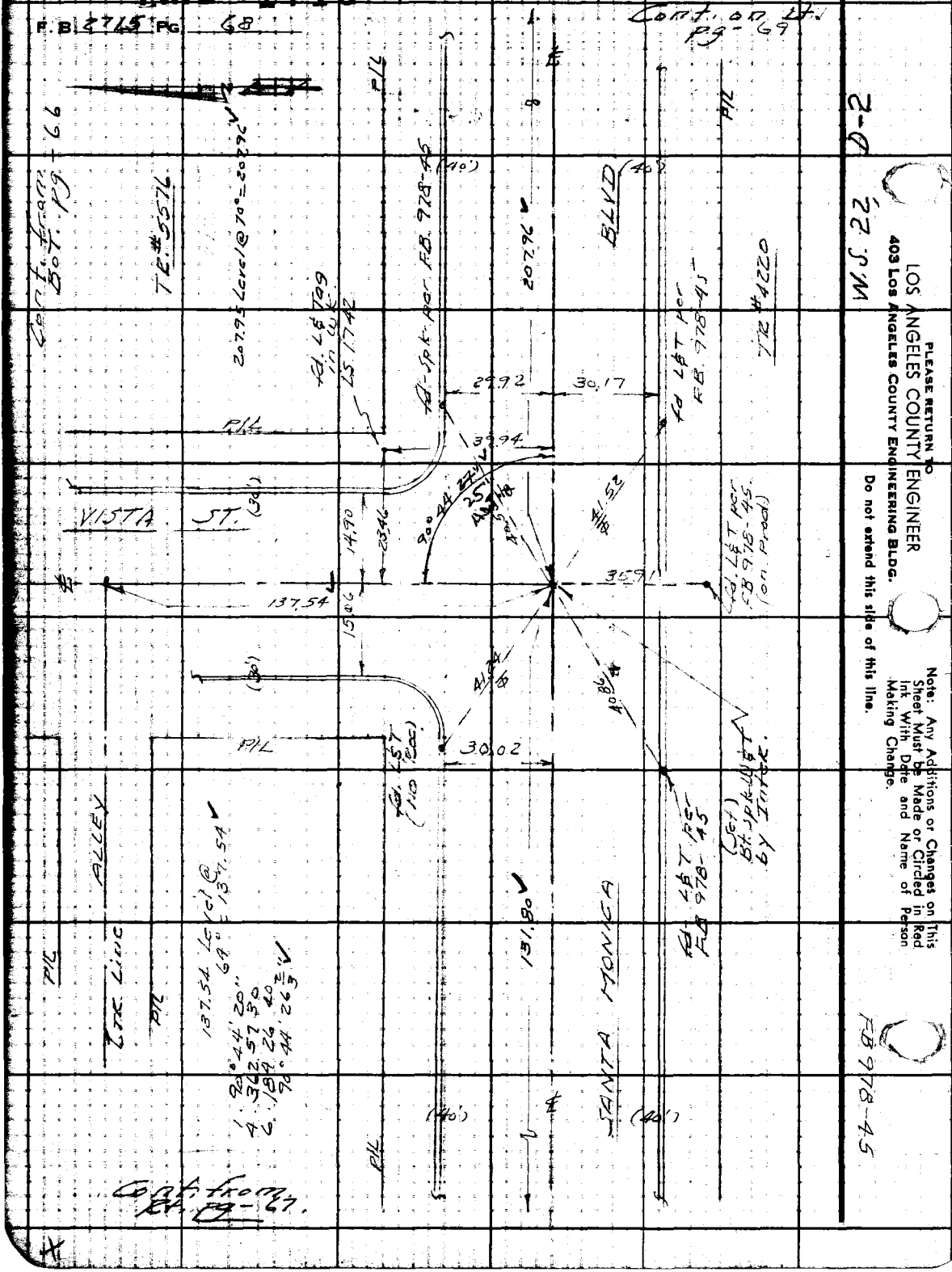

PLEASE RETURN TO
LOS ANGELES COUNTY ENGINEER
403 LOS ANGELES COUNTY ENGINEERING BLDG.
Do not extend this side of this line.
Note: Any Additions or Changes on This Sheet Must be Made or Circled in Red Ink With Date and Name of Person Making Change.

PWFB 1418 370

Notes Ck'd by RUBENACKER	Survey of Sur. W. Hollywood Div. 7
Map No. C.S.B.-3015	JN 0393.00 Tape 0227 Std 68 °F
Office Work T. H. BURNS	Surveyed by A. J. CURTIS
Checked D. SAPPELL	Notes Curtis Date 11-63
Date OCT 1966	Indexed C. J. GALLI

F. B. 2715 PG. 69

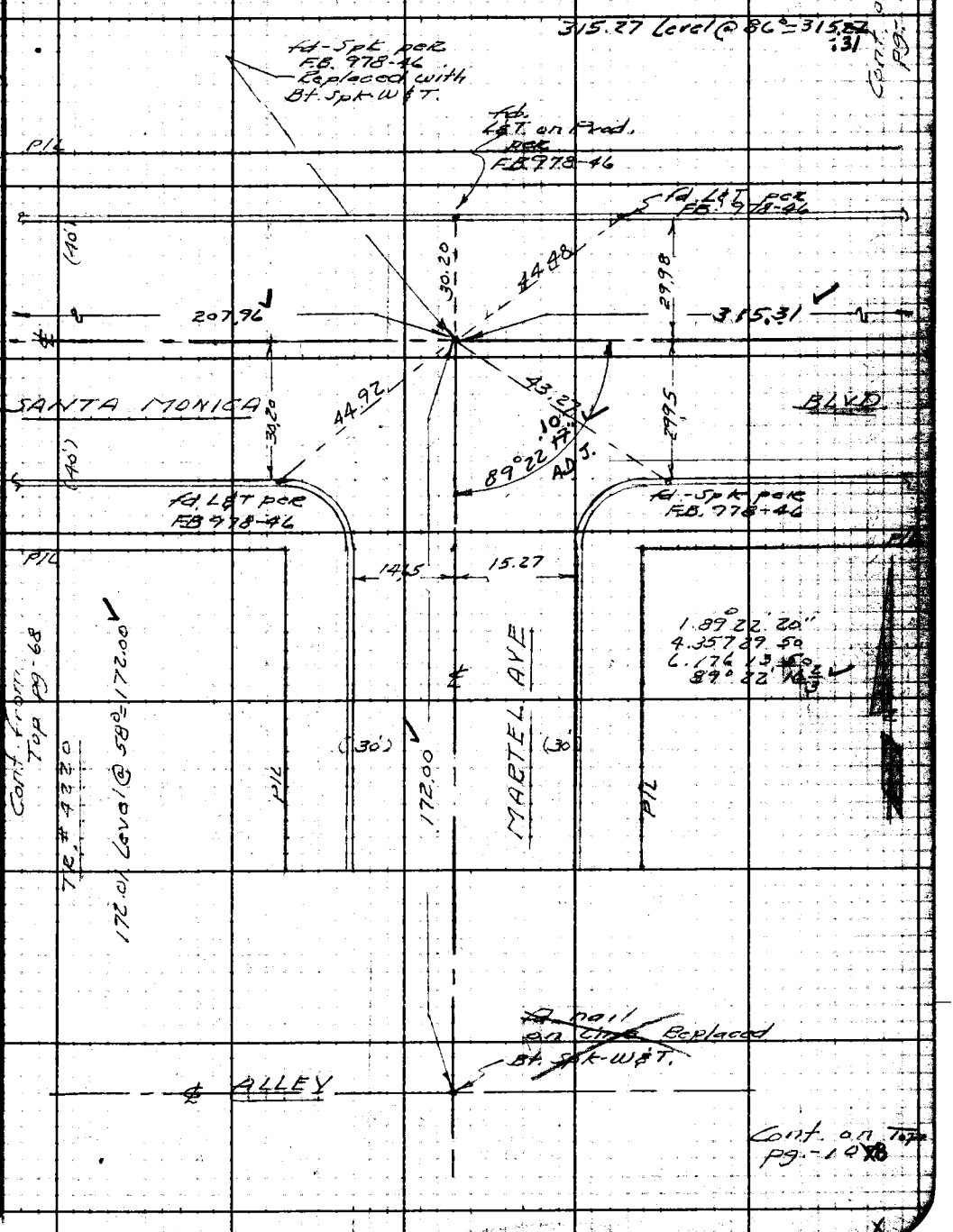

FB 978-46 W.S. 22, A-6

Note: Any Additions or Changes on This Sheet Must Be Made at Circled in Red. Ink With Date and Name of Person Making Change.

Do not extend notes this side of this line.

RETURN TO
LOS ANGELES COUNTY ENGINEER
90 LOS ANGELES COUNTY ENGINEERING BLDG.

763098 CE #247—7-53

PWFB 1418

371, 372, 373, 374

F.B. 2715 Pg. 70

(Cont. from Bot. pg - 56)

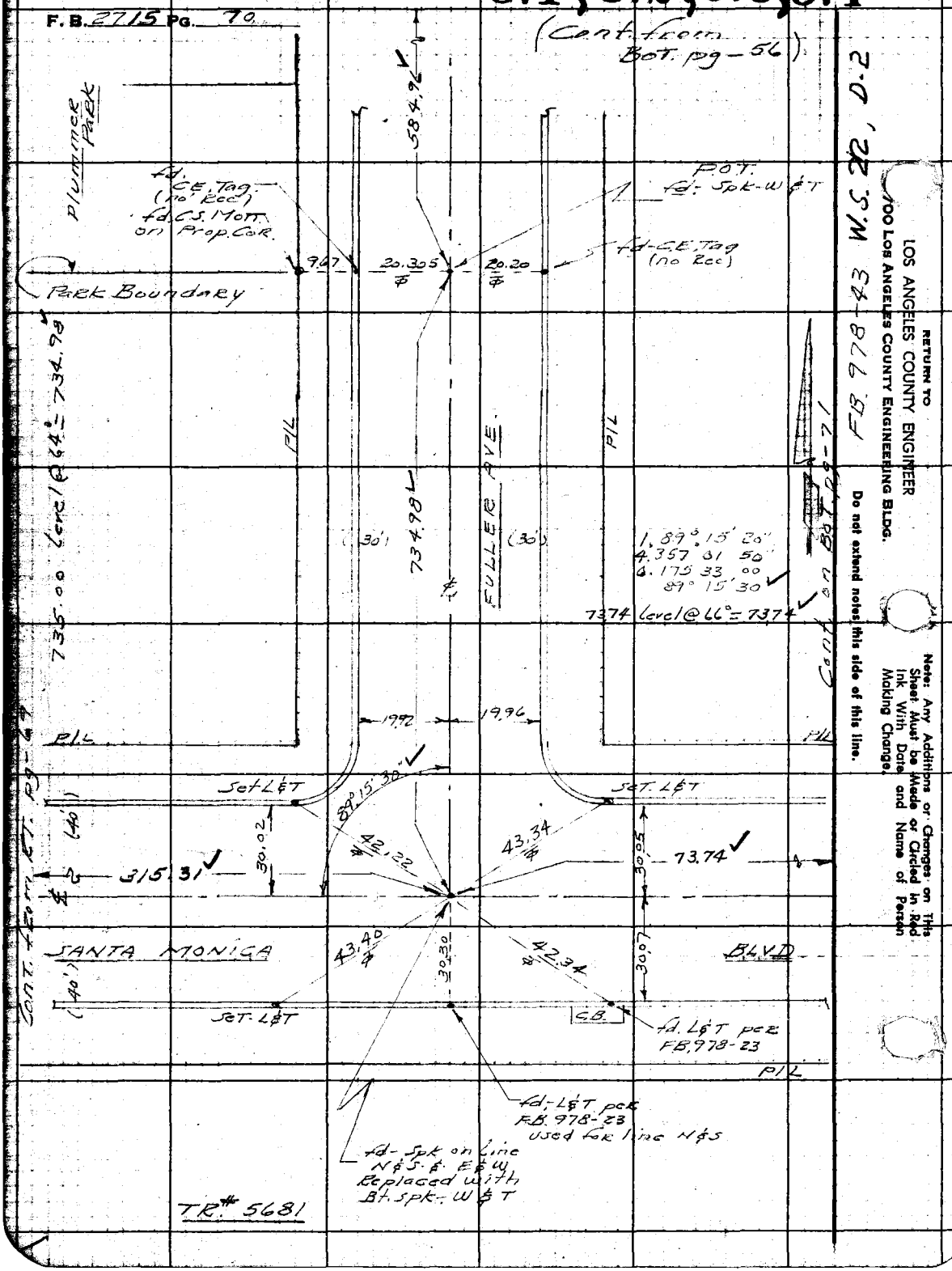

RETURN TO
LOS ANGELES COUNTY ENGINEER
700 LOS ANGELES COUNTY ENGINEERING BLDG.

Do not extend notes this side of this line.

Note: Any Additions or Changes on This Sheet Must be Made or Circled in Red Ink With Date and Name of Person Making Change.

FB 978-43 W.S. 22, D-2

PWFB 1418

375

Notes Ck'd by RUBENACKER	Survey of ℄ Sur-W. Hollywood-Div. 7	F. B. 2715 Pg. 71
Map No. C.S.B-3015	JN 0303 00 Tape 0287 Std 68 °F	
Office Work T. H. BURNS	Surveyed by G.S. Curtis	Cont. on Bot. pg. 72
Checked D. SAPPELL	Notes Curtis Date Nov 63	
Date OCT 1966	Indexed C. J. GALLI	

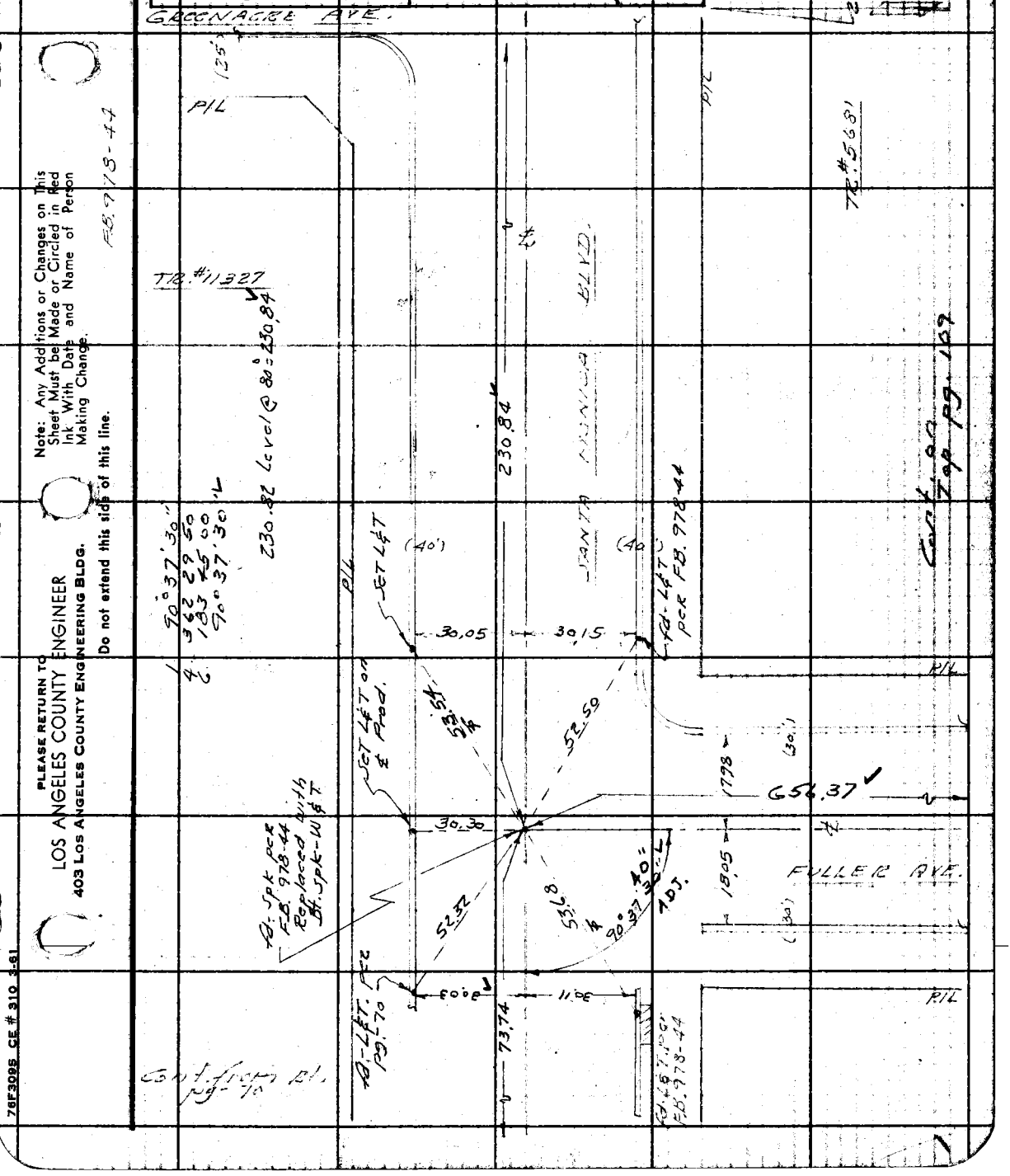

Note: Any Additions or Changes on This Sheet Must be Made or Circled in Red Ink With Date and Name of Person Making Change.

Do not extend this side of this line.

PLEASE RETURN TO
LOS ANGELES COUNTY ENGINEER
403 LOS ANGELES COUNTY ENGINEERING BLDG.

76F3095 CE # 310 3-61

PWFB 1418 376, 377

F. B. 2715 PG. 72

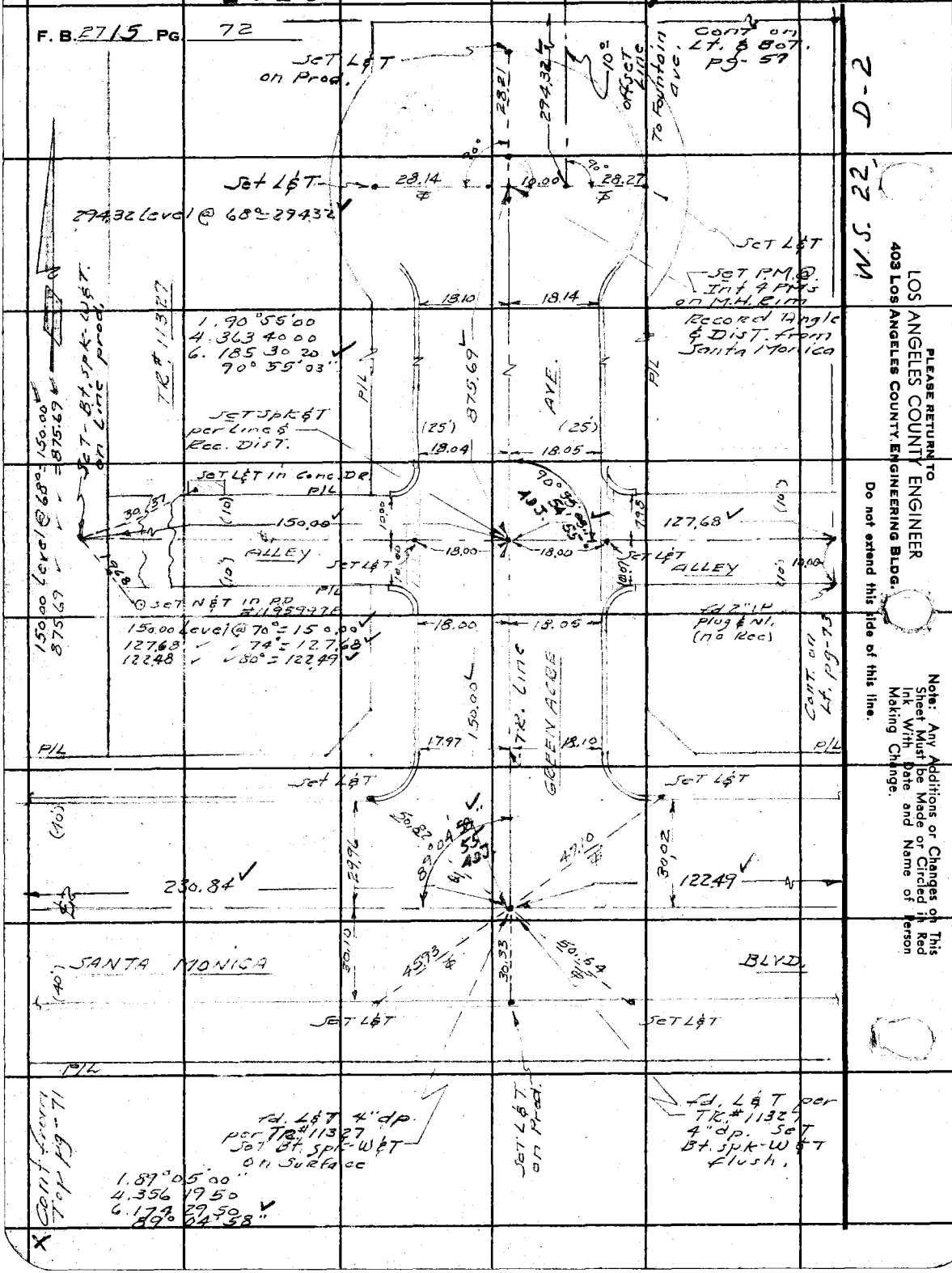

D-2

N.S. 22'

LOS ANGELES COUNTY ENGINEER
403 LOS ANGELES COUNTY ENGINEERING BLDG.

PLEASE RETURN TO

Do not extend this side of this line.

Note: Any Additions or Changes on This Sheet Must be Made and Date and Name of Person Making Change. Ink With Red Circled in

PWFB 1418 378

Notes Ck'd by RUBENACKER	Survey of ℄ Sur.-W. Hollywood-Div. 7
Map No. C.S.B-3015	JN 0303.00 Tape 0227 Std 63° °F
Office Work T. H. BURNS	Surveyed by A.S. Curtis
Checked D. SAPPELL	Notes Curtis Date 12-4-63
Date OCT 1966	Indexed C. J. GALLI

F. B. 2715 PG. 73

TR # 3807

TR. # 11327

W.S. 22, D-2

FB 978-41

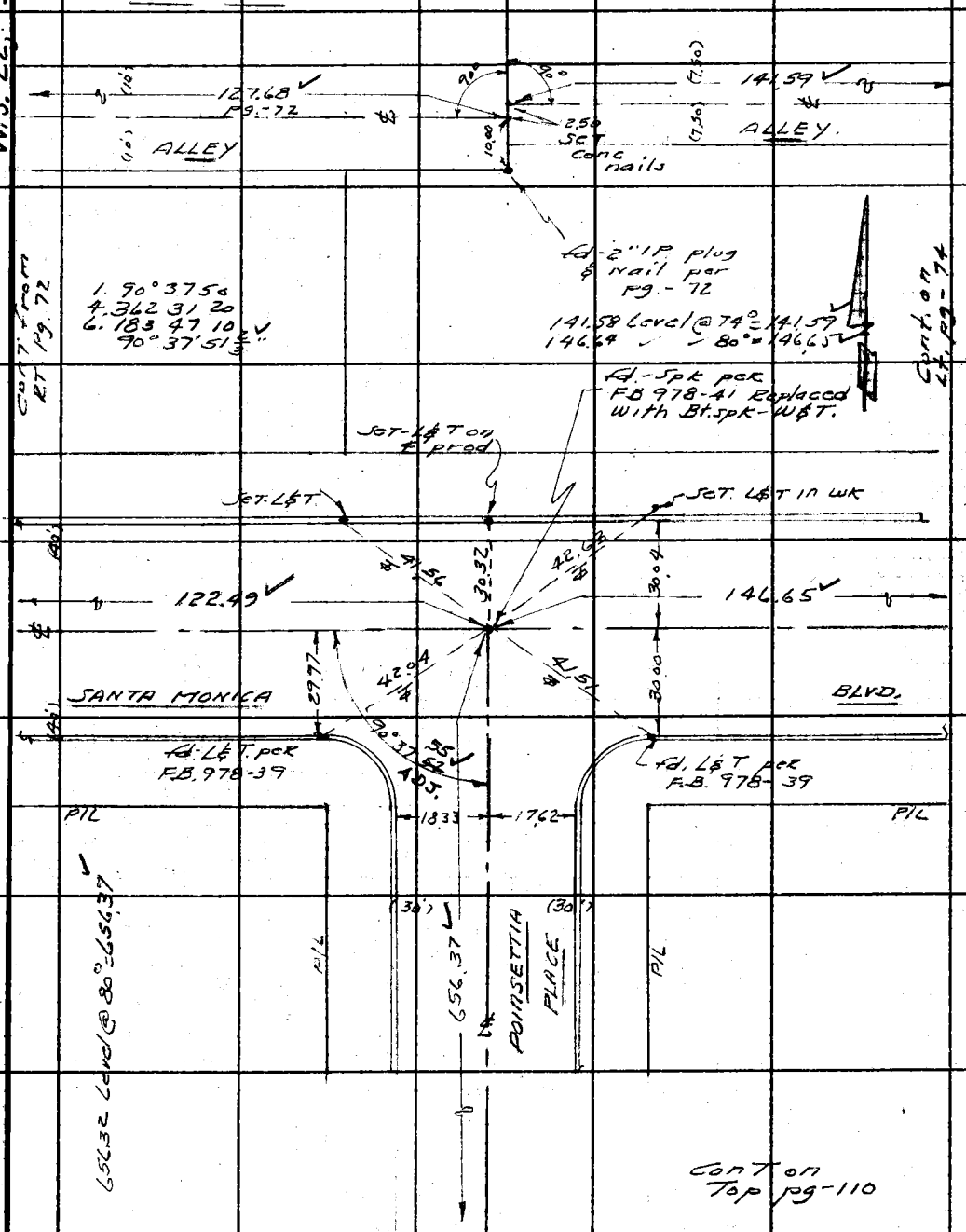

Note: Any Additions or Changes on this Sheet Must be Made or Circled in Red Ink With Date and Name of Person Making Change.

Do not extend this side of this line.

PLEASE RETURN TO
LOS ANGELES COUNTY ENGINEER
403 LOS ANGELES COUNTY ENGINEERING BLDG.

76F309S CE # 310 3-61

PWFB 1418 379

F. B. 2715 PG. 74

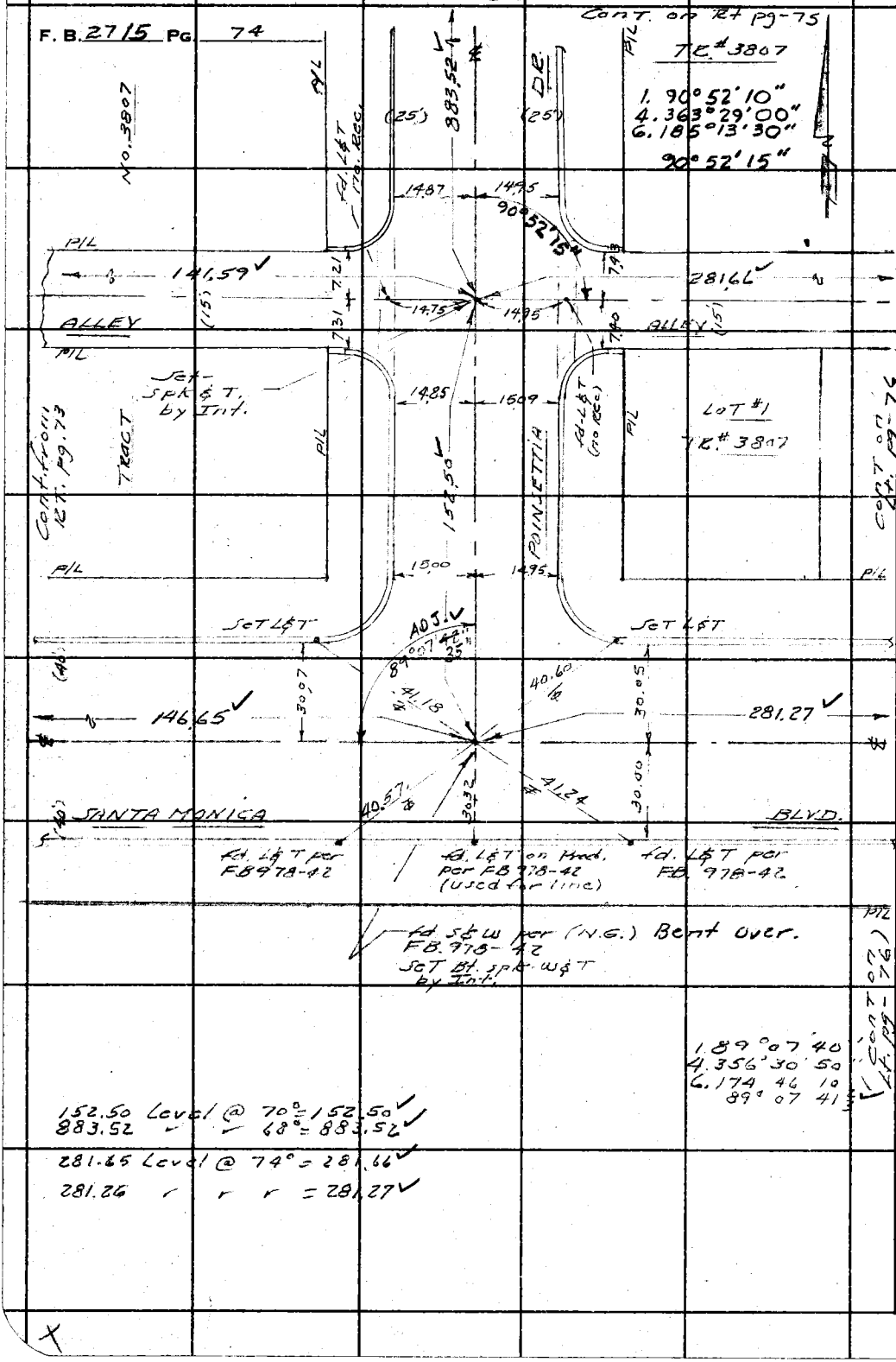

152.50 Level @ 70° = 152.50
883.52 " " 68° = 883.52
281.65 Level @ 74° = 281.66
281.26 " " " = 281.27

W.S. 22 D-2
FB 978-42

PLEASE RETURN TO
LOS ANGELES COUNTY ENGINEER
403 LOS ANGELES COUNTY ENGINEERING BLDG.

Do not extend this side of this line.

Note: Any Additions or Changes on This Sheet Must be Made or Circled in Red Ink With Date and Name of Person Making Change.

PWFB 1418 380

Notes Ck'd by RUBENACKER	Survey of ℄ Sur.-W. Hollywood-Div. 7	F. B. 2715 Pg. 75
Map No. C.S.B-3015	JN 0303.00 Tape 0227 Std 68° °F	
Office Work T. H. BURNS	Surveyed by A.S. Curtis	
Checked D. SAPPELL	Notes CURTIS Date 12-9-63	
Date OCT 1966	Indexed C. J. GALLI	

W.S. 22 D-2

Note: Any Additions or Changes on This Sheet Must be Made or Circled in Red Ink With Date and Name of Person Making Change.

Do not extend this side of this line.

PLEASE RETURN TO
LOS ANGELES COUNTY ENGINEER
403 LOS ANGELES COUNTY ENGINEERING BLDG.

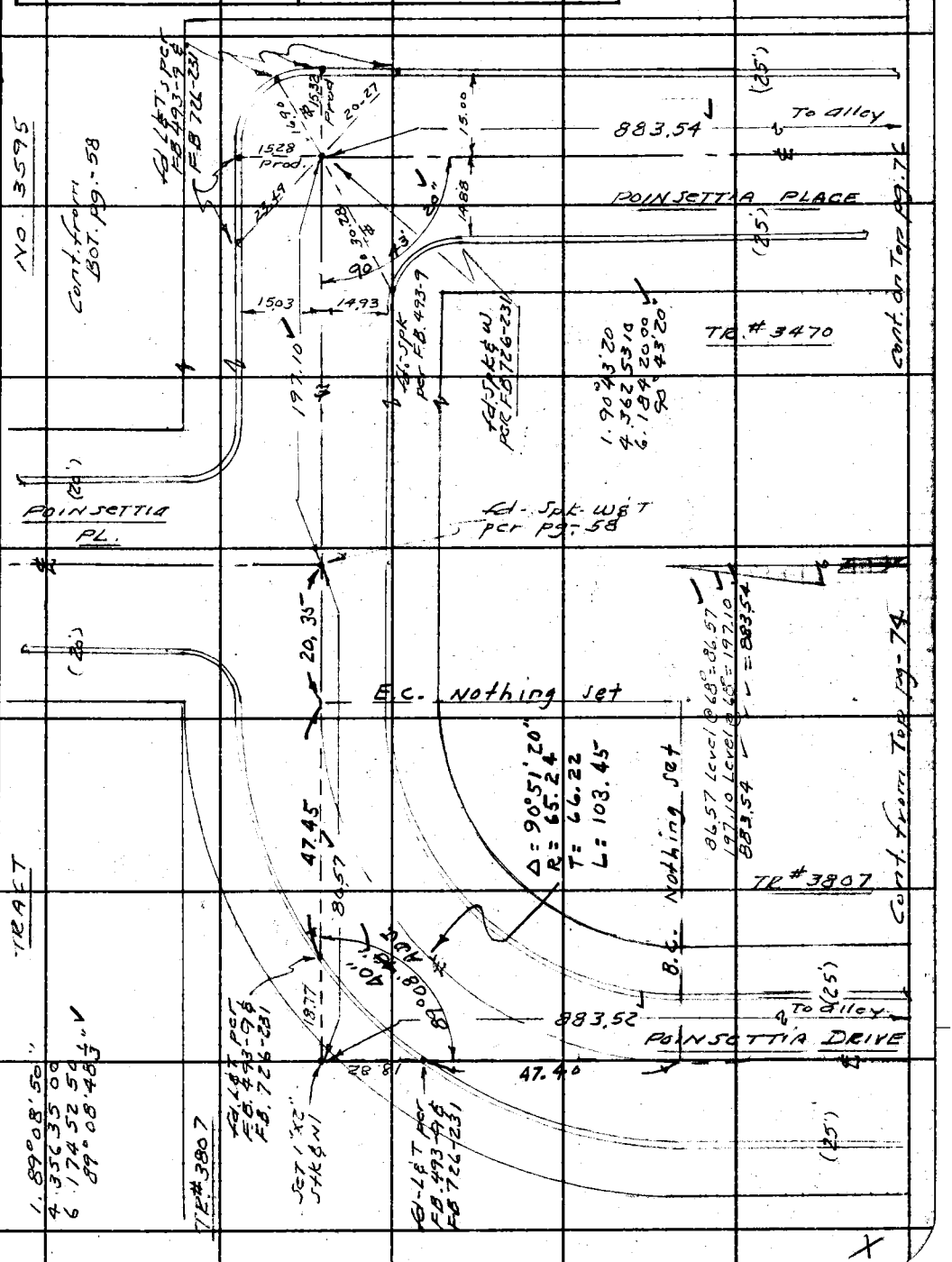

76F309S CE # 310 3-61

PWFB 1418 381

F. B. 2715 PG. 76

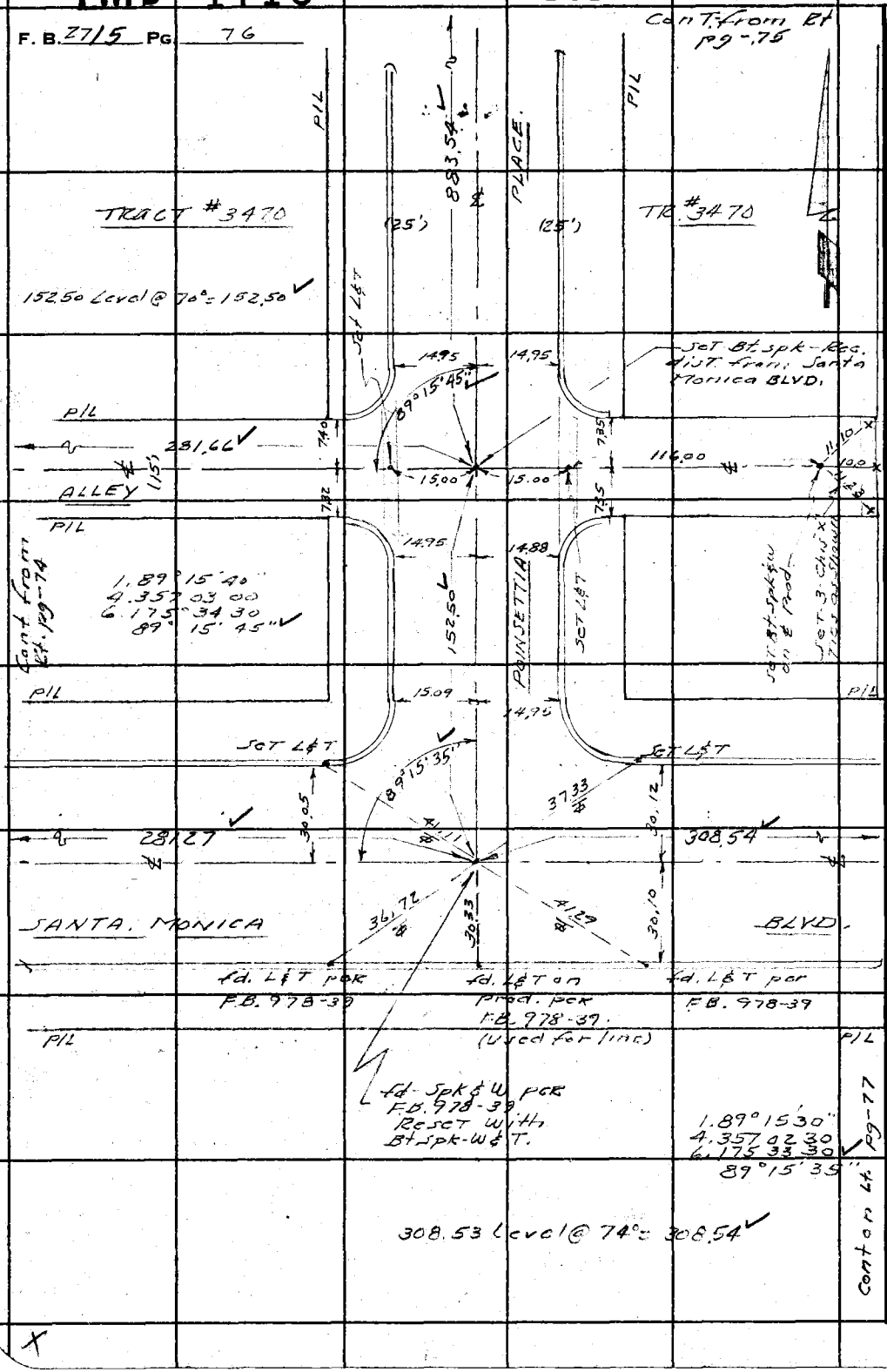

W.S. 22, D-2

PLEASE RETURN TO
LOS ANGELES COUNTY ENGINEER
403 LOS ANGELES COUNTY ENGINEERING BLDG.

Do not extend this side of this line.

Note: Any Additions or Changes on This Sheet Must be Made or Circled in Red Ink With Date and Name of Person Making Change.

PWFB 1418 382, 383

Notes Ck'd by RUBENACKER
Map No. C.S. B-3015
Office Work T. H. BURNS
Checked D. SAPPELL
Date OCT 1966

Survey of ℄ Sur.-W. Hollywood-Div. 7
JN 0303.00 Tape 2227 Std 68° °F
Surveyed by A.S. CURTIS
Notes CURTIS Date 12-6-63
Indexed E. A. GALLI

F. B. 2715 PG. 77

Cont from Bot. pg-60

FB 17602-26
FB 978-40

W.S. 22 D-2

Note: Any Additions or Changes on This Sheet Must be Made or Circled in Red Ink With Date and Name of Person Making Change.

Do not extend this side of this line.

PLEASE RETURN TO
LOS ANGELES COUNTY ENGINEER
403 LOS ANGELES COUNTY ENGINEERING BLDG.

76F3085 CE # 310 3-61

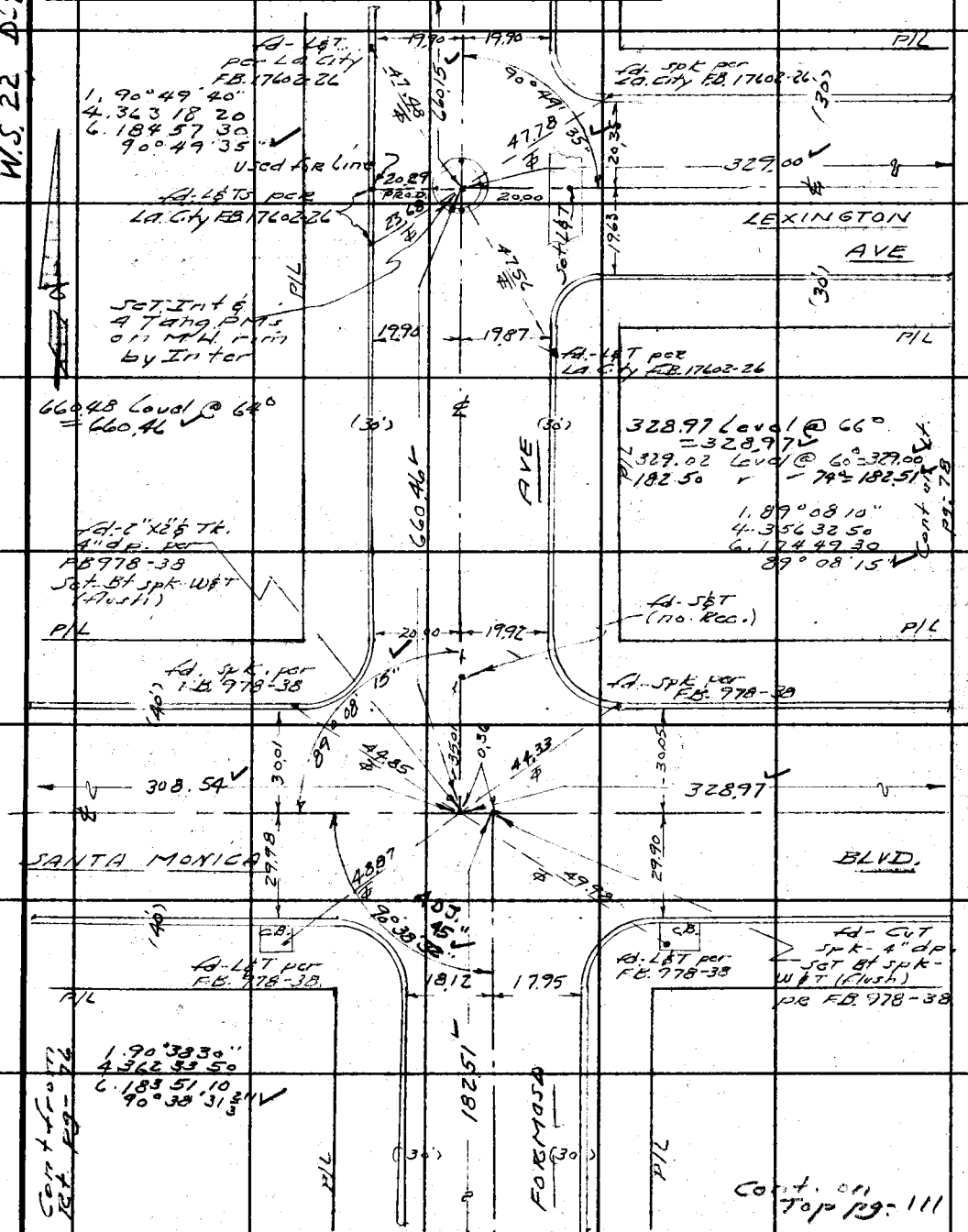

PWFB 1418 384, 385

F.B. 2715 PG. 78

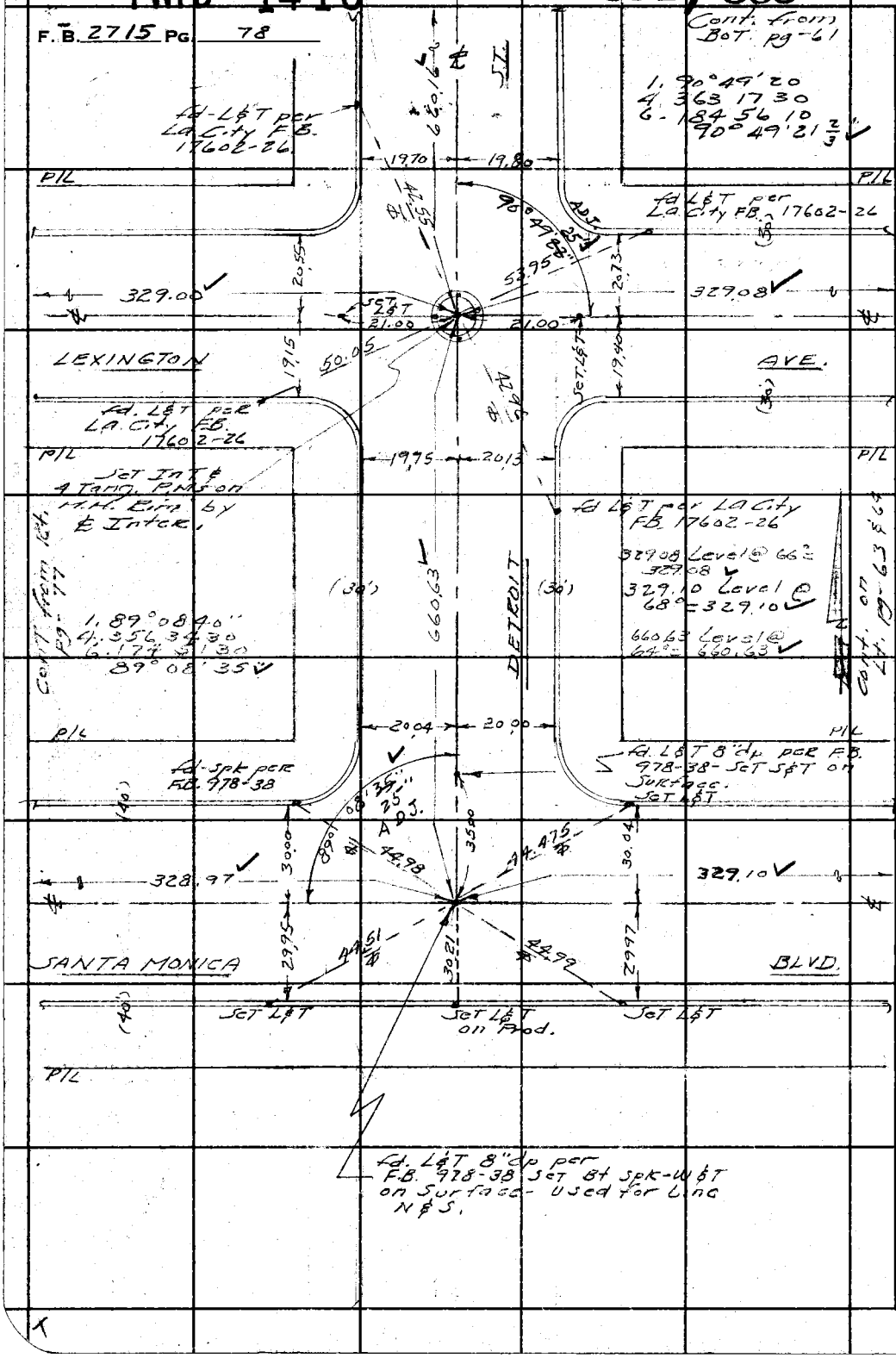

W.S. 22, D-2

PLEASE RETURN TO
LOS ANGELES COUNTY ENGINEER
403 LOS ANGELES COUNTY ENGINEERING BLDG.

Do not extend this side of this line.

Note: Any Additions or Changes on This Sheet Must be Made or Circled in Red Ink With Date and Name of Person Making Change.

FB 17602-26
FB 978-38

PWFB 1418 386, 387

Notes Ck'd by RUBENACKER	Survey of ℄ Sur-W. Hollywood-Div. 7
Map No. C.S.B-3015	JN 0303.00 Tape 0227 Std 68 °F
Office Work T. H. BURNS	Surveyed by A.S. CURTIS
Checked D. SAPPELL	Notes CURTIS Date 12-20-63
Date OCT 1966	Indexed C. J. GALN

F. B. 2715 PG. 79



Note: Any Additions or Changes on This Sheet Must be Made or Circled in Red Ink With Date and Name of Person Making Change.

Do not extend this side of this line.

PLEASE RETURN TO
LOS ANGELES COUNTY ENGINEER
403 LOS ANGELES COUNTY ENGINEERING BLDG.

76F3095 CE # 310 3-61

PWFB 1418

388

F. B. 2715 PG 80

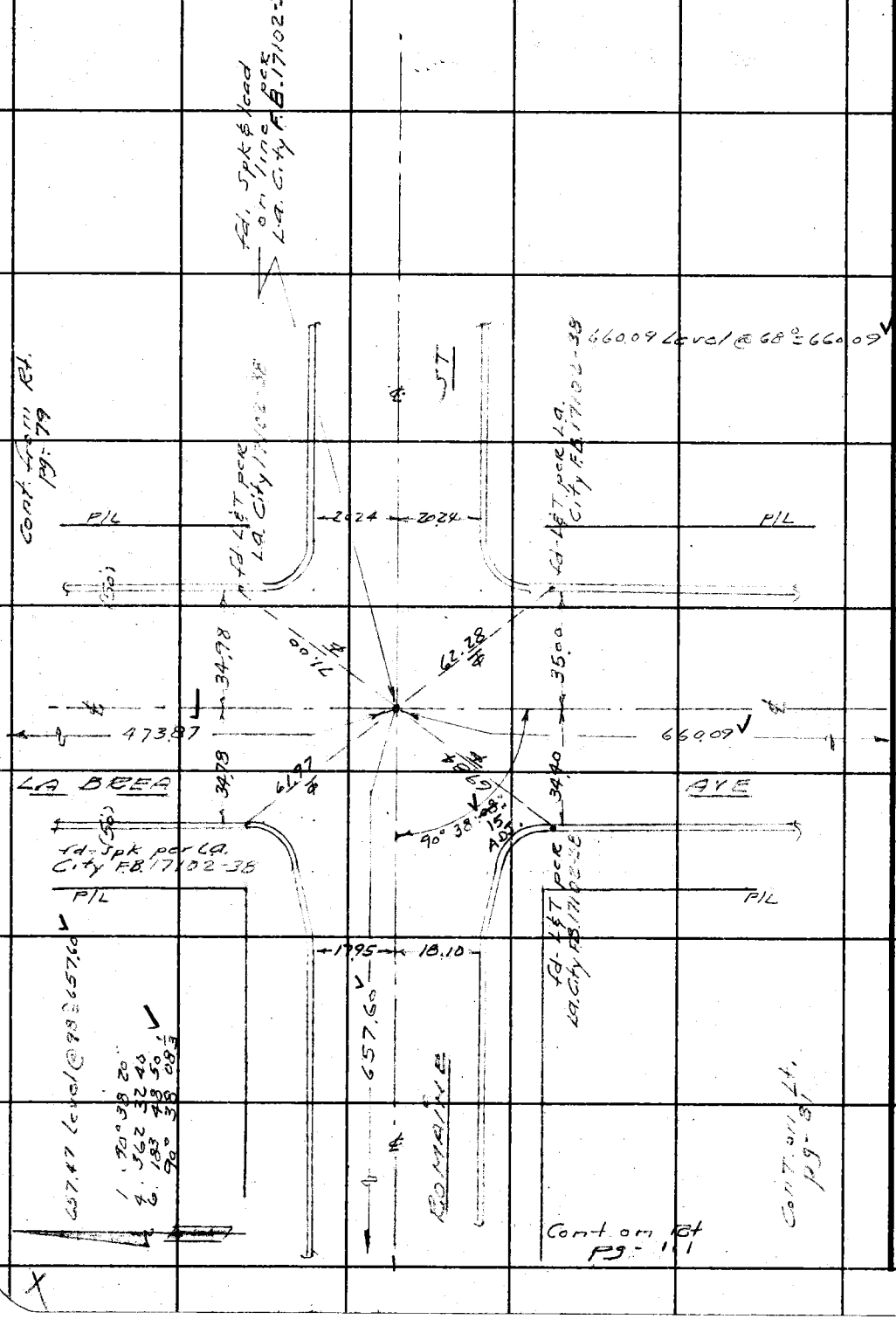

PWFB 1418 389, 390

Notes Ck'd by RUBENACKER	Survey of ℄ Sue - W. Holly Wood - Div 7
Map No. U.S.B-3015	JN 0303.00 Tape 0227 Std ___ °F
Office Work T. H. BURNS	Surveyed by G.S. Curtis
Checked D. SAPPELL	Notes Curtis Date 12-23-63
Date OCT 1966	Indexed C. J. GAIN

F. B. 2715 PG. 81

W.S. 22 - D-3

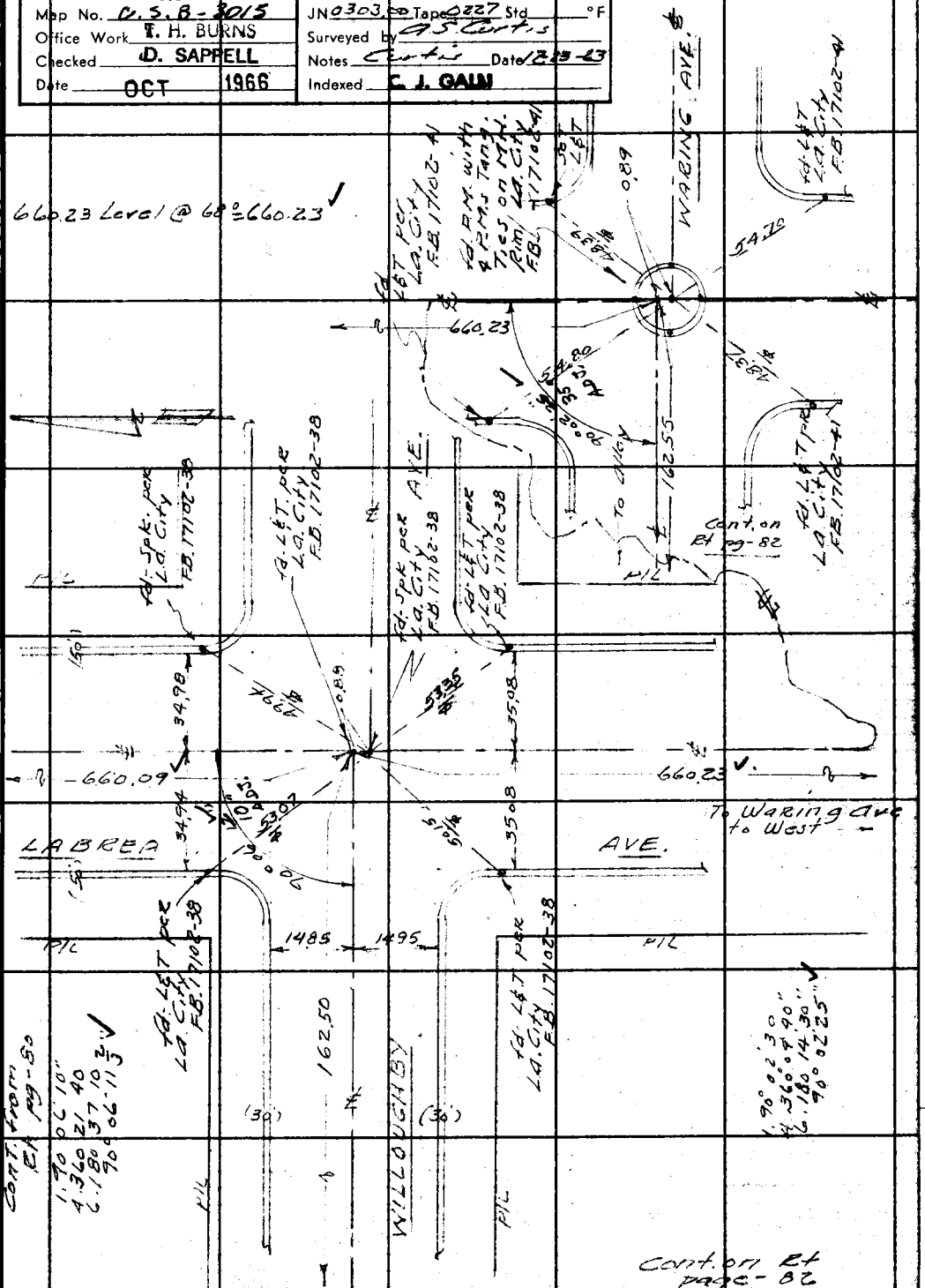

Note: Any Additions or Changes on This Sheet Must be Made or Circled in Red Ink With Date and Name of Person Making Change.

Do not extend this side of this line.

PLEASE RETURN TO
LOS ANGELES COUNTY ENGINEER
403 LOS ANGELES COUNTY ENGINEERING BLDG.

76F3095 CE # 310 3-61

PWFB 1418 391, 392

F. B. 2715 Pg. 82

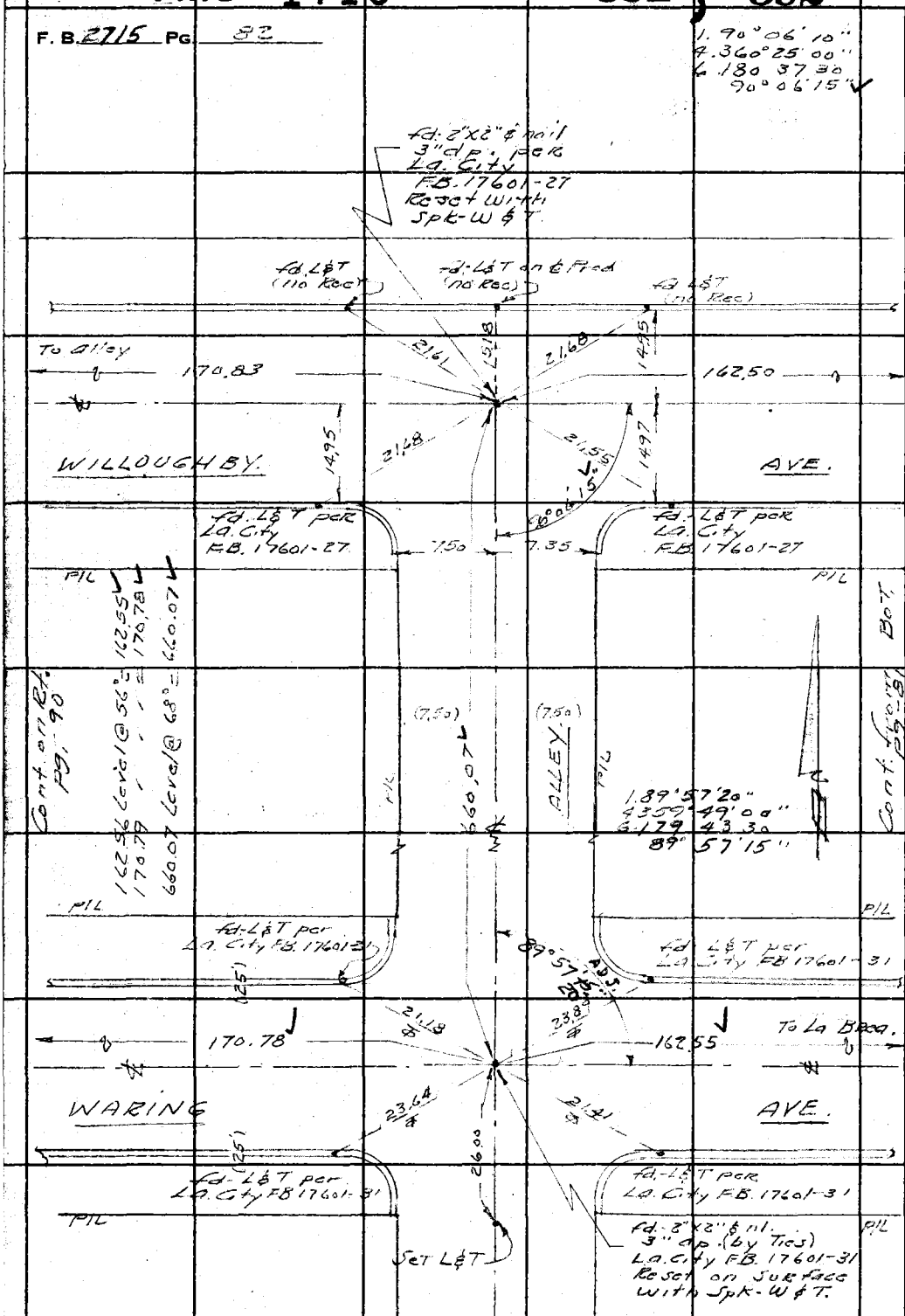

PLEASE RETURN TO
LOS ANGELES COUNTY ENGINEER
403 LOS ANGELES COUNTY ENGINEERING BLDG.
Do not extend this side of this line.

Note: Any Additions or Changes on This Sheet Must be Made or Circled in Red Ink With Date and Name of Person Making Change.

La City F.B. 17601-27

PWFB 1418

393, 394

Notes Ck'd by RUBENACKER
Map No. C.S. B-3015
Office Work T. H. BURNS
Checked D. SAPPELL
Date OCT 1966

Survey of ℄ Sur: W Hollywood - Div. 7
JN 03 03.00 Tape 0227 Std 68 °F
Surveyed by C.S. Curtis
Notes Curt's Date 12-19-63
Indexed C. J. GALLI

F. B. 2715 PG. 83

W.S. 22, C-3

LA City - 17601-24

Note: Any Additions or Changes on this Sheet Must be Made or Circled in Red Ink With Date and Name of Person Making Change.

Do not extend this side of this line.

PLEASE RETURN TO
LOS ANGELES COUNTY ENGINEER
403 LOS ANGELES COUNTY ENGINEERING BLDG.

76F3095 CE # 310 3-61

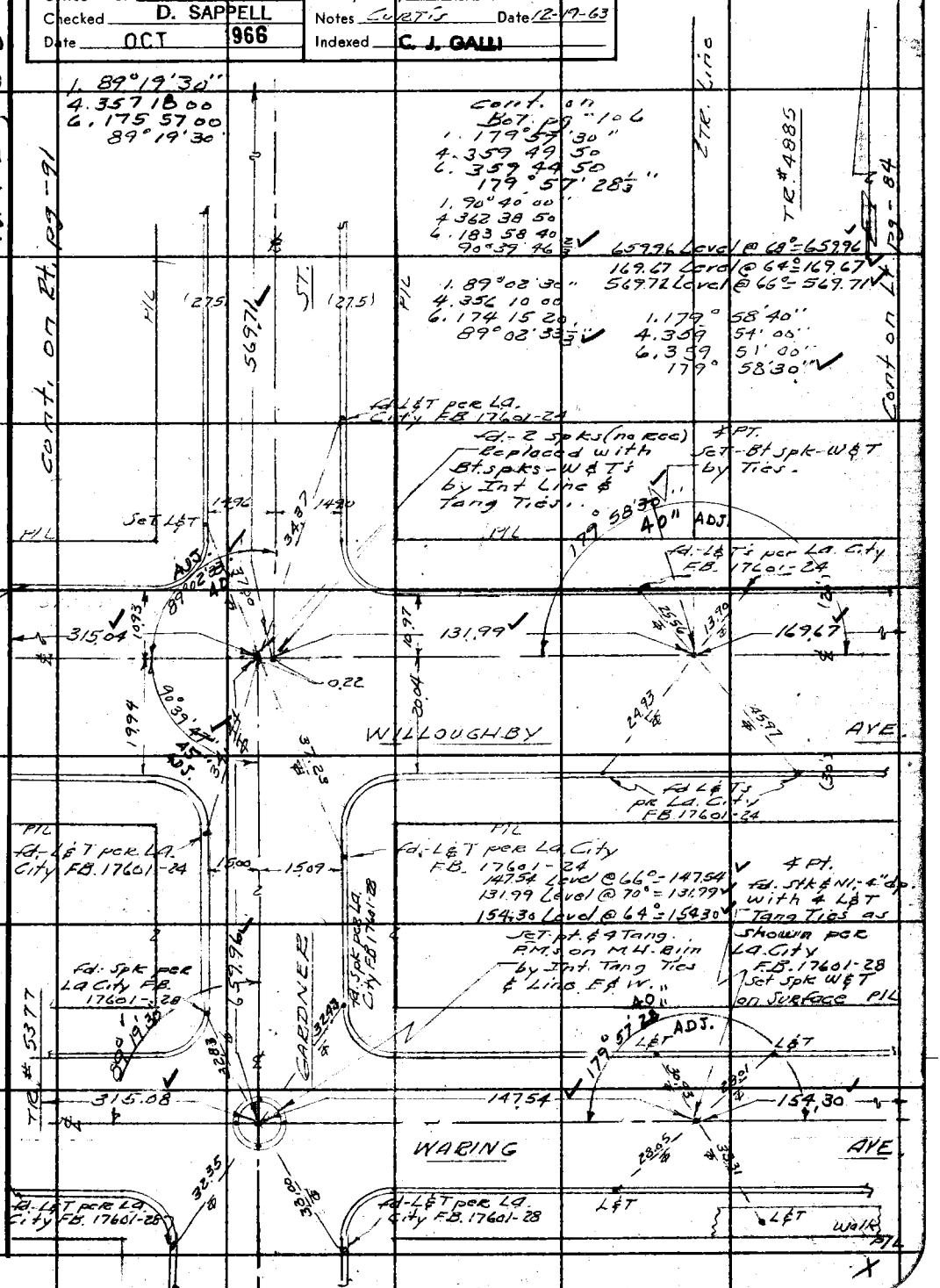

PWFB 1418 395, 396

F. B. 2715 PG. 84

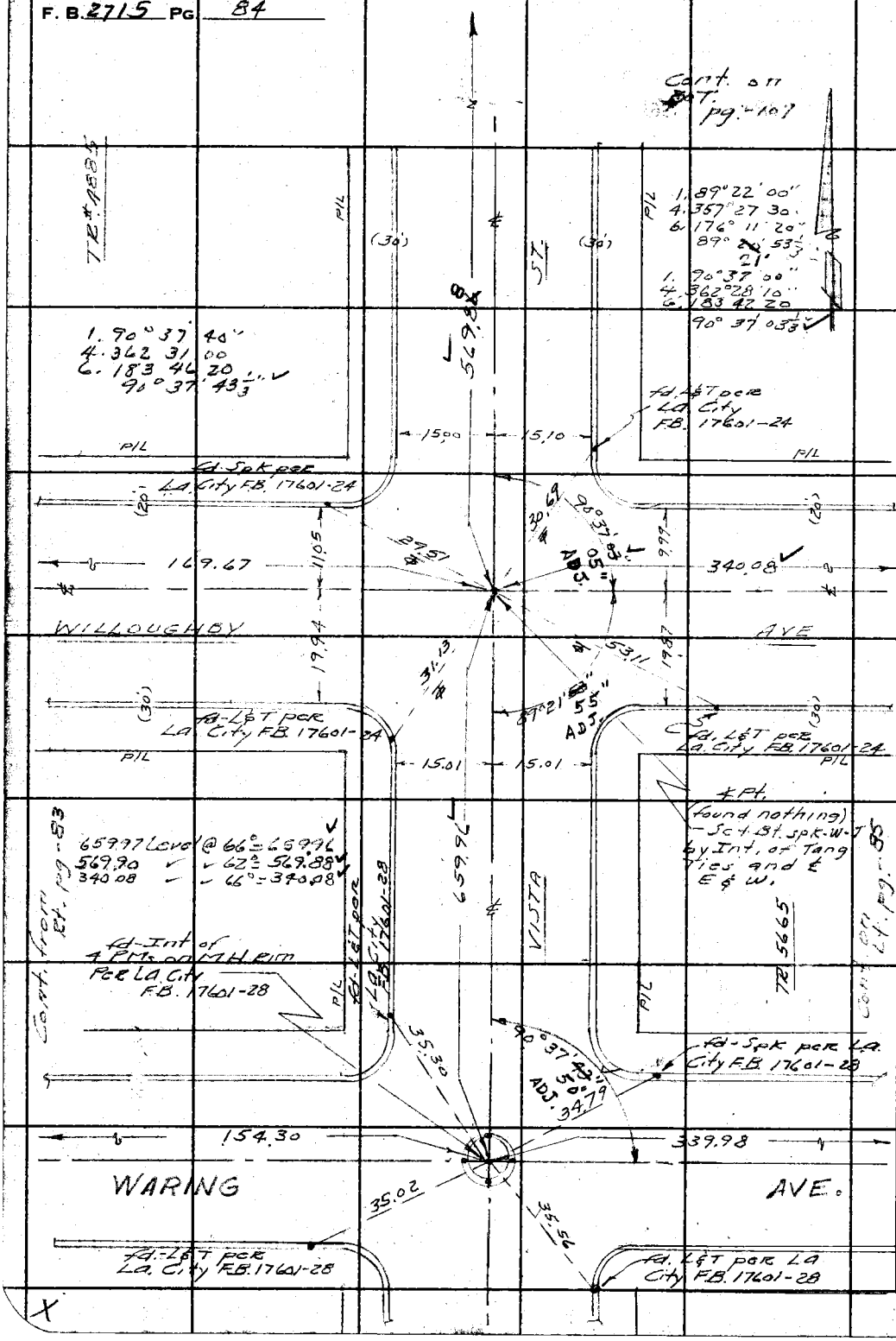

W.S. 22 D-3

PLEASE RETURN TO
LOS ANGELES COUNTY ENGINEER
403 LOS ANGELES COUNTY ENGINEERING BLDG.

Do not extend this side of this line.

Note: Any Additions or Changes on This Sheet Must be Made or Circled in Red Ink With Date and Name of Person Making Change.

PWFB 1418 397, 398

Notes Ck'd by RUBENACKER	Survey of ℄ Sur. W Hollywood - Div. 7
Map No. C.S. B-3015	JN 0303.00 Tape ____ Std ____ °F
Office Work T. H. BURNS	Surveyed by A. S. CURTIS
Checked D. SAPPELL	Notes CURTIS Date 12-19-63
Date OCT 1966	Indexed C. J. GALLI

F. B. 2715 PG. 85

Cont. on BOT pg-108

W.S. 22, D-3

Note: Any Additions or Changes on This Sheet Must be Made or Circled in Red Ink With Date and Name of Person Making Change.

Do not extend this side of this line.

PLEASE RETURN TO
LOS ANGELES COUNTY ENGINEER
403 LOS ANGELES COUNTY ENGINEERING BLDG.

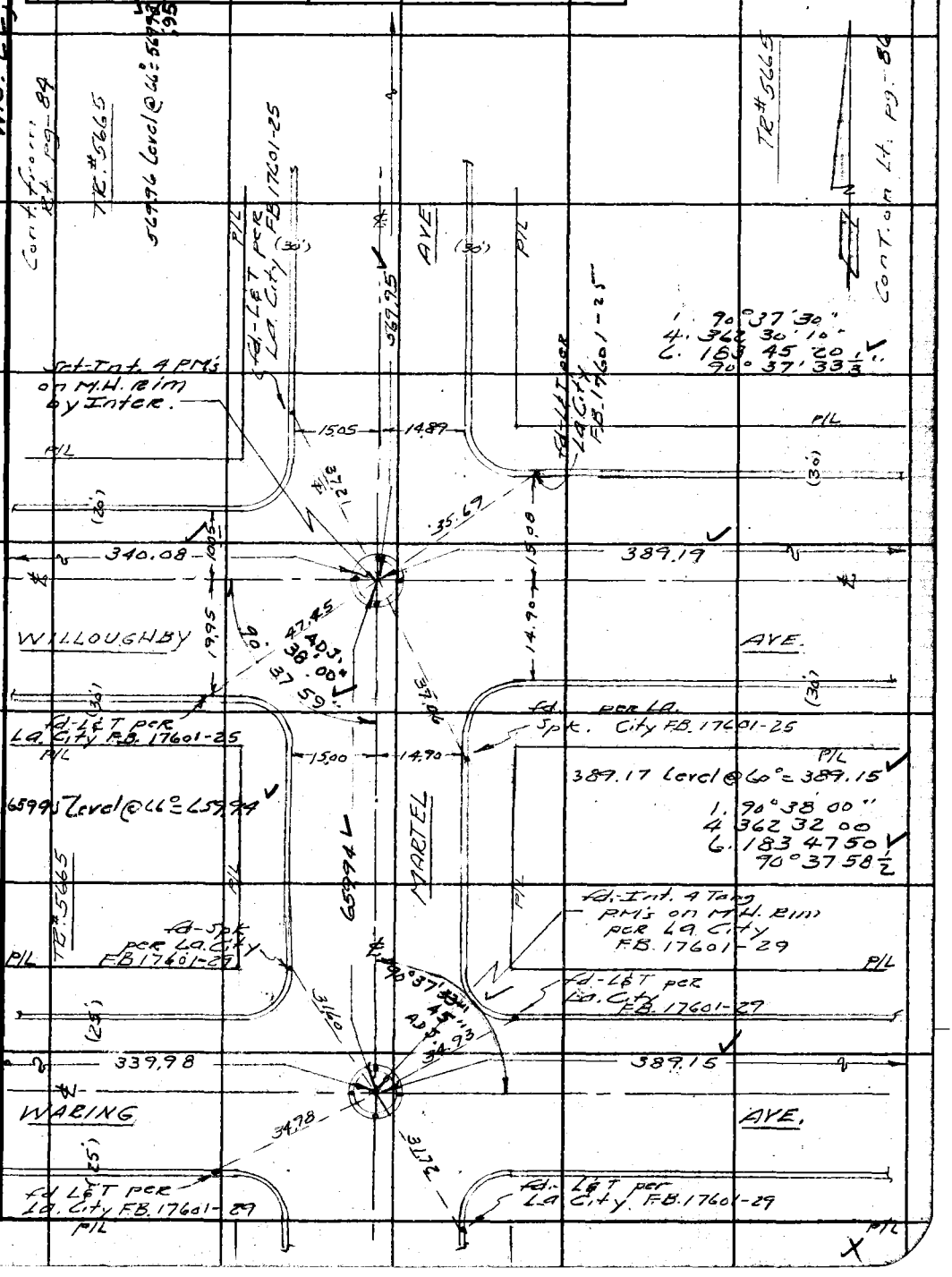

76F3095 CE # 310 3-61

PWFB 1418 399, 400

F. B. 2715 PG. 86

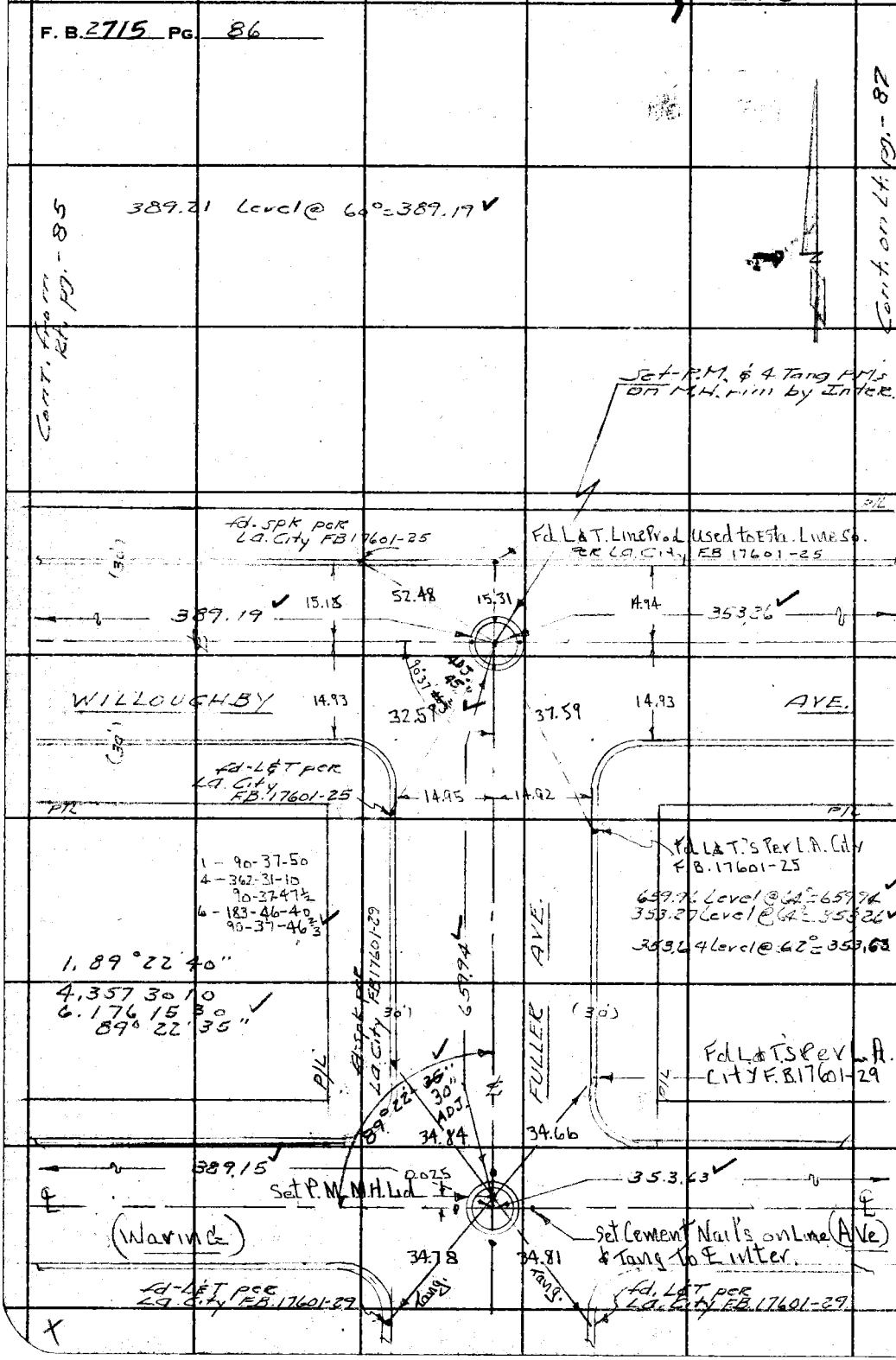

W.S. 22, D-3

PLEASE RETURN TO
LOS ANGELES COUNTY ENGINEER
403 LOS ANGELES COUNTY ENGINEERING BLDG.

Do not extend this side of this line.

Note: Any Additions or Changes on This Sheet Must be Made or Circled in Red Ink With Date and Name of Person Making Change.

LA. City F.B. 17601-25-2

PWFB 1418 401, 402

Notes Ck'd by RUBENACKER	Survey of ℄ Sur-W Hollywood-Div. 7
Map No. C.S. B-3015	JN 0303.00 Tape 0227 Std 68 °F
Office Work T. H. BURNS	Surveyed by G. S. CURTIS
Checked D. SAPPELL	Notes CURTIS Date 12-20-63
Date OCT 1966	Indexed E. J. GALLI

F. B. 2715 PG. 87

D-3

W.S. 22

Cont. on BOT pg-110

Cont. from lt. pg-86

Cont. on lt. pg-88

1 89° 22' 00"
4 357 27 30
6 176 11 30"
89° 21' 55"

1 90° 44' 00"
4 362 55 50
6 184 23 50
90° 43' 58 1/3"

TRACT NO.

1. 90° 45' 20"
4. 363 00 50
6. 184 31 20
90° 45' 13 1/3"

215

368.89 Level @ 68° = 368.89

662.61

PL

(30')

18.07 18.03

fd-Spk per LA City FB 17601-26

fd-L&T per LA City FB 17601-26

89° 21' 55"

35.39

40.08

353.26

368.89

15.02

15.00

14.86

14.97

35.41

35.24

WILLOUGHBY AVE.

90° 39' 25"

89° 14' 50" ADJ.

fd-L&T per LA City FB 17601-26

14.98 14.99

659.96 Level @ 58° = 659.92

1. 90° 39' 20"
4. 362 37 40
6. 183 56 30
90° 39' 25"

TRACT NO.

(fd) ⊄PT. Int. 4 PM's on M.H. rim per LA City FB 17601-26

6005

659.92

℄ TR Line

POINSETTIA

368.80 @ 62° = 368.79

662.56 Level @ 80° = 662.61

1 89° 20' 50"
4 357 23 20
6 176 05 10 2/3"
89° 20' 51 2/3"

1 89° 14' 40"
4 356 58 50
6 175 28 10
89° 14' 41 2/3"

fd-L&T per LA City FB 17601-30

fd. L&T per LA City FB 17601-30

89° 20' 50" ADJ.

90° 45' 13" ADJ.

38.62

36.07

353.63

368.79

WARING AVE.

35.78

38.74

fd. L&T per LA City FB 17601-30

fd. L&T per LA City FB 17601-30

fd.- ⊄PT. Int. 4 PMs on M.H. Rim per LA City FB 17601-30

Note: Any Additions or Changes on This Sheet Must be Made or Circled in Red Ink With Date and Name of Person Making Change.

Do not extend this side of this line.

PLEASE RETURN TO
LOS ANGELES COUNTY ENGINEER
403 LOS ANGELES COUNTY ENGINEERING BLDG.

76F3095 CE # 310 3-61

PWFB 1418 403, 404

F. B. 2715 PG 88

W.S. 22, D-3

LOS ANGELES COUNTY ENGINEER
403 LOS ANGELES COUNTY ENGINEERING BLDG.
PLEASE RETURN TO

Do not extend this side of this line.

Note: Any Additions or Changes on This Sheet Must be Made or Circled in Red Ink With Date and Name of Person Making Change.

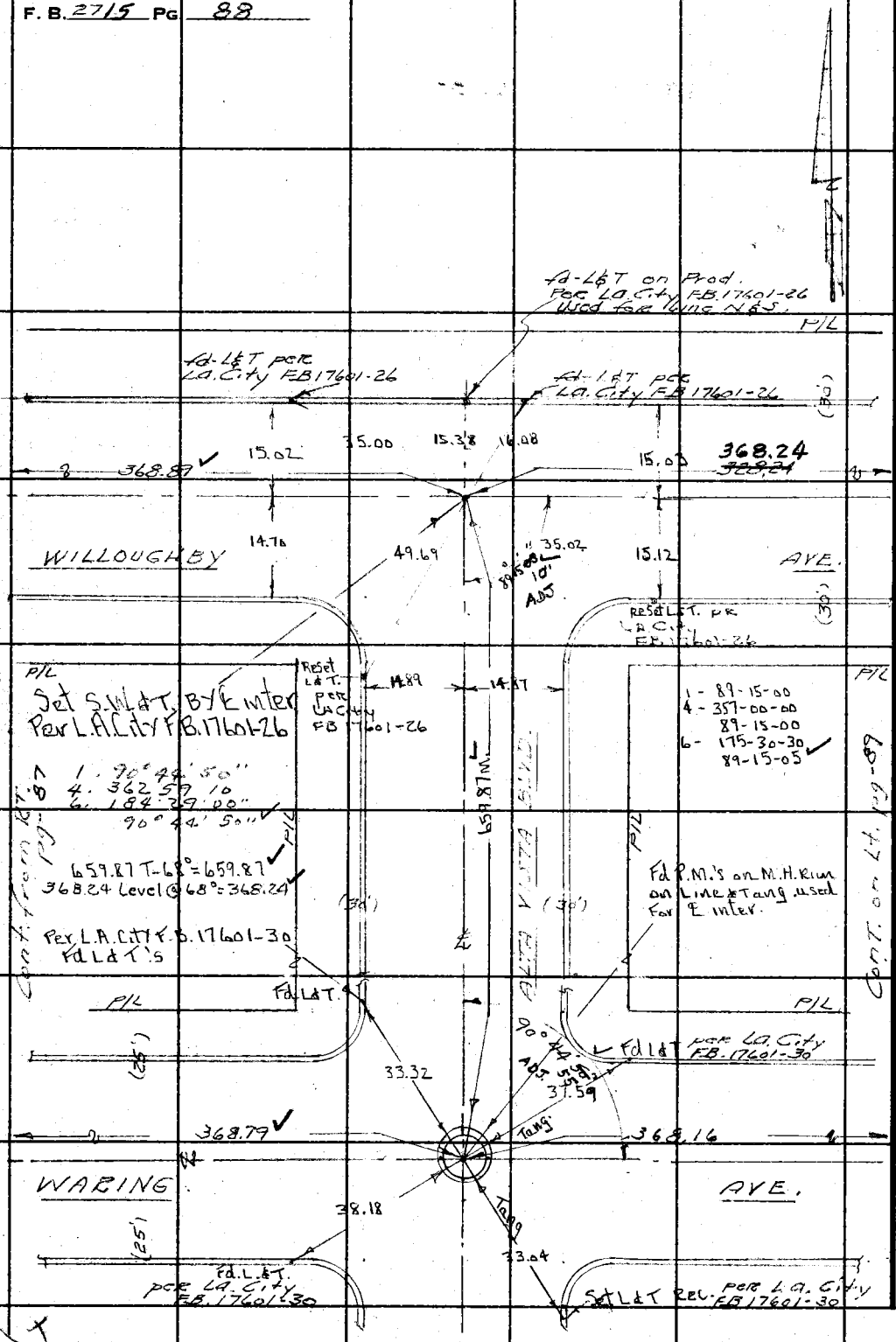

PWFB 1418 405 406

7

Notes Ck'd by RUBENACKER	Survey of ℄ Sur.-W Hollywood-Div. 7
Map No. C.S.B.-3015	JN 030300 Tape 0227 Std 68 °F
Office Work T. H. BURNS	Surveyed by A.S. CURTIS
Checked D. SAPPELL	Notes CURTIS Date 12-23-63
Date OCT 1966	Indexed C. J. GALLI

F. B. 2715 PG. 89

D-3

W.S. 22

Note: Any Additions or Changes on This Sheet Must be Made or Circled in Red Ink With Date and Name of Person Making Change.

LA City FB 17601-27

Do not extend this side of this line.

PLEASE RETURN TO
LOS ANGELES COUNTY ENGINEER
403 LOS ANGELES COUNTY ENGINEERING BLDG.

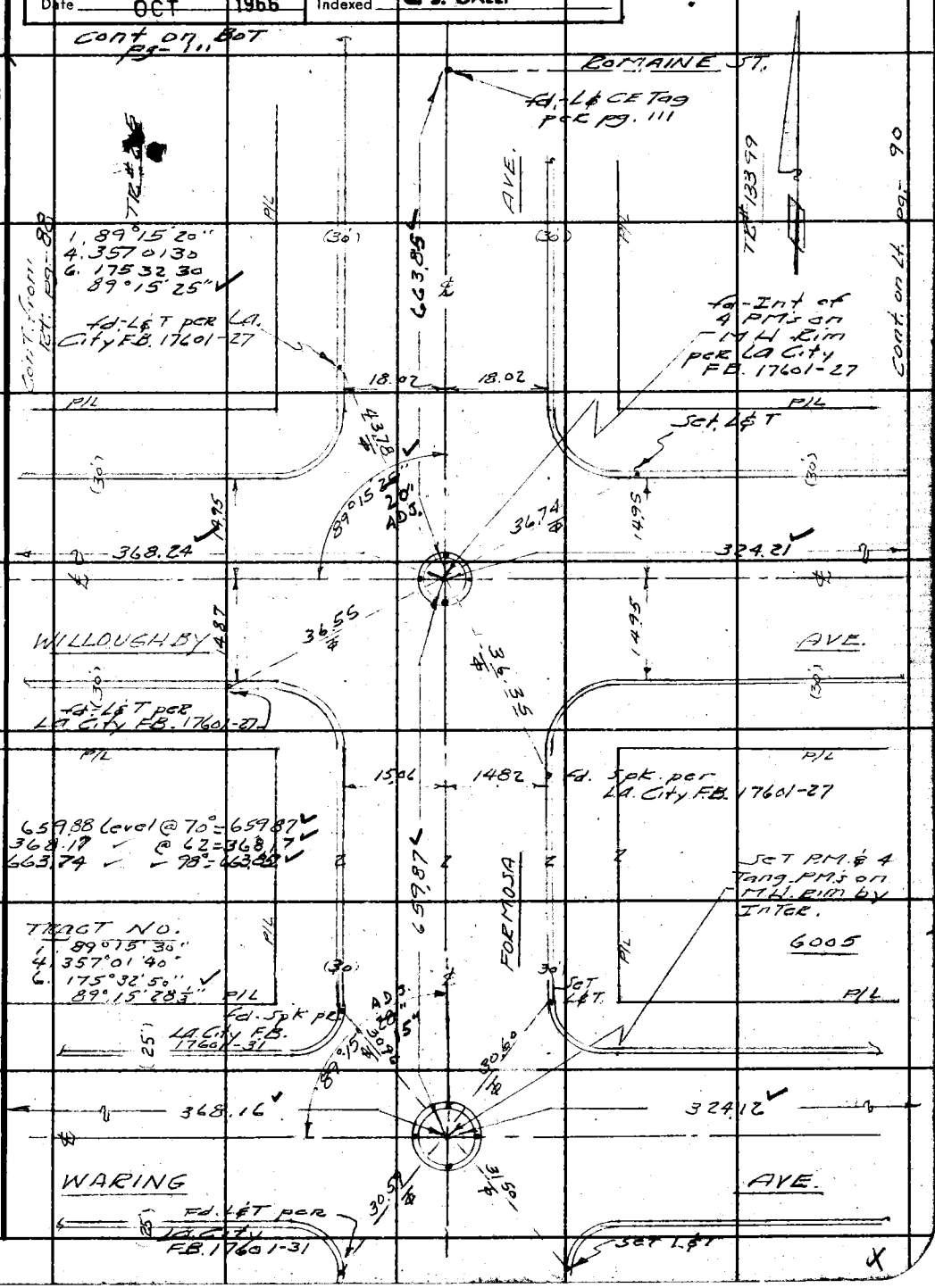

76F3095 CE # 310 3-61

PWFB 8 1418 407, 408

F. B. 2715 Pg. 90

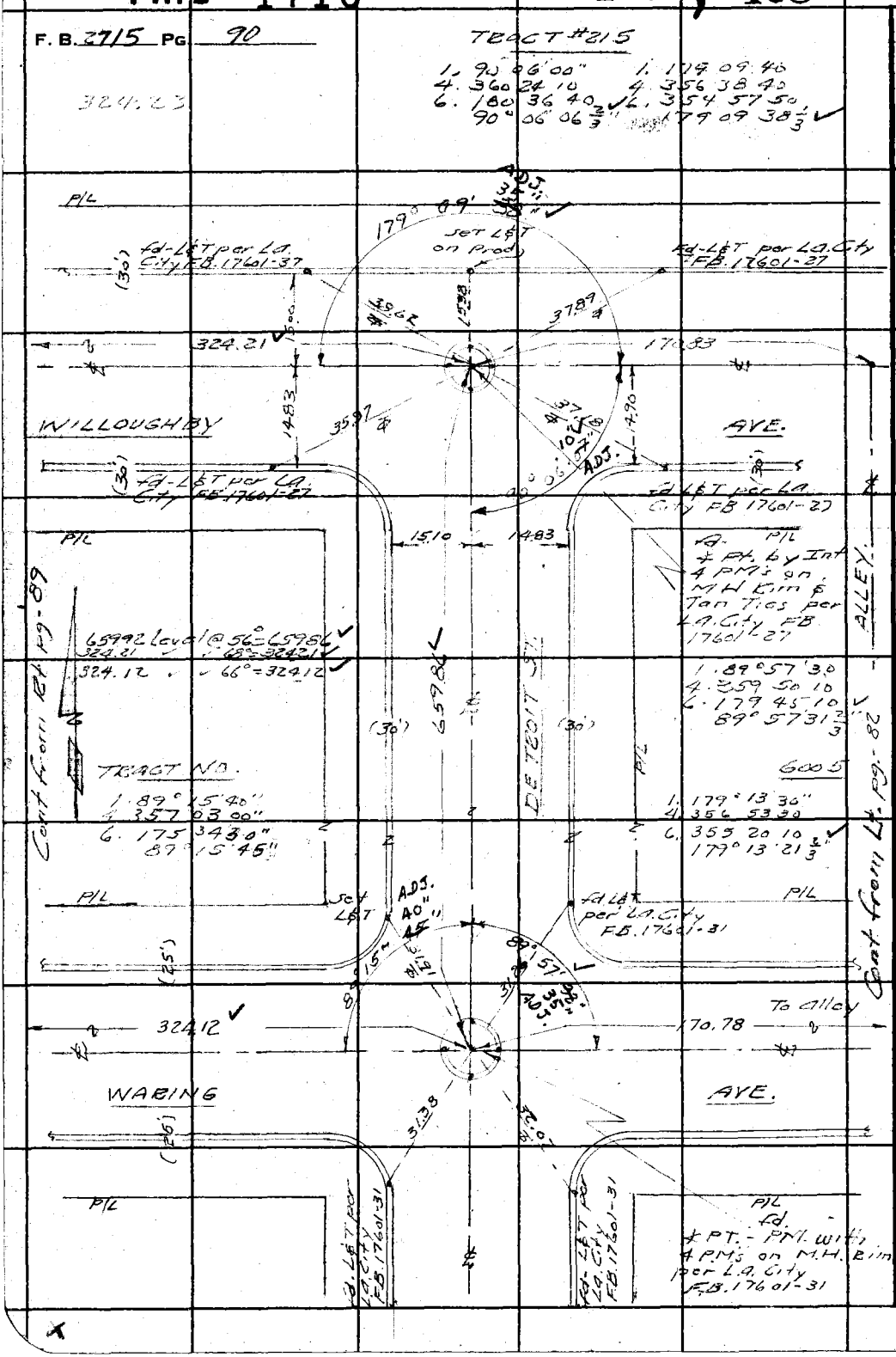

W.S. 22, D-3

PLEASE RETURN TO
LOS ANGELES COUNTY ENGINEER
403 LOS ANGELES COUNTY ENGINEERING BLDG.

Do not extend this side of this line.

Note: Any Additions or Changes on This Sheet Must be Made or Circled in Red Ink With Date and Name of Person Making Change.

La. City F.B. 17601-27-31

PWFB 1418 409, 410

Notes Ck'd by RUBENACKER	Survey of E Sub. W Holly Wood-Div. 7
Map No. C.S.B-3015	JN 0503.00 Tape 0227 Std 68° °F
Office Work T. H. BURNS	Surveyed by A. S. CURTIS
Checked D. SAPPELL	Notes CURTIS Date 12-24-63
Date OCT 1966	Indexed E. J. GALLI

F. B. 27/5 PG. 91

W.S. 22-C-3

(Cont. on Bot pg-105)

315.03 Level @ 60° = 315.01

Cont. on Rt. pg-92

Cont. from Lt pg-83

MC NAIR AVE. PLACE

Cont. on Rt. pg-92

(27.5) (27.5)

1. 89° 03' 20"
4. 356 13 10
6. 174 17 30
89° 03' 15"

Fd. L&T per LA. City FB 17601-49 P/L

Fd. Pt. by Line E & W & by Ties-Set Spk-w ⊥T

14.80 15.19

Fd. L&T per LA. City FB 17601-49

(20') (20')

25' A.D.J. 3.32

34.00

10.95 11.04

315.01 315.04

WILLOUGHBY AVE.

(30') (30')

Fd. L&T per LA. City FB 17601-49

14.96 15.06

Fd. L&T per LA. City FB 17601-49

1. 90° 39' 40"
4. 362 38 50
6. 183 58 20"
90° 39' 43⅓"

1. 89° 19' 50"
4. 357 19 20
6. 175 58 40
89° 19' 46⅔"

TR. NO. 5377

(27.5) (27.5)

315.09 Level @ 56° = 315.07
659.97 Level @ 72° = 659.94
315.05 Level @ 62° = 315.04
315.09 " " = 315.08
569.44 " " = 569.42

Fd. Pt. by Int 4 Tang Pins on M.H. Rim per LA. City-FB. 17601-49 P/L

Fd. L&T per LA. City FB 17601-49

SECCA BONITA

A.D.J. 3.40 3.97

Fd. L&T per LA. City FB. 17601-49 P/L

32.06

315.07 315.08

WABING AVE

31.88 33.16

Fd. L&T per LA. City FB 17601-49 P/L

Fd. L&T per LA. City FB 17601-49 P/L

Note: Any Additions or Changes on This Sheet Must be Made or Circled in Red Ink With Date and Name of Person Making Change.

Do not extend this side of this line.

PLEASE RETURN TO
LOS ANGELES COUNTY ENGINEER
403 LOS ANGELES COUNTY ENGINEERING BLDG.
L.A. City FB 17601-49

76E3005 CE # 310 3-61

PWFB 1418

411, 412

F. B. 2715 PG. 92

569.11 Level @ 60° = 569.08 ✓

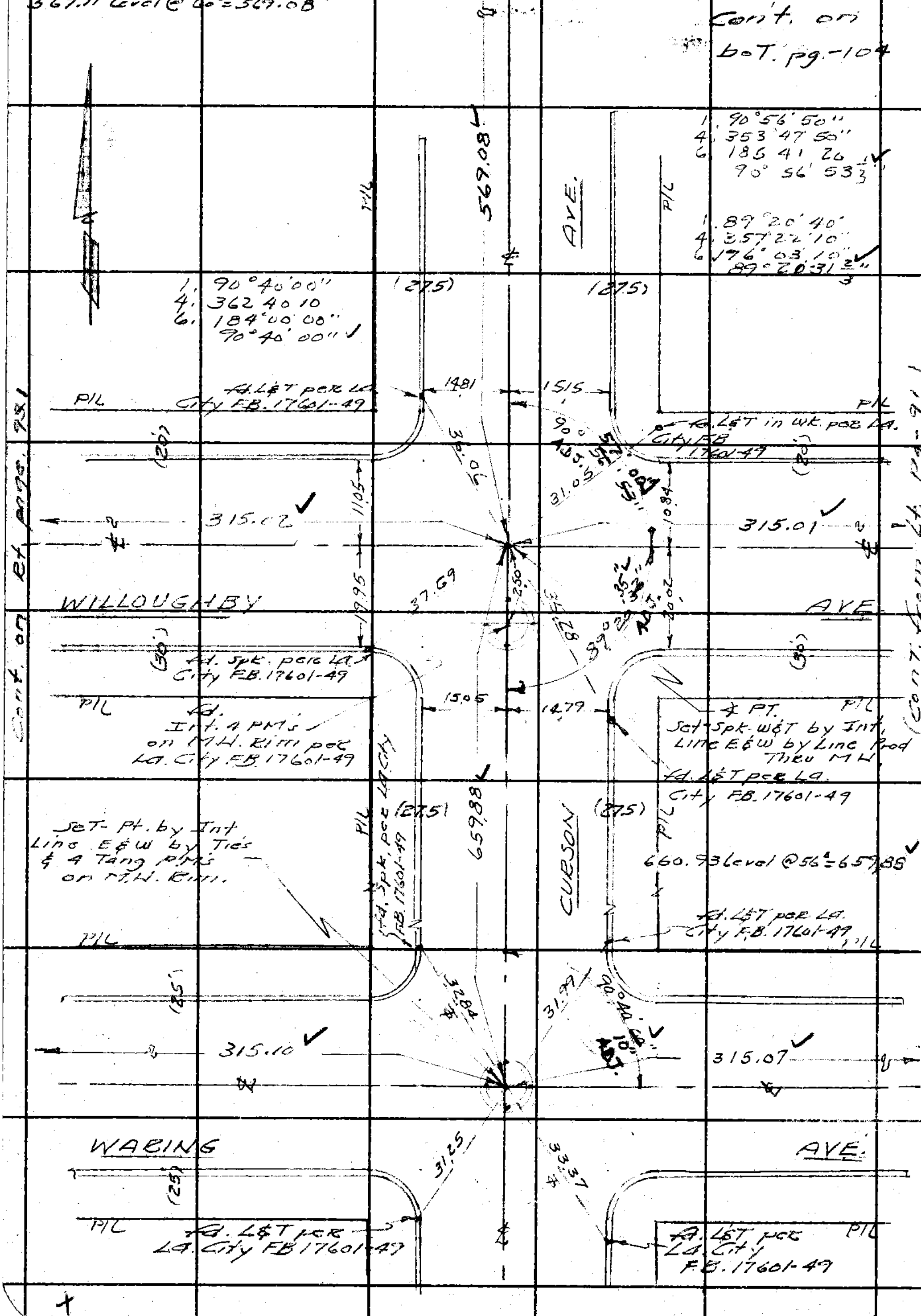

PLEASE RETURN TO
LOS ANGELES COUNTY ENGINEER
403 LOS ANGELES COUNTY ENGINEERING BLDG.
Do not extend this side of this line.
Note: Any Additions or Changes on This Sheet Must be Made or Circled in Red Ink With Date and Name of Person Making Change.

PWFB 1417 2000, 2001

Notes Ck'd by RUBENACKER	Survey of ℄ Sur. W. Hollywood Div. 7
Map No. C.S.B-3015	JN 0303.00 Tape 0227 Std 68 °F
Office Work T. H. BURNS	Surveyed by A. S. Curtis
Checked D. SAPPELL	Notes Curtis Date 12-31-63
Date OCT 1966	Indexed C. J. GALLI

F. B. ~~2715~~ PG. ~~92~~

Cont on Bot. pg - 103.

C-3

W.S. 22

LA. City FB 17601-48

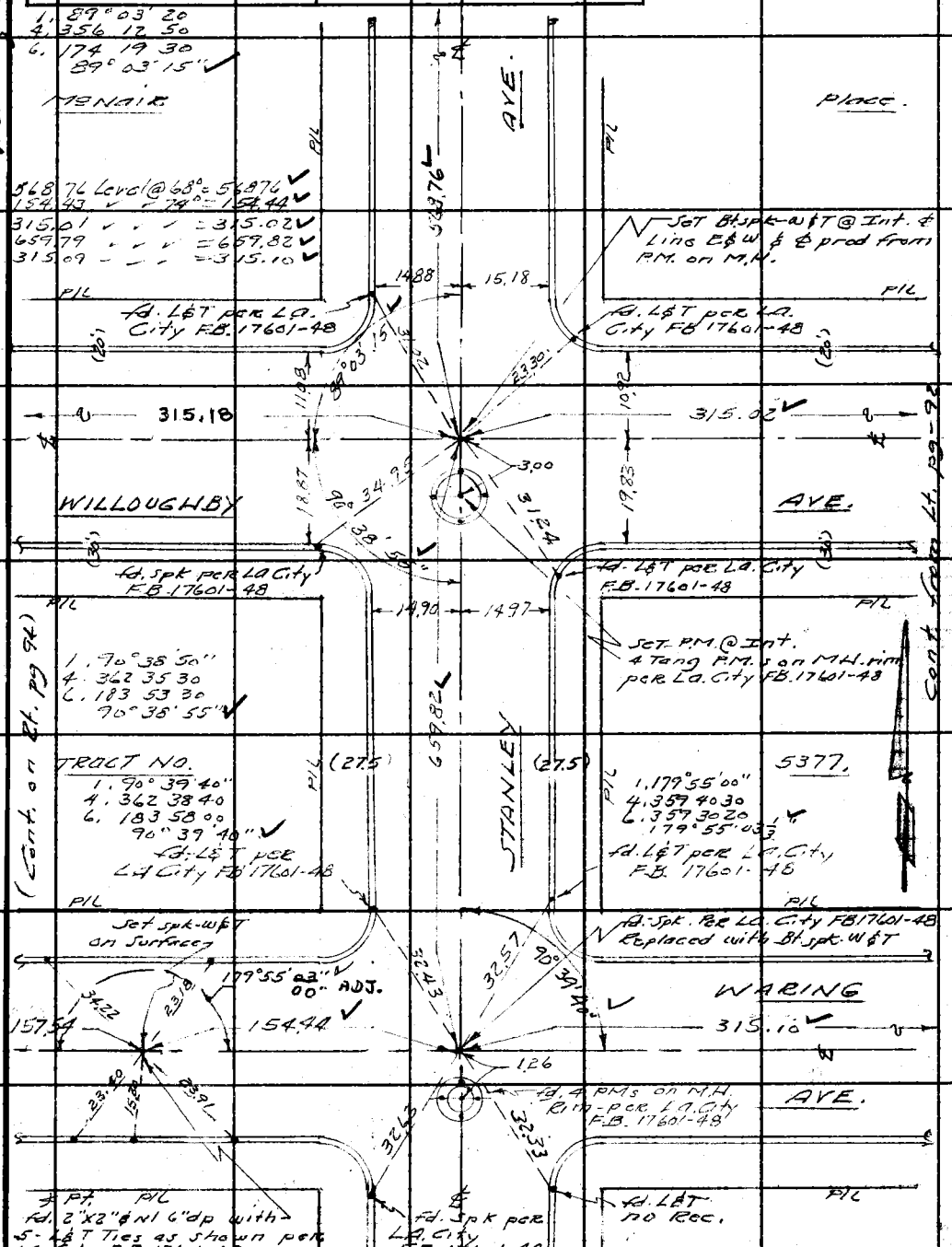

Cont. from Lt. pg-92

(Cont. on Rt. pg 94)

Note: Any Additions or Changes on this Sheet Must be Made or Circled in Red Ink With Date and Name of Person Making Change.

Do not extend this side of this line.

PLEASE RETURN TO
LOS ANGELES COUNTY ENGINEER
403 LOS ANGELES COUNTY ENGINEERING BLDG.

76F309S CE # 310 3-61

PWFB 1417 2002, 2003

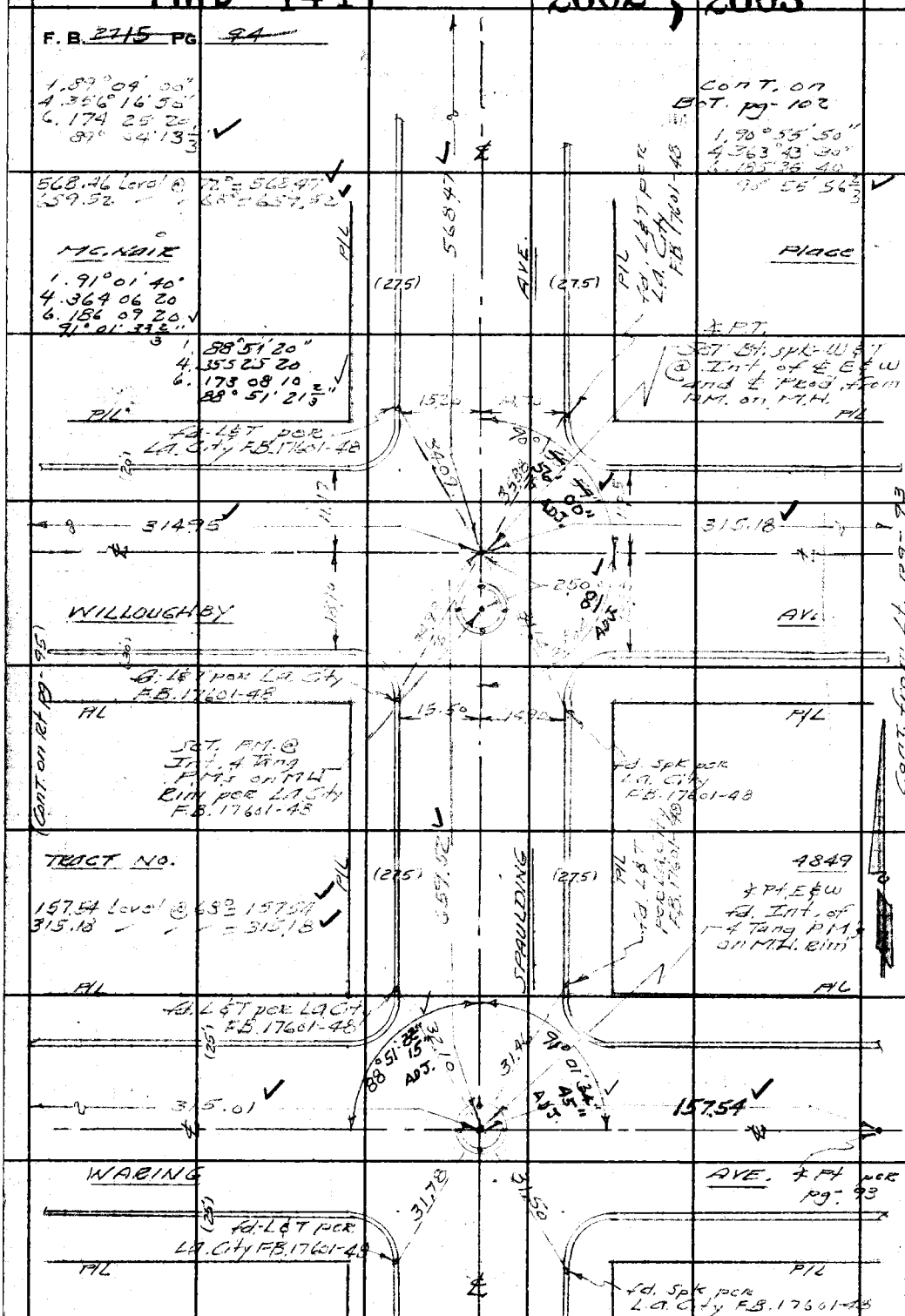

W.S. 22, C-3

PLEASE RETURN TO
LOS ANGELES COUNTY ENGINEER
403 Los Angeles County Engineering Bldg.
Do not extend this side of this line.

Note: Any Additions or Changes on This Sheet Must be Made or Circled in Red Ink With Date and Name of Person Making Change.

LA. City F.B. 17601-48

PWFB 1417 2004, 2005

Notes Ck'd by RUBENACKER
Map No. C.S.B-3015
Office Work T. H. BURNS
Checked D. SARPELL
Date OCT 1966

Survey of ℄ Sur. w Hollywood-Div. 7
JN 0303.00 Tape 0227 Std 68 °F
Surveyed by A. S. CURTIS
Notes CURTIS Date 12-31-63
Indexed C. J. GALLI

F. B. 2745 PG. 95

Cont. on Bot pg-101
1. 90°56'30"
4. 363 46 10
6. 185 39 30
90°56'35"

W.S. 22, C-3

1. 91°08'40"
4. 364 34 10
6. 181 51 00
91°08'30"

MC NAIR

PLACE

Fd. L&T per LA. City F.B. 17601-47

FPT.
Fd-Spk-(no Rec)
Replaced-Bt. spk.
L&T on line E&W
& Prod from
P.M. on M.H.

314.95 Level @ 72° = 314.95
314.97 " " @ 68° = 314.97
315.04 " " " = 315.04

Fd. L&T per LA. City F.B. 17601-47

568.14
658.34
(275)
(275)
14.70
15.30
314.97
314.95
1.96
ADJ. 20"
40" ADJ.
11.10
18.84
18.95
3402
3463
89°04'20"
WILLOUGHBY
AVE.
Fd. L&T per LA. City F.B. 17601-47
15.02
14.72
Fd: L&T per LA. City F.B. 17601-47
1. 89°04'20"
4. 356 17 30
6. 174 26 20
89°04'23 1/3"
Fd: Int of 4 Tang PMs on M.H. Rim - per LA. City F.B. 17601-47
(Cont. on Lt. pg-96)
TRACT NO.
568.13 Level @ 72° = 568.14
315.01 Level @ 68° = 315.01
658.34 Level @ 68° = 658.34
(275)
(275)
GENESEE
4849
Fd. Int. 4 Tang PMs on M.H. Rim ℄ line E&W.
Cont. from Lt. pg-74
Fd. L&T per LA. City F.B. 17601-47
Fd. L&T per LA. City F.B. 17601-47
(26')
3255
91°08'30"
20" ADJ.
315.04
315.01
WARING
AVE.
(26')
3288
3208
Fd. L&T per LA. City F.B. 17601-47
Fd. L&T per LA. City F.B. 17601-47

Note: Any Additions or Changes on This Sheet Must be Made or Circled in Red Ink With Date and Name of Person Making Change. LA City F.B. 17601-47

PLEASE RETURN TO
LOS ANGELES COUNTY ENGINEER
403 Los Angeles County Engineering Bldg.
Do not extend this side of this line.

76E3085 CE # 310 3-61

PWFB 1417

2006, 2007

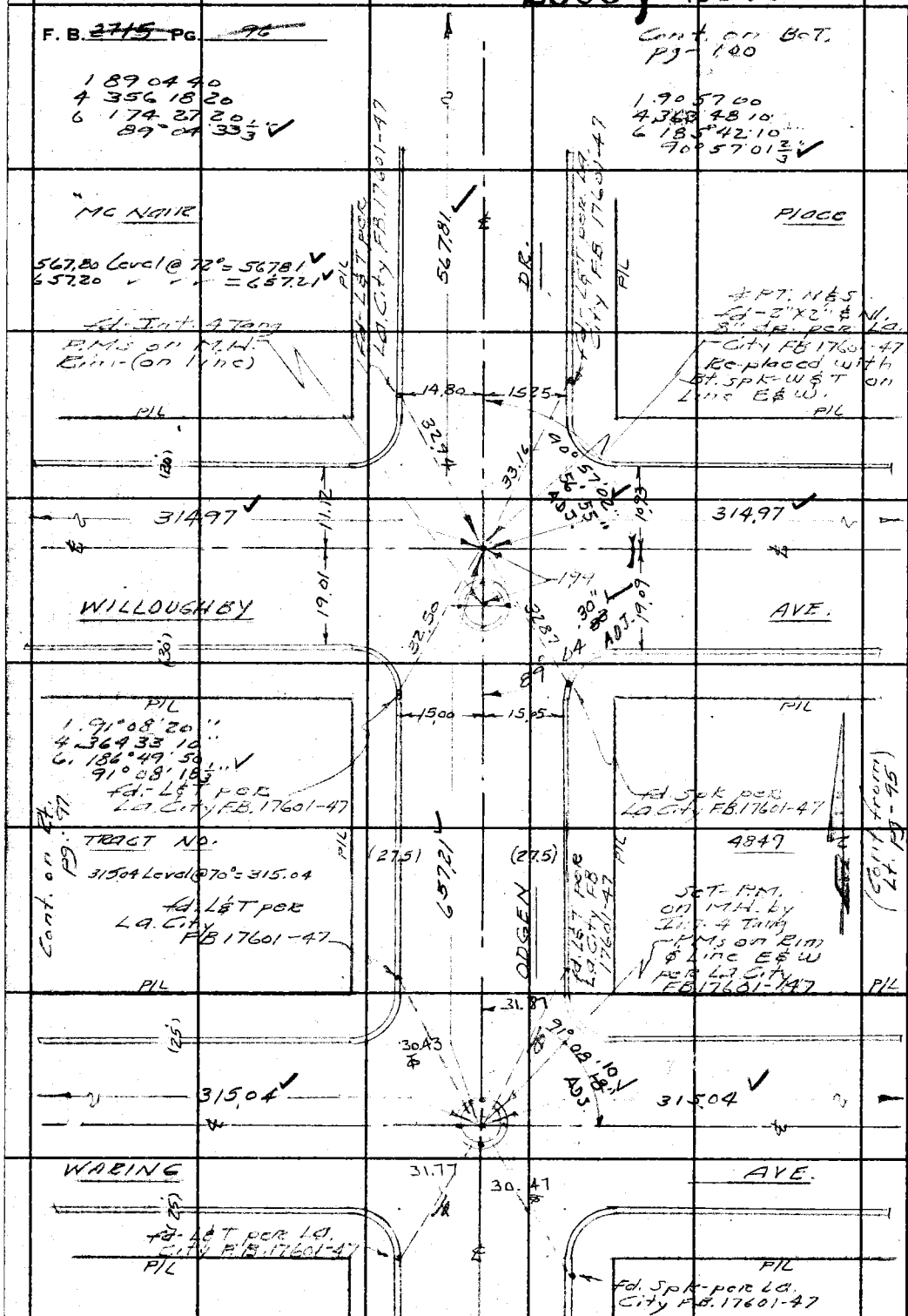

W.S. 22, C-3

PLEASE RETURN TO
LOS ANGELES COUNTY ENGINEER
403 Los Angeles County Engineering Bldg.
Do not extend this side of this line.

Note: Any Additions or Changes on This Sheet Must be Made or Circled in Red Ink With Date and Name of Person Making Change.

La. City F.B. 17601-47

PWFB 1417 2008, 2009

Notes Ck'd by RUBENACKER	Survey of E Sub. W. Hollywood - Div. 7.	F. B. ~~2715~~ Pg. ~~97~~
Map No. C.S.B-3015	JN 0303.00 Tape 0227 Std 68 °F	
Office Work T. H. BURNS	Surveyed by A. S. CURTIS	Cont on BOT. pg: 99
Checked D. SARPELL	Notes CURTIS Date 8-24-64	
Date OCT 1966	Indexed C. J. GALLI	

C-3

W.S. 22, FB 17601-46 LA City

Note: Any Additions or Changes on This Sheet Must be Made or Circled in Red Ink With Date and Name of Person Making Change.

Do not extend this line.

PLEASE RETURN TO LOS ANGELES COUNTY ENGINEER 403 LOS ANGELES COUNTY ENGINEERING BLDG.

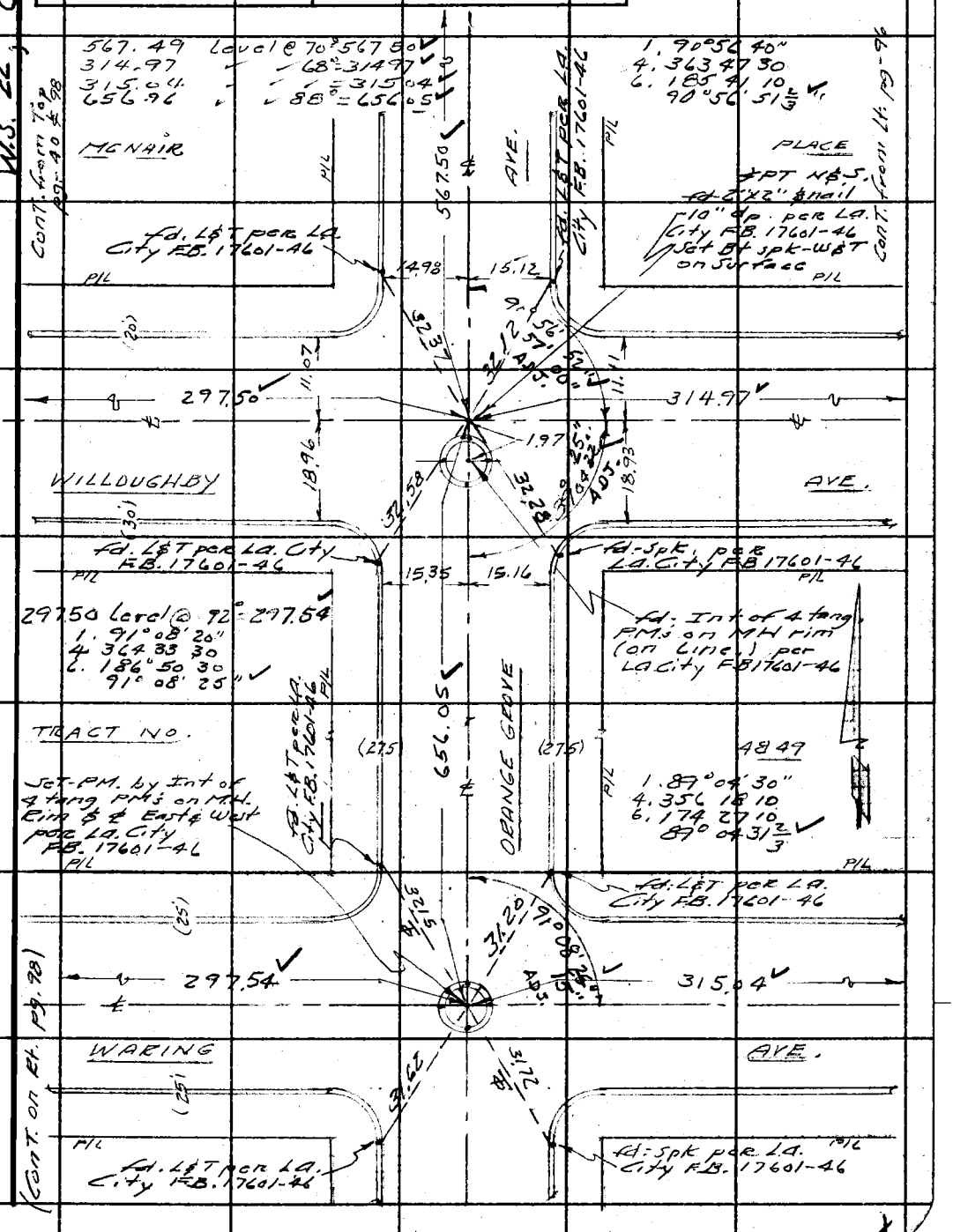

ZBE3085 CE # 310 - 1-61

PWFB 1417 2010, 2011

F. B. 2716 PG. 98

(Cont from bk pg. 40)

W.S. 27, C-3

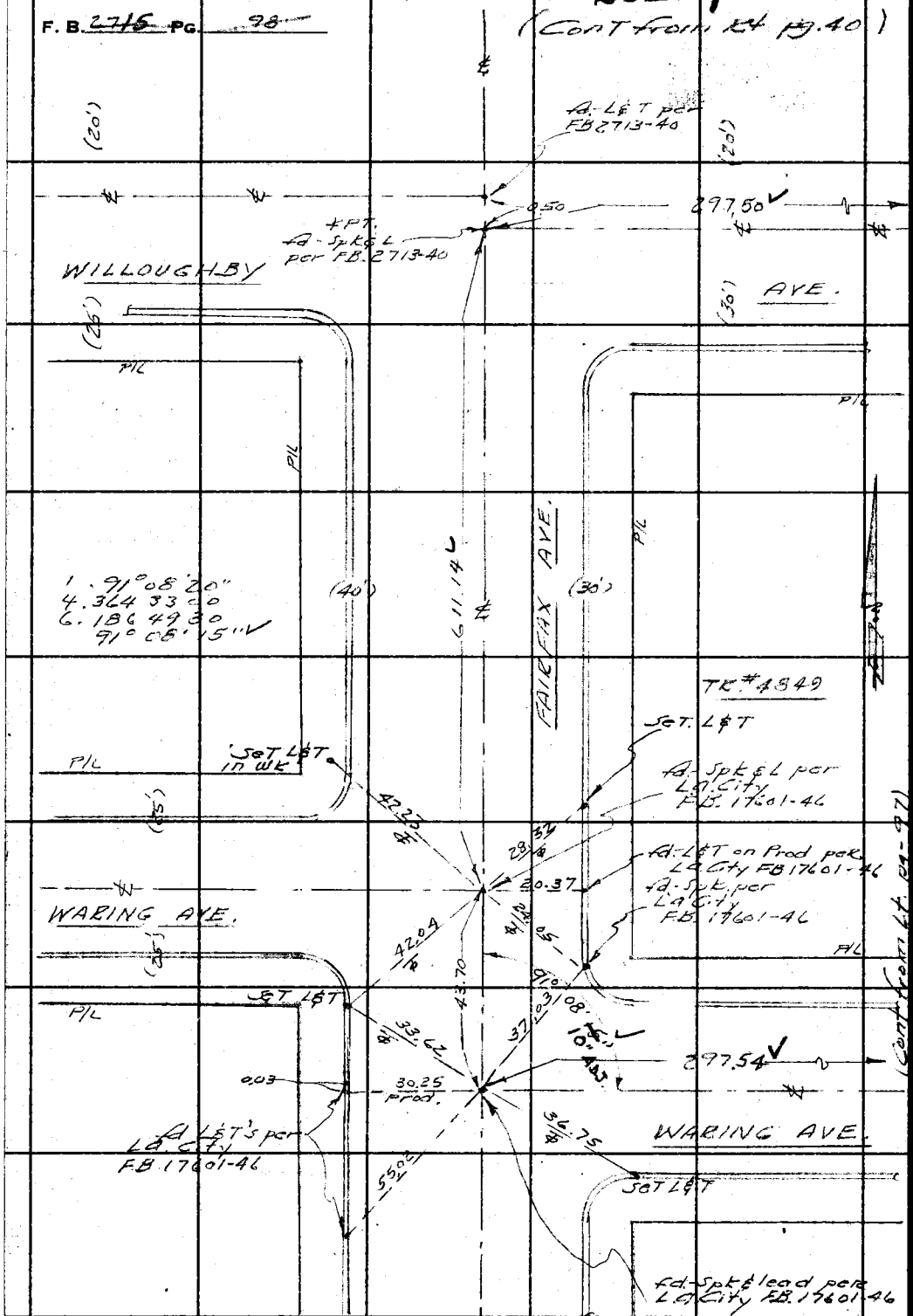

PLEASE RETURN TO
LOS ANGELES COUNTY ENGINEER
403 Los Angeles County Engineering Bldg.
Do not extend this side of this line.

Note: Any Additions or Changes on This Sheet Must be Made or Circled in Red Ink With Date and Name of Person Making Change.

PWFB 1417 2012, 2013

Notes Ck'd by RUBENACKER	Survey of ℄ Sur. W Hollywood Div 7,
Map No. C.S.B-3015	JN 0303.00 Tape 0227 Std 68° °F
Office Work T. H. BURNS	Surveyed by G. S. Curtis
Checked D. SAPPELL	Notes Curtis Date 1-7-63
Date OCT 1966	Indexed C. J. GALLI

F. B. 2715 PG. 99

W.S. 22, C-3

Cont. from Bot pg. 45

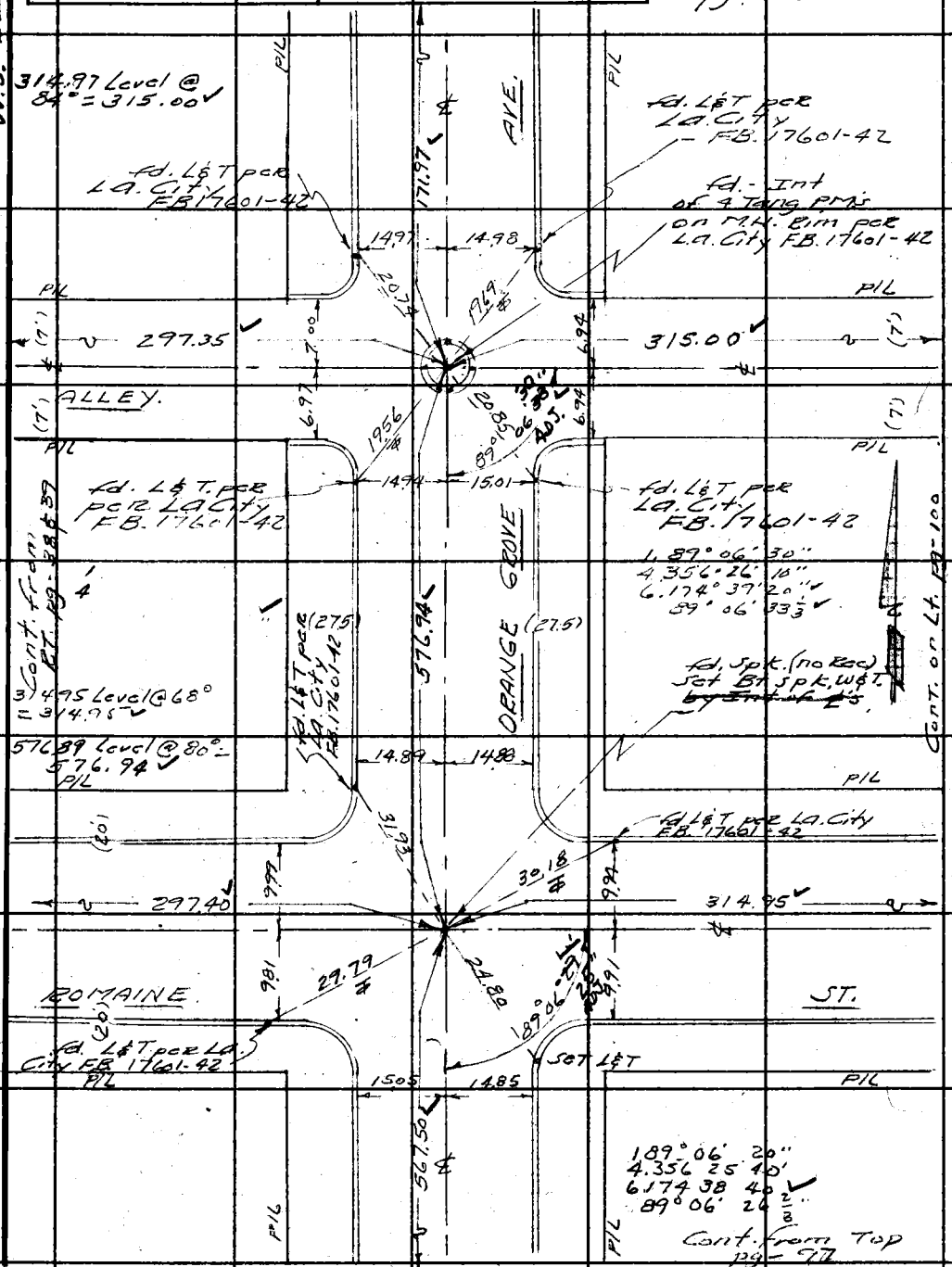

Note: Any Additions or Changes on This Sheet Must be Made or Circled in Red Ink With Date and Name of Person Making Change.

La. City FB 17601-42

Do not extend this side of this line.

PLEASE RETURN TO
LOS ANGELES COUNTY ENGINEER
403 LOS ANGELES COUNTY ENGINEERING BLDG.

76E309S CE # 310 3-61

PWFB 1417 2014, 2015



W.S. 22, C-3

PLEASE RETURN TO
LOS ANGELES COUNTY ENGINEER
403 LOS ANGELES COUNTY ENGINEERING BLDG.

Do not extend this side of this line.

Note: Any Additions or Changes on This Sheet Must be Made or Circled in Red Ink With Date and Name of Person Making Change.

La City FB 17601-43

PWFB 1417 2016, 2017

Notes Ck'd by RUBENACKER	Survey of ℄ Sur.-W Hollywood-Div 7
Map No. C.S.B-3015	JN 0303.00 Tape 0227 Std 68° °F
Office Work T. H. BURNS	Surveyed by A. S. CURTIS
Checked D. SAPPELL	Notes A. S. CURTIS Date 1-21-64
Date OCT 1966	Indexed E. J. GALLI

F. B. ~~2715~~ PG. 101

Cont. from Bot. pg-41.

W.S. 22, C-3

1. 90°53'10"
4. 363 32 10
6. 185°18'10"
90° 53' 01 2/3

576.97 Level @ 70° = 576.98
315.03 Level @ 70° = 315.03
315.13 Level @ 70° = 315.13
fd-L&T per La. City F.B. 17601-43

Set-Bt spk-W&T by Int. of ℄'s
fd. S&T on line per La. City F.B. 17601-43 P/L

ALLEY

MCNAIR

PLACE

fd. L&T per La. City F.B. 17601-43

fd. L&T per La. City F.B. 17601-43

fd. L&T per La. City F.B. 17601-43 (found nothing)

Set. Bt spk. W&T by Int. of ℄'s

fd-L&T per La. City F.B. 17601-43

fd. L&T per La. City F.B. 17601-43

fd. Spk per La. City F.B. 17601-43

fd-L&T per La. City F.B. 17601-43

1. 89°06'40"
4. 356°27'10"
6. 174°40'20"
89°06'43 1/3

Cont. from Top pg. 95

Cont. from Rt. pg. 100

Cont. on Lt. pg. 102

AVE.

GENESEE

ROMAINE

ST.

P/L

17195

15.05 15.00

25.51 24.52

315.09 315.13

6.95 6.82

7.00 7.07

42.20 20.17

90°53'

14.94 15.00

10" ADJ.

576.98

14.75 14.95

28.84

31.03

315.05 315.03

9.88 9.83

9.92 9.90

28.48 30.93

ADJ. 45"

89°06'43

14.81 15.25

568.14

Note: Any Additions or Changes on This Sheet Must be Made or Circled in Red Ink With Date and Name of Person Making Change.

Do not extend this side of this line.

PLEASE RETURN TO
LOS ANGELES COUNTY ENGINEER
403 LOS ANGELES COUNTY ENGINEERING BLDG.

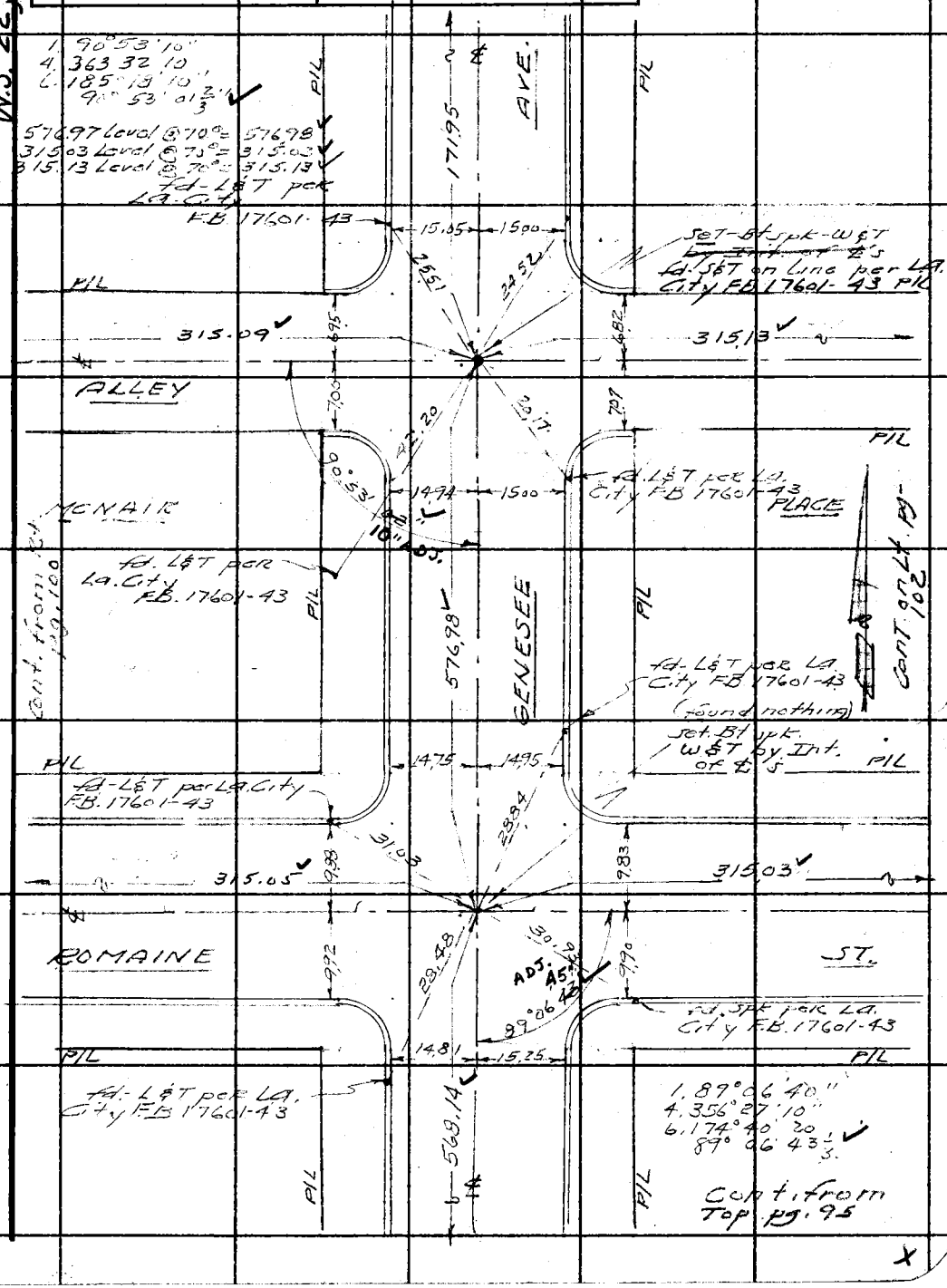

76F3095 CE # 310 3-61

PWFB 1417 2018, 2019

F. B. 2715 Pg 102

Cont. from Bot. pg. 35

G-3

W.S. 22

LOS ANGELES COUNTY ENGINEER
403 Los Angeles County Engineering Bldg.

PLEASE RETURN TO

Do not extend this side of this line.

Note: Any Additions or Changes on This Sheet Must be Made or Circled in Red Ink With Date and Name of Person Making Change.

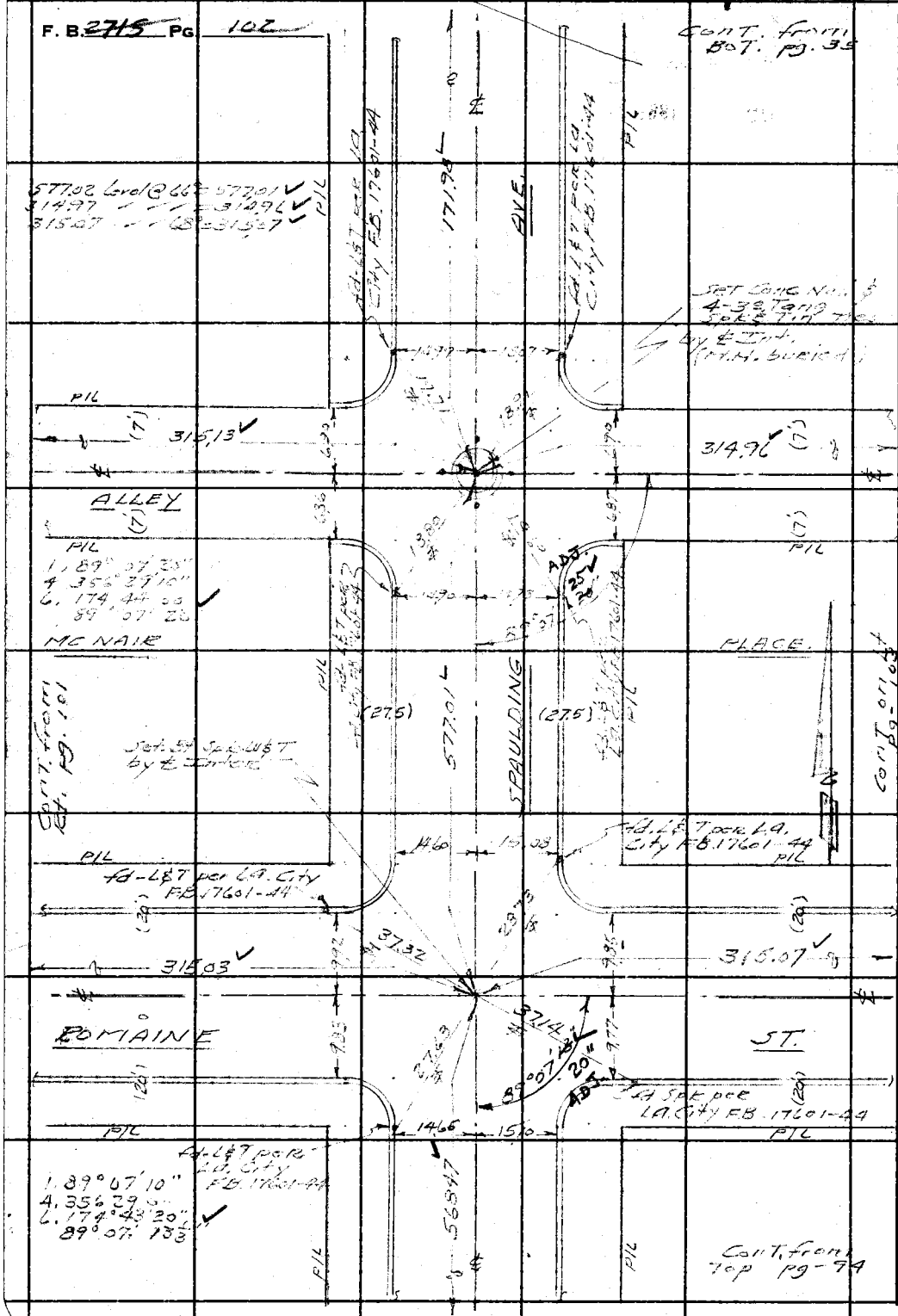

PWFB 1418 415, 416

Notes Ck'd by RUBENACKER	Survey of E. Sys: W. Hollywood - Div. 7
Map No. C.S.B-3015	JN 0303.00 Tape 0227 Std 68 °F
Office Work T. H. BURNS	Surveyed by A. S. CURTIS
Checked D. SARPELL	Notes CURTIS Date 1-22-64
Date OCT 1966	Indexed G. J. GALLI

F. B. 2715 PG. 103

Cont. from Bot. Pg. - 33

W.S. 22, C-3

577.03 Level @ 68° = 577.03
314.98 ✓ ✓ = 314.98

172.00 AVE.

Fd. L&T per L.A. City F.B. 17601-44

Fd. L&T per L.A. City F.B. 17601-44

14.88 — 14.97

Set P.M. with N 4 Tang PMs on M.H. Rim by Int. of ℄s

P/L (7') 314.96 ✓ 7.02 22.13 A.D.T. 40' 89°06'40" 6.98 314.93 (7')

ALLEY

7.95 22.03 6.95

Fd. L&T per L.A. City F.B. 17601-44 — 14.86 — 15.92 — Fd. L&T per L.A. City F.B. 17601-44

MCNAIR PL.

Cont. from Pg. 102

1.89°06'20"
4.356°25'40"
6.174°38'30"
89°06'25" ✓

(27.5) 577.03 STANLEY (27.5)

1.89°06'40"
4.356°27'10"
6.174°40'50"
89°06'48" ✓

Fd. L&T per L.A. City F.B. 17601-44

Cont. on L.H. Pg. 104

14.77 — 14.98

Fd. Spk per L.A. City F.B. 17601-44

(20) 89°06'20" 20' ADJ. 29.12 (20)

9.95 315.07 ✓ 9.91 314.98 ✓

ROMAINE ST.

9.81 28.59 33.46 9.85

Fd. L&T per L.A. City F.B. 17601-44 — 14.65 — 15.04 — Fd. L&T per L.A. City F.B. 17601-44

Set P.M. with 4 Tang PMs on M.H. Rim by ℄ Int.

568.76

Cont. from Top. Pg. - 93

Note: Any Additions or Changes on This Sheet Must be Made or Circled in Red Ink With Date and Name of Person Making Change.

Do not extend this side of this line.

PLEASE RETURN TO
LOS ANGELES COUNTY ENGINEER
403 LOS ANGELES COUNTY ENGINEERING BLDG.

76F3085 CE # 310 3-61

PWFB 1418 417, 418

F. B. 2715 PG. 104

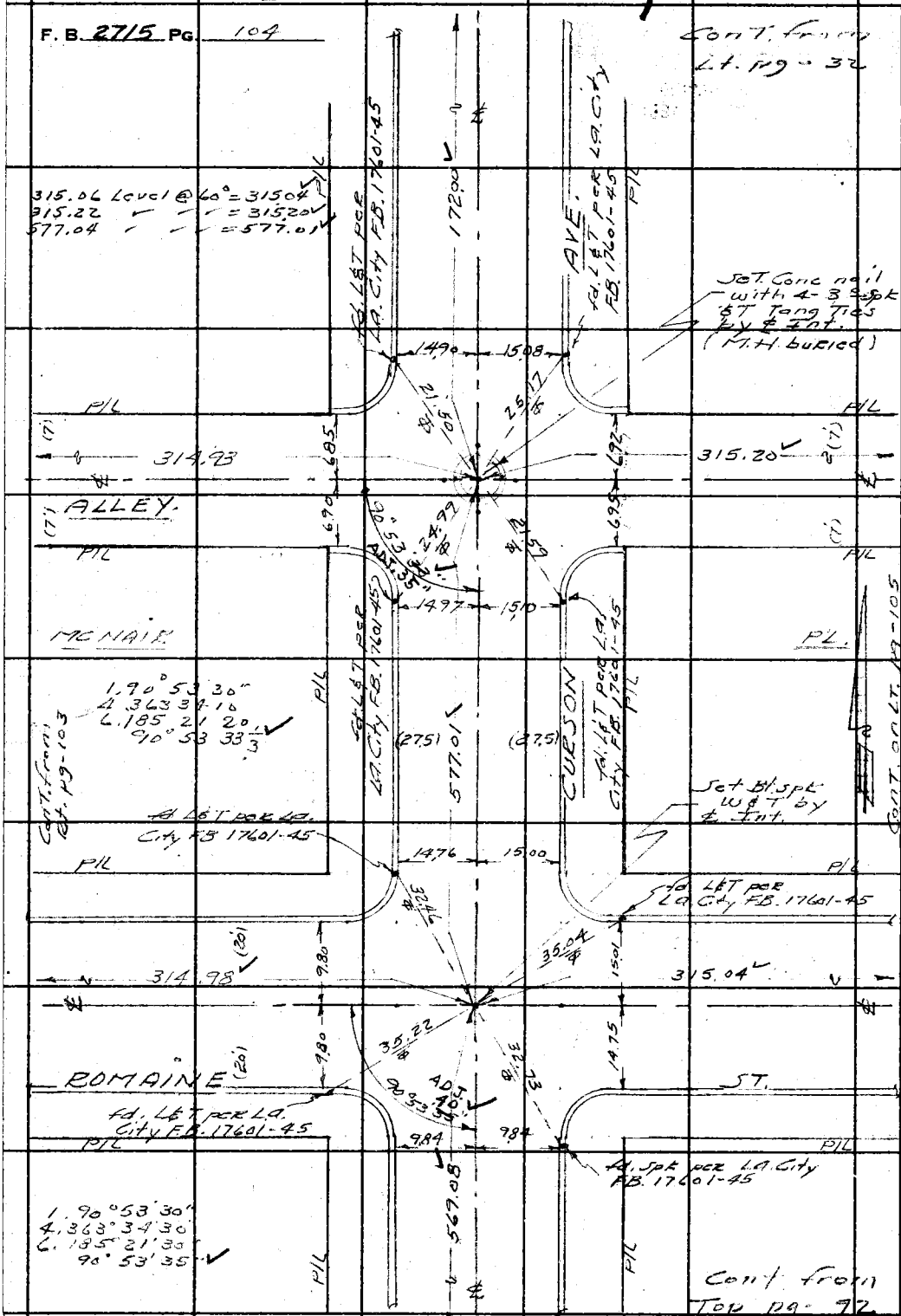

W.S. 22, C-3

PLEASE RETURN TO
LOS ANGELES COUNTY ENGINEER
403 LOS ANGELES COUNTY ENGINEERING BLDG.

Do not extend this side of this line.

Note: Any Additions or Changes on This Sheet Must be Made or Circled in Red Ink With Date and Name of Person Making Change.

LA. City FB. 17601-45

PWFB 1418 419, 420

Notes Ck'd by RUBENACKER	Survey of ℄ Sur.-W. Hollywood-Div 7
Map No. C.S.B-3015	JN 0303.00 Tape 0230 Std 68 °F
Office Work T. H. BURNS	Surveyed by C.S. CURTIS
Checked D. SAPPELL	Notes CURTIS Date 3-2-64
Date OCT 1966	Indexed C. J. GALLI

F. B. 2715 PG. 105

W.S. 22, C-3

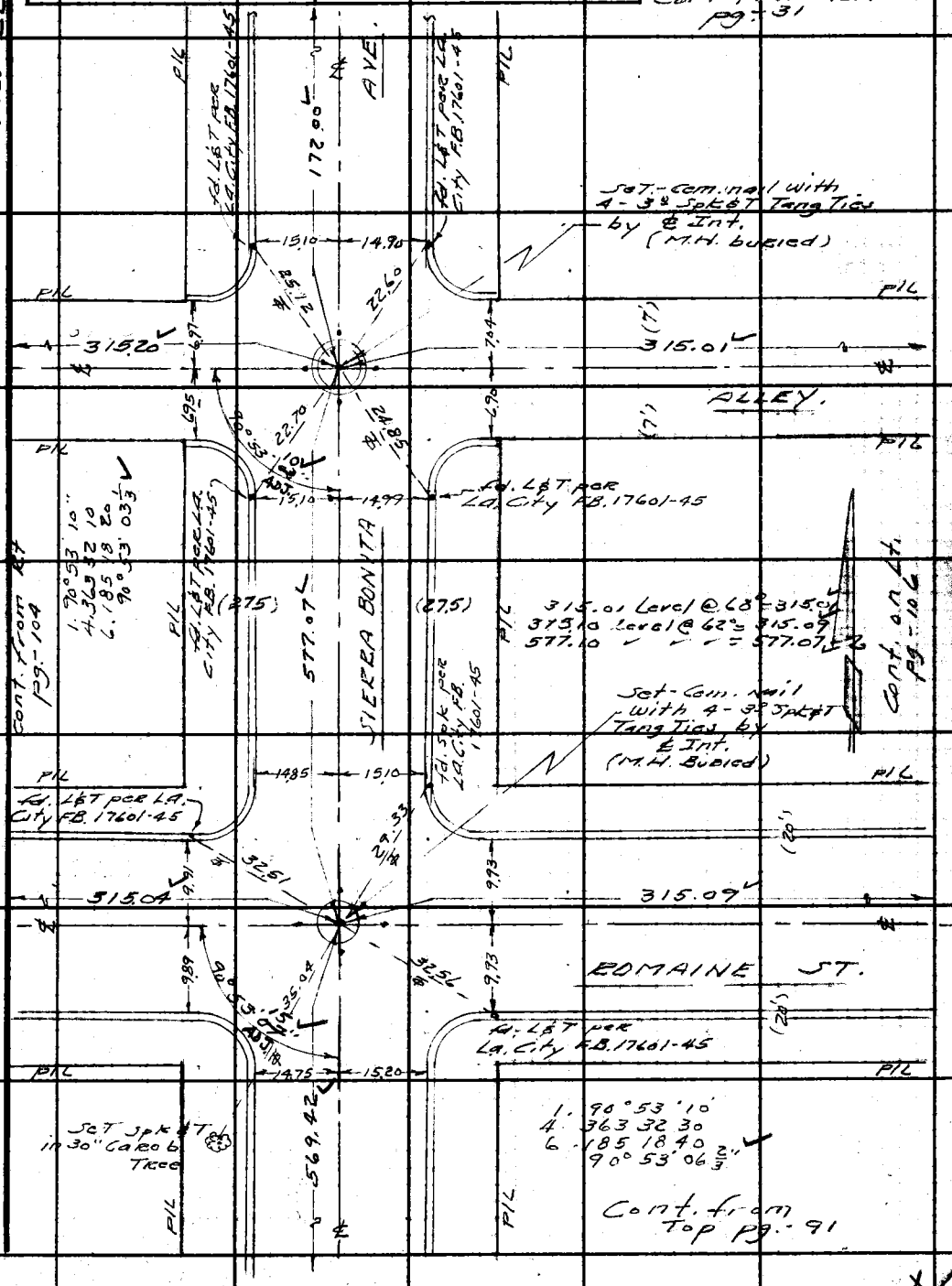

Note: Any Additions or Changes on This Sheet Must be Made or Circled in Red Ink With Date and Name of Person Making Change.

Do not extend this side of this line.

PLEASE RETURN TO
LOS ANGELES COUNTY ENGINEER
403 LOS ANGELES COUNTY ENGINEERING BLDG.

76F3093 CE #310 6-62

PWFB 1418

421, 422

F.B. 2715 PG. 106

Cont. from Lt. Pg-30

ST.

P.L.

Set Pk & 4 Tang PM's on Mh. Rim by ℄ Int.

Set L&T

1.49 7 1.50 8

Fd-L&T per LA. City F.B. 17601-21

Fd L&T (up 1.5) LA City F.B. 17601-21

Fd. 2"x2" 1'4" 2' in'd per LA City F.B. 17601-21 - Bar Spk on Surface

#4220

W.S. 22 F.B. 17601-21 C-3

LA City

315.01

137.94

169.97

ALLEY

Set L&T

13.38 15.00

Set L&T

7.05 7.00

21.60

179°58'00" 55" ADJ.

1.90°58'40"
4.363°34'50"
6.185°22'40"
90°53'46"

Set L&T

13.15 15.43

Fd L&T per LA. City F.B. 17601-21

90°39'

57.08

(27.5) GARDNER (27.5)

Mc NAIR

1.179°58'00"
4.359°52'00"
6.359°48'10"
179°58'01 2/3"

Fd L&T per LA City F.B. 17601-21

TC #

Cont. on Lt. Pg-107

Cont. from Lt. Pg-105

57708 Land @ 68.0 = 13493
57708 Land @ 64.0 = 137.95
137.95

ADJ.

89°06'05"

Fd. Spk per LA City F.B. 17601-21

Fd L&T's per LA City F.B. 17601-21

Fd. L&T per LA City F.B. 17601-21

14.96 15.03

20 21/64

31.39

9.81

9.98

315.09

134.93

169.85

ROMAINE

ST.

(32')

9.86

28 44/64

31.62

9.75

13.75

179°58'58" 62" ADJ. 50"

Fd-L&T per LA City F.B. 17601-21

14.89 14.97

Set Pk with 4 Tang PM's on Mh. Rim by Int. of ℄'s.

Fd L&T's per LA City F.B. 17601-21

℄ P.T. (Fd. nothing) Set Bt. Spk - W&T by Ties

1.89°06'00"
4.356°29'20"
6.174°56'30"
89°06'05"

Fd L&T per LA City F.B. 17601-21

569.71

cont. from Top Pg-83

TC #4885

PLEASE RETURN TO
LOS ANGELES COUNTY ENGINEER
403 Los Angeles County Engineering Bldg.

Do not extend this side of this line.

Note: Any Additions or Changes on This Sheet Must be Made or Circled in Red Ink With Date and Name of Person Making Change.

PWFB 1418 423 424

Notes Ck'd by RUBENACKER	Survey of ℄ Sur.-W. Hollywood Div.
Map No. C.S.B-3015	JN 0305.00 Tape 0230 Std 68 °F
Office Work T. H. BURNS	Surveyed by A. S. Curtis
Checked D. SAPPELL	Notes Curtis Date 4-6-64
Date OCT 1966	Indexed C. J. GALLI

F. B. 2715 PG. 107

Cont. from Rt. pg-67

W.S. 22, D-3

Note: Any Additions or Changes on This Sheet Must be Made or Circled in Red Ink With Date and Name of Person Making Change.

Do not extend this side of this line.

PLEASE RETURN TO
LOS ANGELES COUNTY ENGINEER
403 LOS ANGELES COUNTY ENGINEERING BLDG.

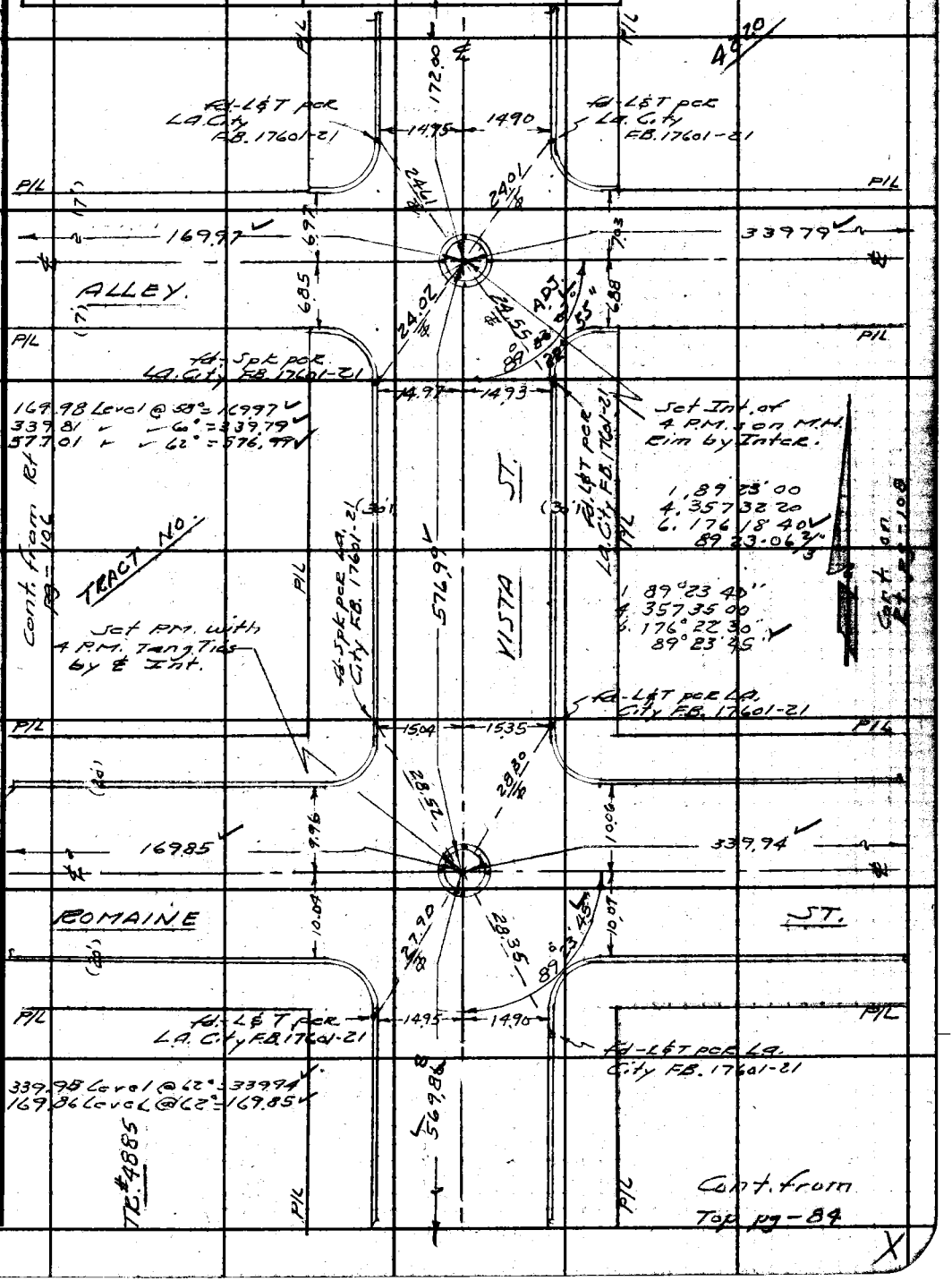

76F3095 C.E. #3[illegible] 6-62

PWFB 1418 425, 426

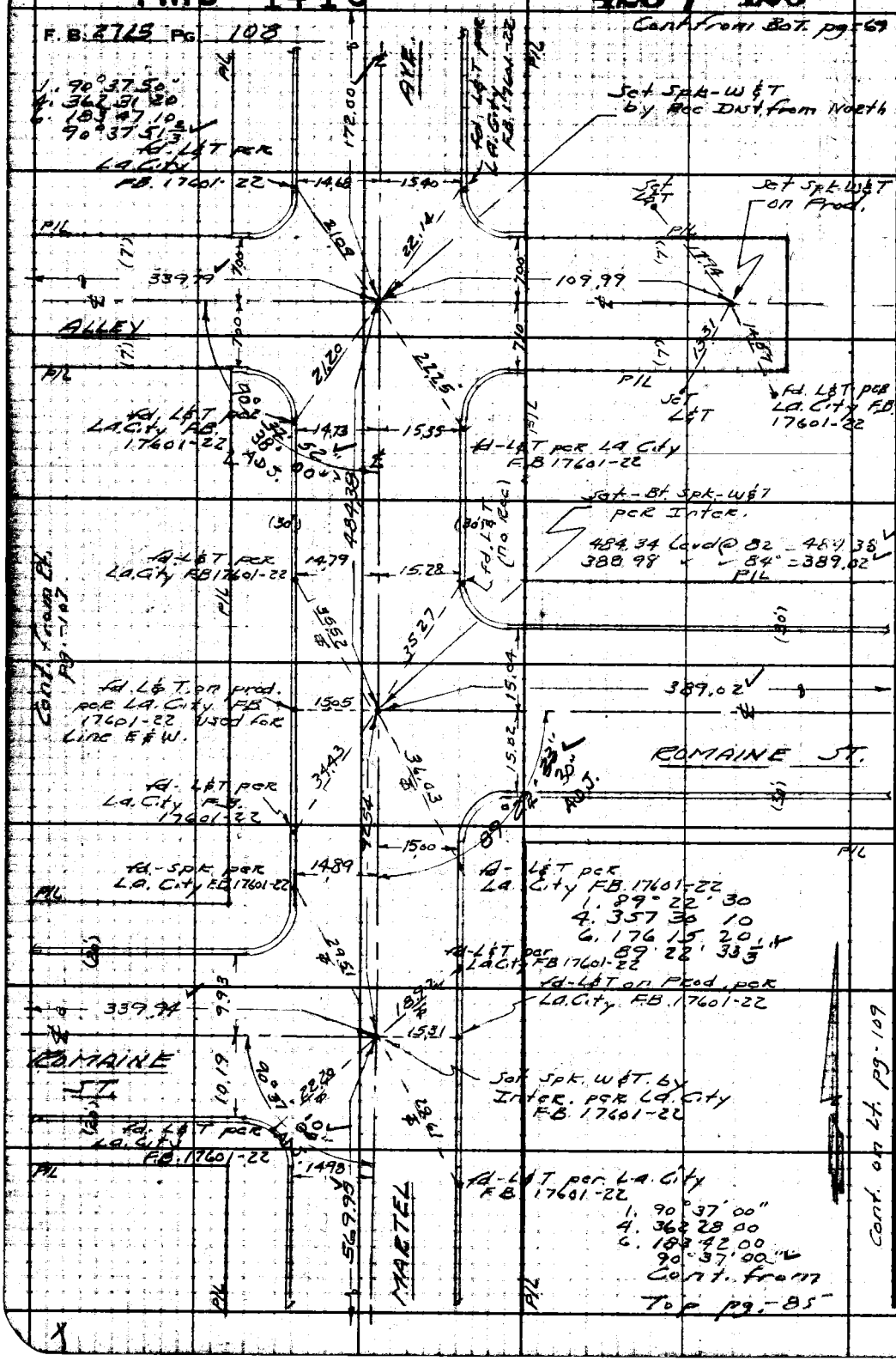

PLEASE RETURN TO
LOS ANGELES COUNTY ENGINEER
403 Los Angeles County Engineering Bldg.
Do not extend this side of this line.

Note: Any Additions or Changes on This Sheet Must be Made or Circled in Red Ink With Date and Name of Person Making Change.

W.S. 22, D-3
La. City FB 17601-22

PWFB 1418

427

Notes Ck'd by RUBENACKER	Survey of ℄ Sur. - W. Hollywood - Div. 7
Map No. C.S.B-3015	JN 030300 Tape 0230 Std 68 °F
Office Work T. H. BURNS	Surveyed by A.S. Curtis
Checked D. SAPPELL	Notes Curtis Date 4-6-64
Date OCT 1966	Indexed E. J. GALLI

F. B. 2715 PG. 109

Cont from Rt. pg-71

W.S. 22, D-3

La. City F.B. 17601-22

Note: Any Additions or Changes on This Sheet Must be Made or Circled in Red Ink With Date and Name of Person Making Change.

Do not extend this side of this line.

PLEASE RETURN TO
LOS ANGELES COUNTY ENGINEER
403 LOS ANGELES COUNTY ENGINEERING BLDG.

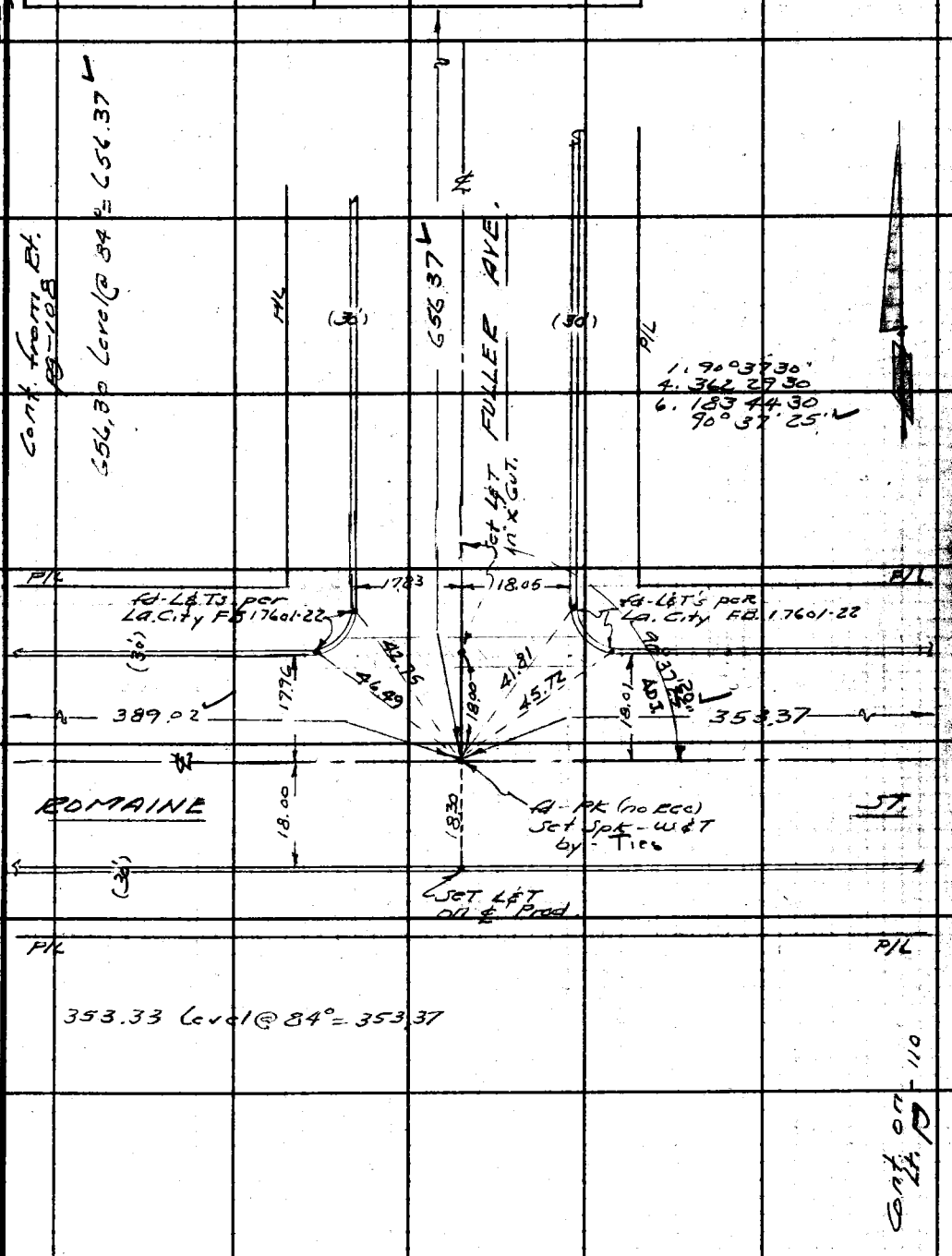

76F3093 CE #310 6-62

PWFB 1418 428

F.B. 2715 PG. 110

Cont. from BOT pg-73

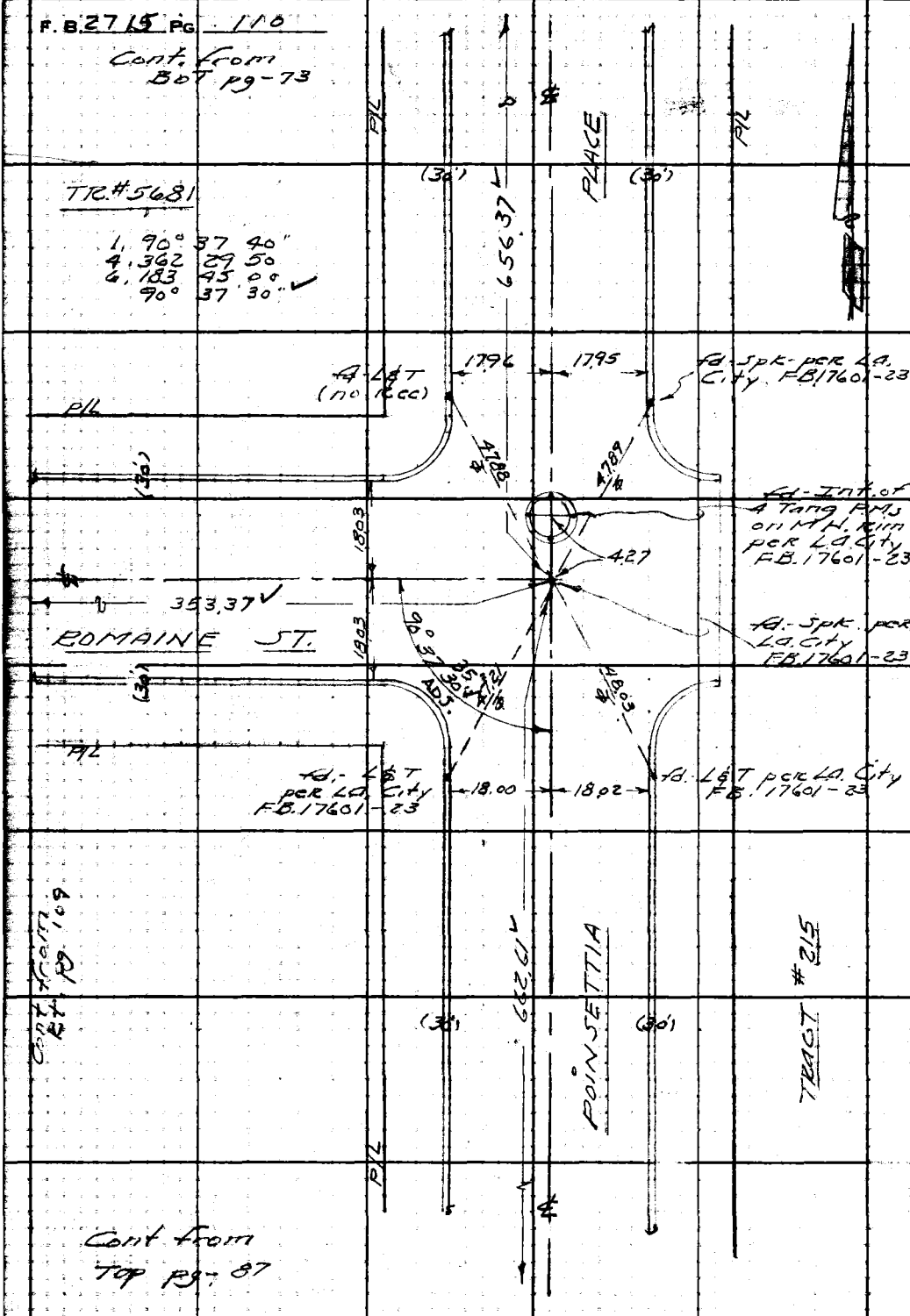

W.S. 22, D-3

PLEASE RETURN TO
LOS ANGELES COUNTY ENGINEER
403 LOS ANGELES COUNTY ENGINEERING BLDG.

Do not extend this side of this line.

Note: Any Additions or Changes on This Sheet Must be Made or Circled in Red Ink With Date and Name of Person Making Change.

PWFB 1418 429, 430

Notes Ck'd by RUBENACKER	Survey of ℄ Sor. W. Holly Good - Div. 7
Map No. C.S.B-3013	JN 0303.00 Tape 0230 Std 68° °F
Office Work T. H. BURNS	Surveyed by A.S. CURTIS
Checked D. SAPPELL	Notes CURTIS Date 4-10-64
Date OCT 1966	Indexed G. J. GALLI

F. B. 2715 PG. 111

Cont from BOT. pg-77

W.S. 22, D-3

FB 17601-23

Note: Any Additions or Changes on This Sheet Must be Made or Circled in Red Ink With Date and Name of Person Making Change. LA. City

PLEASE RETURN TO
LOS ANGELES COUNTY ENGINEER
403 LOS ANGELES COUNTY ENGINEERING BLDG.

Do not extend this side of this line.

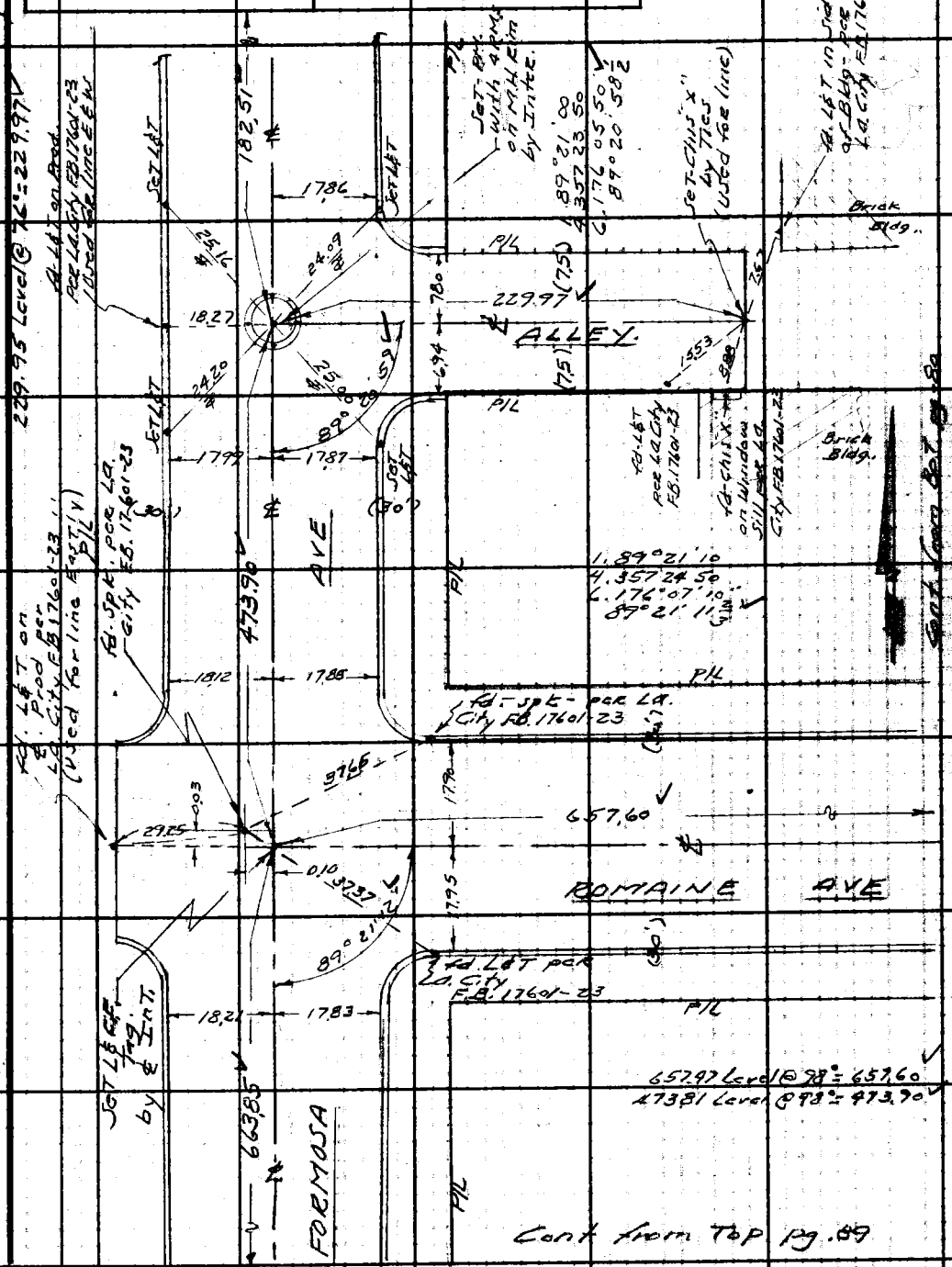

76F3095 CE #310 6-62

F. B. 2715 PG. 112

PLEASE RETURN TO
LOS ANGELES COUNTY ENGINEER
403 LOS ANGELES COUNTY ENGINEERING BLDG.

Do not extend this side of this line.

Note: Any Additions or Changes on This Sheet Must Be Made or Circled in Red Ink With Date and Name of Person Making Change.

PWFB 1417 2022

Notes Ck'd by C. RUBENACKER	Survey of ℄ Sur. - W. Hollywood - Div. 7
Map No. C.S. B-3015	JN 0303.00 Tape 0227 Std 68 °F
Office Work F. H. BURNS	Surveyed by A.S. Curtis
Checked D. SAPPELL	Notes Curtis Date 10-15-64
Date OCT 1966	Indexed C. J. GALLI OCT 1 6 66

F. B. 2715 PG. 113
Cont. on BOT. pg. 114

W.S. 22, D-2

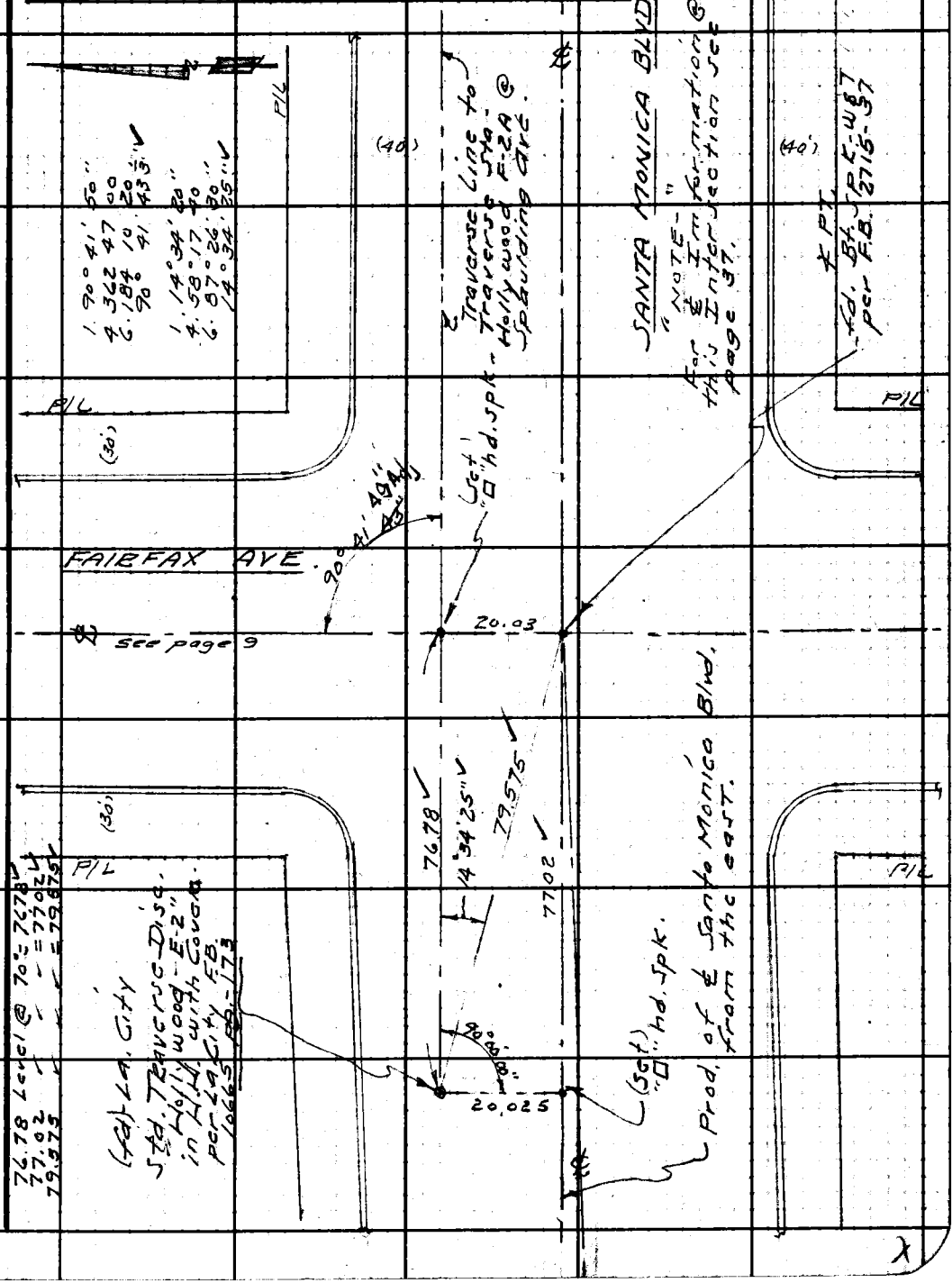

Note: Any Additions or Changes on This Sheet Must be Made or Circled in Red Ink With Date and Name of Person Making Change.

Do not extend this side of this line.

PLEASE RETURN TO
LOS ANGELES COUNTY ENGINEER
403 LOS ANGELES COUNTY ENGINEERING BLDG.

76F309S CE #310 6-62

PWFB 1417 2023

F. B. ~~2715~~ PG. ~~114~~

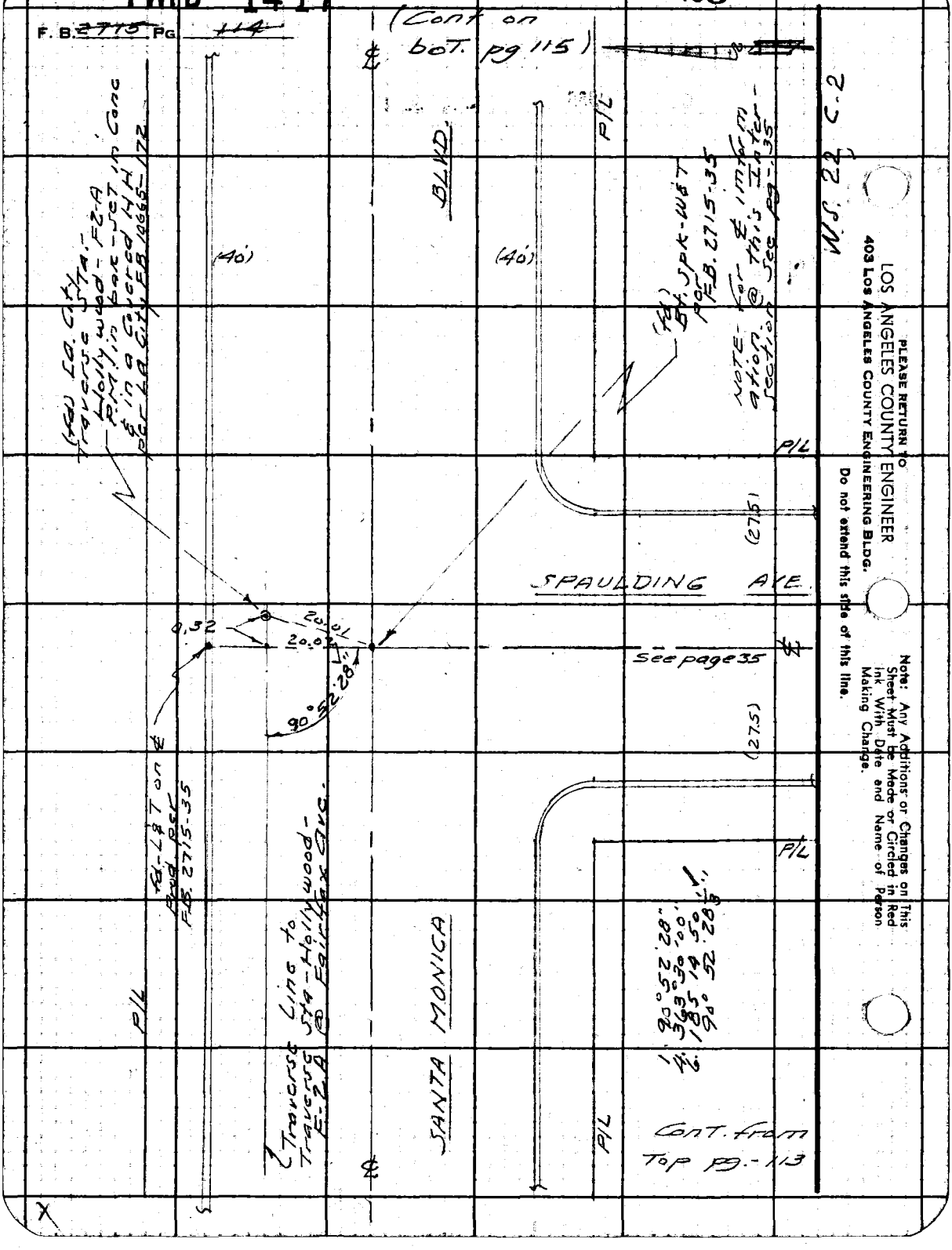

PLEASE RETURN TO
LOS ANGELES COUNTY ENGINEER
403 LOS ANGELES COUNTY ENGINEERING BLDG.

Do not extend this side of this line.

Note: Any Additions or Changes on This Sheet Must be Made or Circled in Red Ink With Date and Name of Person Making Change.

PWFB 1418

431

Notes Ck'd by C. RUBENACKER	Survey of W. Hollywood - ℄ Div 7	F. B. 2715	Pg. 115
Map No. C. S. B-3015	JN 0303.00 Tape 0227 Std 68 °F		
Office Work T. H. BURNS	Surveyed by		
Checked D. SAPPELL	Notes Date		
Date OCT 1966	Indexed C. J. GALLI		

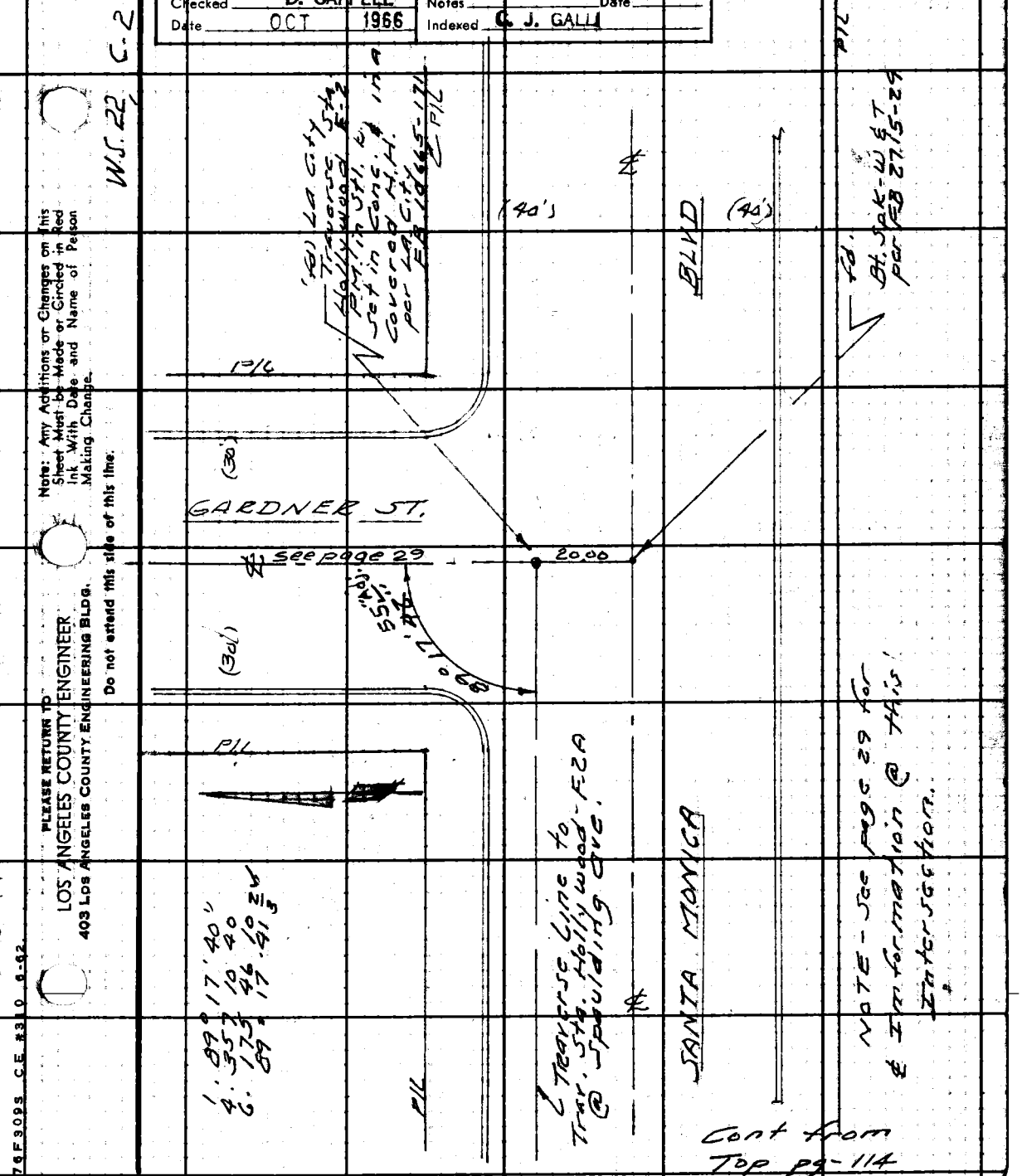

Note: Any Additions or Changes on This Sheet Must be Made or Circled in Red Ink With Date and Name of Person Making Change.

Do not extend this side of this line.

PLEASE RETURN TO
LOS ANGELES COUNTY ENGINEER
403 LOS ANGELES COUNTY ENGINEERING BLDG.

76F309S CE #310 6-62

F. B. 8715 PG 116

PLEASE RETURN TO
LOS ANGELES COUNTY ENGINEER
403 Los Angeles County Engineering Bldg.

Do not Extend this side of this line.

Note: Any Additions or Changes on This Sheet Must be Made or Circled in Red Ink With Date and Name of Person Making Change.

Notes Ck'd by M. OSHITA	Survey of W. Hollywood-Area 7
Map No.	JN 0301.02 Tape Std °F
Office Work	Surveyed by A.S. Curtis
Checked	Notes Curtis Date 8-25-64
Date	Indexed C. J. GALLI OCT 5 '64

F. B. 2715 PG. 123

J.N. 0301.02
West Hollywood-Area #7.
Bench Levels
Index Map.

Rods 21 & 22

Curtis
Carrasco
Yasui
Dover

Note: Any Additions or Changes on This Sheet Must be Made or Circled in Red Ink With Date and Name of Person Making Change.

PLEASE RETURN TO
LOS ANGELES COUNTY ENGINEER
403 LOS ANGELES COUNTY ENGINEERING BLDG.
Do not extend this side of this line.

76F309S CE # 310 3-61

F. B. 2715 PG 124

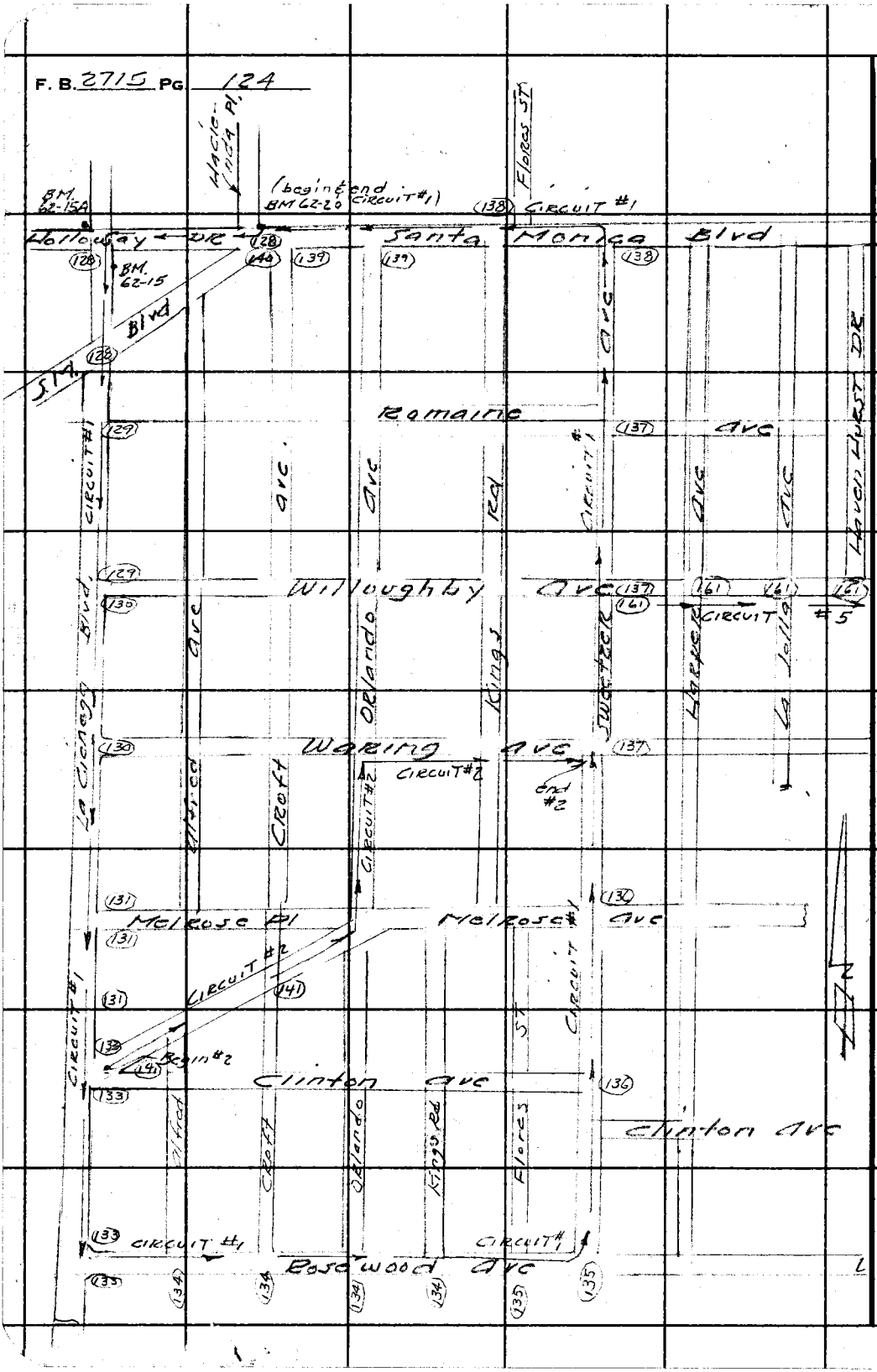

PLEASE RETURN TO
LOS ANGELES COUNTY ENGINEER
403 Los Angeles County Engineering Bldg.

Do not extend this side of this line.

Note: Any Additions or Changes on This Sheet Must Be Made or Circled in Red Ink With Date and Name of Person Making Change.

Notes Ck'd by M. OSHITA	Survey of W. Hollywood-Area 7.	F. B. 2715 PG. 125
Map No.	JN 0301-02 Tape Std °F	
Office Work	Surveyed by A. S. CURTIS	
Checked	Notes CURTIS Date 8-64	
Date	Indexed C. J. GALLI	

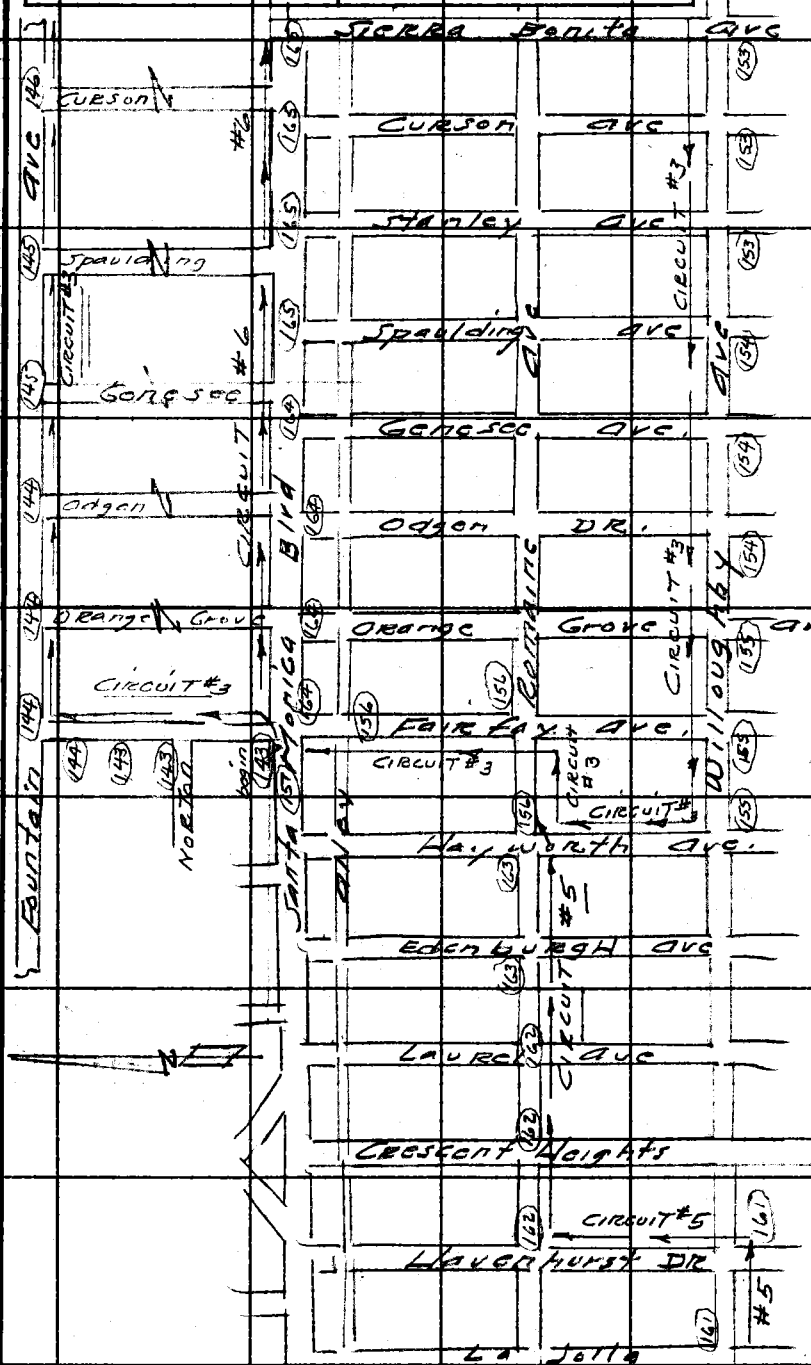

Note: Any Additions or Changes on This Sheet Must be Made or Circled in Red Ink With Date and Name of Person Making Change.

Do not extend this side of this line.

PLEASE RETURN TO
LOS ANGELES COUNTY ENGINEER
403 LOS ANGELES COUNTY ENGINEERING BLDG.

76F309S CE # 310 3-61

F. B 2715 PG. 126

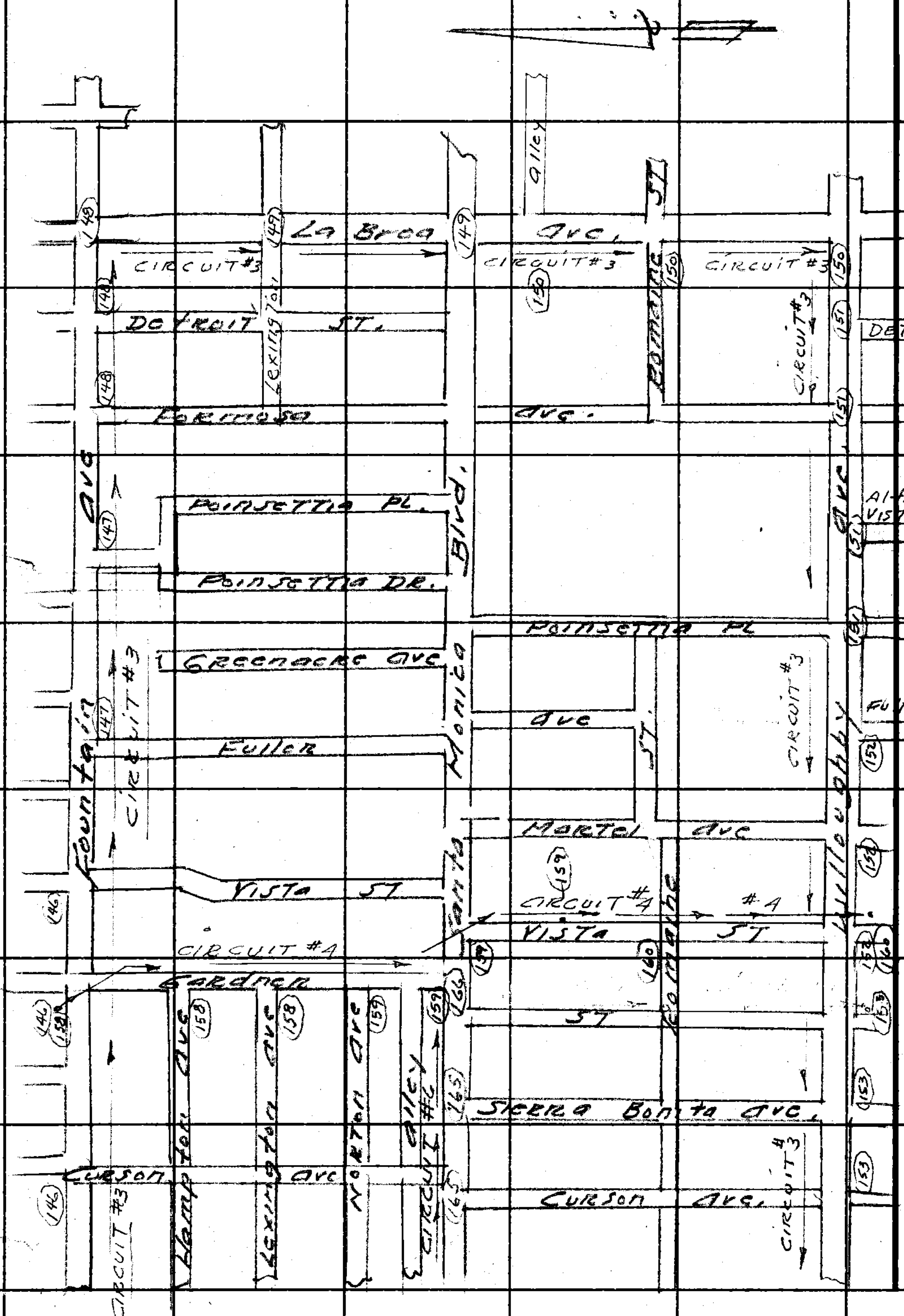

PLEASE RETURN TO
LOS ANGELES COUNTY ENGINEER
403 LOS ANGELES COUNTY ENGINEERING BLDG.

Do not extend this side of this line.

Note: Any Additions or Changes on This Sheet Must be Made or Circled in Red Ink With Date and Name of Person Making Change.

2715
F. B. Pg. 127

NOTES RED _____ JOB NO. 030102 SURVEY OF W. Hollywood Area #7
DATE _____ SURVEY BY A. S. CURTIS
NOTES CHKD. M. OSHITA NOTES BY CURTIS DATE 8-25-64
DATE _____ INDEXED C. J. GALLI DATE _____

DESCRIPTION	J.N. 030102 Bench Levels West Hollywood Area No. 7 Rods #21 & 22 Zeiss Level #142552 CURTIS CARRASCO YASUI DOVER
ADJ. ELEV.	Lgth. CIRCUIT #1 = 2.3 miles Lgth. CIRCUIT #2 = 0.5 miles Lgth CIRCUIT #3 = 3.4 miles Lgth. CIRCUIT #4 = 0.6
3RD RUN	Lgth. CIRCUIT #5 = 0.6 Lgth. CIRCUIT #6 = 0.6 7.8 miles
2ND RUN	
DIFF.	
1ST RUN	
B.M.	

NOTE: ANY ADDITIONS OR CHANGES ON THIS SHEET MUST BE MADE OR CIRCLED IN RED INK, WITH DATE AND NAME OF PERSON MAKING CHANGE.

Do not extend notes this side of this line

PLEASE RETURN TO
LOS ANGELES COUNTY SURVEYOR
725 LOS ANGELES COUNTY ENGINEERING BLDG.

785420 S & E-353 4-54

76S420 S & E-353 4-54

PLEASE RETURN TO
LOS ANGELES COUNTY SURVEYOR
725 LOS ANGELES COUNTY ENGINEERING BLDG.

NOTE: ANY ADDITIONS OR CHANGES ON THIS SHEET MUST BE MADE OR CIRCLED IN RED INK, WITH DATE AND NAME OF PERSON MAKING CHANGE.

Do not extend notes this side of this line

B.M.	1ST RUN	DIFF.	2ND RUN	3RD RUN	ADJ. ELEV.	DESCRIPTION
(Fd)			(Circuit #1)			
B.M. #62-20	244.046					Elev 1962 adj 244.046 F.B. 2875-123 BM #62-20 also (La. City 13-15730)
+	6841		6.795			Hacienda Pl. & Holloway DR - N.E. Cor - 21.2 N. of N. Cb & 19' E of E. Cb. of Hacienda Pl. City of La. Std. Disc., Stamped "13B 244.2. Set in Conc flush with curb
⊼	250.887	+6,154	+6,154			
−	0.687		0641			
T.P. #1	250.200					T.P. #1
+	9.413		9.382			
⊼	259.613	+9.929	+9.929			
−	0.584		0.553			
T.P. #2	259.029					TP #2
+	6.985		6.946			
⊼	266.014	+3.908	+3.909			
−	3.077		3.037			
BM #62-15A	262.937					adj. La. Co. 1962 per BM #62-15A El. 262.942 F.B. 2875-23 La Cienega Blvd & Holloway DR. N.W. Cor ± 10' W of W end C.R. @ W end C.B. Bt. spk in Cb.
+	3.088		3.054			
⊼	266.025	−4865	−4.864			
Fd.	7.953		7.918			
BM #62-15	258.072					Elev. 258.076 adj La. Co. 1962 BM #62-15 per F.B. 2875-23 La Cienega Blvd & Holloway DR. S.E. Cor - 27' So of Sb. Cb Line Holly Way DR. & 2.7 E of E Cb. line La Cienega Blvd. Std. USC & GS. disk - Stamped "U 773-1945 - Set in Conc.
+	0.686		0.655			
⊼	258.758	−9.488	−9.491			
−	10.174		10.146			
TP #3	248.584					T.P. #3
+	0.358		0.321			
⊼	248.942	−10.243	−10.247			
Fd.	10.601		10.568			
BM #11	238.341					El 238.426 F.B. 2197-11 Santa Monica Blvd & La Cienega Blvd N.E. Cor. Cut "□" in M.C.R.
+	5450		5.482			
⊼	243.791	−0.302	−0.303			
−	5752		5.785			
BM #D-1	238.039					El. 238.121 F.B. 2197-11 Santa Monica Blvd. & La Cienega Blvd. N.E. Cor 60D nail @ E end C.R.

JOB NO. 0301.02 SURVEY OF W. Hollywood - Area 7 NOTES RED
SURVEY BY A.S. Curtis DATE
NOTES BY C.J. Curtis DATE 8-25-64 NOTES CHKD M. OSHITA
INDEXED DATE DATE

F.B. 2715 PG. 128

76S420 S & E-353 4-54

PLEASE RETURN TO
LOS ANGELES COUNTY SURVEYOR
725 LOS ANGELES COUNTY ENGINEERING BLDG.

NOTE: ANY ADDITIONS OR CHANGES ON THIS SHEET MUST BE MADE OR CIRCLED IN RED INK, WITH DATE AND NAME OF PERSON MAKING CHANGE.

Do not extend notes this side of this line

NOTES RED ____ JOB NO. 0301.02 SURVEY OF W. Holly wood - AR097 #
DATE ____ SURVEY BY A.S. Curtis
NOTES CHKD M. OSHITA NOTES BY Curtis DATE 8- -64
DATE ____ INDEXED ____ C. J. GALLI DATE ____

F.B. 2715 PG. 129

B.M.	1ST RUN	DIFF.	2ND RUN	3RD RUN	ADJ. ELEV.	DESCRIPTION
			(CIRCUIT #1)			
BM.# D-1	238.039					BM.# D-1 per pg. 128
+	2.847		2.806			
⊼	240.886	-3.633	-3.632			
-	6.480		6.438			
T.P.# 4	234.406					T.P.# 4
+	2.385		2.358			
⊼	236.791	-6.745	-6.737			
fd. -	9.130		9.095			
BM.# 13-05390	227.661					BM# 13-05390 El. 227.749 F.B. 2197-11 Std. La City Sur Mon in H.H. @ La Cienega - 65.7' No. of ℄ Romaine ST.
+	2.613		2.592			
⊼	230.274	-5.186	-5.185			
fd. -	7.799		7.777			
BM.# 13-05350	222.475					BM.# 13-05350 Elev. 222.564 F.B. 2197-10 U.S.C. & G.S. Mon. Marked N 775-1945 in Conc. - 10' E of E Curb of La Cienega Blvd. & 15.2 S. of S. Curb of Romaine ST.
+	0.253		0.223			
⊼	222.728	-9.024	-9.022			
-	9.277		9.245			
T.P.# 5	213.451					T.P.# 5
+	1.985		1.959			
⊼	215.436	-5.920	-5.919			
-	7.905		7.878			
T.P.# 6	207.531					T.P.# 6
+	4.149		4.140			
⊼	211.680	-2.018	-2.017			
-	6.167		6.157			
T.P.# 7	205.513					
+	4.382		4.352			
⊼	209.895	-2.089	-2.087			
fd. -	6.471		6.439			
BM.# MW-22	203.424					BM.# MW-22 El. 203.566 F.B. 2197-10 La Cienega Blvd. & Willoughby Ave. NE Cor. - Bt spk in Cb - 15' N of No. End. C.R.

765420 S & E-353 4-54

PLEASE RETURN TO
LOS ANGELES COUNTY SURVEYOR
725 LOS ANGELES COUNTY ENGINEERING BLDG.

NOTE: ANY ADDITIONS OR CHANGES ON THIS SHEET MUST BE MADE OR CIRCLED IN RED INK, WITH DATE AND NAME OF PERSON MAKING CHANGE.

Do not extend notes this side of this line

JOB NO. 030102 SURVEY OF W. Hollywood #7
SURVEY BY G. J. Cue T.S
NOTES BY G. R. T.S DATE
INDEXED C. J. GALLI DATE
NOTES RED DATE
NOTES CHKD M. OSHITA DATE

F.B. 2715 PG. 130

B.M.	1ST RUN	DIFF.	2ND RUN	3RD RUN	ADJ. ELEV.	DESCRIPTION
			(Circuit #1)			
B.M. #MW-22	203.424					B.M. #MW-22 per pg.-129
+	4.971		4.932			
Σ	208.395	-0.966	-0.967			
(d) −	5.937		5.899			
B.M. #D-134	202.458					Elev. 202.588 F.B. 2197-10 La Cienega Blvd & Willoughby Ave. S.E. Cor. - Wire Spk in Curb 18' E. of E. end C.R.
+	4.915		4.873			
Σ	207.373	-0.696	-0.695			
−	5.611		5.568			
T.P. #8	201.762					T.P. #8
+	3.412		3.410			
Σ	205.174	-3.517	-3.518			
−	6.929		6.928			
T.P. #9	198.245					T.P. #9
+	3.008		2.982			
Σ	201.253	-3.700	-3.698			
−	6.708		6.680			
T.P. #10	194.545					TP #10
+	4.532		4.501			
Σ	199.077	-1.486	-1.487			
(d) −	6.018		5.988			
BM #MW-21	193.059					Elev. 193.227 F.B. 2197-9 La Cienega Blvd & Waring Ave. N.E. Cor. - B.T. Spk 19' No. of N. end C.R.
+	5.608		5.585			
Σ	198.667	-0.201	-0.200			
(d) −	5.809		5.785			
B.M. #D-55	192.858					Elev. 193.029 F.B. 2197-9 La Cienega Blvd & Waring Ave N.E. Cor. - Wire Spk. 5' N of No. end C.R.
+	3.725		3.694			
Σ	196.583	-2.715	-2.715			
(d) −	6.440		6.409			
BM, D-54	190.143					Elev 190.325 F.B. 2197-9 La Cienega Blvd. & Sherwood Dr. - N.W. Cor. - W. Spk. 5' N. of N. end C.R.

76S420 S & E-353 4-54

PLEASE RETURN TO
LOS ANGELES COUNTY SURVEYOR
725 LOS ANGELES COUNTY ENGINEERING BLDG.

NOTE: ANY ADDITIONS OR CHANGES ON THIS SHEET MUST BE MADE OR CIRCLED IN RED INK, WITH DATE AND NAME OF PERSON MAKING CHANGE.

Do not extend notes this side of this line

B.M.	1ST RUN	DIFF.	2ND RUN	3RD RUN	ADJ. ELEV.	DESCRIPTION
			(CIRCUIT #1)			
BM.# D-54	190143					BM.# D-54 per. pg. 130
+	6,515		6,487			
⊼	196,658	+0,489	+0,489			
−	6026		5.998			
T.P.# 11	190,632					T.P.# 11
+	3250		3,199			
⊼	193,882	−2,507	−2,505			
−	5,757		5,704			
T.P.# 12	188,125					T.P.# 12 Spk. @ 714 La Cienega
+	4,793		4,765			
⊼	192,918	−1,568	−1,567			
−	6,361		6332			
(fd) BM.# D-53	186,557					BM.# D-53 Elev. 186.752 F.B. 2197-9 La Cienega Blvd & Melrose Pl. NE Cor. Wire spk. 7' No. of No. end C.R.
+	5,214		5,195			
⊼	191,771	+0.106	+0.105			
−	5,108		5090			
(fd) BM.# 13-05290	186,663					BM# 13-05290 Elev. 186.858 F.B. 2197-8 La Cienega Blvd & Melrose Pl. N.E. Cor. 35' N. of N. Cb of La Cienega Blvd. & 3' E of E P/L of Cut Spk in Top of Catch Basin.
+	3,350		3326			
⊼	190,013	−3,189	−3,191			
−	6,539		6517			
T.P.# 13	183,474					T.P.# 13
+	4,597		4,572			
⊼	188,071	−1,126	−1,127			
−	5723		5,699			
(fd) BM.# MW-20	182,348					BM.# MW-20 Elev. 182.536 F.B. 2197-8 La Cienega Blvd - E. Side ± 266' No. of N. Curb line Melrose Ave.
+	4,476		4,460			
⊼	186,824	−1,735	−1,738			
−	6211		6,198			
T.P.# 14	180,613					T.P.# 14 (cont. on pg. 133)

NOTES RED ____ JOB NO. 0301.02 SURVEY OF W. Hollywood-Area #7
DATE ____ SURVEY BY G.S. Curtis
NOTES CHKD. M. OSHITA NOTES BY Curtis DATE 8-27-64
DATE ____ INDEXED C. J. GALLI DATE ____

F.B. 2715 PG. 131

76S420 S & E-353 4-54

PLEASE RETURN TO
LOS ANGELES COUNTY SURVEYOR
725 LOS ANGELES COUNTY ENGINEERING BLDG.

NOTE: ANY ADDITIONS OR CHANGES ON THIS SHEET MUST BE MADE OR CIRCLED IN RED INK, WITH DATE AND NAME OF PERSON MAKING CHANGE.

Do not extend notes this side of this line

B.M.	1ST RUN	DIFF.	2ND RUN	3RD RUN	ADJ. ELEV.	DESCRIPTION
T.P. #14						T.P. #14 per pg 131
+						
⊼						
(d5) # BM-MW-19						BM # MW-19 Elev. 180.252 La Cienega Blvd. & Melrose Ave. - N.E. Cor. - Bt. Spk. in Cb. 10' E. of E. end CR.
+						
⊼						
-						
T.P. #15						T.P. #15
+						
⊼						
-						
+						
⊼						
-						
+						
⊼						
-						
+						
⊼						
-						
+						
⊼						
-						

VOID

JOB NO. 0301.02 SURVEY OF W. Hollywood-Area #7 NOTES RED.
SURVEY BY A. S. CURTIS DATE
NOTES BY CURTIS DATE 8-27-64 NOTES CHKD.
INDEXED C. J. GALLI DATE DATE

F. B. 2715 PG. 132

76S420 S & E-353 4-54

PLEASE RETURN TO
LOS ANGELES COUNTY SURVEYOR
725 LOS ANGELES COUNTY ENGINEERING BLDG.

NOTE: ANY ADDITIONS OR CHANGES ON THIS SHEET MUST BE MADE OR CIRCLED IN RED INK, WITH DATE AND NAME OF PERSON MAKING CHANGE.

Do not extend notes this side of this line

B.M.	1ST RUN	DIFF.	2ND RUN	3RD RUN	ADJ. ELEV.	DESCRIPTION
	(CIRCUIT #1)					(Cont from pg - 131)
T.P. # 14	180.613					T.P. #14 per pg - 131
+	4.564		4.540			
⊼	185.177	-0.539	-0.540			
(fd) -	5.103		5.080			
BM. #MW-19	180.074					El. 180.252 F.B. 2197-8 BM #MW-19 La Cienega Blvd & Melrose Ave. - NE. Cor - Bt Spk in Curb - 10' E. of E end C.R.
+	4.297		4.260			
⊼	184.371	-1.945	-1.949			
-	6.242		6.209			
T.P. #15	178.129					T.P. #15
+	3.683		3.657			
⊼	181.812	-1.961	-1.960			
(fd) -	5.644		5.617			
BM. #1305190	176.168					El. 176.361 F.B. 2197-8 BM. #13-05190 La Cienega Blvd - W side U.S.C. & G.S. Disk Marked V-775-1945 in Conc. - 1.1 W of Cb. & ± 250' So. of S. Curb Line Melrose Ave
+	4.480		4.450			
⊼	180.648	-1.838	-1.838			
-	6.318		6.288			
T.P. # 16	174.330					T.P. #16
+	4.737		4.695			
⊼	179.067	-1.415	-1.416			
(fd) -	6.152		6.111			
BM. 13-05170	172.915					El. 173.159 F.B. 2197-7 BM #13-05170 ℄ La Cienega Blvd @ 10' So. of ℄ Rosewood Ave
+	6.635		6.610			
⊼	179.550	+1.197	+1.198			
(fd) -	5.438		5.412			
BM #13-05150	174.112					El. 174.351 F.B. 2197-7 BM. #13-05150 La Cienega Blvd & Rosewood Ave. S.E. Cor - Wire Spk. 5° E. of E end C.R.
+	6.476		6.447			
⊼	180.588	+2.163	+2.164			
-	4.313		4.283			
T.P. # 17	176.275					T.P. #17

NOTES RED. JOB NO. 0301.02 SURVEY OF W. Hollywood Area #7
DATE SURVEY BY A. S. Curtis
NOTES CHKD. M. OSHITA NOTES BY Curtis DATE 8-27-64
DATE INDEXED C. J. GALLI DATE

2715 F.B. PG. 133

768420 S & E-353 4-54

PLEASE RETURN TO
LOS ANGELES COUNTY SURVEYOR
725 LOS ANGELES COUNTY ENGINEERING BLDG.

NOTE: ANY ADDITIONS OR CHANGES ON THIS SHEET MUST BE MADE OR CIRCLED IN RED INK, WITH DATE AND NAME OF PERSON MAKING CHANGE.

Do not extend notes this side of this line

B.M.	1ST RUN	DIFF.	2ND RUN	3RD RUN	ADJ. ELEV.	DESCRIPTION
			(CIRCUIT #1)			
T.P. #17	176.275					T.P. #17 per pg. 133.
+	5.959		5.928			
⊼	182.234	+1.544	+1.545			
(Set)	4.415		4.383			Rosewood Ave & Alfred St.
B.M. #M.W.113	177.819					B.M. #M.W.113 S.E. Cor. - Bt Spk in Cb. 1° E of E end C.R.
+	6.223		6.190			
⊼	184.042	+1.785	+1.784			
-	4.438		4.406			
T.P. #18	179.604					T.P. #18
+	5.545		5.520			
⊼	185.149	+0.460	+0.460			
(Set)	5.085		5.060			Rosewood Ave & Croft Ave
B.M. #M.W.-114	180.064					B.M. #M.W.-114 S.E. Cor. - Bt. spk. in Cb. 1° E of E end. C.R.
+	5.831		5.795			
⊼	185.895	+1.256	+1.257			
-	4.575		4.538			
T.P. #19	181.320					T.P. #19
+	5.323		5.271			
⊼	186.643	+0.193	+0.193			
(Set)	5.130		5.078			Rosewood Ave & Orlando
B.M. #M.W.115	181.513					B.M. #M.W.115 Ave - S.E. Cor. Bt. spk. in Curb 1° E. of E end C.R.
+	5.367		5.297			
⊼	186.880	+0.410	+0.409			
-	4.957		4.888			
T.P. #20	181.923					T.P. #20
+	5.072		5.033			
⊼	186.995	+0.148	+0.147			
(Set)	4.924		4.886			Rosewood Ave & Kings Rd. S.E. Cor. - Bt. Spk. in Curb
B.M. #M.W.-116	182.071					B.M. #M.W.-116 1° E of E. end C.R.

JOB NO. 0301.02 SURVEY OF W. Hollywood Area #7 NOTES RED.
SURVEY BY G. S. Curtis DATE
NOTES BY G. J. Gallo DATE 8-27-64 NOTES CHKD. M. OSHITA
INDEXED DATE DATE

F.B. 2715 PG. 134

76S420 S & E-353 4-54

PLEASE RETURN TO
LOS ANGELES COUNTY SURVEYOR
725 LOS ANGELES COUNTY ENGINEERING BLDG.

NOTE: ANY ADDITIONS OR CHANGES ON THIS SHEET MUST BE MADE OR CIRCLED IN RED INK, WITH DATE AND NAME OF PERSON MAKING CHANGE.

Do not extend notes this side of this line

B.M.	1ST RUN	DIFF.	2ND RUN	3RD RUN	ADJ. ELEV.	DESCRIPTION
				(CIRCUIT #1)		
BM #MW-116	182.071					BM #MW-116 per pg. 134
+	5.523		5.478			
π	187.594	+0.760	+0.761			
−	4.763		4.717			
TP #21	182.831					TP #21
+	5.199		5.177			
π	188.030	+0.184	+0.184			
(Set) −	5.015		4.993			
BM #MW-117	183.015					Rosewood Ave & Flores St. BM #MW-117 SE Cor. Bt Spk in Curb, 5' E. of E end C.R.
+	5.519		5.492			
π	188.534	+0.552	+0.555			
−	4.967		4.937			
TP #22	183.567					TP #22.
+	4.479		4.426			
π	188.046	+0.081	+0.081			
(Set) −	4.398		4.345			
BM #MW.118	183.648					Rosewood Ave & Sweetzer Ave. SE. Cor. – Bt. spk. in Curb. – 1' W of E end C.R. BM #MW-118
+	5.172		5.123			
π	188.820	+0.810	+0.810			
(Set) −	4.362		4.313			
BM #MW-119	184.458					Rosewood Ave & Sweetzer Ave. NW Cor. Bt. spk 1' No. of N. end C.R. BM #MW-120
+	6.570		6.534			
π	191.028	+2.779	+2.781			
−	3.791		3.753			
TP #23	187.237					TP #23
+	6.345		6.300			
π	193.582	+2.212	+2.216			
−	4.133		4.084			
TP #24	189.449					TP #24

NOTES RED
DATE
NOTES CHKD. M. OSHITA
DATE
INDEXED
DATE

JOB NO. 03201.02 SURVEY OF W. Hollywood-Alleg #7
SURVEY BY R.J. Cue 713
NOTES BY E.J. Gall DATE 8-27-64

F.B. 2715 PG. 135

76S420 S & E-353 4-54

PLEASE RETURN TO
LOS ANGELES COUNTY SURVEYOR
725 LOS ANGELES COUNTY ENGINEERING BLDG.

NOTE: ANY ADDITIONS OR CHANGES ON THIS SHEET MUST BE MADE OR CIRCLED IN RED INK, WITH DATE AND NAME OF PERSON MAKING CHANGE.

Do not extend notes this side of this line

B.M.	1ST RUN	DIFF.	2ND RUN	3RD RUN	ADJ. ELEV.	DESCRIPTION
			(CIRCUIT #1)			
TP#24	189,449					T.P.#24 per pg-135
+	5706		5657			
⊼	195,155	+0,658	0,658			
Set	5.048		4999			Sweetzer ave & Clinton St
BM.#MW120	190,107					BM.#MW120 NE Cor - Lt. spk in Curb 1° N. of N. end C.R.
+	6,699		6689			
⊼	196,806	+2,681	+2,683			
−	4,018		4006			
T.P.#25	192,788					T.P.#25
+	6,702		6,678			
⊼	199,490	+3,304	+3,304			
−	3,398		3,374			
T.P.#26	196,092					T.P.#26
+	7,024		7,015			
⊼	203,116	+3,694	+3,697			
−	3,330		3,318			
T.P.#27	199,786					T.P.#27
+	7,390		7,372			
⊼	207,176	+2,848	+2,847			
Set	4,542		4,525			Sweetzer ave & Melrose ave
BM.#MW-121	202,634					BM.#MW-121 N.E. Cor. - Bt spk in Curb 1° N. of N. end C.R.
+	6831		6,797			
⊼	209,465	+3,541	+3,544			
−	3290		3,253			
T.P.#28	206,175					T.P.#28
+	6,659		6,647			
⊼	212,834	+3,359	+3,359			
−	3,300		3288			
T.P.#29	209,534					T.P.#29

JOB NO. 0301.02 SURVEY OF W. Hollywood Area #7 NOTES RED
SURVEY BY A. S. Curtis DATE
NOTES BY Curtis DATE 8-31-64 NOTES CHKD M. OSHITA
INDEXED G. J. GALLI DATE DATE

F.B. 2715 PG. 136

76S420 S & E-353 4-54

PLEASE RETURN TO
LOS ANGELES COUNTY SURVEYOR
725 LOS ANGELES COUNTY ENGINEERING BLDG.

NOTE: ANY ADDITIONS OR CHANGES ON THIS SHEET MUST BE MADE OR CIRCLED IN RED INK, WITH DATE AND NAME OF PERSON MAKING CHANGE.

Do not extend notes this side of this line

NOTES RED _____ JOB NO. 0301.02 SURVEY OF W. Hollywood Area
DATE _____ SURVEY BY A.S. Cuba T3 DATE 5-31-64
NOTES CHKD. M. OSHINO NOTES BY E.J. Gall DATE _____
DATE _____ INDEXED _____ DATE _____

F.B. 7715 Pg. 137

B.M.	1ST RUN	DIFF.	2ND RUN	3RD RUN	ADJ. ELEV.	DESCRIPTION
			(CIRCUIT #1)			
T.P. # 29	209.534					T.P. # 29
+	6.798		6.779			
Σ	216.332	+ 2.660	+ 2.660			
(Set)	4.138		4.119			Sweetzer Ave & Waring Ave
B.M. # MW-122	212.194					B.M. # MW-122 N.E. Cor. - Bt. spk in Curb 1' N. of N. end C.R.
+	7.395		7.380			
Σ	219.589	+ 4.520	+ 4.520			
−	2.875		2.860			
T.P. # 30	216.714					T.P. #
+	7.369		7.340			
Σ	224.083	+ 4.372	+ 4.369			
−	2.997		2.971			
T.P. # 31	221.086					T.P. # 31
+	7.399		7.379			
Σ	228.485	+ 4.260	+ 4.260			
Set. −	3.139		3.119			Sweetzer Ave. & W. Naughby Ave. N.E. Cor. Bt. Spk
B.M. # MW-123	225.346					B.M. # MW-123 in Curb - 1' No. of No. end C.R.
+	7.300		7.265			
Σ	232.646	+ 4.253	+ 4.253			
−	3.047		3.012			
T.P. # 32	229.599					T.P. # 32
+	7.314		7.278			
Σ	236.913	+ 4.484	+ 4.483			
−	2.830		2.795			
T.P. # 33	234.083					T.P. # 33
+	7.505		7.476			
Σ	241.588	+ 3.915	+ 3.914			
Set −	3.590		3.562			Sweetzer Ave. & Romaine Ave. N.E. Cor. - Bt. Spk. in
B.M. # MW-124	237.998					B.M. # MW-124 Curb 1' N. of N. end C.R.

768420 S & E-353 4-54

PLEASE RETURN TO
LOS ANGELES COUNTY SURVEYOR
725 LOS ANGELES COUNTY ENGINEERING BLDG.

NOTE: ANY ADDITIONS OR CHANGES ON THIS SHEET MUST BE MADE OR CIRCLED IN RED INK, WITH DATE AND NAME OF PERSON MAKING CHANGE.

Do not extend notes this side of this line

B.M.	1ST RUN	DIFF.	2ND RUN	3RD RUN	ADJ. ELEV.	DESCRIPTION
			(CIRCUIT #1)			
BM.# MW-124	237.998					BM.# MW-124 per pg-137
+	8.448		8.407			
⊼	246.446	+6.445	+6.446			
−	2.003		1.961			
T.P. #34	244.443					T.P. #34
+	8.147		8.097			
⊼	252.590	+6.381	+6.382			
−	1.766		1.715			
T.P. #35	250.824					T.P. #35
+	8.677		8.652			
⊼	259.501	+7.886	+7.887			
−	0.791		0.765			
T.P. #36	258.710					T.P. #36
+	7.477		7.464			
⊼	266.187	+1.261	+1.261			
(SET) −	6.216		6.203			
BM.# MW-125	259.971					BM.# MW-125 Sweetzer Ave & Santa Monica Blvd - S.W. Cor. - Bt. Spk in Curb 1e W. of W. end C.R.
+	3.670		3.630			
⊼	263.641	−3.057	−3.057			
−	6.727		6.687			
T.P. #37	256.914					T.P. #37
+	3.511		3.450			
⊼	260.425	−3.336	−3.338			
(AH) −	6.847		6.788			
BM.# 62-21	253.578					BM.# 62-21 Elev. 1962 adj 253.552 F.B. 2875-126 or 127 & La City B.M. # 13-15690 (Hollywood D-2-A) Santa Monica Blvd. & Flores St. on ℄ Flores St. & 22° No. of ℄ Santa Monica Blvd. A std. Sur. Mon. in H.H.

JOB NO. _____ SURVEY OF W. Hollywood Area NOTES RED _____
SURVEY BY A. S. Curtis DATE _____
NOTES BY Curtis DATE 9-1-64 NOTES CHKD M. OSHITA
INDEXED C. J. GALLI DATE _____ DATE _____

F.B. 2715 PG. 138

769420 S & E-353 4-54

PLEASE RETURN TO
LOS ANGELES COUNTY SURVEYOR
725 LOS ANGELES COUNTY ENGINEERING BLDG.

NOTE: ANY ADDITIONS OR CHANGES ON THIS SHEET MUST BE MADE OR CIRCLED IN RED ink, WITH DATE AND NAME OF PERSON MAKING CHANGE.

Do not extend notes this side of this line

B.M.	1ST RUN	DIFF.	2ND RUN	3RD RUN	ADJ. ELEV.	DESCRIPTION
			(Circuit #1)			
B.M. #(62-21)	253.578					B.M. #62-21 pge pg - 138
+	4.677		4.625			
π	258.255	-2.358	-2.356			
−	7.035		6.981			
T.P. #38	251.220					T.P. #38
+	4.137		4.099			
π	255.357	-2.321	-2.321			
(Fd) −	6.458		6.420			
B.M. #13-15710	248.899					Elev. 248.965 FB2197-13 B.M. #13-15710 Santa Monica Blvd. & Kings Rd. - N.E. Cor. Bt. spk in curb 3' E of E. end C.R.
+	3.788		3.865			
π	252.687	-3.142	-3.142			
(Fd) −	6.930		7.007			
B.M. #MW-25	245.757					Elev 245.820 FB. 2197-12 B.M. #MW-25 Santa Monica Blvd & Orlando ave. - S.E. Cor. Bt. spk. in Cb - 16' E. of E. end C.R.
+	5.841		5.800			
π	251.598	-0.766	-0.766			
−	6.607		6.566			
T.P. #39	244.991					T.P. #39
+	3.378		3.335			
π	248.369	-3.422	-3.423			
−	6.800		6.758			
T.P. #40	241.569					T.P. #40
+	3.705		3.688			
π	245.274	-3.014	-3.012			
−	6.719		6.700			
T.P. #41	238.555					TP #41
+	4.331		4.306			
π	242.886	-0.761	-0.761			
(Fd) −	5.092		5.067			El. 237.855 FB2197-12 Santa Monica Blvd & Croft ave - S.W. cor. Bt. spk in curb 12' W of W. end C.R.
B.M. #MW-24	237.794					B.M. #MW-24

NOTES RED _____ JOB NO. _____ SURVEY OF W. Hollywood-Area #7
DATE _____ SURVEY BY R. S. Curtis
NOTES CHKD M. OSHITA NOTES BY Curtis DATE 9-1-64
DATE _____ INDEXED G. J. CALL DATE _____

F.B. 2715 PG. 139

76S420 S & E-353 4-54

PLEASE RETURN TO
LOS ANGELES COUNTY SURVEYOR
725 LOS ANGELES COUNTY ENGINEERING BLDG.

NOTE: ANY ADDITIONS OR CHANGES ON THIS SHEET MUST BE MADE OR CIRCLED IN RED INK, WITH DATE AND NAME OF PERSON MAKING CHANGE.

Do not extend notes this side of this line

B.M.	1ST RUN	DIFF.	2ND RUN	3RD RUN	ADJ. ELEV.	DESCRIPTION
			(CIRCUIT #1)			
BM.# MW-24	237.794					BM.# MW-24 per page 139
+	6.699		6.667			
⊼	244.493	+2.377	+2.377			
−	4.322		4.290			
TP.# 42	240.171					TP.# 42
+	6.113		6.065			
⊼	246.284	+3.896	+3.898			
(Ad) −	2.217		2.167			
B.M.# 62-20	244.067					BM.# 62-20 Elev. 244.046 1962 adj per LA. Co Hacienda Pl & Holloway Dr. - NE Cor. 21.2' N. of the N. Curb line of Holloway Dr. & 1.9' E of East Curb of Hacienda Pl. - City of LA. Std. disk stamped - 13B 244.2 set in a Conc post. flush with Curb. also LA City BM. 13-15730, and (USC. & GS. 13-B (C.L.A.)

JOB NO. 0301.02 SURVEY OF W. Hollywood - Area # NOTES RED
SURVEY BY A. S. Curtis DATE
NOTES BY Curtis DATE 9-1-64 NOTES CHK'D M. OSHITA
INDEXED G. J. GALLI DATE DATE

F. B. 2715 PG. 140

76S420 S & E-353 4-54

PLEASE RETURN TO
LOS ANGELES COUNTY SURVEYOR
725 LOS ANGELES COUNTY ENGINEERING BLDG.

NOTE: ANY ADDITIONS OR CHANGES ON THIS SHEET MUST BE MADE OR CIRCLED IN RED INK, WITH DATE AND NAME OF PERSON MAKING CHANGE.

Do not extend notes this side of this line

NOTES RED. JOB NO. 0301.02 SURVEY OF Area 7 - Bench Levels W. Holly wood
DATE SURVEY BY A.S. Curtis
NOTES CHKD M. OSHITA NOTES BY Curtis DATE 9-1-64
DATE INDEXED C. J. GALLI DATE

F.B. 2715 PG. 141

B.M.	1ST RUN	DIFF.	2ND RUN	3RD RUN	ADJ. ELEV.	DESCRIPTION
(A)			(CIRCUIT #2)			
BM#MW-19	180,074					BM#MW-19 Elev. 180.074 per FB 2715-pg-133 - La Cienega Blvd. & Melrose Ave. NE Cor. Bt. Spk. in Curb, 10' E. of E end CR.
+	6,877		6842			
⊼	186,951	+3,568	+3,568			
−	3,309		3,274			
T.P.#1	183,642					T.P.#1
+	6,735		6661			
⊼	190,377	+2,304	+2303			
−	4,431		4358			
T.P.#2	185,946					T.P.#2
+	6,861		6,803			
⊼	192,807	+3,209	+3,210			
(Set)	3,652		3593			
BM#MW-126	189,155					BM#MW-126 Melrose Ave. & Croft ST. S.W. Cor. - Bt. Spk in Cb. 1° W. of W end CR.
+	6,566		6509			
⊼	195,721	+2,751	+2,754			
−	3,815		3,755			
T.P.#3	191,906					T.P.#3
+	6,749		6690			
⊼	198,655	+2,893	+2,895			
−	3,856		3,795			
T.P.#4	194,799					TP#4
+	6,611		6,560			
⊼	201,410	+2,339	+2,341			
(Set) −	4,272		4,219			
BM#MW-127	197,138					BM#MW-127 Melrose Ave & Orlando Ave. NE Cor - Bt. Spk in Curb. 5°
+	6,358		6309			
⊼	203,496	+2168	+2,171			
−	4,190		4,138			
T.P.#5	199,306					T.P.#5

769420 S & E-353 4-54

PLEASE RETURN TO
LOS ANGELES COUNTY SURVEYOR
725 LOS ANGELES COUNTY ENGINEERING BLDG.

NOTE: ANY ADDITIONS OR CHANGES ON THIS SHEET MUST BE MADE OR CIRCLED IN RED INK, WITH DATE AND NAME OF PERSON MAKING CHANGE.

Do not extend notes this side of this line

W. Holly wood - Area 7 -

JOB NO. 030102 SURVEY OF Bench Levels NOTES RED.
SURVEY BY A. S. Curtis DATE
NOTES BY Curtis DATE 9-1-64 NOTES CHKD M. OSHITA
INDEXED C. J. GALLI DATE DATE

B.M.	1ST RUN	DIFF.	2ND RUN	3RD RUN	ADJ. ELEV.	DESCRIPTION
			(CIRCUIT #2.			)
T.P. #5	199306					T.P. #5 per pg-141
+	6153		6096			
⊼	205,459	+2,145	+2.146			
−	4,008		3950			
T.P. #6	201,451					T.P. #6
+	6231		6,192			
⊼	207,682	+1,933	+1.932			
−	4,298		4260			
Set. BM#MW128	203,384					BM# MW-128 Orlando Ave & Waring Ave. - S.E. Cor. - Bt. spk. in Curb 1º E of E end C.R.
+	6,019		5,971			
⊼	209,403	+1,950	+1,949			
−	4,069		4022			
T.P. #7	205,334					TP #7
+	6,601		6,580			
⊼	211,935	+2,556	+2,557			
(set) −	4,045		4,023			
BM#MW-129	207,890					BM# MW-129 Waring Ave & Kings Rd; S.E. Cor. - Bt. spk. in Curb - 1º E of E. end C.R.
+	6,333		6,290			
⊼	214,223	+2,107	+2,111			
−	4,226		4179			
T.P. #8	209,997					
+	6,268		6,227			
⊼	216,265	+2,196	+2,198			
(fd) −	4072		4029			
BM#MW-122	212,193					El. 212,194 FB-2715-137 BM# MW-122 Sweetzer Ave. & Waring Ave - NE Cor - Bt. spk in Curb, 1º No of N end C.R.

F.B. 2715 PG. 142

769420 S & E-353 4-54

PLEASE RETURN TO
LOS ANGELES COUNTY SURVEYOR
725 LOS ANGELES COUNTY ENGINEERING BLDG.

NOTE: ANY ADDITIONS OR CHANGES ON THIS SHEET MUST BE MADE OR CIRCLED IN RED INK, WITH DATE AND NAME OF PERSON MAKING CHANGE.

Do not extend notes this side of this line

NOTES RED _____ JOB NO. 030102 SURVEY OF W. Hollywood-Area 7 Bench Levels
DATE _____ SURVEY BY R. S. Gilbertson DATE 9-2-64
NOTES CHKD M. OSHIN NOTES BY C. J. GALLI DATE _____
DATE _____ INDEXED _____ DATE _____

F.B. 2715 PG. 143

B.M.	1ST RUN	DIFF.	2ND RUN	3RD RUN	ADJ. ELEV.	DESCRIPTION
(Set)				(Circuit #3)		(La. City 135550)(Hollywood-E-2) 1962 La. Co. Adj.
B.M.#62-23	287.174					B.M.#62-23 Elev. 287.174 FB. 2875-Pg. 134 & 135. Santa Monica Blvd & Fairfax Ave. - N.W. Cor. - 76.5 W of ℄ Fairfax Ave. & 22' No. of ℄ Santa Monica Blvd. A Std. Mon. in F.H.
+	7.358		7.307			
π	294.532	+3.988	+3.989			
−	3.370		3.318			
T.P.#1	291.162					T.P.#1
+	8.677		8.636			
π	299.839	+6.795	+6.794			
−	1.882		1.842			
T.P.#2	297.957					T.P.#2
+	6.555		6.522			
π	304.512	+2.714	+2.714			
−	3.841		3.808			
(Set) B.M.#13-04510	300.671					El. 300.890 FB. 2197-17 B.M.#13-04510 Fairfax Ave & Norton Ave. - N.W. Cor. Cut spk in Curb - 19' N. of N. end Crk.
+	8.853		8.807			
π	309.524	+7.035	+7.034			
−	1.818		1.773			
T.P.#3	307.706					T.P.#3
+	8.708		8.650			
π	316.414	+7.075	+7.077			
−	1.633		1.573			
T.P.#4	314.781					T.P.#4
+	6.575		6.539			
π	321.356	+2.432	+2.433			
−	4.143		4.106			
(Set) B.M.#MW-130	317.213					B.M.#MW-130 Fairfax Ave - W. Side ± 400 No. of Norton Ave. Bt. Spk in Curb in front of Ho. #1241.
+	9.769		9.741			
π	326.982	+7.439	+7.436			
−	2.330		2.305			
T.P.#5	324.652					T.P.#5

768420 S & E-353 4-54

PLEASE RETURN TO
LOS ANGELES COUNTY SURVEYOR
725 LOS ANGELES COUNTY ENGINEERING BLDG.

NOTE: ANY ADDITIONS OR CHANGES ON THIS SHEET MUST BE MADE OR CIRCLED IN RED INK, WITH DATE AND NAME OF PERSON MAKING CHANGE.

Do not extend notes this side of this line

JOB NO. 0301.02 SURVEY OF W. Hollywood-Area 7 Bench Levels NOTES RED.
SURVEY BY A.S. Curtis DATE
NOTES BY Curtis DATE 9-2-64 NOTES CHK'D M. OSHITA
INDEXED GALLI DATE DATE

F.B. 2715 PG. 144

B.M.	1ST RUN	DIFF.	2ND RUN	3RD RUN	ADJ. ELEV.	DESCRIPTION
			(Circuit #3)			
T.P. #5	324,652					T.P. #5 pck pg-143
+	8,798		8,763			
⊼	333,450	+7,708	+7,708			
−	1,090		1,055			
T.P. #6	332,360					T.P. #6
+	6,418		6,351			
⊼	338,778	+2,340	+2,340			
Set −	4,078		4,011			
BM. MW 131	334,700					BM. # MW-131 Fairfax Ave. - W. Side - 100' So. of ℄ Fountain Ave & 437 W. of ℄ Fairfax Ave. L.A. Co. Engr's Tag in Conc. Walk.
+	6,231		6,181			
⊼	340,931	+3,731	+3,730			
(Set) −	2,500		2,451			
BM # 13-04530	338,431					BM # 1304530 El. 333,558 FB 2197-18 Fairfax Ave & Fountain Ave. N.E. Cor. - Cut Spk. 1º No. of N. end C.R. 1956 El. = 338,570
+	2,951		2,908			
⊼	341,382	−2,942	−2,944			
−	5,893		5,852			
T.P. #7	335,489					T.P. #7
+	3,687		3,642			
⊼	339,176	−2,560	−2,557			
(Set)	6,247		6,199			
BM. # MW 132	332,929					BM # MW-132 Fountain Ave & Orange Grove Ave. S.E. Cor. Bt. Spk. in Curb. 5º So of S. end C.R.
+	5,372		5,385			
⊼	338,301	−0,086	−0,086			
−	5,458		5,471			
T.P. #8	332,843					T.P. #8
+	4,535		4,479			
⊼	337,378	−1,062	−1,063			
Set −	5,597		5542			BM. # MW-133 Fountain Ave & Odgen Dr. S.E. Cor. - Bt. Spk in Curb 5º So. of S. end C.R.
BM # MW-133	331,781					

76S420 S & E-353 4-54

PLEASE RETURN TO
LOS ANGELES COUNTY SURVEYOR
725 LOS ANGELES COUNTY ENGINEERING BLDG.

NOTE: ANY ADDITIONS OR CHANGES ON THIS SHEET MUST BE MADE OR CIRCLED IN RED INK, WITH DATE AND NAME OF PERSON MAKING CHANGE.

Do not extend notes this side of this line

B.M.	1ST RUN	DIFF.	2ND RUN	3RD RUN	ADJ. ELEV.	DESCRIPTION
			(Circuit #3)			
BM #MW-133	331.781					BM #MW-133 per page 144
+	6.209		6.120			
π	337.990	+1.239	+1.241			
−	4.970		4.879			
T.P. #9	333.020					T.P. #9
+	4.684		4.614			
π	337.704	−1.108	−1.108			
(Set) −	5.792		5.722			
BM #MW-134	331.912					BM #MW-134 Fountain Ave. & Genesee Ave. - S.E. Cor. - Bt. Spk. in Curb 59' So. of So. end C.R.
+	4.870		4.817			
π	336.782	−0.561	−0.562			
−	5.431		5.379			
T.P. #10	331.351					T.P. #10
+	4.580		4.522			
π	335.931	−0.890	−0.890			
−	5.470		5.412			
T.P. #11	330.461					T.P. #11
+	4.089		4.050			
π	334.550	−0.211	−0.211			
(Set) −	4.300		4.261			
BM #MW 135	330.250					BM #MW-135 Fountain Ave & Spaulding Ave. S.E. Cor. - Bt. Spk in Curb - 48' So. of S. end C.R.
+	4.139		4.087			
π	334.389	−1.867	−1.866			
−	6.006		5.953			
T.P. #12	328.383					T.P. #12
+	3.998		3.953			
π	332.381	−2.460	−2.459			
−	6.458		6.412			
T.P. #13	325.923					T.P. #13

NOTES RED _____ JOB NO. 0301.02 SURVEY OF W. Henry Wood Area 7 Bench Levels
DATE _____ SURVEY BY A.J. Curtis
NOTES CHKD M. OSHITA NOTES BY CURTIS DATE 7-2-64
DATE _____ INDEXED _____ E.J. GALL DATE _____

F.B. 2715 Pg. 145

768420 S & E-353 4-54

PLEASE RETURN TO
LOS ANGELES COUNTY SURVEYOR
725 LOS ANGELES COUNTY ENGINEERING BLDG.

NOTE: ANY ADDITIONS OR CHANGES ON THIS SHEET MUST BE MADE OR CIRCLED IN RED INK, WITH DATE AND NAME OF PERSON MAKING CHANGE.

Do not extend notes this side of this line

B.M.	1ST RUN	DIFF.	2ND RUN	3RD RUN	ADJ. ELEV.	DESCRIPTION
			(CIRCUIT #3)			
T.P. #13	325.923					T.P. #13 per pg. 145
+	4.091		4.041			
π	330.014	-1.500	-1.501			
(Set) -	5.591		5.542			
B.M. MW-136	324.423					B.M. # MW-136 Fountain Ave & Curson Ave. S.E. Cor. - Bt. Spk in Curb. - 5° So of So. end Cr.
+	4.867		4.806			
π	329.290	-0.384	-0.384			
-	5.251		5.190			
T.P. #14	324.039					T.P. #14
+	4.325		4.265			
π	328.364	-1.552	-1.551			
-	5.877		5.816			
T.P. #15	322.487					T.P. #15
+	4.002		3.950			
π	326.489	-2.257	-2.257			
-	6.259		6.207			
T.P. #16	320.230					T.P. #16
+	5.071		5.023			
π	325.301	-0.223	-0.225			
(Set) -	5.294		5.248			El. 320.014 - 1962 Adj. FB2875-9
B.M. #62-3	320.007					B.M. #62-3 Fountain Ave & Gardner Ave. N.W. Cor. - 359 W of ℄ Gardner Ave & 21' N. of ℄ Fountain Ave. @ N.E. Cor. C.B. - 4 Std L.A. Co. Br. Cap Mon. Stamped "62-3, 1962-RE5869"
+	3.058		2.978			
π	323.065	-3.272	-3.271			
-	6.330		6.249			
T.P. #17	316.735					T.P. #17
+	3.867		3.837			
π	320.602	-2.754	-2.756			
(Set) -	6.621		6.593			
BM-MW-137	313.981					B.M. # MW-137 Fountain Ave & Vista JT. SE Cor. - Bt. Spk in Curb - 5° S. of S. end CR

JOB NO. 0301.02 SURVEY OF Bench Levels W. Hollywood - Area 7
SURVEY BY A. S. Curtis NOTES RED. DATE
NOTES BY Curtis DATE 9-2-64 NOTES CHKD. M. OSHITA
INDEXED C. J. GALLI DATE DATE

F.B. 2715 PG. 146

76S420 S & E-353 4-54

PLEASE RETURN TO
LOS ANGELES COUNTY SURVEYOR
725 LOS ANGELES COUNTY ENGINEERING BLDG.

NOTE: ANY ADDITIONS OR CHANGES ON THIS SHEET MUST BE MADE OR CIRCLED IN RED INK, WITH DATE AND NAME OF PERSON MAKING CHANGE.

Do not extend notes this side of this line

NOTES RED ____ JOB NO. 0301.02 SURVEY OF W. Hollywood-Area 7 Bench Levels
DATE ____ SURVEY BY A. S. Curtis
NOTES CHKD. M. OSHITA NOTES BY Curtis DATE 9-2-64
DATE ____ INDEXED C. J. GALLI DATE ____

F.B. 2715 PG. 147

B.M.	1ST RUN	DIFF.	2ND RUN	3RD RUN	ADJ. ELEV.	DESCRIPTION
			(Circuit #3)			
B.M.# MW-137	313.981					B.M.# MW-137 per Pg.-146
+	4.177		4.140			
⊼	318.158	-2.401	-2.403			
−	6.578		6.543			
T.P. #18	311.580					T.P. #18
+	3.996		3.962			
⊼	315.576	-2.532	-2.532			
−	6.528		6.494			
T.P. #19	309.048					T.P. #19
+	4.307		4.232			
⊼	313.355	-1.628	-1.628			
(et) −	5.935		5.860			Fountain ave & Fuller Ave.
B.M.# MW-138	307.420					B.M.# MW-138 SE. Cor. - Bt. spk in Curb. 5° So. of So. end CR.
+	5.063		5.028			
⊼	312.483	+0.570	+0.570			
−	4.493		4.458			
T.P. #20	307.990					T.P. #20
+	5.022		4.971			
⊼	313.012	+0.170	+0.170			
−	4.852		4.801			
T.P. #21	308.160					T.P. #21
+	4.994		4.950			
⊼	313.154	-0.379	-0.379			
−	5.373		5.329			
T.P. #22	307.781					T.P. #22
+	5.111		5.059			
⊼	312.892	-1.421	-1.420			
(et) −	6.532		6.479			Fountain ave & Poinsettia Pl.
B.M.# MW-139	306.360					B.M.# MW-139 SE Cor. - Bt. spk. in Curb 16' S. of S. end. CR.

769420 S & E-353 4-54

PLEASE RETURN TO
LOS ANGELES COUNTY SURVEYOR
725 LOS ANGELES COUNTY ENGINEERING BLDG.

NOTE: ANY ADDITIONS OR CHANGES ON THIS SHEET MUST BE MADE OR CIRCLED IN RED INK, WITH DATE AND NAME OF PERSON MAKING CHANGE.

Do not extend notes this side of this line

B.M.	1ST RUN	DIFF.	2ND RUN	3RD RUN	ADJ. ELEV.	DESCRIPTION
			(CIRCUIT #3)			
BM-MW #-139	306,360					BM. #MW-139 per pg.-147
+	6.091		6.036			
⊼	312,451	+1,374	+1,375			
-	4.717		4.661			
T.P. #23	307,734					T.P. #23
+	5.295		5.250			
⊼	313,029	+0.283	+0.282			
-	5.012		4.968			
T.P. #24	308,017					T.P. #24
+	5.327		5.282			
⊼	313,344	-0.140	-0.140			
(Set) -	5.467		5.422			
BM. #MW-140	307,877					BM #MW-140 Fountain Ave. & Formosa Ave. - S.W. Cor. - Bt. Spk in Curb ± 18' So. of S. end C.R.
+	5.696		5.647			
⊼	313,573	+0.719	+0.719			
-	4.977		4.928			
T.P. #25	308,596					
+	5.172		5.083			
⊼	313,768	-0.558	-0.561			
(Set) -	5.730		5.644			
BM. #MW-141	308,038					BM. #MW-141 Fountain Ave & Detroit ST, S.E. Cor. - Bt. Spk. in Curb, ± 18' So. of So. end. C.R.
+	5.756		5.633			
⊼	313,794	+1.189	+1.190			
-	4.567		4.443			
TP. #26	309,227					TP. #26
+	5.598		5.567			
⊼	314,825	-0.596	-0.595			
(Ad) -	5.002		4.972			
BM. #62-2	309,823					BM. #62-2 also LA City BM #13-03660 (Hollywood 6-1-C) 1962 LA Co. Adj. El.: 309.833 F.B. 2875-8 Inter. La Brea Ave & Fountain Ave. - @ ¢ La Brea - 7.8' So. of N. Cb Line Fountain Ave. East. - LA City Trav. Mon. stamped (Hollywood 6-1-C) - Set in LA City H.H.

JOB NO. 0301.02 SURVEY OF W. Hollywood - Area 7 Bench Levels NOTES RED.
SURVEY BY A.S. Curtis DATE
NOTES BY Curtis DATE 9-10-64 NOTES CHK'D M. OSHITA
INDEXED C. J. GALLI DATE DATE

F.B. 2715 PG. 148

76S420 S & E-353 4-54

PLEASE RETURN TO
LOS ANGELES COUNTY SURVEYOR
725 LOS ANGELES COUNTY ENGINEERING BLDG.

NOTE: ANY ADDITIONS OR CHANGES ON THIS SHEET MUST BE MADE OR CIRCLED IN RED INK, WITH DATE AND NAME OF PERSON MAKING CHANGE.

Do not extend notes this side of this line

NOTES RED ____ JOB NO. 0301.02 SURVEY OF W. Hollywood Area & Bench Levels
DATE ____ SURVEY BY A.S. Curtis
NOTES CHKD M. OSHITA NOTES BY Curtis DATE 9-10-64
DATE ____ INDEXED ____ C. J. GALLI DATE ____

F.B. 2715 PG. 149

B.M.	1ST RUN	DIFF.	2ND RUN	3RD RUN	ADJ. ELEV.	DESCRIPTION
			(CIRCUIT #3)			
BM# 62-2	309.823					BM# 62-2 per pg. 148
+	4.818		4.802			
⊼	314.641	-2.305	-2.306			
-	7.123		7.108			
T.P. #27	307.518					T.P. #27
+	2.542		2.478			
⊼	310.060	-4.809	-4.810			
-	7.351		7.288			
T.P. #28	302.709					T.P. #28
+	3.676		3.622			
⊼	306.385	-2.301	-1.301			
-	6.977		6923			
T.P. #29	299.408					T.P. #29
+	3.657		3.585			
⊼	303.065	-3.448	-3.447			
(Set) -	7.105		7.032			
B.M. #MW-142	295.960					B.M. #MW-142 La Brea Ave. & Lexington Ave - S.W. Cor. - Bt. spk. in Curb - 10°50' of So. end C.R.
+	3.798		3.791			
⊼	299.758	-3.488	-3.487			
-	7.286		7.278			
T.P. #30	292.472					T.P. #30
+	3.601		3.553			
⊼	296.073	-3.649	-3.648			
-	7.250		7.201			
T.P. #31	288.823					T.P. #31
+	3.973		3.912			
⊼	292.796	-3.717	-3.718			
(Set) -	7.690		7.630			
B.M. # 62-1	285.106					BM# 62-1 1962 La. Co. adj. El. 285.125 FB 2875-7 La. City 13-03590 (Hollywood G-2) Int. Santa Monica Blvd & La Brea Ave. on ℄ La Brea Ave. - 20' N. of ℄ Santa Monica Blvd. La. City Trav. Mon - Stamped - "Hollywood G-2 - 1948" in an La. City hand hole.

768420 S & E-353 4-54

PLEASE RETURN TO
LOS ANGELES COUNTY SURVEYOR
725 LOS ANGELES COUNTY ENGINEERING BLDG.

NOTE: ANY ADDITIONS OR CHANGES ON THIS SHEET MUST BE MADE OR CIRCLED IN RED INK, WITH DATE AND NAME OF PERSON MAKING CHANGE.

Do not extend notes this side of this line

JOB NO. 0301.02 SURVEY OF W. Hollywood - Area 7.
SURVEY BY A.S. Curtis DATE 9-15-64 NOTES CHKD. M. OSHITA
NOTES BY C. J. GALLI DATE NOTES RED.
INDEXED DATE DATE

F.B. 2715 PG. 150

B.M.	1ST RUN	DIFF.	2ND RUN	3RD RUN	ADJ. ELEV.	DESCRIPTION
			(CIRCUIT #3)			
BM #62-1	285.106					BM #62-1 per page 149
+	5.457		5388			
π	290.563	-2.140	-2.139			
-	7.597		7527			
BM #MW143	282.966					La Brea Ave-W. Side ±187' So. of ℄ Santa Monica Blvd. - Bt. spk in Curb - ±5° So. of ℄ Prod of Alley To East. BM #MW-143
+	3.469		3.420			
π	286.435	-3.487	-3.487			
-	6.956		6.907			
T.P. #32	279.479					T.P. #32
+	3.022		2.970			
π	282.501	-4.257	-4.257			
(Jd) -	7.279		7.227			
BM #MW-144	275.222					La Brea Ave & Romaine ST. N.W. Cor. - Flat hd. spk. in curb. ± 5° N. of N. end CR. (La. City BM #13-03550 ?) BM #MW.144
+	4.365		4.311			
π	279.587	-1.489	-1.488			
-	5.854		5799			
T.P. #33	273.733					T.P. #33
+	4.448		4.400			
π	278.181	-1.966	-1.965			
-	6.414		6365			
T.P. #34	271.767					TP #34
+	4.071		3.997			
π	275.838	-3.126	-3.122			
(Jd) -	7.197		7.119			
BM #MW-145	268.641					La Brea Ave. & Willoughby Ave. N.W. Cor. - Flat hd. spk in Curb - 3° No. of No. end C.R. La. City BM #13-03530 BM #MW145
+	3.030		2.966			
π	271.671	-2.594	-2.593			
-	5624		5.559			
T.P. #35	266.047					T.P. #35

76S420 S & E-353 4-54

PLEASE RETURN TO
LOS ANGELES COUNTY SURVEYOR
725 LOS ANGELES COUNTY ENGINEERING BLDG.

NOTE: ANY ADDITIONS OR CHANGES ON THIS SHEET MUST BE MADE OR CIRCLED IN RED INK, WITH DATE AND NAME OF PERSON MAKING CHANGE.

Do not extend notes this side of this line

NOTES RED ____ JOB NO. 0301.02 SURVEY OF W. Holly wood-Area 7 Bench Levels
DATE ____ SURVEY BY A.S. Curtis
NOTES CHKD. M. OSHITA NOTES BY Curtis DATE 9-64
DATE ____ INDEXED ____ C. J. GALLI DATE ____

F.B. 2715 PG. 151

B.M.	1ST RUN	DIFF.	2ND RUN	3RD RUN	ADJ. ELEV.	DESCRIPTION
			(CIRCUIT #3)			
T.P. #35	266.047					T.P. #35 per page 150
+	4.449		4.387			
⊼	270.496	-2.224	-2.225			
(Set) -	6.673		6.612			Willoughby Ave & Detroit
BM. #MW-146	263.823					BM. #MW-146 St.-S.E. Cor.-Bt. spk in Cb 1º So. of So. end C.R.
+	5.025		4.973			
⊼	268.848	-1.230	-1.230			
-	6.255		6.203			
T.P. #36	262.593					T.P. #36
+	4.799		4.719			
⊼	267.392	-1.460	-1.460			
(Set) -	6.259		6.179			Willoughby Ave & Formosa
BM. #MW-147	261.133					BM. #MW-147 Ave.-S.E. Cor.-Bt. spk. in Curb. 1º So. of So. end C.R.
+	4.787		4.741			
⊼	265.920	-1.401	-1.401			
-	6.188		6.142			
T.P. #37	259.732					T.P. #37
+	3.649		3.612			
⊼	263.381	-1.653	-1.655			
(Set) -	5.302		5.267			Willoughby Ave & Alta Vista
BM. #MW 148	258.079					BM. #MW-148 S.E. Cor.-Bt. spk. in Curb. 1º So. of So. end C.R.
+	5.510		5.461			
⊼	263.589	-0.389	-0.389			
-	5.899		5.850			
T.P. #38	257.690					T.P. #38
+	5.103		5.053			
⊼	262.793	-1.064	-1.064			
(Set) -	6.167		6.117			Willoughby Ave & Poinsettia Pl.
BM. #MW-149	256.626					BM. #MW-149 S.E. Cor.-Bt. spk in Curb 1º So. of So. end C.R.

768420 S & E-353 4-54

PLEASE RETURN TO
LOS ANGELES COUNTY SURVEYOR
725 LOS ANGELES COUNTY ENGINEERING BLDG.

NOTE: ANY ADDITIONS OR CHANGES ON THIS SHEET MUST BE MADE OR CIRCLED IN RED INK, WITH DATE AND NAME OF PERSON MAKING CHANGE.

Do not extend notes this side of this line

JOB NO. 0301.02 SURVEY OF W. Hollywood - Area 9 Bench Levels
SURVEY BY A. S. Curtis DATE 9-1-64 NOTES RED. DATE
NOTES BY Curtis DATE NOTES CHKD M. OSHITA
INDEXED C. J. GALLI DATE DATE

F.B. 2715 PG. 152

B.M.	1ST RUN	DIFF.	2ND RUN	3RD RUN	ADJ. ELEV.	DESCRIPTION
			(CIRCUIT #3)			
BM#MW-149	256,626					BM#-MW-149 per page 151
+	5722		5671			
π	262,348	+0.172	+0.173			
−	5550		5.498			
T.P.#39	256,798					T.P.#39
+	4,038		3.957			
π	260,836	-1.302	-1.302			
−	5,340		5.259			
(Set) BM#-MW-150	255.496					Willoughby Ave & Fuller Ave BM.#MW-150 S.E. Cor. - Bt. spk in Curb 1° So. of So. end C.R.
+	6.046		5.983			
π	261,542	+1.153	+1,151			
−	4,893		4832			
T.P.#40	256,649					T.P.#40
+	5.791		5.724			
π	262,440	+0.606	+0.606			
(Set) −	5.185		5118			
B.M.#MW-151	257,255					Willoughby Ave. & Martel Ave. BM.#MW-151 S.E. Cor. - Bt. spk. in Curb. 1° So. of So. end C.R.
+	6.402		6.377			
π	263.657	+2.545	+2.547			
−	3.857		3830			
T.P.#41	259.800					T.P.#41
+	6.135		6.077			
π	265.935	+0.977	+0.976			
(Set) −	5.158		5.101			
B.M.#MW-152	260,777					Willoughby Ave & Vista St. BM.#-MW-152 S.E. Cor. - Bt. spk. in Curb 1° So. of So. end C.R.
+	5732		5690			
π	266.509	+0.593	+0.593			
−	5.139		5097			
T.P.#42	261,370					T.P.#42

76S420 S & E-353 4-54

PLEASE RETURN TO
LOS ANGELES COUNTY SURVEYOR
725 LOS ANGELES COUNTY ENGINEERING BLDG.

NOTE: ANY ADDITIONS OR CHANGES ON THIS SHEET MUST BE MADE OR CIRCLED IN RED INK, WITH DATE AND NAME OF PERSON MAKING CHANGE.

Do not extend notes this side of this line

NOTES RED. JOB NO. 0301.02 SURVEY OF W. Holly wood - Area 7 Bench Levels
DATE SURVEY BY A. S. Curtis
NOTES CHKD M. OSHITA NOTES BY Curtis DATE 9-15-64
DATE INDEXED C. J. Gall DATE

B.M.	1ST RUN	DIFF.	2ND RUN	3RD RUN	ADJ. ELEV.	DESCRIPTION
			(CIRCUIT #3)			
T.P. # 42	261,370					T.P. #42 per Pg - 152
+	5238		5.200			
⊼	266,608	-0.499	-0.498			
(Set) -	5.737		5.698			Willoughby Ave & Gardner ST.
B.M. # MW-153	260.871					B.M. # MW-153 S.E. Cor. - Bt. spk. in Curb 1º So. of So. end C.R.
+	5.278		5.239			
⊼	266,149	-0.162	-0.162			
-	5.440		5.401			
T.P. # 43	260,709					T.P. #43
+	5.302		5.263			
⊼	266,011	-0.460	-0.460			
(Set) -	5,762		5.723			Willoughby Ave & Sierra Bonita Ave.
B.M. # MW-154	260,249					B.M. # MW-154 S.E. Cor. - Bt. spk. in Curb 1º So. of So. end. C.R.
+	5.311		5.261			
⊼	265,560	+0.014	+0.015			
-	5.297		5.246			
T.P. # 44	260,263					T.P. #44
+	5.050		5.006			
⊼	265,313	-0.760	-0.758			
Set -	5.810		5764			Willoughby Ave & Curson Ave.
B.M. # MW-155	259.503					B.M. # MW-155 S.E. Cor. - Bt. spk. in Curb. 1º So. of So. end. C.R.
+	5.490		5.407			
⊼	264,993	+0.099	+0.097			
-	5.391		5310			
T.P. # 45	259.602					T.P. #45
+	5.172		5.138			
⊼	264.774	-0.547	-0.547			
(Set) -	5.719		5.685			Willoughby Ave & Stanley Ave. - S.E. Cor. - Bt. spk in Curb. - 1º So. of So. end C.R.
B.M. # MW-156	259,055					B.M. # MW-156

F.B. 2715 Pg. 153

W. Holly wood - Area 7

JOB NO. 0301.02 SURVEY OF Bench Levels

SURVEY BY A. S. Curtis

NOTES BY C. J. Gill DATE 9-15-64

INDEXED DATE

NOTES RED DATE

NOTES CHKD. M. OSHITA DATE

F.B. 2715 Pg. 154

76S420 S & E-353 4-54

PLEASE RETURN TO
LOS ANGELES COUNTY SURVEYOR
725 LOS ANGELES COUNTY ENGINEERING BLDG.

NOTE: ANY ADDITIONS OR CHANGES ON THIS SHEET MUST BE MADE OR CIRCLED IN RED INK, WITH DATE AND NAME OF PERSON MAKING CHANGE.

Do not extend notes this side of this line

B.M.	1ST RUN	DIFF.	2ND RUN	3RD RUN	ADJ. ELEV.	DESCRIPTION
			(Circuit #3)			
B.M. #MW-156	259.055					B.M. #MW-156 per pg. - 153
+	5.667		5.610			
π	264.722	+0.537	+0.537			
−	5.130		5.073			
T.P. #46	259.592					T.P. #46
+	5.187		5.145			
π	264.779	-0.963	-0.962			
−	6.150		6.107			
(Set) B.M. #MW-157	258.629					Willoughby Ave & Spaulding Ave. - S.E. Cor. Flat head spk. in Curb. - 1' So. of So. end C.R. B.M. #MW-157
+	5.418		5.378			
π	264.047	-0.162	-0.162			
−	5.580		5.540			
T.P. #47	258.467					T.P. #47
+	5.003		4.923			
π	263.470	-0.258	-0.258			
−	5.361		5.281			
(Set) B.M. MW-158	258.109					Willoughby Ave & Genesee Ave. B.M. #MW-158 S.E. Cor. Bt. spk in Curb - 1' So. of So. end C.R.
+	5.048		4.998			
π	263.157	-0.442	-0.441			
−	5.490		5.439			
T.P. #48	257.667					T.P. #48
+	5.041		4.991			
π	262.708	-0.278	-0.277			
−	5.319		5.268			
(Set) B.M. #MW-159	257.389					Willoughby Ave. & Odgen Ave B.M. #MW-159 S.E. Cor - Bt. spk. in Curb. 1' So. of So. end C.R.
+	5.201		5.131			
π	262.590	-0.378	-0.379			
−	5.579		5.510			
T.P. #49	257.011					T.P. #49

76S420 S & E-353 4-54

PLEASE RETURN TO
LOS ANGELES COUNTY SURVEYOR
725 LOS ANGELES COUNTY ENGINEERING BLDG.

NOTE: ANY ADDITIONS OR CHANGES ON THIS SHEET MUST BE MADE OR CIRCLED IN RED INK, WITH DATE AND NAME OF PERSON MAKING CHANGE.

Do not extend notes this side of this line

B.M.	1ST RUN	DIFF.	2ND RUN	3RD RUN	ADJ. ELEV.	DESCRIPTION
			(Circuit #3)			
T.P. #49	257,011					T.P. #49 per pg. 154
+	5.189		5.115			
⊼	262.200	-0.685	-0.686			
(Set) -	5.874		5.801			Willoughby Ave & Orange
B.M. #M.W.-160	256,326					B.M. #M.W.-160 Grove Ave - S.E. Cor.
+	4,922		4859			Bt. spk. in Curb - 1° So. of So.
⊼	261,248	-1,625	-1,624			end C.R.
-	6,547		6,483			
T.P. #50	254,701					T.P. #50
+	4.575		4.508			
⊼	259,276	+0,197	+0.197			
(Set) -	4.378		4311			Willoughby Ave. and
B.M. #MW-161	254.898					B.M. #MW-161 Fairfax Ave. - N.E. Cor.
+	3,958		3,867			Flat hd. spk. in Curb - 1° No. of No.
⊼	258,856	-1.604	-1,604			end. C.R. La. City BM #?
-	5.562		5471			
T.P. #51	253,294					T.P. #51
+	3,992		3,927			
⊼	257,286	-1,121	-1.124			
-	5.113		5,051			Willoughby Ave &
Set # B.M. MW-162	252,173					B.M. #M.W. #162 Hayworth Ave.
+	6,359		6,316			N.E. Cor. Bt. spk. in Curb.
⊼	258,532	+3,173	+3,176			1° No. of No. end C.R.
-	3,186		3,140			
T.P. #52	255,346					T.P. #52
+	7.347		7.298			
⊼	262.693	+4.559	+4,559			
-	2,788		2,739			
T.P. #53	259,905					T.P. #53

NOTES RED _____ JOB NO. 0301.02 SURVEY OF W. Hollywood - Area 7 Bench Levels
DATE _____ SURVEY BY A.S. Curtis
NOTES CHKD M. OSHITA NOTES BY Curtis DATE 9-15-64
DATE _____ INDEXED _____ DATE _____

F.B. 2715 PG. 155

768420 S & E-353 4-54

PLEASE RETURN TO
LOS ANGELES COUNTY SURVEYOR
725 LOS ANGELES COUNTY ENGINEERING BLDG.

NOTE: ANY ADDITIONS OR CHANGES ON THIS SHEET MUST BE MADE OR CIRCLED IN RED INK, WITH DATE AND NAME OF PERSON MAKING CHANGE.

Do not extend notes this side of this line

JOB NO. 0301.02 SURVEY OF W. Hollywood - Area 7 Bench Levels NOTES RED.
SURVEY BY A. S. Curtis DATE
NOTES BY Curtis DATE 9-15-64 NOTES CHK. M. OSHITA
INDEXED J. GALLI DATE DATE

F.B. 2715 PG. 156

B.M.	1ST RUN	DIFF.	2ND RUN	3RD RUN	ADJ. ELEV.	DESCRIPTION
		(Circuit #3)				
T.P. #53	259.905					T.P. #53 per pg. 155
+	7.046		6.973			
⊼	266.951	+3.102	+3.101			
(Set) −	3.944		3.872			Hayworth Ave. and
B.M. #MW-163	263.007					B.M. #WM-163 Romaine ST. - S.E. Cor. - Bt. Spk. in Curb - 1° So. of So. end CR.
+	7.359		7.330			
⊼	270.366	+2.656	+2.657			
−	4.703		4.673			
T.P. #54	265.663					T.P. #54
+	5.029		4.973			
⊼	270.692	+0.324	+0.323			
(Set) −	4.705		4.650			Fairfax Ave & Romaine ST.
B.M. #MW-164	265.987					B.M. #WM-164 N.E. Cor. Flat hd. Spk. in Curb. ±5° No. of N. end of CR. La City B.M. ?
+	7.483		7.442			
⊼	273.470	+4.201	+4.201			
−	3.282		3.241			
T.P. #55	270.188					T.P. #55
+	7.662		7.600			
⊼	277.850	+5.447	+5.447			
−	2.215		2.153			
T.P. #56	275.635					T.P. #56
+	8.203		8.160			
⊼	283.838	+6.026	+6.024			
−	2.177		2.136			
T.P. #57	281.661					T.P. #57
+	5.582		5.522			
⊼	287.243	+1.201	+1.200			
(Set)	4.381		4.322			Fairfax Ave & Alley So of Santa Monica Blvd - N.W. Cor.
B.M. MW-165	282.862					B.M. #MW-165 Bt. Spk in Curb - 1° No. of No. end CR.

76S420 S & E-353 4-54

PLEASE RETURN TO
LOS ANGELES COUNTY SURVEYOR
725 LOS ANGELES COUNTY ENGINEERING BLDG.

NOTE: ANY ADDITIONS OR CHANGES ON THIS SHEET MUST BE MADE OR CIRCLED IN RED INK, WITH DATE AND NAME OF PERSON MAKING CHANGE.

Do not extend notes this side of this line

B.M.	1ST RUN	DIFF.	2ND RUN	3RD RUN	ADJ. ELEV.	DESCRIPTION
			(Circuit # 3			)
BM#MW-165	282,862					BM#WM-165 per pg.-156.
+	7,953		7889			
⊼	290,815	+4.688	+4.690			
−	3,265		3.199			
TP.#58	287,550					TP.#58
+	6,695		6,640			
⊼	294,245	-0,358	-0.360			(LA. Co. adj - 1962).
(Ad) −	7,053		7,000			Elev. 287.174 per FB.
BM#62-23	287,192					BM#62-23 2715-143 & FB. 2875- pgs 134 & 135, also LA City — B.M. #13-5550 — Santa Monica Blvd. & Fairfax ave. N.W. Cor. - 76.5 W of ℄ Fairfax ave. & 22' No. of ℄ Santa Monica Blvd. — Mon. in H.H.

NOTES RED. JOB NO. 0301.02 SURVEY OF W. Hollywood Rep. 7 Bench Levels
DATE SURVEY BY A. S. Curtis
NOTES CHKD M. OSHITA NOTES BY Curtis DATE 9-15-64
DATE INDEXED C. J. GALLI DATE

2715 F.B. PG. 157

769420 S & E-353 4-54

PLEASE RETURN TO
LOS ANGELES COUNTY SURVEYOR
725 LOS ANGELES COUNTY ENGINEERING BLDG.

NOTE: ANY ADDITIONS OR CHANGES ON THIS SHEET MUST BE MADE OR CIRCLED IN RED INK, WITH DATE AND NAME OF PERSON MAKING CHANGE.

Do not extend notes this side of this line

JOB NO. 0301.02 SURVEY OF W. Hollywood Area 7 Levels NOTES RED.
SURVEY BY A. S. Curtis DATE
NOTES BY Curtis DATE 9-23-64 NOTES CHKD. M. OSHITA
INDEXED C. J. GALLI DATE DATE

F.B. 2715 PG. 158

B.M.	1ST RUN	DIFF.	2ND RUN	3RD RUN	ADJ. ELEV.	DESCRIPTION
			(CIRCUIT # 4			(El. 320.007 F.B. 2715-146) & 1962 adj El. 320.014 F.B. 2875-9
BM.# 62-3	320.007					BM.# 62-3 Fountain Ave & Gardner Ave. N.W. Cor. - 35.9 W. of ℄ Gardner Ave. & 21' No. of ℄ Fountain Ave. - @ the N.E. Cor of C.B. - A. Std. La. Co. Br. Cap Mon. stamped "62-3-1962. RE.5869."
+	2.032		2.000			
⊼	322.039	-6.080	-6.081			
−	8.112		8.081			
T.P.# 59	313.927					T.P.# 59
+	0.628		0.701			
⊼	314.555	-4.812	-4.812			
(set) −	5.440		5.513			
BM.# MW-166	309.115					BM.# MW-166 Gardner Ave & Hampton Ave. N.W. Cor. - Bt. spk. in Curb. ± 50' W of W. end C.R.
+	2.738		2.758			
⊼	311.853	-4.345	-4.348			
−	7.083		7.106			
T.P.# 60	304.770					T.P.# 60
+	3.279		3238			
⊼	308.049	-3.102	-3.103			
−	6.381		6.341			
T.P.# 61	301.668					T.P.# 61
+	4.830		4.879			
⊼	306.498	-0.177	-0.176			
(set) −	5.007		5.055			
BM.# MW-167	301.491					BM.# MW-167 Gardner Ave & Levington Ave. - N.W. Cor. - Bt. spk. in Curb ± 50' W of W. end C.R.
+	3.365		3395			
⊼	304.856	-3.485	-3.486			
−	6.850		6.881			
T.P.# 62	298.006					T.P.# 62
+	3.132		3.066			
⊼	301.138	-3.633	-3.633			
−	6.765		6.699			
T.P.# 63	294.373					T.P.# 63

76S420 S & E-353 4-54

PLEASE RETURN TO
LOS ANGELES COUNTY SURVEYOR
725 LOS ANGELES COUNTY ENGINEERING BLDG.

NOTE: ANY ADDITIONS OR CHANGES ON THIS SHEET MUST BE MADE OR CIRCLED IN RED INK, WITH DATE AND NAME OF PERSON MAKING CHANGE.

Do not extend notes this side of this line

NOTES RED ____ JOB NO. 030102 SURVEY OF W. Hollywood-Area 7 Bench Levels
DATE ____ SURVEY BY A. S. Curtis
NOTES CHK M. OSHITA NOTES BY Curtis DATE 9-23-64
DATE ____ INDEXED ____ C. J. GALLI DATE ____

2715 F.B. PG. 159

B.M.	1ST RUN	DIFF.	2ND RUN	3RD RUN	ADJ. ELEV.	DESCRIPTION
			(CIRCUIT # 4)			
T.P. #63	294.373					T.P. #63 per pg-158
+	4.231		4.151			
⊼	298.604	-0.860	-0.861			
(set) −	5.091		5.012			Gardner Ave & Norton Ave
BM-MW-168	293.513					BM #MW-168 N.W. Cor.-Bt. spk in Curb ± 50' W. of W. end C.R.
+	3.363		3.292			
⊼	296.876	-3.589	-3.590			
−	6.952		6.882			
T.P. #64	289.924					T.P. #64
+	3.298		3.240			
⊼	293.222	-4.490	-4.491			F.B. 2875-142
(set) −	7.788		7.731			(& LA City 13-15390-Hollywood-F-2)
BM. #62-25	285.434					BM. #62-25 1962-LA Co. Adj El 285.442 Santa Monica Blvd & Gardner Ave. 20' No of ℄ Santa Monica Blvd. 4 Std. Survey Mon. in H.H.
+	5.701		5.768			
⊼	291.135	+0.550	+0.549			
(set) −	5.151		5.219			Sant Monica Blvd &
BM #MW-169	285.984					BM #MW-169 Vista ST-SW. Cor. Bt. Spk. in Curb-50' W of W. end C.R.
+	3.428		3.290			
⊼	289.412	-3.806	-3.809			
−	7.234		7.099			
T.P. #65	282.178					T.P. #65
+	4.064		4.130			
⊼	286.242	-1.965	-1.966			
(set) −	6.029		6.096			Vista St.-E. Side ± 155'
BM-MW-170	280.213					BM #MW-170 So. of ℄ of 1st Alley South of Santa Monica Blvd. Bt. spk. in N.W. Cor of Conc. Drive to Apt. No. #1042.
+	2.380		2.361			
⊼	282.593	-4.978	-4.980			
−	7.358		7.341			
T.P. #66	275.235					T.P. #66

768420 S & E-353 4-54

PLEASE RETURN TO
LOS ANGELES COUNTY SURVEYOR
725 LOS ANGELES COUNTY ENGINEERING BLDG.

NOTE: ANY ADDITIONS OR CHANGES ON THIS SHEET MUST BE MADE OR CIRCLED IN RED INK, WITH DATE AND NAME OF PERSON MAKING CHANGE.

Do not extend notes this side of this line

B.M.	1ST RUN	DIFF.	2ND RUN	3RD RUN	ADJ. ELEV.	DESCRIPTION
			(Circuit #4)			
T.P. #66	275.235 ✓					T.P. #66 per pg-159
+	2.937		3039			
⊼	278.172 ✓	-2.794	-2.794			
(Det) −	5.731		5833			Vista St. & Romaine ST.
B.M. #MW-171	272.441 ✓					B.M. #MW-171 N.W. Cor. - Bt. Spk in Curb ± 50' W. of W. end C.R.
+	3.905		3818			
⊼	276.346 ✓	-2.903	-2.903			
−	6.808		6.721			
T.P. #67	269.538 ✓					T.P. #67
+	3.005		2.957			
⊼	272.543 ✓	-3.636	-3.635			
−	6.641		6.592			
T.P. #68	265.902 ✓					T.P. #68
+	2.793		2.753			
⊼	268.695 ✓	-4.191	-4.192			
(Det) −	6.984		6.945			Vista St. & Willoughby Ave
B.M. #MW-172	261.711 ✓					B.M. #MW-172 N.W. Cor. - Bt. Spk in Curb ± 40' W. of W end C.R.
+	4.483		4.448			
⊼	266.194 ✓	-0.928	-0.930			
−	5.411		5.378			El. 260.777 F.B. 2715-152
(Fd) B.M. #MW-152	260.783 ✓					B.M. #MW-152 Willoughby Ave & Vista St. - SE. Cor. Bt. Spk. in Curb. 1° So. of So. end C.R.

JOB NO. 030102 SURVEY OF W. Hollywood - Area 7. Bench Levels NOTES RED.
SURVEY BY A.S. Curtis DATE
NOTES BY Curtis DATE 9-23-64 NOTES CHKD. M. OSHITA
INDEXED C. J. GALLI DATE DATE

F.B. 2715 PG. 160

76S420 S & E-353 4-54

PLEASE RETURN TO
LOS ANGELES COUNTY SURVEYOR
725 LOS ANGELES COUNTY ENGINEERING BLDG.

NOTE: ANY ADDITIONS OR CHANGES ON THIS SHEET MUST BE MADE OR CIRCLED IN RED INK, WITH DATE AND NAME OF PERSON MAKING CHANGE.

Do not extend notes this side of this line

B.M.	1ST RUN	DIFF.	2ND RUN	3RD RUN	ADJ. ELEV.	DESCRIPTION
			"CIRCUIT		NO. 5"	
(Set) B.M. #MW-123	225.346					B.M. #MW-123 - El. 225.346 F.B. 2715-137
+	5.211		4.998			Sweetzer Ave & Willoughby Ave -
⊼	230.557	+1.511	+1.515			N.E. Cor. - Bt spk in Cb. 1° N. of N. end C.R.
−	3.700		3.483			
T.P. #69	226.857					T.P. #69
+	6.129		6.109			
⊼	232.986	+2.048	+2.048			
(Set) −	4.081		4.061			
B.M. #MW-173	228.905					B.M. - #MW-173 Willoughby Ave & Harper
+	6.802		6.880			Ave. - S.E. Cor. - Flat hd. spk. in Curb -
⊼	235.707	+2.937	+2.938			1° So. of So. end C.R.
−	3.865		3.942			
T.P. #70	231.842					T.P. #70
+	6.210		6.093			
⊼	238.052	+1.821	+1.821			
(Set) −	4.389		4.272			
B.M. #MW-174	233.663					B.M. #MW-174 Willoughby Ave & La Jolla
+	6.089		6.083			Ave. - S.E. Cor. - Flat hd. Spk. in Curb -
⊼	239.752	+2.420	+2.417			1° So. of So. end C.R.
−	3.669		3.666			
T.P. #71	236.083					T.P. #71
+	5.541		5.492			
⊼	241.624	+1.469	+1.468			
(Set) −	4.072		4.024			
B.M. #MW 175	237.552					B.M. #MW 175 Willoughby Ave & Havenhurst
+	7.732		7.624			DR. - N.E. Cor. - Bt. spk. in Curb -
⊼	245.284	+5.399	+5.398			1° N. of N. end C.R.
−	2.333		2.226			
T.P. #72	242.951					T.P. #72

NOTES RED. _____ JOB NO. 0301.02 SURVEY OF W. Holly wood Area 17. Bench Levels
DATE _____ SURVEY BY A. S. Curtis
NOTES CHKD. M. OSHITA NOTES BY Curtis DATE Sept. 24-1964
DATE _____ INDEXED _____ C. J. GALLI DATE _____

F.B. 2715 PG. 161

768420 S & E-353 4-54

PLEASE RETURN TO
LOS ANGELES COUNTY SURVEYOR
725 LOS ANGELES COUNTY ENGINEERING BLDG.

NOTE: ANY ADDITIONS OR CHANGES ON THIS SHEET MUST BE MADE OR CIRCLED IN RED INK, WITH DATE AND NAME OF PERSON MAKING CHANGE.

Do not extend notes this side of this line

B.M.	1ST RUN	DIFF.	2ND RUN	3RD RUN	ADJ. ELEV.	DESCRIPTION
			"Cir Cuit No. 5"			
T.P. #72	242.951					T.P. #72 per pg 161
+	7.544		7.540			
⊼	250.495	+5.251	+5.251			
−	2.293		2.289			
T.P. #73	248.202					T.P. #73
+	6.544		6.477			
⊼	254.746	+3.004	+3.004			
(Set) −	3.540		3.473			
B.M. #MW-176	251.206					B.M. #MW-176 Havenhurst Ave & Romaine ST. - S.E. Cor. - Bt. spk in Curb - 1º So. of So. end. C.R.
+	5.572		5.639			
⊼	256.778	+1.451	+1.450			
−	4.121		4.189			
T.P. #74	252.657					T.P. #74
+	6.009		6.061			
⊼	258.666	+1.457	+1.455			
(Set) −	4.552		4.606			
B.M. #MW-177	254.114					B.M. #MW-177 Crescent Heights Blvd & Romaine ST. - S.E. Cor. - Bt. Spk in Curb - 1º So. of So. end C.R.
+	5.685		5.693			
⊼	259.799	+0.906	+0.908			
−	4.779		4.785			
T.P. #75	255.020					T.P. #75
+	5.996		5.980			
⊼	261.016	+1.616	+1.617			
(Set) −	4.380		4.363			
B.M. #MW-178	256.636					B.M. #MW-178 Romaine ST. & Laurel Ave. - S.E. Cor. - Bt. spk. in Curb 1º So. of So. end C.R.
+	6.120		6.060			
⊼	262.756	+2.457	+2.458			
−	3.661		3.602			
T.P. #76	259.095					T.P. #76

JOB NO. 0301.02 SURVEY OF W. Hollywood - Area 7 Bench Levels NOTES RED. DATE
SURVEY BY A. S. Curtis NOTES BY Curtis DATE Sept-29-64 NOTES CHKD. M. OSHITA DATE
INDEXED C. J. GALLI DATE

F.B. 2715 PG. 162

768420 S & E-353 4-54

PLEASE RETURN TO
LOS ANGELES COUNTY SURVEYOR
725 LOS ANGELES COUNTY ENGINEERING BLDG.

NOTE: ANY ADDITIONS OR CHANGES ON THIS SHEET MUST BE MADE OR CIRCLED IN RED INK, WITH DATE AND NAME OF PERSON MAKING CHANGE.

Do not extend notes this side of this line

B.M.	1ST RUN	DIFF.	2ND RUN	3RD RUN	ADJ. ELEV.	DESCRIPTION
			"CIRCUIT NO. 5"			
T.P. # 76	259.095 ✓					T.P. # 76 per pg-162
+	5.796		5.883			
⊼	264.891 ✓	+1.349	+1.350			
(Set) −	4.447		4.533			
B.M. # MW-179	260.444 ✓					B.M. # MW-179 Romaine ST &
+	7.091		6.992			Edinburgh Ave. - SE. Cor. - Bt.
⊼	267.535 ✓	+1.791	+1.792			Spk. in Curb. - 1° So. of So. end CR.
−	5300		5.200			
T.P. # 77	262.235 ✓					T.P. # 77
+	5.192		5.199			
⊼	267.427 ✓	+0.772	+0.775			
(Set) −	4420		4424			
B.M. # MW-163	263.007 ✓					B.M. # MW-163 Elev. 263.007 F.B.
						2715 - 156 Hayworth Ave. &
						Romaine ST. - SE. Cor. - Bt. spk.
						in Curb. - 1° So. of So. end. CR.

NOTES RED. _____ JOB NO. 0301.02 SURVEY OF W. Hollywood Area 7 Bench Levels
DATE _____ SURVEY BY A. S. CURTIS
NOTES CHKD. M. OSHIN NOTES BY CURTIS DATE 9-29-64
DATE _____ INDEXED C. J. GALLI DATE _____

F.B. 2715 PG. 163

W. Hollywood - Area 7.

JOB NO. 0301.02 SURVEY OF Bench Levels

SURVEY BY J. Curtis DATE 9-29-64

NOTES BY Curtis DATE

INDEXED C. J. GALLI DATE

NOTES RED DATE

NOTES CHK. M. OSHITA DATE

F.B. 2715 PG. 164

765420 S & E-353 4-54

PLEASE RETURN TO
LOS ANGELES COUNTY SURVEYOR
724 LOS ANGELES COUNTY ENGINEERING BLDG.

NOTE: ANY ADDITIONS OR CHANGES ON THIS SHEET MUST BE MADE OR CIRCLED IN RED INK, WITH DATE AND NAME OF PERSON MAKING CHANGE.

Do not extend notes this side of this line

B.M.	1ST RUN	DIFF.	2ND RUN	3RD RUN	ADJ. ELEV.	DESCRIPTION
(Set)			"CIRCUIT #6"			(L.A. City 13-5550 - Hollywood E-2)
B.M. #62-23	287.174					B.M. #62-23 L.A. Co. adj. El. 287.174 F.B. 2875-134 & 135. Santa Monica Blvd. & Fairfax Ave. N.W. Cor., 76.5' W. of ℄ Fairfax Ave. & 22' No. of ℄ Santa Monica Blvd. a Std. Mon. in HH.
+	5.542		5.513			
π	292.716	+1.212	+1.209			
−	4.330		4.304			
T.P. #78	288.386					T.P. #78.
+	4.919		4.910			
π	293.305	+0.358	+0.356			
−	4.561		4.554			
(Set) B.M. #MW-180	288.744					B.M. #MW.180 Santa Monica Blvd. & Orange Grove Ave. - S.E. Cor. Bt. spk in Curb - 1° E of E. end C.R.
+	5.225		5.173			
π	293.969	+1.214	+1.213			
−	4.011		3.960			
T.P. #79	289.958					T.P. #79
+	4.630		4.565			
π	294.588	-0.141	-0.144			
(Set) −	4.771		4.709			
B.M. #MW-181	289.817					B.M. #MW-181 Santa Monica Blvd & Ogden ST. - S.E. Cor. Bt. spk. in Curb - 1° E. of E. end C.R.
+	5.109		5.140			
π	294.926	-0.187	+0.186			
−	4.922		4.954			
T.P. #80	290.004					T.P. #80
+	4.360		4.917			
π	294.864	+0.522	+0.523			
(Set) −	5.382		5.440			
B.M. MW-182	289.482					B.M. #MW 182 Santa Monica Blvd. & Genesee Ave. S.E. Cor. - Bt spk in Cb. 1° E. of E. end C.R.
+	4.923		4.956			
π	294.405	-0.351	-0.353			
−	5.274		5.309			
T.P. #81	289.131					T.P. #81

PLEASE RETURN TO
LOS ANGELES COUNTY SURVEYOR
725 LOS ANGELES COUNTY ENGINEERING BLDG.

NOTE: ANY ADDITIONS OR CHANGES ON THIS SHEET MUST BE MADE OR CIRCLED IN RED INK, WITH DATE AND NAME OF PERSON MAKING CHANGE.

Do not extend notes this side of this line

NOTES RED. JOB NO. 0301.02 SURVEY OF W. Hollywood Area 7 Bench Levels
DATE SURVEY BY A. S. Curtis
NOTES CHKD. M. OSHITA NOTES BY Curtis DATE 9-29-64
DATE INDEXED C. J. GALLI DATE

F.B. 2715 PG. 165

B.M.	1ST RUN	DIFF.	2ND RUN	3RD RUN	ADJ. ELEV.	DESCRIPTION
			"CIRCUIT #6"			
T.P. #81	289.131					T.P. #81 per pg. 164
+	4.723		4694			
⊼	293.854	-0.721	-0.723			
(Set) -	5.444		5.417			
B.M. MW-183	288.410					B.M. # MW-183 Santa Monica Blvd & Spaulding Ave - S.E. Cor. - Bt. spk. in Curb. - 1º E. of E. end C.R.
+	5.082		5.070			
⊼	293.492	-0.086	-0.086			
-	5.168		5.156			
T.P. #82	288.324					
+	4.812		4881			
⊼	293.136	-0.341	-0340			
(Set) -	5.153		5221			
B.M. # MW-184	287.983					B.M. # MW-184 Santa Monica Blvd, & Stanley Ave. - S.E. Cor. - Bt spk. in Curb. - 1º E. of E. end C.R.
+	4.949		4913			
⊼	292.932	-0.117	-0.118			
-	5.066		5.031			
T.P. #83	287.866					T.P. #83
+	4.829		4880			
⊼	292.695	-0.422	-0.423			
Set) -	5.251		5.303			
B.M. # MW-185	287.444					B.M. # MW-185 Santa Monica Blvd. & Curson ave - S.E. Cor. - Bt. spk. in cb. 1º E. of E. end. C.R.
+	4.891		4940			
⊼	292.335	-0.131	-0.131			
-	5.022		5.071			
T.P. #84	287.313					T.P. #84
+	4.842		4890			
⊼	292.155	-0.418	-0.419			
Set) -	5.260		5.309			
B.M. # MW-186	286.895					B.M. # MW-186 Santa Monica Blvd. & Sierra Bonita ave. - SE Cor. - Bt. spk. in Curb - 1º E. of E end C.R.

F.B. 2715 PG. 166

JOB NO. 0301.02 SURVEY OF W. Hollywood - Area 7 Bench Levels

SURVEY BY A. S. Curtis DATE 9-29-64

NOTES BY C. J. Galli DATE

INDEXED DATE

NOTES RED DATE

NOTES CHECKED M. OSHITA DATE

B.M.#MW186	286.895			
+	4.284		4.256	
⊼	291.179	-0.245	-0.243	
−	4.529		4.499	
T.P.# 85	286.650			
+	5.018		5.081	
⊼	291.668	-0.183	-0.183	
(Set) −	5.201		5.264	
B.M.MW-187	286.467			
+	5.080		5.159	
⊼	291.547	-1.019	-1.017	
(Fd) −	6.099		6.176	
B.M.#62-25	285.448			

B.M.#MW-186 [illegible]

Gardner Ave & Santa
B.M.#MW-187 Monica Blvd - S.W. Cor.
Bt. spk. in Curb, ± 6' W of W. end C.R.

La City 13-15390- Hollywood F-2
B.M.#62-25 1962- La Co. Adj. Elev.
285.442 F.B. 2875-142- Santa Monica
Blvd. & Gardner Ave. - 20' No of
the ℄ Santa Monica Blvd.
a std. Survey Mon. in H.H.