Form CE 2 (10-61)

LOS ANGELES COUNTY ENGINEER

[illegible]

[illegible]

DATE	[illegible]	[illegible]	[illegible]	PAGE
5-66	2400.14	LOTTA DRIVE. BENCH LEVELS	B.M.s.	5-16
5-66	"	" " LOCATION of IMPROVEMENTS on EASTERN AVE.	TOPO.	17-30
5-66	"	" " CROSS SECTIONS on EASTERN AVE.	L- Sec.	31-44
5-66	"	" " Preliminary Survey and Location of improvements in LOT 375 Tract No. 6481	TOPO.	45-48
5-66	"	" " CROSS SECTIONS on easement Lot 376 Tract No. 6481	L- Sec.	49-52
5-66	"	" " LOCATION of IMPROVEMENTS on LOTTA DRIVE.	TOPO.	53-58
5-66	"	" " CROSS SECTIONS on LOTTA DR. from EASTERN AVE. to MILBURN DRIVE.	L- Sec.	59-64
5-66	"	" " LOCATION of IMPROVEMENTS on MILBURN AVE.	TOPO.	65-66
5-66	"	" " CROSS SECTIONS on MILBURN DRIVE.	L- Sec.	67-70
5-66	"	" " LOCATION of IMPROVEMENTS. on MACHADO AVE.	TOPO.	71-72
5-66	"	" " CROSS SECTIONS on MACHADO AVE.	L- Sec.	73-78
5-66	"	" " LOCATION of IMPROVEMENTS from existing sewers in LUELLA DRIVE East'ly on walk to CORDON ROAD.	TOPO.	79-84
5-66	"	" " CROSS SECTIONS on LUELLA ST. on walk to CORDON ROAD.	L- Sec.	85-90
8-66	2412.14	SHADYGLEN DRIVE. BENCH LEVELS.	B.M.s.	95-104
9-66	"	" " CENTERLINES.	C/L	105-122
9-66	"	" " EASEMENT SURVEY.	Ease.	123-124
9-66	"	" " LOCATION of IMPROVEMENTS of EASEMENT	TOPO.	125-128
9-66	"	" " CROSS SECTIONS on EASEMENT.	L- Sec.	129-136
9-66	"	" " LOCATION of IMPROVEMENTS of EASEMENT.	TOPO.	137-138
9-66	"	" " CROSS SECTIONS of EASEMENT.	L- Sec.	139-144
9-66	"	" " LOCATION of IMPROVEMENTS. on DENSON AVE.	TOPO.	145-150
9-66	"	" " " " on GRANT STREET.	TOPO	151-154

(OVER)

Tract 6481, 120 ambance in Pomona
Photo filmed July '68
3/86

Survey of _____ Checked by _____
JN _____ Tape _____ Std _____ °F Field Work _____
Surveyed by _____ Office Work _____
Notes _____
Indexed _____ Date _____

F. B. _____ PG. _____

INDEX TO F.B. 2717

F.B. _____ PG. _____

DATE	J.N.	DESCRIPTION	NOTES	PAGES
9-66	2412.14	SHADYGLEN DRIVE. LOCATION of IMPROVEMENTS WESTRIDGE AVE.C/L intersection at GHENT ST. North to cul de sac.	TOPO.	155-158
9-66	"	" " LOCATION OF IMPROVEMENTS WESTRIDGE AVE. C/L intersection at GHENT ST. South to cul de sac.	TOPO.	159-160
9-66	"	" " LOCATION OF IMPROVEMENTS on GAILLARD ST.	TOPO.	161-164
9-66	"	" " LOCATION of IMPROVEMENTS on SHADYGLEN DR: C/L inter. at GAILLARD ST. North to C/L inter. at DAWSON AVE.	TOPO.	165-168
9-66	"	SHADYGLEN DRIVE. CROSS SECTIONS. on DAWSON AVE.	X-Sec.	169-180
9-66	"	" " CROSS SECTIONS on GHENT ST. Cul De Sac East to inter. at WESTRIDGE AVE.	X-Sec.	181-184
9-66	"	" " CROSS SECTIONS WESTRIDGE AVE. C/L inter. at GHENT ST. North to Cul De Sac.	X-Sec.	185-196
9-66	"	" " CROSS SECTIONS on WESTRIDGE AVE. C/L inter. GHENT ST. South to Cul De Sac.	X-Sec.	197-200
9-66	"	" " CROSS SECTIONS on GAILLARD STREET.	X-Sec.	201-208
9-66	"	" " CROSS SECTIONS on SHADYGLEN DR. C/L inter. at GAILLARD ST. North to C/L inter. at DAWSON AVE.	X-Sec.	209-218
4-67	2412.14	SHADYGLEN DRIVE. LOCATION of end of Sewer Stub at East Property Line GRAND AVE.	TOPO.	219-220
4-67	"	" " ELEVATIONS on 8" V.C.P. Sewer stubs.	ELEV.s	221-222

PLEASE RETURN TO
LOS ANGELES COUNTY ENGINEER
405 LOS ANGELES COUNTY ENGINEERING BLDG.

Note: Any Additions or Changes on This Sheet Must be Made on Ruled Ink With Date and Name of Person Making Change.

Do not extend this side of this line.

NOTES RED _____ C.I JOB NO. 2400.14 SURVEY OF LOTTA DR. & OTHER R/W

DATE _____ SURVEY BY J. H. Brown

NOTES CHKD. _____ NOTES BY J. H. B DATE April 5, 1966

DATE _____ INDEXED C. J. GALLI DATE JUN 10 '68

2717 F. B. Pg. 5

C. I. 2400.14

LOTTA DRIVE & OTHER RIGHTS OF WAY

BENCH LEVELS

ON EASTERN AVE from ROS N DRIVE S'ly to MARIANA AVE & Return

MAY 5-9-1966

PARTY:
J. H Brown
C. E. Shoemaker
R. J. Rodriguez
I. ALVAREZ

ZEISS Level #26000
INVAR RODS #1 & #2

DESCRIPTION	ADJ. ELEV.	3RD RUN	2ND RUN	DIFF.	1ST RUN	B.M.

NOTE: ANY ADDITIONS OR CHANGES ON THIS SHEET MUST BE MADE OR CIRCLED IN RED INK, WITH DATE AND NAME OF PERSON MAKING CHANGE.

Do not extend notes this side of this line

PLEASE RETURN TO
LOS ANGELES COUNTY ENGINEER
900 LOS ANGELES COUNTY ENGINEERING BLDG.

788420 S & E-353 9-55

768420 S & E-353 9-55

PLEASE RETURN TO
LOS ANGELES COUNTY ENGINEER
700 LOS ANGELES COUNTY ENGINEERING BLDG.

NOTE: ANY ADDITIONS OR CHANGES ON THIS SHEET MUST BE MADE OR CIRCLED IN RED INK, WITH DATE AND NAME OF PERSON MAKING CHANGE.

Do not extend notes this side of this line

B.M.	1ST RUN	DIFF.	2ND RUN	3RD RUN	ADJ. ELEV.	DESCRIPTION
TBM #4 BM 61-3B (Fd)	502.436					CIRCUIT #1 BM 61-3B Elev = 502.436 FB 2863
+	6.812		7.143			-25 1965 Adj. EASTERN AVE and
⊼	509.248	-2.276	2.279	-2.280		ROSLYN DRIVE. East curb on
−	9.088		9.422			prod of north SIDE No. #1362
						Bt spk in cb.
T.P.	500.160					ch. □ w cb
+	0.696		0.467			
⊼	500.856	-8.832	8.834	-8.835		
−	9.528		9.301			
T.P.	491.328					1X2 w. SIDE
+	0.373		0.619			
⊼	491.701	-5.538	5.537	-5.539		
−	5.911		6.156			
(Fd) BM 61-3A	485.7~~40~~ 82				485.782	BM 61-3A Elev = 485.782 FB 2863
+	0.465		0.257			-25 EASTERN AVE & HAUCK ST SE.
⊼	486.247	-10.145	10.144			COR., 1.5's of S. C.R., Bt spk
−	10.610		10.401			in cb.
(Set) BM F.M. 27	475.637				475.637	B.M. F.M. 27 Elev = FB 2717-6
+	0.499		0.542			EASTERN AVE & LOTTA DR
⊼	476.136	-8.444	8.444			N. COR. Bt spk in cb 29.0 ft NE
−	8.943		8.986			of NE end C.R.
T.P.	467.193					1X2 w. SIDE
+	0.227		0.383			
⊼	467.420	-9.215	9.212			
−	9.442		9.595			
T.P.	457.978					1X2 w SIDE
+	1.108		1.263			
⊼	459.086	-8.154	8.152			
−	9.262		9.415			
T.P.	449.824					L & tag w. cb ~~xxx~~

NOTES RED. DATE
NOTES CHKD M. ASHLE DATE
DATE 4-5-66
DATE
JOB NO. CF 2400.14
SURVEY OF LOTTA DR & OTHER R/W
SURVEY BY J. H. Brown
NOTES BY J. H. B.
INDEXED C. J. GALLI

F.B. 2717 PG. 6

76S420 S & E-353 9-55

PLEASE RETURN TO
LOS ANGELES COUNTY ENGINEER
700 LOS ANGELES COUNTY ENGINEERING BLDG.

NOTE: ANY ADDITIONS OR CHANGES ON THIS SHEET MUST BE MADE OR CIRCLED IN RED INK, WITH DATE AND NAME OF PERSON MAKING CHANGE.

Do not extend notes this side of this line

B.M.	1ST RUN	DIFF.	2ND RUN	3RD RUN	ADJ. ELEV.	CIRCUIT DESCRIPTION #1
T.P.	449.824					
+	1.579		1.751			
π	451.403	-2.886	2.883			
−	4.465		4.634			
(Fd) BM.61-3	446.938				446.932	BM.61-3 Elev = 446.932 FB 2863-10. EASTERN AVE., 0.1 mi. S'ly of LOTTA DR. @ A PI. 37.2 N of a L&tk in E cb. & 16.5 N wly of P.P. # 1168612E 8.3 w. of east cb. A. mon. dn. 8" marked "L.A. Co ROAD DEPT. 1960." IN H.H. L + tag. w. SIDE
+	1.385		1.179			
π	448.317	-8.993	8.993			
−	10.378		10.172			
T.P.	437.939					
+	~~1.174~~	-7.071	1.255	0.987		
π	~~439.113~~	~~6.972~~	7.071	7.071	7.070	
−	~~8.146~~		8.326	8.058		
(set) BM FM 26	430.868				430.869	BM FM Elev = FB 2717-7 EASTERN AVE WEST SIDE. 360' N'ly from entrance to BISCAILUZ CENTER SHERIFF STA. 162' N of Guy pole #675202H 157' S'ly from L + tag @ South end of curve. bt. spk in Lead 1X2 w side.
+	0.672		0.988			
π	431.540	-8.726	8.725	-8.729		
−	9.398		9.713			
T.P.	422.142					
+	1.324		1.425			
π	423.466	6.396	6.394	-6.398	4	
−	7.720		7.819			
(set) BM FM 25	415.746				415.742	BM F.M. Elev = FB 2717-7 EASTERN AVE & SHERIFF ROAD. West SIDE EXIST BT SPK in cb. (No Ref.) 30' S. of P.P. #1168391E

NOTES RED. JOB NO. CT 2400 14 SURVEY OF LOTTA DRIVE & OTHER BLDG
DATE SURVEY BY U. H. BROWN
NOTES CHKD. M. ASHLEY NOTES BY U. H. B. DATE 4-5-66
DATE INDEXED C. J. GALLI DATE

F.B. 2717 PG. 7

768420 B & E-353 9-55

PLEASE RETURN TO
LOS ANGELES COUNTY ENGINEER
700 LOS ANGELES COUNTY ENGINEERING BLDG.

NOTE: ANY ADDITIONS OR CHANGES ON THIS SHEET MUST BE MADE OR CIRCLED IN RED INK, WITH DATE AND NAME OF PERSON MAKING CHANGE.

Do not extend notes this side of this line

B.M.	1ST RUN	DIFF.	2ND RUN	3RD RUN	ADJ. ELEV.	CIRCUIT	DESCRIPTION #1
BM FM25	415.746				415.742	BM. FM 25	DESCRIPTION PG. 7
+	0.803		0.608				
⊼	416.549	-8.776	8.777	-8.778			
—	9.579		9.385				
T.P.	406.970					1X2 WEST SIDE	
+	1.148		1.035				
⊼	408.118	-8.516	8.518	-8.518			
—	9.664		9.553				
(Get) BM F.M24	398.454				398.446	BM. F.M. 24 Elev = EASTERN AVE West SIDE 370' S/ly of Shoemaker's Road. (to DISCALUS CENTER) 78' N of Guy pole #1243933E., Bt spk in cb. spk in punch	FB 2717-8
+	1.059		0.757				
⊼	399.513	-10.540	10.538				
—	11.599		11.295				
T.P.	387.914						
+	3.727		3.626				
⊼	391.641	-1.280	1.282	-1.283			
—	5.007		4.908				
(Get) BM F.M23	386.634				386.623	BM F.M 23 Elev = EASTERN AVE @ DRIVE to WATER TANK 3' S.E. of SE edge of pump 7.9' N w/g of w cb. 26 ft N w/g from T.P. #NO Nº. A.L.A Co. ENGR MON. PROP. COR.	FB 2717-8
+	0.704		0.437				
⊼	387.338	-8.178	8.177	-8.177			
—	8.882		8.614				
T.P	378.456						
+	0.785		0.939				
⊼	379.241	-4.410	4.408				
—	5.195		5.347				
(Get) BM FM22	374.046				374.036	BM. F.M 22 Elev = EASTERN AVE W. side @ LOT: 56' S of CONC DRIVE 29' S of T.P. Bt. spk N. end conc. Ret. wall. #1243096E	FB 2717-8 WATER CO

F.B. 2717 PG. 8

SURVEY OF LATTA DR. & OTHER

SURVEY BY U. H. B. NOTES RED.

NOTES BY U. H. B. DATE 4-5-66 NOTES CHKD. DATE

INDEXED C. J. CALLI DATE

FILE NO. 240014

CJ

768420 S & E-353 9-55

PLEASE RETURN TO
LOS ANGELES COUNTY ENGINEER
700 LOS ANGELES COUNTY ENGINEERING BLDG.

NOTE: ANY ADDITIONS OR CHANGES ON THIS SHEET MUST BE MADE OR CIRCLED IN RED INK, WITH DATE AND NAME OF PERSON MAKING CHANGE.

Do not extend notes this side of this line

B.M.	1ST RUN	DIFF.	2ND RUN	3RD RUN	ADJ. ELEV.	CIRCUIT DESCRIPTION #1
BM FM22	374.046				374036	CONT from pg 8
+	5.289		5.194			(Note: circuit returns to north.)
⊼	379.335	+4.410	4.409			
—	0.879		0.785			
T.P	378.456					
+	8.580		8.658			
⊼	387.036	+8.177	8.178			
—	0.403		0.480			
(fd) BM FM23	386.633				386.623	BM FM 23
+	9.892		10.052			Pg. 8
⊼	396.525	+9.682	9.683	+9.680		
—	0.210		0.369			
T.P	396.315					1X2 W SIDE
+	6.253		6.485			
⊼	402.568	+2.145	2.141	+2.143		
—	4.108		4.344			
(fd) BM FM24	398.460				398446	BM FM 24
+	9.671		9.746			Pg 8
⊼	409.131	+8.518	8.516			
—	1.153		1.230			
T.P.	406.978					
+	9.591		9.375			
⊼	416.569	+8.778	8.777			
—	0.813		0.598			
(fd) BM FM25	415.756				415.742	BM FM 25
+	7.912		8.018			PG 7 & 8
⊼	423.668	+6.400	6.399	+6.396		
—	1.512		1.619			
T.P	422.156					

NOTES RED. JOB NO. CL 2400.14 SURVEY OF LOTTA DRIVE AND OTHER RIGHT OF WAY
DATE SURVEY BY J.H. Brown
NOTES CHKD. M. ASHLEY NOTES BY J.H.B. DATE 4-5-66
DATE INDEXED C. J. GALLI DATE

F.B. 2717 PG. 9

768420 S & E-353-9-55

PLEASE RETURN TO
LOS ANGELES COUNTY ENGINEER
700 LOS ANGELES COUNTY ENGINEERING BLDG.

NOTE: ANY ADDITIONS OR CHANGES ON THIS SHEET MUST BE MADE OR CIRCLED IN RED INK, WITH DATE AND NAME OF PERSON MAKING CHANGE.

Do not extend notes this side of this line

B.M.	1ST RUN	DIFF.	2ND RUN	3RD RUN	ADJ. ELEV.	CIRCUIT DESCRIPTION #1
T.P.	422.156					LAST PAGE (9)
+	9.383		9.467			
⊼	431.539	+8.731	8.734			
−	0.652		0.733			
(Fd) BM FM26	430.887				430869	BM FM 26
+	8.611		8.392			Pg. 7
⊼	439.498	+7.072	7.070			
−	1.539		1.322			
T.P.	437.959					
+	10.367		10.152			
⊼	448.326	+8.991	8.989			
−	1.376		1.163			
(Fd) BM 61-3	446.950				446932	BM 61-3 Elev= 446.932
						Pg 7
	END	CIRCUIT		#	1	
	Begin	CIRCUIT		#	2	Pg. 11

SI NO. 2400.14 SURVEY OF LOTTA DRIVE AND OTHER RIGHTS OF WAY NOTES RED.
SURVEY BY J. H. Brown DATE
NOTES BY J. H. B. DATE 4-5-66 NOTES CHKD. M. ASHLEY
INDEXED C. J. GALLI DATE DATE

F.B. 2717 PG. 10

768420 S & E-353 9-55

PLEASE RETURN TO
LOS ANGELES COUNTY ENGINEER
700 LOS ANGELES COUNTY ENGINEERING BLDG.

NOTE: ANY ADDITIONS OR CHANGES ON THIS SHEET MUST BE MADE OR CIRCLED IN RED INK, WITH DATE AND NAME OF PERSON MAKING CHANGE.

Do not extend notes this side of this line

B.M.	1ST RUN	DIFF.	2ND RUN	3RD RUN	ADJ. ELEV.	CIRCUIT DESCRIPTION #2
BM.FM 27	475.637					BM. FM 27 Elev. = 475.637 FB 2717-11
+	10.596		10.925			EASTERN AVE & LOTTA D. N COR
Π	486.233	+10.190	10.192			Bt spk in ch 29° NE of NE C.R
−	0.406		0.733			
T.P.	485.827					1x2
+	10.439		10.213			
Π	496.266	+9.885	9.882			
−	0.554		0.331			
T.P	495.712					Sq. hd s. side of patch.
+	9.578		10.050			
Π	505.290	+7.011	7.010			
− (set)	2.567		3.040			
BM FM. 28	502.723					BM. FM 28 Elev. = F.B. 2717-11
+	10.044		9.950			Lotta Dr. E. Side 1.2 S. of N.W. Cor. of
Π	512.767	+8.954	8.954			3' high cement block ret wall 3' out
−	1.090		0.996			from garage @ Ho. # 1320 top of reinforc-
T.P.	511.677					ing rod (with punch mark.)
+	7.387		7.485			
Π	519.064	+7.167	7.171			
− (set)	0.220		0.314			
BM FM 29	518.844					B.M. FM. 29 Elev. = FB 2717-11
+	4.358		4.412			Lotta Dr. E. Side, 11' N. of N side
Π	523.202	+3.359	3.359			Ho # 1328 Top of 1/2" reinforcing rod
− (set)	0.999		1.053			in S end of 3' conc. block fence Proj 0.2'
B.M. F.M. 30	522.203					BM FM. 30 Elev. = F.B. 2717-
+	11.933		11.901			Lotta Dr. E. Side @ Ho # 1334 L&TK.
Π	534.136	+10.182	10.180			in bottom step N. side of lot.
−	1.751		1.721			
T.P.	532.385					

NOTES RED _____ JOB NO. C1-2400.14 SURVEY OF LOTTA DR. AND OTHER RIGHTS OF WAY
DATE _____ SURVEY BY J. H. Brown DATE 4-6-66
NOTES CHKD. M. Hoehn NOTES BY C.B. & E.S.
DATE _____ INDEXED C. J. GALLI DATE _____

F.B. 2717 PG. 11

768420 S & E-353 9-55

PLEASE RETURN TO
LOS ANGELES COUNTY ENGINEER
700 LOS ANGELES COUNTY ENGINEERING BLDG.

NOTE: ANY ADDITIONS OR CHANGES ON THIS SHEET MUST BE MADE OR CIRCLED IN RED INK, WITH DATE AND NAME OF PERSON MAKING CHANGE.

Do not extend notes this side of this line

B.M.	1ST RUN	DIFF.	2ND RUN	3RD RUN	ADJ. ELEV.	CIRCUIT DESCRIPTION #2
T.P.	532.385					
+	10.389		10.732			
π	542.774	+8.444	8.448			
−	1.945		2.284			
TP	540.829					1x2 near fence Cor.
+	9.572		9.520			
π	550.401	+0.562	0.558			
−	9.010		8.962			
(set) BM FM 31	541.391					BM. FM 31 Elev. F.B. 2717-12
+	10.023		10.150			Machado AVE E. side. Top of 5'-2" I.P.
π	551414	+3.761	3.763			fence (corner) post. N. side of new
−	6.262		6.387			house # 1321 Lotta Dr.
T.P.	545.152					1x2 E. side dirt road.
+	6.726		6.417			
π	551878	+6.164	6.167			
−	0.562		0.250			
(set) BM FM 32	551.316					BM FM 32 Elev.= F.B. 2717-12
+	0.300		0.504			LOTTA DR N'ly END. In N. ch of drive
π	551.616	−9.517	9.518			TO Ho# 1371 MACHADO AVE. 391 NW
−	9.817		10.022			of FP # ???? OGE. L dtk in ch.
(set) BM. FM 33	541.799					BM FM 33 Elev= FB 2717-12
+	11.928		11.720	11,951		E Milburn Dr. & Lotta Dr. N.E end
π	553727	+9.225	9.220	9.222		of curve @ Int. West side Lot @
−	2.703		2.500	2729		Ho.# 4362 Milburn Dr. on prod.
	551.024					of W. side Cinder Block Garage
						5' out from cor. 1/4" reinforcing rod
						in conc. apron.
(set) BM FM 34	551.024					BM. FM 34 Elev FB 2717-12
						MILBURN DR. S.E. Side @ Ho.# 4353 L & Tk in
						conc. Dr. 17.° S.E. of NW end 1.8' SW of NE side.

NOTES RED. DATE M. ASHLEY
NOTES CHKD. DATE
DATE 4-6-26
DATE
JOB NO. CI. 2400.14 SURVEY OF LOTTA DR & OTHER RIGHTS OF WAY
SURVEY BY J. H. Brown
NOTES BY J. H. B. & E. J.
INDEXED C. J. GALLI

F.B. 2717 PG. 12

769420 S & E-353 9-55

PLEASE RETURN TO
LOS ANGELES COUNTY ENGINEER
700 LOS ANGELES COUNTY ENGINEERING BLDG.

NOTE: ANY ADDITIONS OR CHANGES ON THIS SHEET MUST BE MADE OR CIRCLED IN RED INK, WITH DATE AND NAME OF PERSON MAKING CHANGE.

Do not extend notes this side of this line

NOTES RED _____ JOB NO. G1 2400.14 SURVEY OF LOTTA DR. AND OTHER RIGHTS OF WAY
DATE _____ SURVEY BY W.H. Brown
NOTES CHKD. ASHLEY NOTES BY W.H.B. & E.S. DATE 4-6-66
DATE _____ INDEXED C. J. GALLI DATE _____

F.B. 2717 PG. 13

B.M.	1ST RUN	DIFF.	2ND RUN	3RD RUN	ADJ. ELEV.	CIRCUIT DESCRIPTION #2
BM FM34	551.024					Description pg 12
+	9.470		9.464			
Π	560494	+ 6.483'	6.483			
−	2.987		2.981			
(set) BM FM35	557.507					BM FM 35 Elev. = F.B. 2717-13
+	10.942		11.222			Milburn Dr. E. side @ Ho. # 4345
Π	568449	+ 7.312'	7.312			L & Tk in conc. apron 8.8 ft N. of S.
−	3.630		3.910			edge 0.5 ft. E. of N edge.
T.P.	564.819					
+	5.548		5.611			
Π	570367	+3.785'	3.784			
−	1.763		1.827			
T.P.	568.604					Bt Spk. Ho # 4311
+	10908		10.787			
Π	579512	+10.393'	10.397			
−	0.515		0.390			
T.P.	578.997					
+	8.235		8.326			
Π	587.232	+6.063'	6.063			
−	2.172		2.263			L & Tag Ho. # 1349
T.P.	585.060					
+	11.260		11.110			
Π	596.320	+6.252'	6.250			
(set)	5.008		4860			
BM FM36	591.312					B.M. FM. 36 Elev. F.B. 2717-13
+	1.800		1.900			N. Cordon Rd. 225's of Milburn Dr
Π	593.112	+0.045'	+0.045			W. side 3 ft. N. of S. P/L Ho # 1329
−	11.845		11.945			L. & Co. Engr. tag in conc. Cb.
T.P	581.267					

768420 S & E-353-9-55

PLEASE RETURN TO
LOS ANGELES COUNTY ENGINEER
700 LOS ANGELES COUNTY ENGINEERING BLDG.

NOTE: ANY ADDITIONS OR CHANGES ON THIS SHEET MUST BE MADE OR CIRCLED IN RED INK, WITH DATE AND NAME OF PERSON MAKING CHANGE.

Do not extend notes this side of this line

B.M.	1ST RUN	DIFF.	2ND RUN	3RD RUN	ADJ. ELEV.	DESCRIPTION
						CIRCUIT #2
T.P.	581.267					
+	0.500		0.828			
⊼	581767	-11.141	11,142			
−	11.641		11.970			
T.P.	570,126					
+	1.613		1.353			
⊼	571739	-7.278	7.277			
−	8.891		8.630			
(set) BM. FM.37	562.848					BM. FM-37, Elev. F.B. 2717-14
+	10.463		10.260			N. Cordon Rd. & Ramboz Dr. N.E. Cor.
⊼	573311	+9.666	9.670			L.&Co. Engr. tag in landing @ bottom
−	0.797		0.590			of steps to Ho. #1300 (N Side)
T.P	572.514					
+	10.680		10.785			
⊼	583194	-0.425	0.427			
−	11.105		11.212			
T.P.	572.089					
+	1.453		1.730			
⊼	573542	-10.239	10.240			
−	11.692		11.970			
(set) BM. FM 38	561.850					BM. FM. 38, Elev. = F.B. 2717-14
+	2.325		2.080			Luella Dr. E side 325 ft. S'ly from Int.
⊼	564175	-7.593	7.590			Milburn Dr. @ South side of 10 ft.
−	9.918		9670			easement per F.B. 3157-213 Co. Engr. mon.
						above dirt Rd. marked "Prop. Cor. No 8."
						15' E of St. ℄.
(set) BM FM 39	554.257					BM. FM 39, Elev F.B. 2717-14
						Luella Dr. W. side 325 ft S'ly from Int.
						Milburn Dr. @ S. side of easement.
						ft S'ly from P.P. # 496216-E. A Co. Engr. Mon.
						marked "Prop. Cor. No 7"

F.B. 2717 PG. 14

JOB NO. C1. 2400.14 SURVEY OF LOTTA DR AND OTHER RIGHTS OF WAY NOTES RED.

SURVEY BY J. H. Brown DATE

NOTES BY J.H.B. & E.S. DATE 4-6-66 NOTES CHKD. M. ASHLEY

INDEXED C. J. GALLI DATE DATE

76S420 S & E-353 9-55

PLEASE RETURN TO
LOS ANGELES COUNTY ENGINEER
700 LOS ANGELES COUNTY ENGINEERING BLDG.

NOTE: ANY ADDITIONS OR CHANGES ON THIS SHEET MUST BE MADE OR CIRCLED IN RED INK, WITH DATE AND NAME OF PERSON MAKING CHANGE.

Do not extend notes this side of this line

B.M.	1ST RUN	DIFF.	2ND RUN	3RD RUN	ADJ. ELEV.	CIRCUIT DESCRIPTION #2
BM FM 39	554.257					Description Pg. 14
+	7.575		7.669			
⊼	561832	+0.022	0.022			
−	7.553		7.647			
T.P.	554.279					
+	4.628		4.664			
⊼	558.907	−0.721	0.720			
(set)	5.349		5.384			
BM.FM.40	553558					BM. FM 40; Elev. F.B. 2717-15
+	5.083		4.825			Luella Dr. W. Side ft. Sly. from
⊼	558.641	+2.121	2.121			Int. Milburn Dr. L & Tk. in S.E. Cor.
−	2.962		2.704			of conc. approach to car port @ Ho# 1327
(set) BM FM 41	555.679					BM. FM. 41; Elev. F.B. 2717-15
+	1.313		1.434			Luella Dr. & Milburn Dr. S.E. Cor.
⊼	556992	−9.869	9.869			Welding rod in N.W. Cor. of 2 ft high cem.
−	11.182		11.303			blk. planter @ S. side of approach to garage
						at Ho.# 1330
T.P.	545810					T.P. Spk
+	0575		0.414			
⊼	546385	−9452	9.451	−9.453		
−	10.027		9.865			
T.P.	536.358					T.P. Spk.
+	0.270		0.332			
⊼	536628	−11.004	11.004	11.005		
−	11.274		11.336			
T.P.	525.354					T.P. Spk
+	0.308		0.439			
⊼	525662	−9.727	9.727	−9.728		
−	10.035		10.166			
T.P.	515.627					T.P. Spk

NOTES RED. C1 2400.14 LOTTA DR. AND OTHER
JOB NO. SURVEY OF RIGHTS OF WAY.
DATE SURVEY BY J.H. Brown
NOTES CHKD. M. ASHLEY NOTES BY J.H.B. & E.S. DATE 4-6-66
DATE INDEXED C. J. GALLI DATE

F.B. 2717 Pg. 15

765420 S & E-353 9-55

PLEASE RETURN TO
LOS ANGELES COUNTY ENGINEER
700 LOS ANGELES COUNTY ENGINEERING BLDG.

NOTE: ANY ADDITIONS OR CHANGES ON THIS SHEET MUST BE MADE OR CIRCLED IN RED INK, WITH DATE AND NAME OF PERSON MAKING CHANGE.

Do not extend notes this side of this line

LOTTA DR. AND OTHER

JOB NO. C1 2400.14 SURVEY OF RIGHTS OF WAY

SURVEY BY J. H. Brown

NOTES BY J.H.B. & E.S. DATE 4-9-CC

INDEXED C. J. GALLI DATE

NOTES RED. DATE

NOTES CHK. M. ASHLEY DATE

F.B. 2717 PG. 16

B.M.	1ST RUN	DIFF.	2ND RUN	3RD RUN	ADJ. ELEV.	CIRCUIT DESCRIPTION #2
T.P.	515.627					Description Pg. 15.
+	3.653		3.059			
Π	519.280	-3.568	3.567	-3.569		
−	7.221		6.626			
TP	512.059					
+	11.249		11.374			
Π	523.308	+9.823	9.823			
−	1.426		1.551			
TP.	521.882					
+	1.808		1.919			
Π	523.690	-7.695	7.694			
−	9.503		9.613			
TP	514.187					T.P. Roslyn Dr. & Woodbine
+	4.212		4.327			
Π	518.399	-0.080	0.081	0.082		
−	4.292		4.408			
T.P.	514.107					
+	5.547		5.373			
Π	519.654	-3.391	3.389			
−	8.938		8.762			
T.P.	510.716					
+	0.241		0.303			
Π	510.957	-8.273	8.271	8.274		
−	8.514		8.574			
(P4) BM 61-3B	502.443				502.436	B.M. 61-3B Elev 502.436 F.B. 2717-6 F.B. 2863-25 1965 Adj. Eastern Ave. & Roslyn Dr. E. Cb. on prod of N. side Ho. #1362 Bt. Spk. in cb.

Notes Ck'd by	Survey of LOTTA DRIVE & OTHER R/W CITY TERRACE AREA	F. B. 2717 PG. 17
Map. No.	C.I. 2400.14 Tape Rubber Std. 68 °F	
Office Work	Surveyed by J. H. Brown	
Checked	Notes J.H.B. C.E.S. Date 5-11-66	
Date	Indexed C. J. GALLI JUN 10 '66	

C I 2400.14
LOTTA DR & OTHER R/W (CITY TERRACE AREA)
LOCATE IMPROVEMENTS ON EASTERN AVE
from 0.1 mi N. of MARIANA AVE =3+00
to HAUCK ST =27+00

MAY 10-13 1966

PARTY
J. H. Brown
C. E. Shoemaker
R. J. Rodriguez
I. ALVAREZ

Note: Any Additions or Changes on This Sheet Must be Made or Circled in Red Ink With Date and Name of Person Making Change.

PLEASE RETURN TO
LOS ANGELES COUNTY ENGINEER
403 LOS ANGELES COUNTY ENGINEERING BLDG.

Do not extend this side of this line.

78F309S CE#310 1-65

F. B. 2717 PG. 18

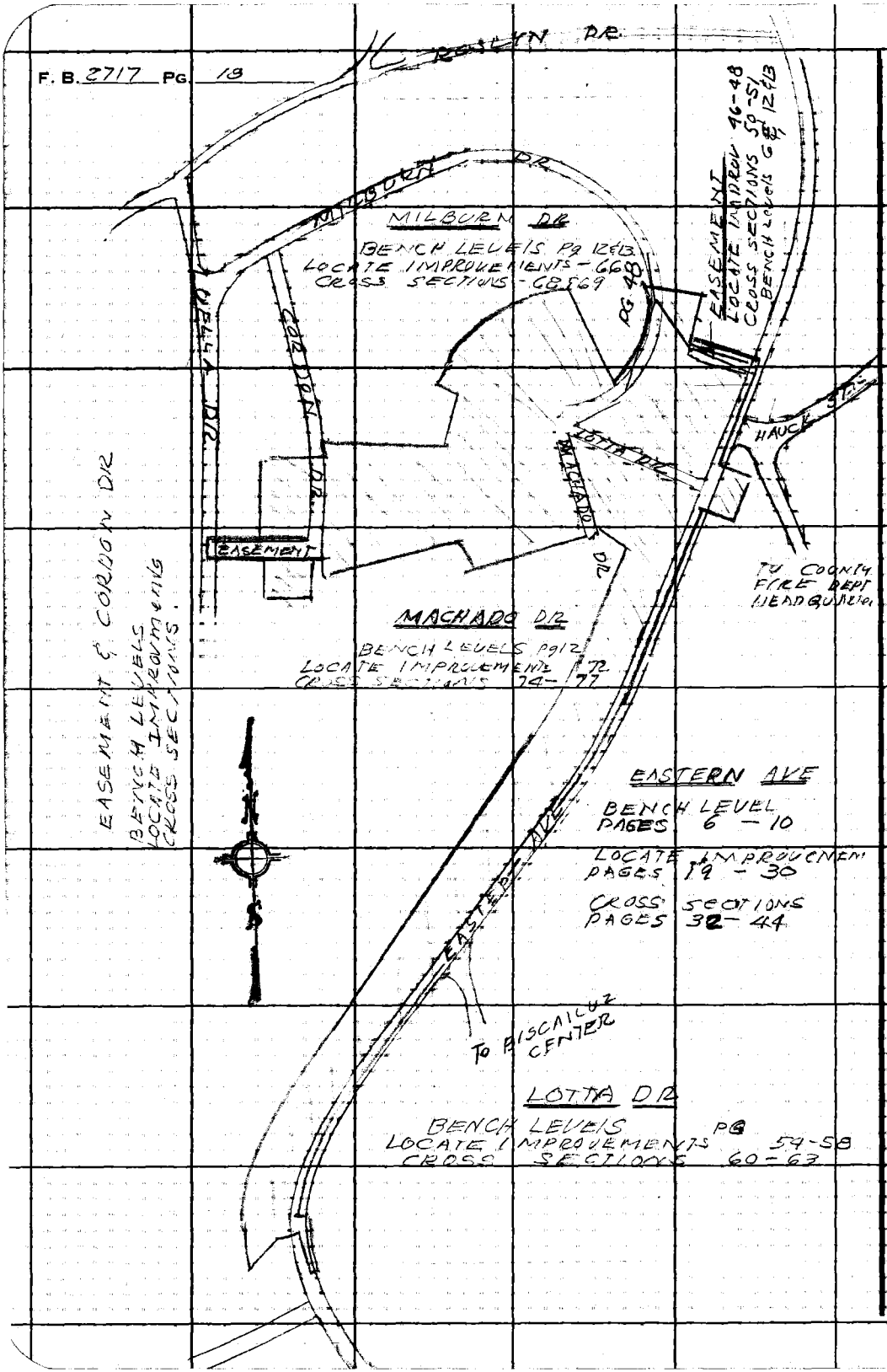

PLEASE RETURN TO
LOS ANGELES COUNTY ENGINEER
403 LOS ANGELES COUNTY ENGINEERING BLDG.

Do not extend this side of this line.

Note: Any Additions or Changes on This Sheet Must Be Made or Circled in Red Ink With Date and Name of Person Making Change.

Notes Ck'd by M. ASHLEY	Survey of LOTTA DRIVE SOTHER Dr
Map No.	JH 2400 14 Tape Ribbon Std 68 °F
Office Work	Surveyed by J. H. Brown
Checked	Notes J.H.B. & E.S. Date 5-11-66
Date	Indexed C. J. GALLI

F. B. 2717 PG. 19

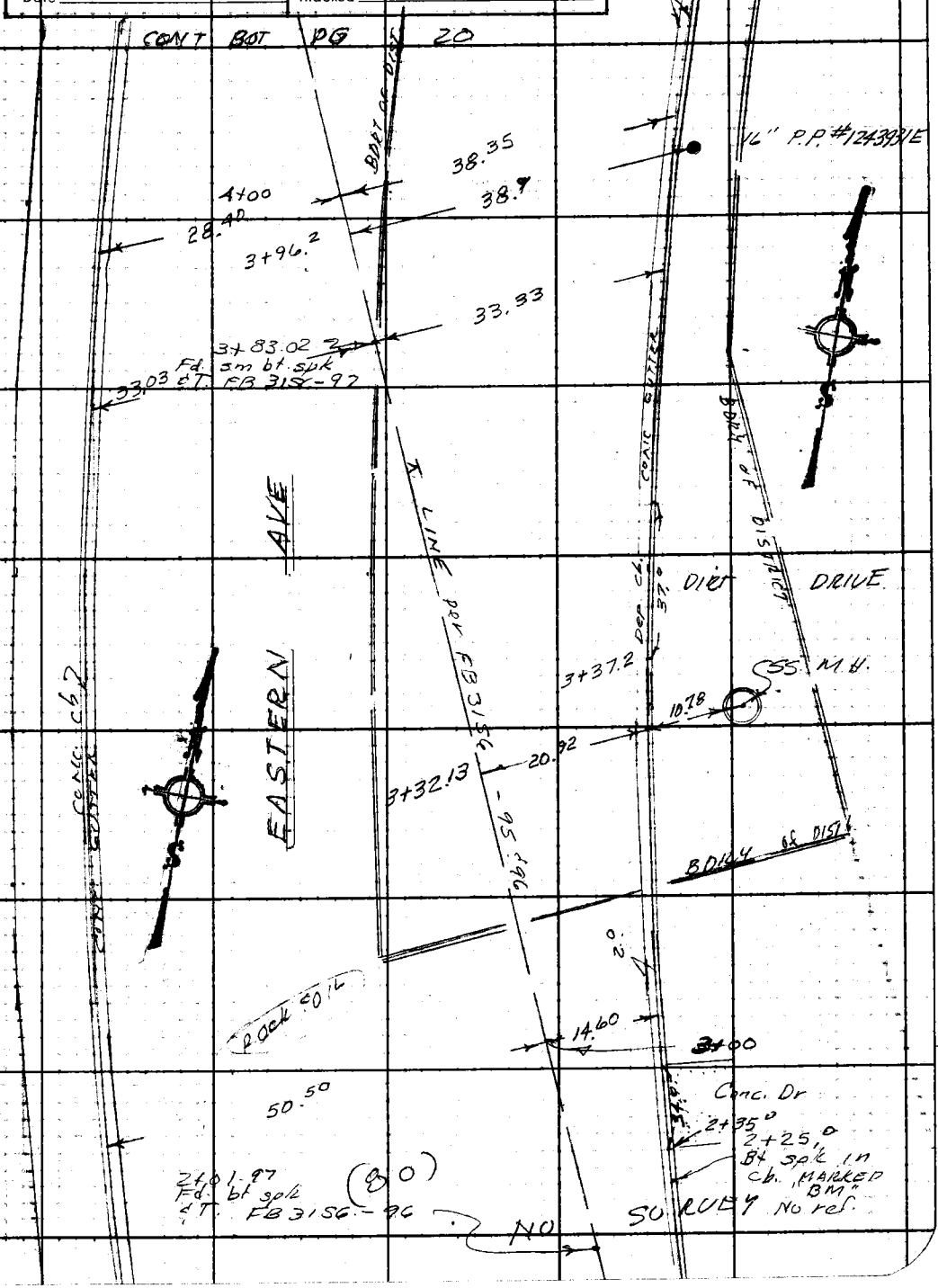

Note: Any Additions or Changes on This Sheet Must be Made or Circled in Red Ink With Date and Name of Person Making Change.

PLEASE RETURN TO
LOS ANGELES COUNTY ENGINEER
403 LOS ANGELES COUNTY ENGINEERING BLDG.

Do not extend this side of this line.

76F309S CE#310 1-65

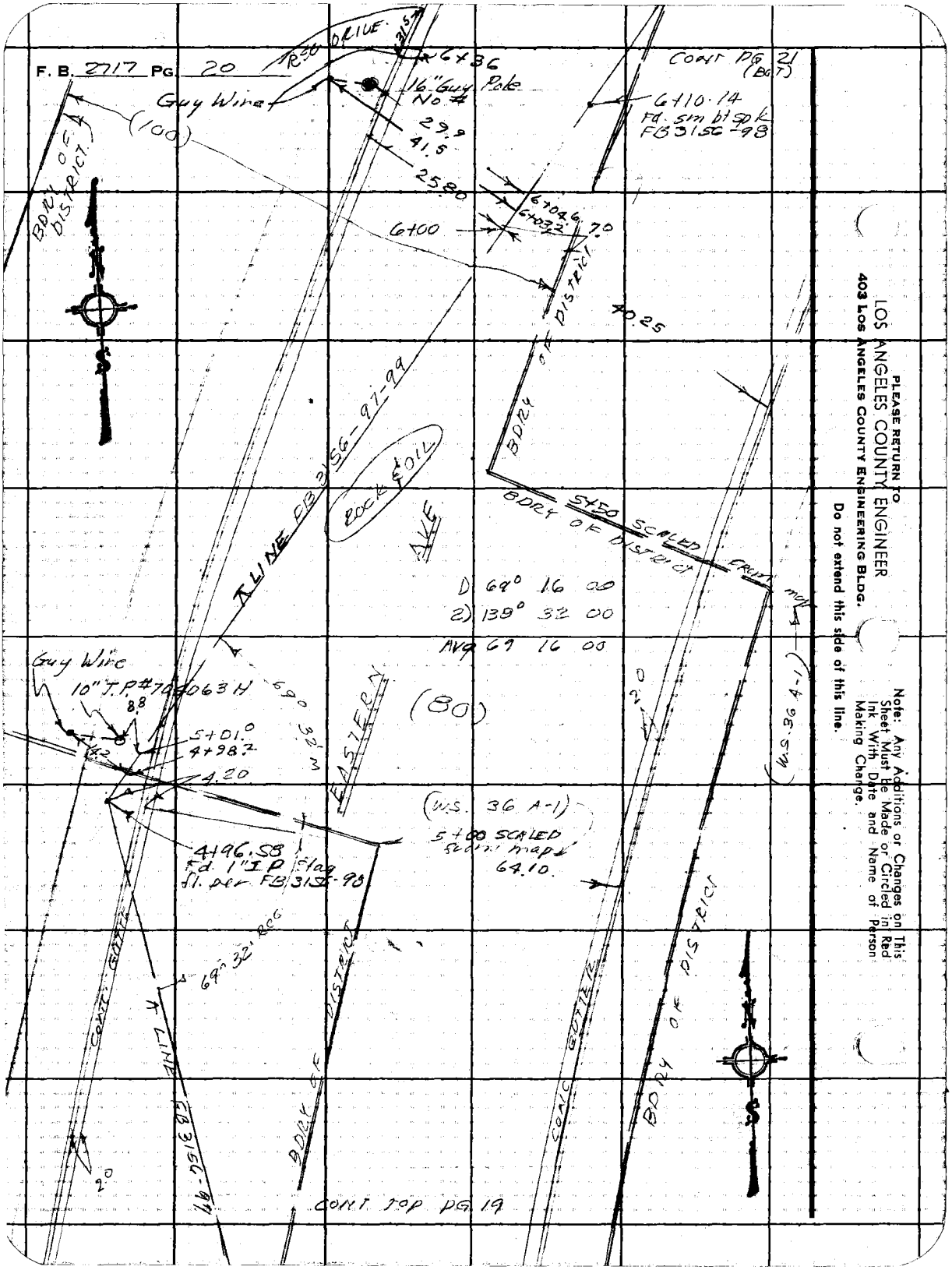

PLEASE RETURN TO
LOS ANGELES COUNTY ENGINEER
403 LOS ANGELES COUNTY ENGINEERING BLDG.

Do not extend this side of this line.

Note: Any Additions or Changes on This Sheet Must Be Made or Circled in Red Ink With Date and Name of Person Making Change.

Notes Ck'd by M. ASHLEY	Survey of Letta Dr. & other R/W City Terrace
Map No.	JN 6124004 Tape Ribbon Std 68 °F
Office Work	Surveyed by J. Brown
Checked	Notes J.B. & E.S. Date 5-11-66
Date	Indexed C. J. GALLI

F. B. 2717 PG. 21

CONT BOT PAGE 22

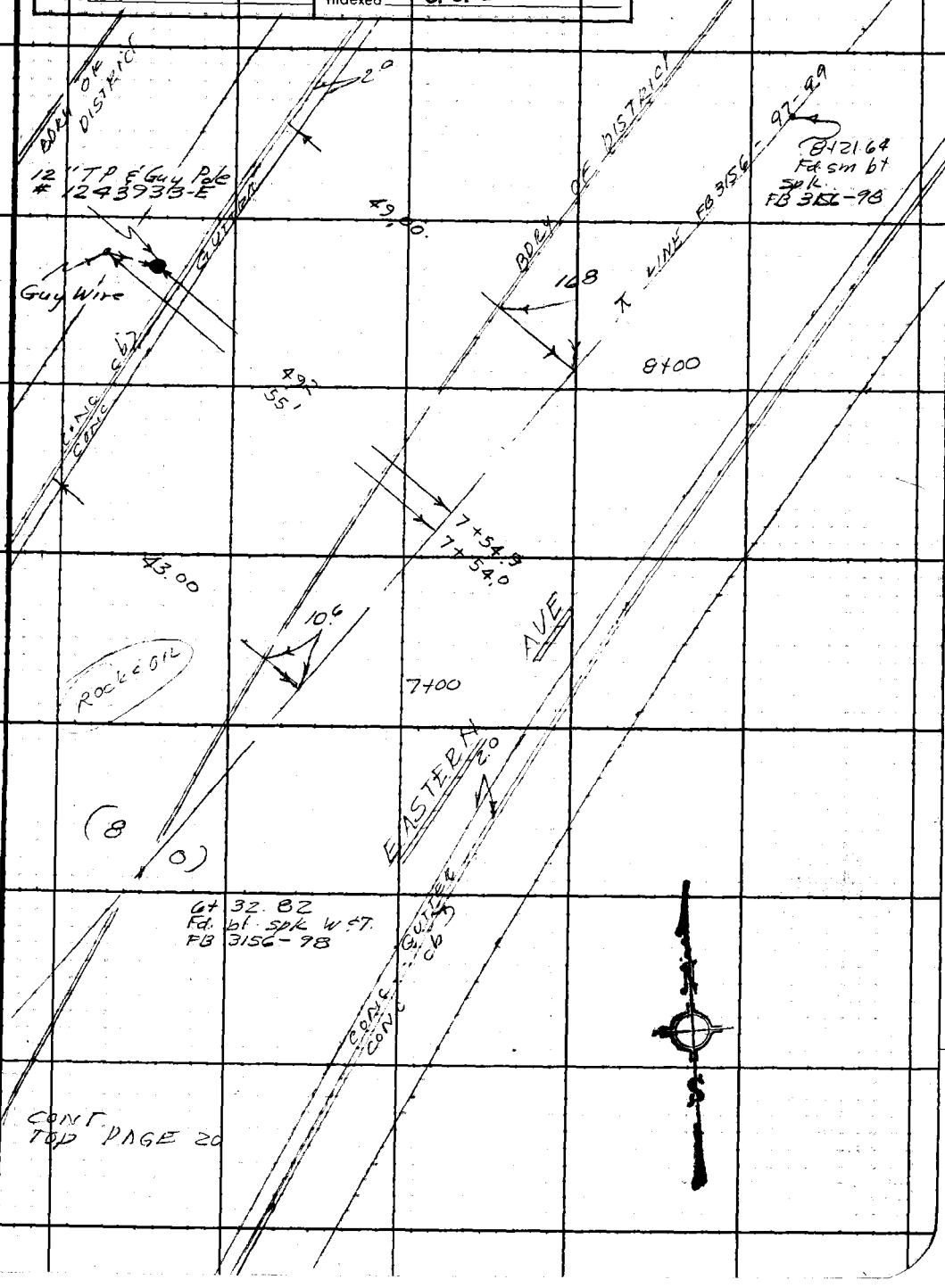

CONT TOP PAGE 20

Note: Any Additions or Changes on This Sheet Must be Made or Circled in Red Ink With Date and Name of Person Making Change.

Do not extend this side of this line.

PLEASE RETURN TO
LOS ANGELES COUNTY ENGINEER
403 LOS ANGELES COUNTY ENGINEERING BLDG.

76F309S CE#310 1-65

F. B. 2717 PG 22

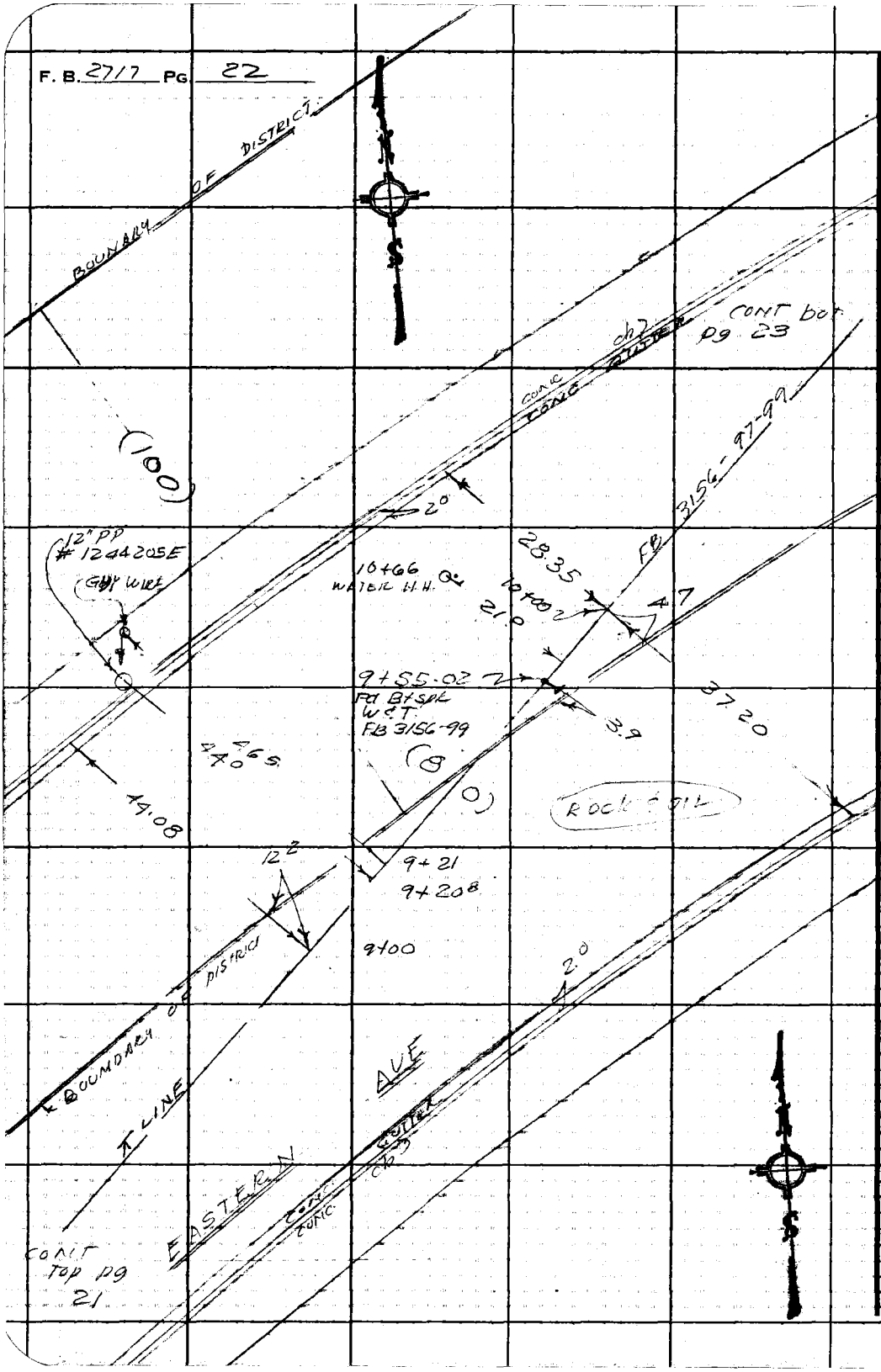

PLEASE RETURN TO
LOS ANGELES COUNTY ENGINEER
403 LOS ANGELES COUNTY ENGINEERING BLDG.

Do not extend this side of this line.

Note: Any Additions or Changes on This Sheet Must Be Made or Circled in Red Ink With Date and Name of Person Making Change.

Notes Ck'd by M. ASHLEY	Survey of LOTTA DRIVE & OTHER RW	F. B. 2717 PG. 23
Map. No.	JN 2400.14 Tape Ribbon Std 68 °F	
Office Work	Surveyed by J. H. Brown	
Checked	Notes J. H. B Date 5-12-66	
Date	Indexed C. J. GALLI	

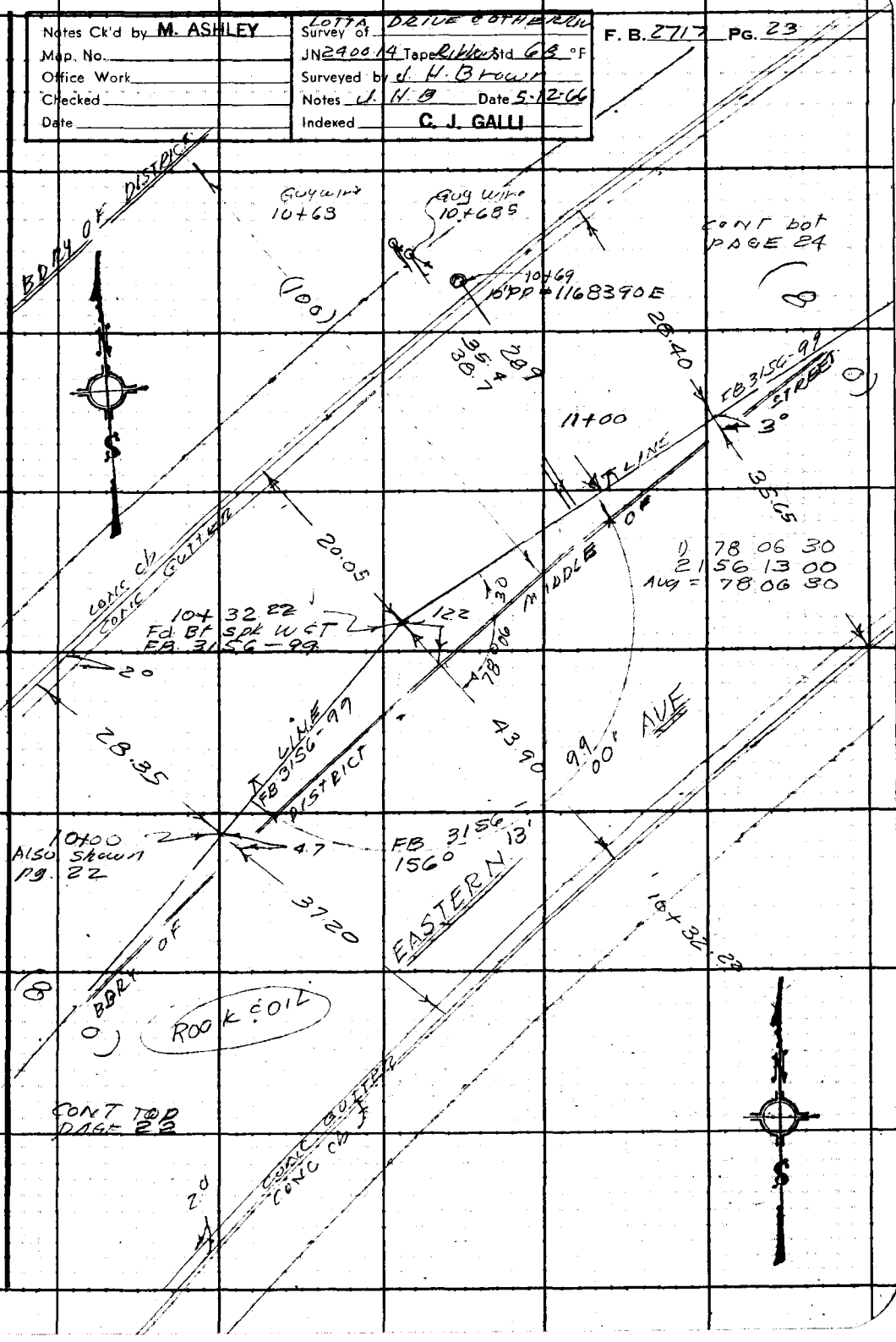

Note: Any Additions or Changes on This Sheet Must be Made or Circled in Red Ink With Date and Name of Person Making Change.

Do not extend this side of this line.

PLEASE RETURN TO
LOS ANGELES COUNTY ENGINEER
403 LOS ANGELES COUNTY ENGINEERING BLDG.

76F309S CE#310 1-65

F. B. 2717 PG 24

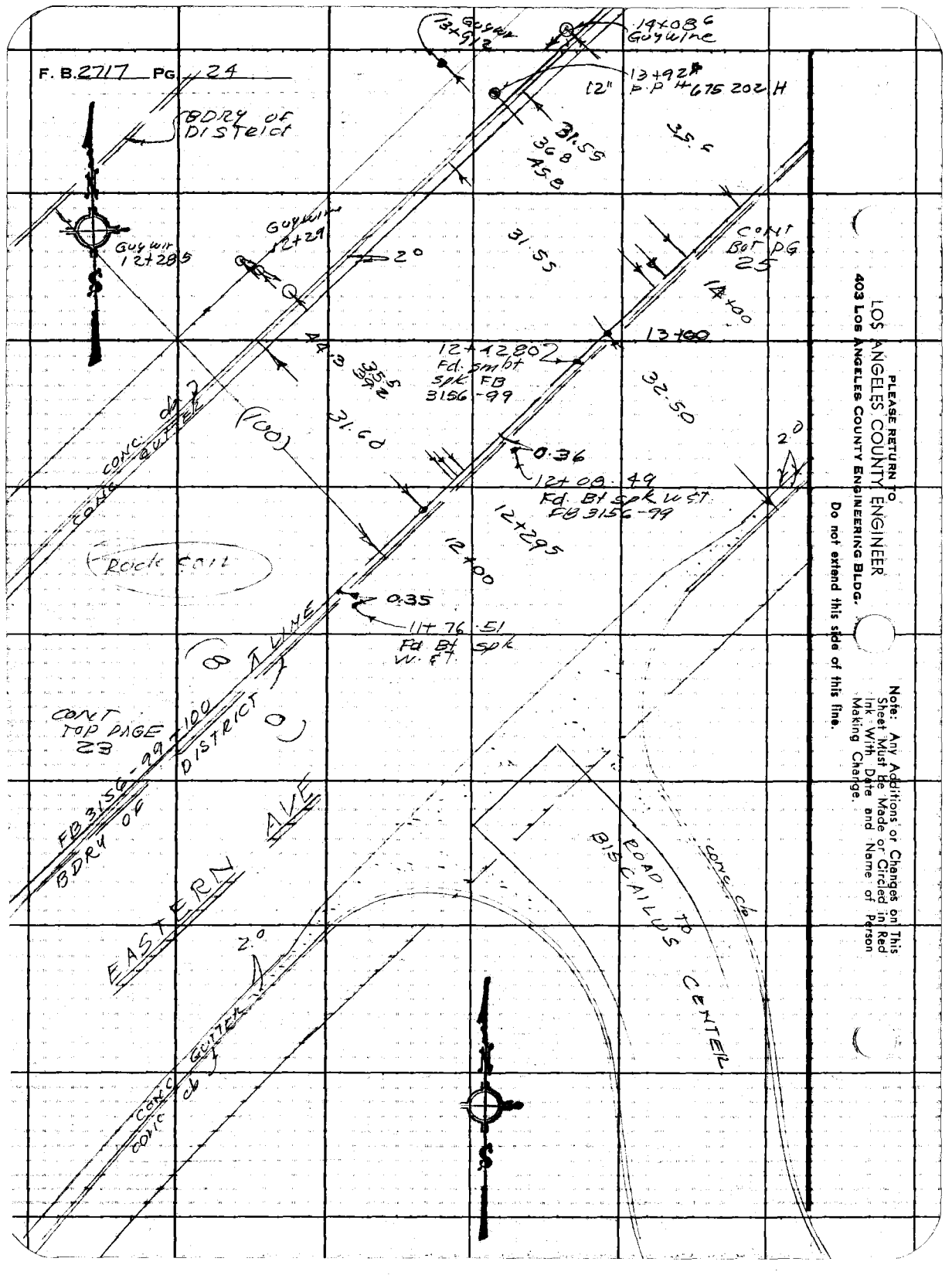

LOS ANGELES COUNTY ENGINEER
403 Los Angeles County Engineering Bldg.
PLEASE RETURN TO
Do not extend this side of this line.
Note: Any Additions or Changes on This Sheet Must Be Made or Circled in Red Ink With Date and Name of Person Making Change.

Notes Ck'd by M. ASHLEY	Survey of Latta Dr & Other R/W City Terrace Area
Map. No.	JN 612400 Tape — Std — °F
Office Work	Surveyed by J. Brown
Checked	Notes J.B & E.S Date 5-13-66
Date	Indexed C. J. GALLI

F. B 2717 PG. 25

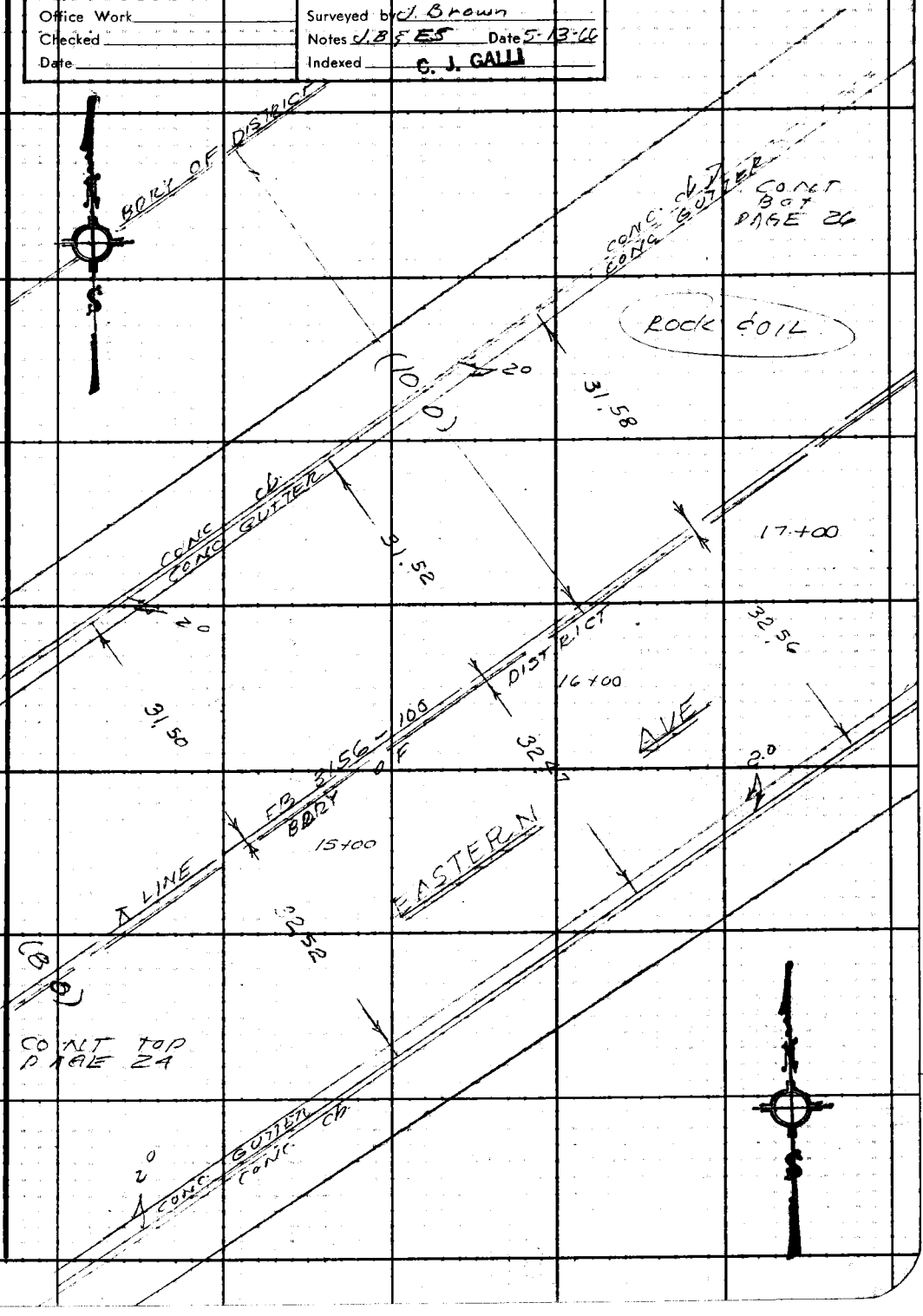

Note: Any Additions or Changes on This Sheet Must be Made or Circled in Red Ink With Date and Name of Person Making Change.

Do not extend this side of this line.

PLEASE RETURN TO
LOS ANGELES COUNTY ENGINEER
403 LOS ANGELES COUNTY ENGINEERING BLDG.

76F309S CE#310 1-65

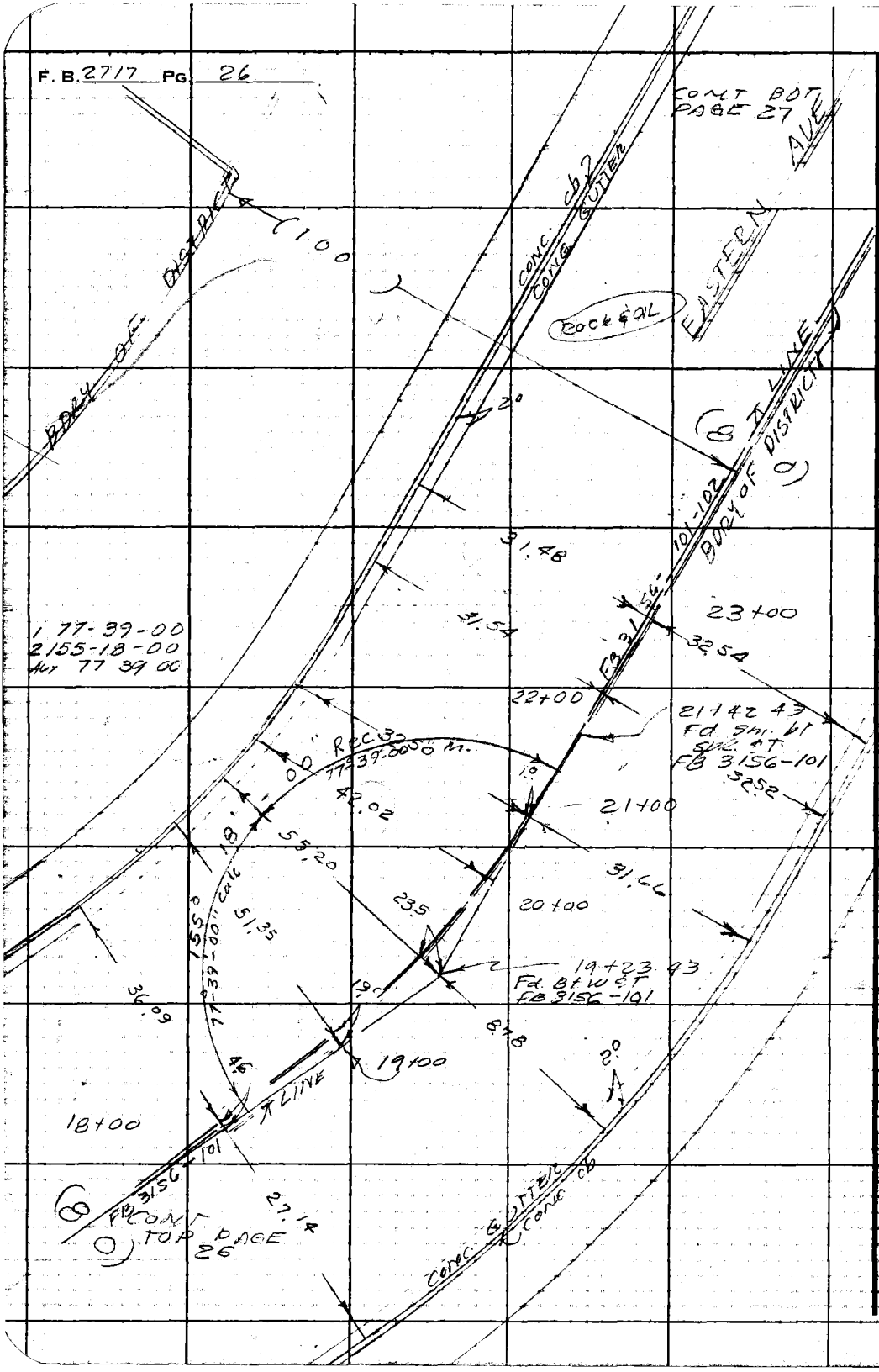

PLEASE RETURN TO
LOS ANGELES COUNTY ENGINEER
403 LOS ANGELES COUNTY ENGINEERING BLDG.

Do not extend this side of this line.

Note: Any Additions or Changes on This Sheet Must be Made or Circled in Red Ink With Date and Name of Person Making Change.

Notes Ck'd by M. ASHLEY	Survey of Lotta Dr & Other R/W City Terrace Area	F. B. 2717 PG. 27
Map No.	JN C12400.24 Tape Ribbon Std — °F	
Office Work	Surveyed by J. Brown	
Checked	Notes J.B. & E.S. Date 5-13-66	
Date	Indexed C. J. GALLI	

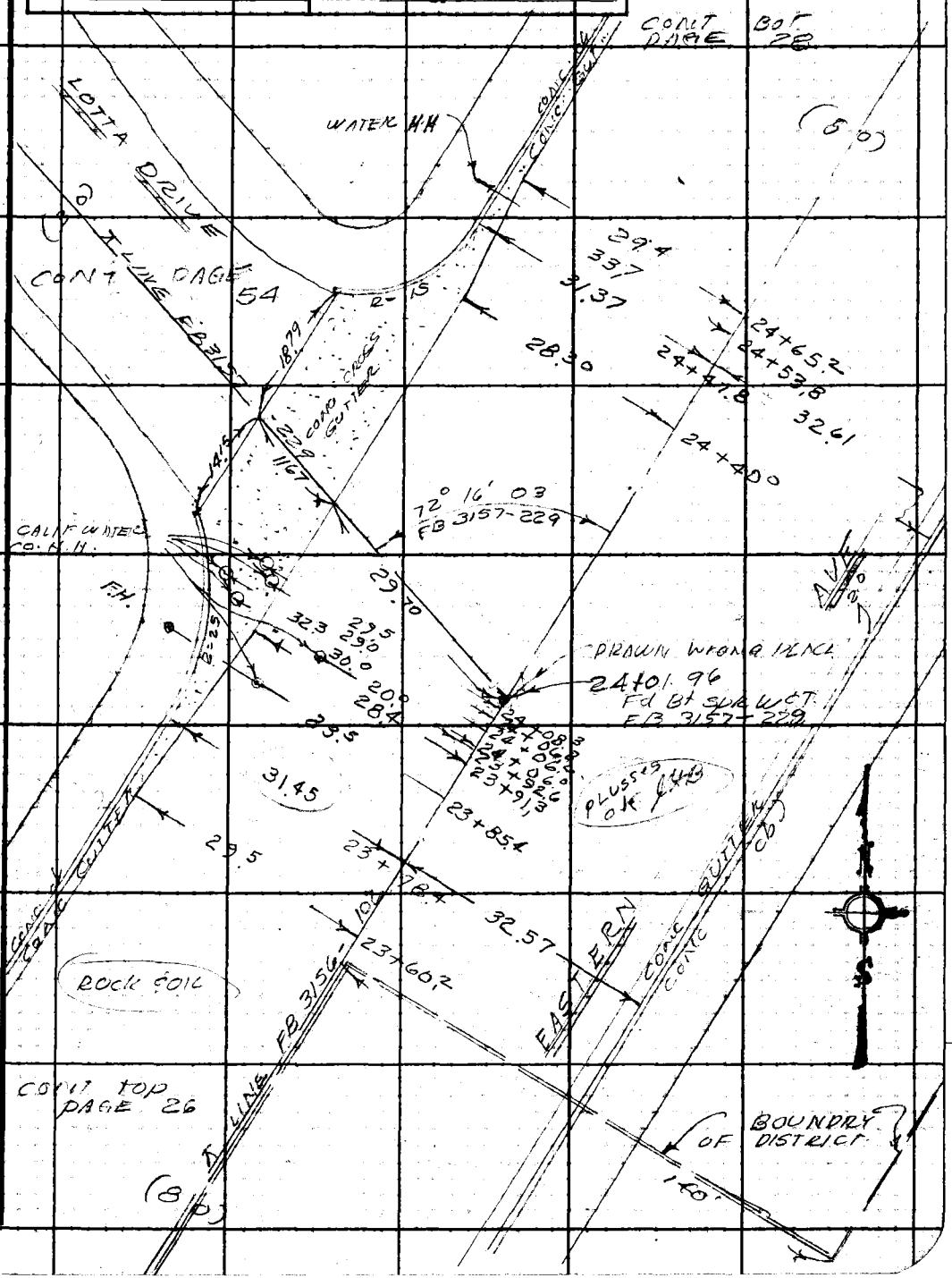

Note: Any Additions or Changes on This Sheet Must be Made or Circled in Red Ink With Date and Name of Person Making Change.

Do not extend this side of this line.

PLEASE RETURN TO
LOS ANGELES COUNTY ENGINEER
403 LOS ANGELES COUNTY ENGINEERING BLDG.

76F309S CE#310 1-65

F. B. 2717 PG. 28

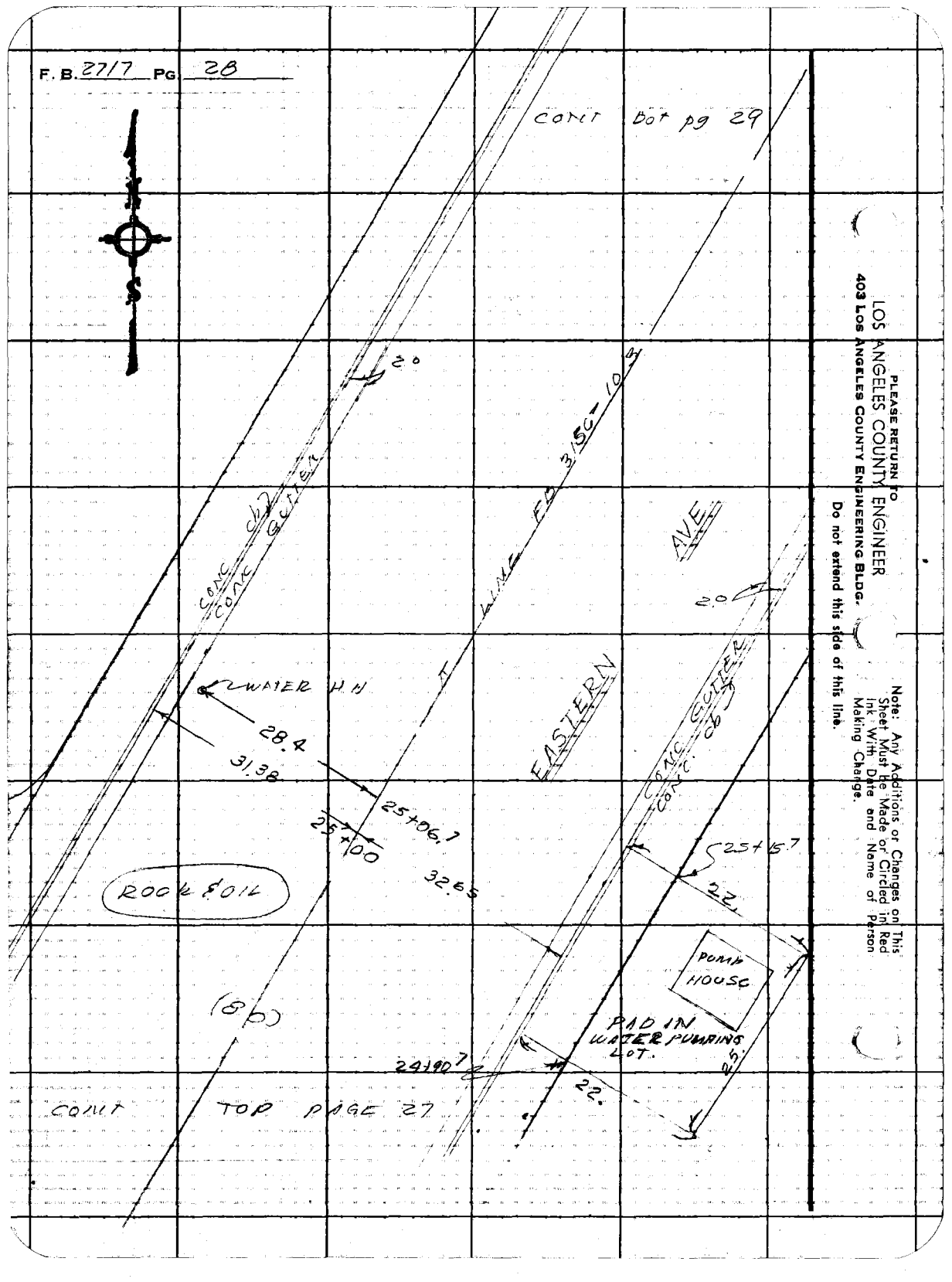

PLEASE RETURN TO
LOS ANGELES COUNTY ENGINEER
403 LOS ANGELES COUNTY ENGINEERING BLDG.

Do not extend this side of this line.

Note: Any Additions or Changes on This Sheet Must Be Made or Circled in Red Ink With Date and Name of Person Making Change.

Notes Ck'd by M. ASHLEY	Survey of Lotta Dr. & other R/W. City Terrace Area
Map No.	JN C1 2400 Tape Ribbon Std — °F
Office Work	Surveyed by J. Brown
Checked	Notes J.B. & E.S. Date 5-17-66
Date	Indexed C. J. GALLI

F. B. 2717 PG. 29

CONT PAGE BOT 30

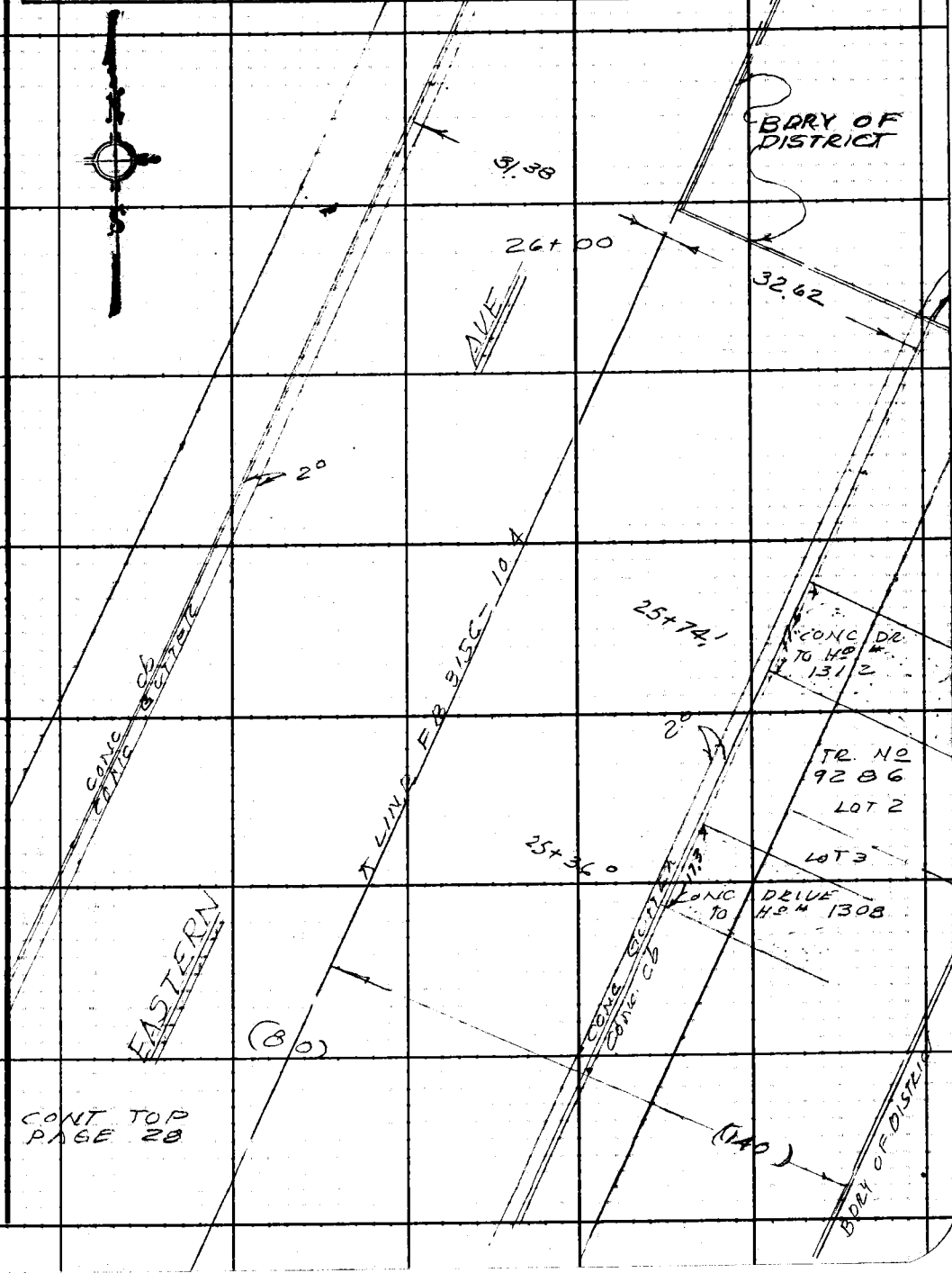

CONT TOP PAGE 28

Note: Any Additions or Changes on This Sheet Must be Made or Circled in Red Ink With Date and Name of Person Making Change.

Do not extend this side of this line.

PLEASE RETURN TO
LOS ANGELES COUNTY ENGINEER
403 LOS ANGELES COUNTY ENGINEERING BLDG.

76F309S CE#310 1-65

F. B. 2717 PG. 30

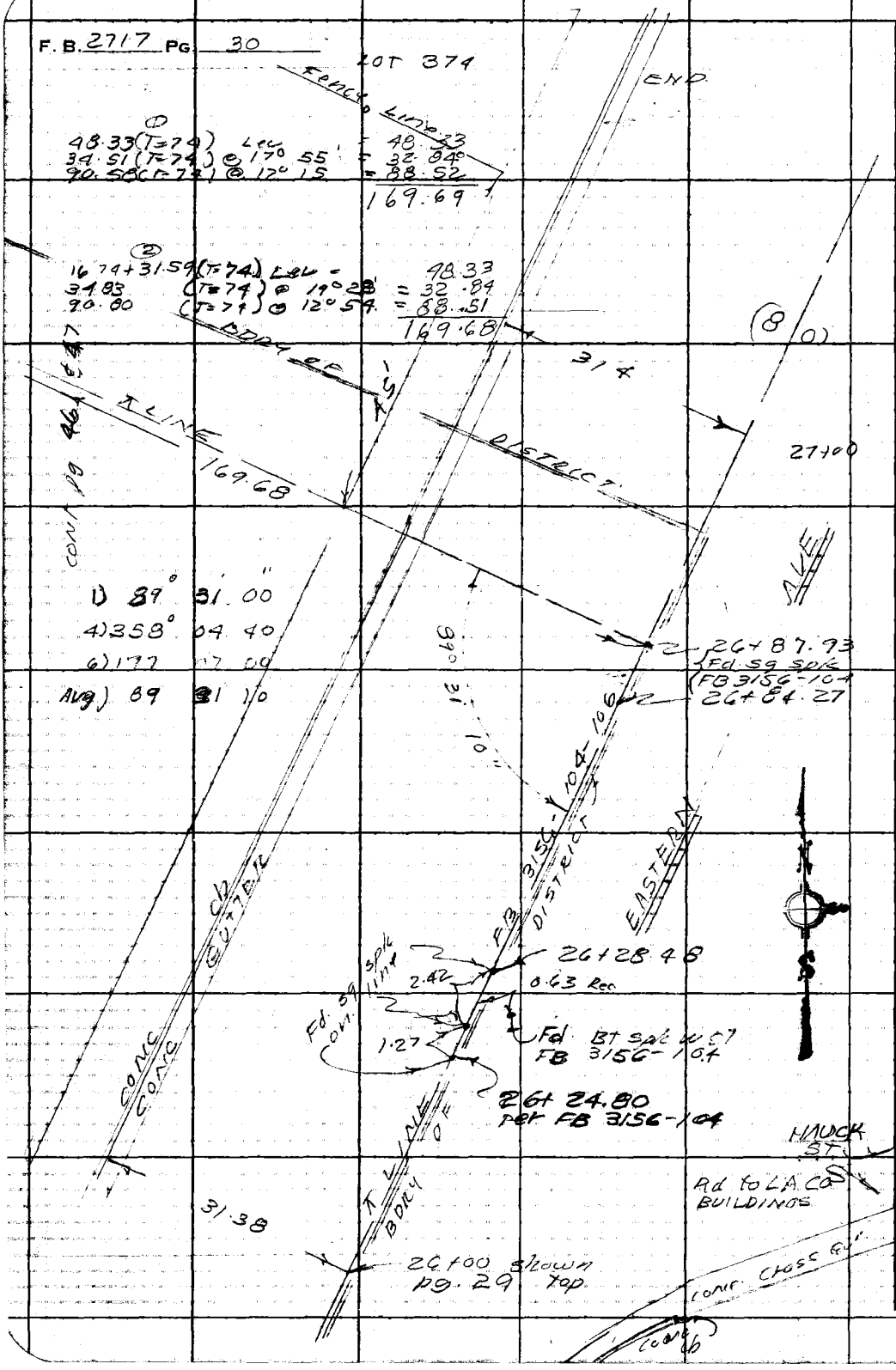

PLEASE RETURN TO
LOS ANGELES COUNTY ENGINEER
403 LOS ANGELES COUNTY ENGINEERING BLDG.
Do not extend this side of this line.

Note: Any Additions or Changes on This Sheet Must be Made or Circled in Red Ink With Date and Name of Person Making Change.

Profile No.	Notes Red	Plotted	Job No. C I 2400.14	Division No. 11	F.B. 2717	Pg. 31
	Date	Date	Survey of LOTTA DRIVE RIW			
X-Sec. No.	Notes Chkd.	Checked	Survey by J Brown	Notes JB&ES	Date 5-11-66	
	Date	Date	Map No.	Indexed C. J. GALLI	Date	

C.I. Nº 2400.14
LOTTA DRIVE (OTHER R/W
(CITY TERRACE AREA)
CROSS SECTIONS

ON Eastern Ave from 0.1 MI N of
MARIANA AVE N'ly 24.00' to easement.

MAY. 5-11-16-1966
ZEISS Level # 26000
LENKER ROD

PARTY:
U.H. Brown
C.E. Shoemaker
R.U. Rodriguez
I. Alvarez

STATION	B.S.	H.I.	F.S.	ELEV.

NOTE: ANY ADDITIONS OR CHANGES ON THIS SHEET MUST BE MADE OR CIRCLED IN RED INK, WITH DATE AND NAME OF PERSON MAKING CHANGE.

Do not extend notes this side of this line.

PLEASE RETURN TO
LOS ANGELES COUNTY ENGINEER
403 LOS ANGELES COUNTY ENGINEERING BLDG.

76-L-298 CE 307 2-63

76-L-298 CE 307 2-63

PLEASE RETURN TO
LOS ANGELES COUNTY ENGINEER
403 LOS ANGELES COUNTY ENGINEERING BLDG.

NOTE: ANY ADDITIONS OR CHANGES ON THIS SHEET MUST BE MADE OR CIRCLED IN RED INK, WITH DATE AND NAME OF PERSON MAKING CHANGE

Do not extend notes this side of this line.

STATION	B. S.	H. I.	F. S.	ELEV.	EASTERN AVE Left (WEST)	EASTERN AVE RIGHT (EAST)
BM FM 22				374.046	BM FM 22 Elev= EASTERN AVE W. SIDE @ WATER CO. LOT. 56' S. of CONC DRIVE, 29' S. of T.P. #994309E Bt spk in CONC RET. WALL	FB 2717-8
T.P.				365.28		
2+25				359.41	(SIDE S NOT.)	No offset Bt spk in cb BM. No Ref.
		BEGIN CROSS SECTIONS				
3+00				364.44	17 Ctr pvmt.	
				364.03		℄
				363.78		12.6 edge gut
				363.67		14.6 FL
				364.34		14.6 Top cb
				365.4		39.7 fence line
3+32'				366.28		℄
				365.90		18.9 edge gut
				365.78		20.9 F.L.
				366.44		20.9 Top cb
				367.23		31.7 Avg. Rim
3+32.'				358.78	INLET N. RIM 367.23 ROD 7.78	
				358.61	TOP 359.45 DIA 0.67 BOT 358.78	OUTLET S. RIM 367.23 ROD 7.95 TOP 359.28 DIA 0.67 BOT 358.61

F.B. 2717 Pg. 32 CI 2400.14 Job No. Division No. 11 Notes Red. Plotted Profile
Survey of LOTTA DRIVE & OTHER P/W Date Date No. X-Sec.
Survey by J.H.B. Notes J.B. & E.S. Notes Chkd. Checked
Indexed C. J. GALLI Date Date Date No.

76-L-298 CE 307 2-63

PLEASE RETURN TO
LOS ANGELES COUNTY ENGINEER
403 LOS ANGELES COUNTY ENGINEERING BLDG.

NOTE: ANY ADDITIONS OR CHANGES ON THIS SHEET MUST BE MADE OR CIRCLED IN RED INK, WITH DATE AND NAME OF PERSON MAKING CHANGE.

Do not extend notes this side of this line.

STATION	B. S.	H. I.	F. S.	ELEV.	EASTERN LEFT (WEST)	AVE RIGHT (EAST)
4+00				371.06		℄
				370.88		5 middle pvmt.
				370.73		18 break. & W/4
				370.43		36^3 edge gut
				370.33		38^3 F.L.
				370.97		38^4 Top cb
				371.5		$46.^4$ P/L
				371.30	10 W/4	
				371.44	20 break.	
				371.28	26^4 edge gut	
				371.08	28^4 F.L.	
				371.10	28^4 Top cb	
				372.0	$31.^4$ Bot Brk	
				374.2	$36.^4$ P/L side slope	
4+96 58	SECTION BELOW TAKEN ON SPLIT OF ANGLE					(138°32' ÷ 2 = 69°16') from tangents.
				377.64	ANGLE ℄	PT.
				377.76		4.2 Top cb
				377.13		4^2 F.L.
				377.32		6^2 edge gut
				377.51		12 break.
				377.25		20^2 W/4
				376.59		36 middle
				376.10		52 W/4

Profile No. ____ Notes Red ____ Plotted ____ Job No. 2400.14 Division No. 11 Cl.
X-Sec. No. ____ Date ____ Date ____ Survey of LOTTA DRIVE & OTHER R/W
Notes Chkd. ____ Checked ____ Survey by J.H.B. Notes JB&ES Date 5-11-66
Date ____ Date ____ Map No. ____ Indexed C. J. GALLI Date ____

F.B. 2717 Pg. 33

76-L-298 CE 307 2-63

PLEASE RETURN TO
LOS ANGELES COUNTY ENGINEER
403 LOS ANGELES COUNTY ENGINEERING BLDG.

NOTE: ANY ADDITIONS OR CHANGES ON THIS SHEET MUST BE MADE OR CIRCLED IN RED INK, WITH DATE AND NAME OF PERSON MAKING CHANGE

Do not extend notes this side of this line.

STATION	B. S.	H. I.	F. S.	ELEV.	EASTERN AVE Left (N W)	EASTERN AVE RIGHT (SE)
4+96.58				375.53		66 edge gut.
				375.35		68 F.L.
				376.00		68 top cb.
				376.9		76 P/L.
				377.9	6.° bottom break	
				379.2	10.° top break	
				380.6	32.° bottom bank.	
6+00				382.97		℄
				382.61		7 middle
				381.65		23 W/4
				380.90		38² edge. Gut.
				380.74		40² F.L.
				381.39		40² top cb
				381.8		44 bottom bank
				383.43	9 W/4	
				383.76	17 break	
				383.79	23⁸ edge gut	
				383.63	25⁸ F.L.	
				384.28	25⁸ Top cb	
				385.7	36 bottom bank	
BM F.M. 23				386.63	BM FM 23 Elev = 386.634 FB2717-B EASTERN AVE. W. SIDE @ Rock to ch. DRIVE to TANK., 3' SE of SE edge of R&O Pump., of W. cb EASTERN AVE., 26' N'ly from T.R. No. 4 (cont)	WATER 7' in

F.B. 2717 Pg. 34 Cl 2400 14 Job No. Division No. Notes Red. Plotted Profile
Survey of LOTTA DRIVE SOTVER R/W Date Date No. X-Sec.
Survey by J.H.B. Notes J.B. & E.S. Notes Chkd. Checked
Indexed C. J. GALLI Date Date Date No.

76-L-298 CE 307 2-63

PLEASE RETURN TO
LOS ANGELES COUNTY ENGINEER
403 LOS ANGELES COUNTY ENGINEERING BLDG.

NOTE: ANY ADDITIONS OR CHANGES ON THIS SHEET MUST BE MADE OR CIRCLED IN RED INK, WITH DATE AND NAME OF PERSON MAKING CHANGE.

Do not extend notes this side of this line.

STATION	B. S.	H. I.	F. S.	ELEV.	EASTERN AVE LEFT (N WT.)	RIGHT (SE)
BM FM 23				386.63	on L.A. CO. ENGR cont. from last page	PROP COR. MON
7+00				388.41		TL
				389.03	10⁶ middle	
				389.60	26 W/A	
				390.03	36 break	
				389.90	41 edge gutter	
				389.80	43 F.L	
				390.41	43 Top cb.	
				391.72	52⁵ bottom bank	
8+00				396.42		TL
				395.26	16⁸ middle	
				395.84	32 W/A	
				396.15	42 BREAK	
				396.03	47 edge gutter	
				395.90	49 F.L	
				396.54	49 top cb.	
				397.00	56 bottom bank	
BM. FM 24				398.46	BM. F.M. 24 Elev = 398.454 FB 2717-8 EASTERN AVE. W. SIDE. 370' S'ly of ROAD TO SHERIFFS BISCAILUZ CENTER 70' N'ly of Guy Pole # 1.248 933E. BT spk in cb.	
9+00				400.79		TL
				401.19	12 middle	
				401.68	28 W/A	

Profile No. ____ Notes Red ____ Plotted ____ Job No. C12400.14 Division No. 11 F.B. 2717 Pg. 35
X-Sec. No. ____ Date ____ Date ____ Survey of Lotta Dr & other R/W CITY TERRACE Area
Notes Chkd. ____ Checked ____ Survey by J.Brown Notes JB&ES Date 5-12-66
Date ____ Date ____ Map No. ____ Indexed C. J. GALLI Date ____

76-L-298 CE 307 2-63

PLEASE RETURN TO
LOS ANGELES COUNTY ENGINEER
403 LOS ANGELES COUNTY ENGINEERING BLDG.

NOTE: ANY ADDITIONS OR CHANGES ON THIS SHEET MUST BE MADE OR CIRCLED IN RED INK, WITH DATE AND NAME OF PERSON MAKING CHANGE

Do not extend notes this side of this line.

STATION	B.S.	H.I.	F.S.	ELEV.	EASTERN Left (NW)	AVE RIGHT (SE)
9+00				401.98	36 break	
				401.83	42 edge Gut	
				401.66	44 F.L.	
				402.29	44. Top cb	
				403.6	52 bottom bank	
9+10				401.46	BT spk in east cb. marked "BM" NO REF IN FIELD.	
10+00				406.36		TL
				406.18		4.7 middle
				406.68	11 W/A	
				406.85	20 break	
				406.72	26 edge gut.	
				406.52	28 F.L.	
				407.18	28 Top cb	
				407.2	34 bottom bank	
				—	Next SECTION taken on split of ANGLE (78°06' off tangents)	
10+32.22				408.06		TL
				407.62		12² middle
				407.12		28 W/A
				406.50		42 edge Gut
				406.42		44 F.L.
				407.06		44 Top cb

F.B. 2717 Pg. 36 G1-2400.14 Job No. Division No. 11 Notes Red Plotted Profile
Survey of Lotta Dr. & Other Rd W City Terrace Area Date Date No.
Survey by J. Brown Notes J.B. & E.S. Notes Chkd. Checked X-Sec.
Indexed C. J. GALLI Date Date Date No.

76-L-298 CE 307 2-63

PLEASE RETURN TO
LOS ANGELES COUNTY ENGINEER
403 LOS ANGELES COUNTY ENGINEERING BLDG.

NOTE: ANY ADDITIONS OR CHANGES ON THIS SHEET MUST BE MADE OR CIRCLED IN RED INK, WITH DATE AND NAME OF PERSON MAKING CHANGE.

Do not extend notes this side of this line.

STATION	B. S.	H. I.	F. S.	ELEV.	LEFT	EASTERN (NW)	AVE RIGHT (SE)
10+32.22				408.18	4	W/4	
				408.49	12	break	
				408.38	19	edge gutter	
				408.16	20	F.L.	
				408.77	20	Top cb.	
				408.9	25	bottom bank	
11+00				410.69			℄
				410.52			3° middle
				411.12	13	W/4	
				411.44	20	BREAK	
				411.37	26	Edge gutter	
				411.25	28	F.L.	
				411.88	28	Top cb.	
				412.66	36	dirt.	
11+76.51				413.94			℄
12+00				415.02			℄
				415.21	16	W/4	
				415.14	24	pvmt.	
				415.16	30	edge gutter	
				415.06	32	F.L.	
				415.68	32	Top cb.	

Profile No. ____ Notes Red ____ Plotted ____ Job No. CF 2400.14 Division No. 11 F.B. 2717 Pg. 37
X-Sec. No. ____ Date ____ Date ____ Survey of LOTTA DRIVE & OTHER R/W (CITY TERRACE)
Notes Chkd. ____ Checked ____ Survey by J.H.B. Notes BSE Date 5-12-66
No. ____ Date ____ Date ____ Map No. ____ Indexed C. J. GALLI Date ____

76-L-298 CE 307 2-63

PLEASE RETURN TO
LOS ANGELES COUNTY ENGINEER
403 LOS ANGELES COUNTY ENGINEERING BLDG.

NOTE: ANY ADDITIONS OR CHANGES ON THIS SHEET MUST BE MADE OR CIRCLED IN RED INK, WITH DATE AND NAME OF PERSON MAKING CHANGE

Do not extend notes this side of this line.

STATION	B.S.	H.I.	F.S.	ELEV.	LEFT EASTERN (NW)	AVE RIGHT SE
12+00				416.1	40 DIRT	
BM. FM 25				415.74	BM. F.M 25 Elev = 415.746 FB 2717-7 EASTERN AVE & SHERIFFS ROAD TO BISCAILUZ CENTER. (WEST SIDE) OF Sheriffs Road. 1168391 E. Bl spk	OPPOSITE middle 30' S. of T.L.P. & in. cb
13+00				419.50		
				419.20		16 w/4
				418.98		30 edge gut
				418.82		32 F.L.
				419.47		32 Top cb
				419.35	16 w/4	
				419.09	30 edge gut	
				418.92	32 F.L.	
				419.59	32 Top cb.	
				419.4	40 dirt	
14+00				423.94		
				423.75	16 w/4	
				423.48	30 edge gut	
				423.36	32 F.L.	
				423.99	32 top cb	
				424.4	35 dirt.	

F.B. 2717 Pg. 38 C.I. 2400.14 Job No. Division No. 11 Notes Red Plotted Profile
Survey of LOTTA DRIVE & OTHER R/W CITY TERRACE AREA Date Date No. X-Sec.
Survey by C.H.B. Notes U.B. & E.S. Notes Chkd. Checked
Indexed C.J. GALLI Date Date No.

76-L-298 CE 307 2-63

PLEASE RETURN TO
LOS ANGELES COUNTY ENGINEER
403 LOS ANGELES COUNTY ENGINEERING BLDG.

NOTE: ANY ADDITIONS OR CHANGES ON THIS SHEET MUST BE MADE OR CIRCLED IN RED INK, WITH DATE AND NAME OF PERSON MAKING CHANGE.

Do not extend notes this side of this line.

STATION	B. S.	H. I.	F. S.	ELEV.	Left (NW) EASTERN	AVE RIGHT (SE)
15+00				428.37		TL (middle)
				428.14	16 w/4	
				427.90	30 edge gut	
				427.76	31.5 F.L.	
				428.44	32 top cb	
				428.4	38 dirt	
BM FM 26				430.87		
16+00				432.84		TL middle
				432.68	16 w/4	
				432.41	30 edge Gut	
				432.28	31.5 F.L.	
				432.92	32 top cb	
				433.0	dirt	
17+00				437.31		TL middle
				437.16	16 w/4	
				436.87	30 edge Gut	
				436.77	31.5 F.L.	
				437.41	32 top cb	
				437.5	36 Dirt	
18+00				441.89		TL
				441.76	4.4 middle	
				441.86	20 w/4	
				441.51	34 edge Gut	

BM FM 26
Elev = 430.868 FB 2717-7
EASTERN AVE WEST SIDE
360' N 1/4 from ENTRANCE
to BISCAILUZ CENTER.)
162' N. of Guy pole
#675202H
157' S 1/4 from
Ld tag @ S end of
curve. BT spk
in Lead

Profile Notes Red ____ Plotted ____ Job No. 012400.14 Division No. 11
No. ____ Date ____ Date ____ Survey of Cotta Dr & Other Area RIW
X-Sec. Notes Chkd. ____ Checked ____ Survey by JB Notes JB&ES Date 5-13-66
No. ____ Date ____ Date ____ Map No. ____ Indexed C. J. GALLI Date ____

F.B. 2717 Pg. 39

76-L-298 CE 307 2-63

PLEASE RETURN TO
LOS ANGELES COUNTY ENGINEER
403 LOS ANGELES COUNTY ENGINEERING BLDG.

NOTE: ANY ADDITIONS OR CHANGES ON THIS SHEET MUST BE MADE OR CIRCLED IN RED INK, WITH DATE AND NAME OF PERSON MAKING CHANGE

Do not extend notes this side of this line.

STATION	B.S.	H.I.	F.S.	ELEV.	EASTERN ALE Left (NW)	RIGHT (SE)
18+00				441.37	36 F.L.	
				442.00	36 Top cb	
				442.0	39 dirt bottom bank	
19+00				446.46		TL
				446.42	19.0 middle	
				446.35	35. W/4.	
				446.09	49.3 edge gut	
				445.94	51.3 F.L.	
				446.62	51.3 Top cb	
				446.6	44.3 dirt bottom bank	
19+23.43	NEXT SECTION taken on split of ANGLE			447.45		TL
				447.48		6.8 edge gut
				447.35		8.8 F.L.
				447.99		8.8 Top cb
				447.29	W/4.	
				447.15	23.5 middle	
				447.00	W/4	
				446.64	53.2 edge gut	
				446.57	55.2 F.L.	
				447.21	55.2 Top cb	
				447.1	58.0 Bot Brk	

F.B. 2717 Pg. 40 | CI 2400.14 | 11

Job No. | Division No. | Notes Red | Plotted | Profile
Survey of Lotta Dr. and other R/W City Terr. Area | Date | Date | No.
Survey by J. Brown | Notes JB & ES | Notes Chkd. | Checked | X-Sec.
Indexed C. J. GALLI | Date | Date | Date | No.

76-L-298 CE 307 2-63

PLEASE RETURN TO
LOS ANGELES COUNTY ENGINEER
403 LOS ANGELES COUNTY ENGINEERING BLDG.

NOTE: ANY ADDITIONS OR CHANGES ON THIS SHEET MUST BE MADE OR CIRCLED IN RED INK, WITH DATE AND NAME OF PERSON MAKING CHANGE.

Do not extend notes this side of this line.

STATION	B. S.	H. I.	F. S.	ELEV.	Left (W) EASTERN	AVE RIGHT (E)
20+00				450.62	TL	
				450.36	middle	
				450.01	W/4	
				449.70	40.0 Edge gutter	
				449.59	42.0 F/L	
				450.22	42.0 Top Cb	
				450.2	46.0 Toe of slope	
21 ± 00				455.31	TL	
				455.29	1.0 middle	
				455.12	15.7 W/4	
				454.73	30.5 Edge gutter	
				454.60	32.5 F/L	
				455.24	32.5 Top Cb.	
				455.6	40.5 Toe of slope	
22+00				460.05	TL	
				459.95	W/4	
				459.62	29.5 Edge gutter	
				459.48	31.5 F/L	
				460.11	31.5 Top cb.	
				460.5	35.5 Toe of slope	

Profile No. X-Sec. No. Notes Red Date Notes Chkd. Date Plotted Date Checked Date Job No. CI 2400-14 Division No. 11 Survey of Lotta Drive & other RW City Terrace Area Survey by J. Brown Notes JB, EES Date 5-13 GF Map No. Indexed O. J. GALLI Date F.B. 2717 Pg. 41

76-L-298 CE 307 2-63

PLEASE RETURN TO
LOS ANGELES COUNTY ENGINEER
403 LOS ANGELES COUNTY ENGINEERING BLDG.

NOTE: ANY ADDITIONS OR CHANGES ON THIS SHEET MUST BE MADE OR CIRCLED IN RED INK, WITH DATE AND NAME OF PERSON MAKING CHANGE

Do not extend notes this side of this line.

STATION	B. S.	H. I.	F. S.	ELEV.	EASTERN Left (W)	AVE (RIGHT) E
23+00				465.52	TL	
				465.20		15.2 W/4
				465.09		30.5 Edge gutter
				464.92		32.5 F/L
				465.54		32.5 Top Cb & Toe of slope
				465.31	14.7 W/4	
				465.09	29.5 Edge gutter	
				464.95	31.5 F/L	
				465.59	31.5 Top Cb	
				465.6	33.5 Toe of slope	
23+60				468.49	29.5 edgge gutter	
23+78				469.34	31.4 F.L.	
				470.02	31.4 Top cb	
23+91				470.30	28.4 edge gutter	
24+00				471.19	℄	
				470.92		16 W/4
				470.90		30.5 edge gutter
				470.78		32.5 F.L.
				471.43		32.6 Top cb

F. B. 2717 Pg. 42 Cl. 2400.14 Job No. Division No. 11 Notes Red Plotted Profile
Survey of Lotta Dr. & Other R/W City Terrace Area Date Date No. X-Sec.
Survey by J. Brown Notes J.B. & E.S. Notes Chkd. Checked No.
Indexed C. J. GALLI Date Date Date

76-L-298 CE 307 2-63

PLEASE RETURN TO
LOS ANGELES COUNTY ENGINEER
403 LOS ANGELES COUNTY ENGINEERING BLDG.

NOTE: ANY ADDITIONS OR CHANGES ON THIS SHEET MUST BE MADE OR CIRCLED IN RED INK. WITH DATE AND NAME OF PERSON MAKING CHANGE.

Do not extend notes this side of this line.

STATION	B. S.	H. I.	F. S.	ELEV.	Left (W) EASTERN	AVE RIGHT (E)
24+23				472.47		℄
				472.29	16 W/4	
				472.12	28 4 edge gutter	
				472.05	32 F.L.	
				472.78	39.4 M.W edge conc. APRON	
24+40				473.08	28 3 edge gutter	
24+48				473.35	31 3 F.L.	
				474.02	31 4 top cb	
24 +65				474.55	21 3 edge gutter	
BM FM 27				~~475.62~~ 475.64	BM F.M 27. Elev = 475.637 FB 2717-6 EASTERN AVE & LOTTA DRIVE. North COR. BT SPK IN cb. 29' NE OF NE CR.	
25+00				477.00		℄
				476.84		16 W/4
				476.60		30 6 edge gutter
				476.39		32 6 F.L.
				477.05		32 6 top cb
				477.33		40 P/L WATER PUMP PAD
				476.91	16 W/4	
				476.63	21 4 edge gutter	
				476.44	31 4 F.L.	
				477.08	31.4 top cb	
				477.2	33 5 bottom bank	

Profile No. ____ Notes Red ____ Date ____ Plotted ____ Date ____ Job No. C12400.14 Division No. 11 F.B. 2717 Pg. 43

X-Sec. No. ____ Notes Chkd. ____ Date ____ Checked ____ Date ____ Survey of Lotta Dr & Other R/W Terrace Area Survey by J. Brown Notes JB&SS Date 5-16-66

Map No. ____ Date ____ Indexed C. J. GALLI Date ____

76-L-298 CE 307 2-63

PLEASE RETURN TO
LOS ANGELES COUNTY ENGINEER
403 LOS ANGELES COUNTY ENGINEERING BLDG.

NOTE: ANY ADDITIONS OR CHANGES ON THIS SHEET MUST BE MADE OR CIRCLED IN RED INK. WITH DATE AND NAME OF PERSON MAKING CHANGE

Do not extend notes this side of this line.

STATION	B.S.	H.I.	F.S.	ELEV.	EASTERN AVE Left (W)	EASTERN AVE RIGHT (E)
26+00				483.97		℄
				483.71		16 w/4
				483.59		30 6 edge gutter
				483.41		32 6 F.L.
				484.07		32 6 top cb
				485.7		40 P/L
				483.87	16 w/4	
				483.68	29 4 edge gutter	
				483.52	31 3 F.L.	
				484.19	31 4 T. Cb	
BM 61-3A				485.78	BM 61-3A Elev = 485.782 FB 2717-6 EASTERN AVE & HAUCK ST. SE COR. BT SPK 1.5 S of S C/L.	
26+251				486.11		℄
26+87.93				491.35		℄
27+00				492.37		℄
				492.28	16 w/4	
				491.94	29.4 EDGE GUTTER	
				491.85	31.4 FLOW LINE	
				491.92	31.4 top cb. DEP. Cb.	
				493.0	40 back of walk	
				501.79		
TP BM 61-3B				502.44	BM 61-3B Elev = 502.436 FB 2717-6 EASTERN AVE & ROS LYN. DRIVE. EAST Cb ON prod. OF N. SIDE Ho # 1362 BT SPK IN Cb	

F.B. 2717 Pg. 44 CI 2400-14 11

Survey of Lots 73 & 74 City Tr. Frac. & Area R/W Job No. Division No. Profile

Survey by J. Brown Notes J.B.E.E.S. Notes Chkd. Checked X-Sec.

Indexed C. J. GALLI Date Date Date Date Notes Red Plotted No. No.

Notes Ck'd by	Survey of Lotta Dr & other R/W City Terrace Area
Map No.	JN C.I. 2400.14 Tape Ribbon Std — °F
Office Work	Surveyed by J. Brown
Checked	Notes J. Brown Date 5-16-66
Date	Indexed C. J. GALLI

F. B. 2717 PG. 45

C.I. 2400.14

LOTTA DRIVE & OTHER R/W
(CITY TERRACE AREA)

PRELIMINARY SURVEY &
LOCATE IMPROVEMENTS

IN. LOT. 375 TR Nº 6481

MAY 16-17 - 1966

PARTY:
J. H. Brown
C.E. Shoemaker
R. J. Rodriguez
I. Alvarez

Note: Any Additions or Changes on This Sheet Must be Made or Circled in Red Ink With Date and Name of Person Making Change.

PLEASE RETURN TO
LOS ANGELES COUNTY ENGINEER
403 LOS ANGELES COUNTY ENGINEERING BLDG.

Do not extend this side of this line.

76F309S CE#310 1-65

F. B. 2717 PG. 46

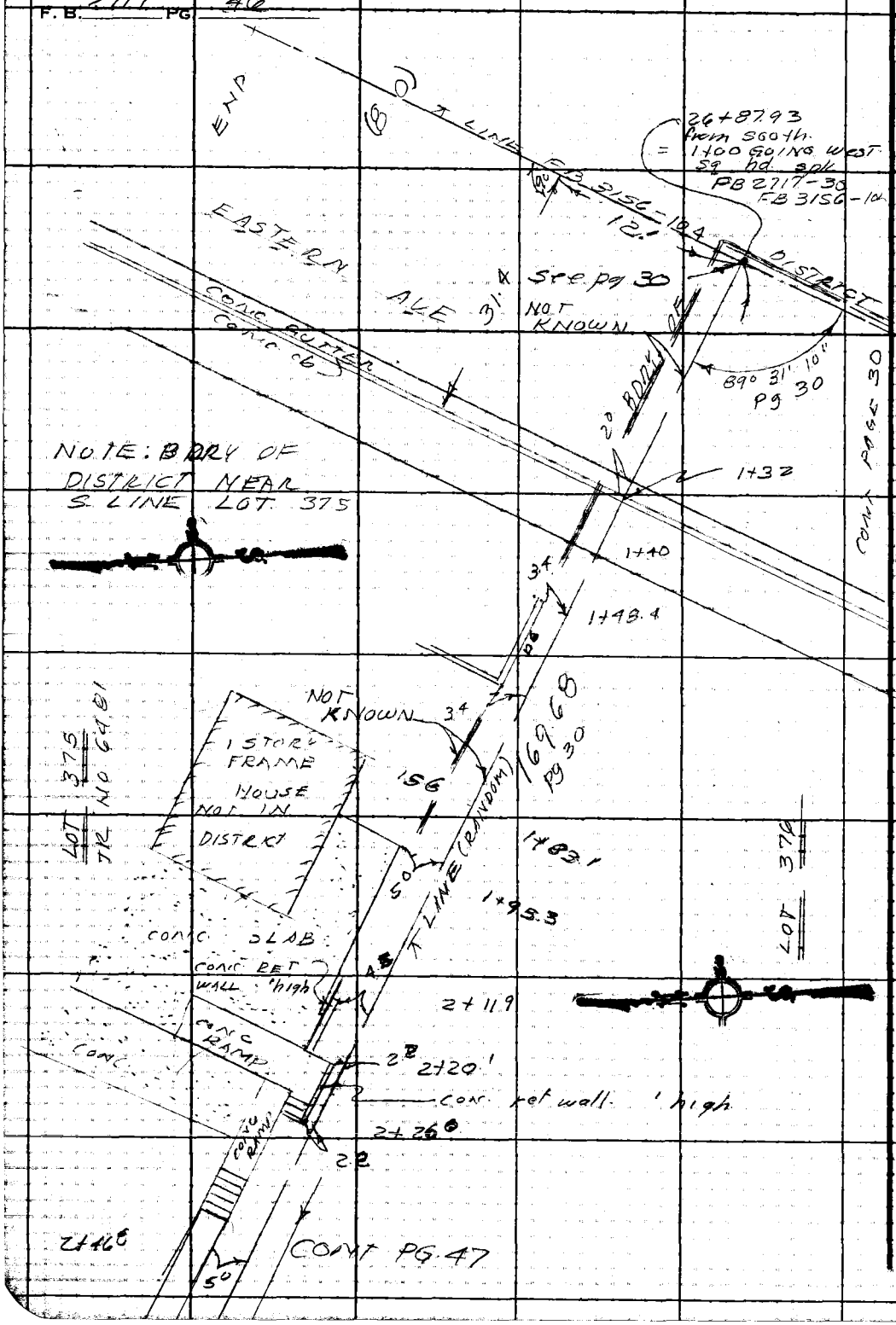

PLEASE RETURN TO
LOS ANGELES COUNTY ENGINEER
403 LOS ANGELES COUNTY ENGINEERING BLDG.
Do not extend this side of this line.

Note: Any Additions or Changes on This Sheet Must be Made or Circled in Red Ink With Date and Name of Person Making Change.

Notes Ck'd by M. ASHLEY	Survey of Lot 18 Dr's Oth. Ann. Rw. City Terrace Area
Map No.	JN C1 2400 Tape Ribbon Std — °F
Office Work	Surveyed by J. Brown
Checked	Notes J. Brown Date 5-16-66
Date	Indexed C. J. GALLI

F. B. 2717 PG. 47

1) 137	56	40
4) 191	46	00
6) 107	39	20
Avg) 137	56	33'

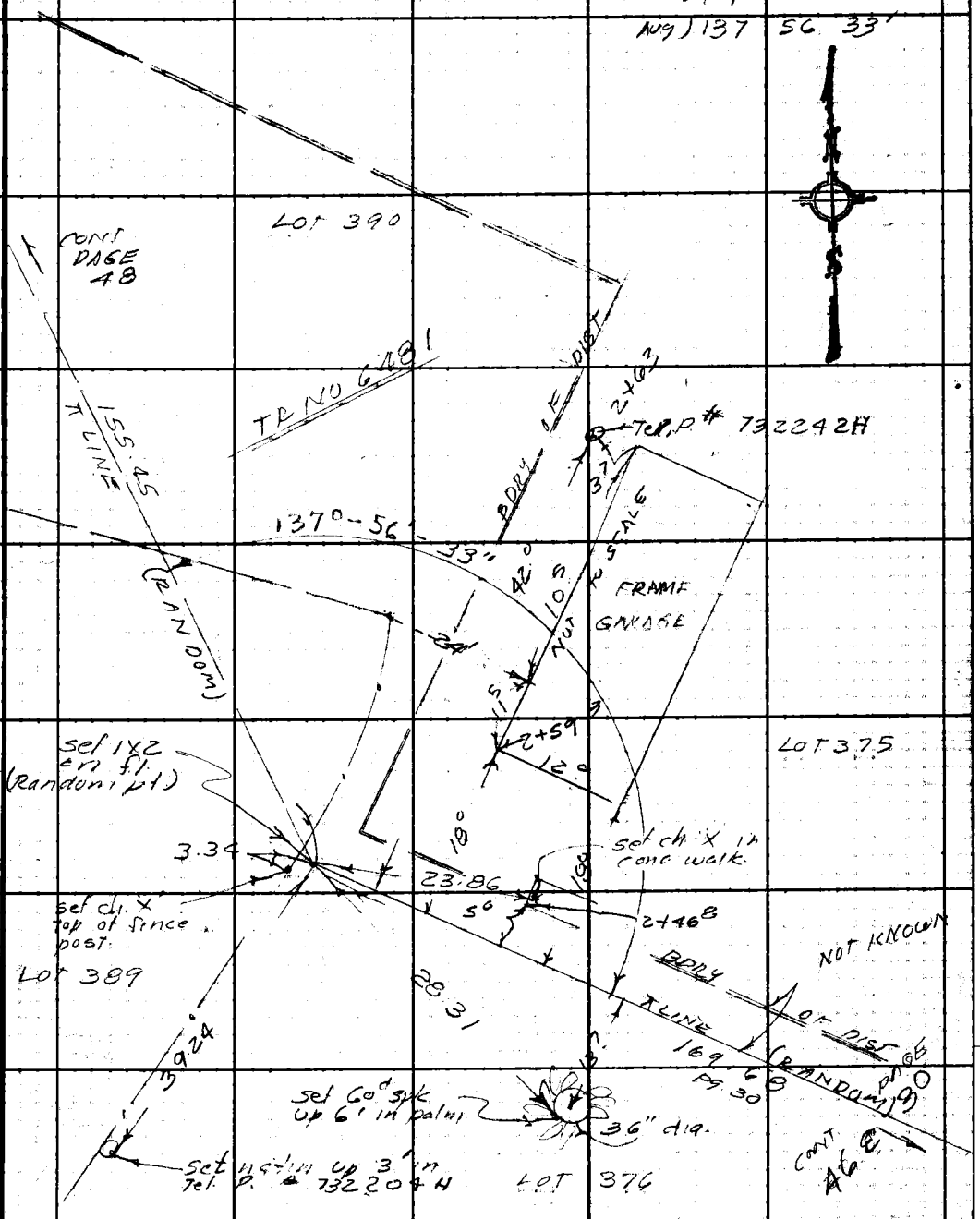

Note: Any Additions or Changes on This Sheet Must be Made or Circled in Red Ink With Date and Name of Person Making Change.

PLEASE RETURN TO
LOS ANGELES COUNTY ENGINEER
403 LOS ANGELES COUNTY ENGINEERING BLDG.

Do not extend this side of this line.

76F309S CE#310 1-65

F. B. 2717 PG 48

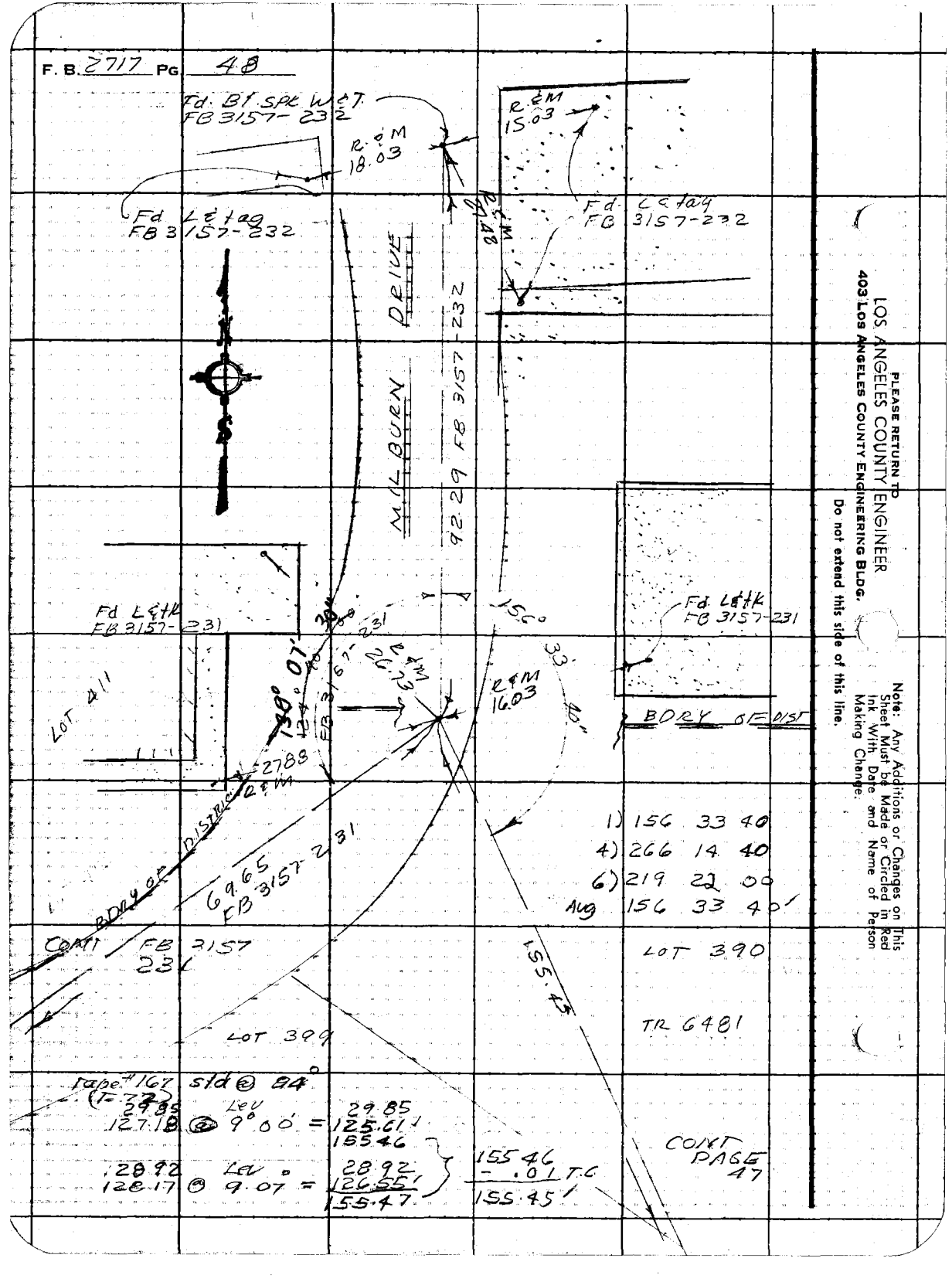

PLEASE RETURN TO
L.O.S. ANGELES COUNTY ENGINEER
403 Los Angeles County Engineering Bldg.

Do not extend this side of this line.

Note: Any Additions or Changes on This Sheet Must be Made or Circled in Red Ink With Date and Name of Person Making Change.

Profile No.	Notes Red	Plotted	Job No. C12400.14	Division No. 11	F.B. 2717	Pg. 49
	Date	Date	Survey of Lotta Dr. & other R/W City Terrace Area			
X-Sec. No.	Notes Chkd.	Checked	Survey by J. Brown	Notes J.B.E.S.	Date 5-17-66	
	Date	Date	Map No.	Indexed C. I. GALLI	Date JUN 10 '66	

C.I. 2400.14

LOTTA DRIVE & OTHER R/W
(CITY TERRACE AREA)
CROSS SECTIONS
ON EASEMENT LOT 376 TR No 6481

MAY 17 1966
ZEISS Level # 26000
LENKER Rod

PARTY:
J. H. Brown
C. E. Shaemaker
R. J. Rodriguez
I. ALVAREZ

STATION	B.S.	H.I.	F.S.	ELEV.

NOTE: ANY ADDITIONS OR CHANGES ON THIS SHEET MUST BE MADE OR CIRCLED IN RED INK, WITH DATE AND NAME OF PERSON MAKING CHANGE.

Do not extend notes this side of this line.

PLEASE RETURN TO
LOS ANGELES COUNTY ENGINEER
403 Los Angeles County Engineering Bldg.

76-L-298 CE 307 2-63

76-L-298 CE 307 2-63

PLEASE RETURN TO
LOS ANGELES COUNTY ENGINEER
403 LOS ANGELES COUNTY ENGINEERING BLDG.

NOTE: ANY ADDITIONS OR CHANGES ON THIS SHEET MUST BE MADE OR CIRCLED IN RED INK, WITH DATE AND NAME OF PERSON MAKING CHANGE

Do not extend notes this side of this line.

STATION	B.S.	H.I.	F.S.	ELEV.	EASEMENT LEFT (SW)	EASEMENT RIGHT (NE)
BM 61-3 B				502.44	BM 61-3 B Elev = 502.436 FB 2717-6 EASTERN AVE & ROSLYN DRIVE EAST SIDE BT spk in cb on prod of N. SIDE NO# 1362.	
1+00				491.35	(26+87.93 ON EASTERN	= 1+00 ON easement
1+16				491.22		
1+30				490.95		
1+32				490.82		
1+32				491.45		
1+40				493.6		
1+48				496.72		
				495.9		3.4 GROUND
				499.23		3.4 Top wall
				497.4	10 GROUND	
1+80				510.7		break
				511.7		10 Ground
				510.3	10 ground	
2+00				512.7		break
				512.4		5.0 GROUND
				512.6	10 GROUND	
2+12				517.63		4.5 Top wall 4' high
2+20				519.78		2.2 Top wall 2.1' high
2+35				523.8		

F.B. 2717 Pg. 50 Cl 2400.14 Job No. Division No. 11 Notes Red Plotted Profile
Survey of Lotta Dr. & Other RIW City Terrace Area Date Date No. X-Sec.
Survey by J. Brown Notes J.B. & E.S. Notes Chkd. Checked No.
Indexed G. J. GALLI Date Date Date

76-L-298 CE 307 2-63

PLEASE RETURN TO
LOS ANGELES COUNTY ENGINEER
403 LOS ANGELES COUNTY ENGINEERING BLDG.

NOTE: ANY ADDITIONS OR CHANGES ON THIS SHEET MUST BE MADE OR CIRCLED IN RED INK, WITH DATE AND NAME OF PERSON MAKING CHANGE.

Do not extend notes this side of this line.

STATION	B. S.	H. I.	F. S.	ELEV.	EASEMENT Left (SE)	RIGHT (NW)
2+46				526.1		℄
				526.4		5°
				526.2		20
				525.6	10	
2+63				531.1		℄ Top of bank to right.
				527.7		5° bottom
				527.8		20 bottom bank to west
				530.7	10 GROUND	
2+70				532.9		℄
				532.6		5 top bank
				532.6		20 top bank
				534.0		40
				532.6	10 Ground.	
2+90				537.7	T/L	Prod. from E. to W.
				538.9		30
				537.5	10	
T.P.				541.65		
T.P. (Fd)				550.31		
BMFM 34				551.06	BM FM. 34 Elev. = 551.024 FB 2712-12 MILBORN DR. SE @ H. No 4353 Lft in Conc DR. 17 SE of NW end, 1.8 S.W. of NE SIDE.	

Profile No. ____ Notes Red ____ Date ____ Plotted ____ Date ____ Job No. C12400.14 Division No. 11 F.B. 2717 Pg. 51

X-Sec. No. ____ Notes Chkd. ____ Date ____ Checked ____ Date ____ Survey of Lot 78 Dr. & other R/W City Terrace Area Survey by J. Brown Notes JB&ES Date 5-17-66

Map No. ____ Indexed C. J. GALLI Date ____

F. B. 2717 Pg. 52 Job No. _____ Division No. _____ Notes Red _____ Plotted _____ Profile

Survey of _____ Date _____ Date _____ No. _____

Survey by _____ Notes _____ Notes Chkd. _____ Checked _____ X-Sec.

Indexed C. J. GALLI Date _____ Date _____ Date _____ No. _____

STATION	B. S.	H. I.	F. S.	ELEV.

Do not extend notes this side of this line.

PLEASE RETURN TO
LOS ANGELES COUNTY ENGINEER
403 LOS ANGELES COUNTY ENGINEERING BLDG.

NOTE: ANY ADDITIONS OR CHANGES ON THIS SHEET MUST BE MADE OR CIRCLED IN RED INK, WITH DATE AND NAME OF PERSON MAKING CHANGE

76-L-298 CE 307 2-63

Notes Ck'd by	Survey of LOTTA DR & OTHER R/W CITY TERRACE AREA
Map. No.	JN 2400.14 Tape Ribbon Std 68 °F
Office Work	Surveyed by J. H. Brown
Checked	Notes J. H. B Date 5-18-66
Date	Indexed C. J. GALLI

F. B. 271 7 PG. 53

C I Nº 2400.14
LOTTA DR. & OTHER R/W (CITY TERRACE AREA)
LOCATE IMPROVEMENTS
ON LOTTA DR. from Eastern Ave North
to MILBURN DRIVE

MAY 18 & 19 1966

PARTY
J. H. Brown
C. E. Shoemaker
R. J. Rodriguez
I. ALVAREZ

Note: Any Additions or Changes on This Sheet Must be Made or Circled in Red Ink With Date and Name of Person Making Change.

Do not extend this side of this line.

PLEASE RETURN TO
LOS ANGELES COUNTY ENGINEER
403 Los Angeles County Engineering Bldg.

76F309S CE#310 1-65

F. B. 2717 PG. 54

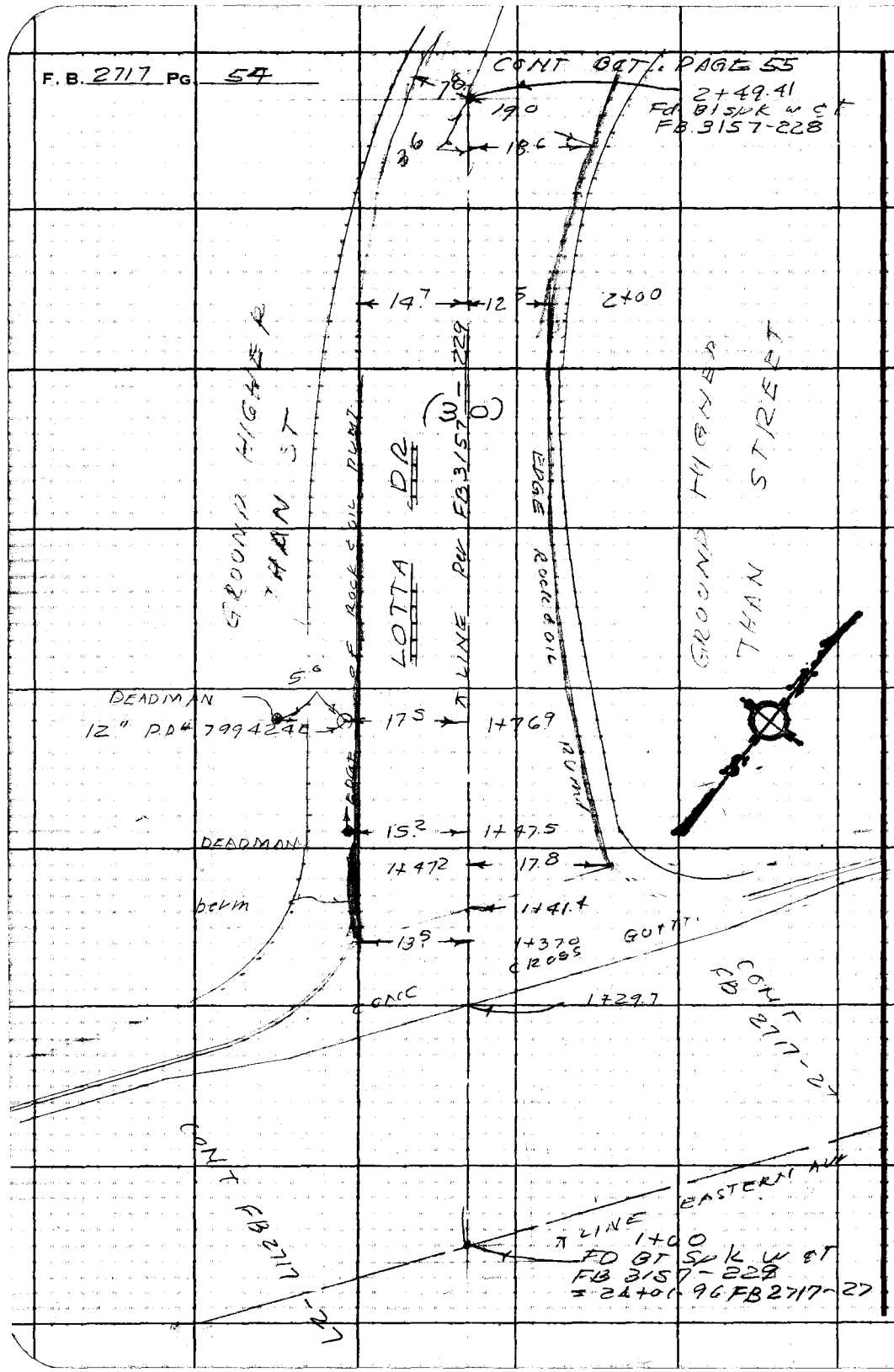

PLEASE RETURN TO
LOS ANGELES COUNTY ENGINEER
403 Los Angeles County Engineering Bldg.
Do not extend this side of this line.

Note: Any Additions or Changes on This Sheet Must Be Made or Circled in Red Ink With Date and Name of Person Making Change.

Notes Ck'd by	Survey of LOTTA DRIVE & OTHER R/W CITY TERRACE AREA
Map No.	JN 2400.14 Tape Ribbon Std. 68°F
Office Work	Surveyed by J H Brown
Checked	Notes J. H. B. Date 5-19-66
Date	Indexed C. J. GALLI

F. B. 2717 PG. 55

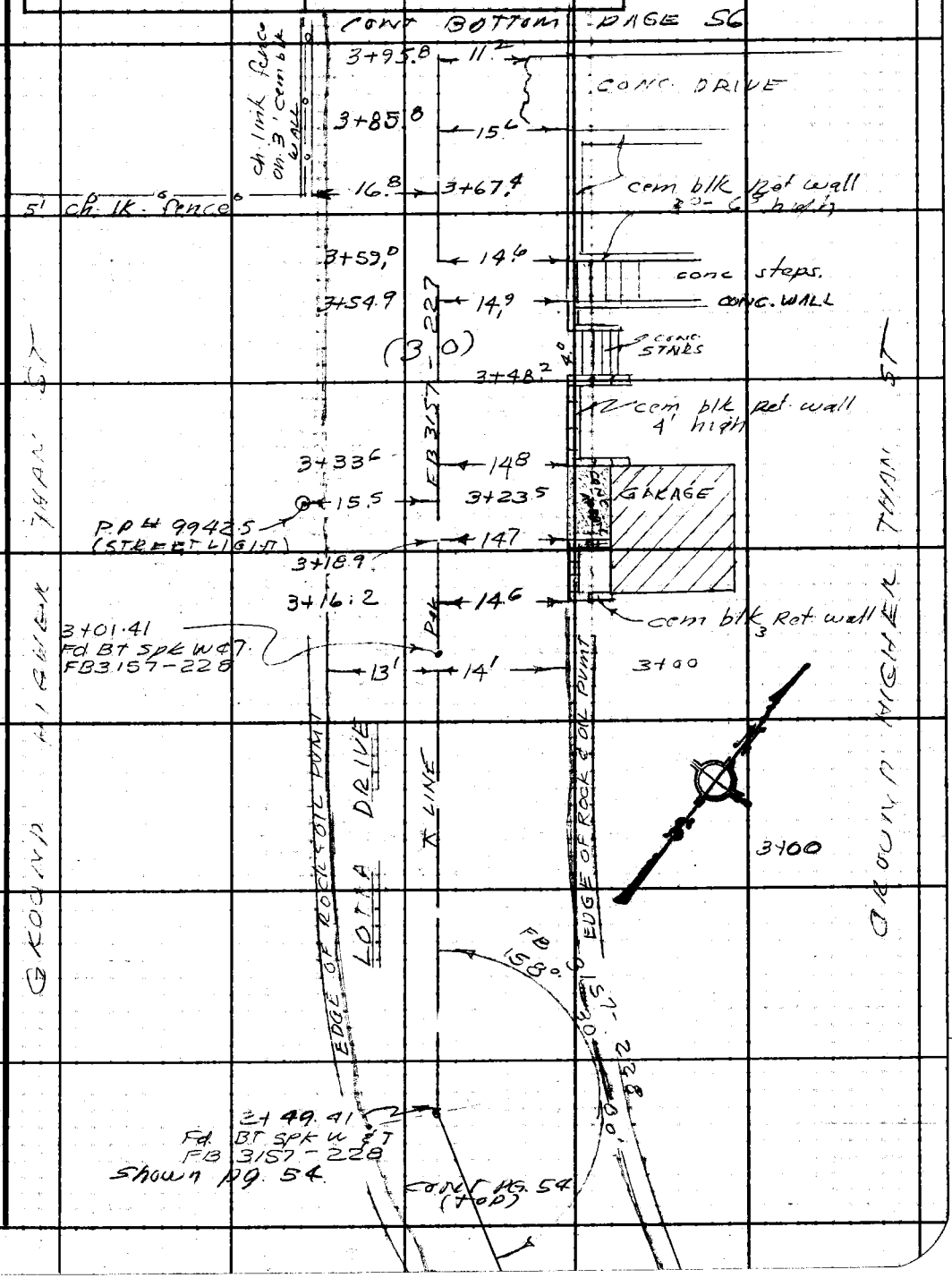

Note: Any Additions or Changes on This Sheet Must be Made or Circled in Red Ink With Date and Name of Person Making Change.

Do not extend this side of this line.

PLEASE RETURN TO
LOS ANGELES COUNTY ENGINEER
403 LOS ANGELES COUNTY ENGINEERING BLDG.

76F309S CE#310 1-65

F. B. 2717 PG 56

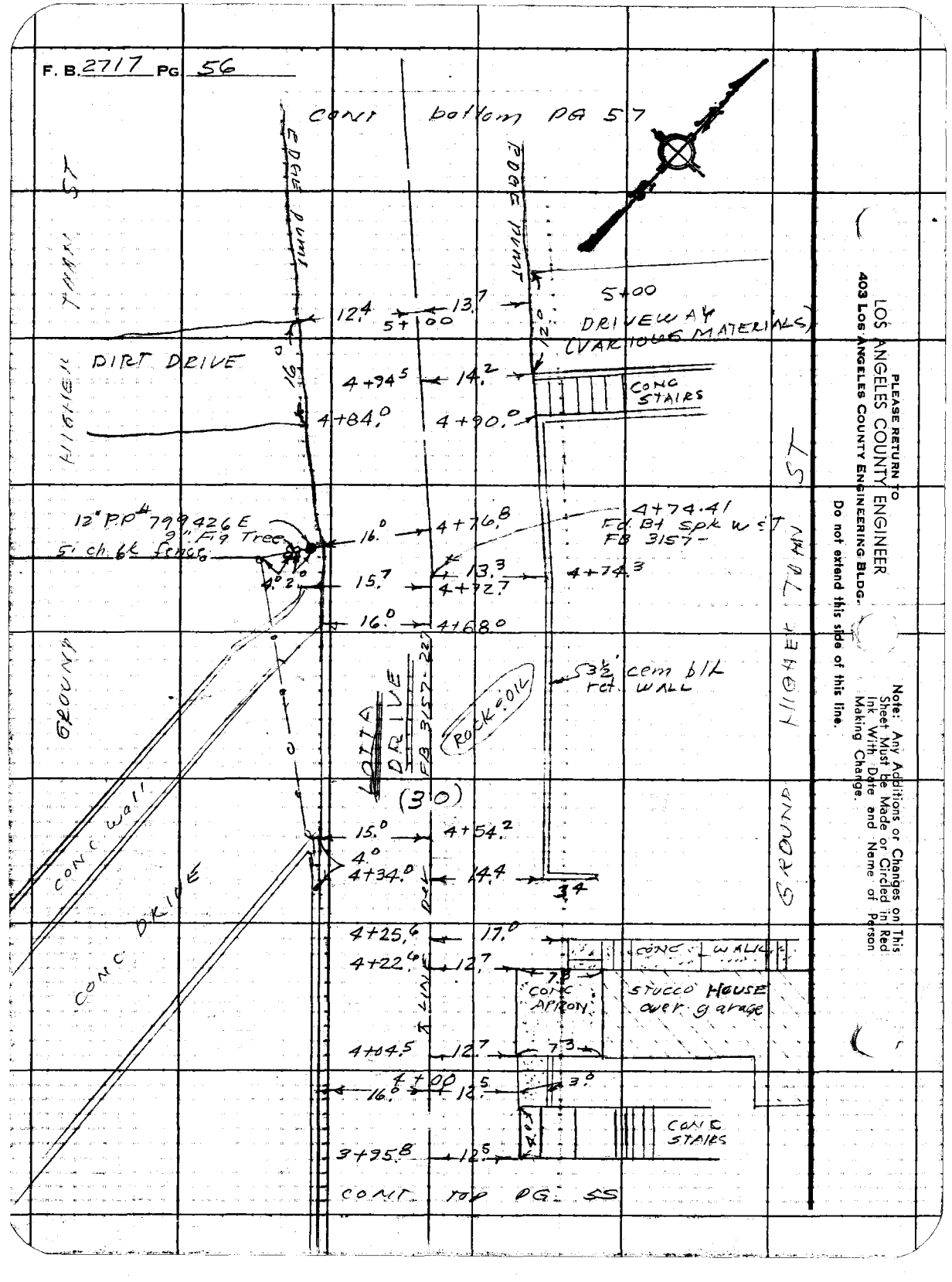

PLEASE RETURN TO
LOS ANGELES COUNTY ENGINEER
403 Los Angeles County Engineering Bldg.

Do not extend this side of this line.

Note: Any Additions or Changes on This Sheet Must Be Made or Circled in Red Ink With Date and Name of Person Making Change.

Notes Ck'd by	Survey of LOTTA DR & OTHER R/W CITY TERRACE AREA
Map No.	JN 2400.14 Tape Ribbon Std. 68 °F
Office Work	Surveyed by C. H. Brown
Checked	Notes C.H.B. & E.S. Date 5-19-66
Date	Indexed C. J. GALLI

F. B. 2717 PG. 57

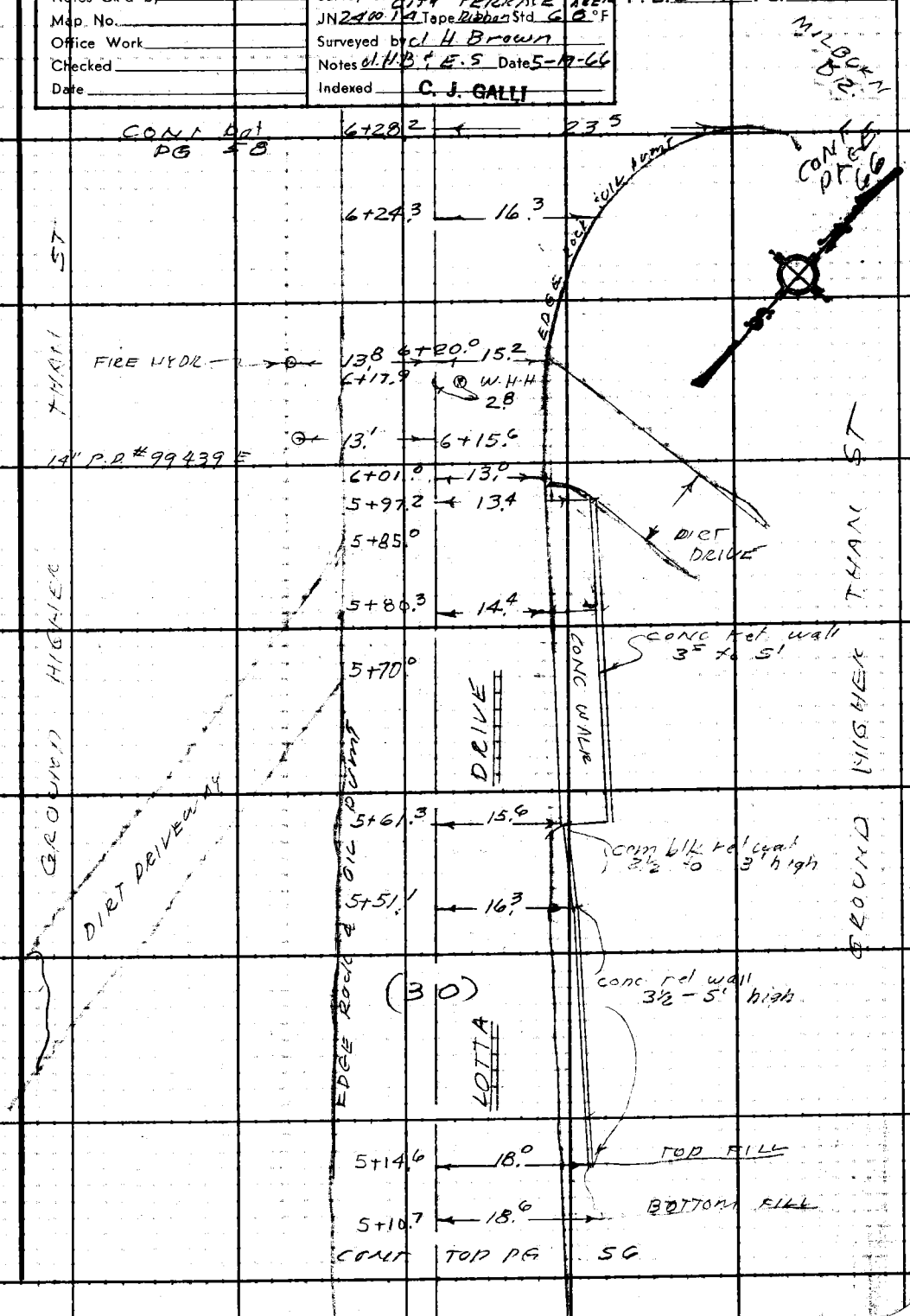

Note: Any Additions or Changes on This Sheet Must be Made or Circled in Red Ink With Date and Name of Person Making Change.

Do not extend this side of this line.

PLEASE RETURN TO
LOS ANGELES COUNTY ENGINEER
403 LOS ANGELES COUNTY ENGINEERING BLDG.

76F309S CE#310 1-65

F. B. 2717 PG. 58

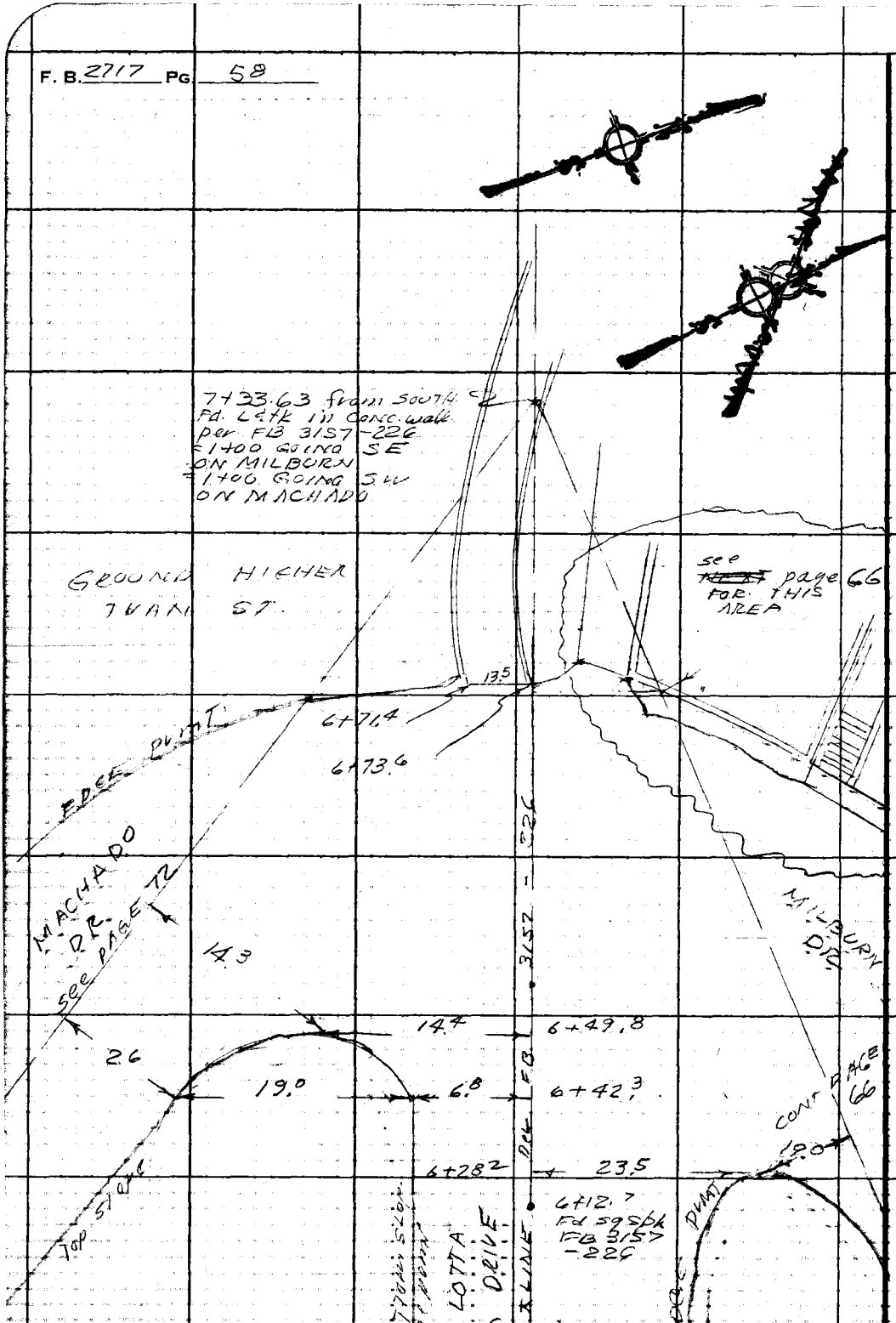

PLEASE RETURN TO
LOS ANGELES COUNTY ENGINEER
403 Los Angeles County Engineering Bldg.

Do not extend this side of this line.

Note: Any Additions or Changes on This Sheet Must Be Made or Circled in Red Ink With Date and Name of Person Making Change.

Profile No.	Notes Red	Plotted	Job No. C.I. 2400.14	Division No. 11	F.B. 2717	Pg. 59
	Date	Date	Survey of LOTTA DR & OTHER R/W (CITY TERRACE AREA)			
X-Sec. No.	Notes Chkd.	Checked	Survey by J. H. B	Notes C.E.S.	Date 5-19-20 66	
	Date	Date	Map No.	Indexed C. J. GALLI	Date JUN 10 '66	

C.I. No. 2400.14

LOTTA DR & OTHER R/W (CITY TERRACE AREA)

CROSS SECTIONS ON LOTTA DRIVE

from EASTERN AVE to MILBURN DRIVE

Zeiss Level # 26000

LENKER ROD

MAY 19-20 1966

PARTY

J H Brown

C E Shoemaker

R J Rodriguez

I Alvarez

STATION	B.S.	H.I.	F.S.	ELEV.

NOTE: ANY ADDITIONS OR CHANGES ON THIS SHEET MUST BE MADE OR CIRCLED IN RED INK, WITH DATE AND NAME OF PERSON MAKING CHANGE.

Do not extend notes this side of this line.

PLEASE RETURN TO
LOS ANGELES COUNTY ENGINEER
403 LOS ANGELES COUNTY ENGINEERING BLDG.

76-L-298 CE 307 2-63

76-L-298 CE 307 2-63

PLEASE RETURN TO
LOS ANGELES COUNTY ENGINEER
403 LOS ANGELES COUNTY ENGINEERING BLDG.

NOTE: ANY ADDITIONS OR CHANGES ON THIS SHEET MUST BE MADE OR CIRCLED IN RED INK, WITH DATE AND NAME OF PERSON MAKING CHANGE

Do not extend notes this side of this line.

488.41

479.04

STATION	B.S.	H.I.	F.S.	ELEV.		
BM FM 27				475.64	BM FM 27 Elev = 475.637 FB 2717 EASTERN AVE & LOTTA DR. N. COR. BT SPK in cb. 29.0 ft NE of NE CR	
1+00				471.33		(IN TS - EASTERN AVE = 24+01.96 on EASTERN)
1+15				471.50		W/4
1+29.7				471.38		edge gutter
1+33				471.35		F.L.
1+37.0				471.18	13.5 edge APRON	
				471.91	13.5 top cb.	
1+41.4				471.83		EDGE APRON
1+47.2				473.58		17.8 EDGE APRON
				474.28		17.8 Top cb.
2+00				480.55		
				480.90		12.5 edge pvmt
				483.7		18.0 break
				485.1		25.0 dirt
				480.80	14.7 edge pvmt	
				484.2	dirt	
2+46				488.55		18.6 edge pvmt
2+49.4				488.81		kbt
2+51				488.92	7.6 edge pvmt	

F.B. 2717 Pg. 60 CE No. 240014 Division No. Notes Red Plotted Profile
Survey of LOTTA DR + OTHER RW (CITY TERRACE AREA) Date Date No. X-Sec.
Survey by J.H.B. Notes C.E. Shoemaker & J.B. Notes Chkd. Checked No.
Indexed C. J. GALLI Date Date Date

76-L-298 CE 307 2-63

PLEASE RETURN TO
LOS ANGELES COUNTY ENGINEER
403 LOS ANGELES COUNTY ENGINEERING BLDG.

NOTE: ANY ADDITIONS OR CHANGES ON THIS SHEET MUST BE MADE OR CIRCLED IN RED INK, WITH DATE AND NAME OF PERSON MAKING CHANGE.

Do not extend notes this side of this line.

50679

STATION	B. S.	H. I.	F. S.	ELEV.	LOTTA DRIVE Left (West)	Right (East)
3+00				496.63		℄
				496.55		7 w/4
				496.28		14' edge pvmt
				500.1		21.5 break
				497.16	6.5 w/4	BM FM 28 Elev = 507.723 FB 2717-11
				497.10	13' edge pvmt	LOTTA DR. E SIDE 1.2 S of N wcor 3' HIGH Cem blk
				499.7	18.5 break	retn WALL 3' out from Garage
BM FM 28				502.72	6 HOT	Top of reinforcing rod (1/2")
3+35				502.02		℄
				501.81		14.8 edge
				502.02	13.4 edge	
3+90				509.67		11 end drive
				511.00		15 conc drive
4+00				510.57		℄
				510.67		6 w/4
				510.74		12.5 edge pvmt
				511.31		15 edge conc. bot/sta wall
				510.50	8 w/4	
				510.42	16 edge pvmt	
4+13				512.37		12.7 pvmt
				513.25		15 break in conc gr
				514.14		20 floor garage

Profile No. ____ Notes Red ____ Plotted ____ Division No. 11
X-Sec. No. ____ Date ____ Date ____ Job No. CE 2400.14
Notes Chkd. ____ Checked ____ Survey of LOTTA DRIVE FOTHERE RTW
Date ____ Date ____ Survey by CLHB Notes WBES Date 5-19-66
Map No. ____ Indexed C. J. GALLI Date ____
F.B. 2717 Pg. 61

76-L-298 CE 307 2-63

PLEASE RETURN TO
LOS ANGELES COUNTY ENGINEER
403 LOS ANGELES COUNTY ENGINEERING BLDG.

NOTE: ANY ADDITIONS OR CHANGES ON THIS SHEET MUST BE MADE OR CIRCLED IN RED INK. WITH DATE AND NAME OF PERSON MAKING CHANGE

Do not extend notes this side of this line.

STATION	B.S.	H.I.	F.S.	ELEV.	LOTTA LCFT (WEST)	DRIVE RIGHT EQLT
BM FM 29				~~518.83~~ 518.84	BM FM 29 Elev = 518.844 FB 2717-11 LOTTA DRIVE E SIDE 11' N OF N SIDE Ho # 1328. Top of 1/2" reinforcing rod top of cem blk. ret wall	
4+50				516.34		⊻
4+74 4				519.11		⊻
				519.09		13 3 edge pumt
				518.94	15 edge pumt.	
BM FM 30				522.20	BM FM 30 Elev = 522.203 FB 2717-11 LOTTA DR E SIDE @ Ho # 1334 Lgt. in bottom step N SIDE of lot.	
5+00				521.84		⊻
				521.88		6 w/4
				522.16		13 edge pumt
				521.82	6 w/4	
				521.85	12 edge pumt	
5+50				527.39		⊻
6+00				533.76		6 5 w/4
				533.55		13 0 edge pumt
				533.90	5 3 w/4	
				534.06	10 5 edge pumt	
				536.29	16 0 side slope	

F.B. 2717 Pg. 62 CI 2400.14 Job No. Division No. Notes Red Plotted Profile
Survey of LOTTA DRIVE & OTHER R/W (CITY TERRACE) Date Date No. X-Sec.
Survey by H.H.B. Notes H.B. & E.S. Notes Chkd Checked
Indexed C. J. GALLI Date Date Date No.

76-L-298 CE 307 2-63

PLEASE RETURN TO
LOS ANGELES COUNTY ENGINEER
403 LOS ANGELES COUNTY ENGINEERING BLDG.

NOTE: ANY ADDITIONS OR CHANGES ON THIS SHEET MUST BE MADE OR CIRCLED IN RED INK, WITH DATE AND NAME OF PERSON MAKING CHANGE.

Do not extend notes this side of this line.

STATION	B. S.	H. I.	F. S.	ELEV.	LOTTA DRIVE LEFT (WEST)	RIGHT (EAST)
6+24				536.72		℄
				536.71		5 brk
				537.31		16 edge pvmt
6+28				537.20		℄
				537.32		7 brk.
				539.38		23 edge pvmt
6+42				538.91		℄
				538.72		7 pvmt
				539.03		15 pvmt
				539.16	6.8 edge pvmt	
6+50				539.71		℄
				539.50		10 pvmt
				540.11	6 pvmt	
				541.70	14.4 s edge pvmt	
6+60				540.78		℄
6+73				541.51		℄ edge pvmt
				541.22		10 edge pvmt
7+00				546.06		℄ (dirt)
BM FM 32				551.32	BM F.M. 32 Elev. = 551.316 FB 2717-12 LOTTA DR N'ly end, in N. cb of drive to HG# 1371 MACHADO DR. 39' NW of PR # 222206 E Left in cb.	

Profile Notes Red ____ Plotted ____ Job No. CL 2400.14 Division No. ____ F.B. 2717 Pg. 63
No. ____ Date ____ Date ____ Survey of LOTTA DRIVE & OTHER RW
X-Sec. Notes Chkd. ____ Checked ____ Survey by CITY TERRACE Notes JEES Date 5-19-66
No. ____ Date ____ Date ____ Map No. ____ Indexed C. J. GALLI Date ____

F.B. 2717 Pg. 64

Job No. _____ Division No. _____ Notes Red _____ Plotted _____ Profile

Survey of _____ Date _____ Date _____ No. _____

Survey by _____ Notes _____ Notes Chkd. _____ Checked _____ X-Sec.

Indexed C. J. GALLI Date _____ Date _____ Date _____ No. _____

STATION	B.S.	H.I.	F.S.	ELEV.

Do not extend notes this side of this line.

PLEASE RETURN TO
LOS ANGELES COUNTY ENGINEER
403 LOS ANGELES COUNTY ENGINEERING BLDG.

NOTE: ANY ADDITIONS OR CHANGES ON THIS SHEET MUST BE MADE OR CIRCLED IN RED INK. WITH DATE AND NAME OF PERSON MAKING CHANGE

76-L-298 CE 307 2-63

Notes Ck'd by	Survey of LOTTA DR & OTHER R/W CITY TERRACE AREA	F. B. 2717 PG. 65
Map No.	JN 2400.14 Tape Rubber Std 68 °F	
Office Work	Surveyed by J. H. BROWN	
Checked	Notes J. H. B Date 5-20-66	
Date	Indexed C. J. GALLI	

CI N° 2400.14
LOTTA DRIVE & OTHER R/W CITY TERRACE AREA
LOCATE IMPROVEMENTS
ON MILBURN AVE FOR 100' SE of LOTTA DRIVE

MAY 20 1966

PARTY:
J. H. Brown
C. E. Shoemaker
R. J. Rodriguez
I. A. Ivarez

Note: Any Additions or Changes on This Sheet Must be Made or Circled in Red Ink With Date and Name of Person Making Change.

PLEASE RETURN TO
LOS ANGELES COUNTY ENGINEER
403 LOS ANGELES COUNTY ENGINEERING BLDG.

Do not extend this side of this line.

76F309S CE#310 1-65

F. B. 2717 PG 66

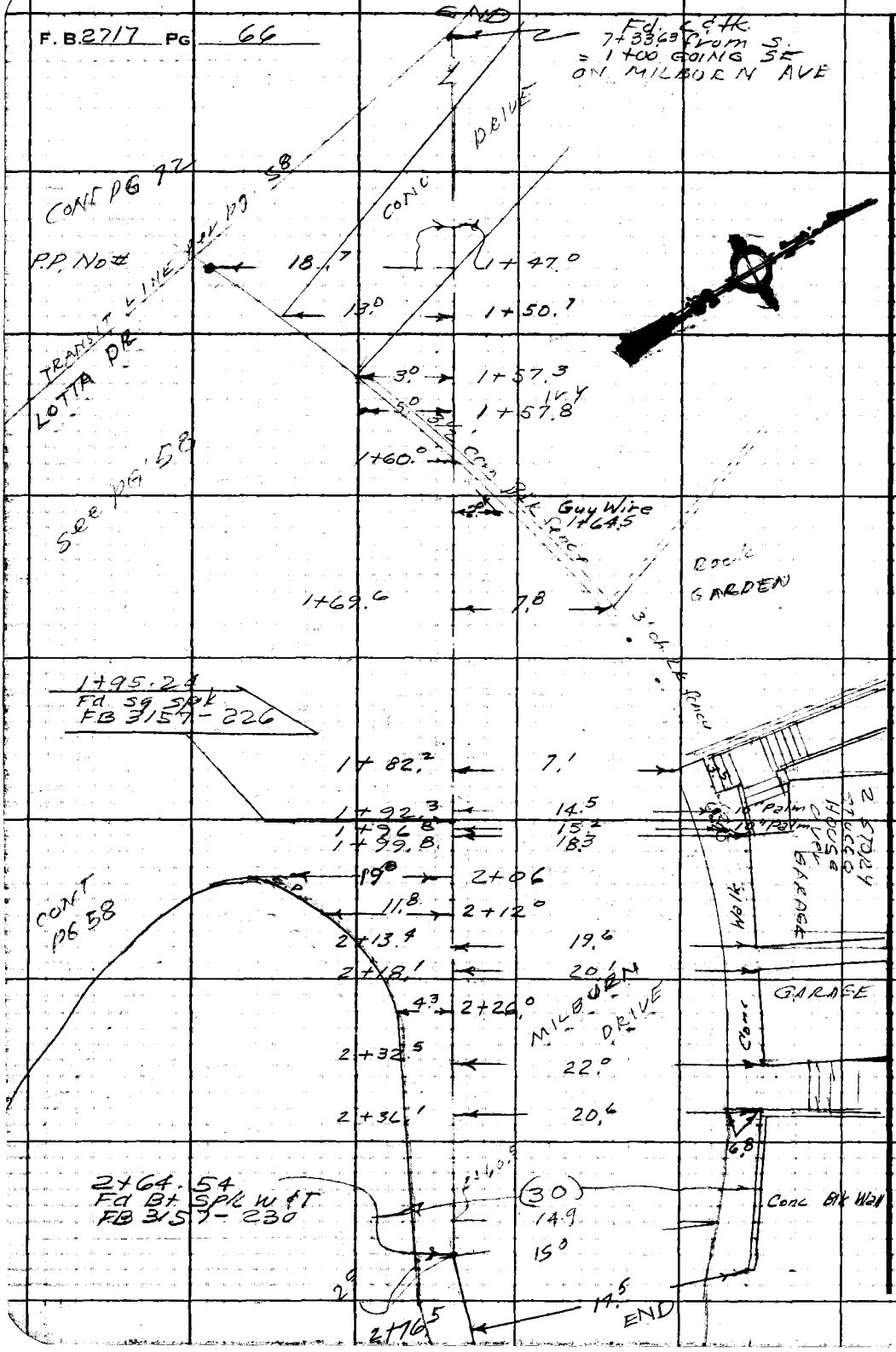

PLEASE RETURN TO
LOS ANGELES COUNTY ENGINEER
403 LOS ANGELES COUNTY ENGINEERING BLDG.

Do not extend this side of this line.

Note: Any Additions or Changes on This Sheet Must Be Made or Circled in Red Ink With Date and Name of Person Making Change.

Profile No.	Notes Red	Plotted	CI 2400.14 Job No.	Division No. 11	F.B. 2717	Pg. 67
	Date	Date	Survey of LOTTA DR & OTHER R/W CITY TERRACE AREA			
X-Sec. No.	Notes Chkd.	Checked	Survey by C. H. B.	Notes J.B. E.S.	Date 5-20-66	
	Date	Date	Map No.	Indexed C. J. GALL	Date	

CI Nº 2400.14

LOTTA DR & OTHER R/W CITY TERRACE AREA

CROSS SECTIONS

ON MILBURN DR from LOTTA DR SE 100'

MAY 20 1966

ZEISS LEVEL # 26000

LEITKEE RSD

PARTY:
J H Brown
C.E. Shoemaker
R.J. Rodriguez
I Alvarez

STATION	B.S.	H.I.	F.S.	ELEV.

NOTE: ANY ADDITIONS OR CHANGES ON THIS SHEET MUST BE MADE OR CIRCLED IN RED INK, WITH DATE AND NAME OF PERSON MAKING CHANGE.

Do not extend notes this side of this line.

PLEASE RETURN TO
LOS ANGELES COUNTY ENGINEER
403 LOS ANGELES COUNTY ENGINEERING BLDG.

76-L-298 CE 307 2-63

76-L-298 CE 307 2-63

PLEASE RETURN TO
LOS ANGELES COUNTY ENGINEER
403 LOS ANGELES COUNTY ENGINEERING BLDG.

NOTE: ANY ADDITIONS OR CHANGES ON THIS SHEET MUST BE MADE OR CIRCLED IN RED INK, WITH DATE AND NAME OF PERSON MAKING CHANGE

Do not extend notes this side of this line.

STATION	B.S.	H.I.	F.S.	ELEV.		
BM FM 33				541.80	BM FM 33 Elev = 541.799 FB 2717-12 E MILBURN DR. & LOTTA DR. NE END OF CURVE @ INTS OF W. SIDE LOT @ HO # 4362 MILBURN, ON PROP OF West SIDE OF CINDER BLK GARAGE. 5' OUT from COR., 1/4" REINFORCING ROD IN CONC. APRIN.	
1+47				544.71		℄ DRIVEWAY
1+60				541.08		℄
				541.02		10 PVMT.
1+80				540.56		℄
				540.30		10 PVMT
				540.73	10 PVMT	
2+00				540.70		℄
				540.30		10 PVMT
				540.77	10 PVMT.	
2+06				540.88		℄ 7 [illegible]
				540.67		7 PVMT
				539.37		19.6 S. edge PVMT
2+25				541.71		℄
				541.72		13 edge PVMT
				541.60	18 W/4	
				541.48	16 edge PVMT	

F.B. 2717 PG. 68 CI 2400.14 Job No. Division No. Notes Red Plotted Profile
Survey of LOTTA DR. & OTHER R/W (CITY TERRACE AREA) Date Date No.
Survey by J.H.B. Notes J.H.B. & C.E. Shoemaker Notes Chkd. Checked X-Sec.
Indexed C. J. GALLI Date Date Date No.

76-L-298 CE 307 2-63

PLEASE RETURN TO
LOS ANGELES COUNTY ENGINEER
403 LOS ANGELES COUNTY ENGINEERING BLDG.

NOTE: ANY ADDITIONS OR CHANGES ON THIS SHEET MUST BE MADE OR CIRCLED IN RED INK, WITH DATE AND NAME OF PERSON MAKING CHANGE.

Do not extend notes this side of this line.

STATION	B. S.	H. I.	F. S.	ELEV.		
2+64				543.66		℄
				543.65		1.5 edge pumt
				543.51	7 break	
			2	542.94	edge pumt	
3+00				546.37		℄
				546.46		1 break
				546.78		6 pumt
				546.87		11 edge pumt
				545.70	6 edge pumt	
				550.2	15 top bank	
BM FM 34				551.02	BM FM 34 Elev = 551.024 FB 2717-12 MILBURN DRIVE SE SIDE @ Hº # 4353. L&tk in conc DR 17° SE of NW end 1.8 SW of NE SIDE.	

Profile Notes Red ____ Plotted ____ Job No. CI 2400.14 Division No. ____ F.B. 2717 Pg. 69
No. ____ Date ____ Date ____ Survey of LOTTA DR & OTHER R/W (CITY TERRACE)
X-Sec. Notes Chkd. ____ Checked ____ Survey by JHB Notes JH & GS Date 5-20-66
No. ____ Date ____ Date ____ Map No. ____ Indexed C. J. GALLI Date ____

F. B. 2717 Pg. 70

Job No. Division No. Notes Red Plotted Profile

Survey of Date Date No.

Survey by Notes Notes Chkd. Checked X-Sec.

Indexed C. J. GALLI Date Date Date No.

STATION	B. S.	H. I.	F. S.	ELEV.

Do not extend notes this side of this line.

PLEASE RETURN TO

LOS ANGELES COUNTY ENGINEER

403 LOS ANGELES COUNTY ENGINEERING BLDG.

76-L-298 CE 307 2-63

NOTE: ANY ADDITIONS OR CHANGES ON THIS SHEET MUST BE MADE OR CIRCLED IN RED INK, WITH DATE AND NAME OF PERSON MAKING CHANGE

Notes Ck'd by	Survey of LOTTA DR. & OTHER R/W CITY TERRACE AREA
Map. No.	JN 2400.14 Tape Ribb Std 69 °F
Office Work	Surveyed by J. H. Brown
Checked	Notes J. H. B & ES Date 5 20 66
Date	Indexed C. J. GALL

F. B. 2717 PG. 71

CI 2400.14
LOTTA DR & OTHER R/W (CITY TERRACE AREA)
MACHADO AVE
from LOTTA DR. SE 350'

ZEISS Level #26000
LENKER ROD

MAY 23, 1966

PARTY:
J. H. Brown
C. E. Shoemaker
R. J. Rodriguez
I. Alvarez

Note: Any Additions or Changes on This Sheet Must be Made or Circled in Red Ink With Date and Name of Person Making Change.

PLEASE RETURN TO
LOS ANGELES COUNTY ENGINEER
403 LOS ANGELES COUNTY ENGINEERING BLDG.

Do not extend this side of this line.

76F309S CE#310 1-65

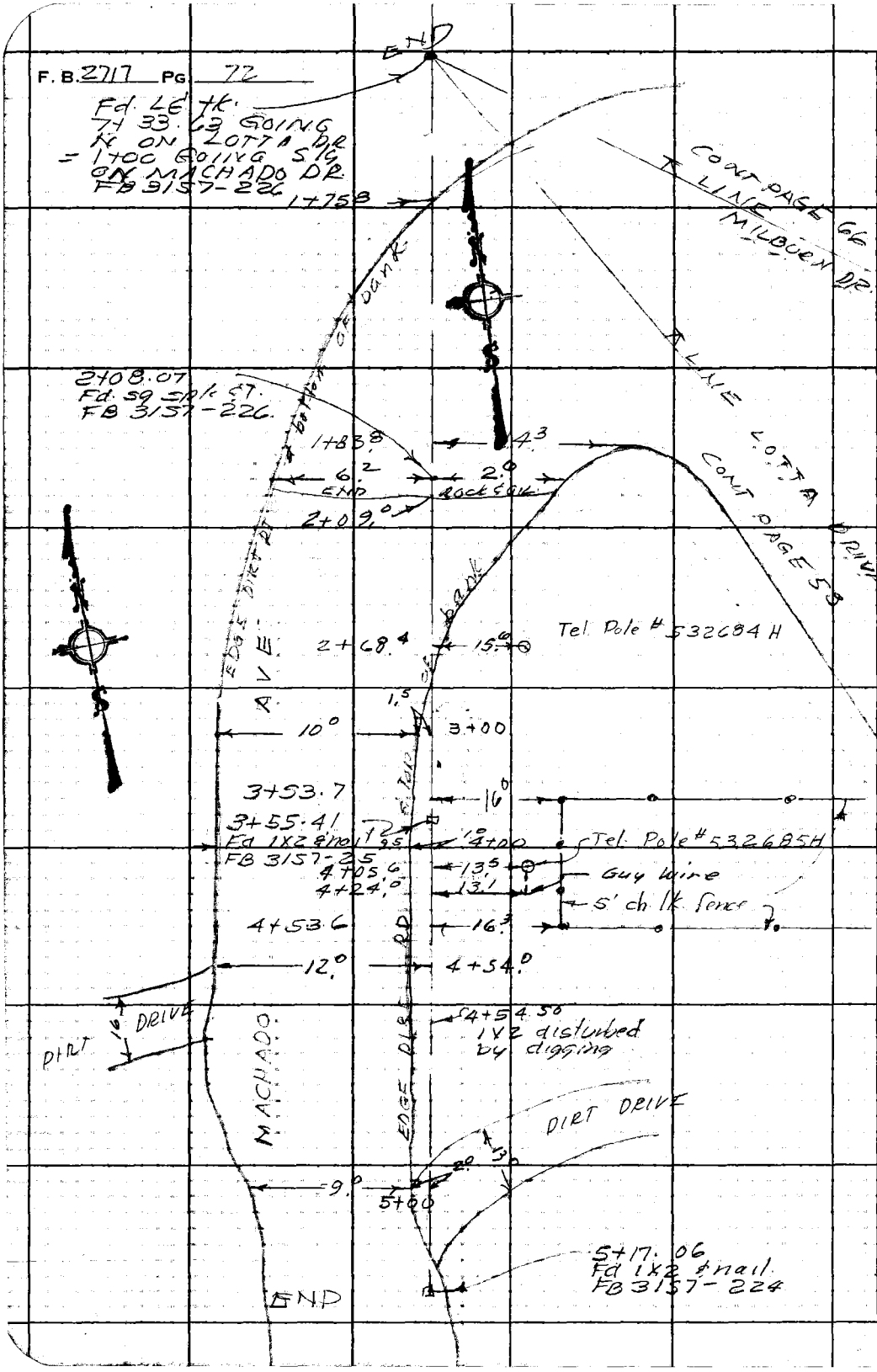

PLEASE RETURN TO
LOS ANGELES COUNTY ENGINEER
403 LOS ANGELES COUNTY ENGINEERING BLDG.

Do not extend this side of this line.

Note: Any Additions or Changes on This Sheet Must Be Made or Circled in Red Ink With Date and Name of Person Making Change.

Profile No.	Notes Red	Plotted	Job No. CI 2400-14	Division No.	F.B. 2717 Pg. 73
	Date	Date	Survey of LOTTA DR & OTHER R/W (CITY TERRACE AREA)		
X-Sec. No.	Notes Chkd.	Checked	Survey by J.H.B	Notes J.B. & ES	Date 5-20-66
	Date	Date	Map No.	Indexed C. J. GALLI	Date

C.I. 2400-14

LOTTA DR & OTHER R/W (CITY TERRACE AREA)

CROSS SECTIONS

ON MACHADO AVE.

FROM LOTTA DR. SW 300'

ZEISS Level #26000

LENKER Rod

MAY 20 1966

PARTY

J.H. Brown

C.E. Shoemaker

R.J. Rodriguez

I. Alvares

STATION	B.S.	H.I.	F.S.	ELEV.

NOTE: ANY ADDITIONS OR CHANGES ON THIS SHEET MUST BE MADE OR CIRCLED IN RED INK, WITH DATE AND NAME OF PERSON MAKING CHANGE.

Do not extend notes this side of this line.

PLEASE RETURN TO
LOS ANGELES COUNTY ENGINEER
403 LOS ANGELES COUNTY ENGINEERING BLDG.

76-L-298 CE 307 2-63

76-L-298 CE 307 2-63

PLEASE RETURN TO
LOS ANGELES COUNTY ENGINEER
403 LOS ANGELES COUNTY ENGINEERING BLDG.

NOTE: ANY ADDITIONS OR CHANGES ON THIS SHEET MUST BE MADE OR CIRCLED IN RED INK. WITH DATE AND NAME OF PERSON MAKING CHANGE

Do not extend notes this side of this line.

STATION	B.S.	H.I.	F.S.	ELEV.	MACHADO DRIVE Left (NE)	RIGHT (SW)
BM FM 33				541.8	BM FM 33 ELEV = 541.789 FB 2717-12 E. MILBURN DR. & LOTTA DR. NE cor. Curve 1/4" welding rod 8' out from S. cor. GARAGE No. 4362	
1+65				542.2		T/L Side slope
1+75.8				542.97		T/L Edge pvmt.
				545.7		10° R
				542.38	12° L	
1+83.8				543.18		T/L
				543.45		4° R E.P.
				541.68	14.3 L E.P.	
2+09.0				544.22		T/L End Pvmt
				544.12		6.2 R Cor. "
				548.4		16 R Side slope
				544.20	2.6 L Cor. Pvmt.	
				544.1	9° L Top brk.	
				542.0	14° L Side slope	
2+50				545.4		T/L
				545.5		3° R Ctr. Dirt Rd.
				545.4		8° R Edge Dirt Rd.
				545.9		10° R Toe of slope
				552.1		20° R Side Slope
				545.5	2° Edge Dirt Rd	
				545.6	6° Top brk	

F.B. 2717 Pg. 74 Profile No. ____ Plotted ____ Notes Red ____ Division No. ____ Cl. 2400.14
Survey of LOTTA DR. & OTHER E/W (CITY TRACT 4229) Date ____ Date ____ Notes Chkd. ____ Checked ____ Date ____ X-Sec. No. ____
Survey by J.H.B. Notes J.B. & G.E. Shoemaker Date ____
Indexed C. J. GALL Date ____

76-L-298 CE 307 2-63

PLEASE RETURN TO
LOS ANGELES COUNTY ENGINEER
403 LOS ANGELES COUNTY ENGINEERING BLDG.

NOTE: ANY ADDITIONS OR CHANGES ON THIS SHEET MUST BE MADE OR CIRCLED IN RED INK, WITH DATE AND NAME OF PERSON MAKING CHANGE.

Do not extend notes this side of this line.

STATION	B. S.	H. I.	F. S.	ELEV.	MACHADO Left (NE)	AVE RIGHT (SW)
2+50				540.9	16° L Side slope	
3+00				546.4		T/L
				546.2		1.5 R Edge Dirt Rd
				546.6		6.5 R Ctr " "
				547.0		11.5 R Toe of slope & Edge Dirt Rd
				553.5		21.5 R Side slope
				546.5	3° L Top slope	
				539.4	13° L Side slope	
3+50				546.4		T/L
				546.3		1.0 R Edge Dirt Rd.
				546.8		5.7 R Ctr " "
				546.5		10.5 R Toe of slope & Edge Dirt Rd
				551.4		20.5 R Side slope
				545.9	2.5 L Top slope	
				540.0	12.5 L side slope.	
4+00				545.4		T/L
				545.4		1.0 R Edge Dirt Rd
				545.4		5.7 R Ctr " "
				545.4		10.5 R Edge " " & Toe of slope
				550.0		20.5 R Side slope
				545.7	3° L Top of slope	

Profile No. ____ Notes Red ____ Plotted ____ Job No. CF 2400.14 Division No. ____ F.B. 2717 Pg. 75
X-Sec. No. ____ Date ____ Date ____ Survey of LOTTA DR & OTHER R/W (CITY TERRACE AREA
Notes Chkd. ____ Checked ____ Survey by J.H.B. Notes JB & ES Date 5-20-66
Date ____ Date ____ Map No. ____ Indexed C. J. GALLI Date ____

76-L-298 CE 307 2-63

PLEASE RETURN TO
LOS ANGELES COUNTY ENGINEER
403 LOS ANGELES COUNTY ENGINEERING BLDG.

NOTE: ANY ADDITIONS OR CHANGES ON THIS SHEET MUST BE MADE OR CIRCLED IN RED INK, WITH DATE AND NAME OF PERSON MAKING CHANGE

Do not extend notes this side of this line.

STATION	B. S.	H. I.	F. S.	ELEV.	MACHADO AVE LEFT (NE)	MACHADO AVE RIGHT (SW)
4+00				539.0	13.° L Side slope	
4+50				544.3		T/L
				544.6		2° R Edge Dirt Rd
				544.8		6.5 R Ctr " "
				545.0		11.° R Edge " "
				546.0		18 R Toe of slope
				549.6		23 R Top " "
				549.8		30 R Gnd.
				543.8	2.° L Top of slope	
				537.0	12.° L Side "	
4+53.°				543.9		T/L Top of slope
4+62.°				545.2		12.° R Ctr Dirt Drive
				547.6		22° R " "
4+85.°				542.1		T/L
				542.7		2° R Edge Dirt Rd
				543.1		6.5 R Ctr " "
				543.3		11 R Edge " " & Toe of slope
				551.7		30 R Top slope
				536.5	10.° L Side slope	
5+00				539.0		T/L Edge Dirt Dr.
				541.0		2° R Edge Dirt Rd.

F.B. 2717 PG. 76
Job No. CI 2400.14
Division No. Notes Red Plotted Profile
Survey of LOTTA Dr. & OTHER R/W (CITY TERRACE AREA) Date Date No.
Survey by W.H.B. Notes J.B. & C.E. Shoemaker Notes Chkd. Checked X-Sec.
Indexed C. J. Paige Date Date Date No.

76-L-298 CE 307 2-63

PLEASE RETURN TO
LOS ANGELES COUNTY ENGINEER
403 LOS ANGELES COUNTY ENGINEERING BLDG.

NOTE: ANY ADDITIONS OR CHANGES ON THIS SHEET MUST BE MADE OR CIRCLED IN RED INK, WITH DATE AND NAME OF PERSON MAKING CHANGE.

Do not extend notes this side of this line.

STATION	B. S.	H. I.	F. S.	ELEV.	Left (NE) MACHADO	AVE RIGHT (SW)
5+00				541.2		6.5 R Ctr Dirt Rd
				541.1		11° R Edge " " & Toe of slope
				544.2		21° R Side slope
				535.0	12° L Ctr Dirt	Dr.
5+07.5				538.9		T/L
				539.8		3° R Ctr Dr. & Top brk
				539.9		11° R Edge Dirt Rd.
5+ — 15				539.2		T/L
				539.2		2° R Cor Drive & Edge Dirt Dr.
				539.0		6.5 R Ctr " "
				538.8		11° R Edge " " & Toe of slope
				543.1		21° R Side slope
				539.0	2° R Top slope	
				534.4	12° R Side slope	
BM. FM. 31				541.39	BM FM 31 Elev. 541.391 F.B. 2717-12 MACHADO AVE E SIDE. TOP OF SA -2" I.P fence post. N SIDE of new house #1321 LOTTA DR	

Profile Notes Red ____ Plotted ____ Job No. CI 2400.14 Division No. ____ F.B. 2717 Pg. 77
No. ____ Date ____ Date ____ Survey of LOTTA Dr & OTHER R/W (CITY TERRACE AREA)
X-Sec. Notes Chkd. ____ Checked ____ Survey by LH.B Notes WB & ES Date 5-20-66
No. ____ Date ____ Date ____ Map No. ____ Indexed C. J. GALLI Date ____

F.B. 2717 Pg. 78 Job No. Division No. Notes Red Plotted Profile

Survey of Date Date No.

Survey by Notes Notes Chkd. Checked X-Sec.

Indexed C. I. CALLI Date Date Date No.

STATION	B. S.	H. I.	F. S.	ELEV.

Do not extend notes this side of this line.

PLEASE RETURN TO
LOS ANGELES COUNTY ENGINEER
403 LOS ANGELES COUNTY ENGINEERING BLDG.

NOTE: ANY ADDITIONS OR CHANGES ON THIS SHEET MUST BE MADE OR CIRCLED IN RED INK. WITH DATE AND NAME OF PERSON MAKING CHANGE

76-L-298 CE 307 2-63

Notes Ck'd by	Survey of LOTTA DR. & OTHER R/W CITY TERRACE AREA	F. B. 2717 PG. 79
Map. No.	C.I. 2400.14 Tape Ribbon Std. 68 °F	
Office Work	Surveyed by J. H. Brown	
Checked	Notes J. H. B. Date 5-23-66	
Date	Indexed C. I. GALLI	

C.I. 2400.14
LOTTA DR. & OTHER R/W (CITY TERRACE AREA)
LOCATE IMPROVEMENTS
from EXISTING SEWERS IN LUELLA DR. Eastly
on walk to CORDON ROAD. THEN N'ly 190'

MAY 23 1966

PARTY
J. H. Brown
C. E. Shoemaker
R. J. Rodriguez
I. ALVAREZ

Note: Any Additions or Changes on This Sheet Must be Made or Circled in Red Ink With Date and Name of Person Making Change.

Do not extend this side of this line.

PLEASE RETURN TO
LOS ANGELES COUNTY ENGINEER
403 LOS ANGELES COUNTY ENGINEERING BLDG.

76F309S CE#310 1-65

F. B. 2717 PG. 80

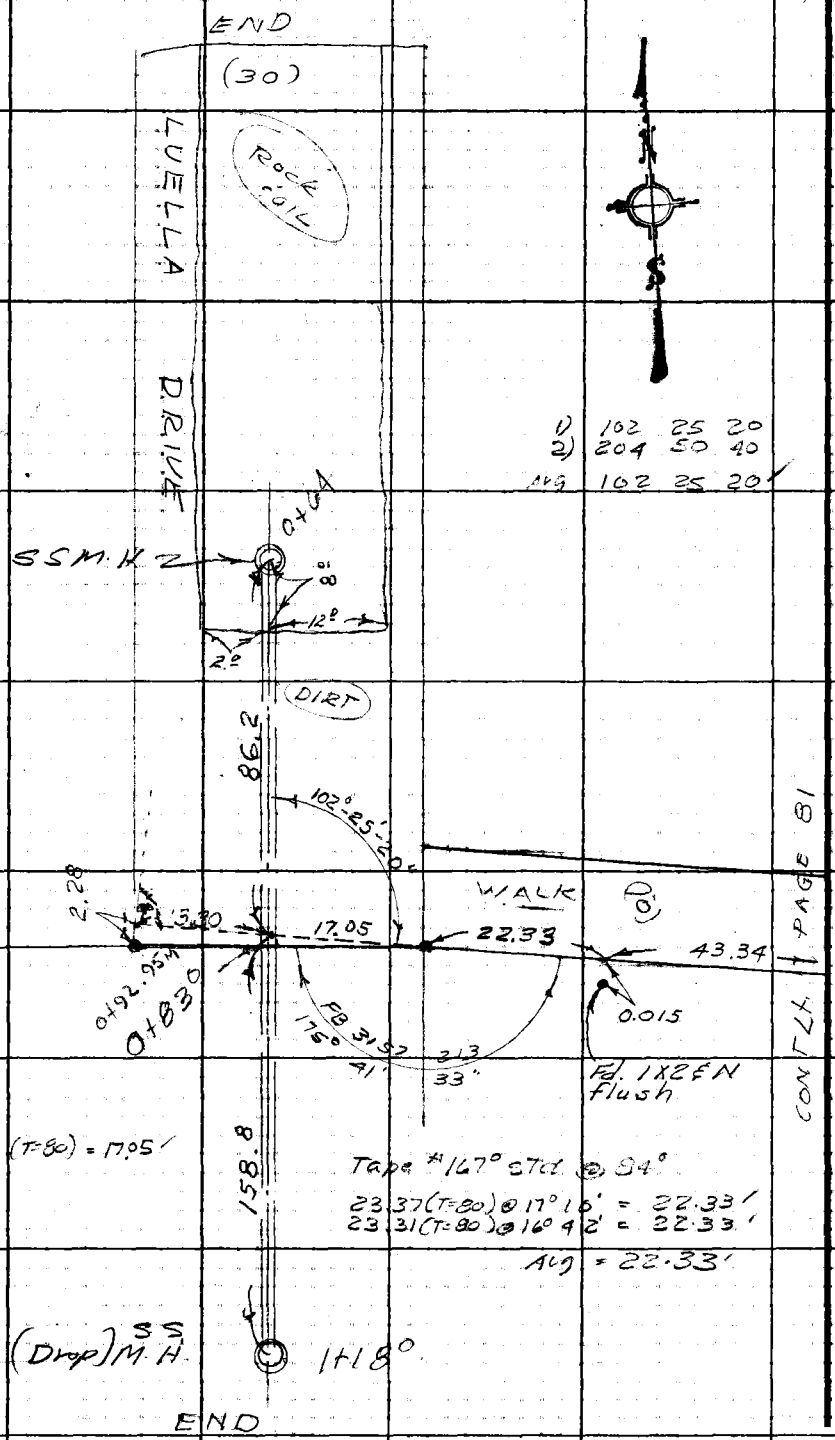

PLEASE RETURN TO
LOS ANGELES COUNTY ENGINEER
403 LOS ANGELES COUNTY ENGINEERING BLDG.
Do not extend this side of this line.

Note: Any Additions or Changes on This Sheet Must be Made or Circled in Red Ink With Date and Name of Person Making Change.

Notes Ck'd by	Survey of LOTTA DR & OTHER R/W CITY TERRACE AREA
Map. No.	C.I. 2400 14 Tape 167 Std 84 °F
Office Work	Surveyed by J. H. Brown
Checked	Notes JHB & CES Date 5-23-66
Date	Indexed C. J. GALLI

F. B. 2717 PG. 81

43.34 Lcu T 80° = 43.34'
15.17 " T 80° = 15.17'
2.92 " T 80° = 2.72'

39.58 " T 80° = 39.58'
29.90 " T 80° = 29.90'
69.48'

21.40 " T 80° = 21.40
19.36 " T 80° = 19.36
40.76'



Note: Any Additions or Changes on This Sheet Must be Made or Circled in Red Ink With Date and Name of Person Making Change.

PLEASE RETURN TO
LOS ANGELES COUNTY ENGINEER
403 LOS ANGELES COUNTY ENGINEERING BLDG.
Do not extend this side of this line.

76F309S CE#310 1-65

F. B. 2717 PG. 82

CONT to page 83

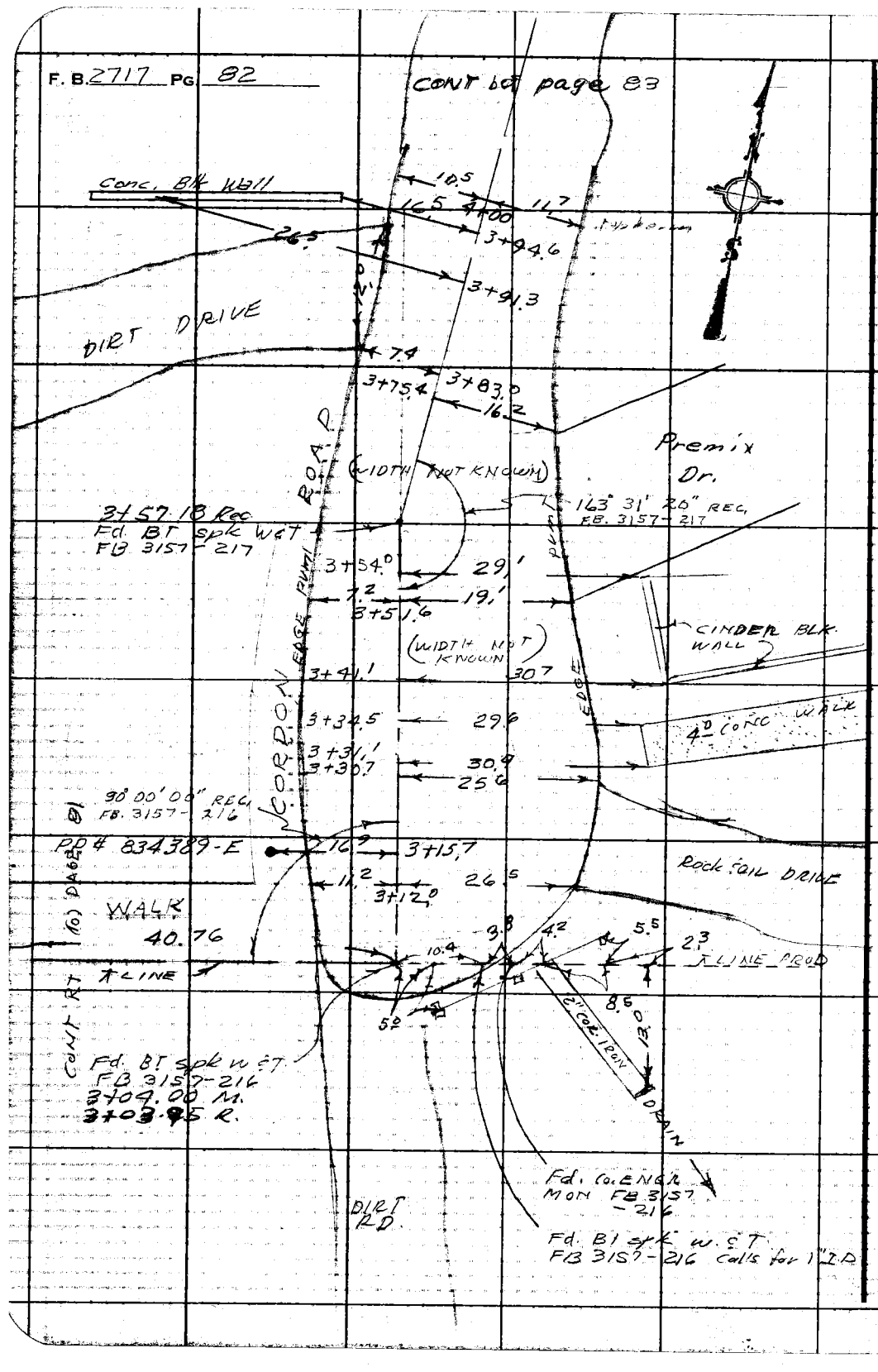

PLEASE RETURN TO
LOS ANGELES COUNTY ENGINEER
403 LOS ANGELES COUNTY ENGINEERING BLDG.

Do not extend this side of this line.

Note: Any Additions or Changes on This Sheet Must Be Made or Circled in Red Ink With Date and Name of Person Making Change.

Notes Ck'd by	Survey of LOTTA DRIVE & OTHER R/W CITY TERRACE AREA
Map No.	C.I. 2400-14 Tape Ribbon Std 6.8 °F
Office Work	Surveyed by J. H. Brown
Checked	Notes J.H.B. & C.E.S. Date 5-23-66
Date	Indexed C. J. GALLI

F. B. 2717 Pg. 83

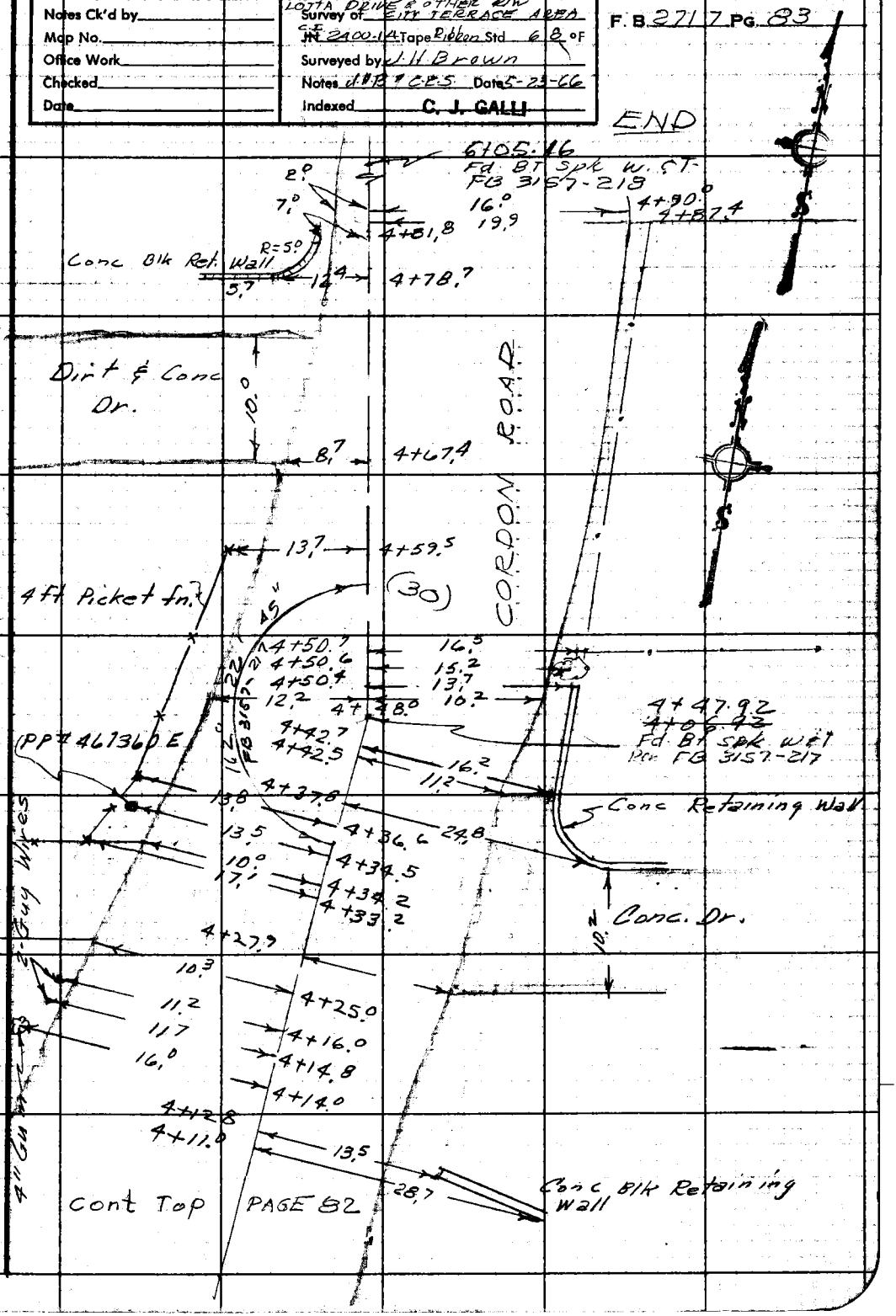

Note: Any Additions or Changes on This Sheet Must be Made or Circled in Red Ink With Date and Name of Person Making Change.

Do not extend notes this side of this line.

RETURN TO
LOS ANGELES COUNTY ENGINEER
700 LOS ANGELES COUNTY ENGINEERING BLDG.

76F3095 CE #347 3-57

F.B. 2717 Pg. 84

RETURN TO
LOS ANGELES COUNTY ENGINEER
700 LOS ANGELES COUNTY ENGINEERING BLDG.

Do not extend notes this side of this line.

Note: Any Additions or Changes on This Sheet Must be Made or Circled in Red Ink With Date and Name of Person Making Change.

Profile No.	Notes Red	Plotted	Job No. CF 2400-14	Division No. 11	F.B. 2717	Pg. 85
	Date	Date	Survey of LOTTA DR. & OTHER R/W (CITY TERRACE AREA)			
X-Sec. No.	Notes Chkd.	Checked	Survey by J.H.B.	Notes J.H.B.	Date 5-23-66	
	Date	Date	Map No.	Indexed C. J. GALLI	Date	

C.I. Nº 2400.14

LOTTA DR. & OTHER R/W

IUELLA ST East ON WALK TO CORDON RD

THEN NORTH 190'

MAY 23, 1966

ZES Level #2600

LENKEK ROD.

PARTY: J.H. Brown

C.E. Shoemake

R.C. Rodriguez

I. ALVAREZ

STATION	B.S.	H.I.	F.S.	ELEV.

NOTE: ANY ADDITIONS OR CHANGES ON THIS SHEET MUST BE MADE OR CIRCLED IN RED INK, WITH DATE AND NAME OF PERSON MAKING CHANGE.

Do not extend notes this side of this line.

PLEASE RETURN TO
LOS ANGELES COUNTY ENGINEER
403 LOS ANGELES COUNTY ENGINEERING BLDG.

76-L-298 CE 307 2-63

76-L-298 CE 307 2-63

PLEASE RETURN TO
LOS ANGELES COUNTY ENGINEER
403 LOS ANGELES COUNTY ENGINEERING BLDG.

NOTE: ANY ADDITIONS OR CHANGES ON THIS SHEET MUST BE MADE OR CIRCLED IN RED INK. WITH DATE AND NAME OF PERSON MAKING CHANGE

Do not extend notes this side of this line.

STATION	B.S.	H.I.	F.S.	ELEV.	WALK – CORDON Left (NORTH)	RP RIGHT (SOUTH)
BM FM 38				561 85	BM FM 38 Elev = 561.850 FB 2717-14 LUELLA DR. E SIDE. 325' S'ly from INTS MILBURN DR. @ S. SIDE of Easement per FB 3157-213. 42' S of P.P. #496216-A 15' E of middle of Dirt. RD. (LUELLA DR.) A. Co. ENGR MON. MARKED "Prop Cor No 7	?
0+64				556.82	84" Avg MH RIM	
				548 42	INLET (South) RIM 556 82 ROD 7.73 TOP 549 09 DIA 0 67 INVT 548.42	OUTLET (North) RIM 556.82 ROD 7.82 TOP 549.00 DIA 0.67 INVT 548.33
0 + 80				559 1		℄ west side of Rd.
			558?	588	10 dirt	
0 + 85				559 1		℄ middle of Rd.
				558 7	10 dirt	
0 + 89				559 3		℄ east side of Rd.
				558 7	10 dirt	
1 + 00				562 7		℄
~~T.P.~~				~~565 41~~		
1 + 10				568 0		℄ Top of bank
				568 0	10 dirt	
~~1+ TP~~				~~574 82~~		
~~1+30~~				~~575 0~~		~~℄~~

F.B. 2717 Pg. 86 Job No. CE 2400.14 Division No. 11 Notes Red Plotted Profile
Survey of LITTA DR & OTHER R/W CITY TERRACE AREA Date Date No. X-Sec.
Survey by L.H.B. Notes H. Brown Notes Chkd. Checked No.
Indexed C. J. GALLI Date Date

76-L-298 CE 307 2-63

PLEASE RETURN TO
LOS ANGELES COUNTY ENGINEER
403 LOS ANGELES COUNTY ENGINEERING BLDG.

NOTE: ANY ADDITIONS OR CHANGES ON THIS SHEET MUST BE MADE OR CIRCLED IN RED INK, WITH DATE AND NAME OF PERSON MAKING CHANGE.

Do not extend notes this side of this line.

STATION	B. S.	H. I.	F. S.	ELEV.	WALK from Luella Dr to Cordon Rd Left (North)	Right (South)
1+18				562.24	NOTE M.H. DRY ?? (South)	155 Avg M.H. RIM (Drop)
				564.27	RIM 562.24 ROD 7.30	(North)
				564.27	TOP 564.94 DIA 0.67 INVT 564.27	RIM 562.24 ROD 7.30 TOP 564.94 DIA 0.67 INVT 564.27
				559.3	outside top of 2" drop inlet + 2.90 =	
1+50				575.0		
1+84				576.5		
				576.0	10	
2+00				576.3		
				575.6	10	
2+50				571.6		
				571.0	10	
2+73				567.1		Top bank
2+73				566.0	10 top bank	
2+96				562.4		bot bank
				562.5	10 bottom bank	
3+03.95				562.25		ANGE PT
FOLLOWING shots Refer to ℄ LINE PROD from west to EAST ∡ 3+03.95 = 1+00 GOING EAST						
					LEFT (NORTH)	RIGHT (SOUTH)
1+00				562.25		
1+14				562.7		~~Top~~ berm
1+18.4				561.3		Top 12" CORR IRON DRAIN
1+22				562.0		DIRT
1+32.2				559.1		13° Top 12" CORR IRON DRAIN
1+42				559.3		bottom break

Profile No. ____ Notes Red ____ Plotted ____ Job No. CI 2400.14 Division No. 11 F.B. 2717 Pg. 87
X-Sec. No. ____ Date ____ Date ____ Survey of LOTTA DR & OTHER RIW AREA CITY TERRACE
Notes Chkd. ____ Checked ____ Survey by U.H.B. Notes U.H.B. Date 5-23-66
Date ____ Date ____ Map No. ____ Indexed G. J. GALLI Date ____

76-L-298 CE 307 2-63

PLEASE RETURN TO
LOS ANGELES COUNTY ENGINEER
403 LOS ANGELES COUNTY ENGINEERING BLDG.

NOTE: ANY ADDITIONS OR CHANGES ON THIS SHEET MUST BE MADE OR CIRCLED IN RED INK, WITH DATE AND NAME OF PERSON MAKING CHANGE

Do not extend notes this side of this line.

STATION	B.S.	H.I.	F.S.	ELEV.	PROD OF WALK W/ E LEFT (NORTH)	RIGHT SOUTH
BM F.M 37				562.84	BM FM 37 Elev = 562.848 FB 2717-14	
				5	N. CORDON RD. T. RAMBOZ DE(VAC). NE. COR. LE COENGR Lag in landing @ bottom of steps to No. # 1300 (N. SIDE)	
1+70				561.8	30 GROUND over sewer outlet	
GOING NORTH ON CORDON DR from ANGLE PT IN ⊼ LINE = 3+0[illegible] from west GOING NORTH						
					LEFT (WEST)	RIGHT (EAST)
3+04.0				562.27		℄
3+12.0				562.48		℄
				561.95		13
				561.07		25 bottom berm
				561.71		26 top berm
				558.9		50 DRIVE (bottom break)
3+50				565.04		℄
				565.20		9 pvmt
				565.36		18 pvmt
				564.55	6 pvmt	
				565.0	7 top berm	
				566.7	20 dirt	
3+57.18				565.72		℄
3+75.				567.59		℄
4+00				570.91		℄
				570.65		6 w/4
				570.49		10.7 bot break
				570.95		11.7 top break

F.B. 2717 Pg. 88 CE 2400.14 Job No. Division No. 11 Notes Red Plotted Profile
Survey of LOTTA DR & OTHER R/W (CITY TERRACE AREA) Date Date No. X-Sec.
Survey by U.H.B. Notes U.H. Brown Notes Chkd. Checked Date No.
Indexed C. J. GALLI Date Date

76-L-298 CE 307 2-63

PLEASE RETURN TO
LOS ANGELES COUNTY ENGINEER
403 LOS ANGELES COUNTY ENGINEERING BLDG.

NOTE: ANY ADDITIONS OR CHANGES ON THIS SHEET MUST BE MADE OR CIRCLED IN RED INK, WITH DATE AND NAME OF PERSON MAKING CHANGE.

Do not extend notes this side of this line.

STATION	B. S.	H. I.	F. S.	ELEV.	CORDON LEFT (WEST)	ROAD RIGHT (EAST)
4+00				570.92	5 w/4	
				570.80	10.5 edge	
				571.4	15.0 break	
				572.9	21.0 top	
4+23				575.0		℄
				575.5	6.5 edge pvmt	
4+48				579.2		℄
				579.1		5 w/4
				579.05		9.2 bottom berm
				579.31		10.2 top berm
				579.10	6 w/4	
				577.09	11 bottom berm	
				579.19	12 top berm	
				580.	16 dirt	
4+70				582.65		℄
				580.0	60' back of house over saw	
				579.8	140' back of lot	
4+90				584.91		℄
				584.35		5 pvmt
				584.75		10 pvmt
				584.58		15 bot berm
				584.87		16 top berm

Profile Notes Red ____ Plotted ____ Job No. CE 2400.14 Division No. ____ F.B. 2717 Pg. 89
No. ____ Date ____ Date ____ Survey of LOTTA DR & OTHER R/W (CITY TERRACE AREA)
X-Sec. Notes Chkd. ____ Checked ____ Survey by J.H.B. Notes J.H.B. Date 5-23-66
No. ____ Date ____ Date ____ Map No. ____ Indexed C. J. GALLI Date ____

76-L-298 CE 307 2-63

PLEASE RETURN TO
LOS ANGELES COUNTY ENGINEER
403 LOS ANGELES COUNTY ENGINEERING BLDG.

NOTE: ANY ADDITIONS OR CHANGES ON THIS SHEET MUST BE MADE OR CIRCLED IN RED INK, WITH DATE AND NAME OF PERSON MAKING CHANGE

Do not extend notes this side of this line.

STATION	B. S.	H. I.	F. S.	ELEV.	CORDON LEFT (WEST)	ROAD RIGHT (EAST)
4+90				584.8	3 edge pvmt	
				585.0	5 fence line bottom break	
				586.0	6 fence line top break	
BM FM 36				591.29	BM FM 36 Elev = 591 N. CORDON RD 275' S (W. SIDE). 3' N of S L & Co ENGR tag in	312 FB 2717-13 of MILBURN DR. P/L HO # 1329 conc. cb.

F.B. 2717 Pg. 90 CE 2400.14 Job No. Division No. Notes Red Plotted Profile
Survey of LOTTA DR & OTHER R/W (CITY TERRACE AREA) Date Date No. X-Sec.
Survey by J.H.B. Notes J.H. Brown Notes Chkd. Checked No.
Indexed S. J. GALLI Date Date Date

F. B. Pg.

Profile No. _____ Notes Red _____ Date _____ Plotted _____ Date _____ Job No. _____ Division No. _____

X-Sec. No. _____ Notes Chkd. _____ Date _____ Checked _____ Date _____ Survey of _____ Survey by _____ Map No. _____ Notes _____ Date _____ Indexed C. J. GALLY Date _____

NOTE: ANY ADDITIONS OR CHANGES ON THIS SHEET MUST BE MADE OR CIRCLED IN RED INK, WITH DATE AND NAME OF PERSON MAKING CHANGE.

PLEASE RETURN TO
LOS ANGELES COUNTY ENGINEER
403 LOS ANGELES COUNTY ENGINEERING BLDG.

Do not extend notes this side of this line.

STATION	B. S.	H. I.	F. S.	ELEV.		
				53		20
				66		

2-63

F.B. Pg.

Job No. Division No. Notes Red Plotted Profile

Survey of Date Date No.

Survey by Notes Notes Chkd. Checked X-Sec.

Indexed Date Date Date No.

STATION	B.S.	H.I.	F.S.	ELEV.

76-L.298 CE 307 2-63

PLEASE RETURN TO

LOS ANGELES COUNTY ENGINEER

403 LOS ANGELES COUNTY ENGINEERING BLDG.

Do not extend notes this side of this line.

NOTE: ANY ADDITIONS OR CHANGES ON THIS SHEET MUST BE MADE OR CIRCLED IN RED INK, WITH DATE AND NAME OF PERSON MAKING CHANGE

76-L-298 CE 3

NOTES RED. JOB NO. 2412.14 SURVEY OF SHADYGLEN DR. S.S. F. B. 2717 PG. 95
DATE SURVEY BY SPRIGGS
NOTES CHKD. NOTES BY WALSH DATE 8-66
DATE INDEXED C. I. GALLI DATE 3 '66

DESCRIPTION	ADJ. ELEV.	3RD RUN	2ND RUN	DIFF.	1ST RUN	B.M.
C. I. 2412.14						
SHADYGLEN DR. & al						
BENCH LEVELS						
SPRIGGS						
WALSH						
SMITH						
MOORE						

NOTE: ANY ADDITIONS OR CHANGES ON THIS SHEET MUST BE MADE OR CIRCLED IN RED INK, WITH DATE AND NAME OF PERSON MAKING CHANGE.

PLEASE RETURN TO
LOS ANGELES COUNTY SURVEYOR
725 LOS ANGELES COUNTY ENGINEERING BLDG.

Do not extend notes this side of this line

76S420 S & E-353 4-54

765420 S & E-353 4-54

PLEASE RETURN TO
LOS ANGELES COUNTY SURVEYOR
725 LOS ANGELES COUNTY ENGINEERING BLDG.

NOTE: ANY ADDITIONS OR CHANGES ON THIS SHEET MUST BE MADE OR CIRCLED IN RED INK, WITH DATE AND NAME OF PERSON MAKING CHANGE.

63-1.005

Do not extend notes this side of this line

JOB NO. 2412.14 SURVEY OF SHADYGLEN DR. S.S.
SURVEY BY SPRIGGS
NOTES BY WALSH DATE 8-66
INDEXED C. J. GALLI DATE
NOTES RED. DATE
NOTES CHKD DATE

F.B. 2712 PG. 96

B.M.	1ST RUN	DIFF.	2ND RUN	3RD RUN	ADJ. ELEV.	DESCRIPTION
11-31A	619.440					BM 11-31A - Elev 619.440 (1963 ADJ)
+	5.717		5.508			FB 1376-31 & 948-28 - GLADSTONE ST
π	625.157	+4.155	+4.153			& BEN LOMOND AVE. To So. - ℄ INTER - A
−	1.562		1.355			L.A.Co. SURVEY CONTROL SYSTEM TRAV. STA
T.P.	623.595					IN WELL W/COVER. MKD GLENDORA C-11
+	6.068		6.227			
π	629.663	+2.743	+2.742			
−	3.325		3.485			
T.P.	626.338					
+	5.966		5.907			
π	632.304	+3.877	+3.880			
−	2.089		2.027			
T.P.	630.215					
+	5.574		5.482			
π	635.789	+2.687	2.692			
−	2.887		2.790			
T.P.	632.902					
+	5.913		5.865			
π	638.815	+1.106	+1.105			
−	4.807		4.760			
11-32A	634.008				634.005	BM 11-32A - Elev 634.005 (1963 ADJ)
+	5.673		5.867			FB 1376-31 & 948.67 - GLADSTONE ST. ℄
π	639.681	+4.325	+4.328			150'± E. ℄ PROSPERO AVE. - A.L.A.Co.
−	1.348		1.539			SURVEY CONTROL SYS. MON. IN WELL W/COVER
T.P.	638.333					MKD GLENDORA C-11 A

76S420 S & E-353 4-54

PLEASE RETURN TO
LOS ANGELES COUNTY SURVEYOR
725 LOS ANGELES COUNTY ENGINEERING BLDG.

NOTE: ANY ADDITIONS OR CHANGES ON THIS SHEET MUST BE MADE OR CIRCLED IN RED INK, WITH DATE AND NAME OF PERSON MAKING CHANGE.

Do not extend notes this side of this line

B.M.	1ST RUN	DIFF.	2ND RUN	3RD RUN	ADJ. ELEV.	DESCRIPTION
T.P.	638.333					
+	6.129		6.039			
⊼	644.462	+3.627	+3.629			
−	2.502		2.410			
T.P.	641.960					
+	6.250		6.108			
⊼	648.210	+2.559	+2.561			
−	3.691		3.547			
T.P.	644.519					
+	6.183		6.156	6.102		
⊼	650.702	+2.139	+2.146	+2.142		
−	4.044		4.010	3.960		
T.P.	646.658					
+	5.848		5.792			
⊼	652.506	+1.950	+1.950			
−	3.898		3.842			
T.P.	648.608					
+	5.871		5.823			
⊼	654.479	+2.512	+2.516			
−	3.359		3.307			
T.P.	651.120					
+	6.080		6.016			
⊼	657.200	+2.579	+2.584			
−	3.501		3.432			
T.P.	653.699					
+	5.928		5.898	5.813		
⊼	659.627	+3.173	+3.163	+3.163		
−	2.755		2.735	2.650		
T.P.	656.872					

NOTES RED [illegible] JOB NO. 2412.14 SURVEY OF SHADYGLEN DR. S.S.
DATE _____ SURVEY BY SPRIGGS
NOTES CHKD. _____ NOTES BY WALSH DATE 8-66
DATE _____ INDEXED C. J. GALLI DATE _____

F. B. 2717 PG. 97

76S420 S & E-353 4-54

PLEASE RETURN TO
LOS ANGELES COUNTY SURVEYOR
725 LOS ANGELES COUNTY ENGINEERING BLDG.

NOTE: ANY ADDITIONS OR CHANGES ON THIS SHEET MUST BE MADE OR CIRCLED IN RED INK, WITH DATE AND NAME OF PERSON MAKING CHANGE.

Do not extend notes this side of this line

B.M.	1ST RUN	DIFF.	2ND RUN	3RD RUN	ADJ. ELEV.	DESCRIPTION
TP	656.872					
+	4.947		4.903			
⊼	661.819	+1.948	+1.952			370'±
−	2.999		2.951			
T.P.	658.820					HW 131
+	6.166		6.118			
⊼	664.986	+2.716	2.720			
−	3.450		3.398			
11-34A	661.536				661.533	BM 11-34A - Elev 661.533 - FB 2717-98
+	5.170		5.105			Grand Ave & Gladstone St - 52'± N. ℄
⊼	666.706	+0.874	+0.877			Gladstone St & 10'± E. ℄ Grand Ave
−	4.296		4.228			L.A. Co. B.M. Br. Cap at So. end Traffic
T.P	662.410					Island
+	5.563		5.476			
⊼	667.973	+0.959	+0.955			
SET −	4.604		4.521			
HW 131	663.369				663.366	BM HW. 131 - Elev 663.366 - FB 2717-98
+	5.404		5.346			Grand Ave - E. side - 370'± N. ℄
⊼	668.773	+0.454	+0.453			Gladstone St - Bt. spk in cb
−	4.950		4.893			
T.P.	663.823					
+	5.598		5.382			
⊼	669.421	+0.819	+0.818			
SET −	4.779		4.564			
HW 132	664.642				664.639	BM HW 132 - Elev 664.639 - FB 2717-98
+	6.109		6.084			Grand Ave - E. side - 10'± S. ℄ prod
⊼	670.751	+0.685	+0.687			Gaillard Ave - Bt. Spk in cb
−	5.424		5.397			
T.P.	665.327					

JOB NO. 2412.14 SURVEY OF Shadyglen Dr. S.S. NOTES RED
SURVEY BY Spriggs DATE
NOTES BY Walsh DATE 8-66 NOTES CHKD.
INDEXED G. J. GALLI DATE DATE

F. B. 2717 PG. 98

76S420 S & E-353 4-54

PLEASE RETURN TO
LOS ANGELES COUNTY SURVEYOR
725 LOS ANGELES COUNTY ENGINEERING BLDG.

NOTE: ANY ADDITIONS OR CHANGES ON THIS SHEET MUST BE MADE OR CIRCLED IN RED INK, WITH DATE AND NAME OF PERSON MAKING CHANGE.

Do not extend notes this side of this line

B.M.	1ST RUN	DIFF.	2ND RUN	3RD RUN	ADJ. ELEV.	DESCRIPTION
T.P.	665.327					
+	6.005		5.979			
⊼	671.332	+2.217	+2.219			
−	3.788		3.760			
SET HW133	667.544				667.541	BM HW 133 - Elev - FB 2717-99
+	6.159		6.140			GAILLARD ST & SHADYGLEN DR - 15' W.
⊼	673.703	+2.885	+2.886			℄ PROD of SHADYGLEN DR - Bt. Spk
−	3.274		3.254			in cb.
T.P	670.429					
+	5.950		5.933			
⊼	676.379	+1.080	+1.080			
−	4.870		4.853			
T.P.	671.509					
+	5.291		5.264			
⊼	676.800	+0.354	+0.356			
−	4.937		4.908			
SET H.W. 134	671.863				671.860	BM HW 134 - Elev - FB 2717-99
+	1.650		1.625	1.590		WESTRIDGE AVE & GHENT ST - 5' N. ℄ PROD
⊼	673.513	-4.600	-4.593	-4.600		GHENT ST - Bt. Spk in cb.
−	6.250		6.218	6.190		
SET H.W. 135	667.263				667.260	BM HW 135 - Elev - FB 2717-99
+	6.195		6.003	6.012		GHENT ST - N. side at cul de sac
⊼	673.458	+4.587	+4.597	4.588		30'± N. ℄ GHENT ST - Bt. Spk in cb
−	1.608		1.406	1.424		
T.P.	671.850					
+	5.164		5.151			
⊼	677.014	-0.550	-0.552			
−	5.714		5.703			
T.P.	671.300					

NOTES RED ____ JOB NO. 2412.14 SURVEY OF SHADYGLEN DR S.S.
DATE ____ SURVEY BY SPRIGGS
NOTES CHKD. ____ NOTES BY WALSH DATE 8-66
DATE ____ INDEXED G. J. GALLI DATE ____

F.B. 2717 PG. 99

766420 S & E-353 4-54

PLEASE RETURN TO
LOS ANGELES COUNTY SURVEYOR
725 LOS ANGELES COUNTY ENGINEERING BLDG.

NOTE: ANY ADDITIONS OR CHANGES ON THIS SHEET MUST BE MADE OR CIRCLED IN RED INK, WITH DATE AND NAME OF PERSON MAKING CHANGE.

Do not extend notes this side of this line

JOB NO. 2412.14 SURVEY OF SHADYGLEN DR. S.S. NOTES RED ____ DATE ____
SURVEY BY SPRIGGS NOTES CHKD ____ DATE ____
NOTES BY W.A.S.H. DATE 8-6-6 DATE ____
INDEXED C. J. GALLI

B.M.	1ST RUN	DIFF.	2ND RUN	3RD RUN	ADJ. ELEV.	DESCRIPTION
T.P.	671.300					
+	5.469		5.442			
π	676.769	+0.274	+0.275			
−	5.195		5.167			
T.P.	671.574					
+	5.092		5.078			
π	676.666	+0.734	+0.735			
−	4.358		4.343			
Spk HW136	672.308				672.305	BM HW 136 - Elev. 672.305 - FB 2717-100
+	4.397		4.410			WEST RIDGE AVE - N. end @ Cul de Sac
π	676.705	-0.756	-0.753			Bt. Spk inch 5° E. of ℄ prop.
−	5.153		5.163			
T.P.	671.552					
+	5.070		5.038			
π	676.622	-0.349	-0.347			
−	5.419		5.385			
T.P.	671.203					
+	3.523		3.498			
π	674.726	-2.599	-2.598			
−	6.122		6.096			
T.P.	668.604					
+	4.647		4.607			
π	673.251	-0.272	-0.273			
−	4.919		4.880			
T.P.	668.332					

F.B. 2717 PG. 100

76S420 S & E-353 4-54

PLEASE RETURN TO
LOS ANGELES COUNTY SURVEYOR
725 LOS ANGELES COUNTY ENGINEERING BLDG.

NOTE: ANY ADDITIONS OR CHANGES ON THIS SHEET MUST BE MADE OR CIRCLED IN RED INK, WITH DATE AND NAME OF PERSON MAKING CHANGE.

Do not extend notes this side of this line

B.M.	1ST RUN	DIFF.	2ND RUN	3RD RUN	ADJ. ELEV.	DESCRIPTION
TP	668.332					
+	5.337		5.328			
π	673.669	-0.098	-0.098			
-	5.435		5.426			
SET HW 137	668.234				668.231	BM HW 137 - Elev 668.231 FB 2717-101
+	5.655		5.608			DAWSON AVE & SHADYGLEN DR - S.E. COR
π	673.889	+2.335	+2.334			Bt Spk in cb - 10' ± S. of S. Cb. Ret
-	3.320		3.274			
T.P.	670.569					
+	5.862		5.798			
π	676.431	+3.244	+3.243			
-	2.618		2.555			
T.P.	673.813					
+	6.178		6.109			
π	679.991	+2.294	+2.294			
-	3.884		3.815			
SET HW 138	676.107				676.104	BM HW 138 - Elev 676.104 - FB 2717-101
+	5.224		5.258			DAWSON AVE & BENDER AVE - S. W. COR
π	681.331	+0.354	+0.350			Bt. Spk in cb - 1' ± W. of W. Cb. Ret.
-	4.870		4.908			
T.P.	676.461					
+	5.487		5.478	5.418		
π	681.948	+0.504	+0.515	0.513		
-	4.983		4.963	4.905		
T.P.	676.965					
+	5.389		5.337			
π	682.354	+0.511	+0.511			
-	4.878		4.826			
T.P.	677.476					

NOTES RED ____ JOB NO. 2412 14 SURVEY OF SHADYGLEN D
DATE ____ SURVEY BY SPRIGGS
NOTES CHKD. ____ NOTES BY WALSH DATE 8-66
DATE ____ INDEXED [illegible] DATE ____

F. B. 2717 PG. 101

76S420 S & E-353 4-54

PLEASE RETURN TO
LOS ANGELES COUNTY SURVEYOR
725 LOS ANGELES COUNTY ENGINEERING BLDG.

NOTE: ANY ADDITIONS OR CHANGES ON THIS SHEET MUST BE MADE OR CIRCLED IN RED INK, WITH DATE AND NAME OF PERSON MAKING CHANGE.

Do not extend notes this side of this line

B.M.	1ST RUN	DIFF.	2ND RUN	3RD RUN	ADJ. ELEV.	DESCRIPTION
T.P.	677.476					
+	4.789		4.744			
π	682.265	-0.501	-0.502			
-	5.290		5.246			
T.P.	676.975					
+	4.912		4.883			
π	681.887	-0.548	-0.550			
-	5.460		5.433			
T.P.	676.427					
+	4.580		4.563			
π	681.007	-1.058	-1.058			
-	5.638		5.621			
T.P.	675.369					
+	6.237		6.171			
π	681.606	+4.694	+4.696			
-	1.543		1.475			
T.P.	680.063					
+	5.984		5.957			
π	686.047	+3.688	+3.690			
-	2.296		2.267			
T.P.	683.751					
+	6.083		6.044			
π	689.834	+4.407	+4.409			
-	1.676		1.635			
T.P.	688.158					

JOB NO. 2412.14 SURVEY OF SHADYGLEN DR. S.S NOTES RED
SURVEY BY SPRIGGS DATE
NOTES BY WALSH DATE 8-66 NOTES CHKD.
INDEXED C. J. GALLI DATE DATE

F. B. 2717 PG. 102

76S420 S & E-353 4-54

PLEASE RETURN TO
LOS ANGELES COUNTY SURVEYOR
725 LOS ANGELES COUNTY ENGINEERING BLDG.

NOTE: ANY ADDITIONS OR CHANGES ON THIS SHEET MUST BE MADE OR CIRCLED IN RED INK, WITH DATE AND NAME OF PERSON MAKING CHANGE.

Do not extend notes this side of this line

B.M.	1ST RUN	DIFF.	2ND RUN	3RD RUN	ADJ. ELEV.	DESCRIPTION
T.P.	688.158					
+	5.748		5.707			708.125
π	693.906	+2.684	+2.682			
−	3.064		3.025			
T.P.	690.842					
+	5.908		5.884			
π	696.750	+4.116	+4.114			
−	1.792		1.770			
T.P.	694.958					
+	5.798		5.875			
π	700.756	+3.333	+3.337			
−	2.465		2.538			
T.P.	698.291					
+	5.456		5.434			
π	703.747	+4.530	+4.529			
−	0.926		0.905			
T.P.	702.821					
+	5.767		5.745			
π	708.588	+2.463	+2.465			
−	3.304		3.280			
T.P.	705.284					
+	5.567		5.526			
π	710.851	+2.844	+2.844			
−	2.723		2.682			
11-35A	708.128				708.125	BM 11-35A - Elev 708.125 - (1963 ADJ) FB 1376-34 & 948-31 - GLENDORA AVE & GLADSTONE ST - ℄ INTER - A L.A. Co. SURVEY CONTROL MON IN WELL W/COVER GLENDORA E - 11

NOTES RED ____ JOB NO. 2412.14 SURVEY OF SHADYGLEN Dr SS
DATE ____ SURVEY BY SPRIGGS
NOTES CHKD ____ NOTES BY WALSH DATE 8-66
DATE ____ INDEXED G. J. GALLI DATE ____

F. B. 2717 PG. 103

F. B. 2717 PG. 104

JOB NO. 2412.14 SURVEY OF SHADYGLEN DR S.S. NOTES RED.
SURVEY BY SPRIGGS DATE
NOTES BY WALSH DATE 8-66 NOTES CHKD.
INDEXED DATE DATE

B.M.	1ST RUN	DIFF.	2ND RUN	3RD RUN	ADJ. ELEV.	DESCRIPTION

Do not extend notes this side of this line

PLEASE RETURN TO
LOS ANGELES COUNTY SURVEYOR
723 LOS ANGELES COUNTY ENGINEERING BLDG.

NOTE: ANY ADDITIONS OR CHANGES ON THIS SHEET MUST BE MADE OR CIRCLED IN RED INK, WITH DATE AND NAME OF PERSON MAKING CHANGE.

765420 S & E-353 4-54

PWFB 1532

Notes Ck'd by J. A. CHURCH	Survey of Shadyglen Dr. SS Dist
Map No.	JN 2412.14 Tape 0187 Std 68 °F
Office Work	Surveyed by H H Spriggs
Checked	Notes HHS Date 9-66
Date OCT 11 '66	Indexed C. J. GALLI [illegible]

F. B. 2717 PG. 105

798

C.I. 2412.14

Shadyglen Drive SS District

Bench Levels Line No. 11 1963 Adj 95-104

⊼ 107-124

Location Improvements [illegible] 145-168

Xsections 129-136 139-144 169-217

Index Pg 106

Reference:

FB 847
" 2083
" 2503

RDFB 442
520

Tr. Maps

22015-2
21057
20509-2

CSB 1645-3
" 2346-3

H H Spriggs
M.A. Walsh
R. Moore
N. Smith

A. Groble
A Workman
H. Fronk

Note: Any Additions or Changes on This Sheet Must be Made or Circled in Red Ink With Date and Name of Person Making Change.

Do not extend this side of this line.

PLEASE RETURN TO
LOS ANGELES COUNTY ENGINEER
403 Los Angeles County Engineering Bldg.

76F3095 CE # 310 3-61

PWFB 1532 799, 800, 801, 802

F. B. ~~2717~~ Pg. ~~106~~

INDEX

SHADYGLEN DR. S.S. DIST.

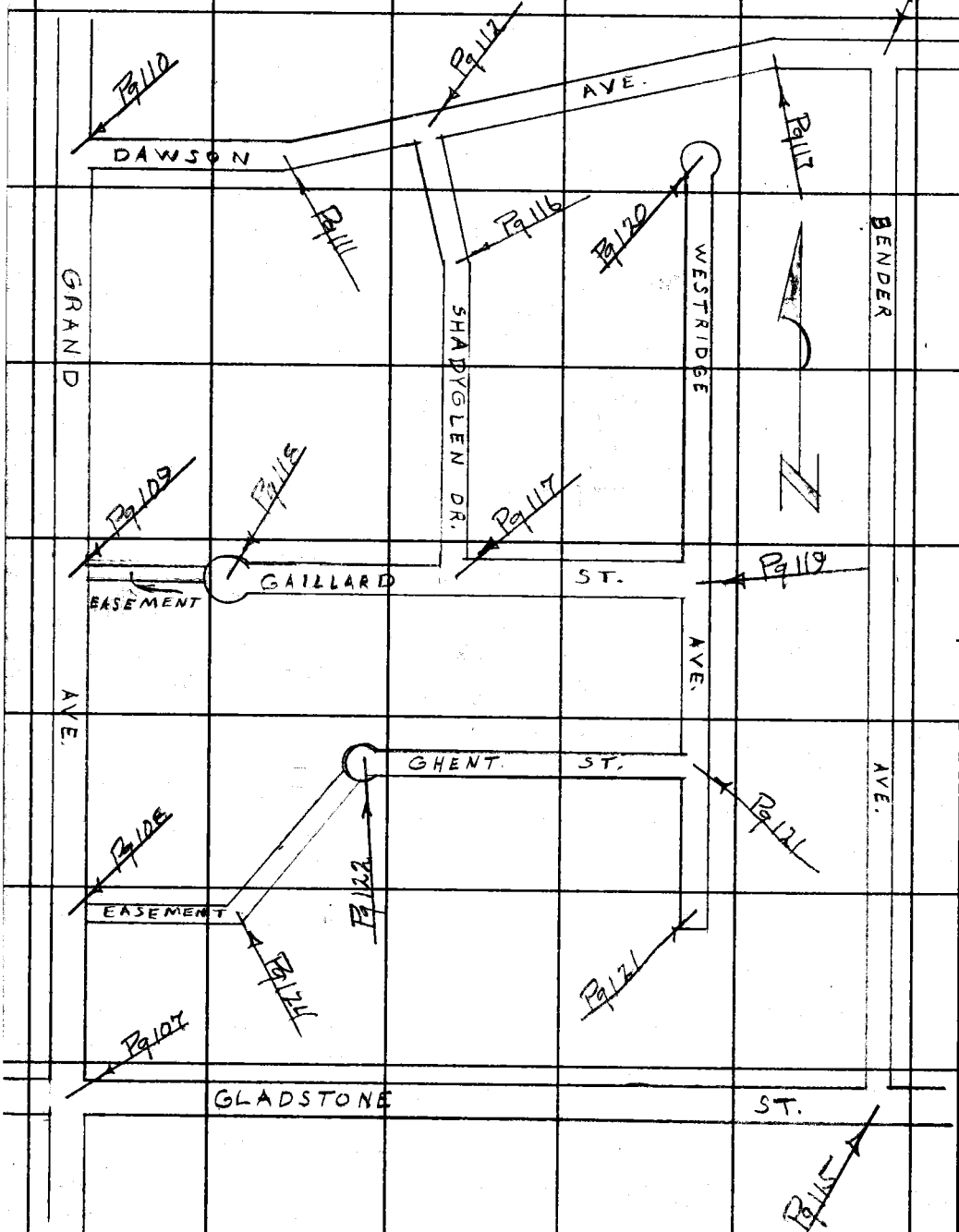

PLEASE RETURN TO
LOS ANGELES COUNTY ENGINEER
403 Los Angeles County Engineering Bldg.

Do not extend this side of this line.

Note: Any Additions or Changes on This Sheet Must be Made or Circled in Red Ink With Date and Name of Person Making Change.

PWFB 1532

803

Notes Ck'd by J. A. CHURCH	Survey of Stradyglen Dr. SS Dist.
Map No.	JN 2412.14 Tape 0187 Std 68 °F
Office Work	Surveyed by HHGriggs
Checked	Notes HHS Date 9-66
Date OCT 11 '66	Indexed C. J. GALLI

F. B. ~~2717~~ PG. ~~107~~

NE
1. 90-14-30
4. 360 58-15
6. 181-27-15
A. 90-14-32

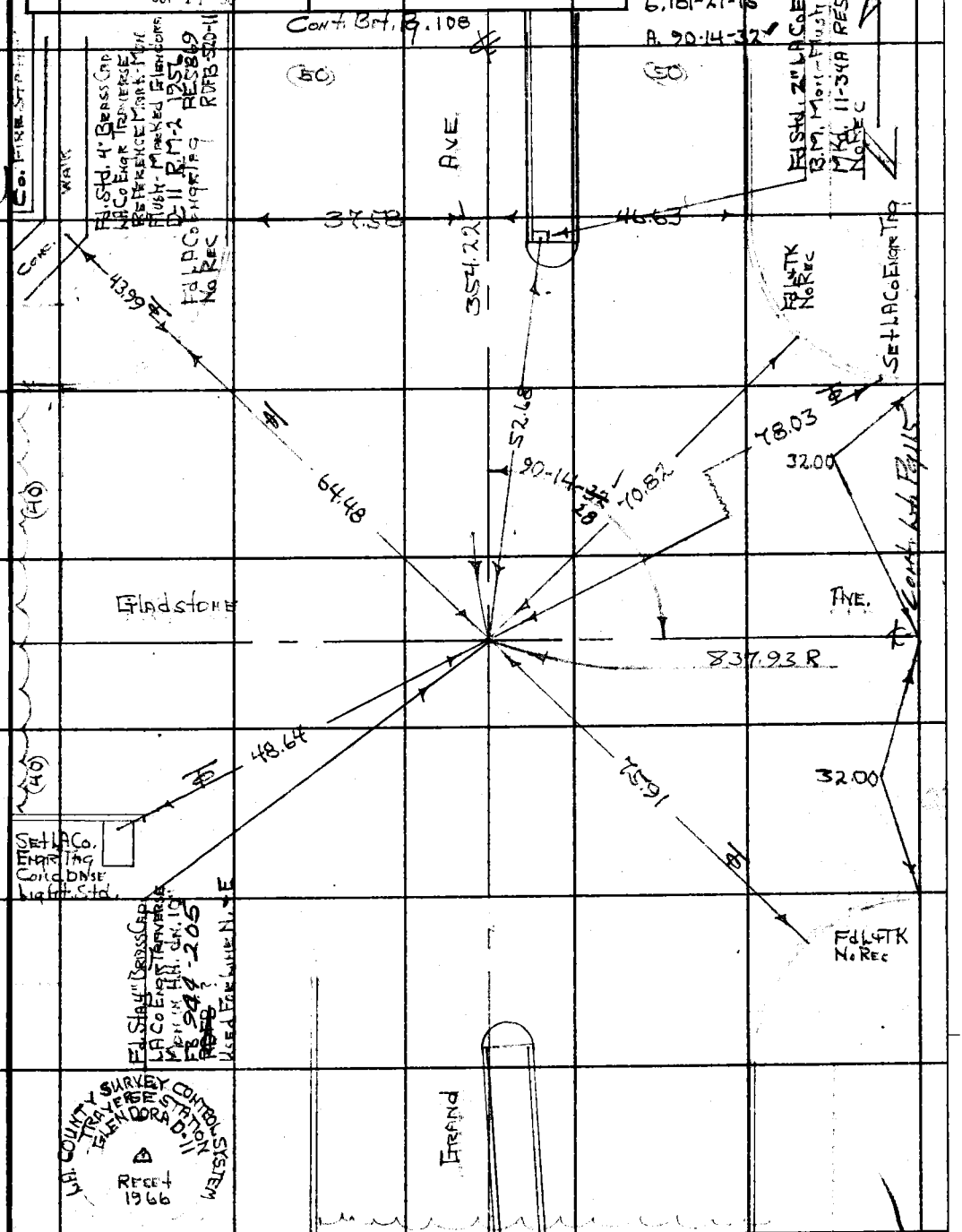

Note: Any Additions or Changes on This Sheet Must be Made or Circled in Red Ink With Date and Name of Person Making Change.

Do not extend this side of this line.

PLEASE RETURN TO
LOS ANGELES COUNTY ENGINEER
403 LOS ANGELES COUNTY ENGINEERING BLDG.

76F309S CE # 310 3-61

PWFB 1532

F. B. ~~2717~~ PG ~~108~~

Cont. Bot. Pg. 109

804

354.20 Level @ 76° = 354.22
335.49 " " 76° = 335.81

N

N.E.
1. 90-14-30
4. 360-57-15
6. 181-25-45
A. 90-14-17

Ave
335.81

90-14-17
10 Adj

Cont. Lt. Pg. 124

7.73

183.65

Line

7.74

50.00

5.15

Set 2 IAC Engr Tags in cb's

354.22

Set 1x2N - Flush by Inter

Fremd

Search for Cor dn 18"
Fd Nothing

Lot 4
MB 8-160

Cont. Top. Pg 107

PLEASE RETURN TO
LOS ANGELES COUNTY ENGINEER
403 Los Angeles County Engineering Bldg.

Do not extend this side of this line.

Note: Any Additions or Changes on This Sheet Must be Made or Circled in Red Ink With Date and Name of Person Making Change.

PWFB 1532

805

Notes Ck'd by [illegible]	Survey of Stradyglen Dr SS Dist
Map No.	JN 2412.14 Tape 0187 Std 68 °F
Office Work	Surveyed by HHSpriggs
Checked	Notes HHS Date 9-66
Date OCT 1 [illegible]	Indexed G. J. GALLI

F. B. 2717 Pg. 109

W.S. 48 A-3

Cont. Bot. Pg 110

Note: Any Additions or Changes on This Sheet Must be Made or Circled in Red Ink With Date and Name of Person Making Change.

Do not extend this side of this line.

PLEASE RETURN TO
LOS ANGELES COUNTY ENGINEER
403 LOS ANGELES COUNTY ENGINEERING BLDG.

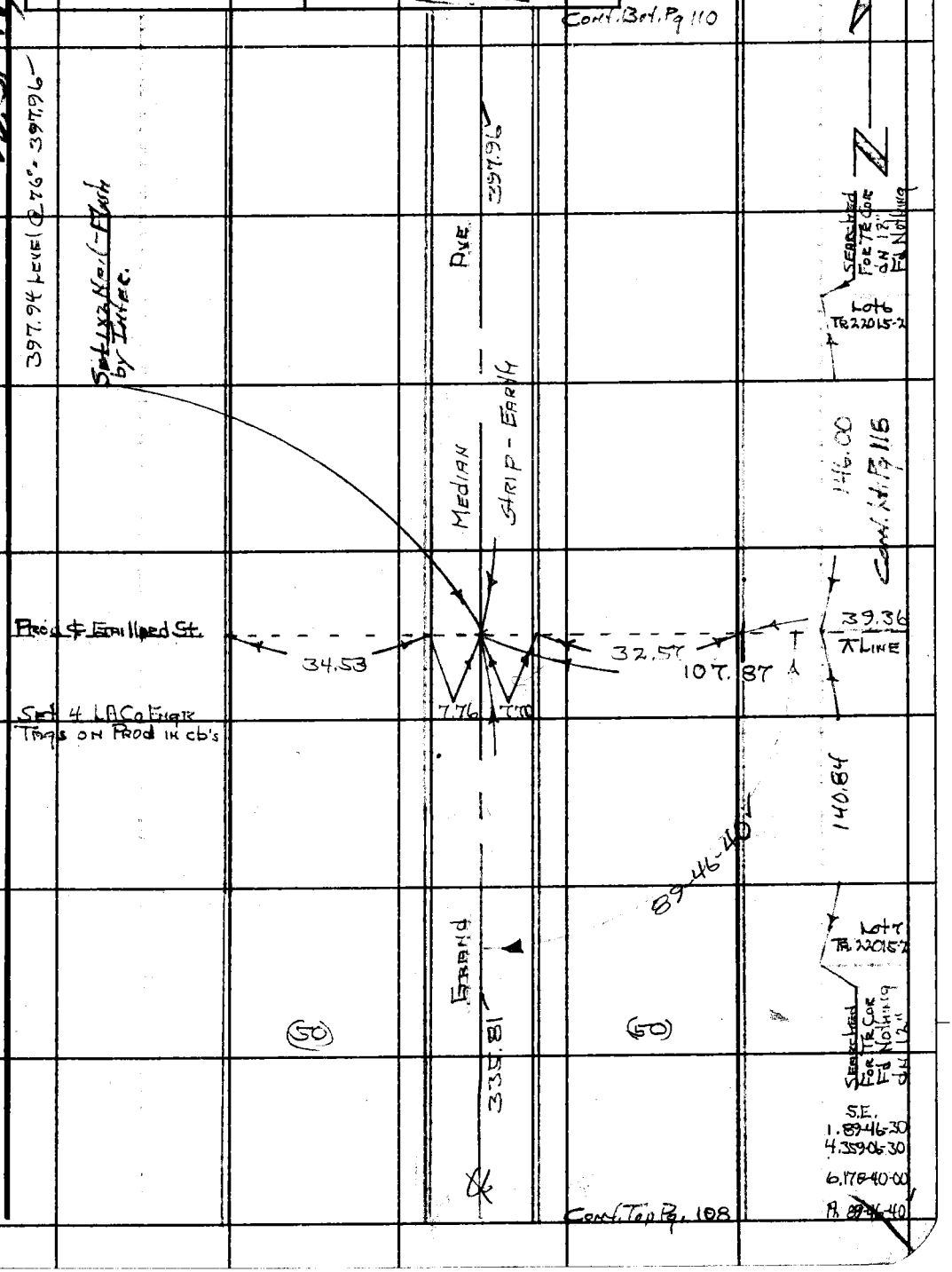

76F309S CE # 310 3-61

PWFB 1532

806

F. B. ~~2717~~ Pg ~~110~~

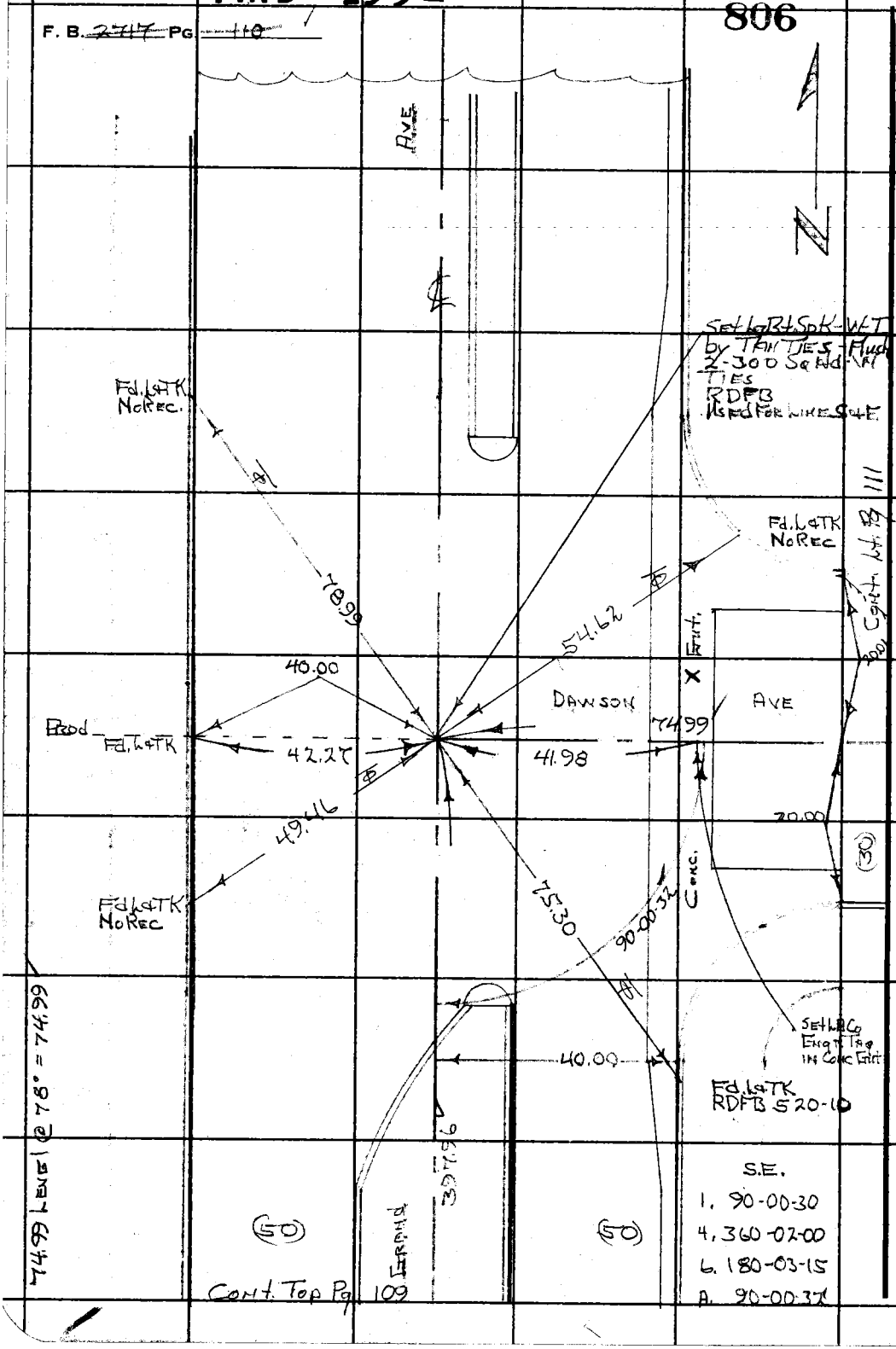

Cont. Top Pg 109

S.E.
1. 90-00-30
4. 360-02-00
6. 180-03-15
A. 90-00-32

Ws. 48, A-3

PLEASE RETURN TO
LOS ANGELES COUNTY ENGINEER
403 Los Angeles County Engineering Bldg.

Do not extend this side of this line.

Note: Any Additions or Changes on This Sheet Must be Made or Circled in Red Ink With Date and Name of Person Making Change.

PWFB 1532

807

Notes Ck'd by A. CHURCH	Survey of Shadyglen Dr. SS Dist
Map No.	JN 2412.14 Tape 0187 Std 68 °F
Office Work	Surveyed by H.H. Spriggs
Checked	Notes HHS Date 9-66
Date	Indexed C. J. GALLI

F. B. 2447 Pg. 111

WS 48, A-3

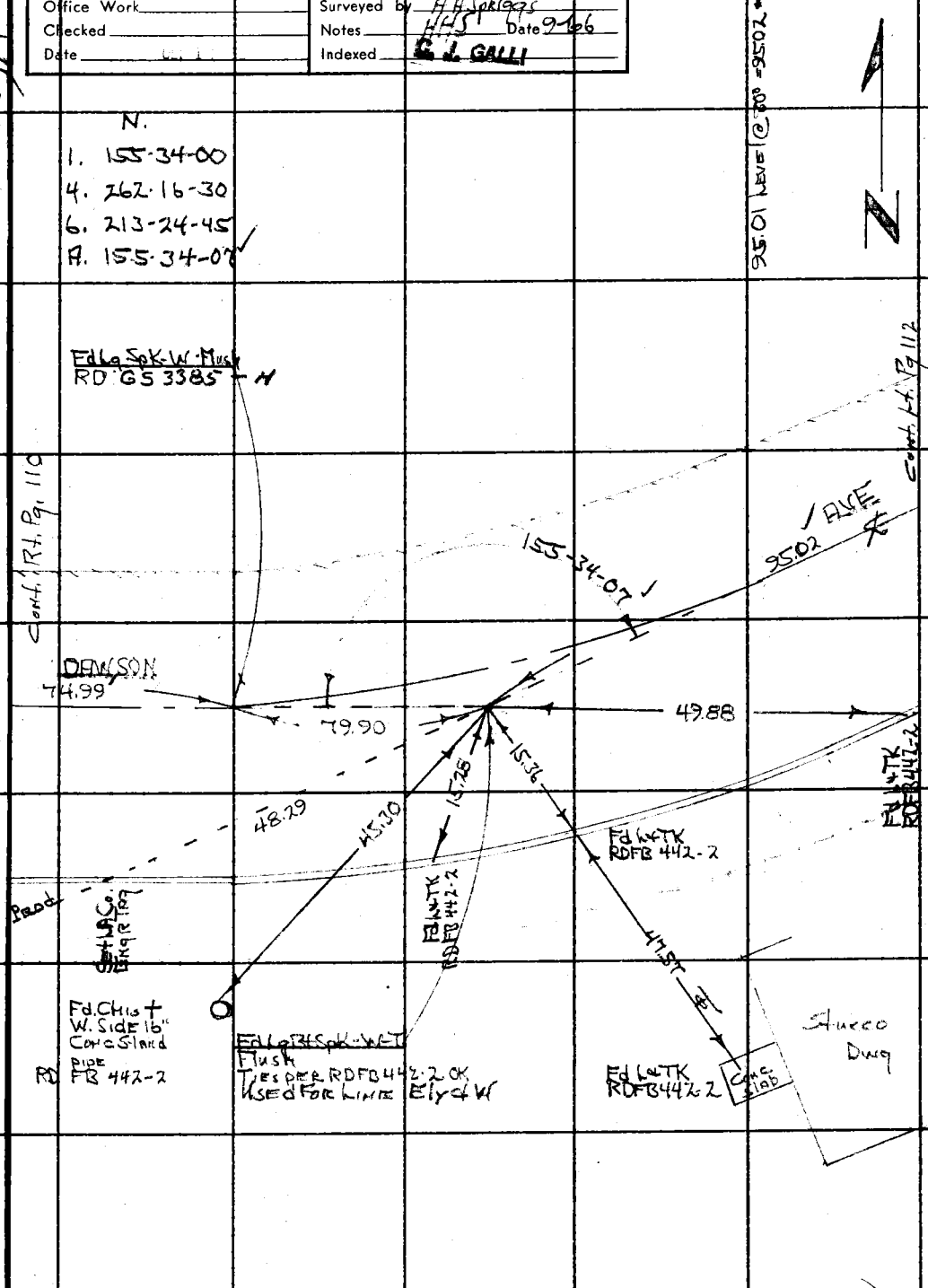

Note: Any Additions or Changes on This Sheet Must be Made or Circled in Red Ink With Date and Name of Person Making Change.

Do not extend this side of this line.

PLEASE RETURN TO
LOS ANGELES COUNTY ENGINEER
403 LOS ANGELES COUNTY ENGINEERING BLDG.

76F309S CE # 310 3-61

PWFB, 1532

808

F. B. ~~2717~~ PG. ~~112~~

SE	SE
1. 90-00-15	1. 24-39-45
4. 360-01-00	2. 49-19-30
6. 180-01-30,	A. 24-39-45
A. 90-00-15	

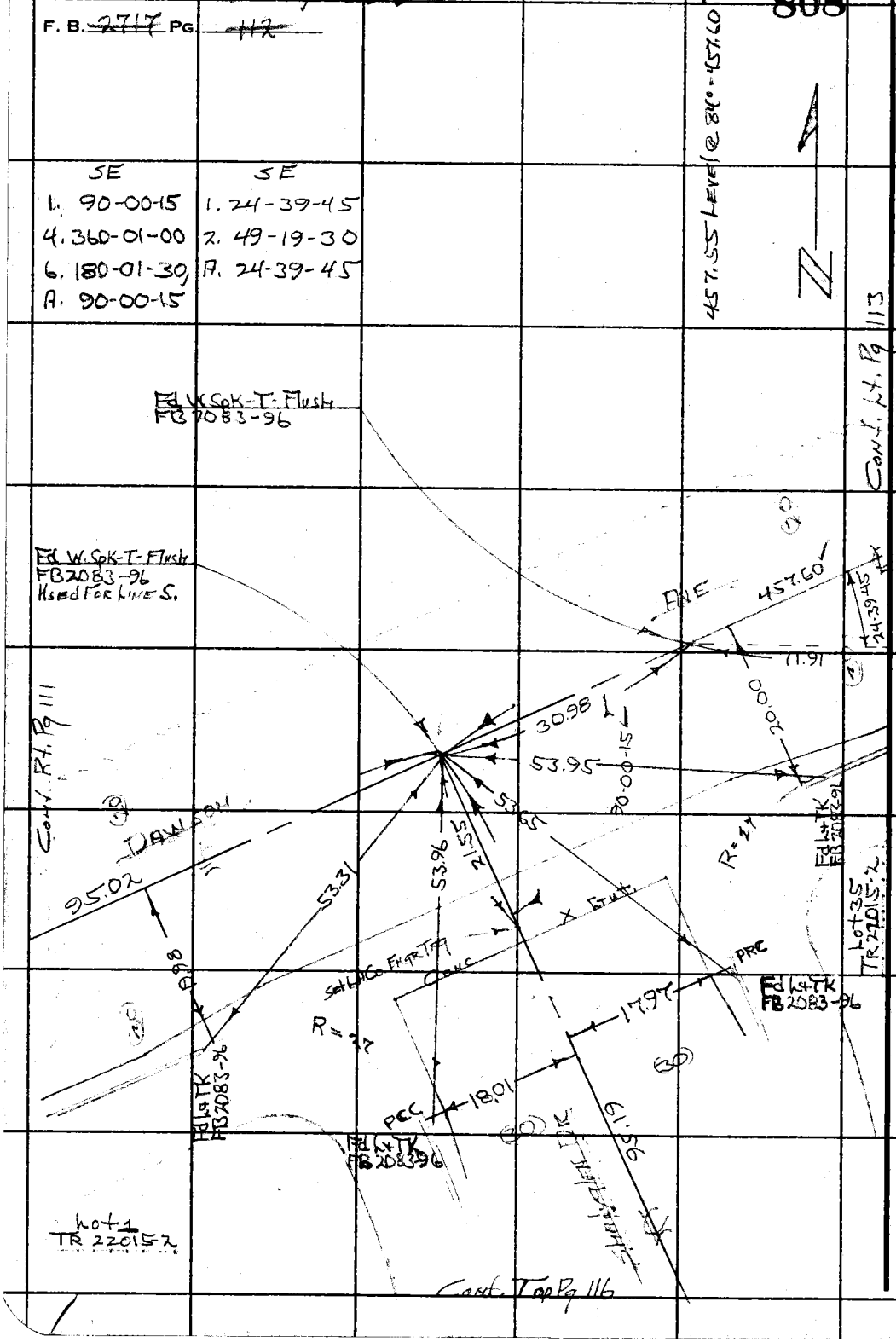

W.S. 48, A-3

PLEASE RETURN TO
LOS ANGELES COUNTY ENGINEER
403 Los Angeles County Engineering Bldg.

Do not extend this side of this line.

Note: Any Additions or Changes on This Sheet Must be Made or Circled in Red Ink With Date and Name of Person Making Change.

PWFB 1532

809

Notes Ck'd by J. A. CHURCH	Survey of Shadyglen Dr SS Dist
Map No.	JN 2412.14 Tape 0187 Std 68 °F
Office Work	Surveyed by HH Spriggs
Checked	Notes HHS Date 9-66
Date OCT 11 '66	Indexed G. L. GALLI

F. B. 2417 PG. 113

W.S 48, A-3

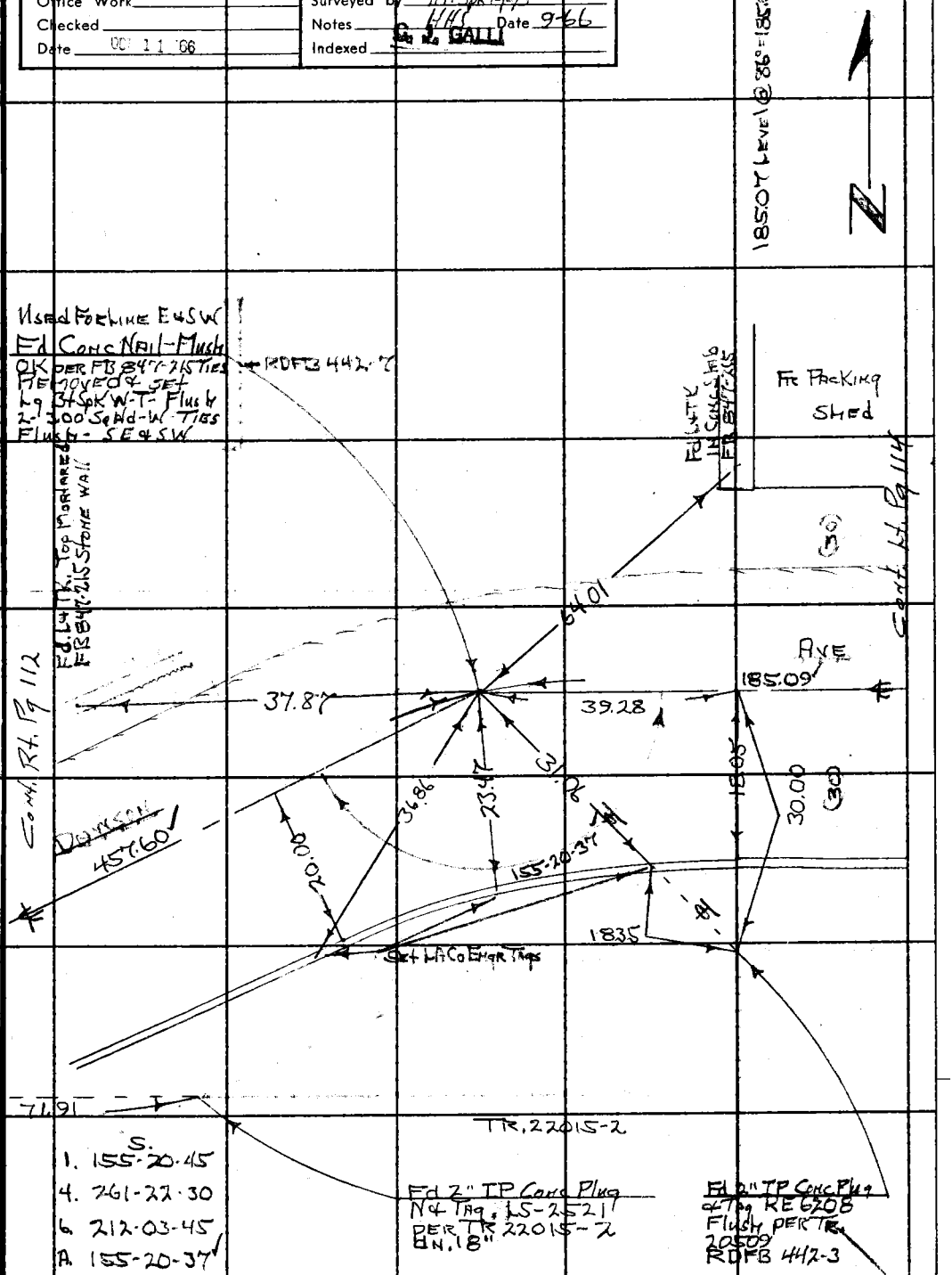

Note: Any Additions or Changes on This Sheet Must be Made or Circled in Red Ink With Date and Name of Person Making Change.

Do not extend this side of this line.

PLEASE RETURN TO
LOS ANGELES COUNTY ENGINEER
403 LOS ANGELES COUNTY ENGINEERING BLDG.

76F3095 CE # 310 3-61

PWFB 1532

810

F. B. ~~2717~~ PG. ~~114~~

M.S. 48, A-3

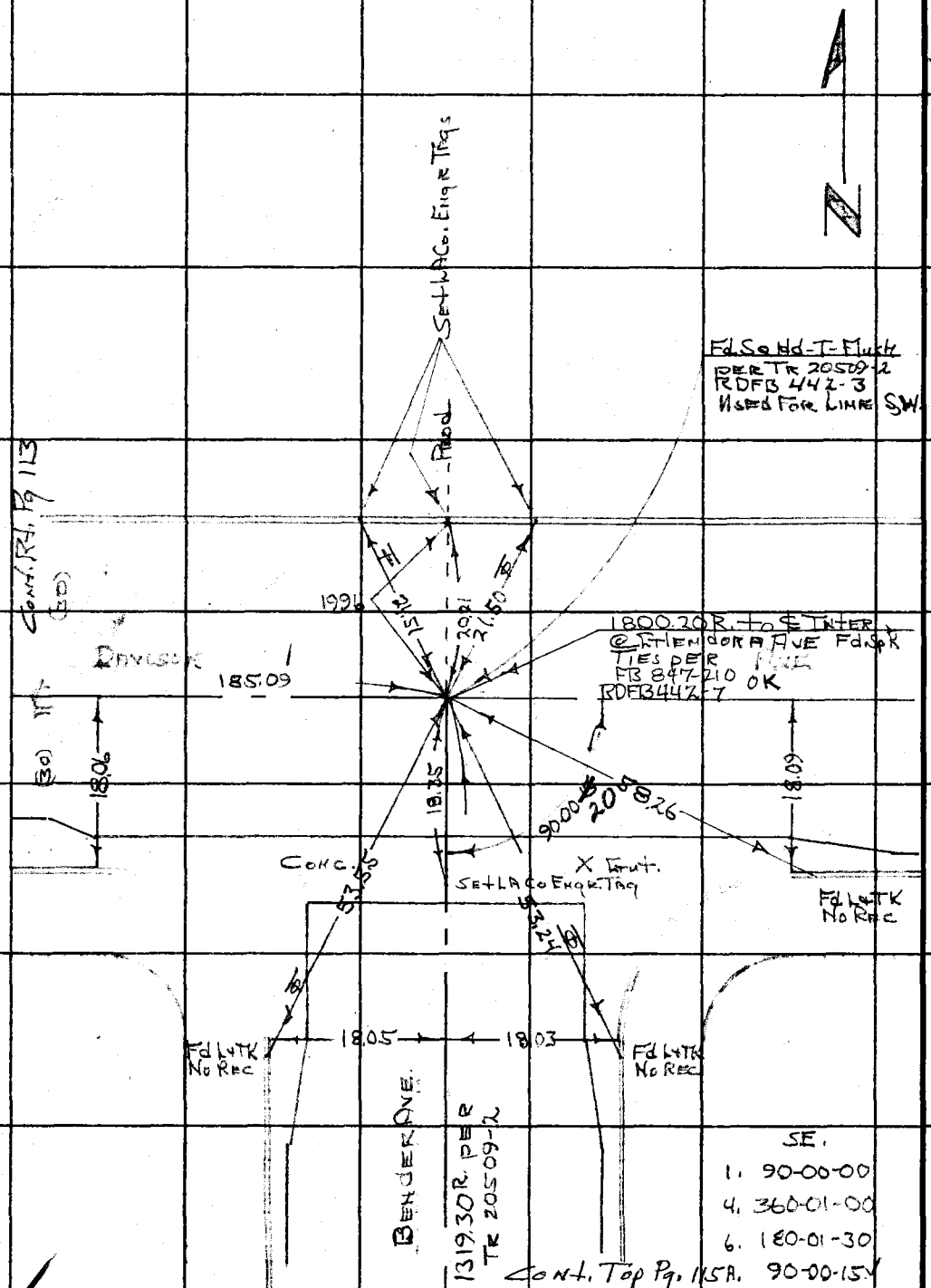

SE.

1. 90-00-00
4. 360-01-00
6. 180-01-30

Cont. Top Pg. 115A. 90-00-15

PLEASE RETURN TO
LOS ANGELES COUNTY ENGINEER
403 LOS ANGELES COUNTY ENGINEERING BLDG.

Do not extend this side of this line.

Note: Any Additions or Changes on This Sheet Must be Made or Circled in Red Ink With Date and Name of Person Making Change.

PWFB 1532

811

Notes Ck'd by J. A. CHURCH	Survey of Shadyglen Dr SS Dist
Map No.	JN 2412.14 Tape 0187 Std 68 °F
Office Work	Surveyed by H H Spriggs
Checked	Notes HHS Date 9-66
Date	Indexed C. J. GALLI

F. B. 2717 PG. 115

W.S. 48, A-3

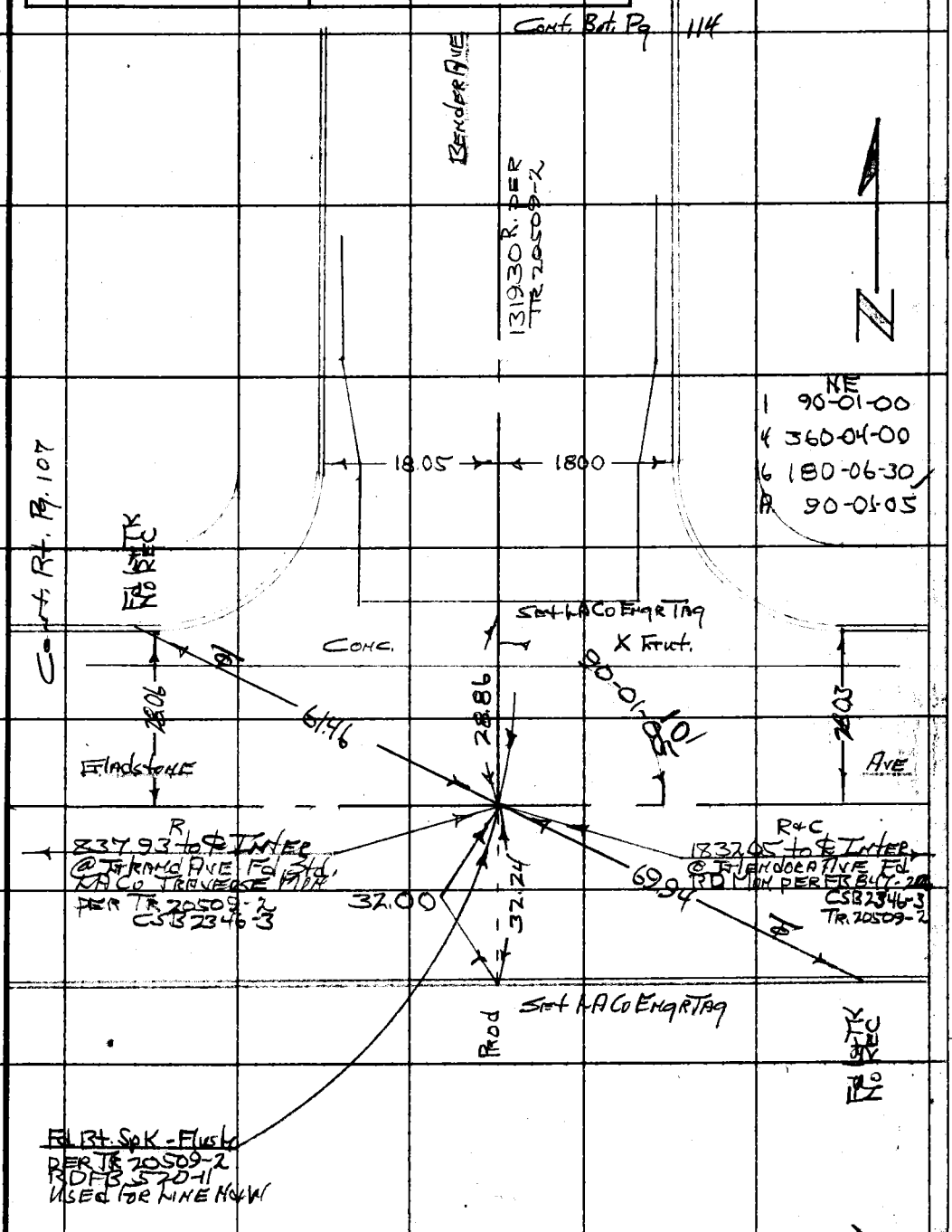

Note: Any Additions or Changes on This Sheet Must be Made or Circled in Red Ink With Date and Name of Person Making Change.

Do not extend this side of this line.

PLEASE RETURN TO
LOS ANGELES COUNTY ENGINEER
700 LOS ANGELES COUNTY ENGINEERING BLDG.

76F309S S&E #247 1-56

PWFB 1532

F. B. 2917 PG. 116

812

Cont. Bot. Pg 112

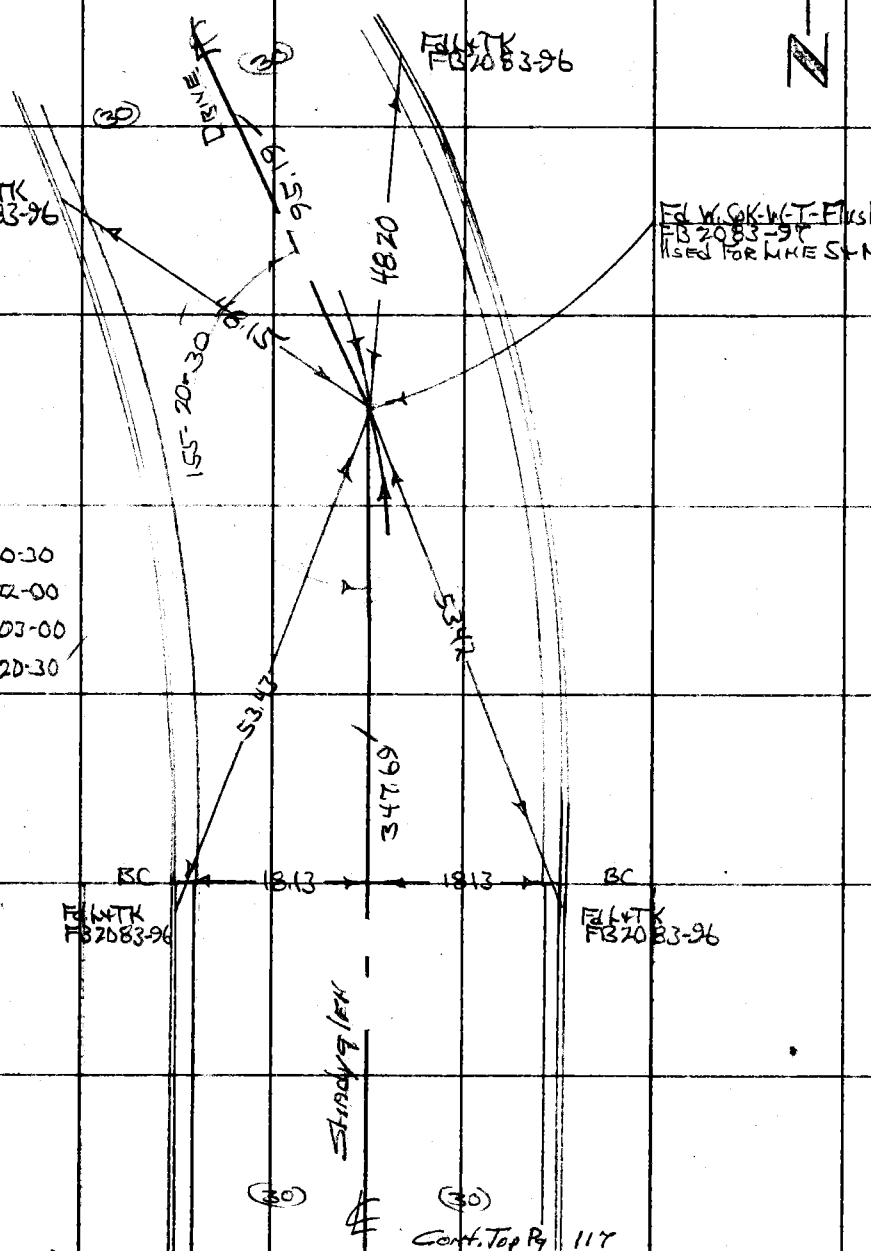

W
1. 155-20-30
4. 261-22-00
6. 212-03-00
A. 155-20-30

35.19 Level @ 76 = 35.19

PLEASE RETURN TO
LOS ANGELES COUNTY ENGINEER
700 LOS ANGELES COUNTY ENGINEERING BLDG.

Do not extend this side of this line.

Note: Any Additions or Changes on This Sheet Must be Made or Circled in Red Ink With Date and Name of Person Making Change.

PWFB 1532

813

Notes Ck'd by J. A. CHURCH	Survey of Strathglen Dr. SS Dist.
Map No.	JN 2412.14 Tape 0187 Std 68 °F
Office Work	Surveyed by H/S Spriggs
Checked	Notes H/S Date 9-66
Date	Indexed C. J. GALLI

F. B. 2717 PG. 117

Cont. Bot. Pg 116

N.W.
1. 90-00-00
4. 360-00-00
6. 180-00-00
A. 90-00-00

N.E.
1. 90-00-15
4. 360-01-30
6. 180-02-00
A. 90-00-20

N. 5. 48 - A3

Note: Any Additions or Changes on This Sheet Must be Made or Circled in Red Ink With Date and Name of Person Making Change.

Do not extend this side of this line.

PLEASE RETURN TO
LOS ANGELES COUNTY ENGINEER
403 LOS ANGELES COUNTY ENGINEERING BLDG.

76F3095 CE # 310 3-61

PWFB 1532

F. B. ~~2717~~ Pg. ~~118~~

814

W.S. 48, A-3

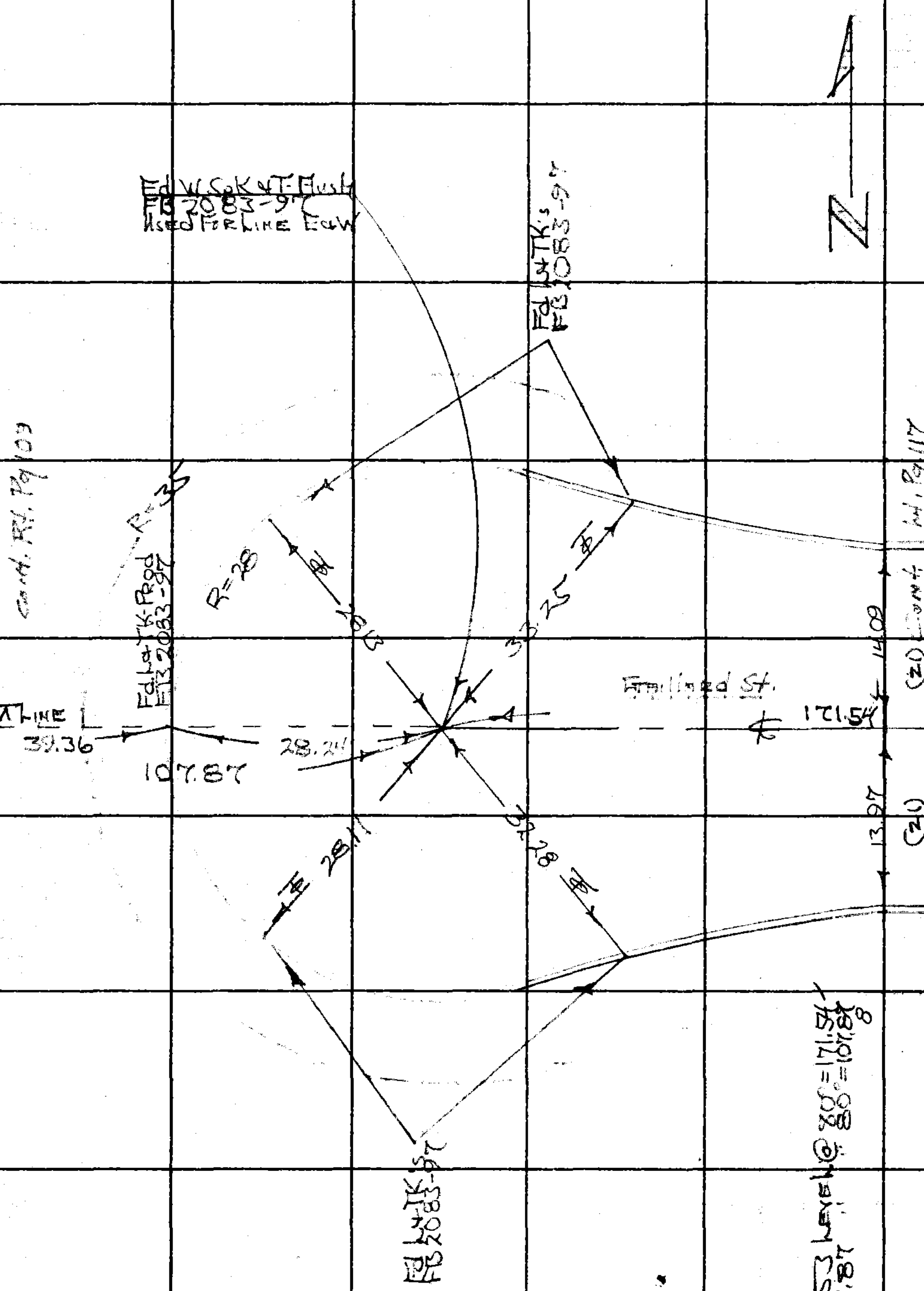

PLEASE RETURN TO
LOS ANGELES COUNTY ENGINEER
403 LOS ANGELES COUNTY ENGINEERING BLDG.

Do not extend this side of this line.

Note: Any Additions or Changes on This Sheet Must be Made or Circled in Red Ink With Date and Name of Person Making Change.

Notes Ck'd by	Survey of Stardyq l[illegible] De S.S. Dist
Map No.	JN 241214 Tape 087 Std 68 °F
Office Work	Surveyed by H.H. Spriggs
Checked	Notes HHS Date 9-66
Date	Indexed C. J. GALLI

F. B. ~~2747~~ PG. ~~119~~

W.S. 48, A-3

Note: Any Additions or Changes on This Sheet Must be Made or Circled in Red Ink With Date and Name of Person Making Change.

Do not extend this side of this line.

PLEASE RETURN TO
LOS ANGELES COUNTY ENGINEER
403 LOS ANGELES COUNTY ENGINEERING BLDG.

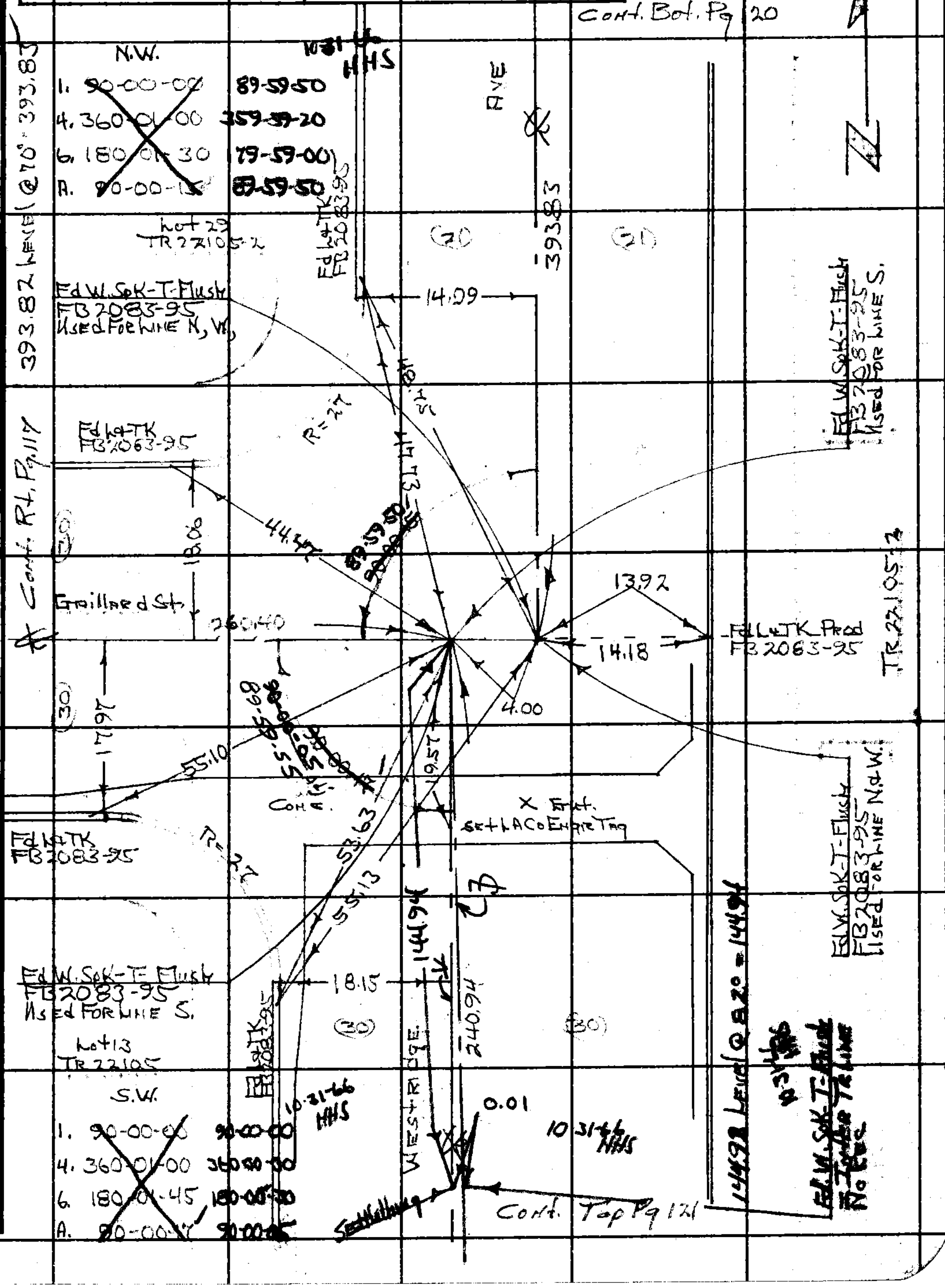

76F309S CE # 310 3-61

PWFB 1532

F. B. ~~2717~~ PG. ~~120~~

816

WS. 48, A-3

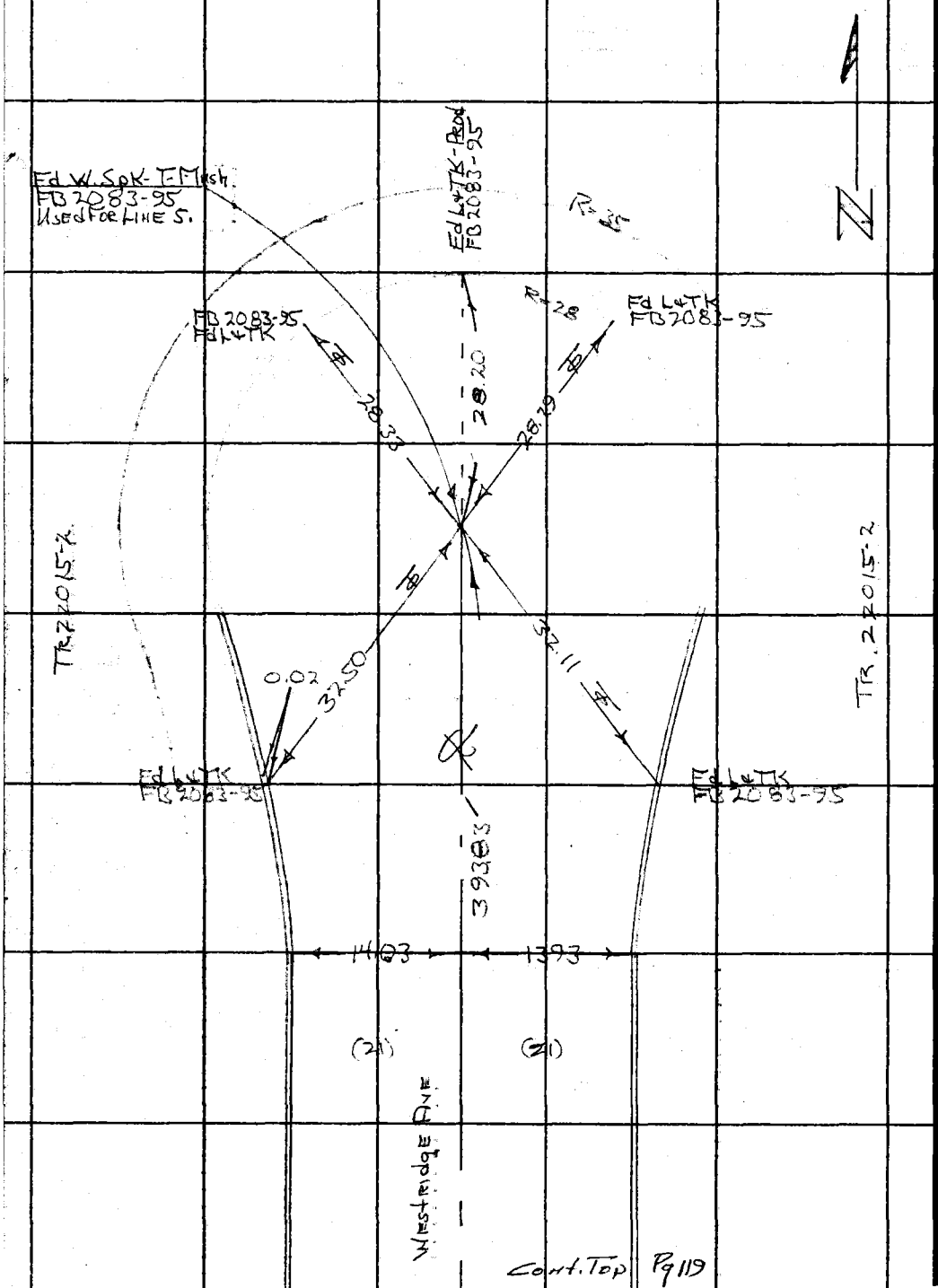

Cont. Top Pg 119

PLEASE RETURN TO
LOS ANGELES COUNTY ENGINEER
403 Los Angeles County Engineering Bldg.

Do not extend this side of this line.

Note: Any Additions or Changes on This Sheet Must be Made or Circled in Red Ink With Date and Name of Person Making Change.

PWFB 1532

817

Notes Ck'd by [illegible]	Survey of Shadyglen Dr. SS Dist
Map No.	JN 2412.14 Tape 0187 Std 68 °F
Office Work	Surveyed by H.H. Griggs
Checked	Notes HHS Date 9-66
Date	Indexed C. J. GALLI

F. B. ~~2717~~ Pg. 121

W.S. 48, A-3.

Note: Any Additions or Changes on This Sheet Must be Made or Circled in Red Ink With Date and Name of Person Making Change.

Do not extend this side of this line.

PLEASE RETURN TO:
LOS ANGELES COUNTY ENGINEER
700 LOS ANGELES COUNTY ENGINEERING BLDG.

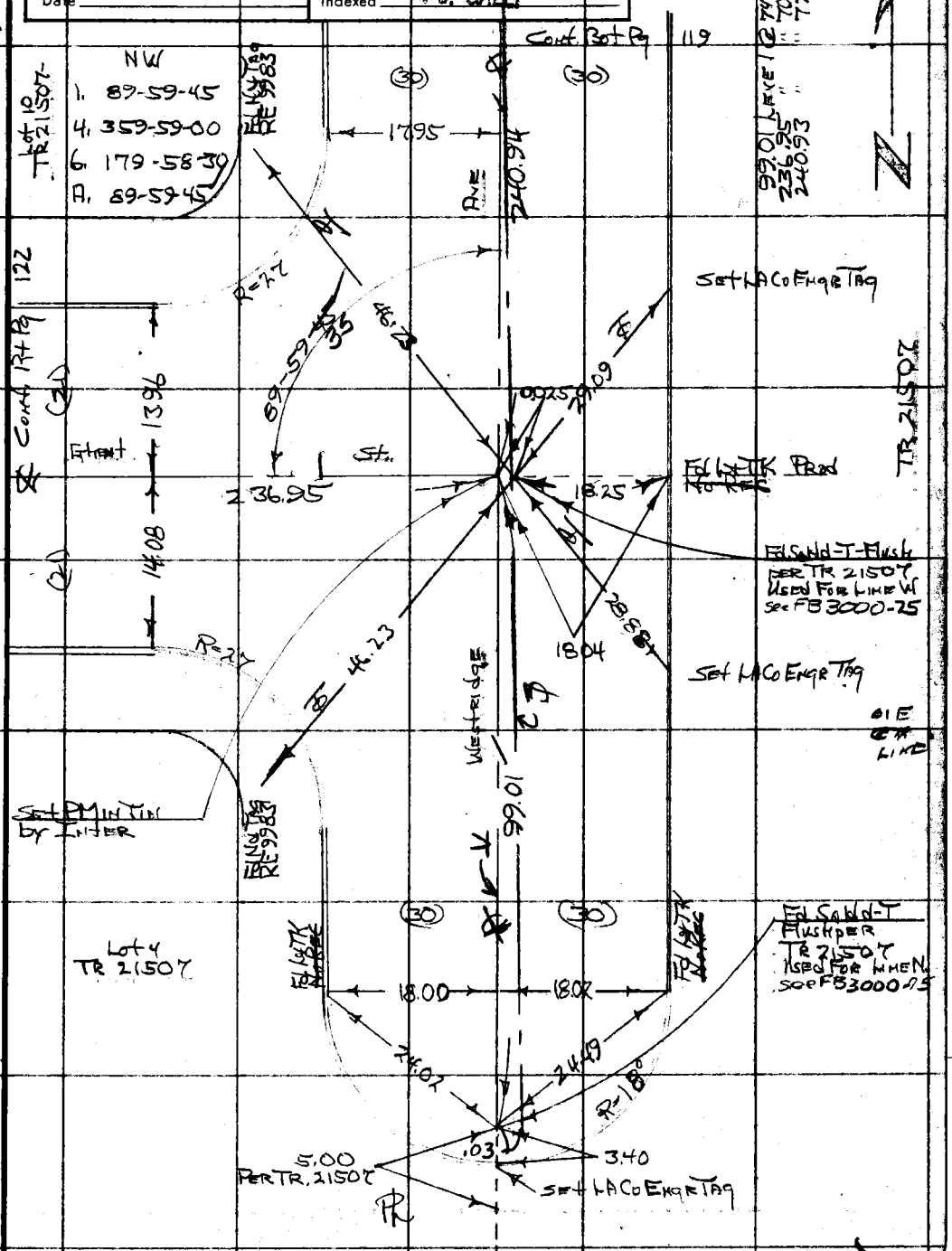

76F309S S&E #247 1-56

PWFB 1532

F. B. 2717 PG. 127

818

WS 48, A-3

S

1. 141-50-30
4. 207-22-00
6. 131-03-00
A. 141-50-30

LOS ANGELES COUNTY ENGINEER
700 Los Angeles County Engineering Bldg.

PLEASE RETURN TO

Do not extend this side of this line.

Note: Any Additions or Changes on This Sheet Must be Made or Circled in Red Ink With Date and Name of Person Making Change.

Notes Ck'd by J. A. CHURCH	Survey of Shadyglen Dr. SS Dist
Map No.	JN 2412.14 Tape 0187 Std 68 °F
Office Work	Surveyed by H H Spriggs
Checked	Notes HHS Date 9-66
Date OCT 11 '66	Indexed E. J. GALLI

F. B. 2717 PG. 123

CI 2412.14

SHADYGlen DR. SS DISTRICT

Basement Survey:

Beginning on Ferrand Ave, 354' ± N/o Inter. of Ferrand Ave & Gladstone Ave 134' ± West to KPT @ S.W. Cor. of TR 21507 - Lot 6, Thence N. Ely along common R of Gladstone of TR 21507 160' ± to E of Timent St. (See TR 21507 Map (5.00 off)

FB 2717 108, 124, 122,

Location Improvements FB 2717 - 125, 126, 127

Xsections FB 2717 - 129 -

Note: Any Additions or Changes on This Sheet Must be Made or Circled in Red Ink With Date and Name of Person Making Change.

PLEASE RETURN TO
LOS ANGELES COUNTY ENGINEER
403 LOS ANGELES COUNTY ENGINEERING BLDG.

Do not extend this side of this line.

76F309S CE # 310 3-61

F. B. 2717 PG 124

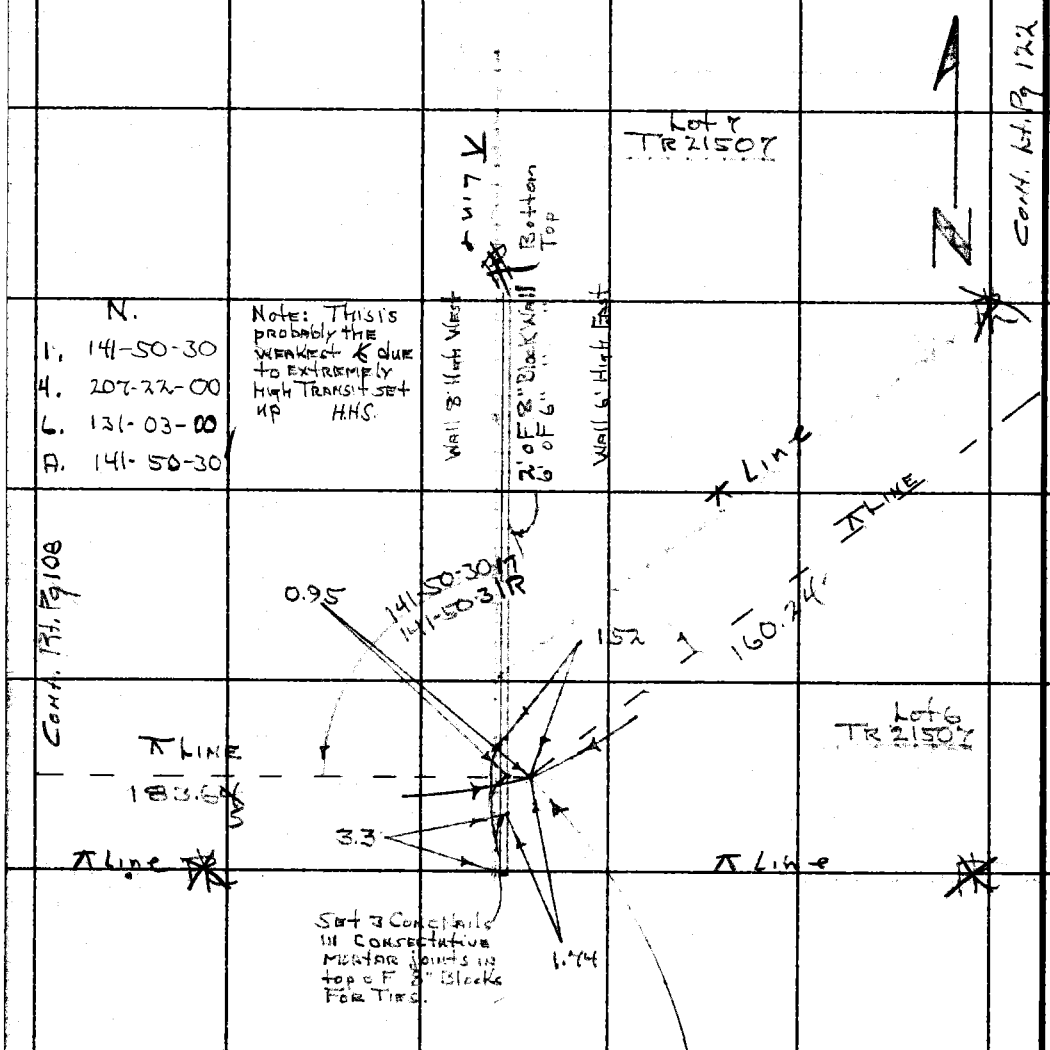

N.

1. 141-50-30
4. 207-22-00
6. 131-03-00
A. 141-50-30

Note: This is probably the weakest ∢ due to extremely high Transit set up H.H.S.

75.13 @ 4.31 @ 78° = 74.90'
108.74 Level @ 78° = 108.74'
Total 183.64'

160.23 Level @ 80° = 160.24'

Sta 2+83.64 ∢ PT.
Set 1x2 Nail by Rec dist. (160.24) Calc. & Rec ∢ @ Ghent St Cul de Sac to N.E. per TR 21507
Used For Line W.

PLEASE RETURN TO
LOS ANGELES COUNTY ENGINEER
403 LOS ANGELES COUNTY ENGINEERING BLDG.

Do not extend this side of this line.

Note: Any Additions or Changes on This Sheet Must be Made or Circled in Red Ink With Date and Name of Person Making Change.

Notes Ck'd by	Survey of Shadyglen Dr SS Dist
Map No.	JN 2412.14 Tape Std °F
Office Work	Surveyed by HHSpriggs
Checked	Notes HHS Date 9-66
Date	Indexed G. J. GALLIAS

F. B. 2717 PG. 125

CI 2412.14

Shadyglen Dr. SS District

Location of Improvements

Easements:

Begining on Strand Ave 254'± N/o Inter. of Strand Ave & Gladstone Ave. 84'± W. to KPT. @ SW. Cor. Tr 21507 - Lot 6, Thence N. Fly along Common Tr (5.00 off) of Lots 6 & 7 of Tr 21507 160'± to ℄ of Gahen St. See Tr 21507 Map

FB 2717- 108, 124, 122,

HHSpriggs
MAWalsh
RMoore
N. Smith

Note: Any Additions or Changes on This Sheet Must be Made or Circled in Red Ink With Date and Name of Person Making Change.

PLEASE RETURN TO
LOS ANGELES COUNTY ENGINEER
403 LOS ANGELES COUNTY ENGINEERING BLDG.
Do not extend this side of this line.

76F309S CE # 310 3-61

Contd Bot. Pg. 127

F. B. 2717 PG. 126

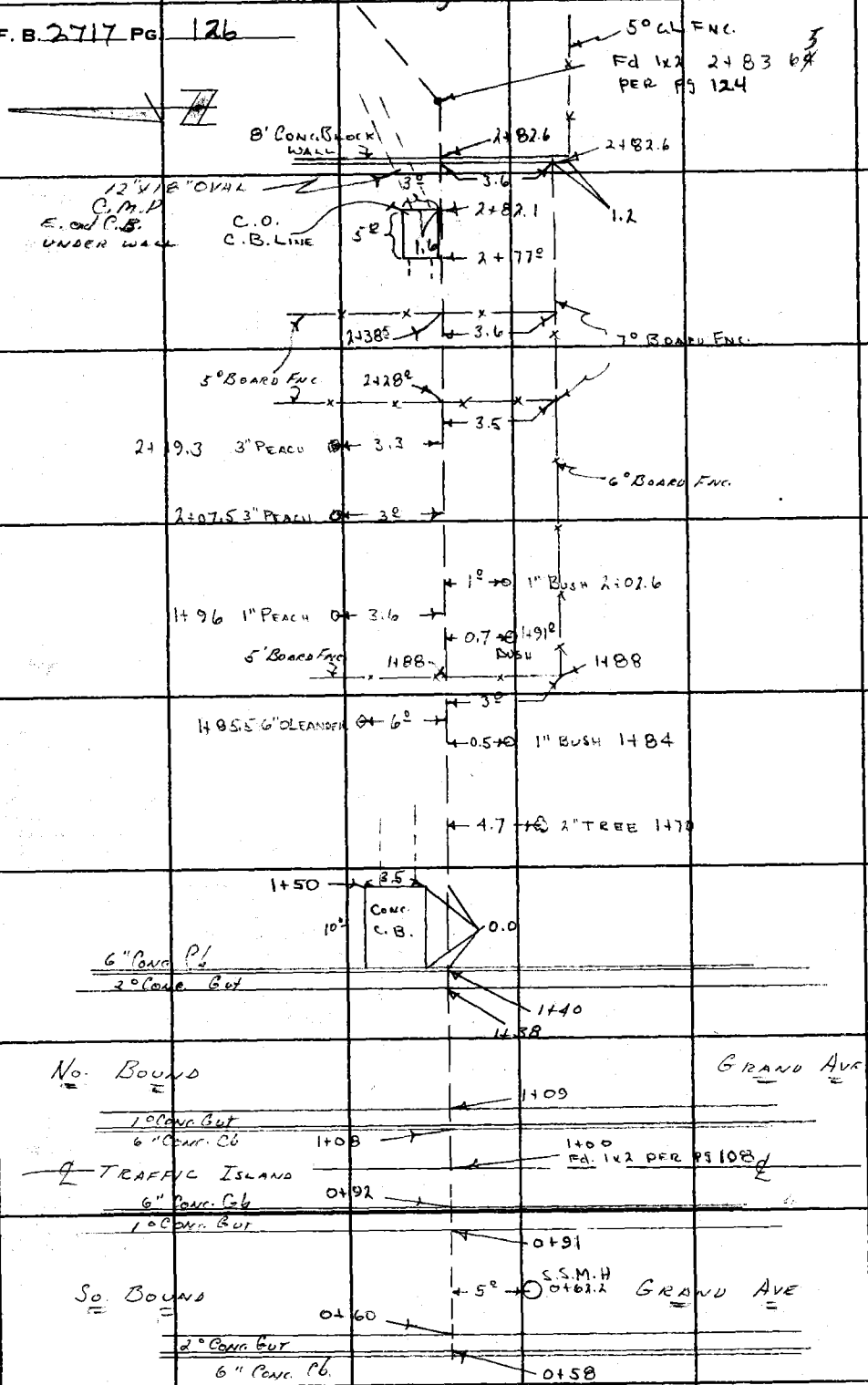

PLEASE RETURN TO
LOS ANGELES COUNTY ENGINEER
403 LOS ANGELES COUNTY ENGINEERING BLDG.

Do not extend this side of this line.

Note: Any Additions or Changes on This Sheet Must be Made or Circled in Red Ink With Date and Name of Person Making Change.

Notes Ck'd by	Survey of Shadyglen Dr SS Dist
Map No.	JN 241214 Tape Std °F
Office Work	Surveyed by HH Springs
Checked	Notes HHS Date 2-66
Date	Indexed G. J. GALLI

F. B. 2717 PG. 127

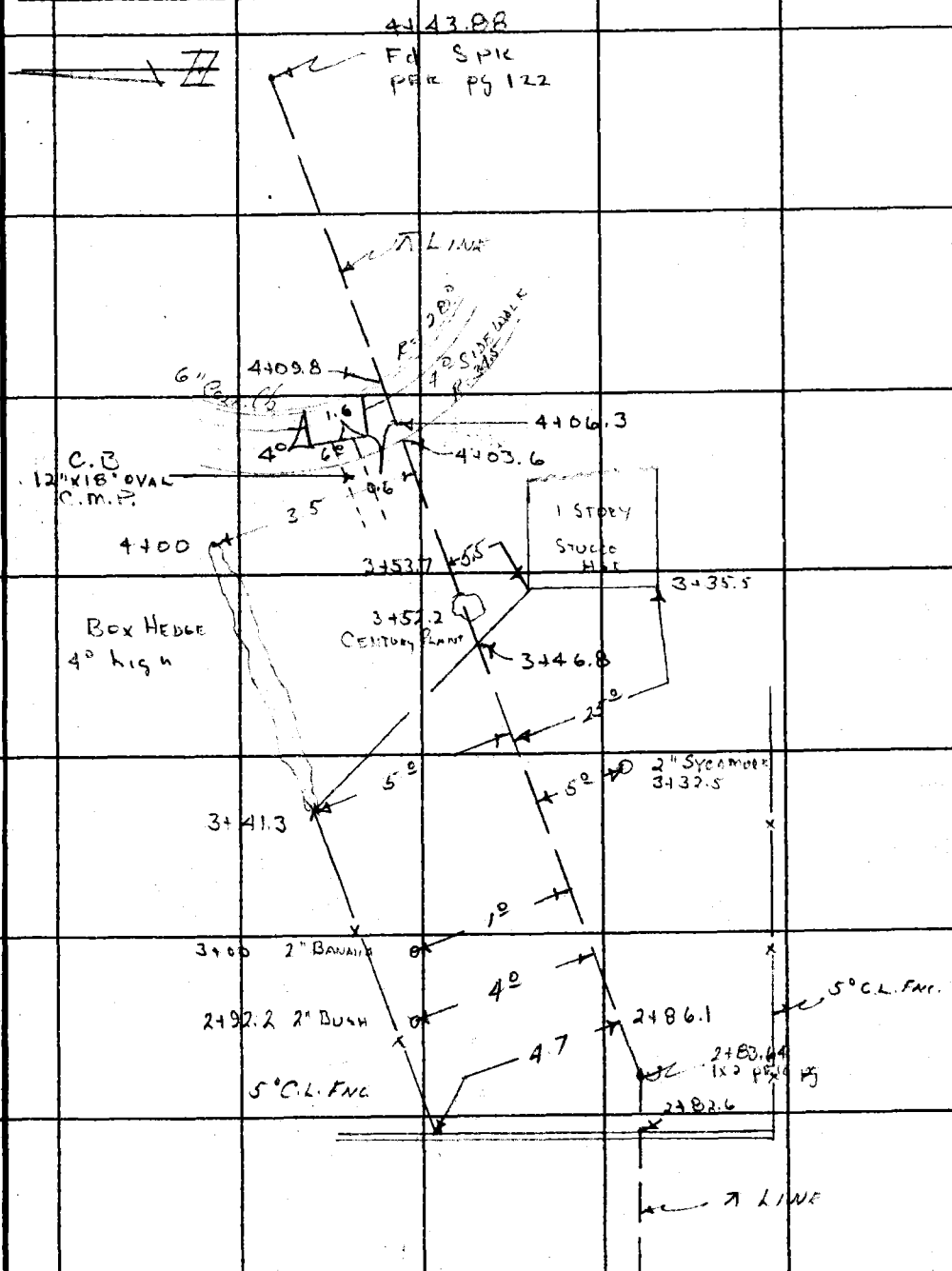

Cont'd. top Pg. 126

Note: Any Additions or Changes on This Sheet Must be Made or Circled in Red Ink With Date and Name of Person Making Change.

PLEASE RETURN TO
LOS ANGELES COUNTY ENGINEER
403 LOS ANGELES COUNTY ENGINEERING BLDG.
Do not extend this side of this line.

76F3095 CE # 310 8-61

F. B. 2717 PG. 128

Blank

PLEASE RETURN TO
LOS ANGELES COUNTY ENGINEER
403 LOS ANGELES COUNTY ENGINEERING BLDG.

Do not extend this side of this line.

Note: Any Additions or Changes on This Sheet Must be Made or Circled in Red Ink With Date and Name of Person Making Change.

Profile	Notes Red	Plotted	Job No. 2412.14	Division No.	F.B. 2717	Pg. 129
No.	Date	Date	Survey of Shadyglen Dr. S.S. Dist			
X-Sec.	Notes Chkd.	Checked	Survey by H.H. Spraggs	Notes Walsh	Date 9-66	
No.	Date	Date	Map No.	Indexed G. J. GALLI	Date SEP 23 '66	

C.I. 2412.14

SHADYGLEN DR. SS DIST.

X SECTIONS

EASEMENT SURVEY:

Begining on Grand Ave, 354'± N/o Inter. of Grand Ave. & Gladstone Ave. 184'± West to ∡ PT. @ S.W. Cor of Tr. 21507-Lot 6, Thence N. Ely. along common Pl. of Lots 6+7 of Tr. 21507 160'± to ℄ of Ghent St. (SEE TR 21507 MAP)

FB 2717 108, 124, 122,

ELEV.

F.S.

H.I.

H.H. Spraggs
M.A. Walsh
R. Moore
N. Smith

B.S.

STATION

NOTE: ANY ADDITIONS OR CHANGES ON THIS SHEET MUST BE MADE OR CIRCLED IN RED INK, WITH DATE AND NAME OF PERSON MAKING CHANGE.

PLEASE RETURN TO
LOS ANGELES COUNTY ENGINEER
403 LOS ANGELES COUNTY ENGINEERING BLDG.

Do not extend notes this side of this line.

76-L-298 CE 307 2-63

76-L-298 CE 307 2-63

PLEASE RETURN TO
LOS ANGELES COUNTY ENGINEER
403 LOS ANGELES COUNTY ENGINEERING BLDG.

NOTE: ANY ADDITIONS OR CHANGES ON THIS SHEET MUST BE MADE OR CIRCLED IN RED INK. WITH DATE AND NAME OF PERSON MAKING CHANGE

Do not extend notes this side of this line.

STATION	B.S.	H.I.	F.S.	ELEV.	Lt	⊼	Line	Rt
BM HW-131				663 37	BMHW 131 Elev.		FB 2717-98	
					Grand Ave - E. Side 370' ± N. ℄ Glads-fore Ave			
					Bf. Spk in cb.			
0+58				662 85		⊼	Line Prov Tp cb	
				662 22		⊼	" " bot "	
0+60				662 35		⊼	" edge gut	
0+62.2	M.H						5° M.H	
N. Rim				662 39				
Invert N				656 75			N: 662.39 Rim; − 4.97 meas; 657.42; − .67 dia; 656.75	E: 662.39; − 5.05 meas; 657.34; − 0.67 dia; 656.67
E. Rim				662 39				
Invert E				656 67				
S. Rim				662 39			662.39 Rim; − 5.09 meas; 657.30; − .67 dia; 656.63	
Invert S				656 63				
0+75				662 70		⊼	Line prod	
				662 67			5° pvmt	
				662 72	5° pvmt.			
0+91				662 98		⊼	line edge gut	
				662 95			5° " "	
				663 02	5° edge gut			

F.B. 2717 PG. 130

Job No. 2412.14 Division No. ____ Notes Red ____ Plotted ____ Profile ____

Survey of Shadyglen Dr. SS Dist. Date ____ Date ____ No. ____ X-Sec. ____

Survey by H.H. Griggs Notes Walsh Notes Chkd. ____ Checked ____ No. ____

Indexed C. J. GALLI Date ____ Date ____ Date ____

76-L-298 CE 307 2-63

PLEASE RETURN TO
LOS ANGELES COUNTY ENGINEER
403 LOS ANGELES COUNTY ENGINEERING BLDG.

NOTE: ANY ADDITIONS OR CHANGES ON THIS SHEET MUST BE MADE OR CIRCLED IN RED INK, WITH DATE AND NAME OF PERSON MAKING CHANGE.

Do not extend notes this side of this line.

STATION	B. S.	H. I.	F. S.	ELEV.	Lt	⊼	LINE	Rt
0+92				662.99		⊼	line	bot cb
				663.49		⊼	line	Tp "
				662.93				5° bot cb
				663.42				5° Tp "
				663.03	5° bot cb			
				663.53	5° Tp "			
1+00				663.2		⊼	line	
				663.3				10° GRD
				663.4	10° Grd			
1+08				663.85		⊼	line	Tp cb
				663.33		⊼	line	bot "
				663.83				10° Tp cb
				663.31				10 bot "
				663.93	10° Tp cb			
				663.40	10° bot "			
1+09				663.33		⊼	line	edge gut
				663.29				10° " "
				663.39	10° edge gut			

Profile Notes Red ____ Plotted ____ Job No. 2412.14 Division No. ____ F.B. 2717 Pg. 131
No. ____ Date ____ Date ____ Survey of SHADYGLEN DR. S.S.
X-Sec. Notes Chkd. ____ Checked ____ Survey by H.H. Gregg Notes Walsh Date 9-66
No. ____ Date ____ Date ____ Map No. ____ Indexed C. J. GALLI Date ____

76-L-298 CE 307 2-63

PLEASE RETURN TO
LOS ANGELES COUNTY ENGINEER
403 LOS ANGELES COUNTY ENGINEERING BLDG.

NOTE: ANY ADDITIONS OR CHANGES ON THIS SHEET MUST BE MADE OR CIRCLED IN RED INK, WITH DATE AND NAME OF PERSON MAKING CHANGE

Do not extend notes this side of this line.

STATION	B.S.	H.I.	F.S.	ELEV.	Lt	⊼ LINE Rt
1+24				662 96		⊼ LINE ctr rdwy
				662 91		10° pvmt
				663 00	10° pvmt	
1+38				662 64		⊼ LINE edge gvt
				662 64		10° " "
				662 64	1.5 edge gvt	
				662 70	10.0 " "	
1+40				662 54		⊼ LINE bot cb
				663 50		" " Tp "
				662 54		10° bot cb
				663 25		10° Tp "
				662 53	1.5 bot cb F.L. cb	
				663 52	1.5 Tp "	
				662 57	10.0 bot cb	
				663 40	10.0 Tp "	
1+50				663 69		⊼ LINE edge conc pad
				663 6		10° gvd
				663 67	3± edge conc. pad	
				663 9	10° gvd	

F.B. 2717 PG. 132 Job No. 24/12/14 Division No. Notes Red Plotted Profile
Survey of Shadyglen Dr. SS Dist Date Date No.
Survey by HH Griggs Notes Walsh Notes Chkd. Checked X-Sec.
Indexed C. J. GALLI Date Date Date No.

76-L-298 CE 307 2-63

PLEASE RETURN TO
LOS ANGELES COUNTY ENGINEER
403 LOS ANGELES COUNTY ENGINEERING BLDG.

NOTE: ANY ADDITIONS OR CHANGES ON THIS SHEET MUST BE MADE OR CIRCLED IN RED INK, WITH DATE AND NAME OF PERSON MAKING CHANGE.

Do not extend notes this side of this line.

STATION	B. S.	H. I.	F. S.	ELEV.	Lt	⊼ LINE	Rt
2+00				664.4		⊼ LINE	
				664.3			5° grd
				664.2			10° "
				664.3	5° grd		
				664.3	10° grd		
2+50				665.2		⊼ LINE	
				665.2			5° grd
				665.2			10° "
				665.2	5° grd		
				665.2	10° "		
2+79.5				665.35	1.6 Tp. C.B. C.O.		
				663.35	1.6 F.L. 12x18 C.M.P.		
2+82.1				665.45		⊼ LINE Tp 12" Conc. Footing	
2+82.6				667.9		⊼ LINE bot. wall	
2+83.64	BK. Tan.			667.9		⊼ LINE	
				667.6			5° Tp brn
				665.6			5.5 bot. "
				665.5			10° grd
				668.1	5° grd		
				668.1	10 "		

Profile No. X-Sec. No. Notes Red Date Notes Chkd. Date Plotted Date Checked Date Job No. 24/12.14 Division No. Survey of Shadow Lex Dr SS Dist Survey by [illegible] Notes Walsh Date 9-66 Map No. Indexed C. J. GALLI Date

F.B. 2717 Pg. 133

76-L-298 CE 307 2-63

PLEASE RETURN TO
LOS ANGELES COUNTY ENGINEER
403 LOS ANGELES COUNTY ENGINEERING BLDG.

NOTE: ANY ADDITIONS OR CHANGES ON THIS SHEET MUST BE MADE OR CIRCLED IN RED INK, WITH DATE AND NAME OF PERSON MAKING CHANGE

Do not extend notes this side of this line.

STATION	B.S.	H.I.	F.S.	ELEV.	Lt	℄ LINE	Rt
3+00				667.9		℄ line	
				668.0			5° gal
				668.0			10 "
				667.9	5° gal		
				667.9	10° "		
3+50				668.3		℄ line	
				668.7			7° gal
				668.1	5° gal		
				668.1	10 "		
4+00				667.4		℄ line	
				667.7			5° gal
				667.7			10° "
				667.4	5° gal		
				667.4	10 "		
4+03.6				667.24		℄ LINE	Edge Walk
4+07.2				667.16		℄ LINE	Edge Walk

F.B. 2717 PG. 134 Job No. 24121.14 Division No. Notes Red Plotted Profile
Survey of Shadyglen Dr. SS Dist Date Date No.
Survey by H.H. Sprague Notes Walsh Notes Chkd. Checked X-Sec.
Indexed G. J. GALLI Date Date Date No.

76-L-298 CE 307 2-63

PLEASE RETURN TO
LOS ANGELES COUNTY ENGINEER
403 LOS ANGELES COUNTY ENGINEERING BLDG.

NOTE: ANY ADDITIONS OR CHANGES ON THIS SHEET MUST BE MADE OR CIRCLED IN RED INK, WITH DATE AND NAME OF PERSON MAKING CHANGE.

Do not extend notes this side of this line.

STATION	B. S.	H. I.	F. S.	ELEV.	Lt	Rt.
4+09.8				66710		⊼ LINE Top cb
				66614		Bot. cb.
				66714		5.6 Edge Walk
				66727		11.8 " "
				66710	0.7 Edge C.B. Top	
				66611	0.7 " " F.L.	
				66709	6.7 " " Top	
				66613	6.7 " " F.L.	
4+09.8				66422		F.L. C.B. @ Inlet pipe
4+14.5				66661		⊼ LINE Edge Crut.
4+25				66693		⊼ LINE
				66692		5°
				66690		10°
				66685		15°
				66690	5°	
				66687	10°	

Profile No. X-Sec. No. Notes Red Date Notes Chkd. Date Plotted Date Checked Date Job No. 241214 Division No. Survey of Shadowglen Dr SS Dist Survey by H.H. Gray Notes HHS Date 9-66 Map No. Indexed C. J. GALLI Date

F.B. 7717 Pg. 135

76-L-298 CE 307 2-63

PLEASE RETURN TO
LOS ANGELES COUNTY ENGINEER
403 LOS ANGELES COUNTY ENGINEERING BLDG.

NOTE: ANY ADDITIONS OR CHANGES ON THIS SHEET MUST BE MADE OR CIRCLED IN RED INK, WITH DATE AND NAME OF PERSON MAKING CHANGE

Do not extend notes this side of this line.

STATION	B. S.	H. I.	F. S.	ELEV.		
4+43.88		FB 2717-122		66749		℄ ∡PT.
FOR CONTINUATION SEE F.B. 2717-182-184 . FOR Lihent St. X sections						
BMHW 135				66726	BM HW 135 Elev	FB 2717-99
					Lihent St. N. side @ cul de sac	
					30' ± N. ℄ Lihent St. Bt. Sp. Kinch.	

F. B. 2717 Pg. 136 Job No. 2412.14 Division No. Notes Red Plotted Profile
Survey of Shadyglen Dr. SS Dist Date Date No. X-Sec.
Survey by HH Griggs Notes HHS Notes Chkd. Checked
Indexed C. J. GALLI Date Date Date No.

Notes Ck'd by	Survey of Shady glen Dr SS Dist
Map No.	JN 241214 Tape Std °F
Office Work	Surveyed by HH Spriggs
Checked	Notes R. Moore Date 9-66
Date	Indexed C. J. GALLI SEP 23 '66

F. B 2717 PG. 137

CI 241214

Shady glen Dr. SS. District

Location of Improvements

Easement:

Begining on Grand Ave, 690'± N/o Inter of Gladstone Ave., 107.87 West to cul de sac on Gaillard St.

See TR 22015-2

FB 2717 109, 118,

HH Spriggs
A. Noble
R. Moore
A. Workman

Note: Any Additions or Changes on This Sheet Must be Made or Circled in Red Ink With Date and Name of Person Making Change.

Do not extend notes this side of this line.

RETURN TO
LOS ANGELES COUNTY ENGINEER
700 LOS ANGELES COUNTY ENGINEERING BLDG.

76F309S CE #247—3-57

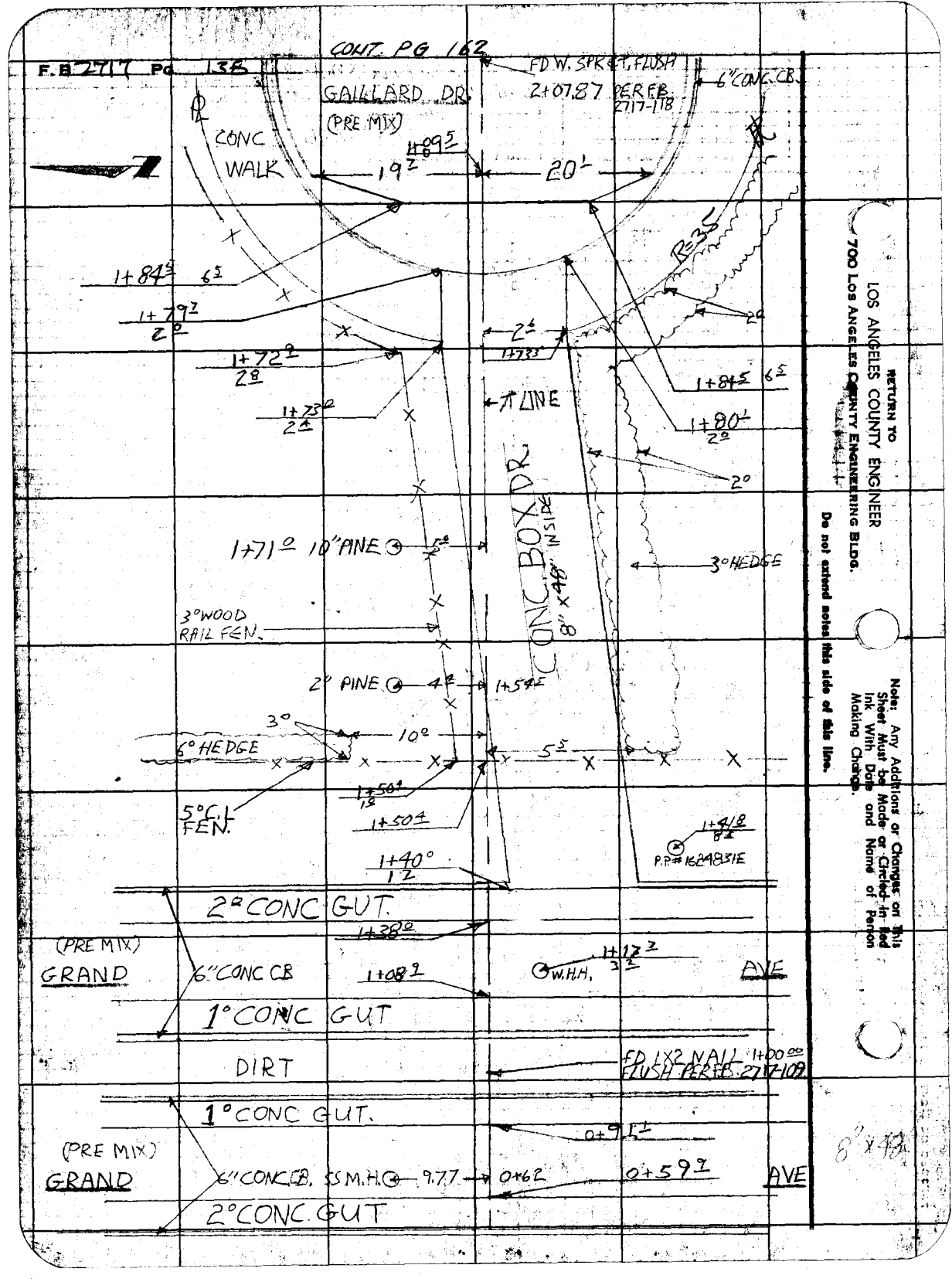

RETURN TO
LOS ANGELES COUNTY ENGINEER
700 LOS ANGELES COUNTY ENGINEERING BLDG.

Do not extend notes this side of this line.

Note: Any Additions or Changes on This Sheet Must be Made or Circled in Red Ink With Date and Name of Person Making Change.

Profile	Notes Red	Plotted	Job No. 2412.14	Division No.	F.B. 2717	Pg. 19
No.	Date	Date	Survey of Shady glen Dr. SS Dist			
X-Sec.	Notes Chkd.	Checked	Survey by HHSpriggs	Notes HHS	Date 9-66	
No.	Date	Date	Map No.	Indexed C. J. GALLI	Date SEP 23 '66	

NOTE: ANY ADDITIONS OR CHANGES ON THIS SHEET MUST BE MADE OR CIRCLED IN RED INK, WITH DATE AND NAME OF PERSON MAKING CHANGE.

PLEASE RETURN TO
LOS ANGELES COUNTY ENGINEER
403 LOS ANGELES COUNTY ENGINEERING BLDG.

Do not extend notes this side of this line.

STATION	B.S.	H.I.	F.S.	ELEV.

C.I 2412.14
Shady glen Dr SS Dist.

XSections

Easement:

Beginning on Grand Ave 690+ N/o
Inter of Gladstone Ave 107.87
West to cul desac on Trailland St.

See TR. 22015-2

FB 2717-109, 118,

HHSpriggs
A. Fiebler
R. Moore
A. Weakman

76-L-298 CE 307 2-63

76-L-298 CE 307 2-63

PLEASE RETURN TO
LOS ANGELES COUNTY ENGINEER
403 LOS ANGELES COUNTY ENGINEERING BLDG.

NOTE: ANY ADDITIONS OR CHANGES ON THIS SHEET MUST BE MADE OR CIRCLED IN RED INK, WITH DATE AND NAME OF PERSON MAKING CHANGE

Do not extend notes this side of this line.

STATION	B.S.	H.I.	F.S.	ELEV.	Lt.	Rt.
Fd. BM HW132				664.64	BM HW132 Elev. Grand Ave E. Side of Gaillard Ave - Bt. SpK in cb.	FB 2717-98 10' ± S. ¢ prod
0+579				664.48		⊼ Line Top Cb.
				663.86		⊼ Line Bot cb.
0+592				663.96		⊼ Line Edge Gut.
0+62.0					9.8 ctr MH	
N. Rim				664.12	N.	E. S.
N. Invert				658.29	664.12 Rim	664.13 Rim 664.10 Rim
E. Rim				664.13	- 5.16 Meas.	- 5.23 Meas. - 5.33 Meas.
E. Invert				658.23	- 658.96	658.90 658.77
S. Rim				664.10	- .67 dia.	- .67 dia. - .67 dia.
S. Invert				658.10	658.29	658.23 658.10

F.B. 2717 Pg. 140 Job No. 2412.14 Division No. Notes Red Plotted Profile
Survey of Shadyglen Dr. SS Dist Date Date No.
Survey by HH Griggs Notes HHS Notes Chkd. Checked X-Sec.
Indexed C. J. Gall Date Date Date No.

76-L-298 CE 307 2-63

PLEASE RETURN TO
LOS ANGELES COUNTY ENGINEER
403 LOS ANGELES COUNTY ENGINEERING BLDG.

NOTE: ANY ADDITIONS OR CHANGES ON THIS SHEET MUST BE MADE OR CIRCLED IN RED INK, WITH DATE AND NAME OF PERSON MAKING CHANGE.

Do not extend notes this side of this line.

STATION	B. S.	H. I.	F. S.	ELEV.		
0+75	= ℄ Strand Ave S.			66431		Line
				66428		5°
				66433	5°	
				66437	10°	
				66439	15°	
0+91'				66461		Line Edge Fwt
0+92'				66515		Line Top Cb.
				66463		" Bot Cb.
				66513		5° Top Cb.
				66462		5° Bot Cb
				66519	5° Top Cb.	
				66467	5° Bot Cb.	
				66519	10° Top Cb.	
				66468	10° Bot Cb.	
				66521	15° Top Cb.	
				66470	15° Bot Cb	

Profile Notes Red ____ Plotted ____ Job No. 2412.14 Division No. ____ F.B. 2717 Pg. 141
No. ____ Date ____ Date ____ Survey of Shadyglen Dr. SS Dist
X-Sec. Notes Chkd. ____ Checked ____ Survey by HH Griggs Notes HHS Date 9-66
No. ____ Date ____ Date ____ Map No. ____ Indexed C. J. GALLI Date ____

76-L-298 CE 307 2-63

PLEASE RETURN TO
LOS ANGELES COUNTY ENGINEER
403 LOS ANGELES COUNTY ENGINEERING BLDG.

NOTE: ANY ADDITIONS OR CHANGES ON THIS SHEET MUST BE MADE OR CIRCLED IN RED INK, WITH DATE AND NAME OF PERSON MAKING CHANGE

Do not extend notes this side of this line.

STATION	B.S.	H.I.	F.S.	ELEV.	Lt.	Rt.
1+00.00				664 9		⊼ LINE. Fd 1x2 N - Flush FB 2717-109
1+06.9				665 19		⊼ LINE Top cb
				664 68		Bot cb
				665 17		5° Top cb
				664 64		5° Bot cb
				665 20	5° Top Cb.	
				664 71	5° Bot cb.	
				665 23	10° Top cb	
				664 72	10° Bot cb	
				665 21	15° Top cb	
				664 71	15° Bot cb	
1+07.9				664 68		⊼ LINE Edge Gut.
1+24 = ⊼ Grand Ave N.				664.32		⊼ LINE
				664 29		5°

F.B. 2717 Pg. 142 Job No. 2412.14 Division No. Notes Red Plotted Profile
Survey of Shadyglen Dr SS Dist Date Date No.
Survey by H.H. Griggs Notes HHS Notes Chkd. Checked X-Sec.
Indexed C. J. GALLI Date Date Date No.

76-L-298 CE 307 2-63

PLEASE RETURN TO
LOS ANGELES COUNTY ENGINEER
403 LOS ANGELES COUNTY ENGINEERING BLDG.

NOTE: ANY ADDITIONS OR CHANGES ON THIS SHEET MUST BE MADE OR CIRCLED IN RED INK, WITH DATE AND NAME OF PERSON MAKING CHANGE.

Do not extend notes this side of this line.

STATION	B. S.	H. I.	F. S.	ELEV.	Lt.	Rt.
1+24 =	℄ Ireland Ave N			664.34	5°	
				664.36	10°	
				664.39	15°	
1+38°				664.03		⊼ Line Edge Fruit
1+40°				664.83		⊼ Line Top cb
				663.92		Bot cb.
				663.91		1⁷ F.L. N end Box
				663.88		5⁷ F.L. S. End Box
				664.75	5° Top cb.	
				663.93	5° Bot cb.	
				664.68	10° Top cb.	
				663.94	10° Bot cb.	
				664.64	15° Top Cb.	
				663.96	15° Bot cb.	

Profile No. ____ Notes Red ____ Date ____ Plotted ____ Date ____ Job No. 24/12/14 Division No. ____ F.B. 2-117 Pg. 143

X-Sec. No. ____ Notes Chkd. ____ Date ____ Checked ____ Date ____ Survey of Shadow Glen Dr SS Dist Survey by HH Gorges Notes HHS Date 9-66

Map No. ____ Indexed C. J. GALLI Date ____

76-L-298 CE 307 2-63

PLEASE RETURN TO
LOS ANGELES COUNTY ENGINEER
403 LOS ANGELES COUNTY ENGINEERING BLDG.

NOTE: ANY ADDITIONS OR CHANGES ON THIS SHEET MUST BE MADE OR CIRCLED IN RED INK. WITH DATE AND NAME OF PERSON MAKING CHANGE

Do not extend notes this side of this line.

STATION	B. S.	H. I.	F. S.	ELEV.	Lt.	Rt.
H50				665.0		TWME
				665.05		0² Top Drain
				665.05		5² " "
				665.2	5°	
				665.1	10°	
				665.2	15°	
1+79.7				665.33		TWME = Top Cb. & Ctr CB
				665.33		2° Top CB
				664.39		2° F.L. CB
				665.33	2° Top CB	
				664.40	2° F.L. CB	
				665.4	5°	
				665.40	11° Edge Walk	
				665.47	15°	
				665.51	18° Edge Walk	
Fd. BM HW 133				667.54	BM HW-133 Elev. Gaillard St. + Shadyglen Dr. 15' W. & prod of Shadyglen Dr. Bt. Spk. in Cb.	FB 2717-99

For Continuation See FB 2717-202-208 For Gaillard St. X sections

F.B. 2717 Pg. 144 Job No. 2412.14 Division No. Notes Red Plotted Profile
Survey of Shadyglen Dr. SS Dist. Date Date No.
Survey by HH Spriggs Notes HHS Notes Chkd. Checked X-Sec.
Indexed C. J. GALLI Date Date Date No.

Notes Ck'd by	Survey of Shadyglen Dr SS Dist
Map No.	JN 2412.14 Tape Std °F
Office Work	Surveyed by H.H. Spriggs
Checked	Notes A. Trobler Date 9-66
Date	Indexed C. J. GALLI SEP 23 1966

F. B. 2717 PG. 145

CI 2412.14

Shadyglen Dr. SS District

Location of Improvements

Dawson Ave
(Shadyglen Dr Ely to Bender Ave)
FB 2717 112, 113, 114,

H.H. Spriggs
A. Trobler
R. Moore
A. Workman

Note: Any Additions or Changes on This Sheet Must be Made or Circled in Red Ink With Date and Name of Person Making Change.

Do not extend this side of this line.

PLEASE RETURN TO
LOS ANGELES COUNTY ENGINEER
700 LOS ANGELES COUNTY ENGINEERING BLDG.

76F309S SAE #247 1-56

F.B. 2717 PG. 146

Cont. on bot. pg. 147

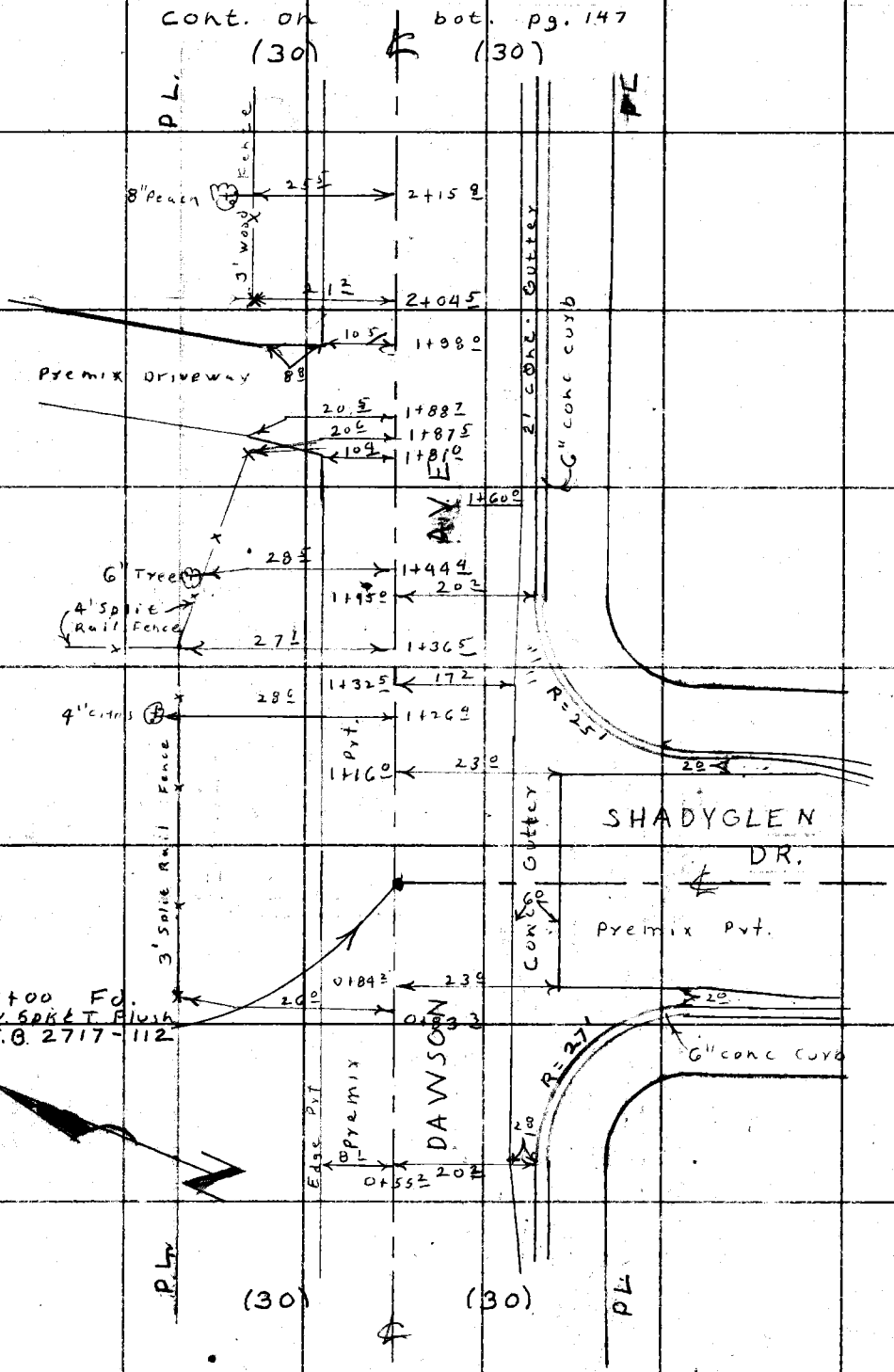

PLEASE RETURN TO
LOS ANGELES COUNTY ENGINEER
700 LOS ANGELES COUNTY ENGINEERING BLDG.
Do not extend this side of this line.

Note: Any Additions or Changes on This Sheet Must be Made or Circled in Red Ink With Date and Name of Person Making Change.

Notes Ck'd by	Survey of Shadyglen Dr SS Dist.
Map No.	JN 2412.14 Tape Std °F
Office Work	Surveyed by H. H. Spriggs
Checked	Notes A. Goble Date 9-66
Date	Indexed G. J. GALLI

F. B. 2717 PG. 147

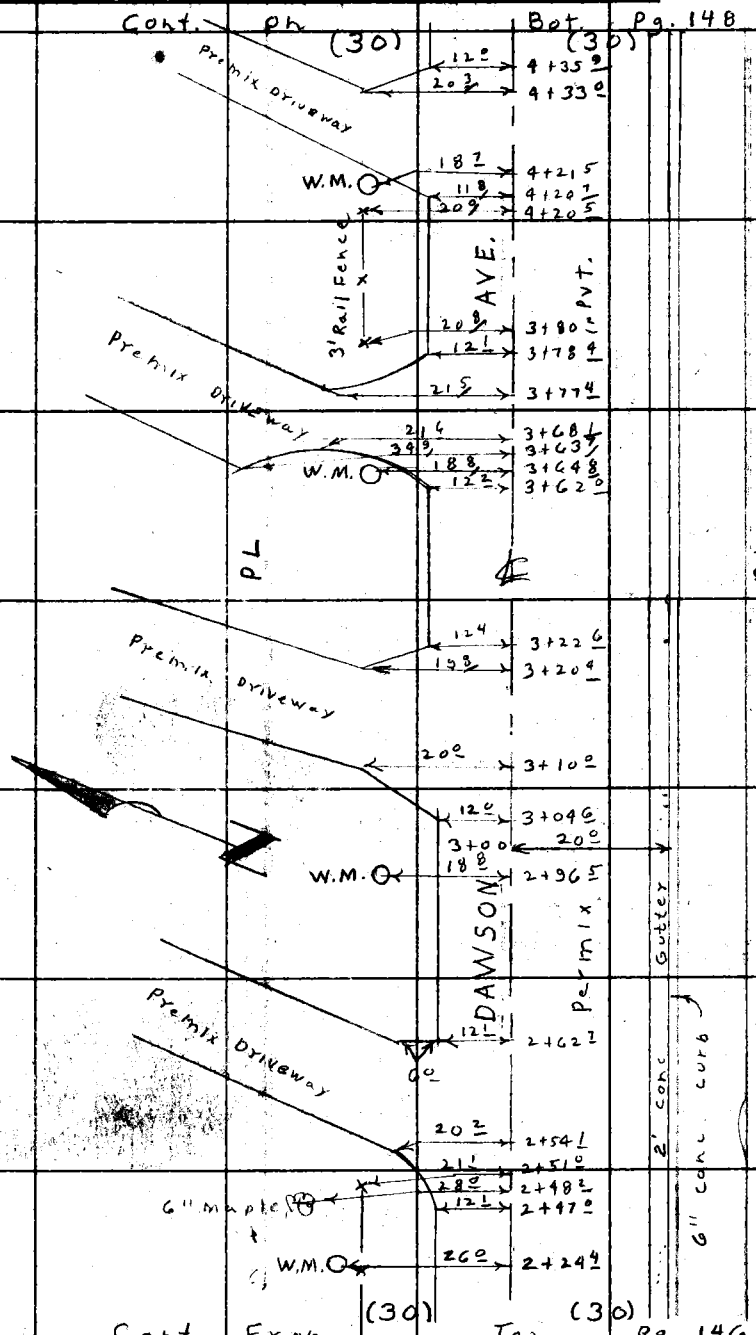

Note: Any Additions or Changes on This Sheet Must be Made or Circled in Red Ink With Date and Name of Person Making Change.

Do not extend this side of this line.

PLEASE RETURN TO
LOS ANGELES COUNTY ENGINEER
700 LOS ANGELES COUNTY ENGINEERING BLDG.

76F3093 SAE #247 1-58

F.B. 2717 Pg. 148

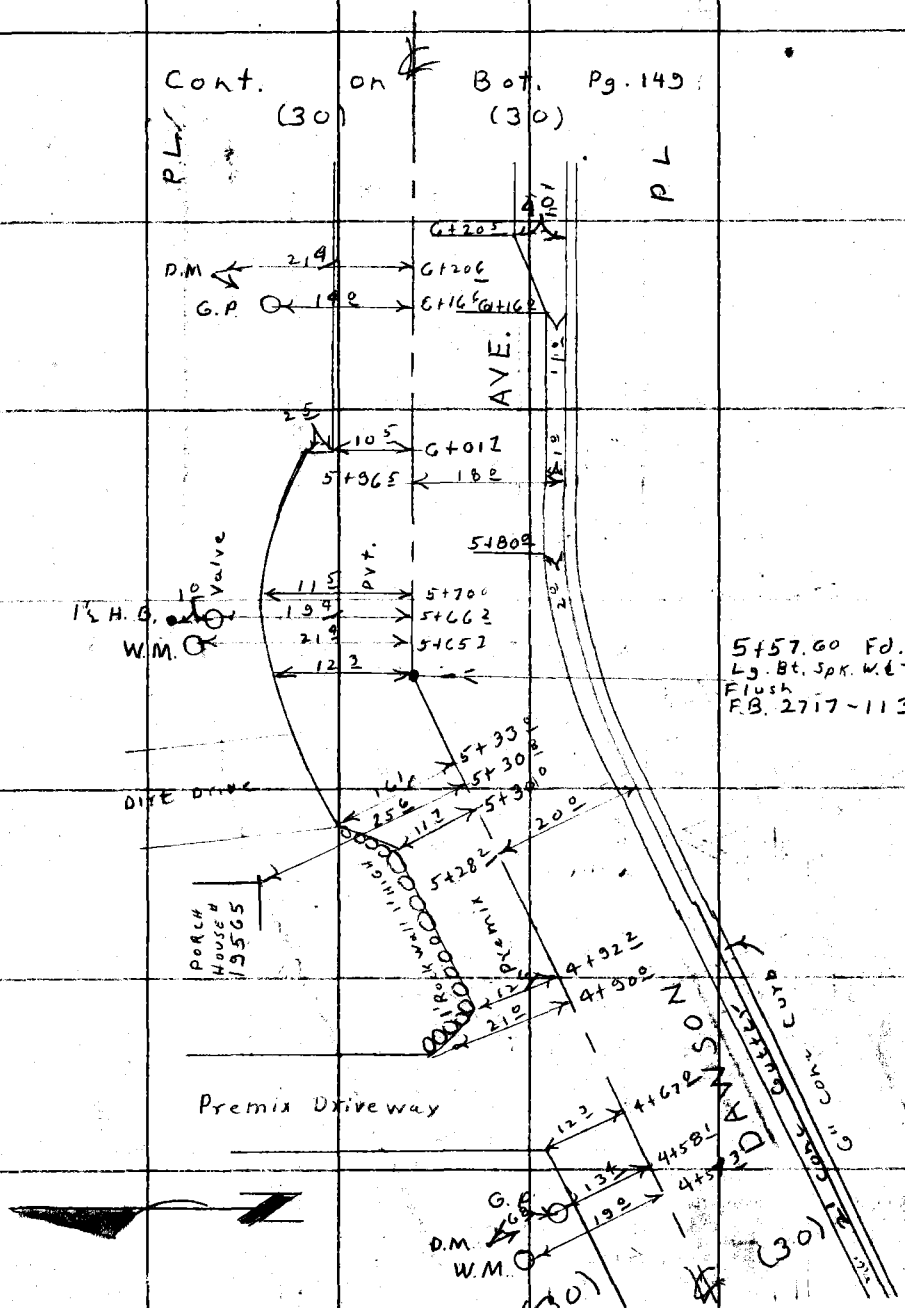

PLEASE RETURN TO
LOS ANGELES COUNTY ENGINEER
700 LOS ANGELES COUNTY ENGINEERING BLDG.

Note: Any Additions or Changes on This Sheet Must be Made or Circled in Red Ink With Date and Name of Person Making Change.

Do not extend this side of this line.

Notes Ck'd by	Survey of Shadyglen Dr. S.S. Dist.
Map No.	JN 241214 Tape Std °F
Office Work	Surveyed by H.H. Springs
Checked	Notes A. Goble Date 9-66
Date	Indexed G. J. GALLI

F. B. 2717 PG. 149

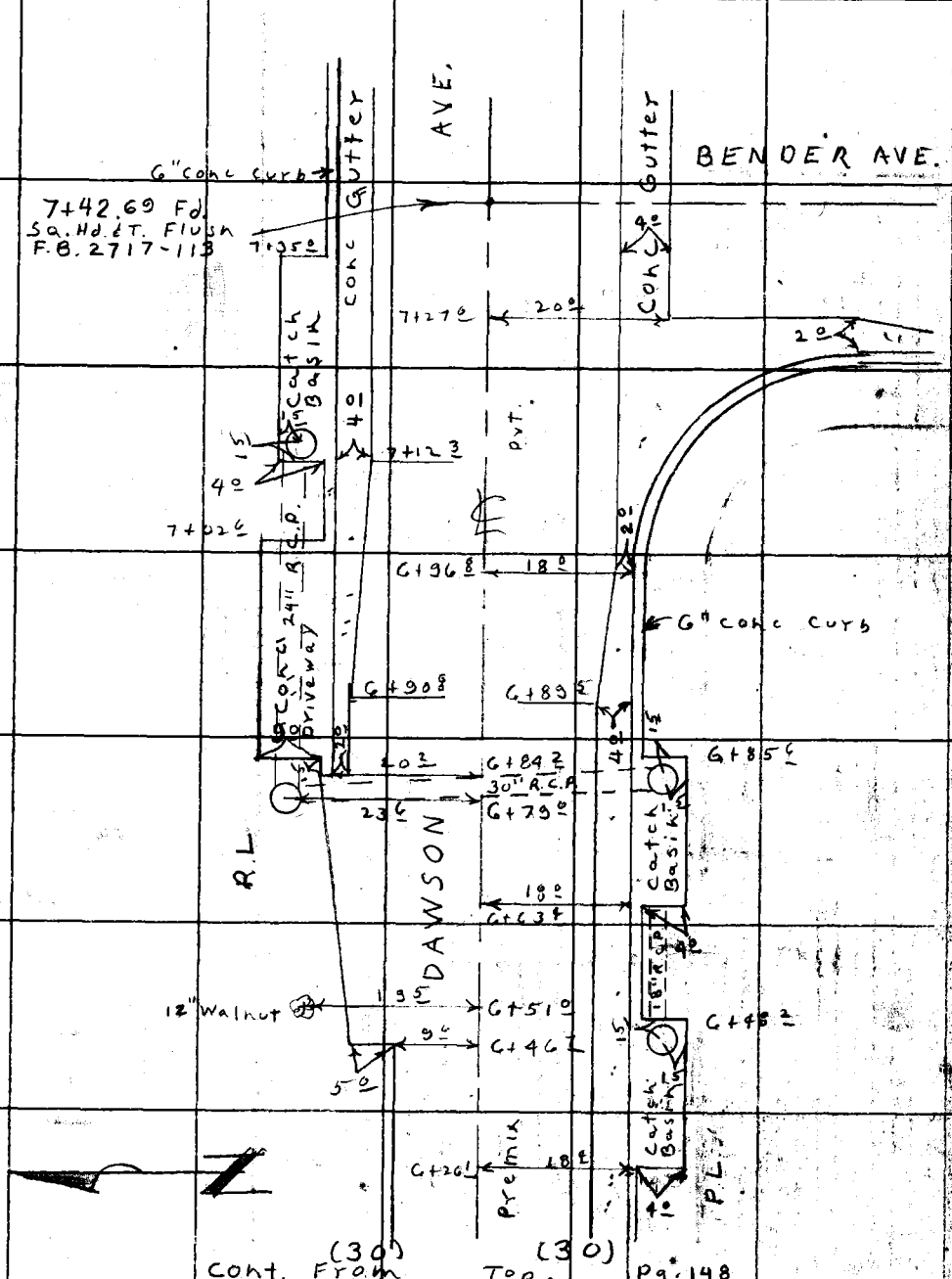

Cont. From (30) Top (30) Pg. 148

Note: Any Additions or Changes on This Sheet Must be Made or Circled in Red Ink With Date and Name of Person Making Change.

Do not extend this side of this line.

PLEASE RETURN TO
LOS ANGELES COUNTY ENGINEER
700 LOS ANGELES COUNTY ENGINEERING BLDG.

76F3095 SBE #247 1-56

F. B. 2717 PG. 150

PLEASE RETURN TO
LOS ANGELES COUNTY ENGINEER
700 LOS ANGELES COUNTY ENGINEERING BLDG.

Do not extend this side of this line.

Note: Any Additions or Changes on This Sheet Must be Made or Circled in Red Ink With Date and Name of Person Making Change.

BLANK

Notes Ck'd by	Survey of Shadyglen Dr SS Dist
Map No.	JN 24112.14 Tape Std °F
Office Work	Surveyed by HHSpriggs
Checked	Notes HHS Date 9-66
Date	Indexed C. J. GALLI

F. B. 2717 PG. 151

CI 24112.14
Shadyglen Dr. S.S. District

Location of Improvements

Ethent St. - Cul de Sac E. to
~~to~~ Inter @ Westridge Ave.
FB 2717 122, 121,

HHSpriggs
A. Noble
R. Moore
A. Workman

Note: Any Additions or Changes on This Sheet Must be Made or Circled in Red Ink With Date and Name of Person Making Change.

PLEASE RETURN TO
LOS ANGELES COUNTY ENGINEER
700 LOS ANGELES COUNTY ENGINEERING BLDG.

Do not extend this side of this line.

76F309S 3AE #247 1-58

F. B. 2717 PG. 152

Cont. Bot Pg 153

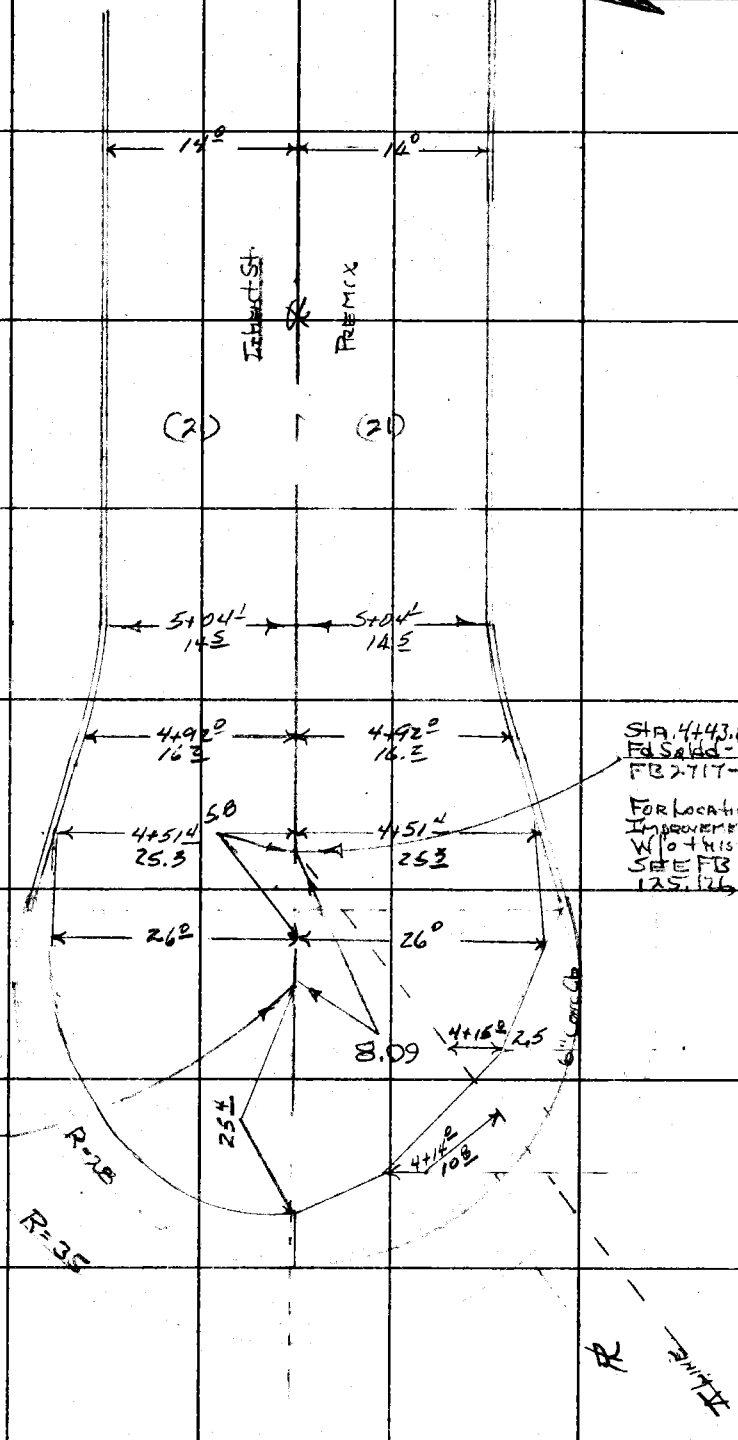

PLEASE RETURN TO
LOS ANGELES COUNTY ENGINEER
700 LOS ANGELES COUNTY ENGINEERING BLDG.

Do not extend this side of this line.

Note: Any Additions or Changes on This Sheet Must be Made or Circled in Red Ink With Date and Name of Person Making Change.

Notes Ck'd by	Survey of Sandyglen DeSS Out
Map No.	JN 2412.14 Tape Std °F
Office Work	Surveyed by HHSpriggs
Checked	Notes HHS Date 9-66
Date	Indexed G. J. GALLI

F. B. 2717 PG. 153

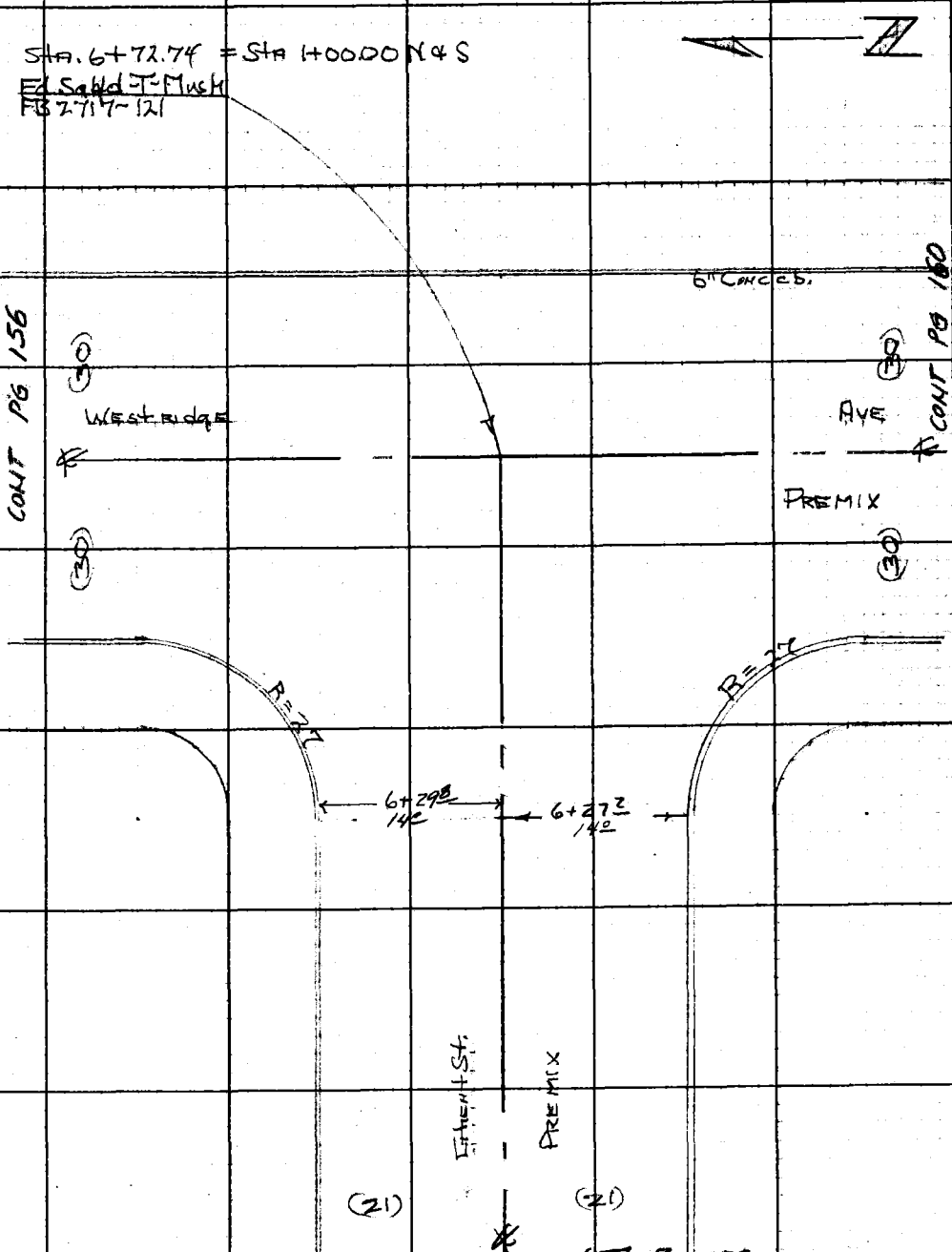

Note: Any Additions or Changes on This Sheet Must be Made or Circled in Red Ink With Date and Name of Person Making Change.

Do not extend notes this side of this line.

RETURN TO
LOS ANGELES COUNTY ENGINEER
700 LOS ANGELES COUNTY ENGINEERING BLDG.

76F309S CE #247—3-57

F. B. 2717 Pg. 154

Blank

RETURN TO
LOS ANGELES COUNTY ENGINEER
700 LOS ANGELES COUNTY ENGINEERING BLDG.

Do not extend notes this side of this line.

Note: Any Additions or Changes on This Sheet Must be Made or Circled in Red Ink With Date and Name of Person Making Change.

Notes Ck'd by	Survey of Shadyglen Dr SS Dist	F. B. 2717 Pg. 155
Map No.	JN 2412.14 Tape Std °F	
Office Work	Surveyed by H H Springs	
Checked	Notes A. Workman Date 9-66	
Date	Indexed C. J. GALLI SEP 23 '66	

CI 2412.14

Shadyglen Dr SS Dist

Location of Improvements

Westridge Ave: ℄ Inter @ Ethent St North to Cul de Sac.

FB 2717 121, 119, 120,

H H Springs
A. Stoble
A. Workman
R. Moore

Note: Any Additions or Changes on This Sheet Must be Made or Circled in Red Ink With Date and Name of Person Making Change.

Do not extend this side of this line.

PLEASE RETURN TO
LOS ANGELES COUNTY ENGINEER
403 LOS ANGELES COUNTY ENGINEERING BLDG.

76F309S CE # 310 3-61

F. B. 2717 PG. 156

CON'T. BOTTOM PAGE 157

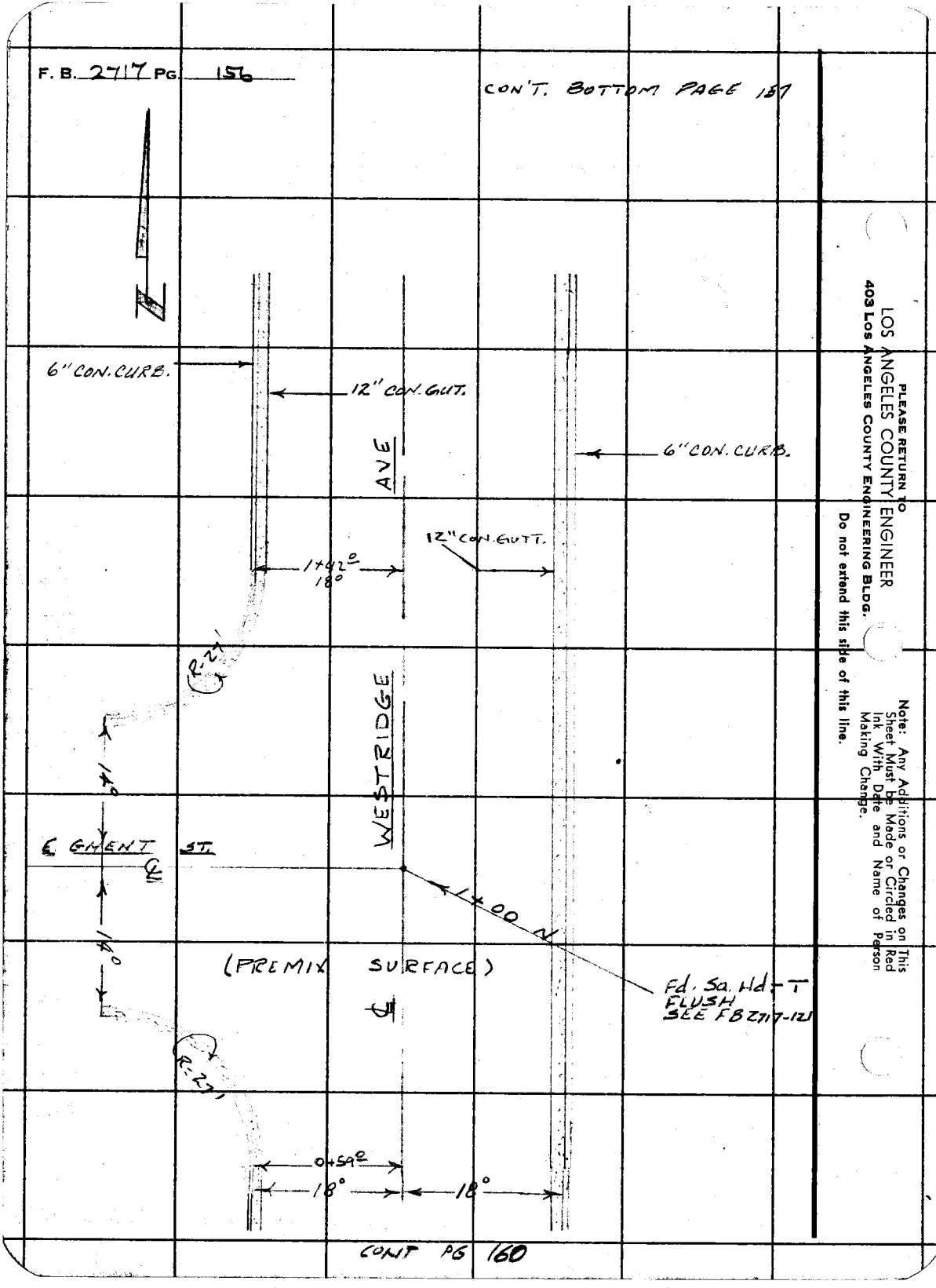

CONT PG 160

PLEASE RETURN TO
LOS ANGELES COUNTY ENGINEER
403 Los Angeles County Engineering Bldg.
Do not extend this side of this line.

Note: Any Additions or Changes on This Sheet Must be Made or Circled in Red Ink With Date and Name of Person Making Change.

Notes Ck'd by	Survey of SUNDIGLEN DR. S.S. DIST.
Map No.	JN 2412.14 Tape Std °F
Office Work	Surveyed by H.H. SPRIGGS
Checked	Notes A. WORKMAN Date 9-66
Date	Indexed C. J. GALLI

F. B. 2717 PG. 157

CON'T. BOTTOM PAGE 158

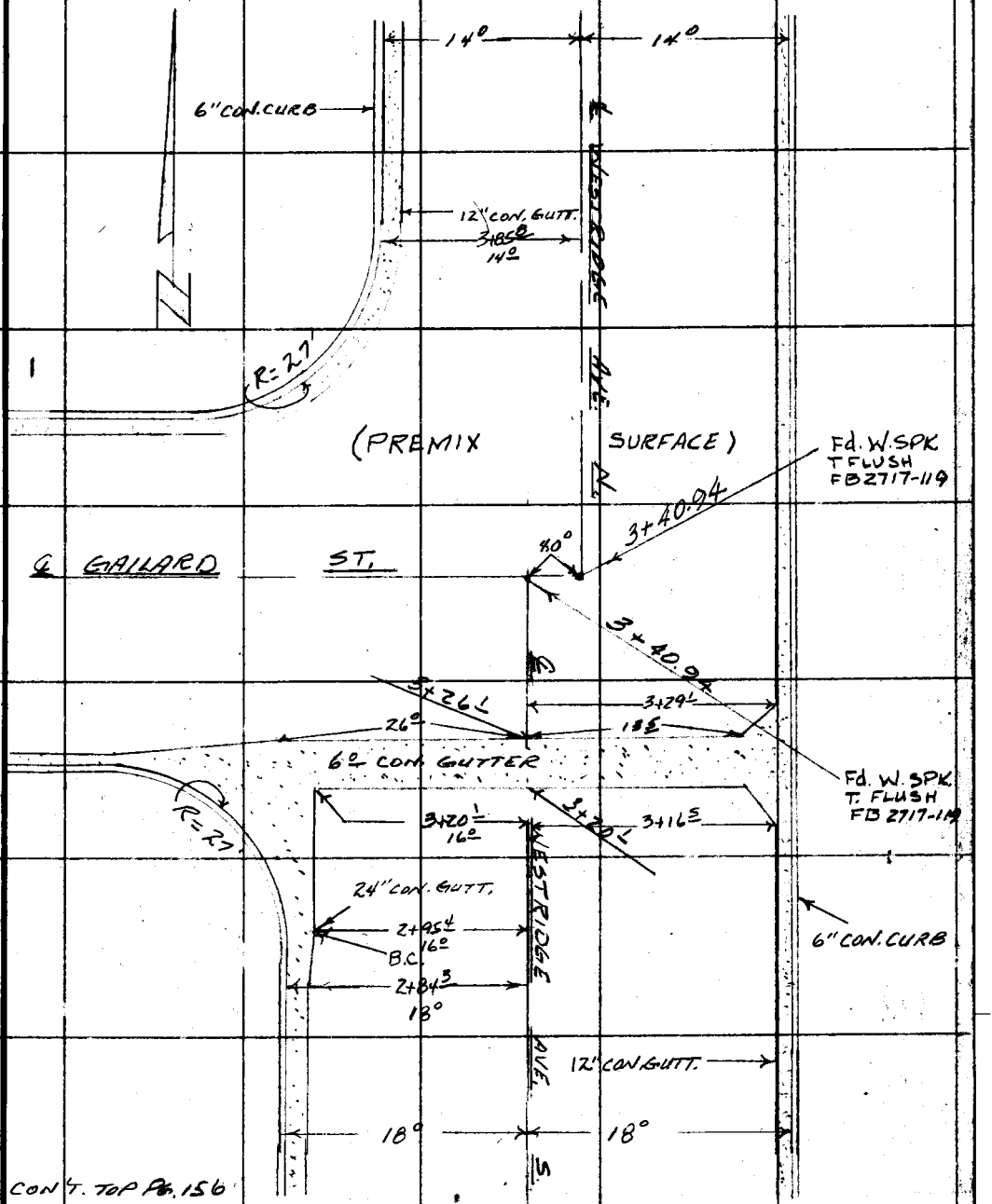

CON'T. TOP PG. 156

Note: Any Additions or Changes on This Sheet Must be Made or Circled in Red Ink With Date and Name of Person Making Change.

PLEASE RETURN TO
LOS ANGELES COUNTY ENGINEER
700 LOS ANGELES COUNTY ENGINEERING BLDG.

Do not extend this side of this line.

76F3098 SAE #247 1-56

F. B. 2717 PG. 158

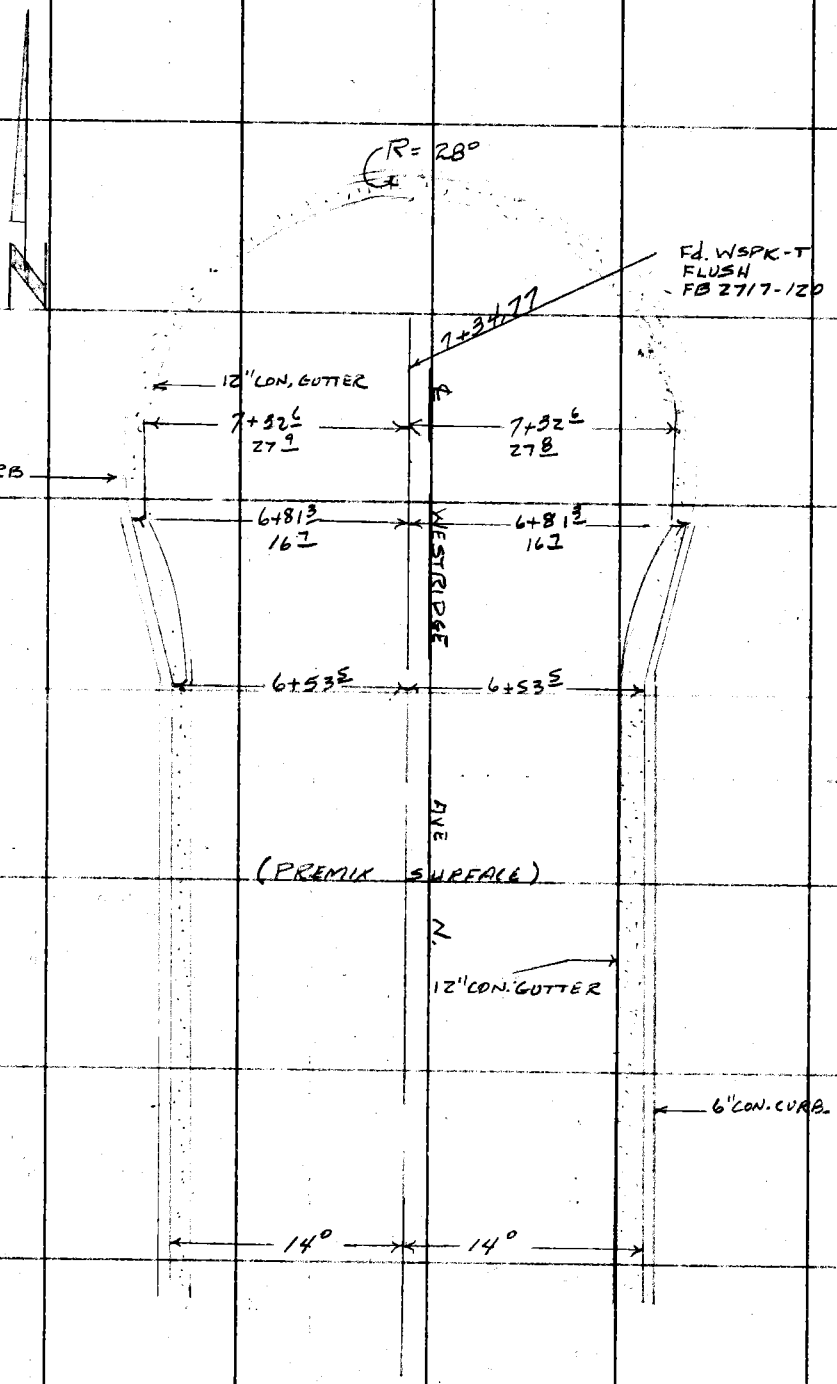

CON'T. TOP PG. 157

PLEASE RETURN TO
LOS ANGELES COUNTY ENGINEER
700 Los Angeles County Engineering Bldg.
Do not extend this side of this line.
Note: Any Additions or Changes on This Sheet Must be Made or Circled in Red Ink With Date and Name of Person Making Change.

Notes Ck'd by	Survey of Shadyglen Dr. SS Dist
Map No.	JN 2412.14 Tape Std °F
Office Work	Surveyed by HHSpriggs
Checked	Notes A Workman Date 9-66
Date	Indexed C. J. GALLI 2-3-66

F. B. 2717 PG. 159

CI 2412.14

Shadyglen Dr. SS District

Location of Improvements

Westridge Ave: ℄ Inter
@ Fitient St., South to Cul
de Sac
FB 2717-121

HHSpriggs
A. Goble
R. Moore
A. Workman

Note: Any Additions or Changes on This Sheet Must be Made or Circled in Red Ink With Date and Name of Person Making Change.

PLEASE RETURN TO
LOS ANGELES COUNTY ENGINEER
700 LOS ANGELES COUNTY ENGINEERING BLDG.

Do not extend this side of this line.

76F309S S&E #247 1-56

F. B. 2717 PG. 160

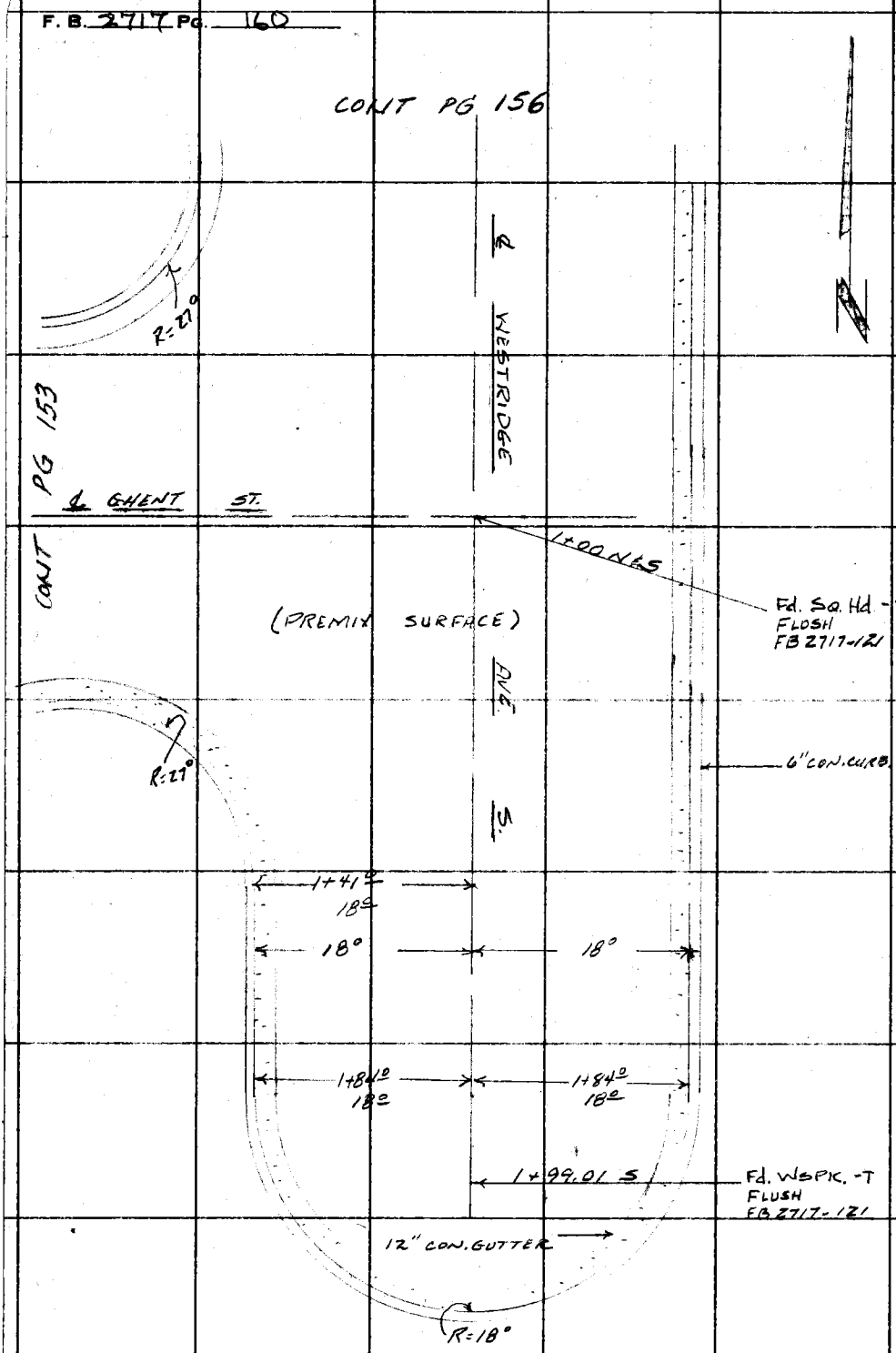

PLEASE RETURN TO
LOS ANGELES COUNTY ENGINEER
700 LOS ANGELES COUNTY ENGINEERING BLDG.
Do not extend this side of this line.

Note: Any Additions or Changes on This Sheet Must be Made or Circled in Red Ink With Date and Name of Person Making Change.

Notes Ck'd by	Survey of SHADYGLEN DR SS DIST
Map No.	JN 2412.14 Tape Std °F
Office Work	Surveyed by H.H. SPRIGGS
Checked	Notes R.A. MOORE Date 9-66
Date	Indexed J. GALLI 2-3-68

F. B. 2717 PG. 161

CI 2412.14

Shadyglen Dr SS Dist.

Location of Improvements

Gaillard St.: Radial Pt @ end de Sac (107.87) Elo ℄ Grand Ave Ely to ℄ Inter @ Westridge Ave

FB 2717 - 118, 117, 119,

H.H. Spriggs
A. Goble
R. Moore
A. Workman

Note: Any Additions or Changes on This Sheet Must be Made or Circled in Red Ink With Date and Name of Person Making Change.

Do not extend notes this side of this line.

RETURN TO
LOS ANGELES COUNTY ENGINEER
700 LOS ANGELES COUNTY ENGINEERING BLDG.

76F309S CE #247—3-57

F.B. 2717 PG. 162

CONT BT PG 163

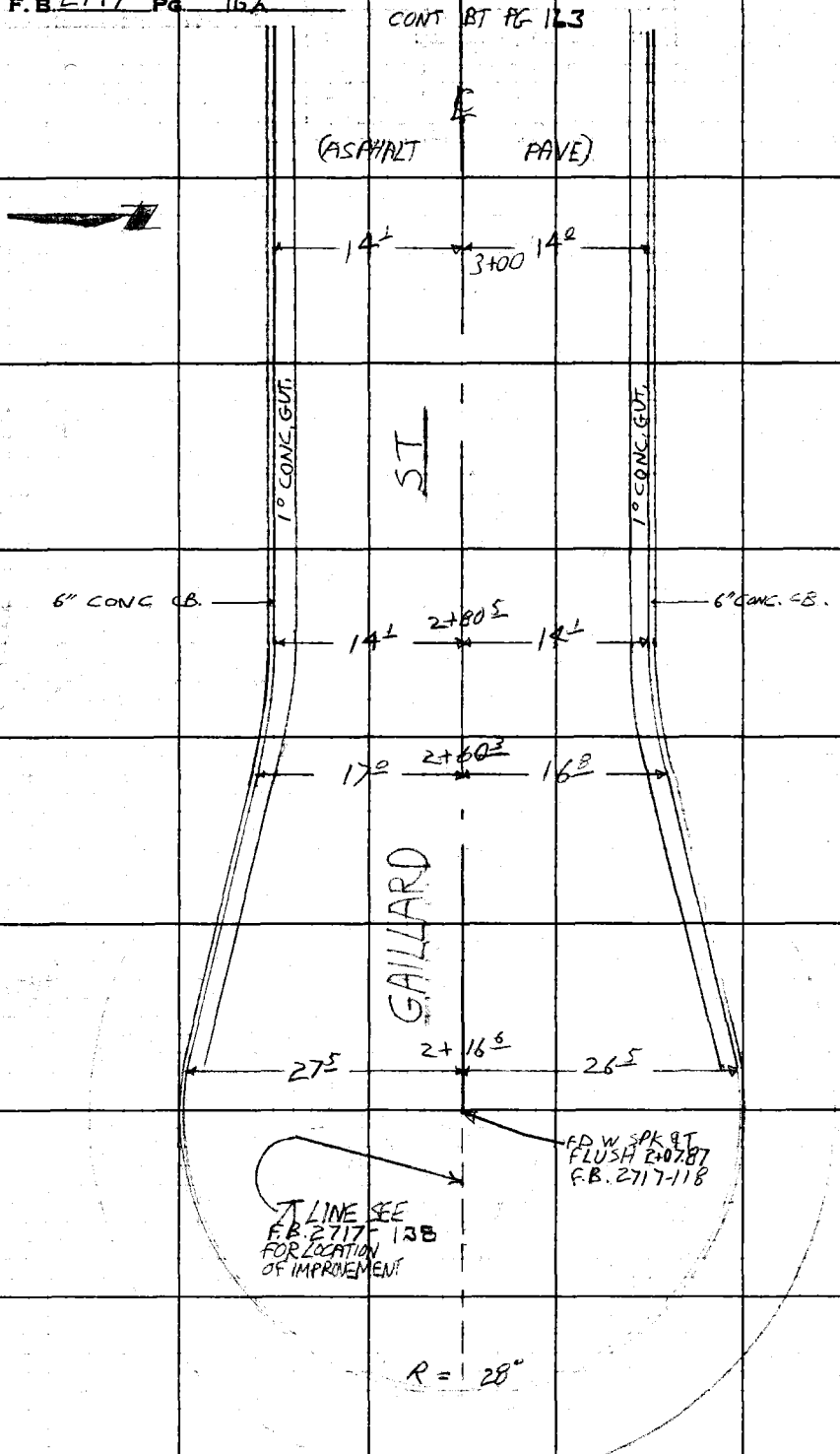

CONT PG 138

RETURN TO
LOS ANGELES COUNTY ENGINEER
700 LOS ANGELES COUNTY ENGINEERING BLDG.

Do not extend notes this side of this line.

Note: Any Additions or Changes on This Sheet Must be Made or Circled in Red Ink With Date and Name of Person Making Change.

Notes Ck'd by
Map No.
Office Work
Checked
Date

Survey of SHADYGLEN DR SS DIST
JN 2412.14 Tape Std °F
Surveyed by HH SPRIGGS
Notes R.A. MOORE Date 7-66
Indexed C. J. GALLI

F. B. 2717 PG. 163

Cont. Bot. Pg 164

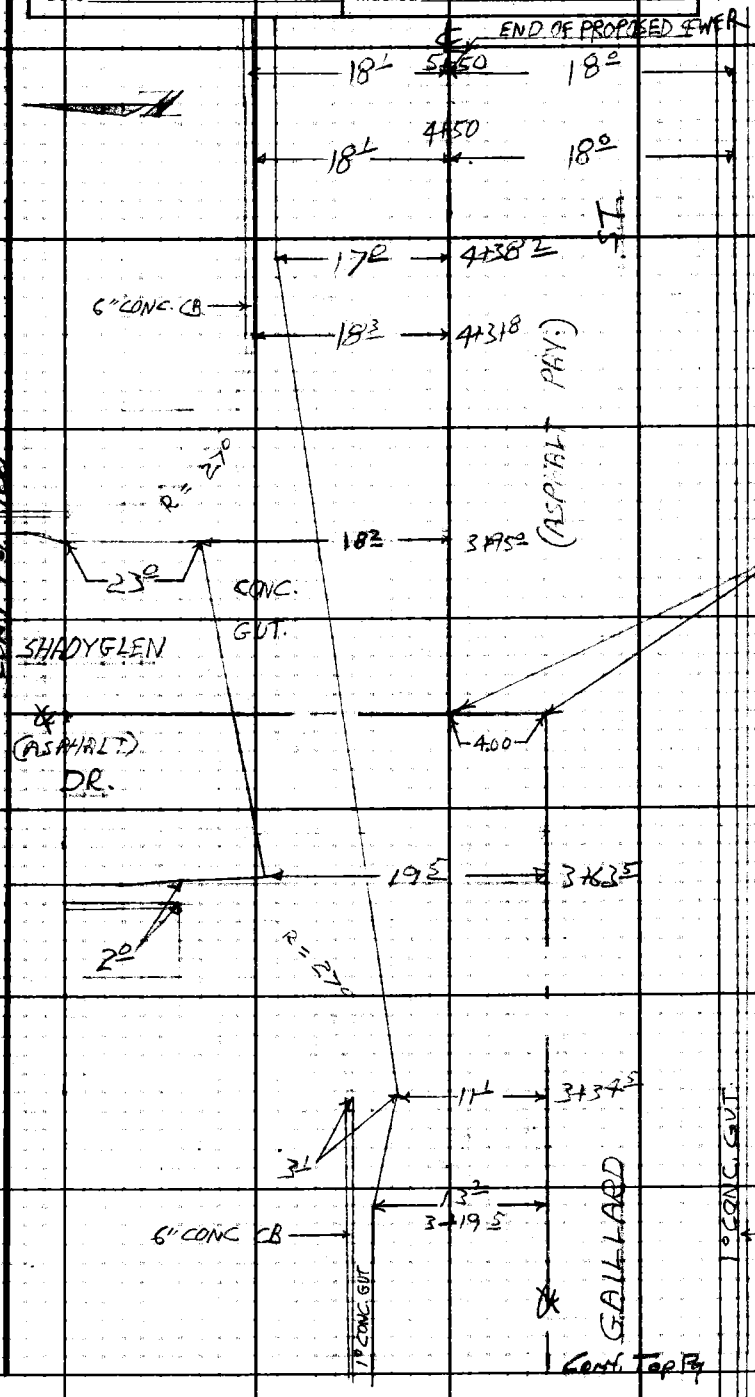

Note: Any Additions or Changes on this Sheet Must be Made or Circled in Red Ink With Date and Name of Person Making Change.

Do not extend this side of this line.

CONT. PG. 166

PLEASE RETURN TO
LOS ANGELES COUNTY ENGINEER
403 LOS ANGELES COUNTY ENGINEERING BLDG.

7SF309S CE#310 1-65

F. B. 2717 PG. 164



FD W SPK & T. FLUSH
6+43.81
PER F.B. 2717-119

WESTRIDGE

400

AVE

FD W SPK & T. FLUSH
6+39.81
PER F.B. 2717-119

GALLARD

SEE TP PG 163

PLEASE RETURN TO
LOS ANGELES COUNTY ENGINEER
403 Los Angeles County Engineering Bldg.

Do not extend this side of this line.

Note: Any Additions or Changes on This Sheet Must Be Made or Circled in Red Ink With Date and Name of Person Making Change.

Notes Ck'd by	Survey of Shadyglen Dr SS Dist
Map No.	JN 2412.14 Tape Std °F
Office Work	Surveyed by HHSpriggs
Checked	Notes HHS Date 9-66
Date	Indexed C. J. GALLI SEP 23 '66

F. B. 2717 PG. 165

CI 2412.14

Shadyglen Dr SS District

Location of Improvements

Shadyglen Drive: ℄ Inter,
@ Gaillard St. N. to ℄ Inter.
@ Dawson Ave

FB 2717 - 117, 116, 112,

HHSpriggs
A. Goble
R. Moore
A. Workman

Note: Any Additions or Changes on This Sheet Must be Made or Circled in Red Ink With Date and Name of Person Making Change.

Do not extend notes this side of this line.

RETURN TO
LOS ANGELES COUNTY ENGINEER
700 LOS ANGELES COUNTY ENGINEERING BLDG.

76F309S CE #247—3-57

F.B. 2717 Pg. 166

Cont. Bot. Pg. 167

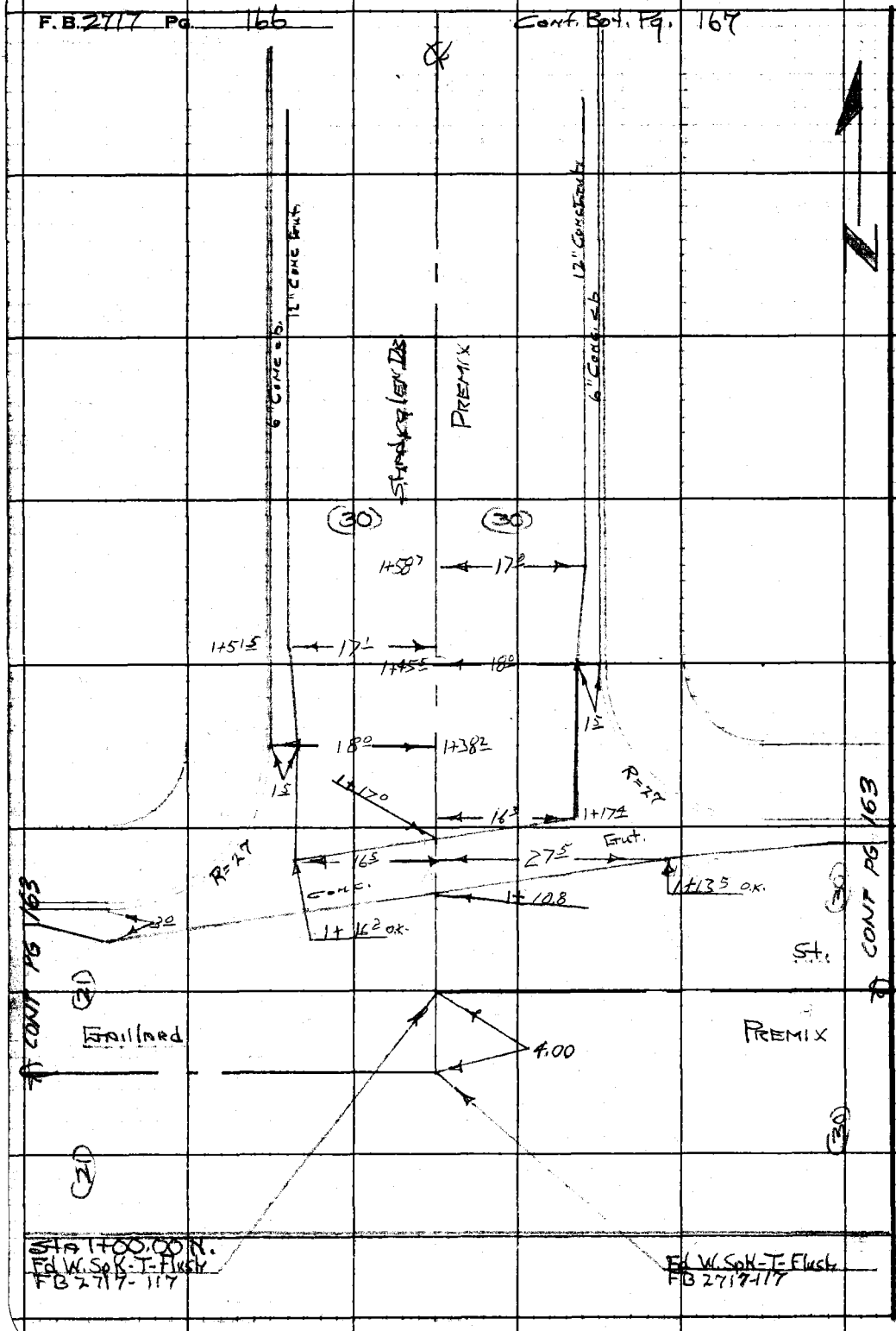

STA 1+00.00 N.
Ed W. Sok-T-Flush
FB 2717-117

Ed W. Sok-T-Flush
FB 2717-117

RETURN TO
LOS ANGELES COUNTY ENGINEER
700 LOS ANGELES COUNTY ENGINEERING BLDG.

Do not extend notes this side of this line.

Note: Any Additions or Changes on This Sheet Must be Made or Circled in Red Ink With Date and Name of Person Making Change.

Notes Ck'd by	Survey of Shadyglen Dr SS Dist
Map No.	JN 2412.14 Tape Std °F
Office Work	Surveyed by HHSpriggs
Checked	Notes HHS Date 9-66
Date	Indexed C. J. GALLI

F. B. 2717 PG. 167

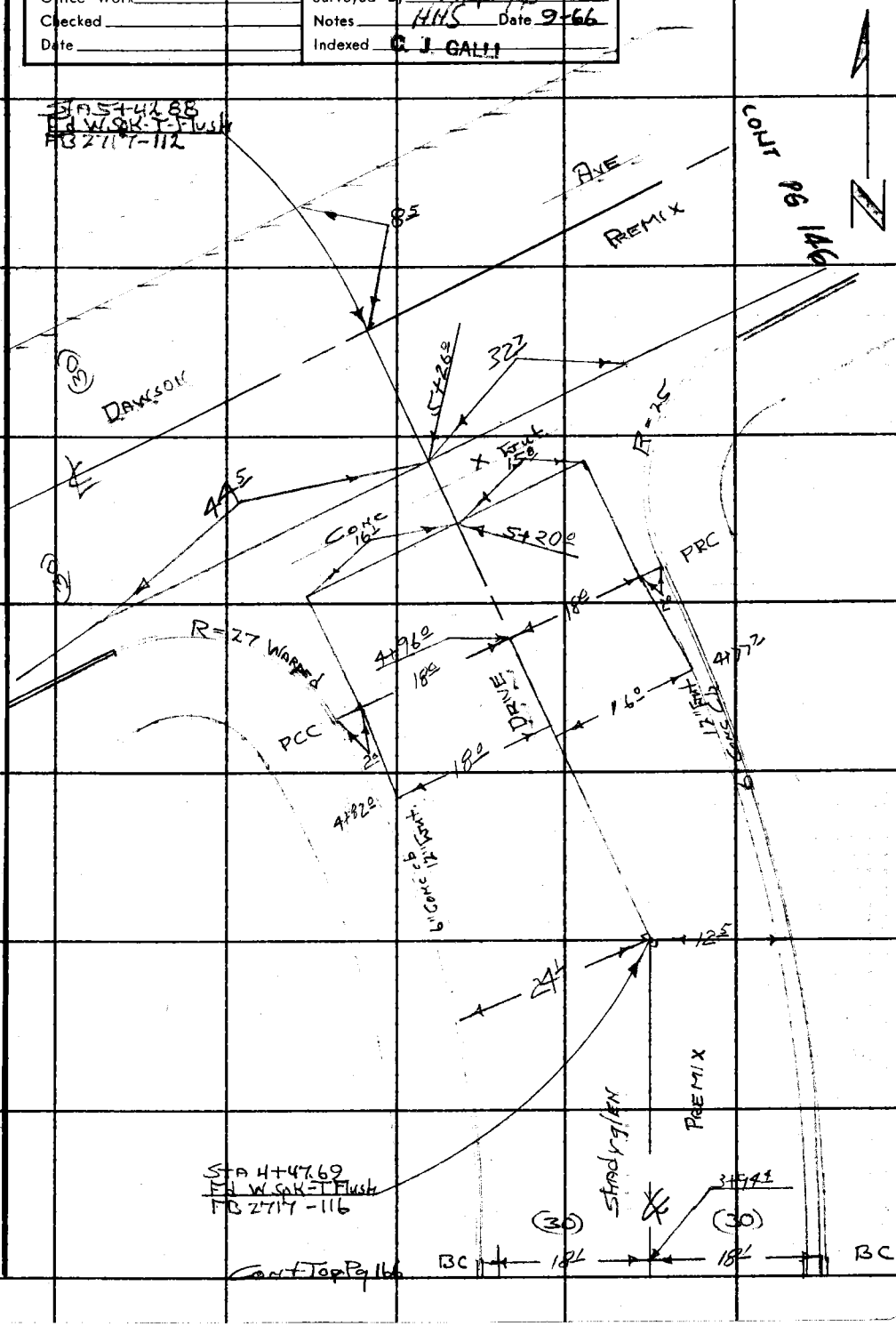

Note: Any Additions or Changes on This Sheet Must be Made or Circled in Red Ink With Date and Name of Person Making Change.

Do not extend this side of this line.

PLEASE RETURN TO
LOS ANGELES COUNTY ENGINEER
403 LOS ANGELES COUNTY ENGINEERING BLDG.

76F3098 CE # 310 3-61

F. B. 2717 PG. 168

Blank

PLEASE RETURN TO
LOS ANGELES COUNTY ENGINEER
403 Los Angeles County Engineering Bldg.

Do not extend this side of this line.

Note: Any Additions or Changes on This Sheet Must be Made or Circled in Red Ink With Date and Name of Person Making Change.

Profile	Notes Red	Plotted	Job No. 2412.14	Division No.	F.B. 2717	Pg. 169
No.	Date	Date	Survey of Shadyglen Dr. SS Dist			
X-Sec.	Notes Chkd.	Checked	Survey by HH Spriggs	Notes HHS	Date	
No.	Date	Date	Map No.	Indexed C. J. GALLI	Date SEP 23 '68	

NOTE: ANY ADDITIONS OR CHANGES ON THIS SHEET MUST BE MADE OR CIRCLED IN RED INK, WITH DATE AND NAME OF PERSON MAKING CHANGE.

PLEASE RETURN TO
LOS ANGELES COUNTY ENGINEER
403 LOS ANGELES COUNTY ENGINEERING BLDG.

Do not extend notes this side of this line.

STATION	B.S.	H.I.	F.S.	ELEV.

CI 2412.14
Shadyglen Dr SS District

X sections

Dawson Ave
(Shadyglen Dr Ely to Bender Ave)

FB 2717-112, 113, 114,

H H Spriggs
A. Foble
R. Moore
A. Workman

76-L-298 CE 307 2-63

76-L-298 CE 307 2-63

PLEASE RETURN TO
LOS ANGELES COUNTY ENGINEER
403 LOS ANGELES COUNTY ENGINEERING BLDG.

NOTE: ANY ADDITIONS OR CHANGES ON THIS SHEET MUST BE MADE OR CIRCLED IN RED INK, WITH DATE AND NAME OF PERSON MAKING CHANGE

Do not extend notes this side of this line.

STATION	B.S.	H.I.	F.S.	ELEV.	Lt.	Rt
Fd. BM HW-137				66823	BM HW-137 Elev.	FB2717-101
					Dawson Ave & Shadyglen Dr. - S.E. Cor	
					Bt Spk in cb 10' ± S/o S end C.R.	
0+55²	@ C.R.			66707		℄
				66637		10° Pvmt
				66661		17° Edge Tout
				66641		20° FL
				66707		20° Top Cb.
				66738		30° Edge Walk
				66697	8° Edge Pvmt	
				6669	30° PR	
H00	FB 2717-112			66765		℄
				66752		10° Pvmt
				66735		17° Edge Tout
				66730		20° FL.
				66730		23 Edge Tout

F.B. 2717 Pg. 170 Job No. 2412.14 Division No. Notes Red Plotted Profile
Survey of Shadyglen Dr SS Dist Date Date No.
Survey by HH Griggs Notes HHS Notes Chkd. Checked X-Sec.
Indexed C. J. GALLI Date Date Date No.

76-L-298 CE 307 2-63

PLEASE RETURN TO
LOS ANGELES COUNTY ENGINEER
403 LOS ANGELES COUNTY ENGINEERING BLDG.

NOTE: ANY ADDITIONS OR CHANGES ON THIS SHEET MUST BE MADE OR CIRCLED IN RED INK, WITH DATE AND NAME OF PERSON MAKING CHANGE.

Do not extend notes this side of this line.

STATION	B. S.	H. I.	F. S.	ELEV.	Lt	℄	Rt
1+00.00				66753	8° Edge Pvm't		
				6675	30°		
1+45.0	@ C.R.			66844		℄	
				66830			10° Pvm't
				66802			18° Edge Pvmt
				66792			20° F.L.
				66858			20° Top Cb.
				66892			30°
1+90°	Profile dr. Lt.			66915		℄	
				66893	10° Edge Pvm't		
				66855	14° Pvm't		
				66863	30° Pvm't		
2+00				66929		℄	
				66921			10° Pvm't
				66901			18° Edge Pvmt
				66886			20° F.L.
				66949			20° Top cb
				6696			30° R

Profile No. ____ Notes Red ____ Date ____ Plotted ____ Date ____ Job No. 241814 Division No. ____ Survey of Shadyglen Dr SS Dist Survey by [illegible] Notes [illegible] Date [illegible] Map No. ____ Indexed C. J. GALLI Date ____

X-Sec. No. ____ Date ____ Notes Chkd. ____ Date ____ Checked ____ Date ____

F. B. 2717 Pg. 171

76-L-298 CE 307 2-63

056

PLEASE RETURN TO
LOS ANGELES COUNTY ENGINEER
403 LOS ANGELES COUNTY ENGINEERING BLDG.

NOTE: ANY ADDITIONS OR CHANGES ON THIS SHEET MUST BE MADE OR CIRCLED IN RED INK, WITH DATE AND NAME OF PERSON MAKING CHANGE

Do not extend notes this side of this line.

STATION	B.S.	H.I.	F.S.	ELEV.	Lt	℄	Rt
2400				66908	10.8 Pvm't Edge		
				668.7	15.0		
				668.7	30.0		
2450				67014		℄	
				67004			10.0 Pvm't.
				66990			18.0 Edge Fruit
				66975			20.0 FL
				67037			20.0 Top cb.
				6706			30.0 PL
				67001	12.0 Edge Rd		
				66976	14.0 " Pvm't		
				6692	20.0		
				6691	30.0		
2460	Profile drive			67034		℄	
				67016	12.0 Edge Road		
				66956	19.5		
				66961	30.0		
				66950	50.0		

F.B. 2717 Pg. 172 Job No. 2412.14 Division No. Notes Red Plotted Profile
Survey of Shadyglen Dr SS Dist Date Date No. X-Sec.
Survey by HH Sorings Notes HHS Notes Chkd Checked
Indexed C. J. GALLI Date Date Date No.

76-L-298 CE 307 2-63

PLEASE RETURN TO
LOS ANGELES COUNTY ENGINEER
403 LOS ANGELES COUNTY ENGINEERING BLDG.

NOTE: ANY ADDITIONS OR CHANGES ON THIS SHEET MUST BE MADE OR CIRCLED IN RED INK, WITH DATE AND NAME OF PERSON MAKING CHANGE.

Do not extend notes this side of this line.

STATION	B. S.	H. I.	F. S.	ELEV.	Lt.	Rt
3+00				671.03	℄	
				670.96		10° Pvmt
				670.86		18° Edge Fout
				670.66		20° F.L.
				671.33		20° Top & b.
				671.47		30°
				670.67	12° Edge Pvmt	
				670.5	30°	
				670.5	100°	
				669.7	150°	
3+16	Profile drive			671.28	℄	
				670.97	12° Edge Road	
				670.61	20° Pvmt	
				670.57	30° "	
				670.50	40° "	

Profile No. ____ Notes Red ____ Date ____ Plotted ____ Date ____ Job No. 2412.14 Division No. ____ Survey of Shadyglen Dr SS Dist

X-Sec. No. ____ Notes Chkd. ____ Date ____ Checked ____ Date ____ Survey by H.H. Gaines Notes HHS Date 9-66

Map No. ____ Indexed C. J. GALLI Date ____

F.B. 2717 Pg. 143

76-L-298 CE 307 2-63

PLEASE RETURN TO
LOS ANGELES COUNTY ENGINEER
403 LOS ANGELES COUNTY ENGINEERING BLDG.

NOTE: ANY ADDITIONS OR CHANGES ON THIS SHEET MUST BE MADE OR CIRCLED IN RED INK, WITH DATE AND NAME OF PERSON MAKING CHANGE

Do not extend notes this side of this line.

STATION	B. S.	H. I.	F. S.	ELEV.	Lt	℄	Rt
3+50				671.77		℄	
				671.68			10° Pvm't
				671.53			18° Edge Fwt
				671.34			20° FL
				671.98			20° Top Cb
				672.1			30° PL
				671.55	12.5 Edge Pvm't		
				670.8	30.0 PL		
3+71°	Profile drive			672.08		℄	
				671.84	12° Edge Road		
				671.32	17.5		
				671.33	30°		
				671.21	50°		
4+00				672.48		℄	
				672.38			10° Pvm't
				672.19			18° Edge Fwt
				671.96			20° FL
				672.68			20° Top Cb
				673.2			30° PL

F. B. 2717 Pg. 174 Job No. 2412.14 Division No. Notes Red Plotted Profile
Survey of Sunday Glen Dr. SS Dist Date Date No.
Survey by M.H. Griggs Notes Notes Chkd. Checked X-Sec.
Indexed C. J. GALLI Date Date Date No.

76-L-298 CE 307 2-63

PLEASE RETURN TO
LOS ANGELES COUNTY ENGINEER
403 LOS ANGELES COUNTY ENGINEERING BLDG.

NOTE: ANY ADDITIONS OR CHANGES ON THIS SHEET MUST BE MADE OR CIRCLED IN RED INK, WITH DATE AND NAME OF PERSON MAKING CHANGE.

Do not extend notes this side of this line.

STATION	B. S.	H. I.	F. S.	ELEV.	Lt.	℄	Rt
4400				672 23	11 7 Edge Pvm't		
				671 7	30° PL		
4430	Profile drive			67287		℄	
				67265	11 4 Edge Road		
				67220	19°		
				67197	30°		
				67180	40°		
4450				67314		℄	
				67312			10° Pvm't
				67285			18° Edge Fwt
				67270			20° FL
				67335			20° Top cb
				6735			30° PL
				67296	11.0 Pvm't Edge		
				6724	30° PL		

Profile No. ____ Notes Red ____ Plotted ____ Job No. 24 12 14 Division No. ____ F. B. 3717 Pg. 175
X-Sec. No. ____ Date ____ Date ____ Survey of Steadyglen Dr. SS Dist.
Notes Chkd. ____ Checked ____ Survey by H. Sprague Notes HHS Date 9-66
Date ____ Date ____ Map No. ____ Indexed C. J. GALLI Date ____

76-L-298 CE 307 2-63

PLEASE RETURN TO
LOS ANGELES COUNTY ENGINEER
403 LOS ANGELES COUNTY ENGINEERING BLDG.

NOTE: ANY ADDITIONS OR CHANGES ON THIS SHEET MUST BE MADE OR CIRCLED IN RED INK, WITH DATE AND NAME OF PERSON MAKING CHANGE

Do not extend notes this side of this line.

STATION	B. S.	H. I.	F. S.	ELEV.	Lt.	℄	Rt
4481	Profile drive			673.58		℄	
				673.42	12° Edge Pvmt		
				672.91	22° Pvm't		
				672.71	30° "		
				672.50	40°		
5400				673.85		℄	
				673.72			10° Pvm't
				673.53			18° Edge Lvt
				673.37			20° F.L.
				673.98			20° Top cb.
				674.1			30° PL
				673.63	12.5 Edge Pvm't		
				674.52	12.5 Top Wall		
				673.8	13.5 Bot Wall		
				673.4	30° PL		

F. B. 2717 Pg. 176 Job No. 241114 Division No. Notes Red Plotted Profile
Survey of Shadyglen Dr. SS Dist. Date Date No. X-Sec.
Survey by H.H. Garrigas Notes HHS Notes Chkd. Checked
Indexed G. J. GALLI Date Date Date No.

76-L-298 CE 307 2-63

PLEASE RETURN TO
LOS ANGELES COUNTY ENGINEER
403 LOS ANGELES COUNTY ENGINEERING BLDG.

NOTE: ANY ADDITIONS OR CHANGES ON THIS SHEET MUST BE MADE OR CIRCLED IN RED INK. WITH DATE AND NAME OF PERSON MAKING CHANGE.

Do not extend notes this side of this line.

STATION	B. S.	H. I.	F. S.	ELEV.	Lt.	Rt
5440		Profile drive		67450		℄
				67437	11.0 Pvmt	
				67460	15.5 " Edge	
				6740	30.0	
				6738	40.0	
5450				67468		℄
				67450		10° Pvmt
				67426		20° Edge Gut
				67409		22° FL
				67477		22° Top cb.
				6752		30°
				67457	10.5 Pvmt	
				67457	15.0 " Edge	
				6741	30.0	
5957.60	℄	FB 2717-113		674.82		℄

Profile Notes Red ____ Plotted ____ Job No. [illegible] Division No. ____ F.B. 2717 Pg. 177
No. ____ Date ____ Date ____ Survey of Standard Dr. SS Dist
X-Sec. Notes Chkd. ____ Checked ____ Survey by [illegible] Notes [illegible] Date [illegible]
No. ____ Date ____ Date ____ Map No. ____ Indexed C. J. GALLI Date ____

76-L-298 CE 307 2-63

PLEASE RETURN TO
LOS ANGELES COUNTY ENGINEER
403 LOS ANGELES COUNTY ENGINEERING BLDG.

NOTE: ANY ADDITIONS OR CHANGES ON THIS SHEET MUST BE MADE OR CIRCLED IN RED INK, WITH DATE AND NAME OF PERSON MAKING CHANGE

675.76
35
672.26

Do not extend notes this side of this line.

STATION	B.S.	H.I.	F.S.	ELEV.		
6400				675.66		℄
				675.23		10° Pvm't
				674.83		17° Edge Gut
				674.72		18° F.L.
				675.35		18° Top cb.
				675.6		30° PL
				675.28	10.5 Edge Pvm't	
				675.0	20.0	
				675.1	30.0	
				673.4	100.0	
				672.3	150.0	
6448.2				672.26		18.4 F.L. CB
6450				675.98		℄
				675.86		7.0 Pvm't
				675.35		14° Edge Gut
				674.85		18° FL
				675.79		18° Top cb.
				676.3		30° PL

F.B. 2717 Pg. 178
Job No. 2412.14 Division No. Flood Plan Dist. Notes Red Date Plotted Date Profile
Survey of Shadowglen Dr. SS Dist. Date No. X-Sec.
Survey by N.H. Kingsley Notes HHS Notes Chkd. Checked Date No.
Indexed C. J. GALLI Date Date

76-L-298 CE 307 2-63

PLEASE RETURN TO
LOS ANGELES COUNTY ENGINEER
403 LOS ANGELES COUNTY ENGINEERING BLDG.

NOTE: ANY ADDITIONS OR CHANGES ON THIS SHEET MUST BE MADE OR CIRCLED IN RED INK, WITH DATE AND NAME OF PERSON MAKING CHANGE.

Do not extend notes this side of this line.

STATION	B. S.	H. I.	F. S.	ELEV.	Lt.	℄	Rt
6450				675.62	12.7 Edge Pvmt		
				675.5	30°		
6479.0				668.68	23.6	F.L.	30" RCP in M.H
6485.6				670.09			18° F.L. 30" RCP in C.B.
6484.2	@ Fr. cb.			675.40	20.2	F.L.	
				676.00	20.2	Top Cb.	
6496.8	@ C.R.			676.31		℄	
				676.14			7° Pvmt
				675.57			16° Edge Int
				675.53			18° F.L.
				676.20			18° Top cb
				676.3			30° F.L.

Profile Notes Red ____ Plotted ____ Job No. 2402.16 Division No. ____ F.B. 3717 PG. 179
No. ____ Date ____ Date ____ Survey of Shadvale Dr. SS Dist
X-Sec. Notes Chkd. ____ Checked ____ Survey by [illegible] Notes [illegible] Date 9-66
No. ____ Date ____ Date ____ Map No. ____ Indexed C. J. GALLI Date ____

76-L-298 CE 307 2-63

PLEASE RETURN TO
LOS ANGELES COUNTY ENGINEER
403 LOS ANGELES COUNTY ENGINEERING BLDG.

NOTE: ANY ADDITIONS OR CHANGES ON THIS SHEET MUST BE MADE OR CIRCLED IN RED INK, WITH DATE AND NAME OF PERSON MAKING CHANGE

Do not extend notes this side of this line.

STATION	B. S.	H. I.	F. S.	ELEV.	Lt.	℄	Rt.
6+96.8	@ CR.			676.19	8° Pvm't		
				675.70	17.5 Edge Gut		
				675.50	20° FL		
				676.17	20° Top cb.		
				676.4	30° PL		
7+42.69	= ℄ Inter Bender Ave FB 2717			676.72		℄	
				676.57			8° Pvm't
				675.98			16° Edge Gut
				675.95			18° FL
				676.03			20° Edge Gut
				676.45	8° Pvm't		
				676.09	16° Edge Gut		
				675.58	20° FL.		
				676.57	20° Top Cb.		
				676.9	30°		
BM HW138				676.11	BM HW138 Elev		FB 2717-101
					Dawson Ave + Bender Ave SW Cor		
					Bt Sp'k in Cb. 10' ± W of W CR.		

F. B. 2717 Pg. 180 Job No. 2411214 Division No. Notes Red Plotted Profile
Survey of Stradyglen Dr. SS Dist Date Date No.
Survey by H.H. Griggs Notes HHS. Notes Chkd. Checked X-Sec.
Indexed C. J. GALLI Date Date Date No.

Profile No.	Notes Red	Plotted	Job No. 2412.14	Division No.	F.B. 2717 Pg. 181
	Date	Date	Survey of Shadyglen Dr SS Dist		
X-Sec. No.	Notes Chkd.	Checked	Survey by H H Spriggs	Notes HHS	Date 9-66
	Date	Date	Map No.	Indexed C. J. GALLI	Date SEP 23 '66

CI 2412.14

Shadyglen Dr. SS Dist.

Xsections

Ethent St. to Inter. @ Culdesac E. Westridge Ave

FB 2717 122, 121, 152, 153,

ELEV.

F. S.

H. I.

B. S.

STATION

H H Spriggs
A Goble
H. Frank
R. Moore
A. Workman

NOTE: ANY ADDITIONS OR CHANGES ON THIS SHEET MUST BE MADE OR CIRCLED IN RED INK, WITH DATE AND NAME OF PERSON MAKING CHANGE.

PLEASE RETURN TO
LOS ANGELES COUNTY ENGINEER
403 Los Angeles County Engineering Bldg.

Do not extend notes this side of this line.

76-L-298 CE 307 2-63

76-L-298 CE 307 2-63

PLEASE RETURN TO
LOS ANGELES COUNTY ENGINEER
403 LOS ANGELES COUNTY ENGINEERING BLDG.

NOTE: ANY ADDITIONS OR CHANGES ON THIS SHEET MUST BE MADE OR CIRCLED IN RED INK. WITH DATE AND NAME OF PERSON MAKING CHANGE

Do not extend notes this side of this line.

STATION	B.S.	H.I.	F.S.	ELEV.	Lt	℄	Rt.
Fd. BM HW 135				667 26	BM HW135 Elev		FB2717-99
					Tehant St. N. Side @ cul de sac 30' ±		
					N.℄ Tehant St. Bt. Spk in cb.		
For Xsections to west on easement see							
FB2717	129 - 136						
~~4443.88~~	FB2717-122			667 49		℄	
4+50				667 55		℄	
				666 92			25 3 F.L
				667 35			25 3 Top cb.
				667 54			31 8 back walk
				666 96	25 3 F.L		
				667 45	25 3 Top cb		
				667 54	31 8 back walk.		
5+00				668 19		℄	
				667 73			14 5 F.L
				668 21			14 5 Top cb
				668 35			21 0 back walk

F.B. 2717 Pg. 182 Job No. 241214 Division No. Notes Red Plotted Profile
Survey of Stradyglen Dr. SS Dist Date Date No.
Survey by HHSpriggs Notes HHS Notes Chkd. Checked X-Sec.
Indexed C. J. GALLI Date Date Date No.

76-L-298 CE 307 2-63

PLEASE RETURN TO
LOS ANGELES COUNTY ENGINEER
403 LOS ANGELES COUNTY ENGINEERING BLDG.

NOTE: ANY ADDITIONS OR CHANGES ON THIS SHEET MUST BE MADE OR CIRCLED IN RED INK, WITH DATE AND NAME OF PERSON MAKING CHANGE.

Do not extend notes this side of this line.

STATION	B. S.	H. I.	F. S.	ELEV.	Lt.	℄	Rt.
5+00				667 68	14^{5} F.L.		
				668 24	14^{5} Top cb.		
				668 36	21^{0} back walk		
5+50				669 20		℄	
				668 77			14^{0} F.L.
				669 21			14^{0} Top cb.
				669 37			20^{5} back walk
				668 82	14^{0} F.L.		
				669 29	14^{0} Top cb.		
				669 38	20^{5} back walk		
6+00				670 29		℄	
				669 91			14^{0} F.L.
				670 43			14^{0} Top cb.
				670 57			20^{5} back walk
				669 88	14^{0} F.L.		
				670 40	14^{0} Top cb.		
				670 44	20^{5} back Walk		

Profile Notes Red ____ Plotted ____ Job No. 2412.14 Division No. ____ F.B. 2717 PG. 183
No. ____ Date ____ Date ____ Survey of Shadyglen Dr S.S. Dist
X-Sec. Notes Chkd. ____ Checked ____ Survey by H. H. Spriggs Notes H.L.G. Date 9-66
No. ____ Date ____ Date ____ Map No. ____ Indexed C. J. GALLI Date ____

76-L-298 CE 307 2-63

PLEASE RETURN TO
LOS ANGELES COUNTY ENGINEER
403 LOS ANGELES COUNTY ENGINEERING BLDG.

NOTE: ANY ADDITIONS OR CHANGES ON THIS SHEET MUST BE MADE OR CIRCLED IN RED INK, WITH DATE AND NAME OF PERSON MAKING CHANGE

Do not extend notes this side of this line.

STATION	B.S.	H.I.	F.S.	ELEV.	Lt.	℄	Rt.
6+27.2	e	C.R.		670.87		℄	
				670.58			13.0 edge gut.
				670.37			14.0 F.L.
				670.86			14.0 top cb.
				671.01			20.5 back walk
6+29.8	e	C.R.		670.92		℄	
				670.71	13.0 edge gut.		
				670.54	14.0 F.L.		
				671.08	14.0 Top cb.		
				671.27	20.5 back walk		
Fd. BM HW 134					BM HW 134 Elev		-FB 2717-99
					Westridge Ave & Ghent - 5'N ℄ Prod		
					Ghent St. - Bt. spk in cb.		

F.B. 2717 Pg. 184 Job No. 2412.14 Division No. Notes Red Plotted Profile
Survey of Shadyglen Dr. S.S. Dist Date Date No.
Survey by H. H. Spriggs Notes AL G Notes Chkd. Checked X-Sec.
Indexed C. J. GALLI Date Date Date No.

Profile	Notes Red	Plotted	Job No. [illegible]	Division No.	F.B. [illegible]	Pg. 185
No.	Date	Date	Survey of Shadyglen Dr SS Dist			
X-Sec.	Notes Chkd.	Checked	Survey by [illegible]	Notes [illegible]	Date [illegible]	
No.	Date	Date	Map No.	Indexed C. J. GALLI	Date SEP 23 '86	

C.I. 741214

Shadyglen Dr. SS District

Xsections

~~Westridge Ave~~ - [illegible]
[illegible]
[illegible]

FB [illegible], 156, 157, 158,

STATION	B.S.	H.I.	F.S.	ELEV.

[illegible]

NOTE: ANY ADDITIONS OR CHANGES ON THIS SHEET MUST BE MADE OR CIRCLED IN RED INK, WITH DATE AND NAME OF PERSON MAKING CHANGE.

PLEASE RETURN TO
LOS ANGELES COUNTY ENGINEER
403 LOS ANGELES COUNTY ENGINEERING BLDG.

Do not extend notes this side of this line.

76-L-298 CE 307 2-63

76-L-298 CE 307 2-63

PLEASE RETURN TO
LOS ANGELES COUNTY ENGINEER
403 LOS ANGELES COUNTY ENGINEERING BLDG.

NOTE: ANY ADDITIONS OR CHANGES ON THIS SHEET MUST BE MADE OR CIRCLED IN RED INK, WITH DATE AND NAME OF PERSON MAKING CHANGE

Do not extend notes this side of this line.

STATION	B.S.	H.I.	F.S.	ELEV.	Lt	℄	Rt
Fd. BM HW 134				671 86	BM HW 134 - Elev		- FB 2717-99
					WESTRIDGE AVE. & GHENT ST. - 5' N. ℄ Prod.		
					GHENT ST. - Bt. spk in cb.		
1+00	FB	2717-121		671 57		℄	[illegible]
				671 52			9° Pvt.
				671 31			17° edge Pvt.
				671 15			18° F.L.
				671 84			18° top cb.
				672 02			29.5 back walk
1+42°	e	C.R.		671 72		℄	
				671 52	9° Pvt.		
				671 22	17° edge Pvt.		
				671 11	18° F.L.		
				671 73	18° top cb.		
				671 91	29.5 back walk		

F.B. 2717 Pg. 186
Survey of Shadyglen Dr SS Dist
Survey by HHS Notes HHS
Indexed C. J. GALLI Date
Job No. 2417.14 Division No. Notes Red Date Plotted Date No. Profile
Notes Chkd. Date Checked Date No. X-Sec.

76-L-298 CE 307 2-63

PLEASE RETURN TO
LOS ANGELES COUNTY ENGINEER
403 LOS ANGELES COUNTY ENGINEERING BLDG.

NOTE: ANY ADDITIONS OR CHANGES ON THIS SHEET MUST BE MADE OR CIRCLED IN RED INK, WITH DATE AND NAME OF PERSON MAKING CHANGE.

Do not extend notes this side of this line.

STATION	B. S.	H. I.	F. S.	ELEV.	Lt.		Rt.
1+50				671.72		℄	
				671.69			9.0 Pvt.
				671.41			17.0 edge Pvt.
				671.27			18.0 F.L.
				671.91			18.0 top cb.
				672.18			29.5 back walk
				671.53	9.0 Pvt.		
				671.27	17.0 edge Pvt.		
				671.14	18.0 F.L.		
				671.75	18.0 top cb.		
				671.97	29.5 back walk		
2+00				671.80		℄	
				671.78			9.0 Pvt.
				671.46			17.0 edge Pvt.
				671.31			18.0 F.L.
				671.97			18.0 top cb
				672.47			29.5 back walk

Profile Notes Rcd. ____ Plotted ____ Job No. 2412.14 Division No. ____
No. ____ X-Sec. Date ____ Date ____ Survey of Shadyglen Dr. S.S. Dist
No. ____ Notes Chkd. ____ Checked ____ Survey by H.H. Spears Notes A.L.G. Date 9-66
Date ____ Date ____ Map No. ____ Indexed C. J. GALL Date ____

F.B. 2717 Pg. 187

76-L-298 CE 307 2-63

PLEASE RETURN TO
LOS ANGELES COUNTY ENGINEER
403 LOS ANGELES COUNTY ENGINEERING BLDG.

NOTE: ANY ADDITIONS OR CHANGES ON THIS SHEET MUST BE MADE OR CIRCLED IN RED INK. WITH DATE AND NAME OF PERSON MAKING CHANGE

Do not extend notes this side of this line.

STATION	B.S.	H.I.	F.S.	ELEV.	Lt.	℄	Rt.
2+00				671 72	9° Pvt.		
				671 45	17° edge Pvt		
				671 37	18° F.L.		
				671 97	18° top cb.		
				672 16	29.5 back walk		
2+50				671 73		℄	
				671 64			9° Pvt.
				671 30			17° edge Pvt.
				671 15			18° F.L.
				671 83			18° top cb.
				672 07			29.5 back walk
				671 57	9° Pvt.		
				671 29	17° edge Pvt.		
				671 18	18° F.L.		
				671 84	18° top cb.		
				672 05	29.5 back walk.		

F.B. 2717 PG. 188

Job No. 2412.14 Division No. Notes Red Plotted Profile

Survey of Shadyglen Dr. SS Dist Date Date No. X-Sec.

Survey by H.H. Spriggs Notes Chkd. Checked No.

Indexed C. J. GALLI Date Date Date

76-L-298 CE 307 2-63

PLEASE RETURN TO
LOS ANGELES COUNTY ENGINEER
403 LOS ANGELES COUNTY ENGINEERING BLDG.

NOTE: ANY ADDITIONS OR CHANGES ON THIS SHEET MUST BE MADE OR CIRCLED IN RED INK, WITH DATE AND NAME OF PERSON MAKING CHANGE.

Do not extend notes this side of this line.

STATION	B. S.	H. I.	F. S.	ELEV.	Lt	℄	Rt.
2+95.4	e	C. R.		671.47		℄	
				671.35	9° Pvt.		
				671.17	16° edge Pvt.		
				670.99	18° F.L.		
				671.67	18° Top cb.		
				672.00	29.5 back walk.		
3+00				671.44		℄	
				671.34			9° Pvt.
				671.16			17° edge Pvt.
				670.99			18° F.L.
				671.66			18° Top cb.
				671.94			29.5 back walk.
3+20.1	e	cross gut.		671.04		℄	
				671.16			13.5 cor. cross gut.
				670.89	16° cor. cross gut.		
3+23.1				670.99		℄	FL cross gut.

Profile No. ____ Notes Red ____ Plotted ____ Job No. 2412.14 Division No. ____
X-Sec. No. ____ Date ____ Date ____ Survey of Shadyglen Dr. SS Dist.
Notes Chkd. ____ Checked ____ Survey by H.H. Sprigg Notes A&G Date 9-66
Date ____ Date ____ Map No. ____ Indexed C. J. GALLI Date ____

F.B. 2717 PG. 189

76-L-298 CE 307 2-63

PLEASE RETURN TO
LOS ANGELES COUNTY ENGINEER
403 LOS ANGELES COUNTY ENGINEERING BLDG.

NOTE: ANY ADDITIONS OR CHANGES ON THIS SHEET MUST BE MADE OR CIRCLED IN RED INK, WITH DATE AND NAME OF PERSON MAKING CHANGE

Do not extend notes this side of this line.

STATION	B.S.	H.I.	F.S.	ELEV.	Lt.	℄ Rt.
3+26				671 03		℄
∫				671 16		13.5 cor cross gut.
				670 88	26.0 cor cross gut	
3+40 94	F.B.	2717-119		671 25		℄ S.
"				671 27		℄ N.
3+50				671 33		℄
				671 30		7.0 pvt.
				671 14		13.0 edge Pvt.
				671 00		14.0 FL.
				671 58		14.0 Top cb.
				671 86		22.5 back walk
3+85.8	C	C.R.		671 54		
				671 46	7.0 Pvt.	
				671 29	13.0 edge Pvt.	
				671 17	14.0 FL.	
				671 69	14.0 Top cb	
				671 88	20.5 back walk	

F.B. 2717 Pg. 190
Job No. 2412.14 Division No. Notes Red Plotted Profile
Survey of Shadyglen Dr. S.S. Dist Date Date No. X-Sec.
Survey by H.H. Spriggs Notes ALG Notes Chkd. Checked No.
Indexed C. J. GALLI Date Date

76-L-298 CE 307 2-63

PLEASE RETURN TO
LOS ANGELES COUNTY ENGINEER
403 LOS ANGELES COUNTY ENGINEERING BLDG.

NOTE: ANY ADDITIONS OR CHANGES ON THIS SHEET MUST BE MADE OR CIRCLED IN RED INK, WITH DATE AND NAME OF PERSON MAKING CHANGE.

Do not extend notes this side of this line.

STATION	B. S.	H. I.	F. S.	ELEV.	Lt.	℄	Rt.
4+00				671.59		℄	
				671.52			7 o Pvt.
				671.27			13 o edge Pvt.
				671.17			14 o FL
				671.68			14 o top c.b.
				671.81			20 s back walk
				671.53	7 o Pvt.		
				671.31	13 o edge Pvt.		
				671.23	14 o FL		
				671.72	14 o top c.b.		
				671.89	20 s back walk		
4+50				671.71		℄	
				671.63			7 o Pvt.
				671.38			13 o edge Pvt.
				671.26			14 o FL
				671.74			14 o top c.b.
				671.93			20 s back walk

Profile Notes Red ____ Plotted ____ Job No. 241214 Division No. ____
No. ____ Date ____ Date ____ Survey of Shadyglen Dr. SS Dist
X-Sec. Notes Chkd. ____ Checked ____ Survey by H.H. Spriggs Notes A.L.G. Date 9-66
No. ____ Date ____ Date ____ Map No. ____ Indexed C. J. GALLI Date ____

F.B. 2717 Pg. 191

76-L-298 CE 307 2-63

PLEASE RETURN TO
LOS ANGELES COUNTY ENGINEER
403 LOS ANGELES COUNTY ENGINEERING BLDG.

NOTE: ANY ADDITIONS OR CHANGES ON THIS SHEET MUST BE MADE OR CIRCLED IN RED INK, WITH DATE AND NAME OF PERSON MAKING CHANGE

Do not extend notes this side of this line.

STATION	B.S.	H.I.	F.S.	ELEV.	Lt.	℄ Rt.
4+50				671 64	7.0 Pvt.	
				671 41	13.0 edge Pvt.	
				671 31	14.0 FL	
				671 78	14.0 top cb	
				671 90	20.5 back walk	
5+00				671 80		℄
				671 68		7.0 Pvt.
				671 45		13.0 edge Pvt.
				671 33		14.0 FL.
				671 83		14.0 top cb
				671 99		20.5 back walk
				671 68	7.0 Pvt.	
				671 44	13.0 edge Pvt.	
				671 38	14.0 FL.	
				671 85	14.0 top cb	
				672 01	20.5 back walk.	

F.B. 2717 Pg. 192 Job No. 2412.14 Division No. Notes Red Plotted Profile
Survey of Shadyglen Dr. S.S. Dist. Date Date No. X-Sec.
Survey by H.H. Spriggs Notes ALG Notes Chkd. Checked No.
Indexed C. J. GALLI Date Date Date

76-L-298 CE 307 2-63

PLEASE RETURN TO
LOS ANGELES COUNTY ENGINEER
403 LOS ANGELES COUNTY ENGINEERING BLDG.

NOTE: ANY ADDITIONS OR CHANGES ON THIS SHEET MUST BE MADE OR CIRCLED IN RED INK. WITH DATE AND NAME OF PERSON MAKING CHANGE.

Do not extend notes this side of this line.

STATION	B. S.	H. I.	F. S.	ELEV.	Lt.	℄	Rt.
5+30				67184		℄	
				67178			7° Pvt.
				67153			13° edge Pvt
				67144			14° FL
				67193			14° top cb
				67205			20± back walk
				67175	7° Pvt		
				67152	13° edge Pvt		
				67143	14° FL		
				67193	14° top cb		
				67205	20± back walk		
6+00				67188		℄	
				67182			7° Pvt.
				67165			13° edge Pvt.
				67151			14° FL
				67202			14° top cb
				67215			20± back walk

Profile No. ____ Notes Red ____ Plotted ____ Job No. 24214 Division No. ____ F.B. 2717 Pg. 193
X-Sec. No. ____ Date ____ Date ____ Survey of Shadyglen Dr. SS. Dist
Notes Chkd ____ Date ____ Checked ____ Date ____ Survey by H.H. Spriggs Notes ALG Date 9-66
Map No. ____ Indexed C. J. GALLI Date ____

76-L-298 CE 307 2-63

PLEASE RETURN TO
LOS ANGELES COUNTY ENGINEER
403 LOS ANGELES COUNTY ENGINEERING BLDG.

NOTE: ANY ADDITIONS OR CHANGES ON THIS SHEET MUST BE MADE OR CIRCLED IN RED INK, WITH DATE AND NAME OF PERSON MAKING CHANGE

Do not extend notes this side of this line.

STATION	B. S.	H. I.	F. S.	ELEV.	Lt	℄	Rt.
6+00				671 81	7° Pvt.		
				671 59	13° edge Pvt.		
				671 50	14° FL		
				671 37	14° top cb		
				672 09	20.5 bk. wk		
6+50				672 00		℄	
				671 94			7° Pvt.
				671 73			13° edge Pvt.
				671 62			14° FL.
				672 10			14° Top cb.
				672 25			20.5 bk. wk.
				671 94	7° Pvt.		
				671 66	13° edge Pvt.		
				671 55	14° FL		
				672 05	14° top. cb.		
				672 19	20.5 bk. wk.		

F.B. 2717 Pg. 194 Job No. 2412.4 Division No. Notes Red Plotted Profile
Survey of Shadyglen Dr. S.S. Dist Date Date No. X-Sec.
Survey by H.H. Spriggs Notes AL G Notes Chkd. Checked
Indexed C. J. GALLI Date Date Date No.

76-L-298 CE 307 2-63

PLEASE RETURN TO
LOS ANGELES COUNTY ENGINEER
403 LOS ANGELES COUNTY ENGINEERING BLDG.

NOTE: ANY ADDITIONS OR CHANGES ON THIS SHEET MUST BE MADE OR CIRCLED IN RED INK, WITH DATE AND NAME OF PERSON MAKING CHANGE.

Do not extend notes this side of this line.

STATION	B. S.	H. I.	F. S.	ELEV.	Lt	℄	Rt
7+00				67219		℄	
				67209			10.5 Pvt.
				67180			20.0 edge Pvt.
				67165			21.0 FL
				67214			21.0 Top cb
				67231			27.5 bk. wk
				67211	10.5 Pvt.		
				67174	20.0 edge Pvt.		
				67157	21.0 FL.		
				67203	21.0 top cb		
				67218	27.5 bk wk.		
7+34.77	FB	2717-120		67228		℄	
				67215			14.0 Pvt.
				67180			27.0 edge Pvt.
				67170			28.0 FL
				67221			28.0 top cb
				67241			34.5 bk wk

Profile Notes Red ____ Plotted ____ Job No. 2412.14 Division No. ____
No. ____ Date ____ Date ____ Survey of Shadyglen Dr. 55 0.57
X-Sec. Notes Chkd. ____ Checked ____ Survey by H H Spring Notes A L G Date 9-66
No. ____ Date ____ Date ____ Map No. ____ Indexed C. J. GALLI Date ____

F.B. 2717 Pg. 195

76-L-298 CE 307 2-63

PLEASE RETURN TO
LOS ANGELES COUNTY ENGINEER
403 LOS ANGELES COUNTY ENGINEERING BLDG.

NOTE: ANY ADDITIONS OR CHANGES ON THIS SHEET MUST BE MADE OR CIRCLED IN RED INK, WITH DATE AND NAME OF PERSON MAKING CHANGE

Do not extend notes this side of this line.

STATION	B. S.	H. I.	F. S.	ELEV.	Lt	℄ Rt
7+34 77	FB	2717-120		672 14	14.0 Pvt	
				671 83	27.0 edge Pvt	
				671 69	28.0 FL	
				672 21	28.0 top cb	
				672 36	34.5 bk. w.k.	
7+61 8				671 91		℄ edge gvt
7+62 8				671 79		℄ FL
"				672 30		℄ Top Cb
7+69 3				672 45		℄ BK WK
Fd. BM HW136				672 31	BM HW136 - Elev	-FB 2717-100
					WESTRIDGE AVE - N. End @ Culdesac	
					bt. Spk in cb. - 5.0 E of ℄ prod.	

F.B. 2717 Pg. 196

Job No. 2412.14 Division No. Notes Red Plotted Profile
Survey of Shadyglen Dr S.S. Dist Date Date No.
Survey by HH Spriggs Notes ALG Notes Chkd. Checked X-Sec.
Indexed G. J. GALLI Date Date Date No.

Profile No.	Notes Red	Plotted	Job No. 2412.14	Division No.	F.B. 2717 Pg. 197
	Date	Date	Survey of Shadyglen Dr S.S. Dist		
X-Sec. No.	Notes Chkd.	Checked	Survey by H.H. Spriggs	Notes A.L.G.	Date 9-66
	Date	Date	Map No.	Indexed C. J. GALLI	Date SEP 23 '66

NOTE: ANY ADDITIONS OR CHANGES ON THIS SHEET MUST BE MADE OR CIRCLED IN RED INK, WITH DATE AND NAME OF PERSON MAKING CHANGE.

PLEASE RETURN TO
LOS ANGELES COUNTY ENGINEER
403 LOS ANGELES COUNTY ENGINEERING BLDG.

Do not extend notes this side of this line.

CI 2412.14
Shadyglen Dr. S.S. District

X sections

Westridge AVE - ℄ Inter
e Ghent, South To
Culdesac

FB. 2717-121, 160,

ELEV.

F.S.

H.H Spriggs
A. Goble
H. Frohn
R. Moore
A Workman

H.I.

B.S.

STATION

76-L-298 CE 307 2-63

76-L-298 CE 307 2-63

PLEASE RETURN TO
LOS ANGELES COUNTY ENGINEER
403 LOS ANGELES COUNTY ENGINEERING BLDG.

NOTE: ANY ADDITIONS OR CHANGES ON THIS SHEET MUST BE MADE OR CIRCLED IN RED INK. WITH DATE AND NAME OF PERSON MAKING CHANGE

Do not extend notes this side of this line.

STATION	B. S.	H. I.	F. S.	ELEV.	Lt.	℄	Rt.
Fd. BM H.W 134				671 86	BM HW 134 - Elev		-FB 2717-99
					WESTRIDGE AVE & GHENT ST - 5' N ℄ Prod.		
					GHENT ST Bt spk in cb		
1+00	F.B	2717-121		671 58		℄	
				671 56	9° Pvt		
				671 30	17° edge Pvt.		
				671 15	19° F.L		
				671 83	18° top cb		
				672 03	29.5 bk. w.k.		
1+41	e	C.R.		671 43		℄	
				671 20			9° Pvt.
				670 85			17° edge Pvt.
				670 72			19° FL
				671 36			18° top cb.
				671 60			29.5 bk. w.k.

F.B. 2717 Pg. 198 Job No. 2412.14 Division No. Notes Red Plotted Profile
Survey of Shadyglen Dr SS Dist Date Date No. X-Sec.
Survey by H H Spriggs Notes ALG Notes Chkd. Checked No.
Indexed C. J. GALLI Date Date Date

76-L-298 CE 307 2-63

PLEASE RETURN TO
LOS ANGELES COUNTY ENGINEER
403 LOS ANGELES COUNTY ENGINEERING BLDG.

NOTE: ANY ADDITIONS OR CHANGES ON THIS SHEET MUST BE MADE OR CIRCLED IN RED INK. WITH DATE AND NAME OF PERSON MAKING CHANGE.

Do not extend notes this side of this line.

STATION	B. S.	H. I.	F. S.	ELEV.	Lt.	℄	Rt.
1+50				671.41		℄	
				671.23			9° Pvt.
				670.88			17° edge Pvt.
				670.72			18° FL
				671.37			18° top cb
				671.61			29.5 bk. wk
				671.44	9° Pvt.		
				671.20	17° edge Pvt		
				671.05	18° FL		
				671.70	18° top cb		
				671.91	29.5 bk wk		
1+84°	e	C. R		671.40		℄	
				671.28			9° Pvt
				670.98			17° edge Pvt
				670.84			18° FL
				671.51			18° top cb
				671.68			29.5 bk wk

Profile Notes Red ____ Plotted ____ Job No. 2412.14 Division No. ____ F.B. 2717 Pg. 199
No. ____ Date ____ Date ____ Survey of Shadyglen Dr SS Dist
X-Sec. Notes Chkd. ____ Checked ____ Survey by H H Springs Notes ALG Date 9-66
No. ____ Date ____ Date ____ Map No. ____ Indexed G. J. GALL Date ____

76-L-298 CE 307 2-63

PLEASE RETURN TO
LOS ANGELES COUNTY ENGINEER
403 LOS ANGELES COUNTY ENGINEERING BLDG.

NOTE: ANY ADDITIONS OR CHANGES ON THIS SHEET MUST BE MADE OR CIRCLED IN RED INK, WITH DATE AND NAME OF PERSON MAKING CHANGE

Do not extend notes this side of this line.

STATION	B.S.	H.I.	F.S.	ELEV.	Lt.	℄	RT
1+84	℄	C. R.		671 38	9.0 pvt		
				671 15	17.0 edge pvt.		
				671 01	18.0 FL		
				671 66	18.0 top cb.		
				671 90	29.5 back walk		
1+99.01	F.B	2717-121		671 14		℄	
2+01.0				671 05		℄	edge gut.
2+02.2				670 91		℄	FL
"				671 53		℄	Top cb
Fd BM HW 134				671 86	BM HW 134 - Elev		- FB 2717-99
					WEST RIDGE AVE. & GHENT ST. - 5th N. ℄ Prod.		
					GHENT ST. - Bt. spk in cb		

F.B. 2717 PG. 200

Job No. 2412.14 Division No. Notes Red Plotted Profile

Survey of Shadyglen Dr SS Dist Date Date No.

Survey by HH Spriggs Notes A & G Notes Chkd. Checked X-Sec.

Indexed C. J. GALLI Date Date Date No.

Profile No.	Notes Red	Plotted	Job No. 2412.14	Division No.	F.B. 2717 Pg. 201
	Date	Date	Survey of Shadyglen Dr. SS Dist.		
X-Sec. No.	Notes Chkd.	Checked	Survey by HNSpriggs	Notes HHS	Date 9-66
	Date	Date	Map No.	Indexed C. J. GALLI	Date SEP 23 '66

NOTE: ANY ADDITIONS OR CHANGES ON THIS SHEET MUST BE MADE OR CIRCLED IN RED INK, WITH DATE AND NAME OF PERSON MAKING CHANGE.

PLEASE RETURN TO
LOS ANGELES COUNTY ENGINEER
403 LOS ANGELES COUNTY ENGINEERING BLDG.

Do not extend notes this side of this line.

CI 2412.14

Shadyglen Dr. SS. Dist.

Xsections

Gaillard St. Radial Pt. @ cul de sac (107.87) Elev ℄ Grand Ave. Elv to ℄ Inter. @ Westridge Ave

FB 2717 118, 117, 119,

ELEV.

F.S.

H.I.

B.S.

STATION

HNSpriggs
A. Foble
H. Frank
R. Moore
A. Workman

76-L-298 CE 307 2-63

76-L-298 CE 307 2-63

PLEASE RETURN TO
LOS ANGELES COUNTY ENGINEER
403 LOS ANGELES COUNTY ENGINEERING BLDG.

NOTE: ANY ADDITIONS OR CHANGES ON THIS SHEET MUST BE MADE OR CIRCLED IN RED INK, WITH DATE AND NAME OF PERSON MAKING CHANGE

Do not extend notes this side of this line.

STATION	B.S.	H.I.	F.S.	ELEV.		
Fd. BM HW133				66754	BM HW133 Elev.	FB 2717-99
					Gaillard St & Shadyglen Dr. -5' W. ℄	
					Prod Shadyglen Dr.	Bt Spk in cb.
SEE FB 2717 137-144 FOR XSECTIONS ON EASEMENT Gaillard St Prod.						
1+84.5				66482		Line Edge Gut
2+00				66529		Line
				66527		5°
				66529	5°	
				66527	10°	
				66527	15°	
2+07.87		FB 2717-118		66545		℄

F.B. 2717 Pg. 202 Job No. 241214 Division No. Notes Red Plotted Profile
Survey of Shadyglen Dr. SS Dist. Date Date No.
Survey by H.H. Sorgas Notes H.H.S. Notes Chkd. Checked X-Sec.
Indexed C. J. GALLI Date Date Date No.

76-L-298 CE 307 2-63

PLEASE RETURN TO
LOS ANGELES COUNTY ENGINEER
403 LOS ANGELES COUNTY ENGINEERING BLDG.

NOTE: ANY ADDITIONS OR CHANGES ON THIS SHEET MUST BE MADE OR CIRCLED IN RED INK, WITH DATE AND NAME OF PERSON MAKING CHANGE.

Do not extend notes this side of this line.

STATION	B. S.	H. I.	F. S.	ELEV.	Lt	℄	Rt.
2+50				665.90		℄	
				665.54			18.0 edge Pvt
				665.49			19.0 FL
				665.95			19.0 Tap cb
				666.07			25.5 bk wk
				665.56	18.0 edge Pvt		
				665.41	19.0 FL		
				665.90	19.0 Tap cb		
				665.98	25.5 bk wk		
3+00				666.46		℄	
				666.19			13.0 edge Pvt
				666.09			14.0 FL
				666.56			14.0 tap cb
				666.70			20.5 bk wk
				666.19	13.0 edge Pvt		
				666.07	14.0 FL		
				666.55	14.0 tap cb		
				666.72	20.5 bk wk		

Profile No. ____ Notes Red ____ Plotted ____ Job No. 2412.14 Division No. ____
X-Sec. No. ____ Date ____ Date ____ Survey of Shadyglen Dr SS Dist
Notes Chkd. ____ Checked ____ Survey by H.H. Spriggs Notes ALC Date 9-66
Date ____ Date ____ Map No. ____ Indexed C. J. GALLI Date SEP 23 '66

F.B. 2717 Pg. 203

76-L-298 CE 307 2-63

PLEASE RETURN TO
LOS ANGELES COUNTY ENGINEER
403 LOS ANGELES COUNTY ENGINEERING BLDG.

NOTE: ANY ADDITIONS OR CHANGES ON THIS SHEET MUST BE MADE OR CIRCLED IN RED INK. WITH DATE AND NAME OF PERSON MAKING CHANGE

Do not extend notes this side of this line.

STATION	B.S.	H.I.	F.S.	ELEV.		
3+34.5	C	C.R.		666.90		℄
				666.81		11.0 Edge Pvt.
				666.58		14.0 FL
				667.10		14.0 top Cb
				667.35		20.5 back wk
3+50				667.12		℄
				666.94	11.0 edge Pvt.	
				666.85	14.0 FL	
				667.31	14.0 top Cb	
				667.47	20.5 back wk	
3+79.41	F.B	2717 -	119	667.59		℄ W.
"				667.59		℄ E.

F.B. 2717 Pg. 204
Job No. 2412.14 Division No. Notes Red Plotted Profile
Survey of Shadygleh Dr SS Dist Date Date No. X-Sec.
Survey by H.H. Spriggs Notes ALG Notes Chkd. Checked No.
Indexed C. J. GALLI Date Date Date

76-L298 CE 307 3-61

PLEASE RETURN TO
LOS ANGELES COUNTY ENGINEER
403 LOS ANGELES COUNTY ENGINEERING BLDG.

NOTE: ANY ADDITIONS OR CHANGES ON THIS SHEET MUST BE MADE OR CIRCLED IN RED INK, WITH DATE AND NAME OF PERSON MAKING CHANGE.

Do not extend notes this side of this line.

STATION	B.S.	H.I.	F.S.	ELEV.	Lt	℄	Rt
4+00				66789		℄	
				66790			9° Pvt
				66770			17° edge Pvt
				66755			18° FL
				66804			18° Top cb
				66821			29.5 bk wk
4+31.8	e	C. R.		66841		℄	
				66827	9° Pvt		
				66807	16° edge Pvt		
				66790	18° FL		
				66857	18° top cb		
				66883	29.5 bk wk		
4+50				66873		℄	
				66864			9° Pvt.
				66838			17° edge Pvt.
				66[illegible]			18° F.L
				66[illegible]			18° top cb
				66[illegible]			29.5 bk wk

Profile No. ____ Notes Red ____ Plotted ____ Job No. [illegible] Division No. ____
X-Sec. No. ____ Date ____ Date ____ Survey of Shadyglen Dr SS Dist
Notes Chkd. ____ Checked ____ Survey by H H Spriggs Notes ALG Date 9-66
Date ____ Date ____ Map No. ____ Indexed C. J. GALL Date ____

F.B. 2717 Pg. 205

76-L298 CE 307 3-61

PLEASE RETURN TO
LOS ANGELES COUNTY ENGINEER
403 LOS ANGELES COUNTY ENGINEERING BLDG.

NOTE: ANY ADDITIONS OR CHANGES ON THIS SHEET MUST BE MADE OR CIRCLED IN RED INK, WITH DATE AND NAME OF PERSON MAKING CHANGE.

Do not extend notes this side of this line.

STATION	B. S.	H. I.	F. S.	ELEV.	Lt.	℄	Rt.
4+50				66861	9° Pvt		
				66838	17° edge Pvt		
				66824	18° FL		
				66[illegible]	18° top cb		
				66913	29.5 bk wk		
5+00				66951		℄	
				66938			9° Pvt
				66911			17° edge Pvt
				66903			18° FL
				66[illegible]			18° top cb
				66[illegible]			29.5 bk wk
				66939	9° Pvt		
				66915	17° edge Pvt		
				66905	18° FL		
				66[illegible]	18° top cb		
				66998	29.5 bk wk.		

F.B. 2717 Pg. 206 Job No. 2412.14 Division No. Notes Red Plotted Profile
Survey of Shadyglen Dr SS Dist Date Date No. X-Sec.
Survey by H.H. Spriggs Notes ALG Notes Chkd. Checked
Indexed C. J. GALLI Date Date Date No.

76-L298 CE 307 3-61

PLEASE RETURN TO
LOS ANGELES COUNTY ENGINEER
403 LOS ANGELES COUNTY ENGINEERING BLDG.

NOTE: ANY ADDITIONS OR CHANGES ON THIS SHEET MUST BE MADE OR CIRCLED IN RED INK, WITH DATE AND NAME OF PERSON MAKING CHANGE.

Do not extend notes this side of this line.

STATION	B.S.	H.I.	F.S.	ELEV.	Lt	℄	Rt
5+50				67032		℄	
				67024			9° Pvt
				66994			17° edge Pvt
				66982			18° FL
				67051			18° top cb
				67072			29.5 bk wk
				67017	9° Pvt		
				66986	17° edge Pvt		
				66978	18° FL		
				67042	18° top cb		
				67072	29.5 bk wk		
5+85				67088		℄	
				67078			9° Pvt
				67053			17° edge Pvt
				67042			18° FL
				67110			18° top cb
				67131			29.5 bk wk

Profile No. ____ Notes Red ____ Plotted ____ Job No. 2412.41 Division No. ____ F.B. 2717 Pg. 207
X-Sec. No. ____ Date ____ Date ____ Survey of Shadowlock Dr SS Dist
Notes Chkd. ____ Checked ____ Survey by H H Springer Notes ALG Date 9-66
Date ____ Date ____ Map No. ____ Indexed C. J. GALL Date ____

76-L298 CE 307 3-61

PLEASE RETURN TO
LOS ANGELES COUNTY ENGINEER
403 LOS ANGELES COUNTY ENGINEERING BLDG.

NOTE: ANY ADDITIONS OR CHANGES ON THIS SHEET MUST BE MADE OR CIRCLED IN RED INK, WITH DATE AND NAME OF PERSON MAKING CHANGE.

Do not extend notes this side of this line.

STATION	B. S.	H. I.	F. S.	ELEV.	Lt	℄	Rt
5+85				670.67	9.0 Pvt		
				670.39	17.0 edge Pvt		
				670.33	18.0 FL		
				670.98	18.0 top cb		
				671.21	29.5 bh wh		
Fd BM HW 133				667.54	BM HW 133 Elev		FB 2717-99
					Gaillard St & Shadyglen Dr. - 15' W		
					℄ Prod. of Shadyglen Dr.		
					Bt spk. in cb.		

F.B. 2717 Pg. 208 Job No. 2412.19 Division No. Notes Red Plotted Profile
Survey of Shadyglen Dr SS Dist Date Date No. X-Sec.
Survey by H.H. Spriggs Notes ALG Notes Chkd. Checked
Indexed C. J. GALLI Date Date Date No.

Profile No.	Notes Red	Plotted	Job No. 2412.14	Division No.	F.B. 2717	Pg. 209
	Date	Date	Survey of Shadyglen Dr SS Dist			
X-Sec. No.	Notes Chkd.	Checked	Survey by H H Spriggs	Notes ALG	Date 5-66	
	Date	Date	Map No.	Indexed C. J. GALLI	Date SEP 23 '68	

NOTE: ANY ADDITIONS OR CHANGES ON THIS SHEET MUST BE MADE OR CIRCLED IN RED INK, WITH DATE AND NAME OF PERSON MAKING CHANGE.

Do not extend notes this side of this line.

PLEASE RETURN TO
LOS ANGELES COUNTY ENGINEER
403 LOS ANGELES COUNTY ENGINEERING BLDG.

76-L-298 CE 307 2-63

CJ 2412.14

SHADYGLEN DR. S.S. DIST.

X SECTIONS

SHADYGLEN DRIVE ℄ INTER.

℄ GAILLARD ST. N. to ℄ INTER

℄ DAWSON

FB. 2717 - 117, 116, 112, 166, 167,

ELEV.

F.S.

H.H SPRIGGS
A. GOBLE
H. FRONK
R. MOORE
A. WORKMAN

H.I.

B.S.

STATION

76-L-298 CE 307 2-63

PLEASE RETURN TO
LOS ANGELES COUNTY ENGINEER
403 LOS ANGELES COUNTY ENGINEERING BLDG.

NOTE: ANY ADDITIONS OR CHANGES ON THIS SHEET MUST BE MADE OR CIRCLED IN RED INK, WITH DATE AND NAME OF PERSON MAKING CHANGE

Do not extend notes this side of this line.

STATION	B. S.	H. I.	F. S.	ELEV.	Lt.	℄ Rt.
FO BM HW133						
				667 54	BM HW 133 - Elev.	FB 2717-99
					GAILLARD ST. & SHADYGLEN DR. - 5' W. ℄	
					Prod SHADYGLEN DR. - Bt. spk in cb	
1+00	F.B	2717 -	117	667 59		℄
				667 87		18° pvt
				667 32	18° pvt.	
1+11				667 39		℄
1+14				667 32		℄ FL cross gut
1+17				667 40		℄
				667 60		16° cor cross gut
				667 18	16° cor cross gut	

F.B. 2717 Pg. 210
Job No. 2412.14 Division No. Notes Red Plotted Profile
Survey of Shadyglen Dr SS Dist Date Date No.
Survey by H.H. Spriggs Notes ALG Notes Chkd. Checked X-Sec.
Indexed C. J. GALLI Date Date Date No.

76-L-298 CE 307 2-63

PLEASE RETURN TO
LOS ANGELES COUNTY ENGINEER
403 LOS ANGELES COUNTY ENGINEERING BLDG.

NOTE: ANY ADDITIONS OR CHANGES ON THIS SHEET MUST BE MADE OR CIRCLED IN RED INK, WITH DATE AND NAME OF PERSON MAKING CHANGE.

Do not extend notes this side of this line.

STATION	B. S.	H. I.	F. S.	ELEV.	Lt	℄	Rt.
1+38.2	℄	C. R		66.790			
				66.780	9.0 Pvt		
				66.758	16.5 edge Pvt.		
				66.738	18.0 FL		
				66.803	18.0 top ch.		
				66.828	29.5 bk wk		
1+95.5	℄	C. R		66.799		℄	
				66.794			9.0 Pvt
				66.772			16.5 edge Pvt
				66.757			18.0 FL
				66.817			18.0 top ch.
				66.845			29.5 bk wk.
1+50.0				66.807		℄	

Profile Notes Rod ____ Plotted ____ Job No. 2412.14 Division No. ____
No. ____ X-Sec. ____ Date ____ Date ____ Survey of Shadyglen Dr SS Dist
No. ____ Notes Chkd. ____ Checked ____ Survey by H H Spears Notes ALG Date 9-66
No. ____ Date ____ Date ____ Map No. ____ Indexed C. J. GALLI Date ____

F. B. 2717 PG. 211

76-L-298 CE 307 2-63

PLEASE RETURN TO
LOS ANGELES COUNTY ENGINEER
403 LOS ANGELES COUNTY ENGINEERING BLDG.

NOTE: ANY ADDITIONS OR CHANGES ON THIS SHEET MUST BE MADE OR CIRCLED IN RED INK, WITH DATE AND NAME OF PERSON MAKING CHANGE

Do not extend notes this side of this line.

F.B. 2717 PG. 212 Job No. 2412.14 Division No. Notes Red Plotted Profile
Survey of Shadyglen Dr SS Dist Date Date No. X-Sec.
Survey by H.H. Spriggs Notes AL G Notes Chkd. Checked No.
Indexed C. J. GALLI Date Date Date

STATION	B.S.	H.I.	F.S.	ELEV.	Lt.	℄	Rt.
2+00				668.43		℄	
				668.33			9° Pvt
				668.06			17° edge Pvt
				667.94			18° FL
				668.58			18° top cb
				668.85			29° bk wk
				668.35	9° Pvt		
				668.08	17° edge Pvt		
				667.98	18° FL		
				668.62	18° top cb		
				668.97	29° bk wk		
2+50				668.64		℄	
				668.50			9° Pvt
				668.18			17° edge Pvt
				668.06			18° FL
				668.71			18° Top cb
				669.01			29° bk wk

76-L-298 CE 307 2-63

PLEASE RETURN TO
LOS ANGELES COUNTY ENGINEER
403 LOS ANGELES COUNTY ENGINEERING BLDG.

NOTE: ANY ADDITIONS OR CHANGES ON THIS SHEET MUST BE MADE OR CIRCLED IN RED INK, WITH DATE AND NAME OF PERSON MAKING CHANGE.

Do not extend notes this side of this line.

STATION	B. S.	H. I.	F. S.	ELEV.	Lt.	℄	Rt.
2+50				66852	9° Pvt		
				66816	17° edge Pvt		
				66808	18° FL		
				66875	18° Top Cb		
				66908	29 5 bk wk		
3+00				66865		℄	
				66853			9° Pvt
				66828			17° edge Pvt
				66818			18° FL
				66884			18° top Cb
				66911			29 5 bk wk
				66859	9° Pvt		
				66829	17° edge Pvt		
				66805	18° FL		
				66881	18° top Cb		
				66913	29 5 bk wk		

Profile No. ____ Notes Red ____ Plotted ____ Job No. 24 12.14 Division No. ____
X-Sec. No. ____ Date ____ Date ____ Survey of Shadyglen Dr SS Dist
Notes Chkd. ____ Checked ____ Survey by H H Springs Notes ALG Date 9-66
Date ____ Date ____ Map No. ____ Indexed C. J. GALL Date ____

F.B. 2717 Pg. 213

76-L-298 CE 307 2-63

PLEASE RETURN TO
LOS ANGELES COUNTY ENGINEER
403 LOS ANGELES COUNTY ENGINEERING BLDG.

NOTE: ANY ADDITIONS OR CHANGES ON THIS SHEET MUST BE MADE OR CIRCLED IN RED INK. WITH DATE AND NAME OF PERSON MAKING CHANGE

Do not extend notes this side of this line.

STATION	B.S.	H.I.	F.S.	ELEV.	Lt	℄	Rt
3+50				668 61		℄	
				668 48			9.0 Pvt
				668 18			17.0 edge Pvt
				668 10			18.0 FL
				668 77			18.0 Top cb
				669 04			29.5 bk. wk
				668 54	9.0 Pvt		
				668 19	17.0 edge Pvt		
				668 10	18.0 FL		
				668 76	18.0 top cb		
				669 05	29.5 back walk		
3+94.4	C	C.R		668 55		℄	
				668 43			9.0 Pvt
				668 18			17.0 edge Pvt
				668 05			18.0 FL
				668 70			18.0 top cb
				668 95			29.5 bk wk

F.B. 2717 PG. 214
Job No. 2412.14 Division No. Notes Red Plotted Profile
Survey of Shady glen Dr SS Dist Date Date No.
Survey by H.H. Spriggs Notes ALG Notes Chkd. Checked X-Sec.
Indexed C. J. GALLI Date Date Date No.

76-L-298 CE 307 2-63

PLEASE RETURN TO
LOS ANGELES COUNTY ENGINEER
403 LOS ANGELES COUNTY ENGINEERING BLDG.

NOTE: ANY ADDITIONS OR CHANGES ON THIS SHEET MUST BE MADE OR CIRCLED IN RED INK, WITH DATE AND NAME OF PERSON MAKING CHANGE.

Do not extend notes this side of this line.

STATION	B. S.	H. I.	F. S.	ELEV.	Lt.	℄	Rt.
3+94.4	C	C R		668.49	9.0 Pvt		
				668.17	17.0 edge Pvt		
				668.06	18.9 FL		
				668.67	18.0 top cb		
				669.01	29.5 bk. wk.		
4+47.63	F.B	2717	116	668.18		℄	
4+50				668.18		℄	
				668.05			6.0 Pvt
				667.87			12.0 edge Pvt
				667.78			13.0 FL
				668.46			13.0 top cb
				668.75			24.5 bk. wk.
				668.17	11.5 Pvt		
				667.80	22.0 edge Pvt		
				667.67	23.0 FL		
				668.32	23.0 top cb		
				668.66	34.5 bk. wk.		

Profile Notes Red ____ Plotted ____ Job No. 24112.H Division No. ____
No. ____ Date ____ Date ____ Date ____ Survey of Shandygien Dr. S.S. Dist
X-Sec. ____ Notes Chkd. ____ Checked ____ Survey by H.H. Sprysis Notes A.L.G. Date 9-66
No. ____ Date ____ Date ____ Map No. ____ Indexed C. J. GALL Date ____

F.B. 2717 Pg. 215

76-L-298 CE 307 2-63

PLEASE RETURN TO
LOS ANGELES COUNTY ENGINEER
403 LOS ANGELES COUNTY ENGINEERING BLDG.

NOTE: ANY ADDITIONS OR CHANGES ON THIS SHEET MUST BE MADE OR CIRCLED IN RED INK, WITH DATE AND NAME OF PERSON MAKING CHANGE

Do not extend notes this side of this line.

STATION	B.S.	H.I.	F.S.	ELEV.	Lt	℄	Rt
4+96.0	e	C. R		667.82		℄	
				667.79			9.0 Pvt
				667.71			16.0 edge Pvt.
				667.54			18.0 FL
				668.18			18.0 top Cb
				668.57			29.5 bk. wk
				669.67	9.0 Pvt		
				667.35	16.0 edge Pvt		
				667.16	18.0 FL		
				667.80	18.0 top Cb		
				668.12	29.5 bk wk		
5+20.0				667.32		℄	
				667.57			16.0 cor cross gut
				667.06	16.0 cor cross gut.		
5+23.0				667.30		℄	FL cross gut.
5+26.0				667.35		℄	

F.B. 2717 Pg. 216

Job No. 2412.14 Division No. Notes Red Plotted Profile

Survey of Shadyglen Dr SS Dist Date Date No.

Survey by H.H. Springs Notes ALG Notes Chkd. Checked X-Sec.

Indexed G. J. GALLI Date Date Date No.

76-L-298 CE 307 2-63

PLEASE RETURN TO
LOS ANGELES COUNTY ENGINEER
403 LOS ANGELES COUNTY ENGINEERING BLDG.

NOTE: ANY ADDITIONS OR CHANGES ON THIS SHEET MUST BE MADE OR CIRCLED IN RED INK, WITH DATE AND NAME OF PERSON MAKING CHANGE.

Do not extend notes this side of this line.

STATION	B. S.	H. I.	F. S.	ELEV.	Lt	℄	Rt
5+42 88	F.B	2717-112		667 66		℄	
				667 95			18° Put
				667 39	18° Put		
FJ BM HW-137				668 23	BM HW 137 - Elev		- FB 2717-101
					DAWSON AVE & SHADYGLEN DV. - S.E. Cor		
					Bt spk in cb - 10'± S. of S cb Ret.		

Profile No. ____ Notes Red ____ Plotted ____ Job No. 2412.14 Division No. ____
X-Sec. No. ____ Date ____ Date ____ Survey of Shady glen Dr SS Dist
Notes Chkd. ____ Checked ____ Survey by H H Springs Notes ALG Date 9-66
Date ____ Date ____ Map No. ____ Indexed C. J. GALLI Date ____

F.B. 2717 PG. 217

F.B. 2717 Pg. 21 E | Job No. 2412.14 Division No. _____ Notes Red _____ Plotted _____ Profile

Survey of Shadyglen DV SS Dist Date _____ Date _____ No. _____

Survey by H.H Sovigs Notes AL G Notes Chkd. _____ Checked _____ X-Sec.

Indexed _____ Date _____ Date _____ Date _____ No. _____

STATION	B.S.	H.I.	F.S.	ELEV.

Do not extend notes this side of this line.

PLEASE RETURN TO
LOS ANGELES COUNTY ENGINEER
403 LOS ANGELES COUNTY ENGINEERING BLDG.

NOTE: ANY ADDITIONS OR CHANGES ON THIS SHEET MUST BE MADE OR CIRCLED IN RED INK, WITH DATE AND NAME OF PERSON MAKING CHANGE

78-L-298 CE 307 2-63

Notes Ck'd by	Survey of SHADY GLEN DR
Map No.	JN 2412-14 Tape Std °F
Office Work	Surveyed by H. H. SPRIGGS
Checked	Notes M. A. WALSH Date 1-4-67
Date	Indexed G. J. GALLI JAN 12 67

F.B. 2717 Pg. 219

CI 2412 14

LOCATION OF END OF
88' SEWER STUB @ E. ℄
GRAND AVE

H. H. SPRIGGS
M. A. WALSH JR
A. GOBLE
J. FALSEY
I. ALVAREZ

Note: Any Additions or Changes on This Sheet Must be Made or Checked in Red Ink With Date and Name of Person Making Change.

Do not remove this side of this line.

LOS ANGELES COUNTY ENGINEER
403 Los Angeles County Engineering Bldg.

F.B. 2717 Pg 220

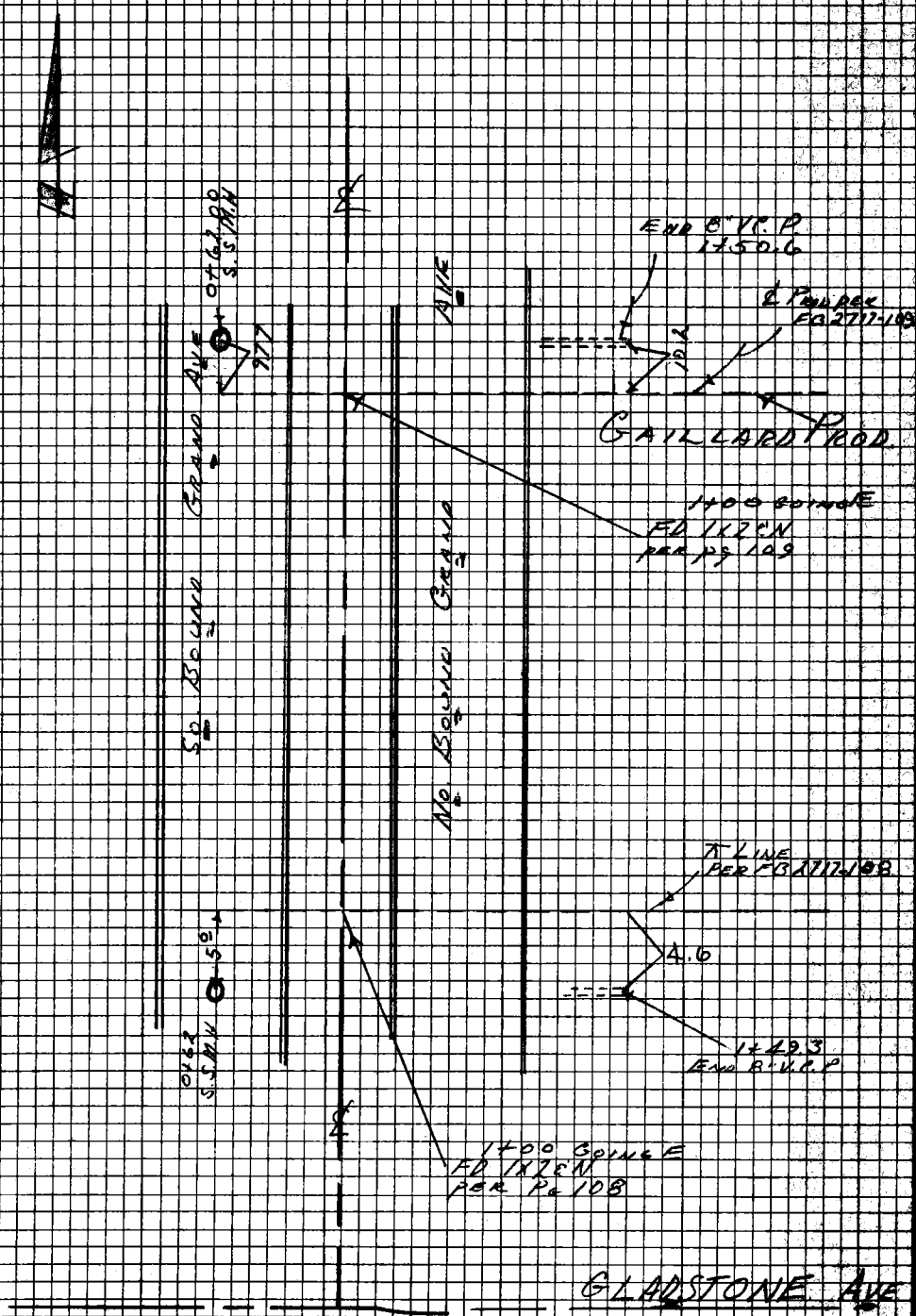

PLEASE RETURN TO
LOS ANGELES COUNTY ENGINEER
403 LOS ANGELES COUNTY ENGINEERING BLDG.

Note: Any Additions or Changes on This Sheet Must be Made or Checked in Red Ink With Date and Name of Person Making Change.

Do not extend this size of this line.

Profile No.	Notes Red	Plotted	Job No. 2412.14	Division No.		F.B. 2717	PG. 221
	Date	Date	Survey of SHADYGLEN DR S.S.				
X-Sec. No.	Notes Chkd.	Checked	Survey by SPRIGGS	Notes WALSH	Date 1-4-67		
	Date	Date	Map No.	Indexed C. J. GALLI	Date		

C.I. 2412.14

ELEV. ON 8" V.C.P. SEWER PIPE STUBS

H. H. SPRIGGS
M. A. WALSH JR
A. COOLE
J. FALSEN
I. ALVAREZ

STATION	B.S.	H.I.	F.S.	ELEV.

NOTE: ANY ADDITIONS OR CHANGES ON THIS SHEET MUST BE MADE OR CIRCLED IN RED INK, WITH DATE AND NAME OF PERSON MAKING CHANGE.

Do not extend notes this side of this line.

PLEASE RETURN TO
LOS ANGELES COUNTY ENGINEER
403 LOS ANGELES COUNTY ENGINEERING BLDG.

76-1296 CE 307 3-61

F.B. 2717 Pg. 222

Job No. 24124 Division No. Notes Red Plotted Profile

Survey of Shadyglen Dr Date Date No.

Survey by Spriggs Notes Walsh Notes Chkd. Checked X-Sec.

Indexed C. J. GALLI Date Date Date

[illegible]					[illegible] Elev 664.[illegible] [illegible]-98	
					Grand Ave - E. side - 10'± So. ℄ Prod.	
					Gaillard Ave. - Bt. Spk in cb	
1+50.6				659.86	Tp. 8" Stub at Gaillard Ave Prod	
1+49.3				658.56	Tp. 8" Stub at Sly. Esm't Prod	
BM HW 131				663.366	BM HW 131 - Elev 663.366 - FB 2717-98	
					Grand Ave - E. side - 370'± N. ℄	
					Gladstone St - Bt. spk in cb	
					Note: Elevs to tp. of pipe not Bell	