"	"	"	"	" " " " " "(6" N. C.L. BORDER)	PROFILE	14-24	
10-67	0250.14	ASHCROFT AVE.		(West Hollywood area.) BENCH LEVELS.	B.M.&	31-42	
11-67	"	"	"	Location of improvements. In BEVERLY BLVD. West from SAN VICENTE BLVD to CLARK STREET.	TOPO.	45-54	
11-67	"	"	"	Cross sections in BEVERLY BLVD. FROM SAN VICENTE BLVD to CLARK STREET.	X-Sec.	55-72	
11-67	"	"	"	Location of improvements. in DORRINGTON AVE. West from SAN VICENTE BLVD. to 1st alley east of DOHENY DRIVE N'ly in alley 1 block to BANDELY AVE.	TOPO.	73-78	
11-67	"	"	"	CROSS SECTIONS for above. Described.	X-Sec.	79-92	
11-67	"	"	"	Location of improvements in ROBERTSON BLVD. and in ASHCROFT AVE. ROBERTSON BLVD. West to alley east of DOHENY DRIVE. And in alley east of DOHENY DRIVE. (ASHCROFT AVE North to DORRINGTON AVE.	TOPO.	93-98	
11-67	"	"	"	CROSS SECTIONS for above.	X-Sec.	99-112	
11-67		"	"	Location of improvements in ROSEWOOD AVE. FROM 200' west of ROBERTSON BLVD to alley east of DOHENY DRIVE and in alley from N ~~ly~~ BEVERLY BLVD. N'ly to ASHCROFT AVE.	TOPO.	121-126	
11-67	"	"	"	CROSS SECTIONS for above.	X-Sec.	127-136	
11-67	"	"	"	Location of improvements in ROBERTSON BLVD from DORRINGTON AVE. N'ly to MELROSE AVE.	TOPO.	113-116	
11-67	"	"	"	CROSS SECTIONS for above.	X-Sec.	117-120	
11-67	"	"	"	Loc. improvements in BANDELY AVE.	TOPO.	137-140	
11-67				CROSS SECTIONS For above	X-Sec.	141-146	

Survey of
JN ____ Tape ____ Std ____ °F
Surveyed by ____
Notes ____
Date ____
Indexed ____

F. B. ____ Pg. ____

Unofficial Copy 1/1/86
Unofficial Copy July 85

F. B. _____ PG _____

[illegible] RETURN TO
COUNTY ENGINEER
[illegible]
Do not [illegible]

Note: Any Additions [illegible]
[illegible]

Notes Ck'd by	Survey of NORTON AVE. S.S.	F. B. 2718 Pg. 5
Map No.	JN 065002 Tape 017 Std 68 °F	
Office Work	Surveyed by W. A. RICHARDS	
Checked	Notes W. A. R. Date 1-29-62	
Date	Indexed H. E. OTT FEB 1 '62	

J.N. 0650.02

NORTON AVE. RELIEF SEWER

TOPOGRAPHY
ON
NORTON AVE.
SWEETZER AVE. E'LY. TO HAYWORTH AVE.

℄ INT. OF NORTON AVE. & SWEETZER AVE.
= 1+00 E'LY. ON NORTON AVE.

CENTER LINE SURVEYS REF.: FB. 2711:25-30
CROSS-SECTION " " " 2718: 13-24

RICHARDS
OCHSNER
TURRILL
CROWDER

Note: Any Additions or Changes on This Sheet Must be Made or Circled in Red Ink With Date and Name of Person Making Change.

Do not extend this side of this line.

PLEASE RETURN TO
LOS ANGELES COUNTY ENGINEER
403 LOS ANGELES COUNTY ENGINEERING BLDG.

76F3085 CE # 310 2-61

F. B. 2718 PG. 6

CONT. BOT. PG. 7

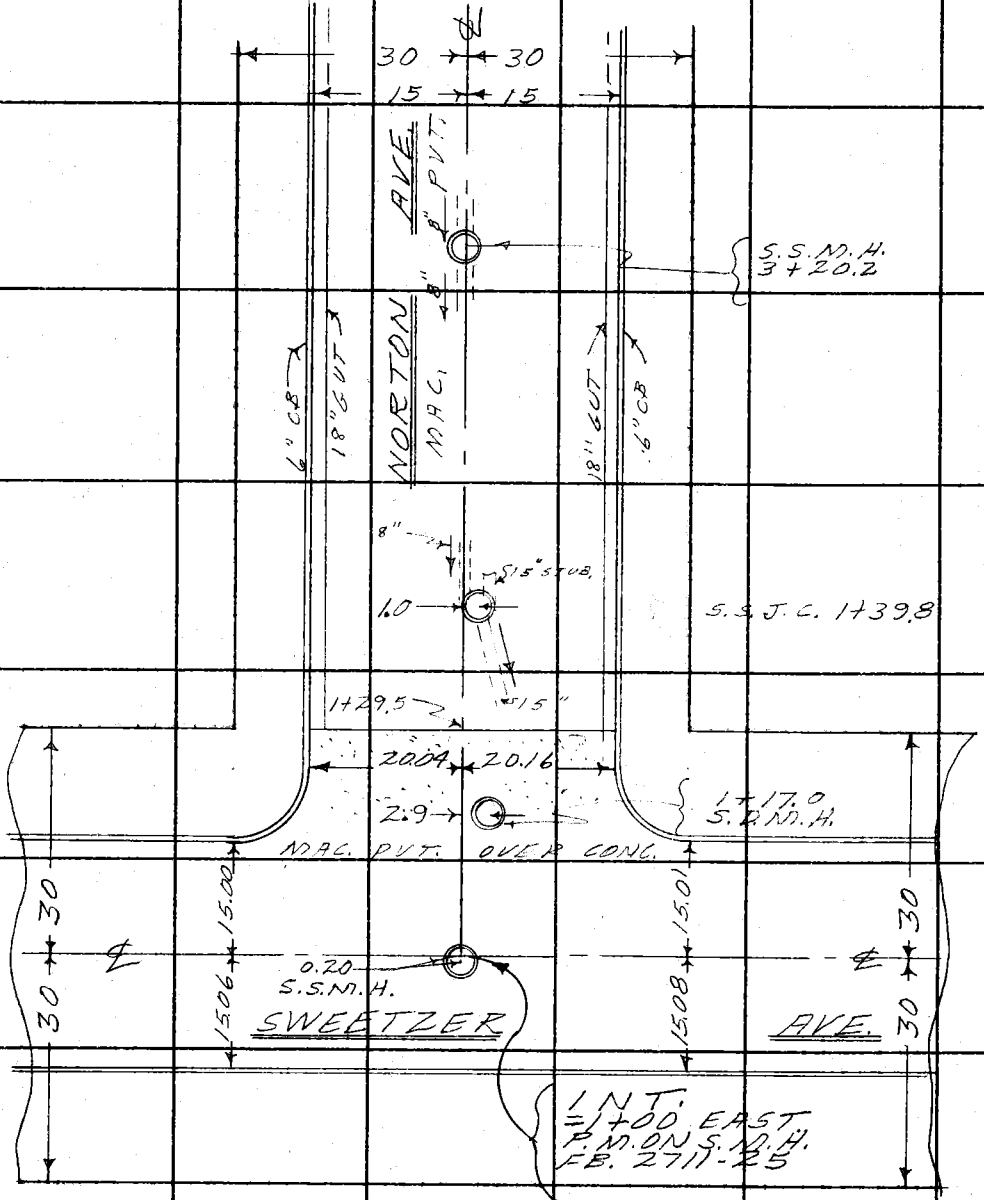

PLEASE RETURN TO
LOS ANGELES COUNTY ENGINEER
403 Los Angeles County Engineering Bldg.
Do not extend this side of this line.

Note: Any Additions or Changes on This Sheet Must be Made or Circled in Red Ink With Date and Name of Person Making Change.

X

Notes Ck'd by	Survey of NORTON AVE.	F. B. 2718 Pg. 7
Map No.	JN 065002 Tape 0171 Std. 68°F	
Office Work	Surveyed by W. A. RICHARDS	
Checked	Notes W.A.R. Date 1-29-62	
Date	Indexed H. E. OTT	

CONT. BOT. PG. 8

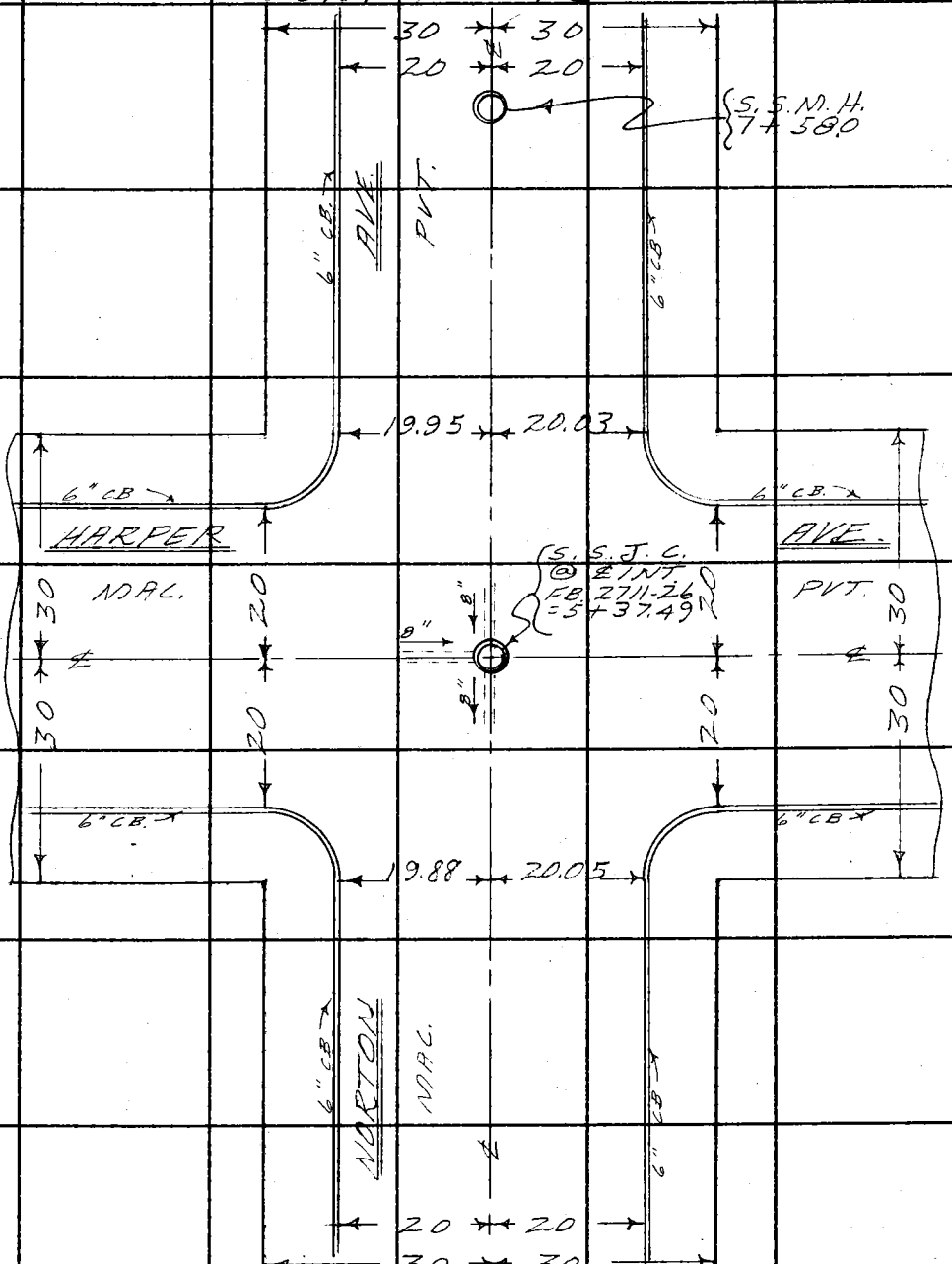

CONT. TOP PG. 6

Note: Any Additions or Changes on This Sheet Must be Made or Circled in Red Ink With Date and Name of Person Making Change.

Do not extend this side of this line.

PLEASE RETURN TO
LOS ANGELES COUNTY ENGINEER
403 LOS ANGELES COUNTY ENGINEERING BLDG.

76F3085 CE # 310 3-61

F. B. 2718 PG. 8

CONT. BOT. PG. 9

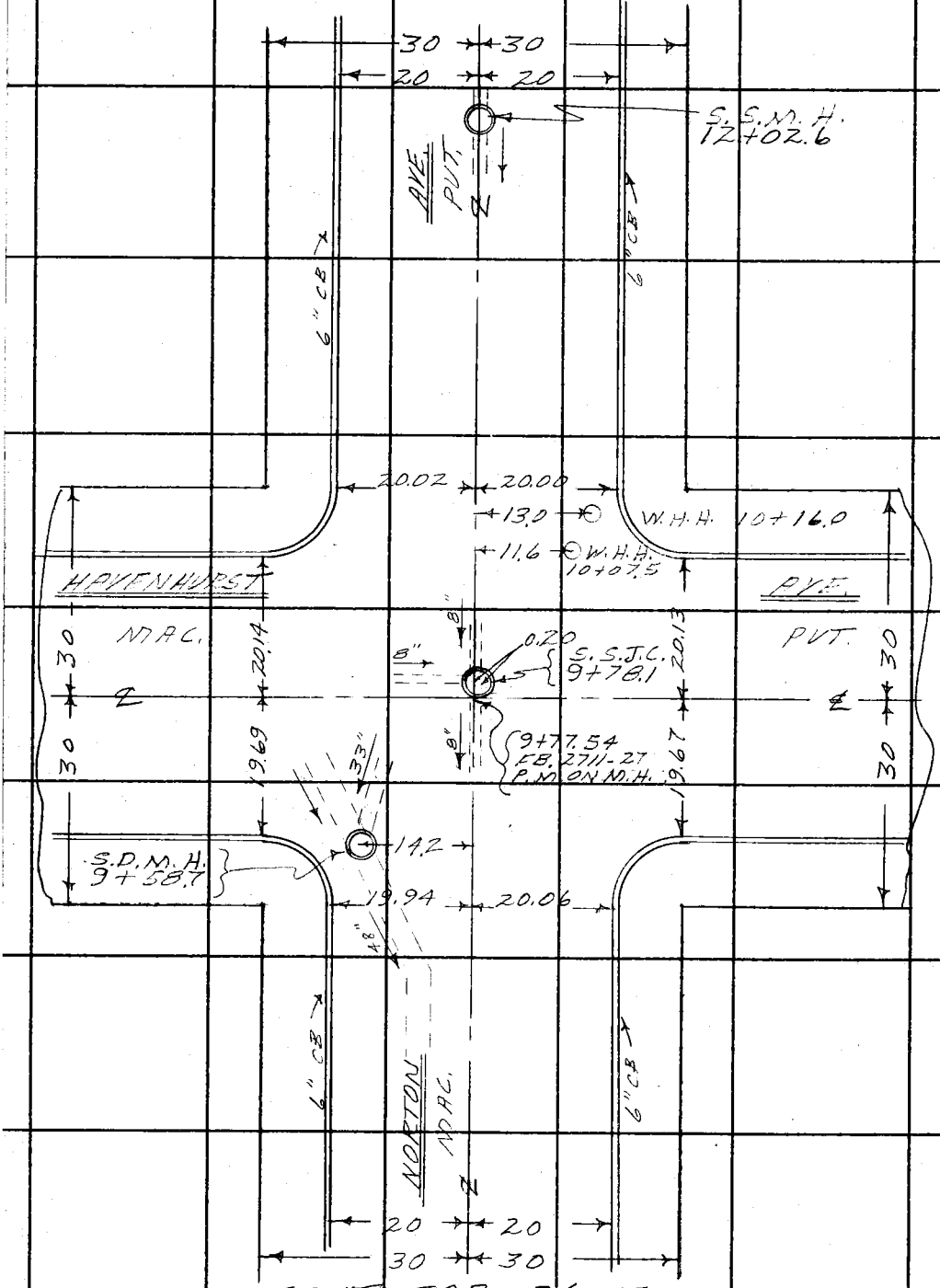

CONT. TOP PG. 7

PLEASE RETURN TO
LOS ANGELES COUNTY ENGINEER
403 Los Angeles County Engineering Bldg.
Do not extend this side of this line.

Note: Any Additions or Changes on This Sheet Must be Made or Circled in Red Ink With Date and Name of Person Making Change.

CRESCENT HTS

Notes Ck'd by	Survey of NORTON AVE.
Map No.	JN 0650.02 Tape 0171 Std 6 B °F
Office Work	Surveyed by W. F. RICHARDS
Checked	Notes W. F. R. Date 1-29-62
Date	Indexed H. E. OTT

F. B. 2718 Pg. 9

CONT. BOT. PG. 10

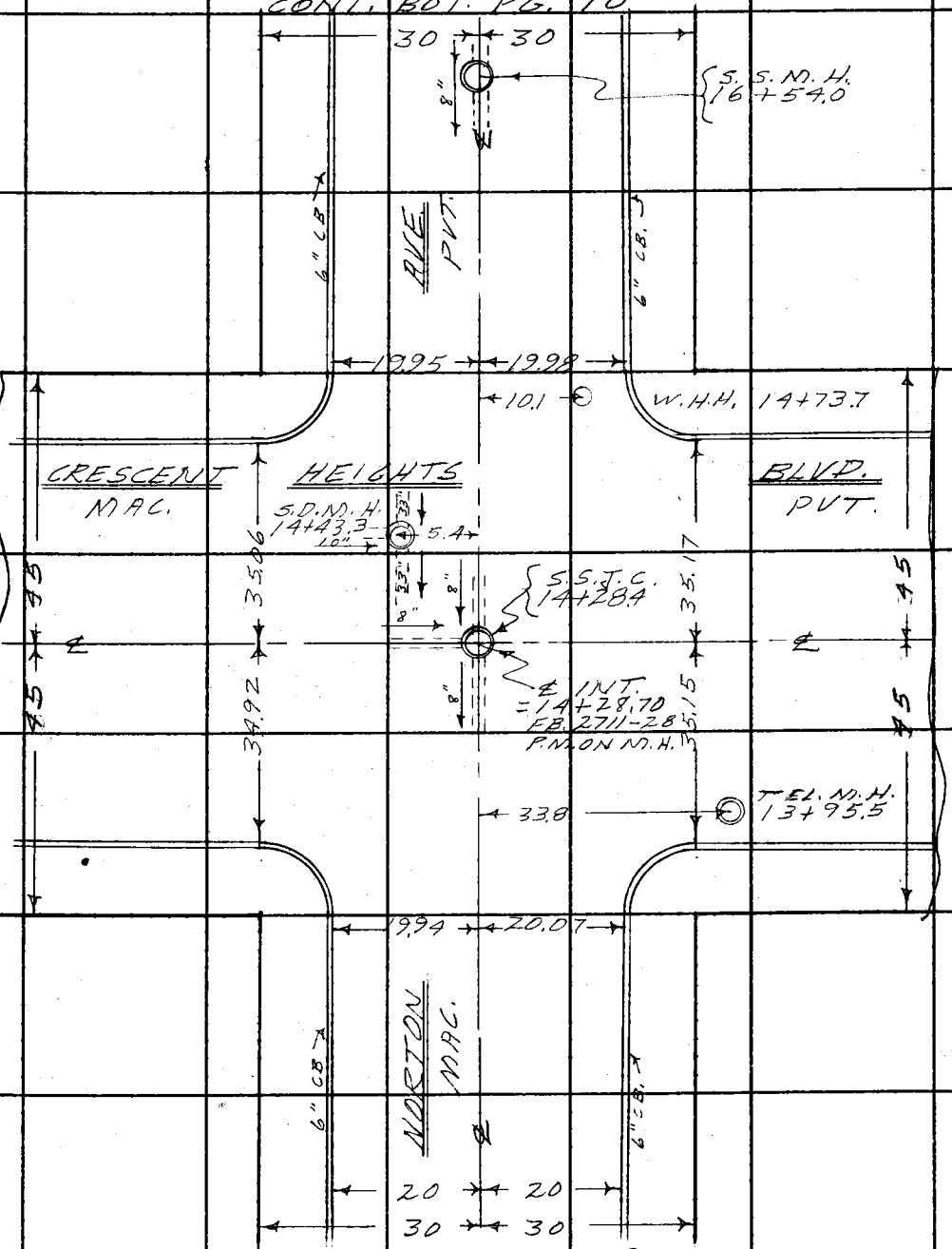

CONT. TOP PG. 8

Note: Any Additions or Changes on This Sheet Must be Made or Circled in Red Ink With Date and Name of Person Making Change.

Do not extend this side of this line.

PLEASE RETURN TO
LOS ANGELES COUNTY ENGINEER
403 Los Angeles County Engineering Bldg.

76F3085 CE # 310 5-61

F. B. 2718 PG. 10

[redacted]

CONT. BOT. PG. 11

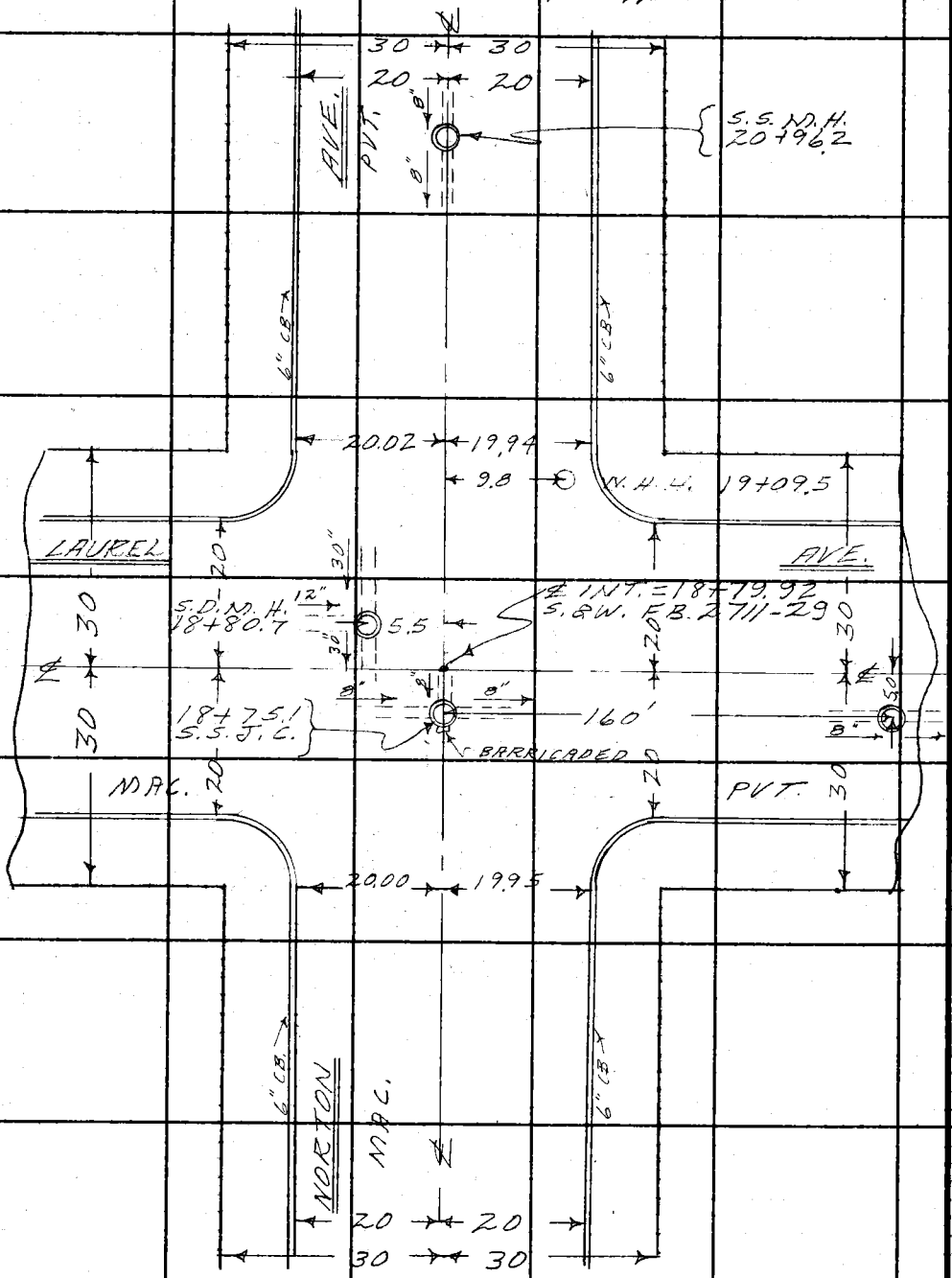

CONT. TOP PG. 9

PLEASE RETURN TO
LOS ANGELES COUNTY ENGINEER
403 Los Angeles County Engineering Bldg.
Do not extend this side of this line.

Note: Any Additions or Changes on This Sheet Must be Made or Circled in Red Ink With Date and Name of Person Making Change.

Notes Ck'd by	Survey of NORTON AVE.	F. B. 2718 Pg. 11
Map No.	JN 065002 Tape 0171 Std 68 °F	
Office Work	Surveyed by W.A. RICHARDS	
Checked	Notes W.A.R. Date 1-30-62	
Date	Indexed H. E. OTT	

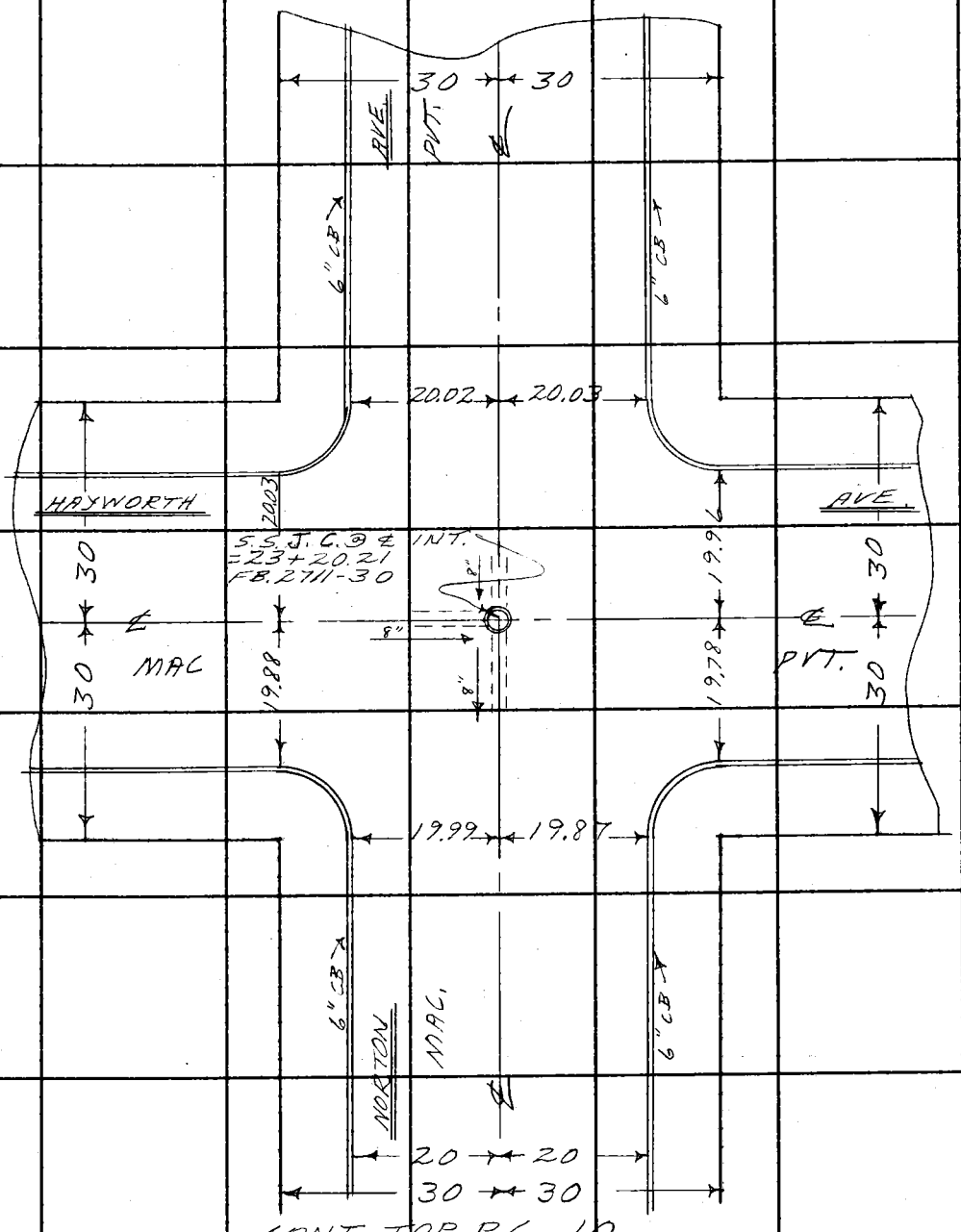

Note: Any Additions or Changes on This Sheet Must be Made or Circled in Red Ink With Date and Name of Person Making Change.

Do not extend this side of this line.

PLEASE RETURN TO
LOS ANGELES COUNTY ENGINEER
403 LOS ANGELES COUNTY ENGINEERING BLDG.

76F3085 CE # 310 3-61

BLANK

F. B. 2718 PG. 12

PLEASE RETURN TO
LOS ANGELES COUNTY ENGINEER
403 LOS ANGELES COUNTY ENGINEERING BLDG.

Do not extend this side of this line.

Note: Any Additions or Changes on This Sheet Must Be Made or Circled in Red Ink With Date and Name of Person Making Change.

Profile No.	Notes Red	Plotted	Job No. 0650.02	Division No. 11	F.B. 2718 Pg. 13
	Date	Date	Survey of NORTON AVE. RELIEF SEWER		
X-Sec. No.	Notes Chkd.	Checked	Survey by RICHARDS	Notes W.H.R.	Date 1-30-62
	Date	Date	Map No.	Indexed H. F. OTT	Date FEB 1 '62

J. N 0650.02

NORTON AVE. RELIEF SEWER

PROFILE
OVER
PROPOSED SEWER LINE

AND
ELEVATIONS
OF
EXISTING MANHOLES

PROPOSED SEWER LINE IS 6' SOUTH OF THE ℄ OF NORTON AVE., & BETWEEN SWEETZER AVE. & HAYWORTH AVE.

RICHARDS
OCHSNER
TURRILL
CROWDER

ELEV.	℄ INT. OF NORTON AVE. & SWEETZER AVE = 1+00.00 ERST. ON NORTON AVE.
F.S.	CENTER LINE SURVEYS REF. FB. 2711: 25-30 TOPOGRAPHIC " " " 2718: 5-12
H.I.	
B.S.	
STATION	

NOTE: ANY ADDITIONS OR CHANGES ON THIS SHEET MUST BE MADE OR CIRCLED IN RED INK, WITH DATE AND NAME OF PERSON MAKING CHANGE.

Do not extend notes this side of this line.

PLEASE RETURN TO
LOS ANGELES COUNTY ENGINEER
403 Los Angeles County Engineering Bldg.

76-L298 CE 307 3-61

76-L298 CE 307 3-61

PLEASE RETURN TO
LOS ANGELES COUNTY ENGINEER
403 LOS ANGELES COUNTY ENGINEERING BLDG.

NOTE: ANY ADDITIONS OR CHANGES ON THIS SHEET MUST BE MADE OR CIRCLED IN RED INK, WITH DATE AND NAME OF PERSON MAKING CHANGE

Do not extend notes this side of this line.

F.B. 2718 Pg. 14 Job No. 065002 Division No. 11 Notes Red ____ Plotted ____ Profile ____
Survey of NORTON AVE. RELIEF SEWER Date ____ No. ____ X-Sec. ____
Survey by RICHARD Notes W.R.E. & S.J.O. Notes Chkd. ____ Checked ____
Indexed H.E. OTT Date ____ Date ____ No. ____

STATION	B.S.	H.I.	F.S.	ELEV.	NORTON AVE. LT.	NORTON AVE. RT.
						&
B.M. N.W. 28				272.88	B.M. N.W. 28 EL. = 272.880 FB. 2197-14 SWEETZER AVE. & NORTON AVE., S.E. COR. WIRE SPK. IN CB. 2' S. OF S. END C.R.	
1+00	& INT. SWEETZER			273.25		6' RT.
1+15				273.07		" "
1+39				274.75		" "
1+39.8	S.S.J.C.			274.95		1' RT. E. RIM S.S.J.C.
				274.93		" W. " "
					8" INLET N.E.	15" INLET EAST (STUB)
INVERT EL. 8" INLET N.E. →				265.29	8.98 MEAS. 274.94 RIM 0.67 DIA. - 9.65 9.65 265.29 INVERT	9.07 MEAS. 274.94 RIM 1.25 DIA. - 10.32 10.32 264.62
INVERT EL. 15" INLET E. (STUB) →				264.62		
INVERT EL. 15" OUTLET S.W. →				264.49	15" OUTLET S.W. 9.20 MEAS. 274.94 RIM 1.25 DIA. - 10.45 10.45 264.49	

76-L298 CE 307 3-61

PLEASE RETURN TO
LOS ANGELES COUNTY ENGINEER
403 LOS ANGELES COUNTY ENGINEERING BLDG.

NOTE: ANY ADDITIONS OR CHANGES ON THIS SHEET MUST BE MADE OR CIRCLED IN RED INK, WITH DATE AND NAME OF PERSON MAKING CHANGE.

Do not extend notes this side of this line.

STATION	B. S.	H. I.	F. S.	ELEV.	NORTON AVE. LT.	℄ RT.
2+00				276.37		6' RT
3+00				278.42		6' RT.
3+20.2	S.S.M.H.			278.99		℄ W. RIM S.S.M.H.
				278.97		℄ E. " " "
					8" INLET EAST.	8" OUTLET WEST
INVERT EL. 8" INLET EAST →				268.61	9.70 MEAS. 278.98 RIM	9.78 278.98 RIM
					0.67 DIA. 10.37✓	0.67 10.45✓
INVERT EL. OF 8" OUTLET WEST →				268.53	10.37✓ 268.61✓	10.45✓ 268.53✓
4+00				280.56		6' RT.
T.P.				280.57		
5+00				282.55		6' RT
5+10				282.55		"
5+ 37.49				283.36	℄ INT. HARPER AVE	"
Bm. D-152				282.90	B.M. D-152 EL. = 282.890 FB 2197-15 NORTON AVE. & HARPER AVE., S.E. COR. W SPK. IN CB. @ S. END C.R.	

Profile No. ____ Notes Red ____ Plotted ____ Job No. 0650.02 Division No. ____ F.B. 2718 Pg. 15
X-Sec. No. ____ Date ____ Date ____ Survey of NORTON AVE RELIEF SEWER
Notes Chkd. ____ Checked ____ Survey by RICHARD Notes J.D. Date 1-30-62
Date ____ Date ____ Map No. ____ Indexed H. F. OTT Date ____

76-L298 CE 307 3-61

PLEASE RETURN TO
LOS ANGELES COUNTY ENGINEER
403 LOS ANGELES COUNTY ENGINEERING BLDG.

NOTE: ANY ADDITIONS OR CHANGES ON THIS SHEET MUST BE MADE OR CIRCLED IN RED IN RED INK, WITH DATE AND NAME OF PERSON MAKING CHANGE

Do not extend notes this side of this line.

F.B. 2718 Pg. 16 | Job No. 0650.02 | Division No. 11 | Notes Red | Plotted | Profile No.
Survey of NORTON AVE RELIEF SEWER | Date | Date | X-Sec. No.
Survey by RICHARDS | Notes VO. | Notes Chkd. | Checked
Indexed H. E. OH | Date | Date | Date

STATION	B. S.	H. I.	F. S.	ELEV.	NORTON AVE LT.	RT.
5+37.49	S.S. J.C.			283.53		℄ W. RIM S.S.J.C.
				283.55		℄ E. " " "
					8" INLET NORTH	8" INLET EAST.
INVERT EL. 8"	INLET	ON NORTH	→	272.60	10.27 MEAS. 283.54 RIM.	10.38 MEAS. 283.54
					0.67 DIA. - 10.94	0.67 - 11.05
INVERT EL. 8"	INLET	ON EAST.	→	272.49	10.94 272.60	11.05 272.49
					8" OUTLET WEST	
INVERT EL. 8"	OUTLET	ON WEST	→	272.37	10.50 MEAS. 283.54 RIM.	
					0.67 DIA. - 11.17	
					11.17 272.37	
5+63				283.19		6' RT
5+78				283.51		6' RT
6+00				284.03		6' RT
7+00				285.75		6' RT.
7+58.0	S.S. M.H.			286.90		℄ W. RIM S.S. M.H.
				286.92		℄ E " " "

76-L298 CE 307 3-61

PLEASE RETURN TO
LOS ANGELES COUNTY ENGINEER
403 LOS ANGELES COUNTY ENGINEERING BLDG.

NOTE: ANY ADDITIONS OR CHANGES ON THIS SHEET MUST BE MADE OR CIRCLED IN RED INK. WITH DATE AND NAME OF PERSON MAKING CHANGE.

Do not extend notes this side of this line.

STATION	B. S.	H. I.	F. S.	ELEV.	NORTON AVE LT.	℄ RT.
7+58.0	S.S.M.H.				8" INLET ON EAST	8" OUTLET ON WEST.
					9.82 MEAS. 286.91 RIM	9.93 MEAS. 286.91
INVERT EL. 8" INLET ON EAST →				276.42	0.67 DIA. 10.49	0.67 DIA. 10.60
					10.49 276.42	10.60 276.31
INVERT EL. OF 8" OUTLET WEST →				276.31		
8+00				287.54		6' RT
9+00				289.30		6' RT
9+40				290.03		6' RT
9+53				289.98		6' RT
9+58.7	S.D.M.H.			290.56	14.2 LT. W. RIM S.D.M.H.	
				290.65	14.2 " E. " " "	
					33" INLET EAST	48" OUTLET WEST.
INVERT EL. OF 33" INLET EAST →				283.08	4.77 MEAS. 290.60	3.80 MEAS. 290.60
					2.75 DIA. 7.52	4.00 DIA. 7.80
INVERT EL. OF 48" OUTLET WEST →				282.80	7.52 283.08	7.80 282.80

Profile Notes Red ____ Plotted ____ Job No. 0650.02 Division No. ____ F.B. 2718 Pg. 17
No. ____ Date ____ Date ____ Survey of NORTON AVE RELIEF SEWER.
X-Sec. Notes Chkd. ____ Checked ____ Survey by RICHARDS Notes JO Date 1-30-62
No. ____ Date ____ Date ____ Map No. ____ Index H. E. OTT Date ____

76-L298 CE 307 3-61

PLEASE RETURN TO
LOS ANGELES COUNTY ENGINEER
403 LOS ANGELES COUNTY ENGINEERING BLDG.

NOTE: ANY ADDITIONS OR CHANGES ON THIS SHEET MUST BE MADE OR CIRCLED IN RED INK, WITH DATE AND NAME OF PERSON MAKING CHANGE

Do not extend notes this side of this line.

STATION	B.S.	H.I.	F.S.	ELEV.	NORTON AVE	
					LT.	℄ RT.
9+77.54				290.56	℄ INT HAVENHURST DR.	6' RT.
9+78.1	S.S.J.C			290.74		℄ W. BIM S.S.J.C
				290.76		℄ E " " "
					8" INLET NORTH	8" INLET ON EAST
INVERT 8" INLET ON NORTH →				280.83	9.25 MEAS. 290.75	9.58 MEAS. 290.75
					0.67 DIA. 9.92	0.67 DIA. 10.25
INVERT 8" INLET ON EAST →				280.50	9.92 280.83	10.25 280.50
					8" OUTLET ON WEST	
INVERT 8" OUTLET ON WEST →				280.42	9.66 MEAS. 290.75	
					0.67 DIA. 10.33	
					10.33 280.42	
9+95				290.47		6' RT
10+00				290.50		6' RT
BM. D-25				290.~~05~~ 06	BM. D-25 ELEV. = 290.057 F.B. 2197-15	
					NORTON AVE. & HAVENHURST DR., S.E. COR.	
					W. SPK. 1' S. OF S. END C.R.	

F.B. 2718 Pg. 18 Job No. 0650.02 Division No. 11 Notes Red Plotted Profile
Survey of NORTON AVE RELIEF SEWER Date Date No.
Survey by RICHARDS Notes JB Notes Chkd. Checked X-Sec.
Indexed H.E. OTT Date Date No.

76-L298 CE 307 3-61

PLEASE RETURN TO
LOS ANGELES COUNTY ENGINEER
403 LOS ANGELES COUNTY ENGINEERING BLDG.

NOTE: ANY ADDITIONS OR CHANGES ON THIS SHEET MUST BE MADE OR CIRCLED IN RED INK, WITH DATE AND NAME OF PERSON MAKING CHANGE.

Do not extend notes this side of this line.

STATION	B. S.	H. I.	F. S.	ELEV.	NORTON AVE LT.	℄ RT.
10+15				290.90		6' RT
11+00				292.00		"
12+00				293.47		"
12+ 02.6	S.S.M.H.			293.59		℄ W. RIM S.S.M.H.
				293.62		℄ E. " " "
					8" INLET ON EAST	8" OUTLET ON WEST
INVERT 8" INLET ON EAST →				282.95	9.98 MEAS. 293.60	10.05 MEAS. 293.60
					0.67 DIA. 10.65	0.67 DIA. 10.72
INVERT 8" OUTLET ON WEST →				282.88	10.65 282.95	10.72 282.88
13+00				294.75		6' RT.
13+75				295.79		6' RT
13 +90				295.81		6' RT

Profile Notes Red ____ Plotted ____ Job No. 0650.02 Division No. 11 F.B. 2718 Pg. 19
No. ____ Date ____ Date ____ Survey of NORTON AVE. RELIEF SEWER
X-Sec. Notes Chkd. ____ Checked ____ Survey by RICHARDS Notes JO Date 1-30-62
No. ____ Date ____ Date ____ Map No. ____ Indexed H. E. OTT Date ____

76-L298 CE 307 3-61

PLEASE RETURN TO
LOS ANGELES COUNTY ENGINEER
403 LOS ANGELES COUNTY ENGINEERING BLDG.

NOTE: ANY ADDITIONS OR CHANGES ON THIS SHEET MUST BE MADE OR CIRCLED IN RED INK, WITH DATE AND NAME OF PERSON MAKING CHANGE

Do not extend notes this side of this line.

STATION	B.S.	H.I.	F.S.	ELEV.	NORTON AVE	
					LT.	℄ RT.
13+95.5				294.80		33.8 RT. TOP TEL. M.H.
14+00				295.20		
14+28.4	S.S.J.C.			296.78	℄ INT CRESENT HGTS BHD	℄ W. Rim S.S.J.C.
				296.78		℄ E. Rim " "
					8" INLET ON NORTH	8" INLET ON EAST
INVERT 8" INLET ON NORTH →				286.11	10.00 MEAS. 296.78 0.67 DIA. 10.67 10.67 286.11	10.81 MEAS. 296.78 0.67 DIA. 11.48 11.48 285.30
INVERT 8" INLET ON EAST. →				285.30		
					8" OUTLET ON WEST.	
INVERT 8" OUTLET ON WEST →				285.21	10.90 MEAS. 296.78 0.67 DIA 11.57 11.57 285.21	
				296.57		6' RT.
14+43.3	S.D.M.H.			296.80	5.4 LT. W. Rim S.D.M.H.	
				296.75	5.4 " E. " " "	
					33" INLET EAST	33" OUTLET WEST
INVERT 33" INLET EAST →				288.68	5.34 MEAS. 296.77 2.75 DIA. 8.09 8.09 288.68	5.53 MEAS. 296.77 2.75 DIA. 8.28 8.28 288.49
INVERT 33" OUTLET WEST →				288.49		

F.B. 2718 Pg. 20 Job No. 0650.02 Division No. 11 Notes Red Plotted Profile
Survey of NORTON AVE. RELIEF SEWER Date Date No. X-Sec.
Survey by RICHARDS Notes 10 Notes Chkd. Checked
Indexed H. E. OTT Date Date No.

76-L298 CE 307 3-61

PLEASE RETURN TO
LOS ANGELES COUNTY ENGINEER
403 LOS ANGELES COUNTY ENGINEERING BLDG.

NOTE: ANY ADDITIONS OR CHANGES ON THIS SHEET MUST BE MADE OR CIRCLED IN RED INK. WITH DATE AND NAME OF PERSON MAKING CHANGE.

Do not extend notes this side of this line.

STATION	B. S.	H. I.	F. S.	ELEV.	NORTON AVE. LT.	℄ RT.
14+65				296.04		6' RT
BM.D-153				295.19	BM.D-153 ELEV. = 295.191 F.B. 2197-16	
15+00				296.01		6' RT
16+00				296.31		6' RT
16+ 54.0	S. S. M. H.			296.50		℄ W. RIM S.S.M.H.
				296.49		℄ E. " " "
					8" INLET ON EAST	8" OUTLET ON WEST
INVERT 8"	INLET EAST →			286.28	9.55 MEAS. 296.50	9.61 MEAS. 296.50
					0.67 DIA. 10.22	0.67 DIA. 10.28
INVERT 8"	OUTLET WEST →			286.22	10.22 286.28	10.28 286.22
17+00				296.45		6' RT.
18+00				296.70		6' RT
18+ 55				296.68		6' RT

Profile Notes Red ____ Plotted ____ Job No. 0650.02 Division No. ____
No. ____ X-Sec. ____ Date ____ Date ____ Survey of NORTON AVE. RELIEF SEWER
No. ____ Date ____ Notes Chkd. ____ Checked ____ Survey by RICHARDS Notes JO Date 1-30-62
Map No. ____ Indexed H. E. OTT Date ____

F.B. 2718 Pg. 21

76-L298 CE 307 3-61

PLEASE RETURN TO
LOS ANGELES COUNTY ENGINEER
403 LOS ANGELES COUNTY ENGINEERING BLDG.

NOTE: ANY ADDITIONS OR CHANGES ON THIS SHEET MUST BE MADE OR CIRCLED IN RED INK, WITH DATE AND NAME OF PERSON MAKING CHANGE

Do not extend notes this side of this line.

STATION	B.S.	H.I.	F.S.	ELEV.	NORTON AVE. LT.	℄ RT.
18+75.1	S.S.J.C.			296.93		℄ W. RIM S.S.J.C.
				296.99		℄ E. " "
					8" INLET NORTH	8" INLET EAST.
INVERT 8" INLET NORTH			→	288.08	8.21 MEAS. 296.96 0.67 DIA. 8.88 8.88 288.08	9.24 MEAS. 296.96 0.67 DIA. 9.91 9.91 287.05
INVERT 8" INLET EAST			→	287.05	8" OUTLET SOUTH	
INVERT 8" OUTLET SOUTH			→	286.89	9.40 MEAS. 296.96 0.67 DIA. 10.07 10.07 286.89	
PLUG ON WEST.						
18+75.1	S.S.M.H.			291.25		(160' RT. N. RIM S.S.M.H.)
				291.20		160' " S. " " "
					8" INLET NORTH	8" OUTLET SOUTH.
INVERT 8" INLET NORTH			→	281.43	9.12 MEAS. 291.22 0.67 DIA. 9.79 9.79 281.43	9.40 MEAS. 291.22 0.67 DIA. 10.07 10.07 281.15
INVERT 8" OUTLET SOUTH			→	281.15		

F.B. 2718 Pg. 22 Job No. 0650.02 Division No. 11 Notes Red Plotted Profile
Survey of NORTON AVE RELIEF SEWER Date Date No. X-Sec.
Survey by RICHARDS Notes J.O. Notes Chkd. Checked
Indexed H. E. OIT Date Date No.

76L-298 CE 307 11-58

PLEASE RETURN TO
LOS ANGELES COUNTY ENGINEER
700 LOS ANGELES COUNTY ENGINEERING BLDG

NOTE: ANY ADDITIONS OR CHANGES ON THIS SHEET MUST BE MADE OR CIRCLED IN RED INK, WITH DATE AND NAME OF PERSON MAKING CHANGE.

Do not extend notes this side of this line.

STATION	B.S.	H.I.	F.S.	ELEV.	NORTON AVE	
					LT.	℄ RT
18+79.92				296.93	℄ INT LAUREL AVE	6' RT
18+80.7	S.D.M.H.			297.21	5.5' LT. W. RIM S.D.M.H.	
				297.23	5.5 " E. " " "	
					30" INLET EAST	30" OUTLET WEST
INVERT 30" INLET EAST →				290.32	4.40 MEAS. 297.22	4.50 MEAS. 297.22
					2.50 DIA. 6.90	2.50 DIA. 7.00
INVERT 30" OUTLET WEST →				290.22	6.90 290.32	7.00 290.22
19+00				296.69		6' RT
B.M.D-154				296.35	B.M.D-154 ELEV. 296.348 F.B. 2197-16 NORTON AVE. & LAUREL AVE., S.W. COR. W. SPK. IN CB. 2' S. OF S. END C.R.	
20+00				297.36		6' RT
20+96.2	S.S.M.H.			297.97		℄ W. RIM. S.S.M.H.
				297.97		℄ E " " "
INVERT 8" INLET EAST →				288.00	EAST 9.30 MEAS. 297.97	WEST 9.35 MEAS. 297.97
					0.67 9.97	0.67 10.02
INVERT 8" OUTLET WEST →				287.95	9.97 288.00	10.02 287.95

Profile Notes Red ____ Plotted ____ Job No. 0650.02 Division No. 11 F.B. 2718 Pg. 23
No. ____ Date ____ Date ____ Survey of NORTON AVE. BALLOF SEWER
X-Sec. Notes Chkd. ____ Checked ____ Survey by RICHARDS Notes JR. Date 1-30-62
No. ____ Date ____ Date ____ Map No. ____ Indexed H. E. OTT Date ____

76L-298 CE 307 11-58

PLEASE RETURN TO
LOS ANGELES COUNTY ENGINEER
700 LOS ANGELES COUNTY ENGINEERING BLDG.

NOTE: ANY ADDITIONS OR CHANGES ON THIS SHEET MUST BE MADE OR CIRCLED IN RED INK, WITH DATE AND NAME OF PERSON MAKING CHANGE.

Do not extend notes this side of this line.

STATION	B.S.	H.I.	F.S.	ELEV.	NORTON AVE.	
					LT.	℄ RT.
21+00 °				298.02		℄
				297.86		6' RT
22+00				298.27		6' RT
23+00				298.29		6' RT
23+20.21	S.S. J.C.			298.65	℄ INT HAYWORTH AVE	℄ W. RIM S.S. JC
				298.65		℄ E RIM " "
					8" INLET NORTH	8" INLET EAST.
INVERT 8" INLET NORTH →				289.26	8.72 MEAS. 298.65	9.15 MEAS. 298.65
					0.67 DIA. 9.39	0.67 DIA. 9.82
INVERT 8" INLET EAST →				288.83	9.39 289.26	9.82 288.83
					8" OUTLET WEST	
INVERT 8" OUTLET WEST →				288.78	9.20 MEAS. 298.65	
					0.67 DIA. 9.87	
					9.87 288.78	
23+20.2				298.55		6' RT
BM. D-155				299.05	B.M. D-155 ELEV. = 299.064 F.B. 2197-17	
					NORTON AVE & HAYWORTH AVE. N.W.	
					WIRE SPK IN CB. 9' W. OF W. END C.R.	

F.B. 2718 Pg. 24 Job No. 0650.02 Division No. 11 Notes Red Plotted Profile
Survey of NORTON AVE RELIEF SEWER Date Date No. X-Sec.
Survey by RICHARDS Notes JO Notes Chkd. Checked
Indexed H. E. OTT Date Date Date No.

NOTES RED. JOB NO. 0650.14 SURVEY OF Ashcroft Ave S.S. F. B. 2718 PG. 31
DATE SURVEY BY Mankey Jr.
NOTES CHKD. M. ASHLEY NOTES BY E.T. Mank DATE Oct. '67
DATE OCT 26 '67 INDEXED C.J. GALLI DATE OCT 18 67

DESCRIPTION

JN 0650.14

ASHCROFT AVE S.S.

WEST HOLLYWOOD AREA

BENCH LEVELS (FAIRFAX QUAD 1965 Adj)

Mankey Jr.
Peterson
Caro
Clifford

ADJ. ELEV.	3RD RUN	2ND RUN	DIFF.	1ST RUN	B.M.

Do not extend notes this side of this line

NOTE: ANY ADDITIONS OR CHANGES ON THIS SHEET MUST BE MADE OR CIRCLED IN RED INK, WITH DATE AND NAME OF PERSON MAKING CHANGE.

PLEASE RETURN TO
LOS ANGELES COUNTY SURVEYOR
725 LOS ANGELES COUNTY ENGINEERING BLDG.

765420 S & E-353 4-54

76S420 S & E-3[illegible] 4-64

PLEASE RETURN TO
LOS ANGELES COUNTY SURVEYOR
[illegible] LOS ANGELES COUNTY ENGINEERING BLDG.

NOTE: ANY ADDITIONS OR CHANGES ON THIS SHEET MUST BE MADE OR CIRCLED IN RED INK, WITH DATE AND NAME OF PERSON MAKING CHANGE.

Do not extend notes this side of this line

B.M.	1ST RUN	DIFF.	2ND RUN	3RD RUN	ADJ. ELEV.	DESCRIPTION
BM BY 5291 (Fd)	163.465				163.465	BM BY 5291 1965 adj EL 163.465' Farifax Quad
+	5.179		5.288			Huntley Dr. 3'± N. of N. P/L Beverly Pl.
⊼	168.644	+2.265	2.263	+2.258		Cut Spk at S.E. Cor. Catch Basin
−	2.914		3.025			4'± E. of E. Cb.
T.P.	165.730					
+	5.673		5.851			BM BY 5290 1965 adj EL - 167.451' Farifax Quad
⊼	171.403	+1.735	1.736	1.728		San Vicente Blvd. & Beverly Blvd. N.W. Cor.
−	3.938		4.115			Wire Spk in N. Cb., 4' W. of BCR.; 36'± N. of
BM BY 5290 (Fd)	167.465				167.451	& 78'± W. of ℄ int.
+	5.789		5.579			
⊼	173.254	+2.846	2.850	2.848		
−	2.943		2.729			
T.P.	170.311					
+	4.994		4.787			
⊼	175.305	+0.737	+0.738			
−	4.257		4.049			BM H.N. #1 EL F.B. 2718-32
BM H.N. #1 (Set)	171.048				171.036	Beverly Bl. (N. curb) Between San Vicente
+	4.832		4.627			Bl. & Robertson Blvd.; Bt. spk. in front
⊼	175.880	+1.515	1.519	1.517		Store #8751
−	3.317		3.108			
T.P.	172.563					
+	6.112		5.802			
⊼	178.675	+1.928	1.926			
−	4.184		3.876			BM H.N. #2 EL F.B. 2718-32
BM H.N. #2 (Set)	174.491				174.481	Beverly Blvd & Robertson Blvd. N.E. Cor.
+	6.238		5.972			Wire Spk in lead 4' N. of N. end N.E. Cb. Ret.
⊼	180.729	+3.485	3.488	3.486		
−	2.753		2.484			
T.P.	177.976					

JOB NO. 0650.14 SURVEY OF ASHCROFT AVE
SURVEY BY ETM d.r. DATE OCT. 67
NOTES BY C.J. GALLI DATE
INDEXED DATE
NOTES RED DATE
NOTES CHK M. ASHLEY DATE OCT 26 '67

F.B. 2718 PG. 32

76S420 S & E-353 4-54

PLEASE RETURN TO
LOS ANGELES COUNTY SURVEYOR
LOS ANGELES COUNTY ENGINEERING BLDG.

NOTE: ANY ADDITIONS OR CHANGES ON THIS SHEET MUST BE MADE OR CIRCLED IN RED INK, WITH DATE AND NAME OF PERSON MAKING CHANGE.

Do not extend notes this side of this line

B.M.	1ST RUN	DIFF.	2ND RUN	3RD RUN	ADJ. ELEV.	DESCRIPTION
T.P.(Ed)	177.976					T.P. Per Pg 32
+	6.100		6.193			
π	184.076	+2.369	+2.370			
−	3.731		3.823			BMHN #3 EL FB 2718-33
BM HN #3 (Set)	180.345				180.336	Beverly Blvd & Clark DR. S.W. Cor.
+	3.761		3.939			Wire Spk. in lead in Ret 4' E. of
π	184.106	-2.122	2.126			W. end Cb. Ret
−	5.883		6.065			
T.P.	178.223					
+	2.531		2.760			
π	180.754	-3.518	-3.521			
−	6.049		6.284			
T.P.	174.705					
+	4.977		4.700			
π	179.682	+0.269	+0.268			
−	4.708		4.432			BMH.N. #4 EL FB 2718-33
BMH.N. #4 (Set)	174.974				174.965	Roberts on Blvd & Rosewood Ave S.E. Cor.
+	5.284		5.374			Bt. Spk. in cb 10' S. of S. end S.E. cb. Ret.
π	180.258	+0.533	+0.534			
−	4.751		4.840			BM H.N #5 EL FB 2718-33
BM H.N. #5 (Set)	175.507				175.498	Roberts on Blvd. & Ashcroft Ave S.E. Cor
+	6.093		6.177			Bt. Spk. in Cb. 10' S. of S. end S.E. Cb. Ret
π	181.600	+4.385	+4.381			
−	1.708		1.796			
T.P.	179.892					
+	6.176		5.942			
π	186.068	+3.449	3.448			
−	2.727		2.494			
T.P.	183.341					

NOTES RED JOB NO. 0650.14 SURVEY OF Ashcroft Ave
DATE SURVEY BY M. ASHLEY Markey Jr.
NOTES CHK. DATE Oct 26 '61 NOTES BY Ferrer DATE Oct 67
INDEXED C. J. GALLI DATE

F.B. 2718 PG. 33

JOB NO. 0650.14 SURVEY OF Ashcroft Ave NOTES RED
SURVEY BY Mankey Jr DATE
NOTES BY Ezm Jr DATE Oct. 67 NOTES CHKD. M. ASHLEY
INDEXED C.J. GALL DATE DATE OCT 26 '67

F. B 2718 PG. 34

768420 S & E-383 4-64

PLEASE RETURN TO
LOS ANGELES COUNTY SURVEYOR
725 LOS ANGELES COUNTY ENGINEERING BLDG.

NOTE: ANY ADDITIONS OR CHANGES ON THIS SHEET MUST BE MADE OR CIRCLED IN RED INK, WITH DATE AND NAME OF PERSON MAKING CHANGE.

Do not extend notes this side of this line

B.M.	1ST RUN	DIFF.	2ND RUN	3RD RUN	ADJ. ELEV.	DESCRIPTION
T.P. fd	183.341					T.P. Per Pg 33
+	5.991		5.667			
π	189.332	2.963	2.959			
−	3.028		2.708			BMHN #6 EL FB 2718-34
BM. H.N. #6 (set)	186.304				186.295	Ashcroft Ave So. Cb.
+	5.842		6.046			Bt. Spk. in Cb 900' ± W. of Roberts on Blvd.
π	192.146	+3.956	3.954			in front of Hse #8900
−	1.886		2.092			
T.P.	190.260					
+	6.003		6.243			
π	196.263	+4.091	4.090			
−	1.912		2.153			
T.P.	194.351					
+	5.374		5.116			
π	199.725	+0.681	+0.681			
−	4.693		4.435			BMHN #7 EL FB 2718-34
BM H.N. #7 (set)	195.032				195.023	Ashcroft Ave & Almont Dr. S.E. Cor.
+	6.213		5.837			Bt. Spk. in Cb 10' S. of S. end S.E. Cb. Ret
π	201.245	+4.194	+4.197	4.196		
−	2.019		1.640			
T.P.	199.226					
+	5.996		6.199			
π	205.222	+3.921	+3.919			
−	2.075		2.280			
T.P.	203.147					
+	5.629		5.936			
π	208.776	+2.378	+2.381	+2.379		
−	3.251		3.558			BM H.N. #8 EL. FB 2718-34
BM H.N. #8 (set)	205.525				205.519	Ashcroft Ave & Alley (1st E. of Doheny) S.W. Cor.
						Bt. Spk. in Cb. 5' W. of W. end S.W. Cb. Ret.

769420 S & E-353 4-54

PLEASE RETURN TO
LOS ANGELES COUNTY SURVEYOR
725 LOS ANGELES COUNTY ENGINEERING BLDG.

NOTE: ANY ADDITIONS OR CHANGES ON THIS SHEET MUST BE MADE OR CIRCLED IN RED INK, WITH DATE AND NAME OF PERSON MAKING CHANGE.

Do not extend notes this side of this line

B.M.	1ST RUN	DIFF.	2ND RUN	3RD RUN	ADJ. ELEV.	DESCRIPTION
BMHN #8 (Fd)	205.525				205.519	BMHN #8 EL F.B. 2718-34
+	4.933		4.477			Ashcroft Ave & Alley (E. of Doheny) S.W. Cor.
⊼	210.458	+0.945	+0.949	.947		Bt. Spk. in Cb. 5' W. of W. end S.W. Cb. Ret.
−	3.988		3.528			
T.P.	206.470					
+	5.029		4.731			
⊼	211.499	+0.809	+0.809			
−	4.220		3.922			BMHN #9 EL F.B. 2718-35
BMHN #9 (Set)	207.279				207.275	Dorrington Ave & Alley (E. of Doheny) S.W. Cor.
+	5.891		6.028			Bt. Spk. in Cb. 5' W. of W. end S.W. Cb. Ret.
⊼	213.170	+3.562	+3.561			
−	2.329		2.467			
T.P.	210.841					
+	6.075		6.226			
⊼	216.916	+1.407	+1.407			
−	4.668		4.819			BMHN #10 EL F.B. 2718-35
BMHN #10 (Set)	212.248				212.244	Rangely Ave. & Alley (E. of Doheny) S.W. Cor
+	5.920		6.104			Bt. Spk. in Cb. 5' W. of W. end S.W. Cb. Ret.
⊼	218.168	+3.909	+3.910			
−	2.011		2.194			
T.P.	216.157					
+	6.057		5.816			
⊼	222.214	+3.420	3.420			
−	2.637		2.396			
T.P.	219.577					
+	4.824		4.422			
⊼	224.401	+1.010	1.009			
−	3.814		3.413			BMHN #11 EL F.B. 2718-35
BMHN #11 (Set)	220.587				220.583	Melrose Ave & Alley (E. of Doheny) S.W. Cor
						Bt. Spk. in Cb. 5' W. of W. end S.W. Cb. Ret

NOTES RED ____ JOB NO. 0650.14 SURVEY OF Ashcroft Ave
DATE ____ SURVEY BY Mankay Jr.
NOTES CHKD M. ASHLEY NOTES BY ETM Jr. DATE Oct '67
DATE Oct 26 INDEXED C. J. GALLI DATE

F.B. 2718 Pg. 33

JOB NO. 0650.14 SURVEY OF Ashcroft Ave NOTES RED.
SURVEY BY Mankey Jr. DATE
NOTES BY ETM Jr. DATE Oct. '67 NOTES CHK M. ASHLEY
INDEXED C. J. GALLI DATE DATE OCT 26 '67

F. B. 2718 PG. 36

76S420 S & E-383 4-54

PLEASE RETURN TO
LOS ANGELES COUNTY SURVEYOR
725 LOS ANGELES COUNTY ENGINEERING BLDG.

NOTE: ANY ADDITIONS OR CHANGES ON THIS SHEET MUST BE MADE OR CIRCLED IN RED INK, WITH DATE AND NAME OF PERSON MAKING CHANGE.

Do not extend notes this side of this line

B.M.	1ST RUN	DIFF.	2ND RUN	3RD RUN	ADJ. ELEV.	DESCRIPTION
BMHN-11 (Fd)	220.587				220583	BMHN-11 EL FB. 2718-35 Melrose Ave & Alley (E. of Doheny) S.W. Cor. Bt. Spk. in Cb. 5 W. of W. end S.W. Cb. Ret
+	1.010		1.161			
π	221.597	-4.680	-4.679			
−	5.690		5.840			
T.P.	215.907					
+	0.056		0.143			
π	215.963	-5.990	-5.989			
−	6.046		6.132			
T.P.	209.917					
+	2.438		2.611			
π	212.355	-3.430	-3.429			
−	5.868		6.040			
T.P.	206.487					
+	2.000		2.138			
π	208.487	-4.047	-4.049			
−	6.047		6.187		202436	BMHN-12 EL FB. 2718-36 Almont Dr. & Rangely Ave S.W. Cor Bt. Spk. in Cb. 10' So. of So. end S.W. Cb. Ret
BMHN-12 Set	202.440					
+	2.797		2.880			
π	205.237	-3.177	3.174	-3.175		
−	5.974		6.054			
T.P.	199.263					
+	3.753		3.848			
π	203.016	-1.090	-1.091			
−	4.843		4.939			
BMHN 13 (Set)	198.173				198.171	BMHN 13 EL FB. 2718-36 Almont DR & DORRINGTON Ave S.W. Cor. Bt. Spk. in Cb. 10 So. of So. end S.W. Cb. Ret
+	1.811		1.872			
π	199.984	-4.302	-4.305			
−	6.113		6.177			
T.P.	193.871					

76S420 S & E-353 4-64

PLEASE RETURN TO
LOS ANGELES COUNTY SURVEYOR
725 LOS ANGELES COUNTY ENGINEERING BLDG.

NOTE: ANY ADDITIONS OR CHANGES ON THIS SHEET MUST BE MADE OR CIRCLED IN RED INK, WITH DATE AND NAME OF PERSON MAKING CHANGE.

Do not extend notes this side of this line

B.M.	1ST RUN	DIFF.	2ND RUN	3RD RUN	ADJ. ELEV.	DESCRIPTION
T.P.(Fd)	193.871					T.P. Per Pg. 37
+	1.595		1.754			
π	195.466	-4.072	-4.073			
−	5.667		5.827			BMHN14 EL FB.2718-37
BMHN-14 (set)	189.799				189.797	Dorrington Ave. (N. curb) 800'± W. of
+	0.053		0.338			Robertson Blvd. Bt. Spk. in Cb. in
π	189.852	-5.716	-5.720			front of Hse #8907
−	5.769		6.058			
T.P.	184.083					
+	1.266		1.419			
π	185.349	-4.525	-4.527			
−	5.791		5.946			
T.P.	179.558					
+	2.233		2.000			
π	181.791	-3.399	-3.398			
−	5.632		5.398			BMHN-15 EL FB.2718-37
BMHN-15 (set)	176.159				176.157	Robertson Blvd & Dorrington Ave, S.E. Cor.
+	6.071		6.192			Bt. Spk. in Cb. 10' So. of S. end S.E. Cb. Ret.
π	182.230	+4.387	4.392	4.389		
−	1.684		1.800			
T.P.	180.546					
+	5.407		5.555			
π	185.953	+1.231	1.232			
−	4.176		4.323			BMHN-16 EL FB.2718-37
BMHN-16 (set)	181.777				181.777	Robertson Blvd & Rangely Ave S.E. Cor
+	6.027		5.737			Bt. Spk. in Cb. 13' S. of S. end. S.E. Cb. Ret.
π	187.804	+4.366	+4.365			
−	1.661		1.372			
T.P.	186.143					

NOTES RED _____ JOB NO. 0650.14 SURVEY OF Ashcroft Ave
DATE _____ SURVEY BY Mankey Jr.
NOTES CHK'D M. ASHLEY NOTES BY Ettm Jr. DATE Oct. '67
DATE Oct 26 '67 INDEXED C. J. GALLI DATE

F.B. 2718 Pg. 37

769420 S & E-353 4-54

PLEASE RETURN TO
LOS ANGELES COUNTY SURVEYOR
725 LOS ANGELES COUNTY ENGINEERING BLDG.

NOTE: ANY ADDITIONS OR CHANGES ON THIS SHEET MUST BE MADE OR CIRCLED IN RED INK, WITH DATE AND NAME OF PERSON MAKING CHANGE.

Do not extend notes this side of this line

B.M.	1ST RUN	DIFF.	2ND RUN	3RD RUN	ADJ. ELEV.	DESCRIPTION
T.P.(fd)	186.143					T.P. per Pg 37
+	5.530		5.289			
⊼	191.673	+1.253	1.254			
−	4.277		4.035			BM HN-17 EL FB 2718-38
BM HN 17 (Set)	187.396				187.396	Robertson Blvd. & Melrose Ave S.E. Cor
+	2.754		3.056			Bt. Spk. in Cb. 41± So. of So. end S.E. Cb. Ret.
⊼	190.150	−2.822	−2.821			
−	5.576		5.877			
T.P.	184.574					
+	2.249		1.983			
⊼	186.823	−3.186	−3.184			
−	5.435		5.167			
T.P.	181.388					
+	0.733		0.971			
⊼	182.121	−5.101	−5.101			
−	5.834		6.072			
T.P.	176.287					
+	3.528		3.584			
⊼	179.815	−2.644	−2.645			
−	6.172		6.229			
T.P.	173.643					
+	4.377		3.952			
⊼	178.020	−1.407	−1.408			
−	5.784		5.360			BM HN-18 EL FB 2718-38
BM HN 18 (Set)	172.236				172.234	Dorrington Ave, So. Curb, 450'± E. of
+	3.760		4.098			Robertson Blvd. Bt. spk. in cb. in
⊼	175.996	−1.411	−1.408	−1.409		Front of hse #8736
−	5.171		5.506			
T.P.	170.825					

JOB NO. 0650.14 SURVEY OF Ashcroft Ave NOTES RED.
SURVEY BY Monkey Jr DATE
NOTES BY Etm Jr DATE Oct 67 NOTES CHKD.
INDEXED C. J. GALLI DATE DATE J.M. ASHLEY

F.B. 2718 PG. 38

76S420 S & E-353 4-54

PLEASE RETURN TO
LOS ANGELES COUNTY SURVEYOR
725 LOS ANGELES COUNTY ENGINEERING BLDG.

NOTE: ANY ADDITIONS OR CHANGES ON THIS SHEET MUST BE MADE OR CIRCLED IN RED INK, WITH DATE AND NAME OF PERSON MAKING CHANGE.

Do not extend notes this side of this line

B.M.	1ST RUN	DIFF.	2ND RUN	3RD RUN	ADJ. ELEV.	DESCRIPTION
T.P. (Fd)	170.825'					T.P. Per Pg 38
+	3.344		3.058			
Π	174.169	-0.448	-0.449			
−	3.792		3.507			BM HN-19 EL FB.2718-39
BM HN-#19	170.377				170.379	Dorrington Ave & San Vicente Blvd
+	2.298		2.612			Bt Sp R. in W. cb. of traffic island 1' So.
Π	172.667	-0.901	-0.901			of So. end 2.5' cb. Ref. 25' So. of ℄
−	3.191		3.513			Prod. of Dorrington Ave.
T.P.	169.476					
+	4.239		3.954'			
Π	173.715	-0.993	-0.994			
−	5.232		4.948			
T.P.	168.483					
+	5.622		5.522			
Π	174.105	+1.684	-1.684			
−	3.938		3.838			
T.P.	170.167					
+	5.667		5.461			
Π	175.834	+2.664	+2.661			
−	3.003		2.800			
T.P.	172.831					
+	6.042		5.951			
Π	178.873	+2.109	+2.105			
−	3.933		3.846			
B.M. H.N.# 4	174.940					
+	6.168		6.120			
Π	181.108	+3.905	+3.908			
−	2.263		2.212			
T.P.	178.845					

NOTES RED _____ JOB NO. 0656.14 SURVEY OF Ashcroft Ave
DATE _____ SURVEY BY Monkey Jr.
NOTES CHK'D M. ASHLEY NOTES BY E. Monkey Jr. DATE Oct. 67
DATE OCT 26 67 INDEXED C.J. GALLI DATE _____

F.B. 2718 Pg. 39

JOB NO. 0650.14 SURVEY OF Ashcroft Ave NOTES RED.
SURVEY BY Mankey Jr. DATE M. ASHLEY
NOTES BY T.C.P. Jr. DATE Oct '67 NOTES CHKD.
INDEXED C.J. GALLI DATE OCT 26 '67

F.B. 2718 PG. 40

768420 S & E-353 4-54

PLEASE RETURN TO
LOS ANGELES COUNTY SURVEYOR
725 LOS ANGELES COUNTY ENGINEERING BLDG.

NOTE: ANY ADDITIONS OR CHANGES ON THIS SHEET MUST BE MADE OR CIRCLED IN RED INK, WITH DATE AND NAME OF PERSON MAKING CHANGE.

Do not extend notes this side of this line

B.M.	1ST RUN	DIFF.	2ND RUN	3RD RUN	ADJ. ELEV.	DESCRIPTION
T.P. (Fd)	178.845					T.P. Per Pg 39
+	6.227		6.132			
⊼	185.072	+5.043	+5.045			
−	1.184		1.087			
T.P.	183.888					
+	5.388		5.166			
⊼	189.276	+1.638	+1.638			
−	3.750		3.528			
B.M. H.N. #20	185.526				185.526	B.M. H.N. #20 ELEV. FB 2718-40
+	6.129		6.005			ROSEWOOD AVE SO. SIDE. BT. SPK & LD
⊼	191.655	+5.041	+5.043			IN CB OPPOSITE DRIVE TO HOUSE #8901
−	1.088		0.962			
T.P.	190.567					
+	5.682		5.570			
⊼	196.249	+3.644	+3.643			
−	2.038		1.927			
B.M. H.N. #21	194.211				194.213	B.M. H.N. #21 ELEV F.B. 2718-40
+	5.810		5.986			ROSEWOOD AVE & ALMONT DR S.W. COR
⊼	200.021	+3.042	+3.045			BT. SPK IN LEAD 14' SO. S. END. C.R.
−	2.768		2.941			
T.P.	197.253					
+	6.184		6.230			
⊼	203.437	+6.088	+6.087			
−	0.096		0.143			
B.M. H.N. #22	203.341				203.343	B.M. H.N. #22 ELEV. F.B. 2718-40
+	5.402		5.222			ROSEWOOD AVE & ALLEY (EAST OF DOHENEY)
⊼	208.743	+1.535	+1.535			S.W. COR BT. SPK IN CB 5' W. OF
−	3.867		3.687			W. END C.R.
T.P.	204.876					

76S420 S & E-353 4-54

PLEASE RETURN TO
LOS ANGELES COUNTY SURVEYOR
725 LOS ANGELES COUNTY ENGINEERING BLDG.

NOTE: ANY ADDITIONS OR CHANGES ON THIS SHEET MUST BE MADE OR CIRCLED IN RED INK, WITH DATE AND NAME OF PERSON MAKING CHANGE.

Do not extend notes this side of this line

B.M.	1ST RUN	DIFF.	2ND RUN	3RD RUN	ADJ. ELEV.	DESCRIPTION
T.P. (fd)	204.876					T.P. per Pg 40
+	4.529		4.373			
π	209.405	-1.335	-1.335			
−	5.864		5.708			
SET B.M. H.N. #23	203.541				203.543	Bm. H.N. #23 ELEV F.B. 2718-41
+	6.190		5.994			BEVERLY BLVD & ALLEY (EAST OF
π	209.731	+4.917	+4.916			DOHENEY DR) N.E. COR BT. SPK IN
−	1.273		1.078			CB 5' E. OF E. END C.R.
FD BM. BY 5283	208.458				208.460	FD B.M. B.Y. 5283 ELEV 208.460
+	0.868		0.757			BEVERLY BLVD & DOHENEY DR.
π	209.326	-4.715	+4.715	-4.720		N.W. COR. WIRE SPK IN CB. 10'±
−	5.583		5.472			N OF N. P/L BEVERLY BLVD @
T.P.	203.743					CTR CATCH BASIN
+	0.859		1.014			
π	204.602	-4.495	-4.494	-4.499		
−	5.354		5.508			
B.M. BY 5284	199.248				199.241	FD B.M. BY-5284 ELEV 199.241
						BEVERLY BLVD & WETHERLY DR
						S.E. COR. SPK & W. CONC. EXP
						JOINT IN CB. 70±5 C/L 10'± S. BCR

NOTES RED. JOB NO. 0650.14 SURVEY OF Ashcroft Ave
DATE SURVEY BY Mankey Jr. DATE Oct '67
NOTES CHKD. M. ASHLEY NOTES BY T.C.P. Jr. DATE OCT 18 '67
DATE OCT 26 '67 INDEXED C.J. GALLI DATE

F.B. 2718 PG. 41

F. B. 2718 Pg. 42

JOB NO. 0650.14 SURVEY OF Ashcroft Ave NOTES RED.
SURVEY BY Mankey Jr. DATE
NOTES BY DATE Oct. '67 NOTES CHKD.
INDEXED C. J. GALLI DATE DATE

B.M.	1ST RUN	DIFF.	2ND RUN	3RD RUN	ADJ. ELEV.	DESCRIPTION

Do not extend notes this side of this line

PLEASE RETURN TO
LOS ANGELES COUNTY SURVEYOR
725 LOS ANGELES COUNTY ENGINEERING BLDG.

NOTE: ANY ADDITIONS OR CHANGES ON THIS SHEET MUST BE MADE OR CIRCLED IN RED INK, WITH DATE AND NAME OF PERSON MAKING CHANGE.

76S420 S & E-353 4-54

Notes Ck'd by		Survey of Ashcroft Ave	F.B. 2718 Pg. 43
Map No.		JN 0650.14 Tape 0254 Std 68°F	
Office Work		Surveyed by Mankey Jr.	
Checked		Notes E.T.M. & C. Date 10 '67	
Date		Indexed C. J. GALLI NOV 1 '67	

JN 0650.14

ASHCROFT AVE

(WEST HOLLYWOOD AREA S.S.'s)

INDEX MAP

Mankey Jr.
Peterson
Caro
Clifford

Note: Any Additions or Changes on this Sheet Must be Made or Circled in Red Ink With Date and Name of Person Making Change

Do not extend this side of this line.

PLEASE RETURN TO
LOS ANGELES COUNTY ENGINEER
403 LOS ANGELES COUNTY ENGINEERING BLDG.

76F3098 CE #310 5-66

F.B. 2718 Pg. 44

L.1

TOPOG. INDEX MAP

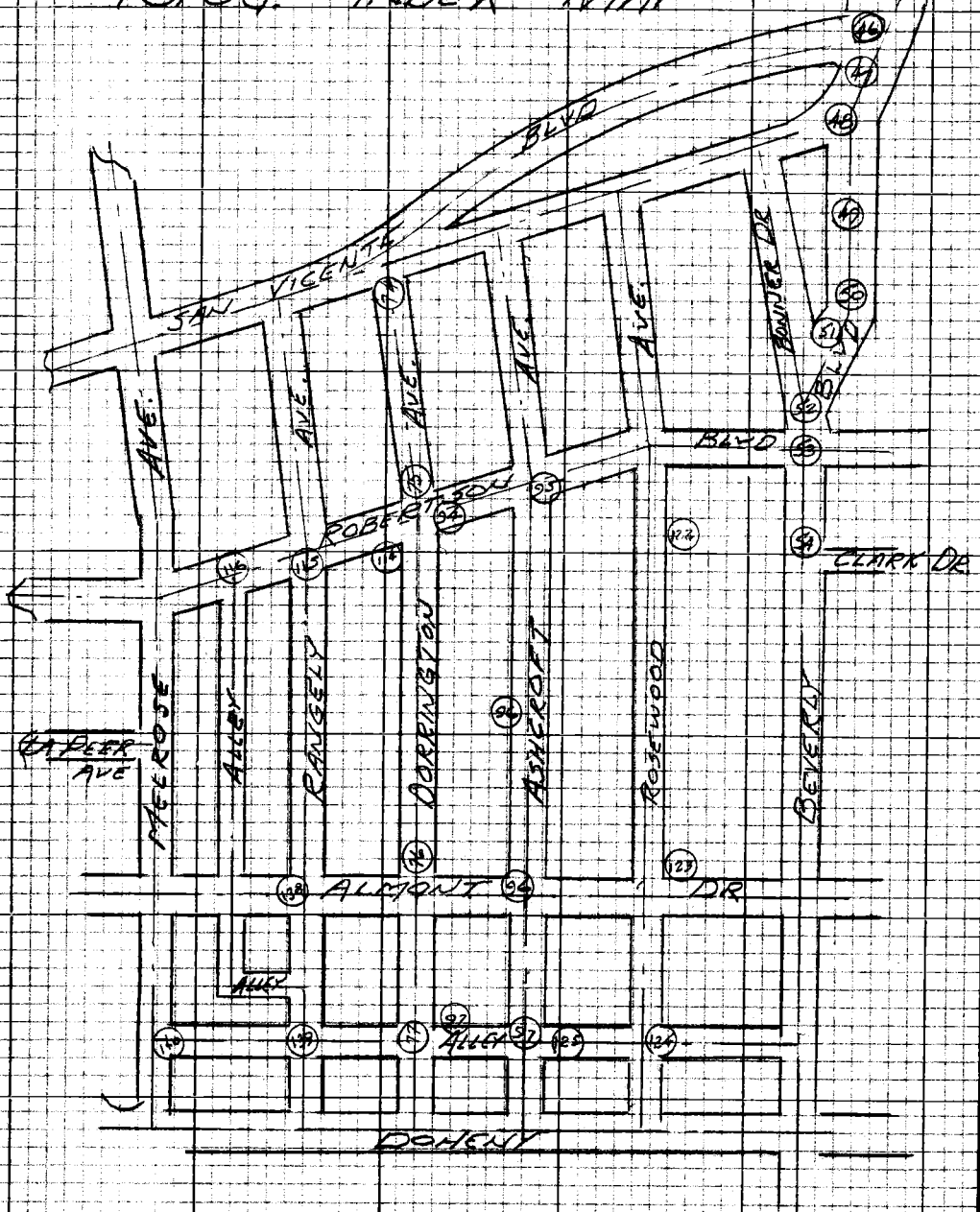

PLEASE RETURN TO
LOS ANGELES COUNTY ENGINEER
403 LOS ANGELES COUNTY ENGINEERING BLDG.

Do not extend this side of this line.

Note: Any Additions or Changes on this Sheet Must be Made or Circled in Red Ink With Date and Name of Person Making Change

Notes Ck'd by	Survey of Ashcroft Ave	F.B. 2718 Pg. 45
Map No.	JN 0650.14 Tape Std °F	
Office Work	Surveyed by Mankey Jr.	
Checked	Notes RTM Jr. Date Oct '67	
Date	Indexed C. J. GALLI	

JN 0650.14

ASHCROFT AVE.

(WESTHOLLYWOOD AREA S.S.'s)

LOC. IMP. in BEVERLY BLVD.

WESTERLY FROM SAN VICENTE BLVD.

TO CLARK DR.

Mankey Jr.
Peterson
Caro
Clifford

Note: Any Additions or Changes on this Sheet Must be Made or Circled in Red Ink With Date and Name of Person Making Change

Do not extend this side of this line.

PLEASE RETURN TO
LOS ANGELES COUNTY ENGINEER
403 LOS ANGELES COUNTY ENGINEERING BLDG.

7SP3098 CE #310 5-66

PLEASE RETURN TO
LOS ANGELES COUNTY ENGINEER
403 LOS ANGELES COUNTY ENGINEERING BLDG.

Note: Any Additions or Changes on this Sheet Must be Made or Circled in Red Ink With Date and Name of Person Making Change

Do not extend this side of this line.

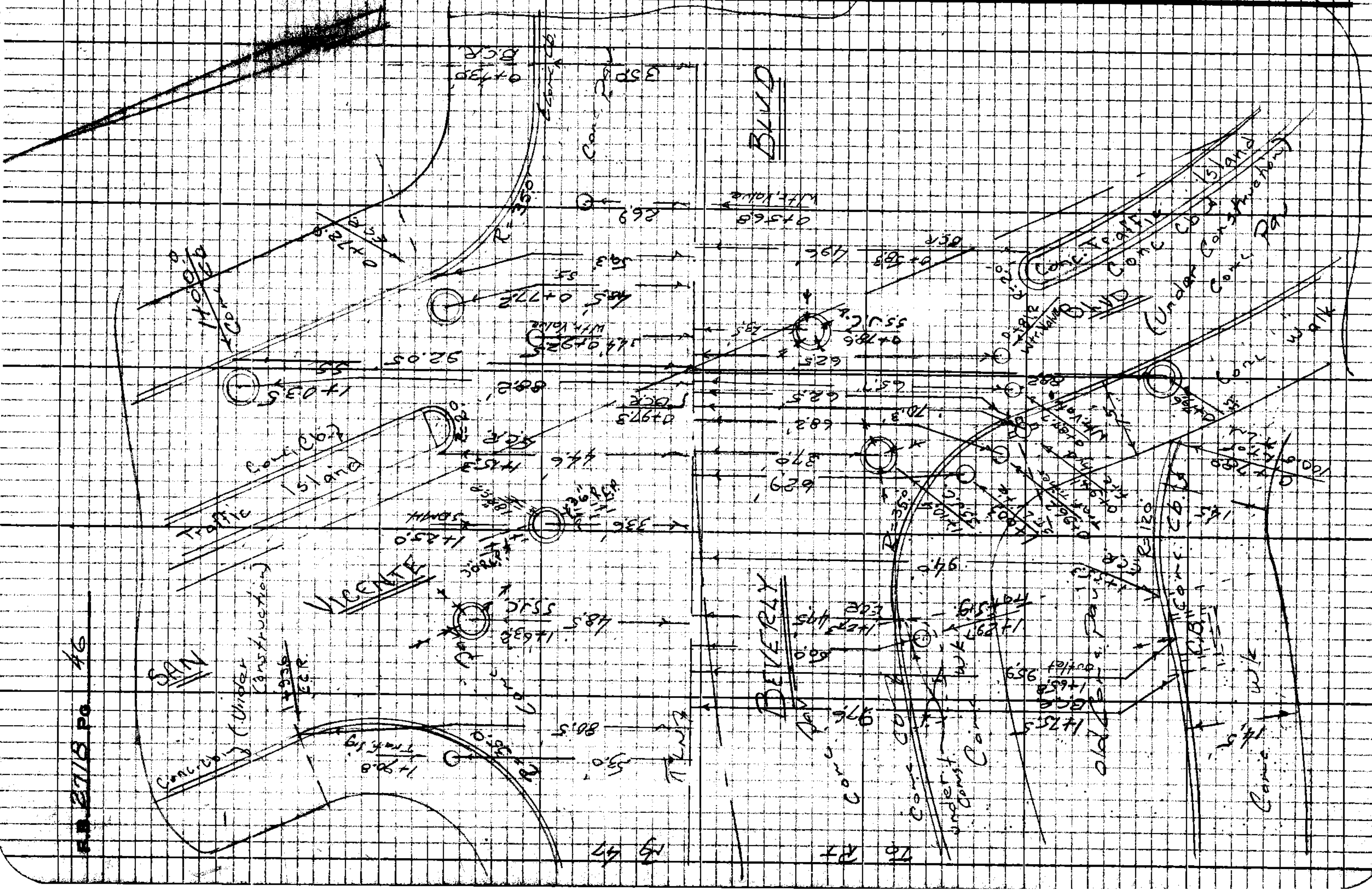

Notes Ck'd by	...croft Ave
Map No.	Std °F
Office Work	Monkey Jr.
Checked	Date 10- 67
Date	C. J. GALLI

F.B. 2718 Pg. 47

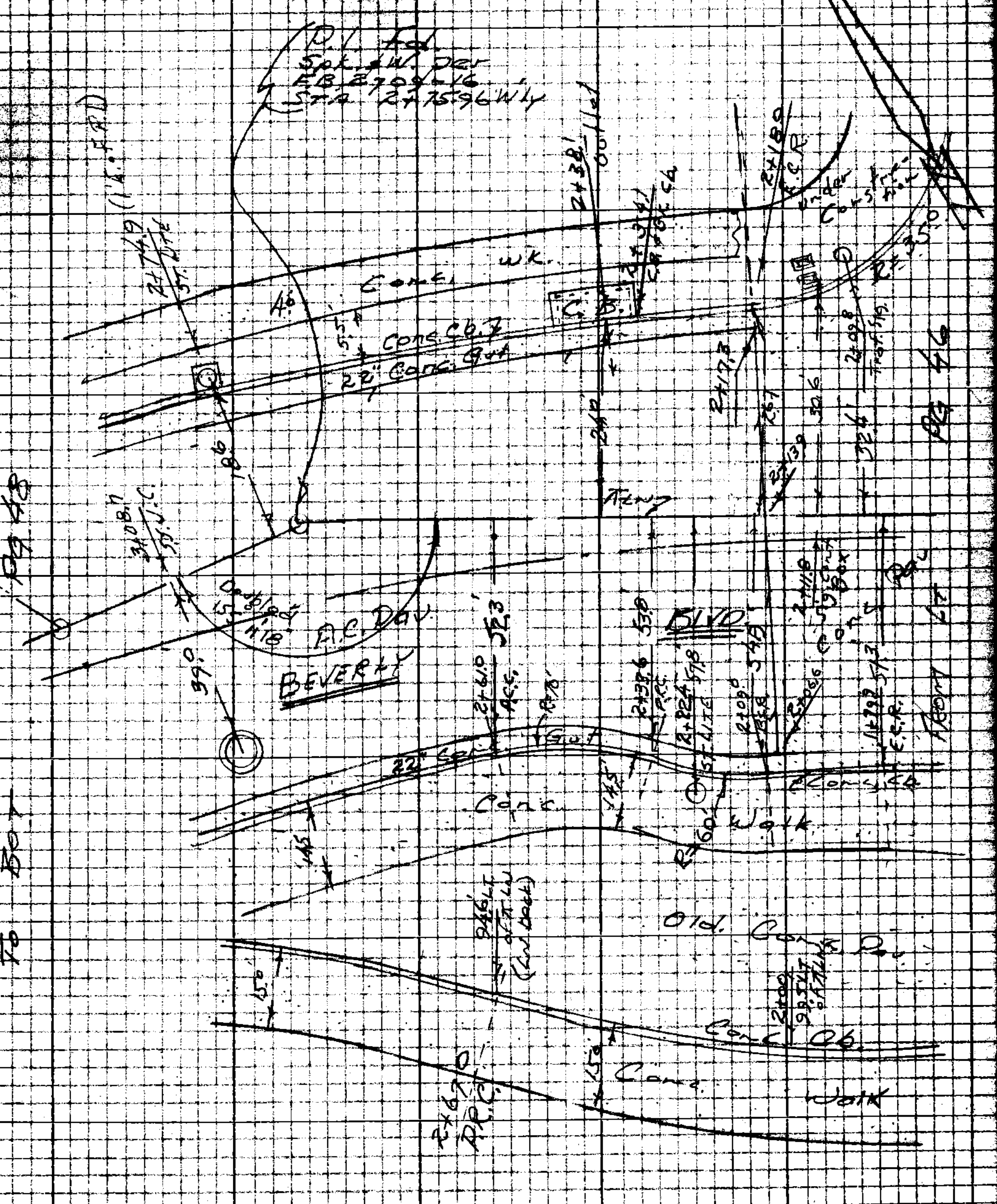

Note: Any Additions or Changes on this Sheet Must be Made & Circled in Red Ink With Date and Name of Person Making Change

PLEASE RETURN TO
LOS ANGELES COUNTY ENGINEER
403 LOS ANGELES COUNTY ENGINEERING BLDG.

Do not extend this side of this line.

7623098 CK #310 8-66

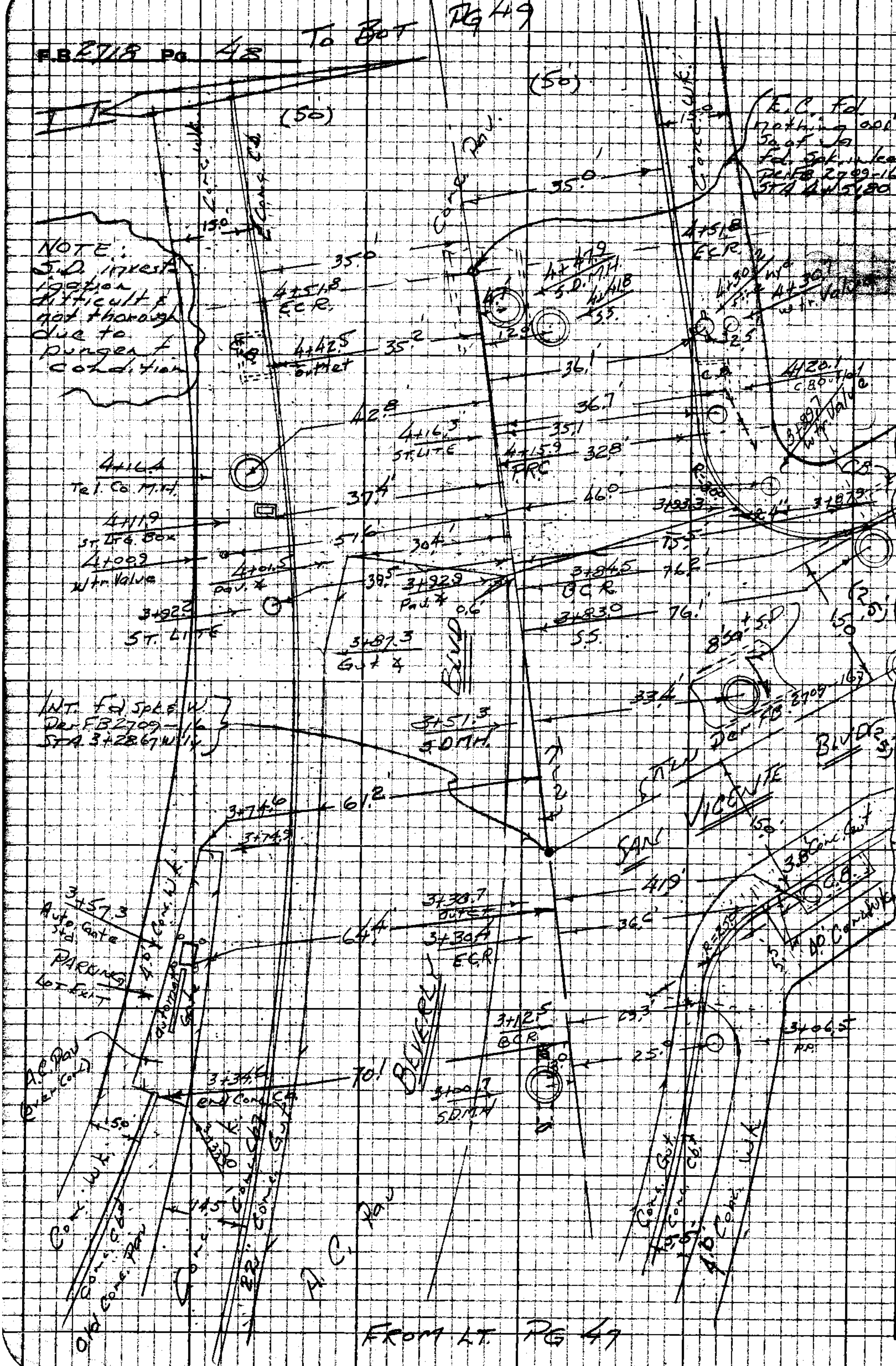

PLEASE RETURN TO
LOS ANGELES COUNTY ENGINEER
403 LOS ANGELES COUNTY ENGINEERING BLDG.

Do not extend this side of this line.

Note: Any Additions or Changes on this Sheet Must be Made or Circled in Red Ink With Date and Name of Person Making Change

Notes Ck'd by	Street of Ashcroft Ave	F.B. 2718 Pg. 49
Map No.	Tape Std °F	
Office Work	Surveyed by Mankey Jr.	
Checked	Notes Date 10-67	
Date	Indexed C.J. GALLI	

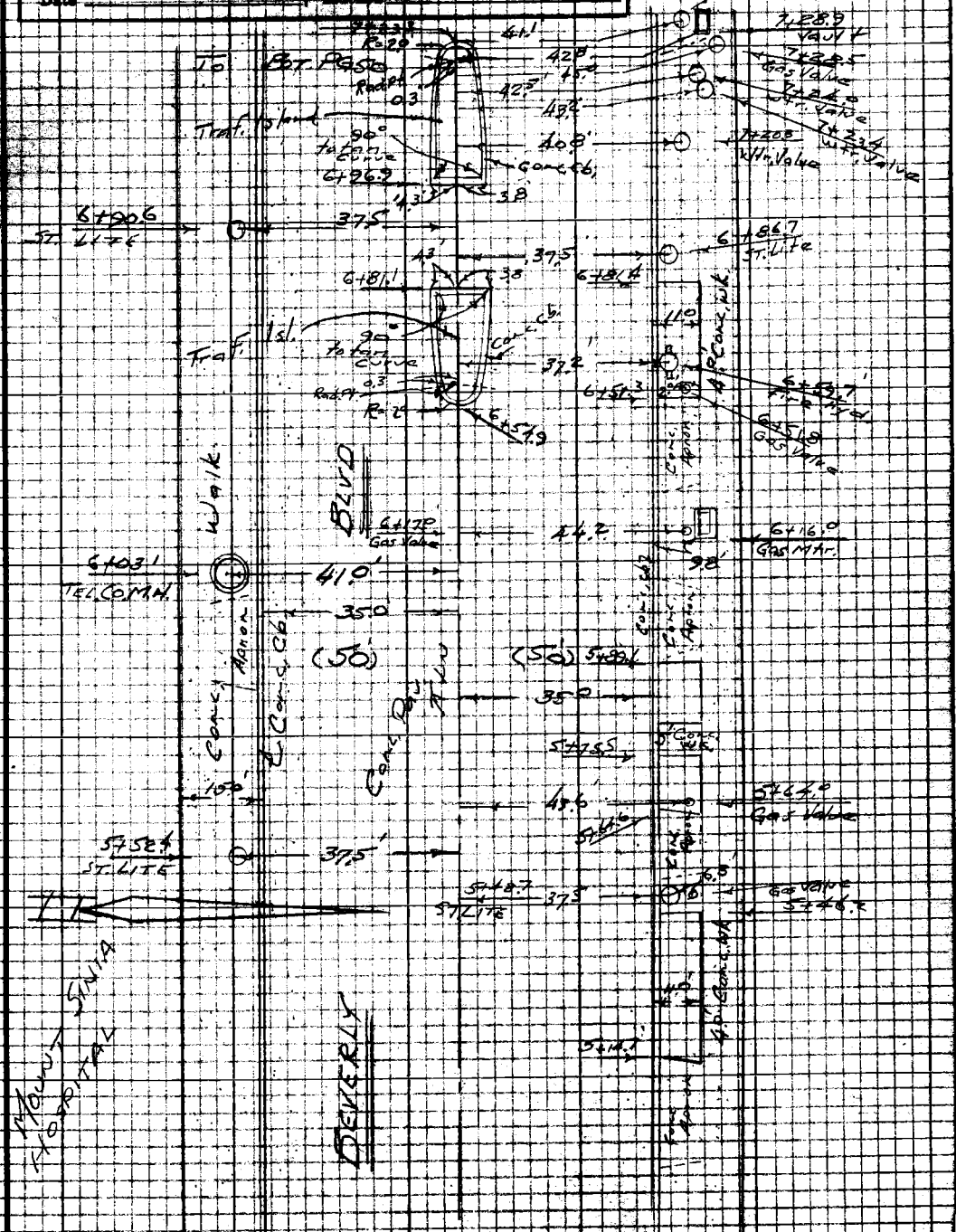

From Top Pg. 48

Note: Any Additions or Changes on this Sheet Must be Made or Checked in Red Ink With Date and Name of Person Making Change.

Do not extend this side of this line.

PLEASE RETURN TO
LOS ANGELES COUNTY ENGINEER
403 LOS ANGELES COUNTY ENGINEERING BLDG.

76P3098 CE #310 5-66

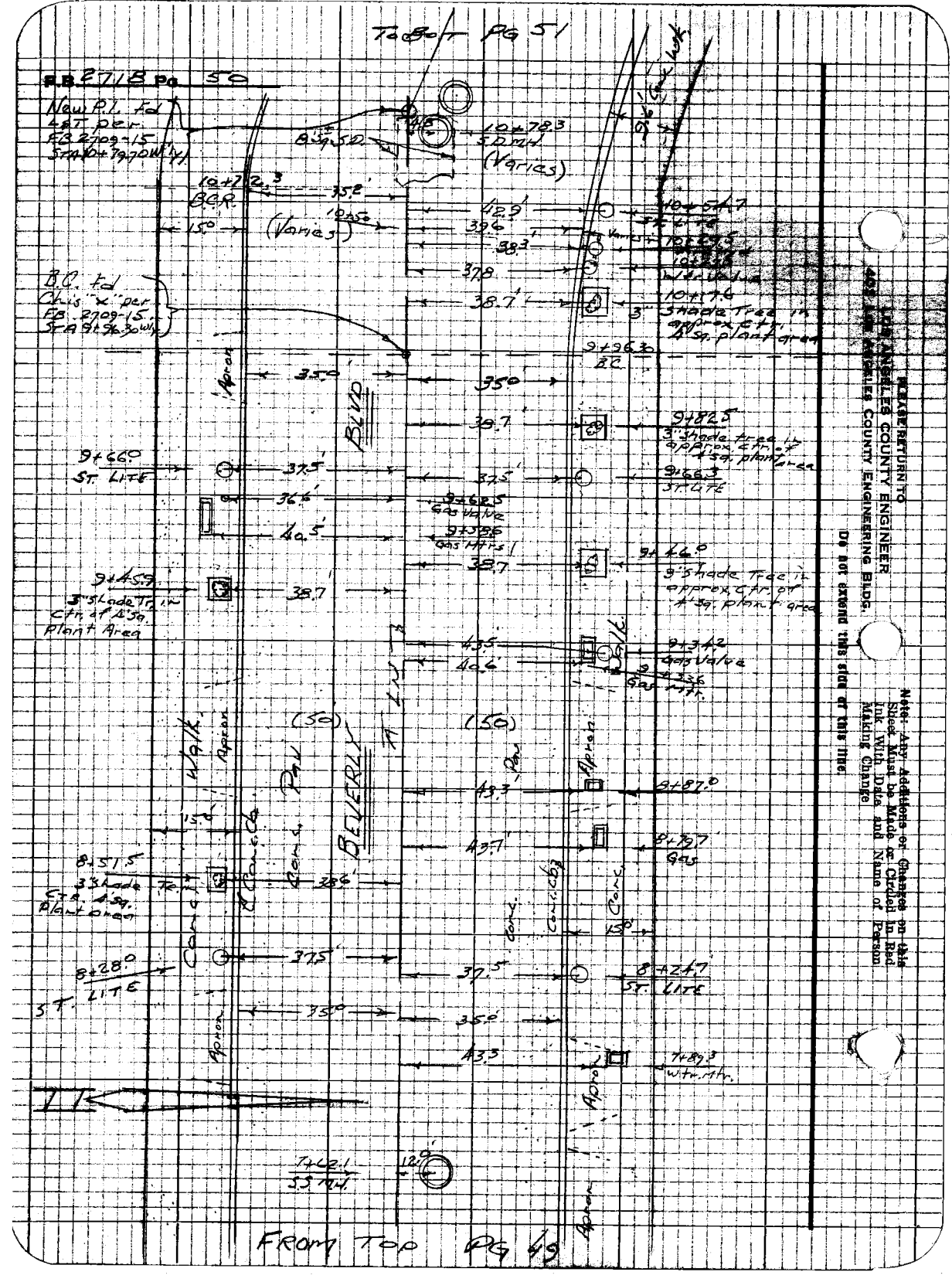
To Bot Pg 51
F.B. 2718 Pg 50
New P.I. Fd
Lgt per
FB 2709-15
Sta 10+79.70 W'ly
10+78.3
SDMH
(Varies)
10+72.3
B.C.R.
35.2'
10+50
(Varies)
15.0
42.9'
39.6
38.3
37.8
38.7'
10+54.7
10+17.6
3" Shade Tree in approx ctr. 4' sq. plant area
B.C. Fd
Chis "x" per
FB 2709-15
Sta 9+96.30 W'ly
9+96.30
B.C.
35.0
35.0
BLVD
38.7
9+82.5
3" Shade tree in approx ctr. of 4' sq. plant area
9+66.0
St. Lite
37.5
37.5
9+66.3
St. Lite
36.6'
9+62.5
Gas Valve
40.5
9+58.6
Gas Mtrs
38.7
9+46.0
3" Shade Tree in approx ctr. of 4' sq. plant area
9+45.9
3" Shade Tr. in Ctr. of 4' sq. Plant Area
38.7
43.5
40.6
9+34.2
Gas Valve
9+33.6
Gas Mtr.
Walk
Apron
(50)
(50)
Pav
Pav
Apron
BEVERLY
43.3
8+87.0
15.0
43.7
8+79.7
Gas
8+51.5
3" Shade Tr. in Ctr. 4' sq. Plant area
38.6
Conc.
Conc. Cb
Conc.
15.0
8+28.0
St. Lite
37.5
37.5
8+24.7
St. Lite
35.0
35.0
43.3
7+89.3
Wtr. Mtr.
Apron
Apron
7+62.1
SS MH
12.0
From Top Pg 49
PLEASE RETURN TO
LOS ANGELES COUNTY ENGINEER
405 LOS ANGELES COUNTY ENGINEERING BLDG.
Do not extend this side of this line.
Note: Any Additions or Changes on this Sheet Must be Made or Circled in Red Ink With Date and Name of Person Making Change

Notes Ck'd by	Survey of Ashcroft Ave	F.B. 2718 Pg. 51
Map No.	Date 2650.14 Tape Std. °F	
Office Work	Surveyed by Mankey Jr.	
Checked	Notes [illegible] Date 10-67	
Date	Indexed C. L. GALLI Nov 13 '67	

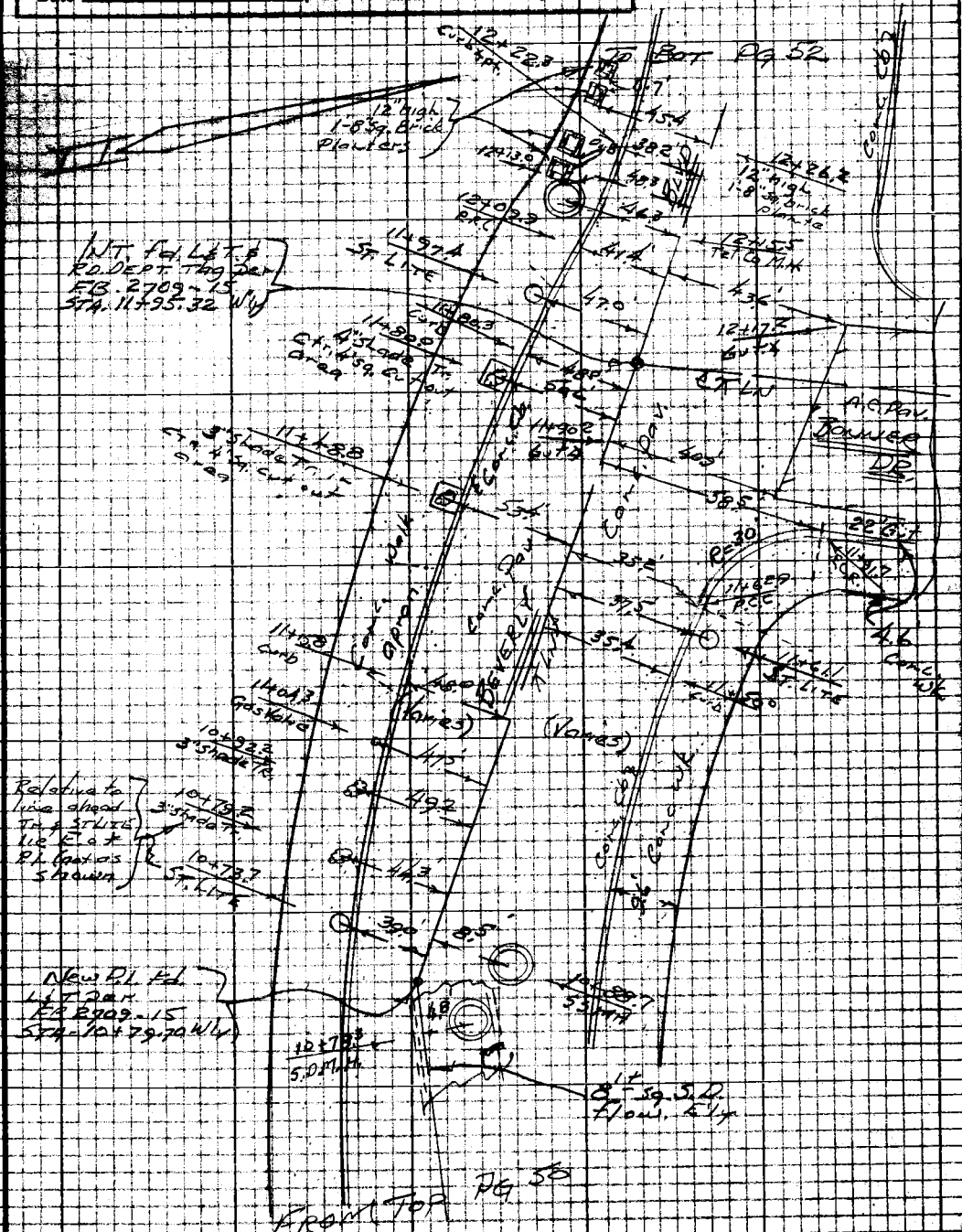

Note: Any Additions or Changes to this Sheet Must be Made or Circled in Ink With Date and Name of Person Making Change

Do not extend this side of this line.

PLEASE RETURN TO
LOS ANGELES COUNTY ENGINEER
403 LOS ANGELES COUNTY ENGINEERING BLDG.

76P3095 CK #310 5-66

F.B. 2718 Pg. 52

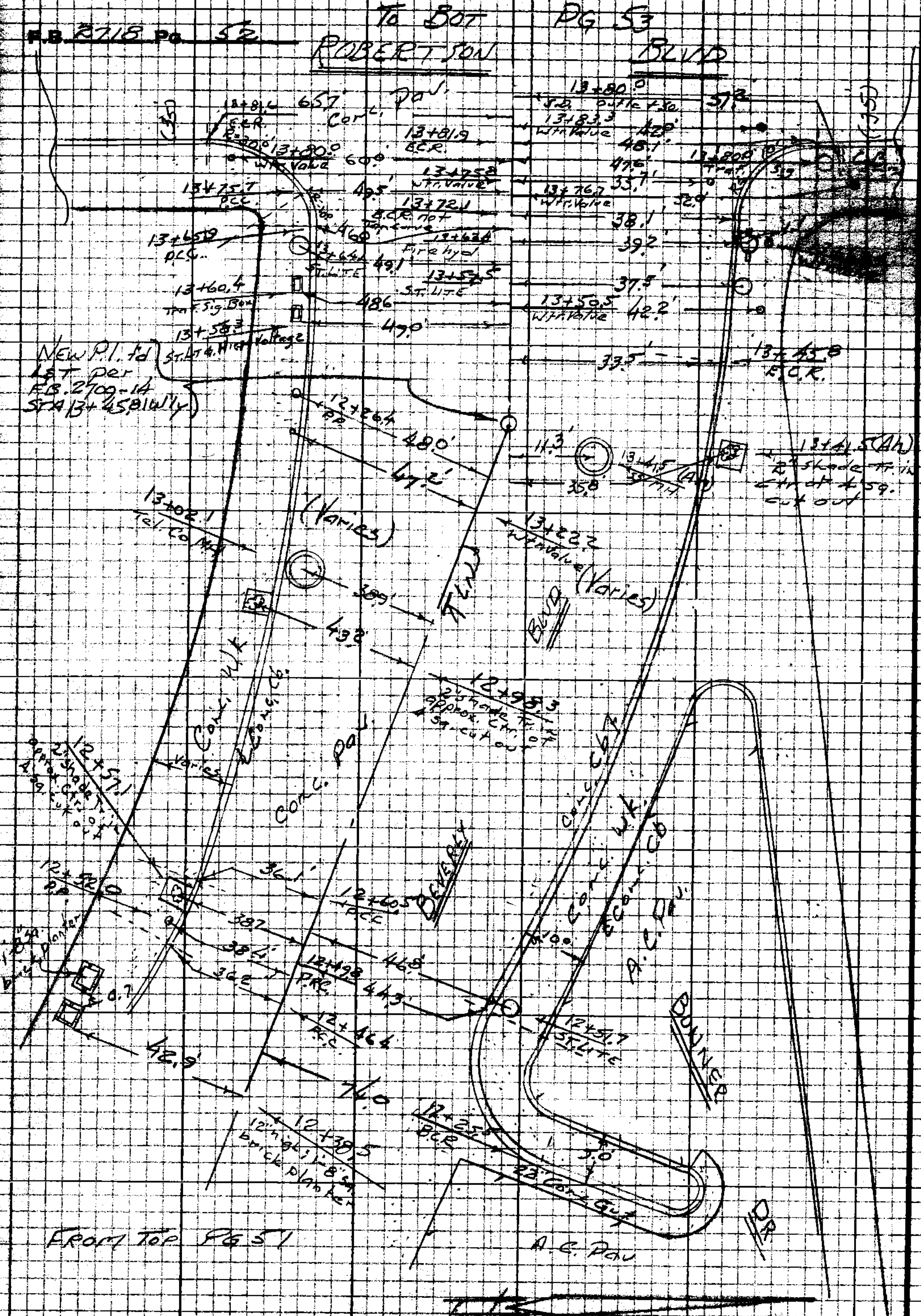

PLEASE RETURN TO
LOS ANGELES COUNTY ENGINEER
LOS ANGELES COUNTY ENGINEERING BLDG.

Do not extend this side of this line.

Note: Any Additions or Changes on this Sheet Must be Made or Circled in Red Ink With Date and Name of Person Making Change

Notes Ck'd by ________ Ashcroft Ave
Map No. ________ Tape ________ Std ________ °F
Office Work ________ by Markey Jr.
Checked ________ Date 10 '67
Date ________ C. J. GALLI

F.B. 2718 Pg. 53

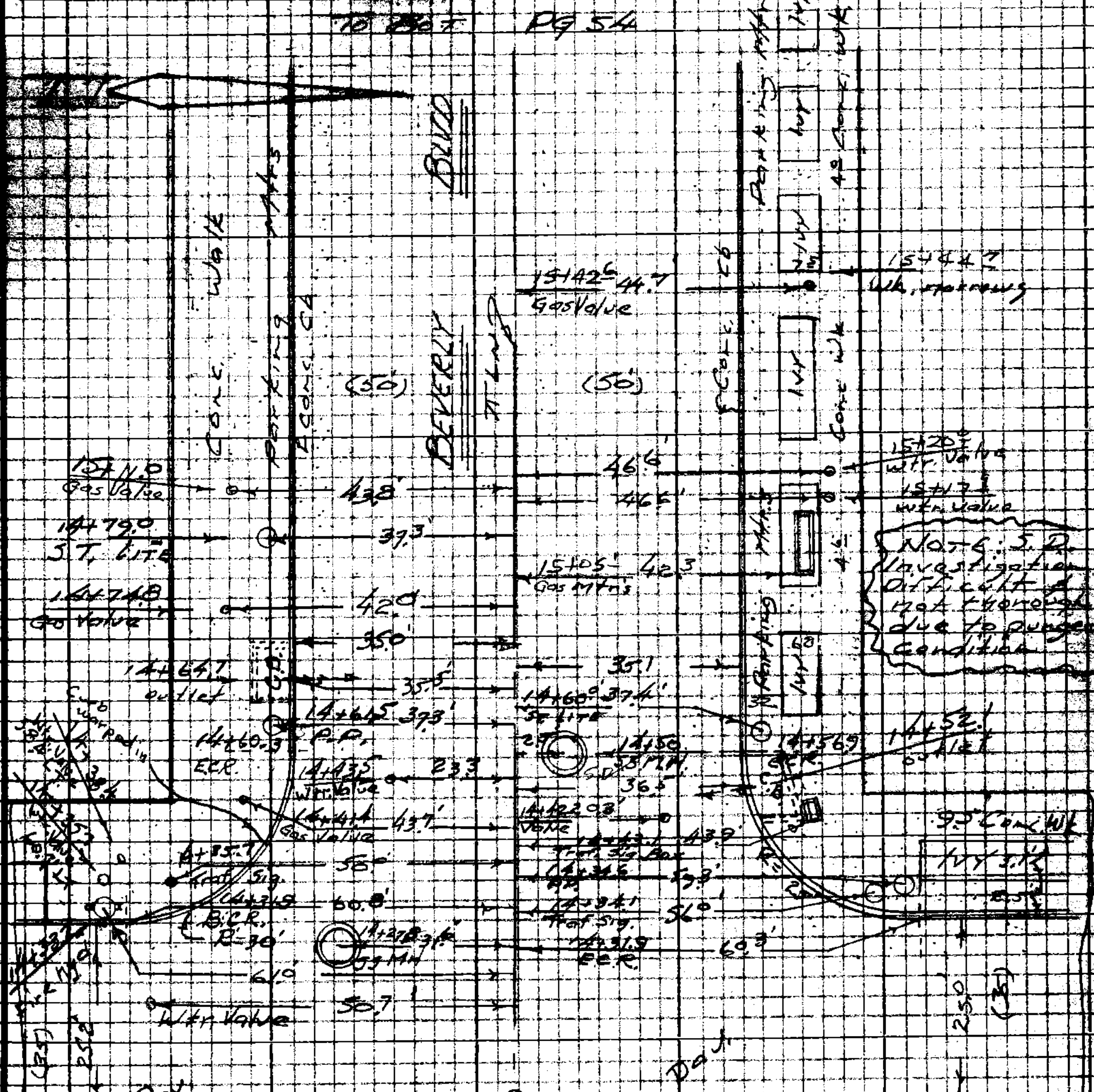

Note: Any Additions or Changes on This Sheet Must be Made in Colored Pencil, Initial With Date and Name of Person Making Change

Do not extend this line

PLEASE RETURN TO
LOS ANGELES COUNTY ENGINEER
405 LOS ANGELES COUNTY ENGINEERING BLDG.

76P3098 CE #310 5-66

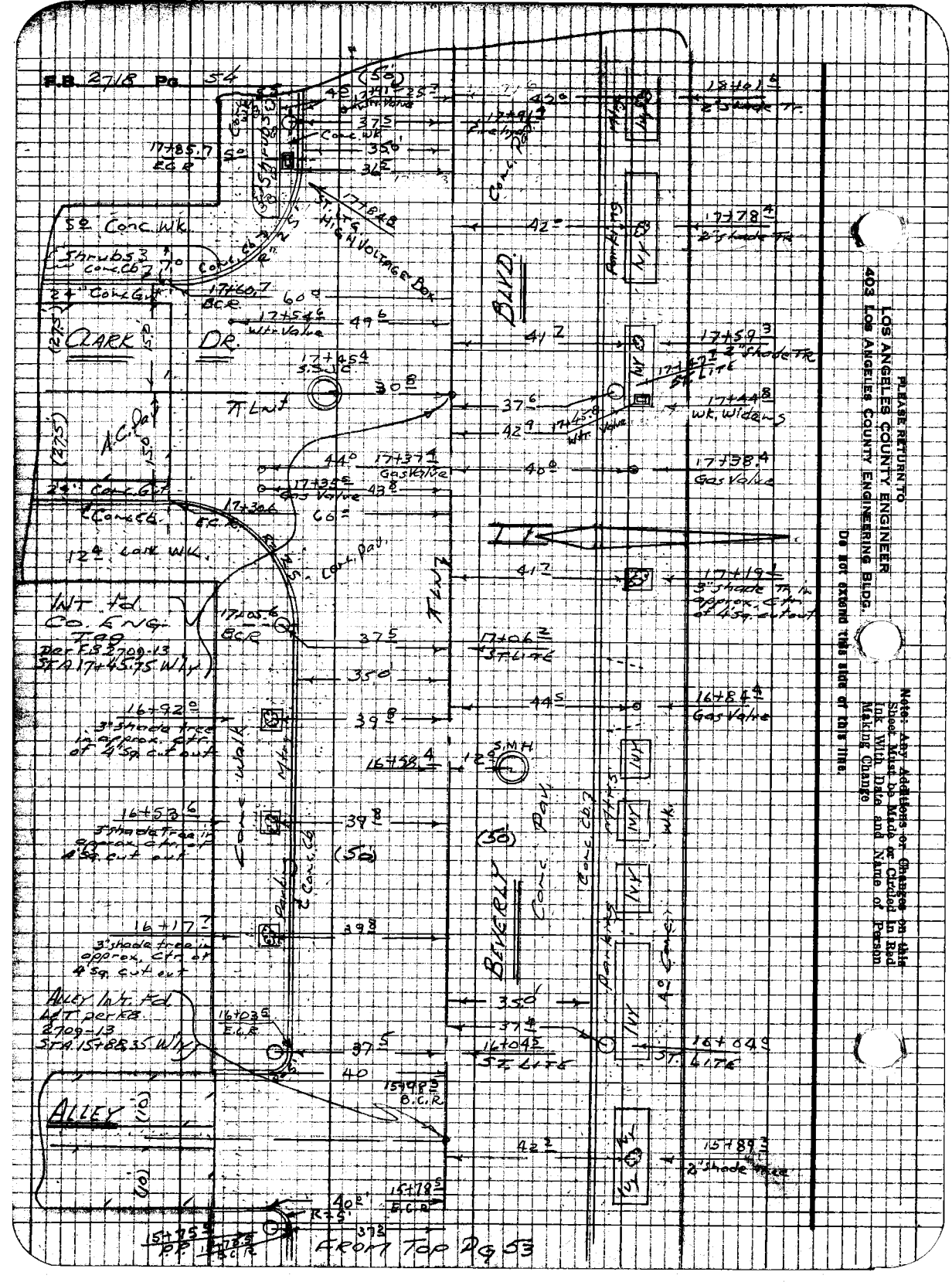

PLEASE RETURN TO
LOS ANGELES COUNTY ENGINEER
403 LOS ANGELES COUNTY ENGINEERING BLDG.

Do not extend this side of this line.

Note: Any Additions or Changes on this Sheet Must be Made or Circled in Red Ink With Date and Name of Person Making Change

Profile No.	Notes Red	Plotted	Job No. 0650.14	Division No.
	Date	Date	Survey of Ashcroft Ave	
X-Sec. No.	Notes Chkd.	Checked	Survey by Mankey Jr.	Notes E.T.M.N.D. Date 10- '67
	Date	Date	Map No.	Indexed W. J. GALLI Date

F.B. 2718 Pg. 53

JN 0650.14

ASHCROFT AVE.

(WEST HOLLYWOOD AREA S.S.'s)

X-SECTIONS

W'LY IN BEVERLY BLVD

from

SAN VICENTE BLVD. TO CLARK DR.

Mankey Jr.
Peterson
Clifford
Caro

STATION	B.S.	H.I.	F.S.	ELEV.

NOTE: ANY ADDITIONS OR CHANGES ON THIS SHEET MUST BE MADE OR CIRCLED IN RED INK, WITH DATE AND NAME OF PERSON MAKING CHANGE.

Do not extend notes this side of this line.

PLEASE RETURN TO
LOS ANGELES COUNTY ENGINEER
403 LOS ANGELES COUNTY ENGINEERING BLDG.

76-1-298 CE 307 3-61

76-L298 CE 307 3-61

PLEASE RETURN TO
LOS ANGELES COUNTY ENGINEER
403 LOS ANGELES COUNTY ENGINEERING BLDG.

NOTE: ANY ADDITIONS OR CHANGES ON THIS SHEET MUST BE MADE OR CIRCLED IN RED INK, WITH DATE AND NAME OF PERSON MAKING CHANGE

Do not extend notes this side of this line.

STATION	B.S.	H.I.	F.S.	ELEV.	X-SECTIONS W'LY IN BEVERLY BLVD.				
FD B.M. BY 5291				163.46	FD BM B.Y. 5291 ELEV 163.465 FB. CUT SPK @ S.E. COR. CATCH BASIN 4'± E OF E CB. HUNTLEY DR. 3'± N OF N P/L BEVERLY PL.				
T.P.				166.77					
					LT & So.			⊼ in Beverly Blvd. RT & N	
0+43.0				165.40				⊼ Conc. Pav.	
"				164.88					35' Conc. Gut
"	E. end N.E. Cb. Ret. at New San Vicente Blvd			165.51					" " Cb
"				165.71					50' Bk. Conc. Wk
"				65.48		35' Conc. Pav.			
"				65.47		50' " "			
0+58.3				65.60		49.6 " Gut			
"				166.07		" " Cb			
0+62.3				66.15		50.6'± " "			
"				65.63		" " Gut			
0+72.0	N end N.E. Cb. Ret. New San Vicente Blvd			165.44					50.3 Conc Cb
"				64.79					" " Gut
0+78.0				165.00	100.5 Conc. Pav.				
"	(old cb at back of new wk)			165.60	" " Cb				
0+78.6	CTR. S.S. S.C.			165.71		23.5' CTR. Rim			
INV on 16"	Inlet on East			153.30	In. on E	In. N.		In. S.W.	Out So.
" " 21"	" " North			152.68	165.71	165.71	Rim EL.	165.71	165.71
" " 16"	" " S.W.			153.32	11.08	11.28	Rim to Facet	11.06	11.30
" " 21"	Out South			152.66	1.33	1.75	Size VCP	1.33'	1.75
					153.30	152.68	INVERT	153.32'	152.66'

NOTE: 16" meas was Strong 1.36'± heavy flow

T.B. 2718 Pg. 56 Job No. 0650.14 Division No. Notes Red Plotted Profile
Survey of Ashcroft Ave Date Date No. X-Sec.
Survey by ETM Jr. Notes E.T.M. JR. Notes Chkd. Checked
Indexed C.J. GALLI Date Date Date No.

78-L-298 CE 307 3-61

PLEASE RETURN TO
LOS ANGELES COUNTY ENGINEER
403 LOS ANGELES COUNTY ENGINEERING BLDG.

NOTE: ANY ADDITIONS OR CHANGES ON THIS SHEET MUST BE MADE OR CIRCLED IN RED INK, WITH DATE AND NAME OF PERSON MAKING CHANGE.

Do not extend notes this side of this line.

STATION	B. S.	H. I.	F. S.	ELEV.	X-SEC's W'ly in BEVERLY BLVD.	
					Lt of So.	℄ in Beverly Rt of No
0+97.3	So. end S.M.Cb. Ref.		Newson Vicente Blvd	165.87'	62.5' Conc. Cb.	
"				65.23	" " Gut	
1+00'				165.83'		℄ Conc. Pav.
"				165.63'		35' " "
"				165.46'		50' " "
"				165.75'	35' Conc. Pav.	
"				165.58'	50' " "	
1+10.4	Ctr. of SS.J.C.		Rim El.	165.73'	37.9' Ctr. Rim	NOTE: 16" Meas was strong 1.37' heavy flow out E
INV. on	8" Inlet on		South	154.26'	IN on 30	In on W. / out E
	15"			65	165.73'	165.73' / 165.73'
" "	15"	" "	West	153.57	Rim El. 10.80'	Rim to Facet 10.83' / 10.92'
" "	15"	Out to	East	153.48	.67	Size VCP 1.33 / 1.33
				56	154.26'	INV 153.57' / 153.56 / 153.48'
1+11.3	E. side Traf. Isl.			165.62'		45.6' Conc. Gut.
"	" "	" "	"	66.11'		165.73 / 10.83 " " Cb.
1+15.3	W. "	"	"	66.20'		154.90 / -1.25 44.6 Conc. Cb.
"	" "	"	"	165.70'		153.65 " " "
1+25.0	Ctr. S.D.M.H.	Rim El.		165.91'		33.6 Ctr. Rim
INV. on	18" Inlet	N.E.		158.46'	165.91 Rim El. / 5.95 " to Facet	165.91
INV at	Ctr. M.H.	Direct		157.66'	1.50 Size	8.25 Rim to Fl.
(30" Inlet on No / 36 out to So)					158.46' INV	157.66

Profile Notes Red ____ Plotted ____ Job No. 265.1 Division No. ____
No. ____ Date ____ Date ____ Date ____ Survey of Ashcroft Ave.
X-Sec. ____ Notes Chkd. ____ Checked ____ Survey by Ft. Mt. Notes E.T.D. Date 10-6-67
No. ____ Date ____ Date ____ Map No. ____ Indexed C.J. GALLI Date ____

F.B. 2718 PG. 57

76-L298 CE 307 3-61

PLEASE RETURN TO
LOS ANGELES COUNTY ENGINEER
403 LOS ANGELES COUNTY ENGINEERING BLDG.

NOTE: ANY ADDITIONS OR CHANGES ON THIS SHEET MUST BE MADE OR CIRCLED IN RED INK, WITH DATE AND NAME OF PERSON MAKING CHANGE

Do not extend notes this side of this line.

STATION	B.S.	H.I.	F.S.	ELEV.	X-Sec W'ly in Beverly Blvd. LT & So.		π in"	"RT & No
1+27.3 W. end S.W. Cb. Ret.			New San Vicente	166.21'	47.5' Conc. Cb.			
"				165.51'	" " Gut.			
"				166.47'	62.0 Bk. Conc. Wk.			
"				165.87'	62.5 " Pav.			
1+55.3 E.C.R. (old curb)				165.67	94.0' Conc. Gut			
"				166.13'	" " Cb			
"				166.36'	108.5' Bk. " Wk.			
1+63.2 C.T.R. S.S. J.C.				166.18'			48.5' C.T.R. Rim	
					In E.N.E.		In. No.	Out So.
Inv on 8" Inlet E.N.E.				154.15'	166.18'	Rim E.L.	166.18'	166.18'
					11.36'	Rim to Facet	11.30'	11.35'
" " 21" " No.				153.13'	.67'	Size V.C.P.	1.75'	1.75
" " 21" Out So.				153.08'	154.15'	Inv.	153.13'	153.08
1+65.8' Catch Basin Top Curb				166.20'	95.9'			
" Inv. on 15" Out. North				162.35'	"	3.85' Top C.B. to Inv. Direct		
1+75.5 B.C.R.				165.56	97.6 Conc. Gut.			
"				166.23'	" " Cb.			
"				166.43'	112.1' Bk. " Wk.			
1+79.9 E.C.R.				165.71'	51.3' Conc. Gut			
"				166.34'	" " Cb			
"				166.68'	65.8 Bk. " Wk.			
"				166.44'	66.0 Old " Pav			

F.B. 27/8 Pg. 58
Job No. 0650.14 Division No. Notes Red Plotted Profile
Survey of ASHCROFT AVE Date Date No. X-Sec.
Survey by ETM Jr. Notes E.T.M. Jr. Notes Chkd. Checked Date No.
Indexed C.J. GALLI Date Date

76-1 298 CE 307 3-61

PLEASE RETURN TO
LOS ANGELES COUNTY ENGINEER
403 LOS ANGELES COUNTY ENGINEERING BLDG.

NOTE: ANY ADDITIONS OR CHANGES ON THIS SHEET MUST BE MADE OR CIRCLED IN RED INK, WITH DATE AND NAME OF PERSON MAKING CHANGE.

Do not extend notes this side of this line.

STATION	B. S.	H. I.	F. S.	ELEV.	X-SEC. W'LY IN LT & SO.	BEVERLY BLVD. π in "RT & N"
1+93.6	N. end N.W. Cb. Ref.		New San Vicente	166.70'		80.5' Conc Cb
"				166.05'		" " Gut
2+06.6				166.00'	53.1' edge Conc Pav	
2+00				165.70'	99.5 Conc. Gut,	
"				166.42'	" " Cb.	
"				166.67'	114.5 Bk. " wk.	
2+09.0	B.C.R.			165.85'	54.9 Conc Gut	
"				166.41'	" " Cb	
"				166.88'	69.4 Bk. " wk.	
"				166.58'	69.5 " Pav	
2+13.9				166.61'		π W edge Conc. Pav.
2+17.3				166.45'		24.9' " "
2+18.0	W. end N.W. Cb. Ref.		New San Vicente	166.90'		26.7' Conc Cb.
"				166.29'		" " Gut
"				167.04'		36.2 Bk. " wk.
2+33.6	P.R.C.			165.98'	53.8 Conc Gut	
"				166.67'	" " Cb	
"				167.04'	68.3 Bk. " wk.	
"				166.71'	68.4 " Pav.	

Profile Notes Red ____ Plotted ____ Job No. 8 So. 14 Division No. ____
No. X-Sec. ____ Date ____ Date ____ Survey of Ashcraft Ave
No. ____ Notes Chkd. ____ Checked ____ Survey by Mauker & Notes ETM, NB Date 10-67
Date ____ Date ____ Map No. ____ Indexed C. J. GALLI Date ____

F. B. 2718 Pg. 59

76-L298 CE 307 3-61

PLEASE RETURN TO
LOS ANGELES COUNTY ENGINEER
403 LOS ANGELES COUNTY ENGINEERING BLDG.

NOTE: ANY ADDITIONS OR CHANGES ON THIS SHEET MUST BE MADE OR CIRCLED IN RED INK, WITH DATE AND NAME OF PERSON MAKING CHANGE

Do not extend notes this side of this line.

STATION	B.S.	H.I.	F.S.	ELEV.	X-SEC W'ly in	Beverly Blvd
T.P.				166.31'	LT & So.	in "RT & NO"
2+38.1 CATCH BASIN			Top EL	166.88'		24.0'
INV. on 15" Outlet So.				161.78'	5.10 Top C.B. to Inv. Direct	"
2+61.0 P.C.C.				166.21'	52.3 Conc. Gut	
"	"			166.86'	" " Cb	
"				167.22'	66.8 Bk. " Wk	
"				166.79'	66.9 Conc. Pav.	
2+67.0 PRC				166.22'	94.6 " Gut.	
"				166.74'	" " Cb.	
"				166.92'	109.6 Bk. " Wk.	
2+75.96 P.I. Per. Pg. 47				166.67'		
"				166.82'	20' CTR. ST.	
3+00.7 CTR. S.D. MH. Rim EL				166.87'	3.0' Ctr. Rim	
INV. at CTR. MH. (18" R.C.P. In W. " " Out E.)				162.97'	3.90' Rim to Inv. Direct	
3+12.5 E. end N.E. Cb. Ret. San Vicente				167.09'		23.3 Conc. Cb.
"				166.43'		" " Gut
"				167.37'		32.8 " Wk
3+28.67 INT. AT SAN VICENTE BLVD				166.98'		
3+30.4 N. end N.E. Cb. Ret. San Vicente				167.08		36.6 " Cb.
" " " " " " "				166.45		" " Gut
3+30.7 Top Catch Basin				167.13'		41.9'
" INV. on 15" Outlet to So.				163.80'	3.33 Top C.B. To Inv. Direct	"

F.B. 2718 Pg. 60

Job No. 0650.4 Division No. Notes Red Plotted Profile

Survey of ASHCROFT AVE Date Date No.

Survey by ETM Jr. Notes E.T.M. JR Notes Chkd. Checked X-Sec.

Indexed C.J. GALLI Date Date Date No.

76-L-298 CE 307 2-63

PLEASE RETURN TO
LOS ANGELES COUNTY ENGINEER
403 LOS ANGELES COUNTY ENGINEERING BLDG.

NOTE: ANY ADDITIONS OR CHANGES ON THIS SHEET MUST BE MADE OR CIRCLED IN RED INK, WITH DATE AND NAME OF PERSON MAKING CHANGE.

Do not extend notes this side of this line.

STATION	B. S.	H. I.	F. S.	ELEV.	X-SEC. W'LY in BEVERLY BLVD.
					4 r ≈ Co. Tim " Rt and Vc
3+34.6 END Conc. Cb.				166.43'	7.0' Conc. Gut
"				166.99'	" " Cb.
"				167.00'	85.1' Bk. " Wk.
3+51.3 Ctr. SDMH. Rim El.				166.96'	33.5' Ctr. Rim
INV. on 8' Sq. S.D.				158.59	8.37' Rim to F.L. Direct (8' dimension estimated due to Pumpout condition of pipe)
3+84.5 N. and N.W. Cb. Ret Sa Vicente				167.37	76.0' Conc. Cb.
"				166.51'	" " Gut
3+87.3				166.76'	Gut x Pt.
3+92.9 Edge Conc. Pav.				167.47	0.6' Conc. Pav.
3+93.3				166.94	Conc. Pav. at Cb.
3+87.9 Catch Basin				167.48'	75.5'
INV. on 24" out. S.S.W.				163.48	4.00' Top C.B. to Inv. Direct 75.5'
4+01.5				167.03'	30.6' edge Conc. Pav.
4+15.9 P.R.C. N. and N.W. Cb. Ret Sa Vicente				167.42'	32.8' Conc. Cb.
"				167.03'	" " Gut
"				167.87	47.8' Bk. Conc. Wk.
4+42.5 Catch Basin P				167.63'	35.2'
" INV. on 15" outlet No				164.58	35.2 3.05' Top C.B. to Inv. Direct
4+47.9 CTR. SD.MH. Rim El.				167.63'	41' Ctr. Rim
INV. on 8' (estimate) S.D. flowing E.				159.12'	8.51' Rim to F.L. Direct Ctr. MH.

Profile No. ____ Notes Rd. ____ Date ____ Plotted ____ Date ____ Job No. 6561.4 Division No. 4-37-C-8 Ave
X-Sec. No. ____ Notes Chkd. ____ Date ____ Checked ____ Date ____ Survey of ____ Survey by Mackey Notes E.T. Dill Date 11 Map No. ____ Indexed C.J. GALLI Date ____ F.B. 7/13 Pg. 42

76-L-298 CE 307 2-63

PLEASE RETURN TO
LOS ANGELES COUNTY ENGINEER
403 LOS ANGELES COUNTY ENGINEERING BLDG.

NOTE: ANY ADDITIONS OR CHANGES ON THIS SHEET MUST BE MADE OR CIRCLED IN RED INK, WITH DATE AND NAME OF PERSON MAKING CHANGE

Do not extend notes this side of this line.

STATION	B.S.	H.I.	F.S.	ELEV.	X-SEC WLY IN BEVERLY BLVD
					LT ∅ SO. ⊼ in " RT ∅ NO
4+51.80 E.C. Dev. Pg. 48				167.71'	⊼ Conc Pav
"				167.00'	35' " Gut
"				167.68'	35' " cb
"				168.11'	50 Bk Conc wk.
"				166.79'	35' Conc Gut
"				167.63'	" " cb.
"				167.87'	50' Bk. " wk
5+00				168.05'	⊼ Conc Pav.
"				167.21'	35' Conc Gut
"				168.03'	" " cb.
"				168.40'	50' Bk. " wk
"				167.05'	35' Conc Gut
"				167.87'	" " cb.
"				168.19'	50' Bk. " wk.
TP				169.50'	
6+00				168.70'	⊼ Conc Pav.
"				167.85'	35' Conc Gut
"				168.57'	" " cb.
"				169.03'	50' Bk. " wk
"				167.75'	35' Conc Gut
"				168.53'	" " cb
"				168.92'	50' Bk " wk

F.B. 2718 Pg. 62
Survey of Ashcroft Ave Job No. 0650.14 Division No. Notes Red Plotted Profile
Survey by E.T.M. Jr. Notes E.T.M. Jr. Date Date No. X-Sec.
Indexed C.J. GALLI Date Notes Chkd. Checked Date No.

76-1-298 CE 307 3-61

PLEASE RETURN TO
LOS ANGELES COUNTY ENGINEER
403 LOS ANGELES COUNTY ENGINEERING BLDG.

NOTE: ANY ADDITIONS OR CHANGES ON THIS SHEET MUST BE MADE OR CIRCLED IN RED INK, WITH DATE AND NAME OF PERSON MAKING CHANGE.

Do not extend notes this side of this line.

STATION	B. S.	H. I.	F. S.	ELEV.	X-SEC's W'ly in BEVERLY BLVD LT. & SO.	⊼ in "RT & NO"
6+54.9' E. end Trat Island				169.04'	0.3' Conc Pav. at Island	
"				169.57'	0.3 Top Conc Cb.	
+81' W. "	"	"		169.75'		3.8' Top Cb.
"				169.25'		" Pav. at Isl.
"				169.72'	4.3 Top Cb.	
"				169.22'	" Pav. at "	
+96.9 E. "	"	"		169.83'		3.8 Top Cb.
"				169.35'		" Pav. at "
"				169.83'	4.3' Top Cb.	
"				169.32'	4.3' Pav. at "	
7+00				168.54'		35' Conc. Gut
"				169.28'		" " Cb
"				169.64'		50' Bk. " Wk
"				168.40'	35' Conc. Gut.	
"				169.18'	" " Cb.	
"				169.57'	50' Bk. " Wk.	
7+23.3 N. end Trat. Isl.				170.08'	0.3' Top Cb.	
"				169.54'	0.3' Pav. at "	
8+00				169.95'		⊼
"				169.25'		35' Conc. Gut

Profile Notes Red ____ Plotted ____ Job No. 0650.14 Division No. ____ F.B. 2718 Pg. 63
No. ____ Date ____ Date ____ Survey of ASHCROFT AVE
X-Sec. Notes Chkd. ____ Checked ____ Survey by MANKEY JR Notes ETTANO Date 11-67
No. ____ Date ____ Date ____ Map No. ____ Indexed C. J. GALLI Date ____

76-L298 CE 307 3-61

PLEASE RETURN TO
LOS ANGELES COUNTY ENGINEER
403 LOS ANGELES COUNTY ENGINEERING BLDG.

NOTE: ANY ADDITIONS OR CHANGES ON THIS SHEET MUST BE MADE OR CIRCLED IN RED INK. WITH DATE AND NAME OF PERSON MAKING CHANGE

Do not extend notes this side of this line.

F.B. 2718 Pg. 64 | Job No. 8654.4 | Division No. 11 | Notes Red ____ | Plotted ____ | Profile ____
Survey of ASHCROFT AVE. | Date ____ | No. ____ | X-Sec. ____
Survey by MANKEY J/R | Notes E. T.M. JR | Notes Chkd. ____ | Checked ____
Indexed C.J. GALLI | Date ____ | Date ____ | Date ____ | No. ____

STATION	B.S.	H.I.	F.S.	ELEV.	X-SEC'S IN	BEVERLY BLVD
					LT & SO.	X in " RT & NO. "
8+00				170.15'		35' Conc. Cb
"				170.51'		50' Bk. " Wk.
"				168.96'	35' Conc. Gut	
"				169.81'	" " Cb	
" T.P.				170.26' / 170.86'	50' Bk. " Wk.	
9+00				170.63'		X Conc. Pav.
				169.95'		35' Conc. Gut
				170.76'		" " Cb
				171.15'		50' Bk. Conc. Wk.
				169.65'	35' Conc. Gut	
				170.40'	" " Cb.	
				170.88'	50' Bk. " Wk	
9+96.70 B.C. Per Pg 50				171.27'		X Conc. Pav.
				170.55'		35' Conc. Gut
				171.29'		" " Cb
				171.74'		50' Conc. Wk.
				170.33	35' Conc. Gut	
				171.05'	" " Cb.	
T.P.				171.55 / 171.80	50' Bk " Wk.	
10+72.3 B.C.R. (So. Curb)				170.70'	35.2' " Gut	

76-L-298 CE 307 5-66

PLEASE RETURN TO
LOS ANGELES COUNTY ENGINEER
403 LOS ANGELES COUNTY ENGINEERING BLDG.

NOTE: ANY ADDITIONS OR CHANGES ON THIS SHEET MUST BE MADE OR CIRCLED IN RED INK, WITH DATE AND NAME OF PERSON MAKING CHANGE.

Do not extend notes this side of this line.

STATION	B. S.	H. I.	F. S.	ELEV.	℄ SEC is W'ly in Devonshire Ave	
					170+50, ⊼ in "Pt of No"	
10+72.3 BCE. (Sa. curb)				171.41'	35.2' Conc. Cb.	
"				171.97'	50' Bk. " Wk	
10+78.3 ℄ TE. SD. M.H. Rim ℄				171.84'		4.8' Ctr. rim
INV on 8" E. S.D. Direct				162.23'	9.61' Rim to F.L.	Direct
10+79.70 New P.I. Per Pg. 50				171.84'		⊼ conc. Par.
11+00				171.94'		⊼
						~~Ctr. St.~~
				171.20'		41.4' Conc. Gut
				172.00'		" " cb
				172.63'		50.9' Bk. Wk
				170.91'	44.8' Conc. Gut	
				171.66'	44.8 " Cb.	
				172.20'	59.9' Bk. " Wk.	
11+50				171.18'	51.8' Conc. Gut	
"				171.96'	" " cb.	
"				172.57'	66.2' Bk. " Wk.	
11+62.2 E. end N/E. Cb. Ret. Bower Dr.				171.72'		35.2' Conc. Gut.
"				172.54'		" " Cb.
"				172.75'		44.8' Bk. Wk.
11+70.2				171.98'		40.9' Gut. ⊼

Profile Notes Red ____ Plotted ____ Job No. 0650/4 Division No. ____
No. ____ Date ____ Date ____ Survey of ASHCROFT AVE.
X-Sec. Notes Chk'd. ____ Checked ____ Survey by Markey & Notes Tim'd. Date 11-4-47
No. ____ Date ____ Date ____ Map No. ____ Indexed C. J. GALLI Date ____

F. B. 2718 PG. 65

76-L-298 CE 307 5-66

PLEASE RETURN TO
LOS ANGELES COUNTY ENGINEER
403 LOS ANGELES COUNTY ENGINEERING BLDG.

NOTE: ANY ADDITIONS OR CHANGES ON THIS SHEET MUST BE MADE OR CIRCLED IN RED INK, WITH DATE AND NAME OF PERSON MAKING CHANGE.

Do not extend notes this side of this line.

STATION	B. S.	H. I.	F. S.	ELEV.	X-SEC. W'ly in BEVERLY BLVD. LT & SO.	↑ in "RT & NO"
T.P.				172.62'		
11+91.7 N. end N.E. Cb. Ret. Bonner Dr.				172.72'		58.5' Conc. Cb.
"				172.03'		" " Gut.
11+95.32 INT at BONNER DR (Pg. 51)				172.68'		↑ Conc. Pav
12+09.9 P.R.C. (So. curb)				171.73'	41.4' Conc. Gut	
" " " "				172.56'	" " Cb	
"				172.96'	56.9' Bk. # Wk	
12+17.2				172.19'		43.6' Gut ∡
12+22.3				171.92'	38.2 Conc. Gut	
" So. Cb. ∡ Pt				172.76'	" " Cb	
12+25.5 N. end N.W. Cb. Ret. BONNER DR				172.91'		74.0' Conc. Cb
"				172.40		" " Gut
+46.4 P.C.C. (So. curb)				172.17'	36.2' Conc. Gut	
"				172.84'	" " Cb	
"				173.20'	49.2' Bk. " Wk.	
12+49.8 W. end N.W. Cb. Ret. Bonner Dr.				173.05'		44.3' Conc. Cb.
"				172.35'		" " Gut
"				173.41'		54.3' Bk. Conc. Wk.
12+60.5 P.C.C. (So. curb)				172.27'	36.1' Conc. Gut	
"				172.91'	" " Cb.	
13+00				173.40		↑ Conc. Pav

F. B. 2718 Pg. 66
Job No. 0650.14 Division No. Notes Red Plotted Profile
Survey of ASHCROFT AVE Date Date No.
Survey by ETMJ Notes Mankey Dr. Notes Chk'd. Checked X-Sec.
Indexed C. J. GALLI Date Date Date No.

76-L-298 CE 307 5-66

PLEASE RETURN TO
LOS ANGELES COUNTY ENGINEER
403 LOS ANGELES COUNTY ENGINEERING BLDG.

NOTE: ANY ADDITIONS OR CHANGES ON THIS SHEET MUST BE MADE OR CIRCLED IN RED INK, WITH DATE AND NAME OF PERSON MAKING CHANGE.

Do not extend notes this side of this line.

STATION	B. S.	H. I.	F. S.	ELEV.	X-SEC. W'LY IN BEVERLY BLVD	
					LT & SO.	π IN " RT & NO.
13+00				173.54		48.8' Conc. Gut
"				174.03		" " Cb
"				173.98		58.9' Bk. Conc. wk
"				173.37	8'± CTR. ST.	
"				172.62	40.2' Conc. Gut	
"				173.27	" " Cb.	
"				173.95	48.7' Bk. " wk.	
13+ 45.8	New P.L.	Per Fig. 52		173.77		π Conc. Pav
13+ 45.8	E.C.R. (No. Curb)			173.68		33.5 Conc. Gut
"				174.23		" " Cb
13+ 65.9	(P.C.C.) E. end S.E. Cb Ret.		Robertson Blvd	173.24	46° Conc. Gut	
"	" " " "		"	173.89	" " Cb	
"				174.35	52.3' Bk. " wk	
13+72.1	E " N.E.	" "	"	174.23		38' Conc. Cb
"				173.41		" " Gut
"				174.47		46.7' Bk. Conc. wk
13+80.0	Catch Basin		(Top C.B.=	174.40		51.2' Top C.B.
"	Inv. on 15" out.		to	171.25	3.15' Top C.B. to f.l. direct	
13+ 81.6	S. end S.E. Cb Ret.		Robertson Blvd	174.04	65.7 Conc. Cb.	
"	" " "		"	173.61	" " Gut	

No. ____ Date ____ No. ____ Date ____ No. ____ Date ____

Profile ____ Notes Red ____ Notes Chk'd. ____ Plotted ____ Date ____ Checked ____ Date ____ Map No. ____ Indexed C. J. GALLI Date ____

X-Sec. ____ Job No. 55.1 Division No. ____ Survey of ____ Survey by Monkey Notes Sunk Date 12-7

F. B. 2718 PG. 67

76-L-298 CE 307 5-66

PLEASE RETURN TO
LOS ANGELES COUNTY ENGINEER
403 LOS ANGELES COUNTY ENGINEERING BLDG.

NOTE: ANY ADDITIONS OR CHANGES ON THIS SHEET MUST BE MADE OR CIRCLED IN RED INK, WITH DATE AND NAME OF PERSON MAKING CHANGE.

Do not extend notes this side of this line.

STATION	B. S.	H. I.	F. S.	ELEV.	X-SEC W'ly in BEVERLY BLVD LT & So.	⊼ in "RT & No"
13+81.9 N. end N.E. Cb. Ret. Robertson Blvd				174.37'		48.1' Conc. Cb
"				173.38		" " Gut
14+06.81 INT. at Robertson Blvd.				174.35'		⊼ Conc. Pav
				174.55'		35' Conc. Pav
				174.59'		50' " "
				174.80'		100' " "
				174.29'	35' Conc. Pav	
				174.23'	50' " "	
				174.01'	100' " "	
14+31.9 S. end S.W. Cb. Ret. Robertson				174.63'	60.8' " Cb.	
"				174.03	" " Gut	
14+31.9 N. " N.W. " " "				174.87'		60.3 Conc. Cb.
"				174.23'		" " Gut
14+52.1 Catch Basin Top C.B. EL=				175.00'		36.5' Top C.B.
" INV. on 15" Outlet S.S.E.				171.67'	3.33' Top C.B. to f.l. direct	
14+56.9 W. end N.W. Cb. Ret. Robertson				173.85'		35.1 Conc. Gut
" " " " " "				174.95'		" " Cb
" " " " " "				175.51'		50' Bk. " Wk
W. " S.W. " " "				174.60	35.0' Conc. Gut	
" " " " " "				175.35'	" " Cb	
				175.89'	50' Bk. " Wk	

F. B. 27.8 Pg. 68
Job No. 0650.14 Division No. Notes Red Plotted Profile
Survey of ASHCROFT AVE Date Date No.
Survey by ETM Jr. Notes Manley Jr. Notes Chk'd. Checked X-Sec.
Indexed C. J. GALLI Date Date Date No.

76-L-298 CE 307 5-66

PLEASE RETURN TO
LOS ANGELES COUNTY ENGINEER
403 LOS ANGELES COUNTY ENGINEERING BLDG.

NOTE: ANY ADDITIONS OR CHANGES ON THIS SHEET MUST BE MADE OR CIRCLED IN RED INK, WITH DATE AND NAME OF PERSON MAKING CHANGE.

Do not extend notes this side of this line.

STATION	B. S.	H. I.	F. S.	ELEV.	X-SEC'S W'LY IN BEVERLY BLVD LT & RT	" " " RT & NO.
14+64.7	Catch Basin			175.38'	35.5 Top CB	
"	INV. on 18" Outlet to No.			171.13'	4.25' Top CB. to F.L. direct	
15+00				175.91'		⊼ Conc. Pav.
				174.86'		35' Conc. Gut.
				175.67'		" " Cb.
				176.29'		50' Bk. Conc. Wk.
				175.08'	35' Conc. Gut.	
				175.90'	" " Cb.	
				176.45'	50' Bk. " Wk.	
				177.17'		
15+73.5' T.P.	E. end S.E. Cb. Rt		Alley	177.11'	35' " Cb.	
" "				176.29'	" " Gut	
15+78.5	S. " "	" "	"	177.34'	40' " Cb.	
"				177.10'	" " Gut	
15+88.35	Int. of Alley		Pg 54	177.45'		⊼ Conc. Pav.
"				176.51'		35' Conc. Gut
"				177.30'		" " Cb
"				177.59'		50 " Wk.
"				176.52'	35' Conc. Gut	
"				177.65'	50' Bk. " Apron	

Profile No. ____ X-Sec. No. ____ Notes Red ____ Date ____ Notes Chk'd ____ Date ____

Plotted ____ Date ____ Checked ____ Date ____

Job No. 0650.14 Division No. ____ Survey of 45th COFT AVE Survey by Plauker Noted ____ Date 11-8-67 Map No. ____ Indexed C. J. GALLI Date ____

F. B. 2718 PG. 69

76-L-298 CE 307 5-66

PLEASE RETURN TO
LOS ANGELES COUNTY ENGINEER
403 LOS ANGELES COUNTY ENGINEERING BLDG.

NOTE: ANY ADDITIONS OR CHANGES ON THIS SHEET MUST BE MADE OR CIRCLED IN RED INK, WITH DATE AND NAME OF PERSON MAKING CHANGE.

Do not extend notes this side of this line.

F. B. 2718 PG. 70 | Job No. 0658.1 | Division No. | Notes Red | Plotted | Profile No.
Survey of Ashcroft Ave | Date | Date | X-Sec. No.
Survey by Ernst V. Notes Marker & Cr. | Notes Chk'd. | Checked
Indexed C. J. GALLI | Date | Date | Date

STATION	B. S.	H. I.	F. S.	ELEV.	X-SEC. W'ly IN BEVERLY BLVD. LT & So.	↑ in "RT & No"
15+98.5 S. end S.W. Cb. Ret Alley				177.81'	40' Conc. Cb	
"				177.60'	" " Gut	
16+03.5 W. " " " "			"	177.62'	35' " Cb.	
"				176.70	" " Gut	
"				178.18	50' Bk. " Wk.	
16+58.4 Ctr S.S. MH. Rim El.				178.46		12.0' Ctr. Rim out E.
Inv. on 12" V.C.P. Inlet on W.				167.76	In. W. 178.46 Rim El. 10.30 Rim to Fl.	178.46 10.30
" " " Outlet. E				167.06	1.00 Size VCP	1.00
					167.16' INV	167.06'
17+00				179.18'		↑ Conc. Pav.
"				178.27'		35' " Gut
"				179.15'		" " Cb
"				179.54'		50' Bk. Conc. Wk.
"				178.08	35' Conc. Gut	
"				179.00'	" " Cb.	
"				179.27'	50' Bk. " Wk	
17+05.6 E end S.E. Cb. Ret. Clark Dr.				179.11	35' " Cb.	
"				178.13'	" " Gut.	
"				179.35'	50' Bk. " Wk.	
17+30.6 S. " " " "			" "	179.20	60' Conc. Cb.	

76-L-298 CE 307 5-66

PLEASE RETURN TO
LOS ANGELES COUNTY ENGINEER
403 LOS ANGELES COUNTY ENGINEERING BLDG.

NOTE: ANY ADDITIONS OR CHANGES ON THIS SHEET MUST BE MADE OR CIRCLED IN RED INK, WITH DATE AND NAME OF PERSON MAKING CHANGE.

Do not extend notes this side of this line.

STATION	B. S.	H. I.	F. S.	ELEV.	X-SEC W'ly in BEVERLY BLVD. LT & So.	⊼ in " RT & No.		
17+30.6				178.52'	60' Conc. Gut			
17+45.4	CTR. SS. J.C.			178.94'	30.8' CTR. Rim			
	INVERT on 8" In on W.			168.09'	In. W. 178.94	Rim EL.	In. S. 178.94	Out E 178.94'
	" " " " " So.			168.32	10.18'	Rim to Face	9.95	10.19
	" " " Out to East			168.08'	.67	Size & CP	.67	.67
					168.09'	INV	168.32'	168.08'
17+45.75	INT. at CLARK DR. PG 54			179.93'		⊼ Conc. Pav.		
"				178.83'	35' Gut			
"				179.10'	60' edge Conc. Pav.			
"				179.36'	100' A.C. Pav.			
17+60.7	S. end S.W. Cb. Ret. Clark Dr.			179.58'	60' Conc. Cb.			
"				178.99'	" " Gut			
17+85.7	W. " " " " " "			180.38'	35' " Cb			
"				179.48'	" " Gut			
"				180.59'	50' Bk. " Wk.			
18+00				180.78'		⊼ Conc. Pav.		
				179.90'		35' " Gut		
				180.76'		" " Cb		
				181.06'		50' Conc. Wk		
				179.70'	35' Conc. Gut			
				180.66'	" " Cb			

Profile Notes Red ____ Plotted ____ Job No. 0650.14 Division No. ____
No. ____ Date ____ Date ____ Survey of ASHCROFT AVE.
X-Sec. Notes Chk'd. ____ Checked ____ Survey by Mankey Notes Etry'd Date 11-'67
No. ____ Date ____ Date ____ Map No. ____ Indexed C. J. GALLI Date ____

F. B. 2718 PG. 71

76-L-298 CE 307 5-66

PLEASE RETURN TO
LOS ANGELES COUNTY ENGINEER
403 LOS ANGELES COUNTY ENGINEERING BLDG.

NOTE: ANY ADDITIONS OR CHANGES ON THIS SHEET MUST BE MADE OR CIRCLED IN RED INK, WITH DATE AND NAME OF PERSON MAKING CHANGE.

Do not extend notes this side of this line.

STATION	B. S.	H. I.	F. S.	ELEV.	X-SEC.'s W'ly in BEVRLY BLVD
					LT & SO. ⊼ in " RT & NO
18+00				180.90'	50' Bk. Conc. Wk.
BM H.N. #3 (Fd)				180.35'	BM HN #3 EL = 180.336' FB. 2718-33 Beverly Blvd & Clark Dr. S.W. Cor. Wire spk. in lead in Ret., 4' E. of W. end Cb. Ret.

F. B. 2718 Pg. 72 Job No. 0650.4 Division No. Notes Red Plotted Profile
Survey of ASHCROFT AVE Date Date No.
Survey by ETMD Notes Mankey Dr. Notes Chk'd. Checked X-Sec.
Indexed C. T. GALLI Date Date Date No.

Notes Ck'd by	Survey of Ashcroft Ave.
Map No.	JN 0650.14 Tape Std. °F
Office Work	Surveyed by Mankey Jr
Checked	Notes T.C.P. Jr. Date 10-67
Date	Indexed C. J. GALLI NOV 15 '67

F.B. 2718 Pg. 73

JN 0650.14

LOCATING IMPROVEMENTS
IN
DORRINGTON AVE
WESTERLY FROM SAN VICENTE BLVD.
TO
1ST ALLEY EAST OF DOHENY DR
&
N'LY IN ALLEY 180' TO RANGELY AVE

Mankey Jr
Peterson Jr
Clifford Jr
Caro

Note: Any Additions or Changes on this Sheet Must be Made or Checked in Red Ink With Date and Name of Person Making Change

PLEASE RETURN TO
LOS ANGELES COUNTY ENGINEER
405 LOS ANGELES COUNTY ENGINEERING BLDG.

Do not extend this side of this line.

782008 CR #310 5-68

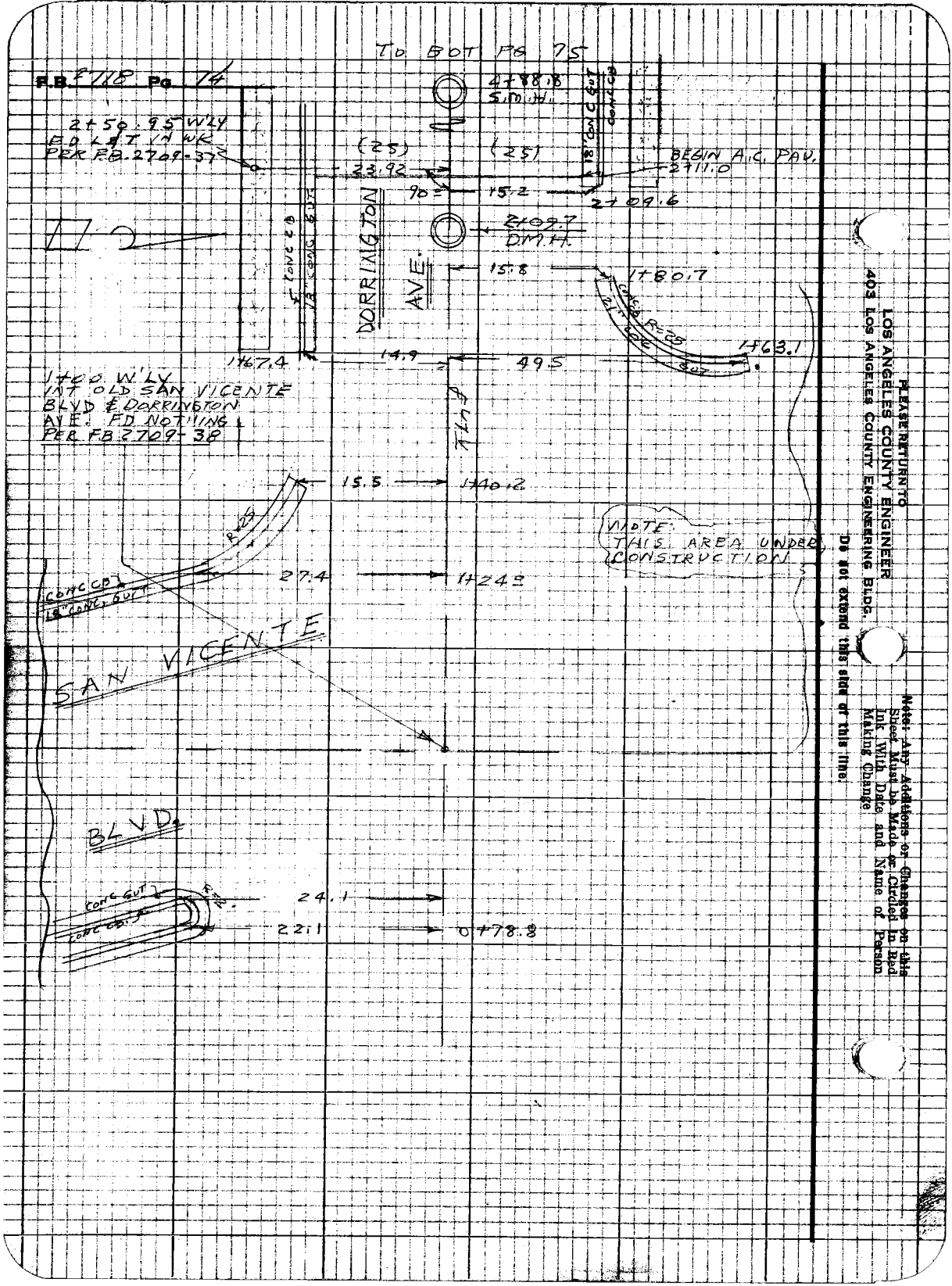

PLEASE RETURN TO
LOS ANGELES COUNTY ENGINEER
403 LOS ANGELES COUNTY ENGINEERING BLDG.

Do not extend this side of this line.

Note: Any Additions or Changes on this Sheet Must Be Made or Circled in Red Ink With Date and Name of Person Making Change

Notes Ck'd by	Survey of ASHCROFT AVE
Map No.	IN 0650.14 Tape Std °F
Office Work	Surveyed by MANKEY JR
Checked	Notes T.C.P. JR. Date 11-67
Date	Indexed C. J. GALLI

F.B. 2718 Pg. 75

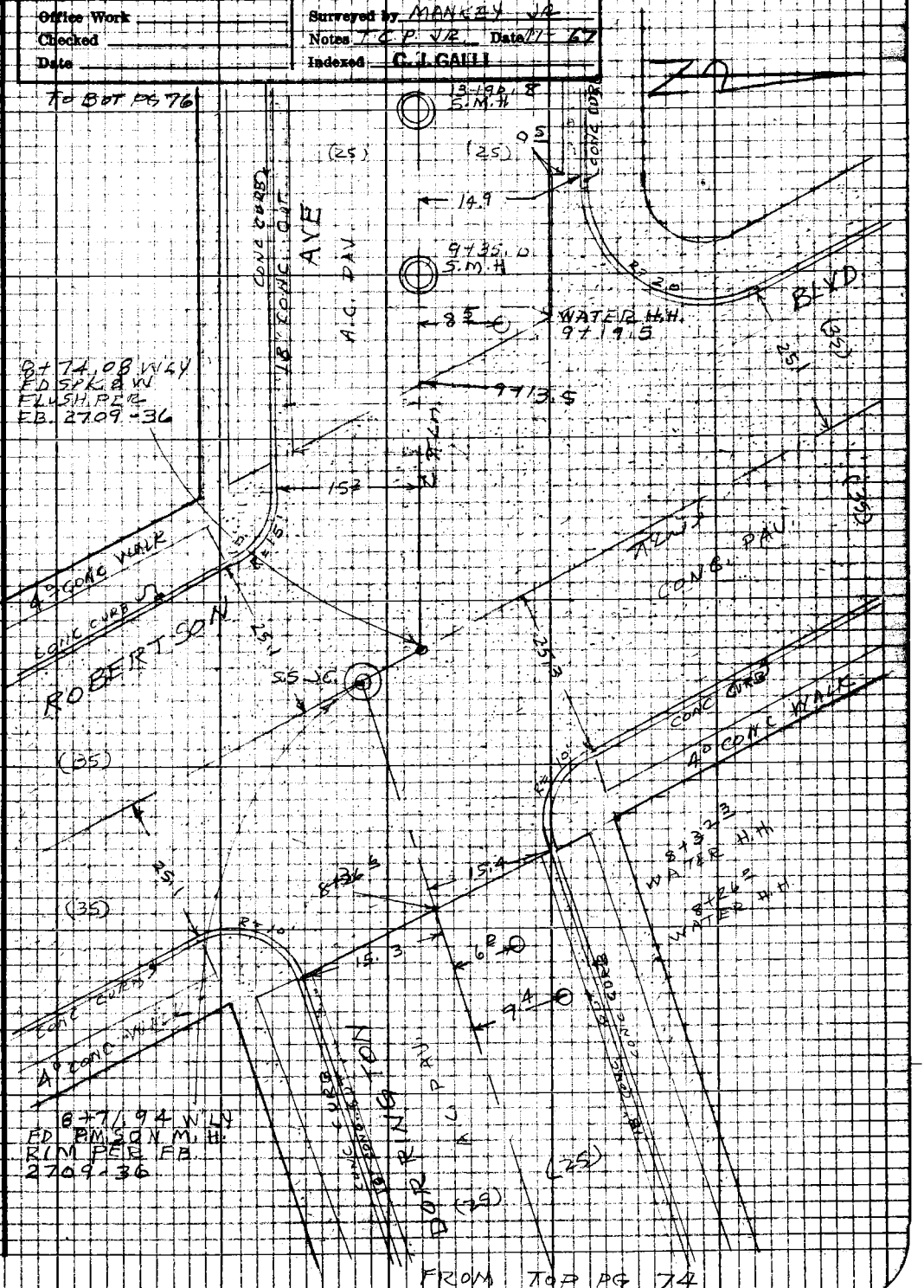

Note: Any Additions or Changes on this Sheet Must be Made or Circled in Red Ink With Date and Name of Person Making Change

Do not extend this side of this line.

PLEASE RETURN TO
LOS ANGELES COUNTY ENGINEER
403 LOS ANGELES COUNTY ENGINEERING BLDG.

76P3098 CK #310 5-66

F.B. 2718 Pg. 76

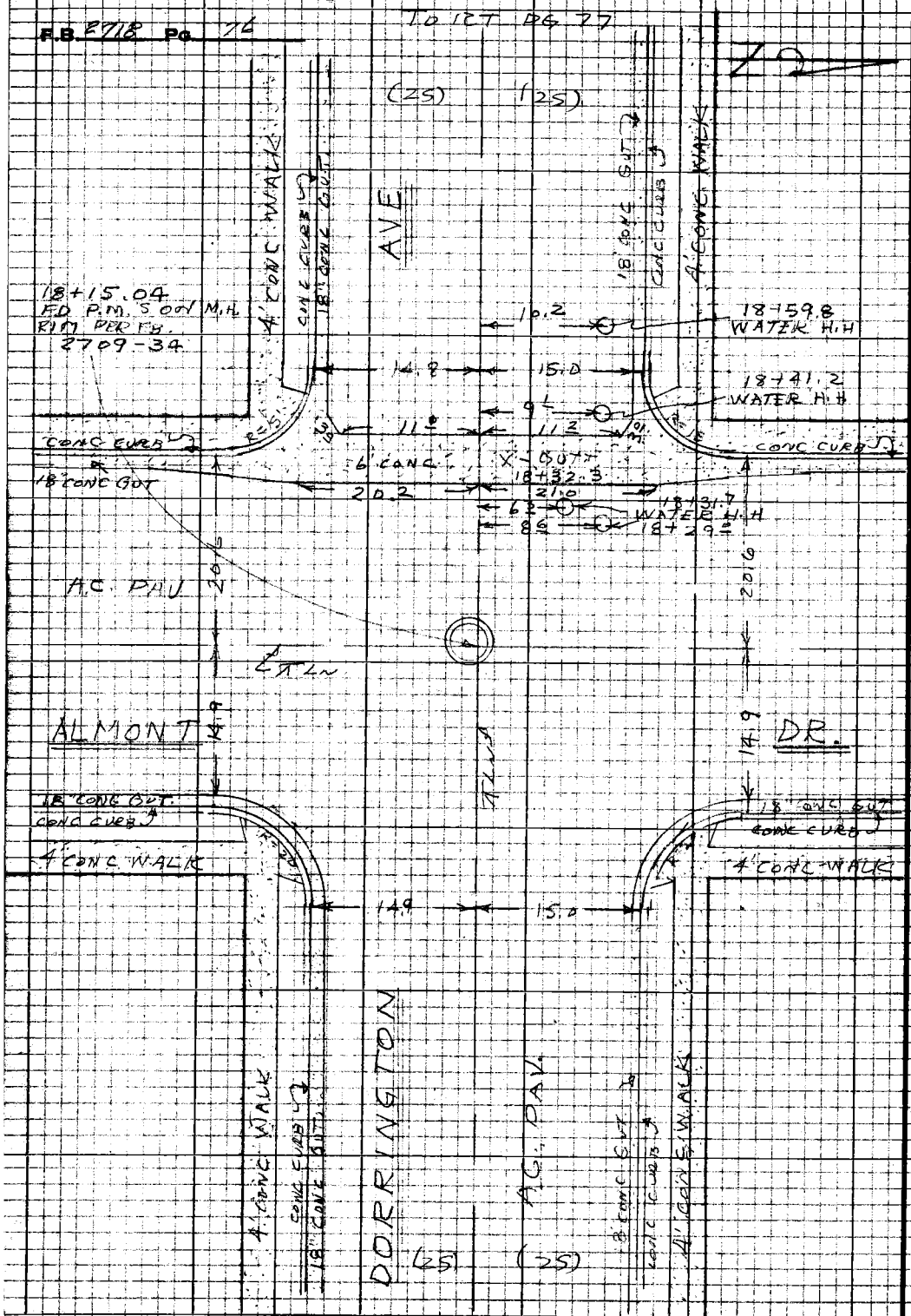

FROM TOP PG 75

PLEASE RETURN TO
LOS ANGELES COUNTY ENGINEER
403 LOS ANGELES COUNTY ENGINEERING BLDG.

Note: Any Additions or Changes on this Sheet Must be Made or Circled in Red Ink With Date and Name of Person Making Change

Do not extend this side of this line.

Notes Ck'd by	Survey of ASHCROFT AVE	F.B. 2718 Pg. 77
Map No.	JN 0650.14 Tape Std °F	
Office Work	Surveyed by MANKEY JR	
Checked	Notes T.C.P. JR Date 11-67	
Date	Indexed C. J. GALLI	

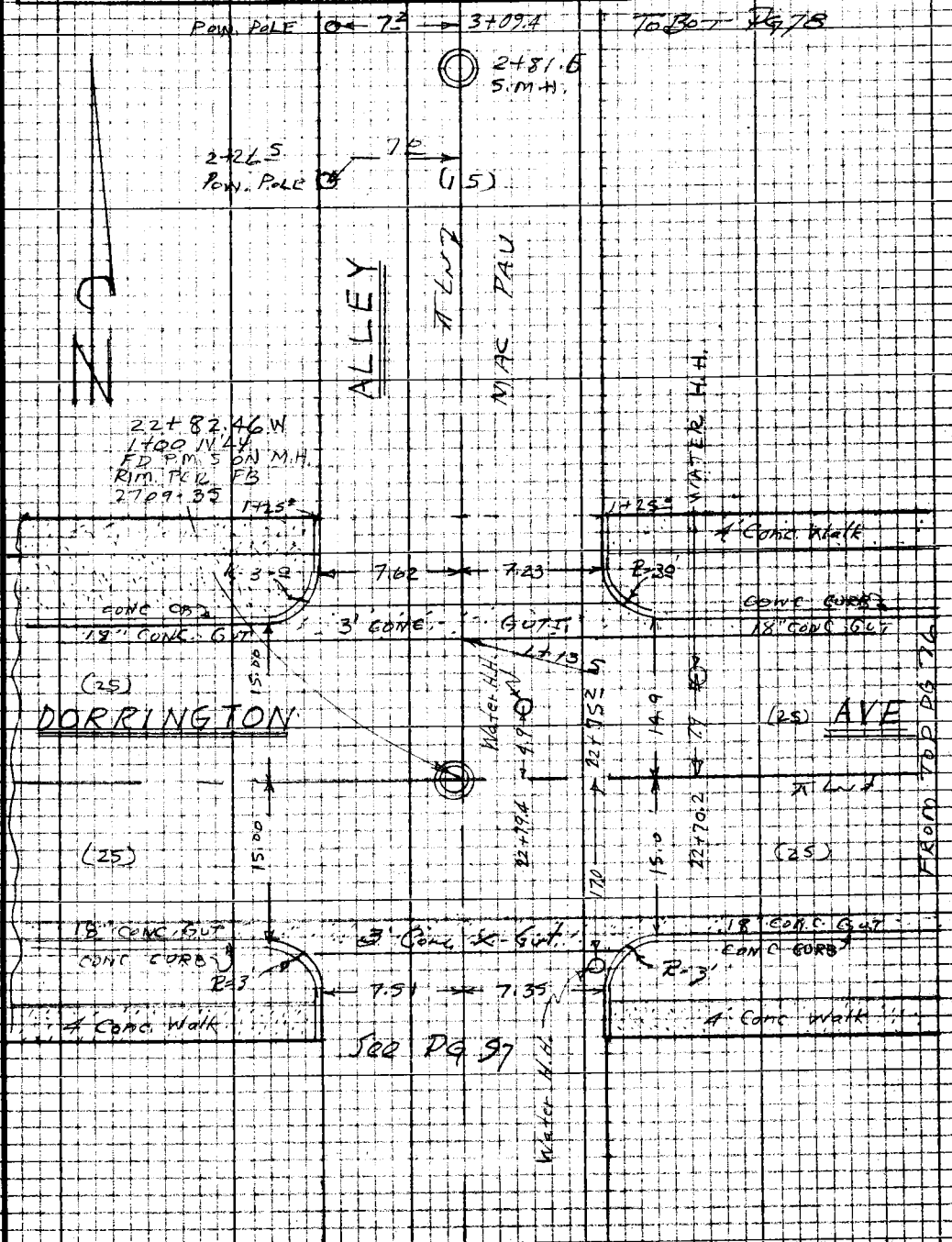

Note: Any Additions or Changes on this Sheet Must be Made or Circled in Red Ink With Date and Name of Person Making Change

Do not extend this side of this line.

PLEASE RETURN TO
LOS ANGELES COUNTY ENGINEER
403 LOS ANGELES COUNTY ENGINEERING BLDG.

78P3095 CE #310 5-66

F.B. 2718 Pg. 78

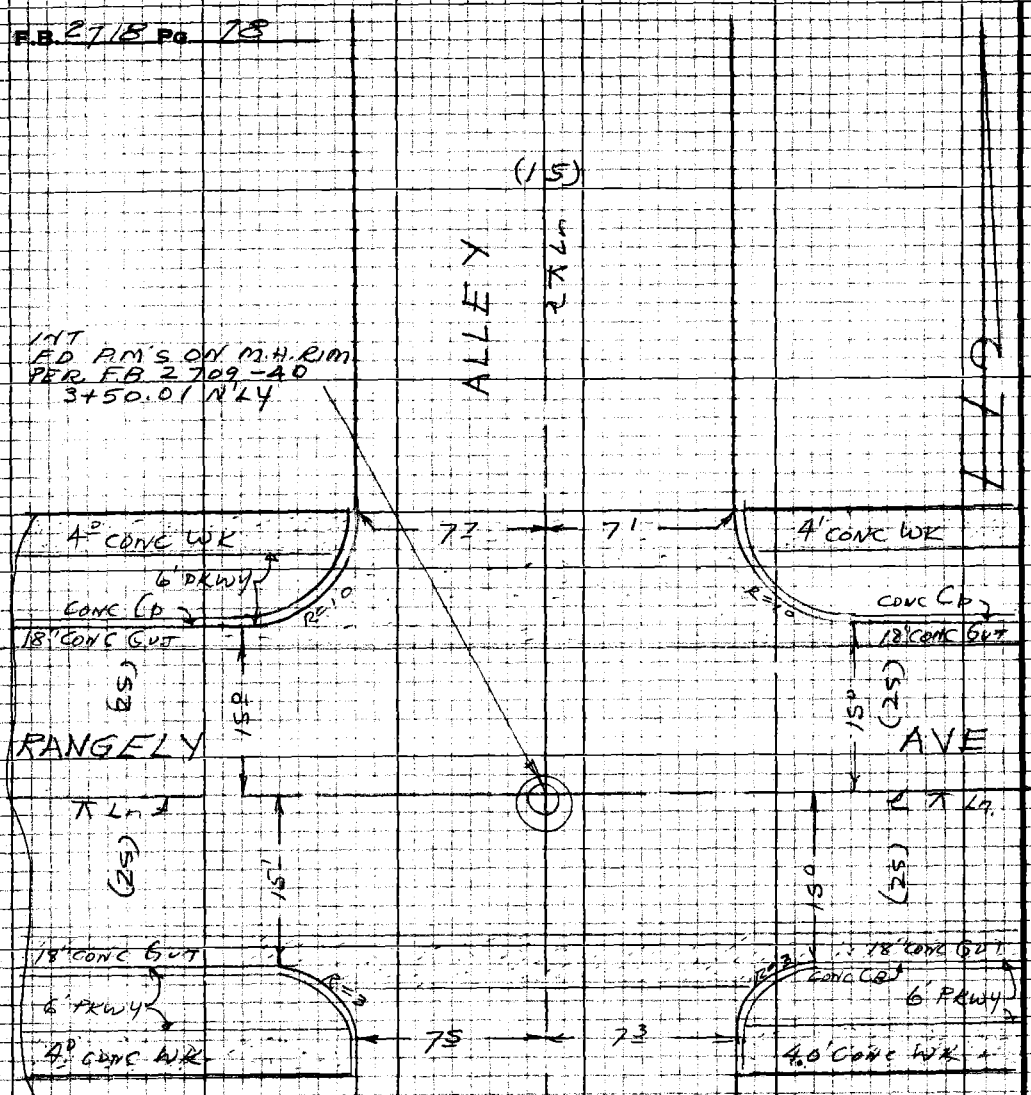

FROM TOP PG 77

PLEASE RETURN TO
LOS ANGELES COUNTY ENGINEER
403 LOS ANGELES COUNTY ENGINEERING BLDG.

Do not extend this side of this line.

Note: Any Additions or Changes on this Sheet Must be Made or Circled in Red Ink With Date and Name of Person Making Change

Profile No.	Notes Red	Plotted	Job No. 0650.14	Division No.
	Date	Date	Survey of ASHCROFT AVE	
X-Sec. No.	Notes Chkd.	Checked	Survey by Mankey Jr. Notes E.T.M.N.R.	Date 11- '67
	Date	Date	Map No.	Indexed C. J. GALLI Date

F. B. 2718 Pg. 79

JN 0650.14

ASHCROFT AVE

X-SECTIONS

W'LY IN DORRINGTON AVE from

SAN VICENTE BLVD WEST TO ALLEY

NORTH ℄ IN ALLEY to PANGEO AVE

Mankey Jr.
Peterson Jr.
Clifford Jr.
Caro

STATION	B. S.	H. I.	F. S.	ELEV.

NOTE! ANY ADDITIONS OR CHANGES ON THIS SHEET MUST BE MADE OR CIRCLED IN RED INK, WITH DATE AND NAME OF PERSON MAKING CHANGE.

Do not extend notes this side of this line.

PLEASE RETURN TO
LOS ANGELES COUNTY ENGINEER
403 LOS ANGELES COUNTY ENGINEERING BLDG.

76-L-298 CE 307 2-63

76-L-298 CE 307 2-63

PLEASE RETURN TO
LOS ANGELES COUNTY ENGINEER
403 LOS ANGELES COUNTY ENGINEERING BLDG.

NOTE: ANY ADDITIONS OR CHANGES ON THIS SHEET MUST BE MADE OR CIRCLED IN RED INK, WITH DATE AND NAME OF PERSON MAKING CHANGE

Do not extend notes this side of this line.

STATION	B.S.	H.I.	F.S.	ELEV.	X-SEC.'s W'ly in DORRINGTON AVE. LT & SO.	⊼ in " RT & NO."
BM HN #19 (Fd)				170.38'	BM HN-19 EL 170.379' FB 2718-39 Dorrington Ave & San Vicente Blvd Bt. Spk in W. Ck of Traffic Island 1' So. of So. end of 25' Ca. Ret. Dorrington Ave	25' ± So. of ℄ Prod
0+78.8	CONC ISLAND CTR NEW SAN VICENTE			170.04	22' CONC CB	
"	" "			170.46	22' CONC GUTT	
0+82.8	" "			169.92	24' CONC CB	
"	" "			170.37	24' CONC GUTT	
1+24.0	WEST END S.W. COR CURB RET.			169.24	27.4 CONC GUT	
				169.87	27.4 CONC CB	
1+40.2	END CONC CB & GUTT (UNDER CONST.)			169.29	15.5 CONC GUT	
" "				169.93	15.5 CONC CB	
1+63.1	N. END CONC CB N.E. COR			169.38		49.5 CONC GUT
"				170.07		49.5 CONC CB
1+67.4	BEGIN CONC CB			169.53	14.9 CONC GUT	
"	" " "			170.13	14.9 CONC CB	
1+80.7	END CONC CB			169.65		
"	" " "			170.31		
2+00				170.2		⊼ (DIRT)
				169.8		15' "

F.B. 2718 Pg. 80 Job No. 0650.14 Division No. Notes Red Plotted Profile
Survey of ASHCROFT AVE Date Date No. X-Sec.
Survey by ETM Jr. Notes T.C.P. Jr. Notes Chkd. Checked
Indexed C.J. GALLI Date Date No.

76-1 298 CE 307 3-61

PLEASE RETURN TO
LOS ANGELES COUNTY ENGINEER
403 LOS ANGELES COUNTY ENGINEERING BLDG.

NOTE: ANY ADDITIONS OR CHANGES ON THIS SHEET MUST BE MADE OR CIRCLED IN RED INK, WITH DATE AND NAME OF PERSON MAKING CHANGE.

Do not extend notes this side of this line.

STATION	B. S.	H. I.	F. S.	ELEV.	X-SEC IN DORRINGTON AVE LT & SOUTH	RT & NORTH
2+00				169.83	14² CONC GUT	
"				170.39	14² CONC CB	
2+09.7	CTR. D.M.H.					
BMHN19	4.40	174.78		170.38	St. under Construction	
INV of 8" VCP Inlet on West			7.45'	167.33	Inverts taken independently of	
" at ctr. of M.H.			12.68'	162.10	X-Sections (M.H. nearly full this date)	
BMHN-19			4.40	170.38		
2+09.6	START CB.			169.76		15² CONC GUT
"				170.24		15² " CB
2+11.9	START A.C. PAV			170.63		A.C. PAV.
3+00				171.11		
				170.39		15² CONC GUT
				170.93		15² " CB
				170.39	14² CONC GUT	
				170.91	14² " CB	
T.P.				171.19		
4+00				171.76		
				171.01		15² CONC GUT
				171.49		15² " CB
				171.02	14² CONC GUT	
				171.53	14² " CB	

Profile Notes Red ____ Plotted ____ Job No. 1650.14 Division No. ____
No. ____ X-Sec. ____ Date ____ Date ____ Survey of ASHCROFT AVE
No. ____ Notes Chkd. ____ Checked ____ Survey by E.T.M./R Notes TCP/R Date 11-67
Date ____ Date ____ Map No. ____ Indexed C.J. GALLI Date ____

F.B. 2718 Pg. 81

76-L298 CE 307 3-61

PLEASE RETURN TO
LOS ANGELES COUNTY ENGINEER
403 LOS ANGELES COUNTY ENGINEERING BLDG.

NOTE: ANY ADDITIONS OR CHANGES ON THIS SHEET MUST BE MADE OR CIRCLED IN RED INK, WITH DATE AND NAME OF PERSON MAKING CHANGE

Do not extend notes this side of this line.

F.B. 2718 Pg. 82 | Job No. 0650.14 | Division No. | Notes Red | Plotted | Profile No.
Survey of ASH CREST AVE | Date | Date | X-Sec. No.
Survey by ETMUR | Notes T.C.P. UR. | Notes Chkd. | Checked
Indexed C.J. GALLI | Date | Date | Date | No.

STATION	B.S.	H.I.	F.S.	ELEV.	X-SECTIONS IN DORRINGTON AVE LT. & SOUTH	RT. & NORTH
5+00				17253		
"				17180		15² CONC GUT
"				17225		15² CONC CB
"				17186	14² CONC GUT	
"				17226	14² CONC C B	
6+00				17377		
"				17300		15² CONC GUT
"				17351		15² CONC CB
"				17300	15¹ CONC GUT	
"				17345	15¹ CONC CB	
T.P.				17373		
7+00				17500		
"				17410		15² CONC GUT
"				17485		15² CONC CB
"				17422	15² CONC GUT	
"				17480	15² CONC CB	
8+00				17632		
				17574		15² CONC GUT
				17617		15² " CB

76-1-298 CE 307 3-61

PLEASE RETURN TO
LOS ANGELES COUNTY ENGINEER
403 LOS ANGELES COUNTY ENGINEERING BLDG.

NOTE: ANY ADDITIONS OR CHANGES ON THIS SHEET MUST BE MADE OR CIRCLED IN RED INK. WITH DATE AND NAME OF PERSON MAKING CHANGE.

Do not extend notes this side of this line.

STATION	B. S.	H. I.	F. S.	ELEV.	X-SEC IN DORRINGTON AVE LT & SOUTH	RT & NORTH
7+00				17545	15² CONC GUT	
"				17592	15² " CB	
T.P.				17670		
E. end S.E. Cb. Ret. Robertson				17628	15.³ Conc. Cb.	
" " "			"	17568	" " Gut	
S. " " " "			"	17620	" CB	
" " " " "			"	17565	" Gut	
8+36⁶				17645		EDGE CONC PAV.
E. end NE " "			"	17668		15⁴ " Cb.
" " " " "			"	17624		" " Gut.
N. " " " "			"	17704		" Cb.
" " " " "			"	17646		" Gut.
8+71.94	INT. AT		"	17698		
	ALONG		"	17687	25' ALONG ROBERTSON CTR	
	"		"	17682	50' " " "	
8+74.08	INT ROBERTSON & DORRINGTON TO WEST			17700		
	ALONG ROBERTSON			17745		25' CONC PAV.
	"		"	17783		50' " "
T.P.				17848		

Profile Notes Red ____ Plotted ____ Job No. 0650.14 Division No. ____ F.B. 2718 Pg. 83
No. ____ Date ____ Date ____ Survey of ASHCROFT AVE
X-Sec. Notes Chkd. ____ Checked ____ Survey by E.T.M. JR Notes T.C.R. JR Date 11-67
No. ____ Date ____ Date ____ Map No. ____ Indexed C.J. GALLI Date ____

76-L298 CE 307 3-61

PLEASE RETURN TO
LOS ANGELES COUNTY ENGINEER
403 LOS ANGELES COUNTY ENGINEERING BLDG.

NOTE: ANY ADDITIONS OR CHANGES ON THIS SHEET MUST BE MADE OR CIRCLED IN RED INK, WITH DATE AND NAME OF PERSON MAKING CHANGE

Do not extend notes this side of this line.

STATION	B.S.	H.I.	F.S.	ELEV.	X-SECTIONS IN DURRINGTON AVE	
					LT & SOUTH	RT & NORTH
S. END	S.W. CB. RET @ ROBERTSON			17732	CB	CB
W. "	" " " "			17672	GUT	
W. "	" " " "			17758	15² CB	
" "	" " "			17697	15² GUT	
9+00				17717		
9+13.5				17758		EDGE CONC. PAV.
N. END	N.W. CB RET. ROBERTSON			17840		CB
" "	" " " "			17790		GUT
W. "	" " " "			17887		15° CB
" "	" " " "			17818		15° GUT
9+50				17885		
10+00				17995		
"				17937		15° CONC GUT
"				18003		15° " CB
"				17860	15° CONC GUT	
"				17924	15° " CB	
T.P.				17946		
11+00				18220		
"				18160		15° CONC GUT
"				18214		15° " CB

F.B. 2718 Pg. 84
Job No. 0650.14 Division No. Notes Red Plotted Profile
Survey of ASHCROFT AVE Date Date No. X-Sec.
Survey by E.J.M. JR Notes T.C.P. JR Notes Chkd. Checked
Indexed C.J. GALLI Date Date Date No.

76-1-298 CE 307 3-61

PLEASE RETURN TO
LOS ANGELES COUNTY ENGINEER
403 LOS ANGELES COUNTY ENGINEERING BLDG.

NOTE: ANY ADDITIONS OR CHANGES ON THIS SHEET MUST BE MADE OR CIRCLED IN RED INK, WITH DATE AND NAME OF PERSON MAKING CHANGE.

Do not extend notes this side of this line.

STATION	B. S.	H. I.	F. S.	ELEV.	X-SEC IN DORRINGTON AVE LT. & SOUTH	RT. & NORTH
11+00				18100	15° CONC GUT	
"				18158	15° " CB	
12+00				18462		
"				18397		15° CONC GUT
"				18454		15° CONC CB
"				18334	15° CONC GUT	
"				18400	15° CONC CB	
T.P.				18497		
13+00				18695		
"				18632		15° CONC GUT
"				18690		15° CONC CB
"				18586	15° CONC GUT	
"				18644	15° CONC CB	
14+00				18952		
"				18891		15° CONC GUT
"				18937		15° CONC CB
"				18843	15° CONC GUT	
"				18897	15° CONC CB.	

Profile No. ____ Notes Red ____ Plotted ____ Job No. 0650.14 Division No. ____
X-Sec. No. ____ Date ____ Date ____ Survey of ASHCROFT AVE
Notes Chkd. ____ Checked ____ Survey by E.T.M. JR Notes T.C.P. JR Date 11-67
Date ____ Date ____ Map No. ____ Indexed C. J. GALLI Date ____

F.B. 2718 Pg. 85

76-L298 CE 307 3-61

PLEASE RETURN TO
LOS ANGELES COUNTY ENGINEER
403 LOS ANGELES COUNTY ENGINEERING BLDG.

NOTE: ANY ADDITIONS OR CHANGES ON THIS SHEET MUST BE MADE OR CIRCLED IN RED INK. WITH DATE AND NAME OF PERSON MAKING CHANGE

Do not extend notes this side of this line.

STATION	B. S.	H. I.	F. S.	ELEV.	X-SEC. ON DORRINGTON AVE	
					LT & SOUTH	[illegible]
15+00				19185		
"				19122		15° CONC GUT
"				19182		15° CONC CB
"				19072	15° CONC GUT	
"				19127	15° CONC CB	
T.P.				19185		
16+00				19425		
"				19355		15° CONC GUT
"				19413		15° CONC CB
"				19307	15° CONC GUT	
"				19367	15° CONC CB	
17+00				19630		
"				19558		15° CONC GUT
"				19624		15° CONC CB
"				[illegible]7	15° CONC GUT	
"				19575	15° CONC CB	
T.P.				19631		
E. END N.E. CB. RET. @ ALMONT				19776		15° CONC CB
				19723		" GUT

F.B. 2718 PG. 86

Job No. 0650.14 Division No. Notes Red Plotted Profile

Survey of ASH-CROFT AVE Date Date No. X-Sec.

Survey by ETM-JR Notes T.C.P.JR Notes Chkd. Checked

Indexed C.J. GALLI Date Date Date No.

76-L-298 CE 307 5-66

PLEASE RETURN TO
LOS ANGELES COUNTY ENGINEER
403 LOS ANGELES COUNTY ENGINEERING BLDG.

NOTE: ANY ADDITIONS OR CHANGES ON THIS SHEET MUST BE MADE OR CIRCLED IN RED INK, WITH DATE AND NAME OF PERSON MAKING CHANGE.

Do not extend notes this side of this line.

STATION	B. S.	H. I.	F. S.	ELEV.	X-Sec's W'ly in LT & So.	Dorrington Ave in "RT & No."
N. END	N.E. CB RET. @ ALMONT			19858		CONC CB
" "	" " " "		"	19805		CONC GUTT
E. END	S.E " " "		"	19725	CONC CB	
" "	" " " "		"	19669	CONC GUTT	
S. "	" " " "		"	19740	CONC CB	
" "	" " " "		"	19692	CONC GUTT	
18+00				19813		⊼
T.P.				19817		
18+15.04	INT DORRINGTON & ALMONT.			19849		⊼
"				19886		25 N ON ALMONT
"				19933		50 " "
"				19811	25 So. ON ALMONT	
"				19796	50 " " "	
18+32.3				19834		⊼ E. EDGE X GUT
"				19867		21 GUT ∡
"				19812	20² GUT ∡	
18+35³				19821		⊼ F/L X GUT
18+38³				19832		⊼ W. EDGE X GUT
N. END	N.W. CB RET AT ALMONT.			19920		30' CONC CB
" "	" " " "		"	19870		30' CONC GUT

Profile No. ____ Notes Red ____ Date ____
X-Sec. No. ____ Notes Chk'd. ____ Date ____
Plotted ____ Date ____
Job No. 0650.14 Division No. ____
Survey of ASH CROFT AVE
Survey by ETM JR Notes T.C.P. JR Date 11-67
Map No. ____ Indexed C. J. GALLI Date ____

F. B. 2718 PG. 87

76-L-298 CE 307 5-66

PLEASE RETURN TO
LOS ANGELES COUNTY ENGINEER
403 LOS ANGELES COUNTY ENGINEERING BLDG.

NOTE: ANY ADDITIONS OR CHANGES ON THIS SHEET MUST BE MADE OR CIRCLED IN RED INK, WITH DATE AND NAME OF PERSON MAKING CHANGE.

Do not extend notes this side of this line.

STATION	B. S.	H. I.	F. S.	ELEV.	X-SECTIONS W'LY IN DORRINGTON	
					LT & SOUTH	↑ in RT & NORTH
W. END N.W. Co. RET. AT ALMONT				19913		15° CONC CB
" " "	"	" "	"	19847		15° " GUT
S. " S.W.	"	" "	"	19832	30' Conc Cb.	
" " "	"	" "	"	19784	" " Gut	
W " "	"	" "	"	19871	15 " Cb.	
" " "	"	" "	"	19811	" " Gut	
19+00				19990		↑
"				19930		15' Conc Gut
"				19989		" " Cb
"				19832	15' Conc Gut.	
"				19948	" " Cb.	
20+00				20135		↑
"				20077		15' CONC GUT
"				20150		15' " CB.
"				20031	15 CONC GUT	
"				20094	15" " CB.	
T.P.				20154		
21+00				20285		↑
				20240		15° CONC GUT
				20296		15° " Cb.

F. B. 2718 Pg. 88 Job No. 0650.14 Division No. Notes Red Date Plotted Date Profile No.
Survey of ASHCROFT AVE Notes T.C.P. JR Notes Chk'd. Date Checked Date X-Sec. No.
Survey by ETM.JR Date
Indexed C.J. GALLI

76-L-298 CE 307 5-66

PLEASE RETURN TO
LOS ANGELES COUNTY ENGINEER
403 LOS ANGELES COUNTY ENGINEERING BLDG.

NOTE: ANY ADDITIONS OR CHANGES ON THIS SHEET MUST BE MADE OR CIRCLED IN RED INK, WITH DATE AND NAME OF PERSON MAKING CHANGE.

Do not extend notes this side of this line.

STATION	B. S.	H. I.	F. S.	ELEV.	X SEC W'LY IN DOCKINGTON AVE	
					LT & SOUTH	RT & NORTH
21+00				20180	15° CONC GUT	
"				20247	15° CONC CB.	
22+00				20447		
"				20391		15° CONC GUT
"				20468		15° CONC CB.
"				20344	15° CONC GUT	
"				20396	15° CONC CB.	
T.P.				20645		
E. END N.E. CB. RET. @ ALLEY				20684		15° CONC CB.
" " " " " "				20619		15° " GUT
N. " " " " "				20692		" CB.
" " " " " "				20655		" GUT.
E. " S.E " " " "				20610	15° CONC CB.	
" " " " " "				20554	15° " GUT.	
S. " " " " "				20627	" CB.	
" " " " " "				20595	" GUT.	
S " S.W. " " " "				20700	" CB.	
" " " " " "				20639	" GUT.	
W " " " " "				20705	15° " CB.	
" " " " " "				20645	15° " GUT.	

Profile Notes Red ____ Plotted ____ Job No. 0650.14 Division No. ____
No. ____ Date ____ Date ____ Survey of ASHCROFT AVE
X-Sec. Notes Chk'd. ____ Checked ____ Survey by ETM JR Notes T.CRUZ Date 11-67
No. ____ Date ____ Date ____ Map No. ____ Indexed C. J. GALLI Date ____

F.B. 2718 PG. 89

76-L-298 CE 307 5-66

PLEASE RETURN TO
LOS ANGELES COUNTY ENGINEER
403 LOS ANGELES COUNTY ENGINEERING BLDG.

NOTE: ANY ADDITIONS OR CHANGES ON THIS SHEET MUST BE MADE OR CIRCLED IN RED INK, WITH DATE AND NAME OF PERSON MAKING CHANGE.

Do not extend notes this side of this line.

F. B. 2718 Pg. 90 | Job No. 0650.14 | Division No. | Notes Red | Plotted | Profile No.
Survey of ASHCROFT AVE. | Date | Date | X-Sec. No.
Survey by E.T.M. JR | Notes T.C.P. JR | Notes Chk'd. | Checked
Indexed C. J. GALLI | Date | Date | Date

STATION	B. S.	H. I.	F. S.	ELEV.	X-SECTIONS N'LY IN DURBINSTON AVE	
					LT & SOUTH TO	RT & NORTH
N. END N.W. RW. @ ALLEY				20737		CONC GB
" " "				20700		" GUTT
W " "				20749		15° " GB
" " "				20694		15° " GUT.
22+82.56 W'LY INT @ ALLEY						
1+00 N'LY & DURBINSTON AVE				20699		
X-SECTIONS N'LY IN ALLEY					FROM DURBINSTON TO	CAMSLEY
					LT. & WEST	RT & EAST
1+13.5				20657		SO. EDGE CONC GUT.
1+15.0				20649		F/L CONC. GUT
1+16.5				20652		N EDGE CONC GUT.
1+25				20734		BRK
2+00				20956		
"				20940		7.5
"				20965	7.5	
T.P.				20965		
3+00				21199		
"				21177		7.5
"				21218	7.5	
3+25				21187		BRK
3+33.5				21123		SO. EDGE CONC GUT
3+35				21116		F/L " "
3+36.5				21121		NO. EDGE " "

76-L-298 CE 307 5-66

PLEASE RETURN TO
LOS ANGELES COUNTY ENGINEER
403 LOS ANGELES COUNTY ENGINEERING BLDG.

NOTE: ANY ADDITIONS OR CHANGES ON THIS SHEET MUST BE MADE OR CIRCLED IN RED INK, WITH DATE AND NAME OF PERSON MAKING CHANGE.

Do not extend notes this side of this line.

STATION	B. S.	H. I.	F. S.	ELEV.	XSEC N'LY IN ALLEY LT & WEST	RT & EAST
S. END S.E. RET ALLEY & RANGELY				211 47		CONC CB.
				211 17		MAC. GUT.
E " " " " "				211 27		CONC CB
" " " " " "				210 79		" GUT
S " SW " " " "				212 04	CONC CB	
" " " " " "				211 58	MAC GUT.	
W " " " " "				212 11	CONC CB	
" " " " " "				211 53	" GUT.	
FD TP				212 18		
S.M. H.N 10				212 23	B.M. H.N. 10 ELEV. 212.244 F.B. 2718.35 RANGELY AVE & ALLEY (E. OF DOHENY (DR) S.W. COR BT SPK IN CURB S.W. OF W. END S.W. CURB RETURN.	

Profile Notes Red ____ Plotted ____ Job No. 065014 Division No. ____
No. ____ Date ____ Date ____ Survey of ASHCROFT AVE
X-Sec. Notes Chk'd. ____ Checked ____ Survey by E.T.M. Notes T.C.P.N.C. Date 11-67
No. ____ Date ____ Date ____ Map No. ____ Indexed C. J. GALLI Date ____

F.B. 2718 PG. 91

F. B. 2718 Pg. 92

Job No._____ Division No._____ Notes Red_____ Plotted_____ Profile

Survey of_____ Date_____ Date_____ No._____

Survey by_____ Notes_____ Notes Chk'd._____ Checked_____ X-Sec.

Indexed C. J. GALLI Date_____ Date_____ Date_____ No._____

STATION	B. S.	H. I.	F. S.	ELEV.

76-L-298 CE 307 5-66

PLEASE RETURN TO
LOS ANGELES COUNTY ENGINEER
403 LOS ANGELES COUNTY ENGINEERING BLDG.

Do not extend notes this side of this line.

NOTE: ANY ADDITIONS OR CHANGES ON THIS SHEET MUST BE MADE OR CIRCLED IN RED INK, WITH DATE AND NAME OF PERSON MAKING CHANGE.

Notes Ck'd by	Survey of Ashcroft Ave
Map No.	JN 0650.14 Tape Std °F
Office Work	Surveyed by Mankey Jr.
Checked	Notes ETM Jr. Date 11-67
Date	Indexed C. J. GALLI NOV 15 '67

F.B 2718 Pg. 93

JN 0650.14

ASHCROFT AVE

LOC. IMP.

IN

ROBERTSON BLVD. : DORRINGTON AVE SO. TO ASHCROFT AVE

AND IN

ASHCROFT AVE : ROBERTSON BLVD. W. TO ALLEY (E. OF DOHENY)

AND IN

ALLEY (E. OF DOHENY) : ASHCROFT AVE NO. TO DORRINGTON AVE

Mankey Jr.
Peterson
Clifford
Caro

Note: Any Additions or Changes on this Sheet Must be Made or Circled in Red Ink With Date and Name of Person Making Change

Do not extend this side of this line.

PLEASE RETURN TO
LOS ANGELES COUNTY ENGINEER
403 LOS ANGELES COUNTY ENGINEERING BLDG.

76P3098 CK #310 8-66

F.B. 2718 Pg. 94

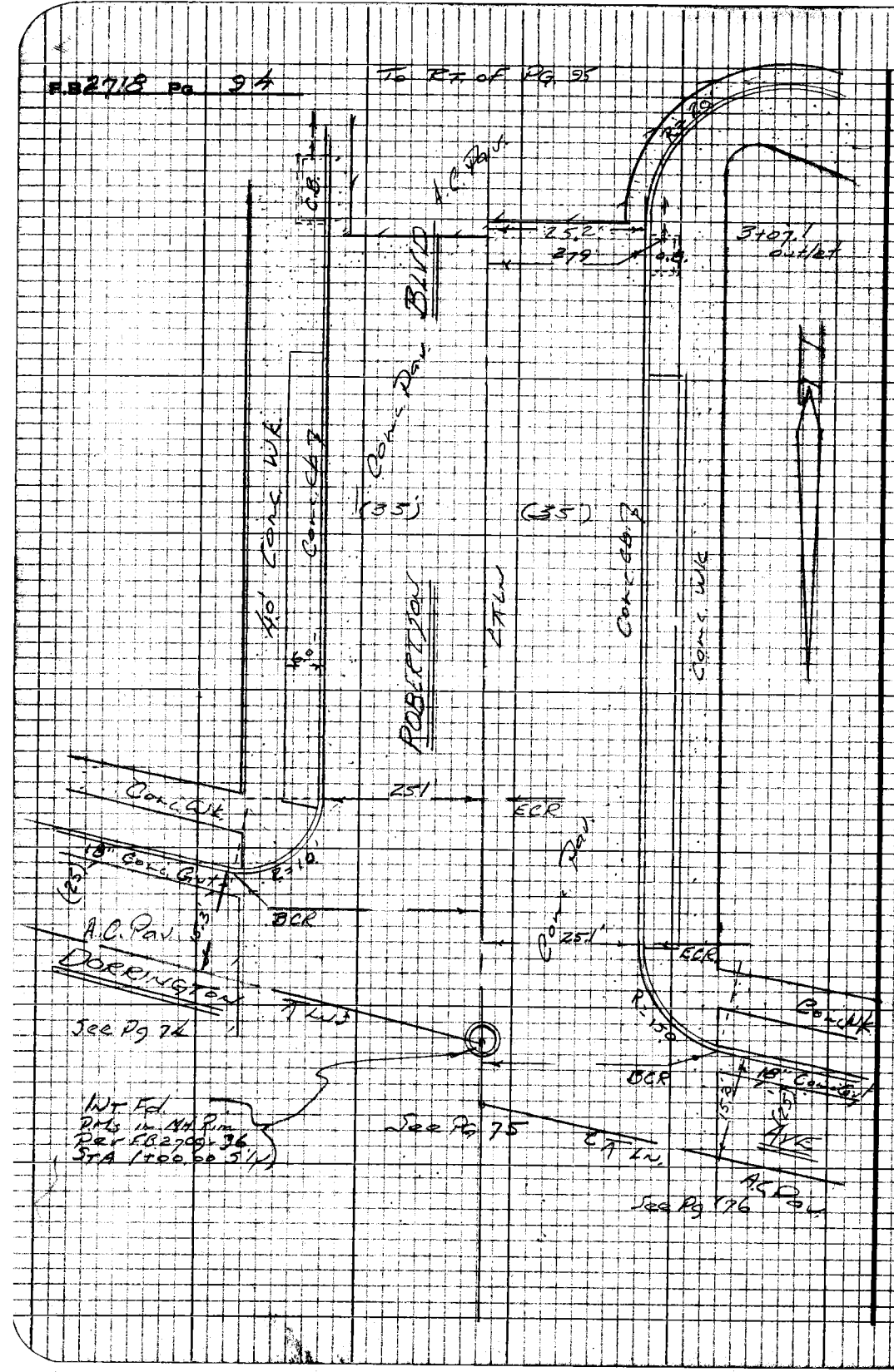

PLEASE RETURN TO
LOS ANGELES COUNTY ENGINEER
403 LOS ANGELES COUNTY ENGINEERING BLDG.

Do not extend this side of this line.

Note: Any Additions or Changes on this Sheet Must be Made or Circled in Red Ink With Date and Name of Person Making Change

Notes Ck'd by	Survey of ASHCROFT AVE
Map No.	IN 0650.14 Tape Std.
Office Work	Surveyed by Mankey Jr.
Checked	Notes [illegible] Date 11-6
Date	Indexed C. J. GALLI

F.B. 2718 Pg. 95

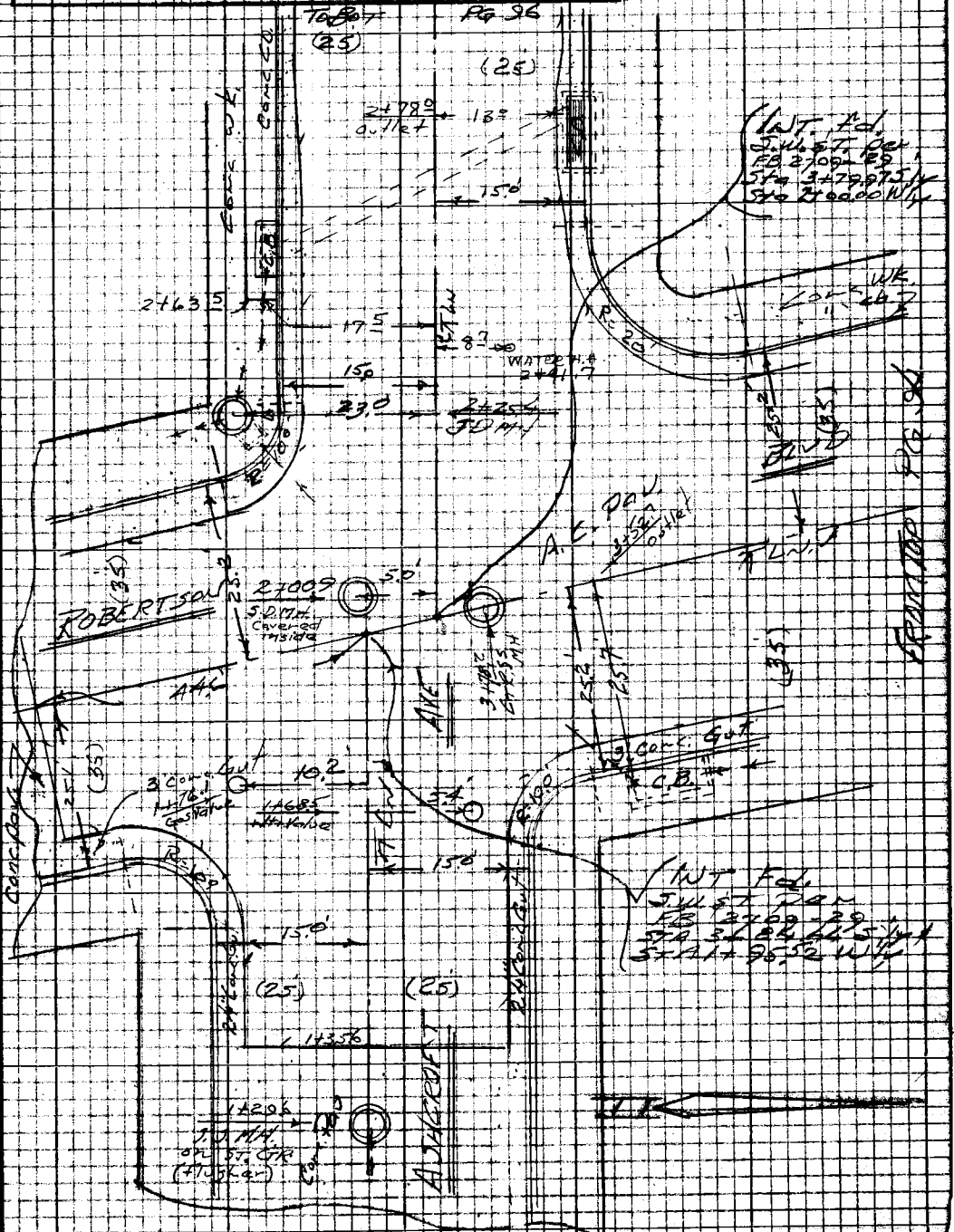

Note: Any Additions or Changes on this Sheet Must be Made or Circled in Red Ink With Date and Name of Person Making Change

Do not extend this side of this line.

PLEASE RETURN TO
LOS ANGELES COUNTY ENGINEER
403 LOS ANGELES COUNTY ENGINEERING BLDG.

76P3095 CK #310 5-66

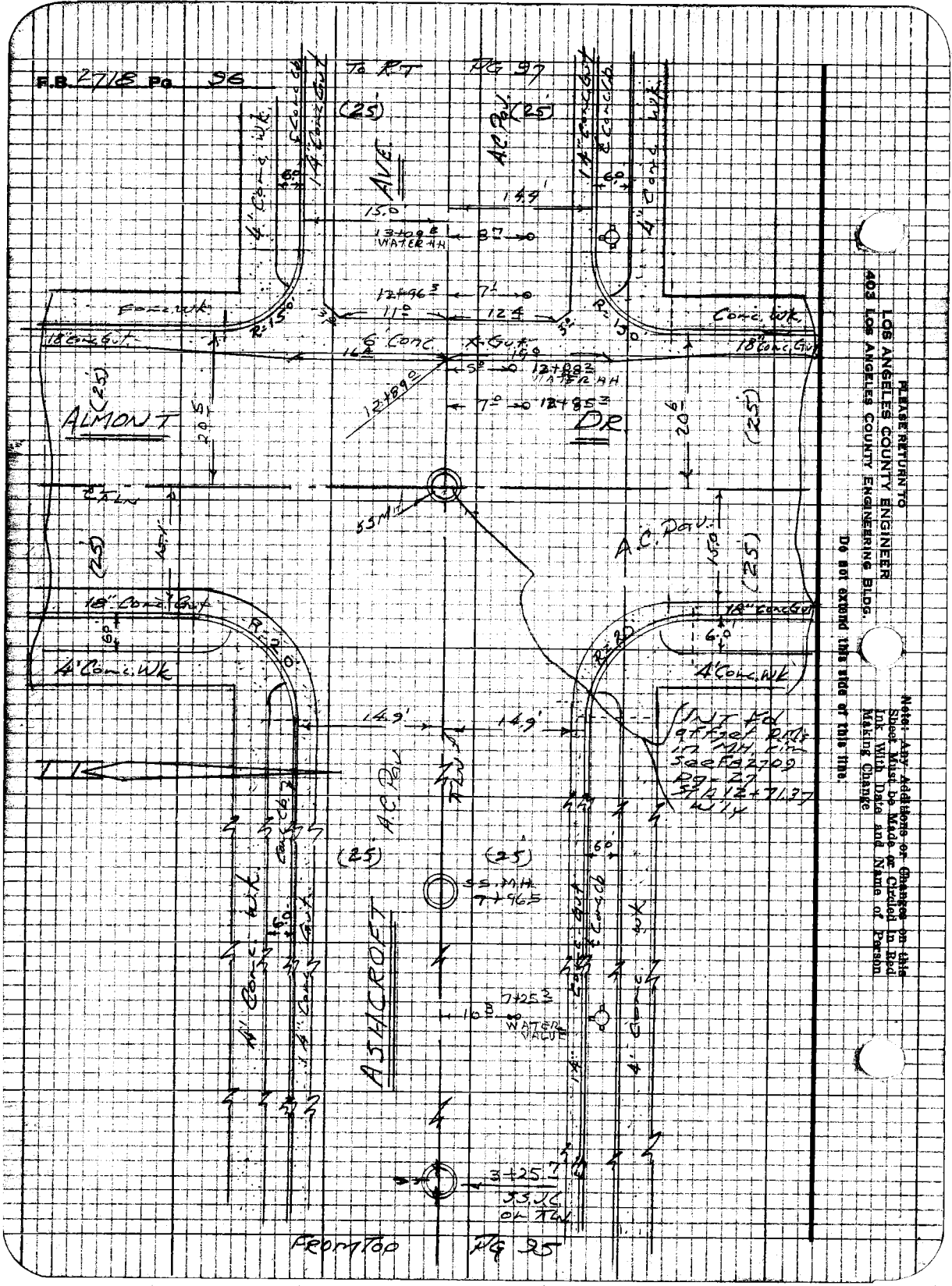
F.B. 2718 Pg. 96
To RT PG 97
AVE
ALMONT
DR
ASHCROFT
A.C. Pav.
Conc. Wk.
18" Conc. Gut
4' Conc. Wk
6' Conc. X-Gut
WATER HH
WATER VALVE
SS MH
SS JC
FROM TOP PG 95
PLEASE RETURN TO
LOS ANGELES COUNTY ENGINEER
403 LOS ANGELES COUNTY ENGINEERING BLDG.
Do not extend this side of this line.
Note: Any Additions or Changes on this Sheet Must be Made or Circled in Red Ink With Date and Name of Person Making Change

Notes Ck'd by	Survey of ASHCROFT AVE
Map No.	IN 0650.14 Tape Std °F
Office Work	Surveyed by Mankey Jr.
Checked	Notes ETM Jr. Date 11-67
Date	Indexed C. J. GALLI

F.B. 2718 Pg. 97

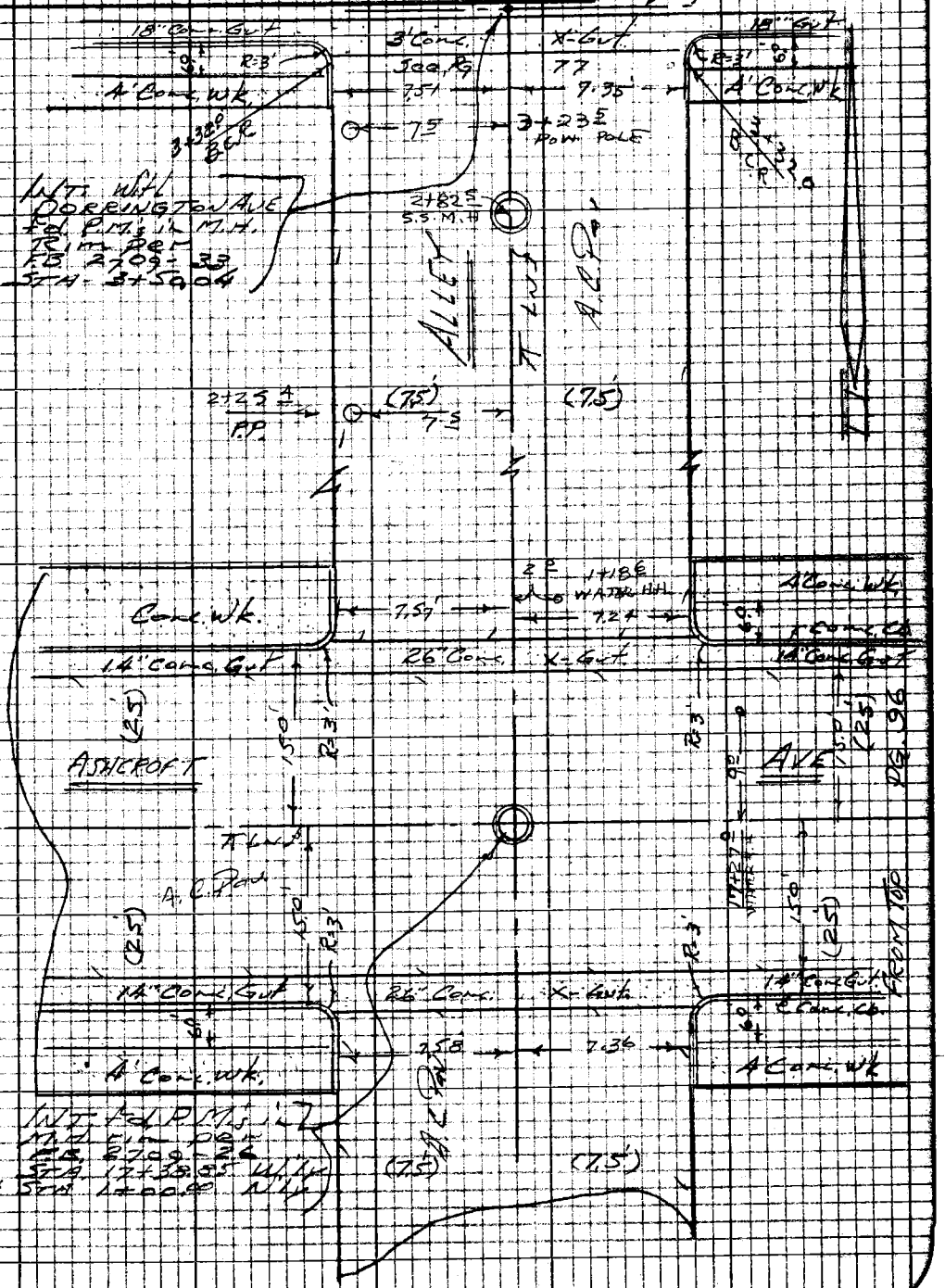

Note: Any Additions or Changes on this Sheet Must be Made or Circled in Red Ink With Date and Name of Person Making Change

Do not extend this side of this line.

PLEASE RETURN TO
LOS ANGELES COUNTY ENGINEER
403 LOS ANGELES COUNTY ENGINEERING BLDG.

76P3098 CK #310 5-66

PLEASE RETURN TO
LOS ANGELES COUNTY ENGINEER
403 LOS ANGELES COUNTY ENGINEERING BLDG.

Note: Any Additions or Changes on this Sheet Must be Made or Circled in Red Ink With Date and Name of Person Making Change

Do not extend this side of this line.

F.B. 2718 Pg. 98

F. B. 2718 PG. 99

Profile No. ____ Notes Red ____ Plotted ____ Job No. 0650.14 Division No. ____
Date ____ Date ____ Survey of ASHCROFT AVE
X-Sec. No. ____ Notes Chk'd. ____ Checked ____ Survey by Mankey Vr Notes ETM JR Date 11- 67
Date ____ Date ____ Map No. ____ Indexed C. J. GALLI Date ____

JN 0650.14

ASHCROFT AVE

X-SECTIONS

IN

ROBERTSON BLVD. : DORRINGTON AVE So. to ASHCROFT AVE

AND IN

ASHCROFT AVE : 200' E. of ROBERTSON BLVD W'LY TO ALLEY (E. of DOHENY)

AND IN.

ALLEY (E. of DOHENY) : ASHCROFT AVE. No to DORRINGTON

Mankey Vr
Peterson
Clifford
Caro

STATION	B. S.	H. I.	F. S.	ELEV.

NOTE: ANY ADDITIONS OR CHANGES ON THIS SHEET MUST BE MADE OR CIRCLED IN RED INK, WITH DATE AND NAME OF PERSON MAKING CHANGE.

PLEASE RETURN TO
LOS ANGELES COUNTY ENGINEER
403 LOS ANGELES COUNTY ENGINEERING BLDG.

Do not extend notes this side of this line.

76-L-298 CE 307 5-66

76-L-298 CE 307 5-66

PLEASE RETURN TO
LOS ANGELES COUNTY ENGINEER
403 LOS ANGELES COUNTY ENGINEERING BLDG.

NOTE: ANY ADDITIONS OR CHANGES ON THIS SHEET MUST BE MADE OR CIRCLED IN RED INK, WITH DATE AND NAME OF PERSON MAKING CHANGE.

Do not extend notes this side of this line.

F. B. 2718 PG. 100 | Job No. 0656 | Division No. | Notes Red | Plotted | Profile No.
Survey of | Date | Date | X-Sec. No.
Survey by | Notes | Notes Chk'd. | Checked
Indexed C. J. GALLI | Date | Date | Date

STATION	B. S.	H. I.	F. S.	ELEV.		
					X Sec. Sta. in Robertson Blvd	
					BM #15 EL = 176.157' FB 2718-32	
BM H.I. #15				176.16	Robertson Blvd & Dorrington Ave S.E. Cor.	
					Bt. Spk. in Cb. 10' So. of So. end S.E. Cb. Ret.	
					LT ℄ E.	in Robertson RT ℄ W
1+00		IN ROBERTSON BLVD & DORRINGTON AVE		176.98		
W. END	S.W.	CURB RETURN @	DORRINGTON	177.58		Conc Cb.
" "	"	" "	" "	176.97		" Gut.
S. "	"	" "	" "	177.32		25' " Cb
" "	"	" "	" "	176.72		25' " Gut
E "	S.E.	" "	" "	176.28	Conc Cb.	"
" "	"	" "	" "	175.68	" Gut	
S "	"	" "	" "	176.20	25' " Cb	
" "	"	" "	" "	175.65	25' " Gut	
2+00				176.60		
"				176.40		25' Conc Gut
"				176.90		25' Conc Cb
"				175.43	25' Conc Gut	
"				176.08	25' Conc Cb	
3+00				176.18		
"				175.88		25' Conc Gut
"				176.60		25' Conc Cb
"				175.10	25' Conc Gut	
"				175.76	25' Conc Cb	

76-L-298 CE 307 5-66

PLEASE RETURN TO
LOS ANGELES COUNTY ENGINEER
403 LOS ANGELES COUNTY ENGINEERING BLDG.

NOTE: ANY ADDITIONS OR CHANGES ON THIS SHEET MUST BE MADE OR CIRCLED IN RED INK, WITH DATE AND NAME OF PERSON MAKING CHANGE.

Do not extend notes this side of this line.

STATION	B. S.	H. I.	F. S.	ELEV.	X-SEC S'LY IN ROBERTSON BLVD LT & EAST	RT. & WEST
3+07.1	CATCH BASIN (TOP CB)			176.62		27.9'
	INV ON 12" OUTLET		SOUTH	174.36	-2.26' TOP OF CURB TO F/L DIRECT	
3+09.1				176.16'		CONC PAV ENDS
N END	N.W. CB RET. @		ASHCROFT AVE	176.60		CONC Cb
" "	"	"	"	175.93		" GUT
W "	"	"	"	176.56		" Cb
" "	"	"	"	175.88		" GUT.
3 +52.7	CATCH BASIN (TOP CB)			175.63	25.7	
	INV. ON 24' OUTLET S.W'LY			171.98	-3.65 TOP OF Cb TO F/L DIRECT	
N. END	N.E. Cb. Ret.		ASHCROFT	175.60'	25.2' Conc. Cb.	
" "	" "	"	"	174.95'	" " Gut	
E "	" "	"	"	175.53'	Conc. Cb.	
" "	" "	"	"	174.90'	" Gut	
3+79.97	WT. at ASHCROFT		to W.	175.90		
3+84.44 "	"	"	to E.	175.88		
	X-SECTIONS W'LY in ASHCROFT AVE from 200' E. of ROBERTSON BLVD.					
T.P.				176.15	LT & SO.	in Ashcroft Ave RT & NO.
0+00				173.50		
1+00				174.36		

Profile Notes Red ____ Plotted ____ Job No. 065014 Division No. ____
No. ____ Date ____ Date ____ Survey of ASHCROFT AVE
X-Sec. Notes Chk'd. ____ Checked ____ Survey by E.T.M., JR. Notes [illegible] Date 11-67
No. ____ Date ____ Date ____ Map No. ____ Indexed C. J. GALLI Date ____

F.B. 2718 PG. 101

76-L-298 CE 307 5-66

PLEASE RETURN TO
LOS ANGELES COUNTY ENGINEER
403 LOS ANGELES COUNTY ENGINEERING BLDG.

NOTE: ANY ADDITIONS OR CHANGES ON THIS SHEET MUST BE MADE OR CIRCLED IN RED INK, WITH DATE AND NAME OF PERSON MAKING CHANGE.

Do not extend notes this side of this line.

STATION	B. S.	H. I.	F. S.	ELEV.	X-SEC'S W/L in ASHCROFT AVE LT & SO.	in " RT & NO.
1+00				174.05		15' Conc. Gut
"				174.95		" " Cb
"				174.05'	15' Conc. Gut	
"				174.98	" " Cb	
1+29.6 Ctr. (Flushen) SS. Mtl.			Rim EL	174.68		Ctr. Rim
INV. on 8" out to E.				166.96	174.68' Rim EL 7.05 " to [illegible] .67 Size Pipe 166.96' INV.	
1+35.6 end Conc. Pav.				174.72'		
E. end S.E. Cb. Ret. Ashcroft				175.48	15' Conc. Cb.	
" " " " "			"	174.71'	" " Gut	
S. " " " "			"	175.55'	Conc. Cb.	
" " " " "			"	174.89'	" Gut	
E " N.E. " "			"	175.53		15' Conc. Cb
" " " " "			"	174.90		" " Gut
N. " " " "			"	175.60		" Cb
" " " " "			"	174.95		" Gut
1+95.52 INT. At Robertson (from E)				175.88		
edge conc. pav.				175.70	44.6' LT. Along Robertson Blvd Ctr.	
2+00.00 INT. At Robertson Blvd (Going W.)				175.90		

F. B. 2718 Pg. 102 Job No. 0650.14 Division No. Notes Red Plotted Profile
Survey of ASHCROFT AVE Date Date No.
Survey by E.T.M. JR Notes MANKEY JR Notes Chk'd. Checked X-Sec.
Indexed C. J. GALLI Date Date No.

76-L-298 CE 307 5-66

PLEASE RETURN TO
LOS ANGELES COUNTY ENGINEER
403 LOS ANGELES COUNTY ENGINEERING BLDG.

NOTE: ANY ADDITIONS OR CHANGES ON THIS SHEET MUST BE MADE OR CIRCLED IN RED INK, WITH DATE AND NAME OF PERSON MAKING CHANGE.

Do not extend notes this side of this line.

STATION	B. S.	H. I.	F. S.	ELEV.	X-SEC.'S W'LY in LT & So	ASHCROFT AVE in "RT & No"
S. end	S.W.	Cb. Ret.	Robertson	176.15'	Conc. Cb.	
" "	"	"	"	175.53'	" Gut	
W "	"	" "	"	176.20'	15' Conc Cb	
" "	"	" "	"	175.67	" " Gut.	
T.P.				176.15'		
N. end	N.W.	" "	"	176.60		Conc. Cb.
"	"	" "	"	175.93'		" Gut
W "	"	" "	"	176.56		15' Conc. Cb.
" "	"	" "	"	175.88		" " Gut.
2+25.4	Ctr. S.D. M.H.		Rim El.	176.25'	23.0 Ctr. Rim	
Inv on 12" CMP Inlet on			No.	173.41	1.84' Rim to Face	
" at Ctr. of M.H.				170.59	5.66' Rim to f.l. at Ctr. of M.H.	
24" In. of E., 18" In. on W., & 30" Out. to So.					all straight grade to Ctr. of M.H.	
2+63.5	Catch Basin		Top El.	176.56	17.5	
Inv on 12" Inlet on No				173.56	3.00' Top C.B. to f.l. Direct	
2+78.0	Catch Basin		Top El.	176.21'		13.0'
Inv on 12" Outlet to So.				173.98'	2.23' Top C.B. to f.l. Direct	
3+00				177.14'		
"				176.54'		15' Conc. Gut
"				177.13'		" " Cb

Profile Notes Red ____ Plotted ____ Job No. 0650.14 Division No. ____
No. ____ Date ____ Date ____ Survey of ASHCROFT AVE
X-Sec. Notes Chk'd. ____ Checked ____ Survey by E.T.M. JR Notes E.T.M. JR Date 11-67
No. ____ Date ____ Date ____ Map No. ____ Indexed C. J. GALLI Date ____

F. B. 2718 Pg. 103

76-L-298 CE 307 5-66

PLEASE RETURN TO
LOS ANGELES COUNTY ENGINEER
403 LOS ANGELES COUNTY ENGINEERING BLDG.

NOTE: ANY ADDITIONS OR CHANGES ON THIS SHEET MUST BE MADE OR CIRCLED IN RED INK, WITH DATE AND NAME OF PERSON MAKING CHANGE.

Do not extend notes this side of this line.

STATION	B. S.	H. I.	F. S.	ELEV.	X-SEC's W'ly in Ashcroft Ave LT & SQ.	in "RT & NO"
3+00				176.38	15' Conc. Gut	
"				177.02	" " Cb	
4+00				179.01		A.C. Pav.
"				178.36		15' Conc. Gut
"				179.00		" " Cb
"				178.27	15' Conc. Gut	
"				178.90	" " Cb	
T.P.				178.82		
5+00				180.87		
"				180.16		15' Conc. Gut
"				180.76		" " Cb
"				180.14	15' Conc. Gut	
"				180.77	" " Cb.	
6+				182.71		
				182.04		15' Conc. Gut
				182.69		" " Cb
				181.75	15' Conc. Gut	
				182.5[illegible]	" " Cb	
T.P.				182.69		
7+00				184.61		

F. B. 2718 PG. 104 Job No. 0650.14 Division No. Notes Red Plotted Profile
Survey of ASHCROFT AVE Date Date No.
Survey by E.T. MUR Notes MANKEY JR Notes Chk'd. Checked X-Sec.
Indexed C. J. GALLI Date Date No.

76-L-298 CE 307 5-66

PLEASE RETURN TO
LOS ANGELES COUNTY ENGINEER
403 LOS ANGELES COUNTY ENGINEERING BLDG.

NOTE: ANY ADDITIONS OR CHANGES ON THIS SHEET MUST BE MADE OR CIRCLED IN RED INK, WITH DATE AND NAME OF PERSON MAKING CHANGE.

Do not extend notes this side of this line.

STATION	B. S.	H. I.	F. S.	ELEV.	X-Sec's W'ly in Ashcroft Ave. RT & So.	↑ in " RT & No.
7+00				183.94'		15' Conc. Gut
				184.61'		" " Cb
				183.86	15' Conc. Gut	
				184.50	" " Cb	
8+00				186.61		↑
"				185.90		15' Conc. Gut
"				186.55		" " Cb
"				185.90	15' Conc. Gut	
"				186.56	" " Cb.	
9+00				188.34		↑
"				187.80		15' " Gut
"				188.45		" " Cb
"				187.70	15' " Gut	
"				188.28	" " Cb	
T.R.				188.33		
10+00				190.48		↑
"				189.79		15' Conc. Gut
"				190.37		" " Cb.
				189.68	15' Conc. Gut	
				190.28	" " Cb	

Profile No. ____ Notes Red ____ Plotted ____ Job No. 0650.14 Division No. ____
X-Sec. No. ____ Date ____ Date ____ Survey of ASHCROFT AVE
Notes Chk'd. ____ Checked ____ Survey by E.T.M.J.R. Notes E.T.M.J.R. Date 11-67
Date ____ Date ____ Map No. ____ Indexed C.J. GALLI Date ____

F.B. 2718 PG. 105

76-L-298 CE 307 5-66

PLEASE RETURN TO
LOS ANGELES COUNTY ENGINEER
403 LOS ANGELES COUNTY ENGINEERING BLDG.

NOTE: ANY ADDITIONS OR CHANGES ON THIS SHEET MUST BE MADE OR CIRCLED IN RED INK, WITH DATE AND NAME OF PERSON MAKING CHANGE.

Do not extend notes this side of this line.

STATION	B. S.	H. I.	F. S.	ELEV.	X-SEC. W'ly in ASHCROFT AVE	
T.P.				191.63	LT & SO.	in "RT & NO."
11+00				192.28		
"				191.60		15' Conc Gut
"				192.19		" " Cb
"				191.60	15' Conc Gut	
"				192.24	" " Cb	
12+00				194.11		
"				193.51		15' Conc Gut
"				194.12		" " Cb
"				193.56	15' Conc Gut	
"				194.15	15" " Cb	
E. END N.E.	Cb. RETURN @ ALMONT			194.82		14.9 Conc Cb
" " "	"	"	"	194.45		14.9 " Gut
N " "	"	"	"	195.44		29.9 " Cb
" " "	"	"	"	194.93		29.9 " Gut
E. END S.E	Cb RETURN @ ALMONT			194.74	14.9 Conc Cb	
"	"	"	"	194.22	14.9 " Gut	
S. "	"	"	"	194.98	29.9 Cb	
"	"	"	"	194.28	29.9 " Gut	
12+71.37	INT. ASHCROFT & ALMONT			195.55		

F. B. 2718 Pg. 106
Job No. 0650.14 Division No. Notes Red Plotted Profile
Survey of ASHCROFT AVE Date Date No.
Survey by E.T.M.JR Notes T.C.P. JR Notes Chk'd. Checked X-Sec.
Indexed C. J. GALLI Date Date Date No.

76-298 CE 307 3-61

PLEASE RETURN TO
LOS ANGELES COUNTY ENGINEER
403 LOS ANGELES COUNTY ENGINEERING BLDG.

NOTE: ANY ADDITIONS OR CHANGES ON THIS SHEET MUST BE MADE OR CIRCLED IN RED INK. WITH DATE AND NAME OF PERSON MAKING CHANGE.

Do not extend notes this side of this line.

STATION	B. S.	H. I.	F. S.	ELEV.	X-SEC. W'LY IN ASHCROFT AVE. LT. & So.	⊼ = IN RT. & No.
12+89°				19561		⊼ E. EDGE X GUT
"				19578		19° GUT ∡PT
"				19554	16⁴ GUT ∡PT	
12+92°				19555		⊼ F/L X GUT
12+95°				19561		⊼ W. EDGE CONC GUT
"				19573		12⁴ GUT ∡PT
"				19556	11° GUT ∡ PT	
N. END	N.W.	CURB RET @	ALMONT	19632		29⁹ CONC Cb
" "	"	" "	" "	19581		29⁹ " GUT
W. "	"	" "	" "	19634		15' " Cb
" "	"	" "	" "	19580		15' " GUT
S "	S.W.	" "	" "	19601	29⁹ CONC Cb	
" "	"	" "	" "	19536	29⁹ " GUT	
W. "	"	" "	" "	9634	15' " Cb	
" "	"	" "	" "	19578	15' " GUT	
13+00				19596		⊼
T.P.				19800		
14+00				19800		⊼
"				19735		15' CONC GUT
"				19793		15' " Cb

Profile Notes Red ____ Plotted ____ Job No. 0650.14 Division No. ____ F.B. 2718 Pg. 107
No. ____ Date ____ Date ____ Survey of ASHCROFT AVE
X-Sec. Notes Chkd. ____ Checked ____ Survey by E.T.M. JR. Notes J.C.B.V.R. Date 11-67
No. ____ Date ____ Date ____ Map No. ____ Indexed C. J. GALLI Date ____

76-L298 CE 307 3-61

PLEASE RETURN TO
LOS ANGELES COUNTY ENGINEER
403 LOS ANGELES COUNTY ENGINEERING BLDG.

NOTE: ANY ADDITIONS OR CHANGES ON THIS SHEET MUST BE MADE OR CIRCLED IN RED INK. WITH DATE AND NAME OF PERSON MAKING CHANGE

Do not extend notes this side of this line.

STATION	B. S.	H. I.	F. S.	ELEV.	X-SEC W'LY IN ASHCROFT AVE LT & SO.	⊼ IN RT & NO.
14+00				19737	15' CONC GUT	
"				19804	15' " Cp	
15+00				19995		⊼
"				19925		15' CONC GUT
"				19981		15' " Cp
"				19915	15' CONC GUT	
"				19985	15 " Cp	
16+00				20188		⊼
"				20120		15 CONC GUT
"				20182		15 " Cp
"				20117	15 CONC GUT	
"				20181	15 " Cp	
T.P.				20192		
17+00				20397		⊼
"				20337		15' CONC GUT
"				20383		15' " Cp
"				20347	15' CONC GUT	
"				20394	15' " Cp	

F.B. 2718 Pg. 108 Job No. 0650.14 Division No. Notes Red Plotted Profile
Survey of ASHCROFT AVE Date Date No. X-Sec.
Survey by E.T.M.NR Notes T.C.P.VR. Notes Chkd. Checked
Indexed C.J. GALLI Date Date Date No.

76-1298 CE 307 3-61

PLEASE RETURN TO
LOS ANGELES COUNTY ENGINEER
403 LOS ANGELES COUNTY ENGINEERING BLDG.

NOTE: ANY ADDITIONS OR CHANGES ON THIS SHEET MUST BE MADE OR CIRCLED IN RED INK, WITH DATE AND NAME OF PERSON MAKING CHANGE.

Do not extend notes this side of this line.

STATION	B. S.	H. I.	F. S.	ELEV.	X SEC. W'LY IN ASHCROFT AVE LT & SO	RT & NO.
E. END N.E. CURB RET @ ALLEY				20464		15' CONC Cp
" " " " " "				20407		15' " GUT
N " " " " " "				20473		18' " Cp
" " " " " "				20437		18' A.C. GUT.
E " S.E " " " "				20459	15' CONC Cp	
" " " " " "				20403	15' " GUT	
S " " " " "				20472	18' " Cp	
" " " " " "				20430	18' " GUT	
17+38 85 W'LY INT. @ ALLEY				20503		
N. END N.W. CURB RET @ ALLEY				20520		18' CONC Cp
" " " " " "				20454		18' A.C. GUT
W. " " " " " "				20524		15' CONC Cp
" " " " " "				20462		15' " GUT
S. END S.W. " " " "				20526	18' CONC Cp	
" " " " " "				20472	18' A.C. GUT	
W. " " " " " "				20528	15' CONC Cp	
" " " " " "				20464	15' A.C. GUT	
17+50				20539		

Profile Notes Red ____ Plotted ____ Job No. 0650.14 Division No. ____ F.B. 2718 Pg. 109
No. ____ Date ____ Date ____ Survey of ASHCROFT AVE
X-Sec. Notes Chkd. ____ Checked ____ Survey by E.T.M. JOR Notes T.C.B.JR Date 11-67
No. ____ Date ____ Date ____ Map No. ____ Indexed C. J. GALLI Date ____

76-L298 CE 307 3-61

PLEASE RETURN TO
LOS ANGELES COUNTY ENGINEER
403 LOS ANGELES COUNTY ENGINEERING BLDG.

NOTE: ANY ADDITIONS OR CHANGES ON THIS SHEET MUST BE MADE OR CIRCLED IN RED INK, WITH DATE AND NAME OF PERSON MAKING CHANGE

Do not extend notes this side of this line.

F.B. 2718 PG. 110 | Job No. 0650.14 | Division No. | Notes Red | Plotted | Profile
Survey of ASHCROFT AVE | Date | Date | No.
Survey by E.T.M. & R | Notes T.C.P. & R | Notes Chkd. | Checked | X-Sec.
Indexed C.J. GALLI | Date | Date | Date | No.

STATION	B.S.	H.I.	F.S.	ELEV.	LT & W.	RT. & E
	X-SECTIONS N'LY IN ALLEY (EAST OF DOHENY DR) ASHCROFT NORTH TO DORDINSTON					
0+85				204.38		F/L So. X. GUT.
1+00	INT WITH ASHCROFT.			205.03		
1+15				204.37		F/L
1+25				204.89		
"				204.74		7± AC GUT
"				204.90		7± CONC Cb
"				204.93	7± A.C. GUT	
"				205.23	7± CONC Cb.	
2+00				205.94		
"				205.74		7± P/L
"				205.92	7± P/L	
3+00				207.00		
"				206.86		7± P/L
"				207.10	7± P/L	
T.P.				206.70		
3+25				206.68		
"				206.36		7± AC. GUT
"				206.45		7± CONC Cb

76-1-298 CE 307 3-61

PLEASE RETURN TO
LOS ANGELES COUNTY ENGINEER
403 LOS ANGELES COUNTY ENGINEERING BLDG.

NOTE: ANY ADDITIONS OR CHANGES ON THIS SHEET MUST BE MADE OR CIRCLED IN RED INK, WITH DATE AND NAME OF PERSON MAKING CHANGE.

Do not extend notes this side of this line.

STATION	B. S.	H. I.	F. S.	ELEV.	X SECTIONS N'LY	IN ALLEY (E OF DOHENY DR)
					LT & W	RT & E.
3+25				20672	7^5 A.C. GUT	
"				20715	7^5 CONC Cb	
S. END OF	S.E.	Cb. RET		20627		7^3 CONC Cb.
" " "	"	" "		20595		7^3 A.C. GUT
E " "	"	" "		20610		10^3 CONC Cb.
" " "	"	" "		20554		10^3 " GUT.
S " "	S.W.	" "		20700	10^5 CONC Cb.	
" "	"	" "		20639	10^5 A.C. GUT	
W. "	"	" "		20705	7^5 CONC CB.	
" "	"	" "		20645	7^5 " GUT.	
3+35				20601		↑ F/L X-GUT.
3+50.04				20699		↑ RANGELY
"				20608		25' "
"				20528		50 "
"				20813	25' ↑ RANGELY	
"				20934	50' "	
FD B.M. H.N. 9				20727	BM H-N 9 ELEV. 207.275 FB 2718-35 DORRINGTON AVE & ALLEY (E. OF DOHENY DR) S.W. COR. BT. SPK IN Cb. 5' W. OF W. END S.W. Cb. RETURN.	

Profile Notes Red ____ Plotted ____ Job No. 0650.14 Division No. ____
No. ____ Date ____ Date ____ Survey of ASHCROFT AVE
X-Sec. Notes Chkd. ____ Checked ____ Survey by E.T.M. JR Notes T.C.R.J.A. Date 11-67
No. ____ Date ____ Date ____ Map No. ____ Indexed C. J. GALLI Date ____

F.B. 2718 Pg. 111

F.B. 2718 Pg. 112 Job No. 0650.14 Division No. _____ Notes Red _____ Plotted _____ Profile

Survey of ASHCROFT AVE Date _____ Date _____ No. _____

Survey by E.T. MJR Notes _____ Notes Chkd. _____ Checked _____ X-Sec.

Indexed C.J. GALLI Date _____ Date _____ Date _____ No. _____

STATION	B.S.	H.I.	F.S.	ELEV.

76-L298 CE 307 3-61

PLEASE RETURN TO

LOS ANGELES COUNTY ENGINEER

403 LOS ANGELES COUNTY ENGINEERING BLDG.

Do not extend notes this side of this line.

NOTE: ANY ADDITIONS OR CHANGES ON THIS SHEET MUST BE MADE OR CIRCLED IN RED INK, WITH DATE AND NAME OF PERSON MAKING CHANGE

Notes Ck'd by	Survey of Ashcroft Ave	F.B 2718 Pg. 113
Map No.	JN 0650.14 Tape Std °F	
Office Work	Surveyed by Mankey Jr	
Checked	Notes E+M Jr Date 11-'67	
Date	Indexed C. J. GALLI NOV 15 '67	

JN 0650.14

ASHCROFT AVE

LOC IMP

IN

ROBERTSON BLVD

DORRINGTON AVE. N'LY TO MELROSE AVE.

Mankey Jr
Peterson
Cara
Clifford

Note: Any Additions or Changes on this Sheet Must be Made or Circled in Red Ink With Date and Name of Person Making Change

Do not extend this side of this line.

PLEASE RETURN TO
LOS ANGELES COUNTY ENGINEER
403 LOS ANGELES COUNTY ENGINEERING BLDG.

76P3095 CE #310 5-66

F.B 2718 Pg 114

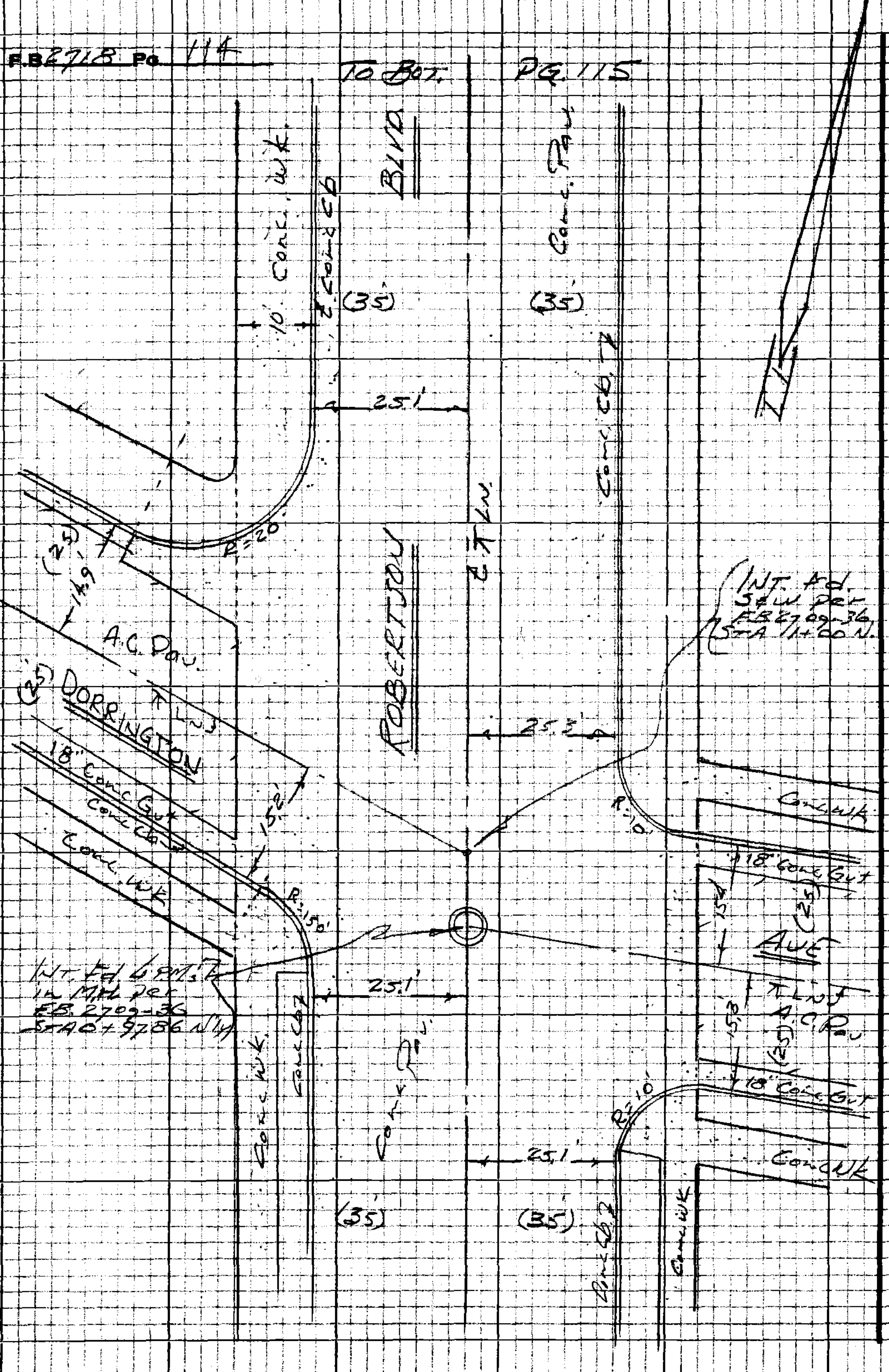

PLEASE RETURN TO
LOS ANGELES COUNTY ENGINEER
403 LOS ANGELES COUNTY ENGINEERING BLDG.

Do not extend this side of this line.

Note: Any Additions or Changes on this Sheet Must be Made or Circled in Red Ink With Date and Name of Person Making Change

Notes Ck'd by	Survey of Ashcroft Ave
Map No.	JN 0650.14 Tape Std °F
Office Work	Surveyed by Markey Jr.
Checked	Notes [illegible] Date 11-67
Date	Indexed C. J. GALLI

F.B. 2715 Pg. 115

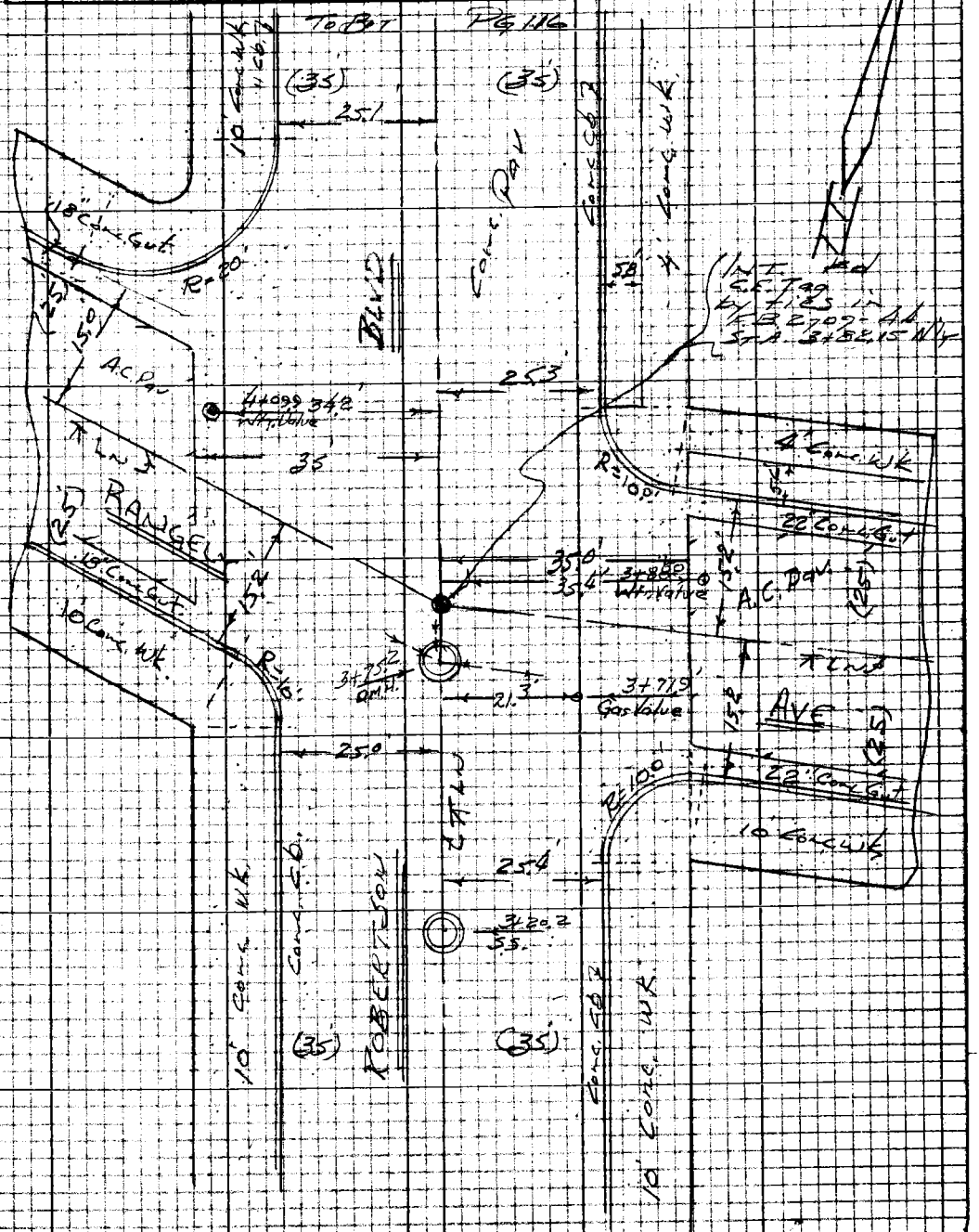

FROM TOP PG. 114

Note: Any Additions or Changes on this Sheet Must be Made or Circled in Red Ink With Date and Name of Person Making Change

Do not extend this side of this line.

PLEASE RETURN TO
LOS ANGELES COUNTY ENGINEER
403 LOS ANGELES COUNTY ENGINEERING BLDG.

76P3095 CK #310 5-66

F.B. 2710 Pg. 116

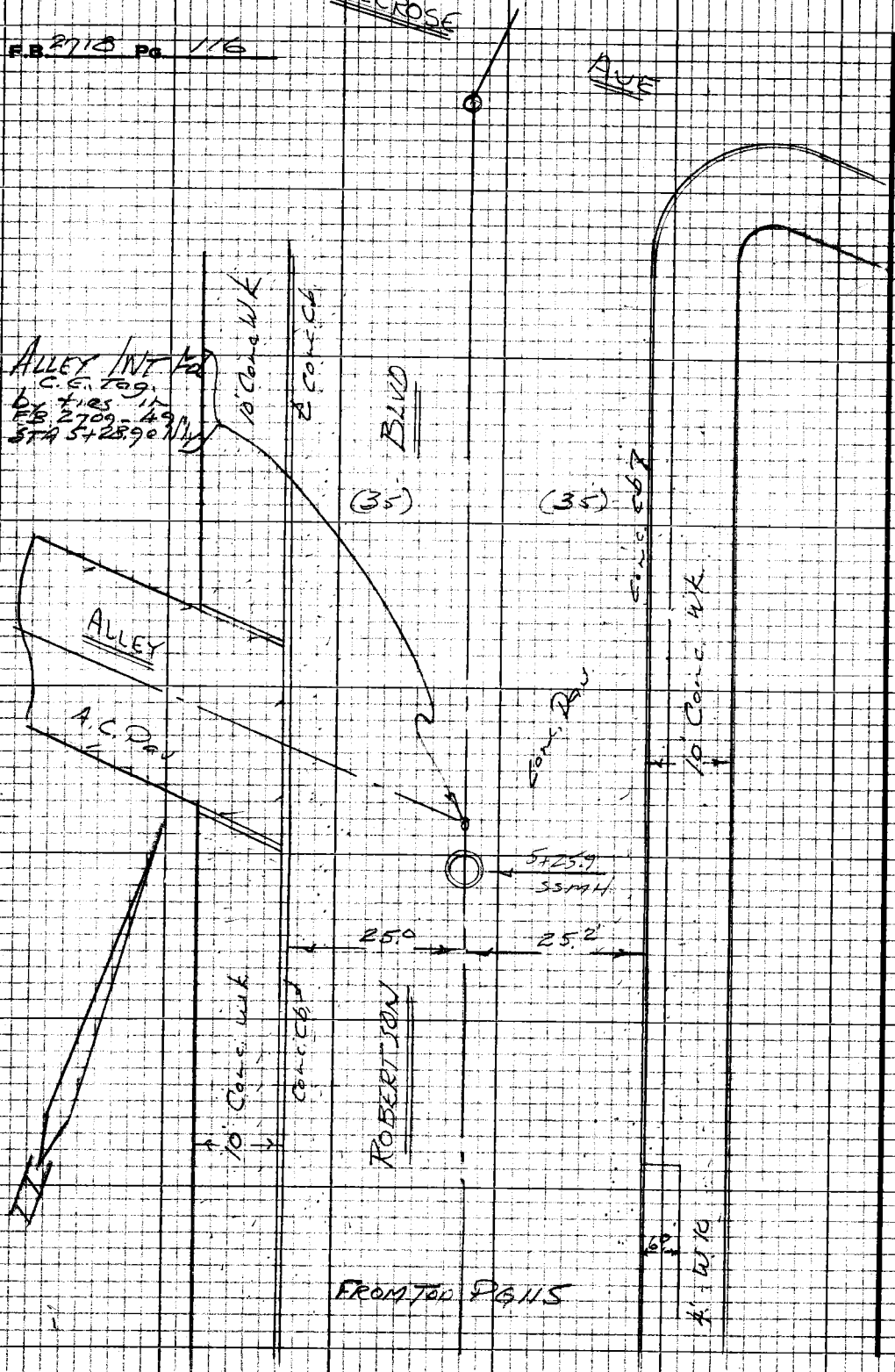

PLEASE RETURN TO
LOS ANGELES COUNTY ENGINEER
403 LOS ANGELES COUNTY ENGINEERING BLDG.

Do not extend this side of this line.

Note: Any Additions or Changes on this Sheet Must be Made or Circled in Red Ink With Date and Name of Person Making Change.

Profile No.	Notes Red	Plotted	Job No. 0650.14	Division No.	F.B. 2718	Pg. 117
	Date	Date	Survey of ASHCROFT AVE			
X-Sec. No.	Notes Chkd.	Checked	Survey by E.T.M. JR	Notes E.T.M. JR	Date 11 - 67	
	Date	Date	Map No.	Indexed C. J. GALLI	Date	

J.N 0650.14

ASHCROFT AVE.

X-SECTIONS

IN

ROBERTSON BLVD

DORRINGTON AVE. N'LY TO MELROSE AVE

MANKEY JR
PETERSON
CARD
CLIFFORD

STATION	B.S.	H.I.	F.S.	ELEV.

NOTE: ANY ADDITIONS OR CHANGES ON THIS SHEET MUST BE MADE OR CIRCLED IN RED INK. WITH DATE AND NAME OF PERSON MAKING CHANGE.

Do not extend notes this side of this line.

PLEASE RETURN TO
LOS ANGELES COUNTY ENGINEER
403 LOS ANGELES COUNTY ENGINEERING BLDG.

79-1-298 CE 307 3-61

76-L298 CE 307 3-61

PLEASE RETURN TO
LOS ANGELES COUNTY ENGINEER
403 LOS ANGELES COUNTY ENGINEERING BLDG.

NOTE: ANY ADDITIONS OR CHANGES ON THIS SHEET MUST BE MADE OR CIRCLED IN RED INK, WITH DATE AND NAME OF PERSON MAKING CHANGE

Do not extend notes this side of this line.

STATION	B.S.	H.I.	F.S.	ELEV.	X-SEC. N'LY IN ROBERTSON BLVD	
FD BM H.N. 15				176.16	FD BM H.N. 15 ELEV. 176.157 F.B. 2718-37 ROBERTSON BLVD & DORRINGTON AVE, S.E. COR. BT. STK IN CB 10' S. of S. END S.E. CURB RET.	
					LT & W	⊼ in Robertson RT & E
1+00.00 / Nt. With Dorrington Ave (to W.)				177.00'		⊼ Conc. Pav.
E. end N.E. Cb. Ret.		"	"	176.68		Conc. Cb
" "	" "	" "	"	176.24		" Gut
N "	" "	" "	"	177.04'		25.3' " Cb.
" "	" "	" "	"	176.46		" " Gut
W. " N.W. Cb.		" "	"	178.87	Conc. Cb	
" "	" "	" "	"	178.18	" Gut	
N. "	" "	" "	"	178.40'	25.1' Conc. Cb.	
" "	" "	" "	"	177.90'	" " Gut	
2+00				179.08		⊼ Conc. Pav.
"				178.04		25.3' Conc. Gut
"				178.73'		" " Cb
"				178.52	25.1' Conc. Gut	
"				179.18	" " Cb	
3+00				181.30'		⊼ Conc. Pav.
"				180.34		25.4 Conc. Gut
"				180.93		" " Cb
"				180.91	25.0' Conc. Gut.	
"				181.51	" " Cb.	

F.B. 2718 Pg. 118 Job No. 0650.14 Division No. Notes Red Plotted Profile
Survey of ASHCROFT AVE Date Date No. X-Sec.
Survey by E.T.M. JR Notes E.T.M. JR Notes Chkd. Checked
Indexed C.J. GALLI Date Date Date No.

76-1-298 CE 307 3-61

PLEASE RETURN TO
LOS ANGELES COUNTY ENGINEER
403 LOS ANGELES COUNTY ENGINEERING BLDG.

NOTE: ANY ADDITIONS OR CHANGES ON THIS SHEET MUST BE MADE OR CIRCLED IN RED INK, WITH DATE AND NAME OF PERSON MAKING CHANGE.

Do not extend notes this side of this line.

STATION	B. S.	H. I.	F. S.	ELEV.	X-SEC's N'LY in ROBERTSON BLVD				
T.P.				182.67	LT. & W.			⊼ in "RT & E"	
3+75.2 CTR		D.M.H.	Rim EL	182.92				⊼ Ctr. Rim	
INV. on	high 8"	Inlet on N.		178.33	high in N.		low in N.	in W.	out E.
" "	low 8"	" " "		170.65	182.92	Rim EL.	182.92	182.92	182.92
INV. "	10"	" " W.		170.57	3.92	" to facet	11.60	11.52	11.51
" "	12"	Out to E.		170.41	.67	Size Pipe	.67	.83	1.00
					178.33	INV.	170.65	170.57	170.41
S. End	S.E.	Cb Ret.	Rangely Ave	182.20				25.4 Conc. Cb.	
" "	"	" "	" "	181.52				" " Gut.	
E. "	"	" "	" "	182.15				" Cb.	
" "	"	" "	" "	181.48				" Gut	
S. "	S.W.	" "	" "	183.23		25' Conc. Cb.			
" "	"	" "	" "	182.63		" " Gut			
W. "	"	" "	" "	183.54		Conc. Cb.			
" "	"	" "	" "	182.96		" Gut			
3+82.15	INT. AT.		" "	183.05				⊼ Conc. Pav.	
				182.50				25.9 Along St. Ctr. (edge Conc. Pav.)	
				182.28				35.6 " " "	
				182.00				55.6 " " "	
				181.04				100' " " "	
				183.18		27.7 Along St. Ctr. (edge Conc. Pav.)			
				183.66		39.5 " " "			
				184.56		59.5 Along St. Ctr.			
				186.20		110' " " "			

Along Rangely Ave

Profile Notes Red ____ Plotted ____ Job No. 065014 Division No. ____ F.B. 2718 Pg. 119
No. ____ Date ____ Date ____ Survey of ASHCROFT AVE
X-Sec. Notes Chkd. ____ Checked ____ Survey by E.T.M.J.R. Notes E.T.M.J.R. Date 11-67
No. ____ Date ____ Date ____ Map No. ____ Indexed C. J. GALLI Date ____

76-L298 CE 307 3-61

PLEASE RETURN TO
LOS ANGELES COUNTY ENGINEER
403 LOS ANGELES COUNTY ENGINEERING BLDG.

NOTE: ANY ADDITIONS OR CHANGES ON THIS SHEET MUST BE MADE OR CIRCLED IN RED INK, WITH DATE AND NAME OF PERSON MAKING CHANGE

Do not extend notes this side of this line.

STATION	B.S.	H.I.	F.S.	ELEV.	X-SEC.'S N'LY IN ROBERTSON BLVD. LT & W.	⊼ in "RT & E."
E. end N.E. Cb. Ret. Rangely Ave				183.08		Conc. Cb.
" " " " " "				182.26'		" Gut
N. " " " " " "				183.49'		25.3' " Cb.
" " " " " "				182.71'		" " Gut
4+00				183.60'		⊼ Conc. Pav.
W. " N.W. " " " "				184.81	Conc. Cb.	
" " " " " "				184.43	" Gut.	
N. " " " " " "				185.07'	25' Conc. Cb.	
" " " " " "				184.39'	" " Gut.	
5+00				186.05'		⊼ Conc. Pav.
"				184.97'		25.3' Conc. Gut.
"				185.71'		" " Cb.
"				185.53	25.1' Conc. Gut	
"				186.26'	" " Cb	
5+28.90 INT. AT. Alley (So. of Melrose)				186.60'		⊼ Conc. Pav
6+00				188.21'		⊼ " "
"				187.25'		25.3' Conc. Gut.
"				187.98		" " Cb.
"				187.80'	25.1' Conc. Gut.	
"				188.45'	" " Cb.	
T.P.				186.81'	BM HN-17 EL 187.396'	F.B. 2718-38
BM HN-#17				187.39'	Robertson Blvd. & Melrose Ave.	S.E. Cor.
					Bt. Spk. in Cb. 41' ± S. of S. end S.E. Cb. Ret.	

F.B. 2718 Pg. 120 Job No. 0650.14 Division No. Notes Red Plotted Profile
Survey of ASHCROFT AVE Date Date No. X-Sec.
Survey by E. TIM JR Notes ETM Jr Notes Chkd. Checked
Indexed E. J. GALLI Date Date Date No.

Notes Ck'd by	Survey of ASHCROFT AVE
Map No.	JN 0650.14 Tape Std °F
Office Work	Surveyed by Mankey Jr.
Checked	Notes E.T.M. Jr. Date 11-'67
Date	Indexed C. J. GALLI NOV 15 '67

F.B. 2718 Pg. 121

0650.14

ASHCROFT AVE

LOC IMP

IN

ROSEWOOD AVE

FROM

200' W. of ROBERTSON BLVD W'LY

TO

ALLEY (E. of DOHENY DR.)

AND IN

ALLEY: FROM N. P/L BEVERLY BLVD N'LY TO

ASHCROFT AVE

Mankey Jr.
Peterson
Caro
Clifford

Note: Any Additions or Changes on this Sheet Must be Made or Circled in Red Ink With Date and Name of Person Making Change

Do not extend this side of this line.

PLEASE RETURN TO
LOS ANGELES COUNTY ENGINEER
403 LOS ANGELES COUNTY ENGINEERING BLDG.

76P2098 CE #310 5-66

To Bot Pg 123

F.B. 2718 Pg. 122

PLEASE RETURN TO
LOS ANGELES COUNTY ENGINEER
403 LOS ANGELES COUNTY ENGINEERING BLDG.

Do not extend this side of this line.

Note: Any Additions or Changes on this Sheet Must be Made on Circled In Red Ink With Date and Name of Person Making Change

Notes Ck'd by	Survey of Ashcroft Ave
Map No.	JN 0650.14 Tape Std °F
Office Work	Surveyed by Mankey Jr.
Checked	Notes RTM Jr. Date 11-67
Date	Indexed C. J. GALLI

F.B. 2718 Pg. 123

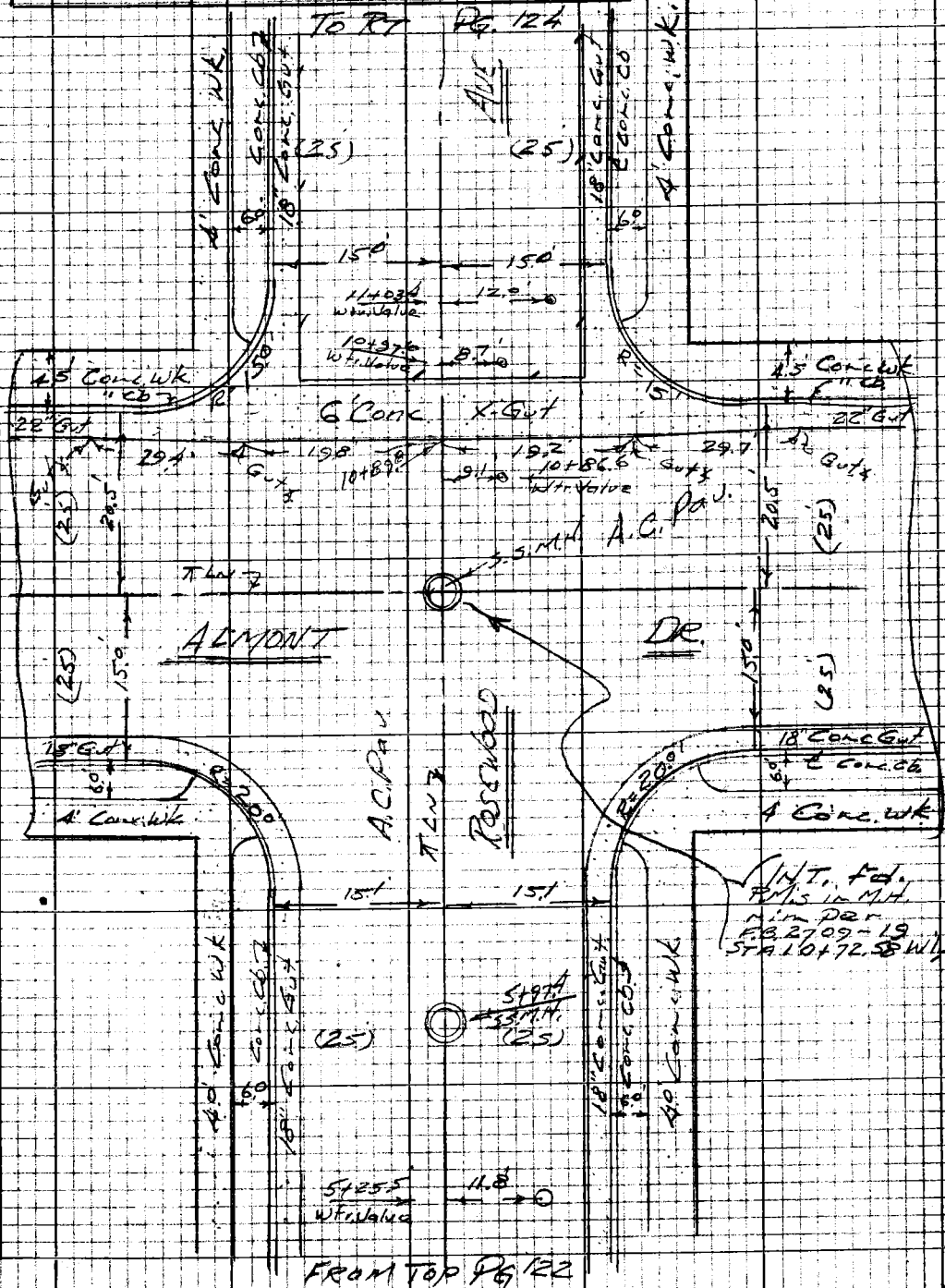

Note: Any Additions or Changes on this Sheet Must be Made or Circled in Red Ink With Date and Name of Person Making Change

Do not extend this side of this line.

PLEASE RETURN TO
LOS ANGELES COUNTY ENGINEER
403 Los Angeles County Engineering Bldg.

76P3098 CE #310 8-66

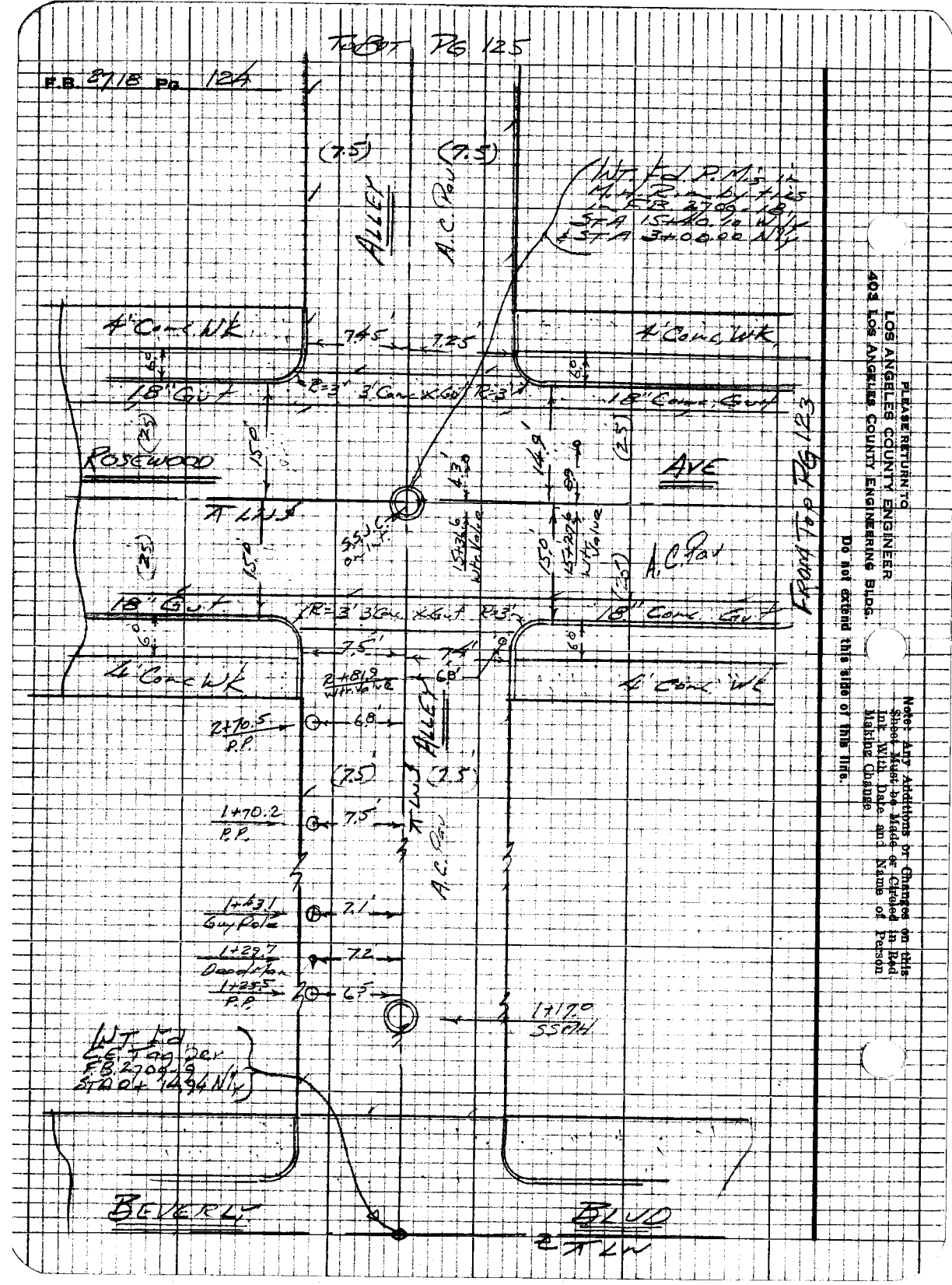

PLEASE RETURN TO
LOS ANGELES COUNTY ENGINEER
403 LOS ANGELES COUNTY ENGINEERING BLDG.

Do not extend this side of this line.

Note: Any Additions or Changes on this Sheet Must be Made or Circled in Red Ink With Date and Name of Person Making Change

Notes Ck'd by	Survey of Ashcroft Ave	F.B. 2718 Pg. 125
Map No.	IN 0650.14 Tape Std °F	
Office Work	Surveyed by Monkey Jr.	
Checked	Notes E.T.M. Jr. Date 11-67	
Date	Indexed C. J. GALLI	

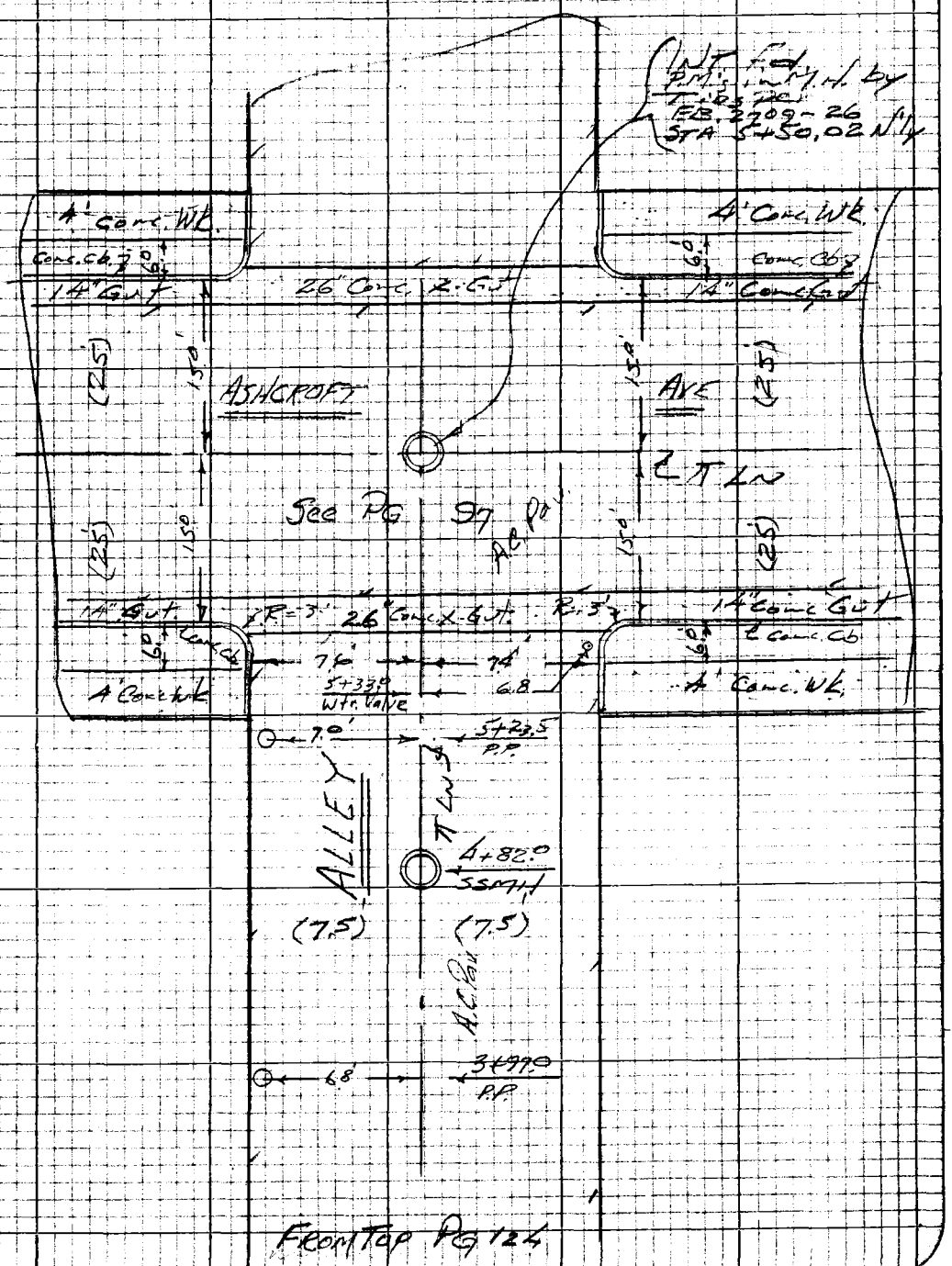

From Top Pg 124

Note: Any Additions or Changes on this Sheet Must be Made or Circled in Red Ink With Date and Name of Person Making Change

Do not extend this side of this line.

PLEASE RETURN TO
LOS ANGELES COUNTY ENGINEER
403 LOS ANGELES COUNTY ENGINEERING BLDG.

76P3098 CE #310 5-66

PLEASE RETURN TO
LOS ANGELES COUNTY ENGINEER
403 LOS ANGELES COUNTY ENGINEERING BLDG.

Note: Any Additions or Changes on this Sheet Must be Made or Circled in Red Ink With Date and Name of Person Making Change

Do not extend this side of this line.

FB 2718 Pg 126

Profile No.	Notes Red	Plotted	Job No. 0650.14	Division No.		F. B. 2718	PG. 127
	Date	Date	Survey of ASHCROFT AVE				
X-Sec. No.	Notes Chk'd.	Checked	Survey by Markey	Notes [illegible]	Date 11	'67	
	Date	Date	Map No.	Indexed C. J. GALLI	Date NOV 15 '67		

0650.14

ASHCROFT AVE

X-SECTIONS

N'LY IN ROSEWOOD AVE FROM 200'± W. of ROBERTSON BLVD. TO ALLEY (E. of DOHENY DR.) AND

N'LY IN ALLEY FROM N. P/L BEVERLY BLVD N'LY TO ASHCROFT AVE

Markey
Peterson
Clifford
Caro

STATION	B. S.	H. I.	F. S.	ELEV.

NOTE: ANY ADDITIONS OR CHANGES ON THIS SHEET MUST BE MADE OR CIRCLED IN RED INK, WITH DATE AND NAME OF PERSON MAKING CHANGE.

Do not extend notes this side of this line.

PLEASE RETURN TO
LOS ANGELES COUNTY ENGINEER
403 LOS ANGELES COUNTY ENGINEERING BLDG.

76-L-298 CE 307 5-66

76-L-298 CE 307 5-66

PLEASE RETURN TO
LOS ANGELES COUNTY ENGINEER
403 LOS ANGELES COUNTY ENGINEERING BLDG.

NOTE: ANY ADDITIONS OR CHANGES ON THIS SHEET MUST BE MADE OR CIRCLED IN RED INK, WITH DATE AND NAME OF PERSON MAKING CHANGE.

Do not extend notes this side of this line.

STATION	B. S.	H. I.	F. S.	ELEV.		
FD BM. H.N. 4				174 96	FD BM. H.N. 4 ELEV. 174.965 F.B. 2718-33 ROSEWOOD AVE & ROBERTSON BLVD S.E. COR. BT. SPK. IN CP. 10' ± S OF S. END S.E. CURB RET.	
					X-SECTIONS W'LY IN ROSEWOOD AVE.	
					LT. & SO.	IN RT. & NO.
T.P.				17865		
0+00				17736		
"				17615		15' CONC GUT
"				17675		15' " CP
"				17664	15' CONC GUT	
"				17731	15' " CP	
1+00	(Flusher) CTR. S.S. MH. Rim EL.			178.81		Ctr. Rim
INV. on 8" out. to E.				170.61	178.81 Rim EL 7.53 " to Foot .67 Size of Pipe 170.61 INV.	
T.P. 2+00				17878		
"				17761		15' CONC GUT
"				17817		15' " CP.
"				17812	15' CONC GUT.	
"				17875	15' " CP.	

F. B. 2718 PG. 128 Job No. 0650.14 Division No. 11 Notes Red Plotted Profile
Survey of ASHCROFT AVE Date Date No.
Survey by E.T.M.J.R. Notes T.C.B.J.R. Notes Chk'd. Checked X-Sec.
Indexed C. J. GALLI Date Date No.

76-L-298 CE 307 5-66

PLEASE RETURN TO
LOS ANGELES COUNTY ENGINEER
403 LOS ANGELES COUNTY ENGINEERING BLDG.

NOTE: ANY ADDITIONS OR CHANGES ON THIS SHEET MUST BE MADE OR CIRCLED IN RED INK, WITH DATE AND NAME OF PERSON MAKING CHANGE.

Do not extend notes this side of this line.

STATION	B. S.	H. I.	F. S.	ELEV.	X-SECTIONS W'LY IN ROSEWOOD AVE LT. & So.	RT. & No.
2+00				180 32		15 Conc Gut
"				179 25		15' " Cp
"				179 83		
"				179 63	15 Conc Gut	
"				180 24	15 " Cp.	
T.P.				181 17		
3+00				181 89		15' Conc Gut
"				180 86		15' " Cp.
"				181 43		
"				181 17	15' Conc Gut	
"				181 79	15' " Cp.	
4+00				183 60		15' Conc Gut
"				182 57		15' " Cp.
"				183 12		
"				182 79	15' Conc Gut	
"				183 40	15 " Cp.	
5+00				185 21		15' Conc Gut
"				184 24		15' " Cp
"				184 85		
"				184 36	15' Conc Gut	
"				185 02	15 " Cp.	

Profile No. ____ Notes Red ____ Plotted ____ Job No. 0650.12 Division No. ____
X-Sec. No. ____ Date ____ Date ____ Survey of Ashcroft Ave
Notes Chk'd. ____ Checked ____ Survey by E.T.M. JR Notes J.C.R. JR Date 11-67
No. ____ Date ____ Date ____ Map No. ____ Indexed C.J. GALLI Date ____

F.B. 2718 129

76-L-298 CE 307 5-66

PLEASE RETURN TO
LOS ANGELES COUNTY ENGINEER
403 LOS ANGELES COUNTY ENGINEERING BLDG.

NOTE: ANY ADDITIONS OR CHANGES ON THIS SHEET MUST BE MADE OR CIRCLED IN RED INK, WITH DATE AND NAME OF PERSON MAKING CHANGE.

Do not extend notes this side of this line.

STATION	B. S.	H. I.	F. S.	ELEV.	XSECTIONS W'LY IN ROSEWOOD AVE	
					LT & SO.	RT. & NO.
6+00				186 84		
"				185 78		15' Conc Gut.
"				186 37		15' " Cp.
"				[illegible]	15' Conc Gut	
"				186 53	15' " Cp	
T.P.				186 45		
7+00				188 30		
"				187 53		15' Conc Gut
"				187 95		15' " Cp
"				187 54	15' Conc Gut	
"				188 10	15' " Cp.	
8+00				189 92		
"				189 12		15' Conc Gut
				189 56		15 " Cp
				189 12	15' Conc Gut	
				189 73	15' " Cp.	
9+00				191 56		
				190 77		15' Conc, Gut
				191 19		15 " Cp.
				190 70	15 Conc Gut	
				191 30	15' " Cp.	

Profile
Plotted
Date
Checked
Date
Notes Red
Date
Notes Chk'd.
Date
Division No.
Job No. 0650.14
Survey of ASHCROFT AVE
Survey by E.T.M. JR. Notes T.C.P. JR.
Indexed C. J. GALLI Date
Pg. 130

76-L-298 CE 307 5-66

PLEASE RETURN TO
LOS ANGELES COUNTY ENGINEER
403 LOS ANGELES COUNTY ENGINEERING BLDG.

NOTE: ANY ADDITIONS OR CHANGES ON THIS SHEET MUST BE MADE OR CIRCLED IN RED INK, WITH DATE AND NAME OF PERSON MAKING CHANGE.

Do not extend notes this side of this line.

STATION	B. S.	H. I.	F. S.	ELEV.	X-SECTIONS W'LY IN ROSEWOOD AVE LT. & So.	RT. & No.
T. P.				19117		
10+00				19319		
"				19242		15' Conc Gut
"				19284		15' " Cp
"				19225	15' Conc Gut	
"				19290	15' " Cp.	
E. END. N.E. CURB		RETURN @ ALMONT		19345		Conc Cp
" " "		"	" "	19293		" Gut
N " " "		"	" "	19404		" Cp
" " " "		"	" "	19355		" Gut
E. " S.E. "		"	" "	19344	Conc Cp	
" " " "		"	" "	19277	" Gut	
S " " "		"	" "	19365	" Cp	
" " " "		"	" "	19312	" Gut	
10+72.58	INT	ROSEWOOD & ALMONT		19397		
"				19425		25'
"				19466		50'
"				19388	25'	
"				19390	50'	

Profile No. ____ Notes Red ____ Plotted ____ Job No. 0650.14 Division No. ____
X-Sec. No. ____ Date ____ Date ____ Survey of ASHCROFT AVE
Notes Chk'd. ____ Checked ____ Survey by ETM, JR Notes TCBNR Date 11-67
Date ____ Date ____ Map No. ____ Indexed C. J. GALLI Date ____

F. B. 2718 PG. 131

76-L-298 CE 307 5-66

PLEASE RETURN TO
LOS ANGELES COUNTY ENGINEER
403 LOS ANGELES COUNTY ENGINEERING BLDG.

NOTE: ANY ADDITIONS OR CHANGES ON THIS SHEET MUST BE MADE OR CIRCLED IN RED INK, WITH DATE AND NAME OF PERSON MAKING CHANGE.

Do not extend notes this side of this line.

STATION	B. S.	H. I.	F. S.	ELEV.	X-SECTIONS W'LY IN ROSEWOOD AVE	
					LT & SO	RT & NO.
10+89.8				19402		⊼ E. EDGE CONC X-GUT
"				19416		19.2 GUT ∡ PT
"				19392	19.8 GUT ∡ PT	
10+92.8				19392		⊼ F/L CONC X-GUT
10+95.8				19404		⊼ W. EDGE CONC X. GUT
"				19409		13.5 GUT ∡ PT
"				19396	13.5 GUT ∡ PT	
N. END	N.W.	CURB RET @	ALMONT	19464		CONC CP
"	"	"	"	19419		" GUT
W. "	"	"	"	19493		CP
" "	"	" "	" "	19414		" GUT
S. "	S.W	" "	" "	19423	CONC CP	
" "	"	" "	" "	19374	" GUT	
W. "	"	" "	" "	19460	" CP	
" "	"	" "	" "	19400	" GUT.	
11+00				19434		⊼
T.P.				19421		
12+00				19625		⊼
"				19545		15' CONC GUT
"				19610		15' " CP

F. B. 2718 PG. 132
Job No. 0650.14 Division No. Notes Red Plotted Profile
Survey of ASHCROFT AVE. Date Date No.
Survey by E.T.M.JR. Notes T.C.R.JR. Notes Chk'd. Checked X-Sec.
Indexed C. J. GALLI Date Date No.

76-L-298 CE 307 5-66

PLEASE RETURN TO
LOS ANGELES COUNTY ENGINEER
403 LOS ANGELES COUNTY ENGINEERING BLDG.

NOTE: ANY ADDITIONS OR CHANGES ON THIS SHEET MUST BE MADE OR CIRCLED IN RED INK, WITH DATE AND NAME OF PERSON MAKING CHANGE.

Do not extend notes this side of this line.

STATION	B. S.	H. I.	F. S.	ELEV.	X-SECTIONS W'LY IN ROSEWOOD AVE	
					LT. & So.	RT. & Ho.
12+00				19532	15' Conc Gut	
"				19603	15 Conc Cb.	
13+00				19774		
"				19676		15' Conc Gut
"				19731		15' " Cb.
"				19681	15' Conc Gut	
"				19747	15' " Cb.	
T.P.				19913		
14+00				19915		
"				19831		15' Conc Gut
"				19881		15' " Cb
"				19834	15' Conc Gut	
"				19888	15' " Cb.	
15+00				20132		
"				20033		15' Conc Gut
"				20100		15' Conc Cb.
"				20041	15' Conc Gut	
				20095	" " Cb	
15+40.10	INT ROSEWOOD.			20274		
B.M. H.N. 22				20333	B.M. H.N. 22 ELEV 203.343 F.B. 2718-40 ROSEWOOD AVE & ALLEY (E. OF DO ANY DIR) S.W. COR BT. SPK IN CURB S'W OF W. END S.W. CURB RETURN	

Profile No. ____ Notes Red ____ Date ____ Plotted ____ Date ____ Job No. 0650.14 Division No. ____ Survey of ASHCROFT AVE. Survey by E.T.M. JR Notes T.C.P. JR Date 11-67 Map No. ____ Indexed C. J. GALLI Date ____

X-Sec. No. ____ Notes Chk'd. ____ Date ____ Checked ____ Date ____

F. B. 2718 Pg. 133

76-L-298 CE 307 5-66

PLEASE RETURN TO
LOS ANGELES COUNTY ENGINEER
403 LOS ANGELES COUNTY ENGINEERING BLDG.

NOTE: ANY ADDITIONS OR CHANGES ON THIS SHEET MUST BE MADE OR CIRCLED IN RED INK, WITH DATE AND NAME OF PERSON MAKING CHANGE.

Do not extend notes this side of this line.

STATION	B. S.	H. I.	F. S.	ELEV.	X-SEC.'S N'LY IN ALLEY (E. of Doheny Dr.)	
X SECTIONS N'LY IN ALLEY (E. OF DOHENY DR) FROM N'P/L BEVERLY BLVD TO ASHCROFT AVE.						
				203 54	FD BM. A.N. 23 ELEV. 203.543 F.B. 2718-41 BEVERLY BLVD & ALLEY (E. OF DOHENY DR) N.E. COR BT. SPK. IN CD S'E OF E. END N.E. CURB RET	
					LT. & W	RT. & E.
0+00				204 35		
"				204 13		7.5 P/L
"				204 56	7.5 P/L	
1+00				204 83		
"				204 74		7.5 P/L
"				205 06	7.5 P/L	
2+00				203 75		
"				203 63		7.5 P/L
"				203 63	7.5 P/L	
T.P.				203 75		
2+83.8				202 03		S. EDGE CONC X GUT
2+85.0				201 94		F/L " " "
2+86.2				202 02		N. EDGE " " "
S. END S.E. CURB RET @ ROSEWOOD				202 29		CONC CD
" " " " " "				201 91		A.C. GUT

F.B. 2718 PG. 134 Job No. 0650.15 Division No. Notes Red Plotted Profile
Survey of ASHCROFT AVE Date Date No.
Survey by E.T.M. JR. Notes T.C.B. JR. Notes Chk'd. Checked X-Sec.
Indexed C. J. GALLI Date Date Date No.

76-L-298 CE 307 5-66

PLEASE RETURN TO
LOS ANGELES COUNTY ENGINEER
403 LOS ANGELES COUNTY ENGINEERING BLDG.

NOTE: ANY ADDITIONS OR CHANGES ON THIS SHEET MUST BE MADE OR CIRCLED IN RED INK, WITH DATE AND NAME OF PERSON MAKING CHANGE.

Do not extend notes this side of this line.

STATION	B. S.	H. I.	F. S.	ELEV.	X-SECTIONS N'ly in Alley (E. of Doheny Dr.) LT & W.	⊼ in " RT & L
E. END	S.E	CURB RET. @ ROSEWOOD		20208		CONC Cp
" "	"	" "	" "	20147		" GUT
S "	S.W	" "	" "	20300	CONC Cp	
" "	"	" "	" "	20249	A.C. GUT	
W "	"	" "	" "	20310	CONC Cp	
" "	"	" "	" "	20245	" GUT	
3+00	INT ROSEWOOD & ALLEY			20274		⊼
"				20372	25' ⊼ ROSEWOOD	
"				20479	50' ⊼ ROSEWOOD	
3+13 7				20196		⊼ S. EDGE CONC X GUT
3+15 0				20193		⊼ F/L " " "
3+16 3				20195		⊼ N. EDGE " " "
E. END	N.E.	CURB RET. @ ROSEWOOD		20212		CONC Cp
" "	"	" "	" "	20142		" GUT
N "	"	" "	" "	20239		CONC Cp
" "	"	" "	" "	20288		A.C. GUT
W. "	N.W.	" "	" "	20308	CONC Cp	
" "	"	" "	" "	20234	" GUT	
N "	"	" "	" "	20285	CONC Cp	
" "	"	" "	" "	20238	A.C. GUT	
3+25 0				20257		⊼ N.P/L ROSEWOOD

Profile Notes Red ____ Plotted ____ Job No. 0650.14 Division No. ____
No. ____ Date ____ Date ____ Survey of ASHCROFT AVE
X-Sec. Notes Chk'd. ____ Checked ____ Survey by E.J.M. JR Notes J.C.P. JR Date 11-68
No. ____ Date ____ Date ____ Map No. ____ Indexed E.J. GALLI Date ____

F. B. 2718 Pg. 135

76-L-298 CE 307 5-66

PLEASE RETURN TO
LOS ANGELES COUNTY ENGINEER
403 LOS ANGELES COUNTY ENGINEERING BLDG.

NOTE: ANY ADDITIONS OR CHANGES ON THIS SHEET MUST BE MADE OR CIRCLED IN RED INK, WITH DATE AND NAME OF PERSON MAKING CHANGE.

Do not extend notes this side of this line.

STATION	B. S.	H. I.	F. S.	ELEV.	X SEC. N'LY IN ALLEY (E. OF DOHENY DR) LT. & W	RT. & E.
4+00				204 01		
"				203 92		7S P/L
"				204 04	7S P/L	
T.P.				204 13		
5+00				205 56		
"				205 43		7S P/L
"				205 70	7S P/L	
5+				205 66		So P/L ASHCROFT
S. END S.E. CURB RET. & ASHCROFT				204 72		CONC CP
				204 30		A.C. GUT
E. "	"	"	"	204 59		CONC CP
" "	"	"	"	204 03		" GUT
S "	S.W	"	"	205 20	CONC CP	
" "	"	"	"	204 72	A.C. GUT	
W "	"	"	"	205 27	CONC CP	
" "	"	"	"	204 [illegible]	" GUT	
5+35				204 38		F/L CONC X GUT
5+50.02	INT ASHCROFT & ALLEY (E OF DOHENY DR)			205 03		
FD B.M. H.N. #8				205 50	FD BM H.N. #8 ELEV. 205.519 FB. 2718-34 ASHCROFT AVE & ALLEY (E. OF DOHENY DR) S.W. COR BT. SPK. IN CP. S'W. OF W. END S.W. CP. RET.	

F.B. 2718 PG. 136 Job No. 0650.14 Division No. Notes Red Plotted Profile
Survey of ASHCROFT AVE Date Date No.
Survey by E.T.M. J.R. Notes T.C.D. J.R. Notes Chk'd. Checked X-Sec.
Indexed C.J. GALLI Date Date No.

Notes Ck'd by	Survey of ASHCROFT AVE	F.B. 2718 Pg. 137
Map No.	JN 0650.14 Tape Std °F	
Office Work	Surveyed by MANKEY JR	
Checked	Notes T.C.P. JR. Date 11-67	
Date	Indexed C. J. GALLY NOV 15 '67	

J.N. 0650.14

ASHCROFT AVE

LOCATING IMPROVEMENTS
IN
RANGELY AVE FROM
ALMONT DR W'LY TO ALLEY
(EAST OF DOHENY DR)
ALSO
ALLEY N'LY FROM RANGELY TO SOUTH P/L
MELROSE AVE.

MANKEY JR
PETERSON JR
CARO
CLIFFORD JR.

Note: Any Additions or Changes on this Sheet Must be Made or Circled in Red Ink With Date and Name of Person Making Change
Do not extend this side of this line.
PLEASE RETURN TO
LOS ANGELES COUNTY ENGINEER
403 LOS ANGELES COUNTY ENGINEERING BLDG.
76P3098 CK #310 5-66

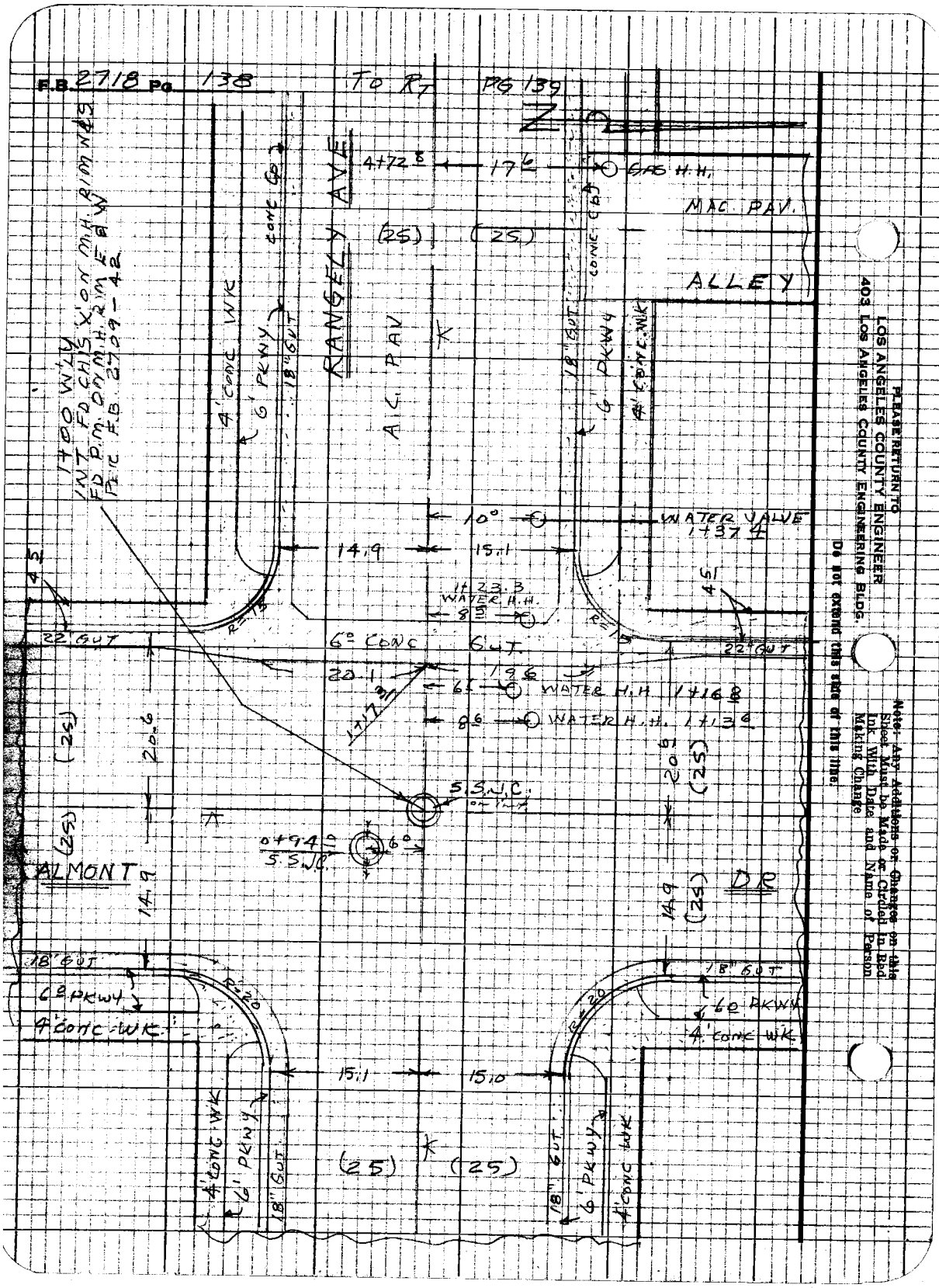
F.B. 2718 Pg. 138
To R7 PG 139
RANGELY AVE
A.C. PAV
MAC PAV.
ALLEY
ALMONT
DR
GAS H.H.
WATER VALVE 1+37.4
WATER H.H. 1+23.3
WATER H.H. 1+16.8
WATER H.H. 1+13.6
S.S.J.C.
0+94.0 S.S.J.C.
6° CONC GUT
22" GUT
18" GUT
6' PKWY
4' CONC WK
1+00 W'LY INT FD CHIS X'ON M.H. RIM N&S FD P.M. ON M.H. RIM E & W PER F.B. 2709-42
PLEASE RETURN TO
LOS ANGELES COUNTY ENGINEER
403 LOS ANGELES COUNTY ENGINEERING BLDG.
Note: Any Additions or Changes on this Sheet Must be Made or Circled in Red Ink With Date and Name of Person Making Change
Do not extend this side of this line.

Notes Ck'd by
Map No.
Office Work
Checked
Date

Survey of ASHCROFT AVE
JN 2650.14 Tape Std °F
Surveyed by MANKEY JR
Notes J.C.P. JR. Date 11-67
Indexed C. J. GALLI

F.B. 2718 Pg. 139

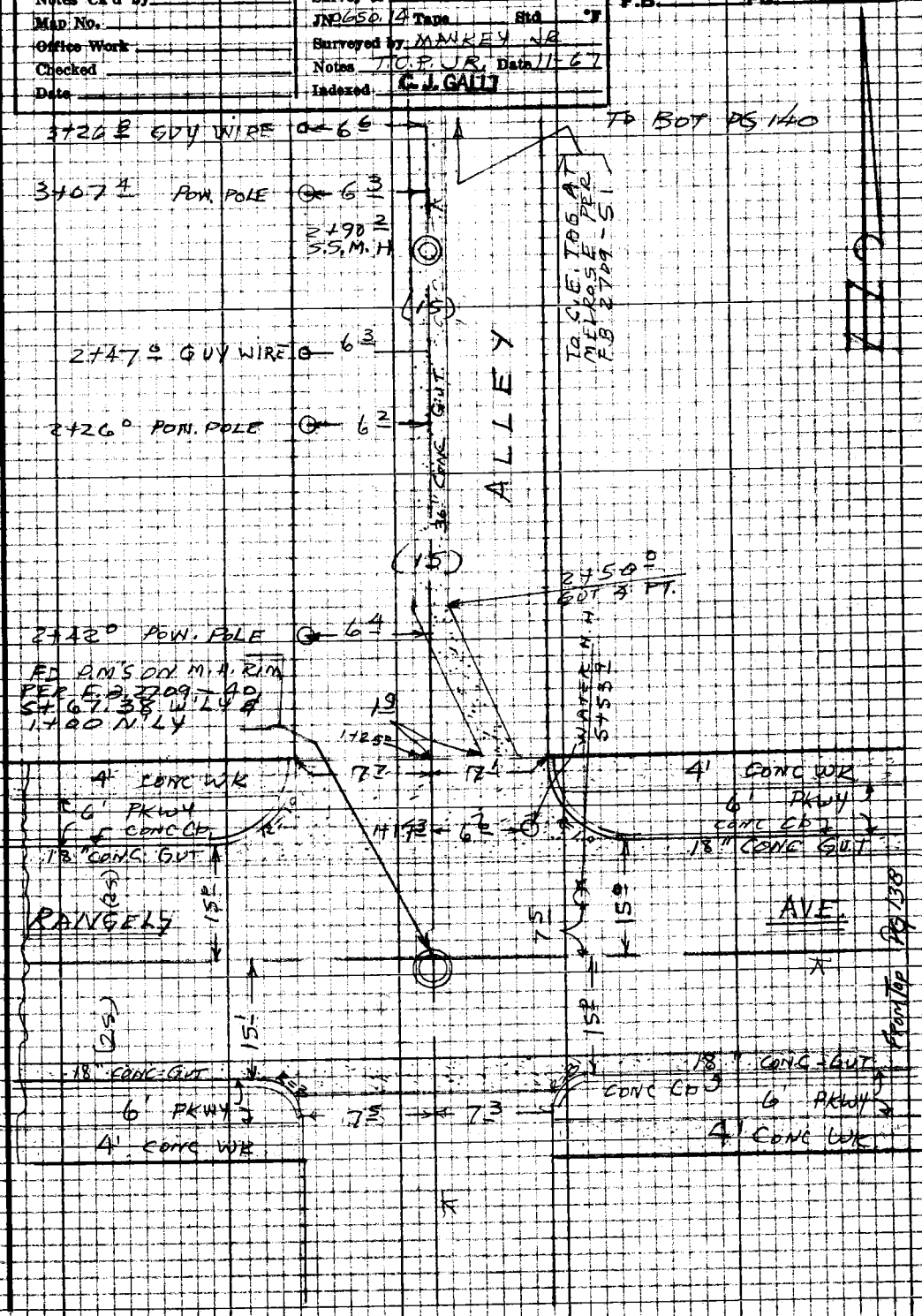

Note: Any Additions or Changes on this Sheet Must be Made or Cleared in Red Ink With Date and Name of Person Making Change.

Do not extend the size of this line.

PLEASE RETURN TO
LOS ANGELES COUNTY ENGINEER
603 LOS ANGELES COUNTY ENGINEERING BLDG.

F.B. 2718 Pg. 140

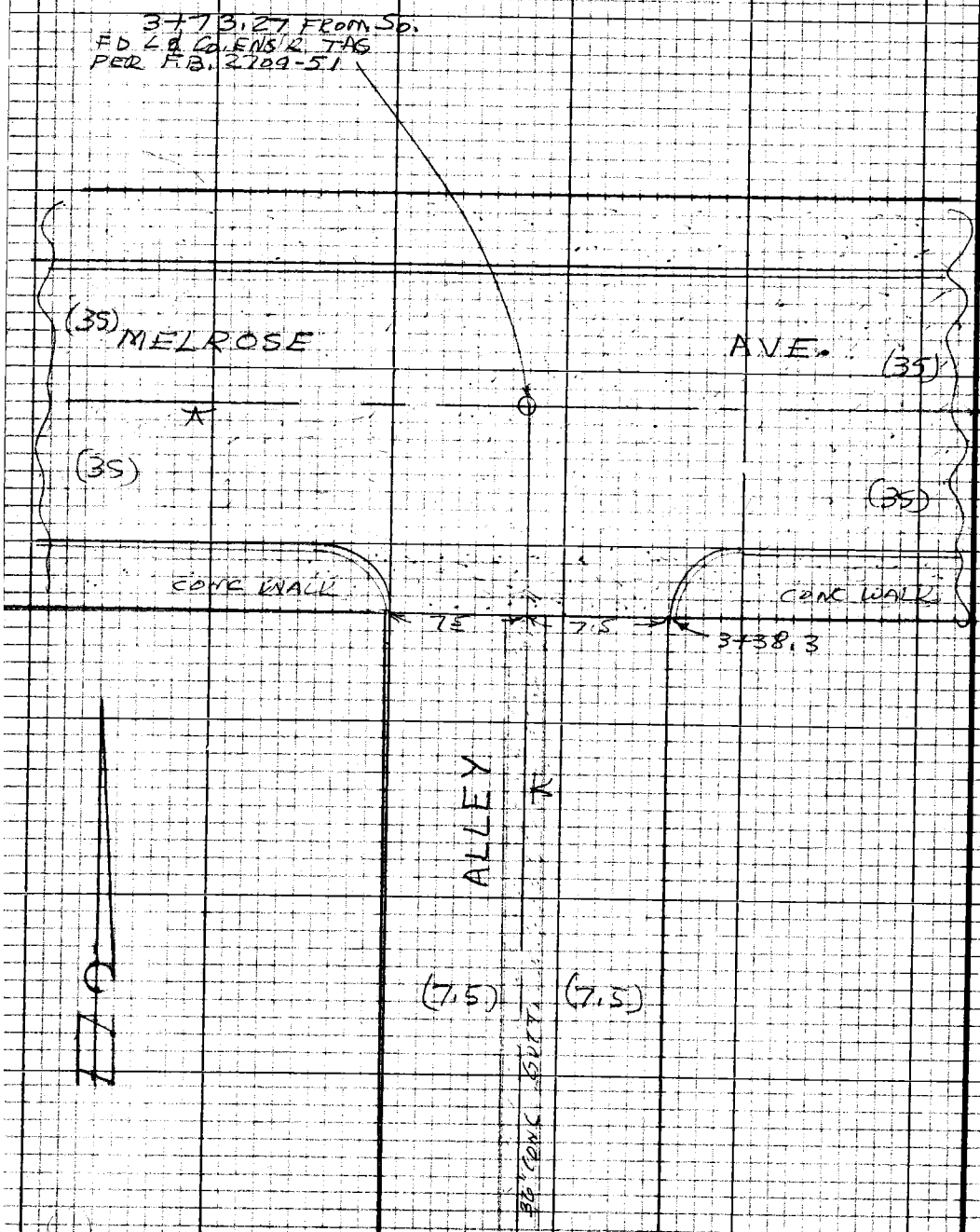

FROM TOP PG 139

PLEASE RETURN TO
LOS ANGELES COUNTY ENGINEER
403 LOS ANGELES COUNTY ENGINEERING BLDG.

Do not extend this side of this line.

Note: Any Additions or Changes on this Sheet Must be Made or Circled in Red Ink With Date and Name of Person Making Change

Profile No.	Notes Red	Plotted	Job No. 0650.14	Division No. 11	F. B. 2718 PG. 141
	Date	Date	Survey of ASHCROFT AVE		
X-Sec. No.	Notes Chk'd.	Checked	Survey by E.T.M. JR	Notes T.C.P. JR	Date 11-67
	Date	Date	Map No.	Indexed C. J. GALLI	Date

J.N. 0650.14
ASHCROFT AVE.
X-SECTIONS IN RANGELY AVE
W'LY FROM
ALMONT DR TO ALLEY
(EAST OF DOHENY DR)
AND
ALLEY N'LY FROM RANGELY AVE
TO
SOUTH P/L MELROSE AVE

MANKEY JR
PETERSON
CARD
CLIFFORD

STATION	B. S.	H. I.	F. S.	ELEV.

NOTE: ANY ADDITIONS OR CHANGES ON THIS SHEET MUST BE MADE OR CIRCLED IN RED INK, WITH DATE AND NAME OF PERSON MAKING CHANGE.

PLEASE RETURN TO
LOS ANGELES COUNTY ENGINEER
403 LOS ANGELES COUNTY ENGINEERING BLDG.

Do not extend notes this side of this line.

76-L-298 CE 307 5-66

76-L-298 CE 307 5-66

PLEASE RETURN TO
LOS ANGELES COUNTY ENGINEER
403 LOS ANGELES COUNTY ENGINEERING BLDG.

NOTE: ANY ADDITIONS OR CHANGES ON THIS SHEET MUST BE MADE OR CIRCLED IN RED INK, WITH DATE AND NAME OF PERSON MAKING CHANGE.

Do not extend notes this side of this line.

F.B. 2718 PG. 142 | Job No. 0650.14 | Division No. | Notes Red | Plotted | Profile No.
Survey of ASHCROFT AVE | Date | Date | X-Sec. No.
Survey by E.T.M. JR. | Notes T.C.R. JR. | Notes Chk'd. | Checked
Indexed C.J. GALLI | Date | Date | Date

STATION	B. S.	H. I.	F. S.	ELEV.	X-SECTIONS IN RANGELY AVE		
FB B.M. H-N-12				202.44	BM H.N. 12 ELEV. 202.436 FB. 2718-36 ALMONT DR & RANGELY AVE S.W. COR BT. SDK IN CB 10' So. OF S. END S.W. CURB RETURN		
					LT. & So.	RT. & No.	
0+94 5	CTR. S.S.V.C.			202.62	6" Rim ELEV		
					In N.	In W.	out E.
	INV on 12" Inlet on So.			194.36'	202.62 Rim EL.	202.62'	202.62'
	" " 8" " " W.			194.60'	7.26 " to facet.	7.35'	7.54
	" " 10" Out. to E.			194.25'	1.00 Size of Pipe	.67'	.83'
					194.36 INV.	194.60	194.25
1+00				202.87			INT ALMONT & RANGELY
"				202.28			25' T ALMONT
"				203.95			50' T ALMONT
"				202.41	25' T ALMONT		
"				202.00	50' T ALMONT		
1+17 3				202.73			E. EDGE CONC X GUT
"				203.15			19' GUTT. & PT
"				202.44	20' GUT. & PT		
1+20 3				202.65			F/L X GUT
1+23 3				202.74			W EDGE CONC X GUT
N. END	N.W. Cb. RET @ ALMONT			203.65			CONC Cb
" "	" " " "		"	203.17			" GUT
W "	" " " "		"	203.58			" Cb
" "	" " " "		"	203.03			" GUT

76-L-298 CE 307 5-66

PLEASE RETURN TO
LOS ANGELES COUNTY ENGINEER
403 LOS ANGELES COUNTY ENGINEERING BLDG.

NOTE: ANY ADDITIONS OR CHANGES ON THIS SHEET MUST BE MADE OR CIRCLED IN RED INK, WITH DATE AND NAME OF PERSON MAKING CHANGE.

Do not extend notes this side of this line.

STATION	B. S.	H. I.	F. S.	ELEV.	X-SECTIONS W'LY IN RANGOLY AVE LT. & SO	RT. & NO.
S. END	S. W.	CP RET.	@ ALMONT	20265	CONC CP	
"	"	"	"	20216	" GUT	
W "	"	"	"	20299	" CP	
" "	"	"	"	20248	" GUT	
2+00				20467		
"				20430		15' CONC GUT
"				20486		15 " CP.
"				20376	15' CONC GUT	
"				20435	15' " CP.	
T. P.				20539		
3+00				20655		
"				20614		15' CONC GUT
"				20671		15' " CP
"				20538	15' CONC GUT	
"				20595	15' " CP	
4+00				20828		
"				20795		15' CONC GUT
"				20845		15' " CP
"				20705	15' CONC GUT	
"				20793	15' " CP.	

Profile Notes Red ____ Plotted ____ Job No. 0650.14 Division No. ____
No. ____ Date ____ Date ____ Survey of ASHCROFT AVE
X-Sec. Notes Chk'd. ____ Checked ____ Survey by E. TANR Notes J. GANR Date 11-67
No. ____ Date ____ Date ____ Map No. ____ Indexed C. J. GALLI Date ____

F. B. 2718 PG. 143

76-L-298 CE 307 5-66

PLEASE RETURN TO
LOS ANGELES COUNTY ENGINEER
403 LOS ANGELES COUNTY ENGINEERING BLDG.

NOTE: ANY ADDITIONS OR CHANGES ON THIS SHEET MUST BE MADE OR CIRCLED IN RED INK, WITH DATE AND NAME OF PERSON MAKING CHANGE.

Do not extend notes this side of this line.

STATION	B. S.	H. I.	F. S.	ELEV.	X-SECTIONS W'LY IN RANGELY AVE LT. & So.	RT. & No.
T.P.				20923		
S+00				21025		
"				20967		15' CONC GUT
"				21027		15' " Cp.
"				20902	15' CONC GUT	
"				20965	15' " Cp.	
E. END N.E. Cp RET @ ALLEY (E. OF DOHENY)				21[illegible]		15' CONC Cp
" " " " " " " "				21[illegible]03		" " GUT
N " " " " " " "				21228		
" " " " " " " "				21220		
E. " S.E. " " " " "				[illegible]	15' CONC Cp	
" " " " " " " "				[illegible]	15' " GUT	
S. " " " " " " "				21[illegible]47	18' CONC Cp.	
" " " " " " " "				21116	18' A.C. GUT	
N. " N.W. " " " " "				21291		CONC Cp
" " " " " " " "				21285		" GUT
W. " " " " " " "				21303		" Cp
" " " " " " " "				21243		" GUT
S " S.W " " " " "				21204	CONC Cp	
" " " " " " " "				21158	" GUT	

F. B. 2718 Pg. 144 | Job No. 0650.14 | Division No. | Notes Red | Plotted | Profile
Survey of ASHCROFT AVE | Date | Date | No.
Survey by ETM, JR | Notes T.C.B. JR | Notes Chk'd. | Checked | X-Sec.
Indexed C.J. GALLI | Date | Date | Date | No.

76-L-298 CE 307 5-66

PLEASE RETURN TO
LOS ANGELES COUNTY ENGINEER
403 LOS ANGELES COUNTY ENGINEERING BLDG.

NOTE: ANY ADDITIONS OR CHANGES ON THIS SHEET MUST BE MADE OR CIRCLED IN RED INK, WITH DATE AND NAME OF PERSON MAKING CHANGE.

Do not extend notes this side of this line.

STATION	B. S.	H. I.	F. S.	ELEV.		
W. END S.W. Cb. RET @ ALLEY				21[illegible]	15' Conc Cb	
" " " " " "				21[illegible]3	15' " Gut	
5+67.38				21222		INT ALLEY (E OF DOHENY)
6+00				21345		
B.M. H.N. 10				21224		
X-SECTIONS IN ALLEY (EAST OF DOHENY DR) N'LY TO SO. P/L MELROSE AVE					LT & W	RT & E
1+00				21222		
1+13.5				21180		S. EDGE GUTTER
1+15				21171		F/L
1+25				21238		N. EDGE CONC
"				21221		1.9 EDGE CONC X GUT
"				21216		3.4 P/L X GUT
1+50				21387		∡ PT IN GUT
2+00				21447		F/L X GUT
"				21450		1.5 E EDGE GUT
"				21476		7.5 P/L
"				21479	1.5 W/EDGE GUT	
"				21509	7.5 P/L	
T.P.				21835		

Profile Notes Red ____ Plotted ____ Job No. 0650.14 Division No. ____
No. ____ Date ____ Date ____ Survey of ASHCROFT AVE
X-Sec. Notes Chk'd. ____ Checked ____ Survey by E. TONE Notes T.C. PUR Date 11-67
No. ____ Date ____ Date ____ Map No. ____ Indexed C. J. GALLI Date ____

F. B. 2718 PG. 145

76-L-298 CE 307 5-66

PLEASE RETURN TO
LOS ANGELES COUNTY ENGINEER
403 LOS ANGELES COUNTY ENGINEERING BLDG.

NOTE: ANY ADDITIONS OR CHANGES ON THIS SHEET MUST BE MADE OR CIRCLED IN RED INK, WITH DATE AND NAME OF PERSON MAKING CHANGE.

Do not extend notes this side of this line.

STATION	B. S.	H. I.	F. S.	ELEV.	X SECTIONS N'LY IN ALLEY (E. OF DOHENY DR) LT & W	RT & E
3400				218 17		↑
"				218 22		1.5 EDGE CONC GUT
"				218 40		7.5 P/L
"				219 23	1.5 EDGE CONC GUT	
"				218 45	7.5 P/L P/L	
				219 65		↑ 50 P/L MELROSE
E. END S.E.	CB. RET @ MELROSE			219 46		
" " "	" " " "			219 37		
W " S.W.	" " " "			220 35		
" " "	" " " "			220 28		
T.P.				220 29		
BM. H.N. # 11				220 58	BM. H.N. # 11 ELEV. 220.583 FB 2718-35 MELROSE AVE & ALLEY (E. OF DOHENY DR) S.W. COR BT. SPK IN CURB S'W OF W. END S.W CURB RETURN	

F. B. 2718 PG. 146 Job No. 0650.14 Division No. Notes Red Plotted Profile
Survey of ASHCROFT AVE Date Date No.
Survey by MANKEY JR Notes T.C.P. JR Notes Chk'd. Checked X-Sec.
Indexed C. J. GALLI Date NOV 15 '67 Date Date No.