		J.N. 4751.14 GRIDLEY RD.(CITY OF DAIRY/VALLEY IMP. NO 1)		
4/62	4751.14	BENCH LEVELS	B.M'S	6-8
"	0303.00	DISTRICT CENTER LINE SURVEY	C.L.	10-18
"	4751.14	GRIDLEY RD.---FROM ARTESIA BLVD N'LY 2050 FT.	TOPOG	26-30
"	"	" " " " " " "	X-SEC	32-43
		J.N.4801.34 OCASO AVE (LA MIRADA IMP. NO 1)		
10/62	4801.34	BENCH LEVELS	B.M'S	46-53
"	0303.00	DISTRICT CENTER LINE SURVEY	C.L.	56-81
2/63	"	ADDITIONAL " " "	"	84-94
11/62	4801.34	OCASO AVE---LAS FLORES AVE TO IMPERIAL HWY.	TOPOG	96-101
"	"	" " " " " " " "	X-SEC	104-111
"	"	PLACID DR.---OCASO AVE TO W. LINE PARCEL 1 WALTER PETERSON R.S.57-16	TOPOG	114-117
"	"	" " " " " " " " "	X-SEC	120-127
"	"	QUAIL LANE---OCASO AVE TO 477'± WEST TO END OF ST.	TOPOG	130-131
"	"	" " " " " " " " "	X-SEC	134-136
"	"	CRESTALOMA LANE---OCASO AVE TO W'LY BDRY PARCEL 1 R.S. 57-16	TOPOG	138-142
"	"	" " " " " " " " "	X-SEC	144-150
1/63	"	ADDITIONAL BENCH MARKS	B.M'S	152-154
2/63	"	S.S. R/W & COTTES LANE	TOPOG	156-158
"	"	" " " " "	X-SEC	160-166
		J.N.3181.24 BECHARD AVE (DAIRY VALLEY IMP. NO 3)		
4/64		INDEX	INDEX	168
"	0301.02	BENCH LEVELS	B.M'S	170-178
"	0303.00	DISTRICT CENTER LINE SURVEY	C.L.	179-186
"	3181.24	BLOOMFIELD AVE---195'±N.LY. TO SOUTH ST.	TOPOG	196-200
"	"	ALLEY 182' SO. OF SOUTH ST.---BLOOMFIELD AVE TO END ALLEY	"	202-204
"	"	193 RD. ST.---BLOOMFIELD AVE TO BECHARD AVE	"	206-207

Survey of
JN Tape Std °F
Surveyed by Date
Notes
Indexed

Ck'd by
Clerk

F. B. Pg.

INDEX F.B. 2721 CONT.

DATE	J.N.	DESCRIPTION	NOTES	PAGES
		J.N. 3181.24 BECHARD AVE (DAIRY VALLEY IMP. NO 30) CONT.		
4/64	3181.24	193 RD. ST.----BLOOMFIELD AVE TO BECHARD AVE	TOPOG	206-207
"	"	BECHARD AVE----193 RD. ST., SOUTH TO SOUTH LINE TR. 8079	"	210-
"	"	" " " " " TO ALLEY 182' SO. OF BLOOMFIELD AVE	X-SEC	212-213
"	"	BLOOMFIELD AVE----195 TH. ST. TO SOUTH ST.	PROFILE	216-218
"	"	ALLEY 182' SO. OF SOUTH ST.----BLOOMFIELD AVE TO END ALLEY	"	220-221
"	"	193 RD. ST.----BLOOMFIELD AVE TO BECHARD AVE	"	224-
"	"	BECHARD AVE----193 RD. ST., SO. TO SOUTH LINE TR. 8079	X-SEC	226-227
"	"	" " " " " TO ALLEY 182' SO. OF SOUTH ST.	"	230-231
"	"	INV. ELEV. J.C.M.H. 170'± N.W. OF C/L COYOTE CREEK CHANNEL & 50' NO. OF C/L DEL AMO BLVD.	EL. J.C.M.H.	234

F.B. PG

PLEASE RETURN TO
LOS ANGELES COUNTY ENGINEER
4000 LOS ANGELES COUNTY ENGINEERING BLDG.

Note: Any Additions or Changes on this Sheet Must be made or [illegible] Ink With Date and Name of Person Making Change.

Do not extend this side of this line.

NOTES RED _____ JOB NO. 4751.14 SURVEY OF DAIRY VALLEY IMP.#1 | F. B. 2721 Pg. 5

DATE _____ SURVEY BY W. A. RICHARDS

NOTES CHKD. Miller NOTES BY W. A. F. DATE 4-3-62

DATE _____ INDEXED M. L. OTT DATE APR 16 '62

J. N. 4751.14

CITY OF DAIRY VALLEY IMPROVEMENT NO. 1

"GRIDLEY RD"

BENCH LEVELS

RICHARDS
OCHSNER
TURRILL
CROWDER

DESCRIPTION	ADJ. ELEV.	3RD RUN	2ND RUN	DIFF.	1ST RUN	B.M.

NOTE: ANY ADDITIONS OR CHANGES ON THIS SHEET MUST BE MADE OR CIRCLED IN RED INK, WITH DATE AND NAME OF PERSON MAKING CHANGE.

Do not extend notes this side of this line

PLEASE RETURN TO
LOS ANGELES COUNTY ENGINEER
900 LOS ANGELES COUNTY ENGINEERING BLDG.

765420 S & E-353 9-55

765420 S & E-353 9-55

PLEASE RETURN TO
LOS ANGELES COUNTY ENGINEER
700 LOS ANGELES COUNTY ENGINEERING BLDG.

NOTE: ANY ADDITIONS OR CHANGES ON THIS SHEET MUST BE MADE OR CIRCLED IN RED INK, WITH DATE AND NAME OF PERSON MAKING CHANGE.

61203

Do not extend notes this side of this line

JOB NO. 475114 SURVEY OF ARLEY VALLEY IMP. #1
SURVEY BY W. E. RICHARDS
NOTES BY K.W.A.R. DATE 9-4-62
INDEXED DATE
NOTES RED DATE
NOTES CHKD. Miller DATE

F.B. 2721 PG. 6

B.M.	1ST RUN	DIFF.	2ND RUN	3RD RUN	ADJ. ELEV.	DESCRIPTION
(F.D.)						
B.M. S.D. 1827	57.781 ✓				57.781	B.M. S.D. 1827 EL. = 57.781 FB. 2199 - 23 B.M. S.D. 1827 EL. = 57.748 FB. 2519 - 21 ARTESIA BLVD. & ROSETON AVE., N.E. COR. L. & T. IN CENTER OF W. END OF WK. IN FRONT OF BLDG. # 11601
+	4.450		4.428			
⊼	62.231 ✓	+0.250	0.251	+.251		
−	4.200		4.177			
T.P.	58.031 ✓					
+	5.002		4.935			
⊼	63.033 ✓	+0.724	0.723	+.724		
−	4.278		4.212			
T.P.	58755 ✓					
+	4.755		4.693			
⊼	63.510 ✓	+0.505	0.505	+.505		
(F.D.) −	4.250		4.188			
B.M. M.V. 56	59.260 ✓				59.261	B.M. M.V. 56 EL. = 59.256 FB. 2199 - 22 ARTESIA BLVD., S. SIDE, 600' ± E. OF GRIDLEY RD. BT. SPK. IN CONC. P.B. TO DAIRY, 2' W. &
+	4.478		4.447			15' S. OF N.E. COR.
⊼	63.738 ✓	+0.418	0.419	+.419		
−	4.060		4.028			
T.P.	59.678 ✓					
+	4.948		4.918			
⊼	64.626 ✓	+1.530	1.529	+1.530		
(F.D.) −	3.918		3.389			
B.M. M.V. 57	61.208 ✓				61.210	B.M. M.V. 57 EL. = 61.203 FB. 2199 - 23 ARTESIA BLVD. & GRIDLEY RD., N.E. COR. BT. SPK. IN CONC. M.D.W.L. 2.6' FR. S. ELY END
+	4.448		4.495			
⊼	65.656 ✓	0.450	0.450	−.450		
−	4.898		4.945			
T.P.	60758 ✓					
+	5.398		5.435			
⊼	66.156 ✓	+0.286	0.287	+.287		
−	5.112		5.148			
T.P.	61.044 ✓					

76S420 S & E-353 9-55

PLEASE RETURN TO
LOS ANGELES COUNTY ENGINEER
700 LOS ANGELES COUNTY ENGINEERING BLDG.

NOTE: ANY ADDITIONS OR CHANGES ON THIS SHEET MUST BE MADE OR CIRCLED IN RED INK, WITH DATE AND NAME OF PERSON MAKING CHANGE.

Do not extend notes this side of this line

B.M.	1ST RUN	DIFF.	2ND RUN	3RD RUN	ADJ. ELEV.	DESCRIPTION
CON'T						
T. P.	61.044 ✓					—
+	5.625		5.672	5.698		
⊼	66.669 ✓	+1.167	1.157	1.168		
(SET) −	4.458		4.515	4.530		
B.M. M.V. 22	62.211 ✓				62.215	B.M. M.V. 22 EL. = FB. 2721-7
+	5.390		5.425			GRIDLEY RD., E. SIDE, 940'± N. ℄ ARTESIA BLVD.
⊼	67.601 ✓	+0.488	0.490	+.489		BT. SPK. IN CONC. DR. TO HO. # 17108
−	4.902		4.935			6.5 E. & 1.0 N. OF S.W. COR.
T. P.	62.699 ✓					—
+	5.553		5.600			
⊼	68.252 ✓	+1.233	1.232	+1.233		
(SET) −	4.320		4.368			
B.M. M.V. 23	63.932 ✓				63.937	B.M. M.V. 23 EL. = FB. 2721-7
+	5.052		5.078			GRIDLEY RD., E. SIDE, 1450'± N. ℄ ARTESIA BLVD.
⊼	68.984 ✓	+0.103	0.102	−.102		RAMSET NAIL IN CONC. CB. TO DAIRY
−	5.155		5.180			BARN. 6.0 E. OF W. END PAINTED
						B.M. 38 B 54 EL. 64.21"
(SET.)						
B.M. M.V. 24	63.829 ✓				63.835	B.M. M.V. 24 EL. = FB. 2721-7
+	5.140		5.180	5.205		GRIDLEY RD., W. SIDE 2000'± N. ℄ ARTESIA BLVD.
⊼	68.969 ✓	+0.485	0.492	0.485		BT. SPK. IN CONC. DR. TO HO. # 16827
−	5.625		5.672	5.690		2.0 S. & 18' W. OF N.E. COR.
T. P.	63.344 ✓					
+	4.332		4.372			
⊼	67.676 ✓	+1.683	1.683	−1.683		
−	6.015		6.055			
T. P.	61.661 ✓					

NOTES RED. ____ JOB NO. 4751.14 SURVEY OF DAIRY VALLEY IMP. #1
DATE ____ SURVEY BY W. A. RICHARDS
NOTES CHKD. ____ NOTES BY W. A. R. DATE 4-4-62
DATE ____ INDEXED ____ H. E. OTT DATE APR 1 '62

F.B. 2721 PG. 7

768420 S & E-353 9-55

PLEASE RETURN TO
LOS ANGELES COUNTY ENGINEER
700 LOS ANGELES COUNTY ENGINEERING BLDG.

NOTE: ANY ADDITIONS OR CHANGES ON THIS SHEET MUST BE MADE OR CIRCLED IN RED INK, WITH DATE AND NAME OF PERSON MAKING CHANGE.

Do not extend notes this side of this line

JOB NO. 475114 SURVEY OF DAIRY VALLEY IMP. #1
SURVEY BY W. A. RICHARDS
NOTES BY W. A. R. DATE 4-4-62
INDEXED DATE
NOTES RED. DATE
NOTES CHKD. DATE

B.M.	1ST RUN	DIFF.	2ND RUN	3RD RUN	ADJ. ELEV.	DESCRIPTION
CONT.						
T.P.	61.661					—
+	4.492		4.553			
⊼	66.153	+ 0.449	0.449	+.450		
(SET) −	4.043		4.104			
B.M.M.V.25	62.110				62.117	B.M.M.V.25 EL.= FB. 2721-8
+	3.450		3.418			N. & ARTESIA BLVD. & 600' E. & GRIDLEY RD.
⊼	65.560	− 2.155	2.155	−2.155		CHI. "+" IN CONC. CB @ S.E. COR. OF HAY SHED
−	5.605		5.573			0.5' W. OF E. END
T.P.	59.955					
+	4.418		4.360	4.315		
⊼	64.373	+ 1.012	1.018	1.015		(SPONGY GROUND)
(F.D.) −	5.430		5.378	5.330		
B.M.S.D.1829	58.943				58.950	B.M.S.D.1829 EL.= 58.748 FB. 2519-22
+	4.410		4.458			ROSETON AVE, 1300' ± N. OF ARTESIA BLVD.
⊼	63.353	+ 0.870	0.868	−.868		W. SIDE, 19' W. OF ℄ ST. & 10' N. P.P. #395266 E.
−	5.280		5.320			STD. BLD. MON. FLUSH.
T.P.	58.073					—
+	5.288		5.320	5.403		
⊼	63.361	+ 0.129	0.123	0.130		
(F.D.) −	5.417		5.443	5.533		
B.M.S.D.1828	57.944				57.953	B.M.S.D.1828 EL.= 57.917 FB. 2519-21
+	4.828		4.853			ROSETON AVE., E. SIDE, N. OF ARTESIA BLVD.
⊼	62.772	+ 0.287	0.287	−.287		BT. SPK. IN N.W. COR. CONC. WK. HD. # 17208
−	5.115		5.140			
T.P.	57.657					—
+	5.572		5.538			B.M.1827 EL.= 57.781 FB. 2199-23
⊼	63.229	+ 0.114	0.114	+.115		57.748 " 2519-21
(F.D.) −	5.458		5.424			ARTESIA BLVD. & ROSETON AVE., N.E. COR.
B.M.S.D.1827	57.771				57.781	L. & T. IN CENTER OF W. END CONC. WK. IN FRONT OF BLDG. # 11601

F.B. 2721 PG. 8

PWFB 0626 **1100**

Notes Ck'd by	Survey of DAIRY VALLEY IMP. No. 1
Map No.	J.N. 0303.00 Tape 0.71 Std. 68 °F
Office Work	Surveyed by W. A. RICHARDS
Checked	Notes W.A.R. Date 4-4-62
Date	Indexed H. E. OTT APR 1 '62

F. B. 2721 9 Pg.

J. N. 0303.00

CENTER LINE SURVEYS

FOR

DAIRY VALLEY IMPROVEMENT NO. 1

(J. N. 4751.14)

"GRIDLEY RD."

RICHARDS
OCHSNER
TURRILL
CROWDER

Note: Any Additions or Changes on This Sheet Must be Made or Circled in Red Ink With Date and Name of Person Making Change.

Do not extend notes this side of this line.

RETURN TO
LOS ANGELES COUNTY ENGINEER
700 LOS ANGELES COUNTY ENGINEERING BLDG.

763095 CE #247—7-53

PWFB 0626

1101

F. B. ~~2721~~ PG. ~~10~~

AREA INDEX MAP
NO SCALE

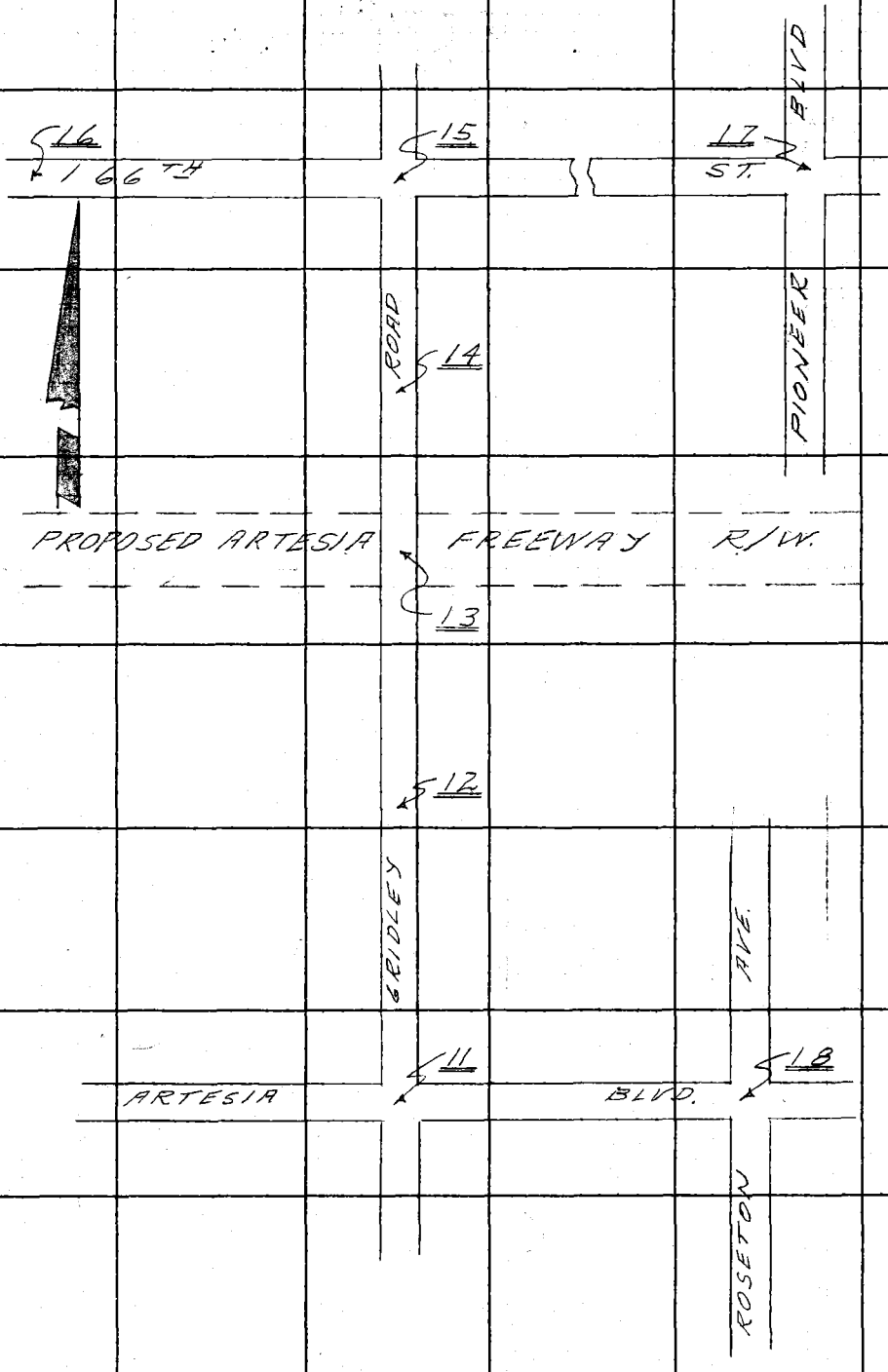

RETURN TO
LOS ANGELES COUNTY ENGINEER
700 LOS ANGELES COUNTY ENGINEERING BLDG.

Do not extend notes this side of this line.

Note: Any Additions or Changes on This Sheet Must be Made or Circled in Red Ink With Date and Name of Person Making Change.

PWFB 0626

1102

Notes Ck'd by	Survey of DAIRY VALLEY IMP. #1
Map No.	JN 0303.00 Tape 0171 Std 68 °F
Office Work	Surveyed by W. A. RICHARDS
Checked	Notes W. A. R. Date 4-62
Date	Indexed H. E. OTT

F. B. 2771 PG. 11

1. 90° 07' 40"
4. 360° 31' 30"
6. 180° 47' 00"
90° 07' 50"

W.S. 33-C-5

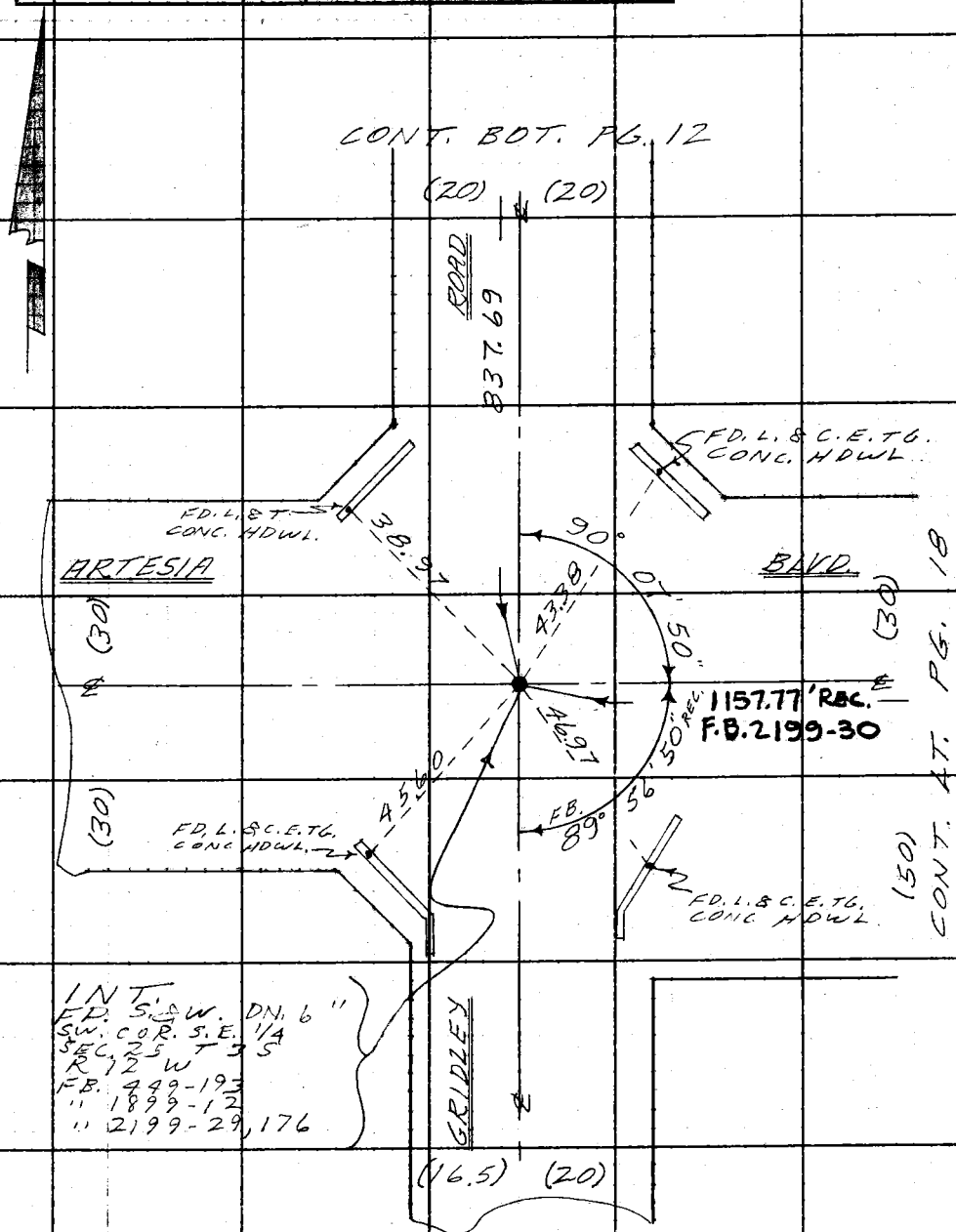

Note: Any Additions or Changes on This Sheet Must be Made or Circled in Red Ink With Date and Name of Person Making Change.

Do not extend notes this side of this line.

RETURN TO
LOS ANGELES COUNTY ENGINEER
700 LOS ANGELES COUNTY ENGINEERING BLDG.

763098 CE #247—7-53

PWFB 0626

1103

F. B. 2771 PG. 12

CONT. BOT. PG. 13

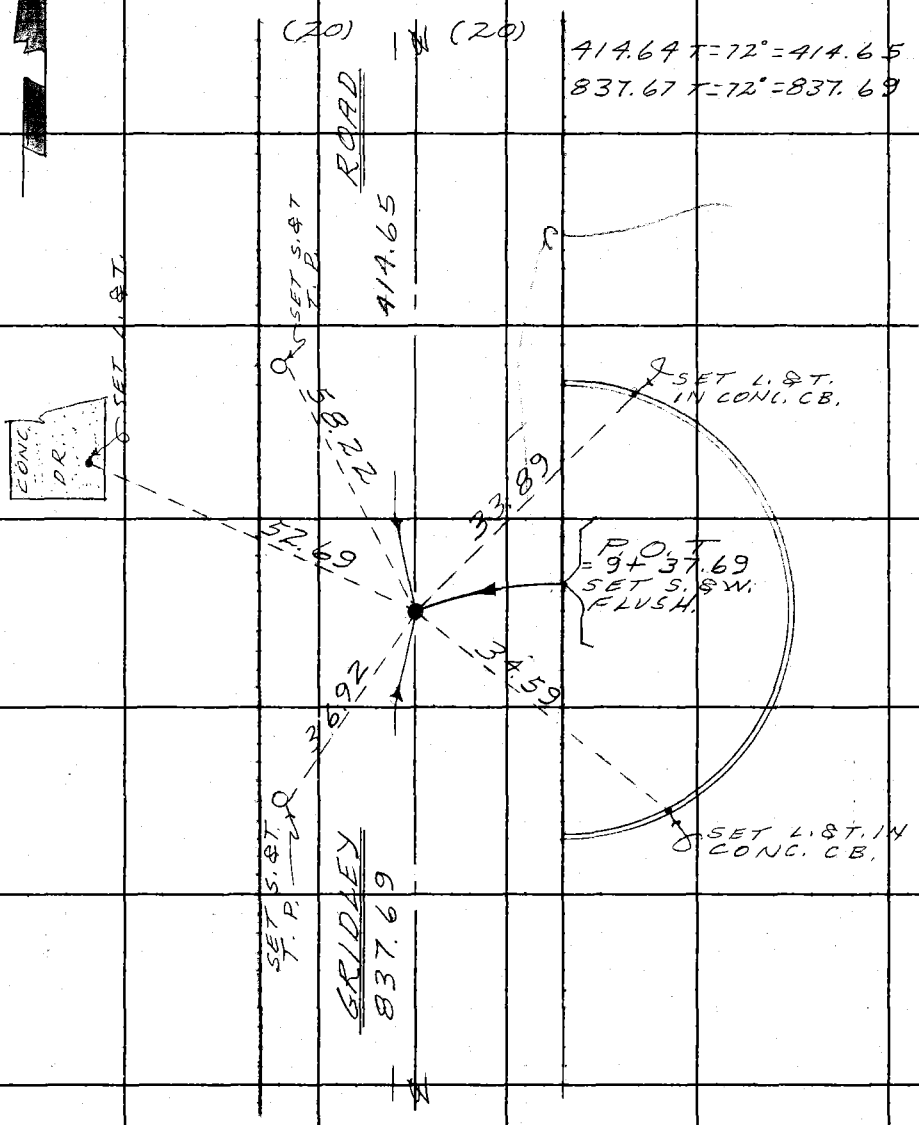

CONT. TOP PG. 11

RETURN TO
LOS ANGELES COUNTY ENGINEER
700 Los Angeles County Engineering Bldg.

Do not extend notes this side of this line.

Note: Any Additions or Changes on This Sheet Must be Made or Circled in Red Ink With Date and Name of Person Making Change.

X

PWFB 0626

1104

Notes Ck'd by	Survey of DAIRY VALLEY INSP. #1
Map No.	JN 030300 Tape 0171 Std 68 °F
Office Work	Surveyed by W. A. RICHARDS
Checked	Notes W. A. R. Date 4-62
Date	Indexed H. E. OTT

F. B. ~~2721~~ PG. ~~13~~

W.S. 33, C-5

CONT. BOT. PG. 14

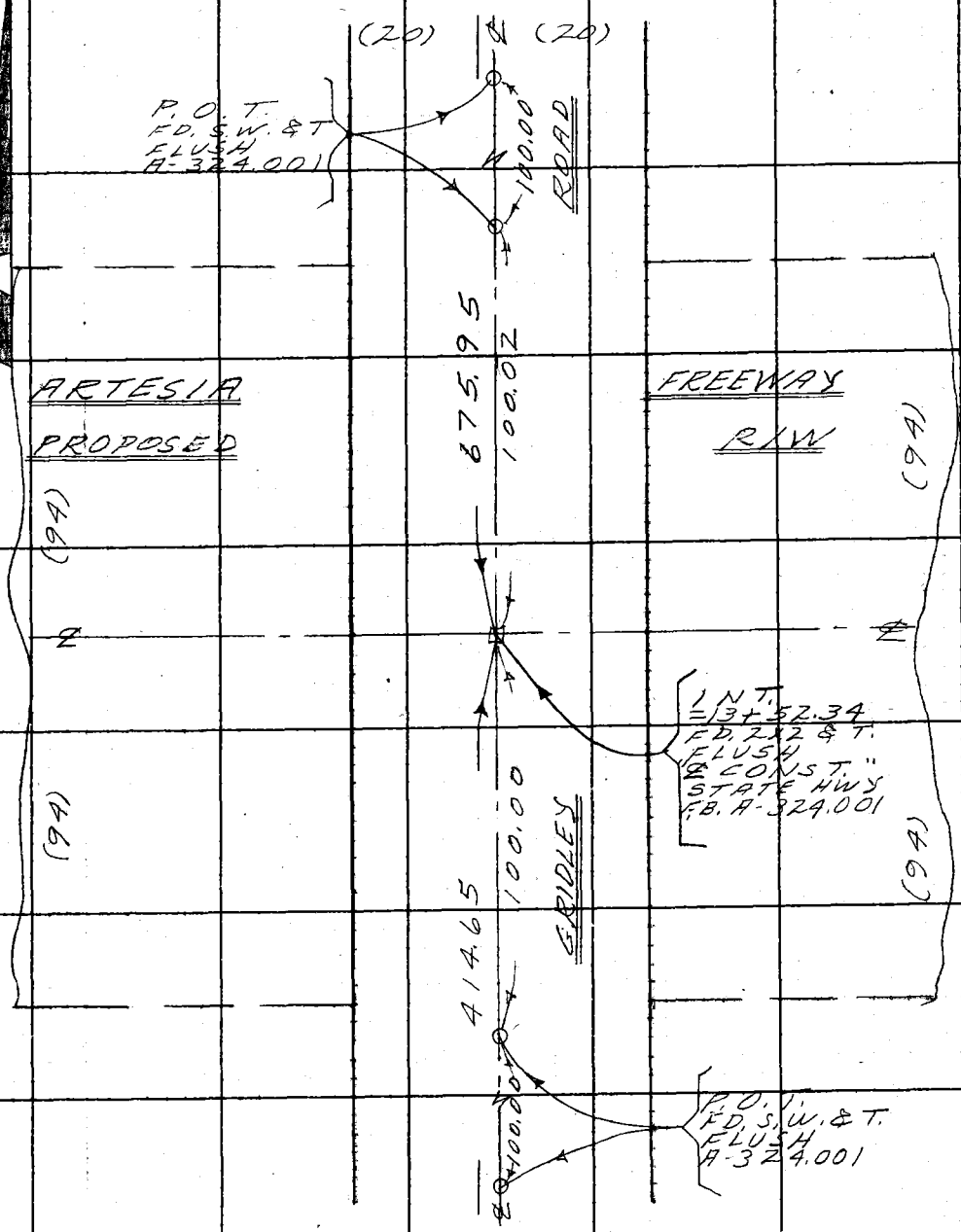

CONT. TOP PG. 12

Note: Any Additions or Changes on This Sheet Must be Made or Circled in Red Ink With Date and Name of Person Making Change.

Do not extend notes this side of this line.

RETURN TO
LOS ANGELES COUNTY ENGINEER
700 LOS ANGELES COUNTY ENGINEERING BLDG.

763095 CE #247—7-59

PWFB 0626 1105

F. B. ~~2721~~ PG. ~~14~~

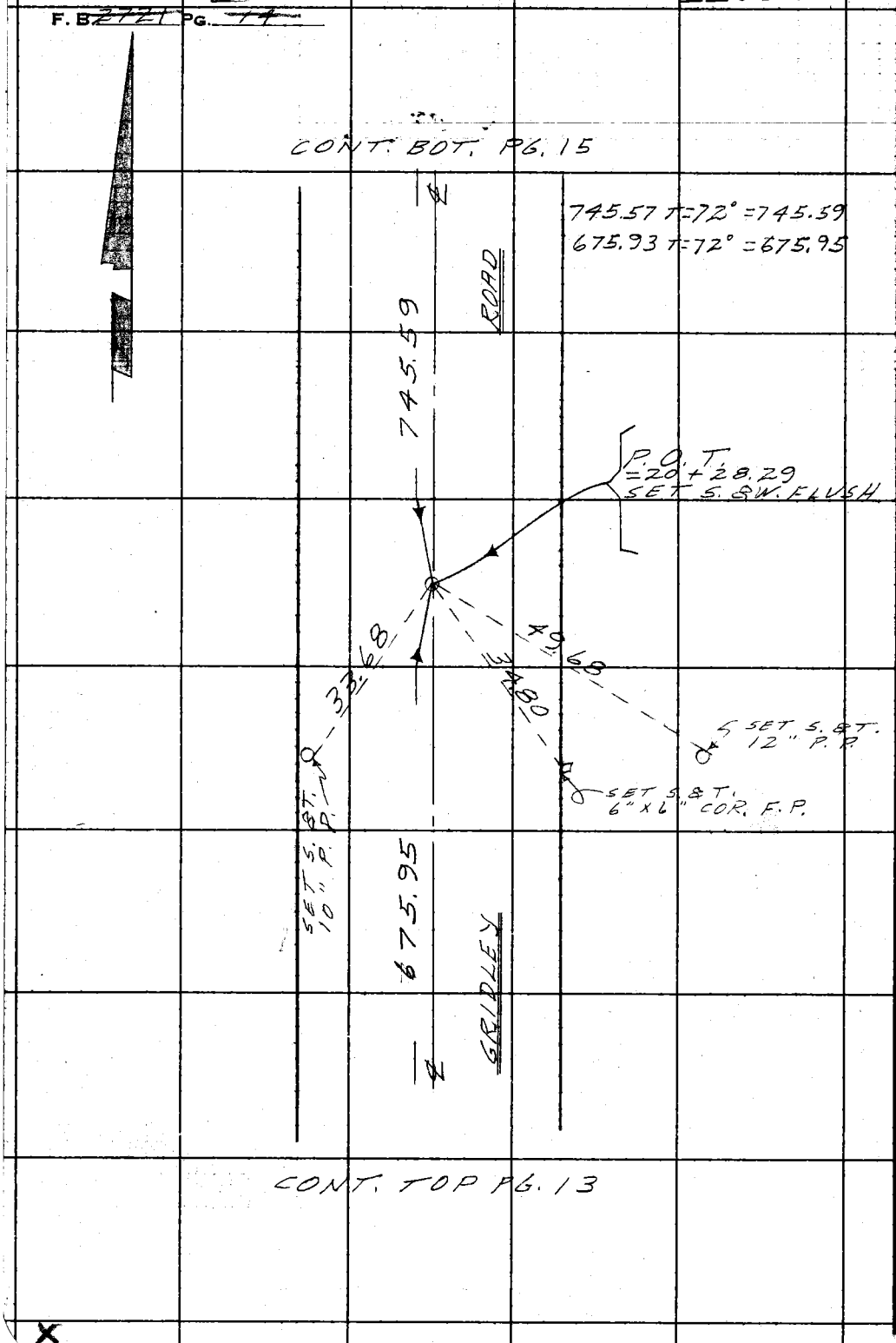

RETURN TO
LOS ANGELES COUNTY ENGINEER
700 LOS ANGELES COUNTY ENGINEERING BLDG.

Do not extend notes this side of this line.

Note: Any Additions or Changes on This Sheet Must be Made or Circled in Red Ink With Date and Name of Person Making Change.

PWFB 0626 GRIDLEY 166 1106

Notes Ck'd by
Map No.
Office Work
Checked
Date

Survey of CAIRS VALLEY IMP. NO. 1
JN 030309 Tape 0171 Std. 68 °F
Surveyed by W. P. RICHARDS
Notes W. P. R. Date 7-62
Indexed H. E. OTT

F. B. 2721 Pg. 15

1.	90°	14'	00"
4.	360°	56'	30"
6.	181°	24'	40"
=	90	14	05"
1.	89°	46'	00"
4.	359°	04'	20"
6.	178°	36'	30"
=	89°	46'	05"

W.S. 33-C-5

TRACT NO. 24717

TR. # 24706

Note: Any Additions or Changes on This Sheet Must be Made or Circled in Red. Ink With Date and Name of Person Making Change.

Do not extend notes this side of this line.

RETURN TO
LOS ANGELES COUNTY ENGINEER
1200 Los Angeles County Engineering Bldg.

783098 CE #247—7-58

CONT. R.T. PG. 16

(40) 166 IH

FD. RAMSET

(30) (30)

ROAD

SET L. & C.E.TG.

FD. RAMSET

FD. RAMSET

(40) ST. PG. 17

CONT. LT. PG. 17

90° REC. FB. 345-59

45" 15"

89° 45" REC. FB. 345-59

94.25 18.10 61.17 14.30" 6.23

1329.75 R. FB. 506-18

2649.72 C.S.B.

REC. 927-1

26.08

36.15

SET S. & T. P.P.

25.10 20.03 6" 20.10

20.02 46.

89° 05"

20.03

R.S. 77-99

1 N. T. = 27+73.88
F.D. S. & W. FLUSH
R.S. # 77-99
TR. # 24704
NO EVID. OF 2" I.P.
ON 12 PER F.B.
506-18 - OUT BY
SEWER CONST.
SET 1" I.P. PLUS
C.E.TG. DN. 18" IN
SAME POSITION AS
FD. S. & W.
RESET S. & W. FLUSH
SEE C.S.B. 927-1
" 724-4
" 315-2

GRIDLEY

74559

(20) (20)

CONT. TOP PG. 12

INDICATES 2" I.P. & SO. CALIF. EDISON CO. BRASS CAP MON. DN. 18" ON PROPERTY LINES & 5.00 EACH WAY FROM CORNERS UNLESS OTHERWISE NOTED - R.S. 77-99 L.S. 2619

PWFB 0626 1107

F. B. 2121 PG. 76

W.S. 33, C-5

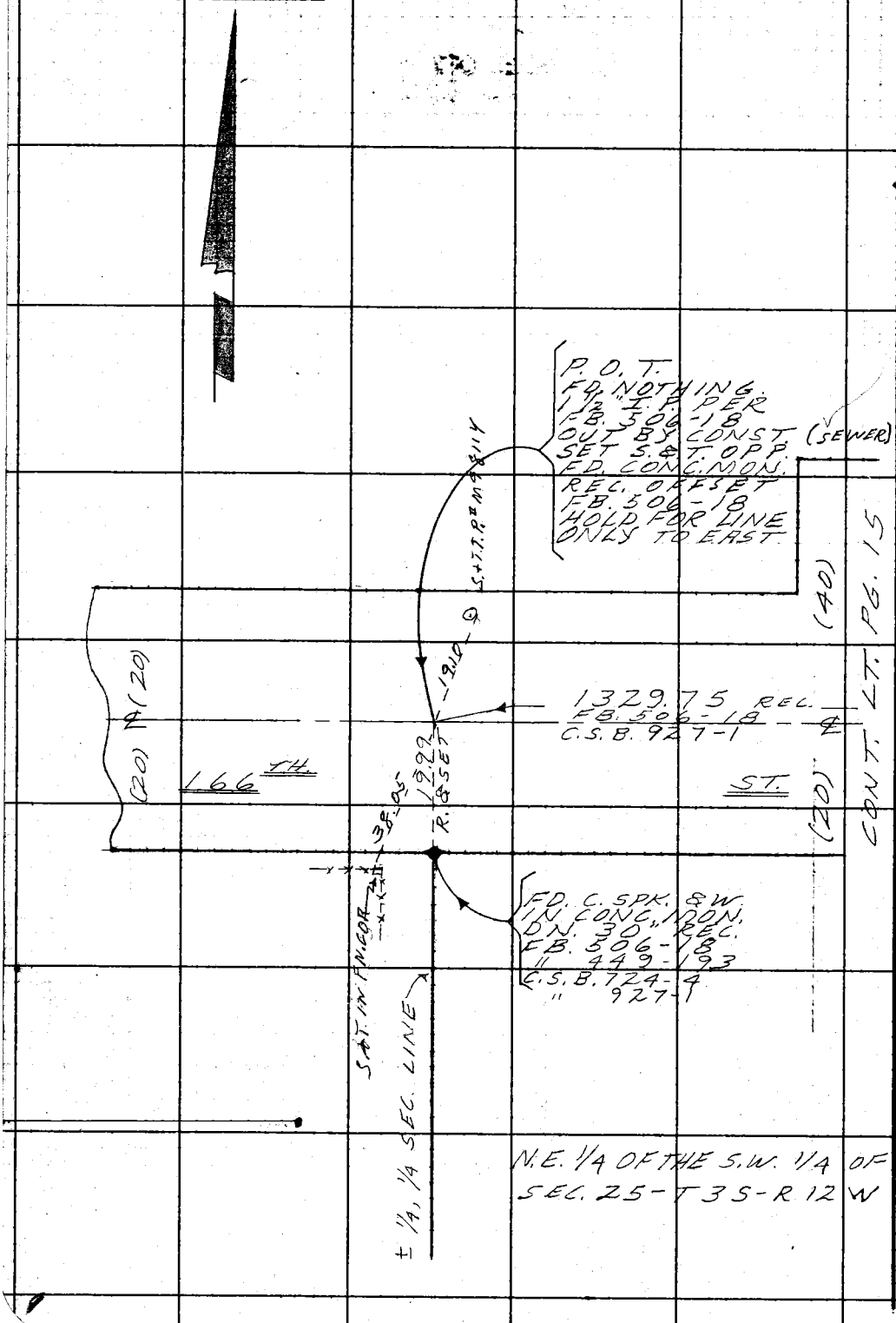

RETURN TO
LOS ANGELES COUNTY ENGINEER
100 LOS ANGELES COUNTY ENGINEERING BLDG.

Do not extend notes this side of this line.

Note: Any Additions or Changes on This Sheet Must be Made or Circled in Red Ink With Date and Name of Person Making Change.

PWFB 0626 1108

Notes Ck'd by	Survey of DAIRY VALLEY IMP. #1
Map No.	JN 0303.00 Tape 0171 Std 68 °F
Office Work	Surveyed by W. A. RICHARDS
Checked	Notes W.A.R. Date 4-62
Date	Indexed H. E. OTT

F. B. 2727 Pg. 17

W.S. 33-C-5

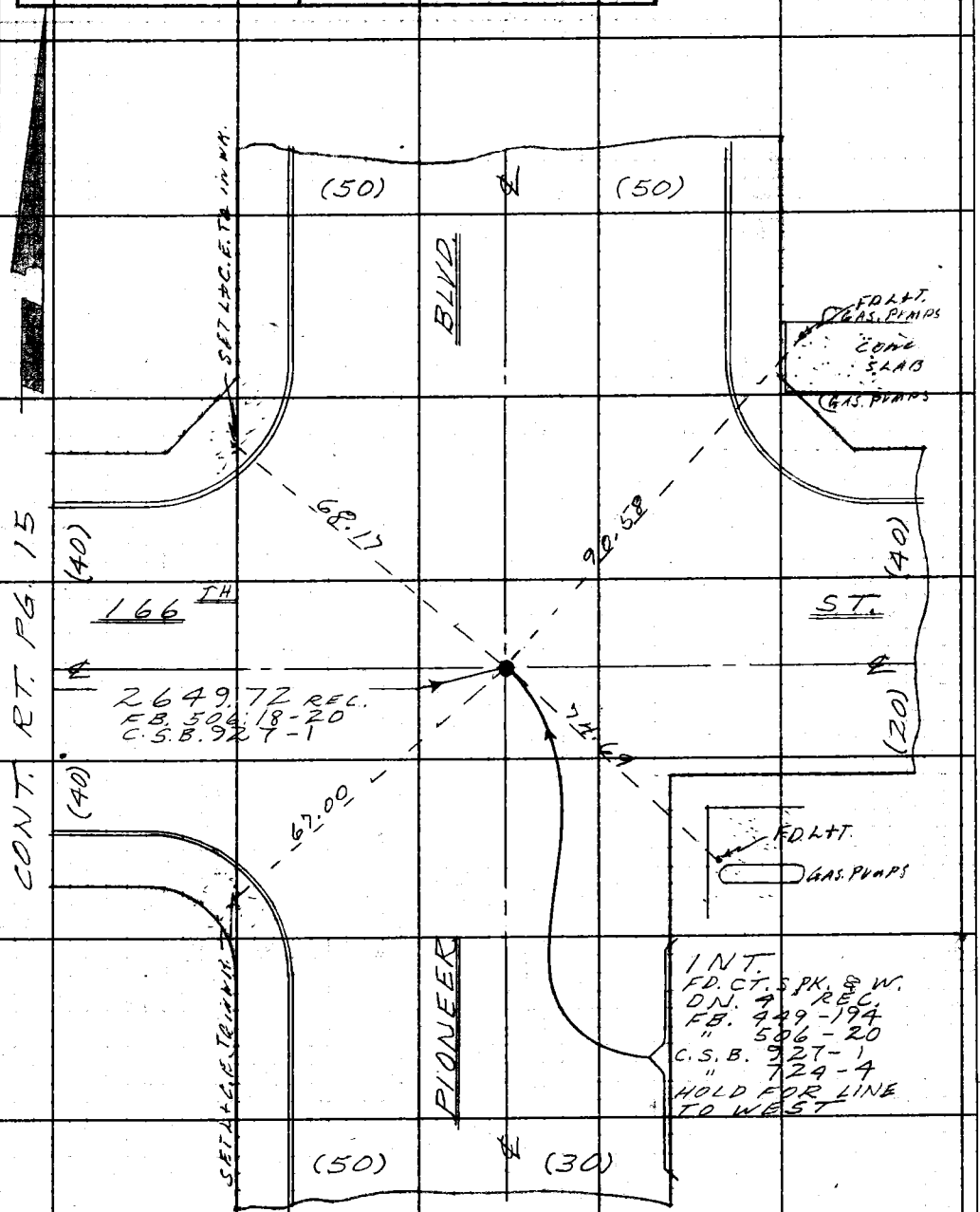

Note: Any Additions or Changes on This Sheet Must be Made or Circled in Red Ink With Date and Name of Person Making Change.

Do not extend notes this side of this line.

RETURN TO
LOS ANGELES COUNTY ENGINEER
700 LOS ANGELES COUNTY ENGINEERING BLDG.

763098 CE #247 7-53

PWFB 0626 1109

F. B. 2111 PG. 78

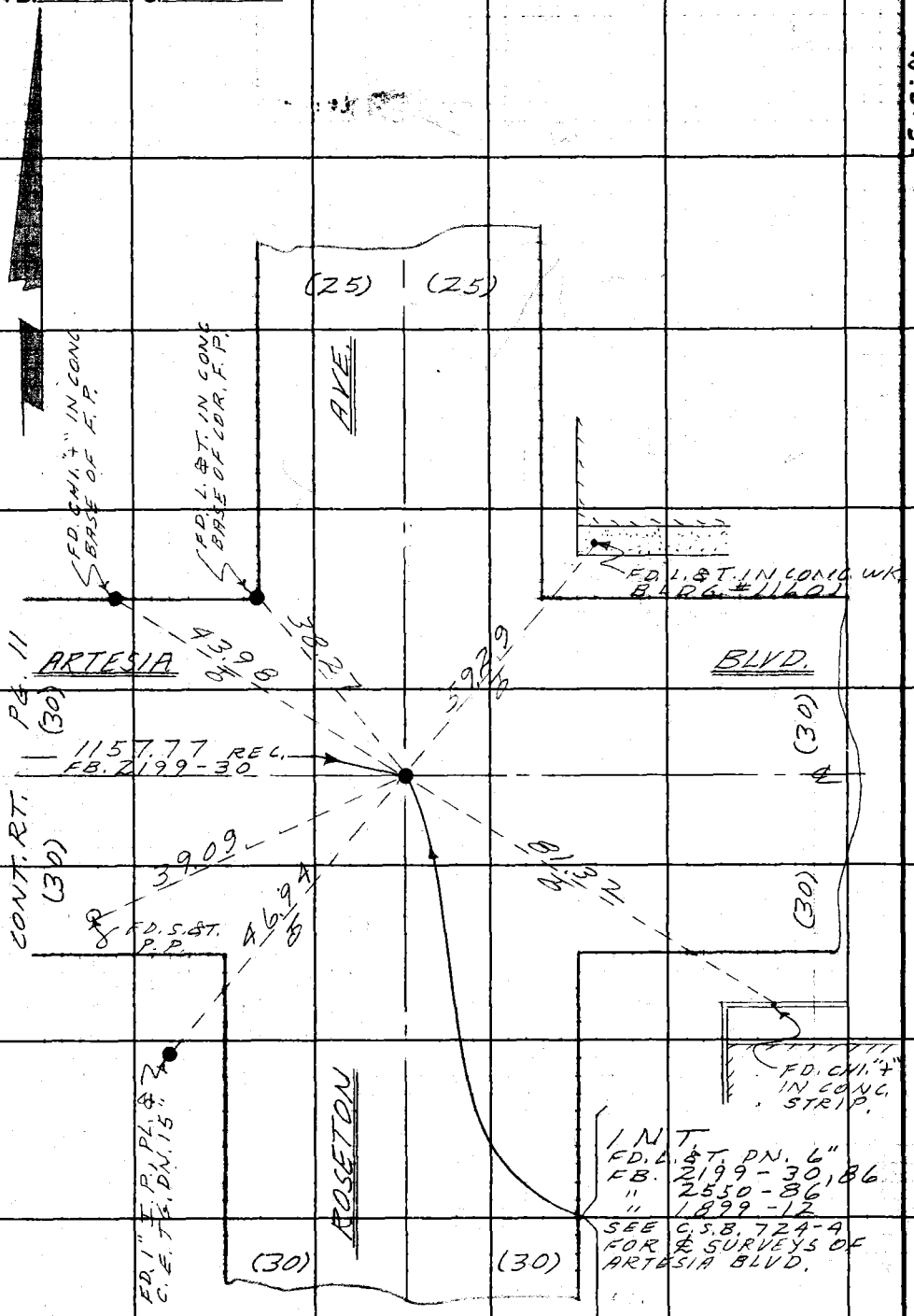

W.S. 33-C-5

RETURN TO
LOS ANGELES COUNTY ENGINEER
700 Los Angeles County Engineering Bldg.

Do not extend notes this side of this line.

Note: Any Additions or Changes on This Sheet Must be Made or Circled in Red Ink With Date and Name of Person Making Change.

Notes Ck'd by
Map No.
Office Work
Checked
Date

Survey of DAIRY VALLEY IMP. NO. 1
J.N. 4751.14 Tape — Std — °F
Surveyed by W. A. RICHARDS
Notes J. O. Date 4-62
Indexed H. E. OTT 1962

F. B. 2721 PG. 25

J. N. 4751.14

CITY OF DAIRY VALLEY IMPROVEMENT NO. 1

"GRIDLEY R.D."

TOPOGRAPHY
ON
GRIDLEY RD.

ARTESIA BLVD. N'LY. TO END OF DISTRICT
1400 = ℄ INT. OF GRIDLEY R.D. & ARTESIA BLVD

BENCH LEVEL SURVEYS REF. FB. 2721: 5-8
CENTER LINE " " " " 9-18
CROSS-SECTION " " " 31-

RICHARDS
OCHSNER
TURRILL
CROWDER

Note: Any Additions or Changes on This Sheet Must be Made or Circled in Red Ink, With Date and Name of Person Making Change.

Do not extend notes this side of this line.

RETURN TO
LOS ANGELES COUNTY ENGINEER
700 Los Angeles County Engineering Bldg.

763098 CE #247—7-53

RETURN TO
LOS ANGELES COUNTY ENGINEER
700 LOS ANGELES COUNTY ENGINEERING BLDG.

Note: Any Additions or Changes on This Sheet Must be Made or Circled in Red Ink With Date and Name of Person Making Change.

Do not extend notes this side of this line.

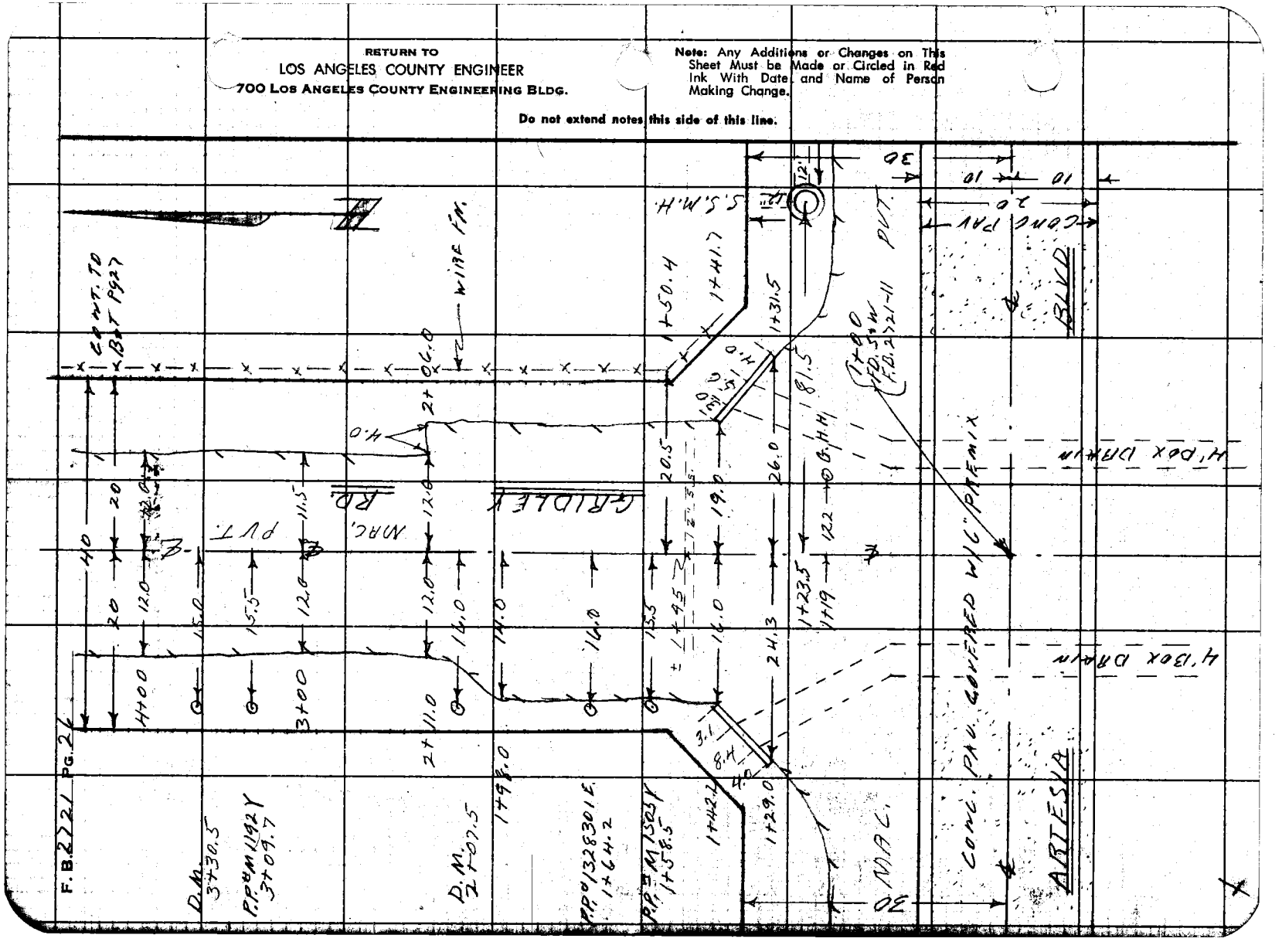

Notes Ck'd by
Map No.
Office Work
Checked
Date

Survey of DAIRY VALLEY IMP #1
JN 4251.14 Tape Std °F
Surveyed by RICHARDS
Notes J.O. Date 4-62
Indexed H.E. OTT

F. B 2721 PG. 27

CONT TO BOT PG 28

Note: Any Additions or Changes on This Sheet Must be Made or Circled in Red Ink With Date and Name of Person Making Change.

Do not extend notes this side of this line.

RETURN TO
LOS ANGELES COUNTY ENGINEER
700 Los Angeles County Engineering Bldg.

763098 CE #247—7-53

40
20 20
8+72.0 22.8
8+68.5 18.0
8+53.4 11.5
WOOD FN.
RD
8+13.4 22.7
DIRT DR.
P.P. # 258H49E
7+85.3
16.0
7+77.7 19.5
20.0
PVT.
6" TREE
7+70
2' SLAT FN.
D.M.
7+51
17.0
7+45.8 18.4
DIRT DR.
7+20.7 20.5
GRIDLEY
13.0 11.5 7+00
MAC.
P.P. # M 1194 X.
6+28.0
16.0
5+00 12.0 14.5
WIRE FN.
P.P. # M 1193 X
4+68.7
15.5
CONT. FROM TOP. PG 26

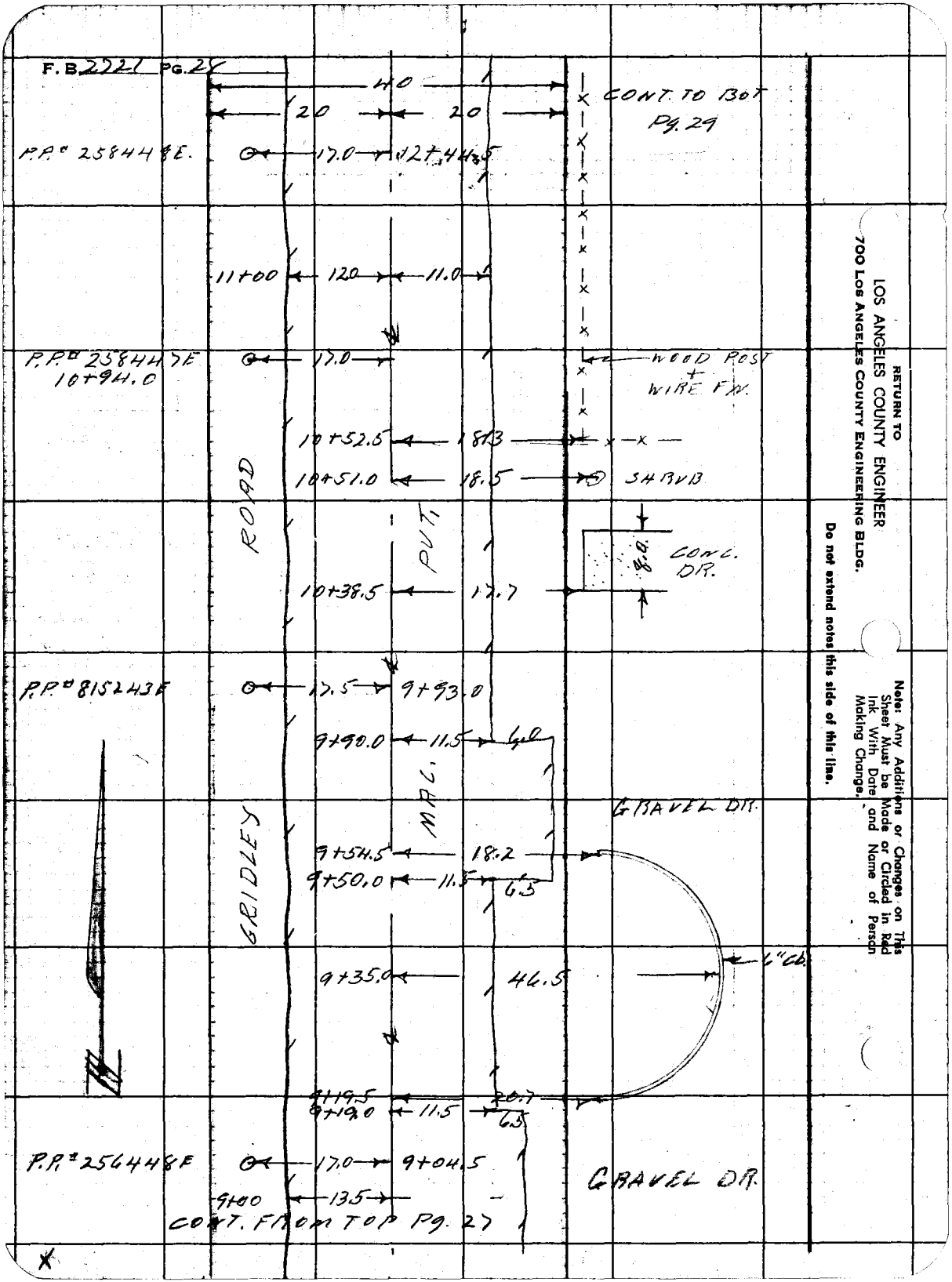

RETURN TO
LOS ANGELES COUNTY ENGINEER
700 Los Angeles County Engineering Bldg.

Do not extend notes this side of this line.

Note: Any Additions or Changes on This Sheet Must be Made or Circled in Red Ink With Date and Name of Person Making Change.

Notes Ck'd by	Survey of DAIRY VALLEY IMP # 1
Map No.	JN 4751.14 Tape Std °F
Office Work	Surveyed by RICHARDS
Checked	Notes J.O. Date 4-62
Date	Indexed H. E. OTT

F. B. 2721 PG. 29

CONT. TO BOT Pg 30

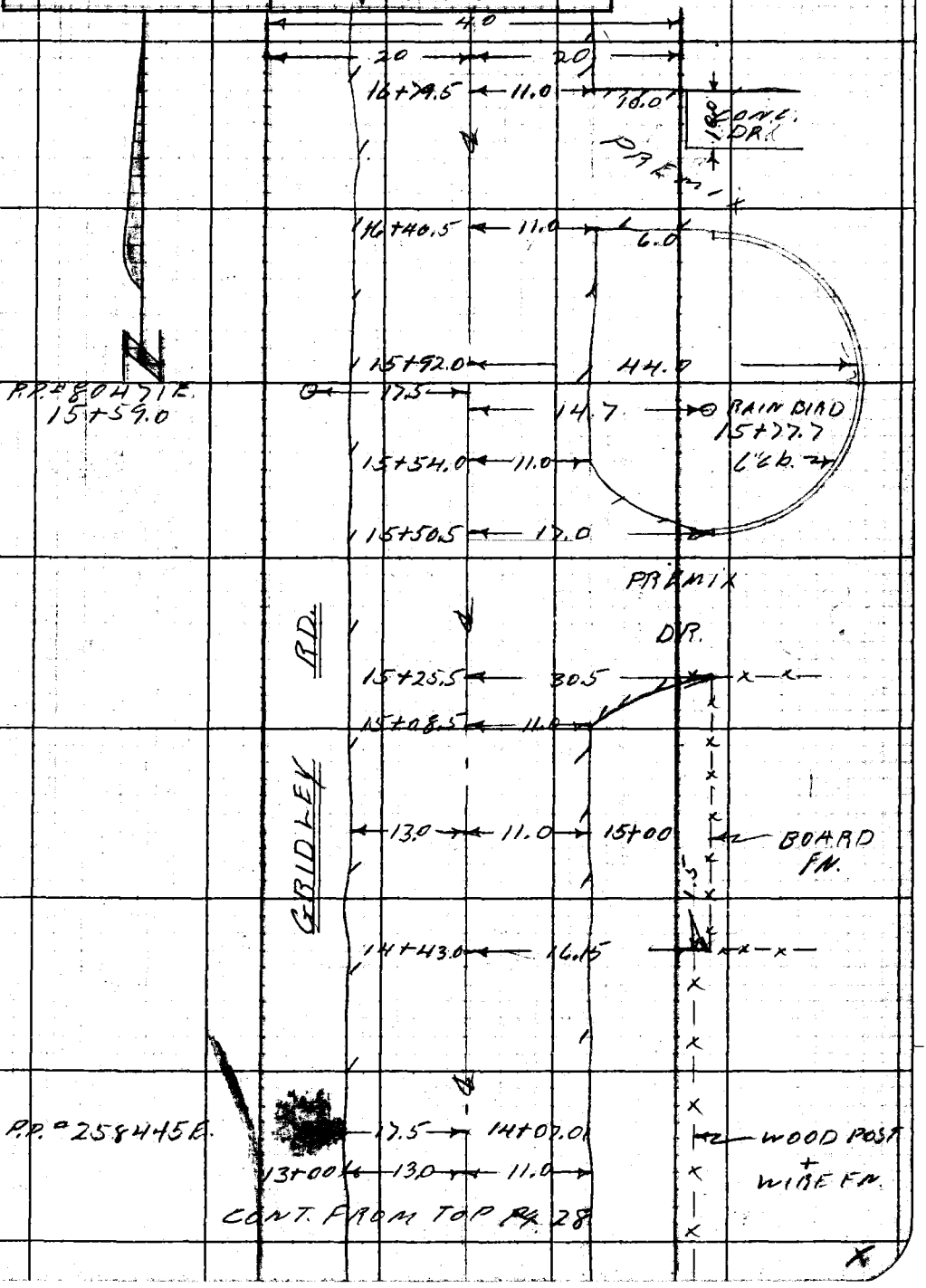

Note: Any Additions or Changes on This Sheet Must be Made or Circled in Red Ink With Date and Name of Person Making Change.

Do not extend notes this side of this line.

RETURN TO
LOS ANGELES COUNTY ENGINEER
700 LOS ANGELES COUNTY ENGINEERING BLDG.

763098 CE #247—7-53

F.B. 2721 PG. 30



RETURN TO
LOS ANGELES COUNTY ENGINEER
700 Los Angeles County Engineering Bldg.

Do not extend notes this side of this line.

Note: Any Additions or Changes on This Sheet Must be Made or Circled in Red Ink With Date and Name of Person Making Change.

Profile No.	Notes Red Date	Plotted Date	Job No. 4751.14	Division No. 11	F.B. 2721	PG. 31
X-Sec. No.	Notes Chkd. Date	Checked Date	Survey of DAIRY VALLEY IMP. #1	Survey by RICHARDS	Notes W.A.R.	Date 4-5-62
			Map No.	Indexed H. E. OTT		Date APR 17 62

J. N. 4751.14

DAIRY VALLEY IMPROVEMENT NO. 1

"GRIDLEY RD."

CROSS-SECTIONS

ON

GRIDLEY RD.

ARTESIA BLVD. N'LY. TO BDRY. OF DIST.

1+00 = ℄ INT. OF GRIDLEY RD. & ARTESIA BLVD.

BENCH LEVEL SURVEYS REF: FB. 2721: 5-8

CENTER LINE " " " " 9-18

TOPOGRAPHIC " " " " 25-30

STATION	B.S.	H.I.	F.S.	ELEV.
			RICHARDS OCHSNER TURRILL CROWDER	

NOTE: ANY ADDITIONS OR CHANGES ON THIS SHEET MUST BE MADE OR CIRCLED IN RED INK, WITH DATE AND NAME OF PERSON MAKING CHANGE.

Do not extend notes this side of this line.

PLEASE RETURN TO
LOS ANGELES COUNTY ENGINEER
403 Los Angeles County Engineering Bldg.

76-L296 CE 307 3-61

76-L298 CE 307 3-61

PLEASE RETURN TO
LOS ANGELES COUNTY ENGINEER
403 LOS ANGELES COUNTY ENGINEERING BLDG.

NOTE: ANY ADDITIONS OR CHANGES ON THIS SHEET MUST BE MADE OR CIRCLED IN RED INK, WITH DATE AND NAME OF PERSON MAKING CHANGE

Do not extend notes this side of this line.

F.B. 2721 Pg. 32 | Job No. 475114 | Division No. 22 | Notes Red | Plotted | Profile
Survey of BAILEY VALLEY UNDER NO. 1 | Date | Date | No.
Survey by RICHARDS Notes J.O. | Notes Chkd. | Checked | X-Sec.
Indexed | Date | Date | No.

STATION	B.S.	H.I.	F.S.	ELEV.	GRIDLEY	RD.
B.M. M.V. 57				61.20	B.M. M.V. 57 EL. = 61.203 FB. 2199 - 23 FB. 2721 - 6	
					ARTESIA BLVD. & GRIDLEY RD., N.E. COR. ST. SPK. IN CONC. HDWL. 2 ℄ FR. SLS. END,	
					LT. ℄ RT.	
1+00				60.53	℄ INT.	
1+23.5	S.S.M.H.			59.51		81.5 N. Rim M.H.
				59.49		81.5 E. " "
					EAST	
12" INLET	EAST			42.06	16.94 MEAS. 59.50 RIM	
					1.00 DIA. ⊖ 17.44	
					17.44 42.06 INVERT ✓	
					NORTH	
12" OUTLET	NORTH			41.97	16.53 MEAS 59.50 RIM	
"					1.00 DIA 17.53	
					17.53 41.97 INVERT	

76-L298 CE 307 3-61

PLEASE RETURN TO
LOS ANGELES COUNTY ENGINEER
403 LOS ANGELES COUNTY ENGINEERING BLDG.

NOTE: ANY ADDITIONS OR CHANGES ON THIS SHEET MUST BE MADE OR CIRCLED IN RED INK, WITH DATE AND NAME OF PERSON MAKING CHANGE.

Do not extend notes this side of this line.

Profile Notes Red ____ Plotted ____ Job No. 475114 Division No. 11
No. X-Sec. ____ Date ____ Date ____ Survey of DAIRY VALLEY UNIT #1
No. ____ Notes Chkd. ____ Checked ____ Survey by RICHARDS Notes T.O. Date 4-5-62
Date ____ Date ____ Map No. ____ Indexed H. E. OTT Date ____
F.B. 2721 PG. 33

STATION	B. S.	H. I.	F. S.	ELEV.	GRIDLEY RD
					LT. ℄ RT
1+30				60.25	℄
				60.3 100'	
				60.2 200'	
				60.4 300'	
				60.5 330'	
17 − 37				57.40	22.0 INVERT 4' DRAIN
				57.37 22.0 INVERT 4' DRAIN	
1+50				60.28	℄
				60.24	16.0 EDGE OF PAV.
				~~59.5~~	~~19.0 CUT LINE~~
				60.2	20.0 P.L.
				60.01 16.0 EDGE OF PAV.	
				58.8 18.0	
				59.5 20.0 P.L.	
2+00				60.36	℄
				60.19	12.0
				60.02	19.0 EDGE OF PAV.
X				59.9	20.0

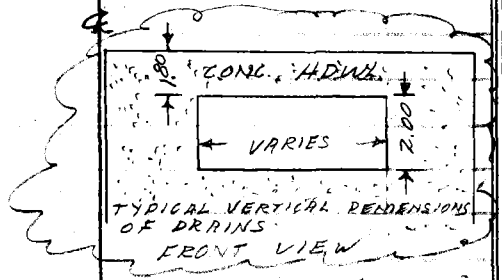

76-L298 CE 307 3-61

PLEASE RETURN TO
LOS ANGELES COUNTY ENGINEER
403 LOS ANGELES COUNTY ENGINEERING BLDG.

NOTE: ANY ADDITIONS OR CHANGES ON THIS SHEET MUST BE MADE OR CIRCLED IN RED INK. WITH DATE AND NAME OF PERSON MAKING CHANGE

Do not extend notes this side of this line.

F.B. 2771 Pg. 34 Job No. 4751/4 Division No. LL Notes Red Plotted Profile
Survey of DAIRY VALLEY UNIT #1 Date Date No. X-Sec.
Survey by RICHARDS Notes W.F.R. 8.1.0. Notes Chkd. Checked No.
Indexed Date Date Date

STATION	B.S.	H.I.	F.S.	ELEV.	GRIDLEY RD. LT.	℄ RT
2+00				60.5		21.0
				60.04	14.0 EDGE of PAV.	
				59.0	17.0	
				59.2	20.0 P.L.	
3+00 ⊙				60.60		℄
				60.37		11.5 EDGE of PAV
				59.6		18.0
				60.5		20.0 P.L.
				60.4		100.0
				60.9		200.0
				60.5		320.0
				60.40	12.0 EDGE of PAV.	
				59.1	18.0	
				59.7	20.0 P.L.	
				60.8	100.0	
				61.1	200.0	
				61.1	330.0	

76-L298 CE 307 3-61

PLEASE RETURN TO
LOS ANGELES COUNTY ENGINEER
403 Los Angeles County Engineering Bldg.

NOTE: ANY ADDITIONS OR CHANGES ON THIS SHEET MUST BE MADE OR CIRCLED IN RED INK, WITH DATE AND NAME OF PERSON MAKING CHANGE.

Do not extend notes this side of this line.

Profile Notes Red ____ Plotted ____ Job No. 7751.14 Division No. 11 F. B. 2721 Pg. 35
X-Sec. ____ Date ____ Date ____ Survey of DAIRY VALLEY UNIT #1 No. ____
Notes Chkd. ____ Checked ____ Survey by RICHARDS Notes T.O. Date 7-5-62 No. ____
Date ____ Date ____ Map No. ____ Indexed H. E. OFF Date ____

STATION	B. S.	H. I.	F. S.	ELEV.	GRIDLEY RD.	
					LT.	℄ RT.
4+00				60.84		℄
				60.56		11.5 EDGE of PAV
				60.0		18.0
				60.9		20.0 P.L.
				60.58	12.0 EDGE of PAV.	
				58.9	18.0	
				60.9	20.0 P.L.	
5+00				61.02		℄
				60.78		11.5 EDGE of PAV
				60.3		18.0
				61.1		20.0 P.L.
				60.63	12.0 EDGE of PAV.	
				59.1	18.0	
				60.5	20.0 P.L.	
6+00				61.17		℄
				60.90		11.5 EDGE of PAV
				60.1		18.0
X				60.8		20.0 P.L.

76-L298 CE 307 3-61

PLEASE RETURN TO
LOS ANGELES COUNTY ENGINEER
403 Los Angeles County Engineering Bldg.

NOTE: ANY ADDITIONS OR CHANGES ON THIS SHEET MUST BE MADE OR CIRCLED IN RED INK, WITH DATE AND NAME OF PERSON MAKING CHANGE

Do not extend notes this side of this line.

F.B. 2721 Pg. 36 | Job No. 4751.13 | Division No. 11 | Notes Red | Plotted | Profile
Survey of DAIRY VALLEY IND. #1 | Date | Date | No.
Survey by RICHARDS Notes W.A.R.S. 10 | Notes Chkd. | Checked | X-Sec.
Indexed | Date | Date | No.

STATION	B. S.	H. I.	F. S.	ELEV.	GRIDLEY RD	
					LT. ℄	RT
6+00				60.90	12.0 EDGE of PAV.	
				59.4	18.0	
				60.9	20.0 P.L.	
7+00				61 36	℄	
				61.11		11.5 EDGE of PAV
				60.2		18.0
				60.9		20.0 P.L.
				62.1		100.0
				61.8		200.0
				61.6		300.0
				61.3		400.0
				59.6		500.0
				59.5		600.0
				59.7		680.0
				61.03	13.0 EDGE of PAV	
				60.2	18.0	
				61.0	20.0 P.L.	
				60.4	100.0	
				60.5	200.0	

76-L298 CE 307 3-61

PLEASE RETURN TO
LOS ANGELES COUNTY ENGINEER
403 LOS ANGELES COUNTY ENGINEERING BLDG.

NOTE: ANY ADDITIONS OR CHANGES ON THIS SHEET MUST BE MADE OR CIRCLED IN RED INK. WITH DATE AND NAME OF PERSON MAKING CHANGE.

Do not extend notes this side of this line.

STATION	B. S.	H. I.	F. S.	ELEV.	GRIDLEY RD LT.	℄	RT.
7+00				60.8	330.0		
8+00				61.55		℄	
				61.33			11.5 EDGE of PAV
				60.8			18.0
				61.0			20.0 P.L.
				61.25	13.0 EDGE of PAV		
				60.9	18.0		
				60.6	20.0 P.L.		
9+00 ⊙				61.94		℄	
				61.77			11.5 EDGE of PAV.
				61.9			20.0 P.L.
				61.58	13.0 EDGE of P		
				61.3	18.0		
				61.2	20.0 P.L.		
10+00				62.17		℄	
				61.94			11.5 EDGE of PAV.
X				61.8			20.0 P.L.

Profile No. ____ Notes Red ____ Date ____ Plotted ____ Date ____ Job No. 475114 Division No. 11 F.B. 2721 Pg. 37
X-Sec. No. ____ Notes Chkd. ____ Date ____ Checked ____ Date ____ Survey of DAIRY VALLEY INDP. #1 Survey by RICHARDS Notes J.O. Date 4-5-62
Map No. ____ Indexed H. E. OTT Date APR 1 7 '62

76-L298 CE 307 3-61

PLEASE RETURN TO
LOS ANGELES COUNTY ENGINEER
403 LOS ANGELES COUNTY ENGINEERING BLDG.

NOTE: ANY ADDITIONS OR CHANGES ON THIS SHEET MUST BE MADE OR CIRCLED IN RED INK, WITH DATE AND NAME OF PERSON MAKING CHANGE

Do not extend notes this side of this line.

F. B. 2721 PG. 38 | Job No. 4751.14 Division No. 11 Notes Red _____ Plotted _____ Profile
Survey of DAIRY VALLEY LINE #1 Date _____ Date _____ No. _____ X-Sec.
Survey by RICHARDS Notes T.O. Notes Chkd. _____ Checked _____ No. _____
Indexed _____ Date _____ Date _____ Date _____

STATION	B. S.	H. I.	F. S.	ELEV.	GRIDLEY RD.	
					LT.	℄ RT.
10+00				61.9		100.0
				62.0		200.0
				62.0		300.0
				61.5		400.0
				60.7		500.0
				60.1		600.0
				59.6		680.0
				61.90	13.0 EDGE OF PAV	
				61.7	20.0 P.L.	
				61.7	100.0	
				61.6	200.0	
				61.7	330.0	
11+00				62.46		℄
				62.27		11.0 EDGE OF PAV
				62.5		20.0 P.L.
				62.24	12.0 EDGE OF PAV	
				62.1	20.0 P.L.	

76-L298 CE 307 3-61

PLEASE RETURN TO
LOS ANGELES COUNTY ENGINEER
403 LOS ANGELES COUNTY ENGINEERING BLDG.

NOTE: ANY ADDITIONS OR CHANGES ON THIS SHEET MUST BE MADE OR CIRCLED IN RED INK, WITH DATE AND NAME OF PERSON MAKING CHANGE.

Do not extend notes this side of this line.

Profile No. ____ Notes Red ____ Plotted ____ Job No. 47511 Division No. 11
X-Sec. No. ____ Date ____ Date ____ Survey of DRURY VALLEY LAND #1
Notes Chkd. ____ Checked ____ Survey by RICHARDS Notes T.O. Date 4-5-62
Date ____ Date ____ Map No. ____ Indexed H. E. OTT Date ____

F.B. 2771 PG. 39

GRIDLEY RD.

STATION	B. S.	H. I.	F. S.	ELEV.	LT.	℄	RT.
12+00 ⊙				62.69		℄	
				62.48			11.0 EDGE of PAV
				62.6			20.0 P.L.
				62.36	12.0 EDGE of PAV		
				62.1	20.0 P.L.		
13+00				62.98		℄	
				62.77			11.0 EDGE of PAV
				63.0			20.0 P.L.
				62.7			100.0
				62.6			200.0
				62.2			300.0
				61.0			400.0
				60.6			500.0
				60.1			600.0
				60.2			680.0
				62.62	13.0 EDGE of PAV		
				62.2	20.0 P.L.		
				62.0	100.0		
				61.8	200.0		

76-L298 CE 307 3-61

PLEASE RETURN TO
LOS ANGELES COUNTY ENGINEER
403 Los Angeles County Engineering Bldg.

NOTE: ANY ADDITIONS OR CHANGES ON THIS SHEET MUST BE MADE OR CIRCLED IN RED INK. WITH DATE AND NAME OF PERSON MAKING CHANGE

Do not extend notes this side of this line.

F.B. 2721 Pg. 40 | Job No. 475.14 | Division No. 11 | Notes Red ____ Plotted ____ | Profile ____
Survey of DAIRY VALLEY IND. #1 | Date ____ Date ____ | No. ____ X-Sec. ____
Survey by RICHARDS Notes J.O. | Notes Chkd. ____ Checked ____ | No. ____
Indexed ____ Date ____ | Date ____ Date ____

STATION	B.S.	H.I.	F.S.	ELEV.	GRIDLEY RD	
					LT.	℄ RT.
13+00				62.1	330.0	
14+00 ⊙				63.1?		℄
				62.8?		11.0 EDGE OF PAV
				63.0		20.0 P.L.
				62.8	13.0 EDGE OF PAV.	
				62.4	20.0 P.L.	
15+00				63.3?		℄
				63.1		11.0 EDGE OF PAV
				63.2		20.0 P.L.
				63.1		100.0
				63.1		200.0
				62.5		300.0
				62.1		360.0
				63.1	2 13.0 EDGE OF PAV.	
				62.8	20.0 P.L.	
				62.2	100.0	
				61.9	200.0	
				61.8	300.0	

76-L298 CE 307 3-61

PLEASE RETURN TO
LOS ANGELES COUNTY ENGINEER
403 LOS ANGELES COUNTY ENGINEERING BLDG.

NOTE: ANY ADDITIONS OR CHANGES ON THIS SHEET MUST BE MADE OR CIRCLED IN RED INK, WITH DATE AND NAME OF PERSON MAKING CHANGE.

Do not extend notes this side of this line.

STATION	B. S.	H. I.	F. S.	ELEV.	GRIDLEY RD LT.	℄ RT
15+00				61.5	360.0	
16+00				63.66		℄
				63.43		11.0 EDGE of PAV
				63.3		20.0 P.L.
				63.41	13.0 EDGE of PAV	
				63.1	20.0 P.L.	
17+00 ⊙				63.81		℄
				63.55		11.0 EDGE of PAV
				63.6		20.0 P.L.
				63.60	13.0 EDGE of PAV.	
				63.3	20.0 P.L.	
18+00				64.01		℄
				63.77		11.0 EDGE of PAV
				63.5		20.0 P.L.
				63.4		100.0
				63.4		200.0
X				62.9		300.0

Profile Notes Red ____ Plotted ____ Job No. 4751.14 Division No. 11 F.B. 2721 Pg. 41
No. ____ Date ____ Date ____ Survey of DAIRY VALLEY IMP #1
X-Sec. Notes Chkd. ____ Checked ____ Survey by RICHARDS Notes 10 Date 4-62
No. ____ Date ____ Date ____ Map No. ____ Indexed H. E. OTT Date ____

76-L298 CE 307 3-61

PLEASE RETURN TO
LOS ANGELES COUNTY ENGINEER
403 LOS ANGELES COUNTY ENGINEERING BLDG.

NOTE: ANY ADDITIONS OR CHANGES ON THIS SHEET MUST BE MADE OR CIRCLED IN RED INK, WITH DATE AND NAME OF PERSON MAKING CHANGE

Do not extend notes this side of this line.

STATION	B.S.	H.I.	F.S.	ELEV.	GRIDLEY RT	
					LT.	℄ RT.
18+00				62.8		360.0
				63.77	13.0 EDGE of PAV	
				63.7	20.0 P.L.	
				62.9	100.0	
				62.6	200.0	
				62.4	300.0	
				62.3	360.0	
19+00				64.28		℄
				64.01		11.0 EDGE of PAV
				63.9		20.0 P.L.
				64.00	13.0 EDGE of PAV	
				64.0	20.0 P.L.	
20+00 ⊙				64.43		℄
				64.09		11.0 EDGE of PAV
				64.3		20.0 P.L.
				64.33	13.0 EDGE of PAV.	
				64.4	20.0 P.L.	

X

F.B. 2721 Pg. 42 Job No. 4751.14 Division No. 11 Notes Red ____ Plotted ____ Profile ____
Survey of DAIRY VALLEY IMP #1 Date ____ Date ____ No. ____
Survey by RICHARD Notes ____ Notes Chkd. ____ Checked ____ X-Sec. ____
Indexed ____ Date ____ Date ____ Date ____ No. ____

76-L298 CE 307 3-61

PLEASE RETURN TO
LOS ANGELES COUNTY ENGINEER
403 LOS ANGELES COUNTY ENGINEERING BLDG.

NOTE: ANY ADDITIONS OR CHANGES ON THIS SHEET MUST BE MADE OR CIRCLED IN RED INK, WITH DATE AND NAME OF PERSON MAKING CHANGE.

Do not extend notes this side of this line.

Profile Notes Red ____ Plotted ____ Job No. 4751.14 Division No. 11
No. ____ Date ____ Date ____ Survey of DAIRY VALLEY IMP. #1
X-Sec. Notes Chkd. ____ Checked ____ Survey by R. LEONARD Notes J.C. Date 4-62
No. ____ Data ____ Date ____ Map No. ____ Indexed M. E. GT. Date ____

F.B. 2721 Pg. 43

STATION	B. S.	H. I.	F. S.	ELEV.	GRIDLEY RD.	
					LT.	RT.
21+00				64.65		℄
				64.45		10.0 EDGE OF PAV
				64.5		20.0 P.L.
				64.5		100.0
				64.1		200.0
				63.2		300.0
				62.9		360.0
				64.34	14.0 EDGE OF PAV.	
				64.2	20.0 P.L.	
				63.6	100.0	
				63.3	200.0	
				63.3	300.0	
				63.1	360.0	
BM MV24				63.82	B.M. MV24 ELEV. = 63.829, F.B. 2721-7	
					GRIDLEY RD. W. SIDE. 2000'± N & ARTESIA BLVD.	
					BT. SPK. IN CONC. D.R. TO HO # 16827	
X					2' S. & 18' W of N.E. COR.	

F. B. 2721 Pg. 44 Job No. 4751.14 Division No. Notes Red Plotted Profile

Survey of DAIRY VALLEY IMP. #1 Date Date No.

Survey by RICHARDS Notes GC Notes Chkd. Checked X-Sec.

Indexed Date Date Date No.

STATION	B. S.	H. I.	F. S.	ELEV.

76-L298 CE 307 3-61

PLEASE RETURN TO

LOS ANGELES COUNTY ENGINEER

403 Los Angeles County Engineering Bldg.

Do not extend notes this side of this line.

NOTE: ANY ADDITIONS OR CHANGES ON THIS SHEET MUST BE MADE OR CIRCLED IN RED INK, WITH DATE AND NAME OF PERSON MAKING CHANGE

NOTES RED _____ JOB NO. 4801.34 SURVEY OF La Mirada Imp #1 (Ocaso Ave)

DATE _____ SURVEY BY D. Sappell

NOTES CHKD. Miller NOTES BY D. Sappell DATE 10-23-62

DATE Nov. 1962 INDEXED R. J. GALLI DATE NOV 23 '62

F. B. 272 / Pg. 45

NOTE: ANY ADDITIONS OR CHANGES ON THIS SHEET MUST BE MADE OR CIRCLED IN RED INK, WITH DATE AND NAME OF PERSON MAKING CHANGE.

PLEASE RETURN TO
LOS ANGELES COUNTY SURVEYOR
725 LOS ANGELES COUNTY ENGINEERING BLDG.

Do not extend notes this side of this line

B.M.	1ST RUN	DIFF.	2ND RUN	3RD RUN	ADJ. ELEV.	DESCRIPTION
	Sappell Foulger Lieber Bustrum	Low-Var Rods 23 & 24	Zeiss level No 26000			J.N. 4801.34 LA MIRADA IMP #1 OCASO AVE BENCH LEVELS circuit 1.40 mi

76420 S & E-353 4-54

768420 S & E-353 4-54

PLEASE RETURN TO
LOS ANGELES COUNTY SURVEYOR
725 LOS ANGELES COUNTY ENGINEERING BLDG.

NOTE: ANY ADDITIONS OR CHANGES ON THIS SHEET MUST BE MADE OR CIRCLED IN RED INK, WITH DATE AND NAME OF PERSON MAKING CHANGE.

Do not extend notes this side of this line

B.M.	1ST RUN	DIFF.	2ND RUN	3RD RUN	ADJ. ELEV.	DESCRIPTION
(Fd) BM SY 1137-A	209.609 ✓				209.609	BM SY 1137-A El. 209.609 L.A. Co Rd Dept.
+	9.998		9.774			Cons. Div. Survey Sec. PG 71 "LA
π	219.607 ✓	+6.666	+6.663	+6.665		Mirada Quad 1955" L.A. Co. Sur. Mon.
−	3.332		3.111			case & cover triangulation Sta.
						±90' W. of Ent. to Hse #~~152~~ 15214
						Cordova Rd. ±50' S. ℄ Imperial
						Hwy. & ± 23' W. of Cordova Rd.
T.P.	216.275 ✓					T.P.
+	8.242		8.455			
π	224.517 ✓	+6.852	+6.854	+6.853		
−	1.390		1.601			
T.P.	223.127 ✓					T.P.
+	6.841		6.420			
π	229.968 ✓	+4.076	+4.075	+4.076		
−	2.765		2.345			See F.B. 3910-44 For El. Based on 1965 Adj.
Fd. BM SY 1138	227.203 ✓				227.203	BM SY 1138 El 227.237 L.A. Co Rd Dept
						Prec. Level Net PG 72 C.S. Mon reloc.-
+	5.008		4.559			L.A. Co Engr Mon. @ ℄ int. Imperial
π	232.211 ✓	-2.528	-2.529	-2.528		Hwy & Ocaso Ave. - Mkd "Whittier L-10-B
−	7.536		7.088			Aux 1. 1960 L.A. Co Engr. R.E. 5869
T.P.	224.675 ✓					T.P. 1960" in a well prot by a C.I.
+	0.319		0.500			Cover. See F.B. 2160-216 & 2453-103
π	224.994 ✓	-10.286	-10.287	-10.286		
−	10.605		10.787			
(set) BM MV 70	214.389 ✓					BM MV 70 El. F.B. 2721-46
+	11.329		11.500	11.401		Placid Dr & Ocaso AVE. N.E cor
π	225.718 ✓	+11.001	+10.995	+10.995		5' E. of E end C.R. - Bt. Spk in cb.
−	0.328		0.505	0.406		
T.P.	225.390 ✓				225.384	T.P.

JOB NO. 4801.34 SURVEY OF La Mirada Imp #1 (Ocaso Ave)
SURVEY BY D. Sappell DATE
NOTES BY D.S. DATE 14 Nov 62 NOTES CHKD. DATE
INDEXED C. J. GAIN DATE

F.B. 2721 PG. 46

765420 S & E-353 4-54

PLEASE RETURN TO
LOS ANGELES COUNTY SURVEYOR
725 LOS ANGELES COUNTY ENGINEERING BLDG.

NOTE: ANY ADDITIONS OR CHANGES ON THIS SHEET MUST BE MADE OR CIRCLED IN RED INK, WITH DATE AND NAME OF PERSON MAKING CHANGE.

Do not extend notes this side of this line

NOTES RED _____ JOB NO 4804.34 SURVEY OF 42 Miranda Imp #1 (Ocaso Ave)
DATE _____ SURVEY BY D. Jaspell
NOTES CHKD Miller NOTES BY D.J. DATE 10-23-62
DATE Nov 1962 INDEXED C.J. Gatti DATE _____

B.M.	1ST RUN	DIFF.	2ND RUN	3RD RUN	ADJ. ELEV.	DESCRIPTION
T.P.	225.396 ✓					T.P.
+	11.211		10.932			
=	236.601 ✓	+9.358	+9.360	+9.359		
−	1.853		1.572			
T.P.	234.748 ✓					T.P.
+	6.682		6.908			
=	241.430 ✓	+3.572	+3.573	+3.573		
−	3.110		3.335			
(SET) BM MV 71	238.320 ✓				238.318	BM MV 71 El. F.B. 2721-37
+	5.860		6.170			Placid Dr. (S. Side) 525'± E. of
=	244.180 ✓	-0.676	-0.670	-.672		Ocaso Ave - Bt spk in cb. 5'
−	6.536		6.840			W of begin. cul-de-sac cb.
T.P.	237.644 ✓					T.P.
+	1.850		2.050			
=	239.494 ✓	-2.110	-2.110	-2.110		
−	3.960		4.160			
(SET) BM MV 72	235.534 ✓				235.536	BM MV 72 El. F.B. 2721-47
+	4.889		5.064			Placid Dr. (S. Side) 110'± E. of
=	240.423 ✓	+0.905	+0.905	+.905		Gottes Lane - Bt spk. in ctr.
−	3.994		4.159			of conc. head wall
T.P.	236.439 ✓					T.P.
+	7.004		7.141			
=	243.443 ✓	+1.425	+1.426	+1.426		
−	5.579		5.715			
T.P.	237.864 ✓					T.P.
+	2.391		2.120			
=	240.255 ✓	-7.792	7.795	-7.792		
−	10.183		9.915			T.P.
T.P.	230.072 ✓					

F.B. 2721 PG. 47

765420 S & E-353 4-54

PLEASE RETURN TO
LOS ANGELES COUNTY SURVEYOR
725 LOS ANGELES COUNTY ENGINEERING BLDG.

NOTE: ANY ADDITIONS OR CHANGES ON THIS SHEET MUST BE MADE OR CIRCLED IN RED INK, WITH DATE AND NAME OF PERSON MAKING CHANGE.

Do not extend notes this side of this line

JOB NO. 480.34 SURVEY OF La Mirada Imp #1 (Ocaso Ave)
SURVEY BY D. Lopez II
NOTES BY D.L. DATE 10-23-62
INDEXED C.J. GALL DATE
NOTES RED DATE
NOTES CHKD DATE

F.B. 2721 Pg. 48

B.M.	1ST RUN	DIFF.	2ND RUN	3RD RUN	ADJ. ELEV.	DESCRIPTION
T.P.	230.072 ✓					T.P.
+	0.838		0.538			
=	230.910 ✓	-6.202	-6.202	-6.202		
-	7.040		6.800			
T.P.	223.870 ✓					T.P.
+	0.502		0.776			
=	224.372 ✓	-8.123	-8.122	-8.122		
-	8.625		8.898			
T.P.	215.747 ✓					T.P.
+	1.590		1.785			
=	217.337 ✓	-9.991	-9.982	-9.981		
-	11.571		11.767			
T.P.	205.766 ✓					T.P.
+	0.802		1.026			
=	206.568 ✓	-8.287	8.288	-8.287		REPORTED TO HAVE SETTLED ON 12-11-63
	9.089		9.314			
(SET)						
BM MV 73	197.479 ✓				197.483	BM MV 73 EL. FB 2721-48 Ocaso Ave (E. side) 44'± N. of Quail Lane & 31'± E. of Ocaso Ave - BT spk in ch. of conc. dr. to HD H12404
+	9.855		9.589			
=	207.334 ✓	+8.870	+8.871	+8.871		
-	0.985		0.719			
TP	206.349 ✓					TP
+	11.706		11.900			
=	218.055 ✓	+11.414	+11.412	+11.414		
-	0.292		0.389			
T.P.	217.763 ✓					T.P.
+	8.566		8.862			
=	226.329 ✓	+6.674	+6.672	+6.674		BM MV. 74 EL. FB 2721-48 Quail Lane (S. Side) 233'± W. of Ocaso Ave - BT spk in N. end of conc. step to HD # 15250
	1.892		2.190			
(SET)						
BM MV. 74	224.437 ✓				224.442	

76S420 S & E-353 4-54

PLEASE RETURN TO
LOS ANGELES COUNTY SURVEYOR
725 LOS ANGELES COUNTY ENGINEERING BLDG.

NOTE: ANY ADDITIONS OR CHANGES ON THIS SHEET MUST BE MADE OR CIRCLED IN RED INK, WITH DATE AND NAME OF PERSON MAKING CHANGE.

Do not extend notes this side of this line

NOTES RED _____ JOB NO. 480134 SURVEY OF La Mirada Imp #1 (Ocaso Ave)
DATE _____ SURVEY BY L. Lopez DJ
NOTES CHKD Miller NOTES BY _____ DATE 10-23-62
DATE Nov 1962 INDEXED _____ DATE _____
C.J. GATH

F.B. 2721 Pg. 49

B.M.	1ST RUN	DIFF.	2ND RUN	3RD RUN	ADJ. ELEV.	DESCRIPTION
BM MV 74	224.437 ✓				224.402	BM MV 74. See pg 48
+	1.126		1.279			
π	225.563 ✓	-7.615	-7.615	-7.615		
−	8.741		8.894			
T.P.	216.822 ✓					T.P.
+	0.318		0.235			
π	217.140 ✓	-11.479	-11.479	-11.479		
−	11.797		11.714			
T.P.	205.343 ✓					T.P.
+	0.895		0.710			
π	206.238 ✓	-8.975	-8.975	-8.975		
−	9.870		9.695			
T.P.	196.368 ✓					T.P.
+	0.348		0.179			
π	196.716 ✓	-9.170	-9.171	-9.170		
−	9.518		9.349			
T.P.	187.198 ✓					T.P.
+	3.917		4.050			
π	191.115 ✓	+0.968	+0.969	+.969		
(SET)	2.949		3.081			
BM MV 75	188.166 ✓				188.172	BM MV 75. El. F.B 2721 - 49 Crestaloma Lane (S'ly side) 92'± E'ly of Ocaso Ave - 20'± S'ly of Crestaloma Lane - 8" spk in conc. dr. to H/O # 15310
+	10.363		11.068			
π	198.529 ✓	+9.786	+9.788	+9.788		
−	0.577		1.280			
T.P.	197.952 ✓					T.P.
+	11.122		11.278			
π	209.074 ✓	+10.131	+10.131	+10.131		
−	0.991		1.147			
T.P.	208.083 ✓					T.P.

765420 S & E-353 4-54

PLEASE RETURN TO
LOS ANGELES COUNTY SURVEYOR
728 LOS ANGELES COUNTY ENGINEERING BLDG.

NOTE: ANY ADDITIONS OR CHANGES ON THIS SHEET MUST BE MADE OR CIRCLED IN RED INK, WITH DATE AND NAME OF PERSON MAKING CHANGE.

Do not extend notes this side of this line

JOB NO. 4801.34 SURVEY OF La Mirada Imp #1 (Ocaso Ave)
SURVEY BY D. Satoda DATE
NOTES BY D. S. DATE 10-23-62 NOTES CHKD.
INDEXED B.J. GALL DATE DATE NOTES RED

F.B. 2721 Pg. 50

B.M.	1ST RUN	DIFF.	2ND RUN	3RD RUN	ADJ. ELEV.	DESCRIPTION
TP	208.083 ✓					TP
+	10.363		10.293			
=	218.446 ✓	+9.094	+9.095	+9.095		
(SET)	1.269		1.193			
BMMV 76	217.177 ✓				217.186	BM MV 76 El. FB. 2721-50
						Crestridge Lane (S'ly side)
						251' ± E'ly of Ocaso Ave- BF
+	10.295		10.877	10.222		S.P. in top conc. block wall
=	227.472 ✓	+7.611		7.810		0.5' from N. end - E lot line
-	2.494		1.815	2.412		HD # 15362
TP	224.978 ✓					TP
+	1.823		2.092			
=	226.811 ✓	-5.196	-5.196	-5.196		
(SET)	7.019		7.278			
BMMV 77	219.792 ✓				219.801	BM MV 77 El. FB. 2721-50
+	10.093		9.994			Crestridge Lane (S. side) 559'±
=	229.890 ✓	+3.481	+3.480	+3.481		E'ly of Ocaso Ave- BF spk. in
-	6.617		6.514			S.W. corn. of conc. sh. to HD # 15362
TP	223.273 ✓					TP
+	2.659		2.556			
=	225.932 ✓	-7.059	-7.061	-7.059		
-	9.718		9.617			
TP	216.214 ✓					TP
+	1.215		1.113			
=	217.429 ✓	-9.998	-9.999	-9.998		
-	11.213		11.112			
TP	206.216 ✓					TP
+	0.959		1.038			
=	207.174 ✓	-9.453	-9.454	-9.453		
-	10.411		10.492			
TP	196.763 ✓					TP

76S420 S & E-353 4-54

PLEASE RETURN TO
LOS ANGELES COUNTY SURVEYOR
725 LOS ANGELES COUNTY ENGINEERING BLDG.

NOTE: ANY ADDITIONS OR CHANGES ON THIS SHEET MUST BE MADE OR CIRCLED IN RED INK, WITH DATE AND NAME OF PERSON MAKING CHANGE.

Do not extend notes this side of this line

NOTES RED. JOB NO. 49133 SURVEY OF LA (Olive Ave) Hwy 57
DATE SURVEY BY D. J. Phillips
NOTES CHKD Chuck C. NOTES BY D. J. DATE 10-23-62
DATE Nov 1962 INDEXED DATE
F. B. 2721 PG. 51

B.M.	1ST RUN	DIFF.	2ND RUN	3RD RUN	ADJ. ELEV.	DESCRIPTION
TP	196.763					TP
+	0.582		0.545			
=	197.345	-8.596	-8.597	-8.596		
-	9.193		9.142			
TP	188.152					TP
+	0.999		0.906			
=	189.151	-8.589	-8.589	-8.589		
-	9.579		9.495			
TP	179.572					TP
+	1.913		1.831			
=	181.491	-6.096	-6.094	-6.094		
-	8.009		7.925			
TP	173.482					TP
+	3.162		3.038			
=	176.644	-2.363	-2.365	-2.363		
(FS)	5.525		5.403			BM MV 78 El. 171.130 FS 2160-211
BM MV 78	171.119				171.130	Cut cor Dec 50 Ave & LBL Flores
+	8.198		8.293			Ave. 4' N. of So end 12' head
=	179.317	+7.530	+7.528			W.S.1 - FK in 15Sa.
-	0.699		0.793			Note: BM had no number -
TP	178.619					TP called it MV. 78
+	10.982		10.971			
=	189.521	+10.528	+10.539			
-	0.314		0.322			
TP	189.207					TP
+	11.861		11.752			
=	201.068	+11.062	+11.060			
-	0.799		0.692			
TP	200.269					TP

765420 S & E-353 4-54

PLEASE RETURN TO
LOS ANGELES COUNTY SURVEYOR
725 LOS ANGELES COUNTY ENGINEERING BLDG.

NOTE: ANY ADDITIONS OR CHANGES ON THIS SHEET MUST BE MADE OR CIRCLED IN RED INK, WITH DATE AND NAME OF PERSON MAKING CHANGE.

Do not extend notes this side of this line

JOB NO. 4801.34 SURVEY OF Levels (02500 Nvs)
SURVEY BY D.S. DATE 10-23-62 NOTES RED
NOTES BY DATE NOTES CHKD
INDEXED C. J. CALL DATE DATE
F.B. 2721 PG. 52

B.M.	1ST RUN	DIFF.	2ND RUN	3RD RUN	ADJ. ELEV.	DESCRIPTION
T.P.	200.269 ✓					TP
+	11.353		11.795			
⊼	212.127 ✓	+11.526	+11.545			
−	0.312		0.250			
T.P.	211.815 ✓					TP
+	11.779		11.874			
⊼	223.594 ✓	+11.501	+11.501			
−	0.278		0.373			
T.P.	223.316 ✓					TP
+	10.614		10.658			
⊼	233.930 ✓	+5.989	+5.986			
−	4.625		4.672			
T.P.	229.305 ✓					TP
+	5.798		5.712			
⊼	235.103 ✓	+0.174	+0.174			
−	5.624		5.538			
T.P.	229.479 ✓					TP
+	3.538		3.558			
⊼	233.017 ✓	-3.229	-3.287			
−	6.827		6.845			
T.P.	226.190 ✓					TP
+	4.060		3.988			
⊼	230.250 ✓	-2.386	-2.386			
−	6.446		6.373			
T.P.	223.804 ✓					TP
+	6.152		6.029			
⊼	229.956 ✓	+4.179	+4.178			
−	1.973		1.851			
T.P.	227.983 ✓					TP

X

76S420 S & E-353 4-54

PLEASE RETURN TO
LOS ANGELES COUNTY SURVEYOR
725 LOS ANGELES COUNTY ENGINEERING BLDG.

NOTE: ANY ADDITIONS OR CHANGES ON THIS SHEET MUST BE MADE OR CIRCLED IN RED INK, WITH DATE AND NAME OF PERSON MAKING CHANGE.

Do not extend notes this side of this line

B.M.	1ST RUN	DIFF.	2ND RUN	3RD RUN	ADJ. ELEV.	DESCRIPTION
TP	227.983 ✓					TP
+	11.513		11.580			
π	239.496 ✓	+11.069	+11.067			
−	0.442		0.513			
TP	239.052 ✓					TP
+	11.458		11.613	11.357		
π	250.510 ✓	+8.546	+8.551	+8.553		
−	2.912		3.062	2.804		
TP	247.598 ✓					TP
+	8.778		8.632			
π	256.376 ✓	+5.800	+5.803			
(Fd)	2.978		2.879			
BM SY 4027	253.398 ✓				253.424	BM SY 4027 El. 253.424 L.A. Co. Rd. Dept. SY BM's pg 310 "La Mirada Quad 1955" L & BN. E end of 1st step hse # 15663 Imperial Hwy ± 55' N. & Imperial Hwy ± 764' W. of Santa Gertrudes

NOTES RED. JOB NO. 480134 SURVEY OF La Mirada Imp #1 (Ocaso Ave)
DATE SURVEY BY D. Sappell
NOTES CHKD. Miller NOTES BY D.S. DATE 10-23-62
DATE Nov. 1962 INDEXED B. J. GALLI DATE

F. B. 2721 PG. 53

F. B. 2721 / Pg. 54

JOB NO. _____ SURVEY OF _____ NOTES RED. _____

SURVEY BY _____ DATE _____

NOTES BY _____ DATE _____ NOTES CHKD. _____

INDEXED _____ DATE _____ DATE _____

B.M.	1ST RUN	DIFF.	2ND RUN	3RD RUN	ADJ. ELEV.	DESCRIPTION

Do not extend notes this side of this line

NOTE: ANY ADDITIONS OR CHANGES ON THIS SHEET MUST BE MADE OR CIRCLED IN RED INK, WITH DATE AND NAME OF PERSON MAKING CHANGE.

PLEASE RETURN TO

LOS ANGELES COUNTY SURVEYOR

725 LOS ANGELES COUNTY ENGINEERING BLDG.

768420 S & E-353 4-54

PWFB 0828 1087

Notes Ck'd by RUBENACKER	Survey of La Mirada Imp #1
Map No.	JN 0303.00 Tape 0214 Std 68 °F
Office Work	Surveyed by D. Sappell
Checked	Notes DS Date 10-25-62
Date	Indexed [redacted] GALLI [redacted] 2.3.62

F. B. ~~2721~~ PG. ~~55~~

JN. 4801.34
" 0303.00

LA MIRADA IMP NO 1

(OCASO AVE)

CENTER LINE SURVEY

See index PG 56

Sappell
Foulger
Bustrum
Lieber
Nunez

Note: Any Additions or Changes on This Sheet Must be Made or Circled in Red Ink With Date and Name of Person Making Change.

Do not extend notes this side of this line.

RETURN TO
LOS ANGELES COUNTY ENGINEER
00 LOS ANGELES COUNTY ENGINEERING BLDG.

763098 CE #247—7-53

PWFB 0828

1088

F. B. 2727 PG. 56

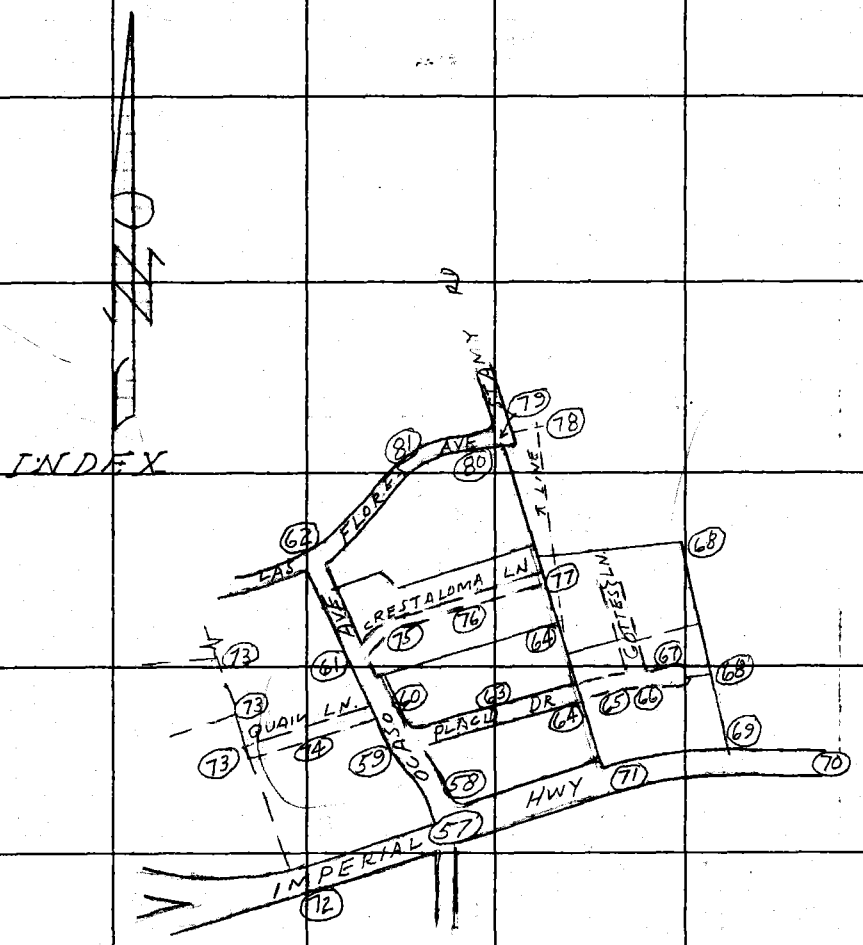

RETURN TO
LOS ANGELES COUNTY ENGINEER
700 Los Angeles County Engineering Bldg.

Note: Any Additions or Changes on This Sheet Must be Made or Circled in Red Ink With Date and Name of Person Making Change.

Do not extend notes this side of this line.

PWFB 0828

1089

Notes Ck'd by RUBENACKER	Survey of La Mirada Imp #1
Map No.	JN 0303.00 Tape 0214 Std 68 °F
Office Work	Surveyed by D. Sappell
Checked	Notes DS Date 10-25-62
Date	Indexed C. J. GALLI

F. B. 2121 PG. 57

W.S. 34-C-3

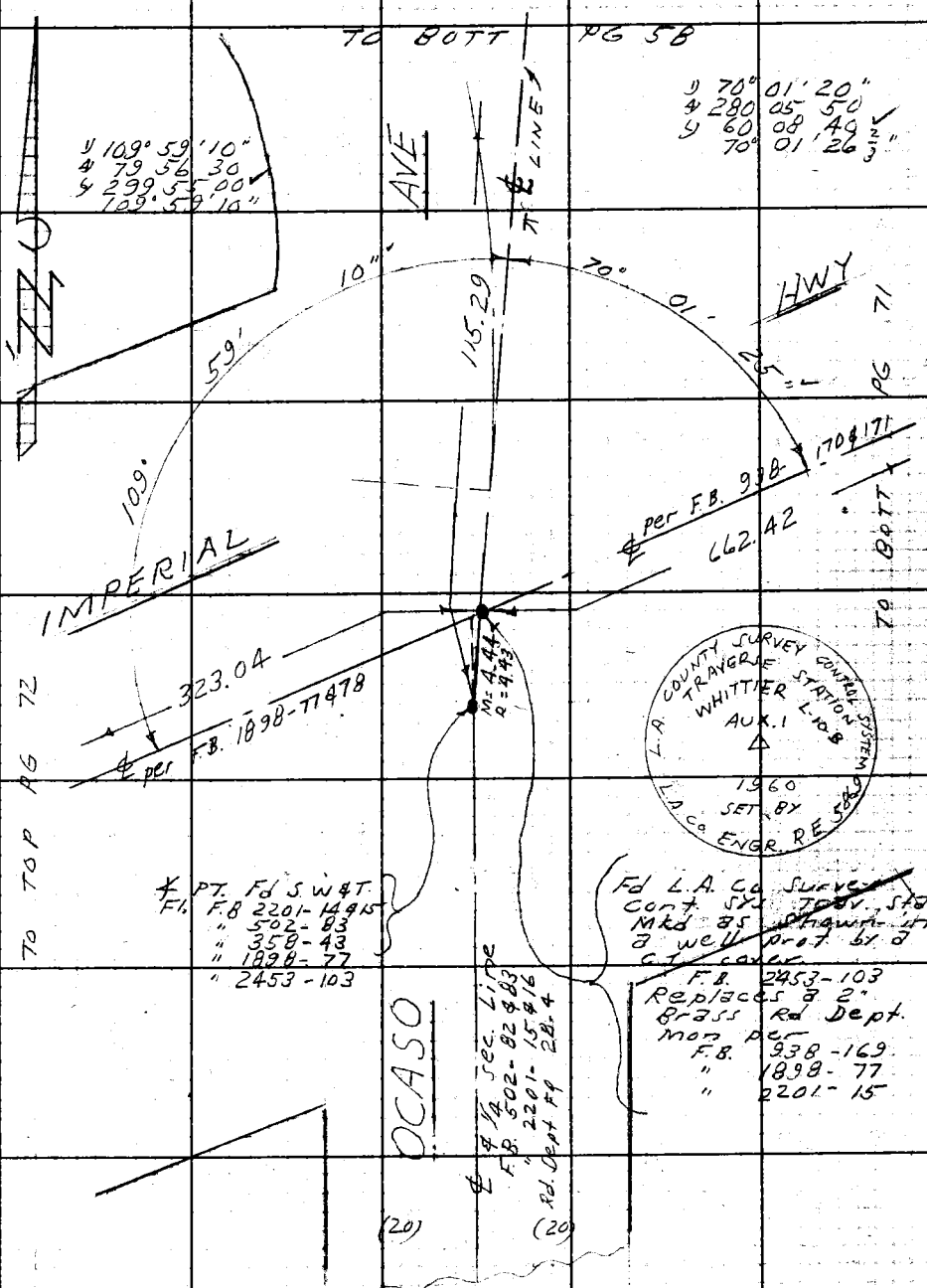

Note: Any Additions or Changes on This Sheet Must be Made or Circled in Red Ink With Date and Name of Person Making Change.

Do not extend notes this side of this line.

RETURN TO
LOS ANGELES COUNTY ENGINEER
00 LOS ANGELES COUNTY ENGINEERING BLDG.

763098 CE #247—7-53

RETURN TO
LOS ANGELES COUNTY ENGINEER
700 LOS ANGELES COUNTY ENGINEERING BLDG.

Note: Any Additions or Changes on This Sheet Must be Made or Circled in Red Ink With Date and Name of Person Making Change.

Do not extend notes this side of this line.

W.5.39, C-3

PWFB 0828 1090

F.B. 2721 PG. 58

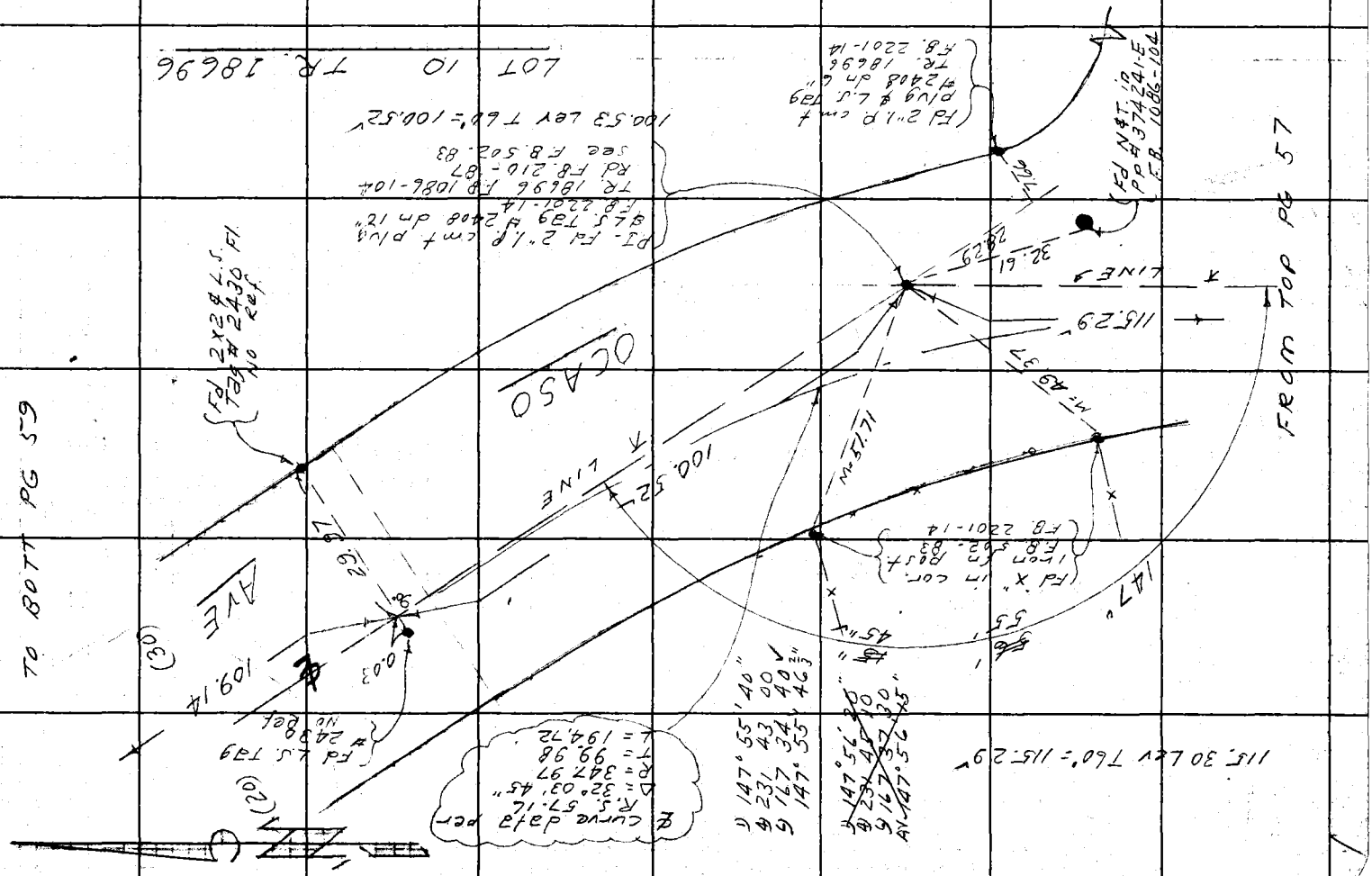

PWFB 0828 1091, 1092

Notes Ck'd by RUBENACKER	Survey of La Mirada Imp. #1
Map No.	JN 030300 Tape 0214 Std 68 °F
Office Work	Surveyed by J. Sappell
Checked	Notes D.S. Date 10-25-62
Date	Indexed C. J. GALLI

F. B. ~~2721~~ PG. ~~59~~

W.S. 34-C-3

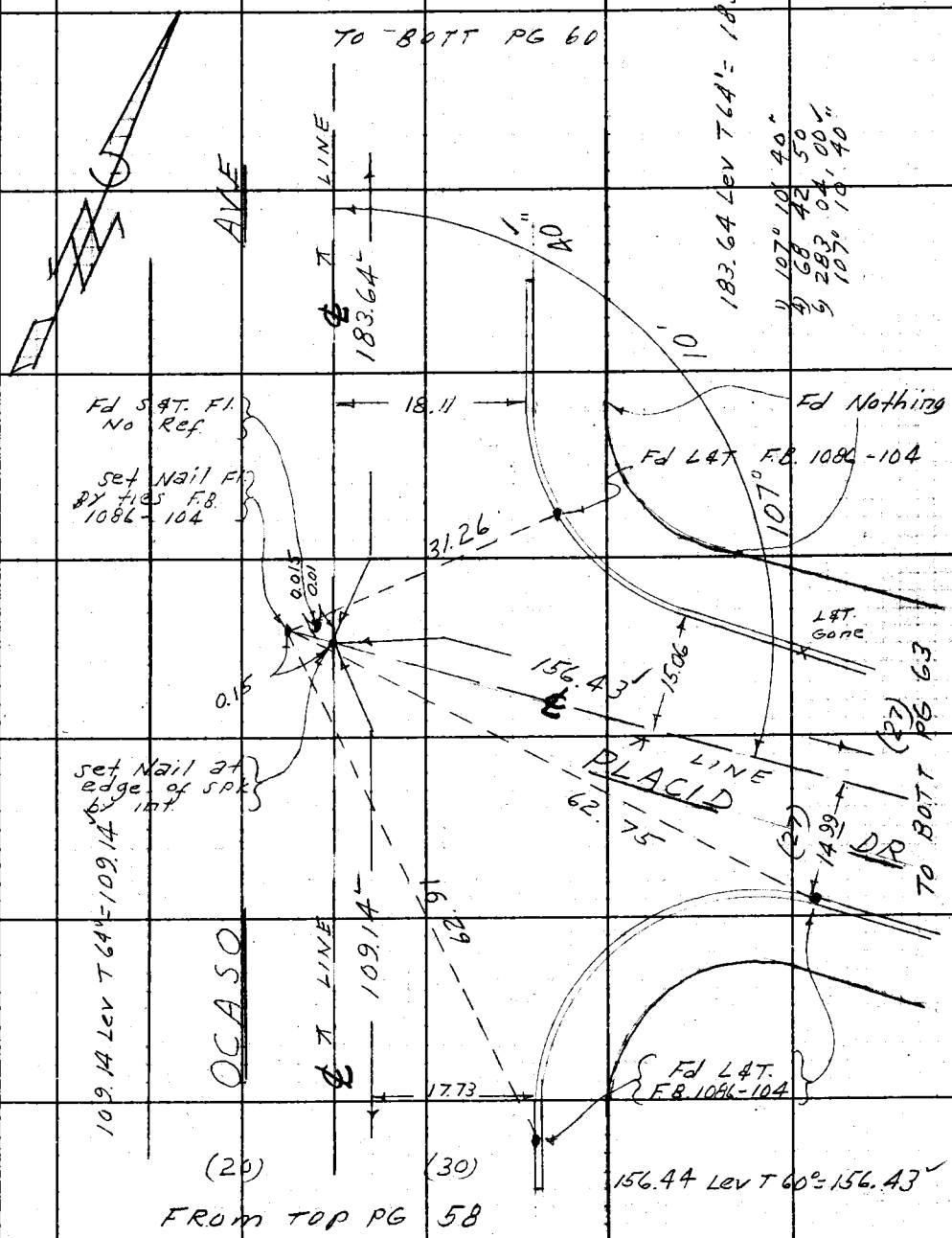

Note: Any Additions or Changes on This Sheet Must be Made or Circled in Red Ink With Date and Name of Person Making Change.

Do not extend notes this side of this line.

RETURN TO
LOS ANGELES COUNTY ENGINEER
00 LOS ANGELES COUNTY ENGINEERING BLDG.

763098 CE #247—7-53

PWFB 0828 1093

F. B. ~~2721~~ PG. ~~60~~

W.S. 34, C-3

RETURN TO
LOS ANGELES COUNTY ENGINEER
700 LOS ANGELES COUNTY ENGINEERING BLDG.

Do not extend notes this side of this line.

Note: Any Additions or Changes on This Sheet Must be Made or Circled in Red Ink With Date and Name of Person Making Change.

PWFB 0828 1094

Notes Ck'd by RUBENACKER	Survey of La Mirada Imp #1
Map No.	JN 0303.00 Tape 0214 Std. 68 °F
Office Work	Surveyed by D. Sappell
Checked	Notes D.S. Date 10-26-62
Date	Indexed C. J. GALLI

F. B. ~~2721~~ PG. ~~61~~

W.S. 34, C-3

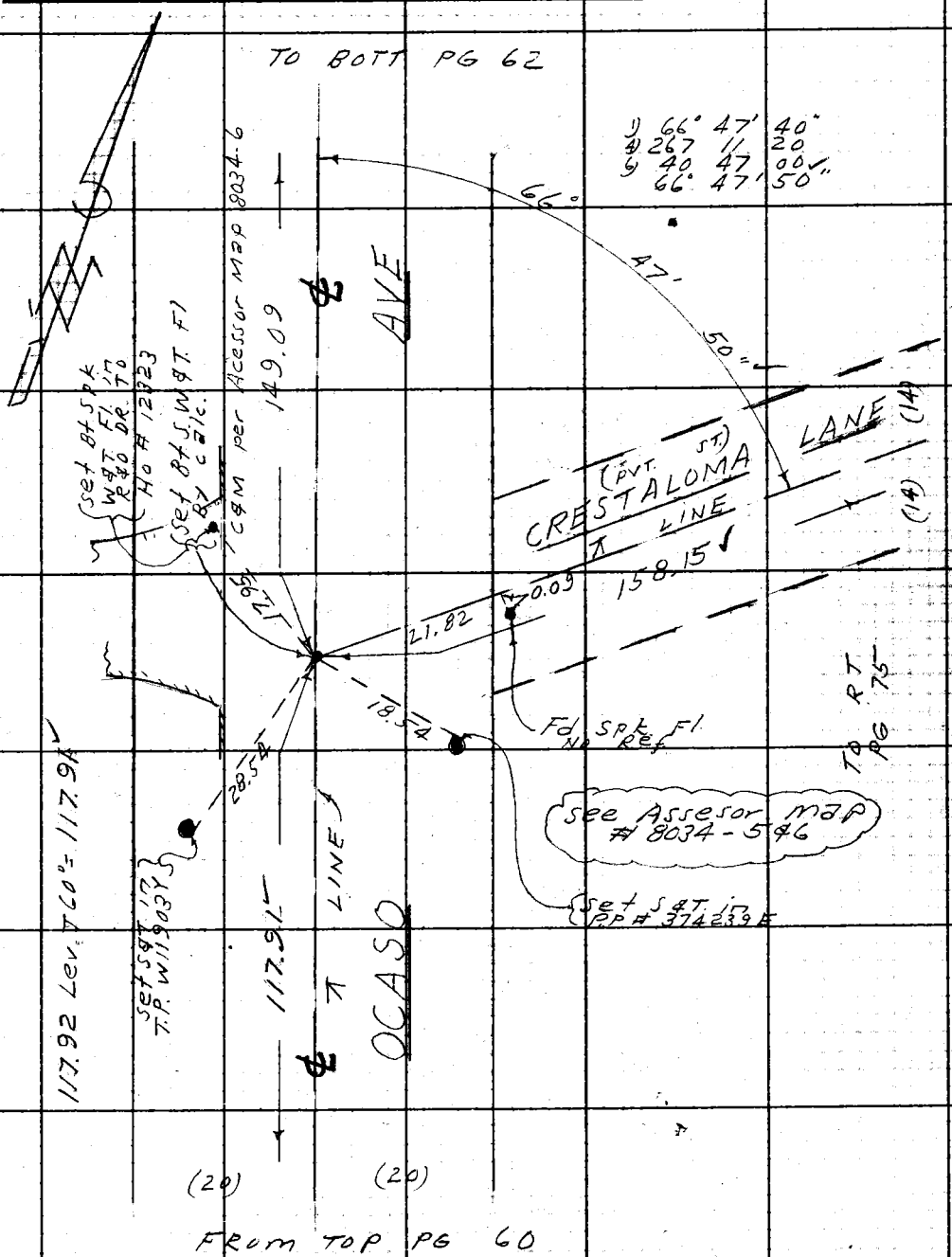

Note: Any Additions or Changes on This Sheet Must be Made or Circled in Red Ink With Date and Name of Person Making Change.

Do not extend notes this side of this line.

RETURN TO
LOS ANGELES COUNTY ENGINEER
00 LOS ANGELES COUNTY ENGINEERING BLDG.

763098 CE #247—7-53

PWFB 0828 1095 / 1096

F. B. ~~2721~~ PG. ~~62~~

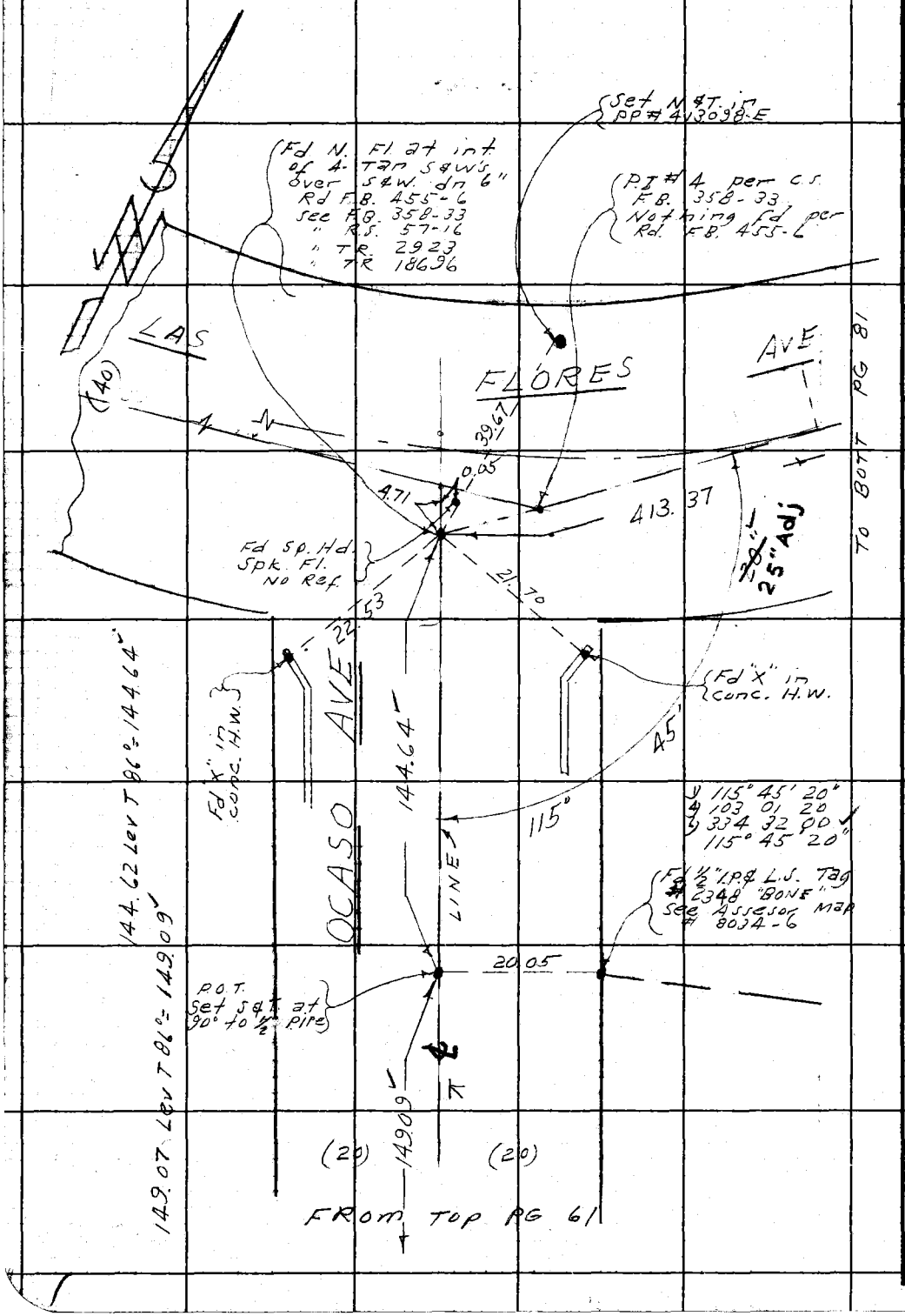

RETURN TO
LOS ANGELES COUNTY ENGINEER
700 LOS ANGELES COUNTY ENGINEERING BLDG.

Do not extend notes this side of this line.

Note: Any Additions or Changes on This Sheet Must be Made or Circled in Red Ink With Date and Name of Person Making Change.

PWFB 0828

1097

Notes Ck'd by RUBENACKER	Survey of La Mirada Imp #1
Map No.	JN 0303.00 Tape 0214 Std 68 °F
Office Work	Surveyed by D. Sappell
Checked	Notes D.S. Date 10-29-62
Date	Indexed B. J. GALLI

F. B. ~~2721~~ PG. ~~68~~

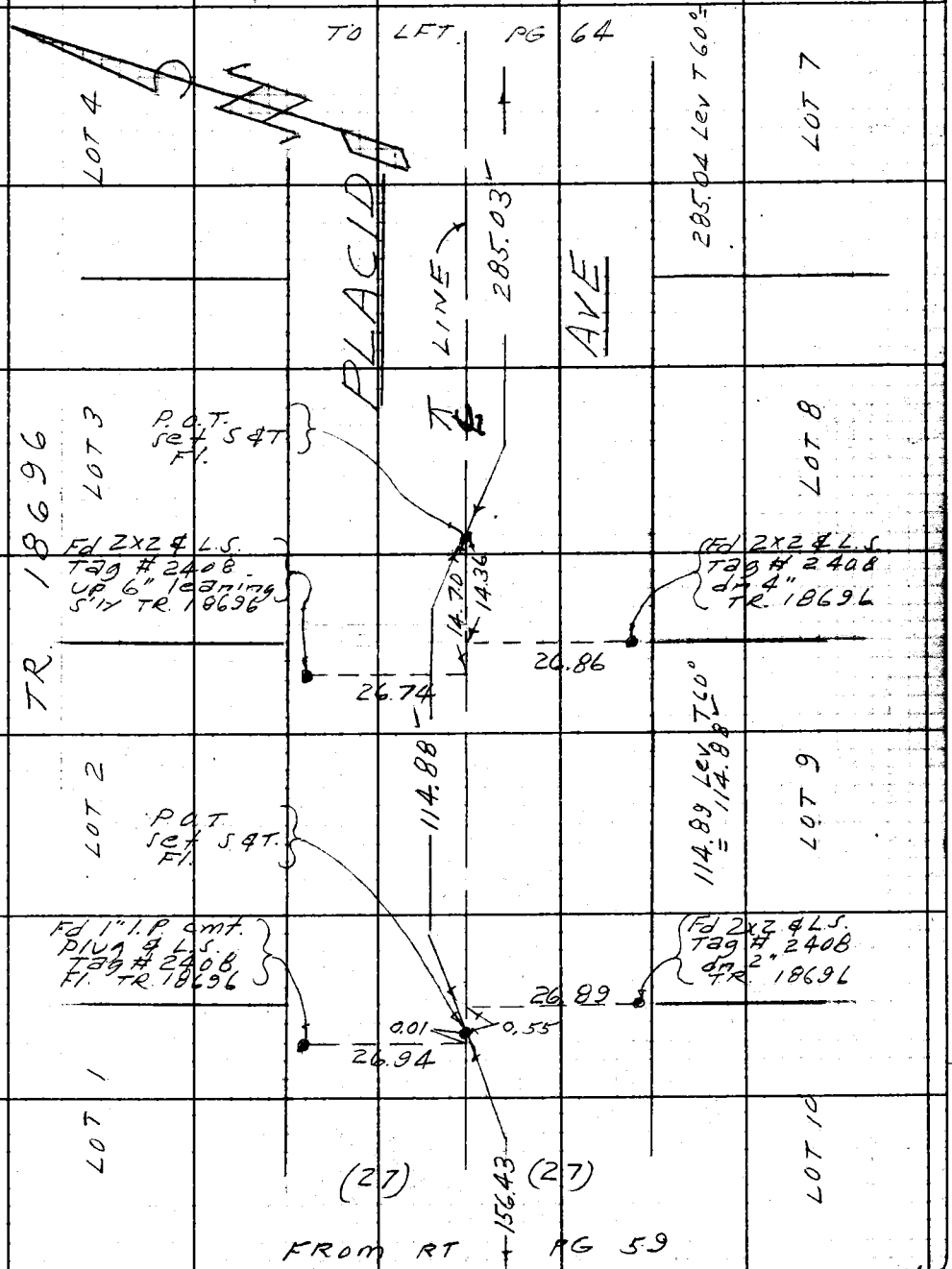

Note: Any Additions or Changes on This Sheet Must be Made or Circled in Red Ink With Date and Name of Person Making Change.

Do not extend notes this side of this line.

RETURN TO
LOS ANGELES COUNTY ENGINEER
00 LOS ANGELES COUNTY ENGINEERING BLDG.

763098 CE #247—7-58

PWFB 0828 1098

F. B. 2721 PG. 64

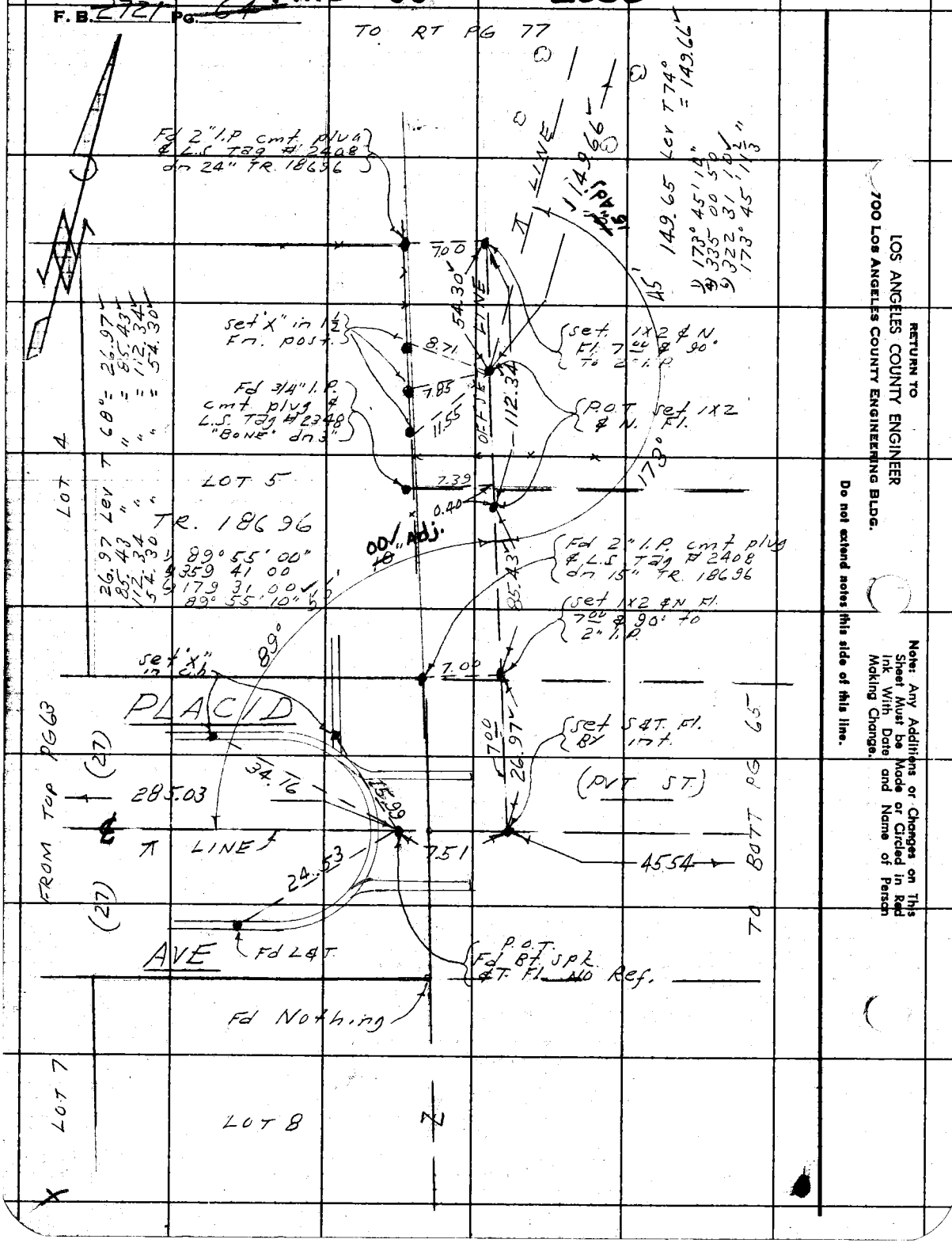

RETURN TO
LOS ANGELES COUNTY ENGINEER
700 Los Angeles County Engineering Bldg.

Do not extend notes this side of this line.

Note: Any Additions or Changes on This Sheet Must be Made or Circled in Red Ink With Date and Name of Person Making Change.

PWFB 0828

1099

Notes Ck'd by RUBENACKER
Map No.
Office Work
Checked
Date

Survey of La Mirada Imp #1
JN 0303.00 Tape 0214 Std 68 °F
Surveyed by D. Sappell
Notes D.S. Date 10-29-62
Indexed C. J. GAU

F. B. 2721 Pg. 65

TO LFT PG 66

(54)

Fd Nail Fl.
see Assessor Map
8034 - 344

1.51

1.13

(Fd Sqt. Fl.
No Ref

164.07

6.30

53.04

P.O.T.
Fd P.K. Fl. -
No Ref.
see Assessor
Map 8034 - 344

164.04 Lev T 98° = 164.07

45.54 Lev T 68° = 45.54

(PVT. ST)
PLACID

AVE

T LINE

45.54

FROM RT PG 64

Note: Any Additions or Changes on This Sheet Must be Made or Circled in Red Ink With Date and Name of Person Making Change.

Do not extend notes this side of this line.

RETURN TO
LOS ANGELES COUNTY ENGINEER
900 LOS ANGELES COUNTY ENGINEERING BLDG.

763098 CE #247—7-59

PWFB 0828 1100

F. B. ~~2727~~ PG. ~~66~~

W.S. 34 C-3

RETURN TO
LOS ANGELES COUNTY ENGINEER
700 LOS ANGELES COUNTY ENGINEERING BLDG.

Do not extend notes this side of this line.

Note: Any Additions or Changes on This Sheet Must be Made or Circled in Red Ink With Date and Name of Person Making Change.

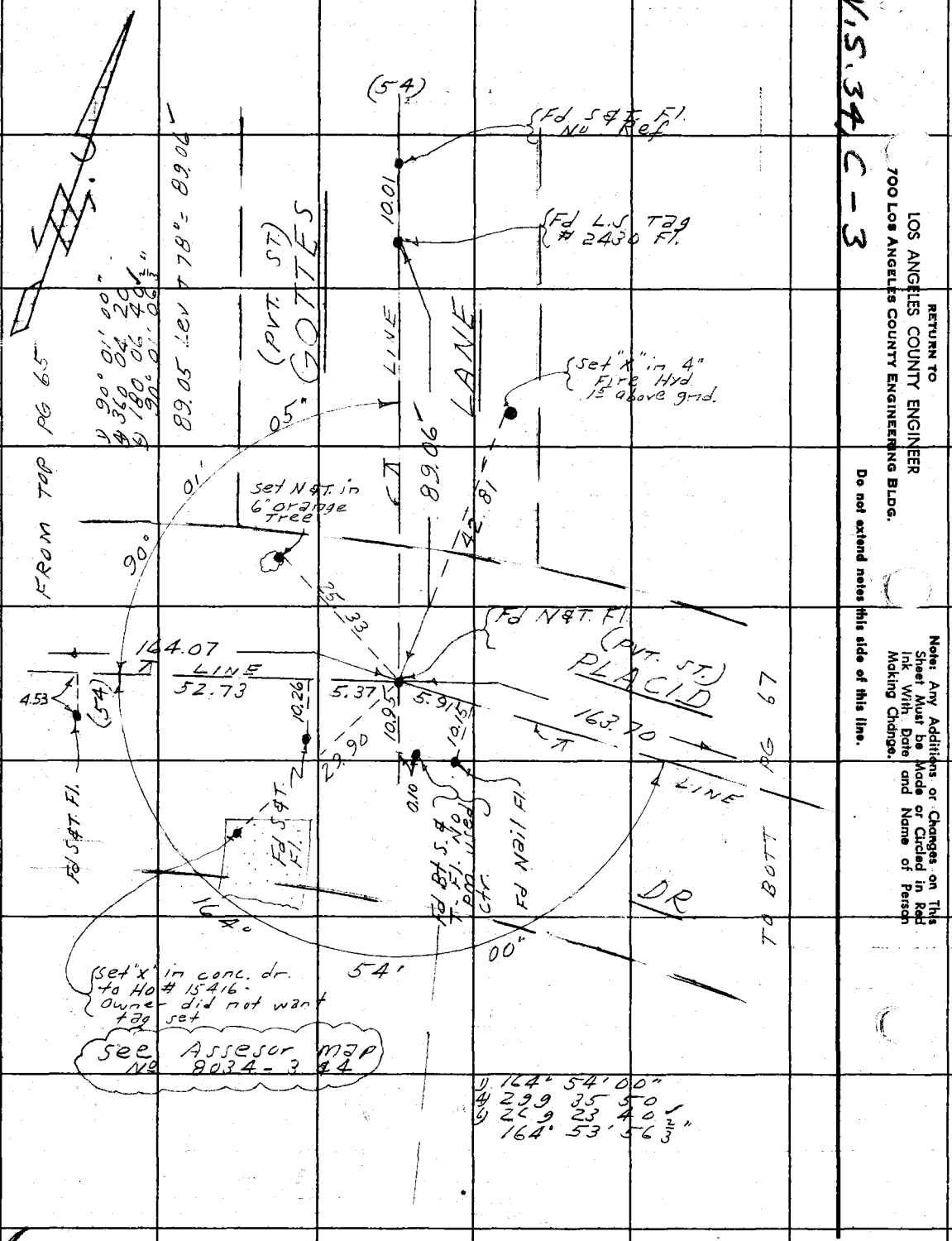

PWFB 0828

1101

Notes Ck'd by RUBENACKER
Map No.
Office Work
Checked
Date

Survey of La Mirada Imp #1
JN 0303.00 Tape 0214 Std 68 °F
Surveyed by D. Sappell
Notes DS Date 10-29-62
Indexed G. J. GALLI

F. B. 2721 Pg. 67

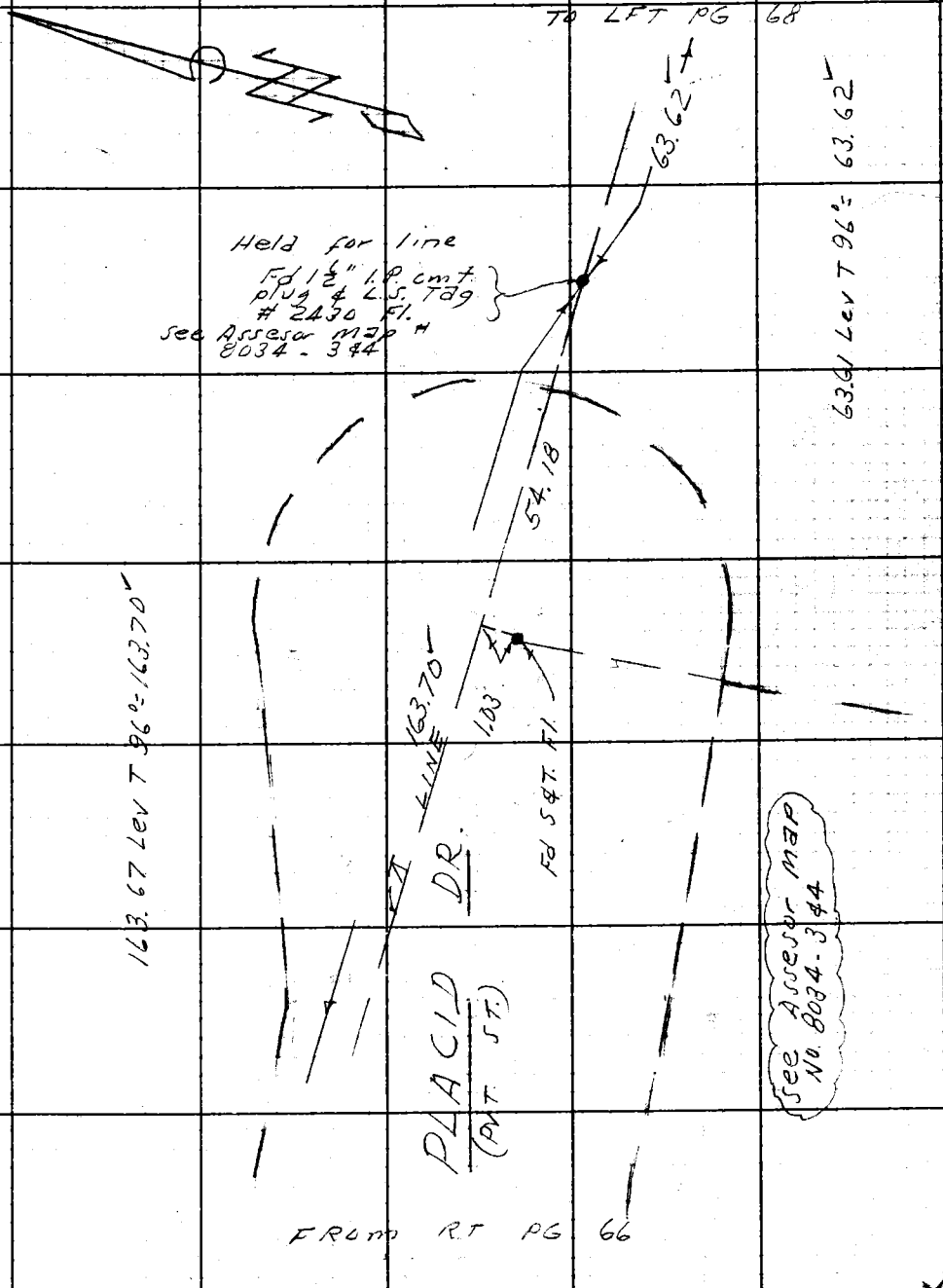

Note: Any Additions or Changes on This Sheet Must be Made or Circled in Red Ink With Date and Name of Person Making Change.

Do not extend notes this side of this line.

RETURN TO
LOS ANGELES COUNTY ENGINEER
00 Los Angeles County Engineering Bldg.

763098 CE #247—7-63

PWFB 0828

1102, 1103

F. B. 272 / Pg. 68

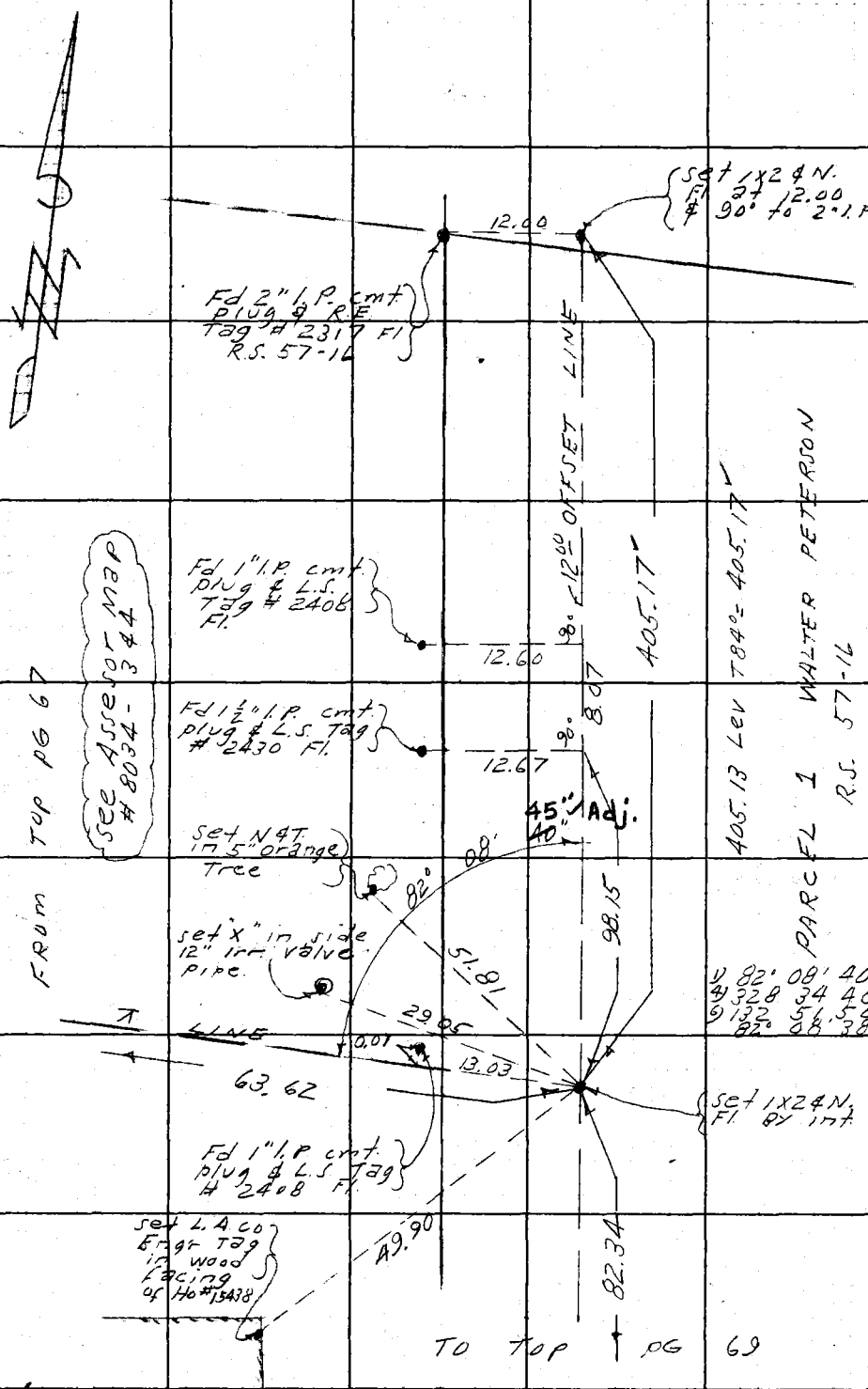

RETURN TO
LOS ANGELES COUNTY ENGINEER
700 Los Angeles County Engineering Bldg.

Do not extend notes this side of this line.

Note: Any Additions or Changes on This Sheet Must be Made or Circled in Red Ink With Date and Name of Person Making Change.

PWFB 0828 1104, 1105

Notes Ck'd by RUBENACKER	Survey of La Mirada Imp #1
Map No.	JN 0303.00 Tape 0214 Std 68 °F
Office Work	Surveyed by D. Sappell
Checked	Notes DS Date 10-31-62
Date	Indexed C. J. GALLI

F. B. ~~2721~~ Pg. ~~69~~

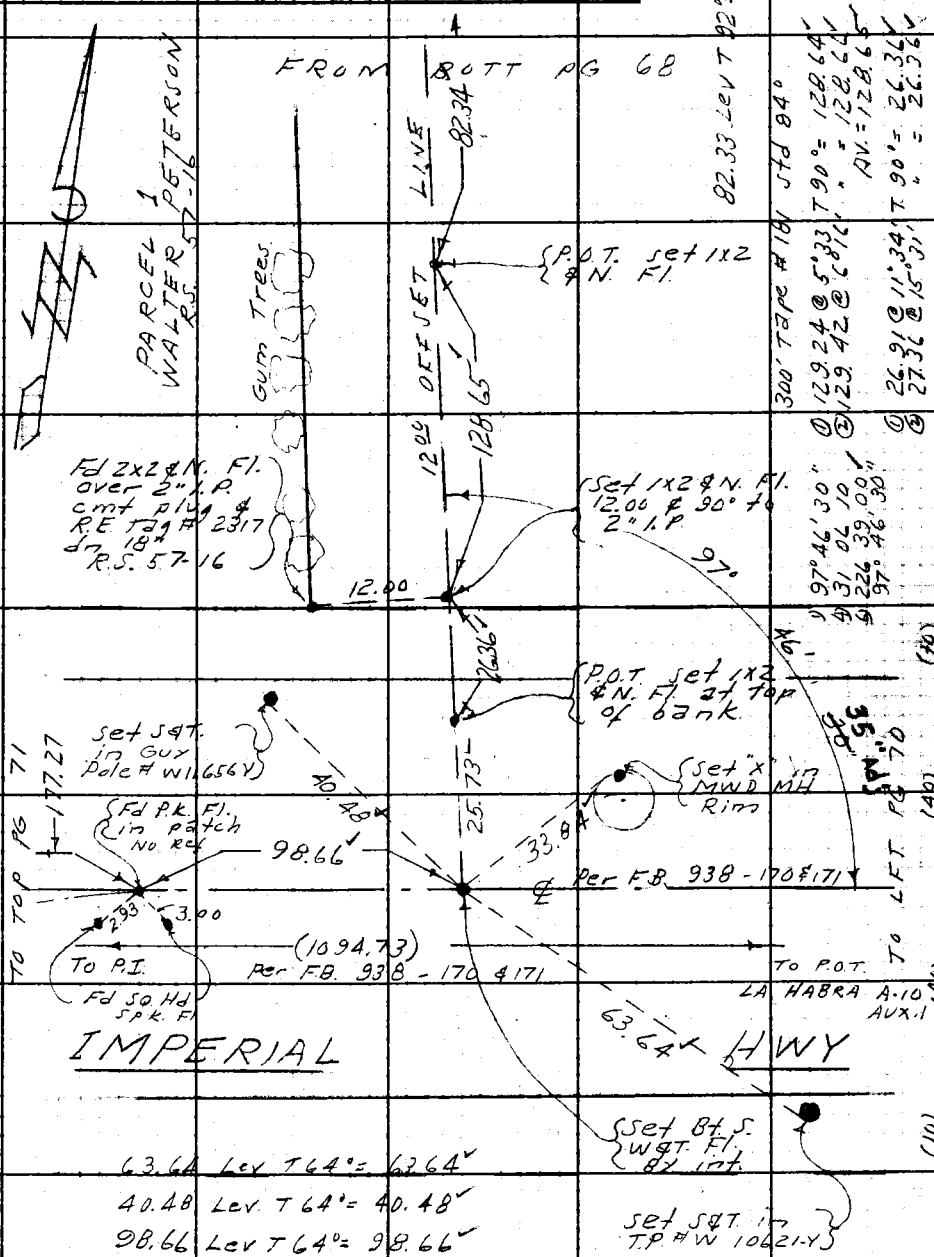

63.64 Lev T 64° = 63.64
40.48 Lev T 64° = 40.48
98.66 Lev T 64° = 98.66
25.73 " " = 25.73
33.84 " " = 33.84

Note: Any Additions or Changes on This Sheet Must be Made or Circled in Red Ink With Date and Name of Person Making Change.

Do not extend notes this side of this line.

RETURN TO
LOS ANGELES COUNTY ENGINEER
00 LOS ANGELES COUNTY ENGINEERING BLDG.

763098 CE #247—7-53

PWFB 0828

1106

F. B. ~~2721~~ Pg. ~~70~~

L.A. Co SURVEY CONTROL SYSTEM
TRAVERSE STATION
LA HABRA A-10
AUX. 1
1960
SET BY
L.A. CO. ENGR. R.E. 5869

Fd a L.A Co Survey Cont. Sys. TRAV. Sta. Mkd as shown in a well prot by a C.I. cover mkd "County Surveyor mon-ument" F.B. 2453-81
Note: Mon. replaces Pk & T per F.B. 938-171

RETURN TO
LOS ANGELES COUNTY ENGINEER
700 LOS ANGELES COUNTY ENGINEERING BLDG.

Do not extend notes this side of this line.

Note: Any Additions or Changes on This Sheet Must be Made or Circled in Red Ink With Date and Name of Person Making Change.

(10)

(40)

FROM RT PG 69

Per F.B. 938-170 & 171
TO P.I. (1094.73)

(40) IMPERIAL HWY

(10)

X

PWFB - 0828

1107

Notes Ck'd by RUBENACKER	Survey of La Mirada Imp #1
Map No.	JN 0303.00 Tape 0214 Std 68 °F
Office Work	Surveyed by D. Sappell
Checked	Notes D.S. Date 10-31-62
Date	Indexed B. J. GALLI

F. B. 2721 PG. 71

W.S. 34, C-3

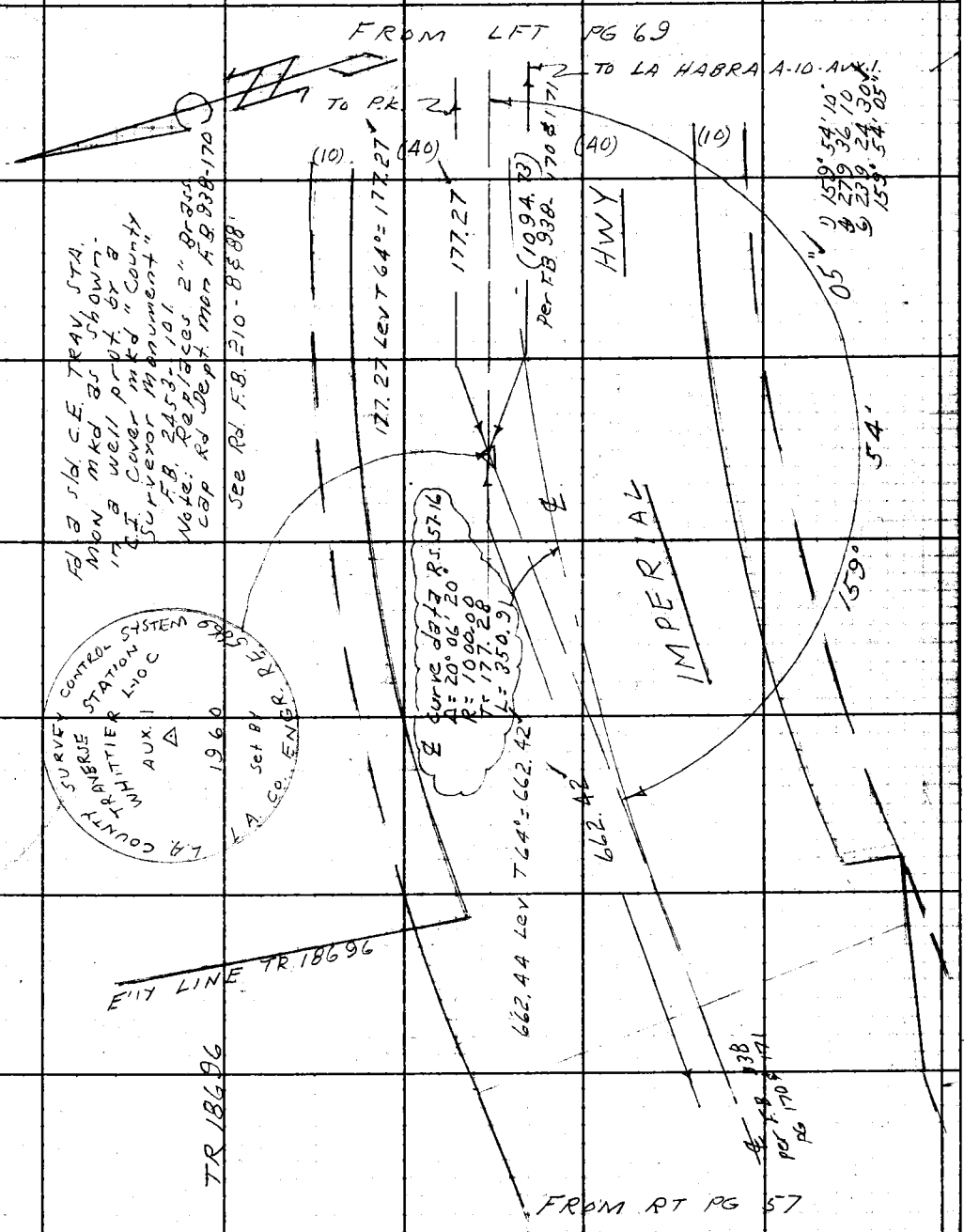

Note: Any Additions or Changes on This Sheet Must be Made or Circled in Red Ink With Date and Name of Person Making Change.

Do not extend notes this side of this line.

RETURN TO
LOS ANGELES COUNTY ENGINEER
00 LOS ANGELES COUNTY ENGINEERING BLDG.

76309S CE #247—7-53

RETURN TO
LOS ANGELES COUNTY ENGINEER
700 LOS ANGELES COUNTY ENGINEERING BLDG.

Note: Any Additions or Changes on This Sheet Must be Made or Circled in Red Ink With Date and Name of Person Making Change.

Do not extend notes this side of this line.

W. S. 34, C-3

PWFB 0828 1108

F.B. 2721 Pg. 72

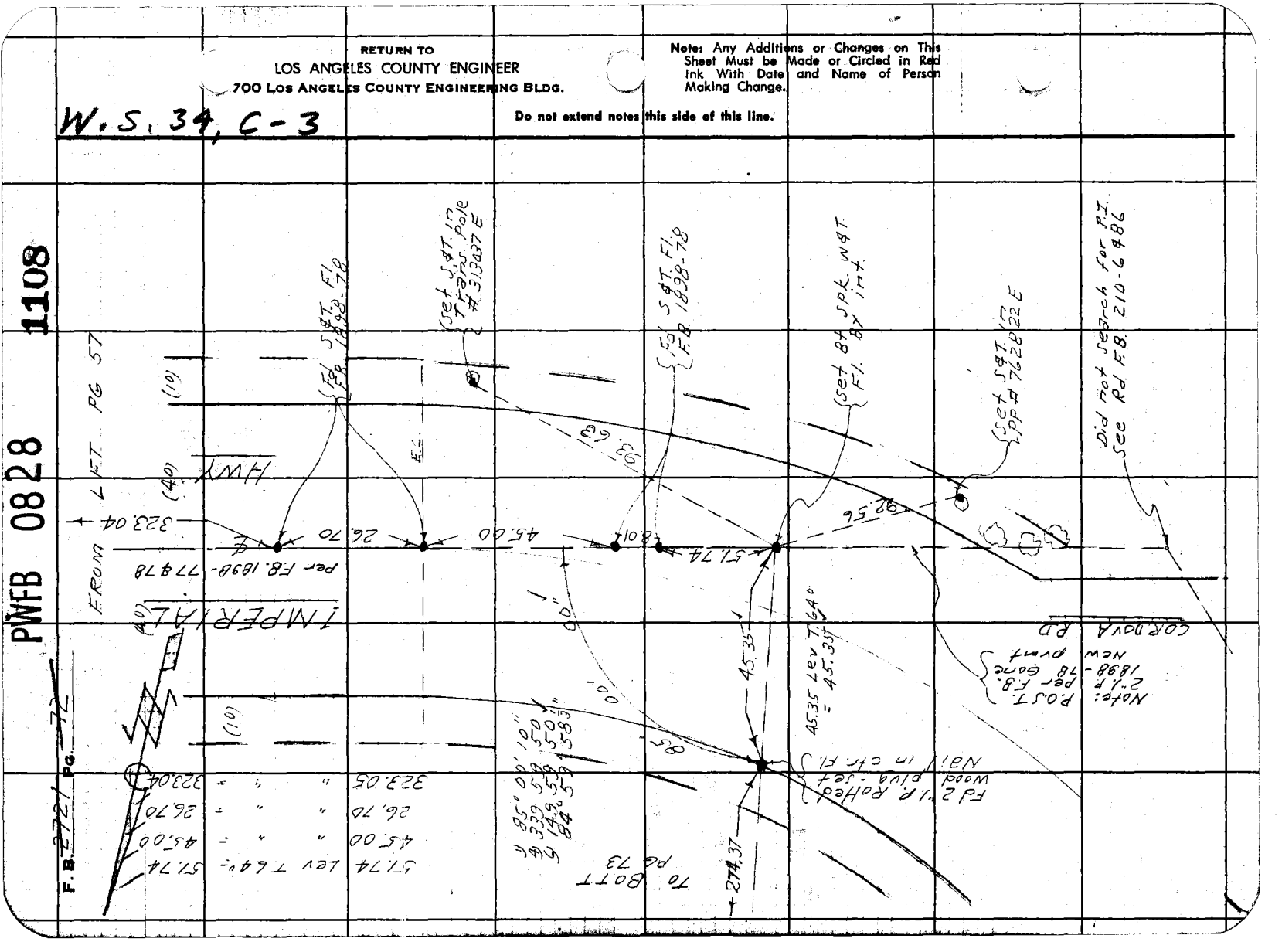

PWFB 0828

1109

Notes Ck'd by RUBENACKER	Survey of La Mirada Imp #1
Map No.	JN 0303.00 Tape 0214 Std 68 °F
Office Work	Surveyed by D. Sappell
Checked	Notes D.S. Date 11-1-62
Date	Indexed C. J. GAUT

F. B. ~~2721~~ PG. ~~73~~

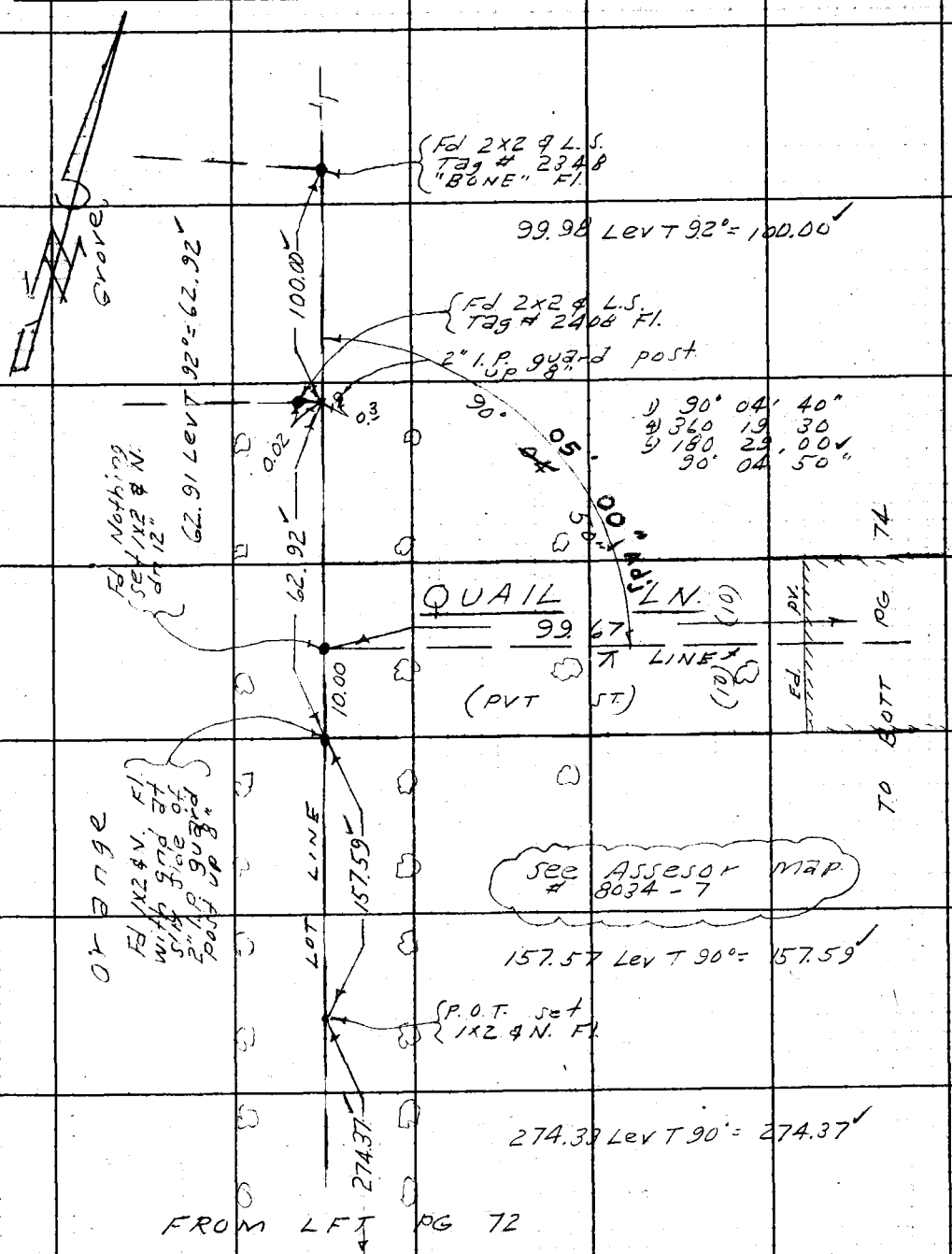

Note: Any Additions or Changes on This Sheet Must be Made or Circled in Red Ink With Date and Name of Person Making Change.

Do not extend notes this side of this line.

RETURN TO
LOS ANGELES COUNTY ENGINEER
00 LOS ANGELES COUNTY ENGINEERING BLDG.

763098 CE #247—7-53

PWFB 0828 **1110**

F. B. 2721 PG. 74

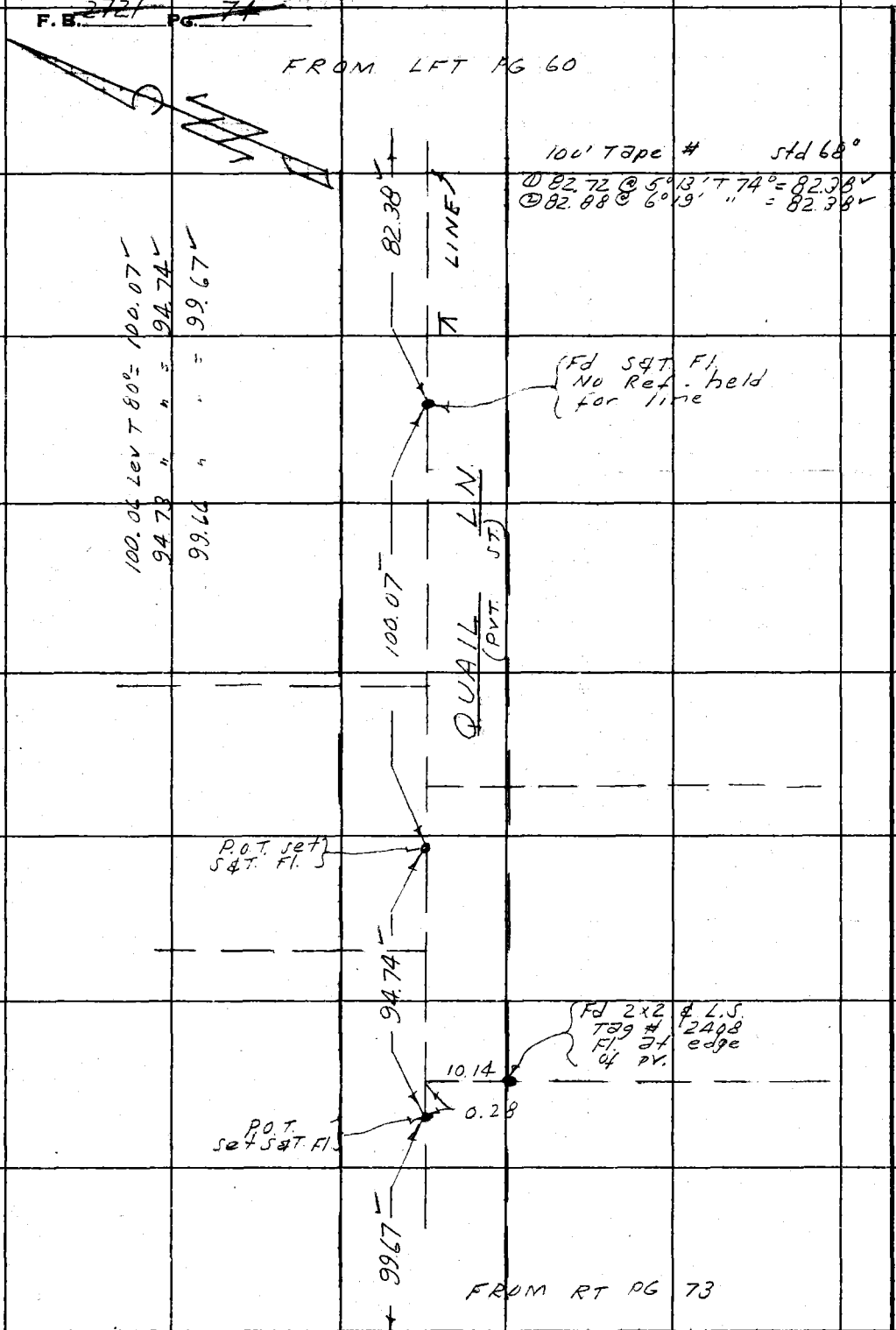

RETURN TO
LOS ANGELES COUNTY ENGINEER
700 LOS ANGELES COUNTY ENGINEERING BLDG.

Do not extend notes this side of this line.

Note: Any Additions or Changes on This Sheet Must be Made or Circled in Red Ink With Date and Name of Person Making Change.

X

PWFB 0828

1111, 1112

Notes Ck'd by RUBENACKER
Map No.
Office Work
Checked
Date

Survey of La Mirada Imp #1
JN 0303.02 Tape 0214 Std 66 °F
Surveyed by D SZPDEN
Notes D.S Date 11-2-62
Indexed C. J. CALLI

F. B. 2724 PG. 75

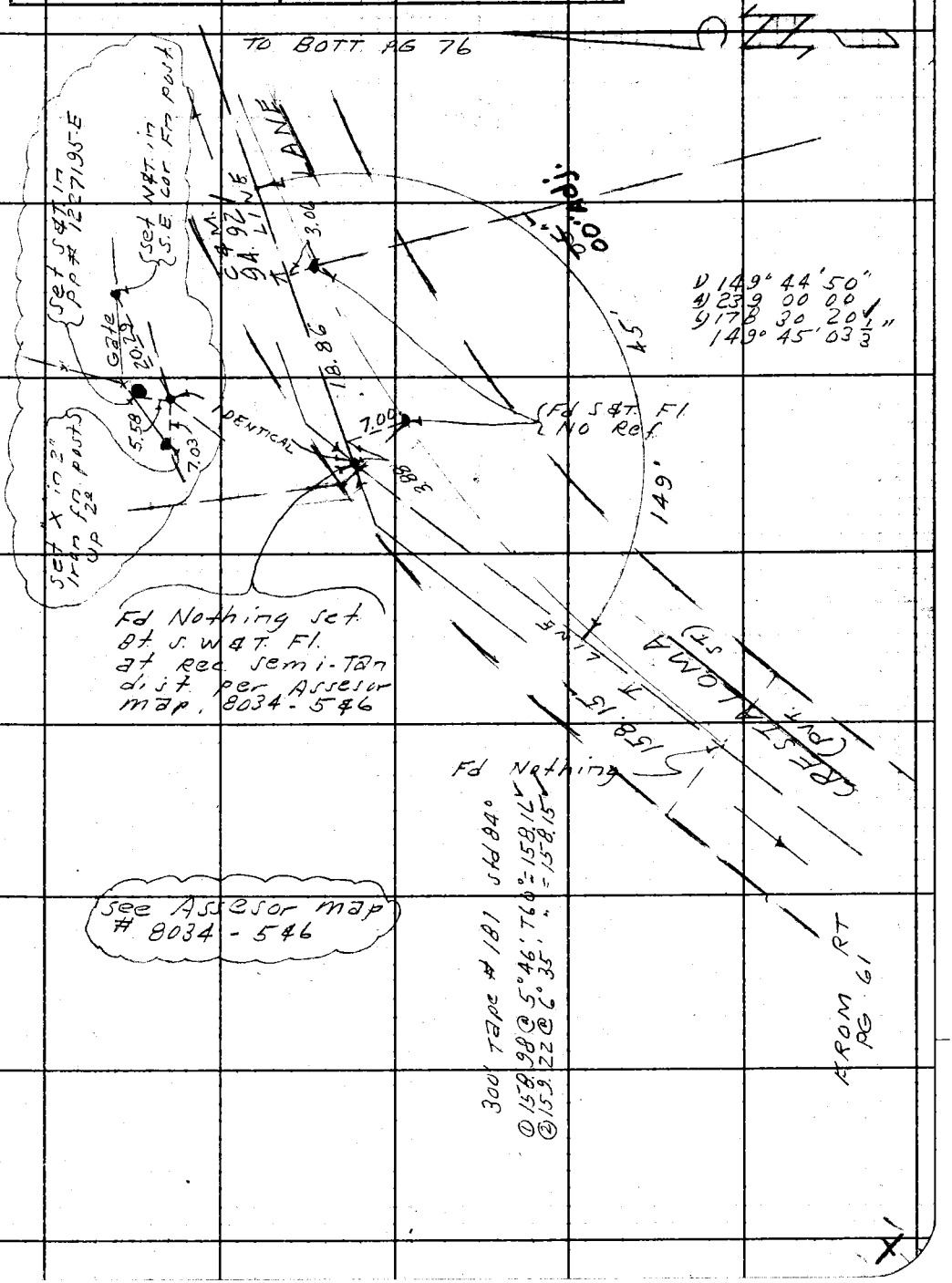

Note: Any Additions or Changes on This Sheet Must be Made or Circled in Red Ink With Date and Name of Person Making Change.

Do not extend notes this side of this line.

RETURN TO
LOS ANGELES COUNTY ENGINEER
900 LOS ANGELES COUNTY ENGINEERING BLDG.

768098 CE #247—7-53

PWFB 0828 1113

F. B. ~~2721~~ PG. ~~76~~

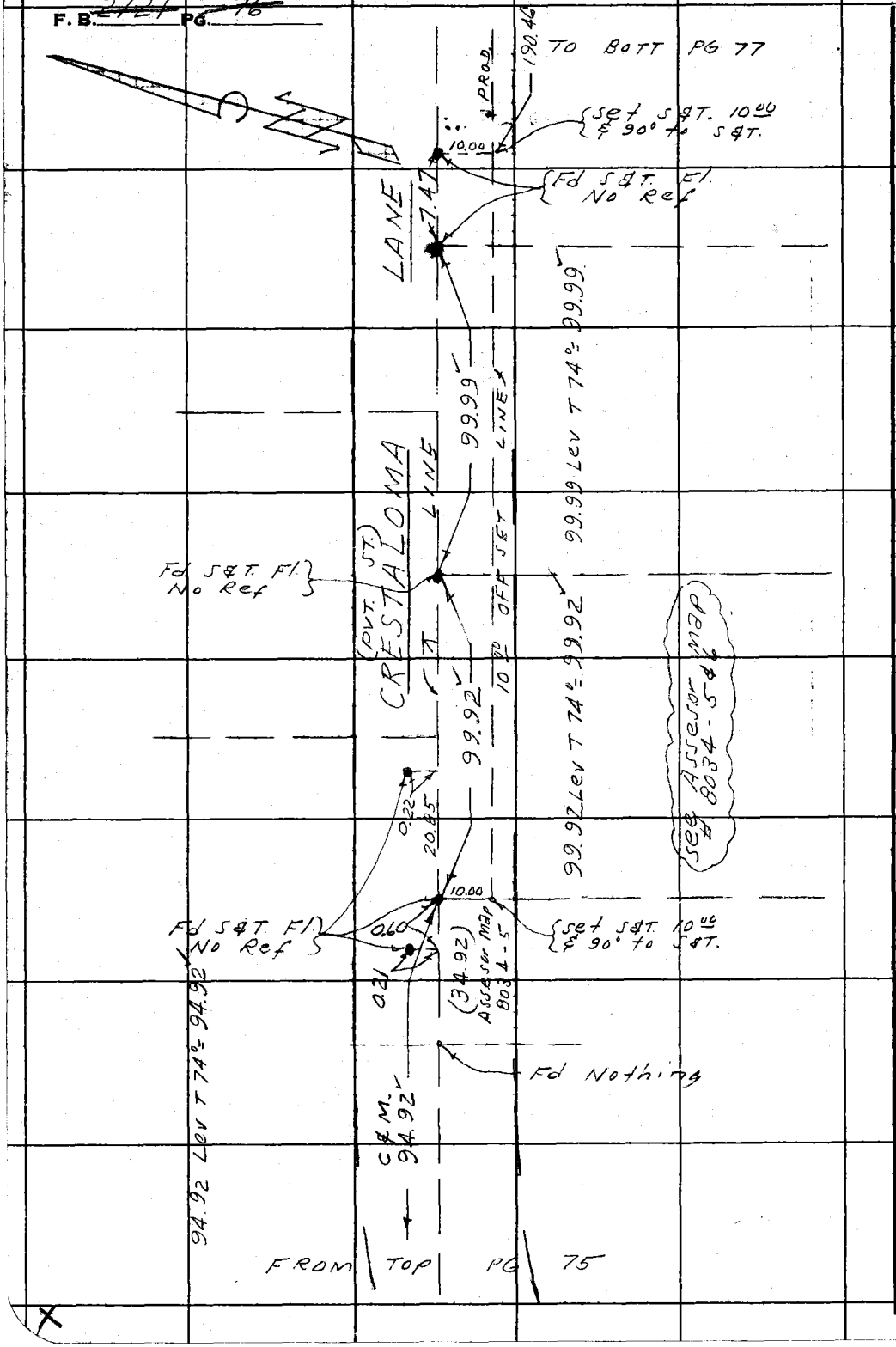

RETURN TO
LOS ANGELES COUNTY ENGINEER
700 LOS ANGELES COUNTY ENGINEERING BLDG.

Do not extend notes this side of this line.

Note: Any Additions or Changes on This Sheet Must be Made or Circled in Red Ink With Date and Name of Person Making Change.

PWFB 0828

1114 , 1115

Notes Ck'd by RUBENACKER
Map No.
Office Work
Checked
Date

Survey of La Mirada Imp #1
JN 0303.00 Tape 0214 Std 68 °F
Surveyed by D Sappell
Notes DS Date 11-2-62
Indexed G. L. GALLI

F. B. 2727 PG. 77

Note: Any Additions or Changes on This Sheet Must Be Made or Ruled in Red Ink With Date and Name of Person Making Change.

Do not extend notes this side of this line.

RETURN TO
LOS ANGELES COUNTY ENGINEER
900 LOS ANGELES COUNTY ENGINEERING BLDG.

763098 CE #247—7-53

PWFB 0828 1116

F. B. 2721 PG. 78

83.02 Lev T 78° = 83.03'

set 1X2 & N Fl.

83.03

SEMI-TAN. PROD LAS FLORES AVE

81°

50'

40" Adj.

301.23'

@ 301.20 Lev T 84° = 301.23'
@ 301.21 " = 301.24'

TO RT PG 79

① 81° 50' 40"
② 327 22 30
③ 131 03 20
81° 50' 33"

℄ LINE

P.O.T. - set 1X2 & N. Fl.

300' Tape #181 Std 84°
① 153.46 @ 7°59' T 76° = 151.96'
② 153.33 @ 7° 40' " = 151.95'

151.95'

FROM LFT PG 77

RETURN TO
LOS ANGELES COUNTY ENGINEER
700 Los Angeles County Engineering Bldg.

Do not extend notes this side of this line.

Note: Any Additions or Changes on This Sheet Must be Made or Circled in Red Ink With Date and Name of Person Making Change.

PWFB 0828

1117

Notes Ck'd by RUBENACKER
Map No.
Office Work
Checked
Date

Survey of La Mirada Imp #1
JN 0303.00 Tape 0214 Std 68 °F
Surveyed by D. Sappell
Notes D.S. Date 11-9-62
Indexed C. J. GALLI

F. B. 2724 PG. 79

W.S. 34, C-3

Note: Any Additions or Changes on This Sheet Must be Made or Circled In Red Ink With Date and Name of Person Making Change.

Do not extend notes this side of this line.

RETURN TO
LOS ANGELES COUNTY ENGINEER
900 LOS ANGELES COUNTY ENGINEERING BLDG.

763098 CE #247—7-59

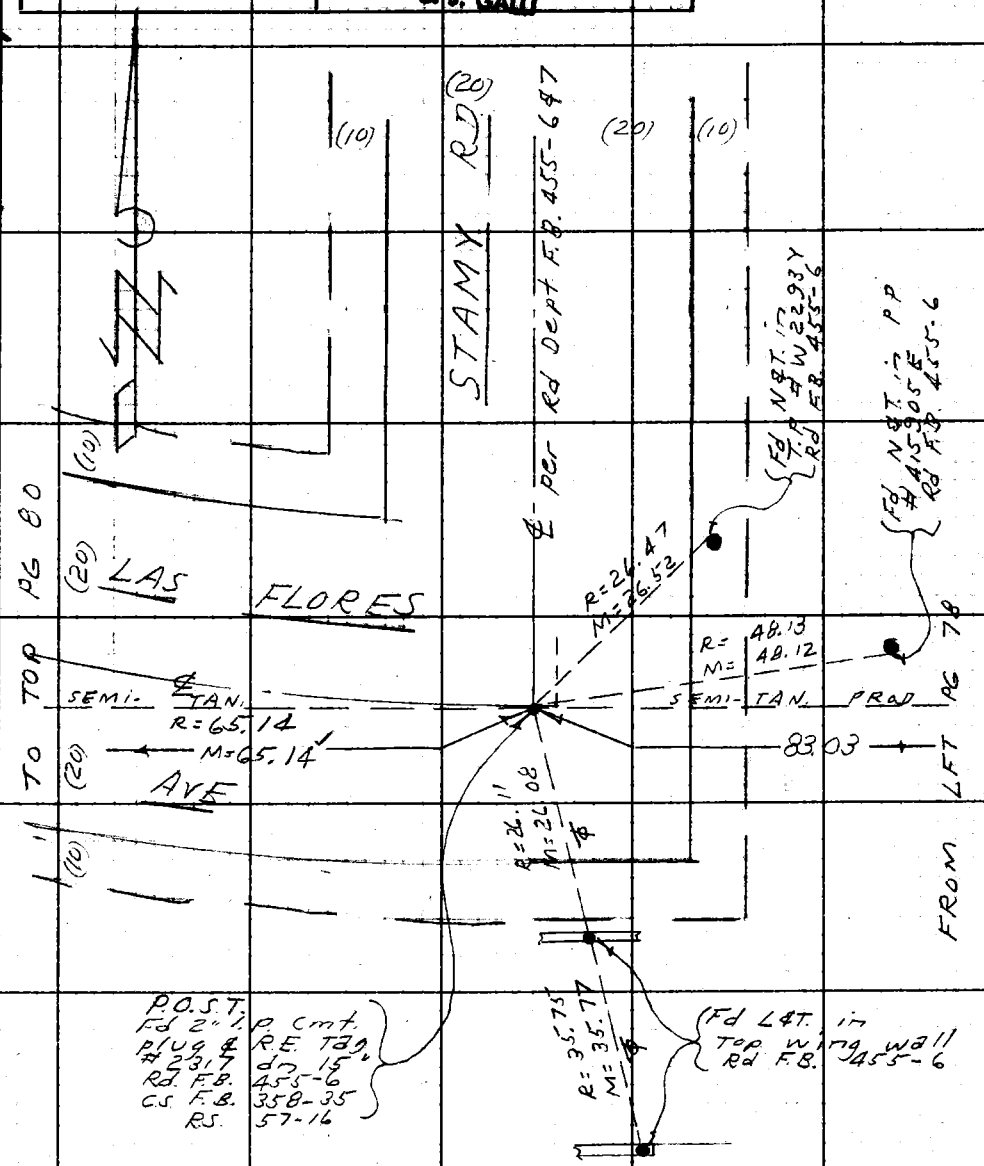

PWFB 0828 1118

F. B. ~~2727~~ Pg. ~~80~~

FROM LFT PG 79

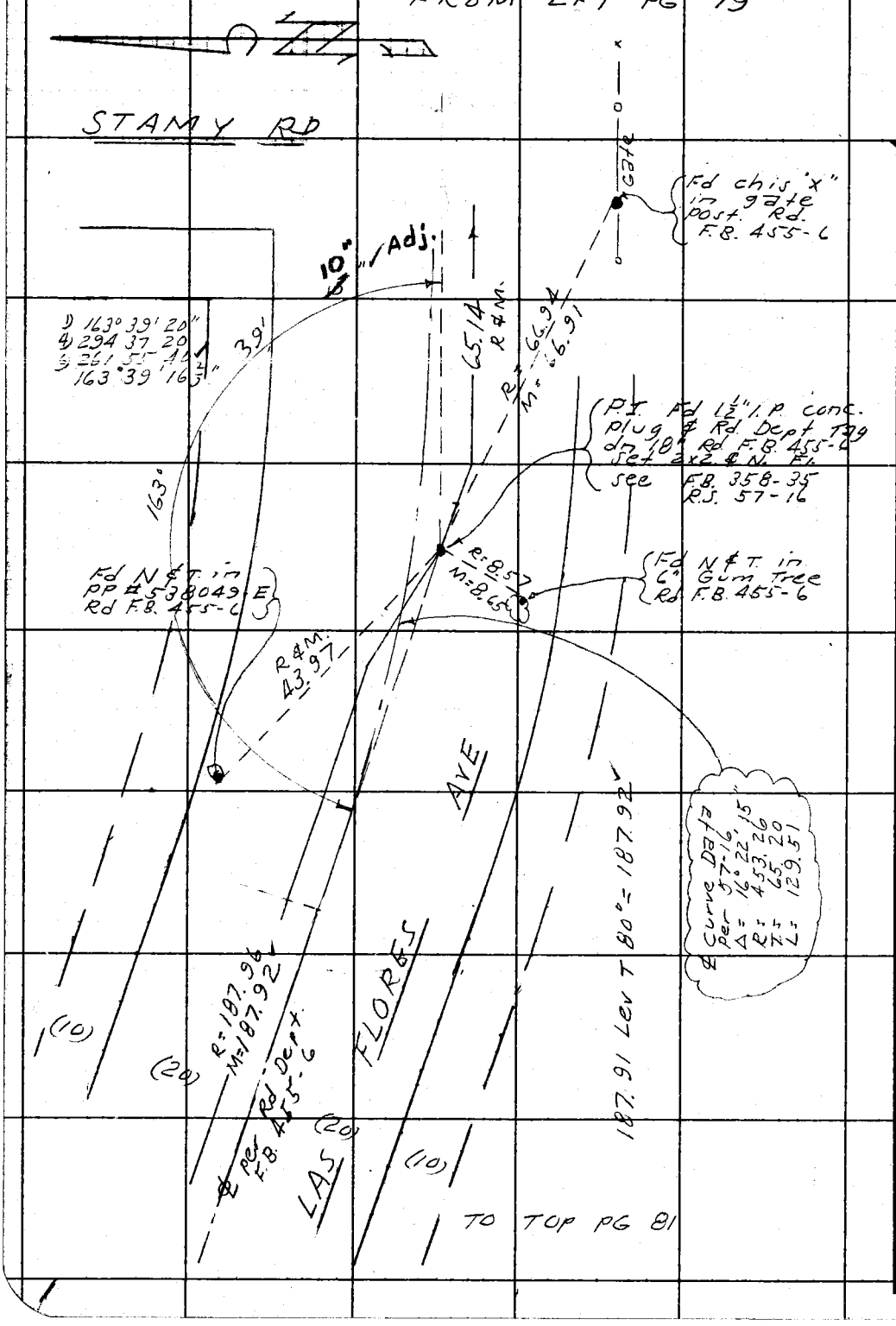

TO TOP PG 81

W.S. 34, C-3

RETURN TO
LOS ANGELES COUNTY ENGINEER
100 LOS ANGELES COUNTY ENGINEERING BLDG.

Do not extend notes this side of this line.

Note: Any Additions or Changes on This Sheet Must be Made or Circled in Red Ink With Date and Name of Person Making Change.

PWFB 0828 1119, 1120

Notes Ck'd by RUBENACKER	Survey of La Mirada Imp #1
Map No.	JN 0303.00 Tape 0214 Std 68 °F
Office Work	Surveyed by D. Sappell
Checked	Notes D.S. Date 11-8-62
Date	Indexed C. J. GALLI

F. B. ~~2721~~ PG. ~~81~~

W.S. 34, C-3

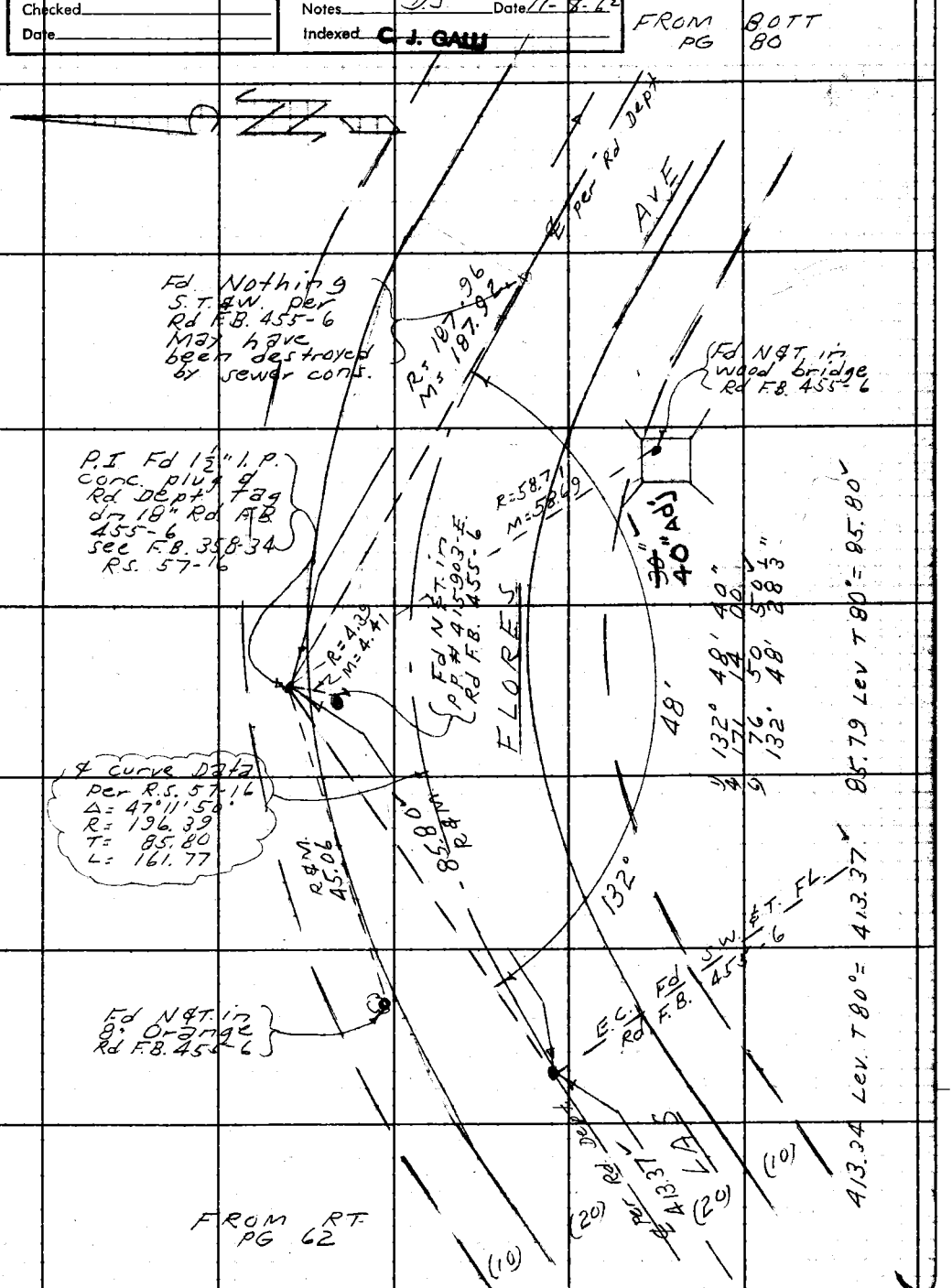

Note: Any Additions or Changes on This Sheet Must be Made or Circled in Red Ink With Date and Name of Person Making Change.

Do not extend notes this side of this line.

RETURN TO
LOS ANGELES COUNTY ENGINEER
100 LOS ANGELES COUNTY ENGINEERING BLDG.

768098 CE #247—7-53

RETURN TO
LOS ANGELES COUNTY ENGINEER
700 LOS ANGELES COUNTY ENGINEERING BLDG.

Note: Any Additions or Changes on This Sheet Must be Made or Circled in Red Ink With Date and Name of Person Making Change.

Do not extend notes this side of this line.

F.B. 2721 PG. 82

PWFB 0828

1121

Notes Ck'd by
Map No.
Office Work
Checked
Date

Survey of LA MIRADA IMP. # 1
JN 0303.00 Tape 0169 Std. 68 °F
Surveyed by W. A. RICHARDS
Notes W. A. R. Date 2-15-63
Indexed [redacted] FEB 20 '63

F. B. 2721 Pg. 83

J. N. 0303.00

CENTERLINE SURVEYS FOR LA MIRADA IMP. NO. 1

"OCASO AVE"

"ADDITIONAL WORK"

BENCH LEVEL SURVEYS	REF. FB.	2721: 151 - 154 " 45 - 53
CENTERLINE "	" "	2721: 83 - " 55 - 82
TOPO. & X-SECT. "	" "	"
AREA INDEX MAP - PG. 156 " " " " 56		RICHARDS OCHSNER TURRILL SIENMANN

Note: Any Additions or Changes on This Sheet Must be Made or Circled in Red Ink With Date and Name of Person Making Change.

Do not extend notes this side of this line.

RETURN TO
LOS ANGELES COUNTY ENGINEER
900 Los Angeles County Engineering Bldg.

763095 CE #247—7-58

PWFB 0828 1122, 1123, 1124

F.B. ~~2721~~ PG. ~~84~~

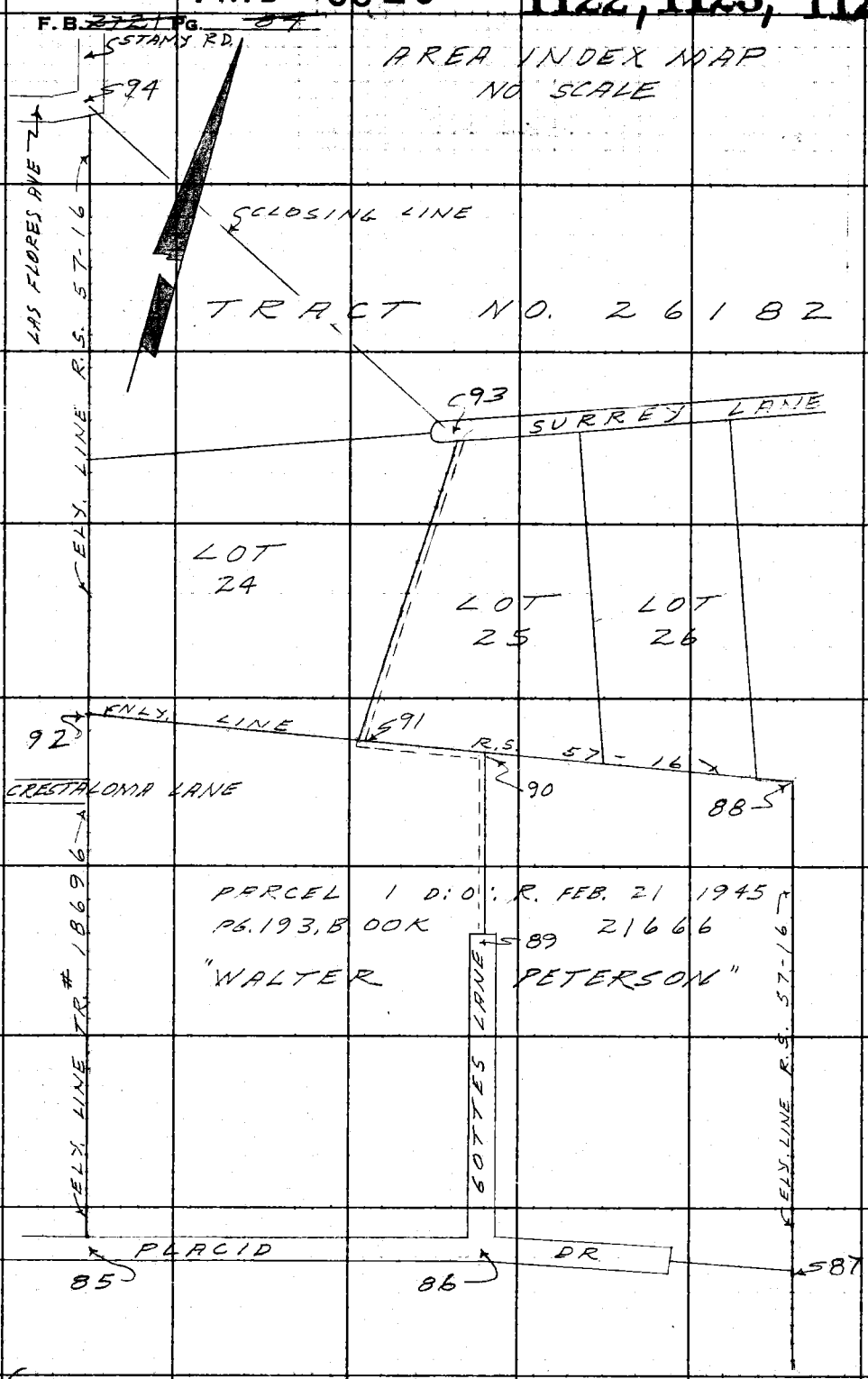

RETURN TO
LOS ANGELES COUNTY ENGINEER
100 LOS ANGELES COUNTY ENGINEERING BLDG.

Note: Any Additions or Changes on This Sheet Must be Made or Circled in Red Ink With Date and Name of Person Making Change.

Do not extend notes this side of this line.

PWFB 0828 **1125**

Notes Ck'd by C. RUBENACKER	Survey of LA MIRADA IMP. #1
Map No.	JN 030300 Tape 171 Std 84 °F
Office Work	Surveyed by W. A. RICHARDS
Checked	Notes W. A. R. Date 2-15-63
Date	Indexed R. J. GALLI

F. B. ~~2721~~ PG. ~~85~~

PORTION OF
PARCEL 1
WALTER PETERSON
BOOK 21666 PG. 193
FEB. 21, 1945

R. S. 57-16

TRACT NO.
18696

ELY LINE TRACT #18696



217.25 T = 68' = 217.23

Note: Any Additions or Changes on This Sheet Must be Made or Circled in Red Ink With Date and Name of Person Making Change.

Do not extend notes this side of this line.

RETURN TO
LOS ANGELES COUNTY ENGINEER
100 LOS ANGELES COUNTY ENGINEERING BLDG.

763095 CE #247—7-58

PWFB 0828

1126

F. B. 2721 PG. 66

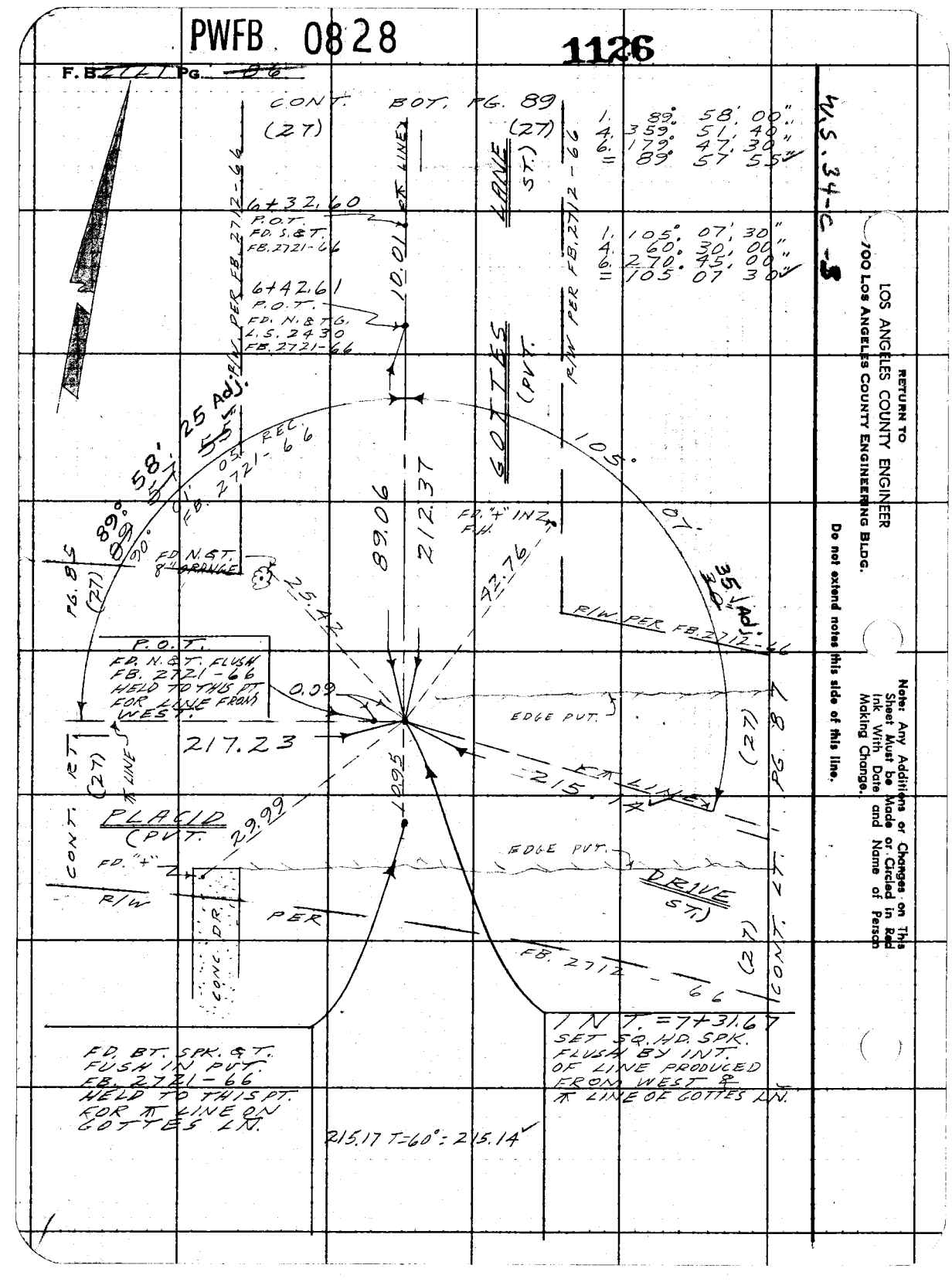

RETURN TO
LOS ANGELES COUNTY ENGINEER
900 Los Angeles County Engineering Bldg.

Do not extend notes this side of this line.

Note: Any Additions or Changes on This Sheet Must be Made or Circled in Red Ink With Date and Name of Person Making Change.

PWFB 0828 **1127**

Notes Ck'd by C. RUBENACKER	Survey of LA MIRADA IMP. #1
Map No.	JN 030300 Tape 0169 Std ~~58~~ 84 °F
Office Work	Surveyed by W. A. RICHARDS
Checked	Notes W. A. R. Date 2-15-63
Date	Indexed E. J. GALLI

F. B. ~~2721~~ PG. ~~87~~

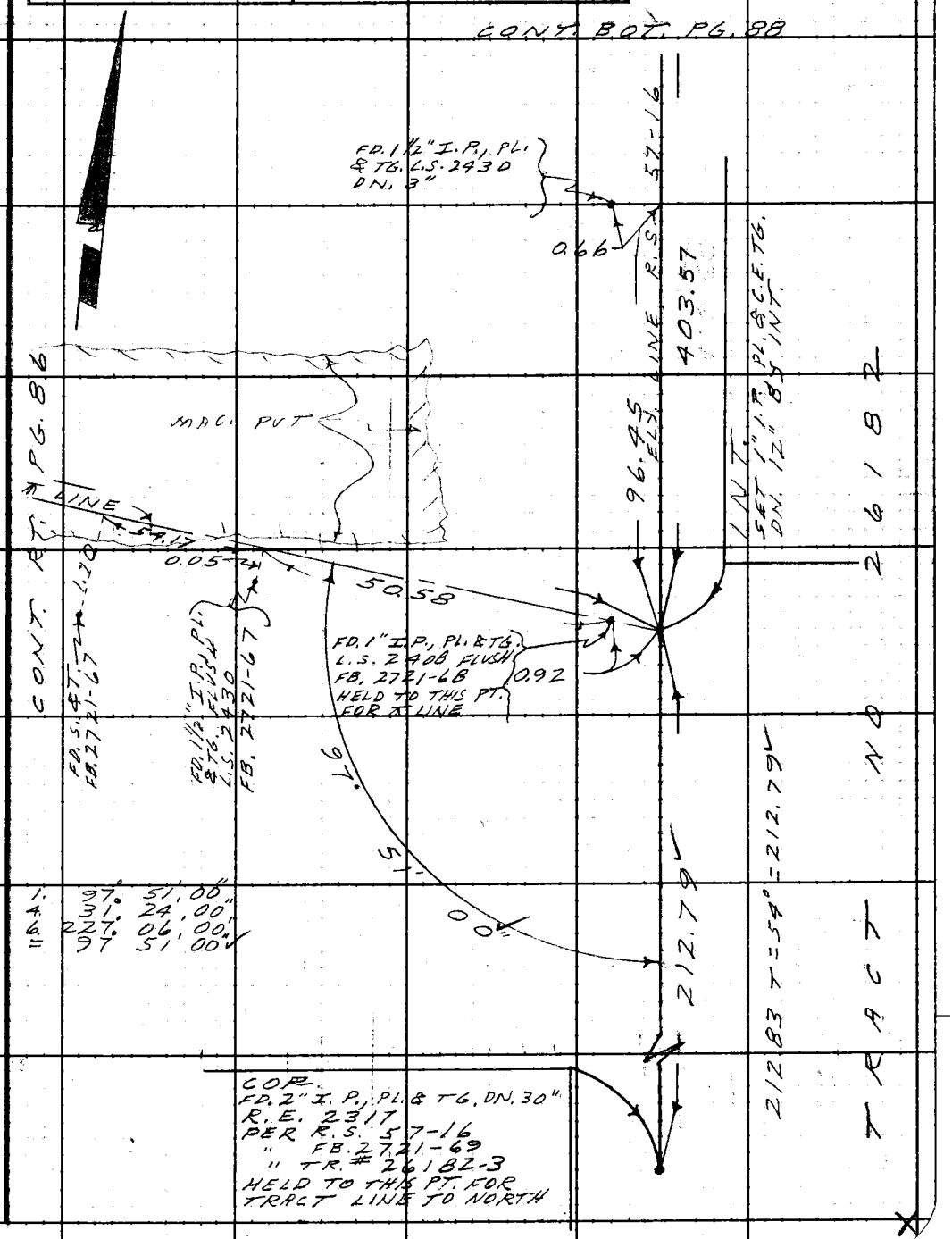

Note: Any Additions or Changes on This Sheet Must be Made or Circled in Red Ink With Date and Name of Person Making Change.

Do not extend notes this side of this line.

RETURN TO
LOS ANGELES COUNTY ENGINEER
100 LOS ANGELES COUNTY ENGINEERING BLDG.

763095 CE #247—7-53

RETURN TO
LOS ANGELES COUNTY ENGINEER
700 LOS ANGELES COUNTY ENGINEERING BLDG.

Note: Any Additions or Changes on This Sheet Must be Made or Circled in Red Ink With Date and Name of Person Making Change.

Do not extend notes this side of this line.

1128

PWFB 0828

F.B. 2222 PG. 28

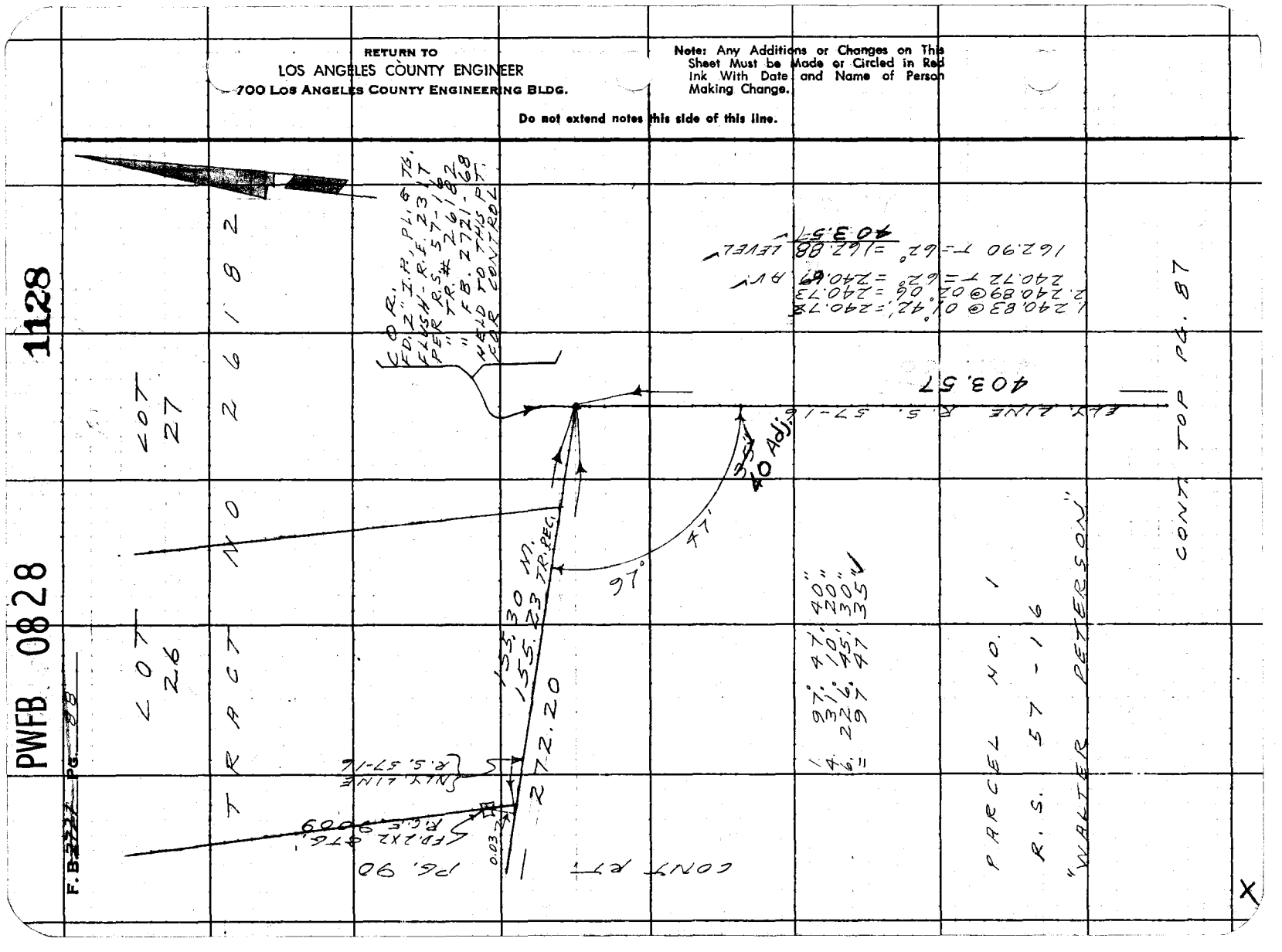

PWFB 0828

1129

Notes Ck'd G. RUBENACKER	Survey of LA MIRADA IMP. # 1
Map No.	JN 030300 Tape 0169 Std ~~68~~ 84
Office Work	Surveyed by W. A. RICHARDS
Checked	Notes W. A. R. Date 2-18-63
Date	Indexed E. J. GALLI

F. B. 2721 PG. ~~89~~

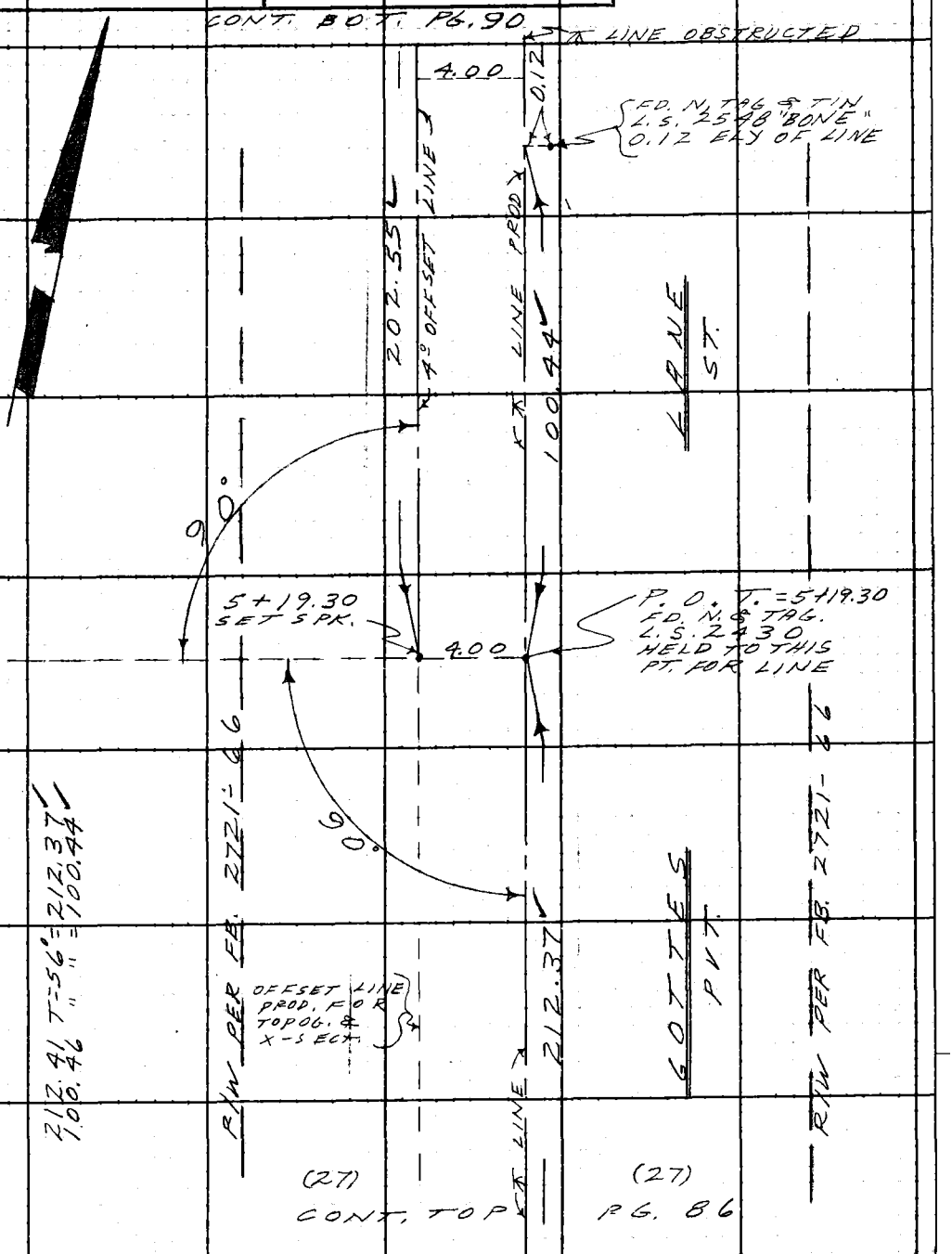

Note: Any Additions or Changes on This Sheet Must be Made or Circled in Red Ink With Date and Name of Person Making Change.

Do not extend notes this side of this line.

RETURN TO
LOS ANGELES COUNTY ENGINEER
100 LOS ANGELES COUNTY ENGINEERING BLDG.

763095 CE #247—7-55

PWFB 0828

1130

F.B. ~~2721~~ PG. ~~90~~

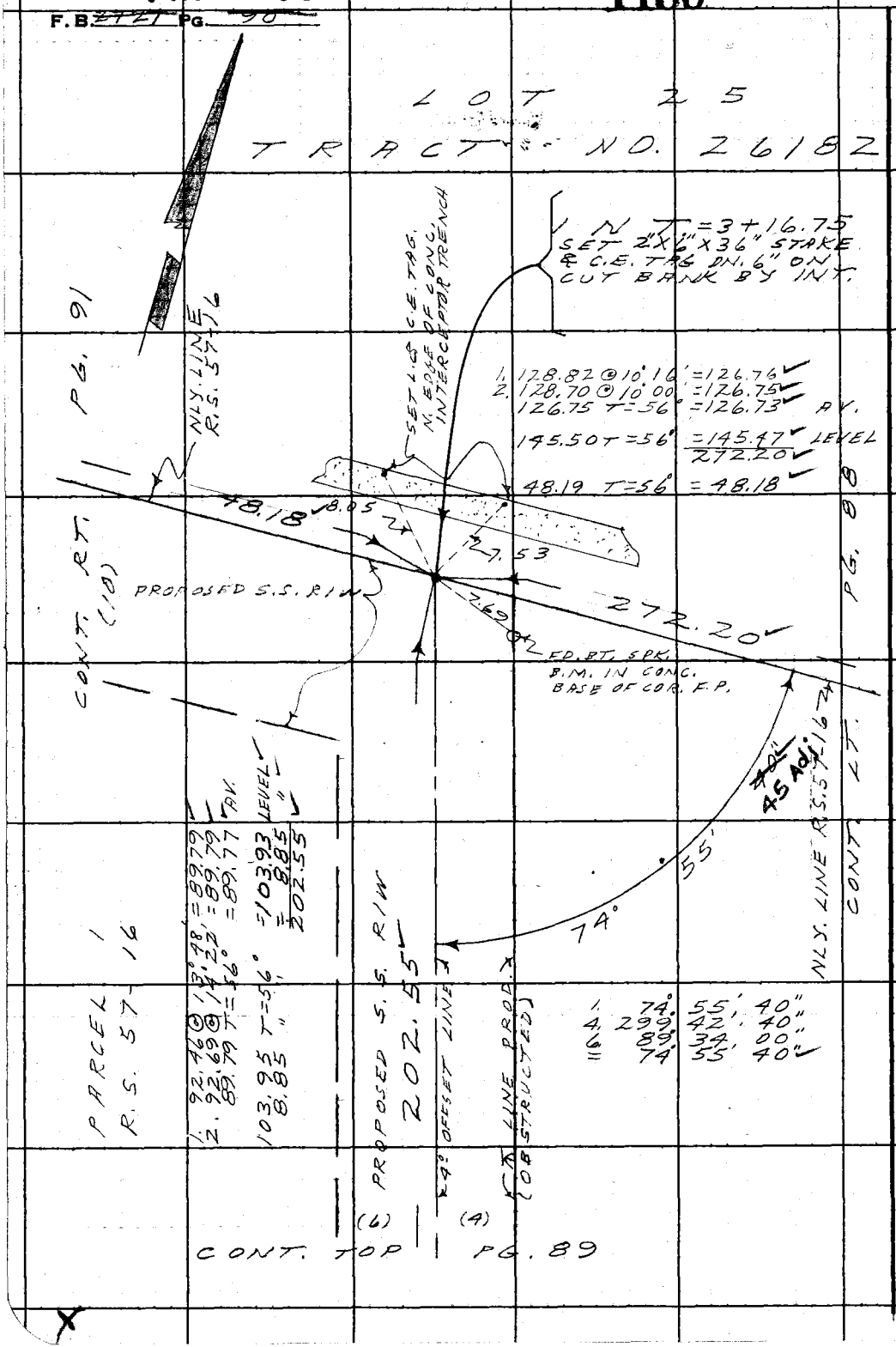

RETURN TO
LOS ANGELES COUNTY ENGINEER
700 LOS ANGELES COUNTY ENGINEERING BLDG.

Do not extend notes this side of this line.

Note: Any Additions or Changes on This Sheet Must be Made or Circled in Red Ink With Date and Name of Person Making Change.

PWFB 0828

1131

Notes Ck'd by G. RUBENACKER	Survey of LA MIRADA IMP. #1
Map No.	JN 0303.00 Tape 0169 Std 60 84 °F
Office Work	Surveyed by W. A. RICHARDS
Checked	Notes W. A. R. Date 2-18-63
Date	Indexed [redacted]

F. B. ~~2721~~ Pg. ~~91~~

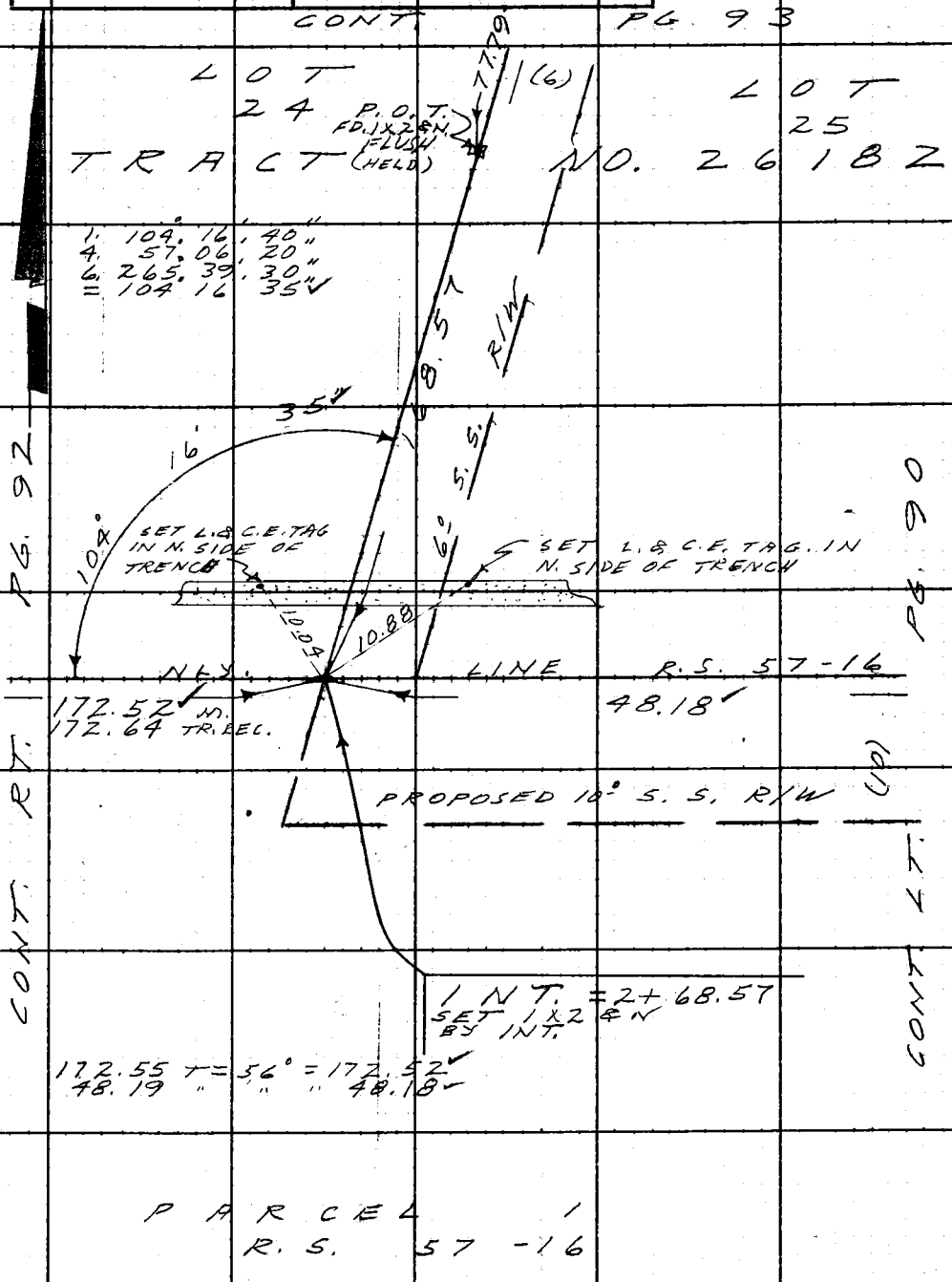

Note: Any Additions or Changes on This Sheet Must be Made or Circled in Red Ink With Date and Name of Person Making Change.

Do not extend notes this side of this line.

RETURN TO
LOS ANGELES COUNTY ENGINEER
700 LOS ANGELES COUNTY ENGINEERING BLDG.

763098 CE #247—7-53

PWFB 0828

1132

F. B. 272 1 PG. 92

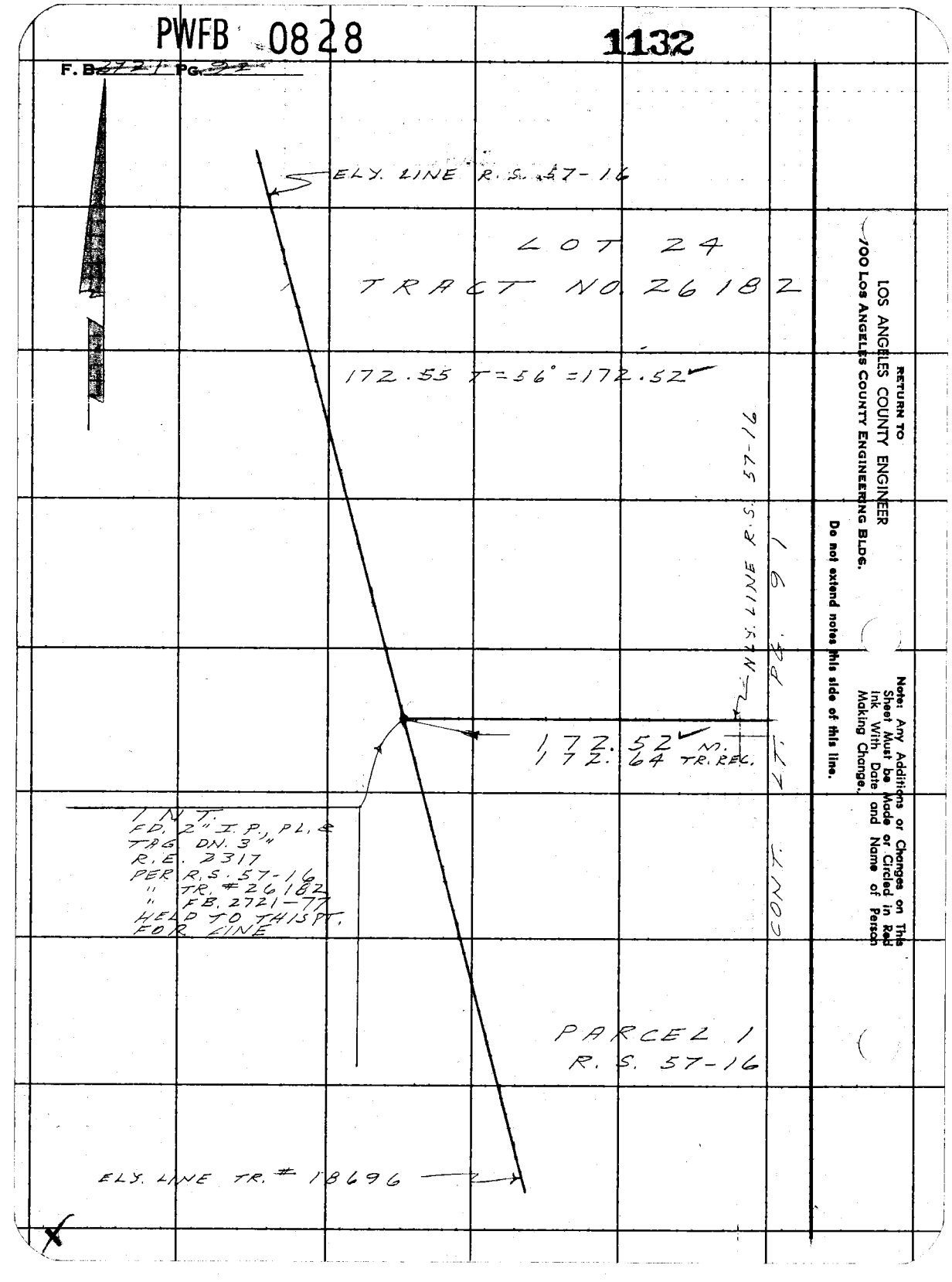

RETURN TO
LOS ANGELES COUNTY ENGINEER
700 Los Angeles County Engineering Bldg.

Do not extend notes this side of this line.

Note: Any Additions or Changes on This Sheet Must be Made or Circled in Red Ink With Date and Name of Person Making Change.

PWFB 0828

1133

Notes Ck'd by C. RUBENACKER	Survey of LA MIRADA IMP. #1
Map No.	JN 0303.00 Tape 171 Std 84 °F
Office Work	Surveyed by W. A. RICHARDS
Checked	Notes W. A. R. Date 2-18-63
Date	Indexed E. J. GALLI

F. ~~B 2721~~ PG. ~~93~~

W.S. 34, C-3

TRACT NO. 26182

(30) (30)

SURREY LANE (UNDER CONSTRUCTION)

℄ NOT PROVEN

156.26 @ 04°16' = 155.83
156.48 @ 05°12' = 155.84
155.83 T = 62° = 155.81 AV.
+ 12.76 LEVEL
168.57

LOT 22

LOT 25

FD. 1X2 & N. FLUSH MARKED R.P. 62° 22/23

1 N.T. & RAD. PT. = 1+00.00
FD. NAIL FLUSH A TEMP. CONST. PT. PER TR. NO. 26182
REPLACED NAIL WITH 2X2 & C.E. TAG DN. 6" HELD TO THIS PT. FOR LINE

118° REC. PER TR. NO. 26182

24' 55"

PG. 94

60.00

62.03

379.56

61.96

S.S. R/W 77.79

168.57

40"

109°

29'

FT. LINE

CONT. BOT. RT.

CONT. TOP PG. 91

FD. 1X2 & N. FLUSH MARKED R.P. 62° 23/24

FD. 1X2 & NAIL FLUSH MARKED R.P. 62° 24/25 HELD TO THIS PT. FOR LOT LINE

1. 109° 29' 40"
4. 77° 58' 40"
6. 296° 58' 00"
= 109° 29' 40"

LOT 23

LOT 24

Note: Any Additions or Changes on This Sheet Must be Made or Circled in Red Ink With Date and Name of Person Making Change.

Do not extend notes this side of this line.

RETURN TO
LOS ANGELES COUNTY ENGINEER
700 LOS ANGELES COUNTY ENGINEERING BLDG.

763095 CE #247—7-53

PWFB 0828

1134

F. B. 2721 PG. 94

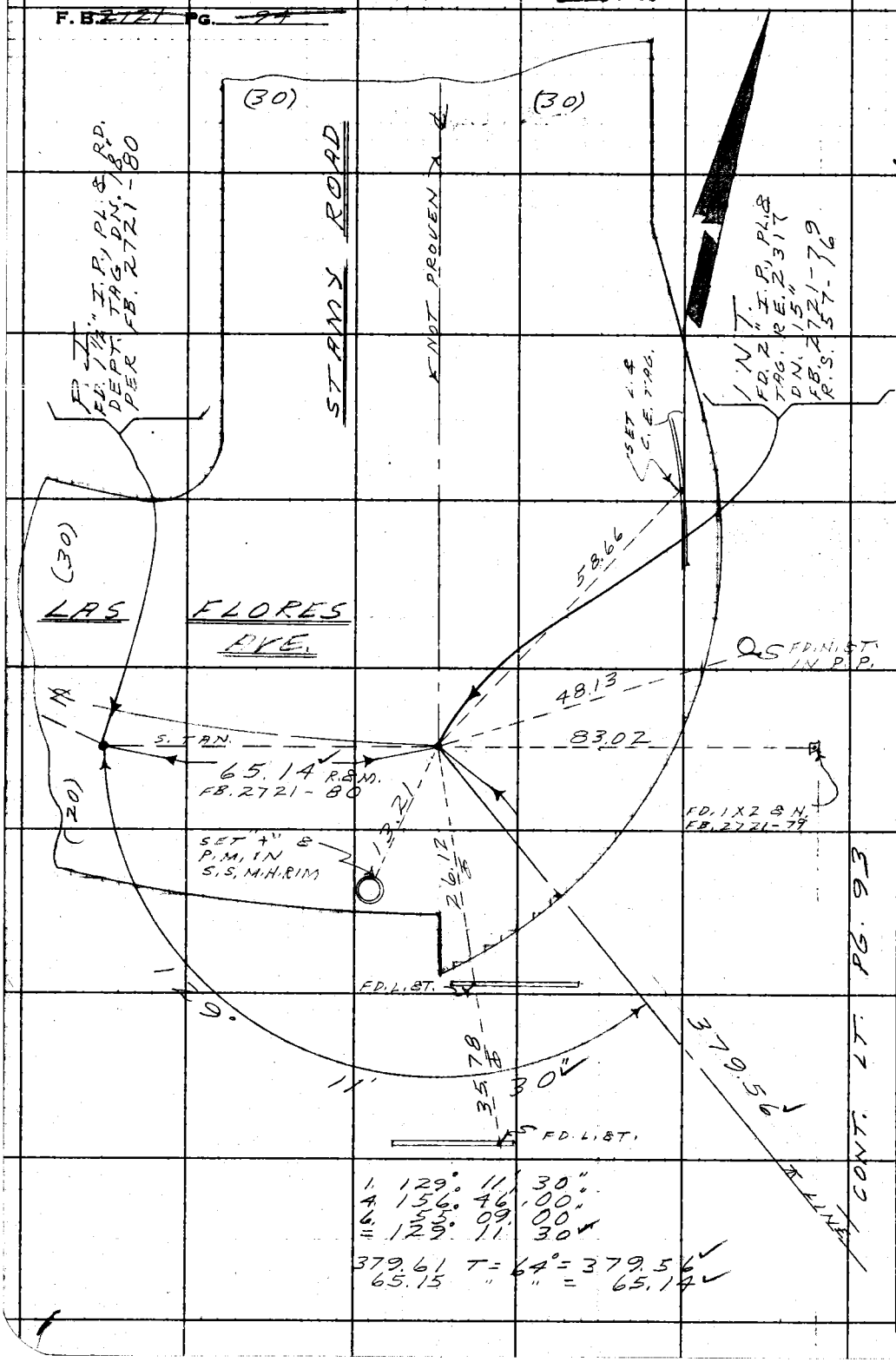

1. 129° 11' 30"
4. 156° 46' 00"
6. 55° 09' 00"
= 129° 11' 30"

379.61 T = 64° = 379.56
65.15 " " = 65.14

W.S. 34, C-3

RETURN TO
LOS ANGELES COUNTY ENGINEER
/00 LOS ANGELES COUNTY ENGINEERING BLDG.

Do not extend notes this side of this line.

Note: Any Additions or Changes on This Sheet Must be Made or Circled in Red Ink With Date and Name of Person Making Change.

Notes Ck'd by	Survey of La Mirada Imp #1
Map No.	JN 4801.34 Tape Std °F
Office Work	Surveyed by D Sapsell
Checked	Notes D Foulger Date 11-9-62
Date	Indexed R. J. GALLY NOV 23 '62

F. B. 2721 PG. 95

JN. 4801.34

LA MIRADA IMP. #1.

(OCASO AVE)

TOPOG.

OF

OCASO AVE

FROM

LAS FLORES AVE

TO

IMPERIAL HWY

Note: Any Additions or Changes on This Sheet Must Be Made or Circled in Red Ink With Date and Name of Person Making Change.

Do not extend notes this side of this line.

RETURN TO
LOS ANGELES COUNTY ENGINEER
90 LOS ANGELES COUNTY ENGINEERING BLDG.

76308 CE #247—7-59

F. B. 2721 PG. 96

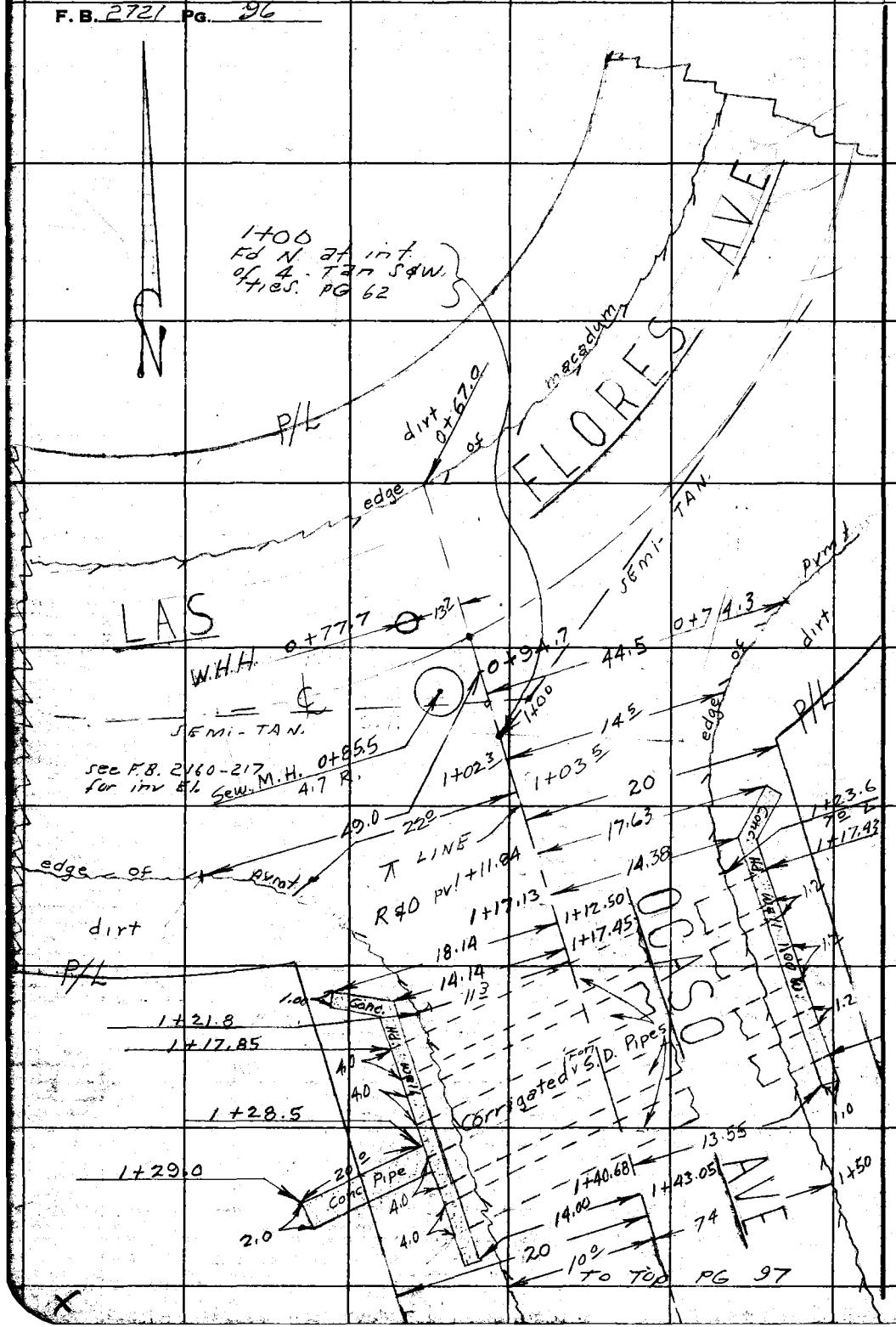

RETURN TO
LOS ANGELES COUNTY ENGINEER
700 LOS ANGELES COUNTY ENGINEERING BLDG.

Note: Any Additions or Changes on This Sheet Must be Made or Circled in Red Ink With Date and Name of Person Making Change.

Do not extend notes this side of this line.

763098 CE #247—7-55

RETURN TO
LOS ANGELES COUNTY ENGINEER
900 LOS ANGELES COUNTY ENGINEERING BLDG.

Note: Any Additions or Changes on This Sheet Must Be Made or Circled in Red Ink With Date and Name of Person Making Change.

Do not extend notes this side of this line.

Notes Ck'd by
Map No.
Office Work
Checked
Date

Survey of La Mirada Imp. #1
JN 4220.14 Tape Std. °F
Surveyed by J. Lopez
Notes J. Lopez Date 11-9-62
Indexed C. E. GALE

F. B. 272 PG. 97

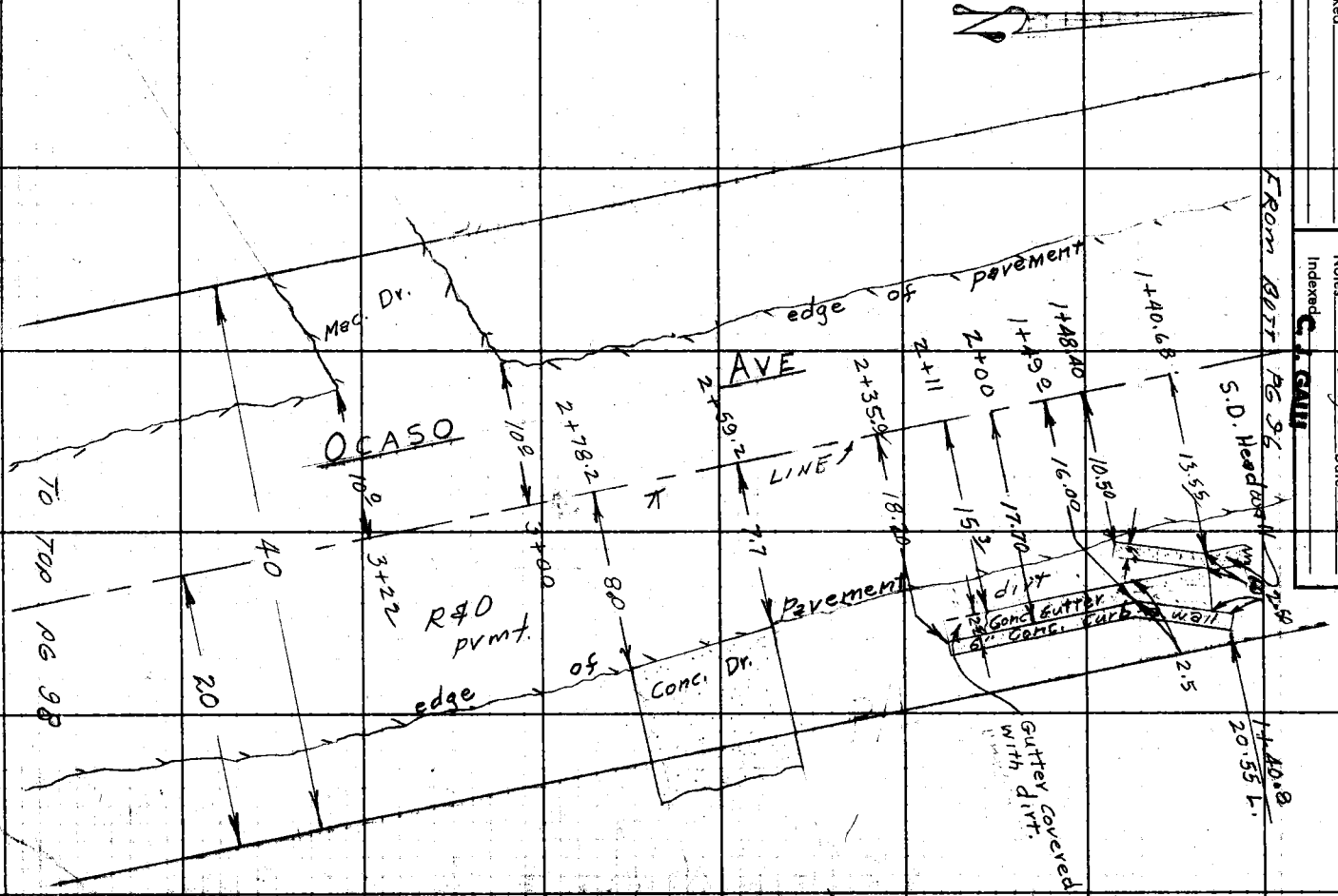

F. B. 2721 Pg. 98

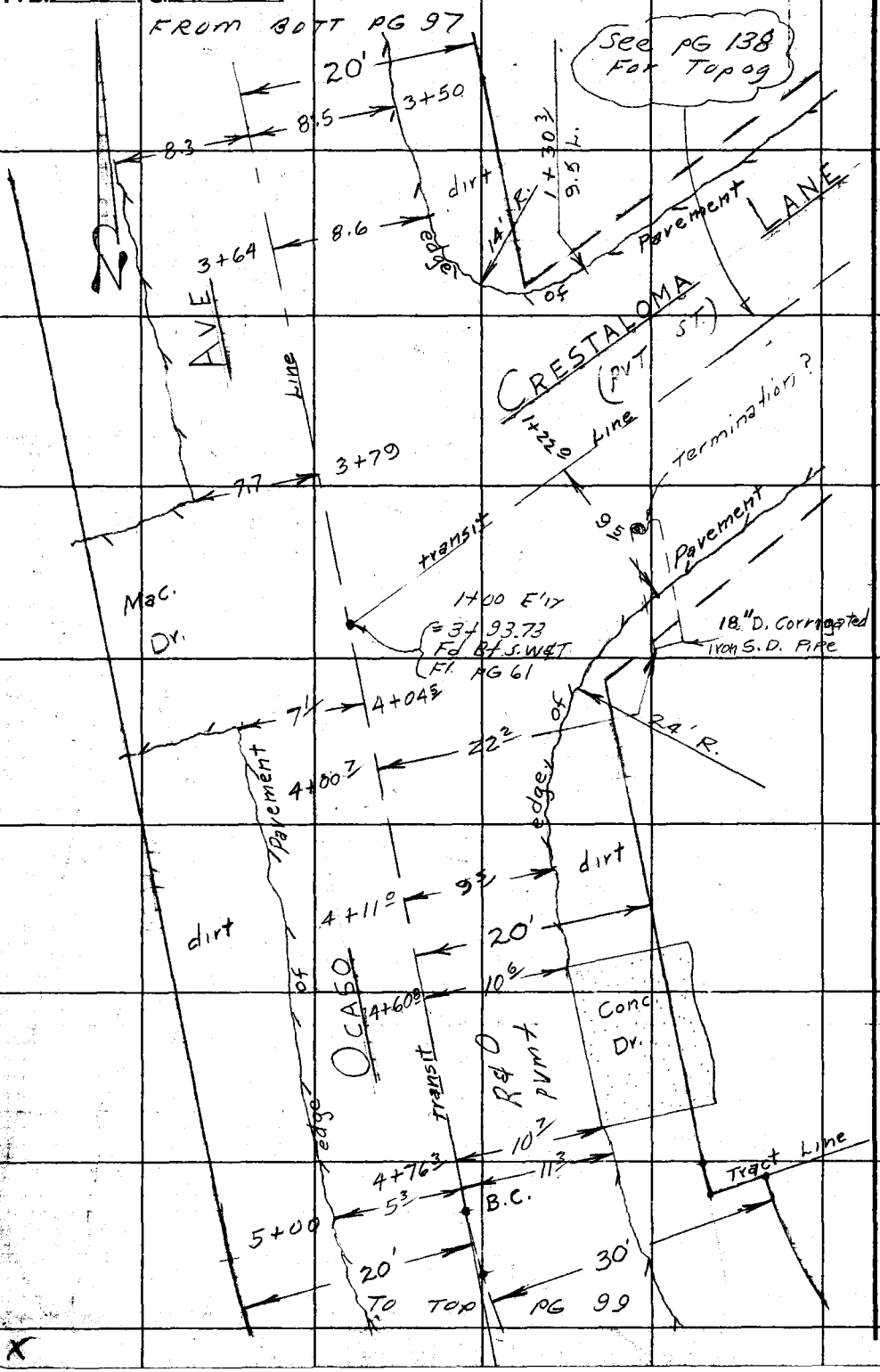

RETURN TO
LOS ANGELES COUNTY ENGINEER
700 Los Angeles County Engineering Bldg.

Do not extend notes this side of this line.

Note: Any Additions or Changes on This Sheet Must be Made or Circled in Red Ink With Date and Name of Person Making Change.

Notes Ck'd by	Survey of La Mirada Imp. #1	F. B. 2721 Pg. 99
Map No.	JN 4801.34 Tape Std °F	
Office Work	Surveyed by D. Sappell	
Checked	Notes D. Foulger Date 11-9-62	
Date	Indexed C. J. GALLI	

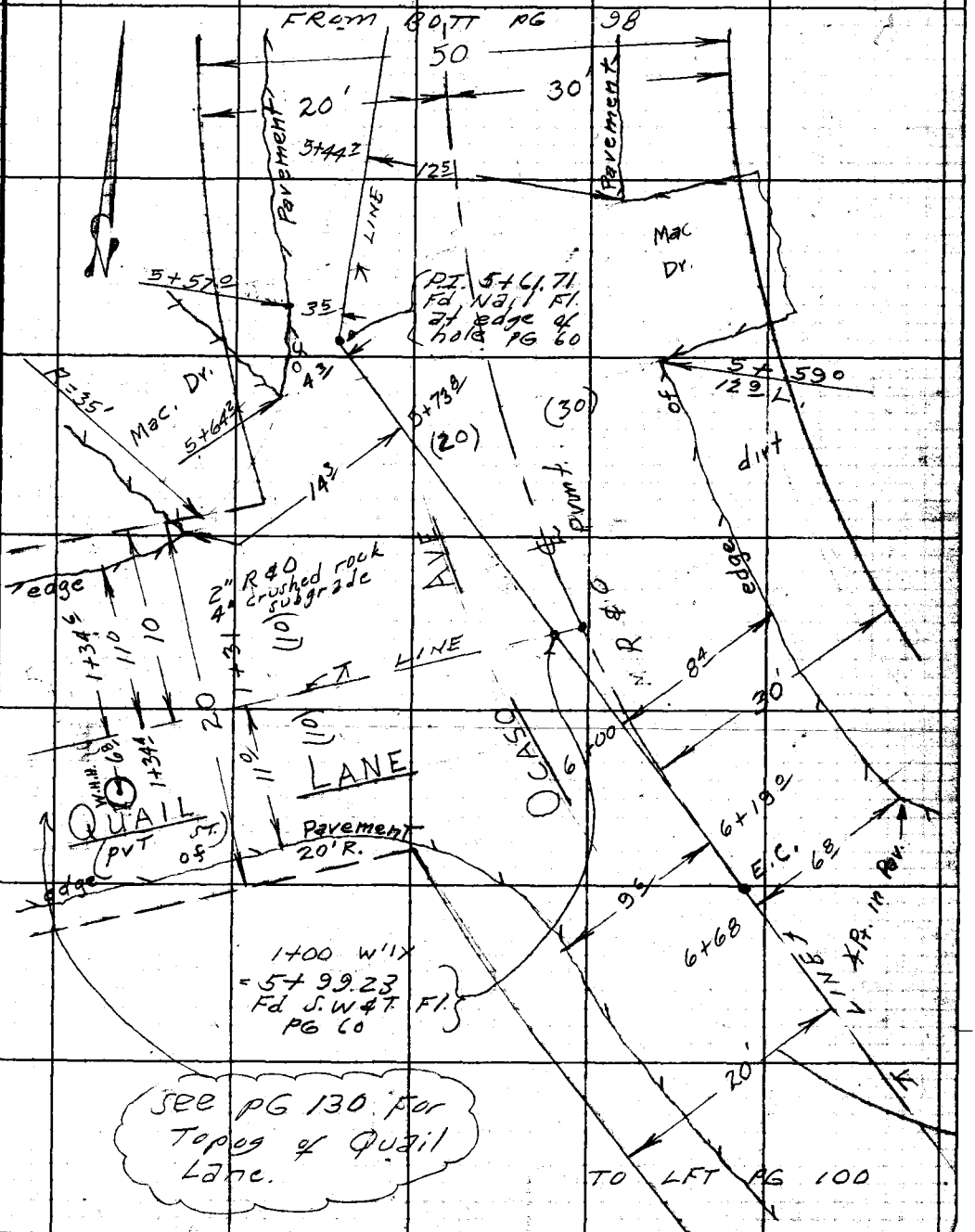

Note: Any Additions or Changes on This Sheet Must be Made or Circled in Red, Ink With Date and Name of Person Making Change.

Do not extend notes this side of this line.

RETURN TO
LOS ANGELES COUNTY ENGINEER
00 LOS ANGELES COUNTY ENGINEERING BLDG.

763098 CE #247—7-53

RETURN TO
LOS ANGELES COUNTY ENGINEER
700 LOS ANGELES COUNTY ENGINEERING BLDG.

Note: Any Additions or Changes on This Sheet Must be Made or Circled in Red Ink With Date and Name of Person Making Change.

Do not extend notes this side of this line.

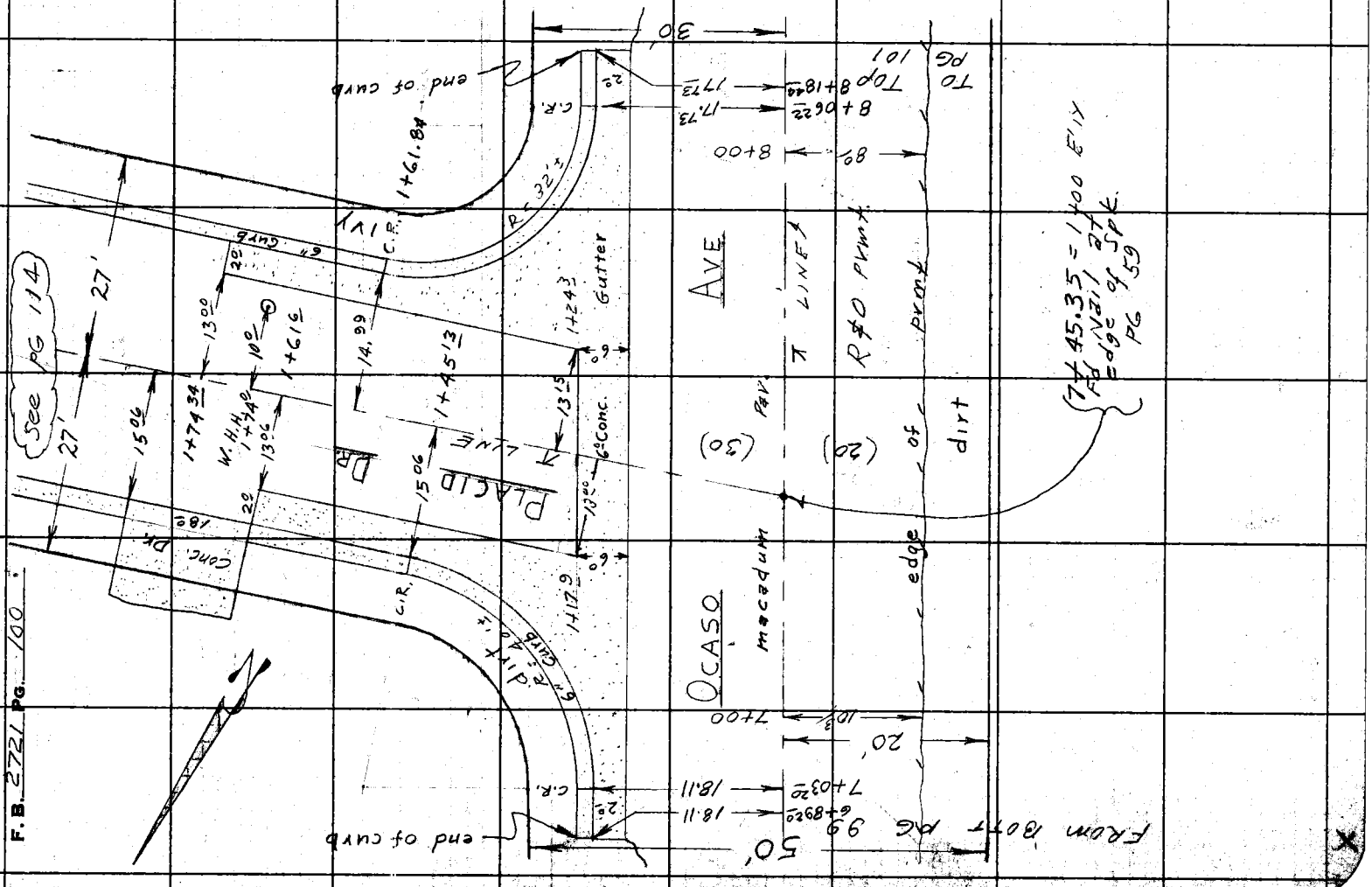

F.B. 2721 PG. 100

Notes Ck'd by	Survey of La Mirada Imp. #1
Map No.	JN 480.34 Tape Std °F
Office Work	Surveyed by D. Sappell
Checked	Notes D. Faulger Date 11-9-62
Date	Indexed E. J. GALLI

F. B. 2721 PG. 101

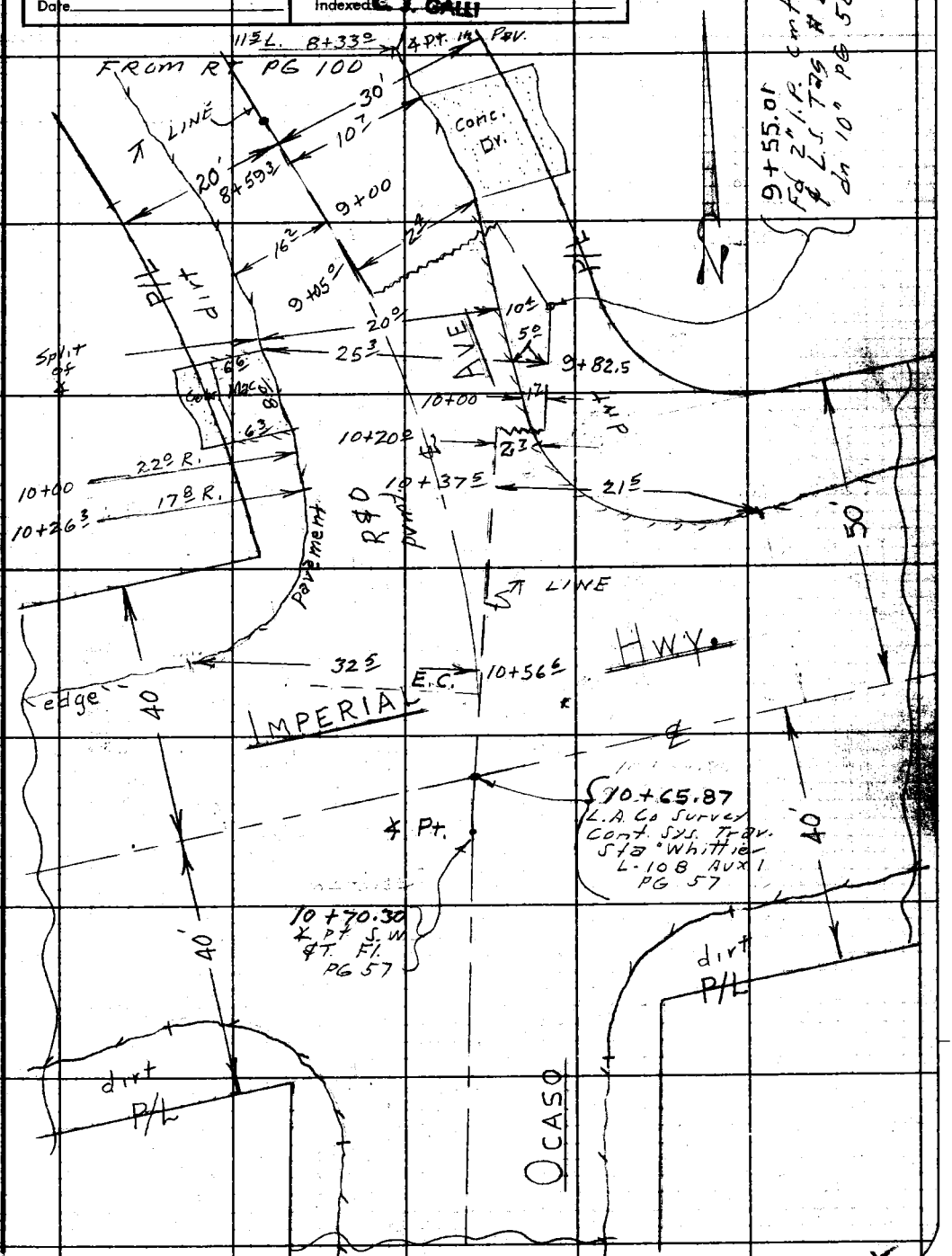

Note: Any Additions or Changes on This Sheet Must Be Made as Circled in Red Ink With Date and Name of Person Making Change.

Do not extend notes this side of this line.

RETURN TO
LOS ANGELES COUNTY ENGINEER
900 Los Angeles County Engineering Bldg.

763098 CE #247 7-59

RETURN TO
LOS ANGELES COUNTY ENGINEER
700 LOS ANGELES COUNTY ENGINEERING BLDG.

Note: Any Additions or Changes on This Sheet Must be Made or Circled in Red Ink With Date and Name of Person Making Change.

Do not extend notes this side of this line.

F. B. 2721 PG. 102

Profile No. | Notes Red | Plotted | Job No. 4801.34 | Division No. 11 | F.B. 2721 Pg. 102
Date | Date | Survey of La Mirada Imp #1
X-Sec. No. | Notes Chkd. | Checked | Survey by Sappell Notes DS Date 11-15-62
Date | Date | Map No. | Indexed | Date

NOTE: ANY ADDITIONS OR CHANGES ON THIS SHEET MUST BE MADE OR CIRCLED IN RED INK, WITH DATE AND NAME OF PERSON MAKING CHANGE.

PLEASE RETURN TO
LOS ANGELES COUNTY ENGINEER
700 Los Angeles County Engineering Bldg

Do not extend notes this side of this line.

STATION	B.S.	H.I.	F.S.	ELEV.	
					J.N. 4801.34 LA MIRADA IMP #1 (OCASO AVE) CROSS-SECTIONS ON OCASO AVE
					FROM LAS FLORES AVE TO IMPERIAL HWY Note: Lenker Rod used.
					Sappell Lieber Nunez Bustrum Lieber

761-288 CE 307 11-58

76L-298 CE 307 11-58

PLEASE RETURN TO
LOS ANGELES COUNTY ENGINEER
700 LOS ANGELES COUNTY ENGINEERING BLDG.

NOTE: ANY ADDITIONS OR CHANGES ON THIS SHEET MUST BE MADE OR CIRCLED IN RED INK. WITH DATE AND NAME OF PERSON MAKING CHANGE.

Do not extend notes this side of this line.

STATION	B.S.	H.I.	F.S.	ELEV.		
BM MV 78				171.13	BM MV 78 To be adj. El. 171.119 F.B. 2721-51 El. 171.130 F.B. 2160-216 S.W. cor Ocaso Ave & Las Flores Ave, 4' N. of S. end 12' head wall - P.K. in lead.	
					LT & E'LY	OCASO AVE ⊼ LINE RT & W'LY
(NOTE: see F.B. 2160-217 for inv. el. of S.M.H. at 0+85.5 - 4.7 RT.)						
0+67.0				167.98		⊼ Line Prod Ed pv.
0+74.3				168.17	44.5 Ed pv. - (E. end curve)	
0+94.7				168.05		49.0 Ed. pv. (W. end curve)
1+00		PG 62 & 96		169.32	Int. ∡ LINE Ocaso Ave & Semi-Tan Las Flores	
1+02.3				169.00	14.5 Ed pv.	
				168.6	20 P/L	
1+03.5				168.33		22 Ed pv.
1+11.8				169.4	17.6 gnd. at H.W.	
				171.19	17.6 Top H.W.	
				166.7	20 P/L	
1+12.5				169.83		⊼ LINE
				168.8		18.1 gnd at H.W.
				171.17		18.1 Top H.W.

F.B. 2721 Pg. 104 Job No. 4801.34 Division No. 11 Notes Red ____ Plotted ____ Profile ____
Survey of La Mirada Imp #1 Date ____ Date ____ No. ____
Survey by Sappell Notes D.S. Notes Chkd. ____ Checked ____ X-Sec. ____
Indexed E. J. CALM Date ____ Date ____ No. ____

76L-298 CE 307 11-58

PLEASE RETURN TO
LOS ANGELES COUNTY ENGINEER
700 LOS ANGELES COUNTY ENGINEERING BLDG

NOTE: ANY ADDITIONS OR CHANGES ON THIS SHEET MUST BE MADE OR CIRCLED IN RED INK, WITH DATE AND NAME OF PERSON MAKING CHANGE.

Do not extend notes this side of this line.

STATION	B.S.	H.I.	F.S.	ELEV.	⊼ LINE Ocaso LT & E'LY	RT & W'LY
1+12.5				167.9		20 P/L
1+19.6				164.52	15.4 inv. 48" corr. I.P.	
1+20				163.95		15.1 inv. 48" corr. I.P.
1+21.8				169.66		11.3 Ed pv.
1+23.6				169.95	7.0 Ed pv.	
1+24.6				164.42	15.7 inv. 48" corr. I.P.	
1+25				163.81		15.1 inv. 48" corr. I.P.
1+29				161.39		35.1 inv. 24" conc. pipe
1+30.0				164.44	15.0 inv. 48" corr. I.P.	
1+30.4				163.92		15.0 inv. 48" corr. I.P.
1+35.0				164.55	14.8 inv. 48" corr. I.P.	
1+35.4				163.96		15.0 inv. 48 corr. I.P.
1+40.7				169.6	13.6 gnd at H.W. & Top wing wall	
				168.5	14.6 Top ed. spillway	
				166.5	20.6 gnd.	
				170.0	20.7 Top end conc. wall	
1+43.2				167.6	19.1 Ed spillway at face conc. wall	
1+43.1 tok.				169.45		14.0 gnd.
				171.13		14.9 Top end H.W.
				168.0		20 P/L

Profile Notes Red ____ Plotted ____ Job No. 4801.34 Division No. 11 F.B. 2721 Pg. 1087
No. ____ Date ____ Date ____ Survey of La Mirada Imp #1
X-Sec. Notes Chkd. ____ Checked ____ Survey by Sappell Notes D.S. Date 11-15-62
No. ____ Date ____ Date ____ Map No. ____ Indexed [illegible] Date ____

76L-298 CE 307 11-58

PLEASE RETURN TO
LOS ANGELES COUNTY ENGINEER
700 LOS ANGELES COUNTY ENGINEERING BLDG.

NOTE: ANY ADDITIONS OR CHANGES ON THIS SHEET MUST BE MADE OR CIRCLED IN RED INK, WITH DATE AND NAME OF PERSON MAKING CHANGE.

Do not extend notes this side of this line.

STATION	B.S.	H.I.	F.S.	ELEV.	⊼ LINE Ocaso Ave	
					LT & E'LY	Rt & W'LY
2+00				170 17		⊼ LINE
				169 86		9^{3} Ed pv.
				169 4		20 P/L
				169 90	8^{3} Ed pv.	
				169 21	15^{3} Ed gutt.	
				169 15	17^{7} gutt.	
				170 48	18 Top wall & gnd.	
				170 1	20 P/L	
				183 2	139 gnd. (hand level)	
				169 0		160 gnd.
2+35.0				171 73	18^{2} gnd & top curb.	
				173 1	20^{0} Top brk & P/L	
3+00				174 76		⊼ LINE
				174 42		9^{3} Ed pv.
				174 2		20 P/L
				174 45	7^{5} Ed pv.	
				175 9	20 P/L	
T.P.				176 50	T.P.	

F.B. 2721 Pg. 106 Job No. 4801.34 Division No. 11 Notes Red Plotted Profile
Survey of La Mirada Imp. #1 Date Date No. X-Sec.
Survey by Sappell Notes D.S. Notes Chkd. Checked
Indexed J. GALLI Date Date Date No.

76L-298 CE 307 11-58

PLEASE RETURN TO
LOS ANGELES COUNTY ENGINEER
700 LOS ANGELES COUNTY ENGINEERING BLDG.

NOTE: ANY ADDITIONS OR CHANGES ON THIS SHEET MUST BE MADE OR CIRCLED IN RED INK, WITH DATE AND NAME OF PERSON MAKING CHANGE.

Do not extend notes this side of this line.

Profile Notes Red. Plotted Job No. 4801.34 Division No. 11
No. Date Date Survey of La Mirada Imp #1
X-Sec. Notes Chkd. Checked Survey by Zappe /// Notes Date 11-15-62
No. Date Date Map No. Indexed J. Gatti Date

F.B. 2721 Pg. 13

STATION	B.S.	H.I.	F.S.	ELEV.	↑ LINE OCASO
	(see	PG 144	CRESTALOMA for El. V	LT	LT & E'LY RT & W'LY
3+98.23		PG 61 & 98		181.26	INT ↑ Lines Ocaso & Crestaloma
4+00				181.80	↑ LINE Ocaso
				181.51	7' Ed pv
				184.4	20 P/L
				181.49	8.7 brk
				180.87	14.2 Ed pv.
4+00.7				180.93	23.4 Top 18" corr I.P. & gnd.
T.P.				185.48	T.P.
5+00				190.46	↑ LINE
				190.30	5.6 Ed pv.
				199.1	20 P/L hand level
				190.24	11.3 Ed pv.
				190.5	20 P/L
				190.8	30 gnd
T.P.				194.19	T.P.
5+61.71				195.76	P.I.
5+99.23		PG 60 & 99		199.04	Int ↑ Lines Ocaso & Quail Ln.
X		(see PG 134 for elev. of Quail Lane)			

76L-298 CE 307 11-58

PLEASE RETURN TO
LOS ANGELES COUNTY ENGINEER
700 LOS ANGELES COUNTY ENGINEERING BLDG.

NOTE: ANY ADDITIONS OR CHANGES ON THIS SHEET MUST BE MADE OR CIRCLED IN RED INK, WITH DATE AND NAME OF PERSON MAKING CHANGE.

Do not extend notes this side of this line.

STATION	B.S.	H.I.	F.S.	ELEV	⊼ LINE (Ocaso)	
					LT. ℄ E'IY	RT. ℄ W'IY
6+11 7				200 17	⊼ LINE	
				200 08		9 5 brk.
				200 41		14 4 Ed pv.
				201 4		20 P/L
				199 72	7 0 Ed pv.	
				201 2	30 P/L	
BM MV 73				197 48	BM. MV 73 El. 197.479 To be adj. F.D 2721-48 Ocaso Ave (E side) 44'± N. of Quail Ln, 31'± E. of Ocaso Ave - bt. spk in ctr. of conc. dr. to HO #12404	
T.P.				203 22	T.P.	
6+89 2				208 19	16 1 cor gutt	
				207 97	18 1 gutt	
				208 66	18 1 top cb end	
				208 8	30 P/L	
7+00				209 16	⊼ LINE	
				208 80		10 4 Ed pv.
				210 1		20 P/L
7+03 20				209 45	16 1 Ed gutt	
				209 21	18 1 gutt. N. end C.R. N.E cor	

F.B. 2721 Pg. 108 Job No. 4801.34 Division No. 11 Notes Red Plotted Profile
Survey of La Mirada Imp #1 Date Date No. X-Sec.
Survey by Sappell Notes Notes Chkd. Checked
Indexed C. J. GALLI Date Date Date No.

76L-298 CE 307 11-58

PLEASE RETURN TO
LOS ANGELES COUNTY ENGINEER
700 LOS ANGELES COUNTY ENGINEERING BLDG.

NOTE: ANY ADDITIONS OR CHANGES ON THIS SHEET MUST BE MADE OR CIRCLED IN RED INK, WITH DATE AND NAME OF PERSON MAKING CHANGE.

Do not extend notes this side of this line.

STATION	B.S.	H.I.	F.S.	ELEV.	π LINE (OCASO) LT & E'LY	RT & W'LY
7+03.20				209.86	18.1 Top cb. N. end C.R. N.E. cor.	
T.P.				212.33	T.P.	
7+45.35				214.01	int. π Lines Ocaso & Placid Dr	
	(see	pG	120	for	elev. of Placid DR.)	
8+00				219.30	π LINE	
				218.88		8.0 Ed pv.
				218.6		12.0 bott brk
				220.8		17 Top
				220.8		20 P/L
8+06.2				219.32	17.7 gutt.	
				219.99	17.7 Top cb. S. end C.R. S.E. cor.	
8+18.4				220.81	π LINE	
				220.56	15.7 cor. gutt	
				220.46	17.7 gutt.	
				221.11	17.7 Top cb - end.	
				224.1	30 gnd P/L hand level	
T.P.				221.15	T.P.	
8+[illegible]55				223.57	π Line	
X				223.26		10.7 Ed pv.

Profile Notes Red ____ Plotted ____ Job No. 4801.34 Division No. 11 F.B. 2721 Pg. 109
No. ____ Date ____ Date ____ Survey of La Mirada Imp #1
X-Sec. Notes Chkd. ____ Checked ____ Survey by Sappell Notes ____ Date 11-15-62
No. ____ Date ____ Date ____ Map No. ____ Indexed G. J. GATIR Date ____

76L-298 CE 307 11-58

PLEASE RETURN TO
LOS ANGELES COUNTY ENGINEER
700 LOS ANGELES COUNTY ENGINEERING BLDG.

NOTE: ANY ADDITIONS OR CHANGES ON THIS SHEET MUST BE MADE OR CIRCLED IN RED INK, WITH DATE AND NAME OF PERSON MAKING CHANGE.

Do not extend notes this side of this line.

STATION	B.S.	H.I.	F.S.	ELEV	π LINE (OCASO)	
					LT ¢ E'ly	RT ¢ W'ly
8+55				2242		20 P/L
				22318	9^{5} Ed pv.	
				2252	30 P/L	
9+55 01				2280	P.I	gnd.
				22712	split of ¢	10^{4} Ed pv.
				22731	"	20^{4} crown pv.
				22695	"	30^{4} Ed pv.
				2266	"	37^{4} gnd at fn.
				2286	15 gnd. "	
10+00				22731	π LINE	
				22743		1^{7} Ed pv.
				22763		11^{6} crown
				22738		21^{6} Ed pv.
				2266		31^{6} gnd
				2292	32 gnd.	
10+20 0				22742	2^{7} Ed pv. N'ly	end curve
10+26 3				22744		17^{8} Ed pv. N'ly end curve
10+34 0				2285	21^{5} gnd top brk	
10+37 5				22734	21^{5} Ed pv. E'ly end curve.	
10+46 0				22755	π LINE F/L IMPERIAL	

F.B. 2721 Pg. 116 Job No. 4801.34 Division No. 11 Notes Red ____ Plotted ____ Profile ____
Survey of La Mirada Imp #1 Date ____ Date ____ No. ____
Survey by Sappell Notes D.S. Notes Chkd. ____ Checked ____ X-Sec. ____
Indexed C. J. GALLI Date ____ Date ____ Date ____ No. ____

76L-298 CE 307 11-58

PLEASE RETURN TO
LOS ANGELES COUNTY ENGINEER
700 LOS ANGELES COUNTY ENGINEERING BLDG.

NOTE: ANY ADDITIONS OR CHANGES ON THIS SHEET MUST BE MADE OR CIRCLED IN RED INK. WITH DATE AND NAME OF PERSON MAKING CHANGE.

Do not extend notes this side of this line.

STATION	B.S.	H.I.	F.S.	ELEV.	⊼ LINE (OCASO)	
					LT. & E'LY	RT & W'LY
10+56.6				226 65		32.5 Ed pv. W'ly end v curve
10+65.87	PG	57 & 101		228 04	int ℄ imperial	& ⊼ LINE OCASO
T.P.				221 15	T.P.	
BMMV 70				214 40	BMMV 70 El. 214.389 To be adj.	F.B. 2721-46 Placid
					DR. & Ocaso Ave,	N.E. cor., 5' E. of
					E. end C.R. - Bt.	spk in curb.

Profile No. ____ Notes Red ____ Plotted ____ Job No. 4801.34 Division No. 11 F.B. 2721 PG. 117
X-Sec. No. ____ Date ____ Date ____ Survey of La Mirada Imp #1
Notes Chkd. ____ Checked ____ Survey by Sappell Notes D.S. Date 11-15-62
Date ____ Date ____ Map No. ____ Indexed J. GALLI Date ____

F.B. 2721 Pg. 112

Job No. Division No. Notes Red Plotted Profile

Survey of Date Date No.

Survey by Notes Notes Chkd. Checked X-Sec.

Indexed Date Date Date No.

STATION	B.S.	H.I.	F.S.	ELEV

76L-298 CE 307 11-58

PLEASE RETURN TO

LOS ANGELES COUNTY ENGINEER

700 Los Angeles County Engineering Bldg.

Do not extend notes this side of this line.

NOTE: ANY ADDITIONS OR CHANGES ON THIS SHEET MUST BE MADE OR CIRCLED IN RED INK, WITH DATE AND NAME OF PERSON MAKING CHANGE.

Notes Ck'd by	Survey of La Mirada Imp #1
Map No.	JN 4801.34 Tape Std °F
Office Work	Surveyed by D. Sappell
Checked	Notes D. Foulger Date 11-14-62
Date	Indexed C. J. CALLI DEC 2 3 '62

F. B. 2721 PG. 193

J.N. 4801.34

LA MIRADA IMP #1.

(OCASO AVE)

TOPO G.

OF

PLACID DR

FROM

OCASO AVE

TO

W. LINE PARCEL 1 WALTER PETERSON R.S. 57-16

Note: Any Additions or Changes on This Sheet Must Be Made or Circled in Red Ink With Date and Name of Person Making Change.

Do not extend notes this side of this line.

RETURN TO
LOS ANGELES COUNTY ENGINEER
900 LOS ANGELES COUNTY ENGINEERING BLDG.

763098 CE #247—7-53

Sappell
Foulger
Nunez
Lieber
Bystrum

F.B. 2721 PG. 114

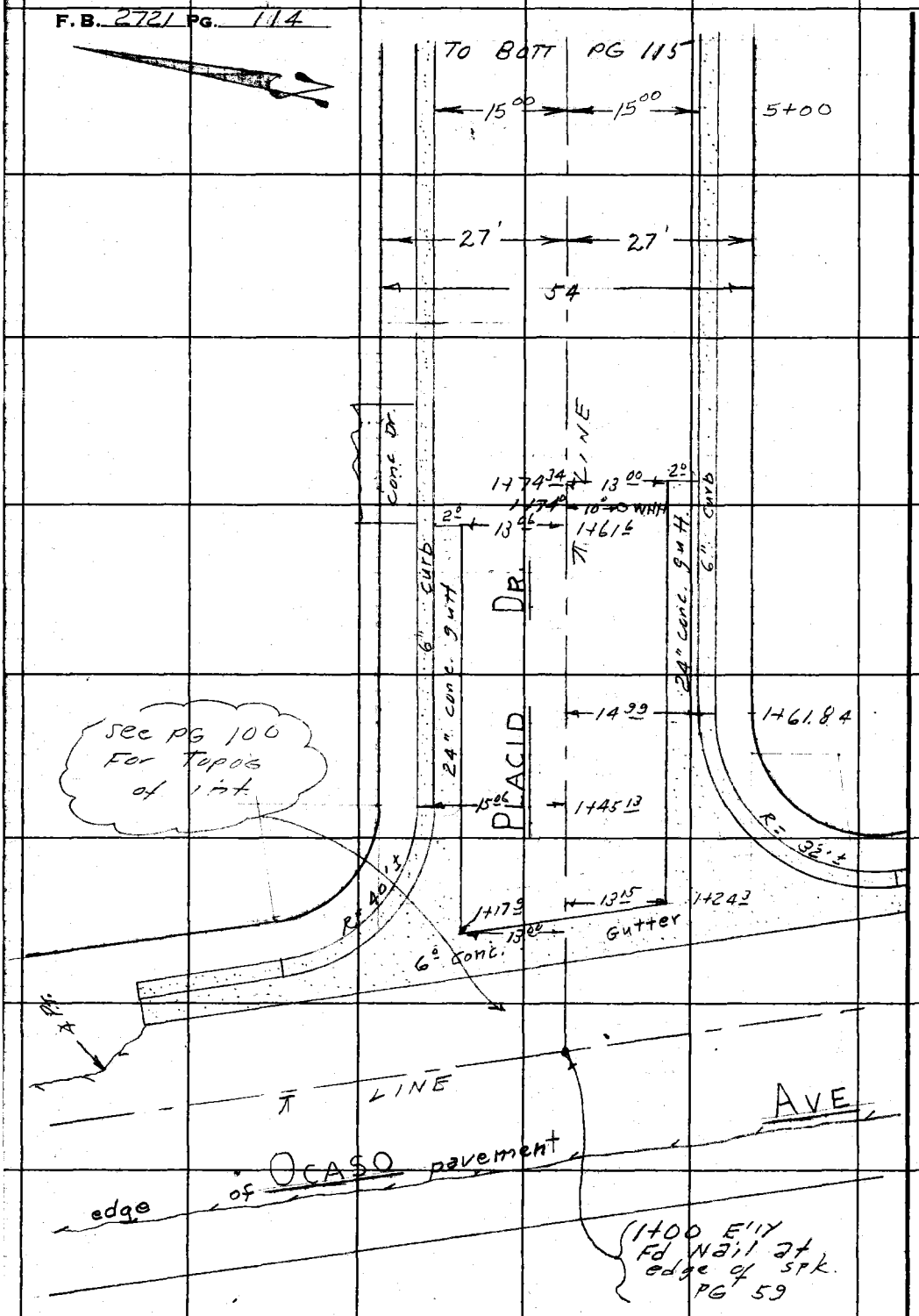

RETURN TO
LOS ANGELES COUNTY ENGINEER
700 Los Angeles County Engineering Bldg.

Note: Any Additions or Changes on This Sheet Must be Made or Circled in Red Ink With Date and Name of Person Making Change.

Do not extend notes this side of this line.

Notes Ck'd by	Survey of La Mirada Imp. #1	F. B. 2721 PG. 115
Map No.	JN 4801.34 Tape Std °F	
Office Work	Surveyed by D. Sappell	
Checked	Notes D. Foulger Date 11-14-62	
Date	Indexed C. J. GALLI	

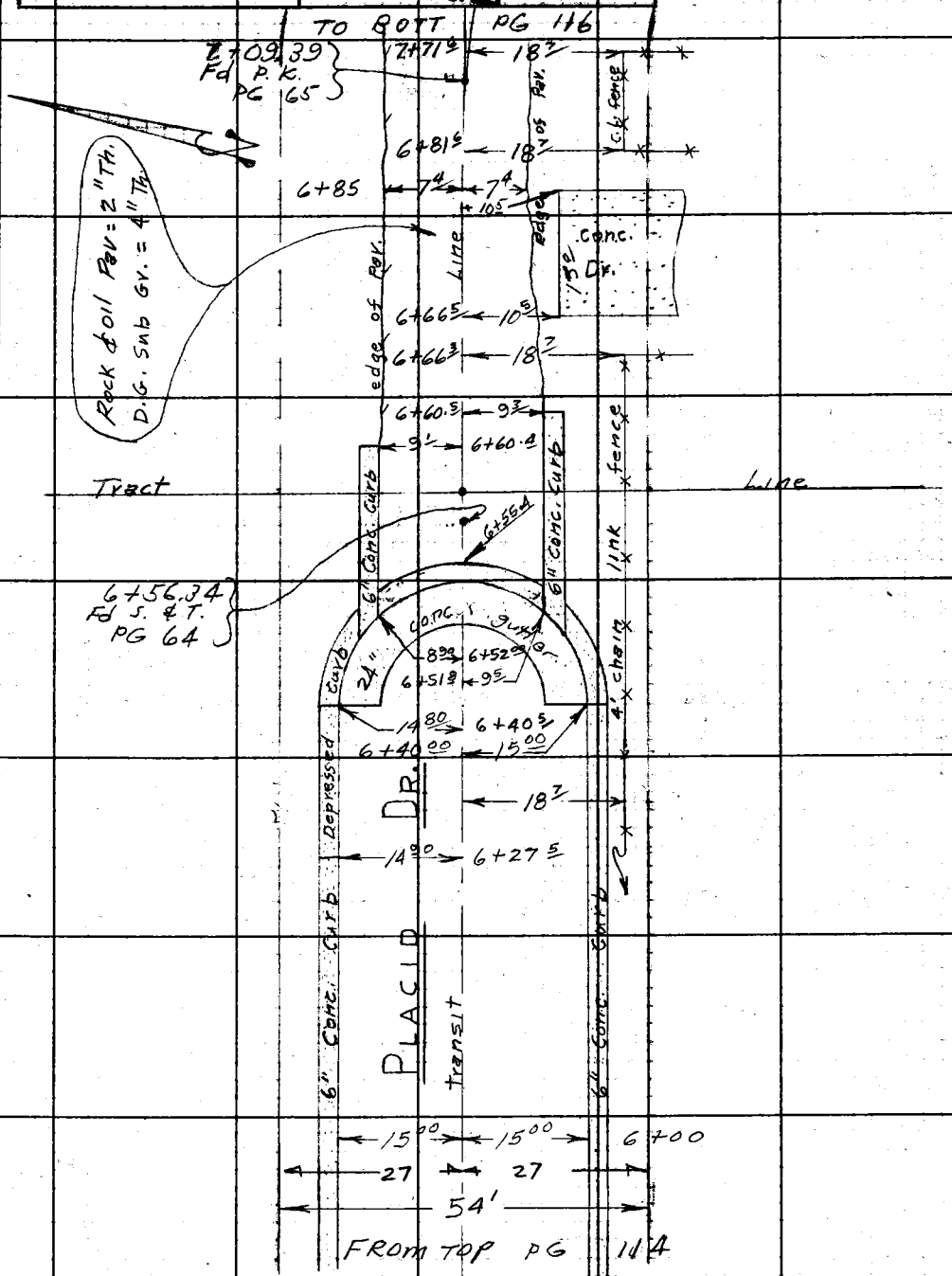

Note: Any Additions or Changes on This Sheet Must be Made or Circled in Red Ink With Date and Name of Person Making Change.

Do not extend notes this side of this line.

RETURN TO
LOS ANGELES COUNTY ENGINEER
00 LOS ANGELES COUNTY ENGINEERING BLDG.

763098 CE #247—7-53

RETURN TO
LOS ANGELES COUNTY ENGINEER
700 LOS ANGELES COUNTY ENGINEERING BLDG.

Note: Any Additions or Changes on This Sheet Must be Made or Circled in Red Ink With Date and Name of Person Making Change.

Do not extend notes this side of this line.

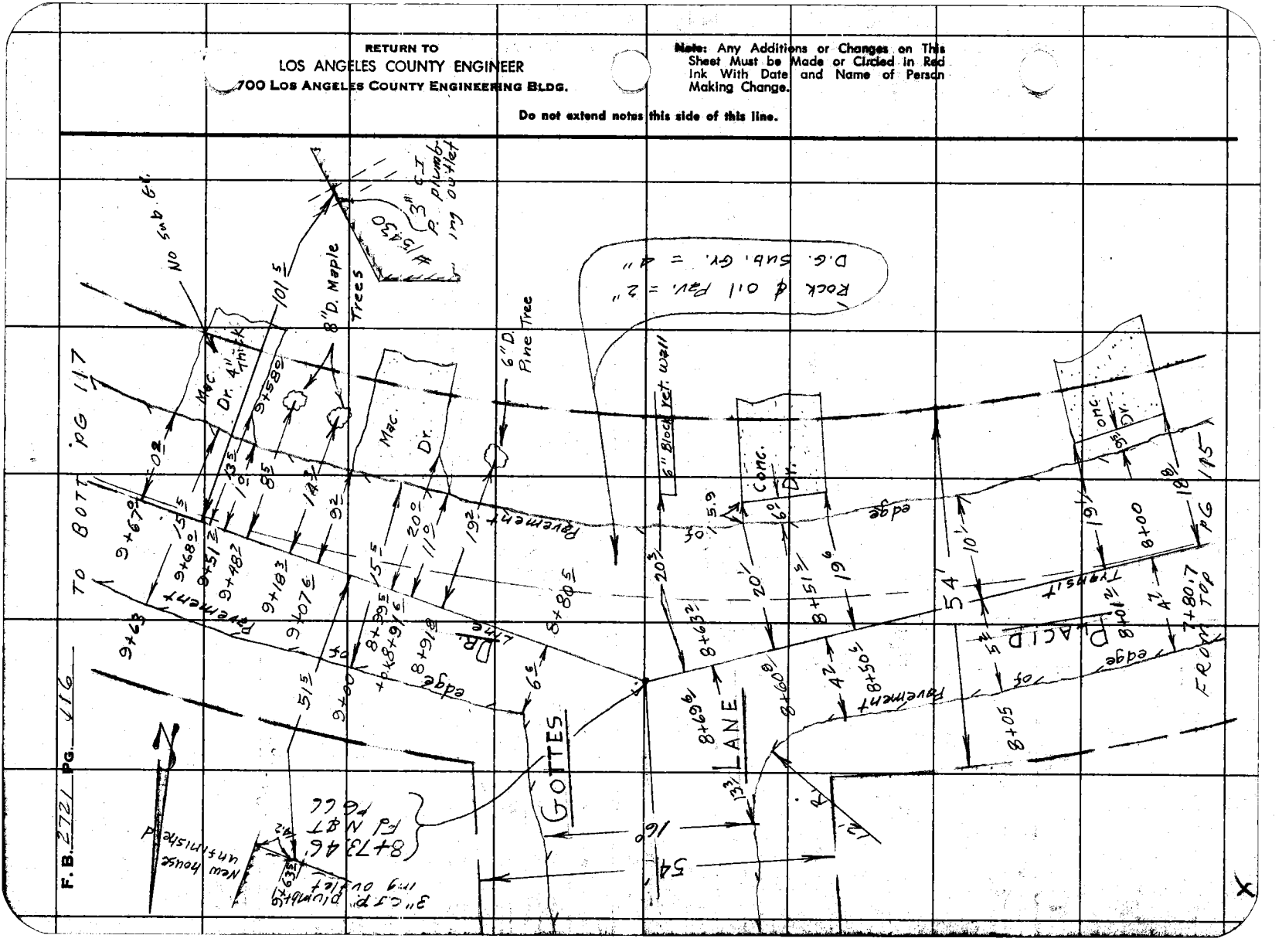

Notes Ck'd by
Map No.
Office Work
Checked
Date

Survey of La Mirada Imp #1
JN 4801.34 Tape Std °F
Surveyed by D. Sappell
Notes D. Faulger Date 11-14-67
Indexed R. J. GALLI

F. B. 2721 PG. 117

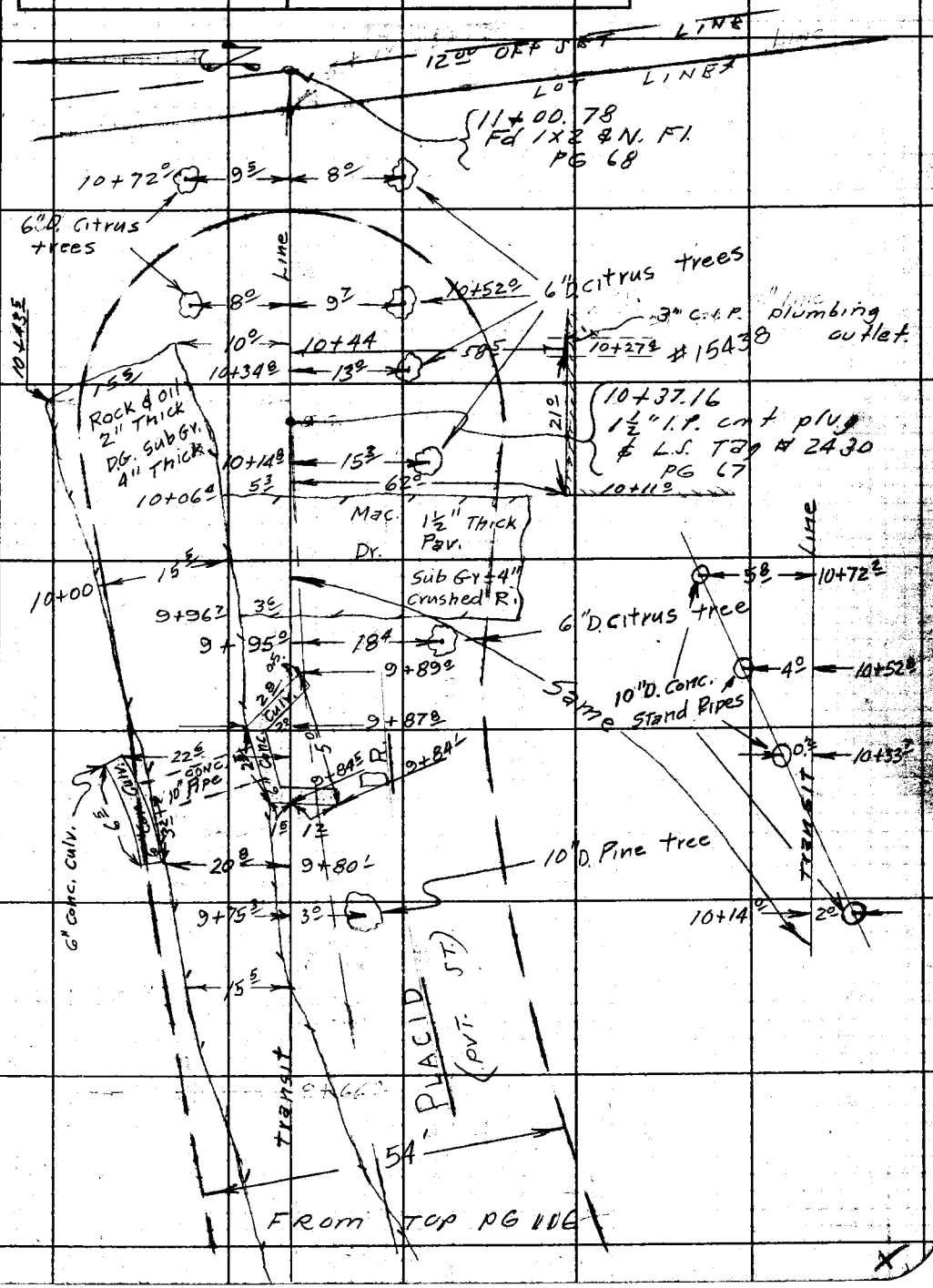

Note: Any Additions or Changes on This Sheet Must Be Made or Circled in Red Ink With Date and Name of Person Making Change.

Do not extend notes this side of this line.

RETURN TO
LOS ANGELES COUNTY ENGINEER
900 Los Angeles County Engineering Bldg.

765098 CE #847 7-63

RETURN TO
LOS ANGELES COUNTY ENGINEER
700 LOS ANGELES COUNTY ENGINEERING BLDG.

Note: Any Additions or Changes on This Sheet Must be Made or Circled in Red Ink With Date and Name of Person Making Change.

Do not extend notes this side of this line.

F. B. 2721 PG. 115

4801.34

F.B. 2721 PG. 119

Profile No. ____ Notes Red ____ Plotted ____ Job No. ____ Division No. 11
Date ____ Date ____ Survey of La Mirada Imp #1
X-Sec. No. ____ Notes Chkd. ____ Checked ____ Survey by Sappell Notes D.S. Date 11-16-62
Date ____ Date ____ Map No. ____ Indexed C. J. GALLI Date 12 3 62

NOTE: ANY ADDITIONS OR CHANGES ON THIS SHEET MUST BE MADE OR CIRCLED IN RED INK, WITH DATE AND NAME OF PERSON MAKING CHANGE.

PLEASE RETURN TO
LOS ANGELES COUNTY ENGINEER
700 LOS ANGELES COUNTY ENGINEERING BLDG.

Do not extend notes this side of this line.

STATION	B.S.	H.I.	F.S.	ELEV.

J.N. 4801.34

LA MIRADA IMP #1

(OCASO AVE)

CROSS-SECTIONS

ON

PLACID DR.

FROM

OCASO AVE

TO

W. LINE PARCEL 1 WALTER PETERSON R.S. 57-16

Note: Lenker Rod used

Sappell
Foulger
Lieber
Bustamante
Nunez

76L-298 CE 307 11-58

76L-298 CE 307 11-58

PLEASE RETURN TO
LOS ANGELES COUNTY ENGINEER
700 LOS ANGELES COUNTY ENGINEERING BLDG.

NOTE: ANY ADDITIONS OR CHANGES ON THIS SHEET MUST BE MADE OR CIRCLED IN RED INK, WITH DATE AND NAME OF PERSON MAKING CHANGE.

Do not extend notes this side of this line.

STATION	B.S.	H.I.	F.S.	ELEV		
BM MV70				214 39	BM MV 70 to be adj. El. 214.389 F.B. 2721-46	
					Placid Dr. & Ocaso Ave - N.E. cor	
(see PG 109 for elev of int.)					5' E. of E. end C.R. - bt. spk in cb.	
					⊼ LINE Placid	
					LT. & N'ly	RT & S'ly
1+00				214 01	int. ⊼ Lines	Ocaso & Placid Dr.
1+16				213 94	⊼ Line	Ed "X" Gutt.
1+17.9				212 75	13 Ed gutters	
1+24.3				215 41		13' int ed gutters
"				215 48		15' gutt.
1+19 +ok				213 94	⊼ Line	F/L "X" gutt.
1+22 +ok				214 06	" "	Ed " "
1+45.1				215 21	⊼ Line	
				213 67	13' edge gutt.	
				213 50	15' gutt.	
				214 10	15' E'ly end C.R. N.E'ly cor - Top cb.	
1+61.6				214 53	13' cor gutt.	
				214 36	15' gutt. (depressed cb.)	
1+61.8				215 88	⊼ Line	
				216 92		15 gutt.
				217 61	Top cb.	15 E. end C.R. S.E. cor.

F.B. 2721 PG. 120 Job No. 4801.34 Division No. 11 Notes Red Plotted Profile
Survey of La Mirada Imp. #1 Date Date No. X-Sec.
Survey by Sappell Notes D.S. Notes Chkd. Checked
Indexed E.J. Gantt Date Date Date No.

76L-298 CE 307 11-58

PLEASE RETURN TO
LOS ANGELES COUNTY ENGINEER
700 LOS ANGELES COUNTY ENGINEERING BLDG.

NOTE: ANY ADDITIONS OR CHANGES ON THIS SHEET MUST BE MADE OR CIRCLED IN RED INK, WITH DATE AND NAME OF PERSON MAKING CHANGE.

Do not extend notes this side of this line.

Profile Notes Red Plotted Job No. 4801.34 Division No. 11
No. X-Sec. Date Date Survey of Lg Mirada Imp #1
Notes Chkd. Checked Survey by D. Jaffe Notes DJ Date 11-14-62
No. Date Date Map No. Indexed Date

STATION	B.S.	H.I.	F.S.	ELEV.	℄ LINE	Placid
					LT. ℄ N'LY	RT. ℄ S'LY
1+74.3				217.20		13 cor gutt
				217.04		15 gutt
				217.70		15 Top cb.
2+00				217.64	℄ line	
				218.38		15 Top cb.
				217.22	15 Top cb.	
T.P.				220.81	T.P.	
3+00				223.21	℄ Line	
				223.81		15 Top cb.
				224.2		18 bott brk
				228.5		27 P/L ℄ Top brk
				231.5		240 gnd. (N. side Imperial Hwy)
				222.77	15 Top cb. ℄ bott slope	
				226.0	27 P/L ℄ Top slope	
				224.1	126 brk. (hand level)	
				206.0	232 gnd - fn. line (hand level)	
4+00				228.84	℄ Line	
				229.51		15 Top cb.
				228.42	15 Top cb.	
T.P.				229.35	T.P.	

F.B. 2721 PG. 121

76L-298 CE 307 11-58

PLEASE RETURN TO
LOS ANGELES COUNTY ENGINEER
700 LOS ANGELES COUNTY ENGINEERING BLDG.

NOTE: ANY ADDITIONS OR CHANGES ON THIS SHEET MUST BE MADE OR CIRCLED IN RED INK, WITH DATE AND NAME OF PERSON MAKING CHANGE.

Do not extend notes this side of this line.

F.B. 2721 Pg. 122 Job No. 480.34 Division No. II Notes Red Plotted Profile
Survey of La Mirada Imp #1 Date Date No. X-Sec.
Survey by Sapwell Notes C.S. Notes Chkd. Checked
Indexed R.J. Date Date No.

STATION	B.S.	H.I.	F.S.	ELEV	℄ LINE PLACED	
					LT. & N'LY	RT & S'LY
5+00				233.24		℄ Line
				234.59		15 Top cb
				233.55	15 Top cb	
				233.9	27 P/L	
				233.0	nat. gnd.	(Note: lot vacant & in process of being filled)
	Main floor of Ho # 15349 Lot 5 TR. 18696 is above st. level but lower floor at rear is below st. level. Have been unable to contact owner to check for plumbing.					
6+00				236.78		℄ Line
				237.46		15 Top cb.
				236.51	15 Top cb.	
8m MV. 71				238.32	8m MV 71 El. 238.320 To be adj	FB 2721-47 Placid
					Dr. (S. side) 525'±	E. of Ocaso Ave, Bk.
					spk in cb. - 5' W.	of beginning culdesac cb.
6+40.00				237.98		13 cor gutt
				237.85		15 gutt
				238.45	Top cb.	15 begin culdesac.
6+40.5				236.25	12± cor gutt.	

76L-298 CE 307 11-58

PLEASE RETURN TO
LOS ANGELES COUNTY ENGINEER
700 LOS ANGELES COUNTY ENGINEERING BLDG.

NOTE: ANY ADDITIONS OR CHANGES ON THIS SHEET MUST BE MADE OR CIRCLED IN RED INK, WITH DATE AND NAME OF PERSON MAKING CHANGE.

Do not extend notes this side of this line.

Profile Notes Red ____ Plotted ____ Job No. 480.34 Division No. 11
No. ____ Date ____ Date ____ Survey of LA Mirada Imp #1
X-Sec. ____ Notes Chkd ____ Checked ____ Survey by Lopez // Notes DJ Date 11-14-82
No. ____ Date ____ Date ____ Map No. ____ Indexed C. J. GALL Date ____

F.B. 2721 PG. 123

STATION	B.S.	H.I.	F.S.	ELEV.	℄ LINE Placid	
					LT ℄ N'LY	RT ℄ S'LY
6+40.5				236 80	14.8 guth - (depressed cb)	
6+51.8				237 83		9.5 guth.
				238 51		9.5 Top cb.
6+52.0				237 21	8.9 guth.	
				237 79	8.9 Top cb.	
6+53.0				237 69		℄ Line - Ed guth.
6+55				237 56		" " guth.
6+55.2				237 66		" " depressed cb.
6+56.8				239 2		27 gnd
				238 7	27 gnd	
				237 2	113 "	
6+60.4				238 38		℄ Line
				238 71		9.3 pv. edge
				238 80		9.3 Top end cb.
				238 03	9.1 ed pv. ℄ Top end cb.	
7+00				238 91		℄ Line
				238 84		7.4 Ed pv.
				239 4		27 gnd
				238 59	7.4 Ed pv.	
				239 5	14 Brk.	

76L-296 CE 307 11-58

PLEASE RETURN TO
LOS ANGELES COUNTY ENGINEER
700 Los Angeles County Engineering Bldg.

NOTE: ANY ADDITIONS OR CHANGES ON THIS SHEET MUST BE MADE OR CIRCLED IN RED INK, WITH DATE AND NAME OF PERSON MAKING CHANGE.

Do not extend notes this side of this line.

F.B. 2721 Pg. 124 Job No. 4801.34 Division No. 11 Notes Red ____ Plotted ____ Profile
Survey of LA Mirada Imp #1 Date ____ Date ____ No. ____ X-Sec.
Surveyed by Sorrell Notes L.S. Notes Chkd. ____ Checked ____ No. ____
Indexed E. J. GALL Date ____ Date ____

STATION	B. S.	H. I.	F. S.	ELEV	℄ LINE Placid	
					LT ℄ N'LY	RT ℄ S'LY
7+00				239 9	27 grnd	
8+00				238 55		℄ Line
				238 37		10½ Ed pv.
				238 4		30 grnd.
				238 45	4½ Ed pv.	
				239 2	9 brk.	
				239 6	24 grnd.	
8+51½				237 92	4½ Ed pv.	
8+73 46		PC 66 ℄ 116		237 42	℄ Gothes Ln. ℄ P.I. - Placid Ave.	
" "		± 1+00 going		N'LY	∂ long ℄ Gothes Ln.	
"					LT ℄ W'LY	℄ Gothes RT ℄ E'LY
1+04	N'LY			237 37		℄ Gothes. Ln. - brk.
1+07½	"			236 84		℄ " F/L
				236 46		8° Ed pv. ℄ F/L
				236 95	12 Ed pv. ℄ F/L	
T.P.				238 47	T.P.	
1+14½	"			237 33		℄ Gothes
				237 20		8½ Ed pv.
				237 15	8½ Ed pv.	
1+89	"			240 44		℄ Gothes
				240 45		8¾ Ed pv.

76L-298 CE 307 11-58

PLEASE RETURN TO
LOS ANGELES COUNTY ENGINEER
700 LOS ANGELES COUNTY ENGINEERING BLDG.

NOTE: ANY ADDITIONS OR CHANGES ON THIS SHEET MUST BE MADE OR CIRCLED IN RED INK. WITH DATE AND NAME OF PERSON MAKING CHANGE.

Do not extend notes this side of this line.

STATION	B.S.	H.I.	F.S.	ELEV.	LT. & W'LY	℄ Gottes Ln.	RT & E'LY
1+89				240 5		27 gnd	
				240 49	8° Ed pv.		
				240 9	27 gnd		
		CONT.	ALONG		PLACID AVE		
					LT. & N'LY	⊼ LINE PLACID	RT. & S'LY
8+91.6				236 60		11.7 Ed pv. (St. & Dr.)	
9+00				236 50		⊼ Line	
				236 25		11° Ed pv. (St.)	
				235 44		20 gnd	
				233 1		40 "	
				236 40	7° Ed pv.		
				236 4	26 gnd		
9+07.6				235 92		9.2 Ed pv. (St. & Dr.)	
9+18				232 65		33 Ed Dr.	
9+51.7				234 86		1° Ed pv. (St. & DR.)	
9+60.7				230 71		30 Ed Dr.	
9+71.0				231 16		30 " "	
T.P.				235 51	T.P.		
9+67.0				234 98		⊼ Line Ed pv. (St. & Dr.)	
9+68				226 96		101.5 Top 3" cast Iron	
					plumbing outlet no # 15430		

Profile No. ____ Notes Red ____ Plotted ____ Job No. 4801.34 Division No. 11 F.B. 2721 Pg. 125
X-Sec. No. ____ Date ____ Date ____ Survey of La Mirada Imp #1
Notes Chkd. ____ Checked ____ Survey by Sappell Notes D.S. Date 11-16-62
Date ____ Date ____ Map No. ____ Indexed E. J. GAUL Date ____

76L-298 CE 307 11-58

PLEASE RETURN TO
LOS ANGELES COUNTY ENGINEER
700 LOS ANGELES COUNTY ENGINEERING BLDG.

NOTE: ANY ADDITIONS OR CHANGES ON THIS SHEET MUST BE MADE OR CIRCLED IN RED INK, WITH DATE AND NAME OF PERSON MAKING CHANGE.

Do not extend notes this side of this line.

STATION	B.S.	H.I.	F.S.	ELEV	℄ LINE Placid	
					LT & N'ly	RT & S'ly
9+68				228 6		101.5 gnd
9+63.5 + o.k.				236 8	51.5 gnd	
				236 23	51.5 Top 3" cast iron plumbing outlet. House under cons.	
9+83.2				235 5	21.0 gnd at H.W.	
				235 97	21.6 Top head wall	
				234 00	21.6 inv. 10" conc. drain pipe	
9+86.5				233 42	1.7 inv. 10" " " "	
				235 52	1.7 Top head wall	
				234 9	2.2 gnd at H.W.	
10+00				234 60	℄ Line (Driveway)	
				230 62		35 "
				228 80		75.7 W.ed. Dr.
				226 4		121.3 gnd.
				224 7		209.3 " (N'ly side Imperial Hwy)
				235 18	3.7 ed pv. (St. & Dr.)	
				235 72	21.3 " " St.	
				236 0	30 gnd.	

F.B. 2721 PG. 126 Job No. 4801.34 Division No. 11 Notes Red ____ Plotted ____ Profile ____
Survey of La Mirada Imp #1 Date ____ Date ____ No. ____
Survey by Sappell Notes D.S. Notes Chkd. ____ Checked ____ X-Sec. ____
Indexed C. J. GALLI Date ____ Date ____ Date ____ No. ____

76L-298 CE 307 11-58

PLEASE RETURN TO
LOS ANGELES COUNTY ENGINEER
700 LOS ANGELES COUNTY ENGINEERING BLDG.

NOTE: ANY ADDITIONS OR CHANGES ON THIS SHEET MUST BE MADE OR CIRCLED IN RED INK. WITH DATE AND NAME OF PERSON MAKING CHANGE.

Do not extend notes this side of this line.

STATION	B.S.	H.I.	F.S.	ELEV.	⊼ Line Placid	
					LT & N'ly	RT & S'ly
10+27.4				2291		58.5 gnd
				22710		58.5 Top 3" cast iron
					plumbing out	let HO # 15438
10+06.4	+ok.			23538	5.3 Ed. pv. (St. & Dr.)	
10+10.0	"			23141		28 E'ly Ed. Dr.
T.P.				23603	T.P.	
10+43.5				23743	25.5 cor pv.	
10+44.0				23738	10.0 " "	
10+72				2371	⊼	Line
				2364		12 Top slope
				2317		18 bott slope from N&E
				2317		30 gnd.
				2406	100 gnd.	
10+78				2356		26 Top slope
				2318		28 bott "
10+88.7				2371	int ⊼ Line & W. Line	Parcel 1, RS. 57-16
BM MV 72				23553	BM MV 72 To be adj El. 235.534	F.B. 2721-47 Placid
					DR. (S. Side) 110'±	E. of Gottes Lane -
					Bt. spk in ctr.	of conc. head wall

Profile Notes Red ____ Plotted ____ Job No. 480234 Division No. 11 F.B. 2721 Pg. 127
No. ____ Date ____ Date ____ Survey of La Mirada Imp #1
X-Sec. Notes Chkd. ____ Checked ____ Survey by Sappell Notes D.S. Date 11-16-62
No. ____ Date ____ Date ____ Map No. ____ Indexed G. J. GAULT Date ____

F.B. 2721 Pg. 128

Job No. Division No. Notes Red Plotted Profile

Survey of Date Date No.

Survey by Notes Notes Chkd. Checked X-Sec.

Indexed Date Date Date No.

STATION	B.S.	H.I.	F.S.	ELEV	

76L-298 CE 307 11-58

PLEASE RETURN TO

LOS ANGELES COUNTY ENGINEER

700 Los Angeles County Engineering Bldg.

Do not extend notes this side of this line.

NOTE: ANY ADDITIONS OR CHANGES ON THIS SHEET MUST BE MADE OR CIRCLED IN RED INK, WITH DATE AND NAME OF PERSON MAKING CHANGE.

Notes Ck'd by	Survey of La Mirada Imp #1	F. B. 2721 PG. 129
Map No.	JN 4801.34 Tape Std °F	
Office Work	Surveyed by D. Sappell	
Checked	Notes D. Foulger Date 11-14-62	
Date	Indexed B. J. GALLI NOV 2 3 '62	

JN. 4801.34

LA MIRADA IMP #1

(OCASO AVE)

TOPOG.

OF

QUAIL LANE (PVT. ST.)

FROM

OCASO AVE

TO

477'± WEST TO END OF ST

Sappell
Foulger
Nunez
Bustrum
Lieber

Note: Any Additions or Changes on This Sheet Must be Made or Circled in Red Ink With Date and Name of Person Making Change.

Do not extend notes this side of this line.

RETURN TO
LOS ANGELES COUNTY ENGINEER
00 LOS ANGELES COUNTY ENGINEERING BLDG.

763095 CE #247—7-53

RETURN TO
LOS ANGELES COUNTY ENGINEER
700 LOS ANGELES COUNTY ENGINEERING BLDG.

Note: Any Additions or Changes on This Sheet Must be Made or Circled in Red Ink With Date and Name of Person Making Change.

Do not extend notes this side of this line.

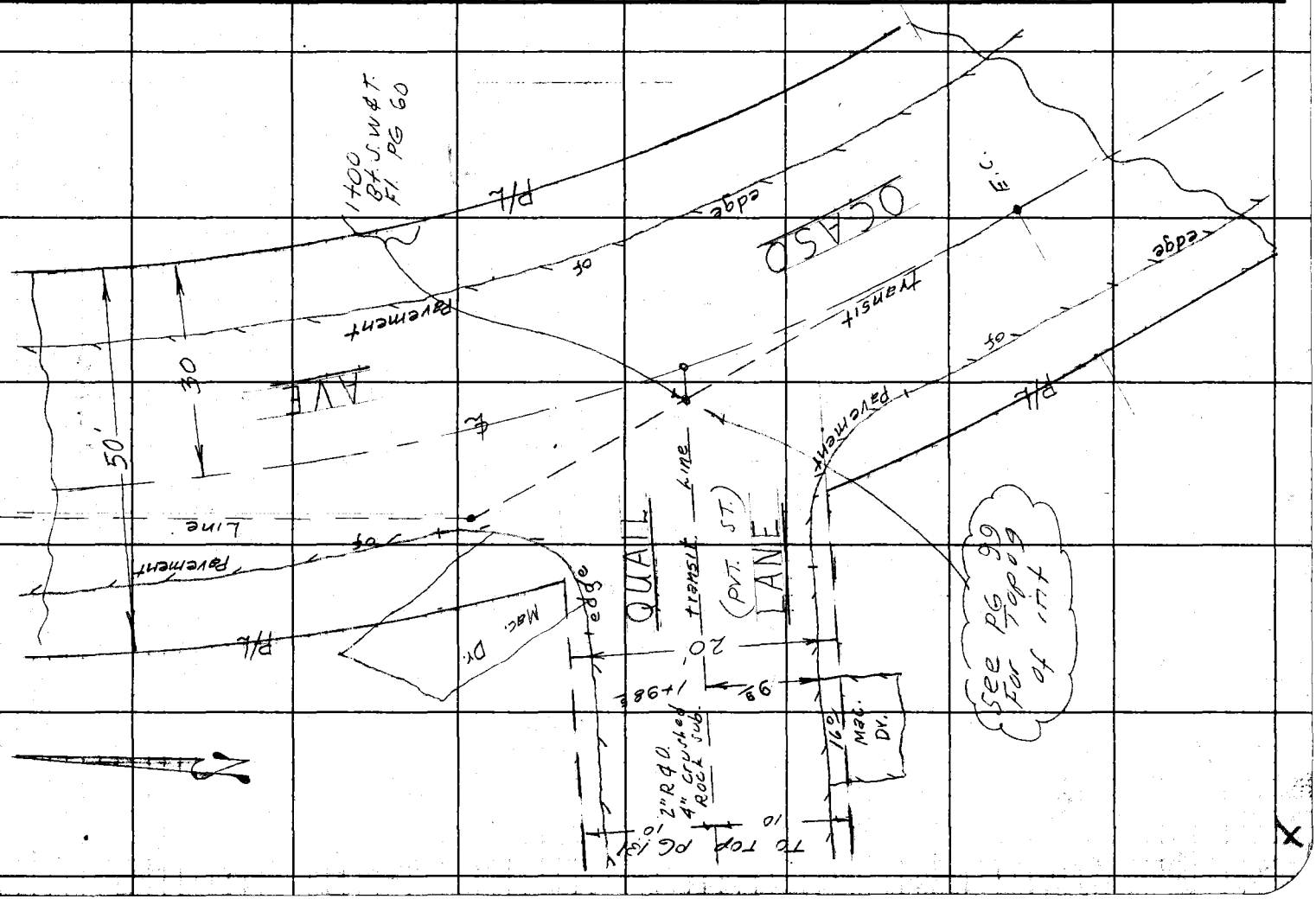

F.B. 2721 PG. 130

Notes Ck'd by	Survey of La Mirada Imp #1
Map No.	JN 4801.34 Tape Std °F
Office Work	Surveyed by D. Sappell
Checked	Notes D. Foulger Date 11-14-62
Date	Indexed C. J. GALLI

F. B. 2721 PG. 131

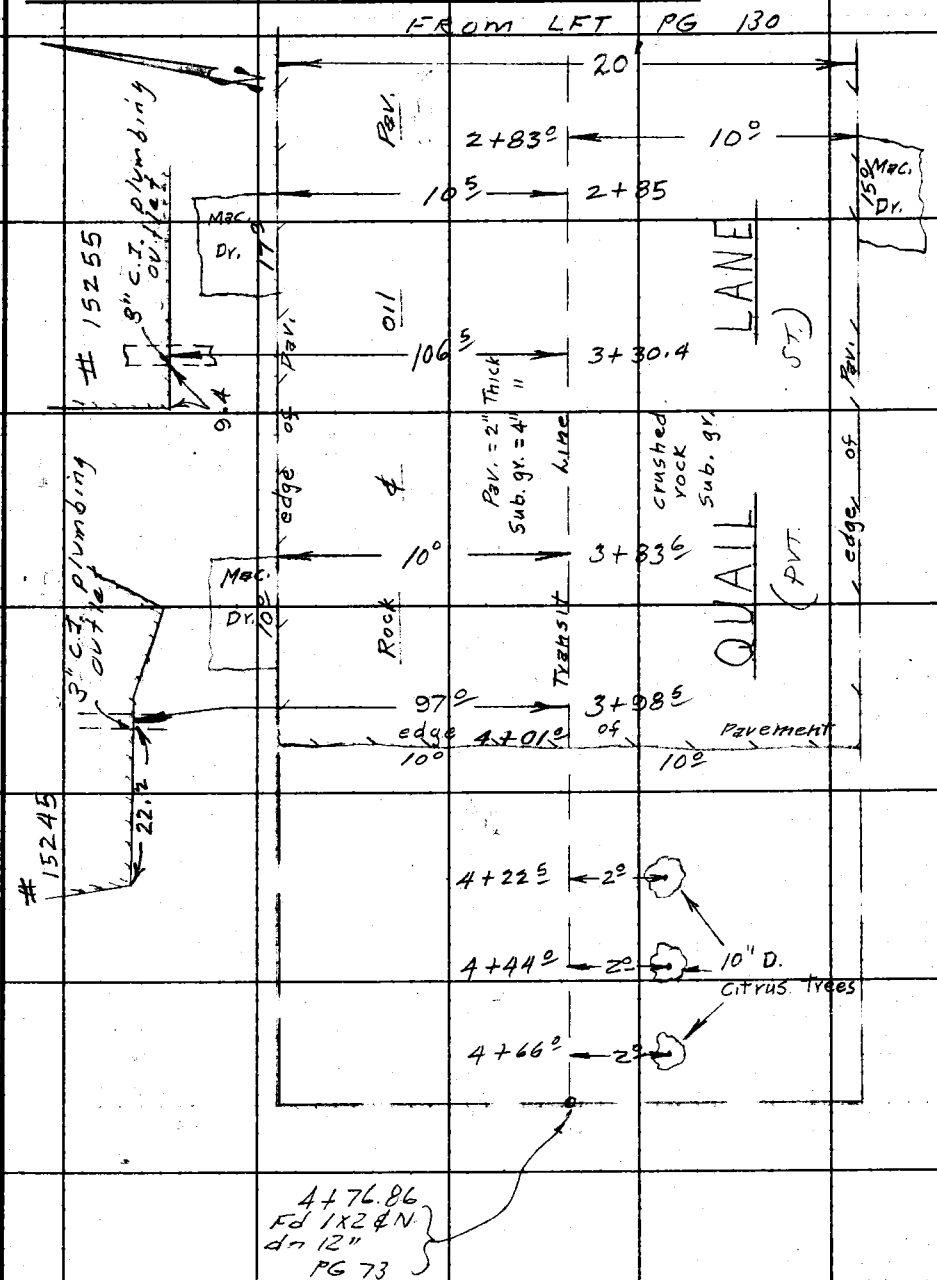

Note: Any Additions or Changes on This Sheet Must be Made or Circled in Red Ink With Date and Name of Person Making Change.

Do not extend notes this side of this line.

RETURN TO
LOS ANGELES COUNTY ENGINEER
00 LOS ANGELES COUNTY ENGINEERING BLDG.

763098 CE #247—7-53

RETURN TO
LOS ANGELES COUNTY ENGINEER
700 LOS ANGELES COUNTY ENGINEERING BLDG.

Note: Any Additions or Changes on This Sheet Must be Made or Circled in Red Ink With Date and Name of Person Making Change.

Do not extend notes this side of this line.

F. B. 2721 PG. 132

Profile No. ____ X-Sec. No. ____

Notes Red ____ Date ____ Plotted ____ Date ____ Job No. 4801.34 Division No. 11
Survey of La Mirada Imp #1
Notes Chkd. ____ Date ____ Checked ____ Date ____ Survey by Sappell Notes S.J. Date 11-16-62
Map No. ____ Indexed G. J. GALLI Date 11-23-62

F.B. 2721 PG. 133

NOTE: ANY ADDITIONS OR CHANGES ON THIS SHEET MUST BE MADE OR CIRCLED IN RED INK, WITH DATE AND NAME OF PERSON MAKING CHANGE.

PLEASE RETURN TO
LOS ANGELES COUNTY ENGINEER
700 Los Angeles County Engineering Bldg.

Do not extend notes this side of this line.

J. N. 4801.34

LA MIRADA IMP #1
(OCASO AVE)

CROSS-SECTIONS
OF
QUAIL LANE (PVT. ST.)
FROM
OCASO AVE
TO
477'± WEST TO END OF ST.

Note: Lenker Rod used

STATION	B.S.	H.I.	F.S.	ELEV.
	Sappell Fouiger Lieber Nunez Bustrum			

76L-298 CE 307 11-58

76L-298 CE 307 11-58

PLEASE RETURN TO
LOS ANGELES COUNTY ENGINEER
700 LOS ANGELES COUNTY ENGINEERING BLDG.

NOTE: ANY ADDITIONS OR CHANGES ON THIS SHEET MUST BE MADE OR CIRCLED IN RED INK, WITH DATE AND NAME OF PERSON MAKING CHANGE.

Do not extend notes this side of this line.

STATION	B.S.	H.I.	F.S.	ELEV		
BM MV 73				197 48	BM MV 73 El. 197.479 To be adj. F.B. 2721-48 Ocaso Ave (E. side) 44'± N. of Quail Lane & 31'± E. of Ocaso Ave - Bt. spk. in ctr. of conc. dr to Ho #12404	
(see pg 107 for add. elev. of int.)					⊼ Line Quail Ln.	
					LT & S'LY	Rt & N'LY
1+00		PG 130		199 04	INT ⊼ Lines Ocaso & Quail Ln.	
1+10				198 75	⊼ Line F/L Ocaso	
1+31				201 88	⊼ Line Quail	
				202 54	11° Ed pv.	
1+34.4				202 68	⊼ Line	
				202 26	11 Ed pv.	
T.P.				205 35	T.P.	
2+00				213 86	⊼ Line	
				213 70	10 Ed pv.	
				214 14	9.8 Ed pv.	
T.P.				214 05	T.P.	
2+52				219 18	⊼ Line	
				218 77	10 Ed pv.	
				219 20	10 Ed pv.	
3+00				221 54	⊼ Line	

F.B. 2721 PG. 134 Job No. 4801.34 Division No. 11 Notes Red Plotted Profile
Survey of La Mirada Imp #1 Date Date No.
Survey by Sappell Notes D.S. Notes Chkd. Checked X-Sec.
Indexed Date Date No.

76L298 S & E #307 9-54

PLEASE RETURN TO
LOS ANGELES COUNTY SURVEYOR
726 LOS ANGELES COUNTY ENGINEERING BLDG.

NOTE: ANY ADDITIONS OR CHANGES ON THIS SHEET MUST BE MADE OR CIRCLED IN RED INK, WITH DATE AND NAME OF PERSON MAKING CHANGE.

Do not extend notes this side of this line.

STATION	B. S.	H. I.	F. S.	ELEV.		
					⊼ Line Quail	
					LT & S'LY	RT & N'LY
3+00				221 23		10 Ed pv. (ST & DR.)
				221 46	10 Ed pv. (ST & DR)	
T.P.				220 90	T.P.	
3+30.4				218 6		106.5 gnd
				217 10		106.5 Top 3" cast iron
					pipe plumbing	outlet Ho #15255
3+50				222 80	⊼	Line
				223 50		11 Ed pv.
				216 2	(hand level)	173 brk.
				211 0	" "	188 gnd at fence
3+98.6				221 1		97 gnd
				219 20		97 Top 3" cast iron
					pipe plumbing	outlet Ho # 15245
4+01				222 60	⊼	Line
				222 35		10 Ed pv.
				222 72	10 Ed pv.	
T.P.				222 99	T.P.	
4+76.86		PG 131		218 7	int ⊼ Lines - End Quail Ln.	
				214 8		52.9 brk
				213 4		162.9 gnd.

Profile Notes Red. ____ Plotted ____ Job No. 4801.34 Division No. 11 F. B. 2721 Pg. 135
No. ____ Date ____ Date ____ Survey of La Mirada Imp #1
X-Sec. Notes Chkd. ____ Checked ____ Survey by Sappell Notes D.S. Date 11-16-62
No. ____ Date ____ Date ____ Map No. ____ Indexed E. J. CARR Date ____

76L298 S & E #307 9-54

PLEASE RETURN TO
LOS ANGELES COUNTY SURVEYOR
726 LOS ANGELES COUNTY ENGINEERING BLDG.

NOTE: ANY ADDITIONS OR CHANGES ON THIS SHEET MUST BE MADE OR CIRCLED IN RED INK, WITH DATE AND NAME OF PERSON MAKING CHANGE.

Do not extend notes this side of this line.

STATION	B. S.	H. I.	F. S.	ELEV.		
					⊼ LINE Quail Ln	
					LT. & S'ly	RT & N'ly
4+76 86				2236	110 Ind	
				2240	210 "	
5+76 9				2172	⊼ LINE PROd.	
T.P.				22[illegible]85	T.P.	
BMMV 74				22445	BMMV 74 To be adj El. 224.437 F.B. 2721-48	
					Quail Lane (S. Side) 233'± W. of	
					Ocaso Ave - Bt. Spk in N.	
					end conc. step to Ho # 152 50	

F. B. 2721 Pg. 136 Job No. 4801.34 Division No. 11 Notes Red. Plotted Profile
Survey of La Mirada Imp #1 Date Date No.
Survey by Sappell Notes D.S. Notes Chkd. Checked X-Sec.
Indexed C. J. GALLI Date Date Date No.

Notes Ck'd by
Map No.
Office Work
Checked
Date

Survey of La Mirada Imp #1
JN 4801.34 Tape Std °F
Surveyed by D. Sappell
Notes J. Foulger Date 11-15-62
Indexed B. J. GALLI 12-3-62

F. B. 272 / Pg. 137

JN. 4801.34

LA MIRADA IMP #1
(OCASO AVE)

TOPOGRAPHY
OF
CRESTALOMA LANE (PVT. ST.)
FROM
OCASO AVE
TO
W'LY LINE PARCEL 1 RS 57-16

Note: Any Additions or Changes on This Sheet Must Be Made or Circled in Red. Ink With Date and Name of Person Making Change.

Do not extend notes this side of this line.

RETURN TO
LOS ANGELES COUNTY ENGINEER
900 Los Angeles County Engineering Bldg.

763098 CE #247—7-59

Sappell
Foulger
Nunez
Lieber
Bustrum

F. B. 2721 PG. 138

RETURN TO

LOS ANGELES COUNTY ENGINEER

700 LOS ANGELES COUNTY ENGINEERING BLDG.

Note: Any Additions or Changes on This Sheet Must be Made or Circled in Red Ink With Date and Name of Person Making Change.

Do not extend notes this side of this line.

Notes Ck'd by	Survey of La Mirada Imp #1
Map No.	JN 4801.34 Tape Std °F
Office Work	Surveyed by D. Sappell
Checked	Notes D. Foulger Date 11-15-62
Date	Indexed J. GALL 12 3 62

F. B. 2721 PG. 139

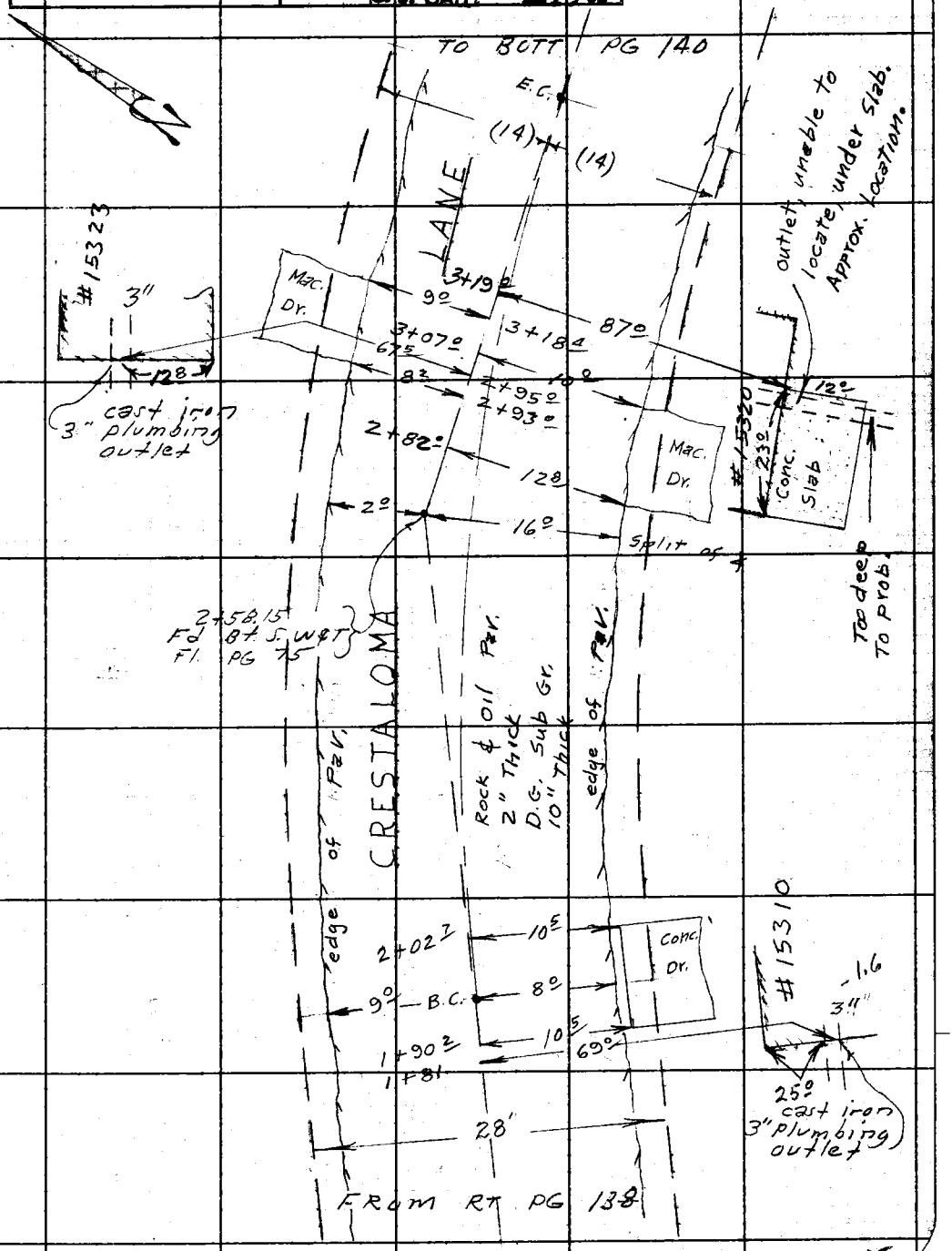

Note: Any Additions or Changes on This Sheet Must be Made or Circled in Red Ink With Date and Name of Person Making Change.

Do not extend notes this side of this line.

RETURN TO
LOS ANGELES COUNTY ENGINEER
00 LOS ANGELES COUNTY ENGINEERING BLDG.

763098 CE #247—7-53

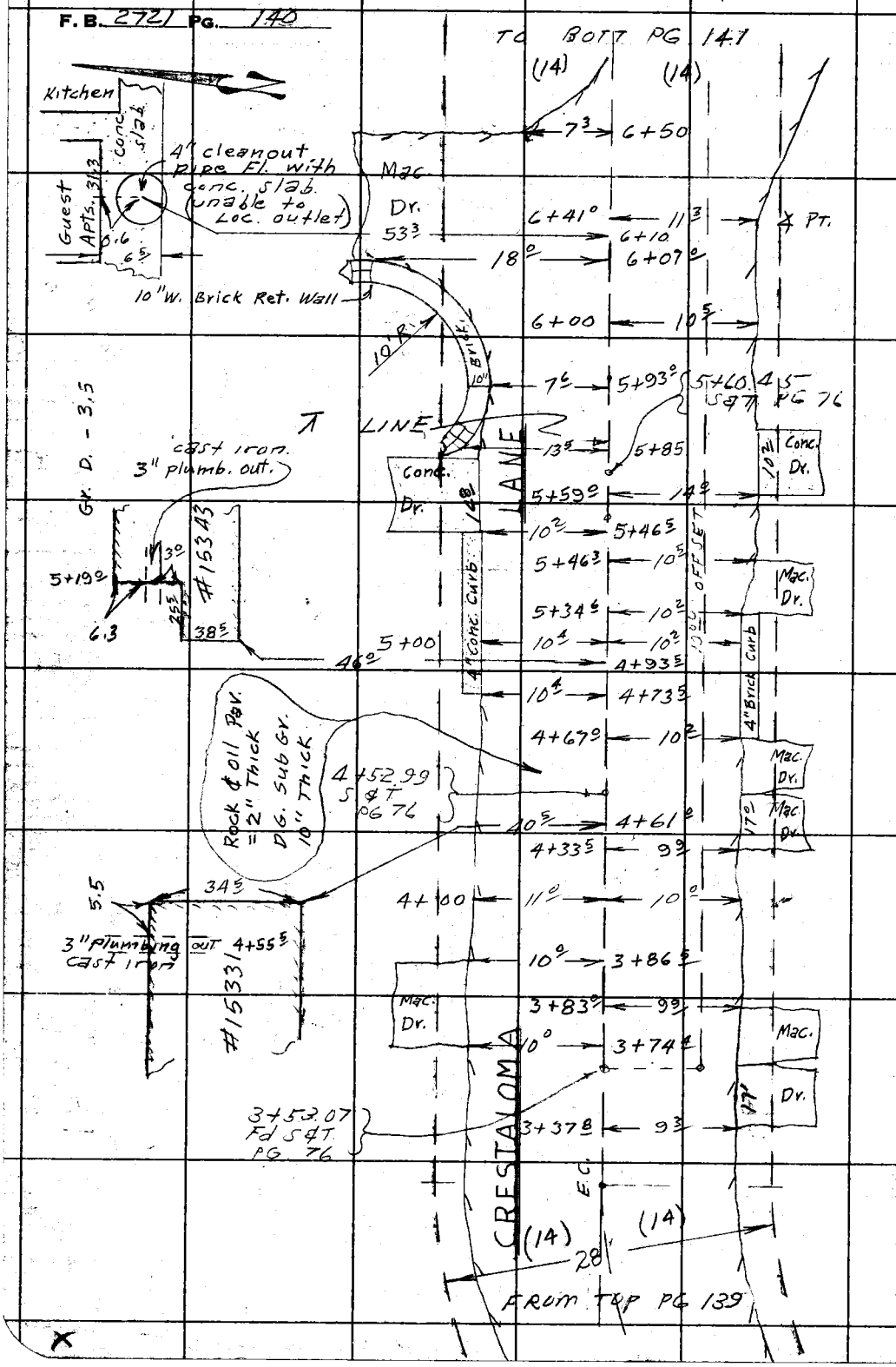

RETURN TO
LOS ANGELES COUNTY ENGINEER
700 LOS ANGELES COUNTY ENGINEERING BLDG.

Do not extend notes this side of this line.

Note: Any Additions or Changes on This Sheet Must be Made or Circled in Red Ink With Date and Name of Person Making Change.

Notes Ck'd by	Survey of La Mirada Imp #1
Map No.	JN 4801.34 Tape Std °F
Office Work	Surveyed by D. Sappell
Checked	Notes D. Foulger Date 11-15-62
Date	Indexed [redacted] J. CALLI

F. B. 2721 PG. 141

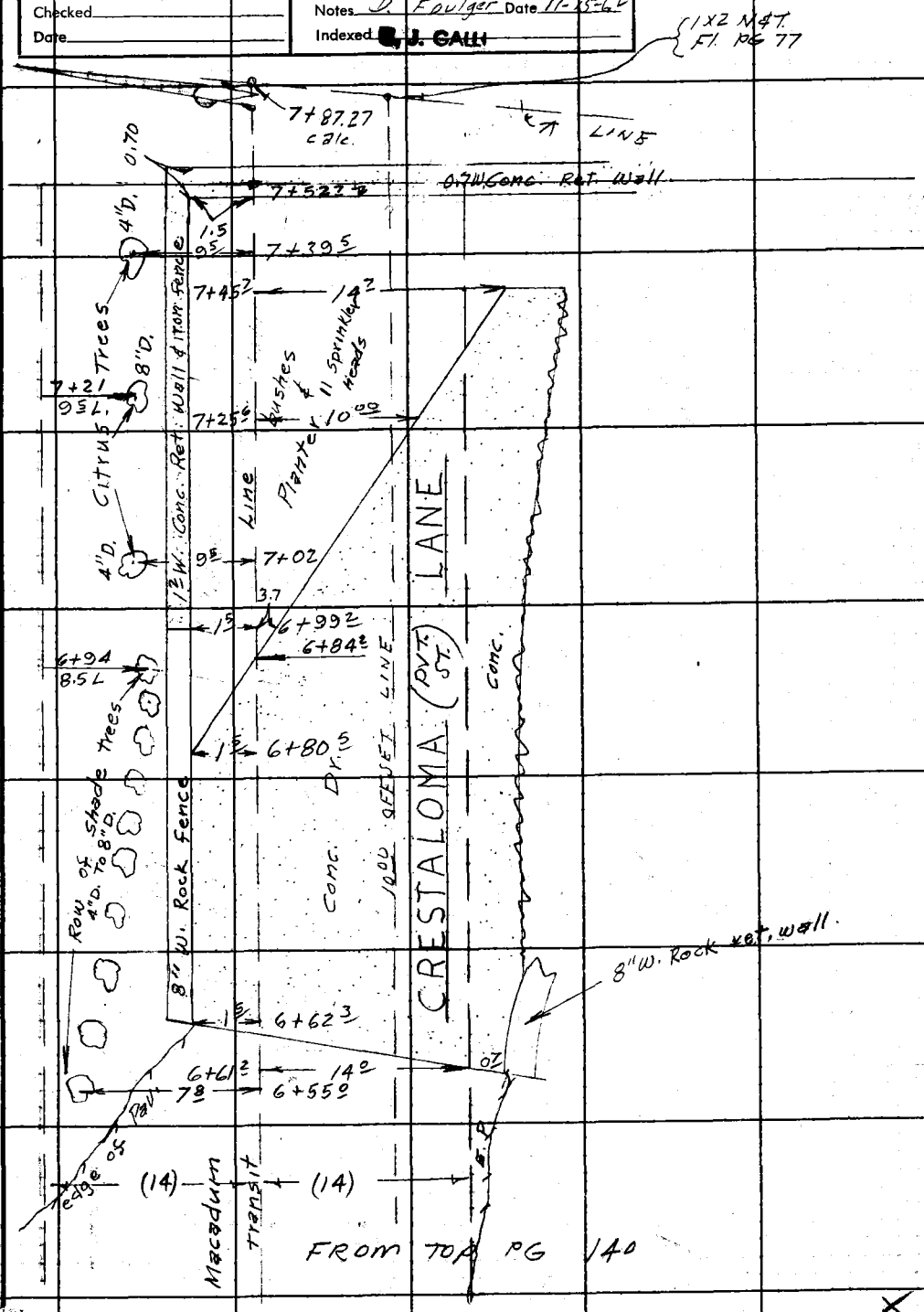

Note: Any Additions or Changes on This Sheet Must be Made or Circled in Red Ink With Date and Name of Person Making Change.

Do not extend notes this side of this line.

RETURN TO
LOS ANGELES COUNTY ENGINEER
DO LOS ANGELES COUNTY ENGINEERING BLDG.

768098 CE #247—7-59

RETURN TO
LOS ANGELES COUNTY ENGINEER
700 LOS ANGELES COUNTY ENGINEERING BLDG.

Note: Any Additions or Changes on This Sheet Must be Made or Circled in Red Ink With Date and Name of Person Making Change.

Do not extend notes this side of this line.

F. B. 2721 PG. 142

Profile No. ______ Notes Red ______ Plotted ______ Job No. 4801.34 Division No. 11 | F.B. 2721 PG. 143

X-Sec. No. ______ Date ______ Date ______ Survey of La Mirada Imp #1

Notes Chkd. ______ Checked ______ Survey by Sappell Notes DS Date 11-19-62

Date ______ Date ______ Map No. ______ Indexed R. J. GALLI Date NOV 23 '62

J.N. 4891.34

LA MIRADA IMP #1
(OCASO AVE)

CROSS - SECTIONS

OF

CRESTALOMA LANE (PVT. ST.)

FROM

OCASO AVE

TO

W'LY LINE PARCEL 1 R.S. 57-16

Note: Lenker Rod used

STATION	B.S.	H.I.	F.S.	ELEV.

Sappell
Foulger
Bustrum
Lieber
Nunez

NOTE: ANY ADDITIONS OR CHANGES ON THIS SHEET MUST BE MADE OR CIRCLED IN RED INK, WITH DATE AND NAME OF PERSON MAKING CHANGE.

Do not extend notes this side of this line.

PLEASE RETURN TO
LOS ANGELES COUNTY ENGINEER
700 LOS ANGELES COUNTY ENGINEERING BLDG.

76L-298 CE 307 11-58

76L-298 CE 307 11-58

PLEASE RETURN TO
LOS ANGELES COUNTY ENGINEER
700 LOS ANGELES COUNTY ENGINEERING BLDG.

NOTE: ANY ADDITIONS OR CHANGES ON THIS SHEET MUST BE MADE OR CIRCLED IN RED INK, WITH DATE AND NAME OF PERSON MAKING CHANGE.

Do not extend notes this side of this line.

STATION	B.S.	H.I.	F.S.	ELEV		
BM MV 75				188 17	BM MV 75 El. 188.166 To be adj.	F.B. 2721-49
					Crestaloma Lane (S'ly side) 92'± E'ly of	
(see PG 107 for El. of Int.)					Ocaso Ave - 20'± S'ly of Crestaloma	
					Lane - Bt spk in conc. dr. to Ho#15310	
					LT & N'ly ⊼ LINE CRESTALOMA	RT & S'ly
1+00		PG 138		181 26	Int ⊼ Lines Crestaloma Ln. & Ocaso Ave	
1+12				180 31		10.7 Ed pv. F/L Ocaso
1+14.2				180 50	⊼ Line	F/L
1+20				179 00	18.5 Ed pv. -	F/L Ocaso
1+50				182 93	⊼ Line	
				182 74		7 Ed pv.
				183 4		14 gnd.
				182 74	7.5 Ed pv. (St. & Dr.	
				182 83	11.5 Ed Dr.	
				182 6	14 gnd.	
1+81.0				189 2		69.0 gnd
				187 60		69.0 Top 3" cast
					iron plumbing outlet Ho#15310	
2+00				189 45	⊼ Line	
				189 16		10.4 Ed. pv. & conc. Dr.
				189 07		14 conc. Dr. X

F.B. 2721 Pg. 144 Job No. 4801.34 Division No. 11 Notes Red Plotted Profile
Survey of La Mirada Imp. #1 Date Date No.
Survey by Sappell Notes D.S. Notes Chkd. Checked X-Sec.
Indexed [illegible] Date Date No.

76L298 S & E #307 9-54

PLEASE RETURN TO
LOS ANGELES COUNTY SURVEYOR
726 LOS ANGELES COUNTY ENGINEERING BLDG.

NOTE: ANY ADDITIONS OR CHANGES ON THIS SHEET MUST BE MADE OR CIRCLED IN RED INK, WITH DATE AND NAME OF PERSON MAKING CHANGE.

Do not extend notes this side of this line.

STATION	B. S.	H. I.	F. S.	ELEV.	π Line Crestaloma	
					LT & N'ly	RT & S'ly
2+00				18919	7³ F/L	
				18926	8⁵ Ed pv.	
				1878	14 gnd.	
2+38°				17404	77° Top Septic Tank M.H. Lid. Ho# 12320 Ocaso Ave	
					Note Tank full unable to find inlet	
T.P.				19038	T.P.	
T.P.				19929	T.P.	
2+58.5		PG 75 & 139		20159	P.I.	
				20132	split of ∡	16° Ed pv.
				2009		20 Top slope
				1963		30 bott "
				20161	1° F/L	split of ∡
				20174	2° Ed pv.	
				2016	12 gnd	
T.P.				20809	T.P.	
2+95°				2062	67⁵ gnd	
				20480	67⁵ Top 3" cast iron plumbing outlet Ho# 15323	
3+00				20939	π LINE	
X				20875		9⁴ Ed pv. (St. & Dr.)

Profile Notes Red. ____ Plotted ____ Job No. 4801.34 Division No. 11 F. B. 2721 Pg. 145
No. ____ Date ____ Date ____ Survey of La Mirada Imp #1
X-Sec. Notes Chkd. ____ Checked ____ Survey by Sappell Notes D.S. Date 11-19-62
No. ____ Date ____ Date ____ Map No. ____ Indexed ____ Date ____
E. J. GALLI

76L298 S & E #307 9-54

PLEASE RETURN TO
LOS ANGELES COUNTY SURVEYOR
726 LOS ANGELES COUNTY ENGINEERING BLDG.

NOTE: ANY ADDITIONS OR CHANGES ON THIS SHEET MUST BE MADE OR CIRCLED IN RED INK, WITH DATE AND NAME OF PERSON MAKING CHANGE.

Do not extend notes this side of this line.

STATION	B. S.	H. I.	F. S.	ELEV.	π LINE CRESTALOMA	
					LT & N'IX	RT & S'IX
3+00				206 98		21 gnd.
				209 38	9 Ed pv. (ST & DR.)	
				209 90	20 Dr. R & O,	
3+19.0				206 41		87.0 Top conc.
					slab at back Ho # 15320. Note:	
					unable to loc. outlet, falls	
					under conc. slab.	
T.P.				216 28	T.P.	
3+50				216 03	π Line	
				215 87		9.5 Ed pv. (ST & DR.)
				215 10		14 dr.
				215 82	9.3 Ed pv.	
				215 7	14 gnd.	
4+00				219 69	π Line.	
				219 58		10 Ed pv.
				220 8		14 gnd.
				219 48	9.5 F/L	
				219 66	10.3 pv.	
				219 4	11 Ed. pv.	
				219 0	14 Gnd.	

F. B. 2721 Pg. 146 Job No. 4801.34 Division No. 11 Notes Red. Plotted Profile
Survey of La Mirada Imp. #1 Date Date No.
Survey by Sappell Notes D.S. Notes Chkd. Checked X-Sec.
Indexed C. J. GALLI Date Date Date No.

76L298 S & E #307 9-54

PLEASE RETURN TO
LOS ANGELES COUNTY SURVEYOR
726 LOS ANGELES COUNTY ENGINEERING BLDG.

NOTE: ANY ADDITIONS OR CHANGES ON THIS SHEET MUST BE MADE OR CIRCLED IN RED INK, WITH DATE AND NAME OF PERSON MAKING CHANGE.

Do not extend notes this side of this line.

STATION	B. S.	H. I.	F. S.	ELEV.	⊼ Line CRESTALOMA	
					LT & N'ly	RT & S'ly
4+00				213 3	30 Toe slope	
				211.8	100 Top brk. (gnd slopes down)	
4+55.5				212 6	75.0 gnd	
				210 30	75.0 Top 3" cast iron plumbing outlet Ho # 15331	
4+67.0				222 25		10.2 Ed pv.
				222 82		10.2 Top end brick cb.
4+73.5				222 14	10.4 Ed pv.	
				222 43	10.4 Top end 4" conc cb.	
5+00				223 18	⊼ Line	
				223 21		10.2 Ed pv.
				223 80		10.2 Top brick cb.
				224 2		14 gnd
				222 86	10.4 Ed pv.	
				223 12	10.4 Top 4" conc cb.	
				222 7	14 gnd.	
5+19.0				216 6	87.5 gnd.	
				213 10	87.5 Top 3" cast iron plumbing outlet ho # 15343	

X

Profile Notes Red ____ Plotted ____ Job No. 4801.34 Division No. 11 F. B. 2721 Pg. 147
No. ____ Date ____ Date ____ Survey of La Mirada Imp #1
X-Sec. Notes Chkd. ____ Checked ____ Survey by Sappe II Notes D.S. Date 11-19-62
No. ____ Date ____ Date ____ Map No. ____ Indexed B. J. GAitt Date ____

76L298 S & E #307 9-54

PLEASE RETURN TO
LOS ANGELES COUNTY SURVEYOR
726 LOS ANGELES COUNTY ENGINEERING BLDG.

NOTE: ANY ADDITIONS OR CHANGES ON THIS SHEET MUST BE MADE OR CIRCLED IN RED INK, WITH DATE AND NAME OF PERSON MAKING CHANGE.

Do not extend notes this side of this line.

STATION	B. S.	H. I.	F. S.	ELEV.	⊼ Line CRESTALOMA	
					LT & N'LY	RT & S'LY
5+34.6				22428		10.2 Ed pv.
				22478		10.2 Top brick cb.
5+46.5				22430	10.2 Ed pv. & cor. conc. Dr.	
				22460	10.2 Top end 4" conc cb.	
T.P				22483	T.P.	
5+85				22534	⊼ Line	
				22567		12.0 Ed pv.
				2261		14 gnd
				22528	13.5 pv. at end brick wall	
				22578	13.5 Top end " "	
5+93.0				22497	7.6 pv. at wall	
				22570	7.6 Top brick wall	
6+10.0				22069	53.3 conc. slab at plumbing clean out Ho# 15349	
6+61.2				21979		14.7 cor. conc. dr.
					& pvmt	
				22245		14.7 Top end Rock wall & gnd
6+62.3				21965	1.5 cor. conc. dr. pvmt. & gnd	
				22275	1.6 Top end rock wall	

F. B. 2721 Pg. 148 Job No. 4801.34 Division No. 11 Notes Red. Plotted Profile
Survey of La Mirada Imp #1 Date Date No. X-Sec.
Survey by Sappell Notes D.S. Notes Chkd. Checked
Indexed C. J. GALLY Date Date Date No.

76L298 S & E #307 9-54

PLEASE RETURN TO
LOS ANGELES COUNTY SURVEYOR
726 LOS ANGELES COUNTY ENGINEERING BLDG.

NOTE: ANY ADDITIONS OR CHANGES ON THIS SHEET MUST BE MADE OR CIRCLED IN RED INK, WITH DATE AND NAME OF PERSON MAKING CHANGE.

Do not extend notes this side of this line.

STATION	B. S.	H. I.	F. S.	ELEV.	⊼ Line CRESTALOMA	
					LT & N'ly	RT & S'ly
6+62^{3}				2195	14 gnd.	
TP.				21933	T.P.	
6+99^{2}				2190	⊼ Line	
				21912		3^{7} Ed conc. dr.
				21943		14 " "
				22031		51^{5} dr. at wall
				22261		51^{6} Top Rock wall & gnd
				2191	1^{5} gnd at wall	
				21983	1^{5} Top conc. Ret wall	
				22210	1^{5} Top end Rock wall	
				2184	2^{7} gnd at wall	
				2101	114 gnd.	
7+45^{7}				21904		14^{7} cor conc. dr.
7+52^{7}				21941	1^{5} Top cor conc. Ret wall	
				21953		14 Top conc. Ret wall
7+53^{4}				2095	2^{3} gnd at Ret wall	
7+53^{4}				2115		14 gnd at Ret wall
7+54				2333	(hand level)	194 gnd.
X "				1940 (over)	114 gnd.	(hand level)

Profile Notes Red. ____ Plotted ____ Job No. 4801.34 Division No. 11 F. S. 2721 PG. 14
No. ____ Date ____ Date ____ Survey of La Mirada Imo #1
X-Sec. Notes Chkd. ____ Checked ____ Survey by Sappell Notes D.S. Date 11-19-62
No. ____ Date ____ Date ____ Map No. ____ Indexed E. J. GALLI Date ____

76L298 S & E #307 9-54

PLEASE RETURN TO
LOS ANGELES COUNTY SURVEYOR
726 LOS ANGELES COUNTY ENGINEERING BLDG.

NOTE: ANY ADDITIONS OR CHANGES ON THIS SHEET MUST BE MADE OR CIRCLED IN RED INK, WITH DATE AND NAME OF PERSON MAKING CHANGE.

Do not extend notes this side of this line.

STATION	B. S.	H. I.	F. S.	ELEV.		
BM MV 77				219.78	BM MV 77 To be adj. El 219.792 F.B. 2721-50 Crestaloma Lane (S. side) 559'± E'ly of Ocaso Ave. Bt. spk in S.W. cor conc. dr. to Ho #15362	

F. B. 2721 Pg. 150 Job No. 4801.34 Division No. 11 Notes Red. Plotted Profile
Survey of La Mirada Imp #1 Date Date No.
Survey by Sappell Notes D.S. Notes Chkd. Checked X-Sec.
Indexed E. J. GALLI Date Date Date No.

NOTES RED. _____ JOB NO. 4801.34 SURVEY OF LA MIRADA IMP. # 1

DATE _____ SURVEY BY W. A. RICHARDS

NOTES CHKD. _____ NOTES BY W. A. R. DATE 1-17-63

DATE _____ INDEXED [redacted] DATE [redacted]

F.B. 2721 Pg. 151

J. N. 4801.34

LA MIRADA IMP. NO. 1 - OCASO. AVE.

"ADDITIONAL WORK"

BENCH LEVELS

ELEVATIONS BASED UPON BENCH CIRCUIT AS SHOWN IN F.B. 2721: 45-53 (RD. DEPT. DATUM.)

RICHARDS
OCHSNER
SIEMANN
TURRILL

DESCRIPTION	ADJ. ELEV.	3RD RUN	2ND RUN	DIFF.	1ST RUN	B.M.

Do not extend notes this side of this line

NOTE: ANY ADDITIONS OR CHANGES ON THIS SHEET MUST BE MADE OR CIRCLED IN RED INK, WITH DATE AND NAME OF PERSON MAKING CHANGE.

PLEASE RETURN TO
LOS ANGELES COUNTY SURVEYOR
725 LOS ANGELES COUNTY ENGINEERING BLDG.

76S420 353 3-51

769420 353 3-51

PLEASE RETURN TO
LOS ANGELES COUNTY SURVEYOR
725 LOS ANGELES COUNTY ENGINEERING BLDG.

NOTE: ANY ADDITIONS OR CHANGES ON THIS SHEET MUST BE MADE OR CIRCLED IN RED INK, WITH DATE AND NAME OF PERSON MAKING CHANGE.

Do not extend notes this side of this line

JOB NO. 490134 SURVEY OF LA MIRADA IMP. #1 NOTES RED. ____ DATE ____
SURVEY BY RICHARDS NOTES CHKD. ____ DATE ____
NOTES BY W.P.R. DATE 1-17-63
INDEXED C. J. GALLI DATE

F.B. 2721 Pg. 152

B.M.	1ST RUN	DIFF.	2ND RUN	3RD RUN	ADJ. ELEV.	DESCRIPTION
(FD)						
B.M.M.V.71	238.318					B.M.M.V. 71 EL. = 238.318 FB. 2721 - 47
+	5.742		5.765			PLACID DR. (S. SIDE) 325'± E. of OCASO AVE.
⇈	244.060	+ 0.080	0.081			BT. SPK. IN CB, 5' W. OF BEG. CULDESAC CB.
-	5.662		5.684			
T.P.	238.398					
+	1.422		1.320	1.350		
⇈	239.820	+ 2.890	2.890	2.880		
(FD) -	4.302		4.210	4.230		
B.M.M.V.72	235.518					B.M.M.V. 72 EL. = 235.536 FB. 2721 - 47
+	4.250		4.200			PLACID DR. (S. SIDE) 110'± E. COTTES LANE.
⇈	239.768	+ 4.005	4.005			BT. SPK. IN CTR. CONC. HDWL.
-	0.245		0.195			
T.P.	239.523					
+	6.775		6.705			
⇈	246.298	+ 0.952	0.952			
SET -	5.823		5.753			
B.M.M.V.79	240.475					B.M.M.V. 79 EL. = FB. 2721-152
+	0.573		0.500			COTTES LANE, W. SIDE, 210'± S. PLACID DR.
⇈	241.048	- 9.832	9.885			BT. SPK IN N.E. COR. CONC. PR. TOMB. #12401
-	10.455		10.385			3' W. & 1° S. OF N.E. COR.
T.P.	230.593					
+	0.425		0.365			
⇈	231.018	- 10.045	10.045			
-	10.470		10.410			
T.P.	220.548					
+	0.685		0.613			
⇈	221.233	- 5.175	5.177			
(SET) -	5.860		5.790			
B.M.M.V.80	215.373					B.M.M.V. 80 EL. = FB. 2721-152

765420 353 3-51

PLEASE RETURN TO
LOS ANGELES COUNTY SURVEYOR
725 LOS ANGELES COUNTY ENGINEERING BLDG.

NOTE: ANY ADDITIONS OR CHANGES ON THIS SHEET MUST BE MADE OR CIRCLED IN RED INK, WITH DATE AND NAME OF PERSON MAKING CHANGE.

Do not extend notes this side of this line

B.M.	1ST RUN	DIFF.	2ND RUN	3RD RUN	ADJ. ELEV.	DESCRIPTION
						B.M.M.V.80 - CONT
B.M.M.V.80	215.373					BT SPK. IN CONC. BASE COR. F.P.
+	2.672		2.610			
℄	218.045	-6.768	6.770			REPORT TO MOURO
−	9.440		9.380			12-14-63 M.G.
T.P.	208.605					272
+	0.225		0.190			
℄	208.830	11.718	11.715			
−	11.943		11.905			
T.P.	196.887					
+	0.630		0.595			
℄	197.517	-3.465	3.465			
(SET) −	4.095		4.060			
B.M.M.V.81	193.422					B.M.M.V.81 EL.= FB 2721-153
+	1.020		0.965			BT SPK. IN CONC. BASE OF ELY GATE
℄	194.442	-10.150	10.148			POST TO PONY CORRALL, 30'±
−	11.170		11.113			E. OF WAY LINE TRACT. #
T.P.	183.272					
+	0.860		0.815			
℄	184.132	-5.682	5.678			
(SET) −	6.542		6.493			
B.M.M.V.82	177.590					B.M.M.V.82 EL.= FB 2721-153
+	6.972		6.880			L.S.T. IN E. END OF S.L.S. CONC. N.D.W.L.
℄	184.562	+1.674	1.675			OF STREAM @ OF STAMY RD. & LAS FLORES AVE.
(SET) −	5.298		5.205			
B.M.M.V.83	179.264					B.M.M.V.83 EL.= FB 2721-153
+	2.725		2.700			STAMY RD. & LAS FLORES AVE. @ ℄ INT.
℄	181.989	-3.260	3.260			TOP 2" I.P. - LOC. FB. 2721 -
−	5.985		5.960			
T.P.	176.004					

NOTES RED. _____ JOB NO. 480,139 SURVEY OF L.A. AQUEDUCT IMP. #1
DATE _____ SURVEY BY RICHARDS
NOTES CHKD. _____ NOTES BY W.A.R. DATE 1-17-63
DATE _____ INDEXED _____ DATE _____

F.B. 2721 PG. 153

76S420 353 3-51

PLEASE RETURN TO
LOS ANGELES COUNTY SURVEYOR
725 LOS ANGELES COUNTY ENGINEERING BLDG.

NOTE: ANY ADDITIONS OR CHANGES ON THIS SHEET MUST BE MADE OR CIRCLED IN RED INK, WITH DATE AND NAME OF PERSON MAKING CHANGE.

Do not extend notes this side of this line

JOB NO. 4901,34 SURVEY OF LA MIRADA IMP. #1 NOTES RED.
SURVEY BY RICHARDS DATE NOTES CHKD.
NOTES BY W. P. R. DATE 1-17-63
INDEXED C. J. CAW DATE

F.B. 2721 Pg. 154

B.M.	1ST RUN	DIFF.	2ND RUN	3RD RUN	ADJ. ELEV.	DESCRIPTION
T. P.	176.004					
+	2.885		2.928	2.955		
=	178.889	-4.880	4.872	4.875		
−	7.765		7.800	7.830		
T. P.	171.124					
+	5.125		5.040	4.980		
=	176.249	-0.005	0.015	0.015		
(FD)	− 5.130		5.055	4.995		
B.M. M.V. 78	171.119					B.M. M.V. 78 EL. = 171.130 FB. 2160-216 FB. 2721-54 OCASO AVE. & LAS FLORES AVE. S.W. COR. P.K. SPK. IN CONC. HDWL. 4' N. OF S. END

Notes Ck'd by C. RUBENACKER	Survey of LA MIRADA IMP. NO. 1
Map No.	JN 4801.34 Tape — Std — °F
Office Work	Surveyed by W. A. RICHARDS
Checked	Notes W.A.R. Date 2-19-63
Date	Indexed G. L. GALLI FEB 20 '63

F. B. 2721 Pg. 155

J. N. 4801.34

LA MIRADA IMP. NO. 1

"OCASO AVE."

(ADDITIONAL WORK)

TOPOGRAPHY

ON

S. S. R/W

&

GOTTES LANE

FROM SURREY LANE = 1+00.00 TO PLACID DR.

BENCH LEVEL SURVEYS REF. FB. 2721: 45 - 53, 151 - 154

" " " " " " " "

CENTERLINE " " " " 55 - 82

" " " " " " 83 -

TOPO. & X-SECT. " " " " 101 -

RICHARDS
OCHSNER
TURRILL
SIENMANN

Note: Any Additions or Changes on This Sheet Must Be Made or Circled in Red Ink With Date and Name of Person Making Change.

Do not extend notes this side of this line.

RETURN TO
LOS ANGELES COUNTY ENGINEER
900 Los Angeles County Engineering Bldg.

763095 CE #247—7-58

RETURN TO
LOS ANGELES COUNTY ENGINEER
700 LOS ANGELES COUNTY ENGINEERING BLDG.

Note: Any Additions or Changes on This Sheet Must be Made or Circled in Red Ink With Date and Name of Person Making Change.

Do not extend notes this side of this line.

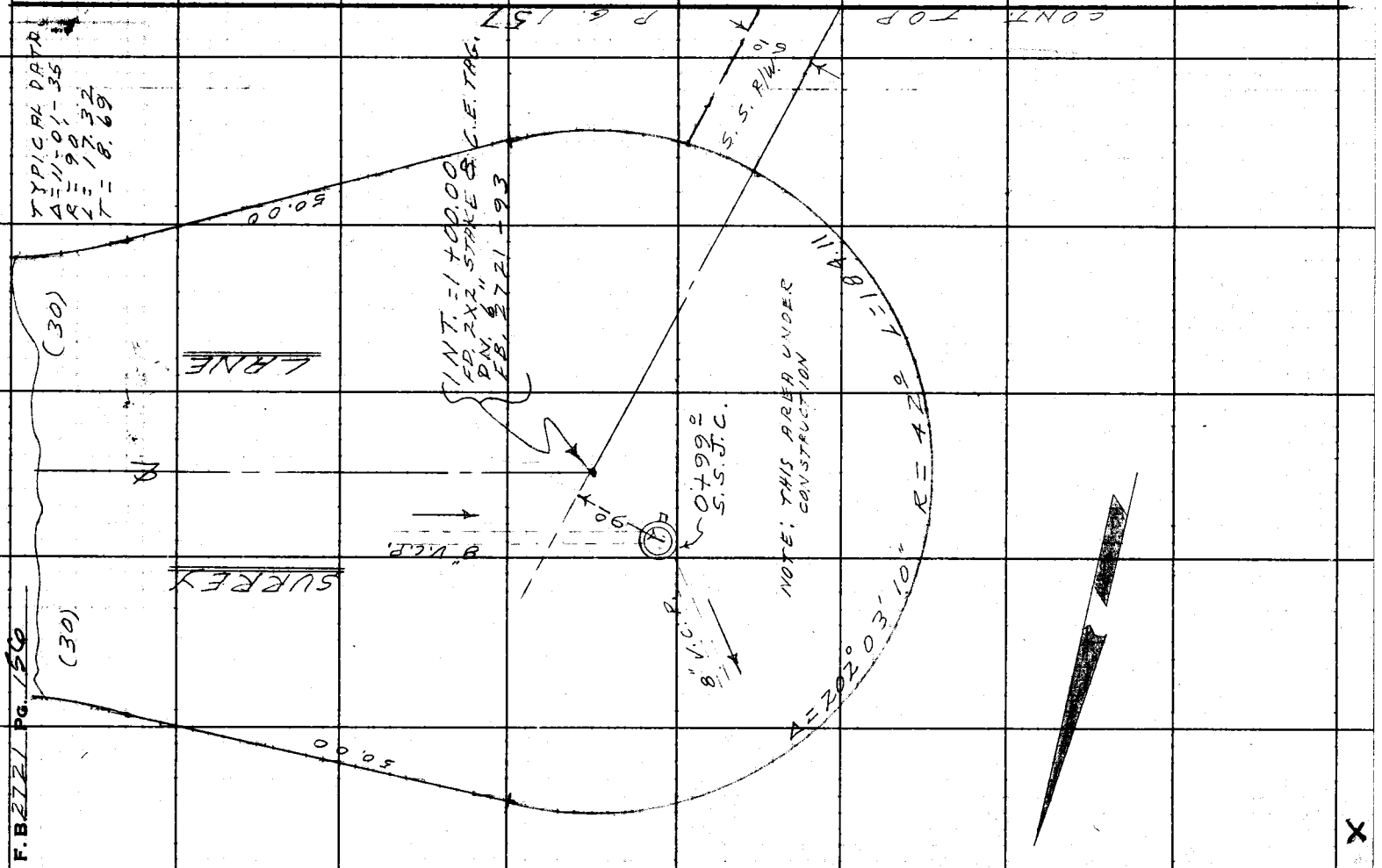

Notes Ck'd by	Survey of LAMIRADA NO 1
Map No.	JN 4801.34 Tape Std °F
Office Work	Surveyed by RICHARDS
Checked	Notes J.O. Date 2-63
Date	Indexed [redacted]

F. B. 2721 PG. 157

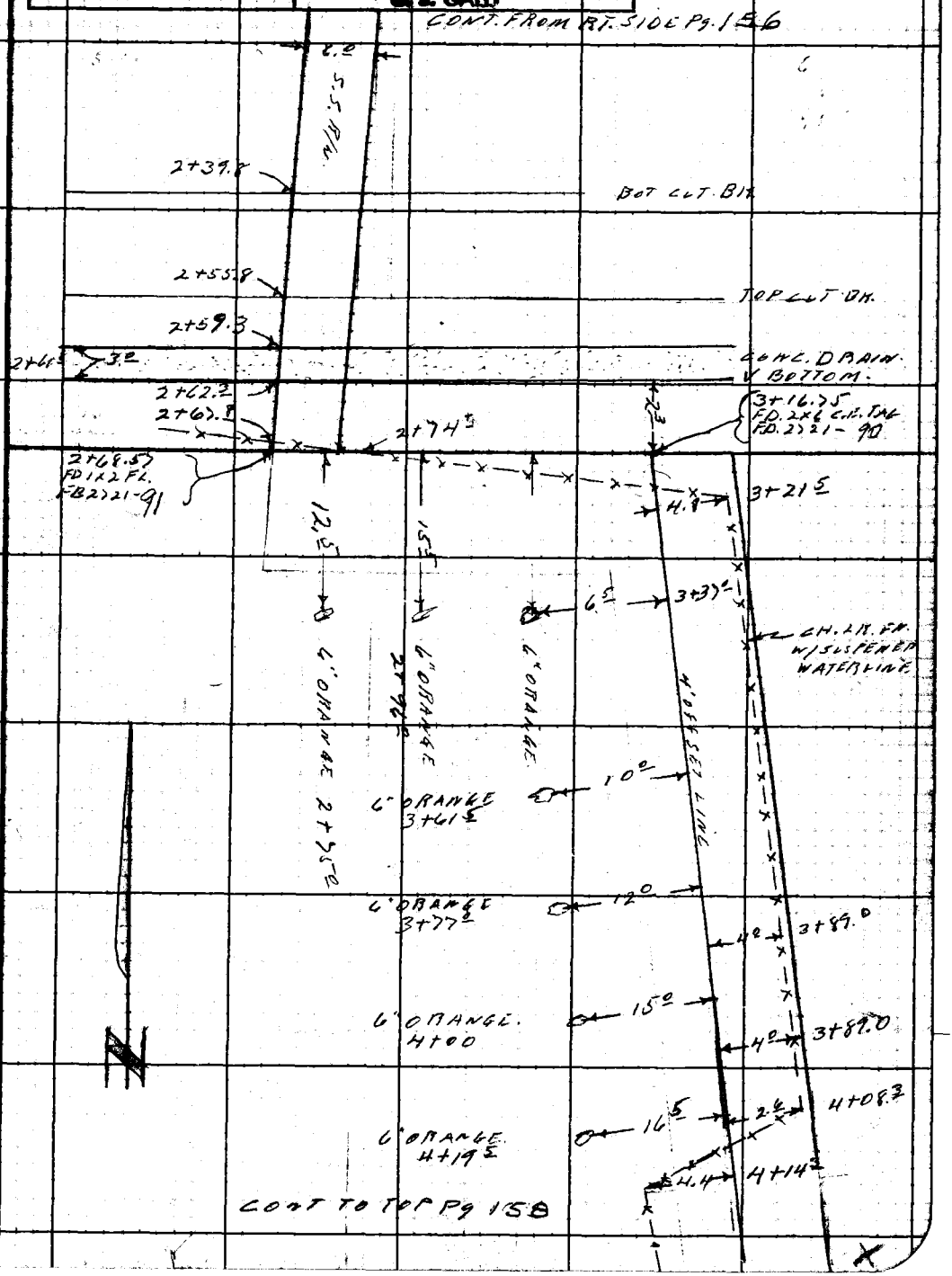

Note: Any Additions or Changes on This Sheet Must be Made or Circled in Red Ink With Date and Name of Person Making Change.

Do not extend notes this side of this line.

RETURN TO
LOS ANGELES COUNTY ENGINEER
100 LOS ANGELES COUNTY ENGINEERING BLDG.

763098 CE #247—7-53

F. B. 2721 PG. 158

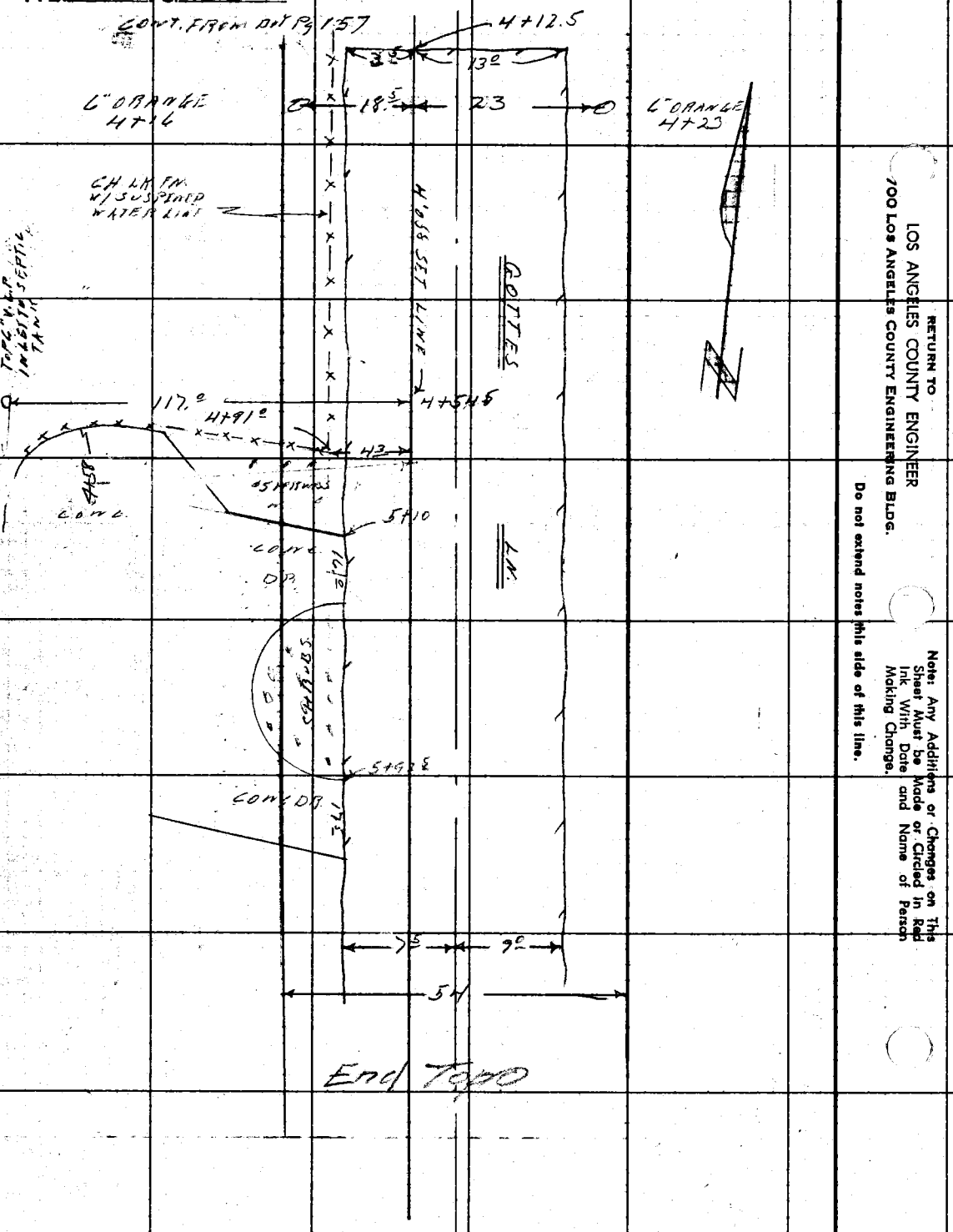

End Topo

RETURN TO
LOS ANGELES COUNTY ENGINEER
700 Los Angeles County Engineering Bldg.

Note: Any Additions or Changes on This Sheet Must be Made or Circled in Red Ink With Date and Name of Person Making Change.

Do not extend notes this side of this line.

Profile No. | Notes Red | Plotted | Job No. 480134 | Division No. 11 | F.B. 2721 | Pg. 155
X-Sec. No. | Notes Chkd. | Checked | Survey of LA MIRADA IMP. NO. 1
| Date | Date | Survey by RICHARDS Notes W.A.R. Date 2-19-63
| Date | Date | Map No. | Indexed | Date FEB 20 '63

J. N. 480134

LA MIRADA IMP. NO. 1

"OCASO AVE."

(ADDITIONAL WORK)

CROSS SECTIONS
ON
S. S. R/W.
&
GOTTES LANE

1+00.00 = INT. OF SURREY LANE & S.S. R/W AS SHOWN IN FB. 2721-93

ELEV.

BENCH LEVEL SURVEYS REF. FB. 2721: 151 - 154
CENTER LINE " " " " 83 -
TOPO. & X-SECT. " " " " 55 - 82
" " " " 155 - 166

F.S.

H.I.

RICHARDS
OCHSNER
SIENMANN
TURRILL

B.S.

STATION

NOTE: ANY ADDITIONS OR CHANGES ON THIS SHEET MUST BE MADE OR CIRCLED IN RED INK, WITH DATE AND NAME OF PERSON MAKING CHANGE.

Do not extend notes this side of this line.

PLEASE RETURN TO
LOS ANGELES COUNTY ENGINEER
700 LOS ANGELES COUNTY ENGINEERING BLDG

76L-298 CE 307 11-58

76L-298 CE 307 11-58

PLEASE RETURN TO
LOS ANGELES COUNTY ENGINEER
700 Los Angeles County Engineering Bldg.

NOTE: ANY ADDITIONS OR CHANGES ON THIS SHEET MUST BE MADE OR CIRCLED IN RED INK, WITH DATE AND NAME OF PERSON MAKING CHANGE.

Do not extend notes this side of this line.

F.B. 2721 Pg. 160 Job No. 4801.34 Division No. 11 Notes Red ____ Plotted ____ Profile ____
Survey of LA MIRADA IND. #1 Date ____ Date ____ No. ____ X-Sec. ____
Survey by RICHARDS Notes L.A.R.&T.O. Notes Chkd. ____ Checked ____ No. ____
Indexed B.J. GALLI Date ____ Date ____ Date ____

STATION	B.S.	H.I.	F.S.	ELEV.	S. S. R/W.	
					UNADJUSTED !	
B.M.M.V.81				193.42	B.M. M.V. 81 EL. = 193.42 FB. 2721-153	
					BT. SPK. IN CONC. BASE OF ELY. GATE POST	
					TO HORSE CORRAL, 30'± E. OF TRACT LINE	
				187.78	℄ LT.	℄ RT.
0+99.0	S.S				9° LT, RIM.	
					EAST	N.W.
INVERT EL. 8" INLET EAST				181.42	5.69 MEAS. 187.78 RIM.	5.79 MEAS. 187.78 RIM.
					0.67 DIA. 6.36	0.67 DIA. 6.46
					6.36 181.42 INV.	6.46 181.32 INV.
INVERT EL. 8" OUTLET N.W.				181.32		
					S.W.	
INVERT EL. 8" STUB		S.W.		181.48	5.63 MEAS. 187.78 RIM	
					0.67 DIA. 6.30	
					6.30 181.48	
1+00.00				188.9		℄ INT.

76L-298 CE 307 11-58

PLEASE RETURN TO
LOS ANGELES COUNTY ENGINEER
700 LOS ANGELES COUNTY ENGINEERING BLDG

NOTE: ANY ADDITIONS OR CHANGES ON THIS SHEET MUST BE MADE OR CIRCLED IN RED INK. WITH DATE AND NAME OF PERSON MAKING CHANGE.

Do not extend notes this side of this line.

STATION	B.S.	H.I.	F.S.	ELEV.		
					LT. OF EAST.	℄ RT. OF WEST.
1+62				192.0		℄
				192.2	6.0	
2+00				191.5		℄
				191.9	6.0	
2+ 39.8				191.7		℄ BOT. OF CUT BK.
				192.3	6.0	
T.P.		9.27		193.85		
T.P.				202.89		
2+55.8				205.2		℄ TOP. OF CUT BK.
				205.8	6.0	
2+59.3				205.17		℄ TOP. CONC. DRAIN
				205.69	6.0	
2+60.5				204.41		℄ ℄ OF V BOT DRAIN
				204.86	6.0	
2+ 62.3				206.20		℄ TOP. CONC. DRAIN
X				205.75	6.0	

Profile No. ___ Notes Red ___ Plotted ___ Job No. 480134 Division No. 11 F.B. 2721 Pg. 3 167
X-Sec. No. ___ Date ___ Date ___ Survey of LA MIRADA IMP. NO. 1
Notes Chkd. ___ Checked ___ Survey by RICHARDS Notes J.O. Date 2-19-63
Date ___ Date ___ Map No. ___ Indexed E. J. GALLI Date ___

76L-298 CE 307 11-58

PLEASE RETURN TO
LOS ANGELES COUNTY ENGINEER
700 LOS ANGELES COUNTY ENGINEERING BLDG.

NOTE: ANY ADDITIONS OR CHANGES ON THIS SHEET MUST BE MADE OR CIRCLED IN RED INK, WITH DATE AND NAME OF PERSON MAKING CHANGE.

Do not extend notes this side of this line.

STATION	B.S.	H.I.	F.S.	ELEV.			
					LT. or EAST	℄	RT. or W.
2+68.57 ⊙				209.27		℄	
				211.2	6.0		
END of CROSS SECTIONS IN THIS DIRECTION							
2+68.57 = 1+00 WEST ON TR. LINE							
1+00				209.3		TR LINE	
2+00				190.5		"	
2+30				193.5		"	
2+68.57				209.27	LT. or NORTH.	℄	RT. or SOUTH.
				210.4		10.0	
3+00				211.9		℄	
				214.8		2.0	
3+16.75				210.5		℄	
				213.4		5.0	
				213.4		10.0	
				208.94	2.3 TOP. CONC DRAIN		
				207.93	3.8 BOT of V DRAIN		
				208.92	5.3 TOP. CONC DRAIN		

F.B. 2721 PG. 162 Job No. 4801.38 Division No. 11 Notes Red ____ Plotted ____ Profile ____
Survey of LA MIRADA IMP #1 Date ____ Date ____ No. ____
Survey by RICHARD Notes LO Notes Chkd. ____ Checked ____ X-Sec. ____
Indexed C. J. GALLI Date ____ Date ____ Date ____ No. ____

76L-298 CE 307 11-58

PLEASE RETURN TO
LOS ANGELES COUNTY ENGINEER
700 LOS ANGELES COUNTY ENGINEERING BLDG

NOTE: ANY ADDITIONS OR CHANGES ON THIS SHEET MUST BE MADE OR CIRCLED IN RED INK. WITH DATE AND NAME OF PERSON MAKING CHANGE.

Do not extend notes this side of this line.

STATION	B. S.	H. I.	F. S.	ELEV.			
					LT. OF NORTH	℄	RT. OF SOUTH
3+16.75				209.4	9.0'		
						℄	
					LT. OF EAST	HOUSELINE	RT. OF WEST
3+20				215.1		℄	
				215.7	4.0'		
				217.3	35.0'		
				220.3	50.0' CONT. UP.		
T.P.				218.71			
3+50				221.2		℄	
				221.2		6.0'	
				221.2	4.0'		
3+75.0				228.03		℄	
4+00				231.6		℄	
				231.5		6.0'	
X				231.9	4.0'		

Profile Notes Red ____ Plotted ____ Job No. 4161.34 Division No. 11 F.B. 2721 Pg. 162
No. ____ Date ____ Date ____ Survey of LA MIRADA 1MO #1
X-Sec. Notes Chkd. ____ Checked ____ Survey by RICHARDS Notes 4/8 Date 2-23
No. ____ Date ____ Date ____ Map No. ____ Indexed C. J. CALLAHAN Date ____

76L-298 CE 307 11-58

PLEASE RETURN TO
LOS ANGELES COUNTY ENGINEER
700 LOS ANGELES COUNTY ENGINEERING BLDG.

NOTE: ANY ADDITIONS OR CHANGES ON THIS SHEET MUST BE MADE OR CIRCLED IN RED INK, WITH DATE AND NAME OF PERSON MAKING CHANGE.

Do not extend notes this side of this line.

STATION	B.S.	H.I.	F.S.	ELEV.		
					LT. or EAST	4' OFFSET LINE ℄ RT. or WEST
4+12.5				233.70		℄ BEG. PAV.
				233.62		3.5 EDGE PAV.
				231.3		23.0 PL.
				233.88	4.0 CTR PAV.	
				234.08	13.0 EDGE of PAV.	
				234.7	31.0 PL.	
4+50				236.81		℄
T.P.				235.79		
				237.34		
4+54.5 ℄				228.31		117.0 TOP of 6" V.C.P. TO SEPTIC TANK. HO #12401
	Note,	due To	Conc	Decks	over outlet From Hse	
	This	is point	Hook	up will	have to be made.	
5+00				239.79		℄
				239.67		3.5 EDGE of PAV.
				240.4		30.0
				233.5		80.0
				233.3		100.0
				231.1		150.0

F.B. 2721 PG. 164 Job No. 4801.34 Division No. 11 Notes Red ____ Plotted ____ Profile ____
Survey of LA MIRADA IMP. #1 Date ____ Date ____ No. ____ X-Sec. ____
Survey by RICHARDS Notes J.D. Notes Chkd. ____ Checked ____ No. ____
Indexed [redacted] Date ____ Date ____ Date ____

76L-298 CE 307 11-58

PLEASE RETURN TO
LOS ANGELES COUNTY ENGINEER
700 LOS ANGELES COUNTY ENGINEERING BLDG

NOTE: ANY ADDITIONS OR CHANGES ON THIS SHEET MUST BE MADE OR CIRCLED IN RED INK. WITH DATE AND NAME OF PERSON MAKING CHANGE.

Do not extend notes this side of this line.

STATION	B.S.	H.I.	F.S.	ELEV.	LT. OF EAST	4' OFFSET LINE ℄	RT OF WEST
5+00				239.77	4.0 CTR PAV.		
				239.96	13.0 EDGE OF PAV.		
				240.6	31.0 PL.		
				243.3	100.0		
5+50				240.91			
T.P.				240.46			
6+00				241.32		℄	
				241.34		3.5 EDGE OF PAV.	
				241.2		23.0 PL	
				240.9		100.0	
				237.0		200.0	
				241.32	4.0 CTR. PAV.		
				241.37	13.0 EDGE OF PAV.		
				241.9	31.0 PL		
				241.4	100.0		
				241.9	200.0		
BM MV79				240.48	BM MV 79 ELEV. = 240.475 (OVER)		F.B. 2721-152

Profile Notes Red ____ Plotted ____ Job No. 4801.34 Division No. ____
No. ____ Date ____ Date ____ Survey of LA MIRADA IMP #1
X-Sec. Notes Chkd. ____ Checked ____ Survey by RICHARDS Notes J.C. Date 2-63
No. ____ Date ____ Date ____ Map No. ____ Indexed [illegible] Date ____

F.B. 2721 PG. 165

F.B. 2721 Pg. 166 Job No. 4801.34 Division No. 11 Notes Red _____ Plotted _____ Profile

Survey of LAMIRADA IMP #1 Date _____ Date _____ No. _____

Survey by RICHARDS Notes J.O. Notes Chkd. _____ Checked _____ X-Sec.

Indexed C. J. GALLI Date _____ Date _____ Date _____ No. _____

76L-298 CE 307 11-58

PLEASE RETURN TO

LOS ANGELES COUNTY ENGINEER

700 LOS ANGELES COUNTY ENGINEERING BLDG.

NOTE: ANY ADDITIONS OR CHANGES ON THIS SHEET MUST BE MADE OR CIRCLED IN RED INK, WITH DATE AND NAME OF PERSON MAKING CHANGE.

Do not extend notes this side of this line.

STATION	B.S.	H.I.	F.S.	ELEV.		
BM. MV 79				240 48	BM. MV 79 ELEV 240.475 GOTTES LN., W. SIDE, 210' ± N. PLACID DR. BT SPK. IN N.E. COR. CONC DATO HO # 12401 3' W. & 1' S. of N.E. COR.	F.B. 2721-152

X

Dairy Valley Imp #3

Notes Ck'd by	W. D. WAGNER
Map No.	
Office Work	
Checked	
Date	

Survey of	Bechard Ave
JN	030300 Tape Std 68 °F
Surveyed by	D. Sappell
Notes	D.S. Date 4-64
Indexed	C. J. GALLI APR 1 6 64

F. B. 2721 PG. 167

JN. 030300

DAIRY VALLEY IMP. # 3

BECHARD AVE

℄ LINE SURVEY

SEE INDEX PG 168

BM's	PGS. 169 TO 178
℄	PGS 179 TO 186
	PGS 187 TO 194 Left open
Topo	PGS. 195 TO 213
X-sec.	PGS. 215 TO 234

Note: Any Additions or Changes on This Sheet Must be Made or Circled in Red Ink With Date and Name of Person Making Change.

Do not extend this side of this line.

PLEASE RETURN TO
LOS ANGELES COUNTY ENGINEER
403 LOS ANGELES COUNTY ENGINEERING BLDG.

Sappell
Foulger
Lieber
Dupuis
Yamamoto

7GF3095 CE #310 6-62

F. B. 2721 PG 168

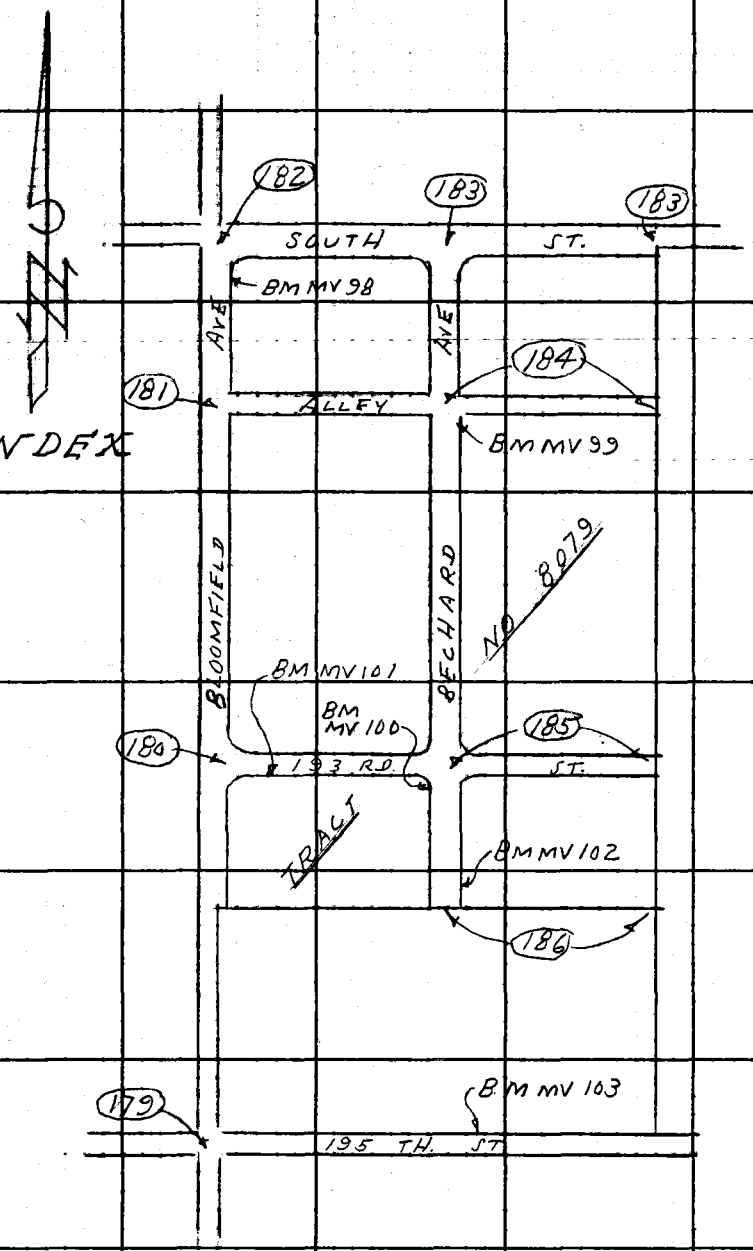

PLEASE RETURN TO
LOS ANGELES COUNTY ENGINEER
403 Los Angeles County Engineering Bldg.

Do not extend this side of this line.

Note: Any Additions or Changes on This Sheet Must be Made or Circled in Red Ink With Date and Name of Person Making Change.

NOTES RED. _____ JOB NO. 0301.02 SURVEY OF Dairy Valley Imp #3 Bechard Ave

DATE _____ SURVEY BY D. Sappell

NOTES CHKD. G. E. BARR NOTES BY D.S. DATE 4-1-64

DATE _____ INDEXED B. J. DALY DATE _____

F. B. 2721 Pg. 169

NOTE: ANY ADDITIONS OR CHANGES ON THIS SHEET MUST BE MADE OR CIRCLED IN RED INK, WITH DATE AND NAME OF PERSON MAKING CHANGE.

PLEASE RETURN TO
LOS ANGELES COUNTY SURVEYOR
725 LOS ANGELES COUNTY ENGINEERING BLDG.

765420 383 3-51

Do not extend notes this side of this line

DESCRIPTION	ADJ. ELEV.	3RD RUN	2ND RUN	DIFF.	1ST RUN	B.M.
J.N. 0301.02						
DAIRY VALLEY IMP #3						
BECHARD AVE						
BENCH LEVELS						
CIRCUIT NO. 1. 0.75 mi.						
CIRCUIT NO. 2 1.00 mi						
					Sappell Foulger Lieber Dupuis Yamamoto	

F.B. 2721 PG. 170

JOB NO. 0301.02 SURVEY OF Dairy Valley Imp #3 Bechard Ave NOTES RED.

SURVEY BY Sappell DATE

NOTES BY D.S. DATE 4-1-64 NOTES CHKD. G. E. BARR

INDEXED R. J. GALLI DATE DATE

76S420 353 3-51

PLEASE RETURN TO
LOS ANGELES COUNTY SURVEYOR
725 LOS ANGELES COUNTY ENGINEERING BLDG.

NOTE: ANY ADDITIONS OR CHANGES ON THIS SHEET MUST BE MADE OR CIRCLED IN RED INK, WITH DATE AND NAME OF PERSON MAKING CHANGE.

Do not extend notes this side of this line

B.M.	1ST RUN	DIFF.	2ND RUN	3RD RUN	ADJ. ELEV.	DESCRIPTION
(Fd) BM 8-8	44.243	(CIRCUIT NO 1)				BM 8-8 El. 44.243 1962 Adj El. F.B. 1209-12 (U.S. 3925) (176 L.A.C.R.D.) At the int. of South St. & Bloomfield Ave - 86.5' W. of ℄ Bloomfield Ave & 24.9' N. of ℄ South St. & 18.4' W. of a power Transmission line pole & 6" below the surf., A L.A. Co Rd Dept. std disk stamped, "BM 176," set in the top of a conc. post
+	5674		5911			
⊼	49.917	+1.051	+1.049	1.046		
−	4623		4862			
(Fd) BM 8-7	45.294				45.289	BM 8-7 El. 45.289, 1962 Adj El. F.B. 1209-12 (U.S. 2192) (U.S.C. & G.S. M-51 RESET) Near the int of Bloomfield Ave, 100.3' N. of the ℄ of South St. & 28.7' E of the ℄ of Bloomfield Ave. & 17' S.E'ly of power Transmission line pole #657629 E & 4.8' E of a wire fn ~~& 5.8' S.E. of a white wooden witness post.~~ & about 12" below the surface, a std. disk stamped, "M-51 1926 RESET 1927" set in the top of a conc. post.
+	4722		4.942			
⊼	50.016	-0.241	-0.240			
−	4.963		5.182			
T.P.	45.053					T.P.
+	5258		5.103			
⊼	50311	-0.157	-0.157			
−	5415		5.260			
(SET) BM MV98	44.896				44.900	BM. MV.98 El. 44.900 F.B. 2721-170 Bloomfield Ave & South St., S.E. Cor. 50' S. of S end C.R. - Bt Spk in curb

X

76S420 353 3-51

PLEASE RETURN TO
LOS ANGELES COUNTY SURVEYOR
725 LOS ANGELES COUNTY ENGINEERING BLDG.

NOTE: ANY ADDITIONS OR CHANGES ON THIS SHEET MUST BE MADE OR CIRCLED IN RED INK, WITH DATE AND NAME OF PERSON MAKING CHANGE.

Do not extend notes this side of this line

B.M.	1ST RUN	DIFF.	2ND RUN	3RD RUN	ADJ. ELEV.	DESCRIPTION
(SET) BM. MV 98	44.896					BM MV 98 See pg. 170
+	5.631		5.406			
π	50.527	+0.549	+0.546			
−	5.082		4.860			
TP.	45.445					TP.
+	4.375		4161			
π	49.820	-1.348	-1.349			
−	5.723		5.510			
(SET) BM. MV 99	44.097				44.105	BM MV 99 El. 44.105 F.B. 2721-171
+	4253		4060			Bechard Ave & 1 ST Alley
π	48.350	-1.388	-1.392			So. of South St, S.E. Cor. -
−	5641		5452			6° S. of S. end C.R. - Bt. Spk in Cb
T.P.	42.709					T.P.
+	4919		4.711			
π	47.628	-0.516	-0.515			
−	5.435		5226			
T.P.	42.193					TP
+	4.756		4613			
π	46949	-0.526	-0.525			
−	5282		5138			
T.P.	41.667					TP.
+	5.018		4.863			
π	46.685	-0.006	-0.009			
−	5024		4.872			
(SET) BM MV 100	41.661				41.673	BM. MV 100 El. 41.673 F.B. 2721-171
+	5592		5.423			Bechard Ave & 193 RD ST, S.W.
π	47.253	+1.034	+1.031			Cor, 1° S. of S. end C.R. - 2 ¢T.
−	4558		4392			in cb
TP.	42.695					TP.

NOTES RED. _____ JOB NO. 0301.02 SURVEY OF Dairy Valley Imp #3 Bechard Ave
DATE _____ SURVEY BY D. Sappell
NOTES CHKD. G. E. BARR NOTES BY D.S. DATE 4. 1 -64
DATE _____ INDEXED G. J. GALLI DATE _____

F. B. 2721 PG. 171

768420 353 3-51

PLEASE RETURN TO
LOS ANGELES COUNTY SURVEYOR
725 LOS ANGELES COUNTY ENGINEERING BLDG.

NOTE: ANY ADDITIONS OR CHANGES ON THIS SHEET MUST BE MADE OR CIRCLED IN RED INK, WITH DATE AND NAME OF PERSON MAKING CHANGE.

Do not extend notes this side of this line

B.M.	1ST RUN	DIFF.	2ND RUN	3RD RUN	ADJ. ELEV.	DESCRIPTION
TP	42.695					TP.
+	5158		5.018			
⊼	47853	+0.593	+0.595			
−	4565		4.423			
(SET) BM MV 101	43.288				43.304	BM MV 101 El. 43.304 F.B. 2721-172
+	4.482		4.314			193 RD. ST. (S. side) 67'± E of ℄
⊼	47.770	-0.839	-0.841			Bloomfield Ave - Bt spk. in N.W.
−	5.321		5.155			cor. of conc. walk to Ho # 19304
TP	42.449					TP.
+	4.658		4.520			
⊼	47.107	-0.787	-0.784			
−	5445		5.304			
TP	41.662					TP.
+	4313		4.125			
⊼	45.975	-0.858	-0.858			
−	5171		4.983			
TP	40.804					TP.
+	5031		4.819			
⊼	45.835	+0.034	+0.037			
−	4997		4.782			
(SET) BM MV 102	40.838				40.858	BM. MV. 102 El. 40.858 F.B. 2721-172
+	5239		5.048			Bechard Ave (E. side) 472'± S. of
⊼	46.077	-0.113	-0.110			193 RD. ST. Bt spk in cb. in
−	5352		5158			front of Ho # 19402
TP	40.725					TP.
+	4.799		4.958			
⊼	45.524	-0.215	-0.217			
−	5.014		5.175			
TP	40.510					TP.

JOB NO. 0301.02 SURVEY OF Dairy Valley Imp. #3 Bechard Ave NOTES RED.
SURVEY BY D. Sappell DATE
NOTES BY D.S. DATE 4-1-64 NOTES CHKD. G. E. BARR
INDEXED R. J. GALLI DATE DATE

F.B. 2721 PG. 172

765420 383 3-51

PLEASE RETURN TO
LOS ANGELES COUNTY SURVEYOR
725 LOS ANGELES COUNTY ENGINEERING BLDG.

NOTE: ANY ADDITIONS OR CHANGES ON THIS SHEET MUST BE MADE OR CIRCLED IN RED INK, WITH DATE AND NAME OF PERSON MAKING CHANGE.

NOTES RED. _____ JOB NO. 0301.02 SURVEY OF Dairy Valley Imp. # 3 Bechard Ave
DATE _____ SURVEY BY D. Jappe 11
NOTES CHKD. E. BARR NOTES BY D.J. DATE 4-24-64
DATE _____ INDEXED G. J. GALLI DATE _____

F.B. 2721 Pg. 173

Do not extend notes this side of this line

B.M.	1ST RUN	DIFF.	2ND RUN	3RD RUN	ADJ. ELEV.	DESCRIPTION
TP.	40.510 ✓					TP.
+	4.727		4.580			
⊼	45.237	+0.849	40.849 ✓			
−	3.878		3.731			
(SET) BM. MV 103	41.359 ✓				41.383	BM MV 103 El. 41.383 F.B. 2721-173 195 TH ST, (N. side) 658' ± E. of ℄ Bloomfield Ave - BT spk in No. side P.P. # 1179568 E.
+	4.151		4.037 ✓			
⊼	45.510	-0.214	-0.217 ✓			
−	4.365		4.254			
TP.	41.145 ✓					TP.
+	5.115		4.963 ✓			
⊼	46.260	+0.577	+0.581 ✓			
−	4.538		4.382			
TP.	41.722 ✓					TP.
+	5.463		5.285 ✓			
⊼	47.185	+0.769	+0.767 ✓			
−	4.694		4.518			
(Fd) BM 8-11	42.491 ✓				42.465	BM 8-11, El. 42.465 ✓ - 1962 Adj El. F.B. 1209-14 At the ℄ int of Bloomfield Ave ℄ 195 TH ST, in a well cut thru the pvmt & prot by a C.I. cover mkd "County Surveyor Monument". A. 3/4d C.S. mon insc. "5-6, T4S, R11W," set in conc. 13" below the surf.
+	5.618		5.517 ✓			
⊼	48.109	+1.460	+1.461 ✓			
−	4.158		4.056			
(Fd) BM 8-10	43.951 ✓				43.925	BM 8-10 El. 43.925 - 1962 Adj El. F.B. 1209-14 (U.S. 3924) (U.S.C. & G.S. F-779) At 177' ± of ℄ Bloomfield Ave & 195 TH ST 32.9' W. of the ℄ of Bloomfield Ave & 19.2' N. of the ℄ of 195 TH ST & 4.4' W. of ℄ in C&G ~~& E~~ ~~& W~~ 3/4d disk stamped "11 E. 775, 1962" and set in the top of a conc. post projecting 4" above the ground. Note: used ctr.
	END CIRCUIT NO. 1					

766420 353 3-51

PLEASE RETURN TO
LOS ANGELES COUNTY SURVEYOR
725 LOS ANGELES COUNTY ENGINEERING BLDG.

NOTE: ANY ADDITIONS OR CHANGES ON THIS SHEET MUST BE MADE OR CIRCLED IN RED INK, WITH DATE AND NAME OF PERSON MAKING CHANGE.

Do not extend notes this side of this line

JOB NO. 0301.02 SURVEY OF Dairy Valley Imp #3 NOTES RED.
SURVEY BY D.S. Zappelli DATE
NOTES BY D.S. DATE 4-2-64 NOTES CHKD. G. E. BARR DATE
INDEXED G. J. GALLI DATE

F.B. 2721 Pg. 174

B.M.	1ST RUN	DIFF.	2ND RUN	3RD RUN	ADJ. ELEV.	DESCRIPTION
	(CIRCUIT		NO. 2)			
BM 8-11	42.465					BM 8-N, El. 42.465 - 1962 Adj Elev. F.B. 1209-14, At the E int of Bloomfield Ave & 195 TH. ST., in a wall cut thru the pvmt. & prot by a C.S. cover mkd "County Surveyor monument" A std C.S. mon. insc. S-6, T45, R11W set in conc. 13" below the surface.
+	4.738		4.578	4.657		
⊼	47.203	-0.382	-0.387	-0.385		
-	5.120		4.965	5.042		
TP.	42.083					TP.
+	4.379		4.132			
⊼	46.462	-0.359	-0.356			
-	4.738		4.488			
TP.	41.724					TP.
+	4.674		4.557			
⊼	46.398	-0.142	-0.144			
-	4.816		4.701			
TP.	41.582					TP.
+	4.894		4.759			
⊼	46.476	-0.017	-0.016			
-	4.911		4.775			
TP.	41.565					TP.
+	4.454		4.332			
⊼	46.019	-0.303	-0.302			
-	4.757		4.634			
TP.	41.262					TP.
+	4.653		4.561			
⊼	45.915	-0.064	-0.065			
-	4.717		4.626			
TP.	41.198					TP.

76S420 353 3-51

38.705

PLEASE RETURN TO
LOS ANGELES COUNTY SURVEYOR
725 LOS ANGELES COUNTY ENGINEERING BLDG.

NOTE: ANY ADDITIONS OR CHANGES ON THIS SHEET MUST BE MADE OR CIRCLED IN RED INK, WITH DATE AND NAME OF PERSON MAKING CHANGE.

Do not extend notes this side of this line

B.M.	1ST RUN	DIFF.	2ND RUN	3RD RUN	ADJ. ELEV.	DESCRIPTION
TP	41.198					TP
+	4.638		4.494			
π	45.836	+0.337	+0.341			
−	4.301		4.153			
TP.	41.535					TP
+	5.388		5.291			
π	46.923	+1.136	+1.139			
−	4.252		4.152			
TP.	42.671					TP.
+	2.371		2.193			
π	45.042	-2.584	-2.584			
−	4.955		4.777			
TP	40.087					TP
+	4.492		4.416			
π	44.579	-0.427	-0.431			
−	4.919		4.847			
TP	39.660					TP.
+	5.105		4.996			
π	44.765	+0.570	+0.572			
−	4.535		4.424			
TP.	40.230					TP
+	3.532		3.452			
π	43.762	-1.505	-1.505			
(Fd)	5.037		4.957			
BM 8-13	38.725				38.705	BM 8-13 El. 38.705, 1962 ADJ, F.B. 1209-15- At the ℄ int. of Bloomfield Ave & Del Amo Blvd, in a well cut through the pvmt. & prot. by a C.I. cover mkd "County Surveyor monument," a std co. Surveyor mon., cor. of sec. 5, 6, 7, 8 T4S, R11W, set in conc. 13" below the surf.

NOTES RED. ____ JOB NO. 0301.02 SURVEY OF Dairy Valley Imp #3 Bechard Ave
DATE ____ SURVEY BY D. Sappe 11
NOTES CHKD. G. E. BARR NOTES BY D.S. DATE 4-2-64
DATE ____ INDEXED C. J. GAUL DATE

F.B. 2721 PG. 175

F.B. 2721 PG. 176

JOB NO. 0301.02 SURVEY OF Dairy Valley Imp #3 Bechard Ave

SURVEY BY D. Sappell DATE 4-2-64 NOTES RED. DATE

NOTES BY D.S. DATE NOTES CHKD. G. E. BARR

INDEXED C. J. GALLI DATE DATE

76S420 353 3-51

PLEASE RETURN TO
LOS ANGELES COUNTY SURVEYOR
725 LOS ANGELES COUNTY ENGINEERING BLDG.

NOTE: ANY ADDITIONS OR CHANGES ON THIS SHEET MUST BE MADE OR CIRCLED IN RED INK, WITH DATE AND NAME OF PERSON MAKING CHANGE.

Do not extend notes this side of this line

B.M.	1ST RUN	DIFF.	2ND RUN	3RD RUN	ADJ. ELEV.	DESCRIPTION
Bm 8-13	38.725					Bm 8-13 El. 38.705, 1962 Adj
+	5.146		5.005			see pg 175 for description
π	43.871	-0.776	-0.773			
-	5.916		5.778			
TP.	37.955					TP.
+	4.998		4.850			
π	42.953	-0.427	-0.424			
-	5.425		5.274			
TP.	37.528					TP.
+	4.951		4.819	4.750		
π	42.479	+0.094	+0.083	+0.092		
-	4.857		4.736	4.658		
TP.	37.622					TP.
+	5.293		5.178			
π	42.915	-0.022	-0.020			
-	5.315		5.198			
TP.	37.600					TP.
+	4.312		4.154			
π	41.912	+0.360	+0.359			
-	3.952		3.795			
TP.	37.960					TP.
+	5.071		4.885	5.012		
π	43.031	+3.265	+3.260	+3.268		
-	1.806		1.625	1.744		
TP.	41.225					TP.

X

768420 353 3-51

PLEASE RETURN TO
LOS ANGELES COUNTY SURVEYOR
725 LOS ANGELES COUNTY ENGINEERING BLDG.

NOTE: ANY ADDITIONS OR CHANGES ON THIS SHEET MUST BE MADE OR CIRCLED IN RED INK, WITH DATE AND NAME OF PERSON MAKING CHANGE.

Do not extend notes this side of this line

B.M.	1ST RUN	DIFF.	2ND RUN	3RD RUN	ADJ. ELEV.	DESCRIPTION
TP.	41.225					TP. Description PG 176
+	5.710		5.550			
π	46.935	+1.602	+1.602			
−	4.108		3948			(see sewer cons. plans 21" Trunk Line
(Fd) No. # BM MV 104 called	42.827				42.808	BM MV 104 El. 42.808 F.B. 2721-177 Top of Co. Eng. mon. @ P.E.R.Y. crossing on Del Amo Blvd & 50' So. of ℄ Del Amo Blvd @ 90° to C.E. mon. on Del Amo Blvd & 6.5' W. of ℄ P.E.R.Y. R/W.
+	5.972		5815			
^	48.799	+0.484	+0.484			
−	5.488		5331			
(SET) BM MV 105	43.311				43.290	BM MV 105 El. 43.290 F.B. 2721-177 ℄ Del Amo Blvd & 6.5 W. of ℄ P.E. Rail Way, Top C.E. Brass cap mon. in a well stamped "L.A. Co Sta. 13, OR. Co RE 5869".
+	1.577		1.492	1.373		
π	44.888	-4.095	-4.100	-4.098		
−	5.672		5592	5471		
TP.	39.216					TP.
+	2.819		2.659			
π	42.035	-1.834	-1.832			
−	4.653		4491			
TP.	37.382					TP.
+	4.792		4662			
π	42.174	+0.492	+0.490			
−	4.300		4172			
TP.	37.874					TP.
+	4.653		4.512			
π	42.527	-0.489	-0.493			
−	5.142		5.005			
TP.	37.385					TP.

NOTES RED. _____ JOB NO. 0301.02 SURVEY OF Dairy Valley Imp #3 Bechard Ave
DATE _____ SURVEY BY D. Sappell
NOTES CHKD. G. E. BARR NOTES BY D.S. DATE 4. 2. 64
DATE _____ INDEXED C. J. GAMM DATE _____

F.B. 2721 PG. 177

F.B. 2721 PG. 178

JOB NO. 0301.02 SURVEY OF Dairy Valley Imp #3 Bechard Ave NOTES RED.

SURVEY BY D. Sappell DATE

NOTES BY D.S. DATE 4. 6 '64 NOTES CHK'D G. E. BARR

INDEXED R. J. GALLI DATE DATE

768420 353 3-51

PLEASE RETURN TO
LOS ANGELES COUNTY SURVEYOR
725 LOS ANGELES COUNTY ENGINEERING BLDG.

NOTE: ANY ADDITIONS OR CHANGES ON THIS SHEET MUST BE MADE OR CIRCLED IN RED INK, WITH DATE AND NAME OF PERSON MAKING CHANGE.

Do not extend notes this side of this line

B.M.	1ST RUN	DIFF.	2ND RUN	3RD RUN	ADJ. ELEV.	DESCRIPTION
TP.	37.385					TP.
+	5.452		5.319	5378		
π	42.837	+0.467	+0.461	+0.461		
−	4.985		4.858	4917		
TP.	37.852					TP.
+	5.363		5.278			
π	43.215	+0.976	+0.979			
−	4387		4.299			
TP.	38.828					
+	4.978		4.830			
π	43.806	−0.081	−0.080			
−	5.059		4910			
(Fd.) BM 8-13	38.747				38.705	BM 8-13 El. 38.705 see pG 175 for description.

X

PWFB 0526 906, 907, 908, 909

Notes Ck'd by W. D. WAGNER	Survey of Secondary Hwy
Map No.	JN 0303.00 Tape 0205 Std 68 °F
Office Work	Surveyed by D. Sappell
Checked	Notes D.S. Date 4-3-64
Date	Indexed E. J. GALLI APR 16 '64

F. B. ~~2727~~ PG. ~~179~~

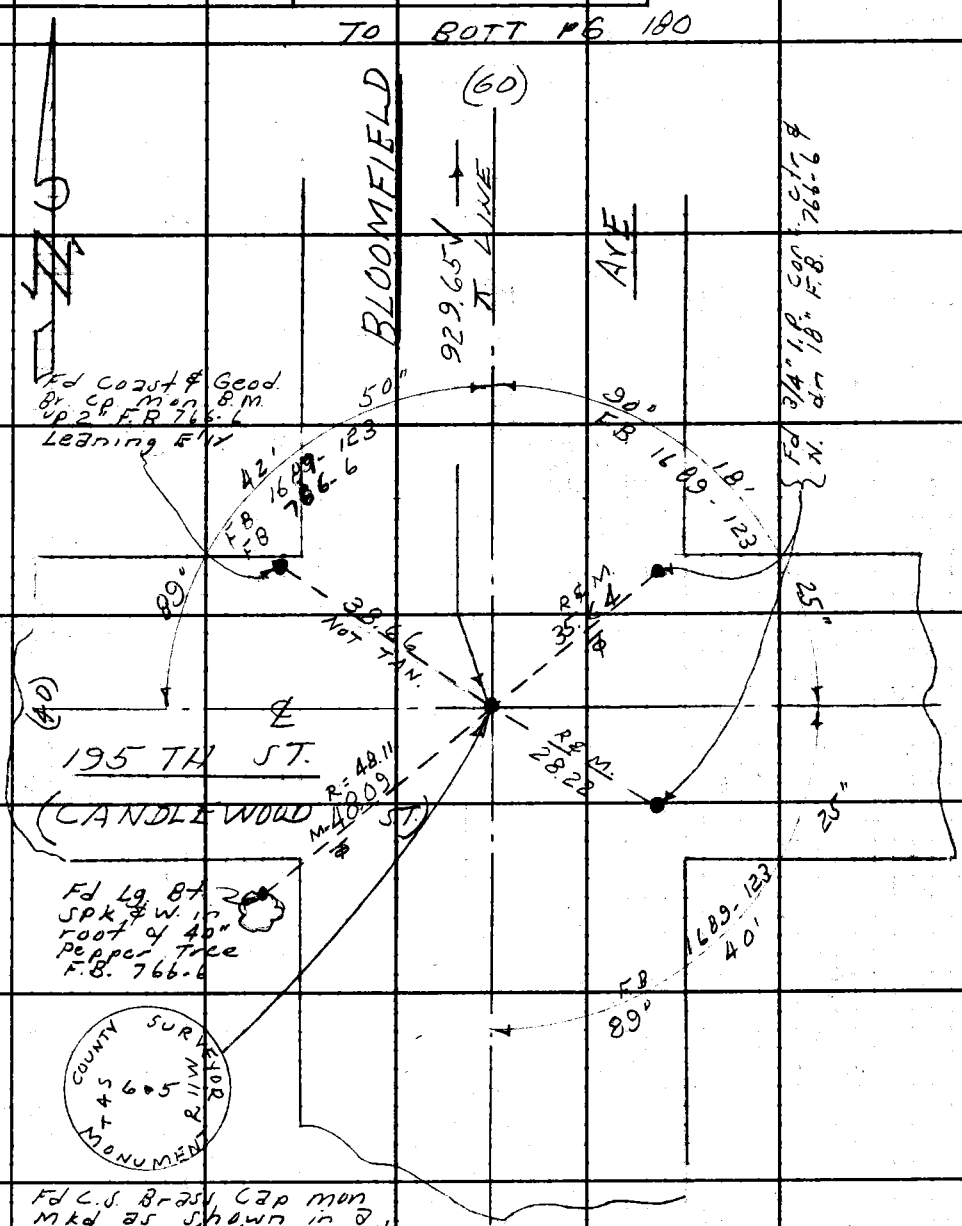

Note: Any Additions or Changes on This Sheet Must be Made or Circled in Red Ink With Date and Name of Person Making Change.

Do not extend this side of this line.

PLEASE RETURN TO
LOS ANGELES COUNTY ENGINEER
403 LOS ANGELES COUNTY ENGINEERING BLDG.

76F309S CE #310 6-62

PLEASE RETURN TO
LOS ANGELES COUNTY ENGINEER
403 LOS ANGELES COUNTY ENGINEERING BLDG.

Note: Any Additions or Changes on This Sheet Must be Made or Circled in Red Ink With Date and Name of Person Making Change.

Do not extend this side of this line.

W.S. 31-D-1

PWFB 0526 911 910

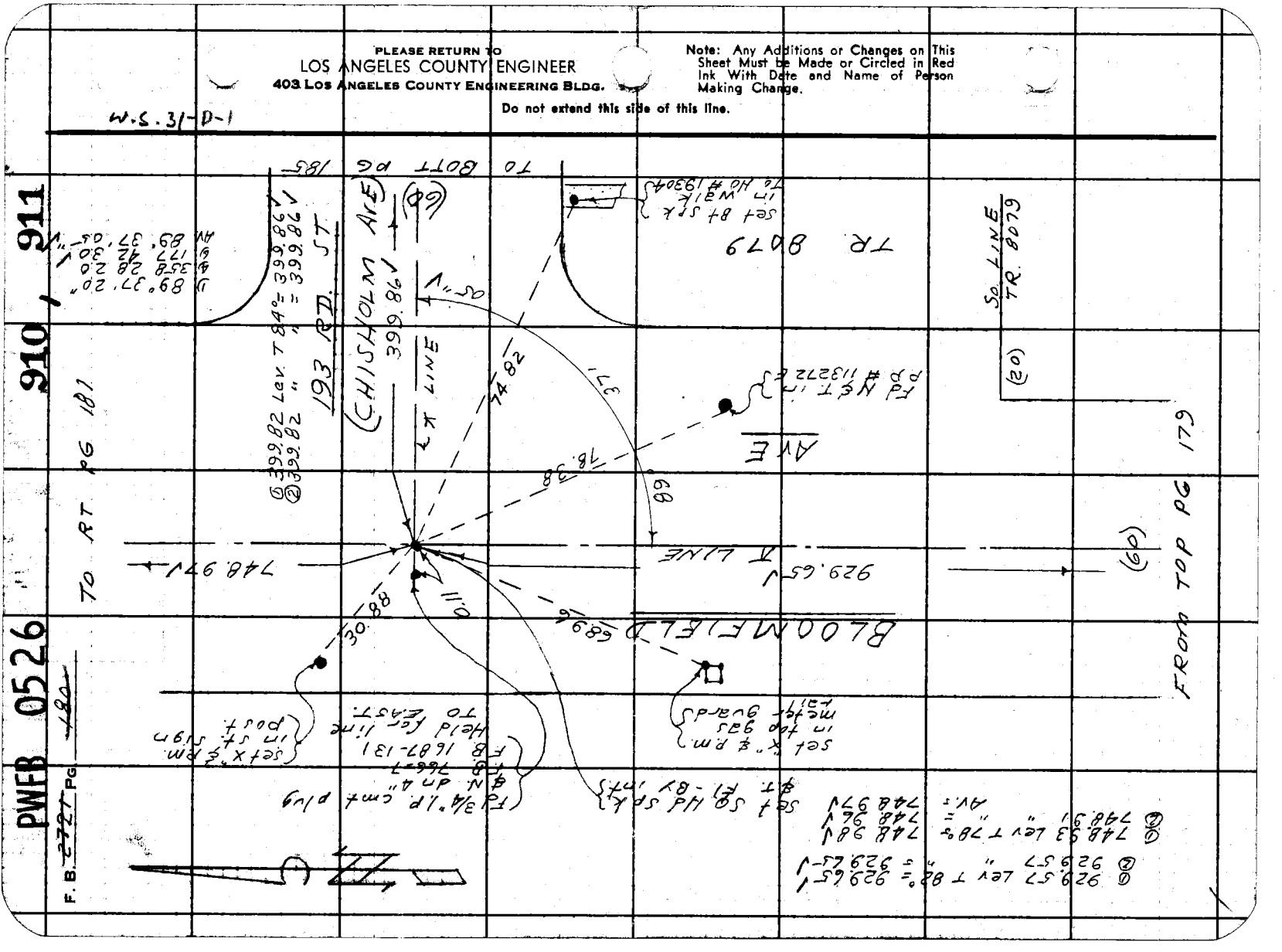

PWFB 0626 Dairy Valley Imp #3 **1110**

Notes Ck'd by W. D. WAGNER	Survey of Bechard Ave	F. B. ~~2721~~ Pg. ~~181~~
Map No.	JN 0303.00 Tape 0205 Std 68 °F	
Office Work	Surveyed by D. Sappell	
Checked	Notes D.S. Date 4.3.64	
Date	Indexed C. J. GALLI	

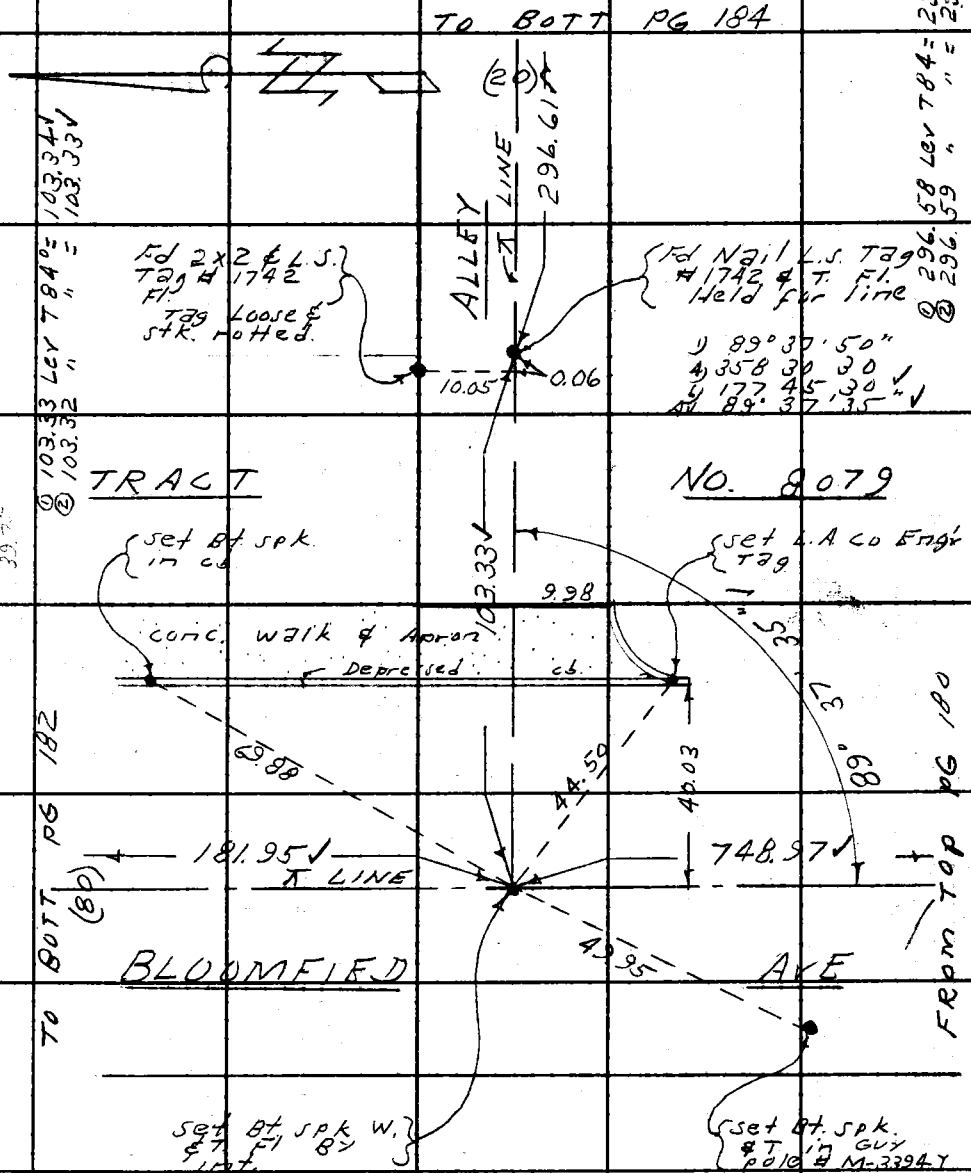

Note: Any Additions or Changes on This Sheet Must be Made or Circled in Red Ink With Date and Name of Person Making Change.

PLEASE RETURN TO
LOS ANGELES COUNTY ENGINEER
403 LOS ANGELES COUNTY ENGINEERING BLDG.

Do not extend this side of this line.

76F309S CE #310 6-62

PWFB 0626 1111

F. B. ~~2721~~ PG ~~182~~

① 399.95 Lev T74° = 399.97 ✓
② 399.95 " " = 399.97 ✓

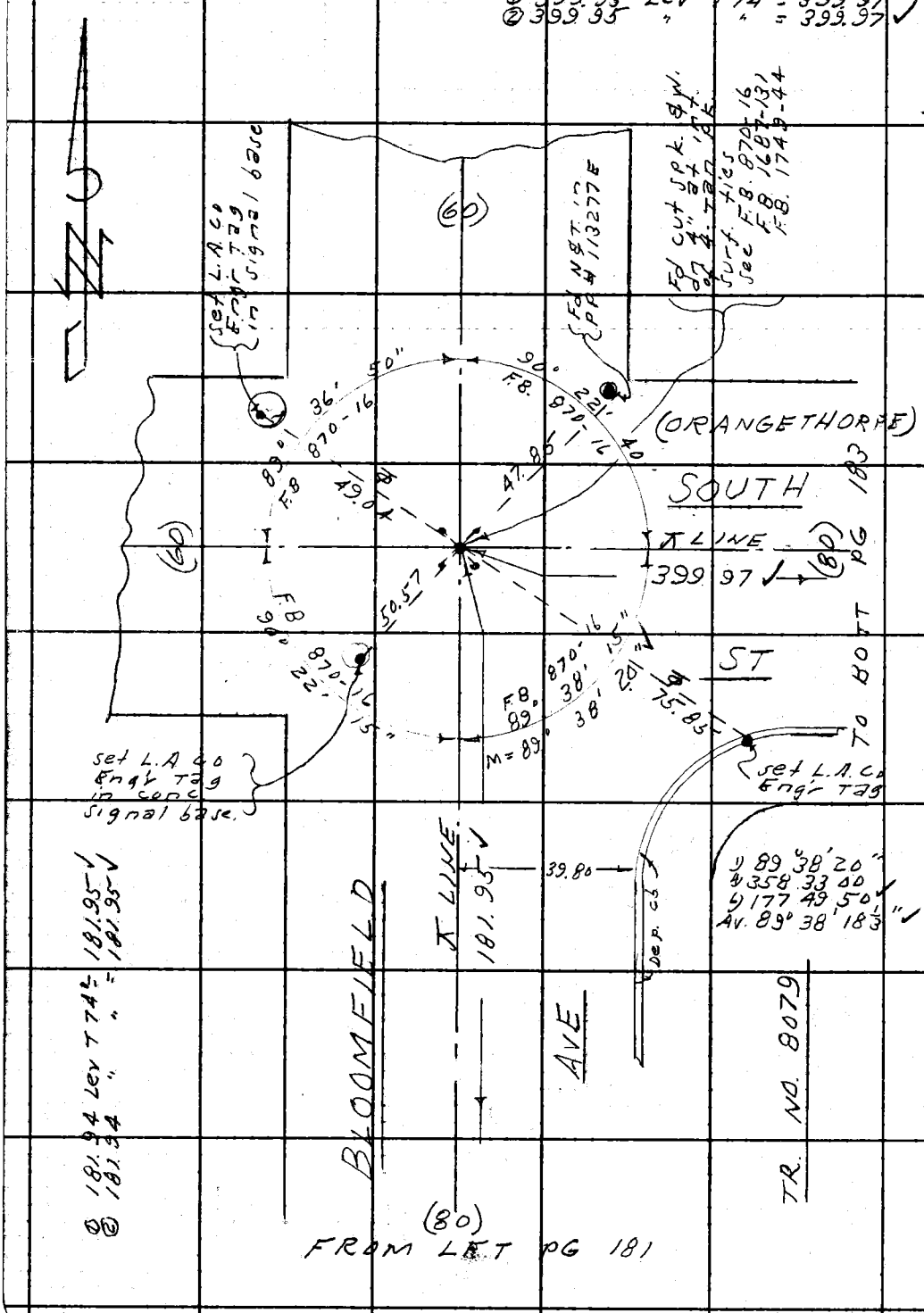

PLEASE RETURN TO
LOS ANGELES COUNTY ENGINEER
403 LOS ANGELES COUNTY ENGINEERING BLDG.

Do not extend this side of this line.

Note: Any Additions or Changes on This Sheet Must be Made or Circled in Red Ink With Date and Name of Person Making Change.

PWFB 0626 Dairy Valley Imp #3 **1112**

Notes Ck'd by W. D. WAGNER	Survey of Bechard Ave
Map No.	JN 0303.00 Tape 0205 Std 68 °F
Office Work	Surveyed by D. Sappell
Checked	Notes B.S. Date 4-6-64
Date	Indexed C. J. GALLI

F. B. ~~2727~~ PG. ~~189~~

W.S. 33, D-6

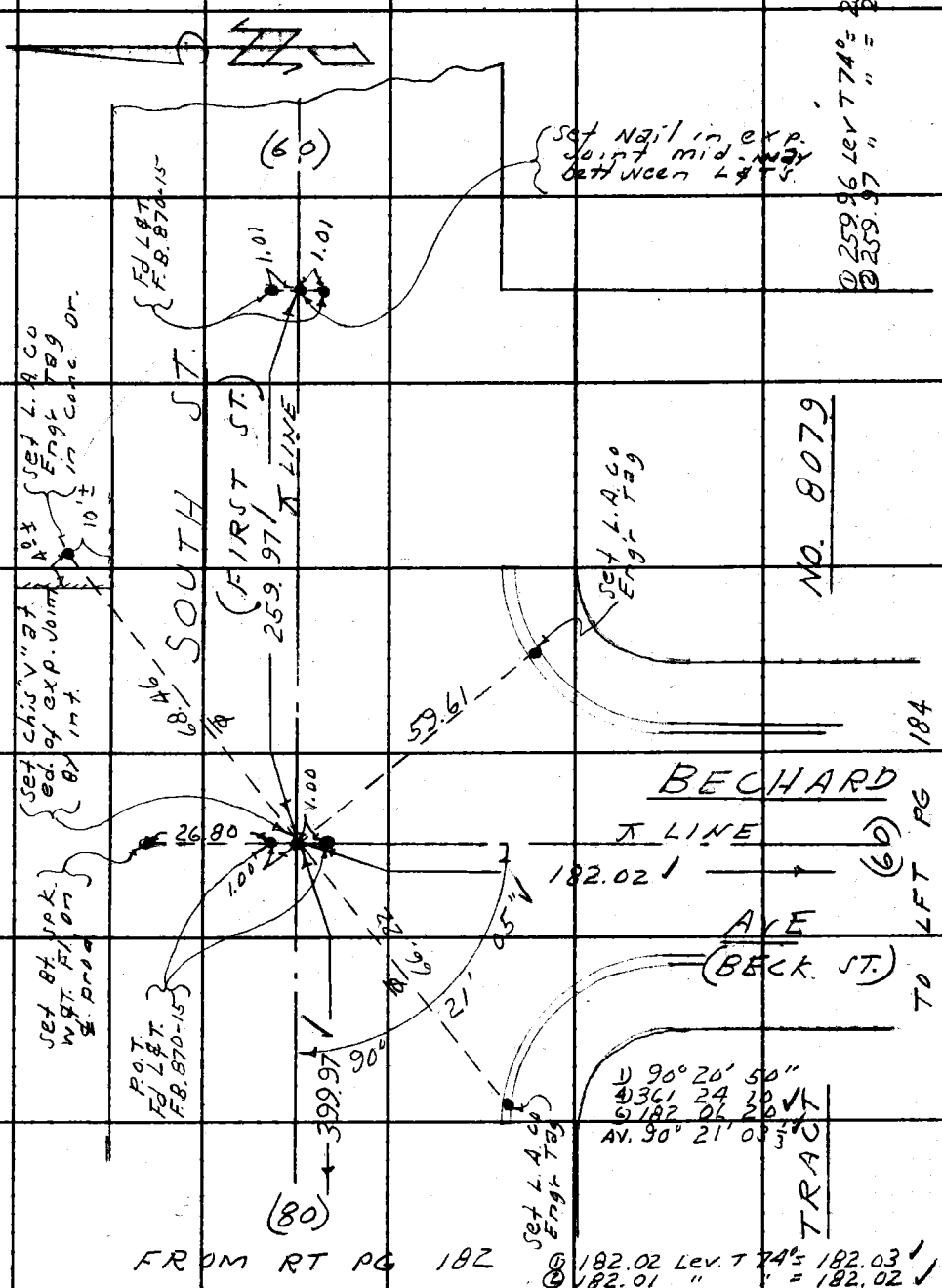

Note: Any Additions or Changes on This Sheet Must be Made or Circled in Red Ink With Date and Name of Person Making Change.

Do not extend this side of this line.

PLEASE RETURN TO
LOS ANGELES COUNTY ENGINEER
403 LOS ANGELES COUNTY ENGINEERING BLDG.

76F309S CE #310 6-62

PWFB 0626

1113

F. B. ~~2721~~ PG ~~184~~

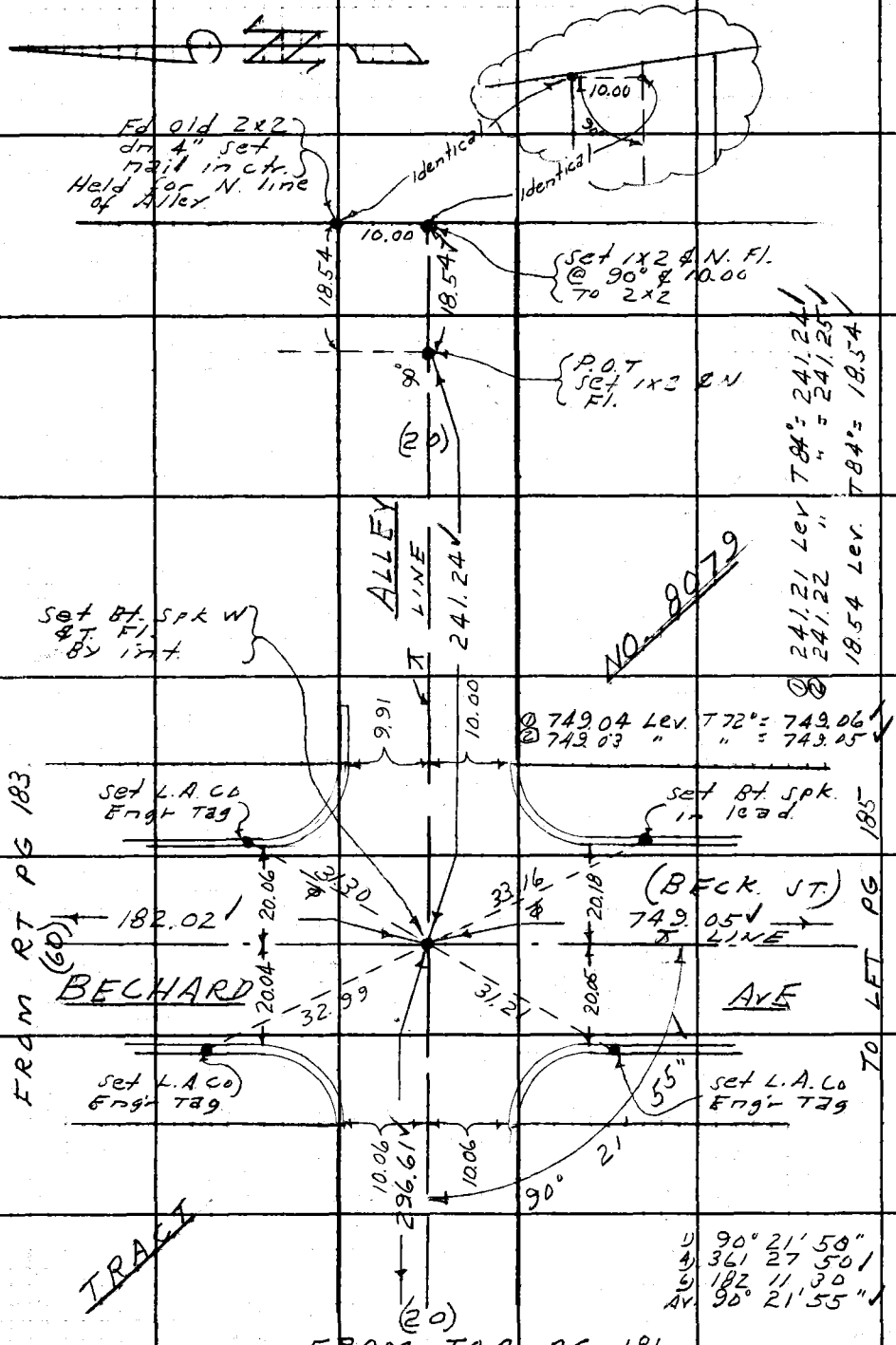

1) 90° 21' 58"
4) 361 27 50
6) 182 11 30
AV. 90° 21' 55"

W.S. 31-D-1

PLEASE RETURN TO
LOS ANGELES COUNTY ENGINEER
403 LOS ANGELES COUNTY ENGINEERING BLDG.

Do not extend this side of this line.

Note: Any Additions or Changes on This Sheet Must Be Made or Circled in Red Ink With Date and Name of Person Making Change.

PWFB 0626 Dairy Valley Imp #3 1114

Notes Ck'd by W. D. WAGNER	Survey of Bechard Ave	F. B. ~~2721~~ PG. ~~105~~
Map No.	JN 0303.00 Tape 0205 Std 68 °F	
Office Work	Surveyed by D. Sappell	
Checked	Notes D.S. Date 4-6-64	
Date	Indexed E. J. GALLI	

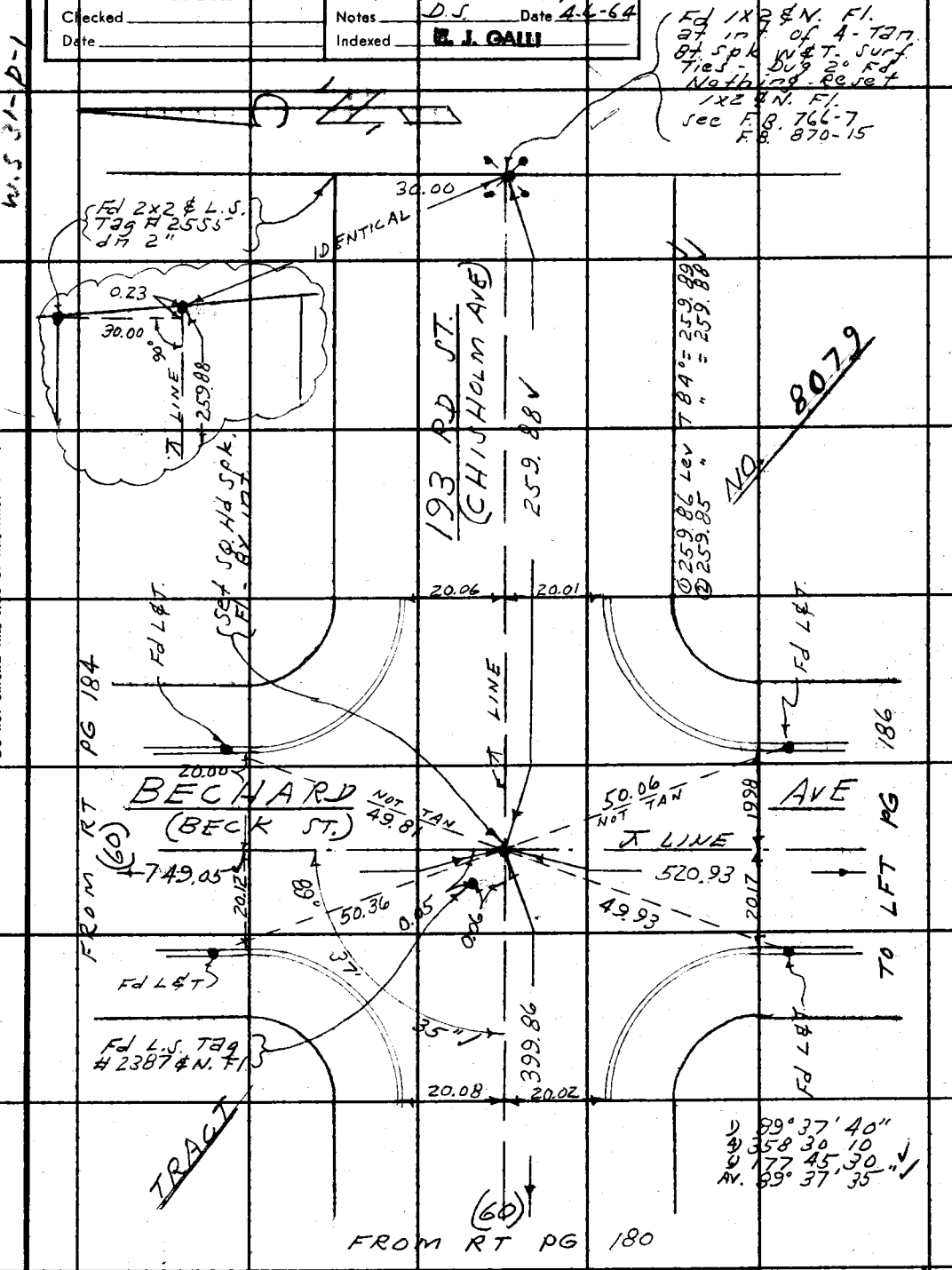

Note: Any Additions or Changes on This Sheet Must be Made or Circled in Red Ink With Date and Name of Person Making Change.

Do not extend this side of this line.

PLEASE RETURN TO
LOS ANGELES COUNTY ENGINEER
403 LOS ANGELES COUNTY ENGINEERING BLDG.

76F309S CE #310 6-62

PLEASE RETURN TO
LOS ANGELES COUNTY ENGINEER
403 LOS ANGELES COUNTY ENGINEERING BLDG.

Note: Any Additions or Changes on This Sheet Must be Made or Circled in Red Ink With Date and Name of Person Making Change.

Do not extend this side of this line.

W.S. 31, D-1

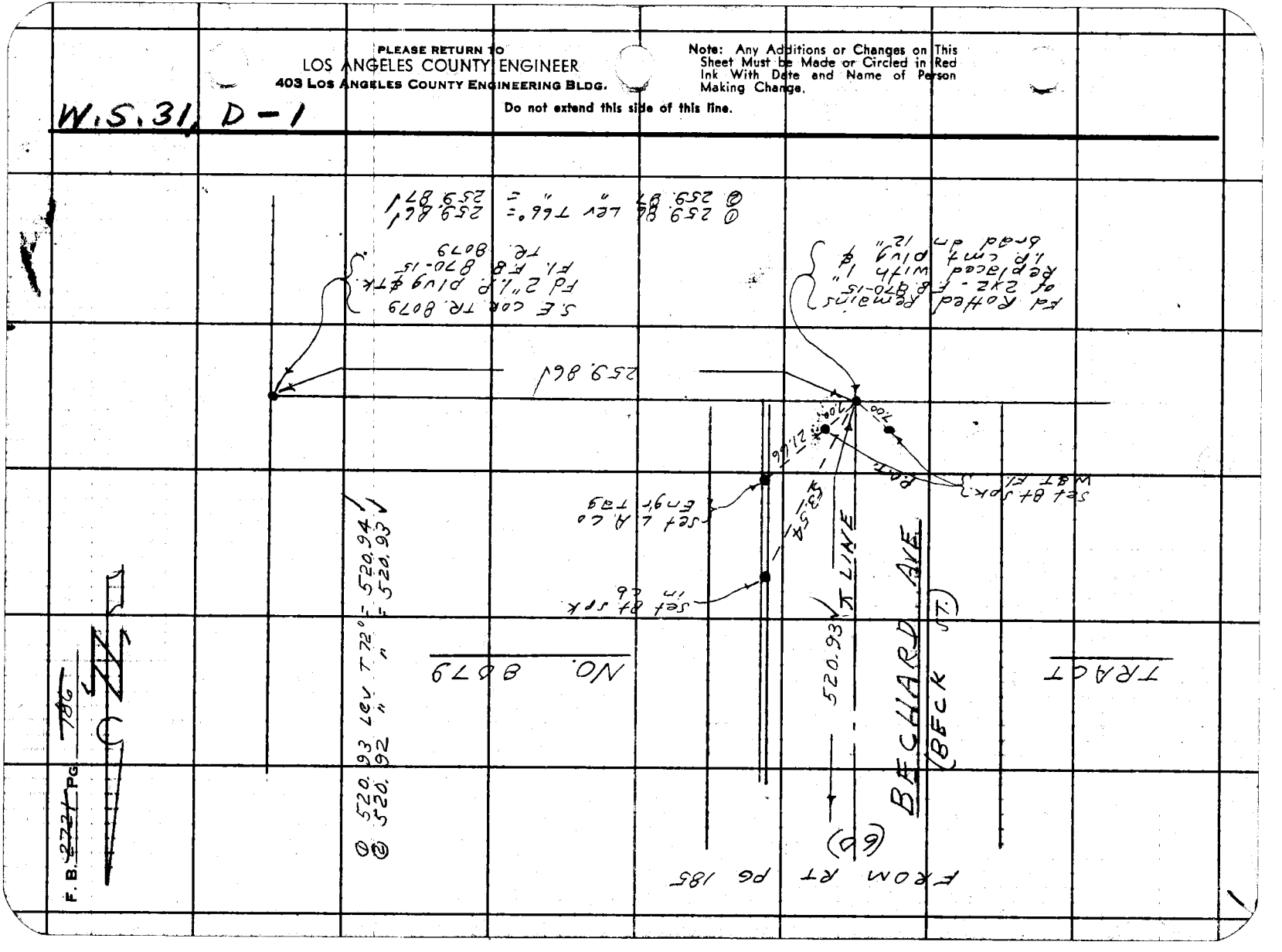

F. B. PG.

Profile No. Notes Red Plotted Job No. Division No.
Date Date Survey of
X-Sec. No. Notes Chkd. Checked Survey by Notes Date
Date Date Map No. Indexed Date

NOTE: ANY ADDITIONS OR CHANGES ON THIS SHEET MUST BE MADE OR CIRCLED IN RED INK, WITH DATE AND NAME OF PERSON MAKING CHANGE.

PLEASE RETURN TO
LOS ANGELES COUNTY ENGINEER
403 Los Angeles County Engineering Bldg.

Do not extend notes this side of this line.

STATION	B.S.	H.I.	F.S.	ELEV.	
					PGS 187 TO 194 LEFT OPEN

76-L298 CE 307 3-61

F. B. PG.

Job No. Division No. Notes Red Plotted Profile

Survey of Date Date No.

Survey by Notes Notes Chkd. Checked X-Sec.

Indexed Date Date Date No.

STATION	B. S.	H. I.	F. S.	ELEV.	
			PGS 187 TO 194		
			LEFT OPEN.		

76-L296 CE 307 3-61

PLEASE RETURN TO

LOS ANGELES COUNTY ENGINEER

403 Los Angeles County Engineering Bldg.

Do not extend notes this side of this line.

NOTE: ANY ADDITIONS OR CHANGES ON THIS SHEET MUST BE MADE OR CIRCLED IN RED INK, WITH DATE AND NAME OF PERSON MAKING CHANGE

Dairy Valley Imp #3

Notes Ck'd by	Survey of Bechard Ave
Map No.	JN 3181.24 Tape Std °F
Office Work	Surveyed by D. Sappell
Checked	Notes Foulger & D.S. Date 4-10-64
Date	Indexed R. J. GALLI APR 16 64

F. B. 2721 PG. 195

J N. 3181.24

DAIRY VALLEY IMP # 3

BECHARD AVE

LOC. OF IMP.

ON

BLOOMFIELD AVE

FROM

195 TH. ST.

TO

SOUTH ST.

Sappell
Foulger
Licker
Dupuis
Yamamoto

Note: Any Additions or Changes on This Sheet Must be Made or Circled in Red Ink With Date and Name of Person Making Change.

Do not extend this side of this line.

PLEASE RETURN TO
LOS ANGELES COUNTY ENGINEER
403 Los Angeles County Engineering Bldg.

76F309S CE #310 6-62

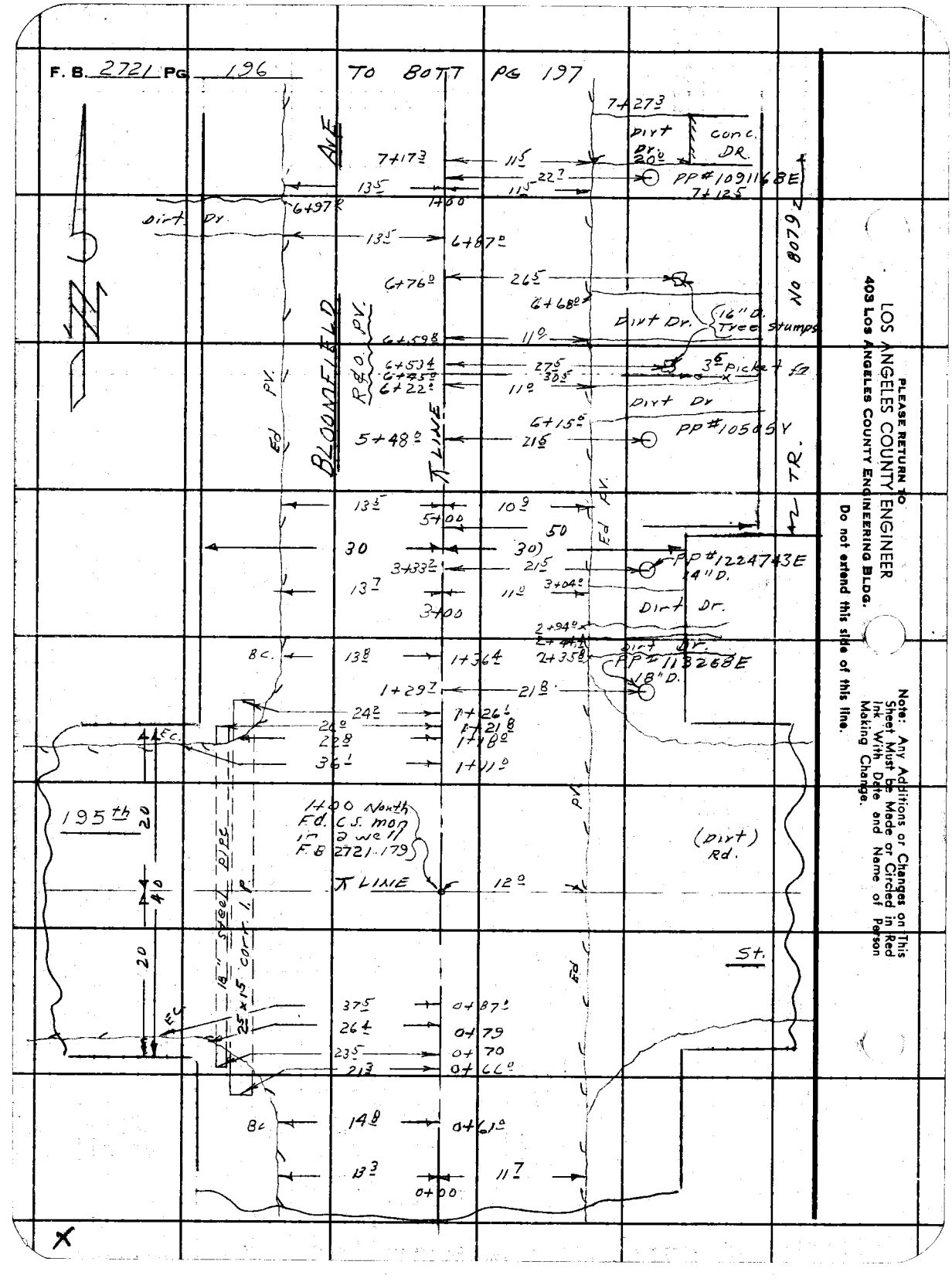

PLEASE RETURN TO
LOS ANGELES COUNTY ENGINEER
403 Los Angeles County Engineering Bldg.
Do not extend this side of this line.

Note: Any Additions or Changes on This Sheet Must be Made or Circled in Red Ink With Date and Name of Person Making Change.

Dairy Valley Imp #3

Notes Ck'd by	Survey of Bechard Ave
Map No.	JN 3181.24 Tape Std °F
Office Work	Surveyed by D. Sappell
Checked	Notes Fouiger & DS Date 4-10-64
Date	Indexed E. J. GALLI

F. B. 2721 PG. 197

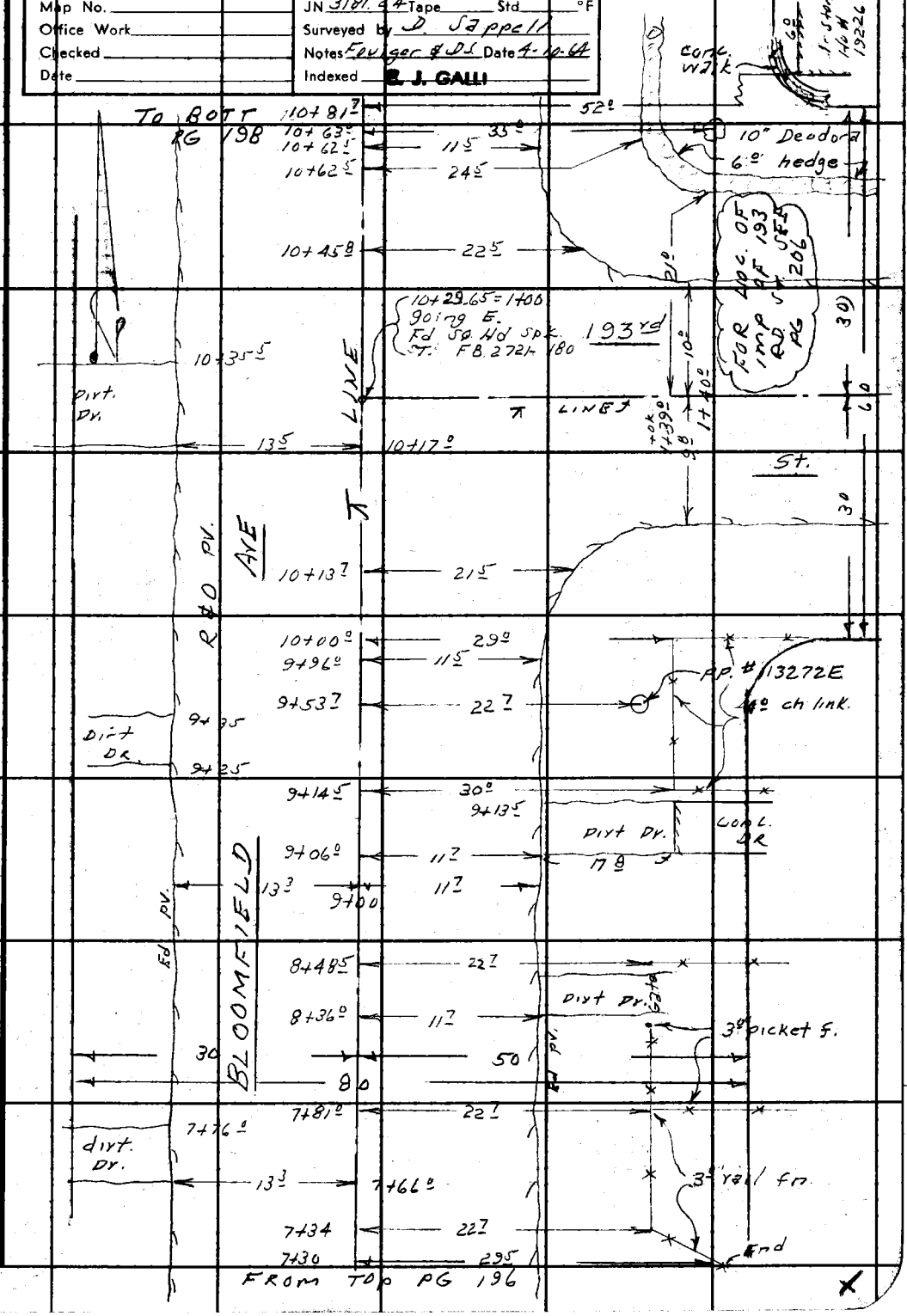

Note: Any Additions or Changes on This Sheet Must be Made or Circled in Red Ink With Date and Name of Person Making Change.

PLEASE RETURN TO
LOS ANGELES COUNTY ENGINEER
403 LOS ANGELES COUNTY ENGINEERING BLDG.

Do not extend this side of this line.

76F309S CE #310 6-62

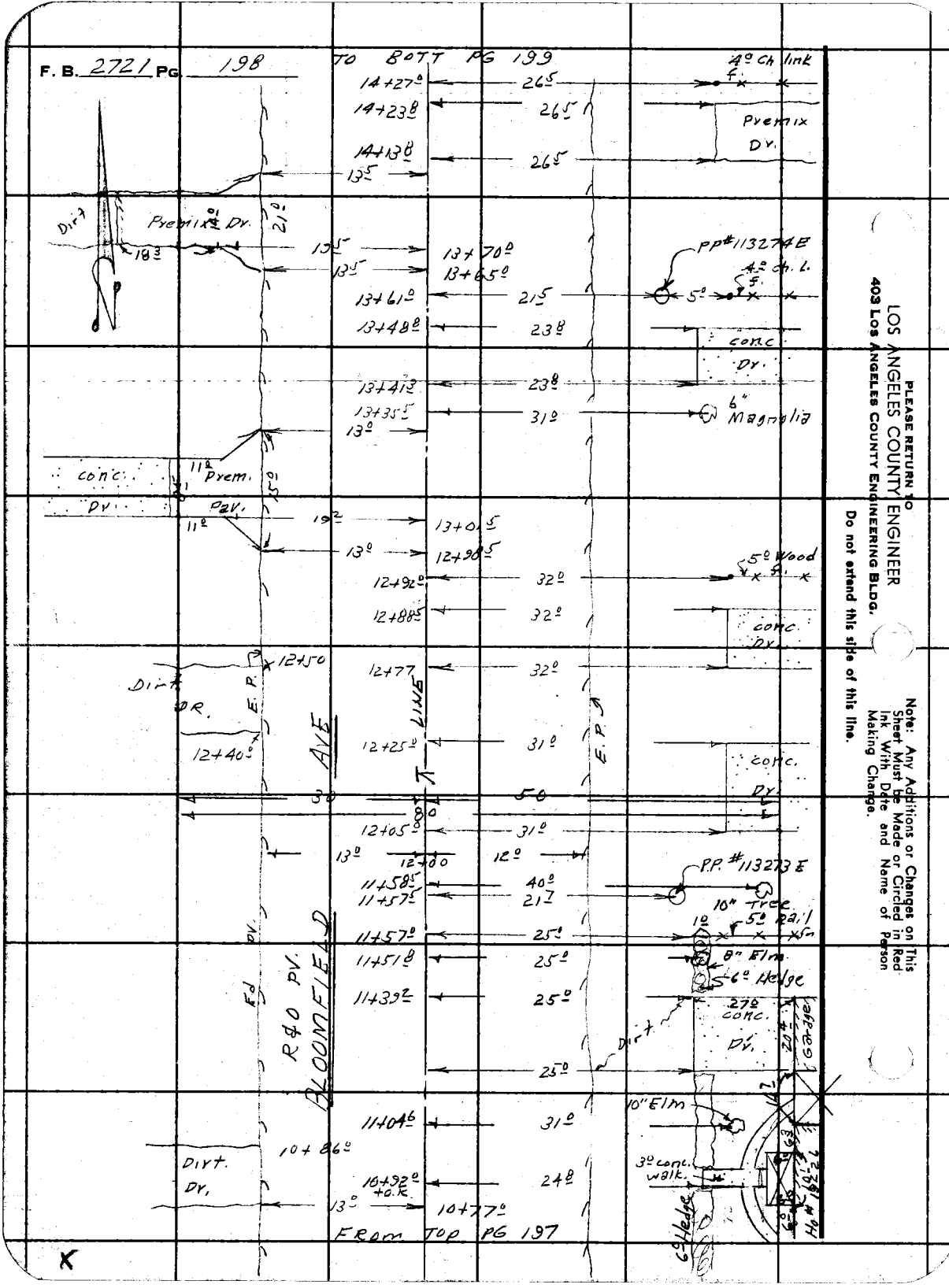

PLEASE RETURN TO
LOS ANGELES COUNTY ENGINEER
403 LOS ANGELES COUNTY ENGINEERING BLDG.
Do not extend this side of this line.

Note: Any Additions or Changes on This Sheet Must be Made or Circled in Red Ink With Date and Name of Person Making Change.

Dairy Valley Imp #3

Notes Ck'd by	Survey of Bechard Ave
Map No.	JN 3181.24 Tape Std °F
Office Work	Surveyed by D. Sappell
Checked	Notes Foulger & D.S. Date 4-10-64
Date	Indexed E. J. GALLI

F. B. 2721 PG. 199

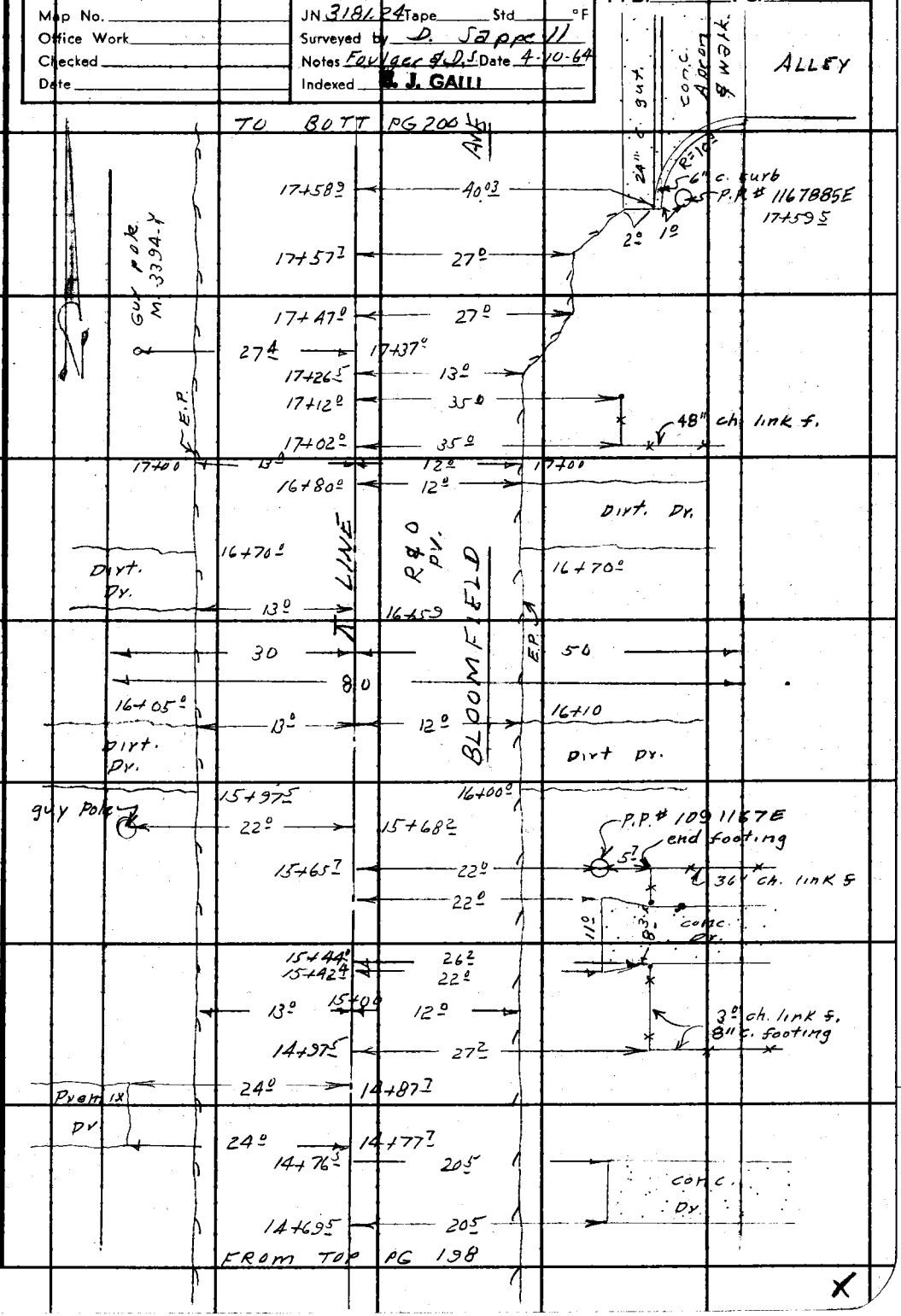

Note: Any Additions or Changes on This Sheet Must be Made or Circled in Red Ink With Date and Name of Person Making Change.

PLEASE RETURN TO
LOS ANGELES COUNTY ENGINEER
403 LOS ANGELES COUNTY ENGINEERING BLDG.
Do not extend this side of this line.

76F309S CE #310 6-62

F. B. 2721 PG 200

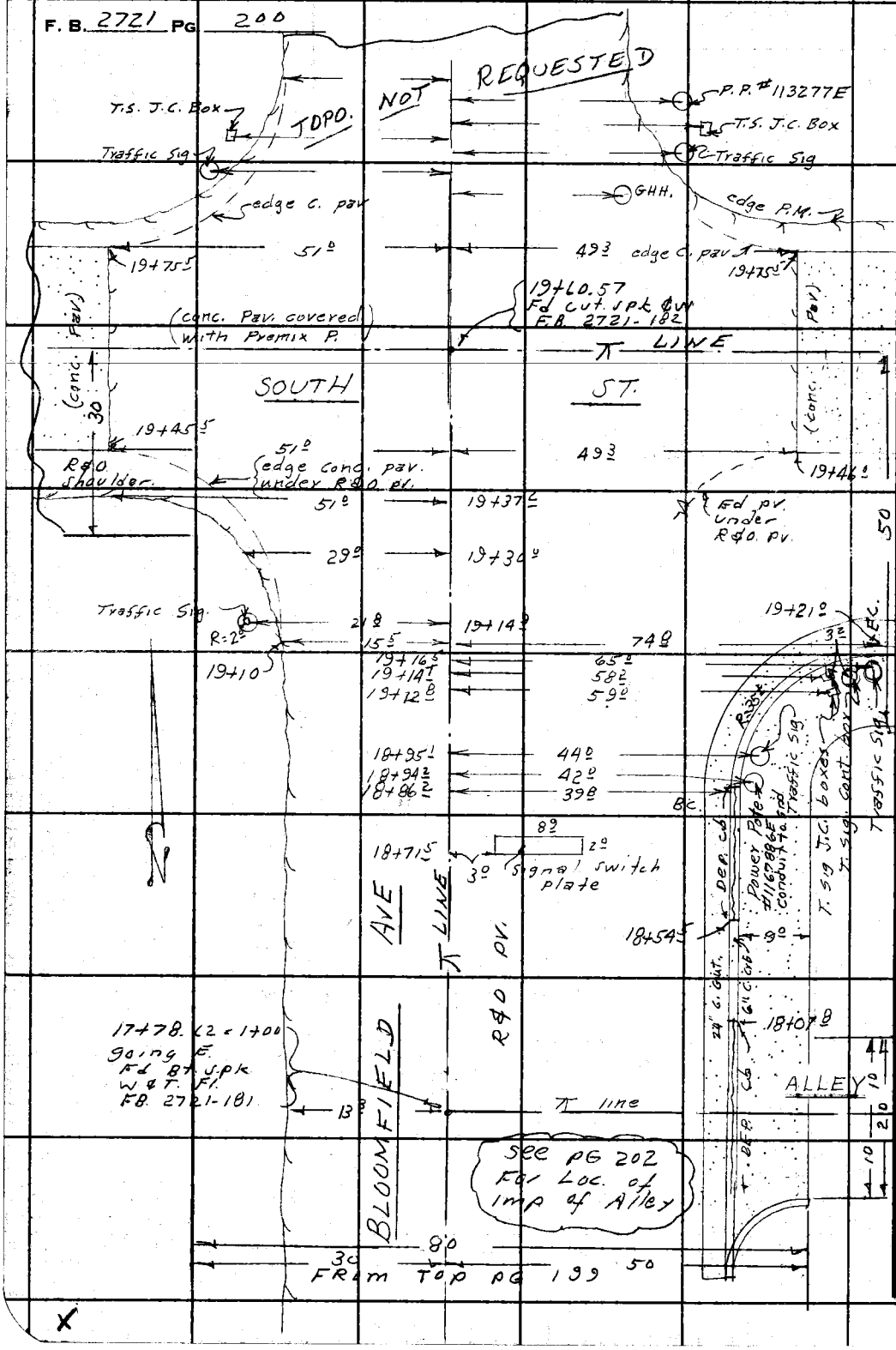

PLEASE RETURN TO
LOS ANGELES COUNTY ENGINEER
403 Los Angeles County Engineering Bldg.
Do not extend this side of this line.

Note: Any Additions or Changes on This Sheet Must be Made or Circled in Red Ink With Date and Name of Person Making Change.

Dairy Valley Imp #3

Notes Ck'd by	Survey of Bechard Ave	F. B. 2721 PG. 201
Map No.	JN 3181.24 Tape Std °F	
Office Work	Surveyed by D. Sappell	
Checked	Notes Foulger & DS Date 4-13-64	
Date	Indexed R. J. GAITT	

JN. 3181.24

DAIRY VALLEY IMP. #3

BECHARD AVE

LOC. OF IMP.

OF

ALLEY 182' S. OF SOUTH ST.

FROM

BLOOMFIELD AVE

TO

END ALLEY (E LINE TR. 8079)

Sappell
Foulger
Lieber
Dupuis
Yamamoto

Note: Any Additions or Changes on This Sheet Must be Made or Circled in Red Ink With Date and Name of Person Making Change.

PLEASE RETURN TO
LOS ANGELES COUNTY ENGINEER
403 LOS ANGELES COUNTY ENGINEERING BLDG.
Do not extend this side of this line.

76F309S CE #310 6-62

F. B. 2721 PG 202 TO BOTT PG 203

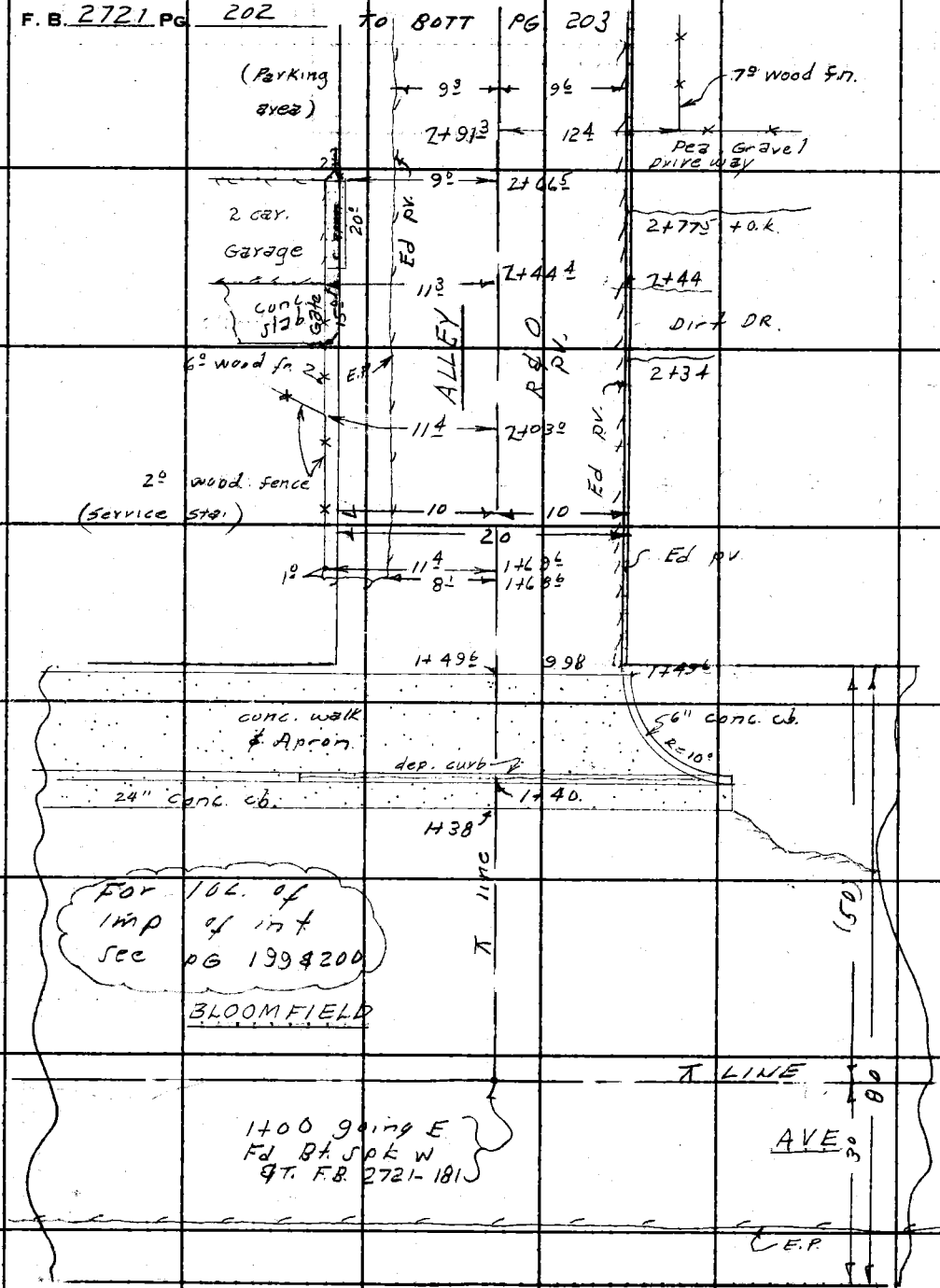

PLEASE RETURN TO
LOS ANGELES COUNTY ENGINEER
403 LOS ANGELES COUNTY ENGINEERING BLDG.

Do not extend this side of this line.

Note: Any Additions or Changes on This Sheet Must be Made or Circled in Red Ink With Date and Name of Person Making Change.

Dairy Valley Imp # 3

Notes Ck'd by	Survey of Bechard Ave
Map No.	JN 3181.24 Tape Std °F
Office Work	Surveyed by D. Sappell
Checked	Notes Foulger & D. Date 4-13-64
Date	Indexed C. J. GALLI

F. B. 2721 PG. 203

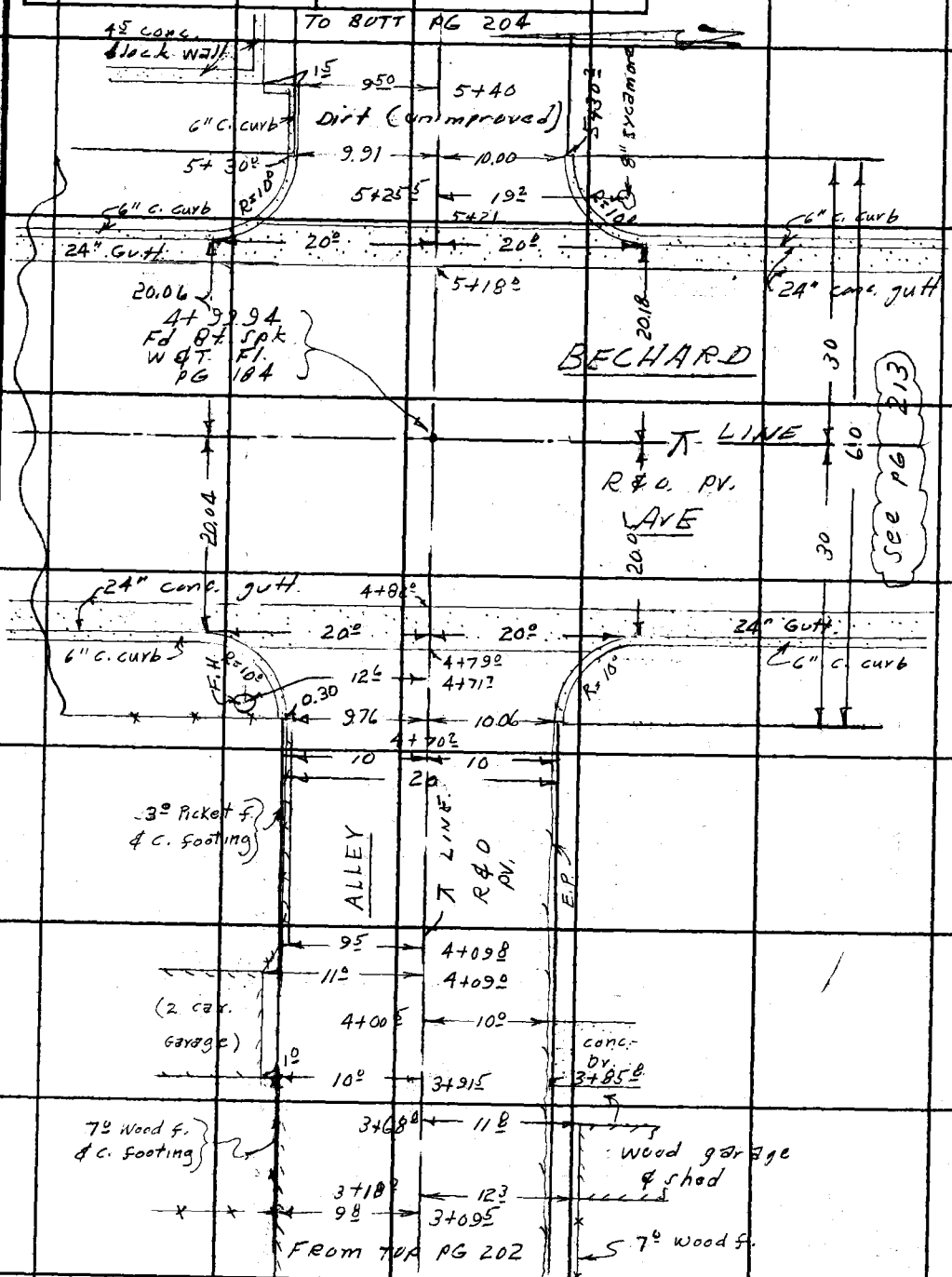

Note: Any Additions or Changes on This Sheet Must be Made or Circled in Red Ink With Date and Name of Person Making Change.

Do not extend this side of this line.

PLEASE RETURN TO
LOS ANGELES COUNTY ENGINEER
403 LOS ANGELES COUNTY ENGINEERING BLDG.

76F3095 CE #310 6-62

F. B. 2721 PG 204

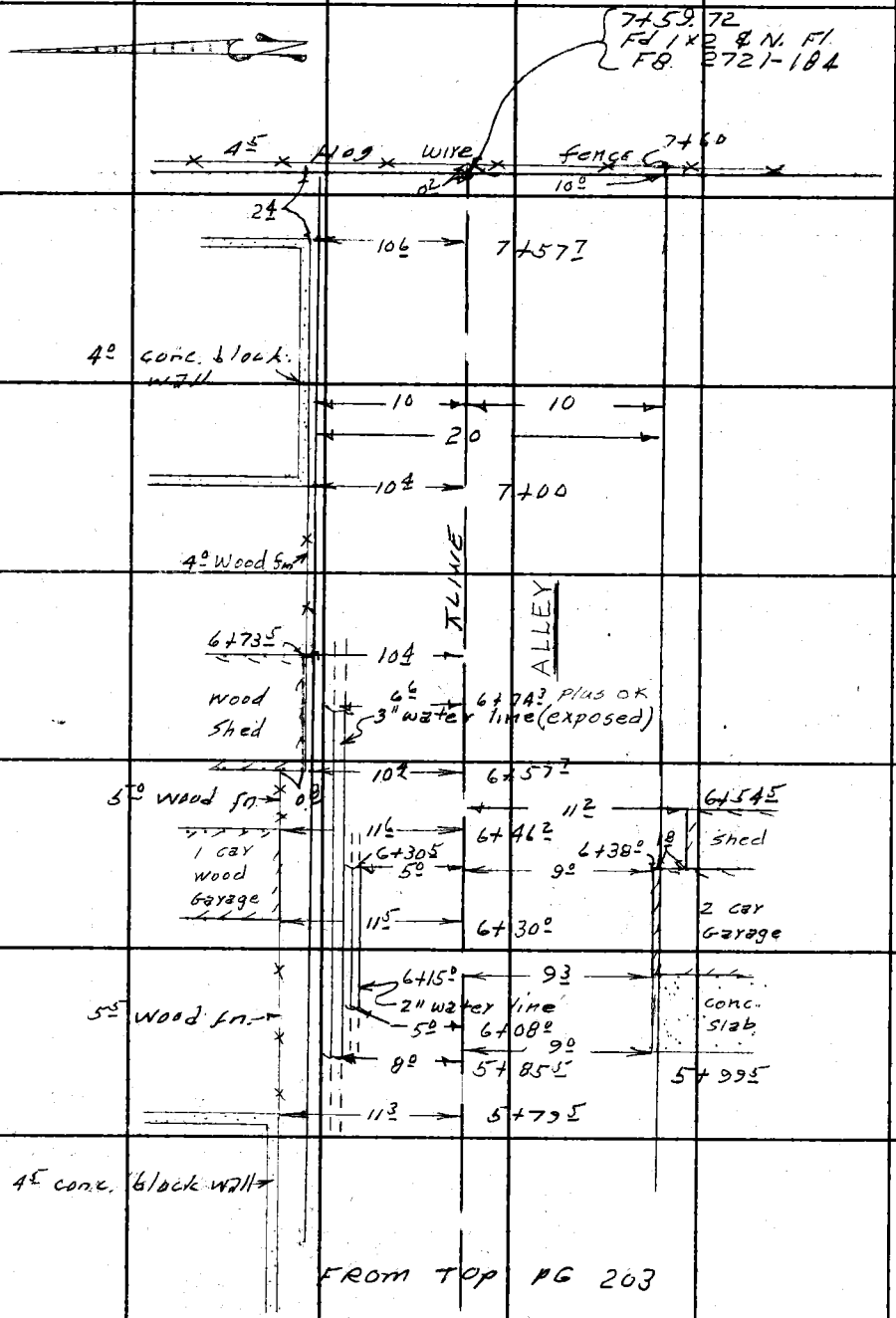

PLEASE RETURN TO
LOS ANGELES COUNTY ENGINEER
403 Los Angeles County Engineering Bldg.
Do not extend this side of this line.

Note: Any Additions or Changes on This Sheet Must be Made or Circled in Red Ink With Date and Name of Person Making Change.

Dairy Valley Imp #3

Notes Ck'd by
Map No.
Office Work
Checked
Date

Survey of Bechard Ave
JN 3181.24 Tape Std °F
Surveyed by D. Sappell
Notes D.S. Date 4-13-64
Indexed E. J. GALLI APR 16 '64

F. B. 2721 PG. 205

JN. 3181.24

DAIRY VALLEY IMP. #3

BECHARD AVE

LOC. OF IMP

ON

193 RD ST.

FROM

BLOOMFIELD AVE

TO

BECHARD AVE

Note: Any Additions or Changes on This Sheet Must be Made or Circled in Red Ink With Date and Name of Person Making Change.

Do not extend this side of this line.

PLEASE RETURN TO
LOS ANGELES COUNTY ENGINEER
403 LOS ANGELES COUNTY ENGINEERING BLDG.

76F305 CE #310 8-62

Sappell
Foulger
Lieber
Dupuis
Yamamoto

F. B. 2721 PG 206 TO BOTT PG 207

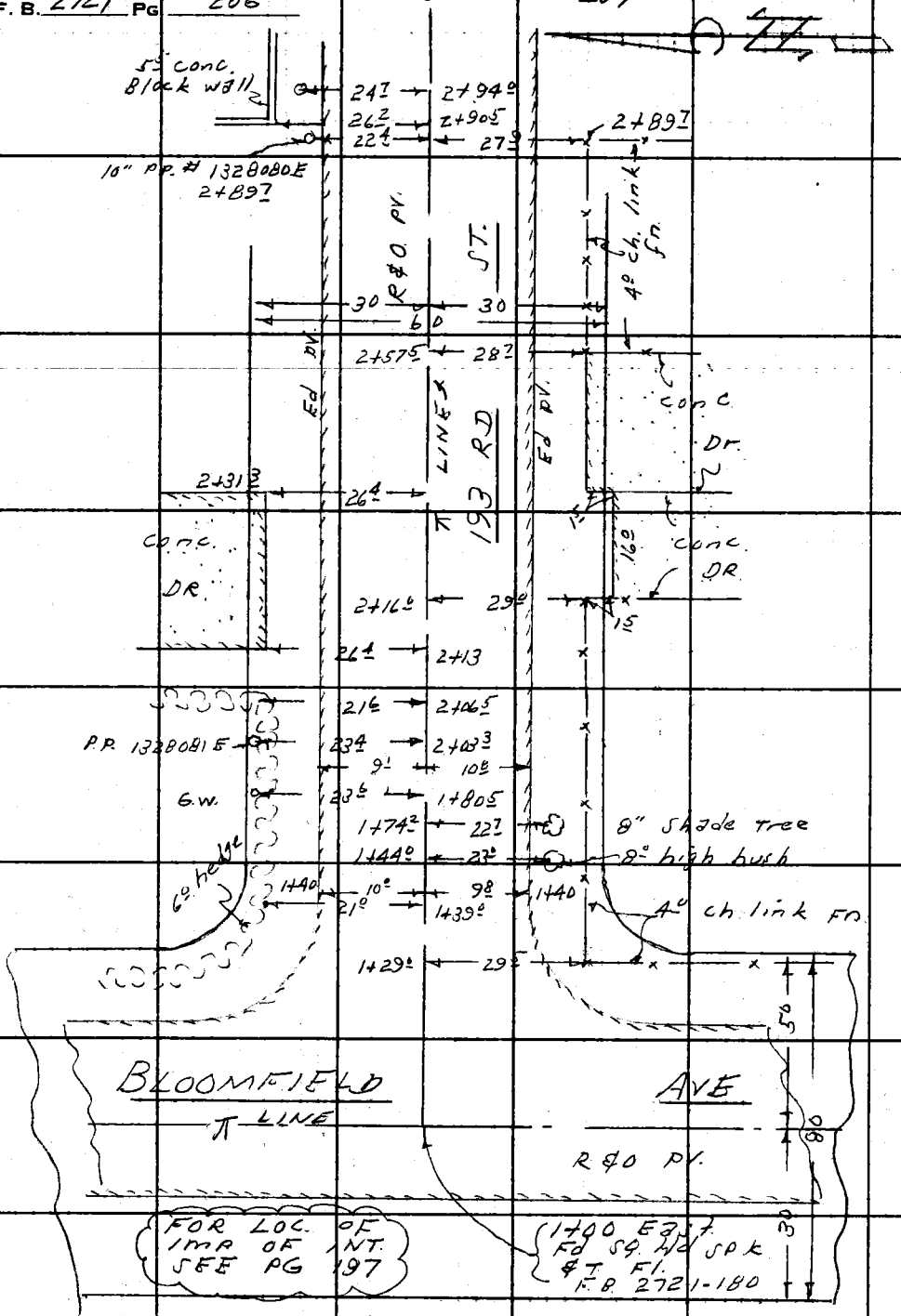

PLEASE RETURN TO
LOS ANGELES COUNTY ENGINEER
403 Los Angeles County Engineering Bldg.

Do not extend this side of this line.

Note: Any Additions or Changes on This Sheet Must be Made or Circled in Red Ink With Date and Name of Person Making Change.

X

Dairy Valley Imp #3

Notes Ck'd by	Survey of Bechard Ave	F. B. 2721 Pg. 207
Map No.	JN 3181.24 Tape Std °F	
Office Work	Surveyed by D. Sappell	
Checked	Notes D.S. Date 4-13-64	
Date	Indexed C. J. GAM	

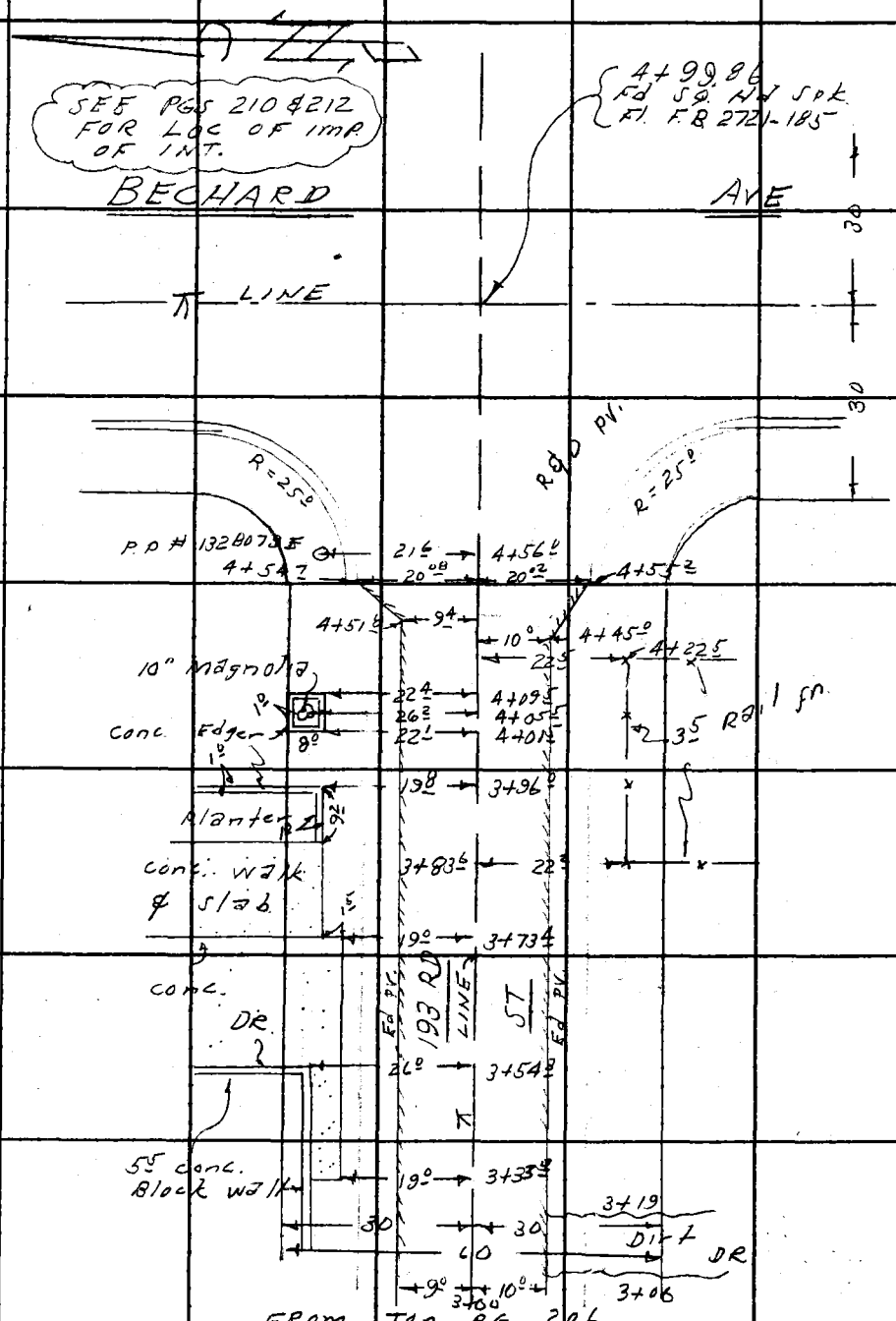

Note: Any Additions or Changes on This Sheet Must be Made or Circled in Red Ink With Date and Name of Person Making Change.

PLEASE RETURN TO
LOS ANGELES COUNTY ENGINEER
403 LOS ANGELES COUNTY ENGINEERING BLDG.
Do not extend this side of this line.

76F3095 CE #310 6-62

PLEASE RETURN TO
LOS ANGELES COUNTY ENGINEER
403 LOS ANGELES COUNTY ENGINEERING BLDG.

Note: Any Additions or Changes on This Sheet Must be Made or Circled in Red Ink With Date and Name of Person Making Change.

Do not extend this side of this line.

F. B. 2721 PG 208

Dairy Valley Imp #3

Notes Ck'd by
Map No.
Office Work
Checked
Date

Survey of Bechard Ave
JN 3181.24 Tape Std °F
Surveyed by D. Sappell
Notes D. Foulger Date 4-23-64
Indexed C. J. GALLI APR 16 64

F. B. 272 Pg. 209

JN 3181.24

DAIRY VALLEY IMP #3

BECHARD AVE.

LOC. OF IMP

OF

BECHARD AVE

FROM

193 RD ST.

SO. TO SOUTH LINE TR. 8079

Note: Any Additions or Changes on This Sheet Must be Made or Circled in Red Ink With Date and Name of Person Making Change.

PLEASE RETURN TO
LOS ANGELES COUNTY ENGINEER
403 Los Angeles County Engineering Bldg.

Do not extend this side of this line.

76F309S CE #310 6-62

Sappell
Foulger
Dupuis
Lieber
Yamamoto

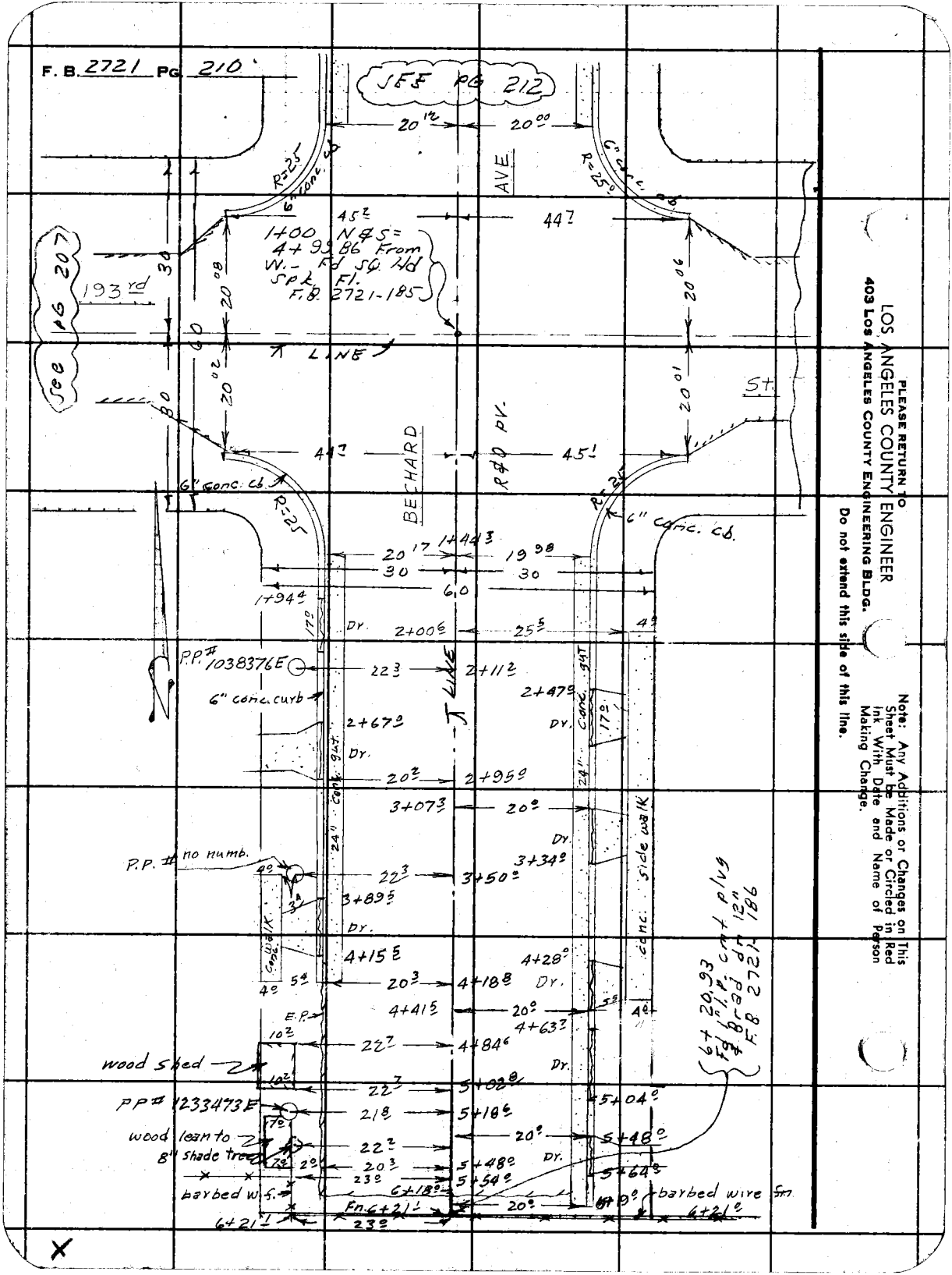

PLEASE RETURN TO
LOS ANGELES COUNTY ENGINEER
403 Los Angeles County Engineering Bldg.

Do not extend this side of this line.

Note: Any Additions or Changes on This Sheet Must be Made or Circled in Red Ink With Date and Name of Person Making Change.

Dairy Valley Imp #3

Notes Ck'd by
Map No.
Office Work
Checked
Date

Survey of Bechard Ave
JN 3181.24 Tape Std °F
Surveyed by D. Sappell
Notes D. Foulger Date 4-13-64
Indexed R. J. GALLI APR 16 '64

F. B. 2721 PG. 211

J.N. 3181.24

DAIRY VALLEY IMP. #3

BECHARD AVE

LOC OF IMP

OF

BECHARD AVE

FROM

193 RT ST.

TO

ALLEY 182' S. OF BLOOMFIELD AVE

Sappell
Foulger
Lieber
Dupuis
Yamamoto

Note: Any Additions or Changes on this Sheet Must be Made or Circled in Red Ink With Date and Name of Person Making Change.

Do not extend this side of this line.

PLEASE RETURN TO
LOS ANGELES COUNTY ENGINEER
403 Los Angeles County Engineering Bldg.

76F3095 C.E. #310 6-62

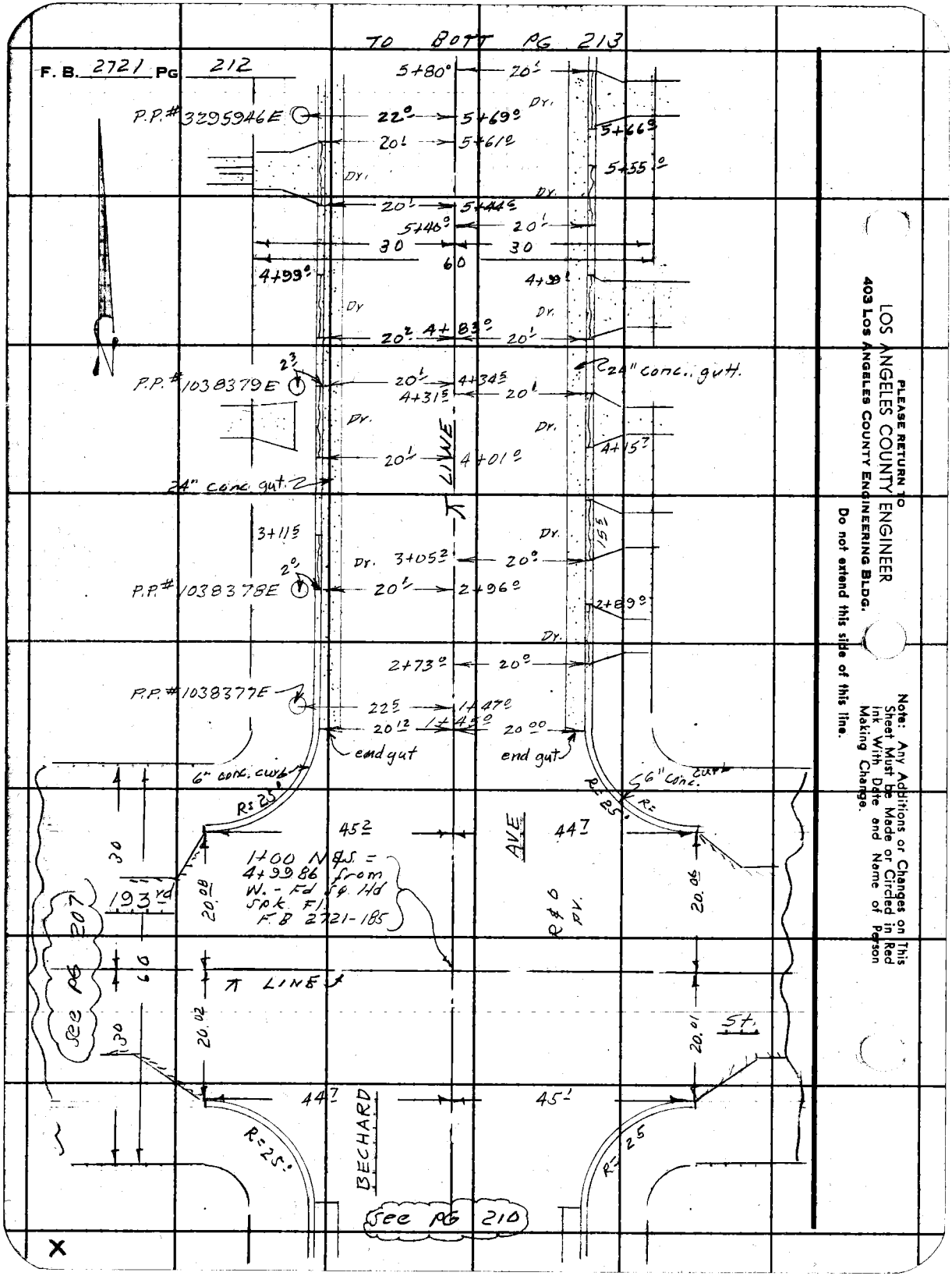
TO BOTT PG 213
F. B. 2721 PG 212
P.P.# 3295946E
P.P.# 1038379E
P.P.# 1038378E
P.P.# 1038377E
5+80°
20'
22°
5+69°
5+61°
5+66°
5+55°
5+44°
5+40°
30
60
4+99°
4+83°
4+34.5
4+31.5
4+01°
4+15.7
24" conc. gutt.
24" conc. gut.
3+11.5
3+05.2
2+96°
2+89°
2+73°
22.5
1+47°
1+45°
20.12
20.00
end gut
6" conc. curb
R=25'
45.2
44.7
AVE
1+00 N&S = 4+99.86 from W.-Fd Sq. Hd Spk. Fl. F.B 2721-185
193rd
20.08
20.06
R&D PV.
LINE
20.02
20.01
St.
44.7
45.1
BECHARD
R=25'
R=25
See PG 207
See PG 210
PLEASE RETURN TO
LOS ANGELES COUNTY ENGINEER
403 LOS ANGELES COUNTY ENGINEERING BLDG.
Do not extend this side of this line.
Note: Any Additions or Changes on This Sheet Must be Made or Circled in Red Ink With Date and Name of Person Making Change.

Dairy Valley Imp #3

Notes Ck'd by	Survey of Bechard Ave	F. B. 2721 PG. 213
Map No.	JN 3181.24 Tape Std °F	
Office Work	Surveyed by D. Sappell	
Checked	Notes D. Foulger Date 4-13-64	
Date	Indexed C. J. GAULT	

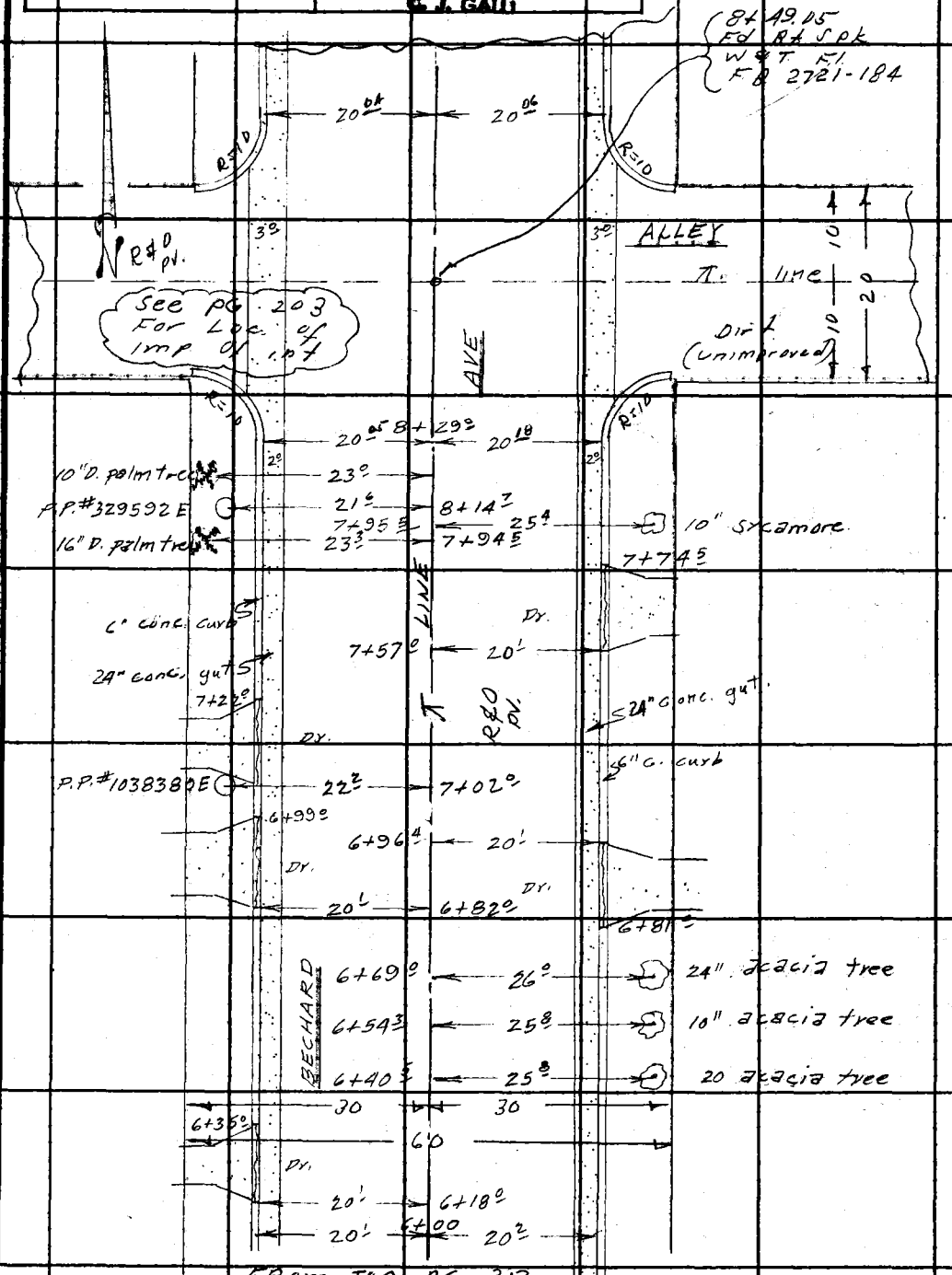

FROM TOP PG 212

X

Note: Any Additions or Changes on this Sheet Must be Made or Circled in Red Ink With Date and Name of Person Making Change.

Do not extend this side of this line.

PLEASE RETURN TO
LOS ANGELES COUNTY ENGINEER
403 LOS ANGELES COUNTY ENGINEERING BLDG.

76F309S CE #310 6-62

PLEASE RETURN TO
LOS ANGELES COUNTY ENGINEER
403 LOS ANGELES COUNTY ENGINEERING BLDG.

Note: Any Additions or Changes on This Sheet Must be Made or Circled in Red Ink With Date and Name of Person Making Change.

Do not extend this side of this line.

F. B. 2721 PG 214

Profile No. ____ X-Sec. No. ____

Notes Red ____ Date ____ Plotted ____ Date ____ Job No. 3181.24 Division No. 11
Notes Chkd. ____ Date ____ Checked ____ Date ____ Survey of Dairy Valley Imp #3 Bechard Ave
Survey by Sappell Notes Foulger Date 4-14-64
Map No. ____ Indexed W. J. GALLI Date APR 16 '64

F.B. 2721 PG. 215

JN. 3181.24

DAIRY VALLEY IMP #3

BECHARD AVE

℄ PROFILE

OF

BLOOMFIELD AVE

FROM

195 TH ST.

TO

SOUTH ST.

STATION	B.S.	H.I.	F.S.	ELEV.

Sappell
Foulger
Dupuis
Yamamoto

NOTE: ANY ADDITIONS OR CHANGES ON THIS SHEET MUST BE MADE OR CIRCLED IN RED INK, WITH DATE AND NAME OF PERSON MAKING CHANGE.

Do not extend notes this side of this line.

PLEASE RETURN TO
LOS ANGELES COUNTY ENGINEER
403 Los Angeles County Engineering Bldg.

76-1298 CE 307 3-61

76-L298 CE 307 3-61

PLEASE RETURN TO
LOS ANGELES COUNTY ENGINEER
403 LOS ANGELES COUNTY ENGINEERING BLDG.

NOTE: ANY ADDITIONS OR CHANGES ON THIS SHEET MUST BE MADE OR CIRCLED IN RED INK, WITH DATE AND NAME OF PERSON MAKING CHANGE

Do not extend notes this side of this line.

STATION	B.S.	H.I.	F.S.	ELEV.		
(fnd) BM 8-11				42.47	BM 8-11, El. 42.465, 1962 Adj El. F.B. 2721-173 F.B. 1209-14 At the ℄ int. of Bloomfield Ave & 195 TH ST. In a well cut thru the pvmt. & prot by a C.I. Cover mkd "County Surveyor monument" A std. C.S. Mon insc. "5-6, T4S, R11W," set in conc. 13" below the surf.	
1+00	See PG		196	43.65	Top C.I. Cover Fl. with pvmt. ℄ int. Bloomfield Ave & 195 TH ST.	
					Lt. & W.	℄ Bloomfield Rt. & E
2+00				43.95		℄
3+00				44.09		℄
4+00				44.04		℄
T.I.P.				43.56	T.I.P.	
5+00				44.09		℄
6+00				43.59		℄
7+00				43.84		℄
8+00				43.94		℄
T.I.P.				43.41	T.I.P.	
9+00				44.24		℄
10+00				44.22		℄
10+29.65	See PG 224 For add. elev.			44.21	PG 197	℄ int Bloomfield Ave & T line 193rd St.

X

F.B. 2721 PG. 216 Job No. 3181.24 Division No. 11 Notes Red Plotted Profile
Survey of Dairy Valley Imp #3. Bechard Ave Date Date No. X-Sec.
Survey by Sappell Notes Foulger Notes Chkd. Checked
Indexed E. J. GALLI Date Date Date No.

76-L298 CE 307 3-61

PLEASE RETURN TO
LOS ANGELES COUNTY ENGINEER
403 LOS ANGELES COUNTY ENGINEERING BLDG.

NOTE: ANY ADDITIONS OR CHANGES ON THIS SHEET MUST BE MADE OR CIRCLED IN RED INK, WITH DATE AND NAME OF PERSON MAKING CHANGE.

Do not extend notes this side of this line.

STATION	B.S.	H.I.	F.S.	ELEV.		
(fnd.) B.M. MV101				4328	BM. MV. 101, EL. 43.288 (To Be adj.) F.B. 2721-172 193rd St. (S. side) 67'± E. of ℄ Bloomfield Ave, Bt. spk. in NW. cor of Conc. walk to ho # 19304, Lt. & W.	℄ Bloomfield Rt. & E
11+00				4436		℄
12+00				4452		℄
— T.P.				4447	T.P.	
13+00				4484		℄
14+00				4518		℄
15+00				4549		℄
16+00				4544		℄
T.P.				4478	T.P.	
17+00				4529		℄
17+58.9				4470		40' top crb S. end G.R.
				— —		S.E. Cor of Alley
17+78.62	see PG 220 for Add. elev.			4545	PG 200	℄ int. Bloomfield & ⊼ line Alley
				— —		
18+00				4548		℄
X — "				4422		40' gut (dep. crb)
18+86.2				4467		℄

Profile No. ____ Notes Red ____ Plotted ____ Job No. 3181.24 Division No. 11 F.B. 2721 Pg. 217
X-Sec. No. ____ Date ____ Date ____ Survey of Dairy Valley Imp #3 Rechard Ave
Notes Chkd. ____ Checked ____ Survey by Sappe 11 Notes Fowler Date 4-14-64
Date ____ Date ____ Map No. ____ Indexed C. J. GAUH Date ____

76-L298 CE 307 3-61

PLEASE RETURN TO
LOS ANGELES COUNTY ENGINEER
403 LOS ANGELES COUNTY ENGINEERING BLDG.

NOTE: ANY ADDITIONS OR CHANGES ON THIS SHEET MUST BE MADE OR CIRCLED IN RED INK, WITH DATE AND NAME OF PERSON MAKING CHANGE

Do not extend notes this side of this line.

STATION	B.S.	H.I.	F.S.	ELEV.	Lt. ℄ W.	℄ Bloomfield Rt. ℄ E
18+86.2				4436	(Depressed cb.)	39.8 gut (S. end C.R. S.E. cor.)
19+21.0				4460		℄
"				4464	(Depressed cb.)	74.8 gut (E end C.R. S.E. cor.)
19+60.57				4464	PG 200	℄ int. Bloomfield & South St.
(fnd) B.M. MV 98				4489	To be adj. BM. MV. 98 EL. 44.896 F.B. 2721-170 Bloomfield Ave & S. St. (S.E. cor) 50's of S. end C.R. Bt. spk. in curb.	

F.B. 2721 PG. 218 Job No. 3181.24 Division No. 11 Notes Red Plotted Profile
Survey of Dairy Valley Imp. #3 Bechard Ave Date Date No. X-Sec.
Survey by Sappell Notes Foulger Notes Chkd. Checked No.
Indexed C. J. GALLI Date Date Date

Profile No.	Notes Red	Date	Plotted	Date	Job No. 3181.24	Division No. 11	F.B. 2721	Pg. 219
X-Sec. No.	Notes Chkd.	Date	Checked	Date	Survey of Dairy Valley Imp #3 Bechard Ave			
					Survey by Sappell Notes Foulger Date 4-14-64			
					Map No.	Indexed C. J. GALLI Date APR 1 6 '64		

NOTE: ANY ADDITIONS OR CHANGES ON THIS SHEET MUST BE MADE OR CIRCLED IN RED INK, WITH DATE AND NAME OF PERSON MAKING CHANGE.

PLEASE RETURN TO
LOS ANGELES COUNTY ENGINEER
403 Los Angeles County Engineering Bldg.

Do not extend notes this side of this line.

J.N. 3181.24

DAIRY VALLEY IMP. #3

BECHARD AVE

℄ PROFILE

OF

ALLEY 182' S. OF SOUTH ST.

FROM

BLOOMFIELD AVE

TO

END ALLEY (E. LINE TR. 8079)

STATION	B.S.	H.I.	F.S.	ELEV.

Sappell
Foulger
Dupuis
Lieber
Yamamoto

76-L298 CE 307 3-61

76-L298 CE 307 3-61

PLEASE RETURN TO
LOS ANGELES COUNTY ENGINEER
403 Los Angeles County Engineering Bldg.

NOTE: ANY ADDITIONS OR CHANGES ON THIS SHEET MUST BE MADE OR CIRCLED IN RED INK, WITH DATE AND NAME OF PERSON MAKING CHANGE

Do not extend notes this side of this line.

F.B. 2721 Pg. 220 | Job No. 3181.24 | Division No. 11 | Notes Red | Plotted | Profile
Survey of Dairy Valley Imp #3 Bechard Ave | Date | Date | No.
Survey by Sapell | Notes Faulger | Notes Chkd. | Checked | X-Sec.
Indexed | Date | Date | Date | No.

STATION	B. S.	H. I.	F. S.	ELEV.		
(Fnd) B.M. M.V. 98				44 90	B.M. MV. 98 To Be Adj. EL. 44.896 F.B. 2721 – 170	
					Bloomfield Ave & S. st. (S.E. cor) 50' S.	
	see pg 217 for Add elev.				of S. end C.R. Bt. spk. in curb.	
					Lt. & N. ℄ Lane Alley	Rt. & S.
1+00				45 45	Int. & Bloomfield & ℄ line Alley	
1+38				44 40	℄ line edge gut	
1+40				44 11	" gut (dep curb.)	
1+49½				44 84	" edge apron	
'				44 88	Top end cb.	10' E. end C.R. S.E. cor.
"				44 81		15' gutt. & ed apron
"				44 88	10' edge apron	
1+55'				45 14	℄ line Brk.	
2+00				45 31	" "	
3+00				45 76	" "	
4+00				45 04	" "	
T.P.				44 97	T.P.	
4+62.0				44 66	" "	
4+70.2				44 39	" "	
"				44 34	Top end cb.	10.6 W. end C.R. (S.W. cor.)
"				44 48	10.6 W. end C.R. (N.E. cor)	Top end cb.
4+79.0				43 75	℄ line	edge gut.

76-L298 CE 307 3-61

PLEASE RETURN TO
LOS ANGELES COUNTY ENGINEER
403 LOS ANGELES COUNTY ENGINEERING BLDG.

NOTE: ANY ADDITIONS OR CHANGES ON THIS SHEET MUST BE MADE OR CIRCLED IN RED INK, WITH DATE AND NAME OF PERSON MAKING CHANGE.

Do not extend notes this side of this line.

Profile No. ___ Notes Red ___ Plotted ___ Job No. 3181.24
X-Sec. No. ___ Date ___ Date ___ Division No. 11
Notes Chkd ___ Checked ___ Survey of Dairy Valley Imp #3 Bechard Ave
Date ___ Date ___ Survey by Sappe II Notes Fowler Date 4-14-64
Map No. ___ Indexed ___ Date ___
F.B. 2721 Pg. 221

STATION	B.S.	H.I.	F.S.	ELEV.	Lt. & N.	↑	Line Alley Rt. & S.
4+79.9				4358		↑	line F/L gutt.
4+80 ±				4414	Top cb.		20° S. end C.R. (SW cor)
4+79.8 ± o.k.				4434	20° N. end C.R. (N.W. cor.) Top cb.		
4+82 ±				4372		↑	line edge gut.
4+99.94		see pg 231 for Add elev.		4400	PG 203	↑	line int. Alley ℄ & ℄ Bechard Ave
				— —			
5+18				4375		↑	line - edge gutt.
5+20.1				4364		↑	line - Flow line gut
5+20.3				4411			20° S. end C.R. SE. cor. Top crb
5+19.9 ± o.k.				4434	20' N. end C.R. (N.E. cor.) top crb.		
5+21				4384		↑	line edge gut.
5+30				4402		↑	line
"				4442			10° top end cb. E. end C.R.
"				— —			(S.E. cor.)
"				4447	9.2 top end cb. E. end C.R. (N.E. cor.)		
6+00				4422		↑	line
7+00				4399		"	"
7+59?				4400	PG 204	"	" ℄ E. Line TR 8079
B.M. M.V. 99				4410	B.M. M.V. 99 To 8c 2dd El 44.097, F.B. 2721-171, Bechard Ave ℄ 1st Alley So. of South St., S.E. cor., 6° S. of S. end C.R. at spk in curb.		

X

F.B. 2721 PG. 222

Job No. Division No. Notes Red Plotted Profile

Survey of Date Date No.

Survey by Notes Notes Chkd. Checked X-Sec.

Indexed Date Date Date No.

STATION	B.S.	H.I.	F.S.	ELEV.	

76-L298 CE 307 3-61

PLEASE RETURN TO

LOS ANGELES COUNTY ENGINEER

403 Los Angeles County Engineering Bldg.

Do not extend notes this side of this line.

NOTE: ANY ADDITIONS OR CHANGES ON THIS SHEET MUST BE MADE OR CIRCLED IN RED INK, WITH DATE AND NAME OF PERSON MAKING CHANGE

Profile No. ____ X-Sec. No. ____

Notes Red ____ Date ____ Plotted ____ Date ____ Job No. 3181.14 Division No. 11

Notes Chkd. ____ Date ____ Checked ____ Date ____

F.B. 2721 Pg. 223

Survey of Dairy Valley Imp #3, Bechard Ave

Survey by Sappell Notes ____ Date 4-14-64

Map No. ____ Indexed C. J. CAIN Date APR 16 '64

J N. 3181.24

DAIRY VALLEY IMP #3

BECHARD AVE

& PROFILE

ON 193RD ST

FROM

BLOOMFIELD AVE

TO

BECHARD AVE.

STATION	B.S.	H.I.	F.S.	ELEV.

Sappell
Foulger
Lieber
Dupuis
Yamamoto

NOTE: ANY ADDITIONS OR CHANGES ON THIS SHEET MUST BE MADE OR CIRCLED IN RED INK, WITH DATE AND NAME OF PERSON MAKING CHANGE.

Do not extend notes this side of this line.

PLEASE RETURN TO
LOS ANGELES COUNTY ENGINEER
403 Los Angeles County Engineering Bldg.

76-L298 CE 307 3-61

76-L298 CE 307 3-61

PLEASE RETURN TO
LOS ANGELES COUNTY ENGINEER
403 LOS ANGELES COUNTY ENGINEERING BLDG.

NOTE: ANY ADDITIONS OR CHANGES ON THIS SHEET MUST BE MADE OR CIRCLED IN RED INK, WITH DATE AND NAME OF PERSON MAKING CHANGE

Do not extend notes this side of this line.

STATION	B.S.	H.I.	F.S.	ELEV.		
BM MV 101				43 29	BM MV 101 to be adj. El. 43.288	FB 2721-172, 193 RD ST.
					(S. side) 67'± E of ℄ Bloomfield Ave	
	See	pg 217	for		Bt. spk in N.W. cor of conc. walk to	
	Add	elev.			Ho # 19304	
					LT ℄ N. π Line 193 RD.	RT ℄ S.
1+00				44 21	int ℄ Bloomfied Ave & π Line 193 RD	
					Lt. ℄ N π line 193rd	Rt. ℄ S.
1+12.0				43 91	"	" Brk.
2+00				43 24	"	"
3+00				42 79	"	"
4+00				42 43	"	"
T.P.				42 06	T.P.	
4+54.7				41 98	π line Brk.	
"				41 98	20.08 top curb W. end C.R. (N.W. cor.)	
4+55.2				41 97		20.02 top curb W. end C.R. (NW. cor.)
4+80.0				41 22	π line Brk.	
4+99.86				41 51	int. π line 193rd & ℄ Bechard Ave	
B.M. MV100				41 67	BM. MV. 100 (to be adj.) EL 41.661 F.B. 2721-171	
	See	pgs. 226 & 230			Bechard Ave & 193rd St. S.W. cor. 1's. of	
	For	add. elev.			S. end C.R. L&T. in curb.	

X

F.B. 2721 Pg. 224 Job No. 3181.24 Division No. 11 Notes Red Plotted Profile
Survey of Dairy Valley Im. #3 Bechard Ave Date Date No. X-Sec.
Survey by Sappell Notes Foulger Notes Chkd. Checked
Indexed C. L. GAIN Date Date Date No.

Profile No. ____ X-Sec. No. ____

Notes Red ____ Date ____ Plotted ____ Date ____ Job No. 3181.24 Division No. 11

Notes Chkd. ____ Date ____ Checked ____ Date ____ Map No. ____

F.B. 2721 Pg. L25

Survey of Dairy Valley Imp #3 Bechard Ave

Survey by Sappell Notes Foulger Date 4-14-64

Indexed R. J. GALLI Date APR 16 '64

JN. 3181.24

DAIRY VALLEY IMP #3

BECHARD AVE.

CROSS-SECTIONS

ON

BECHARD AVE

FROM

193 RD ST.

SO. TO SOUTH LINE TR. 8079

STATION	B.S.	H.I.	F.S.	ELEV.
	Sappell Foulger Lieber Dupuy Yamamoto			

NOTE: ANY ADDITIONS OR CHANGES ON THIS SHEET MUST BE MADE OR CIRCLED IN RED INK, WITH DATE AND NAME OF PERSON MAKING CHANGE.

Do not extend notes this side of this line.

PLEASE RETURN TO
LOS ANGELES COUNTY ENGINEER
403 Los Angeles County Engineering Bldg.

76-L298 CE 307 3-61

76-L298 CE 307 3-61

PLEASE RETURN TO
LOS ANGELES COUNTY ENGINEER
403 LOS ANGELES COUNTY ENGINEERING BLDG.

NOTE: ANY ADDITIONS OR CHANGES ON THIS SHEET MUST BE MADE OR CIRCLED IN RED INK, WITH DATE AND NAME OF PERSON MAKING CHANGE

40.84

Do not extend notes this side of this line.

STATION	B.S.	H.I.	F.S.	ELEV.		
BM MV 100				41 66	BM MV 100 To be adj. El. 41.661	F.B 2721-171, Bechard
	See add.	PG 224 elev.	for		Ave & 193 RD ST, S.W. cor., 1° S. of S. end C.R. - L & T.	in cb.
1+00 So		PG 210		41 51	Int. ℄ Bechard & ℄ line 193rd St.	
					Lt. & E.	℄ Bechard Rt. & W.
1+00				41 08	20° brk. gut. line	
"				41 85	45° "	
1+20 1/2				41 78	45° top crb. E. end C.R. (S.E. cor.)	
1+44 3/4				41 50		℄
				41 67		20 17 top crb. S. end C.R. (S.W. cor)
				41 70	19 98 top curb S. end C.R. (S.E. cor.)	
2+00				41 54		℄
2+00				40 90		20 2 gutt. (Dep. cb.)
				41 59	20° top. crb	
3+00				41 20		℄
				41 23		20 2 top crb.
				41 35	20° top crb.	
4+00				41 14		℄
				40 58		20 2 Gutt. - (Dep. cb.)
				41 15	20° top crb.	
4+18 8/9				41 11		20 3 top & end curb.
5+00				41 00		℄
				40 40	20° gutt. (Dep. cb.)	
T.P.				40 81	T.P.	

F.B. 2721 Pg. 226 Job No. 3181.24 Division No. 11 Notes Red Plotted Profile
Survey of Dairy Valley Imp #3 Bechard Ave Date Date No. X-Sec.
Survey by Sapell Notes Foulger Notes Chkd. Checked Date No.
Indexed [redacted] Date Date

76-L298 CE 307 3-61

PLEASE RETURN TO
LOS ANGELES COUNTY ENGINEER
403 LOS ANGELES COUNTY ENGINEERING BLDG.

NOTE: ANY ADDITIONS OR CHANGES ON THIS SHEET MUST BE MADE OR CIRCLED IN RED INK, WITH DATE AND NAME OF PERSON MAKING CHANGE.

Do not extend notes this side of this line.

STATION	B. S.	H. I.	F. S.	ELEV.	Lt. & E.	℄ Bechard Rt. & W.
6+00				4068		℄
				4080	20° top curb	
6+19°				4069		℄ end of R.&G. pav.
				4070	20° top & end curb	
6+20.93				405	PG 210	℄ Brk. S-line TR 8079
6+22				416		℄ prod Brk.
7+09.				412		℄ Prod
B.M. MV102				4084	(To be adj.) B.M. M.V. 102 EL. 40.838 F.B. 2721 - 172	
					Bechard Ave (E. side) 472' ± S. of 193rd St	
					Bf. spk. in curb in front of Ho # 19402.	

X

Profile Notes Red Plotted Job No. 3181.24 Division No. 11 F. B. 2721 Pg. 227
X-Sec. No. Date Date Survey of Dairy Valley Imp #3 Bechard Ave
Notes Chkd. Checked Survey by Zappelli Notes Taylor Date 4-14-64
No. Date Date Map No. Indexed R. J. GALLI Date

F.B. 2721 Pg. 228 | Job No._____ Division No._____ Notes Red_____ Plotted_____ Profile

Survey of_____ Date_____ Date_____ No._____

Survey by_____ Notes_____ Notes Chkd._____ Checked_____ X-Sec.

Indexed_____ Date_____ Date_____ Date_____ No._____

STATION	B. S.	H. I.	F. S.	ELEV.	

Do not extend notes this side of this line.

PLEASE RETURN TO
LOS ANGELES COUNTY ENGINEER
403 Los Angeles County Engineering Bldg.

NOTE: ANY ADDITIONS OR CHANGES ON THIS SHEET MUST BE MADE OR CIRCLED IN RED INK, WITH DATE AND NAME OF PERSON MAKING CHANGE

76-L298 CE 307 9-61

Profile No.	Notes Red	Plotted	Job No. 3181.24	Division No. 11	F.B. 2721 Pg. 229
	Date	Date	Survey of Dairy Valley Imp #3, Bechard Ave		
X-Sec. No.	Notes Chkd.	Checked	Survey by Sappell Notes Foulger Date 4-14-64		
	Date	Date	Map No.	Indexed E. J. GALLI Date APR 16 '64	

J.N. 318124

DAIRY VALLEY IMP #3

BECHARD AVE

CROSS-SECTIONS

ON

BECHARD AVE

FROM

193 RD ST.

TO

ALLEY 182' SO. OF SOUTH ST.

STATION	B.S.	H.I.	F.S.	ELEV.
	Sappell Foulger Lieber			
	Dupuis Yamamoto			

NOTE: ANY ADDITIONS OR CHANGES ON THIS SHEET MUST BE MADE OR CIRCLED IN RED INK, WITH DATE AND NAME OF PERSON MAKING CHANGE.

Do not extend notes this side of this line.

PLEASE RETURN TO
LOS ANGELES COUNTY ENGINEER
403 LOS ANGELES COUNTY ENGINEERING BLDG.

76-L298 CE 307 3-61

76-L298 CE 307 3-61

PLEASE RETURN TO
LOS ANGELES COUNTY ENGINEER
403 LOS ANGELES COUNTY ENGINEERING BLDG.

NOTE: ANY ADDITIONS OR CHANGES ON THIS SHEET MUST BE MADE OR CIRCLED IN RED INK, WITH DATE AND NAME OF PERSON MAKING CHANGE

Do not extend notes this side of this line.

STATION	B.S.	H.I.	F.S.	ELEV.		
BMMA 100					BMMA 100 To Be adj. El. 41.661	FB 2721-171, Bechard
	see Add	PG 224 elev.	for		Ave & 193 RD ST, SW. cor., 1° S. of S. end C.R. L&T. in cb.	
1+00N		PG 212		4151	int. ℄ Bechard Ave & ⊼ line 193rd st.	
				—	Lt. & W.	℄ Bechard Rt. & E (NE cor.)
1+20'				4179		44.7 top crb E. end C.R.
1+45°				4167		℄
				4199		20.0° top crb
				4190	20.12 top crb	
2+00				4179		℄
				4209		20° top crb
				4208	20' top crb.	
3+00				4215		℄
				4237		20° top crb.
				4170	20' gut (dep crb)	
4+00				4244		℄
				4260		20' top crb.
				4257	20' top crb.	
T.P.				4251	T.P.	
5+00				4272		℄
				4283		20' top crb.

F.B. 2721 PG. 230 Job No. 3181.24 Division No. 11 Notes Red Plotted Profile
Survey of Dairy Valley Imp #3 Bechard Ave Date Date No. X-Sec.
Survey by Sappell Notes Foulger Notes Chkd. Checked Date No.
Indexed [redacted] Date Date

76-L298 CE 307 3-61

PLEASE RETURN TO
LOS ANGELES COUNTY ENGINEER
403 LOS ANGELES COUNTY ENGINEERING BLDG.

NOTE: ANY ADDITIONS OR CHANGES ON THIS SHEET MUST BE MADE OR CIRCLED IN RED INK, WITH DATE AND NAME OF PERSON MAKING CHANGE.

Do not extend notes this side of this line.

STATION	B.S.	H.I.	F.S.	ELEV.	Lt & W.	℄ Bechard Rt. & E.
5+00				4283	20'	
6+00				4305		℄
				4313		20' top crb
				4312	20' top crb.	
7+00				4337		℄
				4351		20' top crb
				4353	20' top crb	
8+00				4368		℄
				4397		20' top crb.
				4400	20' top crb.	
8+29.0				4383		℄.
				4408		20.18 top crb S. end C.R (S.W. Cor) Alley
				4411	20.05 top crb. S. end C.R. (S.E. Cor.) (to be adj.)	
B.M.M.V. 99				4409	B.M. MV. 99 EL. 44.097 F.B. 2771 - 171 Bechard Ave & first Alley S. of South St. S.E. Cor. 6' S. of S. end C.R. Bt. spk. in curb.	

See pg 221 for add Elev.

X

Profile No. ____ Notes Red. ____ Date ____ Plotted ____ Date ____ Job No. 3181 24 Division No. 11 F.B. 2721 Pg. 231

X-Sec. No. ____ Notes Chkd. ____ Date ____ Checked ____ Date ____ Survey of Dairy Valley Imp #3 Bechard Ave Survey by Sappell Notes Foulger Date 4-14-64

Map No. ____ Date ____ Indexed E. J. GALLI Date ____

F. B. 2721 Pg. 232 Job No. Division No. Notes Red Plotted Profile

Survey of Date Date No.

Survey by Notes Notes Chkd. Checked X-Sec.

Indexed Date Date Date No.

STATION	B.S.	H.I.	F.S.	ELEV.	

76-L298 CE 307 3-61

PLEASE RETURN TO

LOS ANGELES COUNTY ENGINEER

403 Los Angeles County Engineering Bldg.

Do not extend notes this side of this line.

NOTE: ANY ADDITIONS OR CHANGES ON THIS SHEET MUST BE MADE OR CIRCLED IN RED INK, WITH DATE AND NAME OF PERSON MAKING CHANGE

Profile No. ____ X-Sec. No. ____

Notes Red ____ Date ____ Notes Chkd. ____ Date ____

Plotted ____ Date ____ Checked ____ Date ____

3181.24 Job No. ____ Division No. 11

Survey of Dairy Valley Imp #3 Bechard Ave

Survey by Sappell Notes D.S. Date 4-14-64

Map No. ____ Indexed E. J. GALLI Date APR 16 '64

F.B. 2721 Pg. 233

J.N. 3181.24

DAIRY VALLEY IMP #3

BECHARD AVE

INV. EL. OF EXIST J.C. M.H. 170'± N.W. OF ℄ COYOTE CREEK CHANNEL ℄ 50' NORTH OF ℄ DEL AMO BLVD

STATION	B.S.	H.I.	F.S.	ELEV.

Sappell
Foulger
Licber
Dupuis
Yamamoto

NOTE: ANY ADDITIONS OR CHANGES ON THIS SHEET MUST BE MADE OR CIRCLED IN RED INK, WITH DATE AND NAME OF PERSON MAKING CHANGE.

Do not extend notes this side of this line.

PLEASE RETURN TO
LOS ANGELES COUNTY ENGINEER
403 Los Angeles County Engineering Bldg.

76-L298 CE 307 3-61

76-L296 CE 307 3-61

PLEASE RETURN TO
LOS ANGELES COUNTY ENGINEER
403 Los Angeles County Engineering Bldg.

NOTE: ANY ADDITIONS OR CHANGES ON THIS SHEET MUST BE MADE OR CIRCLED IN RED INK, WITH DATE AND NAME OF PERSON MAKING CHANGE

Do not extend notes this side of this line.

F.B. 2721 Pg. 134 Job No. 3181.24 Division No. 11 Notes Red Plotted Profile
Survey of Dairy Valley Imp #3 Rechard Ave Date No. X-Sec.
Survey by Jones II Notes D.S. Date Notes Chkd. Checked No.
Indexed [redacted] GALLI Date Date Date

STATION	B. S.	H. I.	F. S.	ELEV.		
Bm mv 105				43 31	To Be adj. Bm mv 105 El. 43.311 F.B. 2721-177	
	137	44 68			℄ Del Amo Blvd, 6± W of ℄ P.E. Rail Way, Top C.E. Brass Cap mon in a well stamped "L.A. Co Sta 13, O.R. Co. R.E. 5869"	
J.C. MH. 170'± the	N.W.	of ℄	Coyote Creek Channel & 50' North of ℄ of Del Amo Blvd.			
			22 12	22.56	21" Inlet N.E.	Rim 5.57 meas. 14.80 Diam 1.75 Rod 22.12
			2225	22.43	21" outlet S.W.	Rim 5.63 meas. 14.87 Diam 1.75 Rod 22.25
			2162	23 06	15" stub. N.W.	Rim 5.57 meas 14.80 Diam 1.25 Rod 21.62
Bm mv. 105			137	43 31	Bm mv. 105	Description above.

Profile No. | Notes Red Date | Plotted Date | Job No. 3161.14 | Division No. 11 | F.B. 2721 Pg. 235
X-Sec. No. | Notes Chkd. WJB Date | Checked Date | Survey of Artesia Imp #10 South St
Survey by Sappell Notes DJ Date 5-26-64 | Map No. Indexed Date

JN. 3161.14

ARTESIA IMP. NO. 10

SOUTH ST.

① LOC. & EL. EXIST. J.C.M.H. AT SOUTH ST. & JERSEY AVE.

② LOC. & EL. OF EXIST. CONC. BOX DRAIN AT SOUTH ST & ALBURTIS AVE.

STATION	B.S.	H.I.	F.S.	ELEV.

Sappell
Foulger
Lieber
Dupuis
Yamamoto

NOTE: ANY ADDITIONS OR CHANGES ON THIS SHEET MUST BE MADE OR CIRCLED IN RED INK, WITH DATE AND NAME OF PERSON MAKING CHANGE.

Do not extend notes this side of this line.

PLEASE RETURN TO
LOS ANGELES COUNTY ENGINEER
403 Los Angeles County Engineering Bldg.

76-L-298 CE 307 2-63

76-L-298 CE 307 2-63

PLEASE RETURN TO
LOS ANGELES COUNTY ENGINEER
403 LOS ANGELES COUNTY ENGINEERING BLDG.

NOTE: ANY ADDITIONS OR CHANGES ON THIS SHEET MUST BE MADE OR CIRCLED IN RED INK, WITH DATE AND NAME OF PERSON MAKING CHANGE

Do not extend notes this side of this line.

STATION	B.S.	H.I.	F.S.	ELEV.	
BM.SD 1817	4.48	51.33		46.85	BM.SD 1817 F.B. 2519-17 El. 46.852, Alburtis
T.P.	5.09	51.17	5.25	46.08	Ave & 188 TH. ST. N.E. cor., Bt spk. in
T.P.	4.89	50.60	5.46	45.71	curb, 5' N. of N. end C.R.
T.P.	5.00	51.21	4.39	46.21	
J.C.M.H. 36.0' S. & 5.3' W. of ℄ int South St & Jersey Ave.					
			5.01	46.20	N. Rim
			5.04	46.17	W. "
			5.05	46.16	E. "
			18.61	32.60	inv. 15" inlet N.
			18.72	32.49	inv. 15" outlet W.
			18.14	33.07	inv. 8" stub. E.
T.P.			5.09	46.12	T.P.

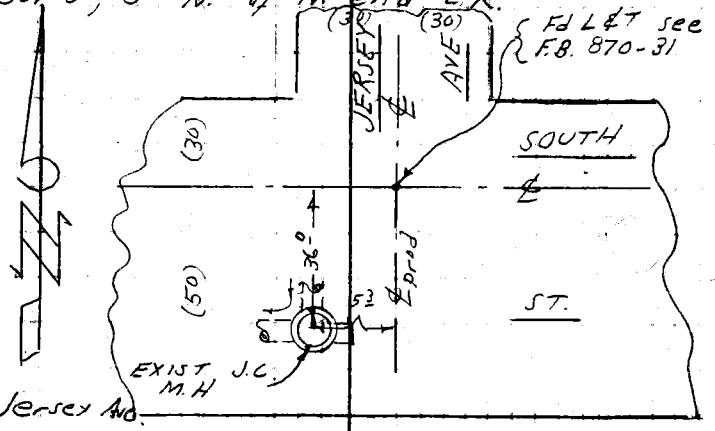

Fd L&T see F.B. 870-31

Rim 5.01
Meas. 12.35
Diam. 1.25
Rod 18.61

Rim 5.04
Meas 12.43
Diam. 1.25
Rod 18.72

Rim 5.05
Meas. 12.42
Diam. 0.67
Rod 18.14

F.B. 2721 Pg. 236
Job No. 3161.14 Division No. 11 Notes Red ____ Plotted ____ Profile ____
Survey of Artesia Imp #10 South St. Date ____ Date ____ No. ____
Survey by Sappell Notes D.S. & D. Foulger Notes Chkd. ____ Checked ____ X-Sec. ____
Indexed ____ Date ____ Date ____ Date ____ No. ____

Profile	Notes Red	Plotted	Job No. 3161.14	Division No. 11	F.B. 2721 Pg. 237
No.	Date	Date	Survey of Artesia Imp #10 South St.		
X-Sec.	Notes Chkd. WJB	Checked	Survey by Sappell	Notes DJ	Date 5-26-64
No.	Date	Date	Map No.	Indexed	Date

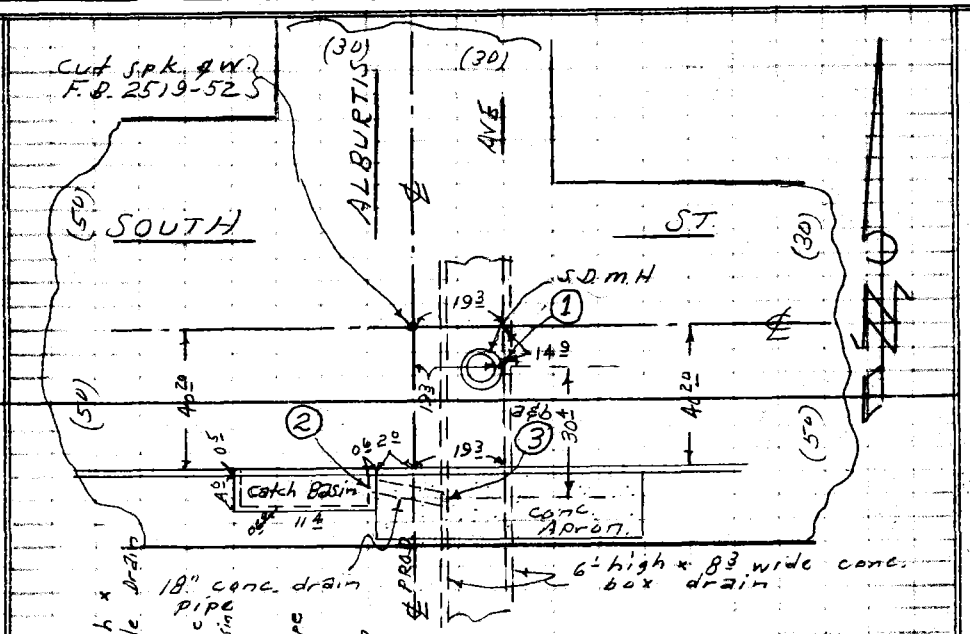

STATION	B.S.	H.I.	F.S.	ELEV.
	528	51.40		46.12
1 see sketch			16.17	35.23 inv. 6' high x 8.3 wide drain
2 "			9.97	41.43 inv. 18" pipe & bott basin
3(a) "			12.97	38.43 inv. 18" pipe
3(b) "		(12.97+3.21) =	16.18	35.22 inv. box drain
TP	459	51.23	4.76	46.64 TP
TP	466	50.96	4.93	46.30 TP
TP	446	50.37	5.05	45.91 TP

(cont pg 238)

NOTE: ANY ADDITIONS OR CHANGES ON THIS SHEET MUST BE MADE OR CIRCLED IN RED INK, WITH DATE AND NAME OF PERSON MAKING CHANGE.

PLEASE RETURN TO
LOS ANGELES COUNTY ENGINEER
403 LOS ANGELES COUNTY ENGINEERING BLDG.

Do not extend notes this side of this line.

76-L-298 CE 307 2-63

76-L-298 CE 307 2-63

PLEASE RETURN TO
LOS ANGELES COUNTY ENGINEER
403 LOS ANGELES COUNTY ENGINEERING BLDG.

NOTE: ANY ADDITIONS OR CHANGES ON THIS SHEET MUST BE MADE OR CIRCLED IN RED INK, WITH DATE AND NAME OF PERSON MAKING CHANGE

Do not extend notes this side of this line.

STATION	B. S.	H. I.	F. S.	ELEV.		
		50.37				
BMSD 1815			406	46.31	BMSD 1815 El. 46.316 F.B. 2519-16, 545'± S. of South St. on Sly prod of Alburtis Ave, std. precast B.M. Mon. with white pipe marker at rear of corr. sheet metal fence, 30'± W. of Sly prod of E. curb line of Alburtis Ave.	

F.B. 2721 Pg. 238 Job No. 3161.14 Division No. 11 Notes Red ____ Plotted ____ Profile ____
Survey of Artesia Imp #10 South St. Date ____ Date ____ No. ____
Survey by Sappell Notes D.J. Notes Chkd. ____ Checked ____ X-Sec. ____
Indexed ____ Date ____ Date ____ Date ____ No. ____

F. B. 2721 Pg. 239

Profile No. ____ Notes Red ____ Plotted ____ Job No. 3181.25 Division No. 11
Date ____ Date ____ Survey of Bechard Ave
X-Sec. No. ____ Notes Chkd. ____ Checked ____ Survey by T.H.B. Notes Van Date 1-8-65
Date ____ Date ____ Map No. ____ Indexed C. J. GALLI Date JAN 11 '65

NOTE: ANY ADDITIONS OR CHANGES ON THIS SHEET MUST BE MADE OR CIRCLED IN RED INK, WITH DATE AND NAME OF PERSON MAKING CHANGE.

PLEASE RETURN TO
LOS ANGELES COUNTY ENGINEER
403 Los Angeles County Engineering Bldg.

Do not extend notes this side of this line.

STATION	B. S.	H. I.	F. S.	ELEV.

DAIRY VALLEY IMPROVEMENT

NO.3 BECHARD AVE

J.N. 3181.25

AS BUILT INVERT ELEVATIONS
IN EXISTING SEWER M.H.
PER OFFICE REQUEST # 3836-B

1-8-65
J. Brown
T. Peterson
A. Caro

76-L-298 CE 307 2-63

76-L-298 CE 307 2-63

PLEASE RETURN TO
LOS ANGELES COUNTY ENGINEER
403 Los Angeles County Engineering Bldg.

NOTE: ANY ADDITIONS OR CHANGES ON THIS SHEET MUST BE MADE OR CIRCLED IN RED INK, WITH DATE AND NAME OF PERSON MAKING CHANGE

Do not extend notes this side of this line.

F.B. 2721 Pg. 240 Job No. 3/64-15 Division No. 11 Notes Red Plotted Profile
Survey of Beckard Ave Date 1-8-65 No. X-Sec.
Survey by J.H. Brown Van Notes Chkd. Checked
Indexed C. J. GALLI Date Date No.

STATION	B. S.	H. I.	F. S.	ELEV.			
BM 8-10				43 93	BM 8-10 Elev = 43.925 FB 1209-14 Bloomfield Ave & 195th Street 32.9 West & Bloomfield Ave & 19.2 North of the & of 195th street. a standard disk set in top of a 5" Conc post up 4" above the ground		
1405.00	Exist Sewer Lenker Road		J.C.		at Bloomfield Ave & 195th street (Page 2)		
					Rim 43.52 Chain 11.31 32.21 diam 1.50 30.71	Rim 43.52 Chain 11.26 32.26 diam 1.50 30.76	Rim 43.49 Chain 11.32 32.17 diam 0.67 31.50
18" inlet North				30 71			Rim 43.54 Chain 11.28 32.26 diam 0.67 31.59
18" outlet South				30 76			
8" inlet East				31 50			
8" inlet West				31 59			

76-L-298 CE 307 2-63

PLEASE RETURN TO
LOS ANGELES COUNTY ENGINEER
403 LOS ANGELES COUNTY ENGINEERING BLDG.

NOTE: ANY ADDITIONS OR CHANGES ON THIS SHEET MUST BE MADE OR CIRCLED IN RED INK, WITH DATE AND NAME OF PERSON MAKING CHANGE.

Do not extend notes this side of this line.

STATION	B. S.	H. I.	F. S.	ELEV.	
BM-MV-101				43 30	BM. MV 101 Elev = 43.304 FB 2721-172 193rd st (S. side) 67.4 East of ℄ int of Bloomfield Ave. a Bt spk in N.W. Cor of Conc Walk To Ho # 19309
7+00.00	Exist Sewer M.H. on Bloomfield Ave. (per Page 2) 600 N. of 195 st				Rim 43.66 chain 10.81 32.85 diam 1.50 31.35
18" inlet North	Lenker Rod			31 35	Rim 43.66 chain 10.85 32.81 diam 1.50 31.31
18" outlet South				31 31	
BM MV-98				44 90	BM. MV-98 Elev = 44.900 FB 2721-170 Bloomfield Ave & South Street S.E. Cor. Bt spk in Curb. 50' South of South end C.R.
17+73.62	Exist Sewer J.C. on Bloomfield Ave at First Alley South of South st (Page 3)				Rim 45.29 Chain 11.30 33.99 diam 1.25 32.74
X					Rim 45.28 chain 10.92 34.36 diam 0.67 33.69
15" inlet North				32 74	Rim 45.28 chain 11.35 33.93 diam 1.25 32.68
8" inlet East				33 69	
15' outlet South				32 68	

Profile No. ___ Notes Red ___ Plotted ___ Job No. 3181.25 Division No. 11 F.B. 2721 Pg. 241
X-Sec. No. ___ Date ___ Date ___ Survey of Bechard Ave
Notes Chkd. ___ Checked ___ Survey by J.H.B. Notes Van Date 1-13-65
Date ___ Date ___ Map No. ___ Indexed C. J. GALLI Date JAN 11 '65

76-L-298 CE 307 2-63

PLEASE RETURN TO
LOS ANGELES COUNTY ENGINEER
409 Los Angeles County Engineering Bldg.

NOTE: ANY ADDITIONS OR CHANGES ON THIS SHEET MUST BE MADE OR CIRCLED IN RED INK, WITH DATE AND NAME OF PERSON MAKING CHANGE

Do not extend notes this side of this line.

F.B. 2721 Pg. 242 Job No. 3181.45 Division No. 11 Notes Red Plotted Profile
Survey of Bechard Ave Date 1-13-65 No. X-Sec.
Survey by J.H.B Notes Van Notes Chkd. Checked
Indexed C. J. GALLI Date Date No.

STATION	B.S.	H.I.	F.S.	ELEV.		
BM. MV-100				41 67	BM. MV100 Elev = 41.673 FB 2721-171 Bechard Ave. E 193rd Street S.W. Cor. 4.5' T in Curb. 1' South of South end C.R.	
4+00.00 Exist Sewer M.H. on Bechard Ave. 295' North E int 193rd Street						
					Rim 42.30 chain 7.10 35.20 diam 0.67 34.53	Rim 42.30 chain 7.27 35.03 diam 0.67 34.36
8" inlet North	Lenker Rod			34.53		
8" outlet South				34 36		
BM. MV-99				44 10	BM. MV-99 Elev = 44.105 FB 2721-171 Bechard Ave., E First Alley South of South St. Bt spk in Curb. 6' South of South end C.R.	
4+00.00 Exist Sewer MH. in first alley South of South St. E 200' West of Bechard Ave (Pg 6)						
					Rim 45.00 chain 9.78 35.22 diam 0.67 34.55	Rim 45.00 chain 9.78 35.22 diam 0.67 34.55
8" inlet East				34.55		
8" outlet West				34 55		

76-L-296 CE 207 2-63

PLEASE RETURN TO
LOS ANGELES COUNTY ENGINEER
605 LOS ANGELES COUNTY ENGINEERING BLDG.

NOTE: ANY ADDITIONS OR CHANGES ON THIS SHEET MUST BE MADE OR CIRCLED IN RED INK, WITH DATE AND NAME OF PERSON MAKING CHANGE

Do not extend notes this side of this line.

Profile Notes Rod ____ Plotted ____ Job No 3181.25 Division No 4
No. ____ Date ____ Date ____ Survey of Beckard Ave
Notes Chkd. ____ Checked ____ Survey by J.H.B Notes Ken Date 1-13-65
No. ____ Date ____ Map No. ____ Indexed G. J. GALLI Date JAN 11 '65

F.B. 2721 Pg. 243

STATION	B. S.	H. I.	F. S.	ELEV.	
BM-MV-99	Lenker Rod			44.10	BM-MV-99 Elev = 44.105 FB 2221-17 Beckard Ave & first alley South of South Street Bf spk in curb. 6' South of South end of R.
7+10.00	Exist S.M.H. in first Alley South of South street & 210' East of Beckard Ave				Rim 44.35 / chain 8.47 / 35.88 / diam 0.67 / 35.21 Rim 44.35 / chain 8.62 / 35.83 / diam 0.67 / 35.16
8" inlet East				35.21	
8" outlet West				35.16	
BM 8-10	4.43	48.36		43.93	BM 8-10 Elev = 43.925. FB 1209-14 Bloomfield Ave & 195th st. 32.9 W & Bloomfield & 19.2 North & of 195th st a standard disk set in top of a 5" conc post up 4" above the ground
4+00.00 X Flow line in Center of MH	Exist S.M.H. on Bloomfield Ave 300' North of & 195th street				Rod 4.44 / Chain 12.78 / 17.22
			17.22	31.14	
BM 8-10			4.43	43.93	BM 8-10 Elev = 43.925 FB 1209-14 (See above)

Pg. 2721 Pg. 244 Job No. 3181.25 Division No. 11 Notes Red. Plotted
Survey of Beehard Ave Date 1-13-65 Date
Survey by J.H.B. Notes Ven Notes Chkd. Checked
Indexed C. J. GALLI Date Date Date

193rd street (S. Side) [illegible] Bloomfield Ave
Bt spk in N.W. Cor conc walk to Ho 19304

10+34.65 Exist J.C. at int of Bloomfield Ave. & 193rd street (Page 2)

					Rod 4.76 Chain 12.26
Flow line @ Center of J.C.			17 02	31.80	17.02
T.P.	4 91	49.57	4.16	44.66	

13+00.00 Exist S.M.H. on Bloomfield Ave. 270' North of ℄ 193rd st

					Rod 4.89 Chain 12.16
Flow line at ℄ of MH.			17 05	32 52	17.05

15+50.00 Exist S.M.H. on Bloomfield Ave. 520' North ℄ of 193rd street

					Rod 4.30 Chain 12.50
Flow line in Center of MH			16 80	32 77	16.80
BM MV-98			4 67	44.90	BM MV-98 Elev = 44.900 FB 2721-170 Bloomfield Ave & South St. S.E. Cor