6-62	2211.14	BENCH LEVELS	B.M'S.	6-33
7-62	"	VIA COLINITA----MIRALESTE DR TO WL'Y 214'±	TOPOG	44
"	"	" " " " " " " "	X-SEC	46-48
"	"	MIRALESTE DR---VIA COLINITA TO VIA BRAMANTE	TOPOG	50-58
"	"	" " " " " " "	X-SEC	60-72
"	"	VIA SIENA ----MIRALESTE DR TO BRAMANTE PLAZA	TOPOG	74-79
"	"	" " " " " " "	X-SEC	82-87
7-62	"	VIA LORENZO---VIA SIENA TO BRAMANTE PLAZA	TOPOG	90-96
"	"	" " " " " " "	X-SEC	98-102
"	"	VIA DEL PLAZA---ALLEY TO MIRALESTE PLAZA	TOPOG	104-105
"	"	" " " " " " "	X-SEC	108-109
"	"	ALLEY---ANGLE PT. 70.11 SO. OF VIA DEL PLAZA TO S'Y BARREL OF MIRALESTE DR.	TOPOG	112-113
"	"	" " " " " " " " " " " " "	X-SEC	116-118
"	"	ALLEY--ANGLE PT. 70.11 SO. OF VIA DEL PLAZA TO PALOS VERDES DR. E.	TOPOG	120-121
"	"	" " " " " " " " " " " " "	X-SEC	124-125
"	"	PALOS VERDES DR E.--ALLEY 1558± SO OF MIRALESTE PLAZA TO 600' S.E'LY ALONG PALOS VERDES DR EAST.	TOPOG	128-130
"	"	" " " " " " " " " " " "	X-SEC	132-140
"	"	VIA COLINITA---47' OFFSET LINE PROD 110'± E. OF E'LY BARREL MIRALESTE DR. TO W'LY BARREL MIRALESTE DR	TOPOG	142-143
"	"	VIA COLINITA---47' " " " " " " "	X-SEC	146-148
8-62	"	EASEMENT IN LOT "H" TR. 8471	TOPOG	150-156
"	"	" " " " " "	X-SEC	158-164
"	"	WLY. LINE TR. 7145 BLKS. 4909 & 4905--VIA COLINITA TO ALLEY	EASEMENT SURV.	166-173
"	"	" " " " " " " " " " "	TOPOG	176-180

P.W. file. O.K. Marcel 8

Microfilmed June 83

Survey of
JN Tape Std °F
Surveyed by
Notes Date
Indexed

F. B. PG.

INDEX TO F.B. 2722 CONT.

DATE	J.N.	DESCRIPTION	NOTES	PAGES
		J.N. 2211.14 MIRALESTE DR.		
8-62	2211.14	TRANSIT & TR. LINES--VIA COLINITA NW'LY TO FIRST ALLEY S'ELY FR. PALOS VERSES DR EAST.	X-SEC	182-192
"	"	EASEMENT SURVEY IN BLOCK 4904 TR. 7145	EASE. SURVEY	194-201
"	"	BACK LOT LINE BLK. 4904 TR. 7145--VIA SIENA N'LY [illegible], ALSO ALONG N'LY LINE LOT 12	topog	204-215
"	"	" " " " " " " " " " " "	X-SEC	218-230

F.B. ____ PG ____

PLEASE RETURN TO
LOS ANGELES COUNTY ENGINEER
408 LOS ANGELES COUNTY ENGINEERING BLDG.

Do not extend this side of this line.

NOTE: Any Additions or Changes on this Sheet Must be Made or Crossed in Red Ink With Data and Name of Person Making Change.

NOTES RED _____ JOB NO. 2211.14 SURVEY OF Miraleste Dr - S.S.D. F. B. 2722 Pg. 5

DATE _____ SURVEY BY D. Sappell

NOTES CHKD. _____ NOTES BY D.S. DATE 6-15-62

DATE _____ INDEXED C. J. GALLI DATE JUL 2 '62

NOTE: ANY ADDITIONS OR CHANGES ON THIS SHEET MUST BE MADE OR CIRCLED IN RED INK, WITH DATE AND NAME OF PERSON MAKING CHANGE.

PLEASE RETURN TO
LOS ANGELES COUNTY SURVEYOR
725 LOS ANGELES COUNTY ENGINEERING BLDG.

Do not extend notes this side of this line

B.M.	1ST RUN	DIFF.	2ND RUN	3RD RUN	ADJ. ELEV.	DESCRIPTION
						J.N. 2211.14
						MIRALESTE DR - S.S.D.
						BENCH LEVELS
						CIRCUIT 3 Mi.
						ZEISS LEVEL #26000 & LOW. VAR RODS #29 & #30 USED.
				INDEXED 8-62		
						Sappell Landa Nunes Bustrum Lieber

765420 S & E-353 4-54

768420 S & E-353 4-54

PLEASE RETURN TO
LOS ANGELES COUNTY SURVEYOR
725 LOS ANGELES COUNTY ENGINEERING BLDG.

NOTE: ANY ADDITIONS OR CHANGES ON THIS SHEET MUST BE MADE OR CIRCLED IN RED INK, WITH DATE AND NAME OF PERSON MAKING CHANGE.

Do not extend notes this side of this line

B.M.	1ST RUN	DIFF.	2ND RUN	3RD RUN	ADJ. ELEV.	DESCRIPTION
(Fd) BM 36-8	769.743 ✓				?	BM 36-8 El. 769.743 F.B. 1357-14
+	3.884		3.894			(U.S.C. & G.S. BM N-168) (U.S. 2876)
⊼	773.627 ✓	+1.432	+1.432	+1.433		Palos Verdes Dr. East & Picardie
−	2.450		2.462			Rd., 35' E. of ℄ of said Drive
						& 34' S. of ℄ Picardie Rd, set
						in conc. post - A std disk
						stamped "N-168 1933"
T.P.	771.177 ✓					T.P.
+	3.201		3.070			
⊼	774.378 ✓	-7.472	-7.473	-7.472		
−	10.673		10.543			
(Fd) B.M. FF47	763.705 ✓				763.614	B.M. FF-47, El = 763.711
+	5.227		5.265			F.B. 2706-6, Via Cañada (S. Side)
⊼	768.932 ✓	-4.022	-4.019	-4.022		350'± E'ly of ℄ Palos Verdes Dr. E.,
−	9.249		9.284			Bt. Spk. in ctr. conc. Dr. to
						Hse. # 6216 12.5 S. of N. end Dr.
T.P.	759.683 ✓					T.P.
+	2.131		2.090			
⊼	761.814 ✓	-7.431	-7.430	-7.431		
−	9.562		9.520			
T.P.	752.252 ✓					T.P.
+	1.043		0.943			
⊼	753.295 ✓	-8.725	-8.726	-8.726		
−	9.768		9.669			
T.P.	743.527 ✓					T.P.
+	0.530		0.455			
⊼	744.057 ✓	-11.020	-11.023	-11.022		
−	11.550		11.478			
T.P.	732.507 ✓					T.P.

JOB NO. 22114 SURVEY OF Miraleste Dr. - S.S.D. NOTES RED.
SURVEY BY D. Sappell DATE
NOTES BY E. Landa DATE 6-15-62 NOTES CHKD.
INDEXED DATE DATE

F. B. 2722 PG. 6

765420 S & E-353 4-54

PLEASE RETURN TO
LOS ANGELES COUNTY SURVEYOR
725 LOS ANGELES COUNTY ENGINEERING BLDG.

NOTE: ANY ADDITIONS OR CHANGES ON THIS SHEET MUST BE MADE OR CIRCLED IN RED INK, WITH DATE AND NAME OF PERSON MAKING CHANGE.

Do not extend notes this side of this line

B.M.	1ST RUN	DIFF.	2ND RUN	3RD RUN	ADJ. ELEV.	DESCRIPTION
T.P.	732.507 ✓					T.P.
+	0.227		0.255			
⊼	732.734 ✓	-9.930	-9.929	-9.930		
−	10.157		10.184			
T.P.	722.577 ✓					T.P.
+	1.167		1.110			
⊼	723.744 ✓	-9.913	-9.911	-9.913		
−	11.080		11.021			
T.P.	712.664 ✓					T.P.
+	1.228		1.160			
⊼	713.892 ✓	-9.920	-9.920	-9.920		
−	11.148		11.080			
T.P.	702.744 ✓					T.P.
+	1.325		1.285			
⊼	704.069 ✓	-6.026	-6.025	-6.026		
−	7.351		7.310			
T.P.	696.718 ✓					T.P.
+	2.367		2.251			
⊼	699.085 ✓	-4.728	-4.729	-4.729		
−	7.095		6.980			
(set) BM FF 62	691.990 ✓				691.895	BM FF 62 El. F.B. 2722-7
						Palos Verdes Dr. E. (E'ly side).
+	6.910		6.805			695' ± S.E. of Miraleste Plaza,
⊼	698.900 ✓	+4.728	4.7[illegible]	+4.72[illegible]		Bt spk in top of conc. ret. wall
−	2.182		2.0[illegible]			prod of w'ly face Ho. #4200
T.P.	696.718 ✓					T.P.

Cont. pg 8

NOTES RED ____ JOB NO. 2211.14 SURVEY OF Miraleste Dr. - S.S.D.
DATE ____ SURVEY BY D. Sappell
NOTES CHKD. ____ NOTES BY D. S. DATE 6-15-62
DATE ____ INDEXED C. J. GALLI DATE ____

F. B. 2722 PG. 7

JOB NO. 2211.14 SURVEY OF Miraleste Dr. - SUD NOTES RED
SURVEY BY D. Sappell DATE
NOTES BY D.S. DATE 6-18-62 NOTES CHKD
INDEXED DATE DATE

F.B. 2722 PG. 8

768420 S & E-353 4-54

PLEASE RETURN TO
LOS ANGELES COUNTY SURVEYOR
725 LOS ANGELES COUNTY ENGINEERING BLDG.

NOTE: ANY ADDITIONS OR CHANGES ON THIS SHEET MUST BE MADE OR CIRCLED IN RED INK, WITH DATE AND NAME OF PERSON MAKING CHANGE.

Do not extend notes this side of this line

B.M.	1ST RUN	DIFF.	2ND RUN	3RD RUN	ADJ. ELEV.	DESCRIPTION
T.P.	696.718 ✓					T.P.
+	7.222		7.140	7.059		
π	703.940 ✓	+6.025	+6.030	+6.029		
−	1.197		1.110	1.030		
(SET) BM FF 63	702.743 ✓				702.646	BM FF 63 El. F.B. 2722-8
+	10.510		10.451			Palos Verdes Dr. E. (E'ly side)
π	713.253 ✓	+8.027	+8.026	+8.026		115'± So. of Miraleste Plaza,
−	2.483		2.425			Bt. spk. in curb.
(SET) BM FF 64	710.770 ✓				710.672	BM FF 64 El. F.B. 2722-8
+	1.775		1.498			Miraleste Plaza (W'ly side)
π	712.545 ✓	-9.209	-9.206	-9.209		3' S.W. of ℄ prod of Via
−	10.984		10.704			Del Plaza - Bt. spk. in curb.
(SET) BM FF 65	701.561 ✓				701.463	BM FF 65 El. F.B. 2722-8
+	8.980		8.771			Via Del Plaza & Alley S.E'ly cor.
π	710.541 ✓	+8.522	+8.523	+8.522		5' E'ly of E'ly End C.R. - Bt
−	0.458		0.248			spk in curb.
T.P.	710.083 ✓					T.P.
+	7.888		7.613			
π	717.971 ✓	+5.505	+5.505	+5.505		
−	2.383		2.108			
(SET) BM FF 66	715.588 ✓				715.490	BM FF 66 El. F.B. 2722-8
+	6.222		6.048			Miraleste Dr. (S. E'ly Barrel)
π	721.810 ✓	+0.294	+0.292	+.292		& Alley, S.E Cor. 5' S. of S.
−	5.928		5.756			end C.R. - Bt. spk. in curb.
(SET) BM FF 67	715.882 ✓				715.782	BM FF 67 El. F.B. 2722-8
+	5.933		5.758			Miraleste Dr. (S'ly Barrel) &
π	721.815 ✓	-0.844	-0.843	-.844		Via Bramante. S.E'ly cor. 3.5'
−	6.777		6.601			E. of E. end C.R. Bt spk in
T.P.	715.038 ✓					curb. T.P.

76S420 S & E-353 4-54

PLEASE RETURN TO
LOS ANGELES COUNTY SURVEYOR
725 LOS ANGELES COUNTY ENGINEERING BLDG.

NOTE: ANY ADDITIONS OR CHANGES ON THIS SHEET MUST BE MADE OR CIRCLED IN RED INK, WITH DATE AND NAME OF PERSON MAKING CHANGE.

Do not extend notes this side of this line

NOTES RED. JOB NO. 2211.14 SURVEY OF Miraleste Pr. SSD
DATE SURVEY BY D. Sappell
NOTES CHKD. NOTES BY D.S. DATE 6-18-62
DATE INDEXED C. J. GALLI DATE

F. B. 2722 PG. 9

B.M.	1ST RUN	DIFF.	2ND RUN	3RD RUN	ADJ. ELEV.	DESCRIPTION
T.P.	715.038					T.P.
+	0.704		0.589			
π	715.742	-9.564	-9.566	-9.566		
−	10.268		10.155			
T.P.	705.474					T.P.
+	1.161		0.933			
π	706.635	-6.872	-6.871	-6.872		
−	8.033		7.804			
(SET) BM FF 68	698.602					BM FF 68 El. F.B. 2722-9
+	0.413		0.343			Bramante Plaza - 36' E'ly of
π	699.015	-10.011	-10.009	-10.011		Via Bramante & 50' N'ly of
−	10.424		10.352			Via Lorenzo - Bt. Spk. in curb.
(SET) BM FF 69	688.591				688.489	BM FF 69 El. F.B. 2722-9
						Via Siena (S'ly side) 136'± S-E'ly
+	1.074		0.898			of int. Via Del Plaza Via Bramante,
π	689.665	-5.318	-5.320	-5.320		Via Lorenzo & Via Siena - Bt. Spk.
−	6.392		6.218			in curb.
T.P.	683.273					T.P.
+	2.883		2.722			
π	686.156	-8.465	-8.463	-8.465		
−	11.348		11.185			
T.P.	674.808					T.P.
+	0.748		0.473			
π	675.556	-10.487	-10.485	-10.486		
−	11.235		10.958			
T.P.	664.321					T.P.
+	0.633		0.412	0.235		
π	664.954	-10.719	-10.713	-10.714		
−	11.352		11.125	10.949		
T.P.	653.602					T.P.

768420 S & E-353 4-54

PLEASE RETURN TO
LOS ANGELES COUNTY SURVEYOR
725 LOS ANGELES COUNTY ENGINEERING BLDG.

NOTE: ANY ADDITIONS OR CHANGES ON THIS SHEET MUST BE MADE OR CIRCLED IN RED INK, WITH DATE AND NAME OF PERSON MAKING CHANGE.

Do not extend notes this side of this line

B.M.	1ST RUN	DIFF.	2ND RUN	3RD RUN	ADJ. ELEV.	DESCRIPTION
T.P.	653.602 ✓					T.P.
+	1.473		1.156			
π	655.075 ✓	-8.620	-8.619	-8.620		
−	10.093		9.775			
T.P.	644.982 ✓					T.P.
+	2.989		2.777	2.542		
π	647.971 ✓	-3.674	-3.669	-3.675		
−	6.663		6.446	6.217		
(SET) BM FF 70	641.308 ✓				641.204	BM FF 70 El. F.B. 2722-10 210'± N.W'ly of int Via Siena & Via Lorenzo, 224'± S.W'ly of ℄ Via Siena - bt. spk in S-W'ly side 15" Trans. pole (No number) near S-W'ly prop. cor of A/o #6532
+	11.079		10.843			
π	652.387 ✓	+9.414	+9.412	+9.412		
−	1.665		1.431			
T.P.	650.722 ✓					T.P.
+	10.854		10.678			
π	661.576 ✓	+10.212	+10.209	+10.210		
−	0.642		0.469			
T.P.	660.934 ✓					T.P.
+	9.365		9.065			
π	670.299 ✓	+5.331	+5.332	+5.331		
−	4.034		3.733			
T.P.	666.265 ✓					T.P.
+	1.683		1.490			
π	667.948 ✓	-8.569	-8.568	-8.569		
−	10.252		10.058			
T.P.	657.696 ✓					T.P.

JOB NO. 2211.14 SURVEY OF Miraleste Dr.-S.S.D. NOTES RED. DATE
SURVEY BY D. Sappell DATE 6-18-62 NOTES CHKD. DATE
NOTES BY D.S. DATE
INDEXED DATE

F.B. 2722 PG. 10

76S420 S & E-353 4-54

PLEASE RETURN TO
LOS ANGELES COUNTY SURVEYOR
725 LOS ANGELES COUNTY ENGINEERING BLDG.

NOTE: ANY ADDITIONS OR CHANGES ON THIS SHEET MUST BE MADE OR CIRCLED IN RED INK, WITH DATE AND NAME OF PERSON MAKING CHANGE.

Do not extend notes this side of this line

B.M.	1ST RUN	DIFF.	2ND RUN	3RD RUN	ADJ. ELEV.	DESCRIPTION
T.P.	657.696 ✓					T.P.
+	2.005		1.840			
π	659.701 ✓	-5.143	-5.142	-5.143		
(SET)	7.148		6.982			
BM FF 71	652.553 ✓				652.445	BM FF 71. El. F.B. 2722-11
+	9.269		9.452			Via Lorenzo (E'ly side) 58'± N.
π	661.822 ✓	+8.445	+8.448	+8.445		of ℄ Via Siena. Bt spk in
−	0.824		1.004			curb, 12' S. of S end catch basin
T.P.	660.998 ✓					T.P.
+	8.804		8.625			
π	669.802 ✓	+7.121	+7.122	+7.121		
−	1.683		1.503			
T.P.	668.119 ✓					T.P.
+	1.966		1.763			
π	670.085 ✓	-4.409	-4.406	-4.409		
(SET)	6.375		6.169			
BM FF 72	663.710 ✓				663.602	BM FF 72 El. F.B. 2722-11
						N'ly side of walk conn. Via
						Lorenzo & Miraleste Dr. 147'±
+	6.512		6.427			E'ly of Via Lorenzo - Bt spk
π	670.222 ✓	+5.224	+5.224	+5.224		in top of rock wall, 1° E'ly of
−	1.288		1.203			cor. grape stake fn.
T.P.	668.934 ✓					T.P.
+	11.155		10.895			
π	680.089 ✓	+10.679	+10.678	+10.678		
(SET)	0.476		0.217			
BM FF 73	679.613 ✓				679.504	BM FF 73 El. F.B. 2722-11
						Via Lorenzo (E'ly side) 155'±
						S.E. of Via Vico. Bt spk in
						curb - Front of Ho 6537

NOTES RED ____ JOB NO. 2211.14 SURVEY OF Miraleste Dr. - S.S.P.
DATE ____ SURVEY BY D. Sappell
NOTES CHKD ____ NOTES BY D.S. DATE 6-18-62
DATE ____ INDEXED C. J. GALLI DATE ____

F.B. 2722 PG. 11

768420 S & E-353 4-54

PLEASE RETURN TO
LOS ANGELES COUNTY SURVEYOR
725 LOS ANGELES COUNTY ENGINEERING BLDG.

NOTE: ANY ADDITIONS OR CHANGES ON THIS SHEET MUST BE MADE OR CIRCLED IN RED INK, WITH DATE AND NAME OF PERSON MAKING CHANGE.

Do not extend notes this side of this line

JOB NO. 2211.14 SURVEY OF Miraleste Dr. - S.S.D. NOTES RED
SURVEY BY D. Sappell DATE
NOTES BY D.S. DATE 6-18-62 NOTES CHKD
INDEXED DATE DATE

B.M.	1ST RUN	DIFF.	2ND RUN	3RD RUN	ADJ. ELEV.	DESCRIPTION
BM FF 73	679.613 ✓					BM FF 73 Description PG 11
+	8.717		8.504	8.338		
π	688.330 ✓	+7.434	+7.443	+7.436		
−	1.283		1.061	0.902		
T.P.	687.047 ✓					T.P.
+	10.242		10.109			
π	697.289 ✓	+3.767	+3.765	+3.765		
−	6.475		6.344			
T.P.	690.814 ✓					T.P.
+	0.586		0.459			
π	691.400 ✓	-4.255	-4.252	-4.255		
(SET)	4.841		4.711			
BM FF 74	686.559 ✓				686.448	BM FF 74 El. F.B. 2722-12
+	1.069		0.918			Via Vico & Miraleste Dr.-S.W.
π	687.628 ✓	-9.539	-9.537	-9.539		Cor. - Bt. spk. in w'ly end.
−	10.608		10.455			of catch basin
T.P.	677.020 ✓					T.P.
+	1.208		0.983			
π	678.228 ✓	-8.865	-8.864	-8.865		
−	10.073		9.847			
T.P.	668.155 ✓					T.P.
+	0.347		0.189			
π	668.502 ✓	-11.128	-11.127	-11.128		
−	11.475		11.316			
T.P.	657.027 ✓					T.P.
+	1.384		1.204			
π	658.411 ✓	-9.228	-9.231	-9.230		
−	10.612		10.435			
T.P.	647.799 ✓					T.P.

F.B. 2722 PG. 12

768420 S & E-353 4-54

PLEASE RETURN TO
LOS ANGELES COUNTY SURVEYOR
725 LOS ANGELES COUNTY ENGINEERING BLDG.

NOTE: ANY ADDITIONS OR CHANGES ON THIS SHEET MUST BE MADE OR CIRCLED IN RED INK, WITH DATE AND NAME OF PERSON MAKING CHANGE.

Do not extend notes this side of this line

NOTES RED. JOB NO. 2211.4 SURVEY OF Miraleste Dr. - SCD
DATE SURVEY BY D.S. Zappell
NOTES CHKD. NOTES BY. DATE 6-19-62
DATE INDEXED R.J. GAIII DATE

F.B. 2722 Pg. 13

B.M.	1ST RUN	DIFF.	2ND RUN	3RD RUN	ADJ. ELEV.	DESCRIPTION
T.P.	647.799 ✓					T.P.
+	1.613		1441			
=	649.412 ✓	-7.892	-7.891			
−	9.505		9.332			
(Fd) BM 36-9	639.907 ✓				639.796	BM 36-9, 1953 Adj El. 639.794 F.B. 1357-15 Miraleste Dr. (W. side) between Via Viso and Via Siena, 42.4' S'ly from S. E'ly cor. of the conc. driveway to House No. 4201 and 1.6' W. of the W. cb. of Miraleste Dr. - in a well prot by a cast iron cover. A std C.S. mon. stamped " BM 36-9 1954 RF 63 "
+	2613		2504			T.P.
=	642520 ✓	-7.012	-7.013	-7.013		
−	9625		9517			
T.P.	632.895 ✓					
+	0519		0.427	0.513		
=	633414 ✓	-7.779	-7.772	-7.770		
−	8.299		8199	8283		
T.P.	625.115 ✓					T.P.
+	0.258		0.344			
=	625374 ✓	-8.862	-8.861	-8.862		
−	9120		9205			
T.P.	616254 ✓					T.P.
+	0.342		0.368			
=	616596 ✓	-9.668	9.667	-9.668		
(SET) BM FF 75	10.010 606.586 ✓		10.035		606.469	BM FF 75 El. F.B. 2722-13 Miraleste Dr. & Via Siena N.W'ly cor. - Bt spk. in curb 25' E'ly of E'ly end catch basin

JOB NO. 2211.14 SURVEY OF Miraleste Dr. S.S.D. NOTES RED. DATE
SURVEY BY D. Sappell NOTES CHKD. DATE
NOTES BY D.S. DATE 6-19-62 DATE
INDEXED DATE

F. B. 2722 PG. 14

768420 S & E-353 4-54

PLEASE RETURN TO
LOS ANGELES COUNTY SURVEYOR
725 LOS ANGELES COUNTY ENGINEERING BLDG.

NOTE: ANY ADDITIONS OR CHANGES ON THIS SHEET MUST BE MADE OR CIRCLED IN RED INK, WITH DATE AND NAME OF PERSON MAKING CHANGE.

Do not extend notes this side of this line

B.M.	1ST RUN	DIFF.	2ND RUN	3RD RUN	ADJ. ELEV.	DESCRIPTION
BM FF75	606.586 ✓				606.469	BM FK 75 Description pg 13
+	7.941		8.069			
π	614.527 ✓	+7.040	+7.037	+7.038		
−	0.901		1.032			
T.P.	613.626 ✓					T.P.
+	10.979		10.907			
π	624.605 ✓	+9.669	+9.666	+9.667		
−	1.310		1.241			
T.P.	623.295 ✓					T.P.
+	8.071		8.214			
π	631.366 ✓	+5.572	+5.570	+5.571		
−	2.499		2.644			
(SET) BM FF 76	628.867 ✓				628.745	BM FK 76 El. F.B 2722-14
+	0.795		0.731			Via Siena (W'ly side) 230' ± S.E.
π	629.662 ✓	-8.128	-8.128	-8.129		of Via Lorenzo - Bt spk
−	8.923		8.859			in cb. - in front of Ho. #6612
T.P.	620.739 ✓					T.P.
+	0.461		0.565			
π	621.200 ✓	-10.172	-10.174	-10.173		
−	10.633		10.739			
T.P.	610.567 ✓					T.P.
+	1.438		1.305	1.173	-9.832	
π	612.005 ✓	-9.823	-9.833	-9.831		
−	11.261		11.138	11.004		
T.P.	600.744 ✓					T.P.
+	0.668		0.701			
π	601.412 ✓	-8.239	-8.239	-8.240		
−	8.907		8.940			
T.P.	592.505 ✓					T.P.

76S420 S & E-353 4-54

PLEASE RETURN TO
LOS ANGELES COUNTY SURVEYOR
725 LOS ANGELES COUNTY ENGINEERING BLDG.

NOTE: ANY ADDITIONS OR CHANGES ON THIS SHEET MUST BE MADE OR CIRCLED IN RED INK, WITH DATE AND NAME OF PERSON MAKING CHANGE.

Do not extend notes this side of this line

B.M.	1ST RUN	DIFF.	2ND RUN	3RD RUN	ADJ. ELEV.	DESCRIPTION
T.P.	592.505 ✓					T.P.
+	1.115		1.180			
⊼	593.620 ✓	-8.398	-8.395	-8.398		
−	9.513		9.575			
T.P.	584.107 ✓					T.P.
+	0.581		0.489			
⊼	584.688 ✓	-9.379	-9.379	-9.380		
−	9.960		9.868			
T.P.	574.728 ✓					T.P.
+	0.810		0.875			
⊼	575.538 ✓	-8.572	-8.572	-8.573		
−	9.382		9.447			
T.P.	566.156 ✓					T.P.
+	1.185		1.009			
⊼	567.341 ✓	-8.417	-8.415	-8.417		
−	9.602		9.424			
T.P.	557.739 ✓					T.P.
+	0.809		0.698			
⊼	558.548 ✓	-7.234	-7.231	-7.234		
−	8.043		7.929			
T.P.	550.505 ✓					T.P.
+	2.248		2.064			
⊼	552.753 ✓	-3.941	-3.943	-3.943		
−	6.189		6.007			
(SET) BM FF 77	546.564 ✓				546.426	BM FF 77. El. F.B. 2722-15
+	8.980		8.810			Via Colinita (N'ly side)
⊼	555.544 ✓	+5.300	+5.300	+5.300		207'± W'ly of Miraleste Dr.
−	3.680		3.510			(W'ly Barrel) - bt. spk in curb.
T.P.	551.864 ✓					T.P.

NOTES RED ____ JOB NO. 2211.14 SURVEY OF Miraleste Dr. - S.S.D.
DATE ____ SURVEY BY D. Sappell
NOTES CHKD. ____ NOTES BY D.S. DATE 6-19-62
DATE ____ INDEXED G. J. GALLI DATE ____

F.B. 2722 PG. 15

765420 S & E-353 4-54

PLEASE RETURN TO
LOS ANGELES COUNTY SURVEYOR
725 LOS ANGELES COUNTY ENGINEERING BLDG.

NOTE: ANY ADDITIONS OR CHANGES ON THIS SHEET MUST BE MADE OR CIRCLED IN RED INK, WITH DATE AND NAME OF PERSON MAKING CHANGE.

Do not extend notes this side of this line

JOB NO. 2211.14 SURVEY OF Mirabeste Dr. S.D. NOTES RED
SURVEY BY D.S. DATE 6-20-62 NOTES CHKD
NOTES BY D.S. DATE DATE
INDEXED DATE

F.B. 2722 Pg. 16

B.M.	1ST RUN	DIFF.	2ND RUN	3RD RUN	ADJ. ELEV.	DESCRIPTION
T.P.	551.864 ✓					T.P. PG 15
+	6.436		6.330			
=	558.300 ✓	-3.559	-3.560	-3.560		
(SET)	9.995		9.890			
BM FF 78	548.305 ✓				548.166	BM FF 78 El. F.B. 2722-16
+	3.743		3.812			Via Colimita (N'ly side) 91 ±
=	552.048 ✓	-5.014	-5.015	-5.015		E. of Mirabeste Dr. (E'ly Barrel)
-	8.757		8.827			Bf spk on curb.
T.P.	543.291 ✓					T.P.
+	3.700		3.654			
=	546.991 ✓	+0.440	+0.440	+.440		
-	3.260		3.214			
T.P.	543.731 ✓					T.P.
+	7.237		7.113			
=	550.968 ✓	+1.591	+1.590	+1.590		
(SET)	5.646		5.523			
BM FF 79	545.322 ✓				545.181	BM FF 79 El. F.B. 2722-16
+	1.552		1.396			130'± W. of ℄ Enrose Ave & 07
=	546.874 ✓	-10.239	-10.239	-10.240		approx. ℄ prod of Summerland
-	11.791		11.529			Ave. - A bf. spk. in N.W. side of
T.P.	535.083 ✓					P. & Tel. pole # 636598H.
+	0.956		0.904			T.P.
=	536.039 ✓	-4.458	-4.458	-4.459		
-	5.414		5.362			
T.P.	530.625 ✓					T.P.
+	1.739		1.598			
=	532.364 ✓	-6.994	-6.994	-6.995		
-	8.733		8.592			
T.P.	523.631 ✓					T.P.

765420 S & E-353 4-54

PLEASE RETURN TO
LOS ANGELES COUNTY SURVEYOR
725 LOS ANGELES COUNTY ENGINEERING BLDG.

NOTE: ANY ADDITIONS OR CHANGES ON THIS SHEET MUST BE MADE OR CIRCLED IN RED INK, WITH DATE AND NAME OF PERSON MAKING CHANGE.

Do not extend notes this side of this line

NOTES RED _____ JOB NO. 22114 SURVEY OF Mistletoe Dr. etc.
DATE _____ SURVEY BY D. Stoppel
NOTES CHKD. _____ NOTES BY D.S. DATE 6-20-62
DATE _____ INDEXED C. J. GALL DATE _____

F.B. 2722 PG. 17

B.M.	1ST RUN	DIFF.	2ND RUN	3RD RUN	ADJ. ELEV.	DESCRIPTION
T.P	523.631 ✓					T.P. PG 16
+	3.997		3.922			
∧	527.628 ✓	-1.552	-1.551	-1.552		
(SET)	5549 ✓		5.473			
B.M. FD	522.079 ✓				521.935	B.M. AF 86 El Summerland Ave & Encino Ave - N.E. cor. + 4' E. of E. end C.R. - Bf. spk in curb. FB. 2722-17
+	1.289		1.787			
∧	523.968 ✓	-5.674	-5.671	-5.674		
-	7563		7458			
T.P.	516.405 ✓					TP - Spk N. side Summerland.
+	1126		0.985			
∧	517.531 ✓	-10.449	-10.449	-10.450		
-	11575		11.434			
T.P	505.956 ✓					T.P. " " " "
+	0.568		0.490			
∧	506.524 ✓	-9.763	-9.762	-9.763		
-	10.331		10.252			
T.P	496.193 ✓					T.P. " " " "
+	0.571		0.467			
∧	496.764 ✓	-9.275	-9.275	-9.275		
-	9946		9.742			
T.P	486.918 ✓					T.P. " " " "
+	0.368		0.289			
∧	487.286 ✓	-9.951	-9.951	-9.952		
-	10319		10.240			
T.P.	476.967 ✓					T.P. " " " "
+	0747		0.583			
∧	477.714 ✓	-9.027	-9.027	-9.027		
-	9774		9.610			
T.P.	467.940 ✓					T.P. " " " "

769420 S & E-353 4-54

PLEASE RETURN TO
LOS ANGELES COUNTY SURVEYOR
725 LOS ANGELES COUNTY ENGINEERING BLDG.

NOTE: ANY ADDITIONS OR CHANGES ON THIS SHEET MUST BE MADE OR CIRCLED IN RED INK, WITH DATE AND NAME OF PERSON MAKING CHANGE.

Do not extend notes this side of this line

B.M.	1ST RUN	DIFF.	2ND RUN	3RD RUN	ADJ. ELEV.	DESCRIPTION
TP	467.940 ✓					TP pG 17
+	0371		0.503			
π	468.311 ✓	-9.542	-9.540	-9.542		
−	9913		10.043			
T.P.	458.398 ✓					T.P. spk. N. side Summerland.
+	1106		0.986			
π	459.504 ✓	-8.076	-8.074	-8.076		
−	9182		9060			
T.P.	450.322 ✓					T.P. " " " "
+	0.880		0.771			
π	451.202 ✓	-8.921	-8.923	-8.923		
−	9801		9694			
T.P.	441.401 ✓					T.P. " " " "
+	0.881		0.718			
π	442.282 ✓	-7.656	-7.657	-7.657		
−	8537		8.375			
TP	433.745 ✓					T.P. " " " "
+	1133		1.001			
π	434.878 ✓	-4.493	-4.491	-4.493		
−	5.626		5492			
TP	429.252 ✓					TP Top F.H. N.W. cor Summerland & Wycliff Ave
+	6.793		6.566			
π	436.045 ✓	+5.608	+5.606	+5.606		
−	1.185		0.960			
T.P.	434.860 ✓					T.P. spk. W. side Wycliff
+	5069		4.930			
π	439.929 ✓	-2.026	-2.029	-2.028		
−	7095		6959			
TP	432.834 ✓					TP " E. " "

JOB NO. 2211.14 SURVEY OF Miraleste Dr. - S.S.D. NOTES RED.
SURVEY BY D. Sappell DATE
NOTES BY D.S. DATE 6-20-62 NOTES CHKD.
INDEXED DATE DATE

F. B 2722 PG. 18

76S420 S & E-353 4-54

PLEASE RETURN TO
LOS ANGELES COUNTY SURVEYOR
725 LOS ANGELES COUNTY ENGINEERING BLDG.

NOTE: ANY ADDITIONS OR CHANGES ON THIS SHEET MUST BE MADE OR CIRCLED IN RED INK, WITH DATE AND NAME OF PERSON MAKING CHANGE.

Do not extend notes this side of this line

B.M.	1ST RUN	DIFF.	2ND RUN	3RD RUN	ADJ. ELEV.	DESCRIPTION					
T.P.	432834 ✓					TP	PG	18			
+	3652		3509								
π	436.486 ✓	-3.667	-3.666	-3.667							
−	7319		7175								
T.P.	429.167 ✓					T.P.	Spk	W.	side	Wycliff	
+	2425		2330								
π	431.592 ✓	-7.877	-7.879	-7.879							
−	10.302		10.209								
TP	421.290 ✓					TP.	"	N.	"	Santa	Cruz
+	1202		0.951								
π	422.492 ✓	-7.348	-7.349	-7.349							
−	8550		8.300								
T.P.	413.942 ✓					TP.	"	"	"	"	"
+	1.065		0.922								
π	415.007 ✓	-7.627	-7.628	-7.628							
−	8692		8550								
T.P.	406.315 ✓					TP.	"	"	"	"	"
+	1441		1.342								
π	407.756 ✓	-7.604	-7.604	-7.604							
−	9.045		8946								
T.P.	398.711 ✓					TP.	"	"	"	"	"
+	0912		0764								
π	399.623 ✓	-8.291	-8.294	-8.293							
−	9203		9058								
TP.	390.420 ✓					TP	"	"	"	"	"
+	0764		0.510								
π	391.184 ✓	-8.237	-8.238	-8.238							
−	9001		8748								
T.P.	382.183 ✓					TP.	"	"	"	"	"

NOTES RED ____ JOB NO. 2211.14 SURVEY OF Miraleste Dr - SSD
DATE ____ SURVEY BY D. Sappell
NOTES CHKD. ____ NOTES BY D.S. DATE 6-20-62
DATE ____ INDEXED C. J. GALLI DATE ____

F.B. 2722 PG. 19

76S420 S & E-353 4-54

PLEASE RETURN TO
LOS ANGELES COUNTY SURVEYOR
725 LOS ANGELES COUNTY ENGINEERING BLDG.

NOTE: ANY ADDITIONS OR CHANGES ON THIS SHEET MUST BE MADE OR CIRCLED IN RED INK, WITH DATE AND NAME OF PERSON MAKING CHANGE.

Do not extend notes this side of this line

B.M.	1ST RUN	DIFF.	2ND RUN	3RD RUN	ADJ. ELEV.	DESCRIPTION
T.P.	382.183 ✓					TP PG 19
+	0.652		0.498			
⊼	382.835 ✓	-8.613	-8.610	-8.613		
−	9265		9108			
T.P.	373.570 ✓					T.P. spk. N. side Santa Cruz
+	1122		0.821			
⊼	374.692 ✓	-7.919	-7.919	-7.918		
−	9041		8740			
TP.	365.651 ✓					TP. spk NE cor Santa Cruz & Ellery Dr.
+	1.202		0.978			
⊼	366.853 ✓	-7.469	-7.469	-7.468		
−	8671		8447			
TP.	358.182 ✓					TP. spk. N. side Santa Cruz.
+	0539		0.324			
⊼	358.721 ✓	-8.560	-8.557	-8.560		
−	9099		8881			
T.P.	349.622 ✓					TP. spk N.W. cor Santa Cruz & Western Ave
+	4244		4.069			
⊼	353.866 ✓	-5.120	-5.121	-5.121		
−	9364		9190			
T.P.	344.502 ✓					T.P. spk. in Island on Western
+	0.452		0.310			
⊼	344.954 ✓	-9.253	-9.252	-9.253		
−	9705		9562			
T.P.	335.249 ✓					T.P.
+	1071		0.761			
⊼	336.320 ✓	8.090	8.088	-8.090		
−	9161		8849			
(Fd) TBM #3	327.159 ✓				327.000	TBM #3 F.B. 1356-14 El. 327.004 - In San Pedro at Western Ave & 1ST ST, in the N.E. cor. - A large nail stamped "46" and set in lead (5.8) 3º E. of the E end C.R.

JOB NO. 2211.14 SURVEY OF Miraleste Dr. - SSD NOTES RED.
SURVEY BY D. Sappell DATE
NOTES BY D.S. DATE 6-20-62 NOTES CHKD.
INDEXED DATE DATE

F. B. 2722 PG. 20

76S420 S & E-353 4-54

PLEASE RETURN TO
LOS ANGELES COUNTY SURVEYOR
725 LOS ANGELES COUNTY ENGINEERING BLDG.

NOTE: ANY ADDITIONS OR CHANGES ON THIS SHEET MUST BE MADE OR CIRCLED IN RED INK, WITH DATE AND NAME OF PERSON MAKING CHANGE.

Do not extend notes this side of this line

B.M.	1ST RUN	DIFF.	2ND RUN	3RD RUN	ADJ. ELEV.	DESCRIPTION
TBM #3	327.159				327.000	TBM #3 PG 20
+	8.620		8.429			
⊼	335.779	-2.340	-2.339	-2.340		
−	10.960		10.768			
BM 35-8	324.819				324.660	BM 35-8 El. 324.695 F.B. 1356-14 In San Pedro at the approx ℄ int of Western Ave & W. 1st st. A city of L.A. Trav. station (No. number or name) A brass disk set in conc. 10" below the surf. & prot. by a C.I. cover mkd. "City of L.A. Monument Engineering"
+	2.143		1.835			
⊼	326.962	-8.849	-8.849	-8.849		
−	10.992		10.684			
T.P.	315.970					T.P. Spk. E side of Weymouth
+	1.804		1.572			
⊼	317.774	-8.740	-8.736	-8.740		
−	10.544		10.308			
T.P.	307.230					T.P. " " " " "
+	1.353		1.223			
⊼	308.583	-7.661	-7.661	-7.660		
−	9.014		8.884			
T.P.	299.569					T.P. " " " " "
+	5.751		5.587			
⊼	305.320	+4.743	+4.740	+4.741		
−	1.008		0.847			
T.P.	304.312					T.P. " " " " "
+	11.268		11.078			
⊼	315.580	+9.371	+9.374	+9.371		
−	1.897		1.704			
T.P.	313.683					T.P. " " " " "

Note: This mon. is stamped "S.P.H. 07-B 1959" & is 18" below the surf. May be replacement of orig.

NOTES RED ____ JOB NO. 2211.14 SURVEY OF Miraleste Dr. - SSD
DATE ____ SURVEY BY D. Sappell
NOTES CHKD. ____ NOTES BY D.S. DATE 6-20-62
DATE ____ INDEXED ____ C. J. GALLI DATE ____

F.B. 2722 PG. 21

765420 S & E-353 4-54

PLEASE RETURN TO
LOS ANGELES COUNTY SURVEYOR
725 LOS ANGELES COUNTY ENGINEERING BLDG.

NOTE: ANY ADDITIONS OR CHANGES ON THIS SHEET MUST BE MADE OR CIRCLED IN RED INK, WITH DATE AND NAME OF PERSON MAKING CHANGE.

Do not extend notes this side of this line

JOB NO. 2211.14 SURVEY OF Miraleste Dr. - 190
SURVEY BY D. Zappelli D.L. DATE 6-21-62 NOTES CHKD.
NOTES BY DATE NOTES RED.
INDEXED DATE DATE

F. B. 2722 PG. 22

B.M.	1ST RUN	DIFF.	2ND RUN	3RD RUN	ADJ. ELEV.	DESCRIPTION
T.P.	313.683 ✓					T.P. PG
+	5 892		5043			
⊼	319.575 ✓	+2.089	-2.087	-2.087		
−	7981		7130			
T.P.	311.594 ✓					T.P. Spk. E side Wexmouth.
+	4591		4282			
⊼	316.185 ✓	-4.002	-4.003	-4.003		
−	8593		8285			
T.P.	307.592 ✓					T.P. " " " "
+	3.506		3.688			
⊼	311.098 ✓	-6.419	6.418	-6.419		
−	9 925		10.106			
T.P.	301.173 ✓					T.P. " " " "
+	0922		0.702			
⊼	302095 ✓	+6.841	-6.841	-6.840		
−	7763		7543			
T.P.	294.332 ✓					T.P. " " " "
+	10.212		9.873			
⊼	304.544 ✓	+8.563	+8.564	+8.563		
−	1.649		1309			
T.P.	302.895 ✓					T.P. " " " "
+	9503		9.393			
⊼	312.398 ✓	+0.932	+0.931	+.931		
−	8571		8 462			
T.P.	303.827 ✓					T.P. Spk. N.W. cor. Wexmouth & 7TH St.
+	8378		8.168			
⊼	312.205 ✓	+6.863	+6.862	+6.862		
−	1.515		1306			
T.P.	310.690 ✓					T.P. Spk. S. side 7TH ST.

NOTES RED. ______ JOB NO. 2211.14 SURVEY OF Miraleste Dr. - S.S.D.

DATE ______ SURVEY BY D. Sappell

NOTES CHKD. ______ NOTES BY D.S. DATE 6-21-62

DATE ______ INDEXED C. J. GALLI DATE ______

F. B. 2722 PG. 23

76S420 S & E-353 4-54

PLEASE RETURN TO
LOS ANGELES COUNTY SURVEYOR
725 LOS ANGELES COUNTY ENGINEERING BLDG.

NOTE: ANY ADDITIONS OR CHANGES ON THIS SHEET MUST BE MADE OR CIRCLED IN RED INK, WITH DATE AND NAME OF PERSON MAKING CHANGE.

Do not extend notes this side of this line

B.M.	1ST RUN	DIFF.	2ND RUN	3RD RUN	ADJ. ELEV.	DESCRIPTION
T.P.	310.690 ✓					TP. PG 22
+	9902 ✓		9689			
⊼	320.592	+9.038	+9.038	+9.038		
−	0864		0651			
TP.	319.728 ✓					TP. Spk N. Side 7 TH ST.
+	10.604 ✓		10.750			
⊼	330.332	+10.082	+10.086	+10.082		
−	0.522		0.664			
T.P.	329.310 ✓					T.P. " " " " "
+	10.686 ✓		10.414			
⊼	340.496	+10.103	+10.103	+10.102		
−	0583		0.311			
TP.	339.913 ✓					TP. Spk. at S. edge island int. 7 TH ST & Dodson Ave.
+	10.644 ✓		10.406			
⊼	350.557	+5.120	+5.118	+5.118		
−	5524		5.288			
TP.	345.033 ✓					TP. Spk W. Side Dodson.
+	1641 ✓		0.872	0.729		
⊼	346.074	−9.387	−9.392	−9.389		
−	10423		10.264	10.118		
TP.	335.646 ✓					TP. " N.W. Cor Dodson & 9 TH ST.
+	3318 ✓		3.047			
⊼	338.964	+2.258	+2.256	+2.256		
−	1060		0791			
TP.	337.904 ✓					TP. Spk N. Side 9 TH ST.

cont. PG 24

76S420 S & E-353 4-54

PLEASE RETURN TO
LOS ANGELES COUNTY SURVEYOR
725 LOS ANGELES COUNTY ENGINEERING BLDG.

NOTE: ANY ADDITIONS OR CHANGES ON THIS SHEET MUST BE MADE OR CIRCLED IN RED INK, WITH DATE AND NAME OF PERSON MAKING CHANGE.

Do not extend notes this side of this line

B.M.	1ST RUN	DIFF.	2ND RUN	3RD RUN	ADJ. ELEV.	DESCRIPTION
T.P.	337.904 ✓					TP. PG 23
+	8822		8628			
⊼	346.726 ✓	+7.141	+7.142	+7.141		
(Fd)	1681		1486			
BM 35-9	345.045 ✓				344.876	BM 35-9 El. 344.876 - 1953 ADJ. F.B. 1356-15, In San Pedro on 9TH ST, ± 215 FT. W. of Dodson Ave, 1.5 FT. N. of the N. curb, 3.0 FT. W. of the angle pt. of the curb at the beginning of a long curve, 57.3 FT. W. of power pole No 545632 E. A Co. surveyor monument set in conc., flush with the top of the curb and stamped "BM 35-9 1954 R.E. 63"

JOB NO. 2211.14 SURVEY OF Miraleste DR. S.S.D. NOTES RED.
SURVEY BY D. Sappell DATE
NOTES BY D.S. DATE 6-21-62 NOTES CHKD.
INDEXED DATE DATE

F.B. 2722 PG. 24

NOTES RED. JOB NO 0301.02 SURVEY OF Miraleste Dr. SSD F. B. 2722 Pg. 25
DATE SURVEY BY D. Sappell
NOTES CHKD. NOTES BY E Landa DATE 7-9-62
DATE INDEXED C. J. GALLI DATE JUL 1 6 '62

NOTE: ANY ADDITIONS OR CHANGES ON THIS SHEET MUST BE MADE OR CIRCLED IN RED INK, WITH DATE AND NAME OF PERSON MAKING CHANGE.

Do not extend notes this side of this line

PLEASE RETURN TO
LOS ANGELES COUNTY SURVEYOR
725 LOS ANGELES COUNTY ENGINEERING BLDG.

B.M.	DESCRIPTION
	J.N 0301.02
	MIRALESTE DR - S.S.D.
	BENCH LEVELS
	circuit
	CHECK FROM BM 36-8 TO BM 36-6 AND BM 36-5.
ADJ. ELEV.	Note: UNABLE TO LOCATE BM 36-7 DUE TO NEW PVMT & INSUFFICIENT TIES. -
3RD RUN	ZEISS LEVEL #26000 & LOW. VAR RODS #29 & #30 USED.
2ND RUN	
DIFF.	
1ST RUN	Sappell Landa Nunez Lieber Bustrum

765420 S & E-333 4-54

765420 S & E-353 4-54

PLEASE RETURN TO
LOS ANGELES COUNTY SURVEYOR
725 LOS ANGELES COUNTY ENGINEERING BLDG.

NOTE: ANY ADDITIONS OR CHANGES ON THIS SHEET MUST BE MADE OR CIRCLED IN RED INK, WITH DATE AND NAME OF PERSON MAKING CHANGE.

Do not extend notes this side of this line

JOB NO. 030102 SURVEY OF Mainsleet Dr. - Ld. NOTES RED. DATE
SURVEY BY D. Zappelli
NOTES BY E. Landa DATE 7-9-62 NOTES CHKD. DATE
INDEXED C.J. GALLI DATE

F.B. 2722 PG. 26

B.M.	1ST RUN	DIFF.	2ND RUN	3RD RUN	ADJ. ELEV.	DESCRIPTION
(Pal) BM 36-8	769.743 ✓					BM 36-8 El 769.743 F.B. 1357-14 U.S.C. & G.S. BM N-168 (U.S. 2876) Palos Verdes Dr. East & Picardie Rd., 35' E. of ℄ of said Drive, & 34' S. of ℄ of Picardie Rd. set in conc. post, 2 std. disk stamped "N-168 1933"
+	6.888		6.534			T.P.
∧	776.631	+2.130	+2.130			
−	2.758		2.404			
TP	773.873 ✓					
+	5.465 ✓		5.257			
∧	779.336 ✓	+1.625	+1.622			
−	3.838		3.635			
TP	775.498 ✓					T.P.
+	6.682 ✓		6.404			
∧	782.180 ✓	+3.134	+3.132			
−	3.548		3.272			
TP	778.632 ✓					T.P.
+	6.710 ✓		6.569			
∧	785.342 ✓	+5.866	+5.869			
−	0.866		0.700			
TP	784.698 ✓					T.P.
+	10.106 ✓		9.863			
∧	794.602 ✓	+8.981	+8.982			
−	1.123		0.881			
TP	793.679 ✓					T.P.
+	11.782 ✓		11.969			
∧	805.261 ✓	+11.331	+11.328			
−	0.451		0.661			
TP	804.810 ✓					T.P.

76S420 S & E-353 4-54

PLEASE RETURN TO
LOS ANGELES COUNTY SURVEYOR
725 LOS ANGELES COUNTY ENGINEERING BLDG.

NOTE: ANY ADDITIONS OR CHANGES ON THIS SHEET MUST BE MADE OR CIRCLED IN RED INK, WITH DATE AND NAME OF PERSON MAKING CHANGE.

Do not extend notes this side of this line

B.M.	1ST RUN	DIFF.	2ND RUN	3RD RUN	ADJ. ELEV.	DESCRIPTION
TP	806.810 ✓	cont				T.P.
+	11.083		10.895			
⊼	815.893	+9.859	+9.862			
−	1.224		1.033			
TP	814.669 ✓					T.P.
+	11.884		11.653			
⊼	826.553 ✓	+10.733	+10.735			
−	1.151		0.918			
T.P	825.402 ✓					T.P.
+	10.864		10.604			
⊼	836.266 ✓	+8.842	+8.840			
−	2.022		1.764			
T.P.	834.244 ✓					T.P.
+	10.438		10.287			
⊼	844.682 ✓	+8.778	+8.780			
−	1.660		1.507			
TP	843.022 ✓					T.P.
+	6.623		6.481			
⊼	849.645 ✓	+1.842	+1.841			
−	4.781		4.640			
T.P	844.864 ✓					T.P.
+	5.798		5.558	5.644		
⊼	850.662 ✓	+1.488	+1.477	+1.485		
−	4.310		4.081	4.161		
T.P.	846.352 ✓					T.P.
+	5.781		5.682			
⊼	852.133 ✓	−2.014	−2.016			
−	7.795		7.698			
T.P.	844.338 ✓					T.P.

NOTES RED ____ JOB NO. 0301.02 SURVEY OF Miraleste Dr. - S.D.
DATE ____ SURVEY BY D. Sappell
NOTES CHKD ____ NOTES BY E. Landa DATE 7-9-62
DATE ____ INDEXED C. J. GALLI DATE ____

F.B. 2722 PG. 27

768420 S & E-353 4-54

PLEASE RETURN TO
LOS ANGELES COUNTY SURVEYOR
725 LOS ANGELES COUNTY ENGINEERING BLDG.

NOTE: ANY ADDITIONS OR CHANGES ON THIS SHEET MUST BE MADE OR CIRCLED IN RED INK, WITH DATE AND NAME OF PERSON MAKING CHANGE.

Do not extend notes this side of this line

B.M.	1ST RUN	DIFF.	2ND RUN	3RD RUN	ADJ. ELEV.	DESCRIPTION
T.P.	844.338 ✓					TP
+	3.582		3.398			
⊼	847.920 ✓	-1.241	-1.241			
(Fd.)	4.823		4.639			
Rd Dept. BM #?	843.097 ✓					Rd Dept BM #? El. Palos Verdes Dr. E. & Rockinghorse Rd., S.E. cor. - Bench nail in lead - stamped "L.A. Co. BM Rd Dept." in top of stone wall, 2° from end of wall
+	0.598		0.443			
⊼	843.695 ✓	-7.553	-7.556			
−	8.151		7.999			
						Note: unable to locate BM 36-7 due to new pvmt & insufficient ties.
T.P.	835.544 ✓					TP
+	0.348		0.509			
⊼	835.892 ✓	-10.986	-10.990			
−	11.334		11.499			
TP	824.558 ✓					TP
+	2.880		2.838	2.686		
⊼	827.438 ✓	-3.902	-3.899	-3.902		
−	6.793		6.737	6.588		
TP	820.645 ✓					TP
+	1.201		1.078			
⊼	821.846 ✓	-9.019	-9.020			
−	10.220		10.098			
TP	811.626 ✓					TP
+	0.701		0.611			
⊼	812.327 ✓	-8.334	-8.333			
−	9.035		8.944			
TP	803.292 ✓					TP

JOB NO. 0301.02 SURVEY OF Miraleste Dr. S.E.
SURVEY BY D. Sappell
NOTES BY E. Landa DATE 7-10-62
INDEXED C. J. GALLI DATE
NOTES RED DATE
NOTES CHKD. DATE

F.B. 2722 Pg. 28

76S420 S & E-353 4-54

PLEASE RETURN TO
LOS ANGELES COUNTY SURVEYOR
725 LOS ANGELES COUNTY ENGINEERING BLDG.

NOTE: ANY ADDITIONS OR CHANGES ON THIS SHEET MUST BE MADE OR CIRCLED IN RED INK, WITH DATE AND NAME OF PERSON MAKING CHANGE.

Do not extend notes this side of this line

B.M.	1ST RUN	DIFF.	2ND RUN	3RD RUN	ADJ. ELEV.	DESCRIPTION
TP	803.292 ✓	cont				TP
+	2.106		1.921			
⊼	805.398 ✓	-6.789	-6.788			
-	8.895		8.709			
TP	796.503 ✓					TP
+	1.760		1.681			
⊼	798.263 ✓	-9.440	-9.439			
-	11.200		11.120			
TP	787.063 ✓					TP
+	0.547		0.464			
⊼	787.610 ✓	-10.282	-10.285			
-	10.829		10.749			
TP	776.781 ✓					TP
+	0.427		0.515			
⊼	777.208 ✓	-10.794	-10.793			
-	11.221		11.308			
TP	765.987 ✓					TP
+	1.277		1.175			
⊼	767.264 ✓	-7.853	-7.853			
-	9.130		9.028			
TP	758.134 ✓					TP
+	1.499		1.427			
⊼	759.633 ✓	-7.060	-7.061			
-	8.559		8.488			
TP	751.074 ✓					TP
+	2.091		1.923			
⊼	753.165 ✓	-7.277	-7.278			
-	9.368		9.201			
TP	743.797 ✓					TP

NOTES RED ____ JOB NO. 0301.02 SURVEY OF Mirelesto Dr SD
DATE ____ SURVEY BY D. Sappell
NOTES CHKD. ____ NOTES BY E. Lanza DATE 7-10-62
DATE ____ INDEXED C. J. GALLI DATE ____

F.B. 2722 PG. 29

76S420 S & E-353 4-54

PLEASE RETURN TO
LOS ANGELES COUNTY SURVEYOR
725 LOS ANGELES COUNTY ENGINEERING BLDG.

NOTE: ANY ADDITIONS OR CHANGES ON THIS SHEET MUST BE MADE OR CIRCLED IN RED INK, WITH DATE AND NAME OF PERSON MAKING CHANGE.

Do not extend notes this side of this line

B.M.	1ST RUN	DIFF.	2ND RUN	3RD RUN	ADJ. ELEV.	DESCRIPTION
TP	743.797 ✓ cont					TP
+	1.301		1.215			
⊼	745.098 ✓	-8.140	-8.138			
−	9.441		9353			
TP	735.657 ✓					TP
+	4.541		4.410			
⊼	740.198 ✓	-6.059	-6.060			
−	10.600		10.470			
TP	729.598 ✓					TP
+	3.706		3.565			
⊼	733.304 ✓	-4.378	-4.375			
−	8.084		7.940			
TP	725.220 ✓					TP
+	1.810		1.723			
⊼	727.030 ✓	-8.790	8.787			
−	10 600		10 510			
TP	716.430 ✓					TP
+	3.328		3.203			
⊼	719.758 ✓	-0.893	-0.895			
−	4221		4098			
TP	715.537 ✓					TP
+	9.108		9.328			
⊼	724.645 ✓	+4.383	+4.383			
−	4.725		4945			
(Fd) B.M. 36-C	719.920 ✓					B.M. 36-C, Elev. = 719.875 F.B. 1357-12 (U.S.C.G.S. B.M. L-168) (U.S. 2870) Palos Verdes Dr. E. & Headland Dr. (Pri. St.), 50' N.W. of ℄ of Headland Dr. 33' S.W. of ℄ of P.V. Dr. E., 76' N.E. of most Ely cor. of Hse #28500. Set in top of a conc. Pst. 0.3' abv. grnd. a std. disk stamped "L-168 1933."

JOB NO. 0301.02 SURVEY OF Miraleste Dr. SSD NOTES RED.
SURVEY BY D. Sappell DATE
NOTES BY E. Landa DATE 7-10-62 NOTES CHKD.
INDEXED C. J. GALLI DATE DATE

F. B. 2722 PG. 30

76S420 S & E-353 4-54

PLEASE RETURN TO
LOS ANGELES COUNTY SURVEYOR
725 LOS ANGELES COUNTY ENGINEERING BLDG.

NOTE: ANY ADDITIONS OR CHANGES ON THIS SHEET MUST BE MADE OR CIRCLED IN RED INK, WITH DATE AND NAME OF PERSON MAKING CHANGE.

Do not extend notes this side of this line

B.M.	1ST RUN	DIFF.	2ND RUN	3RD RUN	ADJ. ELEV.	DESCRIPTION
B.M. Fnd. 36-6	719.920 ✓					B.M. 36-6, Elev. = 719.875
+	1.410		1.558	1.441		Per F.B. 1357-12, U.S.C.&G.S.
⊼	721.330 ✓	-6.835	-6.829	6.832		B.M. L-168 (U.S. 2874)
−	8.245		8.387	8.273		Palos Verdes Drive East
						and Headland Dr. (Pri. St.)
						50' N.W. of ℄ of Headland Dr. 33' S.W.
						of ℄ of P.V. Dr. E., 76' NE of mst Ely corn
						of Hse # 28500. Set in top of a conc
						Pst. 0.3' abv grnd a std. disk
						stamped "L-168 1933"
TP	713.085 ✓					TP
+	0.940		0.858			
⊼	714.025 ✓	-9.035	-9.034			
−	9.975		9.892			
TP	704.050 ✓					TP
+	0.575		0.425			
⊼	704.625 ✓	-9.314	-9.316			
−	9.889		9.741			
TP	694.736 ✓					TP
+	0.742		0.690			
⊼	695.478 ✓	-9.358	-9.359			
−	10.100		10.049			
TP	685.378 ✓					TP
+	1.858		1.610			
⊼	687.236 ✓	-8.007	-8.011			
−	9.865		9.621			
TP	677.371 ✓					TP
+	0.888		0.791			
⊼	678.259 ✓	-8.694	-8.697			
−	9.582		9.488			
TP	668.677 ✓					TP

NOTES RED ____ JOB NO. 030102 SURVEY OF Miraleste Dr. SSD
DATE ____ SURVEY BY D. Sappell
NOTES CHKD. ____ NOTES BY E. Landa DATE 7-10-62
DATE ____ INDEXED C. J. GALLI DATE ____

F.B. 2722 PG. 31

768420 S & E-353 4-54

PLEASE RETURN TO
LOS ANGELES COUNTY SURVEYOR
725 LOS ANGELES COUNTY ENGINEERING BLDG.

NOTE: ANY ADDITIONS OR CHANGES ON THIS SHEET MUST BE MADE OR CIRCLED IN RED INK, WITH DATE AND NAME OF PERSON MAKING CHANGE.

Do not extend notes this side of this line

B.M.	1ST RUN	DIFF.	2ND RUN	3RD RUN	ADJ. ELEV.	DESCRIPTION
TP	668.677 ✓	cont				TP
+	1245		1.385			
⊼	669.922 ✓	-8.386	-8.385			
−	9631		9770			
TP	660.291 ✓					TP 2x2 FN
+	0.304		0271			
⊼	660.595 ✓	+10.216	-10.216			
−	10.520		10487			
TP	650.075 ✓					TP
+	1128		1.003			
⊼	651203 ✓	8.775	-8.774			
−	9903		9777			
TP	641.300 ✓					TP
+	1.963		1.833			
⊼	643.263 ✓	8.485	-8.487			
−	10.448		10.320			
TP	632.815 ✓					TP
+	0914		1.010			
⊼	633.729 ✓	8.806	-8.807			
−	9720		9817			
TP	624.009 ✓					TP
+	0.265		0.327			
⊼	624.274 ✓	10.555	-10.553			
−	10.820		10880			
TP	613.454 ✓					TP

cont. PG 33

JOB NO. 0301.02 SURVEY OF Mirasol to Dr. SSD NOTES RED.
SURVEY BY D. Sappell DATE
NOTES BY E. Landa DATE 7-10-62 NOTES CHKD.
INDEXED C. J. GALM DATE DATE

F. B. 2722 PG. 32

76S420 S & E-353 4-54

PLEASE RETURN TO
LOS ANGELES COUNTY SURVEYOR
725 LOS ANGELES COUNTY ENGINEERING BLDG.

NOTE: ANY ADDITIONS OR CHANGES ON THIS SHEET MUST BE MADE OR CIRCLED IN RED INK, WITH DATE AND NAME OF PERSON MAKING CHANGE.

Do not extend notes this side of this line

B.M.	1ST RUN	DIFF.	2ND RUN	3RD RUN	ADJ. ELEV.	DESCRIPTION
TP	613.454 ✓	cont.				T.P.
+	1.665		1718			
∴	615 119 ✓	5.905	5.905	-5.905		
-	7573		7623			
B.M. (Fd) 36-5	607.549 ✓				607.681	B.M. 36-5, Elev. = 607.681 F.B. 1957-11 Palos Verdes Dr. East, 1.2 miles South of P.V. Dr. N., S/L Intsc. of said Dr. with E/L prolong. of the S/L side of Hse #28065, 39' S/L from center of Drive-way to house, in a wall protected by a cast iron cover. A Std. C.S. mon stamped "B.M. 36-5 1954 R.E. 68"

NOTES RED. JOB NO. 030102 SURVEY OF Miscellaneous SSD
DATE SURVEY BY D. Sanders
NOTES CHKD NOTES BY E. Lewis DATE 7-10-62
DATE INDEXED C. J. GALLI DATE

F.B. 2722 PG. 33

F. B. 2722 Pg. 34

JOB NO. _____ SURVEY OF _____ NOTES RED. _____

SURVEY BY _____ DATE _____

NOTES BY _____ DATE _____ NOTES CHKD. _____

INDEXED _____ DATE _____ DATE _____

B.M.	1ST RUN	DIFF.	2ND RUN	3RD RUN	ADJ. ELEV.	DESCRIPTION

765420 S & E-353 4-54

PLEASE RETURN TO

LOS ANGELES COUNTY SURVEYOR

725 LOS ANGELES COUNTY ENGINEERING BLDG.

Do not extend notes this side of this line

NOTE: ANY ADDITIONS OR CHANGES ON THIS SHEET MUST BE MADE OR CIRCLED IN RED INK, WITH DATE AND NAME OF PERSON MAKING CHANGE.

Notes Ck'd by		Survey of Miraleste Dr. - SSD	F. B. 2723 Pg. 43
Map No.		JN 2211.14 Tape Std °F	
Office Work		Surveyed by D. Sappell	
Checked		Notes E. Landa Date 7-62	
Date		Indexed C. J. GALLI SEP 7 '62	

JN. 2211.14

MIRALESTE DR. - S.S.D.

LOC. OF IMP.

OF

VIA COLINITA

FROM

MIRALESTE DR. - W'LY BARREL

W'LY 214 FT. ±

Sappell
Landa
Nunez
Bustrum

Note: Any Additions or Changes on this Sheet Must be Made or Circled in Red Ink With Date and Name of Person Making Change.

Do not extend this side of this line.

PLEASE RETURN TO
LOS ANGELES COUNTY ENGINEER
403 Los Angeles County Engineering Bldg.

76F3095 CE # 310 3-61

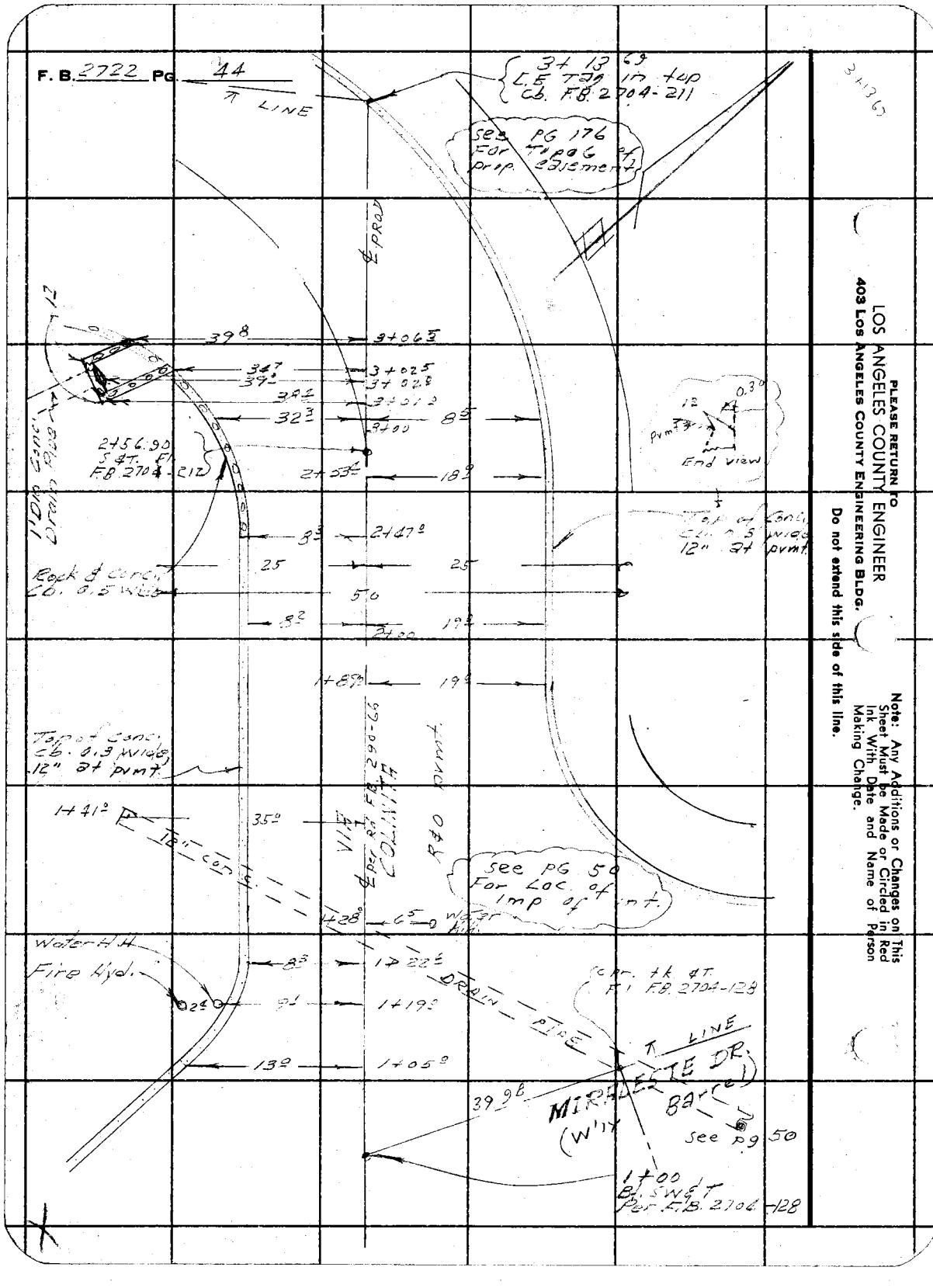

PLEASE RETURN TO
LOS ANGELES COUNTY ENGINEER
403 Los Angeles County Engineering Bldg.
Do not extend this side of this line.

Note: Any Additions or Changes on This Sheet Must be Made or Circled in Red Ink With Date and Name of Person Making Change.

Profile No. ____ X-Sec. No. ____

Notes Red ____ Date ____ Plotted ____ Date ____ Job No. 2211.14 Division No. 11

Notes Chkd. ____ Date ____ Checked ____ Date ____ Survey of Miraleste Dr. - S.S.D.

Survey by Sappe II Notes D.S. Date 7-62

Map No. ____ Indexed C. J. GALLI Date SEP 7 '62

F.B. 2722 PG. 45

J.N. 2211.14

MIRALESTE DR. - S.S.D.

CROSS-SECTIONS

OF

VIA COLINITA

FROM

MIRALESTE DR. W'LY BARREL

TO

W'LY 214' ±

Lenker Rod Used

STATION	B.S.	H.I.	F.S.	ELEV.
	Sappell Landa Bustrum Nunez			

NOTE: ANY ADDITIONS OR CHANGES ON THIS SHEET MUST BE MADE OR CIRCLED IN RED INK, WITH DATE AND NAME OF PERSON MAKING CHANGE.

Do not extend notes this side of this line.

PLEASE RETURN TO
LOS ANGELES COUNTY ENGINEER
700 Los Angeles County Engineering Bldg.

76L-298 CE 307 11-58

76L-298 CE 307 11-58

PLEASE RETURN TO
LOS ANGELES COUNTY ENGINEER
700 LOS ANGELES COUNTY ENGINEERING BLDG.

NOTE: ANY ADDITIONS OR CHANGES ON THIS SHEET MUST BE MADE OR CIRCLED IN RED INK, WITH DATE AND NAME OF PERSON MAKING CHANGE.

Do not extend notes this side of this line.

F.B. 2722 Pgs. 46 Job No. 2211.14 Division No. 11 Notes Red ____ Plotted ____ Profile ____
Survey of Miraleste Dr. - S.S.D. Date ____ Date ____ No. ____ X-Sec. ____
Survey by Sappell Notes D.S. Notes Chkd. ____ Checked ____ No. ____
Indexed C. J. GALLI Date ____ Date ____ Date ____

STATION	B. S.	H. I.	F. S.	ELEV		
BM FF-78				548.17	BM FF 78, El. 548.166 FB. 2722-16 Via Colinita (N'ly side) 91'± East of Miraleste Dr. E'ly Barrel - 8¢ spk. in cb	& Via Colinita
See PE Elev.	60 for add. of int.					
					LT. & S'ly	RT & N'ly W'ly Barrel
	FB 2722-44					
1+00	FB 2704-128			550.53	Int. & Via Colinita & Miraleste Dr.	
1+05				550.25	13° LT. Top. S'end C.R. S.W. cor.	
1+22.6				551.19	8.3 " N.W'ly end C.R. " " Top cb.	
				550.2	25 " P/L	
1+41.2				545.57	35° LT. Inv. 12" conc. drain pipe	
1+70				551.31		& Via Colinita
				552.90		23.5 RT. Top cb
				551.39	8.3 LT. Top	
				550.2	27 " Top Slope	
1+89.0				551.88		19° RT. N.W'ly End C.R. N.W'ly cor.
				552.6		24 " both Slope
				557.6		37.5 " Top Slope
2+00				549.85		& Via Colinita
				551.30		19 RT. Top cb.
				549.95	8.2 LT Top cb.	
T.P.				548.22	T.P.	

76L-298 CE 307 11-58

PLEASE RETURN TO
LOS ANGELES COUNTY ENGINEER
700 LOS ANGELES COUNTY ENGINEERING BLDG.

NOTE: ANY ADDITIONS OR CHANGES ON THIS SHEET MUST BE MADE OR CIRCLED IN RED INK, WITH DATE AND NAME OF PERSON MAKING CHANGE.

Do not extend notes this side of this line.

STATION	B. S.	H. I.	F. S.	ELEV.	LT. & S'LY	& Via Colinita RT & N'LY
2+47.0				546 85		& Via Colinita
				546 54	8.3 LT Top conc. & Rock cb.	
2+56.30				546 30		& Via Colinita
				548 40		18.9 RT. Top cb.
				549 5		25 " P/L
				545 36	8.9 LT gutt.	
				546 10	9.0 " Top Rock curb.	
				547 1	17 " " slope.	
3+ 00				545 53		& prod
				546 59		85 RT Top cb.
				544 49	11.0 LT.	
				541 34	32.3 " gutt.	
				542.67	32.2 " Top Rock cb.	
3+02.0				539 78	39.0 LT F/L. 12" conc drain pipe	
				542 48	39.8 " Top Rock cb.	
3+06.5				544 22	17 "	
				542 75	29.5 "	
		See PG 182 For Elev along Prop. Easement		540 93	39.8 "	
				542 47	39.8 "	
3+13.69				544 21	FB. 2704-211 FB 2722-44	& prod Via Colinita Top cb
				(over.)		

Profile Notes Red. Plotted Job No. 2211.14 Division No. 11 F.B. 2722 PG. 47
No. X-Sec. Date Date Survey of Mirabelle Dr. - S.S.D.
No. Notes Chkd. Checked Survey by Zappe // Notes D.S. Date 7-18-62
Date Date Map No. Indexed C. J. GALLI Date

F.B. 2722 Pg. 48 Job No. 2211.14 Division No. 11 Notes Red ____ Plotted ____ Profile

Survey of Miraleste Dr. - S.S.D. Date ____ Date ____ No. ____

Survey by Sappell Notes D.S. Notes Chkd. ____ Checked ____ X-Sec.

Indexed C. J. GALLI Date ____ Date ____ Date ____ No. ____

76L-298 CE 307 11-58

PLEASE RETURN TO
LOS ANGELES COUNTY ENGINEER
700 LOS ANGELES COUNTY ENGINEERING BLDG.

NOTE: ANY ADDITIONS OR CHANGES ON THIS SHEET MUST BE MADE OR CIRCLED IN RED INK, WITH DATE AND NAME OF PERSON MAKING CHANGE.

Do not extend notes this side of this line.

STATION	B.S.	H.I.	F.S.	ELEV		
BM FF 77				546.42	BM FF 77 El. 546. Via Colinita (N'ly Side) of Miraleste Dr. SPK in Cb.	426 F.B. 2722-15 207'± W'ly (W'ly Barrel) Bt.

Notes Ck'd by	Survey of Miraleste Dr. - S.S.D.
Map No.	JN 22114 Tape Std °F
Office Work	Surveyed by D. Sappell
Checked	Notes F. Landa Date C-62
Date	Indexed C. J. GALLI SEP 6 '62

F. B. 2722 Pg. 49

J.N. 22114

MIRALESTE DRIVE - S.S.D

LOC. OF IMP.

OF

MIRALESTE DR W'LY & S'LY

BARREL

FROM

VIA COLINITA

TO

VIA BRAMANTE

Sappell
Landa
Lieber
Nunez
Bustrum

Note: Any Additions or Changes on This Sheet Must be Made or Circled in Red. Ink. With Date and Name of Person Making Change.

Do not extend notes this side of this line.

RETURN TO
LOS ANGELES COUNTY ENGINEER
700 Los Angeles County Engineering Bldg.

76F3098 CE #247—3-57

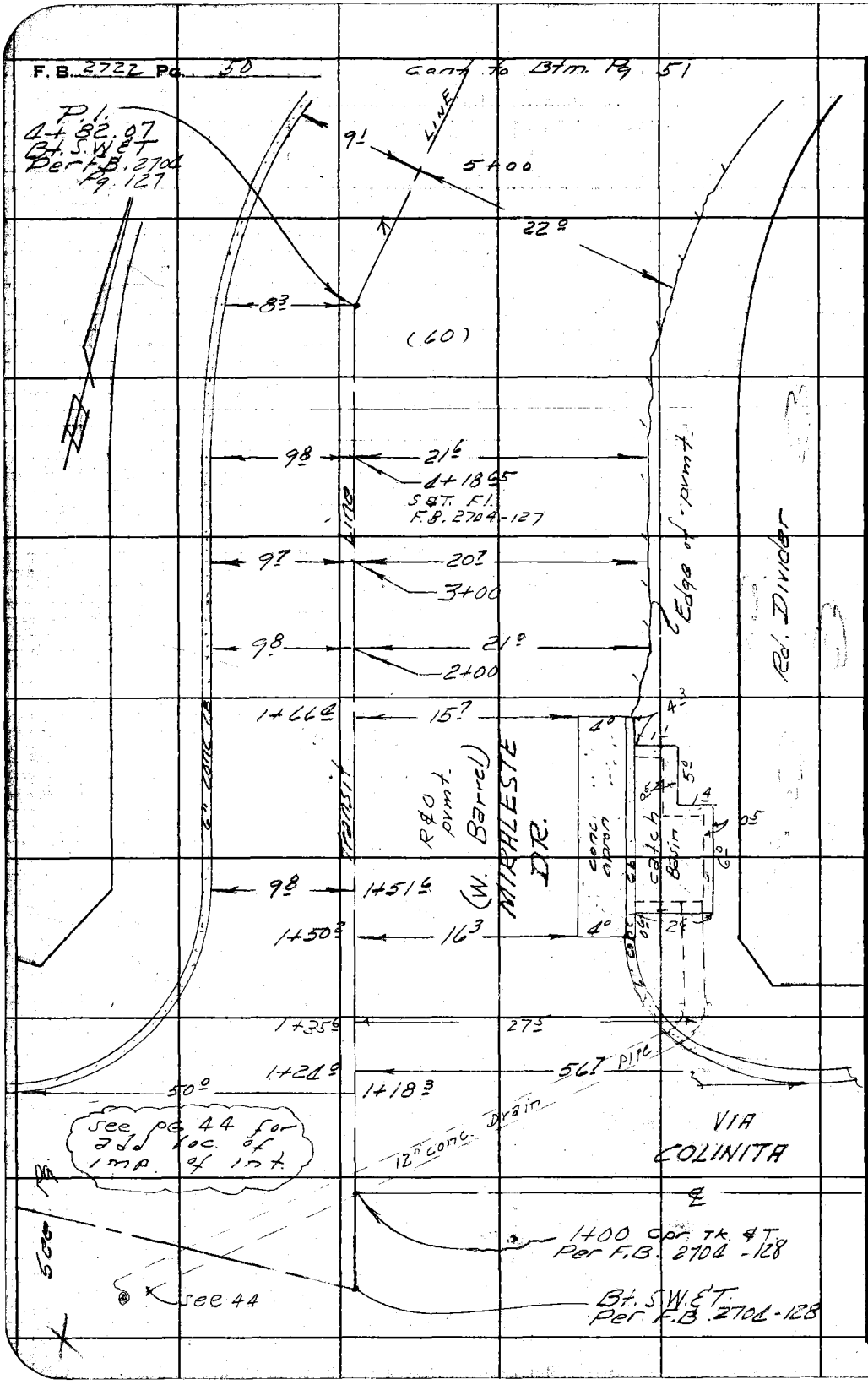

RETURN TO
LOS ANGELES COUNTY ENGINEER
700 LOS ANGELES COUNTY ENGINEERING BLDG.

Do not extend notes this side of this line.

Note: Any Additions or Changes on This Sheet Must be Made or Circled in Red Ink With Date and Name of Person Making Change.

Notes Ck'd by	Survey of Miraleste Dr - S.J.D.
Map No.	JN 2211.14 Tape Std °F
Office Work	Surveyed by D. Scoppell
Checked	Notes E. Landa Date 7-62
Date	Indexed C. J. GALLI

F.B. 2722 Pg. 51

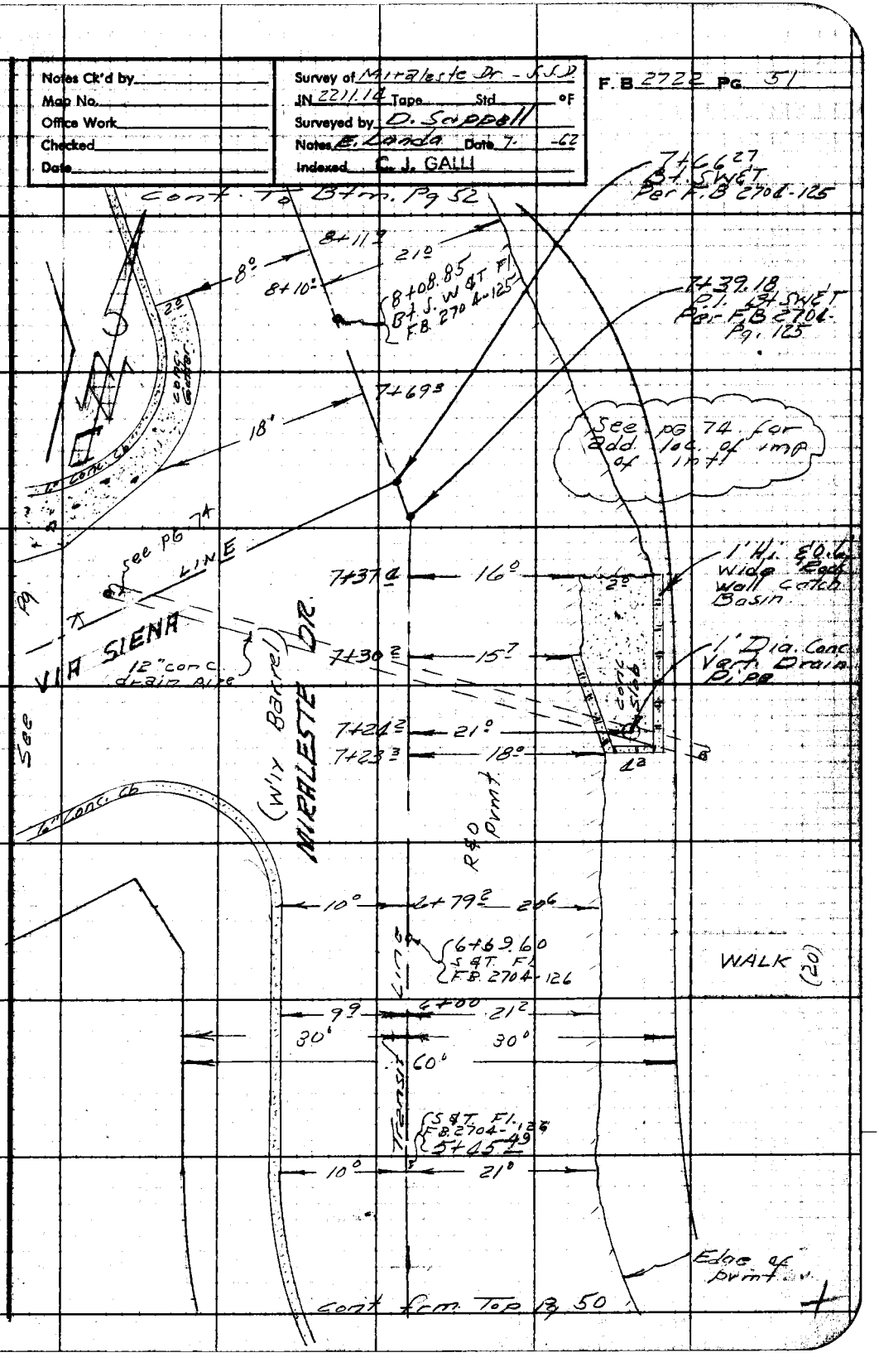

Note: Any Additions or Changes on This Sheet Must Be Made or Circled in Red Ink With Date and Name of Person Making Change.

Do not extend notes this side of this line.

RETURN TO
LOS ANGELES COUNTY ENGINEER
900 Los Angeles County Engineering Bldg.

76F3095 CE #247—3-57

F. B. 2722 Pg. 52

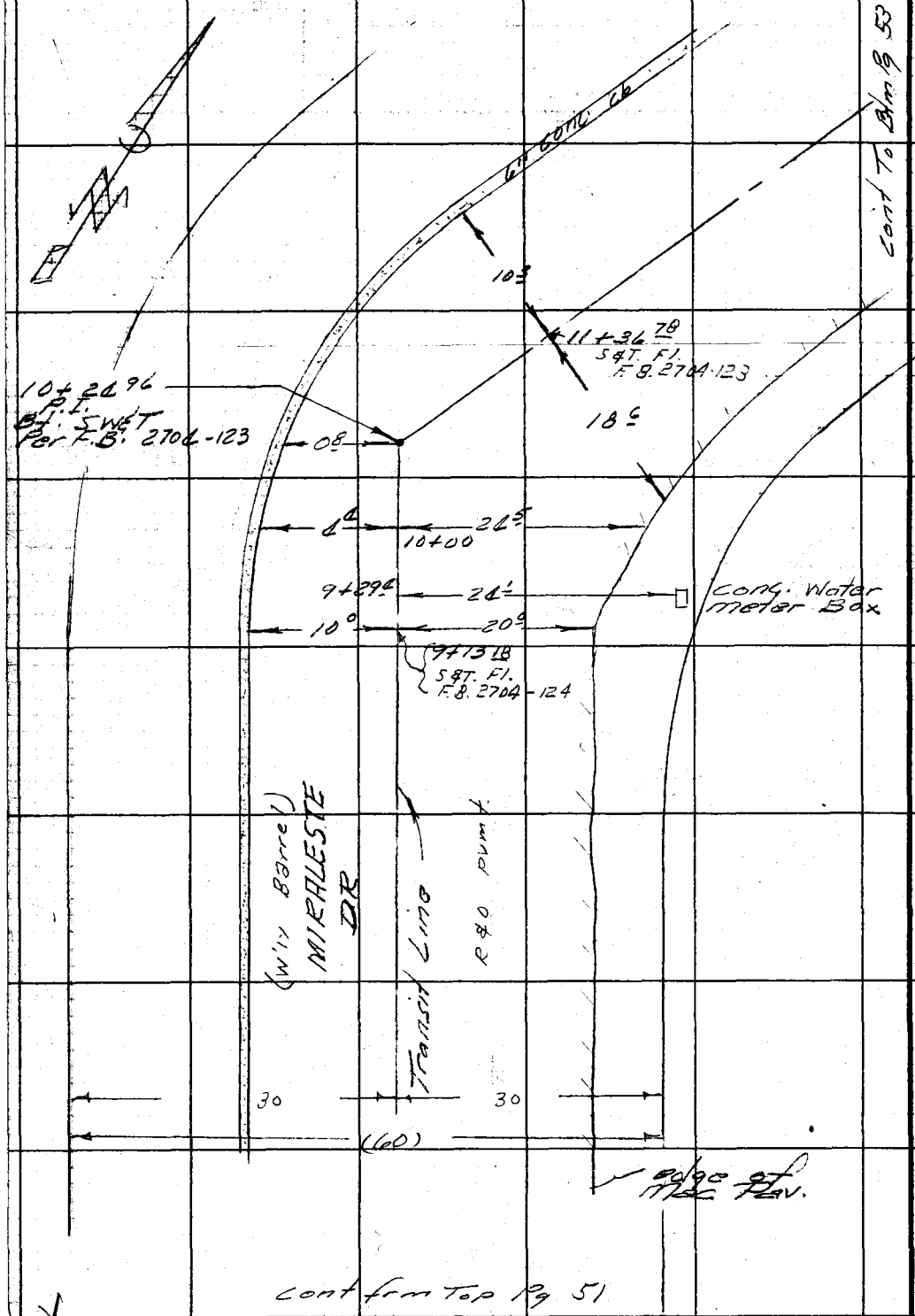

RETURN TO
LOS ANGELES COUNTY ENGINEER
700 LOS ANGELES COUNTY ENGINEERING BLDG.

Do not extend notes this side of this line.

Note: Any Additions or Changes on This Sheet Must be Made or Circled in Red Ink With Date and Name of Person Making Change.

Notes Ck'd by	Survey of Miraleste Dr. - S.S.D.	F. B. 2722 Pg. 53
Map No.	IN 2211.14 Tape Std °F	
Office Work	Surveyed by D. Sappell	
Checked	Notes J.S. & E.Z. Date 7- -62	
Date	Indexed C. J. GALLI	

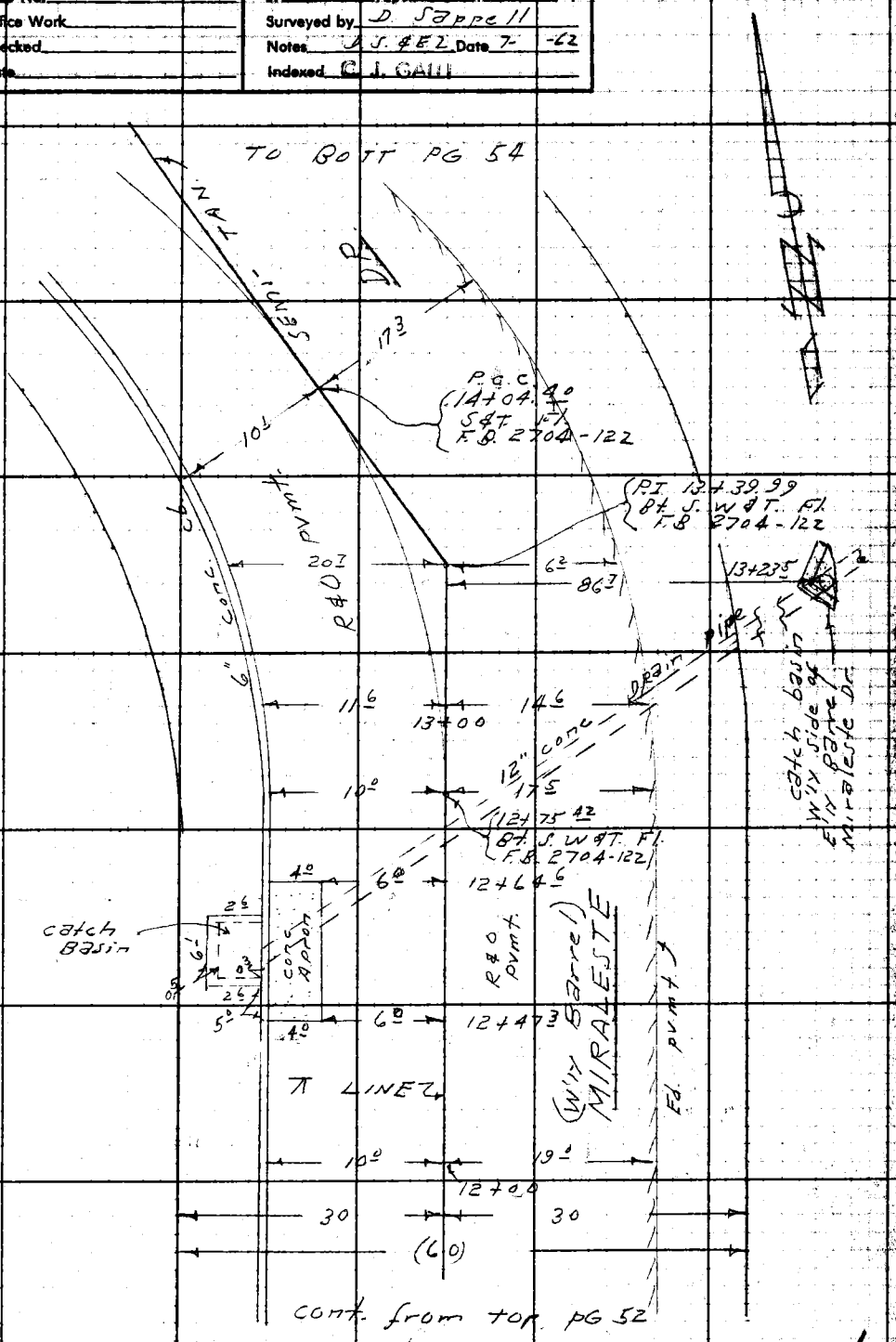

Note: Any Additions or Changes on This Sheet Must be Made or Circled in Red Ink With Date and Name of Person Making Change.

Do not extend notes this side of this line.

RETURN TO
LOS ANGELES COUNTY ENGINEER
700 Los Angeles County Engineering Bldg.

76F3095 CE #247—3-57

F. B. 2722 Pg. 54

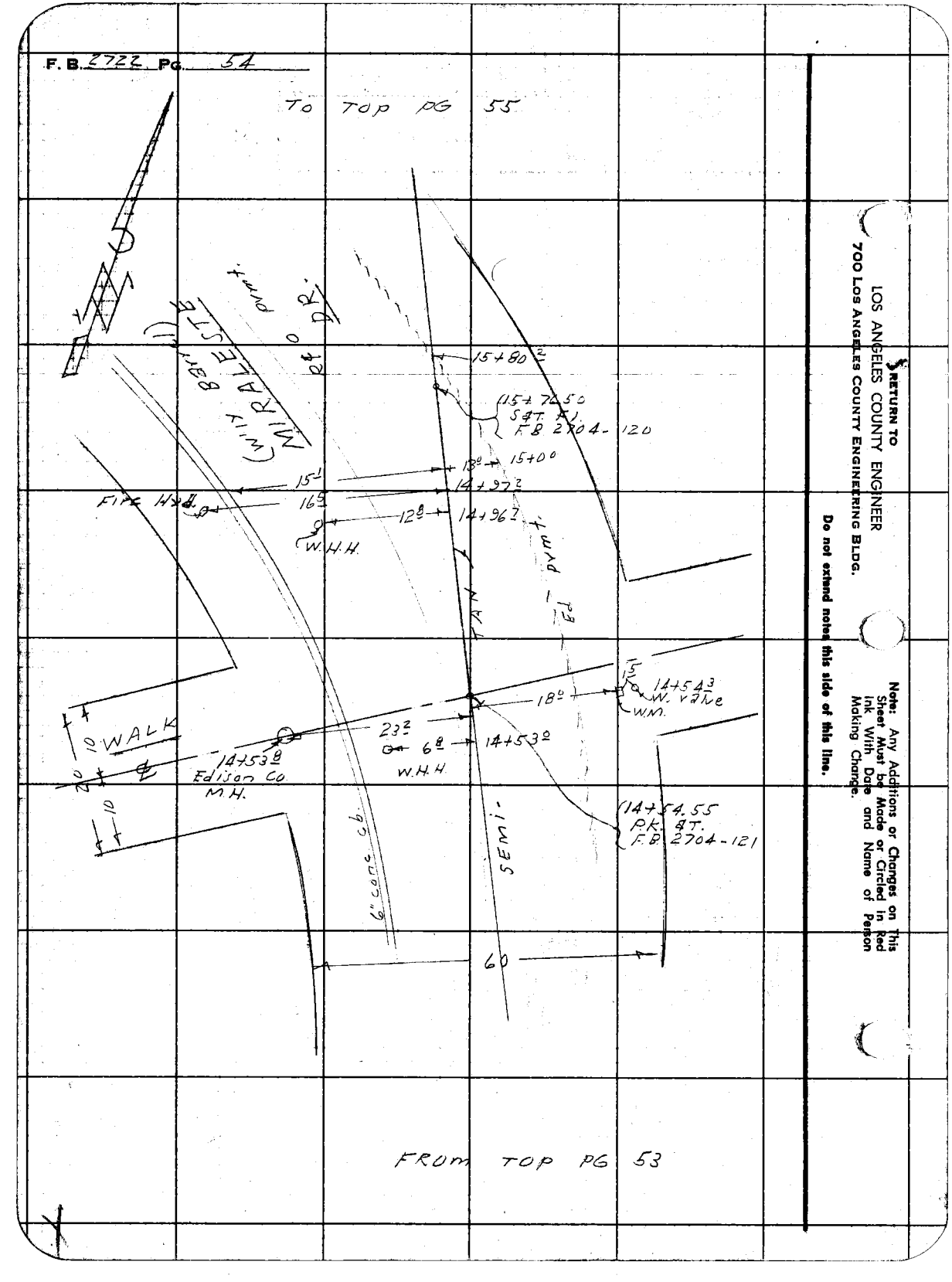

RETURN TO
LOS ANGELES COUNTY ENGINEER
700 Los Angeles County Engineering Bldg.

Note: Any Additions or Changes on This Sheet Must be Made or Circled in Red Ink With Date and Name of Person Making Change.

Do not extend notes this side of this line.

Notes Ck'd by		Survey of Miraleste Dr. - S.S.D.	F. B. 2722 Pg. 55
Map. No.		JN 2211.14 Tape	Std °F
Office Work		Surveyed by D. Sappell	
Checked		Notes D.S.	Date 7-62
Date		Indexed	

Note: Any Additions or Changes on this Sheet Must be Made or Circled in Red Ink With Date and Name of Person Making Change.

Do not extend this side of this line.

PLEASE RETURN TO
LOS ANGELES COUNTY ENGINEER
403 Los Angeles County Engineering Bldg.

From Top Pg 54

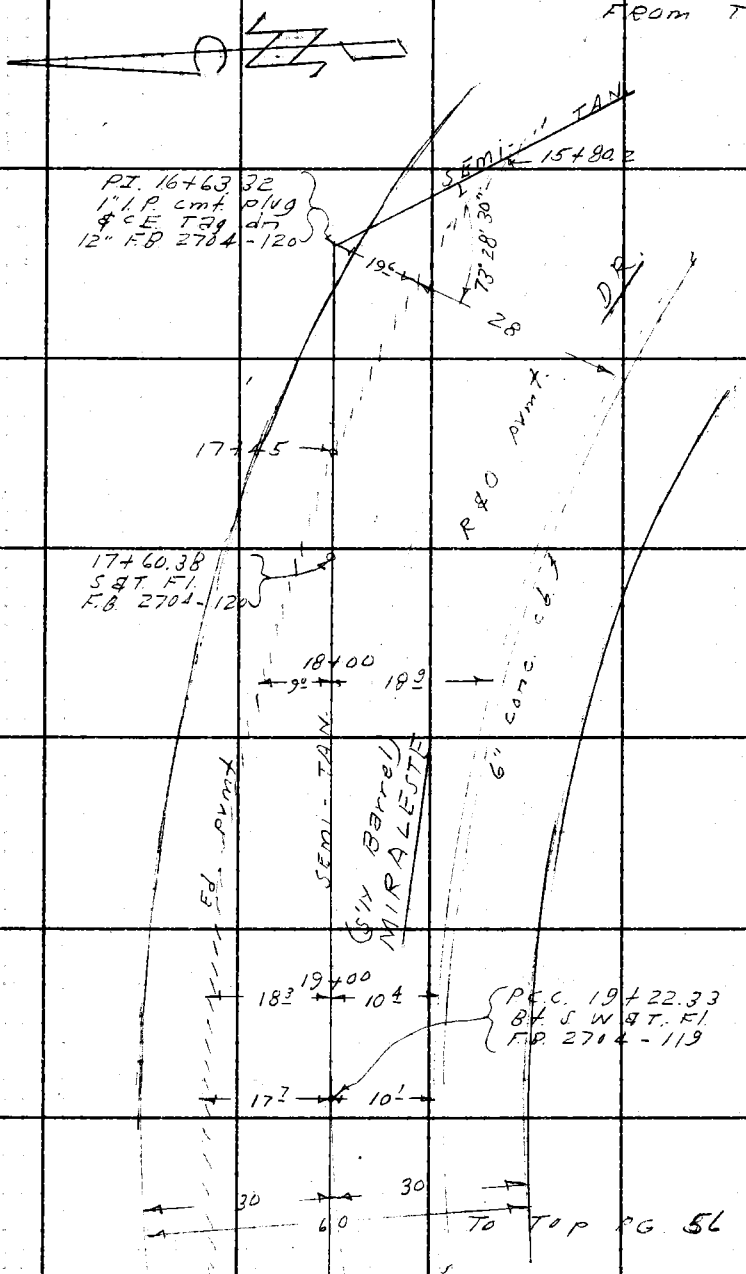

F. B. 2722 PG. 56

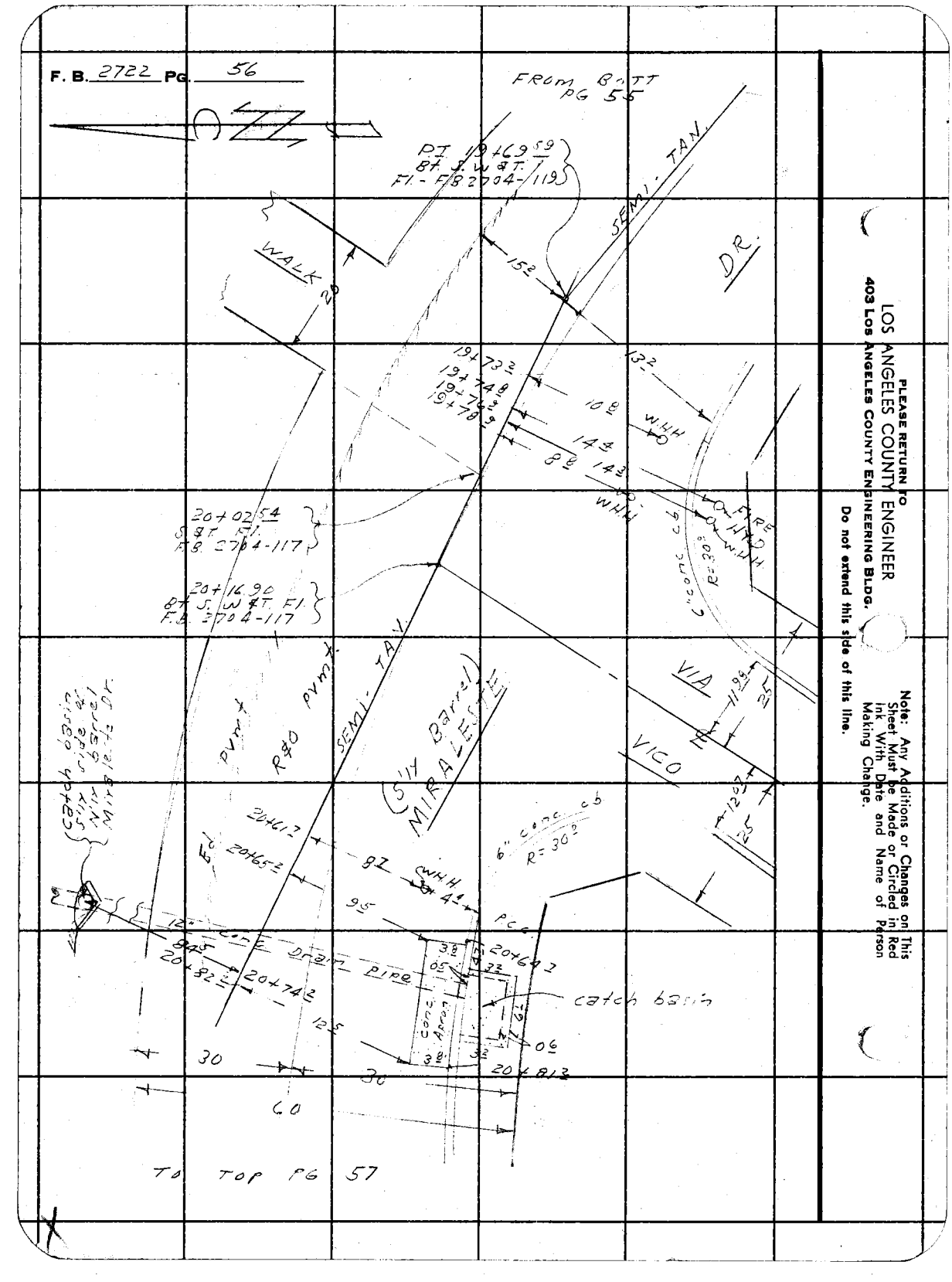

PLEASE RETURN TO
LOS ANGELES COUNTY ENGINEER
403 Los Angeles County Engineering Bldg.

Do not extend this side of this line.

Note: Any Additions or Changes on This Sheet Must be Made or Circled in Red Ink With Date and Name of Person Making Change.

Notes Ck'd by	Survey of Miraleste Dr. - S.S.D.	F. B. 2722 PG. 57
Map No.	JN 2211.14 Tape Std °F	
Office Work	Surveyed by D. SAPPELL	
Checked	Notes NUNEZ Date 7- -62	
Date	Indexed C. J. GALLI	

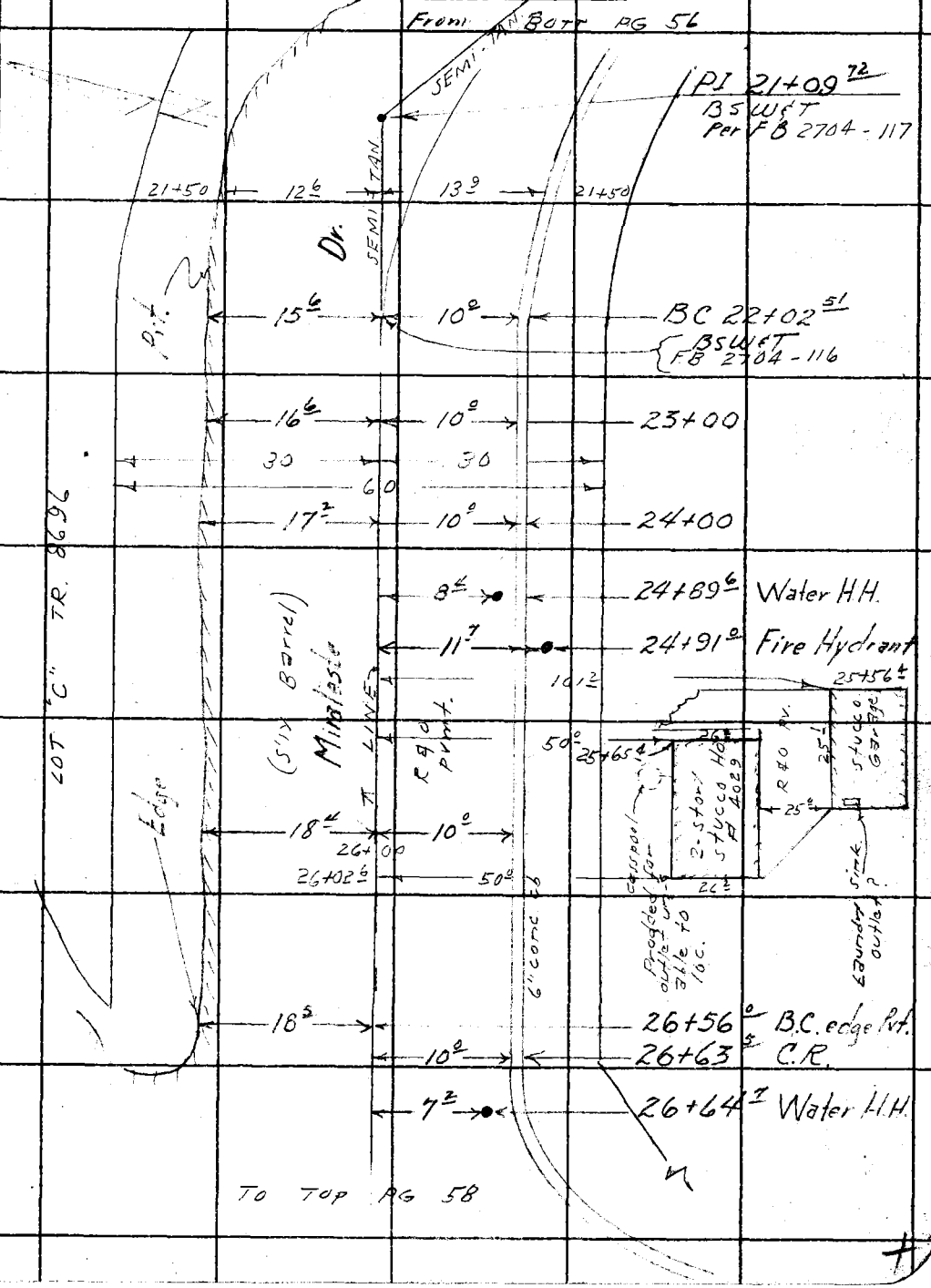

Note: Any Additions or Changes on This Sheet Must be Made or Circled in Red Ink With Date and Name of Person Making Change.

PLEASE RETURN TO
LOS ANGELES COUNTY ENGINEER
403 LOS ANGELES COUNTY ENGINEERING BLDG.

Do not extend this side of this line.

76F3095 CE # 310 3-61

PLEASE RETURN TO
LOS ANGELES COUNTY ENGINEER
403 LOS ANGELES COUNTY ENGINEERING BLDG.

Note: Any Additions or Changes on This Sheet Must be Made or Circled in Red Ink With Date and Name of Person Making Change.

Do not extend this side of this line.

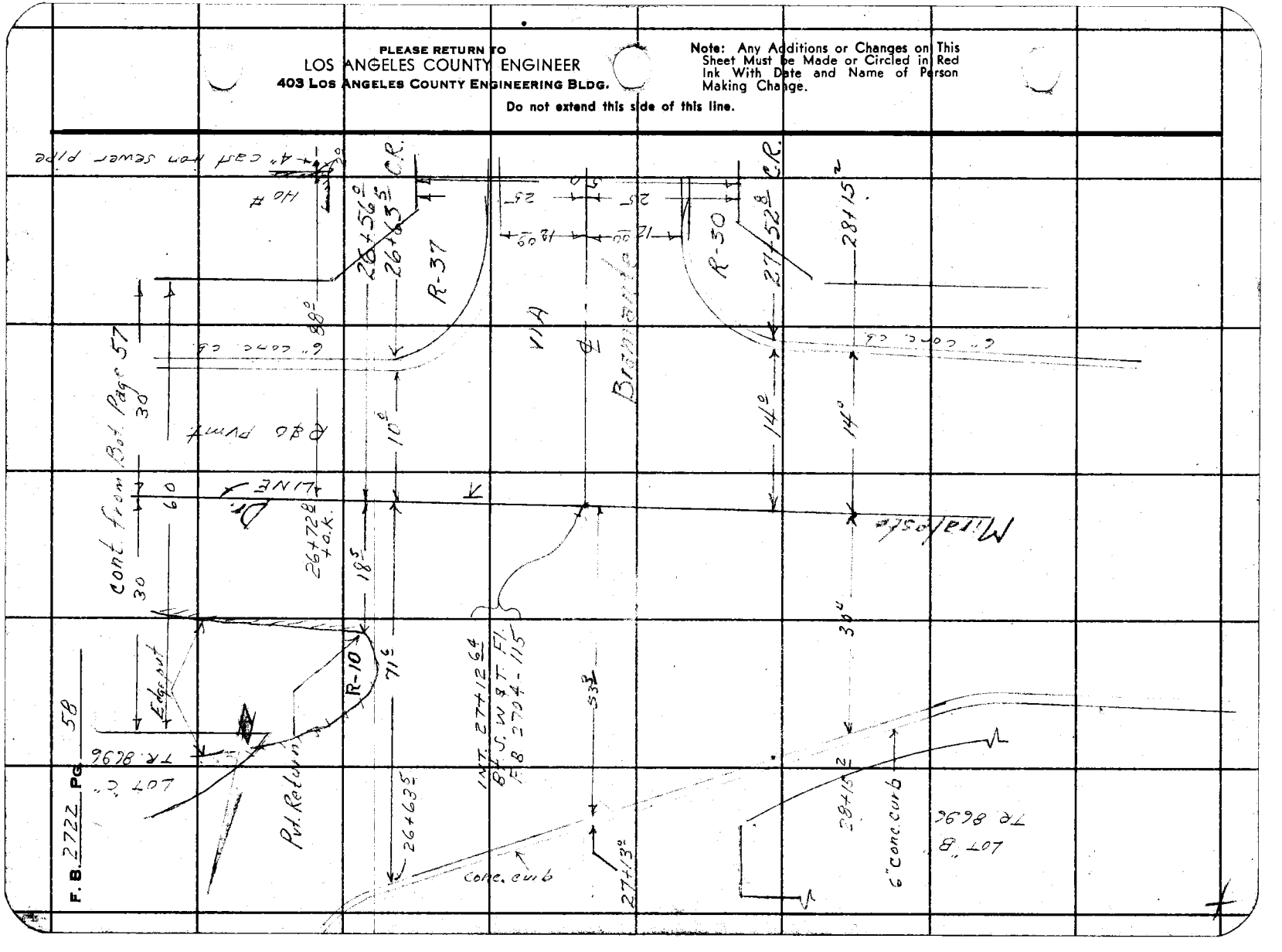

F.B. 2722 Pg. 59

Profile No. ____ X-Sec. No. ____ | Notes Red ____ Date ____ Notes Chkd. ____ Date ____ | Plotted ____ Date ____ Checked ____ Date ____ | Job No. 2211.14 Map No. ____ | Division No. 11 Survey of Miraleste Dr. - S.S.D. Survey by Sappell Notes D.S. Date 7-18-62 Indexed C. J. GALLI Date SEP 7'61

J.N. 2211.14

MIRALESTE DR. - S.S.D.

CROSS - SECTIONS

ON

MIRALESTE DR. - W'LY BARREL

FROM

VIA COLINITA

TO

VIA BRAMANTE

STATION	B.S.	H.I.	F.S.	ELEV.
				Note: Lenker Rod used.

Sappell
Landa
Nunez
Bustrum.

NOTE: ANY ADDITIONS OR CHANGES ON THIS SHEET MUST BE MADE OR CIRCLED IN RED INK. WITH DATE AND NAME OF PERSON MAKING CHANGE.

Do not extend notes this side of this line.

PLEASE RETURN TO
LOS ANGELES COUNTY ENGINEER
700 Los Angeles County Engineering Bldg.

76L-298 CE 307 11-58

76L-298 CE 307 11-58

PLEASE RETURN TO
LOS ANGELES COUNTY ENGINEER
700 LOS ANGELES COUNTY ENGINEERING BLDG.

NOTE: ANY ADDITIONS OR CHANGES ON THIS SHEET MUST BE MADE OR CIRCLED IN RED INK, WITH DATE AND NAME OF PERSON MAKING CHANGE.

Do not extend notes this side of this line.

F.B. 2722 Pg. 60 Job No. 22.1.14 Division No. 11 Notes Red ____ Plotted ____ Profile ____
Survey of Miraleste Dr. - S.S.D. Date ____ No. ____ X-Sec. ____
Survey by Zappelli Notes D.S. Notes Chkd. ____ Checked ____ No. ____
Indexed C. J. GALLI Date ____ Date ____ Date ____

STATION	B.S.	H.I.	F.S.	ELEV		
BM FF 78				548 FT	BM FF 78 El. 548.166 Colinita (N'ly side) 91'± East of Miraleste Dr. - E'ly Barrel - Bt. spk. in cb.	F.B. 2722-1L Via & MIRALESTE DR. & W'LY BARREL
See Pg 46 for Add'l Elev. of Int.						
					LT. & W'LY.	RT & E'LY
1+00		F.B. 2722-50 F.B. 2704-128		553.71	& int. Via Colinita & Miraleste Dr.	W'LY Barrel.
1+50.2				558.15		& Miraleste Dr.
				557.58		16.3 RT. cor. apron
				557.26		19.8 " gutter
				557.89	Top cb.	20.3 " N. End cr. N.E. cor.
1+51.3				554.86		22.8 RT. Inv. 12" conc. drain pipe
1+51.6				558.73	9.8 LT. Top cb.	
				559.2	30 " P/L	
1+66.4				558.84		15.7 RT. cor. apron.
				558.53		19.7 " gutt.
				559.19		19.2 " Top - end cb.
T.P.				566.43	T.P.	
2+00				562.17		& Miraleste
				561.61		18.0 RT. brk.
				561.41		20.0 " F/L
				561.72		21.0 " Ed pv.
				561.9		30 " P/L

76L-298 CE 307 11-58

PLEASE RETURN TO
LOS ANGELES COUNTY ENGINEER
700 LOS ANGELES COUNTY ENGINEERING BLDG.

NOTE: ANY ADDITIONS OR CHANGES ON THIS SHEET MUST BE MADE OR CIRCLED IN RED INK. WITH DATE AND NAME OF PERSON MAKING CHANGE.

Do not extend notes this side of this line.

STATION	B.S.	H.I.	F.S.	ELEV.	LT. & W'LY	℄ MIRALESTE W'LY BARREL	RT. & E'LY
2+00				562 25	9.8 LT. gutt & depressed cb.		
T.P.				565 05	T.P.		
3+00				570 78		℄ Miraleste Dr	
				570 04		18 RT. brk.	
				569 65		20 " F/L	
				570 00		21 " Ed pv.	
				570 0		30 " P/L	
				571 51	9.7 LT. Top cb.		
				573 6	30' " P/L		
T.P.				573 38	T.P.		
4+18.65				580 91	F.B. 2704-127 F.B. 2722-50	℄ Miraleste Dr.	
				579 98		18 RT. brk.	
				579 55		20 " F/L	
				579 85		21 " Ed. pv.	
				579 5		30 " P/L	
				581 63	9.8 LT. Top cb.		
				583 1	30 " P/L		
T.P.				582 29	T.P.		
4+82.07				585 86		P.I.	
5+[illegible]00				587 28		semi-tan.	
				586 42		19 RT brk.	

Profile No. ____ Notes Red ____ Plotted ____ Job No. 2211.14 Division No. 11 F.B. 2722 Pg. 61
X-Sec. No. ____ Date ____ Date ____ Survey of Miraleste Dr. - S.S.D.
Notes Chkd. ____ Checked ____ Survey by Sappell Notes D.S. Date 7-18-62
Date ____ Date ____ Map No. ____ Indexed C. J. GALLI Date ____

76L-298 CE 307 11-58

PLEASE RETURN TO
LOS ANGELES COUNTY ENGINEER
700 Los Angeles County Engineering Bldg.

NOTE: ANY ADDITIONS OR CHANGES ON THIS SHEET MUST BE MADE OR CIRCLED IN RED INK, WITH DATE AND NAME OF PERSON MAKING CHANGE.

Do not extend notes this side of this line.

F.B. 2722 Pg. 62 | Job No. 2211.14' | Division No. 11 | Notes Red | Plotted | Profile
Survey of Miraleste Dr - S.S.D. | Date | Date | No. | X-Sec.
Survey by Sapozell Notes D.S. | Notes Chkd. | Checked
Indexed C. J. GALLI | Date | Date | No.

STATION	B. S.	H. I.	F. S.	ELEV	LT ℄ W'lY	℄ Miraleste W'lY Barrel	RT ℄ E'lY
5+00				586 00			21 RT F/L
5+00				586 21			22 " Ed pv.
				586 0			27 " Top Slope
				588 06	9½ L Top cb.		
5+45.49	FB	2704-126		590 60		℄ Miraleste DR. E.C.	
	FB	2722-51		589 81			18 RT b-k.
				589 53			20 " F/L
				589 74			21 " Ed pv.
				589 7			30 " P/L ℄ Top Slope
				591 32	10 LT Top cb.		
				593 3	30 " P/L		
T. P.				590 60	T. P.		
	FB	2704-126					
6+69.60	FB	2722-51		599 24		℄ Miraleste B.C.	
6+79.2				599 96		Semi-Tan	
				599 27			17.6 RT b-k.
				599 11			19.6 " F/L
				599 43			20.6 " Ed pv.
				599 8			30.0 " P/L ℄ Top Slope
				600 70	10.0 LT Top cb.	S. End C.R. S.W. cor.	
				602 3	30 "		
T. P.				599 24	T. P.		

76L-298 CE 307 11-58

PLEASE RETURN TO
LOS ANGELES COUNTY ENGINEER
700 LOS ANGELES COUNTY ENGINEERING BLDG.

NOTE: ANY ADDITIONS OR CHANGES ON THIS SHEET MUST BE MADE OR CIRCLED IN RED INK, WITH DATE AND NAME OF PERSON MAKING CHANGE.

Do not extend notes this side of this line.

STATION	B.S.	H.I.	F.S.	ELEV.	LT & W'ly Semi-Tan Miraleste Dr.	RT & E'ly
7+23.3				602.16		18' RT. Ed pvmt & Top Rock wall
				601.23		18.2 " conc. apron
				601.04		22.2 " " "
				602.21		22.3 " Top Rock wall
7+24.2				596.83		21.0 Rt. F/L 12" conc. drain pipe
7+30.2				602.62		15.7 Rt. Ed pv. & Top Rock wall
				601.44		16 " conc. apron
7+37.4				603.72		16 RT. Ed pv. & End Rock wall
				607.96		16.2 " End apron
				601.87		18 RT. " "
				602.97		18.2 " Top end Rock wall & Ed pvmt
7+39.18	F.B. 2704-125			604.29	P.I.	
7+66.27	F.B. 2722-51			606.25	int. ⊼ Line Via Siena & Semi-Tan Dr. Miraleste	
	"	"				
	see PG 82		for	add.	elev. of int.	
7+69.3				606.94	18.0 LT. Ed conc. gutt.	
				606.72	20 " gutt	
				607.18	20 " Top cb.	
BM F.F 75				606.45	BM FF 75 El. 606.469 F.B. 2722-13 Miraleste Dr. & Via Siena, N-W'ly cor. bt. spk in cb., 2.5 FT. E'ly of E'ly end catch basin.	
			corr	606.47		

Profile Notes Red ____ Plotted ____ Job No. 221114 Division No. 11 F.B. 2722 Pg. 63
No. ____ Date ____ Date ____ Survey of Miraleste DR. - S.S.D.
X-Sec. Notes Chkd. ____ Checked ____ Survey by Sappell Notes D.S. Date 7-18-62
No. ____ Date ____ Date ____ Map No. ____ Indexed C. J. GALLI Date ____

76L-298 CE 307 11-58

PLEASE RETURN TO
LOS ANGELES COUNTY ENGINEER
700 Los Angeles County Engineering Bldg.

NOTE: ANY ADDITIONS OR CHANGES ON THIS SHEET MUST BE MADE OR CIRCLED IN RED INK, WITH DATE AND NAME OF PERSON MAKING CHANGE.

Do not extend notes this side of this line.

F.B. 2722 Pg. 64 | Job No. 2211.14 | Division No. 11 | Notes Red | Plotted | Profile
Survey of Miraleste Dr - S.S.D. | Date | Date | No.
Survey by Sapell Notes D.S. | Notes Chkd. | Checked | X-Sec.
Indexed C. J. GALLI | Date | Date | No.

STATION	B.S.	H.I.	F.S.	ELEV	LT. & W'LY	℄ Miraleste W'LY Barrel	RT. & E'LY
9+11.2				609.61			℄ Miraleste DR.
				608.57			18 RT brk.
				608.28			20 " F/L
				608.68			21 " Ed pv.
				609.2			23 " brk.
				609.2			28 " Top slope
				609.56	8 LT cor. gutt		
				609.38	10 " gutt.		
				610.00	10 " Top cb. - N.		end C.R. N.W. cor.
				610.9	30 " P/L		
T.P.				615.23	T.P.		
9+13.1.8	F.B.	2704-12.4		616.63		R.C.	Miraleste
	F.B.	2722-52		616.07			16 RT brk.
				615.62			20 " Ed pv. & F/L
				616.5			24 " brk.
				616.4			30 " P/L
				617.11	10' LT Top. cb		
				618.4	30 " P/L		
10+00				621.88			semi-tan.
1				621.56			11.5 RT. ctr. punt.

76L-298 CE 307 11-58

PLEASE RETURN TO
LOS ANGELES COUNTY ENGINEER
700 LOS ANGELES COUNTY ENGINEERING BLDG.

NOTE: ANY ADDITIONS OR CHANGES ON THIS SHEET MUST BE MADE OR CIRCLED IN RED INK. WITH DATE AND NAME OF PERSON MAKING CHANGE.

Do not extend notes this side of this line.

Profile Notes Red ____ Plotted ____ Job No. 2211.14 Division No. 11
No. ____ Date ____ Date ____ Survey of Miraleste DR. - S.S.D.
X-Sec. ____ Notes Chkd. ____ Checked ____ Survey by Sappell Notes D.J. Date 7-62
No. ____ Date ____ Date ____ Map No. ____ Indexed C.J. GALL Date ____

F.B. 2722 PG. 65

STATION	B.S.	H.I.	F.S.	ELEV.	LT. & W'LY Miraleste DR.	RT. & E'LY
10+00				620 79		20 RT. brk
				620 11		24.5 " Ed pv. & F/L
				621 0		30 " P/L & Top Slope
				622 31	4.4 LT. Top cb.	
	F.B. 2704-123					
10+24.96	F.B. 2722-52					P.I.
T.P.				623 09	T.P.	
	F.B. 2704-123					
11+36.78	F.B. 2722-52			628 24		E.C. Miraleste
				628 10		5.0 RT. ctr. pvmt.
				627 56		14.9 " brk
				627 12		18.6 " Ed. pv. & F/L
				626 2		30 " P/L & Top Slope
				628 45	10.3 LT. Top cb.	
				629 8	30 " P/L	
T.P.				631 51	T.P.	
12+06				631 98		& Miraleste
				631 51		15 RT. brk.
				631 78		19 " Ed pv. & F/L
				631 9		26 " brk
				631 2		30 " P/L & Top Slope
				632 24	10.0 LT. Top cb.	
				633 5	30 " P/L	
X 12+47.3				634 95	6.0 LT cor. conc.	Apron

76L-298 CE 307 11-56

PLEASE RETURN TO
LOS ANGELES COUNTY ENGINEER
700 LOS ANGELES COUNTY ENGINEERING BLDG.

NOTE: ANY ADDITIONS OR CHANGES ON THIS SHEET MUST BE MADE OR CIRCLED IN RED INK, WITH DATE AND NAME OF PERSON MAKING CHANGE.

Do not extend notes this side of this line.

F.B. 2722 Pg. 66 | Job No. 22112 | Division No. 11 | Notes Red | Plotted | Profile
Survey of Miraleste Dr. - S.S.D. | Date | Date | No.
Survey by Sapsell Notes D.S. | Notes Chkd. | Checked | X-Sec.
Indexed C. J. GALLI | Date | Date | No.

STATION	B.S.	H.I.	F.S.	ELEV	LT & W'LY	Miraleste & W'LY Barrel	RT & E'LY
12+47 3				634 50	10° LT. gutt.		
				635 21	10° " Top cb.		
12+53 6				631 29	10° LT. inv. 12" conc. pipe & both catch basins		
12+64 6				635 98	6° LT cor. conc. apron		
				635 61	10° " gutt.		
				636 28	10° " Top cb.		
		FB 2722 -	53				
12+75 42		FB 2704 -	122	636 87		B.C.	
				637 47			17 RT Fd pv.
				637 1			30 " P/L & Top Slope
				636 94	10 LT Top cb.		
				637 9	30 " P/L		
BM 36-9				639 77	BM 36-9 FB 1357-15		El. 639.794 Miraleste
			corr	639 79	Dr. (W. side), between Via Vico & Via Siena, 42.4' S'LY from the S.E'LY cor. of the conc. dr. to Ho #4201 & 15' W. of the W. cb. of Miraleste Dr. in a well prot. by a C.I. cover. A std C.S. mon Stpd. "BM 36-9 1954 RS 63"		
T.P.				632 76	T.P.		
T.P.				623 80	T.P.		
13+23 5				612 77			86.7 RT. inv. 12" conc drain pipe

76L-298 CE 307 11-58

PLEASE RETURN TO
LOS ANGELES COUNTY ENGINEER
700 LOS ANGELES COUNTY ENGINEERING BLDG.

NOTE: ANY ADDITIONS OR CHANGES ON THIS SHEET MUST BE MADE OR CIRCLED IN RED INK. WITH DATE AND NAME OF PERSON MAKING CHANGE.

Do not extend notes this side of this line.

Profile Notes Red ____ Plotted ____ Job No. 2211.14 Division No. 11
No. ____ Date ____ Date ____ Survey of Miraleste Dr. - S.S.D.
X-Sec. Notes Chkd. ____ Checked ____ Survey by Jappell Notes ____ Date 2-__-62
No. ____ Date ____ Date ____ Map No. ____ Indexed C. J. GALLI Date ____

F.B. 2722 Pg. 67

STATION	B.S.	H.I.	F.S.	ELEV.	LT ℄ W'LY	semi-tan Miraleste Dr.	RT ℄ E'LY
T.P.				623.75	T.P.		
T.P.				632.73	T.P.		
T.P.				641.45	T.P.		
14+04.50		F.B. 2704-122 F.B. 2722-53		645.33		P.O.C.	
				645.81			17.3 Rt. Edge of Pav
				645.3			30' "
				645.03	10' Lt. Top cb.		
				646.0	30 " P/L		
14+54.55				~~~	int. semi-tan Miraleste ℄ & Walk.		
T.P.				649.02	T.P.		
15+00				651.80		semi-tan	
				651.90			13 Rt Ed PV.
				651.9			23 " Top Slope
				651.39	15' Lt Top cb.		
				653.2	35 " P/L		
T.P.				656.37	T.P.		
16+00				658.5		semi-tan.	
				658.6			8.0 Rt. Top Slope.
				658.30	4.5 Lt. Ed PV.		
				658.39	14 " brk.		
				657.80	32.5 " gutt. depressed cb.		

76L-298 CE 307 11-58

PLEASE RETURN TO
LOS ANGELES COUNTY ENGINEER
700 LOS ANGELES COUNTY ENGINEERING BLDG.

NOTE: ANY ADDITIONS OR CHANGES ON THIS SHEET MUST BE MADE OR CIRCLED IN RED INK, WITH DATE AND NAME OF PERSON MAKING CHANGE.

Do not extend notes this side of this line.

F.B. 2722 PG. 68 Job No. 2211.14 Division No. 11 Notes Red Plotted Profile
Survey of Miraleste Dr. - S.S.D. Date Date No. X-Sec.
Survey by Sapere II Notes Notes Chkd. Checked
Indexed C. J. GALLI Date Date Date No.

STATION	B.S.	H.I.	F.S.	ELEV	LT ℄ W'LY	semi-tan Miraleste DR.	RT ℄ E'LY
16+00		F.B. 2704 - 120		658.99	52 LT. conc. dr.		
16+63.32		F.B. 2722 - 55		~~~		P.I.	
17+00				663.4		semi-tan	
				664.4			6° RT Top slope
				664.26	9.9 LT. Ed pv.		
				664.12	18.0 " brk.		
				663.23	38.5 " Top cb.		
				663.6	58 "		
T.P.				665.53	T.P.		
18+00				670.58		semi-tan	
				670.94			9° RT. Ed pv.
				670.9			20° " brk.
				669.5			29 " Top slope.
				669.70	18.9 LT. Top cb.		
				670.9	38 "		
T.P.				674.21	T.P.		
		F.B. 2722 - 55					
19+22.33		F.B. 2704 - 119		677.63		P.C.C.	
				678.21			17.7 RT. Ed pv.
				677.1			30° " P/L & Top slope
				677.43	10.4 LT. Top cb.		
				678.8	30 " P/L		

76L-298 CE 307 11-58

PLEASE RETURN TO
LOS ANGELES COUNTY ENGINEER
700 LOS ANGELES COUNTY ENGINEERING BLDG.

NOTE: ANY ADDITIONS OR CHANGES ON THIS SHEET MUST BE MADE OR CIRCLED IN RED INK, WITH DATE AND NAME OF PERSON MAKING CHANGE.

Do not extend notes this side of this line.

STATION	B.S.	H.I.	F.S.	ELEV.	LT.	Semi-Tan Miraleste	RT.
19+69.52		F.B. 2722 -	56	680 68		P.I.	
		F.B. 2704 -	119				
				680 42	13.2 LT. Top Cb. S'ly end C.R. S.E. cor.		
				681 7	33 "		
20+16.90		F.B. 2722 -	56	683 36	int ℄ Via Vico & Semi Tan Miraleste		
		F.B. 2704 -	117	683 95		17.5 RT. Ed PV.	
				683 8		23.5 " brk.	
				683 0		30.0 " P/L & Top slope	
20+16.90 =	1+00	Going along		℄ Via Vico ~ LT & E'ly		℄ VIA VICO	RT & W'ly
1 + 12.4				682 77		℄ F/L	
1 + 40.9				684 22	12 LT. Top cb. - S'ly end C.R. - S.E'ly cor.		
1 + 46.2				684 57		℄	
1 + 46.2				685 18		Top cb. 12' RT. - S'ly end C.R. S.W'ly cor.	
2 + 91.5				691 93		℄	
2 + 91.5				692 25	12 LT Top cb. - Level	To P/L	
2 + 96.6				692 73		12 RT Top cb.	
2 + 96.6				693 7		25 " P/L	
TP				683 39	TP.		
20+61.7				686 03		Semi-Tan.	
				685 61	13.1 LT. Top cb. - W'ly end C.R. S.W. cor.		
				687 2	33 "		
20+64.7				685 27	13.3 LT. gutt - (Ed apron)		
				685 81	13.3 " Top cb.		
20+65.2				685 61	9.5 LT cor. conc. apron.		
20+70.9				681 25	14.0 LT. inv. 12" conc. drain pipe & catch basin F/L		
BM FF 74				686 44	BM FF 74 El. 686.448 F.B. 2722-12		
			corr.	686 45	Via Vico & Miraleste Dr., S.W. cor. Bt. spk in W'ly end of catch basin		

Profile No. ____ Notes Red. ____ Plotted ____ Job No. 2211.14 Division No. 11
X-Sec. No. ____ Date ____ Date ____ Survey of Miraleste Dr. S.S.D.
Notes Chkd. ____ Checked ____ Survey by Sappell Notes ____ Date 7-62
Date ____ Date ____ Map No. ____ Indexed C. J. GALLI Date ____

F.B. 2722 Pg. 69

76L-298 CE 307 11-58

PLEASE RETURN TO
LOS ANGELES COUNTY ENGINEER
700 LOS ANGELES COUNTY ENGINEERING BLDG.

NOTE: ANY ADDITIONS OR CHANGES ON THIS SHEET MUST BE MADE OR CIRCLED IN RED INK, WITH DATE AND NAME OF PERSON MAKING CHANGE.

Do not extend notes this side of this line.

STATION	B.S.	H.I.	F.S.	ELEV	LT. Miraleste Dr.	RT
T.P.				680 90	T.P.	
20+74^{2}				670 21		inv. 12" conc. 84^{5} RT. drain pipe
T.P.				680 82	T.P.	
T.P.				685 72	T.P.	
20+81^{3}				686 15	16^{3} LT. gutt.	
				686 76	16^{3} " Top cb.	
20+82^{2}				686 60	12^{5} LT. cor. conc. apron	
21+00				688 27	Semi-Tan	
				688 31		8^{0} RT. Ed. pv.
				689 0		18 " Top slope.
				687 90	20 LT. Top cb.	
21+09^{72}		F.B. 2704 - 117, 116		~	P.I.	
22+02^{51}		F.B. 2722 - 57		693 39	E.C.	
				693 97		15^{6} RT. Ed pv.
				694 7		30 " P/L & Top slope
				693 30	10^{0} LT. Top cb.	
				695 8	30 "	
T.P.				695 72	T.P.	
23+00				698 80		℄ Miraleste
				698 95		16^{6} RT. Ed pv
				700 5		30 " P/L

F.B. 2722 Pg. 70
Job No. 2211.14 Division No. 11 Notes Red Plotted Profile
Survey of Miraleste Dr. - S.S.D. Date Date No. X-Sec.
Survey by Sappell Notes Notes Chkd. Checked
Indexed Date Date No.

76L-298 CE 307 11-58

PLEASE RETURN TO
LOS ANGELES COUNTY ENGINEER
700 LOS ANGELES COUNTY ENGINEERING BLDG.

NOTE: ANY ADDITIONS OR CHANGES ON THIS SHEET MUST BE MADE OR CIRCLED IN RED INK, WITH DATE AND NAME OF PERSON MAKING CHANGE.

Do not extend notes this side of this line.

Profile Notes Red ____ Plotted ____ Job No. 2211.14 Division No. 11
No. ____ Date ____ Date ____ Survey of Miraleste Dr. F.B. 272 Z Pg. 71
X-Sec. ____ Notes Chkd. ____ Checked ____ Survey by Zappelli Notes D.J.S. Date 7-62
No. ____ Date ____ Date ____ Map No. ____ Indexed ____ Date ____

STATION	B.S.	H.I.	F.S.	ELEV.	LT. ℄ S'LY Miraleste Dr. RT. ℄ N'LY
23+00				698.90	10° LT. Top cb.
				699.7	30 " P/L
24+00				704.26	℄ Miraleste
				704.34	17½ RT. Ed pv.
				705.3	30 " P/L
				704.58	10° LT. Top cb.
				705.6	30 " P/L
T.P.				704.80	T.P.
25+00				709.02	℄ Miraleste
				709.08	17½ RT. Ed pv.
				709.9	30 " P/L
				709.09	10° LT. Top cb.
				709.4	30 " P/L
				704.5	145 " back lot line
					HO # 4037 LOT 7 TR 7145 - outlet goes to cesspool in front of HO. - unable to locate due to large conc. area in front of HO & swimming pool.
T.P.				712.26	T.P.
25+65±	Note: outlet goes to cesspool in front of HO - prodded for outlet - unable to locate.			710.4	50 LT. N.E. cor. HO # 4029 LOT 9 TR 7145
				709.7	76½ " S.E. " " " "
25+80±				708.87	106 " garage floor at sink.
26+02±				710.5	50 LT. N.W. cor. HO # 4029 LOT 9 TR 7145
26+02±				710.0	76½ " S.W. " " " "

76L-298 CE 307 11-58

PLEASE RETURN TO
LOS ANGELES COUNTY ENGINEER
700 Los Angeles County Engineering Bldg.

NOTE: ANY ADDITIONS OR CHANGES ON THIS SHEET MUST BE MADE OR CIRCLED IN RED INK, WITH DATE AND NAME OF PERSON MAKING CHANGE.

Do not extend notes this side of this line.

F.B. 2722 Pg. 72 Job No. 2211.14 Division No. 11 Notes Red Date Notes Chkd. Date Plotted Date Checked Date Profile No. X-Sec. No.
Survey of Miraleste Dr. - S.S.D.
Survey by Sappe/Notes D.S.
Indexed C. J. GALLI

STATION	B. S.	H. I.	F. S.	ELEV		
26+00				713.23		℄ Miraleste
				713.17		18 Lt RT Ed PV.
				714.1		30 " P/L
				713.37	10° LT. Top cb	
				713.4	30 " P/L	
26+72 Lt				713.0	88° LT. gnd	140# 4025 LOT 10 TR. 7145
26+72 Lt				711.70	88° " Top	4" cast iron sewer pipe
26+56 Lt				715.40		18 Lt RT Pvt. ret.
26+63 Lt				715.53		℄ Miraleste
				715.81	10° LT. Top cb.	E'ly end C.R. S.E. cor.
				715.7	30 " P/L	
27+12.64		FB 2704-115 FB 2722-58		716.50		Via Bramante ℄ int. ℄ Miraleste Dr.
					LT ℄ E.	℄ Via Bramante RT ℄ W.
27+12.64	= 0+00		going	S. along	Via Bramante	
0+47 Lt				715.25		℄ Via Bramante
				715.39	12° LT. Top cb.	S. end C.R. S.E. cor.
T.P.				711.47	T.P.	
1+46 Lt				707.31		℄ Via Bramante
				707.51	12 LT. Top cb	
				709.7	25 LT.	
T.P.				713.72	T.P.	
BM FF 67				715.77	BM FF 67 El. 715.782 FB 2722-8 Miraleste Dr. (S'ly Bound) ℄ Via Bramante, S. E'ly cor. 35 E of E. end C.R. - Rt. - Spk in ab.	

Notes Ck'd by
Map No.
Office Work
Checked
Date

Survey of Miraleste DR. - SSD
JN 2211.14 Tape Std °F
Surveyed by D. Sappell
Notes M. Bustrum Date 7-62
Indexed C. J. GALLI SEP 7'62

F. B. 2722 PG. 73

JN. 2211.14

MIRALESTE DR. - S.S.D.

LOC. OF IMP.

OF

VIA SIENA

FROM

MIRALESTE DR - W'LY BARREL

TO

BRAMANTE PLAZA

Sappell
Landa
Weber
Nunez
Bustrum

Note: Any Additions or Changes on this Sheet Must be Made or Circled in red Ink With Date and Name of Person Making Change.

Do not extend this side of this line.

PLEASE RETURN TO
LOS ANGELES COUNTY ENGINEER
403 Los Angeles County Engineering Bldg.

76F3095 CE # 310 3-61

PLEASE RETURN TO
LOS ANGELES COUNTY ENGINEER
403 LOS ANGELES COUNTY ENGINEERING BLDG.

Note: Any Additions or Changes on This Sheet Must be Made or Circled in Red Ink With Date and Name of Person Making Change.

Do not extend this side of this line.

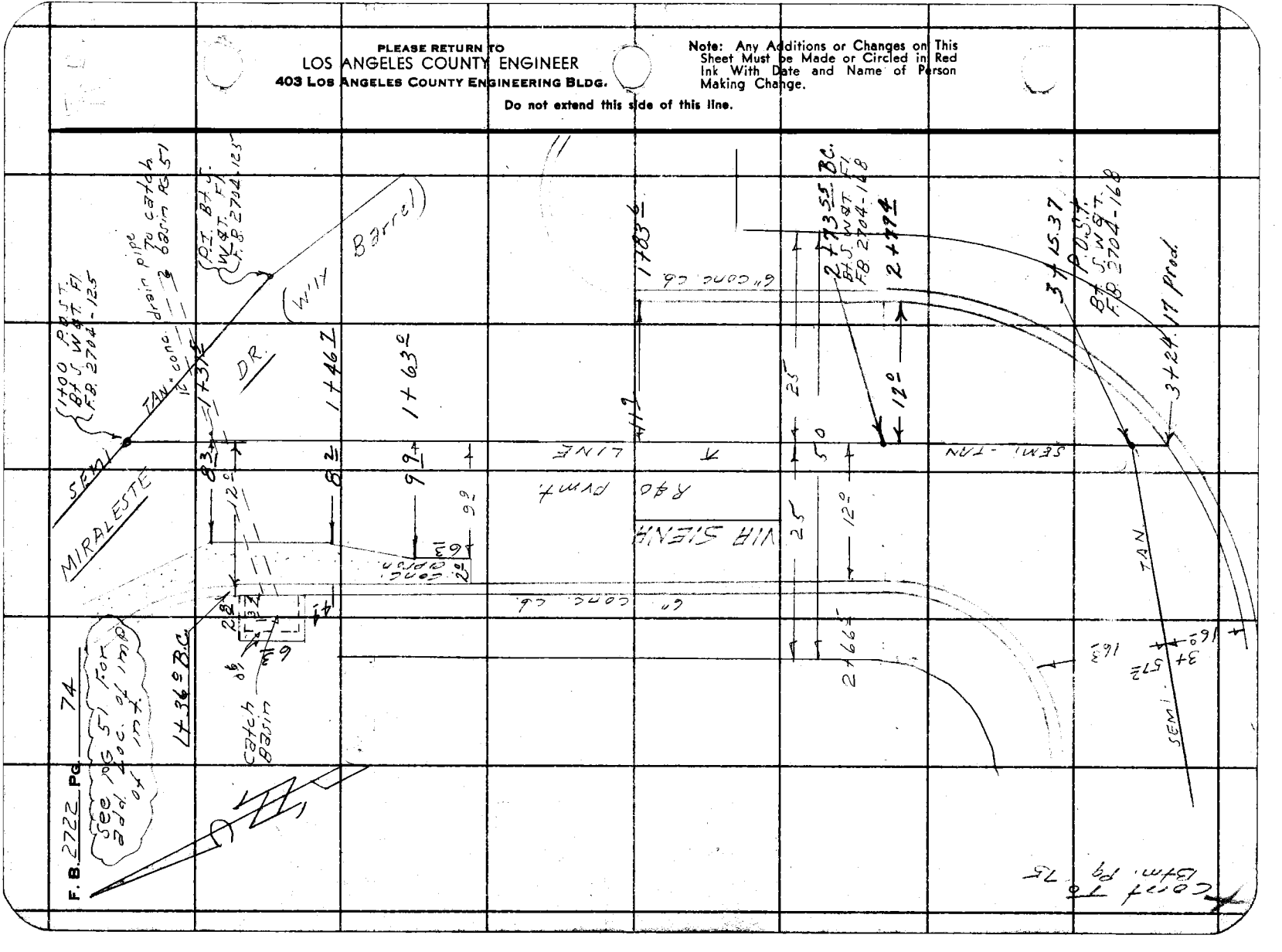

Notes Ck'd by	Survey of Miraleste Dr. - S.S.D.	F. B. 2722 PG. 75
Map No.	JN 2211.14 Tape Std °F	
Office Work	Surveyed by D. Sappell	
Checked	Notes M. Bustrum Date 7-62	
Date	Indexed C. J. GALLI	

See pg 90 for add. loc. of imp. of int.

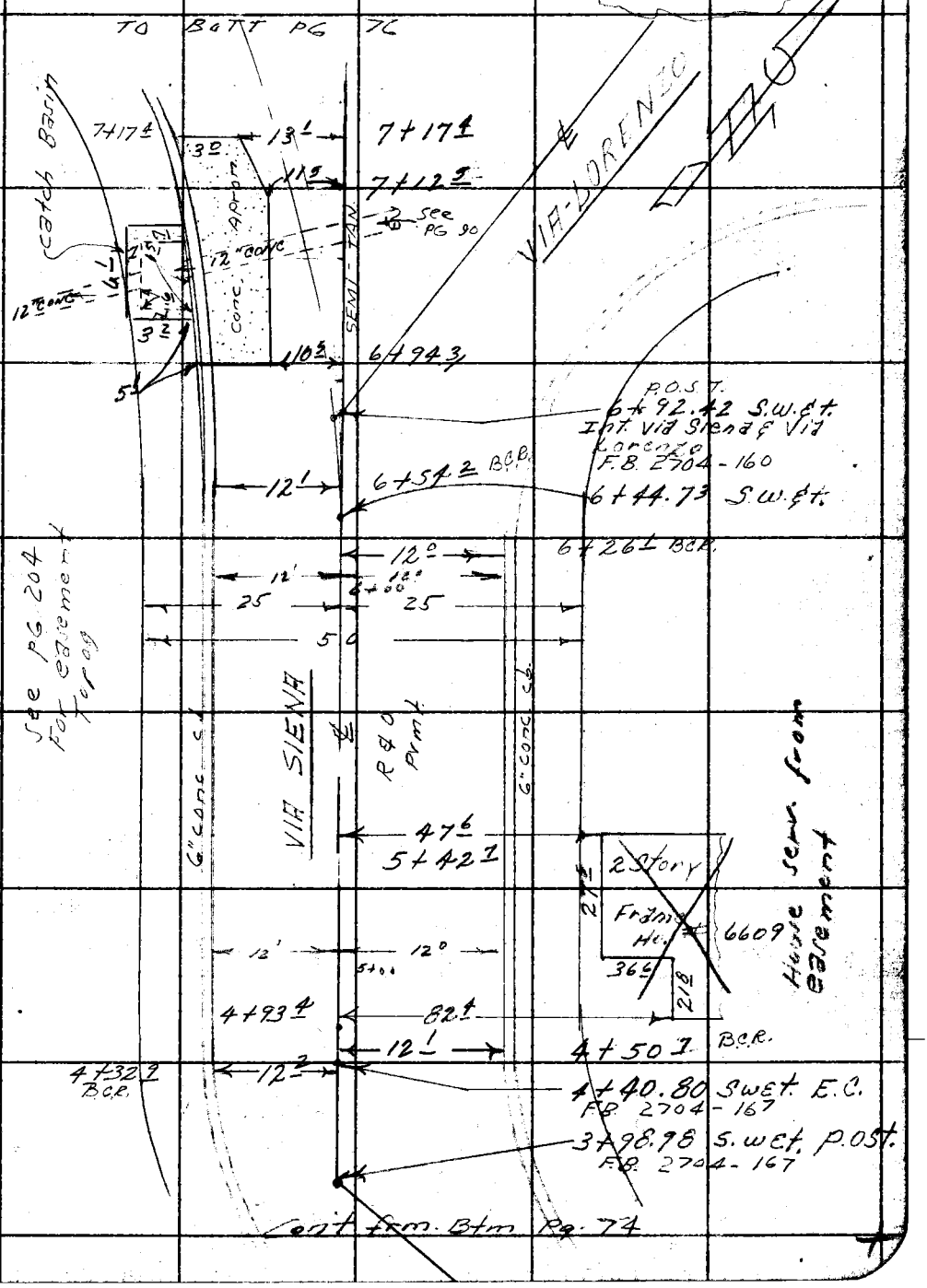

Note: Any Additions or Changes on this Sheet Must be Made or Circled in Red Ink With Date and Name of Person Making Change.

Do not extend this side of this line.

PLEASE RETURN TO
LOS ANGELES COUNTY ENGINEER
403 LOS ANGELES COUNTY ENGINEERING BLDG.

76F309S CE # 310 3-61

PLEASE RETURN TO
LOS ANGELES COUNTY ENGINEER
403 LOS ANGELES COUNTY ENGINEERING BLDG.

Note: Any Additions or Changes on This Sheet Must be Made or Circled in Red Ink With Date and Name of Person Making Change.

Do not extend this side of this line.

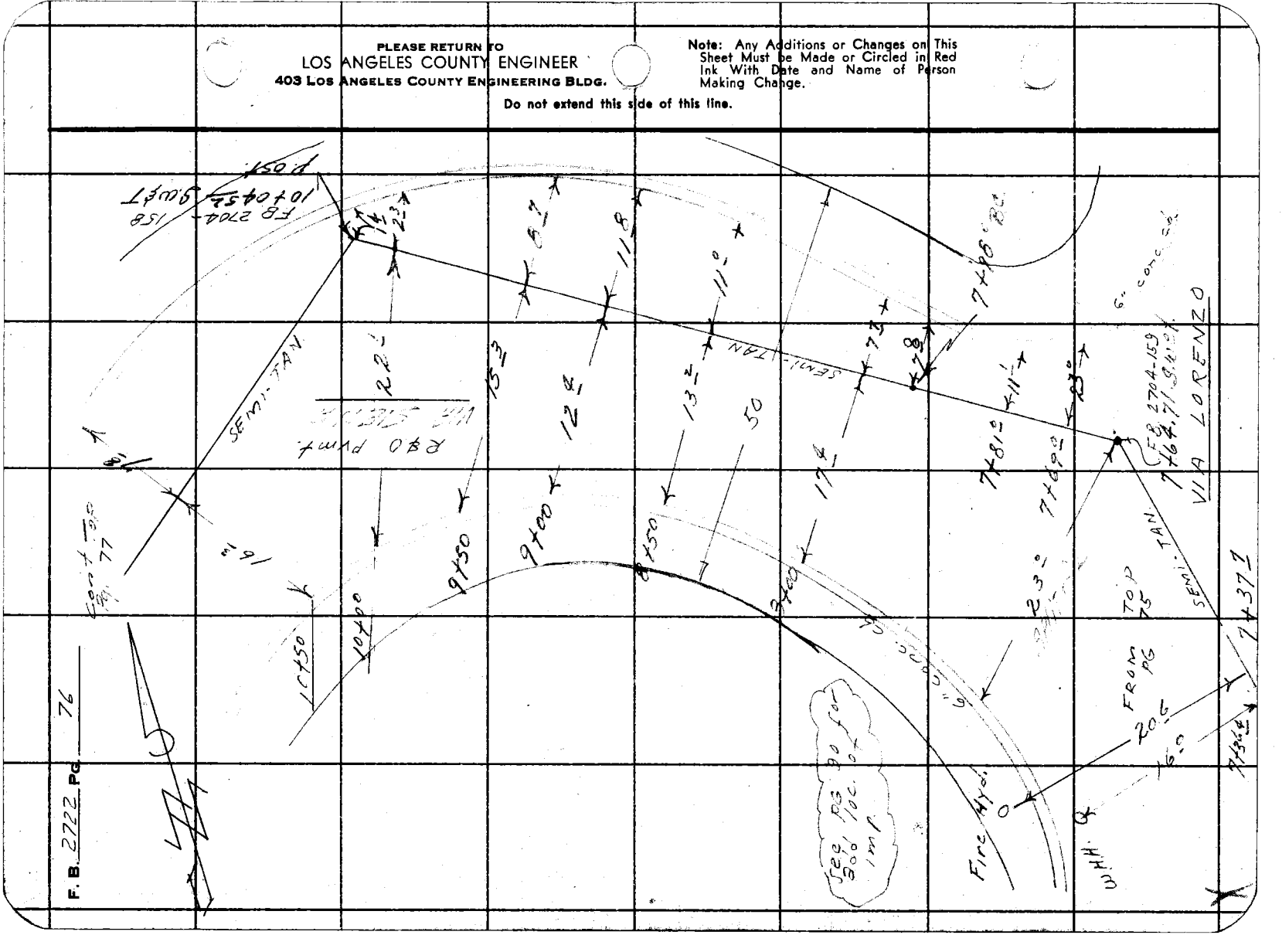

Notes Ck'd by	Survey of Miraleste DR - S SD
Map No.	JN 2211.14 Tape Std °F
Office Work	Surveyed by D. Sappell
Checked	Notes M. Bustrom Date 7- -62
Date	Indexed C. J. GALLI

F. B. 2722 PG. 77

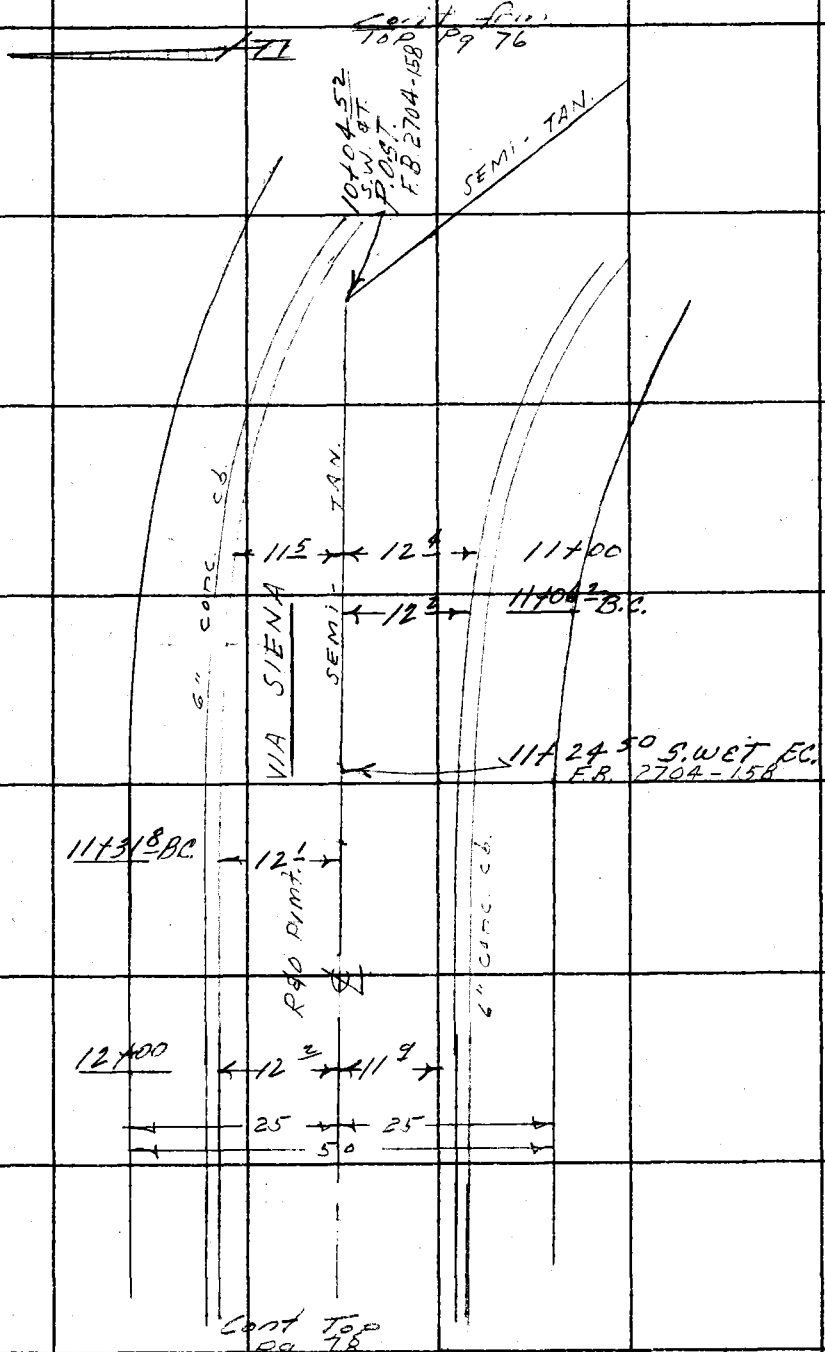

Note: Any Additions or Changes on This Sheet Must be Made or Circled in Red Ink With Date and Name of Person Making Change.

Do not extend this side of this line.

PLEASE RETURN TO
LOS ANGELES COUNTY ENGINEER
403 LOS ANGELES COUNTY ENGINEERING BLDG.

76F3095 CE # 310 3-61

F. B. 2722 Pg. 78

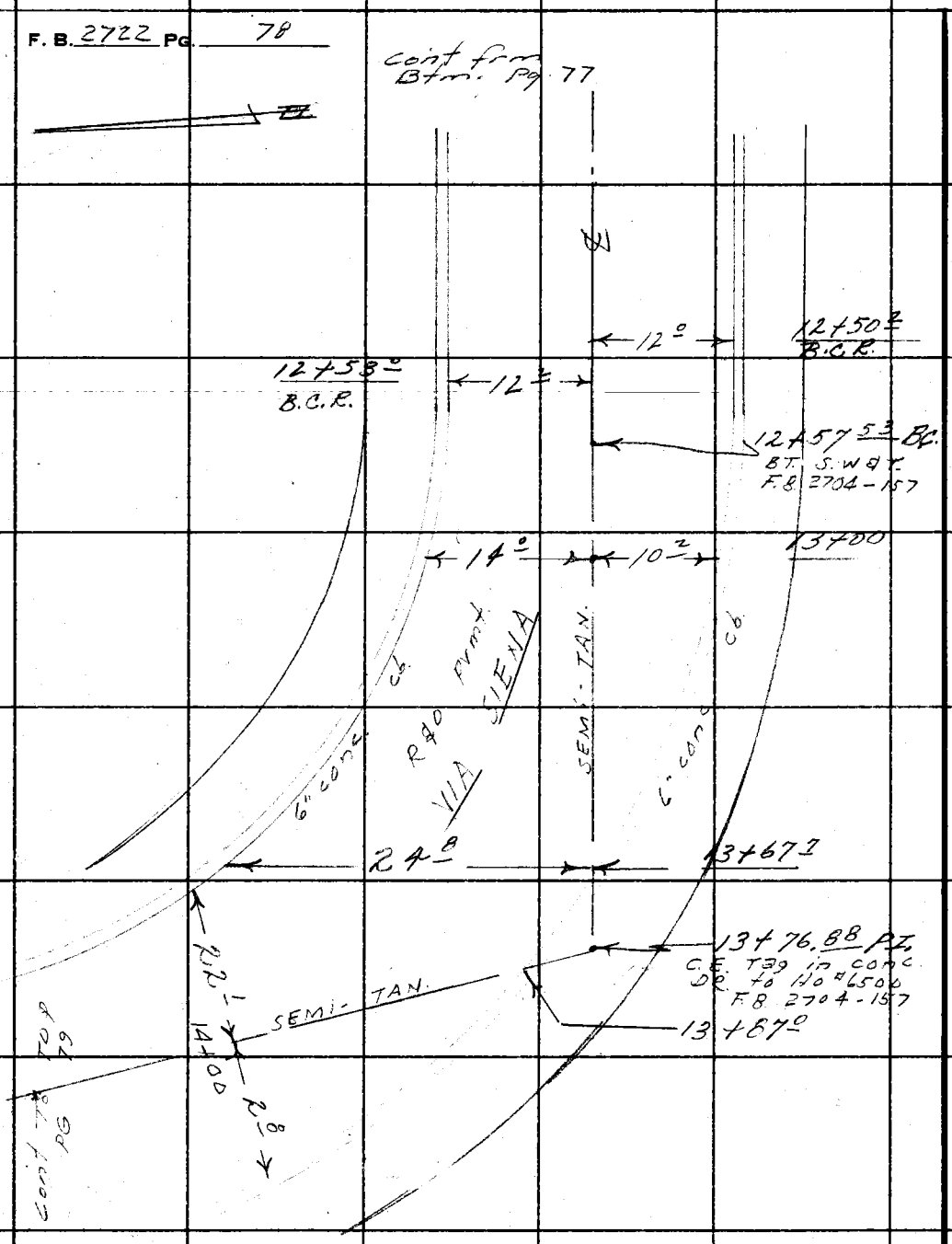

PLEASE RETURN TO
LOS ANGELES COUNTY ENGINEER
403 Los Angeles County Engineering Bldg.
Do not extend this side of this line.

Note: Any Additions or Changes on This Sheet Must be Made or Circled in Red Ink With Date and Name of Person Making Change.

Notes Ck'd by	Survey of Miraleste Dr - S.S.D.	F. B. 2722 PG. 79
Map No.	JN 2211.14 Tape Std °F	
Office Work	Surveyed by D. Sappell	
Checked	Notes M. Rustrum D. Sappell & Date 7- -62	
Date	Indexed C. J. GALLI	

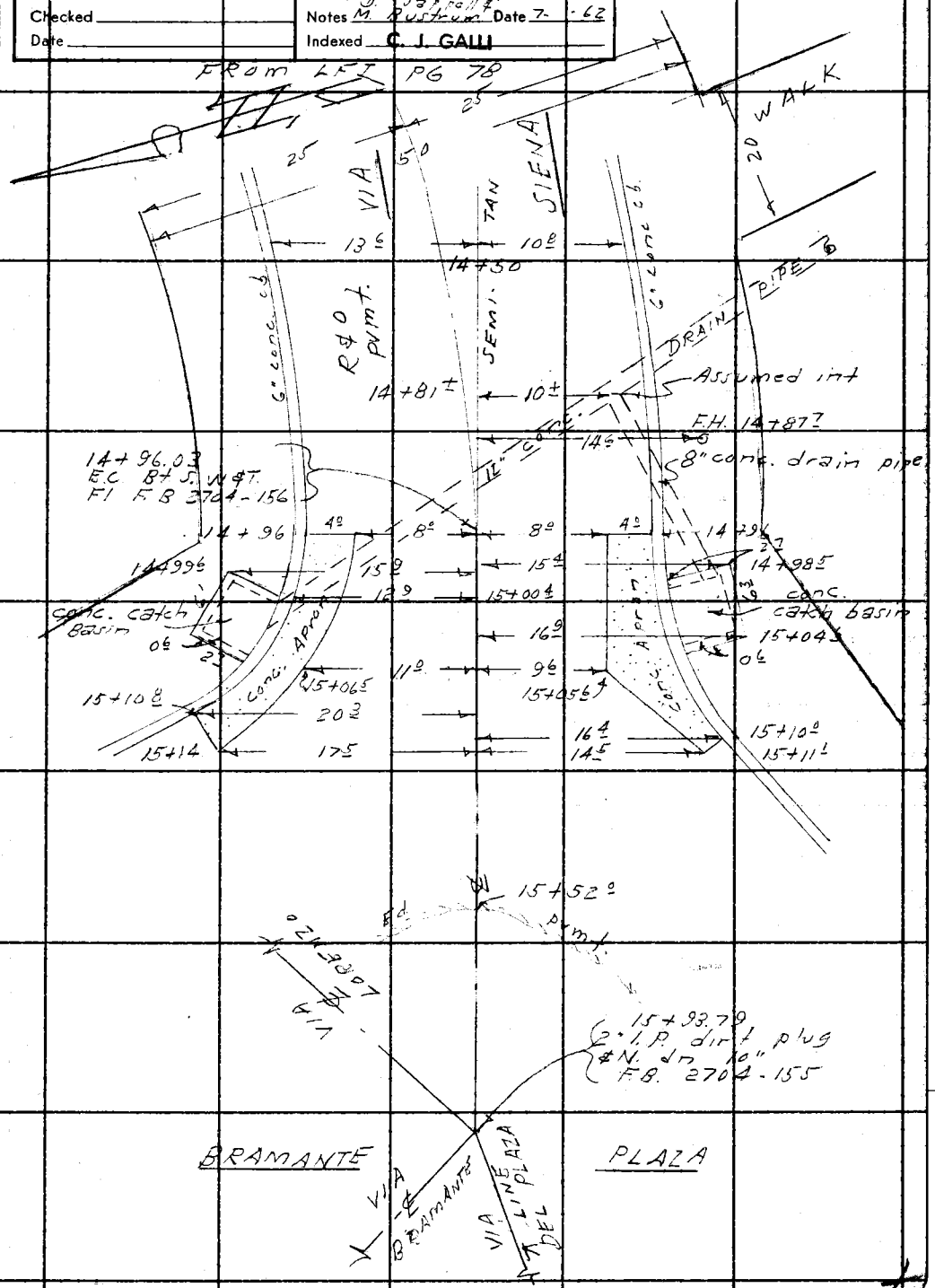

Note: Any Additions or Changes on This Sheet Must be Made or Circled in Red Ink With Date and Name of Person Making Change.

Do not extend this side of this line.

PLEASE RETURN TO
LOS ANGELES COUNTY ENGINEER
403 LOS ANGELES COUNTY ENGINEERING BLDG.

76F309S CE # 310 3-61

PLEASE RETURN TO
LOS ANGELES COUNTY ENGINEER
403 LOS ANGELES COUNTY ENGINEERING BLDG.

Note: Any Additions or Changes on This Sheet Must be Made or Circled in Red Ink With Date and Name of Person Making Change.

Do not extend this side of this line.

F. B. 2722 Pg. 80

Profile No. ____ Notes Red ____ Plotted ____ Job No. 2211.14 Division No. 11 F.B. 2722 Pg. 81
Date ____ Date ____ Survey of Miraleste Dr. - S.S.D.
X-Sec. No. ____ Notes Chkd. ____ Checked ____ Survey by Sappell Notes D.S. Date 7- -62
Date ____ Date ____ Map No. ____ Indexed C. J. GALLI Date SEP 7 '62

J.N. 2211.14

MIRALESTE DR - S.S.D.

CROSS-SECTIONS

OF

VIA SIENA

FROM

MIRALESTE DR. - E'LY BARREL

TO

BRAMANTE PLAZA

NOTE: Lenker Rod used.

STATION	B.S.	H.I.	F.S.	ELEV.
	Sappell Landa Nunez Bustrum			

NOTE: ANY ADDITIONS OR CHANGES ON THIS SHEET MUST BE MADE OR CIRCLED IN RED INK, WITH DATE AND NAME OF PERSON MAKING CHANGE.

Do not extend notes this side of this line.

PLEASE RETURN TO
LOS ANGELES COUNTY ENGINEER
700 Los Angeles County Engineering Bldg.

761-298 CE 307 11-58

76L-296 CE 307 11-58

PLEASE RETURN TO
LOS ANGELES COUNTY ENGINEER
700 LOS ANGELES COUNTY ENGINEERING BLDG.

NOTE: ANY ADDITIONS OR CHANGES ON THIS SHEET MUST BE MADE OR CIRCLED IN RED INK, WITH DATE AND NAME OF PERSON MAKING CHANGE.

Do not extend notes this side of this line.

F.B. 2722 Pg. 82 | Job No. 2211.14 | Division No. 11 | Notes Red ____ | Plotted ____ | Profile ____
Survey of Miraleste Dr. - S.S.D. | Date ____ | No. ____ | X-Sec. ____
Survey by Tapscott Notes D.S. | Notes Chkd. ____ | Checked ____
Indexed C.J. GALL | Date ____ | Date ____ | No. ____

STATION	B.S.	H.I.	F.S.	ELEV		
BM FF 75				606 47	BM FF 75 El. 606.469	F.B. 2722-13 Miraleste Dr. & Via Siena - N-W'ly cor. - Bt spk in cb. 2.5' E'ly of E'ly end Catch Basin & Via Siena
see PG 63 for add. El. of Int.						
					LT & S.E.	RT & N.W.
1400		F.B. 2704-125 F.B. 2722-74		606 25	Int. semi-Tan Miraleste & Via Siena	
1431.5				606 10		8.3 RT. & PT. Ed conc. apron.
1436				605 60		& Via Siena
				605 47	gutt	12 RT S'ly end C.R. S.W. cor.
				606 38	Top cb.	12 RT. " " inv. 12" conc.
1438.3				600 02		12 RT. drain pipe
1446.7				605 95		8.2 RT. & PT. Ed Apron.
1463.0				606 07		9.9 RT. " " " "
1469.3				606 17		9.9 RT. cor. gutt
				606 02		11.9 " gutt
				606 67		11.9 " Top cb.
1483.6				606 22		& Via Siena
				605 59	11.9 LT. S'ly end	C.R. S.E. cor. - Top cb.
2400				607 10		& Via Siena
				607 75		12 RT. Top cb.
				607 10	12 LT. Top cb.	

76L-298 CE 307 11-58

PLEASE RETURN TO
LOS ANGELES COUNTY ENGINEER
700 LOS ANGELES COUNTY ENGINEERING BLDG.

NOTE: ANY ADDITIONS OR CHANGES ON THIS SHEET MUST BE MADE OR CIRCLED IN RED INK, WITH DATE AND NAME OF PERSON MAKING CHANGE.

Do not extend notes this side of this line.

STATION	B.S.	H.I.	F.S.	ELEV.	LT. & E'LY VIA SIENA RT & W'LY
T.P.				611 56	T.P.
2+66 5				611 91	12' Rt. Top of Cb.
2+73 55				613 01	℄
2+79 4				614 39	12' Left Top of Cb.
TP				615 31	
3+00				615 47	Semi. Tan.
				614 94	21 8 Rt. Top of Cb.
				615 2	32 0 " Btm. Brk
				616 06	10' Left Top of Cb
				615 5	22 0 " Top of Brk
3+15 37				616 87	P.O.ST
TP				622 27	spk.
3+57 2				619 00	LT. & S'LY ℄ Via Siega RT & N'LY
				617 37	16 3 RT. gutt. (depressed curb)
				620 50	16 0 LT. Top cb
3+98 98				623 05	P.O.S.T.
T.P				625 50	T.P.
4+32 9				624 91	℄
				626 35	12 2 LT. Top cb.
4+40 80		FB 2722-75 FB 2704-167		625 50	E.C.
4+50 7				626 38	℄ Via Siena

Profile Notes Red ____ Plotted ____ Job No. 2211.14 Division No. 11 F.B. 2722 Pg. 83
No. ____ Date ____ Date ____ Survey of Miraleste Dr. - S.S.D.
X-Sec. Notes Chkd. ____ Checked ____ Survey by Sappell Notes DS Date 7-62
No. ____ Date ____ Date ____ Map No. ____ Indexed C. J. GALLI Date ____

76L-298 CE 307 11-58

PLEASE RETURN TO
LOS ANGELES COUNTY ENGINEER
700 LOS ANGELES COUNTY ENGINEERING BLDG.

NOTE: ANY ADDITIONS OR CHANGES ON THIS SHEET MUST BE MADE OR CIRCLED IN RED INK, WITH DATE AND NAME OF PERSON MAKING CHANGE.

Do not extend notes this side of this line.

STATION	B.S.	H.I.	F.S.	ELEV	LT. & S'LY	℄ Via Siega RT. & N'LY
4+50.7				625.81		12' RT. top cb.
BM FF 76				628.75	BM FF76 El. 628.745 Siena (W'ly side) Lorenzo - Bt. spk	FB 2722-14 Via 230'± S.E. of Via in cb. in front of Ho #6612
5+00				631.15		℄ Via Siega
				630.75		12° RT. gutt (depressed curb)
				632.37	12' LT. Top cb.	
T.P.				633.04	T.P.	
6+00				641.30		℄ Via Siega
				641.64		12 RT. Top cb
				641.64	12' LT. Top cb.	
T.P.				642.00	T.P.	
6+26.1				643.95		℄ Via Siega
				644.21	Top cb.	12° RT. S'ly end.
6+44.73		F.B. 2704-160 F.B. 2722-75		644.73		B.C.
6+54.2				646.64		Semi-Tan.
				646.80	12' LT. Top cb. -	S'ly end curve
6+92.42		F.B. 2704-160 F.B. 2722-75		650.08	int. ℄ Lorenzo	& Semi-Tan Via Siena
6+94.0		See pg. 98 for add Elev of int.		649.80	13.9 LT. gutt.	
				650.43	13.9 " Top cb.	

F.B. 2722 Pg. 84 Job No. 22.11.14 Division No. 11 Notes Red Plotted Profile
Survey of Miraleste Dr. - S.S.D. Date Date No. X-Sec.
Survey by Sappell Notes D.S. Notes Chkd. Checked
Indexed C. J. GAILL Date Date Date No.

76L-298 CE 307 11-58

PLEASE RETURN TO
LOS ANGELES COUNTY ENGINEER
700 LOS ANGELES COUNTY ENGINEERING BLDG.

NOTE: ANY ADDITIONS OR CHANGES ON THIS SHEET MUST BE MADE OR CIRCLED IN RED INK, WITH DATE AND NAME OF PERSON MAKING CHANGE.

Do not extend notes this side of this line.

STATION	B. S.	H. I.	F. S.	ELEV.	LT. VIA SIENA. RT.
6+94.3				650.10	10.5 LT. cor. aprom.
7+00				650.71	semi-tan.
				650.55	25' RT. Top cb.
7+01.5				646.64	15' LT. Inv. 12" conc. drain pipe & bott catch basin
TP				650.87	T.P.
7+12.5				651.60	11.5 LT. & pt. conc apron.
7+17.0				651.72	16' " gwth.
				652.37	16' " Top cb.
7+17.4				652.02	13' LT. cor. conc. apron.
7+64.7		FB 2704-159 FB 2722-76		656.01	P.O.S.T.
7+98.0				659.37	Top cb. 7.8 RT. W'ly end. CR
8+00				658.99	semi-tan.
				658.98	17.4 LT. Top cb.
T.P.				658.12	T.P.
9+00				666.94	semi-tan.
				667.85	11.8 RT. Top cb.
				667.11	12.4 LT. Top cb.
T.P.				667.19	T.P.
10+00				674.39	semi-tan
				675.0	2.3 RT. Top cb.

Profile Notes Rod Plotted Job No. 22114 Division No. 11
No. Date Date Survey of Middlesex Dr. - S.J.D.
X-Sec. Notes Chkd. Checked Survey by Sappell Notes D.S. Date 7-12
No. Date Date Map No. Indexed C. J. GALLI Date

F.B. 2722 Pg. 88

76L-298 CE 307 11-58

PLEASE RETURN TO
LOS ANGELES COUNTY ENGINEER
700 LOS ANGELES COUNTY ENGINEERING BLDG.

NOTE: ANY ADDITIONS OR CHANGES ON THIS SHEET MUST BE MADE OR CIRCLED IN RED INK, WITH DATE AND NAME OF PERSON MAKING CHANGE.

Do not extend notes this side of this line.

STATION	B.S.	H.I.	F.S.	ELEV	LT. VIA SIENA RT.
10+00				674 49	10 LT. ctr. st.
				674 92	22' " Top cb.
10+04 52		F.B. 2704-158 F.B. 2722-76		—	P.O.S.T.
T.P.				676 20	T.P.
11+00				680 84	Semi-Tan.
				681 06	12° RT gutt. (depressed curb)
				682 7	25 "
				684 0	(hand level used) 161 RT.
				680 52	12' LT depressed curb-gutt.
11+24 50		F.B. 2704-158 F.B. 2722-77		681 88	E.C.
				682 51	12 RT Top cb.
				682 40	12' LT. Top cb.
12+00				682 24	℄
				683 35	12² RT. Top cb.
				684 08	11⁹ LT. Top cb.
12+57 53		F.B. 2704-157 F.B. 2722-78		683 80	B.C.
				683 87	12° RT Top cb.
				684 60	12° LT. Top cb.
T.P.				683 36	T.P.
13+00				684 30	Semi-Tan
				684 34	14° RT Top cb.

F.B. 2722 Pg. 86
Job No. 2211.14 Division No. 11 Notes Red Plotted Profile
Survey of Miraleste DR - S.S.D. Date Date No.
Survey by Sappell Notes D.S. Notes Chkd. Checked X-Sec.
Indexed C. J. GALLI Date Date Date No.

76L-298 CE 307 11-58

PLEASE RETURN TO
LOS ANGELES COUNTY ENGINEER
700 LOS ANGELES COUNTY ENGINEERING BLDG.

NOTE: ANY ADDITIONS OR CHANGES ON THIS SHEET MUST BE MADE OR CIRCLED IN RED INK, WITH DATE AND NAME OF PERSON MAKING CHANGE.

Do not extend notes this side of this line.

STATION	B. S.	H. I.	F. S.	ELEV.	LT. VIA	SIENA RT
13+00				685 01	10 LT. Top cb.	
13+76.88		F.B. 2704-157 F.B. 2722-78		—	P.I.	
14+00				685 40	Semi-Tan	
				685 65		21 RT. Top cb.
				686 00	2 LT. Top cb.	
14+96.03		F.B. 2704-156 F.B. 2722-79		690 26	E.C.	
				690 52		8 RT. cor apron.
				690 32		12 " gutt.
				690 90		12 " Top cb. (E'ly end C.R.)
				690 12	8 LT cor. apron	
				689 95	12 " gutt.	
				690 64	12 " Top cb. (E'ly end C.R.)	
14+98.5				687 03	15 LT inv. 12" conc drain pipe & catch basin	both
15+01				687 12		13 RT. inv. 12" conc. drain p
15+05.6				690 65	9 LT. & PT. ed. conc. apron.	
15+10				690 86	16 LT gutt.	
				691 45	16 " Top cb. (S.W'ly end C.R.)	
15+10.9				691 62		20 RT. gutt.
				692 24		20 " Top cb. (N'ly end C.R.)
15+11				690 97	14.5 LT. cor. conc. apron.	
15+14				691 91		17.5 RT. cor. Apron

Profile Notes Red Plotted Job No. 22114 Division No. 11
No. Date Date Survey of Mirabeau Dr. - S.J.J.
X-Sec. Notes Chkd. Checked Survey by Tappell Notes DL Date 7-62
No. Date Date Map No. Indexed C. J. GALLI Date

F.B. 2722 Pg. 87

76L-298 CE 307 11-58

PLEASE RETURN TO
LOS ANGELES COUNTY ENGINEER
700 LOS ANGELES COUNTY ENGINEERING BLDG.

NOTE: ANY ADDITIONS OR CHANGES ON THIS SHEET MUST BE MADE OR CIRCLED IN RED INK, WITH DATE AND NAME OF PERSON MAKING CHANGE.

Do not extend notes this side of this line.

STATION	B. S.	H. I.	F. S.	ELEV		
15+52.0				693 49		℄ Via Siena - Ed pr.
BM FF 69				688 49	BM FF 69 El. 688.489	FB 2722-9 Via Siena (S'ly side) 136'± S. E'ly of int Via Del Plaza, Via Bramante, Via Lorenzo, & Via Siena - bt spk in curb.

F. B. 2722 Pg. 88 Job No. 2211.14 Division No. 11 Notes Red Plotted Profile
Survey of Miraleste Dr. - S.S.D. Date Date No. X-Sec.
Survey by Sappell Notes D.S. Notes Chkd. Checked
Indexed C. J. GALLI Date Date Date No.

Notes Ck'd by	Survey of Miraleste DR. - S.S.D.	F. B. 2722 PG. 89
Map No.	JN 2211.14 Tape Std °F	
Office Work	Surveyed by D. Sappell	
Checked	Notes E. Landa Date 7-62	
Date	Indexed C. J. GALLI SEP 7 '62	

JN. 2211.14

MIRALESTE DR. - S.S.D.

LOC. OF IMP.

OF

VIA LORENZO

FROM

VIA SIENA

TO

BRAMANTE PLAZA

Sappell
Landa
Nunez
Lieber
Bustrum

Note: Any Additions or Changes on This Sheet Must be Made or Circled in Red Ink With Date and Name of Person Making Change.

PLEASE RETURN TO
LOS ANGELES COUNTY ENGINEER
403 LOS ANGELES COUNTY ENGINEERING BLDG.
Do not extend this side of this line.

76F3095 CE # 310 3-61

F. B. 2722 PG. 90

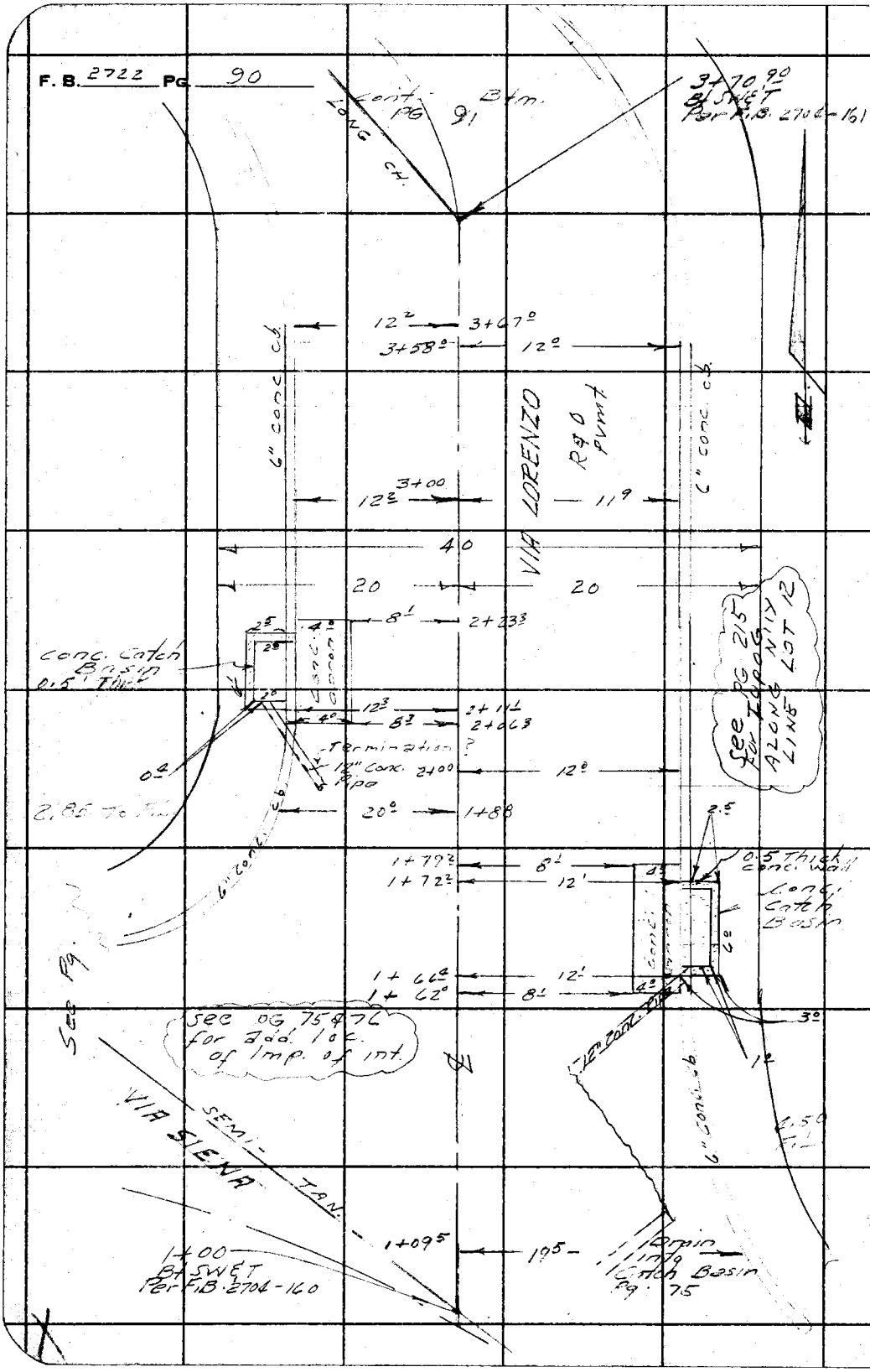

PLEASE RETURN TO
LOS ANGELES COUNTY ENGINEER
403 Los Angeles County Engineering Bldg.

Do not extend this side of this line.

Note: Any Additions or Changes on This Sheet Must be Made or Circled in Red Ink With Date and Name of Person Making Change.

Notes Ck'd by	Survey of Mirageste DR-SSD
Map No.	JN 2211.14 Tape Std °F
Office Work	Surveyed by D. Sapp
Checked	Notes E. Landa Date 7-62
Date	Indexed C. J. GALLI

F. B. 2722 PG. 91

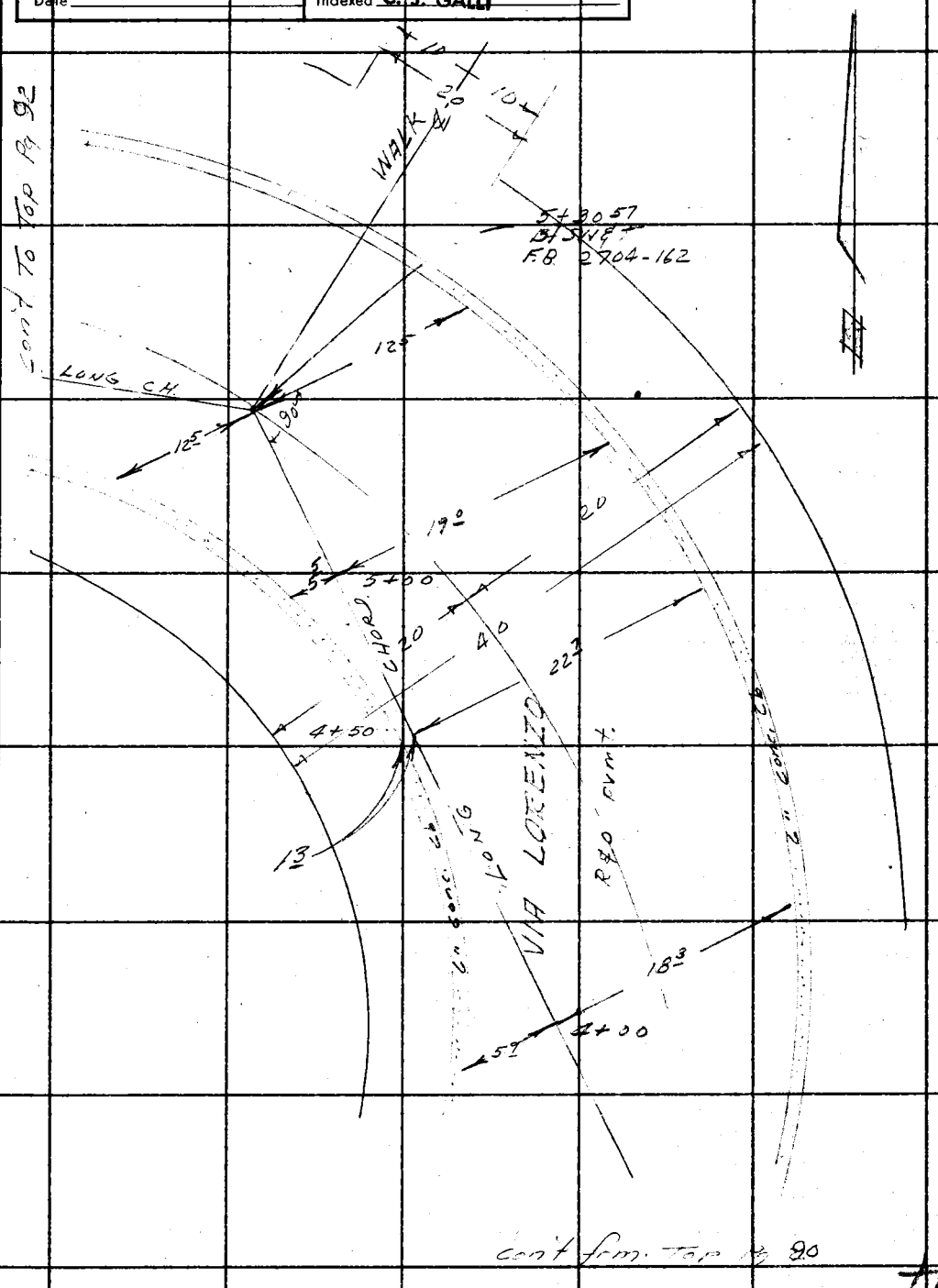

Note: Any Additions or Changes on this Sheet Must be Made or Circled in Red Ink With Date and Name of Person Making Change.

Do not extend this side of this line.

PLEASE RETURN TO
LOS ANGELES COUNTY ENGINEER
403 Los Angeles County Engineering Bldg.

76F3095 CE # 310 3-61

F. B. 2722 Pg. 92

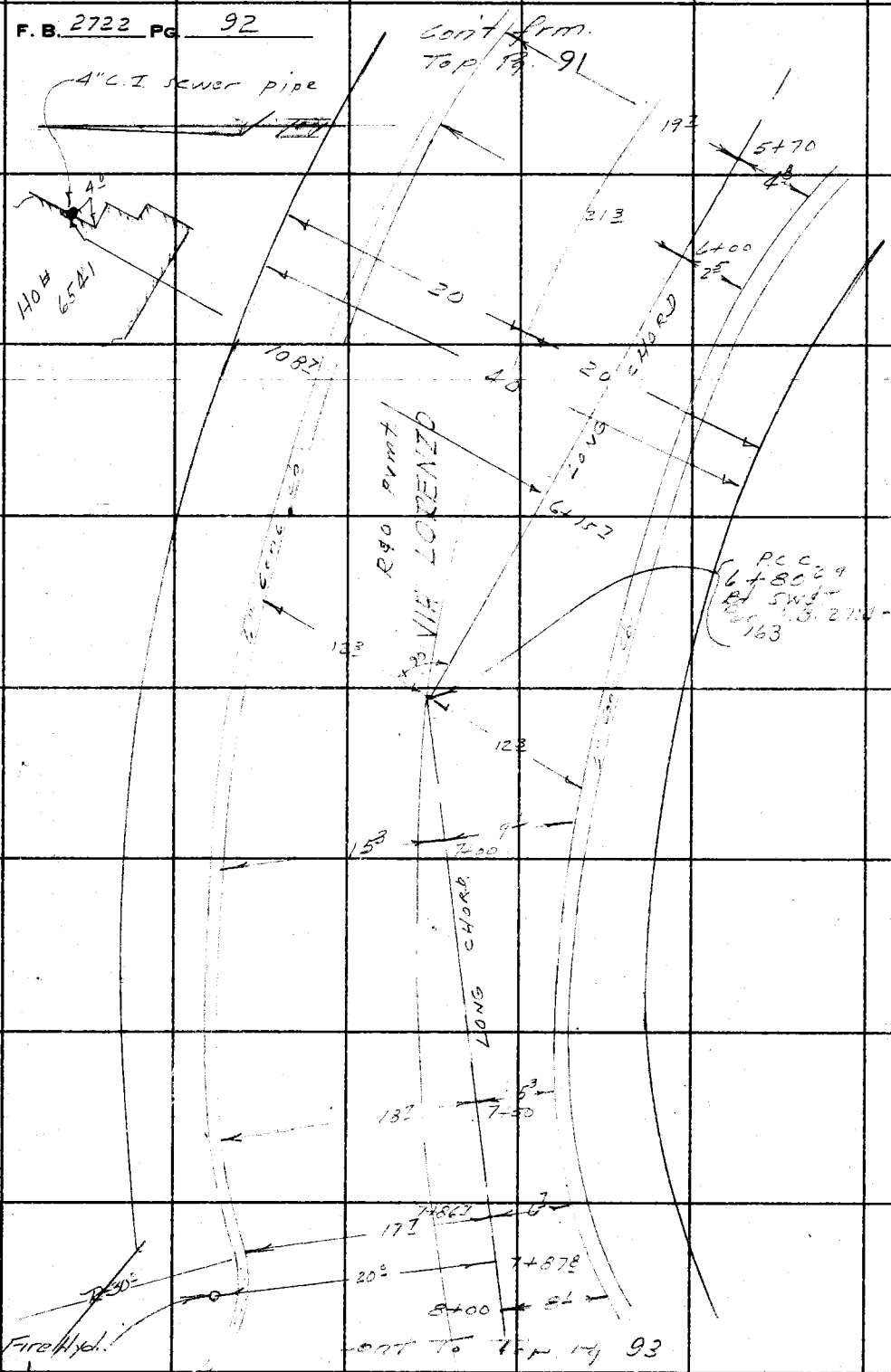

PLEASE RETURN TO
LOS ANGELES COUNTY ENGINEER
403 Los Angeles County Engineering Bldg.
Do not extend this side of this line.

Note: Any Additions or Changes on This Sheet Must be Made or Circled in Red Ink With Date and Name of Person Making Change.

Notes Ck'd by	Survey of Miraleste Dr. SSD
Map No.	JN 2211.14 Tape Std °F
Office Work	Surveyed by D. Sappell
Checked	Notes E. Landa Date 7-62
Date	Indexed C. J. GALLI

F. B. 2722 PG. 93

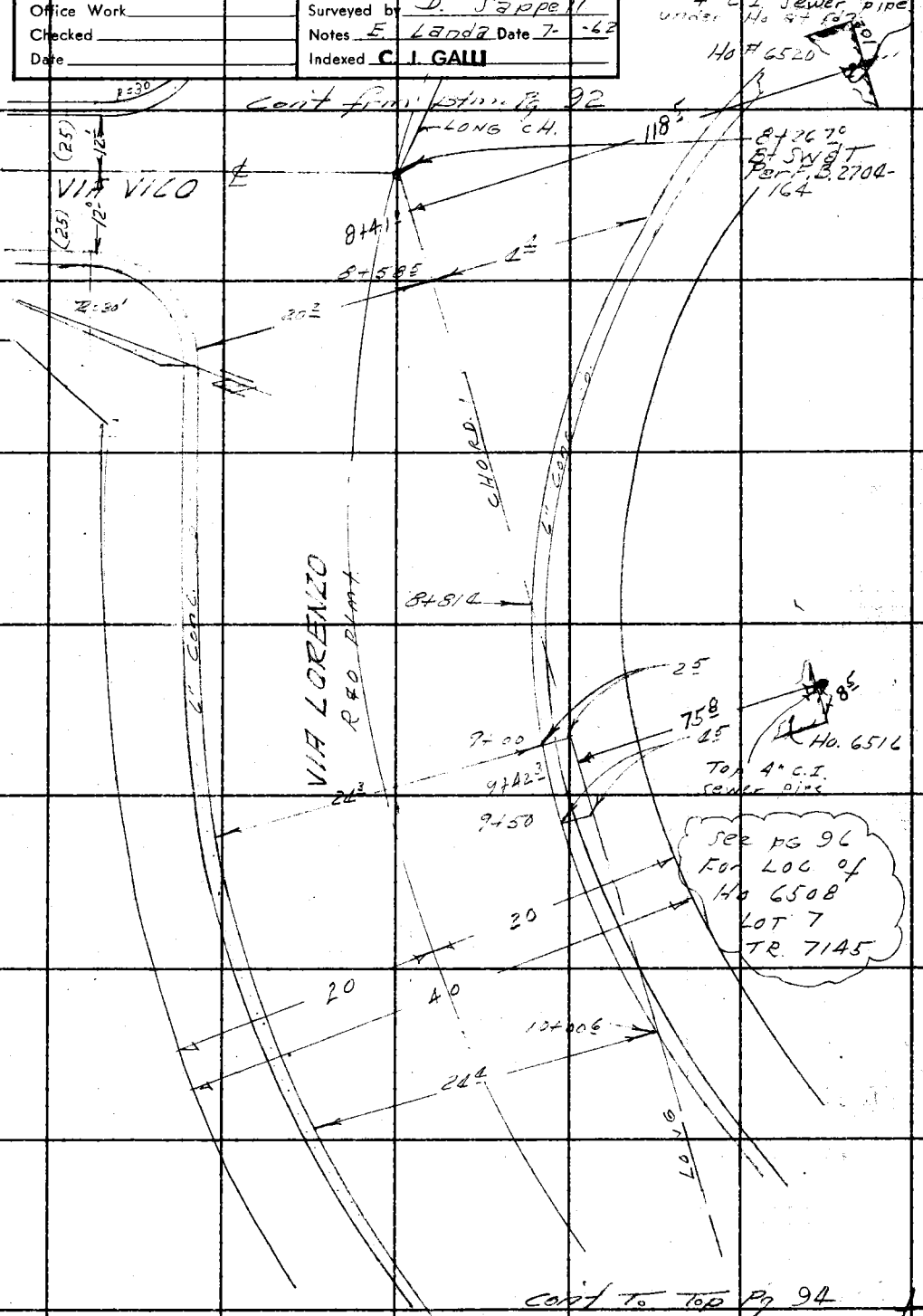

Note: Any Additions or Changes on this Sheet Must be Made or Circled in Red Ink With Date and Name of Person Making Change.

Do not extend this side of this line.

PLEASE RETURN TO
LOS ANGELES COUNTY ENGINEER
403 Los Angeles County Engineering Bldg.

76F3095 CE # 310 3-81

F. B. 2722 Pg. 94

Con't frm Btm. Pg. 93

Cont. To Top Pg. 95

PLEASE RETURN TO
LOS ANGELES COUNTY ENGINEER
403 LOS ANGELES COUNTY ENGINEERING BLDG.
Do not extend this side of this line.
Note: Any Additions or Changes on This Sheet Must be Made or Circled in Red Ink With Date and Name of Person Making Change.

Notes Ck'd by		Survey of Mirageste Dr. - SSD	F. B. 2722 Pg. 95
Map No.		JN 2211.14 Tape Std °F	
Office Work		Surveyed by J. Sappell	
Checked		Notes E. Landa Date 7-62	
Date		Indexed C. J. GALLI	

Note: Any Additions or Changes on this Sheet Must be Made or Circled in Red Ink With Date and Name of Person Making Change.

Do not extend this side of this line.

PLEASE RETURN TO
LOS ANGELES COUNTY ENGINEER
403 Los Angeles County Engineering Bldg.

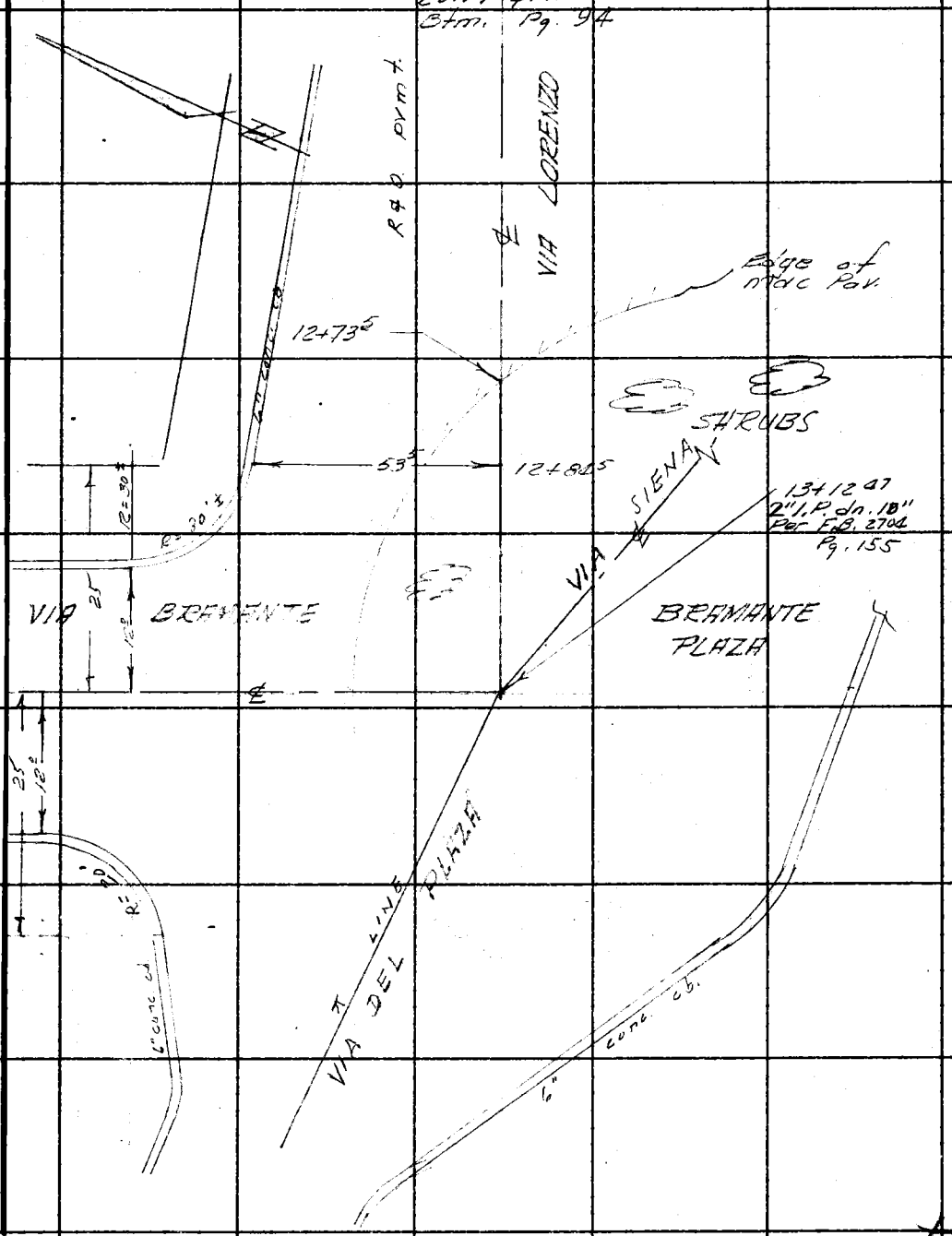

76F3095 CE # 310 3-61

PLEASE RETURN TO
LOS ANGELES COUNTY ENGINEER
403 LOS ANGELES COUNTY ENGINEERING BLDG.

Note: Any Additions or Changes on This Sheet Must be Made or Circled in Red Ink With Date and Name of Person Making Change.

Do not extend this side of this line.

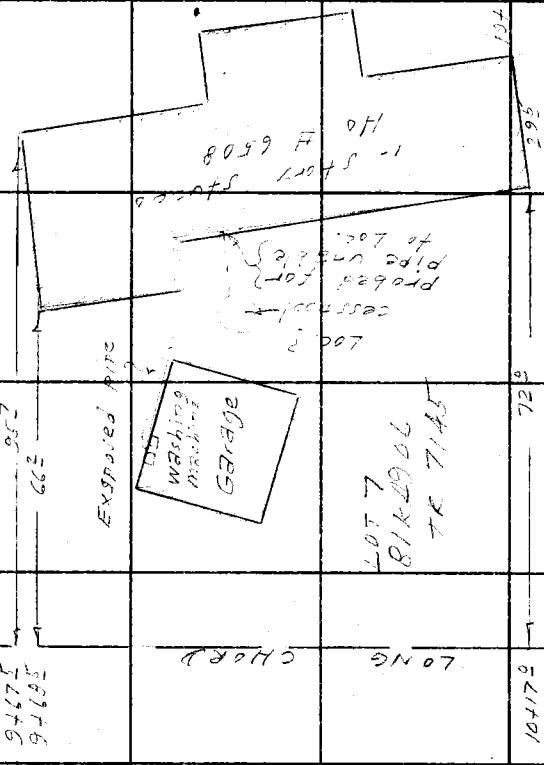

See PG 93

F. B. 2722 Pg. 96

Profile No. | Notes Red | Plotted | Job No. 2211.14 | Division No. 11 | F.B. 2722 PG. 97
Date | Date | Survey of Miraleste DR. - S.S.D.
X-Sec. No. | Notes Chkd. | Checked | Survey by Sappell Notes D.S. Date 7-62
Date | Date | Map No. | Indexed C. J. GALLI Date SEP 7 62

NOTE: ANY ADDITIONS OR CHANGES ON THIS SHEET MUST BE MADE OR CIRCLED IN RED INK. WITH DATE AND NAME OF PERSON MAKING CHANGE.

PLEASE RETURN TO
LOS ANGELES COUNTY ENGINEER
700 Los Angeles County Engineering Bldg.

Do not extend notes this side of this line.

STATION	B.S.	H.I.	F.S.	ELEV.	
					J.N. 2211.14 MIRALESTE DR - S.S.D. CROSS - SECTIONS OF VIA LORENZO FROM VIA SIENA TO BRAMANTE PLAZA Note: Lenker Rod Used
		Sappell Landa Nunez Lieber.			

761-298 CE 307 11-58

76L-298 CE 307 11-58

PLEASE RETURN TO
LOS ANGELES COUNTY ENGINEER
700 LOS ANGELES COUNTY ENGINEERING BLDG.

NOTE: ANY ADDITIONS OR CHANGES ON THIS SHEET MUST BE MADE OR CIRCLED IN RED INK, WITH DATE AND NAME OF PERSON MAKING CHANGE.

Do not extend notes this side of this line.

P.B. 2722 Pg. 98 | Job No. 2211.14 | Division No. 11 | Notes Red | Plotted | Profile
Survey of Miralesta DR - SSD | Date | Date | No.
Survey by Zappell Notes D.S. | Notes Chkd. | Checked | X-Sec. No.
Indexed C. J. GALLI Date | Date | Date

STATION	B. S.	H. I.	F. S.	ELEV		
BM FF 71				652 44	BM FF 71 El. 652.445	F.B. 2722-11 Via Lorenzo (E'ly side) 58'± N. of ℄ Via Siena - Bt spk in curb - 12' S. of S. end catch basin
(see pg 84 & 85 for add el. of int.)						℄ Via Lorenzo
					LT.	RT.
		F.B. 2704-160				
1400		F.B. 2722-90		650 08	int. ℄ Via Lorenzo	℄ semi-tan Via Siena
1462.9				653 24		℄
				652 51		8' RT cor. aprin.
				652 15		12' " gutt.
				652 78		12' " Top cb. - (N'ly end C.R.)
1466.9				648 46		12.6 RT Inv. 12" conc. drain pipe
1479.2				653 21		8' RT. cor apron
				652.85		12' " gutt.
				653 51		12' " Top cb.
2406.3				654 30		℄ Via Lorenzo
				654 68		12' RT Top cb.
				655 22	8.3 LT cor Apron.	
				654 88	12 " gutt.	
				655 56	12 " Top cb. - N'ly end C.R.	
2711.6				653 00	13.9 LT. Inv 12" conc drain pipe	

76L-298 CE 307 11-58

PLEASE RETURN TO
LOS ANGELES COUNTY ENGINEER
700 LOS ANGELES COUNTY ENGINEERING BLDG.

NOTE: ANY ADDITIONS OR CHANGES ON THIS SHEET MUST BE MADE OR CIRCLED IN RED INK, WITH DATE AND NAME OF PERSON MAKING CHANGE.

Do not extend notes this side of this line.

STATION	B.S.	H.I.	F.S.	ELEV.	LT. VIA LORENZO RT
2+23.3				655 96	8.3 LT. cor apron
				655 63	12.1 " gutt
				656 28	12.1 " Top cb.
3+00				658 74	℄ Via Lorenzo
				659 10	11.9 RT. Top cb.
				659 50	12.2 LT. Top cb.
T.P.				659 09	T.P.
3+70.90		F.B. 2704-161 F.B. 2722-90		661 82	B.C.
				662 41	12.0 RT. Top cb.
				662 11	12.2 LT. Top cb.
4+00				662 82	Long-Chord.
				663 70	18.3 RT. Top cb.
				663 10	5.9 LT Top cb.
T.P.				666 37	T.P.
5+00				666 19	Long Chord.
				667 09	19.0 RT. Top cb.
				665 98	5.5 LT. depressed curb-gutt.
5+30.57		F.B. 2704-162 F.B. 2722-91		668 02	℄ int. Via Lorenzo & Walk.
5+86.0				669 5	(Long Chord) 153± RT. back lot line
6+00				672 34	Long ch.
				673 75	21.3 RT Top cb.

Profile No. ____ Date ____ Notes Red ____ Plotted ____ Date ____ Job No. 2211.14 Division No. 11 Survey of Miraleste DR. SSD Survey by Sappell Notes DL Date 7-62 Map No. ____ Indexed C. J. GALLI Date ____

X-Sec. No. ____ Date ____ Notes Chkd. ____ Date ____ Checked ____ Date ____

F.B. 2722 Pg. 99

76L-298 CE 307 11-58

PLEASE RETURN TO
LOS ANGELES COUNTY ENGINEER
700 LOS ANGELES COUNTY ENGINEERING BLDG.

NOTE: ANY ADDITIONS OR CHANGES ON THIS SHEET MUST BE MADE OR CIRCLED IN RED INK, WITH DATE AND NAME OF PERSON MAKING CHANGE.

Do not extend notes this side of this line.

STATION	B.S.	H.I.	F.S.	ELEV	LT. VIA LORENZO RT.
6+00				672 43	2.5 LT. depressed cb - gutt.
6+15.7				672 6	Ho #6541 108.7 RT. gnd.
"				671 30	LOT 4 BLK 4904 TR 7145 108.7 " Top 4" C.I. sewer pipe
T.P.				675 00	T.P.
6+80.69		F.B. 2704-163 F.B. 2722-92		679 08	P.C.C.
7+00				680 51	Long ch.
				681 80	15.3 RT. Top cb.
				680 62	9.1 LT. Top cb.
7+28.5				683 8	187 LT. gnd. back lot line
BM FF 73				679 50	BM FF 73 El. 679.504 F.B. 2722-11 Via Lorenzo (E'ly side) 155'± S.E. of Via Vico Bt. spk. in cb. - Front of Ho 6537
7+86.7				687 50	Long ch.
				688 28	Top cb. - 17.7 RT. E'ly end CR N.E. cor.
8+00				688 52	Long ch.
				688 75	8.1 LT. Top cb.
8+26.70		F.B. 2704-164 F.B. 2722-93		690 48	℄ int. Via Vico & Via Lorenzo
8+26.70	=	1+00	Going	N'ly	along ℄ Via Vico
1+37.2				691 05	LFT. & W. ℄ Via Vico RT. & E.
				691 93	12.9 LT. Top cb. N end CR. N.W. cor.
1+43.0				691 19	Top cb. 12 RT' N. end CR. NE cor.

F.B. 2722 Pg. 100 Job No. 2211.14 Division No. 11 Notes Red Plotted Profile
Survey of Miraleste DR. S.S.D. Date Date No.
Survey by Saffell Notes D.S. Notes Chkd. Checked X-Sec.
Indexed C. J. GALLI Date Date No.

76L-298 CE 307 11-58

PLEASE RETURN TO
LOS ANGELES COUNTY ENGINEER
700 LOS ANGELES COUNTY ENGINEERING BLDG.

NOTE: ANY ADDITIONS OR CHANGES ON THIS SHEET MUST BE MADE OR CIRCLED IN RED INK, WITH DATE AND NAME OF PERSON MAKING CHANGE.

Do not extend notes this side of this line.

STATION	B.S.	H.I.	F.S.	ELEV.	LT. VIA	LORENZO RT
					cont. along	Via Lorenzo
8+41.0				6870	118.5 LT. gnd	Ho #6520 LOT 9 Blk. 4906
				68500	118.5 " Top 4" C.I. sewer pipe under House at fdn.	TR. 7145
8+58.5				69186	Long ch.	
				69294	Top cb.	20.2 RT. W. end C.R. N.W cor
				69216	4.4 LT. Top cb.	
T.P.				69280	T.P.	
9+00				6933	Long ch.	
				69361		2.5 RT. Top cb.
				69345		14.5 " ctr st.
				69416		26.7 " Top cb.
9+42.3				6917	75.8 LT. gnd Ho#6516	LOT 8 BLK. 4906 TR 7145
				69020	75.8 " Top 4" C.I. sewer pipe	
9+67.5				6932	95.7 LT. S.E. cor Ho# 6508	LOT 7 BLK 4906
9+67.5				6908	161.0 " back lot Line	TR. 7145
9+68.5				6934	66.2 " N.E cor Ho #6508	
10+00.6				69627	Long ch. & Top cb.	
				69597		12.2 RT ctr. st.
				69675		24.4 " Top cb.

Profile Notes Red ____ Plotted ____ Job No. 2211.14 Division No. 11 F.B. 2722 Pg. 101
No. ____ Date ____ Date ____ Survey of Miraleste Dr. - S.S.D.
X-Sec. Notes Chkd. ____ Checked ____ Survey by Sappell Notes D.S. Date 7-62
No. ____ Date ____ Date ____ Map No. ____ Indexed C. J. GALLI Date ____

76L-298 CE 307 11-58

PLEASE RETURN TO
LOS ANGELES COUNTY ENGINEER
700 LOS ANGELES COUNTY ENGINEERING BLDG.

NOTE: ANY ADDITIONS OR CHANGES ON THIS SHEET MUST BE MADE OR CIRCLED IN RED INK, WITH DATE AND NAME OF PERSON MAKING CHANGE.

Do not extend notes this side of this line.

STATION	B.S.	H.I.	F.S.	ELEV	LT. VIA	LORENZO RT
10+16.0				693 5	101.5 LT. S.W. cor. Ho	#6508 LOT 7 Blk. 4906
10+17.0				693 2	72.0 LT. N.W. "	" " TR. 7145
10+55.45		F.B. 2704-165 F.B. 2722-94		696 86		E.C.
10+63.9				696 92		℄ Via Lorenzo
				697 70		12.2 RT Top cb.
				697 20	12.0 LT. Top cb.	
T.P.				696 95	T.P.	
11+50				696 78		℄ Via Lorenzo
				697 45		12 RT. Top cb.
				696 89	12 LT. Top cb.	
12+12.3				696 03		℄ Via Lorenzo
				696 80	Top cb.	12 RT. E'ly end C.R.
				696 30	12 LT. Top cb.	E'ly end CR.
12+26.3				696 96	Top cb.	15.4 RT. N.W'ly end C.R.
12+30.6				695 63	21.2 LT. Top cb. -	S.W'ly end C.R.
12+73.5				695 80		℄ Via Lorenzo - Ed pv.
12+84.5				698 72	Top cb.	53.5 RT. E'ly end C.R. N.E. cor.
BM FF 69				688 50	Bm FF 69 El. 688.489	F.B. 2722-9
					Via Siena (S'ly side) 136'± S. E'ly of	
					int. Via Del Plaza, Via Bramante, Via	
					Lorenzo, & Via Siena - Bt. spk in	curb.

F.B. 2722 Pg. 102

Job No. 2211.14 Division No. 11 Notes Red Date Plotted Date Profile No.

Survey of Miraleste DR - S.S.D. Notes Chkd. Checked X-Sec. No.

Survey by Sappell Notes D.S. Date Date

Indexed C. J. GALLI Date

Notes Ck'd by		Survey of Miraleste Dr - S.S.D.	F. B. 2722 Pg. 103
Map No.		JN 2211.14 Tape	Std °F
Office Work		Surveyed by Sappell	
Checked		Notes E. Landa Date 7-62	
Date		Indexed C. J. GALLI SEP 7 '62	

J.N. 2211.14

MIRALESTE DR - S.S.D.

LOC OF IMP.

OF

VIA DEL PLAZA

FROM

ALLEY

TO

MIRALESTE PLAZA

Note: Any Additions or Changes on This Sheet Must be Made or Circled in Red Ink With Date and Name of Person Making Change.

Do not extend this side of this line.

PLEASE RETURN TO
LOS ANGELES COUNTY ENGINEER
403 LOS ANGELES COUNTY ENGINEERING BLDG.

Sappell
Landa
Nunez
Bustrum
Lieber

76F309S CE # 310 3-61

PLEASE RETURN TO
LOS ANGELES COUNTY ENGINEER
403 LOS ANGELES COUNTY ENGINEERING BLDG.

Note: Any Additions or Changes on This Sheet Must be Made or Circled in Red Ink With Date and Name of Person Making Change.

Do not extend this side of this line.

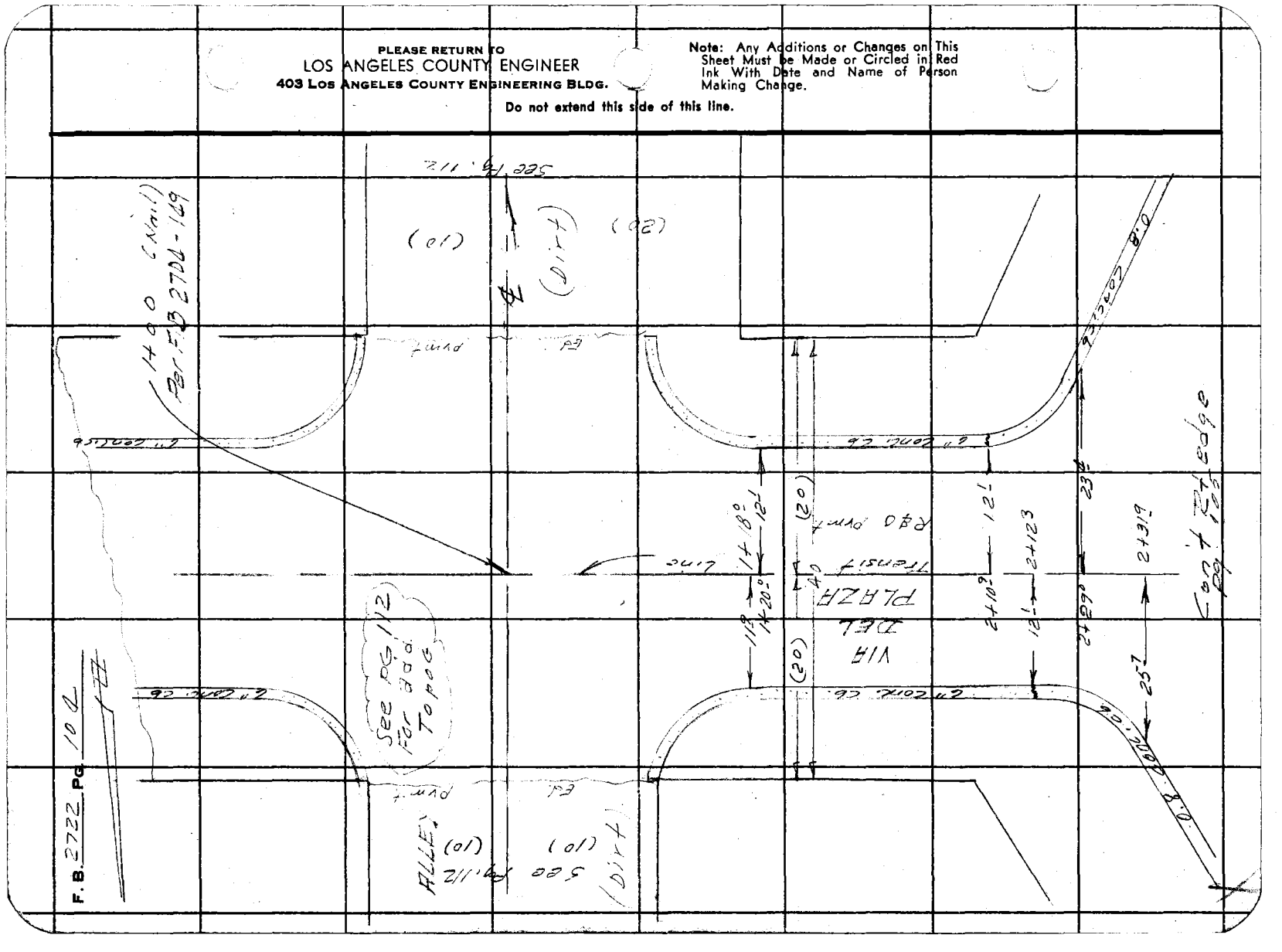

103

Notes Ck'd by	Survey of Mirabeto Dr. - S.J.D	F. B. 2722 PG. 105
Map No.	JN 2211.14 Tape Std °F	
Office Work	Surveyed by Sappell	
Checked	Notes E. Landa Date 7-62	
Date	Indexed C. J. GALLI	

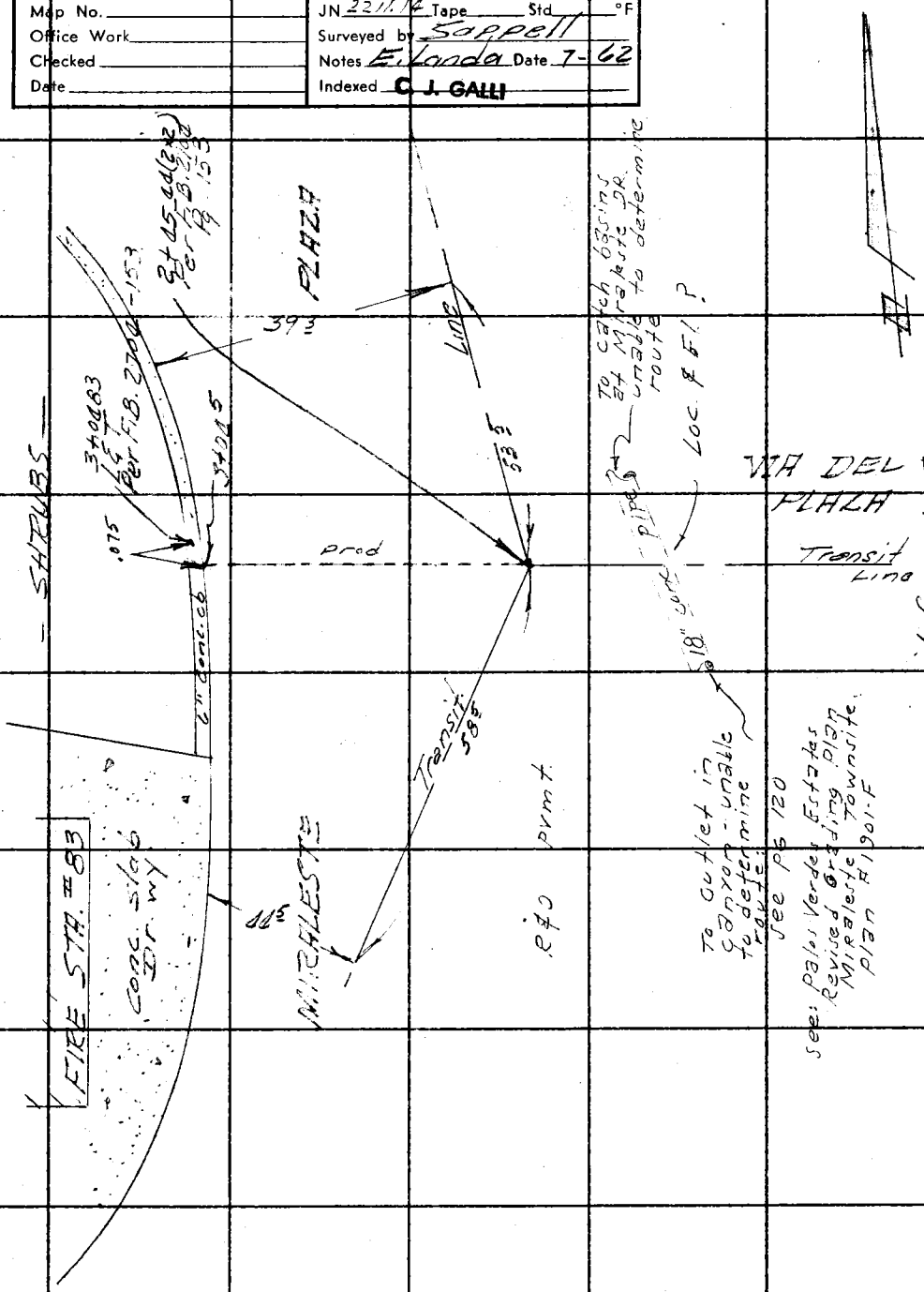

Note: Any Additions or Changes on this Sheet Must be Made or Circled in Red Ink With Date and Name of Person Making Change.

PLEASE RETURN TO
LOS ANGELES COUNTY ENGINEER
403 LOS ANGELES COUNTY ENGINEERING BLDG.

Do not extend this side of this line.

76F309S CE # 310 3-61

PLEASE RETURN TO
LOS ANGELES COUNTY ENGINEER
403 LOS ANGELES COUNTY ENGINEERING BLDG.

Note: Any Additions or Changes on This Sheet Must be Made or Circled in Red Ink With Date and Name of Person Making Change.

Do not extend this side of this line.

F. B. 2722 Pg. 19

Profile No. ____ X-Sec. No. ____

Notes Red ____ Plotted ____ Job No. 2211.14 Division No. 11
Date ____ Date ____ Survey of Miraleste DR. - S.S.D.
Notes Chkd. ____ Checked ____ Survey by Landa Notes F.L. Date 7- -62
Date ____ Date ____ Map No. ____ Indexed C. J. GALLI Date SEP 7 '62

F.B. 2722 Pg. 107

NOTE: ANY ADDITIONS OR CHANGES ON THIS SHEET MUST BE MADE OR CIRCLED IN RED INK WITH DATE AND NAME OF PERSON MAKING CHANGE.

PLEASE RETURN TO
LOS ANGELES COUNTY ENGINEER
700 Los Angeles County Engineering Bldg

Do not extend notes this side of this line.

STATION	B.S.	H.I.	F.S.	ELEV.	
					J.N. 2211.14 MIRALESTE DR. - S.S.D. CROSS-SECTIONS OF VIA DEL PLAZA FROM ALLEY TO MIRALESTE PLAZA Note: Lenker Rod used.
					Landa Ochsner Turrill Bustrum Sieman

76L-298 CE 307 11-58

76L-298 CE 307 11-58

PLEASE RETURN TO
LOS ANGELES COUNTY ENGINEER
700 LOS ANGELES COUNTY ENGINEERING BLDG.

NOTE: ANY ADDITIONS OR CHANGES ON THIS SHEET MUST BE MADE OR CIRCLED IN RED INK, WITH DATE AND NAME OF PERSON MAKING CHANGE.

Do not extend notes this side of this line.

STATION	B.S.	H.I.	F.S.	ELEV.		
BMFF65				701 46	BMFF65 EL. 701.463 F.B. 2722-8 Via Del Plaza & Alley, S. E'ly cor. 5' E'ly of E'ly end C.R. - Bt spk in cb.	
See pg 116 for add elev. of INT.					Via Del Plaza	
					LT. & S.	RT & N.
1+00		F.B. 2704-149 F.B. 2722-104		701 78	℄ int. Via Del Plaza & ALLEY	
1+18				702 40		℄ Via Del Plaza
1+18				703 02	(W. end C.R. N.W. cor.)	11.9 Rt Top cb.
1+20				702 28	12.1 Left Top cb -	W. end C.R. S.W. cor.
TP				705 82	TP	
2+00				706 98		℄ Via Del Plaza
2+10				707 90	12.1 Left Top cb -	E. end C.R. S.E. cor.
2+12.3				707 68		℄ " " "
2+12.3				708 42	E. end C.R. N.E. cor.	12.6 Rt Top of cb
2+29.0				708 65	23.4 Left Top cb (S'ly end) -	S'ly end C.R. S.E'ly cor. (N'ly end)
2+31.9				709 63	N'ly end C.R. N.E'ly cor.	25.7 Rt. Top cb
2+45.44		F.B. 2704-153 F.B. 2722-105		709 22	℄ Inter. Via Del Plaza & Miralesto Plaza	
2+45.44	= 1+00	going			N'ly along Miralesto Plaza	
1+53.5				711 11	⊼ Line	Miralesto Plaza
"				711 24		17.0 Rt. Top cb.
"				711 45	13.5 Left approx. Center of st.	
"				711 64	39.3 Left Top cb	

F.B. 2722 Pg. 108
Job No. 2211.14 Division No. 11 Notes Red Plotted Profile
Survey of Miralesto Dr. - S.J.X. Date Date No. X-Sec.
Survey by Landa Notes E.L. Notes Chkd. Checked
Indexed C. J. GALLI Date 7-30-62 Date Date No.

76L-298 S & E #307—1-56

PLEASE RETURN TO
LOS ANGELES COUNTY ENGINEER
700 LOS ANGELES COUNTY ENGINEERING BLDG.

NOTE: ANY ADDITIONS OR CHANGES ON THIS SHEET MUST BE MADE OR CIRCLED IN RED INK, WITH DATE AND NAME OF PERSON MAKING CHANGE.

Do not extend notes this side of this line.

STATION	B. S.	H. I.	F. S.	ELEV.	Via Del Plaza & Miraleste Pl.	
[illegible] + 72[illegible]				[illegible]	(Center of St)	℄ Prod, Via Del Plaza
3 + [illegible]		F.B. [illegible] F.B. 2722 [illegible]		[illegible]	(Top of Cb)	℄ Prod " "
2 + 25[illegible]		[illegible]		[illegible]	[illegible] Miraleste Plaza	
1 + 58[illegible]				[illegible]		[illegible] Line Miraleste Plaza
[illegible]				[illegible]		[illegible] Center of [illegible]
"				[illegible]		[illegible]
				[illegible]	[illegible] Left Top cb	
B [illegible]				710.66	B.M. [illegible] 710.[illegible]	F.B. 2722-8
					Miraleste Plaza	(W'ly side) [illegible]
					[illegible] of ℄ Prod of Via Del Plaza	
					Bt. Sok. in cb.	

Profile Notes Red. Plotted Job No. 22 11.14 Division No. 11 F. B. 2722 Ps. 109
No. Date Date Survey of Miraleste Dr. S.S.D.
X-Sec. Notes Chkd. Checked Survey by [illegible] Notes [illegible] Date 7-30-[illegible]
No. Date Date Map No. Indexed C. J. GALLI Date

F. B. 2722 Pg. 110

Job No. Division No. Notes Red. Plotted Profile

Survey of Date Date No.

Survey by Notes Notes Chkd. Checked X-Sec.

Indexed Date Date Date No.

STATION	B. S.	H. I.	F. S.	ELEV.	

76L-298 S & E #307—1-56

PLEASE RETURN TO

LOS ANGELES COUNTY ENGINEER

700 Los Angeles County Engineering Bldg.

NOTE: ANY ADDITIONS OR CHANGES ON THIS SHEET MUST BE MADE OR CIRCLED IN RED INK, WITH DATE AND NAME OF PERSON MAKING CHANGE.

Do not extend notes this side of this line.

Notes Ck'd by		Survey of Miraleste Dr - SSD	F. B. 2722 Pg. 111
Map No.		JN 2211.14 Tape Std °F	
Office Work		Surveyed by D Sappell	
Checked		Notes E Landa Date 7-62	
Date		Indexed C. J. GALLI SEP 7'62	

JN. 2211.14

MIRALESTE DR. - S.S.D.

LOC. OF IMP.

OF

ALLEY

FROM

ANGLE PT 70.11 SO. OF VIA DEL PLAZA

TO

S'LY BARREL OF MIRALESTE DR.

Note: Any Additions or Changes on This Sheet Must be Made or Circled in Red Ink With Date and Name of Person Making Change.

Do not extend this side of this line.

PLEASE RETURN TO
LOS ANGELES COUNTY ENGINEER
403 Los Angeles County Engineering Bldg.

Sappell
Landa
Lieber
Bustrum
Nunez

76F309S CE # 310 3-61

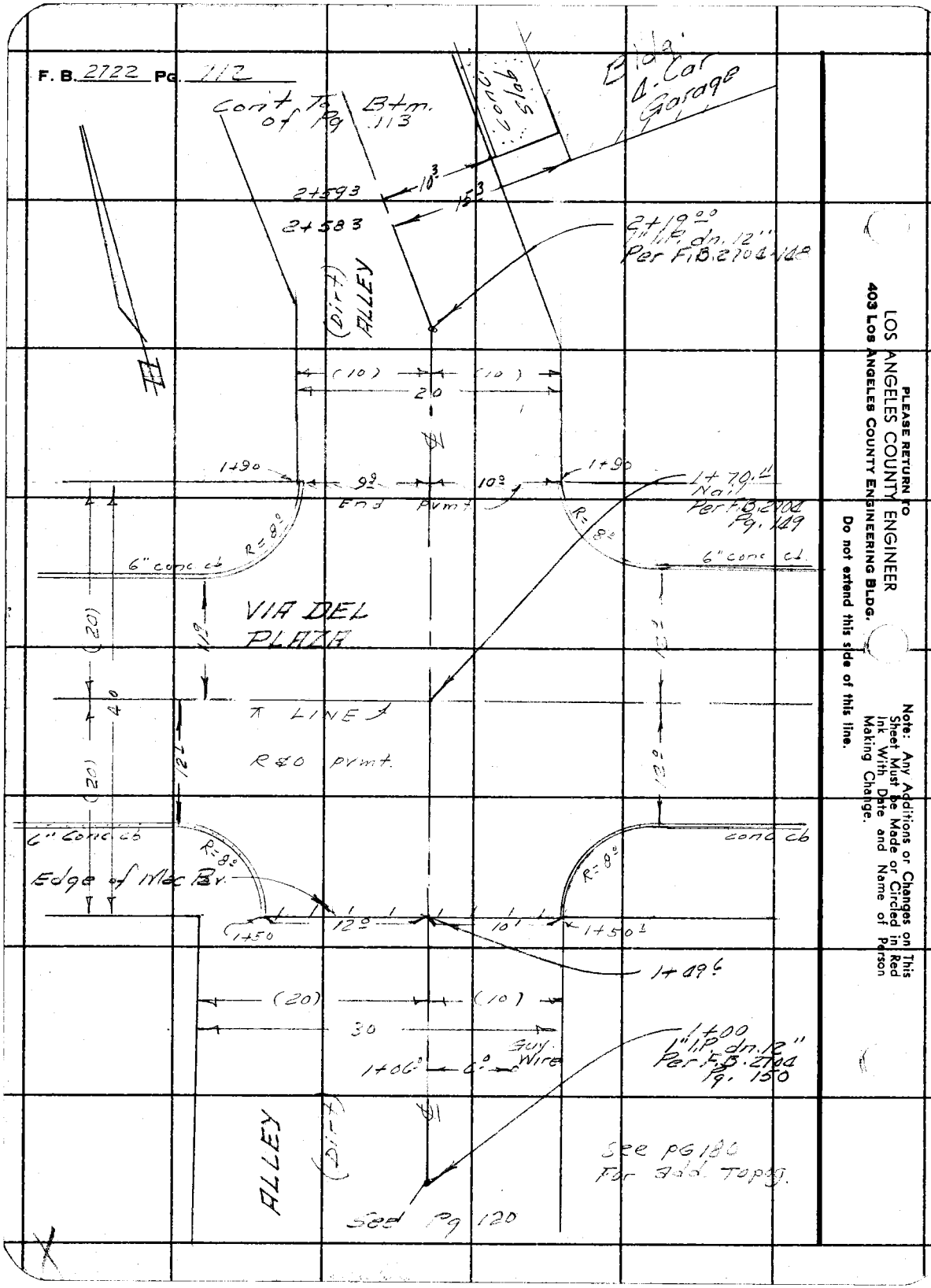

PLEASE RETURN TO
LOS ANGELES COUNTY ENGINEER
403 Los Angeles County Engineering Bldg.
Do not extend this side of this line.

Note: Any Additions or Changes on This Sheet Must be Made or Circled in Red Ink With Date and Name of Person Making Change.

Notes Ck'd by		Survey of Miraleste Dr. - S.S.C.	F. B. 2722 Pg. 13
Map No.		JN 2211.14 Tape	Std °F
Office Work		Surveyed by D. Sappell	
Checked		Notes DS Date 7-62	
Date		Indexed C. J. GALLI	

Note: Any Additions or Changes on This Sheet Must be Made or Circled in Red Ink With Date and Name of Person Making Change.

PLEASE RETURN TO
LOS ANGELES COUNTY ENGINEER
403 Los Angeles County Engineering Bldg.

Do not extend this side of this line.

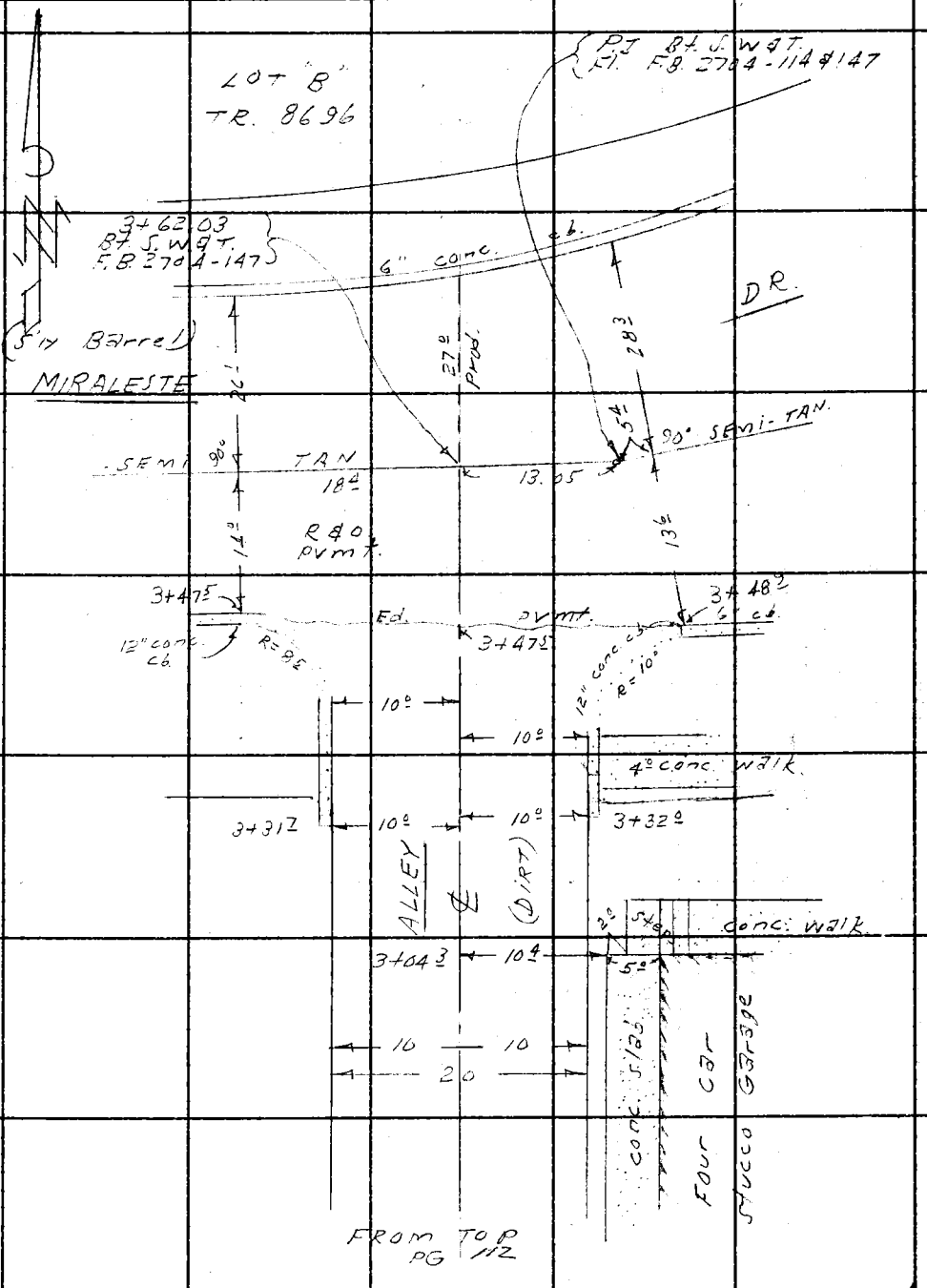

76F3095 CE # 310 3-61

PLEASE RETURN TO
LOS ANGELES COUNTY ENGINEER
403 LOS ANGELES COUNTY ENGINEERING BLDG.

Do not extend this side of this line.

Note: Any Additions or Changes on This Sheet Must be Made or Circled in Red Ink With Date and Name of Person Making Change.

F. B. 2722 PG 11

Profile No.	Notes Red Date	Plotted Date	Job No. 2211.14	Division No. 11	F.B. 2722	Pg. 115
			Survey of Miraleste DR. - S.S.D.			
X-Sec. No.	Notes Chkd. Date	Checked Date	Survey by Landa	Notes E.L.	Date 7-SEP 7-62	
			Map No.	Indexed C. J. GALLI	Date	

J.N. 2211.14

MIRALESTE DR. - S.S.D.

CROSS-SECTIONS

OF

ALLEY

FROM

ANGLE PT 70.11 FT. SO. OF VIA DEL PLAZA

TO

S'LY BARREL OF MIRALESTE DR.

Note: Lenker Rod used

STATION	B.S.	H.I.	F.S.	ELEV.
	Landa Ochsner Turrill Bustrum Sieman			

NOTE: ANY ADDITIONS OR CHANGES ON THIS SHEET MUST BE MADE OR CIRCLED IN RED INK, WITH DATE AND NAME OF PERSON MAKING CHANGE.

Do not extend notes this side of this line.

PLEASE RETURN TO
LOS ANGELES COUNTY ENGINEER
700 Los Angeles County Engineering Bldg

76L-298 CE 307 11-58

76L-298 CE 307 11-58

PLEASE RETURN TO
LOS ANGELES COUNTY ENGINEER
700 LOS ANGELES COUNTY ENGINEERING BLDG.

NOTE: ANY ADDITIONS OR CHANGES ON THIS SHEET MUST BE MADE OR CIRCLED IN RED INK, WITH DATE AND NAME OF PERSON MAKING CHANGE.

Do not extend notes this side of this line.

STATION	B.S.	H.I.	F.S.	ELEV.		
BMFF 65				701 46	BM FF 65 EL. 701.463	FB 2722-8 Via Del
					Plaza & Alley. S. E'ly Cor. 5' E'ly of	
	see pg 124 & 192				E'ly end C.R. - Bt spk in curb.	
					℄ ALLEY	
					LT & W'ly	RT & E'ly
1+00		F.B. 2704-150 F.B. 2722-112		70 13	∡ pT 70.11 So. of	Via Del Plaza
"				700 2		10' Rt. P/L
"				700 6	20' Left P/L	
1+49.6				701 11	(edge of Pav.) ℄	of Alley
1+50.0				701 42	S. end C.R. S.E. cor.	10' Rt. Top of cb.
1+50.0				701 71	12° Left Top of cb	S. end C.R. S.W. cor.
1+70.11		F.B. 2704-149 F.B. 2722-112		701 78		℄ int. Via Del Plaza & Alley
1+70.11	= 1+00 going			E'ly	along Via Del Plaza	
1+18.0 E'ly				701 32		℄ Via Del Plaza
	See pg 108 for add El. of INT			701 53	(E end C.R. S.E. cor.)	12° RT. & So. Top cb.
				702 02	12° LT. & No. Top cb.	E. end C.R. N.E. cor.
2+00 E'ly				699 92		℄ Via Del Plaza
	CONT ALONG			℄	ALLEY	
1+90				702 38		℄ Alley & Ed pv.
				702 67	(N. end C.R. N.E. cor.)	10° RT. Top cb.

F.B. 2722 Pg. 114 Job No. 2211.14 Division No. 11 Notes Red ____ Plotted ____ Profile ____
Survey of Miraleste Dr. S.S.D. Date ____ Date ____ No. ____
Survey by Landa Notes & Landa Notes Chkd. ____ Checked ____ X-Sec. ____
Indexed C. J. GALLI Date ____ Date ____ Date ____ No. ____

76L-298 S & E #307—1-56

PLEASE RETURN TO
LOS ANGELES COUNTY ENGINEER
700 LOS ANGELES COUNTY ENGINEERING BLDG.

NOTE: ANY ADDITIONS OR CHANGES ON THIS SHEET MUST BE MADE OR CIRCLED IN RED INK, WITH DATE AND NAME OF PERSON MAKING CHANGE.

Do not extend notes this side of this line.

STATION	B. S.	H. I.	F. S.	ELEV.	LT. ℄ W.	℄ ALLEY RT ℄ E
1+90				703 24	9.9 LT. Top cb.-	N. end C.R. N.W. cor.
2+19.00		F.B. 2704-148 F.B. 2722-112		704 4		℄ Alley - ℄ PT.
				704 5		5' RT. bott. brk.
				711. 0		18 " Top "
				704 9	10 LT. P/L	
2+50				707 9		℄ Alley
				708 0		6.5 RT bott brk.
—				713 5		18.5 " Top "
				708 4	10.0 LT. P/L	
TP.				709 88	T.P.	
2+59.3				709 90		10.3 RT. cor. conc. slab.
3+00				712 8		℄ Alley
				712 7		10' RT.
				712 7	10' LT.	
3+04.3				713 03		10.4 RT. cor conc. slab.
3+31.7				715 1		℄ Alley
				715 26	10' LT. Top end	curb.
3+32				715 51		10' RT. Top end curb.
3+47.5				714 52		℄ Alley - ed. pvmt.
"				714 88	18.0 LT. W. end C.R.	S.W. cor. Top cb.
X 3+48.9				715 34	Top cb.	20.2 RT. E end CR SE Cor

Profile No. ____ Notes Red. ____ Plotted ____ Job No. 2211.14 Division No. 11 F. B. 2722 Pg. 117
X-Sec. No. ____ Date ____ Date ____ Survey of Miraleste DR - S.S.
Notes Chkd. ____ Checked ____ Survey by Landa Notes E.L. Date 7-30-62
Date ____ Date ____ Map No. ____ Indexed C. J. GALLI Date ____

76L-298 S & E #307—1-56

PLEASE RETURN TO
LOS ANGELES COUNTY ENGINEER
700 LOS ANGELES COUNTY ENGINEERING BLDG.

NOTE: ANY ADDITIONS OR CHANGES ON THIS SHEET MUST BE MADE OR CIRCLED IN RED INK, WITH DATE AND NAME OF PERSON MAKING CHANGE.

Do not extend notes this side of this line.

STATION	B. S.	H. I.	F. S.	ELEV.		
3+62.03		F.B. 2704-147 F.B. 2722-113		714.90	int ℄ Alley & Sem.-Tan Miraleste Dr.	
3+68.6				714.92	℄ prod Alley	
3+89.0				715.13	℄ " " Top cb.	
BMFF 66				715.50	BMFF 66 El. 715.490 FB. 2722-8 Miraleste DR. (S. E'ly Barrel) & Alley SE. cor. 5' S. of S. end C.R. - Bt. spk in curb.	

F. B. 2722 PG. 118 Job No. 2211.14 Division No. 11 Notes Red. Plotted Profile
Survey of Miraleste DR. - S.S.D. Date Date No. X-Sec.
Survey by Landa Notes E.L. Notes Chkd. Checked No.
Indexed C. J. GALLI Date Date Date

Notes Ck'd by		Survey of Miraleste Dr. - S.S.D.	F. B. 2722 PG. 119
Map No.		JN 2211.14 Tape	Std °F
Office Work		Surveyed by D. Sappell	
Checked		Notes E. Landa Date 7-62	
Date		Indexed C. J. GALLI SEP 7'62	

J.N. 2211.14

MIRALESTE DR. - S.S.D.

LOC. OF IMP.

OF

ALLEY

FROM

ANGLE PT. 70.11 SO. OF VIA DEL PLAZA W'LY TO PALOS VERDES DR. EAST

Sappell
Landa
Lieber
Nunez
Bustrum

Note: Any Additions or Changes on this Sheet Must be Made or Circled in Red Ink With Date and Name of Person Making Change.

Do not extend this side of this line.

PLEASE RETURN TO
LOS ANGELES COUNTY ENGINEER
403 Los Angeles County Engineering Bldg.

76F3095 CE # 310 3-61

PLEASE RETURN TO
LOS ANGELES COUNTY ENGINEER
403 LOS ANGELES COUNTY ENGINEERING BLDG.

Note: Any Additions or Changes on This Sheet Must be Made or Circled in Red Ink With Date and Name of Person Making Change.

Do not extend this side of this line.

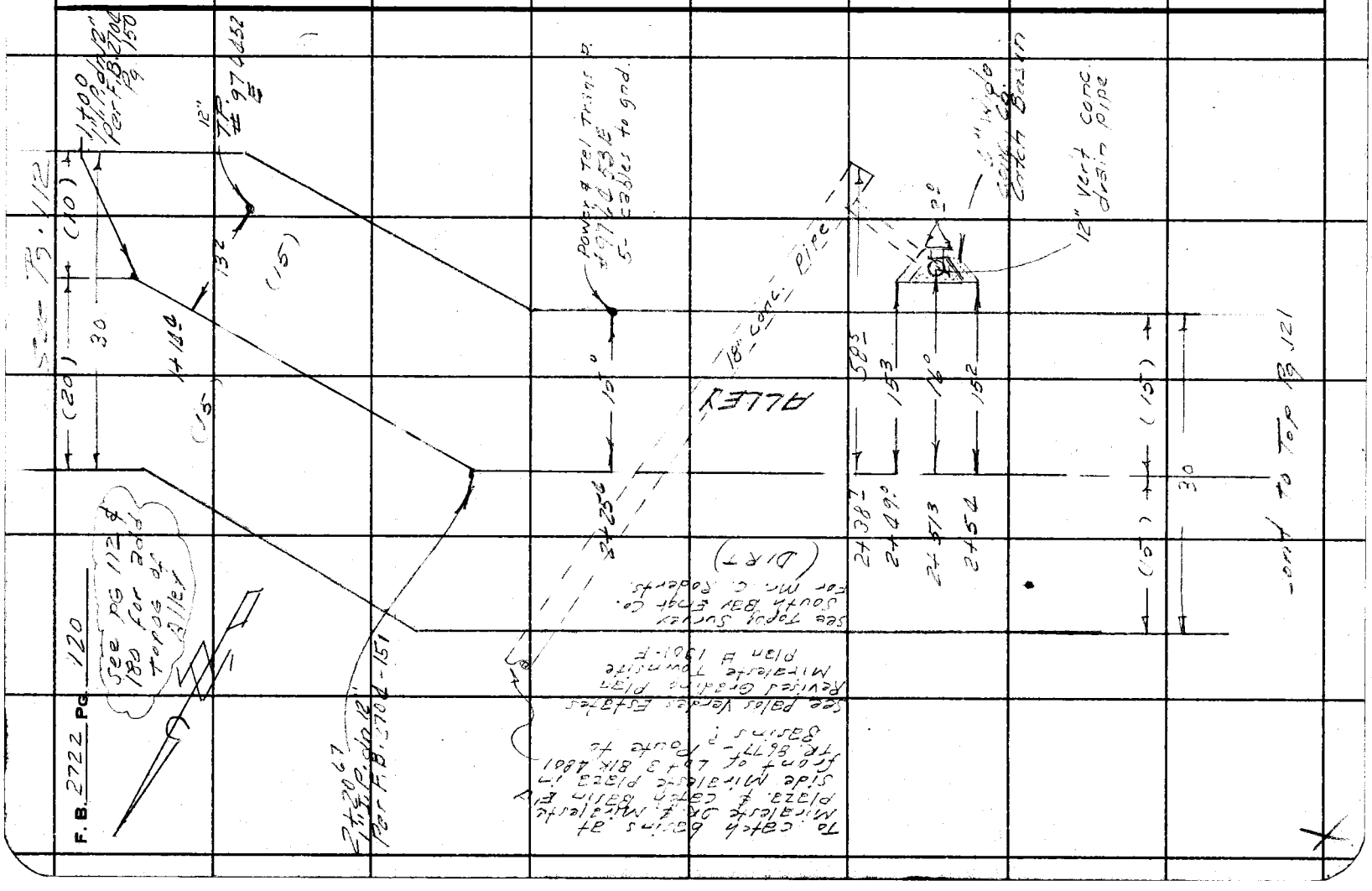

Notes Ck'd by		Survey of Miraleste Dr. S.D.	F. B. 272 PG. 121
Map No.		JN 22114 Tape	Std °F
Office Work		Surveyed by R. Sapien	
Checked		Notes D/E: Date 7-62	
Date		Indexed C. J. GALLI	

Note: Any Additions or Changes on this Sheet Must be Made or Circled in Red Ink With Date and Name of Person Making Change.

PLEASE RETURN TO
LOS ANGELES COUNTY ENGINEER
403 Los Angeles County Engineering Bldg.
Do not extend this side of this line.

76F3095 CE # 310 3-61

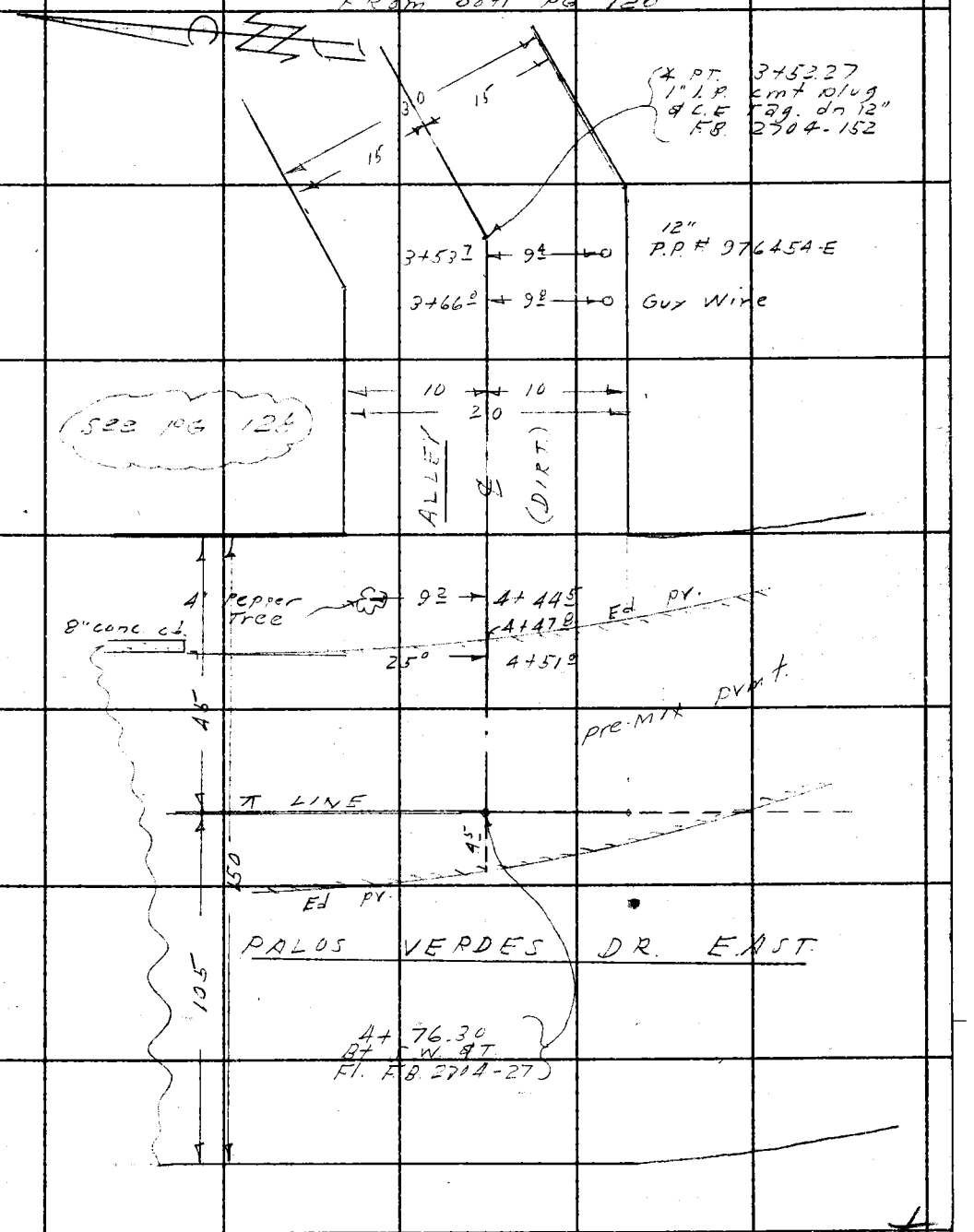

PLEASE RETURN TO
LOS ANGELES COUNTY ENGINEER
403 LOS ANGELES COUNTY ENGINEERING BLDG.

Note: Any Additions or Changes on This Sheet Must be Made or Circled in Red Ink With Date and Name of Person Making Change.

Do not extend this side of this line.

F. B. 2722 PG. 122

Profile No. ____ X-Sec. No. ____

Notes Red ____ Date ____ Plotted ____ Date ____ Job No. 2211.14 Division No. 11 Survey of Miraleste DR. - S.S.D.

Notes Chkd. ____ Date ____ Checked ____ Date ____ Survey by Landa Notes E.L. Date 7-62 Map No. ____ Indexed C. J. GALLI Date SEP 7'62

F.B. 2722 Pg. 123

J.N. 2211.14

MIRALESTE DR. - S.S.D.

CROSS-SECTIONS

OF

ALLEY

FROM

ANGLE PT. 70.11 So. OF VIA DEL PLAZA. W'LY TO PALOS VERDES DR EAST

Note: Lenker Rod used

STATION	B.S.	H.I.	F.S.	ELEV.
		Landa Ochsner Turrill Bustrum Sieman		

NOTE: ANY ADDITIONS OR CHANGES ON THIS SHEET MUST BE MADE OR CIRCLED IN RED INK, WITH DATE AND NAME OF PERSON MAKING CHANGE.

Do not extend notes this side of this line.

PLEASE RETURN TO
LOS ANGELES COUNTY ENGINEER
700 LOS ANGELES COUNTY ENGINEERING BLDG

76L-298 CE 307 11-58

76L-298 CE 307 11-58

PLEASE RETURN TO
LOS ANGELES COUNTY ENGINEER
700 LOS ANGELES COUNTY ENGINEERING BLDG.

NOTE: ANY ADDITIONS OR CHANGES ON THIS SHEET MUST BE MADE OR CIRCLED IN RED INK, WITH DATE AND NAME OF PERSON MAKING CHANGE.

Do not extend notes this side of this line.

STATION	B.S.	H.I.	F.S.	ELEV.		
BM FF 65				701 46	BM FF 65 El 701.463 F.B 2722-8 Via Del Plaza & Alley - S-E'ly cor. 5' E'ly of E'ly end C.R. - Bt spk in cb.	
See pgs 116 & 192 For add elev.					℄ Alley	
					LT & S'ly	RT. & N'ly
1+00		F.B. 2704-150 F.B. 2722-120			∡ PT. 70.11 So. Via Del Plaza.	
1+50				699 2		℄ Alley
"				699 3		15' Rt. P/L
"				699 4	15' Left	
2+00				697 9		℄ Alley
"				698 1		15' Rt.
"				697 7	15' Left	90° To Back Line
2+20 47		F.B. 2704-151 F.B. 2722-120		697 0		℄ Alley (Angle Pt)
2+38 7				680 27	58.5 LT. inv. 18" conc. drain pipe	
2+49 0				697 1		℄ Alley
"				696 72	15.3 Lt Top. conc. Drain	
"				697 6		15.0 Rt.
2+51 3				692 43	16.0 Lt. F.L. of 12" conc. drain pipe	
2+54 0				696 71	15.2 " Top conc. Dr.	
3+00				697 5		℄ Alley
"				697 9		15' Rt.
"				697 1	15' Left	

F.B. 2722 Pg. 124 Job No. 2211.14 Division No. 11 Notes Red Date Plotted Date No. Profile
Survey of Miraleste Dr - S.S.D. Notes Chkd. Date Checked Date No. X-Sec.
Survey by Landa Notes E.L. Date
Indexed C. J. GALLI

76L-298 S & E #307—1-56

PLEASE RETURN TO
LOS ANGELES COUNTY ENGINEER
700 LOS ANGELES COUNTY ENGINEERING BLDG.

NOTE: ANY ADDITIONS OR CHANGES ON THIS SHEET MUST BE MADE OR CIRCLED IN RED INK, WITH DATE AND NAME OF PERSON MAKING CHANGE.

Do not extend notes this side of this line.

STATION	B. S.	H. I.	F. S.	ELEV.	Left ℄ Alley	Rt
3+00				697 2	25° Left Top of Brk. To Cn	
TP				697 32	TP	
3+5[illegible]				[illegible]		℄ of Alley
"		90° To		698 0		15' Rt P/L
"		Back Line		[illegible] 3	15' Left P/L	
				[illegible] 8	20 Left Top of Brk To Cn	
4+00				697 2		℄ of Alley
"				697 8		10 Rt P/L
"				696 5	10 Left P/L	
4+47.8				698 1		℄ Alley edge of Pav
4+[illegible]				699 44		℄ " Top mac Pav
4+67.1				700 [illegible]		℄ [illegible] Center of [illegible] Dr. S
4+7[illegible] 30				700 [illegible]	℄ Inter of [illegible]	℄ [illegible]
4+[illegible]				700 99	℄ Prod. of Alley To Edge Pav. on [illegible]	
[illegible]				[illegible]	TP	
B.M. FF-63				702 63	B.M. FF 63, Elev. 702.644, F.B. [illegible] Palos Verdes Dr. E. (E'ly side 115± So. of Miraleste Plaza, Bt. Spk. in Cb	

Profile Notes Red. ____ Plotted ____ Job No. 2211.14 Division No. 1 F. B. 2722 Pg. 125
No. ____ Date ____ Date ____ Survey of Miraleste Dr. SSD
X-Sec. Notes Chkd. ____ Checked ____ Survey by [illegible] Notes E.L. Date 7-30-62
No. ____ Date ____ Date ____ Map No. ____ Indexed C. J. GALLI Date ____

F. B. 2782 Pg. 126 Job No. 2211-2 Division No. Notes Red Plotted Profile

Survey of Date Date No.

Survey by Notes Notes Chkd Checked X-Sec.

Indexed Date Date Date No.

STATION	B. S.	H. I.	F. S.	ELEV.	

76L-298 B & E #307—1-56

PLEASE RETURN TO

LOS ANGELES COUNTY ENGINEER

700 Los Angeles County Engineering Bldg.

NOTE: ANY ADDITIONS OR CHANGES ON THIS SHEET MUST BE MADE OR CIRCLED IN RED INK, WITH DATE AND NAME OF PERSON MAKING CHANGE.

Do not extend notes this side of this line.

Notes Ck'd by	Survey of Miraleste Dr - S.S.D.	F. B. 2722 Pg. 127
Map No.	JN 22114 Tape Std °F	
Office Work	Surveyed by D. Seppell	
Checked	Notes DS RE Landa Date 7-62	
Date	Indexed G. J. GALLI SEP 7 '62	

JN. 22114

MIRALESTE DR - S.S.D.

LOC. OF IMP.

OF

PALOS VERDES DR. EAST

FROM

ALLEY 153'± SO. OF MIRALESTE PLAZA

TO

600 FT. S-E'LY ALONG PALOS VERDES DR. EAST.

Seppell
Landa
Bustrum
Nunez
Lieber

Note: Any Additions or Changes on this Sheet Must be Made or Circled in Red Ink With Date and Name of Person Making Change.

Do not extend this side of this line.

PLEASE RETURN TO
LOS ANGELES COUNTY ENGINEER
403 Los Angeles County Engineering Bldg.

76F3095 CE # 310 3-61

F. B. 2722 PG 128

PLEASE RETURN TO
LOS ANGELES COUNTY ENGINEER
403 Los Angeles County Engineering Bldg.

Do not extend this side of this line.

Note: Any Additions or Changes on This Sheet Must be Made or Circled in Red Ink With Date and Name of Person Making Change.

Notes Ck'd by	Survey of Miraleste Dr. S.S.D.
Map No.	JN 2211.14 Tape Std °F
Office Work	Surveyed by D. Sappell
Checked	Notes D.S. & E.L. Date 7-62
Date	Indexed C. J. GALLI

F. B. 2722 PG. 127

Note: Any Additions or Changes on this Sheet Must be Made or Circled in Red Ink With Date and Name of Person Making Change.

Do not extend this side of this line.

PLEASE RETURN TO
LOS ANGELES COUNTY ENGINEER
403 Los Angeles County Engineering Bldg.

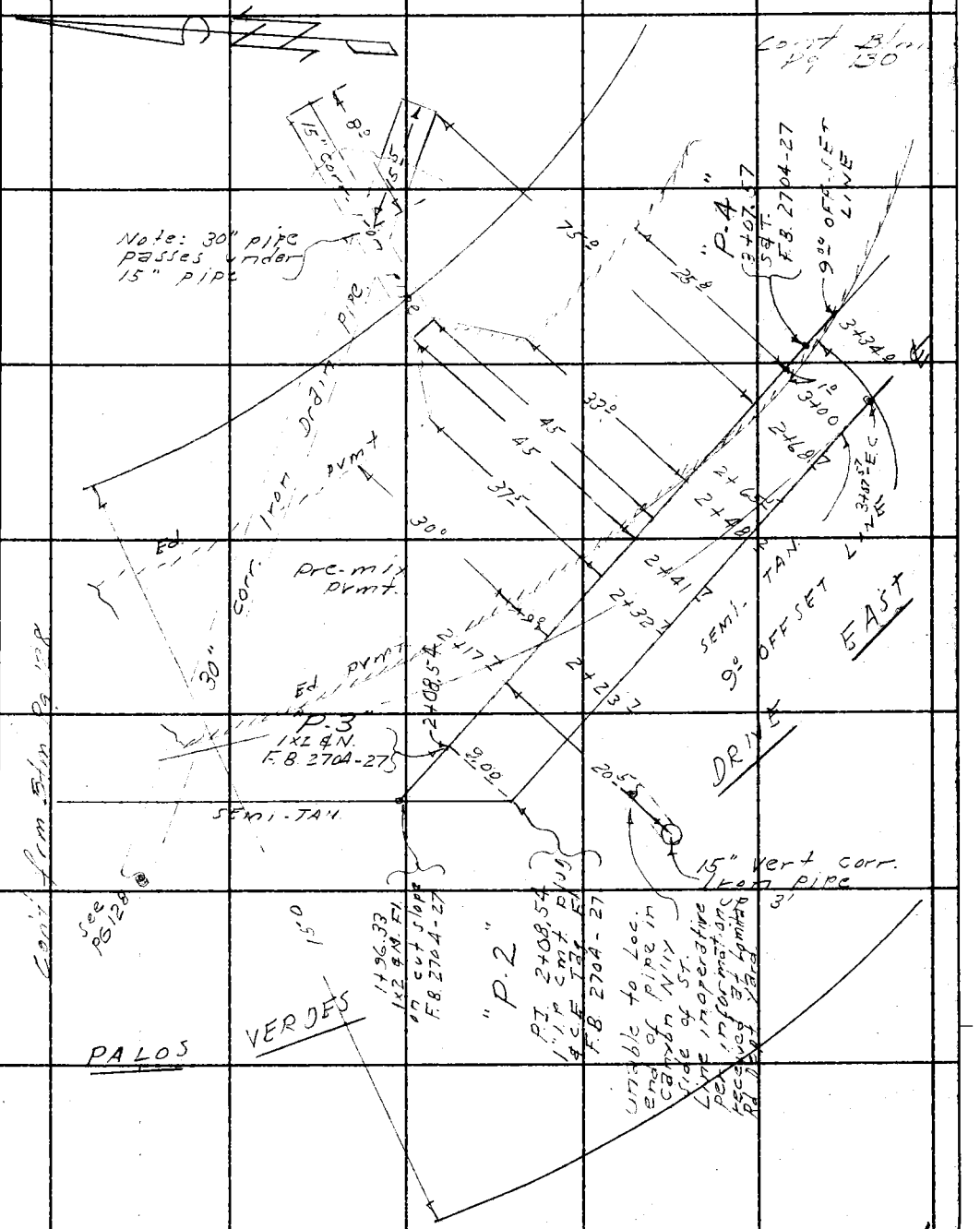

76F3095 CE # 310 2-61

PLEASE RETURN TO
LOS ANGELES COUNTY ENGINEER
403 LOS ANGELES COUNTY ENGINEERING BLDG.

Note: Any Additions or Changes on This Sheet Must be Made or Circled in Red Ink With Date and Name of Person Making Change.

Do not extend this side of this line.

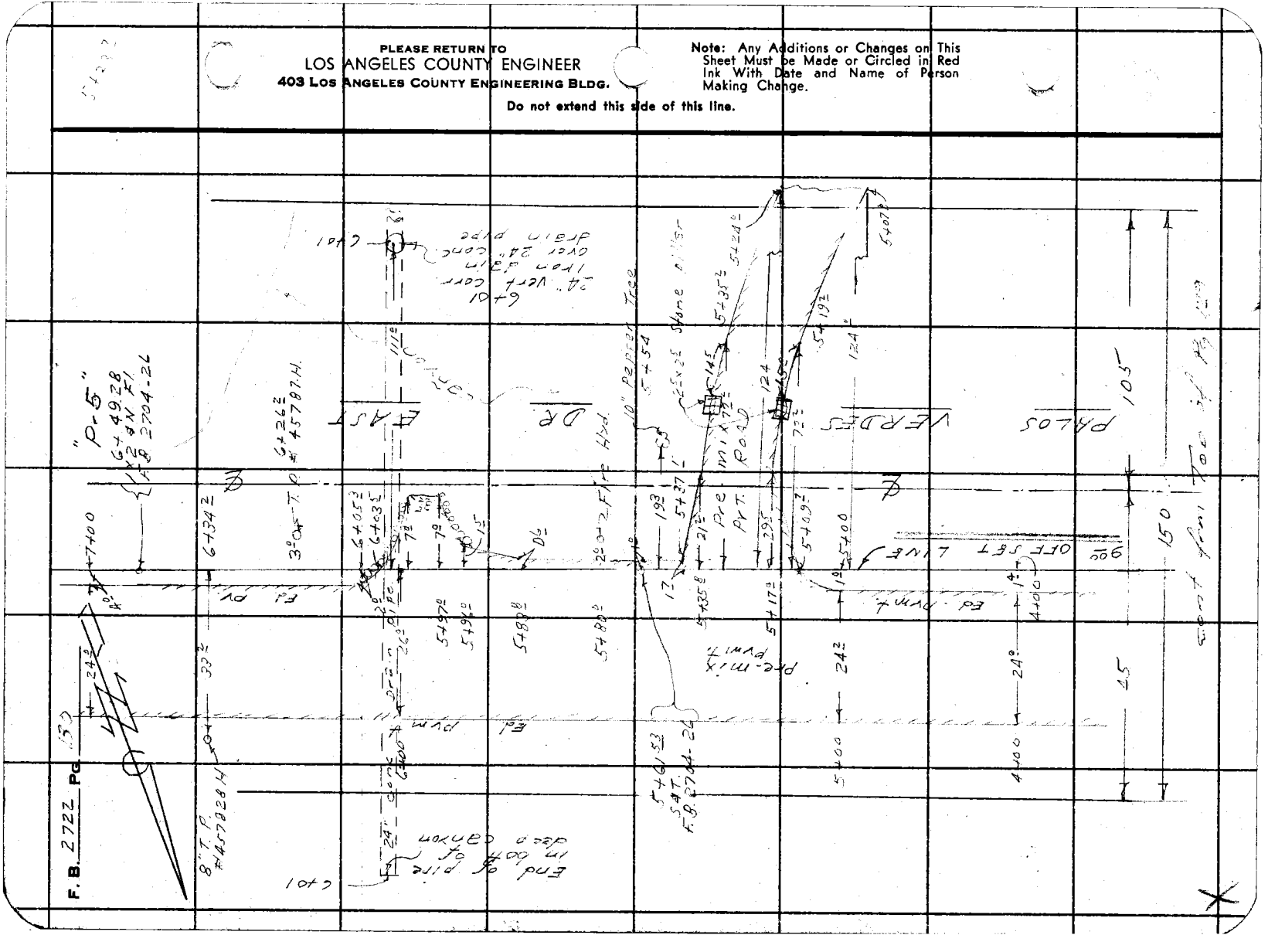

Profile No. | Notes Red | Plotted | Job No. 22114 | Division No. 11 | F.B. 2722 Pg. 131
Date | Date | Survey of Miraleste DR - SSD
X-Sec. No. | Notes Chkd. | Checked | Survey by Landa | Notes EL | Date 7-62
Date | Date | Map No. | Indexed C. J. GALLI | Date SEP 7'62

NOTE: ANY ADDITIONS OR CHANGES ON THIS SHEET MUST BE MADE OR CIRCLED IN RED INK, WITH DATE AND NAME OF PERSON MAKING CHANGE.

Do not extend notes this side of this line.

PLEASE RETURN TO
LOS ANGELES COUNTY ENGINEER
700 Los Angeles County Engineering Bldg

76L-298 CE 307 11-58

J.N. 22114

MIRALESTE DR. - S.S.D.

CROSS - SECTIONS

OF

PALOS VERDES DR. - EAST

FROM

ALLEY 155'± SO. OF MIRALESTE PLAZA

TO

600' FT. S. E'LY ALONG PALOS VERDES DR. EAST.

NOTE: Lenker Rod used

STATION	B.S.	H.I.	F.S.	ELEV.

see Stadia Topog Notes PGS 138 To 140 for profile of S.W'LY R/W Palos Verdes Dr East

76L-298 CE 307 11-58

PLEASE RETURN TO
LOS ANGELES COUNTY ENGINEER
700 Los Angeles County Engineering Bldg.

NOTE: ANY ADDITIONS OR CHANGES ON THIS SHEET MUST BE MADE OR CIRCLED IN RED INK, WITH DATE AND NAME OF PERSON MAKING CHANGE.

Do not extend notes this side of this line.

69.875

F.B. 2722 Pg. 132 | Job No. 22114 | Division No. 11 | Notes Red | Plotted | Profile
Survey of Miraleste Dr. - S.S.D. | Date | No.
Survey by Landa Notes E.L. | Date | X-Sec.
Indexed C. J. GATTI | Notes Chkd. | Checked | No.
Date | Date | Date

STATION	B. S.	H. I.	F. S.	ELEV.		
BM FF 63				702 65	BM FF 63 El. 702.646 FB 2722-8, Palos Verdes Dr. E. (E'ly side) 115'± So. of Miraleste Plaza, - Bt SPk in curb.	
see Stadia for profile Palos Verdes PGS 138		Topog notes of S.W'ly RIW DR. EAST TO 140				
		F.B. 2704-27			Palos Verdes Dr. E.	
		F.B. 2722-128			LT ℄ E'ly	RT ℄ W'ly
1+00				70 091	Int ℄ Aller ℄ ℸ Line	Palos Verdes Dr E
"				70 100		4° Rt edge of Pav.
				70 11		14° Rt. Top of Bk
				69 56		28 Rt. Btm. Brk
				69 55		60' "
1+19.6				69 396		22' Rt f.L. To 30" Line
1+25.0				70 020		ℸ Line P.V.Dr. E.
				70 022		1° Rt. edge of Pav.
				70 03		17° Rt. Top Brk
				69 96		28° Rt. Btm. "
				69 71		114° Rt. Btm cn
1+31.5				70 006		ℸ Line edge of Pav.
				69 936	14° Left. center of Pav. Rd	
				69 779	32° " gutter in Pav.	
				69 800	33° " Top gutter Pav.	
				69 75	34 " edge of "	

76L-298 S & E #307—1-56

PLEASE RETURN TO
LOS ANGELES COUNTY ENGINEER
700 LOS ANGELES COUNTY ENGINEERING BLDG.

NOTE: ANY ADDITIONS OR CHANGES ON THIS SHEET MUST BE MADE OR CIRCLED IN RED INK, WITH DATE AND NAME OF PERSON MAKING CHANGE.

Do not extend notes this side of this line.

STATION	B. S.	H. I.	F. S.	ELEV.	Left	P.V. Dr. E. (⊼ Line)	Right
1+66				699 7			⊼ Line, P.V. Dr. E Top of Barm
				697 7			5° Rt. Btm. ditch
				[illegible]			10° Rt. Top of cut
1+96 33		F.B. 2704-27 F.B. 2722-129		699 19			⊼ Line (Semi-Tan)
TP				699 23	TP		
2+08 54 "P-3"		F.B. 2704-27 F.B. 2722-129		697 7	Left ⊼ Line = 9° off of ℄ of P.V. Dr. E		Right
				697 9			9' Rt Semi-Tan
				698 4			20' " Toe of slope
				703 6			60' Rt.
				699 3	6 Left Top of Barm		
				697 48	13.5 " edge of Pav.		
				697 92	29° " Center of Pav. Rt.		
				696 53	46.5 " gutter		
				696 72	47.6 " Top of Barm.		
2+17 7				688 1			20.5 Rt F.L. Vert. Drain
2+42 5				694 55	45.0 Lt 15" Iron Pipe -		F/L
2+68 7				684 35	76.5 Lt 30" Iron Pipe -		F/L
2+50				697 9		9° OFF-SET-Line P.V. Dr. E	
				697 4			20 Rt. Toe of Slope
2+[illegible]				697 55		9° OFF-SET-Line P.V. Dr. E.	
				697 2			7° Rt Toe of Slope

Profile Notes Red. ____ Plotted ____ Job No. 2214 Division No. 11 F. B. 2722 Pg. 133
No. ____ Date ____ Date ____ Survey of Mueleste Dr. S.S.D.
X-Sec. Notes Chkd. ____ Checked ____ Survey by Lenss Notes ____ Date 8-62
No. ____ Date ____ Date ____ Map No. ____ Indexed C. J. GALLI Date ____

76L-298 S & E #307—1-56

PLEASE RETURN TO
LOS ANGELES COUNTY ENGINEER
700 LOS ANGELES COUNTY ENGINEERING BLDG.

NOTE: ANY ADDITIONS OR CHANGES ON THIS SHEET MUST BE MADE OR CIRCLED IN RED INK, WITH DATE AND NAME OF PERSON MAKING CHANGE.

Do not extend notes this side of this line.

STATION	B. S.	H. I.	F. S.	ELEV.	Left 9° OFFSET	LINE Rt
3+00				696.95	9° OFFSET - Line P.V. Dr. E.	
				696.91		1° Rt edge of Pav
				696.[illegible]		5° Rt. Btm. of Cut
				706.0		10° " Top of Cut
				696.15	12° Left center	
				696.29	[illegible] " edge of Pav	
				696.2	30° " Btm of Brk	
				696.9	30.5 " Top " "	
				696.2	40.5 " Top of Brk	
3+07.57 T.P.	P.4			695.46	T.P.	
4+00				695.[illegible]	9° OFFSET - Line (9 ft off) P.V. Dr. E	
				695.5		6° Rt Top of Cut
				695.[illegible]	7° Left edge of Pav	
				696.18	18° " center of P.V. Dr.	
				696.3	25.5 " edge of Pav.	
				696.4	29.5 " Btm. of Brk	
				697.0	30.5 " Top of Brk	
				697.2	40° " Top of Brk	
5+00				693.9	9° OFFSET Line (9' off) P.V. Dr. E	
				694.3		11° Rt. Brk
				696.5		26° " "

F. B. 2722 Pg. 134 Job No. 221114 Division No. 11 Notes Red Plotted Profile
Survey of Miraleste Dr. S.S.D. Date Date No. X-Sec.
Survey by Lando Notes E.L. Notes Chkd Checked
Indexed C. J. GALLI Date Date Date No.

76L-298 CE 307 11-58

PLEASE RETURN TO
LOS ANGELES COUNTY ENGINEER
700 LOS ANGELES COUNTY ENGINEERING BLDG

NOTE: ANY ADDITIONS OR CHANGES ON THIS SHEET MUST BE MADE OR CIRCLED IN RED INK, WITH DATE AND NAME OF PERSON MAKING CHANGE.

Do not extend notes this side of this line.

Profile Notes Red ____ Plotted ____ Job No. 2211.14 Division No. 4
No. X-Sec. Date ____ Date ____ Survey of Dr. Lesta Dr. S.S.D.
No. ____ Notes Chkd. ____ Checked ____ Survey by Leeds Notes Ent. Date 8-6-62
Date ____ Date ____ Map No. ____ Indexed G. J. GALLI Date ____

F.B. 2722 P. 65

STATION	B.S.	H.I.	F.S.	ELEV.	Left	9° OFFSET LINE	Rt
5+00				693 94	1° Left	edge of Pav.	
				694 49	13.5 "	Center of P.V. Dr. E.	
				694 57	25.2 "	edge of Pav.	
				694 5	29° "	Btm of Brk.	
				695 4	33° "	Top of Brk.	
				694 7	41.3 "	" " "	
5+09.7				693 71		9° OFFSET-Line, edge of Pri. Rd.	
5+23.4				693 54		" " Line, center " "	
5+23.4				694 86			50' Rt " " "
				699 19			90' Rt " " "
5+37.1				693 22		9° OFFSET-Line P.V. Dr. E.	
5+50.1				693 04		" " " " "	
				693 28			1° Rt Top of Burm
				693 5			18° Rt " " Brk
1				693 67	14.5 Left	center of P.V. Dr. E.	
				693 87	25° "	edge of Pav.	
				694 1	33° "	Top of Brk.	
6+00				692 28		9° OFFSET Line P.V. Dr. E.	
				689 3			12° Rt. Btm of Brk.
				693 53	1° Left	Brk.	
X				693 37	15.2 Left	Center of P.V. Dr. E.	

76L-298 CE 307 11-58

PLEASE RETURN TO
LOS ANGELES COUNTY ENGINEER
700 LOS ANGELES COUNTY ENGINEERING BLDG.

NOTE: ANY ADDITIONS OR CHANGES ON THIS SHEET MUST BE MADE OR CIRCLED IN RED INK, WITH DATE AND NAME OF PERSON MAKING CHANGE.

Do not extend notes this side of this line.

STATION	B.S.	H.I.	F.S.	ELEV.	LT. 9° OFFSET LINE	RT.
6+00				693 59	26 Left edge of Pav.	
				693 6	31 " Top of brk	
6+01	unable to get invert- pipe				filled with rock.	111' RT. vert Drain pipe
6+49.28	F.B. 2704-26			693 2		⊼ Line P.V. Dr. E.
	F.B. 2722-130			693 7		5° Rt. Top of Brk
				691 3		12° Rt. Btm. of Brk
				693 12	3° Left edge of Pav	
				693 75	16° " center of P.V. Dr. E	
				693 86	27 " edge of Pav.	
				694 0	37 " Top of Brk	
TP				693 25	TP	
7+00				694 6		1.5 Top burm
				691 3		20.3 bott slope
				694 7	1° Top burm	
				694 08	4° Ed PV. & Flr	
				694 43	15.5 ctr Rd.	
				694 51	27.7 Ed PV.	
				695 0	31.7 Top burm	
BMFF 62				691 88	BMFF 62 El. 691.895 F.B 2722-7 Palos Verdes Dr. E. (E'ly side) 695± S.E. of Miraleste Plaza, Bt spk in top of conc. Ret wall on prod of W'ly face Ho# 4200	

F.B. 2722 Pg. 134 Job No. 2211.14 Division No. 11 Notes Red Plotted Profile
Survey of Miraleste Dr. S.S.O Date Date No. X-Sec.
Survey by E.L. Notes E.L. Notes Chkd. Checked
Indexed C. J. GALLI Date Date Date No.

Notes Red. _____ Platted _____ Job No. 2211.14 Division No. 11 F.B. 2722 PG. 137

Date _____ Date _____ Survey of Miraleste Dr. - S.S.D.

Notes Chkd. _____ Checked _____ Survey by Sappell Notes D.S. Date 8-15-62

Date _____ Date _____ Map No. _____ Indexed C. J. GALLI Date _____

REMARKS

Station | Left | Right

J.N. 2211.14

MIRALESTE DR. - S.S.D.

PROFILE OF

S-W'LY R/W. PALOS VERDES DR. EAST

FROM

ALLEY 155'± So. OF MIRALESTE PLAZA

TO

600' S-E'LY ALONG PALOS VERDES DR. E.

Vertical Distance | Height of Instrument | Difference Elevation | Back Sight | Elevation of Point | Vertical Angle | Horiz. Distance | Horizontal Angle 0° to 360° Right | Stadia Rod— | Stadia Distance | Stadia Intercepts | Sight on | Transit at

1 2 3 4 5 6 7 8 9 10 11 12 13 14 15 16 17 18 19 20 21

See Loc. of Imp. PGS. 128 TO 130

" Cross-sections PGS. 132 TO 136

Sappell
Landa
Nunez
Lieber
Bustrum

NOTE: ANY ADDITIONS OR CHANGES ON THIS SHEET MUST BE MADE OR CIRCLED IN RED INK. WITH DATE AND NAME OF PERSON MAKING CHANGE

PLEASE RETURN TO
LOS ANGELES COUNTY SURVEYOR
700 HALL OF RECORDS

Do not extend notes this side of this line

Form 301 IBM 3-34

Adm'n Inform.

Form 301 10M 3-34

PLEASE RETURN TO
LOS ANGELES COUNTY SURVEYOR
700 HALL OF RECORDS

NOTE: ANY ADDITIONS OR CHANGES ON THIS SHEET MUST BE MADE OR CIRCLED IN RED INK, WITH DATE AND NAME OF PERSON MAKING CHANGE

Do not extend notes this side of this line

Transit at	Sight on	Stadia Intercepts	Stadia Distance	Stadia Rod	Horizontal Angle 0° to 360° Right	Horiz. Distance	+ Vertical Angle −	Elevation of Point	+ Back Sight	+ Difference Elevation −	Height of Instrument	+ Vertical Distance −	REMARKS Station	Left	Right
1400					° '		° '	PG 132							
P-1	P.2			—	0 00			700 9	5 5		706 4		P-1		
PG 128	PG 129	5 08													
		4	108	5 0	82 14	108	— 2 45	696 2		10 2		5 2	T.S.		
		3 10													
		2	110	3 0	73 55	110	— 3 35	696 5		9 9		6 9	T.S.		
		6 35													
		5	135	6 0	53 25	127	+ 14 30	733 1		+ 26 7		+ 32 7	T. SP.		
		8 44													
		7	144	8 0	45 03	134	+ 15 14	734 9		+ 28 5		+ 36 5	T. SP.		
		11 53													
		10	153	11 0	39 41	143	+ 14 35	732 7		+ 26 3		+ 37 3	T. SP.		
					° '		° '	PG 133							
P-3	P.4							697 7	5 6		703 3		P-3		
PG 129	PG 129	MEAS	13 5		204 01		— 0 00	697 5		5 8			B.C.		
		2 20													
		2	20	2 0	171 13	18	+ 16 25	706 7		+ 3 4		+ 5 4	T.C.		
		11 95													
		11	95	11 0	107 32	90	+ 12 57	713 1		+ 9 8		+ 20 8	B. CR.		
		1 96													
		1	96	1 0	100 13	95	+ 6 31	713 1		+ 9 8		+ 10 8	B. CR.		
		3 16													
		2	116	3 0	81 58	108	+ 14 51	729 0		+ 25 7		+ 28 7	Bk S.		
		3 31													
		2	131	3 0	66 49	118	+ 18 05	739 0		+ 35 7		+ 38 7	Bk S.		
		6 69													
		5	169	6 0	49 13	151	+ 18 55	749 1		+ 45 8		+ 51 8	Bk S.		
		8 85													
		7	185	8 0	42 54	168	+ 17 56	749 5		+ 46 2		+ 54 2	T. SP.		
		6 48													
		5	148	6 0	12 46	141	+ 11 44	729 2		+ 25 9		+ 31 9	T.C.		
	6400				0 00		— 0 00	692 3		11 0			6400		
					° '		° '								
6400	P-4							692 3	5 3		697 6		6400		
PG 130	PG 129	7 50													
		5	250	6 0	333 38	240	+ 11 46	741 5		+ 43 9		+ 49 9	T. SP.		X

Add'l Interm.

Typography Description Non Legend:
Hill ... S.H. Bottom ... Draw B.D.
Side of Draw ... S.D. Bottom ... Wash B.W.
Side of Ridge ... S.R. Top of ... Ridge T.R.
Head of Draw ... H.D. Toe of ... Slope T.S.

Intern. of Draw ... V.D's
Break in Slope ... B.S.
Steep Slope ... T.Cl.
Top of Cliff ... B.Cl.
Bottom of Cliff ... B.Cl.
Top of Spur ... T.Sp.
Bottom Canyon ... B.Cn.

Side of ... Bank
Top of ... Cut
Bottom of ... Bank
Top of ... Cut
Bottom of ... Fill
Top of ... Fill
Bottom of ... Fill

Saddle
Gate
Flat
Stream
Trail
Pavement
Edge of Road

Canyon ... C.n.
Bank ... T.B.
Bank ... B.B.
Cut ... B.C.
Fill ... T.F.
Fill ... B.F.

Transit Rd. ... Tr.Rd.
Fence ... Fe.
Int. Telephone ... T.Pole
Ditch ... Di.
Telephone Pole ... T.P.
Power Pole ... P.P.
Culvert ... Culv.

Fe. ... Fl.
Str. ... Tr.
Pvt. ... E.Rd.

Fl. ... Fe.
Str. ... Tr.
Pvt. ... E.Rd.

Fe.-Pl. ... Cyp.-Pl.
Eucalyptus ... Euc.
Pine ... Pi.
Sycamore ... Syc.
Live Oak ... L.O.
Oak ... O.

Use any of these combinations and common standard abbreviations.

P.B. 272 Pg. 138

Form 301 10M 3-34

PLEASE RETURN TO
LOS ANGELES COUNTY SURVEYOR
700 HALL OF RECORDS

NOTE: ANY ADDITIONS OR CHANGES ON THIS SHEET MUST BE MADE OR CIRCLED IN RED INK, WITH DATE AND NAME OF PERSON MAKING CHANGE

Do not extend notes this side of this line

Transit at	Sight on	Stadia Intercepts	Stadia Distance	Stadia Rod	Horizontal Angle 0° to 360° Right	Horiz. Distance	+ / −	Vertical Angle	Elevation of Point	+ Back Sight	+ / −	Difference Elevation	Height of Instrument	+ / −	Vertical Distance	REMARKS Station	Left	Right
6+00	P-4			—	° '		−	° '					6976	−		6+00		
		505								2								
		3	205	4 10	322 09	199	+	9 43	727 7		+	30 1		+	34 1	BK-S.		
		450								3								
		3	150	4 0	309 47	148	+	6 24	710 2		+	12 6		+	16 6	T.C.		
		508								4								
		4	108	5 0	325 36	106	+	6 49	705 3		+	7 7		+	12 7	T.C.		
		796								5								
		7	96	7 0	324 24	95 7	+	3 00	695 6		+	2 0		+	5 0	B.C. & E Rd		
		746								6								
		6	146	7 0	307 28	144 9	+	5 05	703 6		+	6 0		+	13 0	B.C. & E Rd		
		435								7								
		3	135	4 0	302 00	134 4	+	3 55	702 8		+	5 2		+	9 2	E Rd		
		432								8								
		3	132	4 0	299 37	131 4	+	4 00	702 8		+	5 2		+	9 2	T.S.		
		690								9								
		6	90	6 0	317 14	89 8	+	2 52	696 1		+	1 5		+	4 5	E Rd		
		486								10								
		4	86	4 0	315 26	85 9	+	1 39	696 1		+	1 5		+	2 5	T.S.		
		1120								11								
		10	120	11 0	283 00	119 7	−	2 45	680 9		+	16 7		+	5 7	B.C.R.		
	P-5			—	180 00		−	0 00	693 2		+	4 4						
	PG 130									13								
					° '			° '		14								
P-5	P-4								693 2	5 4			6986			P-5		
		1115								15								
		10	115	11 0	280 32	114 6	−	3 10	681 3		+	17 3		+	6 3	B.C.R.		
		575								16								
		5	75	5 0	278 45	74 8	−	3 10	689 5		+	9 1		+	4 1	T.S.		
		400								17								
		3	100	3 5	253 09	95 8	+	11 53	705 2		+	16 6		+	20 1	Bk. S.		
		325								18								
		2	125	3 0	253 52	124 4	+	12 15	721 5		+	22 9		+	25 9	Bk S		
		243								19								
		1	143	2 0	239 57	134 4	+	14 12	730 6		+	32 0		+	34 0	T.S.		
		284								20								
		2	84	2 0	194 05	82 1	+	8 37	709 0		+	10 4		+	12 4	T.B.		
X		Meas	60	—	196 30		−	0 00	693 4	21		5 2				B.B.		

Add'l Inform.

Notes Red. ____ Plotted ____ Job No. 2244.14 Division No. 11 F.B. 2722 Pg. 139
Date ____ Date ____ Survey of Mirabeste D.R. S.S.D.
Notes Chkd. ____ Checked ____ Survey by Soppe // Notes C.J. Gahl Date 8.15.62
Date ____ Date ____ Map No. ____ Indexed ____ Date ____

Form 391 10M 3-34

PLEASE RETURN TO
LOS ANGELES COUNTY SURVEYOR
700 HALL OF RECORDS

NOTE: ANY ADDITIONS OR CHANGES ON THIS SHEET MUST BE MADE OR CIRCLED IN RED INK. WITH DATE AND NAME OF PERSON MAKING CHANGE

Do not extend notes this side of this line

Transit at	Sight on	Stadia Intercepts	Stadia Distance	Stadia Rod—	Horizontal Angle 0° to 360° Right	Horiz. Distance	+ − Vertical Angle	Elevation of Point	+ Back Sight	+ − Difference Elevation	Height of Instrument	+ − Vertical Distance	REMARKS Station	Left	Right
P.5	P.4				° '		° '				6986				
		Mid	90		180 16		0 00	6942		44			B.B.		
		Mean	90		177 50		0 00	6948		38			E. Rd.		
BMFF 62								6919		67			BMFF 62 El. 691.895		
													F.B. 2722 - 7		
		See Pgs 132 - 136 For Add'l elev. of Palos Verdes D.R. East													

Saddle, Swale, Flat, Stream, Trail, Pavement, Edge of Road — Sa., Sw., Fl., St., Tr., Pvt., E.Rd.

Side of Canyon S.Cn., Top of Bank T.B., Bottom of Bank B.B., Top of Cut T.C., Bottom of Cut B.C., Top of Fill T.F., Bottom of Fill B.F.

Inters. of Draw V.D's, Break in Slope Br.S., Steep Slope S.S., Top of Cliff T.Cl., Bottom of Cliff B.Cl., Top of Spur T.Sp., Bottom Canyon B.Cn.

Topography Description Legend:
Side Hill S.H., Bottom Draw B.D., Side of Draw S.D., Bottom Wash B.W., Side of Ridge S.R., Top of Ridge T.R., Head of Draw H.D., Toe of Slope T.S.

Traveled Rd. Tr.Rd., Fence Fe., Int. Fences V. Fn., Ditch D., Telephone Pole T.P., Power Pole P.P., Culvert Cal.

Oak-O., Pine-Pi., Sycamore Sy., Eucalyptus Eu., Plus combinations of these and usual common abbreviations.

F.B. 2722 Pg. 140

Add'n'l Inform.

Notes Ck'd by	Survey of Miraleste DR. S.S.D.	F. B. 2722 PG. 141
Map No.	JN 2211.14 Tape Std °F	
Office Work	Surveyed by Sappell	
Checked	Notes E.L. Date 7 62	
Date	Indexed C. J. GALLI SEP 7 '62	

J.N. 2211.14

MIRALESTE DR. S.S.D.

LOC. OF IMP.

OF

VIA COLINITA

FROM

47° OFFSET LINE PROD 110' ± E. OF

E'LY BARREL MIRALESTE DR.

TO

W'LY BARREL MIRALESTE DR.

Sappell
Lane
Nunez
Lieber
Bustrum

Note: Any Additions or Changes on This Sheet Must be Made or Circled in Red Ink With Date and Name of Person Making Change.

PLEASE RETURN TO
LOS ANGELES COUNTY ENGINEER
403 LOS ANGELES COUNTY ENGINEERING BLDG.

Do not extend this side of this line.

76F3095 CE # 310 3-61

PLEASE RETURN TO
LOS ANGELES COUNTY ENGINEER
403 LOS ANGELES COUNTY ENGINEERING BLDG.

Note: Any Additions or Changes on This Sheet Must be Made or Circled in Red Ink With Date and Name of Person Making Change.

Do not extend this side of this line.

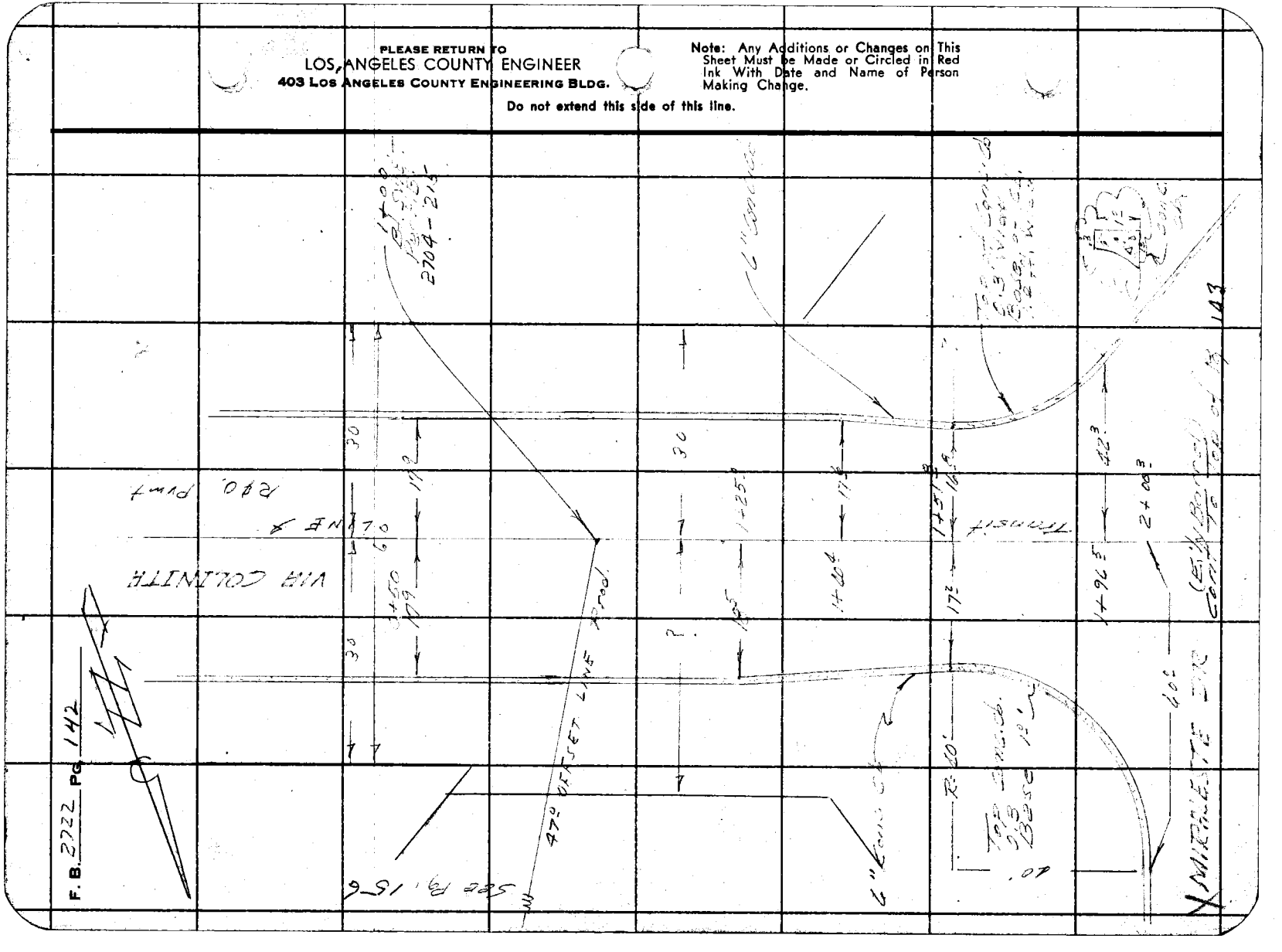

Notes Ck'd by	Survey of Miraleste Dr.
Map No.	JN 2211.14 Tape Std °F
Office Work	Surveyed by E. Landa
Checked	Notes E. L. Date 8-62
Date	Indexed R. J. GALLI

F. B. 2722 Pg. 143

2704-128

Con't frm. Btm of Pg 142

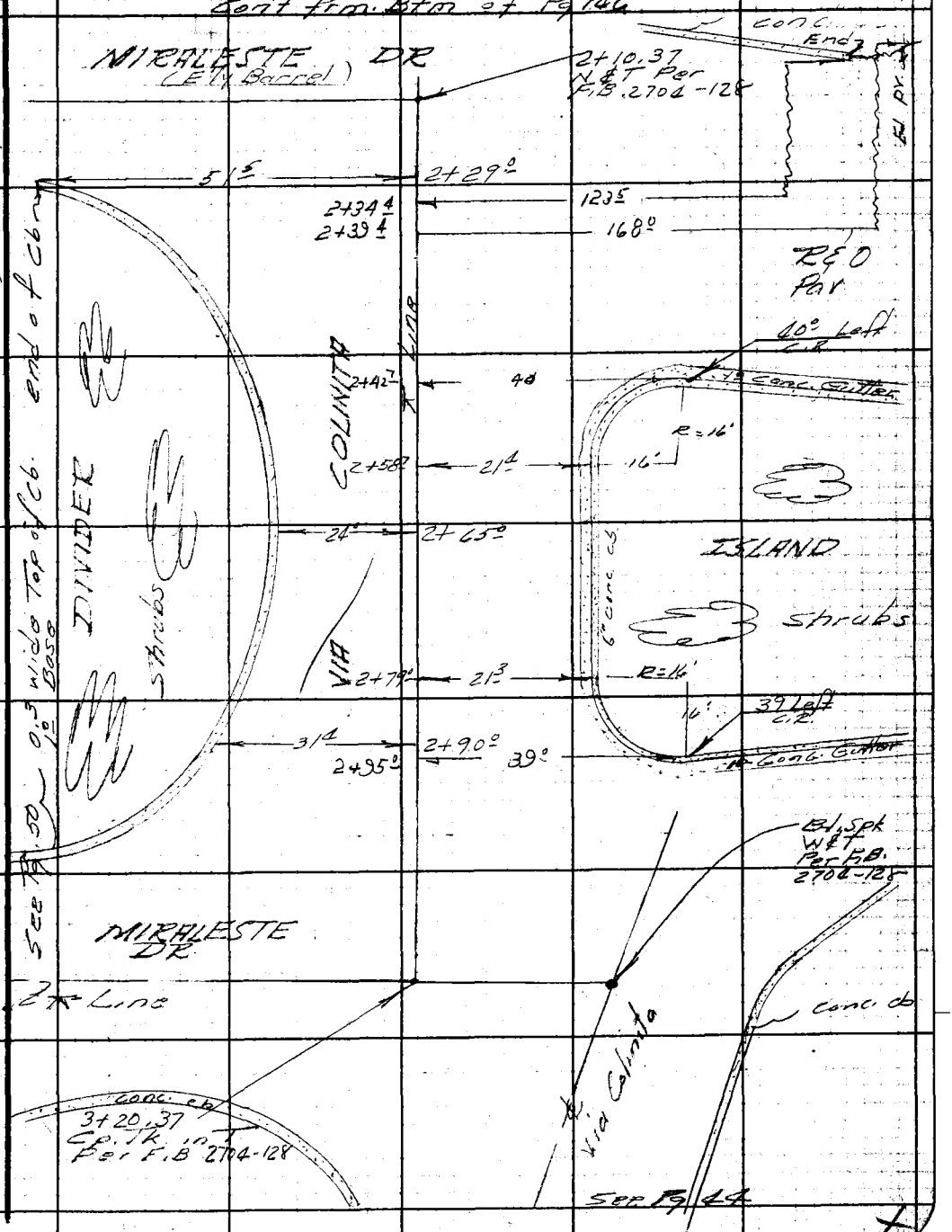

Note: Any Additions or Changes on This Sheet Must be Made or Circled in Red Ink With Date and Name of Person Making Change.

Do not extend notes this side of this line.

RETURN TO
LOS ANGELES COUNTY ENGINEER
700 LOS ANGELES COUNTY ENGINEERING BLDG.

76F3D9S CE #247—3-57

RETURN TO
LOS ANGELES COUNTY ENGINEER
700 LOS ANGELES COUNTY ENGINEERING BLDG.

Note: Any Additions or Changes on This Sheet Must be Made or Circled in Red Ink With Date and Name of Person Making Change.

Do not extend notes this side of this line.

F.B. 2722 Pg. 144

Profile	Notes Red.	Plotted	Job No. 2211.14	Division No. 11	F. B. 2722	Pg. 145
No.	Date	Date	Survey of Miraleste Dr. - S.S.D.			
X-Sec.	Notes Chkd.	Checked	Survey by Landa	Notes E.L.	Date 8-2-62	
No.	Date	Date	Map No.	Indexed C. J. GALLI	Date SEP 7 '62	

J.N. 2211.14

MIRALESTE DR. S.S.D.

CROSS - SECTION

OF

VIA COLINITA

FROM

47± Ft Offset, Line Prod, 110'± E. of E'ly Barrel of Miraleste Dr.

TO

W'ly Barrel of Miraleste Dr.

Note: Lenker Rod - Used

STATION	B. S.	H. I.	F. S.	ELEV.

NOTE: ANY ADDITIONS OR CHANGES ON THIS SHEET MUST BE MADE OR CIRCLED IN RED INK, WITH DATE AND NAME OF PERSON MAKING CHANGE.

PLEASE RETURN TO
LOS ANGELES COUNTY ENGINEER
700 LOS ANGELES COUNTY ENGINEERING BLDG.

Do not extend notes this side of this line.

76L-298 S & E #307—1-56

76L-298 S & E #307—1-56

PLEASE RETURN TO
LOS ANGELES COUNTY ENGINEER
700 LOS ANGELES COUNTY ENGINEERING BLDG.

NOTE: ANY ADDITIONS OR CHANGES ON THIS SHEET MUST BE MADE OR CIRCLED IN RED INK, WITH DATE AND NAME OF PERSON MAKING CHANGE.

Do not extend notes this side of this line.

STATION	B. S.	H. I.	F. S.	ELEV.		
B.M. FF 78				548 17	B.M. FF 78, El. 548.[illegible], F.B. 2722-16 Via Colinita (N'ly side) 91'± E. of Miraleste Dr. (E'ly Barrel) Bt. Spk. in curb	
					VIA COLINITA	
					Lt & S'ly	RT & N'ly
0+50				542 18		⊼ Line Via Colinita
				542 41		17° Rt. Top cb.
				542 [illegible]	17° Left Top cb.	
1+00		F.B. 2701-215 F.B. 2722-62		546 20	Inter. of ⊼ Line Via Colinita & 47° Lt. Offset Line Prod.	
1+25°				547 86		⊼ Line Via Colinita
"				548 53		18° Rt. Top cb.
1+40⁴				549 [illegible]	17° Left Top cb.	
1+51⁸				549 17		⊼ Line Via Colinita
				549 [illegible]	(E'ly end CR, N-E'ly cor.)	17² Rt. Top cb.
				549 [illegible]	16⁸ Left Top cb.	E'ly end CR - S-E'ly cor.
TP				549 28	TP	
1+90				54[illegible]	177³ Left - gnd.	
1+96⁵				54[illegible]	42³ " Top cb.	S.W'ly end CR - S-E'ly cor.
2+00³				551 02		⊼ Line Via Colinita

F. B. 2722 Pg. 146 Job No. 2211.14 Division No. 11 Notes Red. Plotted Profile
Survey of Miraleste Dr. - SSD Date Date No.
Survey by Landa Notes E.L. Notes Chkd. Checked X-Sec.
Indexed C. J. GALLI Date 8-2-62 Date Date No.

76L-298 S & E #307—1-56

PLEASE RETURN TO
LOS ANGELES COUNTY ENGINEER
700 LOS ANGELES COUNTY ENGINEERING BLDG.

NOTE: ANY ADDITIONS OR CHANGES ON THIS SHEET MUST BE MADE OR CIRCLED IN RED INK, WITH DATE AND NAME OF PERSON MAKING CHANGE.

Do not extend notes this side of this line.

Profile Notes Red. Plotted Job No. 2211.14 Division No. 11
No. X-Sec. Notes Chkd. Checked Survey of Miraleste Estates
No. Date Date Survey by Notes Date 8-2-62
Date Date Map No. Indexed C. J. GALLI Date

F. B. 2722 Pg. 147

STATION	B. S.	H. I.	F. S.	ELEV.	Left	Via Colinita	Rt
2+00				533.44	(N'ly end C.R. N-E'ly cor)		10' Rt. Top cb.
2+10		F.S. 2704-128		533.22	Inter. Via Colinita & Miraleste Dr. (E'ly Bound)		
2+29		F.S. 2722 -		534.88			5.3' Rt. Top cr conc. cb. End.
2+34				545.22	123' Left Top S conc. Gutter		
2+34 ±				545.1	168 LT. Back lot line ±		
2+35 ±				542.6	168 LT. EN pvmt.		
2+42				539.44	21' Left conc. gutter		
2+50				538.8	" "		S'ly end C.R. S.E'ly cor. Island
2+63				538.3	" "		
2+70				540.89	21' Left conc. gutter		
2+81				541.32	" "		W'ly end C.R. S. S.E'ly cor. Island
2+92				542.22	" "		
3+00				542.98	" "		
"				543.27	" "		24' Rt. Top cb.
3+13				551.57	21' Left conc. gutter		
"				551.6	" "		E'ly end C.R. S.-W'ly cor. of Island
"				552.9	" " (Top)		
2+90				553.92			3.5' Rt Top conc. cb.
2+95				552.97			
"				550.78	39' Lt. conc. gutter		
"				551.66	" "		
"		F.S. 2704-215					cb. Top S'ly end C.R. S.W'ly cor. Island
3+20.37		F.S. 2722 - 145		553.71	Inter. of Via Colinita & Miraleste Dr. (W'ly Bound)		
X TP				550.20	TP		

F. B. 2722 Pg. 148 Job No. 2211 Division No. 11 Notes Red. Plotted Profile

Survey of [illegible] Date Date No.

Survey by [illegible] Notes [illegible] Notes Chkd. Checked X-Sec.

Indexed C. J. GALLI Date Date Date No.

76L-298 S & E #307—1-56

PLEASE RETURN TO

LOS ANGELES COUNTY ENGINEER

700 LOS ANGELES COUNTY ENGINEERING BLDG.

NOTE: ANY ADDITIONS OR CHANGES ON THIS SHEET MUST BE MADE OR CIRCLED IN RED INK, WITH DATE AND NAME OF PERSON MAKING CHANGE.

Do not extend notes this side of this line.

STATION	B. S.	H. I.	F. S.	ELEV.		
B.M. FF 77				[illegible]	B.M. FF-77 [illegible] F.B. 2722-15. [illegible] (Wtr. [illegible]) [illegible] ± Wtr. of [illegible] [illegible] in cb.	

Notes Ck'd by	Survey of MIRALESTE DR. S.S.D. ST. F. B. 3222 PG. 149
Map No.	JN 2211.14 Tape Std °F
Office Work	Surveyed by Ochsner
Checked	Notes JA Date 8-61
Date	Indexed G. J. GALLI SCP 762

J.N. 2211.14

MIRALESTE DR. S.S.D. ST

TOPOGRAPHY

ON

EASEMENT - WEST FROM SUMMERLAND ST
HENROSE ST. TO 42' OFFSET LINE ADJ H.
LOT H TR° 8471
NORTH FROM 19' OFFSET LINE 100'
SOUTH FROM 19' OFF SET LINE TO
INTESECTION OF 42' OFFSET LINE +
ALLEY VIA COLINITA

OCHSNER
LANDA
TURRILL
BUSTHUM
SIEMANN.

Note: Any Additions or Changes on This Sheet Must be Made or Circled in Red ink With Date and Name of Person Making Change.

Do not extend notes this side of this line.

RETURN TO
LOS ANGELES COUNTY ENGINEER
700 Los Angeles County Engineering Bldg.

76F3098 CE #247—3-57

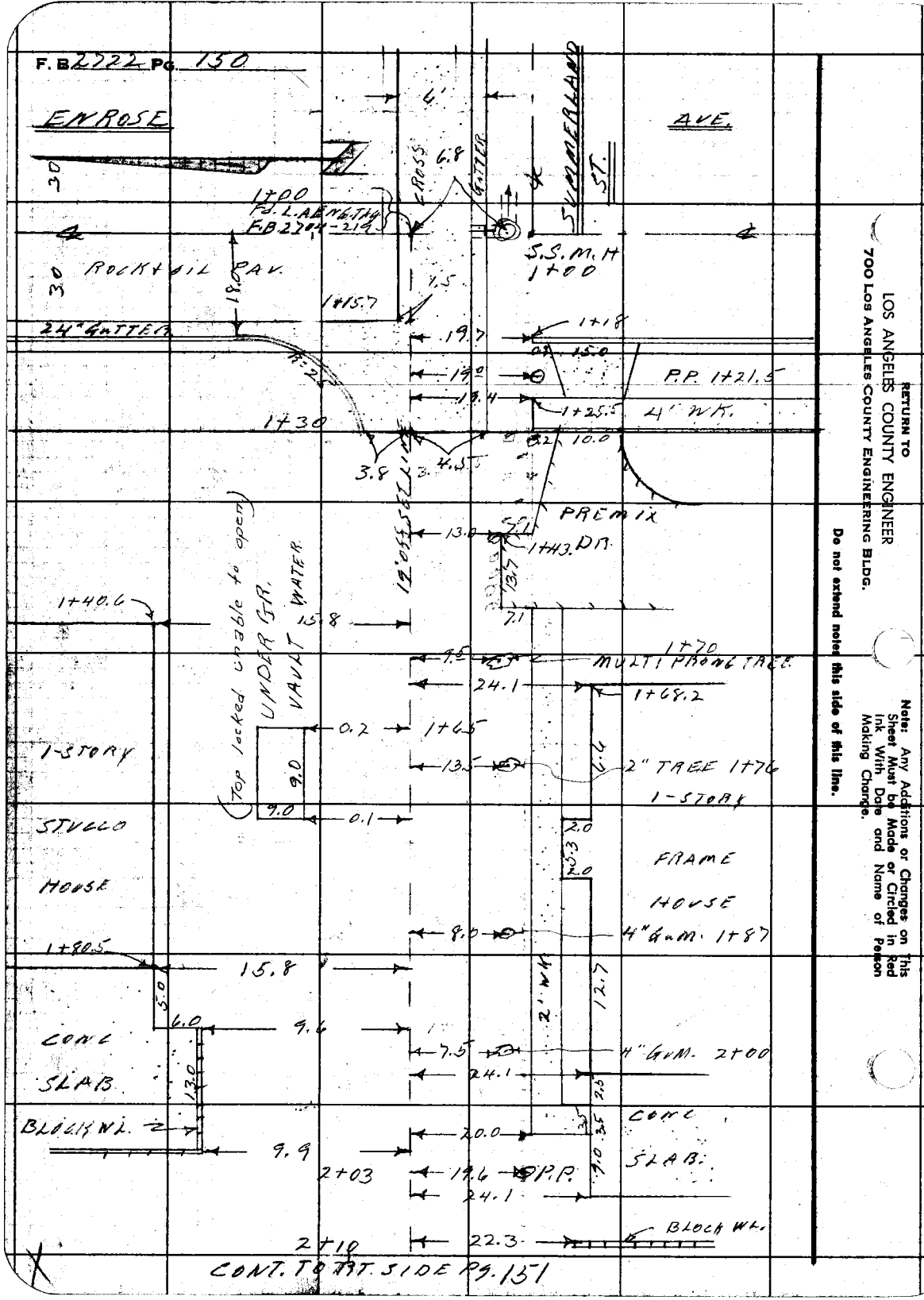

RETURN TO
LOS ANGELES COUNTY ENGINEER
700 LOS ANGELES COUNTY ENGINEERING BLDG.

Do not extend notes this side of this line.

Note: Any Additions or Changes on this Sheet Must be Made or Circled in Red Ink With Date and Name of Person Making Change.

Notes Ck'd by	Survey of MIRALESTE DR SS.D.S.
Map No.	JN 2211.14 Tape Std °F
Office Work	Surveyed by Ochsner
Checked	Notes J.O. Date 8-62
Date	Indexed C. J. GALLI

F. B 2722 Pg 151

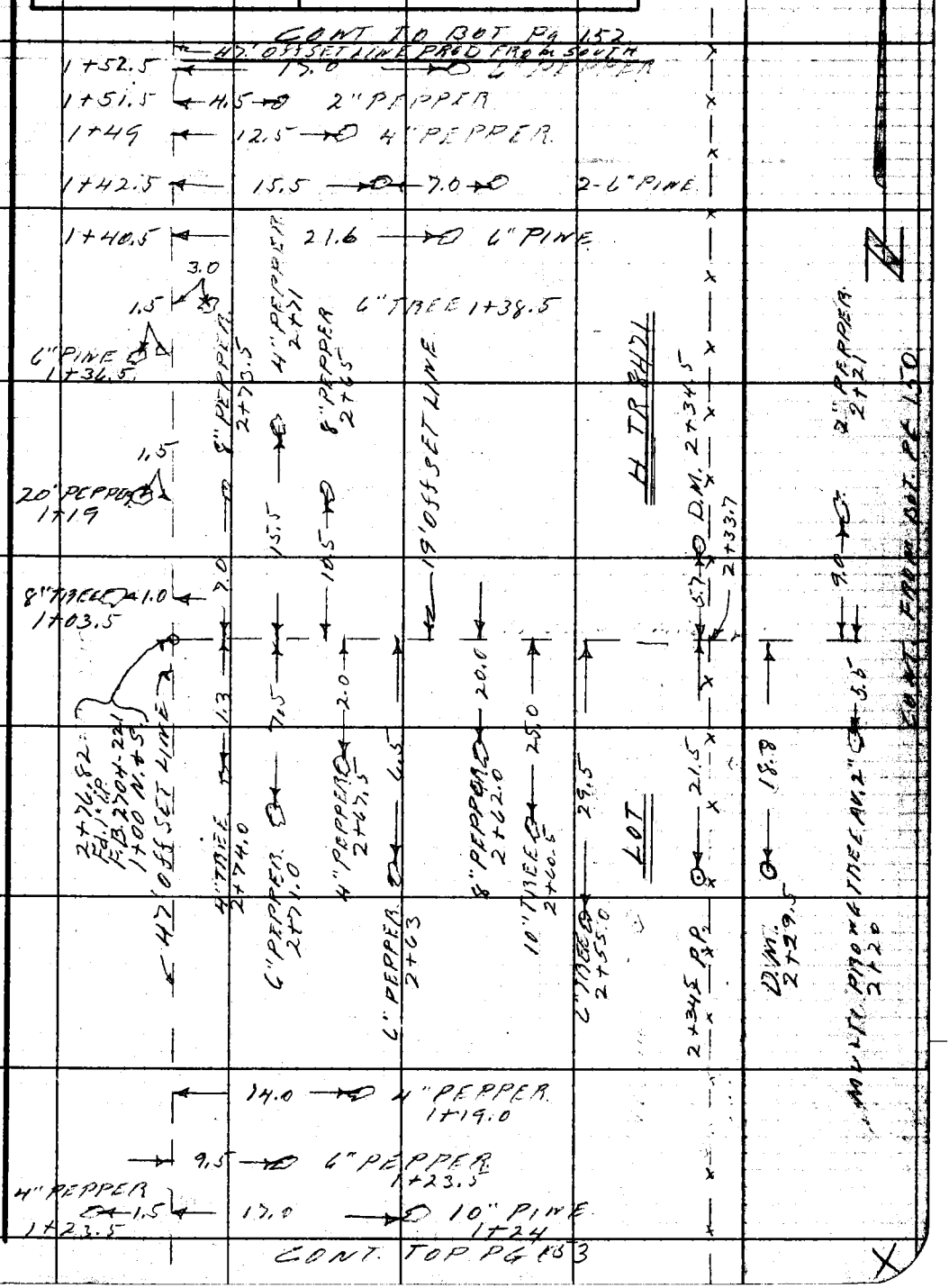

Note: Any Additions or Changes on This Sheet Must be Made or Circled in Red Ink With Date and Name of Person Making Change.

Do not extend notes this side of this line.

RETURN TO
LOS ANGELES COUNTY ENGINEER
700 LOS ANGELES COUNTY ENGINEERING BLDG.

76F3095 CE #247—3-57

F.B 2222 Pg. 152



RETURN TO
LOS ANGELES COUNTY ENGINEER
700 LOS ANGELES COUNTY ENGINEERING BLDG.

Do not extend notes this side of this line.

Note: Any Additions or Changes on This Sheet Must be Made or Circled in Red Ink With Date and Name of Person Making Change.

Notes Ck'd by	Survey of MIRALESTE DR. S.S.D.F.
Map No.	JN 2211.14 Tape Std °F
Office Work	Surveyed by Ochsner
Checked	Notes J.O Date 8-62
Date	Indexed J. GALLI

F. B. 2722 Pg. 153

CONT. FROM 1307 Pg. 151

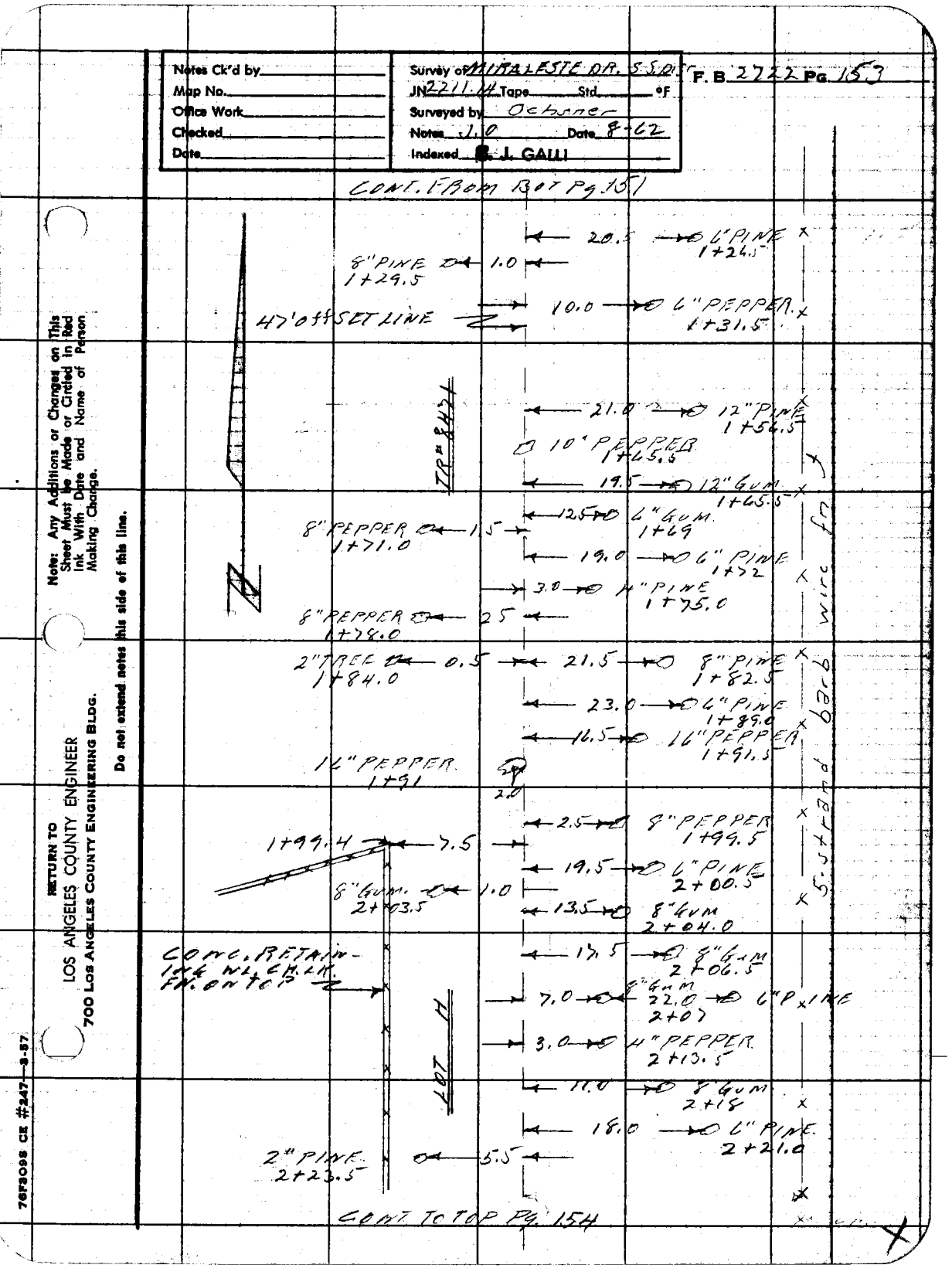

CONT TO TOP Pg. 154

Note: Any Additions or Changes on This Sheet Must Be Made or Circled In Red Ink With Date and Name of Person Making Change.

Do not extend notes this side of this line.

RETURN TO
LOS ANGELES COUNTY ENGINEER
700 LOS ANGELES COUNTY ENGINEERING BLDG.

76F3098 CE #247—3-57

F.B. 2722 Pg. 154

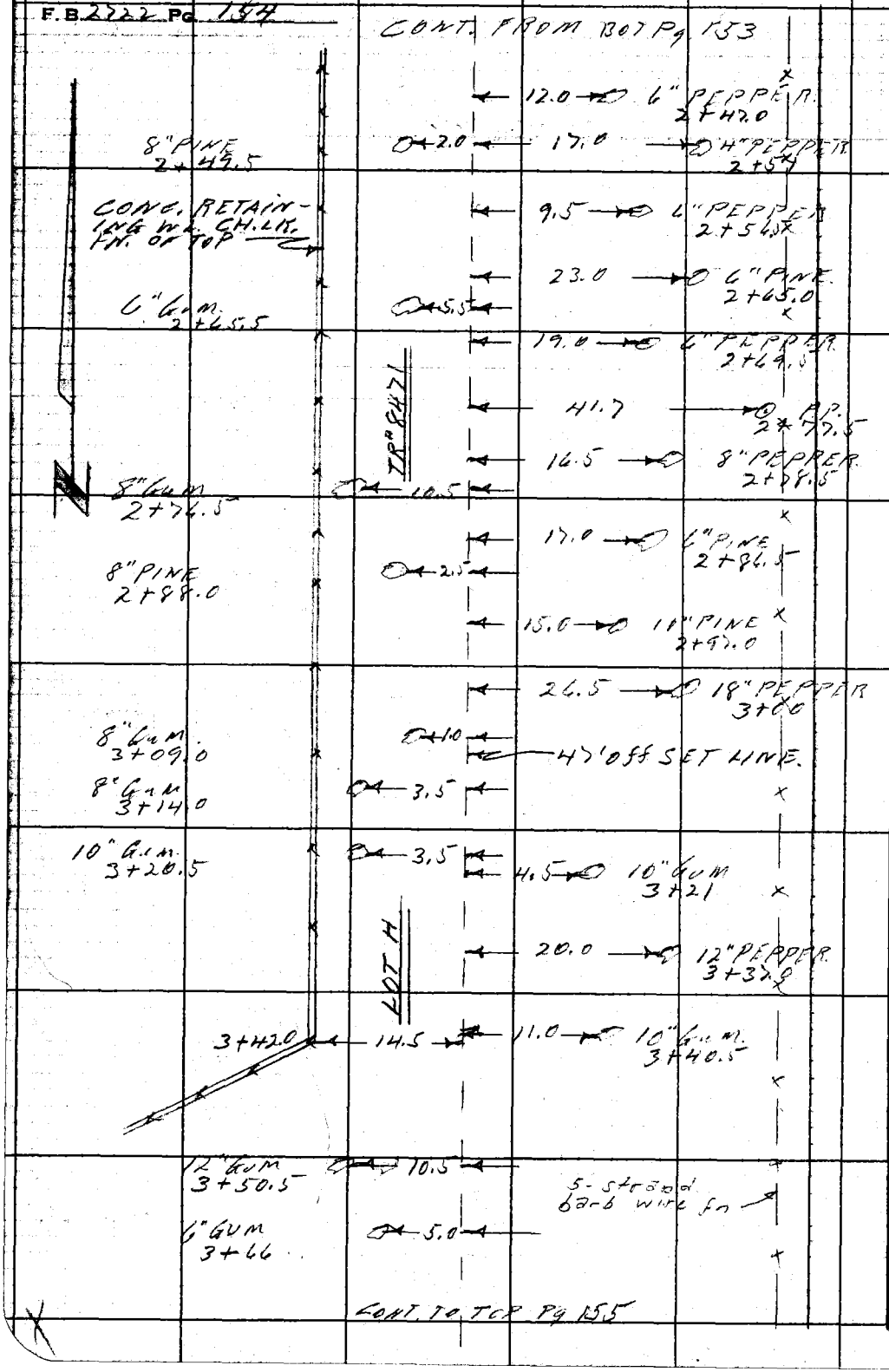

RETURN TO
LOS ANGELES COUNTY ENGINEER
700 LOS ANGELES COUNTY ENGINEERING BLDG.

Do not extend notes this side of this line.

Note: Any Additions or Changes on this Sheet Must be Made or Circled in Red Ink With Date and Name of Person Making Change.

Notes Ck'd by	Survey of MIRALESTE DR. S.S. DIST
Map No.	JN 2211.14 Tape Std °F
Office Work	Surveyed by Ochsner
Checked	Notes J.O. Date 8-62
Date	Indexed C. J. GALLI

F. B 2722 Pg 153

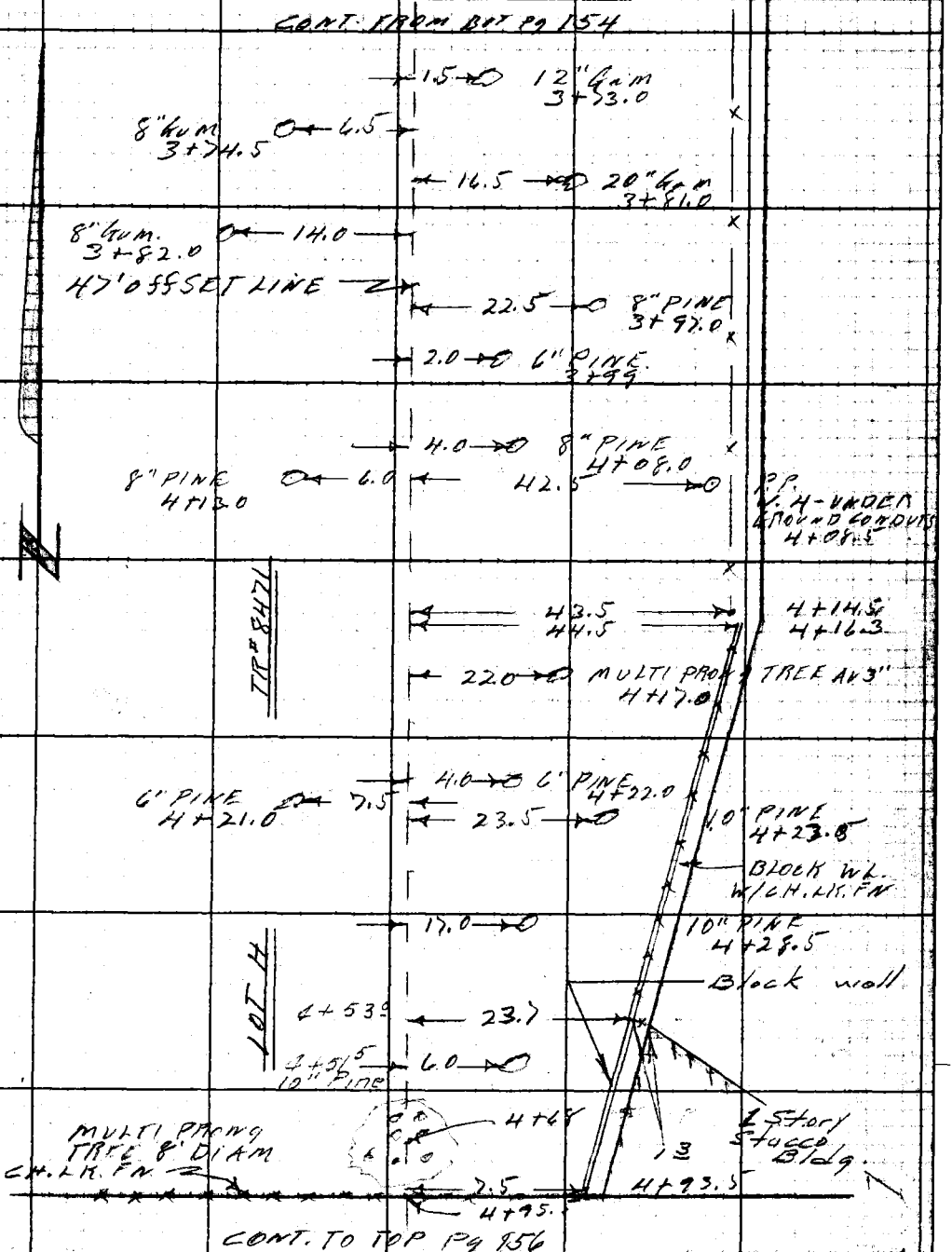

Note: Any Additions or Changes on This Sheet Must be Made or Circled in Red Ink With Date and Name of Person Making Change.

Do not extend notes this side of this line.

RETURN TO
LOS ANGELES COUNTY ENGINEER
700 LOS ANGELES COUNTY ENGINEERING BLDG.

76F3098 CE #247—3-57

F.B. 2722 Pg. 156

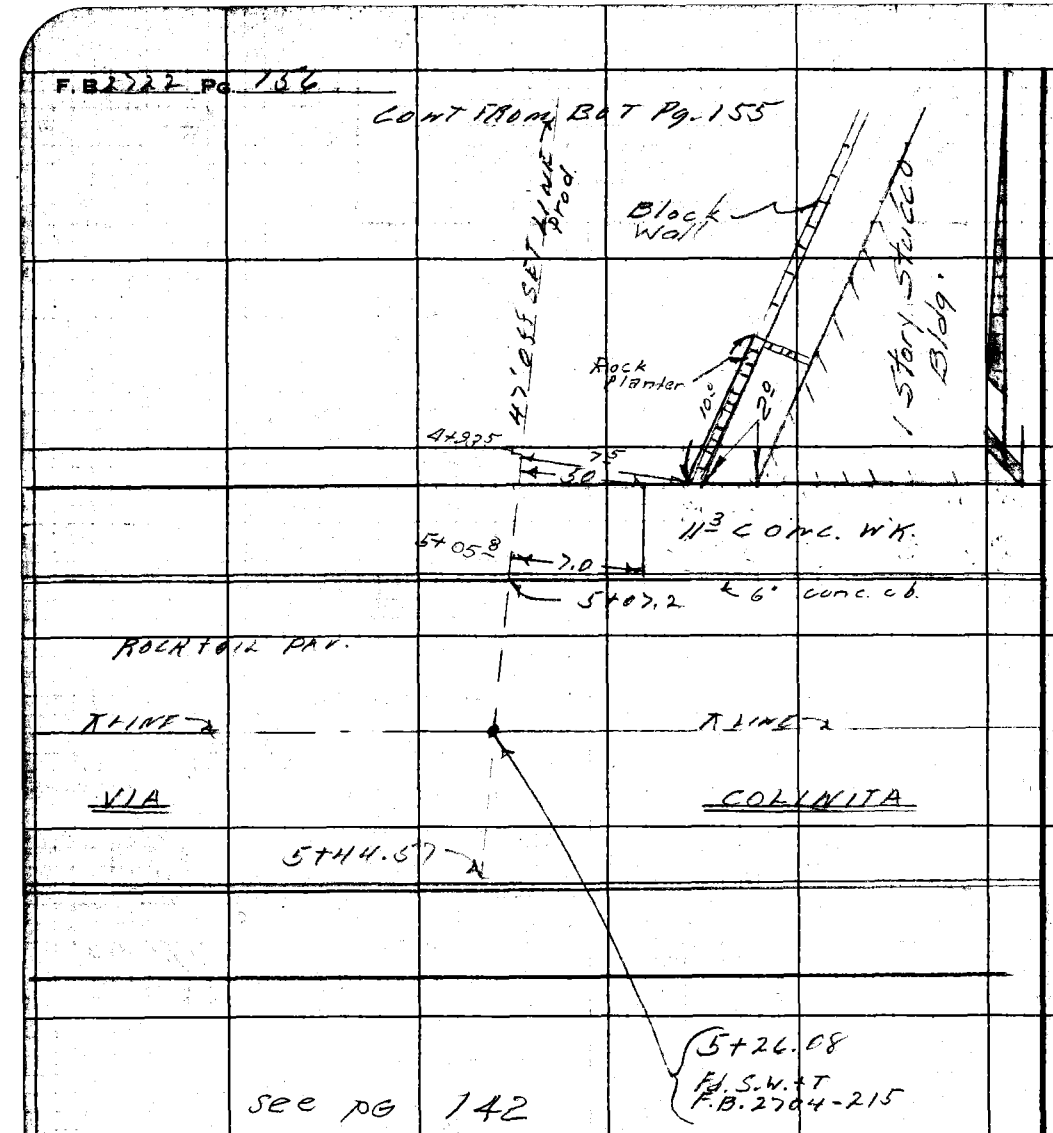

RETURN TO
LOS ANGELES COUNTY ENGINEER
700 LOS ANGELES COUNTY ENGINEERING BLDG.

Note: Any Additions or Changes on This Sheet Must be Made or Circled in Red Ink With Date and Name of Person Making Change.

Do not extend notes this side of this line.

Profile No. ____ X-Sec. No. ____
Notes Red ____ Date ____ Notes Chkd. ____ Date ____
Plotted ____ Date ____ Checked ____ Date ____
Job No. 2211.14 Division No. 11
Survey of MIRALESTE DR. S.S.DIST
Survey by Ochsner Notes J.O Date 8-62
Map No. ____ Indexed C. J. CALLI Date SEP 7 '62
F.B. 2722 Pg. 157

NOTE: ANY ADDITIONS OR CHANGES ON THIS SHEET MUST BE MADE OR CIRCLED IN RED INK, WITH DATE AND NAME OF PERSON MAKING CHANGE.

PLEASE RETURN TO
LOS ANGELES COUNTY ENGINEER
403 Los Angeles County Engineering Bldg.

Do not extend notes this side of this line.

STATION	B.S.	H.I.	F.S.	ELEV.	
					J.N. 2211.14 MIRALESTE DR. S.S.DIST. CROSS-SECTIONS ON
					EASEMENT WEST FROM SWIMMERLAND ST + ENROSE ST. TO 47' OFF SET LINE LOT H TR.# 8471 LOT H TR# 8471 NORTH FROM 19' OFF SET LINE TO 2+00 SOUTH FROM 19' OFF SET LINE TO INTER-SECTION OF 47' OFF SET LINE + A LINE VIA COLINITA.
					Note: Lenker rod used.
					OCHSNER LANDA TURRILL BUSTRUM SIEMAN

76-L296 CE 307 3-61

76-L298 CE 307 3-61

PLEASE RETURN TO
LOS ANGELES COUNTY ENGINEER
403 LOS ANGELES COUNTY ENGINEERING BLDG.

NOTE: ANY ADDITIONS OR CHANGES ON THIS SHEET MUST BE MADE OR CIRCLED IN RED INK, WITH DATE AND NAME OF PERSON MAKING CHANGE

Do not extend notes this side of this line.

STATION	B.S.	H.I.	F.S.	ELEV.	EASEMENT 19' of SET LINE	
BM FF 80				521.94	BM FF 80 ELEV. = 521.935 F.B. 2722-17 SUMMERLAND AVE + ENROSE AVE. N.E. COR BT. SPR in CO. 4' E. of E. END C.R	
					LT. 19' of SET LINE	RT.
1+00	F.B. 2704-219 F.B. 2722-150			522.57		
				522.60		1.5 EDGE CONC.
				522.99		11.0 PAV.
				522.61	4.5 EDGE CONC.	
				522.72	6.8 N. RIM S.S.M.H.	
				522.71	" E. " " "	
				522.77	" S " " "	
				522.78	" W. " " "	
					INLET N.	OUTLET E.
INVERT INLET N.				514.94	MEAS. 7.51 RIM EL. 522.75 DIAM 0.67 8.18 8.18 ~~514.94~~	MEAS 7.56 RIM EL. 522.75 DIAM 0.67 8.23 8.23 514.52
INVERT OUTLET E.				514.52	514.57	
1+00				522.86	19.0 ℄ INT SUMMERLAND ST. + ENROSE ST.	

F.B. 2722 PG. 138
Job No. 2211.14 Division No. 11 Notes Red ____ Plotted ____ Profile ____
Survey of MIRALESTE DR. S.S. DIST Date ____ Date ____ No. ____
Survey by Dobsner Notes JO Notes Chkd. ____ Checked ____ X-Sec. ____
Indexed C.J. GALLI Date ____ Date ____ No. ____

76-L298 CE 307 3-61

PLEASE RETURN TO
LOS ANGELES COUNTY ENGINEER
403 Los Angeles County Engineering Bldg.

NOTE: ANY ADDITIONS OR CHANGES ON THIS SHEET MUST BE MADE OR CIRCLED IN RED INK, WITH DATE AND NAME OF PERSON MAKING CHANGE.

Do not extend notes this side of this line.

STATION	B. S.	H. I.	F. S.	ELEV.	EASEMENT 19' OFFSET LINE LT.	RT.
1+15.7				523.02		1.5 COR. CONC.
				523.42		Gut. N. END N. W. COR. C.B.
				524.07		CB " " "
1+18				523.37	19.7 G.T. END OF CB. + Gut	
				523.79	19.7 CB. " "	
1+ -25.5				524.10	19.4 END OF WK.	
1+30				523.81		3.8 G.T.
				524.32		3.8 CB.
				523.29	4.5 EDGE CONC.	
				523.85	19.0 P.C.	
1+40				525.9		
				528.4		11.0
				525.9	19.0	
T.P.				527.47		

Profile Notes Red ____ Plotted ____ Job No. 2211.14 Division No. 4
No. X-Sec. Date ____ Date ____ Survey of MIRALESTE DR. S.S.D.S.T.
No. ____ Notes Chkd. ____ Checked ____ Survey by Ochsner Notes 46 Date 8-62
Date ____ Date ____ Map No. ____ Indexed C. J. GALLI Date ____

F.B. 2222 PG. 159

76-L298 CE 307 3-61

PLEASE RETURN TO
LOS ANGELES COUNTY ENGINEER
403 LOS ANGELES COUNTY ENGINEERING BLDG.

NOTE: ANY ADDITIONS OR CHANGES ON THIS SHEET MUST BE MADE OR CIRCLED IN RED INK, WITH DATE AND NAME OF PERSON MAKING CHANGE

Do not extend notes this side of this line.

STATION	B.S.	H.I.	F.S.	ELEV.	EASEMENT	
					LT. 19' OFF SET LINE	RT.
1+53				528.4		
				529.1		11.0
				528.45	13.0 PREMIX	
				528.50	19.0 " "	
2+00				531.1		
				530.8		11.0
				529.7	19.0	
T.P.				534.95		
2+05				529.8		
2+34.				543.7		
				543.5		11.0
				543.4	19.0	
T.P.				544.10		
BM FF 79				545.18	BM FF 79 ELEV: 545.18	FB 2722- 16

F.B. 2722 Pg. 160 Job No. 2211.14 Division No. 11 Notes Red ____ Plotted ____ Profile ____
Survey of MIRALESTE DR. S.S. DIST Date ____ Date ____ No. ____
Survey by Ochoner Notes JO Notes Chkd. ____ Checked ____ X-Sec. ____
Indexed C. J. GALLI Date ____ Date ____ No. ____

76-L298 CE 307 3-61

PLEASE RETURN TO
LOS ANGELES COUNTY ENGINEER
403 LOS ANGELES COUNTY ENGINEERING BLDG.

NOTE: ANY ADDITIONS OR CHANGES ON THIS SHEET MUST BE MADE OR CIRCLED IN RED INK. WITH DATE AND NAME OF PERSON MAKING CHANGE.

Do not extend notes this side of this line.

STATION	B. S.	H. I.	F. S.	ELEV.	EASEMENT	
					LT. 19' OFFSET LINE	RT.
2+76.82		F.B. 2704-221 F.B. 2722-151		548.8	INT. 19' OFFSET LINE + 47' OFFSET LINE LOT H.	
				548.5		11.0
				548.6	19.0	
END OF CROSS-SECTIONS IN THIS DIRECTION						
2+ - 76.82 = 1+00 NORTH					LT. 47' OFFSET LINE LOT H.	RT.
1+00				548.8		
				546.6		20.0
				543.8		43.0 TOP BK
				550.1	10.0	
T.P.				551.25		
1+55.8				551.1		
				548.1		20.0
				545.7		44.0 TOP BK.
				551.1	3.0 BOT WL.	
				551.98	3.0 TOP WL.	
				552.1	10.0	

Profile Notes Red ____ Plotted ____ Job No. 22 11.14 Division No. 11 F.B. 2722 Pg. 161
No. ____ Date ____ Date ____ Survey of MIRALESTE DR. SSD.ST
X-Sec. Notes Chkd. ____ Checked ____ Survey by Ochsner Notes JO Date 8-62
No. ____ Date ____ Date ____ Map No. ____ Indexed G. J. GALLI Date ____

76-L298 CE 307 3-61

PLEASE RETURN TO
LOS ANGELES COUNTY ENGINEER
403 LOS ANGELES COUNTY ENGINEERING BLDG.

NOTE: ANY ADDITIONS OR CHANGES ON THIS SHEET MUST BE MADE OR CIRCLED IN RED INK, WITH DATE AND NAME OF PERSON MAKING CHANGE

Do not extend notes this side of this line.

STATION	B.S.	H.I.	F.S.	ELEV.	EASEMENT LOT H	TR# 8471
					LT. 47' OFF SET LINE	RT.
2+00				552.0		
				548.9		20.0
				547.2		44.0 TOP BK
				551.7	3.2 BOT WL.	
				552.87	3.2 TOP WL.	
				552.9	10.0	

END OF CROSS-SECTIONS IN THIS DIRECTION

2+76.82 = 1+00 SOUTH. ON 47' OFF SET LINE LOT H. TR# 8471

					LT. 47' OFF SET LINE	RT.
1+00				548.8		
				550.1		10.0
				546.6	20.0	
				543.8	44.0 TOP BK.	
2+00				546.9		
				547.8		7.5 BOT WL.
				550.80		7.5 TOP WL.
				550.7		10.0

F.B. 2722 PG. 162
Job No. 2211.14 Division No. 11 Notes Red ___ Plotted ___ Profile ___
Survey of MIRALESTE DR. S.S. DIST Date ___ Date ___ No. ___
Survey by Ochsner Notes 10 Notes Chkd. ___ Checked ___ X-Sec. ___
Indexed ___ Date ___ Date ___ No. ___

76-L298 CE 307 3-61

PLEASE RETURN TO
LOS ANGELES COUNTY ENGINEER
403 LOS ANGELES COUNTY ENGINEERING BLDG.

NOTE: ANY ADDITIONS OR CHANGES ON THIS SHEET MUST BE MADE OR CIRCLED IN RED INK, WITH DATE AND NAME OF PERSON MAKING CHANGE.

Do not extend notes this side of this line.

STATION	B. S.	H. I.	F. S.	ELEV.	EASEMENT LOT H TR# 8471 LT. 47' OFFSET LINE	BT.
2+00				541.6	20.0	
				542.2	44.0 TOP BK.	
3+00				545.7		T
				547.2		12.5 DET WL
				551.4		12.5 TOP WL
				551.7		15.0
				543.9	20.0	
				541.7	43.0 TOP BK.	
3+42				547.7		14.5 DET WL
				551.0		14.5 TOP WL
				551.4		15.0
T.P.				546.44		
4+00				546.5		T
				547.7		15.0
				545.1	20.0	
X				543.8	43.0 TOP BK.	

Profile Notes Red ____ Plotted ____ Job No. 2211.14 Division No. 11 F.B. 2722 Pg. 163
No. ____ Date ____ Date ____ Survey of MIRALESTE DR. SS DIST
X-Sec. Notes Chkd. ____ Checked ____ Survey by Ochsner Notes JC Date 8-62
No. ____ Date ____ Date ____ Map No. ____ Indexed ____ Date ____

76-L298 CE 307 3-61

PLEASE RETURN TO
LOS ANGELES COUNTY ENGINEER
403 LOS ANGELES COUNTY ENGINEERING BLDG.

NOTE: ANY ADDITIONS OR CHANGES ON THIS SHEET MUST BE MADE OR CIRCLED IN RED INK, WITH DATE AND NAME OF PERSON MAKING CHANGE

Do not extend notes this side of this line.

STATION	B.S.	H.I.	F.S.	ELEV.	EASEMENT LOT 4 TR^C 8471	
					LT. 47' OFF SET LINE	RT
4+20				547.0		↑
4+50				548.4		↑
				550.3		10.0
				551.1		15.0
				547.3	4.0	
				546.7	24.0	
4+90				547.1		↑
				549.5		10.0
				546.6	8.0	
5+00				545.99		↑
5+07.2				546.35		↑ TOP CH.
				545.71		↑ G.T
5+26.08		F.B. 2704-215 F.B. 2722-156		546.17	℄ INT VIA COLINITA + 47' OFF SET LINE.	
BM FF 78				548.15	BM FF 78 ELEV. = 548.166 F.B. 2722-16 VIA COLINITA (MILL SIDE) 91'± E of MIRALE (BILL BARREL) DISPRINCE	STEEL

F.B. 2722 PG. 164

Job No. 2211.14 Division No. 11 Notes Red ____ Plotted ____ Profile ____

Survey of MARALESTE DR. S.S. DIST Date ____ Date ____ No. ____

Survey by Ochsner Notes JO Notes Chkd. ____ Checked ____ X-Sec. ____

Indexed C. J. GALLI Date ____ Date ____ Date ____ No. ____

PWFB 0218 360

Notes Ck'd by
Map No.
Office Work
Checked
Date

Survey of Miraleste DR. S.S.D.
JN 2211.14 Tape 171 Std 84 °F
Surveyed by Ochsner
Notes V.P. Date 8-62
Indexed C. J. GALLI SEP '62

F. B. 2722 Pg. 165

J.N. 2211.14

MIRALESTE DR. - S.S.D.

EASEMENT SURVEY

ALONG W'LY LINE TR. 7145 BLOCKS 4909 & 4905

FROM

VIA COLINITA TO ALLEY

Ochsner
Landa
Turcill
Bystrum
Sieman

Note: Any Additions or Changes on This Sheet Must be Made or Circled In Red Ink With Date and Name of Person Making Change.

Do not extend notes this side of this line.

RETURN TO
LOS ANGELES COUNTY ENGINEER
900 Los Angeles County Engineering Bldg.

76F3098 CE #247—3-57

PWFB 0218

361

F. B. 222 Pg. 166

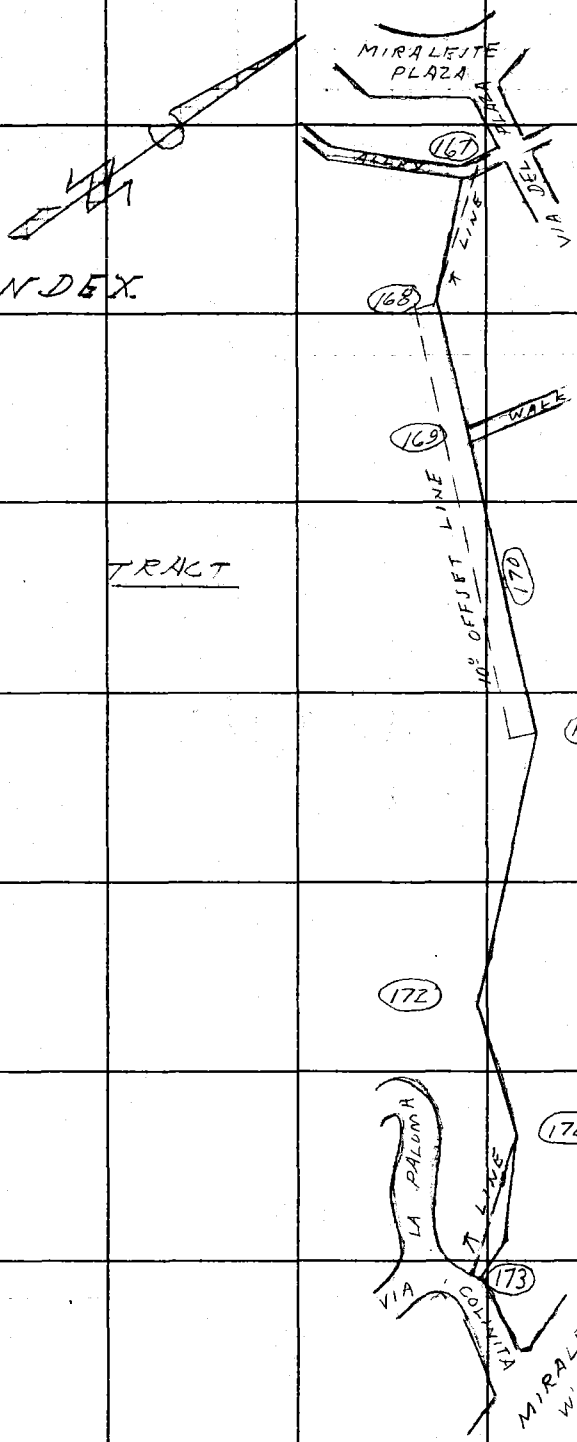

TRACT NO. 7145

RETURN TO
LOS ANGELES COUNTY ENGINEER
700 Los Angeles County Engineering Bldg.

Do not extend notes this side of this line.

Note: Any Additions or Changes on This Sheet Must be Made or Circled in Red Ink With Date and Name of Person Making Change.

PWFB 0218

362

Notes Ck'd by	Survey of Miraleste S.S.D.
Map No.	JN 2211. 14 Tape 171 Std 84 °F
Office Work	Surveyed by Landa
Checked	Notes E. Landa Date 8-62
Date	Indexed C. J. GALLI

F. B. ~~2722~~ Pg. ~~167~~

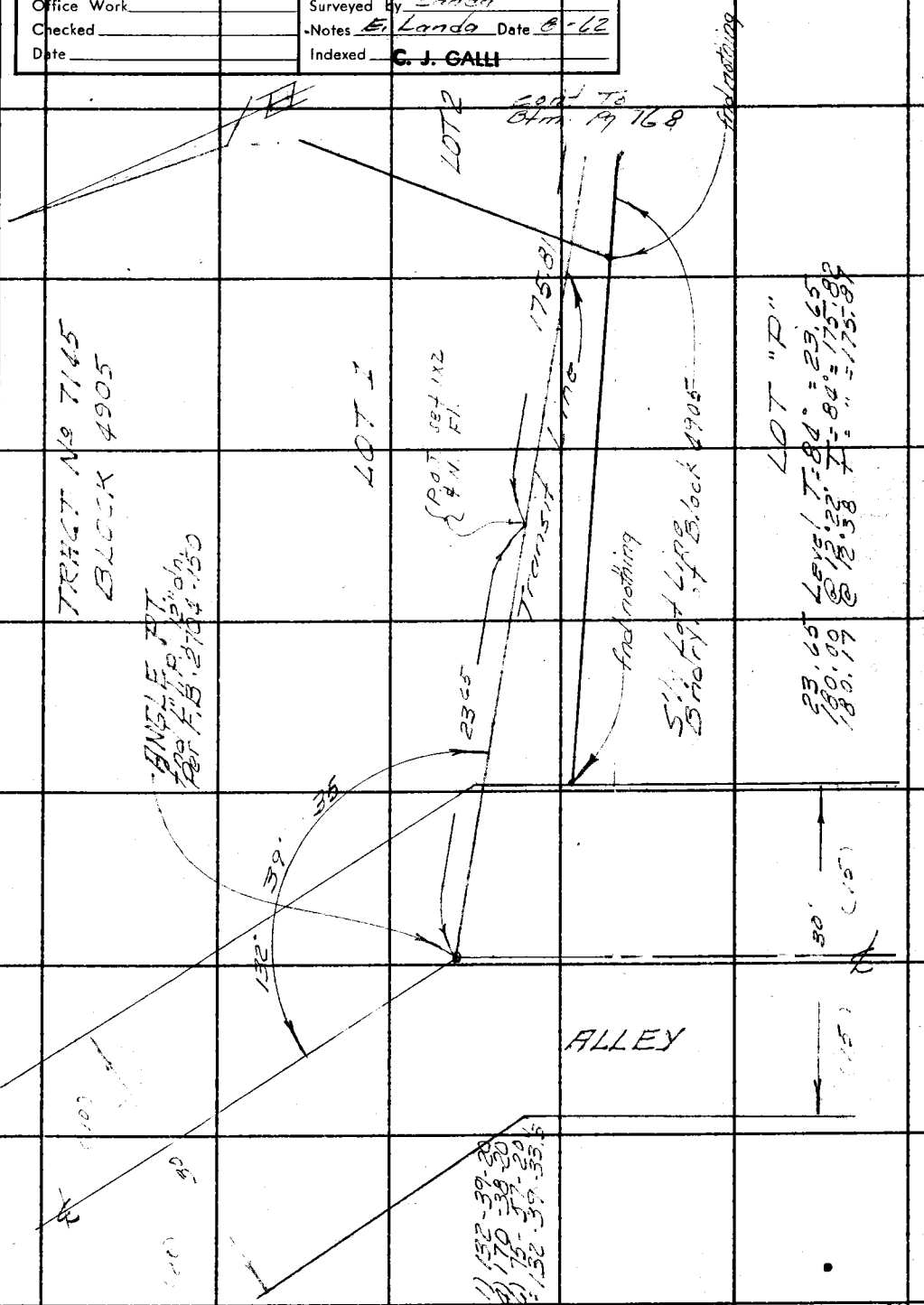

Note: Any Additions or Changes on This Sheet Must be Made or Circled in Red Ink With Date and Name of Person Making Change.

Do not extend this side of this line.

PLEASE RETURN TO
LOS ANGELES COUNTY ENGINEER
403 LOS ANGELES COUNTY ENGINEERING BLDG.

76F3095 GE # 310 8-61

PLEASE RETURN TO
LOS ANGELES COUNTY ENGINEER
403 LOS ANGELES COUNTY ENGINEERING BLDG.

Note: Any Additions or Changes on This Sheet Must be Made or Circled in Red Ink With Date and Name of Person Making Change.

Do not extend this side of this line.

PWFB 0218 363

F. B. 2722 PG. 168

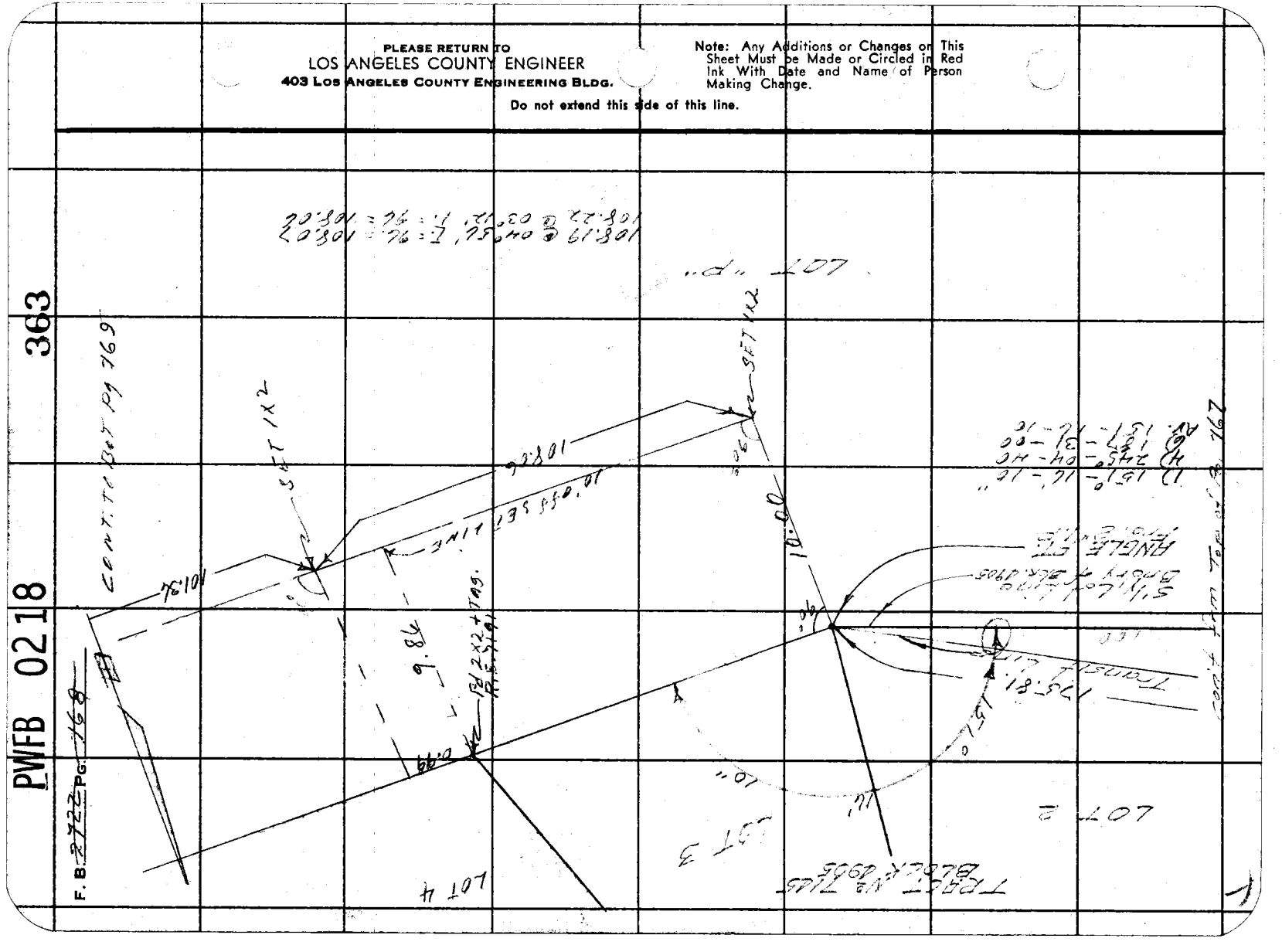

PWFB 0219 399

Notes Ck'd by
Map No.
Office Work
Checked
Date

Survey of MIRALESTE DR. S.
JN 2211.14 Tape 171 Std 84 °F
Surveyed by OCHSNER.
Notes JO. Date 8-62
Indexed C. J. GALLI

F. B. 272 PG. 169

CONT. BOT PG. 170

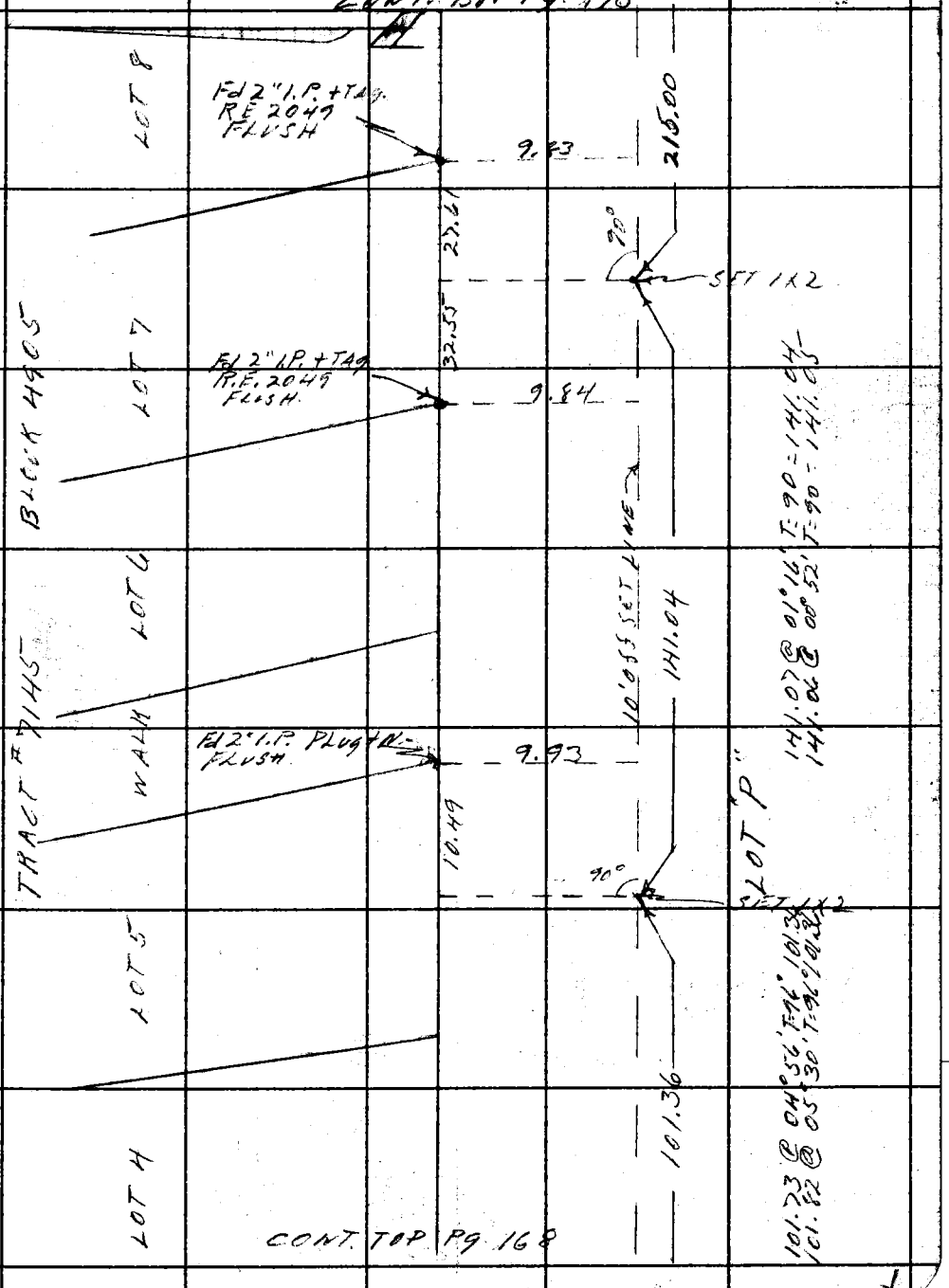

CONT. TOP PG 168

PLEASE RETURN TO
LOS ANGELES COUNTY ENGINEER
403 Los Angeles County Engineering Bldg.

Note: Any Additions or Changes on this Sheet Must be Made or Circled in Red Ink With Date and Name of Person Making Change.

Do not extend this side of this line.

78F3095 CE # 310 3-61

PLEASE RETURN TO
LOS ANGELES COUNTY ENGINEER
403 LOS ANGELES COUNTY ENGINEERING BLDG.

Note: Any Additions or Changes on This Sheet Must be Made or Circled in Red Ink With Date and Name of Person Making Change.

Do not extend this side of this line.

PWFB 0219

400

F. B. 2722 Pg. 170

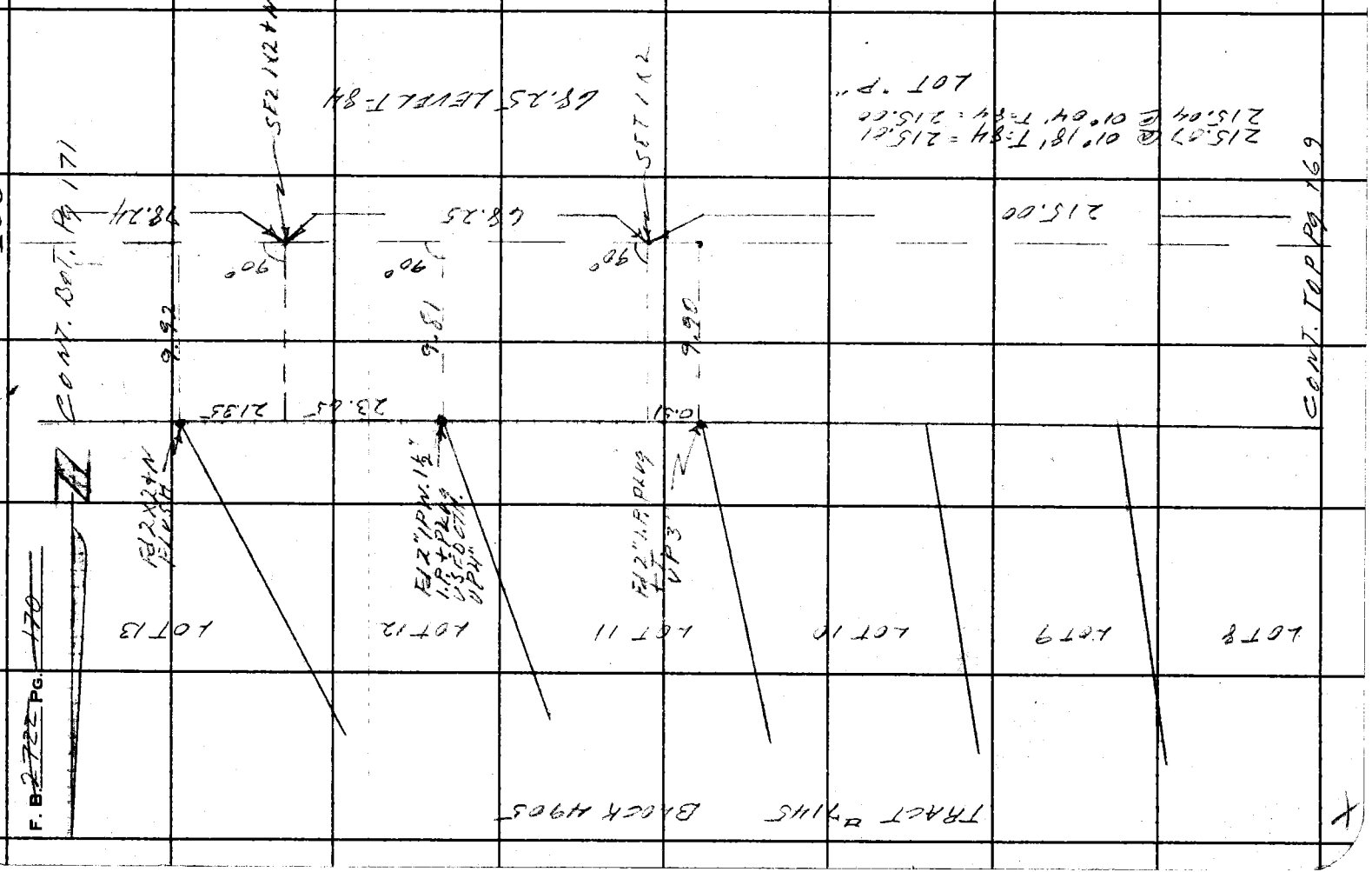

PWFB 0219

401

Notes Ck'd by	Survey of MIRELESTE DR SS
Map No.	JN 2211.14 Tape 171 Std 84 °F
Office Work	Surveyed by OCHSNER
Checked	Notes JO Date 8-62
Date	Indexed C. J. GALLI

F. B. ~~2722~~ PG. ~~171~~

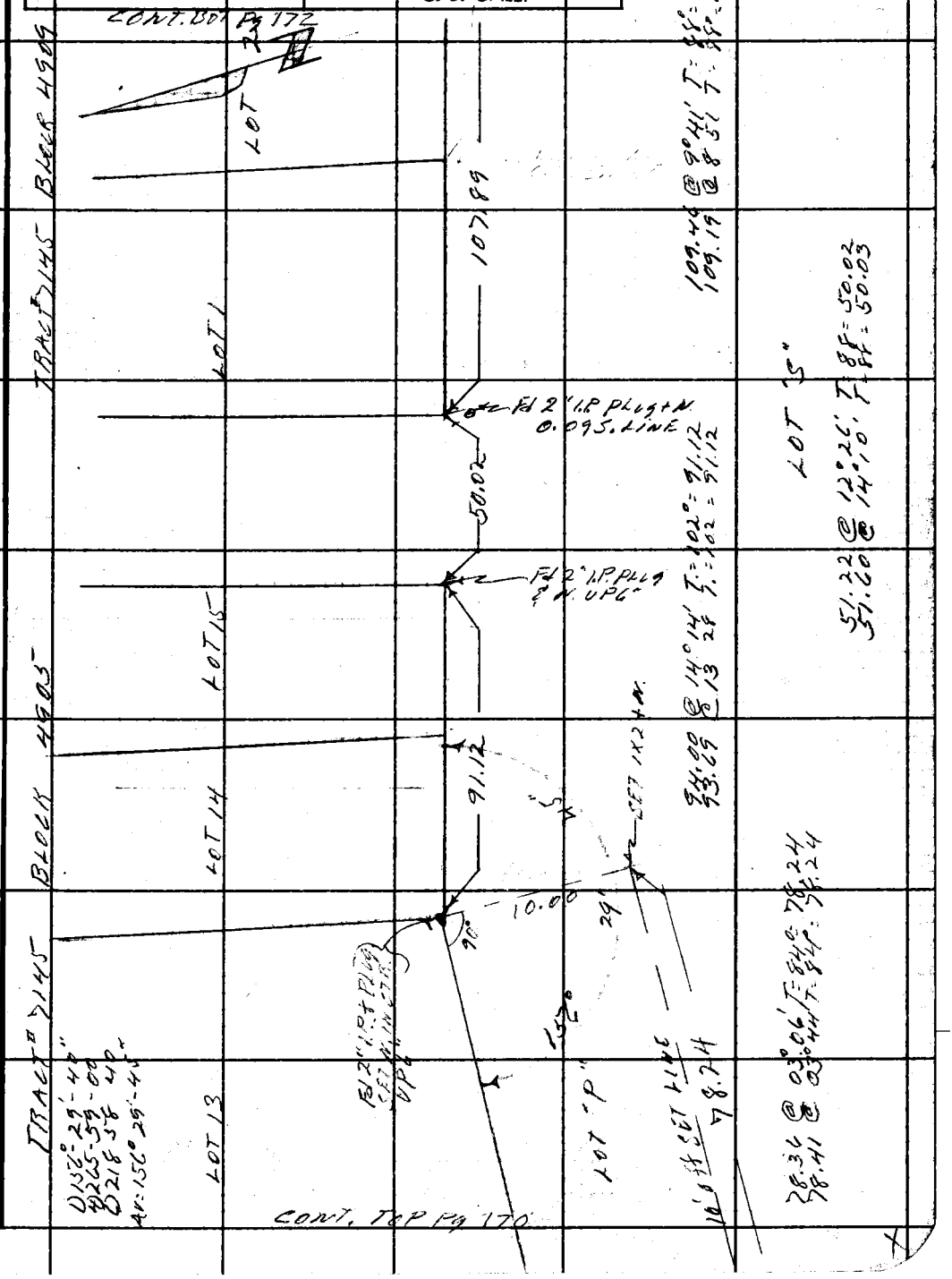

Note: Any Additions or Changes on This Sheet Must be Made or Circled in Red Ink With Date and Name of Person Making Change.

Do not extend this side of this line.

PLEASE RETURN TO
LOS ANGELES COUNTY ENGINEER
403 LOS ANGELES COUNTY ENGINEERING BLDG.

76F3095 CE # 310 8-61

PLEASE RETURN TO
LOS ANGELES COUNTY ENGINEER
408 LOS ANGELES COUNTY ENGINEERING BLDG.

Note: Any Additions or Changes on This Sheet Must be Made or Circled in Red Ink With Date and Name of Person Making Change.

Do not extend this side of this line.

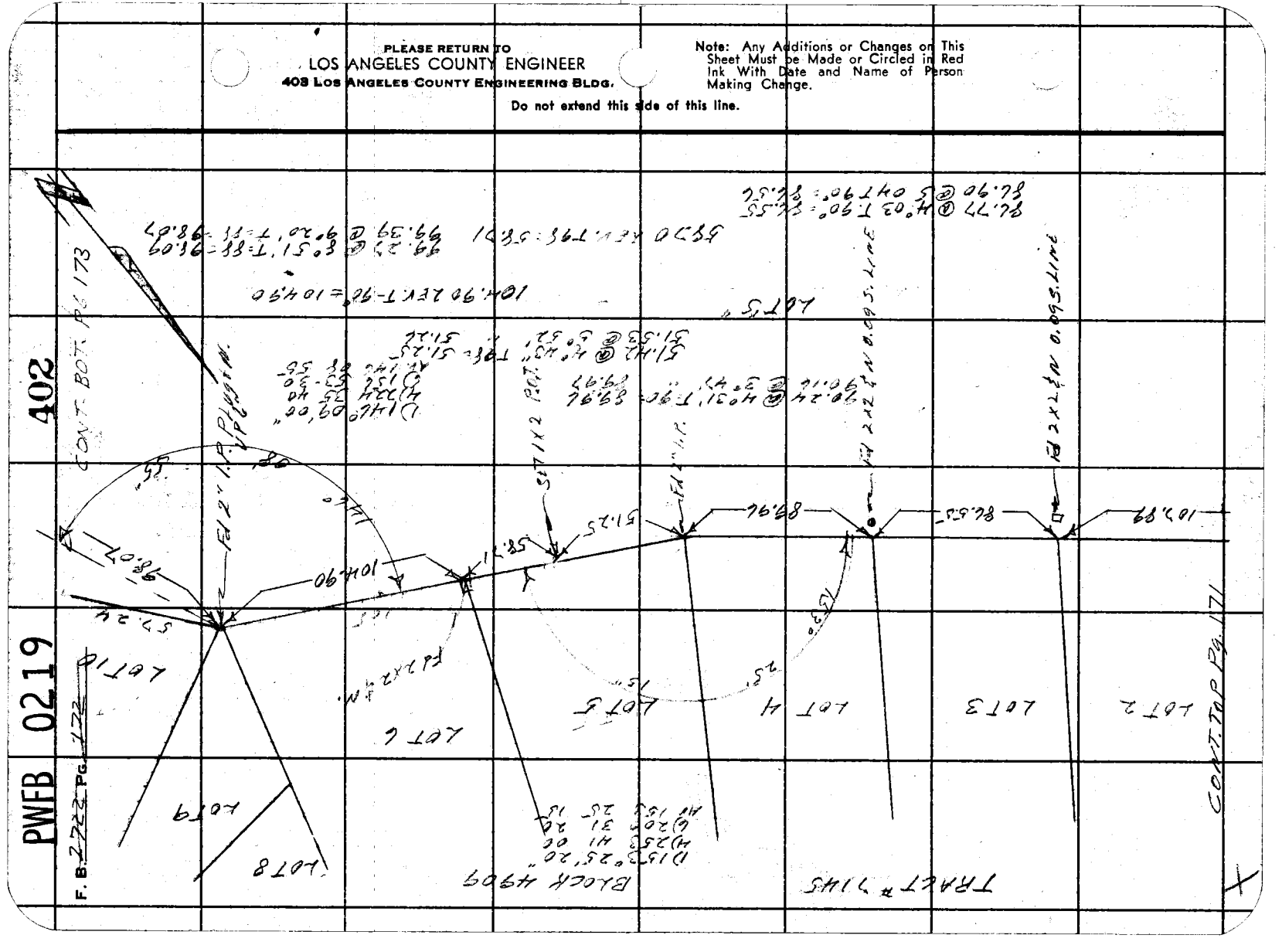

PWFB 0119

593

Notes Ck'd by
Map No.
Office Work
Checked
Date

Survey of MIRELESIE DIV. 55
JN 22114 Tape 121 Std 84 °F
Surveyed by OCHSNER
Notes J.T. Date 8-62
Indexed C. J. GALLI

F. B. 2722 Pg. 173

Note: Any Additions or Changes on This Sheet Must be Made in Ink With Date and Name of Person Making Change.

Do not extend notes this side of this line.

RETURN TO
LOS ANGELES COUNTY ENGINEER
700 LOS ANGELES COUNTY ENGINEERING BLDG.

76F309S CE #247—3-57

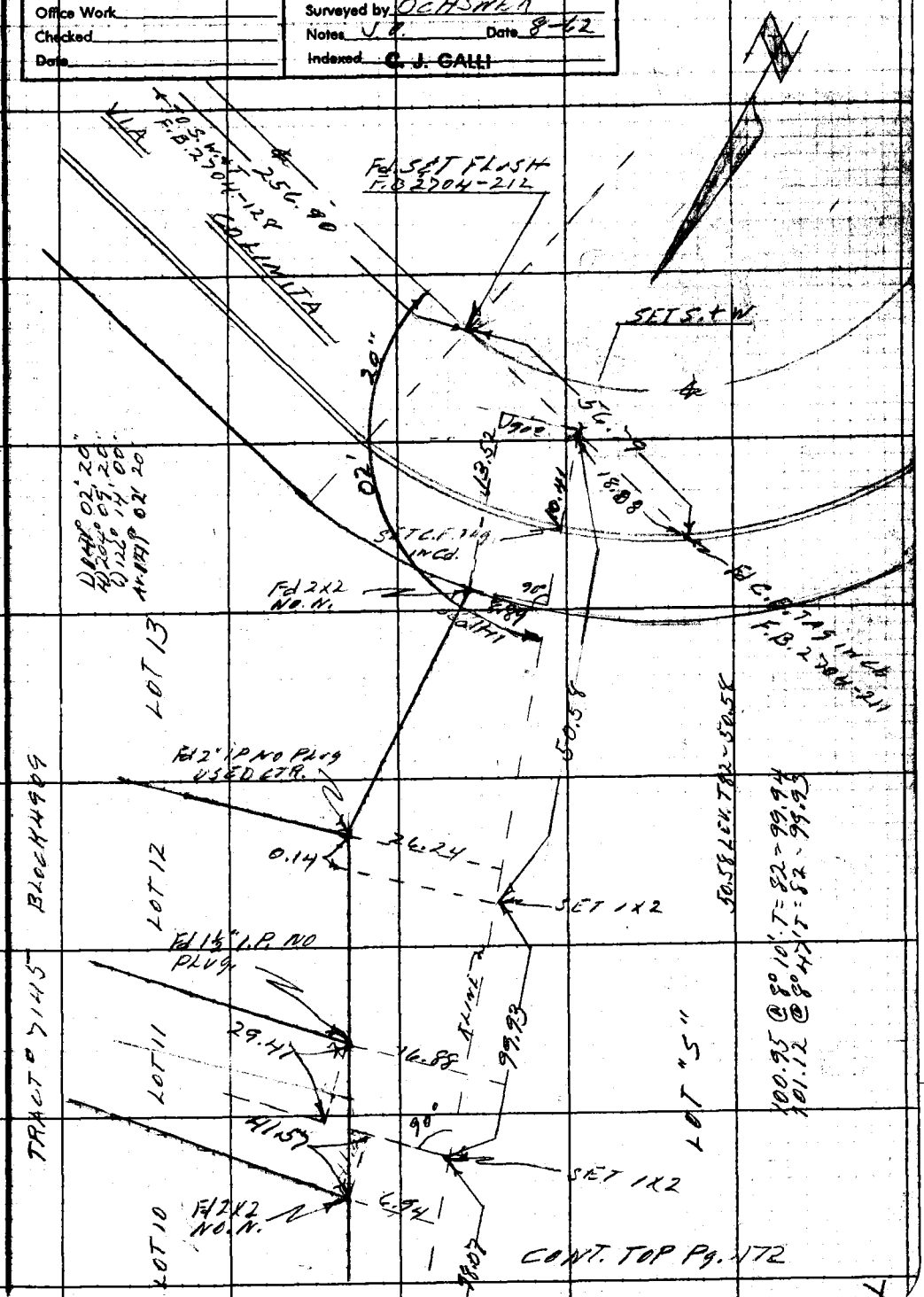

RETURN TO
LOS ANGELES COUNTY ENGINEER
700 LOS ANGELES COUNTY ENGINEERING BLDG.

Note: Any Additions or Changes on This Sheet Must be Made or Circled in Red Ink With Date and Name of Person Making Change.

Do not extend notes this side of this line.

F. B. 2722 PG. 124

Notes Ck'd by	Survey of MARALESTE DR S.S.D.ST
Map No.	JN 2211.14 Tape Std °F
Office Work	Surveyed by RICHARDS
Checked	Notes J.O. Date 8-64
Date	Indexed C. J. GALLI SEP 7 '62

F. B. 2722 Pg. 175

J.N. 2211.14

MARALESTE DR. S.S. DIST

TOPOGRAPHY

ON

WEST TR. LINE OF TR. "7145" BLOCKS 4909 & 4905

FROM VIA COLINITA 1700
TO ALLEY

RICHARDS
OCHSNER
TERRILL
SIEMANN

Note: Any Additions or Changes on This Sheet Must be Made in Red Ink or Circled With Date and Name of Person Making Change.

Do not extend notes this side of this line.

RETURN TO
LOS ANGELES COUNTY ENGINEER
700 Los Angeles County Engineering Bldg.

76F3095 CE #247—3-57

F. B. 2722 PG. 176

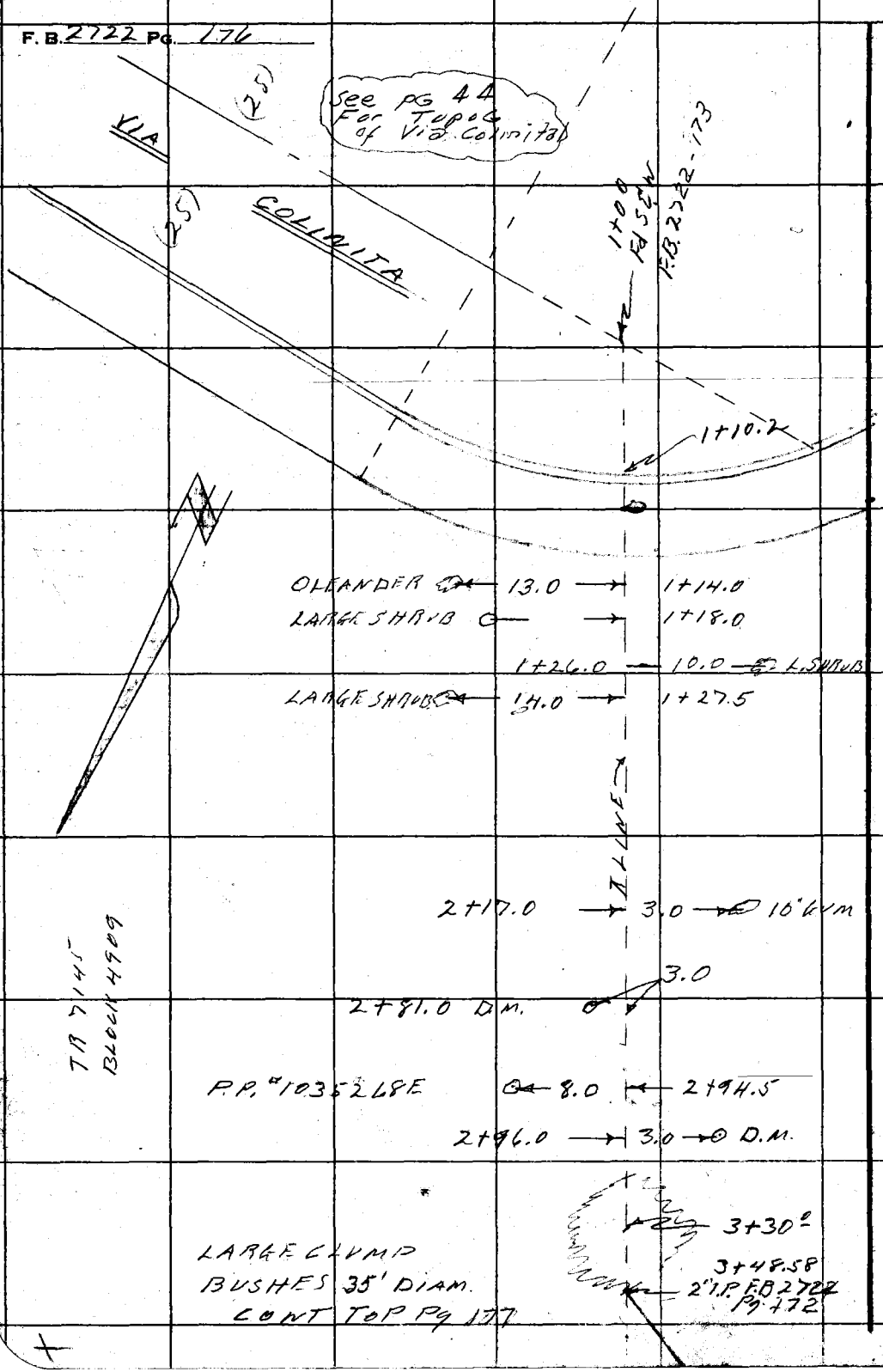

RETURN TO
LOS ANGELES COUNTY ENGINEER
700 Los Angeles County Engineering Bldg.

Do not extend notes this side of this line.

Note: Any Additions or Changes on This Sheet Must be Made or Circled in Red Ink With Date and Name of Person Making Change.

Notes Ck'd by	Survey of MARALESTE DR. SSD
Map No. 1	JN 2211.14 Tape Std °F
Office Work	Surveyed by RICHARDS
Checked	Notes V.O. Date 8-62
Date	Indexed C. J. GALLI

F. B. 2722 PG. 177

CONT. FROM BOT. PG 176

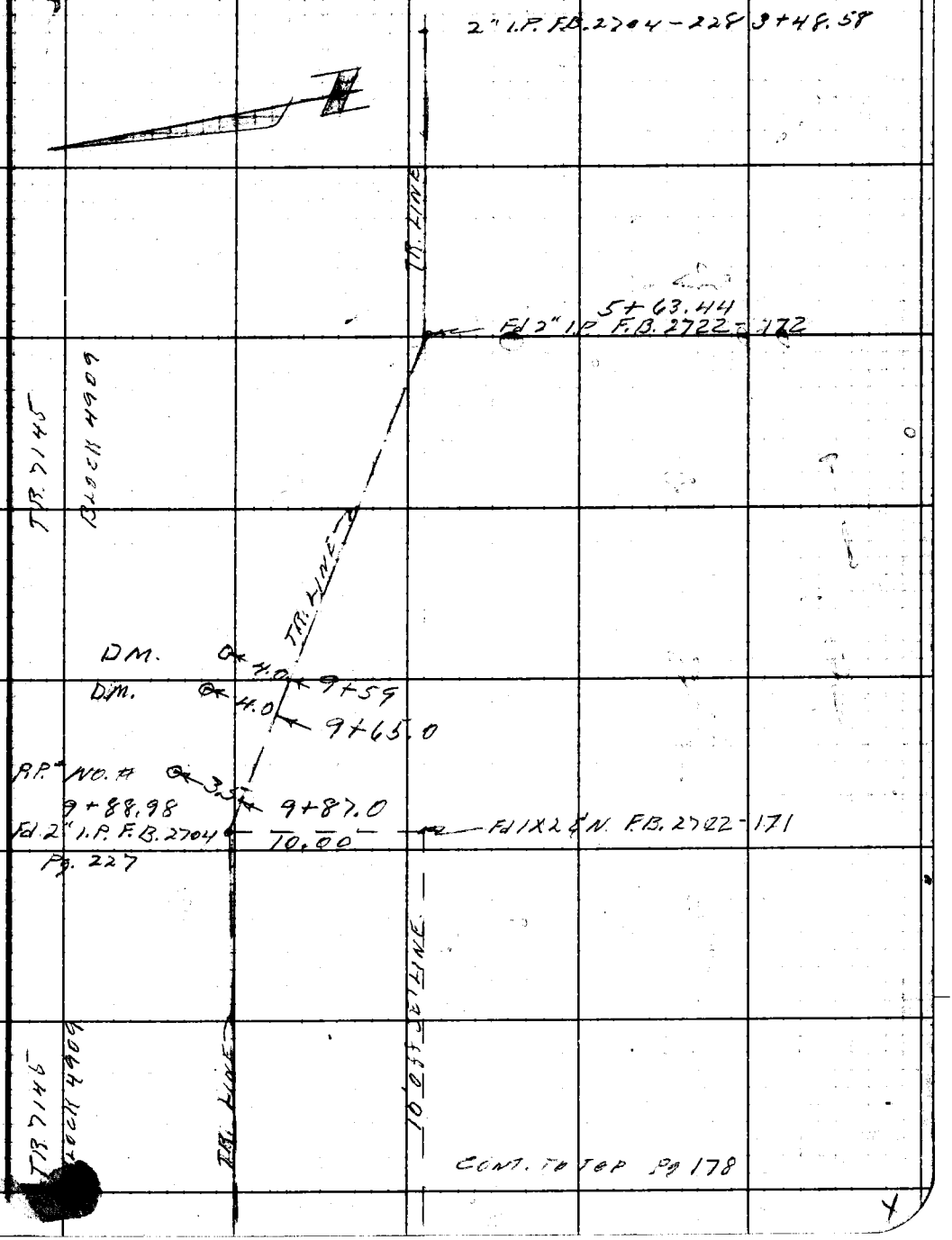

CONT. TO TOP PG 178

Note: Any Additions or Changes on This Sheet Must be Made or Circled in Red Ink With Date and Name of Person Making Change.

Do not extend notes this side of this line.

RETURN TO
LOS ANGELES COUNTY ENGINEER
700 LOS ANGELES COUNTY ENGINEERING BLDG.

76F309S CE #247—3-57

F.B. 2722 PG. 178

CONT. FROM BOT Pg 177

ROW L. SHRUBS		15.0	10+91.0
LARGE SHRUB		10.0	10+94.0
		10+99.0	3.0 4" PEPPER
LARGE SHRUB	5.0	10.0	30" G.M. 11+06.5
LARGE SHRUB		10.0	11+10.0
		10.0	30" G.M. 11+15.0
LARGE SHRUB		15.0	11+21
11+24.5		10.0	24" GUM.
LARGE SHRUB		10.0	11+31.5
ROW LARGE SHRUB		10.5	11+35.5
P.P.# 1140433E		11.0	11+87.0
P.P.# 1139322E		11.0	12+61.0
D.M.		11.0	12+88.0
4" GUM.		17.0	13+03
4" GUM.		23.0	13+16

BLOCK 4905

TR. LINE

10' OFFSET LINE

TR. # 7145

CONT. TOP Pg. 179

RETURN TO
LOS ANGELES COUNTY ENGINEER
700 LOS ANGELES COUNTY ENGINEERING BLDG.

Do not extend notes this side of this line.

Note: Any Additions or Changes on This Sheet Must be Made or Circled in Red Ink With Date and Name of Person Making Change.

Notes Ck'd by	Survey of MARALESTE DR. SS. Dist
Map No.	JN 2211.14 Tape Std °F
Office Work	Surveyed by RICHARDS
Checked	Notes JO Date 8-62
Date	Indexed C. J. GALLI

F. B. 2722 Pg. 179

CONT. FROM BOT. Pg 178

PP# 1318860E W. UNDERGD. CONDUIT.		11.0	14+58.5
D.M.		11.0	14+73.0
GRAPE VINES.	7.5	12.0	15+96.0
		6.5	SHRUB 16+11
GRAPE VINES	7.0	10.5	16+13
		6.5	SHRUB 16+18.5
1" PLUM.		12.4	16+22.0
		6.5	SHRUB 16+28.0
		7.0	SHRUB 16+36.5
		7.0	SHRUB 16+45.5
1" PLUM.		13.0	16+49.5
		8.0	SHRUB 16+55.5
		8.0	SHRUB 16+64.0
		8.0	SHRUB 16+73.4
		8.0	SHRUB 16+82.0
1" PINE		15.0	16+84.0
		8.0	SHRUB 16+91.0
		8.0	SHRUB 16+99.5
17+00.93 Fd. 2" I.P. F.B. 2722-168		10.00	Fd. 1x2 + N.

CONT TOP Pg. 180

10' OFF SET LINE

TR. LINE

BLOCK 4905

TR. #7145

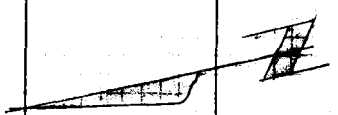

Note: Any Additions or Changes on This Sheet Must be Made or Circled in Red Ink With Date and Name of Person Making Change.

Do not extend notes this side of this line.

RETURN TO
LOS ANGELES COUNTY ENGINEER
700 LOS ANGELES COUNTY ENGINEERING BLDG.

76F309S CE #247—3-57

F. B. 2722 Pg. 180

Cont. from Bot Pg. 179



ALLEY

18+60.2 → 15.5 → ⊙ P.P. #976451E

18+75.1 → 12.2 → ⊙ D.M.

18+84.4 → 11.0 → ⊙ P.P. #976452E

See Pg 112 & 120 for add Topog of alley

19+00.39 Fd 1" I.P. F.B. 2722-167

18+99.0 DM ← 8.5

ALLEY

(S)

(S)

(S)

(S)

RETURN TO
LOS ANGELES COUNTY ENGINEER
700 LOS ANGELES COUNTY ENGINEERING BLDG.

Do not extend notes this side of this line.

Note: Any Additions or Changes on This Sheet Must be Made or Circled in Red Ink With Date and Name of Person Making Change.

Profile No.	Notes Red.	Plotted	Job No. 2211.14	Division No. 11	F. B. 2722 Pg. 181
	Date	Date	Survey of MIRALESTE DR. S.S.		
X-Sec. No.	Notes Chkd.	Checked	Survey by RICHARDS	Notes W.A.R.	Date 8-13-62
	Date	Date	Map No.	Indexed C. J. GALLI	Date SEP 7'82

NOTE: ANY ADDITIONS OR CHANGES ON THIS SHEET MUST BE MADE OR CIRCLED IN RED INK, WITH DATE AND NAME OF PERSON MAKING CHANGE.

Do not extend notes this side of this line.

PLEASE RETURN TO
LOS ANGELES COUNTY ENGINEER
700 LOS ANGELES COUNTY ENGINEERING BLDG.

J. N. 2211.14

MIRALESTE DRIVE SAN. SEWER DIST.

CROSS-SECTIONS

AND

PROFILE

ON

TRANSIT LINE

AND

TRACT LINE

FROM

W. VIA COLINITA

N'WLY TO

FIRST ALLEY S.ELY. FR. S. PALOS VERDES DR. E.

STATION	
B. B.	
H. I.	Sappell Lands Nunez Lieber Bustrum
F. S.	RICHARDS OCHSNER TORRILL SIEMANN
ELEV.	TRANSIT LINE SURVEYS REF. FB. 2722: 167 - 173 TOPOGRAPHIC " " " " 174 - 180 1+00 = ℄ LINE INT. @ VIA COLINITA. FB. 2709-72

76L-298 S & E #307—1-56

76L-298 S & E #307—1-56

PLEASE RETURN TO
LOS ANGELES COUNTY ENGINEER
700 LOS ANGELES COUNTY ENGINEERING BLDG.

NOTE: ANY ADDITIONS OR CHANGES ON THIS SHEET MUST BE MADE OR CIRCLED IN RED INK, WITH DATE AND NAME OF PERSON MAKING CHANGE.

Do not extend notes this side of this line.

F. B. 27722 Pg. 182 | Job No. 22114 | Division No. 11 | Notes Red. | Plotted | Profile
Survey of NIARLESTE DR. S.S. | Date | No. | X-Sec.
Survey by RICHARDS Notes W. P. R. | Date | Notes Chkd. | Checked | No.
Indexed C. J. GALLI | Date | Date | Date

STATION	B. S.	H. I.	F. S.	ELEV.	↑ LINE	
B.M. F.F.77				596.43	B.M. F.F.77 EL. F 546.426 FB. 27722-15	
	5,55	551.98			VIA COLINITA (N'LY SIDE) 20'± W'LY	
	(See pg 47 for Elev. of Via Colinita)				OF NIARLESTE DR., W'LY BARREL	
					BT. SPK. IN CB.	
					L T.	↑ R T.
1+00			6.47	545.51		↑ INT. @ VIA COLINITA
+09.5			6.06	545.92		↑ ℄ CUT.
+10.5			5.48	546.50		↑ ℄ T. C.
+13			5.6	546.4		↑ ℄ BK.
+25			9.0	543.0		↑ " "
			1.9	556.1		20'
			6.5	545.5	20'	
+35			8.7	543.3		↑
			0.7	551.3		20'
			16.3	535.7	20'	
+50			7.2	544.8		↑
			(1.0)	553.1		20'
			15.0	537.0	20'	
+75	0		3.64	548.34		↑
	11.96	560.30				

76L-298 S & E #307—1-56

PLEASE RETURN TO
LOS ANGELES COUNTY ENGINEER
700 LOS ANGELES COUNTY ENGINEERING BLDG.

NOTE: ANY ADDITIONS OR CHANGES ON THIS SHEET MUST BE MADE OR CIRCLED IN RED INK, WITH DATE AND NAME OF PERSON MAKING CHANGE.

Do not extend notes this side of this line.

STATION	B. S.	H. I.	F. S.	ELEV.	⊼ LINE		
		560.30			LT.	⊼	RT.
2+00			7.1	553.2		⊼	
			0.6	559.7		20'	
			14.5	545.8	20'		
2+30			2.9	557.4		⊼	
			+4.3	564.6		20'	
			11.3	549.0	20'		
+-50 ⊙			0.40	559.90		⊼	T.P.
	11.62	571.52					
			3.4	568.1		20'	
			18.6	552.9	20'		
+75			8.5	563.0		⊼	
			6.2	565.3		5'	
			5.8	565.7		8'	
			4.8	566.7		10'	
			0.5	571.0		20'	
			9.8	561.7	5'		
			16.6	554.9	20'		
+90			5.6	565.9		⊼	
3+00			4.1	567.4		⊼	
+			+6.3	577.8		20'	

Profile No. ____ Notes Red. ____ Date ____ Plotted ____ Date ____ Job No. 2211.14 Division No. 11 F. B. 2722 Pg. 183

X-Sec. No. ____ Notes Chkd. ____ Date ____ Checked ____ Date ____ Survey of MIRALESTE DR. S.S. Survey by RICHARDS Notes W.A.R. Date 8-13-62

Map No. ____ Indexed C. J. GALLI Date ____

76L-298 S & E #307—1-56

PLEASE RETURN TO
LOS ANGELES COUNTY ENGINEER
700 LOS ANGELES COUNTY ENGINEERING BLDG.

NOTE: ANY ADDITIONS OR CHANGES ON THIS SHEET MUST BE MADE OR CIRCLED IN RED INK, WITH DATE AND NAME OF PERSON MAKING CHANGE.

Do not extend notes this side of this line.

STATION	B. S.	H. I.	F. S.	ELEV.	⊼ LINE	
		571.52			LT.	⊼ RT
3+00			13.3	558.2	20'	
T.P.	9.73	577.18	4.07	567.45	1x2 @ 3+00	T.P.
3+48.58	∡ PT.		1.5	575.7	90' BK. LINE	TR. LINE
			4.5	572.7	10'	
			8.0	569.2	20'	
T.P.	6.63	582.51	1.30	575.88		
3+75			6.4	576.1		⊼
4+00			5.2	577.3		⊼
			9.0	573.5	10'	
			13.5	569.0	20'	
4+50			3.0	579.5		⊼
5+00			3.1	579.4		⊼
			7.1	575.4	10'	

F. B. 2722 PG. 184 Job No. 2211.14 Division No. 11 Notes Red. Plotted Profile
Survey of MIRALESTE DR. S.S. DIST. Date Date No. X-Sec.
Survey by RICHARDS Notes W.A.R. Notes Chkd. Checked
Indexed C. J. GALLI Date Date Date No.

76L-298 S & E #307—1-56

PLEASE RETURN TO
LOS ANGELES COUNTY ENGINEER
700 LOS ANGELES COUNTY ENGINEERING BLDG.

NOTE: ANY ADDITIONS OR CHANGES ON THIS SHEET MUST BE MADE OR CIRCLED IN RED INK, WITH DATE AND NAME OF PERSON MAKING CHANGE.

Do not extend notes this side of this line.

STATION	B. S.	H. I.	F. S.	ELEV.	TR. LINE	
		592.31			LT	RT
5+00			11.5	571.0	20'	
5+30			3.9	578.6		
			8.4	574.1	10'	
			13.2	569.3	20'	
5+ – 63.44		T.P.	10.64	571.87		ANG. PT
	12.14	584.01				
6+00			12.8	571.2		
			18.4	565.6	10'	
			24.5	559.5	20'	
7+00			22	581.8		
			6.9	577.1	10'	
			11.0	573.0	20'	
			⊕ 1.8	585.8		10'
			⊕ 9.3	593.3		20'
T. P.	11.97	593.78	2.20	581.81		

Profile Notes Red. Plotted Job No. 22114 Division No. 11 F. B. 2722 Pg. 185
No. Date Date Survey of NO. IRALESTE DR. S.S.
X-Sec. Notes Chkd. Checked Survey by RICHARDS Notes Date 8-13-62
No. Date Date Map No. Indexed C. J. GALLI Date

76L-298 S & E #307—1-56

PLEASE RETURN TO
LOS ANGELES COUNTY ENGINEER
700 LOS ANGELES COUNTY ENGINEERING BLDG.

NOTE: ANY ADDITIONS OR CHANGES ON THIS SHEET MUST BE MADE OR CIRCLED IN RED INK, WITH DATE AND NAME OF PERSON MAKING CHANGE.

Do not extend notes this side of this line.

STATION	B. S.	H. I.	F. S.	ELEV.	TR LINE	
		593.78			LT	TR LINE RT
7+15			9.7	584.1		⊤
7+50			7.8	586.0		⊤
7+94			4.5	589.3		⊤ TOP BK.
			⊕ 5.5	599.3		20'
			14.5	579.3	20'	
8+00			8.6	585.2		⊤ BOT. DITCH
8+08			1.8	592.0		⊤ TOP BK
			⊕ 9.7	603.5		20'
			11.7	582.1	20'	
T.P.	11.90	603.90	1.78	592.00		
8+50			0.1	603.7		⊤
			⊕ 9.5	613.4		20'
			9.6	594.3	20'	
T.P.	11.59	614.50	0.99	602.91		

F. B. 2722 Pg. 186 Job No. 2211.14 Division No. 11 Notes Red. Plotted Profile
Survey of NEURALESTE DR. S.S. Date Date No. X-Sec.
Survey by R. [illegible] Notes Notes Chkd. Checked
Indexed C. J. GALLI Date Date Date No.

76L-298 S & E #307—1-56

PLEASE RETURN TO
LOS ANGELES COUNTY ENGINEER
700 LOS ANGELES COUNTY ENGINEERING BLDG.

NOTE: ANY ADDITIONS OR CHANGES ON THIS SHEET MUST BE MADE OR CIRCLED IN RED INK, WITH DATE AND NAME OF PERSON MAKING CHANGE.

Do not extend notes this side of this line.

STATION	B. S.	H. I.	F. S.	ELEV.	TR LINE	
		614 50			LT.	RT.
8+75			3.2	611.3		
T.P.	12 32	626 54	0.28	614 22		
9+00			9.2	617 3		
			⊕9.5	636 0		20'
			18.5	608 0	20'	
9+15			3.0	623 5		BK.
			⊕3.3	629 8		20'
			10.2	616 3	20'	
T.P.	12.32	638 57	0.29	626.25		
9+60			4.5	634 1		
			⊕1.5	640.1		20'
			11.2	627.4	20'	
T. P.	6 25	642 62	2.20	636.37		

Profile Notes Red. ____ Plotted ____ Job No. 2211.14 Division No. 11 F. B. 2722 Pg. 187
No. ____ Date ____ Date ____ Survey of MIRALESTE DR. S.D. 57
X-Sec. Notes Chkd. ____ Checked ____ Survey by RICHARDS Notes ____ Date 8-13-62
No. ____ Date ____ Date ____ Map No. ____ Indexed C. J. GALLI Date ____

76L-298 S & E #307—1-56

PLEASE RETURN TO
LOS ANGELES COUNTY ENGINEER
700 LOS ANGELES COUNTY ENGINEERING BLDG.

NOTE: ANY ADDITIONS OR CHANGES ON THIS SHEET MUST BE MADE OR CIRCLED IN RED INK, WITH DATE AND NAME OF PERSON MAKING CHANGE.

Do not extend notes this side of this line.

STATION	B. S.	H. I.	F. S.	ELEV.		
		642.62				
BM FF70			1 46	641 16	BM FF70 ELEV 641.204 F.B.2722-10	
			corr.	641 20	210'± N-W'ly of int Via Siena & Via Lorenzo, 224'± S-W'ly of ℄ Via Siena - Bt spk in S-W'ly side 15" Trans pole (No Number) near S-W'ly prop cor. Ho #6532	
[illegible] 70	5 [illegible]	647 [illegible]		[illegible]	[illegible]	
[illegible] 8	[illegible]		[illegible]	639 [illegible]	[illegible]	
			[illegible]	[illegible]	[illegible]	
			1 4	[illegible]		[illegible]
			12 3	634 8	15 Left	
			15 1	632 [illegible]	20	
[illegible]			6 5	[illegible]		[illegible]
			1 2	[illegible]		[illegible]
			12 6	[illegible]	20 Left	
[illegible]			4 7	642 [illegible]		Prop Line
			+5.3	647 [illegible]		20 [illegible]
			10 7	[illegible]	20 Left	
[illegible]	4 80	648 65	[illegible]	643 15		
[illegible]			[illegible]	646 2		Prop Line
			+1.4	650.0		13 [illegible]

F. B. 2722 Pg. 188

Job No. 2211.14 Division No. 11 Notes Red. Plotted Profile

Survey of MIRALESTE DR. S.S.D. St. Date Date No. X-Sec.

Survey by BUCHARDT Notes 10 Notes Chkd. Checked

Indexed G. J. GALLI Date Date Date No.

76L-298 S & E #307—1-56

PLEASE RETURN TO
LOS ANGELES COUNTY ENGINEER
700 LOS ANGELES COUNTY ENGINEERING BLDG.

NOTE: ANY ADDITIONS OR CHANGES ON THIS SHEET MUST BE MADE OR CIRCLED IN RED INK, WITH DATE AND NAME OF PERSON MAKING CHANGE.

Do not extend notes this side of this line.

STATION	B. S.	H. I.	F. S.	ELEV.	Left	Prop Line	Rt.
[illegible]		64865	+[illegible]	6513			20' Rt.
			[illegible]	6426	17 Left, Brk		
			78	6409	20' Left		
11+50			[illegible]	6473		Prop Line	
			+3.5	6522			20' Rt
			83	6404	20 Left		
TP	802	65067	100	6425	TP		
12+00			35	6472		Prop Line	
			+2.0	6527			20' Rt
			138	6369	20' Left		
12+27			26	6481		Brk @ Prop. Line	
12+50			58	6449		Prop. Line	
			+0.3	6510			12' Rt. Brk
			+0.6	6513			20 "
			137	6360	20' Left		
13+00			70	6437		Prop Line	
			10	6497			20' Rt.
			150	6357	20' Rt		
TP	609	64977	699	64368	TP		
13+50			61	6437		Prop Line	
			11	6487			20' Rt

Profile Notes Red. ____ Plotted ____ Job No. 2211.14 Division No. 11 F. B. 2722 Pg. 189
No. ____ Date ____ Date ____ Survey of Miraleste Dr. - S.S.D.
X-Sec. Notes Chkd. ____ Checked ____ Survey by Sappell Notes E Landa Date 8-14-62
No. ____ Date ____ Date ____ Map No. ____ Indexed C. J. GALLI Date ____

76L-298 S & E #307—1-56

PLEASE RETURN TO
LOS ANGELES COUNTY ENGINEER
700 LOS ANGELES COUNTY ENGINEERING BLDG.

NOTE: ANY ADDITIONS OR CHANGES ON THIS SHEET MUST BE MADE OR CIRCLED IN RED INK, WITH DATE AND NAME OF PERSON MAKING CHANGE.

Do not extend notes this side of this line.

STATION	B. S.	H. I.	F. S.	ELEV.	LT.	Prop Line	RT.
13+50		649 77	13 3	636 5	20' Left		
14+00			8 0	641 8		Prop. Line	
			5 1	644.7			5° Rt. Brk
			7	648 1			20° "
			12 0	633 8	20' Left		
14+50			10 4	639 4		Prop Line	
			8 1	641 7			5 Rt Brk
			4 4	645 4			20 "
			17 0	632.8	20' Left		
14+62			17 5	632 3	20' Left, Btm & center of ditch		
14+66			12 5	637.3		Prop Line	Top Brk
14+69			14 5	635 3		" "	Btm "
14+72			15 0	634 8		"	Btm "
14+73			12 4	637 4		" "	Top Brk
14+77			9 2	640 6			20' Rt. Btm & center ditch
15+00			7 6	642 2		Prop Line	
			2 9	646 9			20' Rt
			13 3	636 5	20 Left		
15+50			3 3	646 5		Prop Line	
			+2.0	651 8			20' Rt.
			7 5	640 3	20 Left		
TP	11 52	658 60	2 69	647 08	TP		

F. B. 2722 Pg. 190 Job No. 2211.14 Division No. 11 Notes Red Plotted Profile
Survey of Miraleste Dr. - S.S.D. Date Date No. X-Sec.
Survey by Sappell Notes E. Landa Notes Chkd Checked
Indexed C. J. GALLI Date Date Date No.

76L-298 S & E #307—1-56

PLEASE RETURN TO
LOS ANGELES COUNTY ENGINEER
700 LOS ANGELES COUNTY ENGINEERING BLDG.

NOTE: ANY ADDITIONS OR CHANGES ON THIS SHEET MUST BE MADE OR CIRCLED IN RED INK, WITH DATE AND NAME OF PERSON MAKING CHANGE.

Do not extend notes this side of this line.

STATION	B. S.	H. I.	F. S.	ELEV.	Left	Prop Line	Rt.
16+00		658 60	6 1	652 5		Prop Line	
			1 5	657 1			20' Rt
			12 1	646 5	20' Left		
16+50			3 4	655 2		Prop Line	
			+1.8	660 4			20' Rt.
			8 5	650 1	20 Left		
TP	12 06	667 79	2 87	655 73	TP		
17+00			9 4	658 4		Prop Line	
			4 1	663 7			20' Rt.
			15 0	652 8	20 Left		
17+50			0 0	667 8		⊼ Line	
			+5.0	672 8			20 Rt
			6 0	661 8	20 Left		
TP	12 05	679 04	0 80	666.99	TP		
18+00			3 4	675 6		⊼ Line	
			+0.6	679 6			20 Rt
			7 6	671 4	20 Left		
TP	11 13	689 59	0 58	678 46	TP		
18+50			6 1	683 5		⊼ Line	
			2 1	687 5			20 Rt.
			7 1	682 5	9° Left Btm Brk		

Profile Notes Red. ____ Plotted ____ Job No. 2211.14 Division No. 11 F. B. 2722 Pg. 191
No. ____ Date ____ Date ____ Survey of Miraleste Dr. - S.S.D.
X-Sec. Notes Chkd. ____ Checked ____ Survey by Sappell Notes E. Landa Date 8-14-62
No. ____ Date ____ Date ____ Map No. ____ Indexed C. J. GALLI Date ____

76L-298 S & E #307—1-56

PLEASE RETURN TO
LOS ANGELES COUNTY ENGINEER
700 LOS ANGELES COUNTY ENGINEERING BLDG.

NOTE: ANY ADDITIONS OR CHANGES ON THIS SHEET MUST BE MADE OR CIRCLED IN RED INK, WITH DATE AND NAME OF PERSON MAKING CHANGE.

Do not extend notes this side of this line.

STATION	B. S.	H. I.	F. S.	ELEV.	[illegible]	⊼ Line	[illegible]
		[illegible]					
[illegible]	10 06	698 90	0 75	[illegible]	[illegible]		
18+45			03	698 6	20 LT. Top slope		
18+52			130	685 9		⊼	Line Toe slope
			11	697 8			30° Top "
18+68			12	697 7		⊼	LINE " "
			07	698 2			18 " "
T.P.	6 90	705 40	0 40	698 50	T.P.		
18+68			61	699 3	16 LT. Top slope		
19+00 39			51	700 3		⊼ Line & ∡ PT in Alley	
see PGS	116 & 124 for add elevations of Alley						
BM FF 65			3 95	701 45	BM FF 65 El. 701.463 F.B. 2722-8 Via Del Plaza & Alley. S. E'ly Cor. 5' E'ly of E'ly end CR. - Bt spk in curb.		

F. B. 2722 Pg. 192 Job No. 2211.14 Division No. 11 Notes Red. Plotted Profile
Survey of Miraleste Dr. - SSD Date Date No. X-Sec.
Survey by Sappell Notes D.S. Notes Chkd. Checked No.
Indexed C. J. GALLI Date Date Date

PWFB 0219

403

Notes Ck'd by	Survey of Miraleste Dr - SSD
Map No.	JN 2211.14 Tape 181 Std 84 °F
Office Work	Surveyed by D. Sappell
Checked	Notes D.S. Date 8-16-62
Date	Indexed C. J. GALLI SEP 7 62

F. B. 2722 PG. 193

J.N. 2211.14

MIRALESTE DR. - S.S.D.

EASEMENT SURVEY

IN BLOCK 4904 TR. 7195

SEE INDEX PG 194

Note: Any Additions or Changes on this Sheet Must be Made or Circled in Red Ink With Date and Name of Person Making Change.

Do not extend this side of this line.

PLEASE RETURN TO
LOS ANGELES COUNTY ENGINEER
403 Los Angeles County Engineering Bldg.

76F309S CE # 310 3-61

Sappell
Landa
Nunez
Lieber
Bustrum

PWFB 0219

404

F. B. 2722 Pg. 194

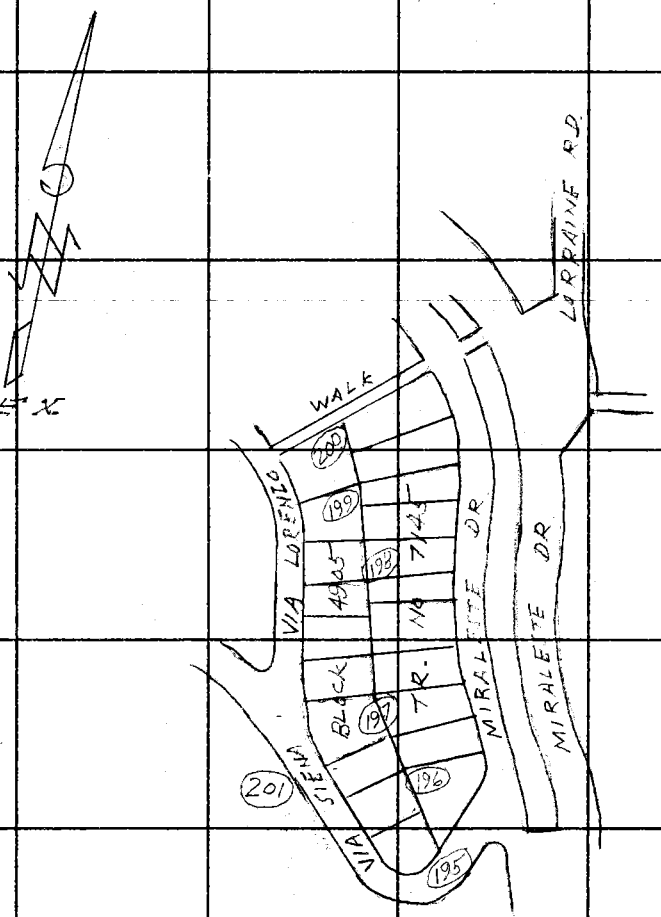

PLEASE RETURN TO
LOS ANGELES COUNTY ENGINEER
403 Los Angeles County Engineering Bldg.

Do not extend this side of this line.

Note: Any Additions or Changes on This Sheet Must be Made or Circled in Red Ink With Date and Name of Person Making Change.

PWFB 0219

405

Notes Ck'd by	Survey of Miraleste DR - SRD
Map No.	JN 2211.14 Tape 181 Std 84 °F
Office Work	Surveyed by D. Sappell
Checked	Notes D.S. Date 8-16-62
Date	Indexed C. J. GALLI

F. B. ~~2722~~ PG. ~~195~~

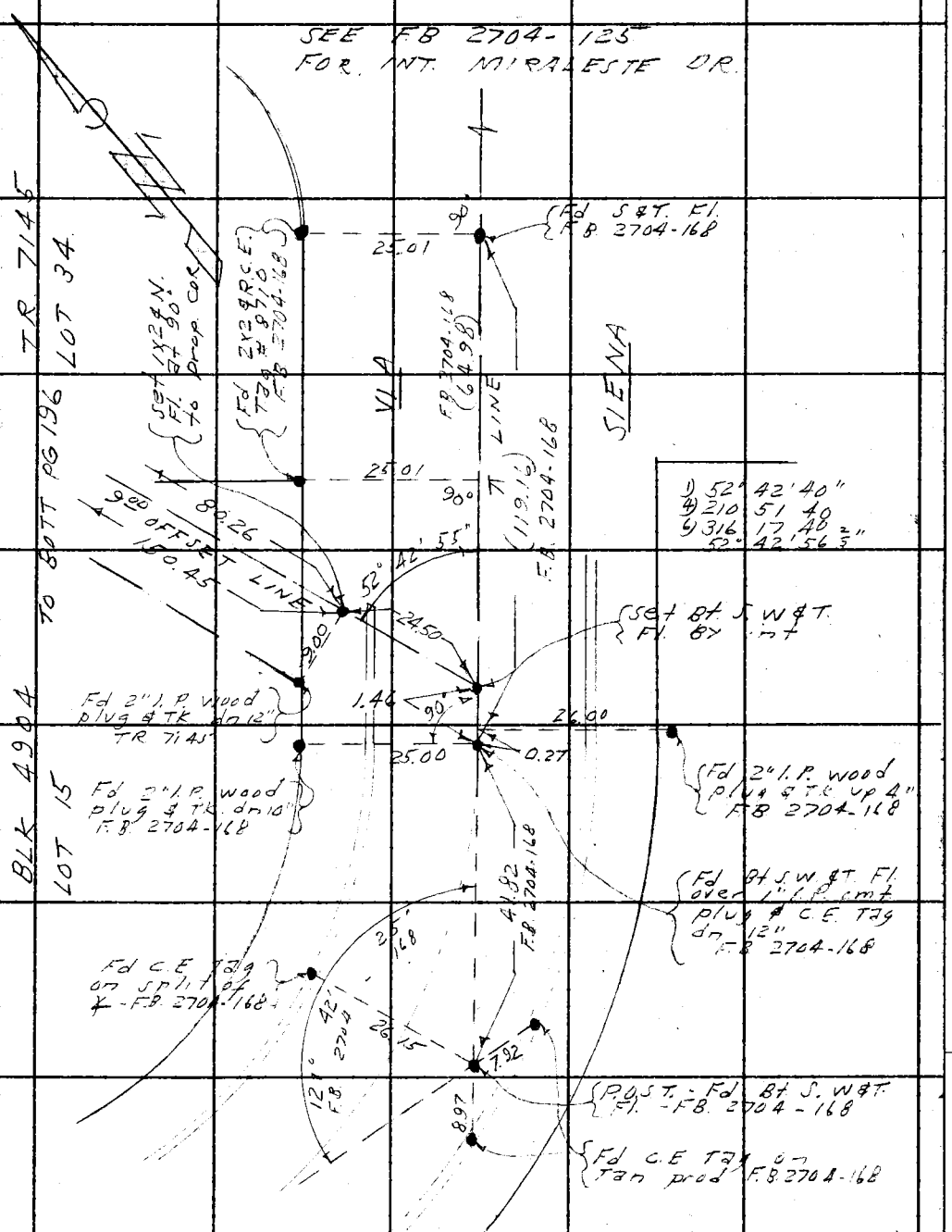

Note: Any Additions or Changes on This Sheet Must be Made or Circled in Red Ink With Date and Name of Person Making Change.

Do not extend this side of this line.

PLEASE RETURN TO
LOS ANGELES COUNTY ENGINEER
403 LOS ANGELES COUNTY ENGINEERING BLDG.

76F309S CE # 310 3-61

PLEASE RETURN TO
LOS ANGELES COUNTY ENGINEER
403 LOS ANGELES COUNTY ENGINEERING BLDG.

Note: Any Additions or Changes on This Sheet Must be Made or Circled in Red Ink With Date and Name of Person Making Change.

Do not extend this side of this line.

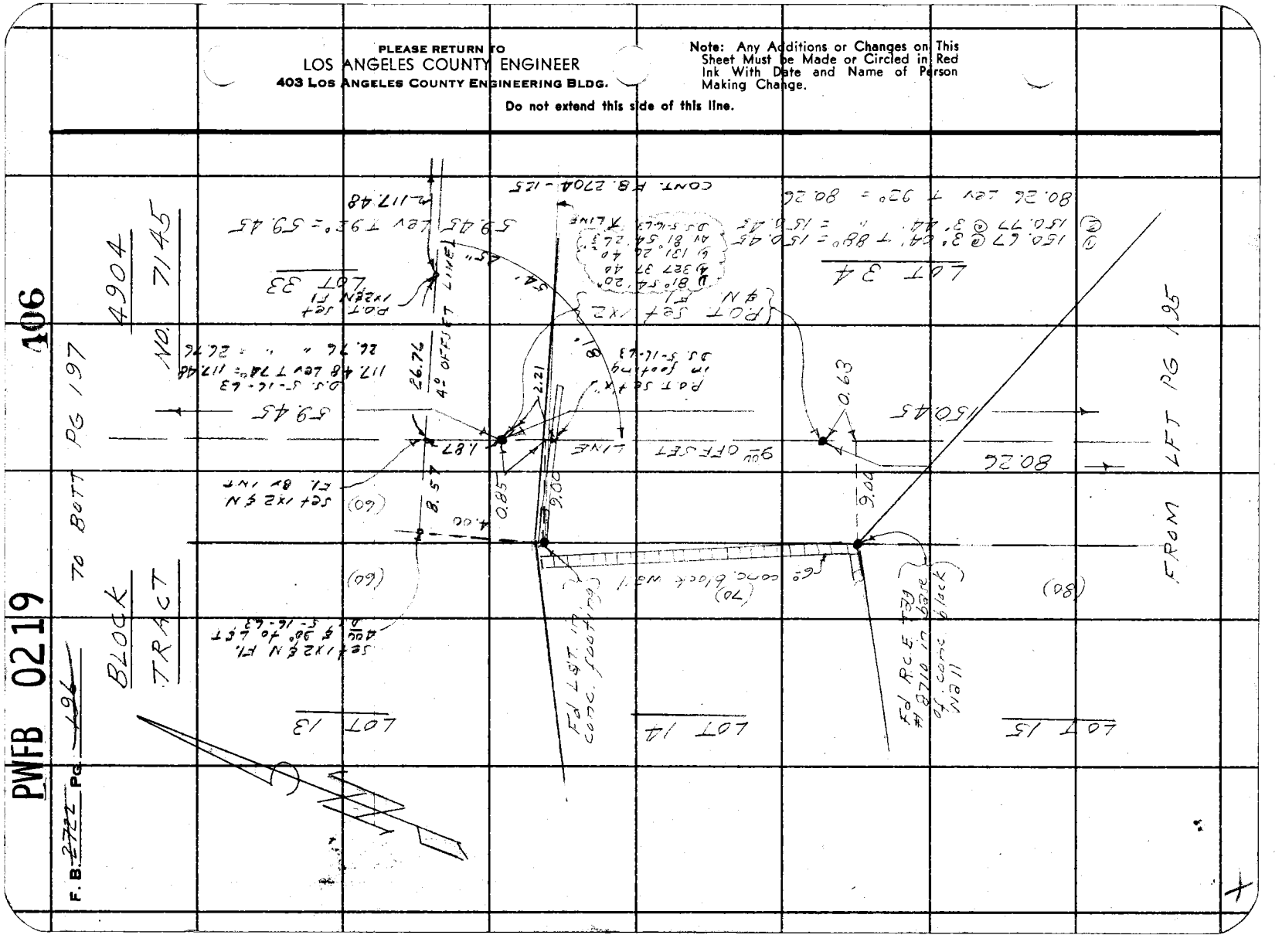

PWFB 0219

407

Notes Ck'd by	Survey of Miraleste Dr - S.S.D.
Map No.	JN 2211.14 Tape 181 Std 84 °F
Office Work	Surveyed by D. Sappell
Checked	Notes D.S. Date 8-16-62
Date	Indexed C. J. GALLI

F. B. ~~2722~~ PG. ~~197~~

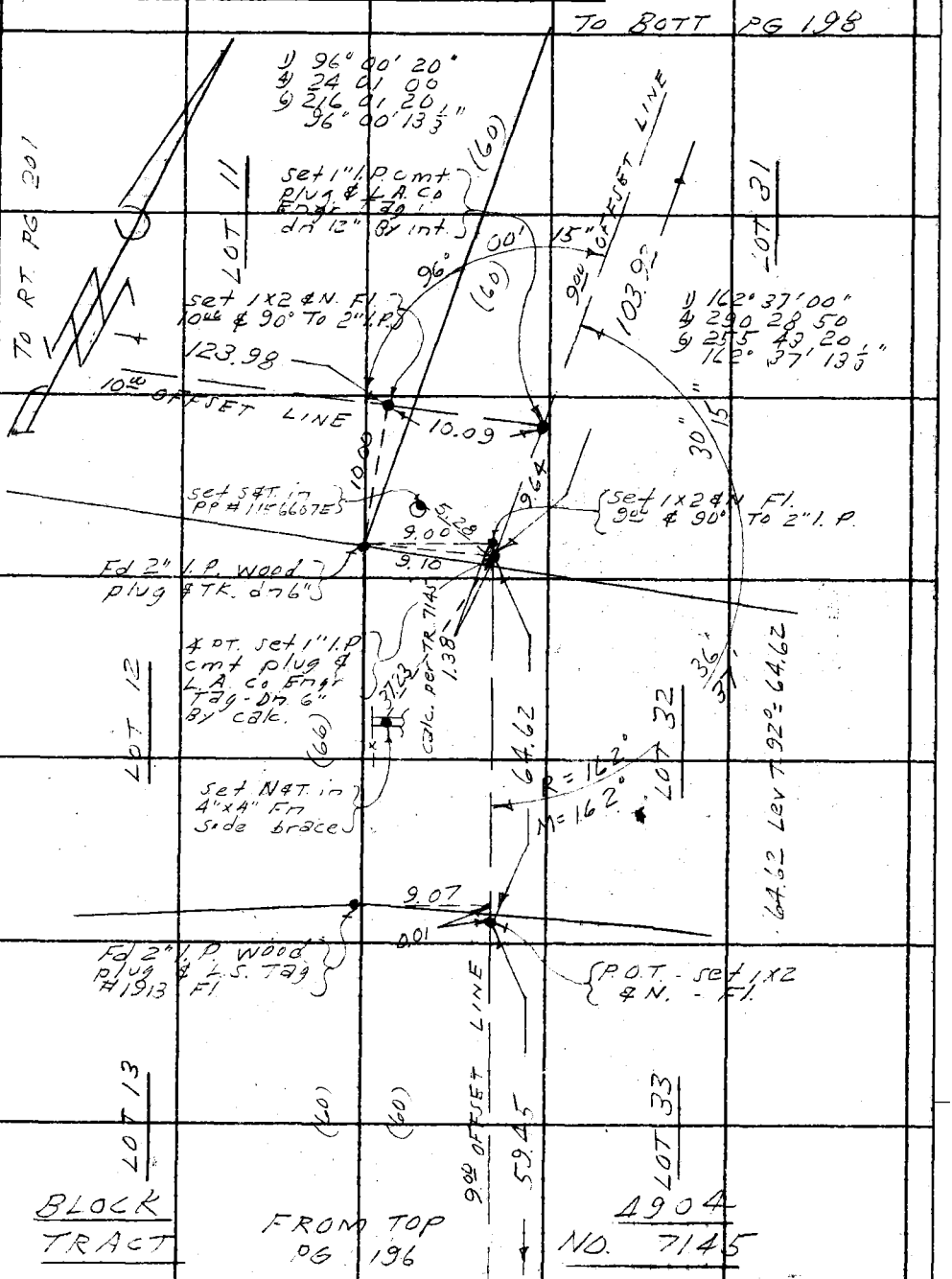

Note: Any Additions or Changes on This Sheet Must be Made or Circled in Red Ink With Date and Name of Person Making Change.

Do not extend this side of this line.

PLEASE RETURN TO
LOS ANGELES COUNTY ENGINEER
403 LOS ANGELES COUNTY ENGINEERING BLDG.

76F309S CE # 310 3-61

PWFB 0219 408

F. B. ~~2722~~ PG. ~~198~~

TO BOTT PG 199

BLOCK 4904

TRACT NO. 7145

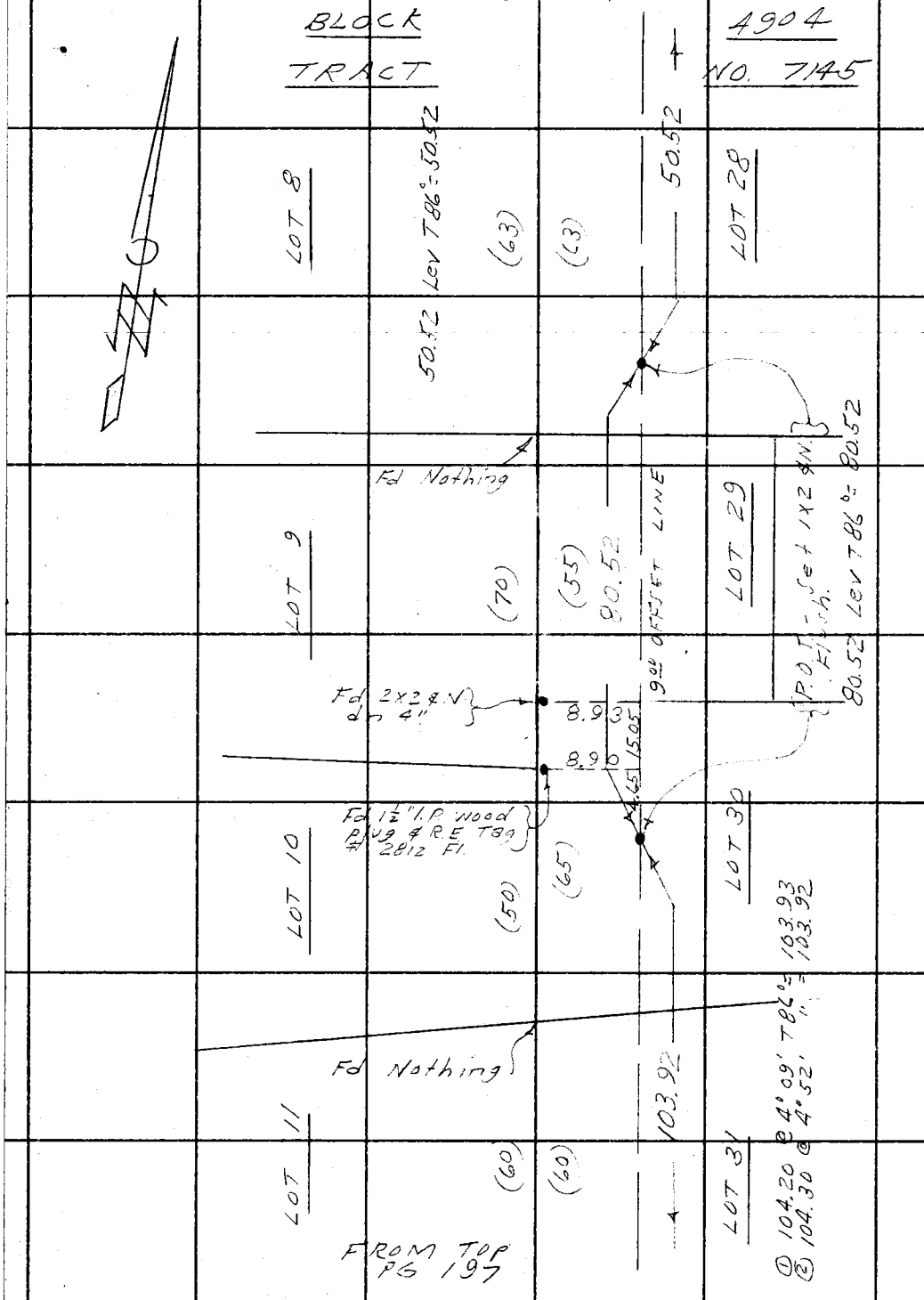

PLEASE RETURN TO
LOS ANGELES COUNTY ENGINEER
403 Los Angeles County Engineering Bldg.

Do not extend this side of this line.

Note: Any Additions or Changes on This Sheet Must be Made or Circled in Red Ink With Date and Name of Person Making Change.

PWFB 0219

409

Notes Ck'd by
Map No.
Office Work
Checked
Date

Survey of Miraleste Dr. - JSD
JN 2211.4 Tape 181 Std 84 °F
Surveyed by D. Sappen
Notes D.S. Date 8-07-62
Indexed C. J. GALLI

F. B. 2722 Pg. 199

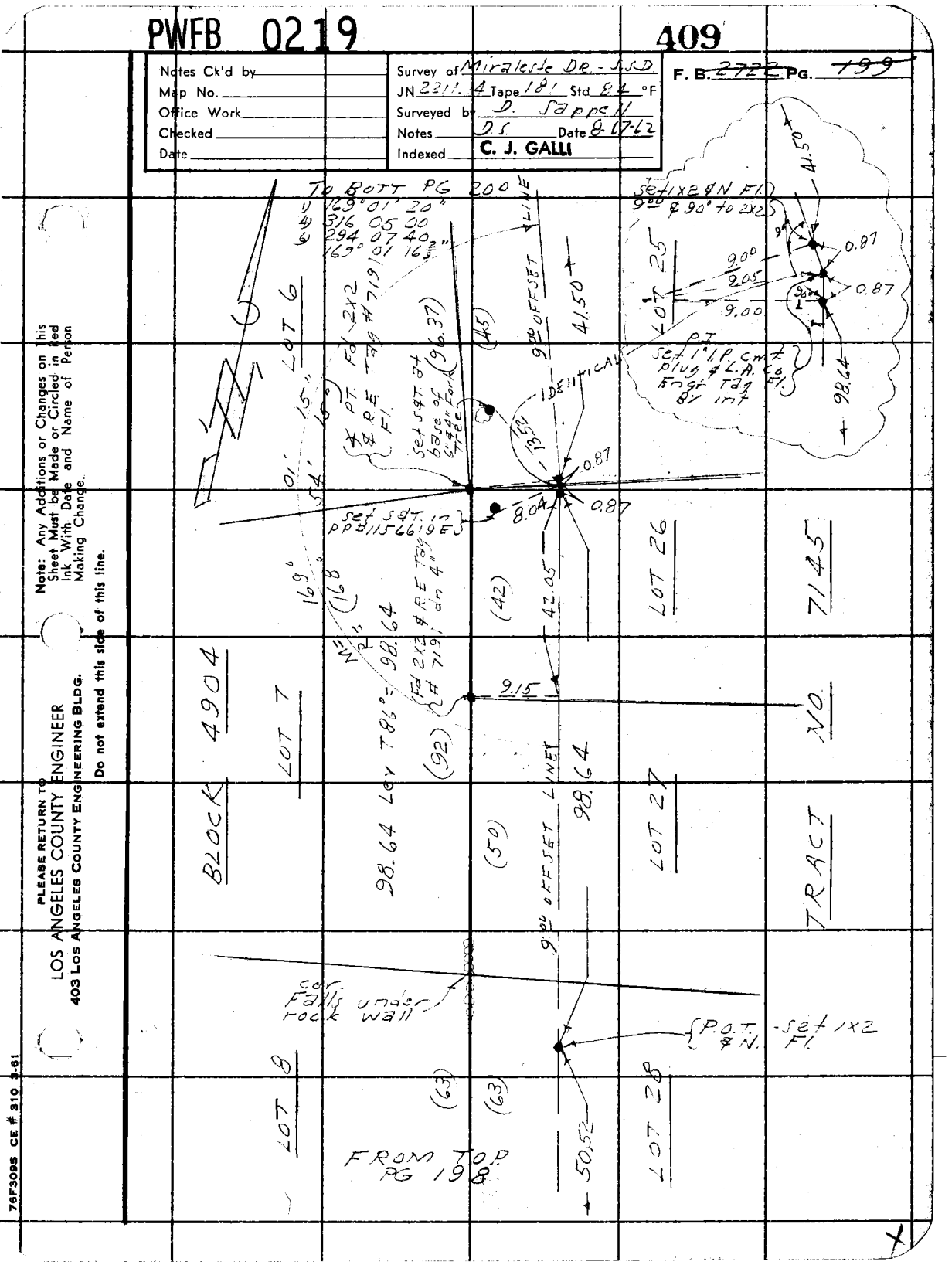

Note: Any Additions or Changes on this Sheet Must be Made or Circled in Red Ink With Date and Name of Person Making Change.

Do not extend this side of this line.

PLEASE RETURN TO
LOS ANGELES COUNTY ENGINEER
403 Los Angeles County Engineering Bldg.

76F3095 CE # 310 3-61

PWFB 0219 410

F. B. ~~2722~~ PG. ~~200~~

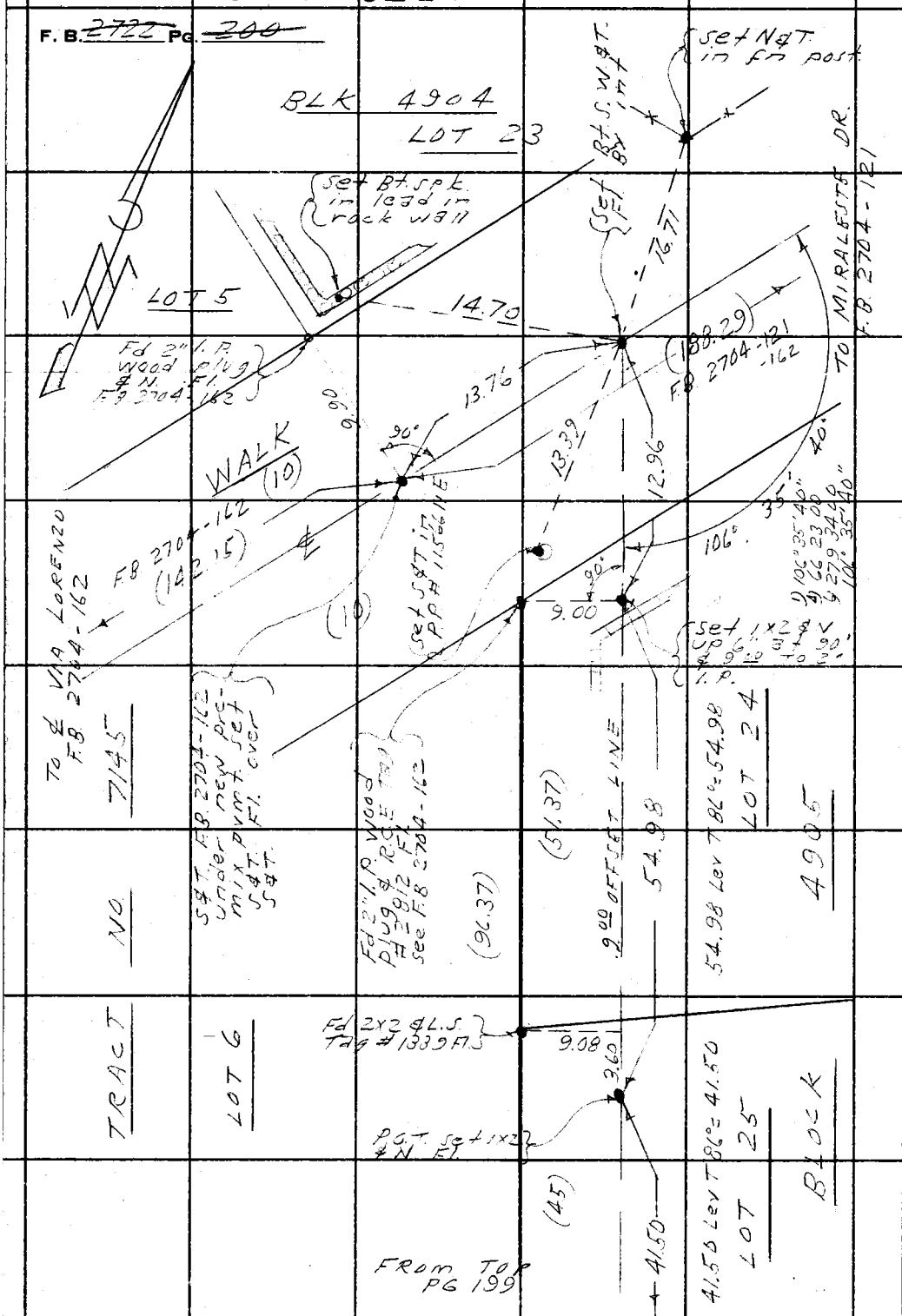

PLEASE RETURN TO
LOS ANGELES COUNTY ENGINEER
403 Los Angeles County Engineering Bldg.

Do not extend this side of this line.

Note: Any Additions or Changes on This Sheet Must be Made or Circled in Red Ink With Date and Name of Person Making Change.

PWFB 0219

411

Notes Ck'd by	Survey of Miraleste DR-SSD
Map No.	JN 2211.1A Tape 181 Std 84 °F
Office Work	Surveyed by D. Sappell
Checked	Notes D.S. Date 8-17-62
Date	Indexed C. J. GALLI

F. B. ~~2722~~ PG. ~~201~~

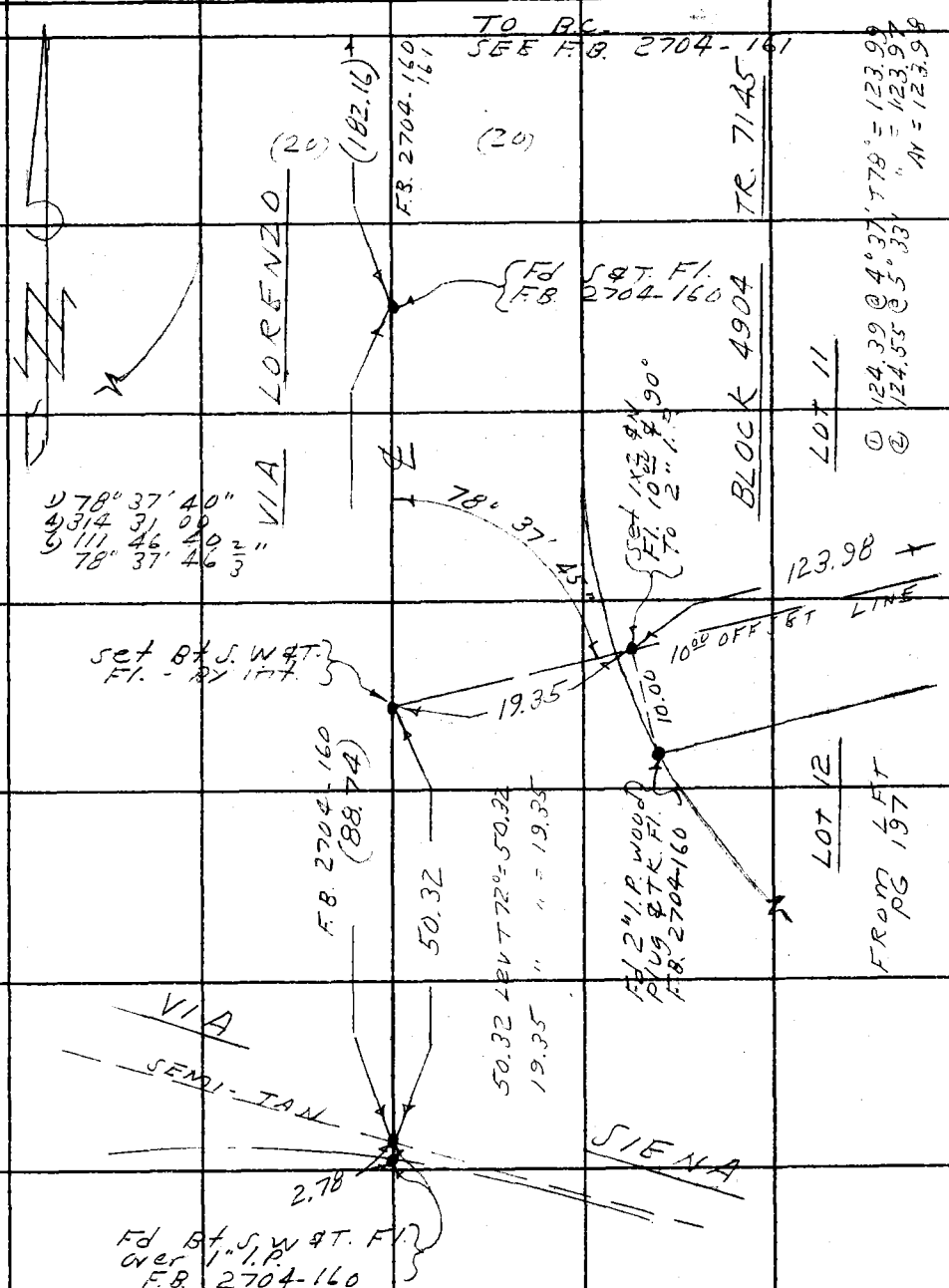

Note: Any Additions or Changes on This Sheet Must be Made or Circled in Red Ink With Date and Name of Person Making Change.

Do not extend this side of this line.

PLEASE RETURN TO
LOS ANGELES COUNTY ENGINEER
403 LOS ANGELES COUNTY ENGINEERING BLDG.

76F309S CE # 310 3-61

PLEASE RETURN TO
LOS ANGELES COUNTY ENGINEER
403 LOS ANGELES COUNTY ENGINEERING BLDG.

Note: Any Additions or Changes on This Sheet Must be Made or Circled in Red Ink With Date and Name of Person Making Change.

Do not extend this side of this line.

F. B. 2722 Pg. 202

Notes Ck'd by	Survey of Miraleste S.S.D.	F. B. 2722 PG. 203
Map No.	JN 2211.14 Tape — Std — °F	
Office Work	Surveyed by D. Sappell	
Checked	Notes E. Landa Date 8-62	
Date	Indexed C. J. GALLI SEP 7 '62	

J.N. 2211.14

MIRALESTE DR - S.S.D.

TOPOGRAPHY

ALONG

BACK LOT LINE BLOCK 4906 TR. 7145

Block 4904
RS 8/15/03

FROM

VIA SIENA N'LY TO WALK

ALSO

ALONG N'LY LINE LOT 12

Note: Any Additions or Changes on this Sheet Must be Made or Circled in Red Ink With Date and Name of Person Making Change.

PLEASE RETURN TO
LOS ANGELES COUNTY ENGINEER
403 Los Angeles County Engineering Bldg.
Do not extend this side of this line.

76F3095 CE # 310 3-61

Sappell
Landa
Nunez
Lieber
Austrum

F. B. 2722 Pg. 204

PLEASE RETURN TO
LOS ANGELES COUNTY ENGINEER
403 LOS ANGELES COUNTY ENGINEERING BLDG.

Do not extend this side of this line.

Note: Any Additions or Changes on This Sheet Must be Made or Circled in Red Ink With Date and Name of Person Making Change.

Notes Ck'd by	Survey of Miraleste S.S.D
Map No.	JN 22111 Tape -- Std -- °F
Office Work	Surveyed by D. Sappell
Checked	Notes E. Landa Date 8-62
Date	Indexed C. J. GALLI

F. B. 2722 PG. 205

cont To Bott PG 206

PLEASE RETURN TO
LOS ANGELES COUNTY ENGINEER
403 LOS ANGELES COUNTY ENGINEERING BLDG.

Note: Any Additions or Changes on This Sheet Must be Made or Circled in Red Ink With Date and Name of Person Making Change.

Do not extend this side of this line.

76F309S CE # 310 3-61

F. B. 2722 Pg. 206

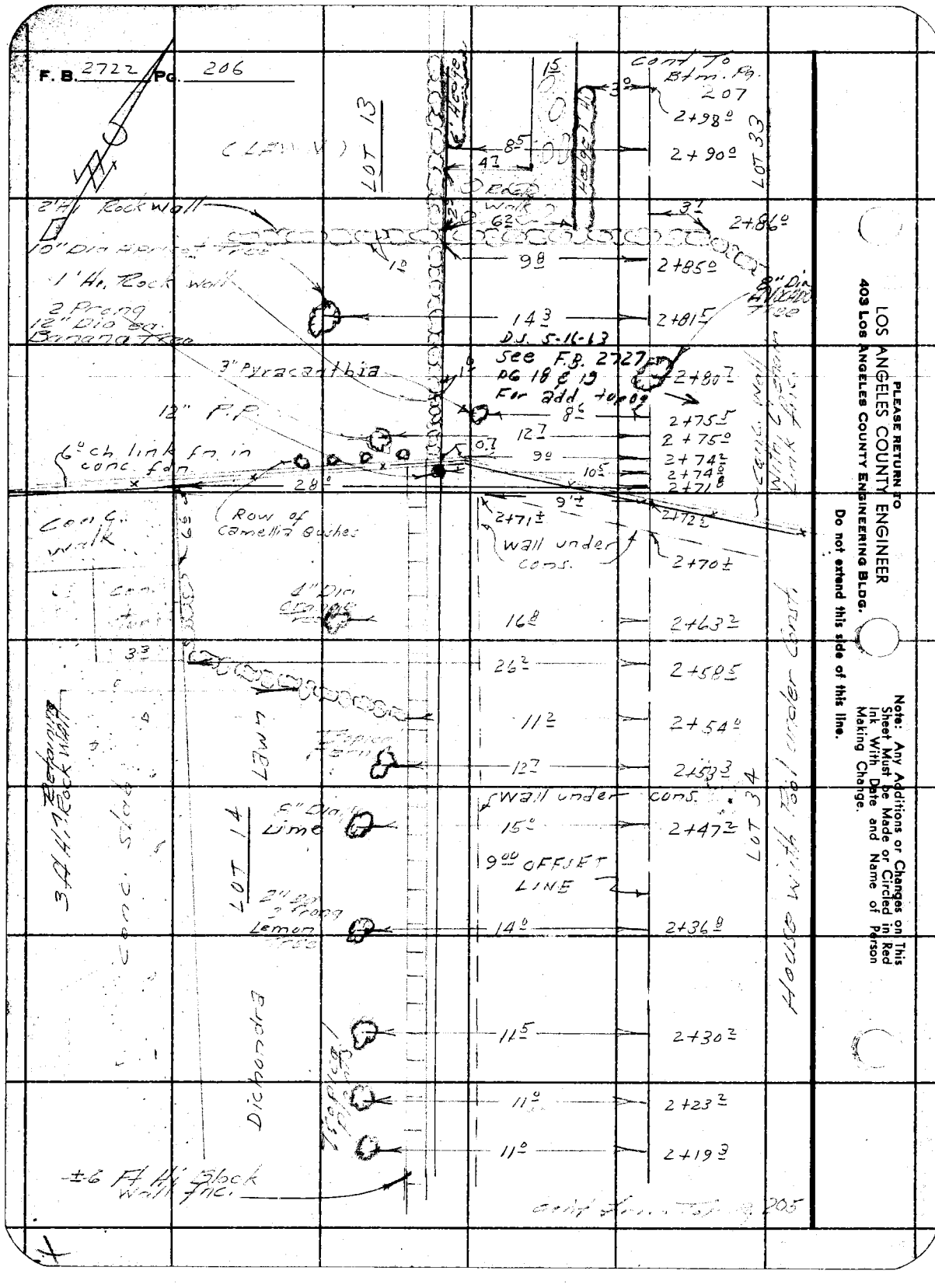

LOS ANGELES COUNTY ENGINEER
403 Los Angeles County Engineering Bldg.

PLEASE RETURN TO

Do not extend this side of this line.

Note: Any Additions or Changes on This Sheet Must be Made or Circled in Red Ink With Date and Name of Person Making Change.

Notes Ck'd by	Survey of Miraleste SSD	F. B. 2722 Pg. 207
Map No.	JN 22114 Tape — Std — °F	
Office Work	Surveyed by D. Sappell	
Checked	Notes E. Landa Date 8-62	
Date	Indexed C. J. GALLI	

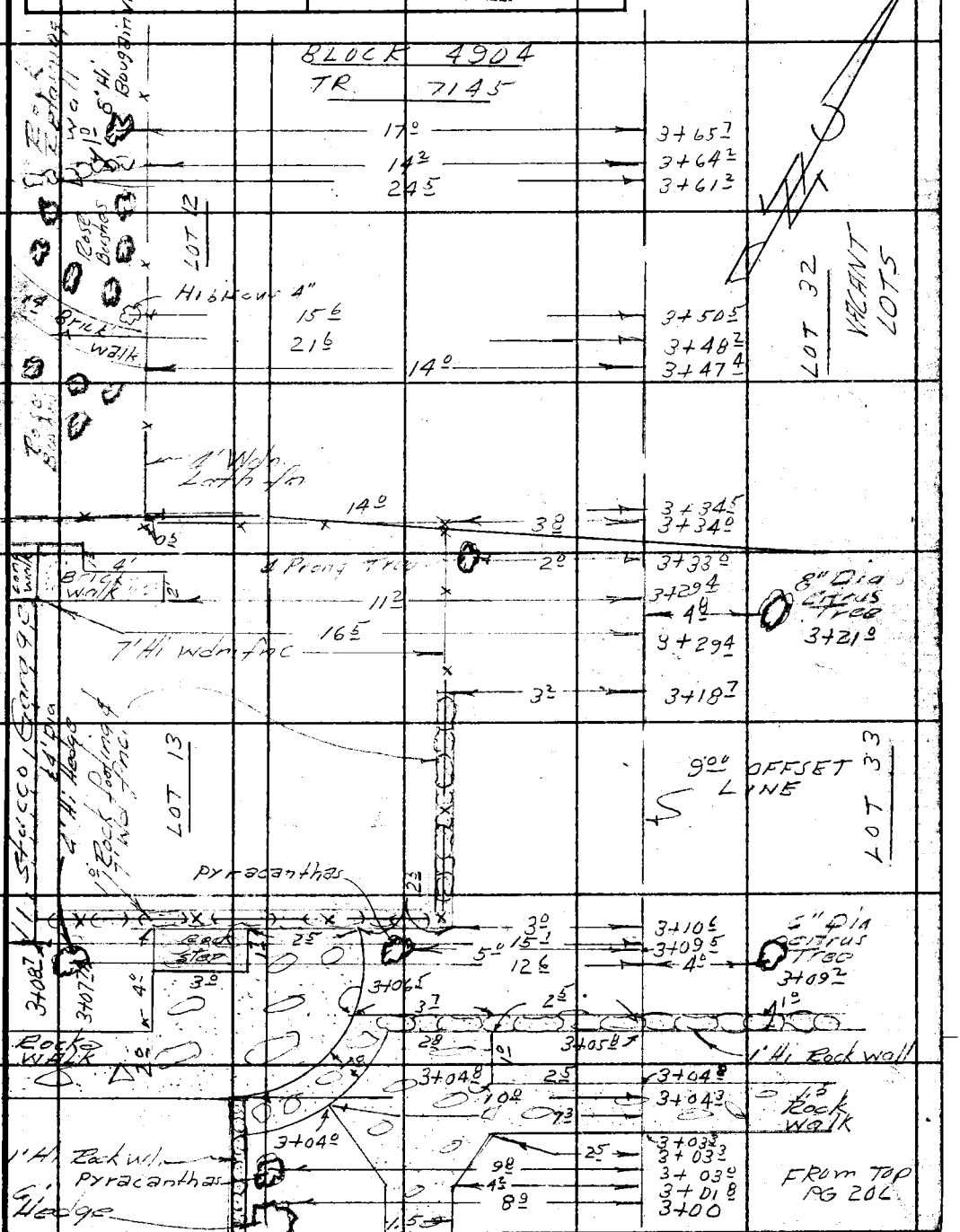

Note: Any Additions or Changes on This Sheet Must be Made or Circled in Red Ink With Date and Name of Person Making Change.

Do not extend this side of this line.

PLEASE RETURN TO
LOS ANGELES COUNTY ENGINEER
403 LOS ANGELES COUNTY ENGINEERING BLDG.

76F309B CE # 310 3-61

F. B. 2722 Pg. 208

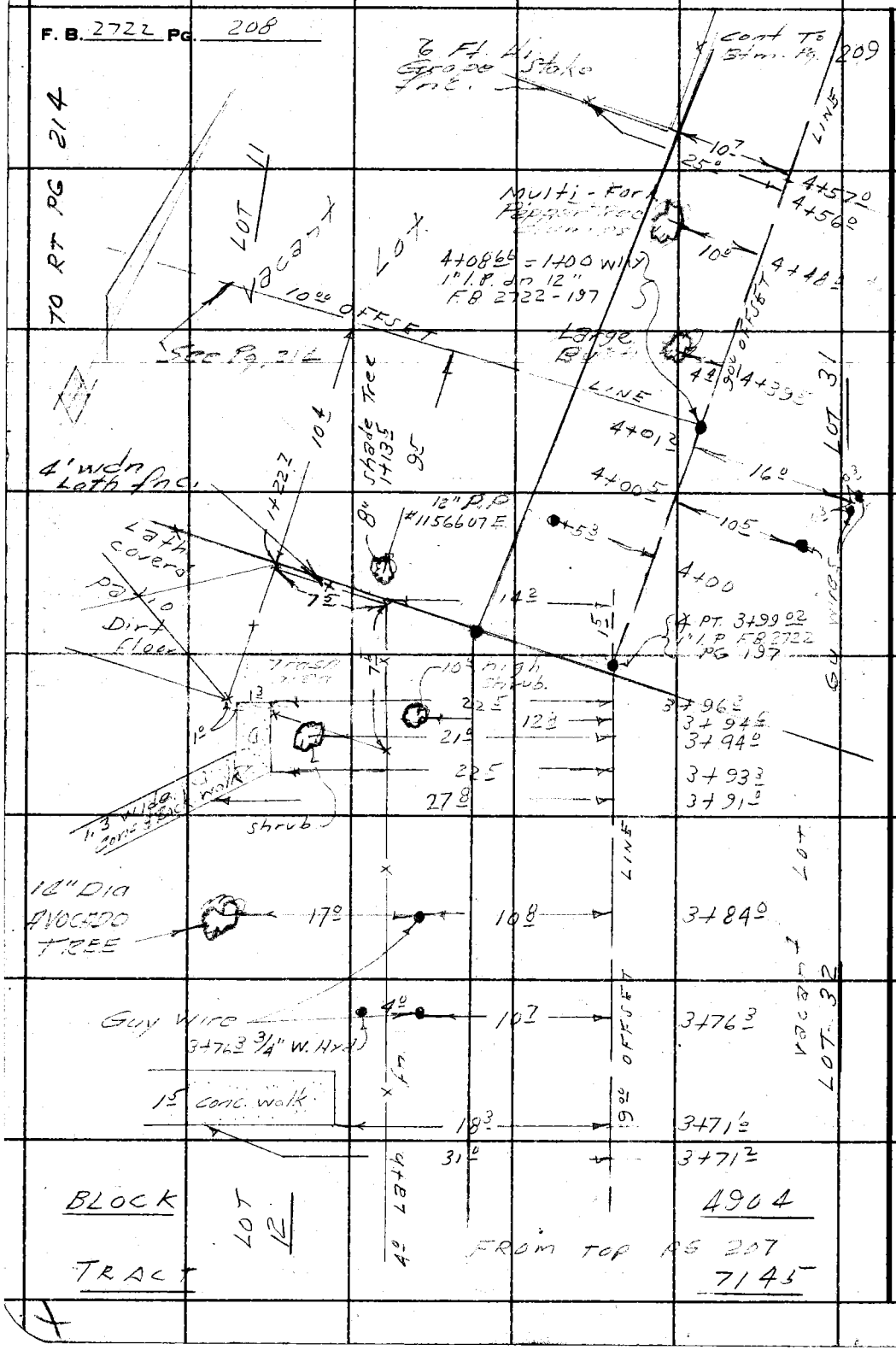

PLEASE RETURN TO
LOS ANGELES COUNTY ENGINEER
403 Los Angeles County Engineering Bldg.
Do not extend this side of this line.

Note: Any Additions or Changes on This Sheet Must be Made or Circled in Red Ink With Date and Name of Person Making Change.

Notes Ck'd by	Survey of Miraleste STSD	F. B. 2722 Pg. 209
Map No.	JN 2211 14 Tape - Std - °F	
Office Work	Surveyed by D. Sappell	
Checked	Notes E. Landa Date 8-62	
Date	Indexed C. J. GALLI	

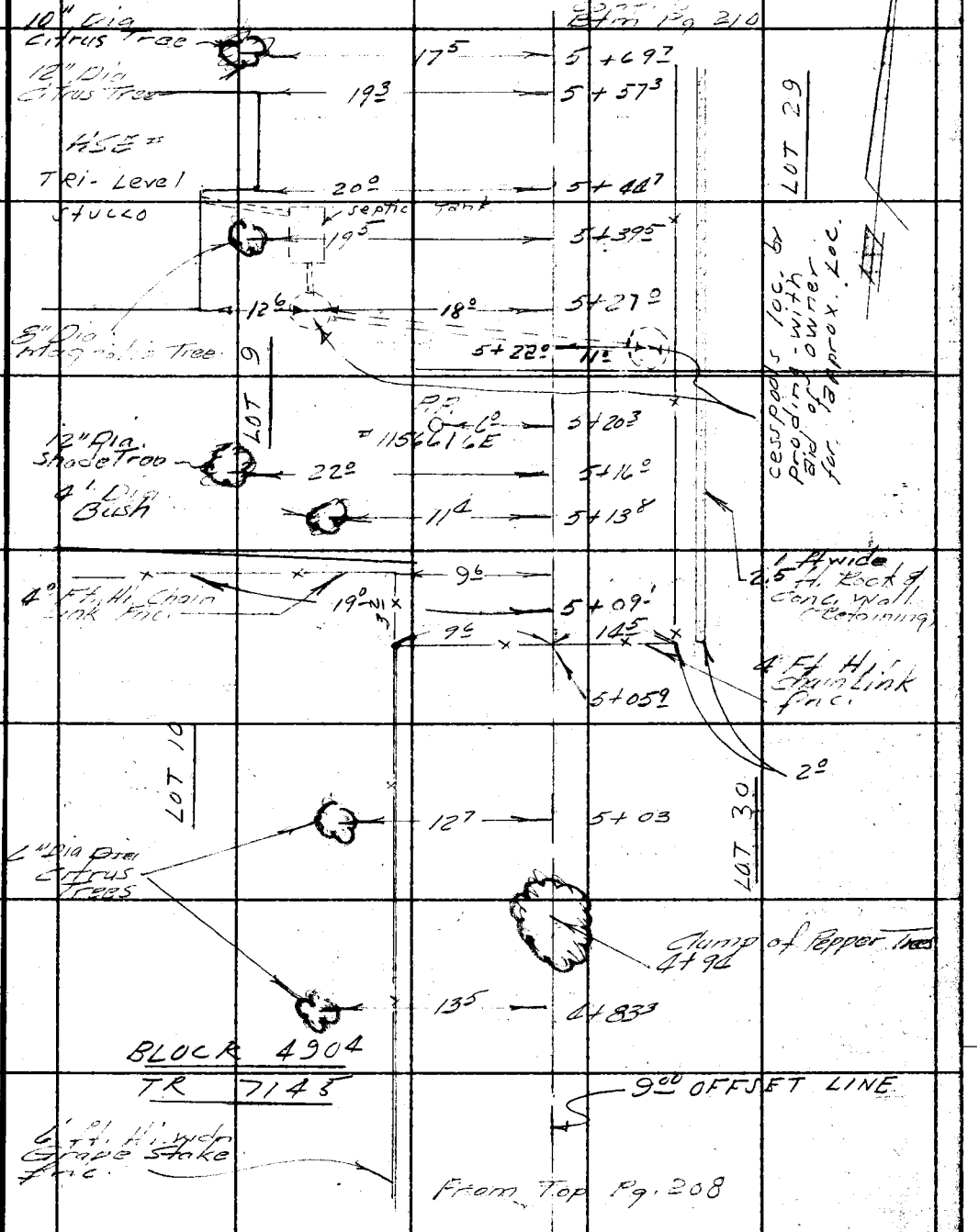

Note: Any Additions or Changes on This Sheet Must be Made or Circled in Red Ink With Date and Name of Person Making Change.

PLEASE RETURN TO
LOS ANGELES COUNTY ENGINEER
403 LOS ANGELES COUNTY ENGINEERING BLDG.
Do not extend this side of this line.

76F309S CE # 310 3-61

F. B. 2722 Pg. 210



LOS ANGELES COUNTY ENGINEER
403 Los Angeles County Engineering Bldg.

PLEASE RETURN TO

Do not extend this side of this line.

Note: Any Additions or Changes on This Sheet Must be Made or Circled in Red Ink With Date and Name of Person Making Change.

Notes Ck'd by	Survey of Miraleste SSD
Map No.	JN 2211.14 Tape — Std — °F
Office Work	Surveyed by D. Sappell
Checked	Notes E. Landa Date 8-62
Date	Indexed C. J. GALLI

F. B. 2722 PG. 211

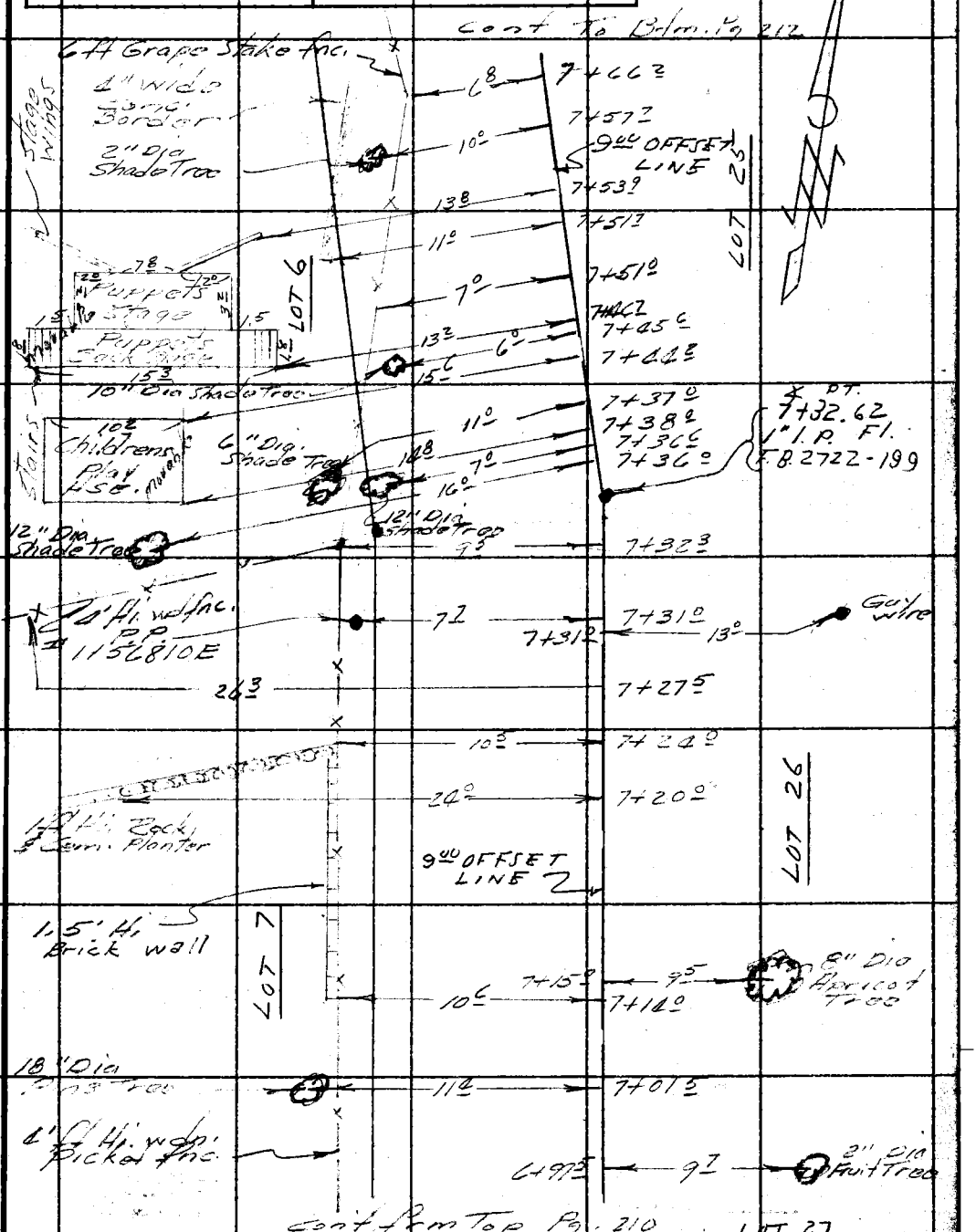

Note: Any Additions or Changes on This Sheet Must be Made or Circled in Red Ink With Date and Name of Person Making Change.

Do not extend this side of this line.

PLEASE RETURN TO
LOS ANGELES COUNTY ENGINEER
403 LOS ANGELES COUNTY ENGINEERING BLDG.

76F309S CE # 310 3-61

F. B. 2722 PG. 212

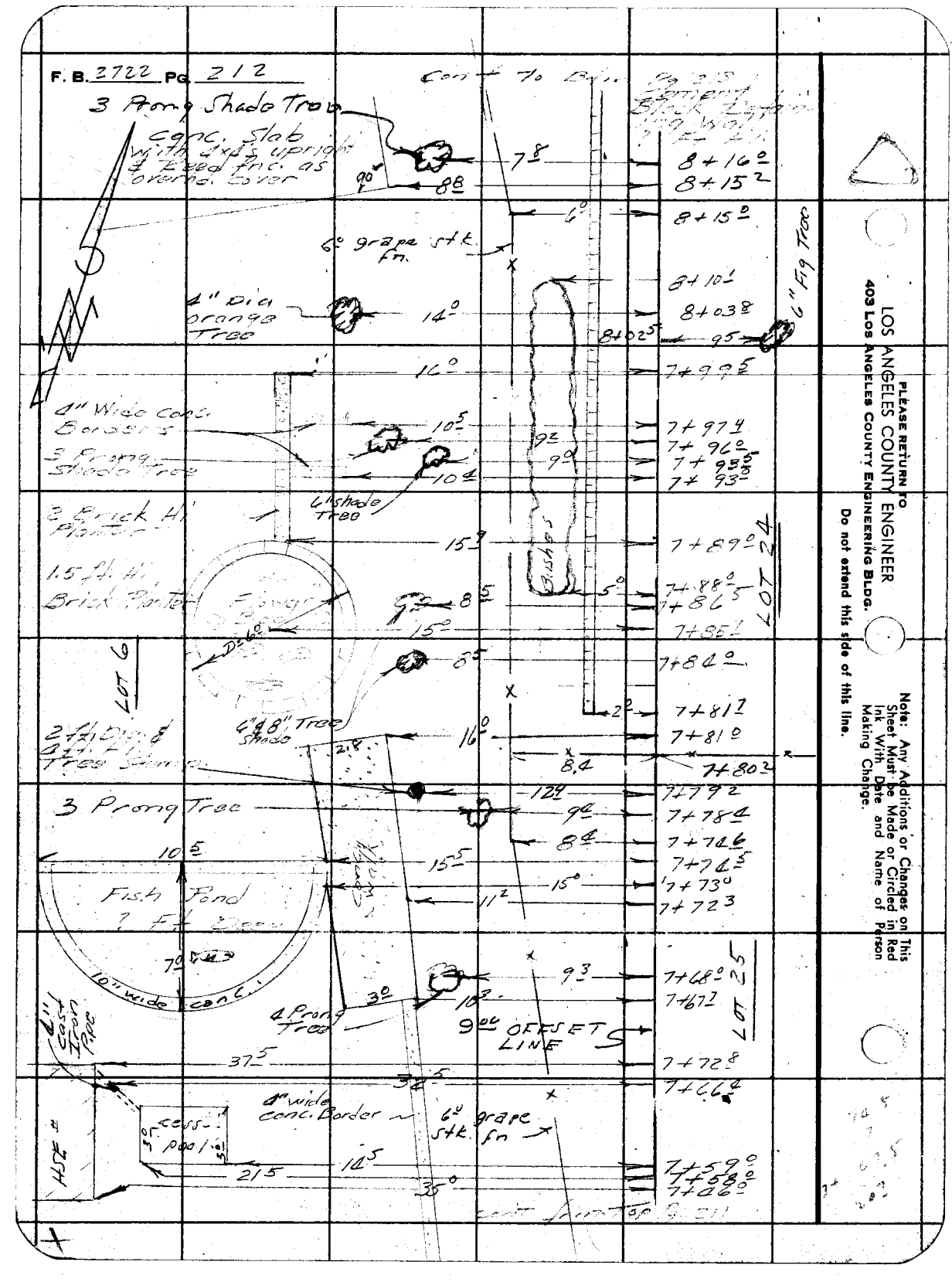

PLEASE RETURN TO
LOS ANGELES COUNTY ENGINEER
403 Los Angeles County Engineering Bldg.
Do not extend this side of this line.

Note: Any Additions or Changes on This Sheet Must be Made or Circled in Red Ink With Date and Name of Person Making Change.

Notes Ck'd by	Survey of Miraleste DR - SSD
Map No.	JN 2211.14 Tape Std °F
Office Work	Surveyed by D. Sappe II
Checked	Notes E. Landa Date 8-62
Date	Indexed C. J. GALLI

F. B. 2722 PG. 213

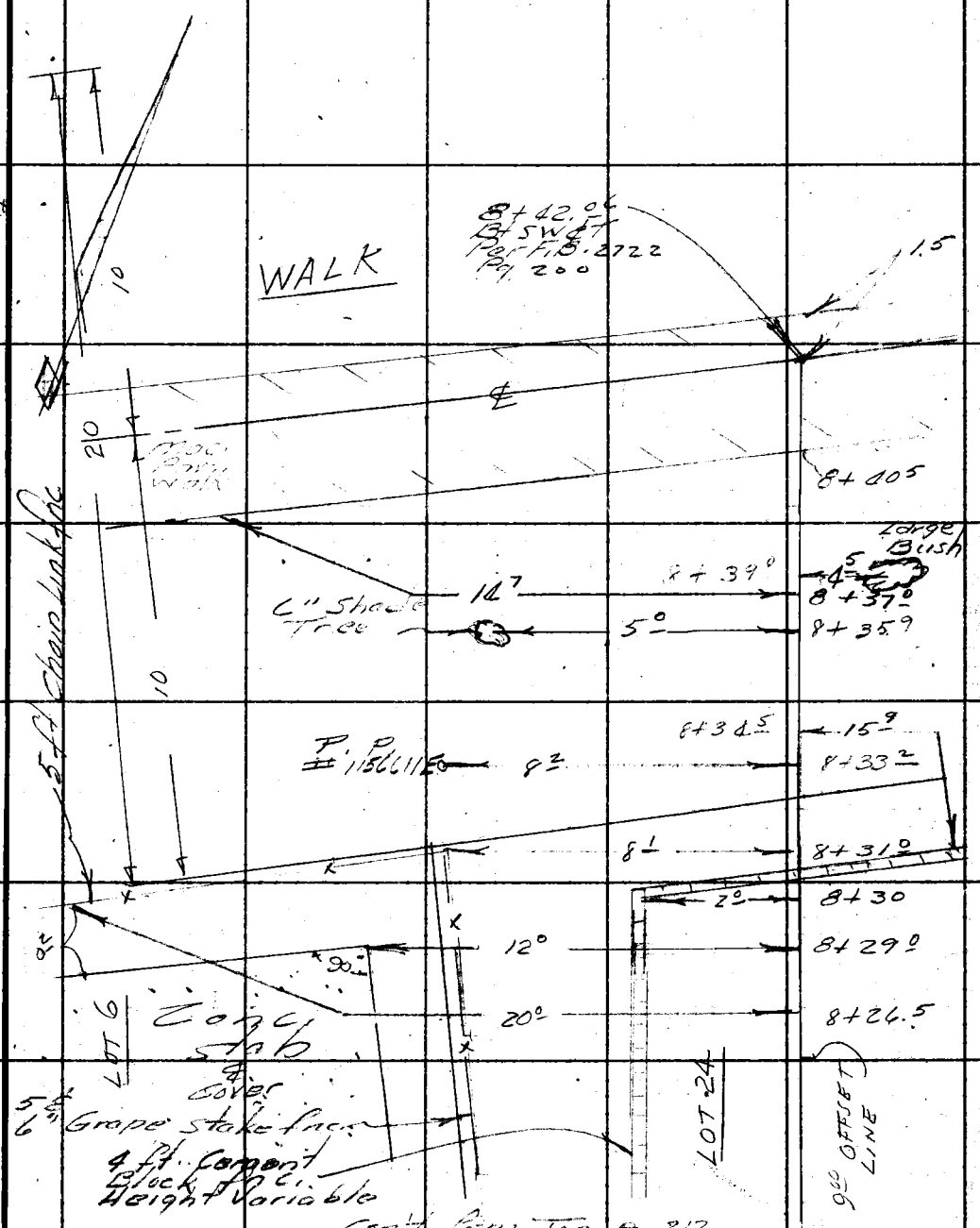

Con't from Top Pg. 212

Note: Any Additions or Changes on This Sheet Must be Made or Circled in Red Ink With Date and Name of Person Making Change.

Do not extend this side of this line.

PLEASE RETURN TO
LOS ANGELES COUNTY ENGINEER
403 LOS ANGELES COUNTY ENGINEERING BLDG.

76F3095 CE # 310 3-61

PLEASE RETURN TO
LOS ANGELES COUNTY ENGINEER
403 LOS ANGELES COUNTY ENGINEERING BLDG.

Note: Any Additions or Changes on This Sheet Must be Made or Circled in Red Ink With Date and Name of Person Making Change.

Do not extend this side of this line.

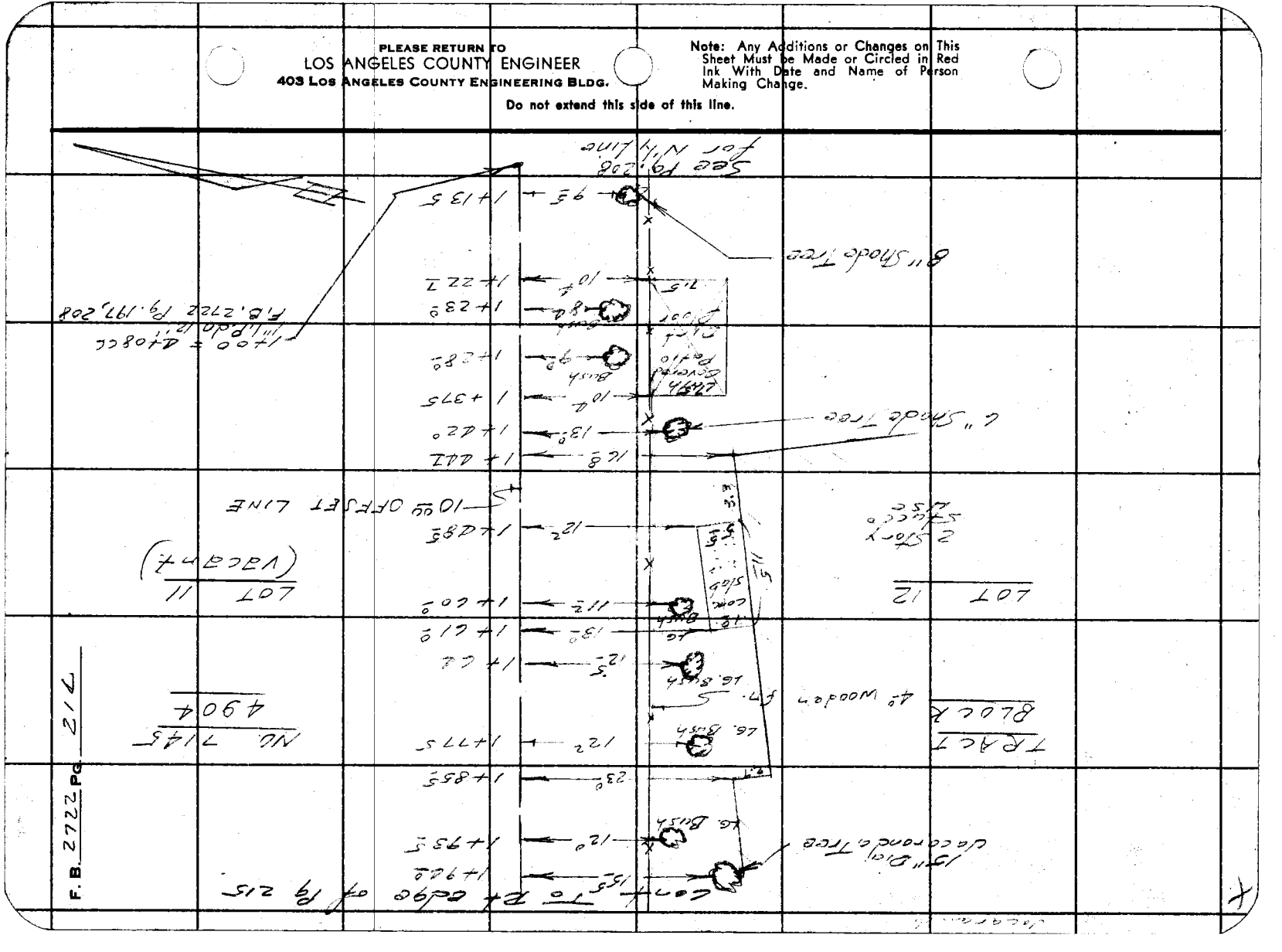

Notes Ck'd by	Survey of Miraleste S.S.D.	F. B. 2722 PG. 215
Map No.	JN 2211,14 Tape - Std - °F	
Office Work	Surveyed by D. Soppell	
Checked	Notes E. Lande Date 8-62	
Date	Indexed C. J. GALLI	

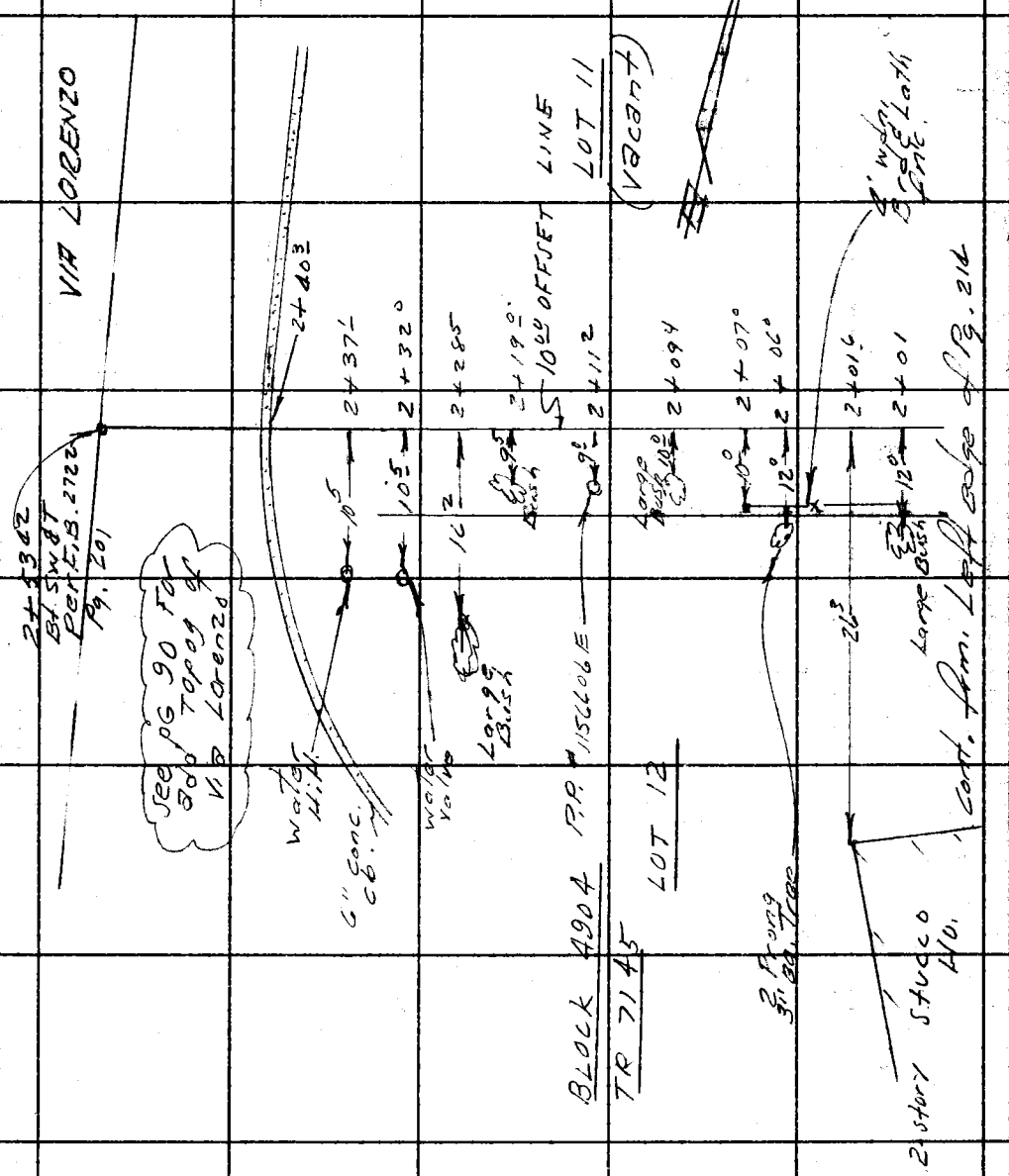

Note: Any Additions or Changes on This Sheet Must be Made or Circled in Red Ink With Date and Name of Person Making Change.

PLEASE RETURN TO
LOS ANGELES COUNTY ENGINEER
403 LOS ANGELES COUNTY ENGINEERING BLDG.

Do not extend this side of this line.

76F3095 CE # 310 3-61

PLEASE RETURN TO
LOS ANGELES COUNTY ENGINEER
403 LOS ANGELES COUNTY ENGINEERING BLDG.

Note: Any Additions or Changes on This Sheet Must be Made or Circled in Red Ink With Date and Name of Person Making Change.

Do not extend this side of this line.

F.B. 2712 Pg. 214

Profile No.	Notes Red.	Plotted	Job No. 2211.14	Division No. 11	F. B. 2722 Pg. 217
	Date	Date	Survey of Miraleste DR. - SSD.		
X-Sec. No.	Notes Chkd.	Checked	Survey by Sappell	Notes DS Date 8-62	
	Date	Date	Map No.	Indexed C. J. GALLI Date SEP 7'62	

J.N. 2211.14

MIRALESTE DR. - S.S.D.

CROSS - SECTIONS

ALONG

BACK LOT LINE BLOCK 4906 TR. 7145

FROM

VIA SIENA N'LY TO WALK

ALSO

ALONG N'LY LINE LOT 12

STATION	B. S.	H. I.	F. S.	ELEV.
		Sappell Landa Nunez Lieber Nunez		

NOTE: ANY ADDITIONS OR CHANGES ON THIS SHEET MUST BE MADE OR CIRCLED IN RED INK, WITH DATE AND NAME OF PERSON MAKING CHANGE.

Do not extend notes this side of this line.

PLEASE RETURN TO
LOS ANGELES COUNTY ENGINEER
700 LOS ANGELES COUNTY ENGINEERING BLDG.

76L-298 S & E #307—1-56

76L-298 S & E #307—1-56

PLEASE RETURN TO
LOS ANGELES COUNTY ENGINEER
700 LOS ANGELES COUNTY ENGINEERING BLDG.

NOTE: ANY ADDITIONS OR CHANGES ON THIS SHEET MUST BE MADE OR CIRCLED IN RED INK, WITH DATE AND NAME OF PERSON MAKING CHANGE.

Do not extend notes this side of this line.

F. B. 2722 Pg. 218 | 2211.14 Division No. 11 Job No. Dist. - S.S.D.
Survey of Miraleste Dr.
Survey by Sargent Notes Bk.
Indexed C. J. GALLI Date
Plotted Date Profile
Notes Red. Date No. X-Sec.
Notes Chkd. Checked
Date Date No.

STATION	B. S.	H. I.	F. S.	ELEV.		
BM FF 75				606 47	BM FF 75 El 606.469 F.B 2722-18	
	1029	616 76			Miraleste Dr. & Via Siena - N.W'ly cor.	
					8" spk in cb. 25 E'ly of E'ly end	
					catch basin	
					9.00 OFFSET	
					LT	RT
0+74			0 42	616 34	19 Top cb.	
0+84.6			2 22	614 54	Top cb. 9.00 OFF set prod.	
	F.B. 2722					
1+00	RS	195 9204	3 87	612 89	int 9.00 OFF ℄ A LINE Via Siena	
1+04.9			3 46	613 30	19 Top cb.	
1+15.3			5 06	611 70	9.0 OFF . Top cb.	
			3 3	613 5	19 bott brk.	
1+20			4 4	612 4	9 " "	
1+27			5 2	611 6	9.0 OFF - bott brk.	
1+27			1 0	615 8	19 Top brk	
1+33.9			0 3	616 5	9 " "	
1+37			1 05	615 71	8.5 Top conc. edger	
1+44			1 4	615 4	9.0 OFF Top brk	
1+49			6 8	616 0	27 bott slope	
1+52			1 05	615 71	9.0 OFF Top conc. edger	

76L-298 S & E #307—1-56

PLEASE RETURN TO
LOS ANGELES COUNTY ENGINEER
700 LOS ANGELES COUNTY ENGINEERING BLDG.

NOTE: ANY ADDITIONS OR CHANGES ON THIS SHEET MUST BE MADE OR CIRCLED IN RED INK, WITH DATE AND NAME OF PERSON MAKING CHANGE.

Do not extend notes this side of this line.

STATION	B. S.	H. I.	F. S.	ELEV.	LT.	9.00 OFFSET LINE	RT
1		616 76					
1+59.5			20	614 8			20.2 Top slope & cut for wall
			84	608 4			21 bott cut.
T. P.			125	615 51	T. P.		
	604	621 55					
1+67.5			534	616 21		9.00	OFF - Top conc. edger.
1+75.8			458	616 97	25.8	N.E cor Ho.	
1+77.6			460	616 95	20.8	cor. patio	
1+83.4			462	616 93	17.5	Ed patio & conc. edger.	
2+00			53	616 2		9.00	OFF
			54	616 1	5.8	bott cut	for wall
			45	617 0	6.0	Top "	" "
			450	617 05	9.0	Ed patio	
			422	617 33	15	" "	
			318	618 37	15.6	Top Rock planter.	
			232	619 23	17.5	Top conc. wall-with brick	
			25	619 0	18.4	gnd.	
2+02.2			24	619 1	19.6	" at	wall
			1.04	620 51	19.6	Top brick	caped wall
2+04.3			54	616 1	7.0	bott cut	for wall
+			42	617 3	7.5	Top "	" "

Profile No. ____ Notes Red. ____ Date ____ Plotted ____ Date ____ Job No. 2211.14 Division No. 11 Survey of Miraleste DR SSD Survey by Sappell Notes ____ Date 8-62 Map No. ____ Indexed C. J. GALLI Date ____

X-Sec. No. ____ Notes Chkd. ____ Date ____ Checked ____ Date ____

F. B. 2722 Pg. 219

76L-298 S & E #307—1-56

PLEASE RETURN TO
LOS ANGELES COUNTY ENGINEER
700 LOS ANGELES COUNTY ENGINEERING BLDG.

NOTE: ANY ADDITIONS OR CHANGES ON THIS SHEET MUST BE MADE OR CIRCLED IN RED INK, WITH DATE AND NAME OF PERSON MAKING CHANGE.

Do not extend notes this side of this line.

STATION	B. S.	H. I.	F. S.	ELEV.	LT.	9.00 OFFSET	RT
		621 55					
2+04.3			4 2	617 3	9.0	gnd at wall	
			3 32	618 23	9.0	Top brick	caped wall
			+4.05	625 6	9.0	Top conc	block wall
			+4.00	625 55	19	" "	" "
T.P.	627	627 14	0.68	620 87	T.P.		
2+05.5			5 4	621 7	10	gnd N. side	wall
			5 1	622 0	19	" " "	"
2+11			5 07	622 07	19	cor. conc.	slab.
2+54			10 0	617 1		9.00 OFF	
			10 4	616 7	9	bolt cut	for wall
			5 4	621 7	9.5	Top "	"
			5 4	621 7	10.5	gnd at	conc. wall
			4.8	622 3	11.2	gnd & Top	rock wall
			2.41	624 73	11.2	" at	conc. wall
2+58.5			4.81	622 33	26.2	gnd & cor	slab at steps.
			2.15	624 99	26.2	" & Top	Rock wall
2+65.2			1.9	625 2	28.0	gnd.	
			1.04	626 10	28.0	Top walk -	end steps.
2+71.8			1 22	625 92	28.0	gnd & cor	walk.
T.P.	379	628 90	2 03	625 11	T.P.		

F. B. 2722 Pg. 220 Job No. 2211.14 Division No. 11 Notes Red. Plotted Profile
Survey of Miraleste DR. SSD Date Date No. X-Sec.
Survey by Sappell Notes Chkd. Checked
Indexed C. J. GALLI Date Date Date No.

76L-298 S & E #307—1-56

PLEASE RETURN TO
LOS ANGELES COUNTY ENGINEER
700 LOS ANGELES COUNTY ENGINEERING BLDG.

NOTE: ANY ADDITIONS OR CHANGES ON THIS SHEET MUST BE MADE OR CIRCLED IN RED INK, WITH DATE AND NAME OF PERSON MAKING CHANGE.

Do not extend notes this side of this line.

STATION	B. S.	H. I.	F. S.	ELEV.	LT.	9.00 OFFSET LINE	RT
		628 90					
2+70.0			118	617 1		9.00 OFF	bott cut
			76	621 3		" "	Top "
2+71.0			120	616 9	9.0	bott cut for wall	
			63	622 6	9.0	Top " " "	
			62	622 7	11.0	gnd at wall	
			49	624 0	12.0	" " "	
2+72.5			75	621 4		9.00 OFF	gnd at Fn. Fdn.
			59	622 99		" "	Top Fdn & gnd.
2+74.2			64	622 5	9	gnd	
			51 9	623 71	9	Top Fdn for wall & gnd.	
			54	623 5	9.7	gnd	
			44	624 5	10.0	Top end rock wall & gnd.	
2+85.0			47	624 2	9.8	gnd.	
			36	625 3	10	Top Rock walls	
			36	625 3	19	gnd	
			31	625 8	19	Top Rock wall	
2+86.0			57	623 2			3.7 gnd.
2+87.0			44	624 5			3.7 Top Rock wall & gnd. - 4 PT
			36	625 3	10.8	gnd.	

See F.B. 2727-23 For add elev. of S. 10' of Lot 33
Blk. 4904 TR 7145
D.S. 5-16-63

Profile Notes Red. Plotted Job No. 2211.14 Division No. 11 F. B. 2722 Pg. 221
No. Date Date Survey of Miraleste Dr. - S.S.D.
X-Sec. Notes Chkd. Checked Survey by Sappell Notes Date 8.-62
No. Date Date Map No. Indexed C. J. GATTI Date

76L-298 S & E #307—1-56

PLEASE RETURN TO
LOS ANGELES COUNTY ENGINEER
700 LOS ANGELES COUNTY ENGINEERING BLDG.

NOTE: ANY ADDITIONS OR CHANGES ON THIS SHEET MUST BE MADE OR CIRCLED IN RED INK, WITH DATE AND NAME OF PERSON MAKING CHANGE.

Do not extend notes this side of this line.

STATION	B. S.	H. I.	F. S.	ELEV.	LT.	9.00 OFFSET	RT.
		628 90					
2+86.0			31	625 8	19.0	gnd	
			39	625 0		9.00 OFF.	
3+00			32	625 7	10	gnd at	Rock wall
			23	626 6	11.0	Top Rock	wall & gnd.
			23	626 6	19	gnd.	
3+04.3			31	625 8	10	Top Rock	wall (grnd)
			21	626 8	10	Top Rock	step.
			20	626 9	19	Ed Rock	walk & gnd.
3+05.8			35	625 4		9.00	off grnd.
3+06			31	625 8		"	" Top wall & grd
"			21	626 8	6.0	Top of	Rock Step & walk
3+06.0			20	626 9	19.0	edge of	Rock walk
3+10.6			29	626 0	3.0	grnd. @ cor	of footing
3+11.0			09	628 0	3.2	Top "	" "
"			17	627 2	15.1	grnd @	footing
"			10	627 9	"	Top of	"
TP			395	626 15	TP		
	1123	636 18					
3+18.7			86	627 6	3.2	gnd & Top	end Rock footing
3+29.4			675	629 43	11.2	" & cor	walk.
			660	629 58	16.5	N. E'ly cor.	garage

F. B. 2722 Pg. 222 Job No. 2211.14 Division No. 11 Notes Red. Plotted Profile
Survey of Miraleste DR. S.S.D. Date, Date No. X-Sec.
Survey by Sappell Notes D.S. Notes Chkd. Checked No.
Indexed C. J. GALLI Date Date Date

76L-298 S & E #307—1-56

PLEASE RETURN TO
LOS ANGELES COUNTY ENGINEER
700 LOS ANGELES COUNTY ENGINEERING BLDG.

NOTE: ANY ADDITIONS OR CHANGES ON THIS SHEET MUST BE MADE OR CIRCLED IN RED INK, WITH DATE AND NAME OF PERSON MAKING CHANGE.

Do not extend notes this side of this line.

STATION	B. S.	H. I.	F. S.	ELEV.	LT.	9.00 OFFSET	RT.
		636 18					
3+47.4			369	632 49	14.0	cor. brick walk.	
3+48.2			335	632 83	21.6	Ed " "	
3+50			41	632 1		9.00 OFF	
			42	632 0	9	gnd.	
3+61.2			27	633 5	24.5	gnd at rock wall bott	
3+62.2			09	635 3	24.5	Top wall & gnd.	
3+64.2			29	633 3	14.2	gnd at wall	
3+65.2			14	634 8	14.2	" & Top wall	
T.P.			404	632 14	T.P.		
	756	639 70					
3+71.2			400	635 70	31.0	s'ly edge conc. walk	
3+71.6			340	636 30	18.3	S.E. cor. " "	
3+91.0			23	637 4	27.8	gnd.	
			19	637 8	27.8	s'ly Ed conc. & Rock walk	
3+93.3			23	637 4	22.5	gnd.	
			19	637 8	22.5	Ed. " " " "	
3+96.3			18	637 9	22.5	gnd.	
			21	637 6	22.5	N.E. cor. " " " "	
3+99.02		FB 2722-197 & 208	27	637 0		9.00 OFFSET ∡ PT.	
			22	637 5	9	gnd 90° to back line	

Profile No. ____ Notes Red. ____ Plotted ____ Job No. 2211.14 Division No. 11 F. B. 2722 Pg. 223
X-Sec. No. ____ Date ____ Date ____ Survey of Miraleste DR - S.S.D.
Notes Chkd. ____ Checked ____ Survey by Sappell Notes D.S. Date 8-28-62
Date ____ Date ____ Map No. ____ Indexed C. J. GALLI Date ____

76L-298 S & E #307—1-56

PLEASE RETURN TO
LOS ANGELES COUNTY ENGINEER
700 LOS ANGELES COUNTY ENGINEERING BLDG.

NOTE: ANY ADDITIONS OR CHANGES ON THIS SHEET MUST BE MADE OR CIRCLED IN RED INK, WITH DATE AND NAME OF PERSON MAKING CHANGE.

Do not extend notes this side of this line.

STATION	B. S.	H. I.	F. S.	ELEV.		
		639 70				
3+99 02		F.B. 2722 -197, 208	18	637 9	19 gnd 90° to	back line
4+08 66			19	637 8	int.	9° & 10° OFFSET LINE
4+08 66	=	1+00	going W'ly	along	10 00	OFFSET LINE
					LT. 10 00	OFF RT.
1+10 09			14	638 3	"	"
			22	637 5	10 prop cor.	
T.P.			134	638 36	T.P.	
	12 15	650 51				
1+44 7			113	639 2	16 8 N.E cor	Ho. gnd.
1+48 0			1060	639 91	17 9 Ed conc	slab at face Ho.
1+48 5			1060	639 91	12 2 N.E. cor.	slab & gnd.
1+50			94	641 1		10 00 OFF
			98	640 7	10° Lot line	
			73	643 2		20° gnd
1+59 5			997	640 54	20 conc.	slab at face of Ho
1+61			990	640 61	13° cor.	"
2+00			48	645 7		10° OFF.
			42	646 3		20 gnd
			56	644 9	10 Lot line	

F. B. 2722 Pg. 224 Job No. 2211.14 Division No. 11 Notes Red. Plotted Profile
Survey of Miraleste DR. - SSD Date Date No. X-Sec.
Survey by Sappell Notes D.S. Notes Chkd. Checked
Indexed C. J. GALLI Date Date Date No.

76L-298 S & E #307—1-56

PLEASE RETURN TO
LOS ANGELES COUNTY ENGINEER
700 LOS ANGELES COUNTY ENGINEERING BLDG.

NOTE: ANY ADDITIONS OR CHANGES ON THIS SHEET MUST BE MADE OR CIRCLED IN RED INK, WITH DATE AND NAME OF PERSON MAKING CHANGE.

Do not extend notes this side of this line.

STATION	B. S.	H. I.	F. S.	ELEV.	LT.	10.00 OFF	RT.
		650 51					
2+00			59	6446	20 gnd		
T.P.			446	64605	T.P.		
	1160	657 65					
2+21			89	6487		10.00 OFF	
			82	6494		20	bott brk.
			95	6481	10 P/L	bott brk	
			103	6473	20	" "	
2+30			57	6519		10.0 OFF	
			51	6525		20	Top brk.
			72	6504	10 P/L	Top brk	
			77	6499	20	" "	
2+40.8			534	65231		10.00 OFF	Top cb.
2+41.6			582	65183	10 Top cb.		
2+43.9			636	65129	20 " "		
2+53.42		FB 2722-201	493	65272	int. 10' OFFSET	℄ Via Lorenzo	
BMFF71			523	65242	BM FF71 El 652.445	F.B. 2722-11 Via	
			corr	65244	Lorenzo (E'ly side)	58'± N. of ℄ Via	
	076	653 20			Siena - Bt spk in cb. 12' S of S. end c.b.		
	For	add.	elev. of		Via Lorenzo see pG 98		
+ T.P.			901	64419	T.P.		

Profile Notes Red. ____ Plotted ____ Job No. 2211.14 Division No. 11 F.B. 2722 Pg. 225
No. ____ Date ____ Date ____ Survey of Miraleste Dr. - SSD
X-Sec. Notes Chkd. ____ Checked ____ Survey by Sappell Notes D.S. Date 8-62
No. ____ Date ____ Date ____ Map No. ____ Indexed C. J. GALLI Date ____

76L-298 S & E #807—1-56

PLEASE RETURN TO
LOS ANGELES COUNTY ENGINEER
700 LOS ANGELES COUNTY ENGINEERING BLDG.

NOTE: ANY ADDITIONS OR CHANGES ON THIS SHEET MUST BE MADE OR CIRCLED IN RED INK, WITH DATE AND NAME OF PERSON MAKING CHANGE.

Do not extend notes this side of this line.

STATION	B. S.	H. I.	F. S.	ELEV.	LT. 9.00 OFFSET RT
T.P.	306	647 25		644 19	T.P.
	cont along 9.00 OFFSET LINE				
4+50			62	641 0	9.00 OFF
			57	641 5	9 P/L & Toe slope
			46	642 6	19 " "
4+56.5			55	641 7	9.00 OFF
			53	641 9	3 Toe slope
			14	645 8	9 P/L & Top slopes
			11	646 1	19 Top slope
T.P.			143	645 82	T.P.
	741	653 23			
5+00			76	645 6	9.00 OFF
			63	646 9	9 P/L gnd
			53	647 9	19 "
5+22±			74	645 8	Approx Top cesspool loc. by proding 11± gnd
			92	644 0	11± Top cesspool
5+27±			27	650 5	18± gnd
			53	647 9	18± Top cesspool
5+50			67	646 5	offset Line
			65	646 7	2 Toe of Slope
			20	651 2	19' Top " "

F. B. 2722 Pg. 226 Job No. 2211.14 Division No. 11 Notes Red. Plotted Profile
Survey of Miraleste DR. S.S.D. Date Date No.
Survey by Sappell Notes D.S. Notes Chkd. Checked X-Sec.
Indexed C. J. GALLI Date Date Date No.

76L-298 S & E #307—1-56

PLEASE RETURN TO
LOS ANGELES COUNTY ENGINEER
700 LOS ANGELES COUNTY ENGINEERING BLDG.

NOTE: ANY ADDITIONS OR CHANGES ON THIS SHEET MUST BE MADE OR CIRCLED IN RED INK, WITH DATE AND NAME OF PERSON MAKING CHANGE.

18

Do not extend notes this side of this line.

STATION	B. S.	H. I.	F. S.	ELEV.	Left. 9.00 Offset Line Rt.
5+75		653 23	5 8	647 4	9.00 offset Line
5+75 2			5 0	648 2	" " "
			1 4	651 8	11.7 grnd. & conc. walk
			0 5	652 7	19.0 Edge of Conc. Dr.
5+85			5 5	647 7	9.00 offset Line
			4 9	648 3	8.0 grnd @ Btm. Piled Rocks
			1 3	651 9	9.0 Top of Grnd & Piled Rocks
			1 1	652 1	19.0 Grnd
TP	6 06	658 16	1 13	652 10	TP
5+88 5			5 82	652 34	20.5 Left To Cor. of Conc. Dr.
6+00			10 5	647 7	9.00 offset Line
			9 1	649 1	9.0 Left grnd @ Rock Pile
			6 1	652 1	10 " Top of " "
			5 8	652 4	19 grnd
6+47 5			13 0	645 2	9.00 offset Line
			9 5	648 7	9.0 Left grnd @ Rock Pile
			6 5	651 7	9.5 " Top of " " & Grnd
			7 6	650 6	14.6 grnd S.E. cor. Garage
6+48 7			7 4	650 8	19 grnd @ Side of Garage
TP			6 52	651 64	TP
+	2 44	654 08			

Profile Notes Red. Plotted Job No. 2211.14 Division No. 11 F. B. 2722 Pg. 227
No. Date Date Survey of Miraleste Dr. J.S.D.
X-Sec. Notes Chkd. Checked Survey by Sappell Notes Landa Date 8-62
No. Date Date Map No. Indexed C. J. GALLI Date

76L-298 S & E #307—1-56

PLEASE RETURN TO
LOS ANGELES COUNTY ENGINEER
700 LOS ANGELES COUNTY ENGINEERING BLDG.

NOTE: ANY ADDITIONS OR CHANGES ON THIS SHEET MUST BE MADE OR CIRCLED IN RED INK, WITH DATE AND NAME OF PERSON MAKING CHANGE.

0.9

Do not extend notes this side of this line.

STATION	B. S.	H. I.	F. S.	ELEV.	LT.	9.00 OFF	RT.
		654 08					
6+73			38	650 3	15.6	N.E. cor garage	
6+74			71	647 0	9	gnd at end stone wall	
			44	649 7	10	Top wall & gnd.	
7+00			62	647 9		9.00 OFF	
			56	648 5	8	brk	
			38	650 3	11	Top brk.	
			32	650 9	19	gnd	
7+20			27	651 4	24.0	gnd at rock wall	
7+21			18	652 3	24	gnd & top " "	
7+24			44	649 7	10.5	gnd at end rock wall	
			26	651 5	11.5	" " Top " " "	
7+32.62		F.B. 2722-199				9.00 OFF ∡ PT.	
T.P.	818	658 47	379	650 29	T.P.		
7+50			82	650 3		9.00 OFF.	
			77	650 8	3	brk.	
			64	652 1	7	Top brk.	
7+51.7			602	652 45	11	gnd & End conc. border	
7+60.5			51	653 4	18	gnd	
			60	652 5	18	Top ctr. cesspool	

F. B. 2722 Pg. 228 Job No. 22 11 14 Division No. 11 Notes Red. Plotted Profile
Survey of Miraleste DR - S.S.D. Date Date No. X-Sec.
Survey by Sappell Notes D.S. Notes Chkd. Checked No.
Indexed C. J. GALLI Date Date Date

76L-295 S & E #307—1-56

PLEASE RETURN TO
LOS ANGELES COUNTY ENGINEER
700 LOS ANGELES COUNTY ENGINEERING BLDG.

NOTE: ANY ADDITIONS OR CHANGES ON THIS SHEET MUST BE MADE OR CIRCLED IN RED INK, WITH DATE AND NAME OF PERSON MAKING CHANGE.

Do not extend notes this side of this line.

STATION	B. S.	H. I.	F. S.	ELEV.	LT.	9.00 OFF	RT.
		658.47					
7+66.4			420	654 27	32.5	Top 4" C.I. pipe plumbing outlet	
7+67.7			455	653 92	10.3	cor walk & End conc. border.	
7+81.7			30	655 5	2.0	gnd	
			20	656 5	2.0	Top end of wall	
8+00			23	656 2		9.00 OFF	
			22	656 3	1.6	gnd at wall	
			06	657 9	1.6	Top wall	
			12	657 3	2.6	gnd.	
			12	657 3	9		
			05	658 0	19		
T.P.			058	657 89	T.P.		
	833	666 22					
8+15.2			75	658 7	8.8	cor. conc. slab.	
			670	659 52	8.8	gnd.	
8+12.3			70	659 2	19	"	
			654	659 68	19	Ed conc slab.	
8+26.3			578	660 44	20	" " " & gnd	
8+29.0			588	660 34	12	gnd & cor. conc. slab.	
8+30			102	656 0	2.0	gnd. at base of wall	
8+30			66	659 6	2.5	" & Top wall	

Profile Notes Red. Plotted Job No. 2211.14 Division No. 11 F. B. 2722 Pg. 229
No. Date Date Survey of Miraleste DR. - S.S.D.
X-Sec. Notes Chkd. Checked Survey by Sappell Notes D.S. Date 8-62
No. Date Date Map No. Indexed C. J. GALLI Date

F. B. 2722 Pg. 230 Job No. 2211.14 Division No. 11 Notes Red Plotted
Survey of Miraleste Dr - S.S.D. Date Date
Survey by Sappell Notes Notes Chkd Checked
Indexed C. J. GALLI Date Date Date

[illegible]			61	660 1	9 prop cor gnd
8+42 06		F.B. 2722 -	200 & 213		int ℄ walk & 9 OFFSET
BM FF 72			260	663 62	BM FF 72 El 663.602 F.B. 2722-11 N'ly side of walk conn. Via Lorenzo & Miraleste Dr., 147± E'ly of Via Lorenzo - Bt spk in top of rock wall, 1° E'ly of cor grape stk fn