PWFB 1031 568

Notes Ck'd by A. E. DART
Map No.
Office Work

Survey of FULLERTON Rd & 5 TH AVE AREA
JN 0303.00 Tape 0214 Std 68 °F
Surveyed by D. Sappell
Notes D.S. Date 11-62
Indexed C. J. GANI FEB 21 '63

F. B. ~~2724~~ Pg. 5

J.N. 0303.00

FULLERTON RD. & 5 TH AVE

AREA

CENTER LINE SURVEY

see index 6 - 10

Sappell
Foulger
Nunez
Lieber
Bystrum

Microfilmed June 85

PWFB 1031

569

F. B. ~~2724~~ PG. ~~6~~

NOTE: NUMBERS IN BLACK ARE IN F.B. 2750

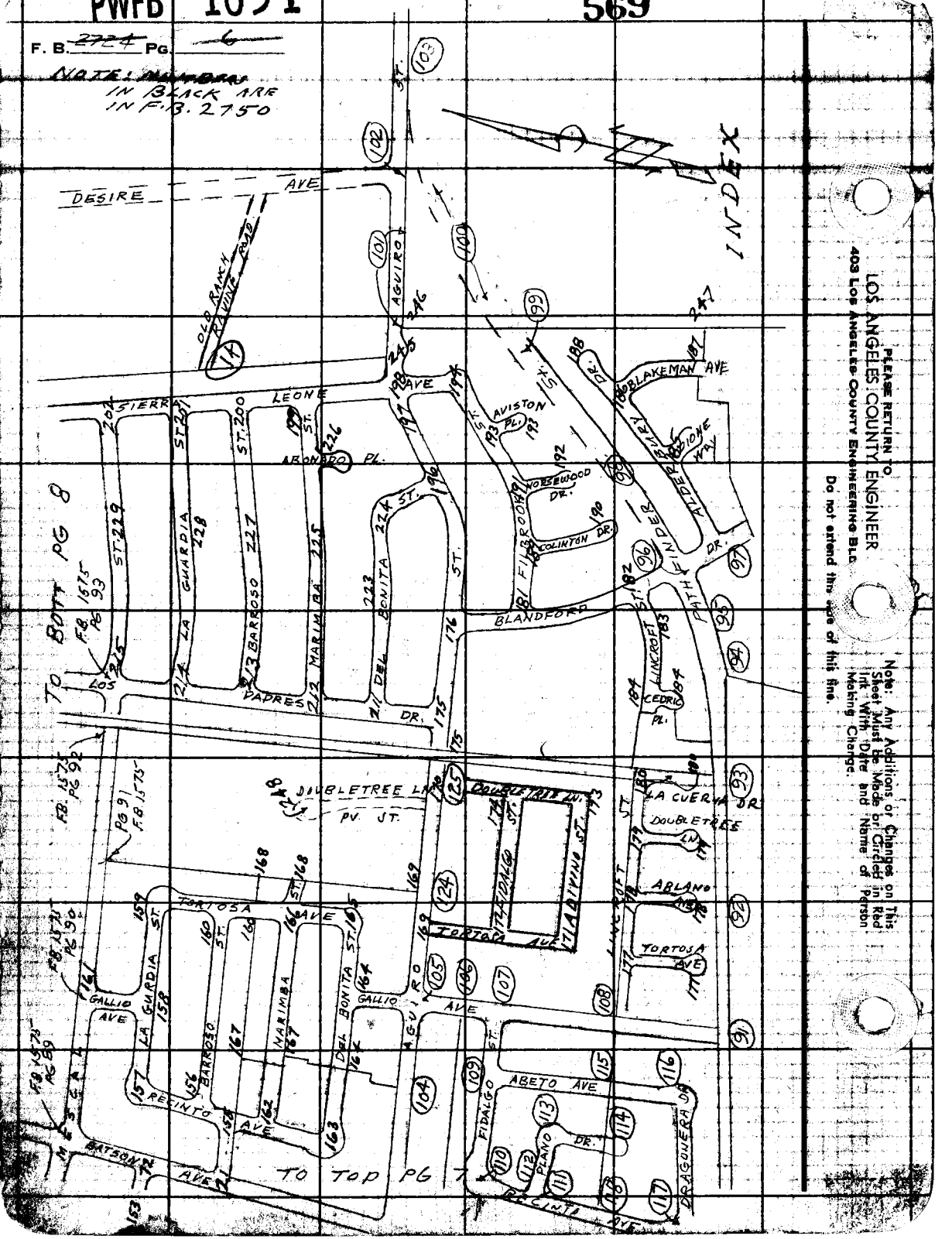

PLEASE RETURN TO
LOS ANGELES COUNTY ENGINEER
403 LOS ANGELES COUNTY ENGINEERING BLD.

Do not extend this side of this line.

Note: Any Additions or Changes on This Sheet Must be Made or Circled in Red Ink With Date and Name of Person Making Change.

PWFB 1031

570

Notes Ck'd by A. E. DART	Survey of FULLERTON Rd. & 5TH AVE. AREA
Map No.	JN 0303.00 Tape 0214 Std 68 °F
Office Work	Surveyed by D. Sappell
Checked	Notes D. S. Date 11-62
Date	Indexed E. J. GALLI

F. B. 2724 PG. 7

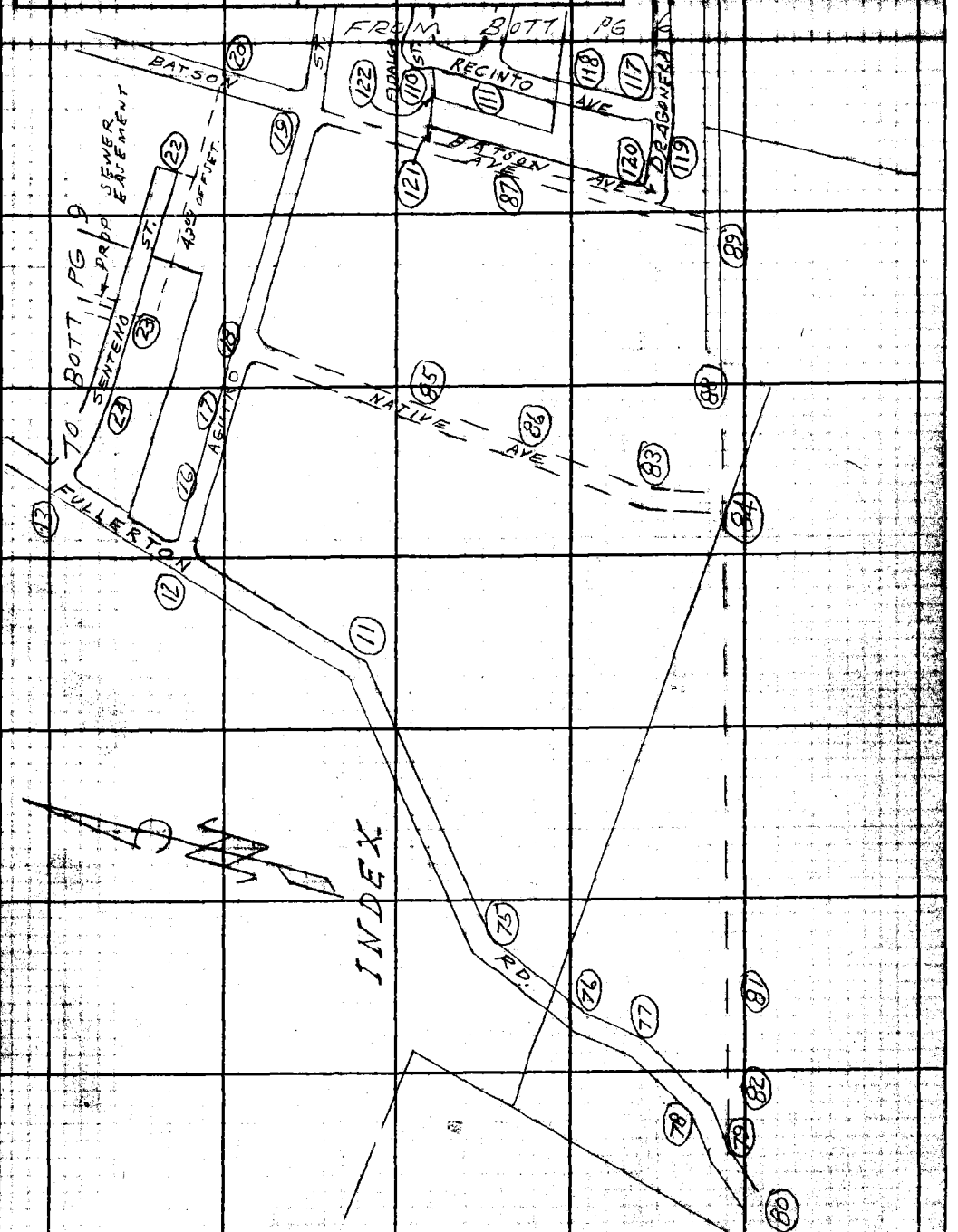

PLEASE RETURN TO
LOS ANGELES COUNTY ENGINEER
103 Los Angeles County Engineering Bl
Do not exten
Note: Any Additions or Changes on This
Sheet Must Be Made or Circled in Red
Ink With Date and Name of Person
Making Change.
The.

PWFB 1031

571

F. B. 2724 PG 8

NOTE: NUMBERS IN BLACK CIRCLE ARE IN F.B. 2750

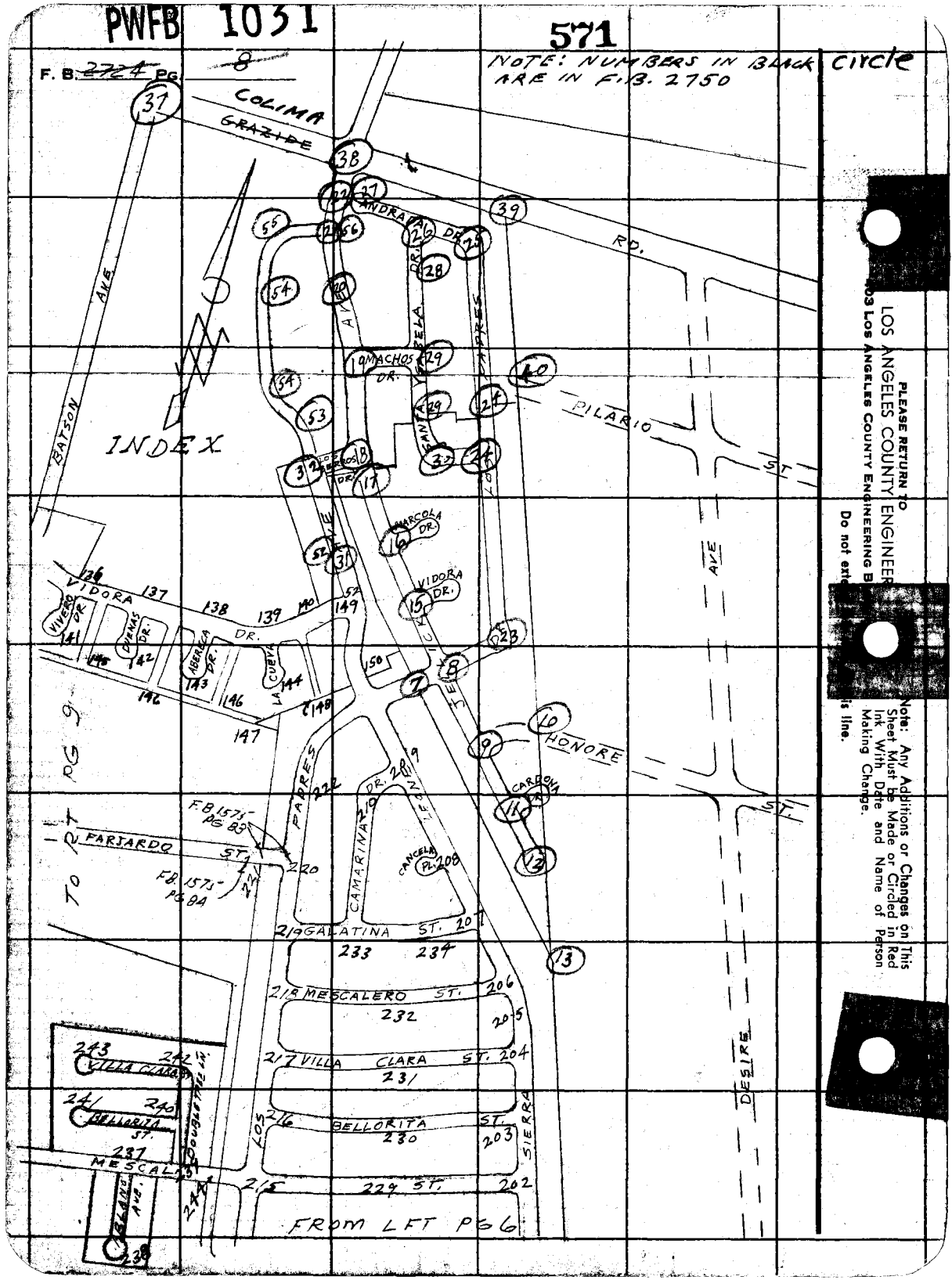

PLEASE RETURN TO
LOS ANGELES COUNTY ENGINEER
603 Los Angeles County Engineering B
Do not ext
is line.

Note: Any Additions or Changes on This Sheet Must be Made or Circled in Red Ink With Date and Name of Person Making Change.

PWFB 1031

572

FULLERTON RD.

Notes Ck'd by [illegible]	Survey of E 5 TH. AVE - AREA	F. B. ~~2754~~ PG. ~~9~~
Map No.	JN 0303.00 Tape 0214 Std 6 °F	
Office Work	Surveyed by A. [illegible]	
Checked	Notes D.J. Date 12-62	
Date	Indexed C. J. GALLI	

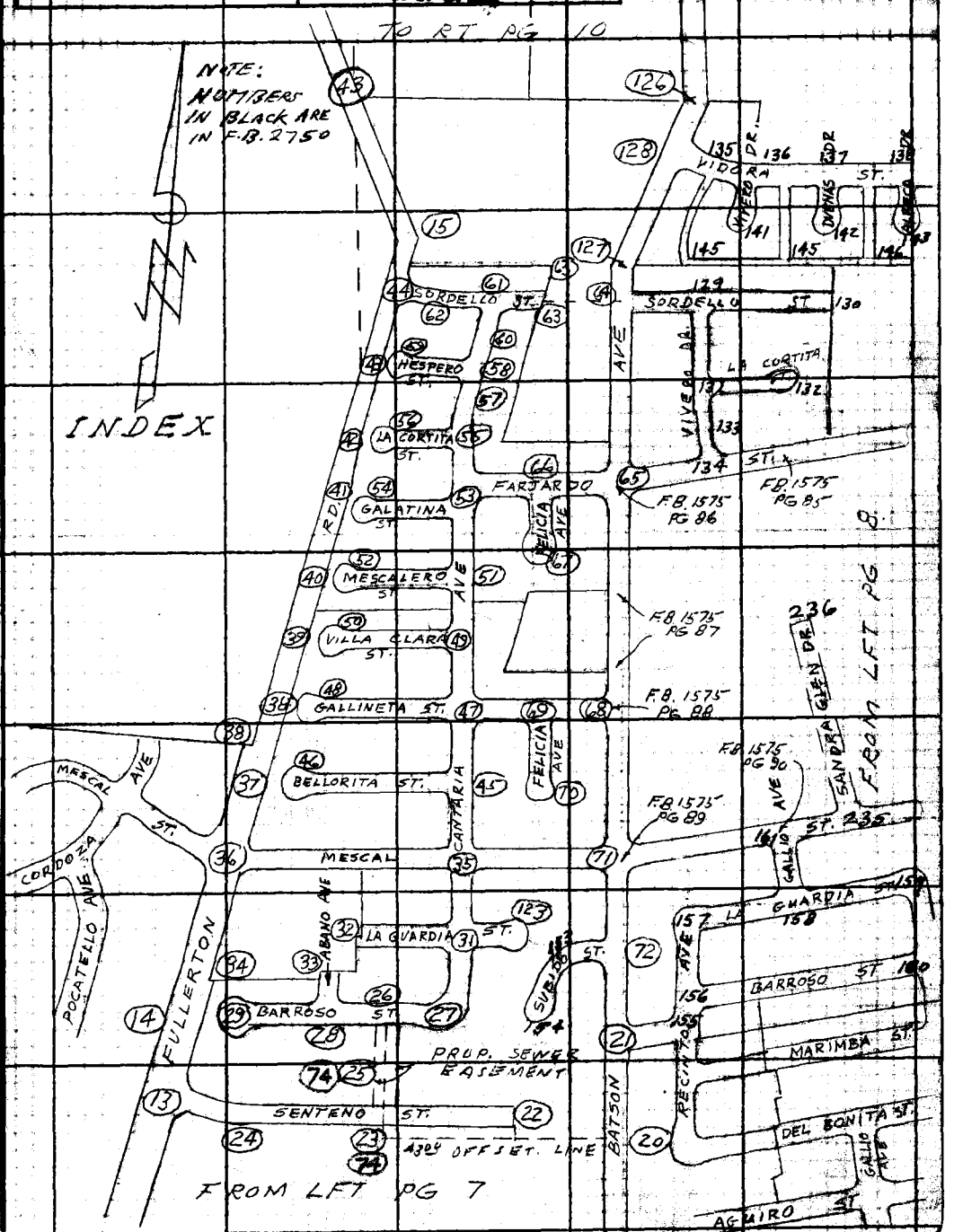

PLEASE RETURN TO LOS ANGELES COUNTY ENGINEER
03 Los Angeles County Engineering Bl
Do not exten
Note: Any Additions or Changes on This Sheet Must be Made or Circled in Red Ink With Date and Name of Person Making Change.
Time.

76F3098 CE #

PWFB 1031

573

F. B. 2724 PG. 10

INDEX

NOTE: NUMBERS IN (circle) BLACK ARE IN F.B. 2750

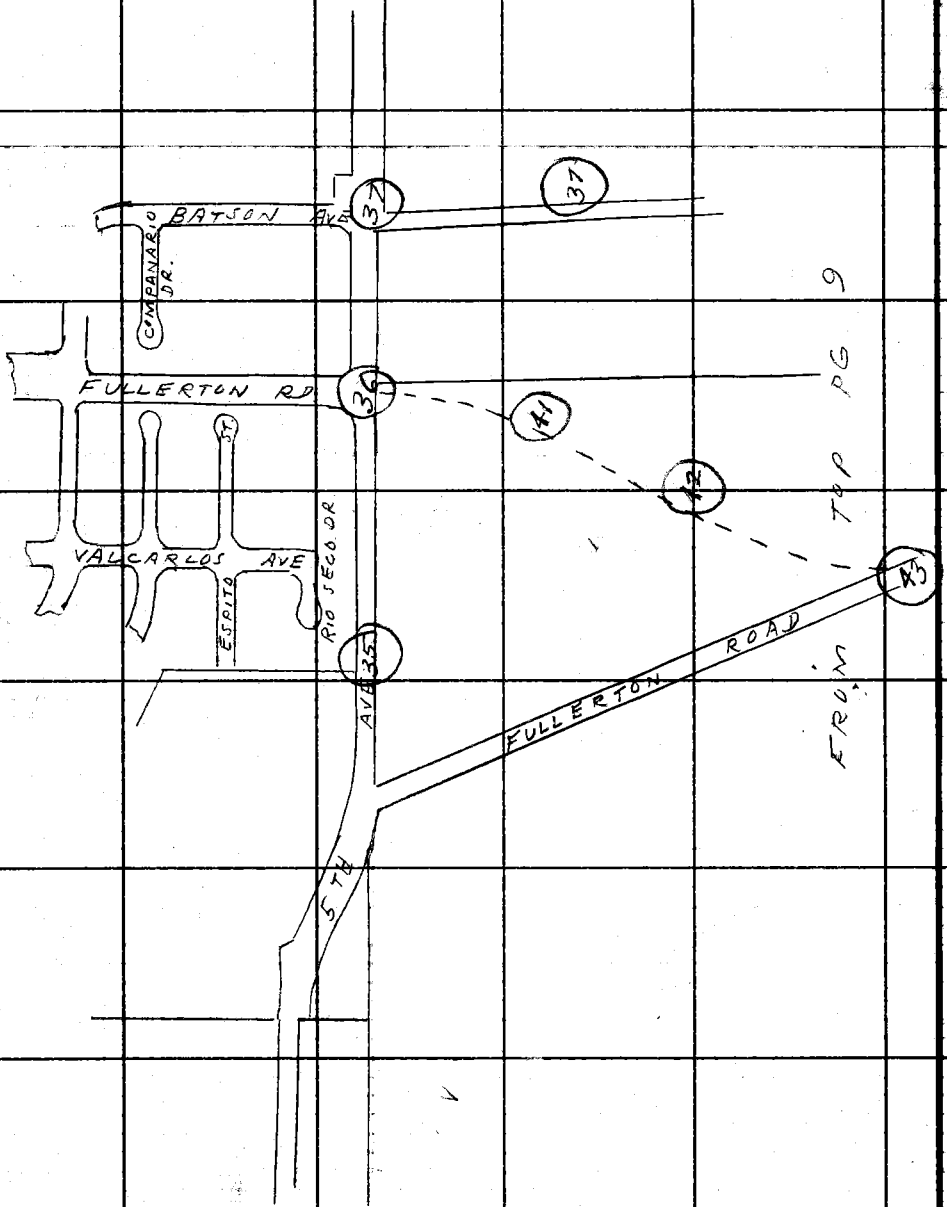

PLEASE RETURN TO
LOS ANGELES COUNTY ENGINEER
03 Los Angeles County Engineering D
Do not extend this side of this line.
Note: Any Additions or Changes on This Sheet Must be Made or Circled in Red Ink With Date and Name of Person Making Change.

PWFB 1031 574

FULLERTON RD.

Notes Ck'd by A. E. DART	Survey of 4 5TH AVE - AREA
Map No.	IN 0303.04 Tape 0214 Std 68 OF
Office Work	Surveyed by D. Sappell
Checked	Notes D.S. Date 12-21-62
Date	Indexed E. J. GALLS FEB 21 '63

F. B. 2724 PG. 11

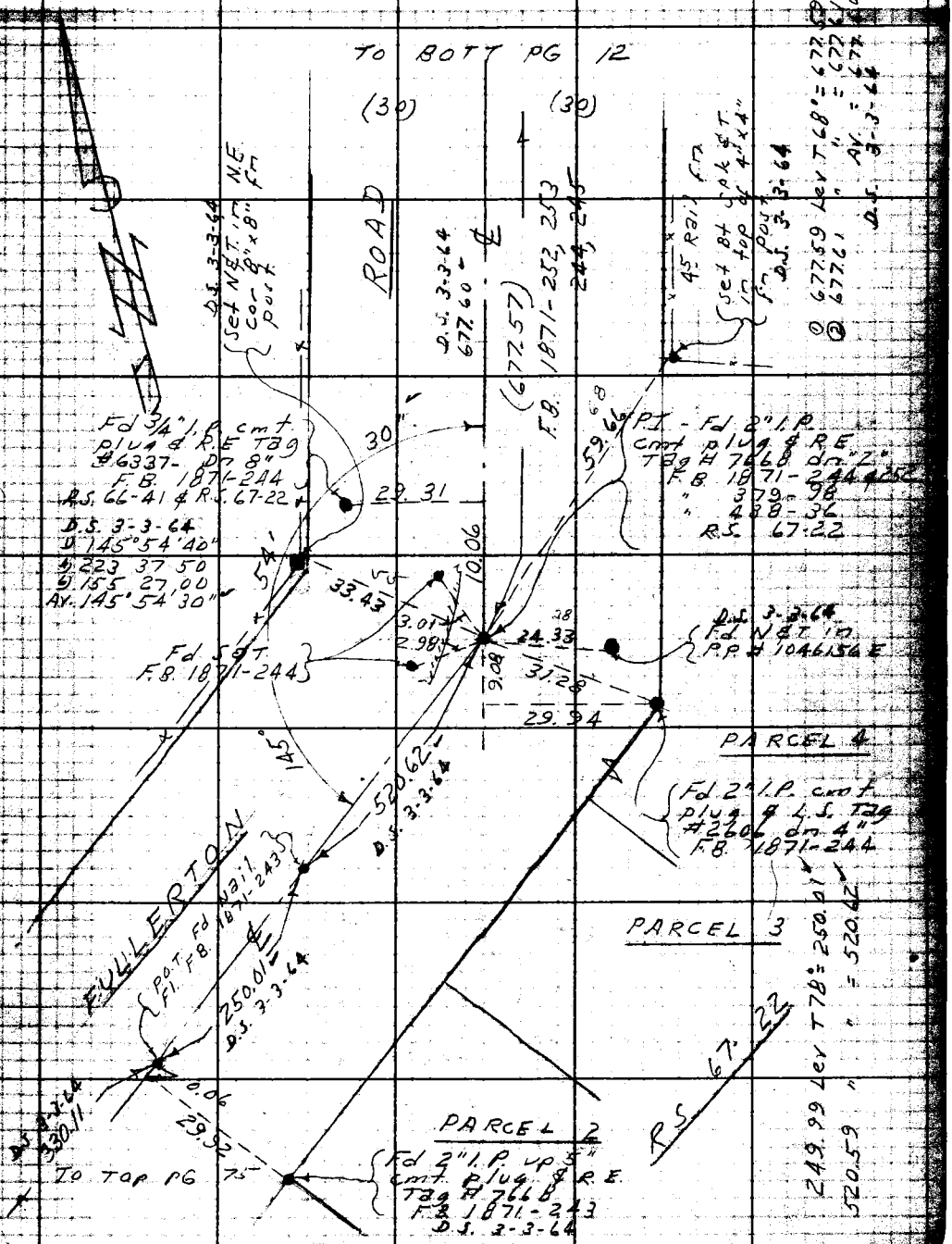

ANGELES COUNTY ENGINEER
ANGELES COUNTY ENGINEERING BLDG.

PWFB 1031

575 576

F.B. 2724 PG. 12

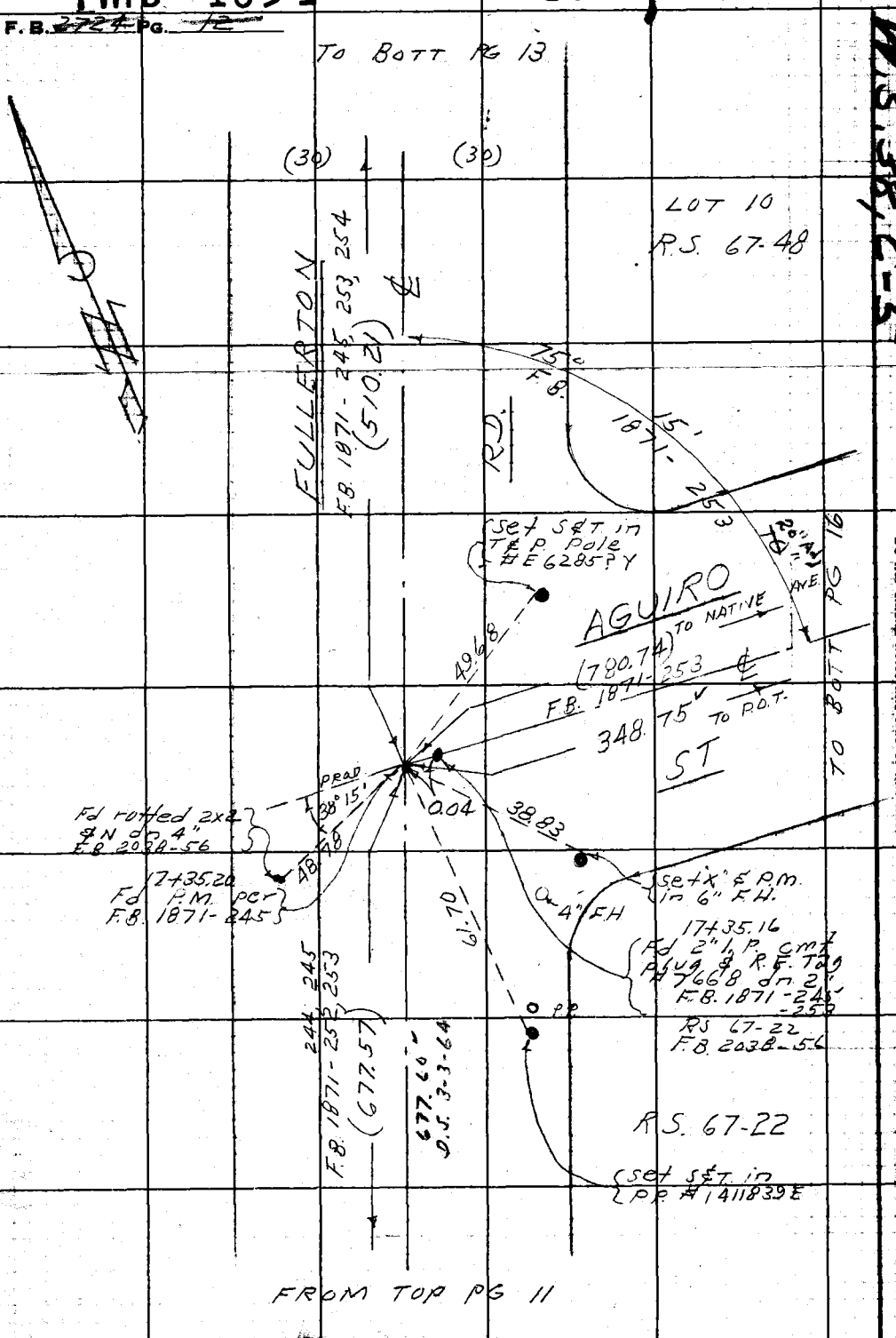

RETURN TO
LOS ANGELES COUNTY ENGINEER
LOS ANGELES COUNTY ENGINEERING BLDG.

Re: Any Additions or Changes on This Sheet Must be Made or Circled in Red Ink With Date and Name of Person Making Change.

Do not extend notes this side of this line.

W.S. 38, C-5

PWFB 1031

577

Fullerton Rd &

Notes Ck'd by A. E. DART	Survey of 5 TH. Ave - Area
Map No.	JN 0303.00 Tape 0214 Std 68 °F
Office Work	Surveyed by D. Sappell
Checked	Notes D.S. Date 11-21-62
Date	Indexed C. J. GALLI

F. B. ~~2724~~ PG. ~~13~~

W.S. 38, C-5

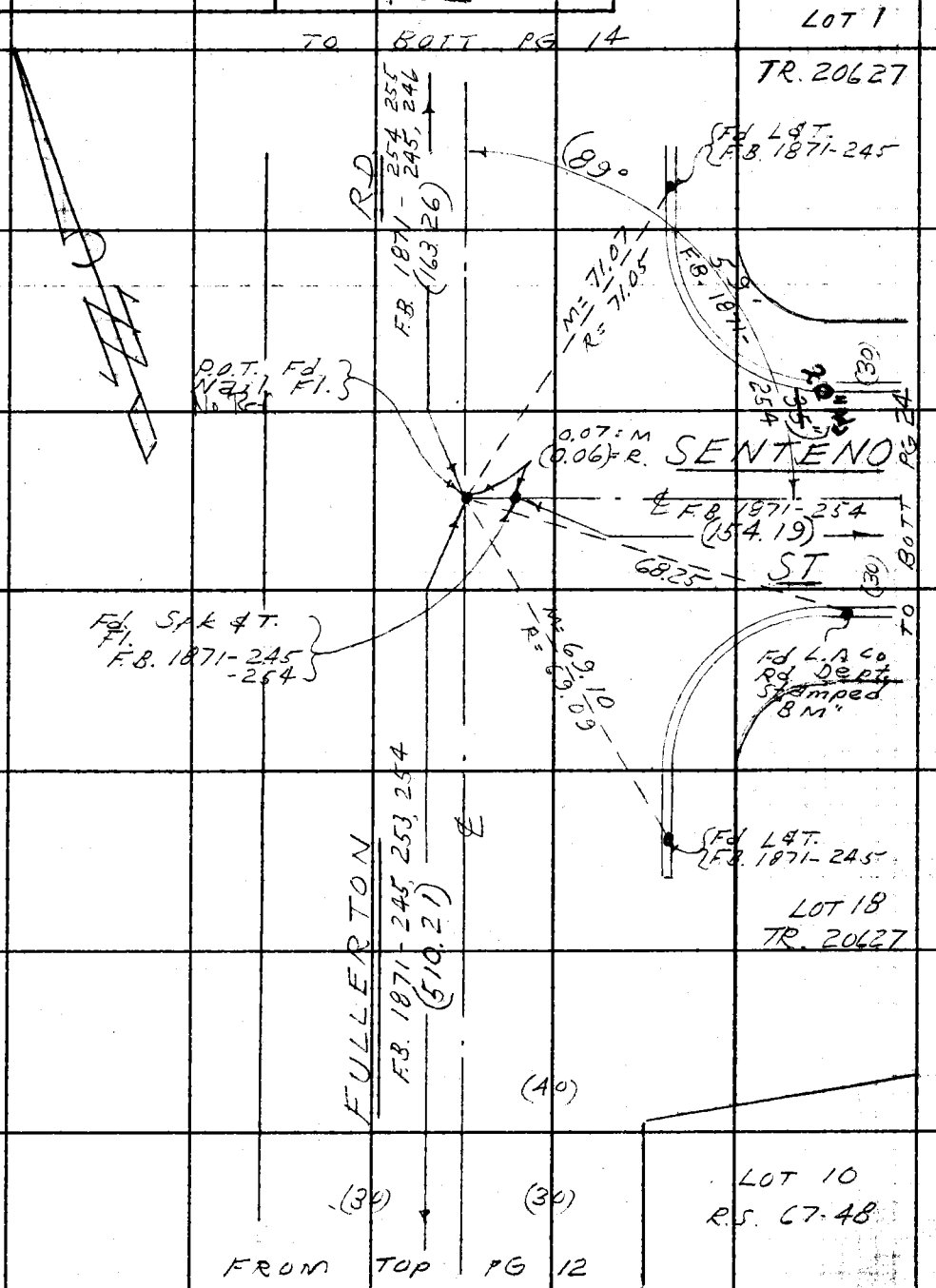

Note: Any Additions or Changes on This Sheet Must be Made or Circled in Red Ink With Date and Name of Person Making Change.

Do not extend this side of this line.

PLEASE RETURN TO
LOS ANGELES COUNTY ENGINEER
403 LOS ANGELES COUNTY ENGINEERING BLDG.

76F3095 CE # 310 3-61

PLEASE RETURN TO
LOS ANGELES COUNTY ENGINEER
403 LOS ANGELES COUNTY ENGINEERING BLDG.

Note: Any Additions or Changes on This Sheet Must be Made or Circled in Red Ink With Date and Name of Person Making Change.

Do not extend this side of this line.

W.S. 38, G-5

578

PWFB 1031

F. B. 2224 PG

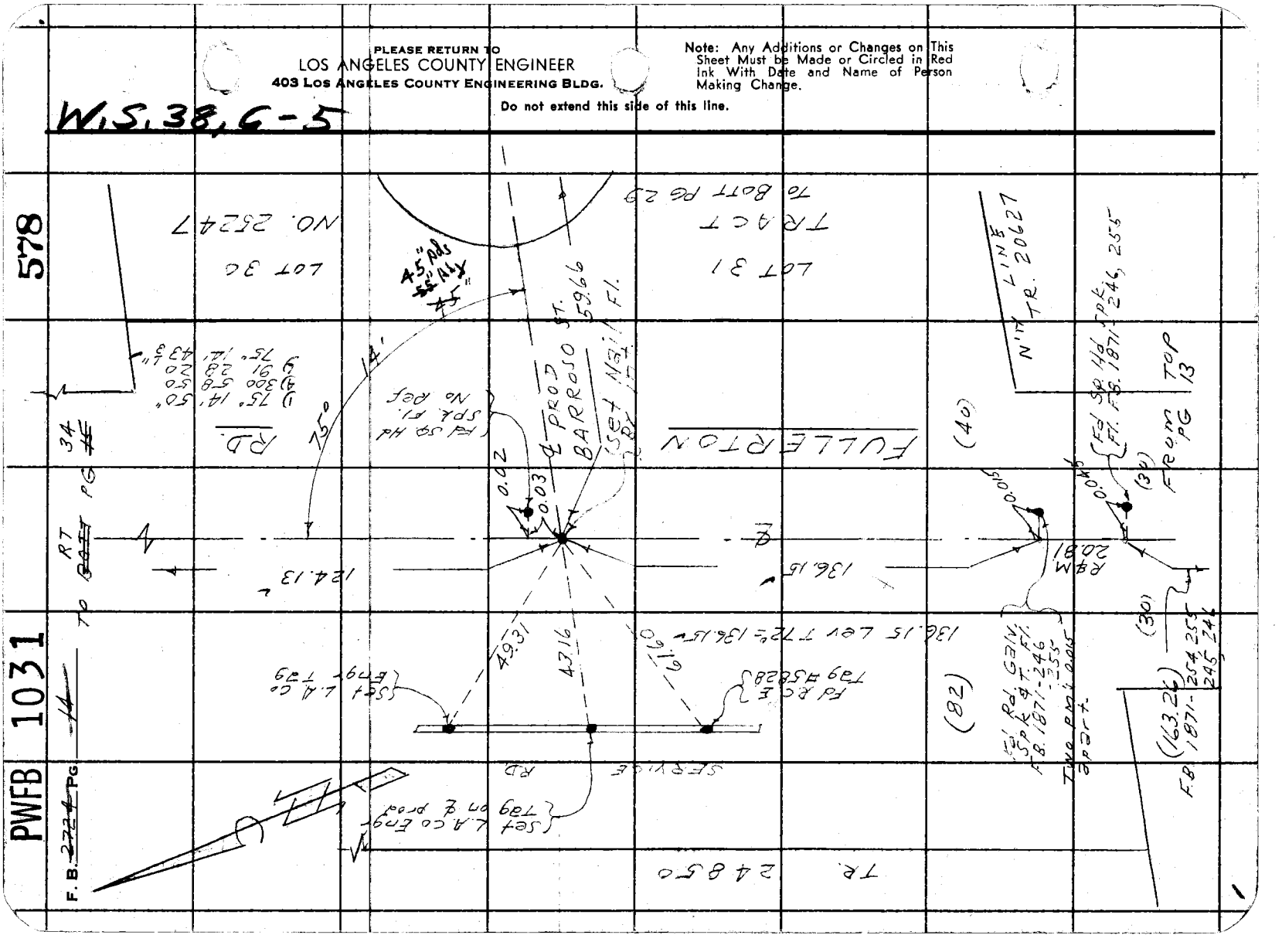

PWFB 1031

579

Fullerton Rd ¢

Notes Ck'd by A. E. DART	Survey of 5 TH AVE - AREA
Map No.	JN 0303.06 Tape 0214 Std 68 °F
~~Office Work~~	~~Surveyed by~~ D. Sappell
Checked	Notes D.S. Date 11-29-62
Date	Indexed C. J. GALLI

F. B. ~~2724~~ PG. ~~15~~

W.S. 38, C-4

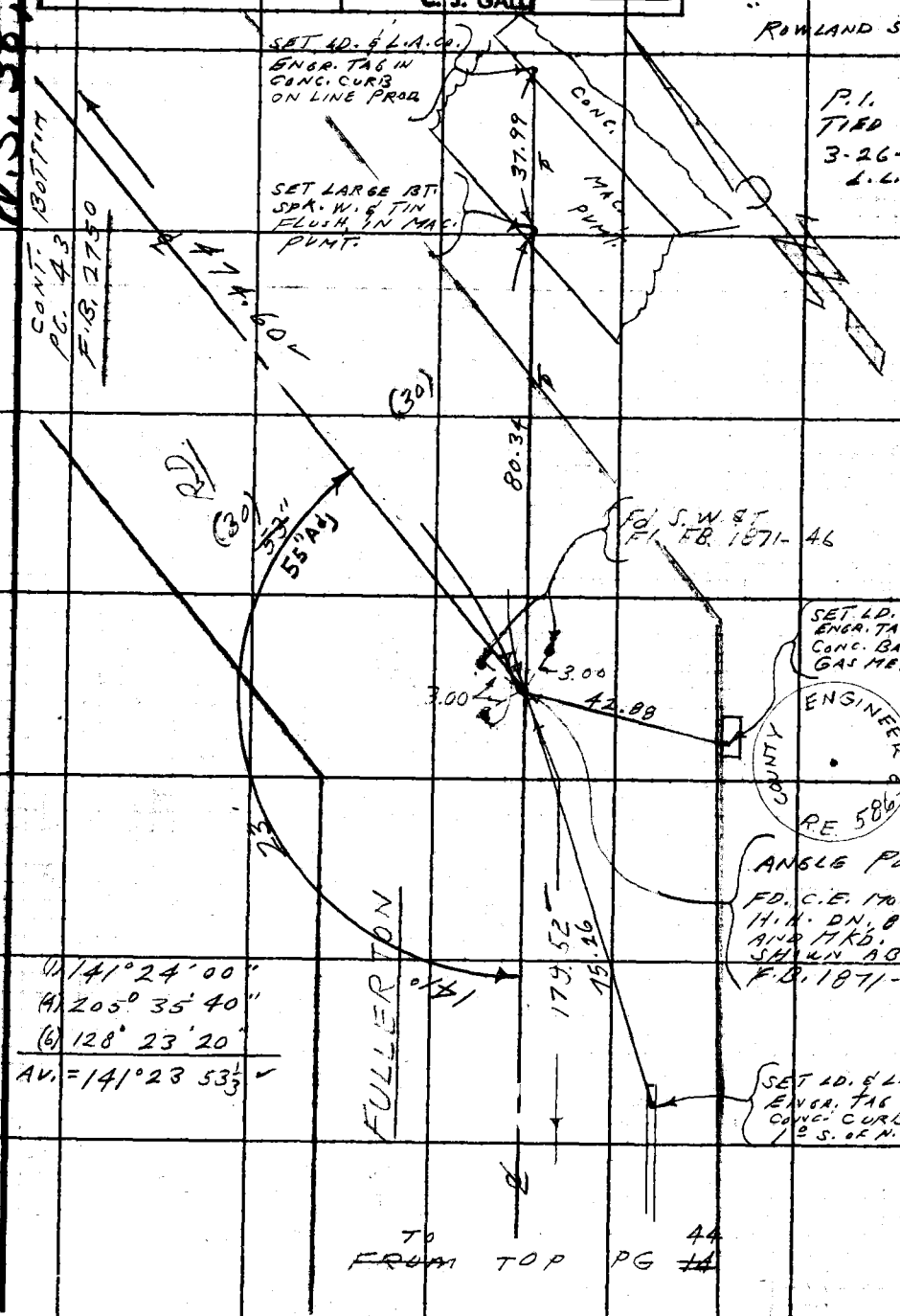

Note: Any Additions or Changes on This Sheet Must Be Made or Circled in Red Ink With Date and Name of Person Making Change.

Do not extend this side of this line.

PLEASE RETURN TO
LOS ANGELES COUNTY ENGINEER
403 LOS ANGELES COUNTY ENGINEERING BLDG.

76F309S CE # 310 3-61

PLEASE RETURN TO
LOS ANGELES COUNTY ENGINEER
403 LOS ANGELES COUNTY ENGINEERING BLDG.

Note: Any Additions or Changes on This Sheet Must be Made or Circled in Red Ink With Date and Name of Person Making Change.

Do not extend this side of this line.

580

PWFB 1031

F. B. 2224 PG 16

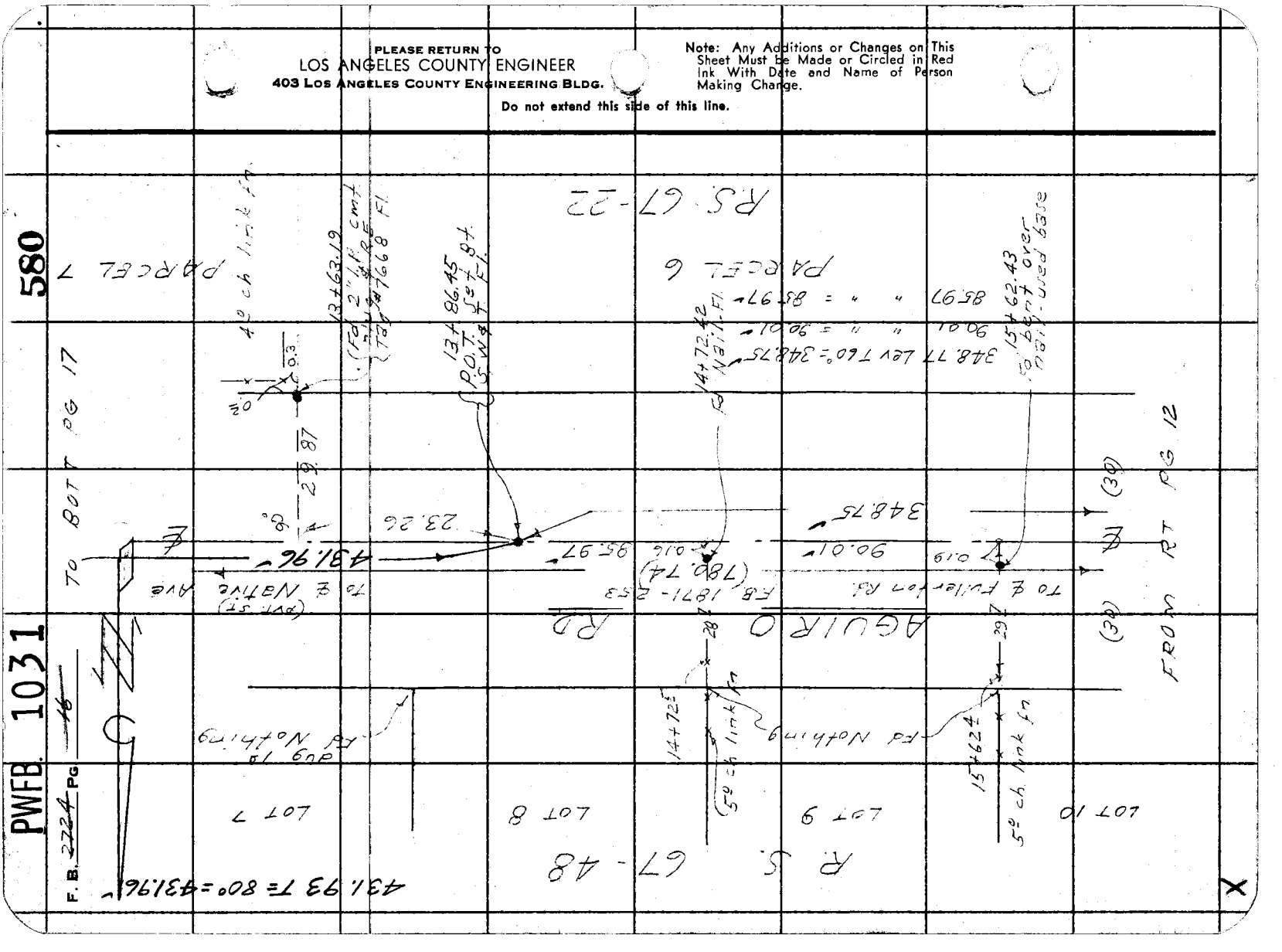

PWFB 1031

Fullerton Rd. &

581

Notes Ck'd by A. E. DART	Survey of 5TH Ave - Area	F. B. 2724 PG. 17
Map No.	JN 0303.00 Tape 0214 Std 68 °F	
Office Work	Surveyed by D. Sappell	
Checked	Notes D.S. Date 11-28-62	
Date	Indexed C. J. GALLI	

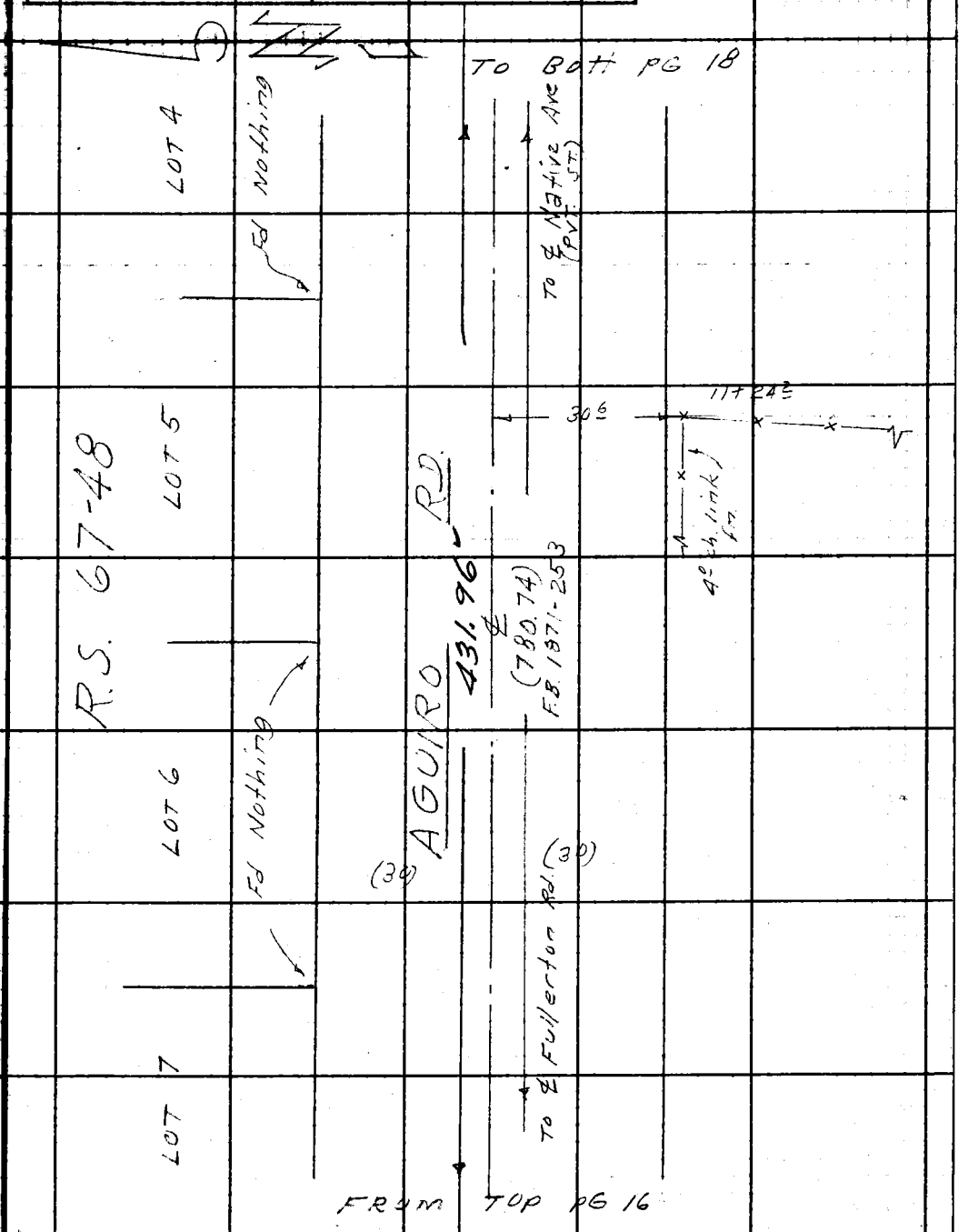

Note: Any Additions or Changes on This Sheet Must Be Made or Circled in Red Ink With Date and Name of Person Making Change.

Do not extend this side of this line.

PLEASE RETURN TO
LOS ANGELES COUNTY ENGINEER
403 LOS ANGELES COUNTY ENGINEERING BLDG.

76F309S CE # 310 3-61

X

PWFB 1031

582

F.B. ~~2724~~ PG. ~~18~~

TO LFT PG 19

FROM TOP PG 17

W.S. 38 C-5

PLEASE RETURN TO
LOS ANGELES COUNTY ENGINEER
403 Los Angeles County Engineering Bldg.
Do not extend this side of this line.

Note: Any Additions or Changes on This Sheet Must be Made or Circled in Red Ink With Date and Name of Person Making Change.

PWFB 1031

Fullerton Rd # 583

Notes Ck'd by A. E. DART
Map No.
Office Work
Checked
Date

Survey of 5TH. Ave. - Area
JN 0307.00 Tape 0214 Std 66 °F
Surveyed by D. Sapperth
Notes D.S. Date 11-22-62
Indexed E. J. GALLI

F. B. 2724 Pg. 19

W.S. 38, 215

TO BOTT PG 20

(30) BATSON AVE (30)

TR 25247
TR 25428

Set Nail & Tag in Conc. 1.98

Y 89° 56' 40"
A 359 45 30
S 179 38 26
89° 56' 26" ✓

Y 79° 33' 20"
A 318 12 00
S 117 32 17
AV 79° 32' 13" ✓
D.S. 3-10-64

New Tract No. 21945
L.A. Co. Engr. Under Cons.

402.88

89° 56' 20" 25" ✓

(30) AGUIRO

FROM TOP PG 18

F.B. 1871-253

(854.46)

To ℄ Native Ave 01' PVT ST

Fd No PK Nail

Fd PK Nail Ref.

1000 10.17

1400

+.86

610 FD NAIL & TAG
S 89° 56' 40" E
#1871-253

R 535.66
T 136.97

61.80

℄ 173.76 D.S.

Fd 2" I.P. cmt. plug & RE TAG #7628 dn 2" F.B. 1871-253 R.S. 67-22

TR 25247
TR 26694
F.B. 2038-54

set Nail Flr. & S. 6-64

Y 90° 01' 20"
A 360 06 00
S 180 08 40
AV. 90° 01' 26" ✓
D.S. 3-5-64

Fd NAIL in guy pole F.B. 1871-253

Fd L.S. TAG #2408 on side of conc. drainage channel

Y 100° 29' 00"
A 41 57 20
S 242 56 00
AV. 100° 29' 20" ✓
D.S. 6-64

RS 67-22
PARCEL 15

(BATSON AVE) PVT. ST. (42)

415.91

100.00 OFF SET LINE

E'LY LINE R.S. 67-223

415.90 Lev T 70° = 415.91 ✓
415.91 " " = 415.92 ✓
D.S. 3-5-64

TO TOP PG 87

Note: Any Additions or Changes on This Sheet Must be Made or Circled in Red Ink With Date and Name of Person Making Change.

Do not extend this side of this line.

PLEASE RETURN TO
LOS ANGELES COUNTY ENGINEER
403 Los Angeles County Engineering Bldg.

78F3008 CE # 810 3-61

PLEASE RETURN TO
LOS ANGELES COUNTY ENGINEER
403 LOS ANGELES COUNTY ENGINEERING BLDG.

Note: Any Additions or Changes on This Sheet Must be Made or Circled in Red Ink With Date and Name of Person Making Change.

Do not extend this side of this line.

584

PWFB 1031

F.B. 2724 PG. 20

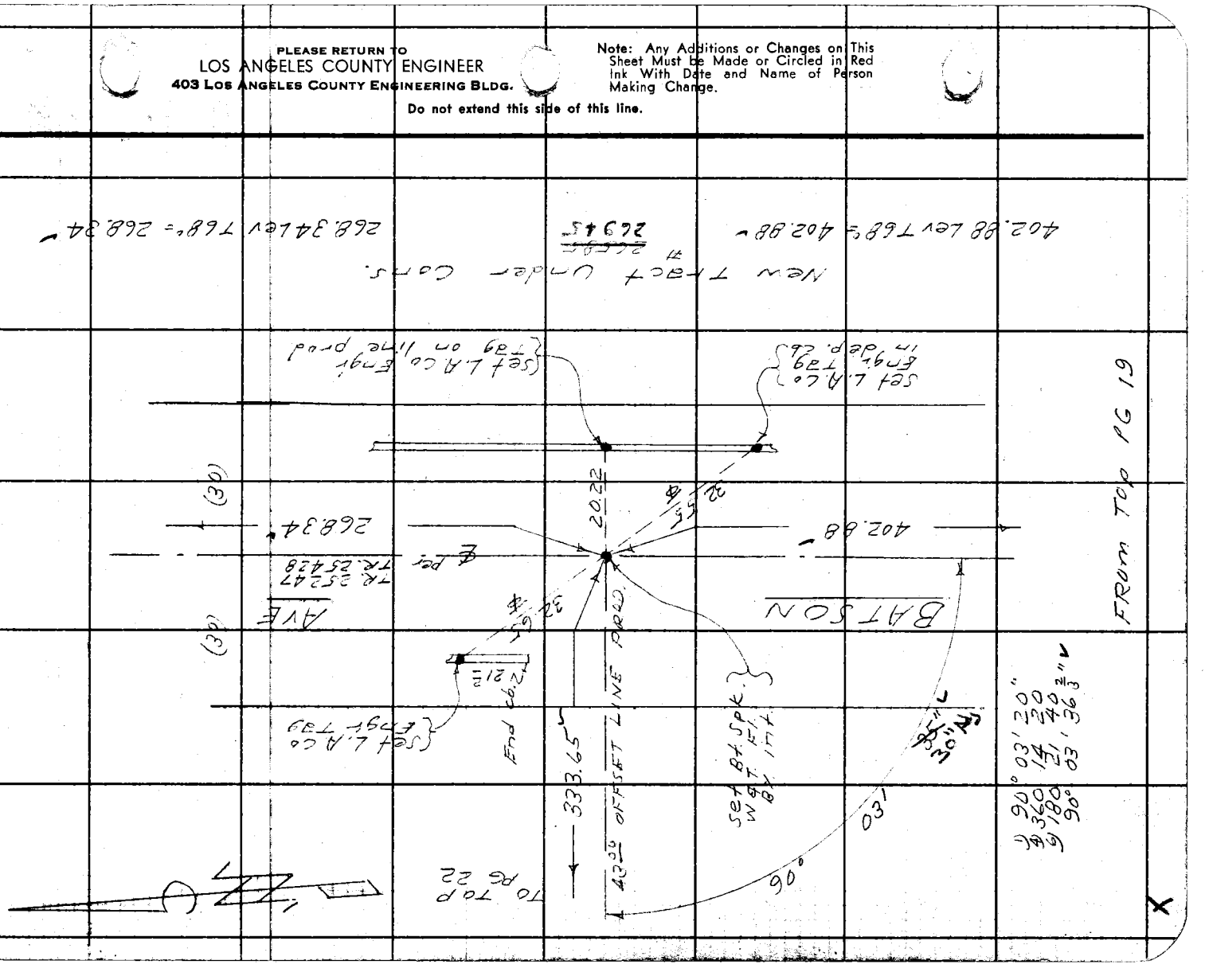

PWFB 1031

585

Fullerton Rd &

Notes Ck'd by A. E. DART	Survey of 5 TH. Ave - Area	F. B. ~~2724~~ PG. ~~21~~	
Map No.	JN 0303.00 Tape 0214 Std 68 °F		
Office Work	Surveyed by D. Sappell		
Checked	Notes D.S. Date 11-29-62		
Date	Indexed E. J. GALLI		

W.S. 38, D-5

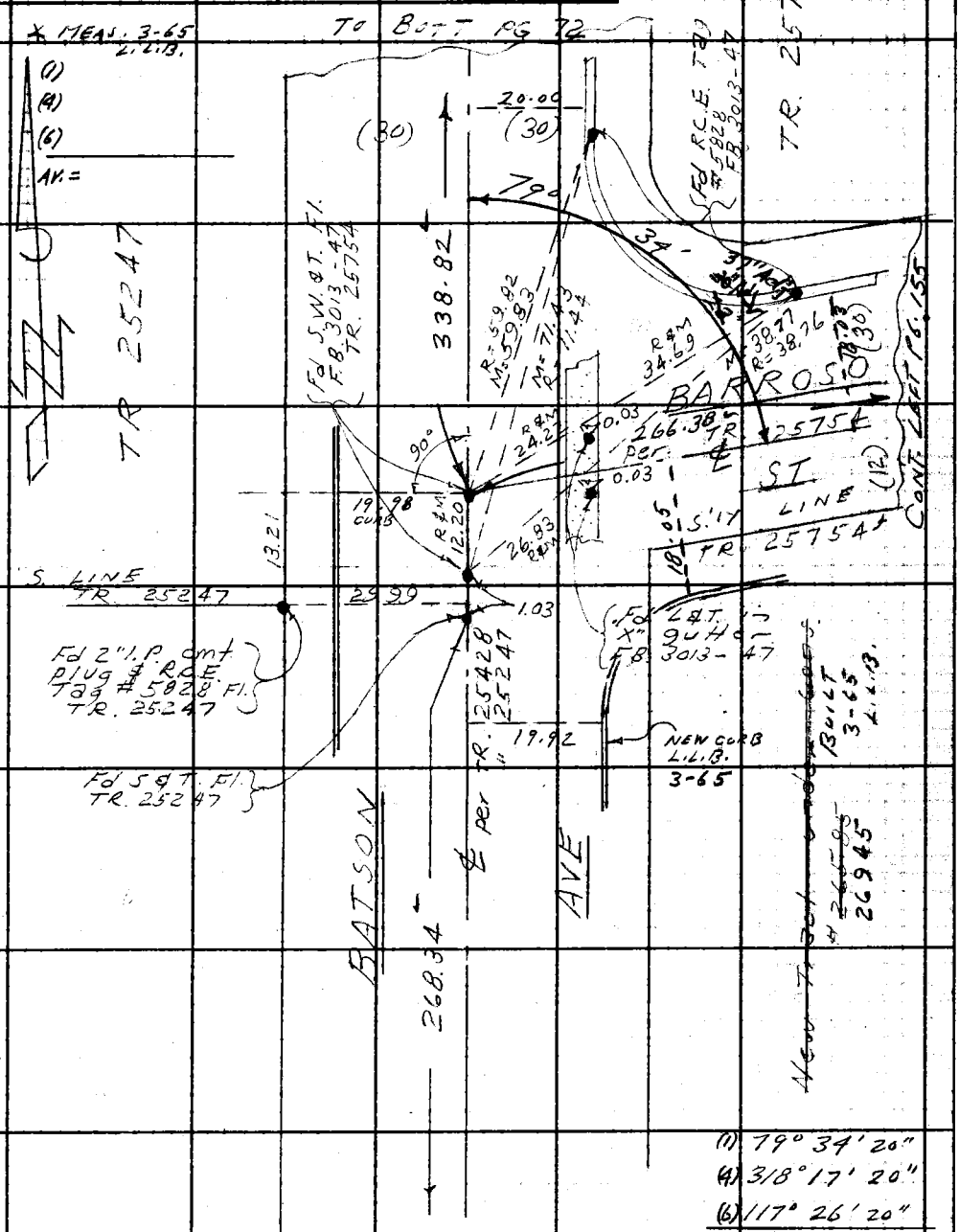

(1) 79° 34' 20"
(4) 318° 17' 20"
(6) 117° 26' 20"
AV. = 79° 34' 23⅓"

FROM TOP PG 20

Note: Any Additions or Changes on This Sheet Must Be Made or Circled in Red Ink With Date and Name of Person Making Change.

Do not extend this side of this line.

PLEASE RETURN TO
LOS ANGELES COUNTY ENGINEER
403 LOS ANGELES COUNTY ENGINEERING BLDG.

76F3098 CE # 310 3-61

PLEASE RETURN TO
LOS ANGELES COUNTY ENGINEER
403 LOS ANGELES COUNTY ENGINEERING BLDG.

Note: Any Additions or Changes on This Sheet Must be Made or Circled in Red Ink With Date and Name of Person Making Change.

Do not extend this side of this line.

W.S. 38, C-5

586

PWFB 1031

F. B. 2224 PG. 22

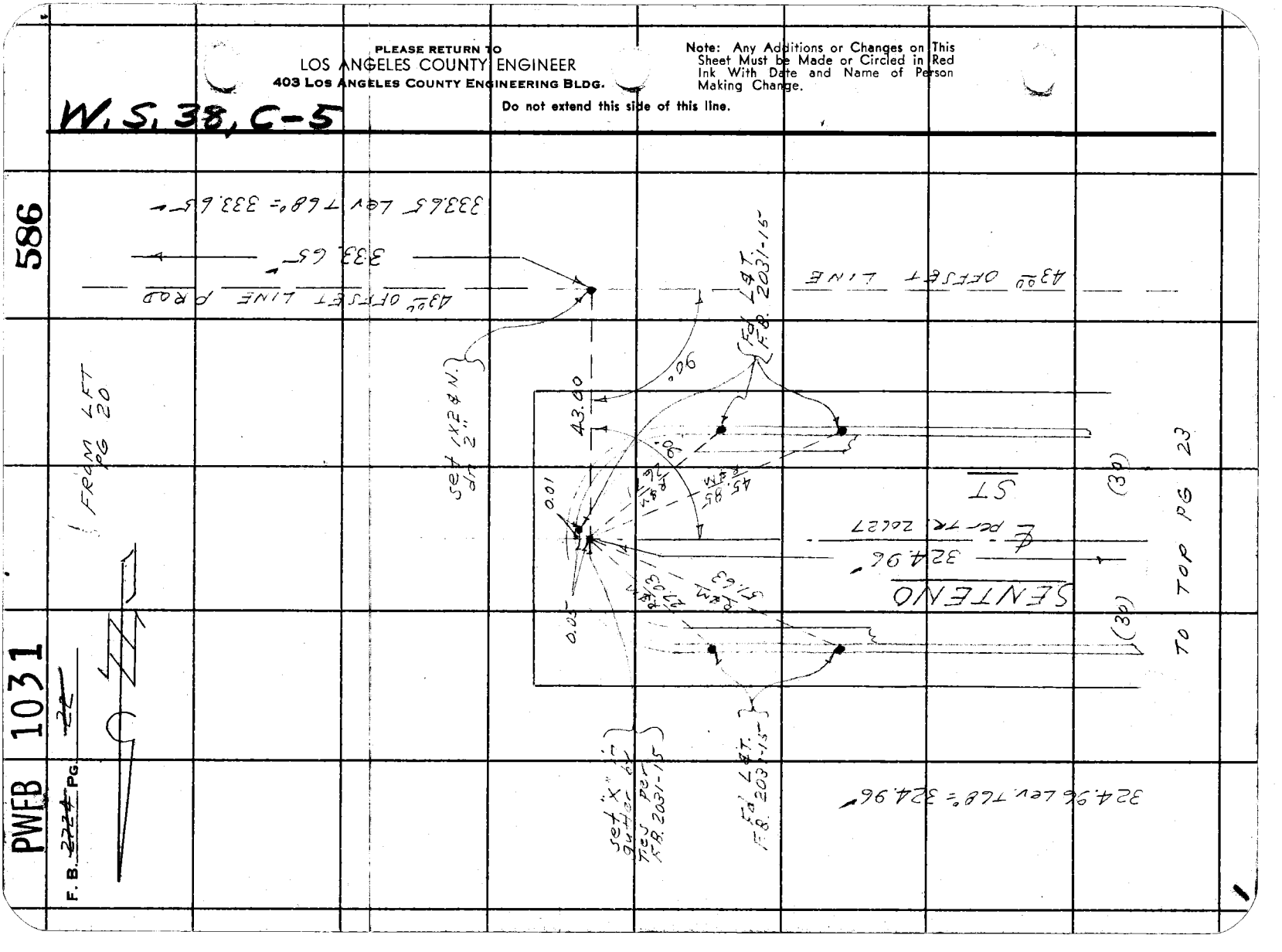

PWFB 1031

587

Fullerton Rd

Notes Ck'd by A. E. DART	Survey of ℄ 5 TH AVE - Area	F. B. ~~2724~~ PG. ~~23~~
Map No.	JN 0303.00 Tape 0214 Std 68 °F	
Office Work	Surveyed by D. Sappell	
Checked	Notes D.S. Date 11-29-62	
Date	Indexed E. J. GALLI	

W.S. 38, C-5



Note: Any Additions or Changes on This Sheet Must be Made or Circled in Red Ink With Date and Name of Person Making Change.

PLEASE RETURN TO
LOS ANGELES COUNTY ENGINEER
403 LOS ANGELES COUNTY ENGINEERING BLDG.

Do not extend this side of this line.

76F3095 CE # 310 3-61

PWFB 1031

588

F. B. ~~2724~~ PG. ~~24~~

PLEASE RETURN TO
LOS ANGELES COUNTY ENGINEER
403 LOS ANGELES COUNTY ENGINEERING BLDG.

Do not extend this side of this line.

Note: Any Additions or Changes on This Sheet Must be Made or Circled in Red Ink With Date and Name of Person Making Change.

KIS 38 C-5

PWFB 1031

Fullerton Rd ℄ 589, 590

Notes Ck'd by A. E. DART	Survey of 5 TH Ave. Area
Map No.	JN 0303.00 Tape 0214 Std 68 °F
Office Work	Surveyed by D. Sappell
Checked	Notes J.S. Date 11-29-62
Date	Indexed G. J. GALLI

F. B. ~~2724~~ PG. ~~25~~

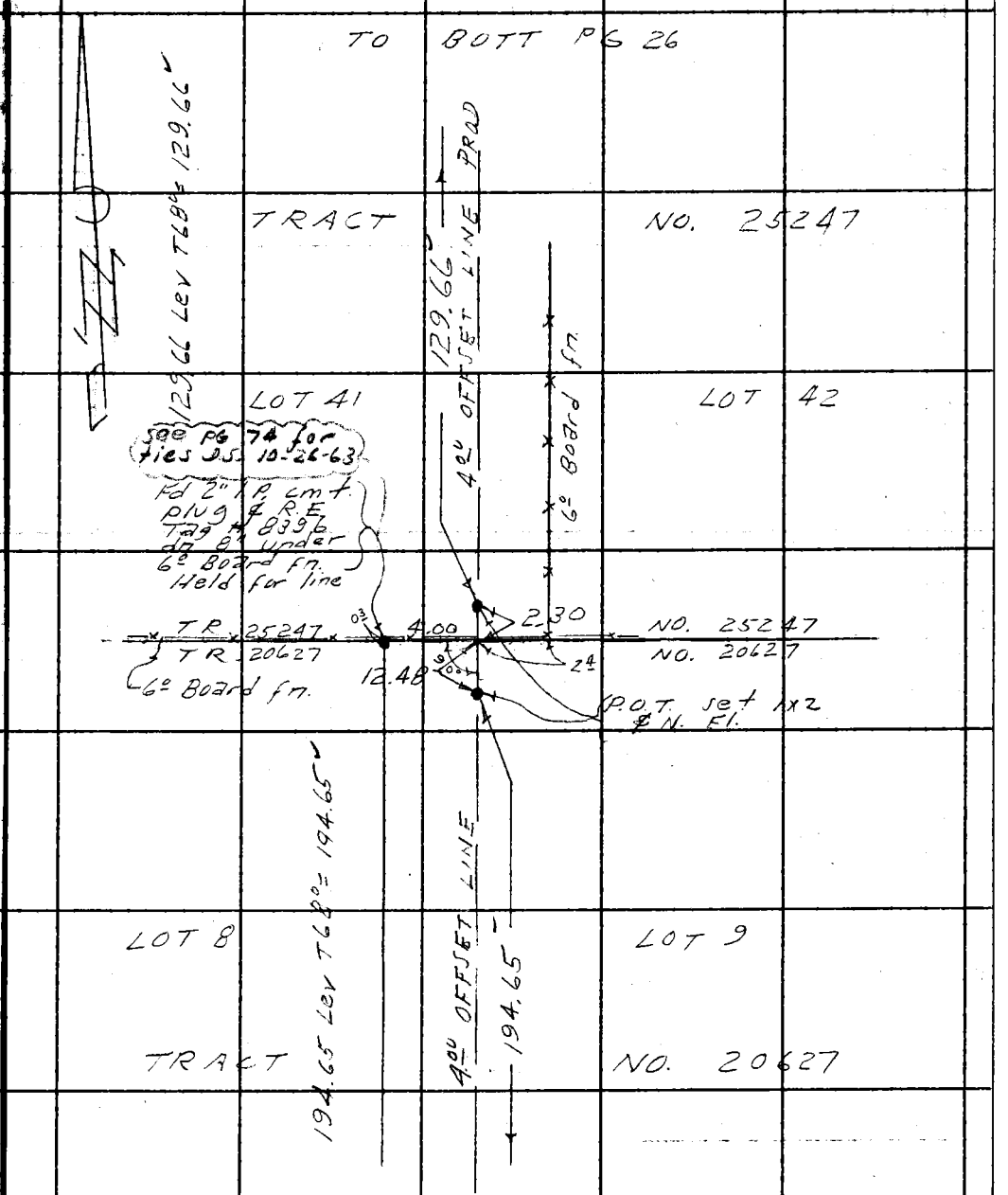

Note: Any Additions or Changes on This Sheet Must be Made or Circled in Red Ink With Date and Name of Person Making Change.

PLEASE RETURN TO
LOS ANGELES COUNTY ENGINEER
403 LOS ANGELES COUNTY ENGINEERING BLDG.

Do not extend this side of this line.

76F309S CE # 310 3-61

X

PWFB 1031 591, 592

F. B. ~~3724~~ PG. ~~26~~

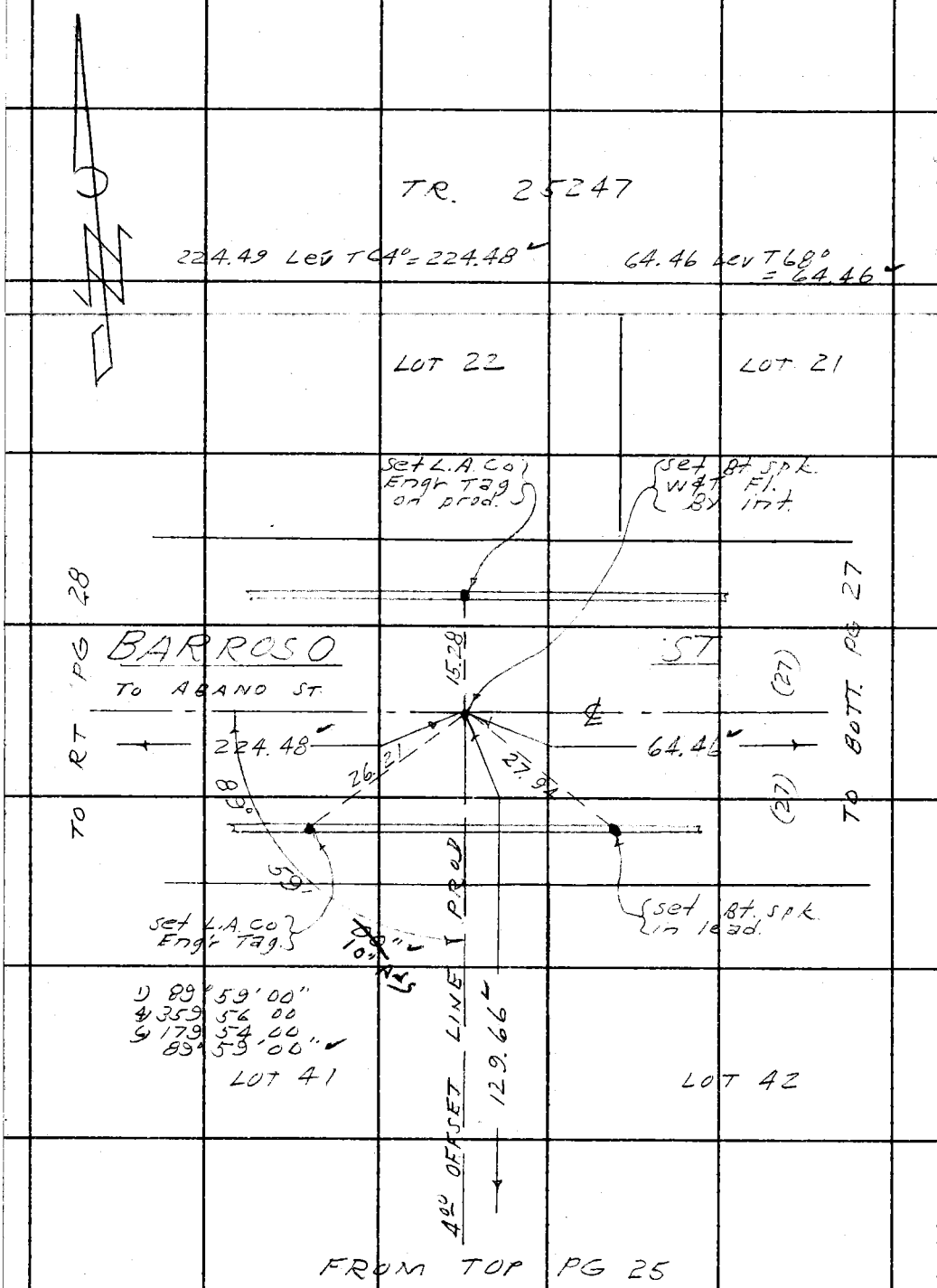

PLEASE RETURN TO
LOS ANGELES COUNTY ENGINEER
403 LOS ANGELES COUNTY ENGINEERING BLDG.
Do not extend this side of this line.

Note: Any Additions or Changes on This Sheet Must be Made or Circled in Red Ink With Date and Name of Person Making Change.

X

PWFB 1031 [redacted] 593

Fullerton Rd. ℄

Notes Ck'd by A. E. DART	Survey of 5 TH Ave - Area
Map No.	JN 0303.00 Tape 0214 Std 68 °F
Office Work	Surveyed by D. Sappell
Checked	Notes D.S. Date 11-29-62
Date	Indexed C. J. GALL

F. B. 2724 PG. ~~27~~

W.S. 38, C-5

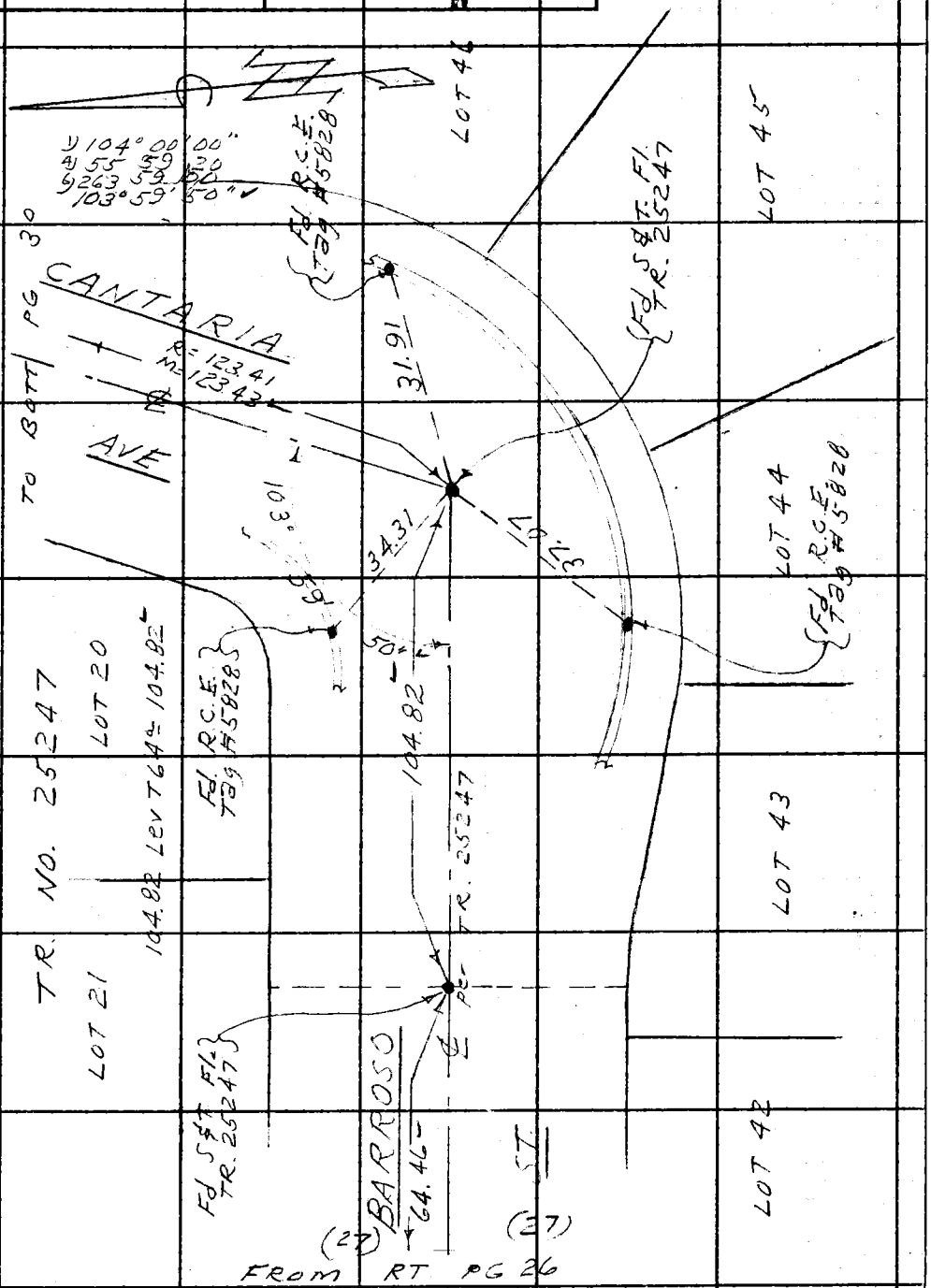

Note: Any Additions or Changes on This Sheet Must be Made or Circled in Red Ink With Date and Name of Person Making Change.

PLEASE RETURN TO
LOS ANGELES COUNTY ENGINEER
403 LOS ANGELES COUNTY ENGINEERING BLDG.

Do not extend this side of this line.

76F3095 CE # 310 3-61

PWFB 1031 [redacted] 594

F. B. ~~2724~~ PG. ~~28~~

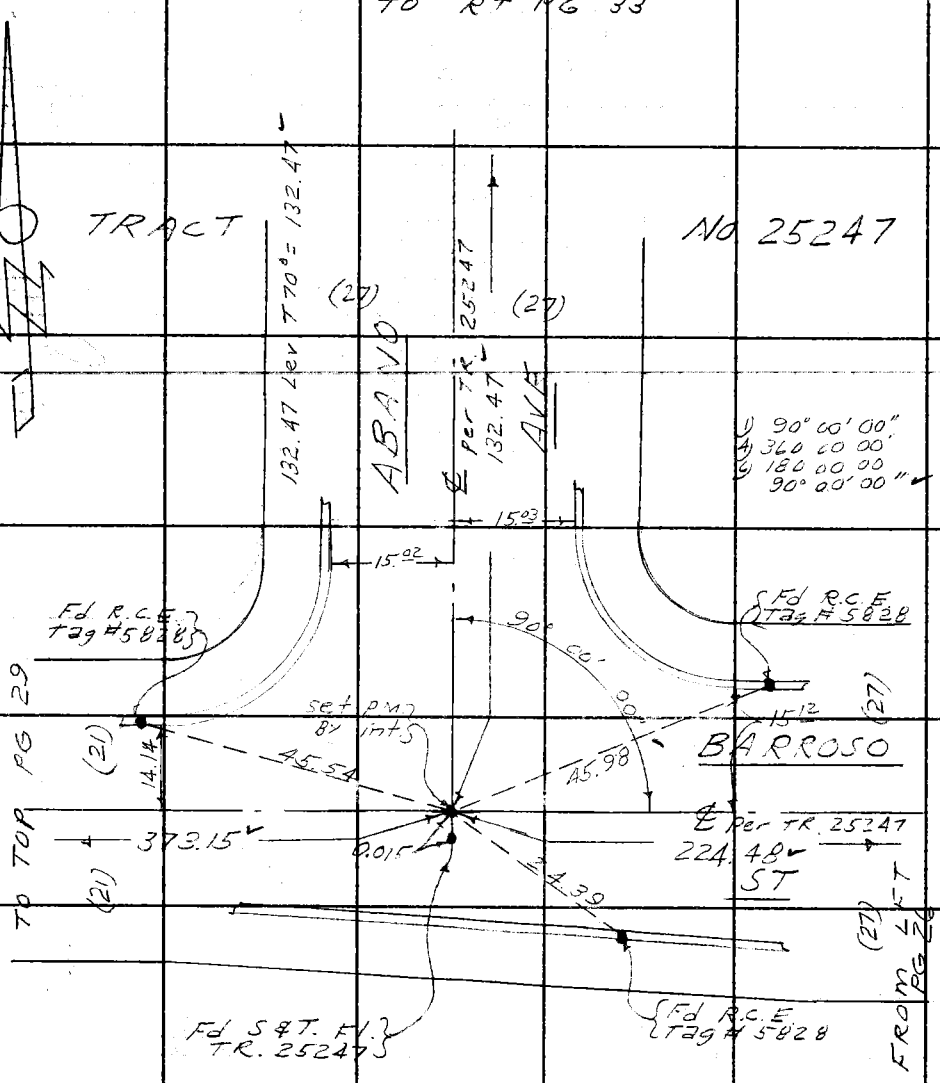

W.S. 38, C-5

PLEASE RETURN TO
LOS ANGELES COUNTY ENGINEER
403 Los Angeles County Engineering Bldg.

Do not extend this side of this line.

Note: Any Additions or Changes on This Sheet Must be Made or Circled in Red Ink With Date and Name of Person Making Change.

PWFB 1031

Fullerton Rd # 595

Notes Ck'd by A. E. DART
Map No.
~~Office Work~~
Checked
Date

Survey of 5TH AVE - ARCH
JN 0303W Tape 02.14 Std 68 °F
~~Surveyed by~~ D. Sapell
Notes D.S. Date 11-29-62
Indexed J. GALLI

F. B. ~~2724~~ PG. ~~29~~

W.S. 38 C-5

FROM LT PG 28

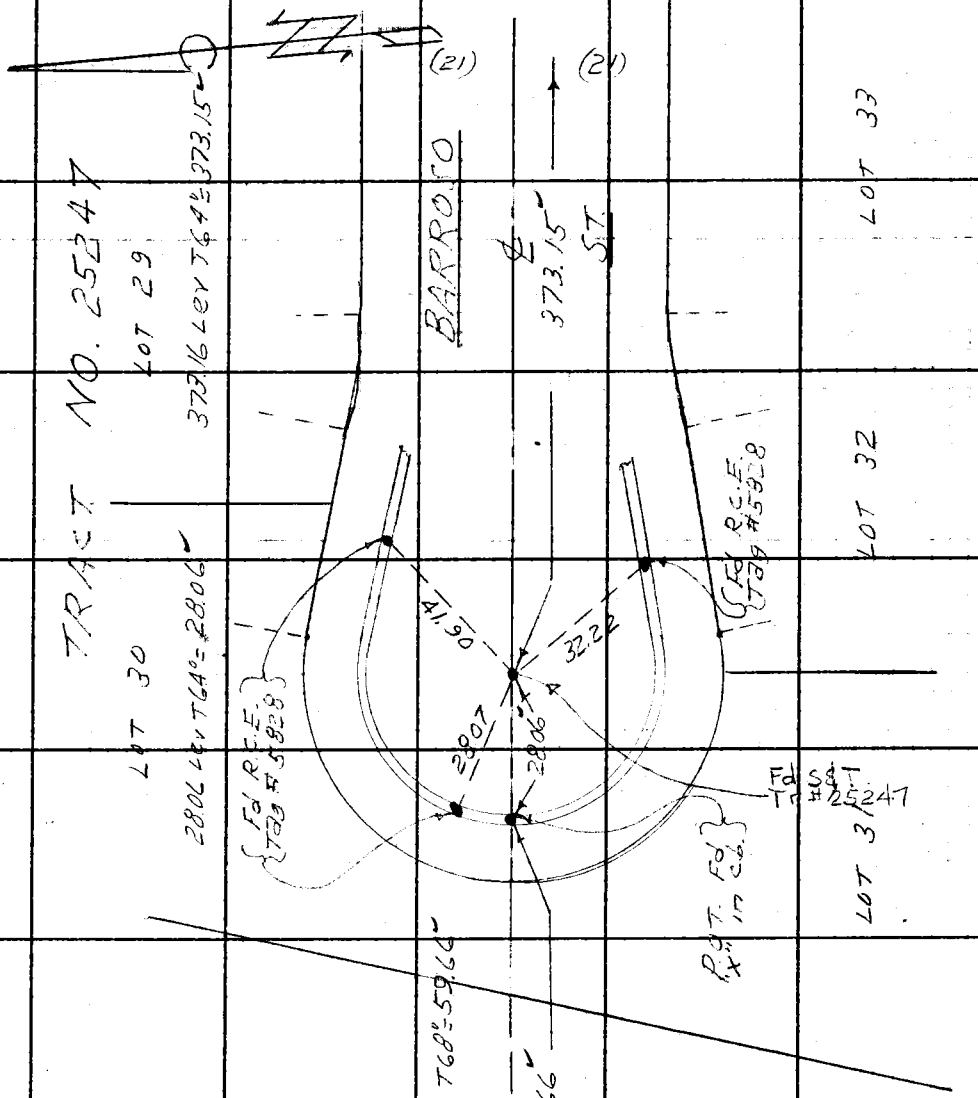

FROM RT PG 14

PLEASE RETURN TO
LOS ANGELES COUNTY ENGINEER
403 LOS ANGELES COUNTY ENGINEERING BLDG.

Note: Any Additions or Changes on This Sheet Must Be Made or Circled in Red Ink With Date and Name of Person Making Change.

Do not extend this side of this line.

76F3025 GE # 310 3-61

1

PWFB 1031

596

F. B. ~~2724~~ PG ~~30~~

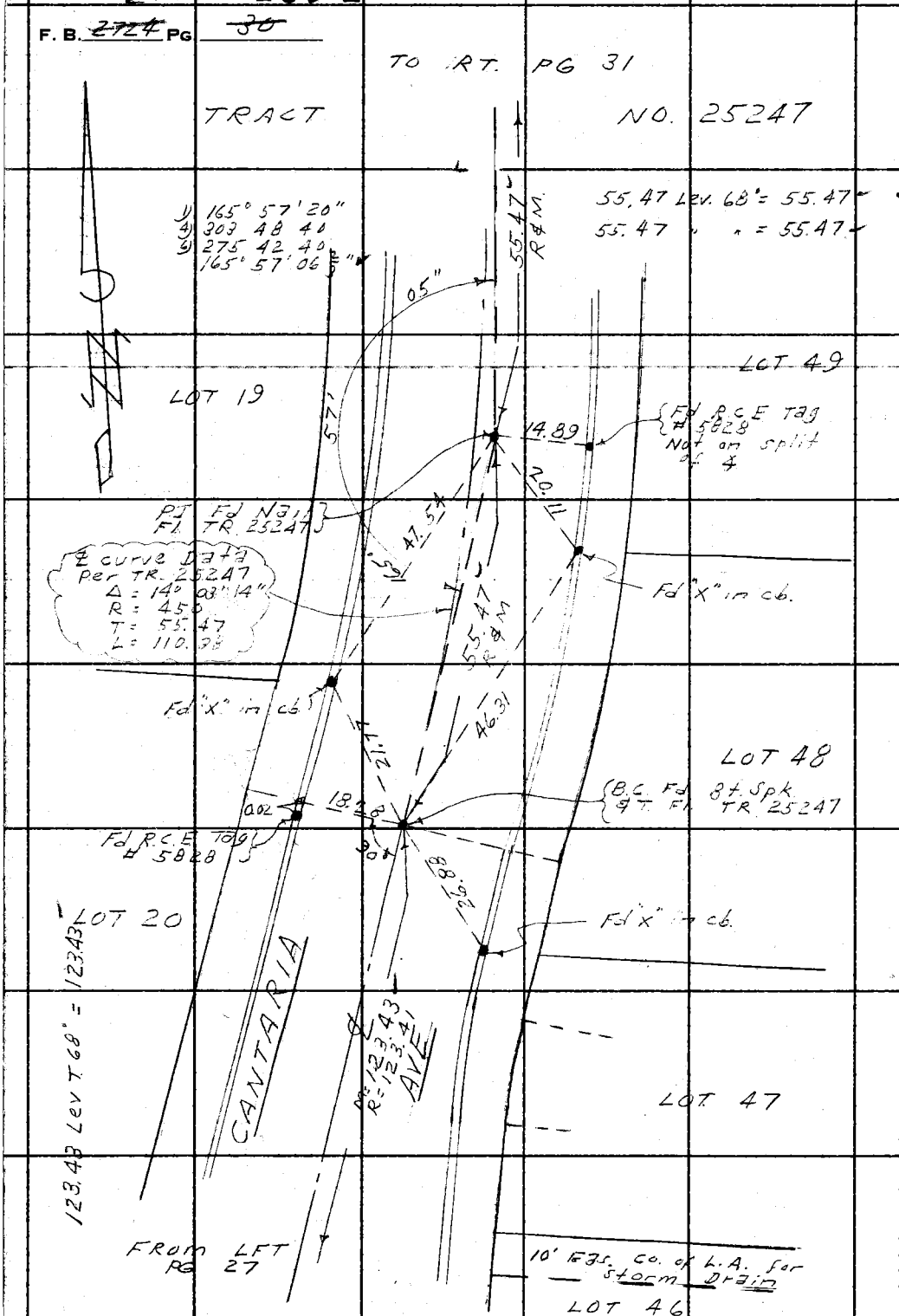

W.S.38, C-5

PLEASE RETURN TO
LOS ANGELES COUNTY ENGINEER
403 LOS ANGELES COUNTY ENGINEERING BLDG.

Do not extend this side of this line.

Note: Any Additions or Changes on This Sheet Must be Made or Circled in Red Ink With Date and Name of Person Making Change.

1

PWFB 1031

597

Fullerton Rd ¢

Notes Ck'd by A. E. DART	Survey of 5 TH Ave- Area
Map No.	JN 0303.00 Tape 0214 Std 68 °F
Office Work	Surveyed by D. Sappell
Checked	Notes D.S. Date 12- -62
Date	Indexed J. GALLI

F. B. ~~2724~~ PG. ~~31~~

W.S. 38, C-5

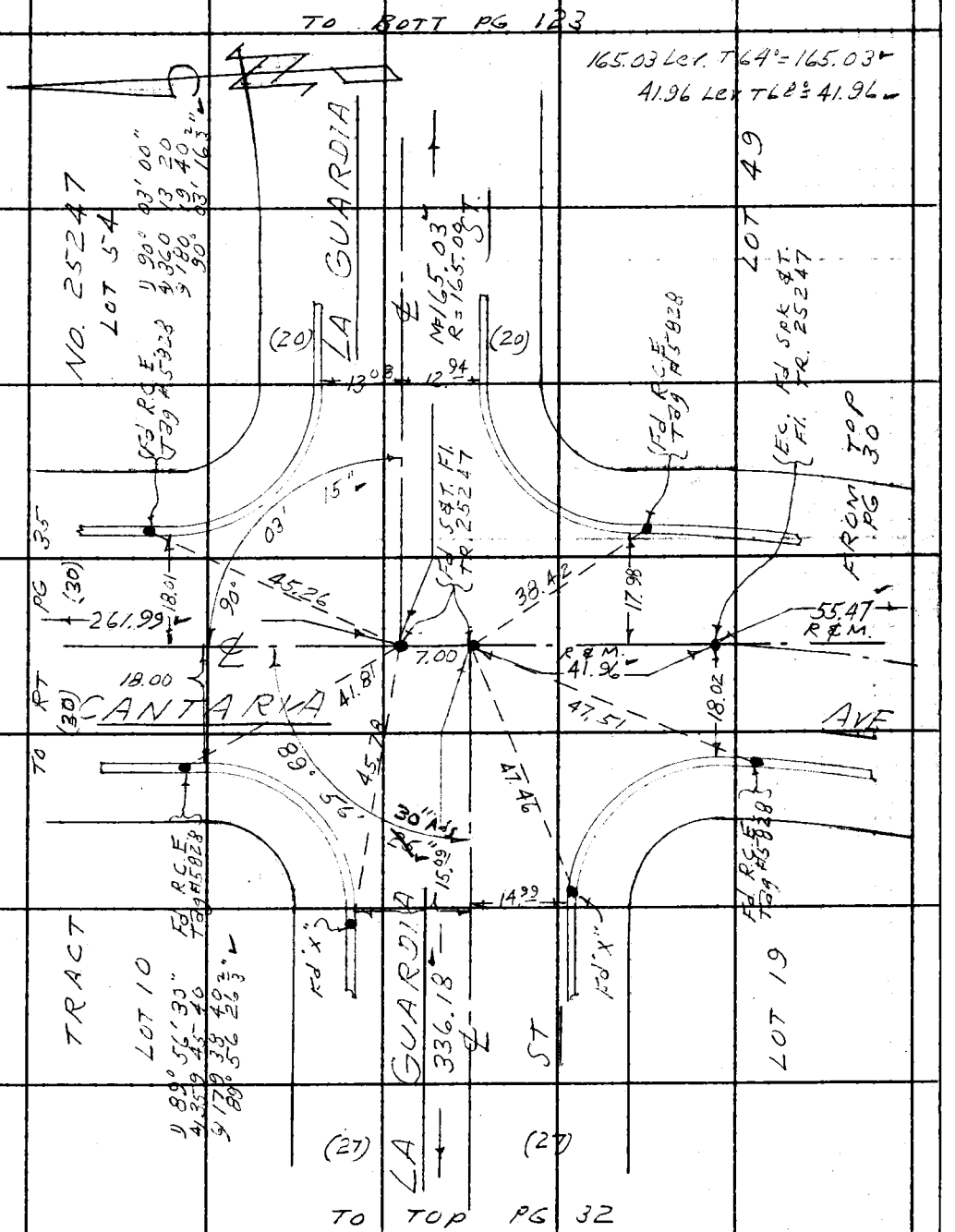

Note: Any Additions or Changes on This Sheet Must Be Made or Circled in Red Ink With Date and Name of Person Making Change.

Do not extend this side of this line.

PLEASE RETURN TO
LOS ANGELES COUNTY ENGINEER
403 LOS ANGELES COUNTY ENGINEERING BLDG.

76F309S CE # 310 3-61

PWFB 1031

598

F. B. ~~2724~~ PG. ~~32~~ FROM BOTT PG 31

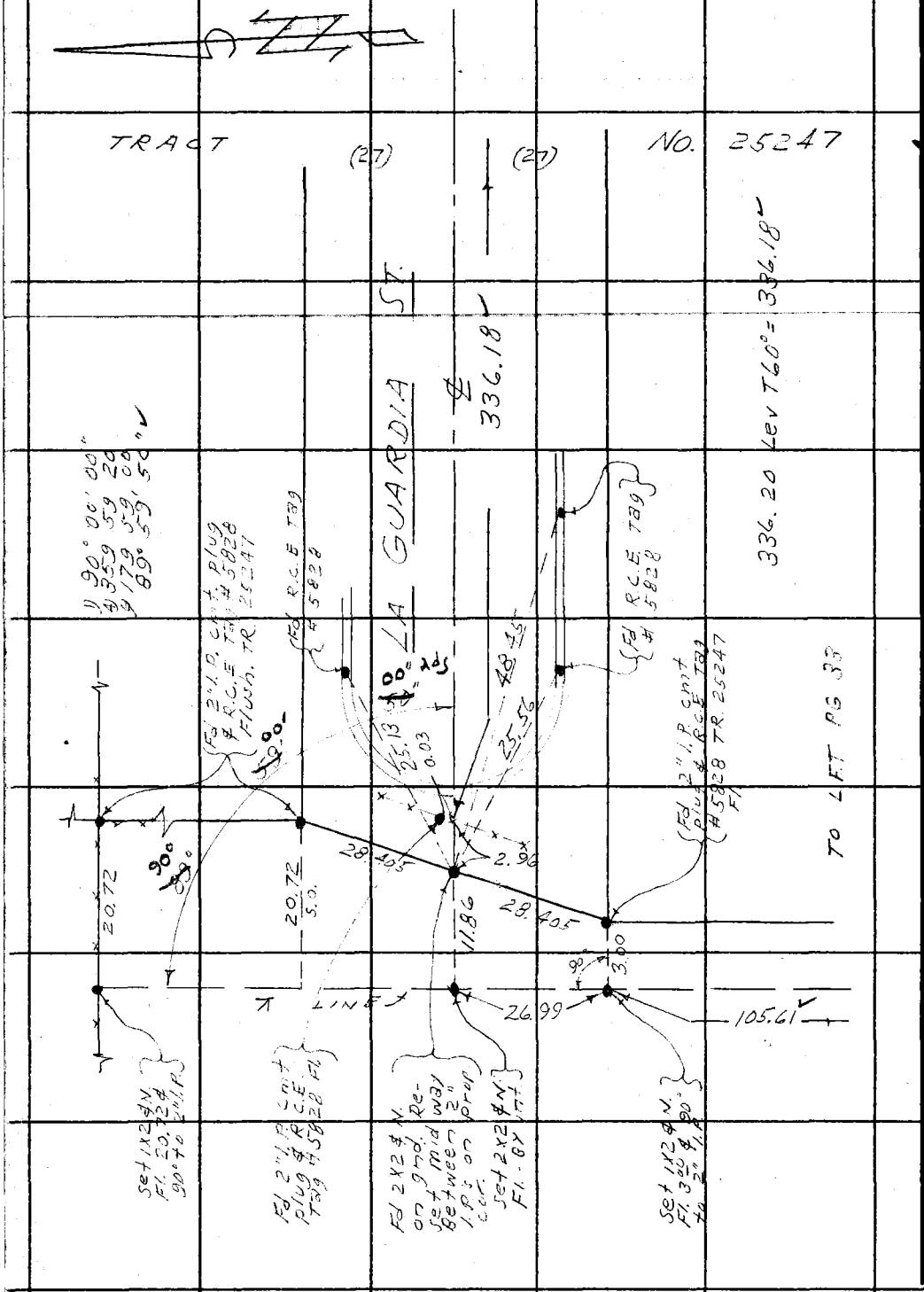

W.S. 38, C-5

PLEASE RETURN TO
LOS ANGELES COUNTY ENGINEER
403 LOS ANGELES COUNTY ENGINEERING BLDG.

Do not extend this side of this line.

Note: Any Additions or Changes on This Sheet Must be Made or Circled in Red Ink With Date and Name of Person Making Change.

PWFB 1031

599

Fullerton Rd &

Notes Ck'd by A. E. DART	Survey of 5 TH Ave. Area	F. B. ~~2724~~ PG. 33
Map No.	JN 0503.00 Tape 0214 Std 68 °F	
Office Work	Surveyed by D. Sappell	
Checked	Notes D.S. Date 12- -62	
Date	Indexed R. J. GALLI	

W.S.38, C-5

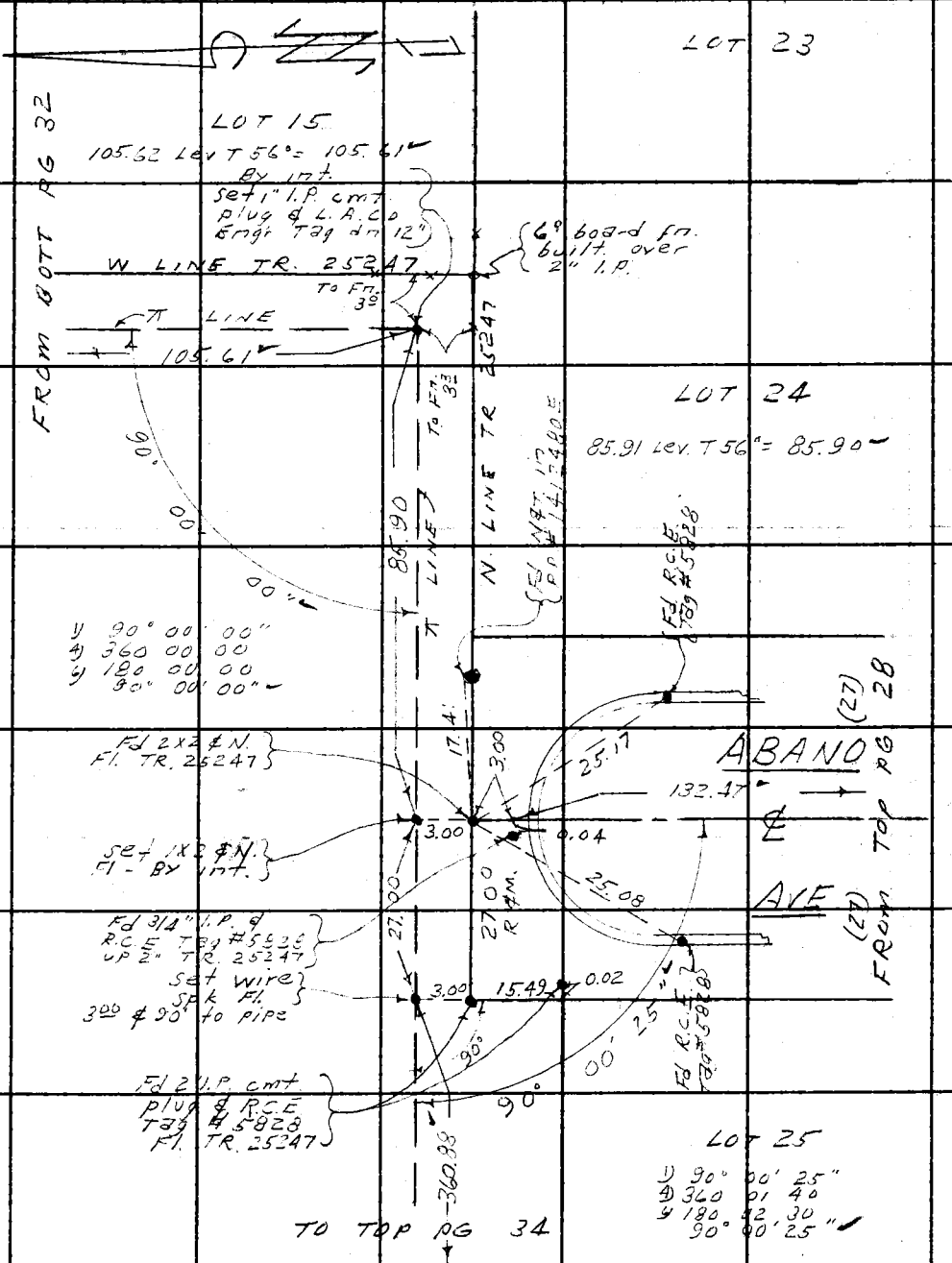

Note: Any Additions or Changes on This Sheet Must be Made or Circled in Red Ink With Date and Name of Person Making Change.

PLEASE RETURN TO
LOS ANGELES COUNTY ENGINEER
403 LOS ANGELES COUNTY ENGINEERING BLDG.

Do not extend this side of this line.

76F3095 CE # 310 3-61

PWFB 1031

F. B. 2724 PG. 34

600

FROM BOTT PG 33

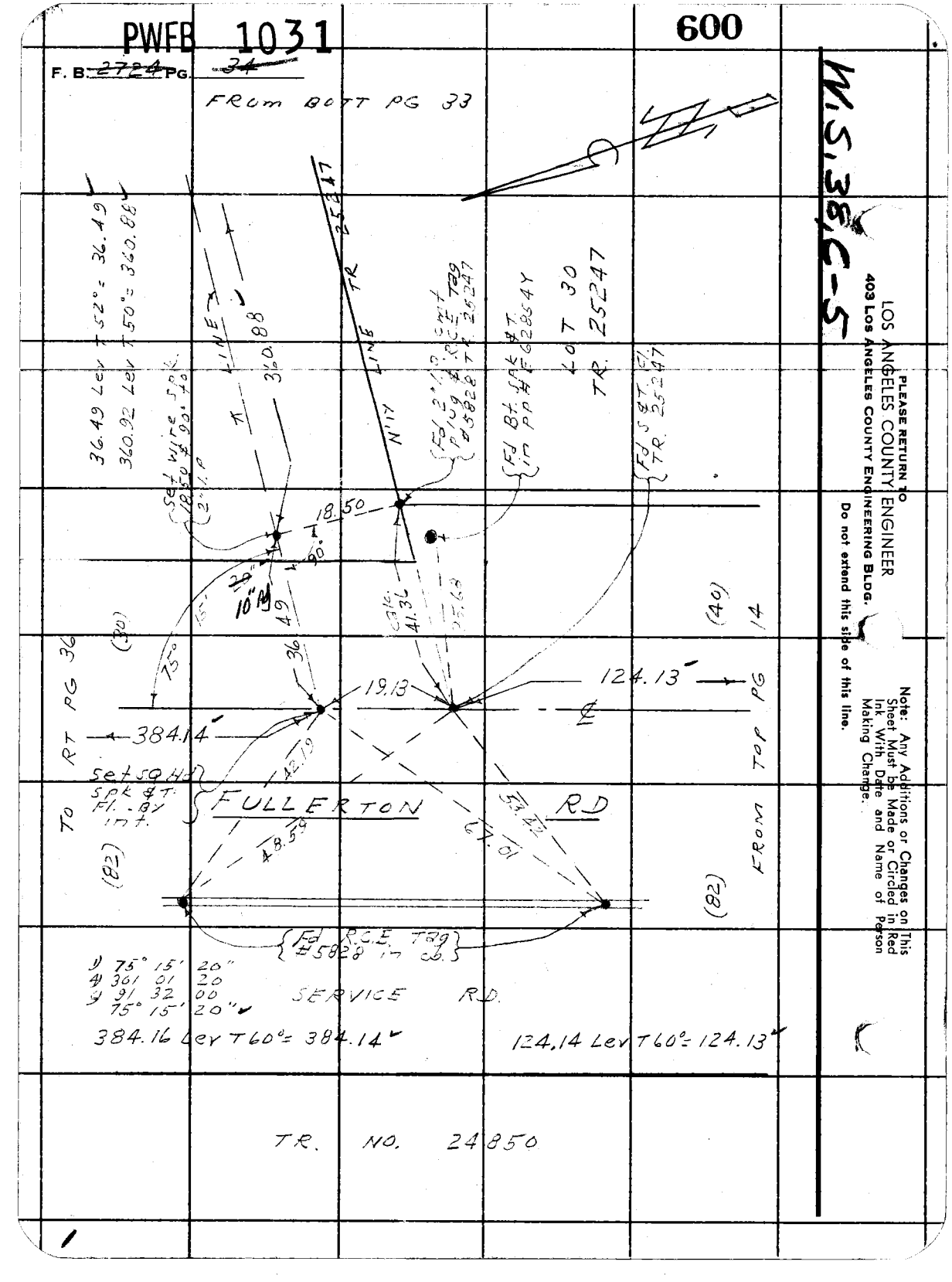

PWFB 1031

601

Fullerton Rd ¢

Notes Ck'd by A. E. DART	Survey of 5 TH. Ave. Area
Map. No.	JN 0303.00 Tape 0214 Std 68 °F
Office Work	Surveyed by D. Sappell
Checked	Notes D.S. Date 12-62
Date	Indexed E. J. GAUS

F. B. ~~2724~~ PG. ~~35~~

W.S. 38, C-5

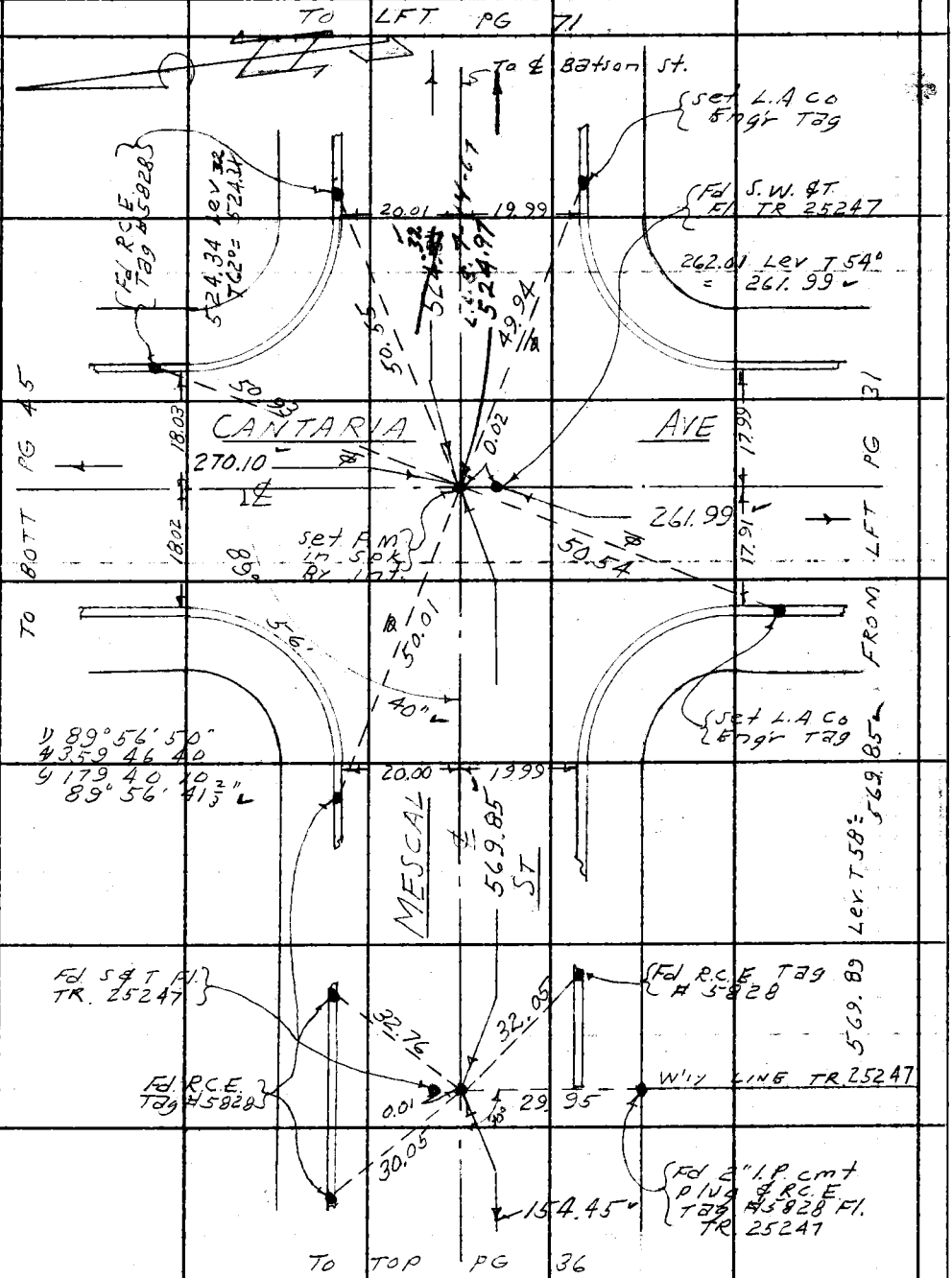

Note: Any Additions or Changes on This Sheet Must be Made or Circled in Red Ink With Date and Name of Person Making Change.

Do not extend this side of this line.

PLEASE RETURN TO
LOS ANGELES COUNTY ENGINEER
403 LOS ANGELES COUNTY ENGINEERING BLDG.

76F3095 CE # 310 3-61

PWFB 1031

602

F. B. ~~2724~~ PG. ~~36~~

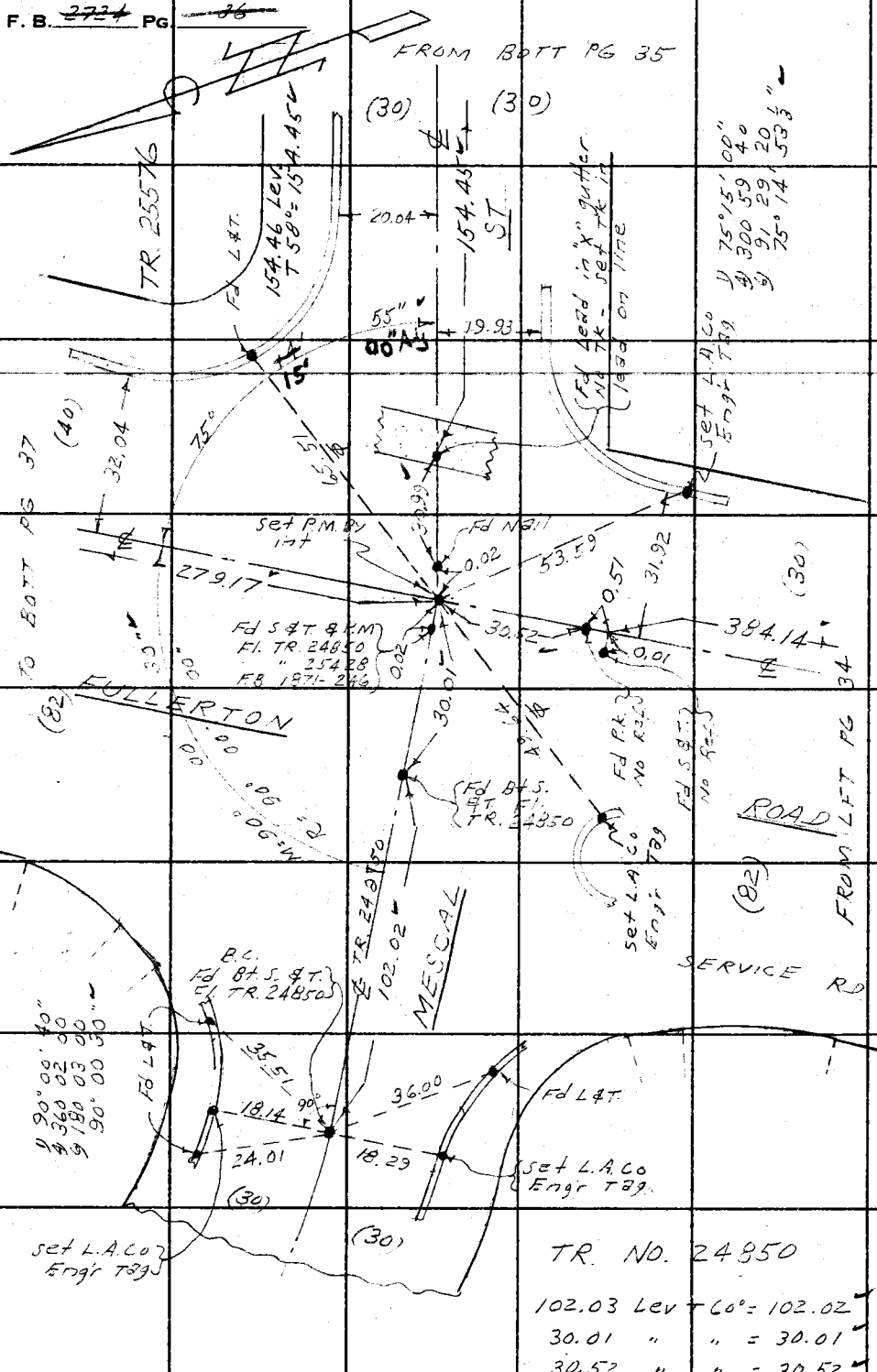

TR. NO. 24950

102.03 Lev + 0.0° = 102.02

30.01 " " = 30.01

30.52 " " = 30.52

W.S. 38, C-4

LOS ANGELES COUNTY ENGINEER

403 Los Angeles County Engineering Bldg.

PLEASE RETURN TO

Note: Any Additions or Changes on This Sheet Must be Made or Circled in Red Ink With Date and Name of Person Making Change.

Do not extend this side of this line.

PWFB 1031

603

Fullerton Rd ℄

Notes Ck'd by A. E. DART	Survey of 5 TH. AVE - AREA	F. B. ~~2724~~ PG. ~~37~~
Map No.	JN 0303.00 Tape 0214 Std 68 °F	
Office Work	Surveyed by D. Sappell	
Checked	Notes D.S. Date 12-62	
Date	Indexed C. J. GALLO	

W.S. 3 & C-8

1) 75° 14' 00"
4) 300 56 00
5) 91 24 20
75° 14' 03 1/3"

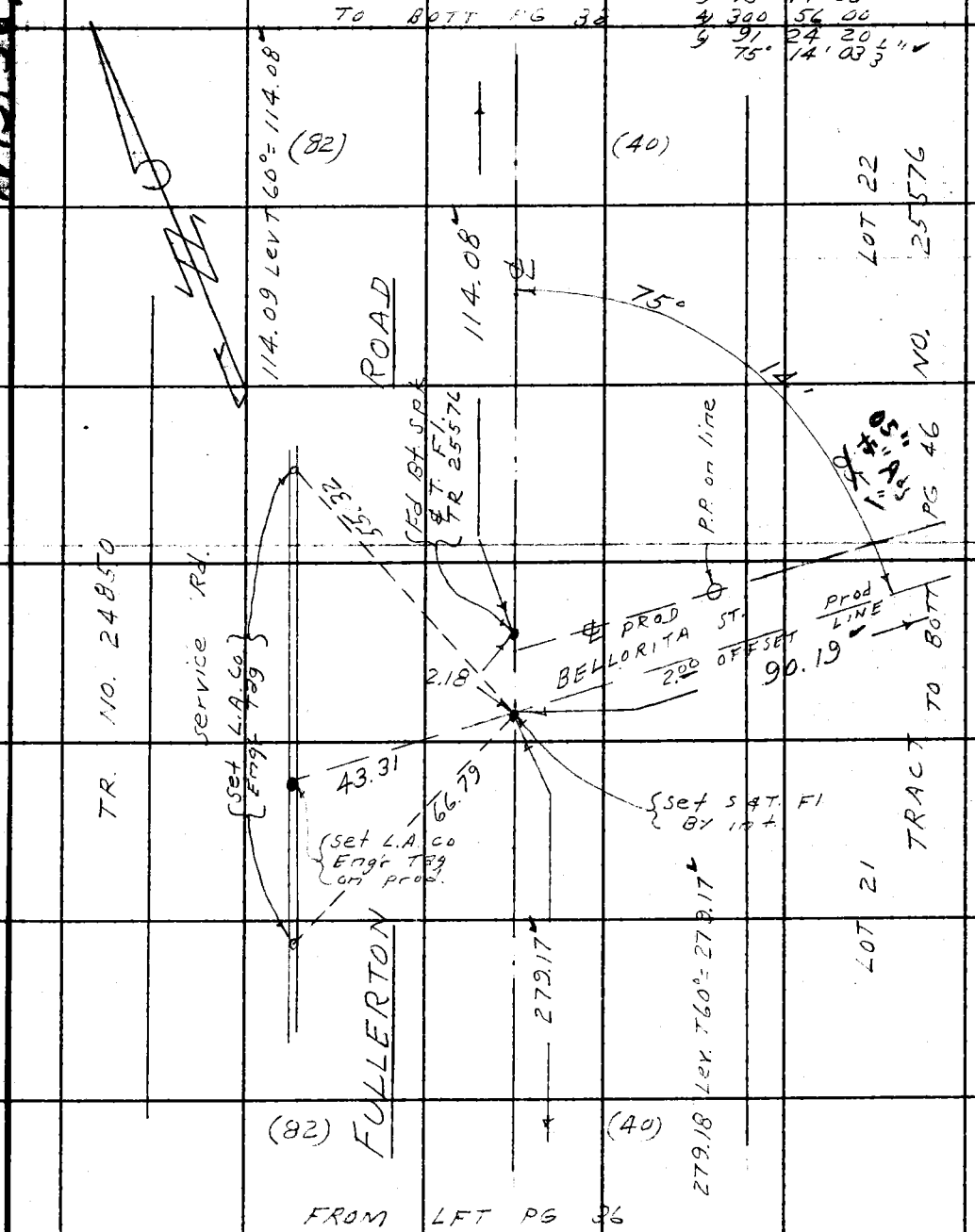

Note: Any Additions or Changes on This Sheet Must be Made or Circled in Red Ink With Date and Name of Person Making Change.

Do not extend this side of this line.

PLEASE RETURN TO
LOS ANGELES COUNTY ENGINEER
403 LOS ANGELES COUNTY ENGINEERING BLDG.

76F309S CE # 310 3-61

PWFB 1031

604

F. B. ~~2724~~ PG. ~~38~~

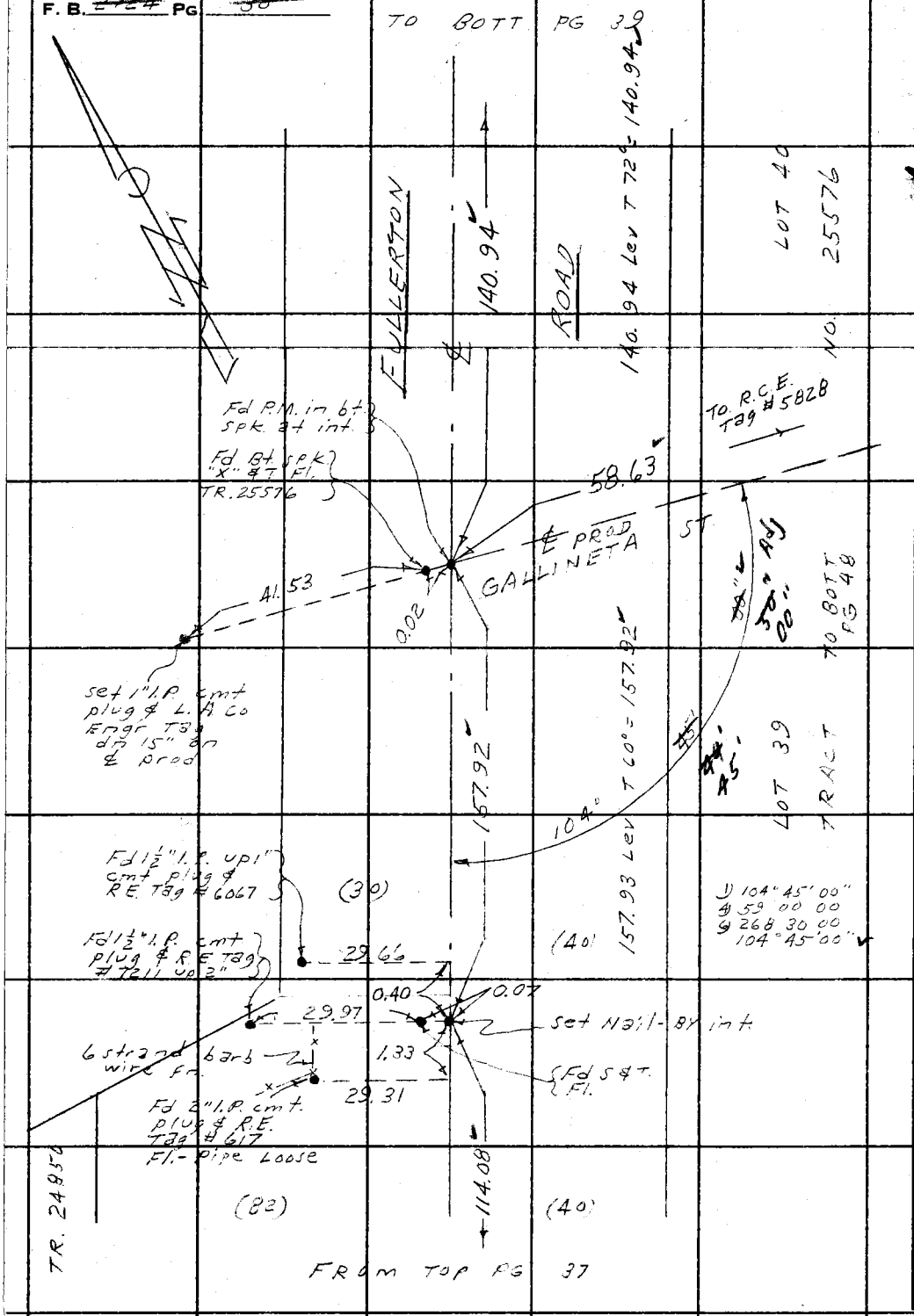

W.S. 38, C-4

PLEASE RETURN TO
LOS ANGELES COUNTY ENGINEER
403 LOS ANGELES COUNTY ENGINEERING BLDG.

Do not extend this side of this line.

Note: Any Additions or Changes on This Sheet Must be Made or Circled in Red Ink With Date and Name of Person Making Change.

PWFB 1031

605

Fullerton Rd ¢

Notes Ck'd by A. E. DART	Survey of 5 TH AVE - AREA
Map No.	JN 0303.00 Tape 0214 Std 68 °F
Office Work	Surveyed by D. Sappell
Checked	Notes D.S. Date 12-62
Date	Indexed C. J. GALLI

F. B. ~~2724~~ PG. ~~39~~

W.S. 38, C-4

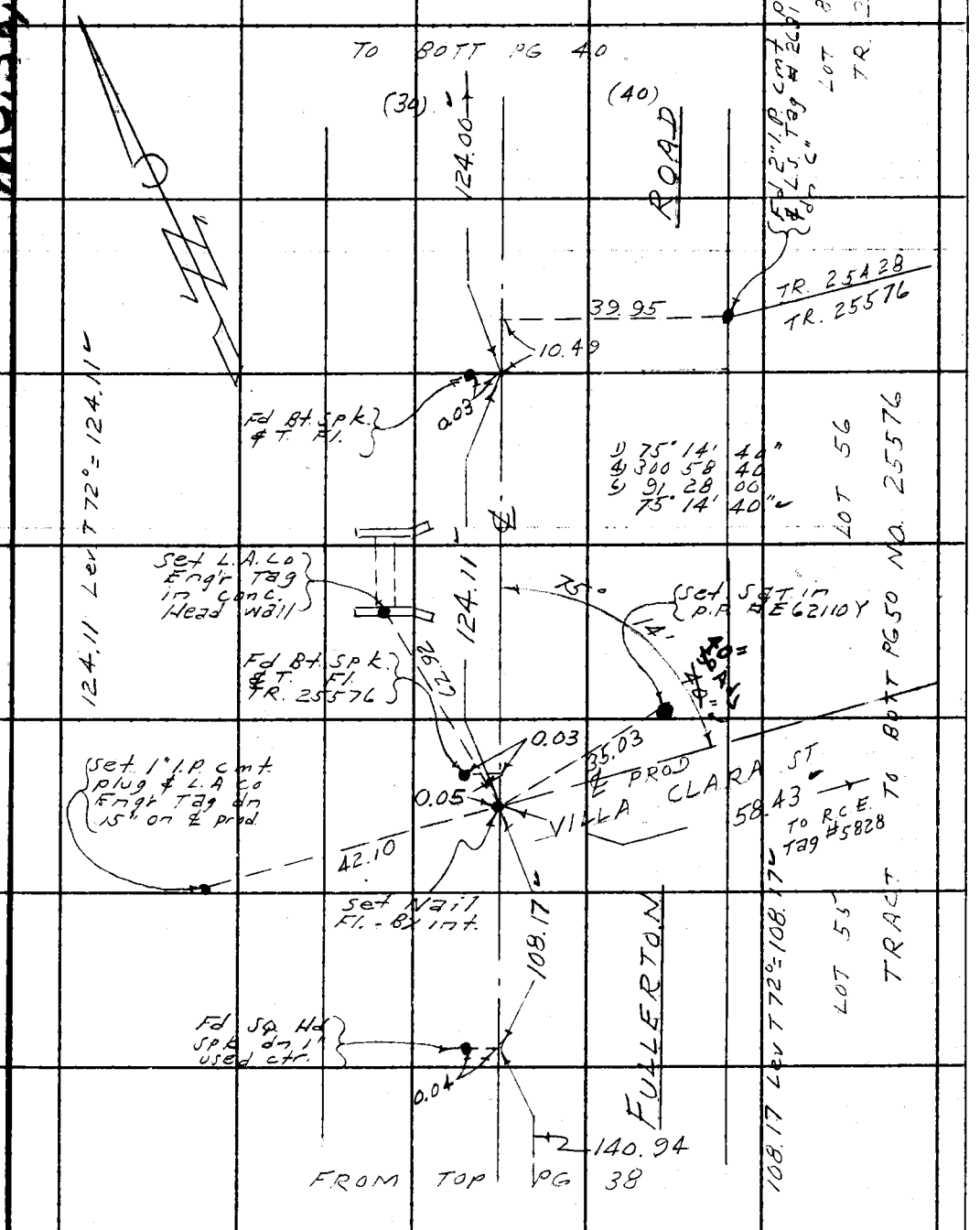

Note: Any Additions or Changes on This Sheet Must be Made or Circled in Red Ink With Date and Name of Person Making Change.

Do not extend this side of this line.

PLEASE RETURN TO
LOS ANGELES COUNTY ENGINEER
403 LOS ANGELES COUNTY ENGINEERING BLDG.

76F3095 CE # 310 3-61

PLEASE RETURN TO
LOS ANGELES COUNTY ENGINEER
403 LOS ANGELES COUNTY ENGINEERING BLDG.

Note: Any Additions or Changes on This Sheet Must Be Made or Circled in Red Ink With Date and Name of Person Making Change.

Do not extend this side of this line.

W.S. 38, C-4

606

PWFB 1031

F. B. 2224 Pg. 40

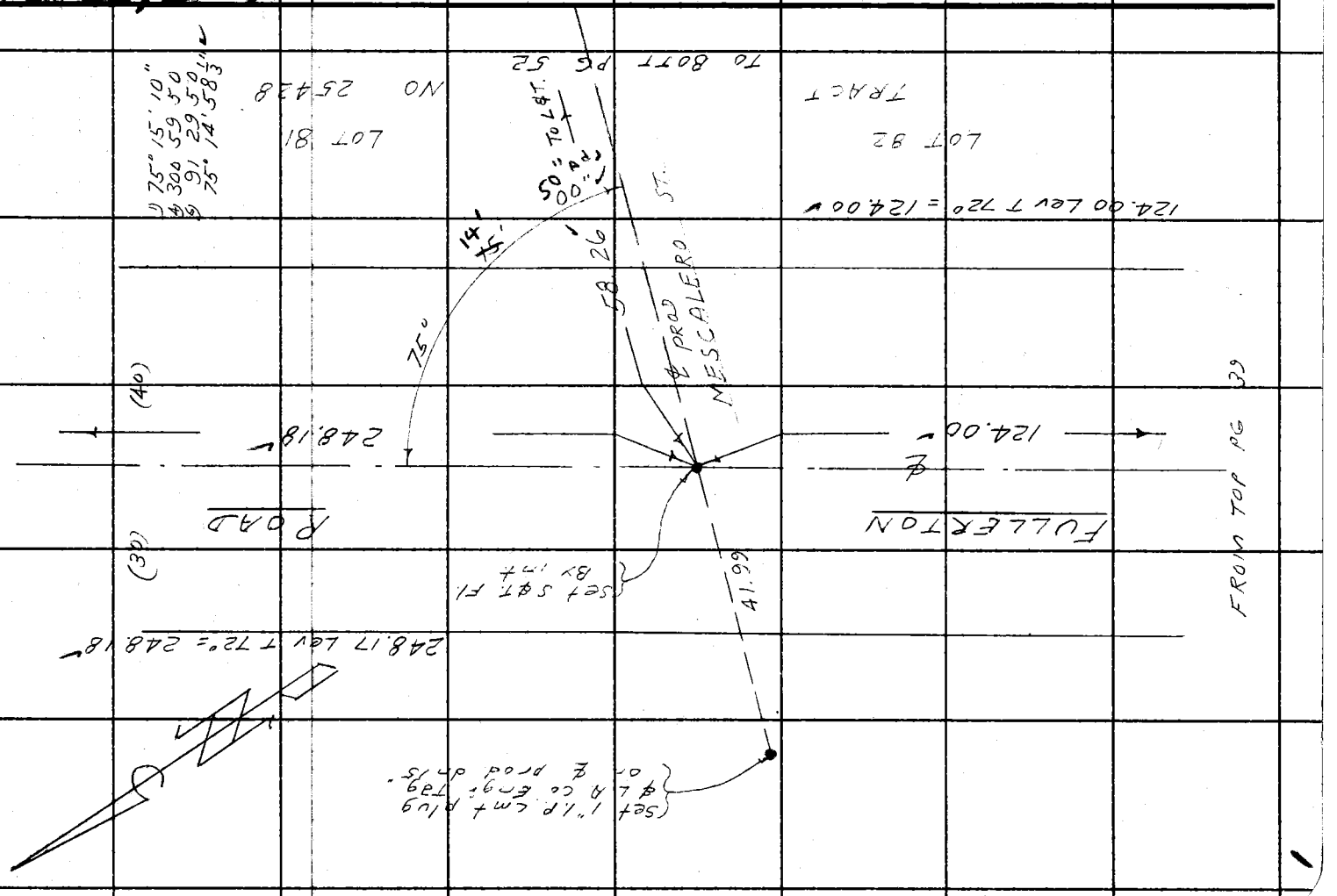

PWFB 1031

607

Fullerton Rd ℄

Notes Ck'd by A. E. DART	Survey of 5TH. AVE - AREA	F. B. ~~2724~~ PG. ~~41~~
Map No.	JN 0303.00 Tape 0214 Std 66 °F	
Office Work	Surveyed by D. Sappell	
Checked	Notes D.S. Date 12-62	
Date	Indexed C. J. GALLI	

W.S. 38, C-4

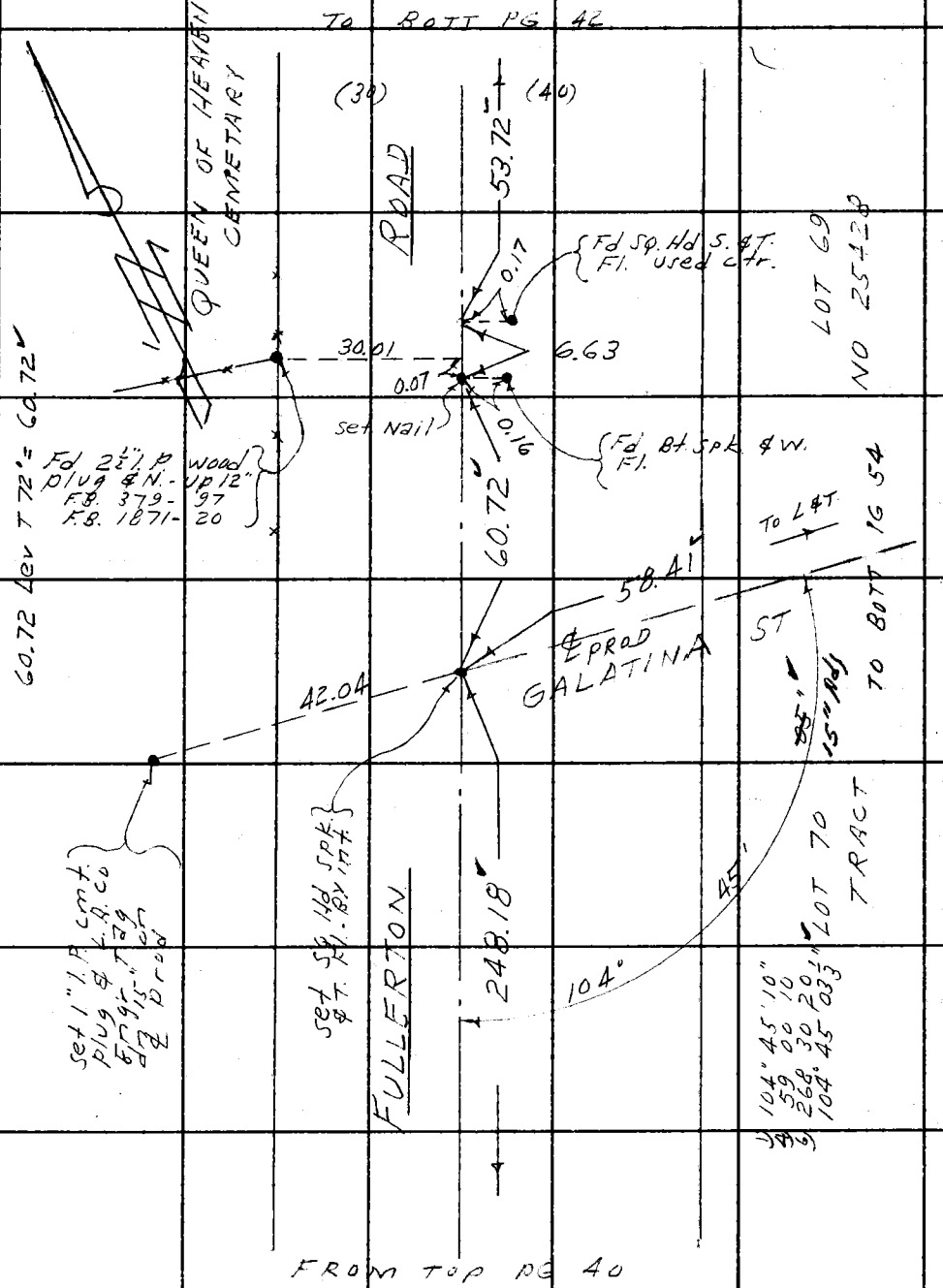

Note: Any Additions or Changes on This Sheet Must be Made or Circled in Red Ink With Date and Name of Person Making Change.

PLEASE RETURN TO
LOS ANGELES COUNTY ENGINEER
403 LOS ANGELES COUNTY ENGINEERING BLDG.

Do not extend this side of this line.

76F309S CE # 310 3-61

PWFB 1031

608

F. B. ~~2724~~ PG. ~~42~~

TO BOTT PG 43



W.S. 38, E-4

LOS ANGELES COUNTY ENGINEER
403 Los Angeles County Engineering Bldg.

PLEASE RETURN TO

Do not extend this side of this line.

Note: Any Additions or Changes on This Sheet Must be Made or Circled in Red Ink With Date and Name of Person Making Change.

PWFB 1031

609

Fullerton Rd &

Notes Ck'd by A. E. DART	Survey of 5 TH AVE - AREA
Map No.	JN 0303.00 Tape 0214 Std 68 °F
Office Work	Surveyed by D. Sapprell
Checked	Notes D.S Date 12- - 62
Date	Indexed C. J. GALLI

F. B. ~~2724~~ PG. ~~42~~

W.S.38, C-4

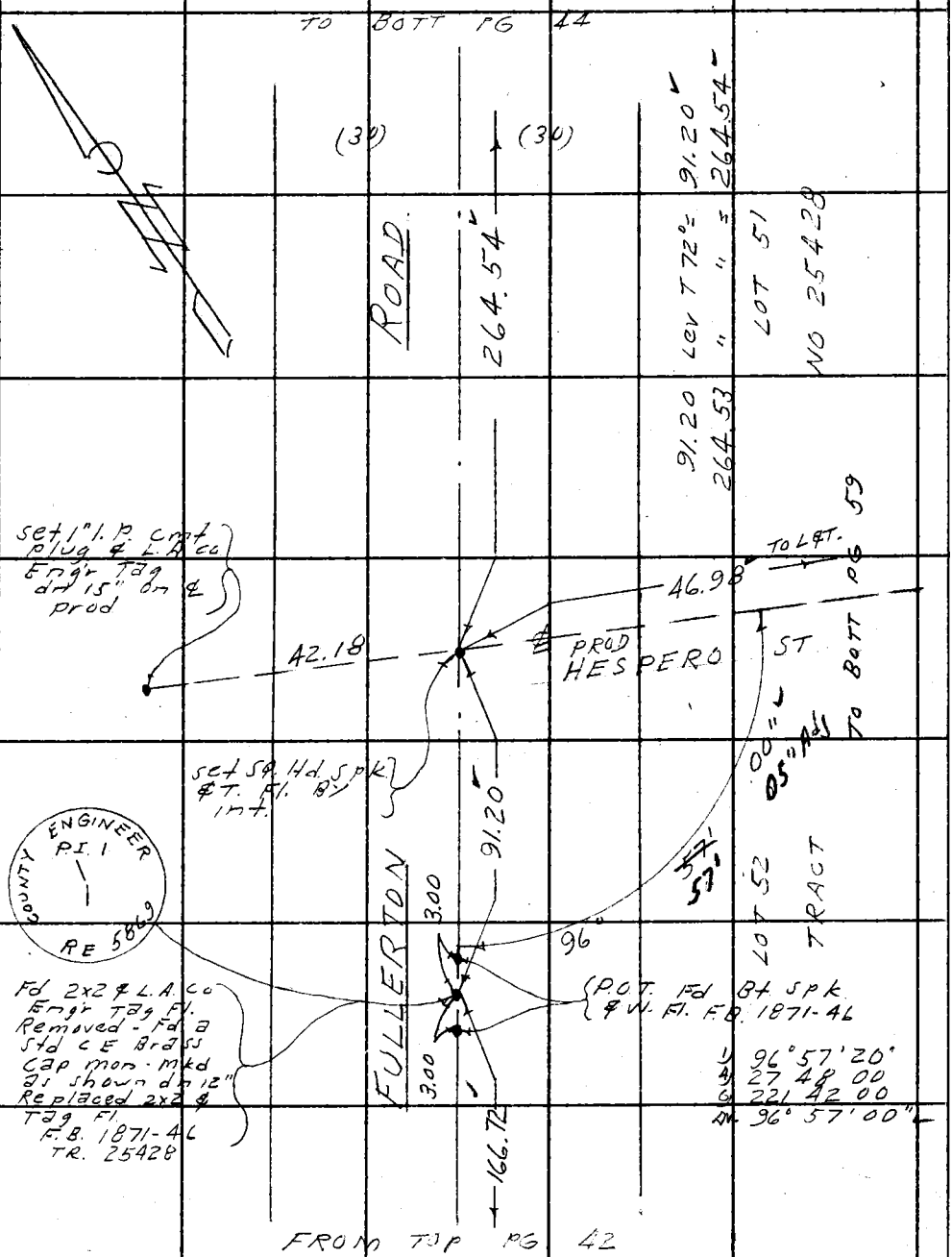

Note: Any Additions or Changes on This Sheet Must be Made or Circled in Red Ink With Date and Name of Person Making Change.

PLEASE RETURN TO
LOS ANGELES COUNTY ENGINEER
403 LOS ANGELES COUNTY ENGINEERING BLDG.
Do not extend this side of this line.

76F3095 CE # 310 3-61

PWFB 1031

610

F. B. ~~2724~~ PG. ~~44~~

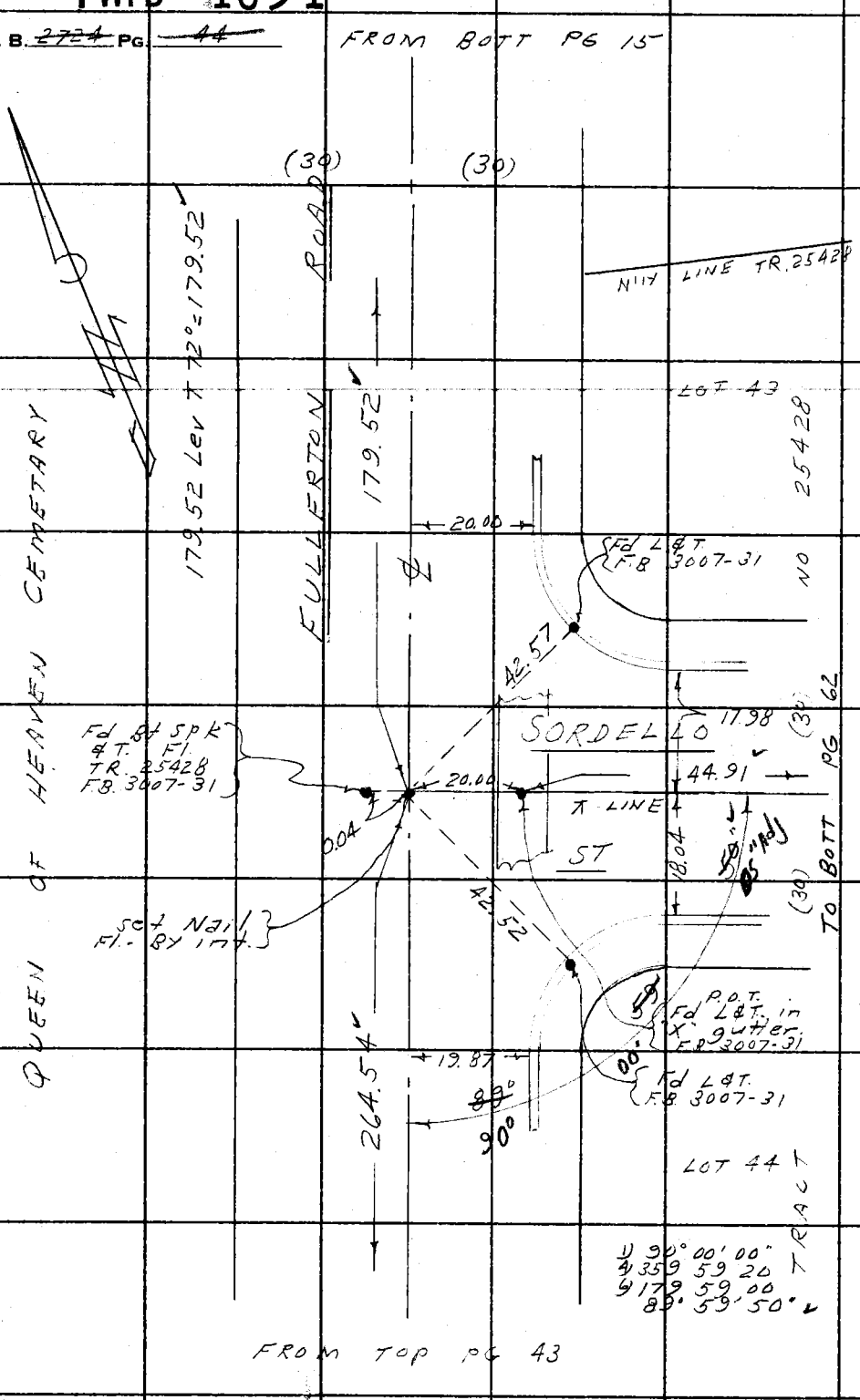

LOS ANGELES COUNTY ENGINEER
403 Los Angeles County Engineering Bldg.

PLEASE RETURN TO

Do not extend this side of this line.

Note: Any Additions or Changes on This Sheet Must be Made or Circled in Red Ink With Date and Name of Person Making Change.

PWFB 1031

611

Fullerton Rd ℄

Notes Ck'd by A. E. DART	Survey of 5 TH AVE - AREA
Map No.	IN 9303.00 Tape 0214 Std 68 °F
Office Work	Surveyed by D. Sappell
Checked	Notes D.S. Date 12-62
Date	Indexed C. J. GALLI

F. B. ~~2724~~ PG. ~~45~~

W.S. 38, C-4

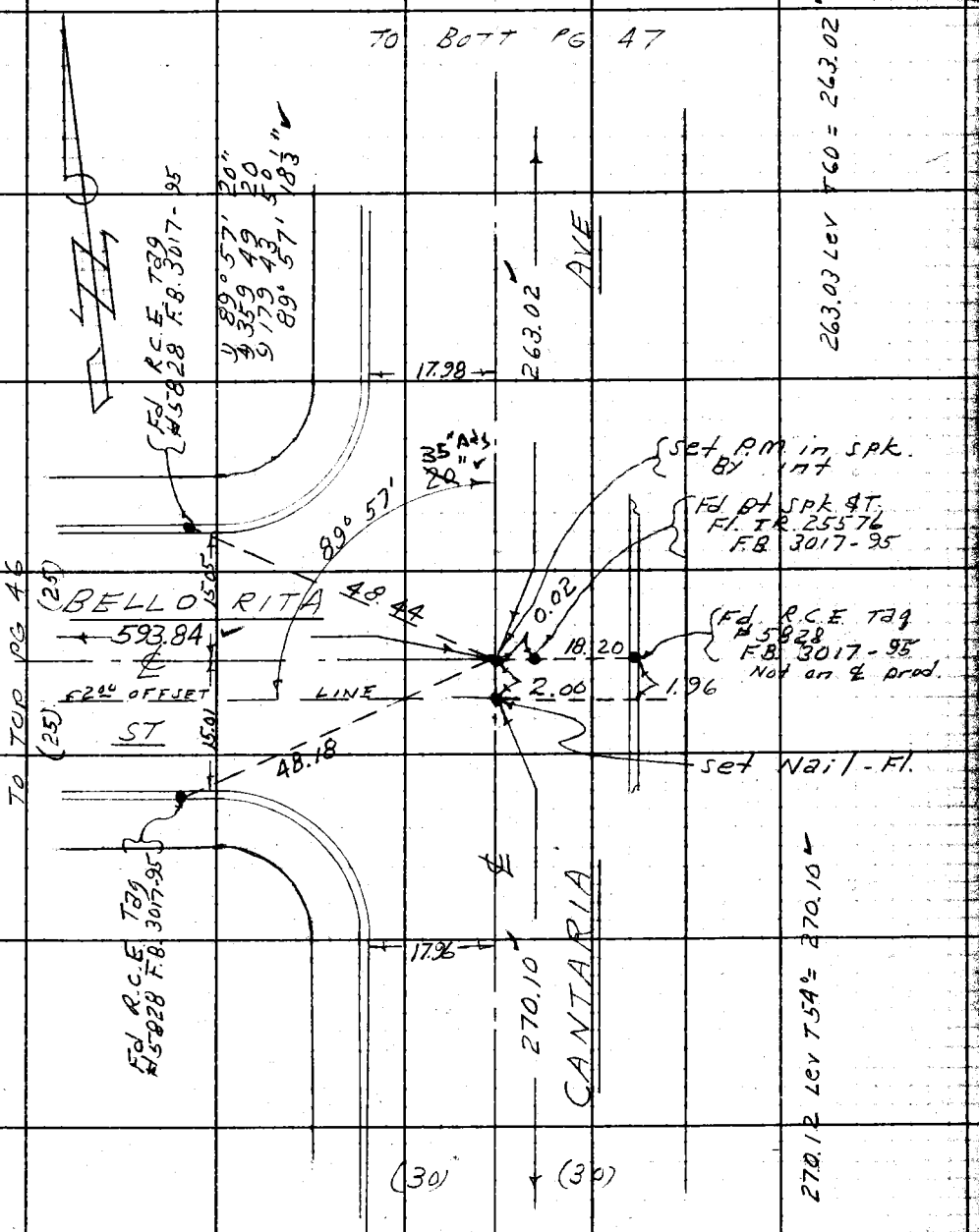

Note: Any Additions or Changes on This Sheet Must be Made or Circled in Red Ink With Date and Name of Person Making Change.

Do not extend notes this side of this line.

RETURN TO
LOS ANGELES COUNTY ENGINEER
DO LOS ANGELES COUNTY ENGINEERING BLDG.

76809S CE #247—7-53

RETURN TO
LOS ANGELES COUNTY ENGINEER
700 LOS ANGELES COUNTY ENGINEERING BLDG.

Note: Any Additions or Changes on This Sheet Must be Made or Circled in Red Ink With Date and Name of Person Making Change.

Do not extend notes this side of this line.

W.S. 38, C-4

612

PWFB 1031

F.B. 2724 PG. 46

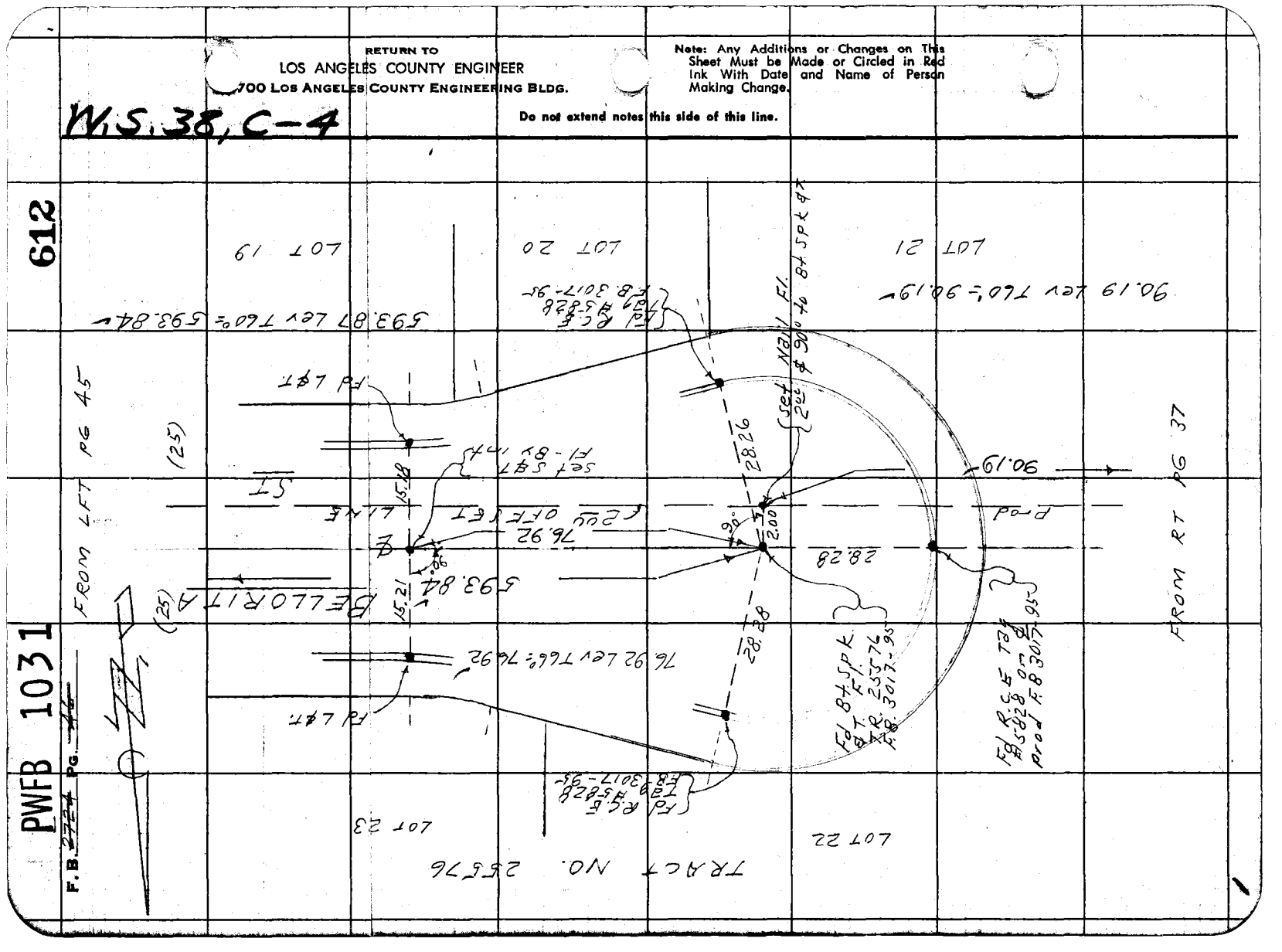

PWFB 1031

Fullerton Rd 8

613

Notes Ck'd by A. E. DART
Map No.
Office Work
Checked
Date

Survey of 5TH AVE. AREA
JN 0303.00 Tape 0214 Std 68 °F
Surveyed by D. Sappell
Notes DS Date 12-62
Indexed C. J. GALLI

F. B. 224 Pg. 47

W.S. 38 G-4

Note: Any Additions or Changes on This Sheet Must be Made or Circled in Red Ink With Date and Name of Person Making Change.

Do not extend this side of this line.

PLEASE RETURN TO
LOS ANGELES COUNTY ENGINEER
403 Los Angeles County Engineering Bldg.

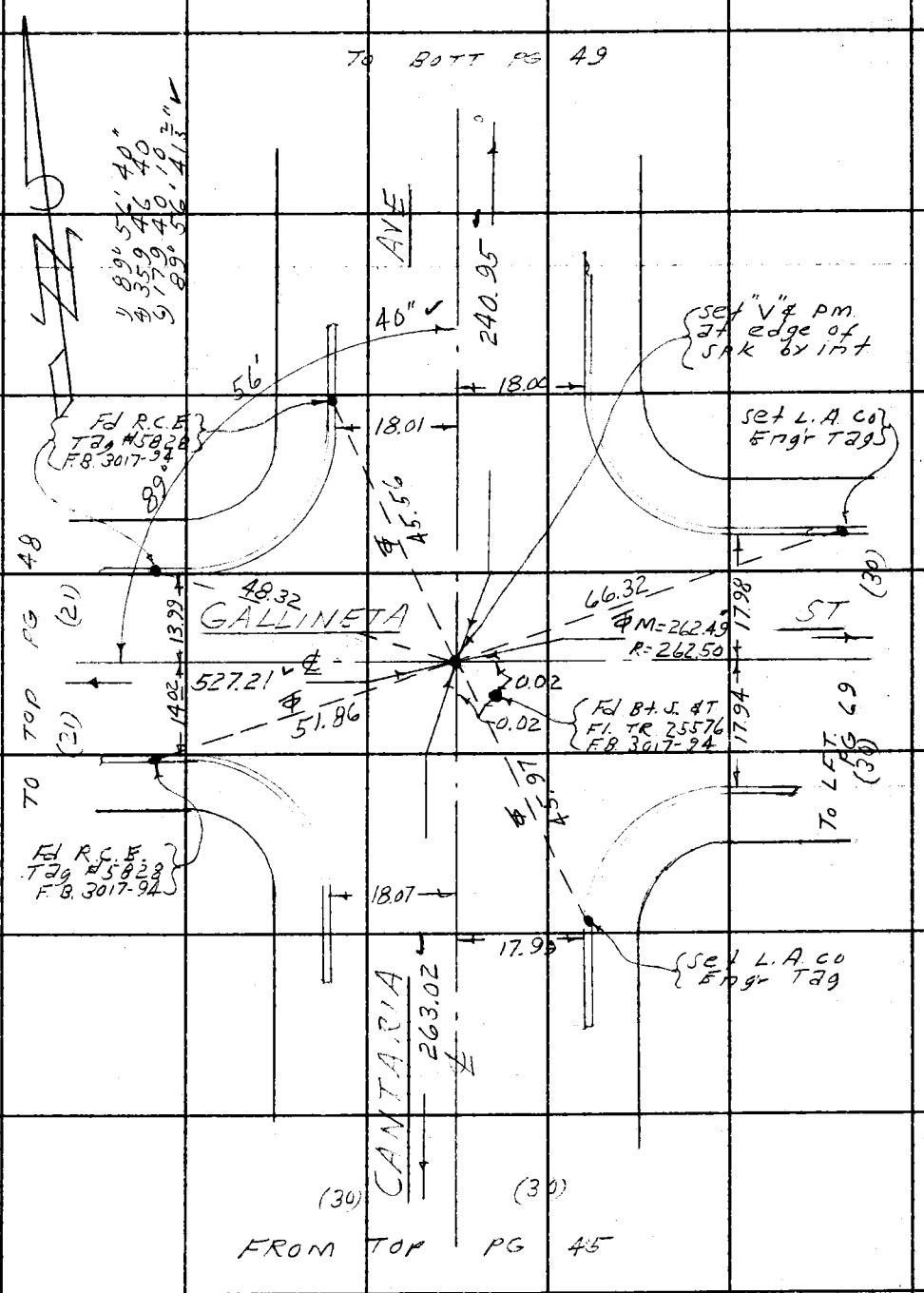

76F3095 GE # 310 3-61

1

PWFB 1031 614

F. B. ~~2724~~ PG. ~~48~~ FROM LFT PG 47

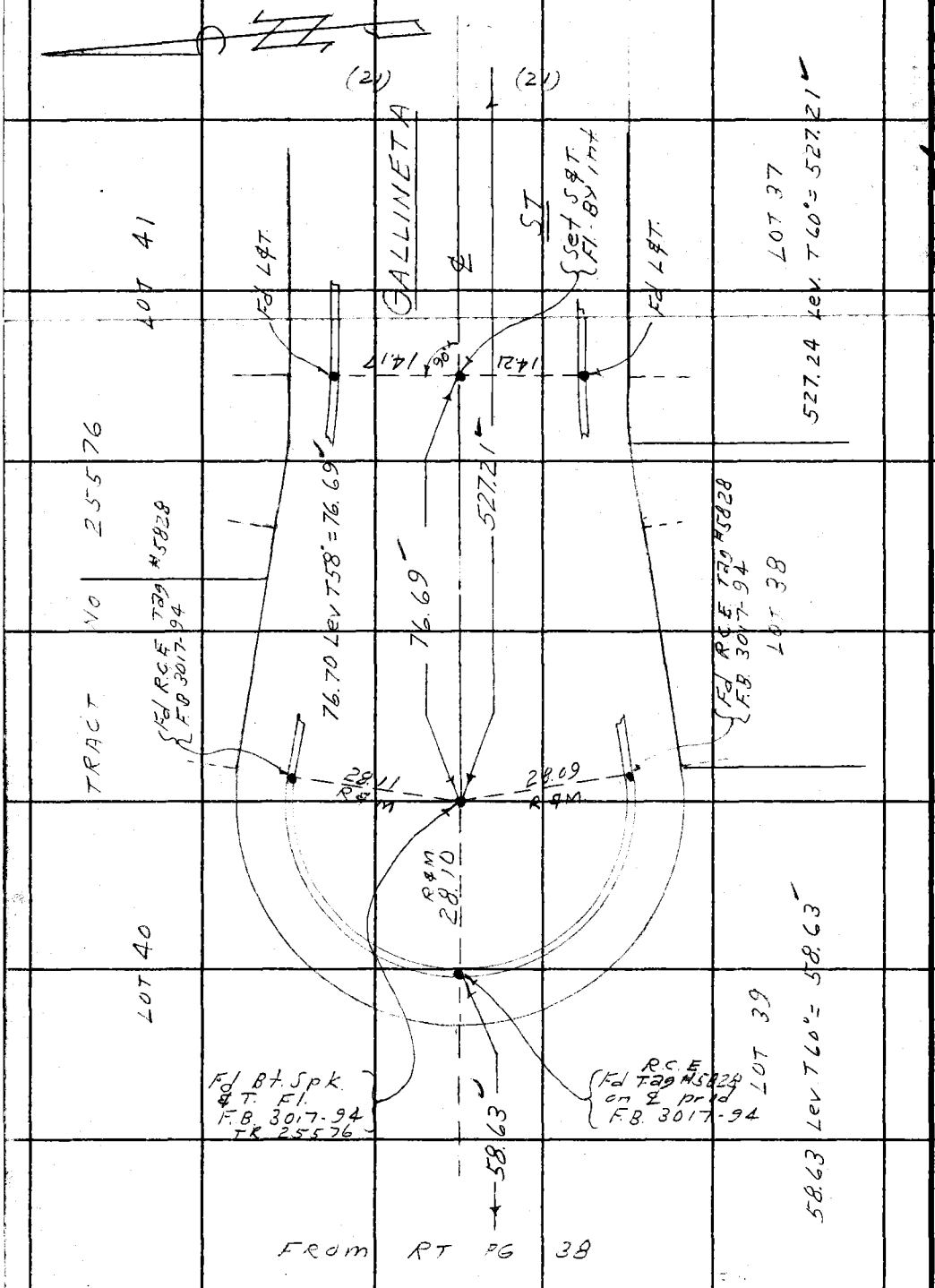

W.S. 38, C-4

PLEASE RETURN TO
LOS ANGELES COUNTY ENGINEER
403 LOS ANGELES COUNTY ENGINEERING BLDG.

Do not extend this side of this line.

Note: Any Additions or Changes on This Sheet Must be Made or Circled in Red Ink With Date and Name of Person Making Change.

PWFB 1031

615

Fullerton Rd &

Notes Ck'd by A. E. DART	Survey of 5 TH AVE - AREA
Map No.	JN 0303.00 Tape 0214 Std 68 °F
Office Work	Surveyed by D. Sappell
Checked	Notes D.S. Date 12- -62
Date	Indexed [illegible]

F. B. ~~2724~~ PG. ~~49~~

W.S. 38, C-4

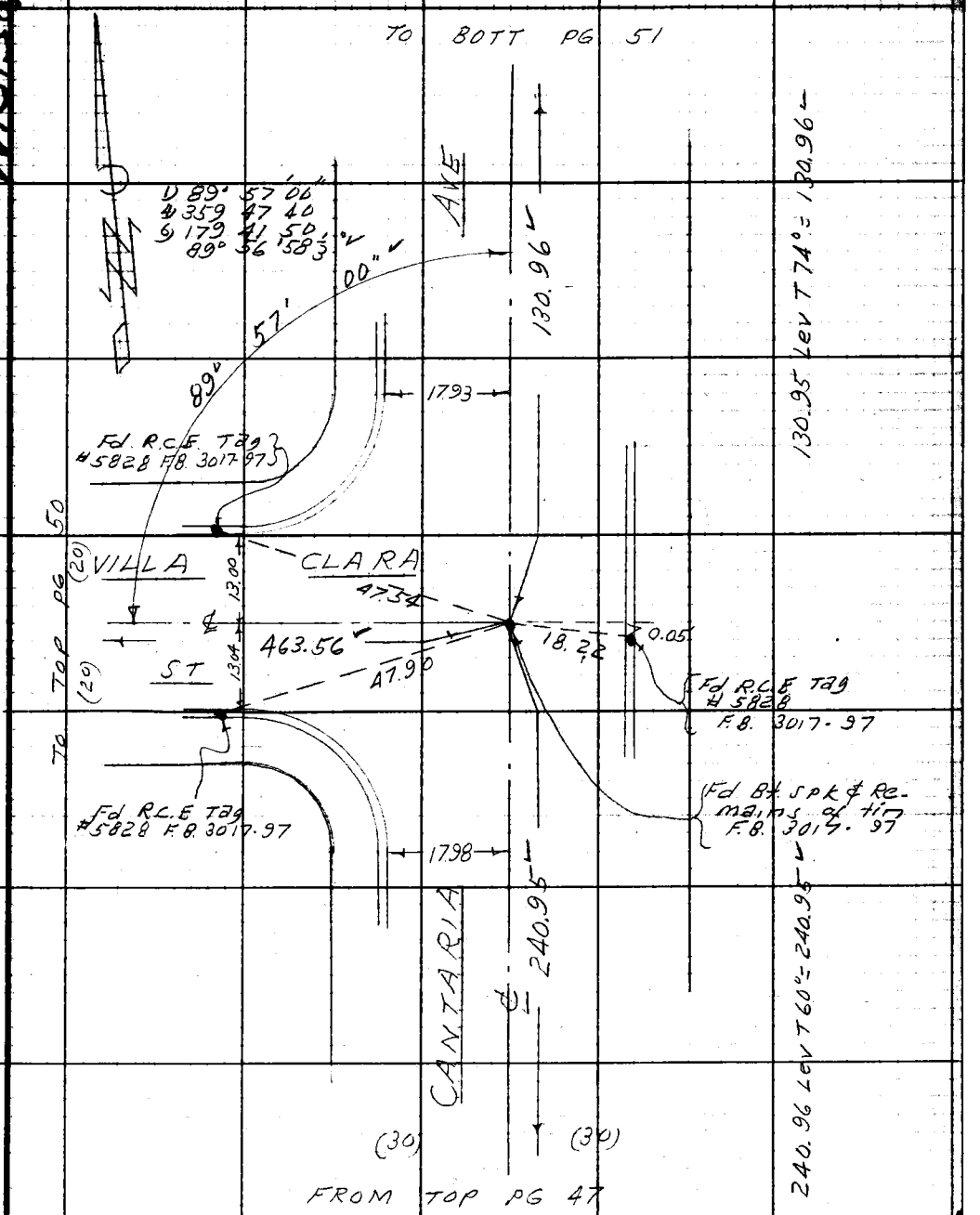

Note: Any Additions or Changes on This Sheet Must be Made or Circled in Red Ink With Date and Name of Person Making Change.

Do not extend notes this side of this line.

RETURN TO
LOS ANGELES COUNTY ENGINEER
700 LOS ANGELES COUNTY ENGINEERING BLDG.

76F309S CE #247—3-57

PWFB 1031

616

F.B. 2724 Pg. 50

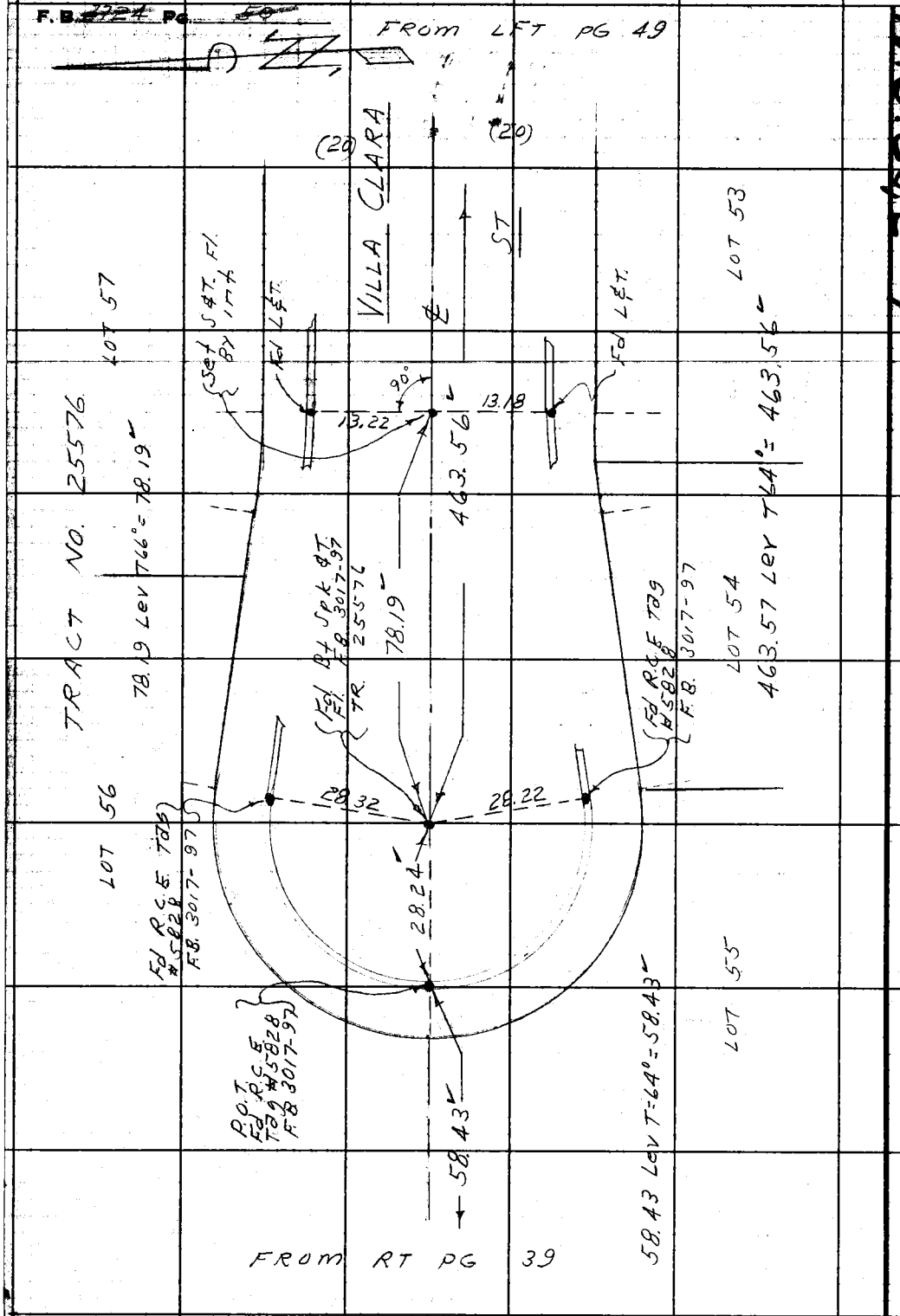

N.S. 38, C-4

RETURN TO
LOS ANGELES COUNTY ENGINEER
700 LOS ANGELES COUNTY ENGINEERING BLDG.

Do not extend notes this side of this line.

Note: Any Additions or Changes on This Sheet Must be Made or Circled in Red Ink With Date and Name of Person Making Change.

PWFB 1031

617

Fullerton Rd ℄

Notes Ck'd by A. E. DART	Survey of 5 TH AVE - AREA
Map No.	IN 0303.00 Tape 0214 Std 68 °F
Office Work	Surveyed by D. Sappell
Checked	Notes D.J. Date 12- -62
Date	Indexed E. L. GALE

F. B. ~~2724~~ PG. ~~51~~

W.S. 38, C-4

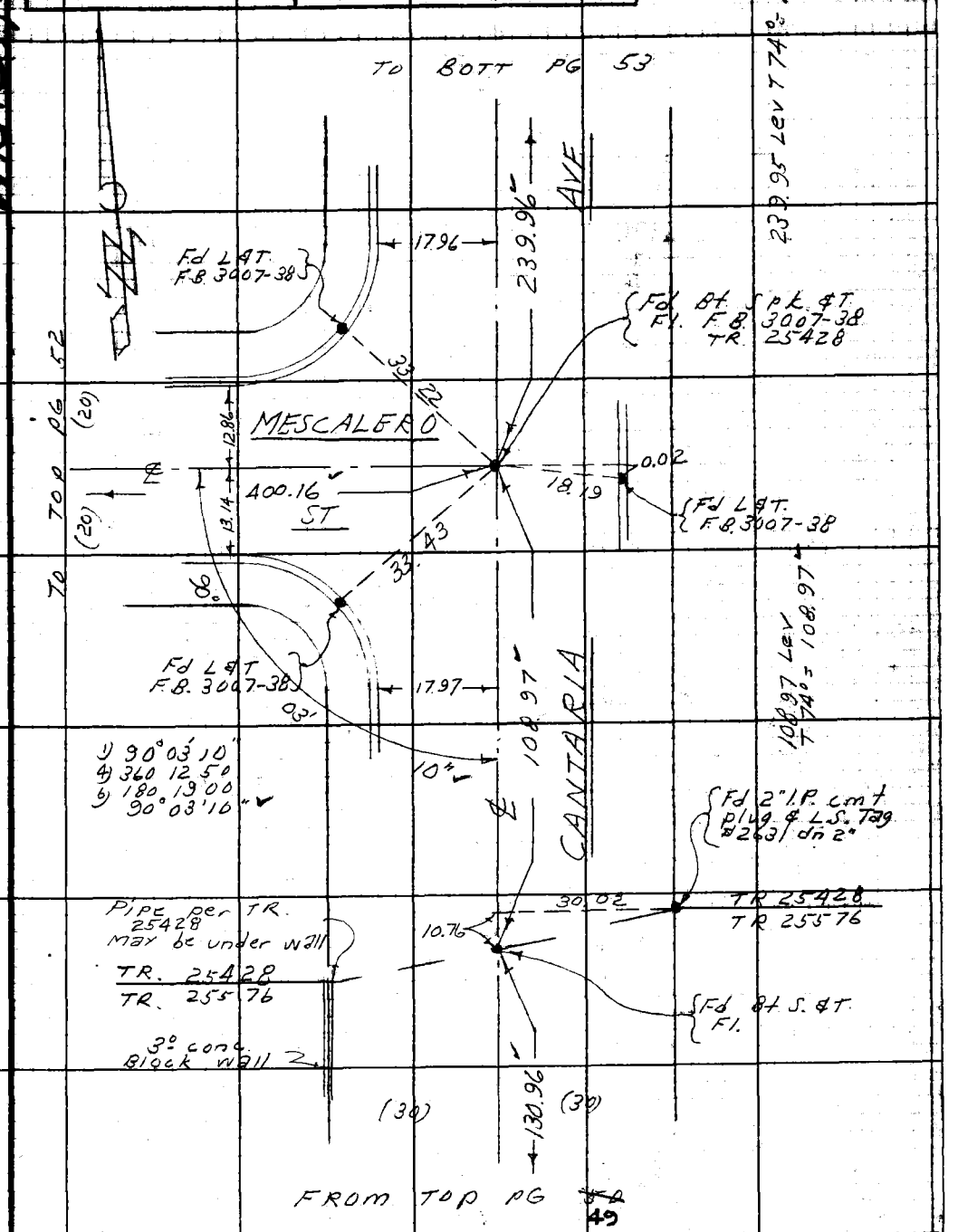

Note: Any Additions or Changes on This Sheet Must be Made or Circled in Red Ink With Date and Name of Person Making Change.

Do not extend notes this side of this line.

RETURN TO
LOS ANGELES COUNTY ENGINEER
700 LOS ANGELES COUNTY ENGINEERING BLDG.

76F309S CE #247—3-57

RETURN TO
LOS ANGELES COUNTY ENGINEER
700 LOS ANGELES COUNTY ENGINEERING BLDG.

Note: Any Additions or Changes on This Sheet Must be Made or Circled in Red Ink With Date and Name of Person Making Change.

Do not extend notes this side of this line.

W.S. 38, C-4

618

PWFB 1031

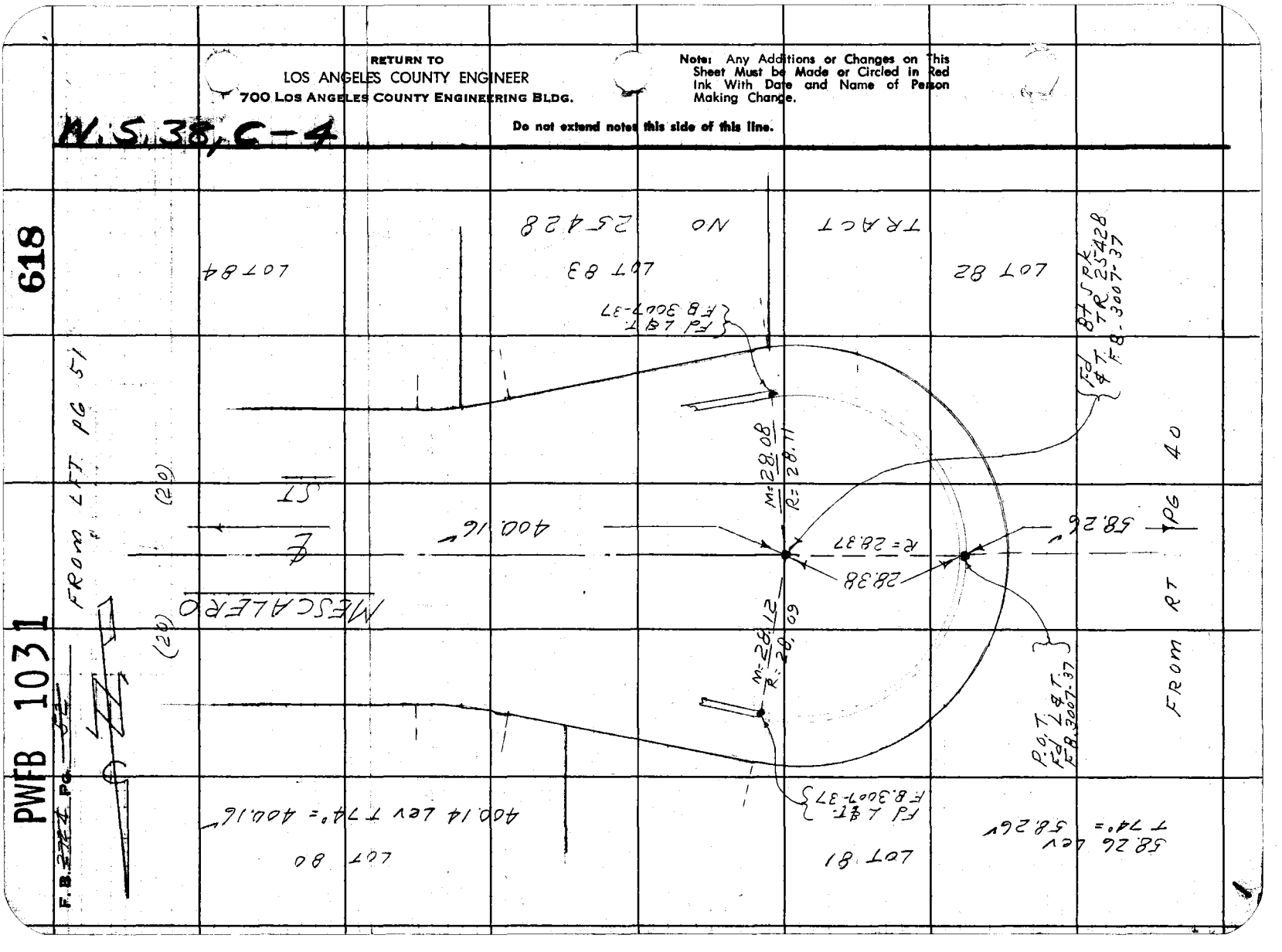

PWFB 1031

619

Fullerton Rd ℄

Notes Ck'd by A. E. DART	Survey of 5TH AVE - Area
Map No.	IN 0303.00 Tape 0214 Std 68 °F
Office Work	Surveyed by D. Sappell
Checked	Notes D.S. Date 12-62
Date	Indexed C. J. GALLI

F. B. ~~2724~~ PG. ~~53~~

W.S. 38 C-4

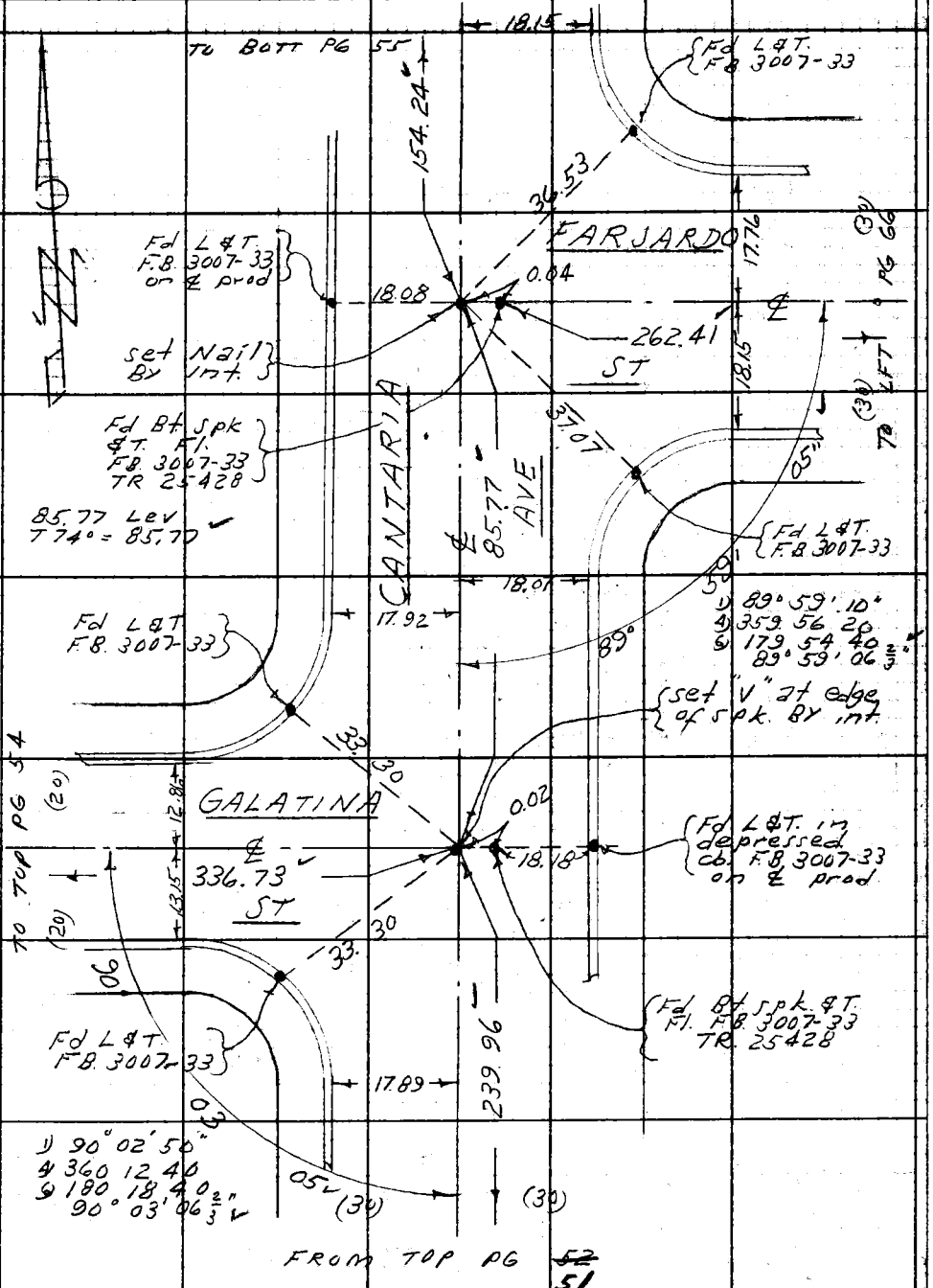

Note: Any Additions or Changes on This Sheet Must be Made or Circled in Red Ink With Date and Name of Person Making Change.

Do not extend notes this side of this line.

RETURN TO
LOS ANGELES COUNTY ENGINEER
700 LOS ANGELES COUNTY ENGINEERING BLDG.

76F3098 CE #247—3-57

RETURN TO
LOS ANGELES COUNTY ENGINEER
700 LOS ANGELES COUNTY ENGINEERING BLDG.

Note: Any Additions or Changes on This Sheet Must be Made or Circled in Red Ink With Date and Name of Person Making Change.

Do not extend notes this side of this line.

W.S. 38, C-4

620

PWFB 1031

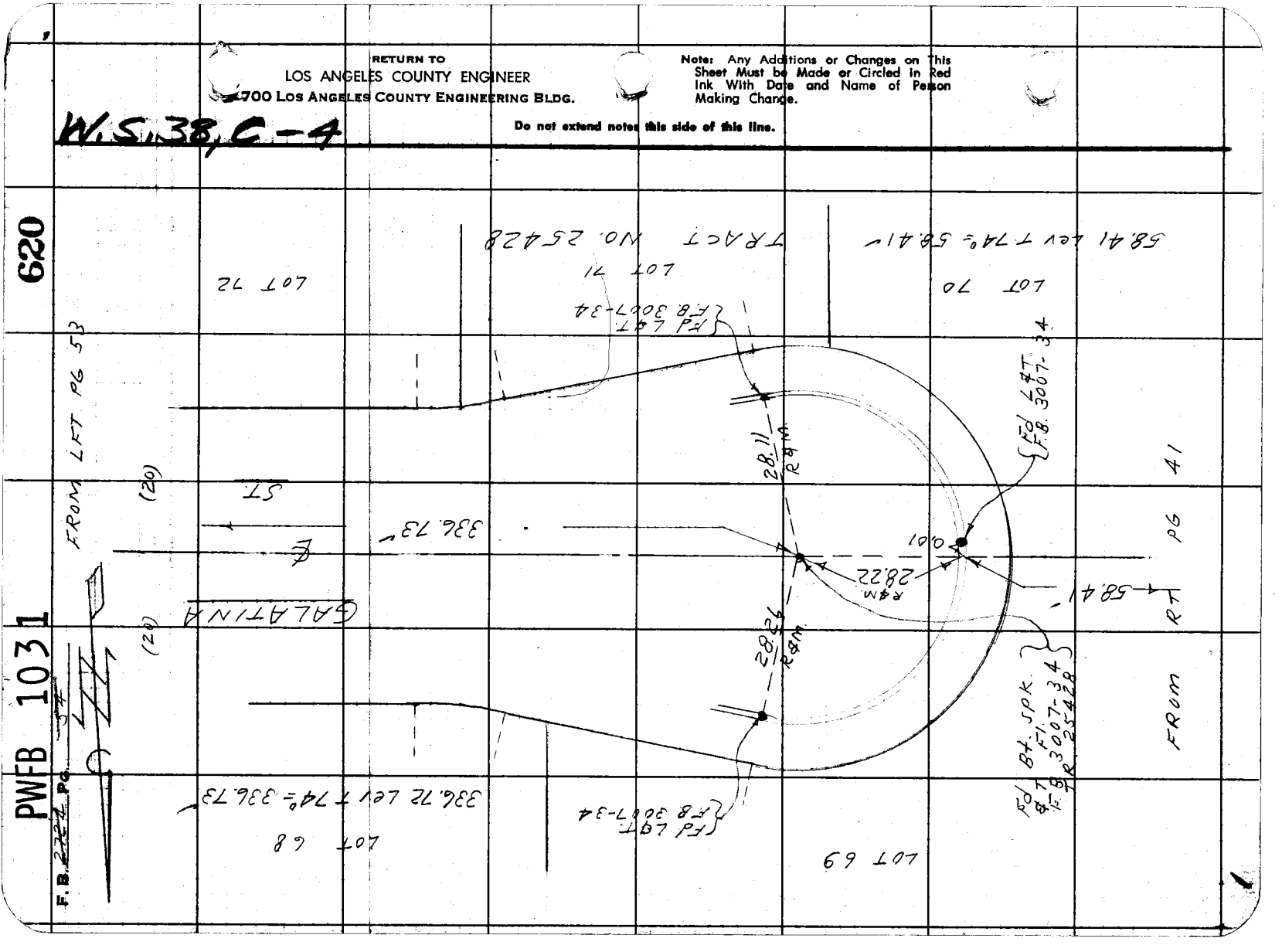

PWFB 1031

Fullerton Rd & 621

Notes Ck'd by A. E. DART
Map No.
Office Work
Checked
Date

Survey of 5TH Ave - AREA
IN 0303.04 Tape 0214 Std 68 °F
Surveyed by J. Sapien
Notes D.S. Date 12- -62
Indexed C. J. GALLI

F. B. ~~2724~~ Pg. ~~55~~

W, S 38, G 14

Note: Any Additions or Changes on This Sheet Must be Made or Circled In Red Ink With Date and Name of Person Making Change.

Do not extend notes this side of this line.

RETURN TO
LOS ANGELES COUNTY ENGINEER
700 Los Angeles County Engineering Bldg.

76F3095 CE #247—3-57

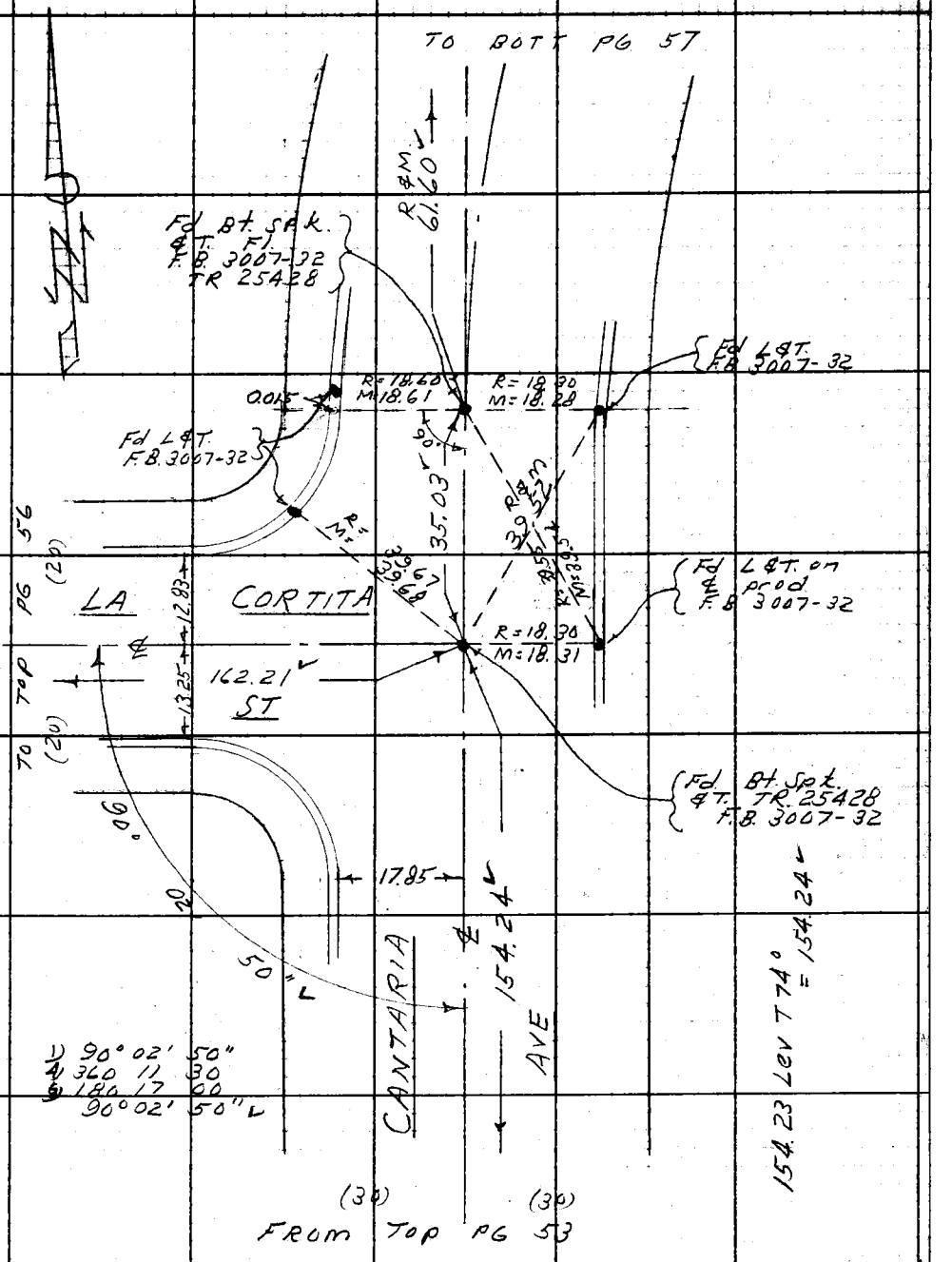

PWFB 1031 622, 623

F.B. ~~2724~~ Pg. ~~56~~

W.S. 38, C-4

RETURN TO
LOS ANGELES COUNTY ENGINEER
700 Los Angeles County Engineering Bldg.

Do not extend notes this side of this line.

Note: Any Additions or Changes on This Sheet Must be Made or Circled in Red Ink With Date and Name of Person Making Change.

PWFB 1031

624

Fullerton Rd ℄

Notes Ck'd by A. E. DART	Survey of 5 TH AVE - Area
Map No.	IN 0303.09 Tape 0214 Std 68 °F
Office Work	Surveyed by D. Sappell
Checked	Notes D.S. Date 1-2-63
Date	Indexed C. J. GAULS

F. B. ~~2724~~ PG. ~~57~~

W.S. 38, C-4

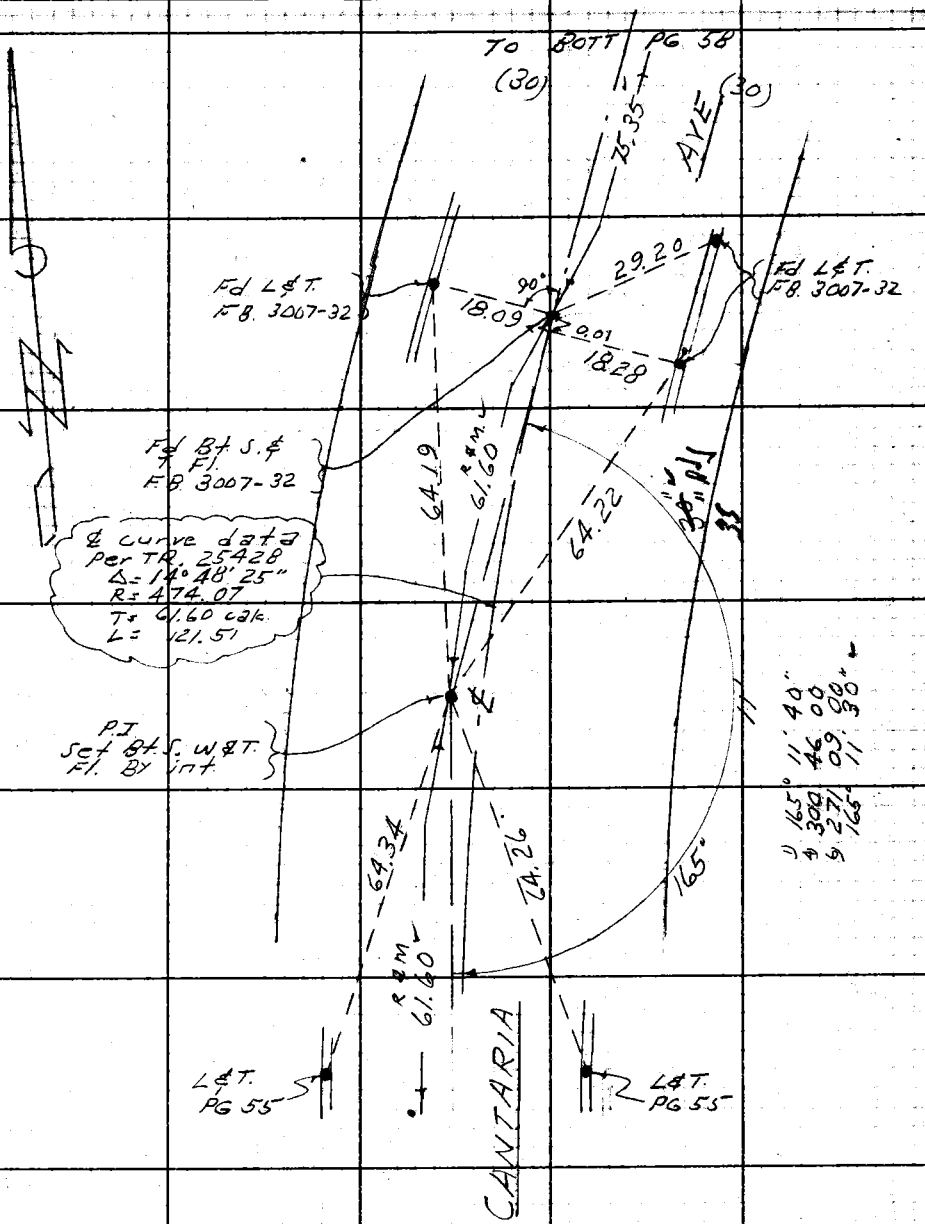

FROM TOP PG 55

Note: Any Additions or Changes on This Sheet Must be Made or Circled in Red Ink With Date and Name of Person Making Change.

Do not extend notes this side of this line.

RETURN TO
LOS ANGELES COUNTY ENGINEER
100 LOS ANGELES COUNTY ENGINEERING BLDG.

7630S CE #247—7-53

RETURN TO
LOS ANGELES COUNTY ENGINEER
700 LOS ANGELES COUNTY ENGINEERING BLDG.

Note: Any Additions or Changes on This Sheet Must be Made or Circled in Red Ink With Date and Name of Person Making Change.

Do not extend notes this side of this line.

W.S. 38, C-4

625

PWFB 1031

F.B. 3224 PG. 58

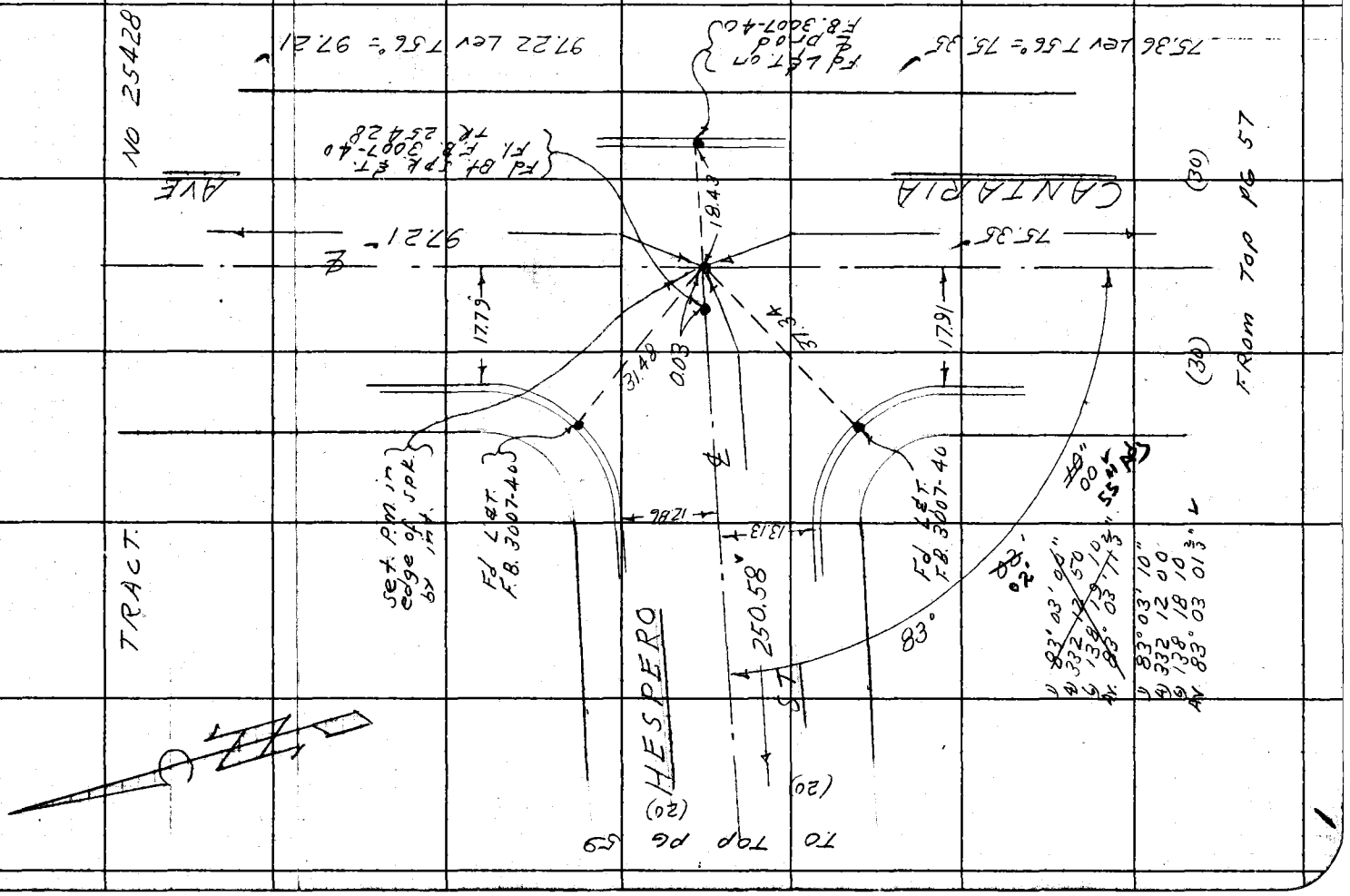

PWFB 1031

626

Fullerton Rd & 5TH

Notes Ck'd by A. E. DART	Survey of Ave - Area
Map No.	IN. 0303.0° Tape 0214 Std. 68 °F
Office Work	Surveyed by D. Sappell
Checked	Notes D.S. Date 1- -63
Date	Indexed E. J. GALLI

F. B. ~~2724~~ PG. ~~59~~

W.S.3, C-4

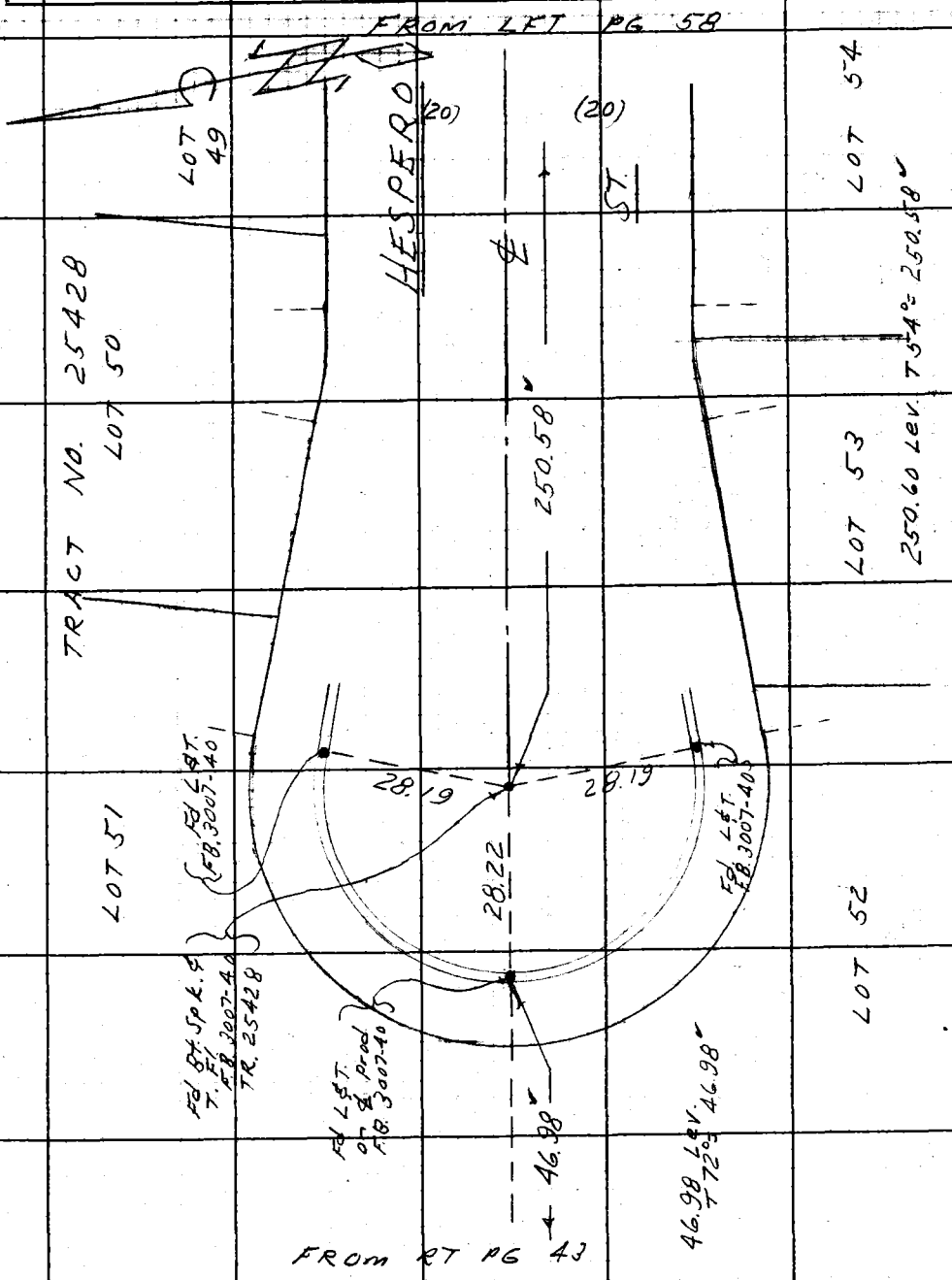

Note: Any Additions or Changes on This Sheet Must be Made or Circled in Red Ink With Date and Name of Person Making Change.

Do not extend notes this side of this line.

RETURN TO
LOS ANGELES COUNTY ENGINEER
100 LOS ANGELES COUNTY ENGINEERING BLDG.

763098 CE #247—7-53

PWFB 1031

627

F. B. ~~2724~~ PG ~~60~~

TO BOTT PG 61

TRACT NO 25428

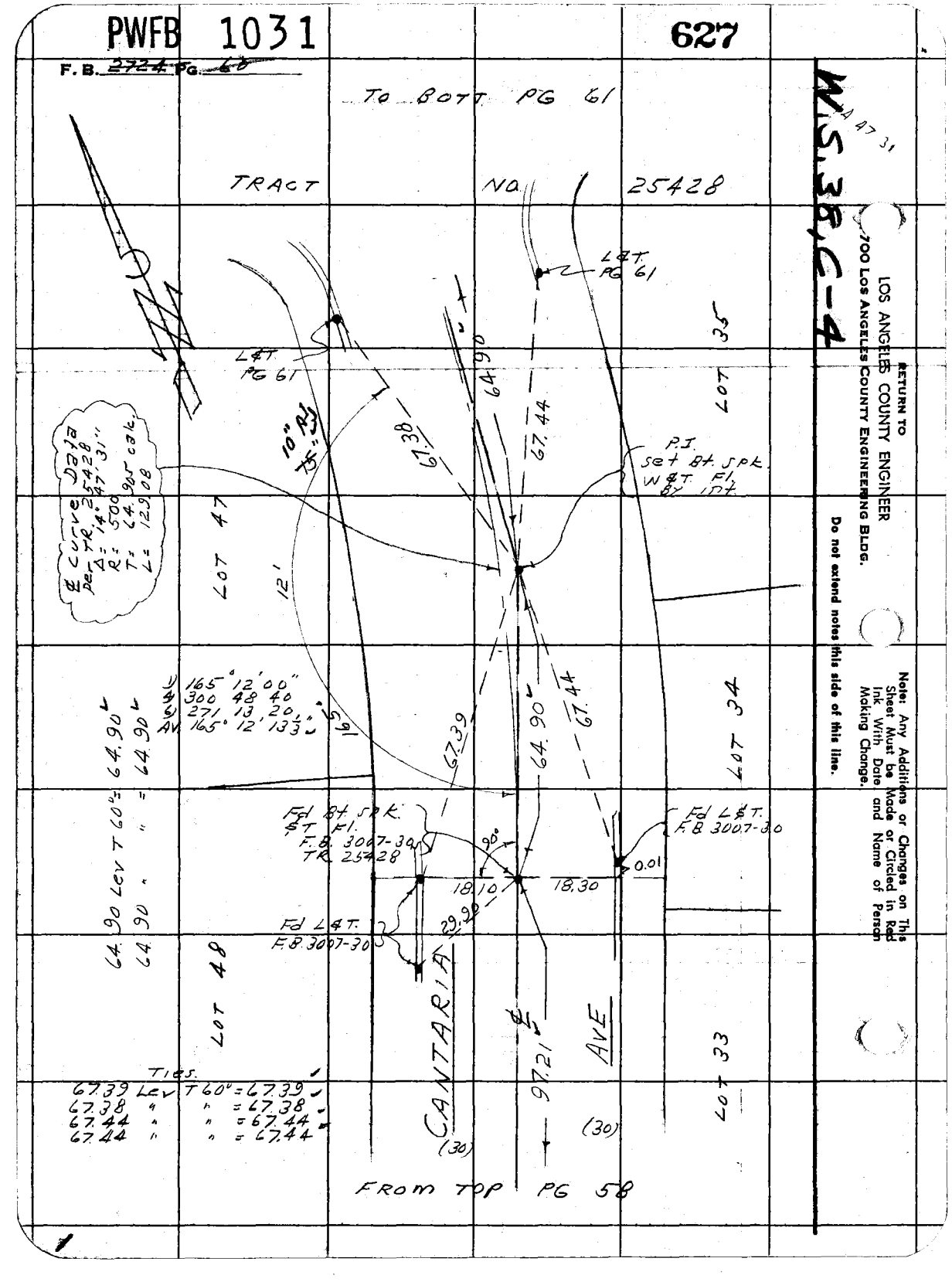

W.S.38,C-4

RETURN TO
LOS ANGELES COUNTY ENGINEER
700 LOS ANGELES COUNTY ENGINEERING BLDG.

Do not extend notes this side of this line.

Note: Any Additions or Changes on This Sheet Must be Made or Circled in Red Ink With Date and Name of Person Making Change.

PWFB 1031

628, 629

Fullerton Rd ℄

Notes Ck'd by A. E. DART	Survey of 5TH AVE - AREA
Map No.	IN 0303.00 Tape 0214 Std 68 °F
Office Work	Surveyed by D. Sappell
Checked	Notes DS Date 1- -63
Date	Indexed C. J. GALLI

F. B. ~~3724~~ PG. ~~61~~

W.S. 38, C-4

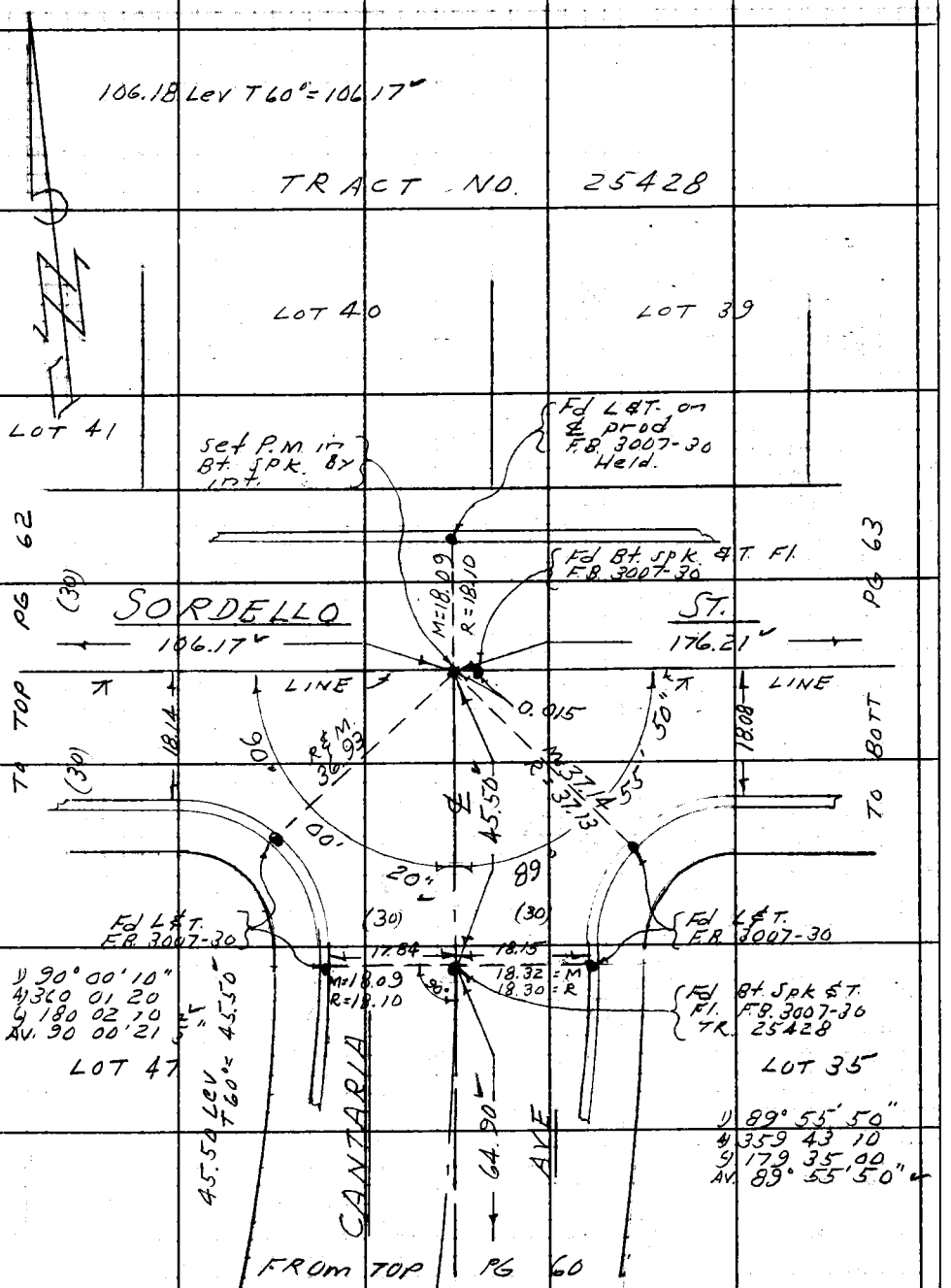

Note: Any Additions or Changes on This Sheet Must be Made or Circled in Red Ink With Date and Name of Person Making Change.

Do not extend notes this side of this line.

RETURN TO
LOS ANGELES COUNTY ENGINEER
00 LOS ANGELES COUNTY ENGINEERING BLDG.

763098 CE #247—7-53

RETURN TO
LOS ANGELES COUNTY ENGINEER
700 LOS ANGELES COUNTY ENGINEERING BLDG.

Note: Any Additions or Changes on This Sheet Must be Made or Circled in Red Ink With Date and Name of Person Making Change.

Do not extend notes this side of this line.

W.S. 38, C-4

630

PWFB 1031

F.B. 2224 Pg. 42

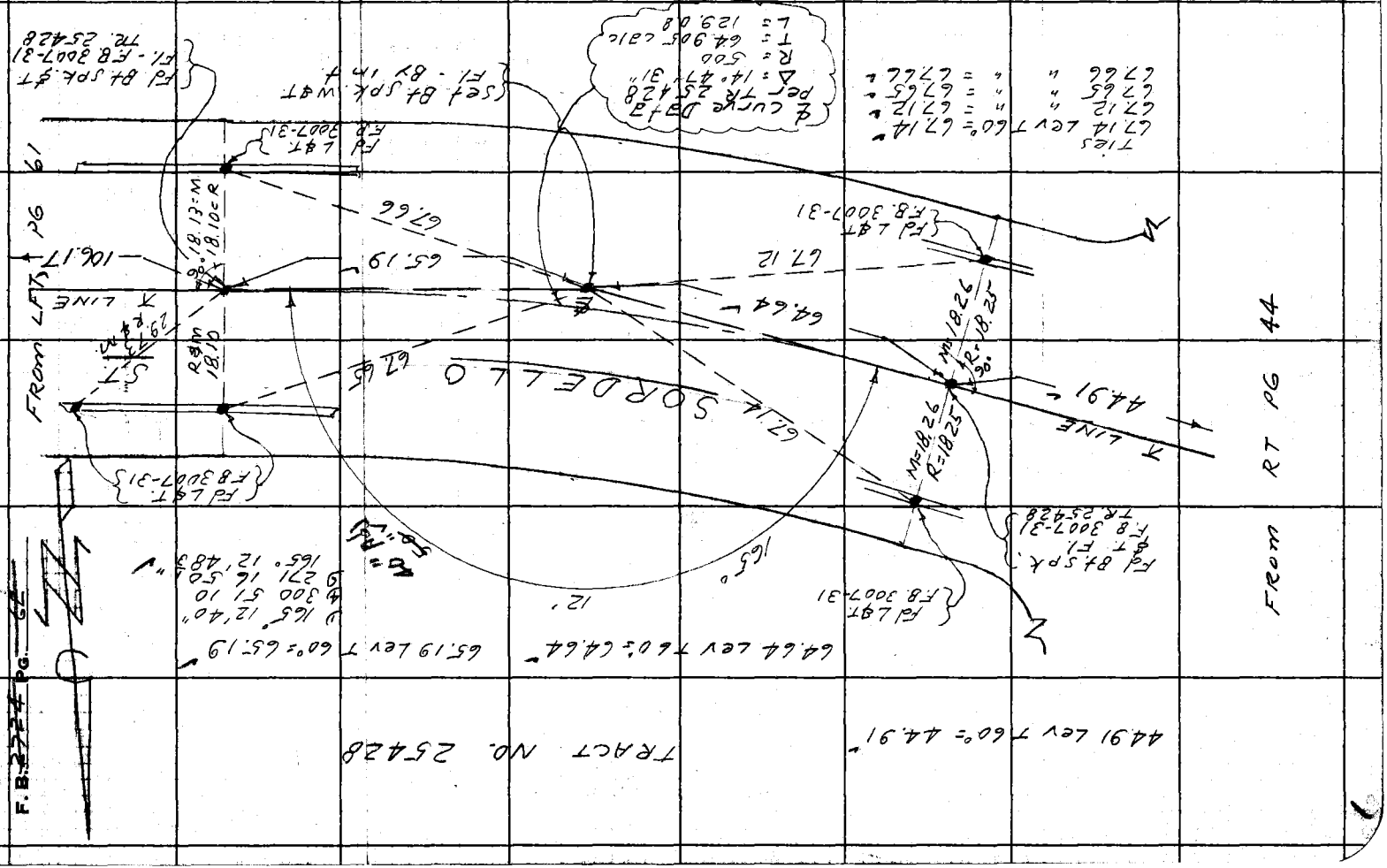

PWEB 1031

631

Fullerton Rd ℄

Notes Ck'd by A. E. DART	Survey of 5TH AVE- AREA
Map No.	JN 0303.00 Tape 0214 Std 66 °F
Office Work	Surveyed by [illegible]
Checked	Notes D.S. Date 1- -63
Date	Indexed J. GALLI

F. B. ~~2724~~ Pg. ~~63~~

W.S. 3R, D-4

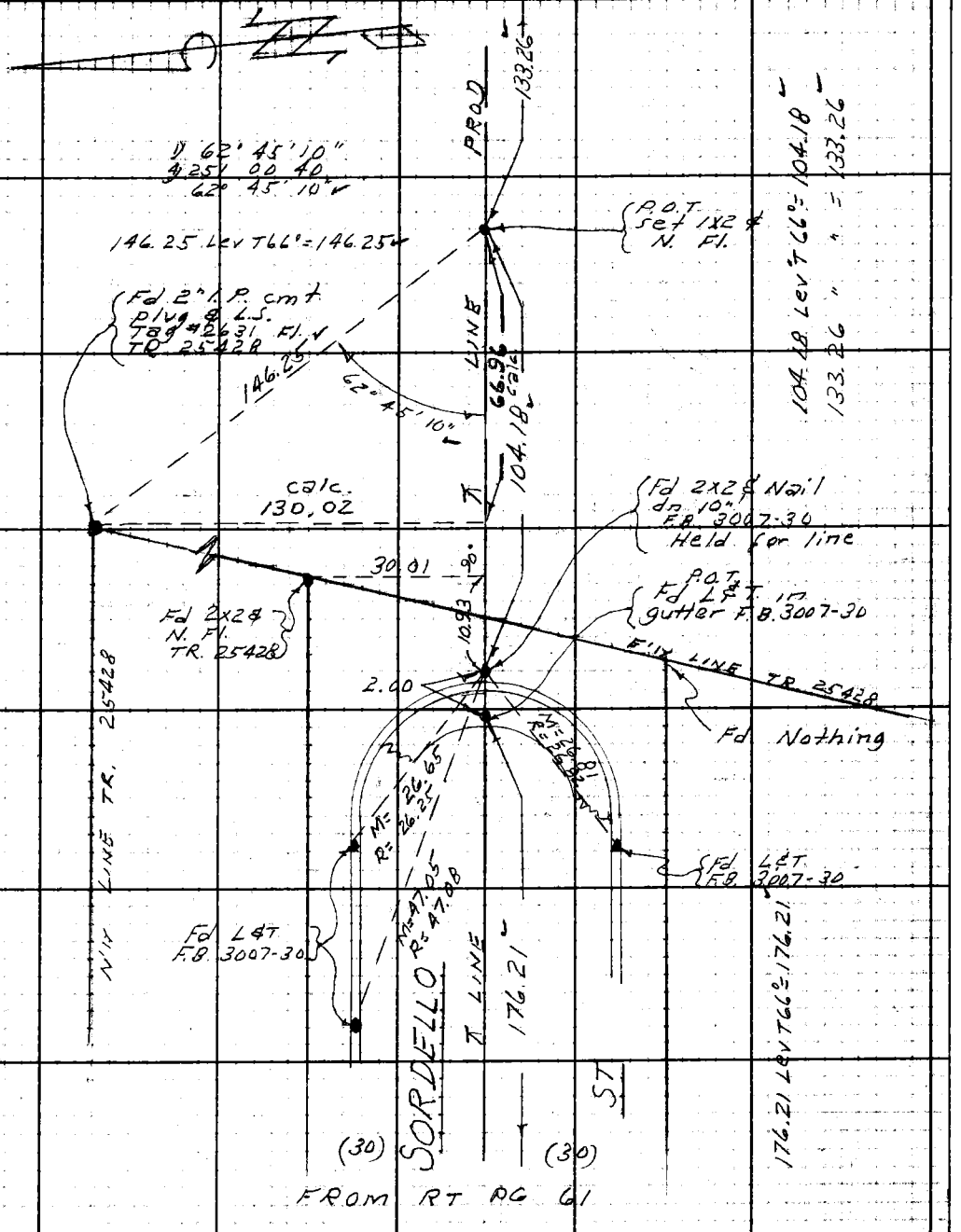

Note: Any Additions or Changes on This Sheet Must be Made or Circled in Red Ink With Date and Name of Person Making Change.

Do not extend notes this side of this line.

RETURN TO
LOS ANGELES COUNTY ENGINEER
700 LOS ANGELES COUNTY ENGINEERING BLDG.

76F3095 CE #247—3-57

PWFB 1031

632, 633

F.B. 2224 Pg. 64

W.S. 38, D-4

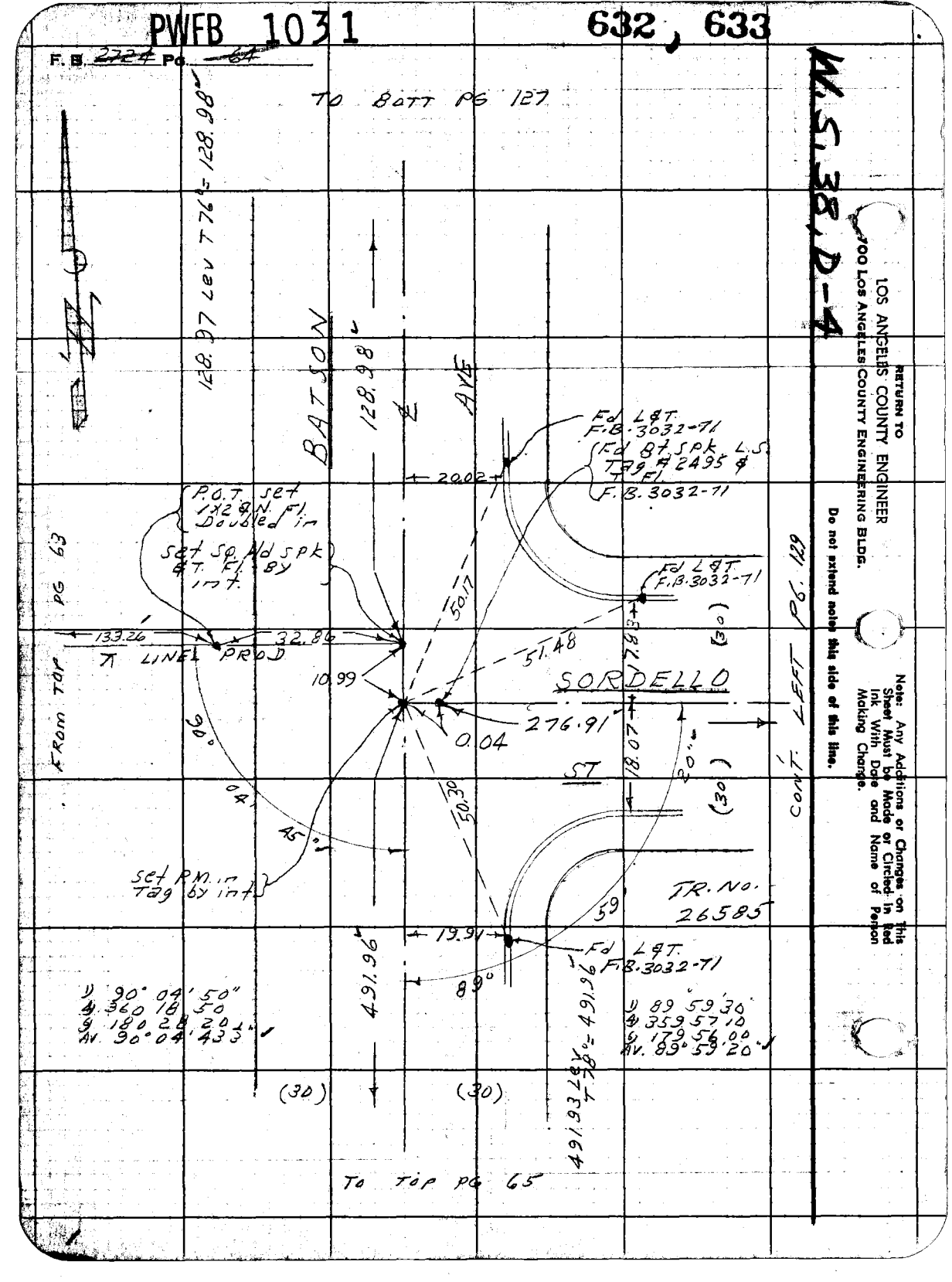

RETURN TO
LOS ANGELES COUNTY ENGINEER
700 Los Angeles County Engineering Bldg.

Do not extend notes this side of this line.

Note: Any Additions or Changes on This Sheet Must be Made or Circled in Red Ink With Date and Name of Person Making Change.

PWFB 1031

634

Fullerton Rd ¢

Notes Ck'd by A. E. DART	Survey of 5TH AVE. - AREA
Map No.	IN 0343.00 Tape 0214 Std 68 °F
Office Work	Surveyed by D. Sappell
Checked	Notes D.S. Date 1- -63
Date	Indexed C. J. GALLI

F. B. ~~2724~~ PG. ~~65~~

From Bott PG 64

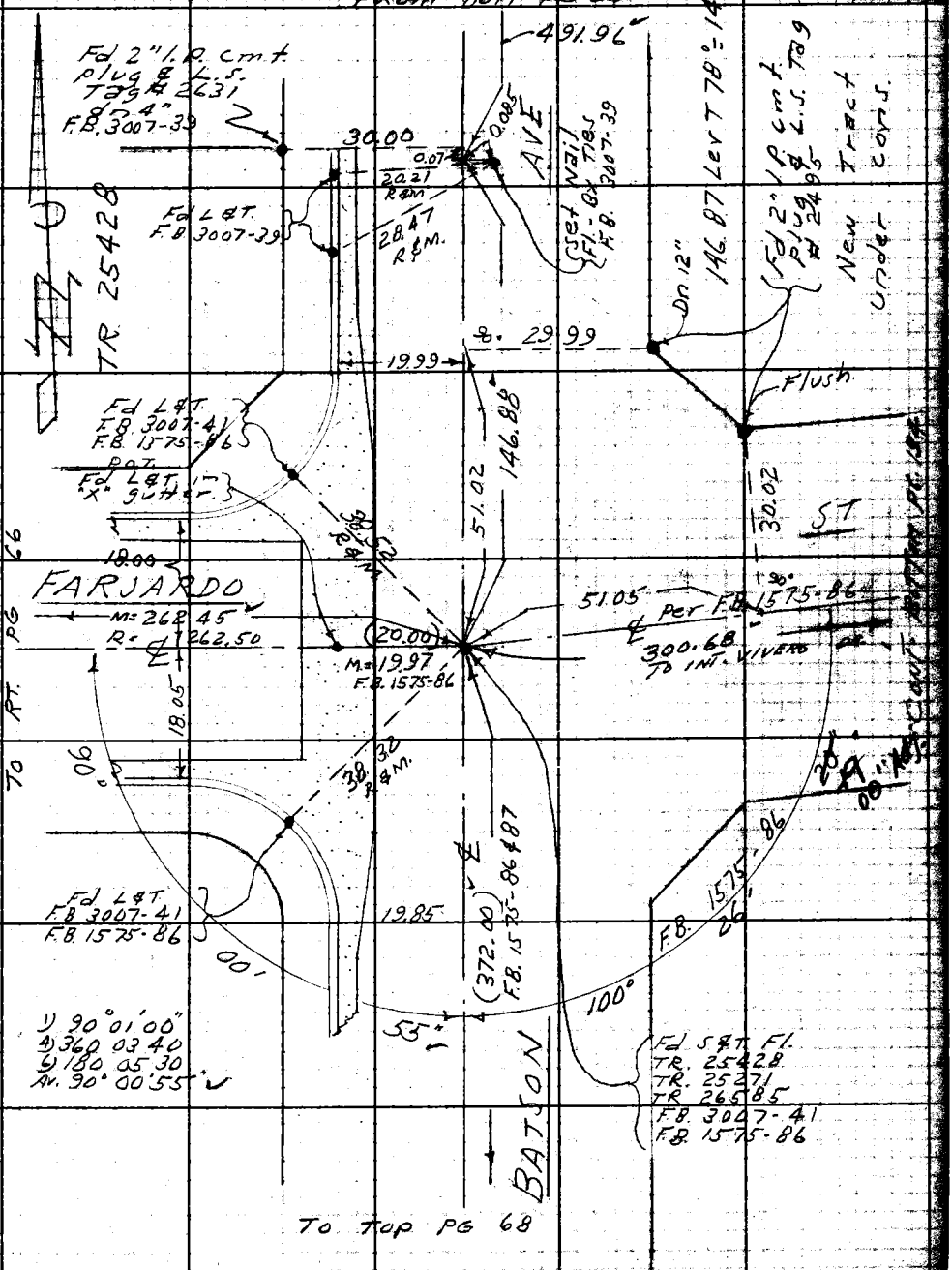

To Top PG 68

W.S.3A, D-4

Note: Any Additions or Changes on This Sheet Must Be Made or Circled in Red Ink With Date and Name of Person Making Change.

Do not extend notes this side of this line.

RETURN TO
LOS ANGELES COUNTY ENGINEER
DO LOS ANGELES COUNTY ENGINEERING BLDG.

763098 CE #247—7-59

PWFB 1031

635

F. B. ~~2724~~ PG. ~~66~~

W.S. 38, D-4

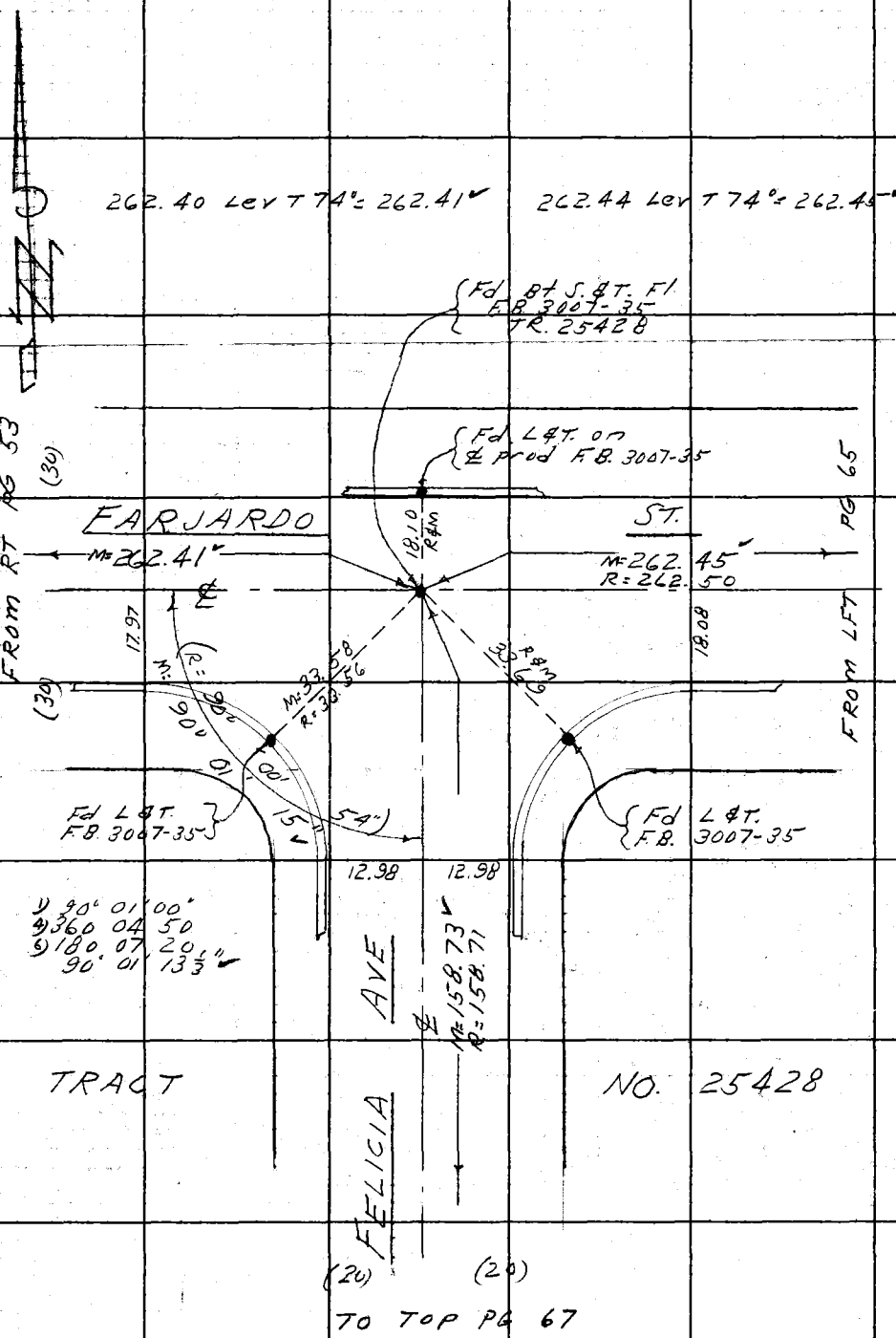

RETURN TO
LOS ANGELES COUNTY ENGINEER
700 LOS ANGELES COUNTY ENGINEERING BLDG.

Do not extend notes this side of this line.

Note: Any Additions or Changes on This Sheet Must be Made or Circled in Red Ink With Date and Name of Person Making Change.

PWFB 1031

636

Fullerton Rd ¢

Notes Ck'd by A. E. DART	Survey of 5TH AVE. AREA
Map No.	IN 030200 Tape 0214 Std 68 °F
Office Work	Surveyed by D. Sappell
Checked	Notes D.J. Date 1- -63
Date	Indexed G. J. GALLI

F. B. ~~2724~~ Pg. ~~67~~

W.S.38, D-4

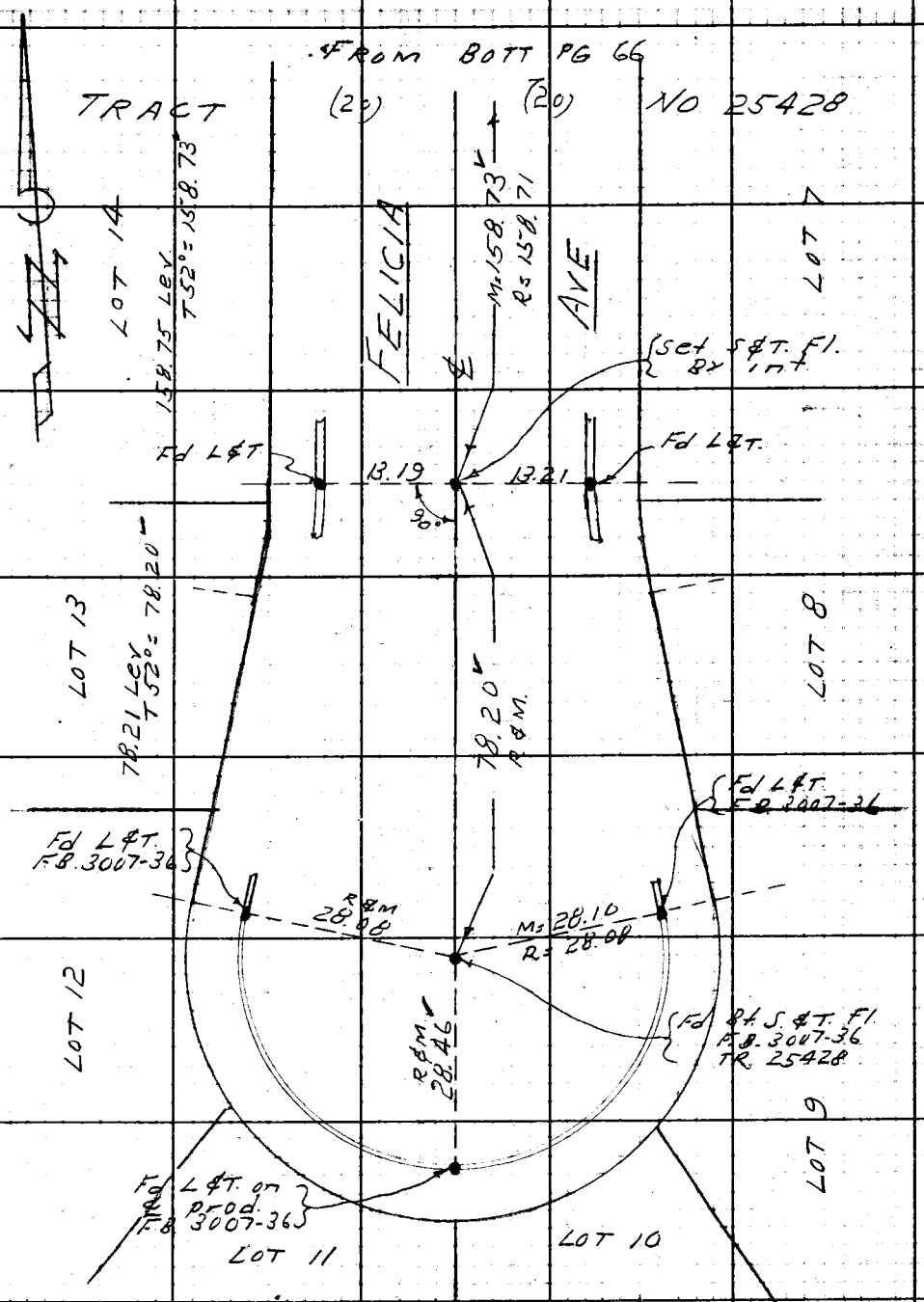

Note: Any Additions or Changes on This Sheet Must be Made or Circled in Red Ink With Date and Name of Person Making Change.

Do not extend notes this side of this line.

RETURN TO
LOS ANGELES COUNTY ENGINEER
100 LOS ANGELES COUNTY ENGINEERING BLDG.

763098 CE #247—7-59

PWFB 1031

637

F. B. ~~2724~~ Pg. ~~60~~

FROM BOTT PG 65

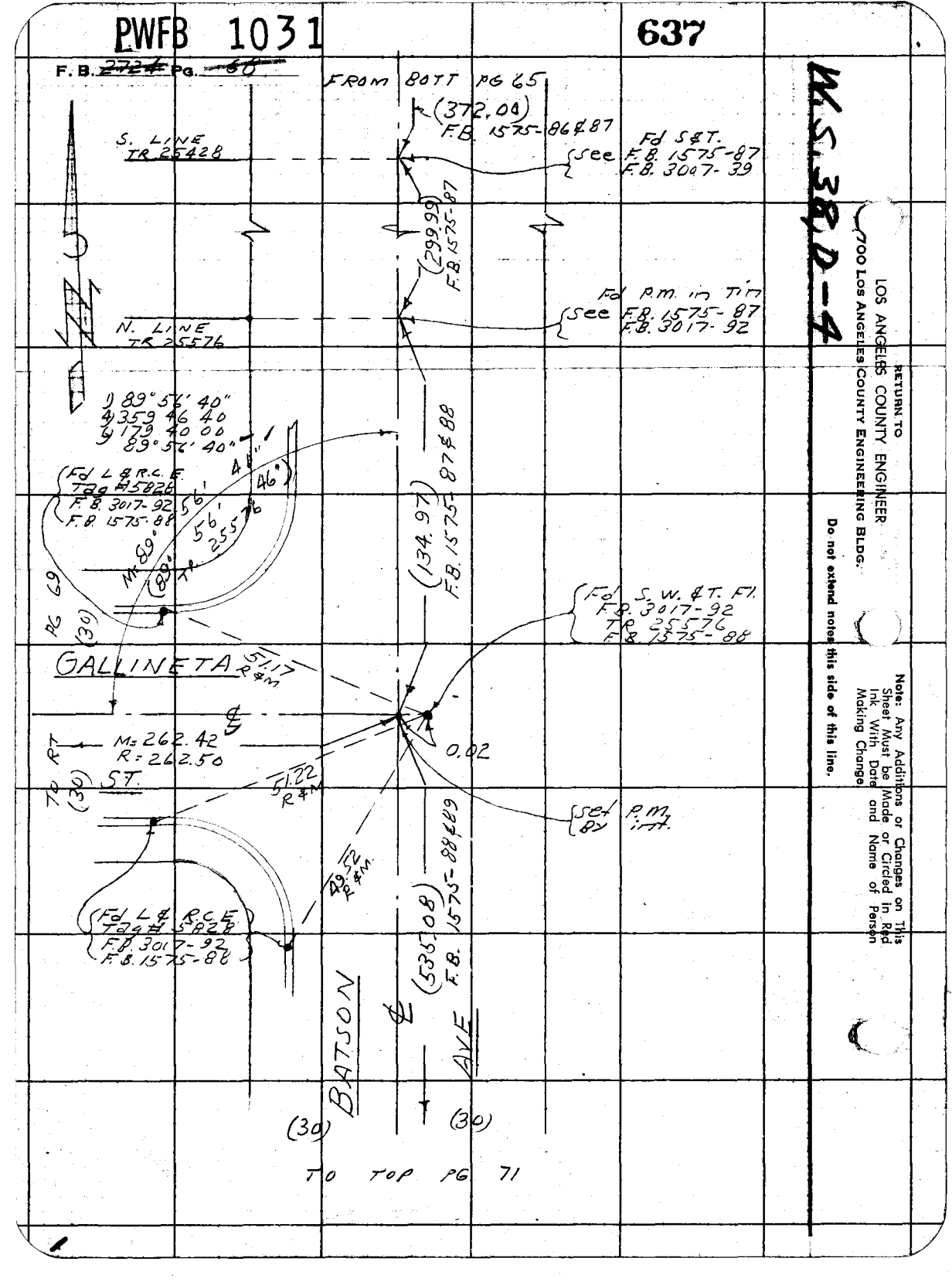

TO TOP PG 71

W.S. 38D-4

RETURN TO
LOS ANGELES COUNTY ENGINEER
700 Los Angeles County Engineering Bldg.

Do not extend notes this side of this line.

Note: Any Additions or Changes on This Sheet Must be Made or Circled in Red Ink With Date and Name of Person Making Change

PWFB 1031

638

Fullerton Rd ℄

Notes Ck'd by A. E. DART	Survey of 5TH AVE - AREA
Map No.	IN 0303.00 Tape 0214 Std 68 °F
Office Work	Surveyed by D. Sappell
Checked	Notes D.S. Date 1- -63
Date	Indexed C. J. GALLI

F. B. ~~2724~~ PG. ~~69~~

W.S. 38, D-4

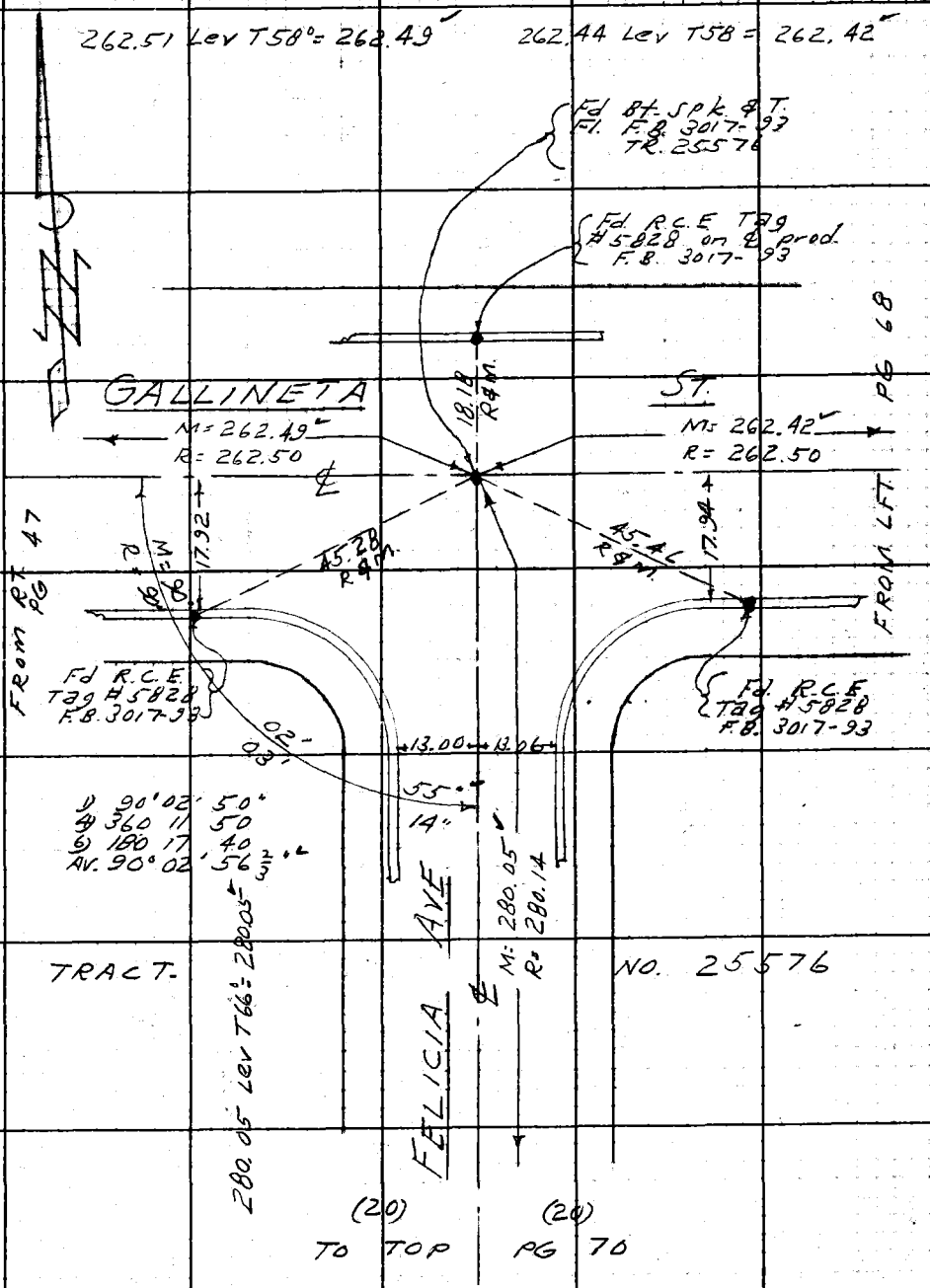

Note: Any Additions or Changes on This Sheet Must be Made or Circled in Red Ink With Date and Name of Person Making Change.

Do not extend notes this side of this line.

RETURN TO
LOS ANGELES COUNTY ENGINEER
700 LOS ANGELES COUNTY ENGINEERING BLDG.

763098 CE #247—7-53

RETURN TO
LOS ANGELES COUNTY ENGINEER
700 LOS ANGELES COUNTY ENGINEERING BLDG.

Note: Any Additions or Changes on This Sheet Must be Made or Circled In Red Ink With Date and Name of Person Making Change.

Do not extend notes this side of this line.

W.S. 38, D-4

639

PWFB 1031

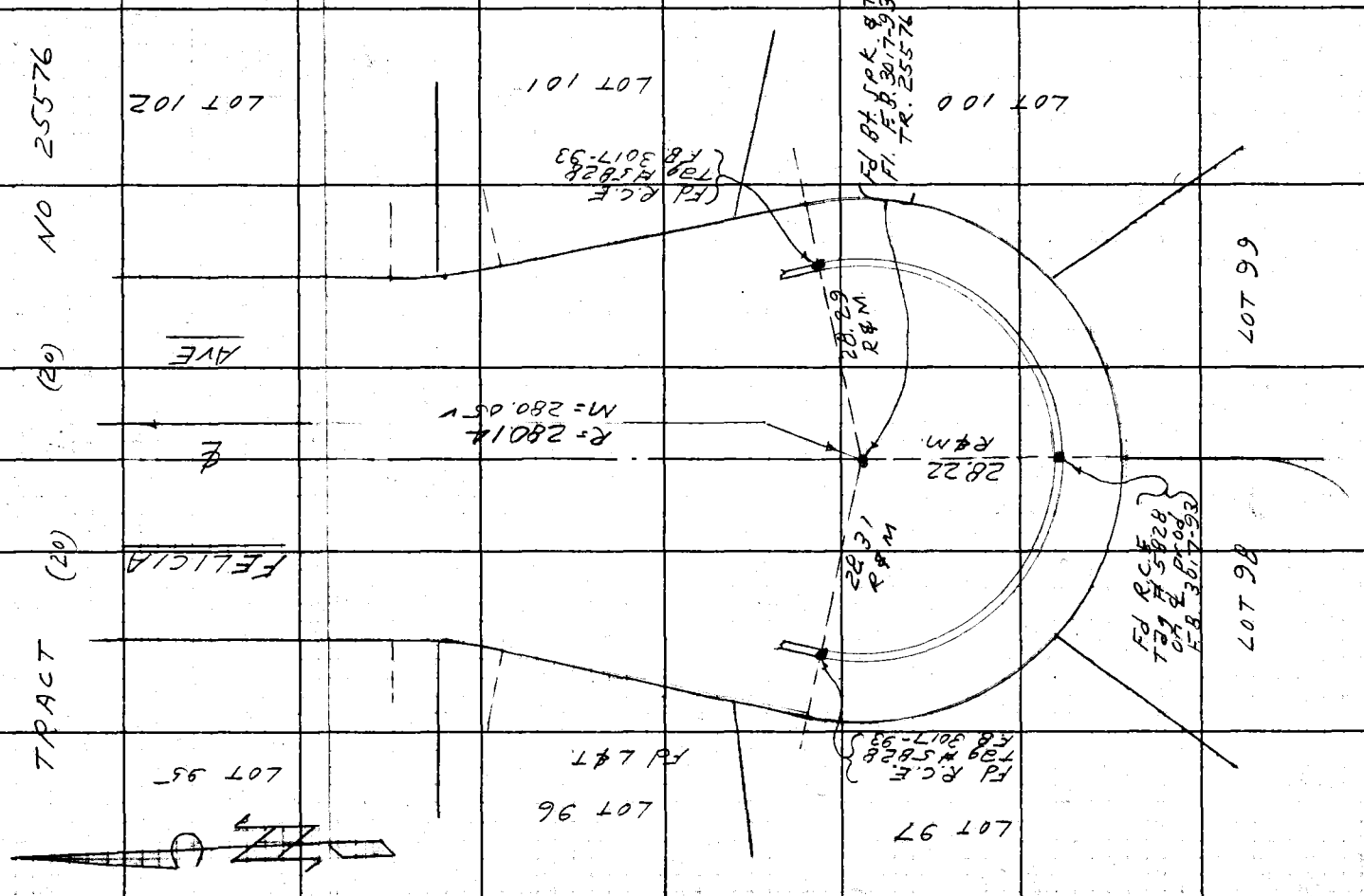

F.B. 232 # PG. 70

PWFB 1031 Fullerton Rd ℄ 640, 641

Notes Ck'd by A. E. DART	Survey of 5TH AVE - Area
Map No.	IN 0303.00 Tape 0214 Std 68 °F
Office Work	Surveyed by D. Sappell
Checked	Notes D.S. Date 1-63
Date	Indexed C. J. GALLI

F. B. ~~2724~~ Pg. ~~71~~

W.S. 38, D-4

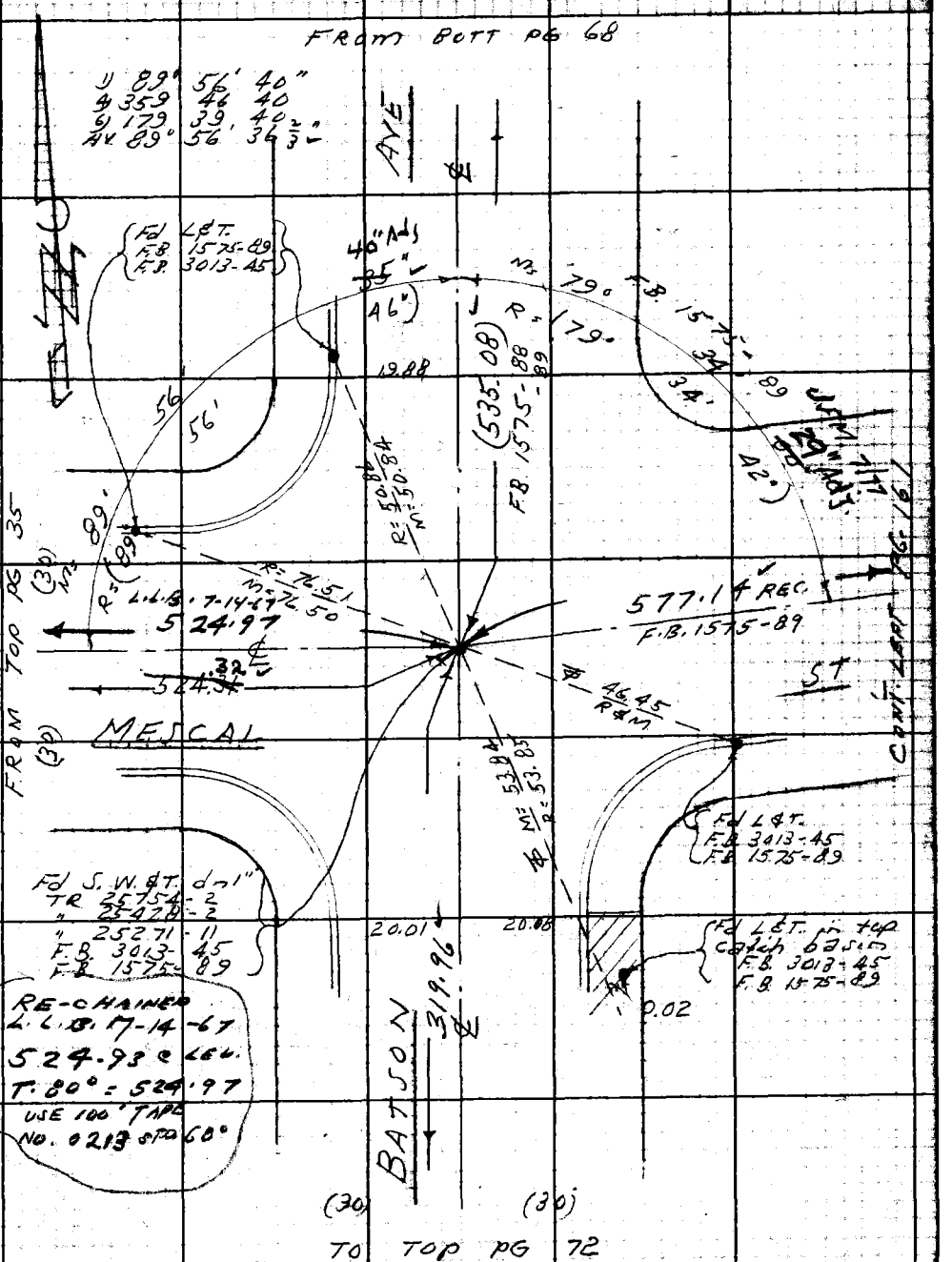

Note: Any Additions or Changes on This Sheet Must be Made or Circled in Red Ink With Date and Name of Person Making Change.

Do not extend notes this side of this line.

RETURN TO
LOS ANGELES COUNTY ENGINEER
100 LOS ANGELES COUNTY ENGINEERING BLDG.

763098 CE #247—7-53

RETURN TO
LOS ANGELES COUNTY ENGINEER
700 LOS ANGELES COUNTY ENGINEERING BLDG.

Note: Any Additions or Changes on This Sheet Must be Made or Circled in Red Ink With Date and Name of Person Making Change.

Do not extend notes this side of this line.

W.S. 38, D-5

642

PWFB 1031

F.B. 2747 Pg. 72

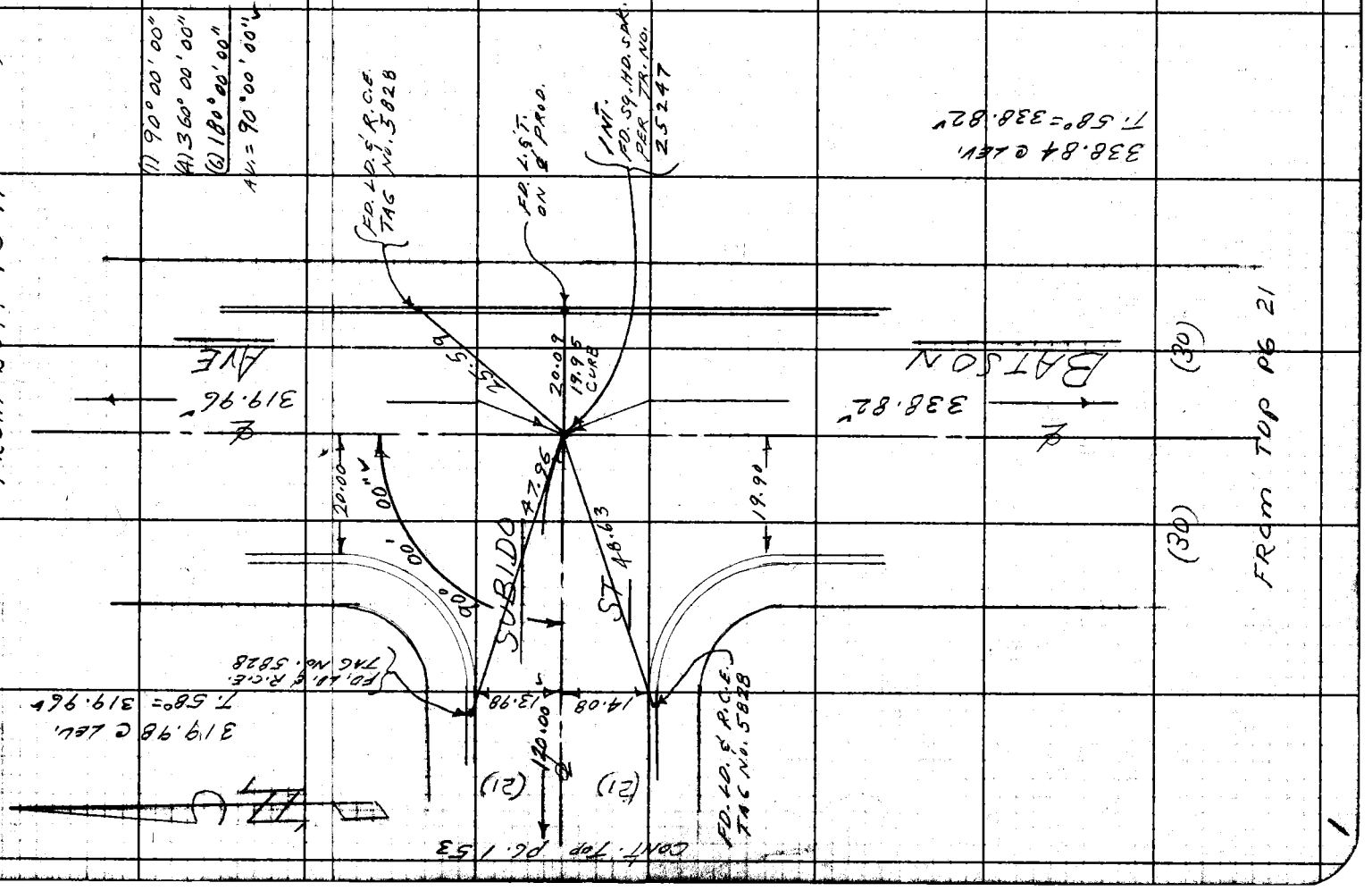

PWFB 1031

643

Notes Ck'd by A. E. DART
Map No.
Office Work
Checked
Date

Survey of SENTENO ST
JN 223835 Tape 0/25 Std 68 °F
Surveyed by J.H. Brown
Notes L.H.B Date 9-63
Indexed C. J. GALLI

F. B. 2724 PG. 73

C. I. 223835

SENTENO STREET

SETTING ADDITIONAL TIES for points likely to be disturbed by sewer construction in Easement between Barroso ST and Senteno ST

Sept 1963

2724
16 31

PARTY:
J. H. Brown
T. C. Peterson
A Caro
R. C. Clifford
R. L. Stich

Note: Any Additions or Changes on This Sheet Must be Made or Circled in Red Ink With Date and Name of Person Making Change.

Do not extend this side of this line.

PLEASE RETURN TO
LOS ANGELES COUNTY ENGINEER
403 Los Angeles County Engineering Bldg.

76F309S CE #310 6-62

PWFB 1031 644

F.B. ~~2724~~ PG ~~74~~

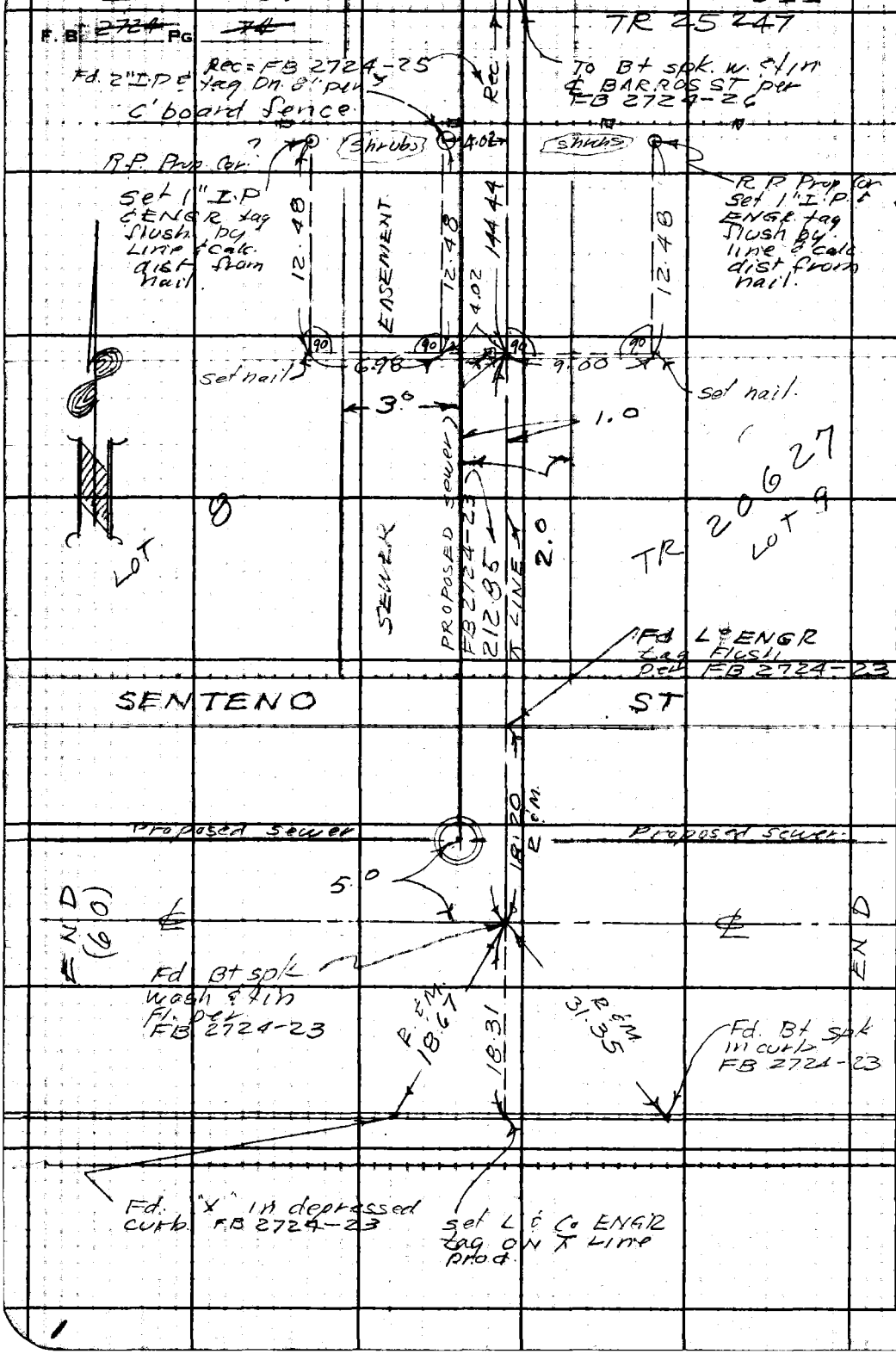

W.S. 38, C-5

PLEASE RETURN TO
LOS ANGELES COUNTY ENGINEER
403 LOS ANGELES COUNTY ENGINEERING BLDG.

Do not extend this side of this line.

Note: Any Additions or Changes on This Sheet Must be Made or Circled in Red Ink With Date and Name of Person Making Change.

1

PWFB 1031

645

Fullerton Rd

Notes Ck'd by A. E. DART	Survey of #5 TH Ave Area	F. B. ~~2724~~ PG. ~~75~~
Map No.	JN 030300 Tape 0214 Std 68 °F	
Office Work	Surveyed by D. Sappe th	
Checked	Notes D.S. Date 3-3-64	
Date	Indexed J. J. GALLI	

W.S. 38, C-5

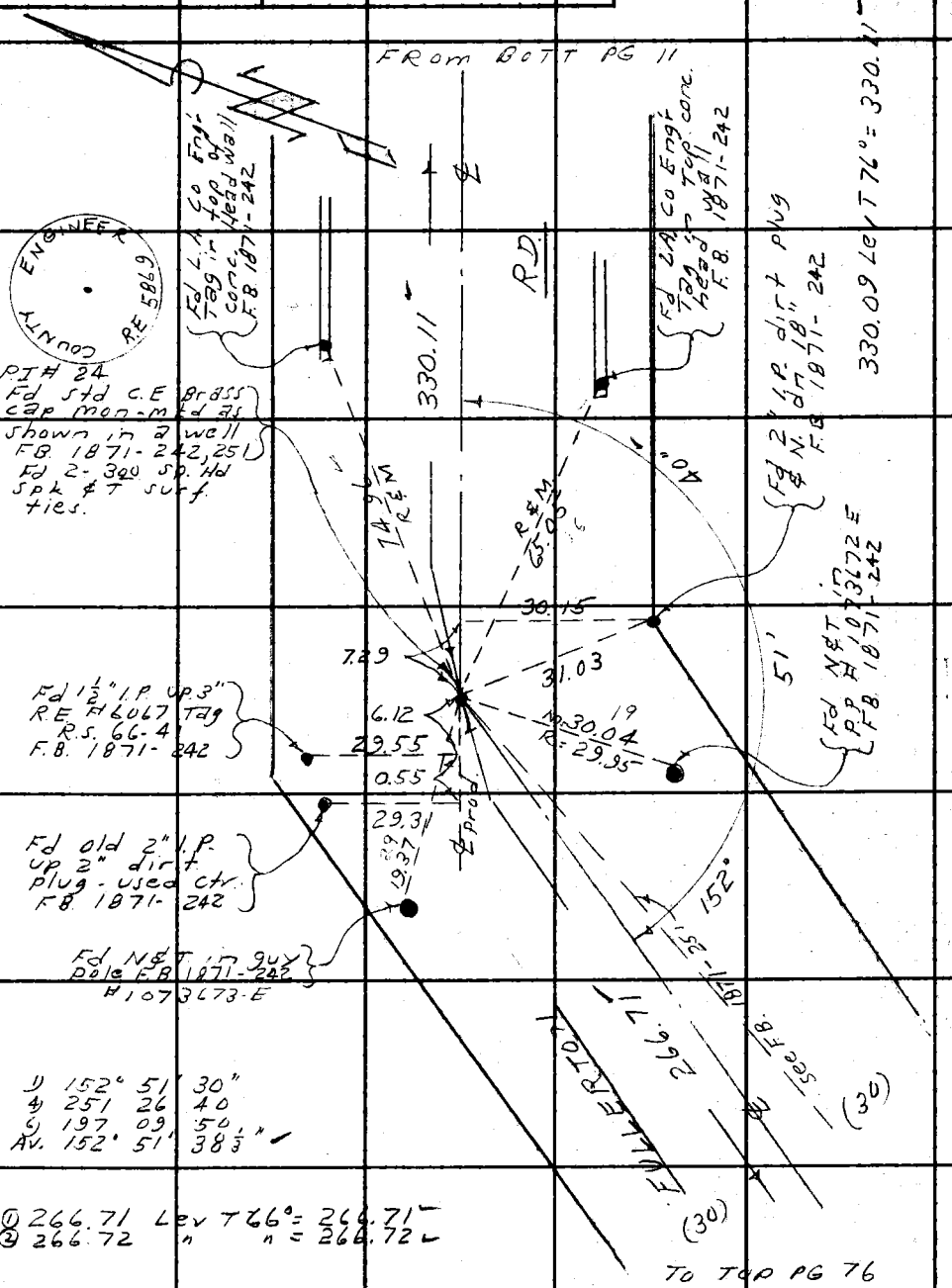

Note: Any Additions or Changes on This Sheet Must be Made or Circled in Red Ink With Date and Name of Person Making Change.

PLEASE RETURN TO
LOS ANGELES COUNTY ENGINEER
403 LOS ANGELES COUNTY ENGINEERING BLDG.

Do not extend this side of this line.

76F309S CE #310 6-62

PWFB 1031

646

F. B. 2724 PG 76

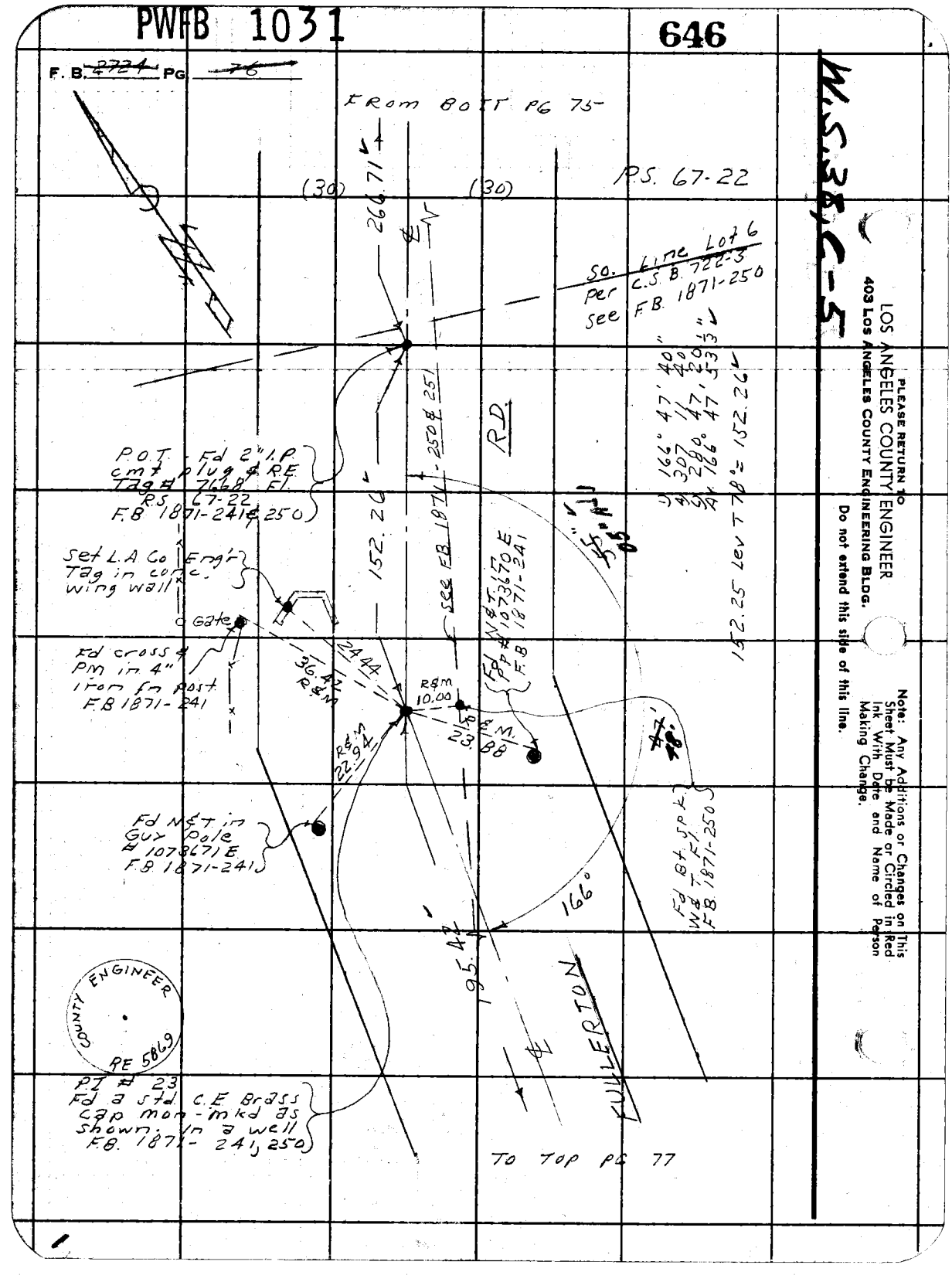

W.S.38, C-5

LOS ANGELES COUNTY ENGINEER
403 Los Angeles County Engineering Bldg.

PLEASE RETURN TO

Note: Any Additions or Changes on This Sheet Must be Made or Circled in Red Ink With Date and Name of Person Making Change.

Do not extend this side of this line.

PWFB 1031 Fullerton Rd 647

Notes Ck'd by A. E. DART	Survey of 45TH Ave- Area	F. B. ~~2724~~ PG. ~~77~~
Map No.	JN 0303.00 Tape 0214 Std 68 °F	
Office Work	Surveyed by D. Sappell	
Checked	Notes DS Date 3- -64	
Date	Indexed G. J. GALLI	

W.S.38, C-5

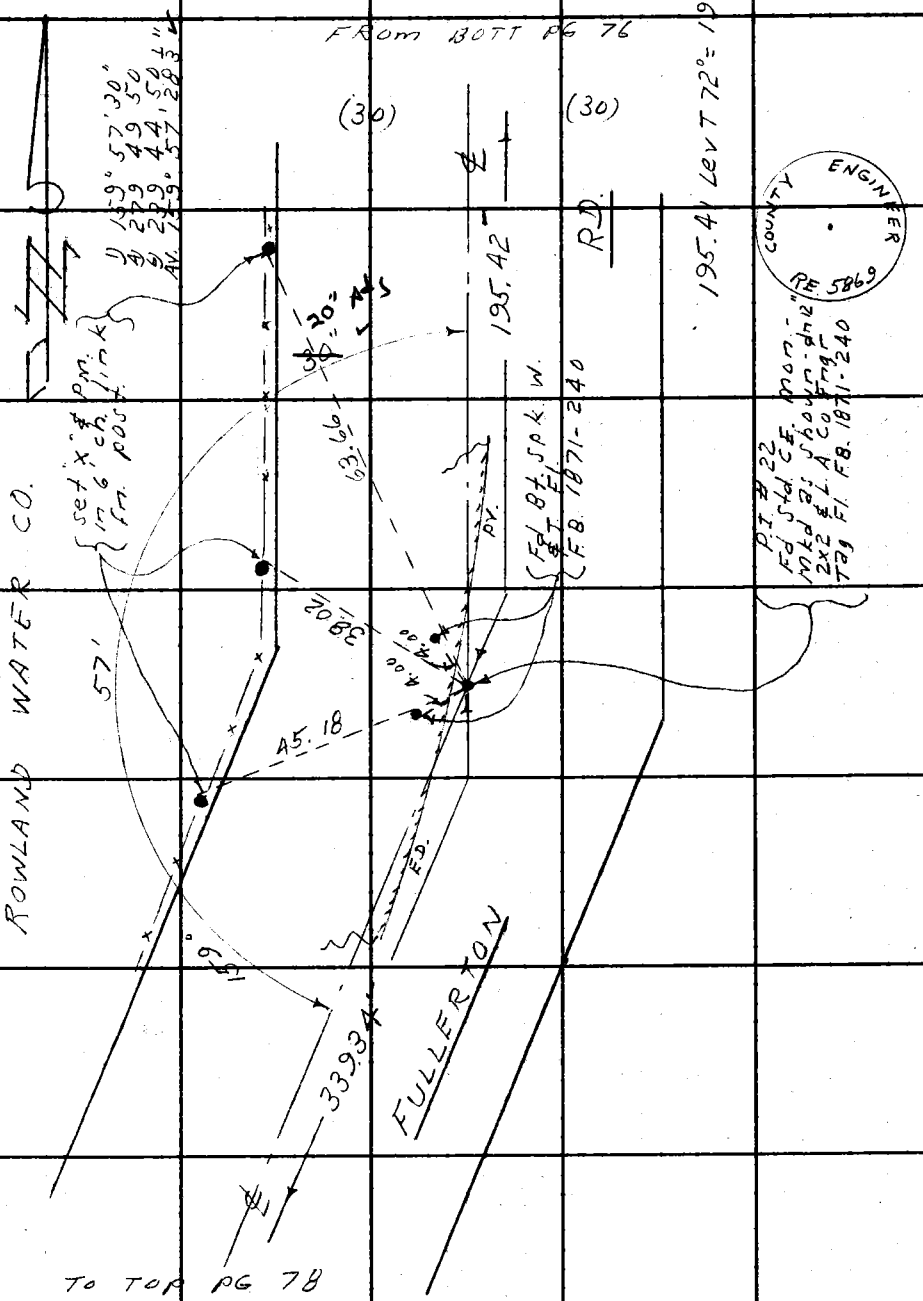

Note: Any Additions or Changes on This Sheet Must be Made or Circled in Red Ink With Date and Name of Person Making Change.

PLEASE RETURN TO
LOS ANGELES COUNTY ENGINEER
403 LOS ANGELES COUNTY ENGINEERING BLDG.

Do not extend this side of this line.

76F309S CE #310 6-62

F. B. ~~272A~~ PG ~~78~~

FROM BOTT PG 77

W.S. 38, C-5

158° 23' 10"
273 32 40
230 19 20
AV. 158° 23' 13.3"

① 154.14 Lev T60° = 154.13
② 154.13 " = 154.12

TO TOP PG 79

PLEASE RETURN TO
LOS ANGELES COUNTY ENGINEER
403 LOS ANGELES COUNTY ENGINEERING BLDG.
Do not extend this side of this line.
Note: Any Additions or Changes on This Sheet Must be Made or Circled in Red Ink With Date and Name of Person Making Change.
COUNTY ENGINEER RE 5869

1

PWFB 1031

649

Fullerton Rd &

Notes Ck'd by A. F. DART	Survey of 5TH Ave - Ave B
Map No.	IN 0303.00 Tape 0124 Set 68 of
Office Work	Surveyed by D. Sappell
Checked	Notes DS Date 3-64
Date	Indexed C. J. GALLI

F. B. 2724 Pg. 79

W.S.38 C-5

From BOTT PG 78

Prop R/W Pathfinder C.S. B 722.3

FULLERTON

154.12'

RD

TAN. ℄

364.59'

TO BOTT PG 82

SEMI-

03

94.43'

COUNTY ENGINEER RE 5869

P.I. # 20 (OLD) Fd std. C.E. Brass cap mon. mkd as shown in a well F.B. 1871-239,248 Rd F.B. 392-244. Fd 2-8# spk w ℄T. 4.00 surf. ties

POINT F USED FOR LINE FOR ANGLE AT POINT C TO COVINA C-12 L.L. BROWN 2-7-69

Fd L & T. in Top of conc. Head wall

Set 8# spk. w ℄T. Fl. - 8Y int.

Fd cut spk. w ℄T. d 7" F.B. 1871-248 see RD F.B. 392-244

Fd. 3/4 I.P. grnt. plug ℄ N. dn 4" at fn. line Rd F.B. 392-4 Pipe loose - Re-set on top prod.

21.82

37.60

34.49

0.08

P.O.S.T. - Fd ¾" I.P. cmt. plug ℄ N. dn 10 on Quern Rd F.B. 392-4

Fd Sq. Hd spk. w. Rd F.B. 332-4

New P.I. # 20 Fd 8# spk. w. dn 2' Rd F.B. 392 pg 244 Weld for line

Set 8# spk. ℄T. in PP #1 1073667E

510.40'

SEMI-TAN.

172°

148°

54'

℄ Prop. Pathfinder

¾" = 10" AD

Prop R/W Pathfinder C.S. B 722.3

1)	172° 03' 20"	1)	148° 54' 40"
4)	328 12 40	4)	235 37 00
6)	312 19 00	6)	173 25 30
AV.	172° 03' 10"	AV.	148° 54' 15"

TO TOP PG 80

Note: Any Additions or Changes on This Sheet Must be Made or Circled in Red Ink With Date and Name of Person Making Change.

Do not extend notes this side of this line.

RETURN TO
LOS ANGELES COUNTY ENGINEER
900 Los Angeles County Engineering Bldg.

763098 CE #247—7-65

1

RETURN TO
LOS ANGELES COUNTY ENGINEER
700 LOS ANGELES COUNTY ENGINEERING BLDG.

Note: Any Additions or Changes on This Sheet Must be Made or Circled in Red Ink With Date and Name of Person Making Change.

Do not extend notes this side of this line.

W.S. 38, C-5

650

PWFB 1031

F.B. 2224 PG. 96

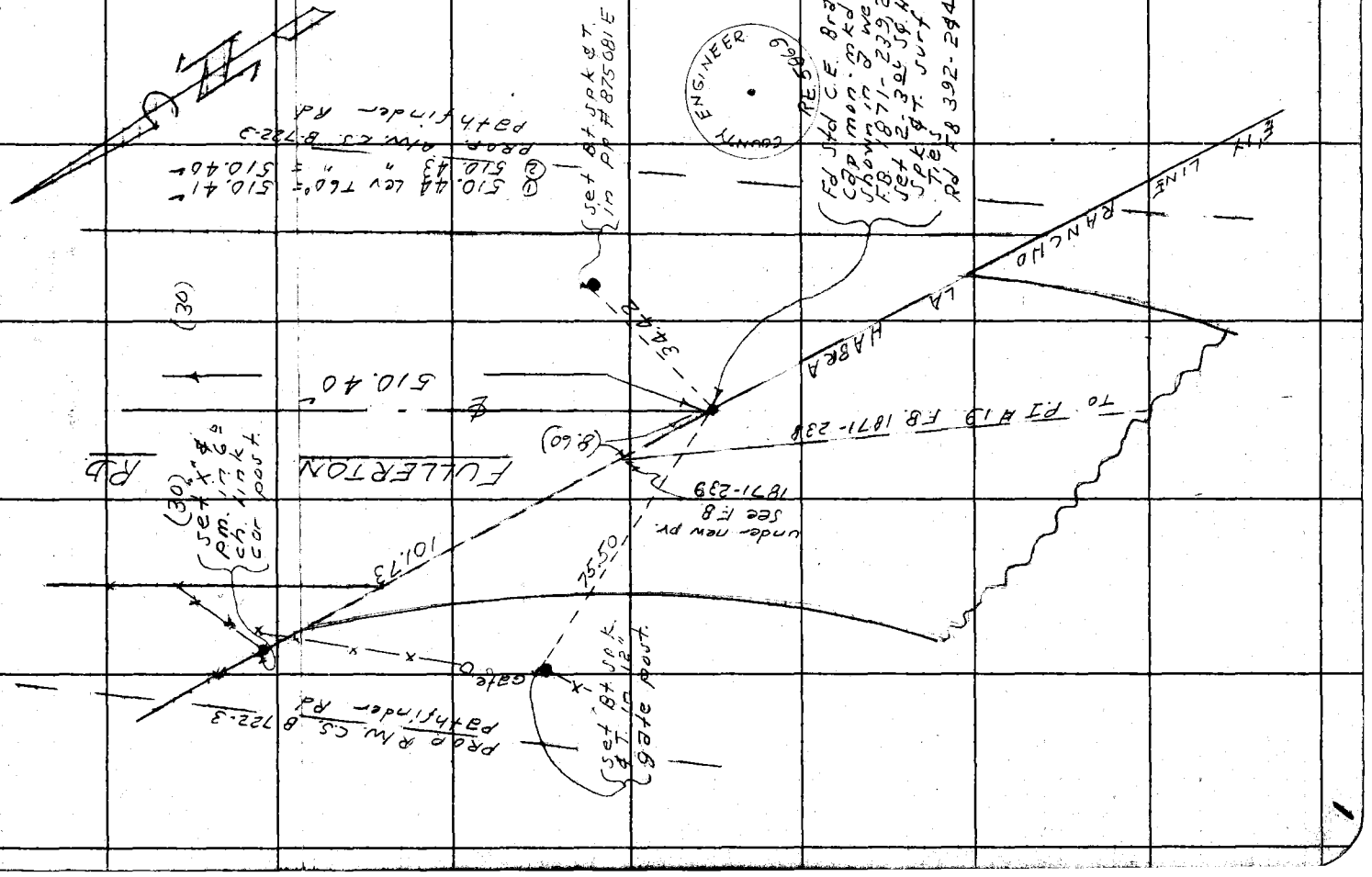

PWFB 1031 Fullerton Rd & 651, 652

Notes Ck'd by A. E. DART	Survey of 5 TH Ave - Area
Map No.	JN 0303.00 Tape Std 68 °F
Office Work	Surveyed by D. Tappell
Checked	Notes D.S. Date 3-64
Date	Indexed C. J. GALLI

F. B. ~~2724~~ PG. ~~81~~

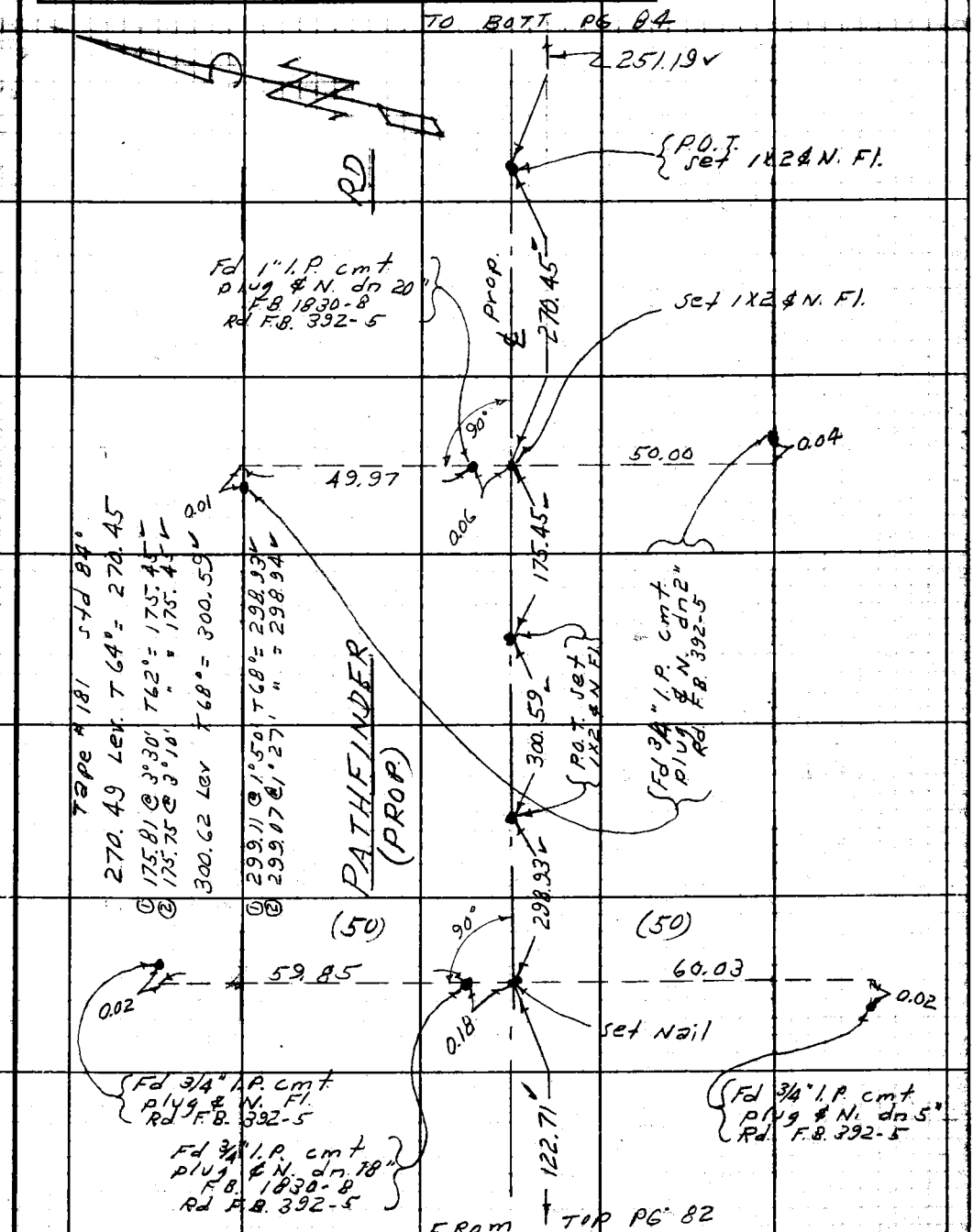

Note: Any Additions or Changes on This Sheet Must be Made or Circled in Red Ink With Date and Name of Person Making Change.

Do not extend notes this side of this line.

RETURN TO
LOS ANGELES COUNTY ENGINEER
100 LOS ANGELES COUNTY ENGINEERING BLDG.

763095 CE #247—7-83

RETURN TO
LOS ANGELES COUNTY ENGINEER
700 LOS ANGELES COUNTY ENGINEERING BLDG.

Note: Any Additions or Changes on This Sheet Must be Made or Circled in Red Ink With Date and Name of Person Making Change.

Do not extend notes this side of this line.

W.S. 38, C-5

653

PWFB 1031

F.B. 2724 PG. 82

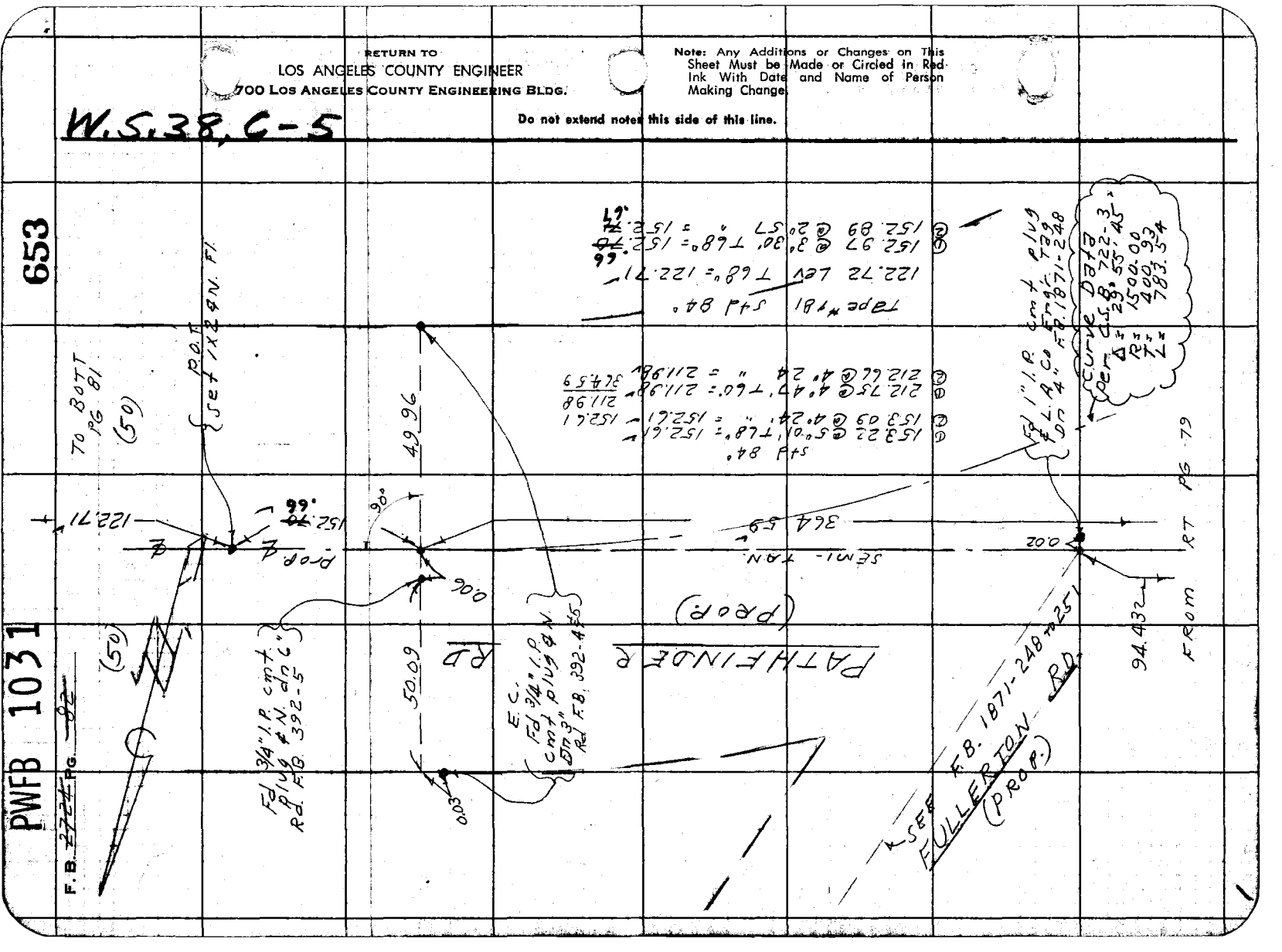

PWFB 1031

654

Fullerton Rd &

Notes Ck'd by A. E. DART	Survey of 5 TH Ave- Area
Map No.	IN 0303.00 Tape Std 68 °F
Office Work	Surveyed by D. Jappell
Checked	Notes D.S. Date 3- -64
Date	Indexed C. J. GALLI

F. B. ~~2724~~ Pg. ~~83~~

1) 158° 34' 00"
4 274 16 40
9 231 25 00
AV. 158° 34' 10"

W.S.38, C-5

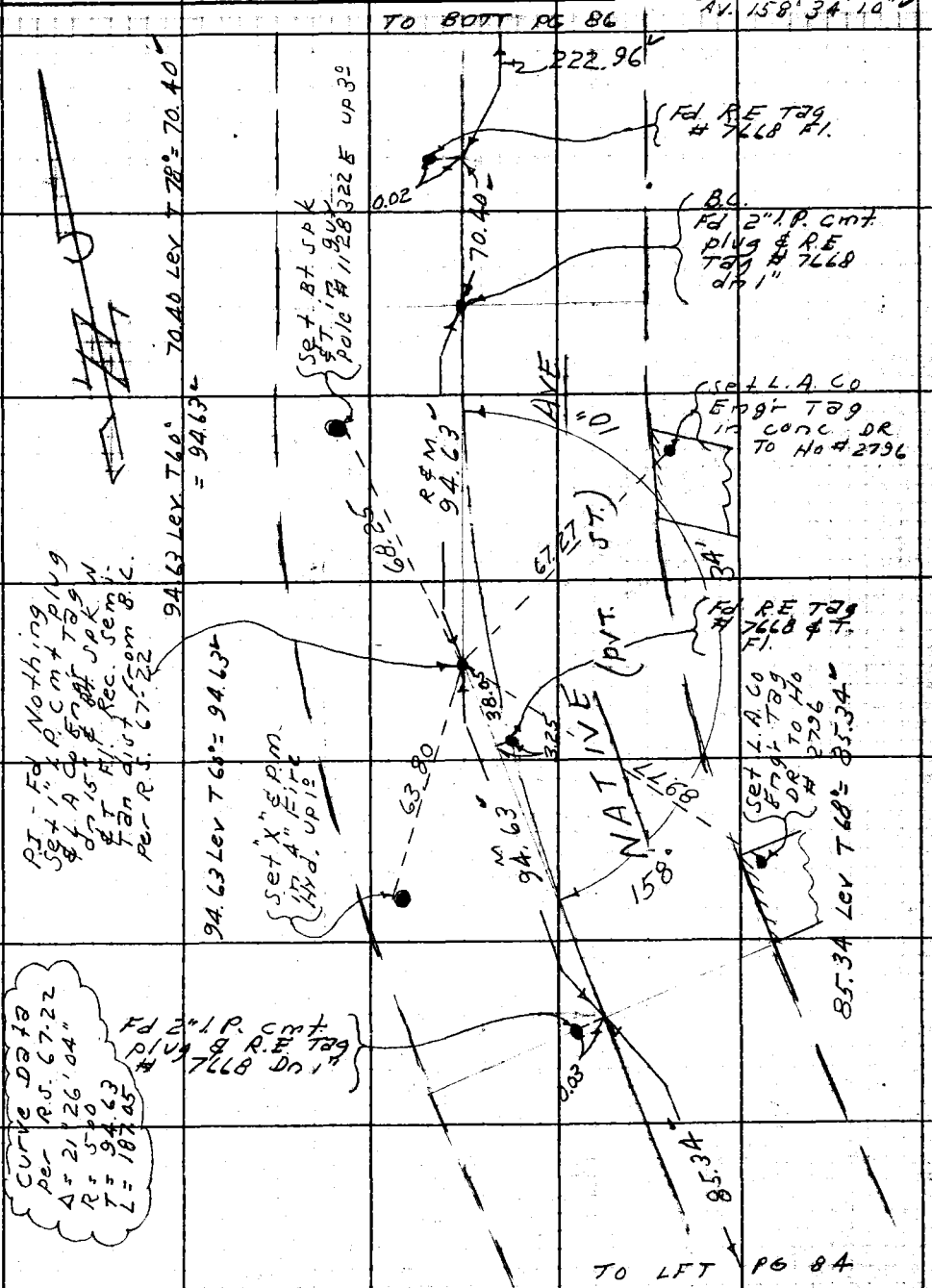

Note: Any Additions or Changes on This Sheet Must be Made or Circled in Red Ink With Date and Name of Person Making Change.

Do not extend notes this side of this line.

RETURN TO
LOS ANGELES COUNTY ENGINEER
100 LOS ANGELES COUNTY ENGINEERING BLDG.

763098 CE #247—7-55

PWFB 1031

655

F.B. ~~2724~~ PG. ~~84~~

RETURN TO
LOS ANGELES COUNTY ENGINEER
700 LOS ANGELES COUNTY ENGINEERING BLDG.

Do not extend notes this side of this line.

Note: Any Additions or Changes on This Sheet Must be Made or Circled in Red Ink With Date and Name of Person Making Change.

PWFB 1031

656

Fullerton Rd &

Notes Ck'd by A. E. DART	Survey of 5 TH Arc - Area
Map No.	IN 0303.00 Tape 0214 Std. 68 °F
Office Work	Surveyed by D. Sappell
Checked	Notes D.S. Date 3- -64
Date	Indexed C. J. GALLI

F. B. ~~2724~~ Pg. ~~85~~

FROM RT PG 18

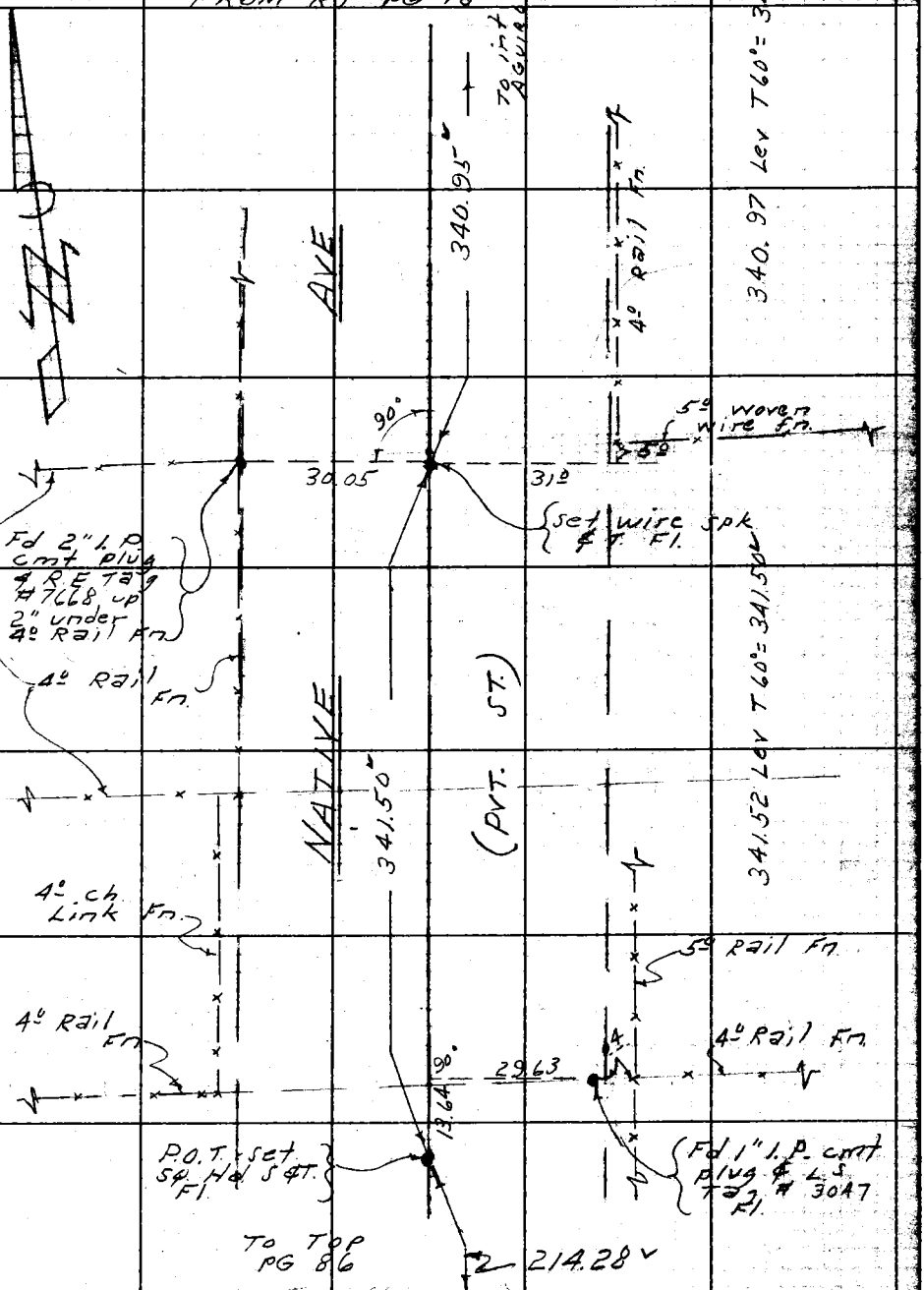

Note: Any Additions or Changes on This Sheet Must be Made or Circled in Red Ink With Date and Name of Person Making Change.

Do not extend notes this side of this line.

RETURN TO
LOS ANGELES COUNTY ENGINEER
100 LOS ANGELES COUNTY ENGINEERING BLDG.

763098 CR #247—7-53

PWFB 1031

657, 658

F. B. ~~2724~~ PG. ~~86~~

FROM BOTT PG 85

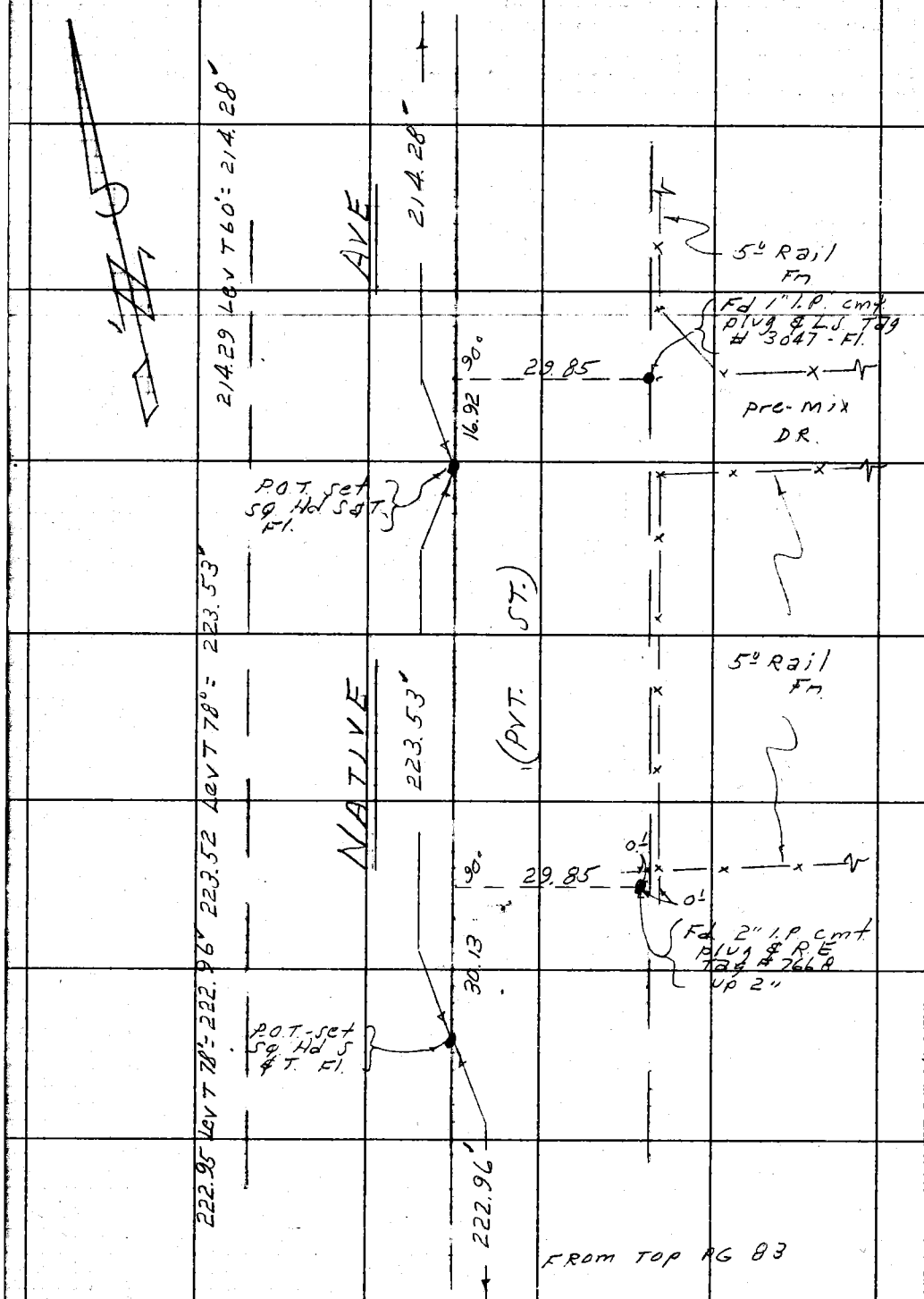

RETURN TO
LOS ANGELES COUNTY ENGINEER
700 LOS ANGELES COUNTY ENGINEERING BLDG.

Do not extend notes this side of this line.

Note: Any Additions or Changes on This Sheet Must be Made or Circled in Red Ink With Date and Name of Person Making Change

PWFB 1031

Fullerton Rd & 659, 660

Notes Ck'd by A. E. DART	Survey of 5 TH Ave Area
Map No.	IN 0303.00 Tape 0214 Std 68 °F
Office Work	Surveyed by D. Sappell
Checked	Notes D.S Date 3- -64
Date	Indexed C. J. GALLI

F. B. ~~2724~~ PG. ~~87~~

W.S. 38, D-5

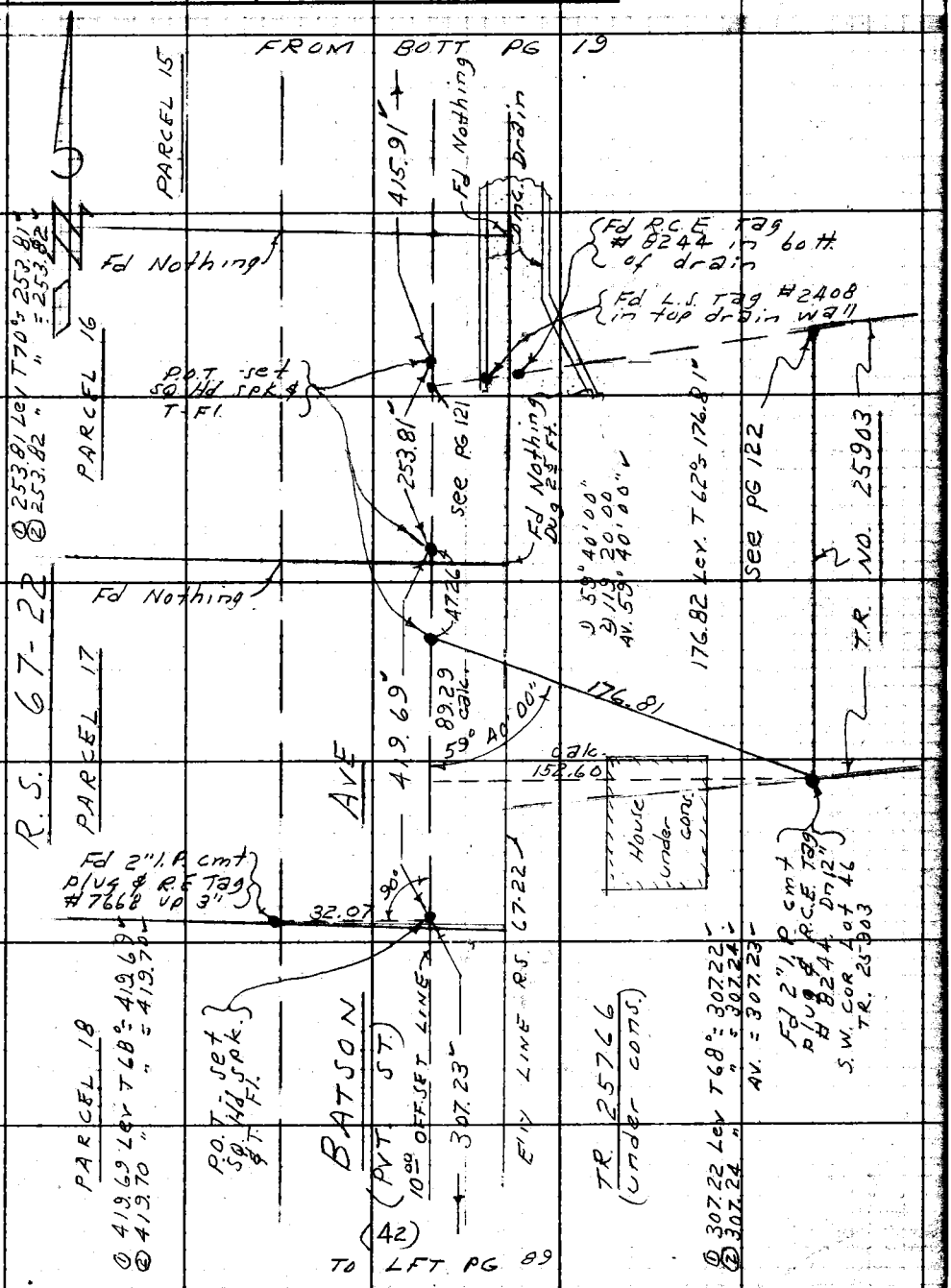

Note: Any Additions or Changes on This Sheet Must be Made or Circled in Red Ink With Date and Name of Person Making Change.

Do not extend notes this side of this line.

RETURN TO
LOS ANGELES COUNTY ENGINEER
900 LOS ANGELES COUNTY ENGINEERING BLDG.

763095 CE #247—7-55

RETURN TO
LOS ANGELES COUNTY ENGINEER
700 LOS ANGELES COUNTY ENGINEERING BLDG.

Note: Any Additions or Changes on This Sheet Must be Made or Circled in Red Ink With Date and Name of Person Making Change.

Do not extend notes this side of this line.

W.S. 38, C-5

661

PWFB 1031

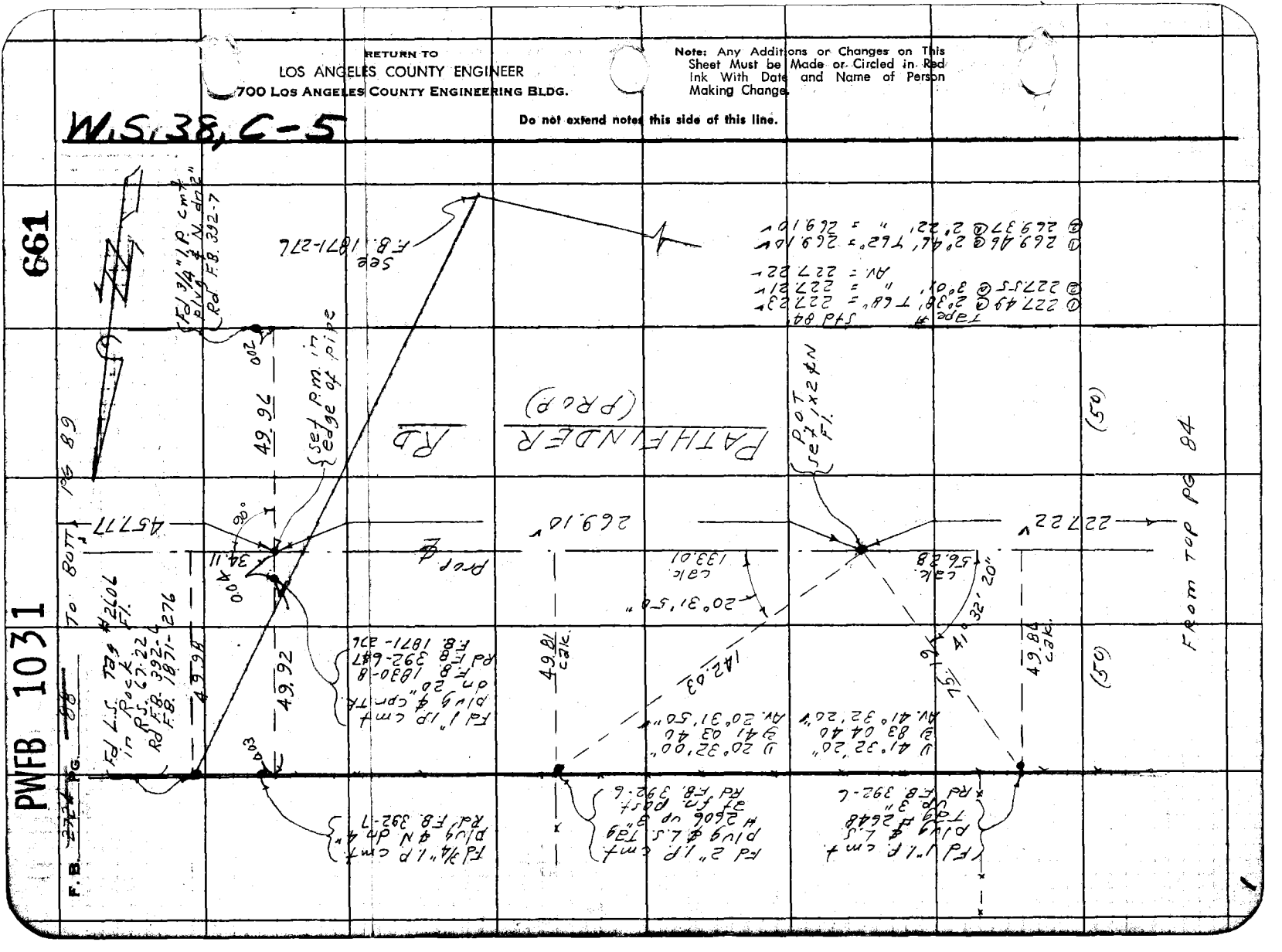

PWFB 1031

Fullerton Rd & 662

Notes Ck'd by A. E. DART	Survey of 5 TH Ave - Area
Map No.	IN 0363.04 Tape 0214 Std 68 °F
Office Work	Surveyed by D. Sappell
Checked	Notes D.S. Date 3-64
Date	Indexed C. J. GALLI

F. B. ~~2724~~ Pg. ~~89~~

W.S. 38, D-5

Note: Any Additions or Changes on This Sheet Must be Made or Circled in Red Ink With Date and Name of Person Making Change.

Do not extend notes this side of this line.

RETURN TO
LOS ANGELES COUNTY ENGINEER
100 LOS ANGELES COUNTY ENGINEERING BLDG.

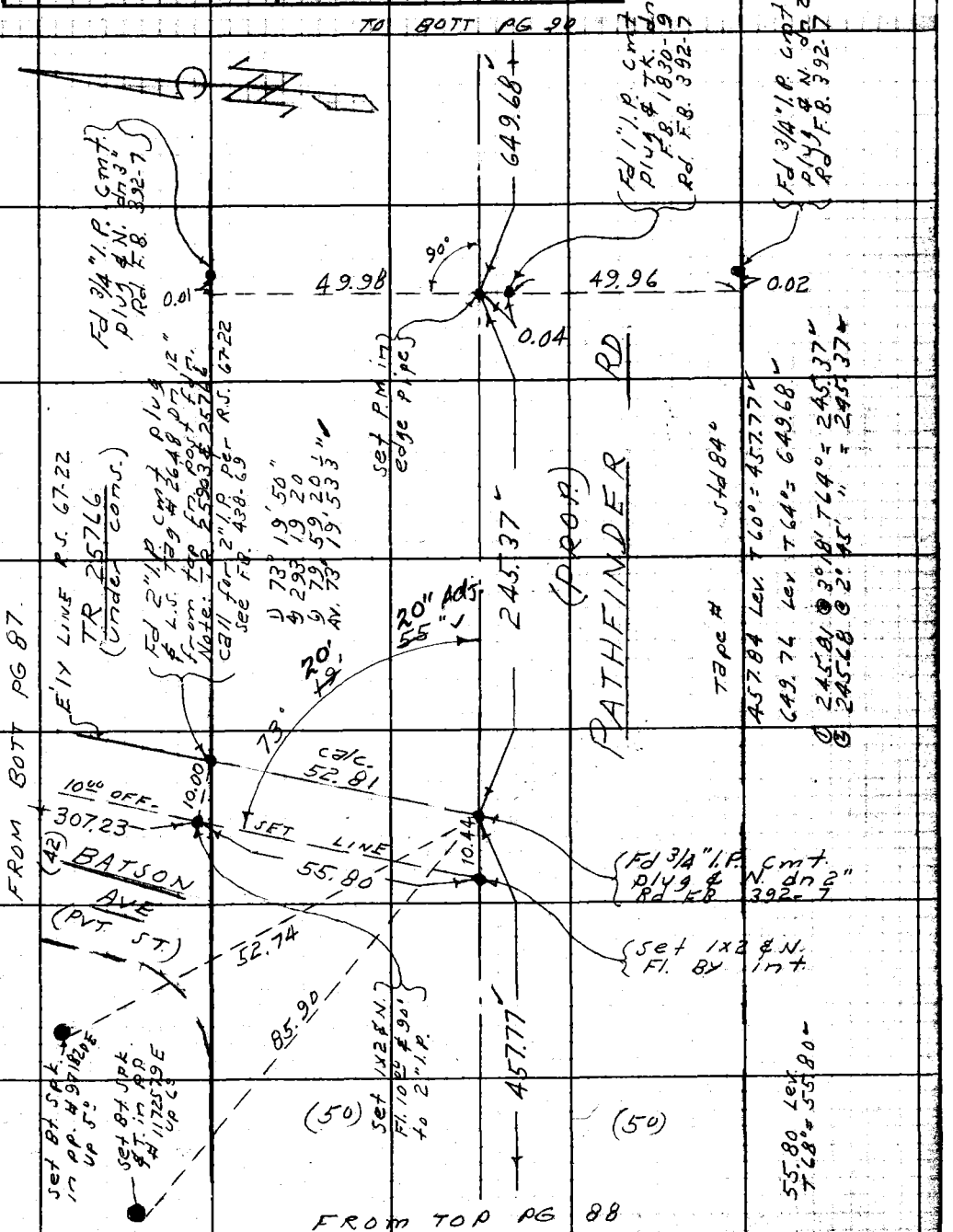

763095 CE #247—7-53

RETURN TO
LOS ANGELES COUNTY ENGINEER
700 LOS ANGELES COUNTY ENGINEERING BLDG.

Note: Any Additions or Changes on This Sheet Must be Made or Circled In Red Ink With Date and Name of Person Making Change.

Do not extend notes this side of this line.

663

PWFB 1031

F.B. 2224 PG. 90

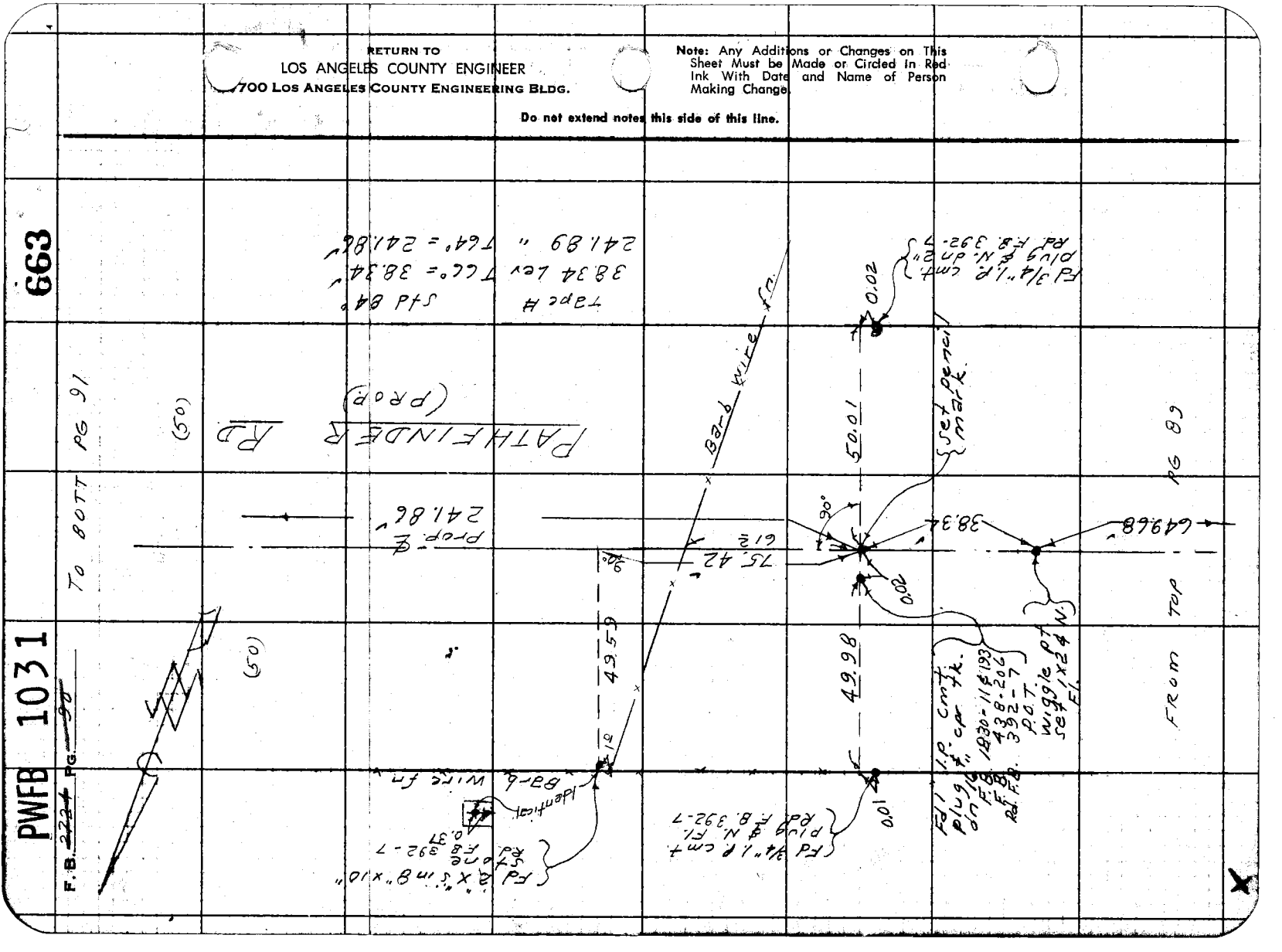

PWFB 1031

664

Fullerton Rd &

Notes Ck'd by A. E. DART	Survey of 5 TH Arc- Area	F. B. ~~2724~~	PG. ~~91~~
Map No.	IN 0303.00 Tape 0214 Std 68 °F		
Office Work	Surveyed by D. Sappell		
Checked	Notes D.S. Date 3- -64		
Date	Indexed C. J. GALLI		

W.S. 38, D-5

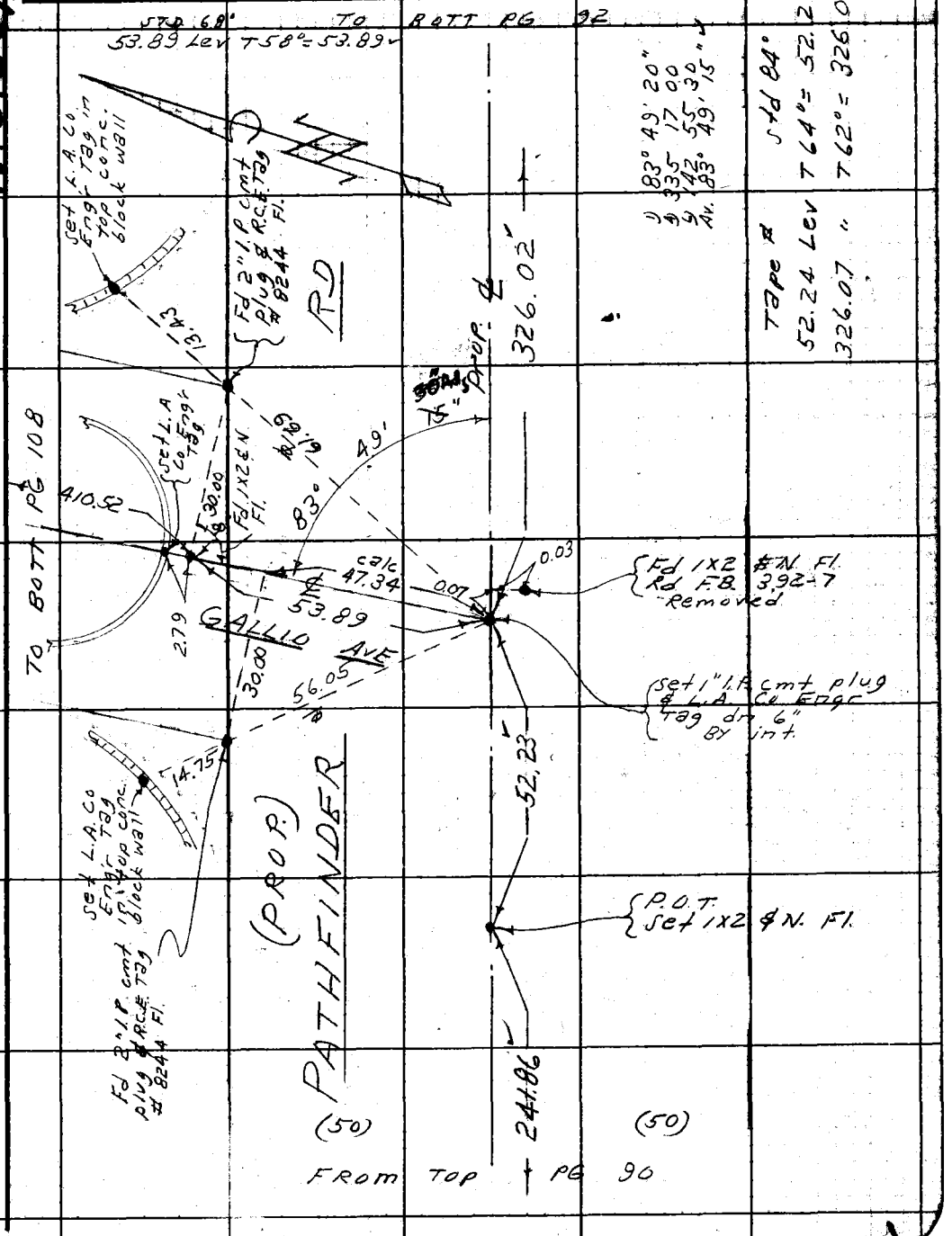

Note: Any Additions or Changes on This Sheet Must be Made or Circled in Red Ink With Date and Name of Person Making Change.

Do not extend notes this side of this line.

RETURN TO
LOS ANGELES COUNTY ENGINEER
00 LOS ANGELES COUNTY ENGINEERING BLDG.

763095 CE #247—7-53

PWFB 1031

665

F.B. ~~2724~~ PG. ~~92~~

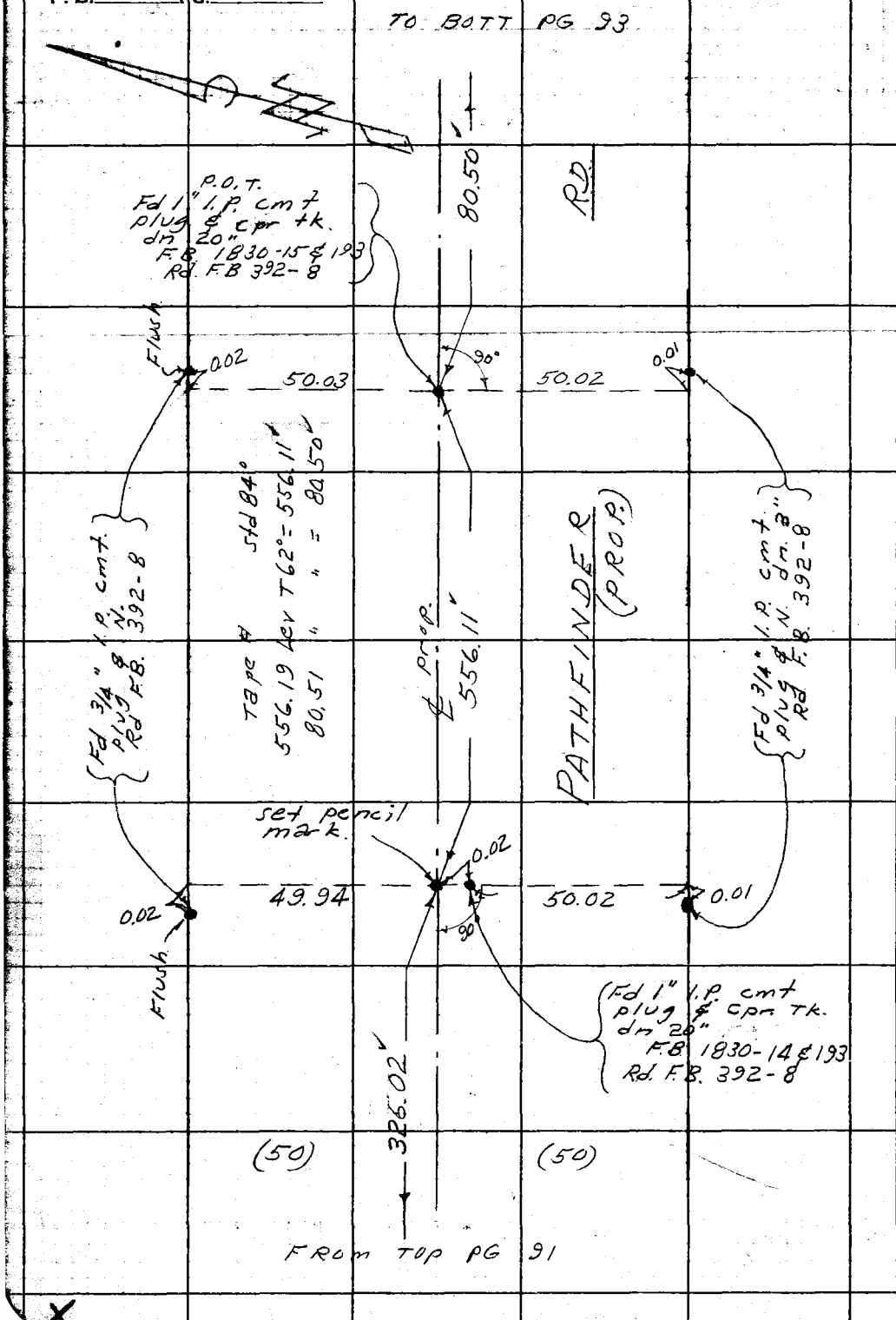

RETURN TO
LOS ANGELES COUNTY ENGINEER
700 LOS ANGELES COUNTY ENGINEERING BLDG.

Do not extend notes this side of this line.

Note: Any Additions or Changes on This Sheet Must be Made or Circled in Red Ink With Date and Name of Person Making Change.

PWFB 1031

666

Fullerton Rd ¢

Notes Ck'd by A. F. DART	Survey of 5 TH Ave Area
Map No.	IN 0303.00 Tape 0214 Std 68 °F
Office Work	Surveyed by D. Sappell
Checked	Notes D.S. Date 3-64
Date	Indexed C. J. GALLI

F. B. ~~2724~~ PG. ~~99~~

W.S. 38, D-5

TO BOTT PG 94

100' TAPE NO. 0176 STD. 68°

50.28 @ LEV. T. 92° = 50.29

BOTTOM PG. 180

CONT.

302.60

50.29

Fd 2x2 & N Fl.

150.59 SEMI-TAN

254.07

Fd 2x2 & N. dn 10" TR 25912

300' TAPE NO. 15 STD. 84°

(1) 151.51 @ 6° 14' T. 64° = 150.59

(2) 151.39 @ 5° 46' T. 64° = 150.60

AV. = 150.59

Fd 1½" I.P. with Brass Cap mkd "TR 8317" up 4" TR 8317 TR 25766 TR 25912 FB 438-70

40.19

12'

31" ~~25" Rd~~

~~43"~~ ~~40" Rd~~

34.72 (34.75M)

B.C. Fd 1" I.P. cmt plug & L.A. Co Engr Tag dn 10" F.B.

49.89

70.00

90°

TR. 25766

Fd 2" I.P. wood plug & N. up 2" Rd F.B. 392-8

RD.

39.40

Fd 3/4" I.P. cmt. plug & N. dn 12" Rd F.B. 392-8

P.O.T. Fd old rotted 2x2 dn 12" set Nail in ctr

PATHFINDER (PROP.)

Prop. ℄

80.50

Tape # 204 std 84° 39.41 Lev T 60° = 39.40 3473 " T 52° = 34.72

(1) 96°12'40"

(4) 24°50'40"

(6) 217°16'20"

AV. = 96°12'43⅓"

(50)

(50)

FROM TOP PG 92

Note: Any Additions or Changes on This Sheet Must be Made or Circled in Red Ink With Date and Name of Person Making Change.

Do not extend notes this side of this line.

RETURN TO LOS ANGELES COUNTY ENGINEER 900 LOS ANGELES COUNTY ENGINEERING BLDG.

763098 CE #247—7-53

RETURN TO
LOS ANGELES COUNTY ENGINEER
700 LOS ANGELES COUNTY ENGINEERING BLDG.

Note: Any Additions or Changes on This Sheet Must be Made or Circled in Red Ink With Date and Name of Person Making Change.

Do not extend notes this side of this line.

W.S. 38, D-5

667

PWFB 1031

F.B. 2724 PG.

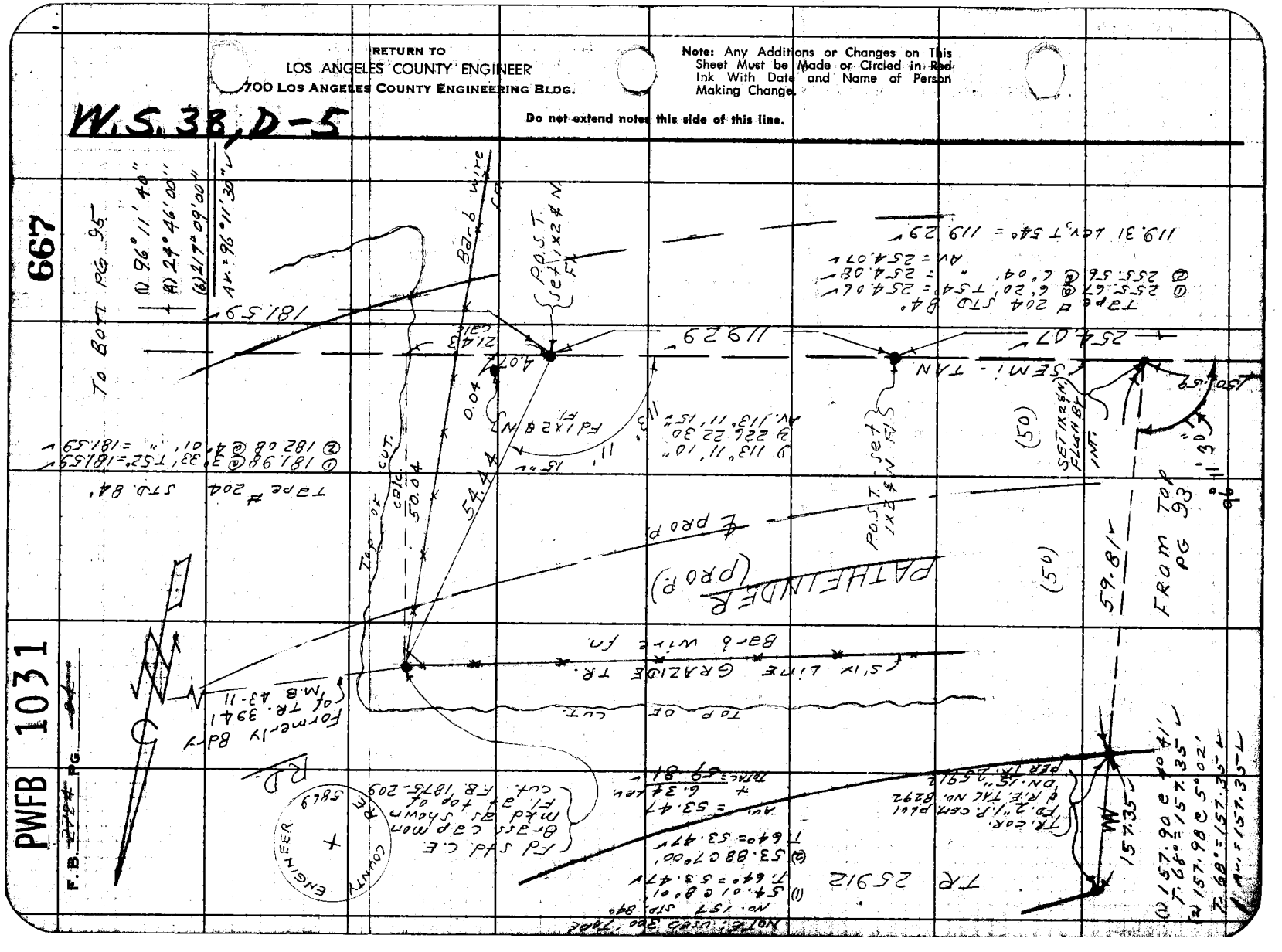

PWFB 1031

670, 671

Fullerton Rd ¢

Notes Ck'd by	Survey of 5TH Ave. Area
Map No.	JN 0303.00 Tape 0214 Std 68 °F
Office Work	Surveyed by D. Sappell
Checked	Notes D.S. Date 6-64
Date	Indexed C. J. GALLI

F. B. ~~2724~~ PG. ~~97~~

W.S. 38, D-5

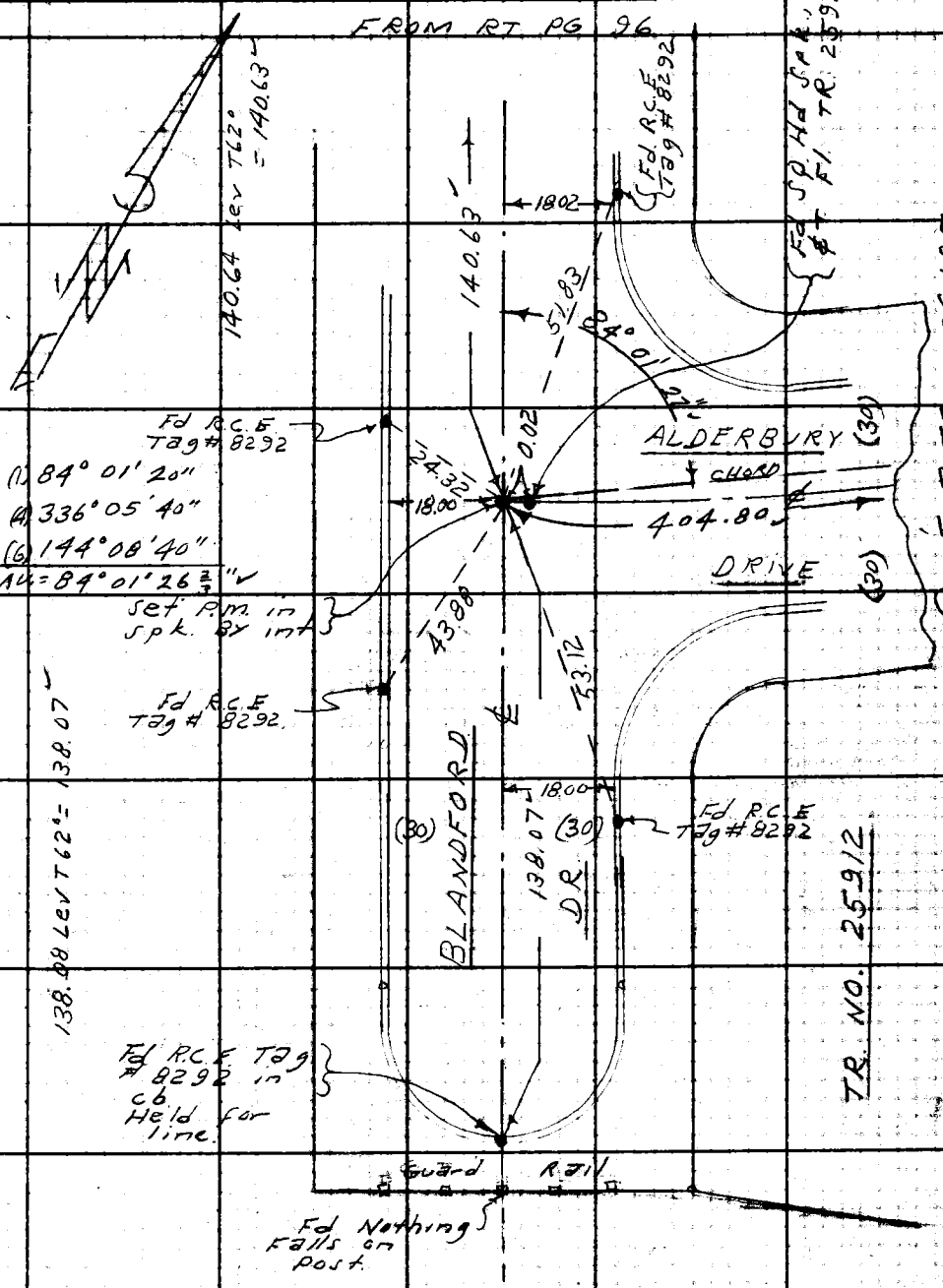

Note: Any Additions or Changes on This Sheet Must be Made or Circled in Red Ink With Date and Name of Person Making Change.

Do not extend this side of this line.

PLEASE RETURN TO
LOS ANGELES COUNTY ENGINEER
403 LOS ANGELES COUNTY ENGINEERING BLDG.

76F309S CE #310 6-62

PLEASE RETURN TO
LOS ANGELES COUNTY ENGINEER
403 LOS ANGELES COUNTY ENGINEERING BLDG.

Note: Any Additions or Changes on This Sheet Must Be Made or Circled in Red Ink With Date and Name of Person Making Change.

Do not extend this side of this line.

W.S. 38, D-5

672

PWFB 1031

F.B. 2724 PG 98

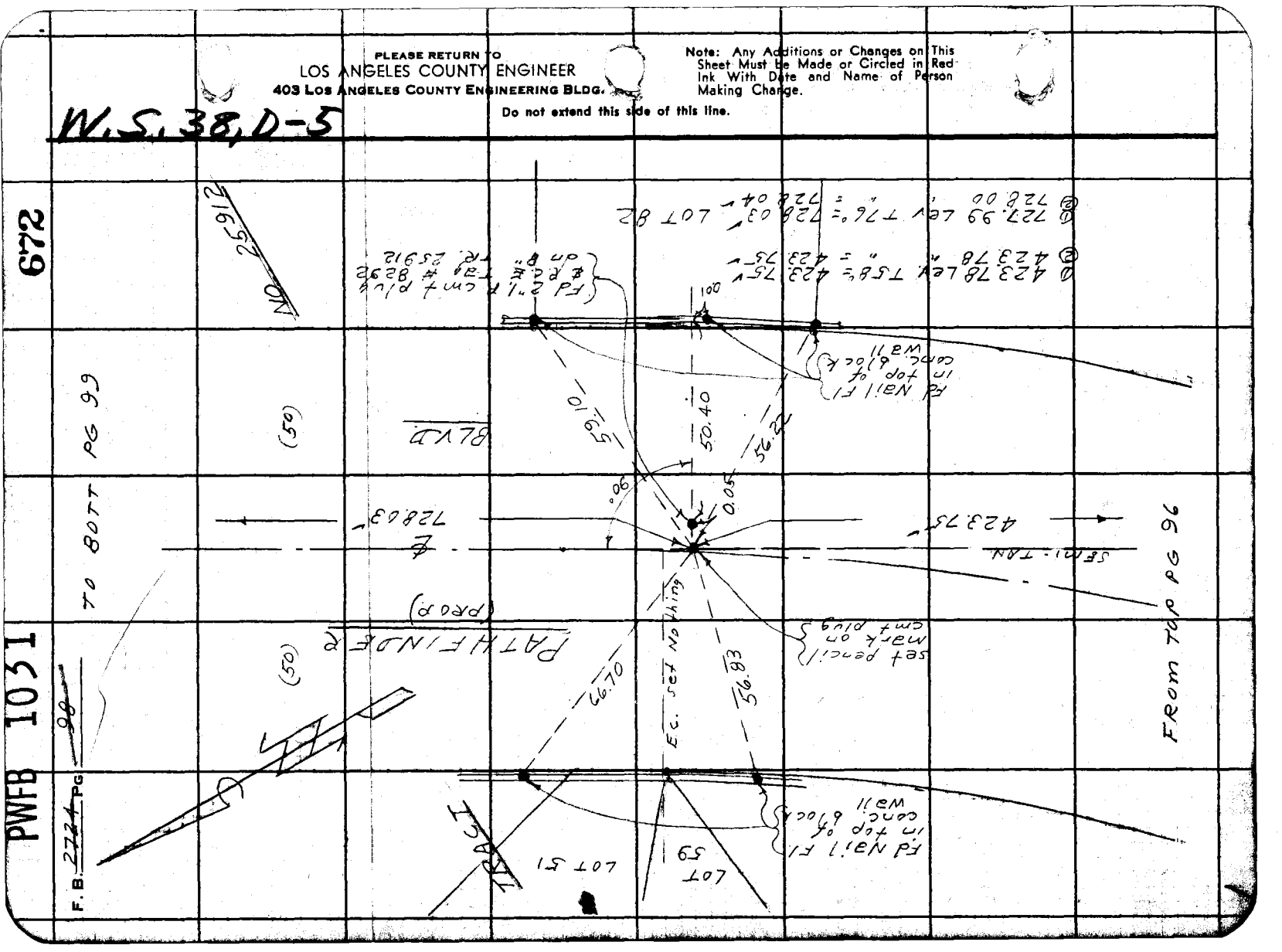

PWFB 1031

668

Fullerton Rd &

Notes Ck'd by A. E. DART	Survey of 5TH Ave. Area	F. B. ~~2724~~	PG. ~~95~~
Map No.	JN 0303.00 Tape 0214 Std 68 °F		
Office Work	Surveyed by D. Sappell		
Checked	Notes D.S. Date 6-64		
Date	Indexed C. J. GALLI		

W.S. 38, D-5

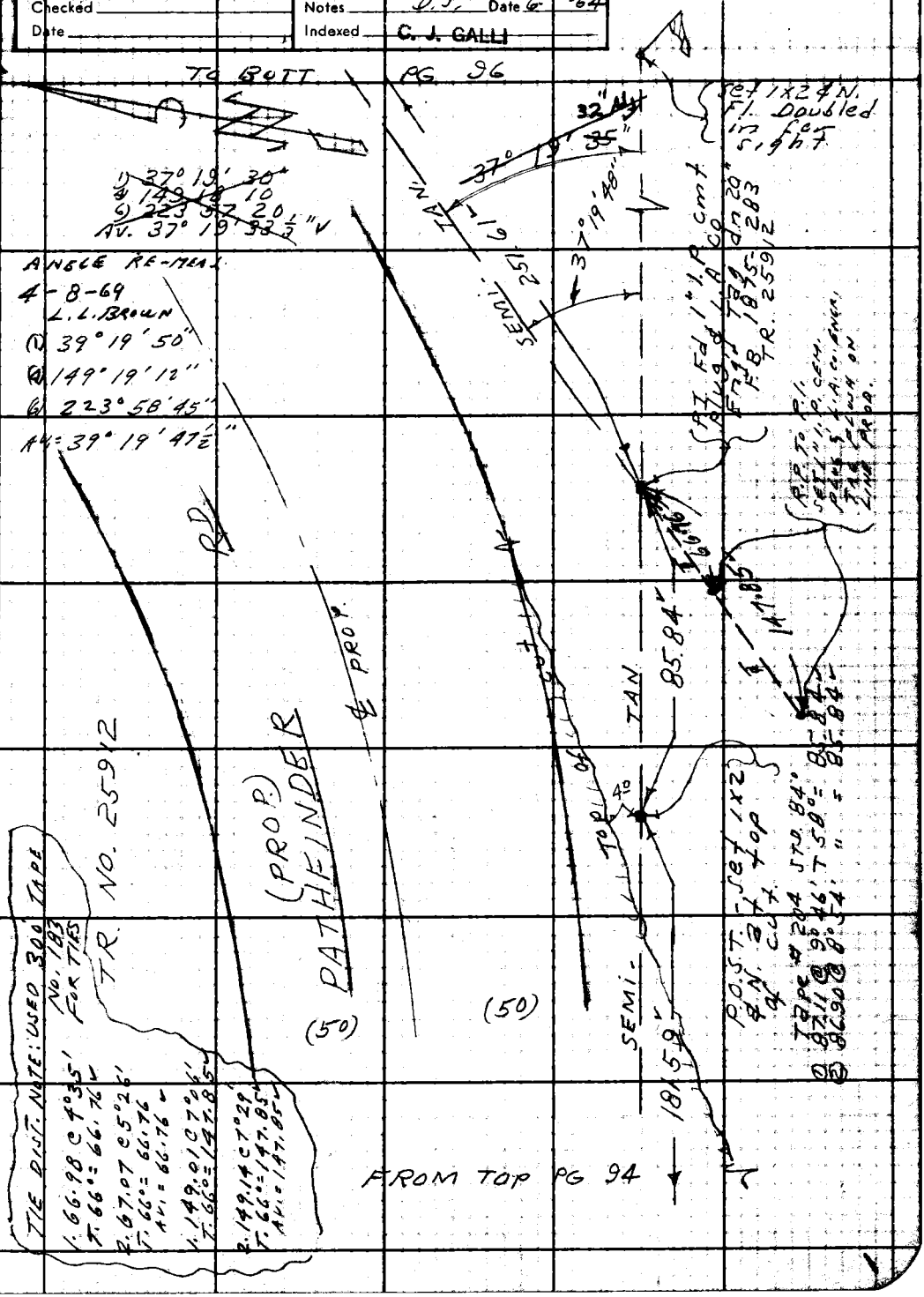

Note: Any Additions or Changes on This Sheet Must be Made or Circled in Red Ink With Date and Name of Person Making Change.

Do not extend this side of this line.

PLEASE RETURN TO
LOS ANGELES COUNTY ENGINEER
403 LOS ANGELES COUNTY ENGINEERING BLDG.

76F3095 CE #310 6-62

PWFB 1031

669

F. B. ~~2724~~ PG ~~96~~

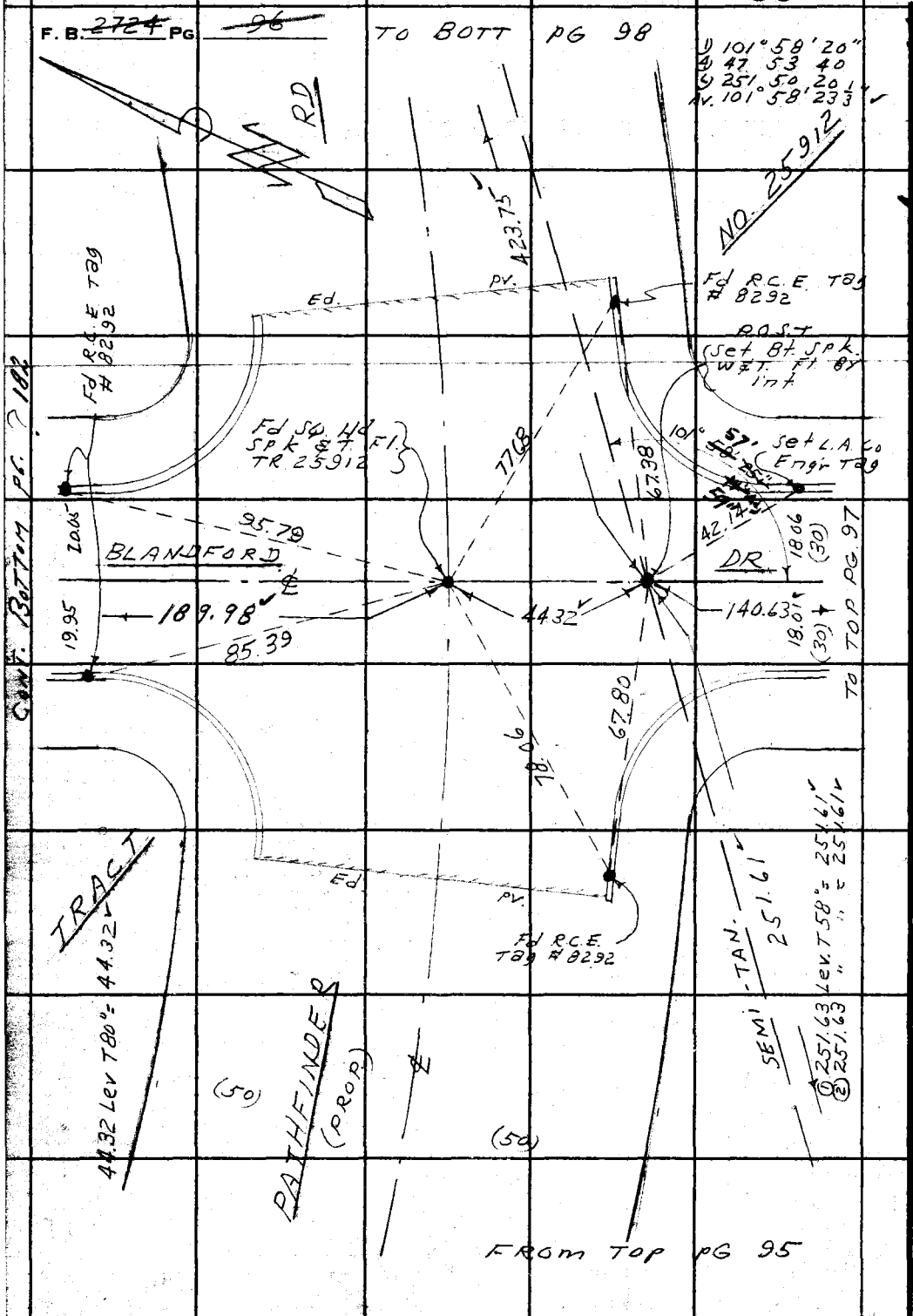

W.S. 38, D-5

PLEASE RETURN TO
LOS ANGELES COUNTY ENGINEER
403 LOS ANGELES COUNTY ENGINEERING BLDG.

Do not extend this side of this line.

Note: Any Additions or Changes on This Sheet Must Be Made or Circled in Red Ink With Date and Name of Person Making Change.

PWFB 1032

Fullerton Rd & 5TH.

656 / 657

Notes Ck'd by	Survey of Anc. Area
Map No.	JN 0303.00 Tape 0214 Std 68 °F
Office Work	Surveyed by [illegible]
Checked	Notes LS Date 6-64
Date	Indexed C. J. GALLI

F. B. 224 PG. 99

W.S. 38.0-75

TO QUIT PG 100

TO E.P. PG. 100

128.45 E.L.

CENT. RIGHT 16.246

5 Lot

Rail Fn

LOT 125

LOT 36

LOT 37

41.20 SEMI-TAN

84.76

0.13

0.18

65.54

51.57

40° 29'

57.42

88° 16' 40"

176.33 20

Av 88° 16' 40"

SET LD. & L.A. CO. ENGR. TAG IN C.B. 7-19-67 L.C.B.

SET LD. & L.A. CO. ENGR. TAG IN C.B. 7-19-67 L.C.B.

calc 64.25

64.28

calc 1.93

B.C. set 1/2" iron

0.05

Set P.M. in E.C.E. of pipe

54.05

67° 44' 00"

135 28 00

Nr. 67° 44' 00"

50.02 calc.

Fd 2x2 R.C.E. Tag #8292 Ft. with 4" iron marker

LOS ANGELES COUNTY ENGINEER
403 Los Angeles County Engineering Bldg.

PLEASE RETURN TO

Note: Any Additions or Changes on this Sheet Must be Made or Circled in Red Ink With Date and Name of Person Making Change.

Do not extend this side of this line.

TRACT

PATHFINDER ROAD

(50)

(50)

728.03

TR. 25912

Fd 2x2 R.C.E. Tag #8292 Dr. up 0.2' top of pipe subject to movement

NO. 25912

* RR. Meas. 7-19-67 L.C.B.

1. 51° 52' 25"
2. 4.247 29' 22"
3. 2.311 14' 24"
4. = 5° 11' 32"

@ 54.15 @ 3° 21' T 70° = 54.04

@ 54.33 @ 5° 50' " = 54.05

64.28 Lev T 70° = 64.28

FROM TOP PG 98

@ 85.18 @ 5° 41' T 78° = 84.77

@ 85.39 @ 6.55 " = 84.84

54.87 Lev T 78° = 54.87

Fd 2x2 R.C.E. Tag #8292 Ft. on Slope TR. 25912

Fd 2" I.P. No Def. Fd 2x2 R.C.E. Tag #8292 Ft. on Slope TR. 25912

INT. SET 1x24" FLASH BY INTER. REPLACED 1x2 FW. WITH 2" I.P. CEM. PLUG L.L.A. ENGR. TAG FOUND L.C.B.

F-1-1

F-1-2

F-1-3

F-1-4

F-1-5

F-1-6

F-1-7

F-1-8

F-1-9

F-1-10

F-1-11

F-1-12

F-1-13

F-1-14

F-1-15

F-1-16

F-1-17

F-1-18

F-1-19

F-1-20

F-1-21

F-1-22

F-1-23

F-1-24

F-1-25

F-1-26

F-1-27

F-1-28

F-1-29

F-1-30

F-1-31

F-1-32

F-1-33

F-1-34

F-1-35

F-1-36

F-1-37

F-1-38

F-1-39

F-1-40

PLEASE RETURN TO
LOS ANGELES COUNTY ENGINEER
403 LOS ANGELES COUNTY ENGINEERING BLDG.

Note: Any Additions or Changes on This Sheet Must be Made or Circled in Red Ink With Date and Name of Person Making Change.

Do not extend this side of this line.

W.S. 38, D-5

658

PWFB 11032

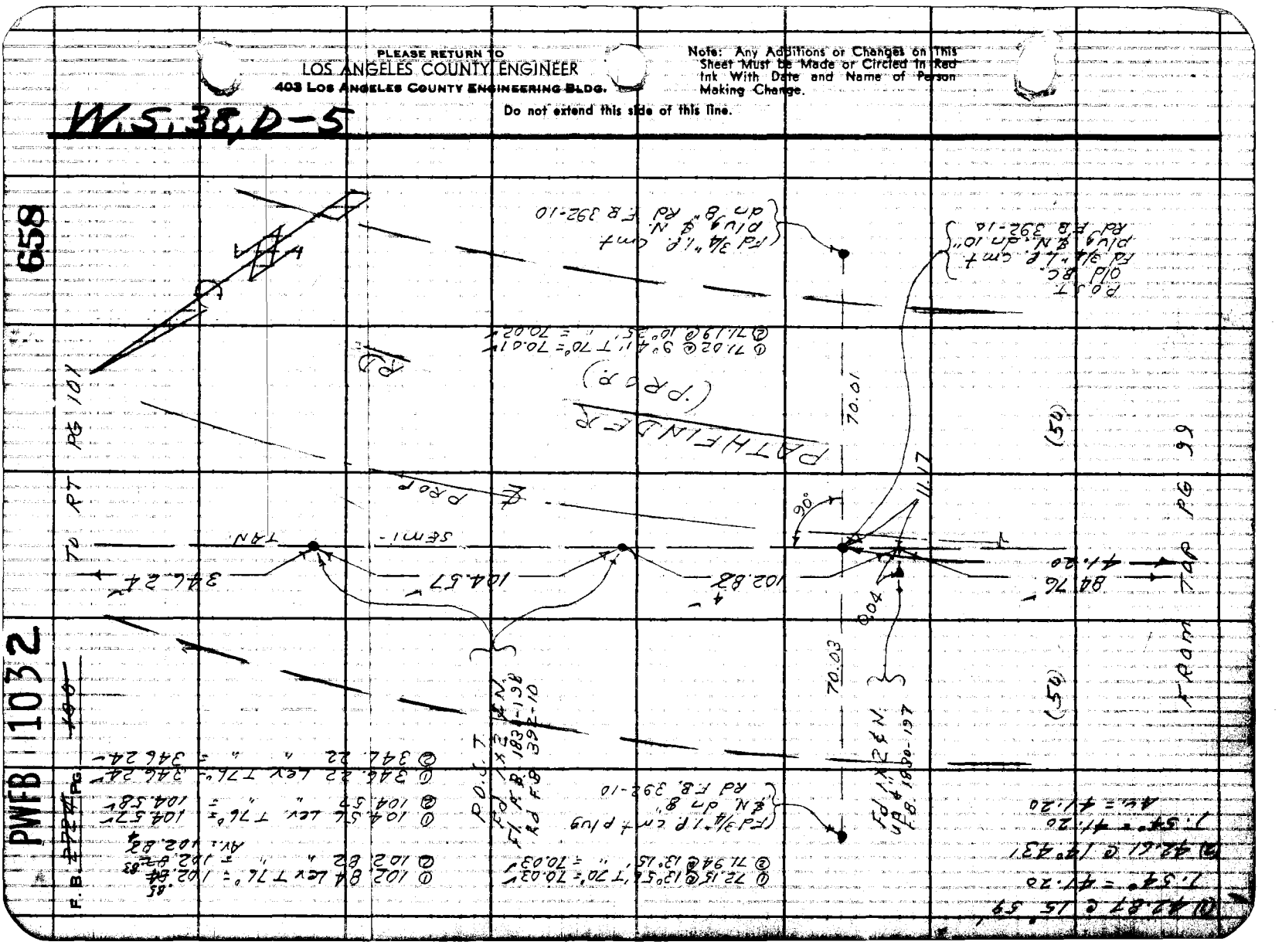

PWFB 1032

653

Fullerton Rd &

Notes Ck'd by	Survey of 5TH Ave. Area	F. B. ~~2724~~ Pg. ~~101~~
Map No.	JN 030300 Tape 021A Std 68 °F	
Office Work	Surveyed by D. Sappell	
Checked	Notes D.S. Date 6-64	
Date	Indexed C. J. GALLI	

W.S. 38, D-5

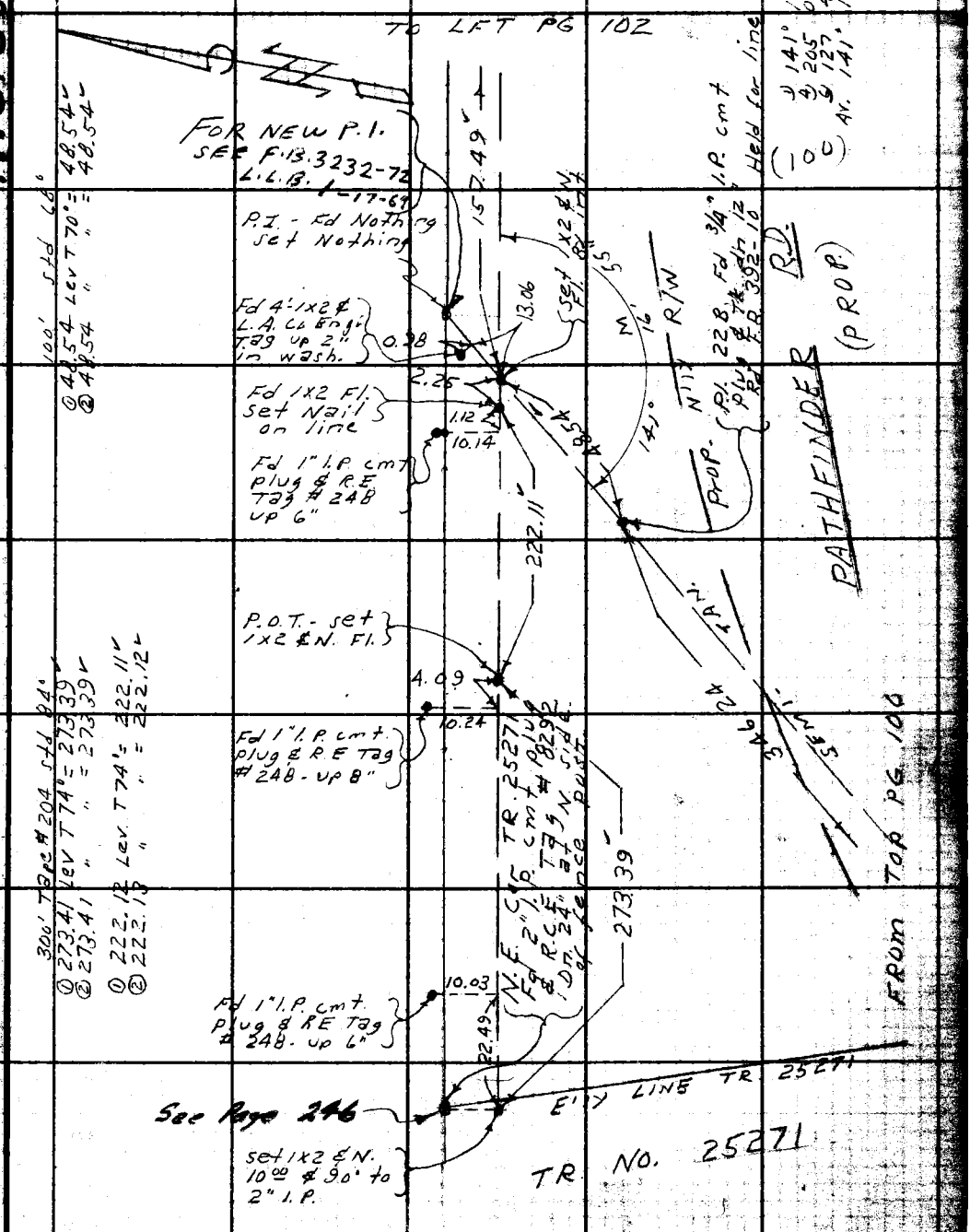

Note: Any Additions or Changes on This Sheet Must be Made or Circled in Red Ink With Date and Name of Person Making Change.

Do not extend this side of this line.

PLEASE RETURN TO
LOS ANGELES COUNTY ENGINEER
403 LOS ANGELES COUNTY ENGINEERING BLDG.

PLEASE RETURN TO
LOS ANGELES COUNTY ENGINEER
403 LOS ANGELES COUNTY ENGINEERING BLDG.

Note: Any Additions or Changes on This Sheet Must Be Made or Circled in Red Ink With Date and Name of Person Making Change.

Do not extend this side of this line.

W.S. 38, D-5

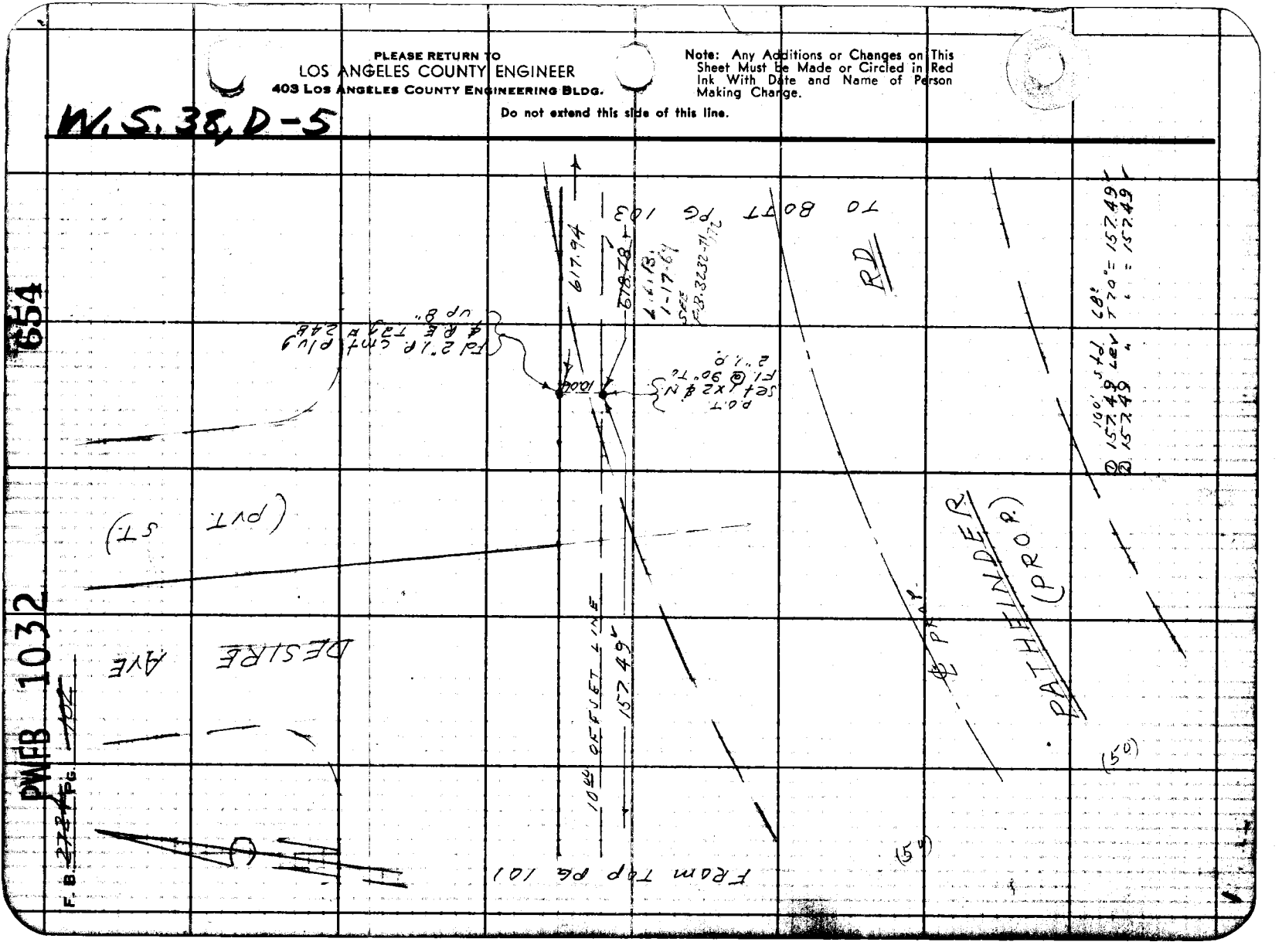

655

Fullerton Rd & 5 TH

Notes Ck'd by	Survey of Ave. Area	F. B. ~~2724~~ PG. ~~103~~
Map No.	JN 0303.00 Tape 0214 Std 68 °F	
~~Office Work~~	~~Surveyed by~~ R. Sappell	
Checked PWFB 1032	Notes D.S. Date 6-64	
Date	Indexed C. J. GALLI	

W.S. 38, D-5

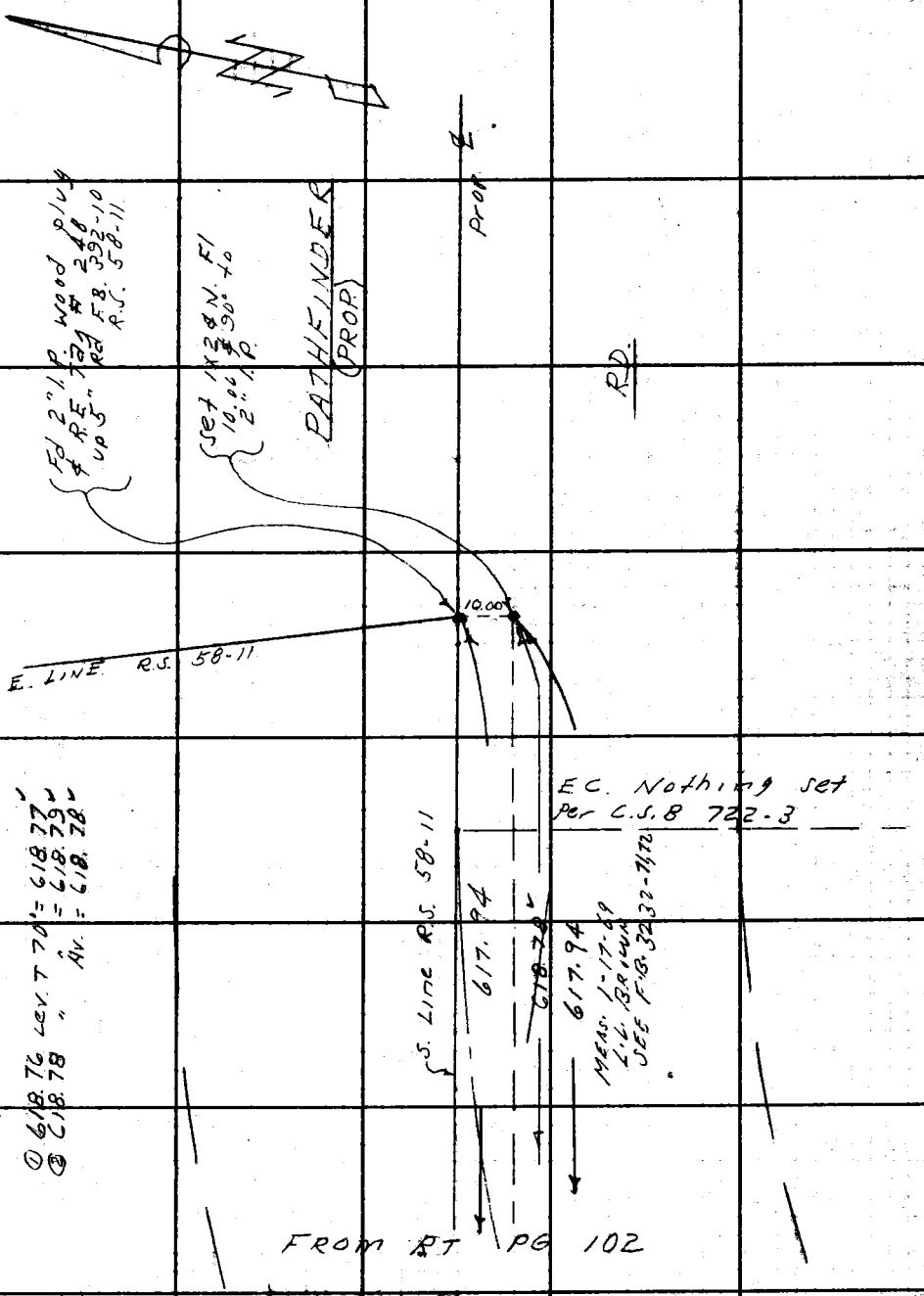

Note: Any Additions or Changes on This Sheet Must be Made or Circled in Red Ink With Date and Name of Person Making Change.

PLEASE RETURN TO
LOS ANGELES COUNTY ENGINEER
403 LOS ANGELES COUNTY ENGINEERING BLDG.

Do not extend this side of this line.

76F309S CE #310 6-62

F. B. ~~2724~~ PG ~~104~~

TO LFT PG 105

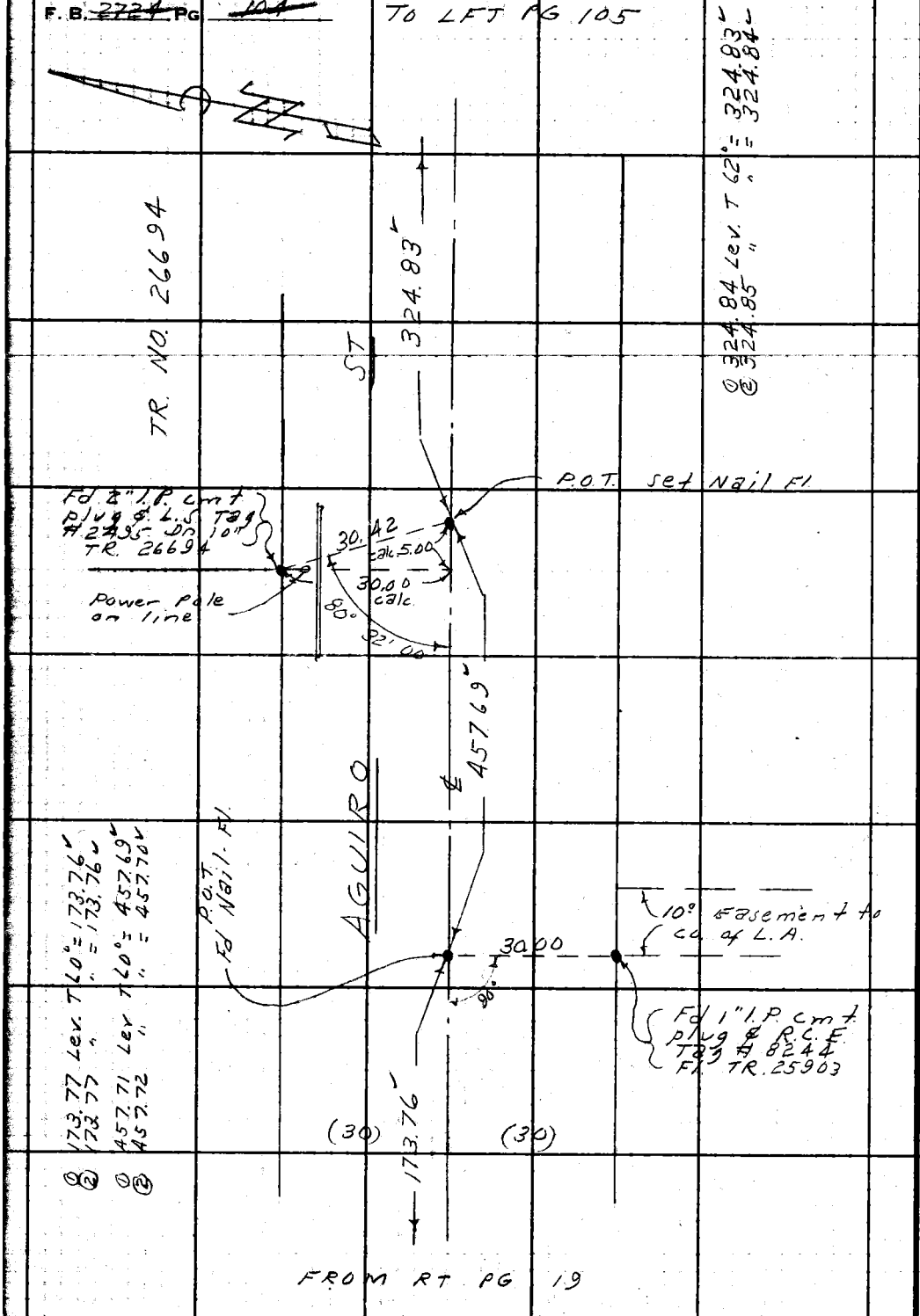

FROM RT PG 19

PLEASE RETURN TO
LOS ANGELES COUNTY ENGINEER
403 LOS ANGELES COUNTY ENGINEERING BLDG.

Do not extend this side of this line.

Note: Any Additions or Changes on This Sheet Must be Made or Circled in Red Ink With Date and Name of Person Making Change.

PWFB 1031

Fullerton Rd &

674

Notes Ck'd by A. E. DART	Survey of 5TH. Ave. Area	F. B. ~~2724~~ PG. ~~105~~
Map No.	JN 0303.00 Tape 0214 Std 68 °F	
Office Work	Surveyed by D. Sappell	
Checked	Notes D.S. Date 6-64	
Date	Indexed C. J. GALLI	

W.S. 38, D-5

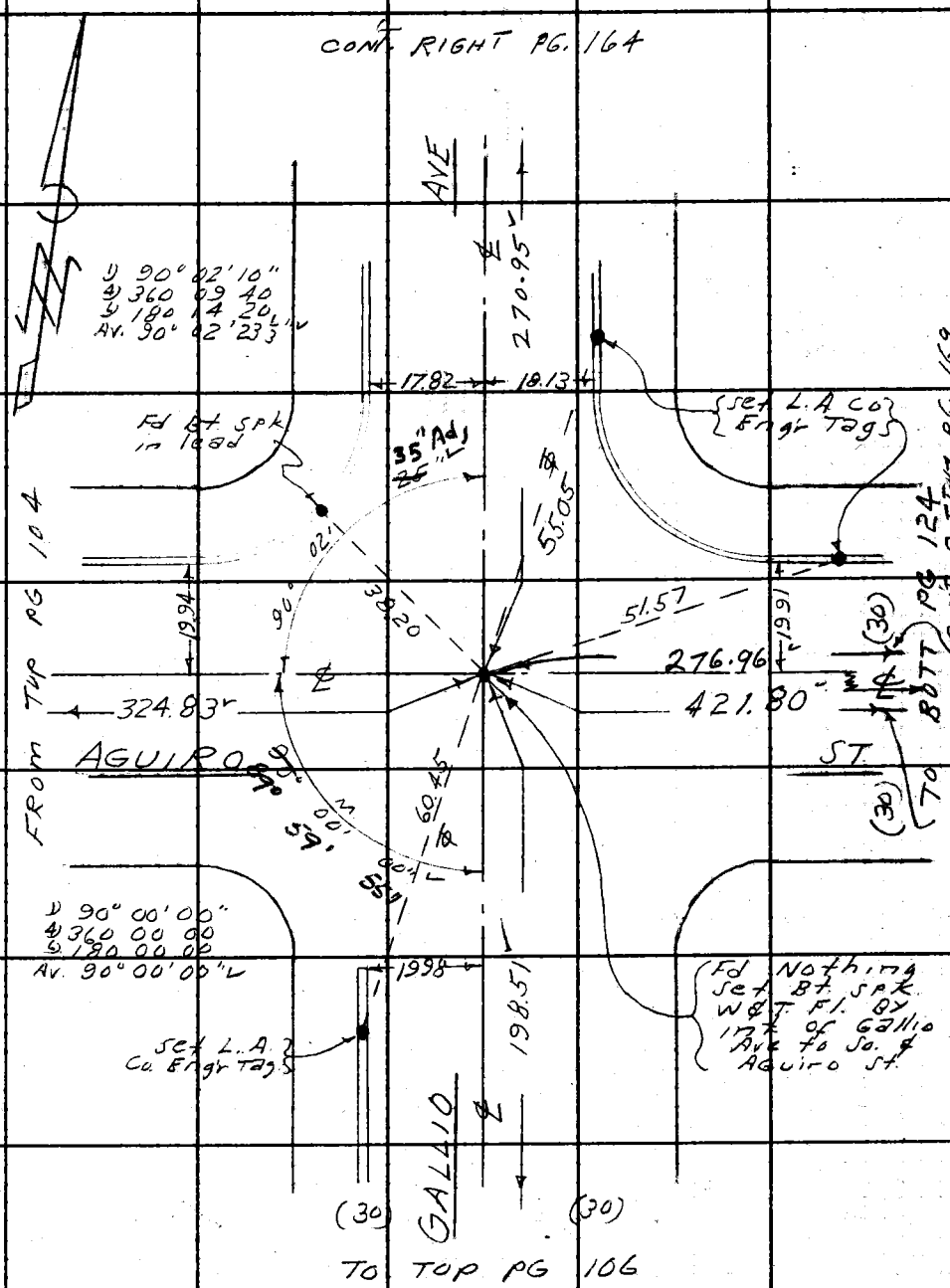

Note: Any Additions or Changes on This Sheet Must be Made or Circled in Red Ink With Date and Name of Person Making Change.

Do not extend this side of this line.

PLEASE RETURN TO
LOS ANGELES COUNTY ENGINEER
403 LOS ANGELES COUNTY ENGINEERING BLDG.

76F309S CE #310 6-62

PWFB 1031 675

F. B. ~~2724~~ PG ~~106~~

FROM BOTT PG 105

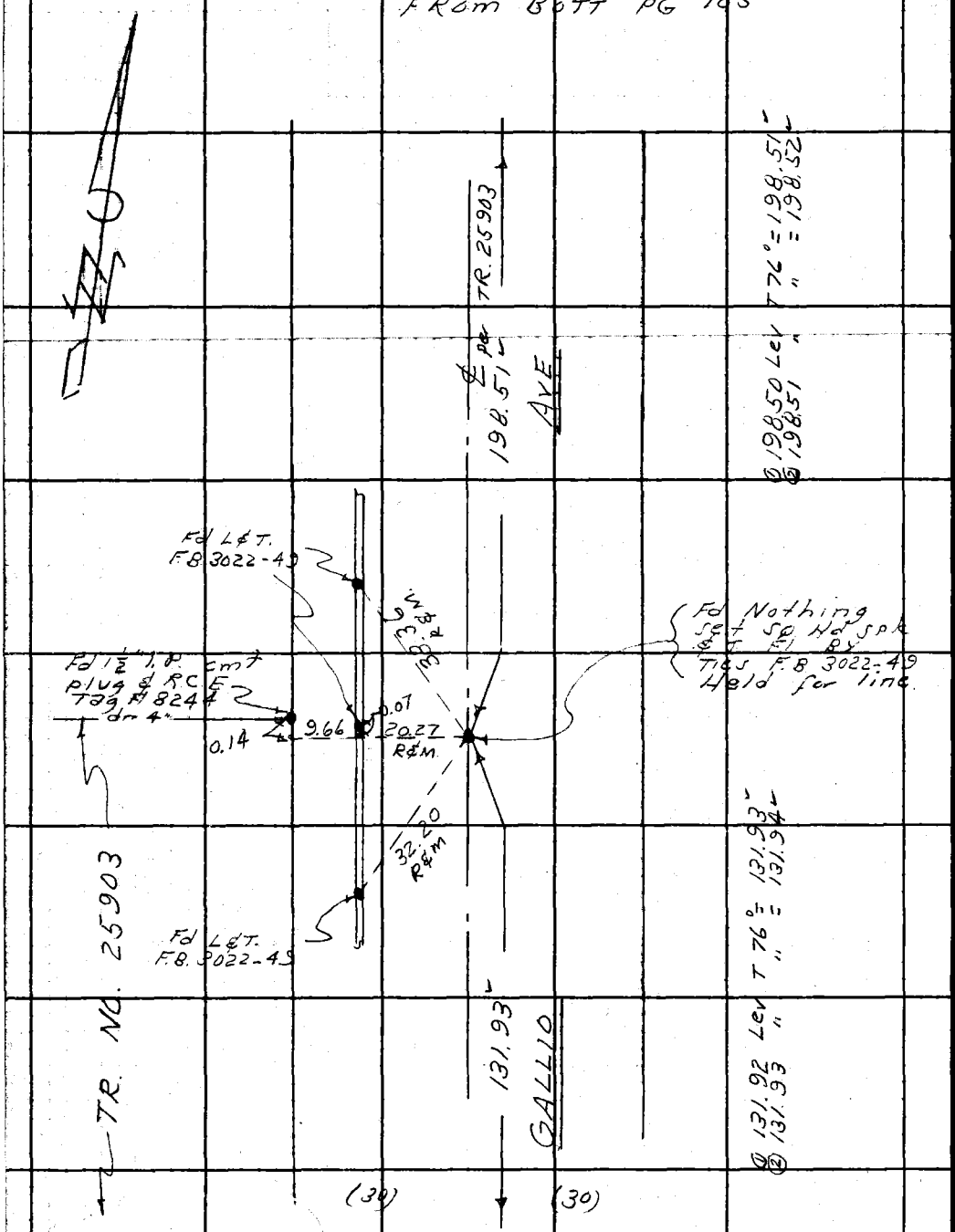

TO TOP PG 107

PLEASE RETURN TO
LOS ANGELES COUNTY ENGINEER
403 LOS ANGELES COUNTY ENGINEERING BLDG.
Do not extend this side of this line.

Note: Any Additions or Changes on This Sheet Must be Made or Circled in Red Ink With Date and Name of Person Making Change.

PWFB 1031 676

Fullerton Rd ℄

Notes Ck'd by A. E. DART	Survey of 5TH Ave Area	F. B. ~~2724~~ PG. ~~107~~
Map No.	JN 0303.00 Tape 0214 Std 68 °F	
Office Work	Surveyed by D. Sappell	
Checked	Notes D.S. Date 6-64	
Date	Indexed C. J. GALLI	

W.S. 38, D-5

FROM BOTT PG 106

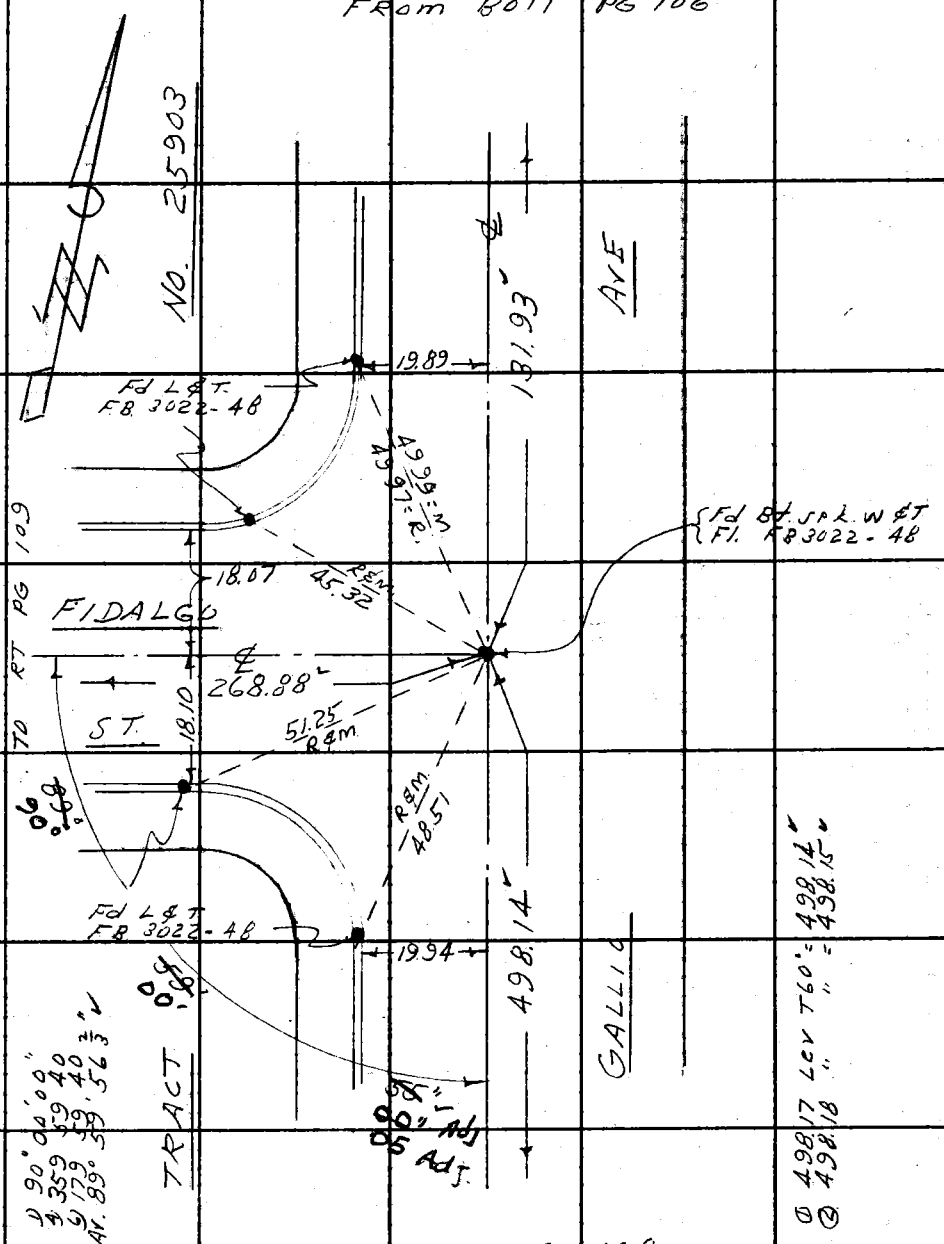

TO TOP PG 108

Note: Any Additions or Changes on This Sheet Must be Made or Circled in Red Ink With Date and Name of Person Making Change.

Do not extend this side of this line.

PLEASE RETURN TO
LOS ANGELES COUNTY ENGINEER
403 LOS ANGELES COUNTY ENGINEERING BLDG.

76F309S CE #310 6-62

PLEASE RETURN TO
LOS ANGELES COUNTY ENGINEER
403 LOS ANGELES COUNTY ENGINEERING BLDG.

Note: Any Additions or Changes on This Sheet Must be Made or Circled in Red Ink With Date and Name of Person Making Change.

Do not extend this side of this line.

W.S. 38, D-5

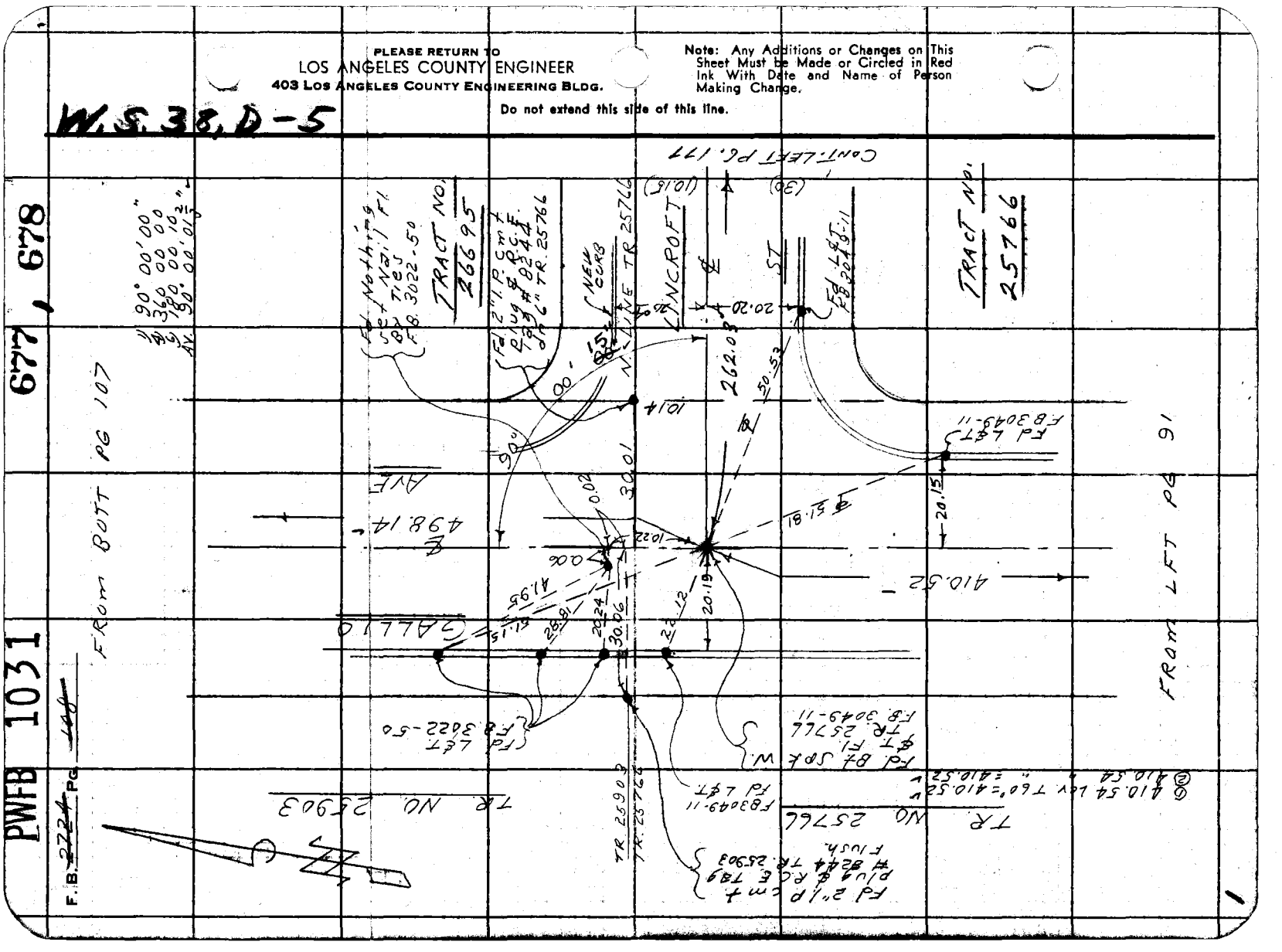

PWFB 1031 Fullerton Rd & 679

Notes Ck'd by A. E. DART	Survey of 5 TH. Ave. Area	F. B. ~~2724~~ PG. ~~109~~
Map No.	JN 0303.00 Tape 0214 Std 68 °F	
Office Work	Surveyed by D. Sappell	
Checked	Notes D.S. Date 6-64	
Date	Indexed C. J. GALLI	

W.S. 38, D-5

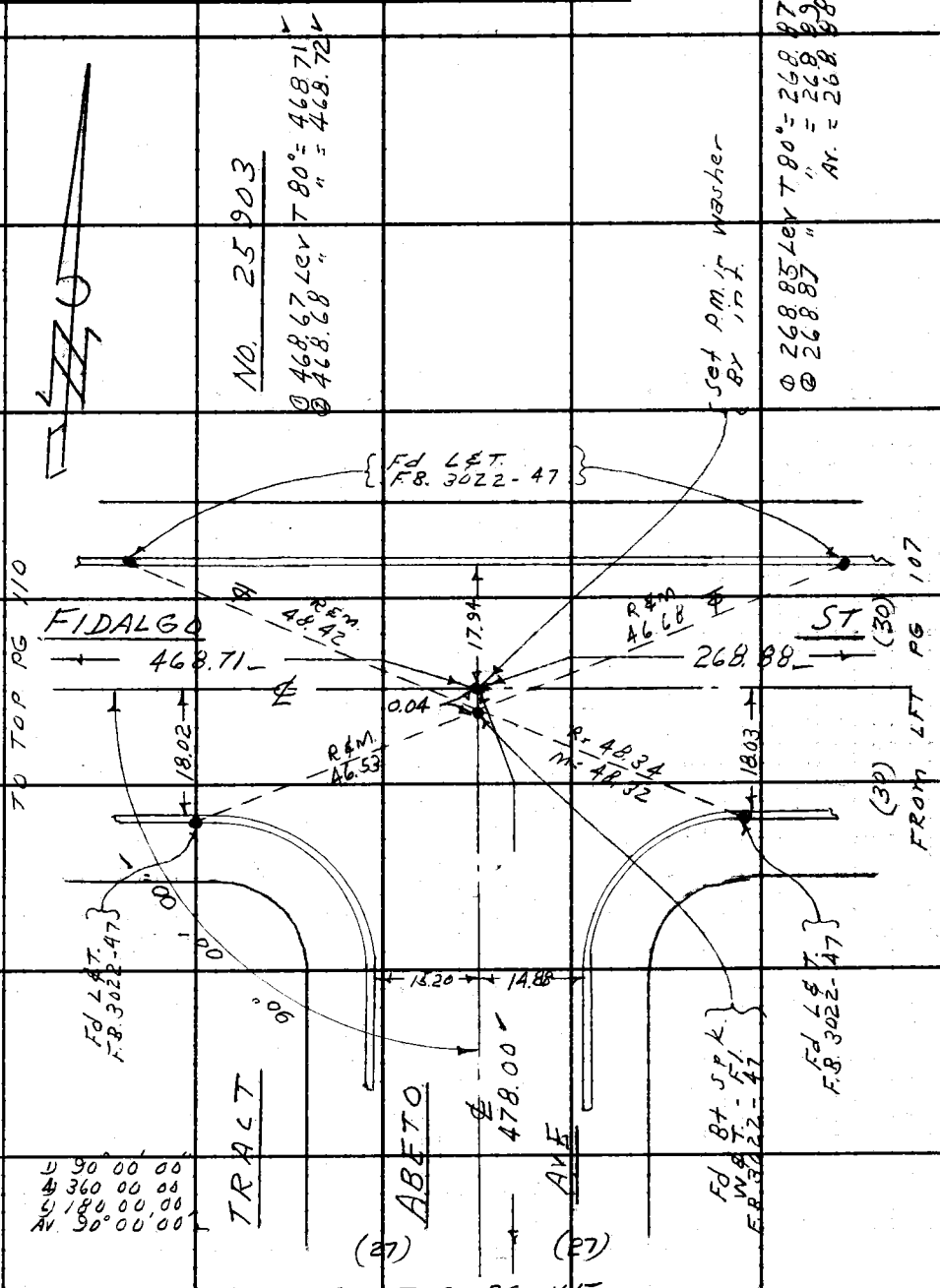

Note: Any Additions or Changes on This Sheet Must be Made or Circled in Red Ink With Date and Name of Person Making Change.

Do not extend this side of this line.

PLEASE RETURN TO
LOS ANGELES COUNTY ENGINEER
403 LOS ANGELES COUNTY ENGINEERING BLDG.

76F309S CE #310 6-62

PLEASE RETURN TO
LOS ANGELES COUNTY ENGINEER
403 LOS ANGELES COUNTY ENGINEERING BLDG.

Note: Any Additions or Changes on This Sheet Must Be Made or Circled in Red Ink With Date and Name of Person Making Change.

Do not extend this side of this line.

W.S. 38, D-5

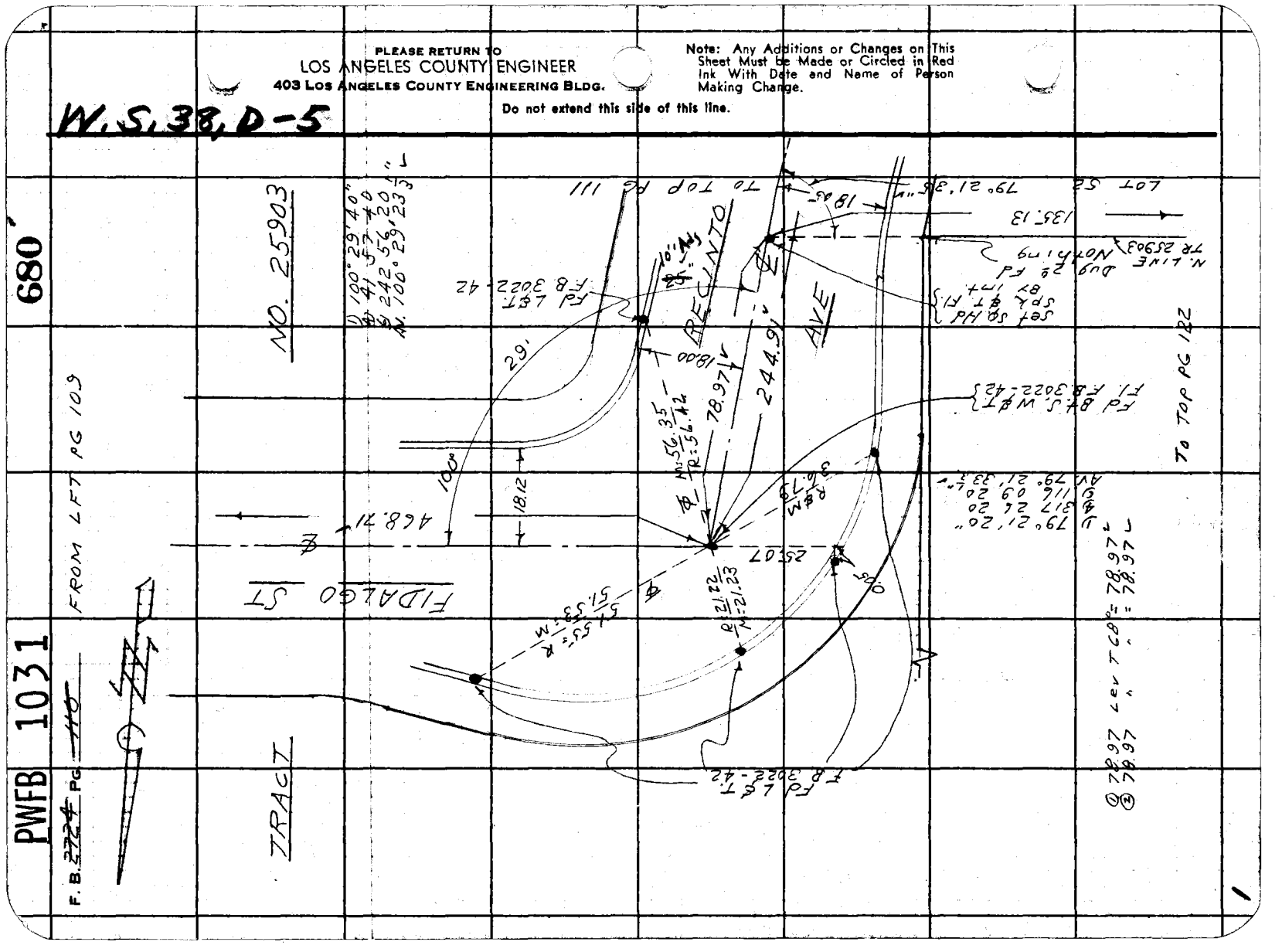

PWFB 1031 Fullerton Rd & 5TH. 681

Notes Ck'd by A. E. DART	Survey of Ave- Area	F. B. ~~2724~~ Pg. ~~111~~
Map No.	JN 0303.00 Tape 0274 Std 68 °F	
Office Work	Surveyed by D. Sappell	
Checked	Notes D.S. Date 6- -64	
Date	Indexed C. J. GALLI	

W.S. 38, D-5

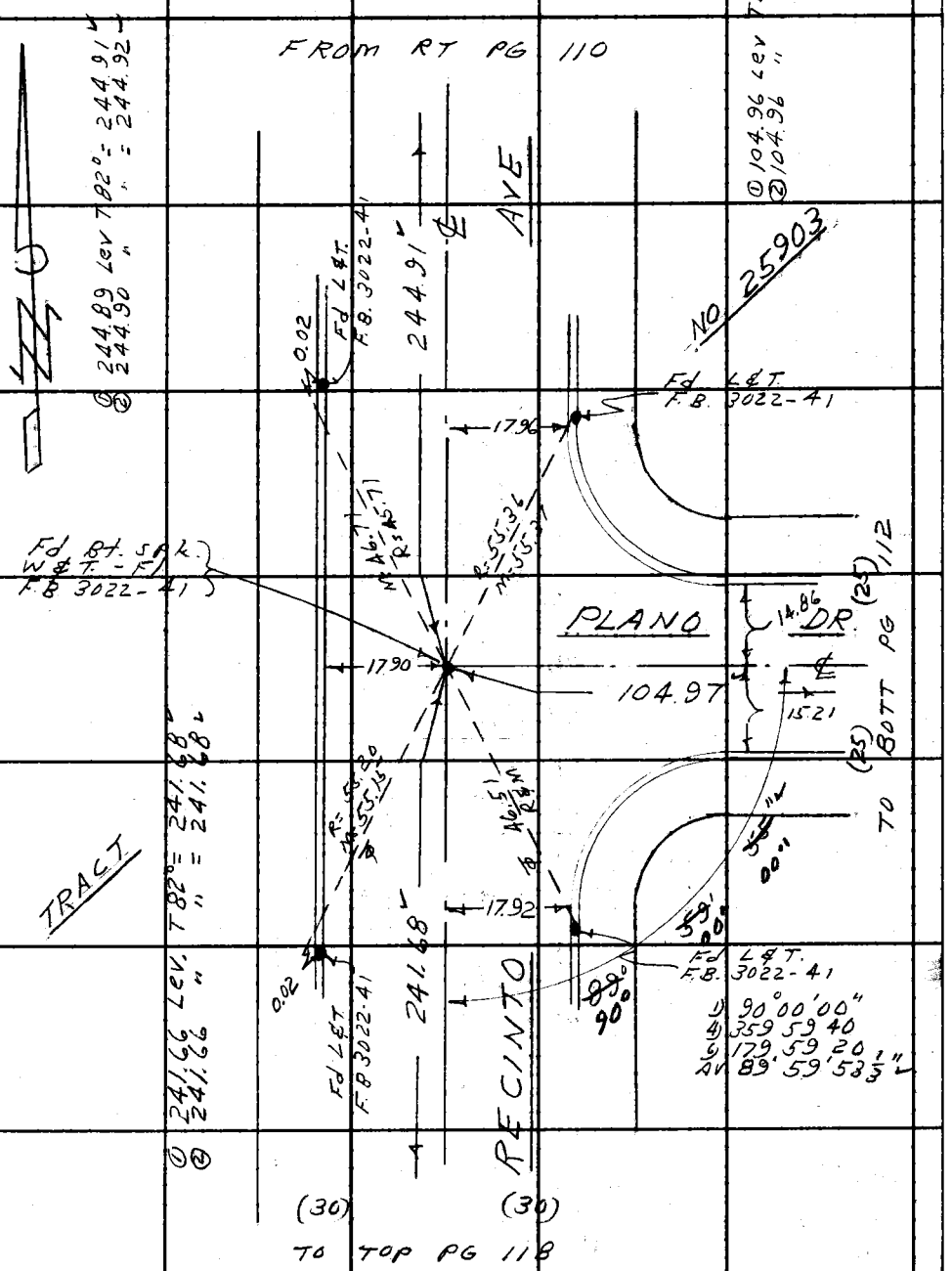

Note: Any Additions or Changes on This Sheet Must be Made or Circled in Red Ink With Date and Name of Person Making Change.

PLEASE RETURN TO
LOS ANGELES COUNTY ENGINEER
403 LOS ANGELES COUNTY ENGINEERING BLDG.

Do not extend this side of this line.

76F309S CE #310 6-62

PLEASE RETURN TO
LOS ANGELES COUNTY ENGINEER
403 LOS ANGELES COUNTY ENGINEERING BLDG.

Note: Any Additions or Changes on This Sheet Must be Made or Circled in Red Ink With Date and Name of Person Making Change.

Do not extend this side of this line.

W.S. 38, D-5

PWFB 1031

682, 683

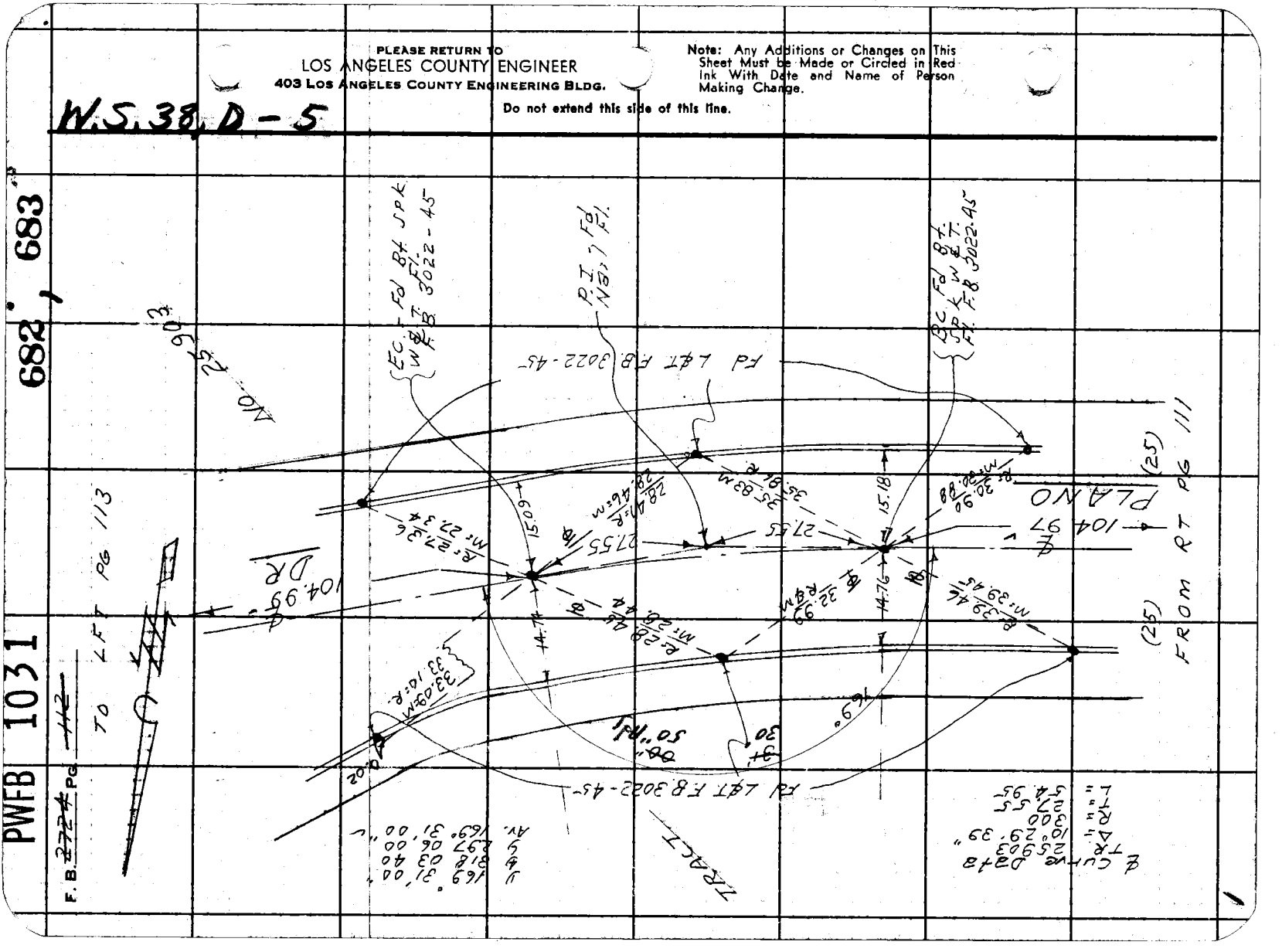

PWFB 1031 Fullerton Rd ℄ 684

W.S.38.D-5

Notes Ck'd by A. E. DART	Survey of 5 TH. Ave - Area	F. B. ~~2724~~ PG. ~~113~~
Map No.	JN 0303.00 Tape 0274 Std 68 °F	
Office Work	Surveyed by D. Sappell	
Checked	Notes D.S. Date 6-64	
Date	Indexed C. J. GALLI	

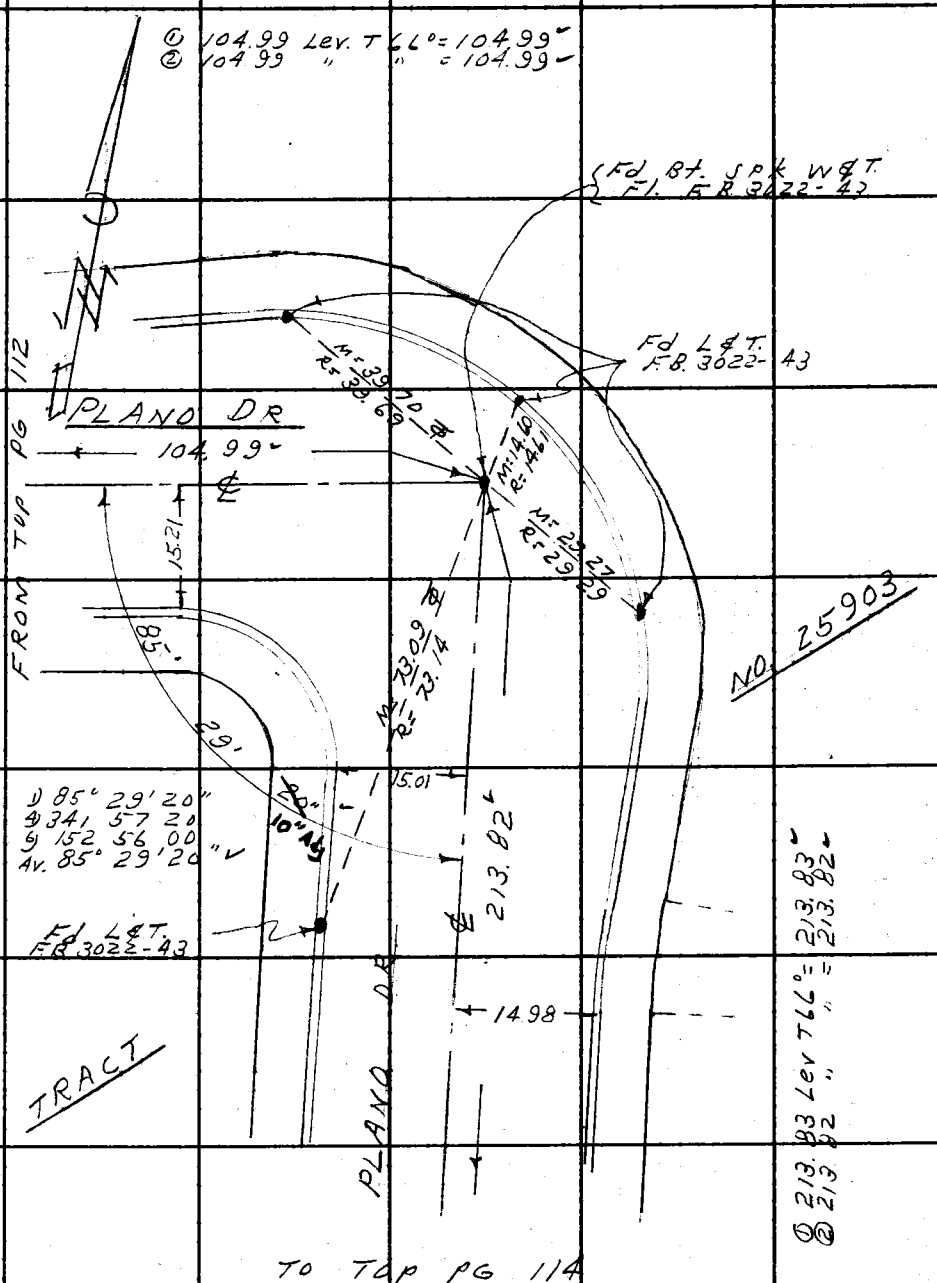

Note: Any Additions or Changes on This Sheet Must be Made or Circled in Red Ink With Date and Name of Person Making Change.

Do not extend this side of this line.

PLEASE RETURN TO
LOS ANGELES COUNTY ENGINEER
403 LOS ANGELES COUNTY ENGINEERING BLDG.

76F309S CE #310 6-62

PLEASE RETURN TO
LOS ANGELES COUNTY ENGINEER
403 LOS ANGELES COUNTY ENGINEERING BLDG.

Note: Any Additions or Changes on This Sheet Must be Made or Circled in Red Ink With Date and Name of Person Making Change.

Do not extend this side of this line.

W.S. 38, D-5

685

PWFB 1031

F. B. 2724 PG. 44

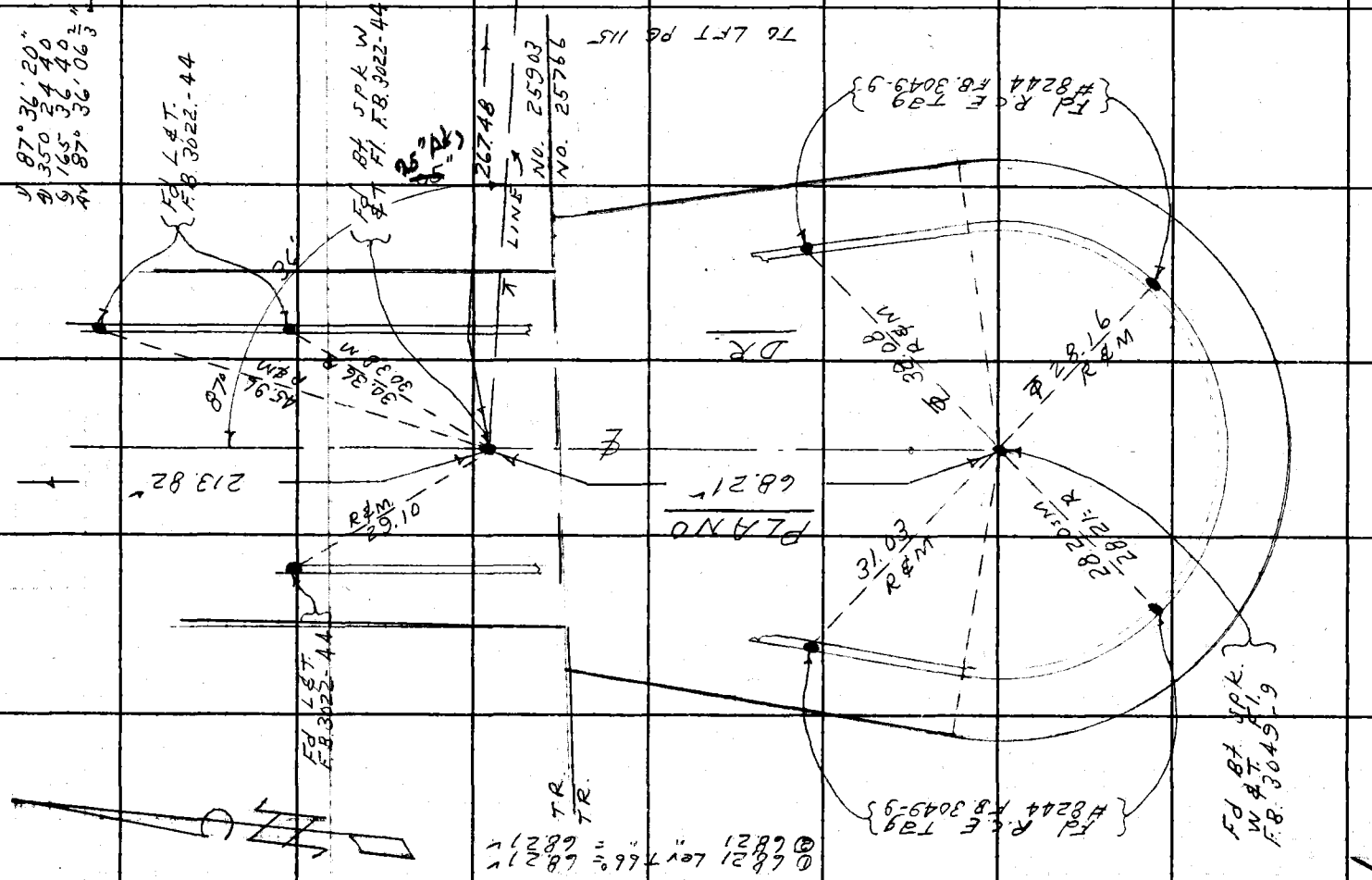

PWFB 1031 Fullerton Rd & 686

Notes Ck'd by A. E. DART	Survey of 5TH. Ave. A-C2	F. B. ~~2724~~ PG. ~~115~~
Map No.	JN 0303.00 Tape 0214 Std. 68 °F	
Office Work	Surveyed by D. Sappell	
Checked	Notes D.S. Date 6-64	
Date	Indexed C. J. GALLI	

W.S. 3.0, D-5

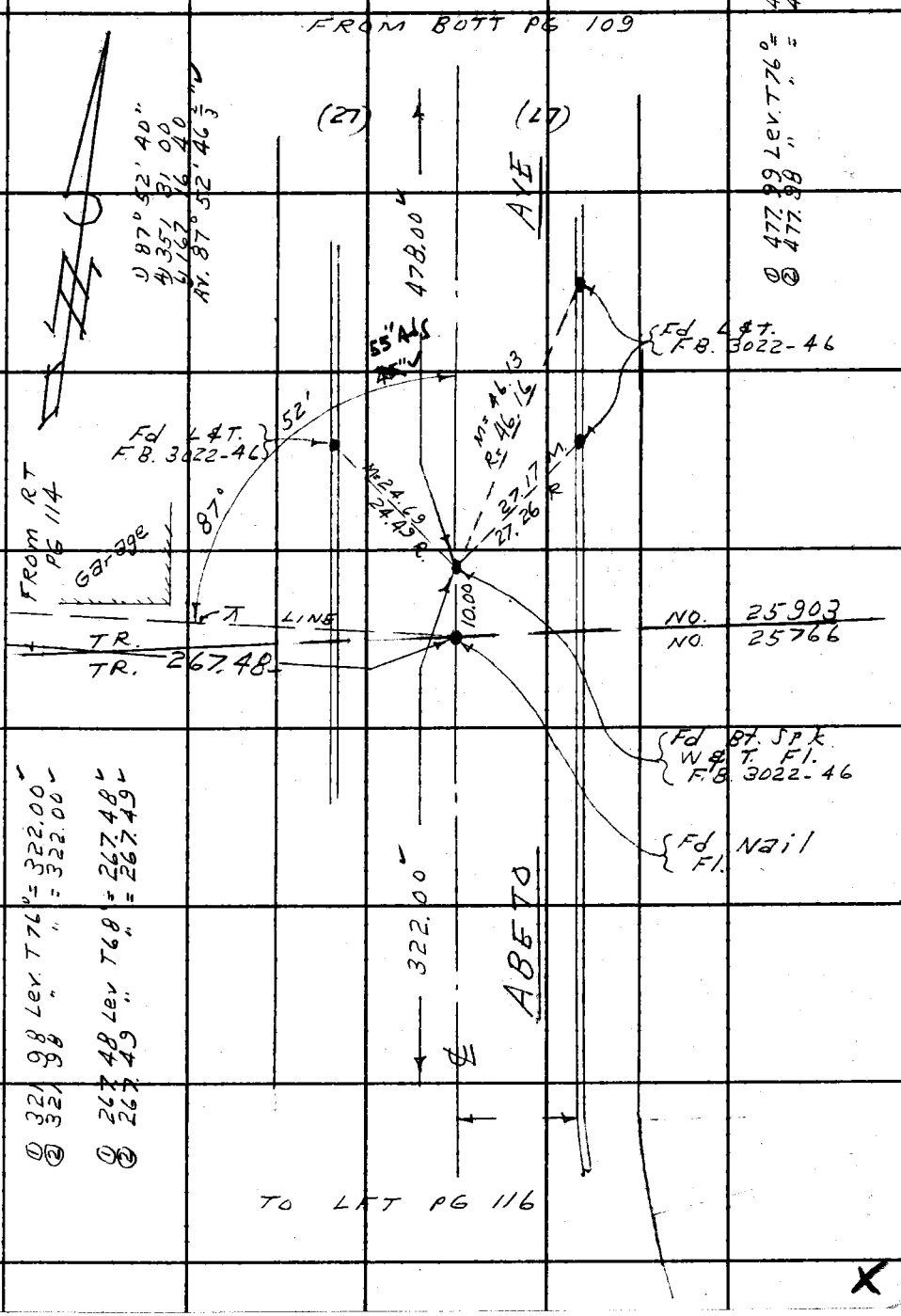

Note: Any Additions or Changes on This Sheet Must be Made or Circled in Red Ink With Date and Name of Person Making Change.

Do not extend this side of this line.

PLEASE RETURN TO
LOS ANGELES COUNTY ENGINEER
403 LOS ANGELES COUNTY ENGINEERING BLDG.

76F309S CE #310 6-62

PWFB 1031

687

F. B. ~~2724~~ PG ~~116~~

W.S. 38, D-5

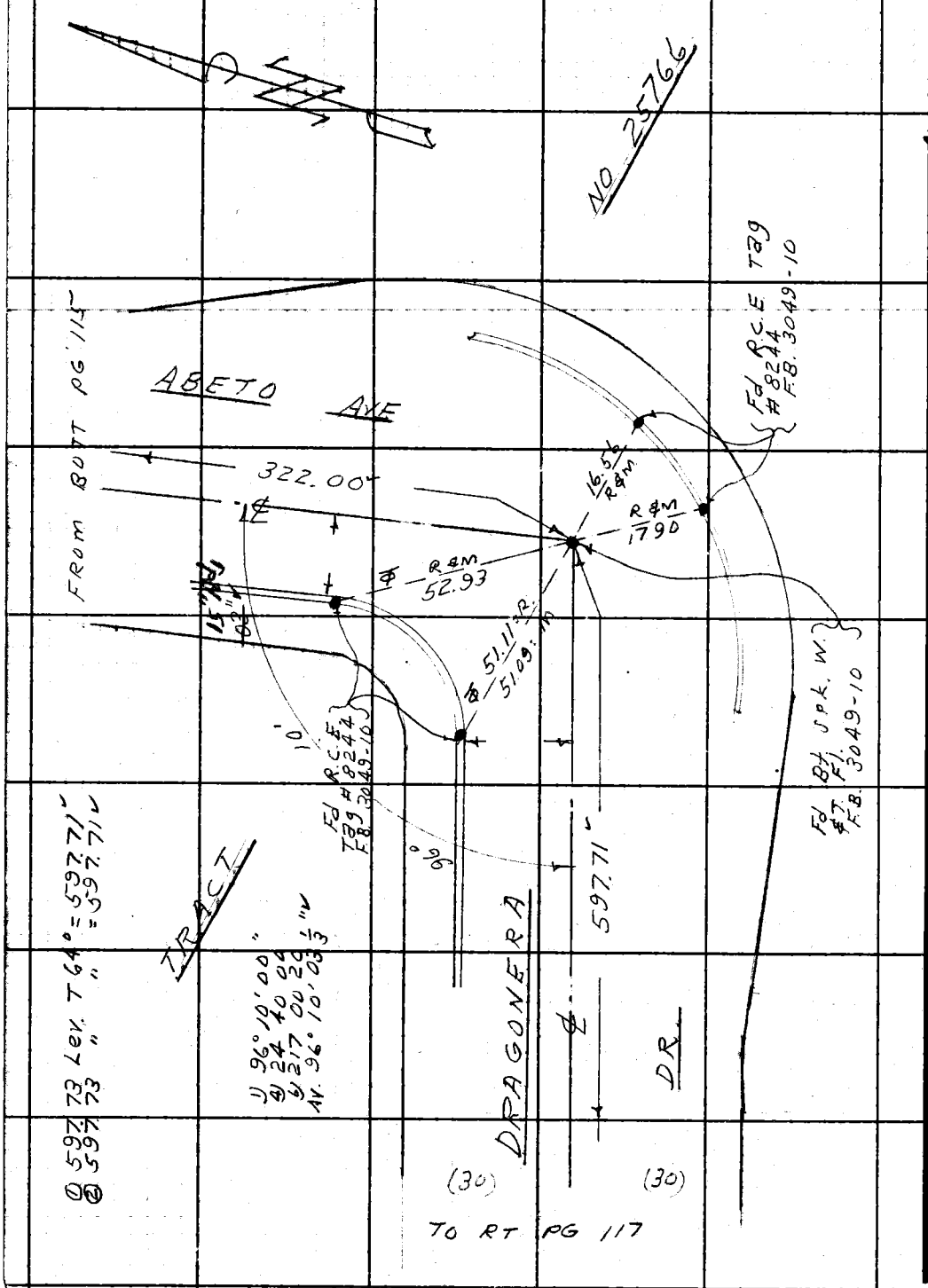

PLEASE RETURN TO
LOS ANGELES COUNTY ENGINEER
403 Los Angeles County Engineering Bldg.

Do not extend this side of this line.

Note: Any Additions or Changes on This Sheet Must be Made or Circled in Red Ink With Date and Name of Person Making Change.

1

PWFB 1031 Fullerton Rd & 5TH 688

Notes Ck'd by A. E. DART	Survey of Ave- Area	F. B. ~~2724~~ PG. ~~117~~	
Map No.	JN 0303.00 Tape 0214 Std 68 °F		
Office Work	Surveyed by D. Sappell		
Checked	Notes D.S. Date 6- -64		
Date	Indexed C. J. GALLI		

W.S.38.D-5

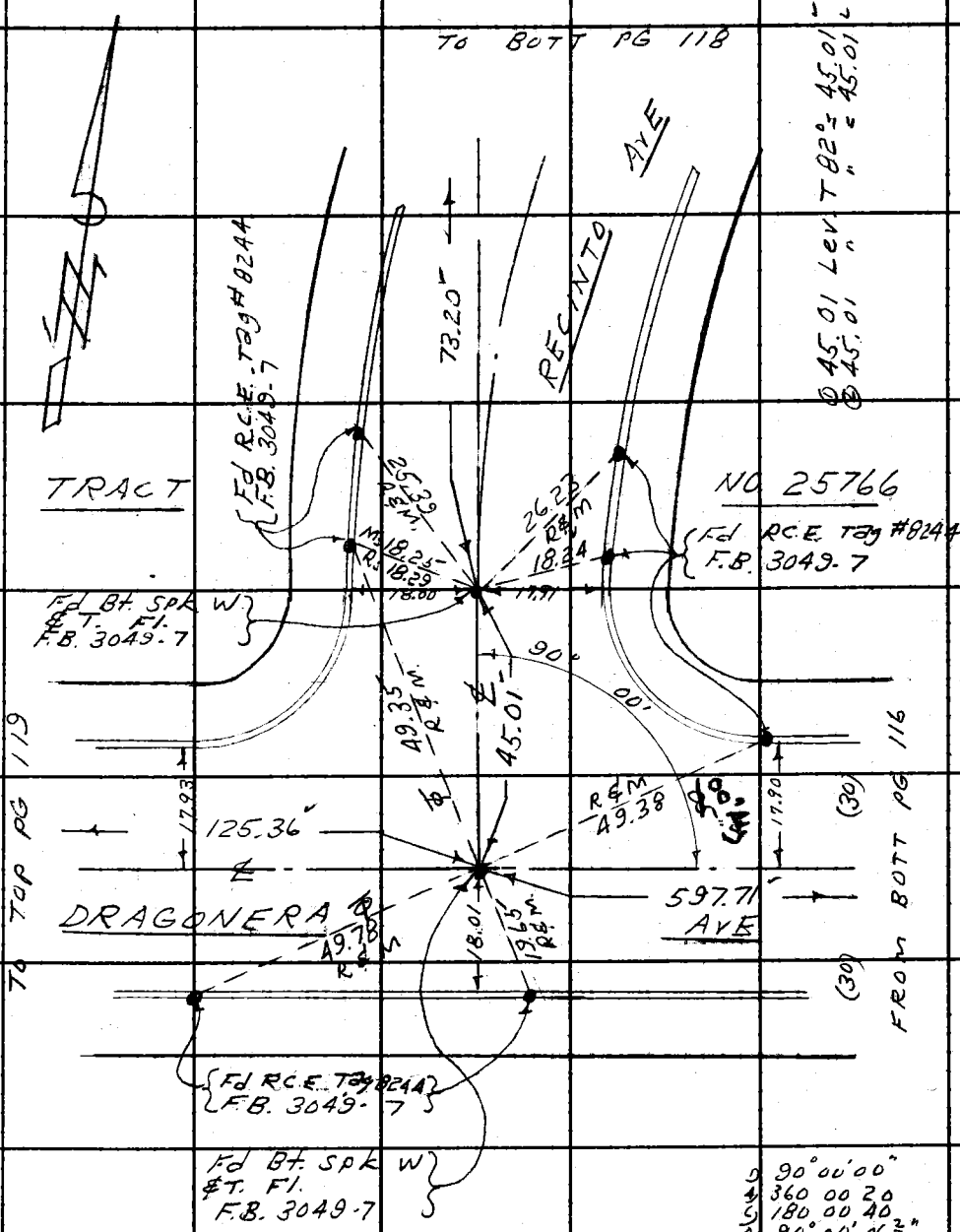

Note: Any Additions or Changes on This Sheet Must be Made or Circled in Red Ink With Date and Name of Person Making Change.

Do not extend this side of this line.

PLEASE RETURN TO
LOS ANGELES COUNTY ENGINEER
403 LOS ANGELES COUNTY ENGINEERING BLDG.

76F309S CE #310 6-62

PLEASE RETURN TO
LOS ANGELES COUNTY ENGINEER
403 LOS ANGELES COUNTY ENGINEERING BLDG.

Note: Any Additions or Changes on This Sheet Must be Made or Circled in Red Ink With Date and Name of Person Making Change.

Do not extend this side of this line.

W.S. 38, D-5

689

PWFB 1031

F. B. 2224 PG

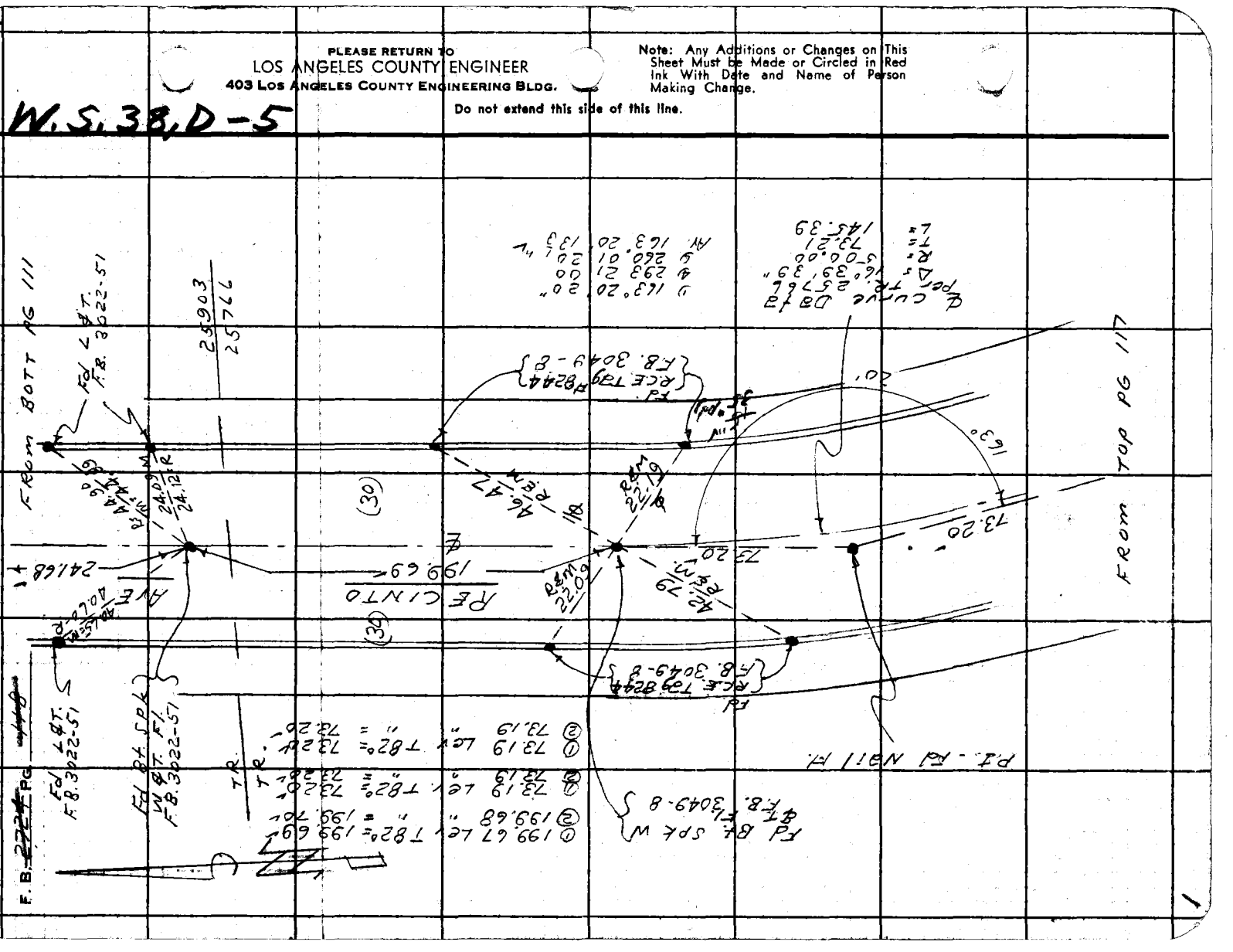

PWFB 1031 Fullerton Rd & 690

Notes Ck'd by A. E. DART	Survey of 5 TH. Ave. Area	F. B. ~~2724~~ PG. ~~119~~
Map No.	JN 0303.00 Tape 0214 Std 68 °F	
Office Work	Surveyed by D. Sappell	
Checked	Notes D.S. Date 6- -64	
Date	Indexed C. J. GALLI	

W.S. 38, D-5

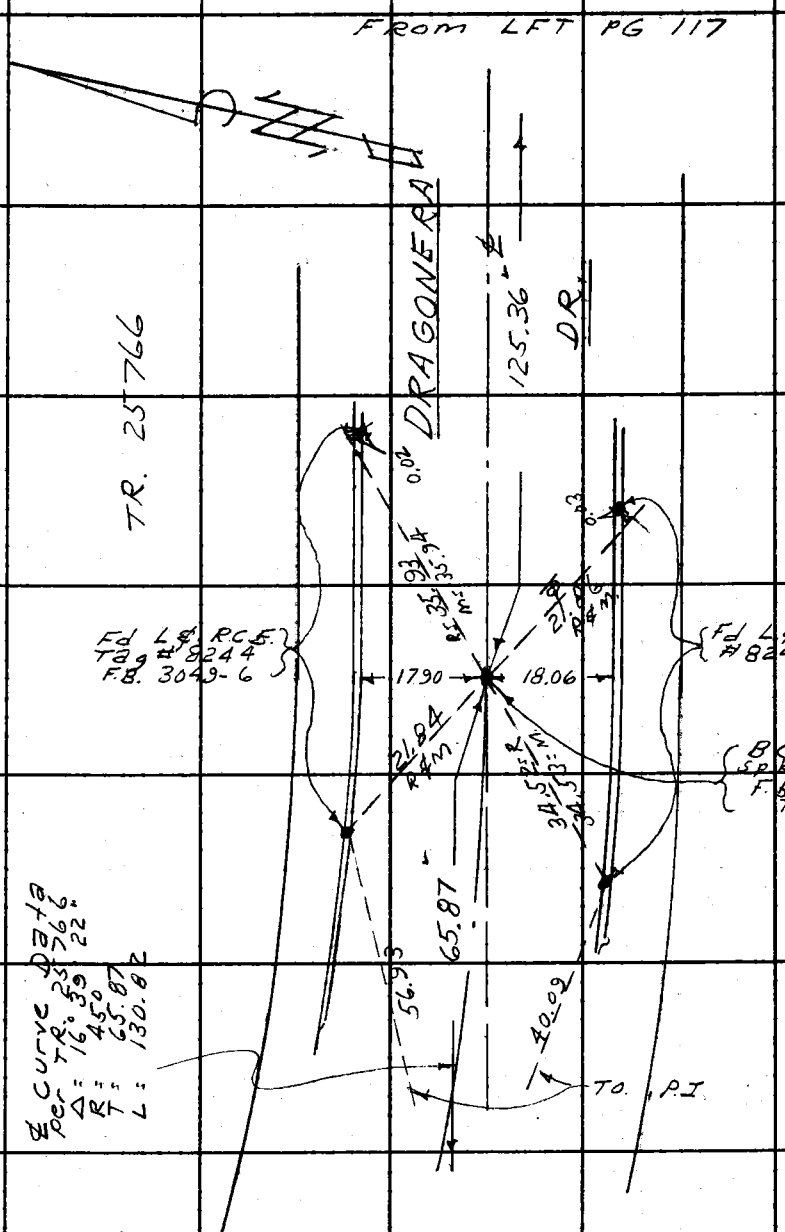

① 65.87 Lev T 72° = 65.87
② 65.87 " " = 65.87
① 125.36 Lev. T 72° = 125.36
② 125.36 " " = 125.36

TO TOP PG 120

Note: Any Additions or Changes on This Sheet Must be Made or Circled in Red Ink With Date and Name of Person Making Change.

Do not extend this side of this line.

PLEASE RETURN TO
LOS ANGELES COUNTY ENGINEER
403 LOS ANGELES COUNTY ENGINEERING BLDG.

76F309S CE #310 6-62

PLEASE RETURN TO
LOS ANGELES COUNTY ENGINEER
403 LOS ANGELES COUNTY ENGINEERING BLDG.

Note: Any Additions or Changes on This Sheet Must be Made or Circled in Red ink With Date and Name of Person Making Change.

Do not extend this side of this line.

W.S. 38, D-5

691

PWFB 1031

F.B. 224 PG 120

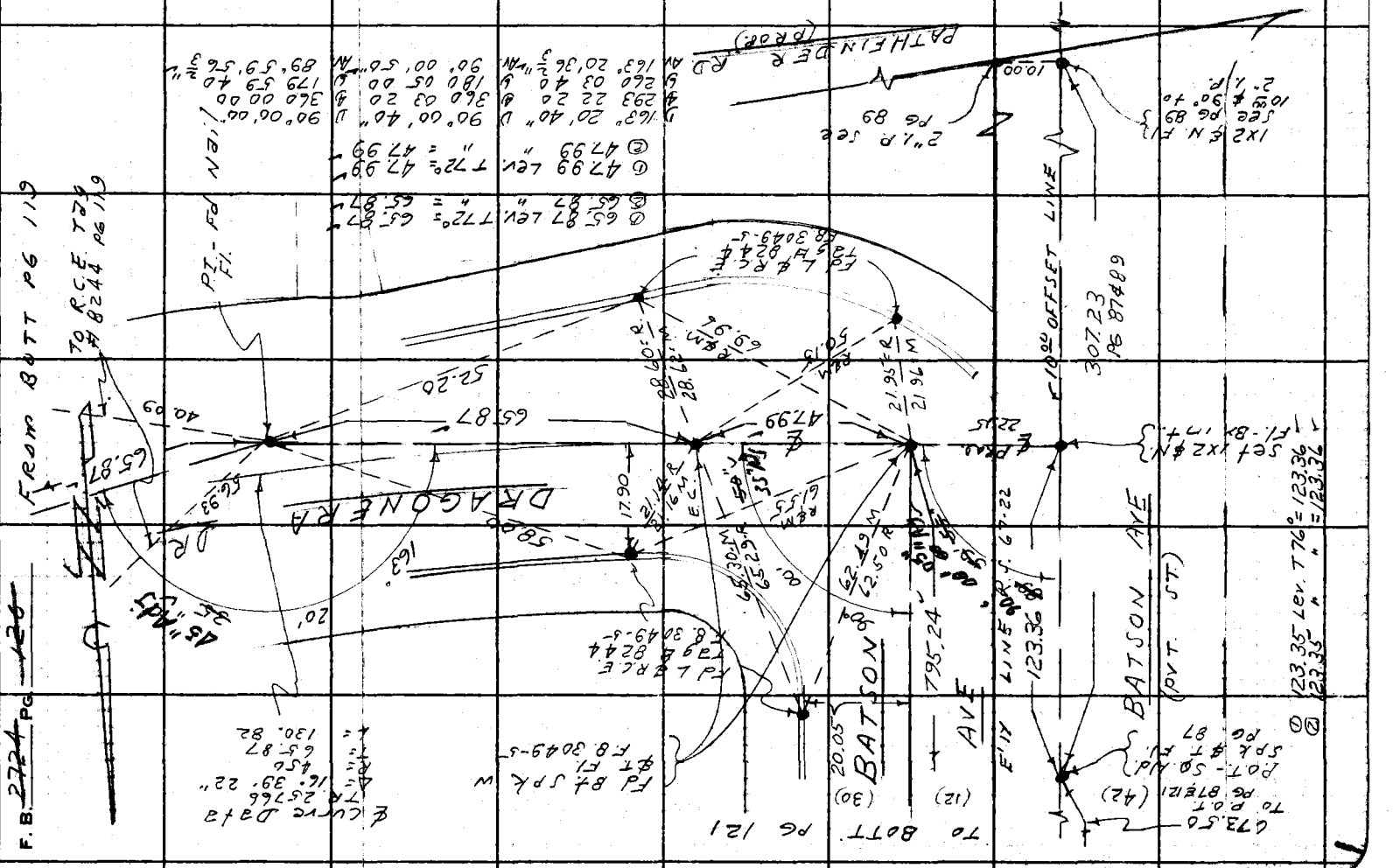

PWFB 1031

Fullerton Rd & 5TH

692

Notes Ck'd by A. E. DART
Map No.
~~Office Work~~
Checked
Date

Survey of Ave. Area
JN 070200 Tape 0214 Std 66 °F
~~Surveyed by~~ D. Sapp et al
Notes D.S. Date 6-64
Indexed C. J. GALLI

F. B. ~~2724~~ PG. ~~127~~

W.S. 38, D-75

Note: Any Additions or Changes on This Sheet Must be Made or Circled in Red Ink With Date and Name of Person Making Change.

PLEASE RETURN TO
LOS ANGELES COUNTY ENGINEER
403 Los Angeles County Engineering Bldg.
Do not extend this side of this line.

76F3095 CE #310 8-62

PWFB 1031

693

F. B. ~~2724~~ PG ~~122~~

FROM BOTT PG 110



① 135.13 Lev T68° = 135.13
② 135.13 " " = 135.13

135.13

TR. NO. 25903
LOT 52

Fd 2" I.P. cmt
plug & RCE
Tag # 8244
dry 20"
TR. 25903
TR. 25766
used for control.

① 144.96 Lev T68° = 144.96
② 144.95 " " = 144.95

144.95

TR. NO. 25766
LOT 75

FROM RT PG 121

PLEASE RETURN TO
LOS ANGELES COUNTY ENGINEER
403 LOS ANGELES COUNTY ENGINEERING BLDG.

Do not extend this side of this line.

Note: Any Additions or Changes on This Sheet Must be Made or Circled in Red Ink With Date and Name of Person Making Change.

X

PWFB 1031 Fullerton Rd & 694

Notes Ck'd by A. E. DART	Survey of 5TH Ave- Area	F. B. ~~2724~~ PG. ~~123~~
Map No.	JN 0303.00 Tape 0214 Std 68 °F	
Office Work	Surveyed by D. Sappell	
Checked	Notes D.S. Date 6- -64	
Date	Indexed C. J. GALLI	

W.S. 38, C-5

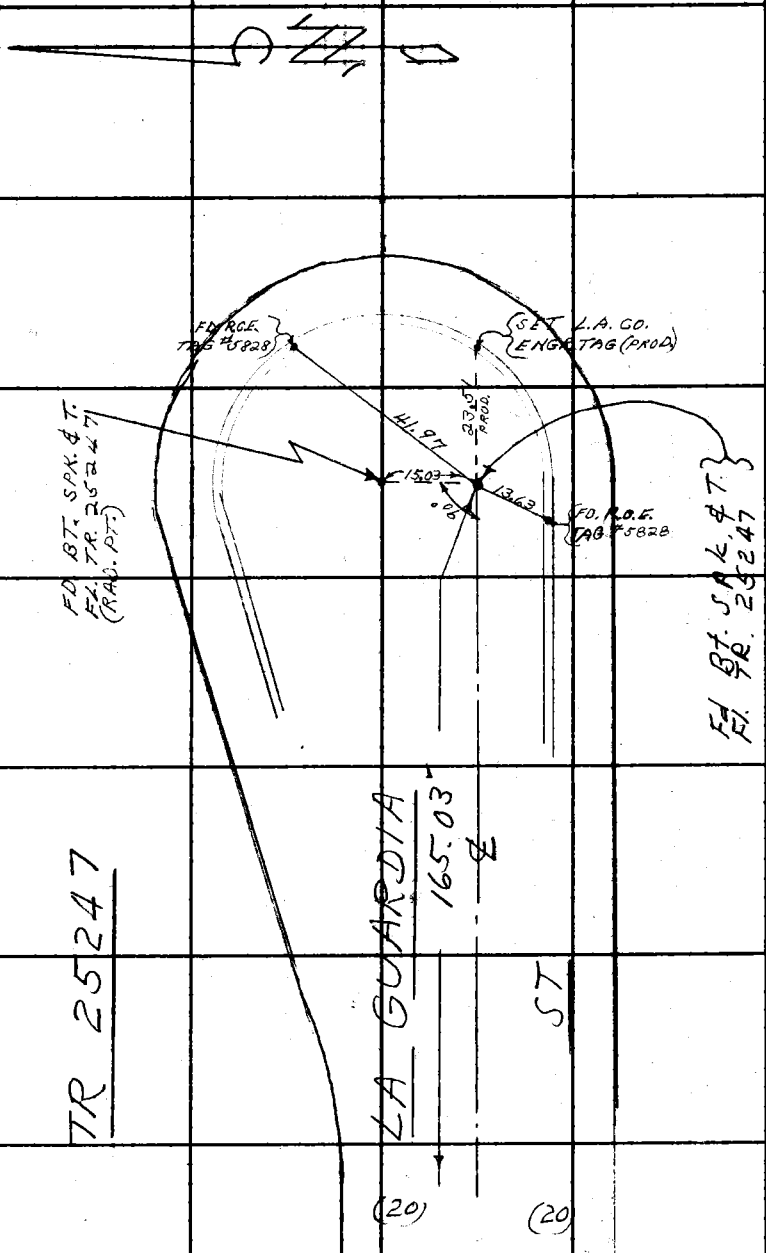

FROM TOP PG 31

Note: Any Additions or Changes on This Sheet Must be Made or Circled in Red Ink With Date and Name of Person Making Change.

PLEASE RETURN TO
LOS ANGELES COUNTY ENGINEER
403 LOS ANGELES COUNTY ENGINEERING BLDG.
Do not extend this side of this line.

76F309S CE #310 6-62

PLEASE RETURN TO
LOS ANGELES COUNTY ENGINEER
403 LOS ANGELES COUNTY ENGINEERING BLDG.

Note: Any Additions or Changes on This Sheet Must be Made or Circled in Red Ink With Date and Name of Person Making Change.

Do not extend this side of this line.

W.S. 38, D-5

695

PWFB 1031

F. B. 2724 PG 124

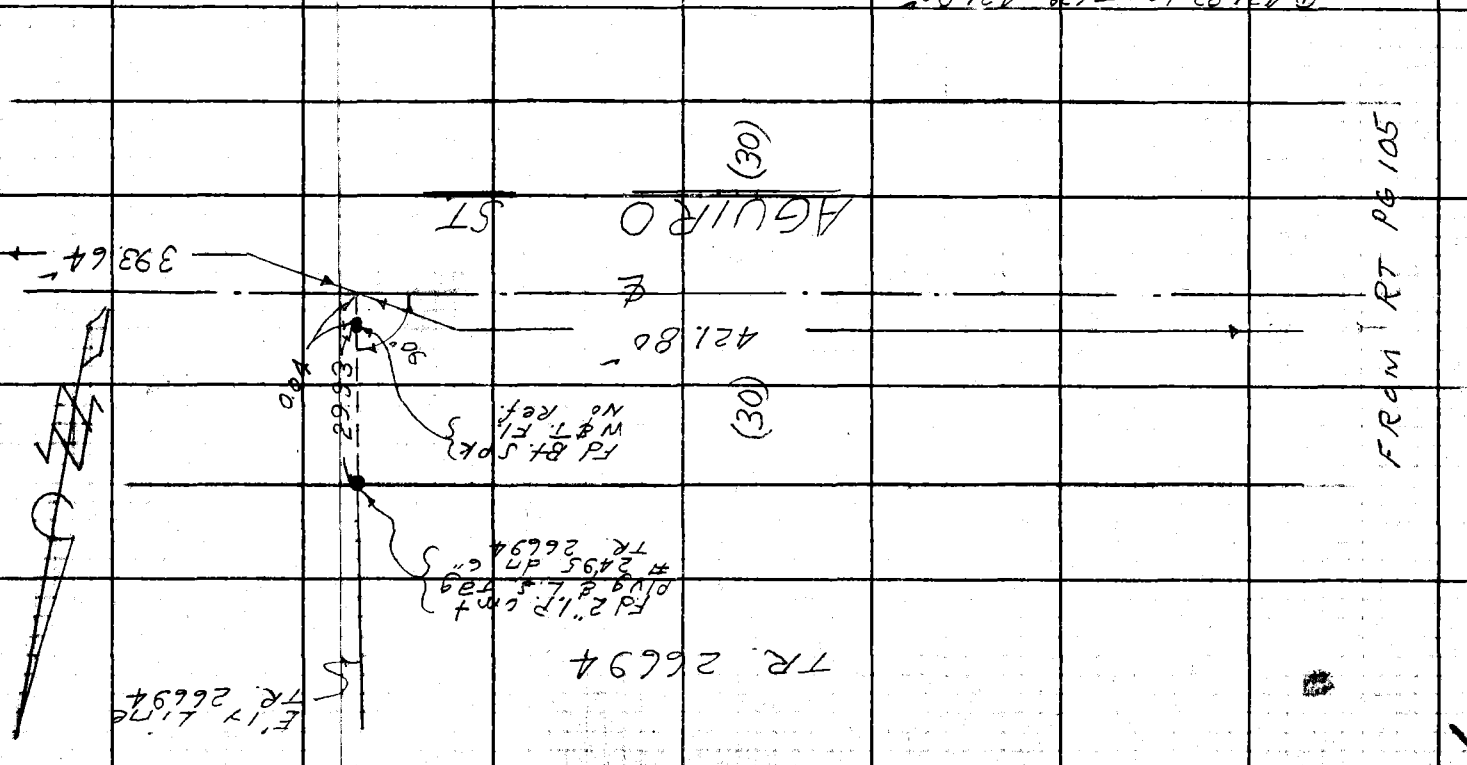

① 421.82 Lev. T 66° = 421.80'
② 421.82 " " = 421.80'

① 393.67 Lev T 60° = 393.65'
② 393.66 " " = 393.64'

PWFB 1031 Fullerton Rd & 5 Th. 696

Notes Ck'd by A. F. DART	Survey of Ave - Area	F. B. ~~2724~~ PG. ~~125~~
Map No.	JN 0303 00 Tape 0214 Std 68 °F	
Office Work	Surveyed by J. Sappell	
Checked	Notes D.S. Date 6-64	
Date	Indexed C. J. GALLI	

W.S. 38, D-5

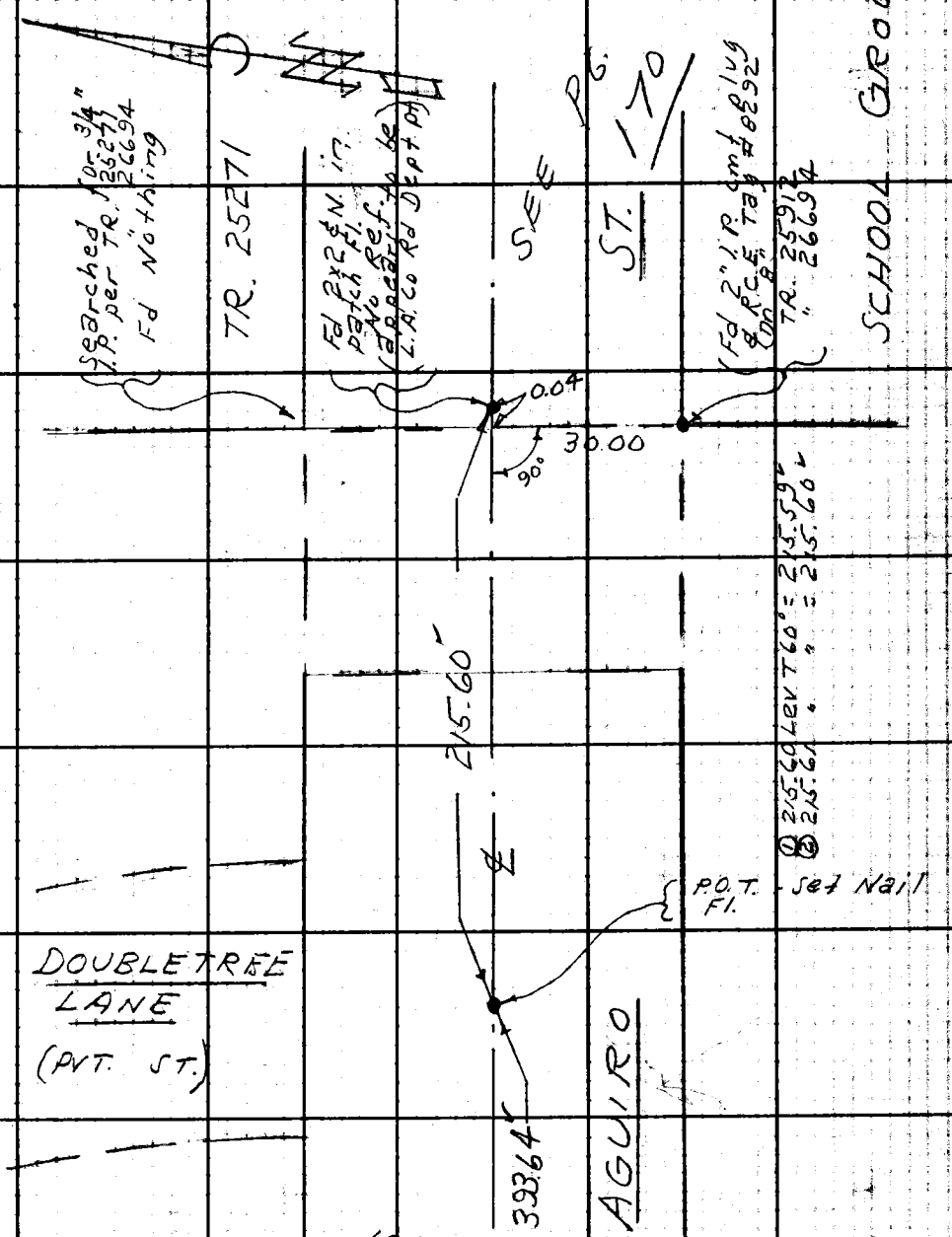

Note: Any Additions or Changes on This Sheet Must be Made or Circled in Red Ink With Date and Name of Person Making Change.

Do not extend this side of this line.

PLEASE RETURN TO
LOS ANGELES COUNTY ENGINEER
403 LOS ANGELES COUNTY ENGINEERING BLDG.

76F309S CE #310 6-62

PWFB 1031

697

F.B. ~~2724~~ PG ~~126~~

(1) 153 03 20
(4) 252 13 30
(6) 198 20 10
Av. 153 03 21 2/3"

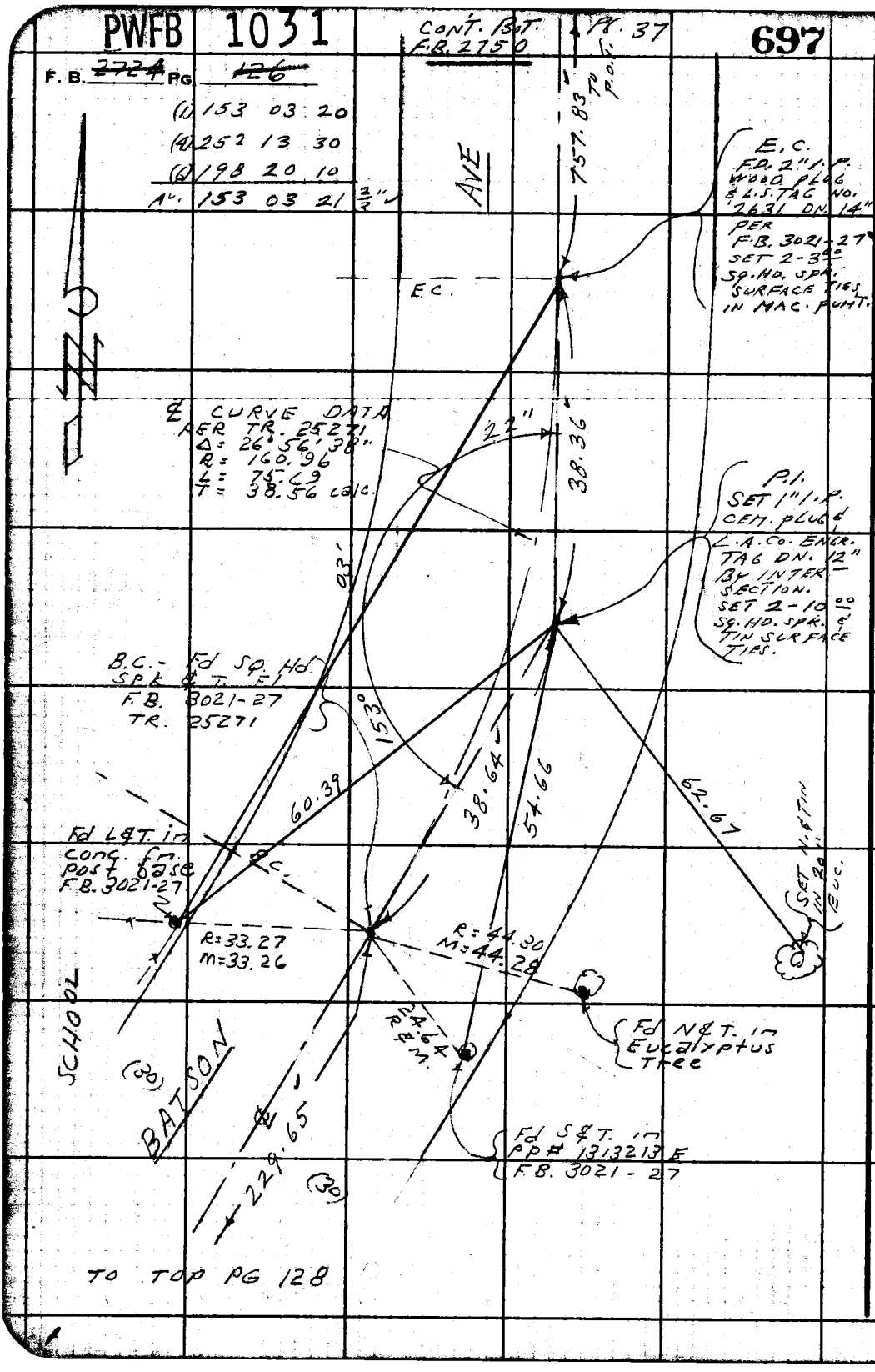

TO TOP PG 128

W.S. 38, D-4

PLEASE RETURN TO
LOS ANGELES COUNTY ENGINEER
403 LOS ANGELES COUNTY ENGINEERING BLDG.

Do not extend this side of this line.

Note: Any Additions or Changes on This Sheet Must be Made or Circled in Red Ink With Date and Name of Person Making Change.

PWFB 1031 Fullerton Rd ℄ 698

Notes Ck'd by A. F. DART	Survey of 5TH. AVE. Area	F. B. ~~2724~~ PG. ~~127~~
Map No.	JN 030300 Tape 0214 Std 68 °F	
Office Work	Surveyed by D. Jappell	
Checked	Notes D.S. Date 1-1-63	
Date	Indexed C. J. GALLI JUL 7 '63	

W.S. 38, D-4

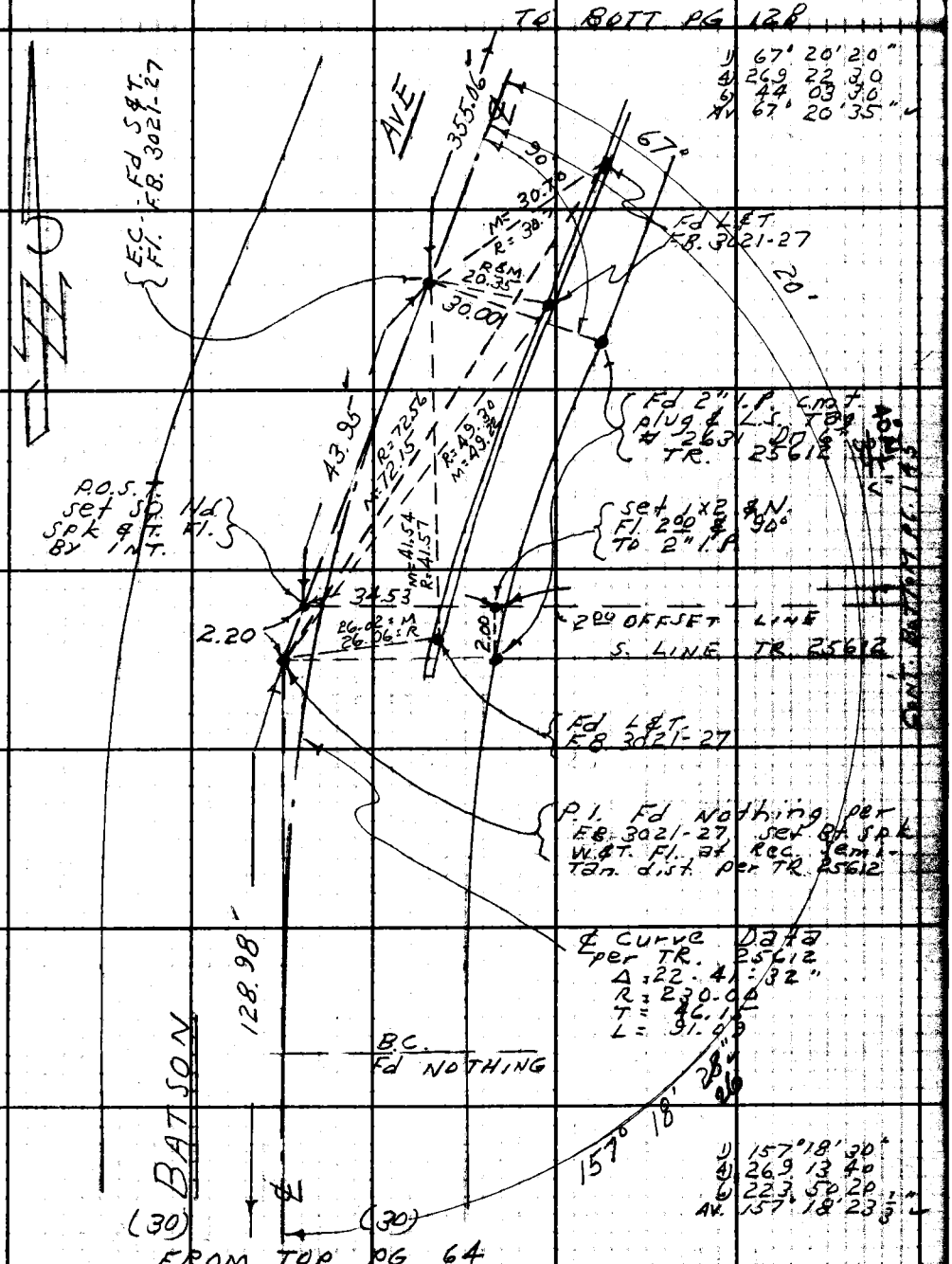

Note: Any Additions or Changes on This Sheet Must be Made or Circled in Red Ink With Date and Name of Person Making Change.

Do not extend this side of this line.

PLEASE RETURN TO
LOS ANGELES COUNTY ENGINEER
403 LOS ANGELES COUNTY ENGINEERING BLDG.

76F309S CE #310 6-62

PWFB 1031

699, 700

F. B. ~~2724~~ PG ~~128~~

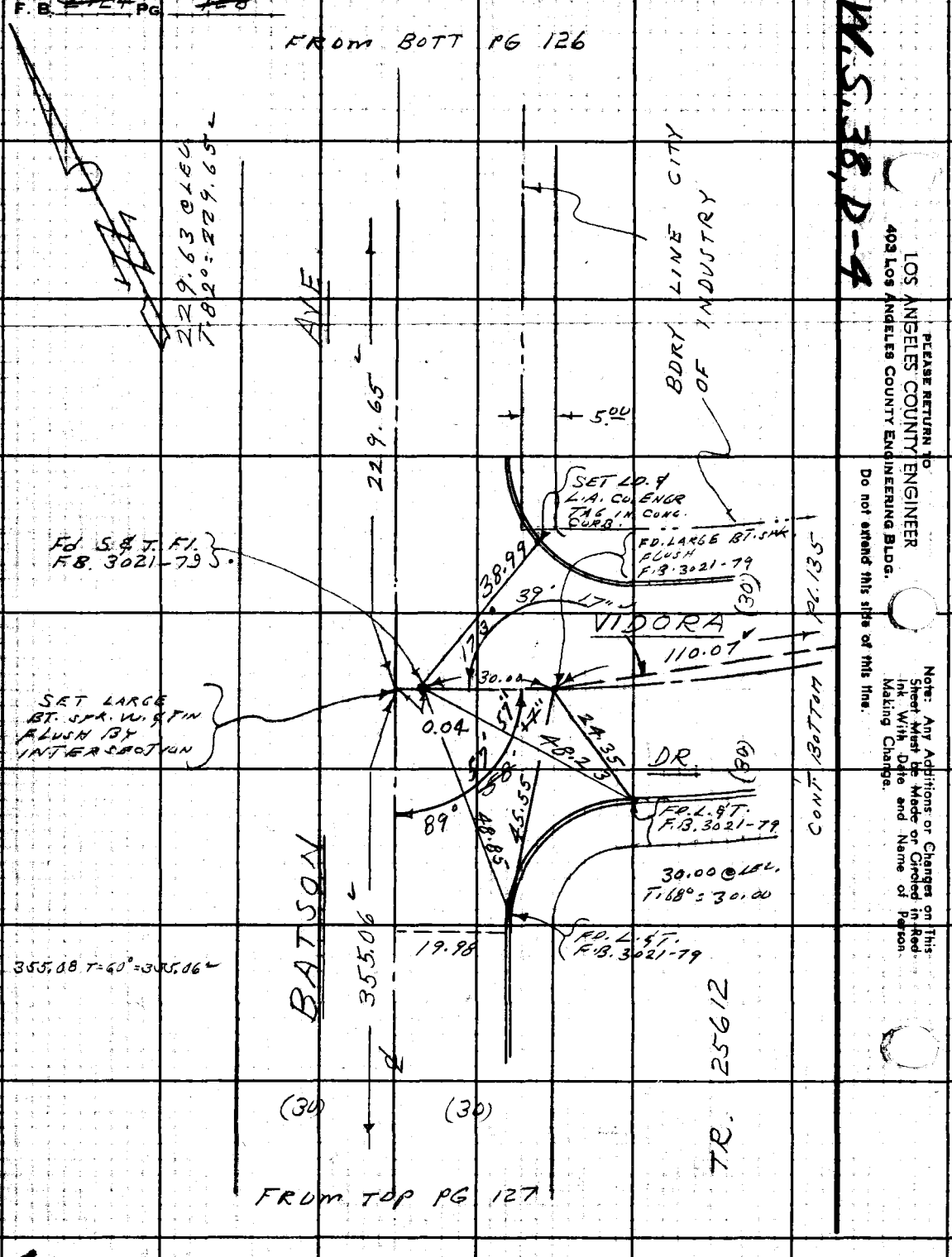

PWFB 1031 FULLERTON RD. & 701, 702

Notes Ck'd by	Survey of 5TH AVE. AREA
Map No.	JN 0303.00 Tape 0219 Std 68 °F
Office Work	Surveyed by L. L. BROWN
Checked	Notes L. L. BROWN Date 3-65
Date	Indexed C. J. GALLI

F. B. ~~2724~~ PG. ~~129~~

W.S. 38, D-4

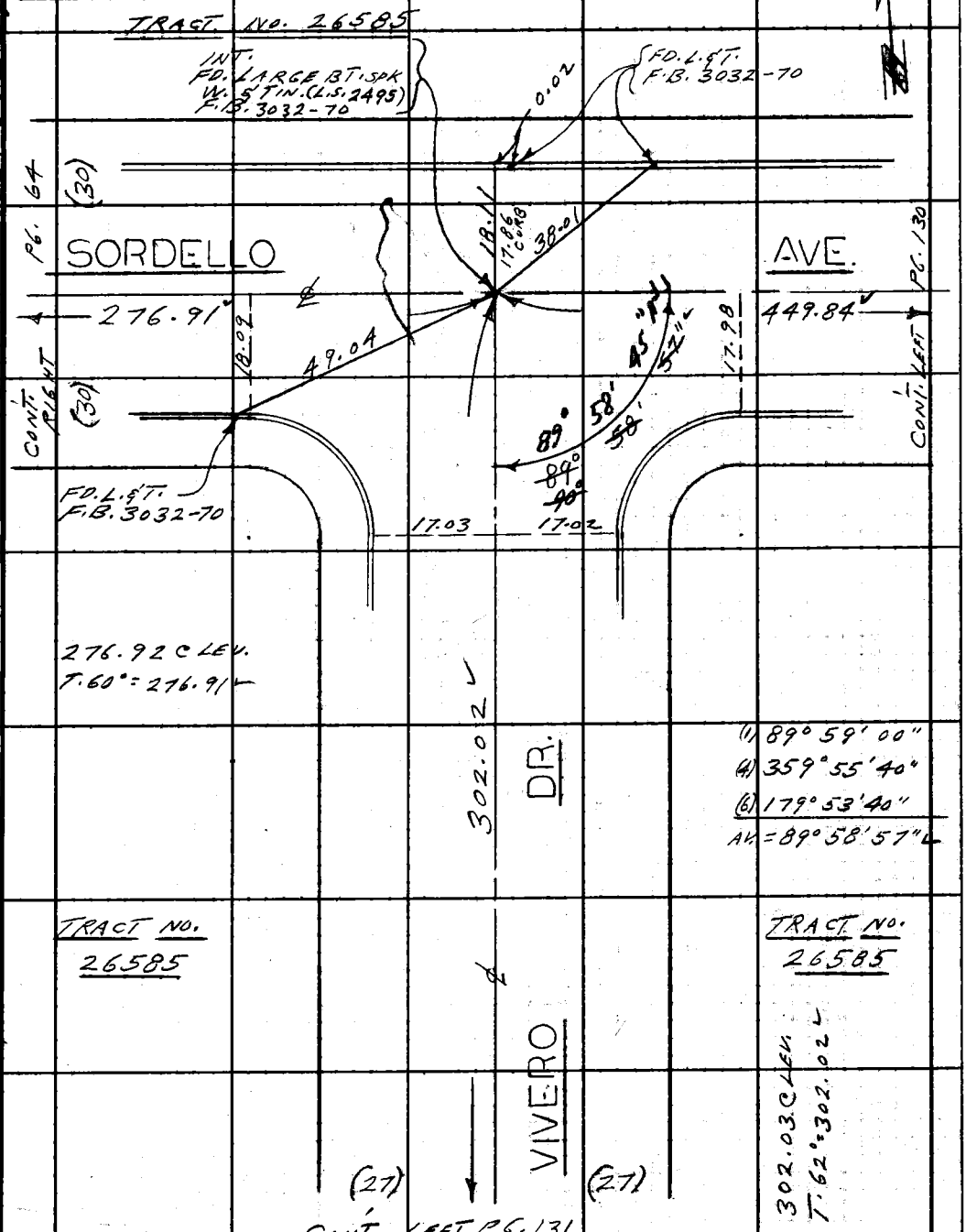

Note: Any Additions or Changes on This Sheet Must be Made or Circled in Red Ink With Date and Name of Person Making Change.

Do not extend this side of this line.

PLEASE RETURN TO
LOS ANGELES COUNTY ENGINEER
403 LOS ANGELES COUNTY ENGINEERING BLDG.

76F309S CE #310 6-63

PWFB 1031

703

F. B. ~~2744~~ Pg. ~~130~~

W.S. 38, D-4

TRACT NO. 26585

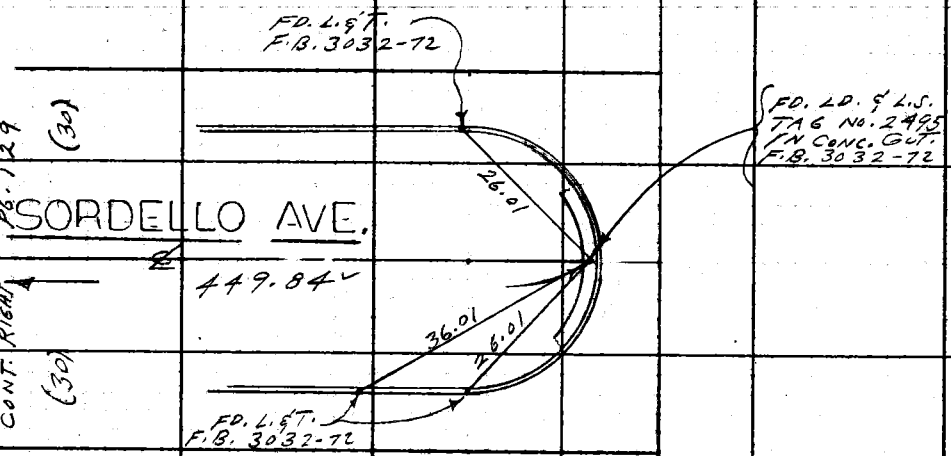

449.86 C LEV.
T. 62' = 449.84 V

TRACT NO. 26585

SOUTH LINE OF TR. NO. 26585

LOS ANGELES COUNTY ENGINEER
403 Los Angeles County Engineering Bldg.

PLEASE RETURN TO

Do not extend this side of this line.

Note: Any Additions or Changes on This Sheet Must be Made or Circled in Red Ink With Date and Name of Person Making Change.

PWFB 1031

704

FULLERTON RD. &

Notes Ck'd by	Survey of 5TH AVE. AREA
Map No.	JN 0303.00 Tape 0219 Std 68 °F
Office Work	Surveyed by L.L. BROWN
Checked	Notes L.L. BROWN Date 3-65
Date	Indexed C. J. GALLI

F. B. ~~2424~~ PG. ~~131~~

W.S. 38 D-4

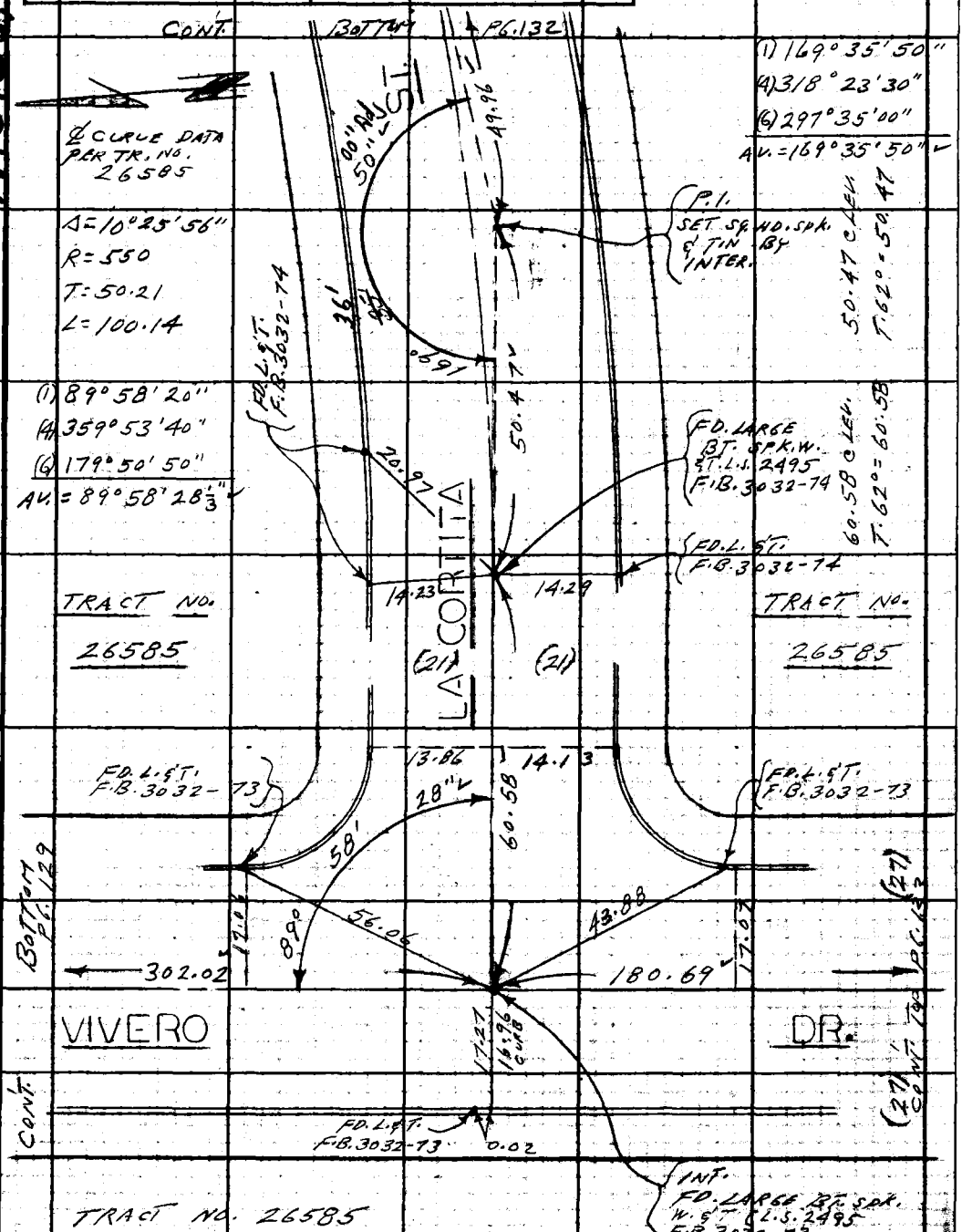

Note: Any Additions or Changes on This Sheet Must be Made or Circled in Red Ink With Date and Name of Person Making Change.

Do not extend this side of this line.

PLEASE RETURN TO
LOS ANGELES COUNTY ENGINEER
403 LOS ANGELES COUNTY ENGINEERING BLDG.

76F3099 CE #310 6-63

PWFB 1031

705

F. B. 2754 P. 132

W.S. 38, D-4

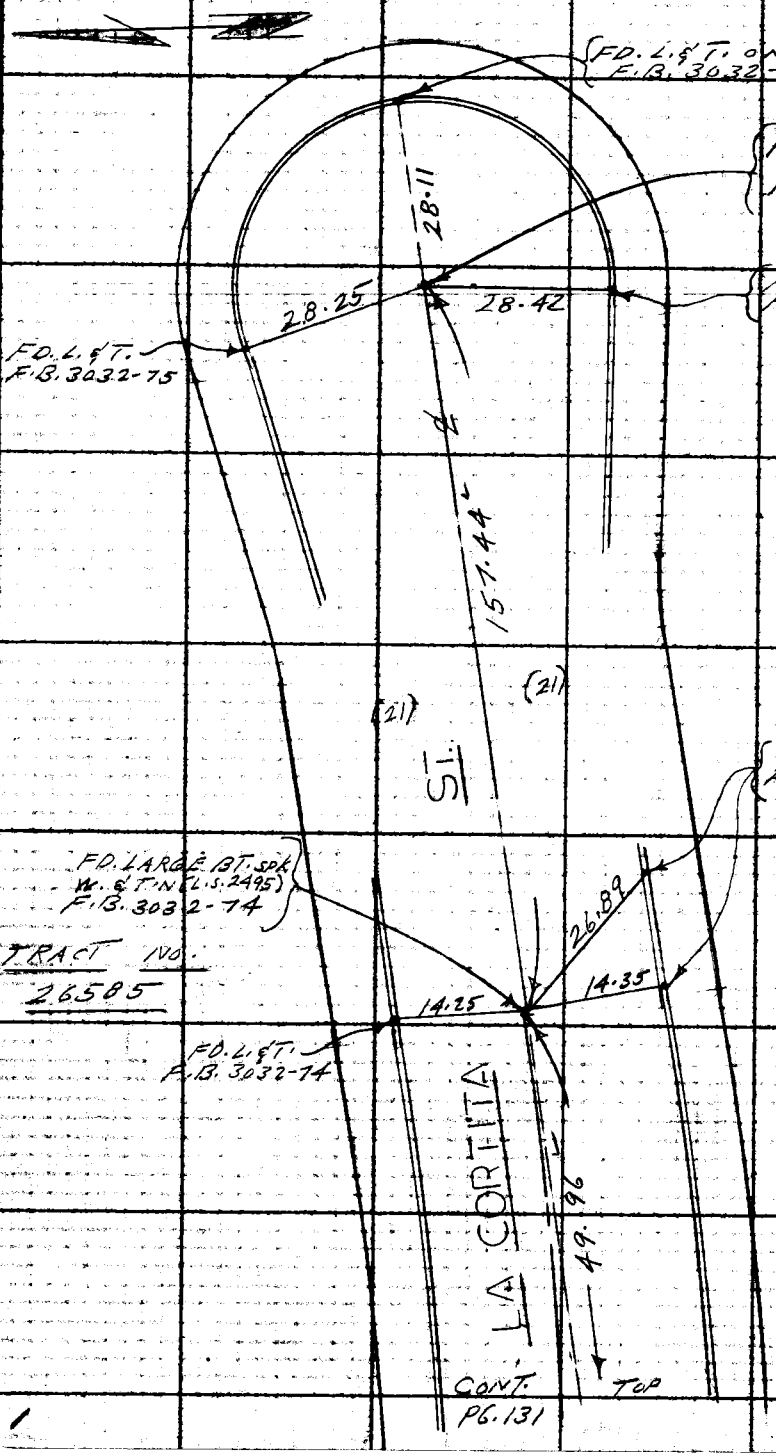

LOS ANGELES COUNTY ENGINEER
403 Los Angeles County Engineering Bldg.

PLEASE RETURN TO

Do not extend this side of this line.

Note: Any Additions or Changes on This Sheet Must Be Made or Circled in Red Ink With Date and Name of Person Making Change.

PWFB 1031

706

FULLERTON RD. &

Notes Ck'd by	Survey of 5TH AVE. AREA
Map No.	JN 0303.00 Tape 0219 Std 68 °F
Office Work	Surveyed by L.L. BROWN
Checked	Notes L.L. BROWN Date 3-65
Date	Indexed C. J. GALLI

F. B. ~~2424~~ Pg. ~~133~~

W.S.38, D-4

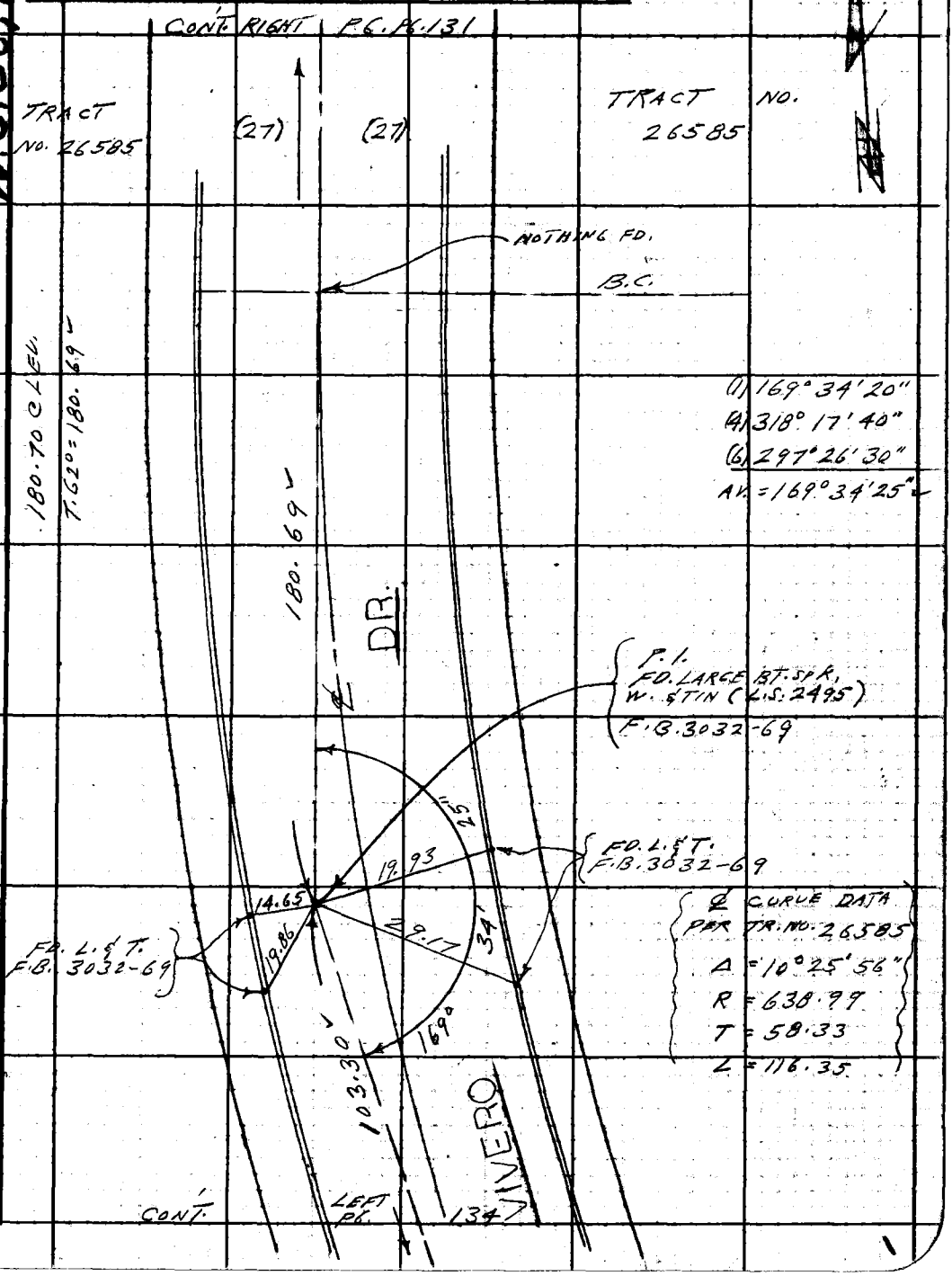

Note: Any Additions or Changes on This Sheet Must be Made or Circled in Red Ink With Date and Name of Person Making Change.

Do not extend this side of this line.

PLEASE RETURN TO
LOS ANGELES COUNTY ENGINEER
403 LOS ANGELES COUNTY ENGINEERING BLDG.

76F309S CE #310 6-63

PWFB 1031 707

F.B. ~~2724~~ PG ~~124~~

CONT. LEFT PG. 221

CONT. RIGHT PG. 65

1

PLEASE RETURN TO
LOS ANGELES COUNTY ENGINEER
403 Los Angeles County Engineering Bldg.

Do not extend this side of this line.

Note: Any Additions or Changes on This Sheet Must be Made or Circled in Red Ink With Date and Name of Person Making Change.

PWFB 1031

708

FULLERTON RD. ℄

Notes Ck'd by	Survey of 5TH AVE. AREA
Map No.	JN 0303.00 Tape 0219 Std 68 °F
Office Work	Surveyed by L.L. BROWN
Checked	Notes L.L. BROWN Date 3-65
Date	Indexed C. J. GALLI

F. B. ~~2721~~ PG. ~~135~~

W.S. 38, D-4

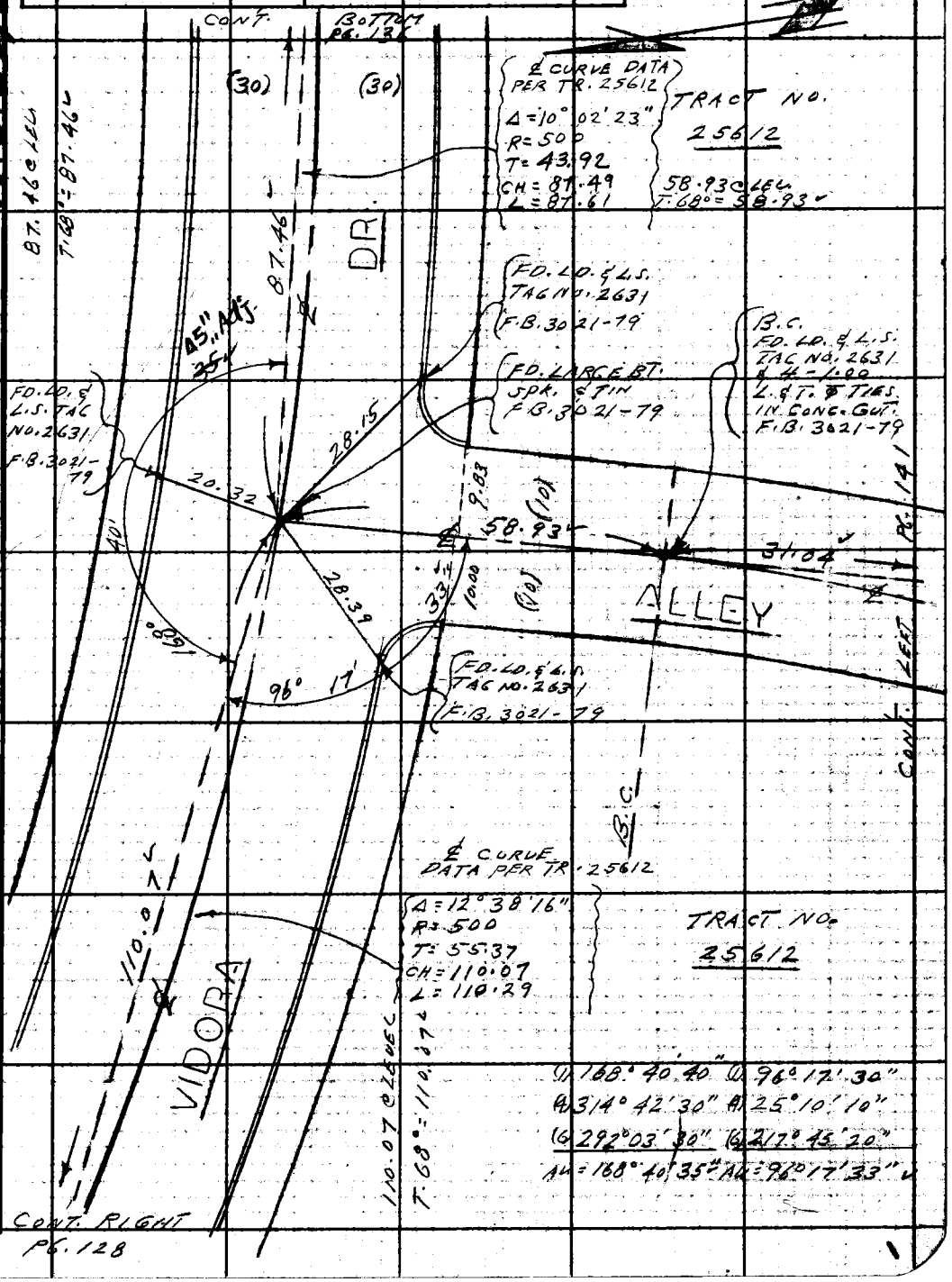

Note: Any Additions or Changes on This Sheet Must be Made or Circled in Red Ink With Date and Name of Person Making Change.

Do not extend this side of this line.

PLEASE RETURN TO
LOS ANGELES COUNTY ENGINEER
403 LOS ANGELES COUNTY ENGINEERING BLDG.

76F3098 CE #310 6-63

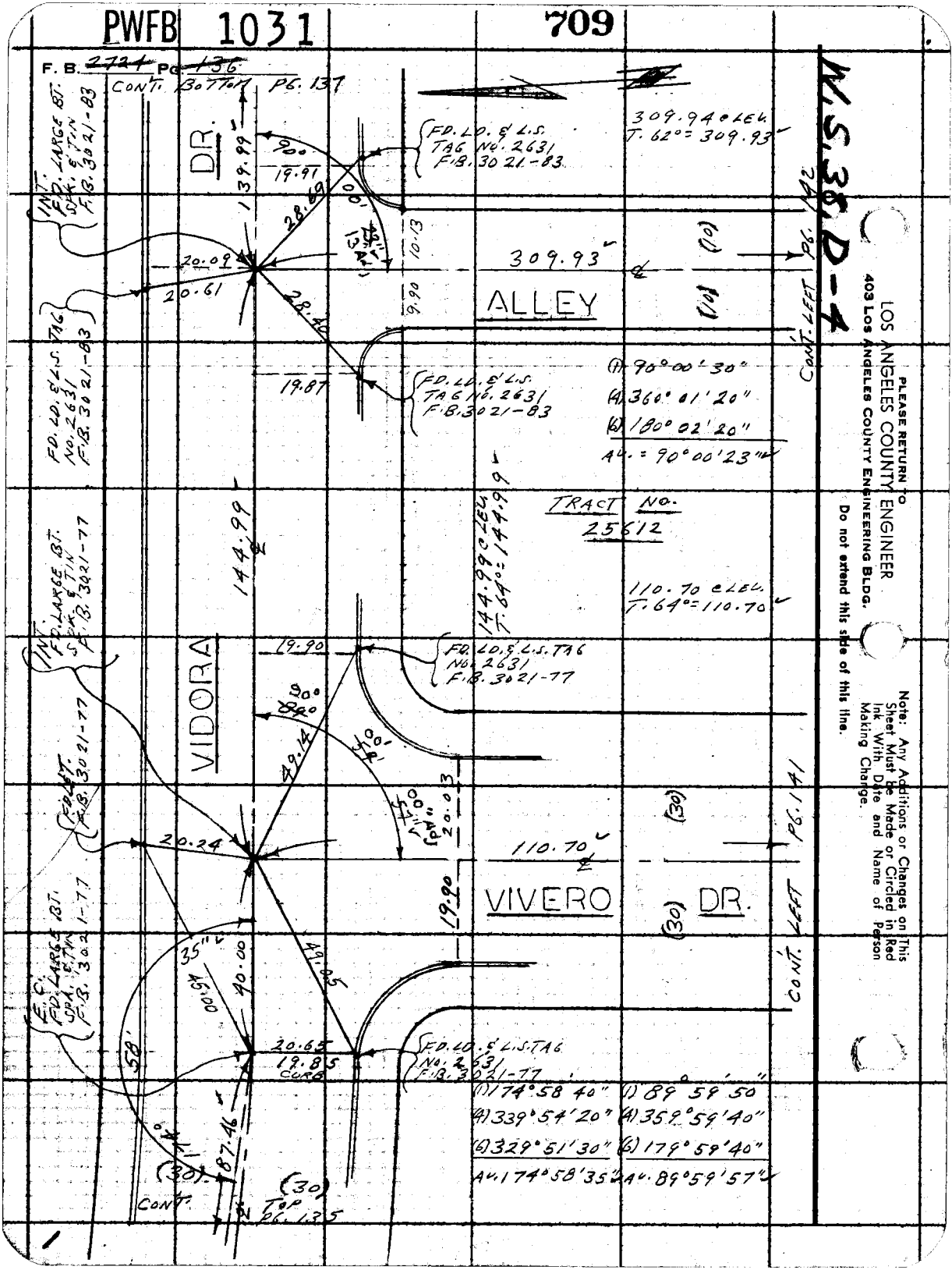
PWFB 1031
709
F. B. 2724 PG. 136
CONT. BOTTOM PG. 137
W.S. 38, D-4
DR.
ALLEY
VIDORA
VIVERO DR.
TRACT NO. 25612
309.94 @ LEV.
T. 62° = 309.93
309.93
110.70 @ LEV.
T. 64° = 110.70
110.70
144.99 @ LEV.
T. 64° = 144.99
144.99
139.99
FD. LD. & L.S. TAG NO. 2631 F.B. 3021-83
FD. LD. & L.S. TAG NO. 2631 F.B. 3021-77
INT. FD. LARGE BT. SPK. & TIN F.B. 3021-83
FD. LD. & L.S. TAG NO. 2631 F.B. 3021-83
FD. LD. & L.S. TAG NO. 2631 F.B. 3021-77
FD. LD. & L.S. TAG NO. 2631 F.B. 3021-77
(1) 90° 00' 30"
(4) 360° 01' 20"
(6) 180° 02' 20"
AV. = 90° 00' 23"
(1) 174° 58' 40"
(4) 339° 54' 20"
(6) 329° 51' 30"
AV. 174° 58' 35"
(1) 89° 59' 50"
(4) 359° 59' 40"
(6) 179° 59' 40"
AV. 89° 59' 57"
CONT. LEFT PG. 142
CONT. LEFT PG. 141
CONT. TOP PG. 135
PLEASE RETURN TO
LOS ANGELES COUNTY ENGINEER
403 Los Angeles County Engineering Bldg.
Do not extend this side of this line.
Note: Any Additions or Changes on This Sheet Must be Made or Circled in Red Ink With Date and Name of Person Making Change.

PWFB 1031

710

FULLERTON RD. &

Notes Ck'd by	Survey of 5TH AVE. AREA
Map No.	JN 0303.00 Tape 0219 Std 68 °F
Office Work	Surveyed by L.L. BROWN
Checked	Notes L.L. BROWN Date 3-65
Date	Indexed C. J. GALLI

F. B. ~~2724~~ PG. ~~137~~

W.S. 38, D-4

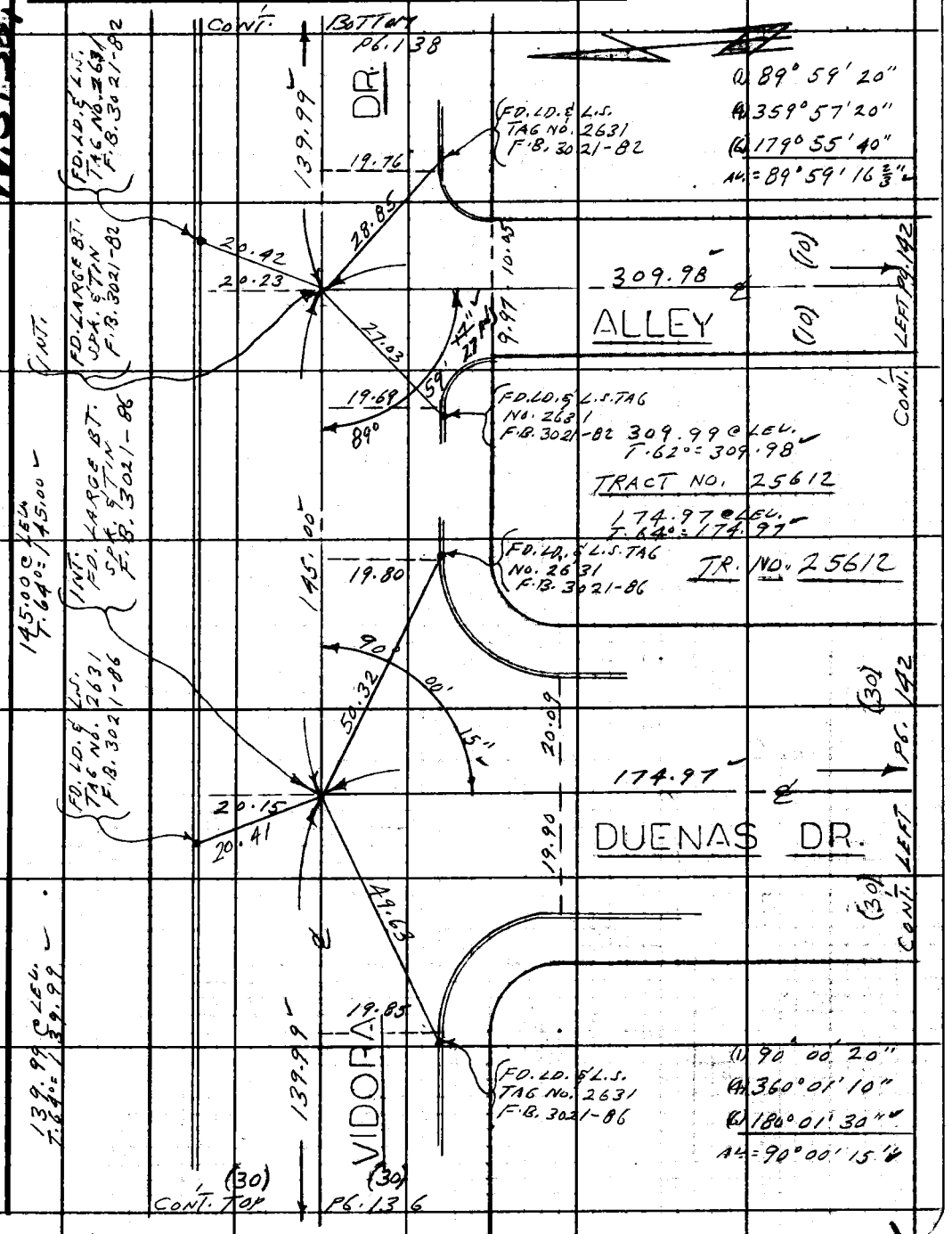

Note: Any Additions or Changes on This Sheet Must be Made or Circled in Red Ink With Date and Name of Person Making Change.

Do not extend this side of this line.

PLEASE RETURN TO
LOS ANGELES COUNTY ENGINEER
403 LOS ANGELES COUNTY ENGINEERING BLDG.

76F309S CE #310 6-63

PWFB 1031

711 , 712

F. B. ~~2724~~ PG ~~138~~

CONT. BOTTOM PG. 139

TRACT NO. 25612

W. S. 38D-4

(1) 167° 28' 00"
(A) 309° 51' 40"
(6) 284° 47' 40"
A∠ = 167° 27' 56⅔"

P.I. SET LD. & L.A. CO ENGR. TAG IN CONC. GRT. REC. DIST. NLY. FROM E.C. PER TR. NO. 25612

E.C. FD. L.S. F.B. 3021-78

FD. LD. & L.S. TAG NO. 2631 F.B. 3021-78

B.C. NO F.B.

(30)

DR.

111.43

35° 44' 27"

271.47

52.52

38.22

22.50

233.02

(10)

Cont. Left Pg. 143

20.75

28.41

ALLEY

38.80

26.90

129.61

96° 04' 48"

FD. LD. & L.S. TAG NO. 2631 F.B. 3021-78

SET CHIS. "X" IN 4" DIA. STEEL PIPE (SUPPORT TO CAR PORT)

FD. LD. & L.S. TAG NO. 2631 F.B. 3021-78

FD. LANGE ST. SPK. & TIN F.B. 3021-78

℄ CURVE DATA PER TR. Δ = 12°13'55" R = 500 CH = L = 106.73

106.50 ✓

106.50 CLEV. T. 70° = 106.50'

(1) 96° 04' 50"
(A) 24° 19' 30"
(6) 216° 29' 00"
A∠ = 96° 04' 50" ✓

(1) 167° 48' 20"
(A) 311° 13' 00"
(6) 286° 49' 20"
A∠ = 167° 48' 13⅓" ✓

(1) 173° 52' 50"
(A) 335° 31' 40"
(6) 323° 17' 30"
A∠ = 173° 52' 55" ✓

FD. LD. & L.S. TAG NO. 2631 F.B. 3021-80

FD. LANGE ST. SPK. & TIN FLUSH F.B. 3021-80

FD. L.D. & L.S. TAG NO. 2631 F.B. 3021-80

11° 55"

34.92

25.81

34.22

48.80

53'

27.94

20.49

20.27 C LAR

20.00

20.02

174.96 ✓

℄ ALBERCA DR.

(30)

Cont. Left Pg. 143

INT. FD. LANGE ST. SPK. & TIN F.B. 3021-80

48.42

90°

00' 00"

19.75

℄

FD. LD. & L.S. TAG NO. 2631 F.B. 3021-80

TR. NO. 25612

(1) 90° 00' 10"
(A) 360° 00' 10"
(6) 180° 00' 20" ✓
A∠ = 90° 00' 03⅓" ✓

139.99 ✓

139.99 @ ℄ INT. T. 64°: 139.99 ✓

VIDORA

Cont. Top Pg. 137

LOS ANGELES COUNTY ENGINEER
403 Los Angeles County Engineering Bldg.

PLEASE RETURN TO

Do not extend this side of this line.

Note: Any Additions or Changes on This Sheet Must Be Made or Circled in Red Ink With Date and Name of Person Making Change.

PWFB 1031

713

Notes Ck'd by	Survey of 5TH AVE. AREA
Map No.	JN 0303.00 Tape 0219 Std 68 °F
Office Work	Surveyed by L.L. BROWN
Checked	Notes L.L. BROWN Date 3-65
Date	Indexed G. J. GALLI

FULLERTON RD. &

F. B. ~~2724~~ PG. ~~139~~

66.64 @ LEV. T.74° = 66.64

W.S. 38, D-4

CONT. BOTTOM PG. 140

P.I. SET LD. & L.A. CO. ENGR. TAG IN CONC. GUTTER. BY INTER.

SET N. & TIN IN P.P. No. 1559265E

FD. LD. & L.S. TAG No. 2631 F.B. 3021-81

FD. LARGE BT. SPA. & TIN F.B. 3021-81

FD. L. & T. F.B. 3021-81

FD. L. & T. F.B. 3021-81

FD. L. & T. F.B. 3021-81

FD. L. & T. F.B. 3021-81

FD. L. & T. F.B. 3021-81

FD. L. & T. F.B. 3021-81

FD. L. & T. F.B. 3021-81

FD. L. & T. F.B. 3021-81

FD. LD. & L.S. TAG No. 2631 F.B. 3021-84

FD. LARGE BT. SPA. & TIN F.B. 3021-84

FD. LD. & L.S. TAG No. 2631 F.B. 3021-84

SET N. & TIN IN P.P. No. 1330233E

SET CHIS. X IN 4" STEEL PIPE SUPPORT TO CAR-PORT

℄ CURVE DATA Δ = 10°25'25" R = 150 T = 13.68 L = 27.29

TRACT No. 25612

(1) 97°05'00" (4) 28°21'00 (6) 222°31'20" Av. = 97°05'13⅓"

(1) 171°19'40" (4) 325°19'20" (6) 307°59'20" Av. = 171°19'53⅓"

(1) 169°34'20" (4) 318°17'00" (6) 297°26'20" Av. = 169°34'13⅓"

℄ CURVE DATA PER TR. 25612 Δ = 14°09'07" R = 500 T = CH = L = 123.50

123.17 CLEV. T.74° = 123.17

123.17

54" Adj 00"

46.18

20.11

170.00

20.82

P.O.C.

29'

45.80

33"

19.94

25'

96°

111.93

111.93 CLEV. T.70° = 111.93

(30)

(30)

(30)

(30)

(30)

CONT. LEFT PG. 144

CONT. LEFT PG. 144

(1) 96°25'30" (4) 25°42'20" (6) 218°33'20" Av. = 96°25'33"

(1) 166°30'10" (4) 306°00'00" (6) 279°00'00" Av. = 166°30'00"

℄ CURVE DATA PER TR. Δ = 12°51'09" R = 500 T = CH = L = 112.16

CONT. TOP PG. 138

Note: Any Additions or Changes on this Sheet Must be Made or Circled in Red Ink With Date and Name of Person Making Change.

Do not extend this side of this line.

PLEASE RETURN TO LOS ANGELES COUNTY ENGINEER 403 LOS ANGELES COUNTY ENGINEERING BLDG.

76F309S CE #310 6-63

PWFB 1031 714

F.B. ~~2724~~ PG ~~140~~

CONT. LEFT PG. 149

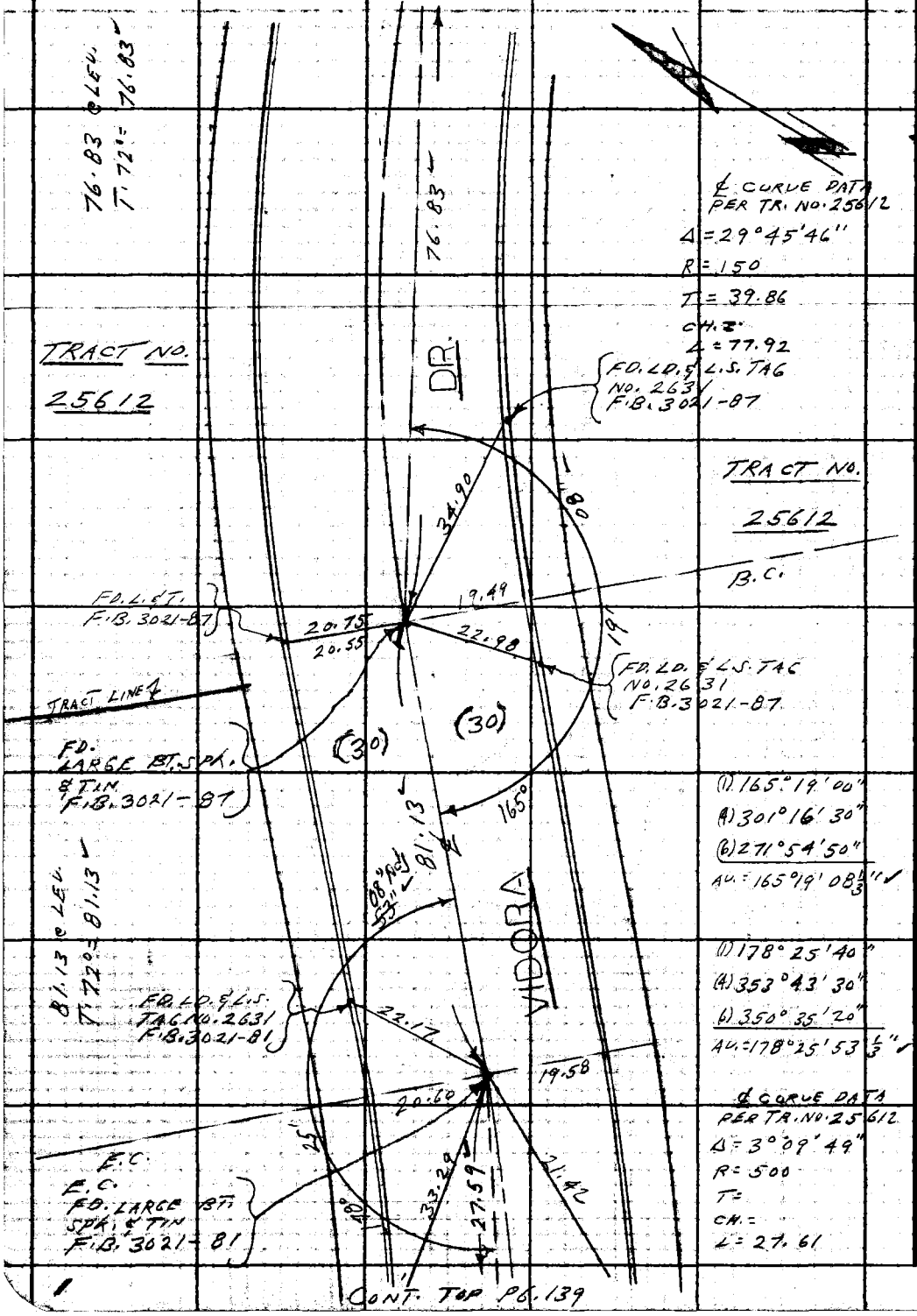

℄ CURVE DATA
PER TR. NO. 25612

Δ = 29°45'46"
R = 150
T = 39.86
CH. =
L = 77.92

TRACT NO.
25612

(1) 165°19'00"
(4) 301°16'30"
(6) 271°54'50"
AV. = 165°19'08⅓" ✓

(1) 178°25'40"
(4) 353°43'30"
(6) 350°35'20"
AV. = 178°25'53⅓" ✓

℄ CURVE DATA
PER TR. NO. 25612

Δ = 3°09'49"
R = 500
T =
CH. =
L = 27.61

W.S. 38, D-4

PLEASE RETURN TO
LOS ANGELES COUNTY ENGINEER
403 LOS ANGELES COUNTY ENGINEERING BLDG.
Do not extend this side of this line.

Note: Any Additions or Changes on This Sheet Must be Made or Circled in Red Ink With Date and Name of Person Making Change.

PWFB 1031

715

FULLERTON RD. &

Notes Ck'd by A. F. DART	Survey of 5TH AVE. AREA
Map No.	JN 0303.00 Tape 0219 Std 68 °F
Office Work	Surveyed by L.L. BROWN
Checked	Notes L.L. BROWN Date 3-65
Date	Indexed C. J. GALLI

F. B. ~~2724~~ PG. ~~141~~

W.S. 38, D-4

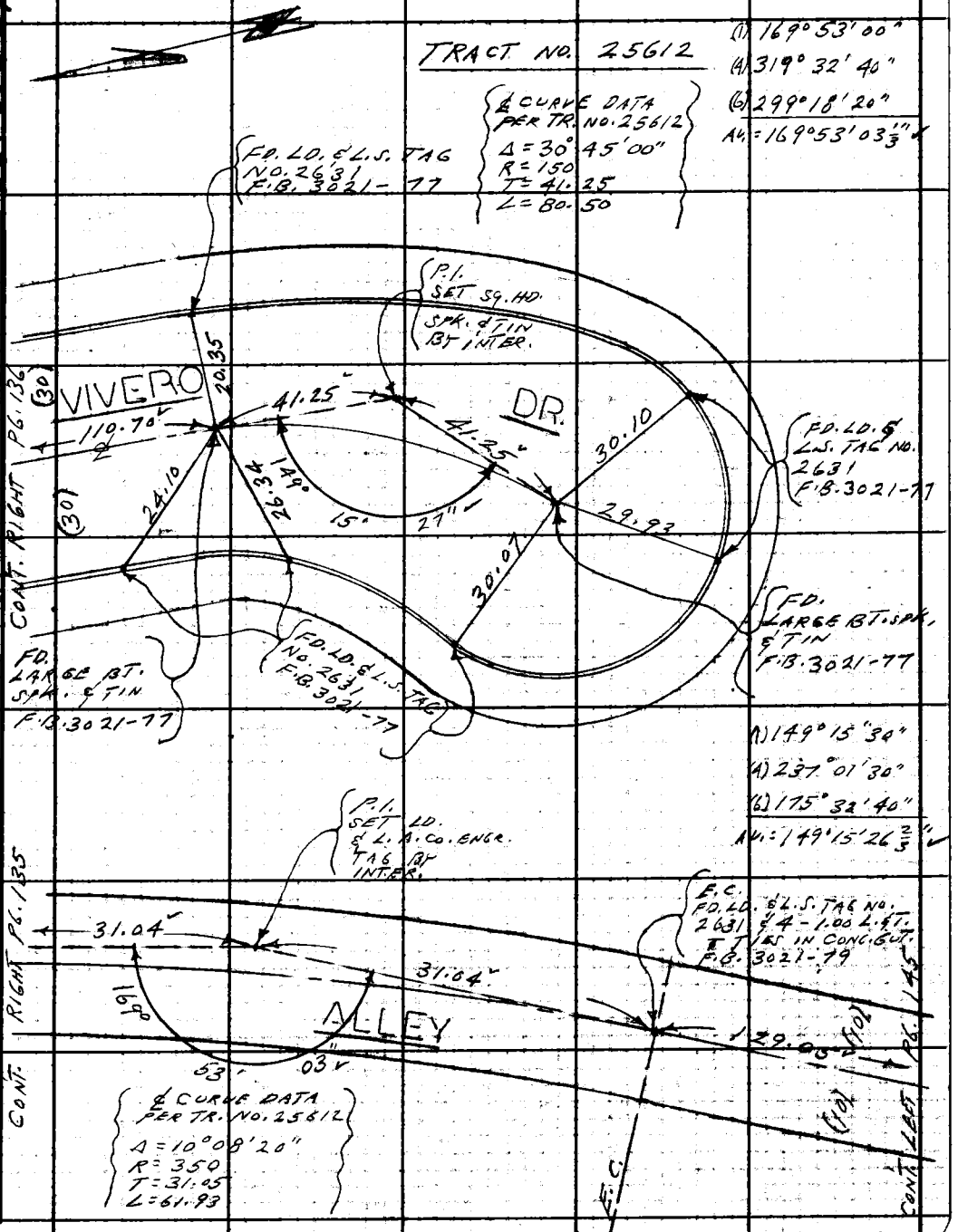

Note: Any Additions or Changes on This Sheet Must be Made or Circled in Red Ink With Date, and Name of Person Making Change.

Do not extend this side of this line.

PLEASE RETURN TO
LOS ANGELES COUNTY ENGINEER
403 LOS ANGELES COUNTY ENGINEERING BLDG.

76F309S CE #310 6-63

PWFB 1031 716

F. B. ~~2724~~ PG. ~~142~~

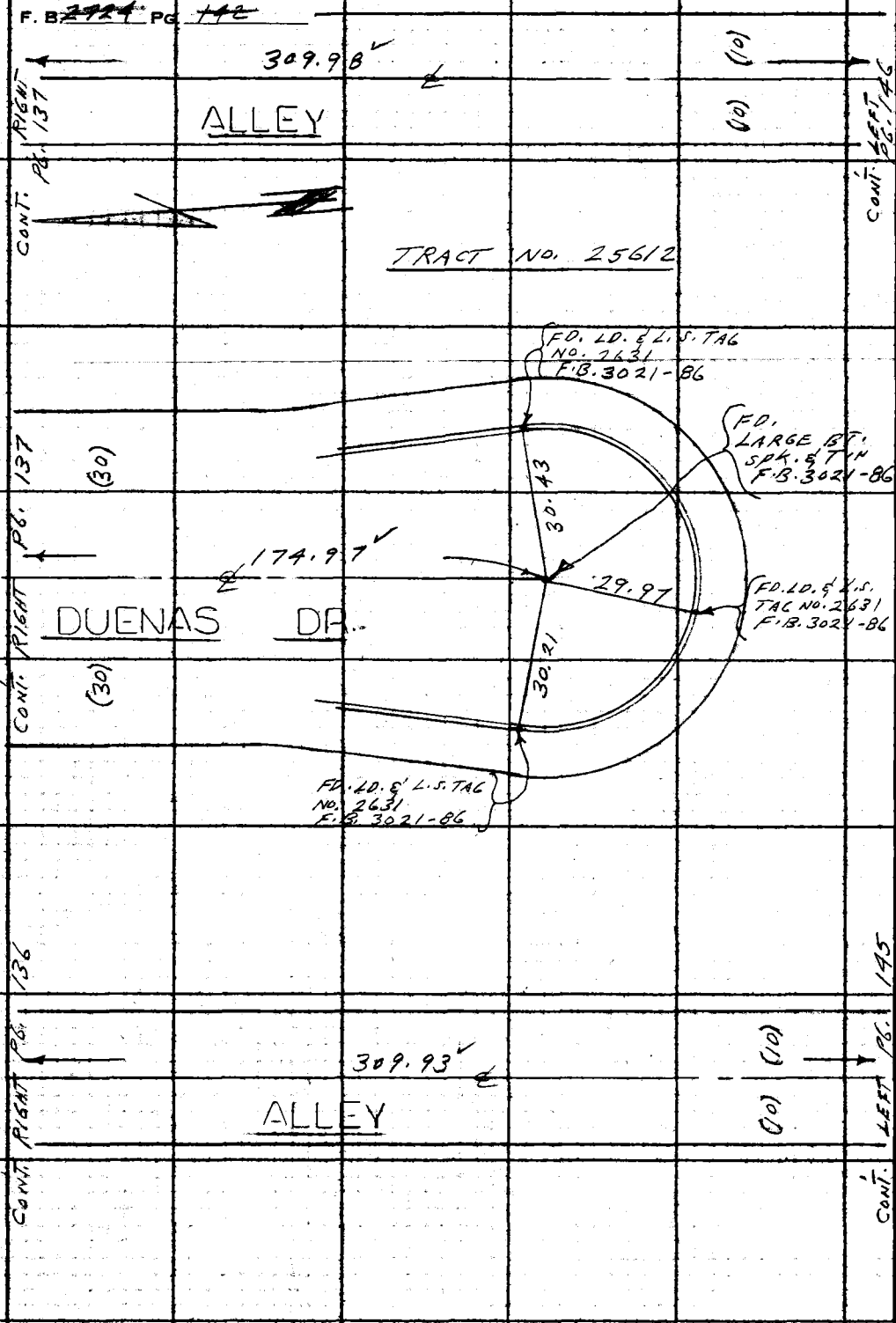

W.S. 38. D-4

PLEASE RETURN TO
LOS ANGELES COUNTY ENGINEER
403 LOS ANGELES COUNTY ENGINEERING BLDG.

Do not extend this side of this line.

Note: Any Additions or Changes on This Sheet Must be Made or Circled in Red Ink With Date and Name of Person Making Change.

PWFB 1031

717

Notes Ck'd by	Survey of 5TH AVE. AREA
Map No.	JN 0303.00 Tape 0219 Std 68 °F
Office Work	Surveyed by L.L. BROWN
Checked	Notes L.L. BROWN Date 3-65
Date	Indexed C. J. GALLI

FULLERTON RD. &

F. B. ~~2721~~ PG. ~~143~~

W.S. 38, D-4

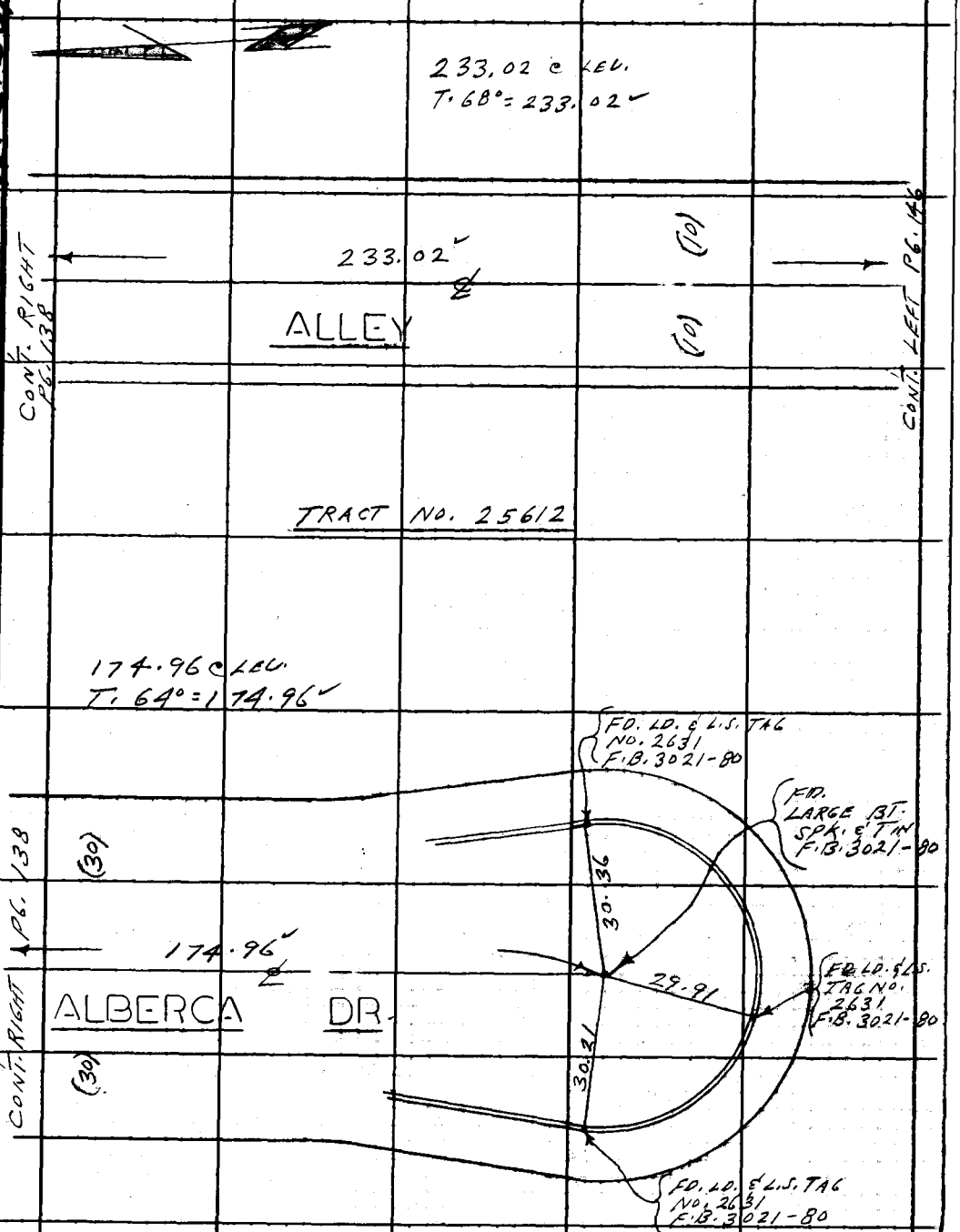

Note: Any Additions or Changes on this Sheet Must be Made or Circled in Red Ink With Date and Name of Person Making Change.

Do not extend this side of this line.

PLEASE RETURN TO
LOS ANGELES COUNTY ENGINEER
403 LOS ANGELES COUNTY ENGINEERING BLDG.

76F3095 CE #310 6-63

PWFB 1031 718

F. B. ~~2724~~ PG. ~~144~~

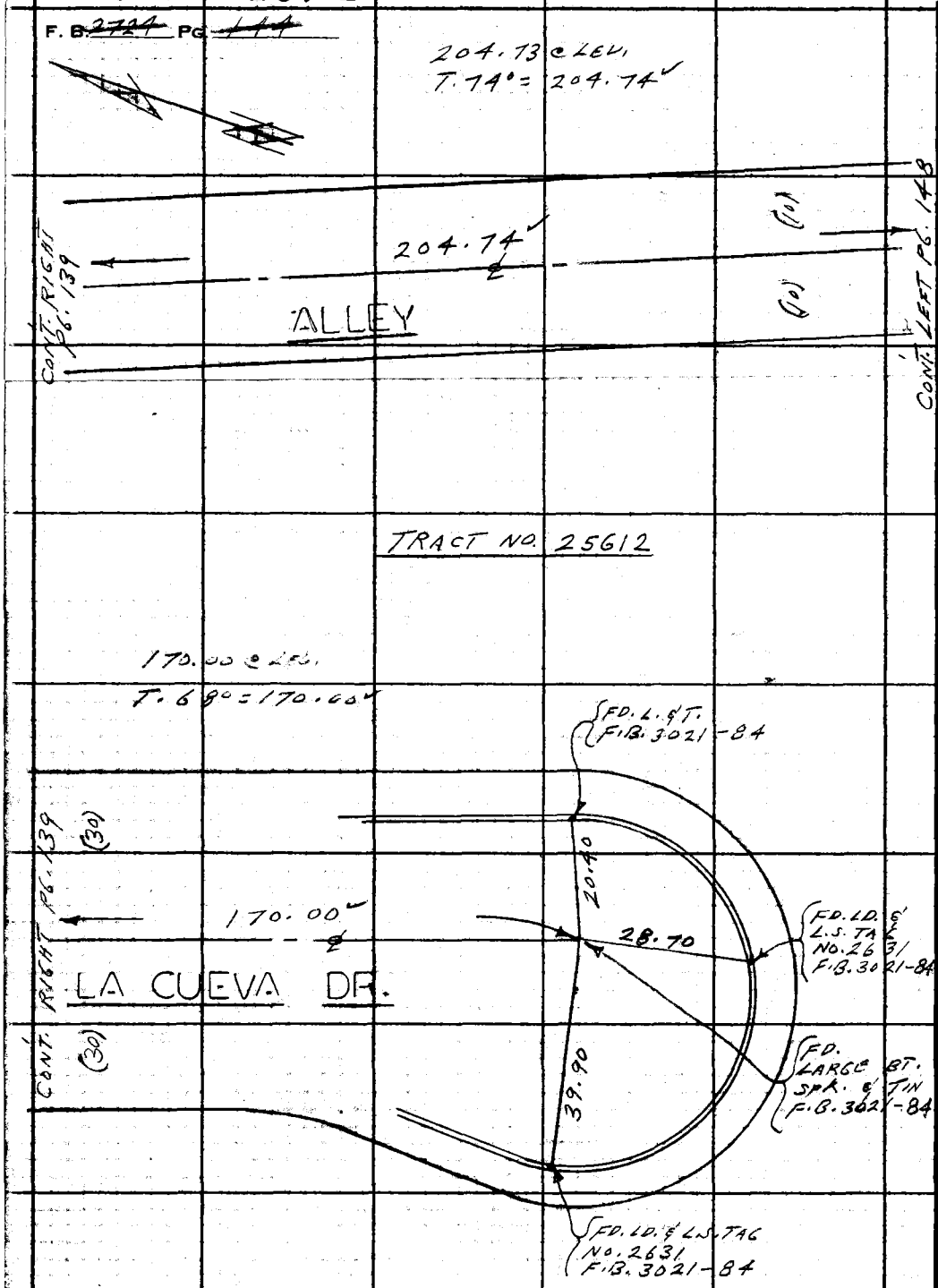

W.S. 38, D-4

PLEASE RETURN TO
LOS ANGELES COUNTY ENGINEER
403 LOS ANGELES COUNTY ENGINEERING BLDG.

Do not extend this side of this line.

Note: Any Additions or Changes on This Sheet Must be Made or Circled in Red Ink With Date and Name of Person Making Change.

PWFB 1031

719

FULLERTON RD. &

W.S. 38, D-4

Notes Ck'd by	Survey of 5TH AVE. AREA
Map No.	JN0303.00 Tape 0219 Std. 68 °F
Office Work	Surveyed by L.L. BROWN
Checked	Notes L.L. BROWN Date 3-65
Date	Indexed C. J. GALLI

F. B. ~~2714~~ PG. ~~145~~

CONT. BOTTOM PG. 146

TRACT COR. FD. 2" I.P. CEM. PLUG & L.S. TAG NO. 2495 ON 2" PER TR. 26585

TRACT NO. 25612

SET N. & TN IN P.P. NO. 1330222E

CONT. RIGHT PG. 142

309.93 (M)

ALLEY

(1) 89°59'50"
(A) 359°59'40"
(6) 179°59'40"
AV = 89°59'56⅔"

284.99

169.42

1.35

285.00 @ LEV. T. 62° = 284.99

FD. LD. & L.S. TAG NO. 2631 IN CONC. GUT. & 4-1.00 L.S.T. TIES. F.B. 3021-83

30° BY

90°

26.67

1.69

0.54

0.03

SET CHN. X IN 3½" DIA. PIPE STEEL GUARD POST UP 1'

(1) 89°54'40"
(A) 359°39'50"
(6) 179°29'50"
AV = 89°54'58⅓"

(1) 159°54'40"
(A) 279°38'30"
(6) 239°27'50"
AV = 159°54'38⅔"

354.75 @ LEV. T. 62° = 354.74

354.74

ALLEY

354.74 CALC.

169.43 @ LEV. T. 60° = 169.42

TRACT NO. 26585

PLEASE RETURN TO
LOS ANGELES COUNTY ENGINEER
403 Los Angeles County Engineering Bldg.

Note: Any Additions or Changes on this Sheet Must be Made or Circled in Red Ink With Date and Name of Person Making Change.

Do not extend this side of this line.

P.C.

FD. L.S.T. F.B. 3021-79

P.I. SET CONC. N. BY INTER.

54'

159°

129.05

33.81

33.81

ALLEY

CONT. RIGHT PG. 141

P.T.

E.C.

55'

08" Adj

54' 58"

89°

13.19

11.35

SET NAIL

FD. LD. & L.S. TAG NO. 2631 & 4-1.00 L.S.T. TIES - F.B. 3021-79

SET N. & TN IN P.P. NO NUMBER

18.17

15.13

90°

169.81

169.82 @ LEV. T. 60° = 169.81

CONT. RIGHT PG. 127

℄ CURVE DATA PER TR.
Δ = 20°10'43"
R = 190
T = 33.81
L = 66.91

129.05 @ LEV. T. 68° = 129.05

TRACT NO. 25612

FD. L.S.T. F.B. 3021-79

FD. LD. & L.S. TAG NO. 2631 CONC. FLOOR GAR. - PORT

F&F 3088 CE #310 8-63

PWFB 1031 CONT. BOTTOM P6.147 720, 721

F. B. ~~1724~~ PG. ~~146~~

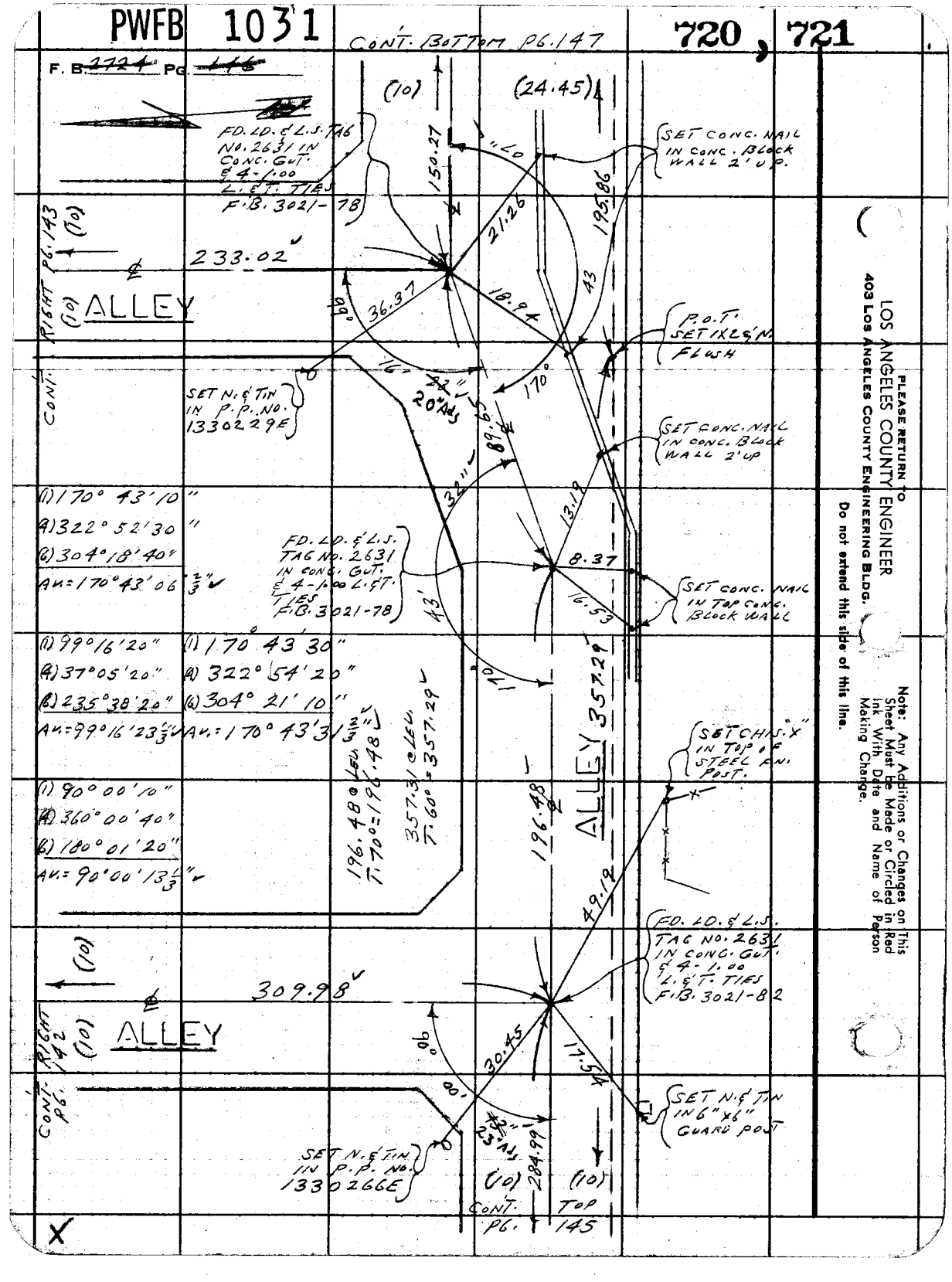

LOS ANGELES COUNTY ENGINEER
403 Los Angeles County Engineering Bldg.
PLEASE RETURN TO

Note: Any Additions or Changes on This Sheet Must be Made or Circled in Red Ink With Date and Name of Person Making Change.

Do not extend this side of this line.

PWFB 1031

722

FULLERTON RD. &

Notes Ck'd by	Survey of 5TH AVE. AREA
Map No.	JN 0303.00 Tape 0219 Std 68 °F
Office Work	Surveyed by L.L. BROWN.
Checked	Notes L.L. BROWN Date 3-65
Date	Indexed

F. B. ~~2724~~ PG. ~~144~~

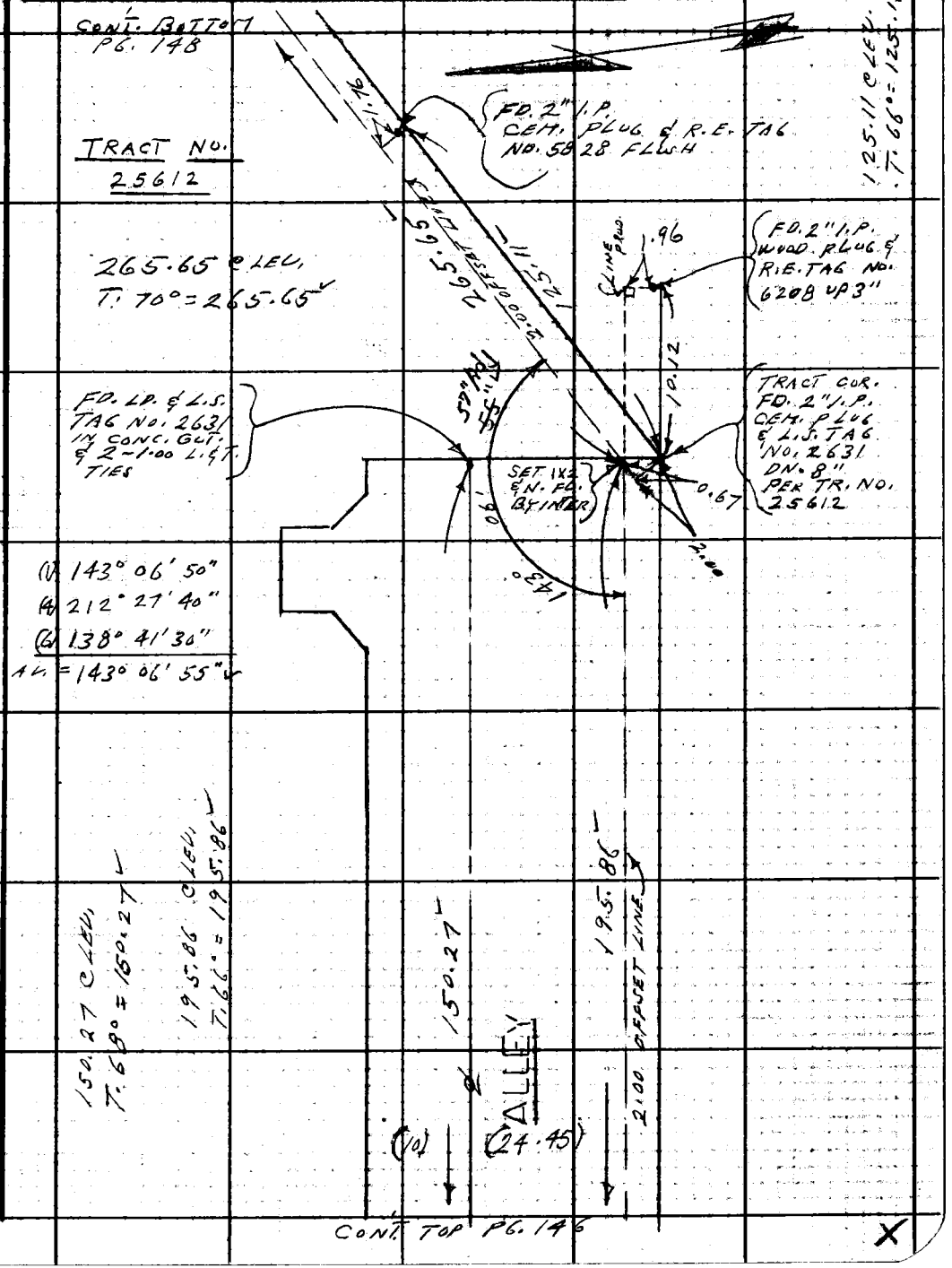

Note: Any Additions or Changes on This Sheet Must be Made or Circled in Red Ink With Date and Name of Person Making Change.

Do not extend this side of this line.

PLEASE RETURN TO
LOS ANGELES COUNTY ENGINEER
403 LOS ANGELES COUNTY ENGINEERING BLDG.

76F309S CE #310 6-63

PWFB 1031

723

F. B. ~~2764~~ PG. ~~148~~

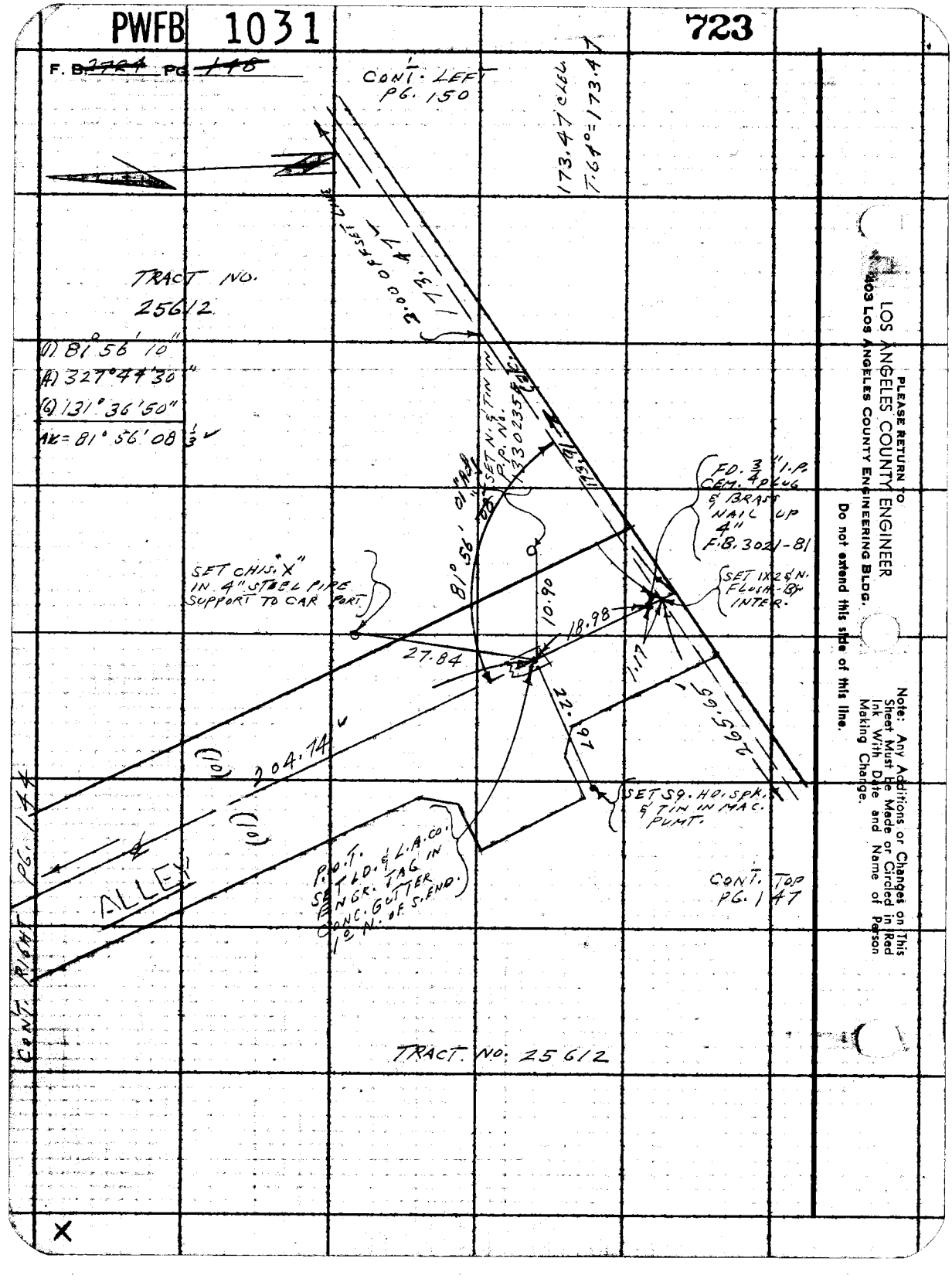

PLEASE RETURN TO
LOS ANGELES COUNTY ENGINEER
603 Los Angeles County Engineering Bldg.

Do not extend this side of this line.

Note: Any Additions or Changes on This Sheet Must Be Made or Circled in Red Ink With Date and Name of Person Making Change.

PWFB 1031

724

CONT. PG. 31 BOT.
F.B. 2750

FULLERTON RD.

Notes Ck'd by	
Map No.	
Office Work	
Checked	
Date	

Survey of 5TH AVE. AREA
JN 0303.00 Tape 02/9 Std. 68 °F
Surveyed by L. L. BROWN
Notes L. L. BROWN Date 3-65
Indexed

F. B. ~~2726~~ PG. ~~149~~

W.S. 38, D-4

(1) 165° 13' 40"
(4) 300° 54' 40"
(6) 271° 22' 00"
AV. = 165° 13' 40" ✓

(1) W 73° 22' 40"
(4) 332° 03' 00"
(6) 318° 04' 40"
AV. = 173° 00' 46 2/3" ✓

FD. LARGE BT. SPK. & TIN F.B. 3021-87

(30)

56.78 C
LEN. 72°
= 56.78 ✓

FD. L. & T. F.B. 3021-87

159.19

20.01

19.77

AVE.

FD. LARGE BT. SPK.

5TH IN F.B. 3021-87

CONT. TOP PG. 140

(30)

VIDORA

29.21

25.47

FD. L. & T. F.B. 3021-87

37.53

76.83 ✓

13" ADJ
43" ✓

25.21

55.01

13°

(30)

41.51

165°

DR.

10.57

50.17

56.78 ✓

13' 40"

37.95

FD. LARGE BT. SPK. & TIN F.B. 3021-87

FD. LD. & L.S. TAC No. 2631 F.B. 3021-87

19.09

34.58

0.09

FD. L. & T. F.B. 3021-87

(1) 89° 56' 20"
(4) 359° 44' 30"
(6) 179° 36' 20"
AV. = 89° 56' 03 1/3" ✓

FD. LD. & L.S. TAC No. 2631 F.B. 3021-87

80.49

55° 03"

LEONE

80.49 ℄
AV. = 80.44
F.72° = 80.44

℄ CURVE DATA PER TR. 25612
Δ = 23° 15' 39"
R = 200
CH =
L = 81.20

(1) 70° 57' 30"
(4) 283° 49' 40"
(6) 65° 41' 20"
AV. = 70° 57' 23 1/3" ✓

FD. LD. & L.S. TAC No. 2631 F.B. 3021-87

23.13

FD. L. & T. F.B. 3021-87

18.13

FD. LARGE BT. SPK. & TIN F.B. 3021-87

23.68

P.R.C.

TR. NO. 25612

(1) 172° 40' 40"
(4) 330° 43' 30"
(6) 316° 05' 10"
AV. = 172° 40' 51 1/3" ✓

SIERRA

212.5'

172°

FD. LD. & L.S. TAC No. 2631 F.B. 3021-87

(30)

(30)

CONT. TOP PG. 150

Note: Any Additions or Changes on This Sheet Must be Made or Circled in Red Ink With Date and Name of Person Making Change.

Do not extend this side of this line.

PLEASE RETURN TO
LOS ANGELES COUNTY ENGINEER
403 Los Angeles County Engineering Bldg.

25F3095 CE #310 8-63

PWFB 1031

725

F. B. ~~2724~~ PG. ~~150~~

TRACT NO. 25612

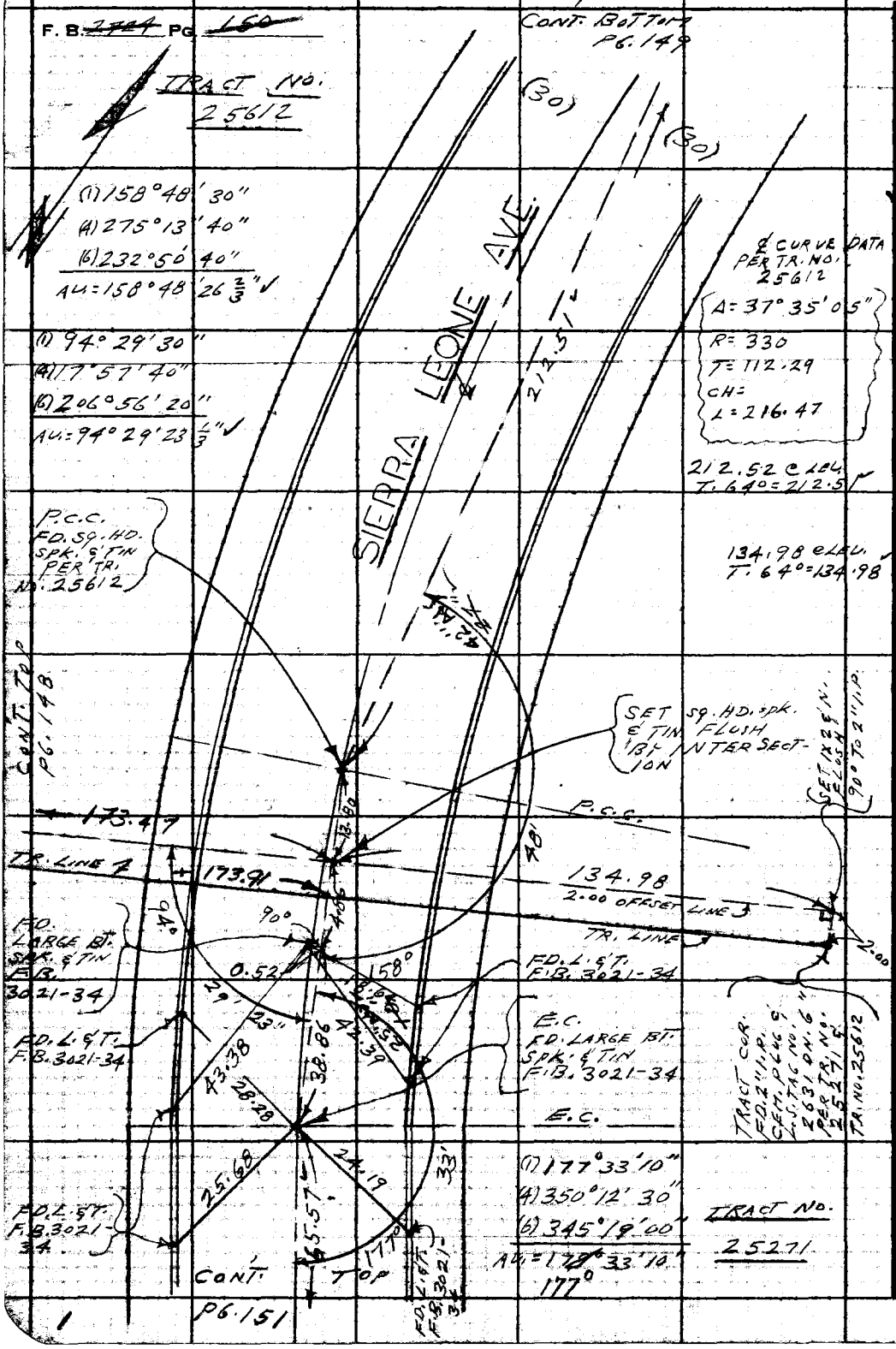

W.S. 38, D-4

PLEASE RETURN TO
LOS ANGELES COUNTY ENGINEER
403 LOS ANGELES COUNTY ENGINEERING BLDG.

Do not extend this side of this line.

Note: Any Additions or Changes on This Sheet Must be Made or Circled in Red Ink With Date and Name of Person Making Change.

PWFB 1031

726

FULLERTON RD.

Notes Ck'd by	Survey of 5TH AVE. AREA
Map No.	JN 0303.00 Tape 0176 Std 68 °F
Office Work	Surveyed by L.L. BROWN
Checked	Notes L.L. BROWN Date
Date	Indexed

F. B. ~~2724~~ PG. ~~151~~

W.S. 38, D-4

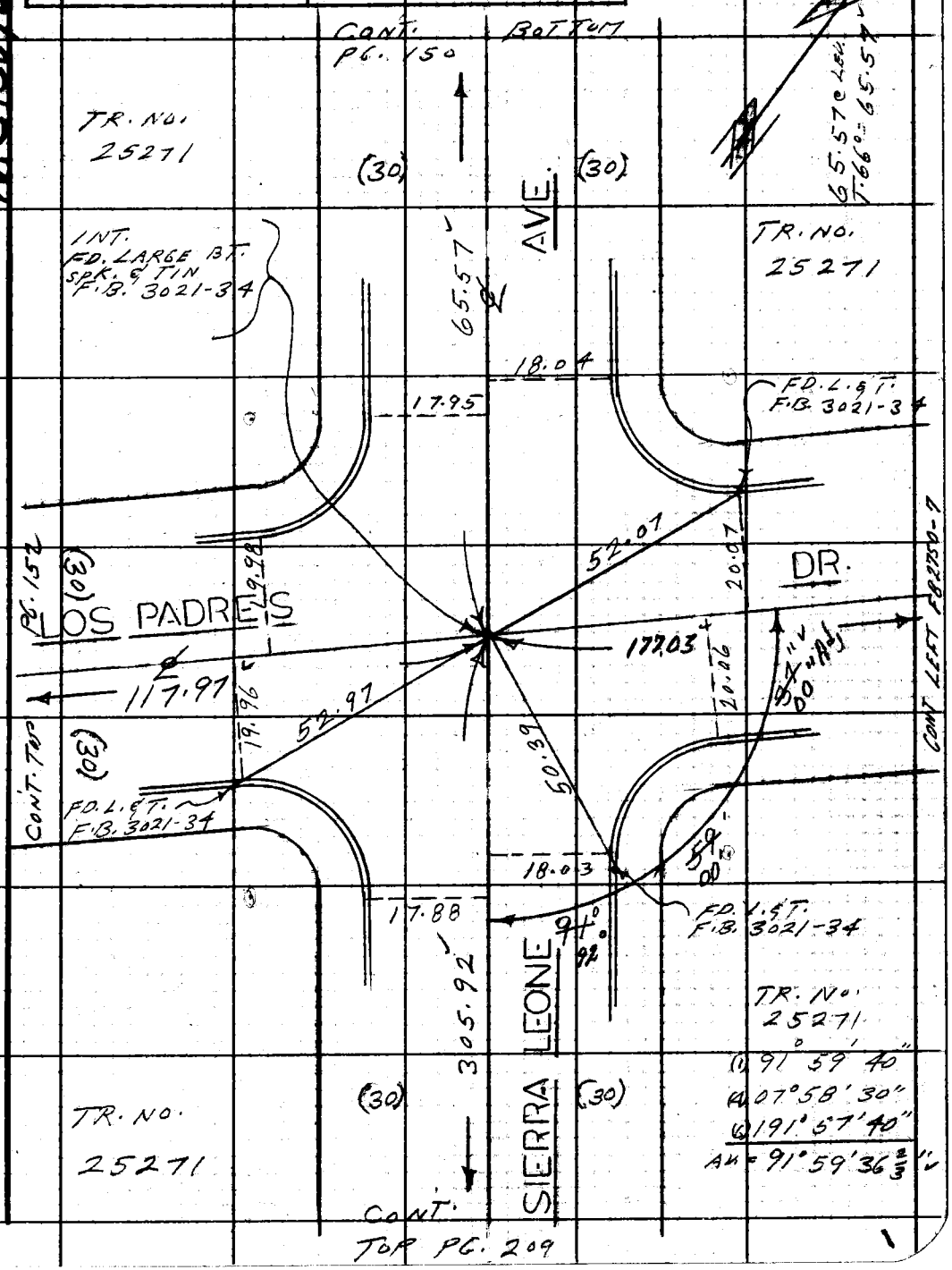

Note: Any Additions or Changes on This Sheet Must be Made or Circled in Red Ink With Date and Name of Person Making Change.

Do not extend this side of this line.

PLEASE RETURN TO
LOS ANGELES COUNTY ENGINEER
403 LOS ANGELES COUNTY ENGINEERING BLDG.

76F3095 CE #310 6-63

PWFB 1031

727

F. B. ~~2724~~ PG ~~152~~

TRACT NO.
25271

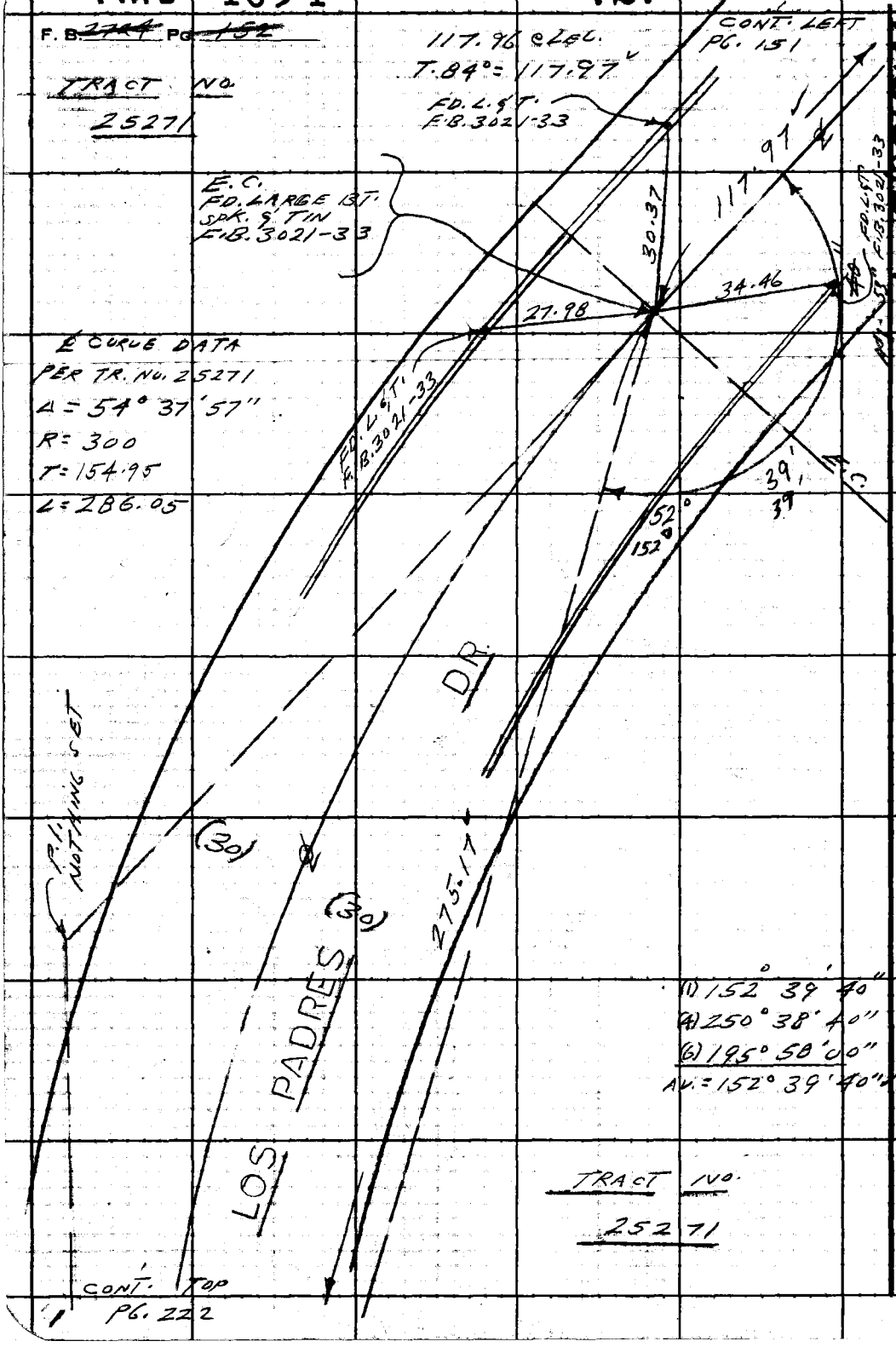

℄ CURVE DATA
PER TR. NO. 25271
Δ = 54° 37' 57"
R = 300
T = 154.95
L = 286.05

(1) 152° 39' 40"
(4) 250° 38' 40"
(6) 195° 58' 00"
AV. = 152° 39' 40"

TRACT NO.
25271

W.S. 38 D-4

PLEASE RETURN TO
LOS ANGELES COUNTY ENGINEER
403 LOS ANGELES COUNTY ENGINEERING BLDG.

Do not extend this side of this line.

Note: Any Additions or Changes on This Sheet Must be Made or Circled in Red Ink With Date and Name of Person Making Change.

PWFB 1031 728

FULLERTON RD. &

Notes Ck'd by	Survey of 5TH AVE. AREA
Map No.	JN 0303.00 Tape 0219 Std 68 °F
Office Work	Surveyed by L. L. BROWN
Checked	Notes L. L. BROWN Date 3-65
Date	Indexed GALLI

F. B. ~~2724~~ PG. ~~153~~

W.S. 38, D-5

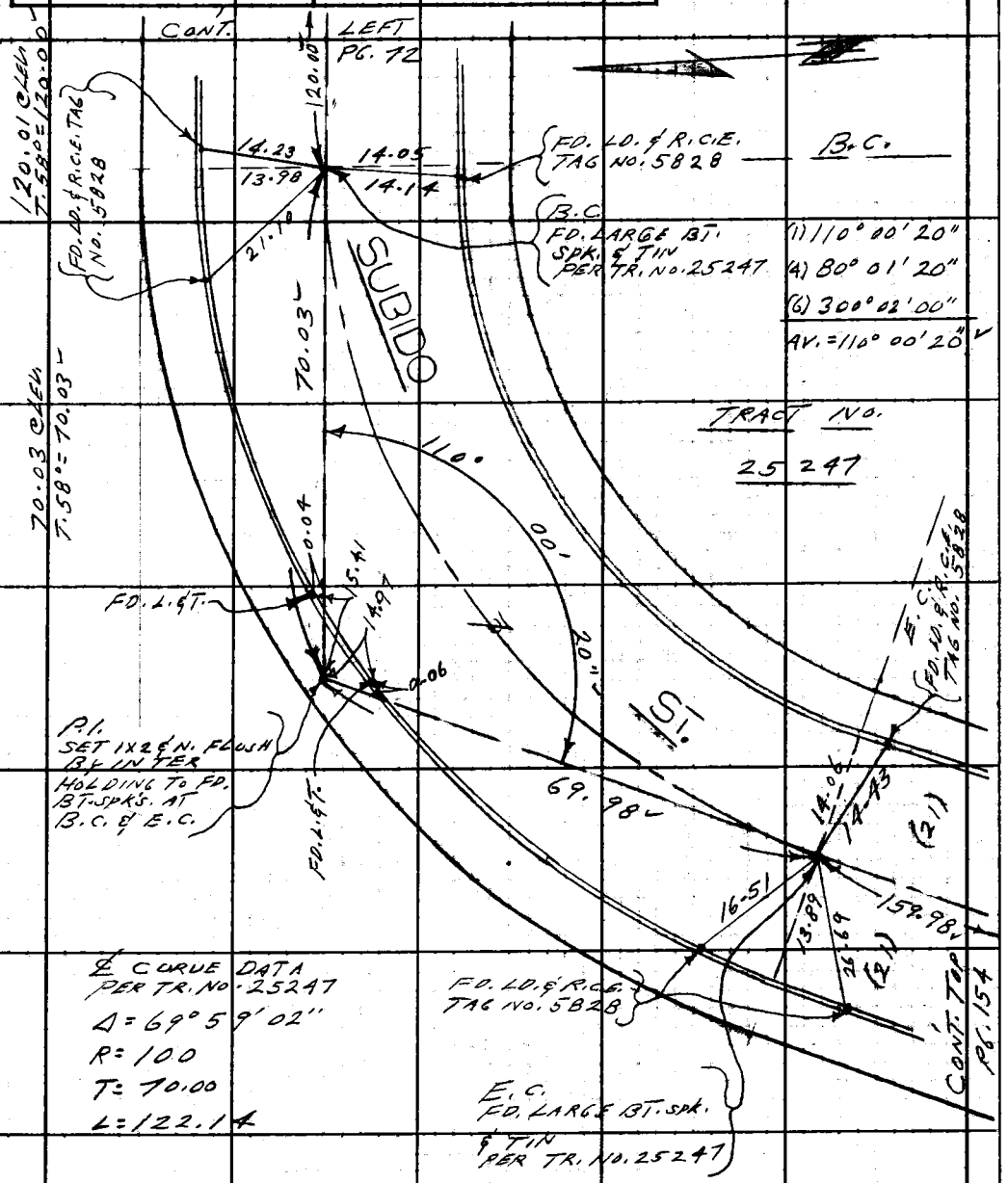

℄ CURVE DATA PER TR. NO. 25247

Δ = 69° 59' 02"

R = 100

T = 70.00

L = 122.14

TRACT NO. 25247

69.98 @ LEV. T.58° = 69.98

Note: Any Additions or Changes on This Sheet Must be Made or Circled in Red Ink With Date and Name of Person Making Change.

Do not extend this side of this line.

PLEASE RETURN TO LOS ANGELES COUNTY ENGINEER 403 LOS ANGELES COUNTY ENGINEERING BLDG.

76F309S CE #310 6-63

PWFB 1031

729

F. B. ~~2124~~ PG. ~~154~~ CONT. RIGHT PG. 153

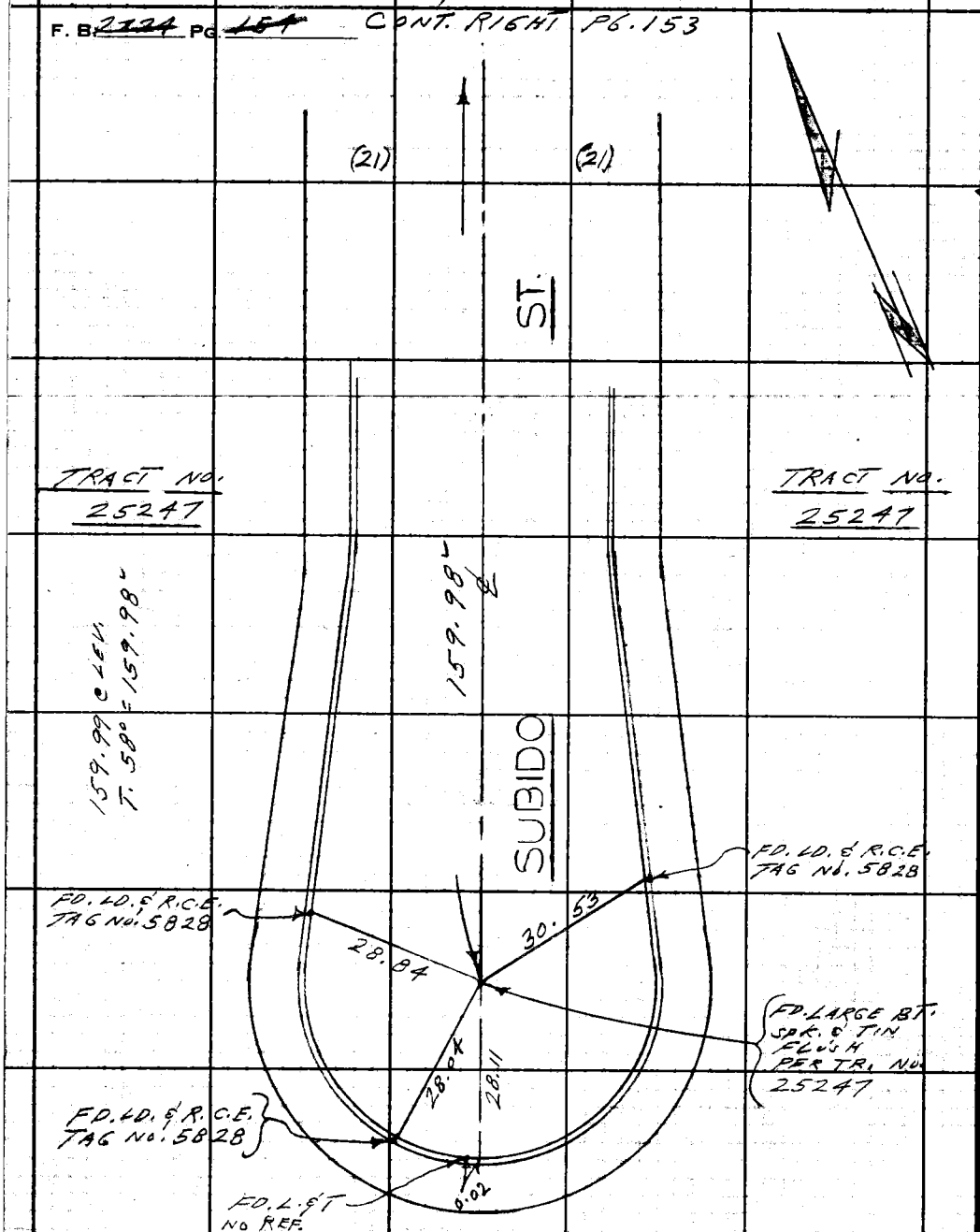

W.S. 38, C-5

PLEASE RETURN TO
LOS ANGELES COUNTY ENGINEER
403 LOS ANGELES COUNTY ENGINEERING BLDG.

Do not extend this side of this line.

Note: Any Additions or Changes on This Sheet Must be Made or Circled in Red Ink With Date and Name of Person Making Change.

PWFB 1031

FULLERTON RD. &

730

Notes Ck'd by	Survey of 5TH AVE. AREA
Map No.	JN 0303.00 Tape 0219 Std 68 °F
Office Work	Surveyed by L. L. BROWN
Checked	Notes L. L. BROWN Date 3-65
Date	Indexed G. J. GALLI

F. B. ~~2724~~ PG. ~~135~~

W.S. 38, D-5

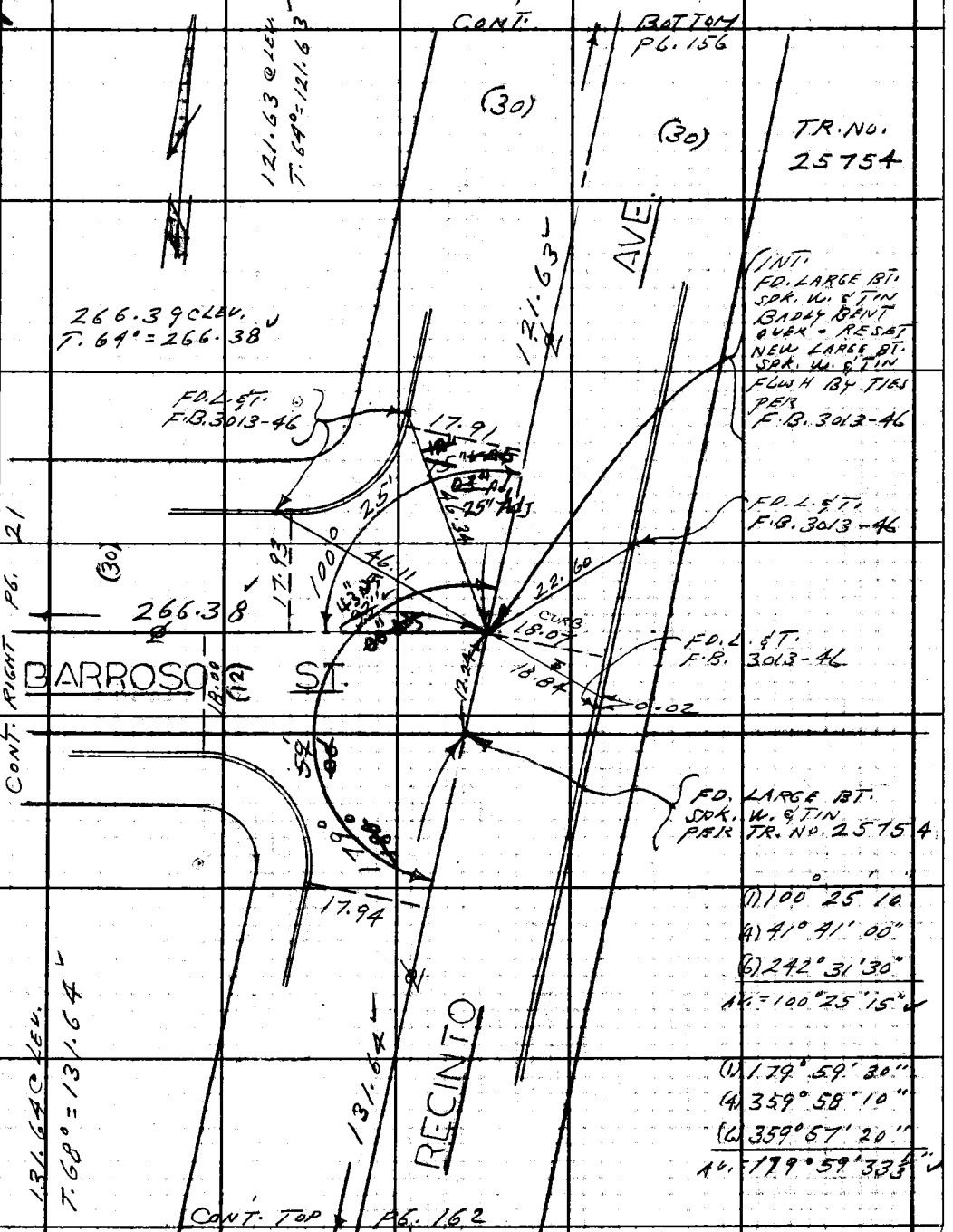

(1) 100° 25' 10"
(4) 41° 41' 00"
(6) 242° 31' 30"
AV. = 100° 25' 15"

(1) 179° 59' 30"
(4) 359° 58' 10"
(6) 359° 57' 20"
AV. = 179° 59' 33⅓"

Note: Any Additions or Changes on this Sheet Must be Made or Circled in Red Ink With Date and Name of Person Making Change.

Do not extend this side of this line.

PLEASE RETURN TO
LOS ANGELES COUNTY ENGINEER
403 LOS ANGELES COUNTY ENGINEERING BLDG.

76F3098 CE #310 6-63

PWFB 1031 731

F. B. ~~2724~~ PG ~~156~~

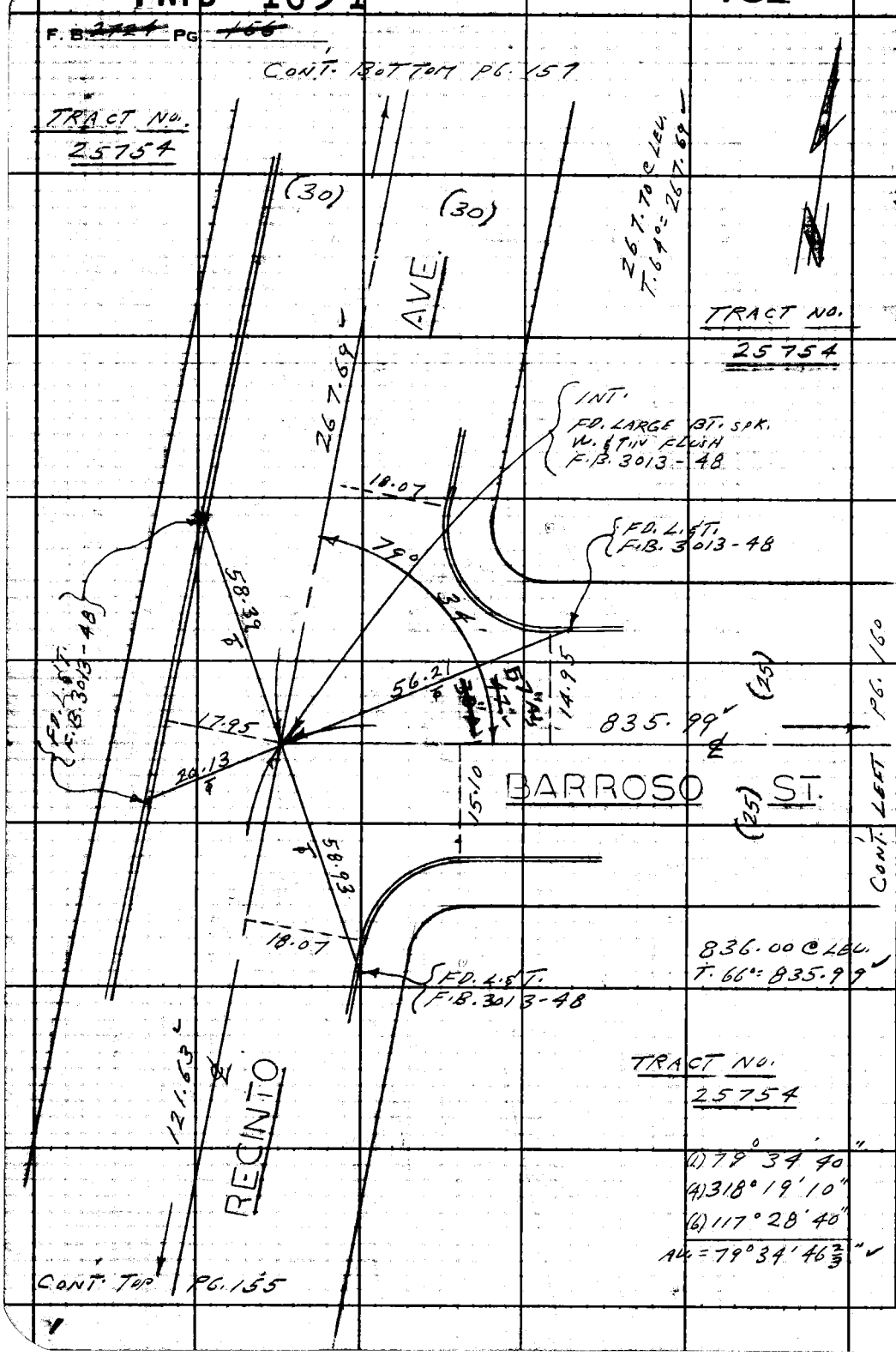

W.S. 38, D-5

PLEASE RETURN TO
LOS ANGELES COUNTY ENGINEER
403 LOS ANGELES COUNTY ENGINEERING BLDG.
Do not extend this side of this line.

Note: Any Additions or Changes on This Sheet Must be Made or Circled in Red Ink With Date and Name of Person Making Change.

PWFB 1031

732

FULLERTON RD. &

Notes Ck'd by	Survey of 5TH AVE. AREA
Map No.	JN 0303.00 Tape 0219 Std 68 °F
Office Work	Surveyed by L. L. BROWN
Checked	Notes L. L. BROWN Date 3-65
Date	Indexed C. J. GALLI

F. B. ~~2224~~ PG. ~~157~~

W.S. 38 D-5

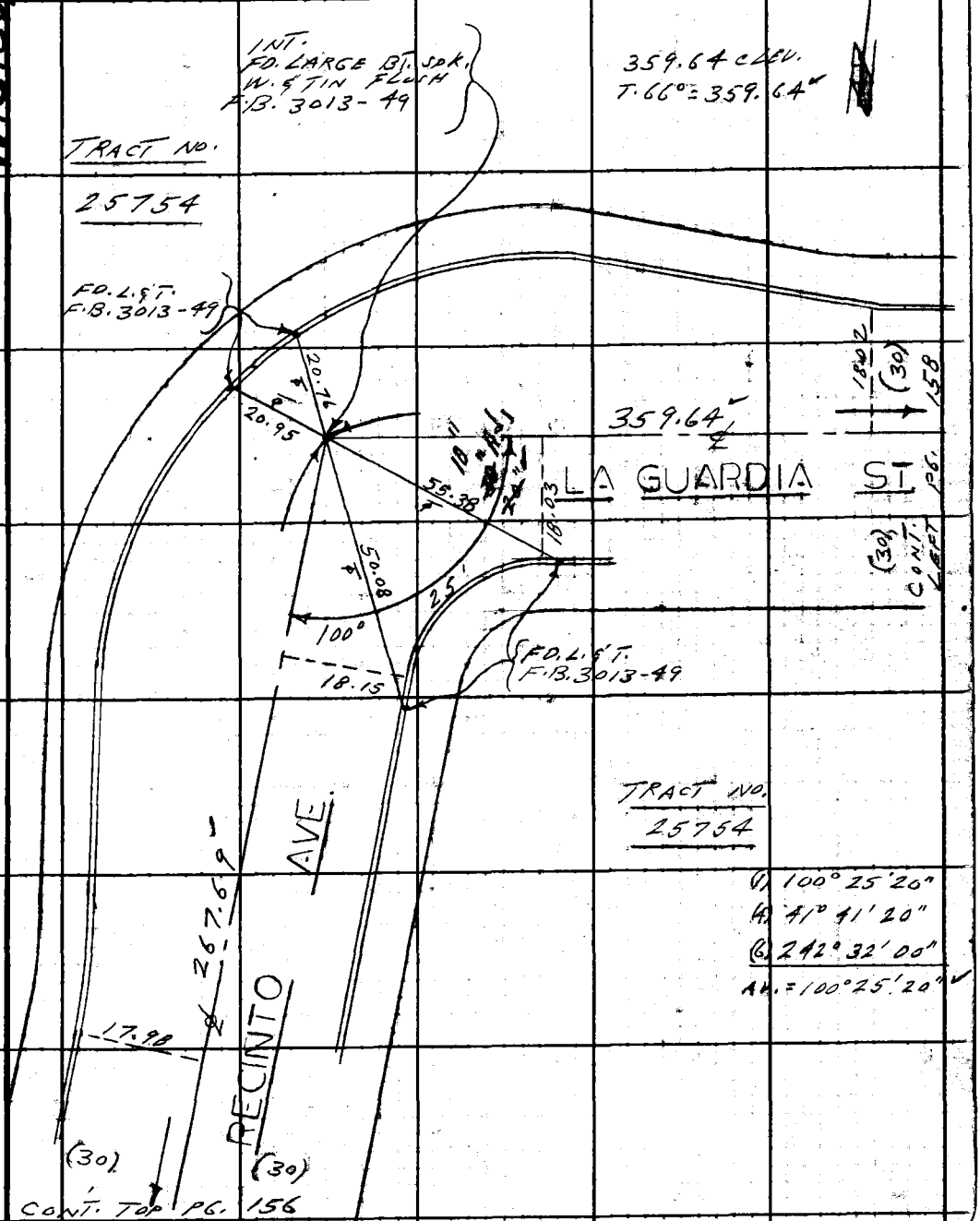

Note: Any Additions or Changes on This Sheet Must be Made or Circled in Red Ink With Date and Name of Person Making Change.

Do not extend this side of this line.

PLEASE RETURN TO
LOS ANGELES COUNTY ENGINEER
403 LOS ANGELES COUNTY ENGINEERING BLDG.

76F3095 CE #310 6-63

PWFB 1031 733

F. B. ~~2724~~ PG ~~158~~

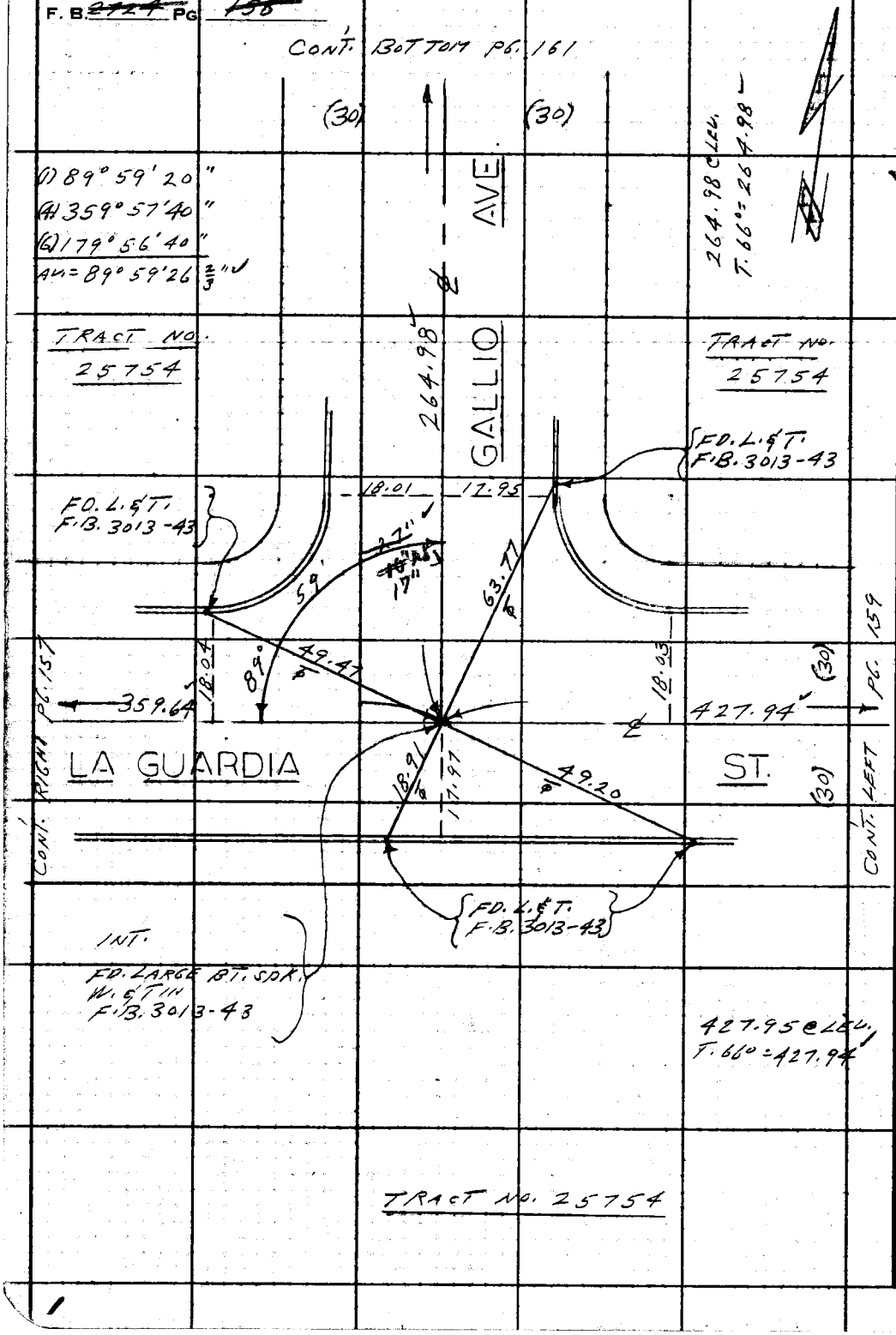

W.S. 38, D-5

PLEASE RETURN TO
LOS ANGELES COUNTY ENGINEER
403 Los Angeles County Engineering Bldg.

Do not extend this side of this line.

Note: Any Additions or Changes on This Sheet Must be Made or Circled in Red Ink With Date and Name of Person Making Change.

PWFB 1031 734

FULLERTON RD. ℄

Notes Ck'd by	Survey of 5TH AVE. AREA
Map No.	JN 0303.00 Tape 0219 Std 68 °F
Office Work	Surveyed by L. L. BROWN
Checked	Notes L. L. BROWN Date 3-65
Date	Indexed C. J. GALLI

F. B. ~~2724~~ PG. ~~159~~

W.S. 38, D-5

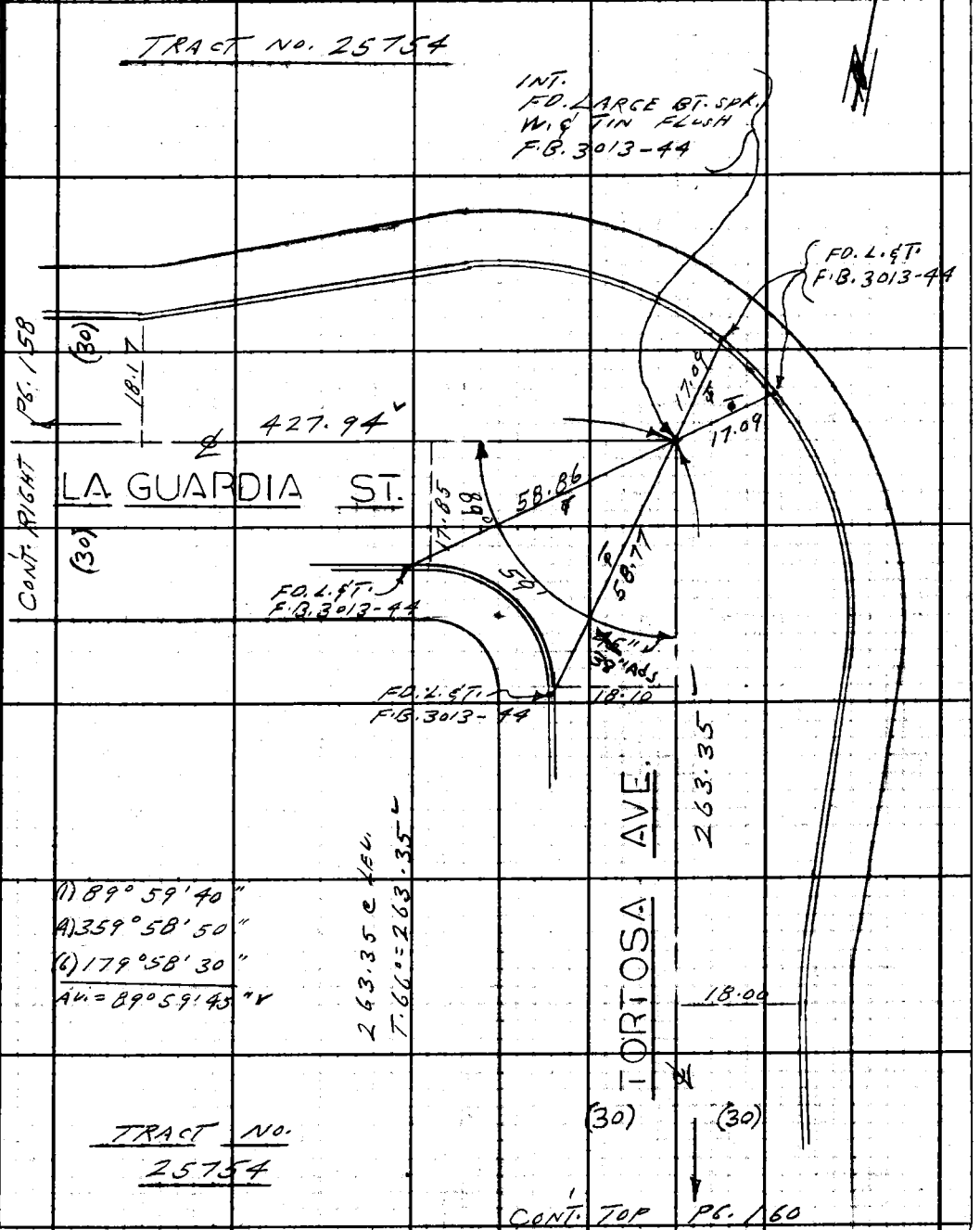

Note: Any Additions or Changes on This Sheet Must be Made or Circled in Red Ink With Date and Name of Person Making Change.

Do not extend this side of this line.

PLEASE RETURN TO
LOS ANGELES COUNTY ENGINEER
403 LOS ANGELES COUNTY ENGINEERING BLDG.

76F309S CE #310 6-63

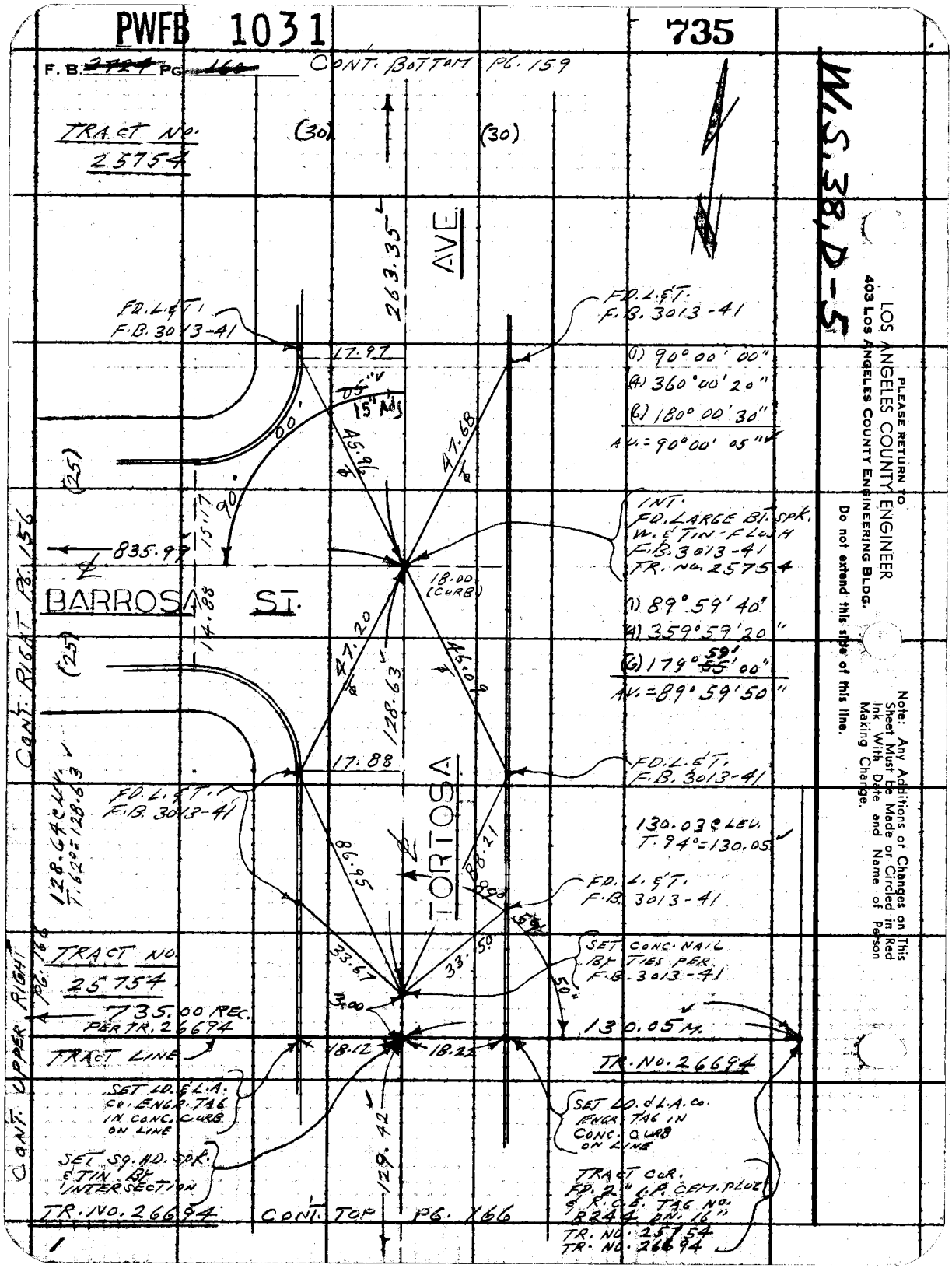
PWFB 1031
735
F. B. 2724 PG. 160
CONT. BOTTOM PG. 159
W.S. 38, D-5
TRACT NO. 25754
(30)
(30)
263.35
AVE.
FD. L. & T. F.B. 3013-41
FD. L. & T. F.B. 3013-41
17.97
(1) 90° 00' 00"
(4) 360° 00' 20"
(6) 180° 00' 30"
AV. = 90° 00' 05"
15" Adj
45.96
47.68
(25)
90°
15.17
INT. FD. LARGE BT. SPK. W. & TIN - FLUSH F.B. 3013-41 TR. NO. 25754
835.97
18.00 (CURB)
BARROSA ST.
14.88
(1) 89° 59' 40"
(4) 359° 59' 20"
(6) 179° 59' 00"
AV. = 89° 59' 50"
47.20
128.63
46.09
CONT. RIGHT PG. 156
17.88
FD. L. & T. F.B. 3013-41
FD. L. & T. F.B. 3013-41
128.64 @ LEV. T. 62° = 128.63
130.03 @ LEV. T. 94° = 130.05
86.95
88.21
TORTOSA
FD. L. & T. F.B. 3013-41
TRACT NO. 25754
33.67
33.50
SET CONC. NAIL BY TIES PER F.B. 3013-41
50"
3.00
735.00 REC. PER TR. 26694
130.05 M.
TRACT LINE
18.12
18.22
TR. NO. 26694
CONT. UPPER RIGHT PG. 166
SET LD. & L.A. CO. ENGR. TAG IN CONC. CURB ON LINE
SET LD. & L.A. CO. ENGR. TAG IN CONC. CURB ON LINE
SET SQ. HD. SPK. & TIN BY INTERSECTION
129.42
TRACT COR. FD. 2" I.P. CEM. PLUG & R.C.E. TAG NO. 8244 ON 16" TR. NO. 25754 TR. NO. 26694
TR. NO. 26694
CONT. TOP PG. 166
PLEASE RETURN TO
LOS ANGELES COUNTY ENGINEER
403 LOS ANGELES COUNTY ENGINEERING BLDG.
Do not extend this side of this line.
Note: Any Additions or Changes on This Sheet Must be Made or Circled in Red Ink With Date and Name of Person Making Change.

PWEB 1031

736

FULLERTON RD. &

Notes Ck'd by	Survey of 5TH AVE. AREA
Map No.	JN 0303.00 Tape 0219 Std 68 °F
Office Work	Surveyed by L.L. BROWN
Checked	Notes L.L. BROWN Date 3-65
Date	Indexed

F. B. ~~2724~~ PG. ~~161~~

W.S. 38, D-4

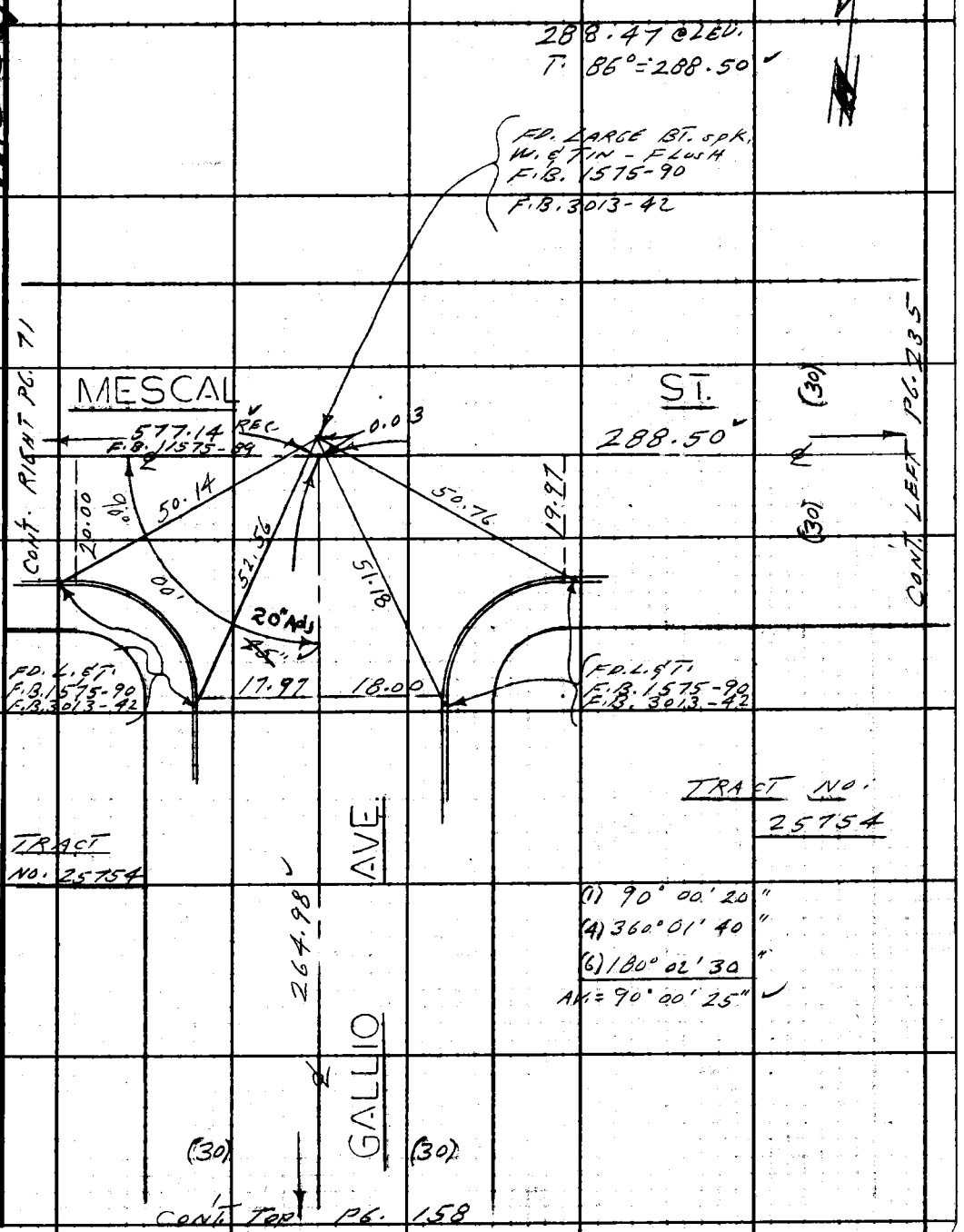

Note: Any Additions or Changes on This Sheet Must be Made or Circled in Red Ink With Date and Name of Person Making Change.

Do not extend this side of this line.

PLEASE RETURN TO
LOS ANGELES COUNTY ENGINEER
403 LOS ANGELES COUNTY ENGINEERING BLDG.

76F3099 CE #310 6-63

PWFB 1031

737

F. B. ~~2784~~ PG ~~142~~

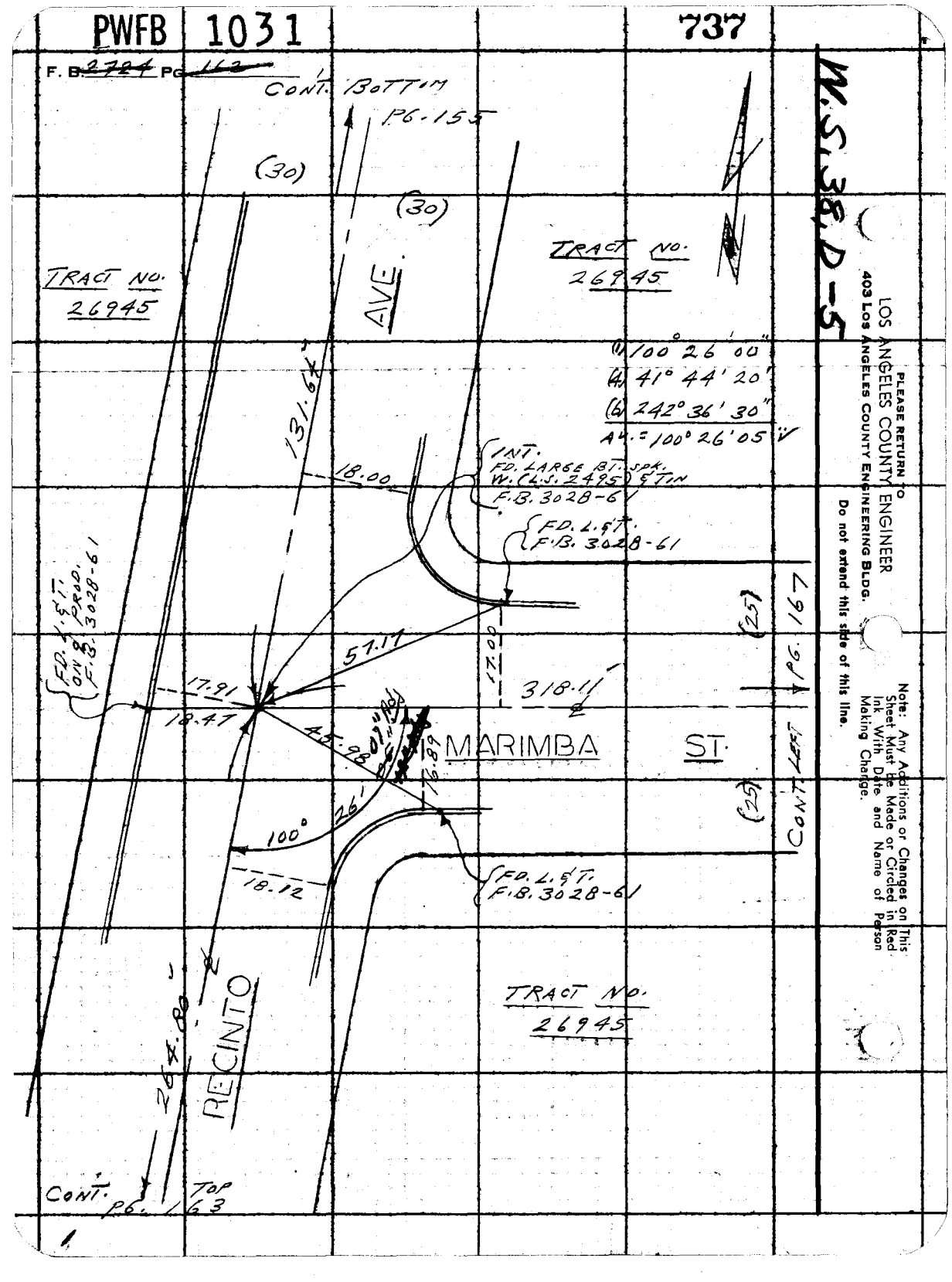

W.S. 38, D-5

Δ1 100° 26' 00"
Δ2 41° 44' 20"
Δ3 242° 36' 30"
Δ4 = 100° 26' 05"

LOS ANGELES COUNTY ENGINEER
403 Los Angeles County Engineering Bldg.

PLEASE RETURN TO

Do not extend this side of this line.

Note: Any Additions or Changes on This Sheet Must be Made or Circled in Red Ink With Date and Name of Person Making Change.

PWFB 1031

738, 739

FULLERTON RD. &

Notes Ck'd by A. E. CART	Survey of 5TH AVE. AREA
Map No.	JN 0303.00 Tape 0157 Std 68 °F
Office Work	Surveyed by L. L. BROWN
Checked	Notes L. L. BROWN Date 4-65
Date	Indexed C. J. GALLI

F. B. ~~2724~~ Pg. ~~163~~

W.S. 38, D-5

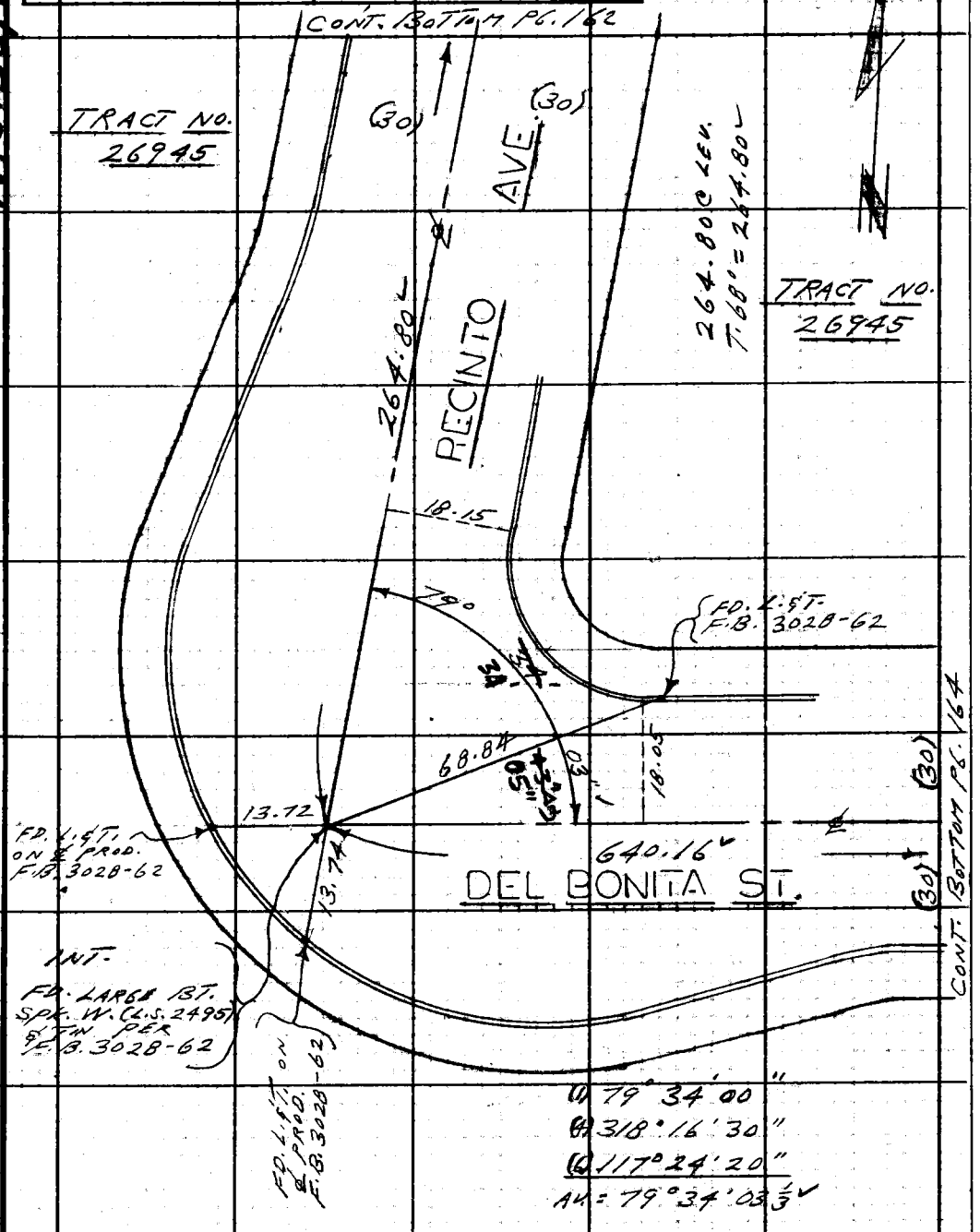

Note: Any Additions or Changes on this Sheet Must be Made or Circled in Red Ink With Date and Name of Person Making Change.

Do not extend this side of this line.

PLEASE RETURN TO
LOS ANGELES COUNTY ENGINEER
403 LOS ANGELES COUNTY ENGINEERING BLDG.

76F3098 CE #310 6-63

PWFB 1031 740

F. B. ~~2724~~ PG. ~~164~~

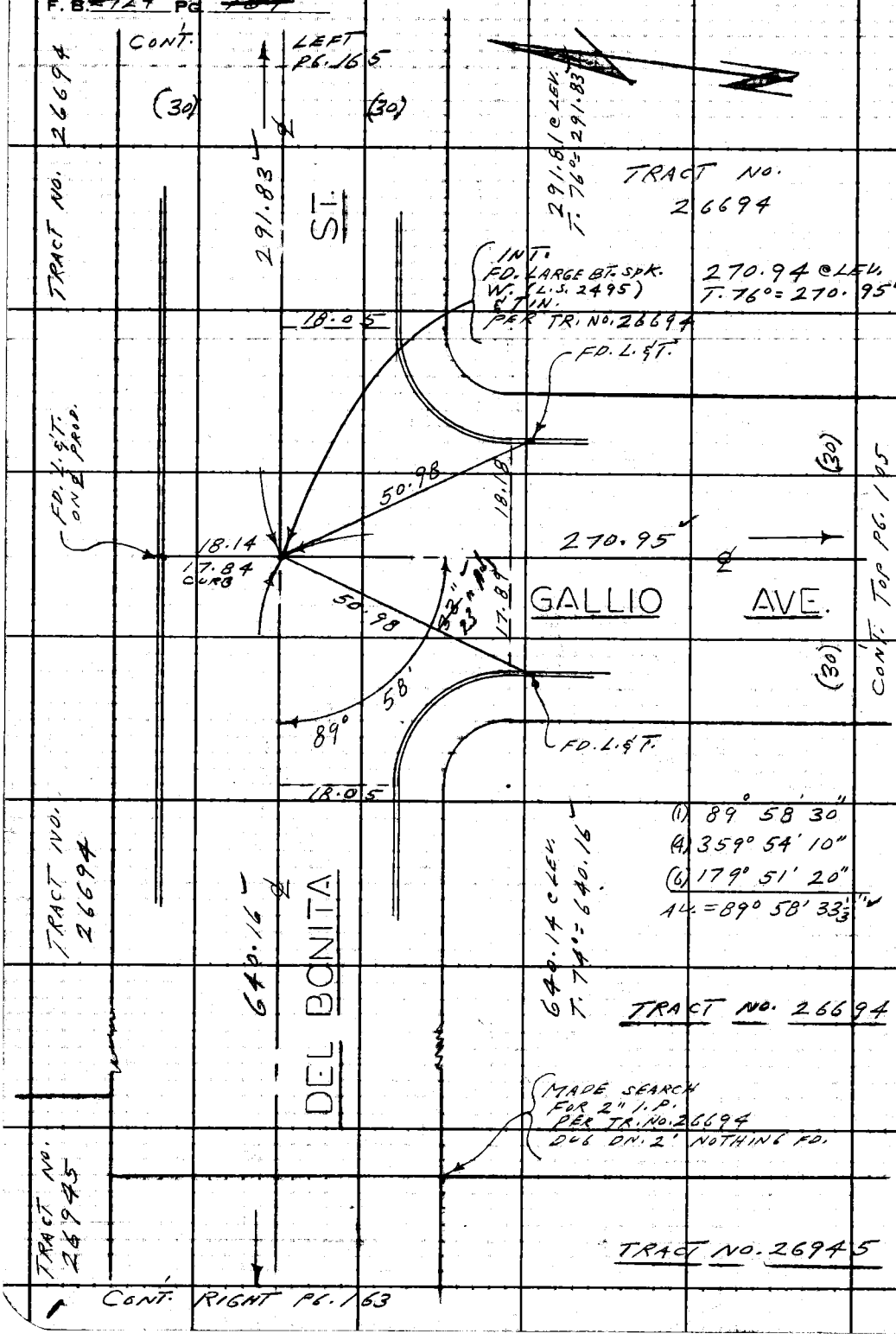

W.S. 38, D-5

PLEASE RETURN TO
LOS ANGELES COUNTY ENGINEER
403 LOS ANGELES COUNTY ENGINEERING BLDG.

Do not extend this side of this line.

Note: Any Additions or Changes on This Sheet Must be Made or Circled in Red Ink With Date and Name of Person Making Change.

PWFB 1031

FULLERTON RD. & 741

Notes Ck'd by	Survey of 5TH AVE. AREA
Map No.	JN 0303.00 Tape 0157 Std 68 °F
Office Work	Surveyed by L.L. BROWN
Checked	Notes L.L. BROWN Date 4-65
Date	Indexed C. J. GALLI

F. B. ~~2721~~ PG. ~~165~~

W.S.38.D-5

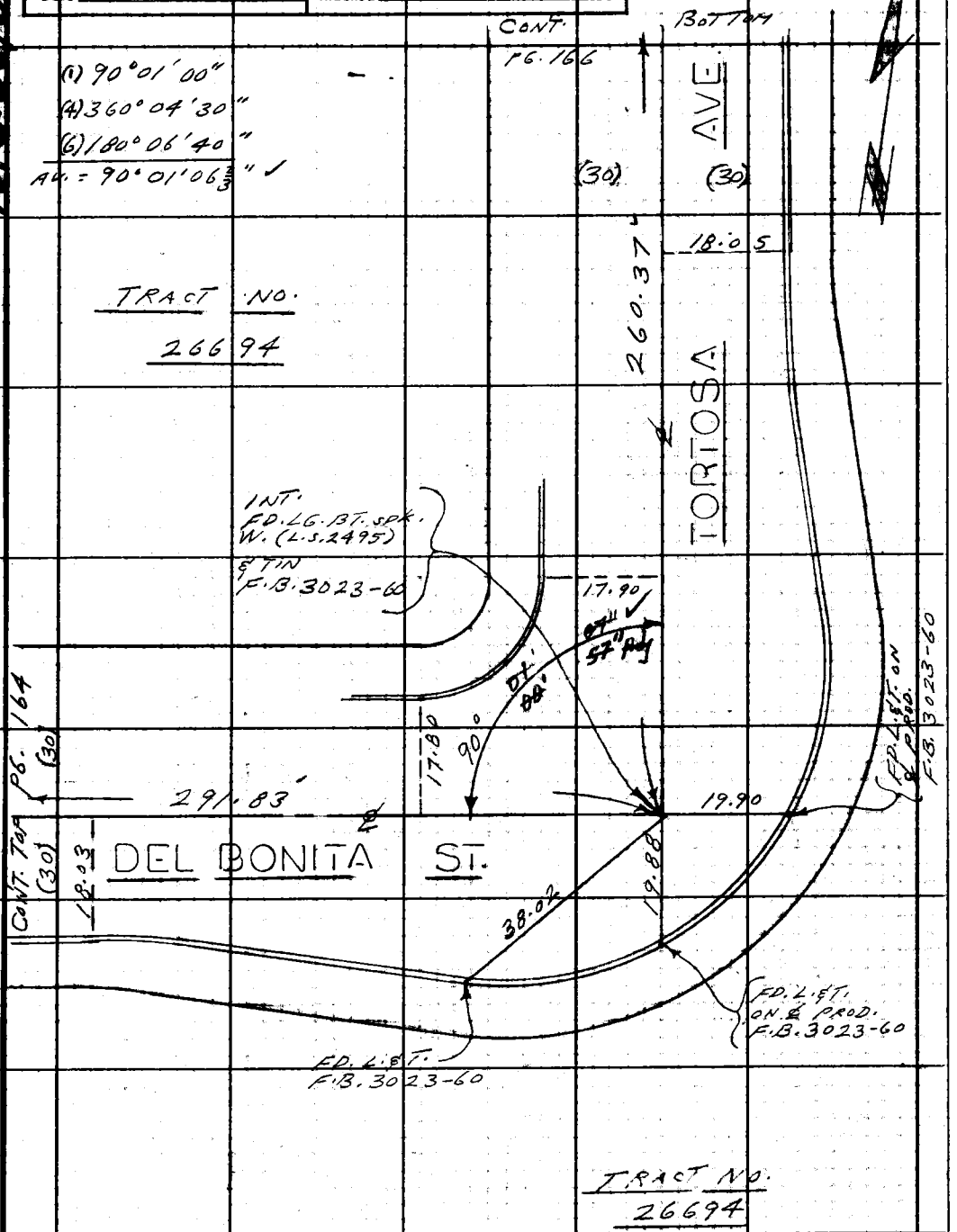

Note: Any Additions or Changes on This Sheet Must be Made or Circled in Red Ink With Date and Name of Person Making Change.

Do not extend this side of this line.

PLEASE RETURN TO
LOS ANGELES COUNTY ENGINEER
403 LOS ANGELES COUNTY ENGINEERING BLDG.

76F309S CE #310 6-63

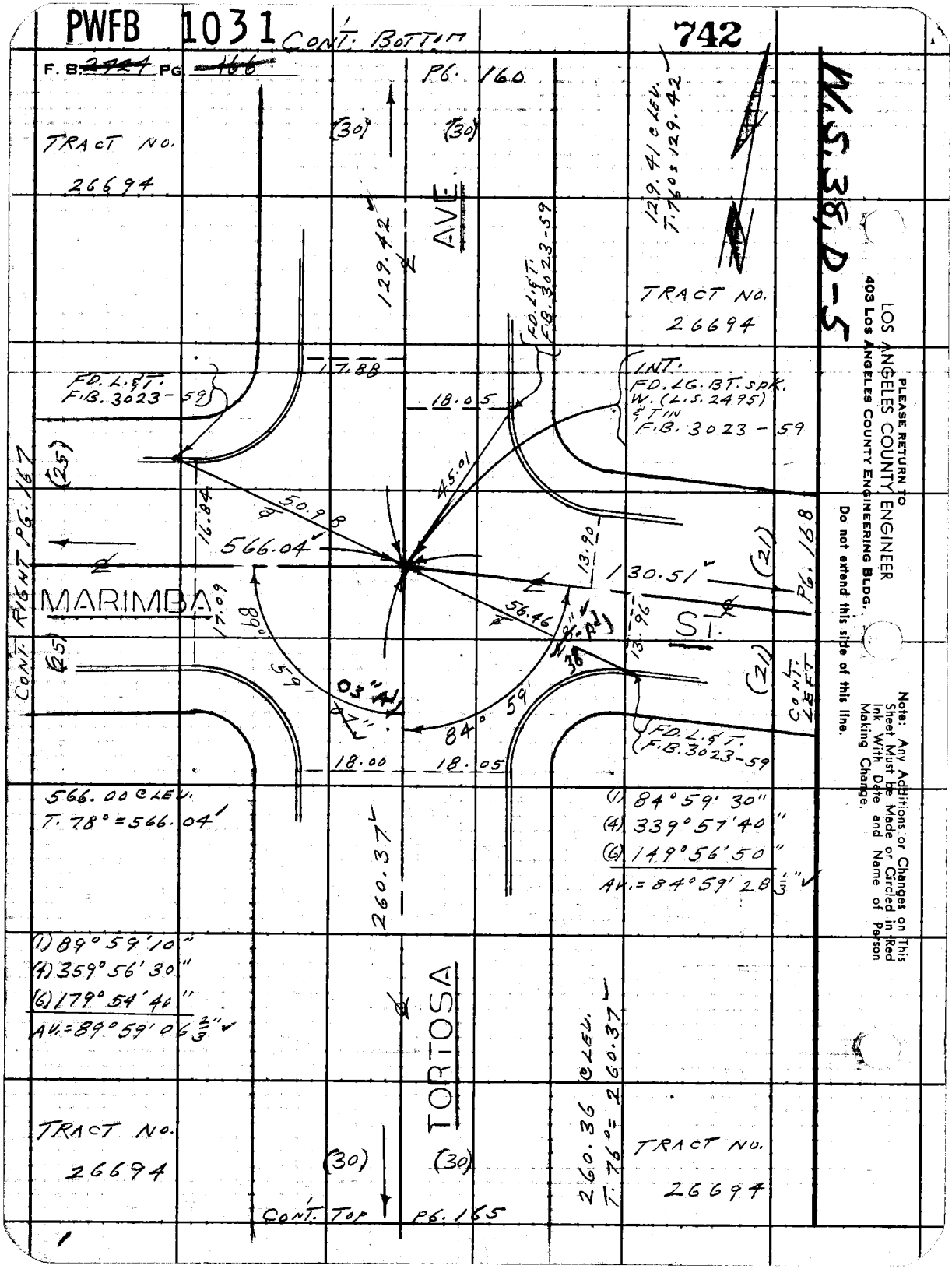
PWFB 1031 CONT. BOTTOM
742
F. B. ~~2724~~ PG. ~~166~~
PG. 160
TRACT NO. 26694
(30)
(30)
AVE.
129.42
129.41 @ LEV. T. 76° = 129.42
TRACT NO. 26694
FD. L. & T. F.B. 3023-59
17.88
18.05
INT. FD. LG. BT. SPK. W. (L.S. 2495) & TIN F.B. 3023-59
45.01
50.98
16.84
566.04
13.90
130.51
(21)
PG. 168
MARIMBA
ST.
17.09
89° 59'
56.46
13.96
CONT. RIGHT PG. 167
(25)
(25)
03" A
84° 59'
CONT. LEFT
FD. L. & T. F.B. 3023-59
18.00
18.05
566.00 @ LEV. T. 78° = 566.04
(1) 84° 59' 30"
(4) 339° 57' 40"
(6) 149° 56' 50"
AV. = 84° 59' 28 1/3"
260.37
(1) 89° 59' 10"
(4) 359° 56' 30"
(6) 179° 54' 40"
AV. = 89° 59' 06 2/3"
TORTOSA
260.36 @ LEV. T. 76° = 260.37
TRACT NO. 26694
(30)
(30)
TRACT NO. 26694
CONT. TOP PG. 165
W.S. 38, D-5
PLEASE RETURN TO
LOS ANGELES COUNTY ENGINEER
403 LOS ANGELES COUNTY ENGINEERING BLDG.
Do not extend this side of this line.
Note: Any Additions or Changes on This Sheet Must be Made or Circled in Red Ink With Date and Name of Person Making Change.

PWFB 1031

743

FULLERTON RD. &

Notes Ck'd by	Survey of 5th AVE. AREA
Map No.	JN 0303.00 Tape 0219 Std 68 °F
Office Work	Surveyed by L.L. BROWN
Checked	Notes L.L. BROWN Date 7-65
Date	Indexed C. J. GALLI

F. B. ~~2724~~ PG. ~~167~~

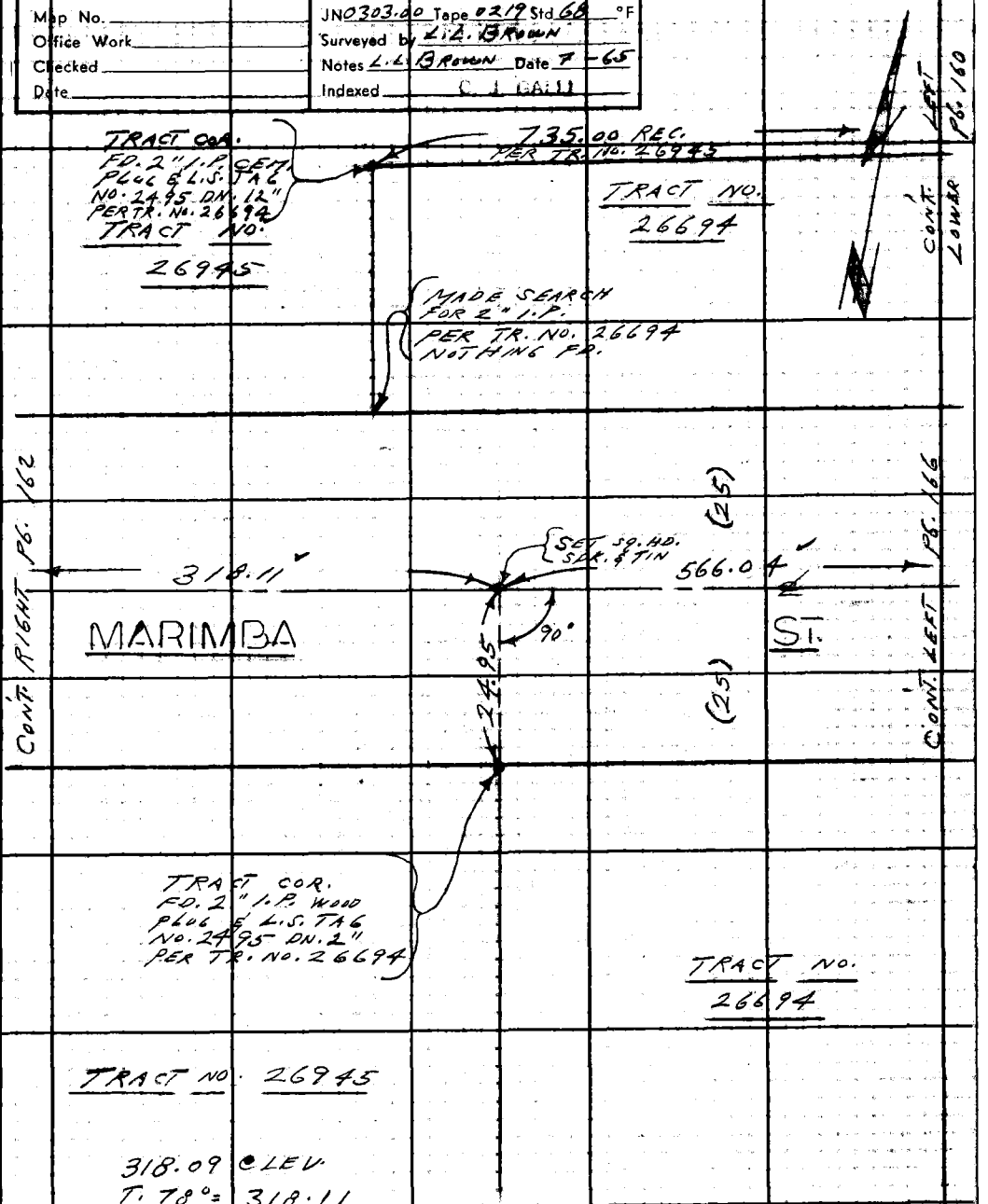

Note: Any Additions or Changes on This Sheet Must be Made or Circled in Red Ink With Date and Name of Person Making Change.

Do not extend this side of this line.

PLEASE RETURN TO
LOS ANGELES COUNTY ENGINEER
403 LOS ANGELES COUNTY ENGINEERING BLDG.

76F309S CE #310 6-63

PWFB 1031

744

F. B. ~~2724~~ PG. ~~168~~

W.S. 38, D-5

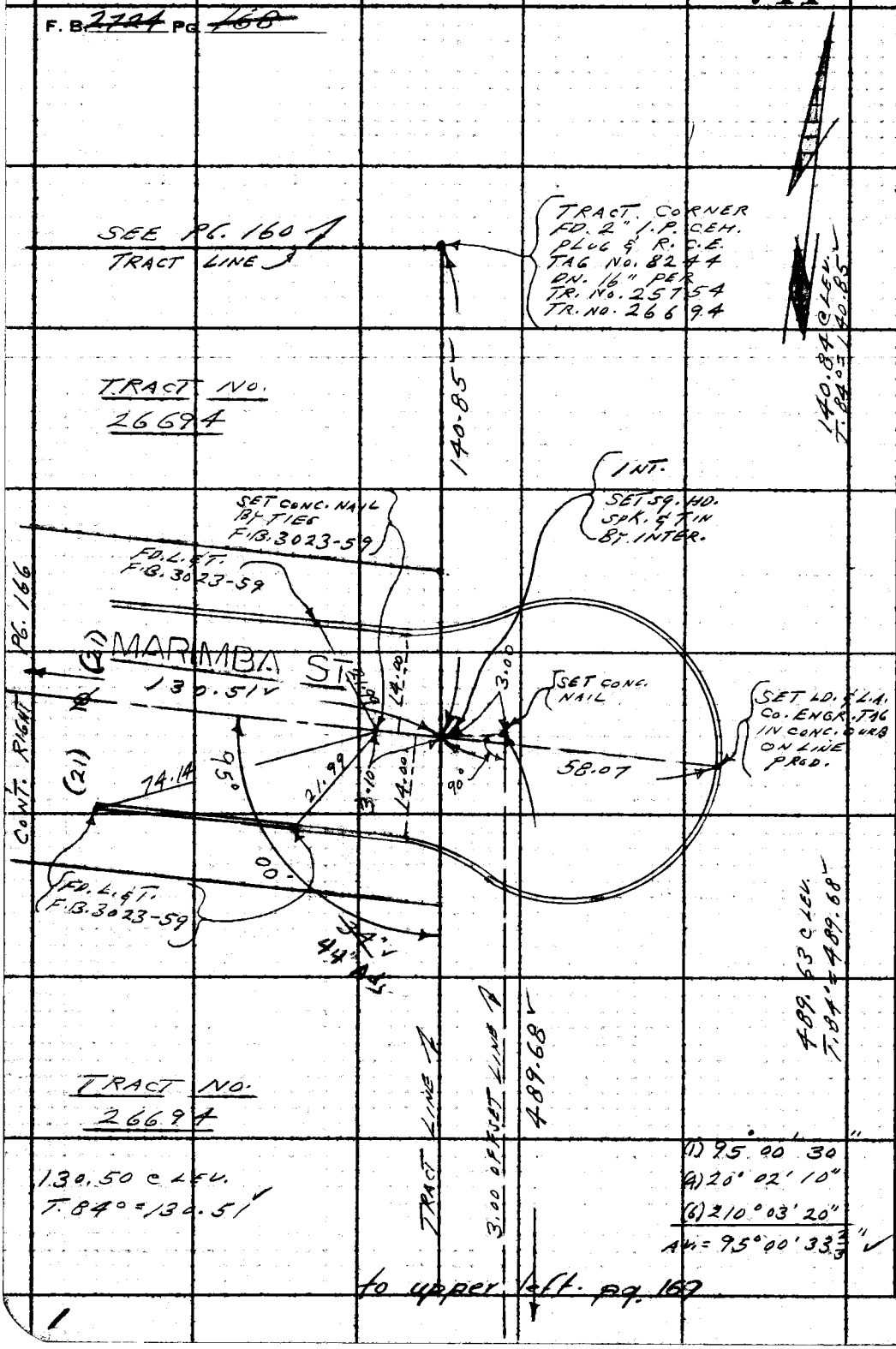

PLEASE RETURN TO
LOS ANGELES COUNTY ENGINEER
403 Los Angeles County Engineering Bldg.
Do not extend this side of this line.

Note: Any Additions or Changes on This Sheet Must be Made or Circled in Red Ink With Date and Name of Person Making Change.

PWFB 1031

FULLERTON RD. 745, 746

Notes Ck'd by	Survey of 5TH AVE. AREA
Map No.	JN 0303.00 Tape 0219 Std 68 °F
Office Work	Surveyed by L. L. BROWN
Checked	Notes L. L. BROWN Date
Date	Indexed C. J. GALLI

F. B. ~~2721~~ PG. ~~169~~

W.S. 38, D-5

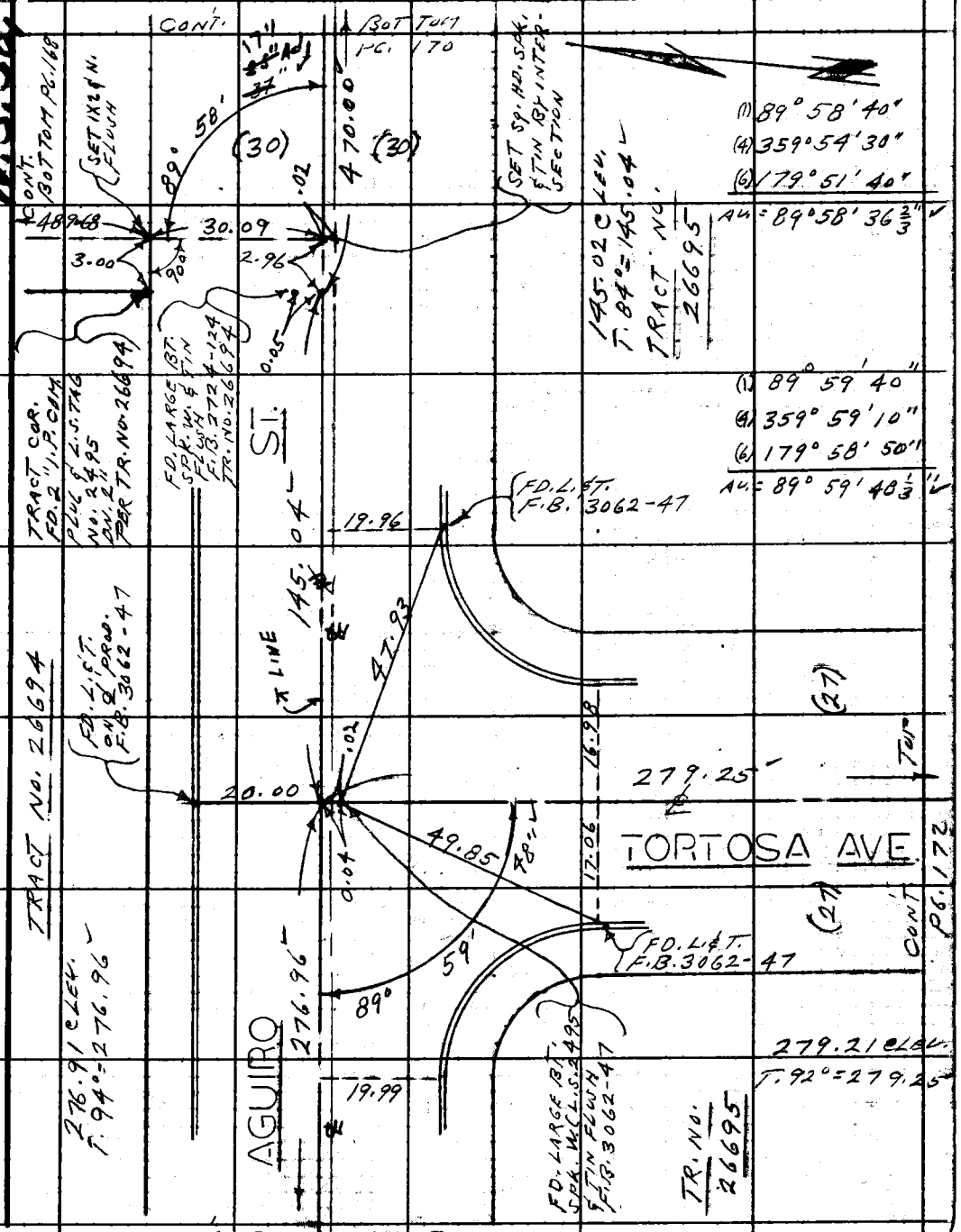

Note: Any Additions or Changes on This Sheet Must be Made or Circled in Red Ink With Date and Name of Person Making Change.

PLEASE RETURN TO
LOS ANGELES COUNTY ENGINEER
403 LOS ANGELES COUNTY ENGINEERING BLDG.

Do not extend this side of this line.

76F309S CE #310 6-63

PWFB 1031

747

F. B. 2724 PG. 170

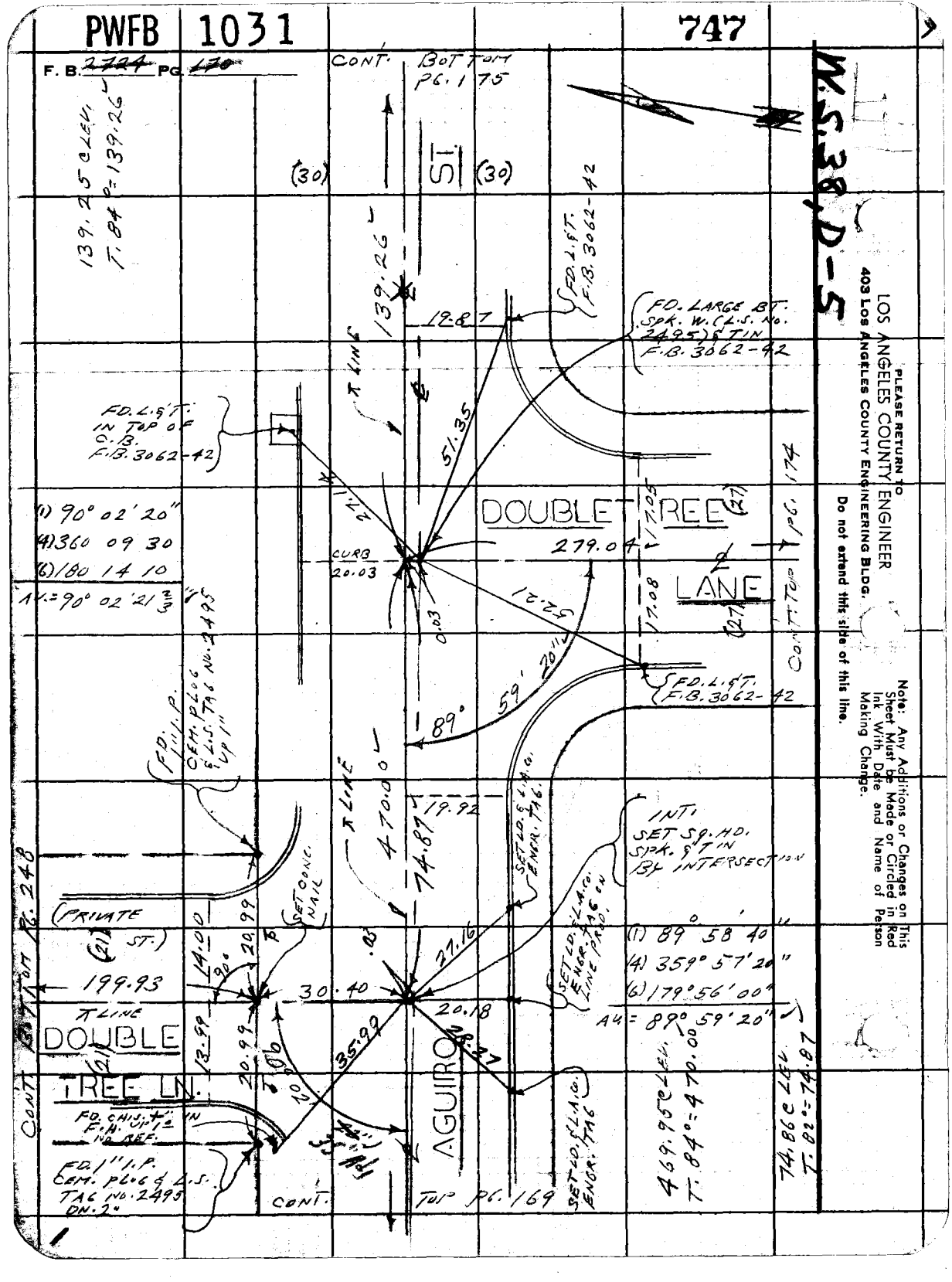

W.S.38, D-5

LOS ANGELES COUNTY ENGINEER
403 Los Angeles County Engineering Bldg.

PLEASE RETURN TO

Do not extend this side of this line.

Note: Any Additions or Changes on This Sheet Must be Made or Circled in Red Ink With Date and Name of Person Making Change.

PWFB 1031

FULLERTON RD. &

748

Notes Ck'd by	Survey of 5TH AVE. AREA
Map No.	JN 0303.00 Tape 0219 Std 68 °F
Office Work	Surveyed by L. L. BROWN
Checked	Notes L. L. BROWN Date
Date	Indexed

F. B. ~~2724~~ PG. ~~171~~

W.S. 38 D-5

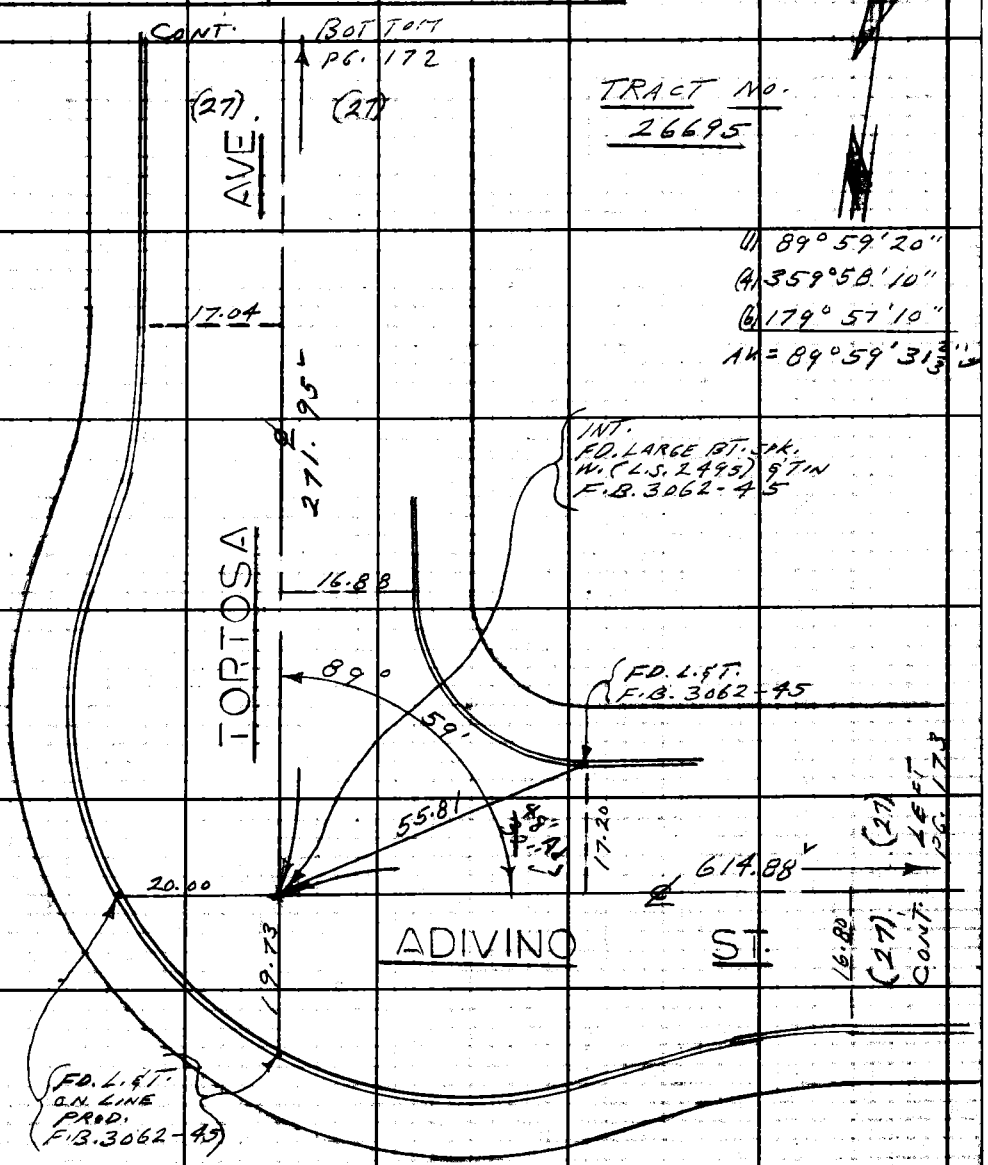

Note: Any Additions or Changes on This Sheet Must be Made or Circled in Red Ink With Date and Name of Person Making Change.

PLEASE RETURN TO
LOS ANGELES COUNTY ENGINEER
403 LOS ANGELES COUNTY ENGINEERING BLDG.
Do not extend this side of this line.

76F309S CE #310 6-63

PWFB 1031

749

F. B. ~~2724~~ PG. ~~172~~ CONT RIGHT

PG. 169

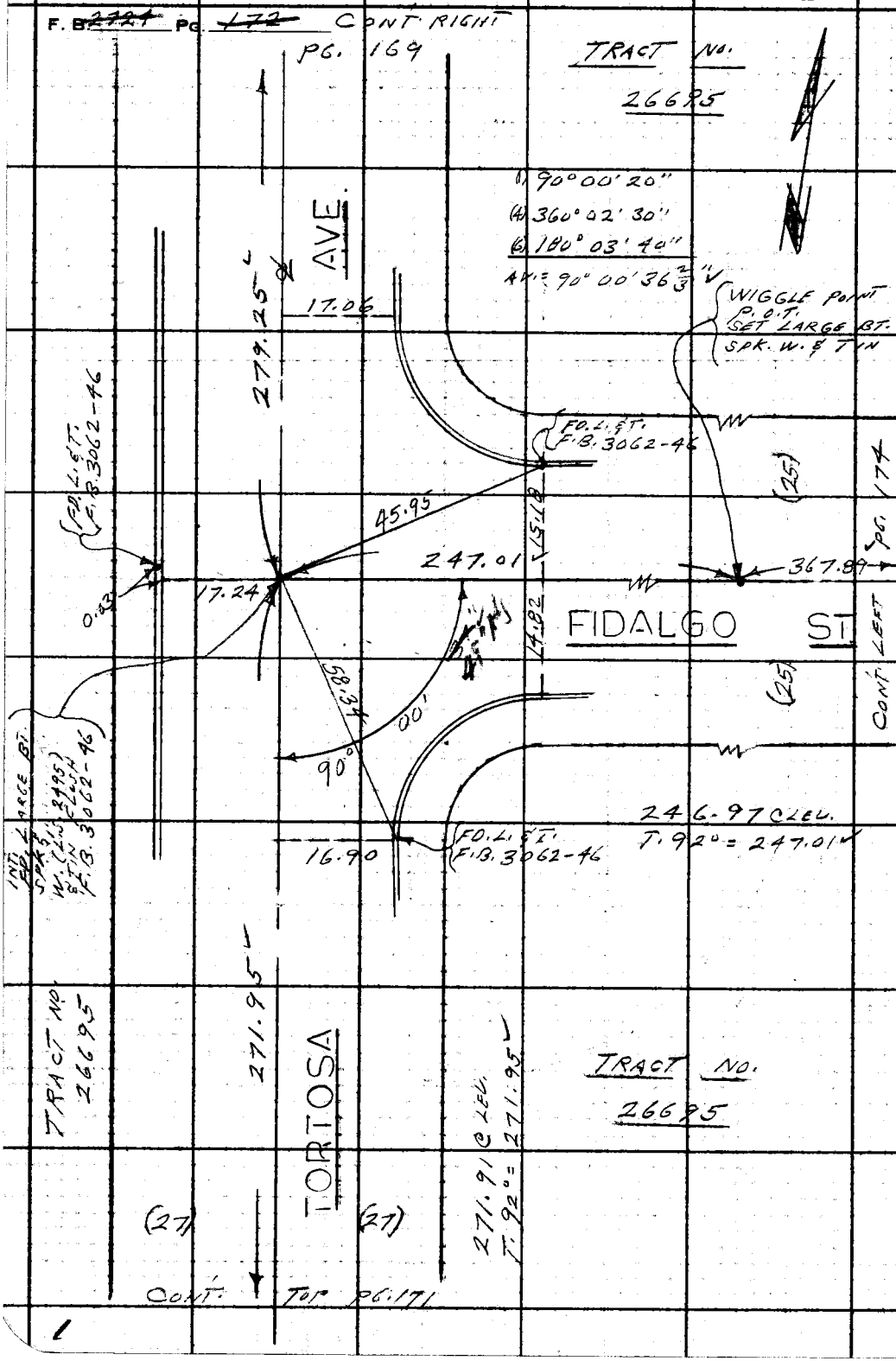

W.S. 38, D-5

PLEASE RETURN TO
LOS ANGELES COUNTY ENGINEER
403 LOS ANGELES COUNTY ENGINEERING BLDG.

Do not extend this side of this line.

Note: Any Additions or Changes on This Sheet Must be Made or Circled in Red Ink With Date and Name of Person Making Change.

PWFB 1031

750

FULLERTON RD. &

Notes Ck'd by	Survey of 5TH AVE. AREA
Map No.	JN 0303.00 Tape 0219 Std 68 °F
Office Work	Surveyed by L.L. BROWN
Checked	Notes L.L. BROWN Date 8-65
Date	Indexed C. J. GALLI

F. B. ~~2724~~ Pg. ~~173~~

W.S.38, D-5

CONT. BOTTOM PG. 174

TRACT NO. 26695

(1) 90° 00' 40"
(4) 360° 03' 30"
(6) 180° 05' 00"
AV. = 90° 00' 50"

271.96 ℄ LEV.
T. 96° = 272.01

(27)

(27)

272.01

LANE

17.01

614.77 ℄ LEV.
T. 96° = 614.88

FD. L. & T.
F.B. 3062-44

16.97

40" ~~50"~~

DOUBLETREE

90° 00'

69.78

RIGHT

(27)

ADIVINO AVE.

17.12

614.88

20.05

CONT. PG. 171

(27)

16.78

19.87

FD. L. & T.
ON ℄ PROD.
F.B. 3062-44

FD. LARGE BT. SPK.
W. (L.S. 2495) & TIN
F.B. 3062-44

TRACT NO. 26695

Note: Any Additions or Changes on This Sheet Must be Made or Circled in Red Ink With Date and Name of Person Making Change.

Do not extend this side of this line.

PLEASE RETURN TO
LOS ANGELES COUNTY ENGINEER
403 LOS ANGELES COUNTY ENGINEERING BLDG.

76F309S CE #310 6-63

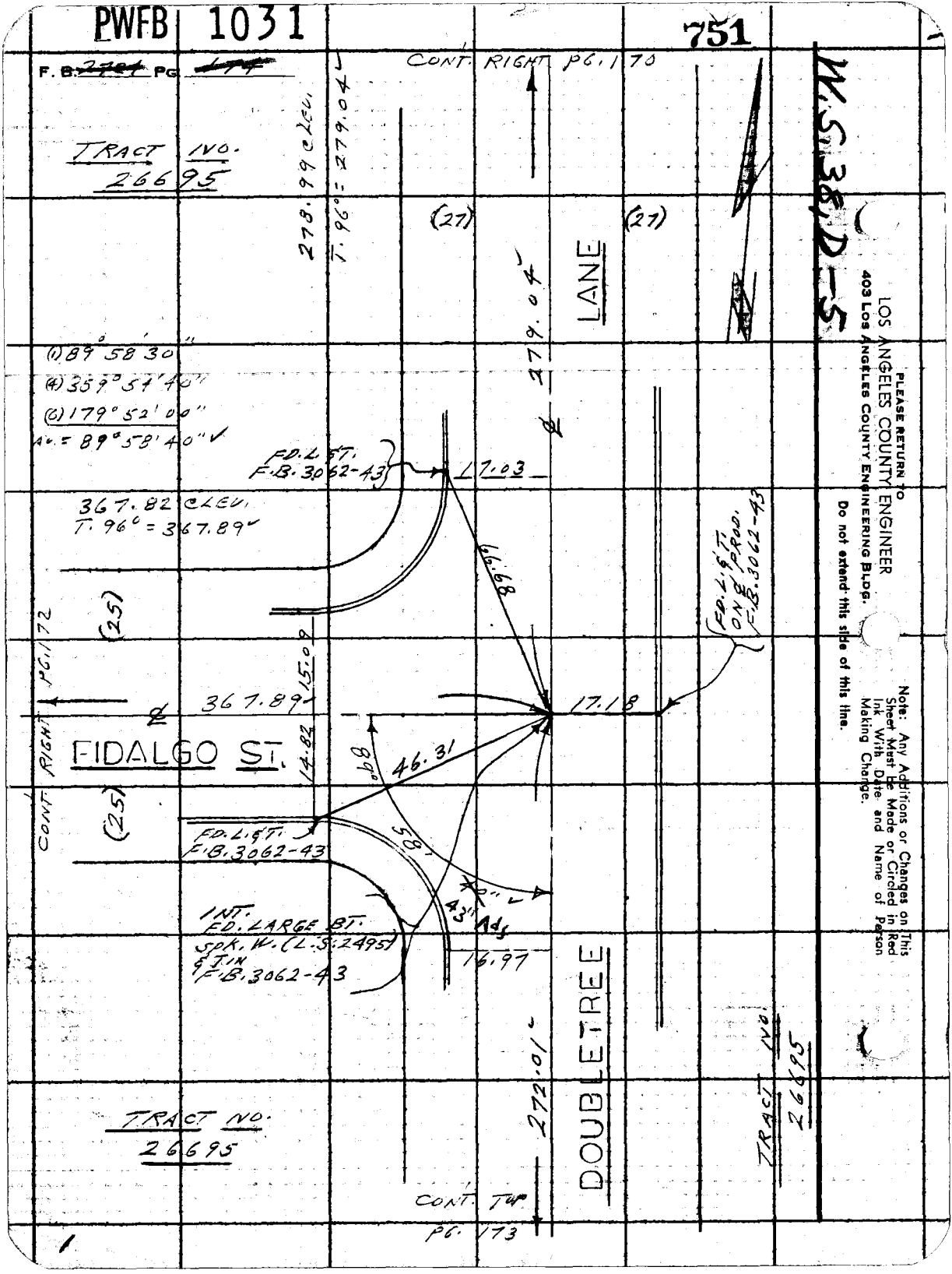
PWFB 1031
751
F. B. 2784 PG 174
CONT. RIGHT PG. 170
TRACT NO. 26695
278.99 CLEV.
T. 96° = 279.04
(27)
(27)
LANE
279.04
(1) 89° 58' 30"
(4) 359° 54' 40"
(6) 179° 52' 00"
Av. = 89° 58' 40"
FD. L. & T. F.B. 3062-43
17.03
367.82 CLEV.
T. 96° = 367.89
66.68
FD. L. & T. ON ℄ PROD. F.B. 3062-43
(25)
CONT. RIGHT PG. 172
15.09
367.89
17.18
FIDALGO ST.
14.82
89°
46.31
(25)
FD. L. & T. F.B. 3062-43
58'
40"
43" Adj
INT. FD. LARGE BT. SPK. W. (L.S. 2495) & TIN F.B. 3062-43
16.97
DOUBLETREE
272.01
TRACT NO. 26695
TRACT NO. 26695
CONT. TOP PG. 173
W.S. 38, D-5
PLEASE RETURN TO
LOS ANGELES COUNTY ENGINEER
403 LOS ANGELES COUNTY ENGINEERING BLDG.
Do not extend this side of this line.
Note: Any Additions or Changes on This Sheet Must Be Made or Circled in Red Ink With Date and Name of Person Making Change.

PWFB 1031

752

FULLERTON RD. ℄

Notes Ck'd by	Survey of 5TH A.C. AREA
Map No.	JN 0303-00 Tape 0219 Std 68 °F
Office Work	Surveyed by L. L. BROWN
Checked	Notes L. L. BROWN Date 8-65
Date	Indexed

F. B. ~~2724~~ Pg. ~~176~~

W.S. 38, D-5

CONT. BOTTOM P.G. 176

FD. L.S.T. F.B. 3021-46

25"

25.27

386.01

℄ S1

(1) 90° 00' 20"
(A) 360° 02' 00"
(6) 180° 03' 00"
AV. = 90° 00' 30"
CORRECTED L.L.B. 7-14-67

CONT. BOT. 1 PG. 211

(30)

19.93

90°

90°

265.68

0.03

20.00

20.86

FD. L.S.T. F.B. 3021-46

FD. LARGE BT. SPK & TIN F.B. 3021-46

(30) LOS PADRES DR.

38.86

(1) 90° 00' 30"
(A) 360° 02' 00"
(6) 180° 03' 10"
AV. = 90° 00' 31 2/3"

FD. L.D.S. L.S. TAG NO. 2631 F.B. 3021-46

(1) 89° 58' 20"
(A) 359° 53' 20"
(6) 179° 50' 00"
AV. = 89° 58' 20"

TRACT NO. 25271

130.82 ELEV. T. 84 = 130.83

℄ AGUIRO

℄ LINE 130.83

NOTE: USED 300' TAPE NO. 157

90°

00'

(1) 197.90 @ 648'
(2) 197.78 @ 693'
T. 78° = 196.50
T. 76° = 196.50
AV. D = 264.30
" " = 131.95
" " = 66.43

668.43

CONT. TO P.G. 180

MADE SEARCH FOR 3" I.P. PER TR. NO. 25271 " " 26694 NOTHING FD.

℄ LINE

30.00

668.43

SET 5/8 IRD. SOK. & TIN ON LINE FROM SOUTH & 30.00 OFF 2" I.P.

.03

89° 58' 45" 51' 50" Adj.

139.26

58.

89°

(30)

(30) CONT. TO P.G. 170

TRACT COR. FD. 2" I.P. CEM. PLUG & PCE. TAG ON NO. 8292 PER TR. NO. 25271 I.P. NO. 26695

TR. NO. 26695

PLEASE RETURN TO
LOS ANGELES COUNTY ENGINEER
403 Los Angeles County Engineering Bldg.

Note: Any Additions or Changes on This Sheet Must be Made or Circled in Red Ink With Date and Name of Person Making Change.

Do not extend this side of this line.

76F3095 CE #310 8-63

PWFB 1031

753, 754

F. B. ~~2724~~ PG. ~~176~~

CONT. BOTTOM PG. 195

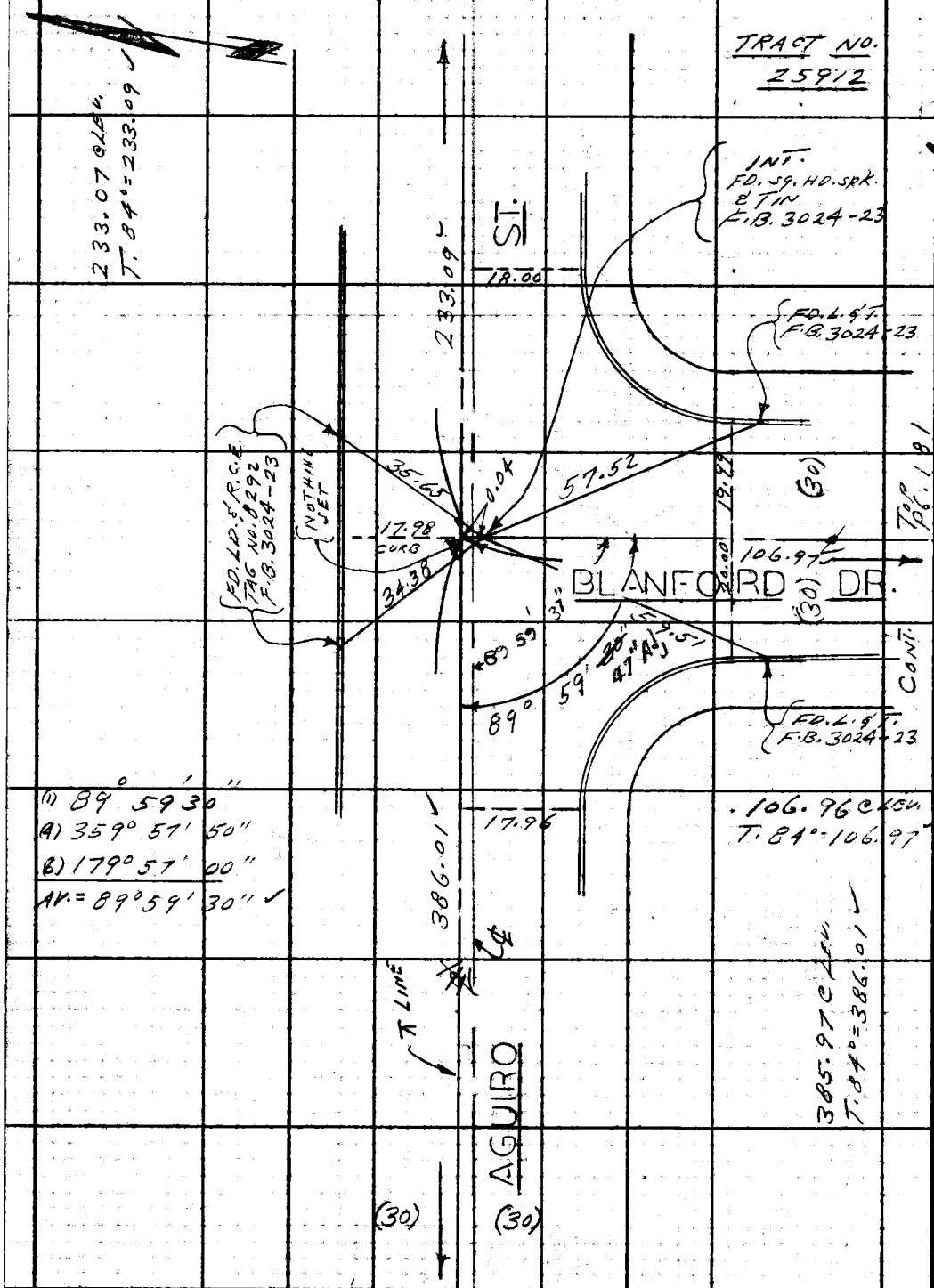

CONT. TOP PG. 175

W.S. 38, D-5

PLEASE RETURN TO
LOS ANGELES COUNTY ENGINEER
403 LOS ANGELES COUNTY ENGINEERING BLDG.

Do not extend this side of this line.

Note: Any Additions or Changes on This Sheet Must be Made or Circled in Red Ink With Date and Name of Person Making Change.

PWFB 1031 FULLERTON RD. 755, 756, 757

Notes Ck'd by	Survey of 5TH AVE. AREA
Map No.	JN 0303.00 Tape 0176 Std 68 °F
Office Work	Surveyed by L.L. BROWN
Checked	Notes L.L. BROWN Date 8-65
Date	Indexed C. J. GALLI

F. B. ~~2724~~ PG. ~~177~~

TRACT NO. 2[illegible]

W.S. 38, D-5

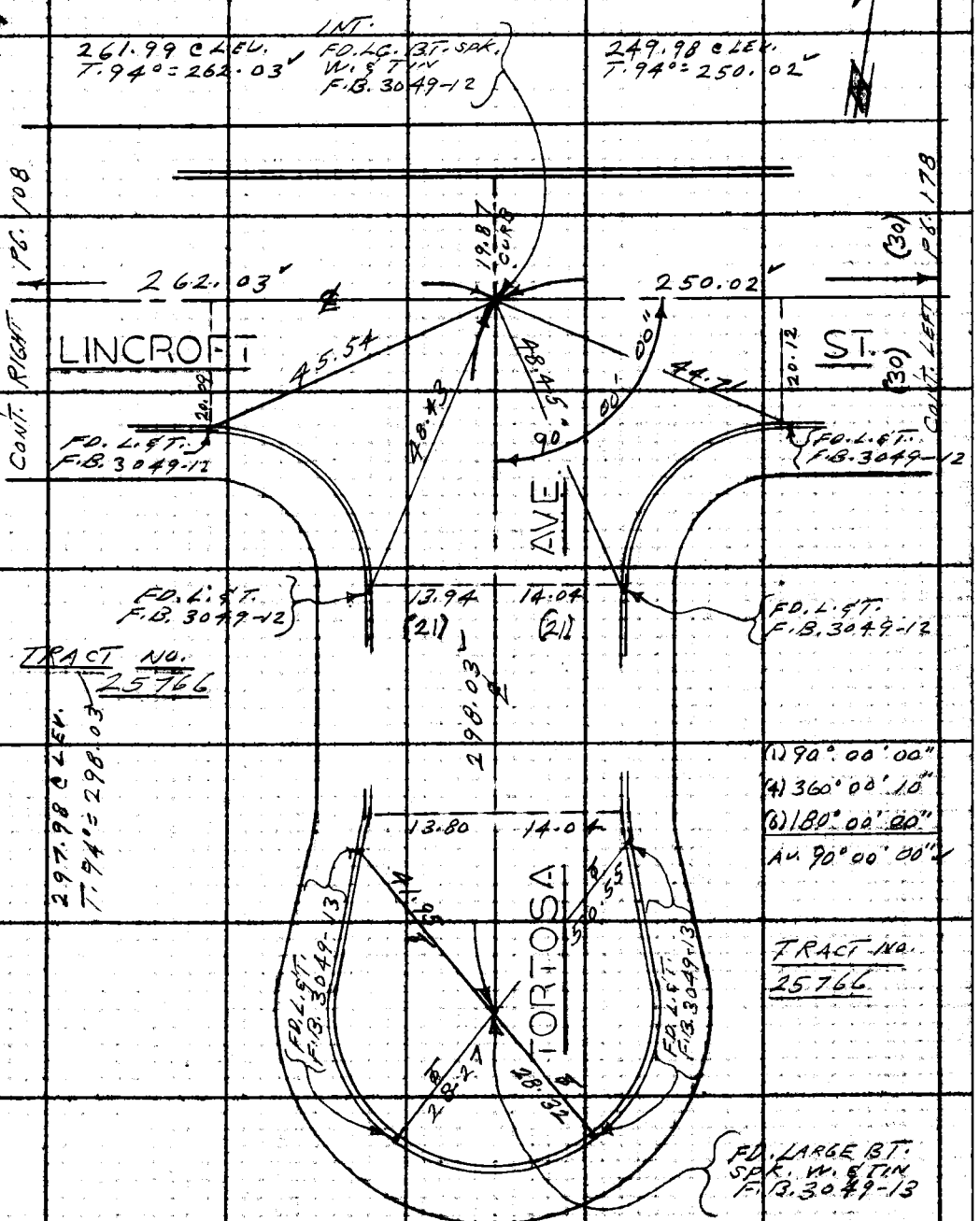

Note: Any Additions or Changes on This Sheet Must Be Made or Circled in Red Ink With Date and Name of Person Making Change.

Do not extend this side of this line.

PLEASE RETURN TO
LOS ANGELES COUNTY ENGINEER
403 LOS ANGELES COUNTY ENGINEERING BLDG.

76F309S CE #310 6-63

PWFB 1031 758 759

F. B. 2124 PG 178

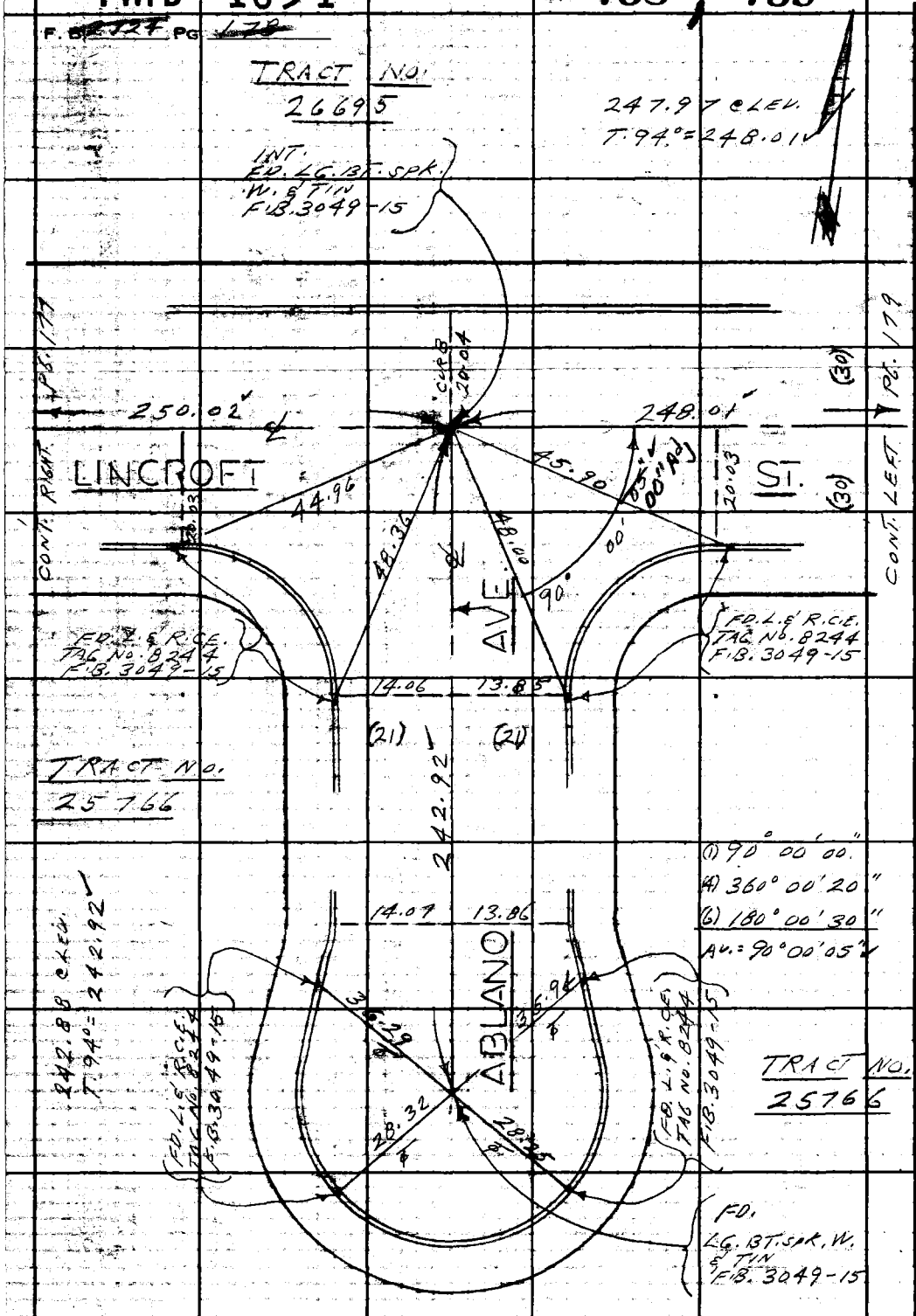

W.S. 38 D-5

PLEASE RETURN TO
LOS ANGELES COUNTY ENGINEER
403 LOS ANGELES COUNTY ENGINEERING BLDG.
Do not extend this side of this line.

Note: Any Additions or Changes on This Sheet Must be Made or Circled in Red Ink With Date and Name of Person Making Change.

PWFB 1031

760

FULLERTON RD. &

Notes Ck'd by	Survey of 5TH AVE. AREA
Map No.	JN 0303.00 Tape 0176 Std 68 °F
Office Work	Surveyed by L. L. BROWN
Checked	Notes L. L. BROWN Date 8-65
Date	Indexed C. I. GALLI

F. B. ~~2721~~ PG. ~~179~~

TRACT NO. 26695

W.S. 38, D-5

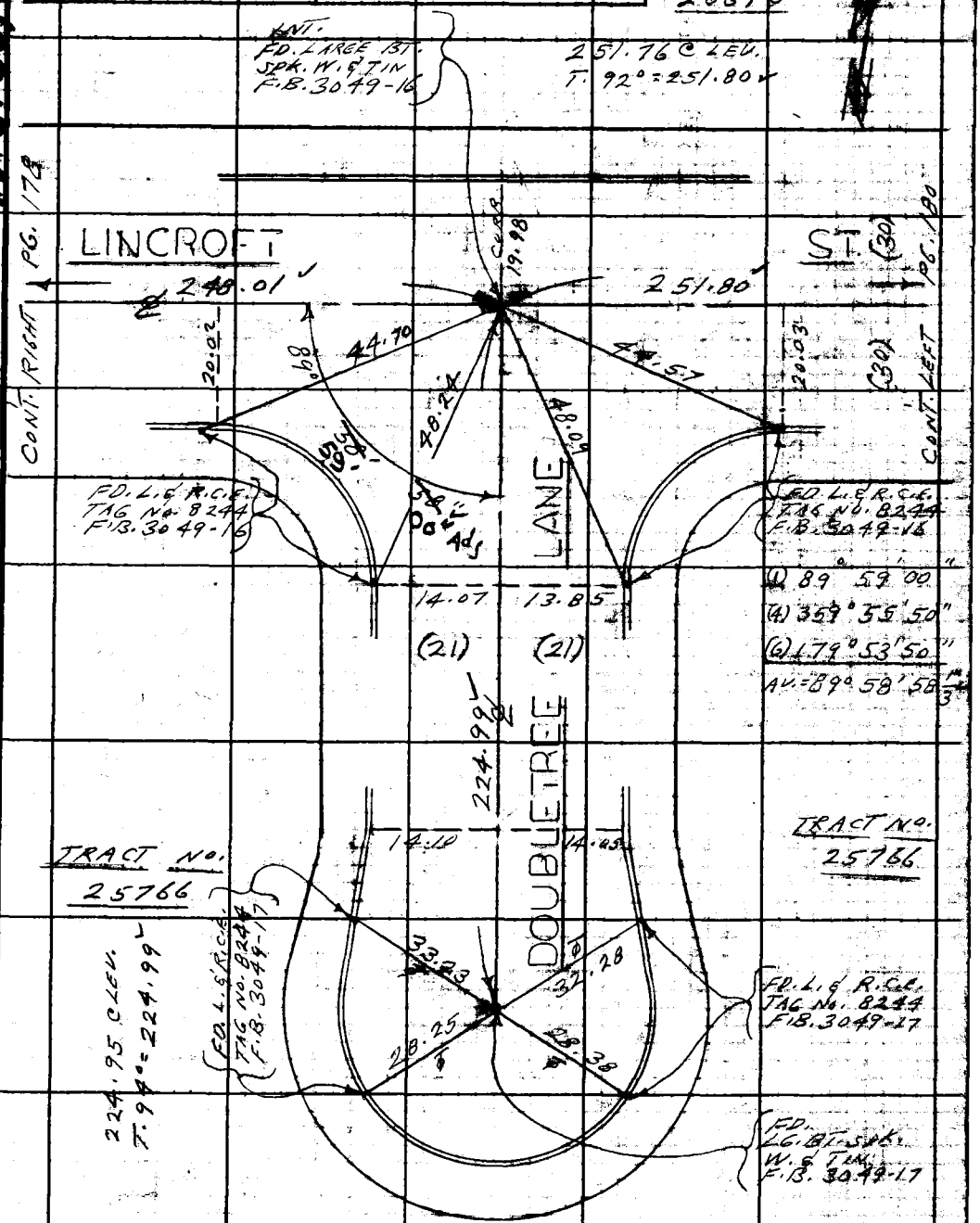

Note: Any Additions or Changes on This Sheet Must be Made or Circled in Red Ink With Date and Name of Person Making Change.

Do not extend this side of this line.

PLEASE RETURN TO
LOS ANGELES COUNTY ENGINEER
403 LOS ANGELES COUNTY ENGINEERING BLDG.

76F309S CE #310 6-63

PWFB 1031

761

F. B. ~~2224~~ PG. ~~180~~

TR. NO. 25695

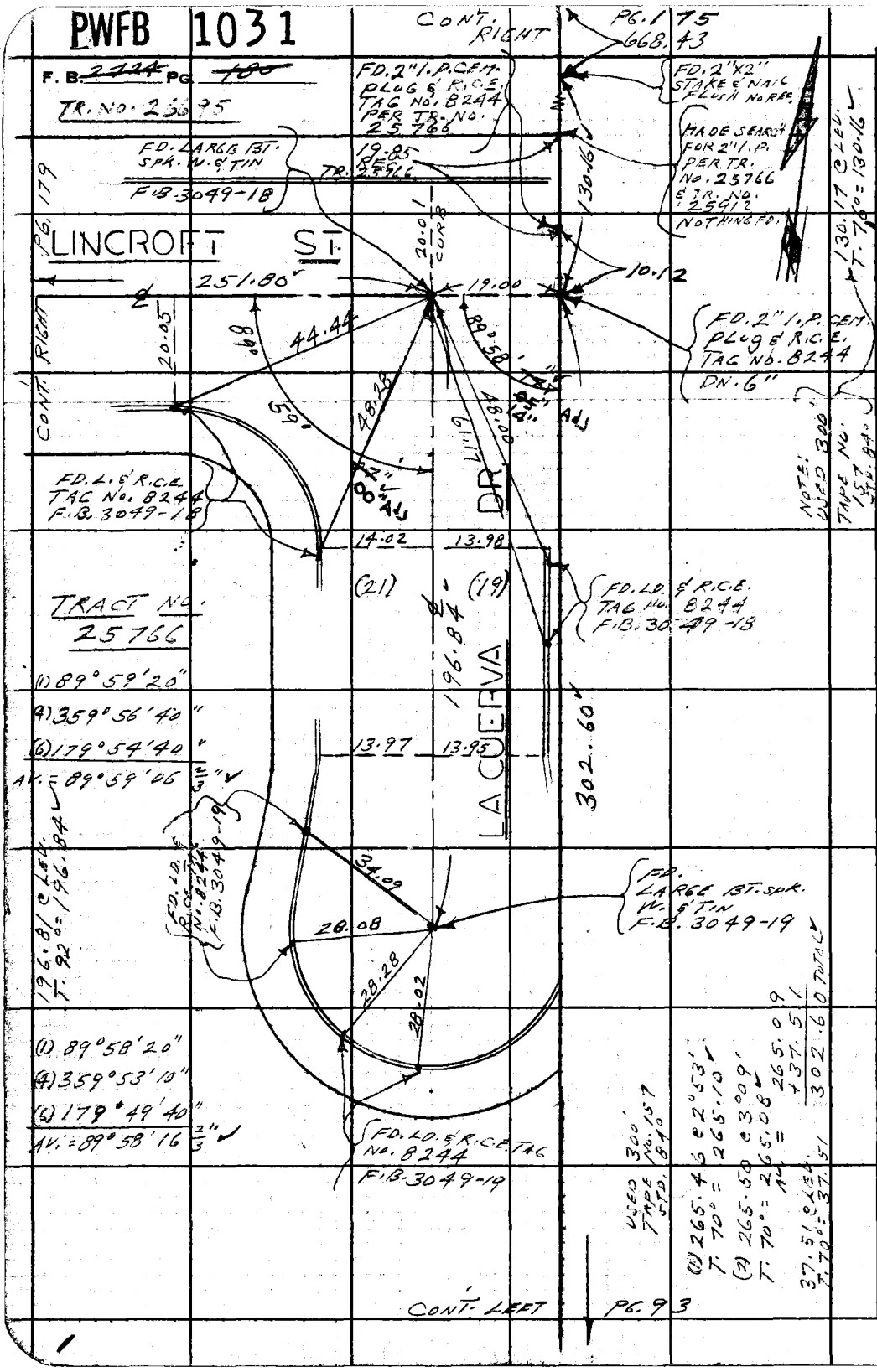

W.S. 38 D-5

PLEASE RETURN TO
LOS ANGELES COUNTY ENGINEER
403 LOS ANGELES COUNTY ENGINEERING BLDG.

Do not extend this side of this line.

Note: Any Additions or Changes on This Sheet Must be Made or Circled in Red Ink With Date and Name of Person Making Change.

PWFB 1031

762

FULLERTON RD. &

Notes Ck'd by [illegible]	Survey of 5TH AVE. AREA
Map No.	JN 0303.00 Tape 0176 Std 68 °F
Office Work	Surveyed by K.L. BROWN
Checked	Notes L.L. BROWN Date 8-65
Date	Indexed C. J. GALLI

F. B. ~~2724~~ PG. ~~181~~

W.S. 38, D-5

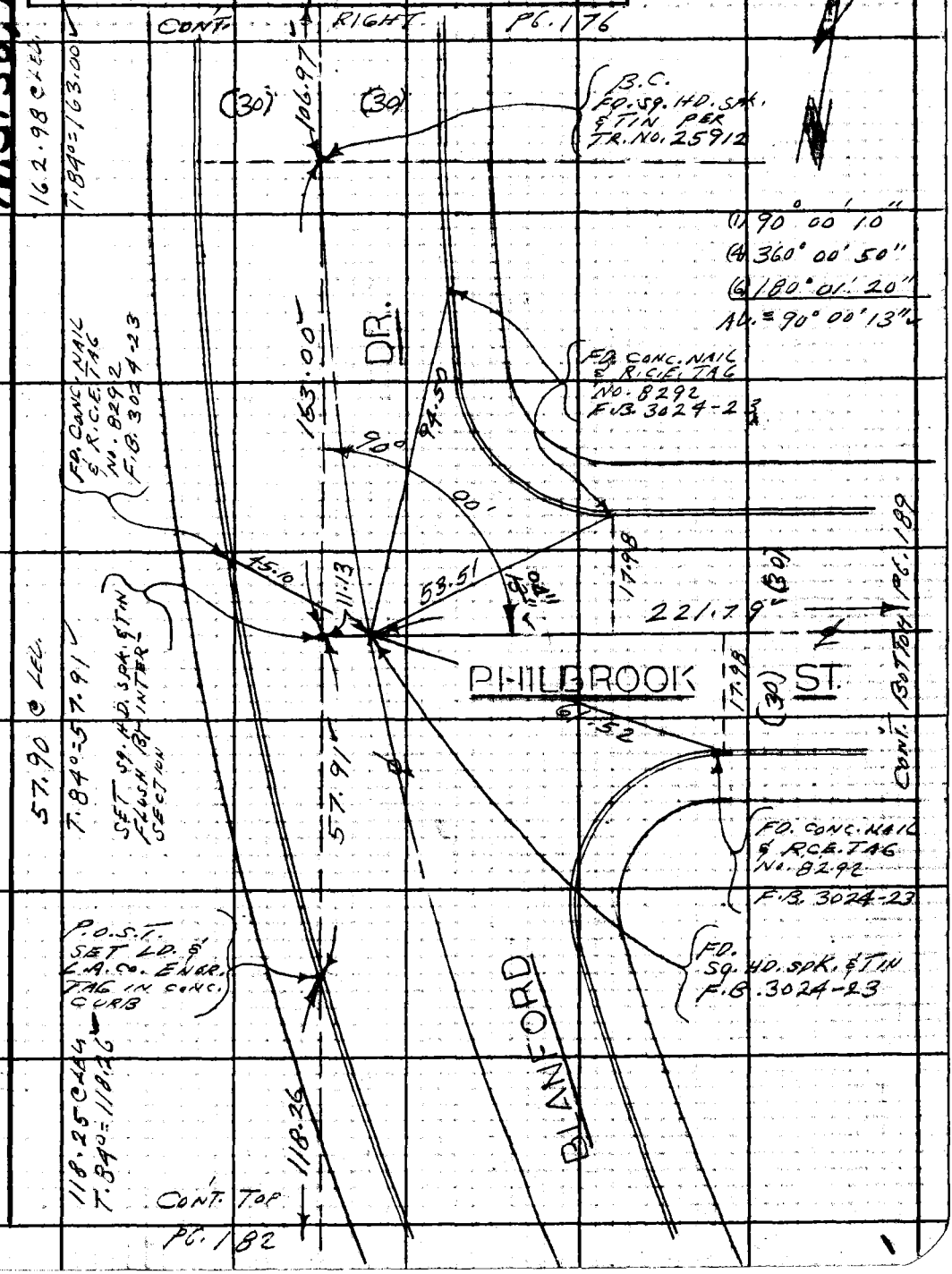

Note: Any Additions or Changes on This Sheet Must be Made or Circled in Red Ink With Date and Name of Person Making Change.

Do not extend this side of this line.

PLEASE RETURN TO LOS ANGELES COUNTY ENGINEER
3 LOS ANGELES COUNTY ENGINEERING BLDG.

76F309S CE #310

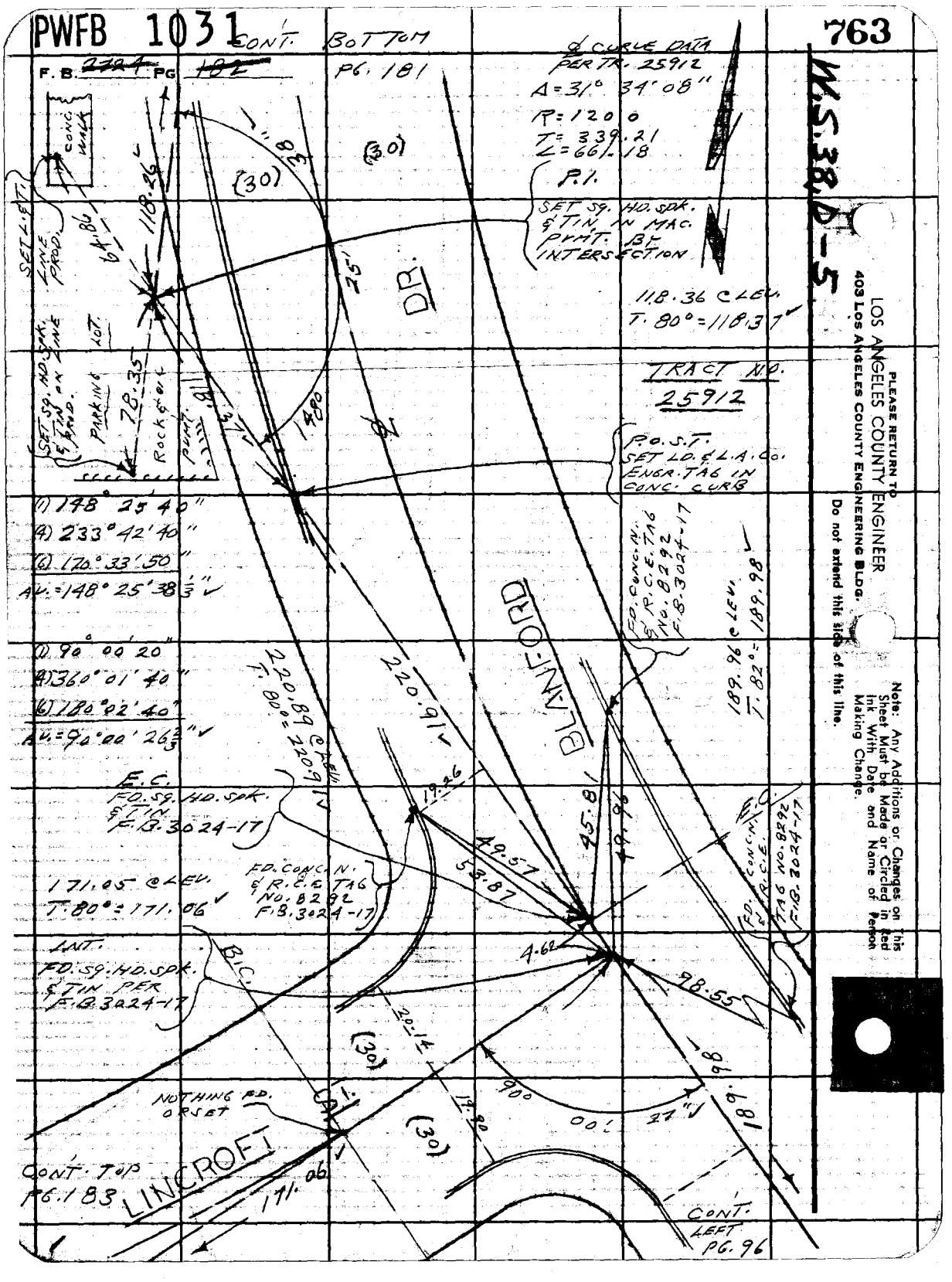
PWFB 1031
763
CONT. BOTTOM
F.B. 2724 PG 182
PG. 181
℄ CURVE DATA
PER TR. 25912
Δ=31° 34' 08"
R=1200
T=339.21
L=661.18
P.I.
SET SQ. HD. SPK. & TIN IN MAC. PVMT. BY INTERSECTION
118.36 @ LEV.
T. 80° = 118.37
TRACT NO. 25912
P.O.S.T.
SET LD. & L.A. CO. ENGR. TAG IN CONC. CURB
CONC. WALK
SET L. & T. LINE PROD.
SET SQ. HD. SPK. & TIN ON LINE PROD.
PARKING LOT.
ROCK & OIL PVMT.
(1) 148° 25' 40"
(4) 233° 42' 40"
(6) 170° 33' 50"
AV. = 148° 25' 38 1/3"
(1) 90° 00' 20"
(4) 360° 01' 40"
(6) 180° 02' 40"
AV. = 90° 00' 26 2/3"
E.C.
FD. SQ. HD. SPK. & TIN F.B. 3024-17
171.05 @ LEV.
T. 80° = 171.06
INT.
FD. SQ. HD. SPK. & TIN PER F.B. 3024-17
NOTHING FD. OR SET
CONT. TOP PG. 183
LINCROFT
BLANFORD DR.
FD. CONC. N. & R.C.E. TAG NO. 8292 F.B. 3024-17
189.96 @ LEV.
T. 82° = 189.98
220.89 @ LEV.
T. 80° = 220.91
220.91
45.81
49.96
49.57
53.87
19.26
4.62
98.55
20.14
19.90
90° 00' 27"
189.98
171.06
CONT. LEFT PG. 96
W.S. 38, D-5
PLEASE RETURN TO
LOS ANGELES COUNTY ENGINEER
403 LOS ANGELES COUNTY ENGINEERING BLDG.
Do not extend this side of this line.
Note: Any Additions or Changes on This Sheet Must be Made or Circled in Red Ink With Date and Name of Person Making Change.

PWFB 1031 FULLERTON RD. & 764

Notes Ck'd by A. E. DART	Survey of 5TH AVE. AREA
Map No.	JN 0303.00 Tape 0176 Std 68 °F
Office Work	Surveyed by L. L. BROWN
Checked	Notes L. L. BROWN Date 8-65
Date	Indexed C. J. GALLI

F. B. ~~2701~~ PG. ~~183~~

W.S. 38, D-5

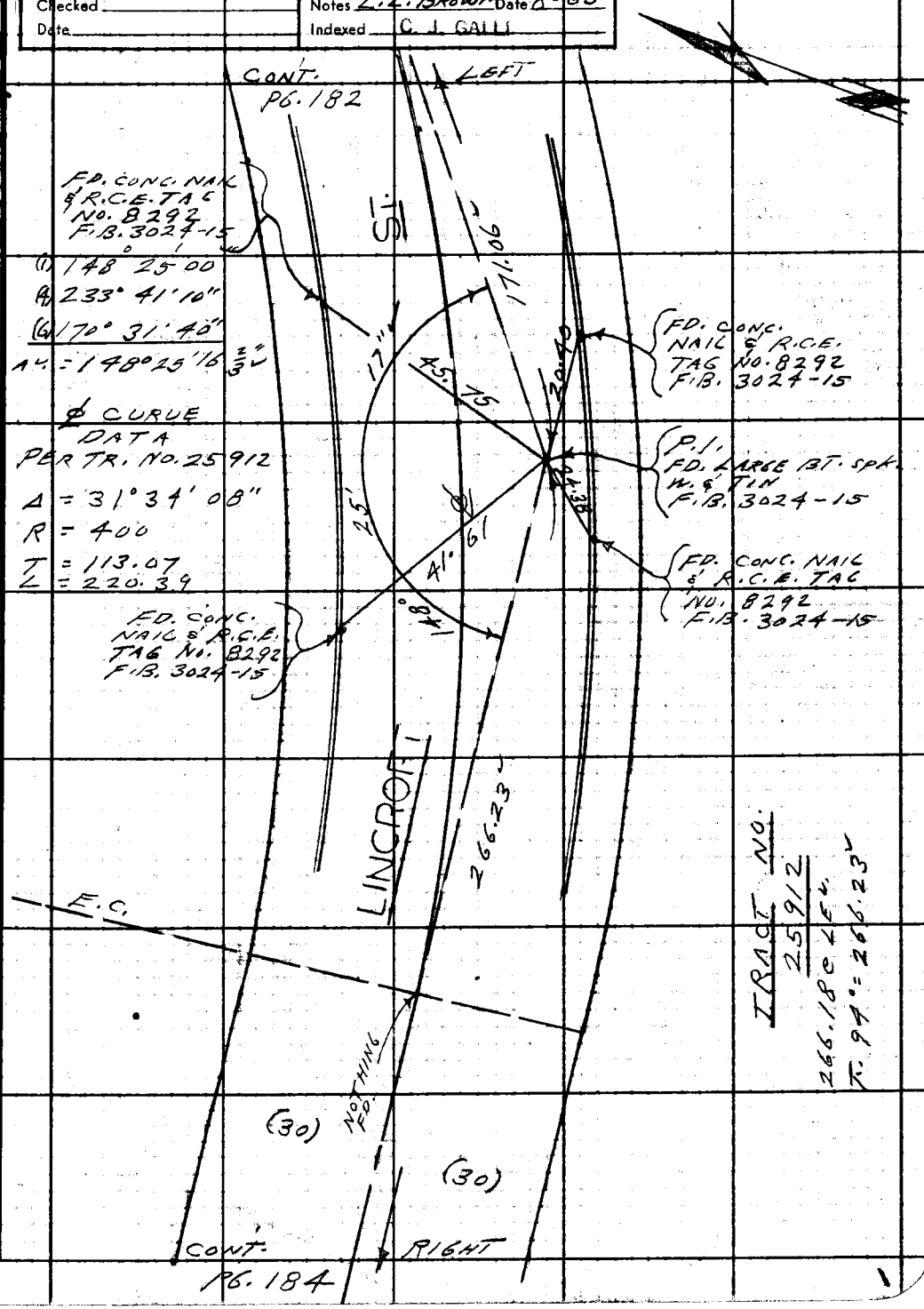

Note: Any Additions or Changes on This Sheet Must be Made or Circled in Red Ink With Date and Name of Person Making Change.

Do not extend this side of this line.

PLEASE RETURN TO
LOS ANGELES COUNTY ENGINEER
403 LOS ANGELES COUNTY ENGINEERING BLDG.

76F309S CE #310 6-53

PWFB 1031

765 , 766

F. B. ~~2424~~ PG ~~184~~

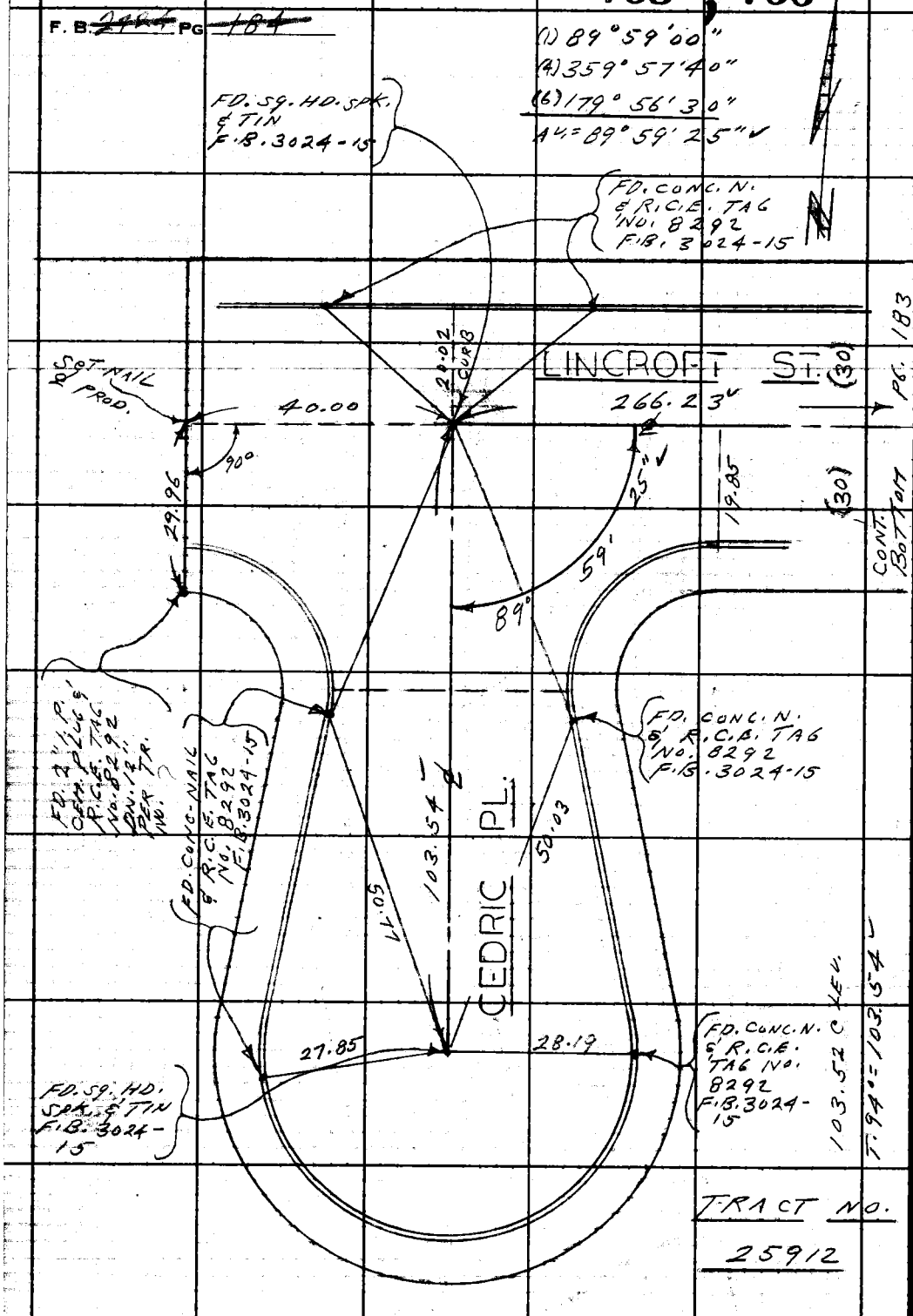

W.S. 38 D-5

PLEASE RETURN TO
LOS ANGELES COUNTY ENGINEER
403 Los Angeles County Engineering Bldg.
Do not extend this side of this line.

Note: Any Additions or Changes on This Sheet Must be Made or Circled in Red Ink With Date and Name of Person Making Change.

1

PWFB 1031 767

FULLERTON RD. &

Notes Ck'd by A. E. DART	Survey of 5TH AVE. AREA
Map No.	IN 0303-00 Tape 0176 Std 68 °F
Office Work	Surveyed by L. L. BROWN
Checked	Notes L. L. BROWN Date 10-5-65
Date	Indexed C. J. GALLI

F. B. ~~272~~ Pg. ~~185~~

W.S.38 D-5

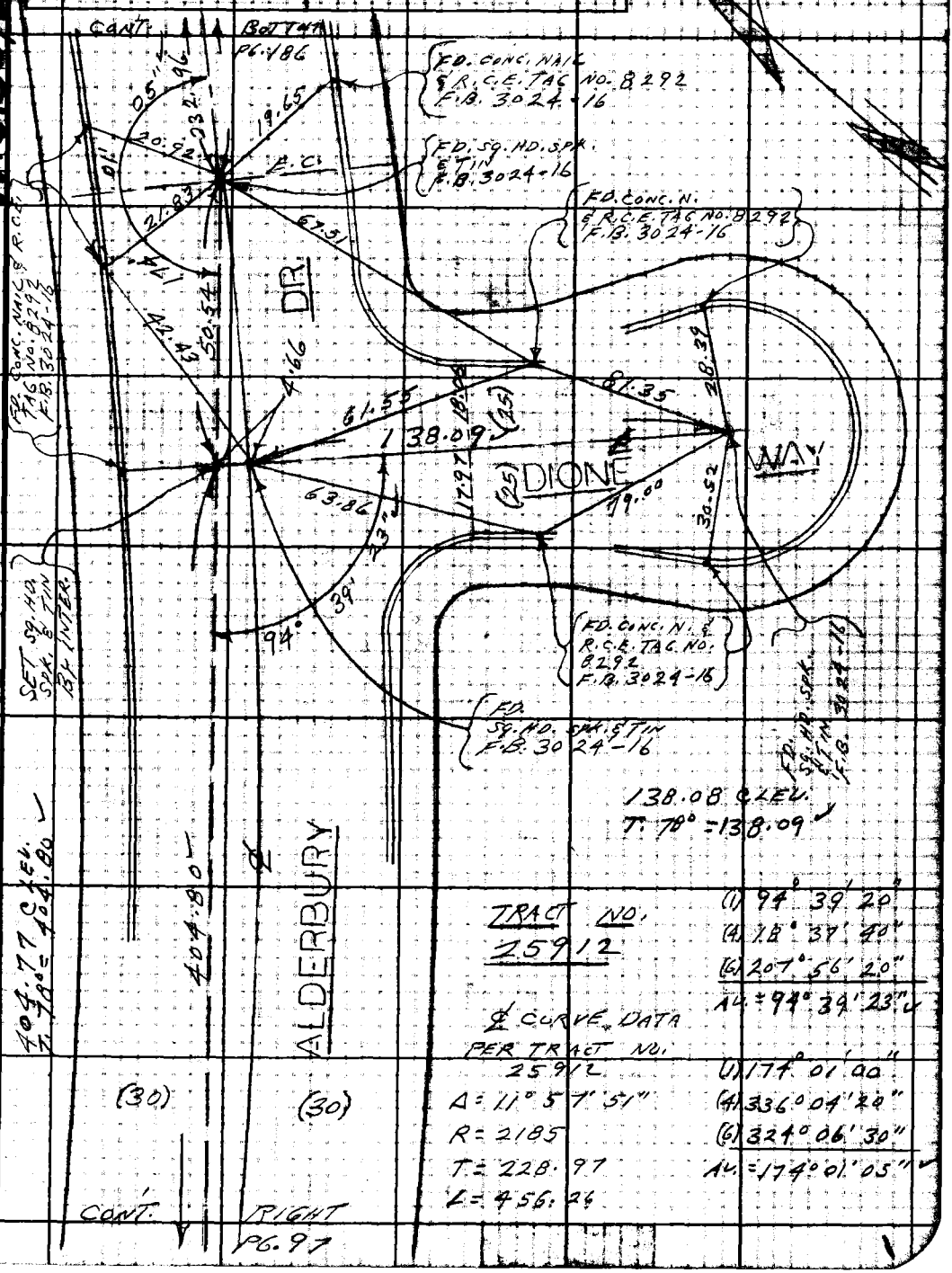

TRACT NO. 25912

℄ CURVE DATA PER TRACT NO. 25912

Δ = 11° 57' 51"
R = 2185
T = 228.97
L = 456.26

(1) 94° 39' 20"
(4) 18° 37' 40"
(6) 207° 56' 20"
AV. = 94° 39' 23"

(1) 174° 01' 00"
(4) 336° 04' 20"
(6) 324° 06' 30"
AV. = 174° 01' 05"

Note: Any Additions or Changes on This Sheet Must be Made or Circled in Red Ink With Date and Name of Person Making Change.

Do not extend this side of this line.

PLEASE RETURN TO
LOS ANGELES COUNTY ENGINEER
403 LOS ANGELES COUNTY ENGINEERING BLDG.

76F309S CE#310 1-65

PWFB 103

F. B. ~~2724~~ PG ~~186~~

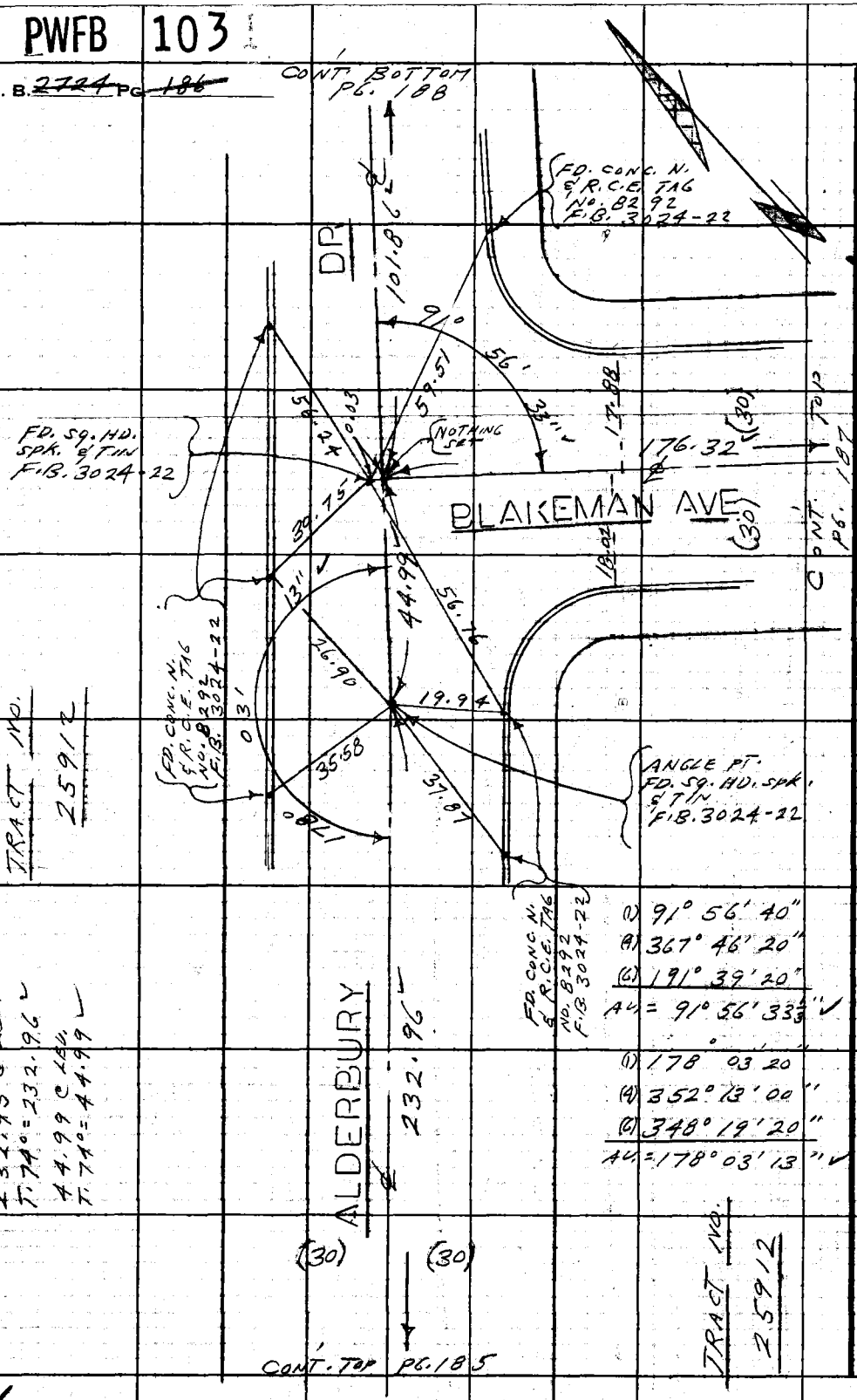

PWFB 1032 660

Notes Ck'd by	Survey of 5TH AVE. AREA
Map No.	JN 0303-00 Tape 0176 Std 68 °F
Office Work	Surveyed by L.L. BROWN
Checked	Notes L.L. BROWN Date 10-65
Date	Indexed C. J. GALLI

F. B. ~~2724~~ PG. ~~187~~

W.S. 38, D-5

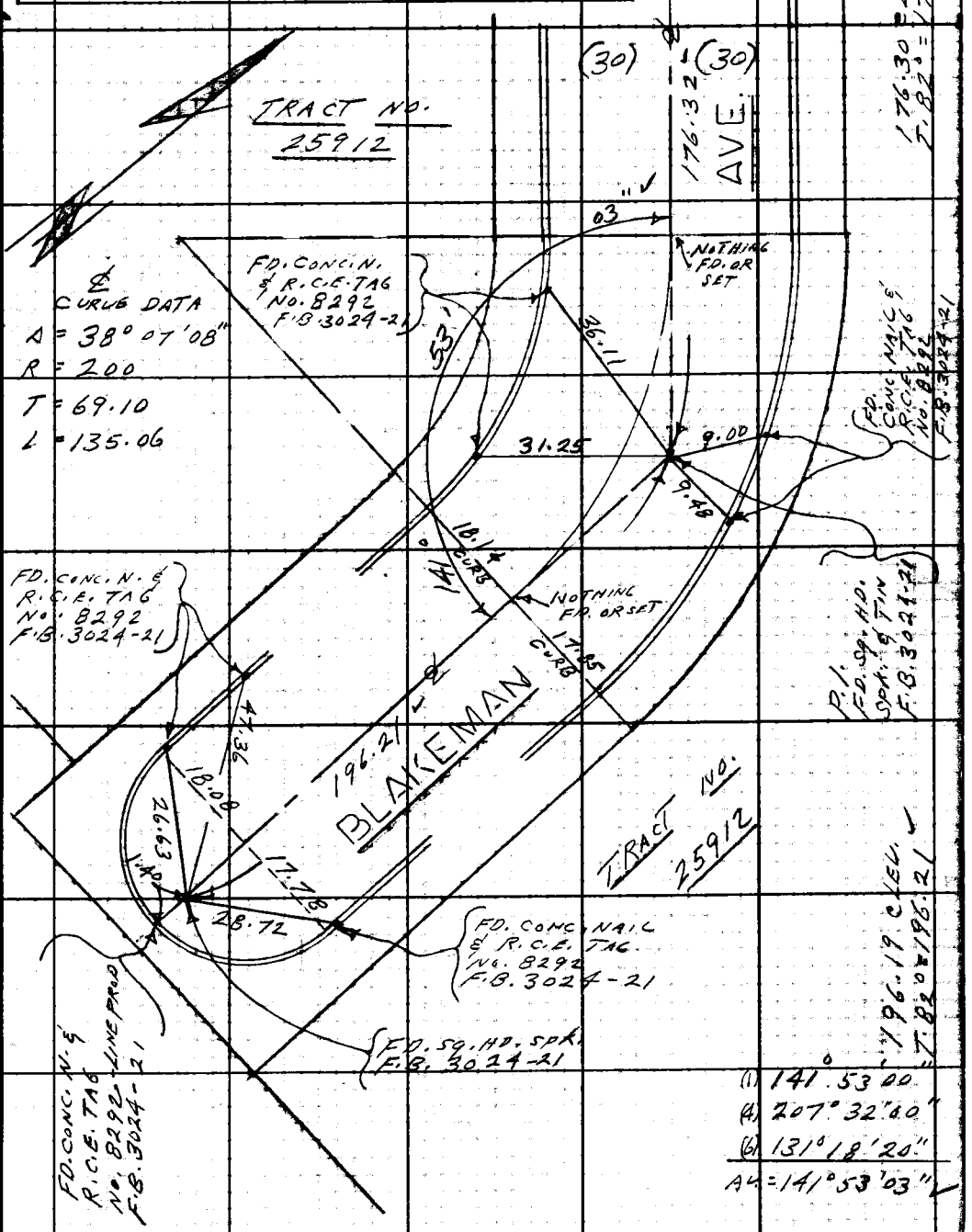

Note: Any Additions or Changes on This Sheet Must be Made or Circled in Red Ink With Date and Name of Person Making Change.

Do not extend this side of this line.

PLEASE RETURN TO
LOS ANGELES COUNTY ENGINEER
403 LOS ANGELES COUNTY ENGINEERING BLDG.

76F309S CE#310 1-65

PWFB 1032 661

F. B. ~~2724~~ PG ~~188~~

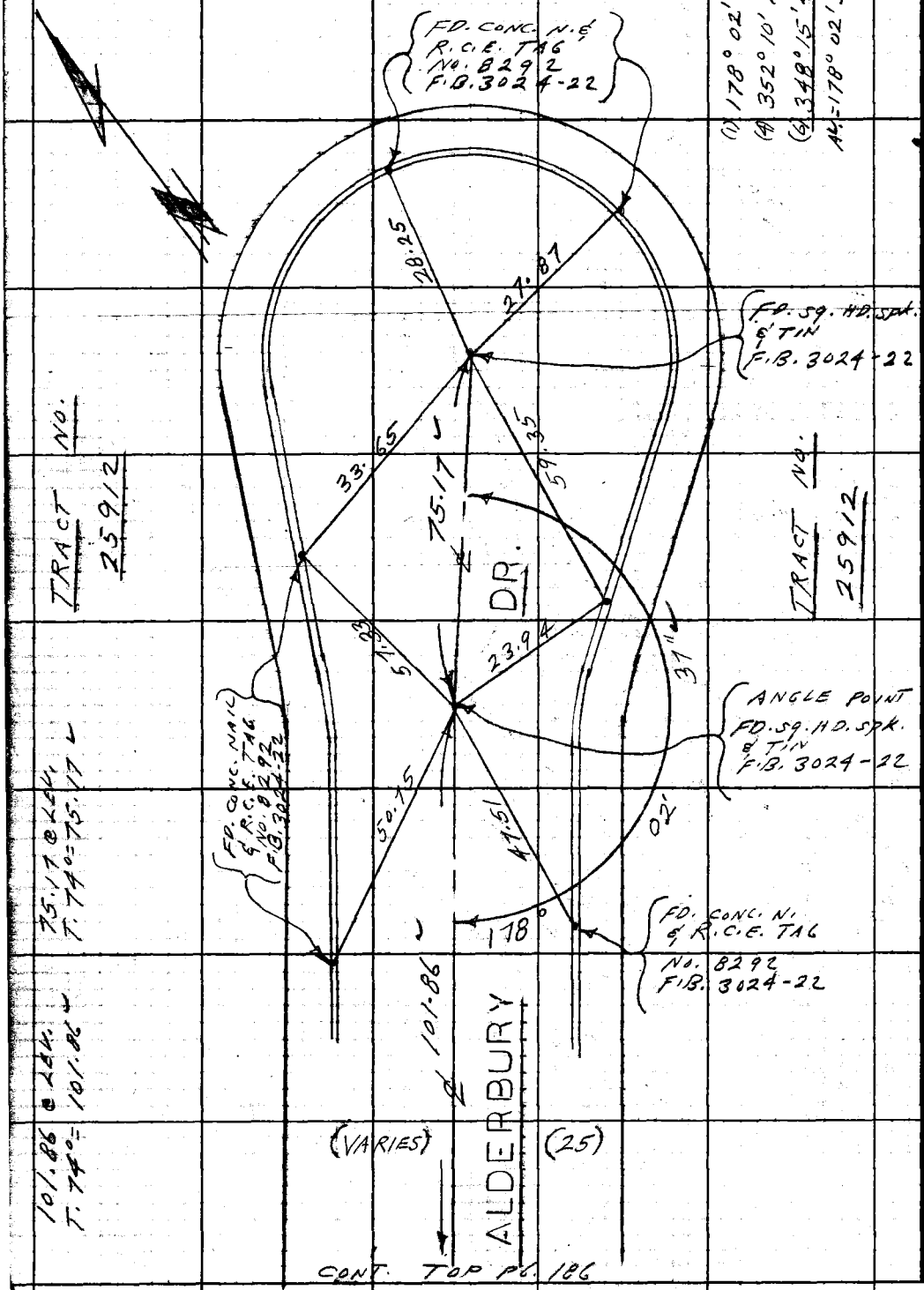

CONT. TOP PG. 186

W.S. 38, D-5

PLEASE RETURN TO
LOS ANGELES COUNTY ENGINEER
403 LOS ANGELES COUNTY ENGINEERING BLDG.

Do not extend this side of this line.

Note: Any Additions or Changes on This Sheet Must be Made or Circled in Red Ink With Date and Name of Person Making Change.

PWFB 1031 768

FULLERTON RD. &

Notes Ck'd by	Survey of 5TH AVE. AREA
Map No.	JN 0303.00 Tape 0176 Std. 68 °F
Office Work	Surveyed by L.L. BROWN
Checked	Notes L.L. BROWN Date 10-65
Date	Indexed C. J. GALLI

F. B. ~~2424~~ PG. ~~189~~

W.S. 38, D-5

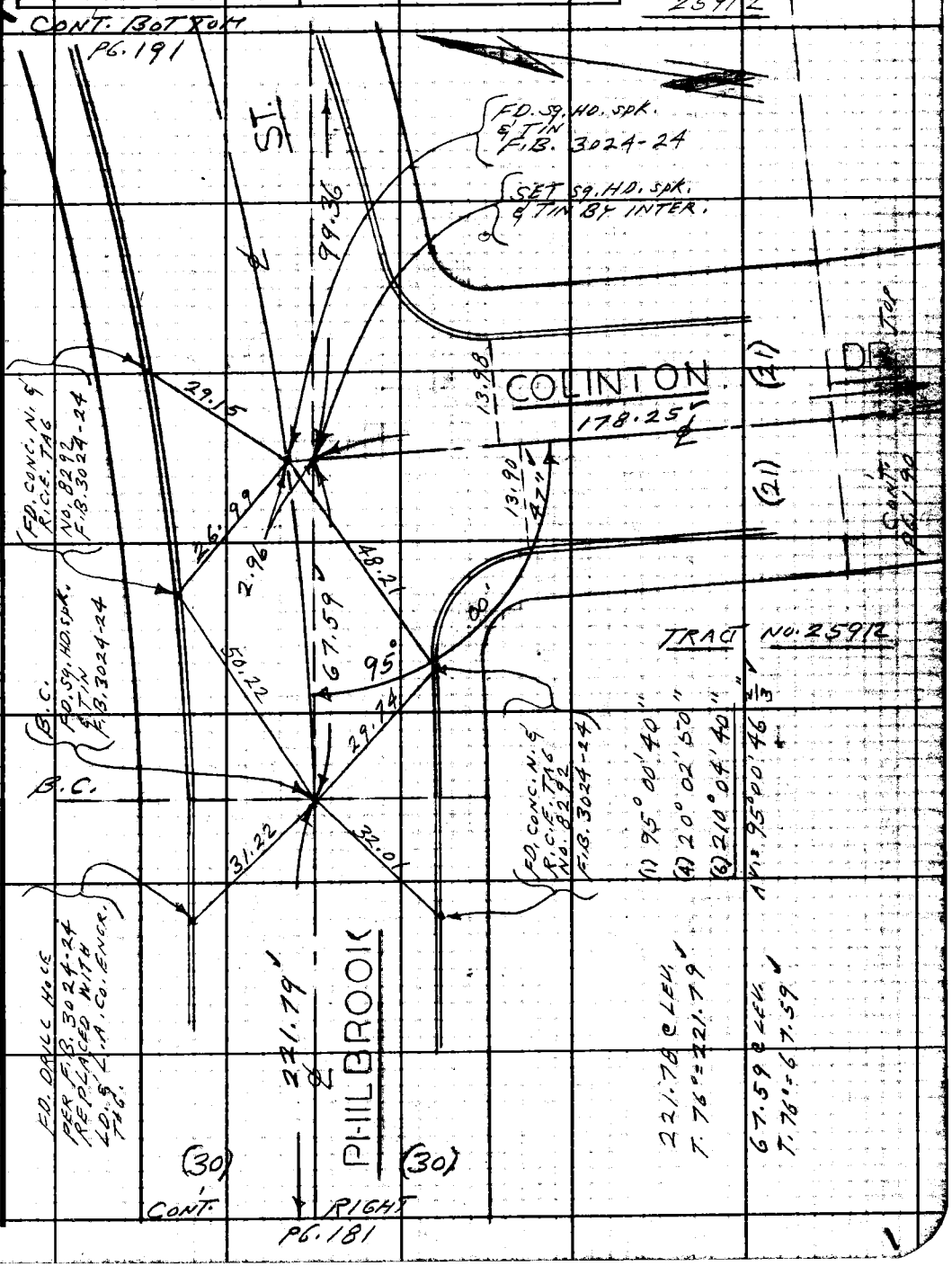

Note: Any Additions or Changes on This Sheet Must be Made or Circled in Red Ink With Date and Name of Person Making Change.

Do not extend this side of this line.

PLEASE RETURN TO
LOS ANGELES COUNTY ENGINEER
403 LOS ANGELES COUNTY ENGINEERING BLDG.

76F309S CE#310 1-65

PWFB 1031

F. B. ~~2704~~ PG ~~190~~

769

CONT. RIGHT P6. 189

W.S. 38, D-5

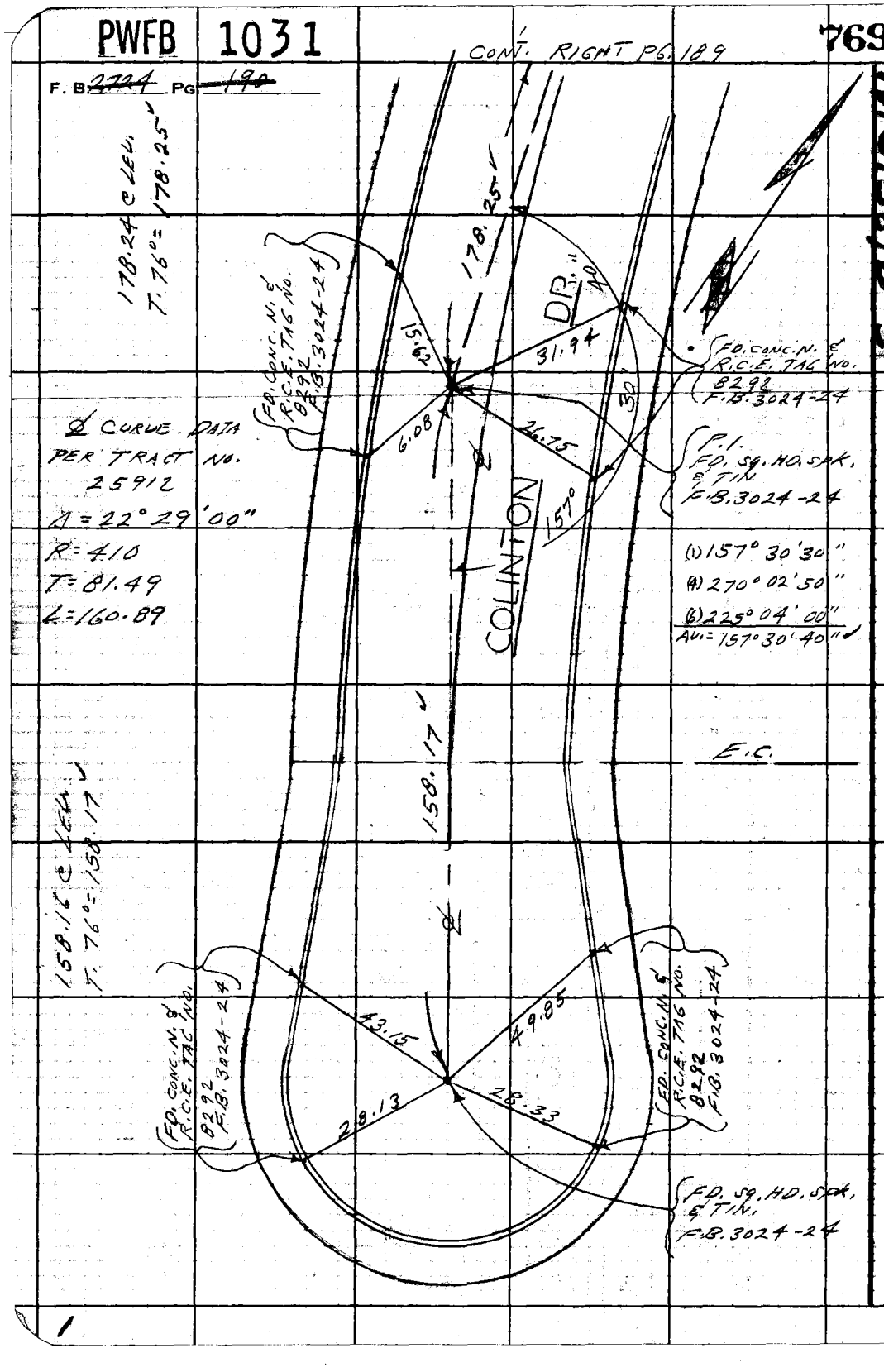

LOS ANGELES COUNTY ENGINEER
403 Los Angeles County Engineering Bldg.

PLEASE RETURN TO

Do not extend this tide of this line.

Note: Any Additions or Changes of This Sheet Must be Made or Circled in Red Ink With Date and Name of Person Making Change.

1

PWFB 1031

770

FULLERTON RD. ℄

Notes Ck'd by
Map No.
Office Work
Checked
Date

Survey of 5TH AVE. AREA
#N0303-20 Tape 0.176 Sta 68 °F
Surveyed by L.L. BROWN
Notes L.L. BROWN Date 10-65
Indexed C. J. GALLI

F. B. ~~2444~~ PG: 191

TRACT NO. 25912

CONT. LEFT PG. 193

FD. CONC. NAIL & R.C.E. TAG NO. 8292 F.B. 3024-20

SET 3/4 HD. SPK. & TIN BY INTER.

108°

160.05

48.14

42.

14.14

22.

(21)

200.31'

NORSEWOOD DR.

13.85

(21)

CONT. TOP PG. 192

160.04 CLEV. T. 76° = 150.05

ST.

FD. CONC. N. & R.C.E. TAG NO. 8292 F.B. 3024-20

FD. 3/4 HD. SPK. & TIN F.B. 3024-20

N. 1° E.

59.74

16.57

20.57

61.41

R.O.S.T. SET LD. & L.A. CO. ENGR. TAG

℄ CURVE DATA PAR. TR. NO. 25912

Δ = 34° 16' 56"

R = 770

T = 237.49

L = 460.72

FD. CONC. N. & R.C.E. TAG NO. 8292 F.B. 3024-20

42° 45' 51"

48.83

P.I. SET 1/2" ø NAIL FLUSH - 3" INTER. SET 2-3" CHIS. X. TIES IN CONC. WALK TO HO. NO.

CONC. WALK

70.51 CLEV. T. 74° = 70.51

(30)

(30)

42'

PHILBROOK

99.36 CLEV. T. 74° = 99.36

99.39

TRACT NO. 25912

R.O.S.T. SET LD. & L.A. CO. ENGR. TAG

CONT. PG. 189 TOP

(1)	145° 42' 40"	(1)	108° 42' 30"
(4)	222° 51' 30"	(4)	74° 50' 30"
(6)	154° 17' 10"	(6)	292° 15' 20"
AM =	145° 42' 51 2/3"	AM =	108° 42' 33 1/3"

Note: Any Additions or Changes on This Sheet Must be Made or Circled in Red Ink With Date and Name of Person Making Change.

Do not extend this side of this line.

PLEASE RETURN TO
LOS ANGELES COUNTY ENGINEER
403 LOS ANGELES COUNTY ENGINEERING BLDG.

76F309S CE#310 1-65

PWFB 1031 CONT. RIGHT PG. 191 771

F. B. ~~2724~~ PG ~~192~~

W.S. 38, D-5

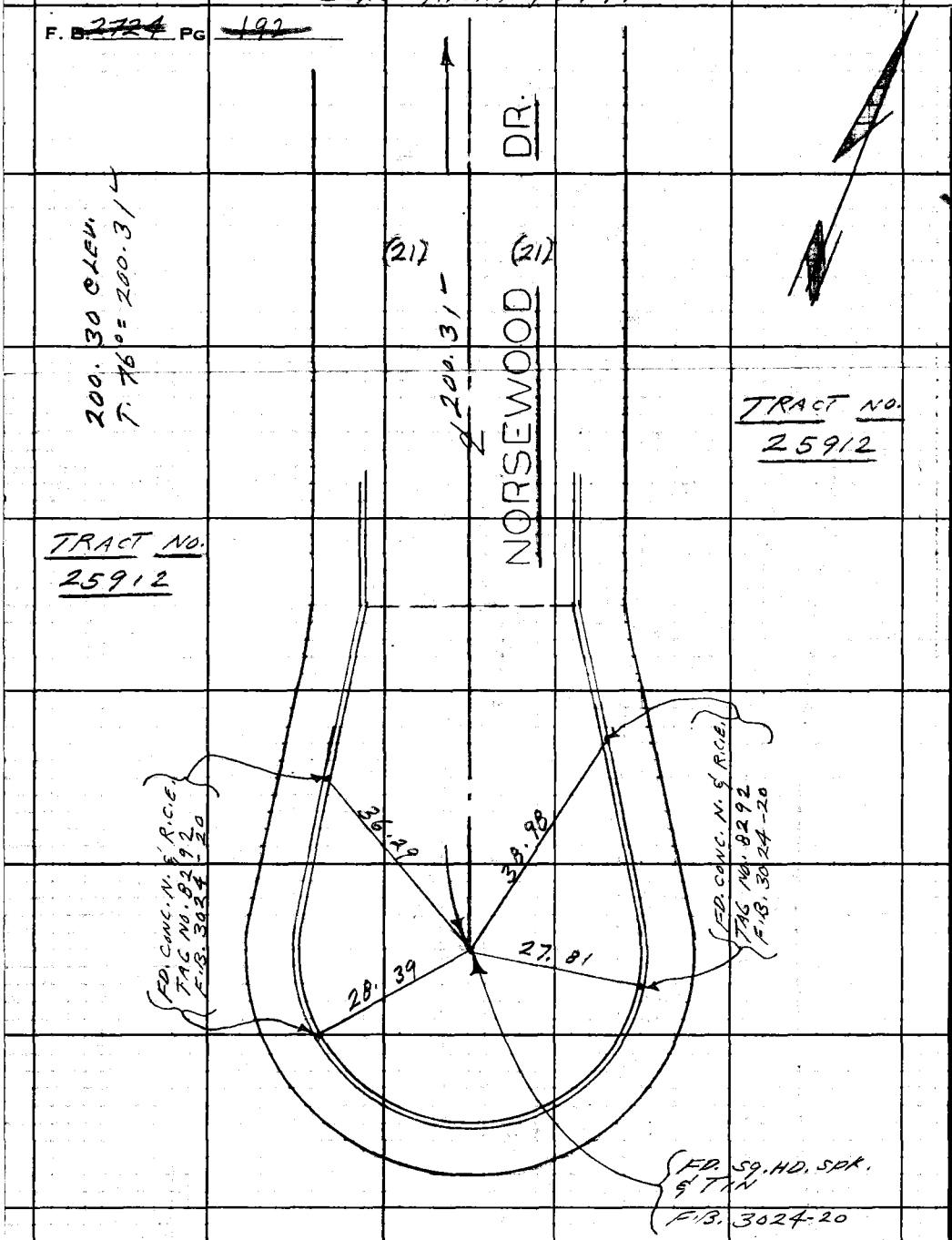

PLEASE RETURN TO
LOS ANGELES COUNTY ENGINEER
403 LOS ANGELES COUNTY ENGINEERING BLDG.

Do not extend this side of this line.

Note: Any Additions or Changes on This Sheet Must be Made or Circled in Red Ink With Date and Name of Person Making Change.

1

PWFB 1031

772

FULLERTON RD. &

Notes Ck'd by	Survey of 5TH AVE. AREA	F. B. ~~2724~~ Pg. ~~193~~
Map No.	JN 0303-00 Tape 0176 Std 68 °F	
Office Work	Surveyed by L. L. BROWN	
Checked	Notes L. L. BROWN Date 10-65	
Date	Indexed C. J. GALLI	

W.S. 38, D-5

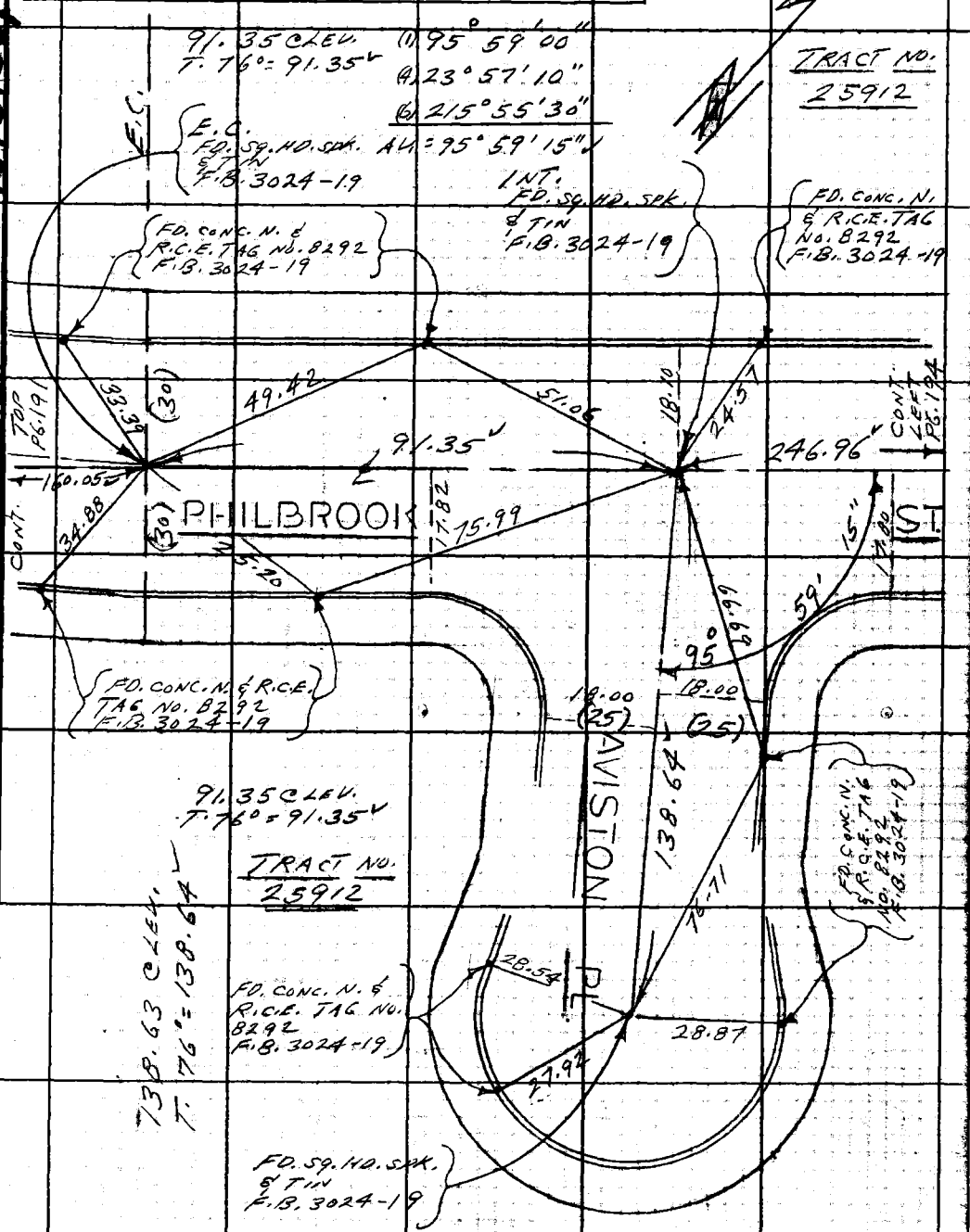

Note: Any Additions or Changes on This Sheet Must be Made or Circled in Red Ink With Date and Name of Person Making Change.

Do not extend this side of this line.

PLEASE RETURN TO
LOS ANGELES COUNTY ENGINEER
403 LOS ANGELES COUNTY ENGINEERING BLDG.

76F309S CE#310 1-65

PWFB 1031 773

F. B. ~~2724~~ PG ~~194~~

CONT. RIGHT PG. 198

TRACT NO. 25912

(1) 113° 57' 20"
(4) 95° 49' 20"
(6) 323° 43' 50"
AV. = 113° 57' 18" ✓

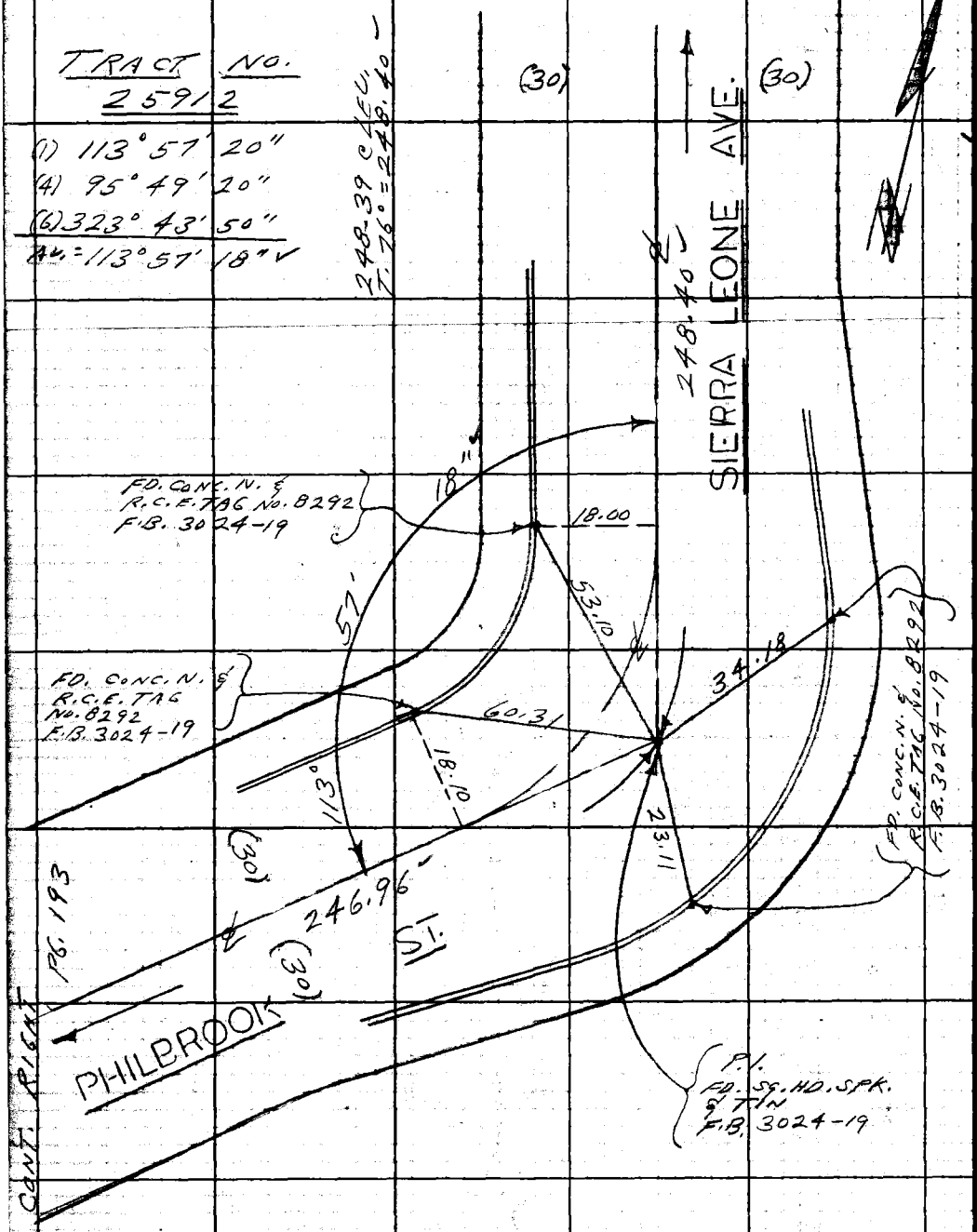

246.95 C LEV.
T. 76° = 246.96 ✓

TRACT NO. 25912

W.S.38, D-5

PLEASE RETURN TO
LOS ANGELES COUNTY ENGINEER
403 LOS ANGELES COUNTY ENGINEERING BLDG.

Do not extend this side of this line.

Note: Any Additions or Changes on This Sheet Must be Made or Circled in Red Ink With Date and Name of Person Making Change.

PWFB 1031

774, 775

FULLERTON RD. &

Notes Ck'd by	Survey of 5TH AVE. AREA
Map. No.	IN 0303.00 Tape 0176 Std 68 °F
Office Work	Surveyed by L.L. BROWN
Checked	Notes L.L. BROWN Date 11-65
Date	Indexed C. J. GALLI

F. B. ~~2421~~ PG. ~~195~~

W.S. 38, D-5

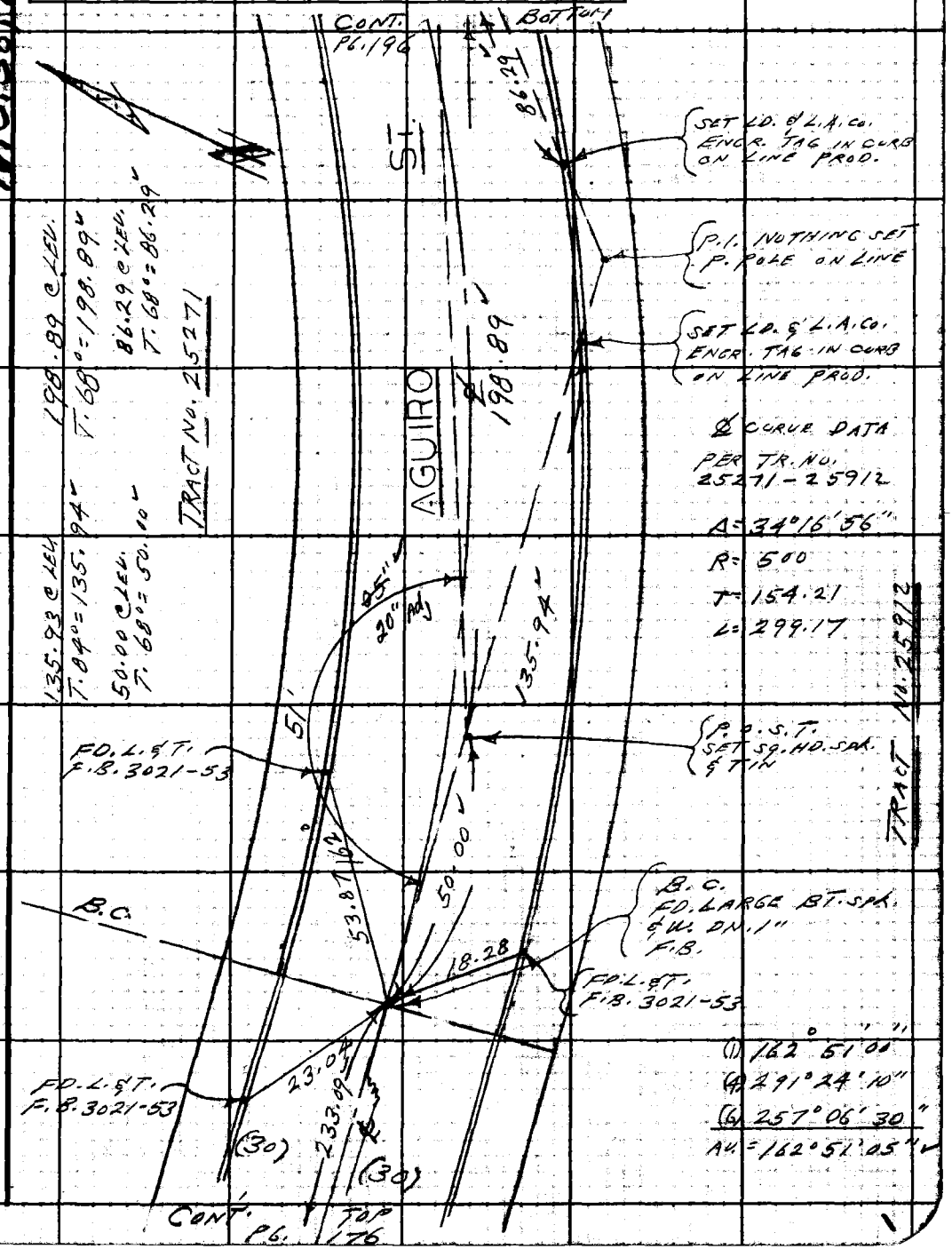

Note: Any Additions or Changes on this Sheet Must be Made or Circled in Red Ink With Date and Name of Person Making Change.

Do not extend this side of this line.

PLEASE RETURN TO
LOS ANGELES COUNTY ENGINEER
403 LOS ANGELES COUNTY ENGINEERING BLDG.

76F309S CE#310 1-65

PWFB 1031 776

F. B. ~~2724~~ PG ~~196~~

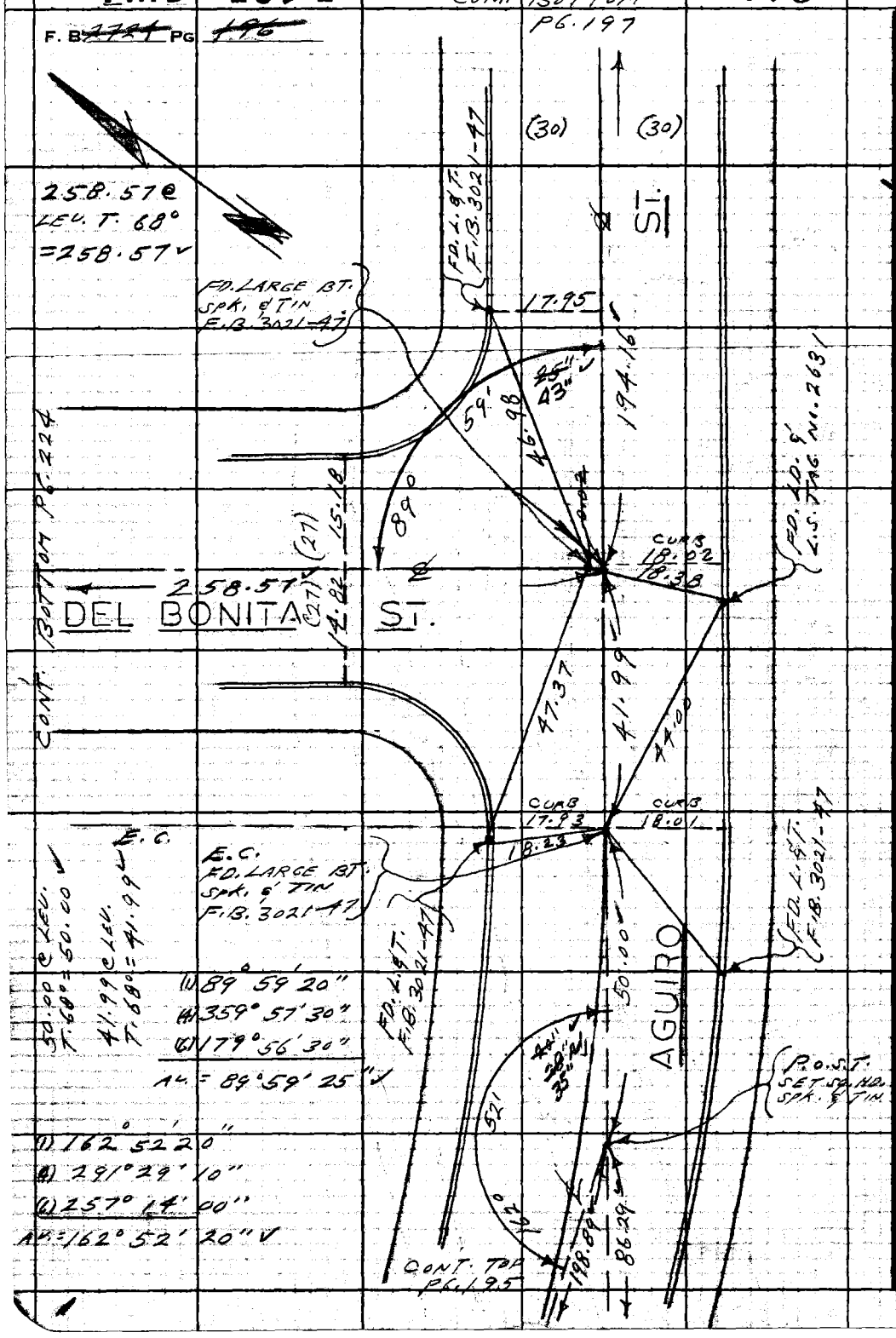

W.S. 38, D-5

PLEASE RETURN TO
LOS ANGELES COUNTY ENGINEER
403 LOS ANGELES COUNTY ENGINEERING BLDG.

Do not extend this side of this line.

Note: Any Additions or Changes on This Sheet Must be Made or Circled in Red Ink With Date and Name of Person Making Change.

PWFB 1031

777

FULLERTON RD. &

Notes Ck'd by A. E. DART	Survey of 5TH AVE. AREA
Map No.	JN 0303.00 Tape 0176 Std. 68 °F
Office Work	Surveyed by L. L. BROWN
Checked	Notes L. L. BROWN Date 11-65
Date	Indexed C. J. GALLI

F. B. ~~2724~~ Pg. ~~197~~

W.S. 38, D-5

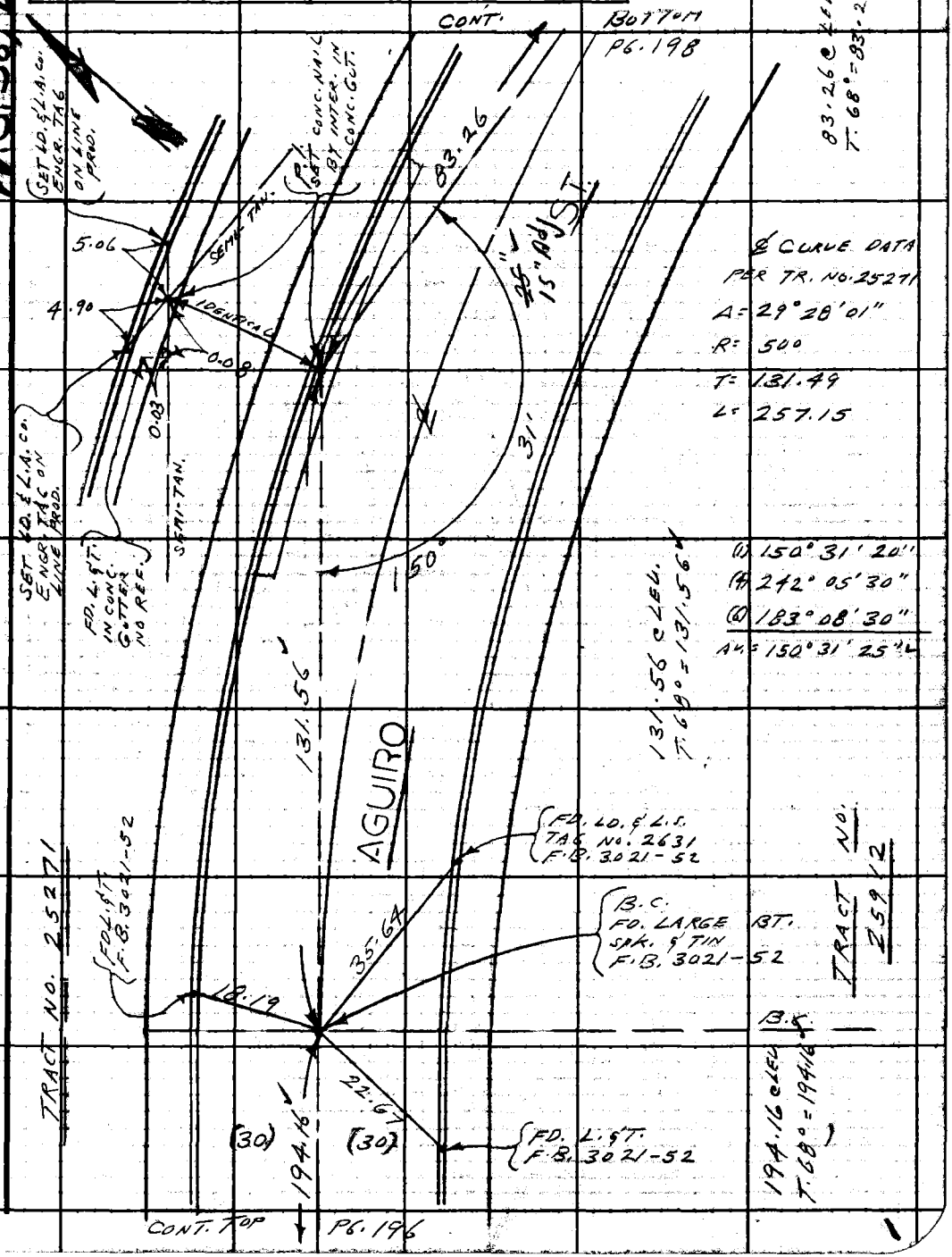

Note: Any Additions or Changes on this Sheet Must be Made or Circled in Red Ink With Date and Name of Person Making Change.

Do not extend this side of this line.

PLEASE RETURN TO
LOS ANGELES COUNTY ENGINEER
403 LOS ANGELES COUNTY ENGINEERING BLDG.

76F309S CE#310 1-65

PLEASE RETURN TO
LOS ANGELES COUNTY ENGINEER
403 LOS ANGELES COUNTY ENGINEERING BLDG.

Note: Any Additions or Changes on This Sheet Must be Made or Circled in Red Ink With Date and Name of Person Making Change.

Do not extend this side of this line.

W.S. 38, D-5

778

PWFB 1031

F. B. 3224 Pg. 48

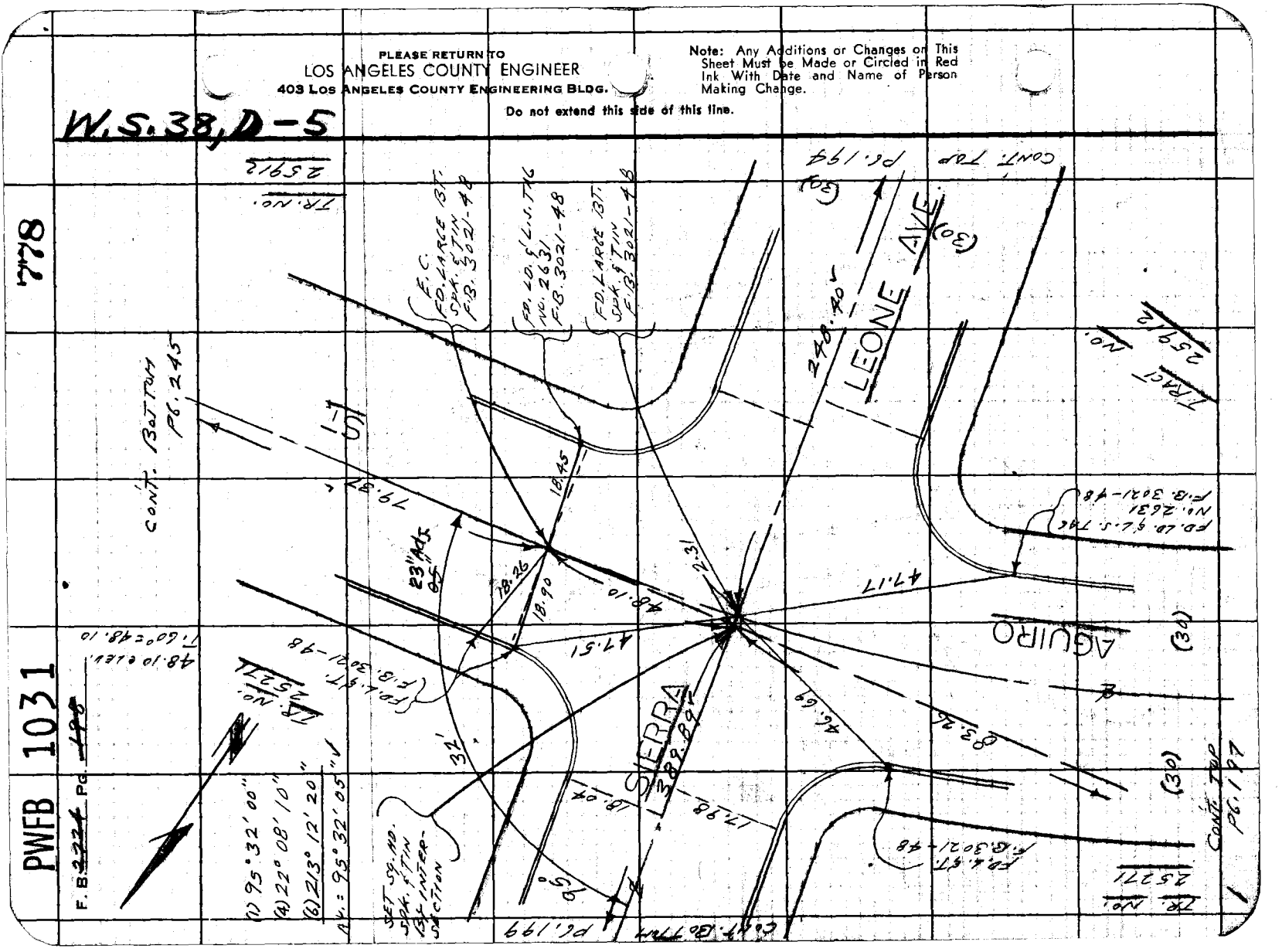

PWFB 1031

779

FULLERTON RD.

Notes Ck'd by A. E. DART	Survey of 5TH AVE. AREA	F. B. ~~2724~~ PG. ~~777~~
Map No.	JN 0308.00 Tape 0176 Std 68 °F	
Office Work	Surveyed by L. L. BROWN	
Checked	Notes L. L. BROWN Date 3-66	
Date	Indexed C. J. GALLI	

W.S. 38, D-5

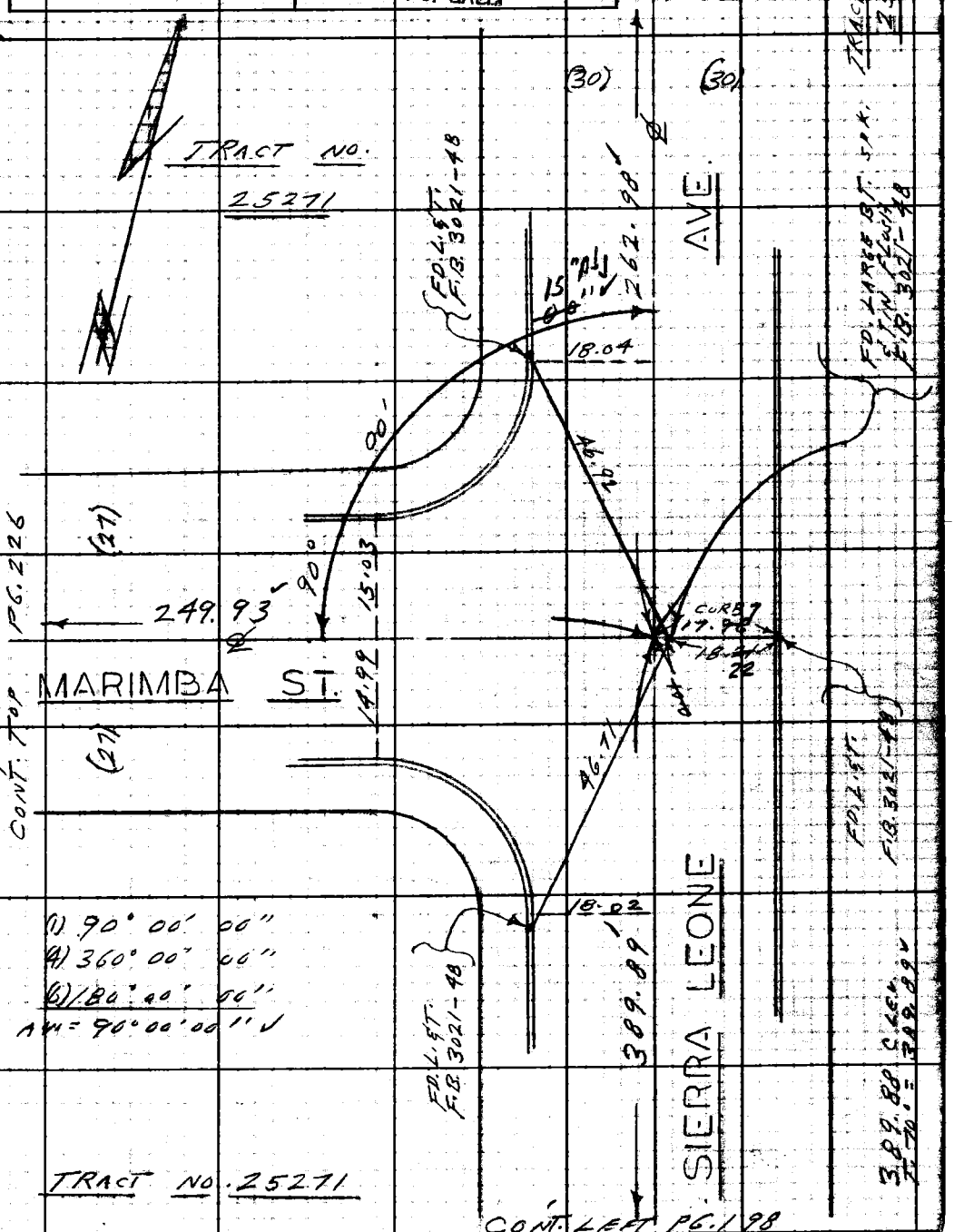

Note: Any Additions or Changes on This Sheet Must be Made or Circled in Red Ink With Date and Name of Person Making Change.

Do not extend this side of this line.

PLEASE RETURN TO
LOS ANGELES COUNTY ENGINEER
403 LOS ANGELES COUNTY ENGINEERING BLDG.

76F309S CE#310 1-65

PWFB 1031 CONT. BOTTOM PG. 201 780, 781

F. B. ~~2724~~ PG ~~200~~

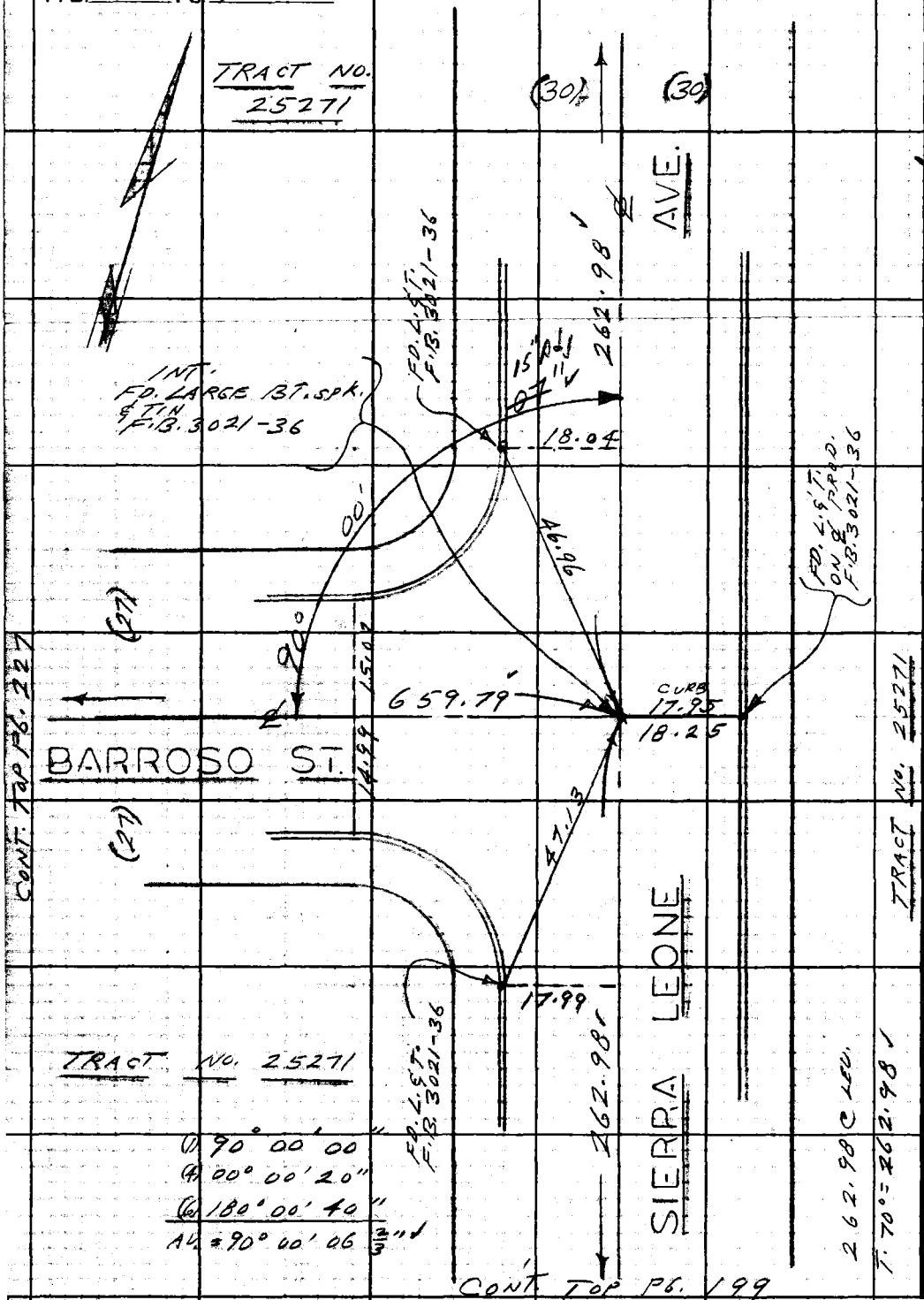

TRACT NO. 25271

(1) 90° 00' 00"
(4) 00° 00' 20"
(6) 180° 00' 40"
AV. = 90° 00' 06 2/3"

W.S. 38, D-5

PLEASE RETURN TO
LOS ANGELES COUNTY ENGINEER
403 LOS ANGELES COUNTY ENGINEERING BLDG.

Do not extend this side of this line.

Note: Any Additions or Changes on This Sheet Must be Made or Circled in Red Ink With Date and Name of Person Making Change.

PWFB 1031

782

FULLERTON RD. &

Notes Ck'd by A. E. DART	Survey of 5TH AVE. AREA
Map No.	JN 0303.00 Tape 0176 Std 68 °F
Office Work	Surveyed by L.L. BROWN
Checked	Notes L.L. BROWN Date 3-66
Date	Indexed C. J. GALLI

F. B. ~~2724~~ Pg. ~~201~~

CONT. BOTTOM PG. 202

W.S. 38, D-4

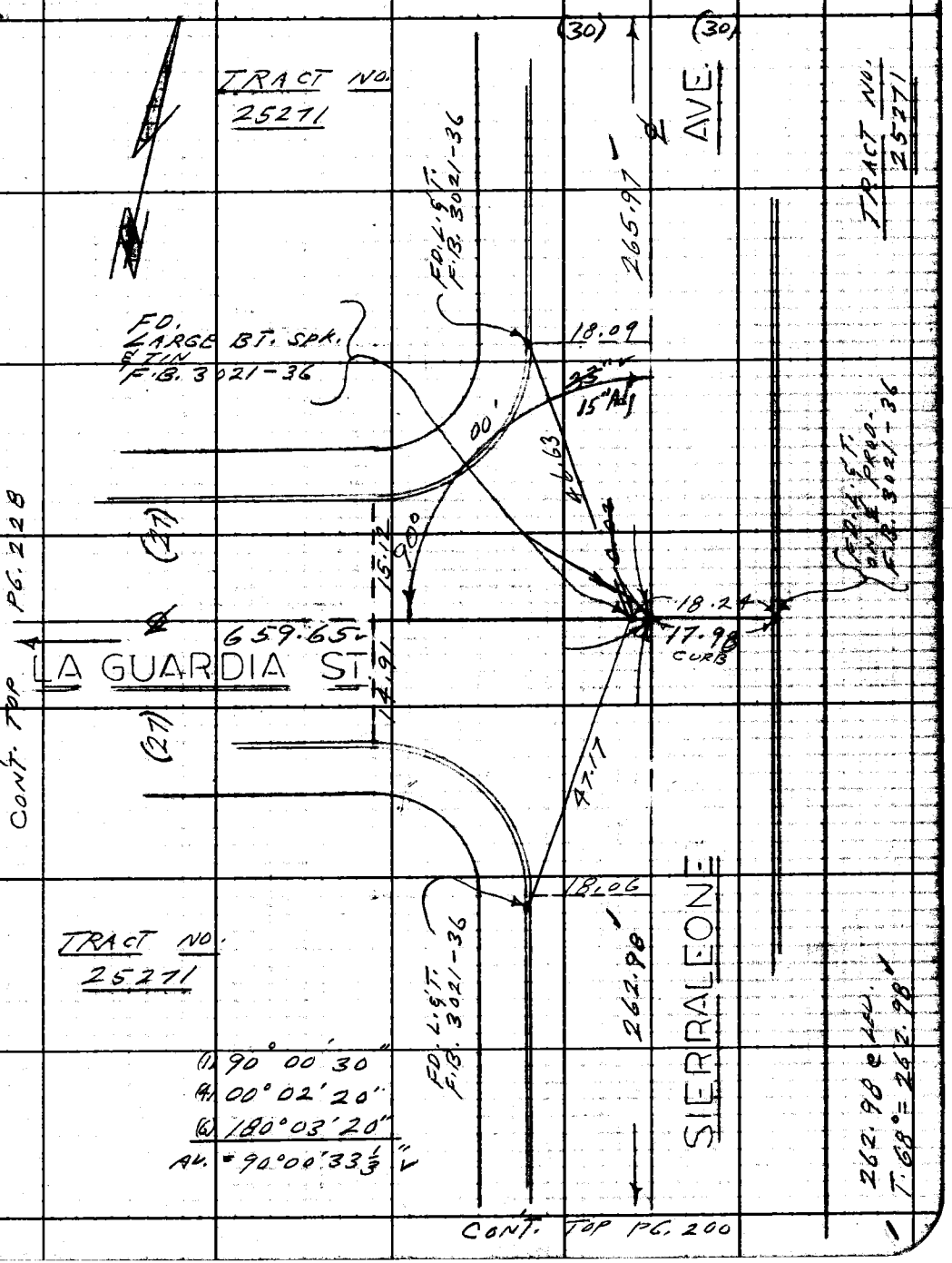

Note: Any Additions or Changes on This Sheet Must be Made or Circled in Red Ink With Date and Name of Person Making Change.

Do not extend this side of this line.

PLEASE RETURN TO
LOS ANGELES COUNTY ENGINEER
403 LOS ANGELES COUNTY ENGINEERING BLDG.

76F309S CE#310 1-65

PWFB 1031

783

CONT. BOTTOM PG. 203

F. B. ~~2724~~ PG. ~~202~~

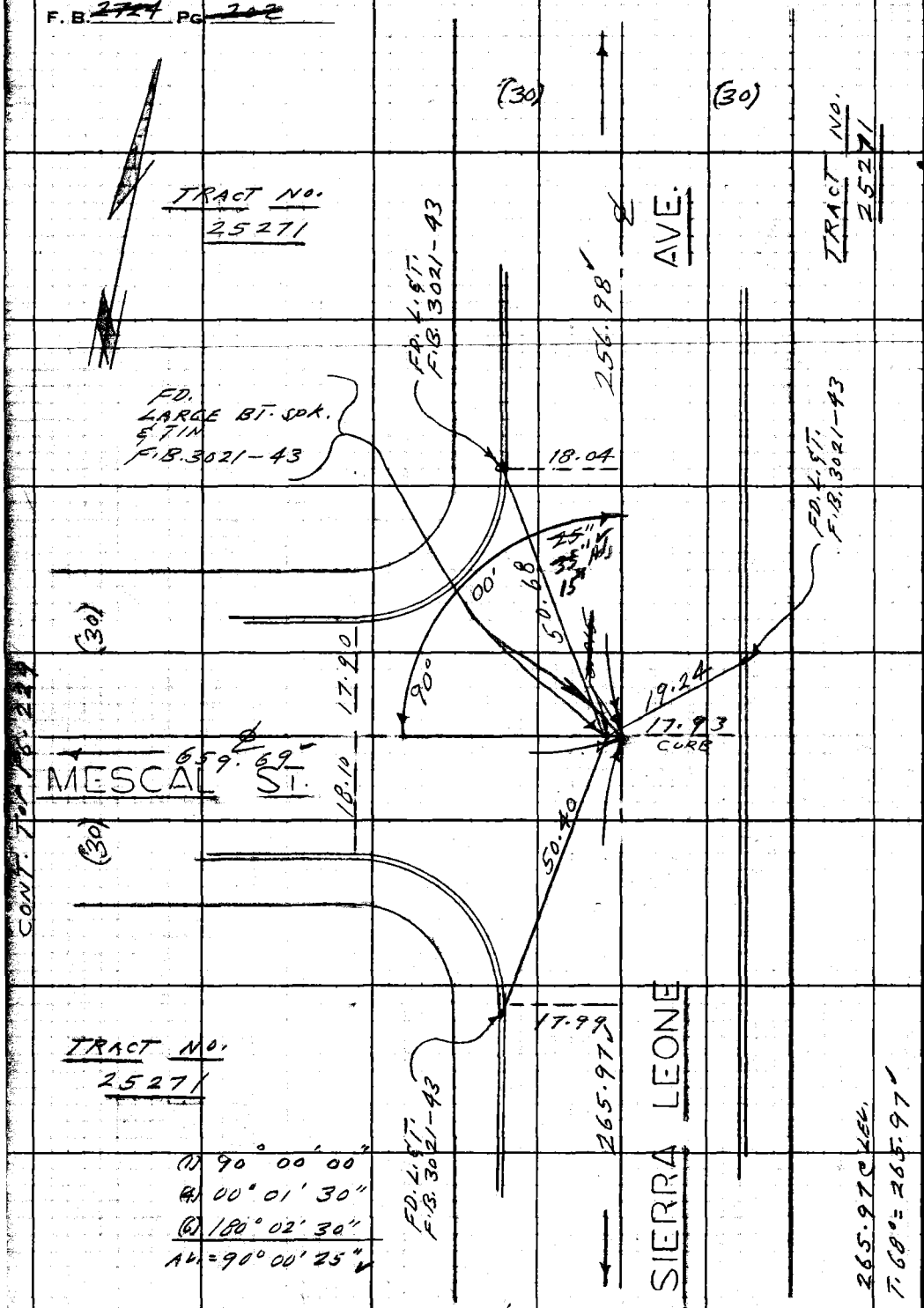

CONT. TOP PG. 229

CONT. TOP PG. 201

W.S. 38, D-4

PLEASE RETURN TO
LOS ANGELES COUNTY ENGINEER
403 LOS ANGELES COUNTY ENGINEERING BLDG.

Do not extend this side of this line.

Note: Any Additions or Changes on This Sheet Must be Made or Circled in Red Ink With Date and Name of Person Making Change.

PWFB 1031

784

FULLERTON RD. &

Notes Ck'd by A. E. DART	Survey of 5TH AVE. AREA	F. B. ~~2724~~ PG. ~~203~~
~~Map No.~~	~~JN 0202 Tape 0176 Std 68 °F~~	
Office Work	Surveyed by L. L. BROWN	
Checked	Notes L. L. BROWN Date 3-66	
Date	Indexed C. J. GALLI	

W.S. 38, D-4

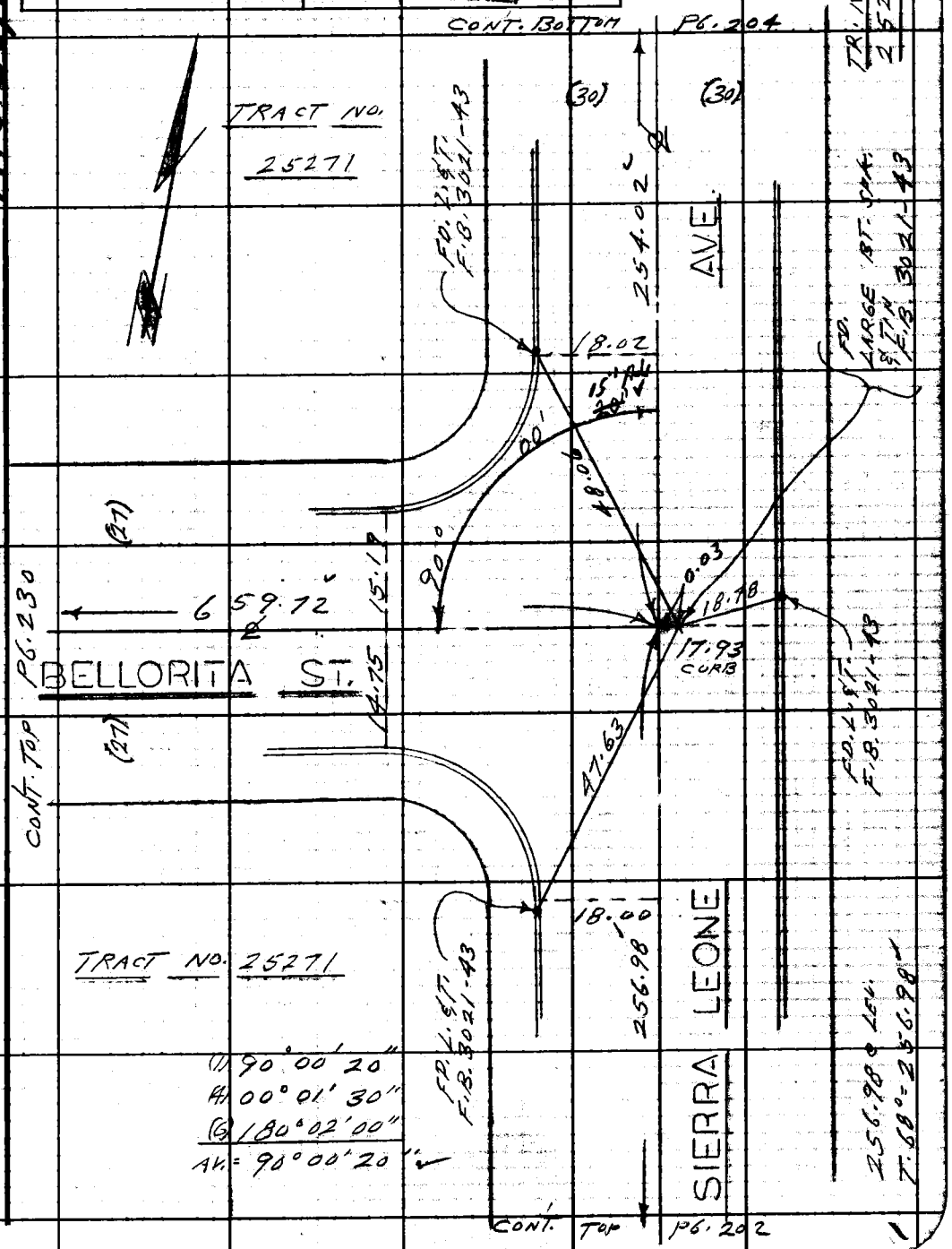

Note: Any Additions or Changes on This Sheet Must be Made or Circled in Red Ink With Date and Name of Person Making Change.

Do not extend this side of this line.

PLEASE RETURN TO
LOS ANGELES COUNTY ENGINEER
403 LOS ANGELES COUNTY ENGINEERING BLDG.

76F309S CE#310 1-65

PWFB 1031

CONT. BOTTOM PG. 205

785, 786

F. B. ~~2724~~ PG. ~~204~~

WS 38 D-4

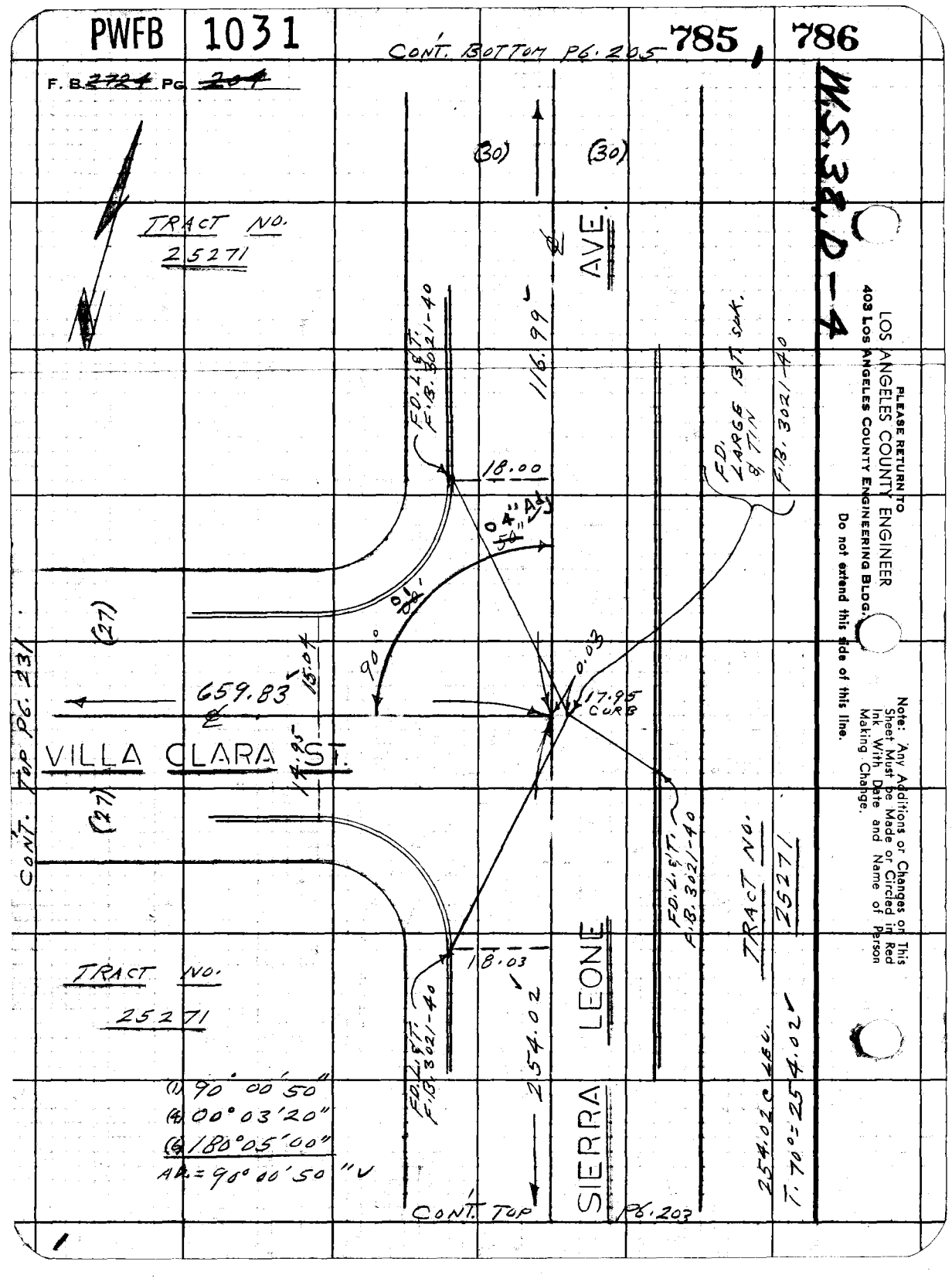

PLEASE RETURN TO
LOS ANGELES COUNTY ENGINEER
403 Los Angeles County Engineering Bldg.
Do not extend this side of this line.

Note: Any Additions or Changes on This Sheet Must be Made or Circled in Red Ink With Date and Name of Person Making Change.

PWFB 1031

787

FULLERTON RD. &

Notes Ck'd by E. DART	Survey of 5TH AVE. AREA
Map No.	JN 0303 Tape 0176 Std. 68 °F
Office Work	Surveyed by L. L. BROWN
Checked	Notes L. L. BROWN Date 3-66
Date	Indexed C. J. GALLI

F. B. ~~2124~~ PG. ~~205~~

W.S. 38, D-4

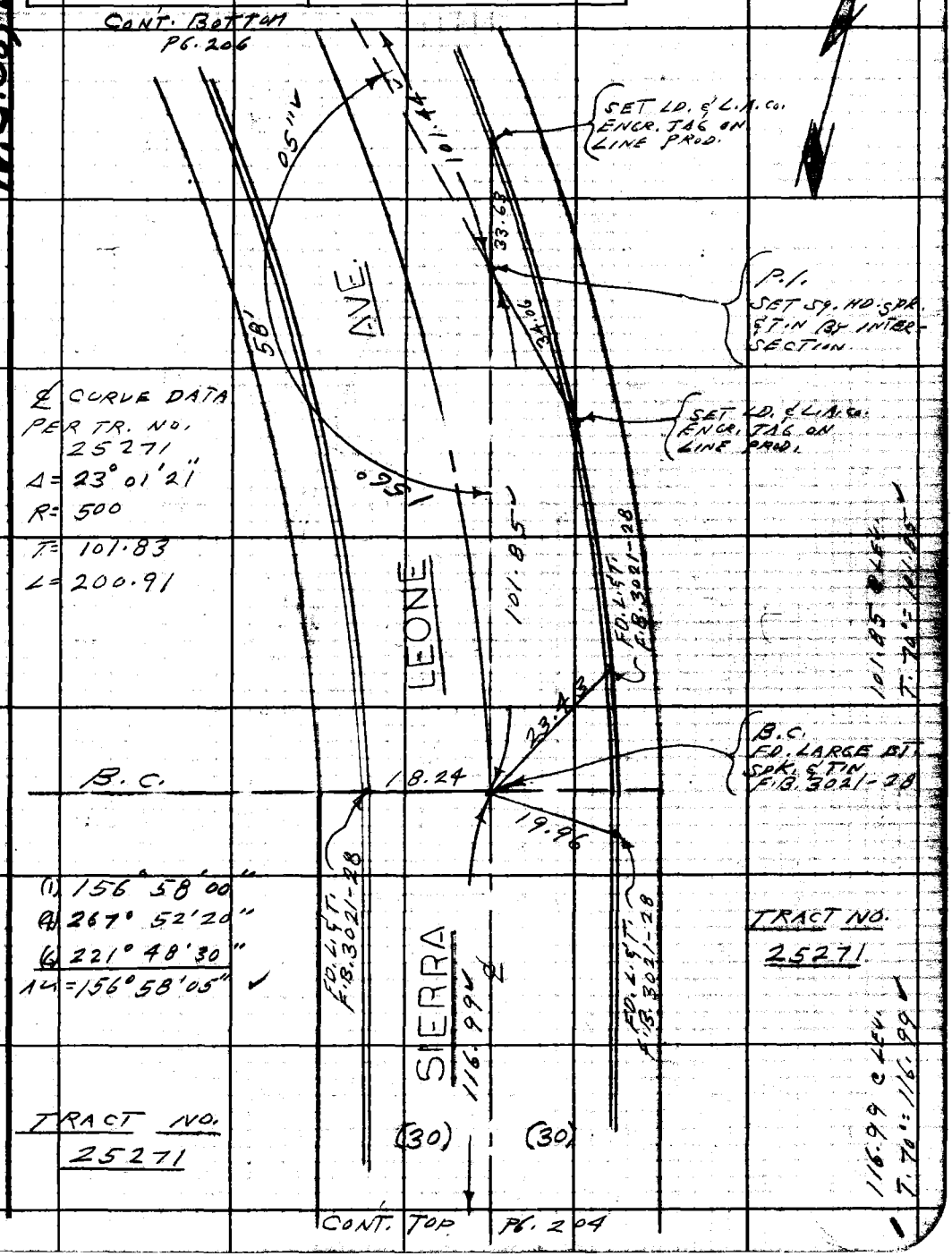

℄ CURVE DATA PER TR. NO. 25271

Δ = 23° 01' 21"

R = 500

T = 101.83

L = 200.91

(1) 156° 58' 00"

(4) 267° 52' 20"

(6) 221° 48' 30"

Δ = 156° 58' 05" ✓

TRACT NO. 25271

TRACT NO. 25271

Note: Any Additions or Changes on This Sheet Must be Made or Circled in Red Ink With Date and Name of Person Making Change.

Do not extend this side of this line.

PLEASE RETURN TO LOS ANGELES COUNTY ENGINEER 403 LOS ANGELES COUNTY ENGINEERING BLDG.

76F309S CE#310 1-65

PWFB 1031 CONT. BOTTOM 788

F.B. ~~2724~~ PG. ~~206~~ PG. 207

TRACT NO. 25271

TRACT NO. 25271

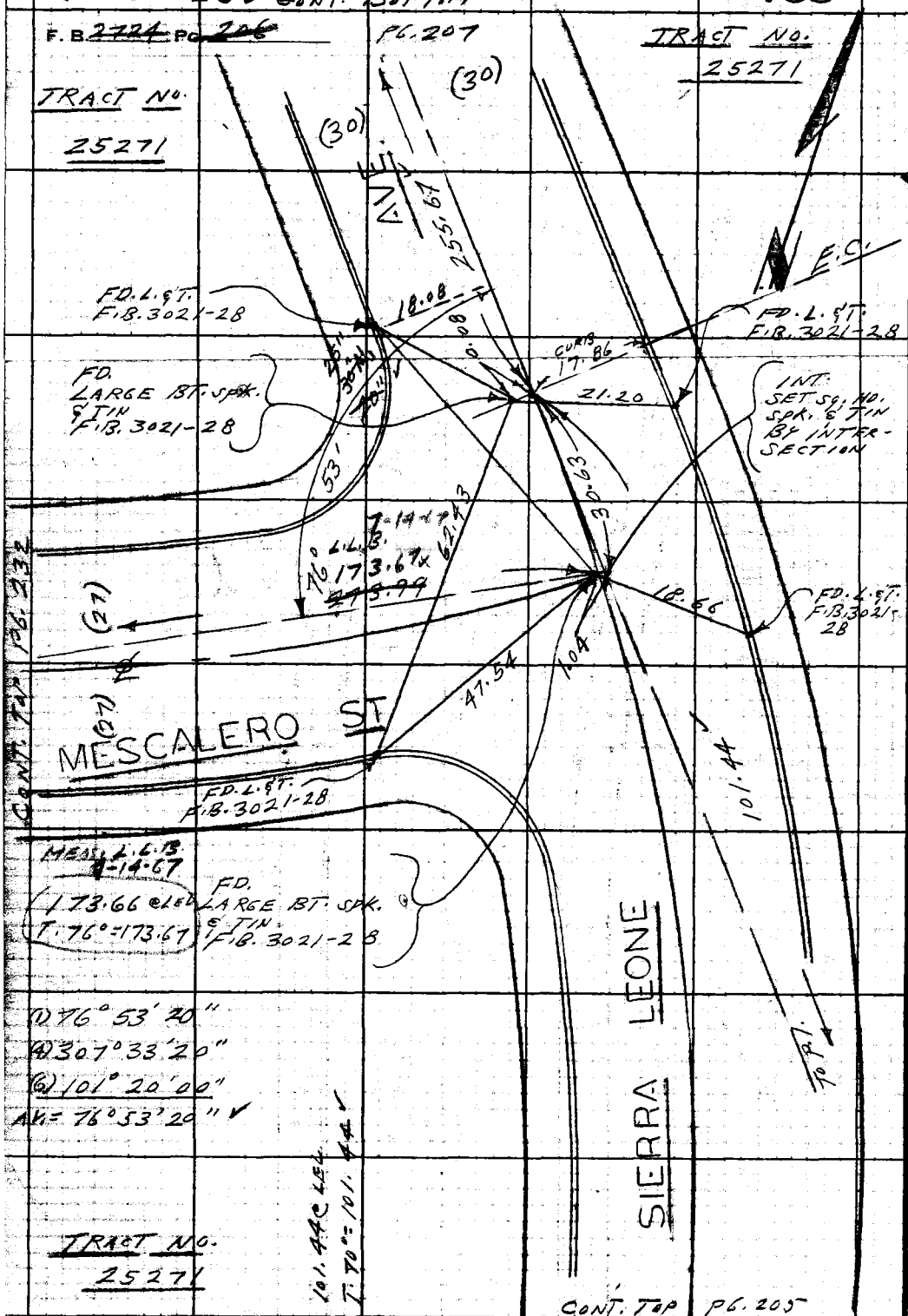

(1) 76° 53' 20"
(4) 307° 33' 20"
(6) 101° 20' 00"
AV. = 76° 53' 20" ✓

TRACT NO. 25271

CONT. TOP PG. 205

CONT. TOP PG. 232

W.S. 38, D-4

PLEASE RETURN TO
LOS ANGELES COUNTY ENGINEER
403 LOS ANGELES COUNTY ENGINEERING BLDG.

Do not extend this side of this line.

Note: Any Additions or Changes on This Sheet Must be Made or Circled in Red Ink With Date and Name of Person Making Change.

PWFB 1031

789

FULLERTON RD. &

Notes Ck'd by A. F. DART	Survey of 5TH AVE. AREA
Map No.	JN 0303.00 Tape 0176 Std 68 °F
Office Work	Surveyed by L. L. BROWN
Checked	Notes L. L. BROWN Date 3-66
Date	Indexed C. J. GALLI

F. B. ~~2724~~ PG. ~~207~~

W.S. 38, D-4

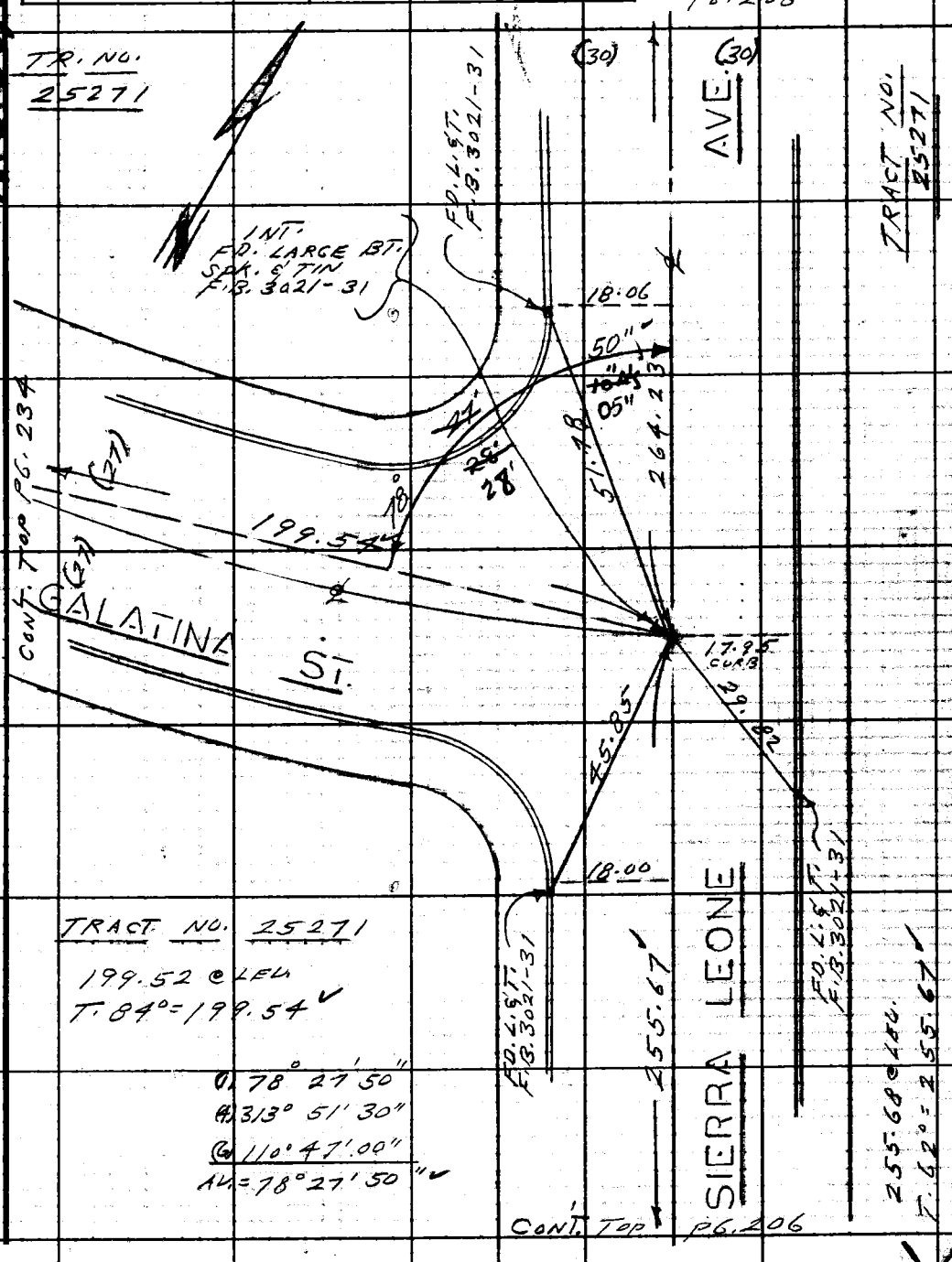

TRACT NO. 25271

199.52 @ LEV.

T. 84° = 199.54

(1) 78° 27' 50"

(4) 313° 51' 30"

(6) 110° 47' 00"

AV. = 78° 27' 50"

Note: Any Additions or Changes on This Sheet Must be Made or Circled in Red Ink With Date and Name of Person Making Change.

Do not extend this side of this line.

PLEASE RETURN TO LOS ANGELES COUNTY ENGINEER 403 LOS ANGELES COUNTY ENGINEERING BLDG.

76F309S CE#310 1-65

PWFB 1031

CON'T. BOTTOM PG. 209

790, 791

F. B. ~~2724~~ PG. ~~208~~

W.S. 38, D-4

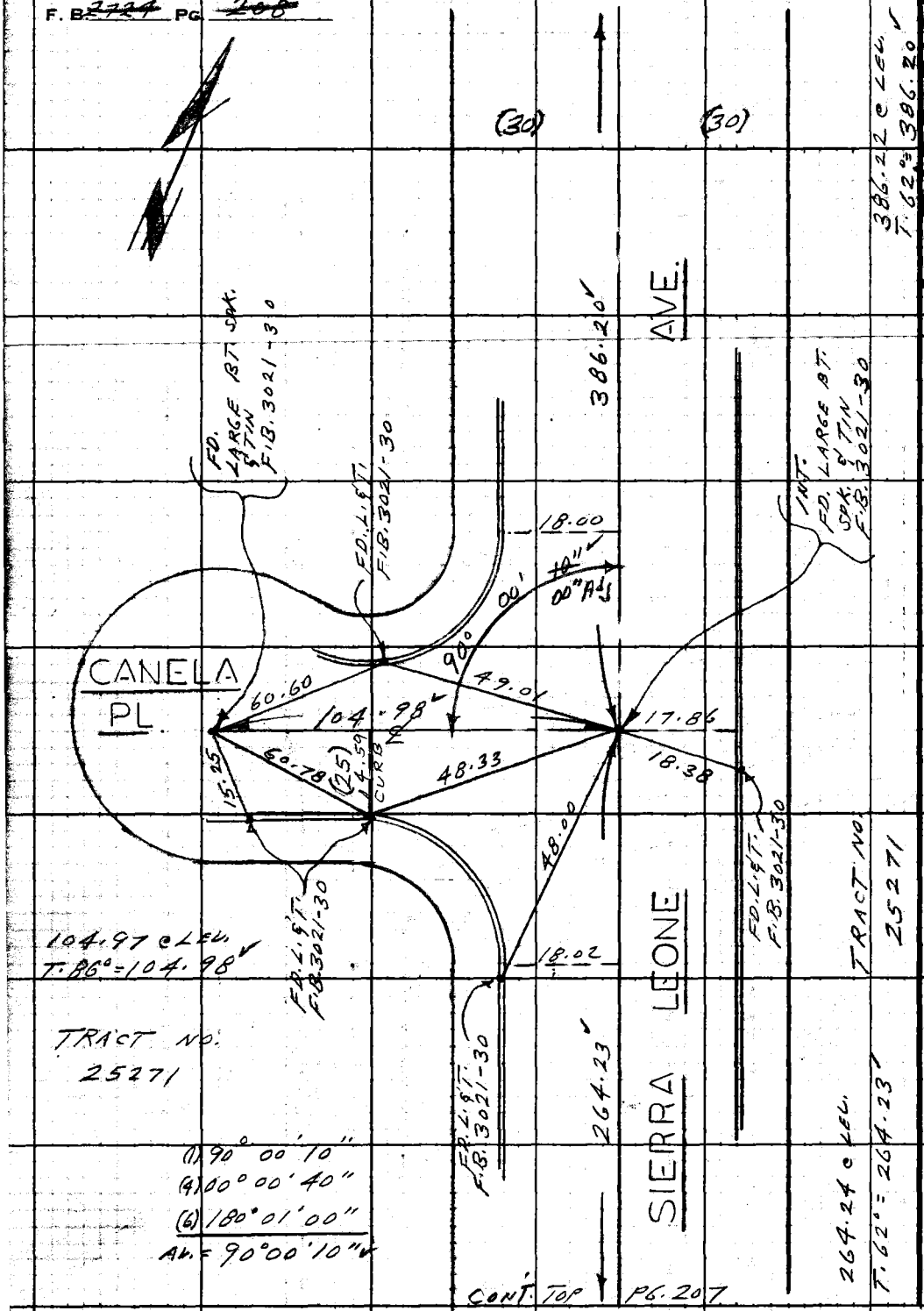

PLEASE RETURN TO
LOS ANGELES COUNTY ENGINEER
403 LOS ANGELES COUNTY ENGINEERING BLDG.

Do not extend this side of this line.

Note: Any Additions or Changes on This Sheet Must be Made or Circled in Red Ink With Date and Name of Person Making Change.

PWFB 1031 FULLERTON RD. & 792, 793

Notes Ck'd by A. E. DART	Survey of 5TH AVE. AREA	F. B. ~~2724~~ PG. ~~209~~
~~Map No.~~	~~JN 0303.00 Tape 0176 Std 68 °F~~	
Office Work	Surveyed by L. L. BROWN	CONT. BOTTOM PG. 151
Checked	Notes L. L. BROWN Date 3-66	
Date	Indexed C. J. GALLI	

W.S. 38, D-4

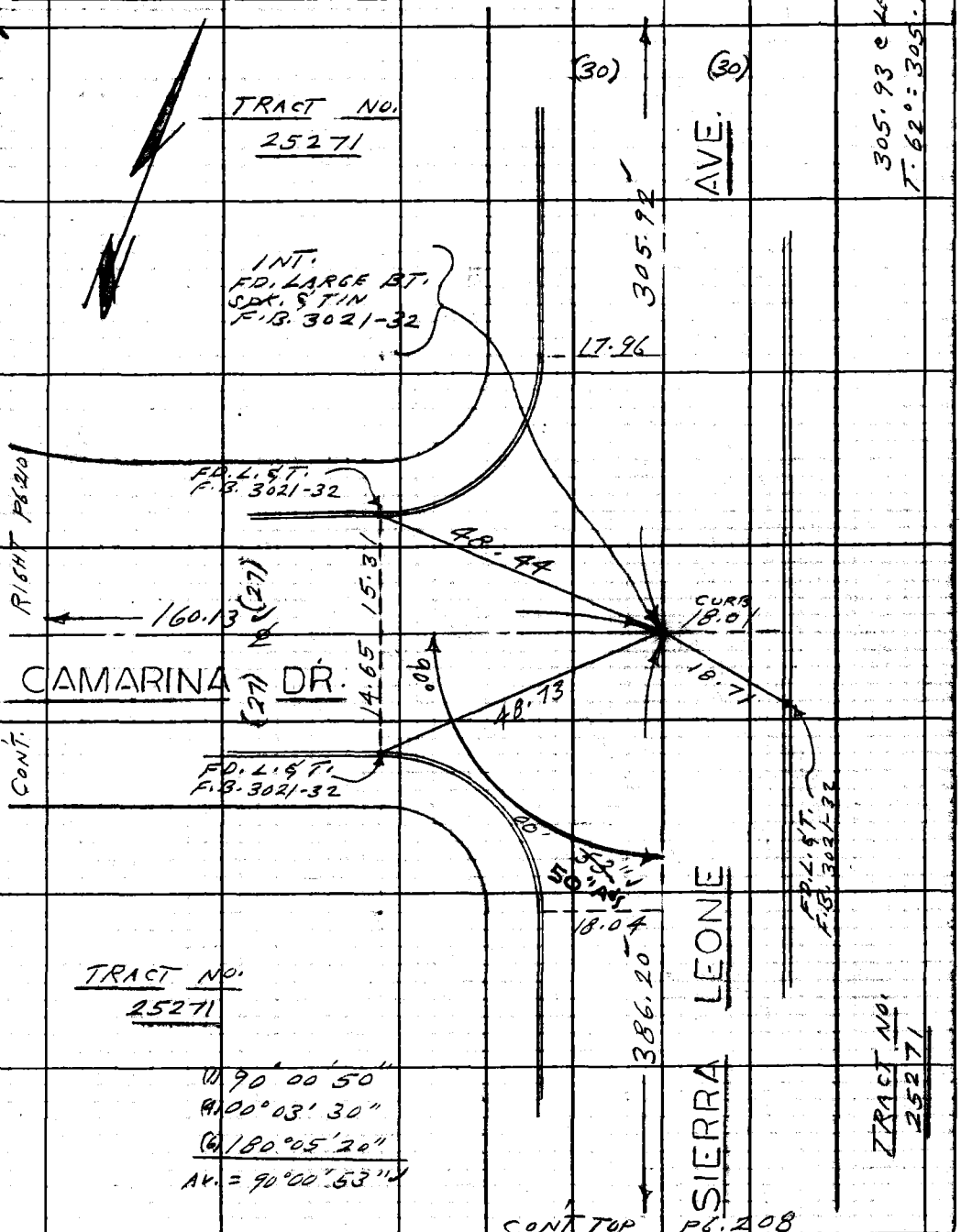

Note: Any Additions or Changes on This Sheet Must be Made or Circled in Red Ink With Date and Name of Person Making Change.

Do not extend this side of this line.

PLEASE RETURN TO
LOS ANGELES COUNTY ENGINEER
403 LOS ANGELES COUNTY ENGINEERING BLDG.

76F309S CE#310 1-65

PWFB 1031

794

F. B. ~~2784~~ PG. ~~210~~

TRACT NO. 25271

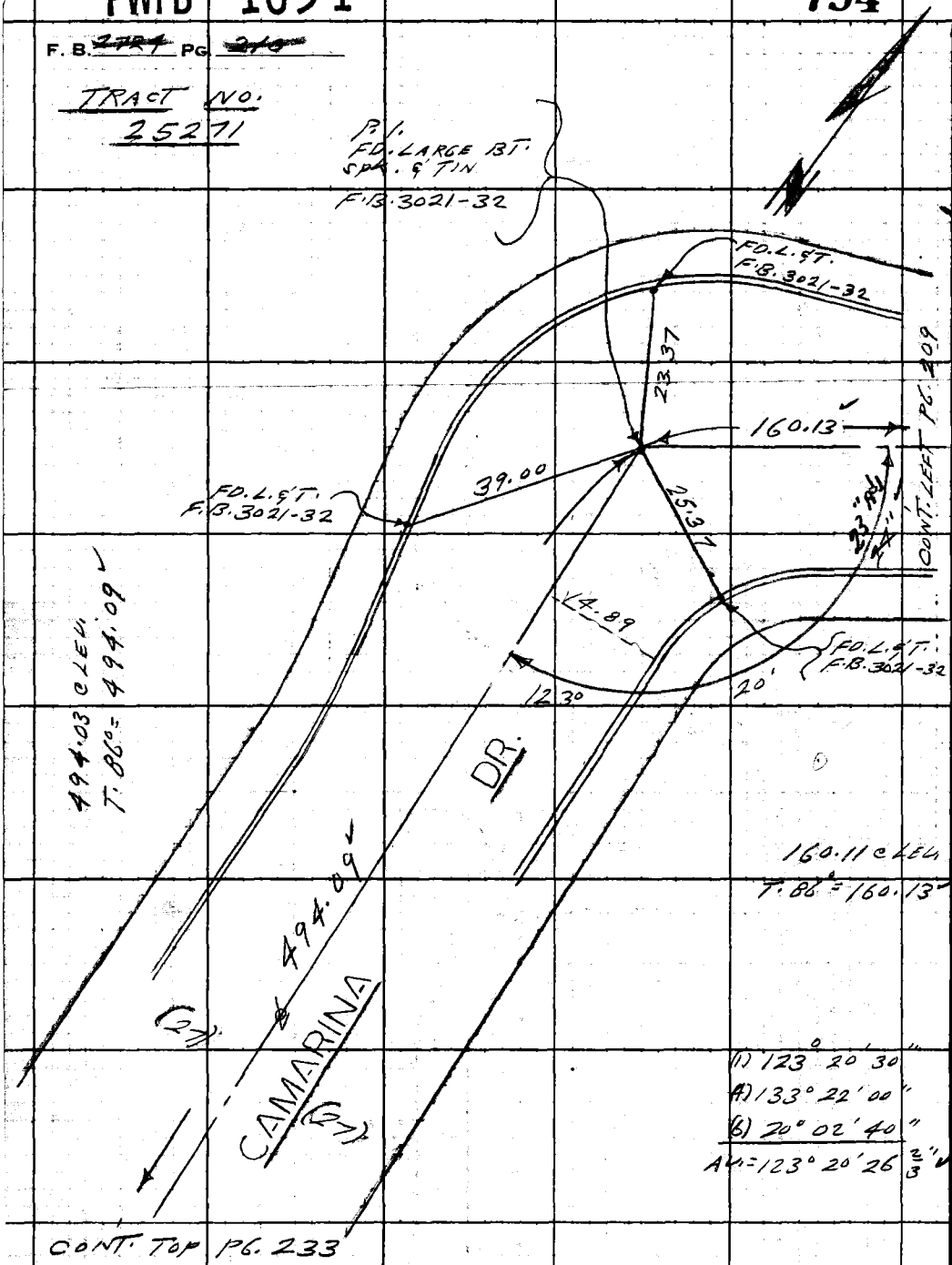

W.S.38, D-4

PLEASE RETURN TO
LOS ANGELES COUNTY ENGINEER
403 LOS ANGELES COUNTY ENGINEERING BLDG.

Do not extend this side of this line.

Note: Any Additions or Changes on This Sheet Must be Made or Circled in Red Ink With Date and Name of Person Making Change.

TR. NO. 25271

1

PWFB 1031

795

FULLERTON RD. &

Notes Ck'd by A. E. DART	Survey of 5TH AVE. AREA	F. B. ~~2724~~ PG. 211
Map No.	JN 0303-05 Tape 0176 Std 68 °F	
Office Work	Surveyed by L. L. BROWN	
Checked	Notes L. L. BROWN Date 3-66	
Date	Indexed C. J. GALLI	

W.S. 38, D-5

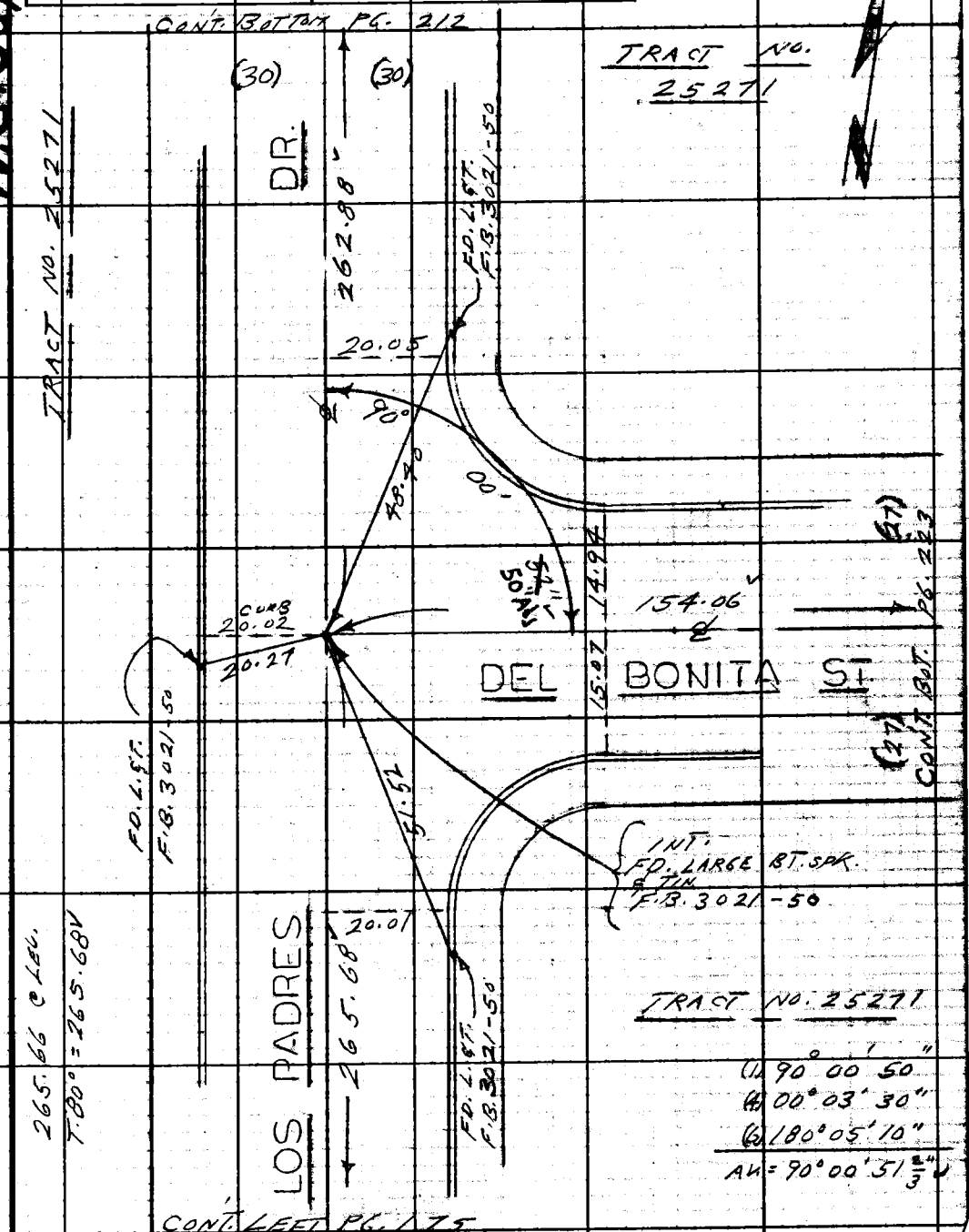

Note: Any Additions or Changes on This Sheet Must be Made or Circled in Red Ink With Date and Name of Person Making Change.

Do not extend this side of this line.

PLEASE RETURN TO
LOS ANGELES COUNTY ENGINEER
403 LOS ANGELES COUNTY ENGINEERING BLDG.

76F309S CE#310 1-65

PWFB 1031

796

F. B. ~~3724~~ Pg. 212

CONT. BOTTOM PG. 213

TRACT NO. 25271

W.S. 38, D-5

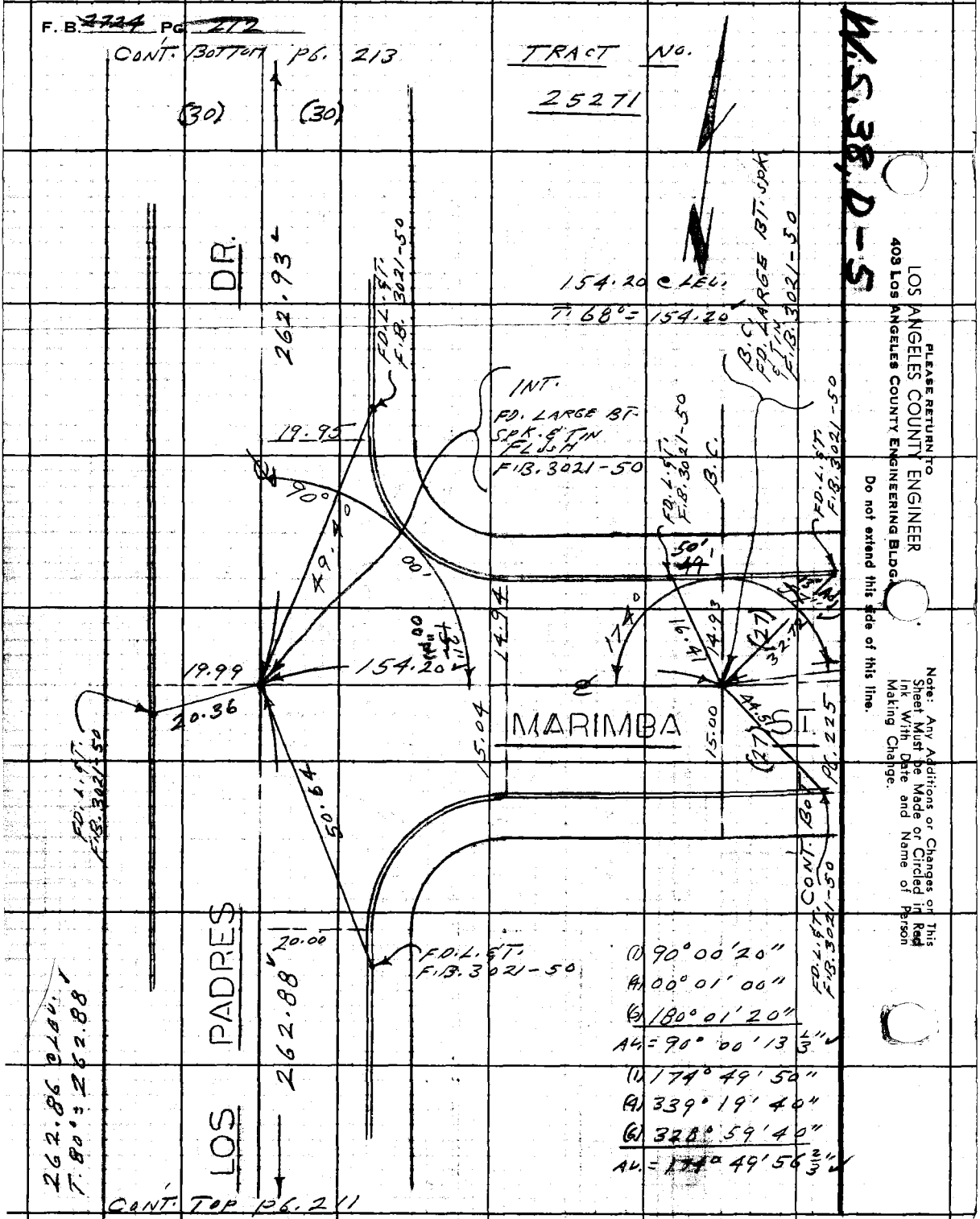

LOS ANGELES COUNTY ENGINEER
403 Los Angeles County Engineering Bldg.

PLEASE RETURN TO

Do not extend this tie of this line.

Note: Any Additions or Changes on This Sheet Must be Made or Circled in Red Ink With Date and Name of Person Making Change.

PWFB 1031

797

FULLERTON RD. &

Notes Ck'd by A. E. DART	Survey of 5TH AVE. AREA	F. B. ~~2724~~ PG. ~~213~~
Map No.	JN 0203.00 Tape 9176 Std 68 °F	
Office Work	Surveyed by L. L. BROWN	
Checked	Notes L. L. BROWN Date 3-66	
Date	Indexed	

C. J. GALLI

W.S.38, D-5

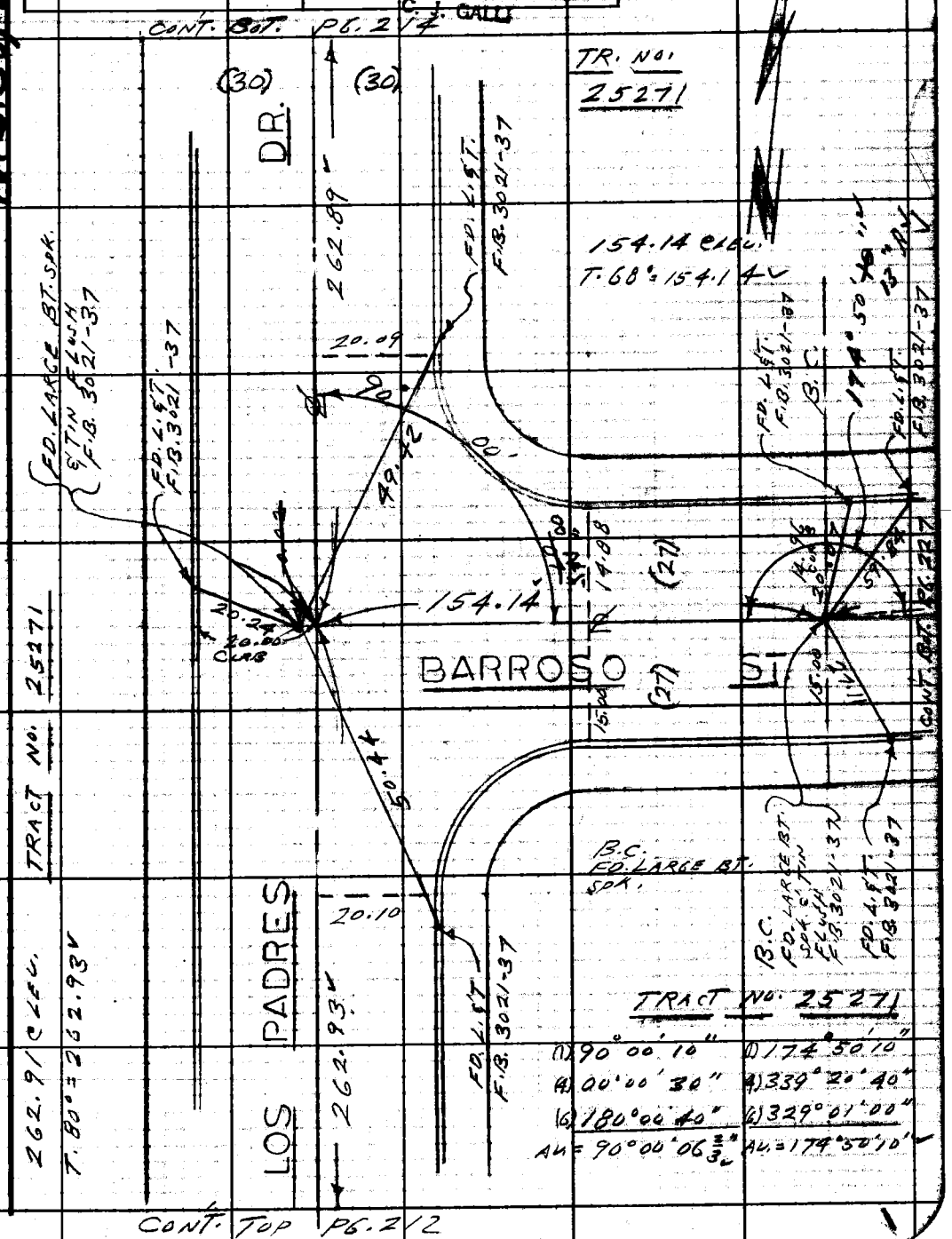

Note: Any Additions or Changes on This Sheet Must be Made or Circled in Red Ink With Date and Name of Person Making Change.

Do not extend this side of this line.

PLEASE RETURN TO
LOS ANGELES COUNTY ENGINEER
403 LOS ANGELES COUNTY ENGINEERING BLDG.

76F309S CE#310 1-65

PLEASE RETURN TO
LOS ANGELES COUNTY ENGINEER
403 LOS ANGELES COUNTY ENGINEERING BLDG.

Note: Any Additions or Changes on This Sheet Must be Made or Circled in Red Ink With Date and Name of Person Making Change.

Do not extend this side of this line.

W.S. 38, D-5

PWFB 1031

798 , 799

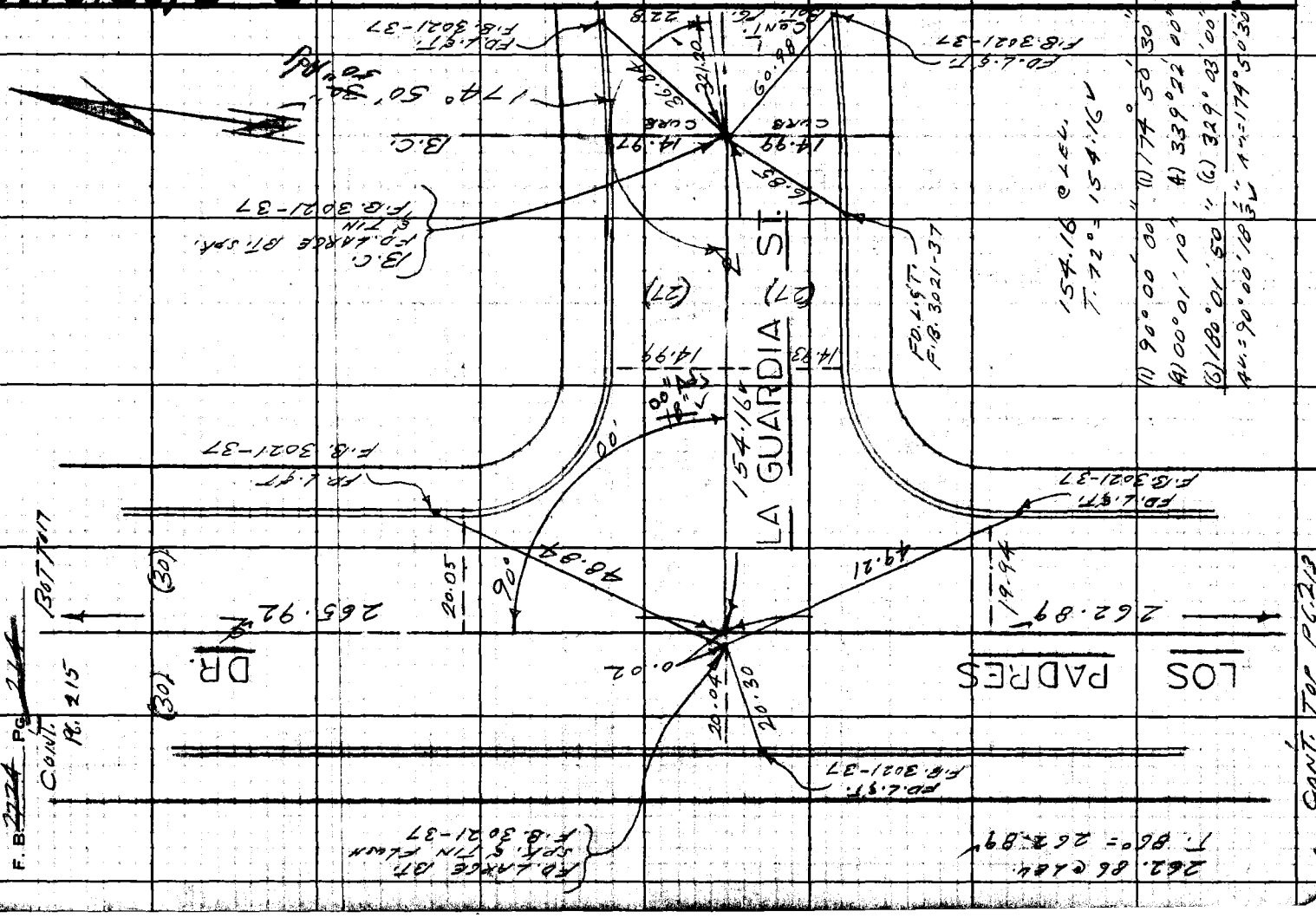

PWFB 1031 800

FULLERTON RD. &

Notes Ck'd by A. E. DART	Survey of 5TH AVE. AREA
Map No.	JN 0303.00 Tape 0176 Std 68 °F
Office Work	Surveyed by L. L. BROWN
Checked	Notes L. L. BROWN Date 3-66
Date	Indexed C. J. GALLI

F. B. 2724 PG. 215

W.S. 38, D-4

CONT. BOTTOM PG. 216

TRACT NO. 25271

(30) (30) DR.

TRACT NO. 25271

FD. L. & T. F.B. 3021-39

256.91

127.82 @ LEV.
T. 76° = 127.83

INT. FD. LARGE BT. SPK. & T.IN. F.B. 3021-39

20.01 19.96

50.25

FD. L. & T. F.B. 3021-39

51.32

RIGHT PG. 244

19.98

127.83

154.21

17.96 (30)

MESCAL ST.

20.03

18.03 (30)

CONT. BOT. PG. 229

CONT.

50.63

00'

90°

(1) 90° 00' 40"
(4) 360° 02' 20"
(6) 180° 03' 40"
AV. = 90° 00' 36 2/3"

20.10 19.87

TRACT NO. 25271

265.92

LOS PADRES

FD. L. & T. F.B. 3021-39

265.89 @ LEV.
T. 86° = 265.92

TRACT NO. 25271

CONT. TOP PG. 214

Note: Any Additions or Changes on This Sheet Must be Made or Circled in Red Ink With Date and Name of Person Making Change.

Do not extend this side of this line.

PLEASE RETURN TO
LOS ANGELES COUNTY ENGINEER
403 LOS ANGELES COUNTY ENGINEERING BLDG.

76F309S CE#310 1-65

PWFB 1031 801

F. B. ~~2224~~ Pg. ~~216~~

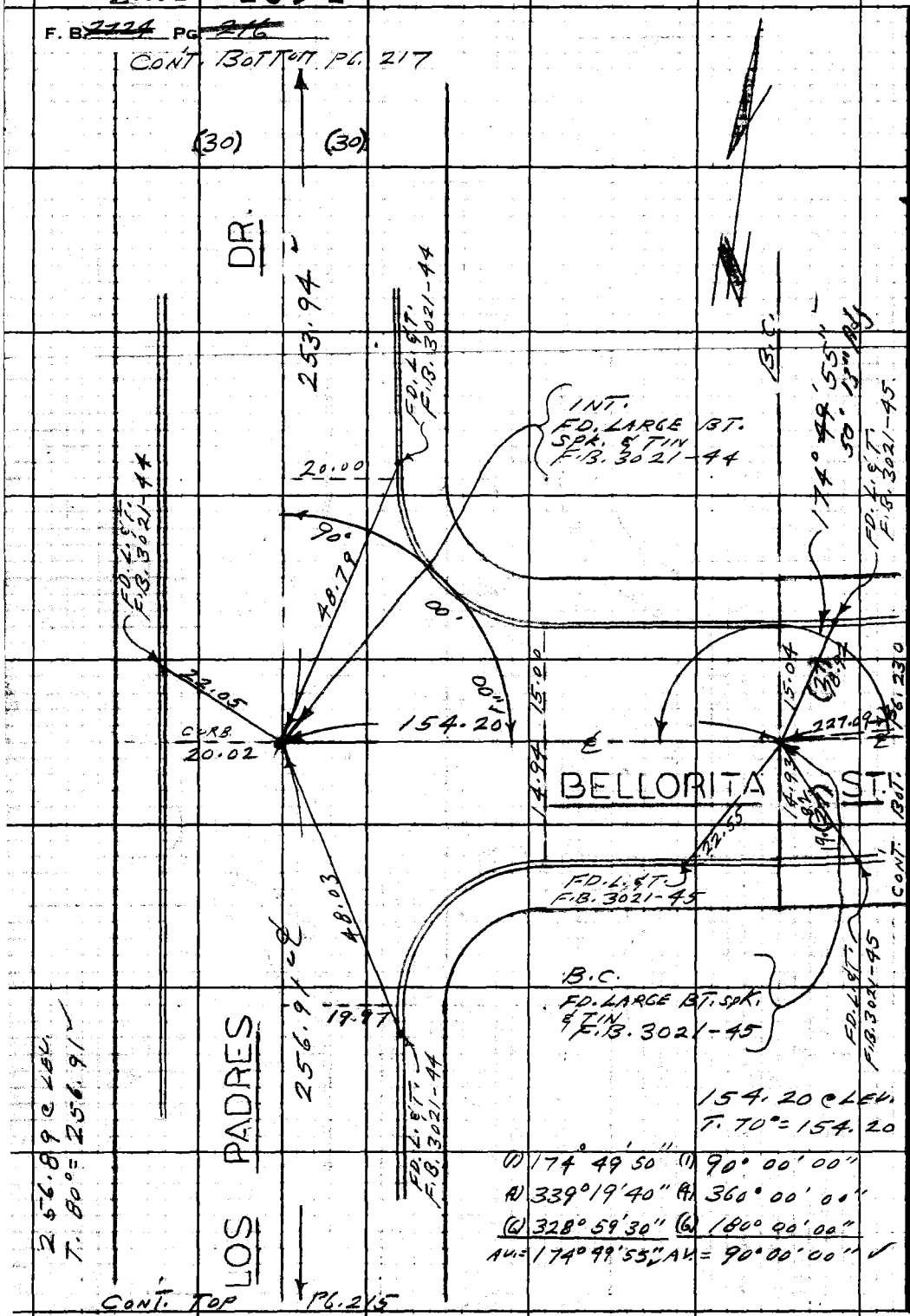

W.S. 38, D-4

PLEASE RETURN TO
LOS ANGELES COUNTY ENGINEER
403 LOS ANGELES COUNTY ENGINEERING BLDG.

Do not extend this side of this line.

Note: Any Additions or Changes on This Sheet Must be Made or Circled in Red Ink With Date and Name of Person Making Change.

PWFB 1031

802

FULLERTON RD. &

Notes Ck'd by A. E. DART	Survey of 5TH AVE. AREA
Map No.	JN 0303.00 Tape 0176 Std 68 °F
Office Work	Surveyed by L. L. BROWN
Checked	Notes L. L. BROWN Date 3-66
Date	Indexed C. J. GALLI

F. B. ~~2724~~ PG. ~~277~~

W.S. 38, D-4

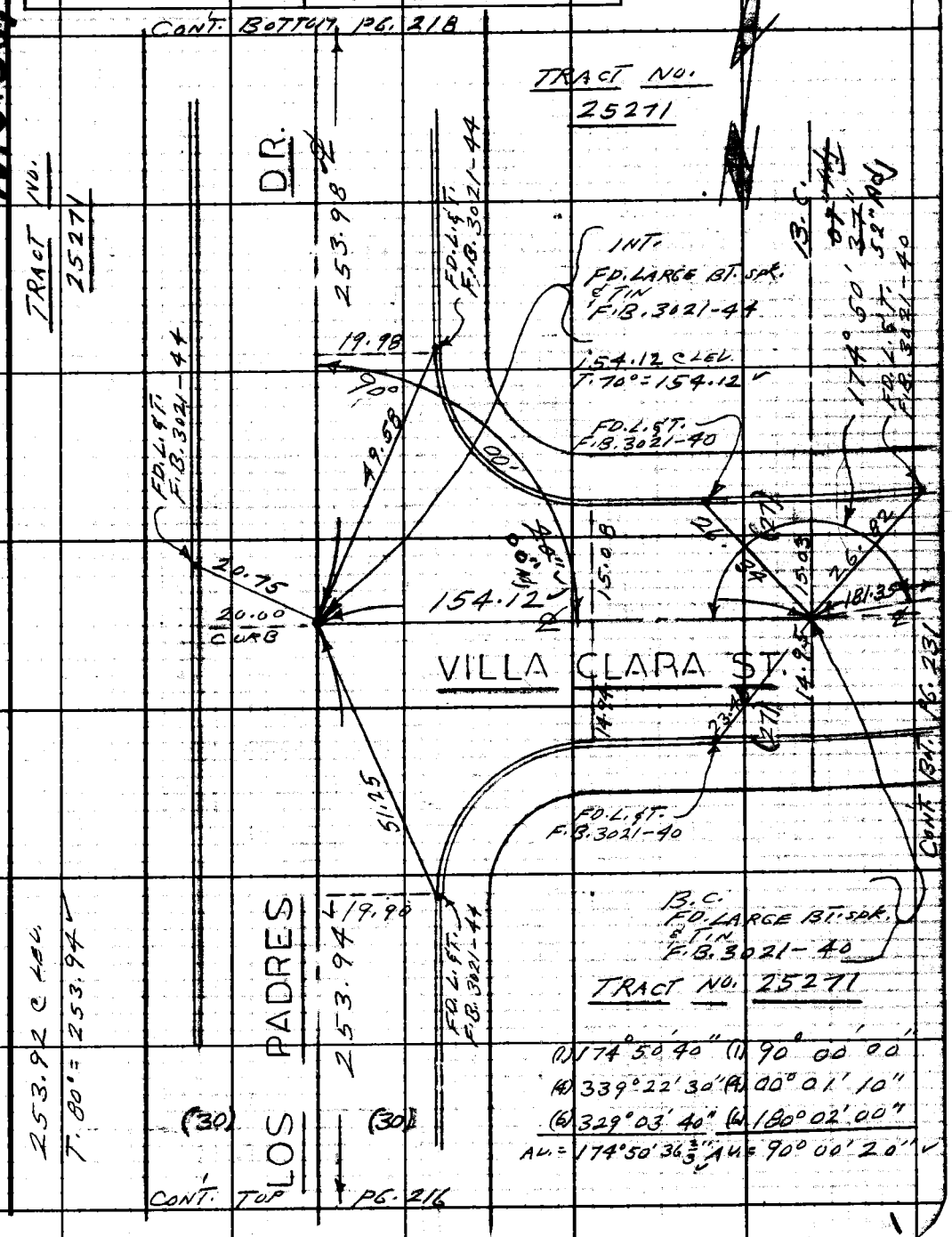

Note: Any Additions or Changes on This Sheet Must be Made or Circled in Red Ink With Date and Name of Person Making Change.

Do not extend this side of this line.

PLEASE RETURN TO
LOS ANGELES COUNTY ENGINEER
403 LOS ANGELES COUNTY ENGINEERING BLDG.

76F309S CE#310 1-65

PWFB 1031

803, 804

F. B. 2724 PG 218

CONT. BOT TOP PG 219

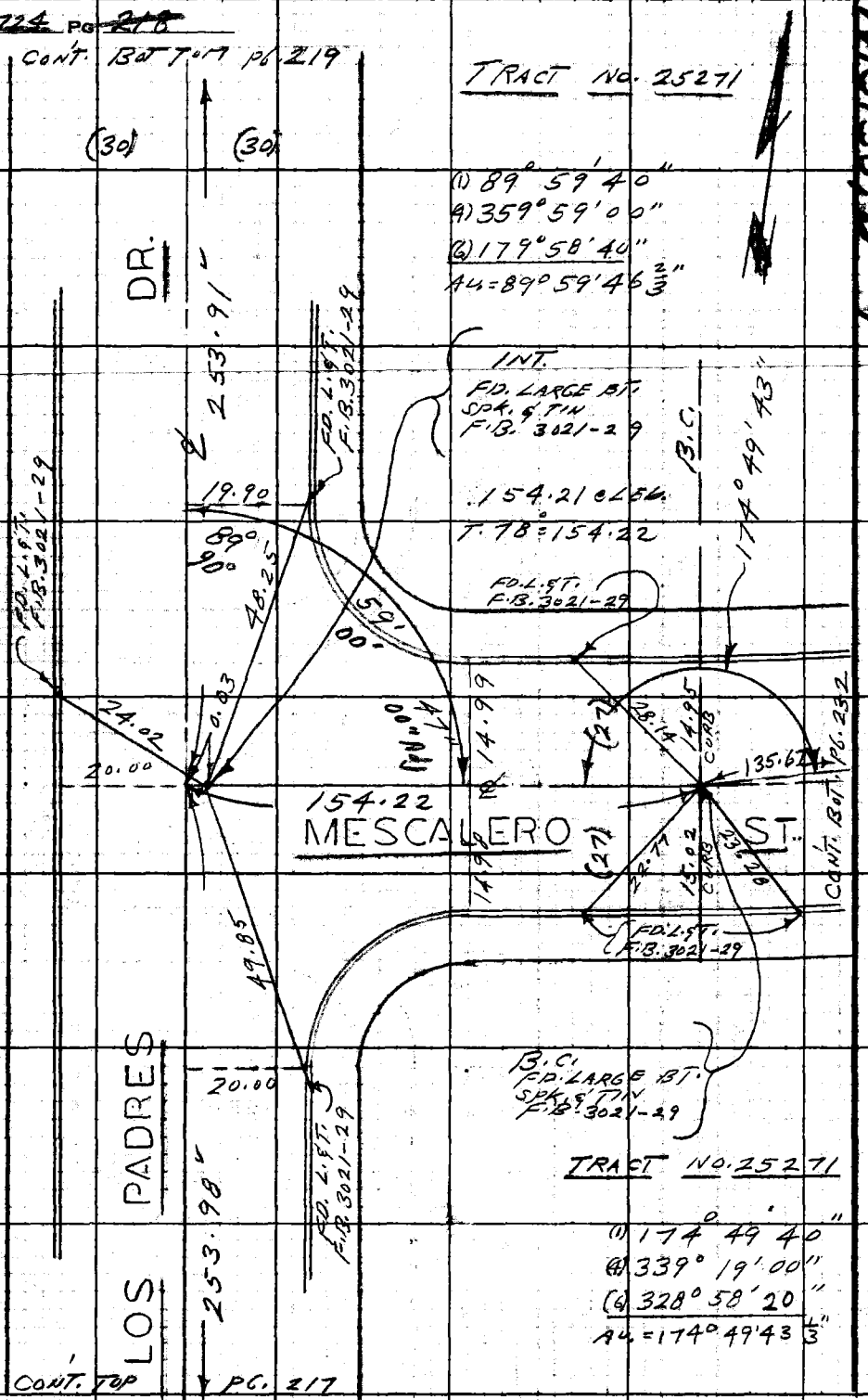

W.S. 38, D-4

LOS ANGELES COUNTY ENGINEER
403 Los Angeles County Engineering Bldg.

PLEASE RETURN TO

Do not extend this side of this line.

Note: Any Additions or Changes on This Sheet Must be Made or Circled in Red Ink With Date and Name of Person Making Change.

PWFB 1031

805

FULLERTON RD. &

Notes Ck'd by A. E. DART	Survey of 5th AVE. AREA	F. B. ~~2724~~ PG. ~~219~~
Map No.	JN 0303.00 Tape 0176 Sta 68 °F	
Office Work	Surveyed by L. L. BROWN	
Checked	Notes L. L. BROWN Date 3-66	
Date	Indexed C. J. GALLI	

W.S. 38, D-4

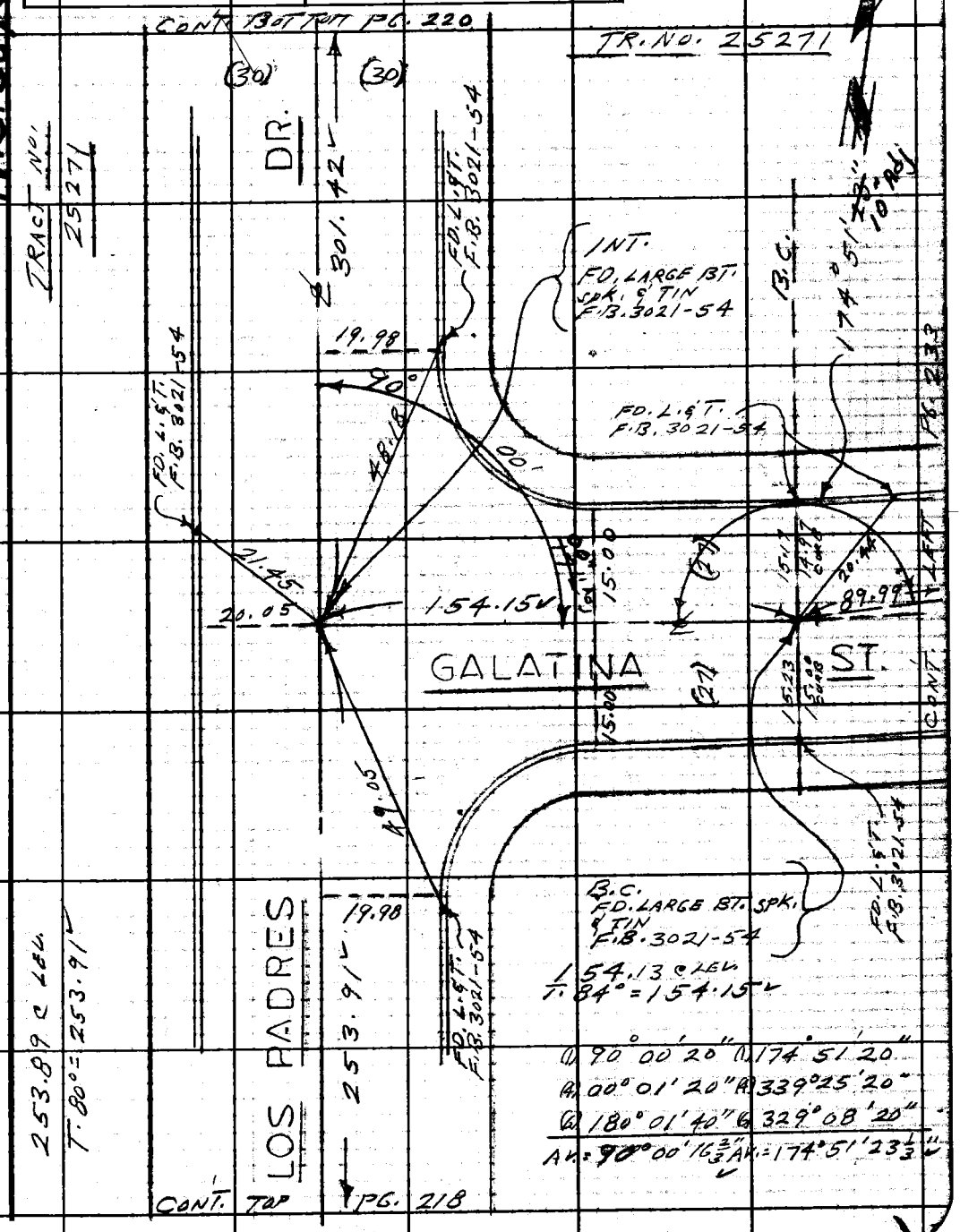

Note: Any Additions or Changes on This Sheet Must be Made or Circled in Red Ink With Date and Name of Person Making Change.

Do not extend this side of this line.

PLEASE RETURN TO
LOS ANGELES COUNTY ENGINEER
403 LOS ANGELES COUNTY ENGINEERING BLDG.

76F309S CE#310 1-65

PWFB 1031

806

CONT. BOTTOM PG. 222

F. B. ~~2424~~ PG ~~220~~

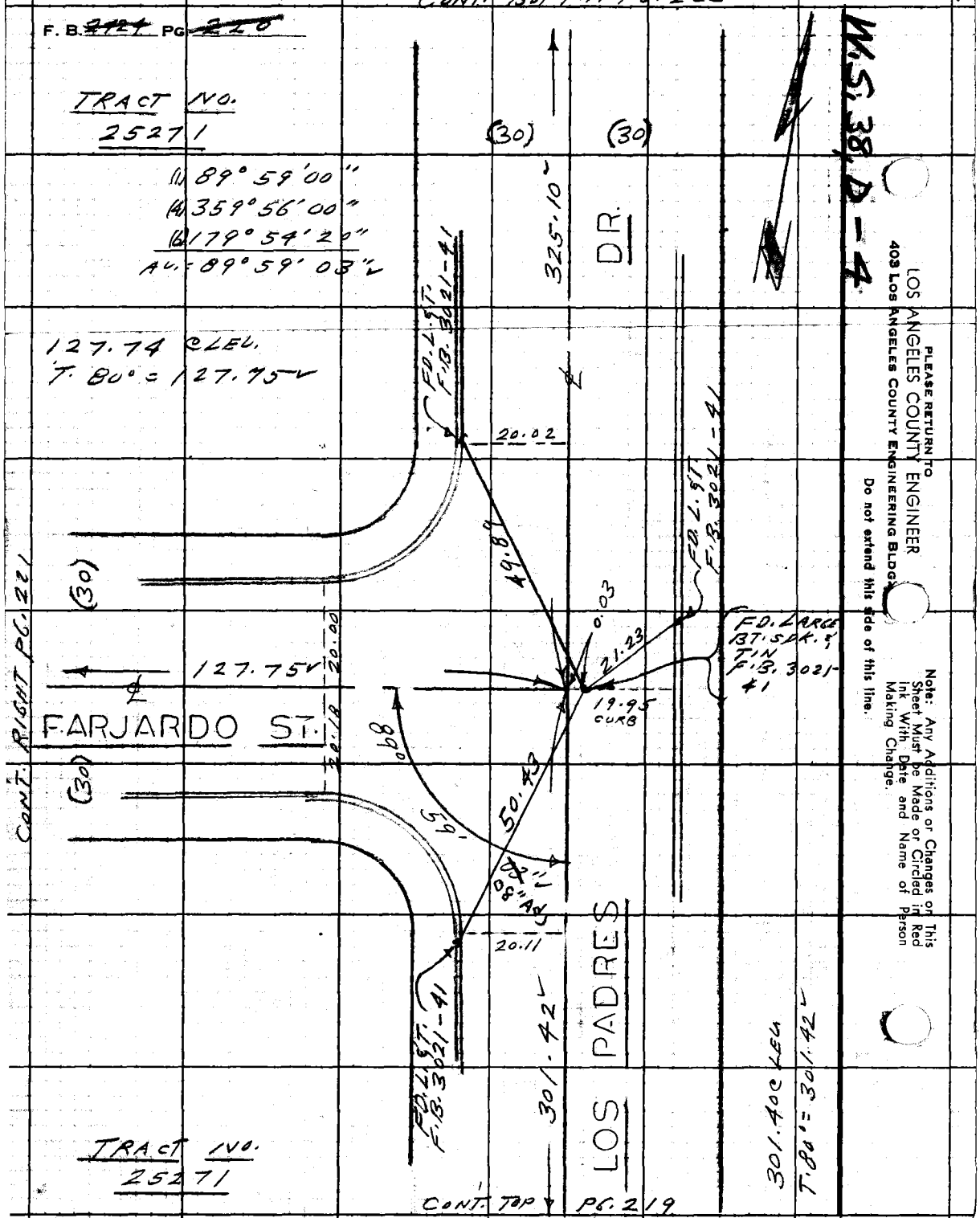

W.S. 38, D-4

PLEASE RETURN TO
LOS ANGELES COUNTY ENGINEER
403 LOS ANGELES COUNTY ENGINEERING BLDG.

Do not extend this side of this line.

Note: Any Additions or Changes on This Sheet Must be Made or Circled in Red Ink With Date and Name of Person Making Change.

PWFB 1031

807

FULLERTON RD. &

Notes Ck'd by A. E. DART	Survey of 5TH AVE. AREA
Map No.	JN 0303.40 Tape 0176 Std 68 °F
Office Work	Surveyed by L. L. BROWN
Checked	Notes L. L. BROWN Date 3-66
Date	Indexed C. J. GALLI

F. B. ~~2724~~ Pg. ~~227~~

W.S. 38, D-4

(1) 179° 59' 20"
(4) 359° 57' 20"
(6) 359° 56' 00"
AV. = 179° 59' 20" ✓

TRACT NO. 25271

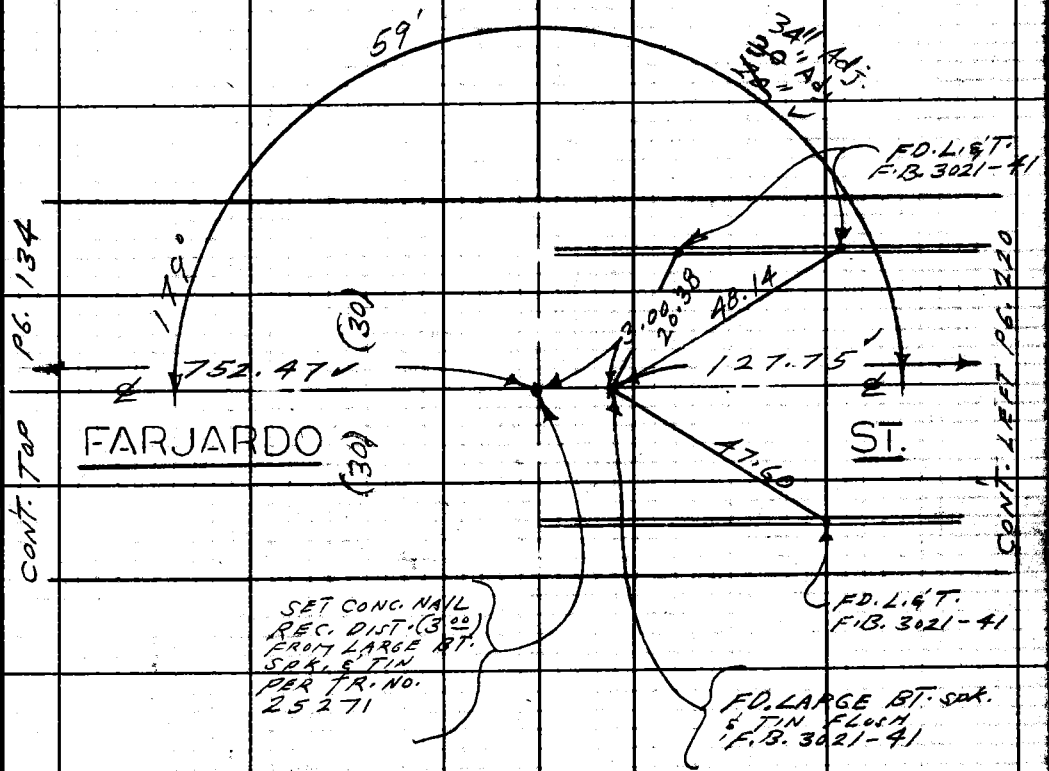

752.41 @ LEV.
T. 80° = 752.47 ✓

TRACT NO. 25271

Note: Any Additions or Changes on This Sheet Must be Made or Circled in Red Ink With Date and Name of Person Making Change.

Do not extend this side of this line.

PLEASE RETURN TO
LOS ANGELES COUNTY ENGINEER
403 LOS ANGELES COUNTY ENGINEERING BLDG.

76F309S CE#310 1-65

PWFB 1031 CONT. BOTTOM PG. 152 808, 809

F. B. ~~2724~~ PG. ~~222~~

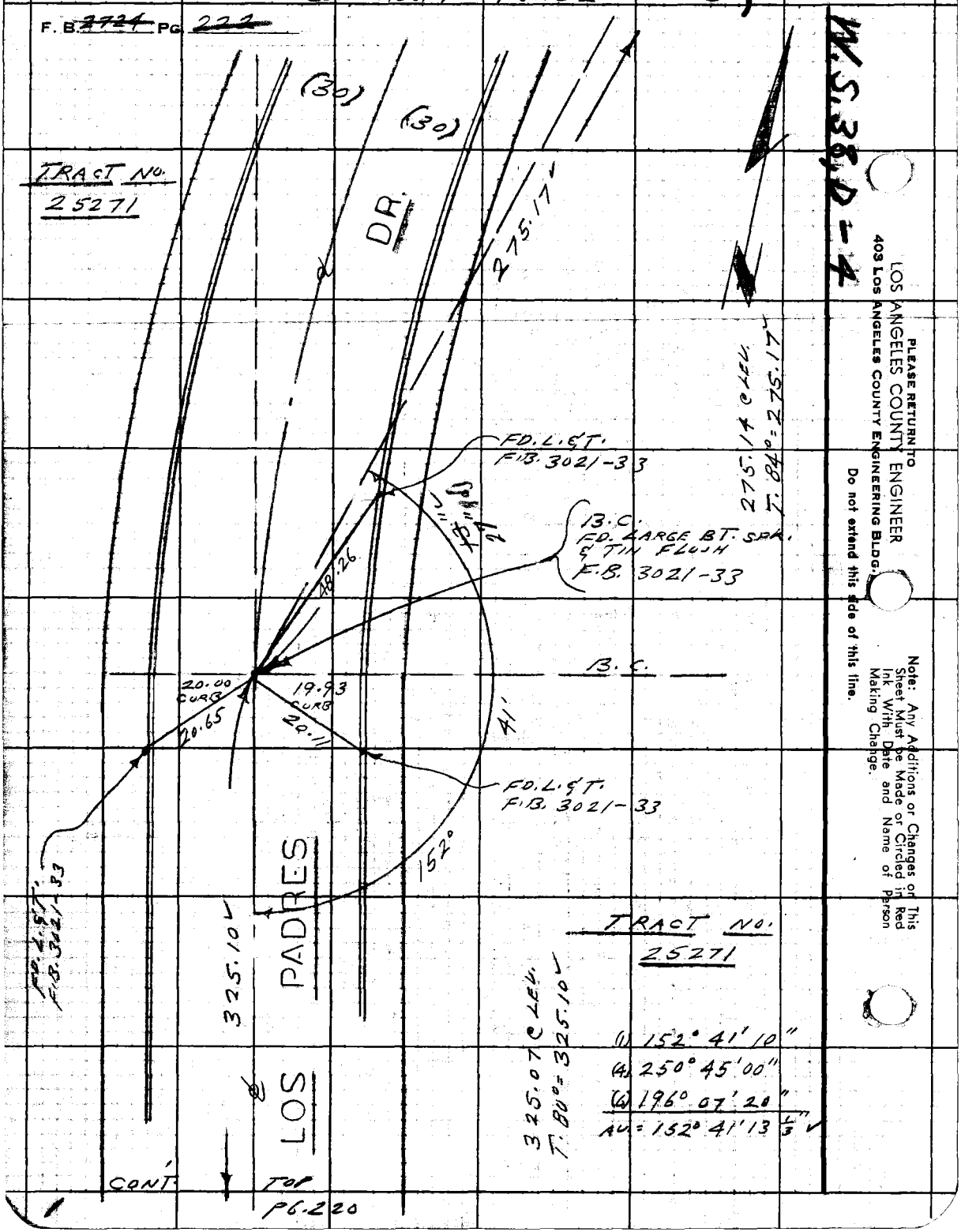

PLEASE RETURN TO
LOS ANGELES COUNTY ENGINEER
403 Los Angeles County Engineering Bldg.
Do not extend this side of this line.

Note: Any Additions or Changes on This Sheet Must be Made or Circled in Red Ink With Date and Name of Person Making Change.

PWFB 1031 810, 811

FULLERTON RD. &

Notes Ck'd by A. E. DART	Survey of 5TH AVE. AREA
Map No.	JN 0303.00 Tape 0213 Std. 68 °F
Office Work	Surveyed by L. L. BROWN
Checked	Notes L. L. BROWN Date 3-66
Date	Indexed O. J. GALLI

F. B. ~~2724~~ PG. ~~225~~

W.S. 38, D-5

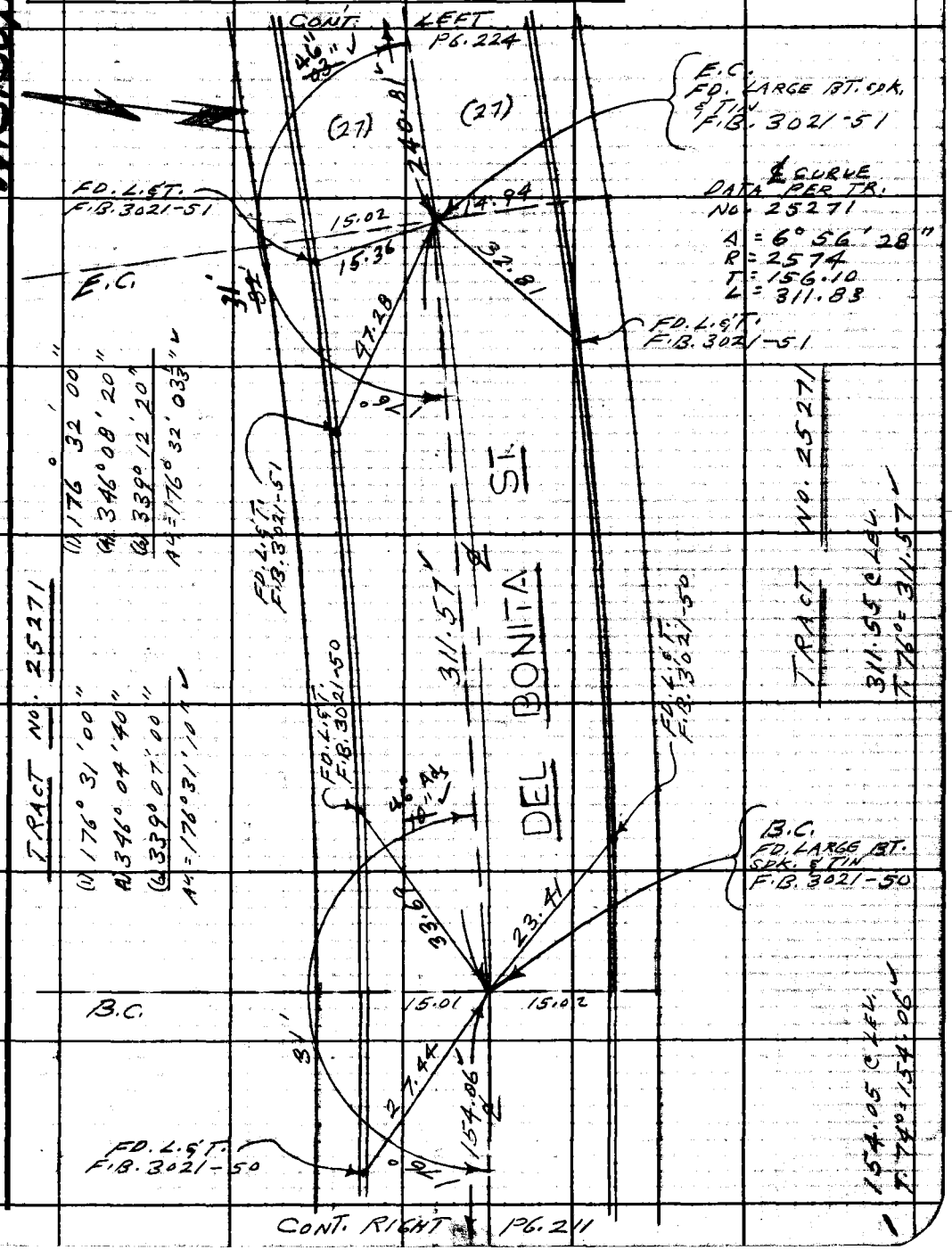

Note: Any Additions or Changes on This Sheet Must be Made or Circled in Red Ink With Date and Name of Person Making Change.

Do not extend this side of this line.

PLEASE RETURN TO
LOS ANGELES COUNTY ENGINEER
403 LOS ANGELES COUNTY ENGINEERING BLDG.

76F309S CE#310 1-65

PWFB 1031

812

F. B. ~~2724~~ Pg. ~~224~~

TRACT NO. 25271

W.S. 38 D-5

86.12 @ LEV.
T. 76° = 86.12 ✓

240.80 @ LEV.
T. 76° = 240.81 ✓

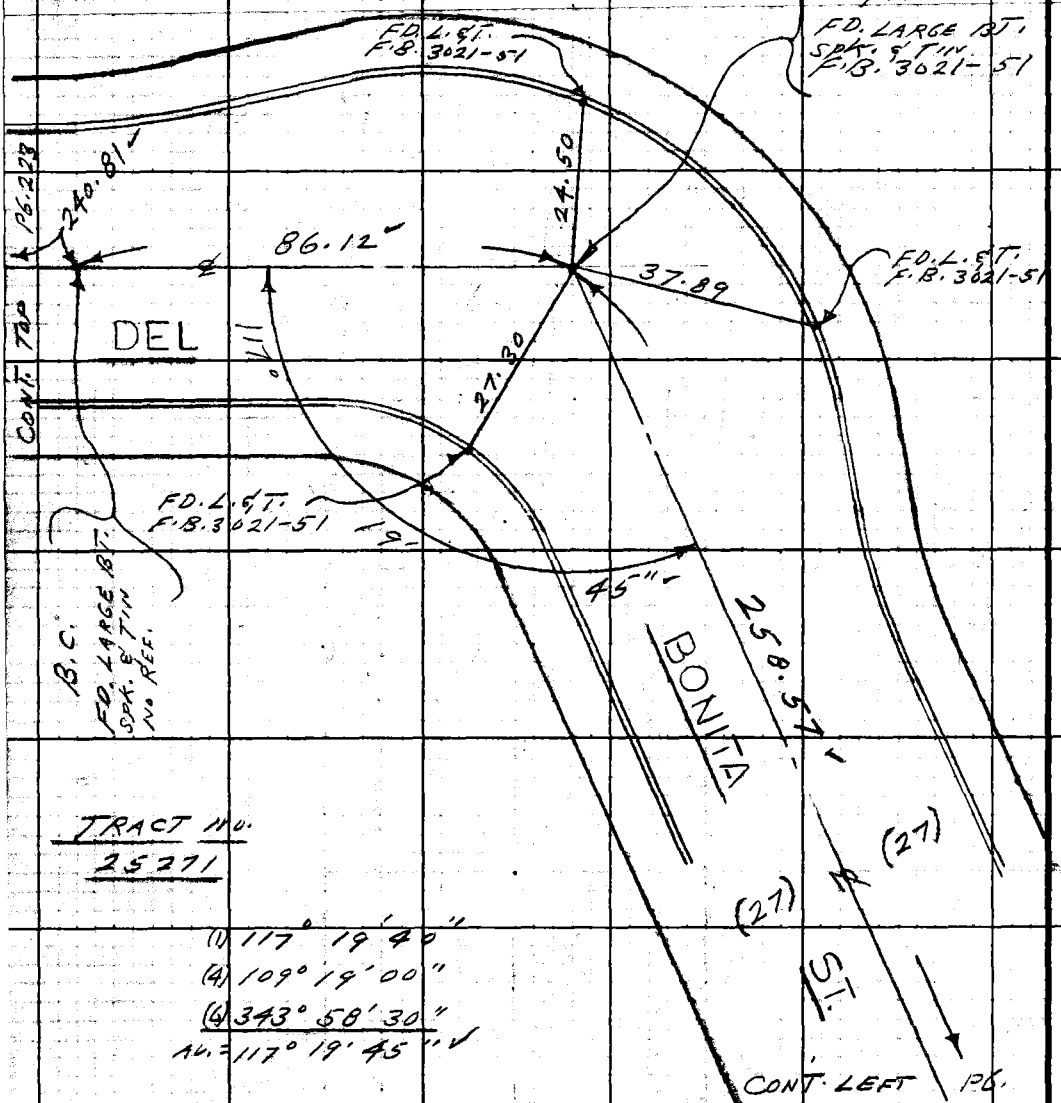

TRACT NO. 25271

(1) 117° 19' 40"
(4) 109° 19' 00"
(6) 343° 58' 30"
AV. = 117° 19' 45" ✓

LOS ANGELES COUNTY ENGINEER
403 Los Angeles County Engineering Bldg.

PLEASE RETURN TO

Do not extend this side of this line.

Note: Any Additions or Changes on This Sheet Must be Made or Circled in Red Ink With Date and Name of Person Making Change.

196

PWFB 1031

813 , 814

FULLERTON RD. &

Notes Ck'd by A. E. DART	Survey of 5TH AVE. AREA
Map No.	JN 0303.04 Tape 0213 Std 68 °F
Office Work	Surveyed by L. L. BROWN
Checked	Notes L. L. BROWN Date 3-66
Date	Indexed C. J. GALLI

F. B. ~~2424~~ PG. ~~225~~

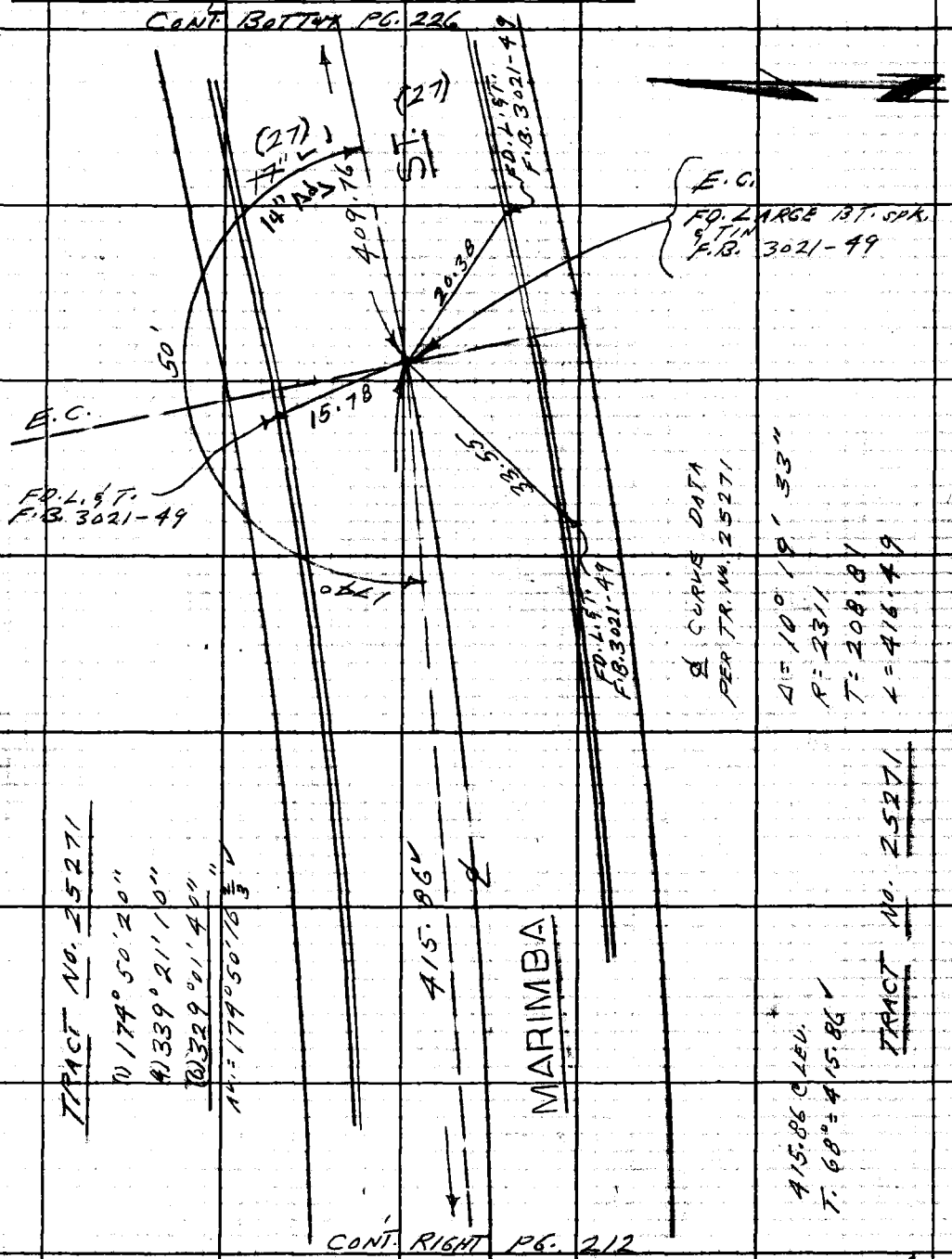

Note: Any Additions or Changes on This Sheet Must be Made or Circled in Red Ink With Date and Name of Person Making Change.

PLEASE RETURN TO
LOS ANGELES COUNTY ENGINEER
403 LOS ANGELES COUNTY ENGINEERING BLDG.

Do not extend this side of this line.

76F309S CE #310 1-65

PLEASE RETURN TO
LOS ANGELES COUNTY ENGINEER
403 LOS ANGELES COUNTY ENGINEERING BLDG.

Note: Any Additions or Changes on This Sheet Must be Made or Circled in Red Ink With Date and Name of Person Making Change.

Do not extend this side of this line.

W.S. 38, D-5

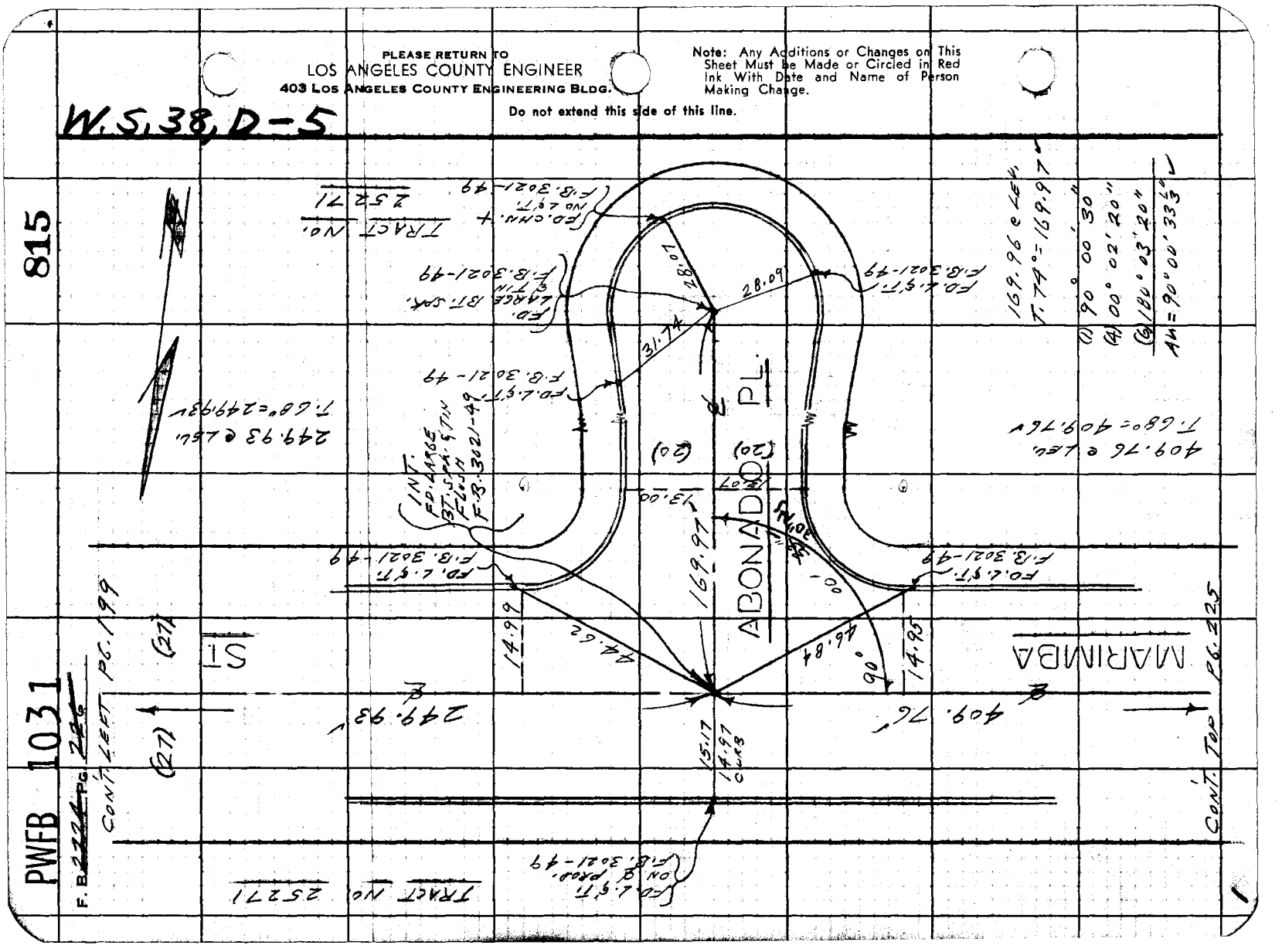

PWFB 1031 816, 817

FULLERTON RD. &

Notes Ck'd by A. F. DART	Survey of 5TH AVE. AREA
Map No.	JN 0303.00 Tape 0213 Std. 68 °F
Office Work	Surveyed by L. L. BROWN
Checked	Notes L. L. BROWN Date 3-66
Date	Indexed C. J. GALLI

F. B. ~~2724~~ PG. ~~229~~

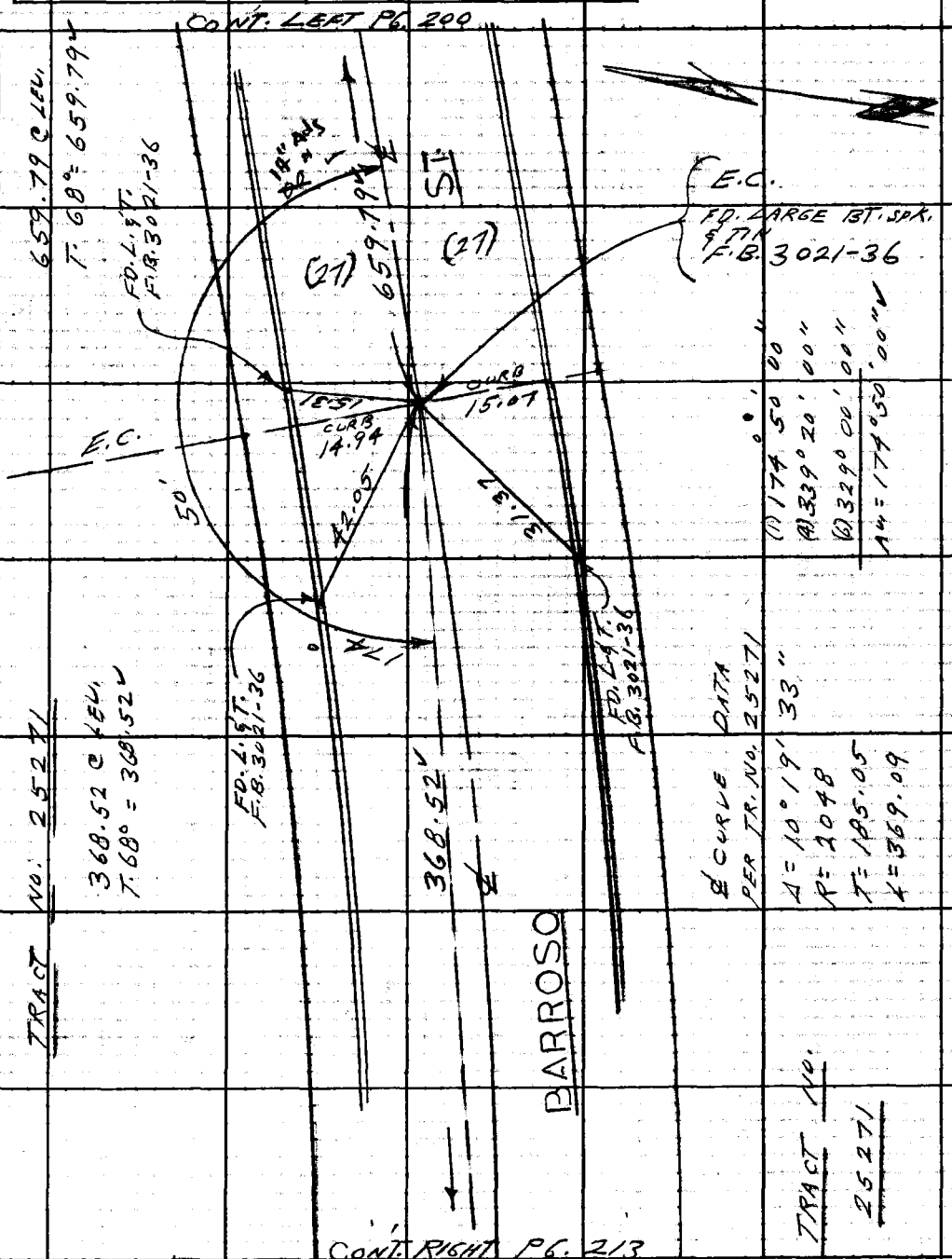

Note: Any Additions or Changes on This Sheet Must be Made or Circled in Red Ink With Date and Name of Person Making Change.

PLEASE RETURN TO
LOS ANGELES COUNTY ENGINEER
403 LOS ANGELES COUNTY ENGINEERING BLDG.
Do not extend this side of this line.

76F309S CE#310 1-65

PWFB 1031 CONT. LEFT PG. 201 818, 819, 820

F. B. ~~2724~~ PG. ~~228~~

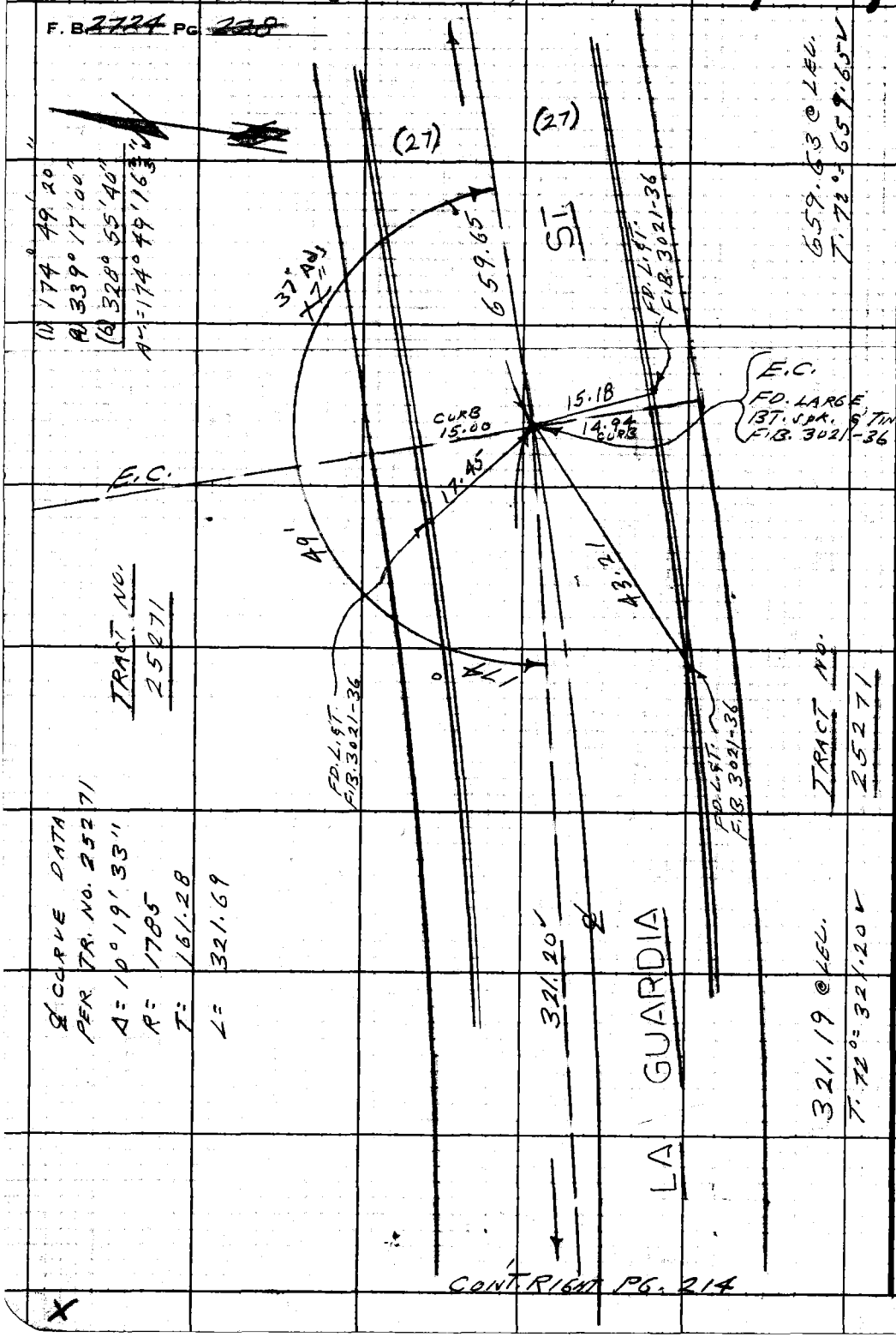

CONT. RIGHT PG. 214

PLEASE RETURN TO
LOS ANGELES COUNTY ENGINEER
403 Los Angeles County Engineering Bldg.

Do not extend this side of this line.

Note: Any Additions or Changes on This Sheet Must be Made or Circled in Red Ink With Date and Name of Person Making Change.

PWFB 1031 FULLERTON RD. & 821, 822

Notes Ck'd by E. DART	Survey of 5TH AVE. AREA
Map No.	JN 0302 Tape 0213 Std 68 °F
Office Work	Surveyed by L. L. BROWN
Checked	Notes L. L. BROWN Date 3-66
Date	Indexed C. J. GALLI

F. B. ~~2724~~ Pg. ~~229~~

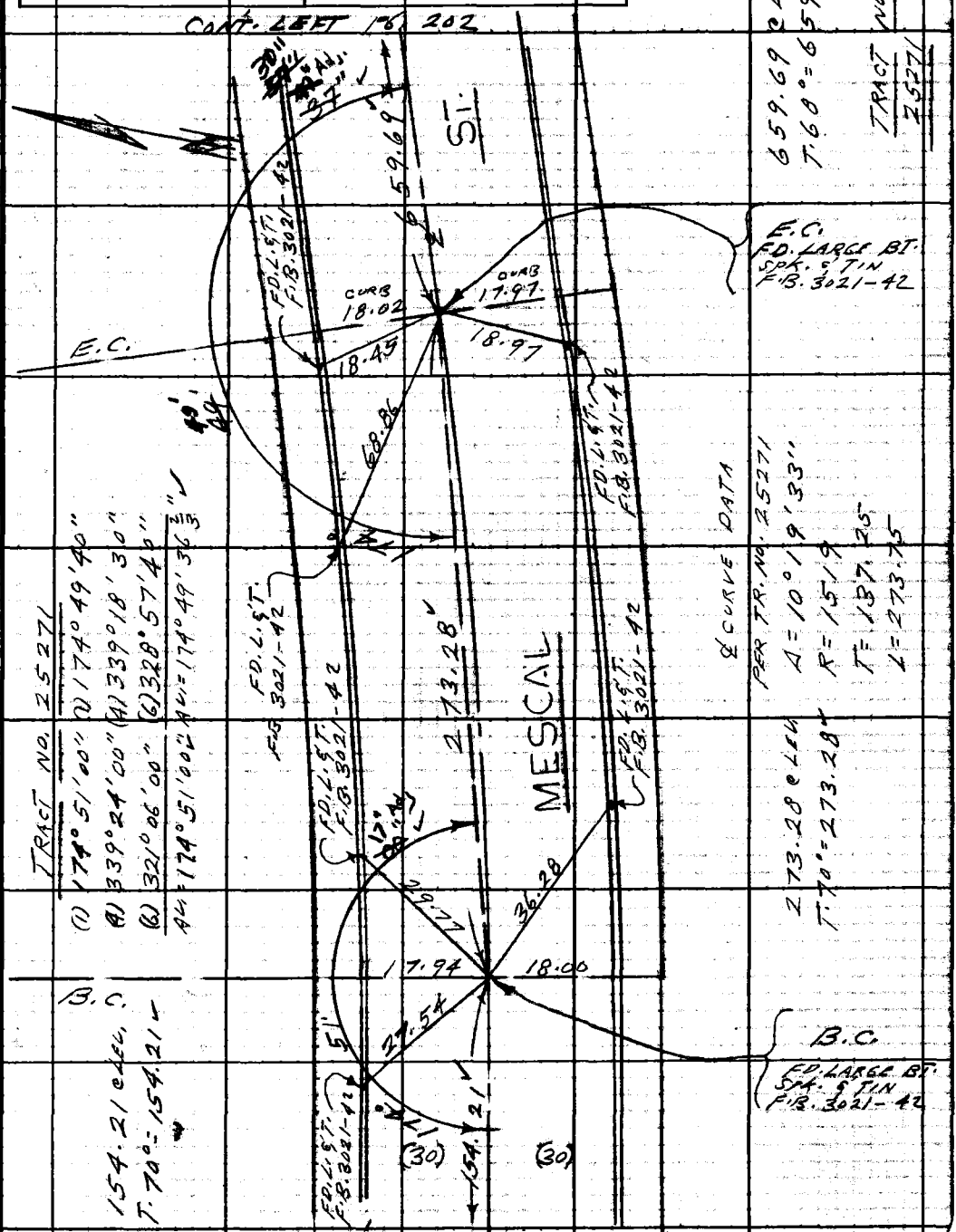

Note: Any Additions or Changes on This Sheet Must be Made or Circled in Red Ink With Date and Name of Person Making Change.

PLEASE RETURN TO
LOS ANGELES COUNTY ENGINEER
403 LOS ANGELES COUNTY ENGINEERING BLDG.
Do not extend this side of this line.

76F309S CE#310 1-65

CONT. RIGHT PG. 215

PWFB 1031 CON'T. LEFT PG. 203

823

F. B. ~~2724~~ PG. ~~230~~

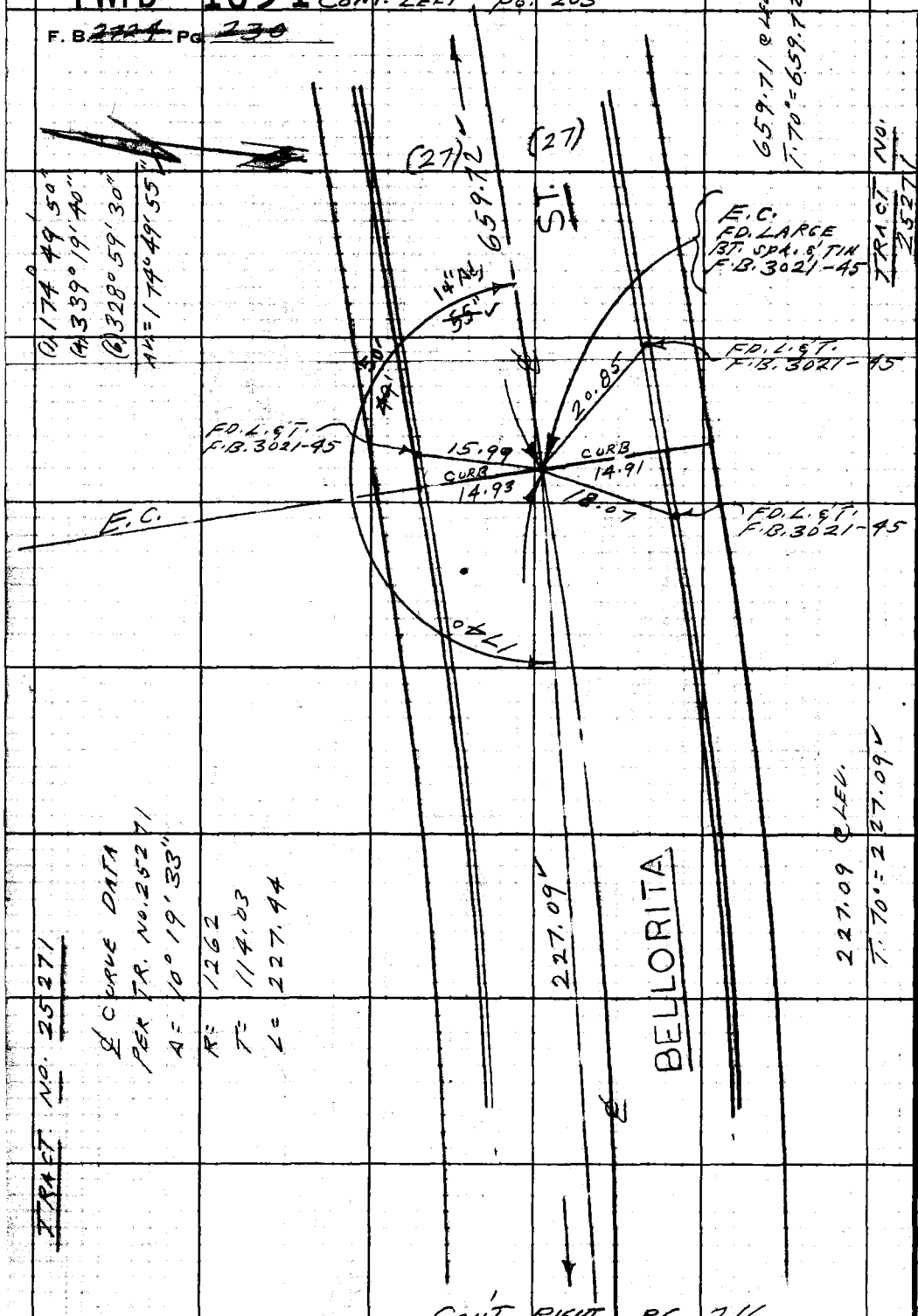

CON'T. RIGHT PG. 216

PLEASE RETURN TO
LOS ANGELES COUNTY ENGINEER
403 Los Angeles County Engineering Bldg.

Do not extend this side of this line.

Note: Any Additions or Changes on This Sheet Must be Made or Circled in Red Ink With Date and Name of Person Making Change.

PWFB 1031

824

FULLERTON RD. &

Notes Ck'd by A. E. DART	Survey of 5TH AVE. AREA
Map No.	JN 0303.00 Tape 0213 Std. 68 °F
Office Work	Surveyed by L. L. BROWN
Checked	Notes L. L. BROWN Date 3-86
Date	Indexed C. J. GALLI

F. B. ~~2724~~ PG. ~~231~~

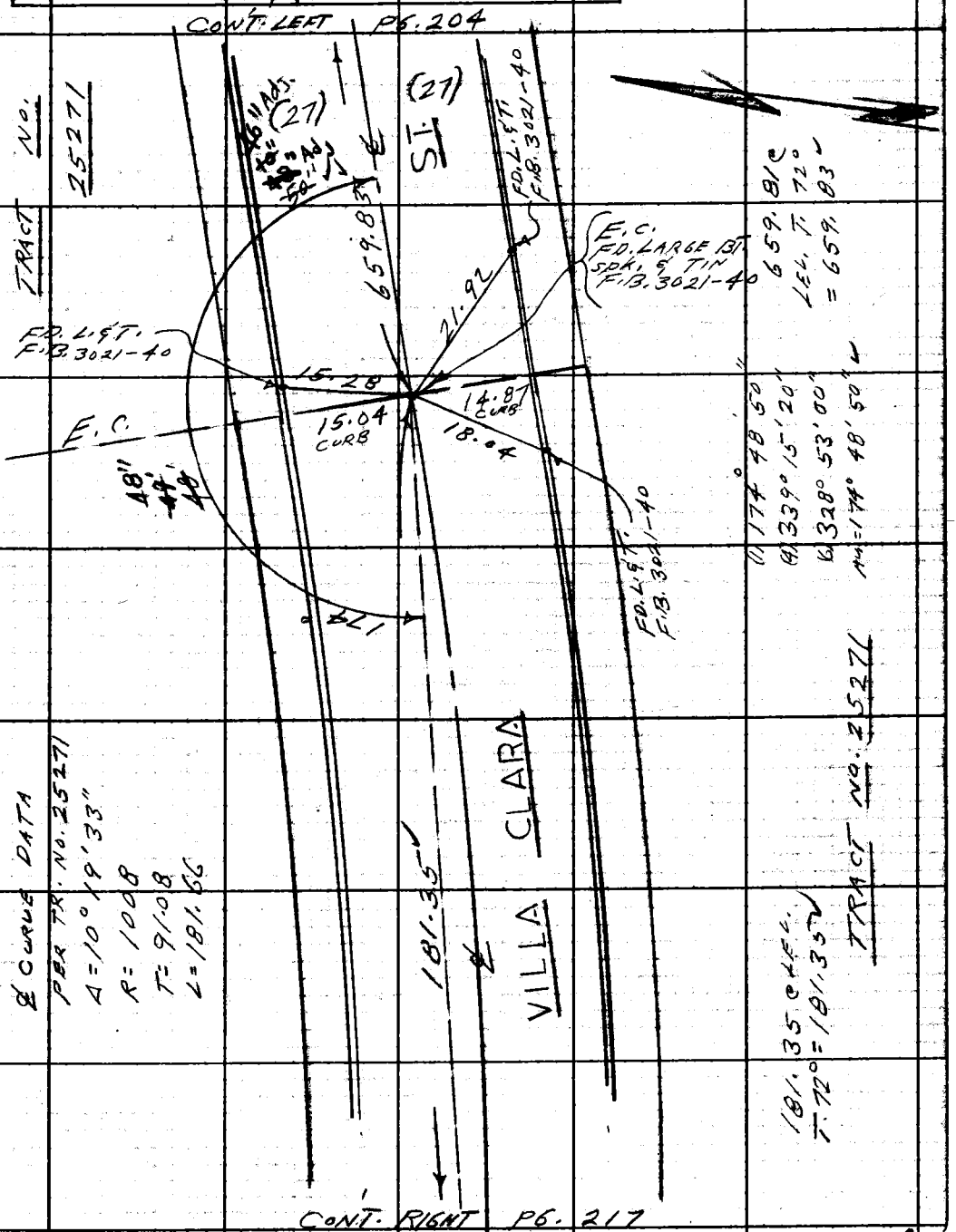

Note: Any Additions or Changes on this Sheet Must be Made or Circled in Red Ink With Date and Name of Person Making Change.

Do not extend this side of this line.

PLEASE RETURN TO
LOS ANGELES COUNTY ENGINEER
403 LOS ANGELES COUNTY ENGINEERING BLDG.

76F309S CE#310 1-65

PWFB 1031 | 825, 826

F.B. ~~2114~~ PG ~~232~~

℄ CURVE DATA
PER TR. NO. 25271
Δ = 20°00'38"
R = 500
T = 88.21
L = 174.62

TRACT NO. 25271

(1) 174°50'40" (1) 170°04'40"
(4) 339°23'00" (4) 320°18'50"
(6) 329°04'30" (6) 300°28'00"
AV. = 174°50'45" AV. = 170°04'40" ✓

E.C.
FD. LARGE BT. SPK. & TIN
F.B. 3021-29

℄ CURVE DATA
PER TR. NO. 25271
Δ = 10°19'33"
R = 754
T = 68.13
L = 135.88

PLEASE RETURN TO
LOS ANGELES COUNTY ENGINEER
403 LOS ANGELES COUNTY ENGINEERING BLDG.
Do not extend this side of this line.
Note: Any Additions or Changes on This Sheet Must be Made or Circled in Red Ink With Date and Name of Person Making Change.

X

PWFB 1031

827

FULLERTON RD. &

Notes Ck'd by A. E. DART	Survey of 5TH AVE. AREA	F. B. 2224 Pg. 233
Map No.	JN 0202.02 Tape 0213 Std. 68 °F	
Office Work	Surveyed by L. L. BROWN	
Checked	Notes L. L. BROWN Date 3-66	
Date	Indexed C. J. GALLI JUL 7 '66	

W.S. 38, D-4

TRACT NO. 25271

CONT. BOTTOM PG. 210

TRACT NO. 25271

(1) 84°50'20"
(4) 339°21'20"
(6) 149°02'00"
AV1 = 84°50'20"
(1) 174°49'30"
(4) 339°18'00"
(6) 328°56'40"
AV1 = 174°49'26 2/3"

(1) 174°50'20"
(4) 339°21'40"
(6) 329°02'40"
AV1 = 174°50'26 2/3"

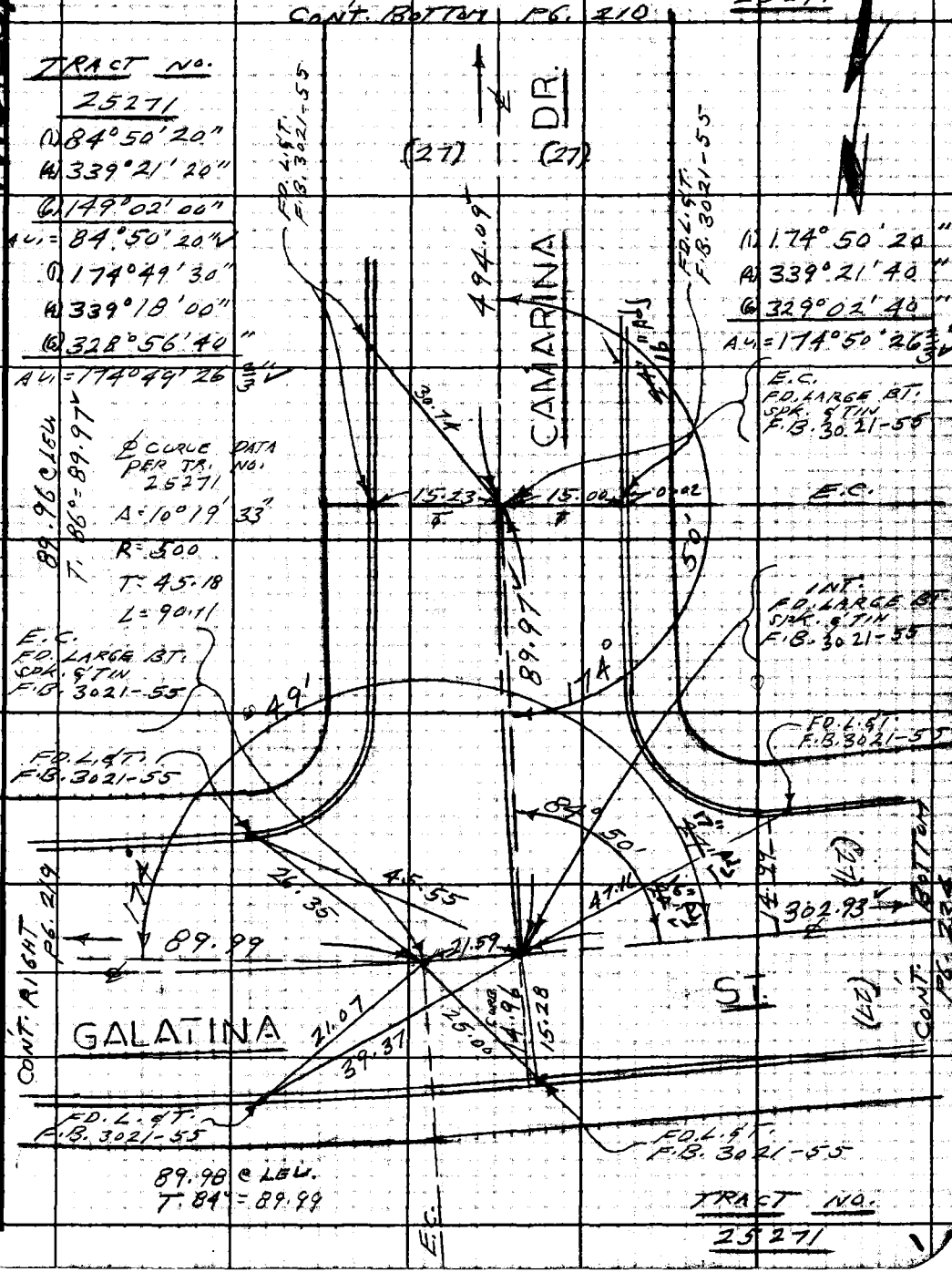

TRACT NO. 25271

Note: Any Additions or Changes on This Sheet Must be Made or Circled in Red Ink With Date and Name of Person Making Change.

Do not extend this side of this line.

PLEASE RETURN TO
LOS ANGELES COUNTY ENGINEER
403 LOS ANGELES COUNTY ENGINEERING BLDG.

76F309S CE#310 1-65

PWFB 1031 828

F. B. ~~2724~~ Pg. ~~234~~

℄ CURVE DATA PER TR. NO. 25271

Δ = 23°01'21"

R = 500

T = 101.83

L = 200.91

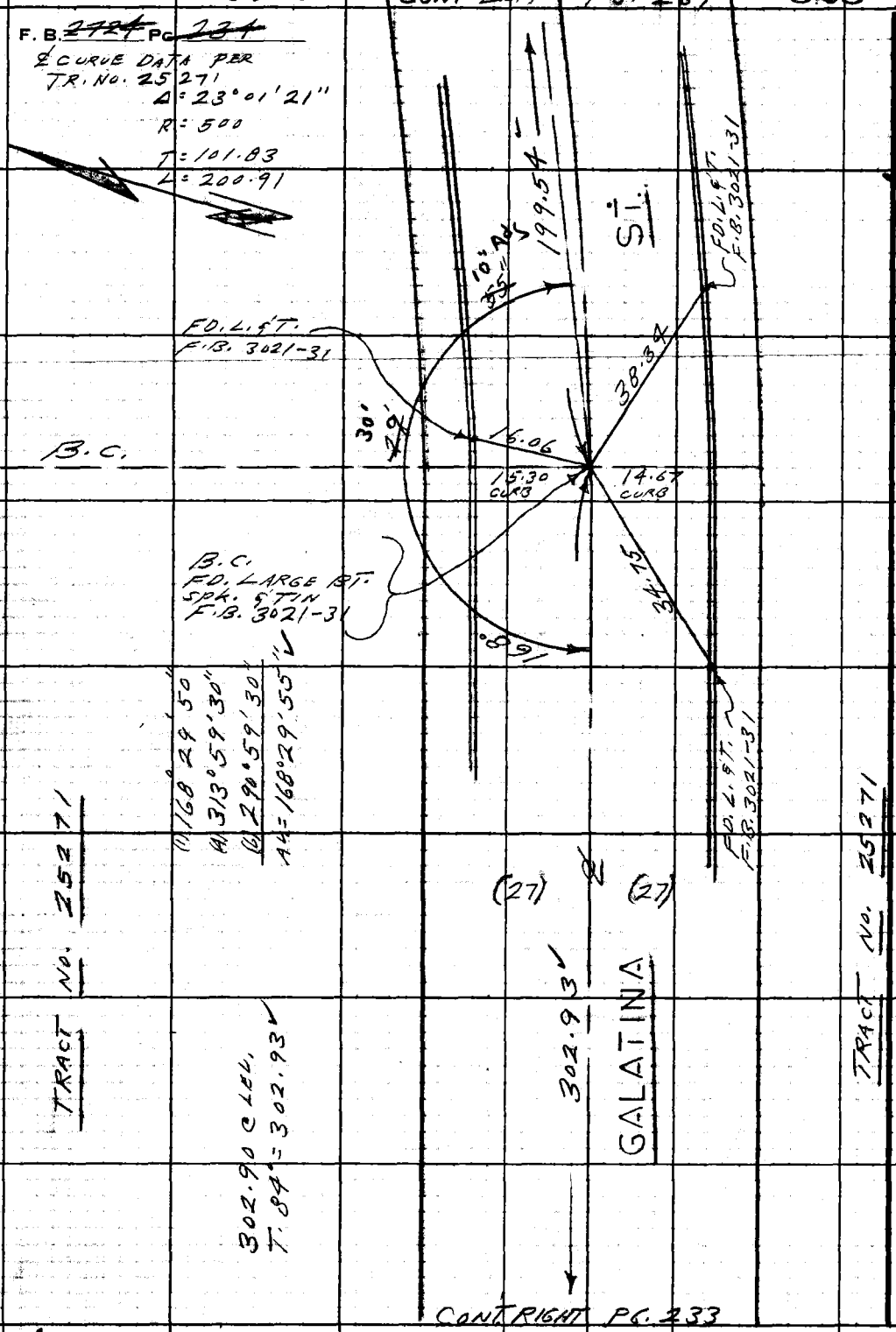

W.S. 38, D-4

PLEASE RETURN TO
LOS ANGELES COUNTY ENGINEER
403 LOS ANGELES COUNTY ENGINEERING BLDG.

Do not extend this side of this line.

Note: Any Additions or Changes on This Sheet Must be Made or Circled in Red Ink With Date and Name of Person Making Change.

PWFB 1031 829

FULLERTON RD. &

Notes Ck'd by A. E. DART	Survey of 5TH AVE. AREA
Map No.	JN 0302.00 Tape 0213 Std. 68 °F
Office Work	Surveyed by L. L. BROWN
Checked	Notes L. L. BROWN Date 3-66
Date	Indexed C. J. GALLI

F. B. ~~2724~~ Pg. ~~235~~

W.S. 38 D-4

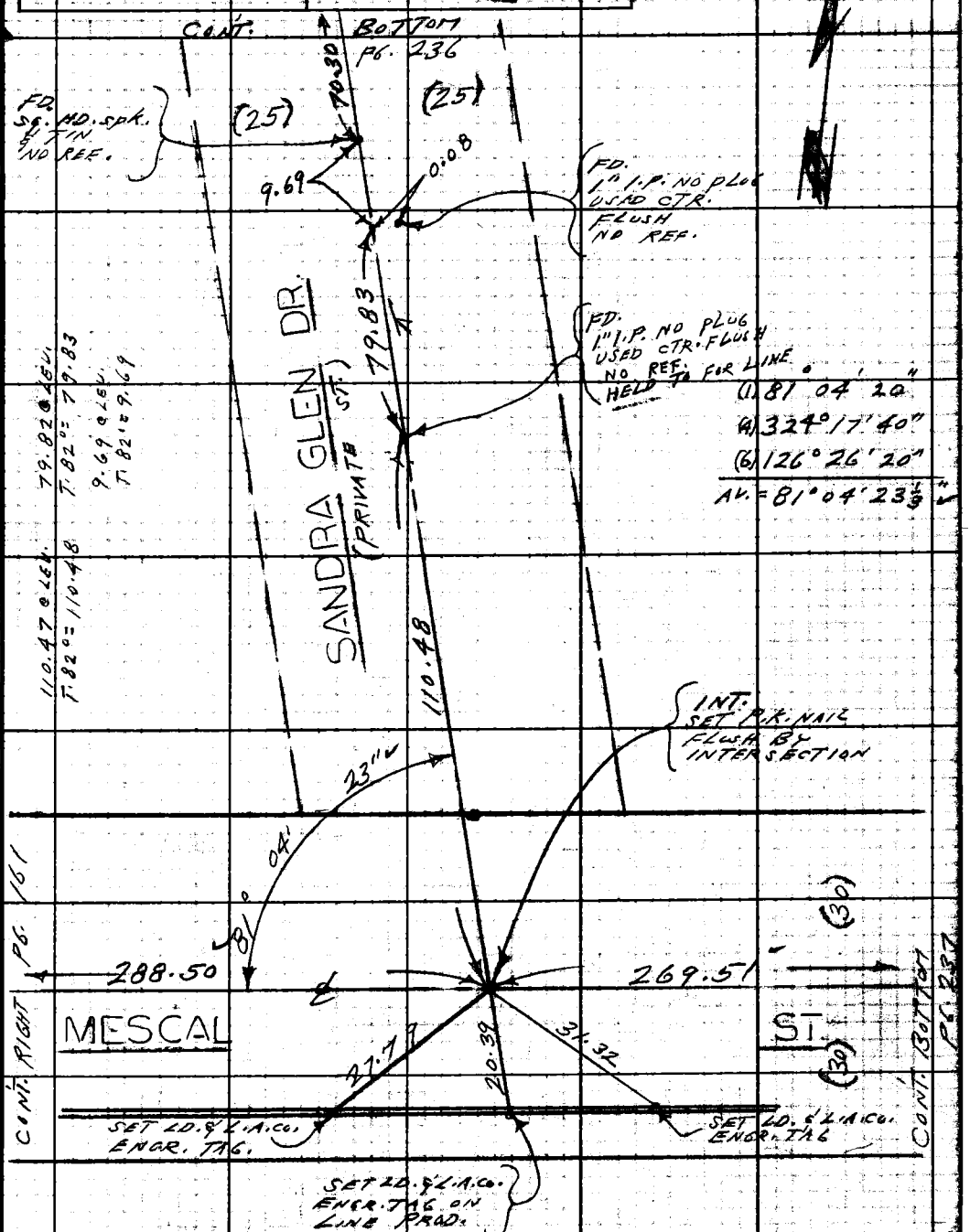

Note: Any Additions or Changes on This Sheet Must be Made or Circled in Red Ink With Date and Name of Person Making Change.

PLEASE RETURN TO
LOS ANGELES COUNTY ENGINEER
403 LOS ANGELES COUNTY ENGINEERING BLDG.
Do not extend this side of this line.

76F309S CE#310 1-65

PWFB 1031

830

F. B. ~~2724~~ PG. ~~236~~

W.S. 38, D-4

6' BOARD FN.

FD. LARGE BT. SPK. W/ TIN IN MAC. DRIVEWAY NO REF.

SET LD. & L.A. Co. ENGR. TAG IN CONC. DRIVEWAY

HO. # 2303

36.52

54.30

41.5±

P.O.T. SET LARGE BT. SPK. W. & TIN FLUSH

33.08

120.88

SET N. & TIN IN 4"X4" FENCE POST

0.02

FD. SQ. HD. SPK. & TIN NO REF.

120.87 ℄ LEV. T 86° = 120.88

(25)

69.72

(25)

FD. 1" I.P. CONC. PLUG & L.S. TAG NO. 2634 FLUSH

HELD TO FOR LINE

69.71 ℄ LEV. T 84° = 69.72

DR.

78.88

GLEN (ST.)

79.87 ℄ LEV. T 84° = 79.88

0.10

FD. 1" I.P. NO PLUG - USED O.T.R. P.N. 2" NO REF.

29.66 ℄ LEV. T 82° = 29.66

SANDRA (PRIVATE)

50.34

0.02

FD. SQ. HD. SPK. & TIN NO REF.

70.29 ℄ LEV. T 82° = 70.30

50.34 ℄ LEV. T 82° = 50.34

29.66

0.12

FD. 1" I.P. NO PLUG USED O.T.R. FLUSH NO REF.

70.30

CONT. TOP PG. 235

PLEASE RETURN TO
LOS ANGELES COUNTY ENGINEER
403 Los Angeles County Engineering Bldg.
Do not extend this side of this line.

Note: Any Additions or Changes on This Sheet Must be Made or Circled in Red Ink With Date and Name of Person Making Change.

PWFB 1031 831 832

FULLERTON RD. &

Notes Ck'd by A. E. DART	Survey of 5TH AVE. AREA
Map No.	JN 0303.00 Tape 0176 Std 68 °F
Office Work	Surveyed by L. L. BROWN
Checked	Notes L. L. BROWN Date 3-66
Date	Indexed G. J. GALLY

F. B. ~~2224~~ PG. ~~231~~

W.S. 38, D-4

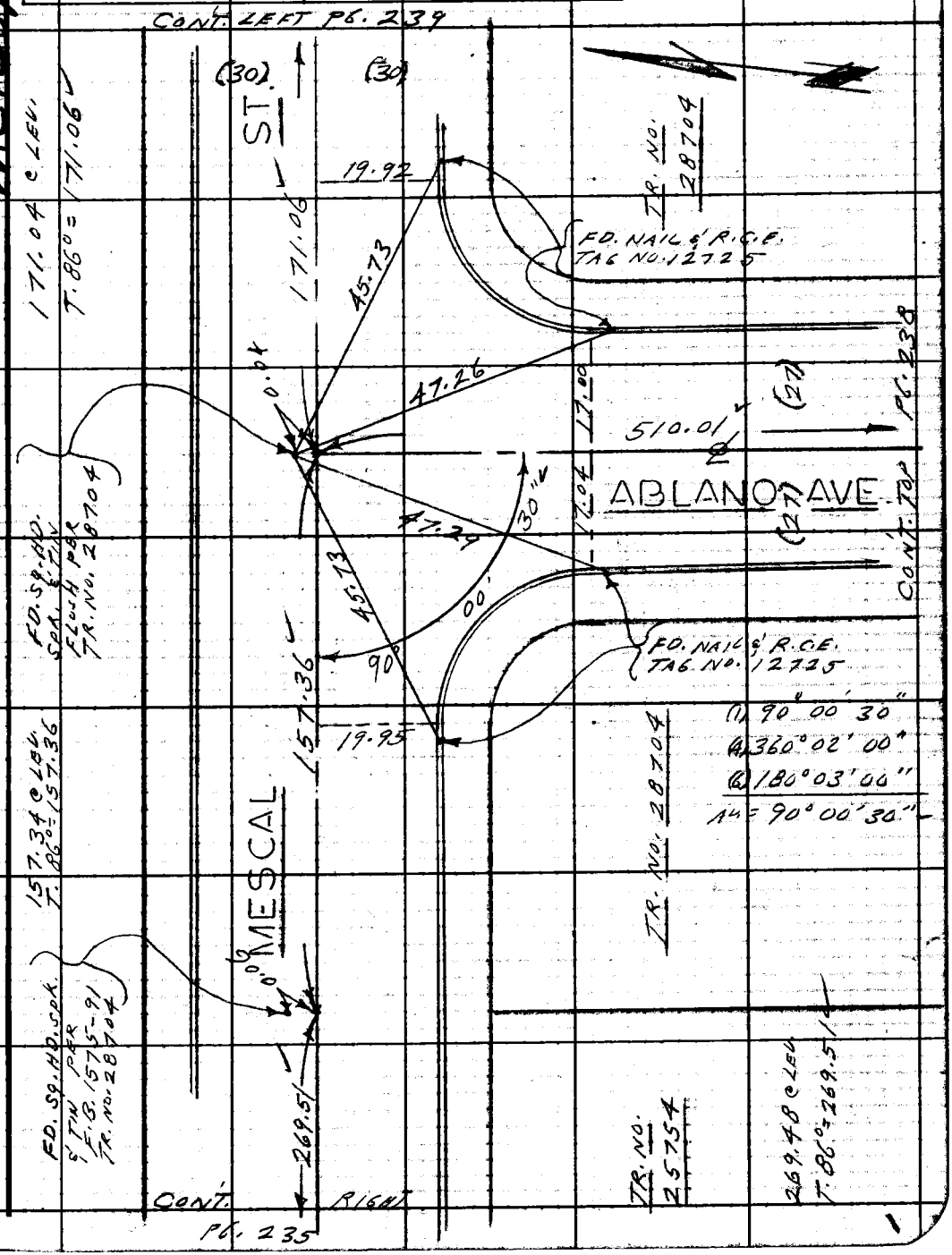

Note: Any Additions or Changes on This Sheet Must be Made or Circled in Red Ink With Date and Name of Person Making Change.

Do not extend this date of this line.

PLEASE RETURN TO
LOS ANGELES COUNTY ENGINEER
403 LOS ANGELES COUNTY ENGINEERING BLDG.

76F309S CE#310 1-65

PWFB 1031 CONT. RIGHT PG. 237 833

F. B. ~~2784~~ PG. ~~238~~

W.S. 38, D-5

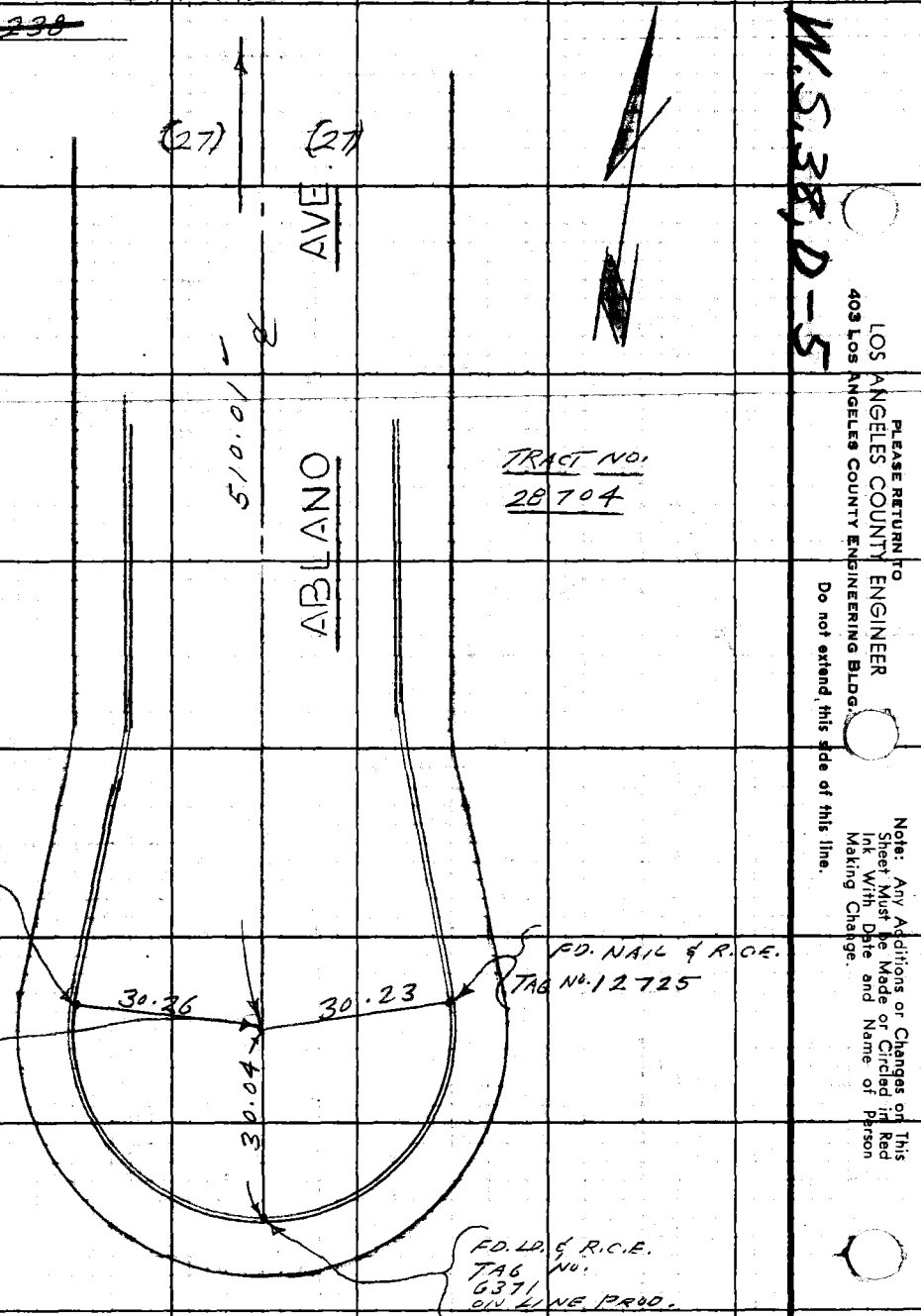

LOS ANGELES COUNTY ENGINEER
403 Los Angeles County Engineering Bldg.

PLEASE RETURN TO

Do not extend this side of this line.

Note: Any Additions or Changes on This Sheet Must be Made or Circled in Red Ink With Date and Name of Person Making Change.

1

PWFB 1031 FULLERTON RD. 5 834

Notes Ck'd by A. E. DART	Survey of 5TH AVE. AREA
Map No.	JN 0303.00 Tape 0176 Std 68 °F
Office Work	Surveyed by L. L. BROWN
Checked	Notes L. L. BROWN Date 4-66
Date	Indexed C. J. GALLI

F. B. ~~2424~~ PG. ~~259~~

M.S. 38, D-4

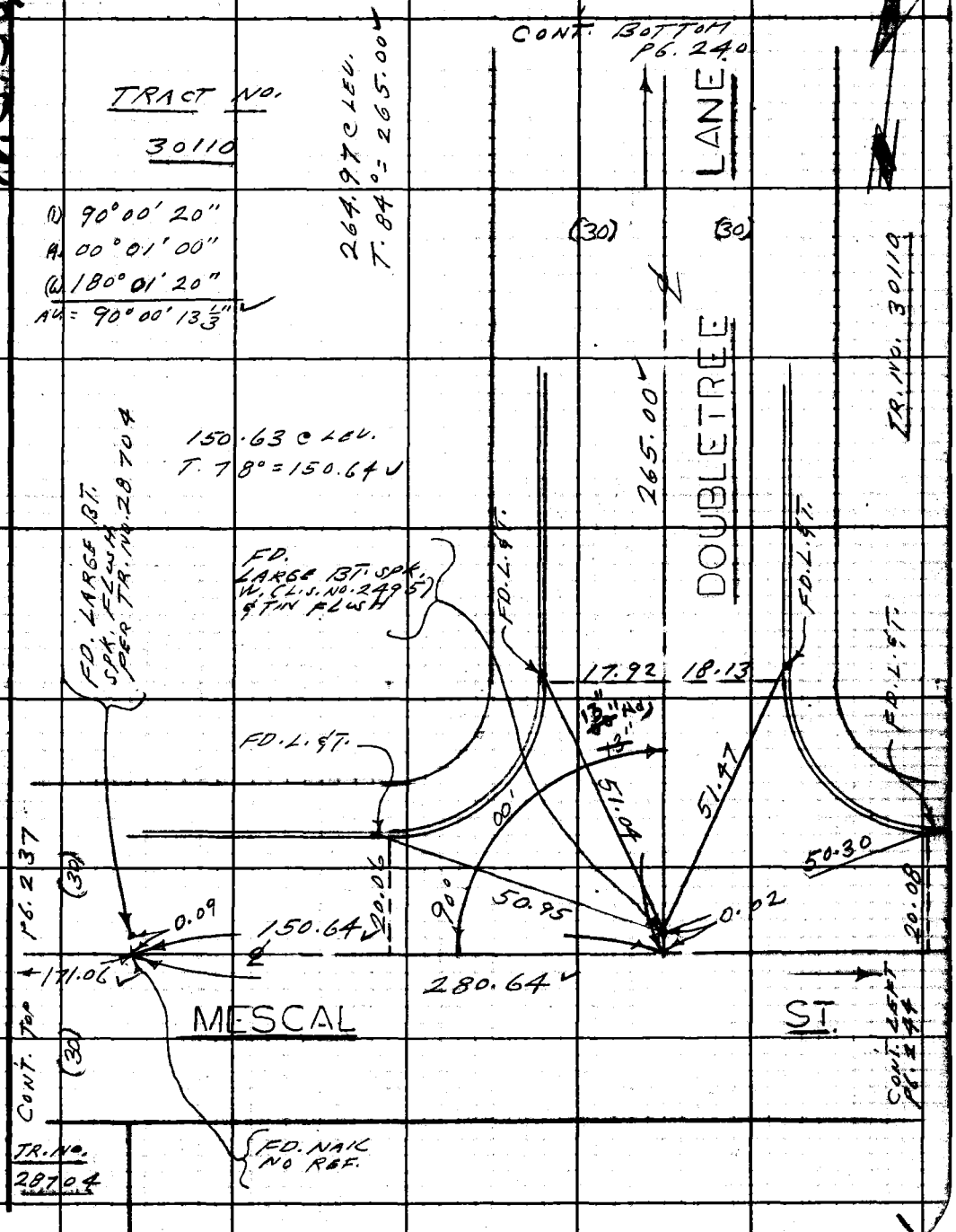

Note: Any Additions or Changes on This Sheet Must be Made or Circled in Red Ink With Date and Name of Person Making Change.

Do not extend this side of this line.

PLEASE RETURN TO LOS ANGELES COUNTY ENGINEER 403 LOS ANGELES COUNTY ENGINEERING BLDG.

76F309S CE#310 1-65

PWFB 1031 835

F. B. ~~2724~~ Pg. ~~240~~

CONT. BOTTOM

PG. 242

W.S. 38, D-4

TRACT NO. 30110

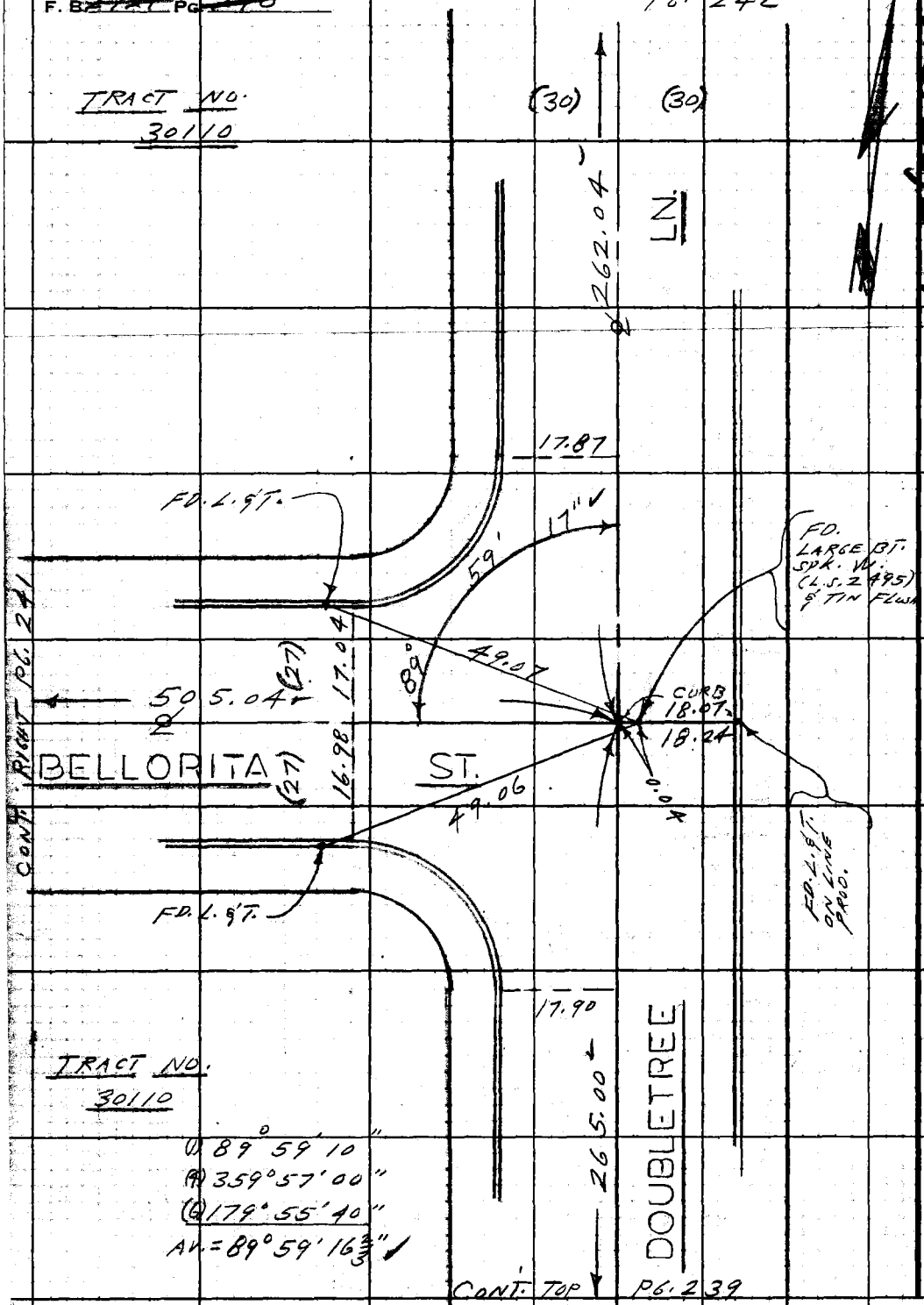

CONT. RIGHT PG. 241

TRACT NO. 30110

(1) 89° 59' 10"
(4) 359° 57' 00"
(6) 179° 55' 40"
AV. = 89° 59' 16⅔"

CONT. TOP PG. 239

PLEASE RETURN TO
LOS ANGELES COUNTY ENGINEER
403 LOS ANGELES COUNTY ENGINEERING BLDG.

Do not extend this side of this line.

Note: Any Additions or Changes on This Sheet Must be Made or Circled in Red Ink With Date and Name of Person Making Change.

PWFB 1031 836

FULLERTON RD. &

Notes Ck'd by A F DART	Survey of 5TH AVE. AREA
Map No.	JN 0303-40 Tape 0176 Std 68 °F
Office Work	Surveyed by L. L. BROWN
Checked	Notes L. L. BROWN Date 4-66
Date	Indexed C. J. GALLI

F. B. ~~2424~~ PG. ~~241~~

W.S. 38, D-4

TRACT NO. 30110

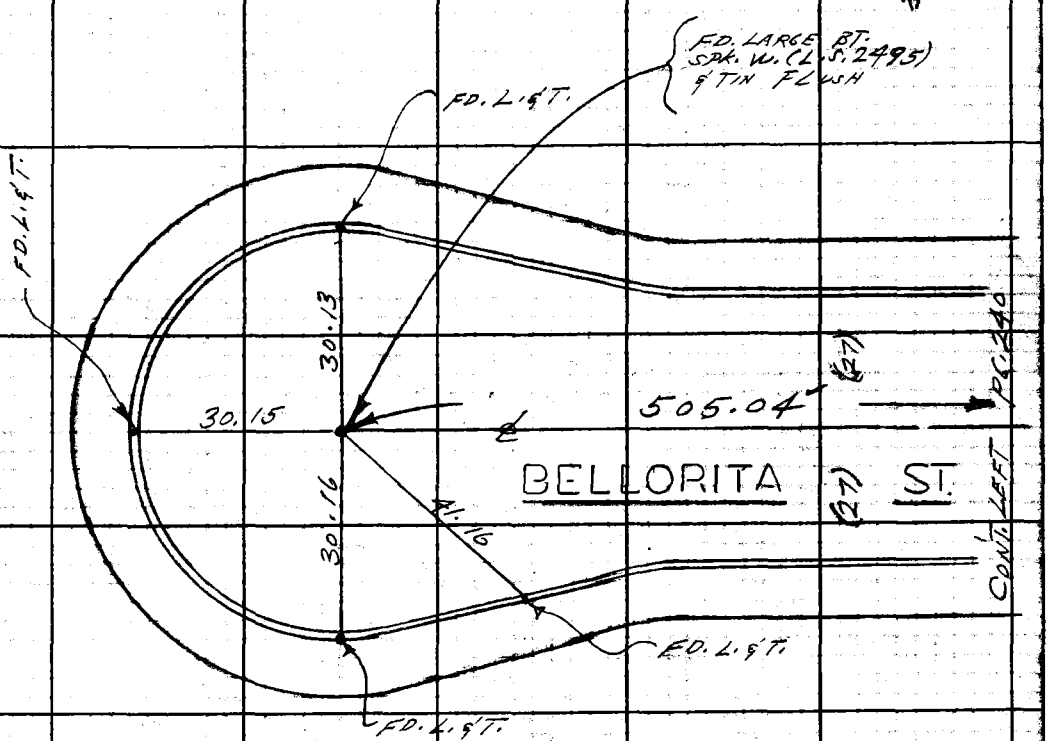

504.99 @ LEV.
T. 84° = 505.04

Note: Any Additions or Changes on This Sheet Must be Made or Circled in Red Ink With Date and Name of Person Making Change.

Do not extend this side of this line.

PLEASE RETURN TO
LOS ANGELES COUNTY ENGINEER
403 LOS ANGELES COUNTY ENGINEERING BLDG.

76F309S CE#310 1-65

PWFB 1031 837

F. B. ~~2424~~ PG. ~~242~~

W.S. 38, D-4

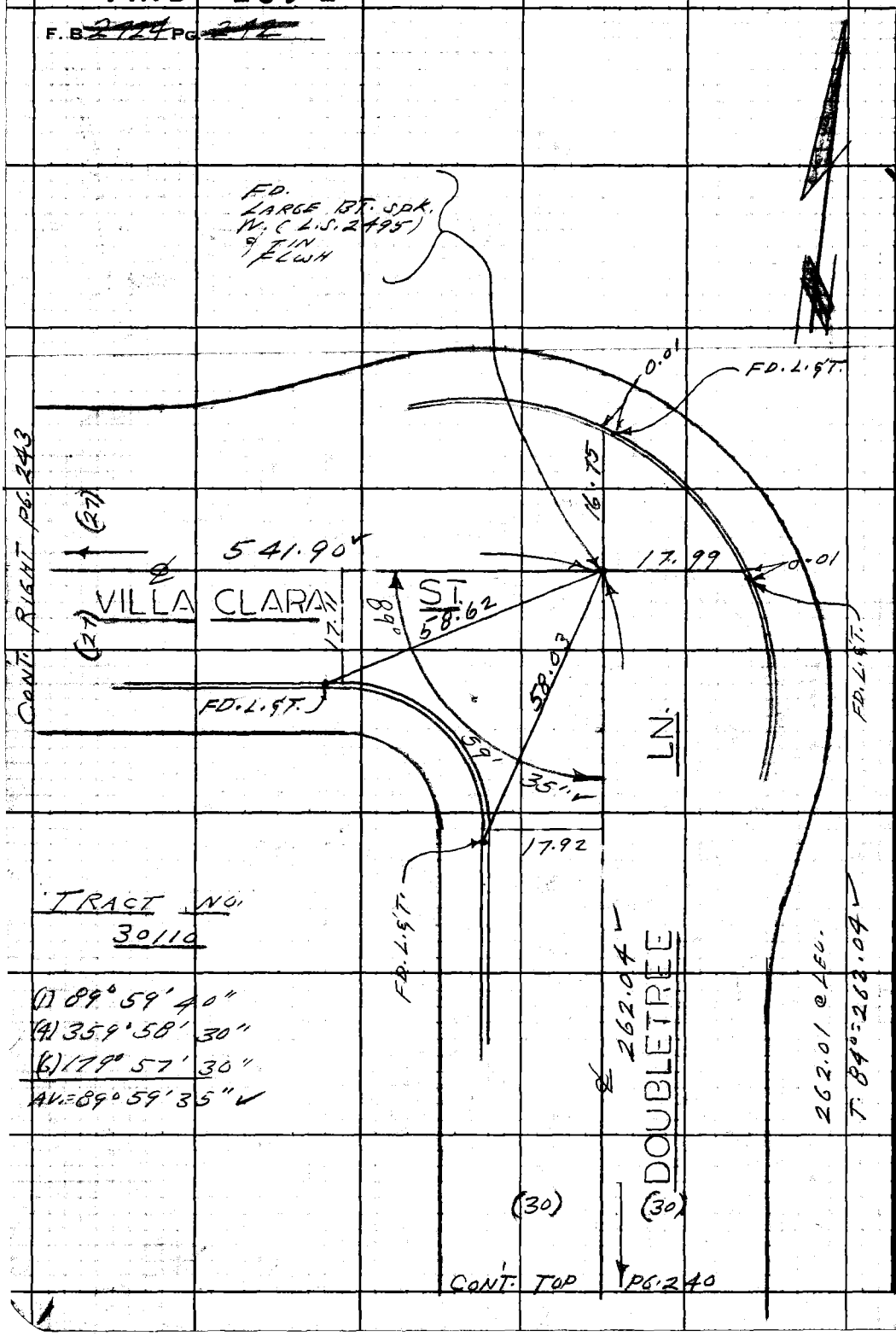

TRACT NO. 30110

(1) 89° 59' 40"
(4) 359° 58' 30"
(6) 179° 57' 30"
AV. = 89° 59' 35"

PLEASE RETURN TO
LOS ANGELES COUNTY ENGINEER
403 LOS ANGELES COUNTY ENGINEERING BLDG.

Do not extend this side of this line.

Note: Any Additions or Changes on This Sheet Must be Made or Circled in Red Ink With Date and Name of Person Making Change.

PWFB 1031 FULLERTON RD. ℄ 838

Notes Ck'd by A. F. DART	Survey of 5TH AVE. AREA	F. B. ~~2724~~ PG. ~~243~~
Map No.	JN 0303-00 Tape 0176 Std 68 °F	
Office Work	Surveyed by L.L. BROWN	
Checked	Notes L.L. BROWN Date 4-66	
Date	Indexed C. J. GALLI	

W.S. 38, D-4

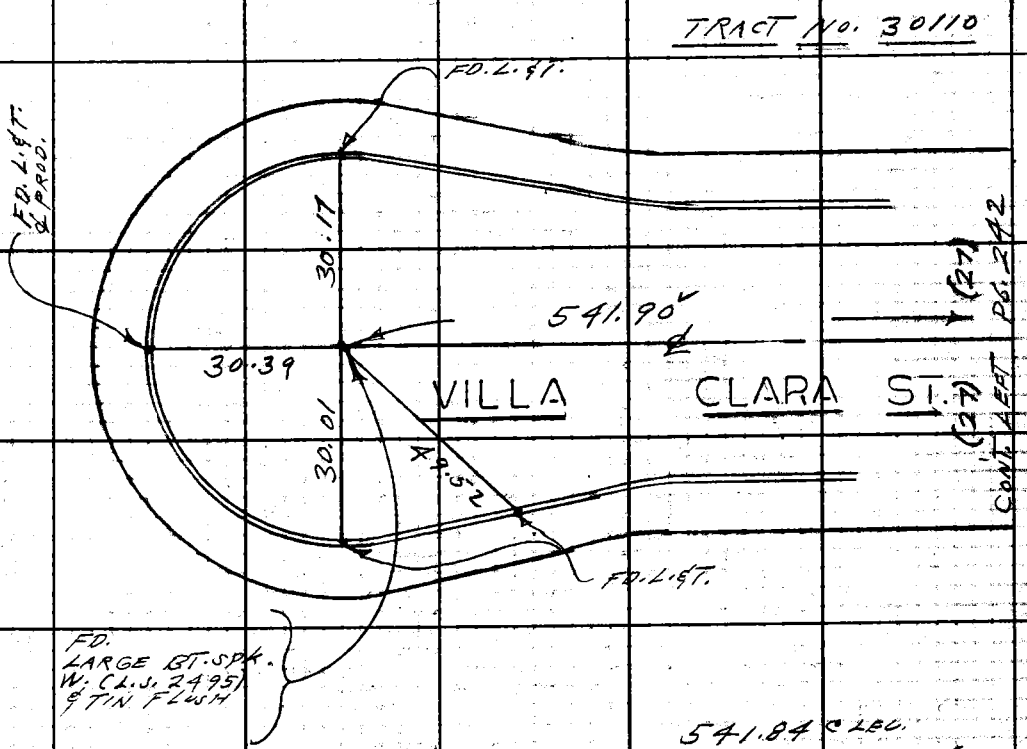

Note: Any Additions or Changes on This Sheet Must be Made or Circled in Red Ink With Date and Name of Person Making Change.

Do not extend this side of this line.

PLEASE RETURN TO
LOS ANGELES COUNTY ENGINEER
403 LOS ANGELES COUNTY ENGINEERING BLDG.

75F309S CE#310 1-65

PWFB 1031 839

F.B. ~~2124~~ PG. ~~244~~

W.S. 38, D-4

TRACT NO. 25271

(1) 179° 59' 00"
(4) 359° 56' 00"
(6) 359° 54' 00"
AV = 179° 59' 00" ✓

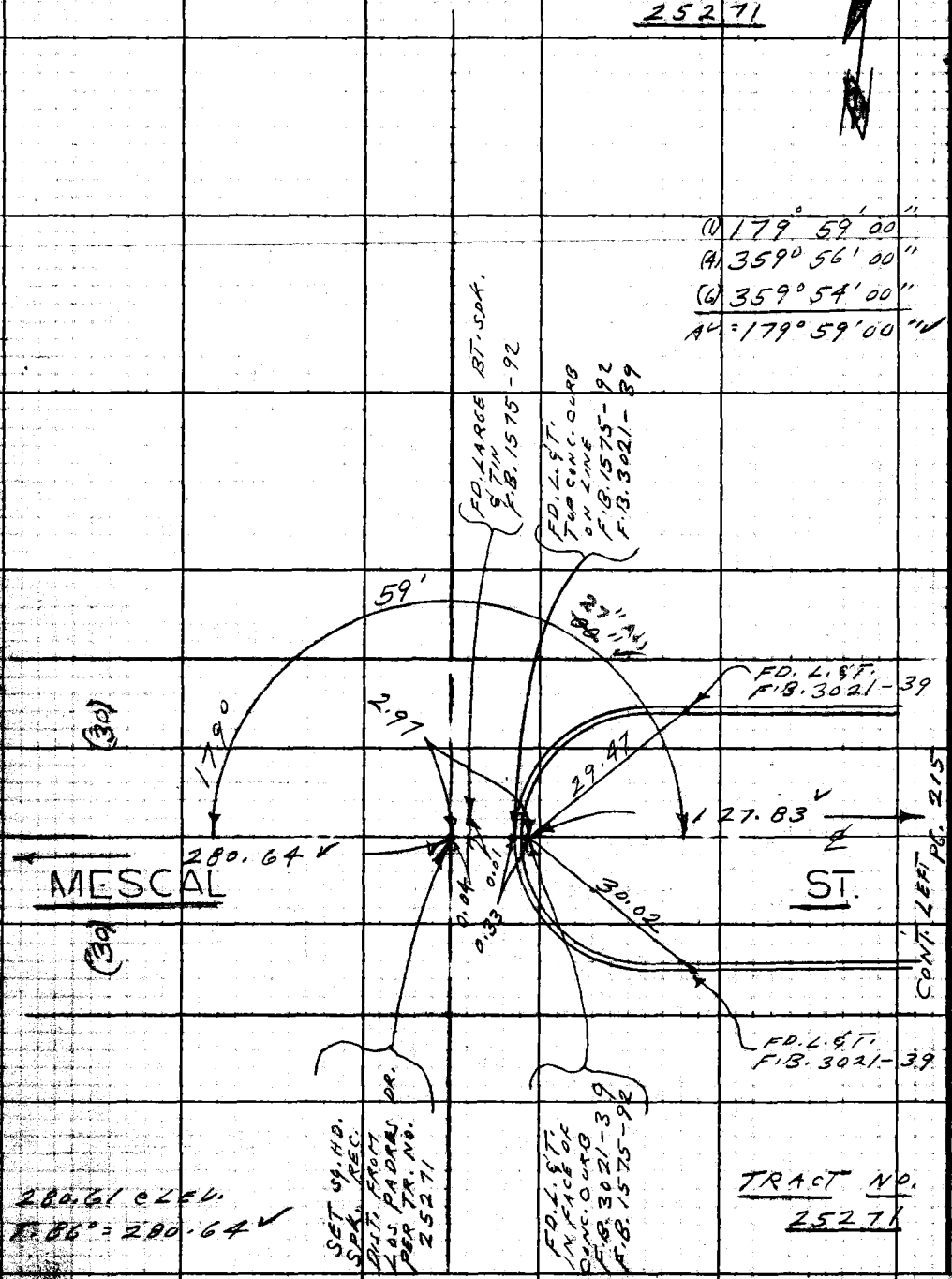

280.61 @ LEV.
T. 86° = 280.64 ✓

TRACT NO. 25271

PLEASE RETURN TO
LOS ANGELES COUNTY ENGINEER
403 LOS ANGELES COUNTY ENGINEERING BLDG.

Do not extend this side of this line.

Note: Any Additions or Changes on This Sheet Must be Made or Circled in Red Ink With Date and Name of Person Making Change.

PWFB 1032 FULLERTON RD. & 663

Notes Ck'd by	Survey of 5TH AVE. AREA
Map No.	JN 0303.00 Tape 0204 Std. 68 °F
Office Work	Surveyed by L.L. BROWN
Checked	Notes L.L. BROWN Date 5-66
Date	Indexed C. J. GALLI

F. B. ~~2424~~ PG. ~~240~~

CONT. BOTTOM PG. 246

W.S. 38, D-5

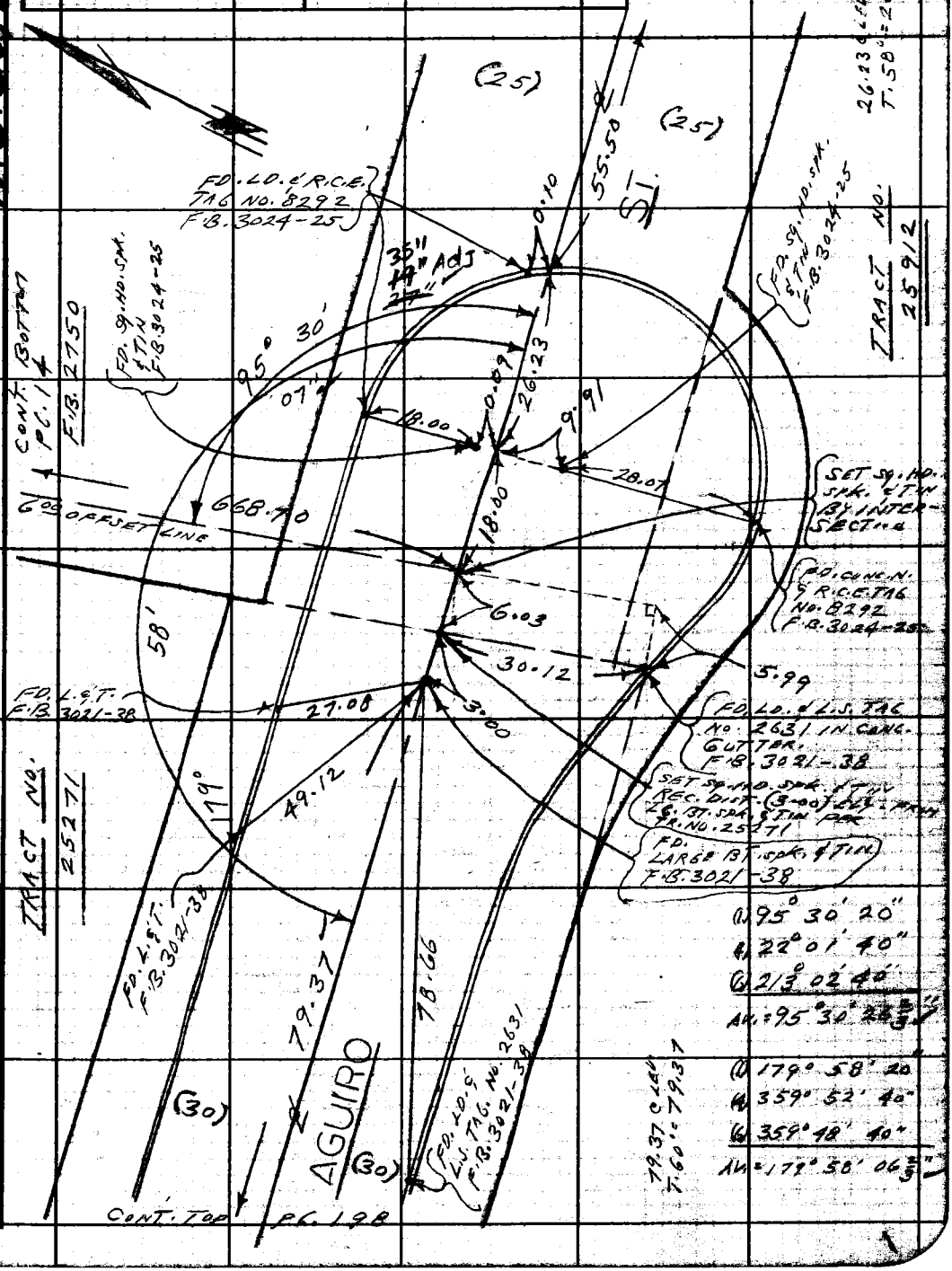

PLEASE RETURN TO LOS ANGELES COUNTY ENGINEER
LOS ANGELES COUNTY ENGINEERING BL...

Do not extend this side of this line.

...te: Any Additions or Changes on this ...heet Must be Made or Circled in Red ...nk With Date and Name of Person ...aking Change.

76F309S CE#310

PWFB 1032

664

F. B. ~~2724~~ PG. ~~246~~

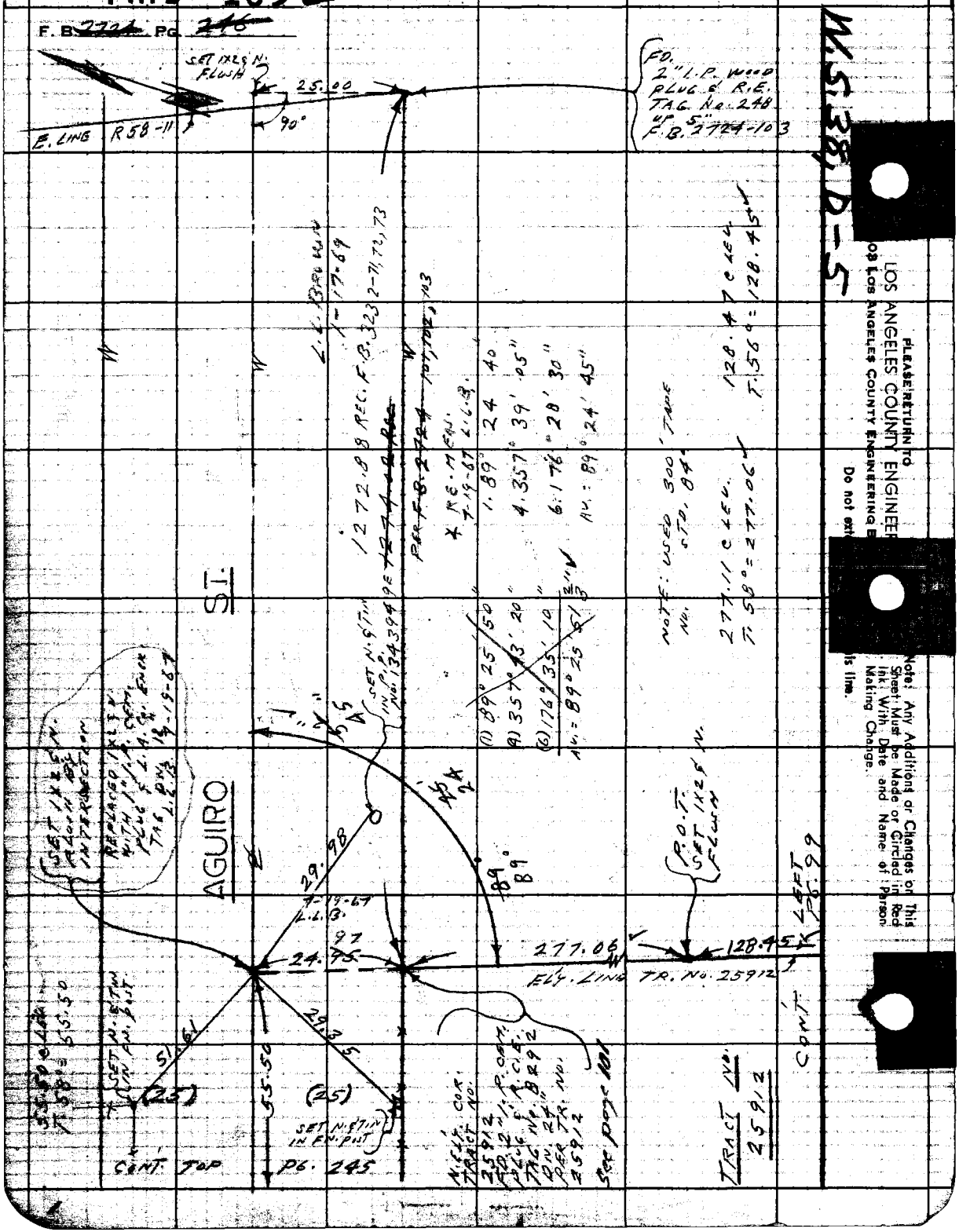

W.S.38, D-5

PLEASE RETURN TO
LOS ANGELES COUNTY ENGINEER
03 Los Angeles County Engineering B
Do not ext
Note: Any Additions or Changes on This Sheet Must be Made or Circled in Red Ink With Date and Name of Person Making Change.
is line.

PWFB 1032

FULLERTON RD. &

Notes Ck'd by	Survey of 5th AVE. AREA
Map No.	JN 0303.00 Tape 215 Std 84 °F
Office Work	Surveyed by L. L. BROWN
Checked	Notes L. L. BROWN Date 4-66
Date	Indexed C. J. GALLI

F. B. ~~2724~~ Pg. ~~247~~

665

CONT. RIGHT PG. 99

TRACT NO. 25912

(1) 158.78 @ 10° 57' T. 52° = 155.86
(2) 158.74 @ 10° 53' T. 52° = 155.85
AV. = 155.85 + 2.82 LEV.
TOTAL = 158.67

158.67
P.O.T. SET 1X2 & N. FLUSH
72.37
P.O.T. WIGGLE PT. SET 1X2 & N. FLUSH REPLACED 1X2 & N WITH 1" I.P. CEM. PLUG & L.A. CO. ENGR. TAG FLUSH 7-19-67 L.L.B.
103.32
SET NAIL
20.00
90°
SET NAIL
221.58
SET NAIL
20.00 OFFSET LINE
144.71
SET NAIL
93.41
ELY. LINE TR. NO. 25912
S.E. COR. TR. NO. 25912 FD. 2" I.P. CEM. PLUG & R.C.E. TAG NO. 8292 DN. 20" PER TR. NO. 25912
90°
20.00
SET NAIL

(1) 222.72 @ 5° 39' T. 52° = 221.59
(2) 222.79 @ 5° 51' T. 52° = 221.58
AV. = 221.58
72.39 @ LEV. T. 50° = 72.37
103.34 @ LEV. T. 50° = 103.32

(1) 94.22 @ 8° 04' T. 56° = 93.27
(2) 94.10 @ 7° 30' T. 56° = 93.27
AV. = 93.27 + 0.14 LEV.
TOTAL = 93.41
144.74 @ LEV. T. 52° = 144.71

X

Note: Any Additions or Changes on This Sheet Must be Made or Circled in Red Ink With Date and Name of Person Making Change.

PLEASE RETURN TO LOS ANGELES COUNTY ENGINEER 403 Los Angeles County Engineering Bldg.

Do not extend [illegible] line.

76F3095 CE#310 1-66

PWFB 1031

F. ~~2724~~ PG. ~~248~~

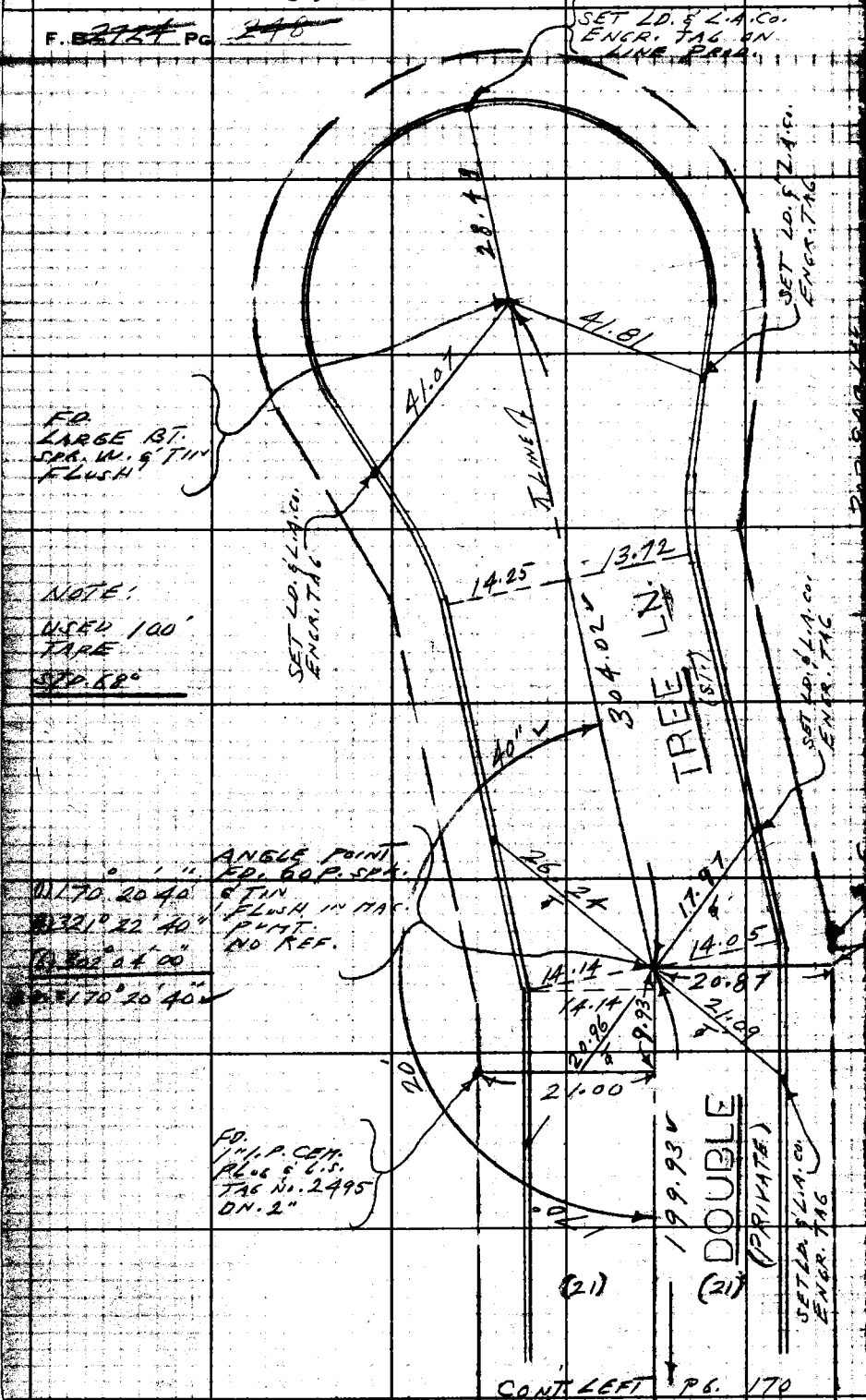

(1) 170° 20' 40"
(4) 321° 22' 40"
(6) 302° 04' 00"
(8) 170° 20' 40"

CONT. LEFT PG. 170