"	2247.14	BENCH LEVELS	B.M'S	6-9
"	"	220 TH. ST.---MARTIN ST WEST TO END OF DIST.	TOPOG	12-15
"	"	" " " " " " " " " "	X-SEC	18-22
		J.N.2318.14 EDENFIELD AVE		
6-64	0303.00	DIST. CENTER LINE SURVEY	C.L.	24-46
"	"	PVT ST(SEC. CENTER ST)--EDENFIELD AVE EAST TO INT OF CITRUS AVE	PROP. R/W	48
PROP.	"	PROP. R/W--CYPRESS ST N. TO WEST END BENBOW ST	"	50
7-64	0301.0	BENCH LEVELS	B.M'S.	52-55
"	2318.34	Cypress st. from Hollenbeck Ave East to Citrus Ave	Topo.	57-68
"	"	S. S. R/W Lots 43-44 TR. NO. 16081	Topo.	69-79
"	"	Citrus Ave from Benbow st. North to Covina Blvd.	Topo.	81-82
"	"	Citrus Ave from Benbow st. So. to Cypress St.	Topo.	83-84
"	"	Fenimore Ave from Benbow St. to No. End	Topo.	85-87
"	"	Calvados Ave from Benbow St. to Covina Blvd.	Topo.	89-93
"	"	Benwood St. from Calvados Ave to East End	Topo.	95-96
"	"	Hillbrook St. from Calvados Ave to East End	Topo.	97-98
"	"	Brook Port St. & Edenfield Ave from Calvados Ave East to No. End	Topo.	99-101
"	"	Edenfield Ave from Benbow St. to No End	Topo.	103-105
"	"	Calvados Ave from Benbow St. So. to Cypress St.	Topo.	107-108
"	"	R/W from Edenfield Ave to East Citrus Ave	Topo.	109-113
"	"	CYPRESS ST. FROM HOLLENBECK AVE EAST TO CITRUS AVE	Topo.	113-130

Microfilmed July 85

P.W. file OK Bond '86

Ck'd by

Work

Survey of

JN Tape Std °F

Surveyed by

Notes Date

Indexed

F. B. PG.

F. B._____ Pg._____

PLEASE RETURN TO

LOS ANGELES COUNTY ENGINEER,

[illegible] COUNTY ENGINEERING BLDG.

Do not extend this side of this line.

Note: Any Additions or Changes on this Sheet Must be Made or Ordered in Red Ink With Date and Name of Person Making Change.

76F309S CE #247—3-57

RETURN TO
LOS ANGELES COUNTY ENGINEER
700 LOS ANGELES COUNTY ENGINEERING BLDG.

Note: Any Additions or Changes on This Sheet Must be Made or Circled In Red Ink With Date and Name of Person Making Change.

Do not extend notes this side of this line.

INDEX TO F.B. 2726 (CONT.)

DATE	J. N.	DESCRIPTION	NOTES	PAGES
8-64	2318.34	J. N. 2318.34 220 TH. ST. (CONT)		
"	"	R/W & BENBOW ST. FROM CYPRESS ST. NO. TO W. END OF BENBOW ST.	x-secs	131-142
"	"	Fenimore Ave from Benbow St. to No. End	x-secs	143-148
"	"	Calvados Ave from int. Benbow St. to No. Covina Blvd.	x-secs	149-156
"	"	Benbowd St. from int. Calvados Ave to East End	x-secs	157-159
"	"	Bell Brook St. from int. Calvados Ave to East End	x-secs	161-164
"	"	Brook Port St. from int. Calvados Ave to East Edenfield Ave	secs	165-169
"	"	Edenfield Ave from int. of Benbow St. to No. End	x-secs	171-175
"	"	Calvados Ave from int. Benbow St. to Cypress St.	x-secs	177-179
"	"	Citrus Ave from Benbow St. to No Covina Blvd.	x-secs	181-186
"	"	Citrus Ave from int. Benbow St. to So. int. Cypress St.	x-secs	187-190
"	"	R/W in Sectionfrom int. Edenfield Ave to East Citrus Ave	x-secs	191-198
8-65	"	Edenfield Ave - Additional Work - Center Line Survey	C.L.	201-204
"	"	Topog. on Cypress St. from Citrus Ave to Park Ave - Edenfield Ave	Topog.	205-208
"	"	X°Sections on Cypress St. from Citrus Ave to Park Ave	x-secs	209-216
3-27-72	0303.00	Ties on Citrus Ave. @ S.P.R.R. & Cypress St.	ties	217-220
"	"	Vertical Control - preservation (above area)	B.M's	221-222

Notes Ck'd by ____
Map No. ____
Office Work
Checked ____
Date ____

Survey of ____
JN ____ Tape ____ Std. ____
Surveyed by ____ of ____
Notes ____
Indexed ____ Date ____

F. B. ____ PG. ____

RETURN TO
LOS ANGELES COUNTY ENGINEER
700 LOS ANGELES COUNTY ENGINEERING BLDG.

Note: Any Additions or Changes on This Sheet Must be Made or Circled in Red Ink With Date and Name of Person Making Change.

Do not extend notes this side of this line.

F. B. _____ Pg. _____

NOTES RED. _____ JOB NO. 2247.14 SURVEY OF 220TH ST. S.S.

DATE _____ SURVEY BY W. A. RICHARDS

NOTES CHKD. _____ NOTES BY W.A.R. DATE 1-25-63

DATE _____ INDEXED [redacted] DATE [redacted]

F.B. 2726 PG. 5

NOTE: ANY ADDITIONS OR CHANGES ON THIS SHEET MUST BE MADE OR CIRCLED IN RED INK, WITH DATE AND NAME OF PERSON MAKING CHANGE.

Do not extend notes this side of this line

PLEASE RETURN TO
LOS ANGELES COUNTY SURVEYOR
725 LOS ANGELES COUNTY ENGINEERING BLDG.

76S420 353 3-51

DESCRIPTION	ADJ. ELEV.	3RD RUN	2ND RUN	DIFF.	1ST RUN	B.M.
J.N. 2247.14						
220TH ST. S.S. DIST.						
BENCH LEVELS						
ELEVATIONS BASED UPON BENCH LEVEL CIRCUIT AS SHOWN IN FB. 1995-112						
RICHARDS OCHSNER SIEMANN TURRILL						

JOB NO 2247.14 SURVEY OF 220TH ST. S.S. NOTES RED.
SURVEY BY W. A. RICHARDS DATE
NOTES BY W. A. R. DATE 1-25-63 NOTES CHKD Ft-1
INDEXED E. J. GALLI DATE DATE 2-1-63

F.B. 2726 PG. 6

769420 353 3-51

PLEASE RETURN TO
LOS ANGELES COUNTY SURVEYOR
725 LOS ANGELES COUNTY ENGINEERING BLDG.

NOTE: ANY ADDITIONS OR CHANGES ON THIS SHEET MUST BE MADE OR CIRCLED IN RED INK, WITH DATE AND NAME OF PERSON MAKING CHANGE.

Do not extend notes this side of this line

B.M.	1ST RUN	DIFF.	2ND RUN	3RD RUN	ADJ. ELEV.	DESCRIPTION
(FD.)						
B.M.Y.F.162	20.064				20.064	B.M.Y.F.162 EL.= 20.064 FB. 1995-112
+	4.675		4.715			CARSON ST., N. SIDE, 613' E. ℄ VERA ST.
⊼	24.739	-0.010	0.010			BT. IN CTR. OF E. CONC. DR. TO HO.# 1459
−	4.685		4.725			24' N. OF S. END. DR.
T.P.	20.054					
+	5.383		5.425			
⊼	25.437	+0.571	0.572			
(FD.) −	4.812		4.853			
B.M.Y.F.163	20.625				20.625	B.M.Y.F.163 EL.=20.647 FB 1995-112
+	4.780		4.813	4.823		CARSON ST. & MARTIN ST., S.W. COR.
⊼	25.405	-0.343	0.337	0.337		BT. SPK. IN N.W. COR. CONC. VAULT, 77'±
−	5.123		5.150	5.160		S. ℄ CARSON ST.
T.P.	20.282					
+	5.312		5.330			
⊼	25.594	-0.060	0.060			
−	5.372		5.390			
T.P.	20.222					
+	5.168		5.195			
⊼	25.390	-0.070	0.068			
(SET) −	5.238		5.263			
B.M.Y.F.193	20.152				20.152	B.M.Y.F.193 EL.= FB. 2726-6
+	4.765		4.785			MARTIN ST., W. SIDE, 800'± S. CARSON ST.
⊼	24.917	-0.295	0.297			BT. SPK. IN CTR. CONC. DR. TO HO.# 21911
−	5.060		5.082			2° W. OF E. EDGE
T.P.	19.857					
+	4.520		4.488			
⊼	24.377	-0.490	0.490			
(SET) −	5.010		4.978			
B.M.Y.F.194	19.367					B.M.Y.F.194 EL.= FB. 2726-6

76S420 S & E-353 4-54

PLEASE RETURN TO
LOS ANGELES COUNTY SURVEYOR
725 LOS ANGELES COUNTY ENGINEERING BLDG.

NOTE: ANY ADDITIONS OR CHANGES ON THIS SHEET MUST BE MADE OR CIRCLED IN RED INK, WITH DATE AND NAME OF PERSON MAKING CHANGE.

Do not extend notes this side of this line

B.M.	1ST RUN	DIFF.	2ND RUN	3RD RUN	ADJ. ELEV.	DESCRIPTION
CONT.						
B.M.Y.F.194	19.367				19.367	B.M.Y.F. 194, CONT.
+	5.005		5.045			220TH ST., S. SIDE, 140' E. OF MARTIN ST.
⊼	24.372	-0.170	0.170			BT. SPK. IN CTR. CONC. DR. TO HO. # 1544
−	5.175		5.215			2° S. OF N. END.
T.P.	19.197					
+	4.795		4.823			
⊼	23.992	-0.260	0.260			
(SET.) −	5.055		5.083			
B.M.Y.F.195	18.937				18.937	B.M.Y.F. 195 EL. = FB. 2726-7
+	4.412		4.445			220TH ST., N. SIDE, 600' W. OF MARTIN ST.
⊼	23.349	+1.453	1.453			BT. SPK. IN CONC. WK. TO HO. # 1507
−	5.865		5.898			10' N. OF S. EDGE. & 1° E. OF W. EDGE.
T.P.	17.484					
+	4.398		4.435			
⊼	21.882	-1.242	1.243			
−	5.640		5.678			
T.P.	16.242					
+	5.010		5.058			
⊼	21.252	+0.465	0.466			
(SET) −	4.545		4.592			
B.M.Y.F.196	16.707				16.707	B.M.Y.F. 196 EL. = FB. 2726-7
+	5.518		5.565			220TH ST., S. SIDE @ VERA ST.
⊼	22.225	+0.880	0.880			BT. SPK. IN CONC. DR. TO HO. # 1404
−	4.638		4.685			2° S. & 2° E. OF N.W. COR.
T.P.	17.587					
+	5.675		5.710			
⊼	23.262	+0.390	0.388			
−	5.285		5.322			
T.P.	17.977					

NOTES RED
DATE
NOTES CHKD. E.T.H.
DATE 2-1-63
INDEXED R. J. GATTI
DATE

JOB NO. 2247.14 SURVEY OF 220TH ST. S.S.
SURVEY BY M.B. RICHARDS
NOTES BY W.L.E.R.
DATE 1-25-63
DATE

F.B. 2726 PG. 7

76S420 S & E-353 4-54

PLEASE RETURN TO
LOS ANGELES COUNTY SURVEYOR
725 LOS ANGELES COUNTY ENGINEERING BLDG.

NOTE: ANY ADDITIONS OR CHANGES ON THIS SHEET MUST BE MADE OR CIRCLED IN RED INK, WITH DATE AND NAME OF PERSON MAKING CHANGE.

Do not extend notes this side of this line

JOB NO. 224714 SURVEY OF 220TH ST. S.S.
SURVEY BY W. A. RICHARDS
NOTES BY W. A. R. DATE 1-25-62
INDEXED C. J. GALLI DATE
NOTES CHKD. Fitch DATE 2-1-63
NOTES RED.
B. 2726 PG. 8

B.M.	1ST RUN	DIFF.	2ND RUN	3RD RUN	ADJ. ELEV.	DESCRIPTION
						CONT.
T.P.	17.977					
+	5.325		5.365			
⊼	23.302	+0.165	0.167			
(SET) −	5.160		5.198			
B.M. Y.F. 197	18.142				18.142	B.M. Y.F. 197 EL. = FB. 2726-8
+	5.015		4.992			VERA ST., W. SIDE, S. CARSON ST.
⊼	23.157	+1.035	1.037			BT. SPK. IN CONC. DR. TO HO.# 21813
−	3.980		3.955			6° W. OF E. EDGE & 4° S. OF N. EDGE
T.P.	19.177					
+	5.490		5.538	5.552		
⊼	24.667	+0.452	0.438	0.442		
−	5.038		5.100	5.110		
T.P.	19.629					
+	4.982		5.018			
⊼	24.611	+0.474	0.476			
(FD.) −	4.508		4.542			
BM YF167	20.103				20.103	B.M. YF167 EL. = FB.
+	5.062		5.122			VERA ST., W. SIDE, 110' ± N. ℄ CARSON ST.
⊼	25.165	-0.023	0.023			L. & B.M. IN CONC. DR. TO HO.# 21623
(FD.) −	5.085		5.145			10' W. & 1' N. OF S.W. COR.
B.M. YF164	20.080					B.M. YF164 EL. = FB.
+	4.768		4.815			VERA ST., E. SIDE, 130' N. ℄ CARSON ST.
⊼	24.848	-0.647	0.647			L. & B.M. IN CONC. DR. TO HO.# 21620
−	5.415		5.462			
T.P.	19.433					
+	5.258		5.298			
⊼	24.691	+0.168	0.168			
−	5.090		5.130			
T.P.	19.601					

76S420 S & E-353 4-54

PLEASE RETURN TO
LOS ANGELES COUNTY SURVEYOR
725 LOS ANGELES COUNTY ENGINEERING BLDG.

NOTE: ANY ADDITIONS OR CHANGES ON THIS SHEET MUST BE MADE OR CIRCLED IN RED INK, WITH DATE AND NAME OF PERSON MAKING CHANGE.

Do not extend notes this side of this line

B.M.	1ST RUN	DIFF.	2ND RUN	3RD RUN	ADJ. ELEV.	DESCRIPTION
T.P.	19.601					
+	5.168		5.222			
⊼	24.769	+0.460	0.460			
(FD.) −	4.708		4.762			
B.M.Y.F.162	20.061				20.064	B.M.Y.F. 162 EL.=20.064 FB. 1995-112 CARSON ST., N. SIDE, 618' ± E. ℄ VERA ST. BT. SPK. IN CTR. OF E. CONC. DR. TO HO. # 1459

NOTES RED. JOB NO. 224714 SURVEY OF 220TH ST.
DATE SURVEY BY W. A. RICHARDS
NOTES CHKD Fitch NOTES BY W. A. R. DATE 1-25-63
DATE 2-1-63 INDEXED. G. J. GALLI DATE

F.B. 2726 PG. 9

F. B. 7726 PG. 10

JOB NO. 2247.14 SURVEY OF 220th ST. S.S. NOTES RED.
SURVEY BY W. A. RICHARDS DATE
NOTES BY W. A. R. DATE 1-25-63 NOTES CHKD.
INDEXED DATE DATE

B.M.	1ST RUN	DIFF.	2ND RUN	3RD RUN	ADJ. ELEV.	DESCRIPTION

Do not extend notes this side of this line

768420 S & E-353 4-54

PLEASE RETURN TO
LOS ANGELES COUNTY SURVEYOR
725 LOS ANGELES COUNTY ENGINEERING BLDG.

NOTE: ANY ADDITIONS OR CHANGES ON THIS SHEET MUST BE MADE OR CIRCLED IN RED INK, WITH DATE AND NAME OF PERSON MAKING CHANGE.

Notes Ck'd by	Survey of 220th St. S.S.D.
Map No.	JN 2247.14 Tape Std °F
Office Work	Surveyed by RICHARDS
Checked	Notes J.O. Date 1-28-63
Date	Indexed G. J. GALLI

F. B. 2726 PG. 11

C.I. 2247.14

220TH ST. S.S. DIST

TOPOGRAPHY

ON

220TH ST.

FROM MARTIN ST. 1400

WEST TO END OF DIST

COHSNEM
[illegible]
SIEMAN

Note: Any Additions or Changes on This Sheet Must be Made or Circled in Red Ink With Date and Name of Person Making Change.

PLEASE RETURN TO
LOS ANGELES COUNTY ENGINEER
403 LOS ANGELES COUNTY ENGINEERING BLDG.

Do not extend this side of this line.

76F309S CE # 310 8-61

F. B. 2225 PG. 12

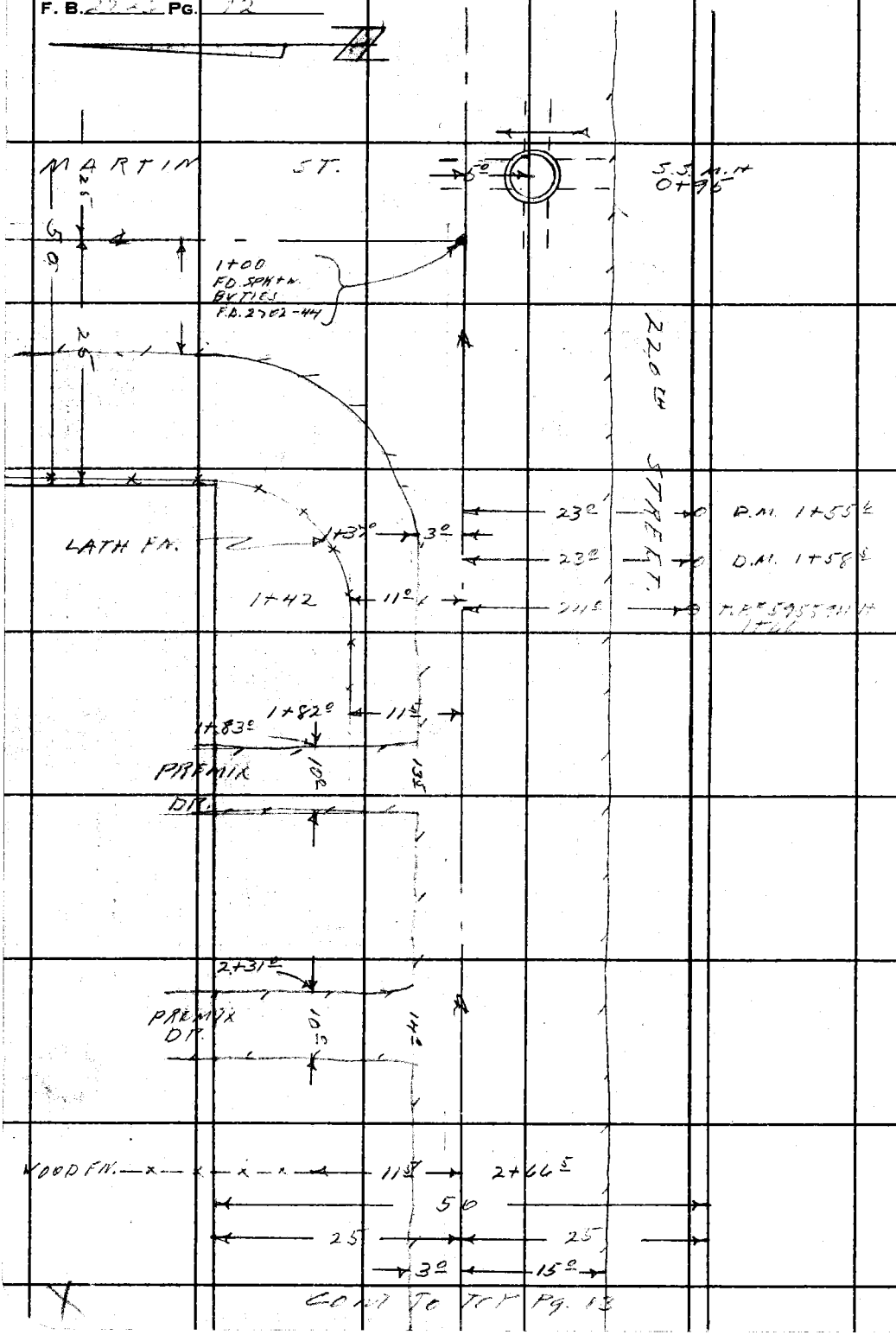

PLEASE RETURN TO
LOS ANGELES COUNTY ENGINEER
403 LOS ANGELES COUNTY ENGINEERING BLDG.

Do not extend this side of this line.

Note: Any Additions or Changes on This Sheet Must be Made or Circled in Red Ink With Date and Name of Person Making Change.

Notes Ck'd by	Survey of 220th ST. S.S. DIST
Map No.	JN 2247.14 Tape Std °F
Office Work	Surveyed by RICHARDS
Checked	Notes J.O. Date 1-28-63
Date	Indexed G. J. GALLI

F. B. 2726 PG. 13

CONT. FROM BOP PG 12

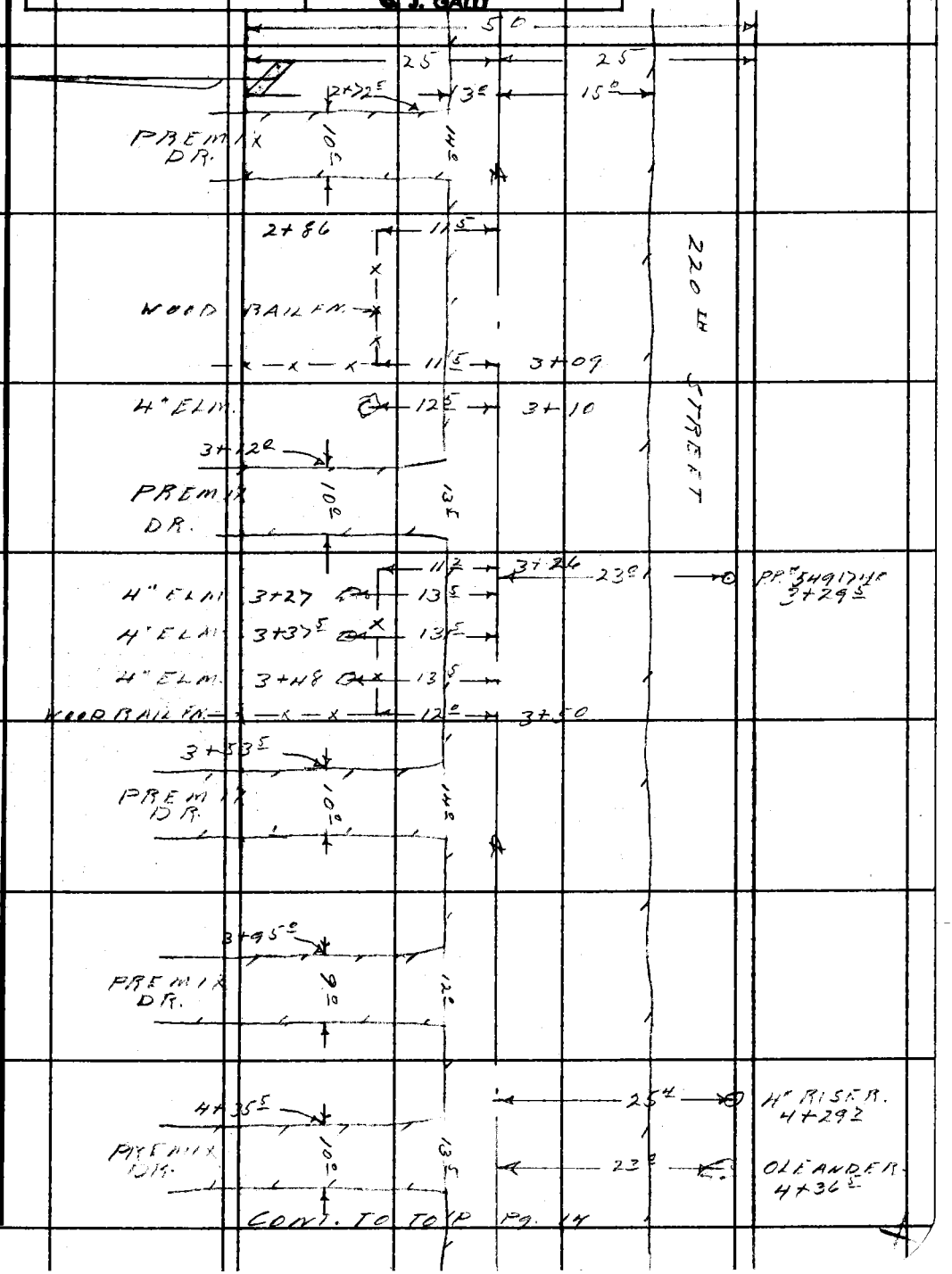

CONT. TO TOP PG. 14

Note: Any Additions or Changes on This Sheet Must be Made or Circled in Red Ink With Date and Name of Person Making Change.

Do not extend this side of this line.

PLEASE RETURN TO
LOS ANGELES COUNTY ENGINEER
403 LOS ANGELES COUNTY ENGINEERING BLDG.

76F3095 CE # 310 3-61

F. B. 2226 PG. 14



LOS ANGELES COUNTY ENGINEER
403 Los Angeles County Engineering Bldg.
PLEASE RETURN TO
Do not extend this side of this line.
Note: Any Additions or Changes on This Sheet Must be Made or Circled in Red Ink With Date and Name of Person Making Change.

Notes Ck'd by	Survey of 220TH ST. S.S. DIST
Map No.	JN 22471 Tape Std °F
Office Work	Surveyed by RICHARDS
Checked	Notes J.C. Date 1-28-63
Date	Indexed E. J. GALLI

F. B. 2246 PG. 15

CONT. FROM BK. Pg. 14



Note: Any Additions or Changes on This Sheet Must be Made or Circled in Red Ink With Date and Name of Person Making Change.

Do not extend this side of this line.

PLEASE RETURN TO
LOS ANGELES COUNTY ENGINEER
403 LOS ANGELES COUNTY ENGINEERING BLDG.

76F3095 CE # 310 3-61

F. B. 2726 PG. 16

PLEASE RETURN TO
LOS ANGELES COUNTY ENGINEER
403 LOS ANGELES COUNTY ENGINEERING BLDG.

Do not extend this side of this line.

Note: Any Additions or Changes on This Sheet Must be Made or Circled in Red Ink With Date and Name of Person Making Change.

Profile No.	Notes Red	Plotted	Job No. 2247.14	Division No. 11	F.B. 2726	Pg. 17
	Date	Date	Survey of 220TH ST. S.S. DIST.			
X-Sec. No.	Notes Chkd.	Checked	Survey by RICHARDS	Notes J.C.	Date 1-28-63	
	Date	Date	Map No.	Indexed [redacted] GALLI	Date [redacted]	

C.I. 2247.14

220TH ST. S.S. DIST.

CROSS-SECTIONS

ON

220TH STREET

FROM MARTIN ST. 1+00

WEST END OF DIST

OCHSNER
TURRILL
SIEMANN

STATION	B.S.	H.I.	F.S.	ELEV.

NOTE: ANY ADDITIONS OR CHANGES ON THIS SHEET MUST BE MADE OR CIRCLED IN RED INK, WITH DATE AND NAME OF PERSON MAKING CHANGE.

Do not extend notes this side of this line.

PLEASE RETURN TO
LOS ANGELES COUNTY ENGINEER
403 LOS ANGELES COUNTY ENGINEERING BLDG.

76-L298 CE 307 3-61

76-L298 CE 307 3-61

PLEASE RETURN TO
LOS ANGELES COUNTY ENGINEER
403 LOS ANGELES COUNTY ENGINEERING BLDG.

NOTE: ANY ADDITIONS OR CHANGES ON THIS SHEET MUST BE MADE OR CIRCLED IN RED INK, WITH DATE AND NAME OF PERSON MAKING CHANGE

Do not extend notes this side of this line.

STATION	B.S.	H.I.	F.S.	ELEV.	220TH STREET	
					LT. of SOUTH	℄ RT. of NORTH
B.M. YF 194				19 37	UNADJUSTED B.M. YF 194 ELEV. = 19.36 220TH ST., S. SIDE, 140' W. ℄ MARTIN ST BT. SPK. IN CTR. CONC. DR. TO HO #1544. 2.0 S. of N. END	F.B. 2726-6
0+95				19 26	5.0' N. RIM S.S.M.H.	
				19 26	" E. " "	
				19 28	" S " "	AV. = 19.27
				19 26	" W " "	
	* Below Sea Level			-00.31	30" OUTLET SOUTH MEAS 17.08 ELEV RIM 19.27 DIAM. 2.50 − 19.58 19.58 −0.31	
	* Below Sea Level			-00.06	27" INLET NORTH MEAS 17.08 ELEV. RIM 19.27 DIAM 2.25 − 19.33 19.33 −0.06	
				01.35	INVERT of CHANNEL EAST (NO STUB) ELEV. RIM 19.27 MEAS. 17.92 1.35	
				01 17	INVERT of CHANNEL WEST (NO STUB) ELEV RIM 19.27 MEAS. 18.10 1.17	

F.B. 2726 PG. 18 Job No. 2247.14 Division No. 11 Notes Red Plotted Profile
Survey of 220th ST. S.S.D. ST Date Date No. X-Sec.
Survey by RICHARDS Notes J.D. Notes Chkd. Checked
Indexed R. J. GALLI Date Date Date No.

76-L298 CE 307 3-61

PLEASE RETURN TO
LOS ANGELES COUNTY ENGINEER
403 LOS ANGELES COUNTY ENGINEERING BLDG.

NOTE: ANY ADDITIONS OR CHANGES ON THIS SHEET MUST BE MADE OR CIRCLED IN RED INK, WITH DATE AND NAME OF PERSON MAKING CHANGE.

Do not extend notes this side of this line.

STATION	B.S.	H.I.	F.S.	ELEV.	220TH STREET	
					LEFT OF SOUTH ℄	RIGHT OF NORTH
1+00				19.25	℄ INT MARTIN ST & 220TH ST.	
				19.25		25.0' ON ℄ MARTIN ST
				18.80	15.0' EDGE OF PAV.	
				18.5	20.0'	
				19.0	25.0 P.L.	
1+37				19.02		℄
				19.04		3.0' EDGE OF PAV.
				19.2		25.0 P.L.
2+00				19.34		℄
				19.21		3.0' EDGE OF PAV
				19.2		25.0 P.L.
				19.4		175.0 B.L.L.
				19.42	5.0 CTR PAV.	
				19.05	15.0 EDGE OF PAV.	
				18.9	20.0	
				19.2	25.0 P.L.	
				19.0	175.0' B.L.L.	

Profile Notes Red ____ Plotted ____ Job No. 2247.14 Division No. 11 F.B. 2726 Pg. 19
No. ____ Date ____ Date ____ Survey of 220TH ST. SS.DIST
X-Sec. Notes Chkd. ____ Checked ____ Survey by RICHARDS Notes J.C. Date 1-28-63
No. ____ Date ____ Date ____ Map No. ____ Indexed B. J. GAUL Date ____

76-L298 CE 307 3-61

PLEASE RETURN TO
LOS ANGELES COUNTY ENGINEER
403 LOS ANGELES COUNTY ENGINEERING BLDG.

NOTE: ANY ADDITIONS OR CHANGES ON THIS SHEET MUST BE MADE OR CIRCLED IN RED INK, WITH DATE AND NAME OF PERSON MAKING CHANGE

Do not extend notes this side of this line.

STATION	B.S.	H.I.	F.S.	ELEV.	220TH STREET	
					LT. OF SOUTH	℄ RT. OF NORTH
3+00				19.30		℄
				19.05		3.0' EDGE OF PAV.
				19.2		25.0 P.L.
				19.48	5.0 CTR. PAV.	
				19.11	15.0 EDGE OF PAV.	
				19.1	25.0 P.L.	
4+00				19.43		℄
				19.15		3.0 EDGE OF PAV.
				19.1		25.0 P.L.
				19.57	5.0 CTR. PAV.	
				19.21	15.0 EDGE OF PAV.	
				19.5	25.0 P.L.	
T.P.				19.31		
5+00				19.31		℄
				18.99		3.0 EDGE OF PAV.
				19.0		25.0 P.L.
				18.9		175.0 BLL.

F.B. 2726 PG. 20 Job No. 2247.14 Division No. 11 Notes Red ____ Plotted ____ Profile ____
Survey of 220TH ST. SS. DIST Date ____ Date ____ No. ____
Survey by RICHARDS Notes JD Notes Chkd. ____ Checked ____ X-Sec. ____
Indexed C. J. GALLI Date ____ Date ____ No. ____

76-L298 CE 307 3-61

PLEASE RETURN TO
LOS ANGELES COUNTY ENGINEER
403 LOS ANGELES COUNTY ENGINEERING BLDG.

NOTE: ANY ADDITIONS OR CHANGES ON THIS SHEET MUST BE MADE OR CIRCLED IN RED INK, WITH DATE AND NAME OF PERSON MAKING CHANGE.

Do not extend notes this side of this line.

STATION	B.S.	H.I.	F.S.	ELEV.	220TH STREET	
					LT. OF SOUTH	℄ RT. OF NORTH
5+00				19.43	5.0 CTR. PAV.	
				19.10	15.0 EDGE OF PAV	
				19.8	25.0 P.L.	
				20.2	175.0 B.L.L.	
6+00				19.03		℄
				18.71		3.0' EDGE OF PAV
				18.7		25.0 P.L.
				19.16	5.0 CTR. PAV	
				18.74	15.0 EDGE OF PAV.	
				18.8	25.0 B.L.L.	
7+00				18.75		℄
				18.52		3.0' EDGE OF
				18.9		25.0 P.L.
				18.5		175.0 BLL.
				18.90	5.0 CTR OF PAV	
				18.55	15.0	
				18.5	25.0 P.L.	
				18.5	175.0 B.L.L.	

Profile No. ____ Notes Red ____ Plotted ____ Job No. 2247.14 Division No. 11 F.B. 2726 Pg. 21
Date ____ Date ____ Survey of 220TH ST. S.S. DIST
X-Sec. No. ____ Notes Chkd. ____ Checked ____ Survey by RICHARDS Notes J.C. Date 1-28-63
Date ____ Date ____ Map No. ____ Indexed R. L. GALLI Date ____

76-L298 CE 307 3-61

PLEASE RETURN TO
LOS ANGELES COUNTY ENGINEER
403 LOS ANGELES COUNTY ENGINEERING BLDG.

NOTE: ANY ADDITIONS OR CHANGES ON THIS SHEET MUST BE MADE OR CIRCLED IN RED INK. WITH DATE AND NAME OF PERSON MAKING CHANGE

Do not extend notes this side of this line.

STATION	B. S.	H. I.	F. S.	ELEV.	220TH STREET	
					LT. OF SOUTH	℄ RT. OF NORTH -
8+00				18.32		℄
				18.00		3.0' EDGE OF PAV
				16.6		25.0 P.L.
				18.48	5.0 CTR PAV.	
				18.10	15.0 EDGE OF PAV	
				18.2	25.0 P.L.	
BM. YF 195				18.95	BM. YF 195 ELEV.= 18.937 (UNADJUSTED) F.B. 2726-7 220TH ST., N. SIDE., 600'± W. ℄ MARTIN ST. BT. SPK. IN CONC W.K. TO HO# 1507., 10' N. OF S. EDGE. & 1.0 E. OF W. EDGE.	

F.B. 2726 PG. 22 Job No. 2247.14 Division No. 11 Notes Red Plotted Profile
Survey of 220TH ST. S.S.D. ST Date Date No. X-Sec.
Survey by RICHARDS Notes J.C. Notes Chkd. Checked
Indexed R. J. GALLI Date Date Date No.

PWFB 1431

461

Notes Ck'd by	Survey of EDENFIELD AVE C.I.
Map No.	JN 0303.00 Tape 0224 Std 68 °F
Office Work	Surveyed by G. PORTER
Checked	Notes PORTER Date 6-17-64
Date	Indexed H. E. OTT

F. B. 2776 PG. 23

C I 2318.14

CENTER LINE

SURVEY

EDENFIELD AVE

C.I. & R/W's

6-1964

G. Porter
& Party

Note: Any Additions or Changes on This Sheet Must Be Made or Circled in Red Ink With Date and Name of Person Making Change.

Do not extend this side of this line.

PLEASE RETURN TO
LOS ANGELES COUNTY ENGINEER
403 Los Angeles County Engineering Bldg.

76F309S CE #310 6-63

PWFB 1431 462, 463, 464

F. B. 2726 PG. 24

PAGE INDEX 0

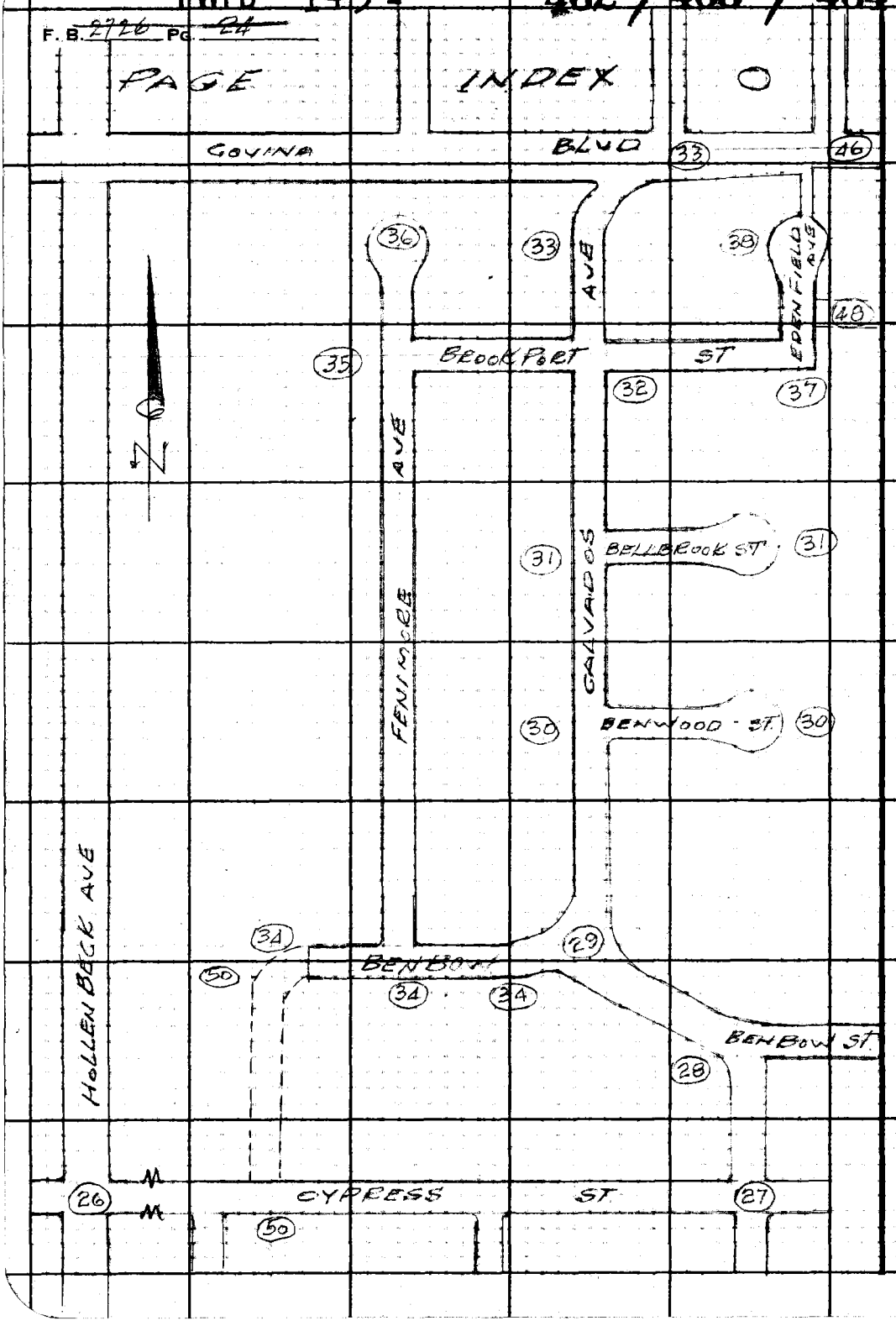

PLEASE RETURN TO
LOS ANGELES COUNTY ENGINEER
403 LOS ANGELES COUNTY ENGINEERING BLDG.

Do not extend this side of this line.

Note: Any Additions or Changes on This Sheet Must be Made or Circled in Ink With Date and Name of Person Making Change.

PWFB 1432 584/585/586

Notes Ck'd by W. J. BRENNER
Map No.
Office Work
Checked
Date

Survey of EDENFIELD AV. C.I.
JN 0303.00 Tape 0224 Std 65 °F
Surveyed by G. Porter
Notes PORTER Date 6-17-64
Indexed H. E. OTT

F. B. 2766 PG. 23

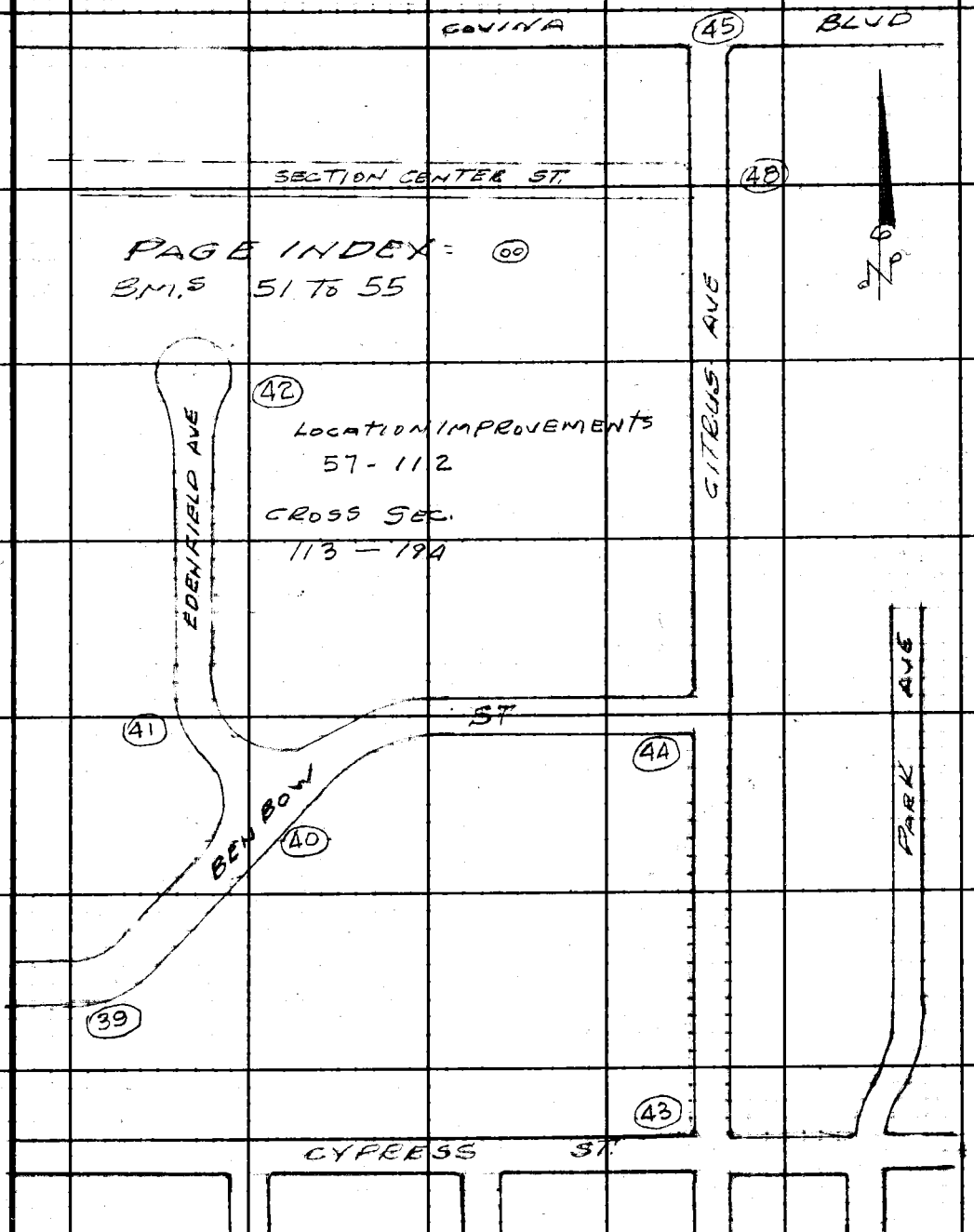

Note: Any Additions or Changes on This Sheet Must be Made or Circled in Red Ink With Date and Name of Person Making Change.

Do not extend this side of this line.

PLEASE RETURN TO
LOS ANGELES COUNTY ENGINEER
403 Los Angeles County Engineering Bldg.

76F3095 CE #310 6-63

F. B. 2726 Pg. 26

W.S. 47, C-4

LOS ANGELES COUNTY ENGINEER
403 LOS ANGELES COUNTY ENGINEERING BLDG.

PLEASE RETURN TO

Do not extend this side of this line.

Note: Any Additions or Changes on This Sheet Must be Made or Circled in Red Ink With Date and Name of Person Making Change.

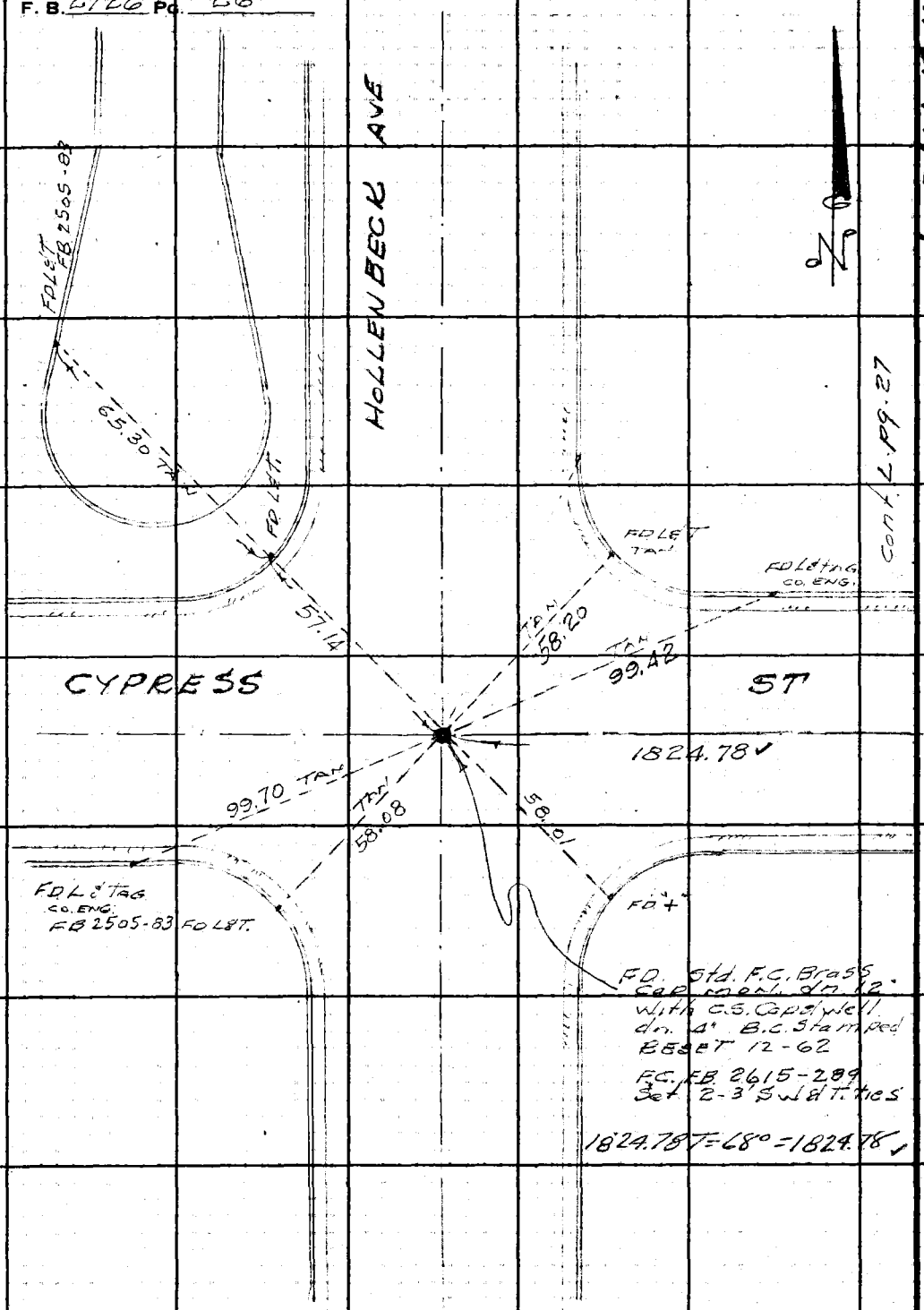

PWFB 1432

587

Notes Ck'd by W. J. BRENNER	Survey of EDENFIELD AVE C.I.
Map No.	JN 0303.00 Tape 0224 Std 68 °F
Office Work	Surveyed by [illegible]
Checked	Notes Foster Date 6-17-64
Date	Indexed H. E. OTT

F. B. ~~2726~~ PG. ~~27~~

W.S. 47 C-4

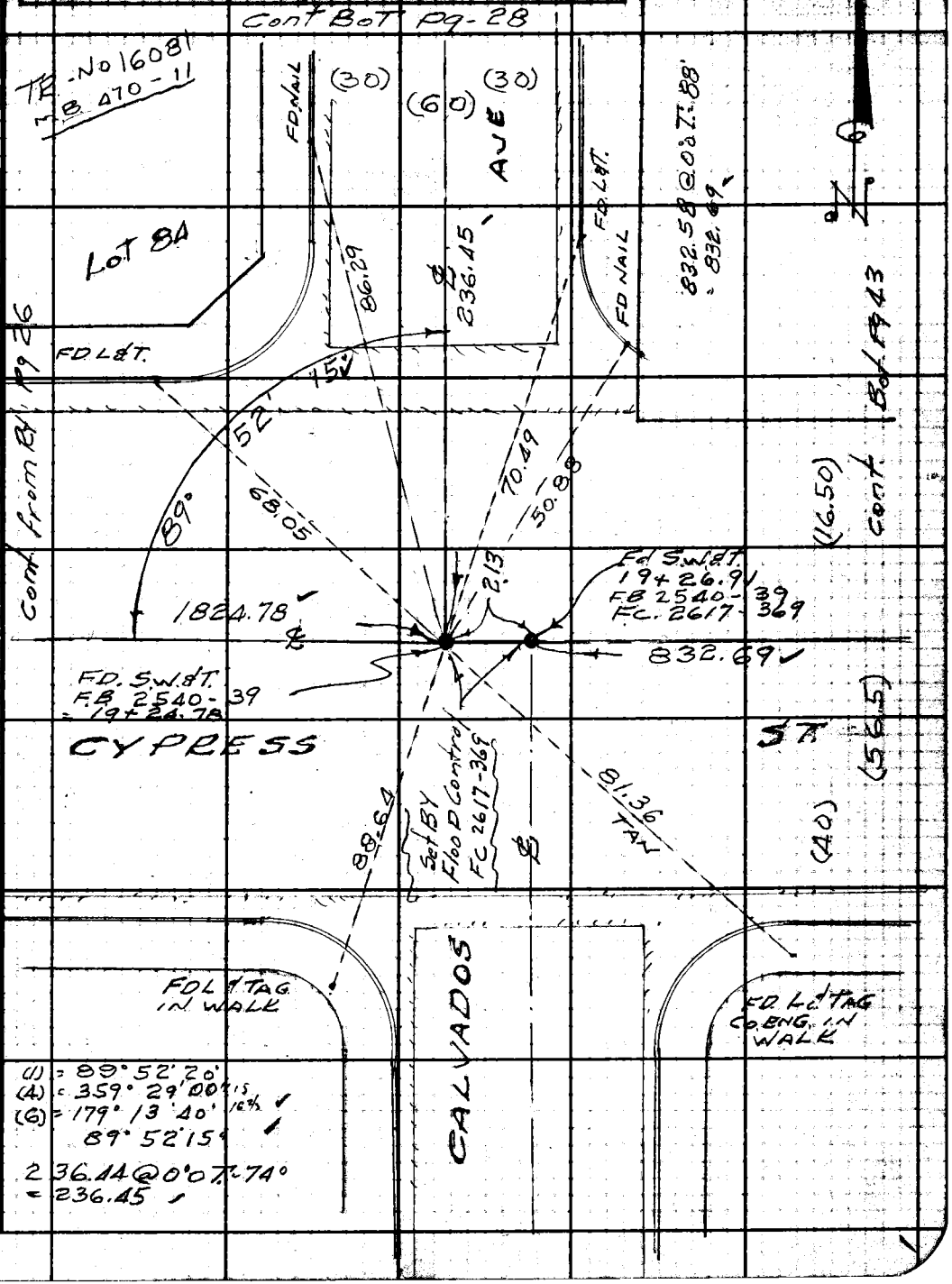

(1) = 89° 52' 20"
(4) = 359° 29' 00" 15
(6) = 179° 13' 40" 16 2/3
89° 52' 15"

236.44 @ 0°07'-74°
= 236.45

Note: Any Additions or Changes on this Sheet Must be Made or Circled in Red Ink With Date and Name of Person Making Change.

Do not extend this side of this line.

PLEASE RETURN TO
LOS ANGELES COUNTY ENGINEER
403 LOS ANGELES COUNTY ENGINEERING BLDG.

76F3095 CE #310 6-62

PWFB 1432

588

F. B. ~~2726~~ PG. ~~28~~

Cont. Bot. Pg-29

(1) = 146° 17' 40"
(4) = 225° 10' 00"
(6) = 157° 45' 00"
146° 17' 30"

W.S. 47, C-4

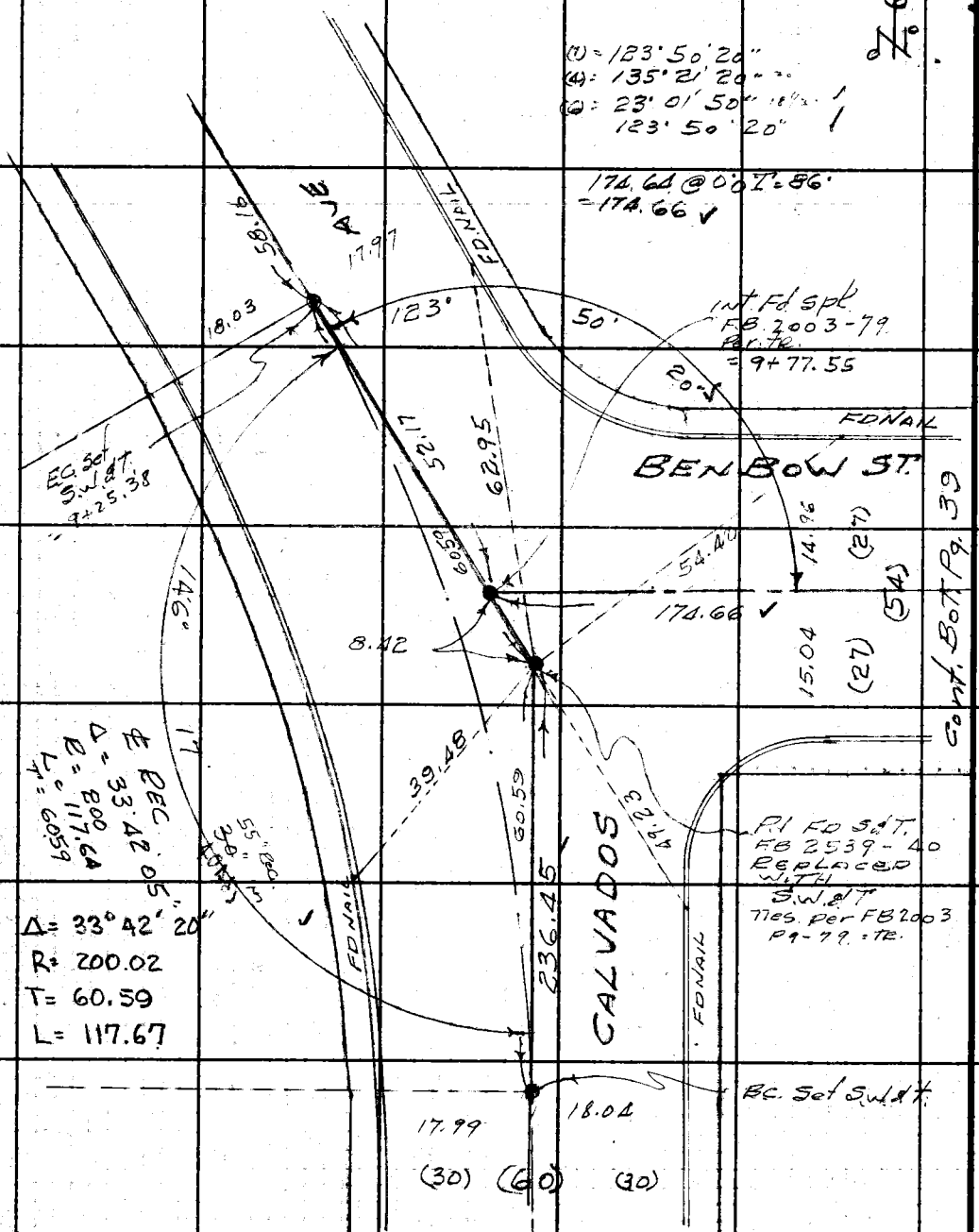

Cont. From Top Pg-27

PLEASE RETURN TO
LOS ANGELES COUNTY ENGINEER
403 LOS ANGELES COUNTY ENGINEERING BLDG.
Do not extend this side of this line.

Note: Any Additions or Changes on This Sheet Must Be Made or Circled in Red Ink With Date and Name of Person Making Change.

PWFB 1432

589

Notes Ck'd by W. J. BRENNER	Survey of EDENFIELD AVE	F. B. ~~8726~~ PG. 29
Map No.	JN 0303.00 Tape 0224 Std 68 °F	
Office Work	Surveyed by G. Rotter	
Checked	Notes Rotter Date 6-18-64	
Date	Indexed R. E. OTT	

W.S. 47, C-4

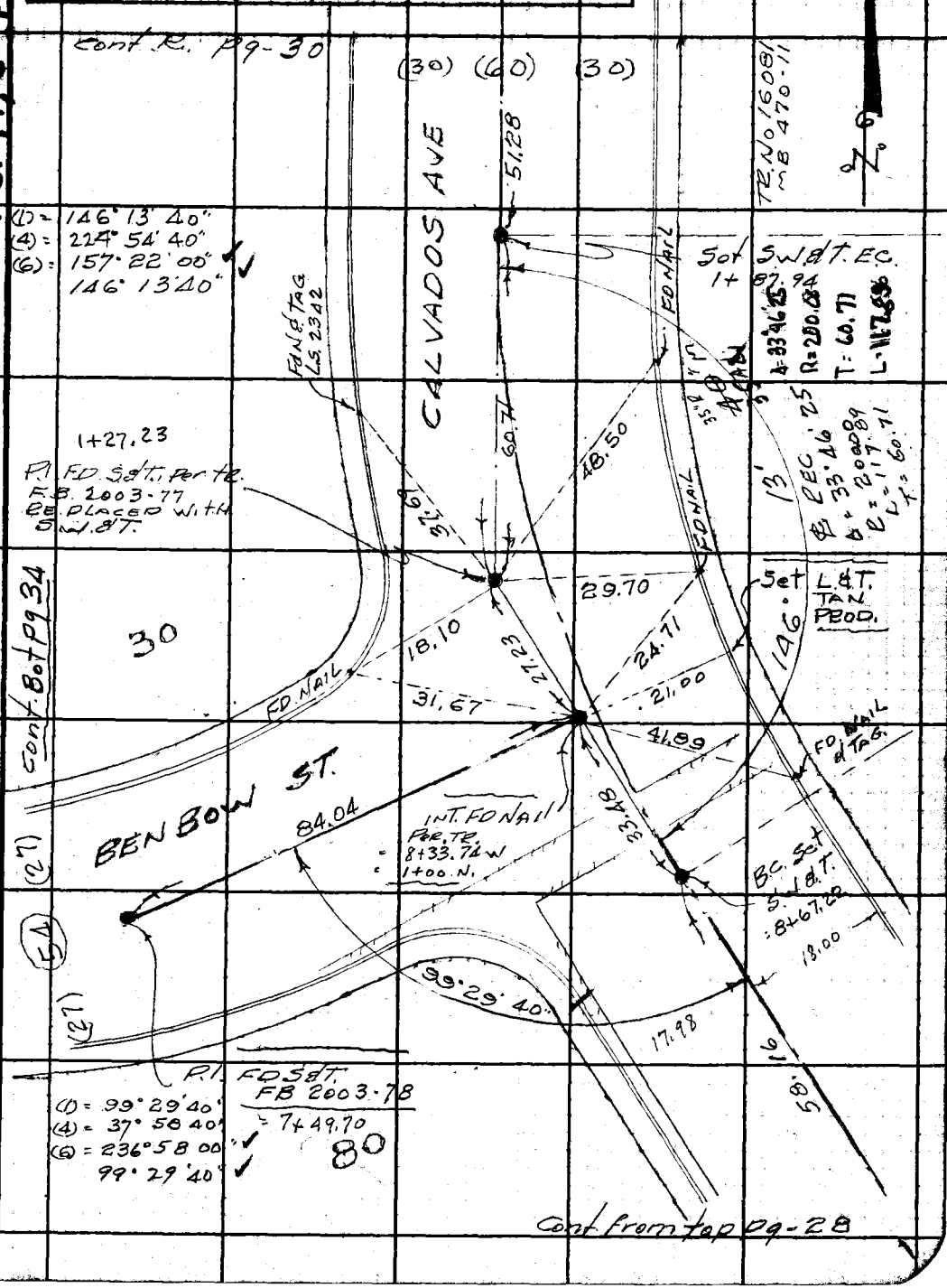

Note: Any Additions or Changes on this Sheet Must be Made or Circled in Red Ink With Date and Name of Person Making Change.

Do not extend this side of this line.

PLEASE RETURN TO
LOS ANGELES COUNTY ENGINEER
403 LOS ANGELES COUNTY ENGINEERING BLDG.

76F3095 CE #310 6-62

PWFB 1432 590 / 591

F. B. ~~2786~~ PG ~~30~~

W.S. 47, C-4

PLEASE RETURN TO
LOS ANGELES COUNTY ENGINEER
403 Los Angeles County Engineering Bldg.

Do not extend this side of this line.

Note: Any Additions or Changes on This Sheet Must be Made or Circled in Red Ink With Date and Name of Person Making Change.

PWFB 1432 592

Notes Ck'd by W. J. BRENNER	Survey of EDEN FIELD Av. C.1
Map No.	JN 0303.00 Tape 0224 Std 68 °F
Office Work	Surveyed by [illegible]
Checked	Notes PORTER Date 6-19-64
Date	Indexed H. E. OTT

F. B. ~~8726~~ PG. ~~31~~

W.S. 47, C-4

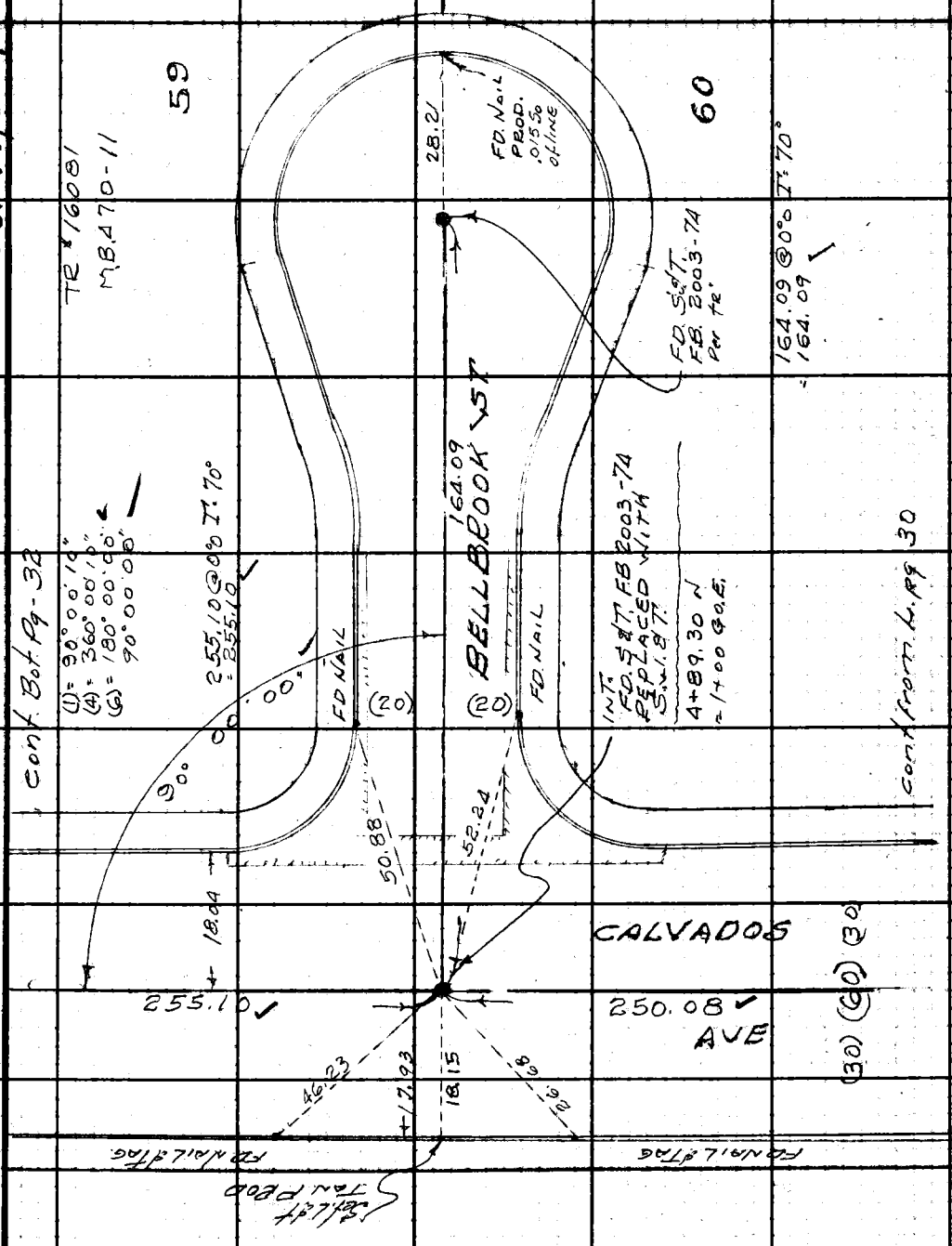

Note: Any Additions or Changes on this Sheet Must be Made or Circled in Red Ink With Date and Name of Person Making Change.

Do not extend this side of this line.

PLEASE RETURN TO
LOS ANGELES COUNTY ENGINEER
403 LOS ANGELES COUNTY ENGINEERING BLDG.

76F3095 C.E. #3 0 6-62

PWFB 1432 593

F. B. ~~2726~~ PG. 32

Cont. Bot pg. 33

W. S. 47, C-4

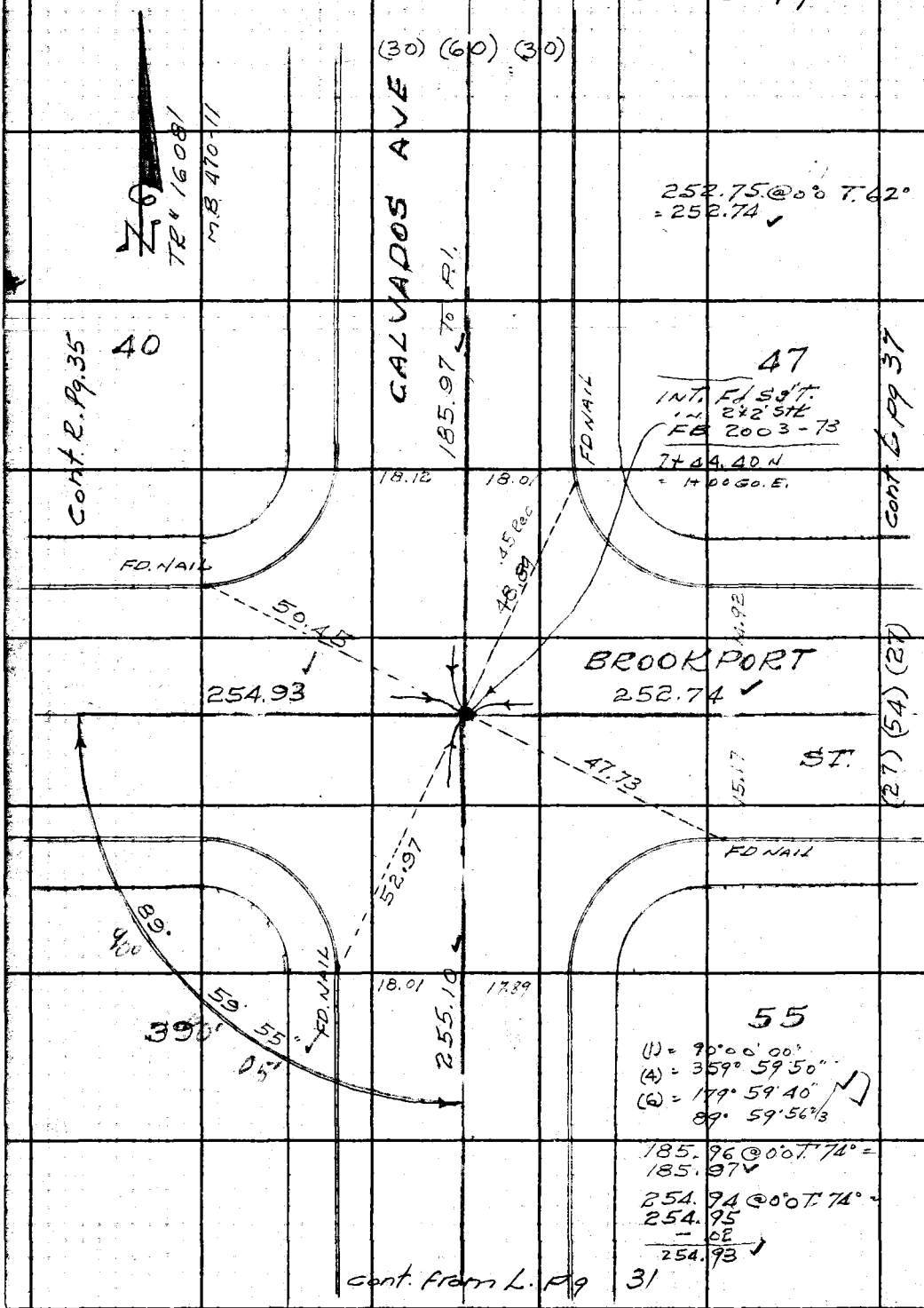

PLEASE RETURN TO
LOS ANGELES COUNTY ENGINEER
403 LOS ANGELES COUNTY ENGINEERING BLDG.

Do not extend this side of this line.

Note: Any Additions or Changes on This Sheet Must be Made or Circled in Red Ink With Date and Name of Person Making Change.

PWFB 1432 594

Notes Ck'd by W. J. BRENNER	Survey of EDENFIELD AV. C.I.
Map No.	JN 0303.00 Tape 0224 Std 68 °F
Office Work	Surveyed by G. PORTER
Checked	Notes PORTER Date 6-19-64
Date	Indexed H. E. OTT

F. B. ~~2726~~ Pg. 33

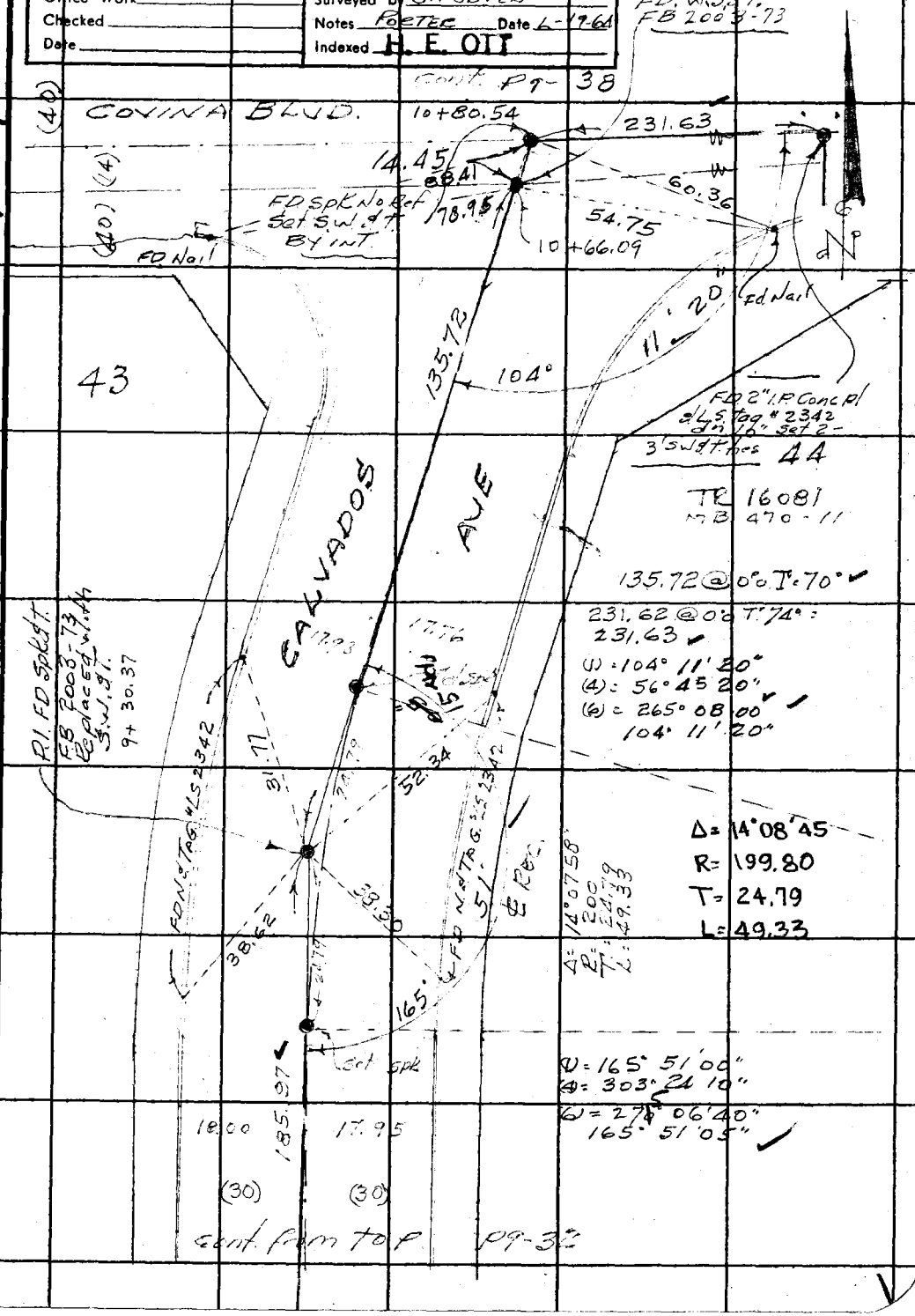

W.S. 47, C-4

Note: Any Additions or Changes on This Sheet Must be Made or Circled in Red Ink With Date and Name of Person Making Change.

Do not extend this side of this line.

PLEASE RETURN TO
LOS ANGELES COUNTY ENGINEER
403 LOS ANGELES COUNTY ENGINEERING BLDG.

76F309S CE #310 6-53

PLEASE RETURN TO
LOS ANGELES COUNTY ENGINEER
403 LOS ANGELES COUNTY ENGINEERING BLDG.

Note: Any Additions or Changes on This Sheet Must be Made or Circled in Red Ink With Date and Name of Person Making Change.

Do not extend this side of this line.

W.S. 47, C-4

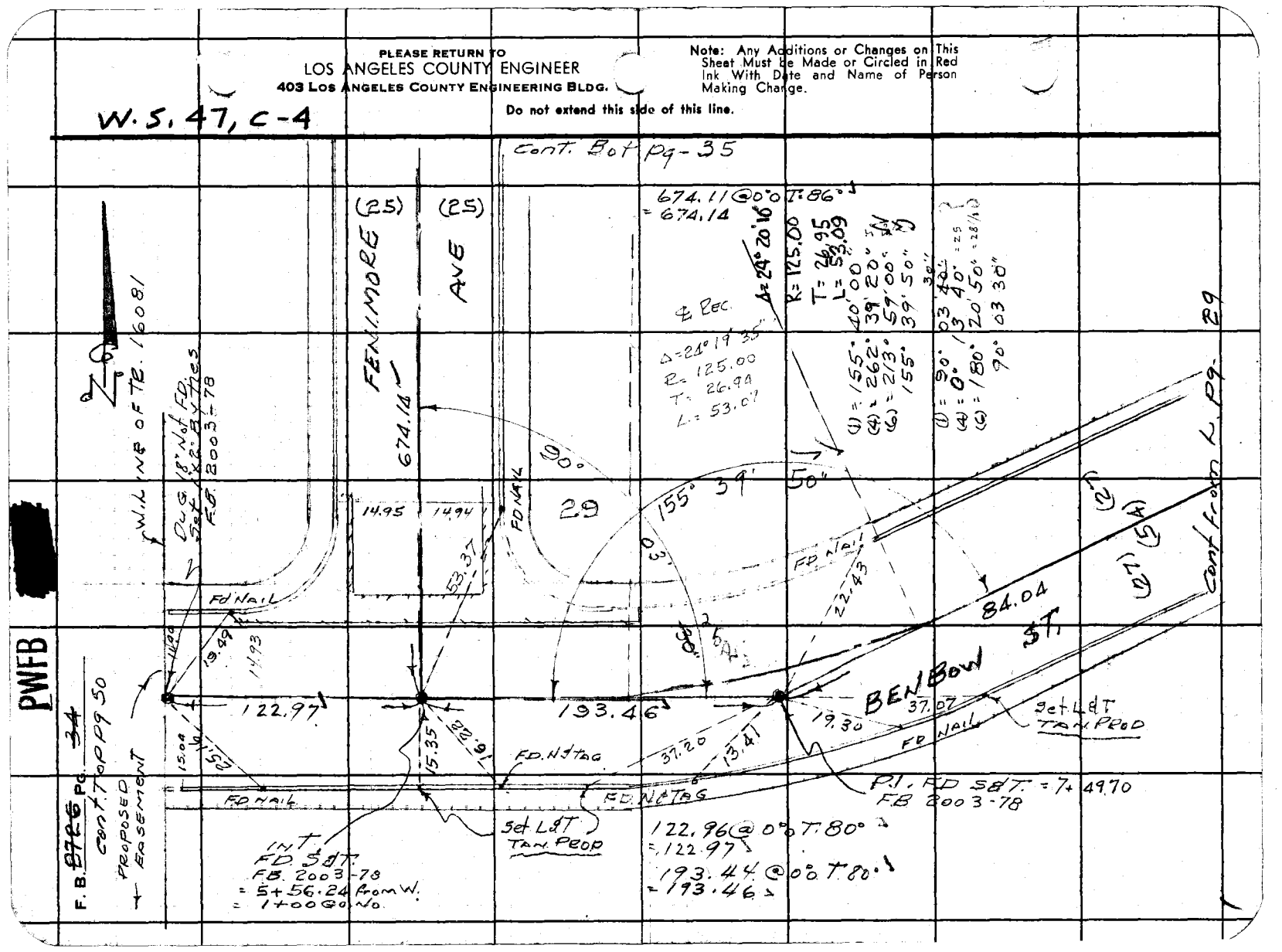

PWFB 1431 467

Notes Ck'd by W. J. BRENNER	Survey of EDEN FIELD AVE C.L.
Map No.	JN 0303.00 Tape 0224 Std 68 °F
Office Work	Surveyed by G. PORTER
Checked	Notes PORTER Date 6-23-64
Date	Indexed H. E. OTT

F. B. ~~2726~~ PG. ~~35~~

W.S. 47, C-4

Note: Any Additions or Changes on This Sheet Must be Made or Circled in Red Ink With Date and Name of Person Making Change.

Do not extend this side of this line.

PLEASE RETURN TO
LOS ANGELES COUNTY ENGINEER
403 Los Angeles County Engineering Bldg.

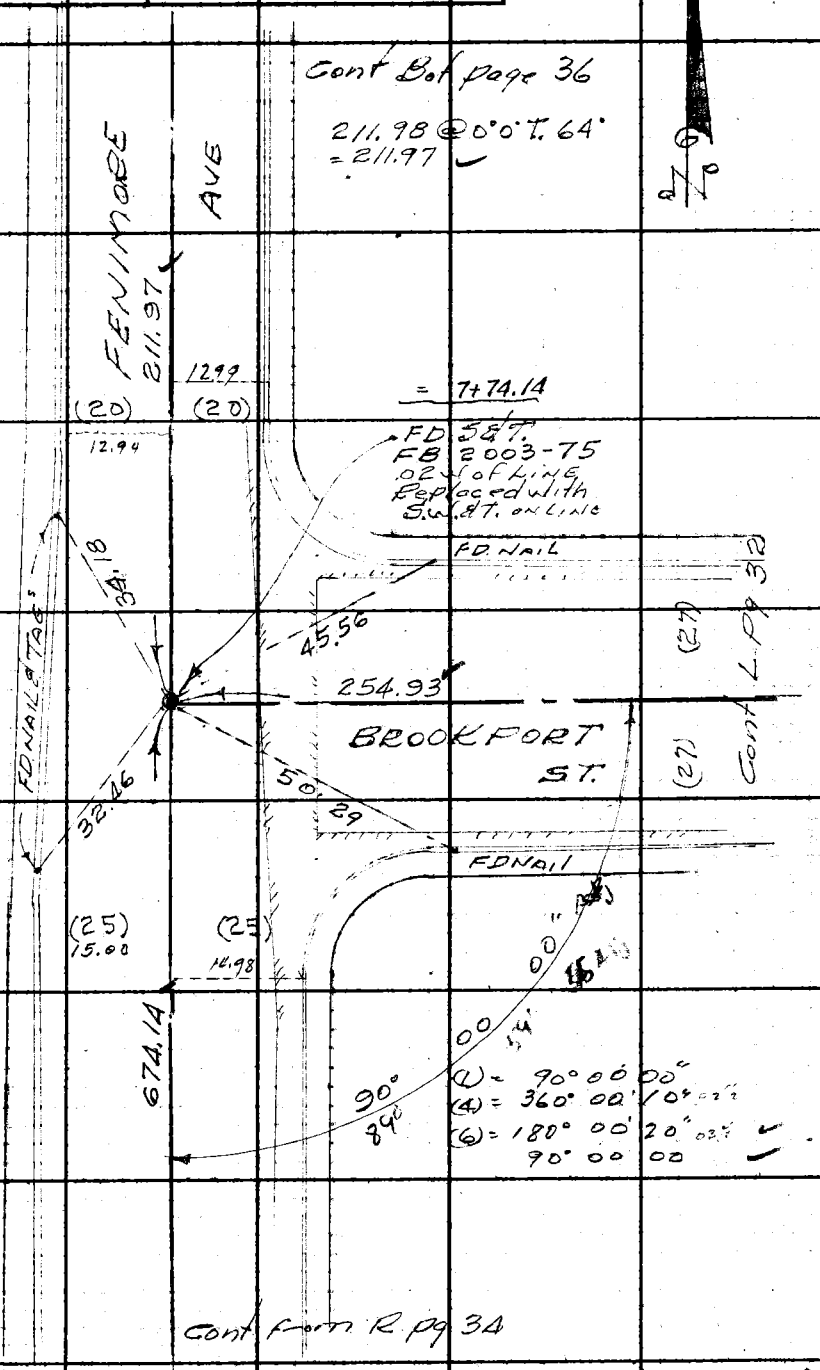

76F3095 CE #310 6-63

PWFB 1431

468

F. B. ~~8726~~ PG. ~~36~~

15

FD N&TAG P.O.D.
F.B. 2003-75
HELD for LINE 16

28.04

28.13

28.19

FD N&TAG

FD N&TAG

FD 5&T.
F.B. 2003-75
9+86.11
from So.

PENNIMORE AVE

211.97

(20) (20)

cont. from Top Pg -35

W.S. 47, C-4

LOS ANGELES COUNTY ENGINEER
403 Los Angeles County Engineering Bldg.

PLEASE RETURN TO

Do not extend this side of this line.

Note: Any Additions or Changes on This Sheet Must be Made or Circled in Red Ink With Date and Name of Person Making Change.

PWFB 1432

595

Notes Ck'd by W. J. BRENNER	Survey of EDEN FIELD AV C.I.
Map No.	JN 0303.00 Tape 0224 Std 68 °F
Office Work	Surveyed by G. PORTER
Checked	Notes PORTER Date 6-23-64
Date	Indexed

F. B. ~~2726~~ PG. 37

W.S. 47, C-4

Note: Any Additions or Changes on This Sheet Must be Made or Circled in Red Ink With Date and Name of Person Making Change.

Do not extend this side of this line.

PLEASE RETURN TO
LOS ANGELES COUNTY ENGINEER
403 LOS ANGELES COUNTY ENGINEERING BLDG.

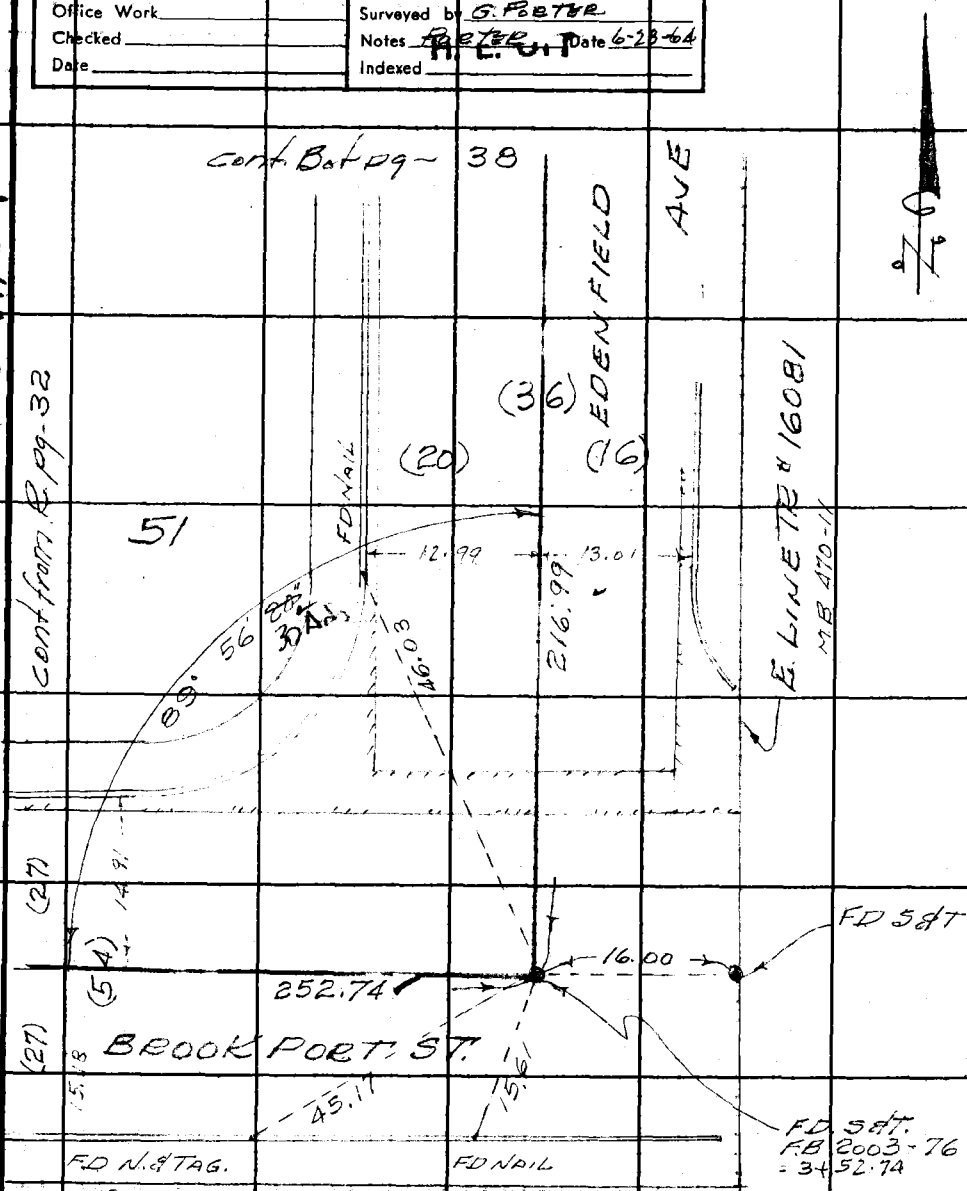

(1) = 89° 56' 20"
(4) = 359° 45' 40"
(6) = 179° 38' 10"
89° 56' 20"

216.98 @ 0°0' T. 74° = 216.99

76F309S CE #310 6-63

PWFB 1432

596

F. B. ~~B726~~ PG. ~~38~~

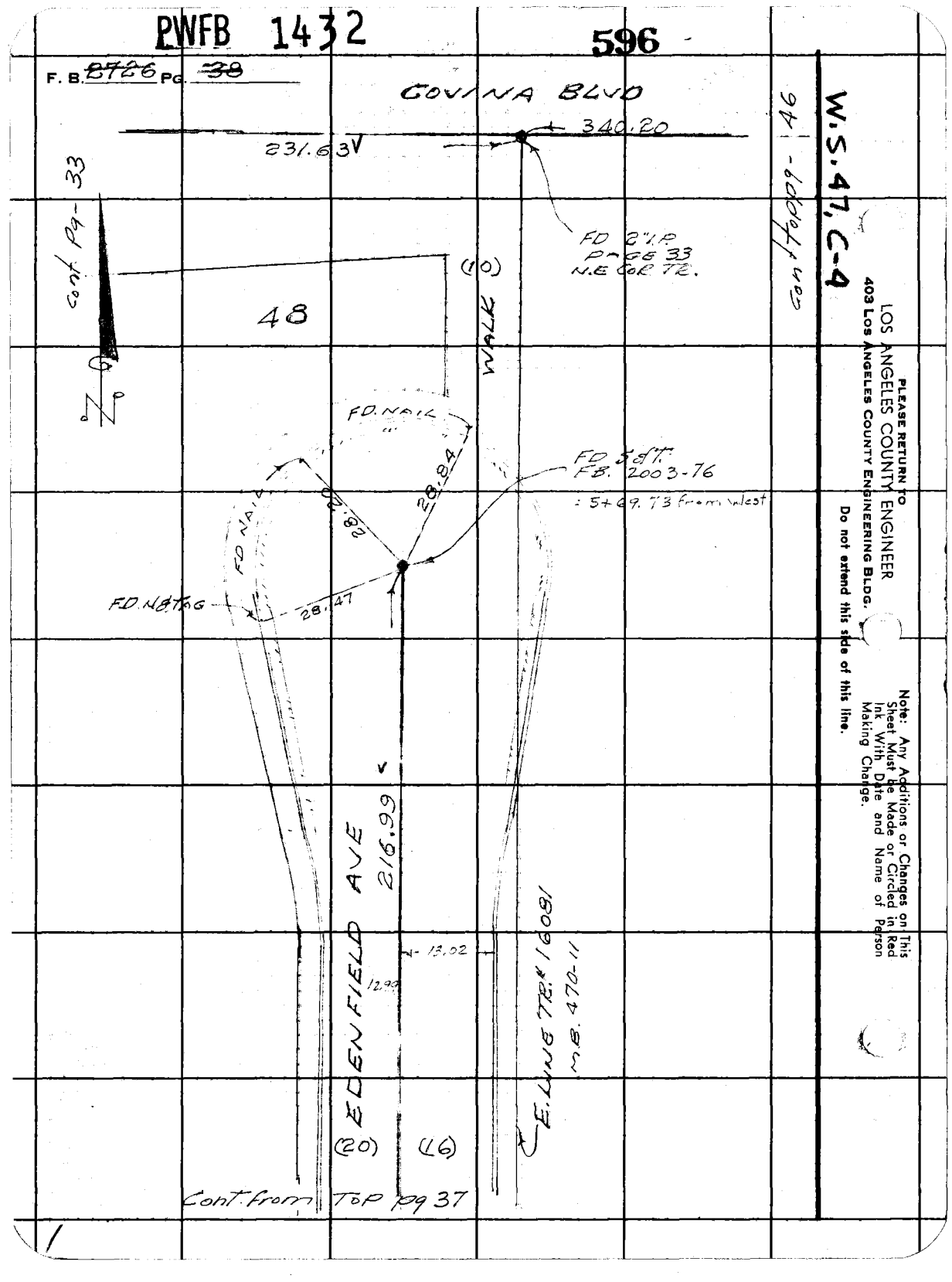

W.S. 47, C-4

LOS ANGELES COUNTY ENGINEER
403 Los Angeles County Engineering Bldg.

PLEASE RETURN TO

Do not extend this side of this line.

Note: Any Additions or Changes on This Sheet Must be Made or Circled in Red Ink With Date and Name of Person Making Change.

PWFB 1432

597

Notes Ck'd by W. J. BRENNER	Survey of EDEN FIELD Ave.
Map No.	JN 0303.00 Tape 0224 Std 68 °F
Office Work	Surveyed by G PORTER
Checked	Notes Porter Date 6-23-64
Date	Indexed H. E. OTT

F. B. ~~8726~~ PG. 39

W.S. 47, C-4

Note: Any Additions or Changes on This Sheet Must be Made or Circled in Red Ink With Date and Name of Person Making Change.

Do not extend this side of this line.

PLEASE RETURN TO
LOS ANGELES COUNTY ENGINEER
403 LOS ANGELES COUNTY ENGINEERING BLDG.

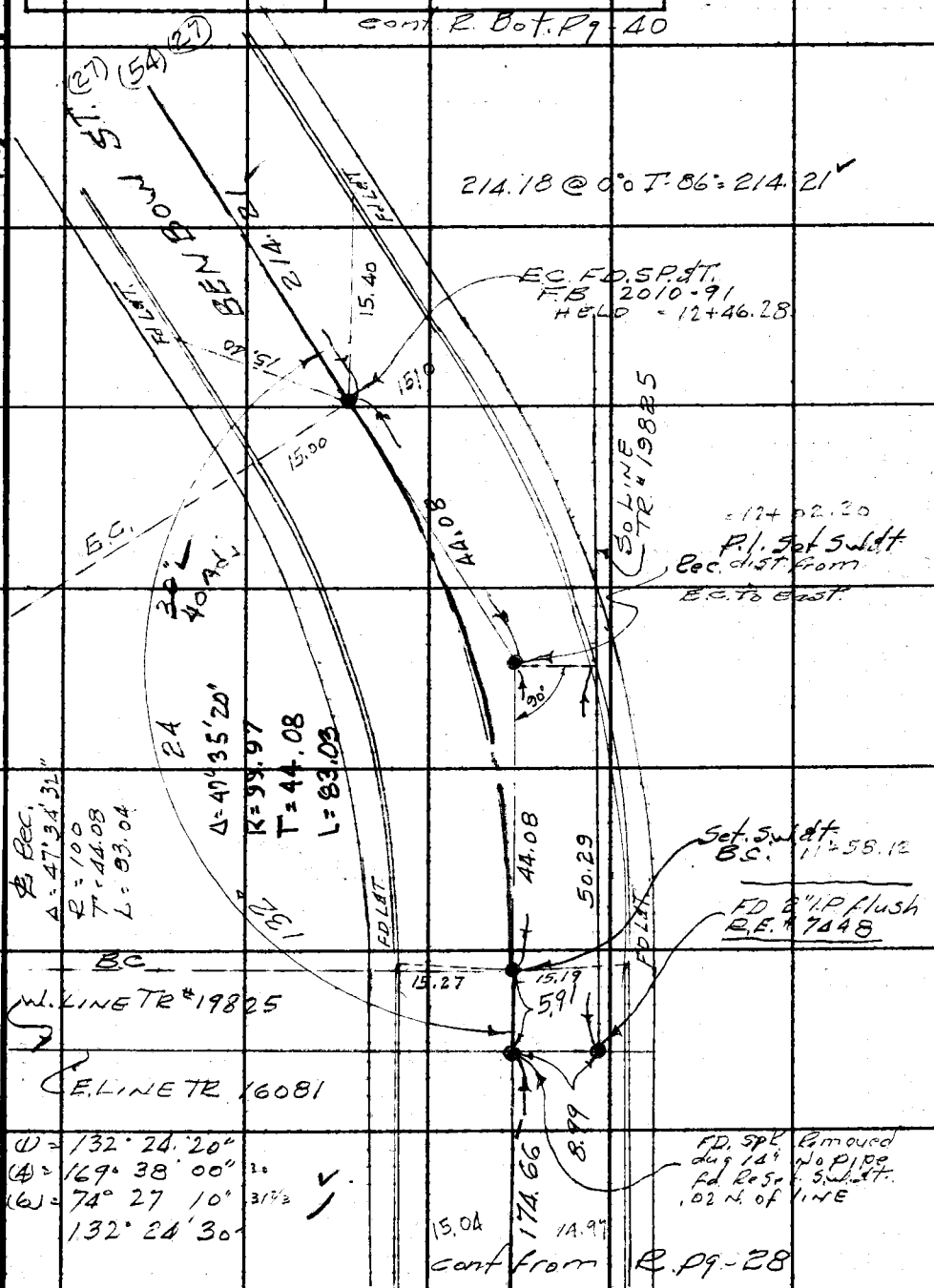

76F309S CE #310 6-63

PWFB 1432 cont. L. pg. 44 598 / 599

F. B. ~~8726~~ Pg. ~~40~~

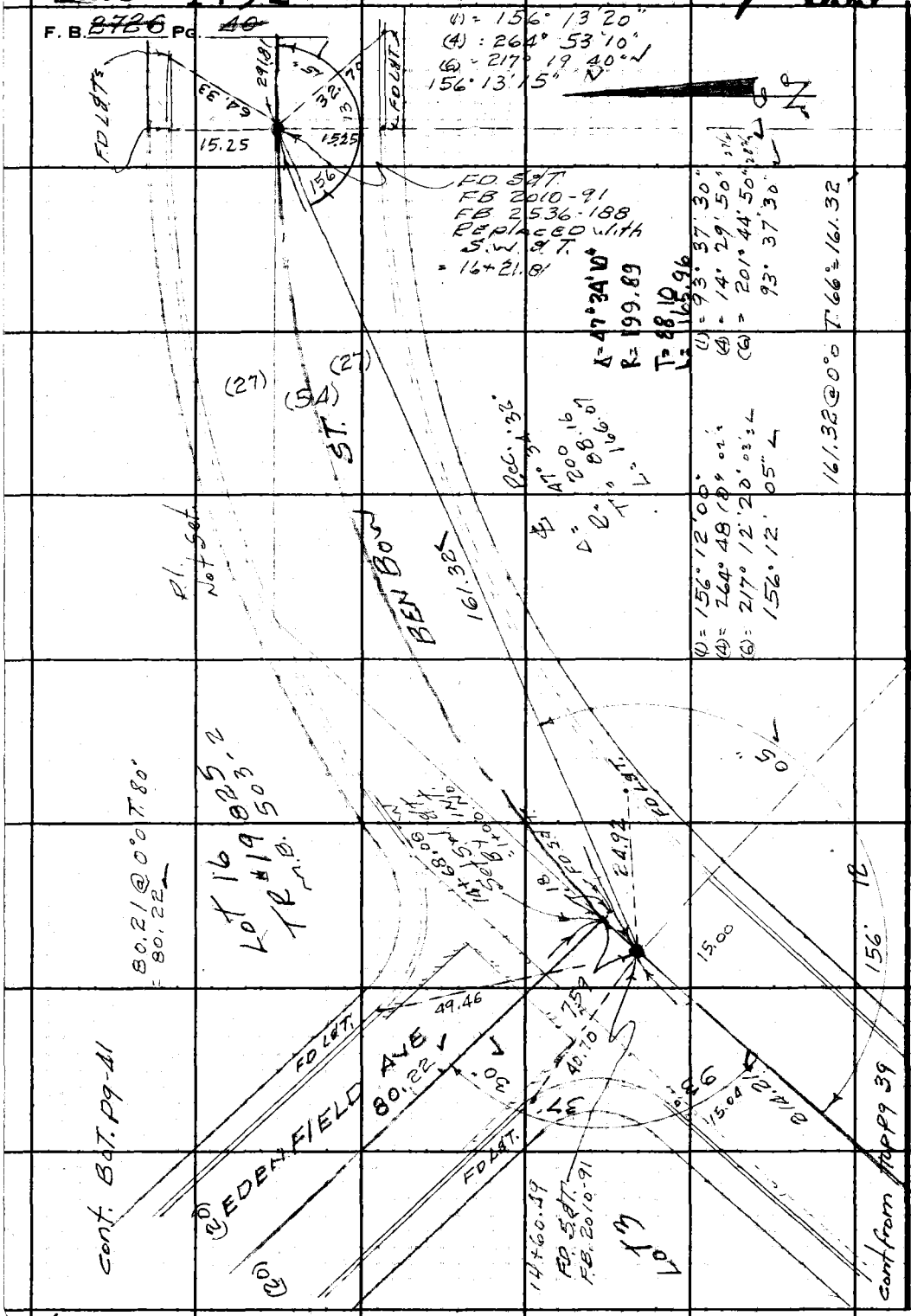

W.S. 47, C-4

PLEASE RETURN TO
LOS ANGELES COUNTY ENGINEER
403 LOS ANGELES COUNTY ENGINEERING BLDG.

Do not extend this side of this line.

Note: Any Additions or Changes on This Sheet Must be Made or Circled in Red Ink With Date and Name of Person Making Change.

PWFB 1432 600

Notes Ck'd by W. J. BRENNER	Survey of EDEN FIELD AV. C.I.
Map No.	JN 0303.00 Tape 0224 Std 68 °F
Office Work	Surveyed by G. PORTER
Checked	Notes PORTER Date 6-24-64
Date	Indexed

H. E. OTT

F. B. 2726 PG. 41

Cont Bot page 42

W.S. 47, C-4

Note: Any Additions or Changes on This Sheet Must be Made or Circled in Red Ink With Date and Name of Person Making Change.

Do not extend this side of this line.

PLEASE RETURN TO
LOS ANGELES COUNTY ENGINEER
403 Los Angeles County Engineering Bldg.

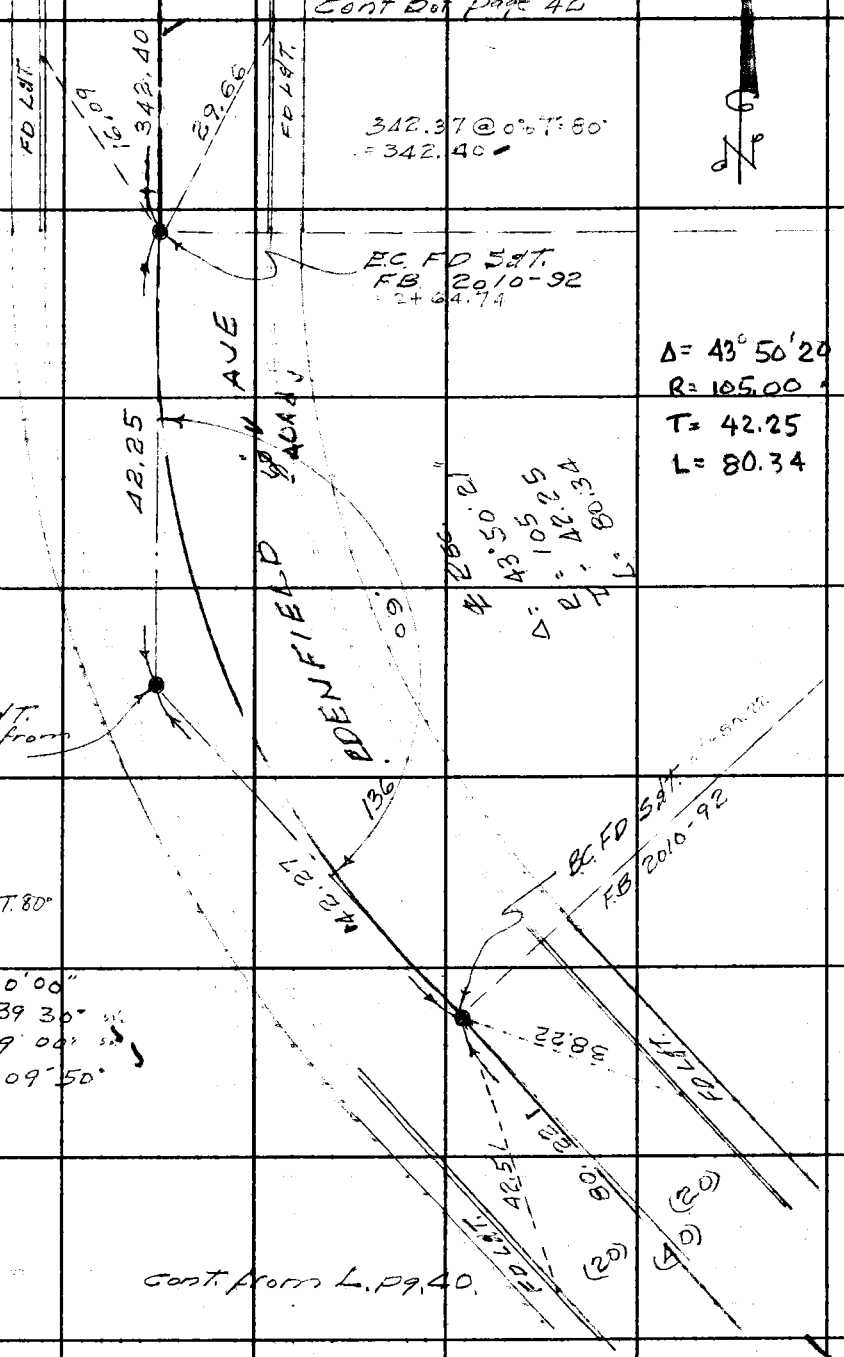

76F309S CE #310 6-63

PWFB 1432

601

F. B. ~~2786~~ Pg. ~~42~~

W.S. 47, C-4

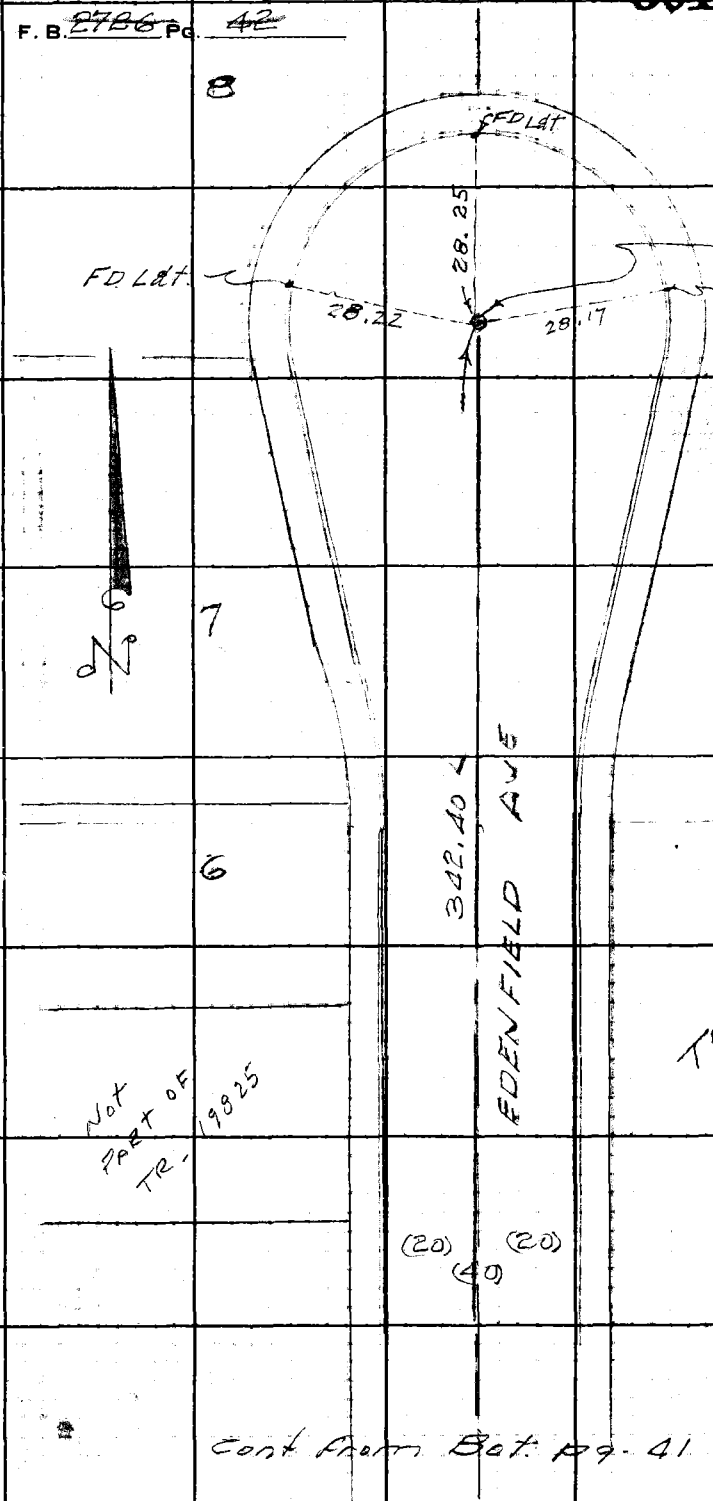

PLEASE RETURN TO
LOS ANGELES COUNTY ENGINEER
403 Los Angeles County Engineering Bldg.
Do not extend this side of this line.

Note: Any Additions or Changes on This Sheet Must be Made or Circled in Red Ink With Date and Name of Person Making Change.

PWFB 1432

602

Notes Ck'd by W. J. BRENNER	Survey of EDENFIELD AVE C.I.
Map No.	JN 0303.00 Tape 0224 Std 68 °F
Office Work	Surveyed by G. PORTER
Checked	Notes PORTER Date 6-25-64
Date	Indexed H. E. OTT

F. B. ~~2726~~ PG. ~~43~~

W.S. 47, D-4

Cont. Bot. pg-44

(1) = 89° 48' 00"
(4) = 350° 12' 00"
(6) = 178° 48' 20"
89° 48' 00"
FD L&T
F.C. 2617-371

CYPRESS ST.

FD CHIS + ON CONC. PORCH

FD L&TAG RE. 2000

64.17 Rec.
64.12 M.

92.18 Rec+M.

71.16 Rec
71.19 M.

CITRUS AVE

499.21

101.50

00" M.

48

89°

832.69

27+59.70 from West

FD. CONC. MON. & STD.
F.C. B.C. DISC. IN WELL
STAMPED "RESET 12-62
CO. ENG. COVER
F.C. 2617-371

FD L&T

Cont from R. pg-27

HHS 3-20-72

Note: Any Additions or Changes on This Sheet Must be Made or Circled in Red Ink With Date and Name of Person Making Change.

Do not extend this side of this line.

PLEASE RETURN TO
LOS ANGELES COUNTY ENGINEER
403 LOS ANGELES COUNTY ENGINEERING BLDG.

76F309S CE #310 6-63

PWFB 1432

F. B. ~~3786~~ Pg. ~~44~~

603 / 604

W.S. 47, D-4

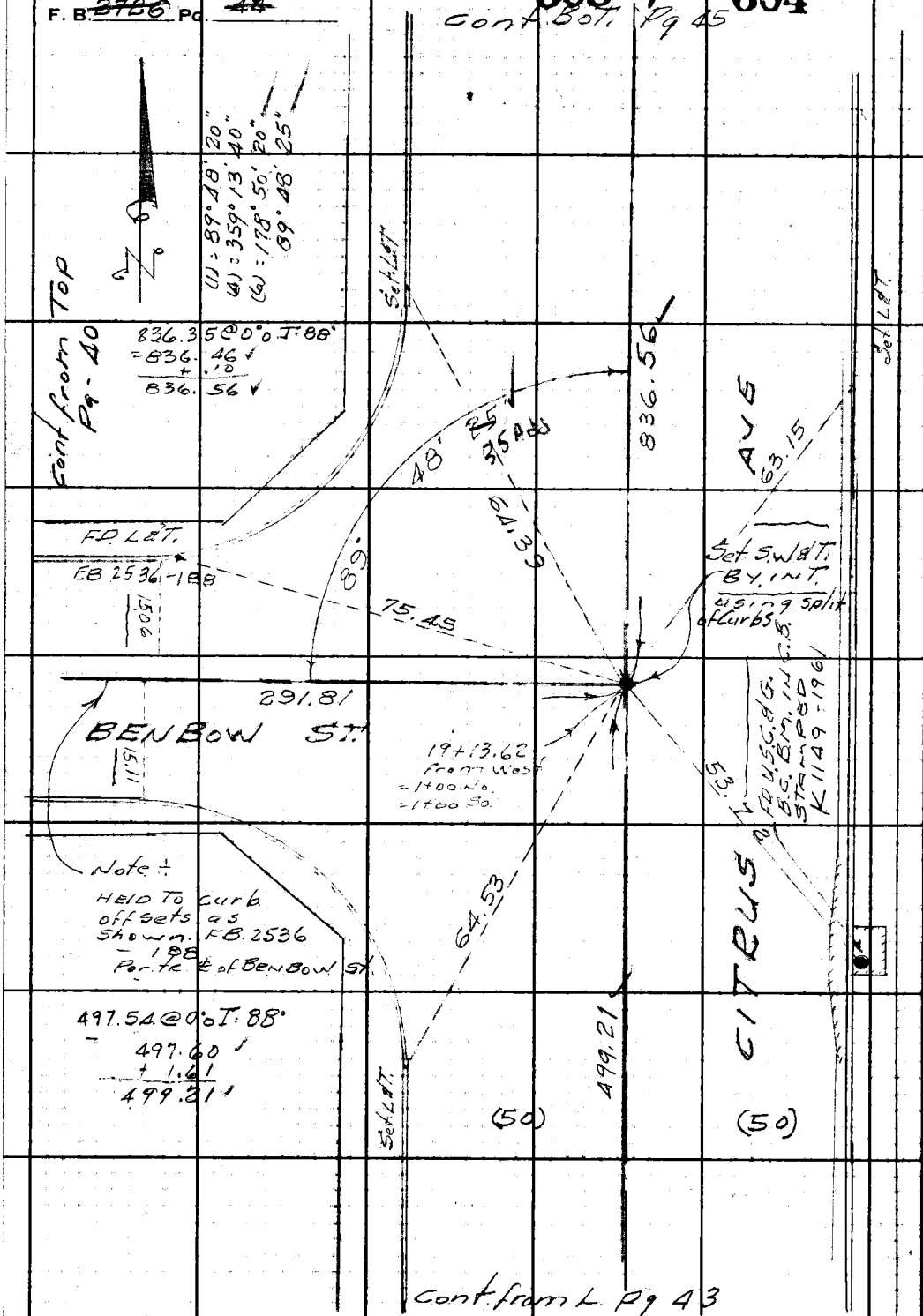

PLEASE RETURN TO
LOS ANGELES COUNTY ENGINEER
403 Los Angeles County Engineering Bldg.

Do not extend this side of this line.

Note: Any Additions or Changes on This Sheet Must be Made or Circled in Red Ink With Date and Name of Person Making Change.

PWFB 1432 605

Notes Ck'd by J. BRENNER	Survey of EDENFIELD AV C1
Map No.	JN 0303.00 Tape 0224 Std 68 °F
Office Work	Surveyed by G. Porter
Checked	Notes PORTER Date 7-1-64
Date	Indexed H. E. OTT

F. B. ~~2726~~ PG. 45

W.S. 47, D-4

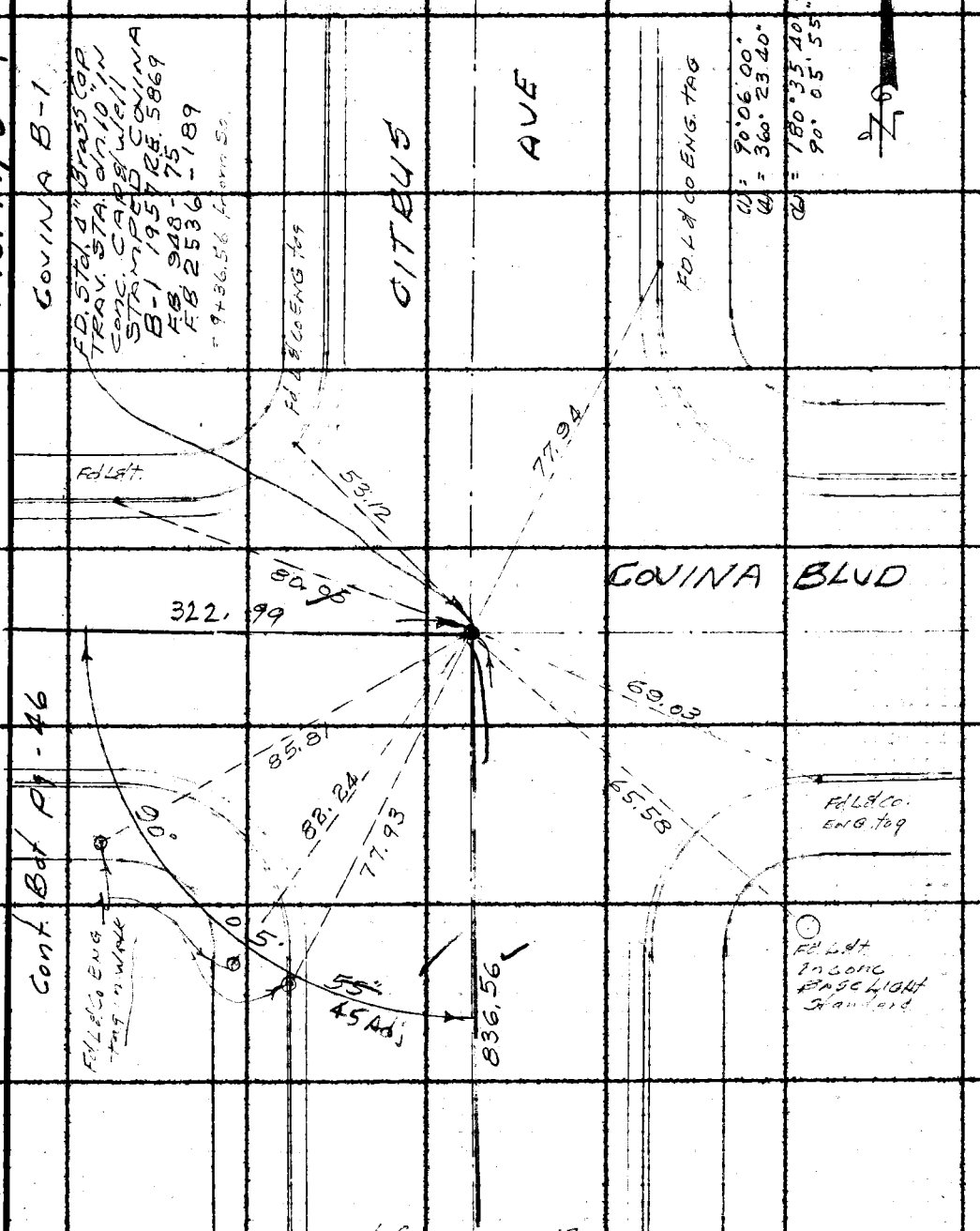

cont from Top Pg ~~45~~ 44

Note: Any Additions or Changes on This Sheet Must be Made or Circled in Red Ink With Date and Name of Person Making Change.

PLEASE RETURN TO
LOS ANGELES COUNTY ENGINEER
403 LOS ANGELES COUNTY ENGINEERING BLDG.

Do not extend this side of this line.

76F3099 CE #310 6-63

PLEASE RETURN TO
LOS ANGELES COUNTY ENGINEER
403 LOS ANGELES COUNTY ENGINEERING BLDG.

Note: Any Additions or Changes on This Sheet Must be Made or Circled in Red Ink With Date and Name of Person Making Change.

Do not extend this side of this line.

W.S. 47, C-4

606

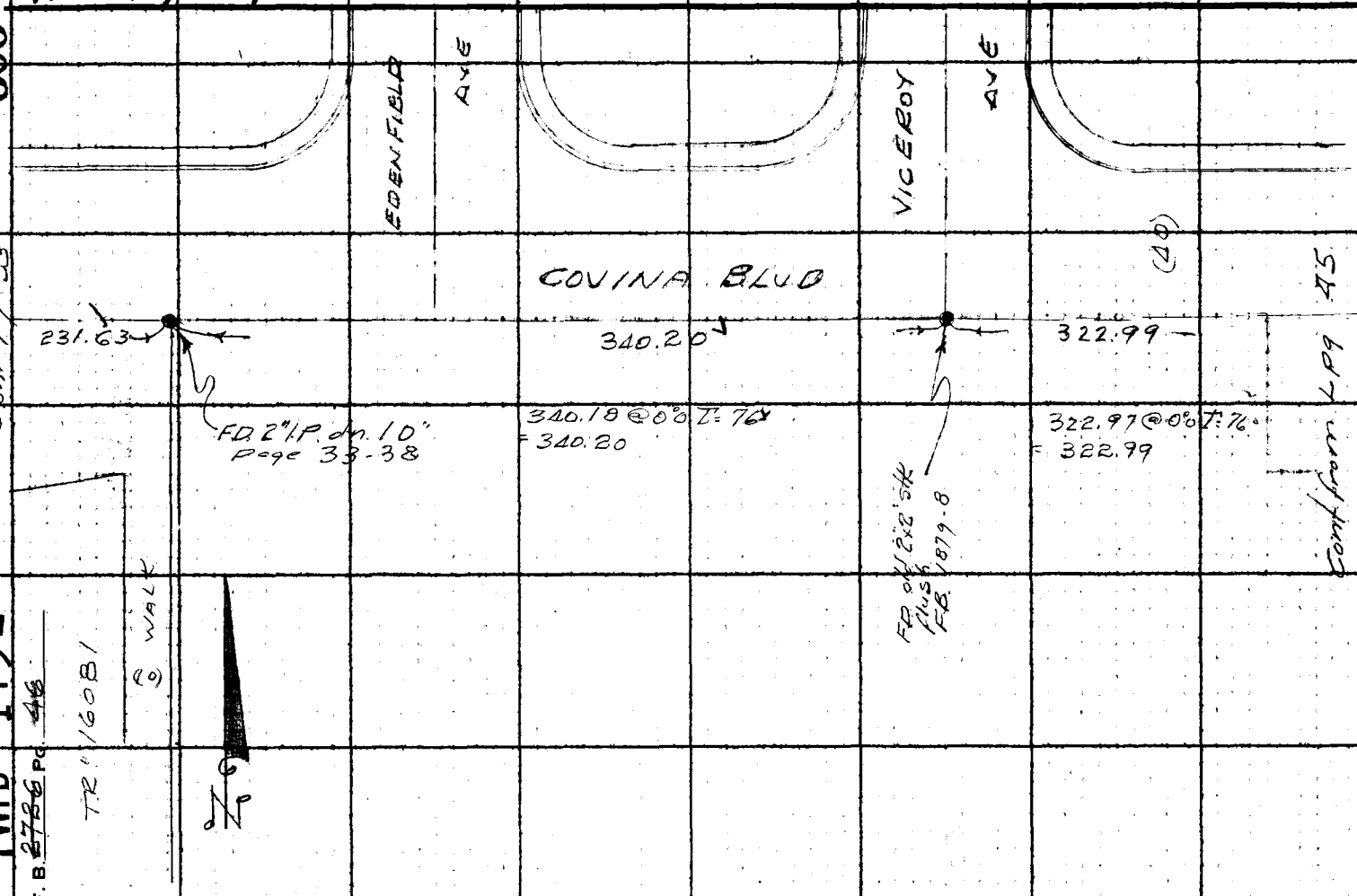

PWFB 1432

F. B. ~~2736~~ PG. ~~46~~

PWFB 1432

607

Notes Ck'd by W. J. BRENNER
Map No.
Office Work
Checked
Date

Survey of EDEN FIELD AVE. I
JN 0303.00 Tape 0224 Std 68 °F
Surveyed by G. PORTER
Notes PORTER Date 6-29-66
Indexed H. E. OTT

F. B. 2726 Pg. 47

TRANSIT LINE
FOR PROPOSED R/W.
IN PRIVATE ST.
SECTION CENTER ST.
FROM
EDEN FIELD AVE.
EAST TO INT OF
CITRUS AVE

Note: Any Additions or Changes on This Sheet Must be Made or Circled in Red Ink With Date and Name of Person Making Change.

Do not extend this side of this line.

PLEASE RETURN TO
LOS ANGELES COUNTY ENGINEER
403 LOS ANGELES COUNTY ENGINEERING BLDG.

76F3095 CE #310 6-63

PWFB 1432 608 609

F. B. ~~2726~~ Pg. ~~48~~

W.S. 47, D-4

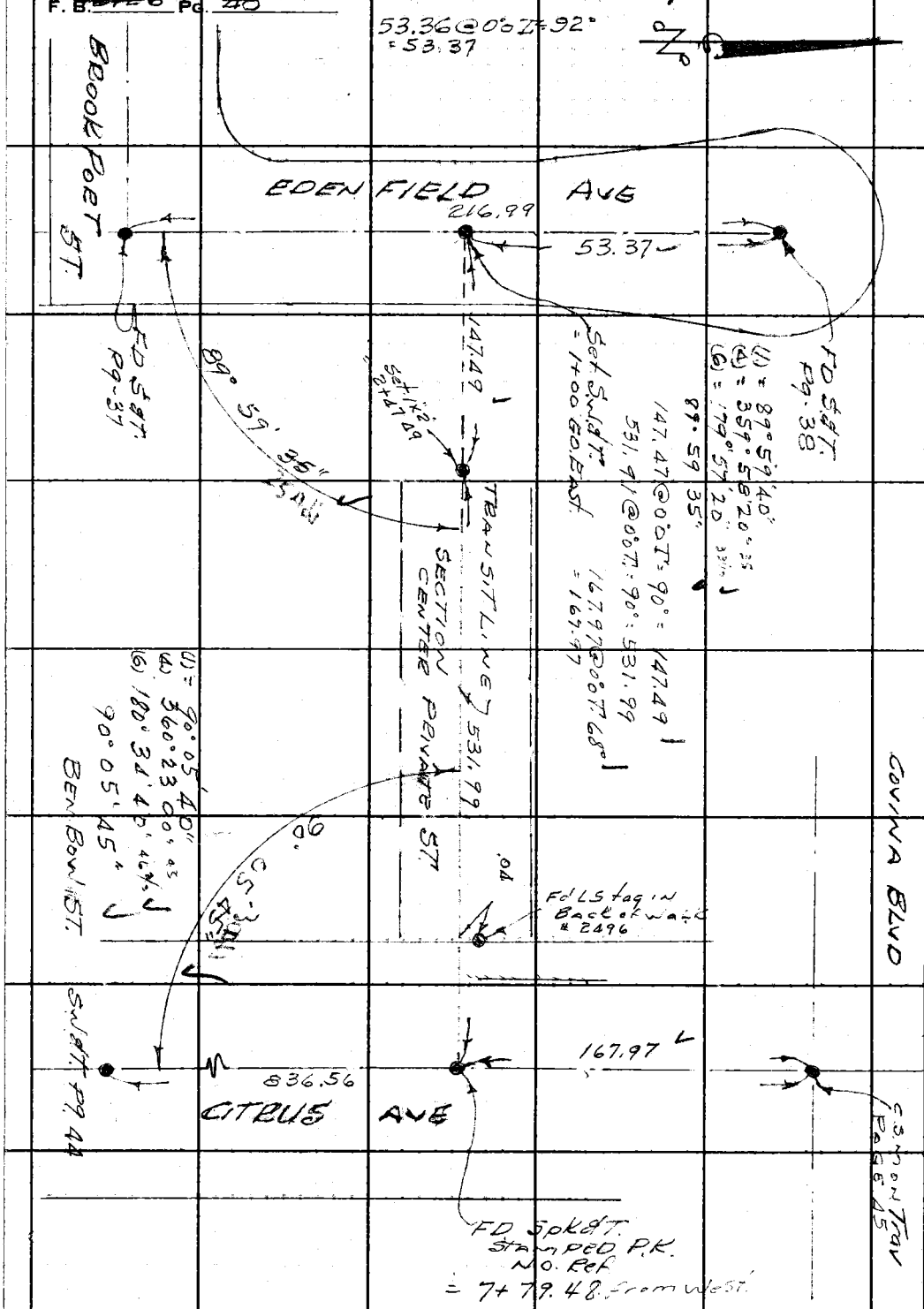

PLEASE RETURN TO
LOS ANGELES COUNTY ENGINEER
403 Los Angeles County Engineering Bldg.

Do not extend this side of this line.

Note: Any Additions or Changes on This Sheet Must be Made or Circled in Red Ink With Date and Name of Person Making Change.

PWFB 1431 469

Notes Ck'd by W. J. BRENNE
Map No.
Office Work
Checked
Date

Survey of BOENTFIELD SU CT
JN 0303.00 Tape 0774 Std 68 °F
Surveyed by
Notes Date
Indexed H. E. OTT

F. B. 2726 PG. 49

PROPOSED
S. SEWER R/W.
FROM CYPRESS ST
NO. TO WEST END OF
BENBOW ST. as shown
ON TR #16081 West of
Lots #1 & 75

Note: Any Additions or Changes on This Sheet Must be Made or Circled in Red Ink With Date and Name of Person Making Change.

PLEASE RETURN TO
LOS ANGELES COUNTY ENGINEER
403 LOS ANGELES COUNTY ENGINEERING BLDG.
Do not extend this side of this line.

76F309S CE #310 6-83

PWFB 1431 470

F. B. ~~2726~~ Pg. ~~50~~

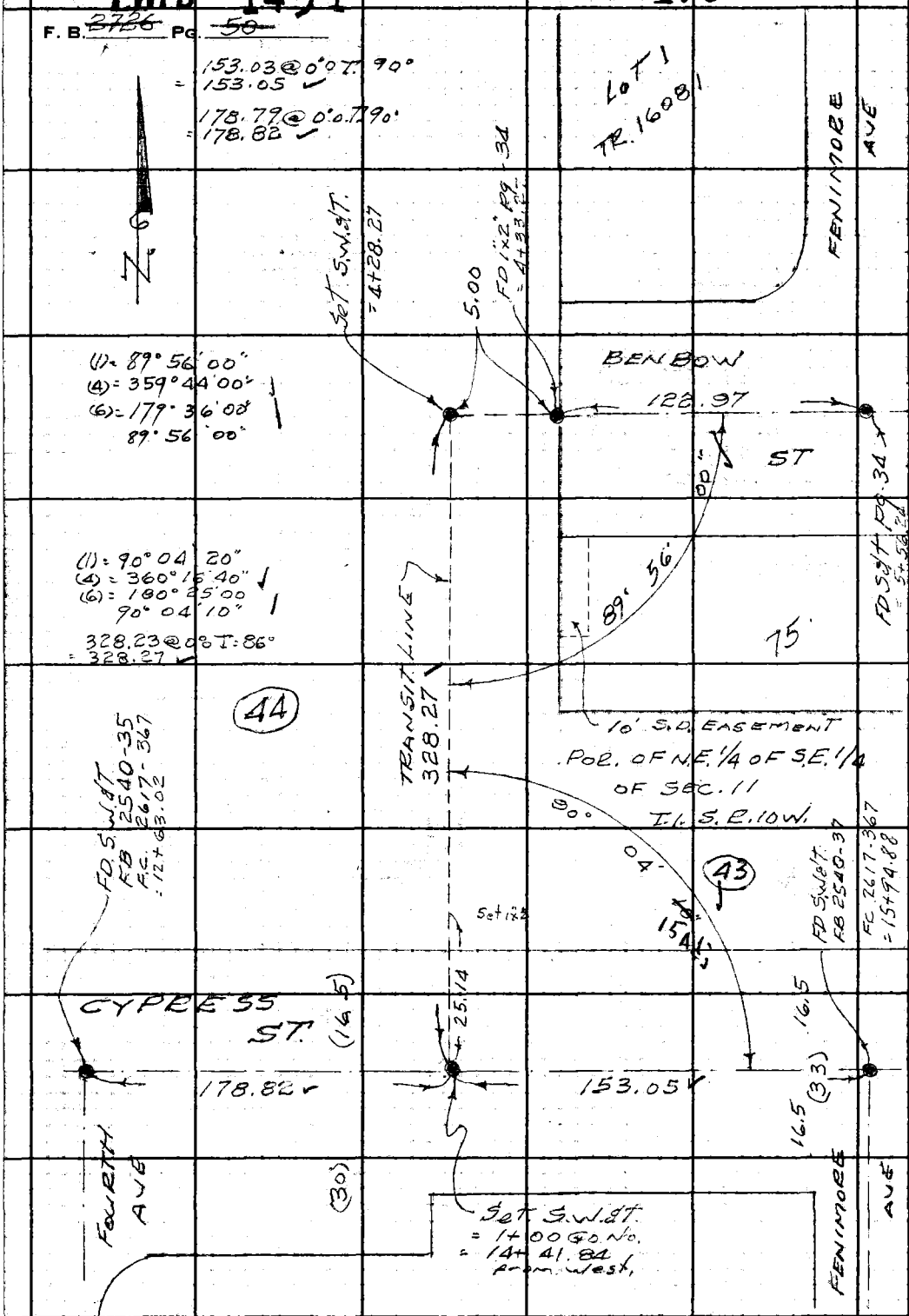

W.S. 47, C-4

PLEASE RETURN TO
LOS ANGELES COUNTY ENGINEER
403 LOS ANGELES COUNTY ENGINEERING BLDG.

Do not extend this side of this line.

Note: Any Additions or Changes on This Sheet Must be Made or Circled in Red Ink With Date and Name of Person Making Change.

0301.02

F.B. 2726 Pg. 51

Profile No. X-Sec. | Notes Red | Plotted | Job No. | Division No.
Date | Date | Survey of EDENFIELD AVE C.I. & R/W
Notes Chkd. WJB | Checked | Survey by G. Porter | Notes Porter | Date 7-1-64
Date | Date | Map No. | Indexed H. E. OTT | Date

BENCH LEVELS

EDENFIELD AVE

C.I. 2318.34

G. PORTER
A. GOBLE
R. BEAUDRY
R. GLIDDEN

JULY - 1964

STATION	B.S.	H.I.	F.S.	ELEV.

NOTE: ANY ADDITIONS OR CHANGES ON THIS SHEET MUST BE MADE OR CIRCLED IN RED INK, WITH DATE AND NAME OF PERSON MAKING CHANGE.

PLEASE RETURN TO
LOS ANGELES COUNTY ENGINEER
403 LOS ANGELES COUNTY ENGINEERING BLDG.

Do not extend notes this side of this line.

76-L-298 CE 307 2-63

76-L-298 CE 307 2-63

PLEASE RETURN TO
LOS ANGELES COUNTY ENGINEER
403 LOS ANGELES COUNTY ENGINEERING BLDG.

NOTE: ANY ADDITIONS OR CHANGES ON THIS SHEET MUST BE MADE OR CIRCLED IN RED INK, WITH DATE AND NAME OF PERSON MAKING CHANGE

Do not extend notes this side of this line.

STATION	B.S.	H.I.	F.S.	ELEV.		
B.M.S.D.133 FD.				549 788	B.M.S.D.133 ELEV.= 549.788 CYPRESS ST. & FENIMORE AVE. S.E. COR. BOAT SPK. IN CURB 8' SO. of S.C.R. FB 2505-22	
	5 583	555 371				
T.P.			4 530	550 841	SPK.	
	6 422	557 263				
B.M.S.D.134 FD.			3 672	553 591	B.M.S.D.134 Elev= 553.594 CYPRESS ST. & CALVADOS AVE S.E. COR. Boat Spk. IN CURB. 9' SO. of So. C.R. FB 2505-22	
				553 594		
	4 513	558 107				
T.P.			6 482	551 625	SPK	
	3 390	555 015				
T.P.			6 720	548 295	HY 25	
	2 308	550 603				
T.P.			5 932	544 671	SPK	
	4 512	549 183				
B.M.HY 16 Set			4 708	544 475	B.M.HY-16 Elev= FENIMORE AVE N.W. COR. Boat Spk. IN CURB. 13' W. of W.C.R.	BENBOW ST. &
	5 743	550 218				
T.P.			5 262	544 956	SPK.	
	5 760	550 716				
B.M.HY-17 Set			5 268	545 448	B.M.HY-17 ELEV. W. SIDE 465'± No of INT. of BENBOW ST. BOAT SPK. IN W. CURB.	FENIMORE AVE
	6 430	551 878				

F.B. 2726 Pg. 52 Job No. 0301.02 Division No. Notes Red Plotted Profile
Survey of EDENFIELD AVE C.I. & R/W Date Date No. X-Sec.
Survey by G. Porter Notes PORTER Notes Chkd. Checked
Indexed H.E. OTT Date Date No.

76-L-298 CE 307 2-63

PLEASE RETURN TO
LOS ANGELES COUNTY ENGINEER
403 LOS ANGELES COUNTY ENGINEERING BLDG.

NOTE: ANY ADDITIONS OR CHANGES ON THIS SHEET MUST BE MADE OR CIRCLED IN RED INK, WITH DATE AND NAME OF PERSON MAKING CHANGE.

Do not extend notes this side of this line.

STATION	B. S.	H. I.	F. S.	ELEV.		
T.P.		551 878	1 843	550 035	spk.	
	6 055	556 090				
B.M. HY-18 Set			4 128	551 962	B.M. HY-18 Elev.= No. END Boat spk. in	FENIMORE AVE CURB 15.3 E. of ℄
	5 308	557 270				
T.P.			4 452	552 818		
	7 652	560 470				
B.M. HY-19 Set			6 010	554 460	B.M. HY-19 Elev.= CALVADOS AVE 5 W. COR. 6.4' So. of S.C.R.	COVINA BLVD & Boat spk in Curb
	4 870	559 330				
B.M. HY-20 Set			6 312	553 018	B.M. HY-20 Elev.= CALVADOS AVE N.W. COR. LEAD 6.7 W. of W.C.R.	BROOKPORT ST & Boat spk in
	4 703	557 721				
T.P.			7 578	550 143	spk	
	3990	554 133				
B.M. HY-21 Set			5 268	548 865	B.M. HY-21 Elev.= BELL BROOK ST. N.E. COR. 2.0' So. of N.C.R.	CALAVDOS AVE & Boat spk in Curb
	5 970	554 835				
B.M. HY-22 Set			2 420	552 415	B.M. HY-22 ELEV. E. END Boat spk. in	BELLBROOK ST. CURB. 14.8 So. of ℄.
	2 540	554 955				
T.P.			8 032	546 923	spk.	
	5 702	552 625				

Profile No. X-Sec. No. Notes Red Date Notes Chkd. WJB Date Plotted Date Checked Date Job No. 0301.02 Division No. Survey of EDENFIELD AVE C.I. & R/W's Survey by G. PORTER Notes PORTER Date 7-1-64 Map No. Indexed H. E. OTT Date

F.B. 2726 Pg. 53

76-L-298 CE 307 2-63

PLEASE RETURN TO
LOS ANGELES COUNTY ENGINEER
403 LOS ANGELES COUNTY ENGINEERING BLDG.

NOTE: ANY ADDITIONS OR CHANGES ON THIS SHEET MUST BE MADE OR CIRCLED IN RED INK, WITH DATE AND NAME OF PERSON MAKING CHANGE

Do not extend notes this side of this line.

STATION	B.S.	H.I.	F.S.	ELEV.		
BM. HY-23 Set		552 625	5 593	547 032	BM. HY 23 ELEV.= & BENWOOD ST. W. SIDE Boat Spk IN curb 26.5 No of ℄ of BENWOOD. ST.	CALVADOS AVE
	6 300	553 332				
BM HY-24 Set			3 278	550 054	BM. HY-24 Elev.= E. END Boat Spk. IN CURB. 7.2 No of ℄	BENWOOD ST.
	3 303	553 357				
T.P.			6 735	546 622	spk	
	3 995	550 617				
BM. HY-25 Set			2 328	548 289	BM. HY-25 ELEV.= & BENBOW ST. W. SIDE Boat Spk IN W. curb CALVADOS AVE 26'± No. Westerly of Int. of BENBOW To East.	CALVADOS AVE
	7 397	555 686				
T.P.			4 693	550 993	spk	
	6 113	557 106				
T.P.			4 558	552 548	"	
	5 620	558 168				
BM. HY-26 Set			4 482	553 686	BM. HY-26 Elev.= & EDENFIELD AVE SE. Boat Spk IN So. curb 18'± E. of ℄ EDENFIELD PROD. So.	BENBOW. ST
	4 912	558 598				
T.P.			4 472	554 126	spk	
	5 802	559 928				
T.P.			3 798	556 130		
	5 992	562 122				

F.B. 2726 Pg. 54 Job No. 0301.02 Division No. Notes Red Plotted Profile
Survey of EDENFIELD AVE. C.I. & R/W Date Date No. X-Sec.
Survey by G. PORTER Notes PORTER Notes Chkd. Checked No.
Indexed H. F. OTT Date Date Date

76-L-298 CE 307 2-63

PLEASE RETURN TO
LOS ANGELES COUNTY ENGINEER
403 LOS ANGELES COUNTY ENGINEERING BLDG.

NOTE: ANY ADDITIONS OR CHANGES ON THIS SHEET MUST BE MADE OR CIRCLED IN RED INK, WITH DATE AND NAME OF PERSON MAKING CHANGE.

Do not extend notes this side of this line.

STATION	B. S.	H. I.	F. S.	ELEV.		
B.M. HY-27 set		562 122	4 315	557 807	B.M. HY-27 ELEV.: NO END Boat Spk. IN CURB N.E. QUAD. 14' E. of EDENFIELD &	EDENFIELD AVE
	6 718	564 525				
T.P			7 938	556 587		
	5 103	561 690				
B.M. HY-28 set			5 057	556 633	B.M. HY-28 ELEV.: & EDENFIELD AVE S.W. Boat Spk IN So. curb 5.6 W. of & PROD. of EDENFIELD AVE	BROOKPORT ST.
	6 272	562 905				
B.M. HY-29 set			4 940	557 965	B.M. HY-29 ELEV.: NO. END Boat Spk IN CURB 28.2 E. of PROD. PT.	EDENFIELD AVE
	5 912	563 877				
T.P.			5 722	558 155	spk	
	7 495	565 650				
B.M. HY-30 set			4 642	561 008	B.M. HY 30 Elev.: VICEROY AVE N.W. COR. FD. L&T IN curb 3.4' No of N.C.R.	COVINA BLVD &
	6 270	567 278				
T.P.			4 428	562 850	spk	
	8 053	570 903				
BM SD139 FD			4 685	566 218 566 210 .008	B.M. SD-139 Elev.= 566.210 COVINA BLVD. & CITRUS AVE S.W. COR. B.Spk IN CURB 555 So. of S.C.R.R. F.B. 2505-24	
	EST. LENGTH = 6500'					

Profile Notes Red ____ Plotted ____ Job No. 0301.02 Division No. ____
No. ____ X-Sec. ____ Date ____ Date ____ Survey of EDENFIELD AVE C.I. & R/W
Notes Chkd. WJB Checked ____ Survey by G. POETEE Notes POETEE Date 7-1-64
Date ____ Date ____ Map No. ____ Index M. E. OTT Date ____

F.B. 2726 Pg. 55

F. B. 2726 Pg. 56 | 0301.02

Job No. _____ Division No. _____ Notes Red _____ Plotted _____ Profile

Survey of EDEN FIELD A/B C.I. & R/W Date _____ Date _____ No. _____

Survey by G. PORTER Notes _____ Notes Chkd. _____ Checked _____ X-Sec.

Indexed _____ Date _____ Date _____ Date _____ No. _____

STATION	B.S.	H.I.	F.S.	ELEV.

Do not extend notes this side of this line.

PLEASE RETURN TO
LOS ANGELES COUNTY ENGINEER
403 LOS ANGELES COUNTY ENGINEERING BLDG.

NOTE: ANY ADDITIONS OR CHANGES ON THIS SHEET MUST BE MADE OR CIRCLED IN RED INK. WITH DATE AND NAME OF PERSON MAKING CHANGE

78-L-298 CE 307 2-63

Notes Ck'd by	Survey of EDEN FIELD DR. C.I.	F. B. 2726 PG. 57
Map No.	JN 2318.34 Tape Std °F	
Office Work	Surveyed by	
Checked	Notes Date	
Date	Indexed H. E. OTT	

C.I. JN 2318.34

LOCATION OF

IMPROVEMENTS IN

NO SIDE CYPRESS ST

FROM HOLLENBECK AVE EAST TO

CITRUS AVE

SEE F.B 2540 - 28 TO 45

FOR SO. SIDE STORM DRAIN SURVEY

Note: Any Additions or Changes on this Sheet Must be Made or Circled in Red Ink With Date and Name of Person Making Change.

PLEASE RETURN TO
LOS ANGELES COUNTY ENGINEER
403 LOS ANGELES COUNTY ENGINEERING BLDG.

Do not extend this side of this file.

76F3095 CE #3 10-6-62

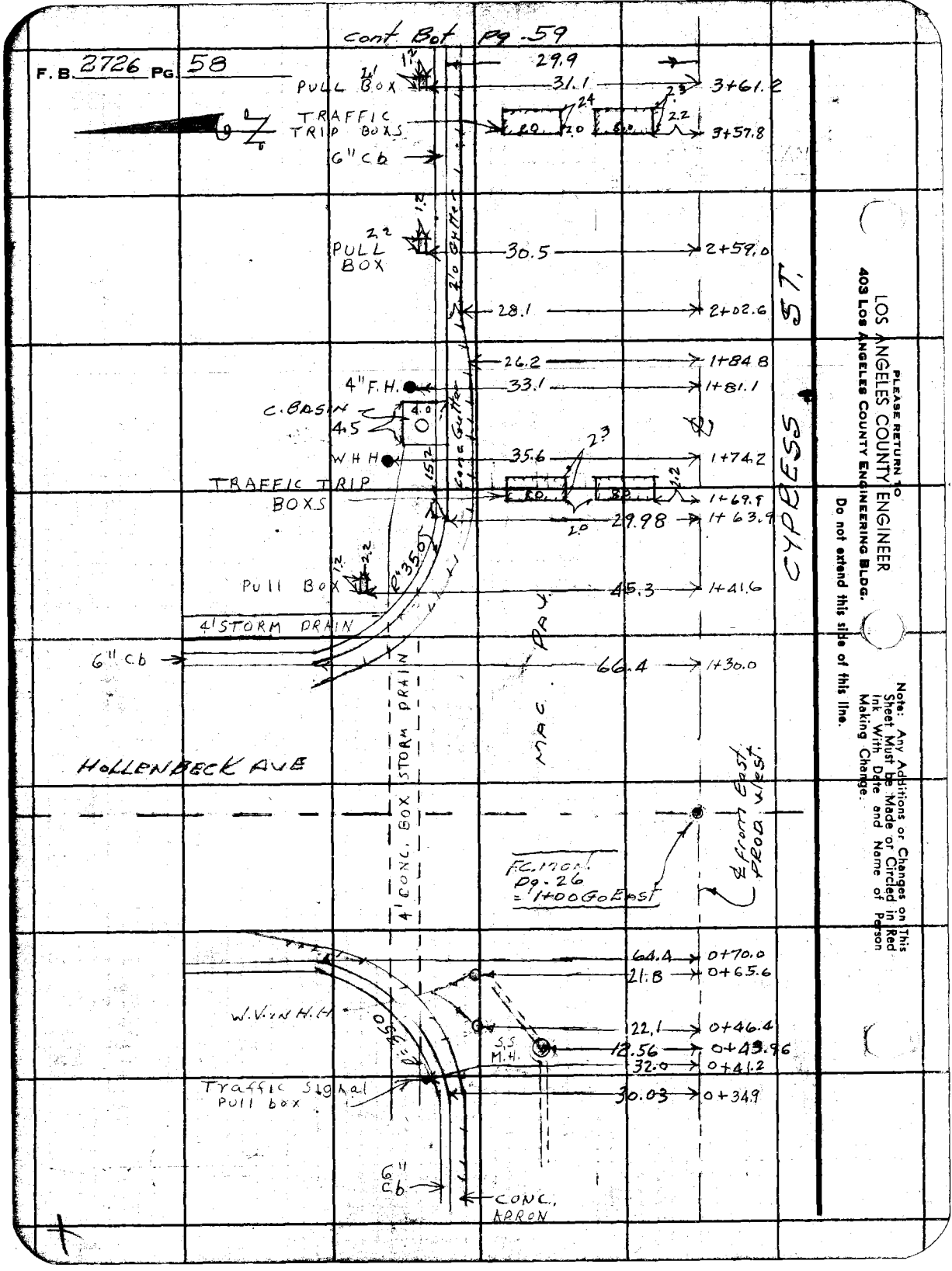
cont Bot Pg 59
F.B. 2726 Pg. 58
PULL BOX
TRAFFIC TRIP BOXS
6" Cb
29.9
31.1
3+61.2
3+57.8
PULL BOX
30.5
2+59.0
28.1
2+02.6
26.2
1+84.8
4" F.H.
33.1
1+81.1
C. BASIN
4.5
W H H
35.6
1+74.2
TRAFFIC TRIP BOXS
1+69.9
29.98
1+63.9
Pull Box
45.3
1+41.6
4' STORM DRAIN
6" Cb
66.4
1+30.0
HOLLENBECK AVE
4' CONC. BOX STORM DRAIN
MAC PAY
CYPRESS ST.
F.C. MON. Pg. 26 = 1+00 Go East
℄ from East PROD West
64.4
0+70.0
21.8
0+65.6
W.V. in H.H.
22.1
0+46.4
S.S. M.H.
12.56
0+43.96
32.0
0+41.2
Traffic Signal Pull box
30.03
0+34.9
6" Cb
CONC. APRON
PLEASE RETURN TO
LOS ANGELES COUNTY ENGINEER
403 LOS ANGELES COUNTY ENGINEERING BLDG.
Do not extend this side of this line.
Note: Any Additions or Changes on This Sheet Must be Made or Circled in Red Ink With Date and Name of Person Making Change.

Notes Ck'd by
Map No.
Office Work
Checked
Date

Survey of GLEN FIELD AV. C'
JN 2318.34 Tape Std °F
Surveyed by G. Porter
Notes Date 7-3-64
Indexed H. E. OTT

F. B. 2726 PG. 59

CONT. bot. PG. 60

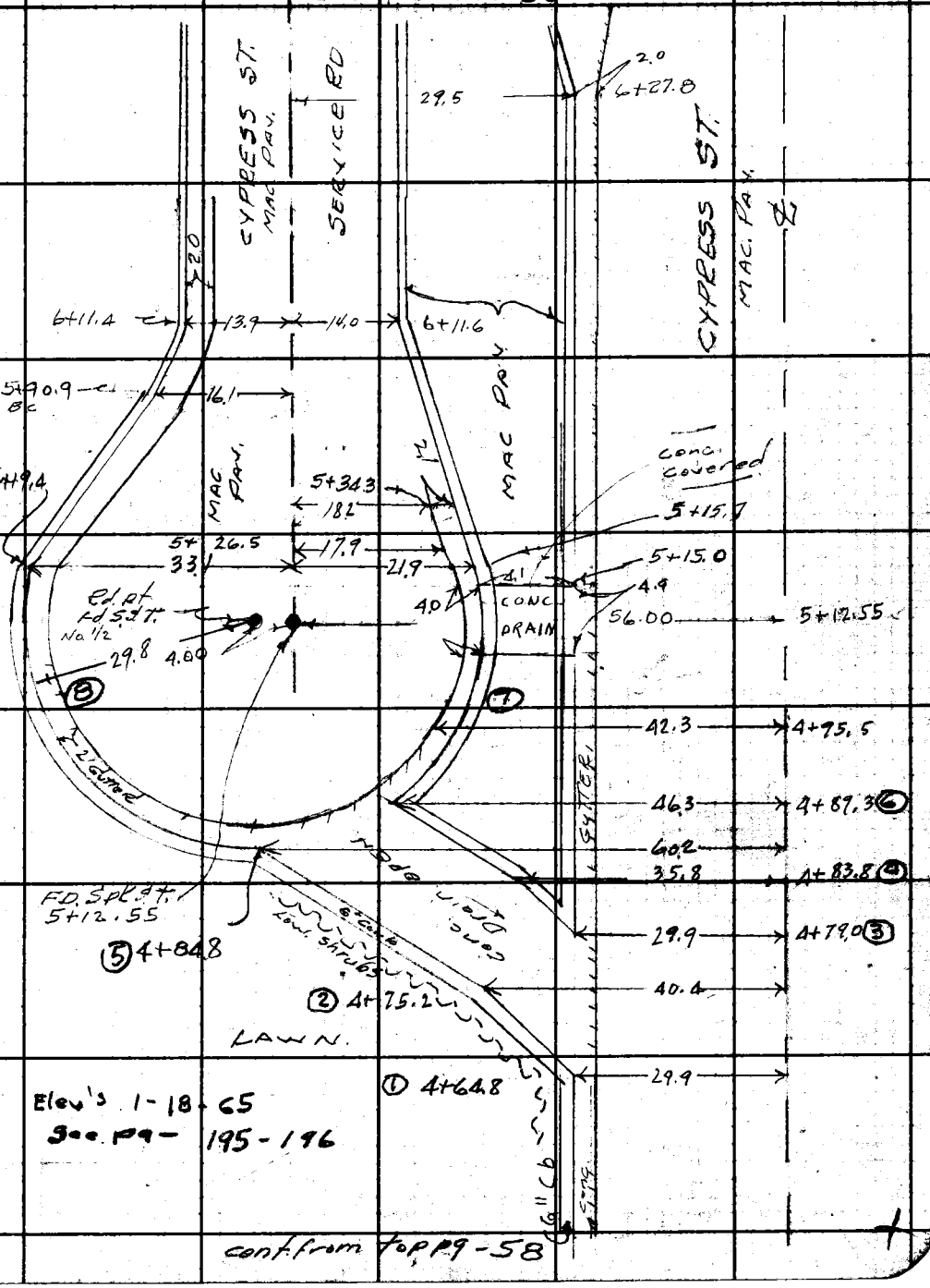

cont. from top PG-58

Note: Any Additions or Changes on this Sheet Must be Made or Circled in Red Ink With Date and Name of Person Making Change.

PLEASE RETURN TO
LOS ANGELES COUNTY ENGINEER
403 LOS ANGELES COUNTY ENGINEERING BLDG.
Do not extend this side of this line.

76F3093 CE #310 6-62

cont. bot. P9, 61

F. B. 2726 PG. 60

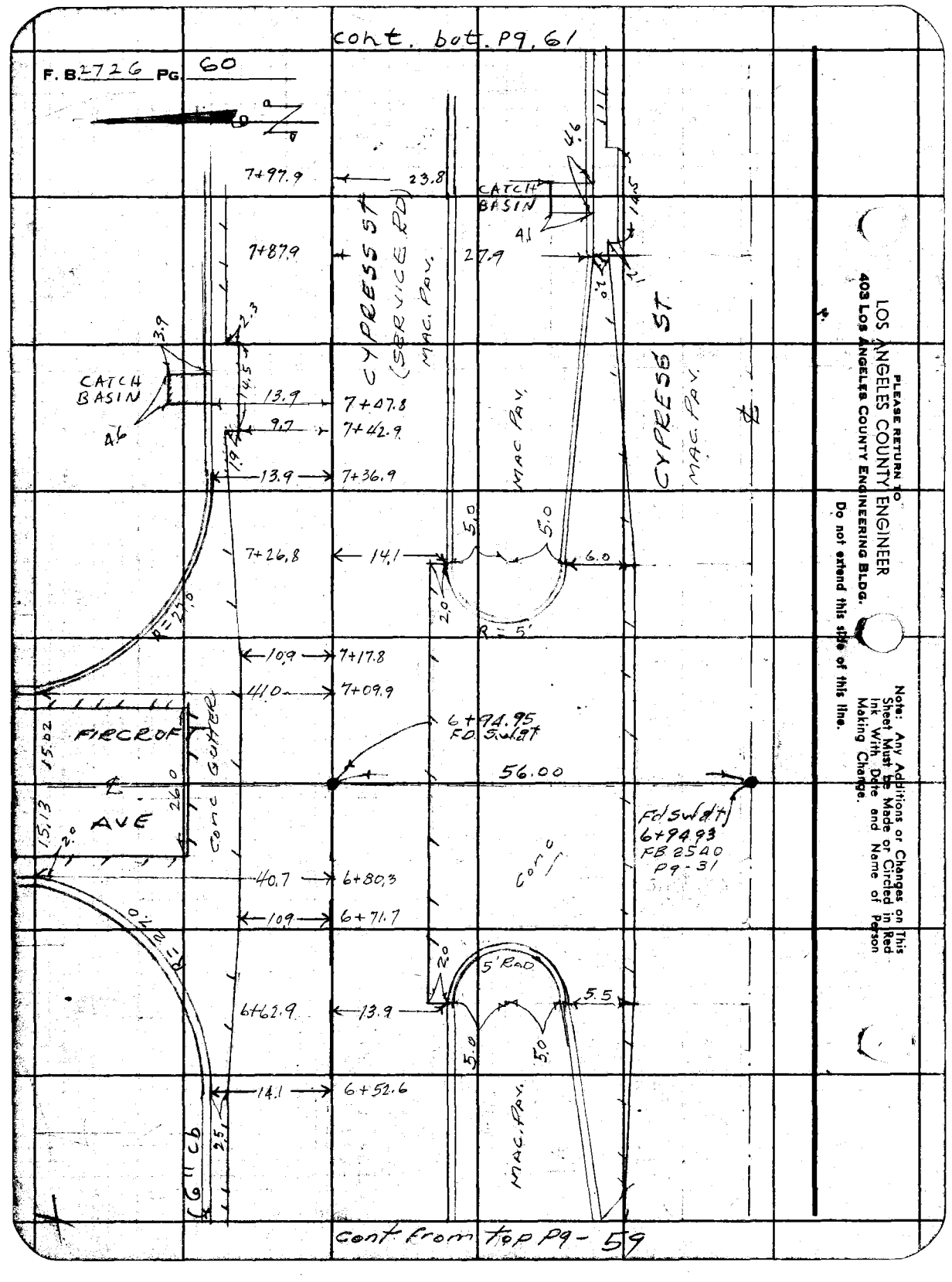

PLEASE RETURN TO
LOS ANGELES COUNTY ENGINEER
403 Los Angeles County Engineering Bldg.
Do not extend this side of this line.
Note: Any Additions or Changes on This Sheet Must Be Made or Circled in Red Ink With Date and Name of Person Making Change.

cont from top P9-59

Notes Ck'd by
Map No.
Office Work
Checked
Date

Survey of EDENFIELD AV E.C.J.
JN 2318.34 Tape Std °F
Surveyed by G. Porter
Notes Porter Date 7-7-64
Indexed H. E. OTT

F. B. 2726 PG. 61

Cont Bot. Pg. 62

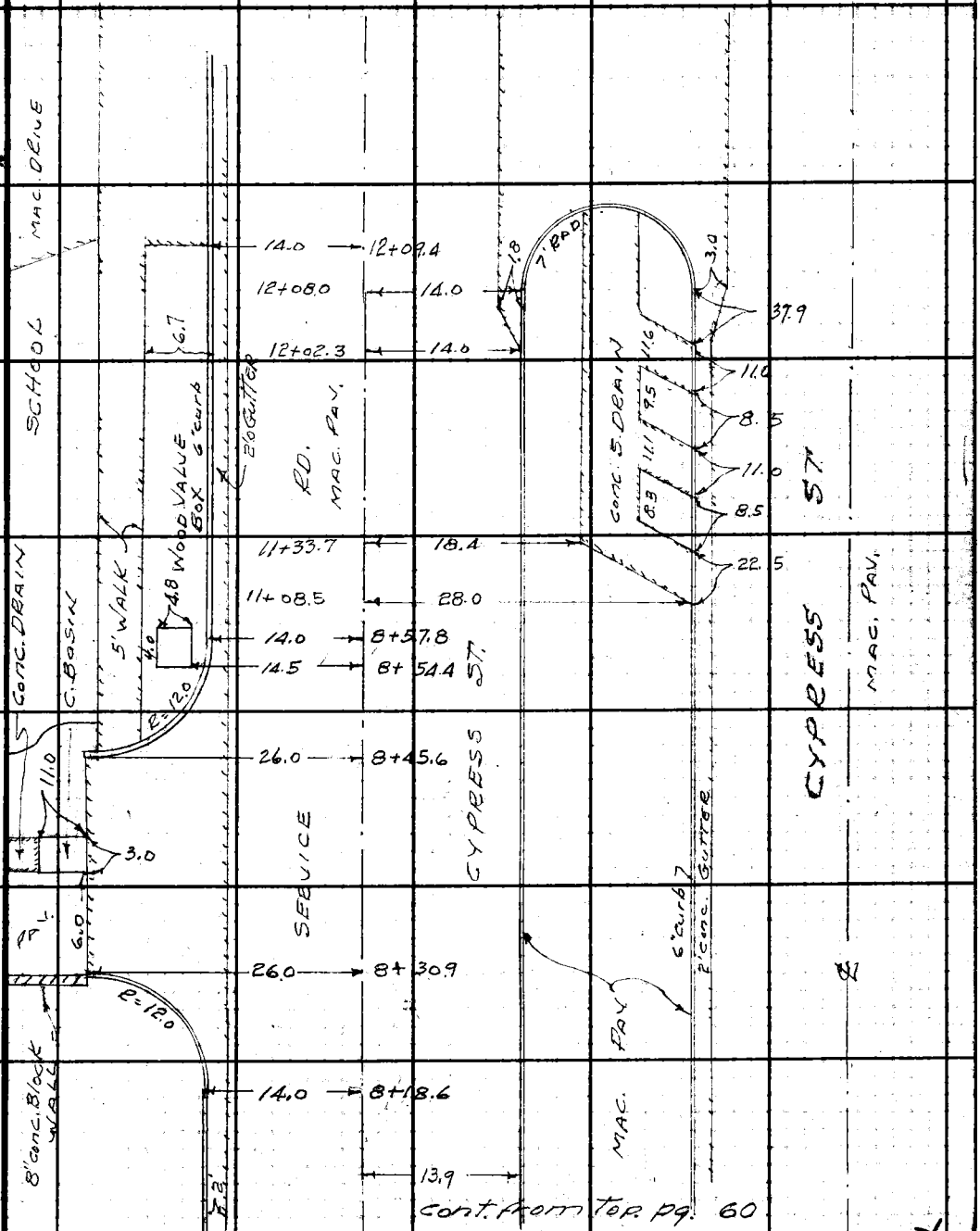

Note: Any Additions or Changes on This Sheet Must be Made or Circled in Red Ink With Date and Name of Person Making Change.

Do not extend this side of this line.

PLEASE RETURN TO
LOS ANGELES COUNTY ENGINEER
403 LOS ANGELES COUNTY ENGINEERING BLDG.

79F3095 C.E. #310 6-62

F.B. 2726 PG 62

Cont. Bot. pg-63

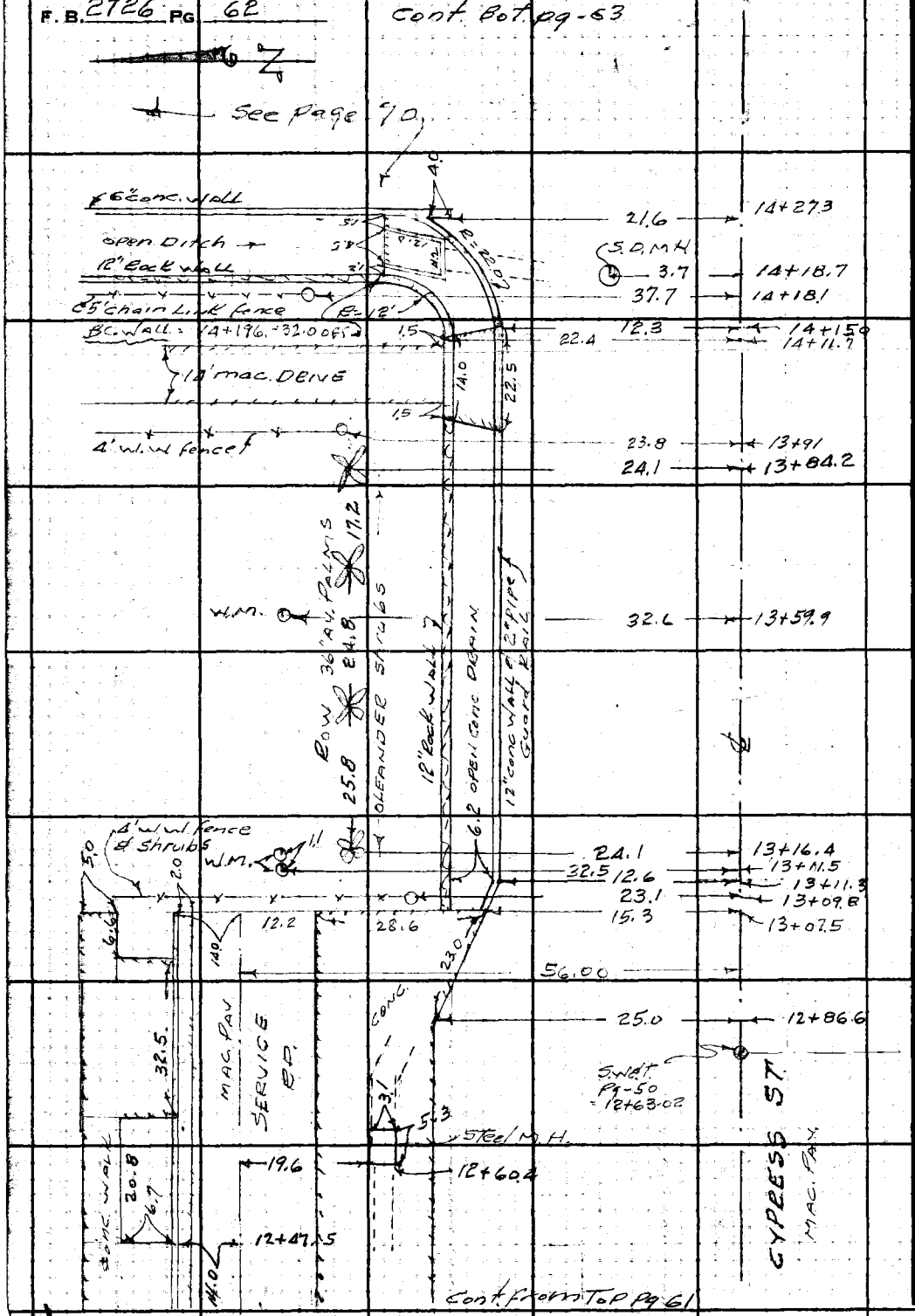

PLEASE RETURN TO
LOS ANGELES COUNTY ENGINEER
403 LOS ANGELES COUNTY ENGINEERING BLDG.

Do not extend this side of this line.

Note: Any Additions or Changes on This Sheet Must Be Made or Circled in Red Ink With Date and Name of Person Making Change.

Notes Ck'd by	Survey of EDEN FIELD AVE C.I.	F. B. 2726 PG. 63
Map No.	JN 2318.34 Tape Std °F	
Office Work	Surveyed by G.A. PORTER	
Checked	Notes R.C.B. Date 7-3-64	
Date	Indexed H. E. OTT	

CONT. BOTTOM PG. 64

W.M. 50	27.0	16+88.5
4" SHRUB	21.7	16+79.4
42" PALM		
LAWN		
40" PALM	22.5	16+55.5
	13.0	16+46.3
PREMIX DRIVE 10.0		
	3.9	16+41.1
	SDMH.	
40" PALM	22.7	16+31.1
4' W.W. Fence	27.0	16+29.5
10" ORANGE STUMP	29.0	16+19.9
40" PALM	22.8	16+07.3
	12.5	FENIMORE AVE
40" PALM	23.2	15+82.4
		15+94.88 S.W.G.T. Pg-50
T.P.	21.1	15+70.9
42" PALM	23.4	15+59.1
LAWN 42" PALM	22.8	15+34.9
WM	31.0	15+15.8
42" PALM	22.7	15+11.6
6" CONC. BLOCK WALL	26.5	15+10.7
WM	~~31.0~~	~~15+09.2~~
	27.5	15+06.0
CONC. DRIVE		
	27.4	14+97.0
40" PALM	~~23.1~~	~~14+87.4~~
40" PALM	23.1	14+63.3
4" C.L. Fence	20.6	14+45.8
DIRT T.P.	21.7	14+34.5
38" PALM	23.0	14+31.4
	13.0	14+31.3
8.0 IRON GUARD RAIL		

EDGE PAVEMENT

CYPRESS ST. MAC. PAV.

CONT. FROM TOP PG. 62

Note: Any Additions or Changes on This Sheet Must be Made or Circled in Red Ink, With Date and Name of Person Making Change.

Do not extend this side of this line.

PLEASE RETURN TO
LOS ANGELES COUNTY ENGINEER
403 Los Angeles County Engineering Bldg.

78F3095 CE #310 6-63

F. B. 2726 PG. 64

CONT. BOT. PG. 65

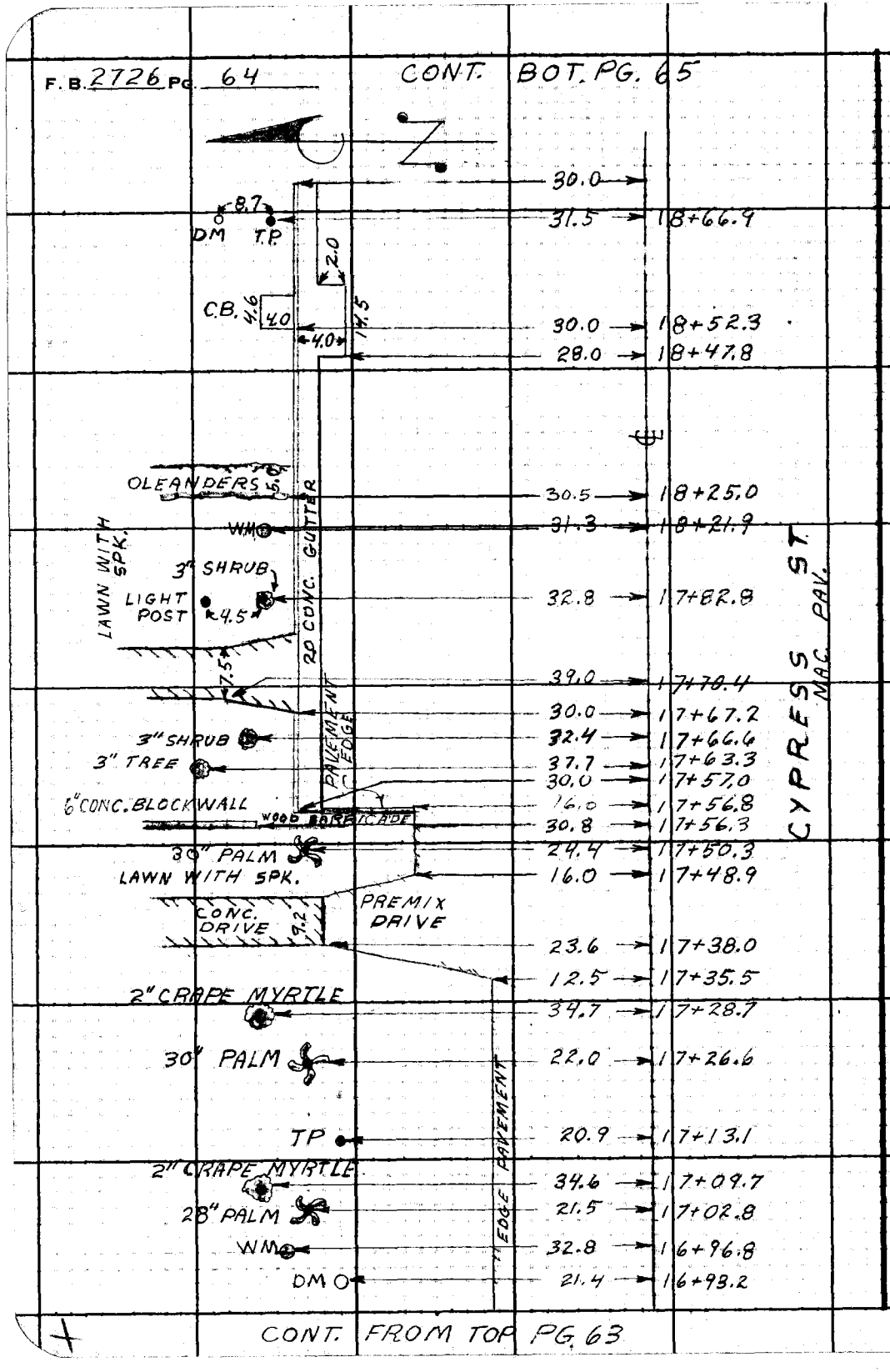

PLEASE RETURN TO
LOS ANGELES COUNTY ENGINEER
403 LOS ANGELES COUNTY ENGINEERING BLDG.

Do not extend this side of this line.

Note: Any Additions or Changes on This Sheet Must be Made or Circled in Red Ink With Date and Name of Person Making Change.

CONT. FROM TOP PG. 63

Notes Ck'd by	Survey of EDEN FIELD AVEC. 1
Map No.	JN 2318.34 Tape Std °F
Office Work	Surveyed by [illegible]
Checked	Notes ALG Date 7-6-64
Date	Indexed H. E. UIT

F. B. 2726 PG. 65

Cont. Bot pg 66

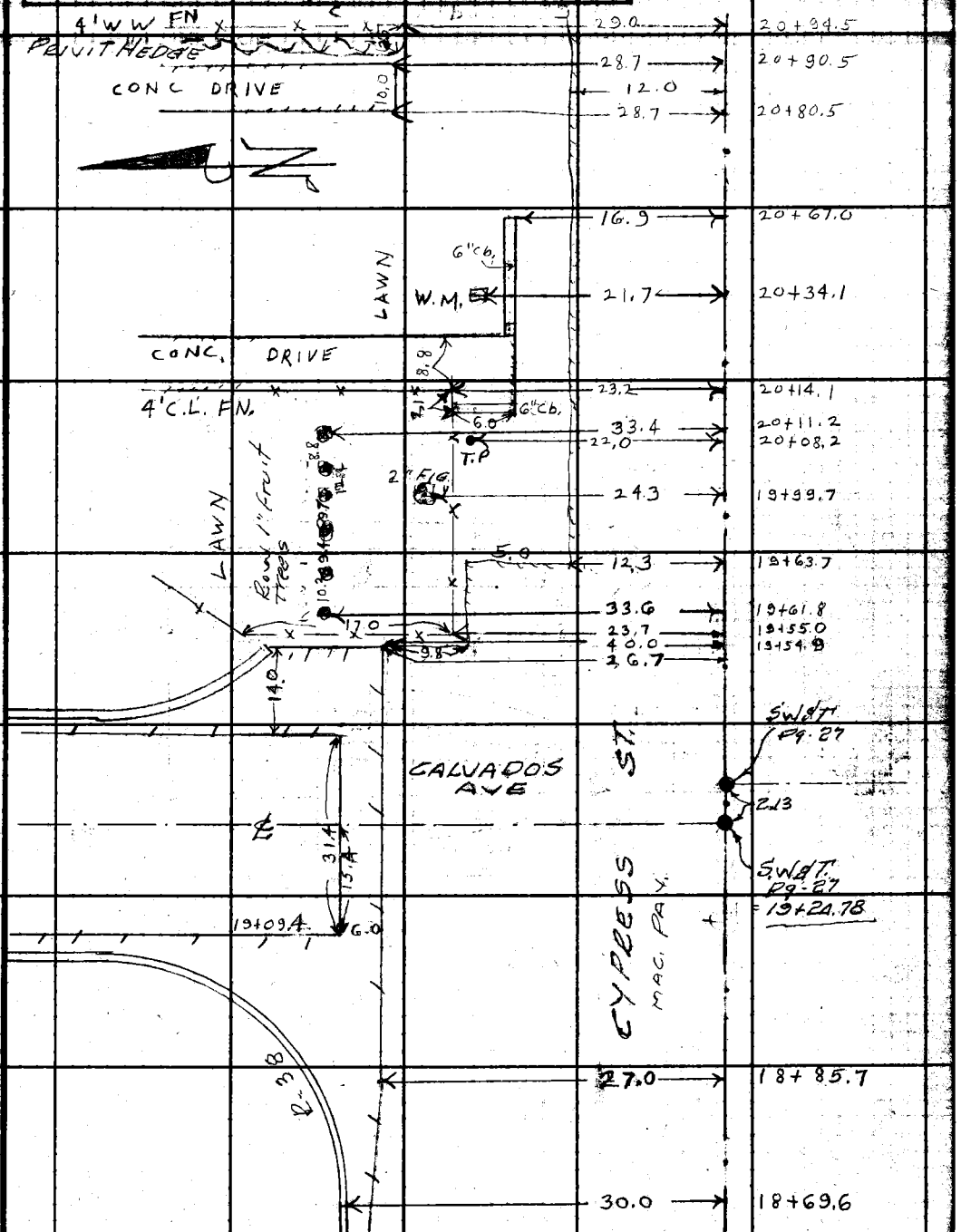

Cont. From top pg 64

Note: Any Additions or Changes on This Sheet Must be Made or Circled in Red Ink With Date and Name of Person Making Change.

Do not extend this side of this line.

PLEASE RETURN TO
LOS ANGELES COUNTY ENGINEER
403 LOS ANGELES COUNTY ENGINEERING BLDG.

76F309S CE #310 6-62

F. B. 2726 PG 66 cont bot pg 67

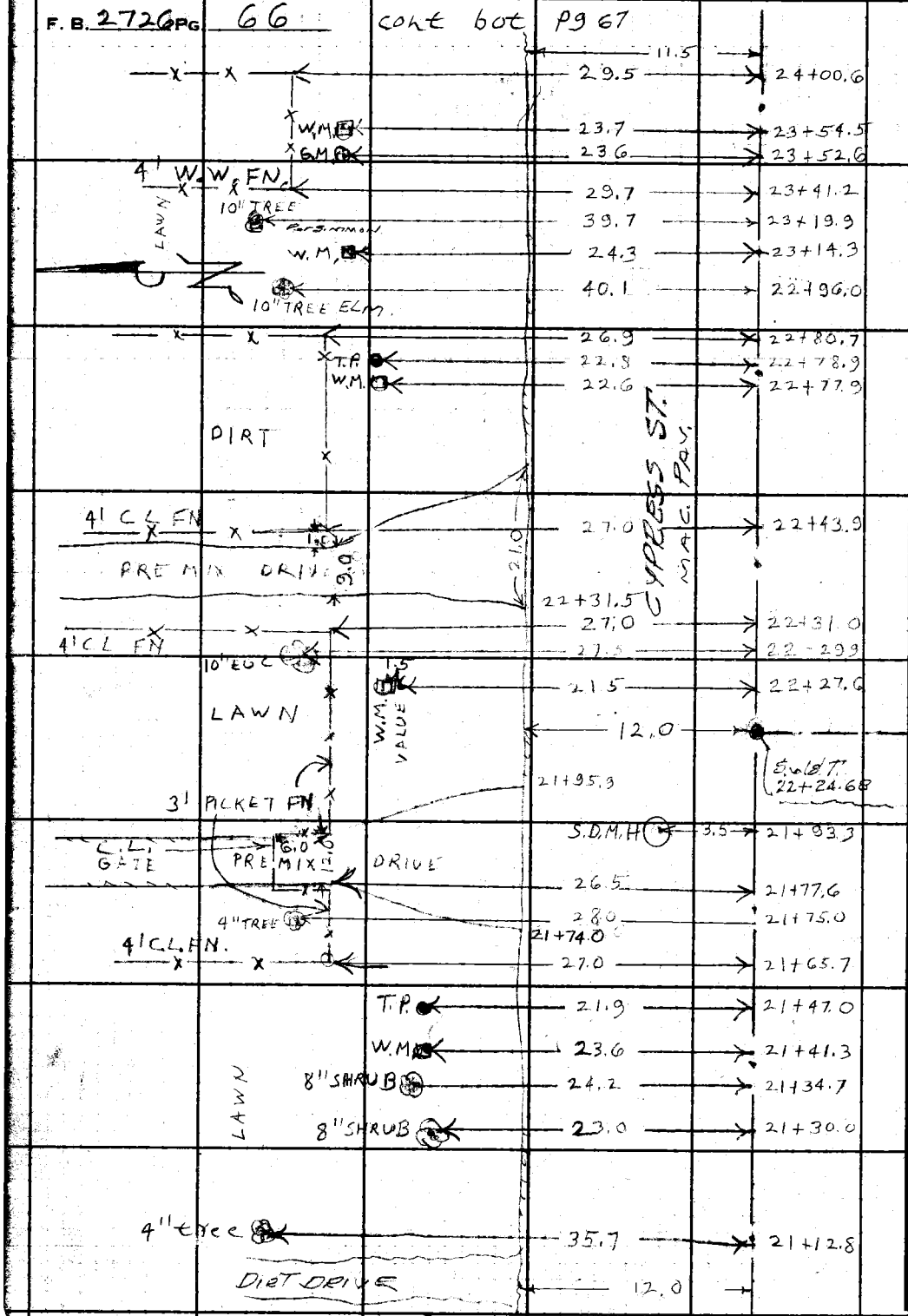

cont from top pg

PLEASE RETURN TO
LOS ANGELES COUNTY ENGINEER
403 LOS ANGELES COUNTY ENGINEERING BLDG.
Do not extend this side of this line.

Note: Any Additions or Changes on This Sheet Must be Made or Circled in Red Ink With Date and Name of Person Making Change.

Notes Ck'd by	Survey of EDEN FIELD AVE C.I.	F. B. 2726 PG. 67
Map No.	JN 2318.34 Tape Std °F	
Office Work	Surveyed by [illegible]	
Checked	Notes A.L.G. Date 7-6-64	
Date	Indexed H. E. OTT	

CONT. BOT Pg-68

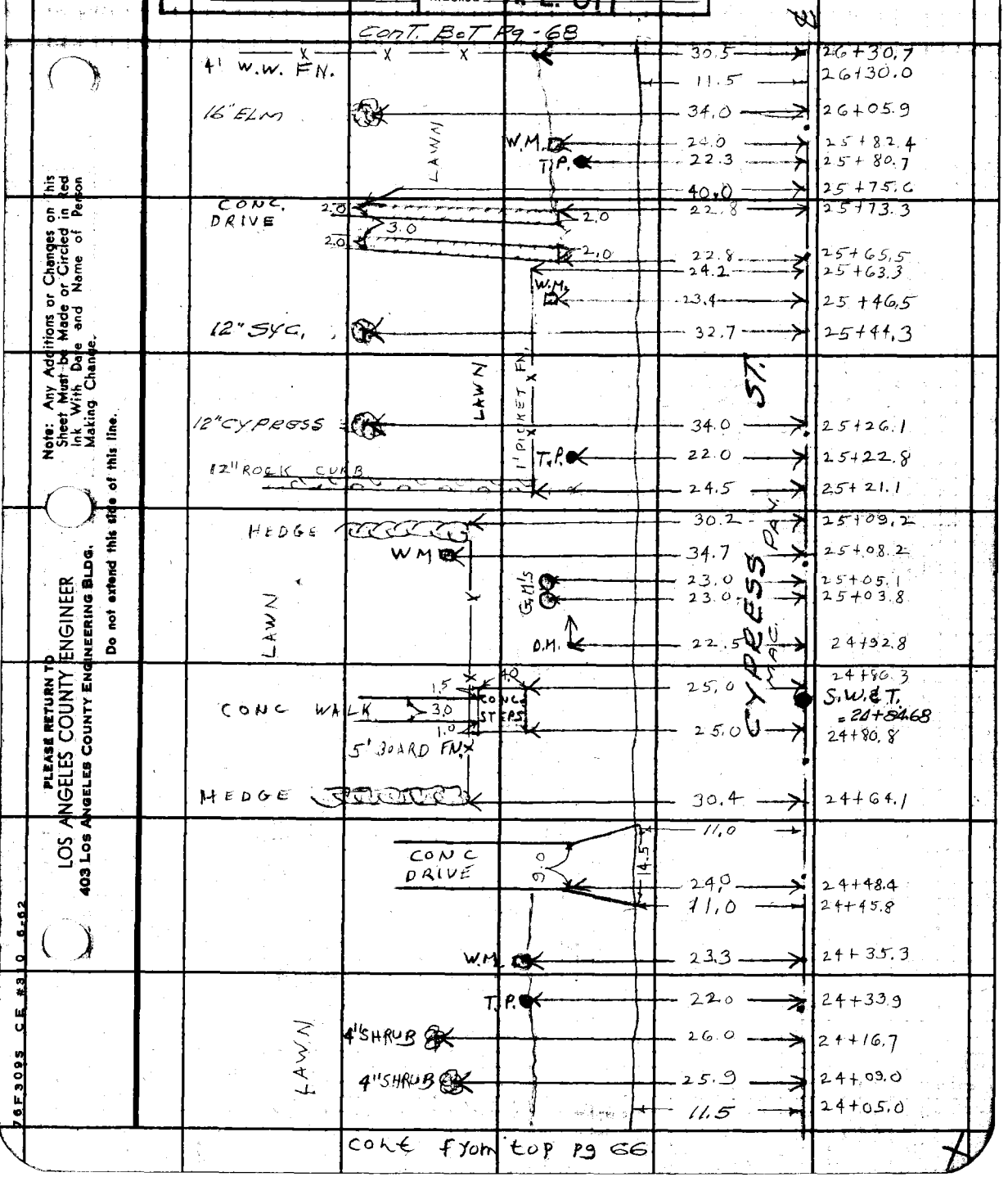

CONT FROM TOP PG 66

Note: Any Additions or Changes on this Sheet Must be Made or Circled in Red Ink With Date and Name of Person Making Change.

PLEASE RETURN TO
LOS ANGELES COUNTY ENGINEER
403 LOS ANGELES COUNTY ENGINEERING BLDG.
Do not extend this side of this line.

76F3095 CE #310 6-62

F. B. 2726 PG. 68

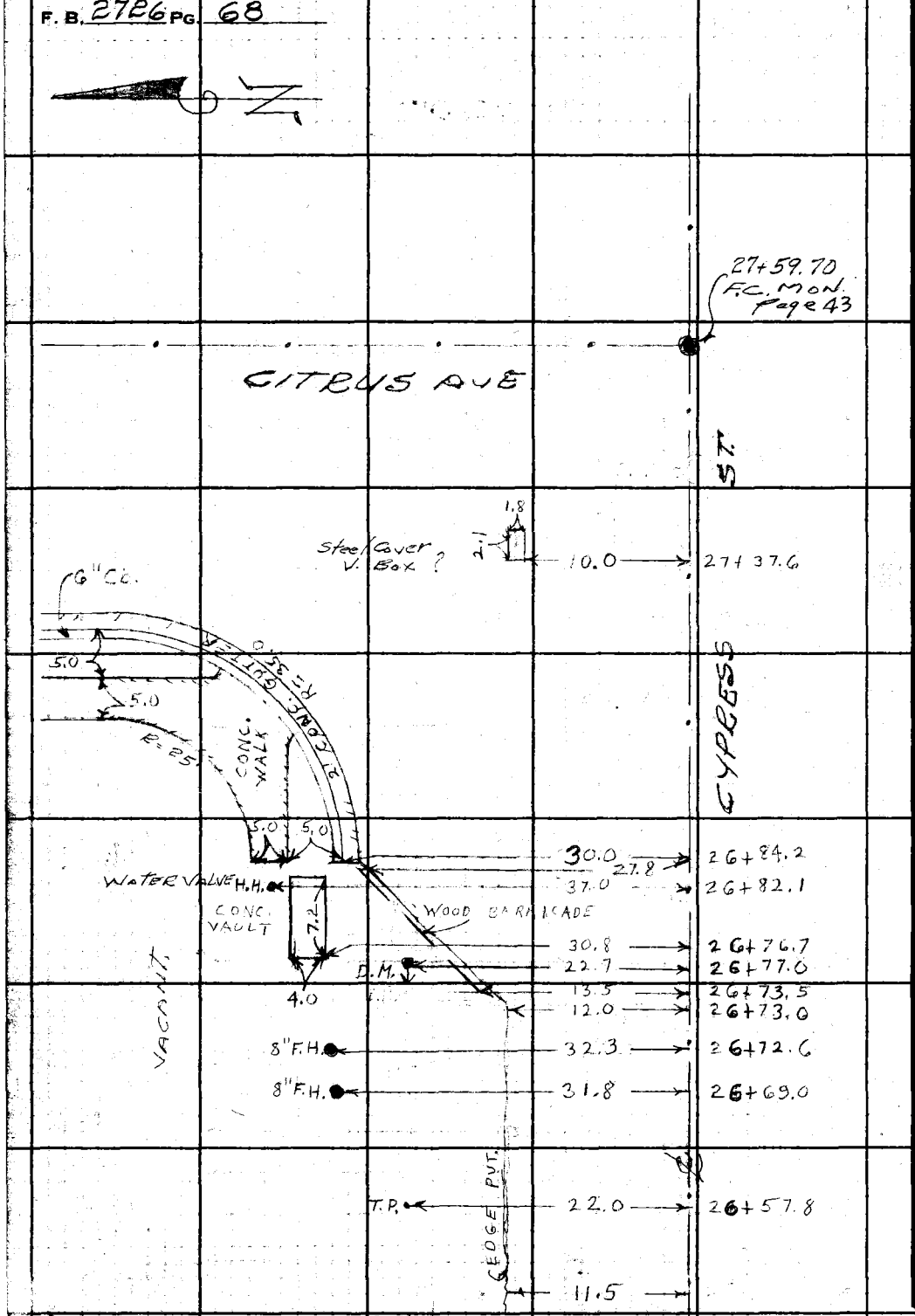

CONT. from top pg. 67

PLEASE RETURN TO
LOS ANGELES COUNTY ENGINEER
403 LOS ANGELES COUNTY ENGINEERING BLDG.
Do not extend this side of this line.

Note: Any Additions or Changes on This Sheet Must be Made or Circled in Red Ink With Date and Name of Person Making Change.

Notes Ck'd by	Survey of EDEN FIELD AVE C.I.
Map No.	JN 23/8.34 Tape Std °F
Office Work	Surveyed by G. POETER
Checked	Notes A. L. GOBLE Date 7/8/64
Date	Indexed H. F. OTT

F. B. 2726 PG. 69

C.I. 23/8.34

LOCATION OF IMPROVEMENTS
IN PROPOSED S.S R/W
TRANSIT LINE page 50

LOTS 43-44
CYPRESS ST. NO. TO W. END
BENBOW ST.
TR. NO 16081

Note: Any Additions or Changes on this Sheet Must be Made or Circled in Red Ink With Date and Name of Person Making Change.

PLEASE RETURN TO
LOS ANGELES COUNTY ENGINEER
403 Los Angeles County Engineering Bldg.

Do not extend this side of this line.

76F3095 CE #310 6-63

F.B. 2726 Pg. 70

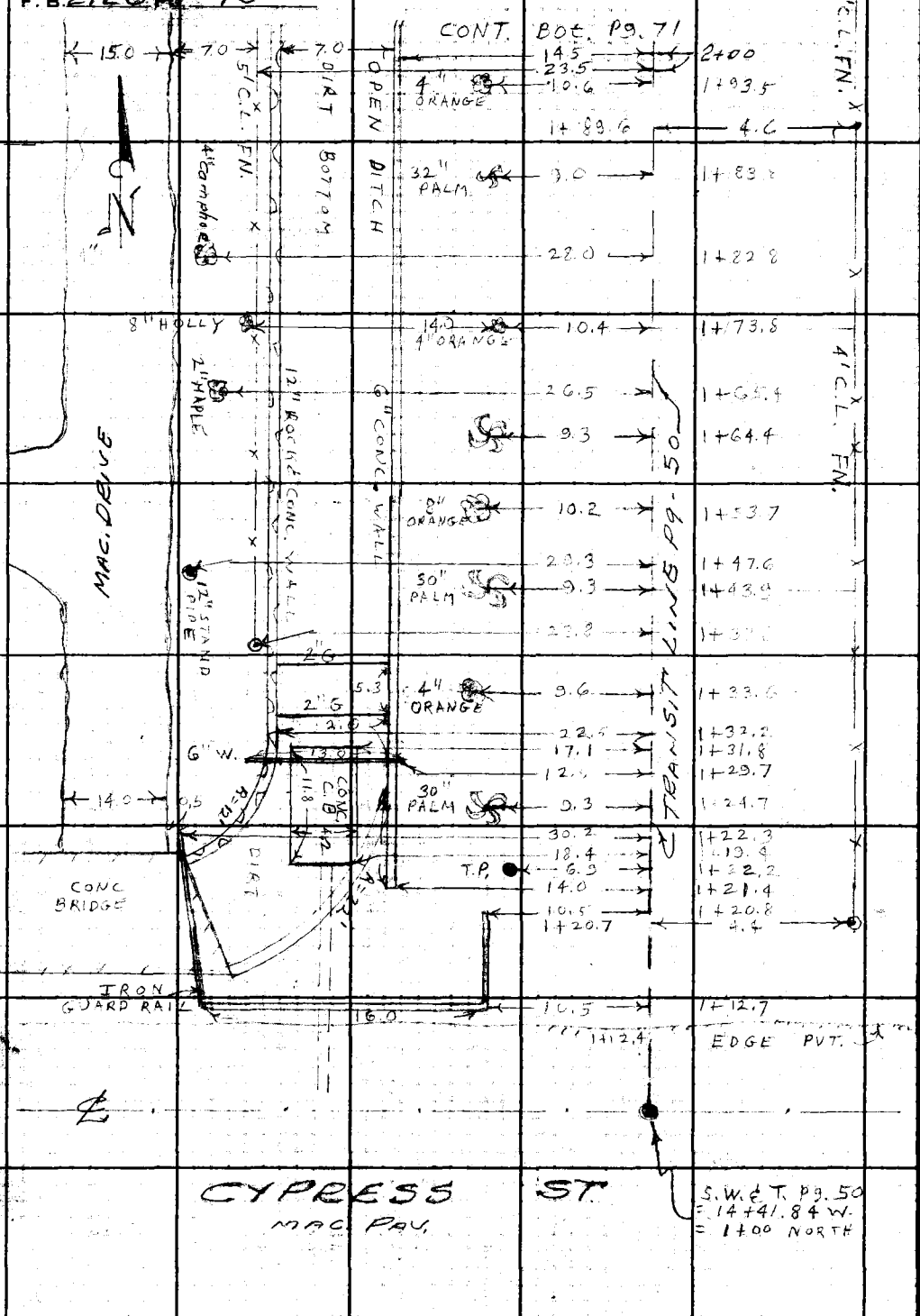

PLEASE RETURN TO
LOS ANGELES COUNTY ENGINEER
403 Los Angeles County Engineering Bldg.

Do not extend this side of this line.

Note: Any Additions or Changes on This Sheet Must be Made or Circled in Red Ink With Date and Name of Person Making Change.

Notes Ck'd by	Survey of EDEN FIELD AVE C.1	F. B. 2726 PG. 71
Map No.	JN 2318.34 Tape Std °F	
Office Work	Surveyed by G. Porter	
Checked	Notes A. L. GOBLE Date 7-8-64	
Date	Indexed H. E. OTT	

CONT Bot Pg 72

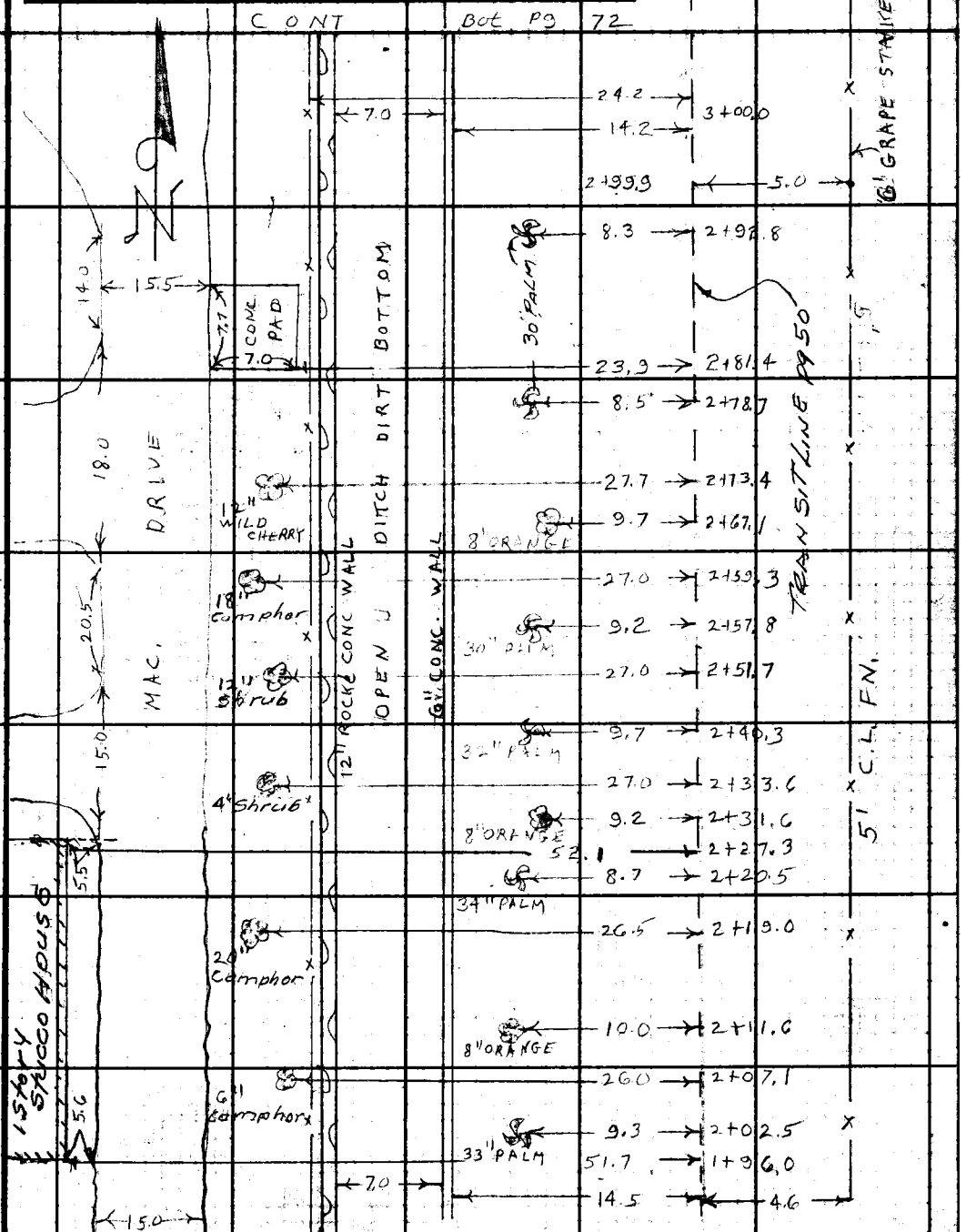

CONT. from Top Pg. 70

Note: Any Additions or Changes on This Sheet Must be Made or Circled in Red Ink With Date and Name of Person Making Change.

PLEASE RETURN TO
LOS ANGELES COUNTY ENGINEER
403 LOS ANGELES COUNTY ENGINEERING BLDG.
Do not extend this side of this line.

76F309S CE #310 6-62

F. B. 2726 PG 72

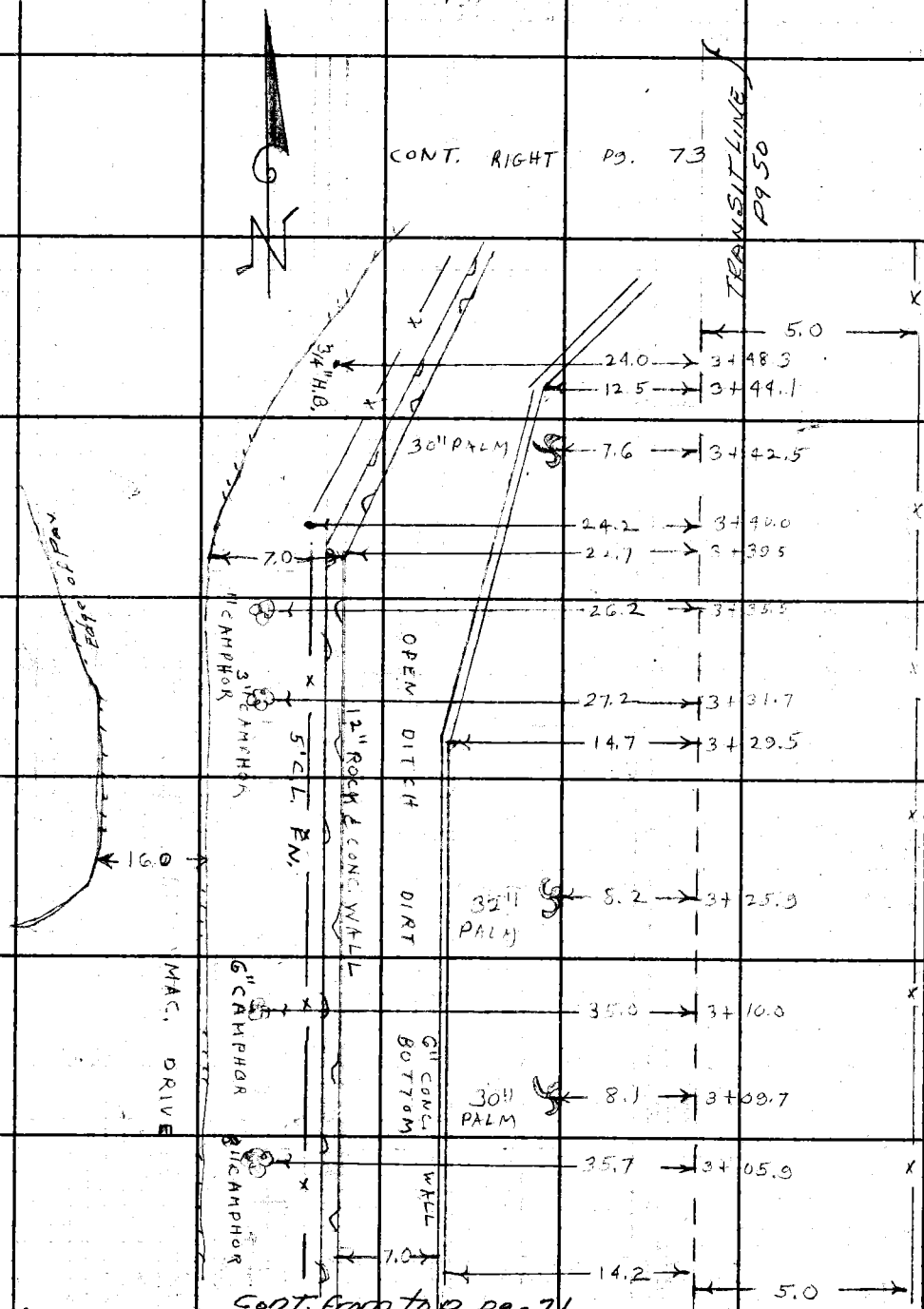

LOS ANGELES COUNTY ENGINEER
403 Los Angeles County Engineering Bldg.

PLEASE RETURN TO

Do not extend this side of this line.

Note: Any Additions or Changes on This Sheet Must Be Made or Circled in Red Ink With Date and Name of Person Making Change.

Notes Ck'd by	Survey of EDEN FIELD AVE C.I.	F. B. 2726 PG. 73
Map No.	JN 2318.34 Tape Std °F	
Office Work	Surveyed by G. Porter	
Checked	Notes A.L. GOBLE Date 7-9-64	
Date	Indexed H. E. OTT	

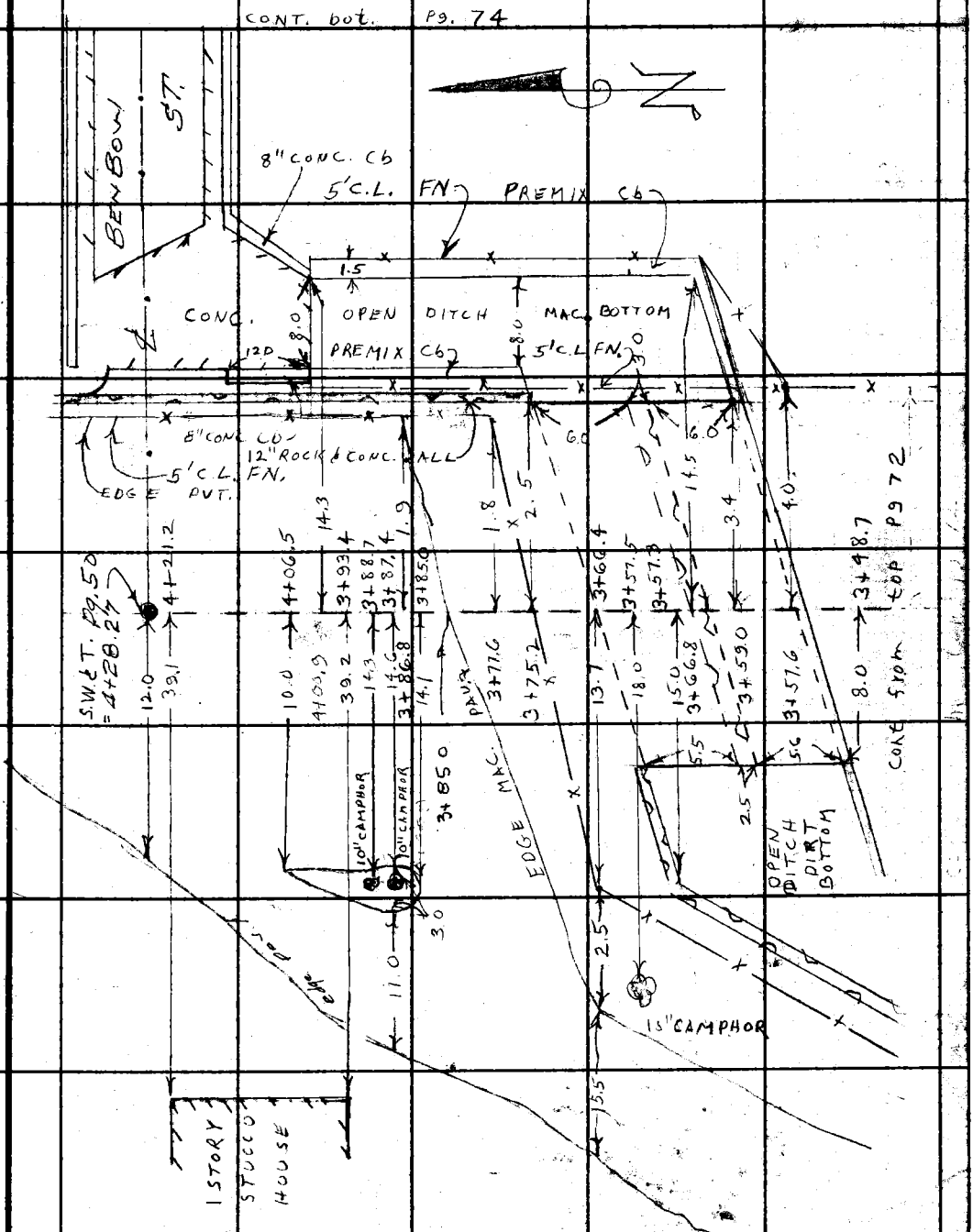

Note: Any Additions or Changes on This Sheet Must be Made or Circled in Red Ink With Date and Name of Person Making Change.

PLEASE RETURN TO
LOS ANGELES COUNTY ENGINEER
403 LOS ANGELES COUNTY ENGINEERING BLDG.
Do not extend this side of this line.

76F3096 CE #310 6-62

F.B. 2786 PG. 74

cont bot. pg. 75

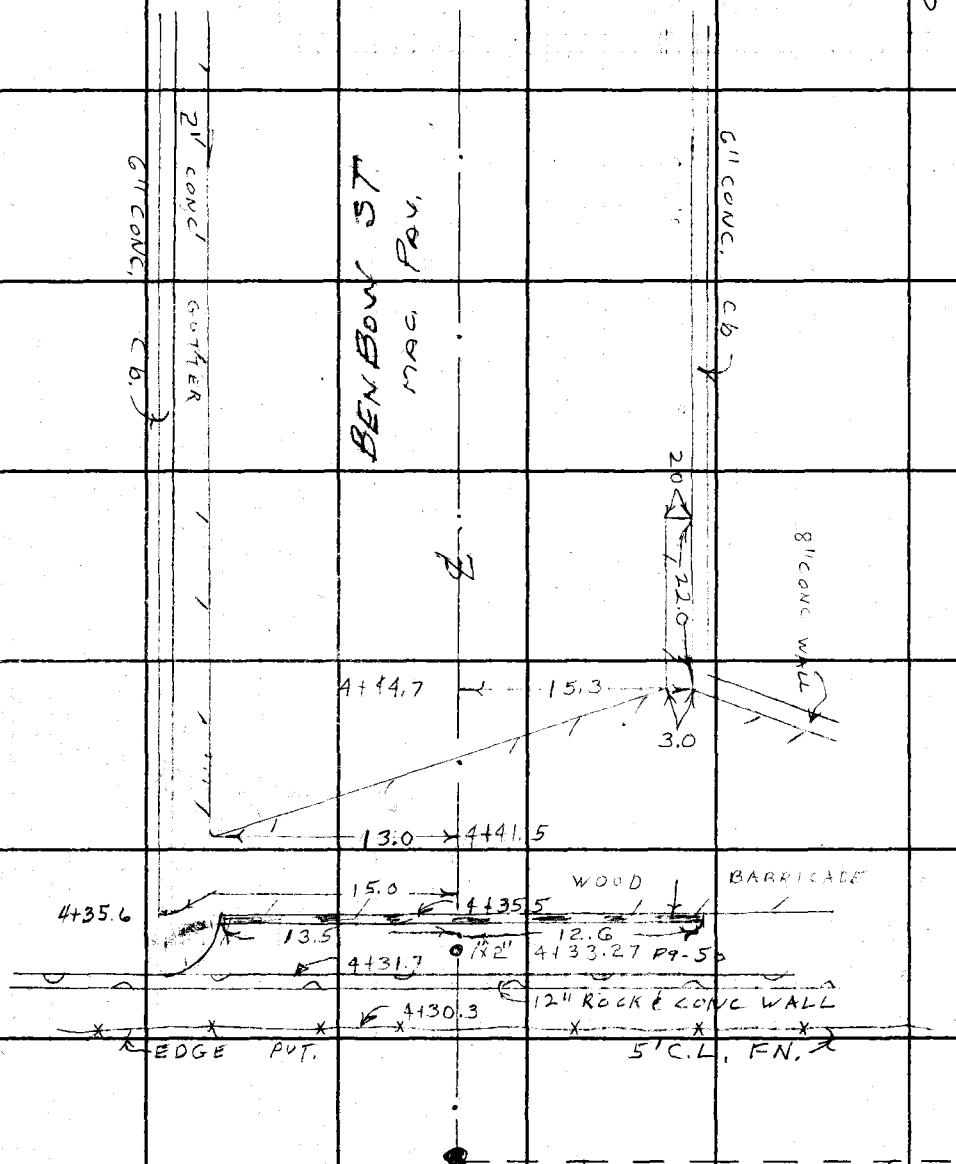

CONT. from TOP pg. 73

PLEASE RETURN TO
LOS ANGELES COUNTY ENGINEER
403 Los Angeles County Engineering Bldg.
Do not extend this side of this line.

Note: Any Additions or Changes on This Sheet Must Be Made or Circled in Red Ink With Date and Name of Person Making Change.

Notes Ck'd by	Survey of EDENFIELD AVE C.I.	F. B. 2726 Pg. 75
Map No.	JN 1318.34 Tape Std °F	
Office Work	Surveyed by G. PORTER	
Checked	Notes A.L. GOBLE Date 7-13-64	
Date	Indexed H. E. OTT	

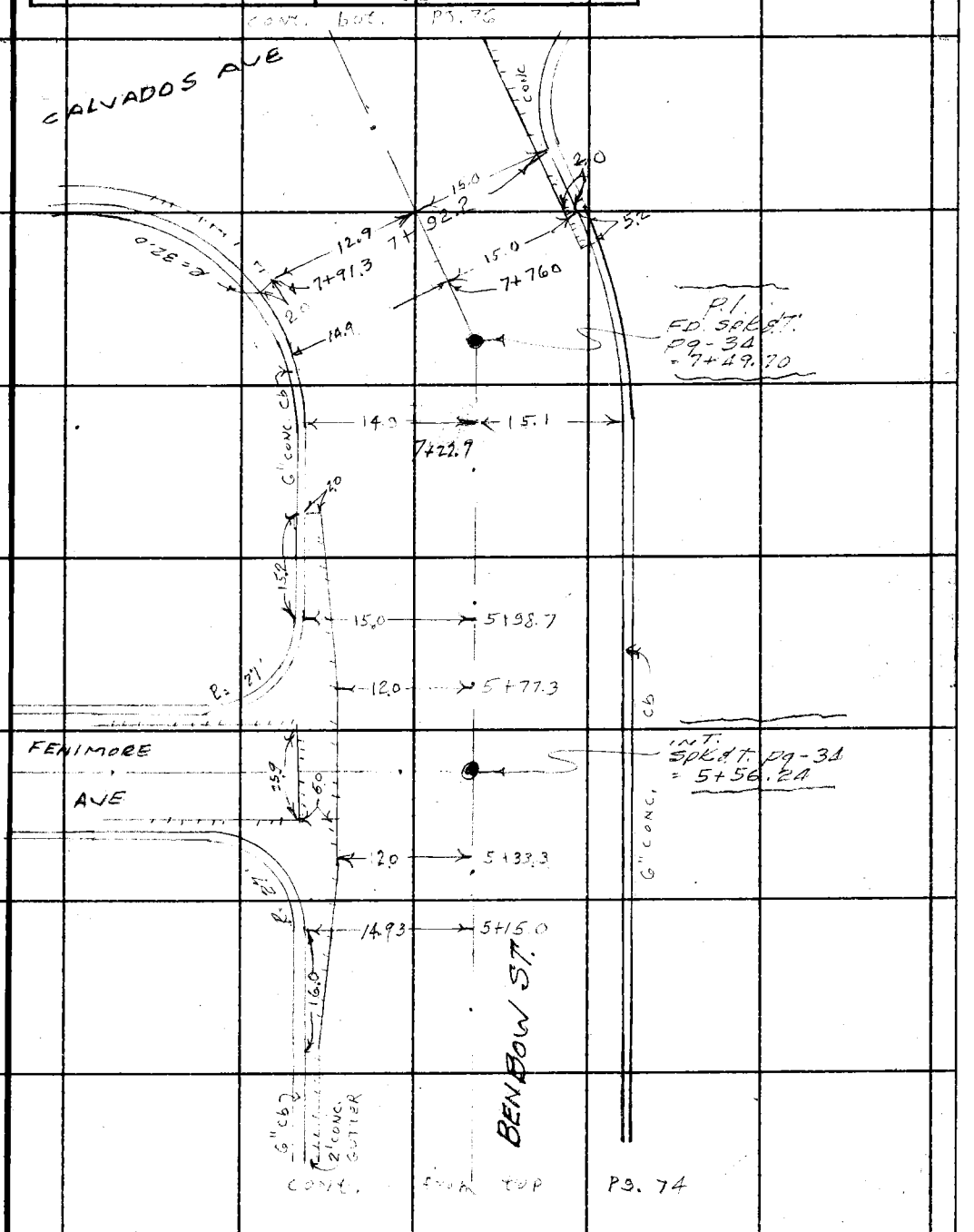

Note: Any Additions or Changes on This Sheet Must be Made or Circled in Red Ink With Date and Name of Person Making Change.

Do not extend this side of this line.

PLEASE RETURN TO
LOS ANGELES COUNTY ENGINEER
403 LOS ANGELES COUNTY ENGINEERING BLDG.

76F3095 CE # 310 3-61

PLEASE RETURN TO
LOS ANGELES COUNTY ENGINEER
403 LOS ANGELES COUNTY ENGINEERING BLDG.

Note: Any Additions or Changes on This Sheet Must be Made or Circled in Red Ink With Date and Name of Person Making Change.

Do not extend this side of this line.

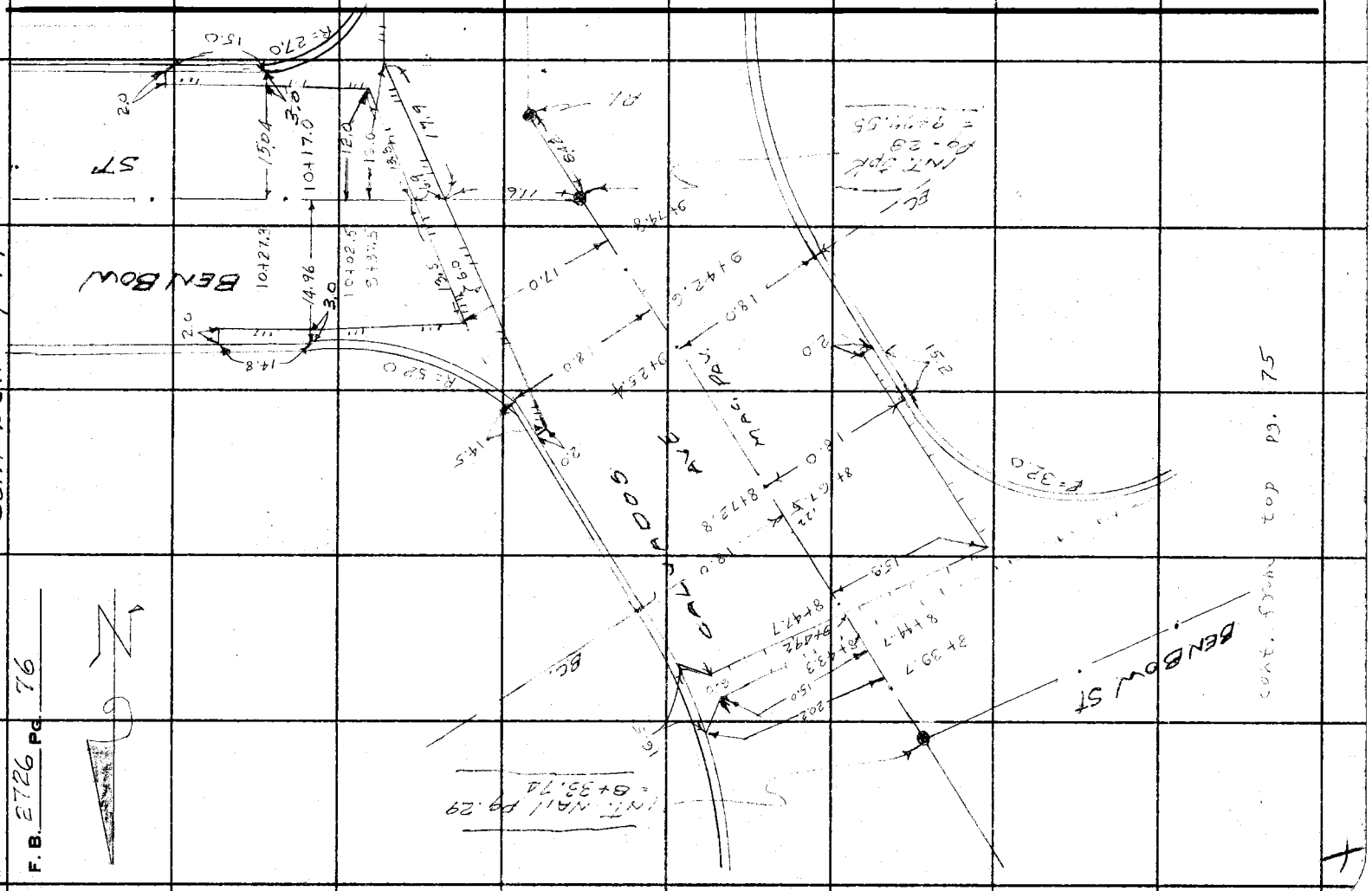

Notes Ck'd by	Survey of SPEN FIELD AVE C.I.
Map No.	JN 231834 Tape Std °F
Office Work	Surveyed by G. PORTER
Checked	Notes PORTER Date 7-13-64
Date	Indexed H. E. OTT

F. B. 2726 PG. 77

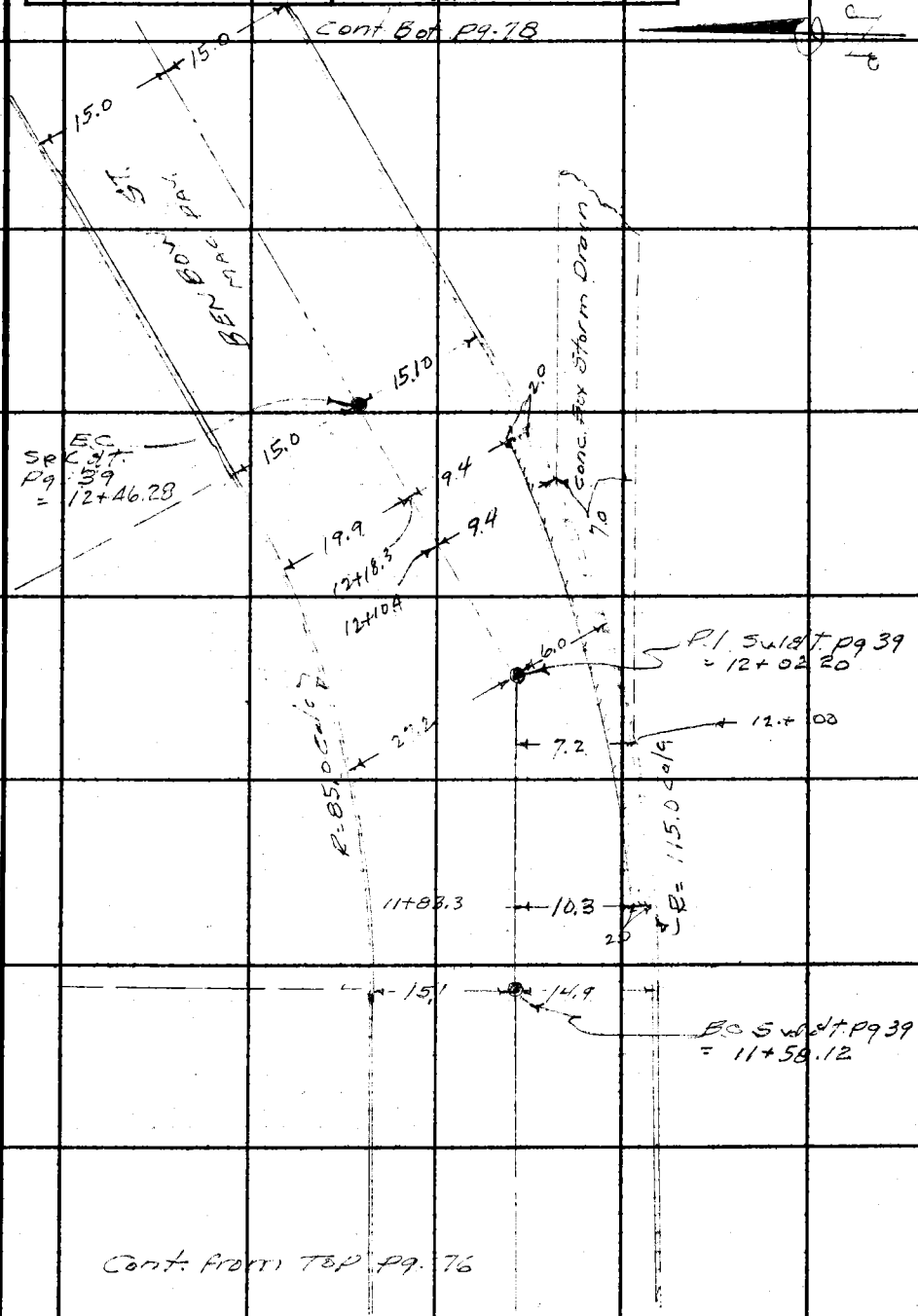

Note: Any Additions or Changes on This Sheet Must be Made or Circled in Red Ink With Date and Name of Person Making Change.

Do not extend this side of this line.

PLEASE RETURN TO
LOS ANGELES COUNTY ENGINEER
403 LOS ANGELES COUNTY ENGINEERING BLDG.

78F3088 CE #310 8-63

Cont. Bot Pg - 79

F. B. 2726 PG 78

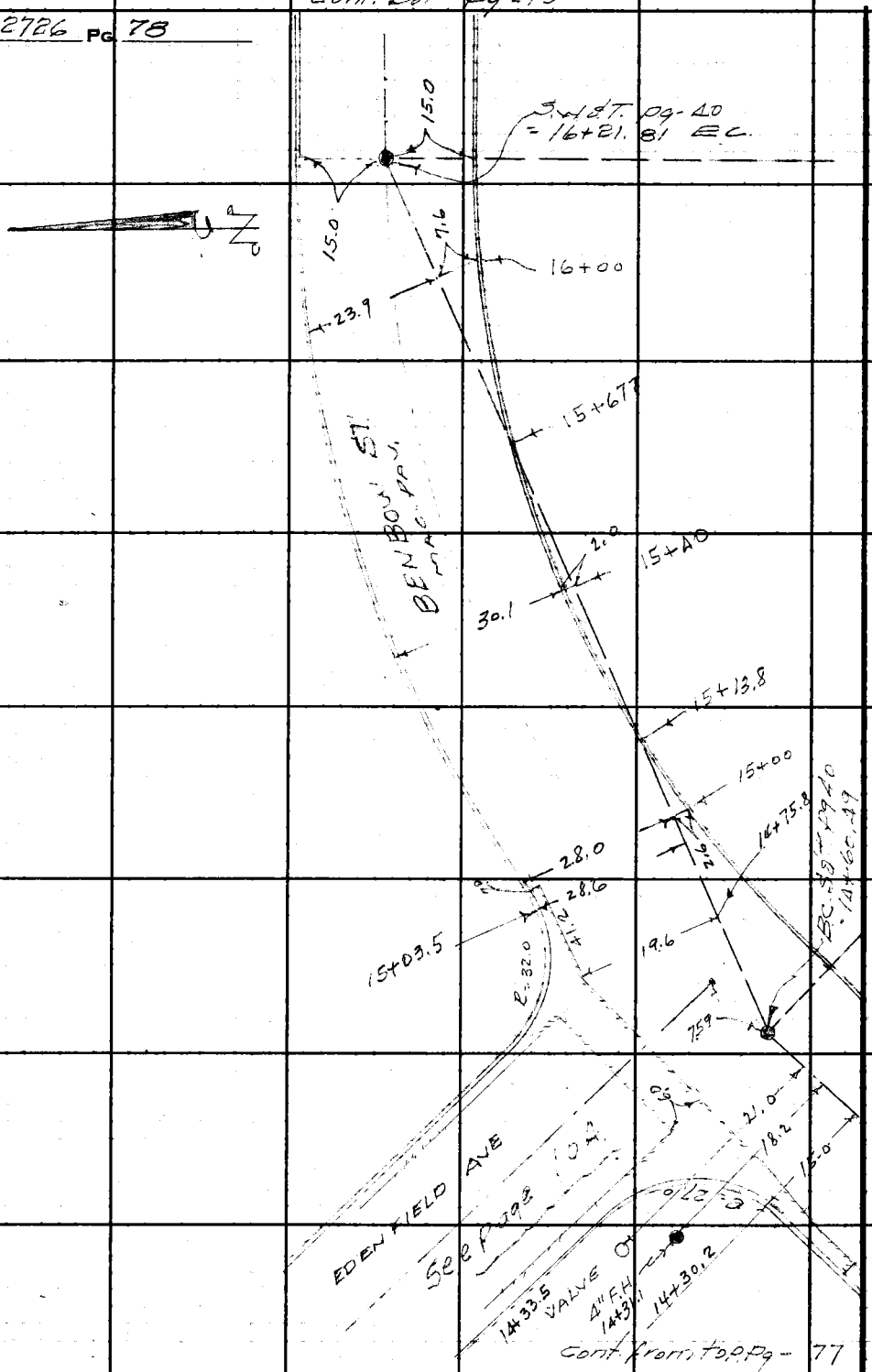

PLEASE RETURN TO
LOS ANGELES COUNTY ENGINEER
403 LOS ANGELES COUNTY ENGINEERING BLDG.

Do not extend this side of this line.

Note: Any Additions or Changes on This Sheet Must be Made or Circled in Red Ink With Date and Name of Person Making Change.

Notes Ck'd by	Survey of EDENFIELD AVE C.I.
Map No.	JN 231834 Tape Std °F
Office Work	Surveyed by G. PATER
Checked	Notes R.B. Date 7-14-64
Date	Indexed H. E. OTT

F. B. 2726 PG. 79

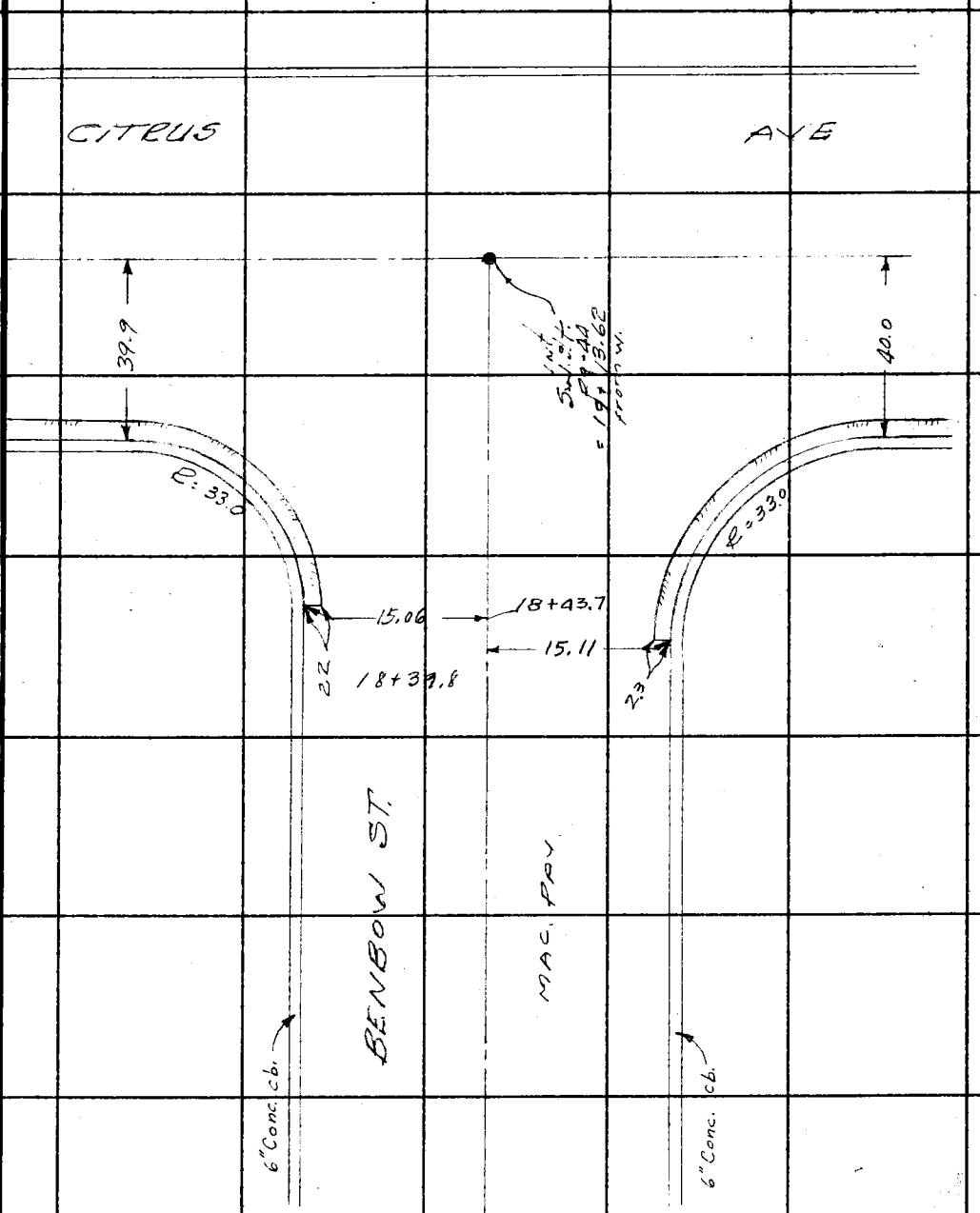

Cont. from Top pg. 78

Note: Any Additions or Changes on This Sheet Must be Made or Circled in Red Ink With Date and Name of Person Making Change.

PLEASE RETURN TO
LOS ANGELES COUNTY ENGINEER
403 LOS ANGELES COUNTY ENGINEERING BLDG.
Do not extend this side of this line.

76F3095 CE # 310 3-61

F. B. 2726 Pg. 80

PLEASE RETURN TO
LOS ANGELES COUNTY ENGINEER
403 Los Angeles County Engineering Bldg.

Do not extend this side of this line.

Note: Any Additions or Changes on This Sheet Must be Made or Circled in Red Ink With Date and Name of Person Making Change.

Notes Ck'd by	Survey of [illegible]
Map No.	JN 2318.34 Tape Std °F
Office Work	Surveyed by G. PORTER
Checked	Notes A.L. GOBLE Date 7-15-64
Date	Indexed H. E. OTT

F. B. 2726 PG. 81

C.I. 2318.34

LOCATION OF IMPROVEMENTS

CITRUS AVE

FROM BENSON ST NORTH TO COVINA BLVD.

Note: Any Additions or Changes on This Sheet Must be Made or Circled in Red Ink With Date and Name of Person Making Change.

PLEASE RETURN TO
LOS ANGELES COUNTY ENGINEER
403 LOS ANGELES COUNTY ENGINEERING BLDG.

Do not extend this side of this line.

76F309S CE #310 6-63

F. B. 2726 PG 82

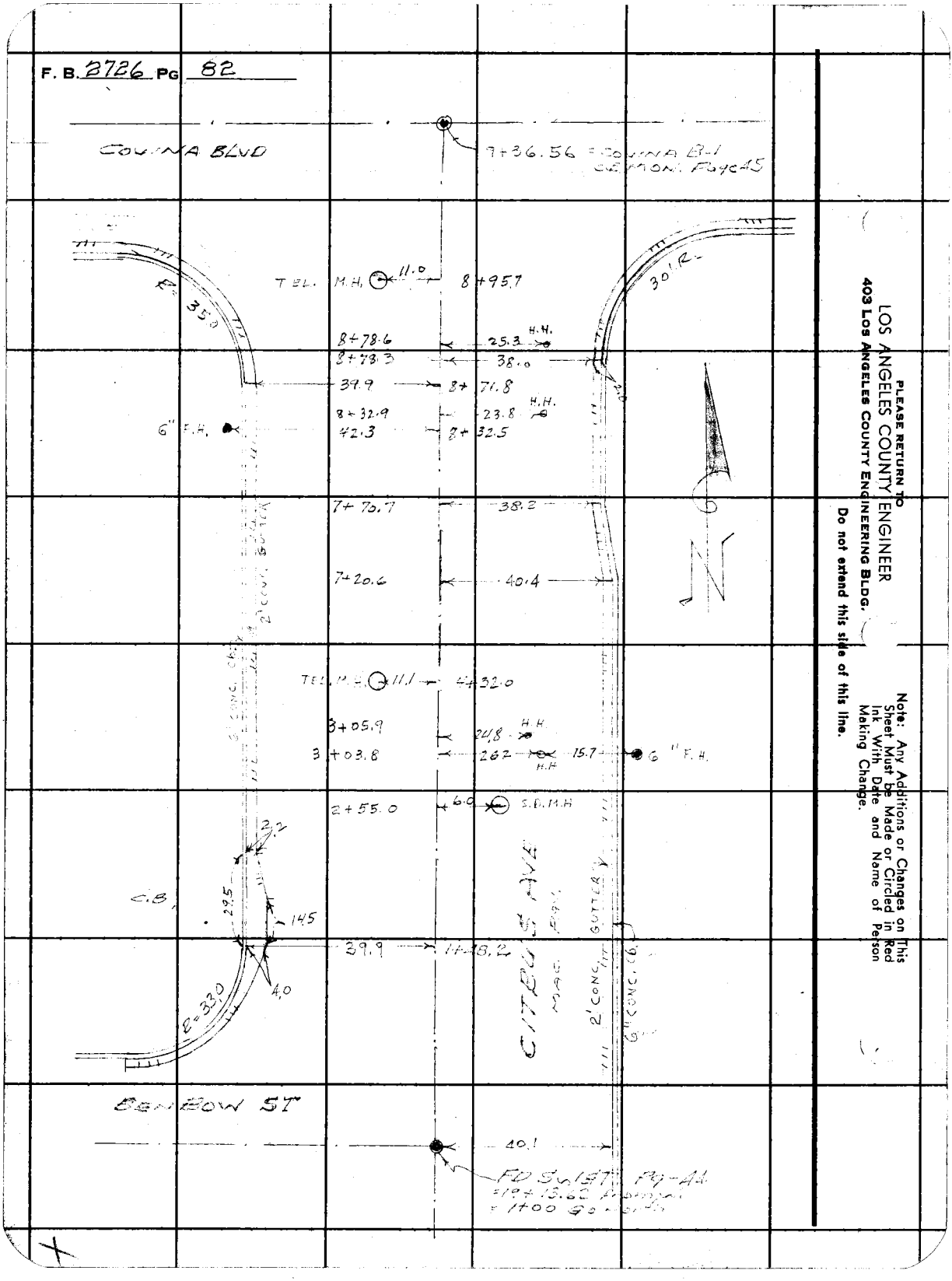

PLEASE RETURN TO
LOS ANGELES COUNTY ENGINEER
403 Los Angeles County Engineering Bldg.

Do not extend this side of this line.

Note: Any Additions or Changes on This Sheet Must be Made or Circled in Red Ink With Date and Name of Person Making Change.

Notes Ck'd by	Survey of BLANFIELD AVE C.I.	F. B. 2726 Pg. 83
Map No.	JN 2318.34 Tape Std °F	
Office Work	Surveyed by G. PORTER	
Checked	Notes A.L. GOBLE Date 7-15-64	
Date	Indexed H. E. OTT	

CJ. 2318.34

LOCATION OF

IMPROVEMENTS

CITRUS AVE

FROM BENBOW ST SO.

TO CYPRESS ST

Note: Any Additions or Changes on This Sheet Must be Made or Circled in Red Ink With Date and Name of Person Making Change.

PLEASE RETURN TO
LOS ANGELES COUNTY ENGINEER
403 LOS ANGELES COUNTY ENGINEERING BLDG.

Do not extend this side of this line.

76F309S CE #310 6-63

F. B. 2726 PG 84

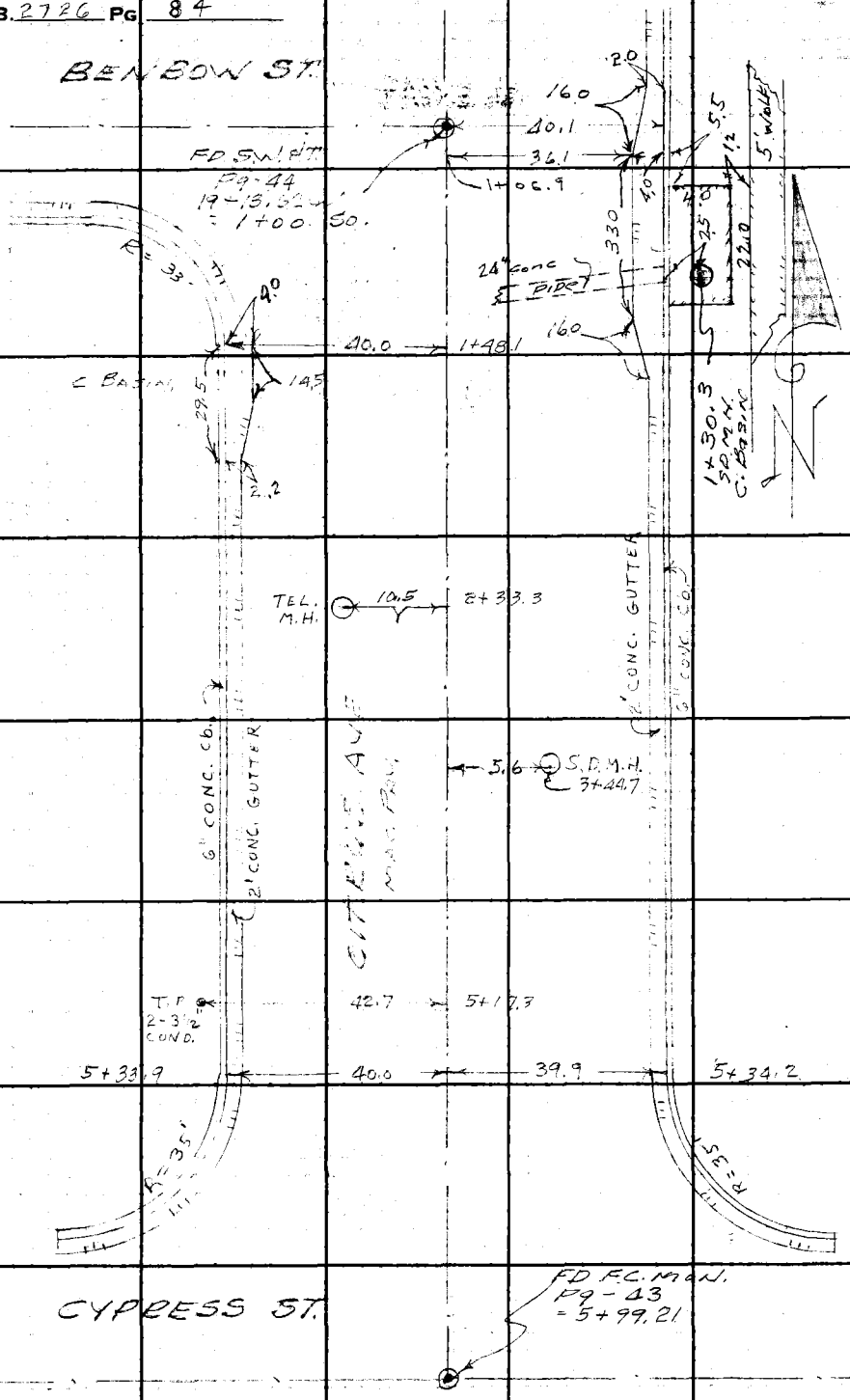

PLEASE RETURN TO
LOS ANGELES COUNTY ENGINEER
403 Los Angeles County Engineering Bldg.
Do not extend this side of this line.

Note: Any Additions or Changes on This Sheet Must be Made or Circled in Red Ink With Date and Name of Person Making Change.

Notes Ck'd by	Survey of EDENFIELD AVE C.1
Map No.	JN 2318.34 Tape Std °F
Office Work	Surveyed by [illegible]
Checked	Notes Date 7-9-64
Date	Indexed H. E. OTT

F. B. 2726 PG. 85

C.I. 2318.34

LOCATION OF IMPROVEMENTS

FENIMORE AVE FROM BENBOW ST. NO. TO END

Note: Any Additions or Changes on This Sheet Must be Made or Circled in Red Ink With Date and Name of Person Making Change.

PLEASE RETURN TO
LOS ANGELES COUNTY ENGINEER
403 LOS ANGELES COUNTY ENGINEERING BLDG.

Do not extend this side of this line.

76F309S C.E. #310 6-62

F. B. 2726 PG 86

Cont. Bot. Pg-87

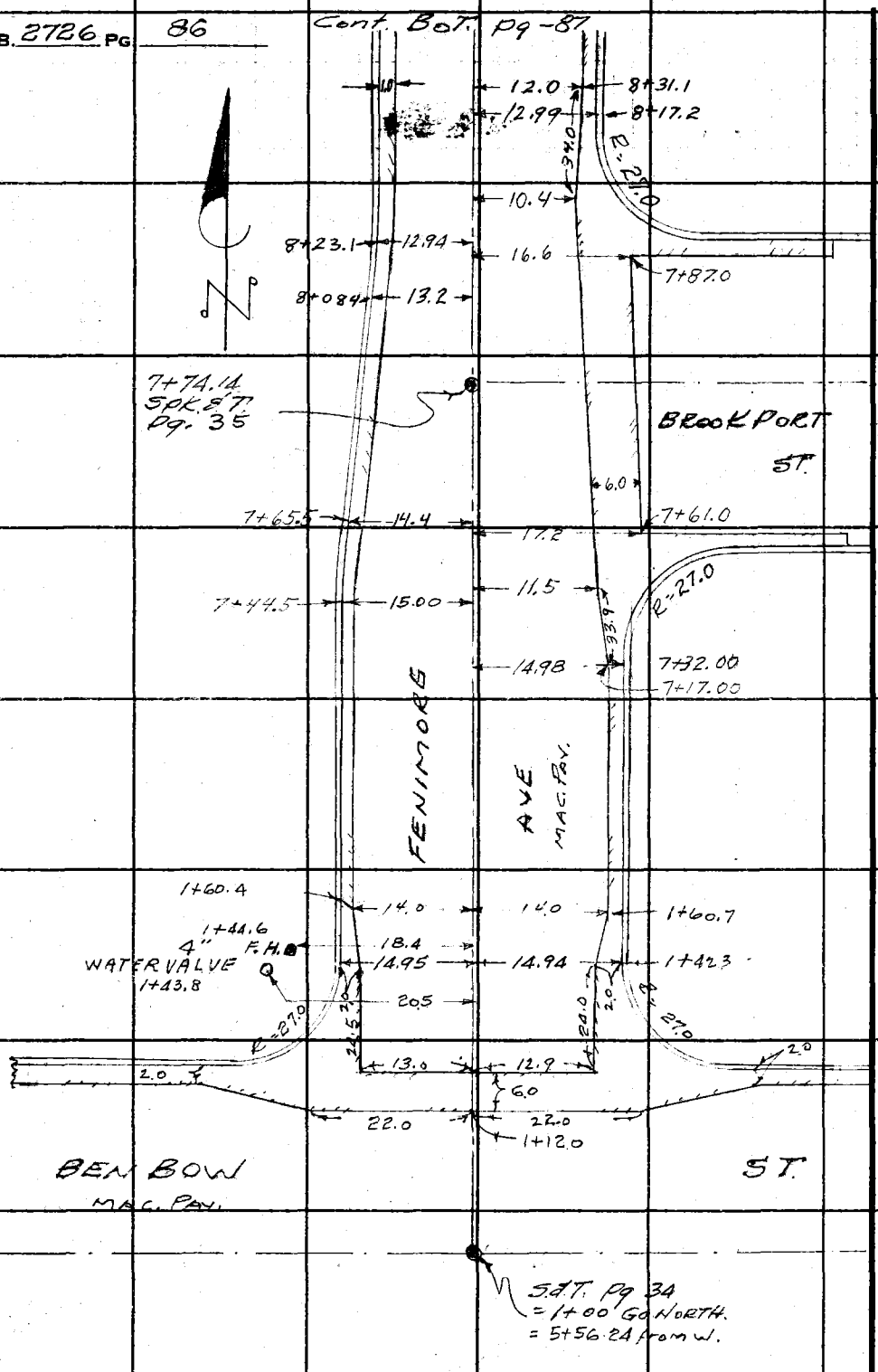

PLEASE RETURN TO
LOS ANGELES COUNTY ENGINEER
403 Los Angeles County Engineering Bldg.

Do not extend this side of this line.

Note: Any Additions or Changes on This Sheet Must be Made or Circled in Red Ink With Date and Name of Person Making Change.

Notes Ck'd by	Survey of EDEN FIELD AVE C.I.	F. B. 2726 PG. 87
Map No.	JN 2318.34 Tape Std °F	
Office Work	Surveyed by G. Porter	
Checked	Notes E.G. Date 7-9-64	
Date	Indexed H. E. OTT	

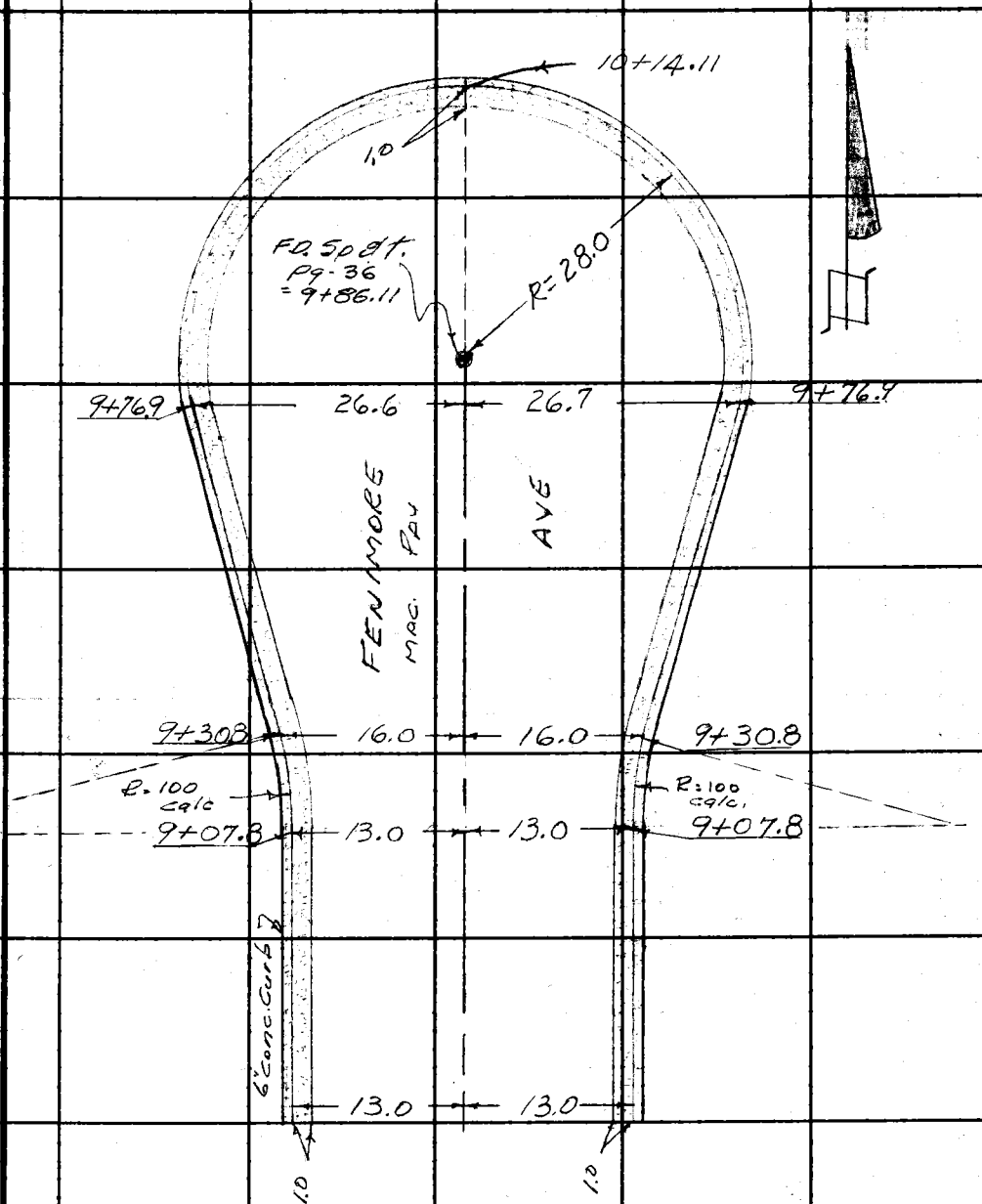

Cont from top pg. - 86

Note: Any Additions or Changes on This Sheet Must be Made or Circled in Red Ink With Date and Name of Person Making Change.

Do not extend this side of this line.

PLEASE RETURN TO
LOS ANGELES COUNTY ENGINEER
403 LOS ANGELES COUNTY ENGINEERING BLDG.

76F309S CE #3 0 6-62

X

F. B. 2726 PG. 88

PLEASE RETURN TO
LOS ANGELES COUNTY ENGINEER
403 Los Angeles County Engineering Bldg.

Do not extend this side of this line.

Note: Any Additions or Changes on This Sheet Must Be Made or Circled in Red Ink With Date and Name of Person Making Change.

Notes Ck'd by	Survey of EDEN FIELD AVE C.I.	F. B. 2726 PG. 89
Map No.	JN 2318.34 Tape Std °F	
Office Work	Surveyed by G. PORTER	
Checked	Notes Date 7-13-64	
Date	Indexed H. E. OTT	

C.I. 2318.34

LOCATION OF IMPROVEMENTS

CALVADOS AVE

FROM INT. OF BENBOW ST.
NO TO COVINA BLVD.

Note: Any Additions or Changes on This Sheet Must be Made or Circled in Red Ink With Date and Name of Person Making Change.

PLEASE RETURN TO
LOS ANGELES COUNTY ENGINEER
403 LOS ANGELES COUNTY ENGINEERING BLDG.

Do not extend this side of this line.

76F309S CE # 310 3-61

F. B. 2726 PG. 90

Cont. Bot. pg. 91

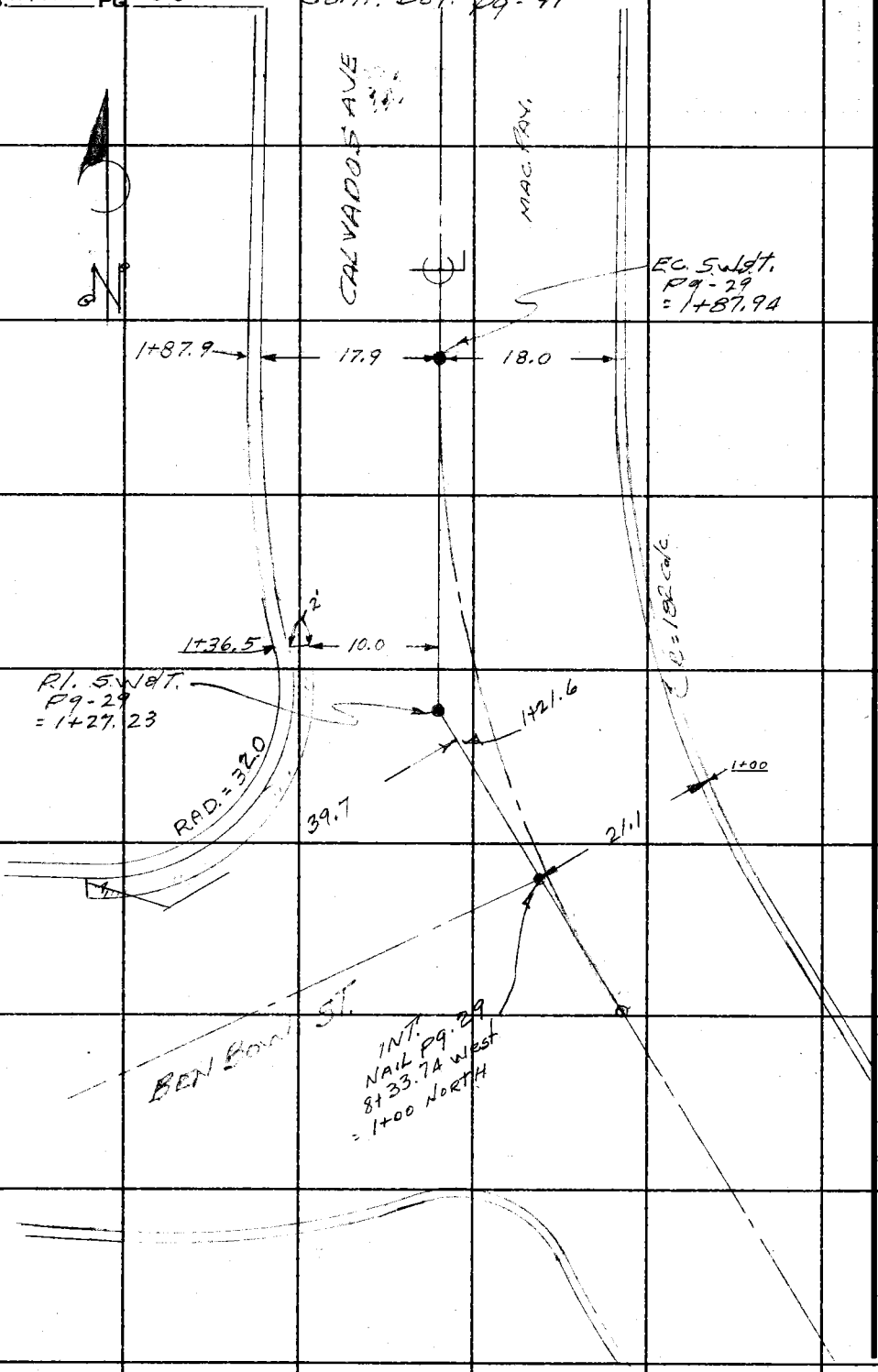

PLEASE RETURN TO
LOS ANGELES COUNTY ENGINEER
403 Los Angeles County Engineering Bldg.
Do not extend this side of this line.

Note: Any Additions or Changes on This Sheet Must be Made or Circled in Red Ink With Date and Name of Person Making Change.

Notes Ck'd by	Survey of EDEN FIELD AVEC.I.
Map No.	JN 23/8.34 Tape Std °F
Office Work	Surveyed by G. Peter
Checked	Notes E.G. Date 7-13-64
Date	Indexed H. E. OTT

F. B. 2726 PG. 91

Cont Bot Pg. 92

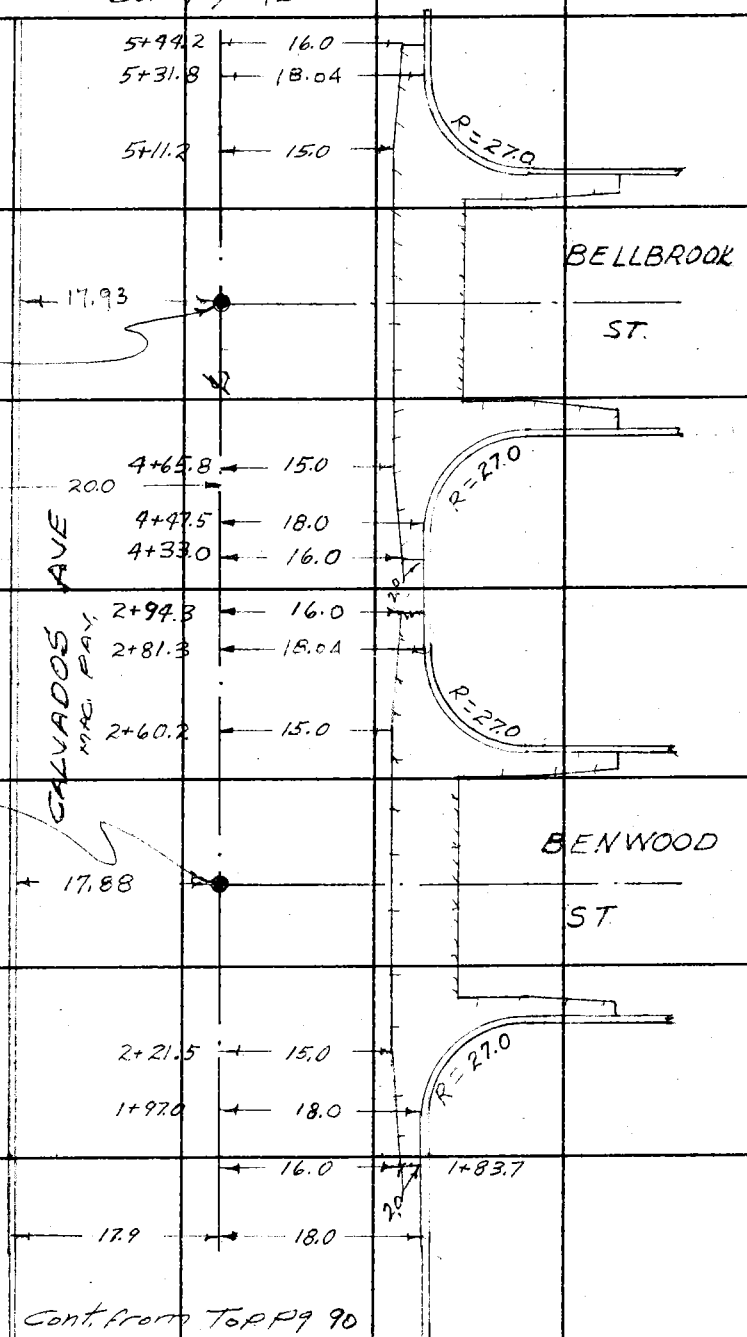

Note: Any Additions or Changes on This Sheet Must be Made or Circled in Red Ink With Date and Name of Person Making Change.

Do not extend this side of this line.

PLEASE RETURN TO
LOS ANGELES COUNTY ENGINEER
403 LOS ANGELES COUNTY ENGINEERING BLDG.

76F3085 CE # 310 3-61

F. B. 2726 PG. 92

Cont Bot pg - 93

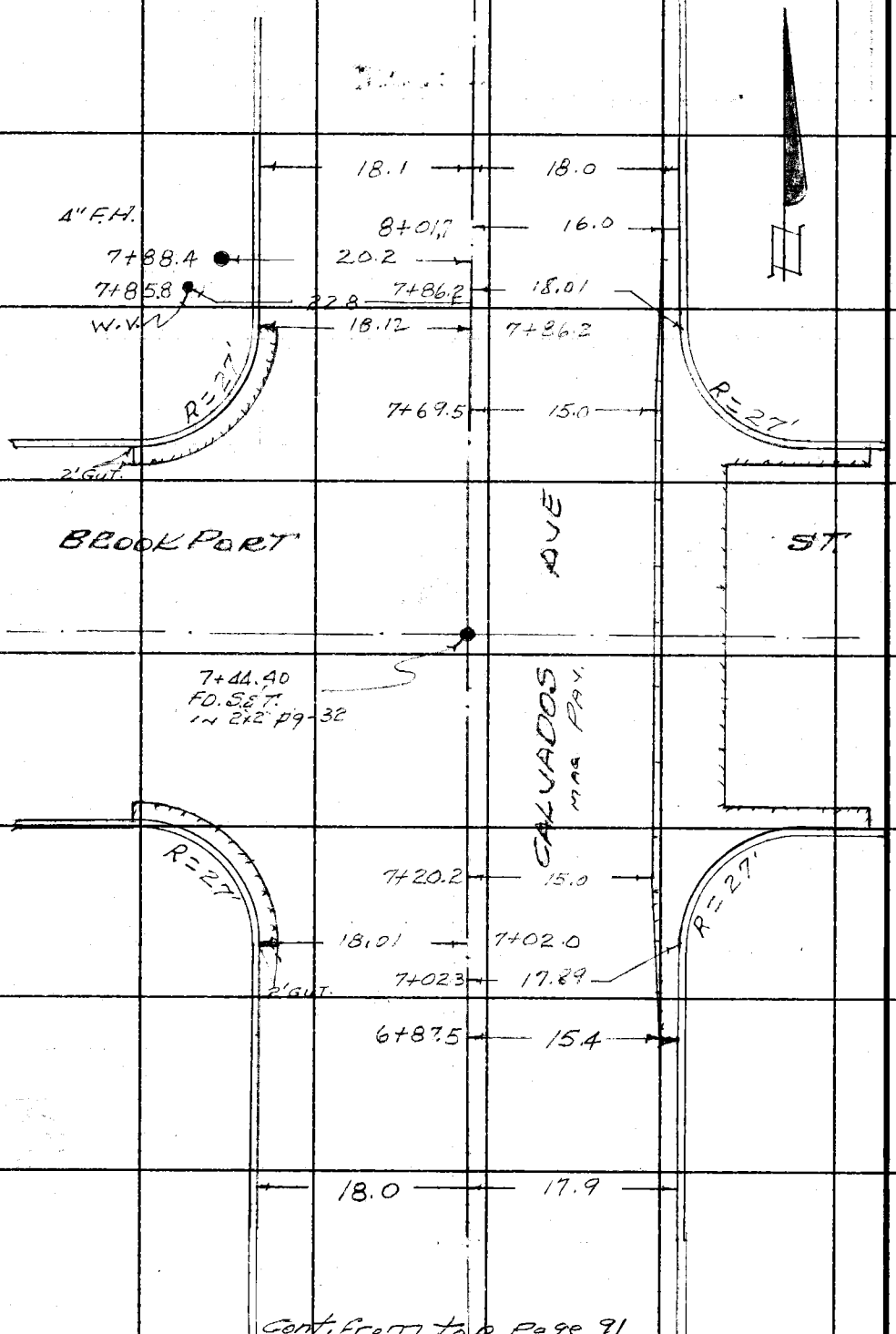

Cont. from top Page 91

PLEASE RETURN TO
LOS ANGELES COUNTY ENGINEER
403 Los Angeles County Engineering Bldg.
Do not extend this side of this line.

Note: Any Additions or Changes on This Sheet Must be Made or Circled in Red Ink With Date and Name of Person Making Change.

Notes Ck'd by	Survey of BOENFIELD AVE.
Map No.	JN 23183 Tape Std °F
Office Work	Surveyed by G. PORTER
Checked	Notes R. G. Date 7-15-64
Date	Indexed H. E. U.T.

F. B. 2786 PG. 93

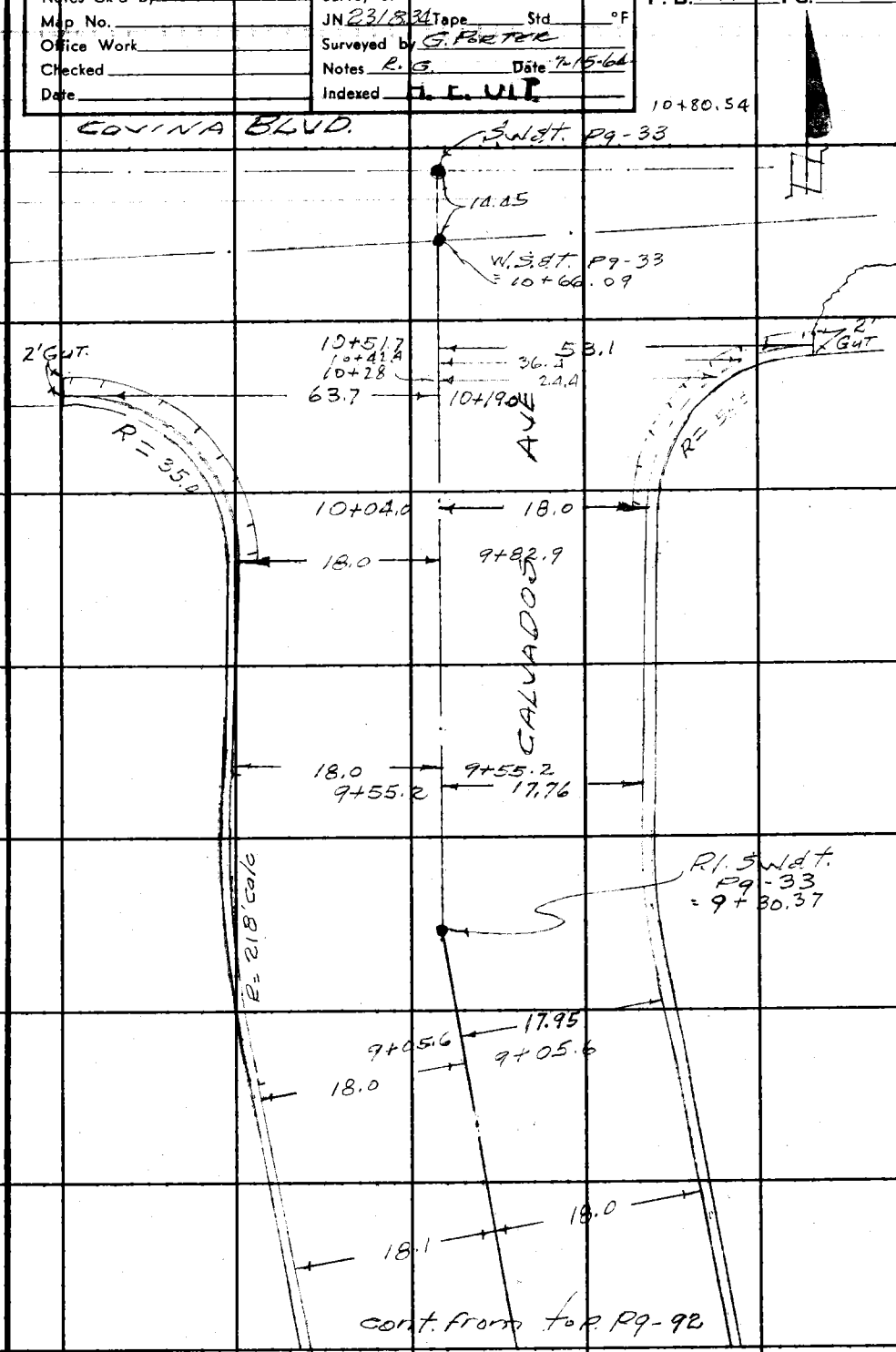

Note: Any Additions or Changes on This Sheet Must be Made or Circled in Red Ink With Date and Name of Person Making Change.

Do not extend this side of this line.

PLEASE RETURN TO
LOS ANGELES COUNTY ENGINEER
403 LOS ANGELES COUNTY ENGINEERING BLDG.

76F309S CE #310 6-63

F. B. 2726 Pg. 94

PLEASE RETURN TO
LOS ANGELES COUNTY ENGINEER
403 Los Angeles County Engineering Bldg.

Do not extend this side of this line.

Note: Any Additions or Changes on This Sheet Must be Made or Circled in Red Ink With Date and Name of Person Making Change.

Notes Ck'd by	Survey of EDEN FIELD AVEC.1
Map No.	JN 231834 Tape Std °F
Office Work	Surveyed by G. PORTER
Checked	Notes Date 7-14-64
Date	Indexed H. E. OTT

F. B. 2726 PG. 95

G.I. 2318.3A

LOCATION OF

IMPROVEMENTS

BENWOOD ST.

from CALVADOS AVE

East to BND

Note: Any Additions or Changes on This Sheet Must be Made or Circled in Red Ink With Date and Name of Person Making Change.

Do not extend this side of this line.

PLEASE RETURN TO

LOS ANGELES COUNTY ENGINEER

403 Los Angeles County Engineering Bldg.

76F3085 CE # 310 3-61

F. B. 2726 PG. 96

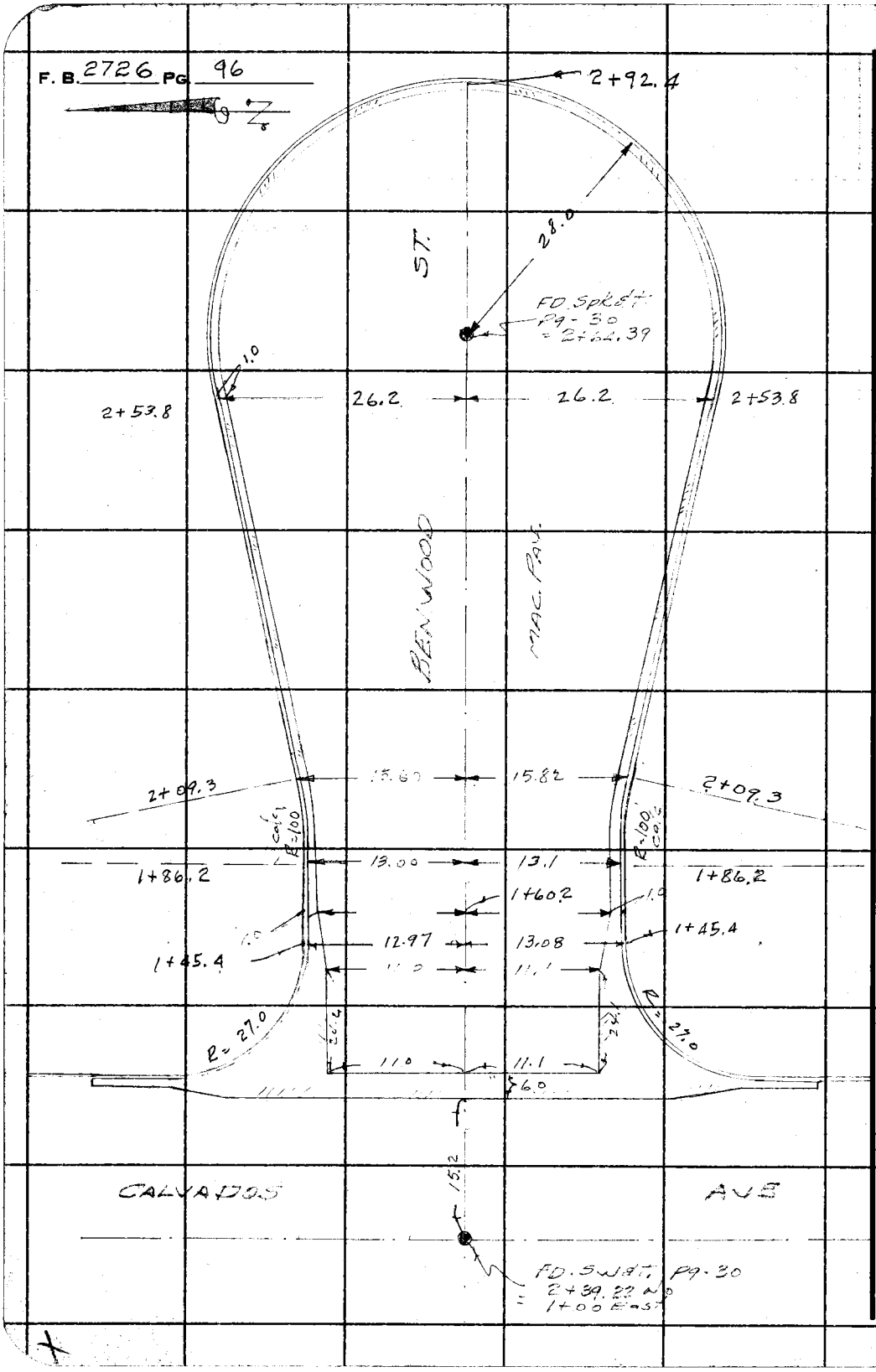

PLEASE RETURN TO
LOS ANGELES COUNTY ENGINEER
403 Los Angeles County Engineering Bldg.

Do not extend this side of this line.

Note: Any Additions or Changes on This Sheet Must be Made or Circled in Red Ink With Date and Name of Person Making Change.

Notes Ck'd by	Survey of EDEN FIELD AVE C.I.
Map No.	JN 2318.34 Tape Std °F
Office Work	Surveyed by G. PORTER
Checked	Notes Date 7-15-64
Date	Indexed H. E. OTT

F. B. 2726 PG. 97

C.I. 2318.34

LOCATION OF

IMPROVEMENTS

BELLBROOK ST

FROM CALVADOS AVE

EAST TO END.

Note: Any Additions or Changes on This Sheet Must be Made or Circled in Red Ink With Date and Name of Person Making Change.

PLEASE RETURN TO
LOS ANGELES COUNTY ENGINEER
403 LOS ANGELES COUNTY ENGINEERING BLDG.

Do not extend this side of this line.

76F3095 CE # 310 3-61

F. B. 2726 PG. 98

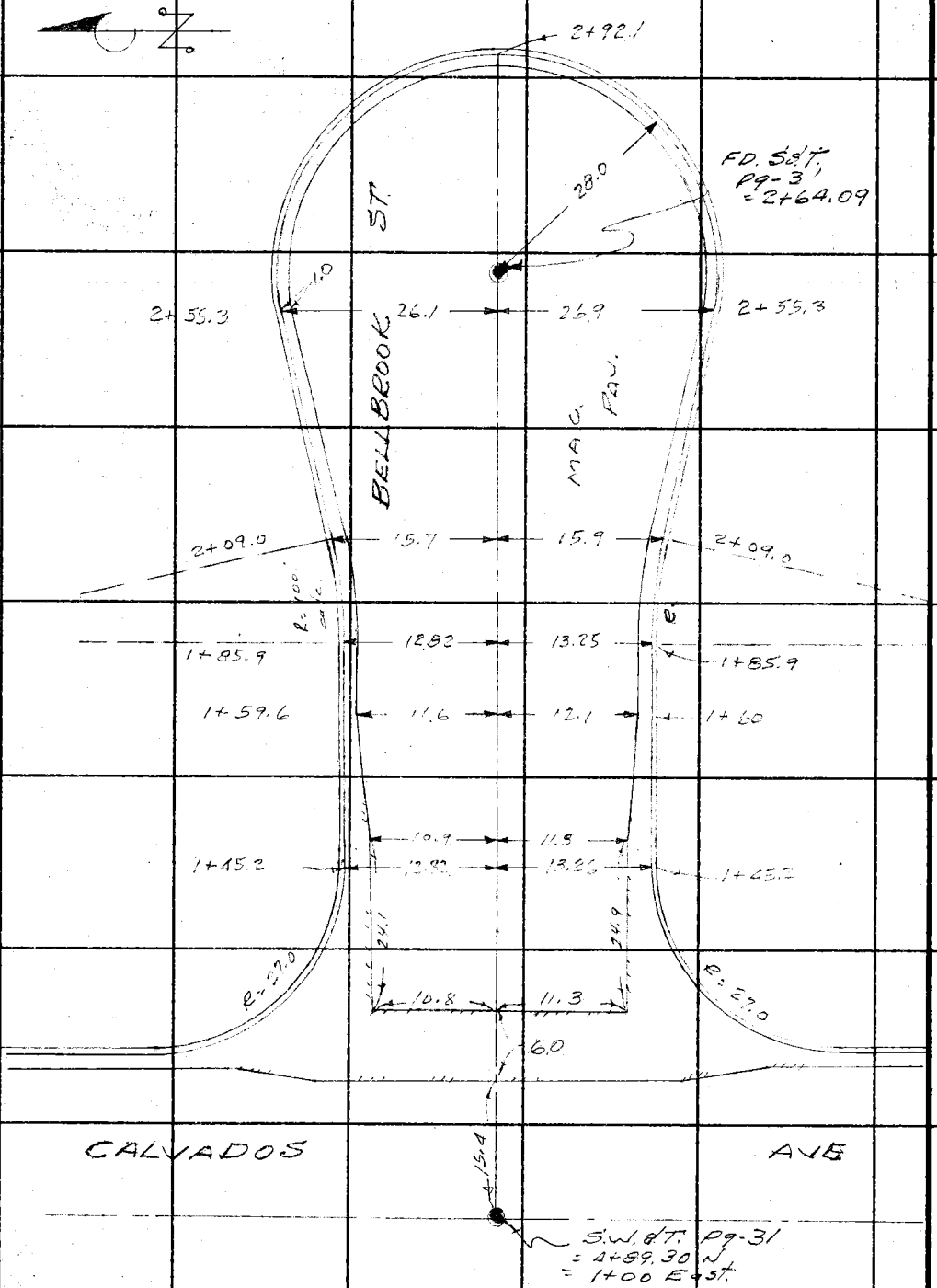

PLEASE RETURN TO
LOS ANGELES COUNTY ENGINEER
403 Los Angeles County Engineering Bldg.
Do not extend this side of this line.

Note: Any Additions or Changes on This Sheet Must be Made or Circled in Red Ink With Date and Name of Person Making Change.

Notes Ck'd by	Survey of EDENFIELD AVE C.I.
Map No.	JN 23/8.34 Tape Std °F
Office Work	Surveyed by G PORTER
Checked	Notes R.B. Date 7-15-64
Date	Indexed H. E. OTT

F. B. 2726 PG. 99

C.I. 23/8.31

LOCATION OF

IMPROVEMENTS

BROOKPORT ST.

&

EDENFIELD AVE

FROM

GALVADOS AVE EAST

AND NORTH END.

Note: Any Additions or Changes on This Sheet Must be Made or Circled in Red Ink With Date and Name of Person Making Change.

Do not extend this side of this line.

PLEASE RETURN TO
LOS ANGELES COUNTY ENGINEER
403 LOS ANGELES COUNTY ENGINEERING BLDG.

76F3085 CE #310 6-53

F. B. 2726 PG 100

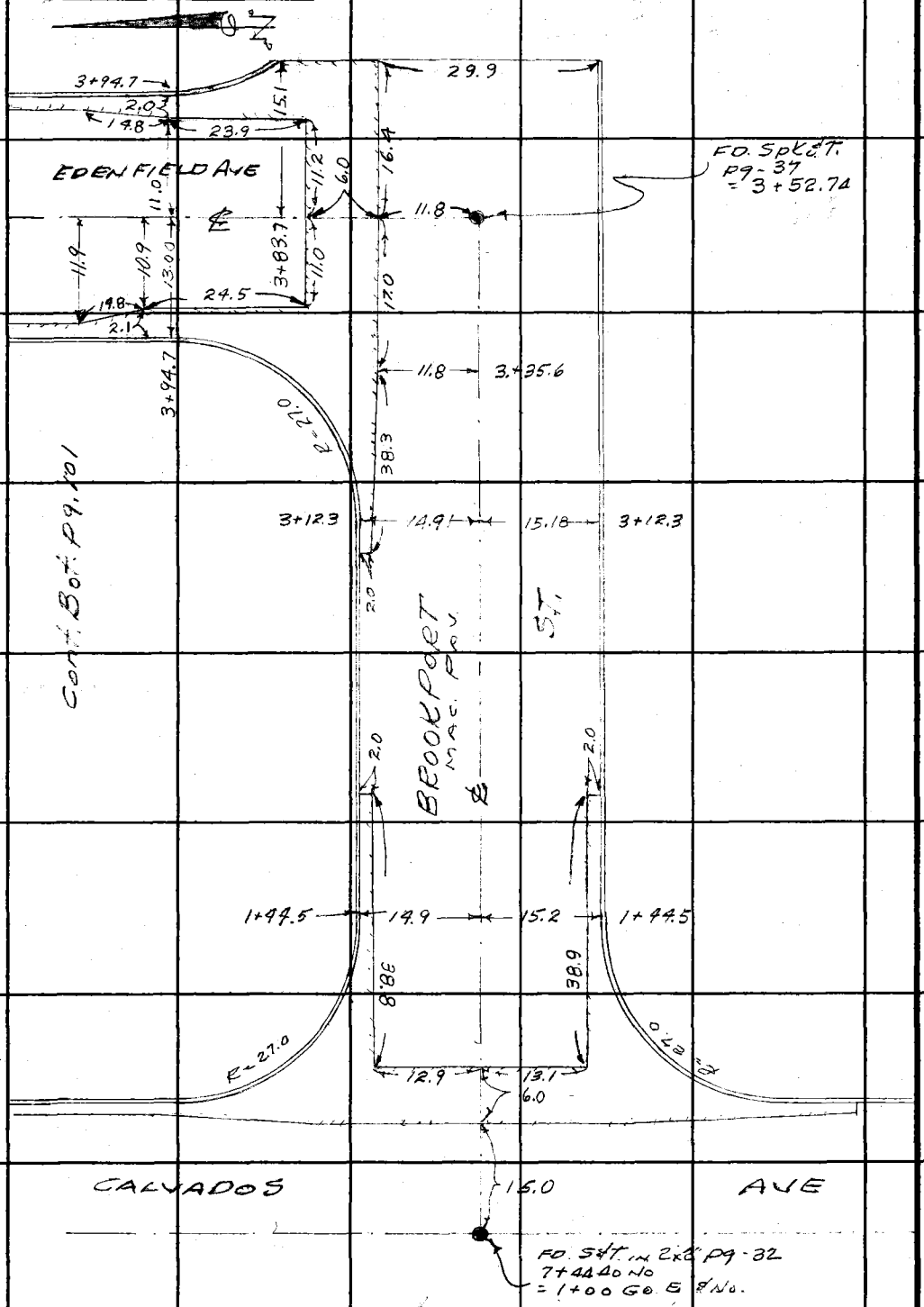

PLEASE RETURN TO
LOS ANGELES COUNTY ENGINEER
403 LOS ANGELES COUNTY ENGINEERING BLDG.

Do not extend this side of this line.

Note: Any Additions or Changes on This Sheet Must be Made or Circled in Red Ink With Date and Name of Person Making Change.

Notes Ck'd by	Survey of EDENFIELD AVE C.I.
Map. No.	JN 231834 Tape Std °F
Office Work	Surveyed by G. PORTIE
Checked	Notes R.G. Date 7-15-60
Date	Indexed H. E. OTT

F. B. 2726 PG. 101

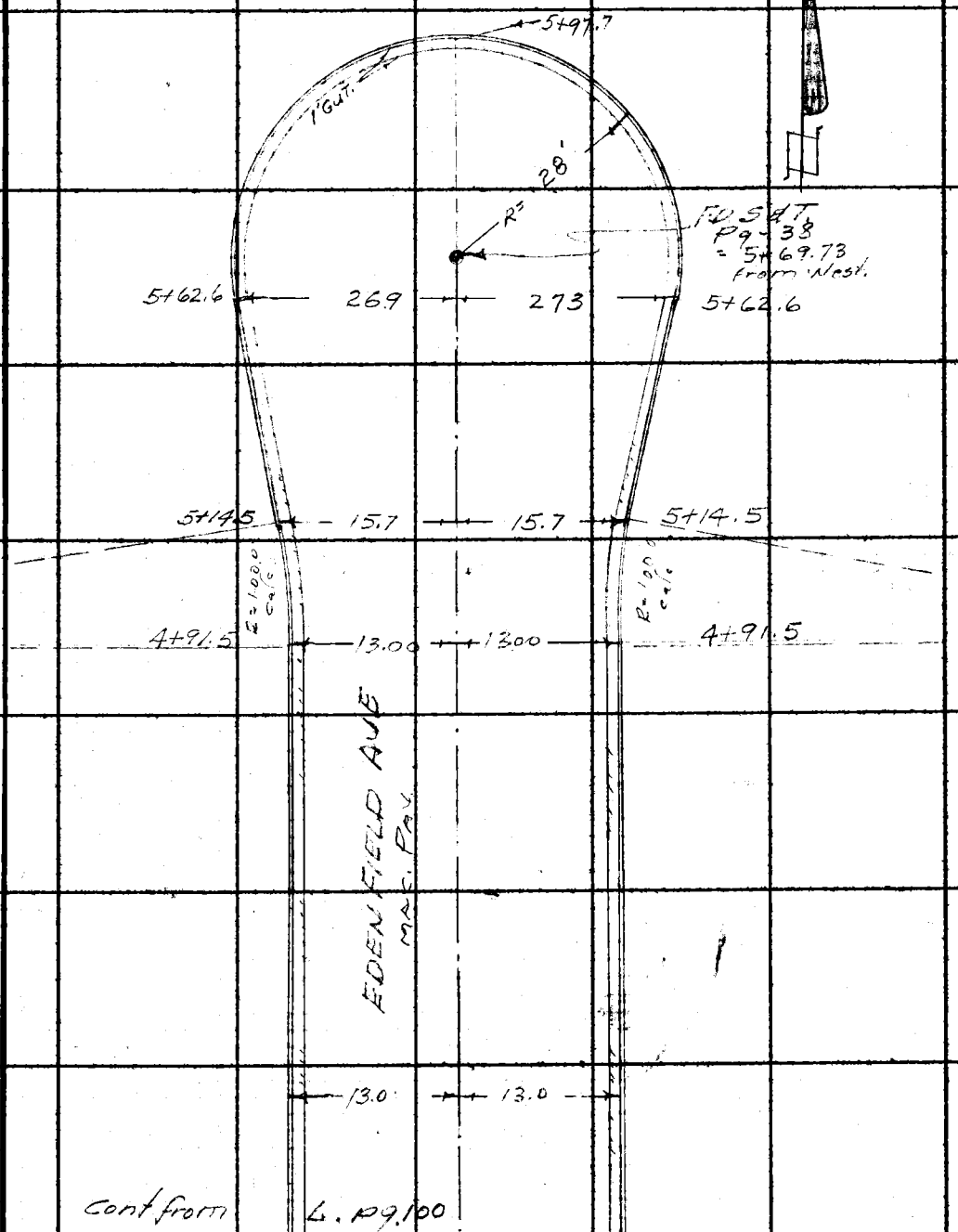

Cont from L. pg. 100

Note: Any Additions or Changes on This Sheet Must be Made or Circled in Red Ink With Date and Name of Person Making Change.

PLEASE RETURN TO
LOS ANGELES COUNTY ENGINEER
403 LOS ANGELES COUNTY ENGINEERING BLDG.
Do not extend this side of this line.

76F309S CE #310 6-63

F. B. 2726 PG 102

PLEASE RETURN TO
LOS ANGELES COUNTY ENGINEER
403 Los Angeles County Engineering Bldg.

Do not extend this side of this line.

Note: Any Additions or Changes on This Sheet Must be Made or Circled in Red Ink With Date and Name of Person Making Change.

Notes Ck'd by	Survey of EDEN FIELD AVE C.I.
Map No.	JN 2318.34 Tape Std °F
Office Work	Surveyed by G. PORTER
Checked	Notes Date 7-14-64
Date	Indexed H. E. OTT

F. B. 2726 Pg. 103

C.I. 2318.34

LOCATION OF IMPROVEMENTS

EDEN FIELD AVE
FROM
BEN BOW ST. NO TO END

Note: Any Additions or Changes on This Sheet Must be Made or Circled in Red Ink With Date and Name of Person Making Change.

Do not extend this side of this line.

PLEASE RETURN TO
LOS ANGELES COUNTY ENGINEER
403 LOS ANGELES COUNTY ENGINEERING BLDG.

75F3095 CE #310 6-63

Cont. Bot pg-105

F. B. 2726 PG. 104

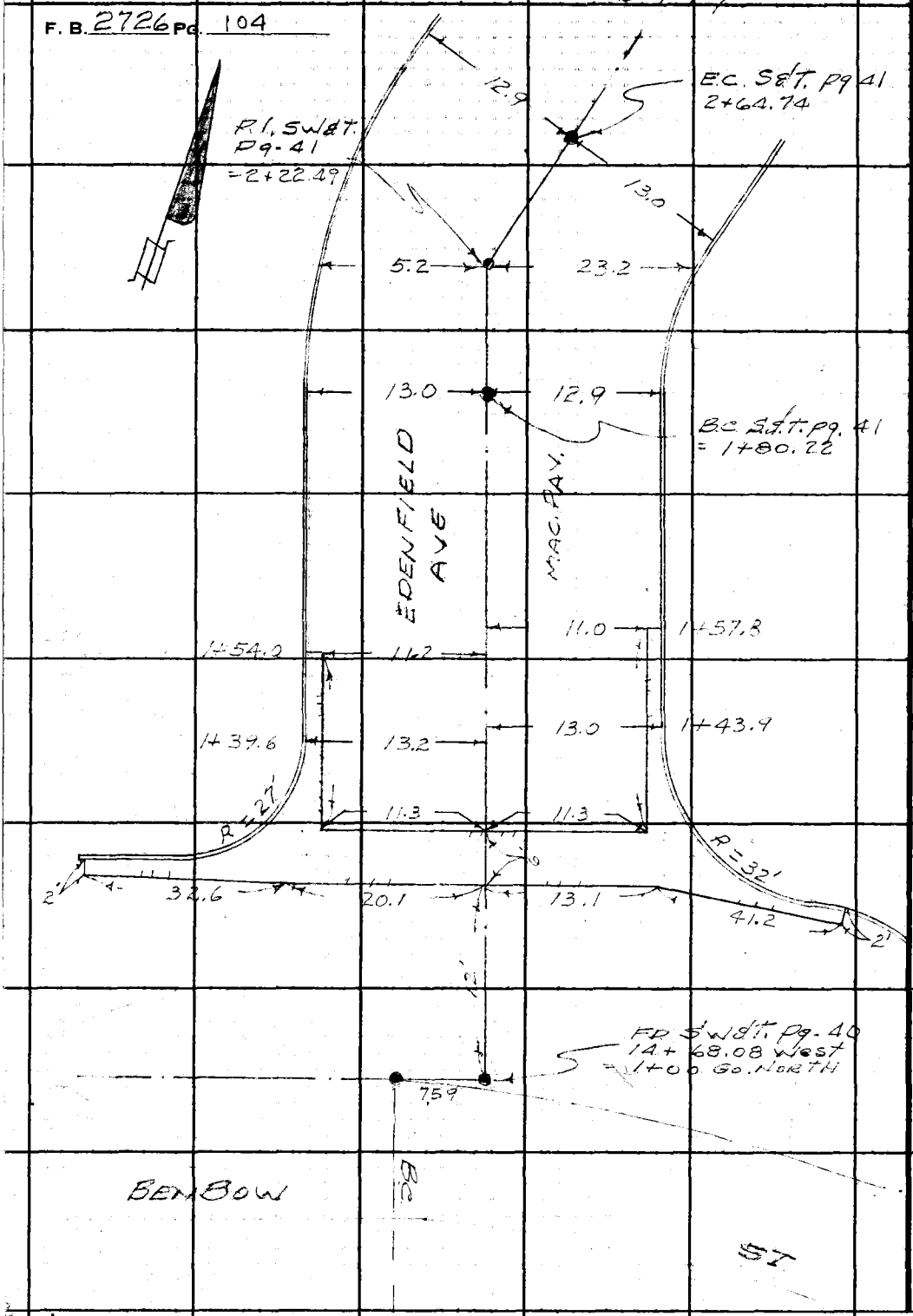

PLEASE RETURN TO
LOS ANGELES COUNTY ENGINEER
403 Los Angeles County Engineering Bldg.

Do not extend this side of this line.

Note: Any Additions or Changes on This Sheet Must be Made or Circled in Red Ink With Date and Name of Person Making Change.

Notes Ck'd by	Survey of EDEN FIELD AVE.
Map No.	JN 23183A Tape Std °F
Office Work	Surveyed by G. FORTER
Checked	Notes P.G. Date 7-15-64
Date	Indexed H. E. OTT

F. B. 2726 PG. 105

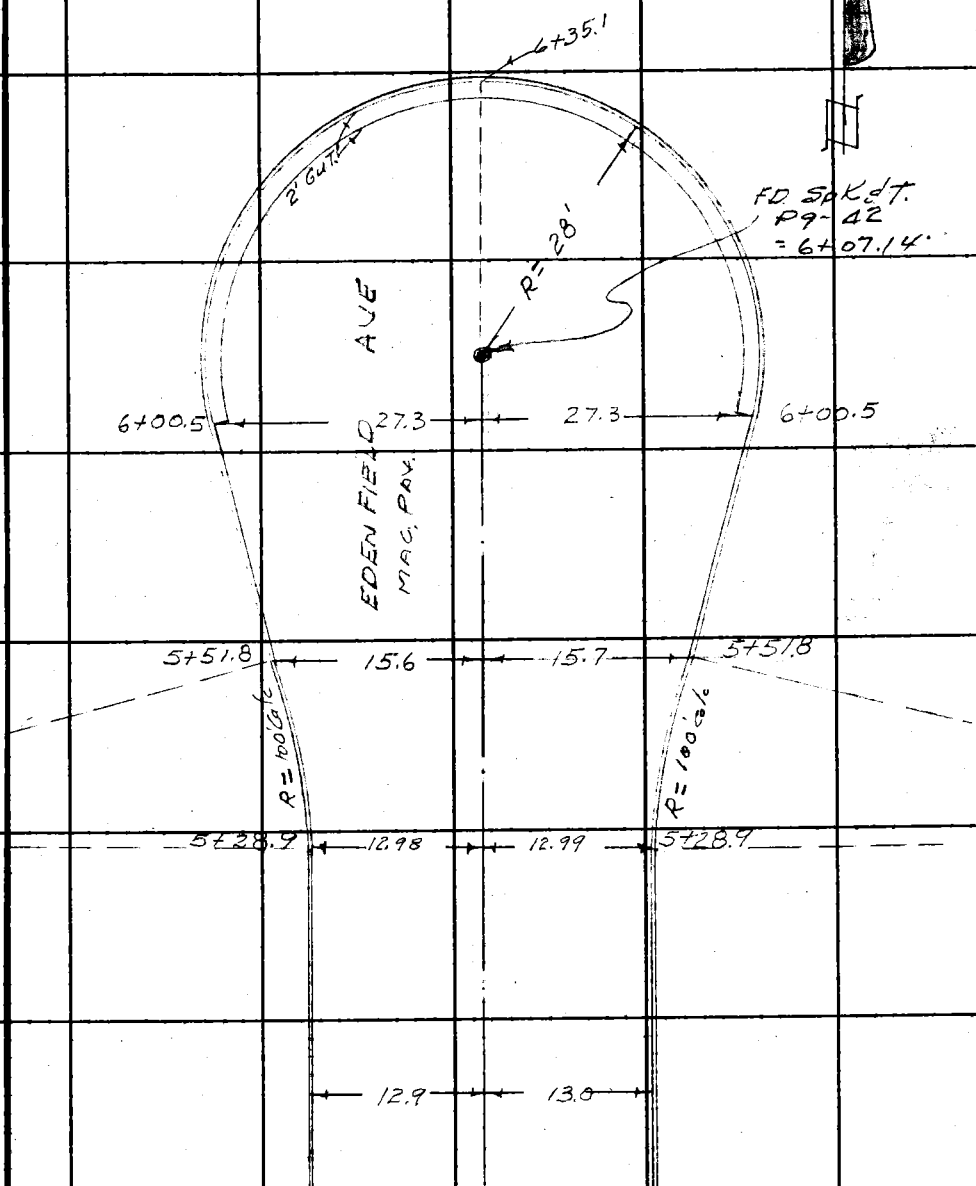

Cont. from top P9.104

Note: Any Additions or Changes on this Sheet Must be Made or Circled in Red Ink With Date and Name of Person Making Change.

Do not extend this side of this line.

PLEASE RETURN TO
LOS ANGELES COUNTY ENGINEER
403 LOS ANGELES COUNTY ENGINEERING BLDG.

76F3095 CE #310 8-63

F. B. 2726 PG. 106

PLEASE RETURN TO
LOS ANGELES COUNTY ENGINEER
403 Los Angeles County Engineering Bldg.

Do not extend this side of this line.

Note: Any Additions or Changes on This Sheet Must be Made or Circled in Red Ink, With Date and Name of Person Making Change.

Notes Ck'd by	Survey of EDENFIELD AVE C.1
Map No.	JN 2318.34 Tape Std °F
Office Work	Surveyed by G. PORTER
Checked	Notes R. A. E. OTT Date 7-16-64
Date	Indexed

F. B. 2726 PG. 107

C.1. 2318.34

LOCATION OF IMPROVEMENTS

CALVADOS AVE

FROM BENBOW ST.
SO. TO CYPRESS ST.

Note: Any Additions or Changes on This Sheet Must be Made or Circled in Red Ink With Date and Name of Person Making Change.

PLEASE RETURN TO
LOS ANGELES COUNTY ENGINEER
403 LOS ANGELES COUNTY ENGINEERING BLDG.

Do not extend this side of this line.

76F309S CE #310 6-63

F. B. 2726 PG. 108

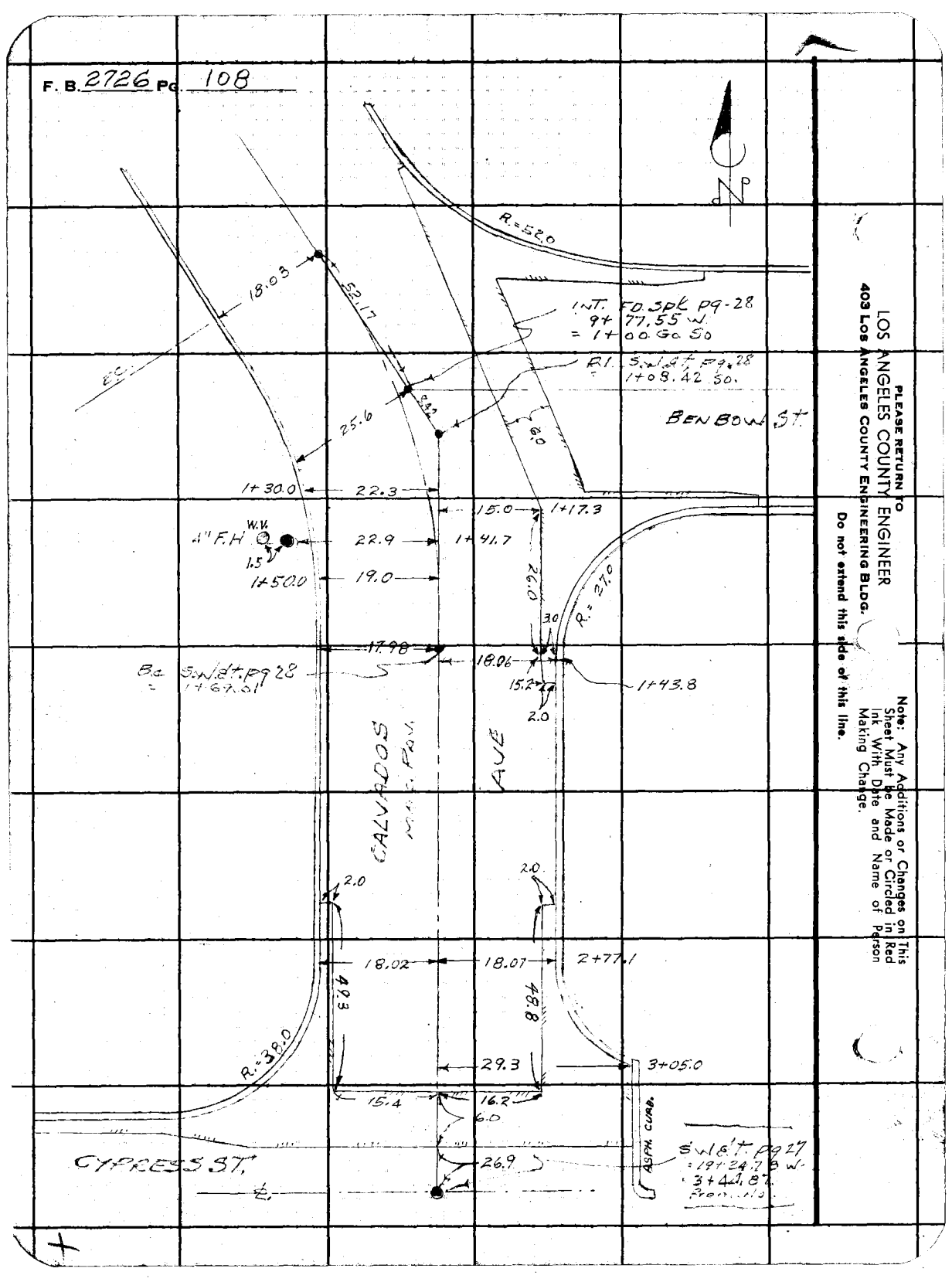

PLEASE RETURN TO
LOS ANGELES COUNTY ENGINEER
403 LOS ANGELES COUNTY ENGINEERING BLDG.

Do not extend this side of this line.

Note: Any Additions or Changes on This Sheet Must Be Made or Circled in Red Ink With Date and Name of Person Making Change.

Notes Ck'd by	Survey of EDEN FIELD AVE.
Map No.	JN 2318.34 Tape Std °F
Office Work	Surveyed by G. PORTER
Checked	Notes PLOTTED Date 7-14-61
Date	Indexed H. E. OTT

F. B. 2726 PG. 109

C.I 2318.34

LOCATION OF IMPROVEMENTS

PROPOSED R/W TRANSIT LINE

Page 48.

FROM EDEN FIELD AVE EAST TO

CITRUS AVE

Note: Any Additions or Changes on This Sheet Must be Made or Circled in Red Ink With Date and Name of Person Making Change.

Do not extend this side of this line.

PLEASE RETURN TO
LOS ANGELES COUNTY ENGINEER
403 Los Angeles County Engineering Bldg.

76F309S CE #310 6-63

Cont Bk page 111

F. B. 2726 PG. 110

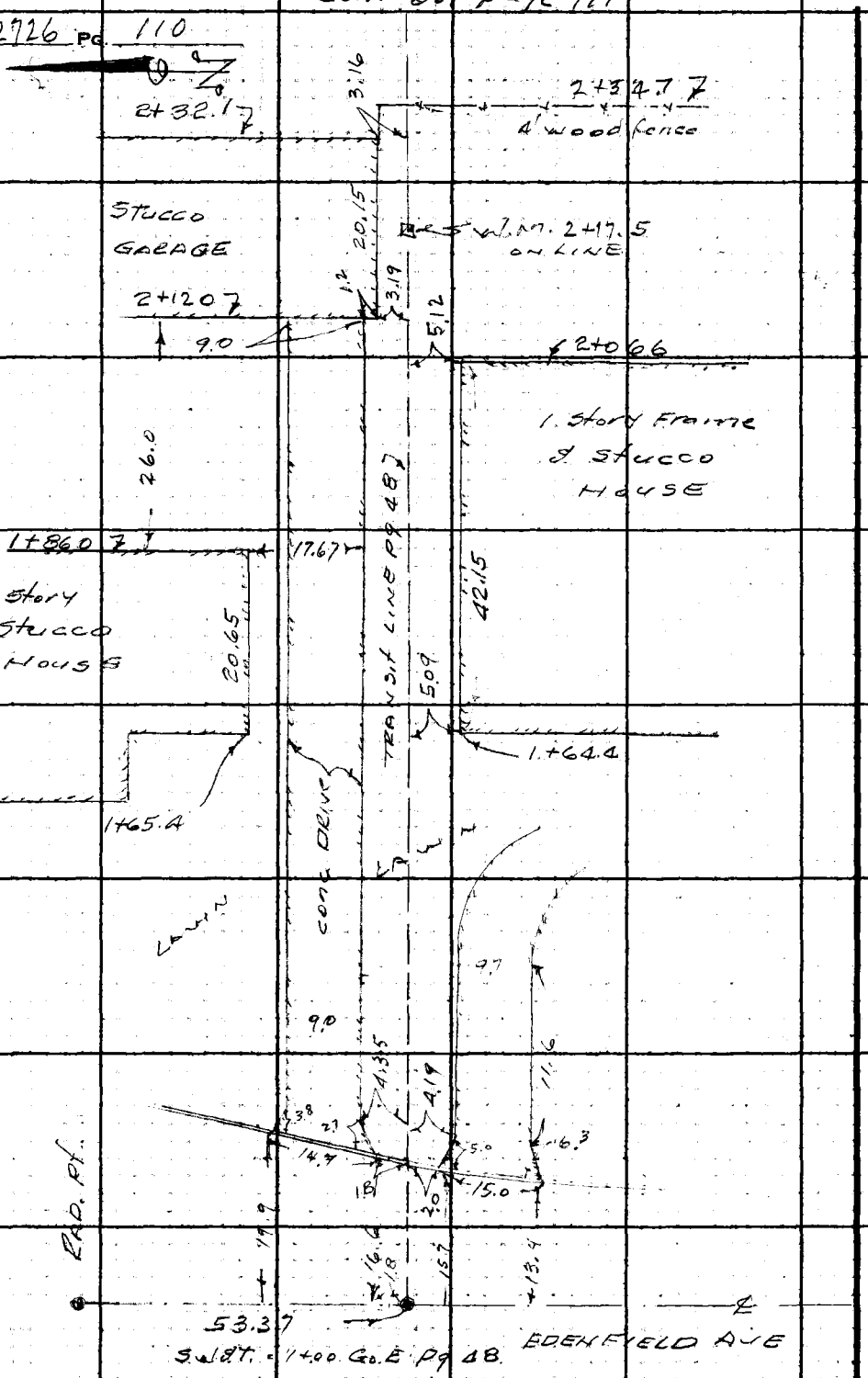

PLEASE RETURN TO
LOS ANGELES COUNTY ENGINEER
403 Los Angeles County Engineering Bldg.
Do not extend this side of this line.

Note: Any Additions or Changes on This Sheet Must be Made or Circled in Red Ink With Date and Name of Person Making Change.

Notes Ck'd by	Survey of EDEN FIELD AVE C.I.
Map No.	JN 2318.88 Tape Std °F
Office Work	Surveyed by G. PORTER
Checked	Notes A.L. GOBLE Date 7-16-64
Date	Indexed H. E. OTT

F. B. 2726 PG. 111

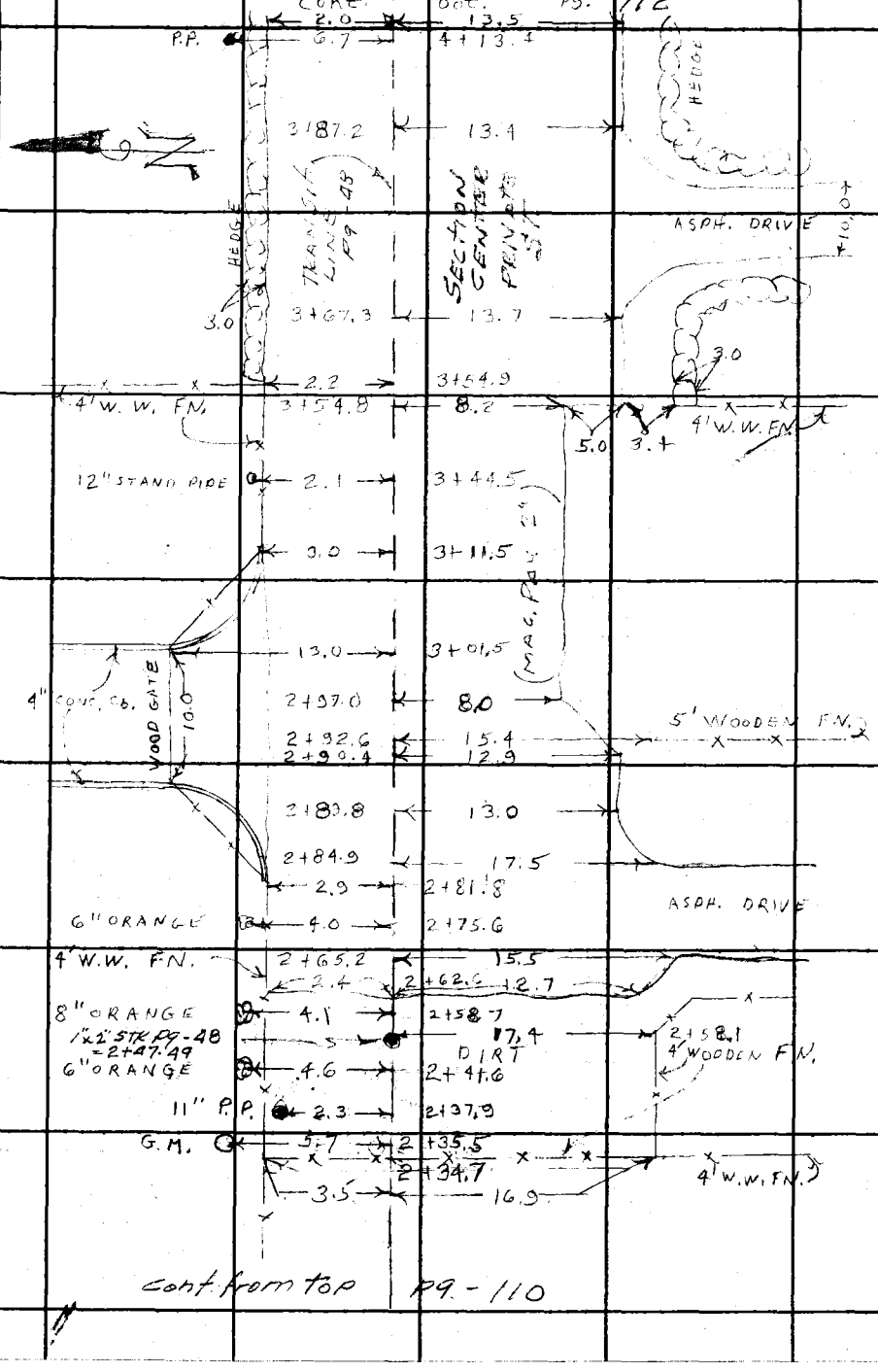

Note: Any Additions or Changes on This Sheet Must be Made or Circled in Red Ink With Date and Name of Person Making Change.

Do not extend this side of this line.

PLEASE RETURN TO
LOS ANGELES COUNTY ENGINEER
403 LOS ANGELES COUNTY ENGINEERING BLDG.

76F309S CE #310 6-63

F. B. 2726 PG. 112

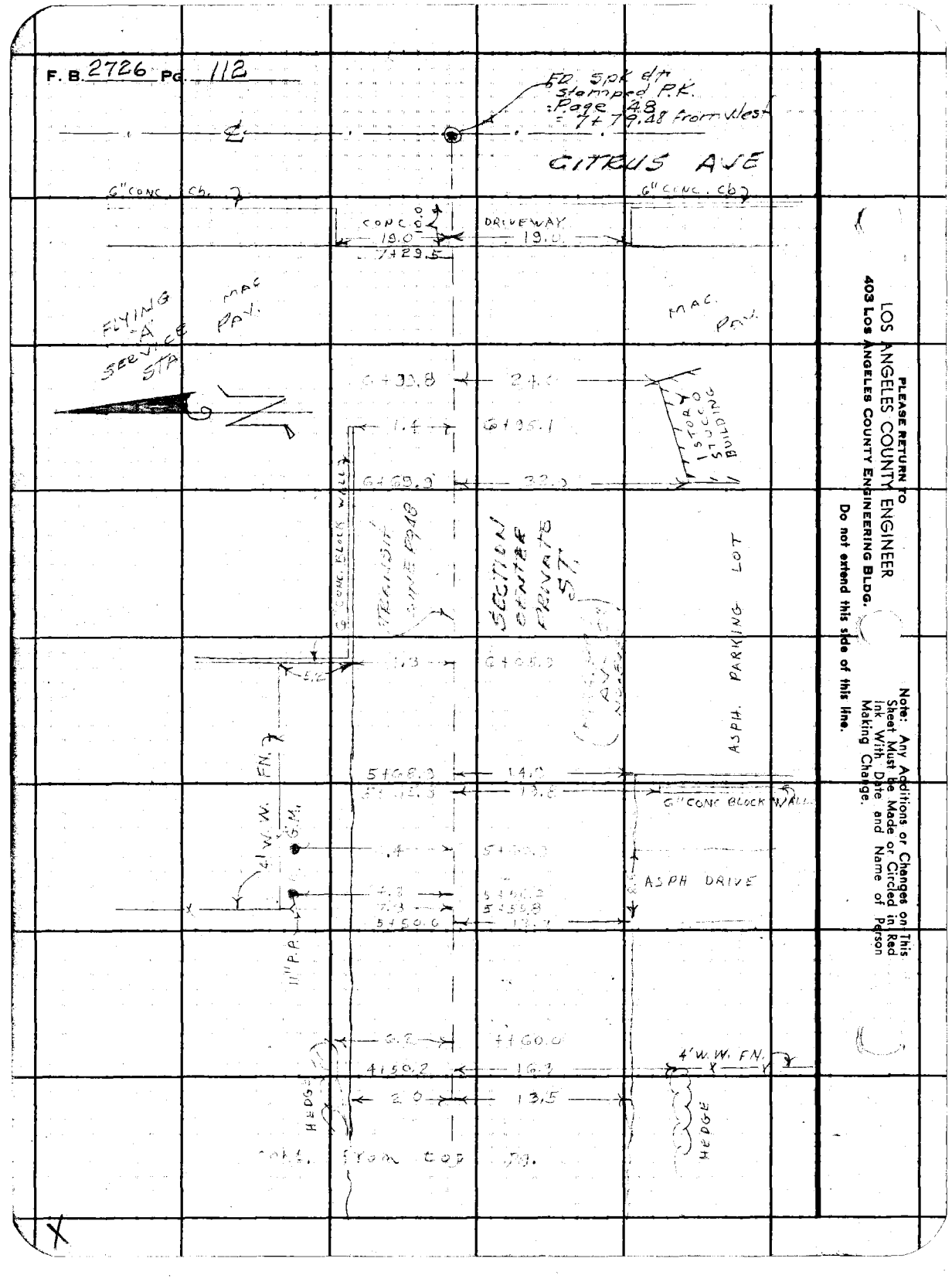

PLEASE RETURN TO
LOS ANGELES COUNTY ENGINEER
403 Los Angeles County Engineering Bldg.

Do not extend this side of this line.

Note: Any Additions or Changes on This Sheet Must be Made or Circled in Red Ink With Date and Name of Person Making Change.

231834

F.B. 2726 Pg. 113

Profile No. ____ Notes Red ____ Plotted ____ Job No. ____ Division No. ____

Date ____ Date ____ Survey of EDENFIELD AVE C.1 & R/W

X-Sec. Notes Chkd. ____ Checked ____ Survey by G. PORTER Notes [illegible] Date 11-20-64

[illegible] Date ____ Date ____ Map No. ____ [illegible] Date ____

C.1. 2318.34

CROSS SECTIONS

CYPRESS ST.

STATION	B.S.	H.I.	F.S.	ELEV.

NOTE: ANY ADDITIONS OR CHANGES ON THIS SHEET MUST BE MADE OR CIRCLED IN RED INK, WITH DATE AND NAME OF PERSON MAKING CHANGE.

PLEASE RETURN TO
LOS ANGELES COUNTY ENGINEER
403 LOS ANGELES COUNTY ENGINEERING BLDG.

Do not extend notes this side of this line.

76-L-298 CE 307 2-63

76-L-298 CE 307 2-63

PLEASE RETURN TO
LOS ANGELES COUNTY ENGINEER
403 LOS ANGELES COUNTY ENGINEERING BLDG.

NOTE: ANY ADDITIONS OR CHANGES ON THIS SHEET MUST BE MADE OR CIRCLED IN RED INK, WITH DATE AND NAME OF PERSON MAKING CHANGE

Do not extend notes this side of this line.

STATION	B.S.	H.I.	F.S.	ELEV.	CYPRESS ℄ ST.	
B.M. SD-130 FD				529 27	CYPRESS ST. & GLENFINNAN AVE S.W. COR B.T. SPK. IN CURB 30' W. of W.C.R. F.B. 2505-21 Elev. = 529.269	
	4 67	53394				
					LEFT	RIGHT
0+44.0					12.7 S.S.M.H.	
"			5 52	528 42	W. RIM	
"			5 50	528 44	E. RIM	
"			14 29	519 65	FLOWLINE 10" OUTLET West	7.95 RIM
"			14 37	519 57	FLOWLINE 8" INLET N&E (Note - No 10" Stub)	.83 DIA 5.51 ROD 14.29 = 10" outlet
1+00.			5 17	528 77		℄ 8.19 .67
1+63.9			4 90	529 04		℄ 5.51 14.37 = 8" inlet
"			5 38	528 56	26' Left. Edge Gutter	
"			5 84	528 10	30' left. Gutter	
"			5 04	528 90	30' left. Curb	
2+00			4 74	529 20		℄
"			5 45	528 49	27.8' left. Edge Gutter	
"			5 55	528 39	30' " Gutter	
"			4 89	529 05	30' " Curb	
T.P.			4 18	529 76		
	5 15	534 91				
3+00			5 15	529 76		℄

F.B. 2726 Pg. 114 Job No. 2318 34 Division No. Notes Red Plotted Profile
Survey of EDEN FIELD AVE Cl. & R/W Date Date No. X-Sec.
Survey by G. PORTER Notes PORTER Notes Chkd. Checked
Indexed H. E. OTT Date Date Date No.

76-L-298 CE 307 2-63

PLEASE RETURN TO
LOS ANGELES COUNTY ENGINEER
403 LOS ANGELES COUNTY ENGINEERING BLDG.

NOTE: ANY ADDITIONS OR CHANGES ON THIS SHEET MUST BE MADE OR CIRCLED IN RED INK, WITH DATE AND NAME OF PERSON MAKING CHANGE.

Do not extend notes this side of this line.

STATION	B. S.	H. I.	F. S.	ELEV.	CYPRESS	℄	ST.
					LEFT		RIGHT
3+00		534 91	5 54	529 37	28' Edge Gutter		
"			5 76	529 15	30' Gutter		
"			5 11	529 80	30' curb		
3+50			4 80	530 11		℄	
"			3 7	531 2	210 Left Rear Lot line Parcel (45)		
4+00			4 40	530 51		℄	
"			4 96	529 95	28' L. Edge Gutter		
"			5 08	529 83	30' L Gutter		
"			4 43	530 48	curb		
T.P.			3 50	531 41			
	5 25	536 66					
4+90			5 38	531 28		℄	
"			2 1	534 6	232' Left N.E. Cor Lot 16 Tr. 20096		
5+00			5 25	531 41		℄	
"			4 73	531 93	56' left ℄ CYPRESS St. Service Rd see page 59		
5+15.7			4 52	532 14		℄	" "
"			4 98	531 68			17.9 R. Edge Gutter
"			5 34	531 32			21.9 R Gutter
			4 56	532 10			21.9 curb
5+19.4			4 47	532 19		℄	
X			4 56	532 10	31.0 L. Edge Gutter		

Profile No. ____ Notes Red ____ Plotted ____ Job No. 2318.34 Division No. ____ F.B. 2726 Pg. 115
X-Sec. No. ____ Date ____ Date ____ Survey of EDENFIELD AVE C.I. & R.W.
Notes Chkd. ____ Checked ____ Survey by G. Porter Notes Porter Date 7-20-64
Date ____ Date ____ Map No. ____ Indexed H. E. Ult Date ____

76-L-298 CE 307 2-63

PLEASE RETURN TO
LOS ANGELES COUNTY ENGINEER
403 LOS ANGELES COUNTY ENGINEERING BLDG.

NOTE: ANY ADDITIONS OR CHANGES ON THIS SHEET MUST BE MADE OR CIRCLED IN RED INK, WITH DATE AND NAME OF PERSON MAKING CHANGE

Do not extend notes this side of this line.

STATION	B.S.	H.I.	F.S.	ELEV.	CYPRESS St. Left	Service Rd ℄ Right
5+19.4		536 66	4 75	531 91	33.1 Gutter	
"			4 13	532 53	33.1 curb	
5+90.9			3 71	532 95		℄
"			3 67	532 99		15.7 Gutter
"			3 13	533 53		15.7 curb
"			3 90	532 76	14.0 Left Edge Gutter	
"			4 03	532 63	16.1 " Gutter	
"			3 38	533 28	16.1 " Curb	
6+11.5			3 46	533 20		℄
"			3 27	533 39		14.0 R Gutter
"			2 67	533 99		14.0 R Curb
"			3 64	533 02	12.0 L Edge Gutter	
"			3 73	532 93	14.0 L Gutter	
"			3 13	533 53	14.0 L Curb	
T.P.			2 40	534 26		
	5 44	539 70				
6+52.6			6 16	533 54		℄
"			6 24	533 46	11.6 Edge Gutter	
"			6 42	533 28	14.1 Gutter	
"			5 77	533 93	14.1 Curb	
6+62.9			6 43	533 27		℄

Profile No. X-Sec. No.
Plotted Date Checked Date
Notes Red Date Notes Chkd. Date
Division No. Job No. 2318.34
Survey of EDENFIELD AVE C.I. & F/W
Survey by G. Porter Notes Porter
Indexed H. E. OTT Date
P.B. 2726 Pg. 116

76-L-298 CE 307 2-63

PLEASE RETURN TO
LOS ANGELES COUNTY ENGINEER
403 LOS ANGELES COUNTY ENGINEERING BLDG.

NOTE: ANY ADDITIONS OR CHANGES ON THIS SHEET MUST BE MADE OR CIRCLED IN RED INK, WITH DATE AND NAME OF PERSON MAKING CHANGE.

Do not extend notes this side of this line.

STATION	B. S.	H. I.	F. S.	ELEV.	CYPRESS St ℄ SERVICE Rd LEFT	RIGHT
6+62.9		539 70	5 92	533 78		11.9 R Edge Gutter
"			5 90	533 80		14.0 Gutter
"			5 41	534 29		" curb
6+94.93			5 44	534 26		℄
"			5 57	534 13	10.9 L So Edge Gutter	
"			5 60	534 10	13.9 Flow line	
"			5 61	534 09	16.9 No. Edge Gutter	
7+26.8			4 87	534 83		℄
"			4 52	535 18		12.1 R. Edge Gutter
"			4 47	535 23		14.1 Gutter
"			3 97	535 73		14.1 curb
7+36.9			4 63	535 07		℄
"			4 87	534 83	11.5 Left Edge Gutter	
"			4 98	534 72	13.9 Gutter	
"			4 33	535 37	13.9 curb	
I.P.			3 69	536 01	B.M. SD #131 Elev=	535.984 EB 2505-21
				535 98		
	6 71	542 69				
8+00			6 54	536 15		℄
"			6 29	536 40		14.0 Gutter
"			5 74	536 95		" curb

Profile No. X-Sec. No. Notes Red Date Notes Chkd. Date Plotted Date Checked Date Job No. 2318.34 Division No. Survey of EDENFIELD AVE C.I. & R/W Survey by Map No. Notes Indexed H. E. OTT Date Date

F.B. 2726 Pg. 117

76-L-298 CE 307 2-63

PLEASE RETURN TO
LOS ANGELES COUNTY ENGINEER
403 LOS ANGELES COUNTY ENGINEERING BLDG.

NOTE: ANY ADDITIONS OR CHANGES ON THIS SHEET MUST BE MADE OR CIRCLED IN RED INK, WITH DATE AND NAME OF PERSON MAKING CHANGE

Do not extend notes this side of this line.

STATION	B.S.	H.I.	F.S.	ELEV.	CYPRESS St ℄	SERVICE RD
8+00		542 69	6 77	535 92	12.0 left Edge Gutter Left	RIGHT
"			6 91	535 78	14.0 " Gutter	
"			6 26	536 43	14.0 " Curb	
8+18.6			6 24	536 45	℄	
"			6 43	536 26	12.0 Edge Gutter	
"			6 64	536 05	14.0 Gutter	
"			5 94	536 75	Curb BCR	
8+57.8			5 53	537 16	℄	
"			5 66	537 03	12.0 left Edge Gutter	
"			5 80	536 89	14.0 " Gutter	
"			5 16	537 53	14.0 " Curb E.C.R.	
9+00			4 69	538 00	℄	
"			4 53	538 16		14.0 R.
"			3 94	538 75		" " Curb
"			4 85	537 84	12.0 left Edge Gutter	
"			5 02	537 67	14.0 Gutter	
"			4 38	538 31	14.0 Curb	
10+00			2 98	539 71	℄	
"			2 81	539 88		14.0 Gutter
"			2 18	540 51		14.0 Curb
"			3 22	539 47	12.0 left Edge Gutter	

F.B. 2726 Pg. 118 Job No. 2318.34 Division No. Notes Red Plotted Profile
Survey of EDEN FIELD AVE Cl. & R/W Date Date No. X-Sec.
Survey by G. PORTER Notes PORTER Notes Chkd. Checked
Indexed H. F. OTT Date Date Date No.

76-L-298 CE 307 2-63

PLEASE RETURN TO
LOS ANGELES COUNTY ENGINEER
403 LOS ANGELES COUNTY ENGINEERING BLDG.

NOTE: ANY ADDITIONS OR CHANGES ON THIS SHEET MUST BE MADE OR CIRCLED IN RED INK, WITH DATE AND NAME OF PERSON MAKING CHANGE.

Do not extend notes this side of this line.

STATION	B. S.	H. I.	F. S.	ELEV.	CYPRESS ST ℄ SERVICE RD LEFT	RIGHT
10+00		542 69	3 36	539 33	14.0 left Gutter	
"			2 69	540 00	14.0 " Curb	
T.P.			1 31	541 38		
	6 37	547 75				
11+00			6 37	541 38		℄
"			6 23	541 52		14.0 R. Gutter
"			5 62	542 13		14.0 R. curb
"			6 54	541 21	12.0 Left edge Gutter	
"			6 65	541 10	14.0 " Gutter	
"			6 01	541 74	14.0 " curb	
12+00			4 75	543 00		℄
"			4 63	543 12		14.0 R Gutter
"			4 05	543 70		14.0 curb
"			4 97	542 78	12.0 left edge Gutter	
"			5 15	542 60	14.0 " Gutter	
"			4 50	543 25	14.0 " Curb	
12+08			4 63	543 12		℄
			4 42	543 33		12.1 R. edge of Gutter
			4 54	543 21		14.0 R. Gutter
			3 92	543 83		14.0 R top Curb
X T.P.			3 75	544 00	BM 5D #132 FB 2505-22 Elev. = 543.993	

Profile Notes Red ____ Plotted ____ Job No. 2318.34 Division No. ____ F.B. 2726 Pg. 119
No. ____ Date ____ Date ____ Survey of EDENFIELD AVE C.I. & RW
X-Sec. Notes Chkd. ____ Checked ____ Survey by G. PORTER Notes PORTER Date 7-20-64
No. ____ Date ____ Date ____ Map No. ____ Indexed H. E. OTT Date ____

76-L-298 CE 307 2-63

PLEASE RETURN TO
LOS ANGELES COUNTY ENGINEER
403 LOS ANGELES COUNTY ENGINEERING BLDG.

NOTE: ANY ADDITIONS OR CHANGES ON THIS SHEET MUST BE MADE OR CIRCLED IN RED INK, WITH DATE AND NAME OF PERSON MAKING CHANGE

Do not extend notes this side of this line.

STATION	B.S.	H.I.	F.S.	ELEV.	CYPRESS St ℄ SERVICE RD
BM.SD.132				543 99	BM SD 132 CYPRESS St & 4th AVE No. SIDE Bt. Spk in curb 5' W. of E PROD. FB 2505-22 Elev= 543.99.3
	5 97	549 96			
					LEFT RIGHT
13+00			5 48	544 48	℄
"			5 32	544 64	12.2 R. Edge Conc
"			5 53	544 43	28.2 R. Gutter conc
"			5 51	544 45	37.2 R Edge Conc
"			4 97	544 99	43.3 R Brk in Pav
"			5 00	544 96	56.0 R: ℄ Cypress St.
13+07.3			5 39	544 57	℄ Service Rd END.
"			5 51	544 45	12.0 left. Edge Gutter
"			5 63	544 33	14.0 " Gutter
"			5 02	544 94	14.0 " Top curb END of SERVICE Rd
13+05.0			4 94	545 02	℄ CYRESS St.
"			5 26	544 70	15.6 R. edge gutter
"			5 36	544 60	18.0 R. Gutter
"			4 69	545 27	18.0 R curb EC R
13+14			4 79	545 17	℄
"			4 87	545 09	13.5 L Top Conc Wall
"			7 95	542 01	13.8 L Bot " "
"			7 91	542 05	18.1 L " Rock wall
"			3 67	546 29	19.5 L TOP " "

F.B. 2726 Pg. 120 Job No. 2318.34 Division No. Notes Red Plotted Profile
Survey of EDENFIELD AVE C.I. & R/W Date Date No. X-Sec.
Survey by G. Porter Notes Porter Notes Chkd. Checked
Indexed H. E. OTT Date Date Date No.

76-L-298 CE 307 2-63

PLEASE RETURN TO
LOS ANGELES COUNTY ENGINEER
403 LOS ANGELES COUNTY ENGINEERING BLDG.

NOTE: ANY ADDITIONS OR CHANGES ON THIS SHEET MUST BE MADE OR CIRCLED IN RED INK, WITH DATE AND NAME OF PERSON MAKING CHANGE.

Do not extend notes this side of this line.

STATION	B. S.	H. I.	F. S.	ELEV.	CYPRESS ℄ ST LEFT	RIGHT
13+14		549 96	4 1	545 9	20' L Dirt	
"			4 3	545 7	40' L "	
13+70			3 90	546 06	℄	
"			3 98	545 98	13.6 L. Top Conc. wall	
"			7 27	542 69	13.9 L Bot. " "	
"			7 20	542 76	18.8 L " Rock wall	
"			2 91	547 05	19.9 L Top " "	
"			3 4	546 6	21.0 L. dirt	
"			3 2	546 8	40.0 L. "	
T.P.			3 44	546 52		
	5 13	551 65				
14+00			5 13	546 52	℄	
"			5 58	546 07		17.6 R. gutter
"			4 94	546 71		17.6 R. top curb
"			5 08	546 57	11.0 L. Edge Pav & Conc apron	
"			4 83	546 82	21.2 L. " " "	
"			4 45	547 20	29.0 L Pav in Drive	
"			4 28	547 37	40 L " " "	
"			4 27	547 38	50' L " "	
"			4 67	546 98	100' L " " "	
14+23			4 76	546 89	℄	

Profile No. X-Sec. No. Notes Red Date Notes Chkd. Date Plotted Date Checked Date Job No. 2318.34 Division No. Survey of EDEN FIELD AVE C.1 & R/W Survey by G. FORTER Notes FORTER Date 7-21-64 Map No. Indexed H. E. OTT Date

F.B. 2726 Pg. 121

76-L-298 CE 307 2-63

PLEASE RETURN TO
LOS ANGELES COUNTY ENGINEER
403 LOS ANGELES COUNTY ENGINEERING BLDG.

NOTE: ANY ADDITIONS OR CHANGES ON THIS SHEET MUST BE MADE OR CIRCLED IN RED INK, WITH DATE AND NAME OF PERSON MAKING CHANGE

Do not extend notes this side of this line.

STATION	B.S.	H.I.	F.S.	ELEV.	CYPRESS ℄ St LEFT	RIGHT
14+23		551 65	4 95	546 70	12.4 L. Edge Pav	
"			4 98	546 67	18.3 L. Top N.E. Conc Wall	
"			8 37	543 28	" " Bot Top C Basin Wall	
"			14 30	537 35	19.8 L Flow Line Storm Dr. 42" Conc. Pipe	
"			9 29	542 36	31.7 Top Conc. Apron N.E. C. Basin	
"			9 1	542 6	50' L. Bot Dirt Ditch	
"			9 0	542 7	100' L " " "	
14+50			4 40	547 25		℄
"			4 54	547 11	12.7 L N. Edge Pav.	
"			3 9	547 8	30' L. Dirt	
"			5 1	546 6	200 L. S.W. Cor. Lot 75 TR 16081	
15+00			3 70	547 95		℄
"			4 21	547 44		16.7 Gutter
"			3 62	548 03		" Top Curb
"			3 89	547 76	12.1 L Edge Pav.	
"			3 24	548 41	27.3 L So End Conc. Dr.	
"			3 23	548 42	30. L. Conc Dr.	
"			3 19	548 46	40. L. " "	
T.P.			2 41	549 24	16+00	
	5 20	554 44				
16+00			5 20	549 24		℄

F.B. 2726 Pg. 122 Job No. 2318.34 Division No. Notes Red Plotted Profile
Survey of EDEN FIELD AVE C.I. & R/W Date Date No. X-Sec.
Survey by G. Poeter Notes Poeter Notes Chkd. Checked Date No.
Indexed ☐ L. OTT Date Date

76-L-298 CE 307 2-63

PLEASE RETURN TO
LOS ANGELES COUNTY ENGINEER
403 LOS ANGELES COUNTY ENGINEERING BLDG.

NOTE: ANY ADDITIONS OR CHANGES ON THIS SHEET MUST BE MADE OR CIRCLED IN RED INK, WITH DATE AND NAME OF PERSON MAKING CHANGE.

Do not extend notes this side of this line.

STATION	B. S.	H. I.	F. S.	ELEV.	CYPRESS ST. LEFT	RIGHT
16+00		554 44	5 49	548 95		20.5 Edge Conc Apron
"			5 53	548 91		23.3 Conc Gutter
"			5 46	548 98		26.5 So Edge Conc Apron
"			5 49	548 95	12.4 L Edge Pav.	
"			4 9	549 5	30' L dirt	
"			5 0	549 4	40' L "	
"			6 4	548 0	200' L Rear lot line	
16+40.2			4 64	549 80		
"			4.94	549 50		25.0 R. Edge Gutter
"			5 11	549 33		28.2 R Gutter
"			4 48	549 96		Top Curb BCR
T.P.			4 63	549 81		
	5 83	555 64				
17+00			5 25	550 39		
"			5 67	549 97		25.8 R. Edge Gutter
"			5 83	549 81		28.1 R. Gutter
"			5 19	550 45		28.1 R. Top Curb
"			5 56	550 08	12.4 L Edge Pav.	
"			5 0	550 6	30' L Lawn	
"			5 0	550 6	40' L "	
17+56			4 63	551 01		

Profile Notes Red ____ Plotted ____ Job No. ____ Division No. ____
No. ____ Date ____ Date ____ Survey of EDENFIELD AVE C.I. ARW
X-Sec. ____ Notes Chkd. ____ Checked ____ Survey by G. Foster Notes Foster Date 7-21-64
No. ____ Date ____ Date ____ Map No. ____ Index H. E. Off Date ____

2318.34

F. B. 2726 Pg. 123

76-L-298 CE 307 2-63

PLEASE RETURN TO
LOS ANGELES COUNTY ENGINEER
403 LOS ANGELES COUNTY ENGINEERING BLDG.

NOTE: ANY ADDITIONS OR CHANGES ON THIS SHEET MUST BE MADE OR CIRCLED IN RED IK. WITH DATE AND NAME OF PERSON MAKING CHANGE

Do not extend notes this side of this line.

F.B. 2726 PG. 124 | Job No. 231834 | Division No. | Notes Red | Plotted | Profile No.
Survey of EDEN FIELD AVE CL 8/2/61 | Date | Date | X-Sec. No.
Survey by G. PORTER Notes PORTER | Notes Chkd. | Checked | Date | No.
Indexed H. E. OTT | Date | Date

STATION	B.S.	H.I.	F.S.	ELEV.	CYPRESS	℄ ST
					LEFT	RIGHT
17+56		555 64	4 9	550 7	200' L. S.E.Cor Lot 79	TR 16081
17+57			4 62	551 02		℄
"			4 42	551 22	30' L Beg. top curb	
"			3 8	551 8	40' L LAWN	
18+00			4 14	551 50		℄
"			4 60	551 04		25.9 Edge Gutter
"			4 73	550 91		28.1 Gutter
"			4 07	551 57		28.1 TopCurb
"			4 61	551 03	28.0 L edge Gutter	
"			4 73	550 91	30.0 L Gutter	
"			4 08	551 56	30 L top curb	
"			3 1	552 5	40' L LAWN	
18+69.6			3 35	552 29		℄
"			3 79	551 85	27.6 L Edge Gutter	
"			3 94	551 70	30.0 L. Gutter	
"			3 27	552 37	30.0 L. TopCurb	
"			2 7	552 9	40. L LAWN	
19+00			2 98	552 66		℄
19+24.78			2 77	552 87		℄ int. CALVADOS AVE
"			3 21	552 43		24.9 R. Edge Gutter
"			3 30	552 34		27.9 Gutter

76-L-298 CE 307 2-63

PLEASE RETURN TO
LOS ANGELES COUNTY ENGINEER
403 LOS ANGELES COUNTY ENGINEERING BLDG.

NOTE: ANY ADDITIONS OR CHANGES ON THIS SHEET MUST BE MADE OR CIRCLED IN RED INK, WITH DATE AND NAME OF PERSON MAKING CHANGE.

Do not extend notes this side of this line.

STATION	B. S.	H. I.	F. S.	ELEV.	CYPRESS ℄ ST LEFT	RIGHT
19+24.78		555 64	3 25	552 39		30.9 R S.E. Gutter
"			3 09	552 55	27.0 L So Edge Gutter	
"			3 10	552 54	30.0 L Gutter	
"			3 03	552 61	33.0 L No Edge Gutter	
"			2 95	552 69	40.0 L Pay.	
T.P.			2 75	552 89		
	4 66	557 55				
BM S.D. 134			3 95	553 60	BM S.D. 134 CYPRESS St & CALVADOS AVE SE COR St SPK in Lead 9' So of SCR	
				553 59	F.B. 2505 - 22 Elev = 553.594	
	5 07	558 66				
19+72.0			5 32	553 34		℄
"			5 56	553 10		24.9 R Edge Conc Apron
"			5 73	552 93		28.1 R Gutter
"			5 10	553 56		28.1 R Top Curb BCR
20+00			4 95	553 71		℄
"			4 95	553 71	12.0 L Edge Pay.	
"			4 5	554 2	23.2 L fence line dirt	
"			4 3	554 4	30.0 L dirt	
"			4 0	554 7	40.0 L dirt	
T.P.			3 81	554 85	21+00	
	5 17	560 02				

Profile No. ____ Notes Red ____ Plotted ____ Job No. 2318.34 Division No. ____ F.B. 2726 Pg. 125
X-Sec. No. ____ Date ____ Date ____ Survey of EDENFIELD AVE C.I. & R/W
Notes Chkd. ____ Checked ____ Survey by G. Porter Notes Porter Date 7-21-64
Date ____ Date ____ Map No. ____ Indexed H. E. OTT Date ____

76-L-298 CE 307 2-63

PLEASE RETURN TO
LOS ANGELES COUNTY ENGINEER
403 LOS ANGELES COUNTY ENGINEERING BLDG.

NOTE: ANY ADDITIONS OR CHANGES ON THIS SHEET MUST BE MADE OR CIRCLED IN RED INK, WITH DATE AND NAME OF PERSON MAKING CHANGE

Do not extend notes this side of this line.

F.B. 2726 Pg. 126 | Job No. 2318-34 | Division No. | Notes Red | Plotted | Profile No.
Survey of EDENFIELD AVE C.I. & R/W | Date | Date | X-Sec. No.
Survey by S. Porter | Notes Porter | Notes Chkd. | Checked
Indexed H. E. OTT | Date | Date | Date

STATION	B.S.	H.I.	F.S.	ELEV.	CYPRESS ST. LEFT	℄	RIGHT
20+26.5		560 02	6 02	554 00		℄	
"			6 08	553 94	12.0 L edge Pav.		
"			6 0	554 0	17.0 L Gutter dirt		
"			5 44	554 58	17.0 L. top curb		
20+67.0			5 60	554 41		℄	
"			5 77	554 25	12.0 L. Edge Pav.		
"			5 7	554 3	16.9 Gutter dirt.		
"			5 17	554 85	16.9 top curb		
20+94.7			5 24	554 78		℄	
"			5 71	554 31			26.0 R. Edge Gutter
"			5 85	554 17			28.2 R Gutter
"			5 17	554 35			28.2 R. TOP END OF Curb
"			5 56	554 46	12.0 L edge pav		
"			5 3	554 7	30.0 L dirt		
"			5 4	554 6	40.0 L		
"			6 1	553 9	135.0 L Rear lot Line - Par. (35)		
21+00			5 17	554 85		℄	
21+73			4 40	555 62		℄	
"			4 77	555 25			26.9 R. Edge Gutter
"			4 89	555 13			28.1 R Gutter
"			4 27	555 75			28.1 END curb

76-L-298 CE 307 2-63

PLEASE RETURN TO
LOS ANGELES COUNTY ENGINEER
403 LOS ANGELES COUNTY ENGINEERING BLDG.

NOTE: ANY ADDITIONS OR CHANGES ON THIS SHEET MUST BE MADE OR CIRCLED IN RED INK, WITH DATE AND NAME OF PERSON MAKING CHANGE.

Do not extend notes this side of this line.

STATION	B. S.	H. I.	F. S.	ELEV.	CYPRESS ℄ LEFT	ST RIGHT
22+00		560 02	4 07	555 95		
"			4 34	555 68	12.4 L. edge pav.	
"			4 7	555 3	30.0 L LAWN	
"			4 9	555 1	40.0 L "	
T.P			4 06	555 96		
	5 33	561 29				
T.P.			4 06	557 23		
	3 48	560 71				
22+765			3 91	556 80		℄
"			4 37	556 34		26.9 R. Edge Gutter
"			4 40	556 31		28.1 R Gutter
"			3 68	557 03		28.1 top curb
23+00			3 59	557 12		℄
"			3 91	556 80		20.8 R. Edge Pav.
"			4 0	556 7		31.0 R. Gutter dirt
"			4 01	556 70	11.6 L. edge Pav.	
"			4 3	556 4	11.7 L. Dirt	
"			4 9	555 8	27 "	
"			5 1	555 6	40.0 L YARD	
23+40			3 06	557 65		℄
"			3 32	557 39	11.3 Edge Pav.	

Profile No. ____ Notes Red ____ Plotted ____ Job No. 231834 Division No. ____
X-Sec. No. ____ Date ____ Date ____ Survey of EDENFIELD AVE C.I. & RM
Notes Chkd. ____ Checked ____ Survey by G. Porter Notes PORTER Date 7-21-64
Date ____ Date ____ Map No. ____ Indexed H. E. OTT Date ____

F.B. 2726 Pg. 127

76-L-298 CE 307 2-63

PLEASE RETURN TO
LOS ANGELES COUNTY ENGINEER
403 LOS ANGELES COUNTY ENGINEERING BLDG.

NOTE: ANY ADDITIONS OR CHANGES ON THIS SHEET MUST BE MADE OR CIRCLED IN RED INK, WITH DATE AND NAME OF PERSON MAKING CHANGE

Do not extend notes this side of this line.

F.B. 2726 PG. 128 | Job No. 2318.34 | Division No. | Notes Red | Plotted | Profile No.
Survey of EDEN FIELD AVE C.L. & R/W | Date | Date | X-Sec. No.
Survey by G. Porter | Notes Porter | Notes Chkd. | Checked
Indexed H. E. OTT | Date | Date | Date | No.

STATION	B.S.	H.I.	F.S.	ELEV.	CYPRESS ST LEFT	℄	RIGHT.
23+40		560 71	4 9	555 8	30.0 L Dirt		
"			5 2	555 5	40.0 L "		
"			5 4	555 3	100 L "		
"			6 3	554 4	236' L. R Lot Line @ Drain.		
24+00			2 38	558 33		℄	
"			2 65	558 06			20.6 R edge Pav.
"			2 8	557 9			23.0 Gutter Dirt
"			283	557 88	11.0 L edge Pav.		
"			3 8	556 9	22.0 L Brk.		
"			4 3	556 4	30.0 L.		
"			4 8	555 9	40.0 L		
24+32.7			1 91	558 80		℄	
"			2 32	558 39			26.7 R Edge Gutter
"			2 41	558 30			28.0 R Gutter
"			1 76	558 95			28.0 Top Beg Curb
T.P.			0 77	559 94			
	5 60	565 54					
25+00			5 60	559 94		℄	
"			586	559 68	11.2 L. edge Pav.		
"			6 0	559 5	21.4 L. top Brk.		
"			8 0	557 5	30.0 Top Brk		

76-L-298 CE 307 2-63

PLEASE RETURN TO
LOS ANGELES COUNTY ENGINEER
403 LOS ANGELES COUNTY ENGINEERING BLDG.

NOTE: ANY ADDITIONS OR CHANGES ON THIS SHEET MUST BE MADE OR CIRCLED IN RED INK, WITH DATE AND NAME OF PERSON MAKING CHANGE.

Do not extend notes this side of this line.

STATION	B. S.	H. I.	F. S.	ELEV.	CYPRESS	℄ ST.
25+00		565 54	8 4	557 1	40.0 Left Lawn LEFT	
25+37.6			5 07	560 47		℄
"			5 64	559 90		27.0 R. Edge Gutter
"			5 70	559 84		28.1 R Gutter
"			5 06	560 48		28.1 R END Top Curb
25+75			4 53	561 01		℄
"			4 90	560 64	11.1 Edge Pav	
"			5 3	560 2	30.0 L dirt	
"			5 5	560 0	40.0 L "	
"			6 0	559 5	90.0 L Brk	
"			8 1	557 4	157' L.	
"			7 8	557 7	235' L Lot Line ?	2' East is 1.3 higher
26+00			4 16	561 38		℄
"			4 37	561 17		24.0 R. ℄ Line Pav Gutter
"			4 51	561 03	11.2 L edge Pav.	
"			5 0	560 5	19.0 Gutter dirt	
"			4 5	561 0	30.0 L. Lawn	
"			4 5	561 0	40.0 L "	
26+84.2			2 73	562 81		℄
"			3 21	562 33	28.0 L Edge Gutter	
"			3 40	562 14	30.0 L Gutter	

Profile No. ____ Notes Red ____ Date ____ Plotted ____ Date ____ Job No. 2318.34 Division No. ____ F.B. 2726 Pg. 129
X-Sec. No. ____ Notes Chkd. ____ Date ____ Checked ____ Date ____ Survey of EDEN FIELD AVE C.I. of R.W.
Survey by G. PORTER Notes PORTER Date 7-21-64
Map No. ____ Date ____ Indexed H. E. OTT Date ____

76-L-298 CE 307 2-63

PLEASE RETURN TO
LOS ANGELES COUNTY ENGINEER
403 LOS ANGELES COUNTY ENGINEERING BLDG.

NOTE: ANY ADDITIONS OR CHANGES ON THIS SHEET MUST BE MADE OR CIRCLED IN RED INK, WITH DATE AND NAME OF PERSON MAKING CHANGE

Do not extend notes this side of this line.

STATION	B.S.	H.I.	F.S.	ELEV.	CYPRESS ST. LEFT	℄	RIGHT
26+842.		565 54	2 74	562 80	30 o.L top Enc. C.R.		
27+00.			2 45	563 09		℄	
27+59.70			0 86	564 68	℄ int. Pav.		
TP.			0 97	564 57			
	4 15	568 72					
B.M. S.D.* 137			4 24	564 48	B.M. SD 137 CYPRESS ST. & CITRUS AVE S.E. COR BT. SDR in curb 5.0 So. of S.C.R. FB 2505 - 23 Elev: 564.436		

F.B. 2726 Pg. 130 | Job No. 2318.34 | Division No. | Notes Red | Plotted | Profile
Survey of EDENFIELD AVE C.I.S/R/W | Date | Date | No.
Survey by G. PORTER Notes PORTER | Notes Chkd. | Checked | X-Sec.
Indexed H. E. OTT | Date | Date | No.

Profile No.	Notes Red	Plotted	Job No. 2318.34	Division No.	F.B. 2726 Pg. 131
	Date	Date	Survey of EDEN FIELD AVE C.I. & R/W		
X-Sec. No.	Notes Chkd NJP	Checked	Survey by G. PORTER	Notes PORTER	Date 7-22-64
	Date	Date	Map No.	Indexed H. L. U.	Date

C.I. 2318.34

CROSS SECTIONS

PROPOSED R/W & BENBOW ST.

TRANSIT LINE PAGE 50

FROM CYPRESS ST. NO TO W. END

OF BENBOW ST. - EASTERLY TO

CITRUS AVE.

STATION	B.S.	H.I.	F.S.	ELEV.

NOTE: ANY ADDITIONS OR CHANGES ON THIS SHEET MUST BE MADE OR CIRCLED IN RED INK, WITH DATE AND NAME OF PERSON MAKING CHANGE.

Do not extend notes this side of this line.

PLEASE RETURN TO
LOS ANGELES COUNTY ENGINEER
403 LOS ANGELES COUNTY ENGINEERING BLDG.

76-L-298 CE 307 2-63

76-L-298 CE 307 2-63

PLEASE RETURN TO
LOS ANGELES COUNTY ENGINEER
403 LOS ANGELES COUNTY ENGINEERING BLDG.

NOTE: ANY ADDITIONS OR CHANGES ON THIS SHEET MUST BE MADE OR CIRCLED IN RED INK, WITH DATE AND NAME OF PERSON MAKING CHANGE

Do not extend notes this side of this line.

STATION	B.S.	H.I.	F.S.	ELEV.	TRANSIT LINE ℄ P9.50
B.M. SD-133				549 79	B.M. S.D.-133 Elev = 549.788 CYPRESS ST & FAIRMORE AVE S.E. COR. Bt. Spk in curb 8.0 So. of S.C.R. F.B. 2505 - 22
	2 65	552 44			
1+00			5 33	547 11	℄ INT. Transit Line & ℄ CYPRESS ST Pg-50
T.P.			5 16	547 28	LEFT RIGHT
	4 55	551 83			
2+00			4 2	547 6	℄
"			4 2	547 6	5.0 R. fence line
"			4 56	547 27	15.0 Left top conc wall
"			9 1	542 7	15.4 Bot Ditch
"			9 1	542 7	21.4 " "
"			4 43	547 40	22.0 top Rock wall
"			4 59	547 24	30.5 E. Edge Pav DR.
"			4 81	547 02	46.2 W. " "
T.P.			5 13	546 70	"
	4 95	551 65			
3+00			4 95	546 70	℄
"			51	546 6	5.0 R. fence line
"			469	546 96	14.6 L top conc wall
"			83	543 4	15.3 L. Bot. Ditch
"			88	542 9	22.9 L. " "
"			4 82	546 83	22.9 L. Top Rock wall

F.B. 2726 PG. 132 | Job No. 23/8.34 | Division No. | Notes Red | Plotted | Profile
Survey of EDEN FIELD AVE C.I. & RW | Date | Date | No.
Survey by G. Porter Notes Porter | Notes Chkd | Checked | X-Sec.
Indexed H. E. OTT | Date | Date | No.

76-L-298 CE 307 2-63

PLEASE RETURN TO
LOS ANGELES COUNTY ENGINEER
403 LOS ANGELES COUNTY ENGINEERING BLDG.

NOTE: ANY ADDITIONS OR CHANGES ON THIS SHEET MUST BE MADE OR CIRCLED IN RED INK, WITH DATE AND NAME OF PERSON MAKING CHANGE.

Do not extend notes this side of this line.

STATION	B. S.	H. I.	F. S.	ELEV.	TRANSIT LINE ℄ P9 50 LEFT	RIGHT
3+00		551 65	4 86	546 79	30.7 E edge Pav. DRIVE	
"			5 02	546 63	46.6 W " " "	
T.P.			4 68	546 97		
	5 80	552 77				
3+50			5 2	547 6		℄
"			5 4	547 4		3.3 R. top Rockwall
"			5 79	546 98	9.5 L top Rockwall	
"			10 1	542 7	9.7 L Bot. Ditch Flowline	
"			10 3	542 5	18.7 L " "	
"			5 66	547 11	18.7	
"			6 07	546 70	27.4 E Edge MAC. Drive	
"			6 20	546 ~~60~~ 57	50.6 W edge "	DR. FORKS
3+85.0			5 25	547 52		℄ =50. edge MAC. PAV.
4+00.			5 37	547 40		℄
"			5 35	547 42		2.0 R. Edge Pav.
"			5 01	547 76		3.0 R. top Rock wall
"			7 29	54 ~~7~~ 5 48		3.8 Bot. " "
"			8 06	544 71		6.0 Top DRAIN W Edge
"			9 56	543 21		6.7 Bot. DRAIN
"			9 57	543 20		13.2 E Edge Bot
"			8 05	544 72		14.0 TOP

Profile No. X-Sec. No. Notes Red Date Notes Chkd. Date Plotted Date Checked Date Job No. 2318.34 Division No. Survey of EDENFIELD AVE Survey by G. Porter Notes Porter Date 7-22-64 Map No. Indexed H. E. OTT Date

F.B. 2726 Pg. 133

76-L-298 CE 307 2-63

PLEASE RETURN TO
LOS ANGELES COUNTY ENGINEER
403 LOS ANGELES COUNTY ENGINEERING BLDG.

NOTE: ANY ADDITIONS OR CHANGES ON THIS SHEET MUST BE MADE OR CIRCLED IN RED INK, WITH DATE AND NAME OF PERSON MAKING CHANGE

Do not extend notes this side of this line.

STATION	B.S.	H.I.	F.S.	ELEV.	LEFT	RIGHT
4+00		552 77	5 59	547 18	10.3 L. w edge Pav.	℄
"			5 73	547 04	13.9 L E " "	
"			6 13	546 64	25.7 w/ " "	
4+28.27			5 39	547 38		℄ INT,
"			5 88	546 89	11.0 L. w Edge Pav.	
T.P.			8 27	544 50	1x2" Pg 50	
	4 93	549 43			BEN BOW	ST.
4+35.6			5 76	543 67		℄
"			5 75	543 68	15.0 L Gutter	
"			5 12	544 31	15.0 top curb	
4+38.5			5 76	543 67		℄ conc Drain
4+43.0			5 72	543 71		℄ E. Edge conc DRAIN
4+44.7			5 70	543 73		℄
"			5 78	543 65		12.0 R Edge Gutter
"			5 95	543 48		15.0 R Gutter
"			5 03	544 40		15.0 top End Curb
5+00			5 07	544 36		℄
"			5 54	543 39		15.0 R Gutter Pav
"			4 92	544 51		15.0 R top Curb
"			5 47	543 96	13.0 L Edge Gutter	
"			5 64	543 79	15.0 L Gutter	

F.B. 2726 Pg. 134 Job No. 2318.34 Division No. Notes Red Plotted Profile
Survey of EDENFIELD AVE C.I.&R/W Date Date No. X-Sec.
Survey by G Porter Notes Porter Notes Chkd. Checked Date No.
Indexed H. E. OTT Date Date

76-L-298 CE 307 2-63

PLEASE RETURN TO
LOS ANGELES COUNTY ENGINEER
403 LOS ANGELES COUNTY ENGINEERING BLDG.

NOTE: ANY ADDITIONS OR CHANGES ON THIS SHEET MUST BE MADE OR CIRCLED IN RED INK, WITH DATE AND NAME OF PERSON MAKING CHANGE.

Do not extend notes this side of this line.

STATION	B. S.	H. I.	F. S.	ELEV.	BEN BOW ℄ ST ALG	
					LEFT	RIGHT
5+00		549 43	4 97	544 46	15.0 L top curb	
BM. HY 16			4 95	544 48	BM HY-16 BEN BOW ST & FENIMORE AVE N.W. COR. B SPK in Curb 13' W of W CR F.B 2726-52 Elev: 544.475	
	5 61	550 09				
5+15.0			5 67	544 42		℄
"			6 07	544 02	12.7 L edge Gutter	
"			6 32	543 77	15.0 L Gutter	
"			5 65	544 44	15.0 L top curb	
5+56.20			5 51	544 58		℄ int. Fl
"			5 94	544 15		15. R Gutter Pay
"			5 39	544 70		15. R top curb
"			5 86	544 23	12.0 L So edge Gutter	
"			5 88	544 21	15.0 = Flow Line Gutter	
"			5 85	544 24	18.0 No. Edge Gutter	
5+98.7			5 28	544 81		℄
"			5 60	544 49	12.7 L edge Gutter	
"			5 81	544 28	15.0 Gutter	
"			5 15	544 94	15.0 top Curb BCR	
7+00			4 76	545 33		℄
"			5 18	544 91		15.0 R Gutter Pay
"			4 58	545 51		15.0 top curb
"			5 22	544 87	15.0 Gutter Pay	

Profile No. ____ Notes Red ____ Plotted ____ Job No. 2318.34 Division No. ____
X-Sec. No. ____ Date ____ Date ____ Survey of EDEN FIELD AVE C.I. & R/W
Notes Chkd. WJB Checked ____ Survey by G. FORTER Notes FORTER Date 7-22-64
Date ____ Date ____ Map No. ____ Index H. E. OTT Date ____

F.B. 2726 Pg. 135

76-L-298 CE 307 2-63

PLEASE RETURN TO
LOS ANGELES COUNTY ENGINEER
403 LOS ANGELES COUNTY ENGINEERING BLDG.

NOTE: ANY ADDITIONS OR CHANGES ON THIS SHEET MUST BE MADE OR CIRCLED IN RED INK, WITH DATE AND NAME OF PERSON MAKING CHANGE

Do not extend notes this side of this line.

STATION	B.S.	H.I.	F.S.	ELEV.	BENBOW ℄ ST ALC LEFT	RIGHT
7+00		550 09	4 62	545 47	15.0 top curb	
7+22.7			4 64	545 45		℄
"			5 03	545 06		15.0 R Gutter Pav
"			4 40	545 69		15.0 R curb
"			5 06	54~~4~~5 03	15.0 L Gutter Pav.	
"			4 51	545 58	15.0 L top curb	
7+49.70 P.I			4 61	545 48		℄
7+91.3			4 39	545 70		℄
"			4 63	545 46	12.9 L Edge conc Gutter	
"			4 72	545 37	14.9 L Gutter	
"			4 13	545 96	14.9 L topcurb	
7+92.2			4 37	545 72		℄
"			4 54	545 55		12.0 R Edge Gutter
"			4 79	545 30		15.0 Gutter
"			4 11	545 98		15.0 topcurb
T.P.			3 84	546 25		
	555	551 80				
8+33.74			5 62	546 18	INT. BENBOW St. &	℄ CALVADOS AVE
8+43.3			5 72	546 08		℄ N. Edge Conc. Drain
8+46.3			5 75	546 05		℄ Fl. Line
8+49.2			5 72	546 08		℄ So. Edge

F.B. 2726 Pg. 136 Job No. 2318.34 Division No. Notes Red Date Plotted Date No. Profile
Survey of EDENFIELD AVE C.I. 9R/W Notes Chkd. Date Checked Date No. X-Sec.
Survey by G. PORTER Notes PORTER Date
Indexed H. E. OTT

76-L-298 CE 307 2-63

PLEASE RETURN TO
LOS ANGELES COUNTY ENGINEER
403 LOS ANGELES COUNTY ENGINEERING BLDG.

NOTE: ANY ADDITIONS OR CHANGES ON THIS SHEET MUST BE MADE OR CIRCLED IN RED INK, WITH DATE AND NAME OF PERSON MAKING CHANGE.

Do not extend notes this side of this line.

STATION	B. S.	H. I.	F. S.	ELEV.	℄ ALG LEFT	℄ RIGHT
8+67.22		551 80	5 31	546 49		BC.
"			5 40	546 40	18.0 L Gutter	
"			4 66	547 14	18.0 L top Curb	
8+72.8			5 16	546 64		℄
"			5 53	546 27		16.0 R. Edge Cond Gutter
"			5 73	546 07		18.0 R. Gutter
"			5 07	546 73		18.0 top Curb
9+00			4 44	547 36		℄
"			5 12	546 68		18.0 R. Gutter Pav.
"			4 50	547 30		18.0 R. top Curb
"			4 59	547 21	18.0 L Gutter Pav	
"			4 01	547 79	18.0 L top curb	
9+25.38			3 69	548 11		℄
"			4 33	547 47		18.0 R. Gutter Pav
"			3 74	548 06		18.0 R top Curb
B.M.HY 25			3 48	548 32	B.M.H.Y. 25 Elev. 548.289 CALVADOS AVE & BENBOW ST B SPK IN West Curb 26" ± No of int BENBOW ST to East	
				548 29		
	7 45	555 74				
9+426			7 13	548 61		℄
"			7 24	548 50	14.3 L Edge Gutter	
"			7 42	548 32	17.9 Gutter conc	

Profile Notes Red ____ Plotted ____ Job No. 2318.34 Division No. ____
No. ____ Date ____ Date ____ Survey of EDEN FIELD AVE C.I. & R/W
X-Sec. Notes Chkd. WJL Checked ____ Survey by G. Porter Notes Porter Date 7-22-64
No. ____ Date ____ Date ____ Map No. ____ Indexed H. E. [illegible] Date ____

F.B. 2726 Pg. 137

76-L-298 CE 307 2-63

PLEASE RETURN TO
LOS ANGELES COUNTY ENGINEER
403 LOS ANGELES COUNTY ENGINEERING BLDG.

NOTE: ANY ADDITIONS OR CHANGES ON THIS SHEET MUST BE MADE OR CIRCLED IN RED INK, WITH DATE AND NAME OF PERSON MAKING CHANGE

Do not extend notes this side of this line.

STATION	B.S.	H.I.	F.S.	ELEV.	BEN BOW ℄ ST. ALG LEFT	RIGHT
9+77.55		555 74	6 02	549 72	INT. CALVADOS AVE ℄	BEN BOW ST. East
9+89.2			6 07	549 67	W. Edge Gutter ℄	
9+93.8			6 12	549 62	Flow Line	
9+96.0			6 00	549 74	E Edge Gutter	
10+17.0			5 64	550 10	℄	
"			6 07	549 67	12.2 L Edge Gutter	
"			6 23	549 51	15.0 Gutter	
"			5 54	550 20	15.0 top curb	
10+27.3			5 50	550 24	℄	
"			5 48	550 26		12.0 R. Edge Gutter
"			5 63	550 11		15.0 R Gutter
"			4 95	550 79		15.0 R top curb
11+00			5 16	550 ~~6~~ 58	℄	
"			5 29	550 45		15.0 R. Gutter Pay
"			4 64	551 10		15.0 R top curb
"			5 70	550 04	15.0 L Gutter Pay	
"			5 15	550 59	15.0 L top curb	
11+58.12 BC			4 75	550 99	℄	
"			4 97	550 77		14.9 R Gutter
"			5 22	550 52	15.1 L Gutter Pay	
"			4 59	551 15	15.1 L top curb	

F.B. 2726 Pg. 138 Job No. 2318.34 Division No. Notes Red Plotted Profile
Survey of EDENFIELD AVE C.L. & R/W Date Date No. X-Sec.
Survey by G. Porter Notes PORTER Notes Chkd. Checked
Indexed H. E. OTT Date Date Date No.

76-L-298 CE 307 2-63

PLEASE RETURN TO
LOS ANGELES COUNTY ENGINEER
403 LOS ANGELES COUNTY ENGINEERING BLDG.

NOTE: ANY ADDITIONS OR CHANGES ON THIS SHEET MUST BE MADE OR CIRCLED IN RED INK, WITH DATE AND NAME OF PERSON MAKING CHANGE.

Do not extend notes this side of this line.

STATION	B. S.	H. I.	F. S.	ELEV.	BEN BOW ST. ℄	REB
12+02.20 P.I.		555 74	4 45	551 29	LEFT ℄	RIGHT
T.P.			3 98	551 76		
	6 24	558 00				
12+46.28			6 24	551 76	℄	
"			6 61	551 39		15.0 R Gutter
"			6 06	551 94		15.0 R top Curb
"			6 62	551 38	15.0 L Gutter Pav.	
"			6 06	551 94	15.0 L top Curb	
13+ 00			5 91	552 09	℄	
"			6 24	551 76		15.0 R Gutter Pav.
"			5 69	552 31		15.0 R Top curb
"			6 27	551 73	15.0 L Gutter Pav.	
"			5 72	552 28	15.0 L top curb	
14+00			5 17	552 83	℄	
"			5 53	552 47		15.0 R Gutter Pav.
"			4 99	553 01		15.0 R top curb
"			5 57	552 43	15.0 L Gutter	
"			4 97	553 03	15.0 L top curb	
14+30.2			4 96	553 04	℄	
"			5 24	552 76	12.5 L Edge Gutter	
"			5 42	552 58	15.0 Gutter Conc.	

Profile Notes Red ____ Plotted ____ Job No. 2318.34 Division No. ____ F.B. 2726 Pg. 139
No. ____ Date ____ Date ____ Survey of EDENFIELD AVE C1 & R/W
X-Sec. Notes Chkd WJT Checked ____ Survey by V. PORTER Notes PORTER Date 7-22-64
No. ____ Date ____ Date ____ Map No. ____ Indexed H. E. [illegible] Date ____

76-L-298 CE 307 2-63

PLEASE RETURN TO
LOS ANGELES COUNTY ENGINEER
403 LOS ANGELES COUNTY ENGINEERING BLDG.

NOTE: ANY ADDITIONS OR CHANGES ON THIS SHEET MUST BE MADE OR CIRCLED IN RED INK. WITH DATE AND NAME OF PERSON MAKING CHANGE

Do not extend notes this side of this line.

STATION	B.S.	H.I.	F.S.	ELEV.	BEN BOW ℄ ST. RCB LEFT	RIGHT
14+30.2		558 00	4 76	553 24	15.0 L top curb	
14+60.49 BC			4 77	553 23		℄
"			5 08	552 92		15.0 R. Gutter Pav
"			4 53	553 47		15.0 R top curb
"			5 03	552 97	12.0 L So Edge Gutter	
"			5 08	552 92	15.0 L Flow line Gutter	
"			5 00	553 00	18.0 L No. Edge Gutter	
B.M. HY-26			4 34	553 66	BM HY-26 Elev = 553.686 BEN BOW ST & EDENFIELD AVE S.E. B.Spk in curb So SIDE 18'± E. of EDENFIELD AVE PROD. FB2726-54	
				553 69		
	6 11	559 80				
15+00			6 51	553 29		℄
"			6 53	553 27		2.6 R Gutter Pav
"			6 04	553 76		2.6 R. top curb
"			6 46	553 34	25.2 L Edge Gutter	
"			6 62	553 18	28.0 L Gutter conc.	
"			6 01	553 79	28.0 L top curb	
15+03.5			6 51	553 29		℄
"			6 42	553 38	25.9 Edge Gutter	
"			6 60	553 20	28.6 L Gutter	
"			5 97	553 83	28.6 L top curb BCR	
T.P.			6 11	553 69		

F.B. 2726 Pg. 140 Job No. 2318.34 Division No. Notes Red Plotted Profile
Survey of EDENFIELD AVE C.I. & R/W Date Date No. X-Sec.
Survey by G. Porter Notes PORTER Notes Chkd. Checked
Indexed H. E. OTT Date Date Date No.

76-L-298 CE 307 2-63

PLEASE RETURN TO
LOS ANGELES COUNTY ENGINEER
403 LOS ANGELES COUNTY ENGINEERING BLDG.

NOTE: ANY ADDITIONS OR CHANGES ON THIS SHEET MUST BE MADE OR CIRCLED IN RED INK, WITH DATE AND NAME OF PERSON MAKING CHANGE.

Do not extend notes this side of this line.

STATION	B. S.	H. I.	F. S.	ELEV.	BEN BOW ℄ ST. LEFT	RIGHT
T.P.				553 69		
	6 24	559 93				
			4 1	555 8	SW. Cor Lot #24 T.R. No 19825	
15+40			5 68	554 25		
"			5 83	554 10	2.0 L. top curb	
"			6 41	553 52	2.0 L. Gutter	
"			6 05	553 88	17.0 L & Pav. Ben Bow	st.
"			6 41	553 52	32 L. Gutter	
"			5 86	554 07	32 L. top curb	
T.P.			5 63	554 30		
	5 81	560 11				
16+00			5 81	554 30	℄	
"			6 04	554 07		7.6 R. Gutter
"			5 50	554 61		7.6 R. Top Curb
"			6 16	553 95	23.9 L Gutter	
"			5 56	554 55	23.9 L top curb	
16+21.81 EC			5 57	554 54	℄	
"			5 93	554 18		15.0 Gutter Pav.
"			—			15.0 in Drive Curb = .58
"			5 93	554 18	15.0 L Gutter Pav.	
"			5 42	554 69	15.0 L Top Curb	

RED

Profile Notes Red. Plotted 23/8 34 Division No.
No. Date Job No.
X-Sec. Notes Chkd. WJ Date Checked Survey of EDEN FIELD AVE C.I. Notes Porter Date 7-23-64
No. Date Date Survey by Porter Map No. Indexed H. E. Orr Date

F.B. 2726 Pg. 141

76-L-298 CE 307 2-63

PLEASE RETURN TO
LOS ANGELES COUNTY ENGINEER
403 LOS ANGELES COUNTY ENGINEERING BLDG.

NOTE: ANY ADDITIONS OR CHANGES ON THIS SHEET MUST BE MADE OR CIRCLED IN RED INK, WITH DATE AND NAME OF PERSON MAKING CHANGE

Do not extend notes this side of this line.

STATION	B.S.	H.I.	F.S.	ELEV.	BEN BOW ℄	ST. REB
					LEFT	RIGHT
17+15		560 11	4 24	555 87	✓	℄
"			4 65	555 46	✓	15.0 R. Gutter Pav.
"			4 11	556 00	✓	15.0 R top curb
"			4 66	555 45	15.0 L. Gutter Pav.	
"			4 09	556 02	15.0 L top curb	
T.P.			1 43	558 68		
	564	564 32				
18+00			5 64	558 68	✓	℄
"			6 03	558 29	✓	15.0 R Gutter Pav.
"			5 51	558 81	✓	15.0 R top curb
"			6 05	558 27	15.0 L Gutter Pav.	
"			5 54	558 78	15.0 L top curb	
18+39.8			4 08	560 24	✓	℄
"			4 27	560 05	✓	12.8 R. Edge gutter
"			4 48	559 84	✓	15.1 R. Gutter RL conc.
"			3 98	560 34	✓	15.1 R. Top curb
18+43.7			4 03	560 29	✓	℄
"			4 14	560 18	12.9 L Edge conc Gutter	
"			4 29	560 03	15.0 L Gutter	
"			3 80	560 52	15.0 Top Curb	
BM SD-138			4 17	560 15	BM SD 138 Elev = 560.144 BEN BOW ST & Citrus N.W. Cor. B. SPK in curb 9.8 W of W.C.R. FB 2505-24	AVE

F.B. 2726 Pg. 142 Job No. 2318.34 Division No. Notes Red. Plotted Profile
Survey of EDEN FIELD AVE C.J. & R/W Date Date No. X-Sec.
Survey by G. Porter Notes Porter Notes Chkd. Checked Date No.
Indexed H. E. OTT Date Date

Profile No.	Notes Red	Plotted	Job No. 231834	Division No.	F.B. 2726 Pg. 143
	Date	Date	Survey of EDENFIELD AVE C.I. & R/W		
X-Sec. No.	Notes Chkd. WJ	Checked	Survey by G. Porter	Notes Porter	Date 7-23-64
	Date	Date	Map No.	Indexed H. E. OTT	Date

C.I. 231834

CROSS SECTIONS

FENIMORE AVE

FROM

BENBOW ST. NO. TO END.

STATION	B.S.	H.I.	F.S.	ELEV.

NOTE: ANY ADDITIONS OR CHANGES ON THIS SHEET MUST BE MADE OR CIRCLED IN RED INK, WITH DATE AND NAME OF PERSON MAKING CHANGE.

Do not extend notes this side of this line.

PLEASE RETURN TO
LOS ANGELES COUNTY ENGINEER
403 LOS ANGELES COUNTY ENGINEERING BLDG.

76-L-298 CE 307 2-63

76-L-298 CE 307 2-63

PLEASE RETURN TO
LOS ANGELES COUNTY ENGINEER
403 LOS ANGELES COUNTY ENGINEERING BLDG.

NOTE: ANY ADDITIONS OR CHANGES ON THIS SHEET MUST BE MADE OR CIRCLED IN RED INK, WITH DATE AND NAME OF PERSON MAKING CHANGE

Do not extend notes this side of this line.

STATION	B.S.	H.I.	F.S.	ELEV.	FENIMORE	℄ AVE
B.M. HY-16				544 48	B.M. HY-16 Elev: 544.475 N.W. COR. B.Spk, n. curb 13' LEFT	BEN BOW ST & FENIMORE AVE W. of W.C.R. page 52 RIGHT
	5 01	549 49				
1+42.3			5 09	544 40		℄
"			5 01	544 48		13.0 R. Edge of Gutter
"			5 08	544 41		15.0 R. conc. Gutter
"			4 39	545 10		15.0 R. Top Curb
"			5 35	544 14	13.0 L. Edge Gutter	
"			5 53	544 96	15.0 L. Gutter conc.	
"			4 90	544 59	15.0 L. top curb	
2+15			4 68	544 81		℄
"			4 77	544 72		14.0 R. Edge Gutter
"			4 85	544 64		15.0 R. Gutter
"			4 20	545 29		15.0 R. top curb
"			5 28	544 21	14.0 L. Edge Gutter	
"			5 37	544 12	15.0 L. Gutter	
"			4 73	544 76	15.0 L. top curb	
3+00			4 63	544 86		℄
"			4 60	544 89		14.0 R. Edge Gutter
"			4 68	544 81		15.0 Gutter
"			4 03	545 46		15.0 Top Curb
"			5 09	544 40	14.0 L. Edge Gutter	

F.B. 2726 Pg. 144 Job No. 2318.34 Division No. Notes Red Plotted Profile
Survey of EDEN FIELD AVE C.J. & R/W Date Date No.
Survey by G. PORTER Notes PORTER Notes Chkd. Checked X-Sec.
Indexed H. E. OTT Date Date Date No.

76-L-298 CE 307 2-63

PLEASE RETURN TO
LOS ANGELES COUNTY ENGINEER
403 LOS ANGELES COUNTY ENGINEERING BLDG.

NOTE: ANY ADDITIONS OR CHANGES ON THIS SHEET MUST BE MADE OR CIRCLED IN RED INK, WITH DATE AND NAME OF PERSON MAKING CHANGE.

Do not extend notes this side of this line.

STATION	B. S.	H. I.	F. S.	ELEV.	FENIMORE ℄ AVE LEFT	RIGHT
3+00		549 49	5 20	544 29	15.0 L Gutter	
"			4 55	544 94	15.0 L top curb	
T.P.			4 62	544 87		
	5 67	550 54				
4+00			5 38	545 16		℄
"			5 46	545 08		14.0 R. Edge Gutter
"			5 60	544 94		15.0 R Gutter
"			4 90	545 64		15.0 R top curb
"			5 94	544 60	14.0 L Edge Gutter	
"			6 05	544 49	15.0 L Gutter	
"			5 38	545 16	15.0 L top curb	
5+00			5 26	545 23		℄
"			5 25	545 29		14.0 R edge Gutter
"			5 33	545 21		15.0 R Gutter
"			4 68	545 86		15.0 R Top Curb
"			5 75	544 79	14.0 L Edge Gutter	
"			5 83	544 71	15.0 L Gutter	
"			5 24	545 30	15.0 L Top curb	
BM HY-17			5 07	545 47	BM. HY-17 Elev: 545.448 FENIMORE AVE W. SIDE B Spk in curb 465'± No. of int of BEN Bowl St Page 52	
				545 45		
	6 14	551 59				

Profile No. X-Sec. No. Notes Red Date Notes Chkd WJB Date Plotted Date Checked Date Job No. 2318.34 Division No. Survey of EDENFIELD AVE C.I. & R/W Survey by G. Porter Notes Porter Date 7-23-64 Map No. Indexed L. OTT Date

F.B. 2726 Pg. 145

76-L-298 CE 307 2-63

PLEASE RETURN TO
LOS ANGELES COUNTY ENGINEER
403 LOS ANGELES COUNTY ENGINEERING BLDG.

NOTE: ANY ADDITIONS OR CHANGES ON THIS SHEET MUST BE MADE OR CIRCLED IN RED INK. WITH DATE AND NAME OF PERSON MAKING CHANGE

Do not extend notes this side of this line.

F.B. 2726 PG. 146 Job No. 2318.34 Division No. Notes Red. Plotted Profile No.
Survey of EDEN FIELD AVE C.L. & R/W Date Date X-Sec. No.
Survey by G. Potter Notes Potter Notes Chkd. Checked
Indexed H. E. OTT Date Date No.

STATION	B.S.	H.I.	F.S.	ELEV.	FENIMORE & AVE LEFT	RIGHT
6+00		551 59	6 03	545 56		
"			6 20	545 39		14.0 R. edge Gutter
"			6 28	545 31		15.0 R Gutter
"			5 63	545 96		15.0 R. top curb
"			6 58	545 01	14.0 L edge Gutter	
"			6 66	544 93	15.0 L Gutter	
"			6 00	545 59	15.0 L Top Curb	
7+05			4 08	547 51		
"			4 15	547 44		14.0 R edge Gutter
"			4 24	547 35		15.0 R. Gutter
"			3 56	548 03		15.0 R top curb
"			4 72	546 87	14.0 L edge Gutter	
"			4 77	546 82	15.0 L Gutter	
"			4 11	547 48	15.0 L top curb	
7+32.0			3 31	548 28		
"			3 29	548 30		13.0 R. edge Gutter
"			3 44	548 15		15.0 R. Gutter
"			2 76	548 83		15.0 R Top curb
7+44.5			2 95	548 64		
"			3 43	548 16	14.0 L edge Gutter	
"			3 54	548 05	15.0 Gutter	

76-L-298 CE 307 2-63

PLEASE RETURN TO
LOS ANGELES COUNTY ENGINEER
403 LOS ANGELES COUNTY ENGINEERING BLDG.

NOTE: ANY ADDITIONS OR CHANGES ON THIS SHEET MUST BE MADE OR CIRCLED IN RED INK, WITH DATE AND NAME OF PERSON MAKING CHANGE.

Do not extend notes this side of this line.

STATION	B. S.	H. I.	F. S.	ELEV.	FENIMORE ℄ AVE (LEFT / RIGHT)	
7+44.5		551 59	2 86	548 73	15.0 L Top Curb	
T.P.			2 62	548 97	Spk	
	7 00	555 97				
7+74.14			6 51	549 46	℄ INT FENIMORE AVE & BROOKPORT ST. Pg 35	
8+00			5 85	550 12	℄	
"			6 04	549 93	12.3 L Edge Gutter	
"			6 18	548 79	13.4 L Gutter	
"			5 63	550 32	13.4 L Top Curb	
8+ 17.2			5 49	550 48	℄	
"			5 81	550 16		11.0 R Edge Gutter
"			5 89	550 08		13.0 Gutter
"			5 39	550 58		13.0 Top Curb
8+23.1			5 39	550 58	℄	
"			5 69	550 28	12.0 L edge Gutter	
"			5 80	550 17	13.0 L Gutter	
"			5 30	550 67	13.0 L	
9+07.8			4 70	551 27	℄	
"			5 09	550 88		12.0 R Edge Gutter
"			5 19	550 78		13.0 R Gutter
"			4 69	551 28		13.0 R top Curb
"			5 04	550 93	12.0 L Edge Gutter	

Profile No. ____ Notes Red ____ Plotted ____ Job No. 2318 31 Division No. ____ F.B. 2726 Pg. 147
X-Sec. No. ____ Date ____ Date ____ Survey of EDENFIELD AVE C.I. & R/W
Notes Chkd. WJB Checked ____ Survey by G. Porter Notes Porter Date 7-23-64
Date ____ Date ____ Map No. ____ Indexed H. E. OTT Date ____

76-L-298 CE 307 2-63

PLEASE RETURN TO
LOS ANGELES COUNTY ENGINEER
403 LOS ANGELES COUNTY ENGINEERING BLDG.

NOTE: ANY ADDITIONS OR CHANGES ON THIS SHEET MUST BE MADE OR CIRCLED IN RED INK, WITH DATE AND NAME OF PERSON MAKING CHANGE

Do not extend notes this side of this line.

STATION	B.S.	H.I.	F.S.	ELEV.	FENIMORE ℄	AVE REB
					LEFT	RIGHT
9+07.8		555 97	5 17	550 80	13.0 L Gutter	
"			4 66	551 31	13.0 Topcurb	
9+30.8			4 50	551 47		℄
"			4 94	551 03		15.0 R. Edge Gutter
"			5 07	550 90		16.0 R Gutter
"			4 49	551 48		16.0 R top Curb
"			4 92	551 05	15.0 L Edge Gutter	
"			5 06	550 91	16.0 L Gutter	
"			4 48	551 49	16.0 top curb	
9+76.9			4 17	551 80		℄
"			4 57	551 40		25.7 R. Edge Gutter
"			4 70	551 27		26.7 R Gutter
"			4 18	551 79		26.7 top curb
"			4 64	551 ~~2~~3	25.6 L Edge Gutter	
"			4 72	551 25	26.6 L Gutter	
"			4 21	551 76	26.6 L Topcurb	
9+86.11			4 14	551 83		℄
10+13.11			4 30	551 67	Edge Gutter	
10+14.11			4 42	551 55	Gutter	
10+14.11			3 91	552 06	Topcurb	
BM HY-18			4 01	551 96	BM HY-18 Elev: 551.962 Pg-53	

F.B. 2726 Pg. 148 Job No. 2318.34 Division No. Notes Red Plotted Profile
Survey of EDENFIELD AVE C.I. & R/W Date Date No. X-Sec.
Survey by G. PORTER Notes PORTER Notes Chkd. Checked
Indexed H. E. OTT Date Date No.

Profile No.	Notes Red / Date	Plotted / Date	Job No. 2318.34	Division No.	F. B. 2726	Pg. 149
X-Sec. No.	Notes Chkd. WJB / Date	Checked / Date	Survey of EDEN FIELD AVE C.I. & REH			
			Survey by G. PORTER	Notes Porter	Date 7-23-64	
			Map No.	Indexed H. E. OTT	Date	

C.I. 2318.34

CROSS SECTIONS
CALVADOS AVE
FROM
INT. BENBOW ST. NO.
TO COVINA BLVD.

STATION	B. S.	H. I.	F. S.	ELEV.

NOTE: ANY ADDITIONS OR CHANGES ON THIS SHEET MUST BE MADE OR CIRCLED IN RED INK. WITH DATE AND NAME OF PERSON MAKING CHANGE.

Do not extend notes this side of this line.

PLEASE RETURN TO
LOS ANGELES COUNTY ENGINEER
403 LOS ANGELES COUNTY ENGINEERING BLDG.

76-L-298 CE 307 2-63

76-L-298 CE 307 2-63

PLEASE RETURN TO
LOS ANGELES COUNTY ENGINEER
403 LOS ANGELES COUNTY ENGINEERING BLDG.

NOTE: ANY ADDITIONS OR CHANGES ON THIS SHEET MUST BE MADE OR CIRCLED IN RED INK, WITH DATE AND NAME OF PERSON MAKING CHANGE

Do not extend notes this side of this line.

STATION	B.S.	H.I.	F.S.	ELEV.	CALVADOS ℄	AVE ALG
BM, HY-25				548 29	BM HY-25 Elev. 548.289 Ben Bow St. W. side of int. Ben Bow St	CALVADOS AVE & Spk in Curb 26'± No. East Page 54
	3 11	551 40				
INT. 1+00 No.			5 27	546 13	Nail int Pg 29	℄
"			5 28	546 12		21.1 R Gutter
"			4 58	546 82		21.1 R Top curb
1+36.5			5 16	546 24		℄
"			5 53	545 87	9.8 L Edge Gutter	
"			5 70	545 70	11.7 L Gutter	
"			5 05	546 35	11.7 L Top curb PRC	
1+87.94 EC			4 68	546 72		℄
"			4 78	546 62		16.0 R. edge Gutter
"			4 92	546 48		18.0 R Gutter Conc.
"			4 29	547 11		18.0 R Top curb
"			5 31	546 09	18.0 L Gutter Pav.	
"			4 75	546 65	18.0 L top curb	
1+97.0			4 65	546 75		℄
"			4 75	546 65		16.0 R Edge Gutter
"			4 88	546 52		18.0 Gutter
"			4 24	547 16		18.0 Top curb
"			5 29	546 11	18.0 L Gutter Pav	
"			4 70	546 70	18.0 L Top curb	

F.B. 2726 Pg. 150 Job No. 2318.34 Division No. Notes Red Plotted Profile
Survey of BRONFIELD AVE C.I. & R/W Date Date No. X-Sec.
Survey by G. Porter Notes Porter Notes Chkd. Checked
Indexed H. E. OTT Date Date Date No.

76-L-298 CE 307 2-63

PLEASE RETURN TO
LOS ANGELES COUNTY ENGINEER
403 LOS ANGELES COUNTY ENGINEERING BLDG.

NOTE: ANY ADDITIONS OR CHANGES ON THIS SHEET MUST BE MADE OR CIRCLED IN RED INK. WITH DATE AND NAME OF PERSON MAKING CHANGE.

Do not extend notes this side of this line.

STATION	B. S.	H. I.	F. S.	ELEV.	CALVADOS	℄ AVE
2+39.22		551 40	4 48	546 93	℄ Int. CALVADOS AVE & BENWOOD AVE LEFT RIGHT	
"			4 49	546 91		15.2 R-Edge Gutter
"			4 54	54686		18.2 Fl Line conc Gutter
"			4 51	54689		21.2 E edge Gutter
"			5 11	54629	18.0 Gutter	
"			4 51	54689	18.0 Top Curb	
2+81.3			4 37	54703		℄
"			4 38	54702		16.0 R edge conc Gutter
"			4 53	54687		18.0 R Gutter
"			3 90	54750		18.0 R top curb
T.P			4 37	547 03		
	5 29	552 32				
3+00			5 23	54709		℄
"			5 28	54704		18.0R Gutter Pav.
"			4 68	54764		18.0 R Top Curb
"			5 76	54656	18.0 L Gutter Pav.	
"			5 21	54711	18.0 L Top curb	
4+00			4 84	54748		℄
"			4 94	54738		18.0 R Gutter Pav
"			4 35	54797		18.0 R Top Curb
"			5 42	54690	18.0 L Gutter Pav	

Profile No. X-Sec. No. Notes Red Date Notes Chkd. WJB Date Plotted Date Checked Date Job No. 2318.34 Division No. Survey of EDENFIELD AVE C.I. & R/W Survey by G. Porter Notes Porter Date 7-23-64 Map No. Indexed H. E. OTT Date

F.B. 2726 Pg. 151

76-L-298 CE 307 2-63

PLEASE RETURN TO
LOS ANGELES COUNTY ENGINEER
403 LOS ANGELES COUNTY ENGINEERING BLDG.

NOTE: ANY ADDITIONS OR CHANGES ON THIS SHEET MUST BE MADE OR CIRCLED IN RED INK, WITH DATE AND NAME OF PERSON MAKING CHANGE

Do not extend notes this side of this line.

STATION	B.S.	H.I.	F.S.	ELEV.	CALVADOS ℄	AVE
4+00		552 32	4 84	547 48	18.0 L. top curb LEFT	RIGHT
4+47.5			4 61	547 71		℄
"			4 57	547 75		16.0 R. Edge Gutter
"			4 78	547 54		18.0 R Gutter
"			4 09	548 23		18.0 R Top curb
4+89.30			4 25	548 07	Eint. calvados & BELL Book	
"			4 25	548 07		15' R. w/edge Gutter
"			4 28	548 04		18.0 ft line Gutter
"			4 21	548 11		21.0 E Edge Gutter
"			4 93	547 39	18.0 L Gutter Pav.	
"			4 42	547 90	18.0 L. top curb	
5+31.8			3 76	548 56		℄
"			3 78	548 54		16.0 R Edge Gutter
"			4 05	548 27		18.0 R Gutter
"			3 46	548 86		18.0 R top curb
"			4 39	547 73	18.0 L gutter	
"			3 85	548 47	18.0 L top curb	
T.P.			3 46	548 86	(21)	
	5 73	554 59				
6+00			4 60	549 99		℄
"			4 73	549 36		18.0 R Gutter Pav

F.B. 2726 Pg. 152 Job No. 2318.34 Division No. Notes Red Plotted Profile
Survey of EDENFIELD AVE Cl. & R/W Date Date No.
Survey by G. Porter Notes Porter Notes Chkd. Checked X-Sec.
Indexed H. E. OTT Date Date Date No.

76-L298 CE 307 3-61

PLEASE RETURN TO
LOS ANGELES COUNTY ENGINEER
403 LOS ANGELES COUNTY ENGINEERING BLDG.

NOTE: ANY ADDITIONS OR CHANGES ON THIS SHEET MUST BE MADE OR CIRCLED IN RED INK, WITH DATE AND NAME OF PERSON MAKING CHANGE.

Do not extend notes this side of this line.

Profile No. X-Sec. No. | Notes Red Date | Notes Chkd. W.J.G. | Plotted Date | Checked | Job No. 2318.34 | Division No. | Survey of EDENHURST AVE CALDEW | Survey by G. Potter | Notes Rodge Date 7-23-64 | Map No. | Indexed H. E. OTT Date | F. B. 2726 | Pg. 153

STATION	B. S.	H. I.	F. S.	ELEV.	CALVADOS & AVE	RE3
					LEFT	RIGHT
6+00		554 59	4 19	550 40		18.0 R top Curb
"			5 22	549 37	18.0 Gutter	
"			4 62	549 97	18.0 top curb	
7+02 3			2 15	552 44		
"			2 11	552 48		15.4 R Edge Gutter
"			2 28	552 31		17.9 R Gutter
"			1 61	552 98		17.9 R top Curb ecr
"			2 59	552 00	16.0 L Edge Conc Gutter	
"			2 72	551 87	18.0 L Gutter	
"			2 06	552 53	18.0 L top Curb ecr	
7+44.40			1 26	553 33	@ Int. Calvados Ave	@ Brook Port
"			1 44	553 15		15' R wedge Gutter
"			1 53	553 06		18.0 Fl. line Gutter
"			1 43	553 16		21.0 E edge Gutter
TP			1 24	553 35		
	6 05	559 40				
7+86.2			5 72	553 68		
"			5 77	553 63		15.8 R Edge Gutter
"			5 93	553 47		18.0 Gutter
"			5 25	554 15		18.0 top Curb
"			6 25	553 15	16.0 L Edge Gutter	

76-L298 CE 307 3-61

PLEASE RETURN TO
LOS ANGELES COUNTY ENGINEER
403 LOS ANGELES COUNTY ENGINEERING BLDG.

NOTE: ANY ADDITIONS OR CHANGES ON THIS SHEET MUST BE MADE OR CIRCLED IN RED INK. WITH DATE AND NAME OF PERSON MAKING CHANGE

Do not extend notes this side of this line.

STATION	B.S.	H.I.	F.S.	ELEV.	CALVADOS ℄	AVE REB
7+86.2		559 40	6 38	553 02	18.0 L Gutter LEFT	RIGHT
"			5 71	553 69	18.1 top Curb ECR	
9+00			5 31	554 09		℄
"			5 34	554 06		18.0 R Gutter Pav.
"			4 76	554 64		18.0 R top Curb
"			5 93	553 47	18.0 Gutter Pav	
"			5 29	554 11	18.0 L top Curb	
9+30.37 PI			5 32	554 08		
T.P.			4 94	554 46	HY 19	
	4 85	559 31				
9+55.2 EC.			5 09	554 22		℄
"			4 99	554 32		17.8 R. Gutter
"			4 44	554 87		17.8 R. top curb
"			5 59	553 72	18.0 L Gutter Pav.	
"			5 04	554 27	18.0 L top curb	
9+82.9			4 80	554 51		℄
"			5 34	553 97	16.0 L edge Gutter Conc.	
"			5 48	553 83	18.0 L Gutter "	
"			4 88	554 43	18.0 L top curb B.C.R.	
10+04.0			4 59	554 72		℄
"			4 79	554 52		16.0 R edge Gutter conc

F.B. 2726 Pg. 154 Job No. 2318.34 Division No. Notes Red Plotted Profile
Survey of EDENFIELD AVE C.I. & R/W Date Date No. X-Sec.
Survey by G. Foster Notes Foster Notes Chkd. Checked
Indexed H. F. OTT Date Date No.

76-L298 CE 307 3-61

PLEASE RETURN TO
LOS ANGELES COUNTY ENGINEER
403 LOS ANGELES COUNTY ENGINEERING BLDG.

NOTE: ANY ADDITIONS OR CHANGES ON THIS SHEET MUST BE MADE OR CIRCLED IN RED INK, WITH DATE AND NAME OF PERSON MAKING CHANGE.

Do not extend notes this side of this line.

STATION	B. S.	H. I.	F. S.	ELEV.	CALVADOS ℄ AVE LEFT	RIGHT
10+04.0		559 31	4 89	554 42		18.0. R. Gutter conc
"			4 25	555 06		18.0. R top curb Bck.
10+19.0			4 35	554 96		℄
"			5 21	554 10	63.7 L. Topcurb END.	
10+51.7			3 74	555 57		℄
"			3 75	555 56		53.1 R. topcurb END
10+80 54			3 09	556 22	℄ int. Calvados Ave & Covina Blvd pg-33	
BM HY-19			4 85	554 46	BM. HY-19 Elev: 554.460 Covina Blvd & Calvados Ave. S.W. Cor. Bt. Spk in curb 6.4 So of S.C.R pg-53	

Profile Notes Red ____ Plotted ____ Job No. 2318.34 Division No. ____ F.B. 2726 Pg. 155
No. ____ Date ____ Date ____ Survey of EDENFIELD AVE C.I. & R/W
X-Sec. Notes Chkd. [illegible] Checked ____ Survey by G. Porter Notes Porter Date 7-24-64
No. ____ Date ____ Date ____ Map No. ____ Indexed H. E. OTT Date ____

F.B. 2726 Pg. 156 Job No. 2318.34 Division No. _____ Notes Red _____ Plotted _____ Profile

Survey of EDENFIELD AVE C/L & R/W Date _____ Date _____ No. _____

Survey by G. Porter Notes Porter Notes Chkd. _____ Checked _____ X-Sec.

Indexed _____ Date _____ Date _____ Date _____ No. _____

STATION	B.S.	H.I.	F.S.	ELEV.

76-L298 CE 307 3-61

PLEASE RETURN TO
LOS ANGELES COUNTY ENGINEER
403 LOS ANGELES COUNTY ENGINEERING BLDG.

Do not extend notes this side of this line.

NOTE: ANY ADDITIONS OR CHANGES ON THIS SHEET MUST BE MADE OR CIRCLED IN RED INK, WITH DATE AND NAME OF PERSON MAKING CHANGE

Profile No.	Notes Red	Plotted	Job No. 2318.34	Division No.		F.B. 2726	Pg. 157
	Date	Date	Survey of EDENFIELD AVE C.I. & R/W				
X-Sec. No.	Notes Chkd. WJB	Checked	Survey by G. PORTER	Notes Porter	Date 7-24-64		
	Date	Date	Map No.	Indexed H. E. OIT	Date		

C.I 2318.14
CROSS SECTIONS
BENWOOD ST.
from int. CALVADOS AVE
East to END.

STATION	B. S.	H. I.	F. S.	ELEV.

NOTE: ANY ADDITIONS OR CHANGES ON THIS SHEET MUST BE MADE OR CIRCLED IN RED INK, WITH DATE AND NAME OF PERSON MAKING CHANGE.

Do not extend notes this side of this line.

PLEASE RETURN TO
LOS ANGELES COUNTY ENGINEER
403 LOS ANGELES COUNTY ENGINEERING BLDG.

76-L298 CE 307 3-61

76-L298 CE 307 3-61

PLEASE RETURN TO
LOS ANGELES COUNTY ENGINEER
403 LOS ANGELES COUNTY ENGINEERING BLDG.

NOTE: ANY ADDITIONS OR CHANGES ON THIS SHEET MUST BE MADE OR CIRCLED IN RED INK, WITH DATE AND NAME OF PERSON MAKING CHANGE

Do not extend notes this side of this line.

STATION	B.S.	H.I.	F.S.	ELEV.	BENWOOD	℄ ST.
B.M.HY-23	691	55394		547 03	BM HY-23 Elev. 547.032 BENWOOD St. W.S. Bt spk in curb 26.5 No of ℄ BENWOOD St. Page 54 LEFT	CALVADOS AVE & RIGHT
1+00			703	54691		℄ int
1+15.2			704	54690		℄ W. Edge Conc Gutter
1+18.2			709	54685		℄ H Line " "
1+21.2			706	54688		℄ E. Edge conc Gutter
1+45.4			646	54748		℄
"			665	54729		11.2 R. Edge Gutter
"			683	54711		13.2 R - Gutter conc
"			632	54762		13.1 R top curb
"			648	54746	11.0 L Edge Gutter	
"			666	54728	13.0 Gutter	
"			614	54780	13.0 Top curb	
1+86.2			551	54843		℄
"			593	54801		12.1 R. Edge Gutter conc
"			600	54794		13.1 R Gutter
"			550	54844		13.1 R top curb BC
"			588	54806	12.0 L Edge Gutter	
"			601	54793	13.0 L Gutter	
"			551	54843	13.0 L Top Curb BC	
2+09.3			513	54881		℄

F.B. 2726 Pg. 158 Job No. 2318.34 Division No. Notes Red Plotted Profile
Survey of EDENFIELD AVE C.I. & R/W Date Date No.
Survey by G. Porter Notes Porter Notes Chkd. Checked X-Sec.
Indexed H. E. OTT Date Date Date No.

76-L298 CE 307 3-61

PLEASE RETURN TO
LOS ANGELES COUNTY ENGINEER
403 LOS ANGELES COUNTY ENGINEERING BLDG.

NOTE: ANY ADDITIONS OR CHANGES ON THIS SHEET MUST BE MADE OR CIRCLED IN RED INK, WITH DATE AND NAME OF PERSON MAKING CHANGE.

Do not extend notes this side of this line.

BENWOOD ℄ ST

STATION	B. S.	H. I.	F. S.	ELEV.	LEFT	℄	RIGHT
2+09.3		553 94	5 51	548 43			14.8 R Edge Gutter
"			5 64	548 30			15.8 Gutter
"			5 15	548 79			15.8 top curb EC
"			5 54	548 40	14.6 L Edge Gutter		
"			5 66	548 28	15.6 L Gutter		
"			5 15	548 79	15.6 L top curb		
2+53.8			4 42	549 52		℄	
"			4 81	549 13			25.2 R. Edge Gutter conc.
"			4 94	549 00			26.2 R Gutter
							curb [illegible]
"			4 86	549 08	25.2 L Edge Gutter		
"			4 96	548 98	26.2 L Gutter		
"			4 43	549 51	26.2 L top curb		
2+64.39			4 28	549 66		℄	End of
2+01.4			4 33	549 61	Edge of Gutter		
"			4 43	549 51	Gutter.		
2+92.2			3 90	550 04	Top curb		
B.M. HY-24			3 90	550 04	BM HY-24 Elev: 550.054 BENWOOD St E. END Bf spk in curb 7.2 No of ℄ Page 54		

No. _____ Date _____ Notes Chkd. WJP Date _____ Checked _____ Date _____

Profile Notes Red _____ Plotted _____ Job No. 2318.34 Division No. _____ F.B. 2726 Pg. 159

No. _____ X-Sec. _____ Date _____ Survey of EDEN FIELD AVE C.I. & R/W Date 7-24-64

Survey by G Poetke Notes Poetke Date _____ Map No. _____ Indexed H. E. OTT Date _____

F. B. 2726 Pg. 160 | 2318.34

Job No. _____ Division No. _____ Notes Red _____ Plotted _____ Profile

Survey of EDENFIELD AVE C.I. & R/W Date _____ Date _____ No. _____

Survey by G. PORTER Notes PORTER Notes Chkd. _____ Checked _____ X-Sec.

Indexed H. E. OTT Date _____ Date _____ Date _____ No. _____

STATION	B.S.	H.I.	F.S.	ELEV.

76-L298 CE 307 3-61

PLEASE RETURN TO
LOS ANGELES COUNTY ENGINEER
403 LOS ANGELES COUNTY ENGINEERING BLDG.

Do not extend notes this side of this line.

NOTE: ANY ADDITIONS OR CHANGES ON THIS SHEET MUST BE MADE OR CIRCLED IN RED INK, WITH DATE AND NAME OF PERSON MAKING CHANGE

Profile	Notes Red	Plotted	Job No. 2318.34	Division No.	F.B. 2726	PG. 161
No.	Date	Date	Survey of EDENFIELD AVE C.I. E/R/W			
X-Sec.	Notes Chkd. WJB	Checked	Survey by G Porter	Notes Porter	Date 7-24-64	
No.	Date	Date	Map No.	Indexed H. E. OTT	Date	

C.I. 2318.34

CROSS SECTIONS

BELL BROOK ST.

FROM INT. CALVADOS AVE

East 76 END

STATION	B.S.	H.I.	F.S.	ELEV.

NOTE: ANY ADDITIONS OR CHANGES ON THIS SHEET MUST BE MADE OR CIRCLED IN RED INK, WITH DATE AND NAME OF PERSON MAKING CHANGE.

PLEASE RETURN TO
LOS ANGELES COUNTY ENGINEER
403 LOS ANGELES COUNTY ENGINEERING BLDG.

Do not extend notes this side of this line.

76-L298 CE 307 3-61

76-L298 CE 307 3-61

PLEASE RETURN TO
LOS ANGELES COUNTY ENGINEER
403 LOS ANGELES COUNTY ENGINEERING BLDG.

NOTE: ANY ADDITIONS OR CHANGES ON THIS SHEET MUST BE MADE OR CIRCLED IN RED INK, WITH DATE AND NAME OF PERSON MAKING CHANGE

Do not extend notes this side of this line.

STATION	B.S.	H.I.	F.S.	ELEV.	BELL BROOK	℄ ST
B.M. HY 21				548 87	BM HY 21 Elev. = 548.865 CALVADOS AVE & BELL BROOK ST. Bt. Spk in Curb N.E. COR. 2.0 So of N.C.R. Page 53	
	5 95	554 82			LEFT	RIGHT
1+00			6 71	548 11		℄
1+15.4			6 73	548 09		℄ W. Edge Gutter conc.
1+18.4			6 75	548 07		℄ Fl. Line Gutter
1+21.4			6 70	548 12		℄ E. Edge Gutter
1+45.2			6 02	548 80		℄
"			6 25	548 57		11.3 R. Edge Gutter
"			6 41	548 41		13.3 R. Gutter
"			5 92	548 90		13.3 R Topcurb ECP
"			6 07	548 75	10.8 L. Edge Gutter	
"			6 22	548 59	12.8 L. Gutter	
"			5 70	549 12	12.8 L Topcurb ECP	
1+85.9			4 78	550 04		℄
"			5 15	549 67		12.3 R. Edge Gutter
"			5 30	549 52		13.3 R Gutter
"			4 78	550 04		13.3 R Topcurb BC
"			5 17	549 65	11.8 L Edge Gutter	
"			5 29	549 53	12.8 L. Gutter	
"			4 78	550 04	12.8 L. Topcurb BC	
2+09.0			4 11	550 71		℄

F.B. 2726 PG. 162 Job No. 2318.34 Division No. Notes Red Plotted Profile
Survey of EDENFIELD AVE C.L. & R/W Date Date No. X-Sec.
Survey by Porter Notes: PORTER Notes Chkd. Checked
Indexed H. L. OTT Date Date No.

76-L298 CE 307 3-61

PLEASE RETURN TO
LOS ANGELES COUNTY ENGINEER
403 LOS ANGELES COUNTY ENGINEERING BLDG.

NOTE: ANY ADDITIONS OR CHANGES ON THIS SHEET MUST BE MADE OR CIRCLED IN RED INK, WITH DATE AND NAME OF PERSON MAKING CHANGE.

Do not extend notes this side of this line.

STATION	B. S.	H. I.	F. S.	ELEV.	BELLBROOK	℄ ST.
					LEFT	RIGHT
2+09		554.82	4 57	550 25		14.9 R. Edge Gutter
"			4 69	550 13		15.9 R Gutter
"			4 19	550 63		15.9 R Top curb E.C.
"			4 63	550 19	14.7 L Edge Gutter	
"			4 75	550 07	15.7 L Gutter	
"			4 25	550 57	15.7 L Top curb E.C.	
2+55.3			2 91	551 91		℄
"			3 45	551 37		25.9 R. Edge Gutter
"			3 57	551 25		26.9 R. Gutter
"			3 04	551 78		26.9 R Top curb
"			3 43	551 39	25.1 L Edge Gutter	
"			3 52	551 30	26.1 L Gutter	
"			3 01	551 81	26.1 L Top curb	
2+64.09			2 77	552 05		℄ Rad. Pt.
2+91.1			2 83	551 99	℄ Edge Gutter	
2+92.2			2 96	551 86	℄ Gutter	
2+92.2			2 40	552.42	℄ Top curb	
BM. HY-22			2 40	552 42	BM. HY 22 Elev. 552.415 Bt spk in curb 14.8 So. of ℄	BELL BROOK ST. E. END

Profile Notes Red ____ Plotted ____ Job No. 2318.34 Division No. ____ F.B. 2726 Pg. 163
No. ____ Date ____ Date ____ Survey of EDEN FIELD AVE C.I & R/W
X-Sec. Notes Chkd. [illegible] Checked ____ Survey by G. Porter Notes Porter Date 7-24-64
No. ____ Date ____ Date ____ Map No. ____ Indexed H. E. OTT Date ____

F.B. 2726 Pg. 164

Job No. _____ Division No. _____ Notes Red _____ Plotted _____ Profile

Survey of _____ Date _____ Date _____ No. _____

Survey by _____ Notes _____ Notes Chkd. _____ Checked _____ X-Sec.

Indexed _____ Date _____ Date _____ Date _____ No. _____

STATION	B. S.	H. I.	F. S.	ELEV.

76-L298 CE 307 3-61

PLEASE RETURN TO

LOS ANGELES COUNTY ENGINEER

403 LOS ANGELES COUNTY ENGINEERING BLDG.

Do not extend notes this side of this line.

NOTE: ANY ADDITIONS OR CHANGES ON THIS SHEET MUST BE MADE OR CIRCLED IN RED INK, WITH DATE AND NAME OF PERSON MAKING CHANGE

Profile No.	Notes Red	Plotted	Job No. 2318.34	Division No.	F.B. 2726 Pg. 165
	Date	Date	Survey of EDEN FIELD AVE C.I. & P/W		
X-Sec. No.	Notes Chkd. WJB	Checked	Survey by G. Poeter	Notes Poeter	Date 7-24-64
	Date	Date	Map No.	Indexed H. E. OTT	Date

C.I. 2318.34

CROSS SECTIONS

BROOK PORT ST.

FROM INT CALVADOS AVE EAST

TO EDEN FIELD AND NO. TO END

OF EDEN FIELD AVE.

STATION	B.S.	H.I.	F.S.	ELEV.

NOTE: ANY ADDITIONS OR CHANGES ON THIS SHEET MUST BE MADE OR CIRCLED IN RED INK, WITH DATE AND NAME OF PERSON MAKING CHANGE.

Do not extend notes this side of this line.

PLEASE RETURN TO
LOS ANGELES COUNTY ENGINEER
403 Los Angeles County Engineering Bldg.

75-L298 CE 307 3-61

76-L298 CE 307 3-61

PLEASE RETURN TO
LOS ANGELES COUNTY ENGINEER
403 LOS ANGELES COUNTY ENGINEERING BLDG.

NOTE: ANY ADDITIONS OR CHANGES ON THIS SHEET MUST BE MADE OR CIRCLED IN RED INK, WITH DATE AND NAME OF PERSON MAKING CHANGE

Do not extend notes this side of this line.

STATION	B.S.	H.I.	F.S.	ELEV.	BROOK PORT ℄	ST. ALG
B.M. HY-20				553 02	BM HY-20 Elev. = 553.01 8 BROOKPORT St. & CALVADOS AVE N.W. COR Bt Spl. in Curb 6.7 W of W.C.R. Page 53	
"	6 74	559 76			LEFT	RIGHT
1+00			6 43	553 33		℄ INT
1+15.0			6 61	553 15	℄ W. Edge Gutter	
1+18.0			6 72	553 04	℄ Pl Line "	
1+21.0			6 62	553 14	℄ E. Edge "	
1+44.5			5 88	553 88		℄
"			6 12	553 64		13.2 R Edge Gutter conc.
"			6 28	553 48		15.2 R Gutter
"			5 63	554 13		15.2 R top Curb ECR
"			5 85	553 91	12.9 L Edge Gutter conc.	
"			6 00	553 76	14.9 L Gutter	
"			5 30	554 46	14.9 L Top Curb ECR	
2+00			4 80	554 96		℄
"			5 44	554 32		15.0 R Gutter pav.
"			4 90	554 86		15.0 R top Curb
"			4 89	554 87	15.0 Gutter Pav.	
"			4 29	55~~4~~5 47	15.0 Top curb	
3+12.3			3 50	556 26		℄
"			4 02	555 74		15.0 R Gutter
"			3 48	556 28		15.0 R Top Curb

F.B. 2726 Pg. 166 Job No. 231834 Division No. Notes Red Plotted Profile
Survey of EDEN FIELD AVE C.I. & R/W Date Date No. X-Sec.
Survey by G. PORTER Notes PORTER Notes Chkd. Checked
Indexed H. E. OTT Date Date No.

76-L298 CE 307 3-61

PLEASE RETURN TO
LOS ANGELES COUNTY ENGINEER
403 LOS ANGELES COUNTY ENGINEERING BLDG.

NOTE: ANY ADDITIONS OR CHANGES ON THIS SHEET MUST BE MADE OR CIRCLED IN RED INK, WITH DATE AND NAME OF PERSON MAKING CHANGE.

Do not extend notes this side of this line.

STATION	B. S.	H. I.	F. S.	ELEV.	BROOK PORT ℄	ST. ALG
3+12.3		559 76	3 42	55634	12.4 L. Edge Gutter conc. LEFT	RIGHT
"			3 61	55615	14.9 L. Gutter	
"			2 92	55684	14.9 L top Curb BCR	
3+52.74			3 08	55668		℄ int. BROOK PORT St. & EDENFIELD AVE
3+69.1			2 81	55695		℄ PROD East end of Pa
"			3 42	55634		15.1 Gutter
"			2 94	55682		15.1 top end of So Curb
— TP			3 14	55662		HI 33
	5 90	562 52			PLUS, Cont. No on E	[illegible]
3+64.5			5 79	55673		℄ So edge Conc Gutter
3+67.5			5 81	55671		℄ Pl Line "
3+70.5			5 75	55677		No Edge " "
3+83.7			5 63	55689		℄
"			5 47	55705		11.1 R edge conc Gutter
"			5 54	55698		151. R Gutter
"			5 00	55752		15.1 R top END Curb
3+94.7			5 47	55705		℄
"			5 35	55717		11. R Edge Conc Gutter
"			5 55	55697		13.0 R Gutter
— "			5 04	55748		13.0 R top Curb
X "			5 89	55663	11.0 L Edge Gutter	

Profile No. X-Sec. No. Notes Red Date Notes Chkd. WJB Date Plotted Date Checked Date Job No. 2318 34 Division No. Survey of EDENFIELD AVE C/P R/W Survey by G. Porter Notes PORTER Date 7-24-64 Map No. Indexed H. E. OTT Date

F. B. 2726 Pg. 167

76-L298 CE 307 3-61

PLEASE RETURN TO
LOS ANGELES COUNTY ENGINEER
403 LOS ANGELES COUNTY ENGINEERING BLDG.

NOTE: ANY ADDITIONS OR CHANGES ON THIS SHEET MUST BE MADE OR CIRCLED IN RED INK. WITH DATE AND NAME OF PERSON MAKING CHANGE

Do not extend notes this side of this line.

STATION	B.S.	H.I.	F.S.	ELEV.	EDENFIELD ℄ AVE ALG LEFT	RIGHT
3+94.7		562 52	6 12	556 40	13.0 L Gutter	
"			5 56	556 96	13.0 L TopCurb ESE	
4+91.5			4 97	557 55		℄
"			5 02	557 50		12.0 R Edge Gutter
"			5 15	557 37		13.0 Gutter
"			4 62	557 90		13.0 TopCurb EC
"			5 20	557 02	12.0 L Edge Gutter	
"			5 60	556 92	13.0 L Gutter	
"			5 04	557 48	13.0 L topcurb edge in Dr.	
5+14.5			4 83	557 69		℄
"			5 00	557 52		14.7 R Edge Gutter
"			5 11	557 41		15.7 Gutter
"			4 60	557 92		15.7 topCurb EC
"			5 47	557 05	14.7 L edge Gutter	
"			5 58	556 94	15.7 L Gutter	
"			5 08	557 44	15.7 L topCurb EC.	
5+62.6			4 71	557 81		℄
"			4 96	557 56		26.3 R edge Gutter
"			5 06	557 46		27.3 R Gutter
"			4 47	558 05		27.3 R topCurb
"			5 38	557 14	25.9 L Edge Gutter	

F.B. 2726 Pg. 168 Job No. 2318.34 Division No. Notes Red Plotted Profile
Survey of EDENFIELD AVE C.I. & P/W Date Date No. X-Sec.
Survey by G. Poeter Notes Poeter Notes Chkd. Checked
Indexed H. E. OTT Date Date Date No.

PLEASE RETURN TO
LOS ANGELES COUNTY ENGINEER
403 LOS ANGELES COUNTY ENGINEERING BLDG.

NOTE: ANY ADDITIONS OR CHANGES ON THIS SHEET MUST BE MADE OR CIRCLED IN RED INK, WITH DATE AND NAME OF PERSON MAKING CHANGE.

Do not extend notes this side of this line.

STATION	B. S.	H. I.	F. S.	ELEV.	EDEN FIELD	℄ AVE
5+62.6		562 52	5 47	557 05	26.9 L Gutter	LEFT RIGHT
"			4 98	557 54	26.9 L top curb	
5+69.73			4 78	557 74		℄ Rad pt.
5+96.7			4 98	557 54		℄ Prod Edge Gutter
5+97.7			5 09	557 43		℄ Prod Gutter
5+97.7			4 56	557 96		℄ Prod Top curb
BM HY29			4 53	557 99	BM HY-29 Elev: 557.965 EDEN FIELD AVE No END Bf. spl in curb 28.2 E. of Rad. pt. Page 55	

Profile No. ____ Date ____ Notes Red ____ Plotted ____ Date ____ Job No. 2318.34 Division No. ____ F.B. 2726 Pg. 169

Notes Checked ____ Date ____ Survey of EDEN FIELD AVE C.I. & R/W

Checked ____ Date ____ Surveyor by G. Porter Notes Porter Date 7-24-64

No. ____ Date ____ Date ____ Map No. ____ Indexed H. E. OTT Date ____

F.B. 2726 PG. 170

Job No. _____ Division No. _____ Notes Red _____ Plotted _____ Profile

Survey of _____ Date _____ Date _____ No. _____

Survey by _____ Notes _____ Notes Chkd. _____ Checked _____ X-Sec.

Indexed _____ Date _____ Date _____ Date _____ No. _____

76-L-298 CE 307 2-63

PLEASE RETURN TO

LOS ANGELES COUNTY ENGINEER

403 LOS ANGELES COUNTY ENGINEERING BLDG.

NOTE: ANY ADDITIONS OR CHANGES ON THIS SHEET MUST BE MADE OR CIRCLED IN RED INK, WITH DATE AND NAME OF PERSON MAKING CHANGE

Do not extend notes this side of this line.

STATION	B.S.	H.I.	F.S.	ELEV.	

76-L-298 CE 307

2318.34

F.B. 2726 Pg. 171

Profile No. Notes Red Date Plotted Date Job No. Division No. Survey of EDEN FIELD AVE C.L. & R/W

X-Sec. No. Notes Chkd. W.J.B. Date Checked Date Survey by A. Porter Notes Porter Date 7-24-64

Map No. Indexed H. E. OTT Date

CV. 2318.34

CROSS SECTIONS

EDEN FIELD AVE

FROM INT. OF BENBOW ST.

NO. TO END.

STATION	B.S.	H.I.	F.S.	ELEV.

NOTE: ANY ADDITIONS OR CHANGES ON THIS SHEET MUST BE MADE OR CIRCLED IN RED INK, WITH DATE AND NAME OF PERSON MAKING CHANGE.

Do not extend notes this side of this line.

PLEASE RETURN TO
LOS ANGELES COUNTY ENGINEER
403 Los Angeles County Engineering Bldg.

76-L-298 CE 307 2-63

76-L-298 CE 307 2-63

PLEASE RETURN TO
LOS ANGELES COUNTY ENGINEER
403 LOS ANGELES COUNTY ENGINEERING BLDG.

NOTE: ANY ADDITIONS OR CHANGES ON THIS SHEET MUST BE MADE OR CIRCLED IN RED INK. WITH DATE AND NAME OF PERSON MAKING CHANGE

Do not extend notes this side of this line.

F.B. 2726 Pg. 172 | Job No. 2318.34 | Division No. Dve C 18 R/W | Notes Red. ____ Date ____ | Notes Chkd. ____ Date ____ | Plotted ____ Date ____ | Checked ____ Date ____ | Profile No. ____ | X-Sec. No. ____

Survey of EDEN FIELD Notes Potter
Survey by G. Potter
Indexed H. E. OTT Date

STATION	B.S.	H.I.	F.S.	ELEV.	EDEN FIELD	℄ AVE
BM HY-26				553.69	BM HY-26 BEN BOW ST & EDEN FIELD AVE S.E. Bt spk in curb 18' E. of EDEN FIELD PROD. 50, ELEV = 553.686 Page 54	
	4.83	558.52				14+68.08 W = 1400 No.
1+00			5.23	553.29		℄ INT. SW & pg 40-104
1+12.0			5.46	553.06	℄ So Edge Conc Gutter	
1+15.0			5.52	553.00	℄ Flow Line "	
1+18.0			5.43	553.09	℄ No Edge "	
1+39.6			5.05	553.47		℄
"			5.23	553.29	11.2 L Edge Gutter	
"			5.41	553.11	13.2 L "	
"			4.84	553.68	13.2 L top curb ECR	
1+43.9			5.01	553.51		℄
"			5.21	553.31		11.0 R Edge Gutter
"			5.40	553.12		13.0 R Gutter
"			4.86	553.66		13.0 R top curb
1+80.22			4.82	553.70		℄ BC
"			5.17	553.35		13.0 R Gutter Pav.
"			4.73	553.79		13.0 R top curb
"			5.22	553.30	13.0 L Gutter	
"			4.80	553.72	13.0 L top curb	
2+22.49 PI			4.95	553.57		℄ PI
2+64.74			4.58	553.94		℄ EC

76-L-298 CE 307 2-63

PLEASE RETURN TO
LOS ANGELES COUNTY ENGINEER
403 LOS ANGELES COUNTY ENGINEERING BLDG.

NOTE: ANY ADDITIONS OR CHANGES ON THIS SHEET MUST BE MADE OR CIRCLED IN RED INK, WITH DATE AND NAME OF PERSON MAKING CHANGE.

Do not extend notes this side of this line.

STATION	B. S.	H. I.	F. S.	ELEV.	EDEN FIELD	℄ AVE
2+64.74		558 52	4 84	553 68	LEFT	RIGHT
"			4 44	554 08		13.0 R Gutter
"			4 90	553 62	13.0 L Gutter	13.0 R top Curb
"			4 42	554 10	13.0 L top Curb	
T.P.			4 58	553 94		
	5 07	559 01				
			2 0	557 0	N.E. Cor. Lot 15 TR 19825	
3+00			4 88	554 13		℄
"			5 16	553 85		13.0 R. Gutter pav.
"			4 74	554 27		13.0 R top curb
"			5 19	553 82	13.0 L Gutter pav	
"			4 78	554 23	13.0 L top curb	
4+00			4 07	554 94		℄
"			4 41	554 60		13.0 R Gutter
"			3 99	555 02		13.0 R top Curb
"			4 37	554 64	13.0 L Gutter	
"			3 98	555 03	13.0 L top Curb	
T.P.			4 07	554 94		
	6 10	561 04				
4+25			5 84	555 20		℄
"			3 5	557 5	145± R. N.E. Cor Lot 13 TR 19825	

Profile No. 2 Notes Red No. Notes Chkd. Date Plotted Date Checked Date Job No. 23183A Division No. Survey of EDEN FIELD AVE Survey by S. Porter Notes Porter Date 7-24-64 Map No. Indexed H. E. OTT Date

F.B. 2726 Pg. 173

76-L-298 CE 307 2-63

PLEASE RETURN TO
LOS ANGELES COUNTY ENGINEER
403 LOS ANGELES COUNTY ENGINEERING BLDG.

NOTE: ANY ADDITIONS OR CHANGES ON THIS SHEET MUST BE MADE OR CIRCLED IN RED INK, WITH DATE AND NAME OF PERSON MAKING CHANGE

Do not extend notes this side of this line.

F.B. 2726 Pg. 174 | Job No. 2318.34 | Division No. | Notes Red | Plotted | Profile No.
Survey of EDEN FIELD AVE C.L. & R/W | Date | Date | X-Sec. No.
Survey by G. FOSTER | Notes FOSTER | Notes Chkd. | Checked
Indexed H. E. OTT | Date | Date | Date

STATION	B.S.	H.I.	F.S.	ELEV.	EDEN FIELD AVE ℄ LEFT	℄ RIGHT
5+00		561 04	4 87	556 17		℄
"			5 19	555 85		13.0 R Gutter
"			4 79	556 25		13.0 R Top Curb
"			5 17	555 87	13.0 L Gutter Pav	
"			4 79	556 25	13.0 L Top Curb	
5+28.9			4 51	556 53		℄
"			4 80	556 24		13.0 R Gutter Pav
"			4 41	556 63		13.0 R Top Curb BC
"			4 75	556 29	13.0 L Gutter Pav.	
"			4 35	556 69	13.0 L top curb BC	
5+51.8			4 19	556 85		℄
"			4 54	556 50		15.7 R Gutter
"			4 10	556 94		15.7 R top Curb
"			4 60	556 44	15.6 L Gutter	
"			4 16	556 88	15.6 L top curb	
TP			3 20	557 84		
	6 73	564 57				
6+00.5			7 05	557 52		℄
"			7 43	557 14		25.3 R Edge Gutter Conc.
"			7 56	557 01		27.3 R Gutter
"			7 06	557 51		27.3 R Top Curb BC

76-L-298 CE 307 2-63

PLEASE RETURN TO
LOS ANGELES COUNTY ENGINEER
403 LOS ANGELES COUNTY ENGINEERING BLDG.

NOTE: ANY ADDITIONS OR CHANGES ON THIS SHEET MUST BE MADE OR CIRCLED IN RED INK, WITH DATE AND NAME OF PERSON MAKING CHANGE.

Do not extend notes this side of this line.

STATION	B. S.	H. I.	F. S.	ELEV.	EDENFIELD AVE ℄ LEFT RIGHT
		564 57			
6+00.5			7 68	556 89	25.3 L. Edge Gutter Conc
"			7 80	556 77	27.3 L Gutter
"			7 30	557 27	27.3 L top curb
6+07.14			7 03	557 54	℄ Rad. Pt.
6+33.1			7 11	557 46	℄ Edge Gutter
6+35.1			7 24	557 33	℄ Gutter
6+35.1			6 77	557 80	℄ Top curb
6+ 72.14			5 2	559 4	℄ PROD: PROP LINE N END TR. #19825
"			4 7	559 9	35' R S.E. COR. Parcel (11)
"			4 2	560 4	95' R " " " (12)
"			2 9	561 7	1+45' R N.E. COR. Lot 9 TR #19825
"			2 5	562 1	1+91.5 S.E. COR. Parcel (13)
"			1 4	563 2	3+03 R " " " (14)
BM. HY-27			6 73	557 84	BM. HY-27 Elev: 557.807 EDENFIELD AVE N. END N.E. QUAD. Bt spk in curb 14' E. of ℄ Page 55

Right or East

Profile No. ___ Notes Red ___ Date ___ Plotted ___ Date ___ Job No. 2318.34 Division No. ___
Notes Chkd. WJB Checked ___ Date ___ Survey by G. Porter Notes Porter Date 7-27-64
Map No. ___ Date ___ Index H. E. OTT Date ___

F.B. 2726 Pg. 175

F.B. 2726 Pg. 176 Job No. _____ Division No. _____ Notes Red _____ Plotted _____ Profile

Survey of _____ Date _____ Date _____ No. _____

Survey by _____ Notes _____ Notes Chkd. _____ Checked _____ X-Sec.

Indexed _____ Date _____ Date _____ Date _____ No. _____

STATION	B.S.	H.I.	F.S.	ELEV.

76-L.298 CE 507 2-63

PLEASE RETURN TO

LOS ANGELES COUNTY ENGINEER

403 LOS ANGELES COUNTY ENGINEERING BLDG.

Do not extend notes this side of this line.

NOTE: ANY ADDITIONS OR CHANGES ON THIS SHEET MUST BE MADE OR CIRCLED IN RED INK, WITH DATE AND NAME OF PERSON MAKING CHANGE

Profile No.	Notes Red Date	Plotted Date	Job No. 2318.34	Division No.	F.B. 2726 Pg. 177
X-Sec. No.	Notes Chkd. JLB Date	Checked Date	Survey of EDENFIELD AVE C.L. & R/W		
			Survey by G. Porter	Notes Porter	Date 7-27-64
			Map No.	Indexed H. E. OTT	Date

C.L. 2318.34

CROSS SECTIONS

CALVADOS AVE.

FROM INT. BEN BOW ST. TO EAST SO. TO CYPRESS ST.

STATION	B.S.	H.I.	F.S.	ELEV.

NOTE: ANY ADDITIONS OR CHANGES ON THIS SHEET MUST BE MADE OR CIRCLED IN RED INK, WITH DATE AND NAME OF PERSON MAKING CHANGE.

Do not extend notes this side of this line.

PLEASE RETURN TO
LOS ANGELES COUNTY ENGINEER
403 LOS ANGELES COUNTY ENGINEERING BLDG.

76-L-298 CE 307 2-63

76-L-298 CE 307 2-63

PLEASE RETURN TO
LOS ANGELES COUNTY ENGINEER
403 LOS ANGELES COUNTY ENGINEERING BLDG.

NOTE: ANY ADDITIONS OR CHANGES ON THIS SHEET MUST BE MADE OR CIRCLED IN RED INK, WITH DATE AND NAME OF PERSON MAKING CHANGE

Do not extend notes this side of this line.

STATION	B.S.	H.I.	F.S.	ELEV.	CALVADOS ℄ AVE	
BM.HY-25				548.29	BM.HY-25 Elev: 548.289 CALVADOS AVE & BEN BOW ST W. SIDE Bt. spk in Curb. 26' N westerly of int. BEN BOW to EAST	
	7.48	555.77			LEFT	RIGHT
1+00			6.06	549.71	℄ int. Page 28 & 108	9+77.55 W = 1+00 Go So.
"			6.45	549.32		25.6 R Gutter
"			5.81	549.96		25.6 R top Curb
1+08.42			5.80	549.97		℄
1+30.0			5.11	550.66		℄
"			5.98	549.79		22.3 R Gutter
"			5.41	550.36		22.3 R top curb
1+43.8			4.73	551.04		℄
"			4.80	550.97	15.8 L Edge Gutter	
"			4.98	550.79	18. L Gutter	
"			4.31	551.46	18. L top curb	
1+69.01 BC			3.98	551.79		℄
"			4.61	551.16		18.0 R Gutter
"			4.00	551.77		18.0 R top curb
2+10			3.07	552.70		℄
"			3.62	552.15		18.0 R Gutter
"			3.01	552.76		18.0 R top curb
"			3.16	552.61	18.0 L Gutter	
"			2.58	553.19	18.0 L top curb	

F.B. 2726 Pg. 178 Job No. 231834 Division No. Notes Red Plotted Profile
Survey of EDENFIELD AVE C.I. & R/W Date Date No. X-Sec.
Survey by G. Porter Notes PORTER Notes Chkd. Checked
Index H. E. OTL Date Date No.

Profile No. ____ Notes Red ____ Date ____ Plotted ____ Date ____ Job No. 231834 Division No. ____

F.B. 2726 Pg. 179

Survey of EDEN FIELD AVE C.L. & R/W

X-Sec. No. ____ Notes Ckd W.L.B. Date ____ Checked ____ Date ____ Survey by G. Porter Notes Porter Date 7-27-64

Map No. ____ Indexed H. E. OT Date ____

76-L-298 CE 307 2-63

PLEASE RETURN TO
LOS ANGELES COUNTY ENGINEER
403 LOS ANGELES COUNTY ENGINEERING BLDG.

NOTE: ANY ADDITIONS OR CHANGES ON THIS SHEET MUST BE MADE OR CIRCLED IN RED INK, WITH DATE AND NAME OF PERSON MAKING CHANGE.

Do not extend notes this side of this line.

STATION	B. S.	H. I.	F. S.	ELEV.	CALVADOS ℄ AVE — LEFT ℄ RIGHT
2+77.1		555.77	2.94	552.83	℄
"			3.38	552.39	16.0 R. Edge Gutter and
"			3.55	552.22	18.0 R Gutter
"			2.86	552.91	18.0 R top curb
"			2.86	552.91	16.0 L Edge Gutter
"			3.05	552.72	18.0 L Gutter
"			2.41	553.36	18.0 L top Curb
3+44.87			2.94	552.83	℄ Int. Cypress St.
BM.SD.134			2.19	553.58	BM.SD.134 Elev. = 553.594 Cypress St. & Calvados Ave S.E. Cor. Bolt Spk. in curb 9' So of S.C.R. FB 2505-22

F. B. 2726 Pg. 180

Job No. _____ Division No. _____ Notes Red _____ Plotted _____ Profile

Survey of _____ Date _____ Date _____ No. _____

Survey by _____ Notes _____ Notes Chkd. _____ Checked _____ X-Sec.

Indexed _____ Date _____ Date _____ Date _____ No. _____

STATION	B. S.	H. I.	F. S.	ELEV.

76-L.298 CE 307 2-63

PLEASE RETURN TO

LOS ANGELES COUNTY ENGINEER

403 Los Angeles County Engineering Bldg.

Do not extend notes this side of this line.

NOTE: ANY ADDITIONS OR CHANGES ON THIS SHEET MUST BE MADE OR CIRCLED IN RED INK. WITH DATE AND NAME OF PERSON MAKING CHANGE

Profile	Notes Red	Plotted	Job No. 2318.34	Division No.	F.B. 2726 Pg. 181
No.	Date	Date	Survey of EDEN FIELD AVE C.I. & R/W		
X-Sec.	Notes Chkd. W.J.B.	Checked	Survey by G. Porter	Notes PORTER	Date 7-27-64
No.	Date	Date	Map No.	Indexed H. E. OTT	Date

C.I. 2318.34

CROSS SECTIONS

CITRUS AVE

FROM BENBOW ST No to

COVINA BLVD

STATION	B.S.	H.I.	F.S.	ELEV.

NOTE: ANY ADDITIONS OR CHANGES ON THIS SHEET MUST BE MADE OR CIRCLED IN RED INK, WITH DATE AND NAME OF PERSON MAKING CHANGE.

PLEASE RETURN TO
LOS ANGELES COUNTY ENGINEER
403 LOS ANGELES COUNTY ENGINEERING BLDG.

Do not extend notes this side of this line.

76-L-298 CE 307 2-63

76-L-298 CE 307 2-63

PLEASE RETURN TO
LOS ANGELES COUNTY ENGINEER
403 LOS ANGELES COUNTY ENGINEERING BLDG.

NOTE: ANY ADDITIONS OR CHANGES ON THIS SHEET MUST BE MADE OR CIRCLED IN RED INK, WITH DATE AND NAME OF PERSON MAKING CHANGE

Do not extend notes this side of this line.

STATION	B.S.	H.I.	F.S.	ELEV.	CITRUS	℄ AVE
BM. SD-138				560 14	BM SD-138 Elev = 560.144 BEN BOW. ST. N.W. COR. BY OF W.C.R. FB 2505-24 LEFT	CITRUS AVE & Spk in curb. 9.8 W. RIGHT
	6 36	566 50				
1+00			5 79	560 71	℄ int. SW & tP9-44-82	19+13.62 W. 1+00 Gon.
1+48.2			5 67	560 83		℄
"			6 26	560 24	35.9 L. Edge Gutter	
"			6 53	559 97	39.9 L Gutter	
"			5 82	560 68	39.9 L top Curb ECR	
2+00			5 35	561 15		℄
"			5 44	561 06		37.8 R Edge Gutter
"			5 61	560 89		40.0 R Gutter
"			4 97	561 53		40.0 R top. Curb
"			5 92	560 58	37.8 L Edge Gutter	
"			6 07	560 43	40.0 L Gutter	
"			5 43	561 07	40.0 L top curb	
2+68.7			4 78	561 72		℄
"			4 87	561 63		37.8 R Edge Gutter
"			5 02	561 48		40.0 R Gutter
"			4 39	562 11		40.0 R = top Curb
"			0 79	565 71		30.3' R : Back top Conc walk
3+05			4 45	562 05		℄

F.B. 2726 Pg. 182 Job No. 2318 34 Division No. Notes Red Plotted Profile
Survey of EDEN FIELD AVE C.I. & R/W Date Date No. X-Sec.
Survey by G. PORTER Notes PORTER Notes Chkd. Checked
Indexed H. E. OTT Date Date No.

76-L-298 CE 307 2-63

PLEASE RETURN TO
LOS ANGELES COUNTY ENGINEER
403 LOS ANGELES COUNTY ENGINEERING BLDG.

NOTE: ANY ADDITIONS OR CHANGES ON THIS SHEET MUST BE MADE OR CIRCLED IN RED INK, WITH DATE AND NAME OF PERSON MAKING CHANGE.

Do not extend notes this side of this line.

STATION	B. S.	H. I.	F. S.	ELEV.	CITRUS ℄ AVE LEFT	RIGHT
3+05		566 50	4 52	561 98		37.8 R. Edge Gutter
"			4 67	561 83		40.0 Gutter
"			4 04	562 46		40.0 top curb
"			4 98	561 52	38.0 L Edge Gutter	
"			5 15	561 35	40.0 L. Gutter	
"			4 52	561 98	40.0 L top curb	
"			4 24	562 26	50.0 L Back WALK	
"			5 93	560 57	50.8 L. dirt	
"			6 4	560 1	100 L "	
T.P.			3 64	562 86		
	5 87	568 73				
4+00			5 89	562 84		℄
"			6 03	562 70		37.9 R Edge Gutter
"			6 16	562 57		40.0 R. Gutter
"			5 52	563 21		40.0 R top curb
"			6 37	562 36	38.0 L. Edge Gutter	
"			6 53	562 20	40.0 L Gutter	
"			5 88	562 85	40.0 L top curb	
"			5 61	563 12	50.0 L. Back WALK	
"			7 4	561 3	50.8 L. dirt	
"			8 2	560 5	100 L. dirt	

Profile No. X-Sec. No. Date Notes Red Date Notes Chkd. WJB Plotted Date Checked Date Job No. 2318.34 Division No. Survey of EDENFIELD AVE C.I. 9R/W Survey by G. Porter Notes Porter Date 7-27-64 Map No. Indexed H. E. OFF Date

F.B. 2726 Pg. 183

76-L-298 CE 307 2-63

PLEASE RETURN TO
LOS ANGELES COUNTY ENGINEER
403 LOS ANGELES COUNTY ENGINEERING BLDG.

NOTE: ANY ADDITIONS OR CHANGES ON THIS SHEET MUST BE MADE OR CIRCLED IN RED INK, WITH DATE AND NAME OF PERSON MAKING CHANGE

Do not extend notes this side of this line.

STATION	B.S.	H.I.	F.S.	ELEV.	CITRUS ℄ AVE LEFT	RIGHT
5+00		568 73	4 81	563 92		℄
"			5 45	563 28	38.0 L. Edge Gutter	
"			5 56	563 17	40.0 L Gutter	
"			4 93	563 80	40.0 L top curb	
"			4 72	564 01	50.0 L Back conc walk	
"			5 3	563 4	50.8 L dirt	
"			7 3	561 4	175' L S.W. COR. Parcel (19)	
T.P.		1	3 74	564 99		
	4 43	569 42				
5+90			4 80	564 62		℄
"			5 32	564 10		38.0 R. Edge Gutter
"			5 44	563 98		40.0 R. Gutter
"			4 85	564 57		40.0 R top curb
"			5 31	564 11	38.0 L Edge Gutter	
"			5 48	563 94	40.0 L Gutter	
"			4 81	564 61	40.0 L top Curb	
"			4 61	564 81	50.0 L Back WALK	
"			6 3	563 1	175' L. N.W. COR. PARCEL (19)	
"			6 4	563 0	214' L S.W. " " (18)	
7+00			3 89	565 53		℄
"			4 57	564 85		38.0 R. Edge Gutter

F.B. 2726 Pg. 184
Job No. 2318.34
Division No.
Notes Red
Plotted
Profile
Survey of EDEN FIELD AVE C.J.& R/W
Date
Date
No.
Survey by G. Porter
Notes Porter
Notes Chkd.
Checked
X-Sec.
Indexed H. E. OTT
Date
Date
No.

76-L-298 CE 307 2-63

PLEASE RETURN TO
LOS ANGELES COUNTY ENGINEER
403 LOS ANGELES COUNTY ENGINEERING BLDG.

NOTE: ANY ADDITIONS OR CHANGES ON THIS SHEET MUST BE MADE OR CIRCLED IN RED INK, WITH DATE AND NAME OF PERSON MAKING CHANGE.

Do not extend notes this side of this line.

STATION	B. S.	H. I.	F. S.	ELEV.	CITRUS	℄ AVE
					LEFT	RIGHT
7+00		569 42	4 75	564 67		40.0 R Gutter
"			4 10	565 32		40.0 R top Curb
"			4 30	565 12	38.0 L Edge Gutter	
"			4 48	564 94	40.0 L Gutter	
"			3 83	565 59	40.0 L top curb	
"			3 60	565 82	50.0 L Back Walk	
8+00			3 38	566 04		℄
"			3 99	565 43	38.0 L Edge Gutter	
"			4 09	565 33	40.0 L Gutter	
"			3 27	566 15	40.0 L	
BM SD-139			3 20	566 22	BM SD 139 Citrus AVE & COVINA BLVD S.W. COR Bt spk in curb 55.5 So of SCR. FB 2505-24	
				566 21	Elev: 566.210	
	5 37	571 58				
8+71.8			5 21	566 37		℄
"			5 83	565 75	37.8 L Edge Gutter	
"			5 99	565 59	40.0 L Gutter	
"			5 16	566 42	40.0 L top curb	
8+78.3			5 18	566 40		℄
"			5 94	565 64		36.0 R Edge Gutter
"			6 09	565 49		38.0 R Gutter
					curb = 68 higher in DRIVE →	38.0 R top curb
9+06.4			5 12	566 46		℄

Profile No. ____ Notes Red ____ Plotted ____ Job No. 2318.34 Division No. ____
X-Sec. No. ____ Date ____ Date ____ Survey of EDEN FIELD AVE CJ & RW
Notes Chkd. WJC Checked ____ Survey by G. Foetge Notes Foetge Date 7-27-64
Date ____ Date ____ Map No. ____ Index N. E. OTT Date ____

F.B. 2726 Pg. 185

76-L-298 CE 307 2-63

PLEASE RETURN TO
LOS ANGELES COUNTY ENGINEER
403 LOS ANGELES COUNTY ENGINEERING BLDG.

NOTE: ANY ADDITIONS OR CHANGES ON THIS SHEET MUST BE MADE OR CIRCLED IN RED INK, WITH DATE AND NAME OF PERSON MAKING CHANGE

Do not extend notes this side of this line.

STATION	B.S.	H.I.	F.S.	ELEV.	CITRUS & AVE	
					LEFT	RIGHT
9+06.4		571 58	6 20	565 38	74.7 left top curb	
"			6 91	564 67	74.7 " Gutter	
9+08.6			6 77	564 81	74.7 " Edge Gutter	
9+36.56			5 05	566 53		int COVINA BLVD & CITRUS AVE
"			8 87	562 71	175' L = So Edge pav. COVINA BLVD 1/2 const on No. 40' So. GR. 15 80 higher	
TP			8 84	562 74		
	3 36	566 10				
9+36.56			4 62	561 48	275 L. So Edge Pav	COVINA BLVD
"			3 9	562 2	40' So. Dirt	
"			5 15	560 95	325' L So Edge Pav.	" "
"			4 0	562 1	40' So	
"			6 20	559 90	425' L So Edge Pav.	" "
"			5 0	561 1	40' So.	
"			7 61	558 49	545' L So. Edge Pav	" "
"			6 2	559 9	180 So. int. of fence lines	
BM HY-30			5 10	561 00	BM HY 30 Elev = 561.008 COVINA BLVD & VICEROY AVE N.W. COR. L&T. in curb 3.4 No of NGR page 55	

F.B. 2726 Pg. 186 Job No. 2318.34 Division No. Notes Red Plotted Profile
Survey of EDEN FIELD AVE C.I. & R/W Date Date No. X-Sec.
Survey by G. PORTER Notes PORTER Notes Chkd. Checked Date No.
Indexed H. E. OTT Date Date

Profile No.	Notes Red	Plotted	Job No. 2318.34	Division No.	F.B. 2726 Pg. 187
	Date	Date	Survey of EDEN FIELD AVE C.J. & R/W		
X-Sec. No.	Notes Chkd. W.J.B.	Checked	Survey by G. PORTER	Notes PORTER	Date 7-28-64
	Date	Date	Map No.	Indexed H. E. OTT	Date

C/ 2318.34

CROSS SECTIONS

CITRUS AVE

FROM INT. BEN BOW ST.

SO. TO INT. CYPRESS ST.

STATION	B.S.	H.I.	F.S.	ELEV.

NOTE: ANY ADDITIONS OR CHANGES ON THIS SHEET MUST BE MADE OR CIRCLED IN RED INK. WITH DATE AND NAME OF PERSON MAKING CHANGE.

Do not extend notes this side of this line.

PLEASE RETURN TO
LOS ANGELES COUNTY ENGINEER
403 LOS ANGELES COUNTY ENGINEERING BLDG.

76-L-298 CE 307 2-63

76-L-298 CE 307 2-63

PLEASE RETURN TO
LOS ANGELES COUNTY ENGINEER
403 LOS ANGELES COUNTY ENGINEERING BLDG.

NOTE: ANY ADDITIONS OR CHANGES ON THIS SHEET MUST BE MADE OR CIRCLED IN RED INK. WITH DATE AND NAME OF PERSON MAKING CHANGE

Do not extend notes this side of this line.

STATION	B.S.	H.I.	F.S.	ELEV.	CITRUS	℄ AVE
BM.SD-138				560 14	BM.SD.138 Elev = 560.144 S/ BEN BOW ST. N.W. COR BT W.C.R. LEFT	FB 2505-24 CITRUS AVE spk in curb 9.8 W of RIGHT
	5 81	565 95				
1+48.1			5 37	560 58		℄
"			6 21	559 74		36' R. Edge Gutter
"			6 48	559 47		40.0 R. Gutter
"			5 82	560 13		40.0 R top curb
2+00			5 37	560 58		℄
"			6 26	559 69		38.0 R. Edge Gutter
"			6 41	559 54		40.0 R. Gutter
"			5 75	560 20		40.0 R. Top curb
"			5 61	560 34	38.0 L Edge Gutter	
"			5 75	560 20	40.0 L Gutter	
"			5 08	560 87	40.0 L Top curb	
"			0 96	564 99	303.3 L Back of walk	flush with vacant lot
3+00			5 03	560 92		℄
"			5 67	560 28		38.0 R. Edge of Gutter
"			5 78	560 17		40.0 R. Gutter
"			5 14	560 81		40.0 R Top Curb
"			5 06	560 89	38.0 L Edge Gutter	
"			5 19	560 76	40.0 L. Gutter	
"			4 55	561 40	40.0 L top curb	

F.B. 2726 Pg. 188 Job No. 2318.34 Division No. Notes Red Date Plotted Date No. Profile
Survey of EDENFIELD AVE C.I. d R/W Date Checked Date No. X-Sec.
Survey by G. PORTER Notes Porter Notes Chkd. Date Date
Indexed H. E. OTT Date

76-L-293 CE 307 2-63

PLEASE RETURN TO
LOS ANGELES COUNTY ENGINEER
403 LOS ANGELES COUNTY ENGINEERING BLDG.

NOTE: ANY ADDITIONS OR CHANGES ON THIS SHEET MUST BE MADE OR CIRCLED IN RED INK, WITH DATE AND NAME OF PERSON MAKING CHANGE.

Do not extend notes this side of this line.

STATION	B. S.	H. I.	F. S.	ELEV.	CITRUS	℄ AVE
					LEFT	RIGHT
4+00		565 95	4 11	561 84		℄
"			4 74	561 21		38.0 R Edge Gutter
"			4 90	561 05		40.0 R Gutter
"			4 23	561 72		40.0 R top Curb
"			4 08	561 87	38.0 L Edge Gutter	
"			4 21	561 74	40.0 L Gutter	
"			3 59	562 36	40.0 L top Curb	
4+ 35			3 80	562 15		℄
"			1 59	564 36	263.2 L —	
"			0 13	565 82	295.0 L Back walk	
T.P.			4 10	561 85	4+00	
	7 11	568 96				
5+00			6 24	562 72		℄
"			6 77	562 19		38.0 R Edge Gutter
"			6 87	562 09		40.0 R Gutter
"			6 22	562 74		40.0 R top Curb
"			6 08	562 88	37.9 L Edge Gutter	
"			6 26	562 70	39.9 L Gutter	
"			5 60	563 36	39.9 L top Curb	
5+ 339			5 90	563 06		℄
"			6 43	562 53		38.0 R Edge Gutter

Profile No. ____ Notes Red ____ Plotted ____ Job No. 2318.34 Division No. ____
X-Sec. No. ____ Date ____ Date ____ Survey of EDEN FIELD AVE CJ AR/W
Notes Chkd. WJB Checked ____ Survey by G. Porter Notes Porter Date 7-28-64
Date ____ Date ____ Map No. ____ Indexed H. E. OTT Date ____

F.B. 2726 Pg. 189

76-L-298 CE 307 2-63

PLEASE RETURN TO
LOS ANGELES COUNTY ENGINEER
403 LOS ANGELES COUNTY ENGINEERING BLDG.

NOTE: ANY ADDITIONS OR CHANGES ON THIS SHEET MUST BE MADE OR CIRCLED IN RED INK, WITH DATE AND NAME OF PERSON MAKING CHANGE

Do not extend notes this side of this line.

STATION	B.S.	H.I.	F.S.	ELEV.	CITRUS ℄ AVE	
5+33.9		568 96	6 60	562 36	LEFT	RIGHT. 40.0 R. Gutter
"			5 94	563 02		40.0 R. topcurb BCR.
5+34.2			5 90	563 06		℄
"			5 74	563 22	37.9 L Edge Gutter	
"			5 90	563 06	39.9 L Gutter	
"			5 26	563 70	39.9 L topcurb BCR	
5+79.2			5 02	563 94		℄
"			2 2	566 8	237.2 L	
5+99.21			4 34	564 62	℄ int. Citrus Ave & CYPRESS St	
BM. SD-137			4 50	564 46	BM. SD-137 Elev. 564.436 CYPRESS ST. & Citrus Ave SE. Cor. Bt spk in curb 5' So. of S.C.R. FB. 2505-23	

F.B. 2726 PG. 190 Job No. 2318.34 Division No. Notes Red Plotted Profile
Survey of EDEN FIELD AVE C/8 R/W Date Date No. X-Sec.
Survey by G. Porter Notes Porter Notes Chkd. Checked
Indexed H. E. OTT Date Date No.

Profile No.	Notes Red	Plotted	Job No. 2318.34	Division No.	F.B. 2726	Pg. 191
	Date	Date	Survey of EDEN FIELD AVE			
X-Sec. No.	Notes Chkd. W.J.B.	Checked	Survey by G. Porter	Notes Porter	Date 7-29-64	
	Date	Date	Map No.	Indexed H. E. OTT	Date	

C.I. 2318.34

CROSS SECTIONS

PROPOSED R/W IN SECTION

CENTER A PRIVATE ST.

FROM INT EDEN FIELD AVE

East TO CITRUS AVE

TRANSIT LINE PAGE 48.

BETWEEN PARCELS (2) - (8)

(16) - (17)

STATION	B.S.	H.I.	F.S.	ELEV.

NOTE: ANY ADDITIONS OR CHANGES ON THIS SHEET MUST BE MADE OR CIRCLED IN RED INK, WITH DATE AND NAME OF PERSON MAKING CHANGE.

Do not extend notes this side of this line.

PLEASE RETURN TO
LOS ANGELES COUNTY ENGINEER
403 LOS ANGELES COUNTY ENGINEERING BLDG.

76-L-298 CE 307 2-63

76-L-298 CE 307 2-63

PLEASE RETURN TO
LOS ANGELES COUNTY ENGINEER
403 LOS ANGELES COUNTY ENGINEERING BLDG.

NOTE: ANY ADDITIONS OR CHANGES ON THIS SHEET MUST BE MADE OR CIRCLED IN RED INK, WITH DATE AND NAME OF PERSON MAKING CHANGE

Do not extend notes this side of this line.

STATION	B.S.	H.I.	F.S.	ELEV.	R/W TRANSIT	℄ LINE
B.M.H.Y. 29				557 97	B.M.H.Y. 29 Elev = 557.965 EDENFIELD AVE No. END. Bt Spk. in Curb 28.2 E. of RAD. PT. Page 55	
	6 69	564 66			LEFT	RIGHT
1+00			6 95	557 71		℄ int Page 48
1+15.1			7 14	557 52		℄ : Edge Gutter
1+16.1			7 26	557 40		℄ Gutter
1+16.1			6 72	557 94		℄ top curb
1+20.6			6 2	558 5		℄
"			6 04	558 62		4.5 R top Conc. Drive
1+23.0			5 9	558 8		℄
"			6 24	558 42	4.2 L. top Conc Drive	
1+48.0			4 80	559 86		℄
"			4 63	560 03		7.3 R. top Conc Drive
"			4 84	559 82	4.5 L. top Conc. Drive	
1+64.4			4 5	560 2		℄ Lawn
"			4 5	560 2		5.1 R. N.W. Cor House
1+65.4			4 5	560 2		℄ Lawn
"			4 52	560 14	4.4 L. top Conc Drive	S.E.
"			4 50	560 16	13.4 L. " " "	N.E.
"			4 51	560 15	17.6 L S.W. Cor. House	
2+06.6			4 2	560 5		℄
"			4 4	560 3		5.1 R. NE Cor House

F.B. 2726 Pg. 192 Job No. 2318.34 Division No. Notes Red Plotted Profile
Survey of EDENFIELD AVE C.I. & R/W Date Date No.
Survey by G. Porter Notes PORTER Notes Chkd. Checked X-Sec.
Indexed H. E. OTT Date Date Date No.

76-L-298 CE 307 2-63

PLEASE RETURN TO
LOS ANGELES COUNTY ENGINEER
403 LOS ANGELES COUNTY ENGINEERING BLDG.

NOTE: ANY ADDITIONS OR CHANGES ON THIS SHEET MUST BE MADE OR CIRCLED IN RED INK, WITH DATE AND NAME OF PERSON MAKING CHANGE.

Do not extend notes this side of this line.

STATION	B. S.	H. I.	F. S.	ELEV.	R/W TRANSIT	℄ LINE
					LEFT	RIGHT
2+12 0		564 66	4 0	560 7		℄ LAWN
"			3 9	560 8	3.1 L SW COR GARGE	
2+32.1			3 9	560 8		℄
"			4 0	560 7	3.1 L SE COR. "	
T.P.			3 89	560 77	1x1	
	6 28	567 0.5				
2+62.2			5 98	561 07		℄ W edge Pav. END.
"			6 12	560 93		12.5 R edge Pav
"			6 01	561 04	2.8 L Edge Pav	
3+00			5 73	561 32		℄ Pav
"			5 87	561 18		7.5 R so edge Pav
"			5 75	561 30	2.6 L w edge Pav.	
3+54 4			5 42	561 63		℄
"			5 56	561 49		8.4 R Pav.
"			5 49	561 56		13.1 R " COR.
"			5 38	561 67	2.0 L N edge Pav.	
4+00			4 90	562 15		℄
"			4 94	562 11		13.5 R so edge Pav
"			4 89	562 16	1.9 L No edge Pav.	
5+00			4 01	563 04		℄
"			3 87	563 18		13.7 R so edge Pav.

Profile No. ____ Notes Red ____ Date ____ Plotted ____ Date ____ Job No. 2318.34 Division No. ____ Survey of EDEN FIELD AVE C.I. & R/W Survey by G. Porter Notes Porter Date 7-29-64 Map No. ____ Indexed N. E. OTT Date ____

X-Sec. No. ____ Notes Chkd. WJS Date ____ Checked ____ Date ____

F.B. 2726 Pg. 193

76-L-298 CE 307 2-63

PLEASE RETURN TO
LOS ANGELES COUNTY ENGINEER
403 LOS ANGELES COUNTY ENGINEERING BLDG.

NOTE: ANY ADDITIONS OR CHANGES ON THIS SHEET MUST BE MADE OR CIRCLED IN RED INK WITH DATE AND NAME OF PERSON MAKING CHANGE

Do not extend notes this side of this line.

STATION	B.S.	H.I.	F.S.	ELEV.	R/W TRANSIT	℄ LINE
					LEFT	RIGHT
5+00		567 05	4 03	563 02	1.8 Left No edge Pav	
5+69.0			3 44	563 61		℄ Pav
"			3 57	563 48		14.3R. Cor Paving
"			3 47	563 58	1.4 L = No Edge Pav.	
6+05.8			3 26	563 79		℄
"			3 37	563 68		14.0 R Pav
"			3 22	563 83	1.4 L Pav Bot Conc Block Wall	
6+06.4			1 19	565 86	1.9 L Bot Pav. inside Service Station	
7+00			1 98	565 07		℄
"			2 41	564 64		8.5R. flowline in Pav
"			1 94	565 11		20.9 R top conc walk
TP			1 99	565 06		
	5 55	570 61				
7+29.5			4 31	566 30		℄ Top Walk W edge
7+39.6			5 36	565 25		℄ Flow Line Gutter in DR. No Curb
BM SD 139			4 36	566 25	5564	

Survey of EDEN FIELD
Survey by G. Porter
Indexed H. E. OTT
Profile No. X-Sec. No.
Plotted Date Checked Date
Notes Red. Date Notes Chkd. Date
Division No. Date

L-298 CE 307 3-61

PLEASE RETURN TO
LOS ANGELES COUNTY ENGINEER
403 LOS ANGELES COUNTY ENGINEERING BLDG.

NOTE: ANY ADDITIONS OR CHANGES ON THIS SHEET MUST BE MADE OR CIRCLED IN RED INK, WITH DATE AND NAME OF PERSON MAKING CHANGE.

Do not extend notes this side of this line.

STATION	B. S.	H. I.	F. S.	ELEV.		
Elev. on N.W. Cor. Parcel (158) N.W. 1/4 of S.E. 1/4 of Sec. 11 T.1.S. R.10.W.						
B.M. S.D. 132	4 51			543 993	B.M. S.D. CYPRESS St & 4th Ave No. Side Bt. spk in Lead in No curb 5' W of 4th St Prod. F.B. 2505-22	
		548 50				
			4 20	544 30	Gr. Elev. N.W. Cor. New Parcel # 158 =(old Parcel # 44)	
ADD. Elev.s West. End, CYPRESS St SERVICE Road - Page 59.						
B.M. S.D. 131	2 00	537 98		535 984	B.M. S.D. 131 B. spk N.E. Cor. Fitcroft Ave & Cypress St. SERVICE Road. F.B. 2505-21	
4+64.8			11 02	52696	29.9 left Top Curb ℄	① See page 59
"			11 65	52633	" " Gutter	
4+75.2			6 56	53142	40.4 left Top curb	② "
"			7 19	53079	" " " Gutter	
4+79.0			6 92	53106	29.9 left top curb	③ "
"			7 58	53040	" " Gutter	
4+83.8			6 54	53144	35.8 " Top curb	④ "
"			7 16	53082	" " " Gutter	
4+84.8			5 71	53227	60.2 left top curb	⑤ "
"			6 38	53160	" " Gutter	

Profile No. X-Sec. No. Date Notes Red Date Notes Chkd. Date Plotted Date Checked Date Job No. 2318.34 Division No. Survey of EDEN FIELD AVE C1 Survey by G. Porter Notes Porter Date 1-18-65 Map No. Indexed Date

F.B. 2726 Pg. 195

76-L298 CE 307 3-61

PLEASE RETURN TO
LOS ANGELES COUNTY ENGINEER
403 LOS ANGELES COUNTY ENGINEERING BLDG.

NOTE: ANY ADDITIONS OR CHANGES ON THIS SHEET MUST BE MADE OR CIRCLED IN RED INK, WITH DATE AND NAME OF PERSON MAKING CHANGE

Do not extend notes this side of this line.

STATION	B.S.	H.I.	F.S.	ELEV.	LEFT	RIGHT
4+89.3		537 98	5 81	532 17	46.3 left. top curb ℄ (6)	
"			6 45	531 53	" " " Gutter	
4+96.7			5 56	532 42	29.3 left of SERVICE RD ℄ top curb (7)	
"			6 22	531 76	" " " "	" Gutter
5+00			5 91	532 07	(8)	19.3 R of ℄ top curb
"			6 51	531 47		" " " " Gutter
B.M. SD 131			2 00	535 98	above	
Elev's FLOW LINES STORM DRAIN MANHOLES CITRUS AVE NO & SO of INT. BENBOW ST.						
BMSD #138				560 144	BM SD-138 CITRUS AV. & BENBOW ST. N.W. COR B. SPK in Curb 9.8 W. of W.C.R. F.B. 2505-24	
	6 46	566 60				
1+00.00			6 09	560 51		℄ 36.8 R Edge Gutter
"			6 31	560 29		" " Gutter
"			5 64	560 96		Top Curb
1+50 NORTH			5 92	560 68		38' R. Edge Gutter
"			6 09	560.51		Gutter
"			5 42	561 18		Top curb
2+55.0 NORTH			4 93	561 67		6.0' R. S.D. M.H. RIM -7.05
"			11 98	554 62	48" R.C.P. FLOW LINE	" " F.L. 48" Conc Pipe
1+30.3 SOUTH			6 19	560 41	35.9 L Edge Conc APRON	
"			6 77	559 83	40.0 " Gutter	

X

F.B. 2726 Pg. 196 Job No. 2318.34 Division No. Notes Red Plotted Profile
Survey of EDENFIELD AV. C-1 Date Date No.
Survey by G. Porter Notes Porter Notes Chkd. Checked X-Sec.
Indexed Date Date No.

76-L298 CE 307 3-61

PLEASE RETURN TO
LOS ANGELES COUNTY ENGINEER
403 LOS ANGELES COUNTY ENGINEERING BLDG.

NOTE: ANY ADDITIONS OR CHANGES ON THIS SHEET MUST BE MADE OR CIRCLED IN RED INK, WITH DATE AND NAME OF PERSON MAKING CHANGE.

Do not extend notes this side of this line.

STATION	B. S.	H. I.	F. S.	ELEV.	LEFT ℄ RIGHT
1+30.3 So		566 60	5 77	560 83	40.0 L. top curb — see pg 84
			9 80	556 80	40.5 = flow line 24" conc. pipe in C. B.
					-4.03
					5.77
					9.80
1+50.50			6 23	560 37	37.0 left Edge Gutter
" "			6 41	560 19	40.0 Left Gutter
" "			5 75	560 85	" " top curb
3+44.750			5 13	561 47	5.6 Left. SD. M.H. Rim.
"			13 60	553 00	" " Flow Line 48" R.C.P.
					-8.47
					-5.13
					13.60
T.P.			4 99	561 61	
	6 44	568 05			
Brn. S.D. 137			3 61	564 44	Brn S.D. 137 citrus ave & cypress st S.E. Cor. B spk. in curb 5' So of S.C.R.
					F.B. 2505-23

Profile No. ____ Notes Red ____ Plotted ____ Job No. ____ Division No. ____
X-Sec. No. ____ Date ____ Date ____ Survey of EDEN FIELD AV. C1
Notes Chkd. ____ Checked ____ Survey by G. Porter Notes Porter Date 1-18-65
No. ____ Date ____ Date ____ Map No. ____ Indexed ____ Date ____

2318.34

F.B. 2726 Pg. 197

F. B. 2726 Pg. 198 Job No._____ Division No._____ Notes Red_____ Plotted_____ Profile

Survey of_____ Date_____ Date_____ No._____

Survey by_____ Notes_____ Notes Chkd._____ Checked_____ X-Sec.

Indexed_____ Date_____ Date_____ Date_____ No._____

STATION	B. S.	H. I.	F. S.	ELEV.

76-L298 CE 307 3-61

PLEASE RETURN TO

LOS ANGELES COUNTY ENGINEER

403 LOS ANGELES COUNTY ENGINEERING BLDG.

Do not extend notes this side of this line.

NOTE: ANY ADDITIONS OR CHANGES ON THIS SHEET MUST BE MADE OR CIRCLED IN RED INK, WITH DATE AND NAME OF PERSON MAKING CHANGE

PWFB 1432

610

Notes Ck'd by	Survey of EDENFIELD AVE	F. B. ~~2726~~ PG. 201
Map No.	JN 2318.34 Tape 238 Std 68 °F	
Office Work	Surveyed by LIND	
Checked	Notes LIND Date 8-31-65	
Date	Indexed C. J. GALLI	

JN. 2318.34

EDENFIELD AVE.

ADDITIONAL WORK

CENTER LINE SURVEY

8-31-65

LIND

JONES

DIETZ

ALMANZAN

Note: Any Additions or Changes on This Sheet Must be Made or Circled in Red Ink With Date and Name of Person Making Change.

Do not extend this side of this line.

PLEASE RETURN TO
LOS ANGELES COUNTY ENGINEER
403 LOS ANGELES COUNTY ENGINEERING BLDG.

76F309S CE # 310 3-61

PWFB 1432

611

F. B. ~~2726~~ PG. ~~208~~

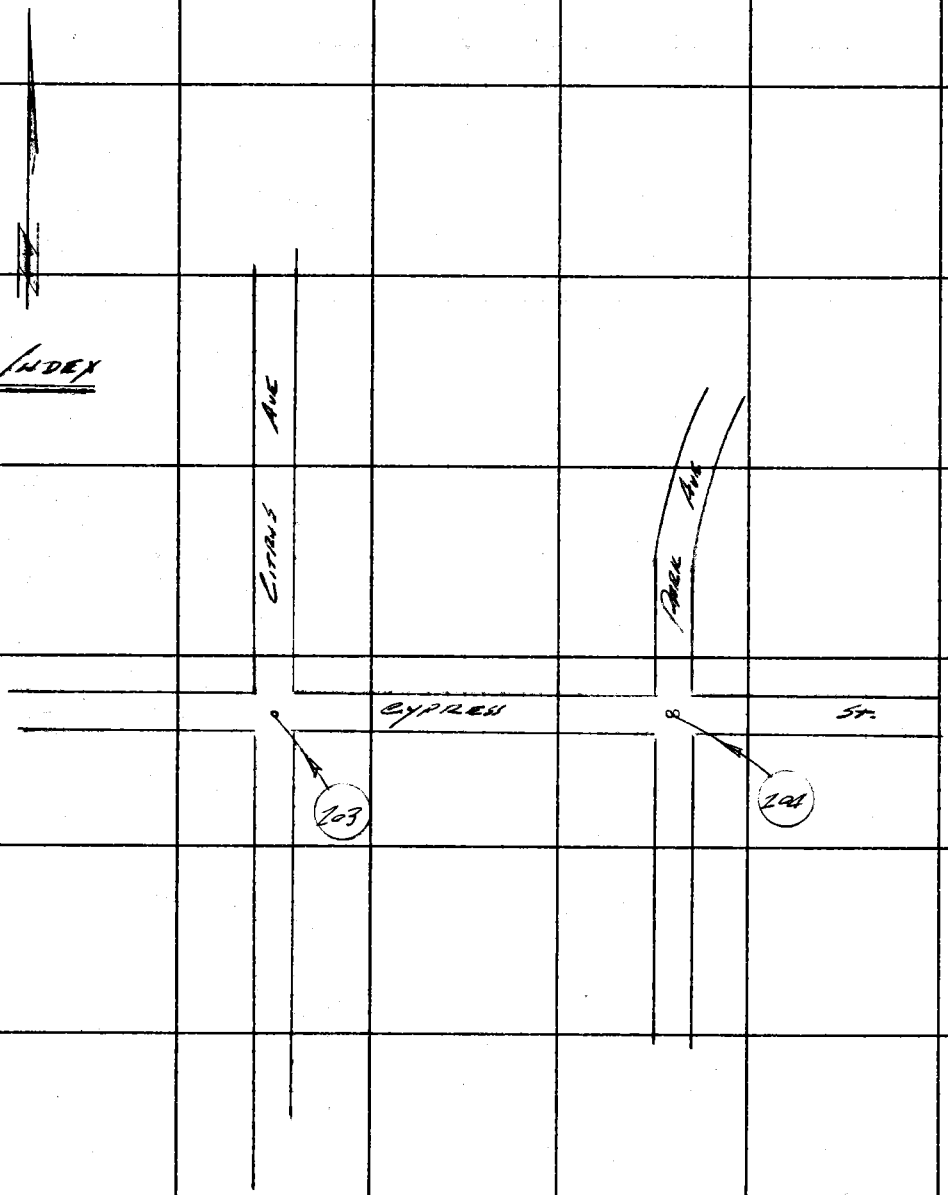

PLEASE RETURN TO
LOS ANGELES COUNTY ENGINEER
403 LOS ANGELES COUNTY ENGINEERING BLDG.

Do not extend this side of this line.

Note: Any Additions or Changes on This Sheet Must be Made or Circled in Red Ink With Date and Name of Person Making Change.

PWFB 1432

612

Notes Ck'd by	Survey of EDENFIELD AVE
Map No.	JN 03300 Tape 238 Std 68 °F
Office Work	Surveyed by C.K. LIND
Checked	Notes LIND Date 8-30-65
Date	Indexed C. J. GALLI

F. B. 2726 PG. 203

W.S. 47, C-4

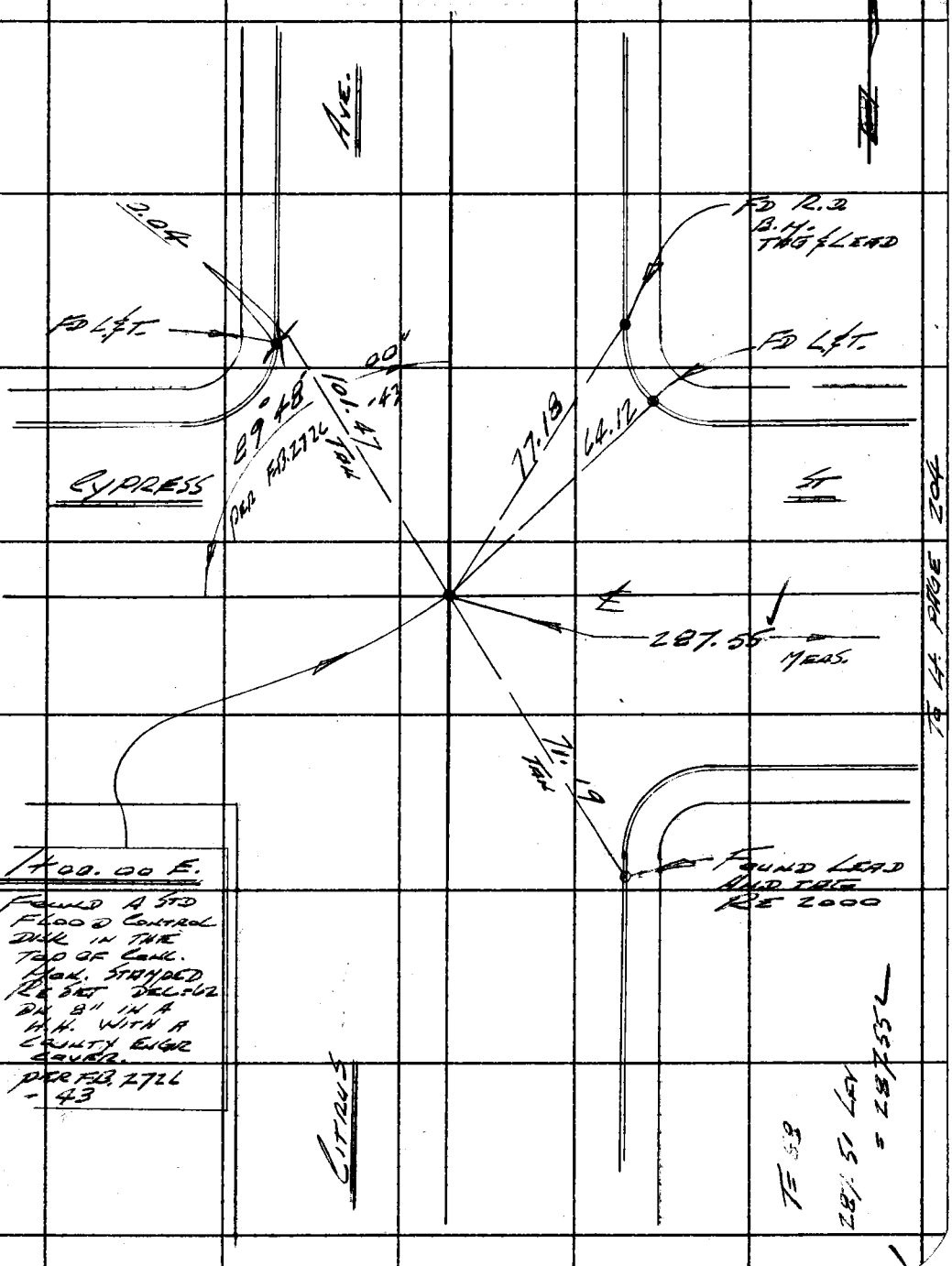

Note: Any Additions or Changes on This Sheet Must be Made or Circled in Red Ink With Date and Name of Person Making Change.

Do not extend this side of this line.

PLEASE RETURN TO
LOS ANGELES COUNTY ENGINEER
403 LOS ANGELES COUNTY ENGINEERING BLDG.

76F3095 CE # 310 3-61

RWFB 1432

613

F. B. ~~1765~~ PG. ~~207~~

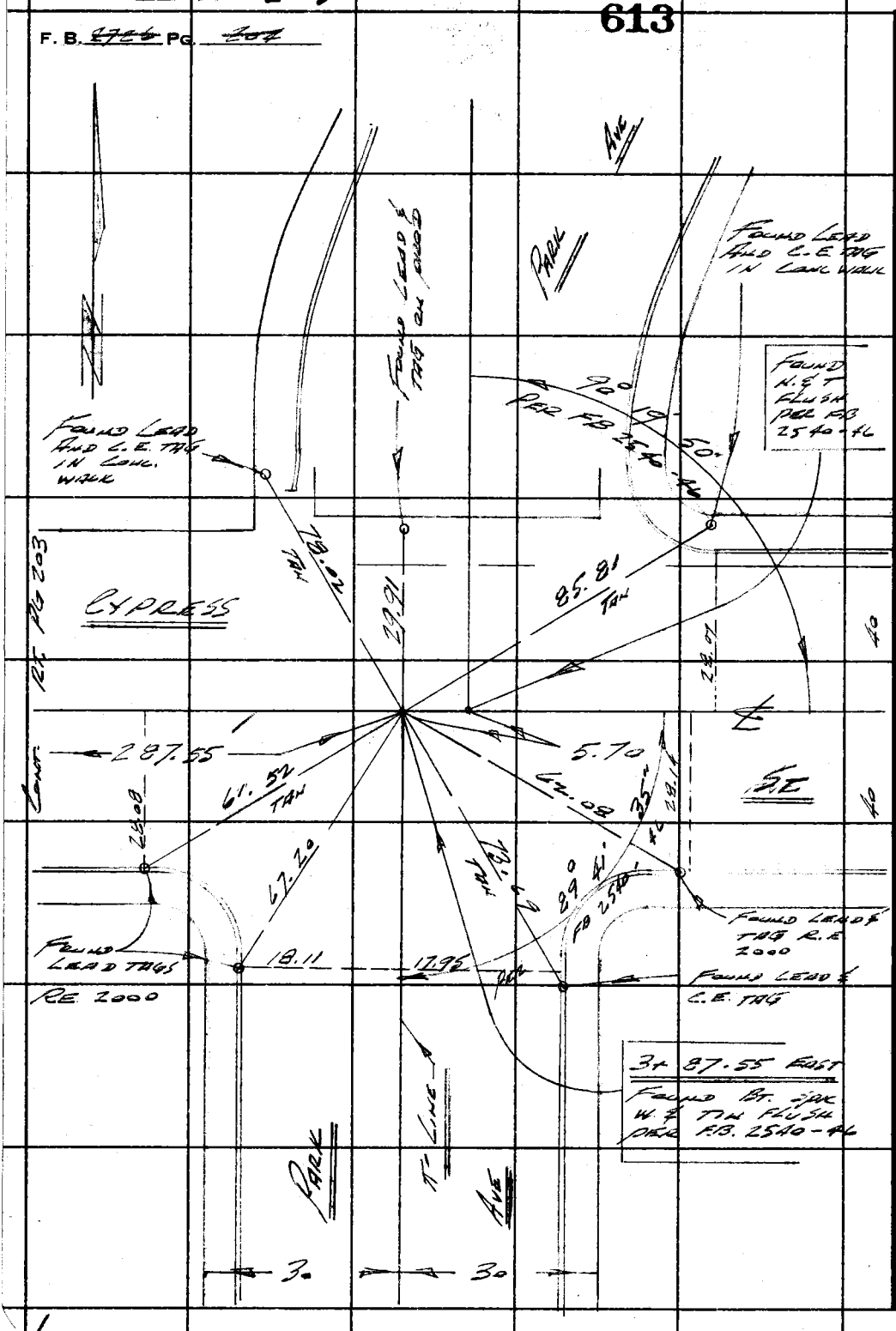

PLEASE RETURN TO
LOS ANGELES COUNTY ENGINEER
403 Los Angeles County Engineering Bldg.
Do not extend this side of this line.

Note: Any Additions or Changes on This Sheet Must be Made or Circled in Red Ink With Date and Name of Person Making Change.

W.S. 47, D-4

Notes Ck'd by	Survey of EDENFIELD AVE
Map No.	JN 2318.34 Tape Std °F
Office Work	Surveyed by LWD
Checked	Notes LWD Date 8-31-65
Date	Indexed E. J. GALLI

F. B. 2726 PG. 205

JN 2318.34

EDENFIELD AVE.

TOPOG ON CYPRESS ST.
FROM CITRUS AVE
TO PARK AVE

8-31-65
LWD
JONES
DIETZ
WILL

Note: Any Additions or Changes on This Sheet Must be Made or Circled in Red Ink With Date and Name of Person Making Change.

Do not extend this side of this line.

PLEASE RETURN TO
LOS ANGELES COUNTY ENGINEER
403 LOS ANGELES COUNTY ENGINEERING BLDG.

76F309S CE # 310 3-61

F. B. 2726 PG. 206

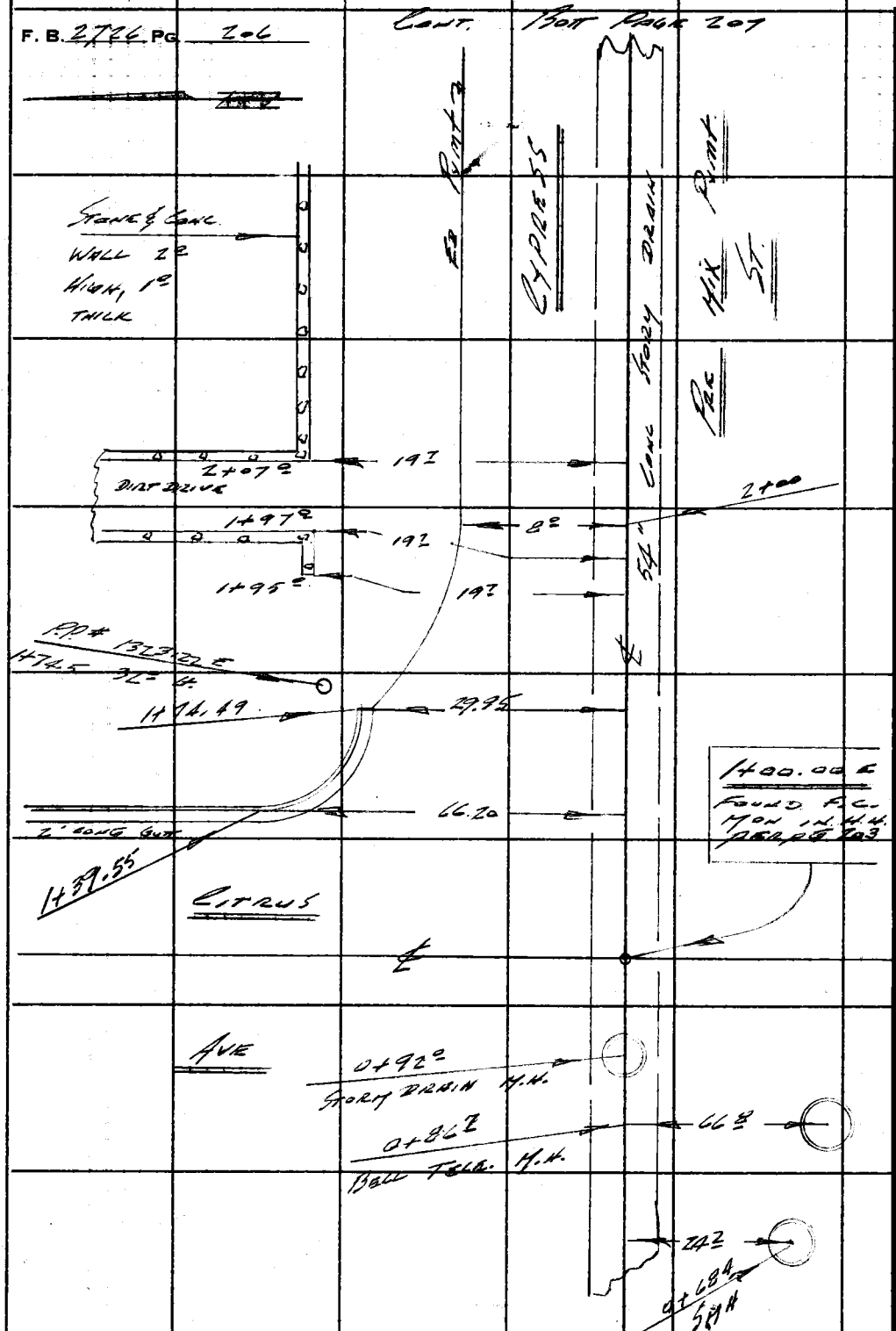

PLEASE RETURN TO
LOS ANGELES COUNTY ENGINEER
403 LOS ANGELES COUNTY ENGINEERING BLDG.

Do not extend this side of this line.

Note: Any Additions or Changes on This Sheet Must Be Made or Circled in Red Ink With Date and Name of Person Making Change.

Notes Ck'd by	Survey of EDAN FIELD AVE
Map No.	JN 2718.74 Tape 278 Std 68 °F
Office Work	Surveyed by LWO
Checked	Notes LWO Date 8-3-65
Date	Indexed C. J. GALLI

F. B. 2726 PG. 207

To Bot Page 208



To Top Page 206

Note: Any Additions or Changes on This Sheet Must be Made or Circled in Red Ink With Date and Name of Person Making Change.

Do not extend this side of this line.

PLEASE RETURN TO
LOS ANGELES COUNTY ENGINEER
403 LOS ANGELES COUNTY ENGINEERING BLDG.

76F309S CE #310 6-33

F. B. 2726 PG. 208

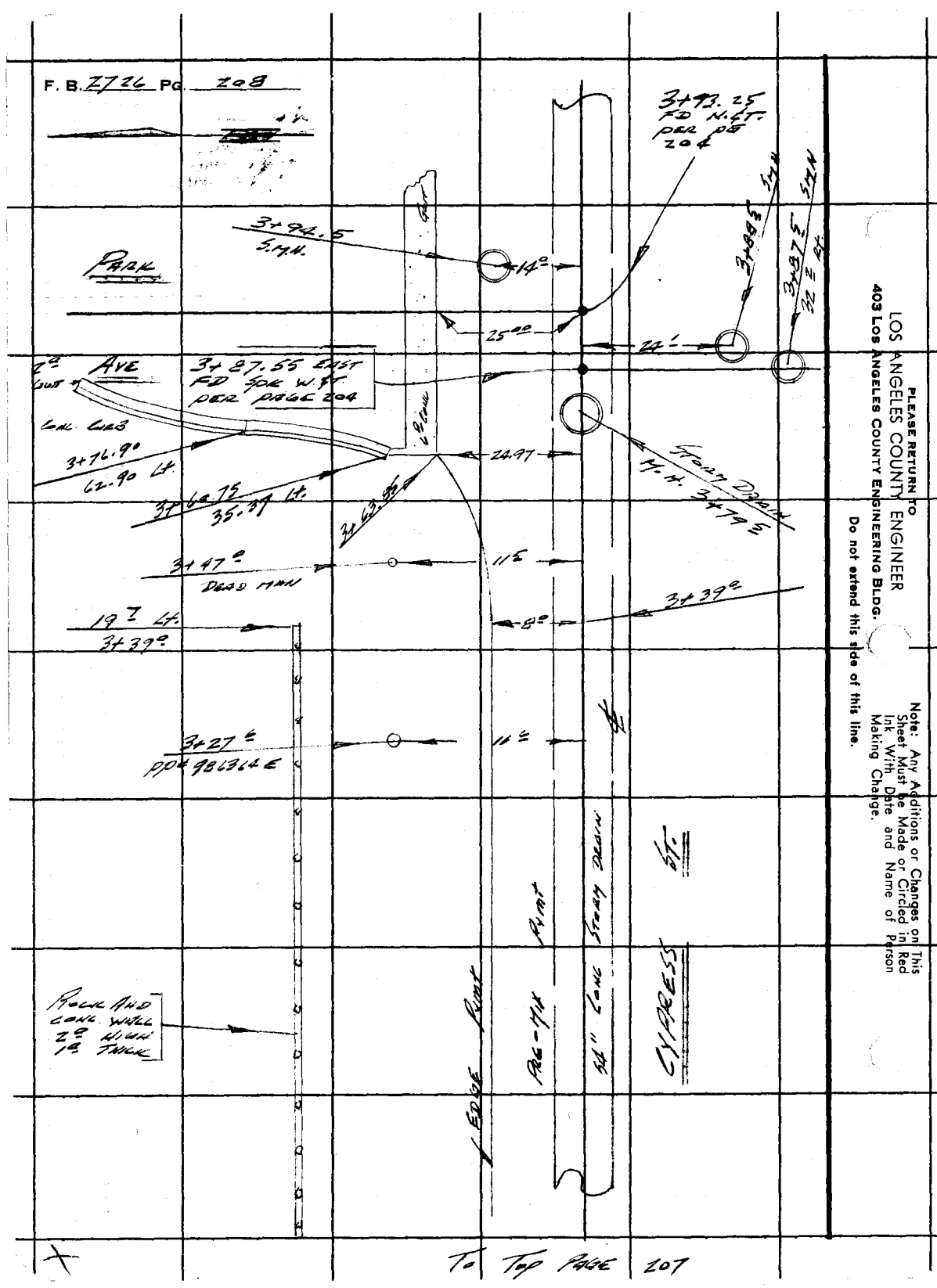

PLEASE RETURN TO
LOS ANGELES COUNTY ENGINEER
403 Los Angeles County Engineering Bldg.
Do not extend this side of this line.

Note: Any Additions or Changes on This Sheet Must be Made or Circled in Red Ink With Date and Name of Person Making Change.

To Top Page 207

Profile	Notes Red	Plotted	Job No. 2318.34	Division No. 11	F.B. 2726	Pg. 209
No.	Date	Date	Survey of EDENFIELD AVE			
X-Sec.	Notes Chkd.	Checked	Survey by LIND	Notes LIND	Date 8-31-65	
No.	Date	Date	Map No.	Indexed C. J. GALLI	Date	

UN 2318.34

EDENFIELD AVE.

"X" SECTIONS ON CYPRESS ST.

FROM CITRUS AVE

TO PARK AVE

STATION	B.S.	H.I.	F.S.	ELEV.
			8-31-65	
		LIND JONES		
		DIETZ ALMANZAN		

NOTE: ANY ADDITIONS OR CHANGES ON THIS SHEET MUST BE MADE OR CIRCLED IN RED INK, WITH DATE AND NAME OF PERSON MAKING CHANGE.

PLEASE RETURN TO
LOS ANGELES COUNTY ENGINEER
403 LOS ANGELES COUNTY ENGINEERING BLDG.

Do not extend notes this side of this line.

76-L298 CE 307 3-61

76-L298 CE 307 3-61

PLEASE RETURN TO
LOS ANGELES COUNTY ENGINEER
403 LOS ANGELES COUNTY ENGINEERING BLDG.

NOTE: ANY ADDITIONS OR CHANGES ON THIS SHEET MUST BE MADE OR CIRCLED IN RED INK, WITH DATE AND NAME OF PERSON MAKING CHANGE

Do not extend notes this side of this line.

STATION	B.S.	H.I.	F.S.	ELEV.		
BM SD 137				564.44	BM SD137 EL= 564.406 PER F3	
					2540-7 CYPRESS ST & CITRUS AVE	
					S.E. COR. BT. SPL IN CURB	
					5' SOUTH OF SOUTH C.L.	
0+68±				563.47	SM H. E RIM	24± RT
				563.38	W RIM	
					PRESSURE MAN HOLE	
					LID BOLTED	DOWN
					NO INVERTS.	
0+86 ±				564.50	E. RIM	66± RT.
				564.34	W. RIM	BELL TELEPHONE M.H.

X

F.B. 2726 Pg. 210 | Job No. 2382.34 | Division No. 11 | Notes Red | Plotted | Profile
Survey of EDENFIELD AVE | Date | Date | No.
Survey by LMD | Notes LMD | Notes Chkd. | Checked | X-Sec.
Indexed C. J. [redacted] | Date | Date | Date | No.

76-L298 CE 307 3-61

PLEASE RETURN TO
LOS ANGELES COUNTY ENGINEER
403 LOS ANGELES COUNTY ENGINEERING BLDG.

NOTE: ANY ADDITIONS OR CHANGES ON THIS SHEET MUST BE MADE OR CIRCLED IN RED INK, WITH DATE AND NAME OF PERSON MAKING CHANGE.

Do not extend notes this side of this line.

STATION	B. S.	H. I.	F. S.	ELEV.		
0+92°					Storm Drain MH ℄	
				56 458	E. Rim	
				56 453	W. Rim	
				549 96	Invert Elev. 54" Conc. Pipe	
					Rim Av=	564.55
					- Pod	14.59
					Invert =	549.96
1+00 East				56 461	℄ Int. Cypress St. And Citrus Ave	
				56 376	25 L	
				56 322	50 "	
				56 270	100 "	
1+50°				56 500	℄	
				56 486	15° Lt. W/4	
				56 369	36.5 " EG	
				56 344	40.1 " FL	
				56 408	40.3 " TC	
				56 395	61.8 " BW	
				56 39	167° " Dirt	

Profile Notes Red ____ Plotted ____ Job No. 2318.34 Division No. 11 F.B. 2726 Pg. 211
No. ____ Date ____ Date ____ Survey of Edenfield Ave
X-Sec. Notes Chkd. ____ Checked ____ Survey by Lund Notes Lund Date 8-31-65
No. ____ Date ____ Date ____ Map No. ____ Index R. J. GALLI Date ____

76-L296 CE 307 3-61

PLEASE RETURN TO
LOS ANGELES COUNTY ENGINEER
403 LOS ANGELES COUNTY ENGINEERING BLDG.

NOTE: ANY ADDITIONS OR CHANGES ON THIS SHEET MUST BE MADE OR CIRCLED IN RED INK, WITH DATE AND NAME OF PERSON MAKING CHANGE

Do not extend notes this side of this line.

STATION	B. S.	H. I.	F. S.	ELEV.		
1+74.9				56.08	28 L. EG @	D.C.R
				56.95	30 " FL	"
				56.62	30 " TC	"
				56.87	40 " BW	"
2+00				56.57		℄
				56.37	74 L. E.P.	
				56.41	204 L. F/L	
				56.56	50 L.	
				56.43	150 L.	
3+00				56.84		℄
				56.59	73 L. E. Rmt	
				56.49	18 L. F/L	
				56.59	195 L. Top wall	
				56.62	50 L. "	
				56.62	141 L. "	
T.P.				56.70		

F.B. 2726 Pg. 212 | Job No. 2318.34 Division No. 11 Notes Red ____ Plotted ____ Profile
Survey of EDGEFIELD AVE Date ____ Date ____ No. ____
Survey by LMD Notes LMD Notes Chkd. ____ Checked ____ X-Sec.
Indexed C. J. GAULT Date ____ Date ____ Date ____ No. ____

76-L298 CE 307 3-61

PLEASE RETURN TO
LOS ANGELES COUNTY ENGINEER
403 LOS ANGELES COUNTY ENGINEERING BLDG.

NOTE: ANY ADDITIONS OR CHANGES ON THIS SHEET MUST BE MADE OR CIRCLED IN RED INK, WITH DATE AND NAME OF PERSON MAKING CHANGE.

Do not extend notes this side of this line.

STATION	B. S.	H. I.	F. S.	ELEV.		
3+58.0				56756		℄
				56727	8.2 L. BRK	
				5657	19.0 L. F.L.	
				5666	25.5 " BRK	
				5670	50.0 "	
				5659	150.0 "	
3+79.5					STORM DRAIN M.H.	℄
				56797	E. RIM	
				56797	W. RIM	
				55345	INVERT 54" CONC PIPE	
					AVER RIM =	567.97
					ROD =	14.52
					INVERT ELEV =	553.45

Profile Notes Red ____ Plotted ____ Job No. 2318.34 Division No. 11 F.B. 2726 Pg. 213
No. ____ Date ____ Date ____ Survey of EDENFIELD AVE
X-Sec. Notes Chkd. ____ Checked ____ Survey by LIND Notes LIND Date 8-31-65
No. ____ Date ____ Date ____ Map No. ____ Indexed C. J. GALLI Date ____

76-L298 CE 307 3-61

PLEASE RETURN TO
LOS ANGELES COUNTY ENGINEER
403 LOS ANGELES COUNTY ENGINEERING BLDG.

NOTE: ANY ADDITIONS OR CHANGES ON THIS SHEET MUST BE MADE OR CIRCLED IN RED INK, WITH DATE AND NAME OF PERSON MAKING CHANGE

Do not extend notes this side of this line.

STATION	B.S.	H.I.	F.S.	ELEV.		
3+87.5				567.78	E Rim	32.2 Rt. Syn
				567.78	S. Rim	
				560.01	8" Inlet East	
				559.91	8" Outlet South	
					Rim 567.78	567.78
					Rod 7.10	7.20
					T. Pipe 560.68	560.58
					Dia 0.67	0.67
					Invert 560.01	559.91
3+88.5				567.93	N. Rim	24.1 Rt. Syn
				567.90	W. Rim	
				560.13	8" Inlet North	
				559.80	8" Outlet West	
					Rim 567.93	567.90
					Rod 7.13	7.43
					T. Pipe 560.80	560.47
					Dia 0.67	0.67
					Invert 560.13	559.80

F.B. 2726 Pg. 214 Job No. 23.18.54 Division No. 11 Notes Red Plotted Profile
Survey of Edenfield Ave Date Date No. X-Sec.
Survey by Lund Notes Lund Notes Chkd. Checked
Indexed C. J. Gall Date Date Date No.

76-L298 CE 307 3-61

PLEASE RETURN TO
LOS ANGELES COUNTY ENGINEER
403 LOS ANGELES COUNTY ENGINEERING BLDG.

NOTE: ANY ADDITIONS OR CHANGES ON THIS SHEET MUST BE MADE OR CIRCLED IN RED INK, WITH DATE AND NAME OF PERSON MAKING CHANGE.

Do not extend notes this side of this line.

STATION	B. S.	H. I.	F. S.	ELEV.		
3+94.5				567.17	14° Lt. SMH	E. Rim
				567.25		S. Rim
				567.17		W. Rim
				567.03		N. Rim
				560.14	8" Inlet North	Invert
				560.39	8" Inlet East	"
				560.30	8" Outlet South	"

	N.	E.	S
Rim	567.03	567.17	567.25
Rod	6.22	6.11	6.28
T.P.	560.81	561.06	560.97
Dia	0.67	0.67	0.67
Invert	560.14	560.39	560.30

Profile No. ____ Notes Red ____ Date ____ Plotted ____ Date ____ Job No. 2318.34 Division No. 11 Survey of EDENFIELD AVE Survey by [illegible] Notes [illegible] Date 8-31-65 Map No. ____ Indexed C. J. GAULT Date ____

X-Sec. No. ____ Notes Chkd. ____ Date ____ Checked ____ Date ____

F. B. 2726 Pg. 215

76-L298 CE 307 3-61

PLEASE RETURN TO
LOS ANGELES COUNTY ENGINEER
403 LOS ANGELES COUNTY ENGINEERING BLDG.

NOTE: ANY ADDITIONS OR CHANGES ON THIS SHEET MUST BE MADE OR CIRCLED IN RED INK. WITH DATE AND NAME OF PERSON MAKING CHANGE

Do not extend notes this side of this line.

STATION	B. S.	H. I.	F. S.	ELEV.		
3+93 25				56798		℄
				56758	9.6 L. BRK	
				56599	25.0 L. EG	
				56591	27.6 L. FL	
				56597	30.7 L. EG	
				56643	50.0 L. PVMT	
4+34 8				56402	274.8 Lt. SMH	S. RIM
				561 00	8" OUTLET	SOUTH
					RIM 564.02	
					ROD 2.35	
					T.P 561.67	
					DIA 0.67	
					INVERT 561.00	
TP				56759		
BM SD 178				57219	BM SD. 178 572.209	
					PER EB. 2540-7	

F.B. 2726 PG. 216 Job No. 2316-34 Division No. 11 Notes Red Plotted Profile
Survey of EDEN FIELD AVE Date Date No. X-Sec.
Survey by LIND Notes LIND Notes Chkd. Checked
Indexed C. J. GALLI Date Date Date No.

PWFB 1432

614

Notes Ck'd by	Survey of Covina Area ℄	F. B. ~~2726~~ Pg. ~~217~~
Map No.	JN0303.00 Tape 020 Std 68 °F	
Office Work	Surveyed by HH Spriggs	
Checked	Notes HHS Date 3-27-72	
Date	Indexed C. J. GALLI APR 24 72	

JN0303.00

Preservation of ℄ Monuments - Covina Area -
Necessitated by street construction & @
the request of Covina Dept of Public Works
while construction in progress -

Pg. 217 - 220

Pg. 221 - 222 Vertical Ties

Reference:
FB 547-178
FB 948-87-88
FB 2726-43
FB 1381-112, 141, - Elev's @ Citrus & Cypress

HH Spriggs
JA Moody
Ph. Beasley
J Wiensel

Note: Any Additions or Changes on this Sheet Must be Made or Circled in Red Ink With Date and Name of Person Making Change.

Do not extend this side of this line.

PLEASE RETURN TO
COUNTY OF LOS ANGELES
DEPARTMENT OF COUNTY ENGINEER
403 LOS ANGELES COUNTY ENGINEERING BLDG.

76F309S CE#310 3-69

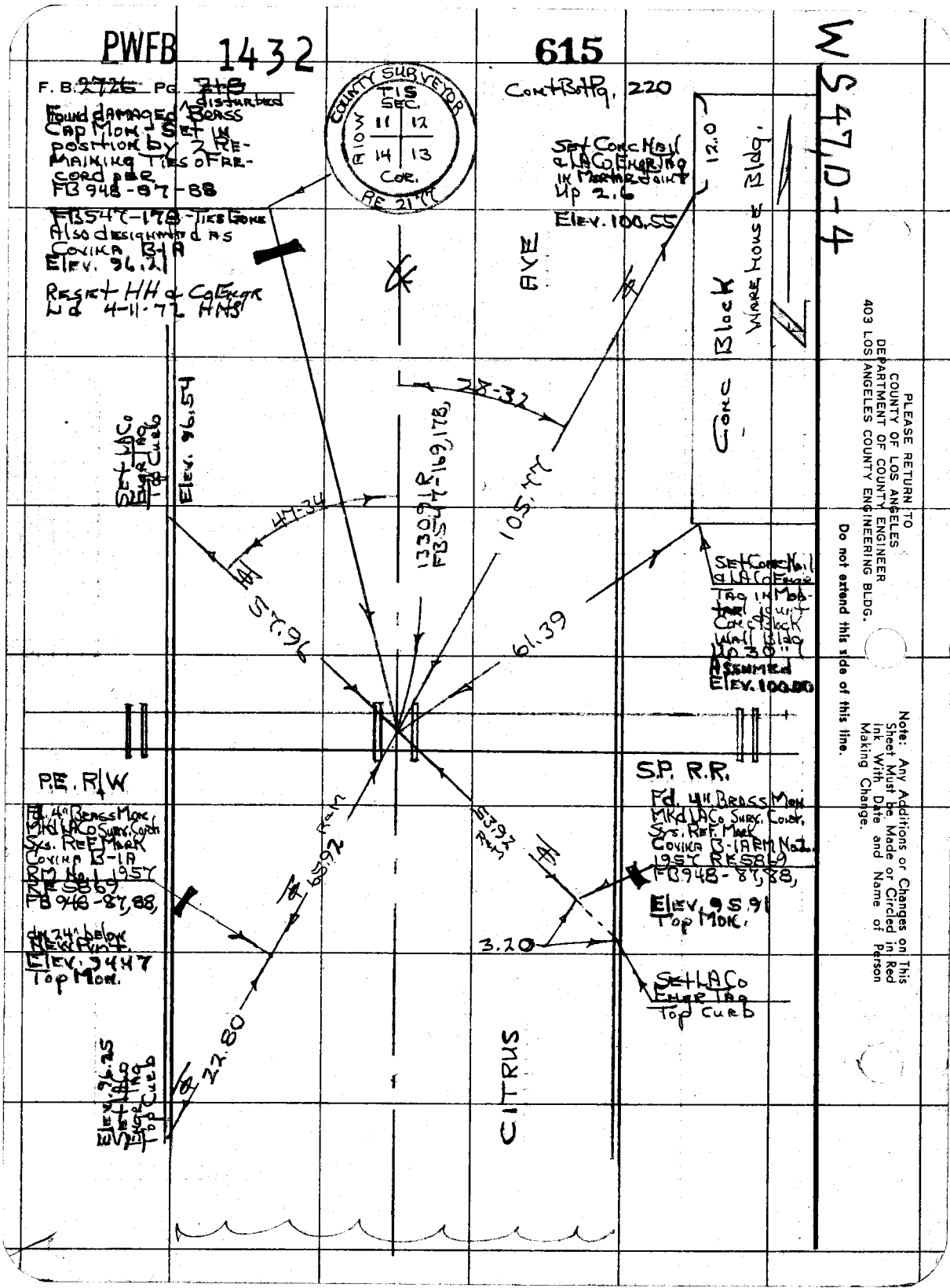
PWFB 1432
615
F. B. 2726 PG. 218
Found damaged disturbed Brass Cap Mon. Set in position by 2 Remaining Ties of Record per FB 948-87-88
FB547-178 - Ties Gone Also designated as Covina B-1A Elev. 96.21
Reset HH & Co Engr Ld 4-11-72 HNS
County Surveyor
T1S
Sec.
11 12
14 13
Cor.
RE 2177
Cont Bot Pg. 220
Set Conc Nail & LACo Engr Tag in Mortar Joint Up 2.6
Elev. 100.55
12.0
Ware House Bldg.
Conc Block
AVE
28-32
Set LACo Engr Tag Top Curb
Elev. 96.54
47-34
133091R FB547-169,178
105.77
57.96
61.39
Set Conc Nail & LACo Engr Tag in Mortar Joint Conc Block Wall Bldg Up 30" Assumed Elev. 100.00
P.E. R/W
Fd. 4" Brass Mon. Mkd LACo Surv. Cont. Sys. Ref. Mark Covina B-1A RM No. 1 1957 RE 5869 FB 948-87,88,
dn 24" below New Point Elev. 94.47 Top Mon.
65.92 Rem
53.92 Rem
S.P. R.R.
Fd. 4" Brass Mon Mkd LACo Surv. Cont. Sys. Ref. Mark Covina B-1A RM No. 2 1957 RE 5869 FB 948-87,88,
Elev. 95.91 Top Mon.
3.20
Set LACo Engr Tag Top Curb
22.80
Elev. 96.25 Set LACo Engr Tag Top Curb
CITRUS
W S 47 D-4
PLEASE RETURN TO
COUNTY OF LOS ANGELES
DEPARTMENT OF COUNTY ENGINEER
403 LOS ANGELES COUNTY ENGINEERING BLDG.
Do not extend this side of this line.
Note: Any Additions or Changes on This Sheet Must be Made or Circled in Red Ink With Date and Name of Person Making Change.

- BLANK -

Notes Ck'd by	Survey of
Map No.	JN Tape Std °F
Office Work	Surveyed by
Checked	Notes Date
Date	Indexed C. J. GALLI APR 24 '72

F. B. 2726 PG. 219

Note: Any Additions or Changes on This Sheet Must be Made or Circled in Red Ink With Date and Name of Person Making Change.

Do not extend this side of this line.

PLEASE RETURN TO
COUNTY OF LOS ANGELES
DEPARTMENT OF COUNTY ENGINEER
403 LOS ANGELES COUNTY ENGINEERING BLDG.

76F309S CE#310 3-69

PWFB 1432

616

F. B. ~~2726~~ PG. ~~220~~

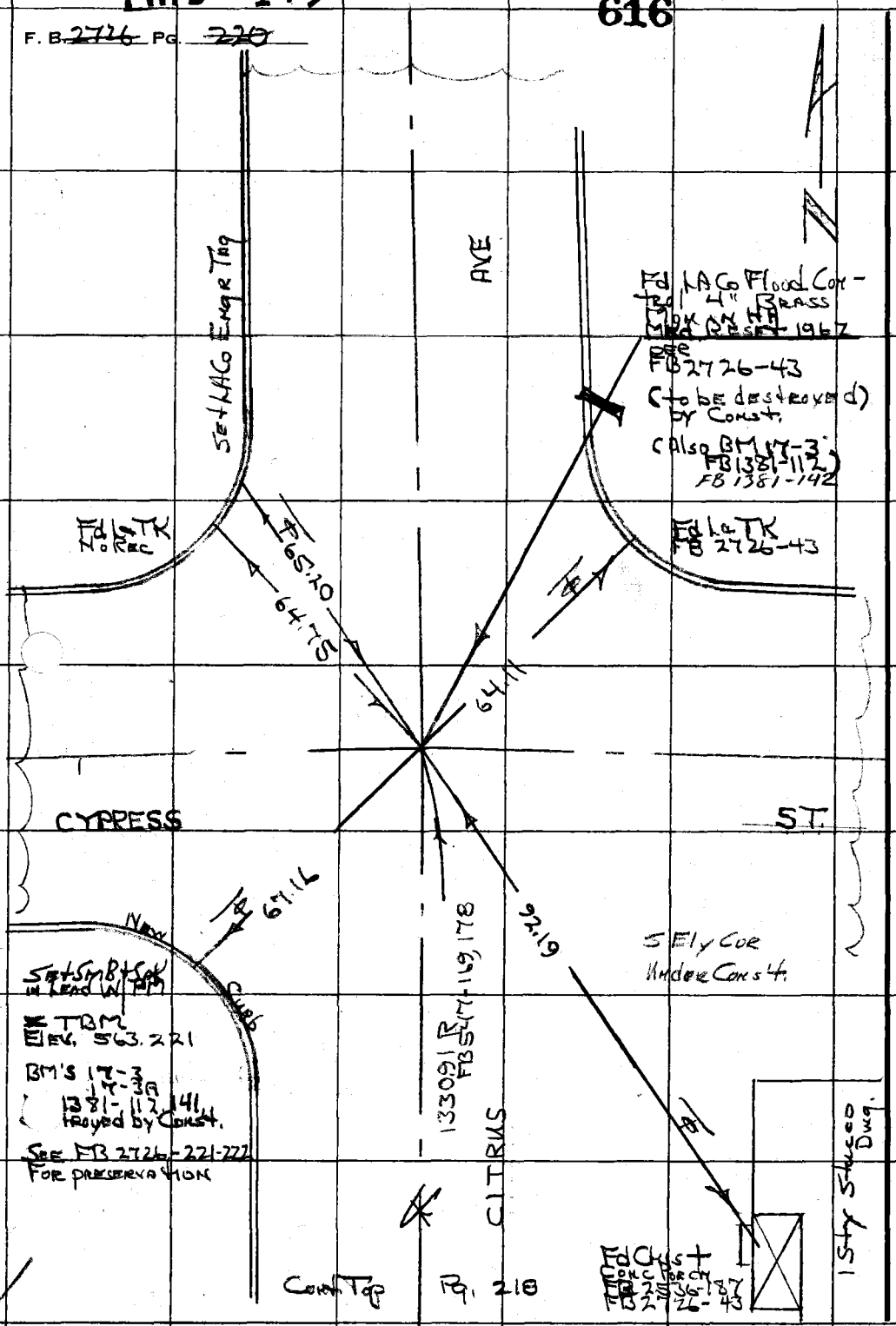

PLEASE RETURN TO
COUNTY OF LOS ANGELES
DEPARTMENT OF COUNTY ENGINEER
403 LOS ANGELES COUNTY ENGINEERING BLDG.

Do not extend this side of this line.

Note: Any Additions or Changes on This Sheet Must Be Made or Circled in Red Ink With Date and Name of Person Making Change.

NOTES RED. JOB NO. 0303.00 SURVEY OF Covina Area & Preservation F. B. 2726 PG. 221
DATE SURVEY BY H H Spriggs
NOTES CHKD. RLS NOTES BY HHS DATE 3-27-72
DATE 4-24-72 INDEXED C. J. GALLI DATE APR 24 '72

NOTE: ANY ADDITIONS OR CHANGES ON THIS SHEET MUST BE MADE OR CIRCLED IN RED INK, WITH DATE AND NAME OF PERSON MAKING CHANGE.

PLEASE RETURN TO
LOS ANGELES COUNTY SURVEYOR
725 LOS ANGELES COUNTY ENGINEERING BLDG.

Do not extend notes this side of this line

DESCRIPTION	ADJ. ELEV.	3RD RUN	2ND RUN	DIFF.	1ST RUN	B.M.
ZN0303.00 Preservation of & Monuments - Covina Area Necessitated by street construction a @ the request of Covina Dept of Public Works, while construction in progress See Pg. 217-220 For Horizonal Ties						
Reference: FB1381-112, 141, - By Phone H H Spriggs						

295420 S & E-353 4-54

F. B2726 Pg. 222

JOB NO. 0303.00 SURVEY OF Covina Area ℄ NOTES RED

SURVEY BY HH Spaggs DATE

NOTES BY [illegible] DATE

INDEXED C. J. GALLI DATE

BM [illegible] Also BT-2430				
+	6.137		6.087	
π	569.962	+0.112	0.114	
−	6.025		5973	
BM-17-3	563.937			
+	5344		5310	
π	569.281	−0.716	0.714	
−	6060		6024	
TBM	563.221			
+	5289		5303	
π	568.510	−0.534	0.539	
−	5823		5842	
	562687			
+	4275		4309	
π	5669.62	−1.456	1452	
−	5731		5761	
	561.231			
+	4498		4509	
π	565729	−0.420	0.421	
−	4918		4930	
USC&G K-1149 Also BM 17-2B	560.811			

[illegible] FB [illegible]-141
Citrus Ave & Cypress St. - S Ely Quad -
A LA Co. Brass Button Mon in HH with
Co Engr Cover - 2' ± BK Cb. - MKd 1960
(will be destroyed by Const.) BM 17-317

BM-17-3 Elev 563.934 FB 1381-112
Citrus Ave. & Cypress St ℄ Inter -
LA Co Flood Control Dist. 4" Brass Mon in HH
with Co Engr Cover - MKd Reset 1962
(will be destroyed by Const.)

TBM Elev. FB
SW Ly ~~S Ely~~ Cor Citrus Ave & Cypress St.
Sm Bt Sp K in Lead W/ PM in Cb @ MCR
See FB 2726-220 for reference tie
to ℄ Inter.

USC&G K-1149 Elev 560804 FB 3711-77
Citrus Ave Ely Side, 470' ± N/o ℄ Cypress
4" Brass Disk in Sly End CB Mkd.
K 1149 1961