5-63	[illegible]	EL. PLUMBING VIA SIENA—MIRALESTE DR TO VIA BRAMANTE PLAZA	PLUMBING OUTLETS	6-11
"	"	VIA DEL PLAZA—BRAMANTE PLAZA TO ALLEY S'ELY OF MIRALESTE PLAZA	TOPOG	14-15
"	"	EL. PLUMBING OUTLETS ℄ S.W. SIDE VIA SIENA	EL. OUTLETS	26-31
"	"	SEE SECOND LINE ABOVE	X-SEC	34-37
80	"	80. 10' OF LOT 33 BLK. 4904 TR. 7145	TOPOG	18-19
"	"	" " " " " " "	X-SEC	22-23
5-63	"	MIRALESTE DRIVE. ELEV. PLUMBING OUTLETS on S.W. side VIA SIENA	TOPO.	25-32
5-63	"	" " CROSS SECTIONS ON VIA DEL PLAZA from BRAMANTE PLAZA to alley S'Ely of MIRALESTE PLAZA.	X- Sec.	33-38
7-64	2303.00	ROCKING HORSE ROAD. CENTERLINE SURVEYS.	C/L	51-78
4-65	2349.14	NANCY ROAD. EASEMENT SURVEYS.	EASE.	79-80
5-65	"	" " BENCH LEVELS.	B.M.s	81-90
4-65	"	" " centerlines and easements.	C/L	91-108
4-65	"	" " TOPOGRAPHY on LOTS H AND J.	TOPO.	121-132
5-65	"	" " CROSS SECTIONS on S.S. R/W	X-Sec.	133-142
5-65	"	" " TOPOG. on LORRAINE ROAD from Lot J to 7499.62	TOPO.	143-148
5-65	"	" " CROSS SECTIONS on LORRAINE ROAD. from east end to MIRALSTE DRIVE.	X-Sec.	149-154
6-65	"	" " TOPOG. on S.S. R/W from NANCY ROAD to back of Lot 6	TOPO.	155-160
6-65	"	" " CROSS SECTIONS on PROP. S/S. R/W from NANCY ROAD Sly to Nly line Lot 7	X-Sec.	161-168
4-65	"	" " TOPOG. on NANCY ROAD from LORRAINE ROAD to MIRALESTE DRIVE.	TOPO.	169-174
6-65	"	" " CROSS SECTIONS ON NANCY ROAD. from LORRAINE ROAD TO MIRALESTE DRIVE.	X-Sec.	175-182
4-65	"	" " TOPOG. on MIRALESTE DRIVE. from NANCY ROAD to West end of Line sta. 10+00	TOPO.	183-185

Unsatisfactory 4-1-85
Ent. 5-6-85
Ent. 5-7-85

Notes Ck'd by ____
No. ____
Survey of
JN ____ Tape ____
Surveyed by ____ Std. ____
Notes ____ °F
Date ____
Indexed ____

F. B. ____
PG. ____

OVER.

INDEX to F.B. 2727

F.B. PG.

DATE.	J. N.		DESCRIPTION	NOTES	PAGES.
6-65	2349.14	NANCY ROAD.	CROSS SECTIONS on MIRALESTE DRIVE from NANCY RD. to VIA RIAMANTE	L-Sec.	187-194
6-65	"	" "	TOPOG. on S.S. R/W from ENROSE AVE. to Lot J.	TOPO.	195-198
6-65	"	" "	CROSS SECTIONS on S.S. R/W	L-Sec.	199-202
6-65	"	" "	TOPOG. on S.S. R/W from Nely cor. Lot 5 to most easterly cor. Lot 13	TOPO.	203-208
6-65	"	" "	CROSS SECTIONS on S.S. R/W from N'Ely cor. Lot 5 to the most Easterly cor. Lot 13	L-Sec.	209-212
6-65	"	" "	TOPOG. on S.S. R/W from THEDIE DREVE to inter. Transit lines at station 2463.74	TOPO.	213-214
6-65	"	" "	CROSS SECTIONS on S.S. R/W from Wly end THEDIE DRIVE S'Wly toLot H	L-Sec.	215-218
6-65	"	" "	GROUND AND OUTLET ELEVATIONS of Lots 4,5, and6	ELEV.	219-222
6-65	"	" "	GROUND AND OUTLET ELEVATIONS of Lots 15,16,17,18	ELEV.	223-228
8-65	"	" "	TOPOG. on EASEMENT WEST from LORRAINE. ROAD.	TOPO.	229-230
8-65	"	" "	PROFILE and CROSS SECTIONS over 10'easement	L-Sec.	231-234
8-65	"	" "	CENTERLINE (See index on page 80)	C/L	235-240
9-65	"	" "	TOPOG. on SEWER EASEMENT from NANCY ROAD to MIRALESTE DRIVE.	TOPO.	241-244
9-65	"	" "	CROSS SECTIONS on SEWER EASEMENT from NANCY RD. to MIRALESTE DRIVE.	L-Sec.	245-252

PLEASE RETURN TO
LOS ANGELES COUNTY ENGINEER
108 Los Angeles County Engineering Bldg.
Note: Any Additions or Changes on this Sheet Must be Made by Order in Red Ink With Date and Name of Person Making Change
Do not enlarge this side of this line.

Palos Verdes Area

Notes Ck'd by	Survey of Miraleste Dr	F. B. 2727 Pg. 5
Map No.	JN 2211.14 Tape Std °F	
Office Work	Surveyed by D. Sappell	
Checked	Notes D.S Date 5-63	
Date	Indexed E. J. GALLI MAY 2 1 '63	

J.N. 2211.14

MIRALESTE DR.

(PALOS VERDES AREA) ADD. WORK.

LOC. OF PLUMBING OUTLETS OF HOUSES FRONTING ON THE S.W. SIDE OF VIA SIENA

FROM

MIRALESTE DR TO BRAMANTE PLAZA

Sappell
Foulger
Nunez
Lieber
Caro

Note: Any Additions or Changes on This Sheet Must be Made or Circled in Red Ink With Date and Name of Person Making Change.

PLEASE RETURN TO
LOS ANGELES COUNTY ENGINEER
403 LOS ANGELES COUNTY ENGINEERING BLDG.

Do not extend this side of this line.

76F3095 CE # 310 3-61

PLEASE RETURN TO
LOS ANGELES COUNTY ENGINEER
403 LOS ANGELES COUNTY ENGINEERING BLDG.

Note: Any Additions or Changes on This Sheet Must be Made or Circled in Red Ink With Date and Name of Person Making Change.

Do not extend this side of this line.

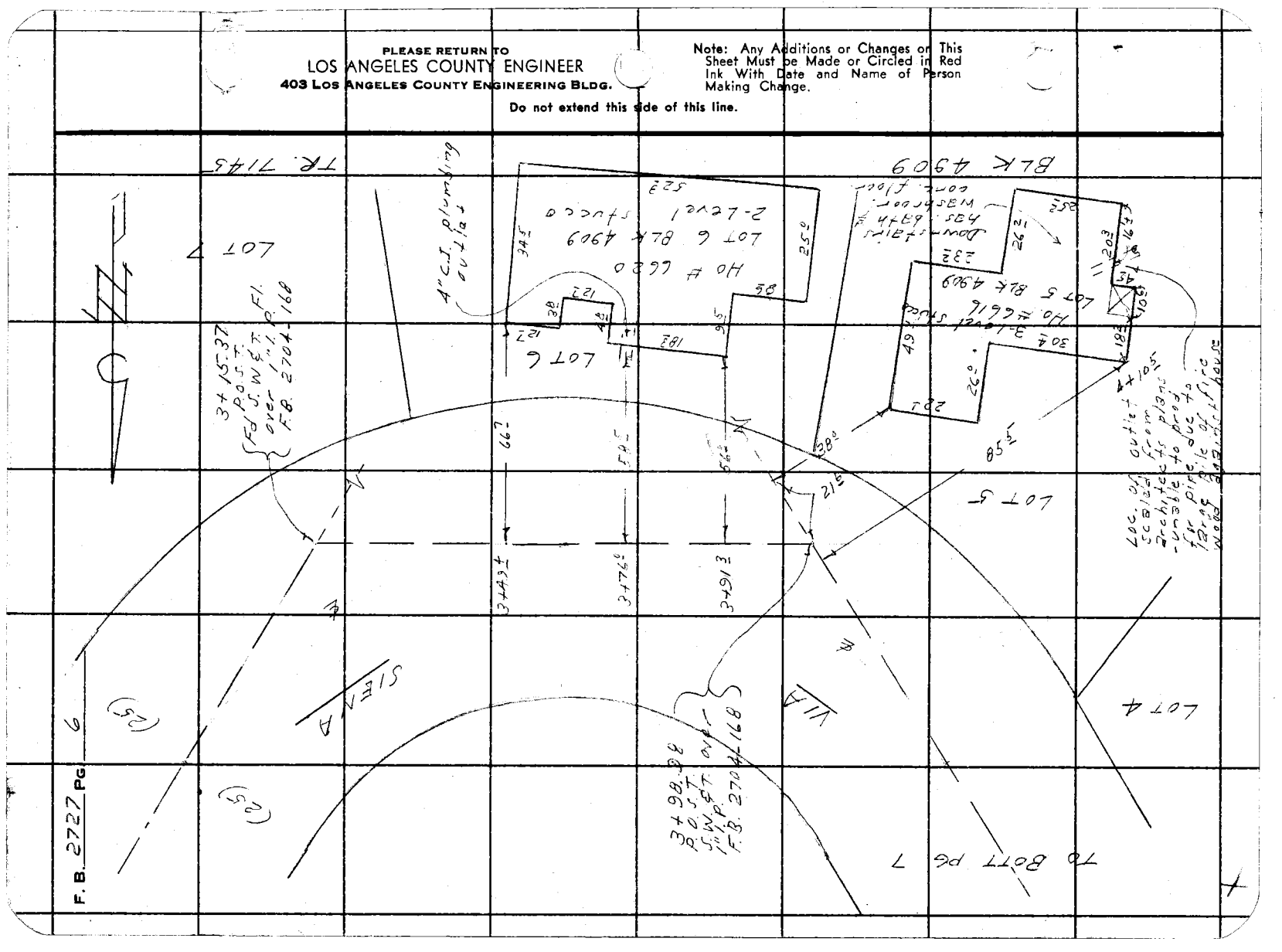

Palos Verdes Area

Notes Ck'd by	Survey of Miraleste DR
Map No.	JN 2211.14 Tape Std °F
Office Work	Surveyed by D. Sappell
Checked	Notes DS Date 5-[illegible]-63
Date	Indexed C. J. GALLI

F. B. 2727 PG. 7

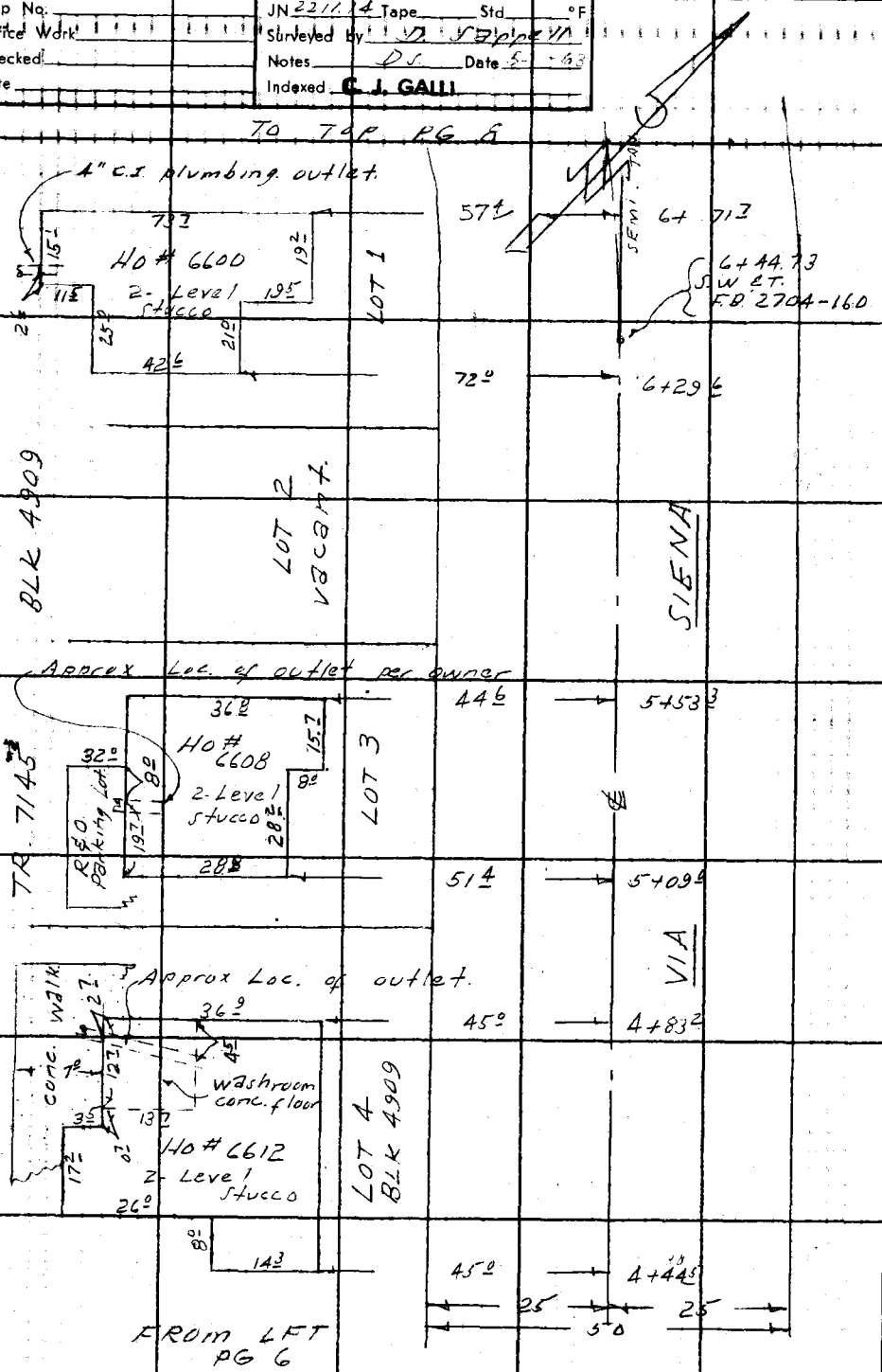

Note: Any Additions or Changes on This Sheet Must be Made or Circled in Red Ink With Date and Name of Person Making Change.

Do not extend this side of this line.

PLEASE RETURN TO
LOS ANGELES COUNTY ENGINEER
403 LOS ANGELES COUNTY ENGINEERING BLDG.

76F309S CE # 310 8-61

F. B. 2727 PG. 8

FROM TOP PG 7

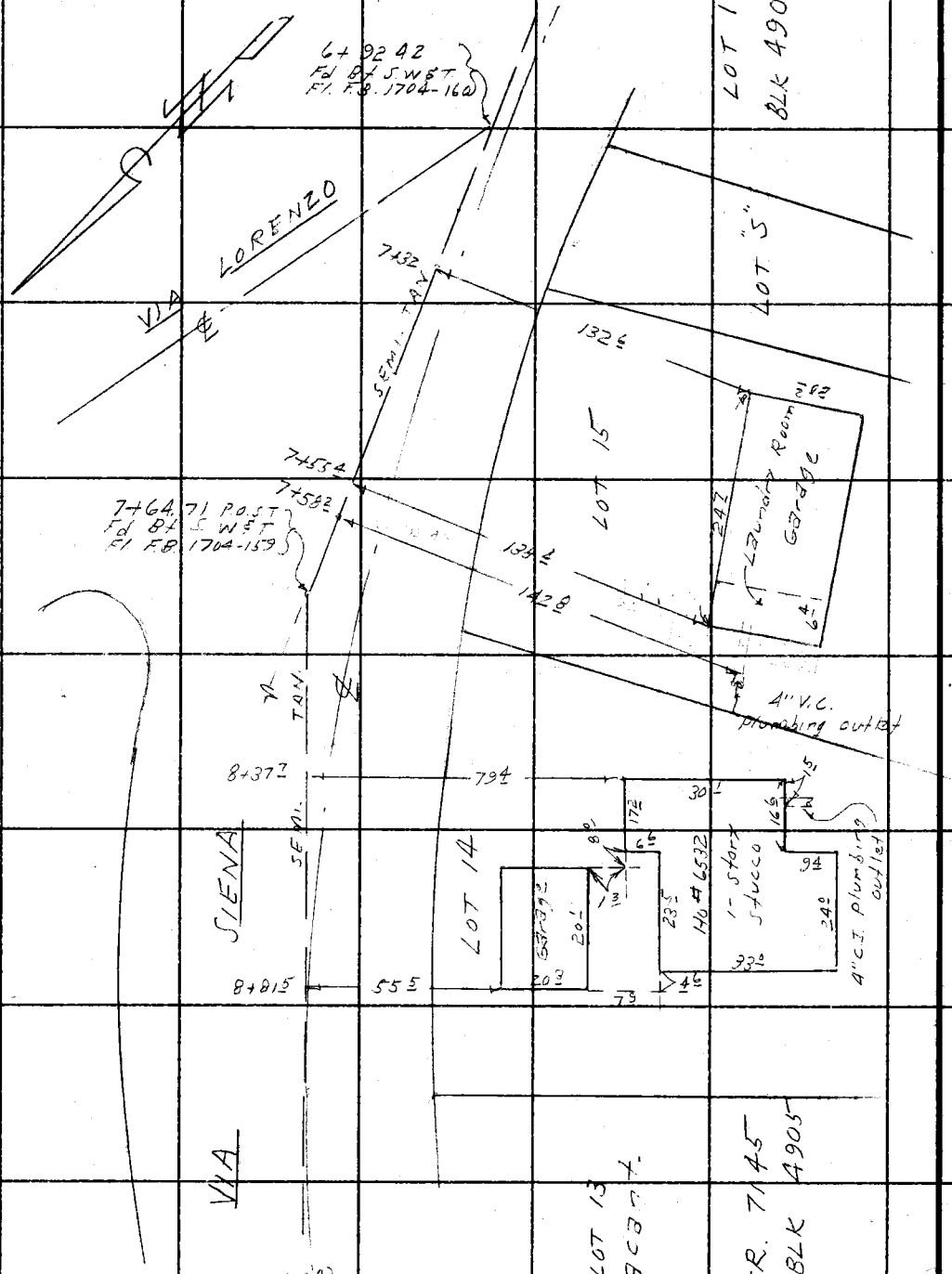

PLEASE RETURN TO
LOS ANGELES COUNTY ENGINEER
403 Los Angeles County Engineering Bldg.

Do not extend this side of this line.

Note: Any Additions or Changes on This Sheet Must be Made or Circled in Red Ink With Date and Name of Person Making Change.

Palos Verdes Area

Notes Ck'd by	Survey of Mirabeau DR.
Map No.	JN 2211.14 Tape Std. °F.
Office Work	Surveyed by D. Sappell
Checked	Notes DS Date 5-63
Date	Indexed E. J. GALLI

F. B. 2727 PG. 9

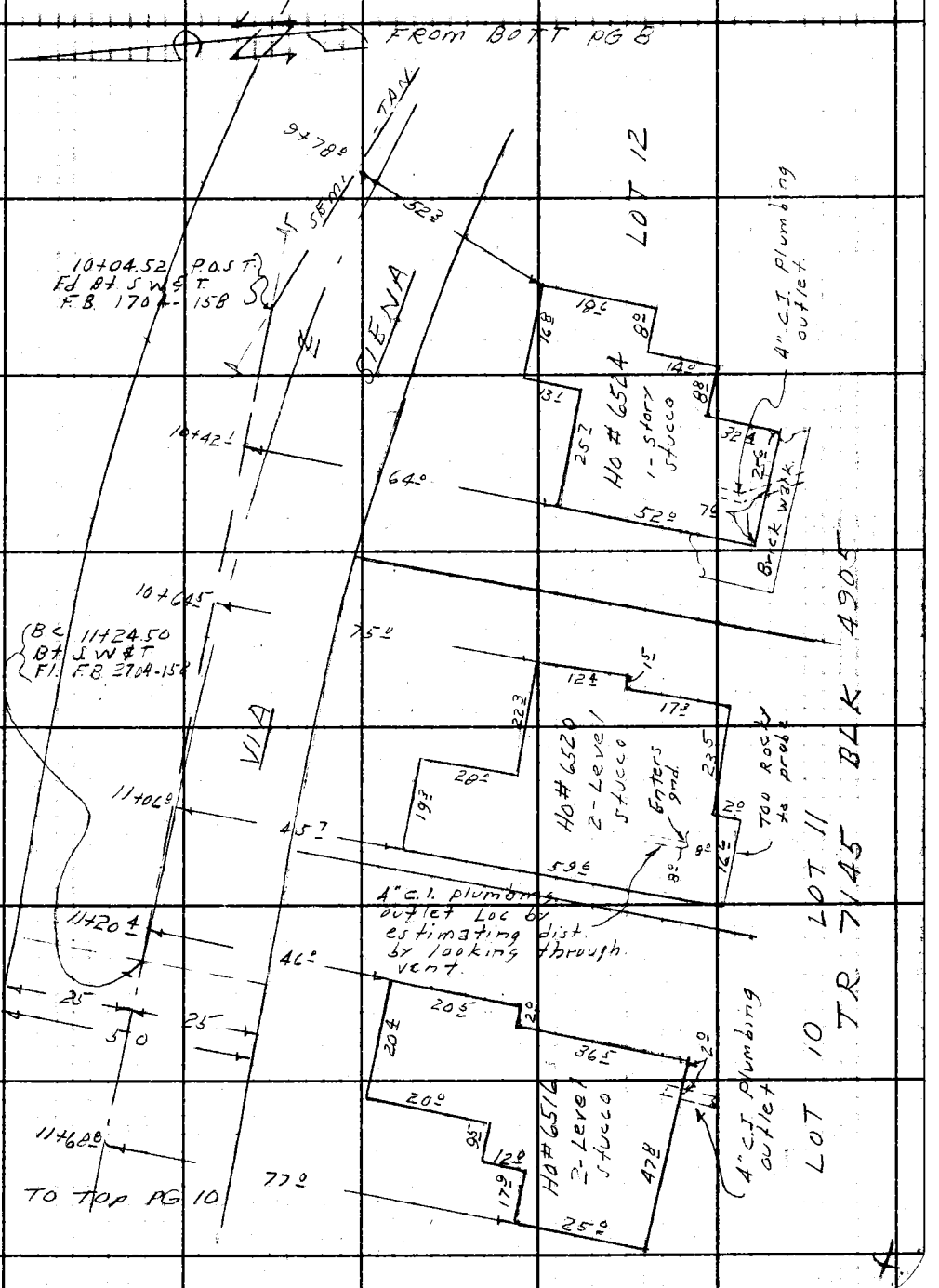

Note: Any Additions or Changes on This Sheet Must be Made or Circled in Red Ink, With Date and Name of Person Making Change.

Do not extend this side of this line.

PLEASE RETURN TO
LOS ANGELES COUNTY ENGINEER
403 LOS ANGELES COUNTY ENGINEERING BLDG.

76F3095 CE # 310 3-61

F. B. 2727 PG. 10

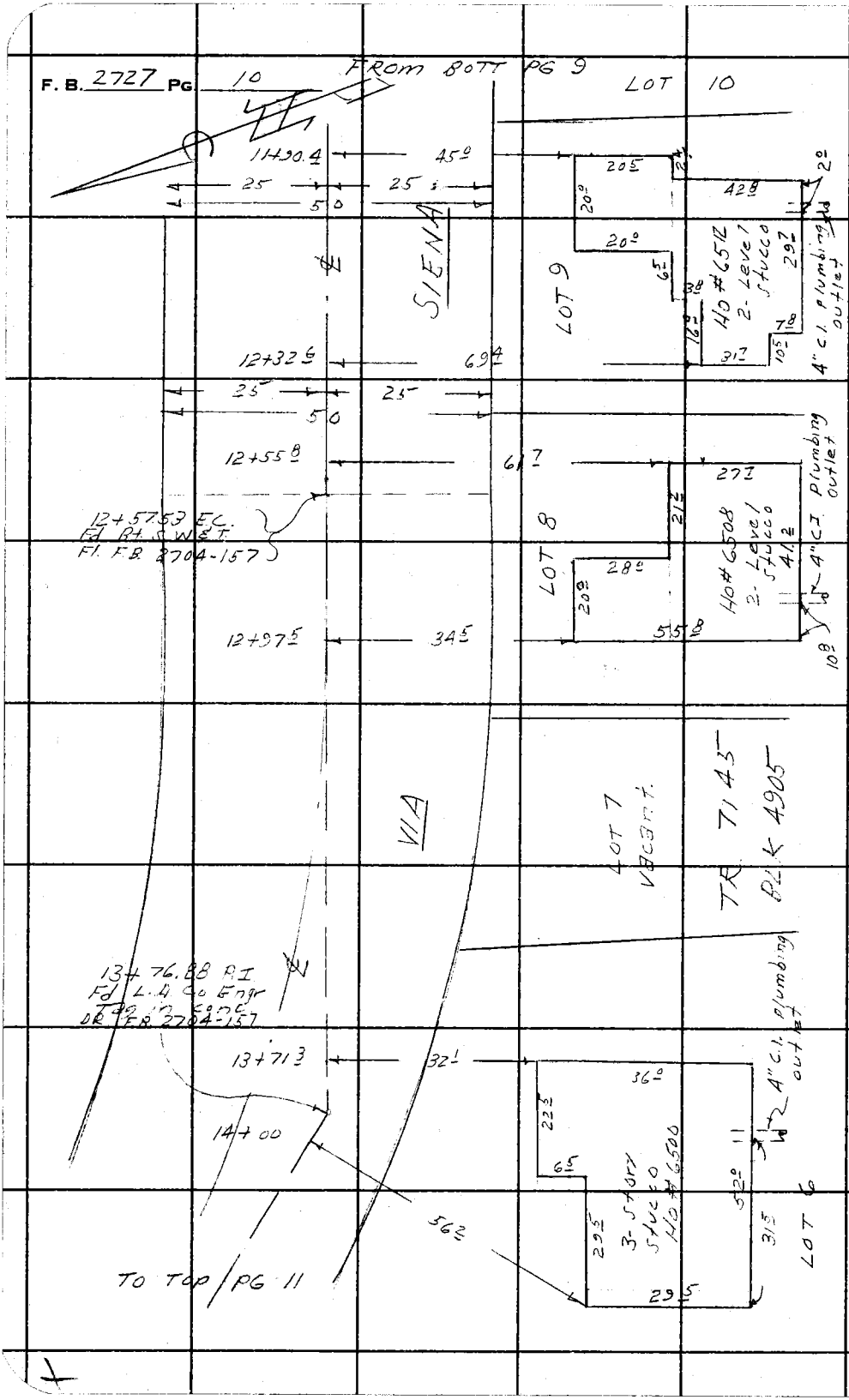

LOS ANGELES COUNTY ENGINEER
403 Los Angeles County Engineering Bldg.

PLEASE RETURN TO

Do not extend this side of this line.

Note: Any Additions or Changes on This Sheet Must be Made or Circled in Red Ink With Date and Name of Person Making Change.

Palos Verdes Area

Notes Ck'd by	Survey of Miraleste Dr.	F. B. 2727 PG. 11
Map No.	JN 2211.14 Tape Std °F	From Bott PG 10
Office Work	Surveyed by D. Sappell	
Checked	Notes D.S. Date 5-63	
Date	Indexed C. J. GALLI	

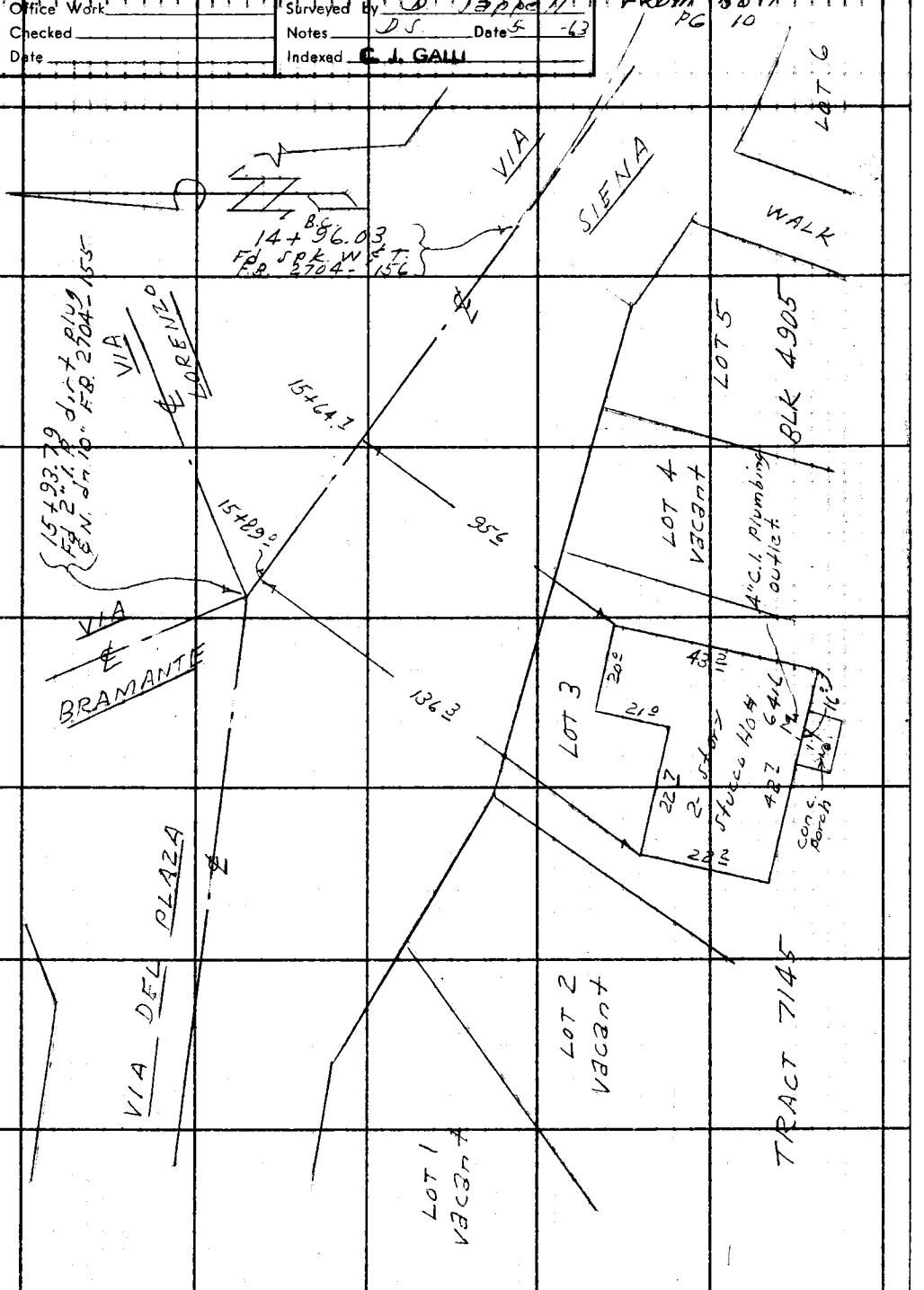

Note: Any Additions or Changes on This Sheet Must be Made or Circled in Red Ink With Date and Name of Person Making Change.

PLEASE RETURN TO
LOS ANGELES COUNTY ENGINEER
403 LOS ANGELES COUNTY ENGINEERING BLDG.

Do not extend this side of this line.

76F309S CE # 310 3-61

F. B. 2727 PG. 12

PLEASE RETURN TO
LOS ANGELES COUNTY ENGINEER
403 LOS ANGELES COUNTY ENGINEERING BLDG.

Do not extend this side of this line.

Note: Any Additions or Changes on This Sheet Must be Made or Circled in Red Ink With Date and Name of Person Making Change.

Palos Verdes Area

Notes Ck'd by	Survey of Miraleste DR
Map No.	JN 22114 Tape Std °F
Office Work	Surveyed by D. Sappell
Checked	Notes D. Foulger Date 5-63
Date	Indexed J. GALLI

F. B. 2727 PG. 13

MAY 21 '63

J.N. 22114

MIRALESTE DR

(PALOS VERDES AREA) ADD. WORK

LOC. OF IMP

OF

VIA DEL PLAZA

FROM

BRAMANTE PLAZA

TO

ALLEY S-E'LY OF MIRLESTE PLAZA

Sappell
Foulger
Nunez
Lieber
Caro

Note: Any Additions or Changes on this Sheet Must be Made or Circled in Red Ink With Date and Name of Person Making Change.

Do not extend this side of this line.

PLEASE RETURN TO
LOS ANGELES COUNTY ENGINEER
403 LOS ANGELES COUNTY ENGINEERING BLDG.

76F3095 CE # 310 8-61

F. B. 2727 PG 14

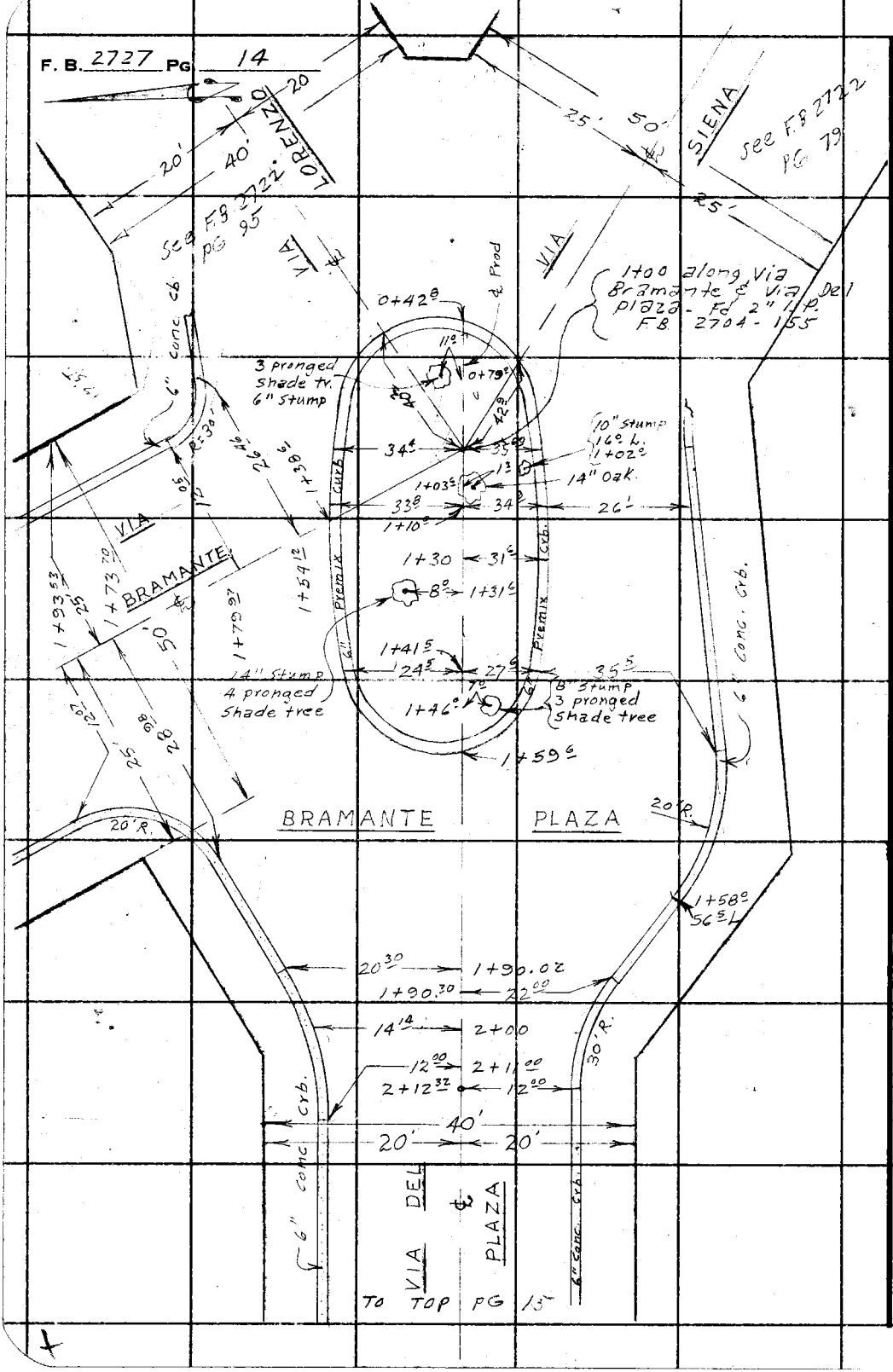

PLEASE RETURN TO
LOS ANGELES COUNTY ENGINEER
403 LOS ANGELES COUNTY ENGINEERING BLDG.

Do not extend this side of this line.

Note: Any Additions or Changes on This Sheet Must be Made or Circled in Red Ink With Date and Name of Person Making Change.

Palos Verdes Area

Notes Ck'd by	Survey of Miraleste DR
Map No.	JN 2211.14 Tape Std °F
Office Work	Surveyed by D. Napple
Checked	Notes D.S. Date 5-63
Date	Indexed R. J. GALLI

F. B. 2737 PG. 15

FROM BOTT PG. 14

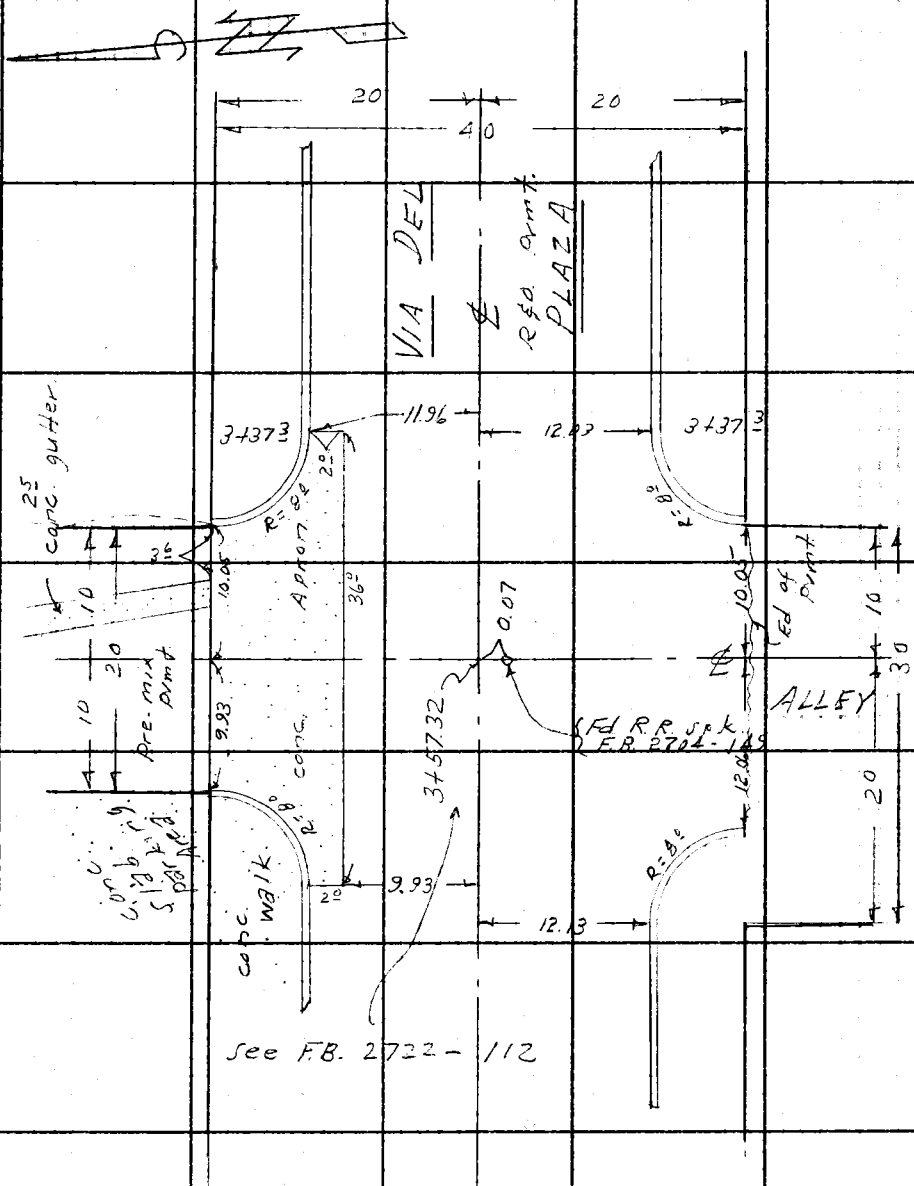

Note: Any Additions or Changes on This Sheet Must be Made or Circled in Red Ink With Date and Name of Person Making Change.

PLEASE RETURN TO
LOS ANGELES COUNTY ENGINEER
403 LOS ANGELES COUNTY ENGINEERING BLDG.

Do not extend this side of this line.

76F3095 CE # 310 5-61

F. B. 2727 PG. 16

PLEASE RETURN TO
LOS ANGELES COUNTY ENGINEER
403 LOS ANGELES COUNTY ENGINEERING BLDG.

Do not extend this side of this line.

Note: Any Additions or Changes on This Sheet Must be Made or Circled in Red Ink With Date and Name of Person Making Change.

Palos Verdes Area

Notes Ck'd by	Survey of Miraleste DR
Map No.	JN 2211.14 Tape Std °F
Office Work	Surveyed by D. Sappell
Checked	Notes D. Foulger Date 5-16-63
Date	Indexed C. J. Galli MAY 21 '63

F. B. 2737 PG. 17

J.N. 2211.14

MIRALESTE DR.

PALOS VERDES AREA - Add. WORK.

LOC. OF IMP.

OF

SOUTH 10' OF LOT 33 BLK 4904
TR. NO. 7145

Sappell
Foulger
Nunez
Lieber
Caro

Note: Any Additions or Changes on This Sheet Must be Made or Circled in Red Ink With Date and Name of Person Making Change.

Do not extend this side of this line.

PLEASE RETURN TO
LOS ANGELES COUNTY ENGINEER
403 LOS ANGELES COUNTY ENGINEERING BLDG.

78F3095 CE # 310 3-61

F. B. 2727 PG. 18

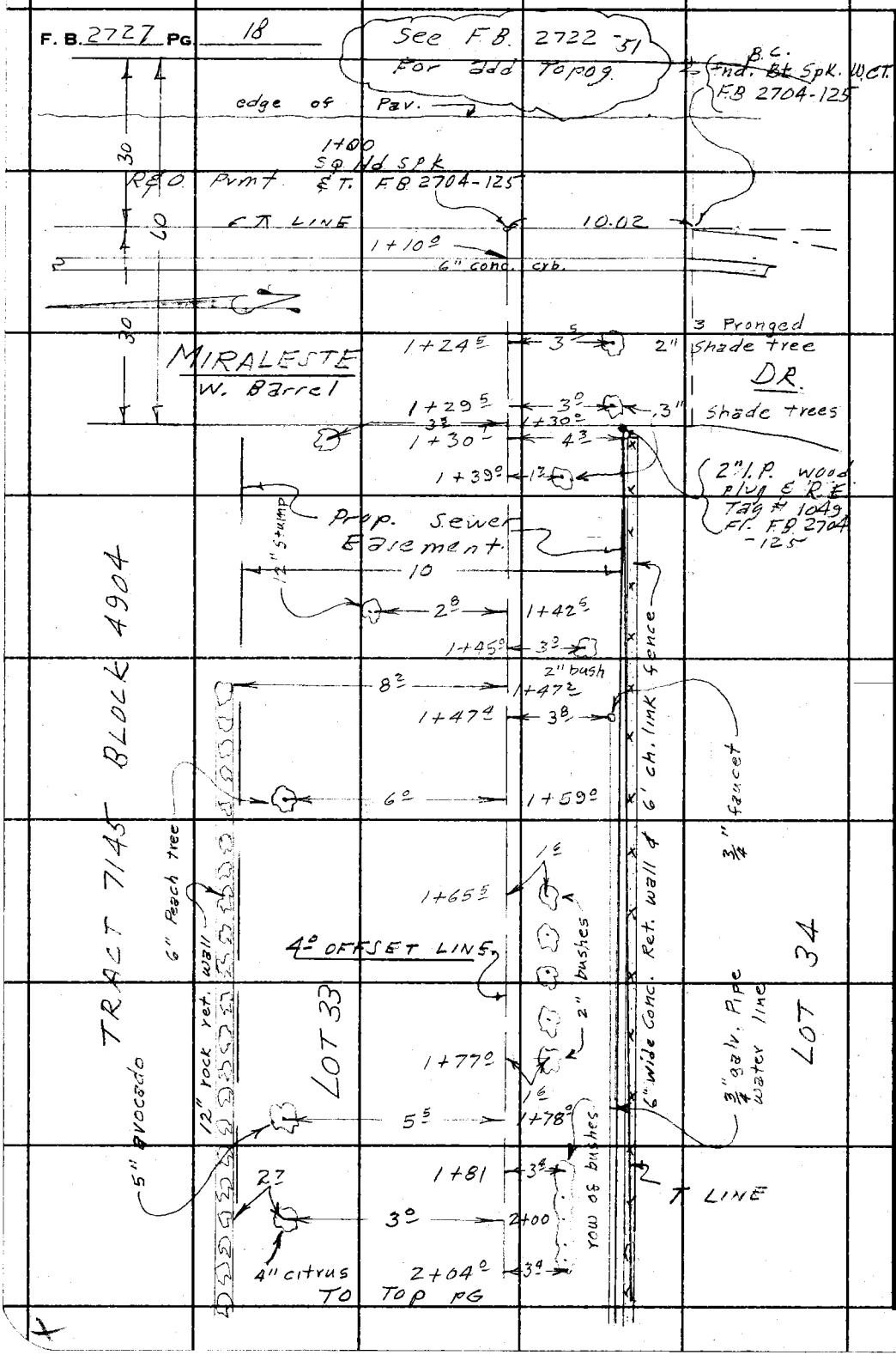

PLEASE RETURN TO
LOS ANGELES COUNTY ENGINEER
403 LOS ANGELES COUNTY ENGINEERING BLDG.

Do not extend this side of this line.

Note: Any Additions or Changes on This Sheet Must be Made or Circled in Red Ink With Date and Name of Person Making Change.

(Palos Verdes Area)

Notes Ck'd by	Survey of Miraleste Dr.
Map No.	JN 2211/4 Tape Std °F
Office Work	Surveyed by D. Sappell
Checked	Notes D. Foulger Date 5-16-63
Date	Indexed C. J. GALLI

F. B. 2727 PG. 19

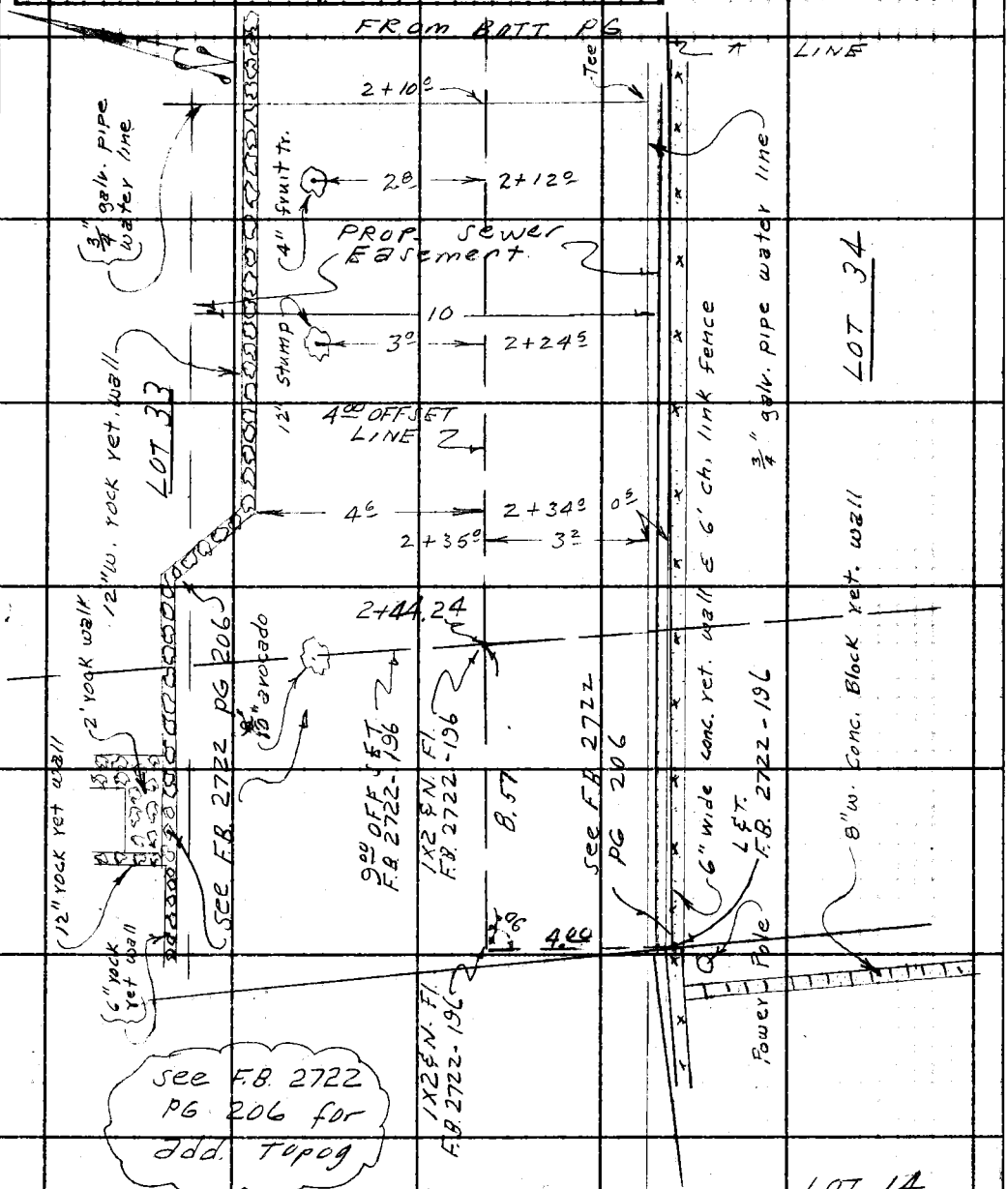

Note: Any Additions or Changes on This Sheet Must be Made or Circled in Red Ink With Date and Name of Person Making Change.

Do not extend this side of this line.

PLEASE RETURN TO
LOS ANGELES COUNTY ENGINEER
403 LOS ANGELES COUNTY ENGINEERING BLDG.

78F3095 CE # 310 3-61

F. B. 2727 PG 20

PLEASE RETURN TO
LOS ANGELES COUNTY ENGINEER
403 LOS ANGELES COUNTY ENGINEERING BLDG.

Do not extend this side of this line.

Note: Any Additions or Changes on This Sheet Must be Made or Circled in Red Ink With Date and Name of Person Making Change.

Profile No.	Notes Red.	Plotted	Job No. 2211.14	Division No. 11	F. B. 2727 Pg. 21
	Date	Date	Survey of Miraleste DR.-(Palos Verdes Area)		
X-Sec. No.	Notes Chkd.	Checked	Survey by Sappell	Notes Foulger	Date 5-16-68
	Date	Date	Map No.	Indexed F. J. GALLI	Date MAY 21 '68

JN. 2211.14

MIRALESTE DR

PALOS VERDES AREA - ADD. WORK

CROSS- SECTIONS

OF

SOUTH 10' OF LOT 33 BLK 4904
TR. NO. 7145

STATION	B. S.	H. I.	F. S.	ELEV.
	Sappell Foulger Nunez Lieber Carc			

NOTE: ANY ADDITIONS OR CHANGES ON THIS SHEET MUST BE MADE OR CIRCLED IN RED INK, WITH DATE AND NAME OF PERSON MAKING CHANGE.

Do not extend notes this side of this line.

PLEASE RETURN TO
LOS ANGELES COUNTY SURVEYOR
726 LOS ANGELES COUNTY ENGINEERING BLDG.

78L298 S & E #307 9-54

76L298 S & E #307 9-54

PLEASE RETURN TO
LOS ANGELES COUNTY SURVEYOR
726 LOS ANGELES COUNTY ENGINEERING BLDG.

NOTE: ANY ADDITIONS OR CHANGES ON THIS SHEET MUST BE MADE OR CIRCLED IN RED INK, WITH DATE AND NAME OF PERSON MAKING CHANGE.

Do not extend notes this side of this line.

F. B. 2727 Pg. 22 | Job No. 2211.14 | Division No. 11 | Notes Red. | Plotted | No. | Profile
Survey of Miraleste Dr. - Palos Verdes Acd | Date | Date | No. | X-Sec.
Survey by Sappell | Notes Fowler | Notes Chkd. | Checked
Indexed C. J. GALE | Date | Date | Date

STATION	B. S.	H. I.	F. S.	ELEV.	LT	4' OFFSET	RT ℄
BM FF 75				606 47	BM FF 75 El. 606.469		FB 2722-13
	See FB 2722-63 For add elev.				Miraleste Dr. & Via Siena N.W'ly cor. Bt set in cb. 2.5' E'ly of E'ly end catch basin		
1+00				610 04	int ℄ Miraleste Dr. (W. Barrel) & 4° OFFSET Line.		
1+10°			Rod	610 15		4° OFF - gutt.	
"				610 49		4° OFF top crb.	
"				610 54			6° R. gutt.
"				610 94			6° R. top cb.
"				609 30	4° L. gutt.		
"				610 23	4° L. top cb.		
1+30°			Lenker	611 9		4° OFF - toe of Slope	
"				612 1			6° R. " "
"				611 9	4.3' L grnd. end of con. ret. wall		
"				613 97	4.3' L top " " " "		"
T. P.				614 67	TP.		
1+42°				616 1		4° OFF - top Brk.	
"				616 6	6° L. top Brk.		
"				614 85			4.8' R. top ret. wall
"				614 3			4.8' R. grnd @ " "

76L298 S & E #307 9-54

PLEASE RETURN TO
LOS ANGELES COUNTY SURVEYOR
726 LOS ANGELES COUNTY ENGINEERING BLDG.

NOTE: ANY ADDITIONS OR CHANGES ON THIS SHEET MUST BE MADE OR CIRCLED IN RED INK, WITH DATE AND NAME OF PERSON MAKING CHANGE.

Do not extend notes this side of this line.

STATION	B. S.	H. I.	F. S.	ELEV.	Lt. 4'	offset. Rt.
1+47.2				617 1		8.2 R. gnd - end rock ret. wll.
"				617 84		8.2 R. top " " " "
1+51.0				617 3		8.2 R gnd at rock Ret wall
"		Lenker		618 67		8.2 R. top " " "
2+00				619 5	4.0	OFF.
"				619 9		5.7 R. gnd at rock ret. wall
"				621 37		5.7 R. top " " "
"				619 30	4.4 L. top Conc. Ret wall	
"				617 0	4.4 L. gnd. at " " "	
T.P.				620 50	TP.	
2+34.0				622 1	4.0	OFF.
"				622 3		4.6 R. gnd. at rock ret. wall
"		Rod		623 80		4.6 R. top. " " "
2+44.24				623 0		int. 4' off. line & 9' off line
"				622 90	4.2 L. top Conc. ret. wall	
"				621 7	4.2 L. gnd at " " "	
T.P.				617 98	T.P.	
T.P.				610 66	TP.	
fnd. B.M. FF 75				606 45	BM FF 75 El. 606.469	

(For add. cross SECTIONS SEE F.B. 2722 - 221)

Profile Notes Red. ____ Plotted ____ Job No. 2211.14 Division No. 11 F.B. 2727 Pg. 23
No. ____ Date ____ Date ____ Survey of Miraleste DR - Palos Verdes Area
X-Sec. Notes Chkd. ____ Checked ____ Survey by Sappell Notes Foulger Date 5-16-63
No. ____ Date ____ Date ____ Map No. ____ Indexed R. J. GAM Date ____

F. B. 2727 Pg. 24

Job No. Division No. Notes Red Plotted Profile

Survey of Date Date No.

Survey by Notes Notes Chkd. Checked X-Sec.

Indexed Date Date Date No.

STATION	B. S.	H. I.	F. S.	ELEV.

Do not extend notes this side of this line.

76L298 S & E #307 9-54

PLEASE RETURN TO

LOS ANGELES COUNTY SURVEYOR

726 LOS ANGELES COUNTY ENGINEERING BLDG.

NOTE: ANY ADDITIONS OR CHANGES ON THIS SHEET MUST BE MADE OR CIRCLED IN RED INK, WITH DATE AND NAME OF PERSON MAKING CHANGE.

Profile No.	Notes Red.	Plotted	Job No. 2211.14	Division No. 11	F. B. 2727	Pg. 25
	Date	Date	Survey of Miraleste DR. (Palos Verdes Area)			
X-Sec. No.	Notes Chkd.	Checked	Survey by P. Sappell	Notes	Date 5-17-68	
	Date	Date	Map No.	Indexed		

JN. 2211.14

MIRALESTE DR. (PALOS VERDES AREA)

ADD. WORK

ELEV. OF PLUMBING OUTLETS OF HOUSES FRONTING ON THE S.W. SIDE OF VIA SIENA

FROM

MIRALESTE DR. (W. Barrel)

TO

BRAMANTE PLAZA

See Topog Pg. 6-11

STATION	B. B.	H. I.	F. S.	ELEV.
	Nunez Caro Lieber	Sappell Foulger		

NOTE: ANY ADDITIONS OR CHANGES ON THIS SHEET MUST BE MADE OR CIRCLED IN RED INK, WITH DATE AND NAME OF PERSON MAKING CHANGE.

Do not extend notes this side of this line.

PLEASE RETURN TO
LOS ANGELES COUNTY SURVEYOR
726 LOS ANGELES COUNTY ENGINEERING BLDG.

76L298 S & E #307 9-54

76L298 S & E #307 9-54

PLEASE RETURN TO
LOS ANGELES COUNTY SURVEYOR
726 LOS ANGELES COUNTY ENGINEERING BLDG.

NOTE: ANY ADDITIONS OR CHANGES ON THIS SHEET MUST BE MADE OR CIRCLED IN RED INK, WITH DATE AND NAME OF PERSON MAKING CHANGE.

Do not extend notes this side of this line.

STATION	B. S.	H. I.	F. S.	ELEV.		
BM FF 76				628 74	BM FF 76 El 628.745 F.B. 2722-14 Via Siena	
					(W'ly side) 230'± S.E. of Via Lorenzo - Bt.	
	See Topog pgs 6-11				spk. in cb. - in front of Ho # 6612	
T.P.				619 81	T.P.	
3+49 4				609 1	66 7 L. N.E. cor Ho # 6620 Lot 6 Blk 4909 TR 7145	
3+76 0			Rod	611 8	58 5 L gnd	
				609 98	58 5 L. Top 4" C.I. plumbing outlet	
3+91 3				612 3	56 0 L N.W. cor Ho # 6620	
—		hand level		608 1	S.W. " "	
—		" "		603 8	S.E. " " (49' S'ly of N.E. Cor.)	
21 6 on prod from N.W.				616 3	38 0 L N.E.'ly cor Ho # 6616 Lot 5 Blk 4909 TR 7145	
4+10 5				615 6	85 5 N.W'ly " " " " " " "	
—		hand level		607 9	S.W'ly cor Ho. 6616	
—				611 8	S.E'ly " "	
—		hand level	Lenker	610 1	16 5 N'ly of S.W'ly cor. Ho. # 6616 approx	
					Loc. of outlet - gnd	
—				610 98	Lowest floor elev.	
T.P.				612 07	T.P.	
T.P.				613 57	T.P.	

F. B. 2727 Pg. 26 Job No. 2211.14 Division No. 11 Notes Red. Plotted Profile
Survey of Miraleste DR. (Palos Verdes Area) Date Date No. X-Sec.
Survey by Sappell Notes D.S. Notes Chkd. Checked
Indexed J. GALLI Date Date Date No.

76L298 S & E #307 9-54

PLEASE RETURN TO
LOS ANGELES COUNTY SURVEYOR
726 LOS ANGELES COUNTY ENGINEERING BLDG.

NOTE: ANY ADDITIONS OR CHANGES ON THIS SHEET MUST BE MADE OR CIRCLED IN RED INK, WITH DATE AND NAME OF PERSON MAKING CHANGE.

Do not extend notes this side of this line.

STATION	B. S.	H. I.	F. S.	ELEV.		
TP				624 57	TP	
4+44.5				626 16	45' L. N-E'ly cor Ho # 6612 Lot 4 Blk. 4909 TR 7145	
4+52.5				624 15	85.3 L. S-E'ly " " " " "	
4+80.8			Lenker	625 20	81.0 L, Floor El Laundry room at approx loc. of plumbing outlet	
"				626 91	81.9 L. conc. walk	
4+83.5				630 5	45 L, N-W'ly cor Ho # 6612	
				626 96	81.9 L, S-W'ly " " " -conc. walk	
T.P.				627 82	T.P.	
5+09.0				631 7	51.4 L. N-E'ly cor Ho # 6608 Lot 3 Blk. 4909 TR 7145	
"				630 3	80.2 L S.E'ly " " " " "	
5+28.7				630 30	90.3 L - Approx loc. of plumbing outlet & Lower floor Elev.	
5+53.3			Rod	636 5	44.6 N-W'ly cor. Ho 6608	
				631 3	81.4 S. W'ly " "	
T.P.				633 96	T.P.	
T.P.				638 83	T.P.	
6+00				642 0	25 L P/L Lot 2 Blk 4909 (Vacant)	
				641 8	48 L gnd.	
				638 5	94 L " brk.	

Profile Notes Red. ____ Plotted ____ Job No. 2211.14 Division No. 11 F. B. 2727 Pg. 27
No. ____ Date ____ Date ____ Survey of Miraleste DR - Palos Verdes Area
X-Sec. Notes Chkd. ____ Checked ____ Survey by Sappell Notes D.S. Date 5-17-63
No. ____ Date ____ Date ____ Map No. ____ Indexed ____ Date ____

76L298 S & E #307 9-54

PLEASE RETURN TO
LOS ANGELES COUNTY SURVEYOR
726 LOS ANGELES COUNTY ENGINEERING BLDG.

NOTE: ANY ADDITIONS OR CHANGES ON THIS SHEET MUST BE MADE OR CIRCLED IN RED INK, WITH DATE AND NAME OF PERSON MAKING CHANGE.

Do not extend notes this side of this line.

STATION	B. S.	H. I.	F. S.	ELEV.		
6+29.6			Rod	646.0	72.0 L N.E'ly cor. Ho #6600 Lot 1 Blk 4909 TR 7145	
6+71.7				648.9	57.4 L N.W'ly " " "	
~				640.2	S.E'ly cor. " "	
~				640.6	S.W'ly " " "	
12.5 E'ly of S.W'ly cor.				640.1	gnd	
" " "				638.40	Top 4" C.I. plumbing outlet.	
T.P.				646.31	T.P.	
7+58.2				651.4	142.8 L-gnd	
				650.30	142.8 L 4" C.I. Top plumbing outlet from laundry room of garage to Ho #6536 Lot 15 Blk. 4905 TR 7145	
T.P.				659.33	T.P.	
8+37.7			Lenker	660.2	79.4 L, N.E'ly cor Ho #6532 Lot 14 Blk 4905	
~				657.5	S.E'ly cor. " " " "	
~				657.30	1.5 W'ly of S'E'ly cor Ho Top 4" C.I. plumbing outlet	
~				660.0	S.W'ly cor Ho #6532	
~				661.5	N.W'ly " " "	
T.P.				665.49	T.P.	
9+34.0				669.0	50 L. gnd Lot 13 TR 7145 Blk 4905 vacant.	
				665.1	110 L "	

F. B. 2727 Pg. 28 Job No. 2211.14 Division No. 11 Notes Red. Plotted Profile
Survey of Miraleste DR.- Palos Verdes Area Date Date No.
Survey by Sappell Notes D.S. Notes Chkd. Checked X-Sec.
Indexed C. J. GALLI Date Date Date No.

76L298 S & E #307 9-54

PLEASE RETURN TO
LOS ANGELES COUNTY SURVEYOR
726 LOS ANGELES COUNTY ENGINEERING BLDG.

NOTE: ANY ADDITIONS OR CHANGES ON THIS SHEET MUST BE MADE OR CIRCLED IN RED INK, WITH DATE AND NAME OF PERSON MAKING CHANGE.

Do not extend notes this side of this line.

STATION	B. S.	H. I.	F. S.	ELEV.		
				67447	T.P.	
TP 9+78				6741	32 L	N-E'ly cor. Ho #6524 Lot 12 Blk 4905 TR 7145
				6691		S-E'ly cor Ho #6524 - Top brick walk
10+42				6752	64 L.	N-W'ly cor " "
			Lenker	6705		S-W'ly cor " " Top brick walk
				66850	76	E'ly of S-W'ly cor. Top 4" C.I. plumbing outlet. (Loc at fdn. under House)
T.P.				67727	T.P.	
10+64.5				6782	75 L.	N-E'ly cor. Ho #6520 Lot 11 BLK 4905 TR 7145
10+76.5				6711	104 L	S-E'ly " " " "
				6741	Elev.	Lowest floor Ho # 6520
11+06				6805	45 L.	N-W'ly cor. Ho # 6520
				6724	105 L	S-W'ly " " "
			Roof			
11+20				6799	46 L	N-E'ly cor Ho #6516 Lot 10 BLK 4905 TR 7145
11+22				6731	103 L	S-E'ly " " " "
11+24				67180	104 L.	Top 4" C.I. plumbing outlet
11+68				6800	77 L	N-W'ly cor. Ho 6516
"				6731	102 L	S-W'ly " "
T.P.				68196	T.P.	
11+90				6806	45 L	N-E'ly cor Ho #6512 Lot 9 BLK 4905 TR 7145
11 " 92				6725	108 L	S-E'ly " " " "

Profile No. ____ Date ____ X-Sec. No. ____ Date ____

Notes Red. ____ Date ____ Notes Chkd. ____ Date ____

Plotted ____ Date ____ Checked ____ Date ____

Job No. 221.14 Division No. 11 Survey of Midlerite Dr. - Palos Verdes Blvd. Survey by Lenker Notes Date 5-17-63 Map No. ____ Indexed F. J. Gallegos

F. B. 2727 Pg. 29

76L298 S & E #307 9-54

PLEASE RETURN TO
LOS ANGELES COUNTY SURVEYOR
726 LOS ANGELES COUNTY ENGINEERING BLDG.

NOTE: ANY ADDITIONS OR CHANGES ON THIS SHEET MUST BE MADE OR CIRCLED IN RED INK, WITH DATE AND NAME OF PERSON MAKING CHANGE.

Do not extend notes this side of this line.

STATION	B. S.	H. I.	F. S.	ELEV.		
11+94.3				671.50	109 L. Top 4" C.I. Plumbing outlet.	
12+22.1				671.9	108.9 L S-W'ly cor. Ho 6512 Lot 9 BLK 4905	
12+32.6				680.4	69.4 L N.-W'ly " " " "	
12+55.8				679.8	61.7 L. N-E'ly cor. Ho #6508 Lot 8 BLK 4905 TR 7145	
				673.6	89.4 L S-E'ly " " " "	
12+86.7			Lenker Rod	673.6	90 L gnd.	
"				672.60	90 L. Top 4" C.I. plumbing outlet.	
12+97.5				685.5	34.5 L N.-W'ly cor. Ho # 6508	
"				672.9	90.3 L S.-W'ly " " "	
T.P.				685.00	T.P.	
13+43.0				685.3	24 L Top brk	Lot 7 Blk. 4905 (vacant)
				676.0	47 L bott "	
		hand level		661.0	115 L brk.	
13+71.3				684.9	32.1 L N-E'ly cor Ho # 6500 Lot 6 BLK 4905 TR 7145	
14+00				682.3	56.2 L N-W'ly " " gnd front of Ho.	
14+00		Hand level		670.8	56.2 L N-W'ly " " gnd side of Ho.	
~				669.5	S-E'ly cor. Ho #6500	
~				663.5	S-W'ly " "	
31.5 E'ly from S.W'ly cor.				666.7	gnd	
of Ho # 6500				666.20	Top 4" C.I. Plumbing outlet	

F. B. 2727 Pg. 30 Job No. 2211.14 Division No. 11 Notes Red. Plotted Profile
Survey of Miraleste Dr. Palos Verdes Area Date Date No.
Survey by Sappell Notes D.S. Notes Chkd. Checked X-Sec.
Indexed C. J. GALLI Date Date Date No.

76L298 S & E #307 9-54

PLEASE RETURN TO
LOS ANGELES COUNTY SURVEYOR
726 LOS ANGELES COUNTY ENGINEERING BLDG.

NOTE: ANY ADDITIONS OR CHANGES ON THIS SHEET MUST BE MADE OR CIRCLED IN RED INK, WITH DATE AND NAME OF PERSON MAKING CHANGE.

Do not extend notes this side of this line.

STATION	B. S.	H. I.	F. S.	ELEV.		
TP				688 50	T.P.	
14+55				688 3	33 L Top brk	
		hand level		676 7	60 L bott "	
		"	"	666 3	115 L gnd	
15+00				691 1	42 L Top brk.	
			Lenker	684 6	61 L bott "	
15+64.7				694 00	95.6 L N-E'ly conc. DR cor. garage Ho #6416 Lot 3 Blk 4 TR. 7145	
				689 0	95.6 L " " gnd side of garage.	
15+89.2				689 7	136.3 L gnd front Ho # 6416 N-W'ly cor.	
TP				682 3	136.3 L " side " " " "	
				672 10	TP	
				677 4	S-W'ly cor. Ho 6416	
			Rod	677 7	S-E'ly " " "	
				676 70	16.0 W'ly of S-E'ly cor. Ho. 6416 Top 4" c.l. Plumbing outlet loc. at inside fdn.	
T.P.				681 12	TP	
BM FF 69				688 50	BM. FF 69 El. 688.489 FB. 2722-9 Via Siena (S'ly Side) 136'± S-E'ly of int Via Del plaza, Via Bramante, Via Lorenzo & Via Siena - Bt spk in curb.	

Profile Notes Red. ____ Plotted ____ Job No. 2211.14 Division No. 11 F. B. 2727 Pg. 31
No. ____ Date ____ Date ____ Survey of Miraleste DR. - Palos Verdes Area
X-Sec. Notes Chkd. ____ Checked ____ Survey by Sapre 11 Notes D.S. Date 5-17-63
No. ____ Date ____ Date ____ Map No. ____ Indexed by J. GALLI Date ____

F. B. 2722 Pg. 32 | Job No. | Division No. | Notes Red. | Plotted | Profile

Survey of | Date | Date | No.

Survey by | Notes | Notes Chkd. | Checked | X-Sec.

Indexed C. J. GALLI | Date | Date | Date | No.

STATION	B. S.	H. I.	F. S.	ELEV.

76L298 S & E #307 9-84

PLEASE RETURN TO

LOS ANGELES COUNTY SURVEYOR

726 LOS ANGELES COUNTY ENGINEERING BLDG.

Do not extend notes this side of this line.

NOTE: ANY ADDITIONS OR CHANGES ON THIS SHEET MUST BE MADE OR CIRCLED IN RED INK, WITH DATE AND NAME OF PERSON MAKING CHANGE.

Profile No.	Notes Red.	Plotted	Job No. 2211.14	Division No. 11	F. B. 2727	Pg. 33
	Date	Date	Survey of Miraleste Dr. - (Palos Verdes Area)			
X-Sec. No.	Notes Chkd.	Checked	Survey by Sappell	Notes	Date	
	Date	Date	Map No.	Indexed	Date	

J.N. 2211.14

MIRALESTE DR.

(PALOS VERDES AREA) ADD. WORK

CROSS-SECTIONS

OF

VIA DEL PLAZA

FROM

BRAMANTE PLAZA

TO

ALLEY - S'E'LY OF MIRALESTE PLAZA

STATION	B. B.	H. I.	F. B.	ELEV.
	Foulger Nunez Lieber Caro	sappell		

NOTE: ANY ADDITIONS OR CHANGES ON THIS SHEET MUST BE MADE OR CIRCLED IN RED INK, WITH DATE AND NAME OF PERSON MAKING CHANGE.

Do not extend notes this side of this line.

PLEASE RETURN TO
LOS ANGELES COUNTY SURVEYOR
726 LOS ANGELES COUNTY ENGINEERING BLDG.

761-298 S & E #307

76L298 S & E #307 9-54

PLEASE RETURN TO
LOS ANGELES COUNTY SURVEYOR
726 LOS ANGELES COUNTY ENGINEERING BLDG.

NOTE: ANY ADDITIONS OR CHANGES ON THIS SHEET MUST BE MADE OR CIRCLED IN RED INK, WITH DATE AND NAME OF PERSON MAKING CHANGE.

Do not extend notes this side of this line.

STATION	B. S.	H. I.	F. S.	ELEV.		
BM FF 65				701 46	BM FF 65 El 701.463 FB 2722-8, Via Del Plaza & Alley, S.-E'ly cor. 5' E'ly of E'ly end C.R., Bt. spk in curb.	
1+00	see topog PG 14.			697 2	℄ int. Via Del Plaza, Via Lorenzo, Via Bramante & Via Siena.,	
"	Going along Via Del Plaza & Via Bramante					
						℄ Via Bramante.
					LT & W'ly	RT & E'ly
1+38 6				698 40		℄ Top pre-mix cb.
				697 76		℄ gutt.
1+54 12			Lenker Rod	698 72	Top cb.	26 46 E'ly end C.R. N. E'ly cor
				698 08		26 46 gutt.
1+79 97				699 83	Top cb.	12 05 N'ly end C.R. N. E'ly cor.
				699 28		12 05 gutt.
1+73 70				699 47	28 98 L. W'ly end C.R. N. W'ly cor. Top cb.	
				698 90	28 98 L gutt.	
1+93 53				700 88	12 07 L N'ly end C.R. N. W'ly cor. - Top cb.	
				700 39	12 07 L gutt. " " "	

cont PG. 35

F. B. 2727 Pg. 34 Job No. 2211.14 Division No. 11 Notes Red. Plotted Profile
Survey of Miraleste DR. - Palos Verdes Area Date Date No. X-Sec.
Survey by Sappell Notes D.S. Notes Chkd. Checked
Indexed C. J. GALA Date Date Date No.

76L298 S & E #307 9-54

PLEASE RETURN TO
LOS ANGELES COUNTY SURVEYOR
726 LOS ANGELES COUNTY ENGINEERING BLDG.

NOTE: ANY ADDITIONS OR CHANGES ON THIS SHEET MUST BE MADE OR CIRCLED IN RED INK, WITH DATE AND NAME OF PERSON MAKING CHANGE.

Do not extend notes this side of this line.

STATION	B. S.	H. I.	F. S.	ELEV.		℄ Via Del Plaza
					LT & S.	RT & N.
0+42.8	℄	prod.		69500		℄-prod Top pre-mix cb
				69433		℄-gutt.
1+00				6972		℄ int. sts see pg 34
				69817		34.4-R. Top pre-mix cb
				69752		34.4 gutt
1+10.0			Lenker	69538	34.0 L Top pre-mix cb.	
				69470	34.0 " gutt.	
				69393	60.1 L. gutt.	
				69441	60.1 " Top cb.	
1+41.5				6983		℄
			Rod	69679	27.6 L Top pre-mix cb.	
				69613	27.6 L gutt.	
				69516	63.1 L "	
				69563	63.1 L E'ly end CR. - Top cb.	
1+58.8				69645	56.5 L W'ly " " - " "	
				69598	56.5 L " " " Gutt.	
1+59.6				69840		℄ - Top pre-mix cb
				69780		gutt
1+90.0				69862		℄
				69943	Top. cb.	20.30 E'ly end CR

Profile Notes Red. ____ Plotted ____ Job No. 2211.14 Division No. 11 F. B. 2727 Pg. 35
No. ____ Date ____ Date ____ Survey of Miraleste Dr. - Palos Verdes Area
X-Sec. Notes Chkd. ____ Checked ____ Survey by Sappa 11 Notes [illegible] Date 5-20-63
No. ____ Date ____ Date ____ Map No. ____ Indexed [illegible] GAU Date [illegible]

76L298 S & E #307 9-54

PLEASE RETURN TO
LOS ANGELES COUNTY SURVEYOR
726 LOS ANGELES COUNTY ENGINEERING BLDG.

NOTE: ANY ADDITIONS OR CHANGES ON THIS SHEET MUST BE MADE OR CIRCLED IN RED INK, WITH DATE AND NAME OF PERSON MAKING CHANGE.

Do not extend notes this side of this line.

STATION	B. S.	H. I.	F. S.	ELEV.	LT ℄ S.	℄ Via Del Plaza RT ℄ N.
1+90°				69876		20 30 R. gutt.
				69842	22 00 L. Top cb. "	E'ly end C.R.
				69777	22 00 " gutt.	
				6964	88 L. Top brk	
				6867	101 " bott "	
2+11°			Lenker Rod	69893		℄
				69960	Top cb.	12° R. W'ly end C.R.
				69901	gutt.	12° R " "
2+12 3				69914	12 00 L W'ly end	C.R. - Top cb.
				69855	12 00 L " "	" gutt.
2+70				7000	20 L P/L	
				6961	89 L Top brk.	
see "X" sec. notes along back lot line F.B. 2722-?						
3+00				70059		℄
				70066		12° RT. gutt.
				70132		12° " Top cb.
				70079	12 L gutt.	C.J.
				70014	12 " Top cb.	
3+37 3				70153		10' R cor. apron
				70140	gutt.	12 " E end C.R. N.E cor.

F. B. 2727 Pg. 36 Job No. 2211.14 Division No. 11 Notes Red. Plotted Profile
Survey of Miraleste Dr. - Palos Verdes Area Date Date No.
Survey by Sappell Notes D.S. Notes Chkd. Checked X-Sec.
Indexed C. J. GALLO Date Date Date No.

76L298 S & E #307 9-54

PLEASE RETURN TO
LOS ANGELES COUNTY SURVEYOR
726 LOS ANGELES COUNTY ENGINEERING BLDG.

NOTE: ANY ADDITIONS OR CHANGES ON THIS SHEET MUST BE MADE OR CIRCLED IN RED INK, WITH DATE AND NAME OF PERSON MAKING CHANGE.

Do not extend notes this side of this line.

STATION	B. S.	H. I.	F. S.	ELEV.		℄ Via Del Plaza
					LT. & S.	RT. & N
3+37 3				702 00	Top cb.	12 R. E. end C.R. N.E. cor.
			Lenker	700 91	12 L E. end C.R.	S.E. cor. - gutt.
				701 55	12 " " "	" " Top cb.
3+57 32				701 76	F.B. 2727-15	℄ int Via Del Plaza & Alley
3+48 9	+ o.k.			702 42		20' R. F/L gutt & Ed. apron.
3+ 73 3			Rod	702 80		10' R. cor. conc. apron
				702 65	gutt.	12 " W. end C.R. N.W. cor. depressed cb.
TP.				694 48	TP.	
BM. FF 69				688 48	BM. FF 69 El. 688.489 (S'ly side) 136'± E'ly of int Via Del Plaza, Via Bramante, Via Lorenzo, & Via Siena, - Bt. Spk in cb.	F.B. 2722-9 Via Siena
	see	F.B.	2722	-?	for add elev. of	alley.

Profile Notes Red. ____ Plotted ____ Job No. 2211.14 Division No. 11 F.B. 2727 Pg. 37
No. ____ Date ____ Date ____ Survey of Miraleste Dr. - Palos Verdes Area
X-Sec. Notes Chkd. ____ Checked ____ Survey by Sappell Notes DS Date 5-20-63
No. ____ Date ____ Date ____ Map No. ____ Indexed E. J. GALLI Date ____

F. B. 2727 Pg. 38 Job No. Division No. Notes Red Plotted Profile

Survey of Date Date No.

Survey by Notes Notes Chkd. Checked X-Sec.

Indexed C. J. GAITI Date Date Date No.

HOLD 3 - 50/2 - 1

STATION	B. S.	H. I.	F. S.	ELEV.

76L298 S & E #307 9-54

PLEASE RETURN TO

LOS ANGELES COUNTY SURVEYOR

726 LOS ANGELES COUNTY ENGINEERING BLDG.

NOTE: ANY ADDITIONS OR CHANGES ON THIS SHEET MUST BE MADE OR CIRCLED IN RED INK, WITH DATE AND NAME OF PERSON MAKING CHANGE.

Do not extend notes this side of this line.

PWFB 0219

415

Notes Ck'd by M. OSHITA	Survey of ROCKINGHORSE ROAD
Map No.	JN 0303.00 Tape 0218 Std 68 °F
Office Work	Surveyed by J.H. BROWN
Checked	Notes J.H.B. Date 7-64
Date	Indexed M. J. GALL SEP 2 2

F. B. ~~2727~~ PG. 51

J.N. 0303.00

ROCKINGHORSE ROAD

CENTERLINE SURVEY FOR FUTURE C.I. JOBS.

JULY 1964

J.H. BROWN
T.C. PETERSON
A. CARO
R.C. CLIFFORD
V. LEIBER

Note: Any Additions or Changes on This Sheet Must be Made or Circled in Red Ink With Date and Name of Person Making Change.

Do not extend this side of this line.

PLEASE RETURN TO
LOS ANGELES COUNTY ENGINEER
403 LOS ANGELES COUNTY ENGINEERING BLDG.

76F309S CE #310 6-63

PWFB 0219

F. B. ~~2727~~ PG ~~52~~

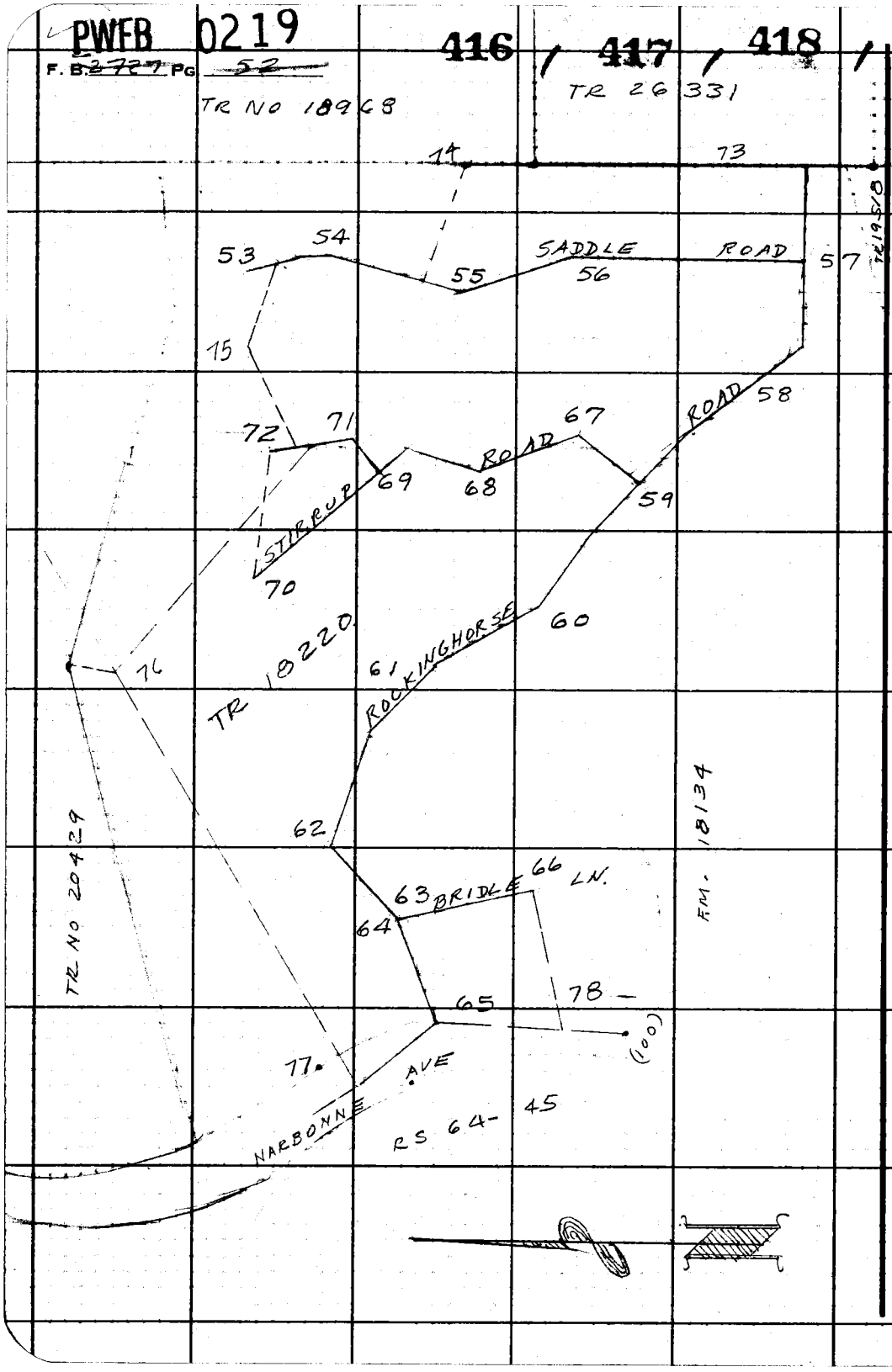

PLEASE RETURN TO
LOS ANGELES COUNTY ENGINEER
403 LOS ANGELES COUNTY ENGINEERING BLDG.

Do not extend this side of this line.

Note: Any Additions or Changes on This Sheet Must be Made or Circled in Red Ink With Date and Name of Person Making Change.

PWFB 0219 420

Notes Ck'd by M. OSHITA	Survey of ROCKINGHORSE ROAD
Map No.	JN 0303.00 Tape 0218 Std 68 °F
Office Work	Surveyed by J.H. BROWN
Checked	Notes T.C. PETERSON Date 7-64
Date	Indexed E. J. GALLI

F. B. ~~2727~~ PG. ~~53~~

W.S. 28, A-5

TRACT 18220

1) 103° 05' 20"
4) 52° 22' 00"
6) 258° 33' 00"
Avg. 103° 05' 30"

1) 15° 25' 00"
4) 61° 40' 20"
6) 92° 30' 30"
Avg) 15° 25' 05"

R=35
R=28

FD L&TK
F.B. 1097-55

~~50.01 Lev. @ T=74° = 50.01~~

FD SPK. W. & TIN
FLUSH. F.B. 1097-55

27.91 M (27.85 R)
19.59 M (19.57 R)
15.01 Φ
13.24 Φ M (13.20 R)
12.95
28.12
40.49
51.01
77.38 M (77.46 R)
18220
℄ PER TRACT
F.D. L&TK
F.B. 1097-55
T LINE
72.47
265.71
46.77
CONC. CURB
CONT PAGE 75
SADDLE ROAD
(PRIVATE ROAD)
℄ = PROP. LINE OF ADJOINING LOTS
Set cem nail on ℄
103° 05' 30"
22.36
T LINE
15° 25' 05"
133.56

Remarks 10-20-64 [illegible]
51.01 (T=94) Lev = 51.02
26.36 (T=94) Lev = 26.36
77.37 (T=94) Lev = 77.38

77.37 (T=86) LEV. = 77.38
77.37 (T=86) LEV. = 77.38

72.70 (T=74) @ 4°30' = 72.48
72.97 (T=74) @ 6°43' = 72.47
Av. = 72.47
TAPE # 99 STD @ 84°

133.55 (T=78) Lev = 133.56
133.55 (T=78) Lev = 133.56

CONT. PG 54.

Note: Any Additions or Changes on This Sheet Must be Made or Circled in Red Ink With Date and Name of Person Making Change.

Do not extend this side of this line.

PLEASE RETURN TO
LOS ANGELES COUNTY ENGINEER
403 LOS ANGELES COUNTY ENGINEERING BLDG.

76F3098 CE #310 6-63

PWFB 0219

421

F.B. ~~2747~~ PG ~~54~~

CONT. PG 53

CURVE DATA
TR 18220
Δ = 14-39-27
R = 100'
L = 25.58

TRACT 18220

B.C FD. SPK. W. & TIN FLUSH. F.B. 1097-55

12.87(T=84) LEV. = 12.87
12.87(T=84) LEV. = 12.87

FD L & TK
F.B. 1097-55

1) 165° 14' 00"
4) 300° 56' 30"
6) 271° 24' 30"
AV. 165° 14' 05"

P.I. SET SQ HD. SPK & TIN FLUSH

12.87(T=84) LEV. = 12.87
12.87(T=84) LEV. = 12.87

FD L & TK
F.B. 1097-54

FD L & TK
F.B. 1097-54

FD. SPK. W. & TIN FLUSH
F.B. 1097-54

1) 164° 11' 10"
4) 296° 44' 40"
6) 265° 07' 20"
AV. 164° 11' 13"

P.I. SET SQ HD. SPK & TIN FLUSH. BY ENTS.

42.17(T=82) LEV. = 42.17
42.17(T=82) LEV. = 42.17

CURVE DATA
TR. 18220
Δ = 16° 00' 00"
R = 300'
L = 83.78
T = 42.16

42.17(T=82) LEV. = 42.17
42.16(T=82) LEV. = 42.16
AV. = 42.17

E.C. FD SPK W. & TIN FLUSH USED FOR LINE F.B. 1097-54

FD L & TK
F.B. 1097-54

FD L & TK
F.B. 1097-54

1) 164° 49' 20"
4) 299° 17' 40"
6) 268° 56' 40
AV. 164° 49' 27"

CONT. PG 55

W.S. 28, A-5

LOS ANGELES COUNTY ENGINEER
403 Los Angeles County Engineering Bldg.
PLEASE RETURN TO
Do not extend this side of this line.

Note: Any Additions or Changes on This Sheet Must be Made or Circled in Red Ink With Date and Name of Person Making Change.

PWFB 0219

422

Notes Ck'd by M. OSHITA	Survey of ROCKINGHORSE ROAD
Map No.	JN 0303.00 Tape 0218 Std 68 °F
Office Work	Surveyed by J. W. BROWN
Checked	Notes T. C. PETERSON Date 7-64
Date	Indexed C. J. GALLI

F. B. ~~2727~~ PG. ~~55~~

TRACT 18220

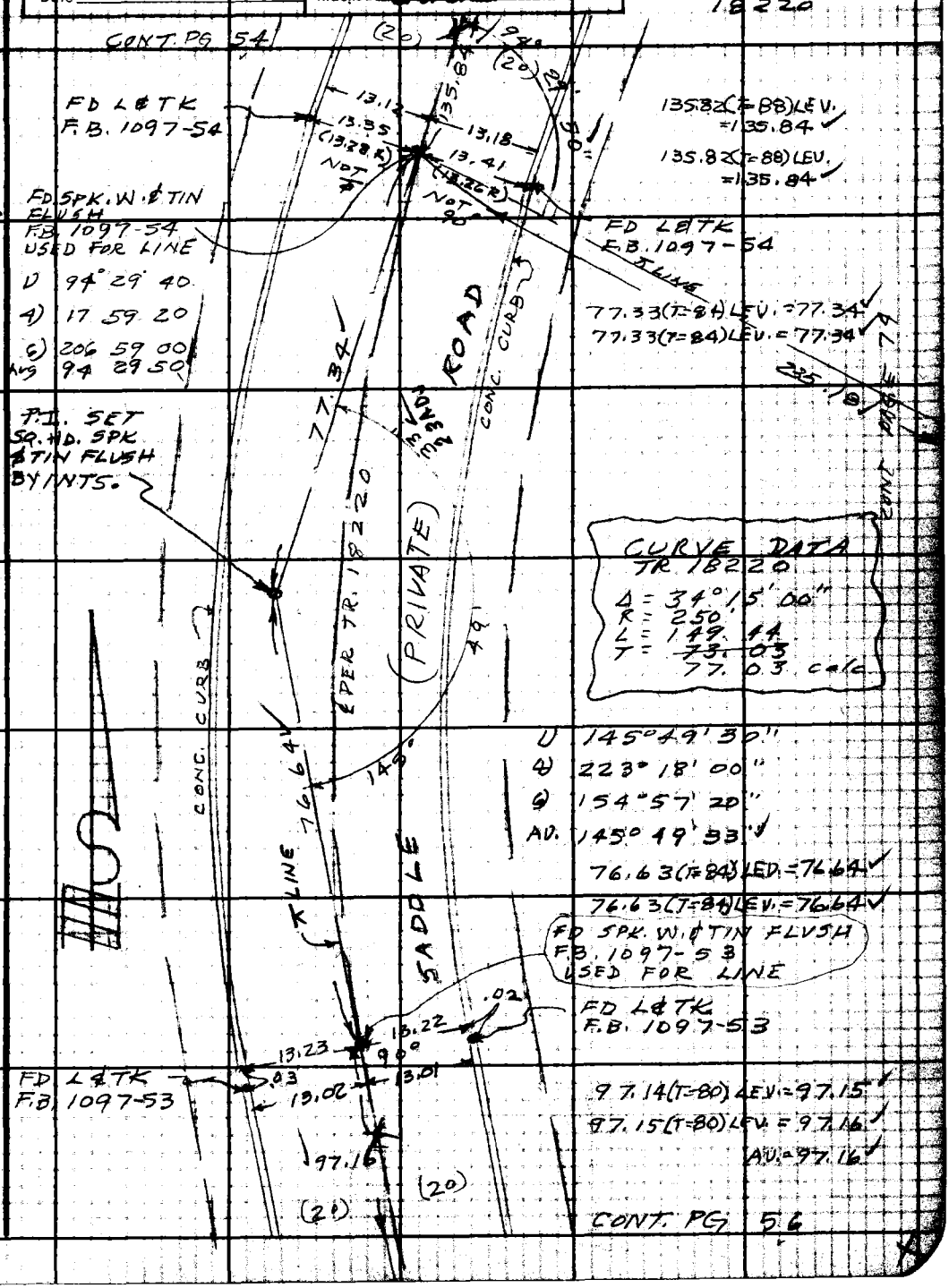

W.S. 28, A-5

Note: Any Additions or Changes on This Sheet Must be Made or Circled in Red Ink With Date and Name of Person Making Change.

PLEASE RETURN TO
LOS ANGELES COUNTY ENGINEER
403 LOS ANGELES COUNTY ENGINEERING BLDG.

Do not extend this sign of this line.

76F3095 CE #310 6-62

PWFB 0219

423

F.B. 2727 PG 56

CONT. PG 55

(20)

(20)

FD SPK. W. & TIN
FLUSH. F.B. 1097-53
USED FOR LINE

97.16

13.05

13.03

FD L & TK
FB 1097-53

13.25
(13.23 R)

90°

13.22
(13.23 R)

FD L & TK
F.B. 1097-53

sight on wrong point?
1) 165°50'20"
4) 287°21'20"
6) 251°01'50"
AV. 165°50'18"

CONC. CURB

P.I.
SET 5/8 HD
SPK & TIN
FLUSH
BY INTS.

40.01

ROAD

40.01 (T=84) LEV. = 40.01
40.01 (T=84) LEV. = 40.01

1) 161 50 20
4) 287 20 40
6) 251 01 00
Avg 161 50 10

(PRIVATE ROAD)

℄ PER TR. 18220

39.99 (T=84) LEV. = 39.99
39.99 (T=84) LEV. = 39.99

39.99

SADDLE

CONC. CURB

FD SPK. W. & TIN
FLUSH. F.B. 1097-53
USED FOR LINE

FD L & TK
F.B. 1097-53

13.26

13.34

13.05

13.11

CURVE DATA
TR. 18220

Δ = 18°10'28"
R = 250
L = 79.30
T = 39.99

381.96

℄ LINE

FD L & TK
F.B.
1097-53

(20)

(20)

CONT. PG 57

W.S. 28, A-5

LOS ANGELES COUNTY ENGINEER
403 Los Angeles County Engineering Bldg.

PLEASE RETURN TO

Do not extend this side of this line.

Note: Any Additions or Changes on This Sheet Must Be Made or Circled in Red Ink With Date and Name of Person Making Change.

PWFB 0219

424

Notes Ck'd by M. OSHITA	Survey of ROCKINGHORSE ROAD
Map No.	JN 0303.00 Tape 0218 Std 68 °F
Office Work	Surveyed by J.H. BROWN
Checked	Notes T.C. PETERSON Date 7-64
Date	Indexed G. J. GALLI

F. B. 272 Pg. 57

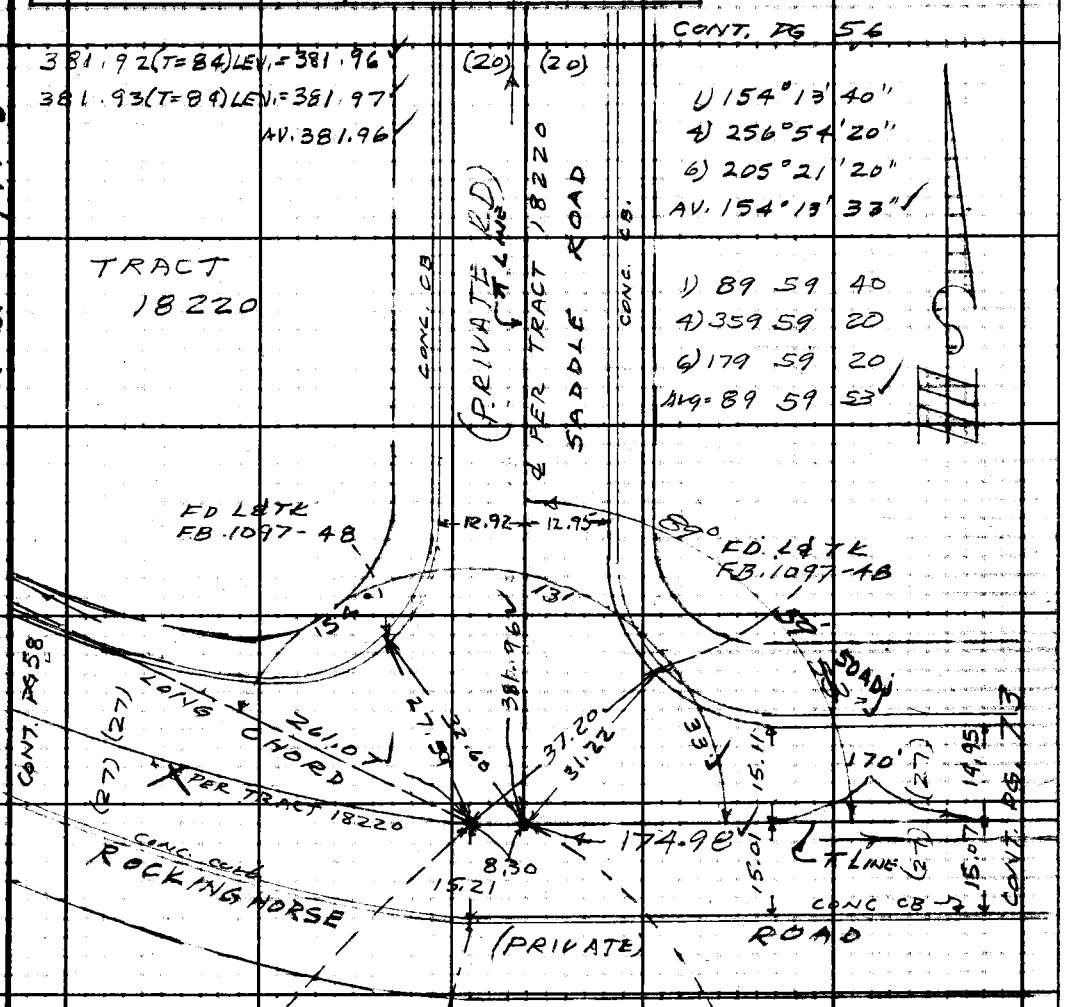

W.S. 28, A-5

Note: Any Additions or Changes on This Sheet Must be Made or Circled in Red Ink With Date and Name of Person Making Change.

Do not extend this side of this line.

PLEASE RETURN TO
LOS ANGELES COUNTY ENGINEER
403 LOS ANGELES COUNTY ENGINEERING BLDG.

76F3099 CE #310 6-63

PWFB 0219

425

F. B. 2727 PG 58

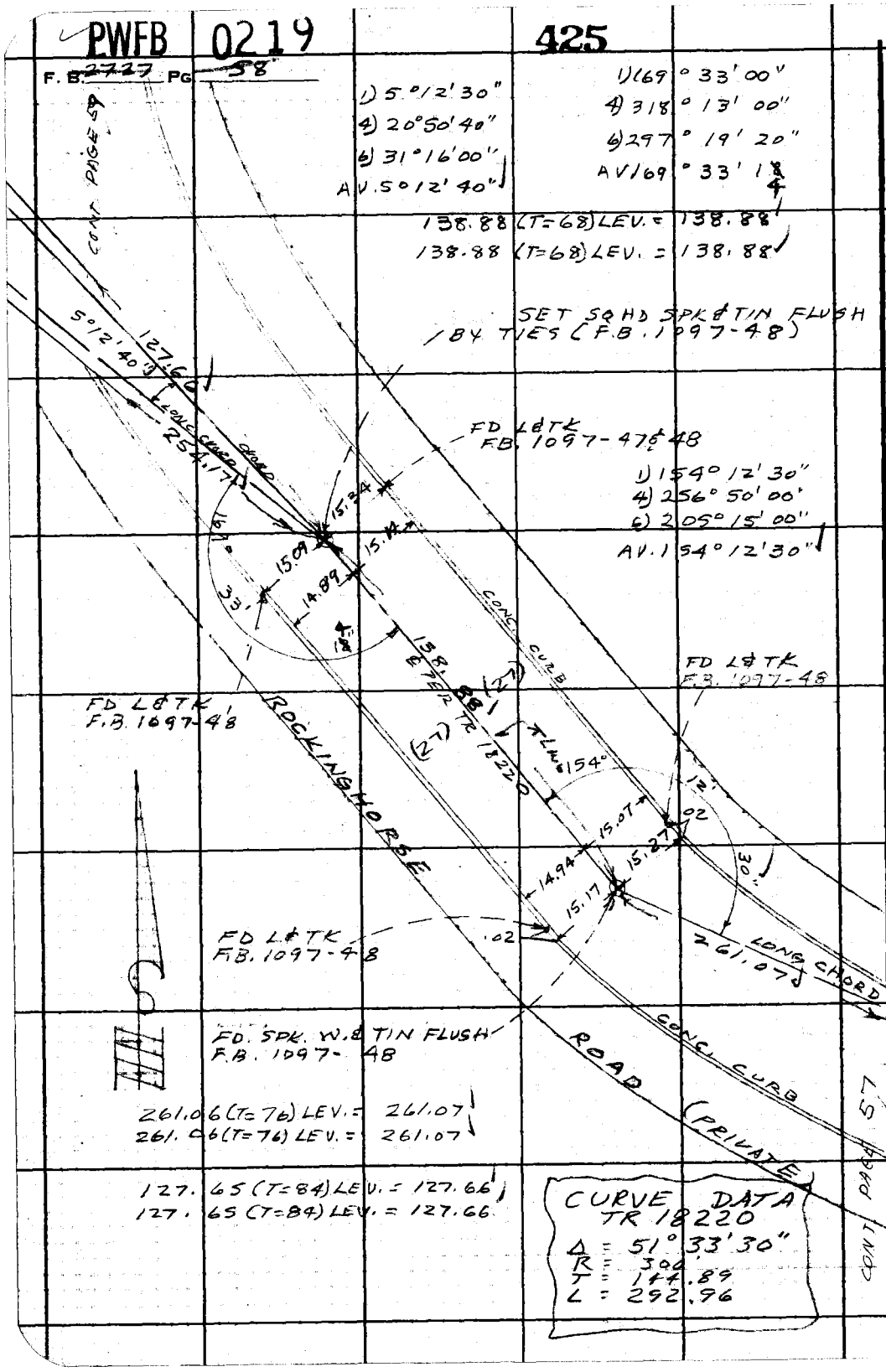

PLEASE RETURN TO
LOS ANGELES COUNTY ENGINEER
403 LOS ANGELES COUNTY ENGINEERING BLDG.
Do not extend this side of this line.

Note: Any Additions or Changes on This Sheet Must be Made or Circled in Red Ink With Date and Name of Person Making Change.

PWFB 0219 426

Notes Ck'd by M. OSHITA	Survey of ROCKINGHORSE ROAD
Map No.	JN 0303.00 Tape 0218 Std 68 °F
Office Work	Surveyed by J.H. BROWN
Checked	Notes J.H.B. Date 7-64
Date	Indexed C. J. GALLI

F. B. ~~2727~~ Pg. ~~59~~

254.15 Lev (T=78) = 254.17 } 254.17
254.16 Lev (T=78) = 254.18 }

127.53 Lev (T=78) = 127.54 } 127.54
127.53 Lev (T=78) = 127.54 }

83.93 Lev (T=86) = 83.94 } 83.94
83.93 Lev (T=86) = 83.94 }

W.S. 28, A-5

83.94 CONT. PG 60

1) 5°13' 20"
4) 20°52' 40"
6) 31°19' 20'
AV. 5°13' 13"

1) 95 16 30
4) 21 06 40
6) 211 40 20
Avg) 95 16 43

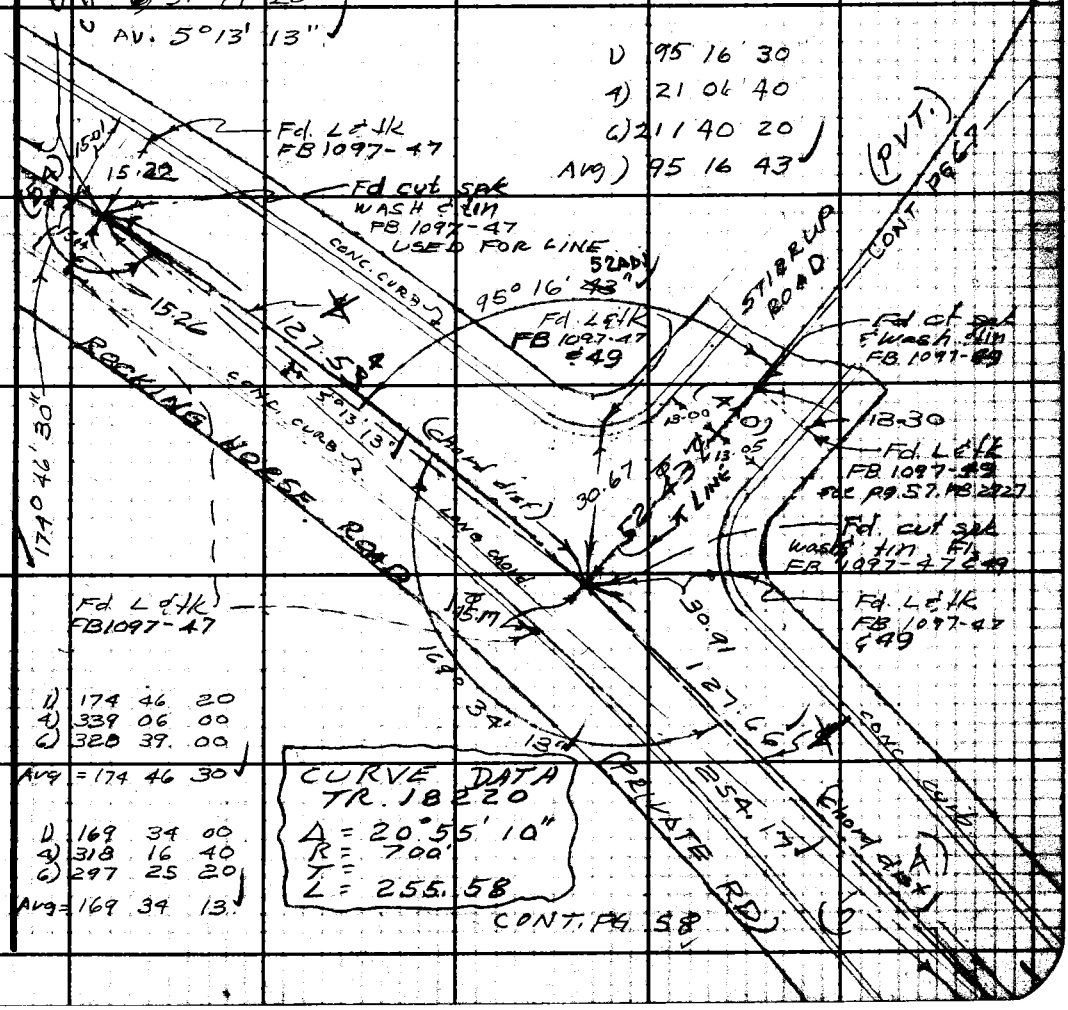

1) 174 46 20
4) 339 06 00
6) 328 39 00
Avg = 174 46 30

1) 169 34 00
4) 318 16 40
6) 297 25 20
Avg = 169 34 13

CURVE DATA
TR. 18220
Δ = 20°55' 10"
R = 700'
T =
L = 255.58

CONT. PG 58

Note: Any Additions or Changes on This Sheet Must be Made or Circled in Red Ink With Date and Name of Person Making Change.

Do not extend this side of this line.

PLEASE RETURN TO
LOS ANGELES COUNTY ENGINEER
403 Los Angeles County Engineering Bldg.

76F3095 CE #310 6-62

PWFB 0219 427

F. B. ~~2727~~ PG ~~60~~

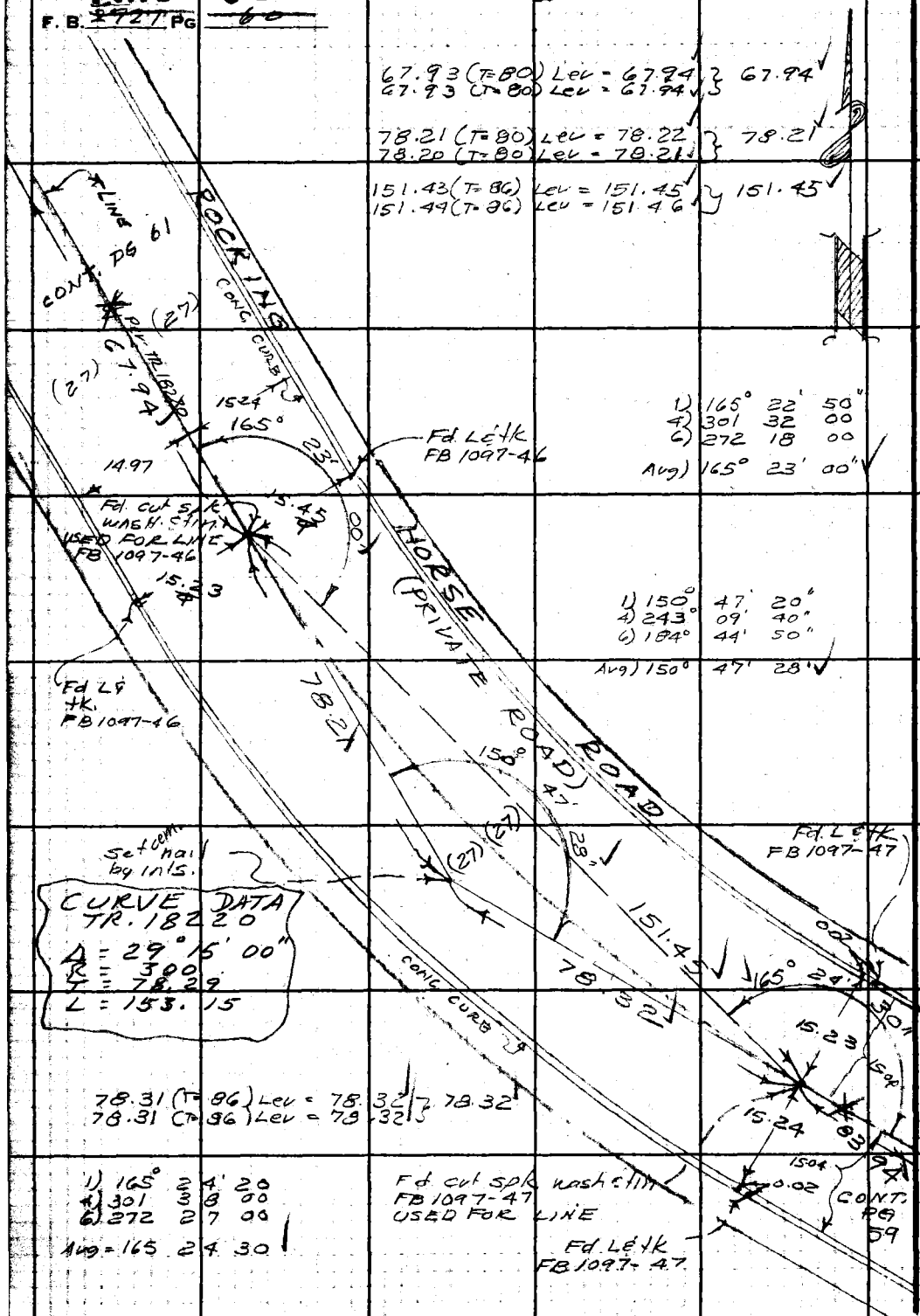

1) 165° 22' 50"
4) 301 32 00
6) 272 18 00
Avg) 165° 23' 00"

1) 150° 47' 20"
4) 243° 09' 40"
6) 184° 44' 50"
Avg) 150° 47' 28"

PLEASE RETURN TO
LOS ANGELES COUNTY ENGINEER
403 LOS ANGELES COUNTY ENGINEERING BLDG.
Do not extend this side of this line.

Note: Any Additions or Changes on This Sheet Must be Made or Circled in Red Ink With Date and Name of Person Making Change.

W.S. 28, A-5

PWFB 0219 428

Notes Ck'd by M. OSHITA	Survey of ROCKING HORSE ROAD
Map No.	JN 0303 00 Tape 0218 Std 6 8 °F
Office Work	Surveyed by J. H. Brown
Checked	Notes J. H. Brown Date 7-64
Date	Indexed C. J. GALLI

F. B. ~~2787~~ PG. ~~61~~

W.S. 28, A-5

Note: Any Additions or Changes on This Sheet Must be Made or Circled in Red Ink With Date and Name of Person Making Change.

Do not extend this side of this line.

PLEASE RETURN TO
LOS ANGELES COUNTY ENGINEER
403 LOS ANGELES COUNTY ENGINEERING BLDG.

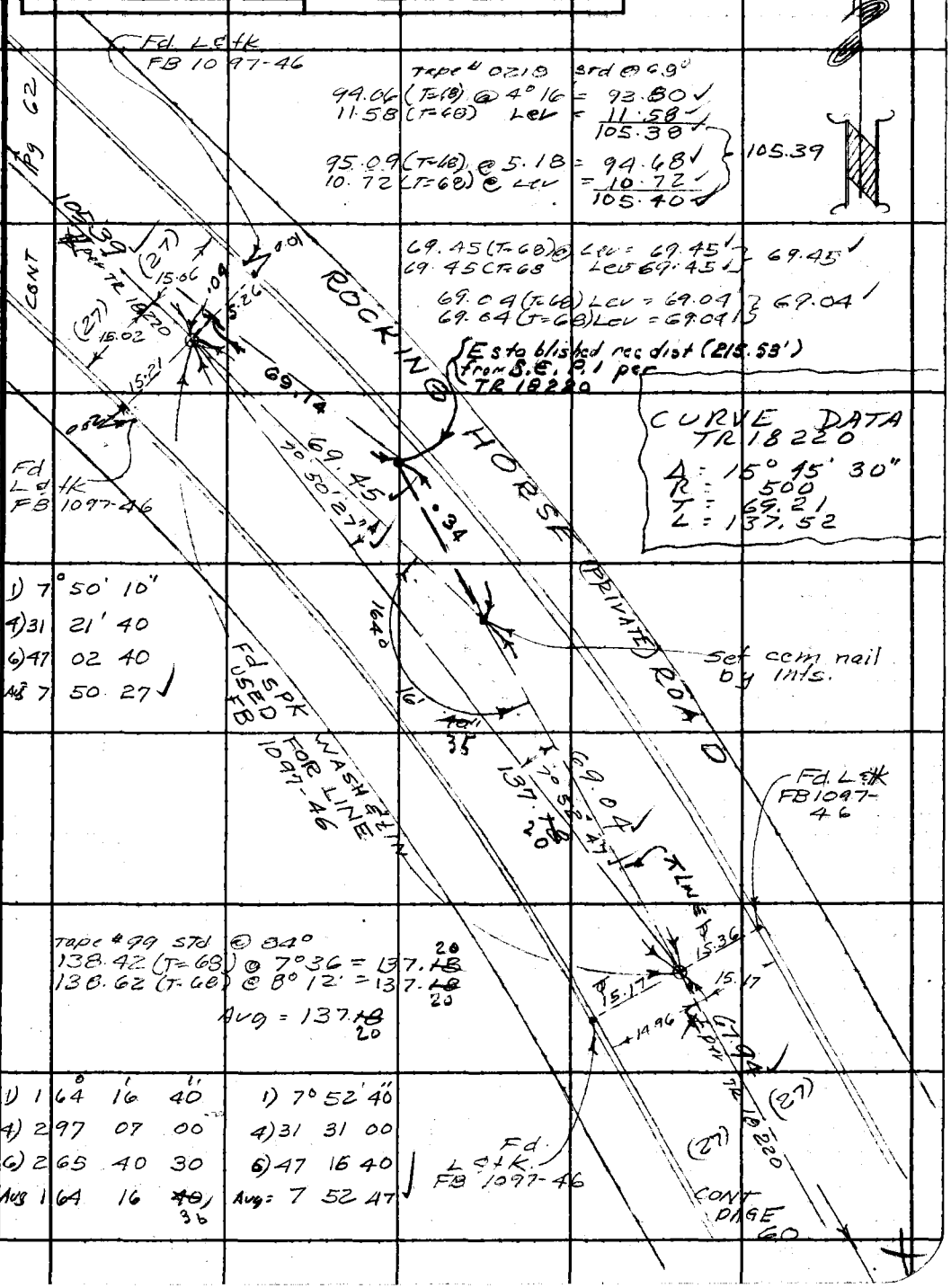

76F3095 CE #310 6-63

PWEB 0219 429

F. B. ~~2727~~ PG ~~62~~

1)	122°	47'	20"	1)	14°	08'	20"
4)	131	10	00	4)	56°	33'	20
6)	16	45	20	6)	84	50	10
Avg =	122	47	33	Avg =	14	08	22

1)	136°	55'	20				
4)	187	42	20				
6)	101	33	30				
Avg =	136	55	35				

P.I. Established by rec ∡ (164°-14-30") from P.I. to the S.E. per TR 18220

Fd L & tk FB 1097-45

Fd Lead in hole in curb used center. see FB 1097-45

Fd Lead & nail hole used for tie per FB 1097-45

156.99 — 107.35 — 107.44 — 79.45 — 79.23 — 79.24 — 221.58 — 136°55'30" — 122°47'33" — R 50 — 50.04 — 50.03 — 15.14 — 15.37 — 15.52 — 15.50 — 14.78 — 15.03 — 105.37 — 151°03'30" — 42" — 151°03'01"

CONC. CURB — CONC. CURB — ROCKING HORSE (PRIVATE) — ℄ LINE — E.D.

Fd L & tk FB 1097-45

Fd. cut spk. washer & tin. USED FOR LINE. FB 1097-45

Fd. Lead & nail hole used for tie per FB 1097-45

Set 50 spk & tin on split of ties. USED FOR LINE

1)	151	03	30				
4)	244	15	00				
6)	186	22	10				
Avg =	151	03	42				

CONT PAGE 63

50.04	(T=82) Lev =	50.04	50.04
50.03	(T=82) Lev =	50.03	
79.44	(T=82) Lev =	79.45	79.45
79.45	(T=82) Lev =	79.45	
156.96	(T=82) Lev =	156.97	156.98
156.98	(T=82) Lev =	156.99	
79.23	(T=74) Lev =	79.23	79.24
79.25	(T=74) Lev =	79.25	
221.55	(T=84) Lev =	221.57	221.58
221.56	(T=84) Lev =	221.58	

CURVE DATA
TR. 18220
Δ = 86°06'40"
R = 200'
T = 186.86
L = 300.58

TO FIELD NOTE

W.S. 27, E-4

LOS ANGELES COUNTY ENGINEER
403 Los Angeles County Engineering Bldg.

PLEASE RETURN TO

Do not extend this side of this line.

Note: Any Additions or Changes on This Sheet Must be Made or Circled in Red Ink With Date and Name of Person Making Change.

PWEB 0219 430

Notes Ck'd by M. OSHITA	Survey of ROCKINGHORSE ROAD
Map No.	JN 0303.00 Tape 0218 Std 68 °F
Office Work	Surveyed by J. H. BROWN
Checked	Notes T.C.P. & J.H.B. Date 7-64
Date	Indexed E. J. GALLI

F. B. ~~2727~~ PG. ~~63~~

W.S. 27, E-4

1) 170 23 50	1) 170 25 20
4) 321 35 20	4) 321 42 00
6) 302 23 10	6) 302 33 30
Avg) 170 23 52	Avg) 170 25 35

1) 160 49 30	
4) 283 18 10	
6) 244 57 00	
Avg 160 49 30	

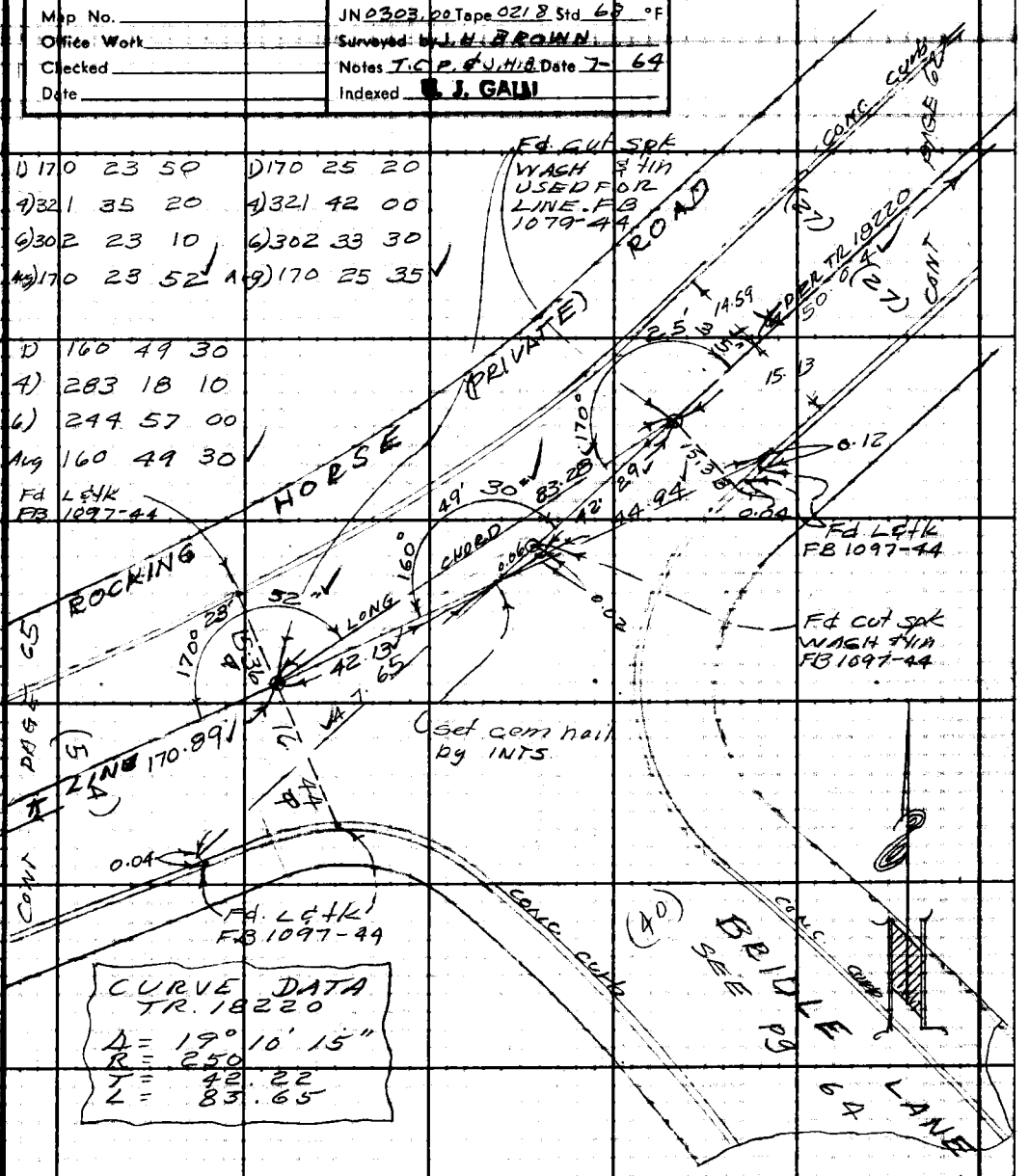

CURVE DATA
TR. 18220
Δ = 19° 10' 15"
R = 250
T = 42.22
L = 83.65

44.94 (T=82) Lev = 44.94
47.65 (T=82) Lev = 47.65
42.29 (T=82) Lev. = 42.29
42.13 (T=82) Lev = 42.13
83.27 (T=82) Lev = 83.28

Note: Any Additions or Changes on This Sheet Must be Made or Circled in Red Ink With Date and Name of Person Making Change.

Do not extend this side of this line.

PLEASE RETURN TO
LOS ANGELES COUNTY ENGINEER
403 LOS ANGELES COUNTY ENGINEERING BLDG.

78F3095 CE #310 6-63

PWFB 0219

F. B. 2127 PG. 67

431

W.S. 27, E-4

LOS ANGELES COUNTY ENGINEER
403 Los Angeles County Engineering Bldg.

PLEASE RETURN TO

Do not extend this side of this line.

Note: Any Additions or Changes on This Sheet Must be Made or Circled in Red Ink With Date and Name of Person Making Change.

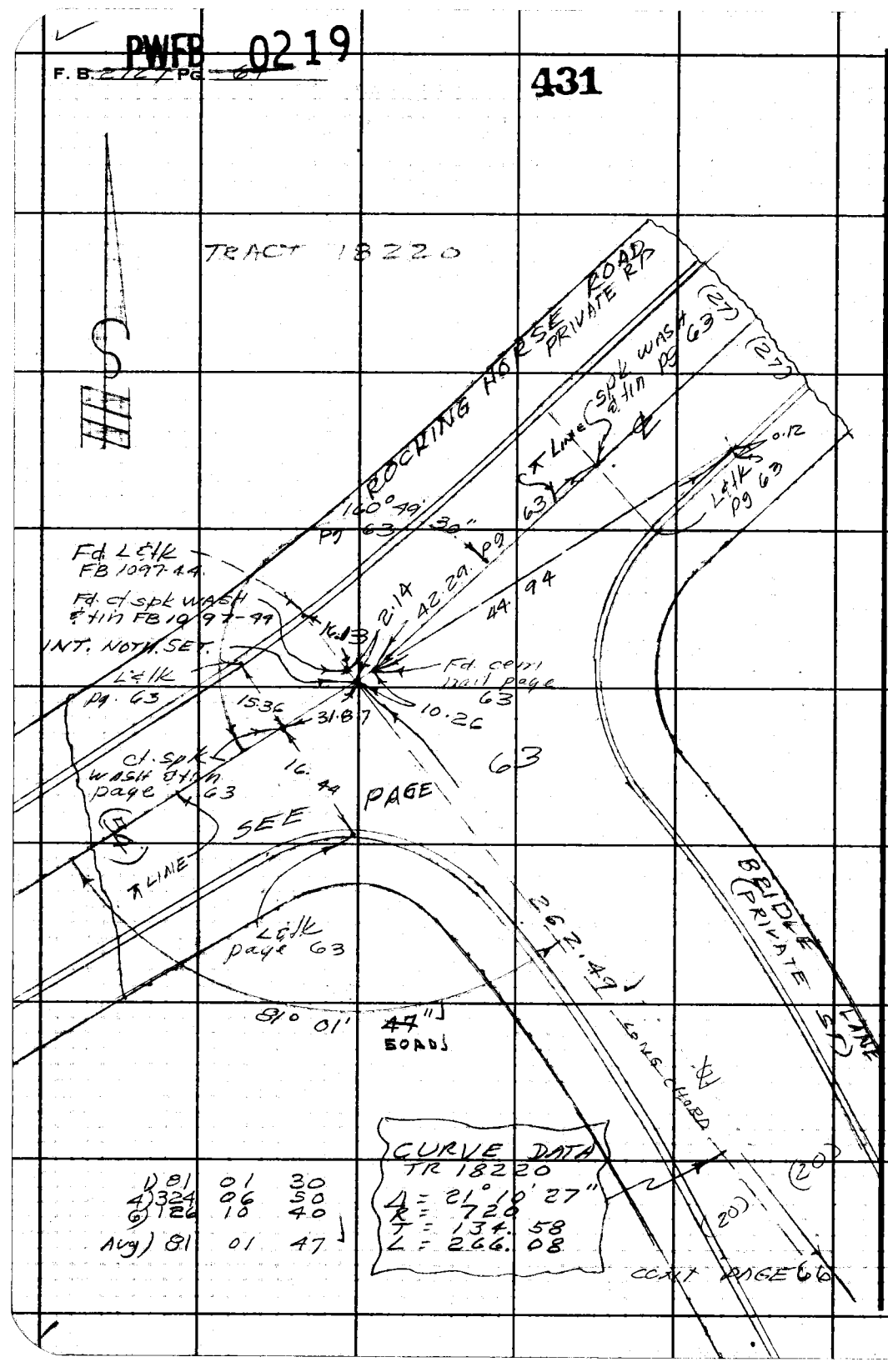

PWFB 0219

422

Notes Ck'd by M. OSHITA	Survey of ROCKINGHORSE ROAD
Map No.	JN0303.00 Tape 0218 Std 68 °F
Office Work	Surveyed by J. H. BROWN
Checked	Notes T.C.P. & J.H.B. Date 7-64
Date	Indexed E. J. GALLI

F. B. 2727 PG. 65

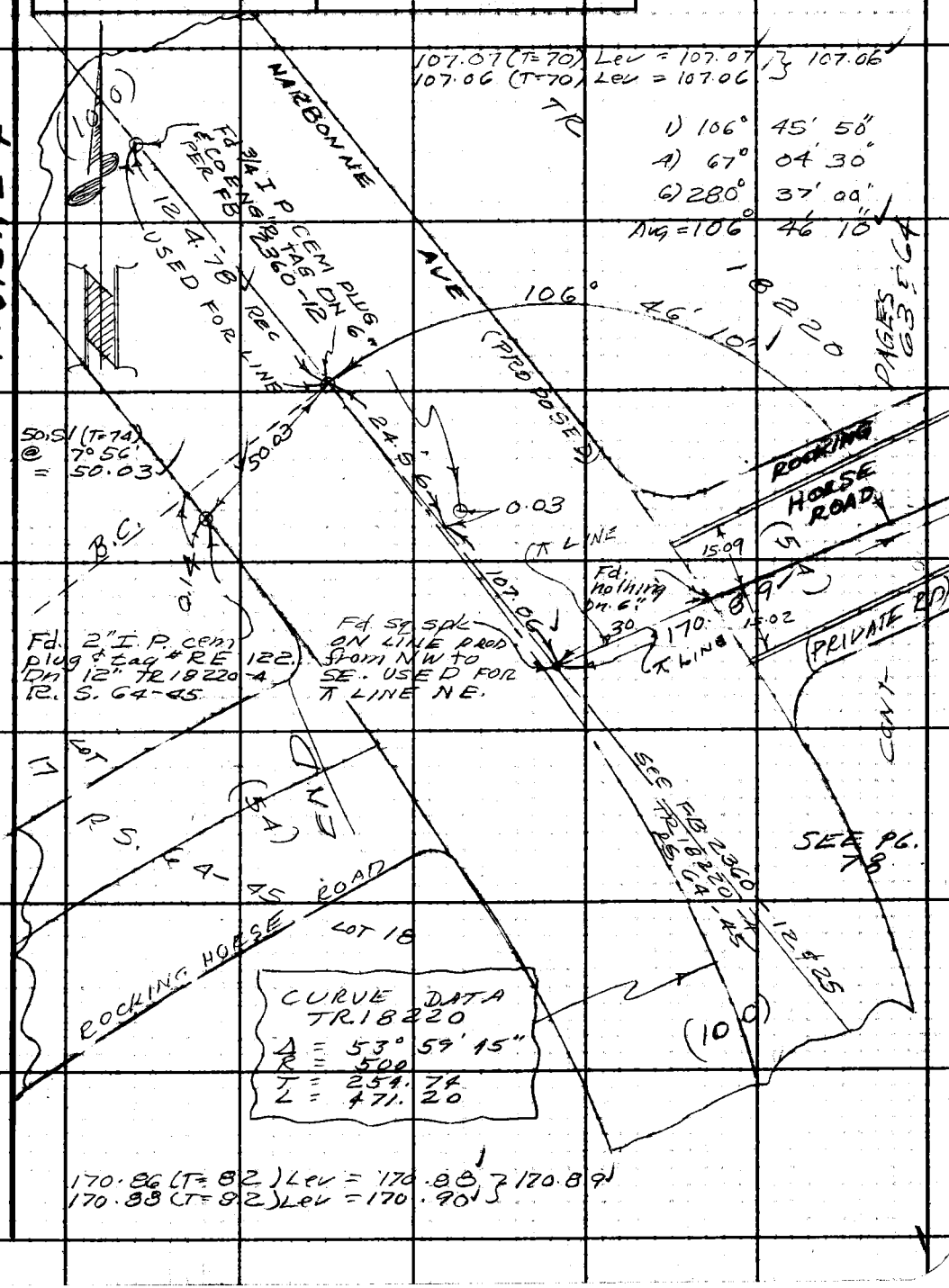

W.S. 27, E-4

Note: Any Additions or Changes on This Sheet Must be Made or Circled in Red Ink With Date and Name of Person Making Change.

Do not extend this side of this line.

PLEASE RETURN TO
LOS ANGELES COUNTY ENGINEER
403 LOS ANGELES COUNTY ENGINEERING BLDG.

76F309S CE #310 6-63

PWFB 0219

F. B. 2222 PG 66

433

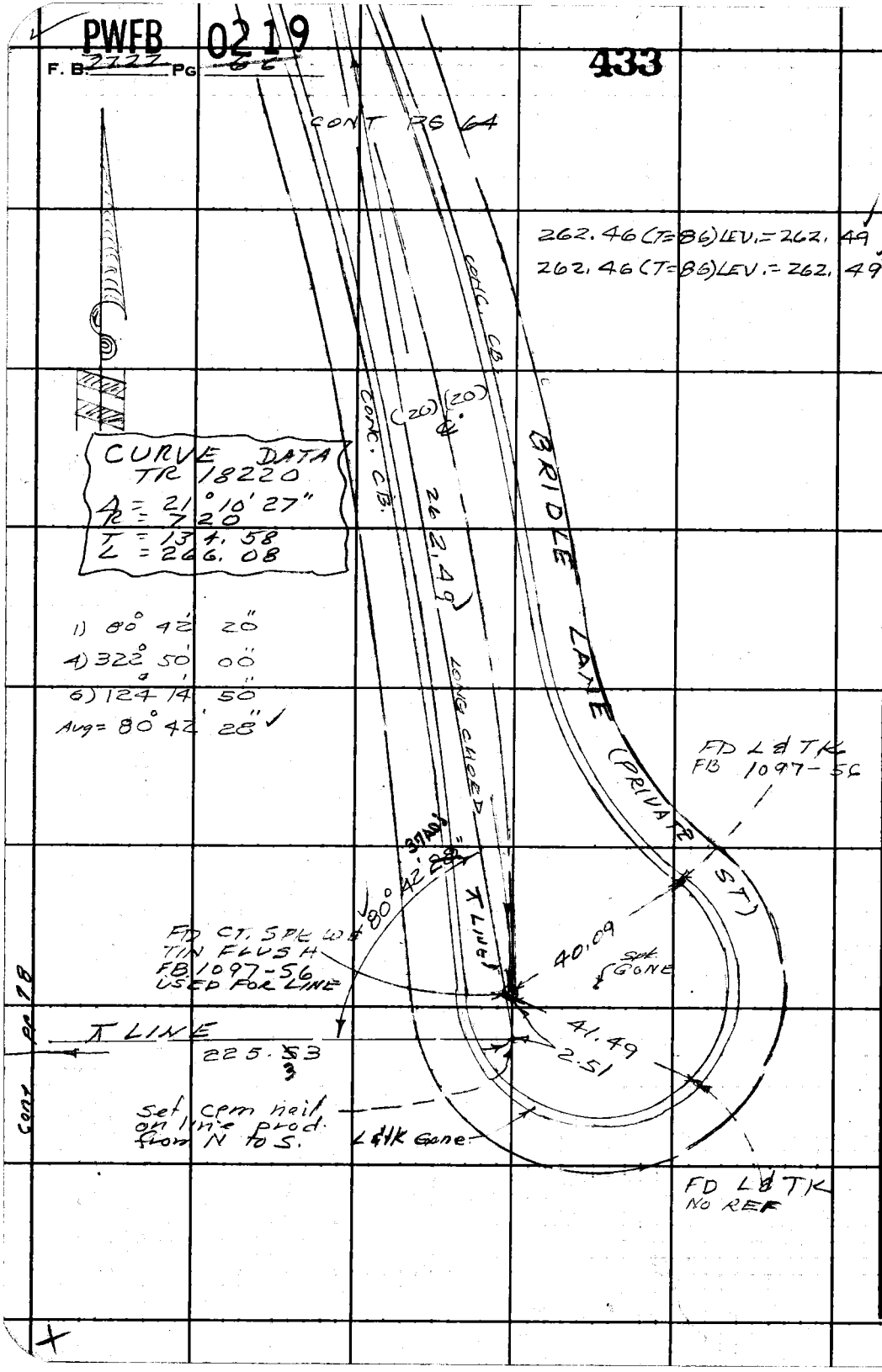

W.S. 27, E-4

PLEASE RETURN TO
LOS ANGELES COUNTY ENGINEER
403 Los Angeles County Engineering Bldg.

Do not extend this side of this line.

Note: Any Additions or Changes on This Sheet Must be Made or Circled in Red Ink With Date and Name of Person Making Change.

PWFB 0219 M. OSHITA

434

Notes Ck'd by	Survey of ROCKINGHORSE ROAD
Map No.	JN 0303.00 Tape 0218 Std 68 °F
Office Work	Surveyed by J.H. BROWN
Checked	Notes J.H.B. Date 7-64
Date	Indexed E. J. GALLI

F. B. 2727 Pg. 67

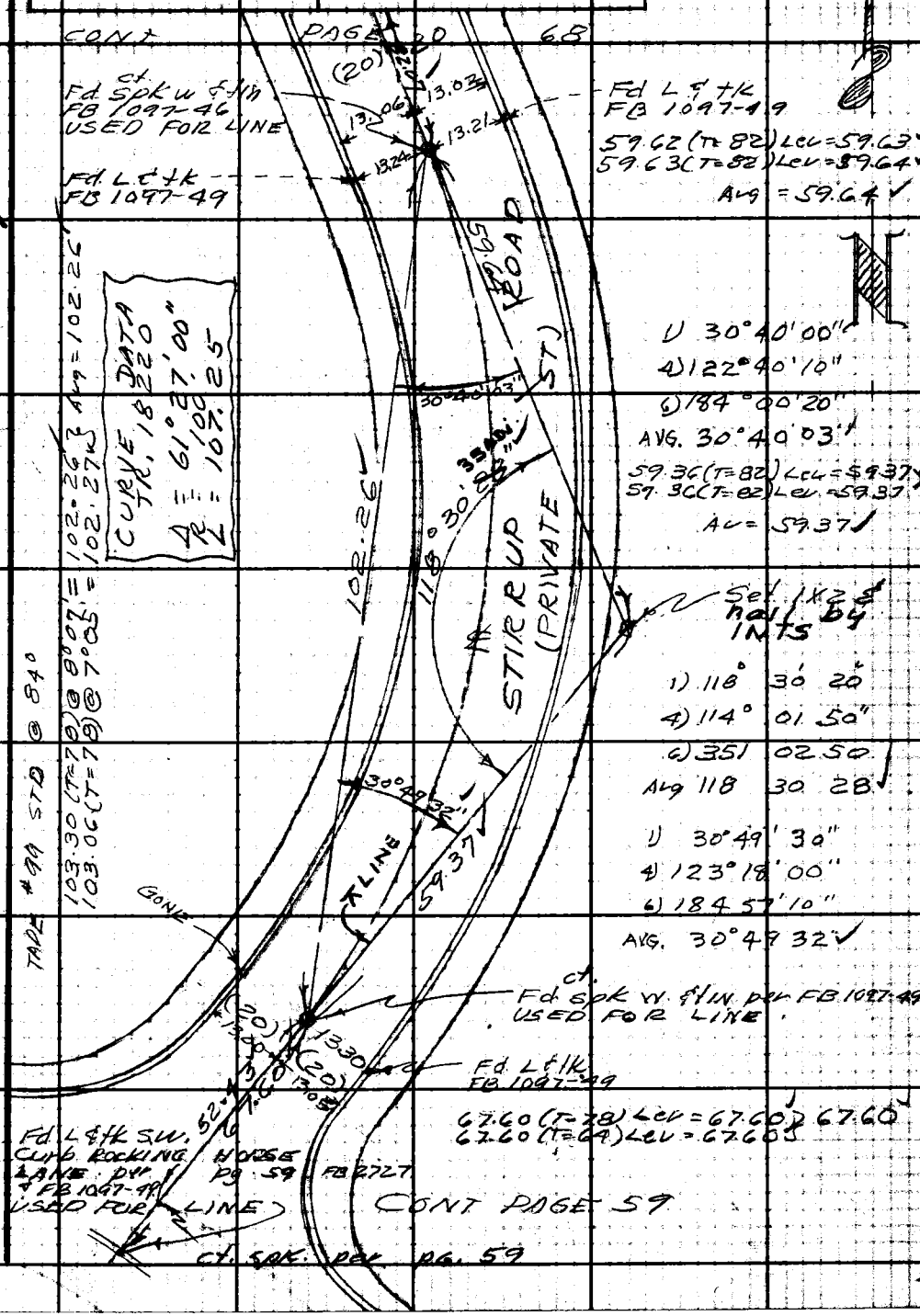

W.S. 28, A-5

Note: Any Additions or Changes on This Sheet Must be Made or Circled in Red Ink With Date and Name of Person Making Change.

Do not extend this side of this line.

PLEASE RETURN TO LOS ANGELES COUNTY ENGINEER 403 LOS ANGELES COUNTY ENGINEERING BLDG.

76F3095 CE #310 6-62

PWFB 0219

F. B. ~~2727~~ PG ~~68~~

CONT PAGE 69

435

W.S. 28, A-5

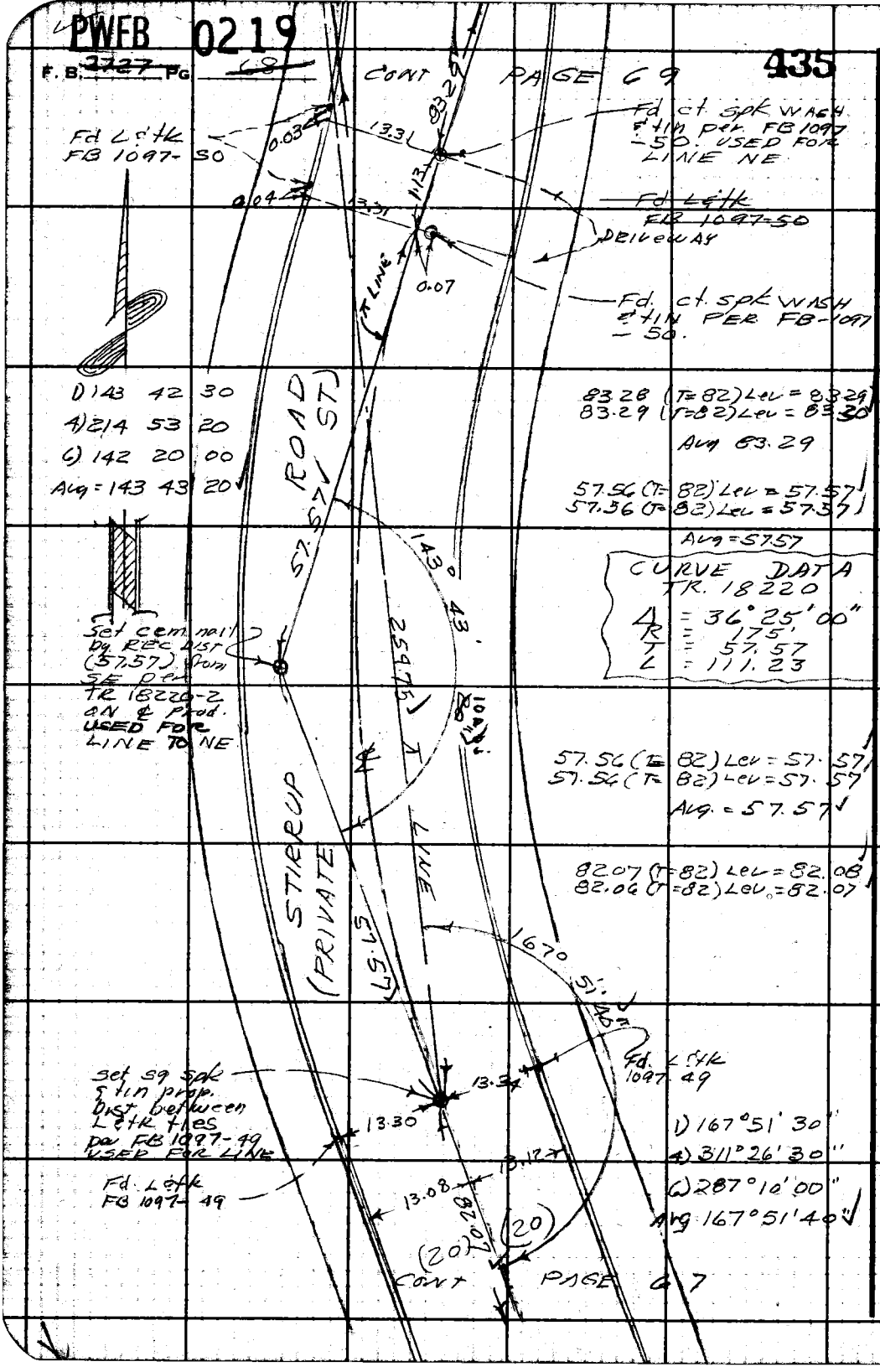

CONT PAGE 67

PLEASE RETURN TO
LOS ANGELES COUNTY ENGINEER
403 LOS ANGELES COUNTY ENGINEERING BLDG.

Do not extend this side of this line.

Note: Any Additions or Changes on This Sheet Must be Made or Circled in Red Ink With Date and Name of Person Making Change.

PWFB 0219 436

Notes Ck'd by M. OSHITA	Survey of ROCKINGHORSE ROAD
Map No.	JN 0303.00 Tape 0218 Std 68 °F
Office Work	Surveyed by J. H. Brown
Checked	Notes J. H. B Date 7-64
Date	Indexed E. J. GALM

F. B. 2727 Pg. 69

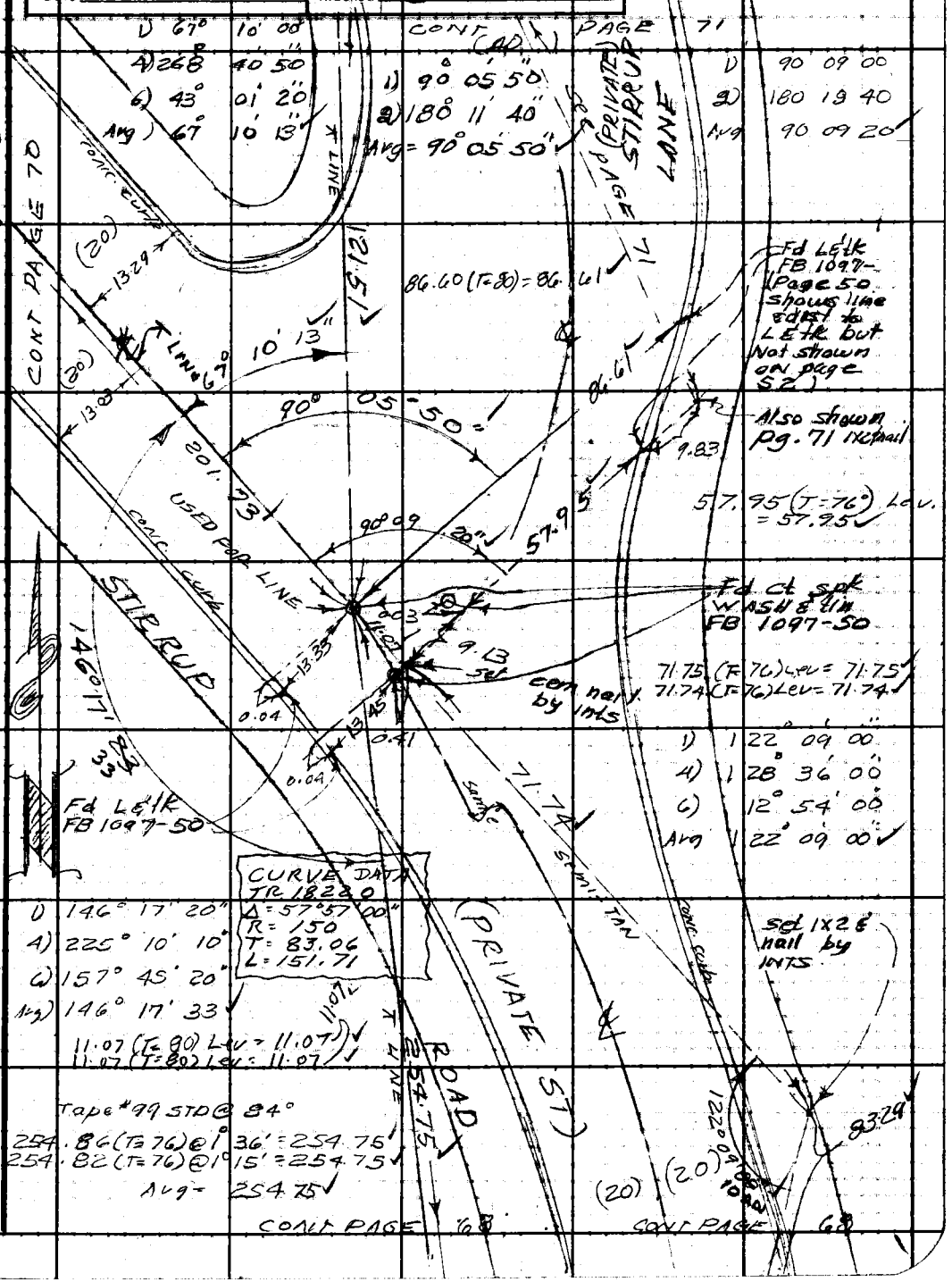

W.S. 28, A-5

Note: Any Additions or Changes on This Sheet Must Be Made or Circled in Red Ink With Date and Name of Person Making Change.

Do not extend this side of this line.

PLEASE RETURN TO
LOS ANGELES COUNTY ENGINEER
403 LOS ANGELES COUNTY ENGINEERING BLDG.

76F309S CE #310 6-63

PWFB 0219 437

F. B. 2727 PG 70

Tape # 0218 Std @ 68°
84.85 (T=66) @ 0° 35' = 84.85 } 84.85
84.96 (T=66) @ 2° 54' = 84.85

TAPE # 99 Std @ 84°
204.21 (T=84) @ 10° 02' 00" = 201.09 } 201.09
204.41 (T=84) @ 10° 20 20 = 201.09

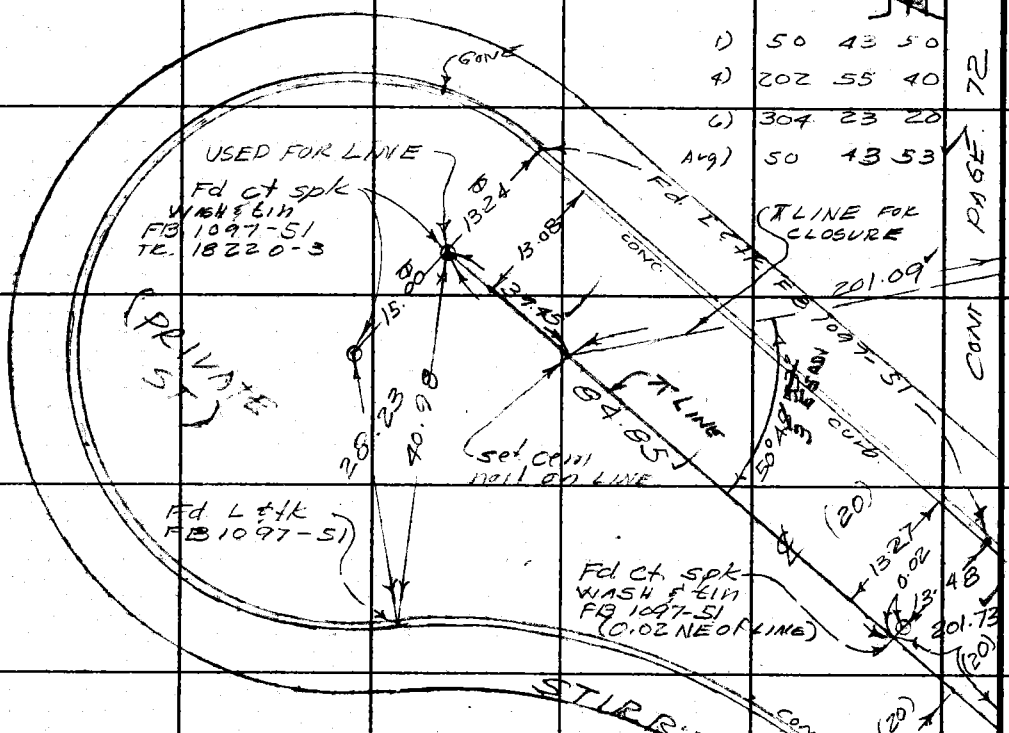

1)	50	43	50
4)	202	55	40
6)	304	23	20
Avg)	50	43	53

39.45 (T=76) Lev = 39.45 } 39.45
39.45 (T=76) Lev = 39.45

Tape # 0218 Std @ 68°
80.80 (T=66) @ 9°05 = 79.79 } 79.79
80.41 (T=66) @ 7°08 = 79.79
61.72 (T=66) @ 10°12' = 60.74 } 60.75
61.28 (T=66) @ 7°30' = 60.76
61.21 (T=68) @ 1°40' = 61.18 } 61.19
61.44 (T=68) @ 5°07' = 61.20
201.73

Note: This dist agrees with TR 18220-2 & 3 FB 1097-51 shows dist 231.58 (appears to be arrowed to wrong point).

W.S. 28, A-5

CONT PAGE 72

CONT PAGE 69

PLEASE RETURN TO
LOS ANGELES COUNTY ENGINEER
403 Los Angeles County Engineering Bldg.
Do not extend this side of this line.

Note: Any Additions or Changes on This Sheet Must be Made or Circled in Red Ink With Date and Name of Person Making Change.

PWFB 0219 438

Notes Ck'd by M. OSHITA	Survey of ROCKINGHORSE ROAD
Map No.	JN0303.00 Tape 0218 Std 68 °F
Office Work	Surveyed by J.H. BROWN
Checked	Notes J.H.B. Date 7-64
Date	Indexed E. J. GALLI

F. B. ~~2727~~ Pg. ~~71~~

W.S. 28, A-5

CONT PAGE 72

1) 143° 48' 10"
4) 215 13 50
6) 142 50 40
Avg = 143 48 27

121.50 (T=80) Lev = 121.51
121.50 (T=80) Lev = 121.51
Avg = 121.51

84.83 (T=72) = 84.83
84.84 (T=72) = 84.84
Avg = 84.83

CURVE DATA
TR. 18220
Δ = 59° 00' 00"
R = 120
T = 67.89
L = 123.57

Fd. Ct. Spk. WASH & TIN FB 1097-52 USED FOR LINE. ALSO SHOWN PAGE 72

68.11 (T=86) Lev = 68.12
68.13 (T=86) Lev = 68.14

1) 120° 49' 10"
4) 123 18 20
6) 364 57 10
Avg = 120 49 32

Set 1x2 & nail flush by ints.

L & tk shown page 69 USED FOR LINE

ct spk wash & tin shown page 69

set NOTHING

57.95
9.13
9.83
76.91 Lev (T=80) = 76.92
76.91 Lev (T=76) = 76.91
Avg = 76.92

CONT PAGE 69 STIRRUP ROAD

STIRRUP LANE (PRIVATE ST)

Note: Any Additions or Changes on This Sheet Must be Made or Circled in Red Ink With Date and Name of Person Making Change.

Do not extend this side of this line.

PLEASE RETURN TO LOS ANGELES COUNTY ENGINEER 403 Los Angeles County Engineering Bldg.

76F3095 CE #310 6-62

PWFB 0219

F. B. 2727 PG 72

439

W.S. 28, A-5

1) 98 17 00
4) 33 08 50
6) 229 43 20
Avg 98 17 13

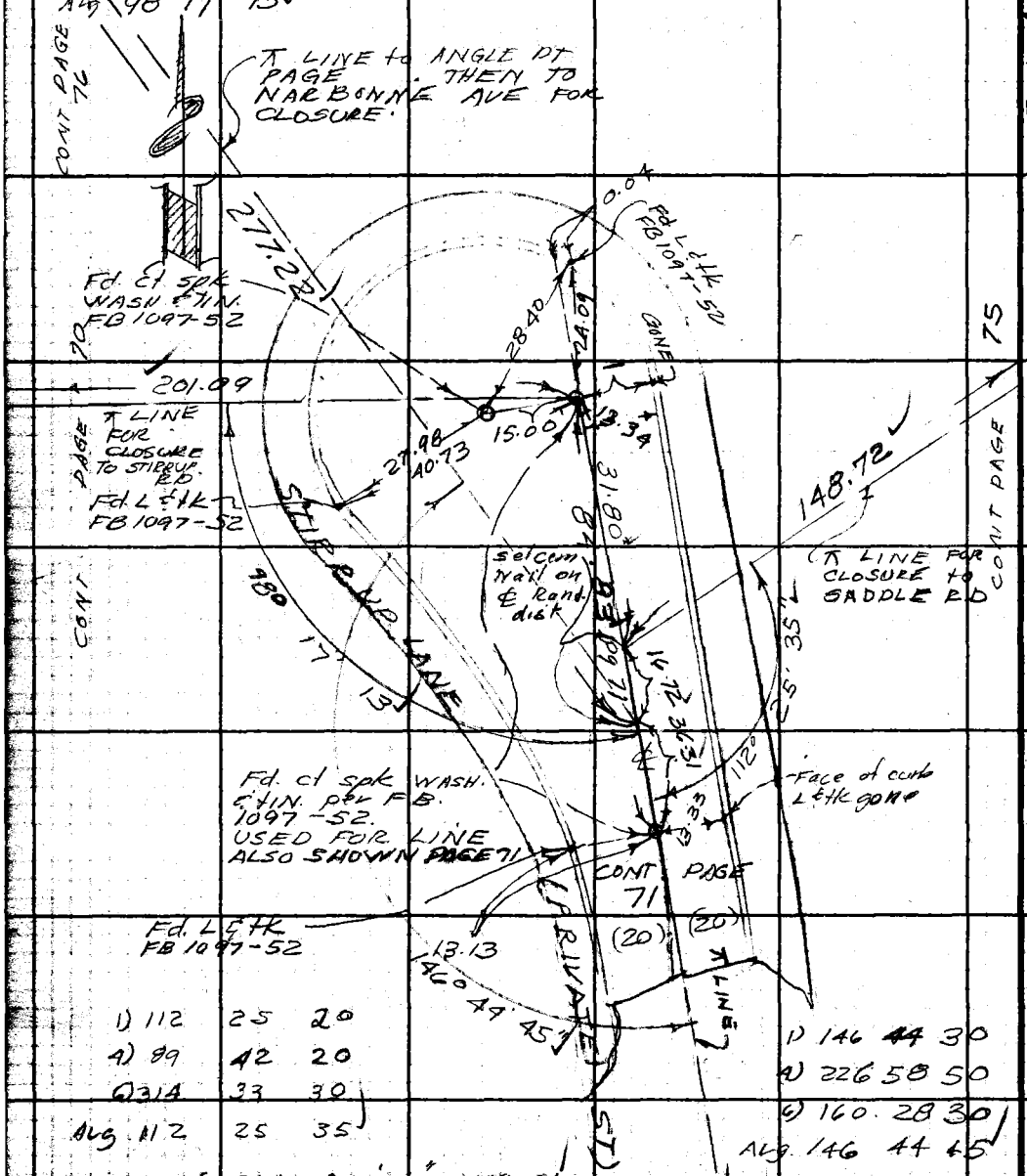

1) 112 25 20
4) 89 42 20
6) 314 33 30
Avg 112 25 35

1) 146 44 30
4) 226 58 50
6) 160 28 30
Avg 146 44 45

151.69 (T-80) 11° 23' 00" = 148.71
151.43 (T-80) 10° 50' 40" = 148.73 148.72

PLEASE RETURN TO
LOS ANGELES COUNTY ENGINEER
403 LOS ANGELES COUNTY ENGINEERING BLDG.
Do not extend this side of this line.

Note: Any Additions or Changes on This Sheet Must be Made or Circled in Red Ink With Date and Name of Person Making Change.

PWFB 0219 440

Notes Ck'd by M. OSHITA	Survey of ROCKING HORSE ROAD
Map No.	JN 0307.00 Tape 0218 Std 68 °F
Office Work	Surveyed by J.H. BROWN
Checked	Notes J.H.B. Date 8-64
Date	Indexed E. J. GALLI

F. B. ~~2727~~ PG. ~~73~~

CONT PAGE 74

W.S. 28, A-5

TR 18220 LOT 52

174.97 (T=80) Lev = 174.98 } 174.98
174.96 (T=80) Lev = 174.97

CONC. CURB

CONT PAGE 57

π LINE

174.98

(27)

14.93

15.00

(27)

CONC. CURB

ROCKING HORSE ROAD

90°00'00"

1) 90°00' 00
4) 360 00 20
6) 180 00 50
Avg) 90 00 08

LOT 53

TR 19518 LOT 20

90.90 (T=86) @ 5°09' = 90.53 } 90.54
91.07 (T=86) @ 6°10' = 90.54

294.00 (T=86) @ 7°16' = 291.64 } 291.67
293.67 (T=86) @ 6°44' = 291.64

15.24 (T=86) @ Lev = 15.24 } 15.24
15.24 (T=86) @ Lev = 15.24

71.78 (T=84) @ 10°38'20" = 70.55 } 70.57
71.44 (T=84) @ 8°58' = 70.57

60.68 (T=84) Lev = 60.68 } 60.68
60.68 (T=84) Lev = 60.68

528.66

Fd 2" I.P. 1x2 wood plug & cup tk up 4"
TR 18220-5

Set pencil Mark by prop. offset.

617.08

27.3

6.11

Set pencil X in conc gut by INTS

26.6

TR 18220-5 Rec.

3' PALOS VERDE ROCK FENCE

244.13

π LINE

71

528.66

TR # 26331

Rec 0.34

6.00

6.34

Set 1x2 & NAIL USED FOR LINE

Note: Any Additions or Changes on This Sheet Must Be Made or Circled in Red Ink With Date and Name of Person Making Change.

Do not extend this side of this line.

PLEASE RETURN TO
LOS ANGELES COUNTY ENGINEER
403 LOS ANGELES COUNTY ENGINEERING BLDG.

76F3095 CE #310 6-63

PWFB 0219 441

F. B. ~~2727~~ PG ~~74~~

238.91 (T=82) @ 10° 10' = 235.16
238.31 (T=82) @ 9° 16' = 235.20
238.66 (T=82) @ 9° 48' = 235.18

235.18

TR. 18220

END

TR. 18968

TR 18968

W.S. 28, A-5

Fd white top 2X2 & tag # L.S. 2231 No REF.

CONT PAGE 55

235.18

⊼ LINE

Set 1X2 & nail DN. 3". 6' off 2X2 @ 90° USED FOR ⊼ LINE

6.00

2.25

6.40

Set nail by mts

110° 30' 55"

227.73 | 121.58 | 267.77 | 617.08

1) 110° 30' 50"
4) 82° 03' 30"
6) 303° 05' 30"
Avg = 110 3055

227.73 | 227.74 | 121.58 | 121.59 | 267.77 | 267.76

126.21

TAPE # 99 STD @ 84°
228.09 (T=88) @ 3° 15' = 227.73
228.00 (T=88) @ 2° 48' = 227.74
121.61 (T=86) @ 1° 20' = 121.58
121.70 (T=86) @ 2° 26' = 121.59

269.96 (T=86) @ 7° 18' = 267.77
126.22 (T=84) @ 0° 44' = 126.21
143.28 (T=84) @ 13° 32' = 139.30
2.25 (T=84) Lev = 2.25

Fd CONC MON with AXEL UNPER 2' MANURE PER TR 18220-

6.21

90°

Pencil Mark on Conc Rock

END

617.08

⊼ LINE

TR 26331

CONT PAGE 73

PLEASE RETURN TO
LOS ANGELES COUNTY ENGINEER
403 LOS ANGELES COUNTY ENGINEERING BLDG.

Do not extend this side of this line.

Note: Any Additions or Changes on This Sheet Must be Made or Circled in Red Ink With Date and Name of Person Making Change.

PWFB 0219

442

Notes Ck'd by M. OSHITA	Survey of ROCKING HORSE RD
Map No.	JN 0303.00 Tape 99 Std 84 °F
Office Work	Surveyed by J.H. BROWN
Checked	Notes J.N.B. Date 8-64
Date	Indexed E. J. GALLI

F. B. ~~3727~~ Pg. ~~75~~

LOT 41

TR 18220

LOT 23

THIS LADY IS VERY UPSET ABOUT IDEA OF SEWERS. GAVE US PERMISSION TO ENTER BUT SAID THAT IF WE DISTURBED ONE LITTLE THING SHE WOULD SUE WE DID NOT ENTER.

OWNER OF THIS LOT WANTS TO BE SURE HE WILL BE FULLY RE-IMBURSED FOR ANY DAMAGES

W.S. 28, A-5

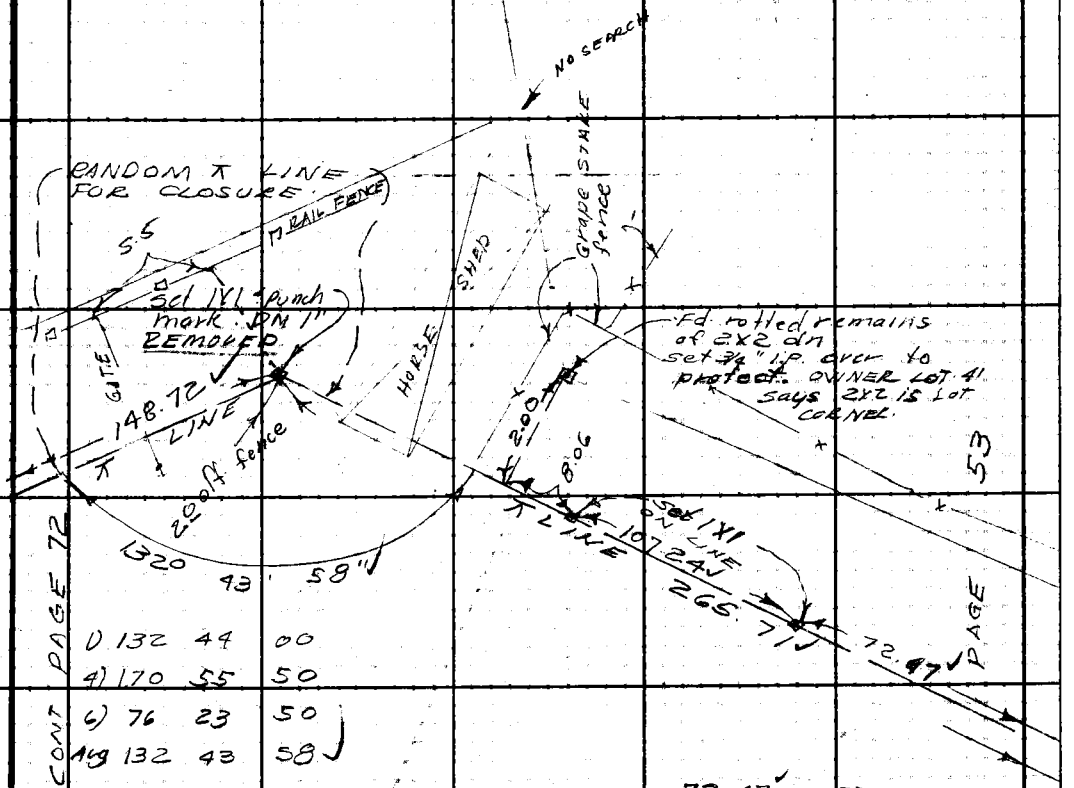

1) 132 44 00
4) 170 55 50
6) 76 23 50
Avg 132 43 58

72.47 Pg 53

107.52 (T=70) @ 4° 04' = 107.24
107.36 (T=70) @ 2° 26' = 107.25 } 107.24

86.10 (T=80) @ 2° 38' = 86.01
86.04 (T=80) @ 1° 41' = 86.00 } 86.00

265.71

AN OFFICER OF THE "ASSOCIATION" LIVES ON THIS LOT. BEWARE OF DOG. LOT 40

LOT 24

Note: Any Additions or Changes on This Sheet Must be Made or Circled in Red Ink With Date and Name of Person Making Change.

Do not extend this side of this line.

PLEASE RETURN TO
LOS ANGELES COUNTY ENGINEER
403 LOS ANGELES COUNTY ENGINEERING BLDG.

76F309S CE #310 6-63

PWFB 0219 443

F. B. ~~2727~~ PG ~~76~~ TR NO 20429 Lot 46

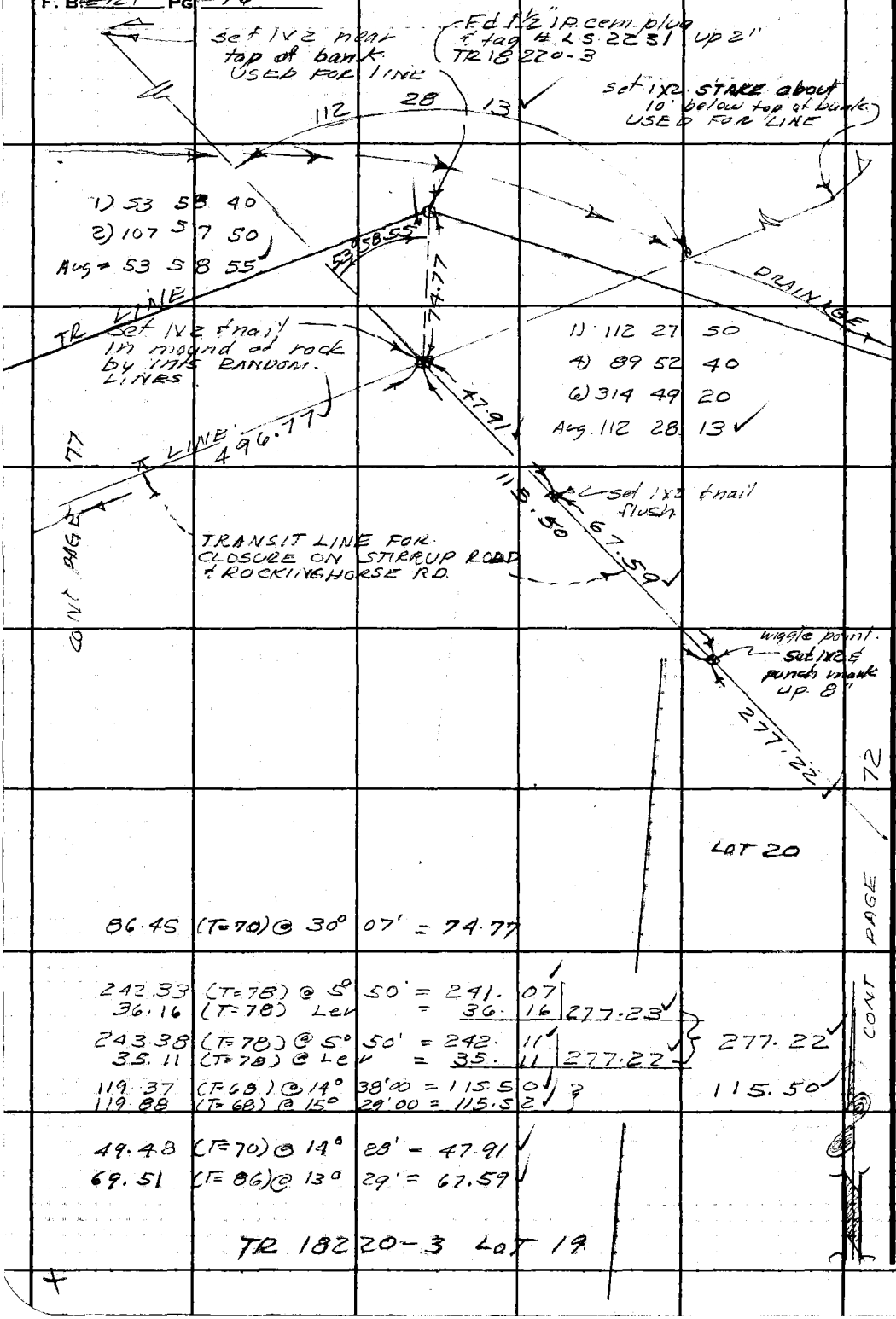

86.45 (T=70) @ 30° 07' = 74.77

242.33 (T=78) @ 5° 50' = 241.07
36.16 (T=78) Lev = 36.16 277.23

243.38 (T=78) @ 5° 50' = 242.11
35.11 (T=78) @ Lev = 35.11 277.22

277.22

119.37 (T=68) @ 14° 38'00 = 115.50
119.88 (T=68) @ 15° 29'00 = 115.52

115.50

49.48 (T=70) @ 14° 28' = 47.91
69.51 (T=86) @ 13° 29' = 67.59

TR 18220-3 LOT 19

W.S. 28, A-5

PLEASE RETURN TO
LOS ANGELES COUNTY ENGINEER
403 LOS ANGELES COUNTY ENGINEERING BLDG.

Do not extend this side of this line.

Note: Any Additions or Changes on This Sheet Must be Made or Circled in Red Ink With Date and Name of Person Making Change.

PWFB 0219

444

Notes Ck'd by M. OSHITA	Survey of ROCHINGHORSE ROAD
Map No.	JN 0303 00 Tape 99 Std 84 °F
Office Work	Surveyed by H. H. Bacon
Checked	Notes H. H. B. Date 8-64
Date	Indexed E. J. GALM

F. B. 2927 PG. 77

W.S.27, E-4

106.12 (T= 70) @ 12°54' 40 = 103.43
105.96 (T= 70) @ 12°35' 00 = 103.41 — 103.42

107.40 (T= 72) @ 6°17' = 106.74
107.50 (T= 72) @ 6°53' = 106.72 — 106.73

289.76 (T= 76) @ 8°24' = 286.63
289.89 (T= 76) @ 8°35' = 286.62 — 286.62

496.77

295.00 (T=80) @ 2°56' = 294.60
295.10 (T=80) @ 3°14' = 294.62 — 294.61

220.45 (T= 80) @ 10°09' 20" = 216.99
220.13 (T= 80) @ 9°38' = 217.02 — 217.00

511.61

53.05 (T=80) @ 19°23' = 50.04

Fd 2" I.P. cem plug & tag. W.S. 2231 flush. TR 18220-4

Wiggle Point set 1x2 & nail

496.77

LINE

LOTS 5, 17 & 18

CONT

See FB 2360-11 semi-tail

0.09

511.61

50.04

LOT 4

LOTS 1, 2, 3

Fd 3/4" I.P. & CO ENGR tag. DN 10" USED FOR LINE. FB 2360-12

72°06'10"

1) 72 06 00
4) 288 24 40
6) 72 37 00
Avg = 72 06 10

TR 18220

MARBONNE (PROP) AVE

124.78

(50)

(50)

129.90 (T= 80) @ 16°08'40" = 124.78

130.58 (T= 80 @ 17°08'20" = 124.78

Avg = 124.78

Fd 3/4" I.P. & CO ENGR tag DN 6" FB 2360-12 shown page 65

Pg 65 24.56 semi-tan

CONT

PAGE 65

PAGE 76

LINE

Note: Any Additions or Changes on This Sheet Must be Made or Circled in Red Ink With Date and Name of Person Making Change.

Do not extend this side of this line.

PLEASE RETURN TO
LOS ANGELES COUNTY ENGINEER
403 LOS ANGELES COUNTY ENGINEERING BLDG.

76F309S CE #310 6-63

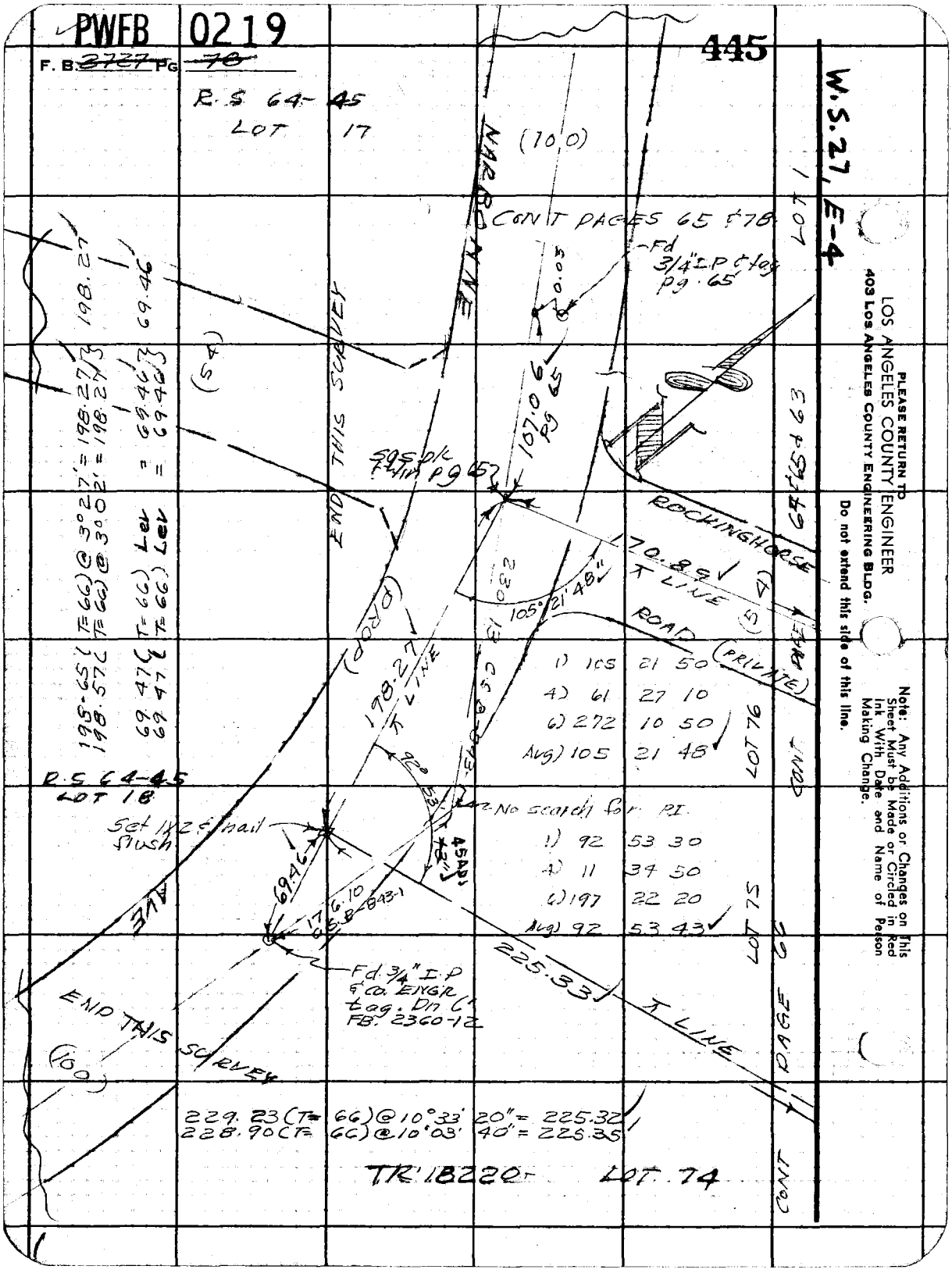
PWFB 0219
F. B. ~~3727~~ Pg ~~78~~
445
W.S. 27, E-4
R.S 64-45
LOT 17
NARBONNE
(10,0)
CONT PAGES 65 & 78
Fd 3/4" I.P & tag pg. 65
0.05
107.06 Pg 65
END THIS SURVEY
(54)
198.27
69.46
198.27 (T=66) @ 3°27' = 198.27
198.57 (T=66) @ 3°02' = 198.27
69.47 (T=66) Lev = 69.46
69.47 (T=66) Lev = 69.46
ROCKINGHORSE
170.89
T LINE
105°21'48"
ROAD (PRIVATE)
(54)
64 & 65 & 63
LOT 1
CONT PAGE
1) 105 21 50
4) 61 27 10
6) 272 10 50
Avg) 105 21 48
LOT 76
(PROP)
198.27
T LINE
R.S 64-45
LOT 18
Set 1x2 & nail flush
No search for P.I.
1) 92 53 30
4) 11 34 50
6) 197 22 20
Avg) 92 53 43
LOT 75
69.46
176.10
AVE
Fd 3/4" I.P & Co. ENGR tag. Dn 6' FB. 2360-12
225.33
T LINE
END THIS SURVEY
(100)
CONT PAGE 66
229.23 (T=66) @ 10°33' 20" = 225.32
228.90 (T=66) @ 10°03' 40" = 225.35
TR 18220 LOT 74
PLEASE RETURN TO
LOS ANGELES COUNTY ENGINEER
403 LOS ANGELES COUNTY ENGINEERING BLDG.
Do not extend this side of this line.
Note: Any Additions or Changes on This Sheet Must be Made or Circled in Red Ink With Date and Name of Person Making Change.

PWFB 0219

446

Notes Ck'd by	Survey of NANCY ROAD.
Map No.	JN 2349.14 Tape 0231 Std 68 °F
Office Work	Surveyed by M. A. RICHARDS
Checked	Notes W. A. R. Date 4-27-65
Date	Indexed C. J. GALLI

F. B. ~~2727~~ PG. 79

J. N. 2349.14

NANCY ROAD

EASEMENT SURVEYS

STREET CENTERLINES ARE REC. PER FB. 2704
AREA AND B.M. INDEX - - - - - - PG. 80

BENCH LEVEL SURVEYS - - - - PG. 81 - 90
EASEMENT " " - - - - " 91 - 188
TOPOG. & X-SECTION " " - - - - " 121 - 228

RICHARDS
OCHSNER
TURRILL
SIEMANN.

Note: Any Additions or Changes on This Sheet Must Be Made or Circled in Red Ink With Date and Name of Person Making Change.

Do not unfold this side of this file.

PLEASE RETURN TO
LOS ANGELES COUNTY ENGINEER
403 Los Angeles County Engineering Bldg.

74F3095 C.E. #310 8-62

PWFB 0219 447, 448, 449, 450

F. B. ~~2727~~ PG. ~~89~~

CENTERLINE & B. M. INDEX

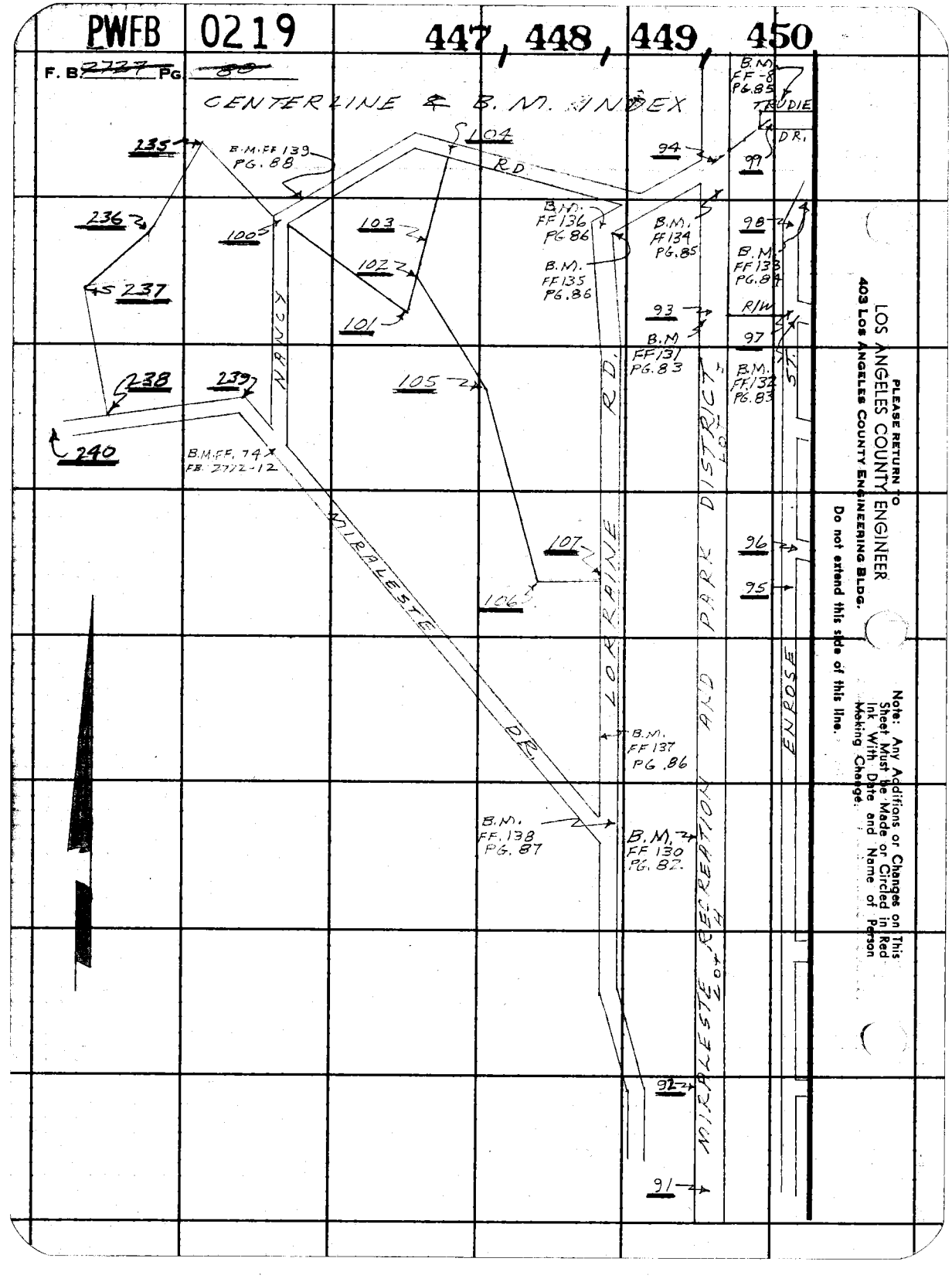

LOS ANGELES COUNTY ENGINEER
403 LOS ANGELES COUNTY ENGINEERING BLDG.

PLEASE RETURN TO

Do not extend this side of this line.

Note: Any Additions or Changes on This Sheet Must be Made or Circled in Red Ink With Date and Name of Person Making Change.

F. B. 2727 Pg. 81

NOTES RED _____ JOB NO 234914 SURVEY OF NANCY RD.
DATE _____ SURVEY BY W. R. RICHARDS
NOTES CHKD. _____ NOTES BY W. A. R. DATE 5-1-65
DATE _____ INDEXED C. J. GALLI DATE _____

DESCRIPTION	ADJ. ELEV.	3RD RUN	2ND RUN	DIFF.	1ST RUN	B.M.
J. N. 2349.14						
NANCY ROAD						
BENCH LEVELS						
B.M. INDEX - PG. 80 ELEVATIONS HEREIN ARE BASED UPON THOSE IN FB. 2727- PRECISE LOWER RODS #1 & 2. ZIESS LEVEL		RICHARDS OCHSNER TURRILL SIMMONS				

Do not extend notes this side of this line

NOTE: ANY ADDITIONS OR CHANGES ON THIS SHEET MUST BE MADE OR CIRCLED IN RED INK, WITH DATE AND NAME OF PERSON MAKING CHANGE.

PLEASE RETURN TO
LOS ANGELES COUNTY SURVEYOR
725 LOS ANGELES COUNTY ENGINEERING BLDG.

76S420 S & E-353 4-54

76S420 S & E-353 4-54

PLEASE RETURN TO
LOS ANGELES COUNTY SURVEYOR
725 LOS ANGELES COUNTY ENGINEERING BLDG.

NOTE: ANY ADDITIONS OR CHANGES ON THIS SHEET MUST BE MADE OR CIRCLED IN RED INK, WITH DATE AND NAME OF PERSON MAKING CHANGE.

Do not extend notes this side of this line

JOB NO 23914 SURVEY OF NANCY ROAD
SURVEY BY W. A. RICHARDS
NOTES BY W. A. R. DATE 5-17-65
INDEXED C. J. GALL DATE

NOTES RED. DATE
NOTES CHKD. DATE

F. B. 2727 PG. 82

B.M.	1ST RUN	DIFF.	2ND RUN	3RD RUN	ADJ. ELEV.	DESCRIPTION
(FD.)						
B.M. FF 80	521.935				[illegible]	B.M. FF 80 EL. = 521.935 FB. 2722 - 17
+	11.832		11.735			SUMMERLAND AVE. & ENROSE AVE., N.E. COR.
⌅	533.767	+11.269	11.267		[illegible]	BT. SPK. IN CB., 4 E. OF E. END C.R.
−	0.563		0.468			
T.P.	533.204				[illegible]	
+	11.254		11.172			
⌅	544.458	+2.527	8.68[illegible]		8.687	
−	2.567		2.485			
T.P.	541.891				[illegible]	
+	8.632		8.595	8.628		
⌅	550.523	+3.234	3.243	3.243	[illegible]	
(FD.) −	5.398		5.3[illegible]	5.385		
B.M. FF 79	545.125				[illegible]	B.M. FF 79 EL. = 545.181 FB. 2722 - 16
+	9.638		9.6[illegible]			130' W. ENROSE AVE., & ON APPROX. ℄
⌅	[illegible]	+5.6[illegible]	5.695		5.6[illegible]	PROD. OF SUMMERLAND AVE.
−	[illegible]		3.920			[illegible] 634598 [illegible]
T.P.	[illegible]				[illegible]	
+	9.245		9.135	9.148		
⌅	[illegible]	+3.283	3.2[illegible]	3.280	3.281	
−	5.962		[illegible]	[illegible]		
T.P.	[illegible]				[illegible]	
+	3.985		3.932			
⌅	[illegible]	−2.437	[illegible]		2.437	
(SET) −	[illegible]		6.3[illegible]			
B.M. FF 130	551.687				[illegible]	B.M. FF 130 EL. = [illegible] FB. [illegible] - 82
+	4.450		4.413			125' LINE, LOT "H", [illegible]
⌅	556.137	−0.750	0.749		0.[illegible]	BT. [illegible] 0.7[illegible] 574 E., ON APPROX.
−	5.200		5.162			℄ PROL. OF S'LY LINE LOT 12,
T.P.	550.937				[illegible]	[illegible] 8[illegible] (BLOCK 4907)

76S420 S & E-353 4-54

PLEASE RETURN TO
LOS ANGELES COUNTY SURVEYOR
725 LOS ANGELES COUNTY ENGINEERING BLDG.

NOTE: ANY ADDITIONS OR CHANGES ON THIS SHEET MUST BE MADE OR CIRCLED IN RED INK, WITH DATE AND NAME OF PERSON MAKING CHANGE.

Do not extend notes this side of this line

B.M.	1ST RUN	DIFF.	2ND RUN	3RD RUN	ADJ. ELEV.	DESCRIPTION
T.P.	[illegible]				[illegible]	—
+	8.730		8.650	8.642		
+	559.667	+5.965	5.943	5.965	+ 5.[illegible]	
	2.765		2.707	2.677		
T.P.	[illegible]				556.908	—
+	2.358		2.320			
∓	559.260	-9.042	9.042		- 9.042	
-	11.400		11.362			
T.P.	[illegible]				[illegible]	—
+	0.320		0.340			
+	548.180	-2.428	2.430		- 2.429	
-	2.748		2.770			
T.P.	545.432				545.437	—
+	7.170		7.118			
∓	552.602	+2.007	2.006		+ 2.007	
(SET) -	5.163		5.112			
B.M. FF 131	547.439				547.444	B.M. FF 131 EL. = FB 2727-83
+	2.177		2.121			[illegible]
∓	549.616	- 8.701	8.701		- 8.701	BT. SPK. IN [illegible] #224569E, 30' N. OF N. LINE
-	10.878		10.822			LOT 21, TR. # 16726
T.P.	538.738				538.743	—
+	3.863		3.792			
∓	542.601	- 7.675	7.675		- 7.675	
-	11.538		11.467			
T.P.	531.063				531.068	—
+	0.220		0.412			
∓	531.283	-2.240	2.243		- 2.241	
(SET) -	2.460		2.655			
B.M. FF. 132	528.823				528.827	B.M. FF. 132 EL. = FB. 2727-83

NOTES RED. JOB NO. 2349.14 SURVEY OF NANCY RD.
DATE SURVEY BY W. A. RICHARDS
NOTES CHKD. NOTES BY W. A. [illegible] DATE 5-[illegible]
DATE INDEXED DATE [illegible]

F.B. 2727 PG. 83

76S420 S & E-353 4-54

PLEASE RETURN TO
LOS ANGELES COUNTY SURVEYOR
725 LOS ANGELES COUNTY ENGINEERING BLDG.

NOTE: ANY ADDITIONS OR CHANGES ON THIS SHEET MUST BE MADE OR CIRCLED IN RED INK, WITH DATE AND NAME OF PERSON MAKING CHANGE.

Do not extend notes this side of this line

B.M.	1ST RUN	DIFF.	2ND RUN	3RD RUN	ADJ. ELEV.	DESCRIPTION
B.M.FF.132	528.8[illegible]				[illegible]	B.M.FF 132 (CONT)
+	0.622		0.642			ENROSE AVE. & NOBLE VIEW DR., S.E. COR.
⊼	529.445	-9.773	9.771		-9.[illegible]	BT. SPK. IN CB., 5° S. OF S. END C.R.
−	10.39[illegible]		10.413			
T.P.	519.050				[illegible]	—
+	1.338		1.398			
⊼	520.388	-8.999	8.999		-8.9[illegible]	
−	10.337		10.397			
T.P.	510.051				[illegible]	—
+	0.428		0.372			
⊼	510.479	-10.890	10.891		-10.8[illegible]	
−	11.318		11.263			
T.P.	499.161				499.1[illegible]	—
+	0.240		0.2[illegible]			
⊼	499.401	-6.758	6.7[illegible]		-6.7[illegible]	
(SET) −	6.998		7.0[illegible]			
B.M.FF.133	492.403				[illegible]	B.M.FF 133 [illegible] FB. 2727-84
+	7.225		7.085			MACARTHUR ST. & TROTWOOD AVE., N.W. COR.
⊼	499.628	-1.620	1.618		-1.619	L. & T. IN CB., 0° N. OF N. END C.R.
(FF) −	8.845		8.703			
B.M.FF.7	490.783				[illegible]	B.M. FF 7. EL. 490.838 FB 1955-16
+	11.803		11.668			TROTWOOD AVE. & TRUDIE DR., S.E. COR.
⊼	502.586	+11.140	11.138		+11.139	BT. SPK. IN CB., 5° E. OF E. END C.R.
−	0.663		0.530			
T.P.	501.923				501.927	—
+	11.860		11.877			
⊼	513.783	+11.333	11.334		+11.333	
−	0.527		0.543			
T.P.	513.256				513.260	—

JOB NO. 2349.14 SURVEY OF NANCY RD.
SURVEY BY W. A. RICHARDS DATE 5-4-65
NOTES BY W.A.R. DATE
INDEXED C. J. GALLI DATE
NOTES RED DATE
NOTES CHKD DATE

F. B 2727 PG. 84

76S420 S & E-353 4-54

PLEASE RETURN TO
LOS ANGELES COUNTY SURVEYOR
725 LOS ANGELES COUNTY ENGINEERING BLDG.

NOTE: ANY ADDITIONS OR CHANGES ON THIS SHEET MUST BE MADE OR CIRCLED IN RED INK, WITH DATE AND NAME OF PERSON MAKING CHANGE.

Do not extend notes this side of this line

B.M.	1ST RUN	DIFF.	2ND RUN	3RD RUN	ADJ. ELEV.	DESCRIPTION
T.P.	513.256				[illegible]	—
+	11.832		[illegible]			
⊼	525.088	+10.894	10.8[illegible]		+10.894	
−	0.938		0.968			
T.P.	524.150				524.154	—
+	8.228		8.252			
⊼	532.378	+1.843	1.845		+1.8[illegible]	
−	6.385		6.413			
BM FF 8	525.993				[illegible]	BM FF 8 EL. [illegible] FB. 1853-17
+	11.322		11.262			[illegible]
⊼	537.315	+10.974	10.975		+10.9[illegible]	[illegible]
−	0.348		0.287			
T.P.	536.967				536.9[illegible]	—
+	11.372		11.295			
⊼	548.339	+10.860	10.862		+10.861	
−	0.512		0.433			
T.P.	547.827				547.833	—
+	11.313		11.278			
⊼	559.140	+10.611	10.615		+10.613	
−	0.702		0.663			
T.P.	558.438				558.446	—
+	8.910		8.842			
⊼	567.348	+1.518	1.520		+1.519	
(SET)	7.392		7.322			
B.M. FF 34	559.956				559.965	B.M. FF 34 EL. [illegible] FB. 2727-85
−	9.380		9.320			ELS LINE, LOT "J" [illegible]
⊼	569.336	+8.750	8.750		+8.750	SPK. IN P.P. # 224568 E, 187 [illegible]
−	0.630		0.570			PROD. OF [illegible] E ST.
T.P.	568.706				568.715	—

NOTES RED ____ JOB NO. [illegible] SURVEY OF [illegible]
DATE ____ SURVEY BY [illegible]
NOTES CHKD. ____ NOTES BY [illegible] DATE [illegible]
DATE ____ INDEXED C. J. GALLI DATE [illegible]

F.B. 2727 PG. 85

76S420 S & E-353 4-54

PLEASE RETURN TO
LOS ANGELES COUNTY SURVEYOR
725 LOS ANGELES COUNTY ENGINEERING BLDG.

NOTE: ANY ADDITIONS OR CHANGES ON THIS SHEET MUST BE MADE OR CIRCLED IN RED INK, WITH DATE AND NAME OF PERSON MAKING CHANGE.

Do not extend notes this side of this line

JOB NO. 2349.14 SURVEY OF NANCY RD.
SURVEY BY W. A. RICHARDS
NOTES BY W. A. R. DATE 5-4-65
INDEXED C. J. CALLI DATE
NOTES RED. DATE
NOTES CHKD DATE

F.B. 2727 PG. 86

B.M.	1ST RUN	DIFF.	2ND RUN	3RD RUN	ADJ. ELEV.	DESCRIPTION
T.P.	568.706				568.715	—
+	11.365		11.398			
⊼	580.071	+10.943	10.943		+ 10.943	
−	0.421		0.455			
T.P.	579.649				579.658	—
+	11.722		11.742			
⊼	591.371	+9.917	9.915		+ 9.917	
−	1.805		1.827			
T.P.	589.566				589.574	—
+	7.540		7.492			
⊼	597.106	+1.458	1.459		+ 1.458	
(SET) −	6.082		6.033			
B.M. FF 135	591.024				591.032	B.M. FF 135 EL. = FB. 2727 - 86
+	7.018		7.040			LORRAINE RD. & NANCY RD., S.E. COR.
⊼	598.042	+3.750	3.752		+ 3.751	BT. SPK. IN FLOOR OF S.E., 45' S. OF P.I.
(SET) −	3.268		3.288			
BM FF 136	594.774				594.783	B.M. FF 136 EL. = FB. 2727 - 86
+	4.063		4.088			LORRAINE RD. & NANCY RD., S.W. COR.
⊼	598.837	+0.225	0.225		+ 0.225	BT. SPK. IN PRT. STEP CONC. WK. TO
−	3.838		3.863			HO. # 4101
T.P.	594.999				595.008	—
+	6.593		6.605			
⊼	601.582	+3.991	3.992		+ 3.991	
(SET) −	2.592		2.613			
BM FF 137	598.990				598.999	B.M. FF 137 EL. = FB. 2727 - 86
+	4.578		4.597			LORRAINE RD., W.L.S. SIDE,
⊼	603.568	+2.120	2.119		+ 2.120	BT. SPK. IN CONC. PR. TO HO. # 4125
−	2.458		2.478			12.0' W. & 2.0' S. OF N.E. COR.
T.P.	601.110				601.119	—

76S420 S & E-353 4-54

PLEASE RETURN TO
LOS ANGELES COUNTY SURVEYOR
725 LOS ANGELES COUNTY ENGINEERING BLDG.

NOTE: ANY ADDITIONS OR CHANGES ON THIS SHEET MUST BE MADE OR CIRCLED IN RED INK, WITH DATE AND NAME OF PERSON MAKING CHANGE.

Do not extend notes this side of this line

B.M.	1ST RUN	DIFF.	2ND RUN	3RD RUN	ADJ. ELEV.	DESCRIPTION
T.P.	601.[illegible]				601.[illegible]	—
+	10.430		10.450			
⊼	611.540	+10.177	10.172		+10.175	
−	0.253		0.278			
T.P.	611.287				611.2[illegible]	—
+	7.017		7.052			
⊼	618.304	+3.819	3.820		+3.819	
(SET) −	3.198		3.232			
B.M. F=138	615.106				615.[illegible]	B.M. F=138 [illegible] FB 2727-37
+	10.5[illegible]		10.5[illegible]			[illegible]
⊼	625.621	+[illegible]	8.452		[illegible]	[illegible]
−	2.063		[illegible]			
T.P.	623.558				623.5[illegible]	—
+	11.[illegible]		11.[illegible]			
⊼	635.543	−11.568	[illegible]		+11.5[illegible]	
−	0.417		[illegible]			
T.P.	635.[illegible]				635.133	—
+	[illegible]		9.4[illegible]			
⊼	6[illegible]	+4.636	4.[illegible]		+4.[illegible]	
(FE) −	4.95[illegible]		4.8[illegible]			
B.M. 36-9	639.7[illegible]				639.7[illegible]	B.M. 36-9 SL=639.794 FB 2722-13 [illegible]

END OF LOOP

NOTES RED ____ JOB NO. 2399.14 SURVEY OF NANCY RD.
DATE ____ SURVEY BY W. A. RICHARDS
NOTES CHKD. ____ NOTES BY W. A. R. DATE 5-9-65
DATE ____ INDEXED ____ C. J. GALLI DATE [illegible]

F.B. 2727 PG. 87

76S420 S & E-353 4-54

PLEASE RETURN TO
LOS ANGELES COUNTY SURVEYOR
725 LOS ANGELES COUNTY ENGINEERING BLDG.

NOTE: ANY ADDITIONS OR CHANGES ON THIS SHEET MUST BE MADE OR CIRCLED IN RED INK, WITH DATE AND NAME OF PERSON MAKING CHANGE.

Do not extend notes this side of this line

B.M.	1ST RUN	DIFF.	2ND RUN	3RD RUN	ADJ. ELEV.	LOOP #2 DESCRIPTION
(FD.)						UNADJUSTED !
B.M. FF 136	594.783				594.783	B.M. FF 136 EL. = 594.783 FB. 2727-86
+	8.598		8.643			LORRAINE RD & NANCY RD., S.W. COR.
⊼	603.381	+8.426	8.425		+8.426	BT. SPK. IN BOT. STEP CONC. WK. TO HO. # 4101
−	0.172		0.218			
T.P.	603.209				603.209	—
+	11.967		11.835	11.798		
⊼	615.176	+11.212	11.262	11.260	[illegible].261	
−	0.755		0.573	0.538		
T.P.	614.421				614.470	—
+	11.875		11.725			
⊼	626.296	+11.385	11.385		+11.385	
−	0.490		0.340			
T.P.	625.806				625.855	—
+	10.265		10.310			
⊼	636.071	+9.055	9.057		+9.056	
−	1.210		1.253			
T.P.	634.861				634.911	—
+	7.155		7.180			
⊼	642.016	+4.368	4.370		+4.369	
(SET.) −	2.787		2.810			
B.M. FF 139	639.229				639.280	B.M. FF 139 EL. = FB. 2727-88
+	10.465		10.510			NANCY RD., W. SIDE.
⊼	649.694	+10.090	10.090		+10.090	BT. SPK. IN CONC. DR. TO HO. # 6509
−	0.375		0.420			8° W. & 1° S. OF N.E. COR.
T.P.	649.319				649.370	
+	11.855		11.707			
⊼	661.174	+11.110	11.112		+11.111	
−	0.745		0.595			
T.P.	660.429				660.481	

NOTES RED ____ DATE ____ NOTES CHKD ____ DATE ____

JOB NO. 234914 SURVEY OF NANCY RD

SURVEY BY W. A. RICHARDS DATE 5-4-65

NOTES BY W. A. R. DATE ____

INDEXED C. J. GALLI DATE ____

F. B. 2727 PG. 88

76S420 S & E-353 4-54

PLEASE RETURN TO
LOS ANGELES COUNTY SURVEYOR
725 LOS ANGELES COUNTY ENGINEERING BLDG.

NOTE: ANY ADDITIONS OR CHANGES ON THIS SHEET MUST BE MADE OR CIRCLED IN RED INK, WITH DATE AND NAME OF PERSON MAKING CHANGE.

Do not extend notes this side of this line

B.M.	1ST RUN	DIFF.	2ND RUN	3RD RUN	ADJ. ELEV.	DESCRIPTION
T. P.	[illegible]				[illegible]	—
+	[illegible]		11.975			
∓	672.369	+11.670	11.670		[illegible]	
−	0.270		0.305			
T. P.	672.099				672.151	—
+	11.813		11.755			
∓	683.912	+10.625	10.627		+10.626	
−	1.188		1.128			
T. P.	682.724				[illegible]	—
+	6.845		6.790			
∓	689.569	+3.657	3.655		+ [illegible]	
(FD) −	3.188		3.135			
B.M. FF 74	686.381				686.439	B.M. FF 74 EL = 686.448 FB [illegible] - 12 MIRALESTE [illegible] VIA VISC. S.W. COR. BT. [illegible] IN WLY END OF [illegible]

NOTES RED ____ JOB NO. [illegible] SURVEY OF NANCY RD.
DATE ____ SURVEY BY W. A. [illegible]
NOTES CHKD. ____ NOTES BY W. A. R. DATE 5-5-65
DATE ____ INDEXED C. J. GALLI DATE ____

F. B. 4727 PG. 89

F. B 2727 Pg. 90

JOB NO. 2399.14 SURVEY OF NANCY RD. NOTES RED.

SURVEY BY W. A. RICHARDS DATE

NOTES BY W. E. R. DATE 5-5-65 NOTES CHKD.

INDEXED C. J. GALLI DATE DATE

B.M.	1ST RUN	DIFF.	2ND RUN	3RD RUN	ADJ. ELEV.	DESCRIPTION

Do not extend notes this side of this line

PLEASE RETURN TO

LOS ANGELES COUNTY SURVEYOR

723 LOS ANGELES COUNTY ENGINEERING BLDG.

NOTE: ANY ADDITIONS OR CHANGES ON THIS SHEET MUST BE MADE OR CIRCLED IN RED INK, WITH DATE AND NAME OF PERSON MAKING CHANGE.

769420 S & E-383 4-54

PWFB 0219 451

Notes Ck'd by G. E. BARR	Survey of NANCY ROAD
Map No.	JN 2349.14 Tape 0231 Std 6 B °F
Office Work	Surveyed by W. A. RICHARDS
Checked	Notes W.A.R. Date 4-65
Date	Indexed C. J. GALLI

F. B. ~~2722~~ PG. ~~91~~

CONT. BOT. PG. 92



W.S. 28, A-5

Note: Any Additions or Changes on This Sheet Must be Made or Circled in Red Ink With Date and Name of Person Making Change.

Do not extend this side of this line.

PLEASE RETURN TO
LOS ANGELES COUNTY ENGINEER
403 LOS ANGELES COUNTY ENGINEERING BLDG.

76F309S CE #310 8-62

PWFB 0219 452

F. B. 2727 PG 92

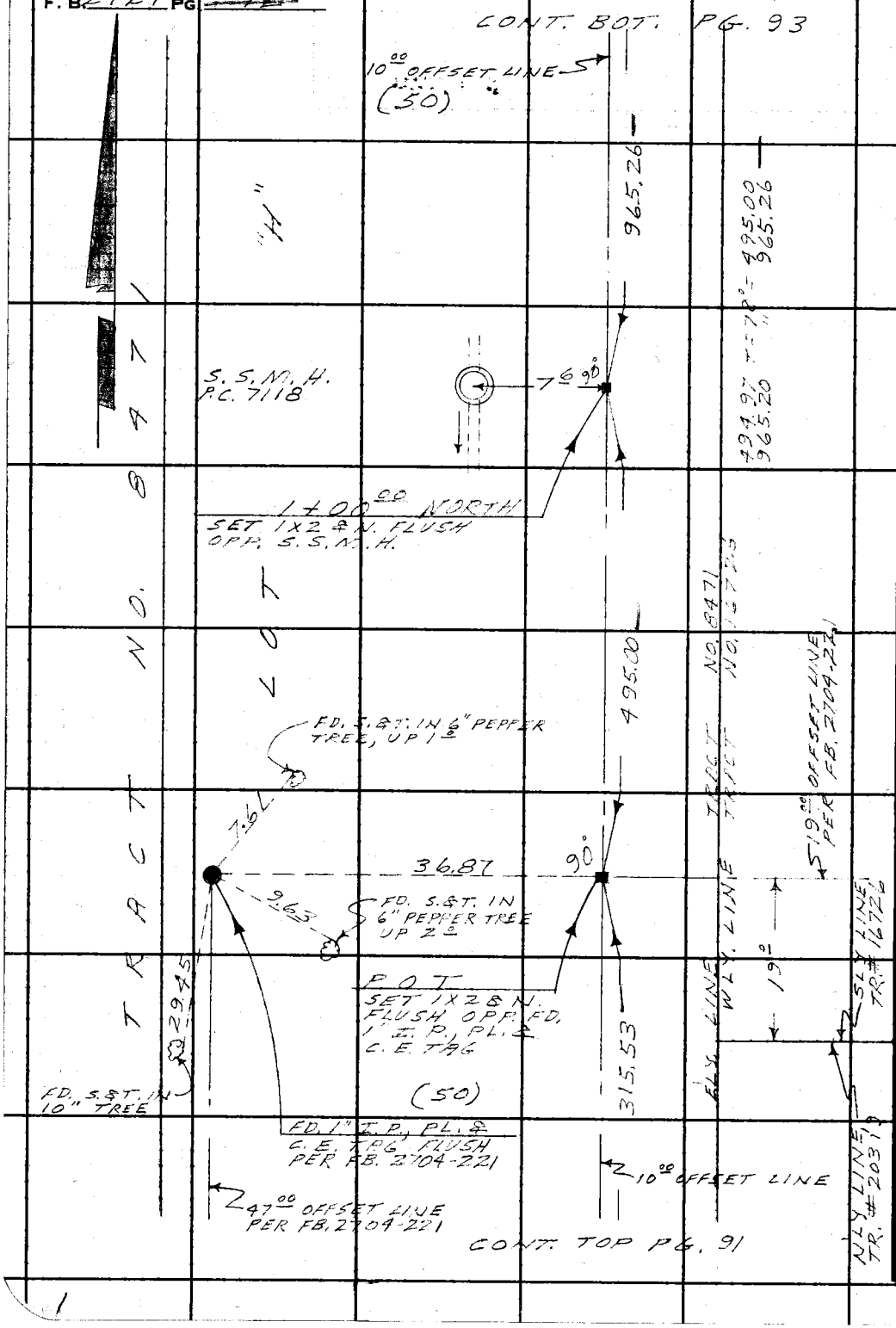

W.S. 28, A-5

PLEASE RETURN TO
LOS ANGELES COUNTY ENGINEER
403 LOS ANGELES COUNTY ENGINEERING BLDG.

Do not extend this side of this line.

Note: Any Additions or Changes on This Sheet Must be Made or Circled in Red Ink With Date and Name of Person Making Change.

PWFB 0219 LOT J & S.S. R 453 3

Notes Ck'd by G. E. BARR	Survey of NANCY RD.	F. B. 2727 Pg. 93
Map No.	JN 23491A Tape 0231 Std 68 °F	1. 90° 00' 00"
Office Work	Surveyed by W. A. RICHARDS	4. 360° 00' 20"
Checked	Notes W. A. R. Date 5-65	6. 180° 00' 30"
Date	Indexed C. J. GALLI	= 90° 00' 05"

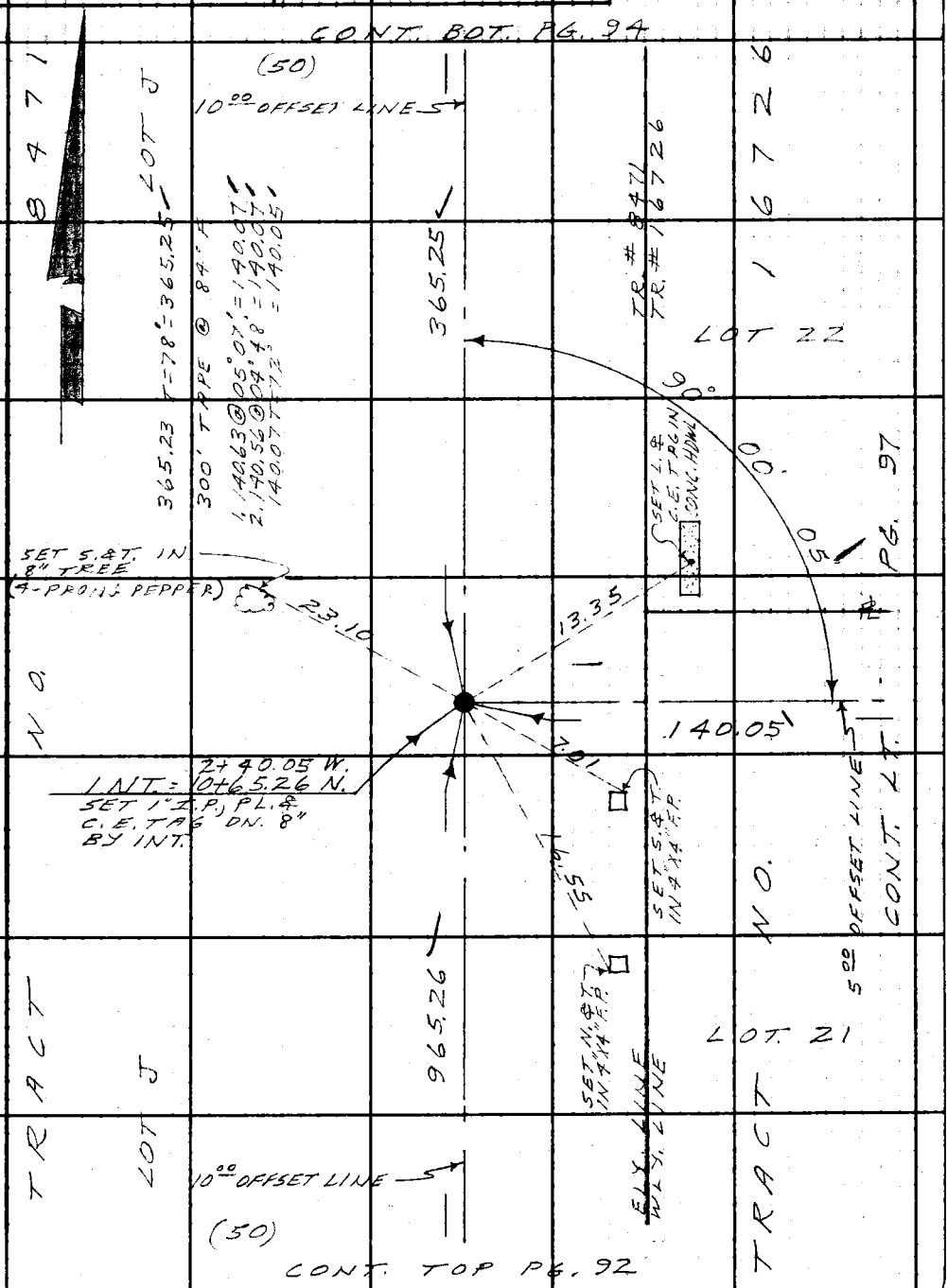

Note: Any Additions or Changes on This Sheet Must be Made or Circled in Red Ink With Date and Name of Person Making Change.

W.S. 28, A-5

PLEASE RETURN TO
LOS ANGELES COUNTY ENGINEER
403 LOS ANGELES COUNTY ENGINEERING BLDG.

Do not extend this side of this line.

76F309S CE #310 6-62

PLEASE RETURN TO
LOS ANGELES COUNTY ENGINEER
403 LOS ANGELES COUNTY ENGINEERING BLDG.

Note: Any Additions or Changes on This Sheet Must be Made or Circled in Red Ink With Date and Name of Person Making Change.

Do not extend this side of this line.

W.S. 28, A-5

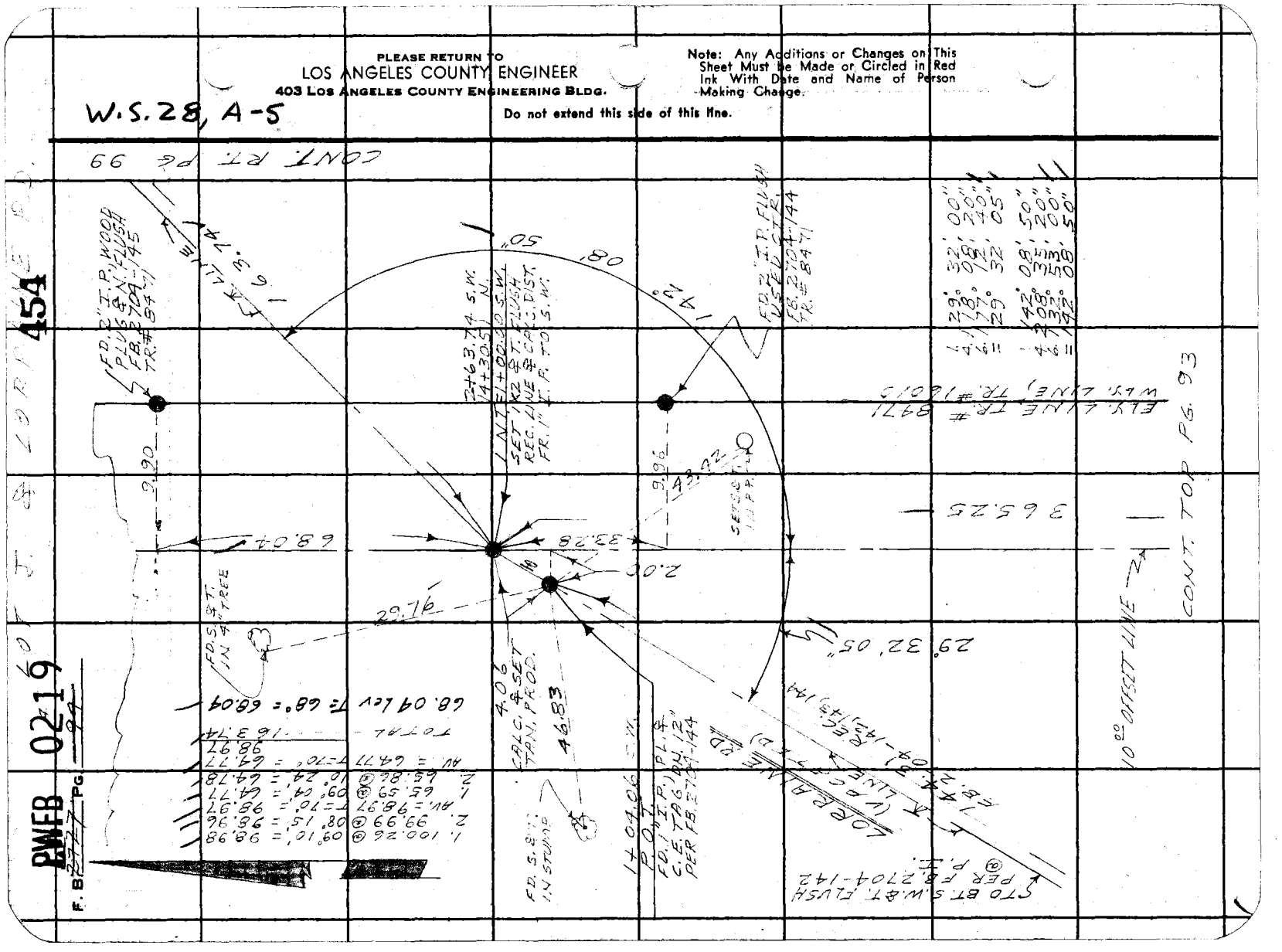

PWFB 0219 ENROSE AVE. P.I. 455 CRESTWOOD

Notes Ck'd by G. E. BARR	Survey of NANCY RD.	F. B. ~~277~~ PG. ~~95~~
Map No.	JN 234914 Tape 0231 Std 68 °F	
Office Work	Surveyed by W. D. RICHARDS	
Checked	Notes W. A. R. Date 5-65	
Date	Indexed G. J. GALLE	

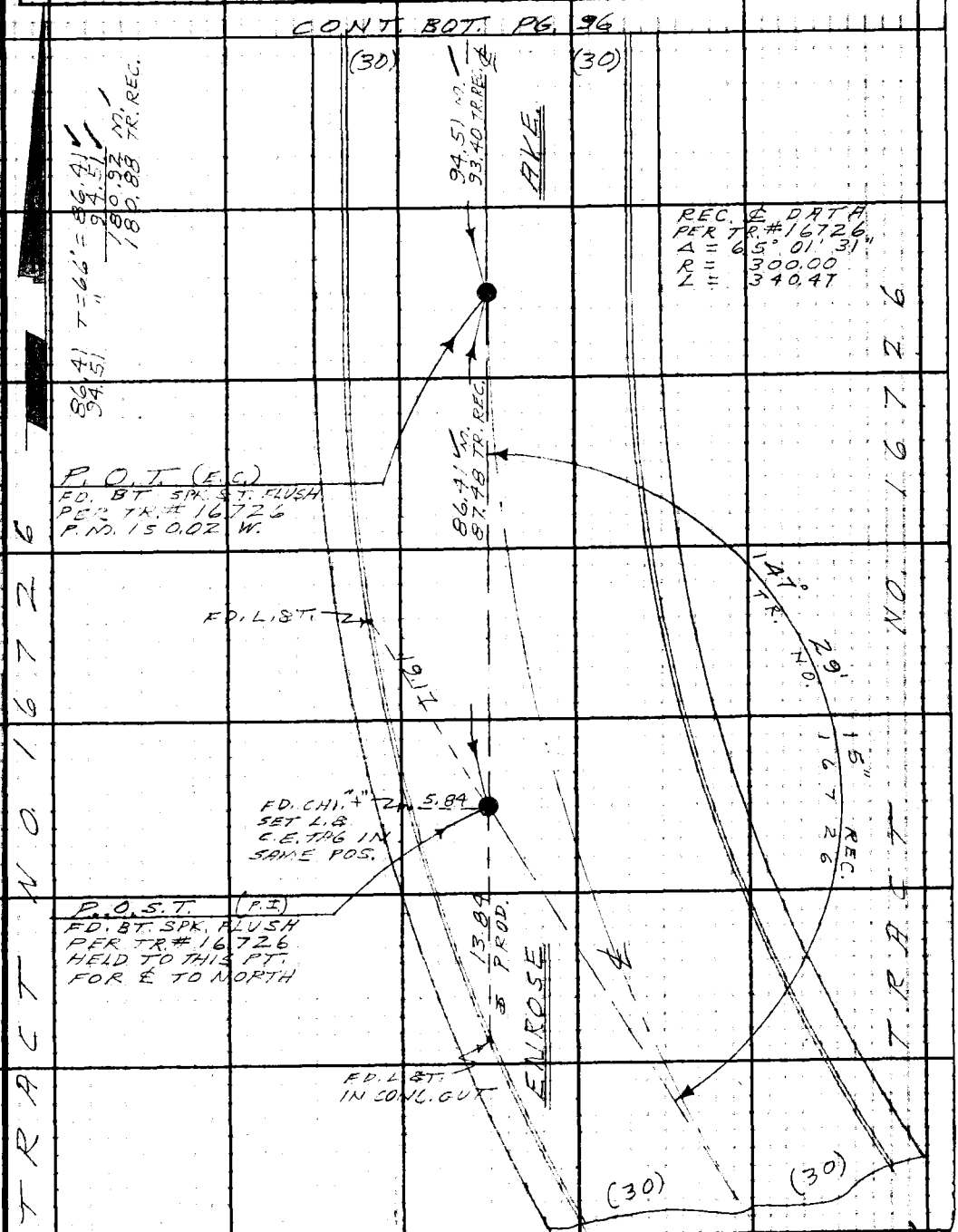

W.S. 28, A-5

Note: Any Additions or Changes on This Sheet Must be Made or Circled in Red Ink With Date and Name of Person Making Change.

Do not extend this side of this line.

PLEASE RETURN TO
LOS ANGELES COUNTY ENGINEER
403 LOS ANGELES COUNTY ENGINEERING BLDG.

76F309S CE #310 6-62

PWFB 0219 ENROSE AVE. & CRESTWOOD ST. 456

F. B. ~~2727~~ PG. ~~96~~

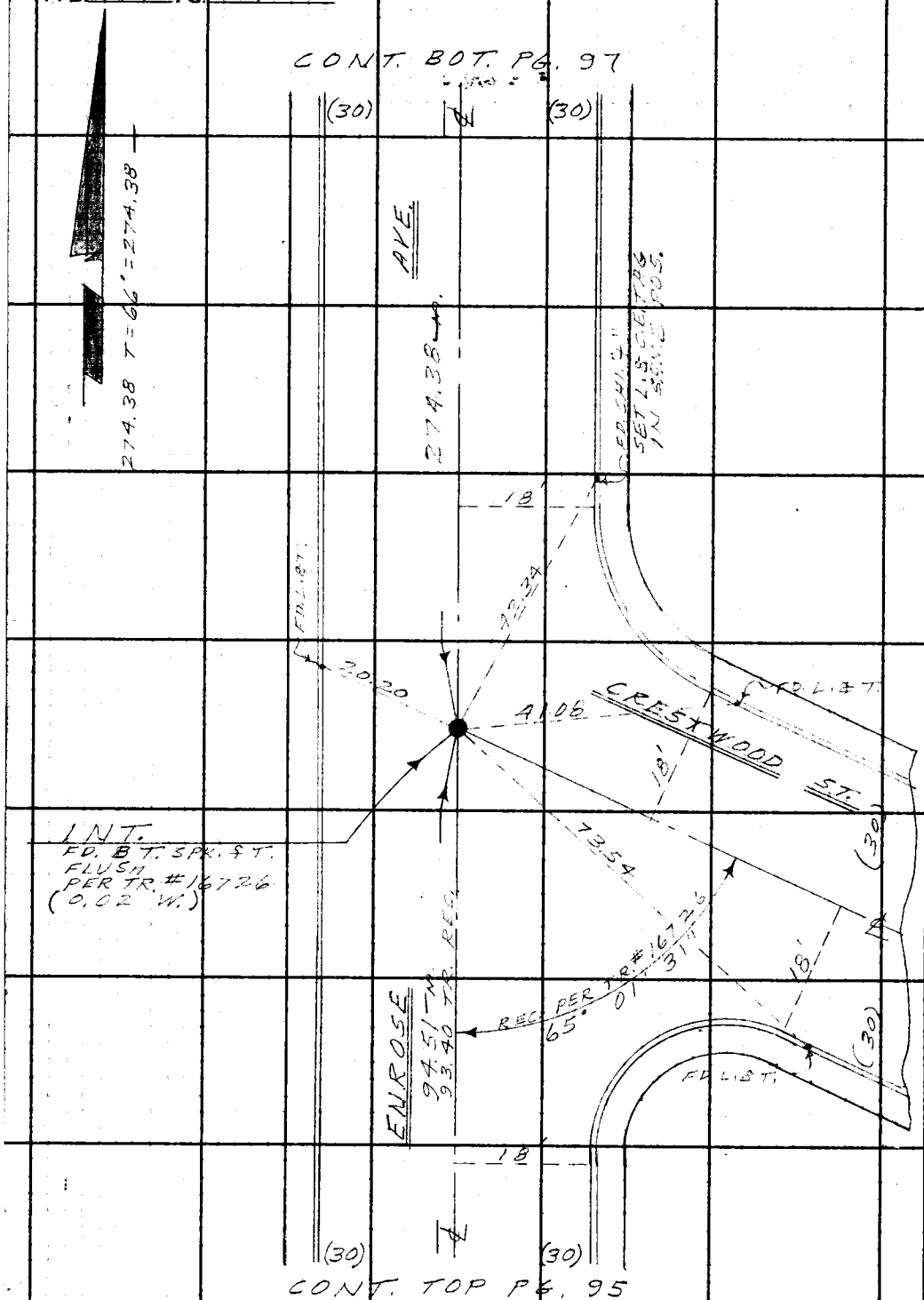

W.S. 28, A-5

PLEASE RETURN TO
LOS ANGELES COUNTY ENGINEER
403 LOS ANGELES COUNTY ENGINEERING BLDG.

Do not extend this side of this line.

Note: Any Additions or Changes on This Sheet Must be Made or Circled in Red Ink With Date and Name of Person Making Change.

PWFB 0219 ENROSE AVE. & NOBLE VIEW DR. & R/W 457

Notes Ck'd by G. E. BARR	Survey of NANCY RD.	F. B. ~~2727~~ PG. ~~97~~ 7
Map No.	JN 2349.14 Tape 0231 Std 6.8 °F	94.05 T-66 = 94.05
Office Work	Surveyed by W. P. RICHARDS	
Checked	Notes W. A. R. Date 5-65	
Date	Indexed G. J. GALLI	

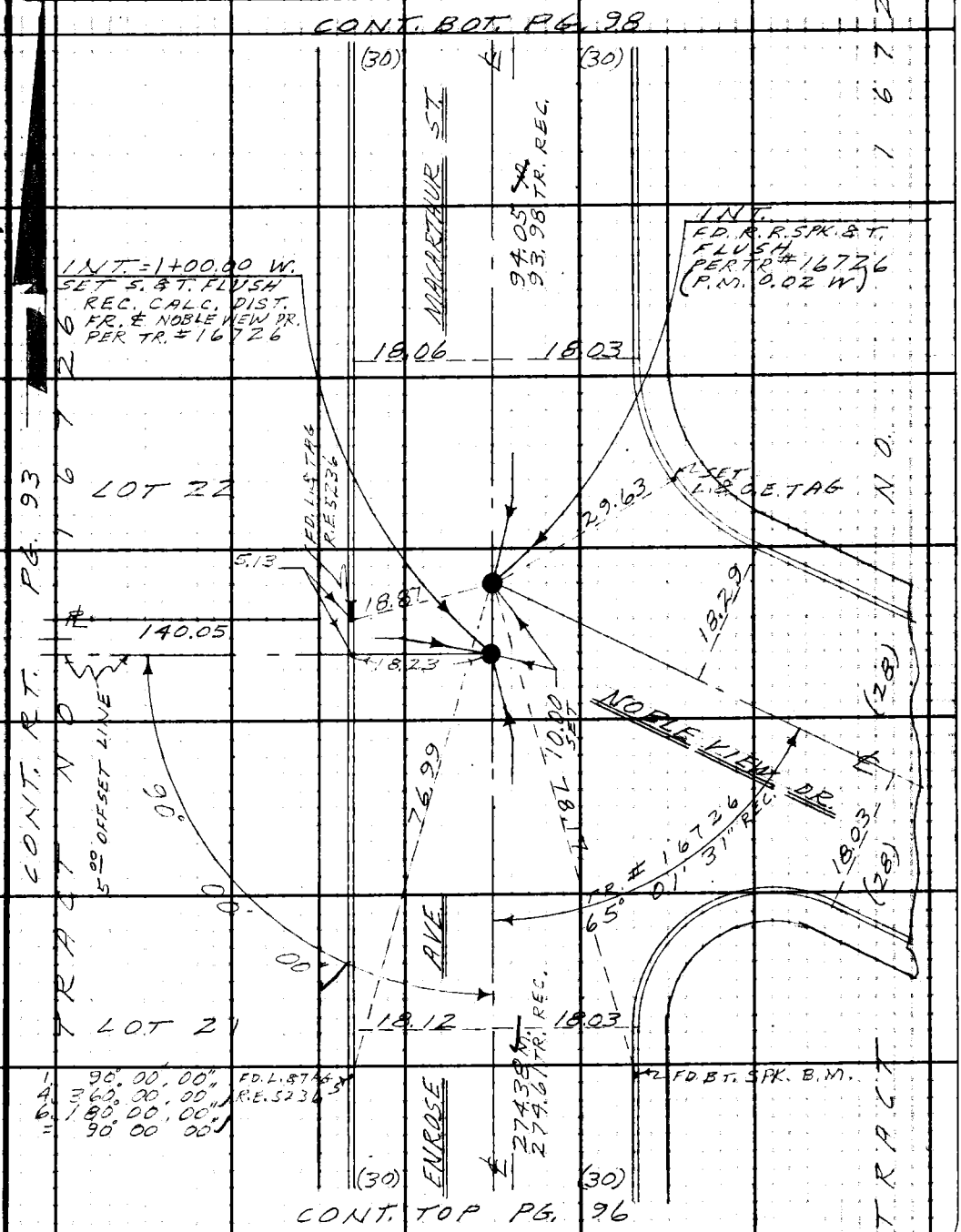

W.S. 28, A-5

Note: Any Additions or Changes on This Sheet Must be Made or Circled in Red Ink With Date and Name of Person Making Change.

Do not extend this side of this line.

PLEASE RETURN TO
LOS ANGELES COUNTY ENGINEER
403 LOS ANGELES COUNTY ENGINEERING BLDG.

76F3095 CE #310 6-62

MACARTHUR ST. P.I. N. OF NOBLE VIEW DR.

PWFB 0219 458, 459

F. B. 2127 Pg. 98

61.94 T=68°=61.94

W.S. 28, A-5

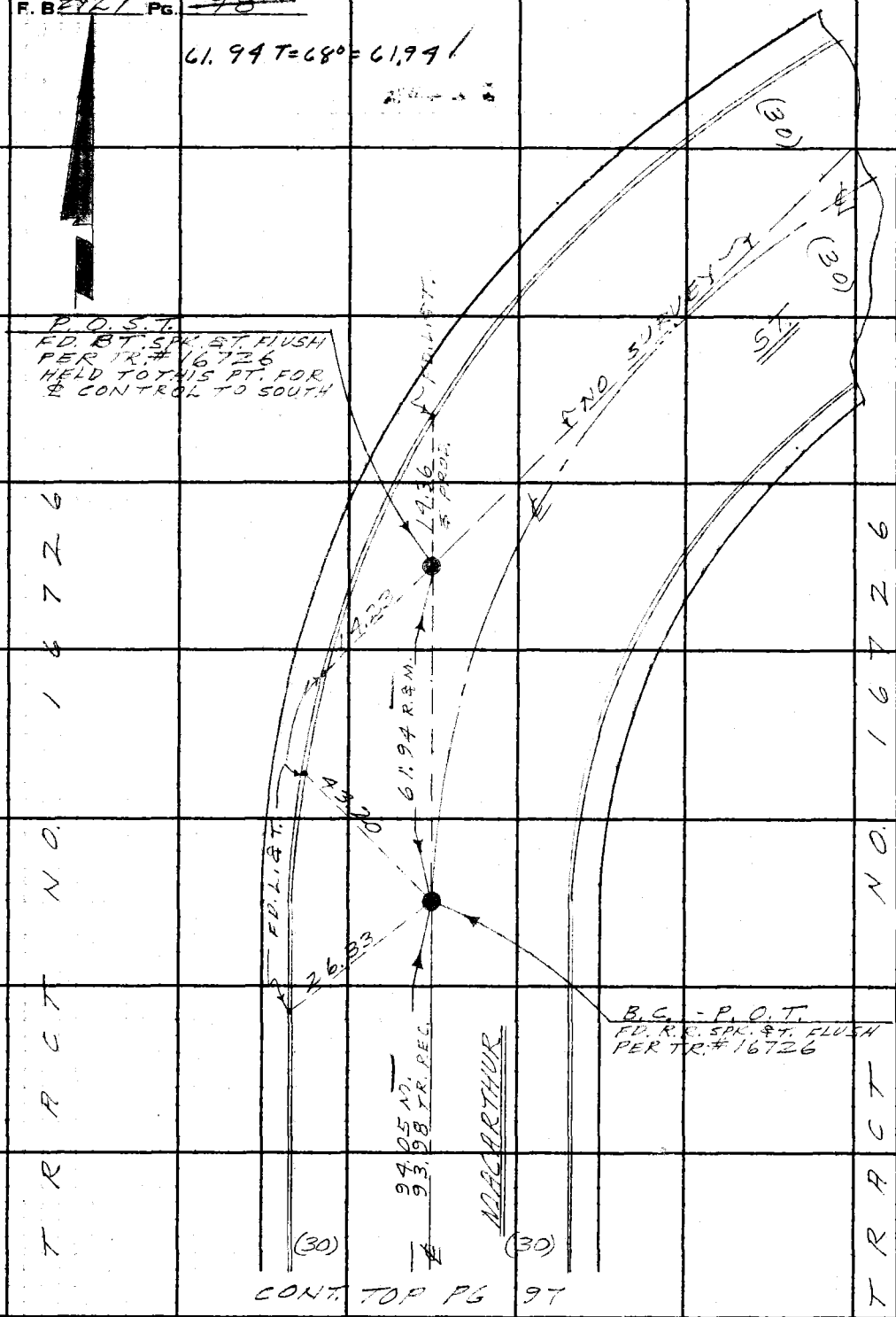

CONT. TOP PG 97

PLEASE RETURN TO
LOS ANGELES COUNTY ENGINEER
403 LOS ANGELES COUNTY ENGINEERING BLDG.

Do not extend this side of this line.

Note: Any Additions or Changes on This Sheet Must Be Made or Circled in Red Ink With Date and Name of Person Making Change.

PWFB 0219 WLY. FR. TRUDIE 460

Notes Ck'd by G. E. BARR	Survey of NANCY RD.
Map No.	JN 2349.14 Type 0231 Std 68 °F
Office Work	Surveyed by W. A. RICHARDS
Checked	Notes W. A. R. Date 5-6-65
Date	Indexed C. J. GALIA

F. B. 2727 Pg. 99

1. 158° 10' 40"
4. 272° 42' 40"
6. 229° 04' 00"
= 158° 10' 40"

CONT. FB. 1955-40

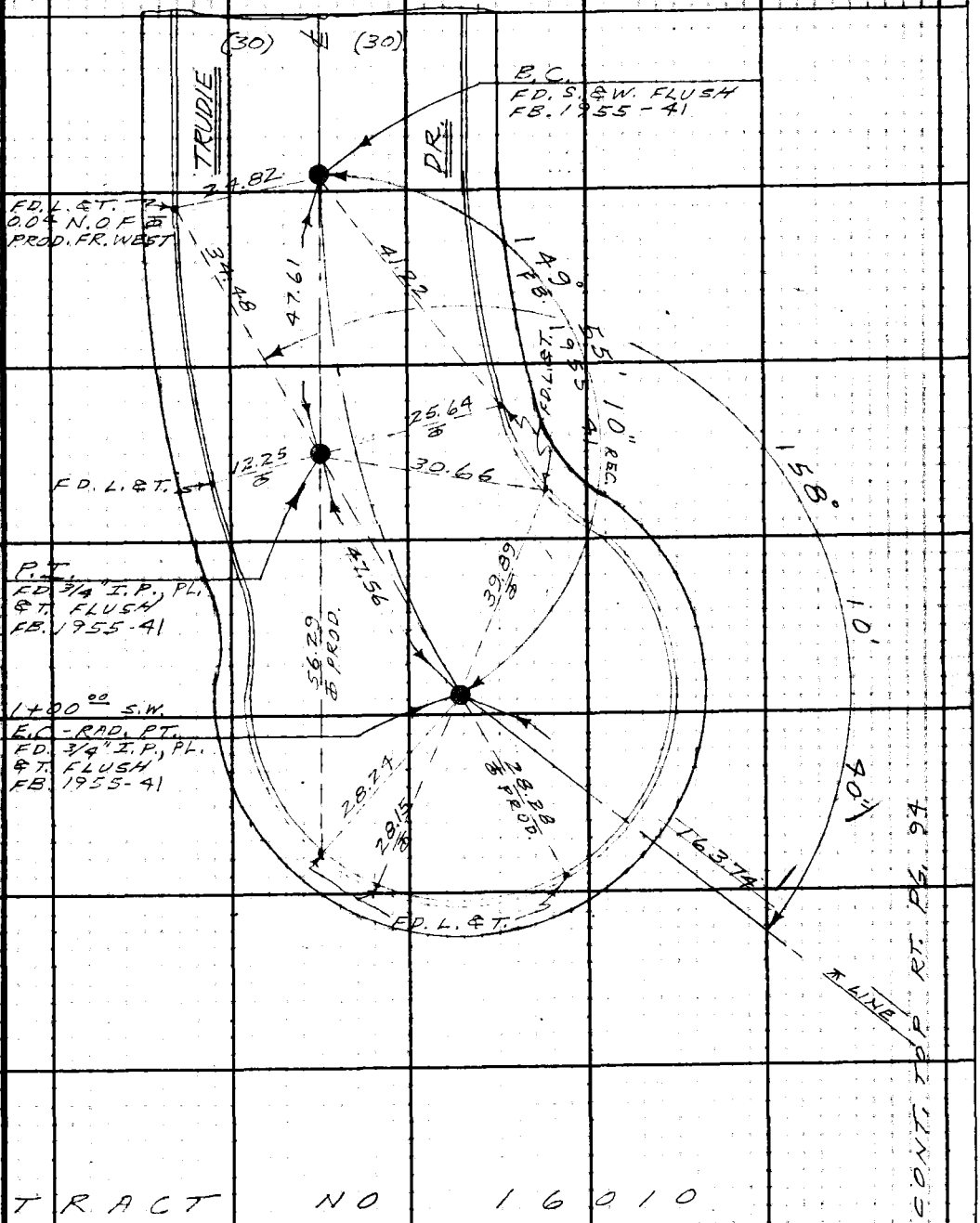

TRACT NO 16010

W.S. 28, A-5

Note: Any Additions or Changes on This Sheet Must be Made or Circled in Red Ink With Date and Name of Person Making Change.

Do not extend this side of this line.

PLEASE RETURN TO
LOS ANGELES COUNTY ENGINEER
403 LOS ANGELES COUNTY ENGINEERING BLDG.

76F3095 C.E. #310 6-62

PWFB 0219 461

F. B. ~~2727~~ PG. ~~100~~

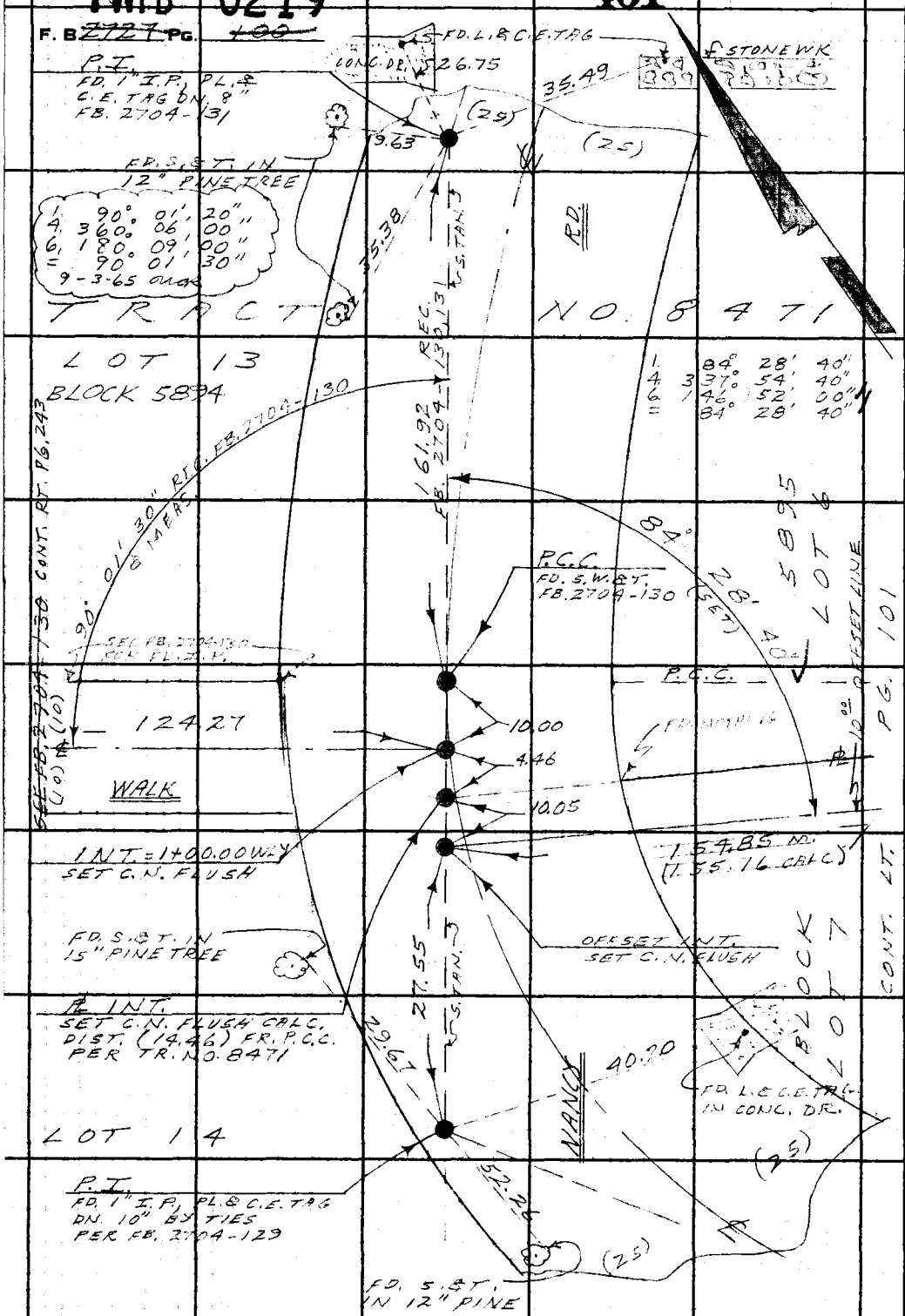

W.S. 28, A-5

PLEASE RETURN TO
LOS ANGELES COUNTY ENGINEER
403 LOS ANGELES COUNTY ENGINEERING BLDG.

Do not extend this side of this line.

Note: Any Additions or Changes on This Sheet Must be Made or Circled in Red Ink With Date and Name of Person Making Change.

PWFB 0219

462

Notes Ck'd by G. E. BARR	Survey of NANCY RD.
Map No.	JN 2349A Tape 0231 Std 68 °F
Office Work	Surveyed by W. A. RICHARDS
Checked	Notes W. A. R. Date 5-65
Date	Indexed C. J. GALLI

F. B. ~~2727~~ PG. ~~191~~

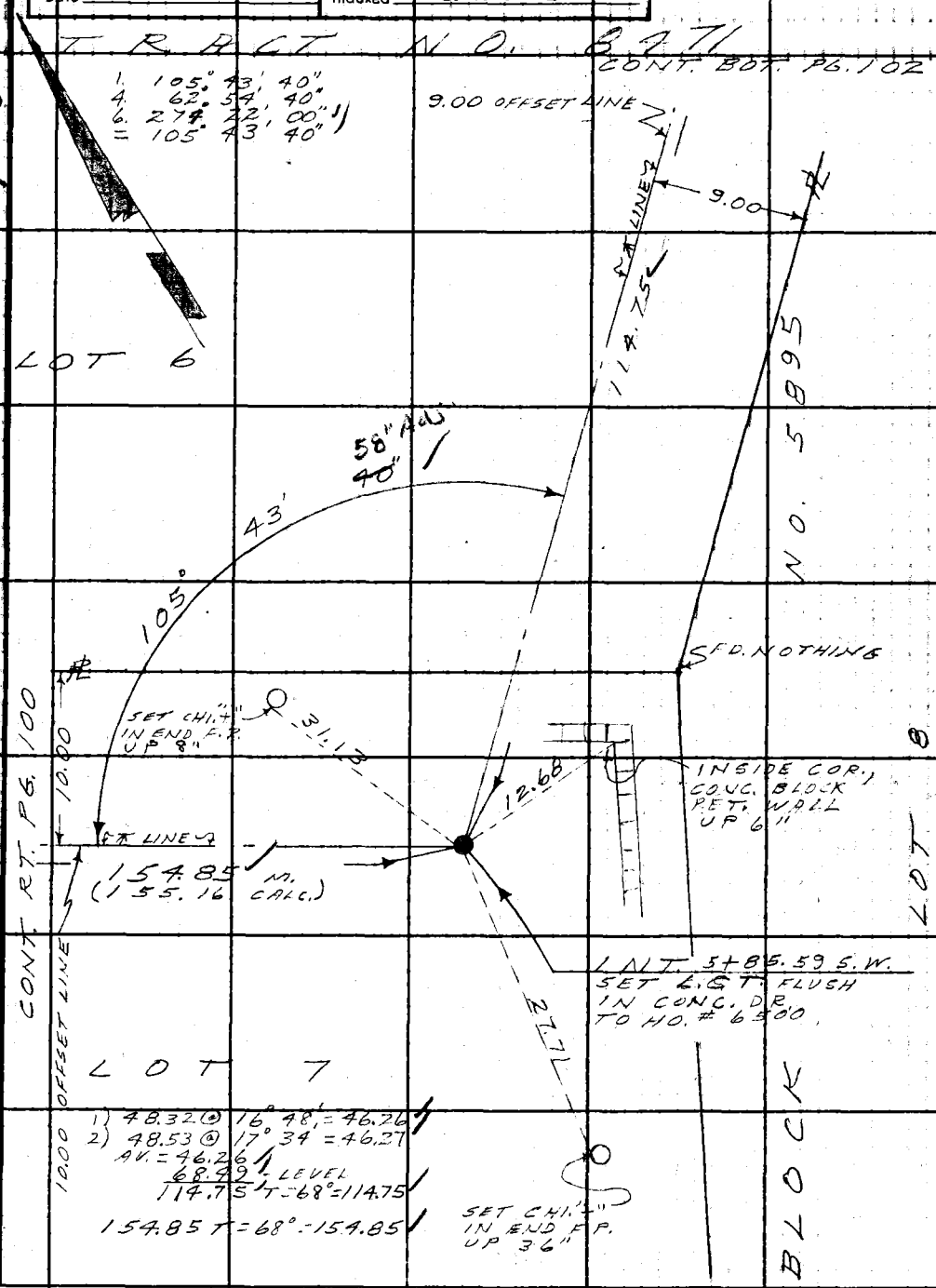

Note: Any Additions or Changes on This Sheet Must be Made or Circled in Red Ink With Date and Name of Person Making Change.

Do not extend this side of this line.

PLEASE RETURN TO
LOS ANGELES COUNTY ENGINEER
403 LOS ANGELES COUNTY ENGINEERING BLDG.

76F309S CE #310 6-62

PWFB 0219 463

F. B. ~~212 F~~ PG. ~~102~~

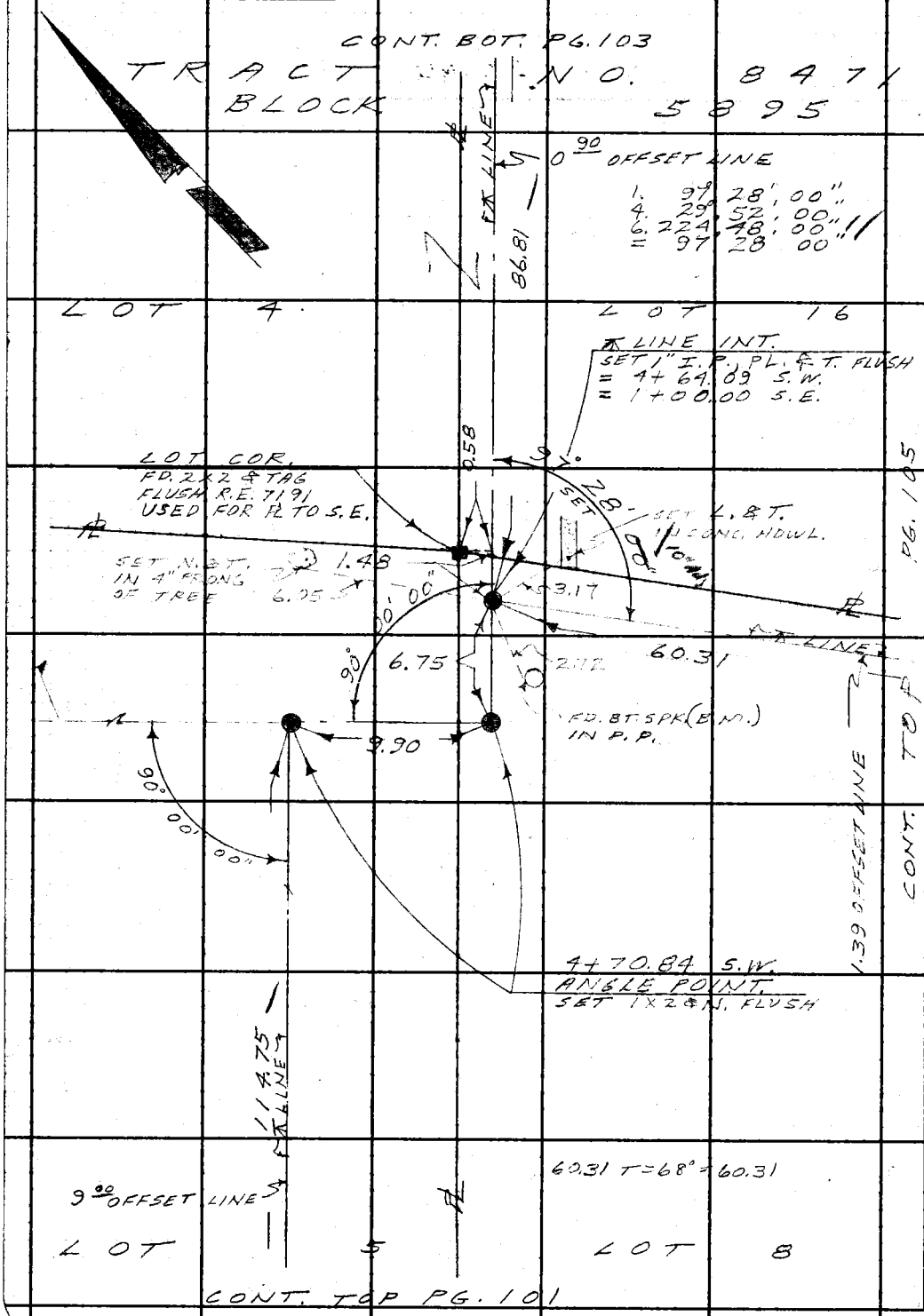

W.S. 28, A-5

PLEASE RETURN TO
LOS ANGELES COUNTY ENGINEER
403 LOS ANGELES COUNTY ENGINEERING BLDG.

Do not extend this side of this line.

Note: Any Additions or Changes on This Sheet Must be Made or Circled in Red Ink With Date and Name of Person Making Change.

PWFB 0219 464

Notes Ck'd by G. E. BARR	Survey of NANCY ROAD
Map No.	JN 2349A Tape 0231 Std 68 °F
Office Work	Surveyed by W. A. RICHARDS
Checked	Notes W. A. R. Date 6-65
Date	Indexed C. J. GALLI

F. B. ~~2727~~ Pg. ~~105~~

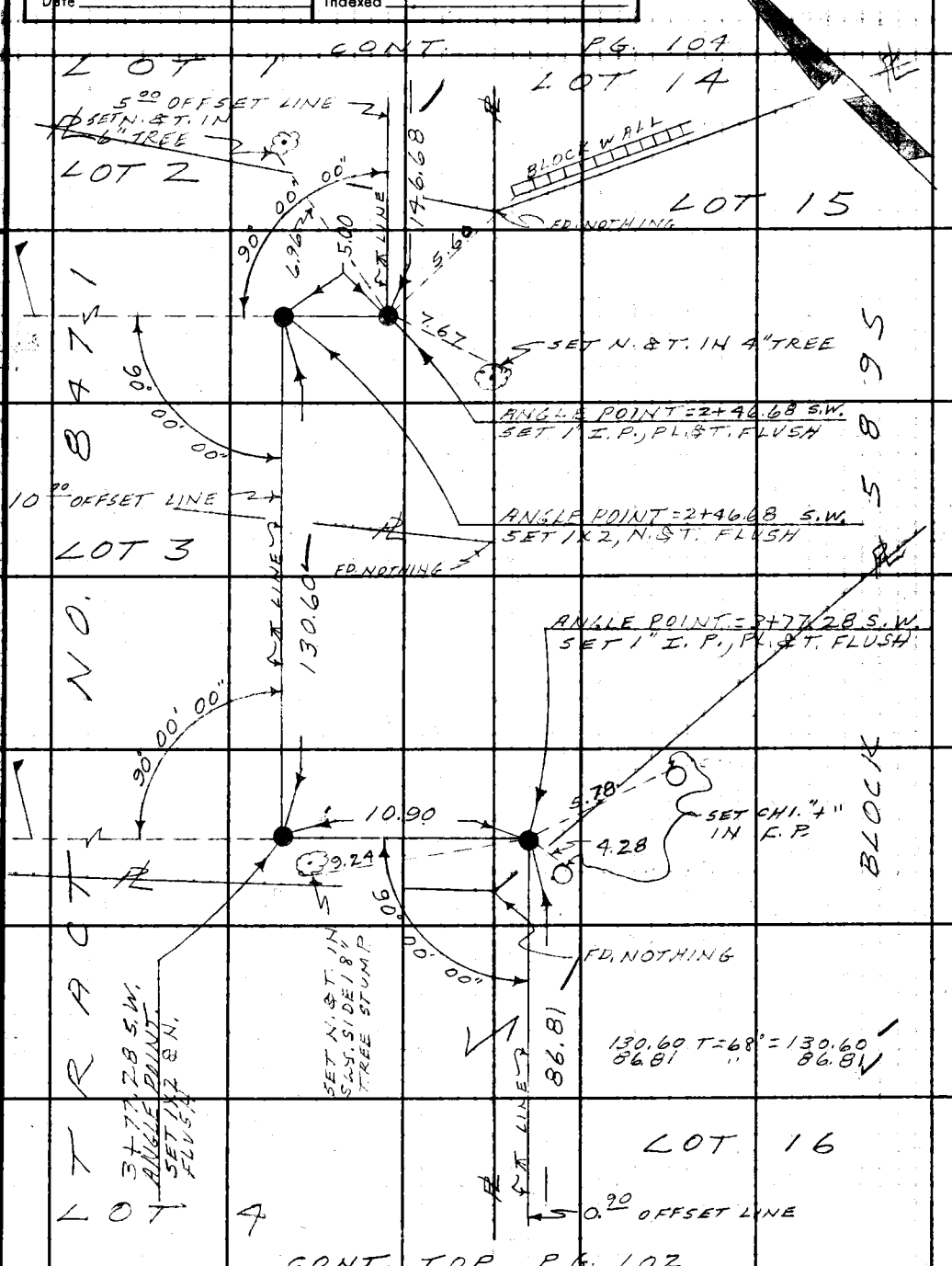

W.S. 28, A-5

Note: Any Additions or Changes on This Sheet Must be Made or Circled in Red Ink With Date and Name of Person Making Change.

Do not extend this side of this line.

PLEASE RETURN TO
LOS ANGELES COUNTY ENGINEER
403 LOS ANGELES COUNTY ENGINEERING BLDG.

76F309S CE #310 6-62

PWFB 0219 465, 466, 467, 468

F. B. ~~2727~~ PG. ~~104~~

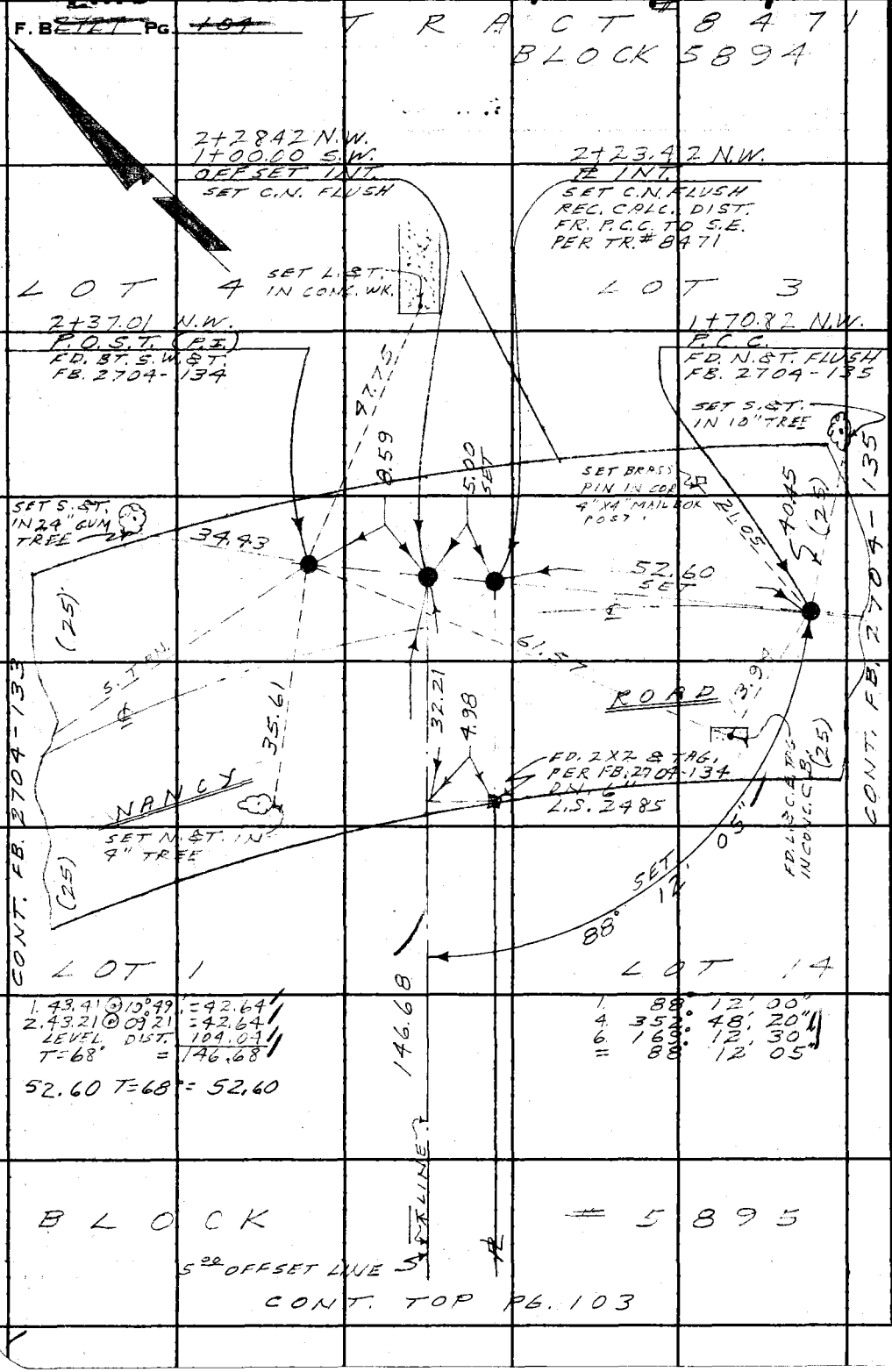

CONT. TOP PG. 103

W.S. 28, A-5

PLEASE RETURN TO
LOS ANGELES COUNTY ENGINEER
403 LOS ANGELES COUNTY ENGINEERING BLDG.

Do not extend this side of this line.

Note: Any Additions or Changes on This Sheet Must be Made or Circled in Red Ink With Date and Name of Person Making Change.

PWFB 0219 469

Notes Ck'd by G. E. BARR	Survey of NANCY ROAD
Map No.	JN 2349.14 Tape 0231 Std 68 °F
Office Work	Surveyed by W. A. RICHARDS
Checked	Notes W. A. R. Date 6-65
Date	Indexed C. J. GALLI

F. B. ~~2727~~ PG. ~~105~~

LOT 16

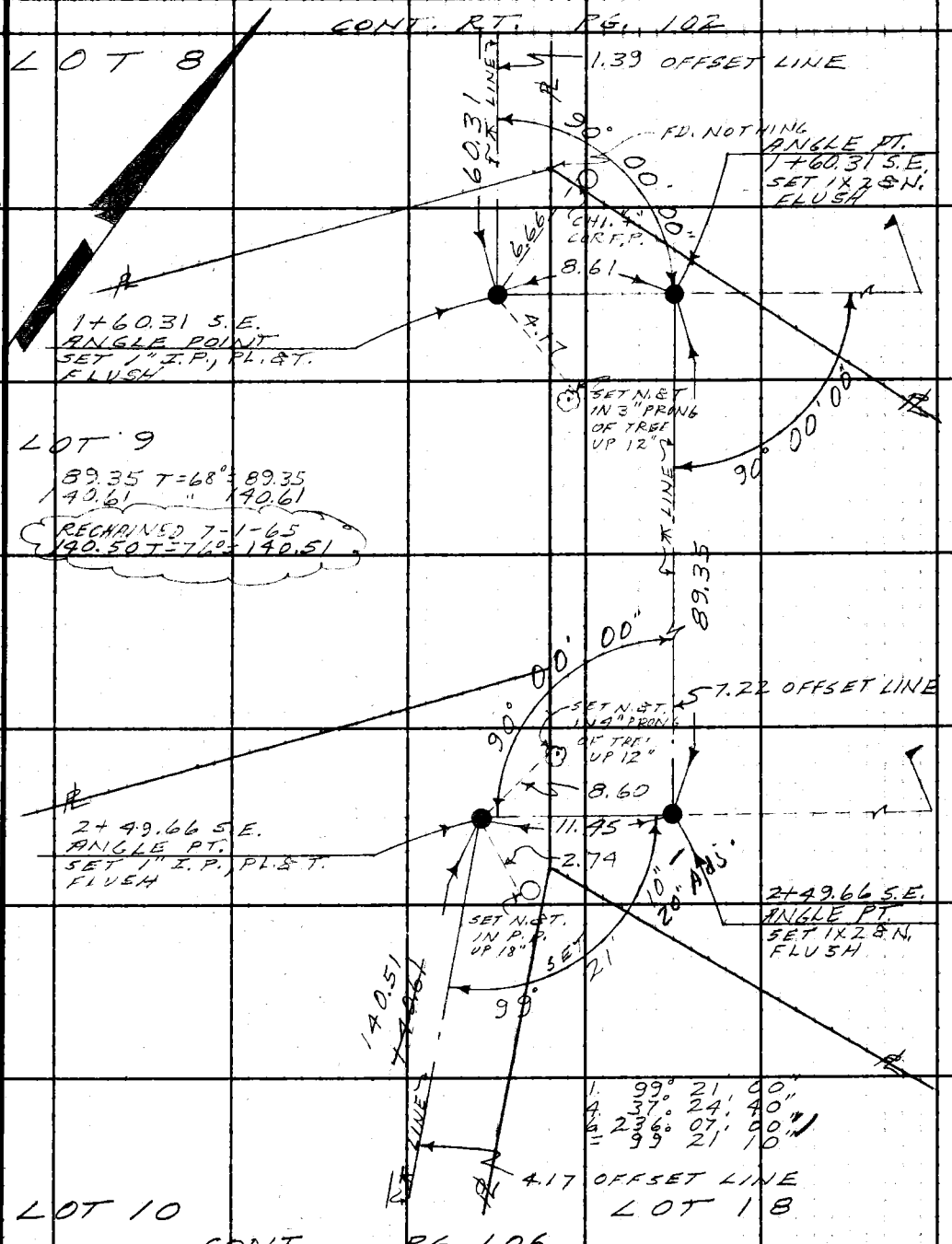

W.S. 28, A-5

Note: Any Additions or Changes on This Sheet Must be Made or Circled in Red Ink With Date and Name of Person Making Change.

Do not extend this side of this line.

PLEASE RETURN TO
LOS ANGELES COUNTY ENGINEER
403 LOS ANGELES COUNTY ENGINEERING BLDG.

76F309S CE #310 6-62

PWFB 0219 470

F. B. ~~2727~~ PG. ~~106~~

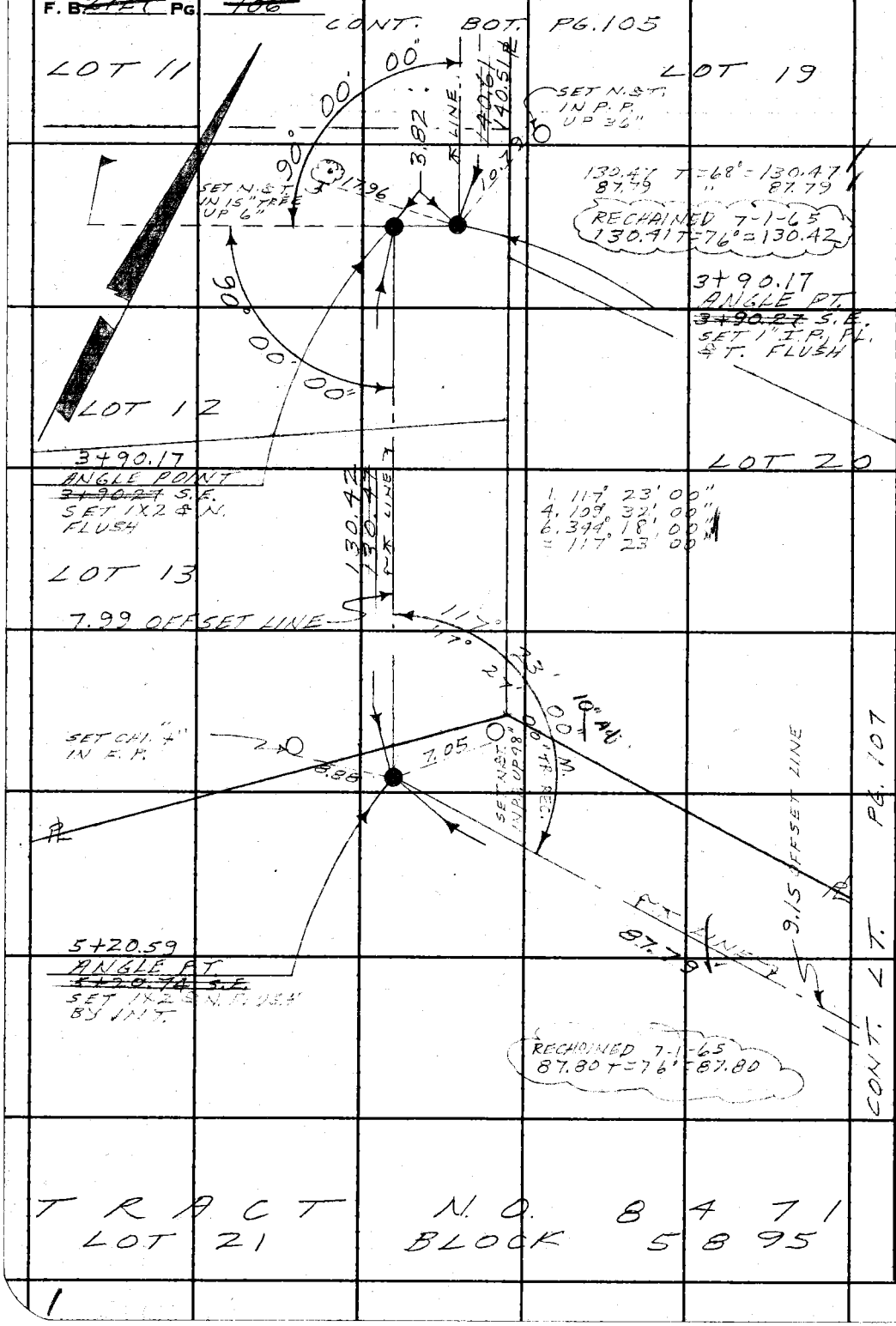

W.S. 28, A-5

PLEASE RETURN TO
LOS ANGELES COUNTY ENGINEER
403 LOS ANGELES COUNTY ENGINEERING BLDG.

Do not extend this side of this line.

Note: Any Additions or Changes on This Sheet Must be Made or Circled in Red Ink With Date and Name of Person Making Change.

PWFB 0219

471

Notes Ck'd by G. E. BARR	Survey of NANCY ROAD	F. B. ~~2727~~ PG. ~~707~~
Map No.	JN 2349.14 Tape 0231 Std 68 °F	
Office Work	Surveyed by W.A. RICHARDS	
Checked	Notes W.A.R. Date 6-65	
Date	Indexed C. J. GALLI	

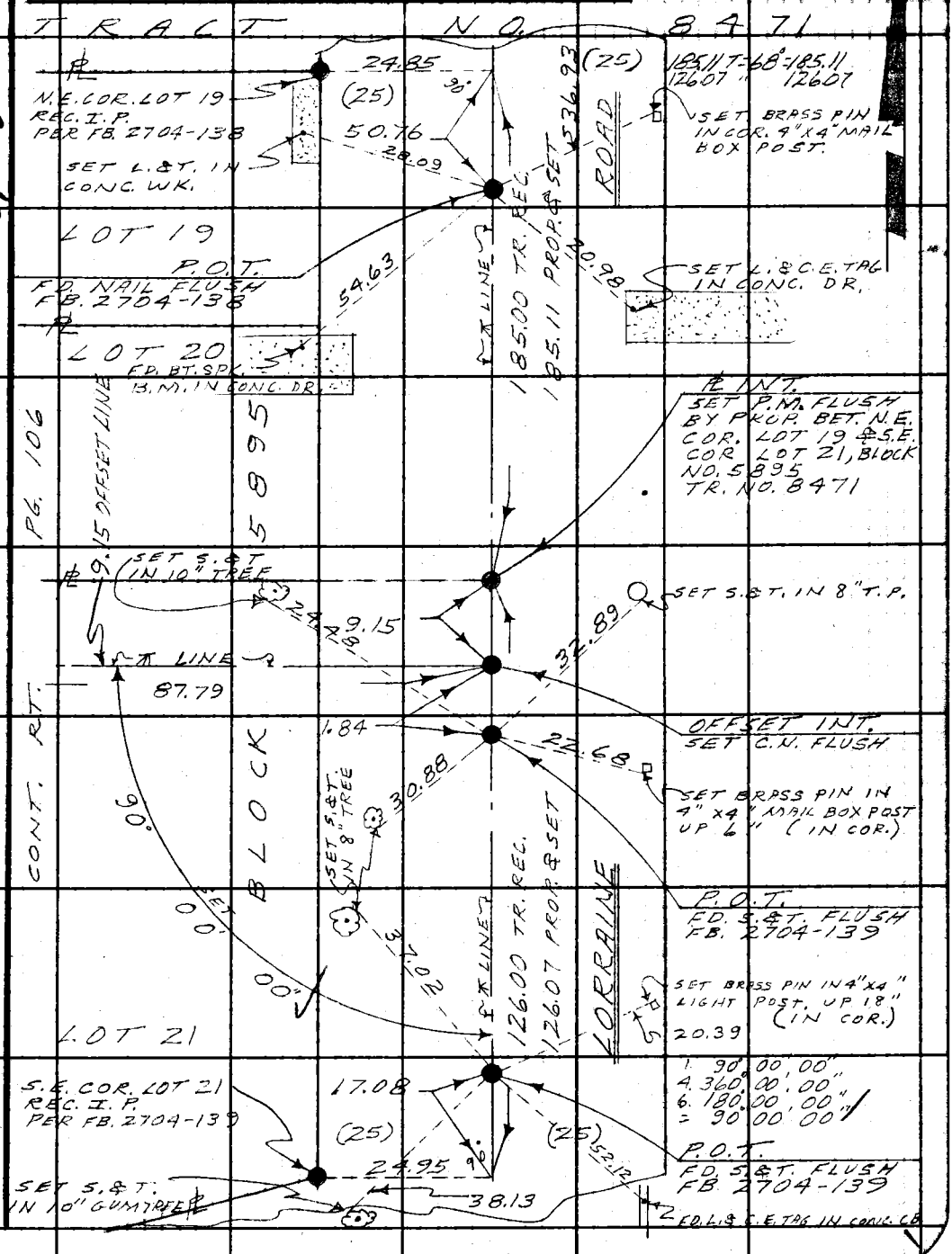

W.S. 28, A-5

Note: Any Additions or Changes on This Sheet Must be Made or Circled in Red Ink With Date and Name of Person Making Change.

Do not extend this side of this line.

PLEASE RETURN TO
LOS ANGELES COUNTY ENGINEER
403 LOS ANGELES COUNTY ENGINEERING BLDG.

76F309S CE #310 6-62

BLANK

F. B 2727 PG. 108

PLEASE RETURN TO
LOS ANGELES COUNTY ENGINEER
403 LOS ANGELES COUNTY ENGINEERING BLDG.

Do not extend this side of this line.

Note: Any Additions or Changes on This Sheet Must be Made or Circled in Red Ink With Date and Name of Person Making Change.

Notes Ck'd by	Survey of NANCY RD. S.S. DIST
Map No.	JN 2349.14 Tape Std °F
Office Work	Surveyed by RICHARDS
Checked	Notes J.O. Date 4-65
Date	Indexed C. J. GALLI

F. B. 2525 PG. 121

C.I. 2349.14

NANCY ROAD S.S. DIST.

TOPOGRAPHY

ON

LOT H + J

FROM EXISTING S.S.M.H. 1+00

TO INT LORAINE RD. 14+30.51

TRANSIT LINE SURVEYS REF. - FB. 2727- 91-94, INC.

CROSS-SECTION " " " 133-142 "

RICHARDS
OCHSNER
TUERILL
SIEMANN

Note: Any Additions or Changes on This Sheet Must be Made or Circled in Red Ink With Date and Name of Person Making Change.

Do not extend this side of this line.

PLEASE RETURN TO
LOS ANGELES COUNTY ENGINEER
403 Los Angeles County Engineering Bldg.

76F3095 CE #310 6-62

F. B 2727 PG 122

CONT. TO BOT Pg. 123

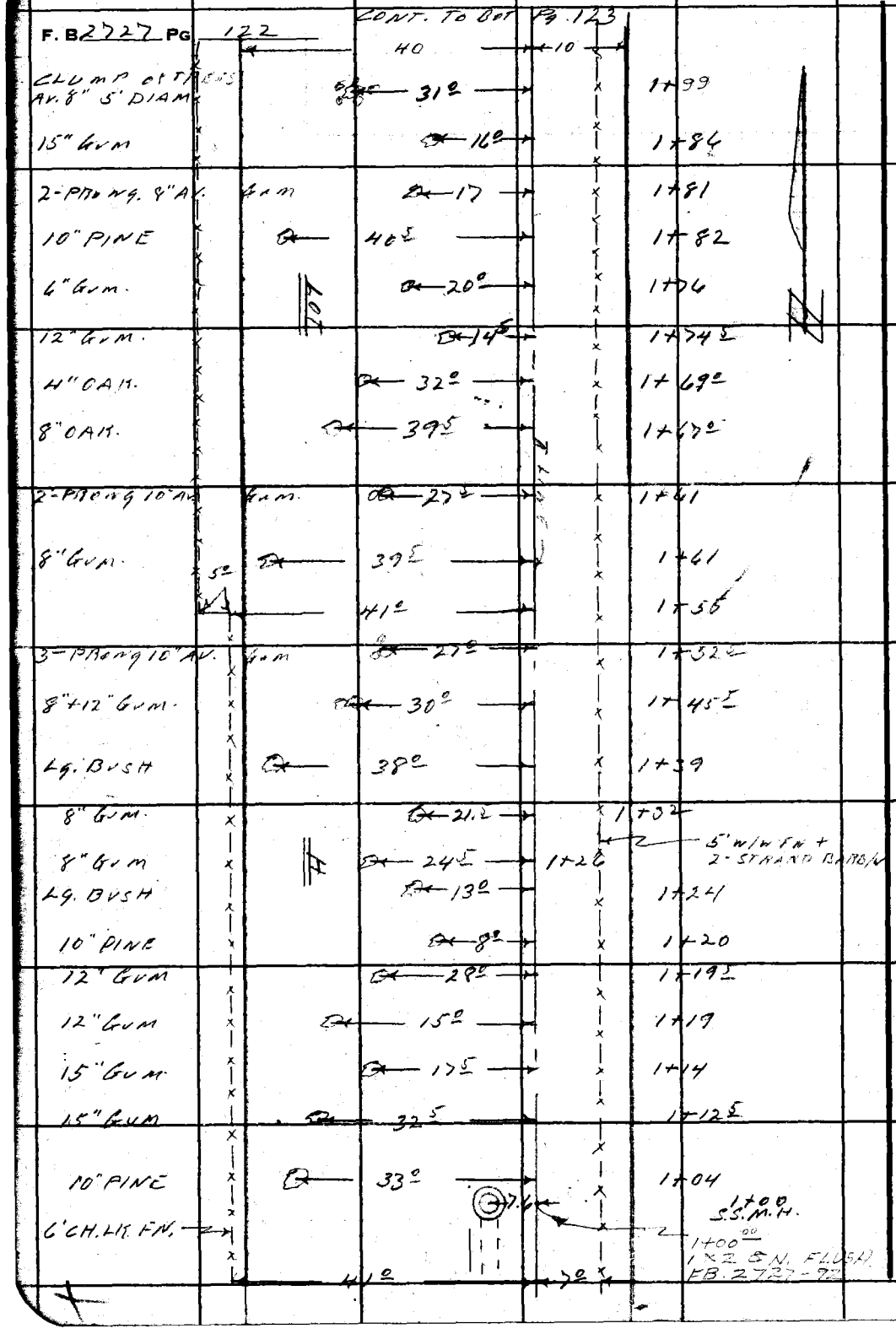

PLEASE RETURN TO
LOS ANGELES COUNTY ENGINEER
403 LOS ANGELES COUNTY ENGINEERING BLDG.

Do not extend this side of this line.

Note: Any Additions or Changes on This Sheet Must be Made or Circled in Red Ink With Date and Name of Person Making Change.

Notes Ck'd by	Survey of NANCY RD. S.S. DIST
Map No.	JN 2349.14 Tape Std °F
Office Work	Surveyed by RICHARDS
Checked	Notes JO Date 4-65
Date	Indexed C. J. GALLI

F. B. 2727 PG. 123

CONT. TO NOT. PG. 124

		40	10	
6" TREE		42°		3+05
Lg. BUSH.		48°		3+00
Lg. BUSH.		47°		2+96.5
6" CH. LK. FN.				
2-PRONG AV. 8" GUM		19°		2+92
3-PRONG. AV. 8" GUM		25°		2+88.5
2-PRONG AV. 6" OAK.		13°		2+86.5
14" GUM.	LOT H	19°		2+83.5
Lg. BUSH		10		2+73
12" GUM.	2+72	10.5		5' W/W. + 2-STRAND BARB/W.
14" GUM		16°		2+69.5
8" GUM.		26°		2+57
8" GUM		20°		2+43
6" TREE		31.5		2+38
3-PRONG AV 4" TREE		19°		2+31.5
3-PRONG AV. 3" TREE		14°		2+27.5
2-PRONG AV. 4" TREE		18.5		2+24
3-PRONG AV. 10" GUM 2+18.0		43°	6°	6" GUM. 2+17.5
2-PRONG AV. 15" GUM 2+10.5		25°	5°	P.P.# 224575E 2+14.5
			4°	BUSH 2+13
		46°	6°	2+00

CONT. FROM TOP PG. 122

Note: Any Additions or Changes on This Sheet Must be Made or Circled in Red Ink With Date and Name of Person Making Change.

PLEASE RETURN TO
LOS ANGELES COUNTY ENGINEER
403 LOS ANGELES COUNTY ENGINEERING BLDG.
Do not extend this side of this line.

76F309S CE #310 6-62

F. B. 2727 PG. 124

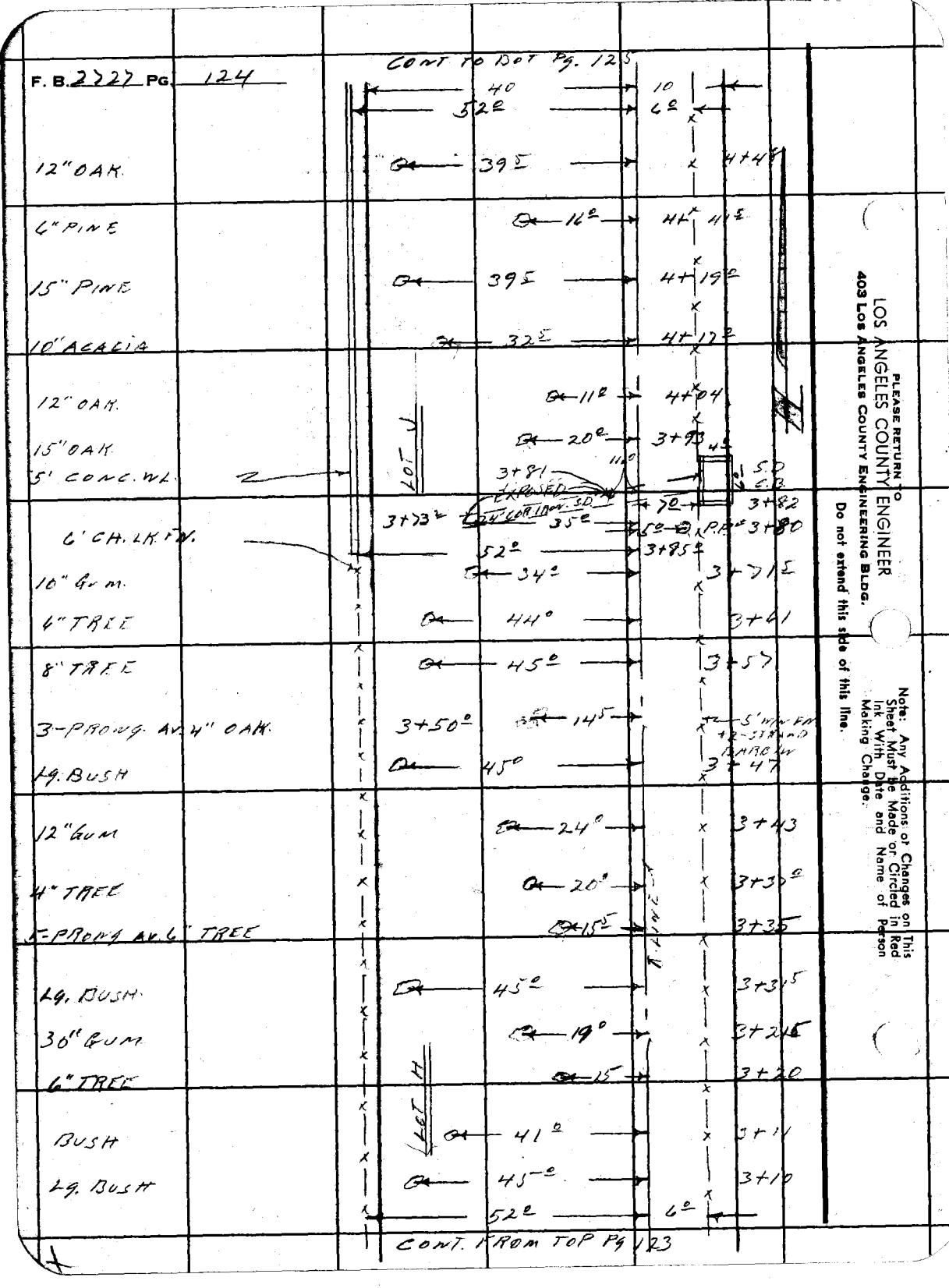

PLEASE RETURN TO
LOS ANGELES COUNTY ENGINEER
403 LOS ANGELES COUNTY ENGINEERING BLDG.

Do not extend this side of this line.

Note: Any Additions or Changes on This Sheet Must Be Made or Circled in Red Ink With Date and Name of Person Making Change.

Notes Ck'd by	Survey of KANCY RD. SS DIST	F. B. 2727 PG. 125
Map No.	JN 2349.14 Tape Std °F	
Office Work	Surveyed by RICHARDS	CONT. TO BOT. Pg. 126
Checked	Notes JO. Date 4-65	
Date	Indexed G. J. GALLI	

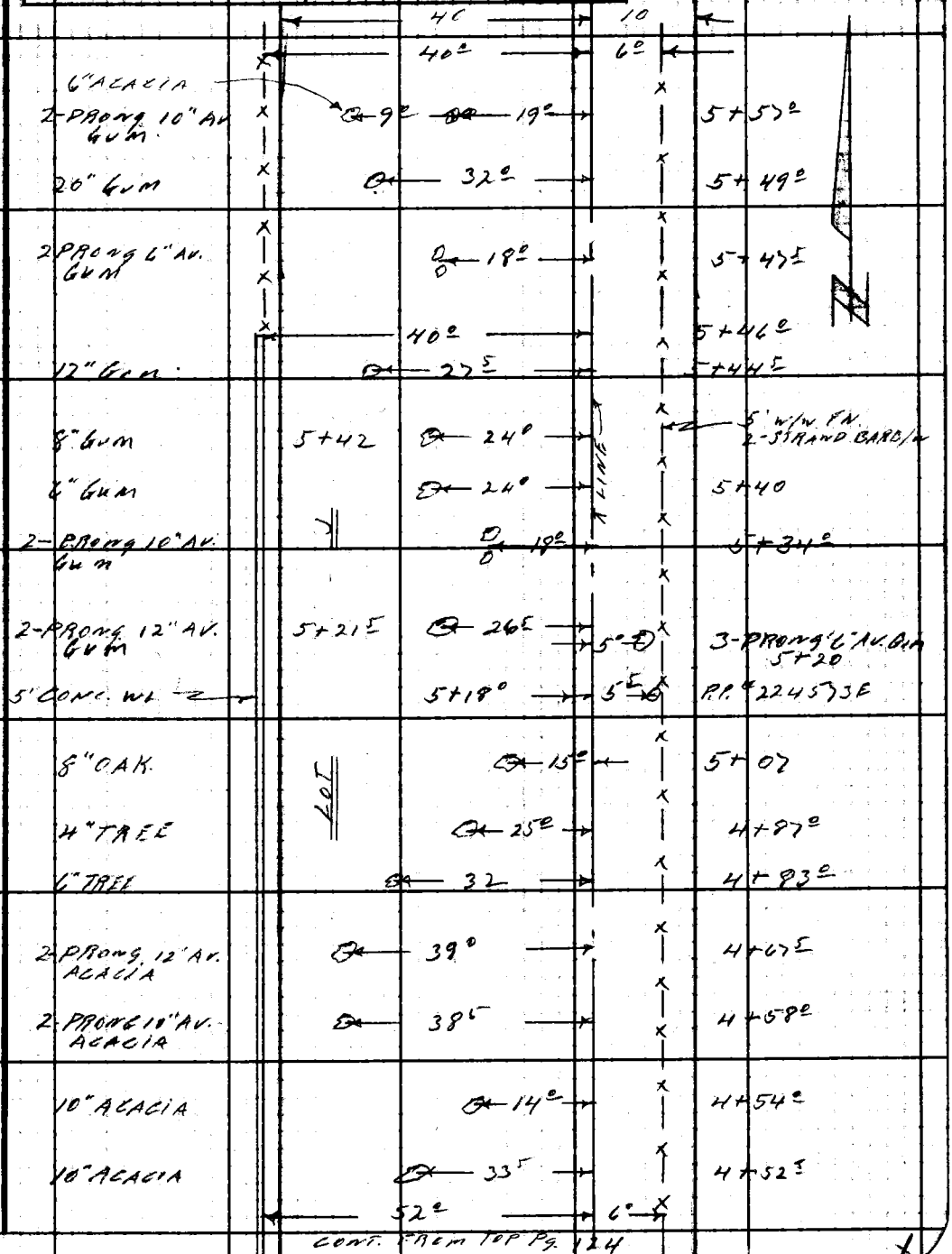

CONT. FROM TOP Pg. 124

Note: Any Additions or Changes on This Sheet Must be Made or Circled in Red Ink With Date and Name of Person Making Change.

PLEASE RETURN TO
LOS ANGELES COUNTY ENGINEER
403 LOS ANGELES COUNTY ENGINEERING BLDG.

Do not extend this side of this line.

76F309S CE #310 6-62

F. B. 2727 PG 126

CONT. TO BOT. PG. 127

	40	10	
	47°	6°	6+50
10' CH. LK. FN.			
6-PRONG 1-16" 5-AV. 10" GUM	39°		6+44
2-PRONG 6" AV. TREE	23°		6+41°
3-PRONG 10" AV. GUM.	29°		6+30
4" GUM.	20°		6+25
4-PRONG AV. 12" GUM	15°		6+19.5
15" GUM.	27		6+19°
8" OAK 6+17°	39°		5' W/W FN + 2 STRAND BARDIN
6+14.5	41°		
4-PRONG 12" AV. GUM	25		6+13.5
LG. BUSH.	22.5		6+06.5
3-PRONG 12" AV. GUM.	16.5		6+00
6' CH. LK. FN.			
8" GUM.	27.5		5+94
14" GUM.	23.5		5+89.5
12" GUM	27.5		5+86.5
14" GUM	38°		5+86
8" GUM	33.5		5+77.5
3-PRONG GUM 10" AV.	27.5		5+74.5
2-BUSHES	9° 16°		5+63.5
8" ACACIA	32.5		5+58.5

CONC. SLAB

6°

LOT

LINE

CONT. FROM TOP PG. 125

PLEASE RETURN TO
LOS ANGELES COUNTY ENGINEER
403 LOS ANGELES COUNTY ENGINEERING BLDG.

Do not extend this side of this line.

Note: Any Additions or Changes on This Sheet Must be Made or Circled in Red Ink With Date and Name of Person Making Change.

Notes Ck'd by	Survey of NANCY RD. S.S. DIST
Map No.	JN 2349.24 Tape ____ Std ____ °F
Office Work	Surveyed by RICHARDS
Checked	Notes J.O. Date 4-65
Date	Indexed C. J. GALLI

F. B. 2727 PG. 127

CONT. TO BOT. PG. 128

	40	10	
	40°	6°	
8" PEPPER	26°		7+66.5
8" GUM	27°		7+65
8" GUM	30°		7+63.5
2-PRONG 18" + 12" GUM	33°		7+57.5
15" GUM 7+55.5	26°	4°	7+56.5
4-PRONG 6" AV. GUM	7+45° 13°		6" PEPPER 7+43.5
10" GUM	7+35° 14°		5' W/W FN. + 2-STRAND BARB/W
LG. BUSH	18.5		7+30
10" GUM	15°		7+22°
12" GUM	35°		7+19.5
4-PRONG 12" AV. GUM	30.5		7+06.5
10" GUM	35°		7+04
8" GUM	35°		7+02.5
		5°	D.M. 6+99
4' CH. LK. FN.			
		5°	P.P. 936188E 6+78.5
	40°		6+79
	46°		6+77.5
10' CH. LK. FN.			
6" OAK	35°		6+54°
CONC SLAB			

LOT J

LINE

CONT FROM TOP PG. 126

Note: Any Additions or Changes on This Sheet Must be Made or Circled in Red Ink With Date and Name of Person Making Change.

PLEASE RETURN TO
LOS ANGELES COUNTY ENGINEER
403 LOS ANGELES COUNTY ENGINEERING BLDG.

Do not extend this side of this line.

76F3095 CE #310 6-62

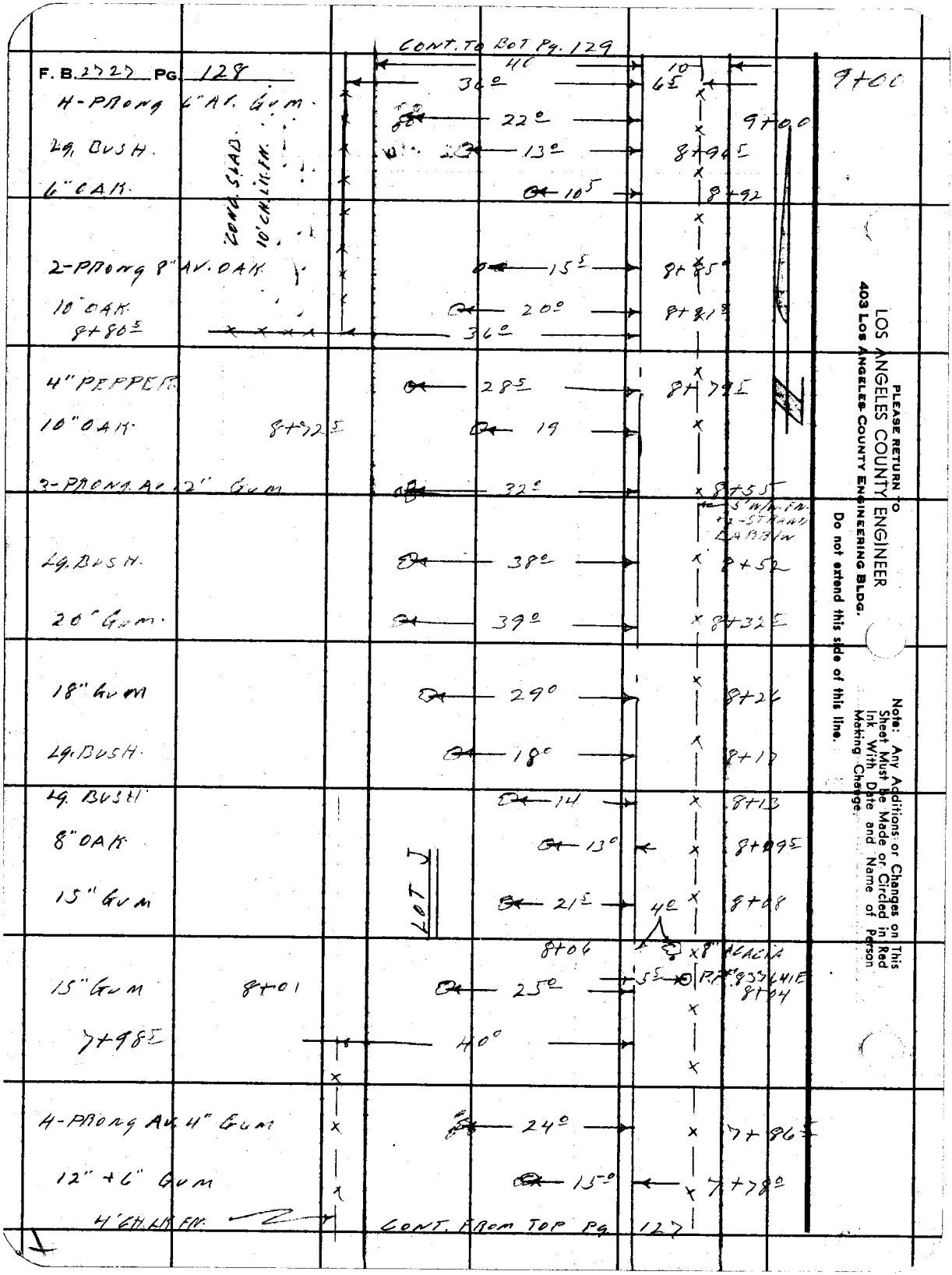

PLEASE RETURN TO
LOS ANGELES COUNTY ENGINEER
403 LOS ANGELES COUNTY ENGINEERING BLDG.

Do not extend this side of this line.

Note: Any Additions or Changes on This Sheet Must Be Made or Circled in Red Ink With Date and Name of Person Making Change.

Notes Ck'd by	Survey of NANCY RD. SS DIST.
Map No.	JN 2349.14 Tape ____ Std ____ °F
Office Work	Surveyed by RICHARDS
Checked	Notes J.O. Date 5-65
Date	Indexed C. J. GALLI

F. B. 2727 PG. 129

CONT. TO BOT PG. 130

2-PRONG AV. 6" TREE	25°	6°	10+45
3-PRONG. AV 6" TREE	13		10+41
MULTI-PRONG AV. 6" 4' DIAM. TREE	11°		10+35
6" TREE	20°		10+20
4-PRONG AV 4" TREE	27°		9+93
12" PEPPER	28°		9+90
3-PRONG. 12" AV. PEPPER	20		9+72
9+64°	47°	5°	P.P.# 8336 HOE 9+68.5
2-PRONG. 6" AV. PINE	35°		9+43.5
LG. BUSH	24		9+37°
			5 W/W. FN. + 2-STRAND BARB/W.
2-PRONG 10" AV. PINE	34°		9+21.5
5-PRONG. 6" AV. PEPPER	28°		9+14°
12" GUM	19°		9+11.5
14" GUM	19°		9+03
	36°	6.5	

40 10

LOT

CONC. SLAB 10' CH. LK. FN.

LINE

CONT. FROM TOP PG. 128

Note: Any Additions or Changes on This Sheet Must be Made or Circled in Red Ink With Date and Name of Person Making Change.

Do not extend this side of this line.

PLEASE RETURN TO
LOS ANGELES COUNTY ENGINEER
403 LOS ANGELES COUNTY ENGINEERING BLDG.

76F309S CE #310 6-62

F.B. 2727 PG. 130

CONT. TO TOP Pg. 131

	40	10
		6.5
Lg. BUSH	11.0	11+70
12" PEPPER	39.0	11+63
2-PRONG AV 12" PEPPER	24.0	11+52.5
6" PEPPER	11	11+48.5
2-PRONG AV 8" PEPPER	19.0	11+47
10" PEPPER	16.0	11+38
6" PEPPER	9.0	11+34
10" GUM	15.0	11+26.0
12" PEPPER 11+03	20.0	5.0
		P.P.A. 234569 E 11+06
		5' W/W FN. 2 STRAND BARB/W
Lg. BUSH 10+80	5.0	
2-PRONG 2" AV. LOQUAT 10+74	10.0	8" CONC HDWL
	0.1	18" COR. IRON DRAIN
	10+71.5	10.0
	10+71.0	13.5
	10+68.3	7.0
3-PRONG AV 8" TREE 10+64	25.0	
	10+65.26 F.D. 1" IP + CET AG. F.B. 2727-93	
3-PRONG AV. 8" TREE. 10+59	24.0	

LOT

5' CH. LK. FN.

℄ LINE

CONT. FROM TOP Pg. 129

PLEASE RETURN TO
LOS ANGELES COUNTY ENGINEER
403 LOS ANGELES COUNTY ENGINEERING BLDG.

Do not extend this side of this line.

Note: Any Additions or Changes on This Sheet Must be Made or Circled in Red Ink With Date and Name of Person Making Change.

Notes Ck'd by	Survey of NANCY RD. SS DIST
Map No.	JN 2349.14 Tape Std °F
Office Work	Surveyed by RICHARDS
Checked	Notes J.O. Date 5-65
Date	Indexed C. J. GALLI

F. B. 2727 PG. 131

CONT. TO BOT PG 132

		10	
		6.5	
3-PRONG AV 12" PEPPER.	138°		13+12
2-PRONG AV. 6" TREE.	50°		13+11
16" GUM. 13+02	25°		
2-PRONG AV. 10" PEPPER. 12+95	30°	5°	4" PEPPER. 12+91.5
MULTI-PRONG PEPPER AV. 6" 5' DIAM	34°		12+90
BUSH. 12+74.5	15°		5' W/W. FN 2-STRAND BARB/W
LG. BUSH.	32°		12+72
2-PRONG AV 12" PEPPER	68°		12+74.2
LG. BUSH.	36°		12+65
14" + 8" PEPPER. 12+54	20	4°	12" PEPPER. 12+49.5
		5°	P.P. 224568E 12+43
8" PEPPER.	36°		12+32
12" PEPPER.	45°		12+12.0
4" PEPPER.	38		12+11
10" PEPPER.	30°		12+07
2-PRONG AV. 10" PEPPER	18°		11+90.5
2-PRONG AV. 10" PINE	36°		11+88

LOT

LINE

CONT FROM TOP PG. 130

Note: Any Additions or Changes on This Sheet Must be Made or Circled in Red Ink With Date and Name of Person Making Change.

PLEASE RETURN TO
LOS ANGELES COUNTY ENGINEER
403 LOS ANGELES COUNTY ENGINEERING BLDG.

Do not extend this side of this line.

76F309S CE #310 6-62

F. B. 2727 PG 132

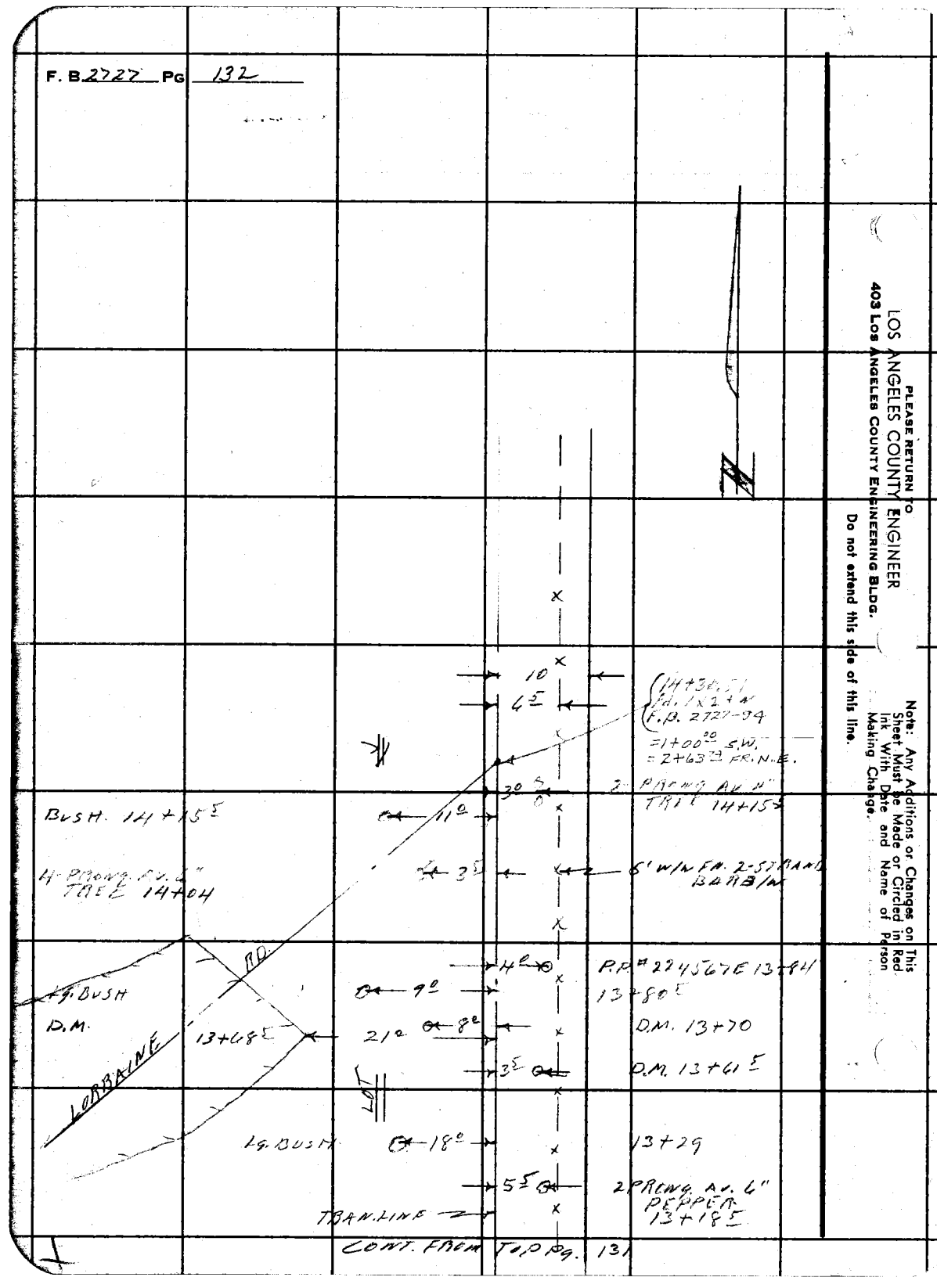

PLEASE RETURN TO
LOS ANGELES COUNTY ENGINEER
403 Los Angeles County Engineering Bldg.

Do not extend this side of this line.

Note: Any Additions or Changes on This Sheet Must be Made or Circled in Red Ink With Date and Name of Person Making Change.

C.I. 2349.14

Profile No.	Notes Red	Plotted	Job No.	Division No. 11	F.B. 2727	Pg. 133
	Date	Date	Survey of NANCY ROAD			
X-Sec.	Notes Chkd.	Checked	Survey by RICHARDS	Notes W.P.R.	Date 5-6-65	
No.	Date	Date	Map No.	Indexed G. J. GALLI	Date	

J.N. 2349.14

NANCY ROAD

CROSS-SECTIONS

ON

S. S. R/W.

CONSISTING OF PORTIONS OF LOTS "H" & "J", OF TRACT NO. 8471, FROM EXISTING END N.H. N'LY. TO LORRAINE RD.

CENTERLINE & ⊥ LINE SURVEYS REF. - FB.2704: 5-222
" " " " " " 1955: 40, 41
" " " " " " 2727: 79-108

TOPOGRAPHIC " " " " 121-132

BENCH LEVEL " " " " 81-90

RICHARDS
OCHSNER
TURRILL
SIEMANN

STATION	B.S.	H.I.	F.S.	ELEV.

NOTE: ANY ADDITIONS OR CHANGES ON THIS SHEET MUST BE MADE OR CIRCLED IN RED INK, WITH DATE AND NAME OF PERSON MAKING CHANGE.

Do not extend notes this side of this line.

PLEASE RETURN TO
LOS ANGELES COUNTY ENGINEER
403 LOS ANGELES COUNTY ENGINEERING BLDG.

76-L-298 CE 307 2-63

76-L-298 CE 307 2-63

PLEASE RETURN TO
LOS ANGELES COUNTY ENGINEER
403 LOS ANGELES COUNTY ENGINEERING BLDG.

NOTE: ANY ADDITIONS OR CHANGES ON THIS SHEET MUST BE MADE OR CIRCLED IN RED INK. WITH DATE AND NAME OF PERSON MAKING CHANGE

Do not extend notes this side of this line.

F.B. 2727 Pg. 134 Job No. 2349.14 Division No. 11 Notes Red ____ Plotted ____ Profile ____
Survey of NANCY RD. Date ____ Date ____ No. ____ X-Sec. ____
Survey by RICHARDS Notes W.R.R. & J.O. Notes Chkd. ____ Checked ____
Indexed C. J. GALLI Date ____ Date ____ No. ____

STATION	B.S.	H.I.	F.S.	ELEV.	S.S. R/W. LT.	(LOTS H & J.) RT.
B.M. FF 130				551.69	B.M. FF 130 EL. = 551.693 FB. 2727-82. E.L.Y. LINE, LOT "H", T.R. #8471. BT. SPK. IN P.P. #224574 E., ON APPROX. & PROD. OF S'LY. LINE LOT 12, T.R. #8471, BLOCK #4907.	
1+00				554.6		6' BK.
				554.2		
	S.S.M.H.			555.22	7.6 S.S.M.H. RIM.	
8" OUTLET	SOUTH			547.75	SOUTH	NORTH
					6.80 MEAS. 555.22 RIM	6.72 MEAS. 555.22 RIM
8" INLET	NORTH			547.83	0.67 DIA. 7.47	0.67 DIA. 7.39
					7.47 547.75 INV.	7.39 547.83 INV
				557.2	20.0	
				560.1	40.0	
2+00				553.28		
				552.9		6.0
				554.4	7.5	

76-L-298 CE 307 2-63

PLEASE RETURN TO
LOS ANGELES COUNTY ENGINEER
403 LOS ANGELES COUNTY ENGINEERING BLDG.

NOTE: ANY ADDITIONS OR CHANGES ON THIS SHEET MUST BE MADE OR CIRCLED IN RED INK, WITH DATE AND NAME OF PERSON MAKING CHANGE.

Do not extend notes this side of this line.

STATION	B. S.	H. I.	F. S.	ELEV.	S.S. R/W. LT.	(LOTS 4, 3 & 2) RT
2+00				556.5	20.0	
				561.6	40.0	
T.P.				552.43		
3+00				552.2		
				551.5		6.0
				553.3	7.5	
				555.9	20.0	
				561.7	40.0	
T.P.				555.31		
3+73.2				557.95	35.0 TOP 24" COR. IRON. S.D.	EXPOSED @ THESE D.
3+81.0				551.60	11.0 " " " "	
4+00				549.8		
				549.3		6.0
				551.2	7.5	
				554.4	20.0	
				559.1	40.0	

Profile No. ____ Notes Red ____ Plotted ____ Job No. 234914 Division No. 11 F.B. 2727 Pg. 135
X-Sec. No. ____ Date ____ Date ____ Survey of NANCY RD.
Notes Chkd. ____ Checked ____ Survey by RICHARDS Notes J.O. Date 5-6-65
Date ____ Date ____ Map No. ____ Indexed C. L. GALLI Date ____

76-L-298 CE 307 2-63

PLEASE RETURN TO
LOS ANGELES COUNTY ENGINEER
403 LOS ANGELES COUNTY ENGINEERING BLDG.

NOTE: ANY ADDITIONS OR CHANGES ON THIS SHEET MUST BE MADE OR CIRCLED IN RED INK, WITH DATE AND NAME OF PERSON MAKING CHANGE

Do not extend notes this side of this line.

F.B. 2727 PG. 136 | Job No. 2349.14 | Division No. 11 | Notes Red. | Plotted | Profile
Survey of NANCY RD. | Date | Date | No.
Survey by RICHARDS | Notes Chkd. | Checked | X-Sec.
Indexed C. J. GALL | Date | Date | No.
Notes T.O.

STATION	B.S.	H.I.	F.S.	ELEV.	S.S. R/W. LT.	(LOTS H. & I.) LT.	RT.
5+00				5503		T	T
				5490		6.0	
				5516	7.5		
				5540	20.0		
				5571	40.0		
T.P.				34988			
6+00				5497		T	
				5500		6.0	
				5506	7.5		
				5526	20.0		
				5548	40.0		
7+00				5519		T	
				5515		6.0	
				5526	7.5		
				5544	20.0		
				5558	40.0		

76-L-298 CE 307 2-63

PLEASE RETURN TO
LOS ANGELES COUNTY ENGINEER
403 LOS ANGELES COUNTY ENGINEERING BLDG.

NOTE: ANY ADDITIONS OR CHANGES ON THIS SHEET MUST BE MADE OR CIRCLED IN RED INK, WITH DATE AND NAME OF PERSON MAKING CHANGE.

Do not extend notes this side of this line.

STATION	B. S.	H. I.	F. S.	ELEV.	S. S. R/W.	LOTS (H. & J.)
					LT.	RT
8+00				556.0		
				555.8		6.0
				555.3	7.5	
				558.3	20.0	
				560.7	40.0	
T. P.				556.04		
9+50				556.6		
9+00				555.9		
				555.4		6.0
				556.6	7.5	
				558.8	20.0	
				561.9	40.0	
T.P.				551.44		
10+00				547.7		
				547.4		6.0
				548.7	7.5	

Profile Notes Red ____ Plotted ____ Job No. 234914 Division No. 11 F. B. 2727 Pg. 137
No. ____ Date ____ Date ____ Survey of NANCY RD.
X-Sec. ____ Notes Chkd. ____ Checked ____ Survey by RICHARDS Notes J.O. Date 5-6-65
No. ____ Date ____ Date ____ Map No. ____ Indexed [redacted] Date ____

76-L-298 CE 307 2-63

PLEASE RETURN TO
LOS ANGELES COUNTY ENGINEER
403 LOS ANGELES COUNTY ENGINEERING BLDG.

NOTE: ANY ADDITIONS OR CHANGES ON THIS SHEET MUST BE MADE OR CIRCLED IN RED INK, WITH DATE AND NAME OF PERSON MAKING CHANGE

Do not extend notes this side of this line.

F.B. 2727 Pg. 138 | Job No. 2349.14 | Division No. 11 | Notes Red ____ Date ____ | Notes Chkd. ____ Date ____ | Plotted ____ Date ____ | Checked ____ Date ____ | Profile No. ____ | X-Sec. No. ____

Survey of NANCY RD. | Survey by RICHARDS | Notes J. O. | Indexed C. J. GALLI

STATION	B. S.	H. I.	F. S.	ELEV.	S. S. R/W. LT.	(LOTS H. & J.) RT.
10+00				5509	20.0	
				5517	40.0	
10+25				5438		T
				5430		6.0
				5446	7.5	
				5467	25.0	
				5484	40.0	
T.P.				5450.9		
10+45				5419		T
				5428		3.0
				5424		6.0
				5416	7.5	
				5421	20.0	
				5430	40.0	

76-L-298 CE 307 2-63

PLEASE RETURN TO
LOS ANGELES COUNTY ENGINEER
403 LOS ANGELES COUNTY ENGINEERING BLDG.

NOTE: ANY ADDITIONS OR CHANGES ON THIS SHEET MUST BE MADE OR CIRCLED IN RED INK, WITH DATE AND NAME OF PERSON MAKING CHANGE.

Do not extend notes this side of this line.

STATION	B. S.	H. I.	F. S.	ELEV.	S. S. R/W. LT.	(LOTS A & I) RT.
10+65.26				538.9		INT
				539.6		6.0
				539.9	6.0	
				543.0	14.0	
				547.2	40.0	
10+75.7				539.70		10.0 TOP HDWL
				537.31		10.0 INVERT 18" S.D.
10+75				538.8		
T.P.				543.51		
10+85				545.4		
				544.6		6.0
				546.2	7.5	
				548.2	20.0	
				552	40.0	

Profile No. ____ Notes Red ____ Plotted ____ Job No. 234914 Division No. 11 F.B. 2727 Pg. 139
X-Sec. No. ____ Date ____ Date ____ Survey of NANCY RD.
Notes Chkd. ____ Checked ____ Survey by RICHARDS Notes J.O. Date 5-6-65
Date ____ Date ____ Map No. ____ Indexed C. J. GALLI Date [illegible]

76-L-298 CE 307 2-63

PLEASE RETURN TO
LOS ANGELES COUNTY ENGINEER
403 LOS ANGELES COUNTY ENGINEERING BLDG.

NOTE: ANY ADDITIONS OR CHANGES ON THIS SHEET MUST BE MADE OR CIRCLED IN RED INK. WITH DATE AND NAME OF PERSON MAKING CHANGE

Do not extend notes this side of this line.

STATION	B.S.	H.I.	F.S.	ELEV.	S.S. R/W. LT.	(LOTS H. & J.) RT.
11+00				546 4		
				546 2		6.0
				547 5	7.5	
				550 0	20.0	
				552 4	40.0	
B.M. F.F 131				547 ~~42~~ 44	B.M. FF 131 ELEV. = 547.444 F.B. 2727- 83	
					SPK. IN P.P. #224569E (@ R/W. INT	
				551 93		
11+75				555 6		
				554 1		6.0
				557 7	7.5	
				560 5	20.0	
				563 5	40.0	
12+00				558 9		
				556 4		6.0
				560 9	7.5	
				562 8	20.0	
				566 5	40.0	

F.B. 2727 Pg. 140 Job No. 234914 Division No. 11 Notes Red Plotted Profile
Survey of NANCY RD. Date Date No.
Survey by RICHARDS Notes J.O. Notes Chkd. Checked X-Sec.
Indexed C. J. GALLI Date Date Date No.

76-L-298 CE 307 2-63

PLEASE RETURN TO
LOS ANGELES COUNTY ENGINEER
403 LOS ANGELES COUNTY ENGINEERING BLDG.

NOTE: ANY ADDITIONS OR CHANGES ON THIS SHEET MUST BE MADE OR CIRCLED IN RED INK, WITH DATE AND NAME OF PERSON MAKING CHANGE.

Do not extend notes this side of this line.

STATION	B. S.	H. I.	F. S.	ELEV.	S.S. R/W LOT J.	
					LT.	RT.
T.P.				558 93		
13+00				561 50		
				559 3		6.0
				563 0	7.5	
				565 3	20.0	
14 +00				558 9		
				558 4		6.0
				558 8	7.5	
				559 4	20.0	
14+30.51				555 3		INT LORRAINE RD.
B.M.FF134				559 94	B.M. FF 134 ELEV.=559.965 F.B. 2727-85 SPK. IN P.P. #224568E	

Profile Notes Red ____ Plotted ____ Job No. 23 49 14 Division No. 11 F.B. 2727 Pg. 141
No. ____ Date ____ Date ____ Survey of NANCY RD. SSD-ST
X-Sec. Notes Chkd. ____ Checked ____ Survey by RICHARDS Notes J.G. Date 5-65
No. ____ Date ____ Date ____ Map No. ____ Indexed L. J. GALLI Date ____

F. B. 2727 Pg. 142 Job No. 234914 Division No. 11 Notes Red _____ Plotted _____ Profile

Survey of NANCY RD. S.S. DIST Date _____ Date _____ No. _____

Survey by RICHARDS Notes _____ Notes Chkd. _____ Checked _____ X-Sec.

Indexed _____ Date _____ Date _____ Date _____ Date _____ No. _____

STATION	B.S.	H.I.	F.S.	ELEV.	

76-L-298 CE 307 2-63

PLEASE RETURN TO
LOS ANGELES COUNTY ENGINEER
403 LOS ANGELES COUNTY ENGINEERING BLDG.

Do not extend notes this side of this line.

NOTE: ANY ADDITIONS OR CHANGES ON THIS SHEET MUST BE MADE OR CIRCLED IN RED INK, WITH DATE AND NAME OF PERSON MAKING CHANGE

Notes Ck'd by	Survey of NANCY RD S.S. DIST
Map No.	JN 2349.14 Tape Std °F
Office Work	Surveyed by RICHARDS
Checked	Notes J.A. Date 5-65
Date	Indexed G. J. GALLI

F. B. 2727 Pg. 143

C.I. 2349.14

NANCY RD. S.S. DIST

TOPOGRAPHY

ON

LORRAINE RD.

FROM LOT J 1+00
TO END OF LINE 7+99.62

CENTERLINE SURVEYS REF. F.B. 2704-135-145
" " " " " 2727-97
CROSS-SECTION " " " 2727-149-154

RICHARDS
SCHSNEY
TURRILL
SIEMANN

Note: Any Additions or Changes on This Sheet Must be Made or Circled in Red Ink With Date and Name of Person Making Change.

Do not extend this side of this line.

PLEASE RETURN TO
LOS ANGELES COUNTY ENGINEER
403 LOS ANGELES COUNTY ENGINEERING BLDG.

78F3095 C.E. #310 8-62

F. B. 2727 PG. 144

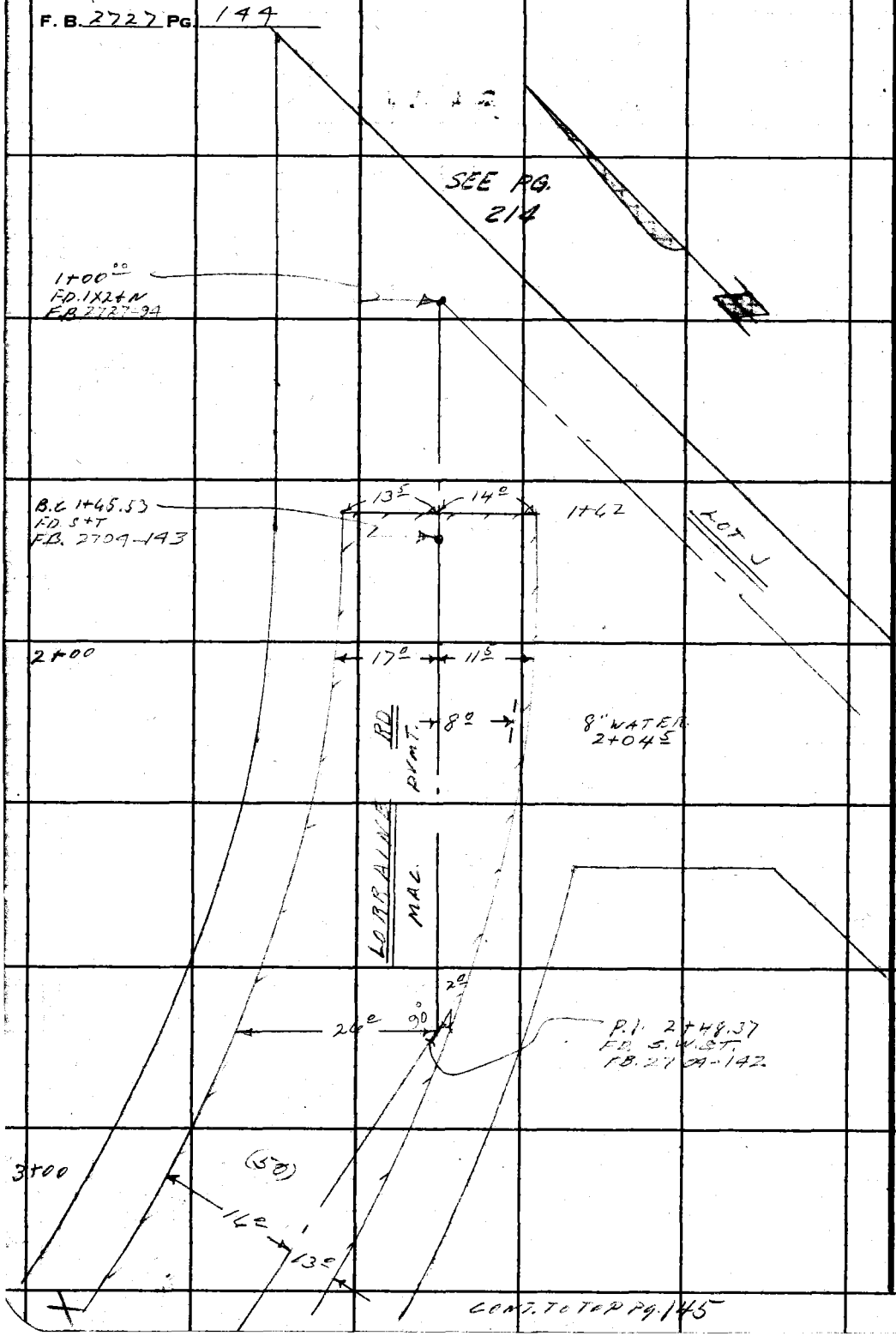

PLEASE RETURN TO
LOS ANGELES COUNTY ENGINEER
403 LOS ANGELES COUNTY ENGINEERING BLDG.
Do not extend this side of this line.

Note: Any Additions or Changes on This Sheet Must be Made or Circled in Red Ink With Date and Name of Person Making Change.

Notes Ck'd by	Survey of NANCY RD. S.S.DS	F. B. 2727 Pg. 145
Map No.	JN 2349.14 Tape Std °F	
Office Work	Surveyed by RICHARDS	
Checked	Notes J.C. Date 5-65	
Date	Indexed G. J. GALLI	

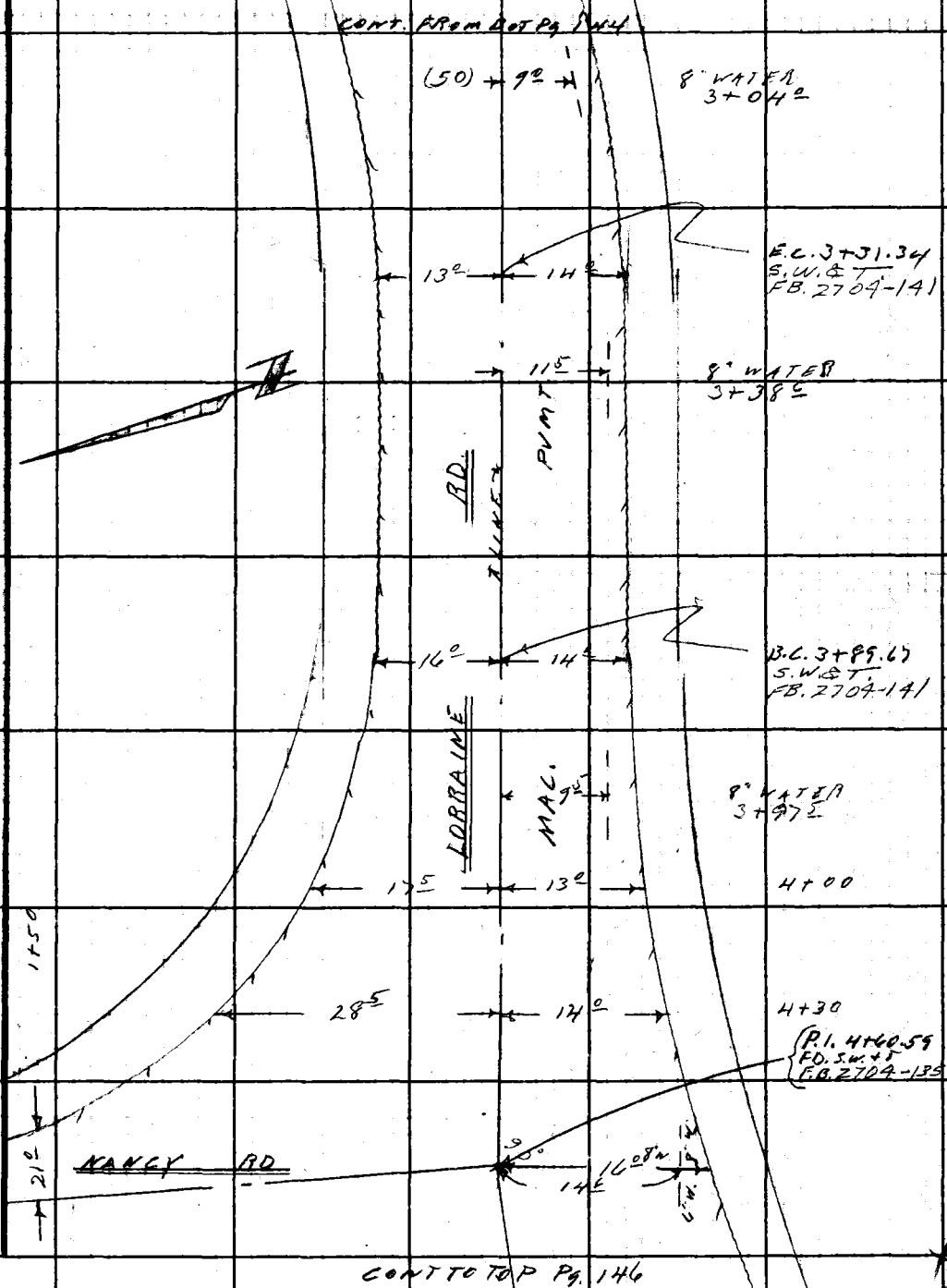

Note: Any Additions or Changes on This Sheet Must be Made or Circled in Red Ink With Date and Name of Person Making Change.

Do not extend this side of this line.

PLEASE RETURN TO
LOS ANGELES COUNTY ENGINEER
403 LOS ANGELES COUNTY ENGINEERING BLDG.

76F3095 CE #310 6-62

F. B. 2727 PG. 146

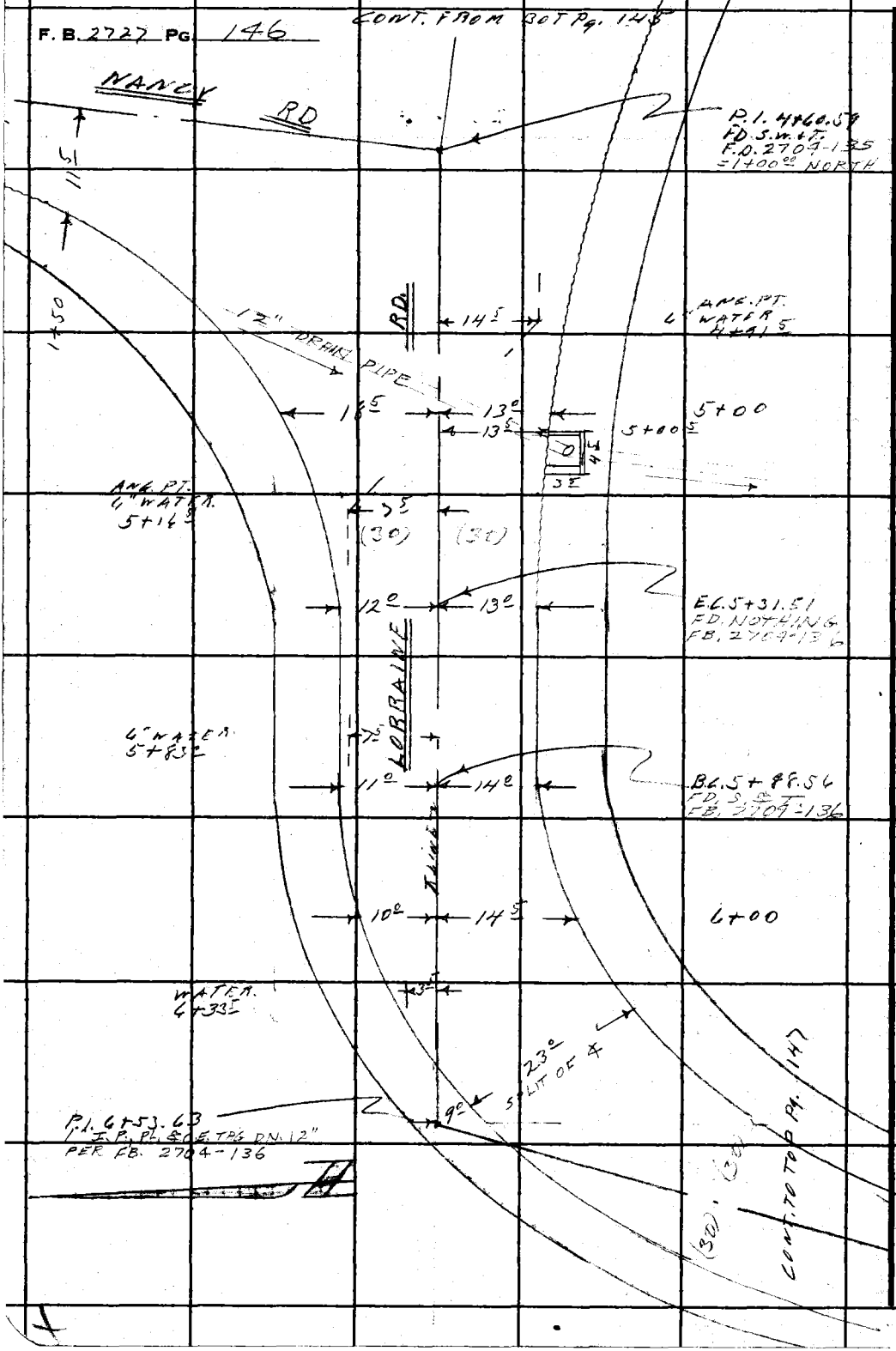

PLEASE RETURN TO
LOS ANGELES COUNTY ENGINEER
403 LOS ANGELES COUNTY ENGINEERING BLDG.

Do not extend this side of this line.

Note: Any Additions or Changes on This Sheet Must be Made or Circled in Red Ink With Date and Name of Person Making Change.

Notes Ck'd by	Survey of NANCY RD. S.S. DIST	F. B. 2727 PG. 147
Map No.	JN 2349-14 Tape Std °F	
Office Work	Surveyed by RICHARDS	
Checked	Notes J.L. Date 5-65	
Date	Indexed G. J. GALLI	

CONT. FROM RT. SIDE PG. 146

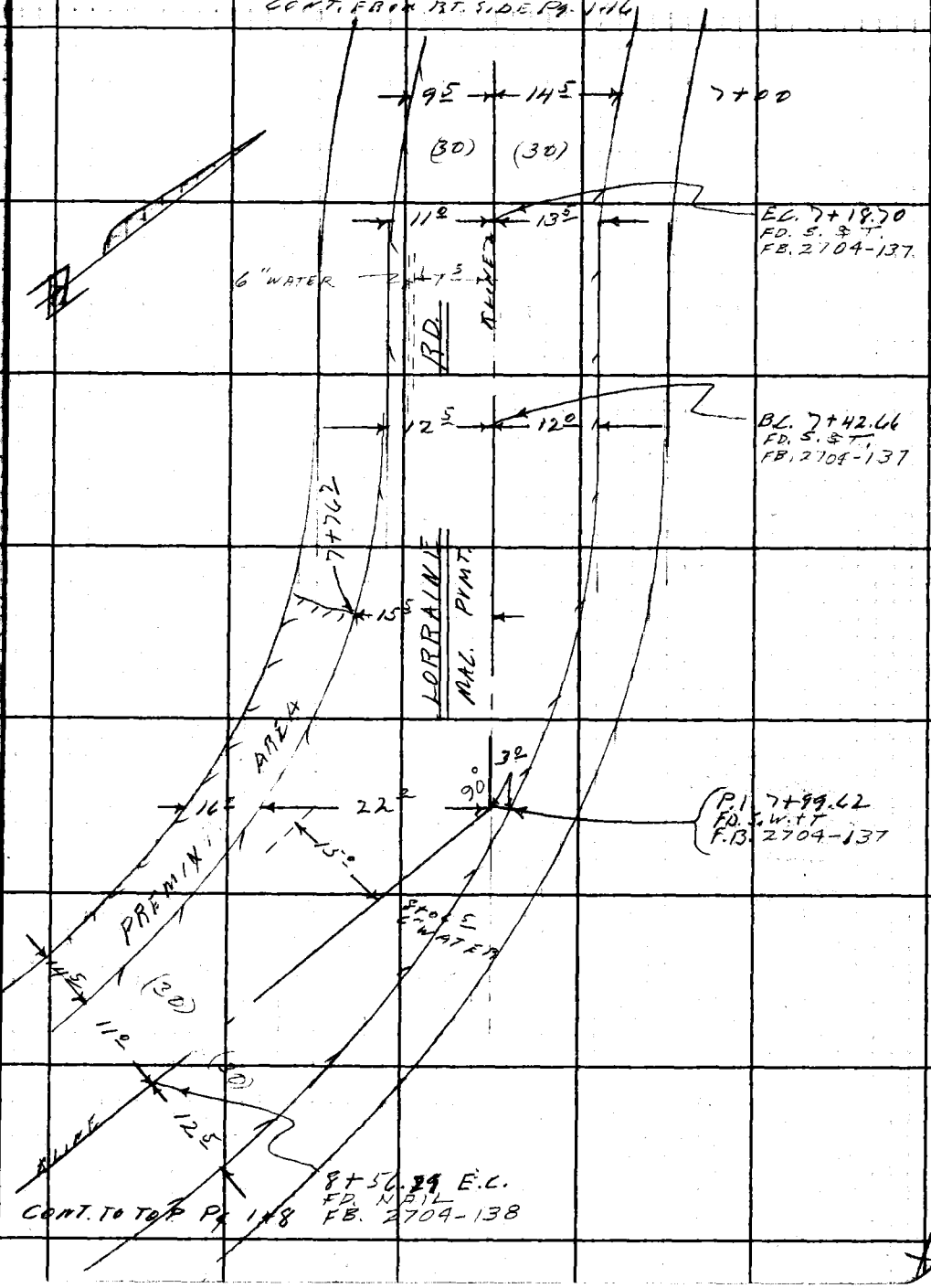

Note: Any Additions or Changes on This Sheet Must be Made or Circled in Red Ink With Date and Name of Person Making Change.

Do not extend this side of this line.

PLEASE RETURN TO
LOS ANGELES COUNTY ENGINEER
403 LOS ANGELES COUNTY ENGINEERING BLDG.

76F3095 C.E. #310 8-62

F. B. 2727 PG. 148 CONT. FROM LT. SIDE PG. 147

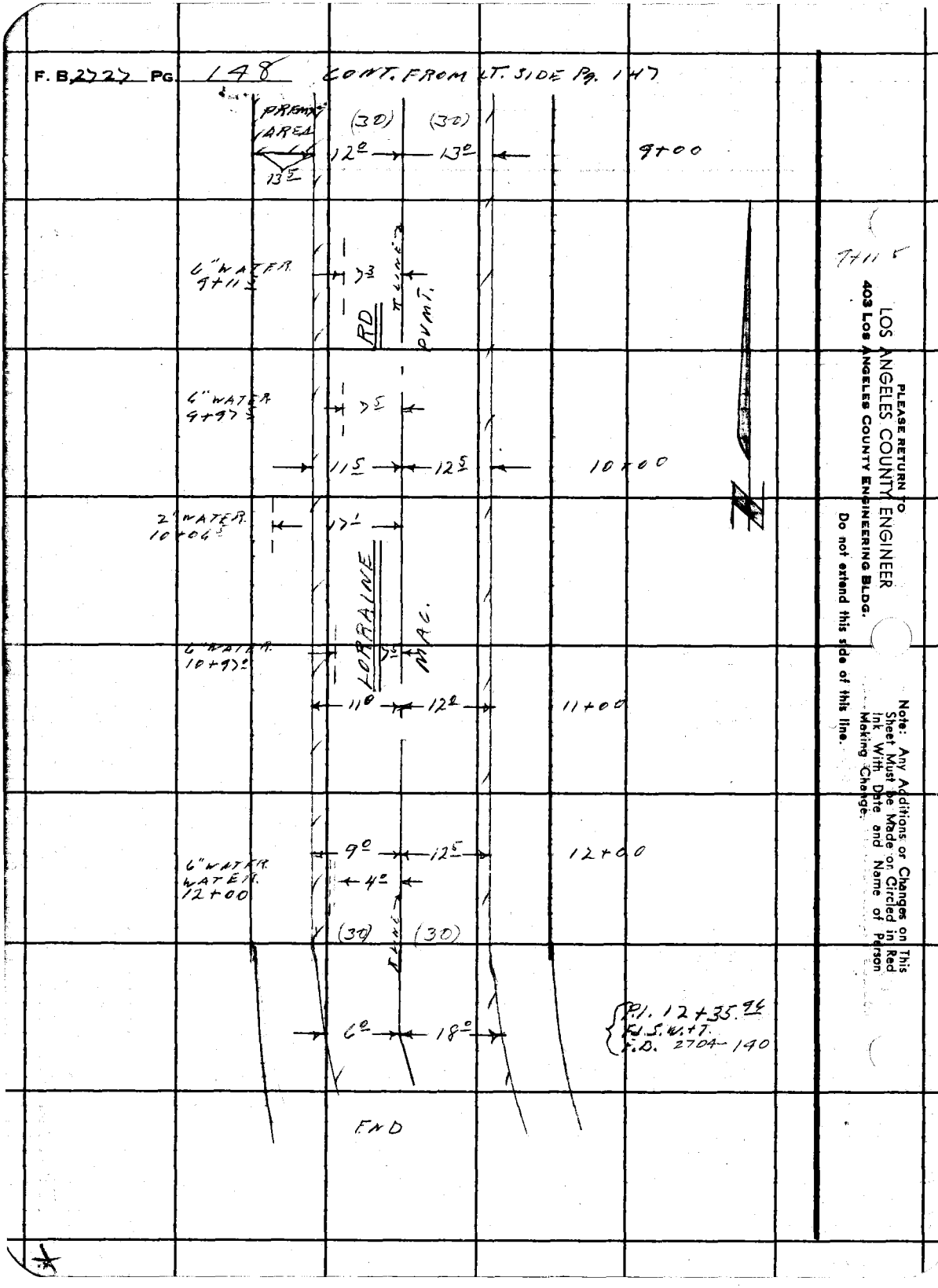

PLEASE RETURN TO
LOS ANGELES COUNTY ENGINEER
403 Los Angeles County Engineering Bldg.
Do not extend this side of this line.

Note: Any Additions or Changes on This Sheet Must be Made or Circled in Red Ink With Date and Name of Person Making Change.

Profile No.	Notes Red	Plotted	Job No. 2349.14	Division No. 11	F.B. 2727 Pg. 149
	Date	Date	Survey of NANCY ROAD		
X-Sec. No.	Notes Chkd.	Checked	Survey by RICHARDS	Notes N.A.R.	Date 5-65
	Date	Date	Map No.	Indexed L. J. GALLI	Date

J.N. 2349.14

NANCY ROAD.

CROSS-SECTIONS

ON

LORRAINE RD.

FROM. ELY. END OF ROAD TO MIRRLESTE DR.

1+00.00 = ℄ LINE INT. OF LORRAINE RD. & LOT 7 - PER P.G. 94

LOCATION OF IMPROVEMENTS - FB. 2727 - 143 - 148, INC.

TRANSIT LINE SURVEYS - FB. 2704: 135-145.

" " " " " 2727: 94 (1+00.00)

RICHARDS
OCHSNER
TURRILL
SIEMANN

STATION	B.S.	H.I.	F.S.	ELEV.

NOTE: ANY ADDITIONS OR CHANGES ON THIS SHEET MUST BE MADE OR CIRCLED IN RED INK, WITH DATE AND NAME OF PERSON MAKING CHANGE.

Do not extend notes this side of this line.

PLEASE RETURN TO
LOS ANGELES COUNTY ENGINEER
403 LOS ANGELES COUNTY ENGINEERING BLDG.

76-L-298 CE 307 2-63

76-L-298 CE 307 2-63

PLEASE RETURN TO
LOS ANGELES COUNTY ENGINEER
403 LOS ANGELES COUNTY ENGINEERING BLDG.

NOTE: ANY ADDITIONS OR CHANGES ON THIS SHEET MUST BE MADE OR CIRCLED IN RED INK, WITH DATE AND NAME OF PERSON MAKING CHANGE

Do not extend notes this side of this line.

F.B. 2727 Pg. 150 | Job No. 2349.14 | Division No. 11 | Notes Red ____ Date ____ | Notes Ckd. ____ Date ____ | Plotted ____ Date ____ | Checked ____ Date ____ | Profile No. ____ | X-Sec. No. ____

Survey of NANCY RD.
Survey by RICHARDS Notes W.P.R. & T.O.
Indexed C. J. GALLI Date

STATION	B.S.	H.I.	F.S.	ELEV.	LORRAINE DR. LT.	℄ RT.
B.M. F.F. 134				559.97	B.M. F.F. 134 EL. = 559.965 FB. 2727-85	
					ELY. LINE, LOT "J" TR. # 8471	
T.P.				558.84	SPK. IN P.P. # 224568 E.	
1+00				5551		℄
				5553		25'
				5553	10'	
1+50				5609		℄
1+62	BEG. PVMT.			562.74		℄
				562.95		13' E. MAC
				563.5		25' GD
				562.78	14' E. MAC.	
T.P.				563.71		
2+00				567.03		℄
				566.72		13' GUT
				567.30		17' E. MAC
				568.6		25' GD.
				566.61	11' E. MAC	

76-L-298 CE 307 2-63

PLEASE RETURN TO
LOS ANGELES COUNTY ENGINEER
403 LOS ANGELES COUNTY ENGINEERING BLDG.

NOTE: ANY ADDITIONS OR CHANGES ON THIS SHEET MUST BE MADE OR CIRCLED IN RED INK, WITH DATE AND NAME OF PERSON MAKING CHANGE.

Do not extend notes this side of this line.

STATION	B. S.	H. I.	F. S.	ELEV.	LORRAINE RD. LT.	℄ RT.
2+48.37 ⊙				57233		℄
3+00				57882		℄
				57872		16° E. MAC
				58003		25° GD.
				57846	11°	
				57892	13° E. MAC	
						℄ 14 RT
T.P.				58164		14 LT
4+00 ⊙				58962		℄
				58974		13.°
				5907		17.5 E. MAC
				5908		25.° GD.
				58914	11°	
				58951	13° E. MAC	
4+60.59				59271	INT NANCY RD.	℄
				59432		25° PVMT. ON ℄ NANCY
				59254	16° E. MAC (90° TO LINE BACK)	

Profile No. ____ Notes Red ____ Date ____ Plotted ____ Date ____ Job No. 2349.14 Division No. 11 F.B. 2727 Pg. 151

X-Sec. No. ____ Notes Chkd. ____ Date ____ Checked ____ Date ____ Survey of NANCY RD. SS. DIST Survey by RICHARDS Notes 46 Date 5-65

Map No. ____ Indexed C. J. GALLE Date ____

76-L-298 CE 307 2-63

PLEASE RETURN TO
LOS ANGELES COUNTY ENGINEER
403 LOS ANGELES COUNTY ENGINEERING BLDG.

NOTE: ANY ADDITIONS OR CHANGES ON THIS SHEET MUST BE MADE OR CIRCLED IN RED INK. WITH DATE AND NAME OF PERSON MAKING CHANGE

Do not extend notes this side of this line.

STATION	B.S.	H.I.	F.S.	ELEV.	ZORRAINE RD	
					LT	℄ RT
5+00				592 70		℄
				593 22		18.5 E. MAC
				593 9		25.0 G.D.
				591 78	12.0 G.T	
				591 82	13.0 E. MAC	
5+02.5				592 71		℄
				591 95	10.0	
				591 02	13.5 BOTTOM	
6+00				593 55		℄
				593 84		10.0 E. MAC
				595 0		25.0 G D
				593 10	14.5 E. MAC	
T.P.				594 70		
6+53.63	P.I.			595 6		℄
SECTION ON SPLIT OF ANGLE.				594 30	9.0 E MAC	
				593 52	20.0 ℄ PVMT	
				593 13	32.0 E MAC	

F.B. 2727 PG. 152 Job No. 2349.14 Division No. 11 Notes Red Plotted Profile
Survey of NANCY RD. S.S. DIST Date Date No.
Survey by RICHARDS Notes J.O. Notes Chkd. Checked X-Sec.
Indexed C. J. GALLI Date Date Date No.

76-L-298 CE 307 2-63

PLEASE RETURN TO
LOS ANGELES COUNTY ENGINEER
403 LOS ANGELES COUNTY ENGINEERING BLDG.

NOTE: ANY ADDITIONS OR CHANGES ON THIS SHEET MUST BE MADE OR CIRCLED IN RED INK, WITH DATE AND NAME OF PERSON MAKING CHANGE.

Do not extend notes this side of this line.

STATION	B. S.	H. I.	F. S.	ELEV.	LORRAINE RD. LT.	℄ RT
7+00				594 54		℄
				594 94		9.5 E MAC
				595 4		25.0 G.D.
				593 27	14.5 E MAC	
7+99.62	P.I.			595 55		℄
(SECTION @ 90° TO BACK LINE)				595 72		11.0
				595 95		22.0
				597 15		38.0 E MAC
				595 40	3.0 E MAC	
9+00				596 71		℄
				596 76		12.0
				596 80		25.0 E MAC
				596 37	13.0 E. MAC	
10+00				597 82		℄
				597 78		11.5 E. MAC
				600 0		25.0 G.D.
				597 15	12.5	

Profile No. ____ Notes Red ____ Plotted ____ Job No. 2349.14 Division No. 11 F.B. 2727 Pg. 153
X-Sec. No. ____ Date ____ Date ____ Survey of NANCY RD SS DIST
Notes Chkd. ____ Checked ____ Survey by RICHARDS Notes JO Date 5-61
Date ____ Date ____ Map No. ____ Indexed ____ C. J. GALLIGAN

76-L-298 CE 307 2-63

PLEASE RETURN TO
LOS ANGELES COUNTY ENGINEER
403 LOS ANGELES COUNTY ENGINEERING BLDG.

NOTE: ANY ADDITIONS OR CHANGES ON THIS SHEET MUST BE MADE OR CIRCLED IN RED INK, WITH DATE AND NAME OF PERSON MAKING CHANGE

Do not extend notes this side of this line.

STATION	B.S.	H.I.	F.S.	ELEV.	LORRAINE RD. LT.	℄ RT
T.P.				598 98		
11+00				598 82		℄
				598 95		11.0 E MAC
				600 3		25.0 P.L.
				598 48	12.0 E. MAC	
12+00				601 99		℄
				602 22		9.0 E. MAC
				606 2		25.0 G.D.
				601 50	12.5 E. MAC	
B.M. FF 137				598 99	B.M. F.F. 137 EL. 598.999 LORRAINE RD W. SIDE TO H.O. # 4125 12' W. &	F.B. 2727 - 84 BT. SPR. IN CONC. DR. 2' S. N.E. COR. of DR.

F.B. 2727 PG. 154
Job No. 2349.14
Division No. 11
Notes Red
Plotted
Profile
Survey of NANCY RD. S.S. DIST
Date
Date
No.
Survey by RICHARDS
Notes J.D.
Notes Chkd.
Checked
X-Sec.
Indexed C. J. GALLI
Date
Date
Date
No.

Notes Ck'd by	Survey of NANCY RD SSD
Map No.	JN 2349.14 Tape Std °F
Office Work	Surveyed by RICHARDS
Checked	Notes J.O. Date 6-65
Date	Indexed G. de GALLA

F. B. 2727 PG. 155

C.I. 2349.14

NANCY RD. S.S. DIST

TOPOGRAPHY

ON

S.S. RW.

FROM NANCY RD. 1+00

TO BACK LOT 6. BLK 5895 5+85.59

TRANSIT LINE SURVEYS REF: F.B. 2727: 100-104

CROSS-SECTION " " " " 161-168.

RICHARDS
OSBURN
TURRILL
SIEMANN

Note: Any Additions or Changes on This Sheet Must be Made or Circled in Red Ink With Date and Name of Person Making Change.

Do not extend this side of this line.

PLEASE RETURN TO
LOS ANGELES COUNTY ENGINEER
403 LOS ANGELES COUNTY ENGINEERING BLDG.

76F309S CE #310 6-62

F. B. 2727 Pg. 156

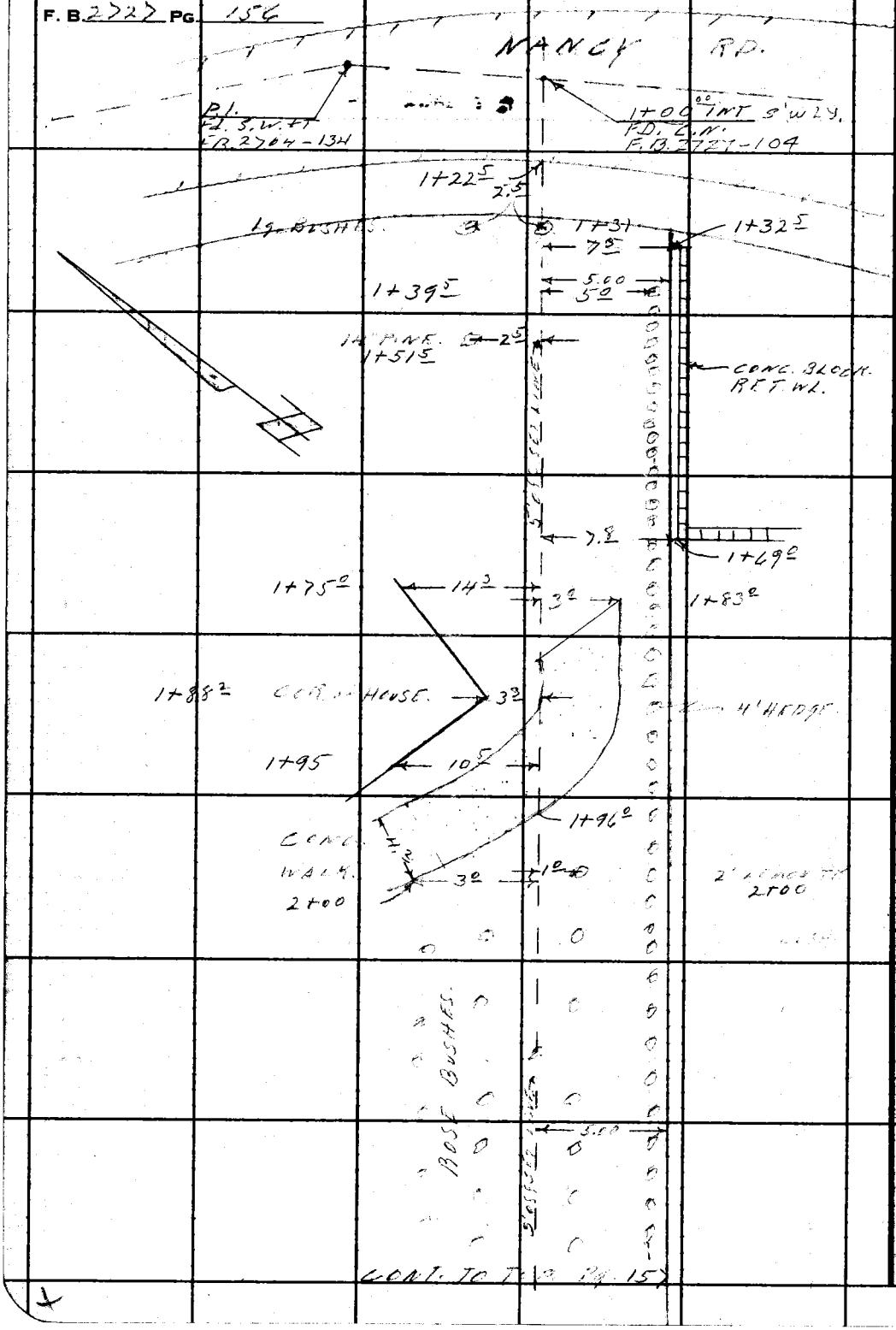

PLEASE RETURN TO
LOS ANGELES COUNTY ENGINEER
403 LOS ANGELES COUNTY ENGINEERING BLDG.

Do not extend this side of this line.

Note: Any Additions or Changes on This Sheet Must be Made or Circled in Red Ink With Date and Name of Person Making Change.

Notes Ck'd by	Survey of NANCY RD. SS DIST
Map No.	JN2 3 4 5 14 Tape Std °F
Office Work	Surveyed by RICHARDS
Checked	Notes J.O. Date 6-65
Date	Indexed C. J. GALLI

F. B. 2727 PG. 157

CONT. FROM BOT PG. 156

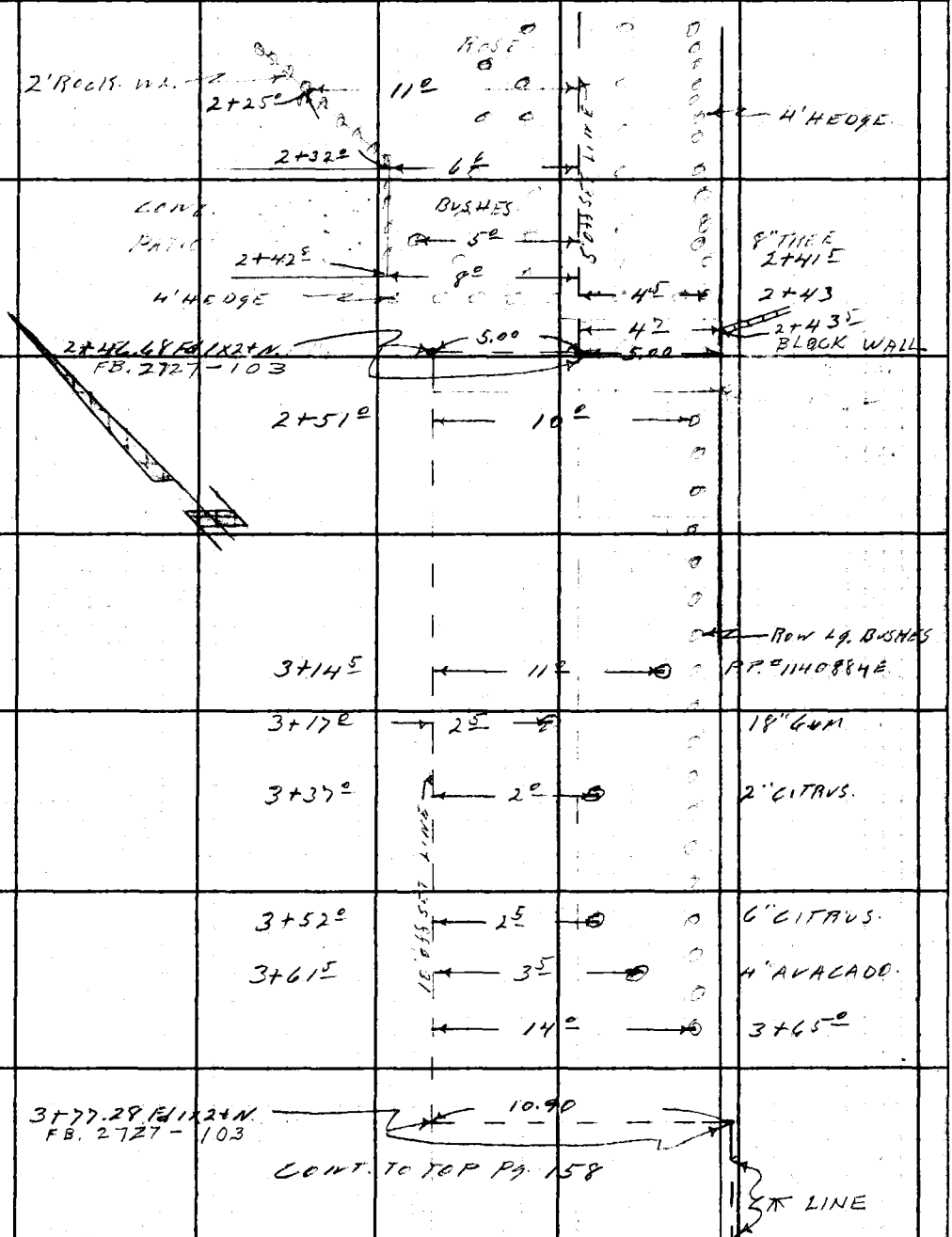

Note: Any Additions or Changes on This Sheet Must be Made or Circled in Red Ink With Date and Name of Person Making Change.

Do not extend this side of this line.

PLEASE RETURN TO
LOS ANGELES COUNTY ENGINEER
403 LOS ANGELES COUNTY ENGINEERING BLDG.

76F309S CE #310 6-62

F. B. 2727 PG. 158



PLEASE RETURN TO
LOS ANGELES COUNTY ENGINEER
403 LOS ANGELES COUNTY ENGINEERING BLDG.
Do not extend this side of this line.

Note: Any Additions or Changes on This Sheet Must be Made or Circled in Red Ink With Date and Name of Person Making Change.

Notes Ck'd by	Survey of NANCY RD SSDS
Map No.	JN 2349.14 Tape Std °F
Office Work	Surveyed by RICHARDS
Checked	Notes J.O. Date 6-65
Date	Indexed

F. B. 2727 PG. 159

C. J. GALLI

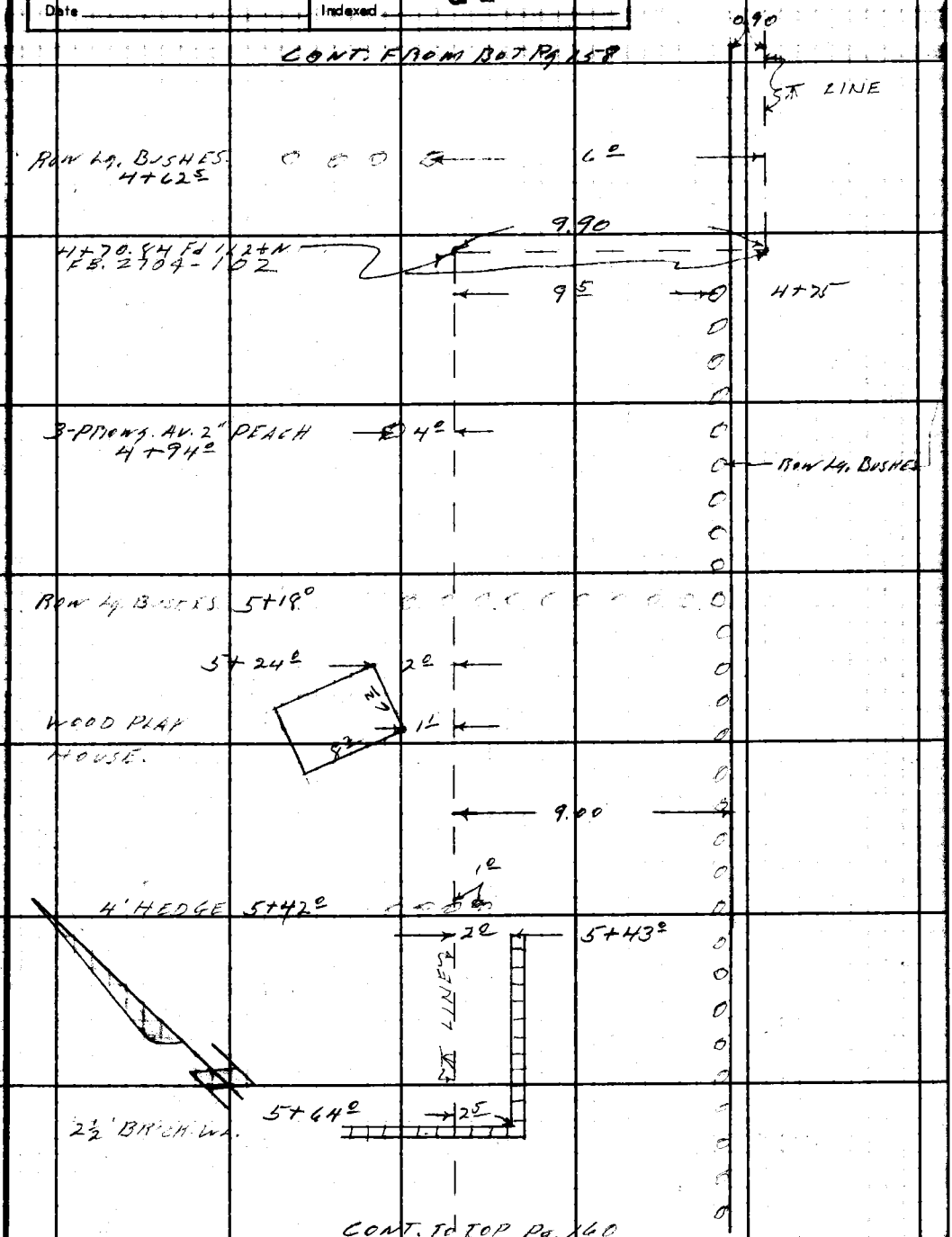

Note: Any Additions or Changes on This Sheet Must be Made or Circled in Red Ink With Date and Name of Person Making Change.

Do not extend this side of this line.

PLEASE RETURN TO
LOS ANGELES COUNTY ENGINEER
403 LOS ANGELES COUNTY ENGINEERING BLDG.

76F309S CE #310 6-62

F. B. 2727 PG. 160

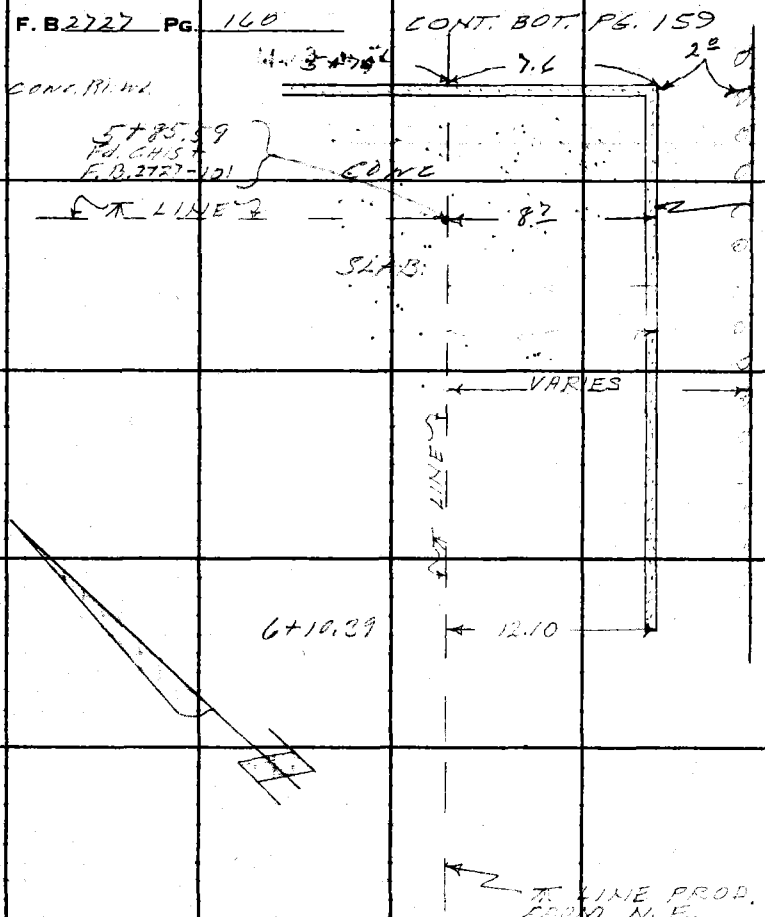

7.6

PLEASE RETURN TO
LOS ANGELES COUNTY ENGINEER
403 Los Angeles County Engineering Bldg.

Do not extend this side of this line.

Note: Any Additions or Changes on This Sheet Must Be Made or Circled in Red Ink With Date and Name of Person Making Change.

Profile No.	Notes Red	Plotted	Job No. 2349.14	Division No.	F.B. 2727	Pg. 161
	Date	Date	Survey of NANCY RD. S.S. DIST.			
X-Sec. No.	Notes Chkd.	Checked	Survey by RICHARDS	Notes W.A.R.	Date 6 - 65	
	Date	Date	Map No.	Indexed C. J. GALLI	Date	

J. N. 2349.14

NANCY ROAD

CROSS - SECTIONS

ON

PROPOSED S.S. R/W

FROM NANCY ROAD SLY. TO NLY LINE LOT 7 TRACT NO. 8471 (BLOCK 5895)

TRANSIT LINE SURVEYS REF: FB. 2704:129-135
" " " " " 2727:100-104

TOPOGRAPHIC " " " " 155-160

BENCH LEVEL " " " " 81-90

$1+00^{00}$ = ℄ LINE INT. ON NANCY RD. - FB. 2727-104

RICHARDS
OCHSNER
TURRILL
SIEMANN

STATION	B.S.	H.I.	F.S.	ELEV.

NOTE: ANY ADDITIONS OR CHANGES ON THIS SHEET MUST BE MADE OR CIRCLED IN RED INK, WITH DATE AND NAME OF PERSON MAKING CHANGE.

Do not extend notes this side of this line.

PLEASE RETURN TO
LOS ANGELES COUNTY ENGINEER
403 LOS ANGELES COUNTY ENGINEERING BLDG.

76-L-286 CE 307 2-63

76-L-298 CE 307 2-63

PLEASE RETURN TO
LOS ANGELES COUNTY ENGINEER
403 LOS ANGELES COUNTY ENGINEERING BLDG.

NOTE: ANY ADDITIONS OR CHANGES ON THIS SHEET MUST BE MADE OR CIRCLED IN RED INK, WITH DATE AND NAME OF PERSON MAKING CHANGE

Do not extend notes this side of this line.

F.B. 2727 PG. 162 Job No. 234914 Division No. 11 Notes Red ____ Plotted ____ Profile No. ____
Survey of NANCY ROAD Date ____ Date ____ X-Sec. No. ____
Survey by RICHARDS Notes W.A.R. & J.O. Notes Chkd. ____ Checked ____
Indexed ____ Date ____ Date ____

STATION	B.S.	H.I.	F.S.	ELEV.	S.S. R/W LT.	RT.
B.M. FF. 136				594 78	B.M. FF 136 EL. = 594.783	FB. 2727-86
					LORRAINE RD. & NANCY	ROAD, S.W. COR.
T.P.				603 71	BT. SPK. IN BOT. STEP. CONC. WK. TO HO. # 4101	
1+00 00				604 86		INT. NANCY RD.
				605 38		5.0 PVT.
				604 33	5.0 PVT.	
1+10 0				604 75		
				605 28		5.0 PVT.
				604 23	5.0 PVT	
1+18 0				604 50		INT.
1+22 5				604 85		
				605 41		5.0 E. PVT.
				604 41	5.0 E. PVT.	

76-L-298 CE 307 2-63

PLEASE RETURN TO
LOS ANGELES COUNTY ENGINEER
403 LOS ANGELES COUNTY ENGINEERING BLDG.

NOTE: ANY ADDITIONS OR CHANGES ON THIS SHEET MUST BE MADE OR CIRCLED IN RED INK, WITH DATE AND NAME OF PERSON MAKING CHANGE.

Do not extend notes this side of this line.

STATION	B. S.	H. I.	F. S.	ELEV.	S. S. R/W. LT.	RT.
1+32				605 4		
				606 1		5.0
				604 8	5.0 P.L.	
T.P.				608 94		
1+43				611 0		
				611 9		5.0
				611 0	5.0 P.L.	
				611 22	7.5 TOP of RET WL.	
				607 50	8.0 BOT. " " "	
1+69				612 7		
				613 0		5.0
				612 3	5.0 P.L.	
				612 53	7.5 TOP RET WL.	
				608 90	8.0 BOT. " "	

Profile Notes Red ____ Plotted ____ Job No. 2349.14 Division No. 11 F.B. 2727 Pg. 163
No. ____ Date ____ Date ____ Survey of Nance Rd S.S. Dist.
X-Sec. Notes Chkd. ____ Checked ____ Survey by Richards Notes JO Date 5-65
No. ____ Date ____ Date ____ Map No. ____ Indexed C. J. GALLA Date ____

76-L-298 CE 307 2-63

PLEASE RETURN TO
LOS ANGELES COUNTY ENGINEER
403 LOS ANGELES COUNTY ENGINEERING BLDG.

NOTE: ANY ADDITIONS OR CHANGES ON THIS SHEET MUST BE MADE OR CIRCLED IN RED INK. WITH DATE AND NAME OF PERSON MAKING CHANGE

Do not extend notes this side of this line.

STATION	B. S.	H. I.	F. S.	ELEV.	S. S. R/W LT.	RT.
2+00 ⊙				613 57		
				614 04		5.0
				613 5	5.0 P.L.	
2+46.68				614 3		
2+50				614 9	[illegible]	
				614 5	5.0	
				613 6	10.0 P.L.	
3+00 ⊙				616 34		
				615 8	5.0	
				615 5	10.0 P.L.	
3+83				614 1		
				614 2		0.9 P.L.
				614 3		5.9.
				614 6		10.9
⊙				614 13	1.2 TOP. RET. WL	
				612 1	1.2 BOT " "	

F. B. 2727 PG. 164 Job No. 2345.14 Division No. 11 Notes Red Plotted Profile
Survey of NANCY RD. S.S. DIST. Date Date No. X-Sec.
Survey by RICHARDS Notes 40 Notes Chkd. Checked
Indexed C. J. GALLI Date Date No.

76-L-298 CE 307 2-63

PLEASE RETURN TO
LOS ANGELES COUNTY ENGINEER
403 LOS ANGELES COUNTY ENGINEERING BLDG.

NOTE: ANY ADDITIONS OR CHANGES ON THIS SHEET MUST BE MADE OR CIRCLED IN RED INK, WITH DATE AND NAME OF PERSON MAKING CHANGE.

Do not extend notes this side of this line.

STATION	B. S.	H. I.	F. S.	ELEV.	S. S. R/W. LT.	RT
4+00				615.3		
				615.4		0.9 P.L.
				615.9		5.9
				616.2		10.9
				615.4	1.2 TOP RET WL.	
				611.9	1.2 BOT RET WL.	
T. P.				618.96		
4+62				617.71		
				617.6		0.9 P.L.
				618.4		5.9
				618.5		10.9
				618.17	1.5 TOP RET. WL.	
				615.8	1.5 BOT " "	
B.M. 140				618.48	BM. 140 ELEV.	F.B. 2727-165
					BT. SPK. IN W. SIDE P.P.	1140683 E
4+70				617.8		LINE BK
				620.2		19.90 LINE AHEAD

Profile No. ____ Notes Red ____ Plotted ____ Job No. 234914 Division No. 11 F.B. 2727 Pg. 165
No. ____ Date ____ Date ____ Survey of NANCY ROAD
X-Sec. ____ Notes Chkd. ____ Checked ____ Survey by RICHARDS Notes J.O. Date 6-65
No. ____ Date ____ Date ____ Map No. ____ Indexed G. J. GALLI Date ____

76-L-298 CE 307 2-63

PLEASE RETURN TO
LOS ANGELES COUNTY ENGINEER
403 LOS ANGELES COUNTY ENGINEERING BLDG.

NOTE: ANY ADDITIONS OR CHANGES ON THIS SHEET MUST BE MADE OR CIRCLED IN RED INK. WITH DATE AND NAME OF PERSON MAKING CHANGE

Do not extend notes this side of this line.

F.B. 2727 Pg. 166 | Job No. 239914 | Division No. 11 | Notes Red. | Plotted | Profile No.
Survey of NANCY ROAD | Date | Date | X-Sec. No.
Survey by RICHARDS | Notes J. O. | Notes Chkd. | Checked
Indexed C. J. GALL | Date | Date | Date

STATION	B. S.	H. I.	F. S.	ELEV.	S. S. R/W LT.	RT
5+00				622 4		
				621 5	4.0	
				621 8	9.0 P.L.	
T.P.				622 07		
5+15				623 1		
5+25				626 4		
T.P.				627 95		
5+50				628 3		
				628 2	2.0 BOT BRICK WL.	
				630 12	2.0 TOP " "	
				628 2	4.0	
				627 6	9.0 P.L.	
5+64						
				628 7		BOT. BRICK WL.
				630 70		TOP. " "
5+65				630 27		BOT " "

76-L-298 CE 307 2-63

PLEASE RETURN TO
LOS ANGELES COUNTY ENGINEER
403 LOS ANGELES COUNTY ENGINEERING BLDG.

NOTE: ANY ADDITIONS OR CHANGES ON THIS SHEET MUST BE MADE OR CIRCLED IN RED INK, WITH DATE AND NAME OF PERSON MAKING CHANGE.

Do not extend notes this side of this line.

STATION	B. S.	H. I.	F. S.	ELEV.		
					LT.	⊼ BT
5+76.1				632.6		⊼ BOT. CONC. RET. WL.
				632.3	7.6	
				632.1	9.0 P.L.	
T.P.				636.00		
5+ 76.5				643.13		⊼ TOP. RET. WL.
5+ 77				640.34		⊼ CONC. SLAB
				640.28	7.0 CONC. SLAB	
5+85.59	INT	10' OFF ⊼ LINE.		640.42		⊼ CONC. SLAB
				640.62	7.0 CONC. SLAB.	
T.P.				643.05		
T.P.				642.41		
BM F.F. 139				639.26	BM F.F. 139 ELEV: 639.280 F.B. 2727-88 NANCY RD. W. SIDE. BT SPK IN CONC. DR TO HO #6509 95 W. + 1.5 S. OF N.E. COR.	

Profile Notes Red ____ Plotted ____ Job No. 2349.14 Division No. 11 F.B. 2727 Pg. 167
No. ____ Date ____ Date ____ Survey of NANCY ROAD
X-Sec. Notes Chkd. ____ Checked ____ Survey by RICHARDS Notes T.O. Date 6-65
No. ____ Date ____ Date ____ Map No. ____ Indexed G. J. GALLI Date ____

F. B. 2727 Pg. 168 | Job No. 234914 Division No. 11 Notes Red _____ Plotted _____ Profile

Survey of NANCY ROAD Date _____ Date _____ No. _____

Survey by RICHARDS Notes J. O. Notes Chkd. _____ Checked _____ X-Sec.

Indexed _____ Date _____ Date _____ Date _____ No. _____

STATION	B. S.	H. I.	F. S.	ELEV.

Do not extend notes this side of this line.

PLEASE RETURN TO
LOS ANGELES COUNTY ENGINEER
403 LOS ANGELES COUNTY ENGINEERING BLDG.

NOTE: ANY ADDITIONS OR CHANGES ON THIS SHEET MUST BE MADE OR CIRCLED IN RED INK. WITH DATE AND NAME OF PERSON MAKING CHANGE

76-L-298 CE 307 2-63

Notes Ck'd by	Survey of NANCY RD. S.S.DIST
Map No.	JN 2349.14 Tape Std °F
Office Work	Surveyed by RICHARDS
Checked	Notes VP Date 4-65
Date	Indexed C. J. GALL

F. B. 2722 PG. 169

C.I. 2349.14

NANCY ROAD S.S. DIST.

TOPOGRAPHY
ON
NANCY ROAD

FROM INT. LORAINE RD. 1+00
TO MIRALESTE DR. 10+30.33

TRANSIT LINE SURVEYS -- F.B. 2704: 129-135
CROSS-SECTION " " " 2727: 175-182

RICHARDS
OCHSNER
TURRILL
SIEMANN

Note: Any Additions or Changes on This Sheet Must be Made or Circled in Red Ink With Date and Name of Person Making Change.

PLEASE RETURN TO
LOS ANGELES COUNTY ENGINEER
403 LOS ANGELES COUNTY ENGINEERING BLDG.

Do not extend this side of this line.

76F309S C.E. #310 6-62

F. B. 2727 PG. 170

CONT. TO TOP Pg 171

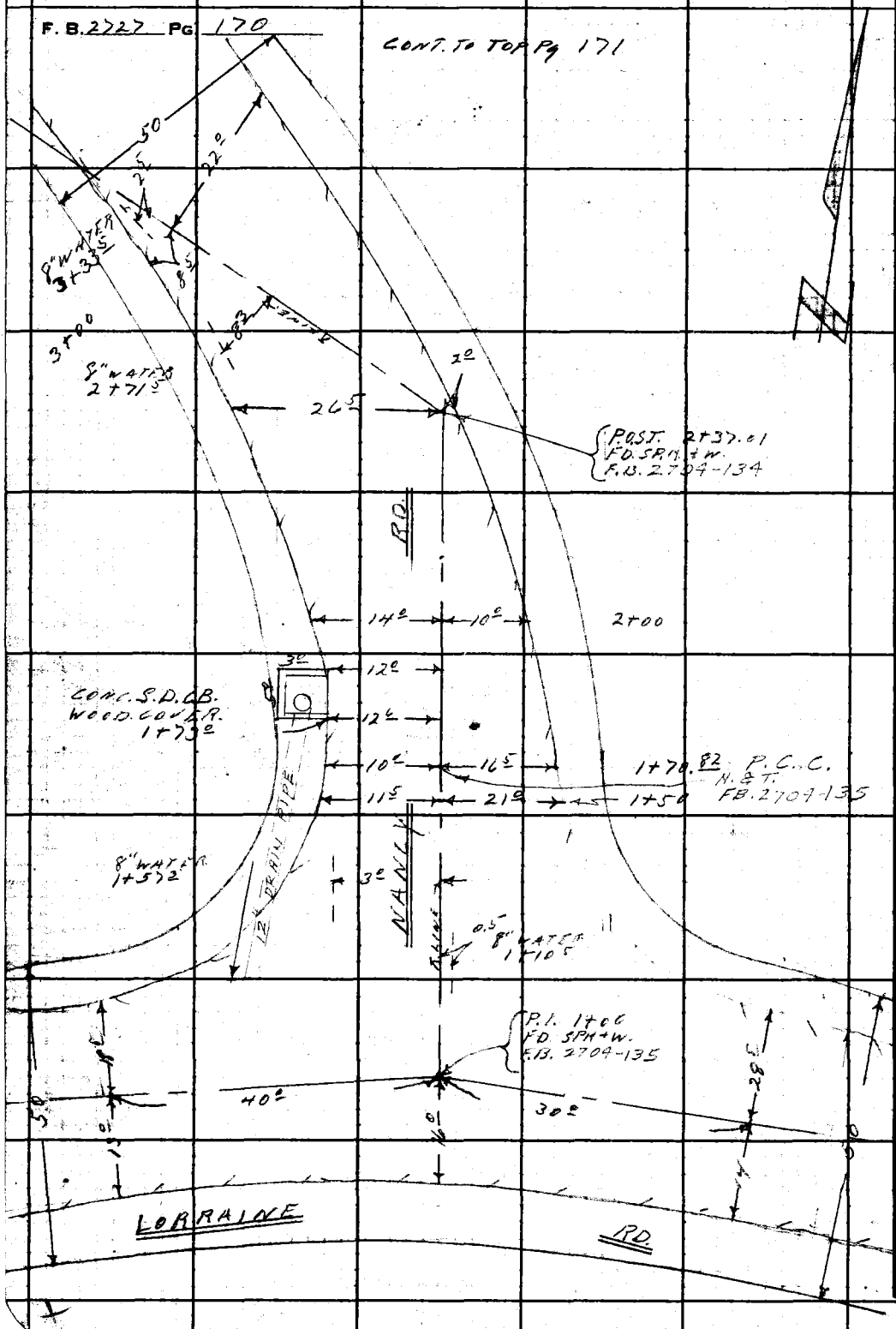

PLEASE RETURN TO
LOS ANGELES COUNTY ENGINEER
403 LOS ANGELES COUNTY ENGINEERING BLDG.

Do not extend this side of this line.

Note: Any Additions or Changes on This Sheet Must Be Made or Circled in Red Ink With Date and Name of Person Making Change.

Notes Ck'd by	Survey of NANCY RD. S.S. DIST
Map No.	JN 2349.14 Tape Std °F
Office Work	Surveyed by RICHARDS
Checked	Notes JO Date 4-65
Date	Indexed C. J. GALLI

F. B. 2727 PG. 171

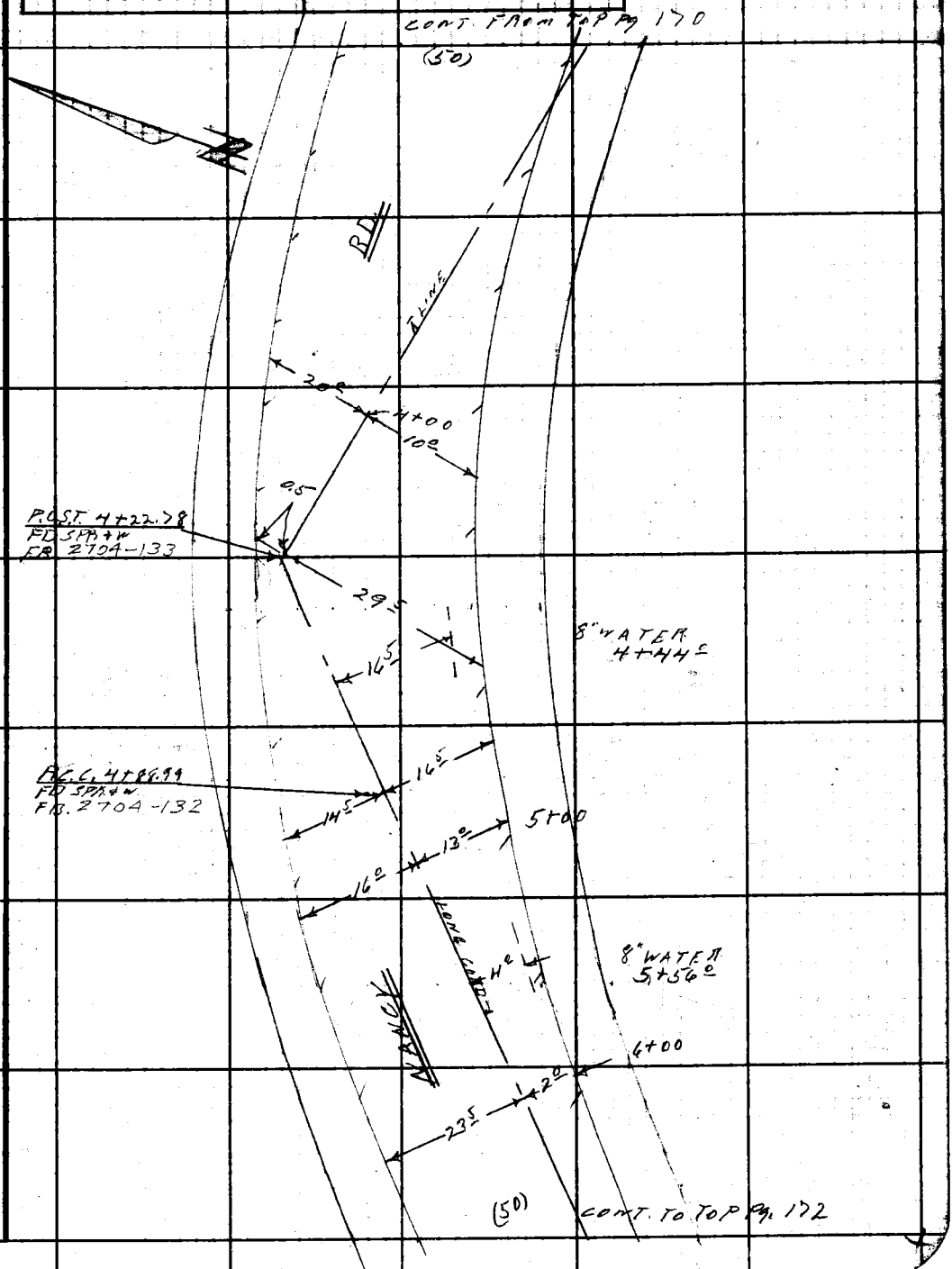

Note: Any Additions or Changes on This Sheet Must be Made or Circled in Red Ink With Date and Name of Person Making Change.

Do not extend this side of this line.

PLEASE RETURN TO
LOS ANGELES COUNTY ENGINEER
403 LOS ANGELES COUNTY ENGINEERING BLDG.

76F309S CE #310 6-62

F. B. 2727 PG 172

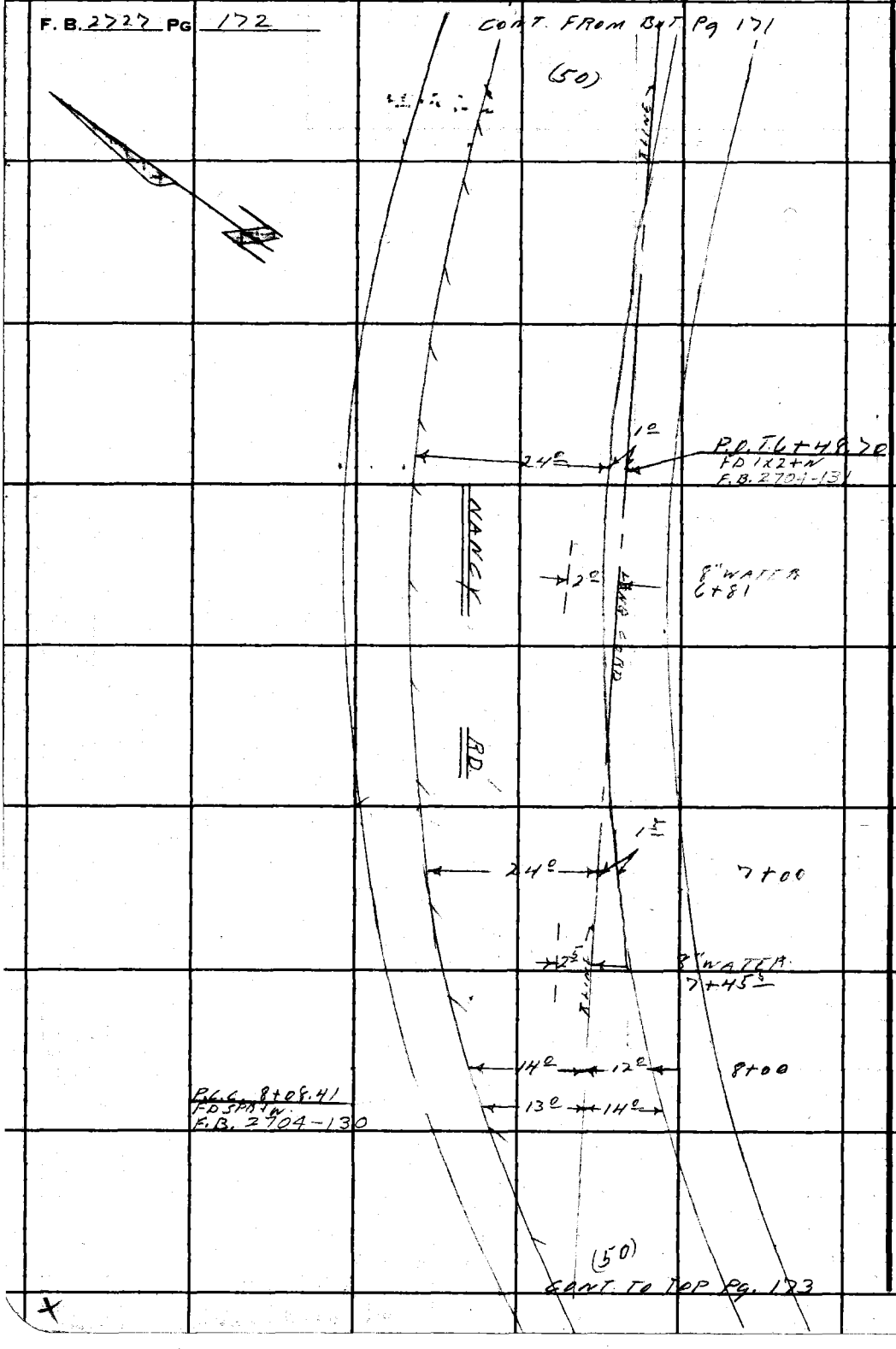

PLEASE RETURN TO
LOS ANGELES COUNTY ENGINEER
403 LOS ANGELES COUNTY ENGINEERING BLDG.

Do not extend this side of this line.

Note: Any Additions or Changes on This Sheet Must Be Made or Circled in Red Ink With Date and Name of Person Making Change.

Notes Ck'd by	Survey of NANCY RD. S.S. DIST
Map No.	JN 2349.14 Tape Std °F
Office Work	Surveyed by RICHARDS
Checked	Notes V.B. Date 4-65
Date	Indexed C. J. GALLO

F. B. 2727 PG. 193

CONT FROM BOT PG 192

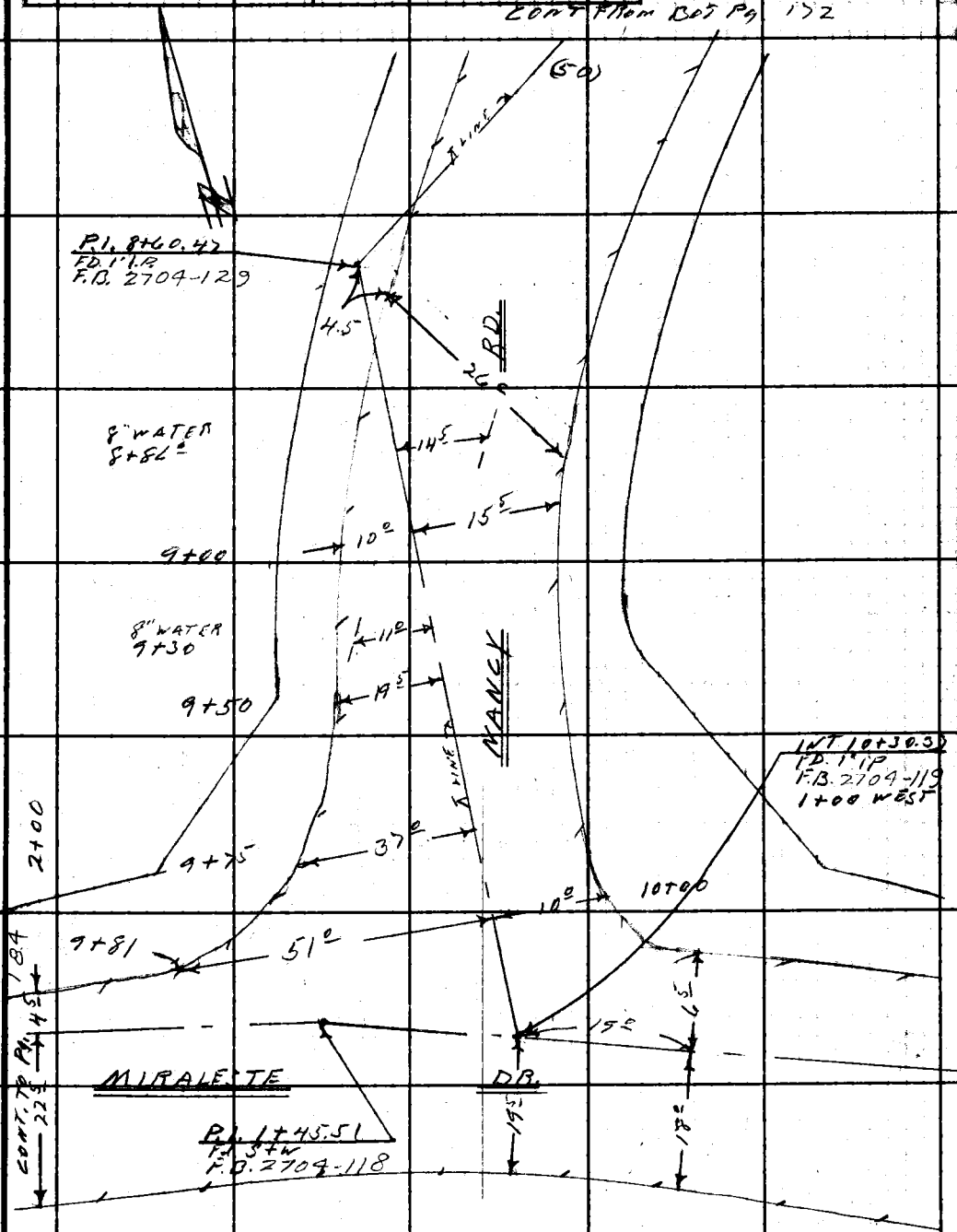

Note: Any Additions or Changes on This Sheet Must be Made or Circled in Red Ink With Date and Name of Person Making Change.

Do not extend this side of this line.

PLEASE RETURN TO
LOS ANGELES COUNTY ENGINEER
403 LOS ANGELES COUNTY ENGINEERING BLDG.

76F3095 CE #310 8-62

F. B. 2227 PG 174

PLEASE RETURN TO
LOS ANGELES COUNTY ENGINEER
403 LOS ANGELES COUNTY ENGINEERING BLDG.

Do not extend this side of this line.

Note: Any Additions or Changes on This Sheet Must be Made or Circled in Red Ink With Date and Name of Person Making Change.

Profile No.	Notes Red	Plotted	Job No. 234914	Division No. 11	F.B. 2727	Pg. 175
	Date	Date	Survey of NANCY ROAD			
X-Sec. No.	Notes Chkd.	Checked	Survey by RICHARDS	Notes J.O.	Date 6-65	
	Date	Date	Map No.	Indexed	Date	

J.W. 234914

NANCY RD.

CROSS-SECTIONS

ON

NANCY RD.

FROM LORRAINE RD. TO MIRALESTE DR.

1400 00 = P.I. @ INT. LORRAINE RD. & NANCY RD.

PER FB. 2704-135

CENTERLINE & ⊼ LINE SURVEYS REF.: FB. 2704: 129-135

TOPOGRAPHIC " " " 2727: 169-174

BENCH LEVEL " " " " 81-90

FOR GROUND ELEVATIONS AT REAR CORNERS OF HOUSES ON LOTS 4, 5, 6, SEE PG'S 219-222

RICHARDS
OCHSNER
TURRILL
SIEMANN

STATION	B.S.	H.I.	F.S.	ELEV.

NOTE: ANY ADDITIONS OR CHANGES ON THIS SHEET MUST BE MADE OR CIRCLED IN RED INK, WITH DATE AND NAME OF PERSON MAKING CHANGE.

Do not extend notes this side of this line.

PLEASE RETURN TO
LOS ANGELES COUNTY ENGINEER
403 LOS ANGELES COUNTY ENGINEERING BLDG.

76-L-298 CE 307 2-63

76-L-298 CE 307 2-63

PLEASE RETURN TO
LOS ANGELES COUNTY ENGINEER
403 LOS ANGELES COUNTY ENGINEERING BLDG.

NOTE: ANY ADDITIONS OR CHANGES ON THIS SHEET MUST BE MADE OR CIRCLED IN RED INK. WITH DATE AND NAME OF PERSON MAKING CHANGE

Do not extend notes this side of this line.

STATION	B.S.	H.I.	F.S.	ELEV.	NANCY RD. LT.	RT.
B.M.FF. 136				594.78	B.M. FF.136 EL.=594.783 FB. 2727-86	
					LORRAINE RD. & NANCY RD., S.W. COR.	
					BT. SPK. IN BOT. STEP CONC. WK. TO HO. # 4101	
1+00				592 71		
				591 80		25.0 PVMT
				592 84	25.0 PVMT	
1+70.82	P.C.C.			598 86		
				598 66		13.0 PVMT.
				598 88		16.5 E. PVMT
				599 3		25.0 PL.
				598 75	8.0 PVMT	
				598 91	10.0 E. PVMT.	
				600 0	25.0 PL.	
1+74				599 09		
				599 00	8.0 PVMT.	
				598 24	13.6 BOT. OF S.D.C.B.	
				594 54	14.6 INVERT OF 12" PIPE	

F.B. 2727 PG. 176 Job No. 234914 Division No. 11 Notes Red Plotted Profile
Survey of NANCY RD. Date Date No.
Survey by RICHARDS Notes J.O. Notes Chkd. Checked X-Sec.
Indexed C. I. GALLO Date Date Date No.

76-L-298 CE 307 2-63

PLEASE RETURN TO
LOS ANGELES COUNTY ENGINEER
403 LOS ANGELES COUNTY ENGINEERING BLDG.

NOTE: ANY ADDITIONS OR CHANGES ON THIS SHEET MUST BE MADE OR CIRCLED IN RED INK, WITH DATE AND NAME OF PERSON MAKING CHANGE.

Do not extend notes this side of this line.

STATION	B. S.	H. I.	F. S.	ELEV.	NANCY RD	
					LT	RT
2+00 0				60190		
				60200		8.0 PVMT
				60226		18.0 E PVMT
				60264		25.0 G.D.
				60170	12.0 PVMT	
				60186	14.0 "	
				60346	25.0 G.D.	
2+37.01	P.I.			60580		
2+50				60651		
T.P.				60894		
3+00				61102		
				61170		9.0 PVMT
				61252		22.0 E. PVMT
				6129		35.0 G.D.
				61076	2.0 PVMT	
				61127	8.5 E. "	
				6114	16.0 GD	

Profile Notes Red ____ Plotted ____ Job No. 23914 Division No. 11 F.B. 2727 Pg. 177
No. ____ Date ____ Date ____ Survey of NANCY RD.
X-Sec. Notes Chkd. ____ Checked ____ Survey by RICHARDS Notes J.O. Date 6-65
No. ____ Date ____ Date ____ Map No. ____ Indexed G. J. GALLI Date ____

76-L-298 CE 307 2-63

PLEASE RETURN TO
LOS ANGELES COUNTY ENGINEER
403 LOS ANGELES COUNTY ENGINEERING BLDG.

NOTE: ANY ADDITIONS OR CHANGES ON THIS SHEET MUST BE MADE OR CIRCLED IN RED INK, WITH DATE AND NAME OF PERSON MAKING CHANGE

618.48
618.78
10.7
608.1

Do not extend notes this side of this line.

STATION	B.S.	H.I.	F.S.	ELEV.	NANCY RD.	
					LT	RT
3+50				616 69		
T.P.				618 48		
4+00				621 37		
				621 13		10.0 E PVMT
				621 63		14.0
				621 9		21.0 G.D.
				621 47	4.0 ℄ of PVMT.	
				621 32	12.5 "	
				621 76	20.0 E. PVMT	
				622 0	35.0 G.D.	
4+22.78	P.O.S.T.			623 42		
4+88.99.0	P.C.C.			627 36		
				627 86		12.5 PVMT
				628 22		14.5 E "
				629 2		25.0 PL
				626 75	10.0 PVMT.	
				627 07	14.5 E "	

F.B. 2727 Pg. 178 Job No. 234914 Division No. 11 Notes Red Plotted Profile
Survey of NANCY RD. Date Date No. X-Sec.
Survey by RICHARDS Notes J.O. Notes Chkd. Checked
Indexed C. J. GALLI Date Date No.

76-L-298 CE 307 2-63

PLEASE RETURN TO
LOS ANGELES COUNTY ENGINEER
403 LOS ANGELES COUNTY ENGINEERING BLDG.

NOTE: ANY ADDITIONS OR CHANGES ON THIS SHEET MUST BE MADE OR CIRCLED IN RED INK, WITH DATE AND NAME OF PERSON MAKING CHANGE.

Do not extend notes this side of this line.

STATION	B. S.	H. I.	F. S.	ELEV.	NANCY RD. LT.	RT
4+88.99				627 3	25.0 P.L.	
5+00				627 75		
				628 31		13.0 PVMT.
				628 59		16.0 E "
				629 6		27.0 G.D.
				627 34	11.0 PVMT.	
				628 00	13.0 E. MAC.	
				628 1	23.0 G.D.	
6+00				630 50		
				631 00		12.0 ℄ of PVMT.
				631 14		21.0 "
				631 26		23.5 E. PVMT
				631 9		33. G.D.
				630 61	2.0 E. PVMT.	
				630 9	17.0 G.D.	

Profile Notes Red ____ Plotted ____ Job No. 2349 14 Division No. 11 F.B. 2727 Pg. 179
No. ____ Date ____ Date ____ Survey of NANCY RD. S.S. DIST.
X-Sec. Notes Chkd. ____ Checked ____ Survey by RICHARDS Notes JL Date 6-65
No. ____ Date ____ Date ____ Map No. ____ Indexed ____ Date ____

76-L-298 CE 307 2-63

PLEASE RETURN TO
LOS ANGELES COUNTY ENGINEER
403 LOS ANGELES COUNTY ENGINEERING BLDG.

NOTE: ANY ADDITIONS OR CHANGES ON THIS SHEET MUST BE MADE OR CIRCLED IN RED INK, WITH DATE AND NAME OF PERSON MAKING CHANGE

Do not extend notes this side of this line.

STATION	B.S.	H.I.	F.S.	ELEV.	MANCY RD.	
					LT.	RT.
7+00 ⊙				635 04		
				635 01		7.5 PVMT
				635 54		10.5 ℄ of PVMT
				635 57		22.0 PVMT
				635 68		24.0 E "
				636 3		35.0 G.D.
				635 11	1.5 E PVMT	
				635 3	14.0 G.D.	
7+50 ⊙				639 75		
8+00				645 43		
				645 50		12.0 PVMT
				645 76		14.0 E. "
				645 8		25.0 G.D.
				644 73	10.0 PVMT	
				644 97	12.0 E "	
				646 2	25.0 G.D.	
8+60.47	P.I.	90° BACK LINE		652 6		
				653 1		5.0 G.D.
				652 54	4.5 E PVMT	
				652 49	6.0 "	

F.B. 2727 Pg. 180
Job No. 2349.14 Division No. 11 Notes Red Date Plotted Date Profile
Survey of MANCY RD. S.S. DIST. Date Date No. X-Sec.
Survey by RICHARDS Notes JO. Notes Chkd. Checked Date No.
Indexed C. J. GALLI Date Date

76-L-298 CE 307 2-63

PLEASE RETURN TO
LOS ANGELES COUNTY ENGINEER
403 LOS ANGELES COUNTY ENGINEERING BLDG.

NOTE: ANY ADDITIONS OR CHANGES ON THIS SHEET MUST BE MADE OR CIRCLED IN RED INK, WITH DATE AND NAME OF PERSON MAKING CHANGE.

Do not extend notes this side of this line.

STATION	B. S.	H. I.	F. S.	ELEV.	NANCY RD LT.	RT
8+60.47				652 50	17.5 ℄ of Pvmt.	
				652 00	26.5 "	
				652 08	30.5 E. "	
				652 5	40.0 G.D.	
T.P.				652 77		
9+ 00				656 10		
				656 36		10.0 E. Pvmt
				657 2		20.0 G.D.
				655 93	5.0 ℄ of Pvmt.	
				654 84	13.5 "	
				654 97	15.5 E. "	
				655 1	30.0 G.D.	
9+50				660 62		
				661 03		5.5 ℄ of Pvmt.
				661 80		16.5 "
				661 97		19.5 E. "
T. P.				661 07		

Profile Notes Red ____ Plotted ____ Job No. 2349.14 Division No. 11 F.B. 2727 Pg. 181
No. ____ Date ____ Date ____ Survey of NANCY RD. SS. DIST
X-Sec. Notes Chkd. ____ Checked ____ Survey by RICHARDS Notes J.C. Date 6-65
No. ____ Date ____ Date ____ Map No. ____ Indexed C. J. GALL Date ____

76-L-298 CE 307 2-63

PLEASE RETURN TO
LOS ANGELES COUNTY ENGINEER
403 LOS ANGELES COUNTY ENGINEERING BLDG.

NOTE: ANY ADDITIONS OR CHANGES ON THIS SHEET MUST BE MADE OR CIRCLED IN RED INK, WITH DATE AND NAME OF PERSON MAKING CHANGE

Do not extend notes this side of this line.

STATION	B.S.	H.I.	F.S.	ELEV.	NANCY RD LT	RT.
9+75				662 37		
				663 56		19.0
				665 04		37.0 E. PVMT
9+81				667 00		51.0 E PVMT
10+00				663 23		
				663 96		10.0 PVMT
				664 64		20.0 "
				665 28		30.0 "
				662 54	10.0 E. PVMT	
10+15				663 06		
10+30.33				662 25	℄ INT MIRALESTE DR	
T.P.				659 42		
T.P.				650 22		
T.P.				641 32		
B.M. F.F. 139				639 27	B.M. F.F. 139 EL. 639.280. F.O. 2727-88 BT. SPK. IN CONC. DR. TO HO. # 6509	

F.B. 2727 PG. 182 Job No. 2349.14 Division No. 11 Notes Red Plotted Profile
Survey of NANCY RD. S.S. DIST Date Date No.
Survey by RICHARDS Notes JO Notes Chkd. Checked X-Sec.
Indexed C. J. GALLI Date Date Date No.

Notes Ck'd by	Survey of NANCY RD S.S. DIST
Map No.	JN 2349.14 Tape Std °F
Office Work	Surveyed by RICHARDS
Checked	Notes J.O. Date 4-65
Date	Indexed C. J. GALLI

F. B. 2727 PG. 183

C.I. 2349.14

NANCY ROAD S.S. DIST

TOPOGRAPHY

ON

MIRALESTE DR

FROM INT. NANCY RD. 1+00
WEST TO END OF LINE 10+00

TRANSIT LINE SURVEYS -- F.B. 2704: 114-119
CROSS-SECTION " " 2727: 187-194

RICHARDS
BEUMER
TURRILL
SIEMANN

Note: Any Additions or Changes on This Sheet Must be Made or Circled in Red Ink With Date and Name of Person Making Change.

Do not extend this side of this line.

PLEASE RETURN TO
LOS ANGELES COUNTY ENGINEER
403 LOS ANGELES COUNTY ENGINEERING BLDG.

76F3095 C.E. #310 8-62

F. B. 2727 PG. 184

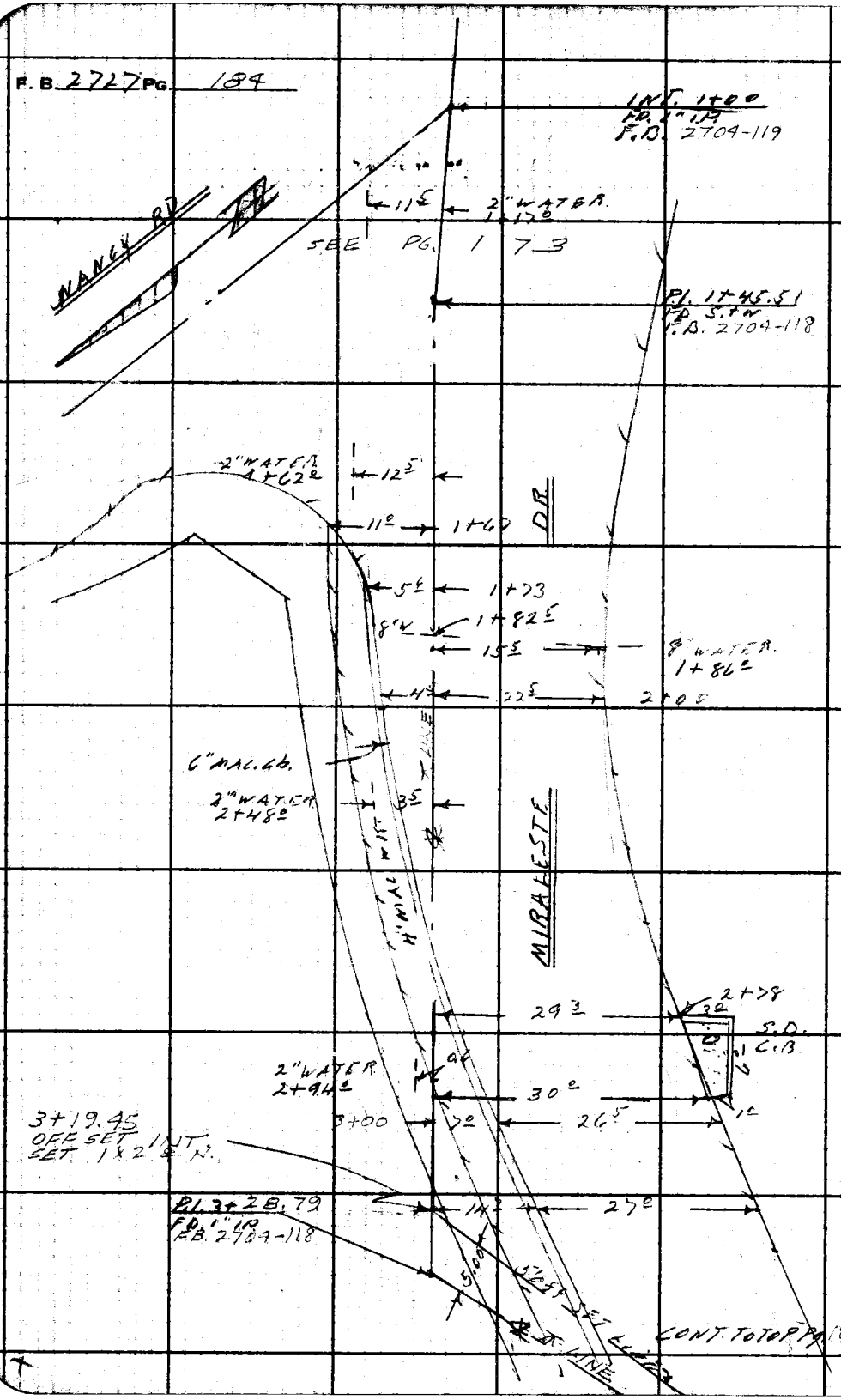

PLEASE RETURN TO
LOS ANGELES COUNTY ENGINEER
403 Los Angeles County Engineering Bldg.

Do not extend this side of this line.

Note: Any Additions or Changes on This Sheet Must Be Made or Circled in Red Ink With Date and Name of Person Making Change.

Notes Ck'd by
Map No.
Office Work
Checked
Date

Survey of NANCY RD. S.D.S
JN 2349.14 Tape Std °F
Surveyed by RICHARDS
Notes JO Date 4-65
Indexed G. J. GALLI

F. B. 2723 PG. 185

CONT. FROM BOT PG 184



Note: Any Additions or Changes on This Sheet Must be Made or Circled in Red Ink With Date and Name of Person Making Change.

Do not extend this side of this line.

PLEASE RETURN TO
LOS ANGELES COUNTY ENGINEER
403 LOS ANGELES COUNTY ENGINEERING BLDG.

76F309S CE #310 8-62

F. B. 2727 PG 186

CONT FROM BOT PG. 185

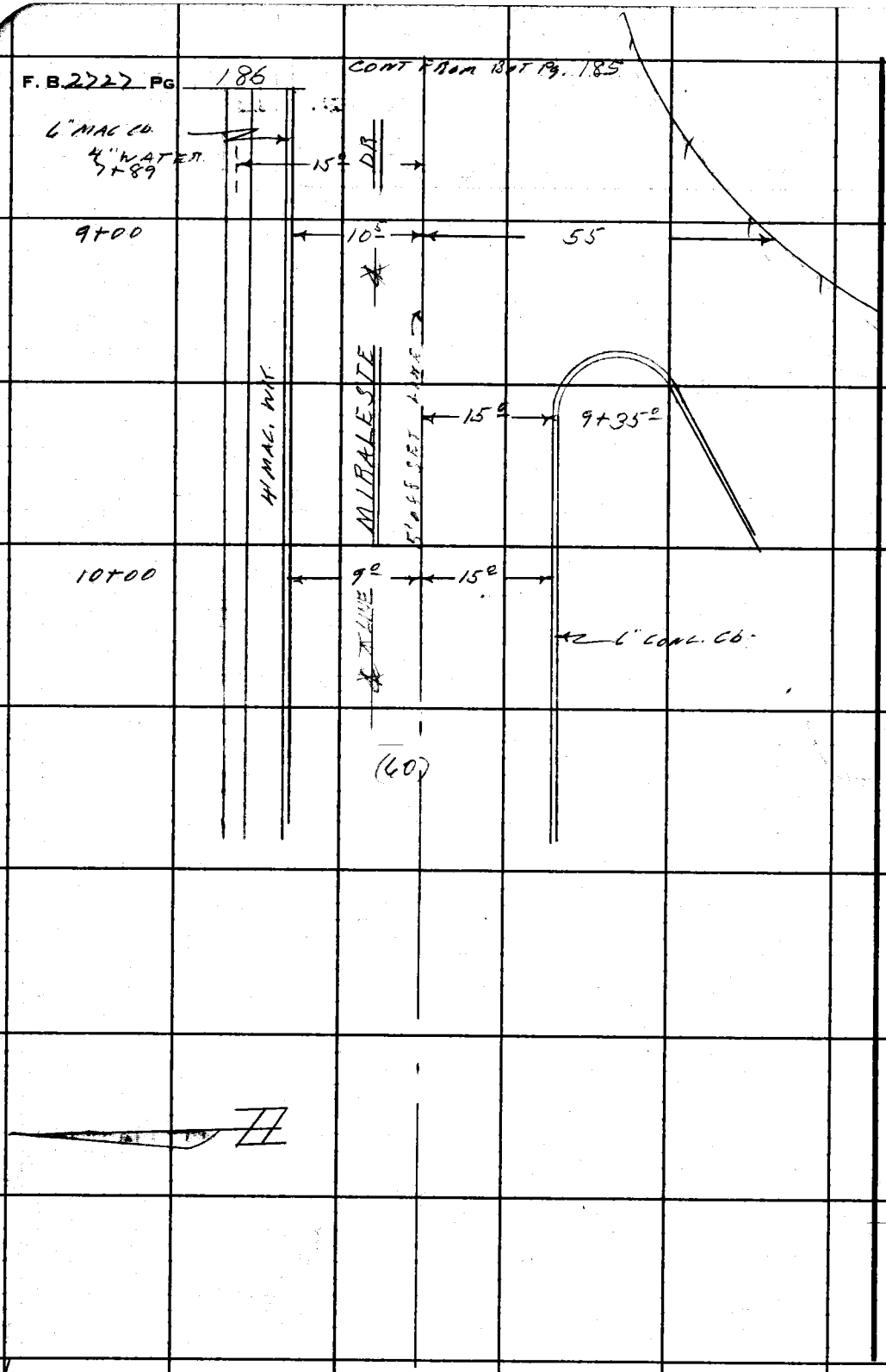

PLEASE RETURN TO
LOS ANGELES COUNTY ENGINEER
403 Los Angeles County Engineering Bldg.

Do not extend this side of this line.

Note: Any Additions or Changes on This Sheet Must Be Made or Circled in Red Ink With Date and Name of Person Making Change.

Profile No.	Notes Red	Plotted	Job No. 2349.14	Division No. 11	F.B. 2727	Pg. 187
	Date	Date	Survey of NANCY ROAD			
X-Sec. No.	Notes Chkd.	Checked	Survey by RICHARDS	Notes W.A.R.	Date 6-65	
	Date	Date	Map No.	Indexed C. J. GALLI	Date	

J.N. 2349.14

NANCY ROAD

CROSS-SECTIONS

ON

MIRALESTE DR.

FROM NANCY RD. WLY. TO VIA BRAMANTE

1+00 = P.I. INT. OF MIRALESTE DR. & NANCY RD.
PER FB. 2704-119

TRANSIT LINE SURVEYS REF. FB. 2704: 114-119 INC.
TOPOGRAPHIC " " " 2727: 183-186 "
BENCH LEVEL " " " " 81-90

FOR GROUND ELEVATIONS AT REAR CORNERS OF HOUSES ON LOTS # 15-18, SEE PGS. 223-226

RICHARDS
OCHSNER
TURRILL
SIEMANN

STATION	B.S.	H.I.	F.S.	ELEV.

NOTE: ANY ADDITIONS OR CHANGES ON THIS SHEET MUST BE MADE OR CIRCLED IN RED INK, WITH DATE AND NAME OF PERSON MAKING CHANGE.

Do not extend notes this side of this line.

PLEASE RETURN TO
LOS ANGELES COUNTY ENGINEER
403 LOS ANGELES COUNTY ENGINEERING BLDG.

76-L-298 CE 307 2-63

76-L-298 CE 307 2-63

PLEASE RETURN TO
LOS ANGELES COUNTY ENGINEER
403 LOS ANGELES COUNTY ENGINEERING BLDG.

NOTE: ANY ADDITIONS OR CHANGES ON THIS SHEET MUST BE MADE OR CIRCLED IN RED INK. WITH DATE AND NAME OF PERSON MAKING CHANGE

Do not extend notes this side of this line.

663.23

STATION	B.S.	H.I.	F.S.	ELEV.	MIRALESTE DR.	
					LT.	℄ RT.
B.M.FF 139				639.28	BM.FF 139 EL. = 639.280	FB. 2727-88
					NANCY ROAD., W. SIDE.	
T.P.				641 32	BT. SPK. IN CONC. DR. TO	HO. #6509
					8° W. & 1 5 S. OF N.E. COR.	
T.P.				650 22		
T.P.				659 42		
1+00 00				662 25		℄ INT.
1+45.58	P.I.			665 12		℄
1+67				666 51		℄
				666 24		11.0 PVMT
				666 60		11.0 TOP-CB
1+73				666 93		℄
				666 93		5.6 PVMT
				667 49		5.6 TOP-CB
				667 28		9.6 BM. PREMIX WM.

F.B. 2727 PG. 188 Job No. 234914 Division No. 11 Notes Red ___ Plotted ___ Profile ___
Survey of NANCY ROAD Date ___ Date ___ No. ___
Survey by RICHARDS Notes J.O. Notes Chkd. ___ Checked ___ X-Sec. ___
Indexed C. J. GALLI Date ___ Date ___ Date ___ No. ___

76-L-298 CE 307 2-63

PLEASE RETURN TO
LOS ANGELES COUNTY ENGINEER
403 LOS ANGELES COUNTY ENGINEERING BLDG.

NOTE: ANY ADDITIONS OR CHANGES ON THIS SHEET MUST BE MADE OR CIRCLED IN RED INK, WITH DATE AND NAME OF PERSON MAKING CHANGE.

Do not extend notes this side of this line.

STATION	B. S.	H. I.	F. S.	ELEV.	MIRALESTE DR.	
					LT.	℄ RT.
1+73				666 7		20.0
				666 74	10.0 PVMT.	
				666 22	17.0 "	
				665 82	19.0 "	
				666 39	21.0 E. PVMT	
2+00				668 94		
				669 14		4.5 PVMT.
				669 77		4.5 TOP CB
				669 77		9.5 BK. of PREMIX WK.
				669 3		20.0
				668 58	10.0 PVMT	
				667 92	18.0 "	
				667 67	20.0 "	
				668 00	22.5 E. PVMT.	
T.P.				672 43		
2+79				672 67	30.0 BOT. of S.D. CB	
				670 27	30.0 INVERT of PIPE	
2+84				673 51	31.0 BOT. of S.D. CB.	

Profile Notes Red ____ Plotted ____ Job No. 239914 Division No. 11 F.B. 2727 Pg. 189
No. ____ Date ____ Date ____ Survey of NANCY ROAD
X-Sec. Notes Chkd. ____ Checked ____ Survey by RICHARDS Notes J.O. Date 6-65
No. ____ Date ____ Date ____ Map No. ____ Indexed C. J. GALLI Date ____

76-L-298 CE 307 2-63

PLEASE RETURN TO
LOS ANGELES COUNTY ENGINEER
403 LOS ANGELES COUNTY ENGINEERING BLDG.

NOTE: ANY ADDITIONS OR CHANGES ON THIS SHEET MUST BE MADE OR CIRCLED IN RED INK, WITH DATE AND NAME OF PERSON MAKING CHANGE

Do not extend notes this side of this line.

STATION	B.S.	H.I.	F.S.	ELEV.	MIRALESTE DR.	
					LT.	RT
3+00				675 4		
				675 2		3.0
				675 84	3.0 BK. PREMIX WK.	
				676 05	7.0 TOP " " Cb.	
				675 41	7.0 PVMT	
				675 04	13.0 "	
				674 45	22.5 "	
				674 14	24.5 "	
				674 65	26.5 E "	
4+00				681 41	5' off SET LINE	
				681 63		6.5 PVMT
				682 29		6.5 TOP PREMIX Cb.
				682 51		10.5 BK " " WK.
				682 2		16.0
				681 20	10.0 PVMT	
				680 49	15.0 "	
				680 22	17.0 "	
				680 67	19.5 E "	
T.P.				681 40		

F.B. 2727 PG. 190 Job No. 2349.14 Division No. 11 Notes Red Plotted Profile
Survey of NANCY ROAD Date Date No.
Survey by RICHARDS Notes J.O. Notes Chkd. Checked X-Sec.
Indexed G. J. GALLI Date Date Date No.

76-L-298 CE 307 2-63

PLEASE RETURN TO
LOS ANGELES COUNTY ENGINEER
403 LOS ANGELES COUNTY ENGINEERING BLDG.

NOTE: ANY ADDITIONS OR CHANGES ON THIS SHEET MUST BE MADE OR CIRCLED IN RED INK, WITH DATE AND NAME OF PERSON MAKING CHANGE.

Do not extend notes this side of this line.

STATION	B. S.	H. I.	F. S.	ELEV.	MIRALESTE DR	
					LT. 5' off set line RT.	
5+00				688 07		T
				688 21		11.5 PVMT
				688 84		11.5 TOP PREMIX CL.
				688 90		14.0 BK. " " WK.
				689 4		24.0
				687 38	10.0 PVMT.	
				687 14	12.0 "	
				687 51	14.0 E. "	
T.P.				690 57		
6+00				694 83		T
				694 92		11.5 PVMT
				695 38		11.5 TOP PREMIX CL.
				695 50		13.5 BK. " WK.
				695 8		20.0
				694 32	10.0 PVMT	
				694 13	11.5 "	
				694 43	13.5 E. PVMT	
T.P.				699 70		

Profile No. ____ Notes Red ____ Plotted ____ Job No. 234914 Division No. 11 F.B. 2727 Pg. 191
X-Sec. No. ____ Date ____ Date ____ Survey of NANCY ROAD
Notes Chkd. ____ Checked ____ Survey by RICHARDS Notes J.O. Date 6-6-65
Date ____ Date ____ Map No. ____ Indexed C. J. GALLI Date ____

76-L-298 CE 307 2-63

PLEASE RETURN TO
LOS ANGELES COUNTY ENGINEER
403 LOS ANGELES COUNTY ENGINEERING BLDG.

NOTE: ANY ADDITIONS OR CHANGES ON THIS SHEET MUST BE MADE OR CIRCLED IN RED INK, WITH DATE AND NAME OF PERSON MAKING CHANGE

Do not extend notes this side of this line.

F.B. 2727 PG. 192 | Job No. 2349.14 | Division No. 11 | Notes Red ____ | Plotted ____ | Profile ____
Survey of NANCY ROAD | Date ____ | Date ____ | No. ____
Survey by RICHARDS | Notes J.O. | Notes Chkd. ____ | Checked ____ | X-Sec. ____
Indexed C. J. GALLI | Date ____ | Date ____ | Date ____ | No. ____

STATION	B.S.	H.I.	F.S.	ELEV.	MIRALESTE DR.	
					LT. 5' OFFSET	LINE PVT.
7+00				700 57		T
				700 44		11.0 PVMT
				700 46		11.0 TOP. PREMIX CB (DEB
				700 79		15.0 DR. " " WK.
				701 3		20.0
				700 13	10.0 PVMT	
				699 92	12.0 "	
				700 34	14.0 E "	
8+00				706 82		T
				706 69		10.0 PVMT
				707 30		10.0 TOP. PREMIX CB
				707 52		14.0 DR. " WK.
				707 5		20.0
				706 50	10.0 PVMT	
				706 21	14.0 "	
				706 48	20.5 E "	
T.P.				708 75		

76-L-298 CE 307 2-63

PLEASE RETURN TO
LOS ANGELES COUNTY ENGINEER
403 LOS ANGELES COUNTY ENGINEERING BLDG.

NOTE: ANY ADDITIONS OR CHANGES ON THIS SHEET MUST BE MADE OR CIRCLED IN RED INK, WITH DATE AND NAME OF PERSON MAKING CHANGE.

Do not extend notes this side of this line.

STATION	B. S.	H. I.	F. S.	ELEV.	MIRALESTE DR	
					LT. 5' off SET LINE RT	
9+00				712 44		T
				712 02		10.5 PVMT
				712 65		10.5 TOP PREMIX Cb.
				712 84		14.5 BK. " W.K.
				712 9		20.0
				712 46	15.0 PVMT	
				712 62	20.0 "	
				713 53	55.0 E "	
9+50				714 49		T
10+00				715 43		T
				715 27		9.0 PVMT
				715 86		9.0 TOP PREMIX Cb.
				715 97		13.0 BK. " " W.K.
				716 0		20.0
				715 01	15.0 PVMT	
				715 70	15.0 TOP Cb.	

P

Profile Notes Red ____ Plotted ____ Job No. 2349.14 Division No. 11 F.B. 2727 Pg. 193
No. ____ Date ____ Date ____ Survey of NANCY BD S.S. DIST
X-Sec. Notes Chkd. ____ Checked ____ Survey by RICHARDS Notes J.C. Date 6-65
No. ____ Date ____ Date ____ Map No. ____ Indexed G. A. GALLI Date ____

76-L-298 CE 307 2-63

PLEASE RETURN TO
LOS ANGELES COUNTY ENGINEER
403 LOS ANGELES COUNTY ENGINEERING BLDG.

NOTE: ANY ADDITIONS OR CHANGES ON THIS SHEET MUST BE MADE OR CIRCLED IN RED INK, WITH DATE AND NAME OF PERSON MAKING CHANGE

Do not extend notes this side of this line.

STATION	B. S.	H. I.	F. S.	ELEV.		
BM. FF 67				715 80	BM FF 67 EL: 715.782 F.B. 2722-8 MIRALESTE DR. (S'LY BARREL) + VIA BRAMANTE S. ELY COR. 3.5' E. of E. END C.R. DT SPK in Cb.	

F.B. 2727 PG. 194 Job No. 234914 Division No. 11 Notes Red ____ Plotted ____ Profile ____
Survey of NAVEY RD. S.S. DIST Date ____ Date ____ No. ____
Survey by RICHARDS Notes J.L. Notes Chkd. ____ Checked ____ X-Sec. ____
Indexed C. J. GALLI Date ____ Date ____ Date ____ No. ____

Notes Ck'd by	Survey of NANCY RD. S.S. DIST	F. B 2727 PG. 195
Map No.	JN 2349.14 Tape Std °F	
Office Work	Surveyed by RICHARDS	
Checked	Notes J.T. Date 6-45	
Date	Indexed C. J. GALL	

C.I. 2349.14

NANCY RD S.S. DIST

TOPOGRAPHY

ON

S.S. RW N. SIDE LOT 21 TR #14746

FROM ENROSE AVE 1+00
TO LOT J. 2+40.05

TRANSIT LINE SURVEYS -- FB. 2727 : 93, 97
CROSS-SECTION " " " 199-202

RICHARDS
OCHSNER
TURRILL
SIEMANN

Note: Any Additions or Changes on This Sheet Must be Made or Circled in Red Ink With Date and Name of Person Making Change.

Do not extend this side of this line.

PLEASE RETURN TO
LOS ANGELES COUNTY ENGINEER
403 LOS ANGELES COUNTY ENGINEERING BLDG.

76F3095 C.E. #310 8-62

F. B. 2727 PG. 196

PLEASE RETURN TO
LOS ANGELES COUNTY ENGINEER
403 Los Angeles County Engineering Bldg.

Do not extend this side of this line.

Note: Any Additions or Changes on This Sheet Must Be Made or Circled in Red Ink With Date and Name of Person Making Change.

Notes Ck'd by	Survey of NANCY RD. SSDS
Map No.	JN 2349 14 Tape Std °F
Office Work	Surveyed by RICHARDS
Checked	Notes JD Date 4-6-65
Date	Indexed C. J. GALLI

F. B. 2727 PG. 197

CONT. FROM LT. SIDE PG. 196

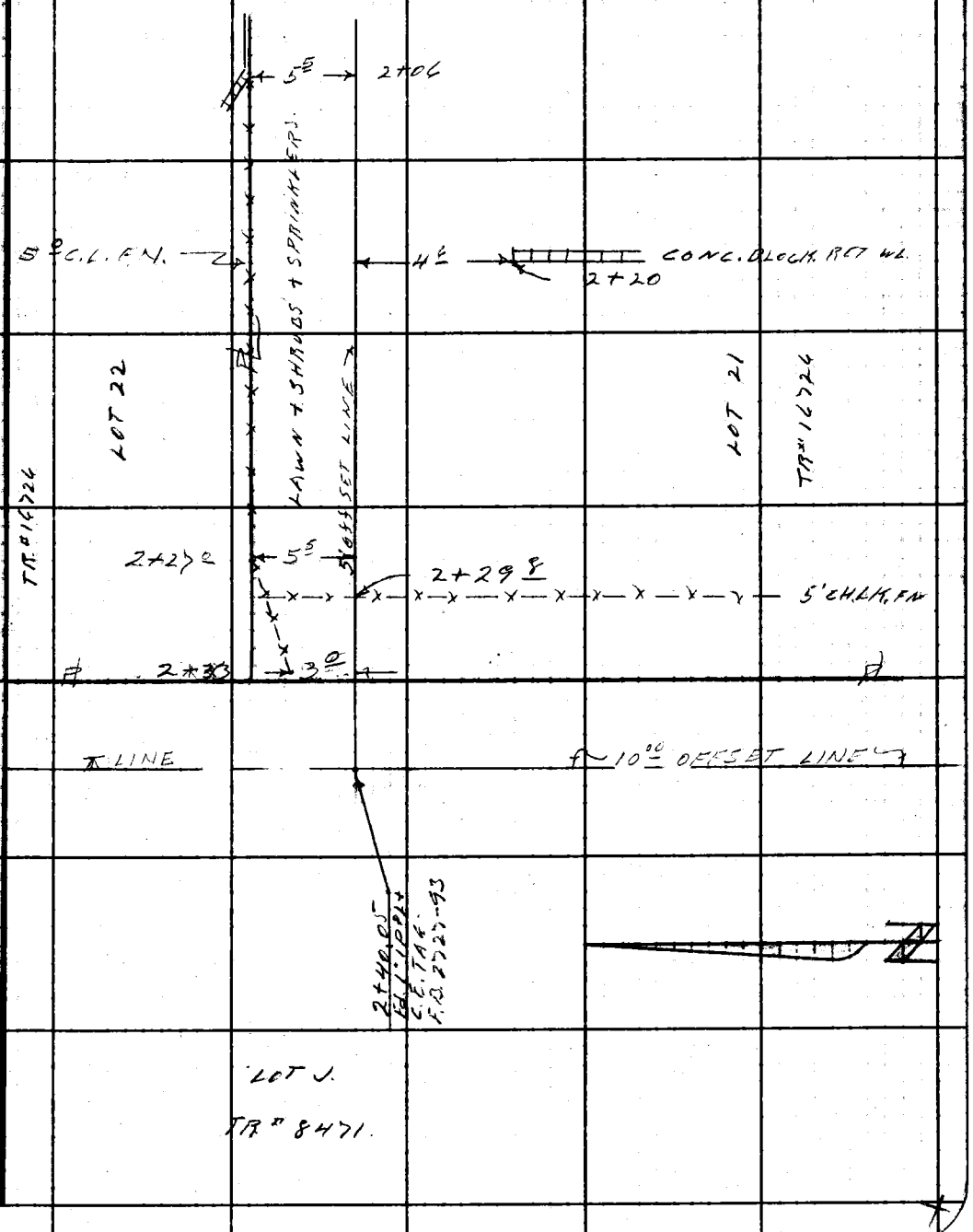

Note: Any Additions or Changes on This Sheet Must be Made or Circled in Red Ink With Date and Name of Person Making Change.

Do not extend this side of this line.

PLEASE RETURN TO
LOS ANGELES COUNTY ENGINEER
403 LOS ANGELES COUNTY ENGINEERING BLDG.

76F309S CE #310 6-62

F. B 2727 PG. 198

PLEASE RETURN TO
LOS ANGELES COUNTY ENGINEER
403 Los Angeles County Engineering Bldg.

Do not extend this side of this line.

Note: Any Additions or Changes on This Sheet Must Be Made or Circled in Red Ink With Date and Name of Person Making Change.

Profile	Notes Red	Plotted	Job No. 2349.14	Division No. 11	F.B. 2727	Pg. 199
No.	Date	Date	Survey of NANCY ROAD			
X-Sec.	Notes Chkd.	Checked	Survey by RICHARDS	Notes W.A.R.	Date 6-65	
No.	Date	Date	Map No.	Index C. J. GALLI	Date	

J. N. 2349.14

NANCY ROAD

CROSS - SECTIONS

ON

S. S. R/W.

FROM ENROSE AVE. W. LY. TO S.S. R/W. / LOT H

1400 = TRANSIT LINE INT. @ ENROSE AVE & S. S. R/W. PER PG. 97

TRANSIT LINE SURVEYS REF. FB. 2727: 93, 97

TOPOGRAPHIC " " " " 195-198

BENCH LEVEL " " " " 81-90

RICHARDS
OCHSNER
TURRILL
SIEMANN

STATION	B. S.	H. I.	F. S.	ELEV.

NOTE: ANY ADDITIONS OR CHANGES ON THIS SHEET MUST BE MADE OR CIRCLED IN RED INK, WITH DATE AND NAME OF PERSON MAKING CHANGE.

PLEASE RETURN TO
LOS ANGELES COUNTY ENGINEER
403 LOS ANGELES COUNTY ENGINEERING BLDG.

Do not extend notes this side of this line.

76-L-298 CE 307 2-63

76-L-298 CE 307 2-63

PLEASE RETURN TO
LOS ANGELES COUNTY ENGINEER
403 LOS ANGELES COUNTY ENGINEERING BLDG.

NOTE: ANY ADDITIONS OR CHANGES ON THIS SHEET MUST BE MADE OR CIRCLED IN RED INK, WITH DATE AND NAME OF PERSON MAKING CHANGE

Do not extend notes this side of this line.

STATION	B.S.	H.I.	F.S.	ELEV.	S.S. R/W	
					LT.	RT
B.M. FF. 132				528.83	B.M. FF. 132 EL. = 528.827	FB. 2727-83
					ENROSE AVE. & NOBLE VIEW	DR., S.E. COR.
					BT. SPK. IN CB., 5° S. OF	S. END C.R.
1+00.00				526.05		INT.
1+12				525.96		
				525.69		5° RT.
				519.52		114.4 RT., M.H. RIM.
8" INLET	SOUTH			512.47	SOUTH	NORTH
					6.38 MEAS. 519.52 RIM	6.53 MEAS. 519.52 RIM
8" OUTLET	NORTH EAST			512.32	0.67 DIA. 7.05	0.67 DIA. 7.20
					7.05 512.47 INV.	7.20 512.32 INV.
				526.17	5° LT. PVT.	
T.P.	528.10			531.96	236° M.H. RIM.	
					NORTH	SOUTH
8" OUTLET	NORTH			524.93	6.36 MEAS. 531.96 RIM	6.25 MEAS. 531.96 RIM
					0.67 DIA. 7.03	0.67 DIA. 6.92
8" OUTLET	SOUTH			525.04	7.03 524.93 INV.	6.92 525.04 INV.

F.B. 2727 PG. 200 Job No. 2349.14 Division No. 11 Notes Red Plotted Profile
Survey of NANCY ROAD Date Date No.
Survey by RICHARDS Notes W.A.R. & J.O. Notes Chkd. Checked X-Sec.
Indexed C. J. GALLI Date Date No.

76-L-298 CE 307 2-63

PLEASE RETURN TO
LOS ANGELES COUNTY ENGINEER
403 LOS ANGELES COUNTY ENGINEERING BLDG.

NOTE: ANY ADDITIONS OR CHANGES ON THIS SHEET MUST BE MADE OR CIRCLED IN RED INK, WITH DATE AND NAME OF PERSON MAKING CHANGE.

Do not extend notes this side of this line.

STATION	B. S.	H. I.	F. S.	ELEV.	S.S. R/W LT.	RT
1+16				525 85		Gut out
1+18				525 61		" in
1+18				526 31		Top Cb
				526 07		5.0 " "
				526 61	5.0 Top Cb	
1+ 30				526 9		
				526 5		5.0
				527 1	5.0	
1+50				528 8		
				529 1		5.0
				528 5	5.0	
T.P.				528 38		
1+60				529 2		
				529 6		5.0
				529 0	5.0	

Profile No. X-Sec. No. Notes Red Date Notes Chkd. Date Plotted Date Checked Date Job No. 234914 Division No. 11 Survey of NANCY ROAD Survey by RICHARDS Notes Date Map No. Indexed G. J. GALLI Date

F.B. 2727 Pg. 201

76-L-298 CE 307 2-63

PLEASE RETURN TO
LOS ANGELES COUNTY ENGINEER
403 LOS ANGELES COUNTY ENGINEERING BLDG.

NOTE: ANY ADDITIONS OR CHANGES ON THIS SHEET MUST BE MADE OR CIRCLED IN RED INK, WITH DATE AND NAME OF PERSON MAKING CHANGE

Do not extend notes this side of this line.

STATION	B. S.	H. I.	F. S.	ELEV.	S.S. RW	539.75
					LT.	BT
1+70				533 5		
				533 3		5.0
				533 1	5.0	
T.P.				533 95		
2+00						
				535 2		5.0
				534 9	5.0	
				535 7		
2+15				536 8		
				537 0		5.0
				536 4	5.0	
2+30				540 6		
				540 3		5.0
				540 5	5.0	
2+40				538 9		
				539 2		5.0
				539 11	5.0	
B.M.FF131					BM FF131, EL 543.444 FD. 2727-83 BT SPK. in P.P. # 224569E	

F.B. 2727 PG. 202 Job No. 234914 Division No. 11 Notes Red ____ Plotted ____ Profile ____
Survey of NANCY RD. S.S. DIST Date ____ Date ____ No. ____
Survey by RICHARDS Notes 40 Notes Chkd. ____ Checked ____ X-Sec. ____
Indexed C. J. GALLI Date ____ Date ____ No. ____

Notes Ck'd by	Survey of NANCY ROAD	F. B. 2727 Pg. 203
Map No.	JN 234914 Tape — Std — °F	
Office Work	Surveyed by W. A. RICHARDS	
Checked	Notes W. A. R. Date 6-65	
Date	Indexed G. J. GALLI	

J. N. 234914

NANCY ROAD

TOPOGRAPHY
ON
S. S. R/W.

FROM N. ELY. COR., LOT 5, BLOCK 5895 TR. # 8471
TO THE MOST ELY COR. LOT 13 " " " " "
1+00.00 = 1" I.P., PL. & T. @ TRANSIT LINE INT.
TRANSIT LINE SURVEYS F.B. 2727: 102, 105-107
CROSS-SECTION " " "

RICHARDS
OCHSNER
TURRILL
SIEMANN

Note: Any Additions or Changes on This Sheet Must be Made or Circled in Red Ink With Date and Name of Person Making Change.

Do not extend this side of this line.

PLEASE RETURN TO
LOS ANGELES COUNTY ENGINEER
403 LOS ANGELES COUNTY ENGINEERING BLDG.

76F309S C.E. #310 6-62

F. B. 2727 PG. 204

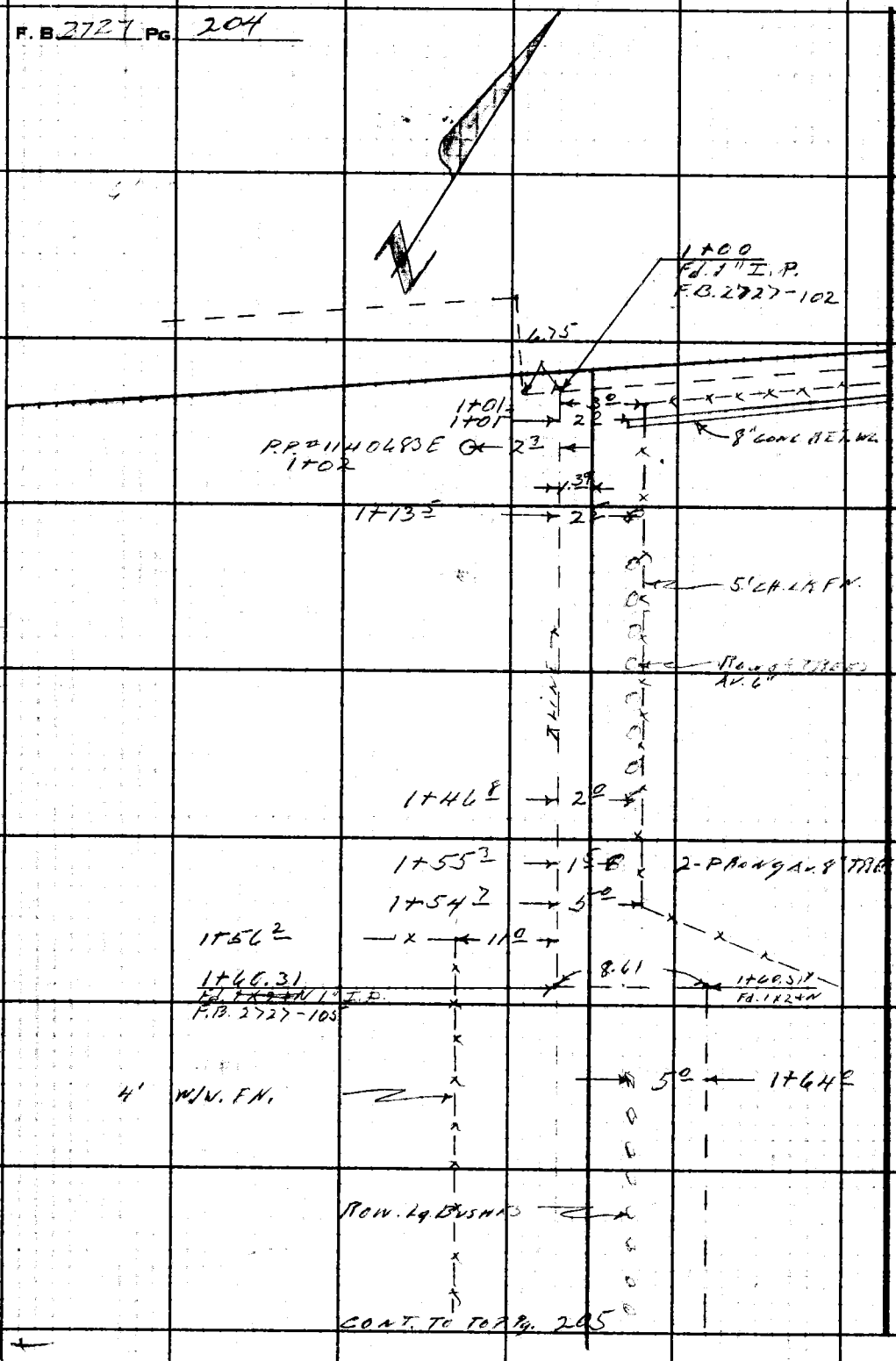

PLEASE RETURN TO
LOS ANGELES COUNTY ENGINEER
403 Los Angeles County Engineering Bldg.
Do not extend this side of this line.
Note: Any Additions or Changes on This Sheet Must Be Made or Circled in Red Ink With Date and Name of Person Making Change.

Notes Ck'd by	Survey of NANCY RD. S SD.S.
Map No.	JN2349.14 Tape Std °F
Office Work	Surveyed by RICHARDS
Checked	Notes ✓ Date 6-65
Date	Indexed C. J. GALLI

F. B 2727 PG. 205

CONT. FROM BOT 7 Pg. 204



Note: Any Additions or Changes on This Sheet Must be Made or Circled in Red Ink With Date and Name of Person Making Change.

Do not extend this side of this line.

PLEASE RETURN TO
LOS ANGELES COUNTY ENGINEER
403 LOS ANGELES COUNTY ENGINEERING BLDG.

76F3095 CE #310 6-62

F. B. 2727 Pg. 206

CONT. FROM BOT Pg. 205

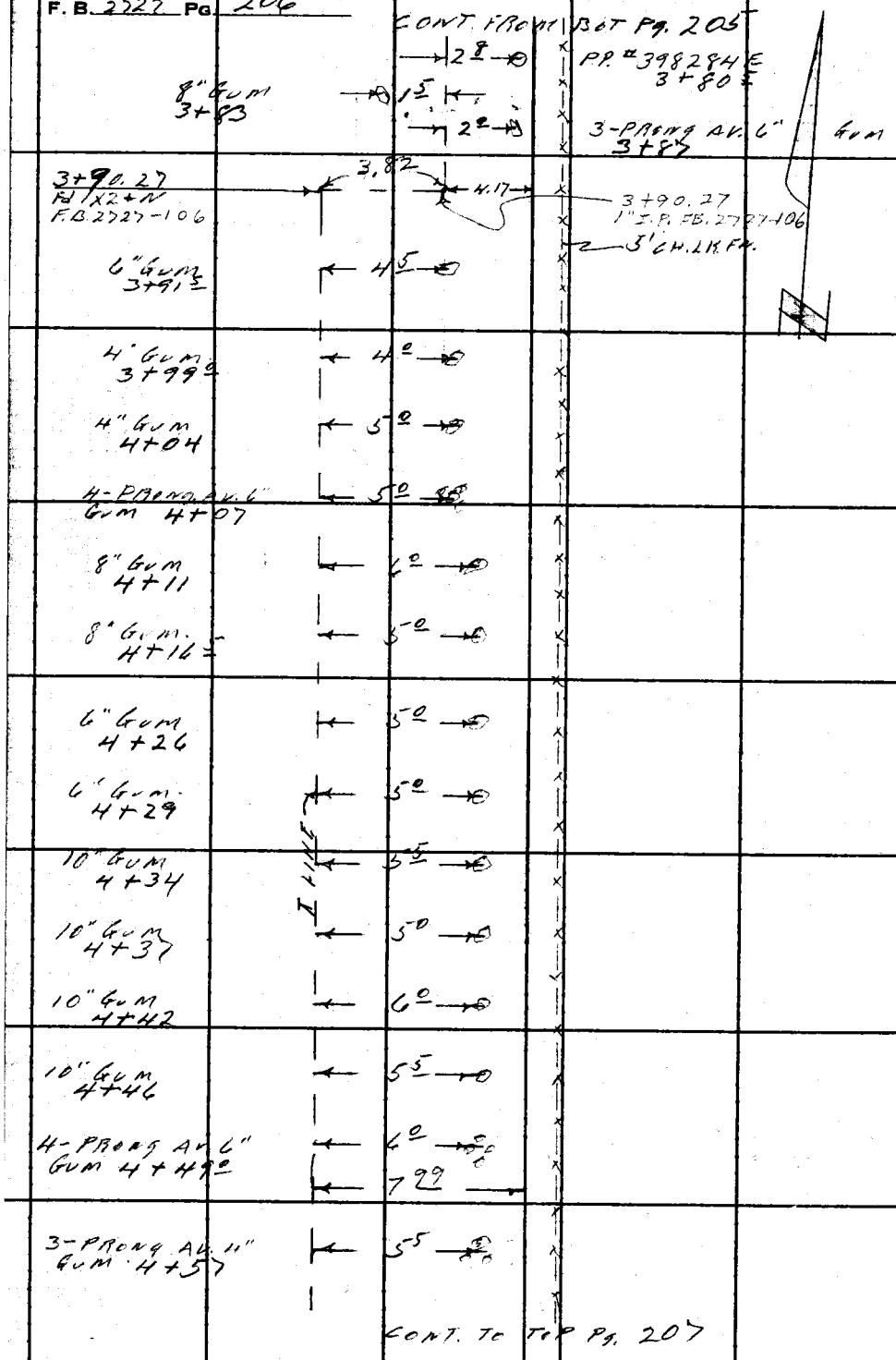

CONT. TO TOP Pg. 207

PLEASE RETURN TO
LOS ANGELES COUNTY ENGINEER
403 LOS ANGELES COUNTY ENGINEERING BLDG.
Do not extend this side of this line.

Note: Any Additions or Changes on This Sheet Must be Made or Circled in Red Ink With Date and Name of Person Making Change.

Notes Ck'd by	Survey of NANCY RD. S.S. DIST	F. B. 2727 Pg. 207
Map No.	JN 2349 14 Tape Std °F	
Office Work	Surveyed by RICHARDS	CONT FROM BOT. Pg. 206
Checked	Notes JD Date 6-65	
Date	Indexed G. J. GALLI	

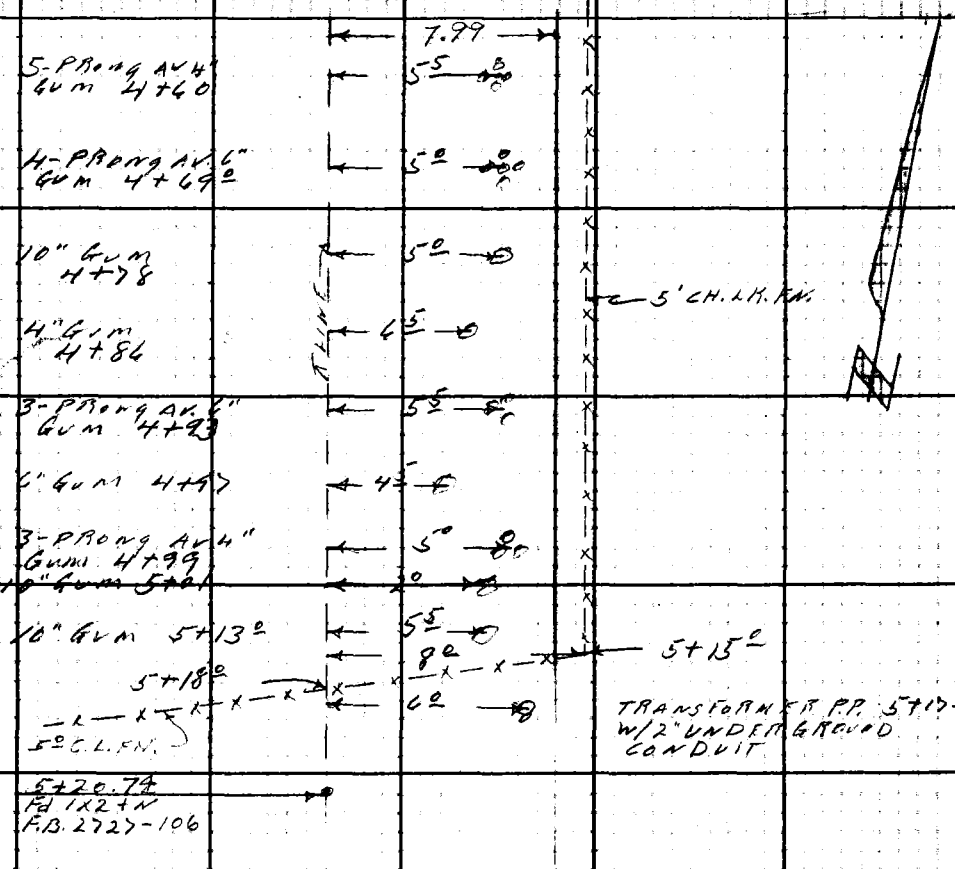

Note: Any Additions or Changes on This Sheet Must be Made or Circled in Red Ink With Date and Name of Person Making Change.

Do not extend this side of this line.

PLEASE RETURN TO
LOS ANGELES COUNTY ENGINEER
403 LOS ANGELES COUNTY ENGINEERING BLDG.

76F309S C.E. #310 6-62

R. B 2727 PG 208

PLEASE RETURN TO
LOS ANGELES COUNTY ENGINEER
403 Los Angeles County Engineering Bldg.

Do not extend this side of this line.

Note: Any Additions or Changes on This Sheet Must Be Made or Circled in Red Ink With Date and Name of Person Making Change.

Profile	Notes Red	Plotted	Job No. 2349.14	Division No. 11	F.B. 2727	Pg. 209
No.	Date	Date	Survey of NANCY ROAD			
X-Sec.	Notes Chkd.	Checked	Survey by RICHARDS	Notes W.A.R.	Date 6-65	
No.	Date	Date	Map No.	Indexed C. J. GALLI	Date	

J.N. 2349.14

NANCY ROAD.

CROSS-SECTIONS

ON

S.S. R/W.

FROM N. ELY. COR., LOT 5, BLOCK 5895, TR.# 8471,

TO THE MOST ELY. COR. LOT 13 " " " " "

1400.00 = 1" I.P., PL. & T. @ INT. ⊼ LINES - PER PG. 102

TRANSIT LINE SURVEYS REF. FB. 2727:102, 105-107

TOPOGRAPHIC " " " "

BENCH LEVEL " " " " 81-90

RICHARDS
OCHSNER
TURPILL
SIEMANN

STATION	B.S.	H.I.	F.S.	ELEV.

NOTE: ANY ADDITIONS OR CHANGES ON THIS SHEET MUST BE MADE OR CIRCLED IN RED INK, WITH DATE AND NAME OF PERSON MAKING CHANGE.

PLEASE RETURN TO
LOS ANGELES COUNTY ENGINEER
403 LOS ANGELES COUNTY ENGINEERING BLDG.

Do not extend notes this side of this line.

76-L-298 CE 307 2-63

76-L-298 CE 307 2-63

PLEASE RETURN TO
LOS ANGELES COUNTY ENGINEER
403 LOS ANGELES COUNTY ENGINEERING BLDG.

NOTE: ANY ADDITIONS OR CHANGES ON THIS SHEET MUST BE MADE OR CIRCLED IN RED INK, WITH DATE AND NAME OF PERSON MAKING CHANGE

Do not extend notes this side of this line.

STATION	B.S.	H.I.	F.S.	ELEV.	S.S. R/W	
					LT.	RT
B.M. FF140				618.48	B.M. FF 140 EL. = 618.48 FB. 2727-165	
					BT. SPK. IN W. SIDE P.P. # 1140683E	
					@ N.E. COR. LOT 5, BLK. 3895, TR. # 8471	
1+00				617 7		
				618 0		8.6
				617 5	1.4 P.L.	
1+20				617 1		
				619 3		8.6
				616 2	1.4 P.L.	
1+60.31				617 3		
				623 5		8.6
				615 98	8.6 ⊼ LINE AHEAD	
2+00				616 9		
				618 2	P.L.	8.6
				625 1		18.6

F.B. 2727 PG. 210 Job No. 234914 Division No. 11 Notes Red Plotted Profile
Survey of NANCY ROAD Date Date No.
Survey by RICHARDS Notes W.A.R. & J.O. Notes Chkd. Checked X-Sec.
Indexed C. J. GALLI Date Date Date No.

76-L-298 CE 307 2-63

PLEASE RETURN TO
LOS ANGELES COUNTY ENGINEER
403 LOS ANGELES COUNTY ENGINEERING BLDG.

NOTE: ANY ADDITIONS OR CHANGES ON THIS SHEET MUST BE MADE OR CIRCLED IN RED INK, WITH DATE AND NAME OF PERSON MAKING CHANGE.

Do not extend notes this side of this line.

STATION	B. S.	H. I.	F. S.	ELEV.	S.S. RW	
					LT	RT
2+49.66 ⊙				618.92		LINE BACK
				620.6		8.6 PL.
				620.9		11.45 LINE AHEAD
				622.3		18.6
T.P.				622.51		
3+00				623.6		
				624.6		6.0
				622.9	4.2 PL.	
T.P.				625.90		
3+50				625.7		
				626.5		6.0
				625.5	4.2 PL.	
3+90.27 ⊙				624.68		BACK LINE
				626.1		4.1 LINE AHEAD
				626.3		6.0
				624.1	4.2 PL.	
4+00				625.3		

Profile Notes Red ____ Plotted ____ Job No. 2349.14 Division No. 11 F.B. 2727 Pg. 211
No. ____ Date ____ Date ____ Survey of NANCY RD. SS DIST
X-Sec. Notes Chkd. ____ Checked ____ Survey by RICHARDS Notes JO Date 6-65
No. ____ Date ____ Date ____ Map No. ____ Indexed ____ Date ____

76-L-298 CE 307 2-63

PLEASE RETURN TO
LOS ANGELES COUNTY ENGINEER
403 LOS ANGELES COUNTY ENGINEERING BLDG.

NOTE: ANY ADDITIONS OR CHANGES ON THIS SHEET MUST BE MADE OR CIRCLED IN RED INK, WITH DATE AND NAME OF PERSON MAKING CHANGE

Do not extend notes this side of this line.

STATION	B.S.	H.I.	F.S.	ELEV.	S.S. RW	
					LT.	RT
4+30				624 1		
				624 9		2.0
				623 2	8.0 PL.	
4+50				622 1		
				622 6		2.0
				621 0	8.0 PL.	
T.P.				620 94		
5+00				621 2		
				621 8		2.0
				619 6	8.0 P.L.	
5+18				620 8		
5+20.82				618 7		
				619 7		2.0
				617 0	8.0	
T.P.				615 78		
T.P.				609 09		
T.P.				600 16		
B.M. FF 137				598 96	B.M. FF EL = 598.999 F.B. 2727-86 LORAINE RT (W. SIDE) DT. SPK. IN CONC. DR. TO HOC	

4125

F.B. 2727 PG. 212
Job No. 2349 14 Division No. 11 Notes Red Plotted Profile
Survey of NANCY RD. S.S. DIST. Date Date No.
Survey by RICHARDS Notes 10 Notes Chkd. Checked X-Sec.
Indexed C. J. GALLI Date Date Date No.

Notes Ck'd by	Survey of NANCY RD S.S. DIST
Map No.	JN 2349.14 Tape Std °F
Office Work	Surveyed by RICHARDS
Checked	Notes JO Date 6-65
Date	Indexed C. J. GALLI

F. B. 2727 Pg. 213

C.I. 2349.14

NANCY RD. S.S. DIST

TOPOGRAPHY

ON

S.S. R.W.

FROM E.C. + RAD. PT. @ W. END OF TRUDIE DR. 1+00
TO INT ⊼ LINES 2+63.74

TRANSIT LINE SURVEYS REF. F.B. 2727: 94, 99
CROSS - SECTION " " " "

RICHARDS
[illegible]
TORRILL
SIEMANN

0+78
OFF 2.8

Note: Any Additions or Changes on This Sheet Must be Made or Circled in Red Ink With Date and Name of Person Making Change.

PLEASE RETURN TO
LOS ANGELES COUNTY ENGINEER
403 LOS ANGELES COUNTY ENGINEERING BLDG.

Do not extend this side of this line.

76F309S CE #310 6-62

F. B. 2727 PG. 214

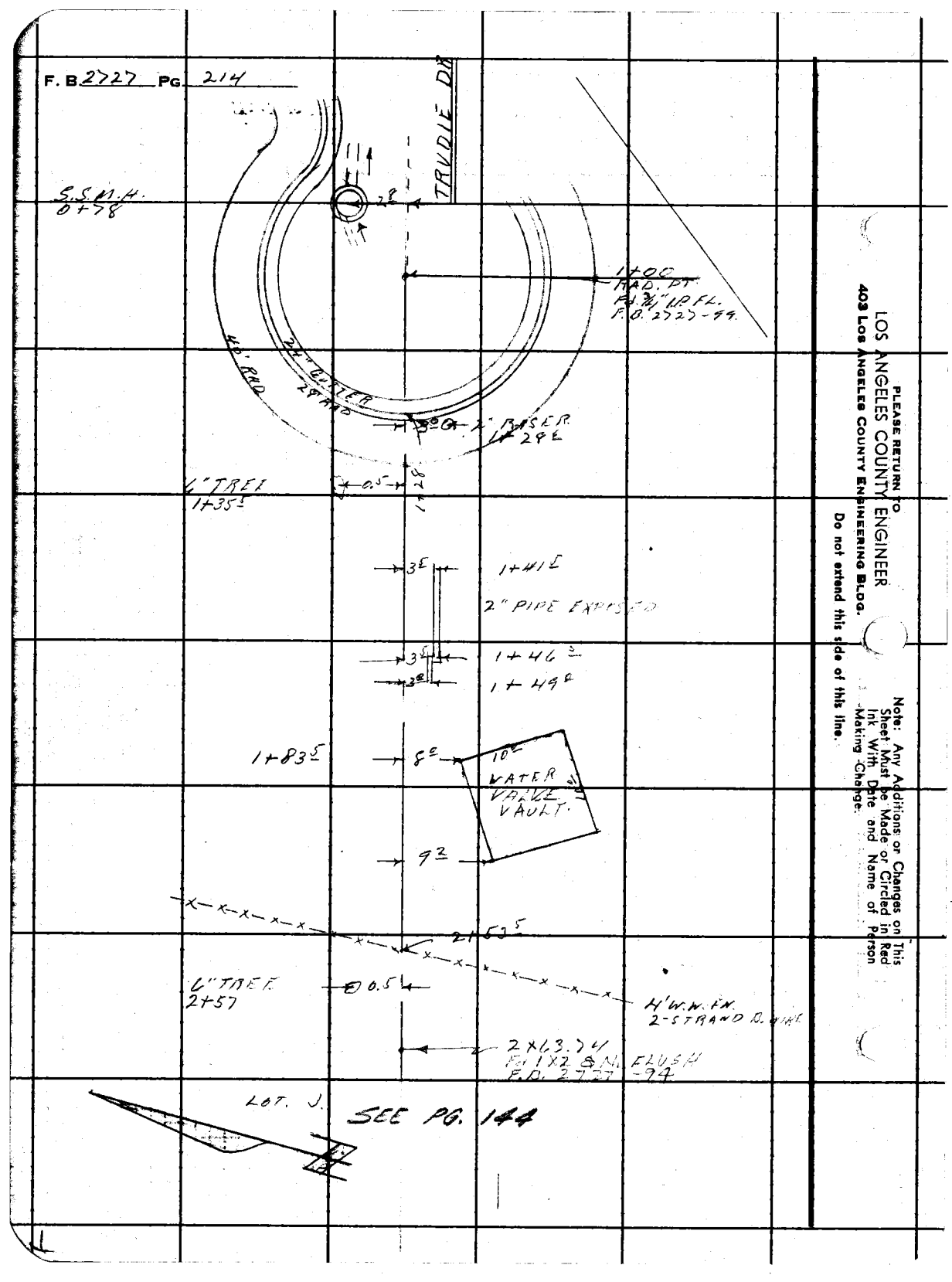

PLEASE RETURN TO
LOS ANGELES COUNTY ENGINEER
403 Los Angeles County Engineering Bldg.

Do not extend this side of this line.

Note: Any Additions or Changes on This Sheet Must Be Made or Circled in Red Ink With Date and Name of Person Making Change.

Profile No.	Notes Red	Plotted	Job No. 2349.14	Division No. 11	F. B. 2727 Pg. 215
	Date	Date	Survey of NANCY RD.		
X-Sec.	Notes Chkd.	Checked	Survey by RICHARDS	Notes WAT.	Date 6-65
No.	Date	Date	Map No.	Indexed C. J. GALLI	Date

J.N. 2349.14

NANCY ROAD

CROSS-SECTIONS

ON

S.S. R/W.

FROM W'LY. END TRUDIE DR., S.W'LY TO LOT "H",

BLOCK 4907, TRACT NO 8471

1+00.00 = RAD. PT. @ W'LY. END TRUDIE DR. - PER PG. 99

TRANSIT LINE SURVEYS REF. FB 2727-94, 99

TOPOGRAPHIC " " " "

RICHARDS
OCHSNER
TURRILL
SIEMANN

STATION	B. S.	H. I.	F. S.	ELEV.

NOTE: ANY ADDITIONS OR CHANGES ON THIS SHEET MUST BE MADE OR CIRCLED IN RED INK, WITH DATE AND NAME OF PERSON MAKING CHANGE.

Do not extend notes this side of this line.

PLEASE RETURN TO
LOS ANGELES COUNTY ENGINEER
403 Los Angeles County Engineering Bldg.

78-L-298 CE 307 2-63

76-L-296 CE 307 2-63

PLEASE RETURN TO
LOS ANGELES COUNTY ENGINEER
403 LOS ANGELES COUNTY ENGINEERING BLDG.

NOTE: ANY ADDITIONS OR CHANGES ON THIS SHEET MUST BE MADE OR CIRCLED IN RED INK, WITH DATE AND NAME OF PERSON MAKING CHANGE

Do not extend notes this side of this line.

F.B. 2727 PG. 216 Job No. 2349.14 Division No. 11 Notes Red ____ Plotted ____ Profile ____
Survey of NANCY ROAD Date ____ Date ____ No. ____ X-Sec. ____
Survey by RICHARDS Notes W.A.R. & J.T.O. Notes Chkd. ____ Checked ____ No. ____
Indexed C. J. CALL Date ____ Date ____

STATION	B. S.	H. I.	F. S.	ELEV.	S. S. R/W LT.	RT
B.M. FF 8				526.00	B.M. FF 8 EL. = 525.998 TRUDIE DR., S. SIDE, @ BT. SPK. IN C.B. @ W. R.	FB. 2727 – 85 CUL-DE-SAC. HO.# 2126
0+78				526.80		2.8 M.H. RIM
8" INLET WEST.				520.05	WEST 6.08 MEAS. 526.80 RIM; 0.67 DIA. 6.75; 6.75 520.05 INV.	EAST 6.27 MEAS. 526.80 RIM; 0.67 DIA. 6.94; 6.94 519.86 INV.
8" OUTLET EAST.				519.86		
1+00				527.66		
				527.84		10.0 PVMT
				527.34	10.0 PVMT.	
1+18				528.32		
				528.97		20.0 TOP CURB.
1+26.				528.39		BAT OUT
1+28				528.31		" IN.
1+28				528.90		TOP CURB.
"				529.2		20.0

76-L-298 CE 307 2-63

PLEASE RETURN TO
LOS ANGELES COUNTY ENGINEER
403 LOS ANGELES COUNTY ENGINEERING BLDG.

NOTE: ANY ADDITIONS OR CHANGES ON THIS SHEET MUST BE MADE OR CIRCLED IN RED INK, WITH DATE AND NAME OF PERSON MAKING CHANGE.

Do not extend notes this side of this line.

STATION	B. S.	H. I.	F. S.	ELEV.	S.S. R/W	
					LT.	RT
1+41				531 1		
T.P.				534 40		
1+47				538 6		
1+50				539 5		
				539 8		20.0
				539 8	10.0	
T. P.				542 98		
2+00				545 2		
				546 7		20.0
				544 7	10.0	
T.P.				551 03		
2+50				553 0		
				554 0		20.0
				552 2	5.0	
				550 5	10.0	
2+63.74				555 3	INT of ℄ LINES	
				555 5		20.0
				555 1	10.0	

Profile No. ____ Notes Red ____ Plotted ____ Job No. 2349 Division No. ____
X-Sec. No. ____ Date ____ Date ____ Survey of [illegible] S.S. DIST
Notes Chkd. ____ Checked ____ Survey by RICHARDS Notes [illegible] Date 6-65
Date ____ Date ____ Map No. ____ Indexed C. J. GALLI Date ____

F.B. 2727 Pg. 217

F.B. 2727 Pg. 218 Job No. 2349.14 Division No. 11 Notes Red ____ Plotted ____ Profile

Survey of NANKY RD. S.S.DIST. Date ____ Date ____ No. ____

Survey by RICHARDS Notes J.C. Notes Chkd. ____ Checked ____ X-Sec.

Indexed C. J. GALLI Date ____ Date ____ Date ____ No. ____

76-L-296 CE 307 2-63

PLEASE RETURN TO

LOS ANGELES COUNTY ENGINEER

403 LOS ANGELES COUNTY ENGINEERING BLDG.

NOTE: ANY ADDITIONS OR CHANGES ON THIS SHEET MUST BE MADE OR CIRCLED IN RED INK, WITH DATE AND NAME OF PERSON MAKING CHANGE

Do not extend notes this side of this line.

STATION	B.S.	H.I.	F.S.	ELEV.		
T.P.				547.28		
T.P.				538.58		
T.P.				530.70		
BM.FF 8				526.00	BM.FF 8 FL.=525.99	FB 2727-85

Profile	Notes Red	Plotted	Job No. 234914	Division No. 11	F.B. 2727	Pg. 219
No.	Date	Date	Survey of NANCY RD.			
X-Sec.	Notes Chkd.	Checked	Survey by RICHARDS	Notes W.A.R.	Date 6-21-65	
No.	Date	Date	Map No.	Indexed C. J. GALLE	Date	

J.N. 234914
NANCY ROAD

GROUND AND OUTLET ELEVATIONS OF LOTS 3, 4, 5 & 6, BLOCK #5894, TR. #8471 (NANCY RD., N'ELY SIDE, N'WLY. FR. INT. OF LORRAINE RD.)

TRANSIT LINE SURVEYS -- FB. 2704: 129-135
TOPOGRAPHIC " " 2727: 169-174
CROSS-SECTION " " " 175-182

RICHARDS
OCHSNER
TURRILL
SIEMANN

STATION	B.S.	H.I.	F.S.	ELEV.

NOTE: ANY ADDITIONS OR CHANGES ON THIS SHEET MUST BE MADE OR CIRCLED IN RED INK. WITH DATE AND NAME OF PERSON MAKING CHANGE.

PLEASE RETURN TO
LOS ANGELES COUNTY ENGINEER
403 LOS ANGELES COUNTY ENGINEERING BLDG.

Do not extend notes this side of this line.

76-L-298 CE 307 2-63

76-L-298 CE 307 2-63

PLEASE RETURN TO
LOS ANGELES COUNTY ENGINEER
403 LOS ANGELES COUNTY ENGINEERING BLDG.

NOTE: ANY ADDITIONS OR CHANGES ON THIS SHEET MUST BE MADE OR CIRCLED IN RED INK, WITH DATE AND NAME OF PERSON MAKING CHANGE

Do not extend notes this side of this line.

F.B. 2727 PG. 720 | Job No. 2349/4 | Division No. 11 | Notes Red ____ Plotted ____ | Profile No. ____
Survey of NANCY RD. | Date ____ Date ____ | X-Sec. No. ____
Survey by RICHARDS | Notes W.P.R. | Notes Chkd ____ Checked ____
Indexed C. J. GALLI | Date ____ Date ____ | Date ____ Date ____

STATION	B.S.	H.I.	F.S.	ELEV.	NANCY RD.
B.M. FF 136				594.78	B.M. FF 136 EL.=594.783 FB. 2727-86 LORRAINE RD. & NANCY RD., S.W. COR. BT. SPK. IN BOT. STEP CONC. WK. TO HO# 4101
T.P.				601.90	
GROUND @ S.E. COR. HO# 6541				600.8	

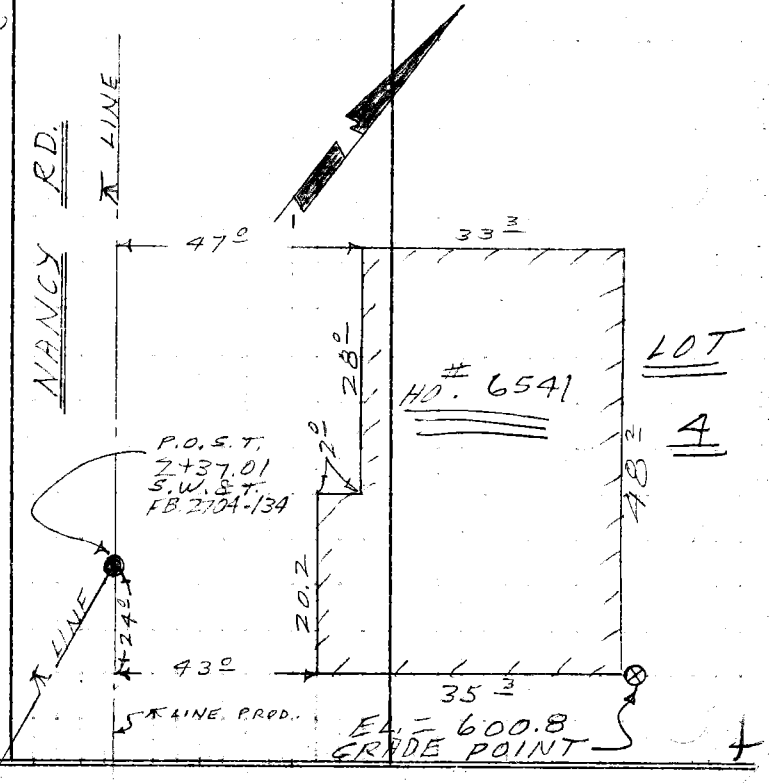

76-L-298 CE 307 2-63

PLEASE RETURN TO
LOS ANGELES COUNTY ENGINEER
403 LOS ANGELES COUNTY ENGINEERING BLDG.

NOTE: ANY ADDITIONS OR CHANGES ON THIS SHEET MUST BE MADE OR CIRCLED IN RED INK. WITH DATE AND NAME OF PERSON MAKING CHANGE.

Do not extend notes this side of this line.

STATION	B. S.	H. I.	F. S.	ELEV.
T. P.				60580
HO.# 6537 - LOT # 5				
TOP CONC. WK. OVER OUTLET				60070
600.70	LESS 2.20 =			598 50
	TOP 4" V.C.P. OUTLET			
3+30 & 100' RT.				
GROUND @ S.E. COR. HO.# 6533				608.1
LOT # 6				
T. P.				60323
B.M. PF. 136				

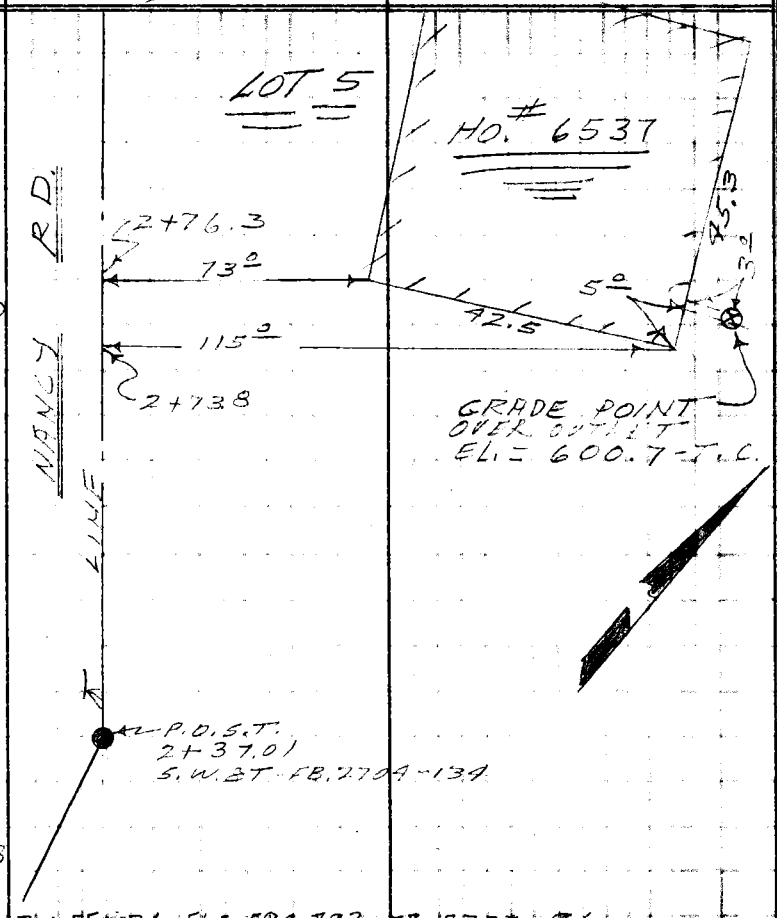

Profile No. ____ Notes Red ____ Plotted ____ Job No. 2349.14 Division No. 11 F.B. 2727 Pg. 221
X-Sec. No. ____ Date ____ Date ____ Survey of NANCY RD. Date 6-21-65
Notes Chkd. ____ Checked ____ Survey by RICHARDS Notes W.D.R.
Date ____ Date ____ Map No. ____ Indexed C. J. GALLIGAN

F. B. 2727 Pg. 222 Job No. 239914 Division No. 11 Notes Red _____ Plotted _____ Profile

Survey of NANCY ROAD Date _____ Date _____ No. _____

Survey by RICHARDS Notes W.A.R. Notes Chkd. _____ Checked _____ X-Sec.

Indexed C. J. GALLI Date _____ Date _____ Date _____ No. _____

STATION	B. S.	H. I.	F. S.	ELEV.

76-L-298 CE 307 2-63

PLEASE RETURN TO
LOS ANGELES COUNTY ENGINEER
403 LOS ANGELES COUNTY ENGINEERING BLDG.

Do not extend notes this side of this line.

NOTE: ANY ADDITIONS OR CHANGES ON THIS SHEET MUST BE MADE OR CIRCLED IN RED INK, WITH DATE AND NAME OF PERSON MAKING CHANGE

Profile	Notes Red	Plotted	Job No. 2349.14	Division No. 11	F.B. 2727 Pg. 223
No.	Date	Date	Survey of NANCY RD.		
X-Sec.	Notes Chkd.	Checked	Survey by RICHARDS	Notes [illegible]	Date 6-21-65
No.	Date	Date	Map No.	Indexed R. L. GALLI	Date

J.N. 2349.14

NANCY ROAD

GROUND AND OUTLET ELEVATIONS OF LOTS 15, 16, 17, & 18, BLOCK #5894, TR. #6471

(MIRALESTE DR., NLY BARRELL, WLY. FR. NANCY RD.)

T. TRANSIT LINE SURVEYS : FB. 2704: 114-119

TOPOGRAPHIC " " 2727: 183-186

CROSS-SECTION " " " 187-194

RICHARDS
OCASNER
TORRILL
SIEMANN

STATION	B.S.	H.I.	F.S.	ELEV.

NOTE: ANY ADDITIONS OR CHANGES ON THIS SHEET MUST BE MADE OR CIRCLED IN RED INK, WITH DATE AND NAME OF PERSON MAKING CHANGE.

PLEASE RETURN TO
LOS ANGELES COUNTY ENGINEER
403 LOS ANGELES COUNTY ENGINEERING BLDG.

Do not extend notes this side of this line.

76-L-298 CE 307 2-63

76-L-298 CE 307 2-63

PLEASE RETURN TO
LOS ANGELES COUNTY ENGINEER
403 LOS ANGELES COUNTY ENGINEERING BLDG.

NOTE: ANY ADDITIONS OR CHANGES ON THIS SHEET MUST BE MADE OR CIRCLED IN RED INK, WITH DATE AND NAME OF PERSON MAKING CHANGE

Do not extend notes this side of this line.

STATION	B. S.	H. I.	F. S.	ELEV.
3+00	0.0	675.4		675.4
			10.4	665.0
(HAND LEVELED)				
GROUND @ N.E. COR. HO.# 4076				665.0

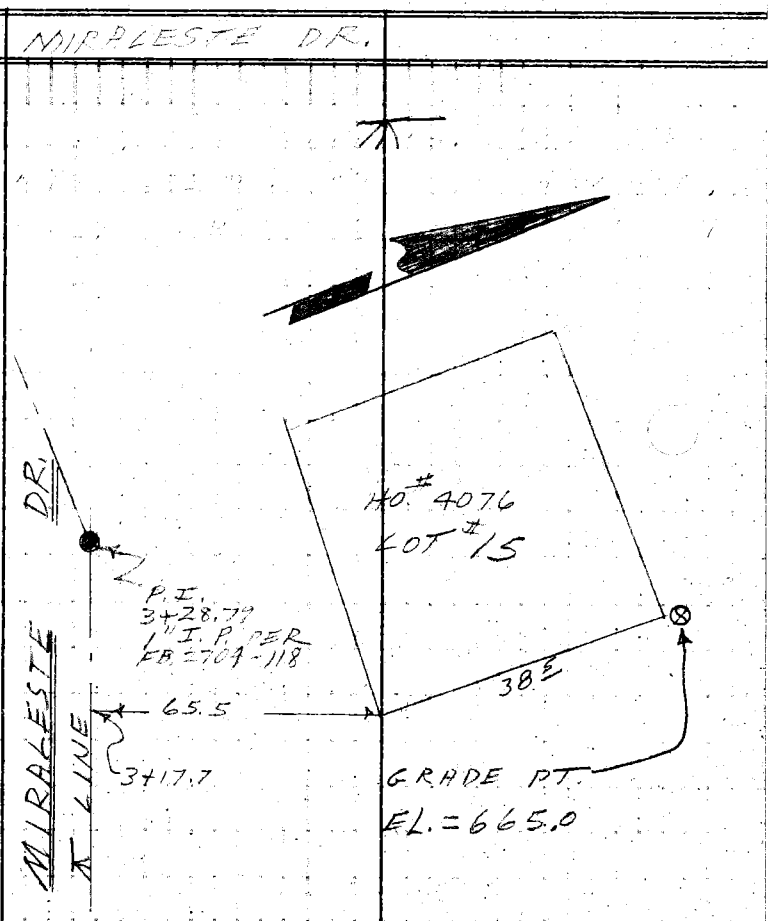

Survey of NANCY RD.
Survey by RICHARDS Notes W.A.R.
Indexed C. J. GALL Date
Plotted Date
Notes Red Date
Notes Chkd. Date
Checked Date
Profile No.
X-Sec. No.
Division No. 11
Job No. 2349.14
Sheet 2727 Pg. 224

76-L298 CE 307 3-61

PLEASE RETURN TO
LOS ANGELES COUNTY ENGINEER
403 LOS ANGELES COUNTY ENGINEERING BLDG.

NOTE: ANY ADDITIONS OR CHANGES ON THIS SHEET MUST BE MADE OR CIRCLED IN RED INK, WITH DATE AND NAME OF PERSON MAKING CHANGE.

Do not extend notes this side of this line.

STATION	B. S.	H. I.	F. S.	ELEV.
4+00	0.0	681.4		681.4
HO. #4072, LOT. 16			11.0	670.4
3+47	3 87	5 PT.	GROUND	670.4

(HAND LEVELED)

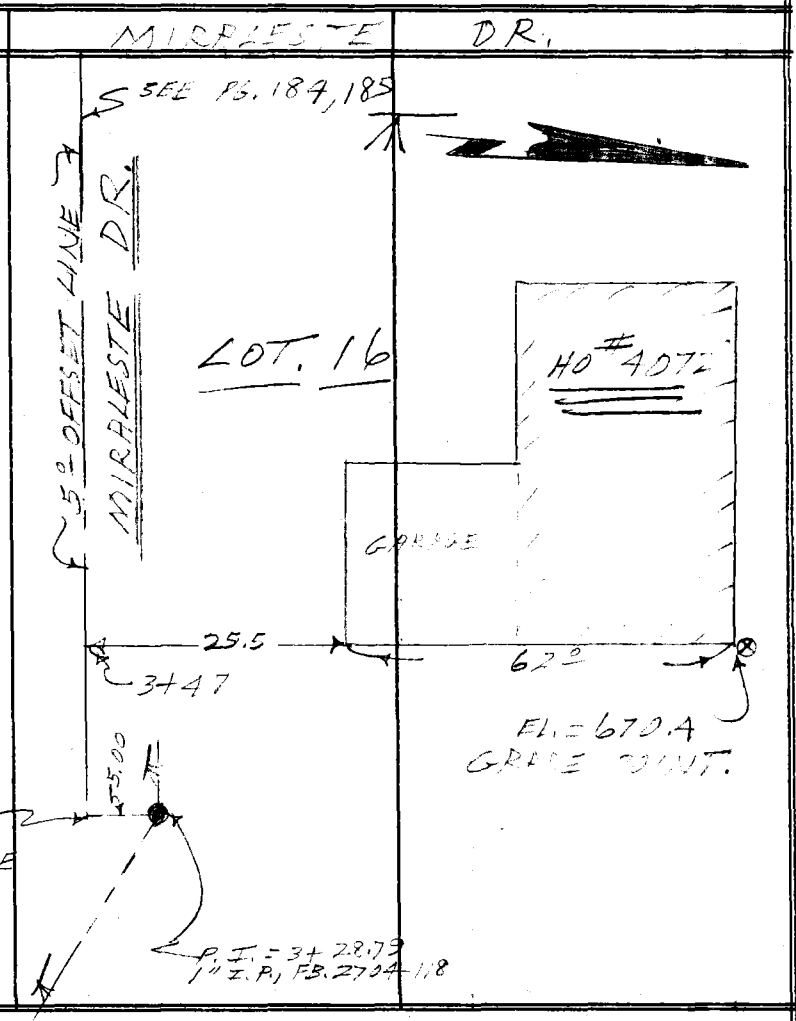

Profile No. X-Sec. No. Date
Notes Red Date Notes Chkd. Date
Plotted Date Checked Date
Job No. 2349.14 Division No. 11 Survey of NANCY 2D. Survey by RICHARDS Notes W.A. Date 6-21-65 Map No. Indexed C. J. GALLA Date
F. B. 2727 Pg. 225

76-L298 CE 307 3-61

PLEASE RETURN TO
LOS ANGELES COUNTY ENGINEER
403 LOS ANGELES COUNTY ENGINEERING BLDG.

NOTE: ANY ADDITIONS OR CHANGES ON THIS SHEET MUST BE MADE OR CIRCLED IN RED INK, WITH DATE AND NAME OF PERSON MAKING CHANGE

Do not extend notes this side of this line.

STATION	B.S.	H.I.	F.S.	ELEV.	MIRALESTE DR.
4+00	07	682.1		681.4	
			7.0		
4+02 & 83³ RT. - GROUND. @ COR HO# 4068				675.1	
(HAND LEVELED)					

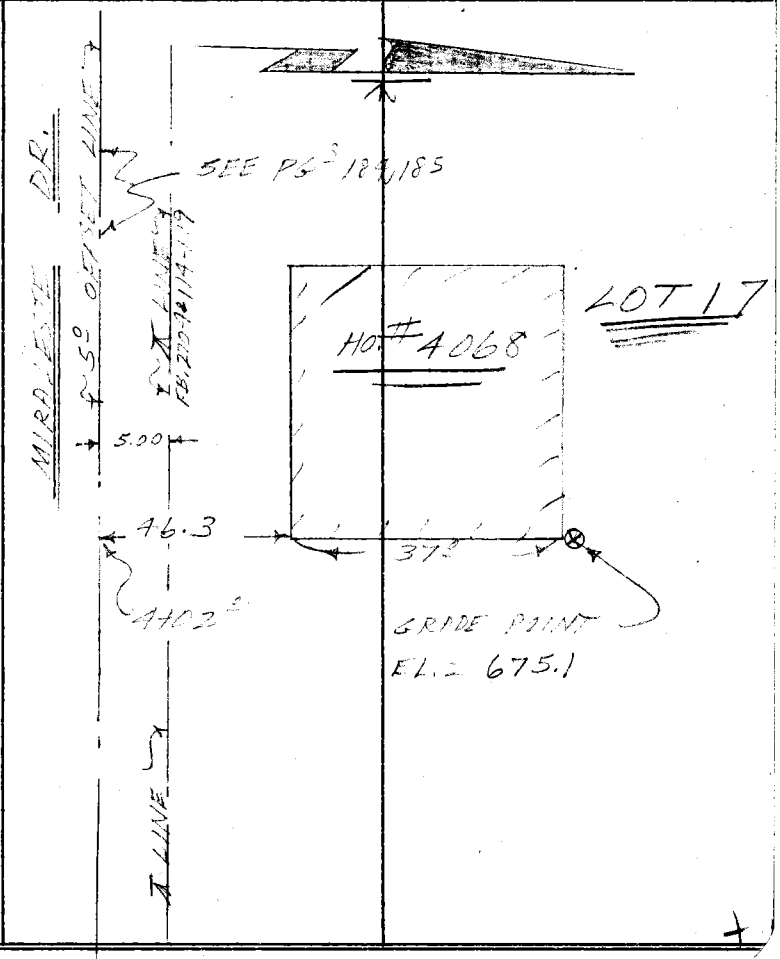

F.B. 2727 PG. 226 Job No. 2349.14 Division No. 11 Notes Red ____ Plotted ____ Profile ____
Survey of NANCY RD. Date ____ Date ____ No. ____
Survey by RICHARDS Notes W.A.R. Notes Chkd. ____ Checked ____ X-Sec. ____
Indexed C. J. GALIA Date ____ Date ____ No. ____

76-L298 CE 307 3-61

PLEASE RETURN TO
LOS ANGELES COUNTY ENGINEER
403 LOS ANGELES COUNTY ENGINEERING BLDG.

NOTE: ANY ADDITIONS OR CHANGES ON THIS SHEET MUST BE MADE OR CIRCLED IN RED INK, WITH DATE AND NAME OF PERSON MAKING CHANGE.

Do not extend notes this side of this line.

STATION	B. S.	H. I.	F. S.	ELEV.
5+00	13	689.4		6881
			12.3	
4+58 & 102' RT. GROUNE @ N.E. COR., HO. # 4064				6771
(HAND LEVELED)				

MIRALESTE DR.

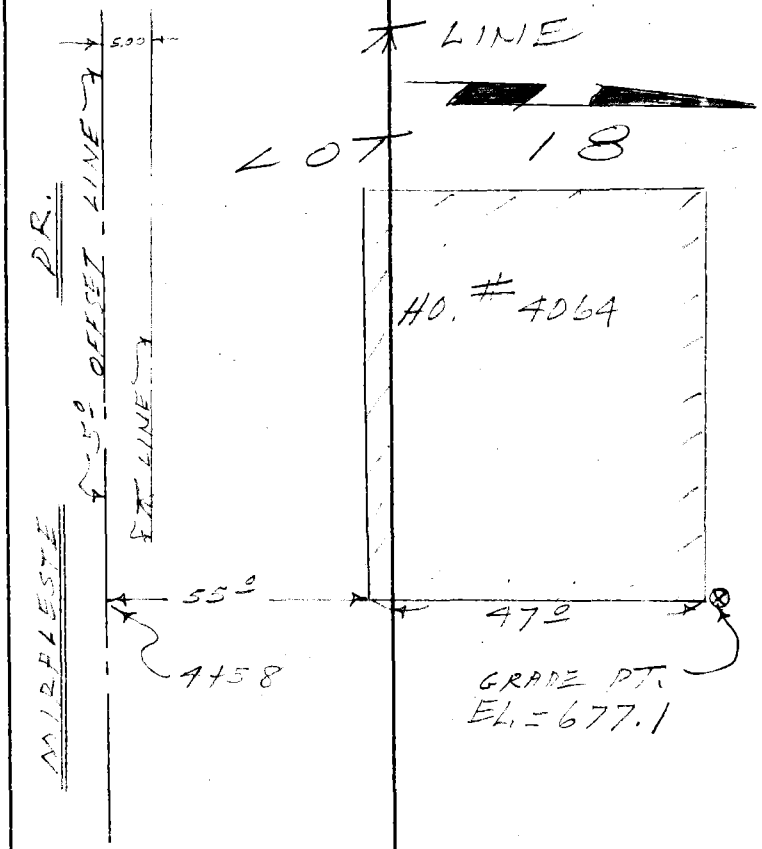

Profile Notes Red ____ Plotted ____ Job No. 234914 Division No. 11 F.B. 2727 Pg. 227
No. ____ Date ____ Date ____ Survey of NANCY RD.
X-Sec. Notes Chkd. ____ Checked ____ Survey by RICHARDS Notes WAR. Date 6-21-65
No. ____ Date ____ Date ____ Map No. ____ Indexed C. J. GALLE Date ____

F. B. 2727 Pg. 228 | 239914 Job No. ____ Division No. 11 Notes Red ____ Plotted ____ Profile

Survey of NANCY RD. Date ____ Date ____ No. ____

Survey by RICHARDS Notes W.A.R. Notes Chkd. ____ Checked ____ X-Sec.

Indexed C. J. GALLI Date ____ Date ____ Date ____ No. ____

STATION	B. S.	H. I.	F. S.	ELEV.

76-L298 CE 307 3-61

PLEASE RETURN TO

LOS ANGELES COUNTY ENGINEER

403 LOS ANGELES COUNTY ENGINEERING BLDG.

Do not extend notes this side of this line.

NOTE: ANY ADDITIONS OR CHANGES ON THIS SHEET MUST BE MADE OR CIRCLED IN RED INK. WITH DATE AND NAME OF PERSON MAKING CHANGE

Notes Ck'd by	Survey of NANCY RD. S.S.DIST
Map No.	JN 2349.14 Tape Std °F
Office Work	Surveyed by SMILEY
Checked	Notes J.O. Date 8-65
Date	Indexed

F. B. 2727 Pg. 229

C.I. 2349.14

NANCY R.D. S.S.DIST.

TOPOGRAPHY

ON

EASEMENT WEST FROM LORAIN RD 1+00

TO NEAR XPT 20T 21. BL.5895 TR# 8471.

SMILEY
OCHSNER.
TURRILL
SIEMANN.

Note: Any Additions or Changes on This Sheet Must be Made or Circled in Red Ink With Date and Name of Person Making Change.

Do not extend this side of this line.

PLEASE RETURN TO
LOS ANGELES COUNTY ENGINEER
403 LOS ANGELES COUNTY ENGINEERING BLDG.

76F309S CE #310 6-62

F. B. 2727 PG. 230

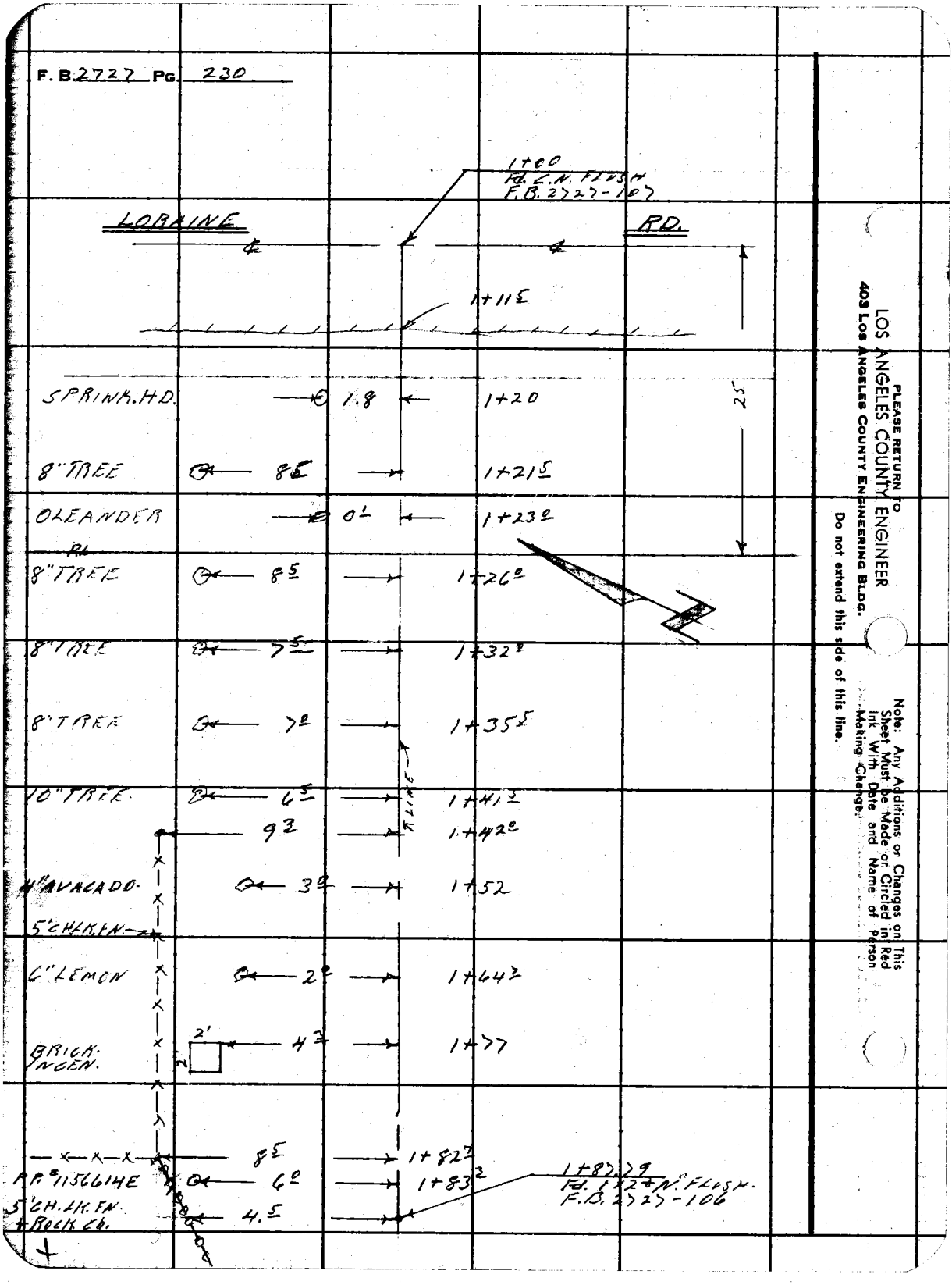

PLEASE RETURN TO
LOS ANGELES COUNTY ENGINEER
403 Los Angeles County Engineering Bldg.

Do not extend this side of this line.

Note: Any Additions or Changes on This Sheet Must Be Made or Circled in Red Ink With Date and Name of Person Making Change.

Profile	Notes Red	Plotted	Job No.	Division No.	F.B. 2727	Pg. 231
No.	Date	Date	Survey of NANCY ROAD			
X-Sec.	Notes Chkd.	Checked	Survey by Smiley	Notes L.C.S.	Date 8-20-65	
No.	Date	Date	Map No.	Indexed	Date	

C.I. # 2349.14

NANCY ROAD

PROFILE & CROSS SECTIONS

OVER 10' EASEMENT

from:
S'ly. line lot #20 (BLK. 5895) TR. 8471
to:
S'ly. line of E'mt. (10' S'ly. thereof.

FROM:

⊼ Line (LORRAINE RD)
W'ly, to:

ELEV.

∡ Pt. (in ⊼ line) 87.80' W'ly. thereof.

F.S.

as shown in F.B. 2727-106,107.

H.I.

Aug. 20, 1965

Smiley, L.C. (Act'g. Chief)

B.S.

Ochsner, J.O. (⊼)
Turrill, R.T. (R.C.)
Siemann, R.S. (R.C.)

STATION

NOTE: ANY ADDITIONS OR CHANGES ON THIS SHEET MUST BE MADE OR CIRCLED IN RED INK. WITH DATE AND NAME OF PERSON MAKING CHANGE.

PLEASE RETURN TO
LOS ANGELES COUNTY ENGINEER
403 LOS ANGELES COUNTY ENGINEERING BLDG.

Do not extend notes this side of this line.

76-L298 CE 307 3-61

76-L298 CE 307 3-61

PLEASE RETURN TO
LOS ANGELES COUNTY ENGINEER
403 LOS ANGELES COUNTY ENGINEERING BLDG.

NOTE: ANY ADDITIONS OR CHANGES ON THIS SHEET MUST BE MADE OR CIRCLED IN RED INK, WITH DATE AND NAME OF PERSON MAKING CHANGE

0.37
8.82
5.80

Do not extend notes this side of this line.

STATION	B.S.	H.I.	F.S.	ELEV.		
B.M. F.F. 137				599 00	B.M. F.F. 137 El: 598.999 F.B. 2727-86 LORRAINE RD., W'ly. Side Bt. spk. in conc. Drive to Ho. # 4125 12° W. & 2° S. of N.E. Cor.	
1+00				598 36		⊼ line Lorraine Rd. (Prmt.)
"				598 29		9.15 Rt. "
"				598 36	0.85' Left	"
+11.5				598 30		⊼ Line " edge "
"				598 27		9.15 " "
"				598 30	" "	"
+19.0				599 4		⊼ Line (Btm. Bk.) Gnd
"				599 6		9.15 Rt. "
"				599 4	" "	"
+40.0				608 5		⊼ Line (top Bk.) "
"				608 7		9.15 Rt. " "
"				608 5	" "	" "
+62.0				612 2		⊼ line (Btm. Bk.) "
"				612 0		9.15 Rt. " "
"				612 2	" "	
+76.0				615 3		⊼ line (Btm. Bk.) "
"				615 5		9.15 Rt. "
"				615 3	" "	
+87.80				618 8		⊼ line (END of Line) "

F.B. 2727 PG. 232 Job No. 2349.14 Division No. C.I. Notes Red Plotted Profile
Survey of NANCY ROAD Date Date No. X-Sec.
Survey by Smiley Notes L.C. Smiley Notes Chkd. Checked
Indexed Date Date Date No.

76-L298 CE 307 3-61

PLEASE RETURN TO
LOS ANGELES COUNTY ENGINEER
403 LOS ANGELES COUNTY ENGINEERING BLDG.

NOTE: ANY ADDITIONS OR CHANGES ON THIS SHEET MUST BE MADE OR CIRCLED IN RED INK, WITH DATE AND NAME OF PERSON MAKING CHANGE.

5.80
8.82

Do not extend notes this side of this line.

STATION	B. S.	H. I.	F. S.	ELEV.		
						⊼ Line (END of Line)
1+87.80				619 2		3° Rt. (Base Wall) Gnd.
"				620 2		" " top wall
"				618 8	0 85' Left	
"				618 87		⊼ Line (top of 1" stk. @ ∡ pt. @ END of ⊼ Line. (Westerly)
B.M. F.F. 137				599 00	B.M. F.F. 137 El: 598.999 F.B. 2727-86	
					See: Pg. 232	

Profile Notes Red ____ Plotted ____ Job No. 2349.14 Division No. ____ F.B. 2727 Pg. 233

No. ____ Date ____ Date ____ Survey of NANCY ROAD

X-Sec. Notes Chkd. ____ Checked ____ Survey by L.C.S. Notes L.C.S. Date 8-20-65

No. ____ Date ____ Date ____ Map No. ____ Indexed ____ Date ____

F. B. 2727 Pg. 234 Job No. _____ Division No. _____ Notes Red _____ Plotted _____ Profile

Survey of _____ Date _____ Date _____ No. _____

Survey by _____ Notes _____ Notes Chkd. _____ Checked _____ X-Sec.

Indexed _____ Date _____ Date _____ Date _____ No. _____

STATION	B. S.	H. I.	F. S.	ELEV.	

76-L298 CE 307 3-61

PLEASE RETURN TO

LOS ANGELES COUNTY ENGINEER

403 LOS ANGELES COUNTY ENGINEERING BLDG.

Do not extend notes this side of this line.

NOTE: ANY ADDITIONS OR CHANGES ON THIS SHEET MUST BE MADE OR CIRCLED IN RED INK, WITH DATE AND NAME OF PERSON MAKING CHANGE

PWFB 0219

472

Notes Ck'd by G. E. BARR	Survey of NANCY RD. S.S. DIST.
Map No.	JN 2349.14 Tape 0231 Std 68 °F
Office Work	Surveyed by W. A. RICHARDS
Checked	Notes W. A. R. Date 8-65
Date	Indexed G. J. GALLI SEP 1 0 '65

F. B ~~2727~~ PG. ~~235~~

*NOTE — INDEX PAGE 80

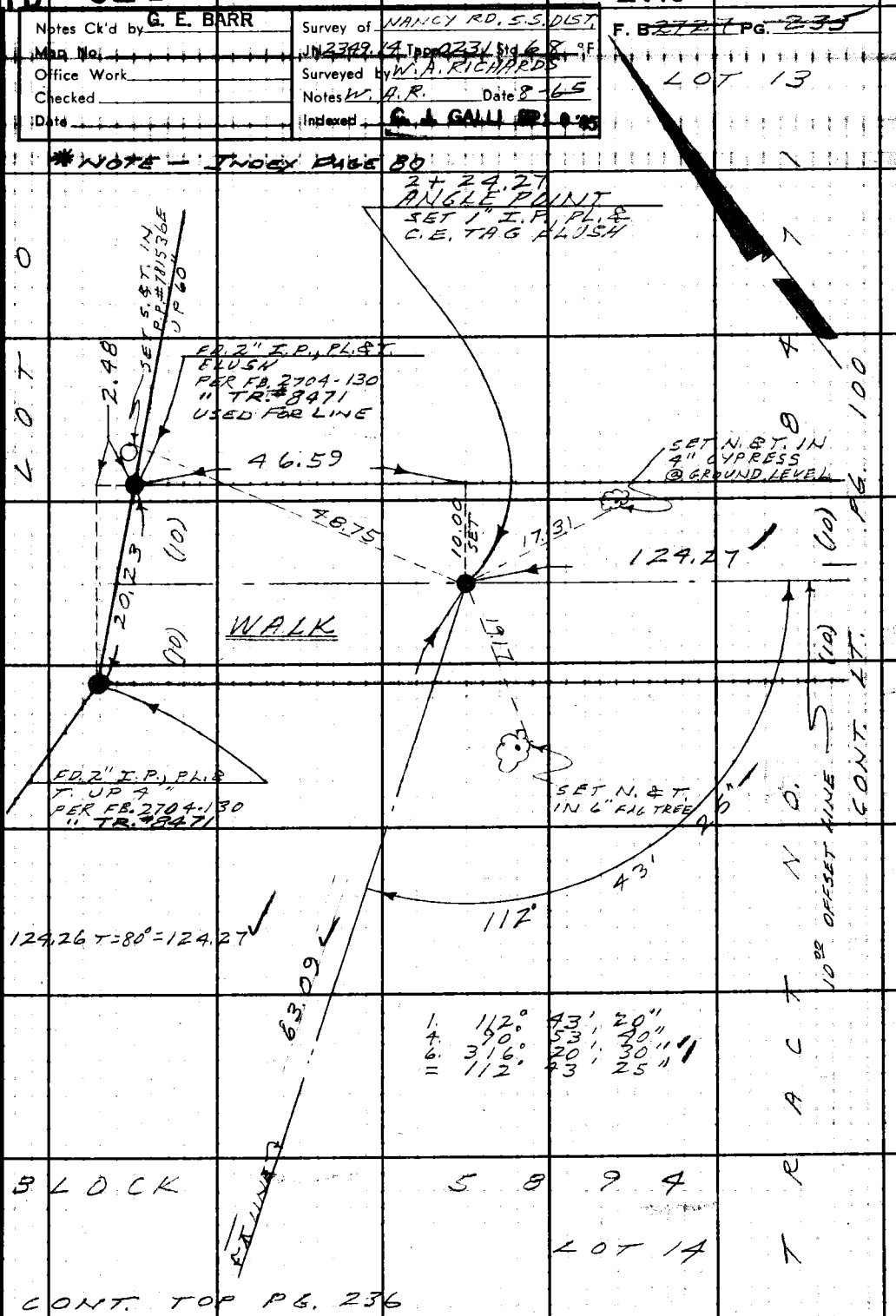

W.S. 28, A-5

Note: Any Additions or Changes on This Sheet Must be Made or Circled in Red Ink With Date and Name of Person Making Change.

Do not extend this side of this line.

PLEASE RETURN TO
LOS ANGELES COUNTY ENGINEER
403 LOS ANGELES COUNTY ENGINEERING BLDG.

76F309S CE #310 6-62

PWFB 0219 473

F. B. 2121 PG 236 CONT. BOT. PG. 235

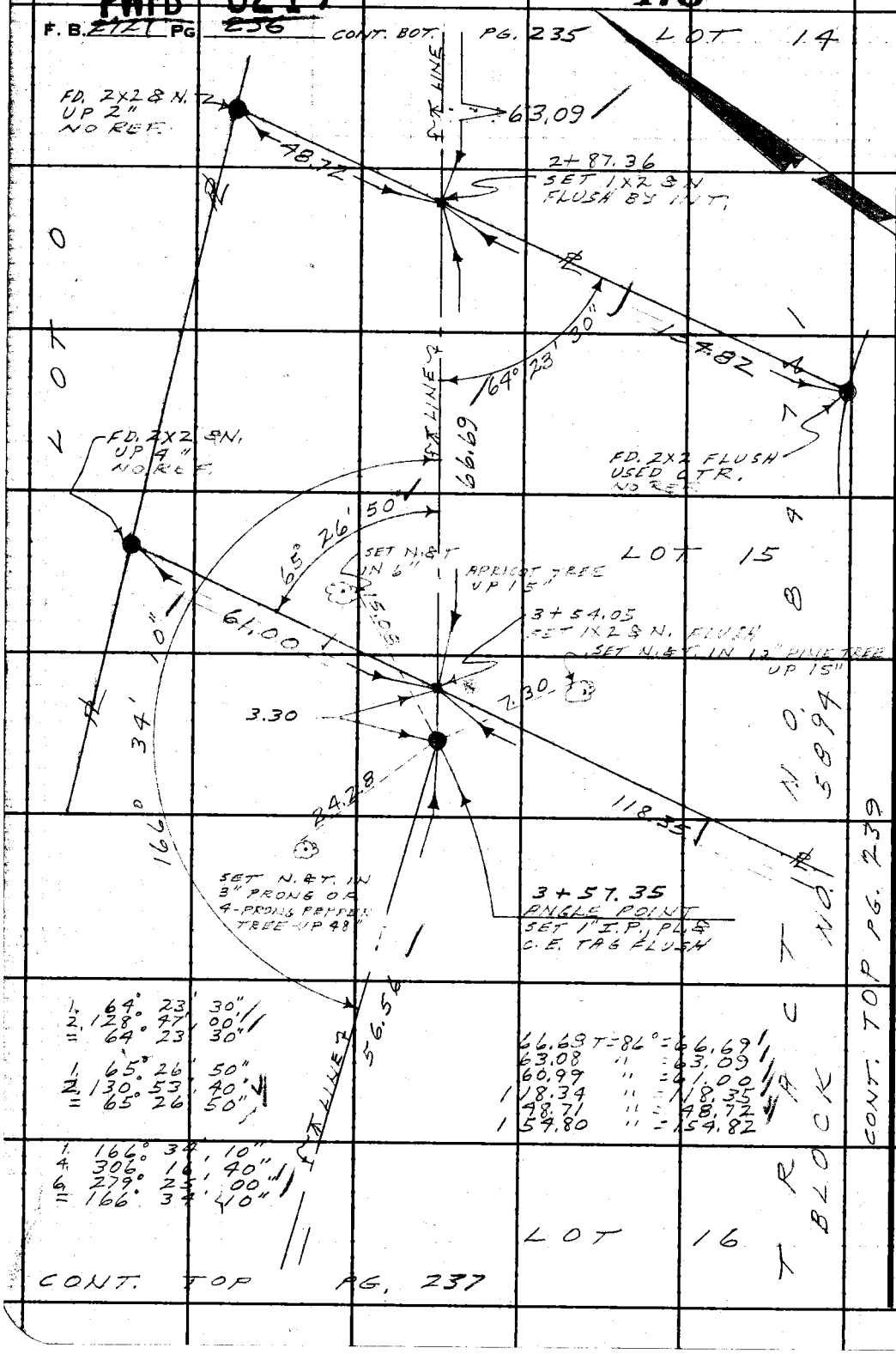

1. 64° 23' 30"
2. 128° 47' 00"
= 64° 23' 30"

1. 65° 26' 50"
2. 130° 53' 40"
= 65° 26' 50"

1. 166° 34' 10"
4. 306° 16' 40"
6. 279° 25' 00"
= 166° 34' 10"

66.69 T=86° = 66.69
63.08 " = 63.09
60.99 " = 61.00
118.34 " = 118.35
48.71 " = 48.72
154.80 " = 154.82

PLEASE RETURN TO
LOS ANGELES COUNTY ENGINEER
403 LOS ANGELES COUNTY ENGINEERING BLDG.
Do not extend this side of this line.

Note: Any Additions or Changes on This Sheet Must be Made or Circled in Red Ink With Date and Name of Person Making Change.

PWFB 0219 474

Notes Ck'd by G. E. BARR	Survey of NANCY RD. S.S. DIST.	F. B. [redacted] PG. 237	
Map No.	JN 2397/4 Tape 0231 Std 68 °F		
Office Work	Surveyed by W. A. RICHARDS		
Checked	Notes W.A.R. Date 9-65		
Date	Indexed C. J. GALLI		

CONT. BOT. PG. 236

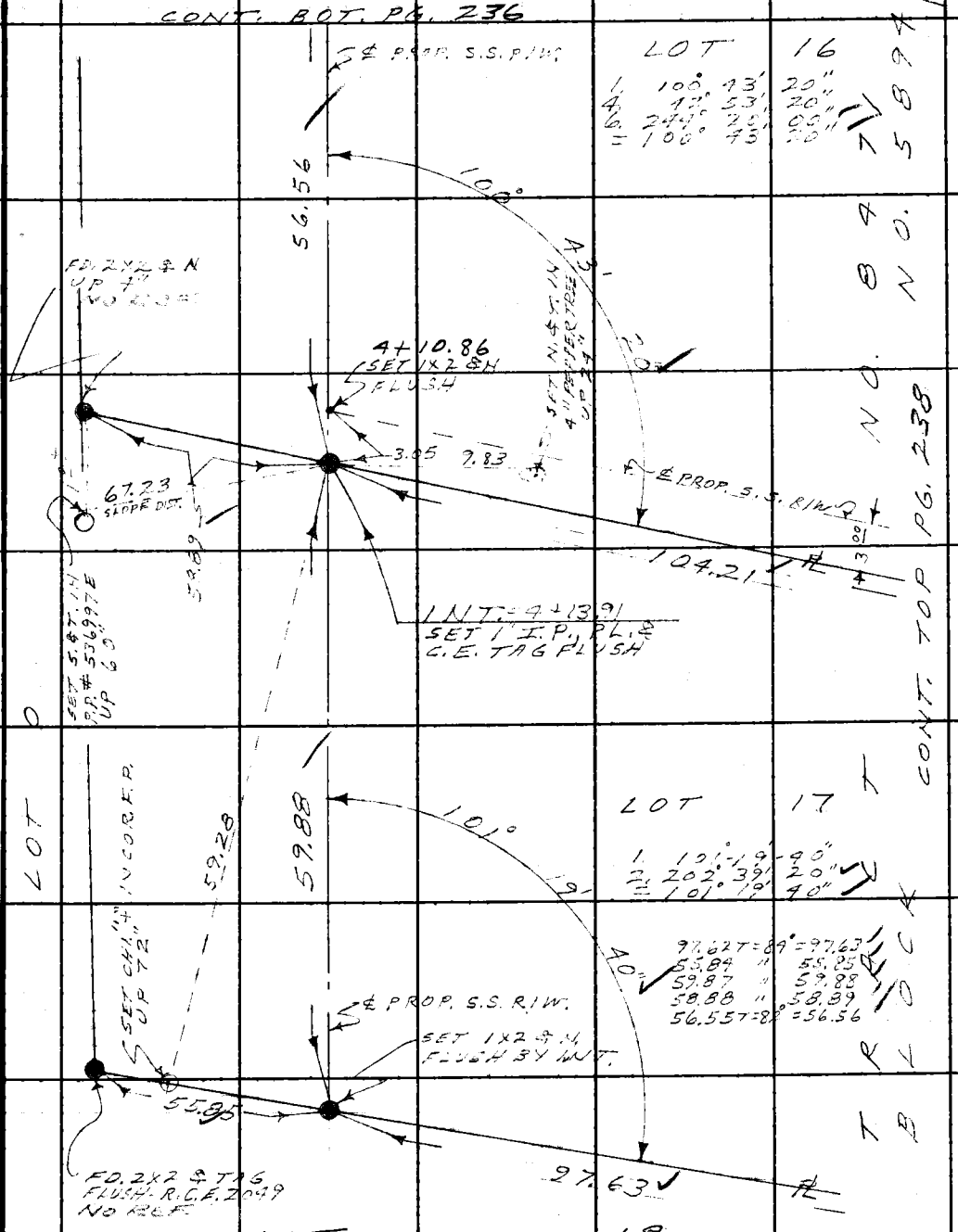

CONT. TOP PG. 238

Note: Any Additions or Changes on this Sheet Must be Made or Circled in Red Ink With Date and Name of Person Making Change.

Do not extend this side of this line.

PLEASE RETURN TO
LOS ANGELES COUNTY ENGINEER
403 LOS ANGELES COUNTY ENGINEERING BLDG.

76F3095 CE #310 6-63

PWFB 0219 475

F. B. ~~2727~~ Pg. ~~238~~

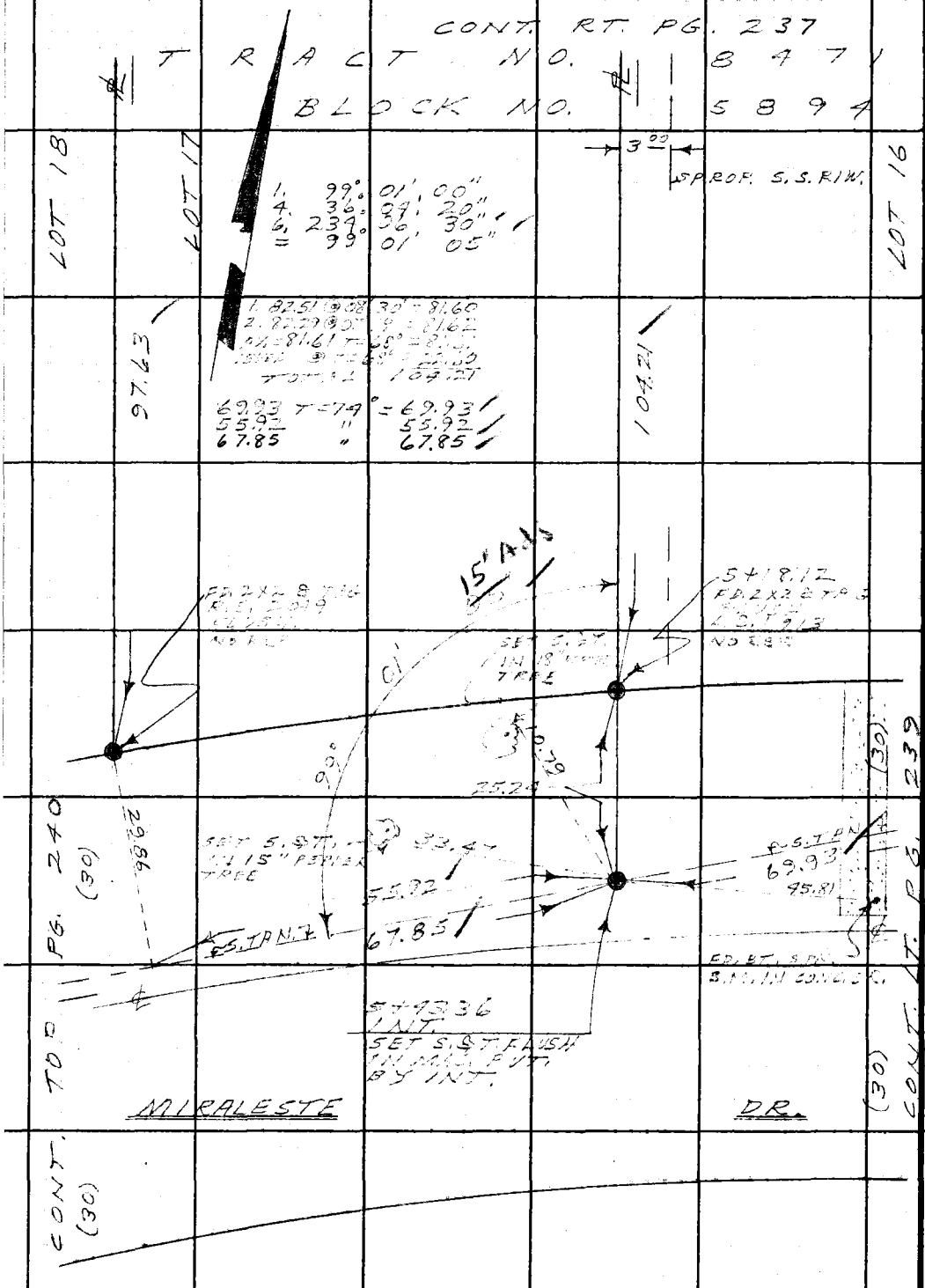

PLEASE RETURN TO
LOS ANGELES COUNTY ENGINEER
403 Los Angeles County Engineering Bldg.

Do not extend this side of this line.

Note: Any Additions or Changes on This Sheet Must be Made or Circled in Red Ink With Date and Name of Person Making Change.

PWFB 0219

476

Notes Ck'd by G. E. BARR	Survey of NANCY RD. S.S. DIST.
Map No.	JN 030300 Tape 0731 Std. 68 °F
Office Work	Surveyed by W. A. RICHARDS
Checked	Notes W. A. R. Date 9-65
Date	Indexed C. J. GALLI

F. B. ~~2727~~ Pg. ~~239~~

69.93 T-76° = 69.93

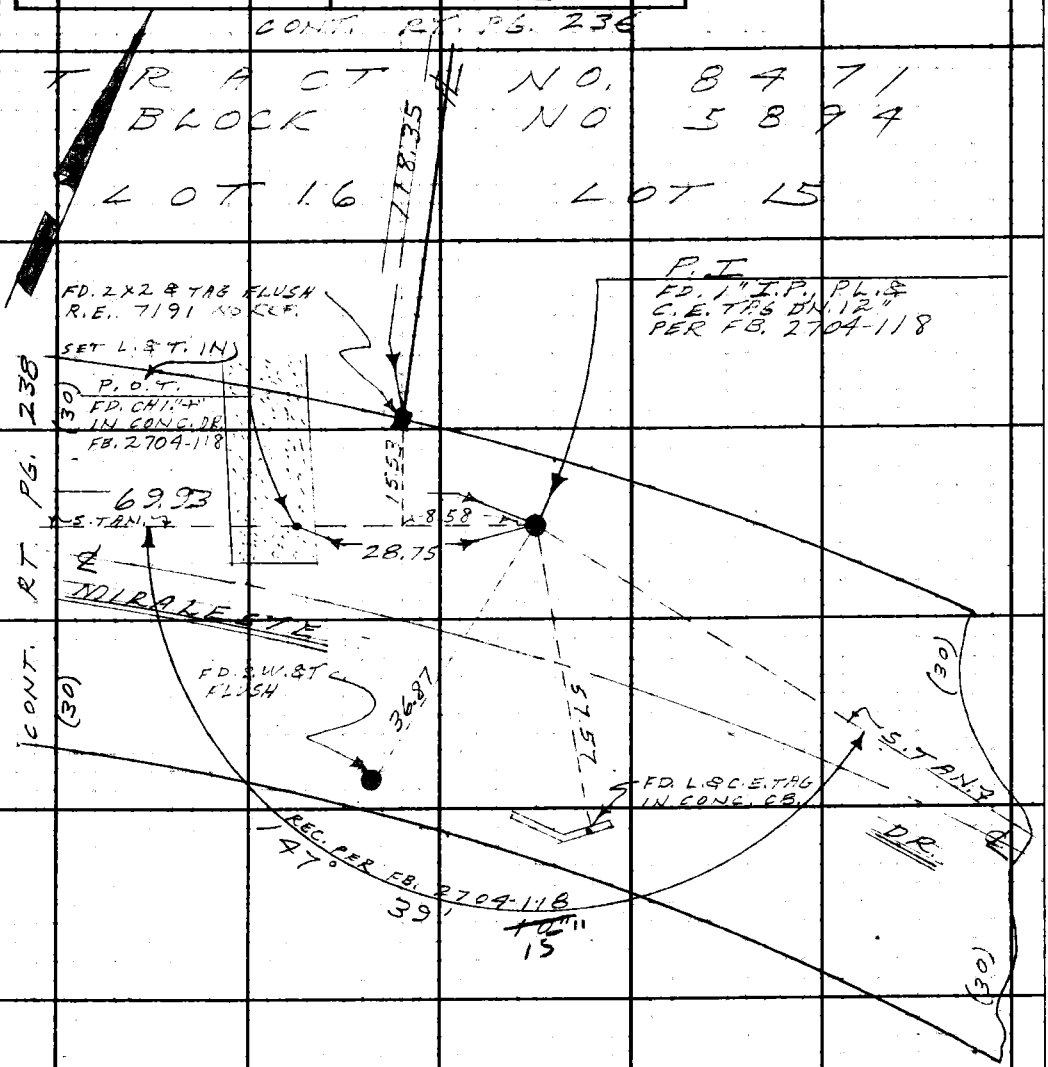

Note: Any Additions or Changes on This Sheet Must be Made or Circled in Red Ink With Date and Name of Person Making Change.

Do not extend this side of this line.

PLEASE RETURN TO
LOS ANGELES COUNTY ENGINEER
403 LOS ANGELES COUNTY ENGINEERING BLDG.

76F3095 CE #310 6-63

3687

PWFB 0219

477

F. B. ~~2727~~ PG. ~~270~~

CONT. LT. PG. 238

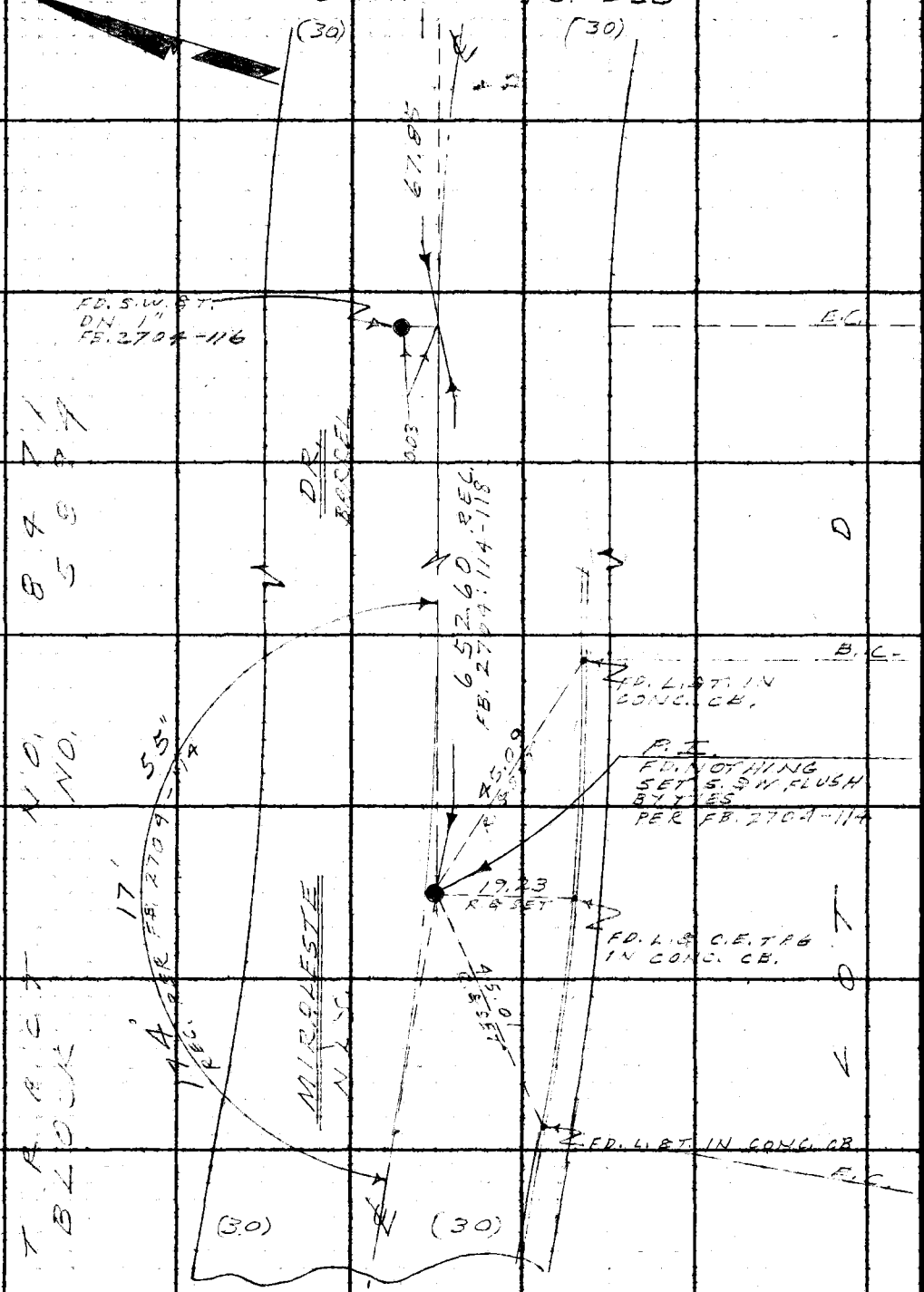

PLEASE RETURN TO
LOS ANGELES COUNTY ENGINEER
403 Los Angeles County Engineering Bldg.
Do not extend this side of this line.

Note: Any Additions or Changes on This Sheet Must Be Made or Circled in Red Ink With Date and Name of Person Making Change.

Notes Ck'd by	Survey of NANCY RD SSDS
Map No.	JN 2349.14 Tape Std. °F
Office Work	Surveyed by RICHARDS
Checked	Notes J.O. Date 9-65
Date	Indexed C. J. GALLIS

F. B. 272 PG. 241

C.I. 2349.14

NANCY RD. SSD-ST

TOPOGRAPHY

ON

SEWER EASMENT

FROM NANCY RD. 1+00
TO MIRALESTE DR. 5+43.36

RICHARDS
OCHSNER
TURRILL
SIEMANN
CLIFFORD

Note: Any Additions or Changes on this Sheet Must be Made or Circled in Red Ink With Date and Name of Person Making Change.

Do not extend this side of this line.

PLEASE RETURN TO
LOS ANGELES COUNTY ENGINEER
403 LOS ANGELES COUNTY ENGINEERING BLDG.

76F3095 CE #310 6-63

F. B. 2727 Pg. 242

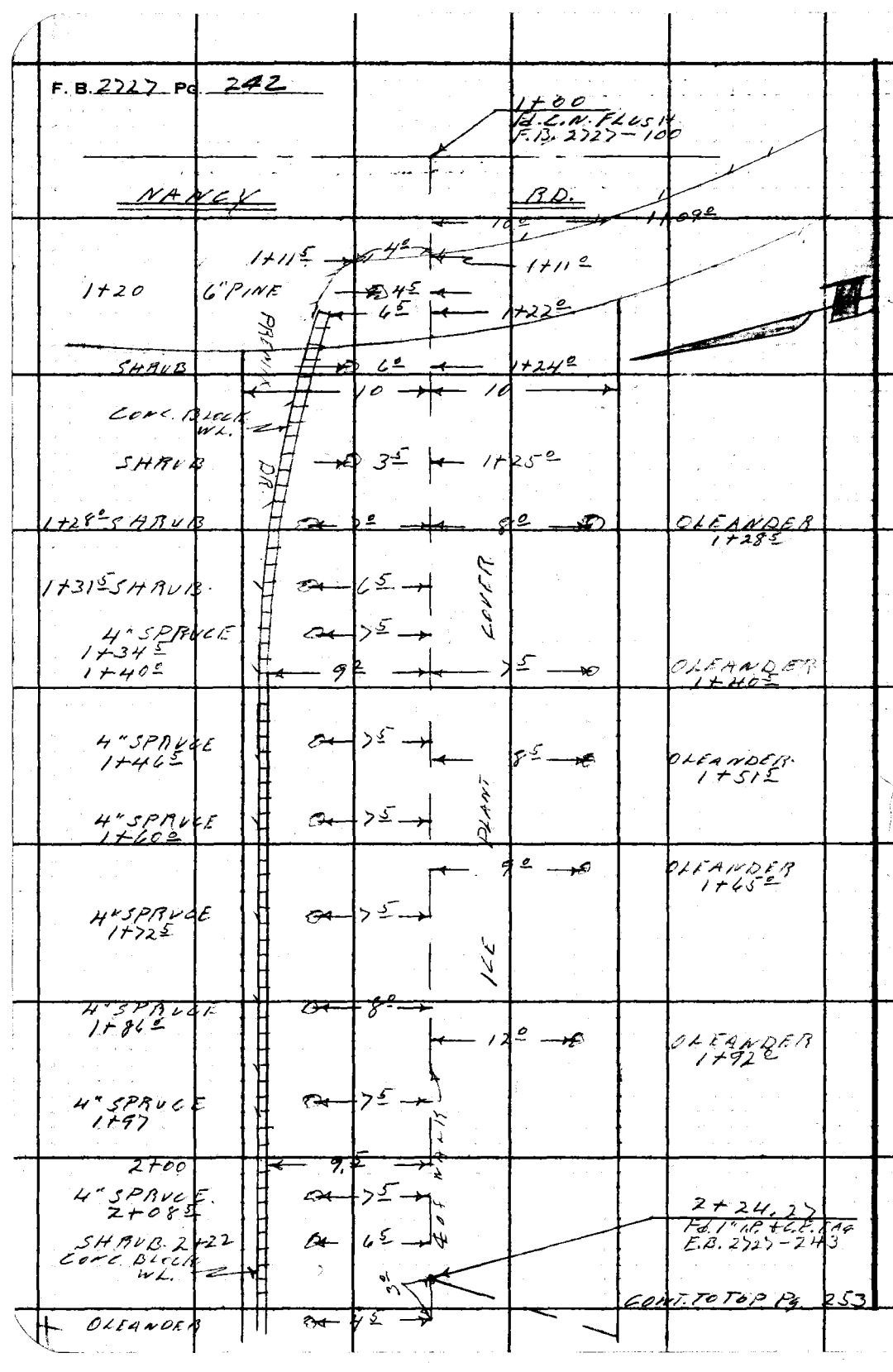

PLEASE RETURN TO
LOS ANGELES COUNTY ENGINEER
403 Los Angeles County Engineering Bldg.

Do not extend this side of this line.

Note: Any Additions or Changes on This Sheet Must Be Made or Circled in Red Ink With Date and Name of Person Making Change.

Notes Ck'd by	Survey of NANCY RD. S.S. DIST
Map No.	JN 2349.14 Tape Std °F
Office Work	Surveyed by RICHARDS
Checked	Notes J.D. Date 9-65
Date	Indexed C. J. GALLI

F. B. 2727 PG. 243

CONT FROM BOT PG. 252

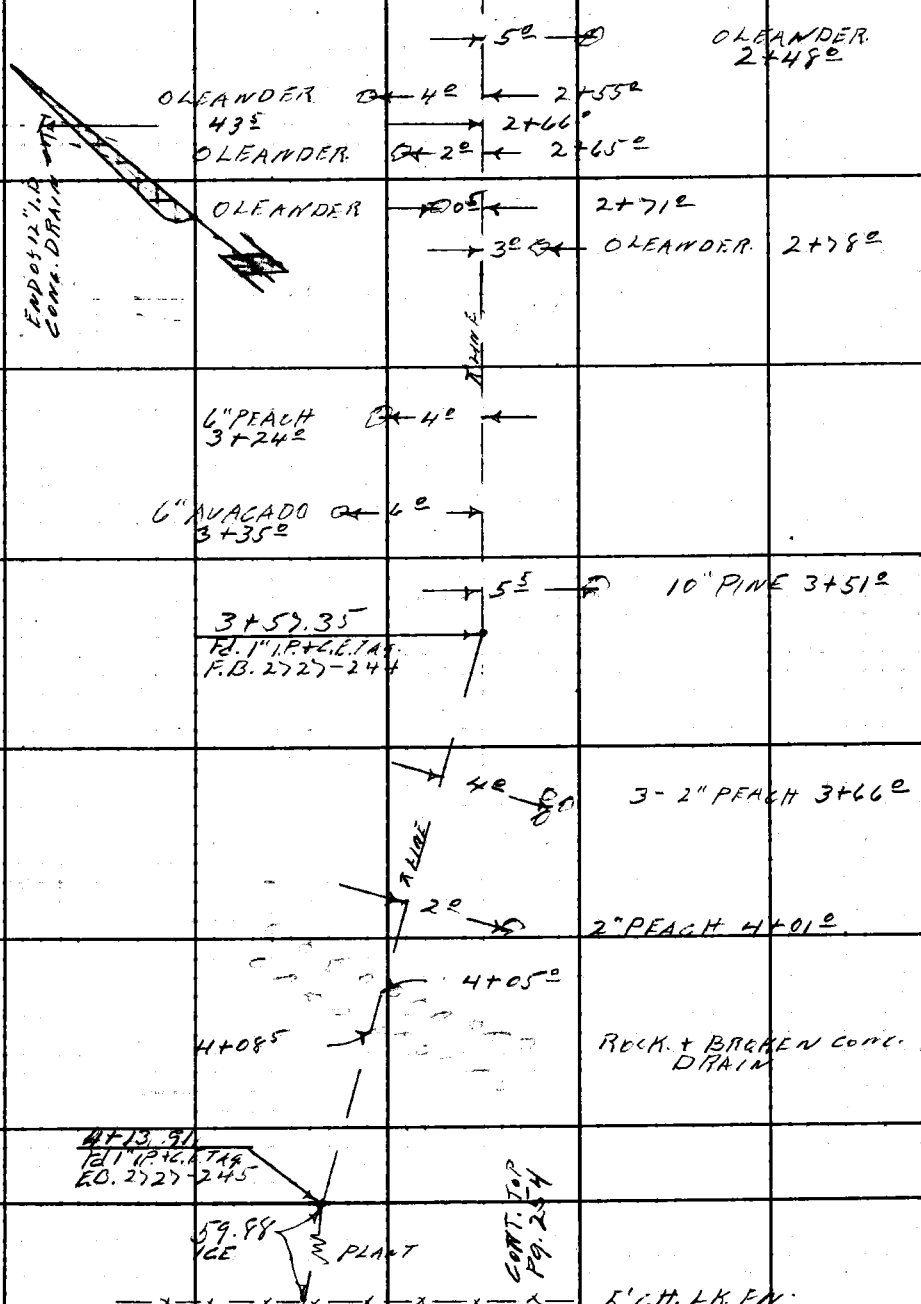

Note: Any Additions or Changes on This Sheet Must be Made or Circled in Red Ink With Date and Name of Person Making Change.

PLEASE RETURN TO
LOS ANGELES COUNTY ENGINEER
403 LOS ANGELES COUNTY ENGINEERING BLDG.
Do not extend this side of this line.

76F309S CE #310 6-63

F. B. 2727 PG. 244 CONT. FROM RT SIDE Pg. 253

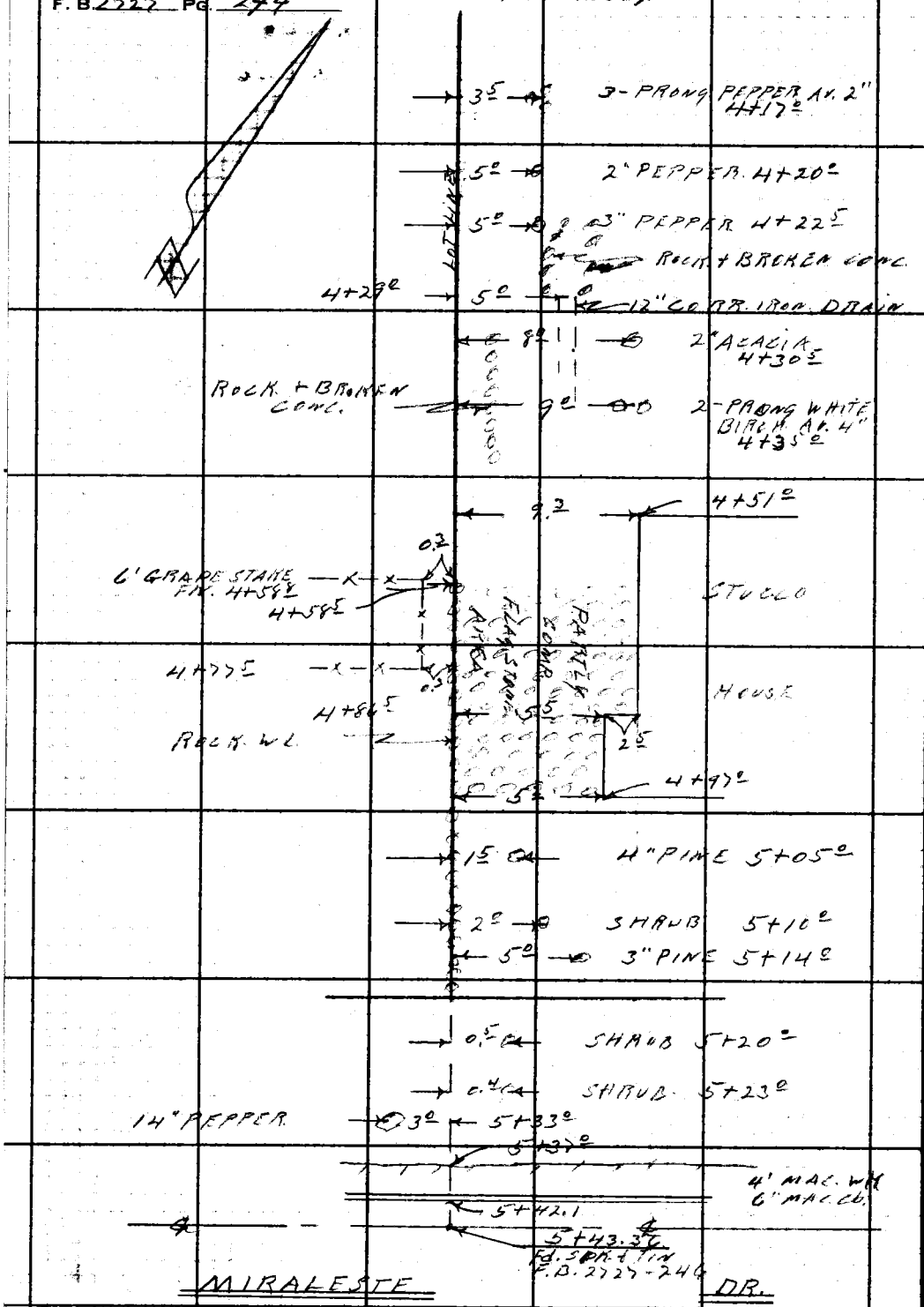

PLEASE RETURN TO
LOS ANGELES COUNTY ENGINEER
403 Los Angeles County Engineering Bldg.
Do not extend this side of this line.

Note: Any Additions or Changes on This Sheet Must be Made or Circled in Red Ink With Date and Name of Person Making Change.

Profile No.	Notes Red	Plotted	Job No. 2349.14	Division No. 11	F.B. 2727 Pg. 245
	Date	Date	Survey of NANCY RD S.S. DIST		
X-Sec. No.	Notes Chkd.	Checked	Survey by RICHARDS	Notes J.O.	Date 9-65
	Date	Date	Map No.	Indexed C. I. GALL	Date

C.I. 2349.14

NANCY RD. S.S. DIST.

CROSS-SECTIONS
ON
SEWER EASMENT

FROM NANCY RD. 1+00
TO MIRALESTE DR 5+43.34

RICHARDS
OEHSNER
TURRILL
SIEMANN
CLIFFORD

STATION	B.S.	H.I.	F.S.	ELEV.

NOTE: ANY ADDITIONS OR CHANGES ON THIS SHEET MUST BE MADE OR CIRCLED IN RED INK, WITH DATE AND NAME OF PERSON MAKING CHANGE.

Do not extend notes this side of this line.

PLEASE RETURN TO
LOS ANGELES COUNTY ENGINEER
403 LOS ANGELES COUNTY ENGINEERING BLDG.

76-L-298 CE 307 2-63

76-L-298 CE 307 2-63

PLEASE RETURN TO
LOS ANGELES COUNTY ENGINEER
403 LOS ANGELES COUNTY ENGINEERING BLDG.

NOTE: ANY ADDITIONS OR CHANGES ON THIS SHEET MUST BE MADE OR CIRCLED IN RED INK, WITH DATE AND NAME OF PERSON MAKING CHANGE

Do not extend notes this side of this line.

STATION	B.S.	H.I.	F.S.	ELEV.	S.S. EASMENT LT.	RT.
B.M. FF139				639 280	B.M. FF139 EL.= 639.280	F.B. 2727-88
T.P.				646 590	NANCY RD., W. SIDE BT SPK. IN CONC. DR TO HO #6509 8° W. + 1.5 S. OF N.E. COR	
1+00				647 81	℄ INT. NANCY RD. + ℄	WALK
				646 58		10.0 MAC
				649 09	10.0 MAC	
1+09				648 99	10.° E MAC	[illegible]
1+11				647 83		℄ E. MAC
1+11.5				647 65	[illegible]	4° E. MAC
1+22				648 6		℄
				647 4	[illegible]	6.5 G.D.
				647 96	[illegible]	6.5 TOP BLOCK W.
				647 14	[illegible]	7.5 MAC. DR.
[illegible]						℄
						[illegible]

Profile No. X-Sec. No.
Plotted Date Checked Date
Notes Red Date Notes Chkd Date
Job No. 2349.14 Division No. 11
Survey of NANCY RD. S.S. DIST
Survey by RICHARDS Notes V.O.
Indexed C. J. GALLI Date
F.B. 2727 Pg. 246

76-L-298 CE 307 2-63

PLEASE RETURN TO
LOS ANGELES COUNTY ENGINEER
403 LOS ANGELES COUNTY ENGINEERING BLDG.

NOTE: ANY ADDITIONS OR CHANGES ON THIS SHEET MUST BE MADE OR CIRCLED IN RED INK, WITH DATE AND NAME OF PERSON MAKING CHANGE.

Do not extend notes this side of this line.

STATION	B. S.	H. I.	F. S.	ELEV.	S.S. EASMEANT LT.	℄ RT.
1+27				648.3		℄
				648.0		3.0 TOP. BK.
				647.1		3.5 DOT "
				646.73		10.0 MAC. DR.
				649.3	10.0 GD.	
1+50				647.7		℄
				645.6		5.0 GD.
				645.8		9.5 DOT WL
				646.25		9.5 TOP "
				644.88		10.0 MAC DR
				649.5	10.0 GD.	
2+00				647.7		℄
				645.4		4.5 BK.
				645.4		9.5 BT. WL.
				645.67		9.5 TOP "
				644.26		10.0 MAC. DR.
				649.7	10.0 GD.	

Profile No. ____ Notes Red ____ Date ____ Plotted ____ Date ____ Job No. 2349.14 Division No. 11 Survey of NAMEY RD SS DIST Survey by RICHARDS Notes J.O. Date 9-65 Map No. ____ Indexed C. J. GALLO Date ____

X-Sec. No. ____ Date ____ Notes Chkd. ____ Date ____ Checked ____ Date ____

F.B. 2727 Pg. 247

76-L-298 CE 307 2-63

PLEASE RETURN TO
LOS ANGELES COUNTY ENGINEER
403 LOS ANGELES COUNTY ENGINEERING BLDG.

NOTE: ANY ADDITIONS OR CHANGES ON THIS SHEET MUST BE MADE OR CIRCLED IN RED INK, WITH DATE AND NAME OF PERSON MAKING CHANGE

Do not extend notes this side of this line.

F.B. 2727 Pg. 248 Job No. 2349.14 Division No. 11 Notes Red ____ Plotted ____ Profile ____
Survey of MANEL RD 55 DIST Date ____ Date ____ No. ____ X-Sec. ____
Survey by RICHARDS Notes VO Notes Chkd. ____ Checked ____
Indexed C. J. GALLI Date ____ Date ____ No. ____

STATION	B.S.	H.I.	F.S.	ELEV.	S.S. EASMENT	
					AT	℄ PT
2+24.27	90° BK LINE			6460		℄
				6450		3.0 GD
				6449		9.5 BOT WL
				6456		9.5 TOP "
				409		10.0 MAC. DR.
				6488	10.0	
T.P.				648620		
2+50				6527		T
				6578		5.0
				6532	5.0	
2+66				6347		43.5 INVERT 12" CONC. DRAIN
2+80				6541		T
				6515		5.0
				6550	5.0	

76-L-298 CE 307 2-63

PLEASE RETURN TO
LOS ANGELES COUNTY ENGINEER
403 LOS ANGELES COUNTY ENGINEERING BLDG.

NOTE: ANY ADDITIONS OR CHANGES ON THIS SHEET MUST BE MADE OR CIRCLED IN RED INK, WITH DATE AND NAME OF PERSON MAKING CHANGE.

Do not extend notes this side of this line.

STATION	B. S.	H. I.	F. S.	ELEV.	S.S. EASMENT LT.	℄	RT
3+00				653.3		T	
				653.2			5.0 GD.
				655.1	5.0 GD		
3+20				654.4		T	
T. P.				657.390			
3+50				659.8		T	
				657.4			5.0 GD.
				662.3	5.0 GD		
3+57.35	⊥ PT			659.4		T	
3+75				659.9		T	
				659.7			5.0 GD.
				660.1	5.0 GD		
4+00				661.5		T	
				661.0			5.0 GD
⊥				662.4	5.0 GD.		

Profile Notes Red ____ Plotted ____ Job No. 2349.14 Division No. 11 F.B. 2727 Pg. 249
No. ____ Date ____ Date ____ Survey of NANCY RD. SS D.ST
X-Sec. Notes Chkd. ____ Checked ____ Survey by RICHARDS Notes J.C. Date 9-65
No. ____ Date ____ Date ____ Map No. ____ Indexed C. L. GALLI Date ____

764-[illegible] CE 307 2-63

PLEASE RETURN TO
LOS ANGELES COUNTY ENGINEER
403 LOS ANGELES COUNTY ENGINEERING BLDG.

NOTE: ANY ADDITIONS OR CHANGES ON THIS SHEET MUST BE MADE OR CIRCLED IN RED INK. WITH DATE AND NAME OF PERSON MAKING CHANGE

Do not extend notes this side of this line.

STATION	B.S.	H.I.	F.S.	ELEV.	S.S. EASMENT LT	RT
4+05				662 40		
4+07				662 12		
4+08 5				662 72		
4+13.91 ⊙	4 PT			662 225		
				661 3	90° BACK LINE	5.0
59.88' BACK LINE PROD TO INT OF ELY LOT LINE LOT #18				662 3		
4+13.91				662 0	90° LINE AHEAD	5.0
4+24				663 5		
4+29				666 95	5.0 INVERT OF 12" CORR. IRON DRAIN	
T.P.				667 690		
4+31				669 7		
				669 3		5.0
				669 6	5.0	

F.B. 2727 Pg. 250 Job No. 2349.14 Division No. 11 Notes Red Date Plotted Date Profile No. X-Sec. No.
Survey of NANCY RD S.S. DIST Notes Chkd. Date Checked Date
Survey by RICHARD Notes JO Date
Indexed C. J. GALLI Date

76-L-298 CE 387 2-63

PLEASE RETURN TO
LOS ANGELES COUNTY ENGINEER
403 LOS ANGELES COUNTY ENGINEERING BLDG.

NOTE: ANY ADDITIONS OR CHANGES ON THIS SHEET MUST BE MADE OR CIRCLED IN RED INK. WITH DATE AND NAME OF PERSON MAKING CHANGE.

Do not extend notes this side of this line.

STATION	B. S.	H. I.	F. S.	ELEV.	S.S. EASMENT LT.	RT.
4+51				671.4		
				671.1	9.3 Ho CoR.	
T.P.				676.050		
5+00				678.7		
				679.0	5.0	
5+15				680.6		
5+37				682.49		BK. OS. MAC. WK.
5+42.1				682.26		TOP EB.
5+42.1				681.63		GUT.
5+43.36				681.59	INT MIRALESTE DR.	
B.M. FF140				678.962	SEE Pg 262 FOR DIS.	

Profile Notes Red. Plotted Job No. 2349.14 Division No. 11 F.B. 2727 Pg. 251
No. Date Date Survey of NANCY RD SS. DIST
X-Sec. Notes Checked Survey by RICHARDS Notes J.E. Date 5-65
No. Date Date Map No. Indexed G. J. GALLI Date

P.B. 2727 Pg. 252 Job No. 2349.14 Division No. 11 Notes Red Plotted

Survey of NANCY RD. S.S. DIST Date Date

Survey by RICHARDS Notes 10 Notes Chkd.

Indexed [illegible] Date Date

[illegible] 24

[illegible]

686 WHI BM FF 74 EL = 686.433 F.B. 2727-85

MI RAKESTE DR. + VIAVICO S.W. CR.

AT. SPIN IN W. END. OF C.B.