TRANSCRIPT OF #349 - 3-57

J. N. 3253.10 SIGNAL HILL IMPROVEMENT #63-ICP TEPGACE DRIVE

7-63	3253.10	Bench Levels	B. M.	5-8
"	"	Center Line Survey	C. L.	9-20
"	"	20th St. from Stanley Ave to 21th St.	TOPOG.	23-30
"	"	Profile & Cross-Sects	X-SECS	31-56
1-65	"	Running Record from Junipero St., along 21th St. to 5+98.40	TOPOG.	57-61
10-63	0303.00	Center Line Survey	C. L.	71-82
"	3181.14	Carmenita Rd. from Artesia Blvd to Alondra Blvd.	TOPOG	83-87
"	"	Carmenita Rd from Artesia Blvd to Alondra Blvd	X-SECS	89-102
7-63	0301.02	Bench Levels	B. M.	103-112
1-64	3681.14	San Dimas Improement #1	B. M.	115-123
"	"	Survey of St. & Easements from S. P. & P. E. & HR N'ly to Bonita Ave	C. L.	125-126
"	"	Running from P. E. R. R. N. Ely to Inter of Hera St. & GAffney Ave	C. L.	143-146
"	"	Gaffney Ave from Hera St. No. to Bonita Ave	C. L.	149-150
"	"	Running from P. E. R. R.N. Ely to Inter. of Hera St. & Gaffney Ave	X-SECS	151-166
"	"	Hera St. from Gaffney Ave to Ely 165th St.	X-SECS	167-170
"	"	Gaffney Ave from Hera St. No. to Bonita Ave	X-SECS	171-180
"	"	San Dimas Impr. #1 Gaffney Ave	X-SECS	183-190
"	"	Add. Bench Levels	B. M.	191-194
"	"	Along Transit Line from Walnut Ave to Gaffney St.	X-SECS	195-202
Bench Levels		Bench Levels Along Belleview Ave	B. M.	209-213
7-64	"	Bellview Ave from 300ft. North of Fifth St. to Gladstone St.	B.M.	215-218
"	"	Bellview / Ave	X-SECS	219-224
"	"	Additional Work	X-SECS	225-228

Survey of
JN Tape Std °F
Surveyed by
Notes
Date
Indexed

Ck'd by
Work
F. B
PG

RETURN TO
LOS ANGELES COUNTY ENGINEER
700 LOS ANGELES COUNTY ENGINEERING BLDG.

Note: Any Additions or Changes on This Sheet Must be Made or Circled in Red Ink With Date and Name of Person Making Change.

Do not extend notes this side of this line.

F. B. _____ PG. _____

F. B. 2726 PG. 5

NOTES RED. _____ JOB NO. 3253.14 SURVEY OF TERRACE DR.

DATE _____ SURVEY BY R.B.H.

NOTES CHKD. W Brenner NOTES BY P.H. DATE 7-NOV-63

DATE _____ INDEXED E. J. GALLI DATE _____

NOTE: ANY ADDITIONS OR CHANGES ON THIS SHEET MUST BE MADE OR CIRCLED IN RED INK, WITH DATE AND NAME OF PERSON MAKING CHANGE.

Do not extend notes this side of this line

PLEASE RETURN TO
LOS ANGELES COUNTY SURVEYOR
315 CIVIC CENTER BLDG.

765420 353 2M 9-48

STA.	1ST RUN	DIFF.	2ND RUN	3RD RUN	ADJ. ELEV.	DESCRIPTION
					PARTY HORSAM, R. B. HARRINGTON, P. FRANK H. SONNENSCHEIN MORENO, G.	SIGNAL HILL IMPROVEMENT #63-I.C.R. TERRACE DRIVE J.N. 3253.14 BENCH LEVELS

FORM 350-2M 3-48

PLEASE RETURN TO
LOS ANGELES COUNTY SURVEYOR
315 CIVIC CENTER BLDG.

NOTE: ANY ADDITIONS OR CHANGES ON THIS SHEET MUST BE MADE OR CIRCLED IN RED INK, WITH DATE AND NAME OF PERSON MAKING CHANGE.

Do not extend notes this side of this line

JOB NO. 3253.14 SURVEY OF TERRACE DR.
SURVEY BY R.B.H. NOTES RED. DATE
NOTES BY R.H. DATE 7-23-63 NOTES CHKD. DATE
INDEXED C. J. GALLI DATE

F. B. 2720 PG. 6

B.M.	1ST RUN	DIFF.	2ND RUN	3RD RUN	ADJ. ELEV.	DESCRIPTION
FD. T.B.M. "C"	155 950				155.78	T.B.M. "C" ELEV. 155.950 PER WORK SHEET
+	0 898 ✓		0 856			TERRACE DR. & 21ST ST., S.W. COR.,
Δ	156 848 ✓	-8 797	-8 799			FD. B.T. SPK. IN C.B. AT W.C.R.
−	9 695 ✓		9 655			
T.P.	147 153					SPK.
+	2 071 ✓		2 035		148.18	
Δ	149 224 ✓	-4 922	-4 923			
−	6 993 ✓		6 958			
FD. T.B.M. "B"	142 231					T.B.M. "B" ELEV. 142.22 PER WORK SHEET
+	6 350 ✓		6 324			21ST ST., S. SIDE, 290'± W. OF INT.
Δ	148 581 ✓	+4 071	+4 070			TERRACE DR. & 21ST ST., FD. SPK. IN
−	2 279 ✓		2 254			P.P. #42H902E, LONG BEACH
SET T.B.M. "D"	146 302				146.29	CITY DATUM, 1961
+	0 337 ✓		0 284			
Δ	146 639 ✓	-11 451	-11 452			T.B.M. "D" ELEV.
−	11 788 ✓		11 736			21ST ST., S. SIDE, 195'± W. OF INT.
T.P.	134 851					TERRACE DR. & 21ST ST., SET B.T. SPK.
+	0 438 ✓		0 409			IN C.B. 5'± E. OF W. END C.B.
Δ	135 289 ✓	-9 711	-9 712			
−	10 149 ✓		10 121			
T.P.	125 140 ✓					STK.
+	1 945 ✓		1 871			
Δ	127 085 ✓	-4 310	-4 312			
−	6 255 ✓		6 183			
SET T.B.M. "E"	120 830					T.B.M. "E" ELEV.
+	10 907 ✓		11 191			125'± W. OF TERRACE DR. & 170'±SO.
Δ	131 737 ✓	+10 674	+10 676			OF 21ST ST., SET B.T. SPK. IN S.E.
−	0 233 ✓		0 515			COR. OF LARGE CONC. RET. WALL
T.P.	131 504					
(CONT.)						(CONT.)

76S420 353 2M 3-48

63 Bow.
6 U

PLEASE RETURN TO
LOS ANGELES COUNTY SURVEYOR
315 CIVIC CENTER BLDG.

NOTE: ANY ADDITIONS OR CHANGES ON THIS SHEET MUST BE MADE OR CIRCLED IN RED INK, WITH DATE AND NAME OF PERSON MAKING CHANGE.

Do not extend notes this side of this line

B.M.	1ST RUN	DIFF.	2ND RUN	3RD RUN	ADJ. ELEV.	DESCRIPTION
T.P.	131 504					(CONT)
+	10 529		10 486			
⊼	142 033	+6 765	+6 764			
−	3 764		3 722			
T.P.	138 269					STK.
+	0 988		0 959			
⊼	139 257	-6 194	-6 193			
−	7 182		7 152			
SET T.B.M. "F"	132 075					T.B.M. "F" ELEV.
+	1 004		0 987			TERRACE DR, SO. END, SET BT. SPK.
⊼	133 079	-9 431	-9 431			IN LARGE CONC. HD. WALL, 10' ± W.
−	10 435		10 418			OF E. END HD. WALL
T.P.	122 644					STK.
+	1 058		1 044			
⊼	123 702	-9 675	-9 674			
−	10 733		10 718			
T.P.	112 969					STK.
+	0 472		0 400			
⊼	113 441	-10 320	10 321			
−	10 792		10 721			
T.P.	102 649					STK
+	0 217		0 243			
⊼	102 866	-9 993	-9 990			
−	10 210		10 233			
T.P.	92 656					
+	0 230		0 422			
⊼	92 886	-4 185	-4 183			
−	4 415		4 605			
SET T.B.M. "G"	88 471					T.B.M. "G" SEE NEXT PAGE
(CONT)						(CONT)

NOTES RED. ____ JOB NO. 3253.14 SURVEY OF TERRACE DR.
DATE ____ SURVEY BY R.B.H.
NOTES CHKD. W. Brenner NOTES BY P.H. DATE 7-23-63
DATE ____ INDEXED C. J. GALLI DATE ____

F.B. 272/PG. 7

FORM 353 2M 3-48

PLEASE RETURN TO
LOS ANGELES COUNTY SURVEYOR
318 CIVIC CENTER BLDG.

NOTE: ANY ADDITIONS OR CHANGES ON THIS SHEET MUST BE MADE OR CIRCLED IN RED INK, WITH DATE AND NAME OF PERSON MAKING CHANGE.

Do not extend notes this side of this line

JOB NO. 3253.14 SURVEY OF TERRACE DR. NOTES RED.
SURVEY BY R. B. H. DATE
NOTES BY C. J. GALLI DATE 7-23-63 NOTES CHKD.
INDEXED DATE

F. B. 2728 PG. 8

B.M.	1ST RUN	DIFF.	2ND RUN	3RD RUN	ADJ. ELEV.	DESCRIPTION
SET T.B.M. "G"	88.471					T.B.M. "G" ELEV.
+	0.208		0.248			182' ± N. OF INT. OF 20TH ST.
Δ	88.679	-9.137	-9.136			& STANLEY AVE, SET LARGE
−	9.345		9.384			B.T. SPK. IN W. SIDE OF P.P. #?
T.P.	79.334					(NEXT TO 6' BLOCK RET. WALL)
+	1.246		1.321			
Δ	80.580	-8.529	-8.527			
−	9.775		9.848			
SET T.B.M. "H"	70.805					T.B.M. "H" ELEV.
+	3.809		3.739			20TH ST., S.S. SIDE, 109' ± W. OF INT.
Δ	74.614	-0.203	-0.203			OF 20TH ST. & STANLEY AVE,
−	4.012		3.942			SET B.T. SPK IN C.B. (ON LINE PROD.
ED. T.B.M. "A"	70.602					OF PROPOSED STANLEY AVE. NO.)
						T.B.M. "A" ELEV. 70.600 PER WORK SHEET
						20TH ST., 113' ± W. OF INT. OF 20TH
						ST. & STANLEY AVE., ED. CHIS "X"
						IN E. RIM OF S.S.M.H.

PWFB 0323

148

Notes Ck'd by C. RUBENACKER	Survey of SIGNAL HILL IMPROVE. #63-1 C.P. TERRACE DR.
Map No.	JN 3253.14 Tape 131 Std 84 °F
Office Work	Surveyed By D.B. HOBSON
Checked	Notes R.B.H. Date 7-18-63
Date	Indexed E. J. GALLI AUG 6 '63

F. B. 2728 PG. 9

SIGNAL HILL IMPROVEMENT # 63-1 C.P. TERRACE DRIVE

J.N. 3253.14

REF:

1. CITY OF SIGNAL HILL PROFILE MAP OF PROPOSED STS IN TR. KNOWN AS L.S. TRACT, BLOCK V.
2. TERRACE DR. IMPROVE. DIST. MAP.

JULY 18TH, 1963
HOBSON
HARRINGTON, FRONK
SONNENSCHEIN
MERINO

SEE BOTT PG. 10 FOR INDEX MAP

Note: Any Additions or Changes on This Sheet Must be Made or Circled in Red Ink With Date and Name of Person Making Change.

Do not extend this side of this line.

PLEASE RETURN TO
LOS ANGELES COUNTY ENGINEER
403 LOS ANGELES COUNTY ENGINEERING BLDG.

76F309S CE #310 6-62

PWFB 0323 149

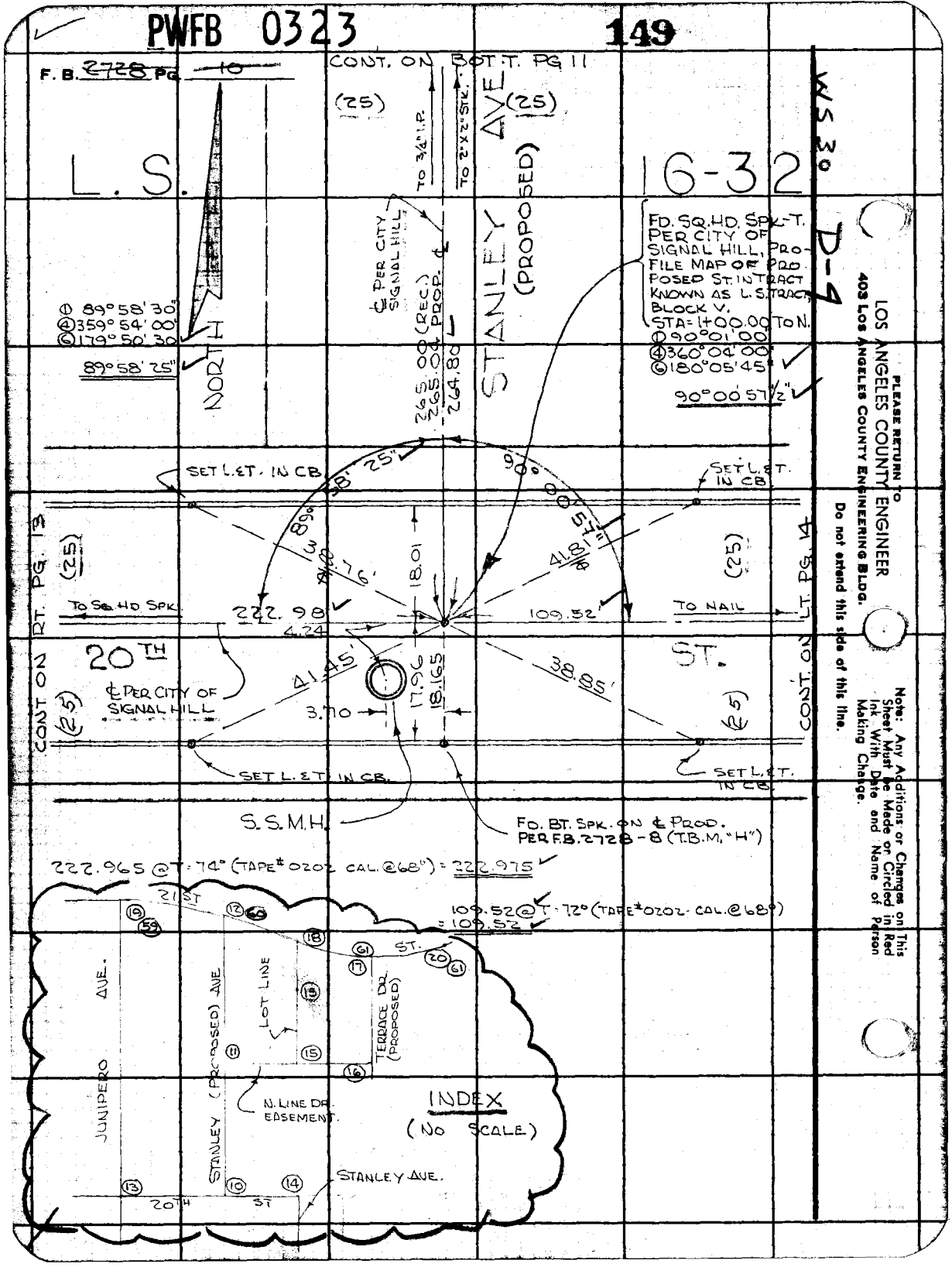

PLEASE RETURN TO
LOS ANGELES COUNTY ENGINEER
403 LOS ANGELES COUNTY ENGINEERING BLDG.
Do not extend this side of this line.

Note: Any Additions or Changes on This Sheet Must be Made or Circled in Red Ink With Date and Name of Person Making Change.

PWFB 0323 150

Notes Ck'd by C. RUBENACKER
Map No.
Office Work
Checked
Date

Survey of SIGNAL HILL IMPROVEMENT #63-1 C.P. - TERRACE DR.
JN 3253.14 Tape 131 Std 84 °F
Surveyed by R.G. HOBSON
Notes R.B.H. Date 7-18-63
Indexed E. J. GALLI

F. B. 2728 PG. 11

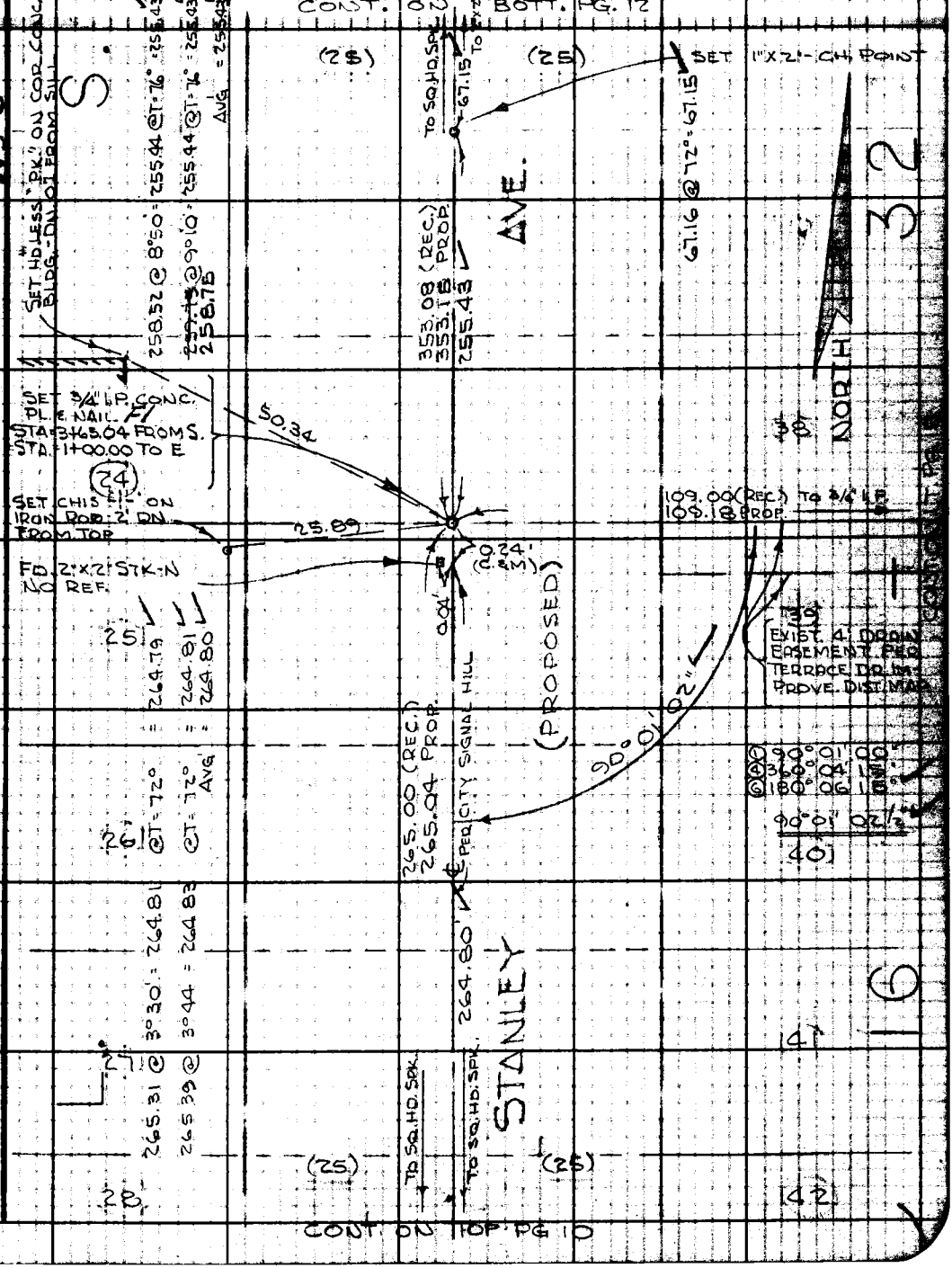

Note: Any Additions or Changes on This Sheet Must be Made or Circled in Red Ink With Date and Name of Person Making Change.

Do not extend this side of this line.

PLEASE RETURN TO
LOS ANGELES COUNTY ENGINEER
403 LOS ANGELES COUNTY ENGINEERING BLDG.

76F3095 CE #310 6-62

PWFB 0323

151

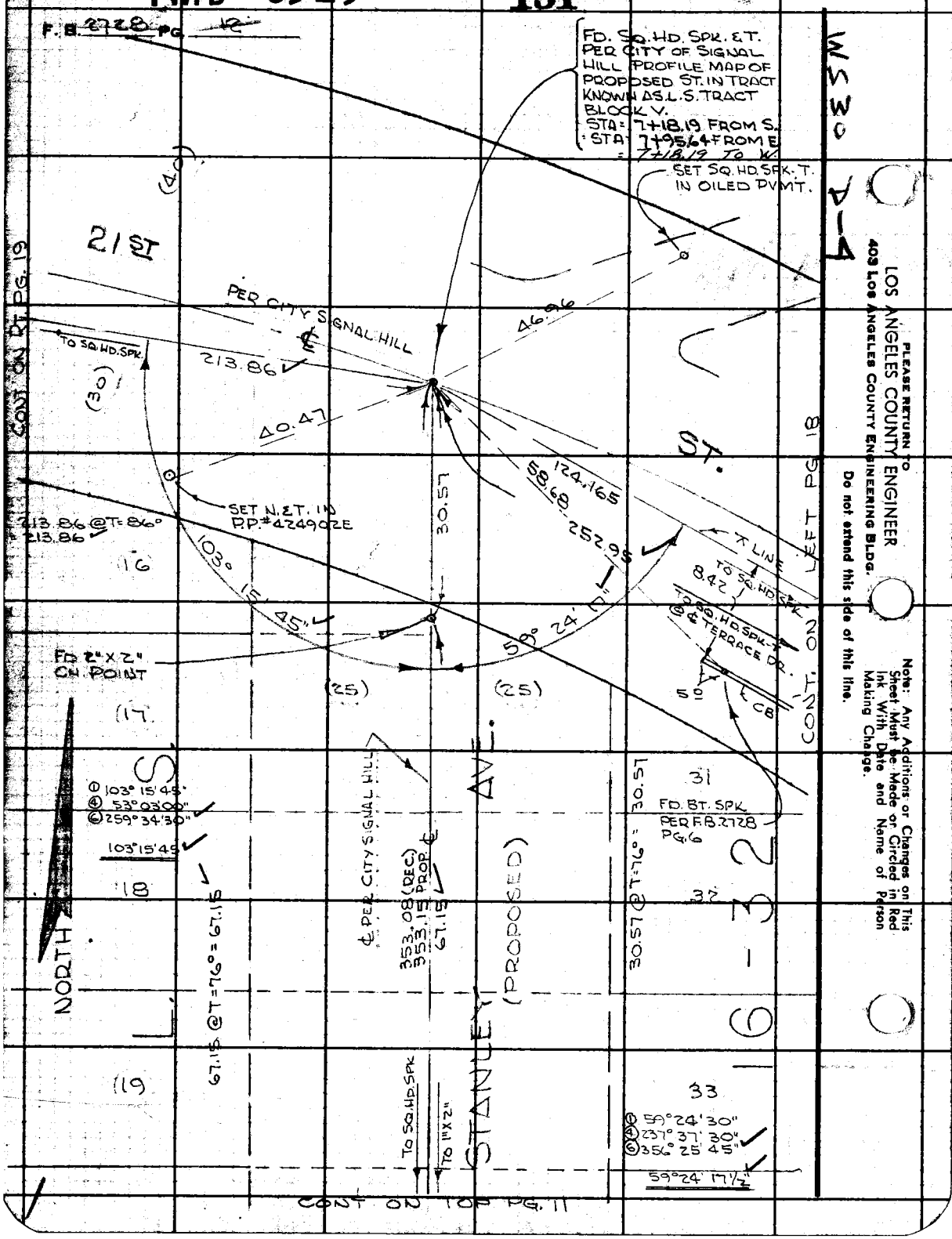

PLEASE RETURN TO
LOS ANGELES COUNTY ENGINEER
403 LOS ANGELES COUNTY ENGINEERING BLDG.
Do not extend this side of this line.

Note: Any Additions or Changes on This Sheet Must be Made or Circled in Red Ink With Date and Name of Person Making Change.

PWFB 0323

152

Notes Ck'd by C. RUBENACKER	Survey of SIGNAL HILL IMPROVEMENT #63-1 C.P.-TERRACE DR.
Map No.	JN 3253.14 Tape 131 Std 84 °F
Office Work	Surveyed by R.B. HOBSON
Checked	Notes R.B.H. Date 7-19-63
Date	Indexed R. J. GALLI

F. B. ~~2723~~ Pg. ~~13~~

D-4

WS 30

16-32

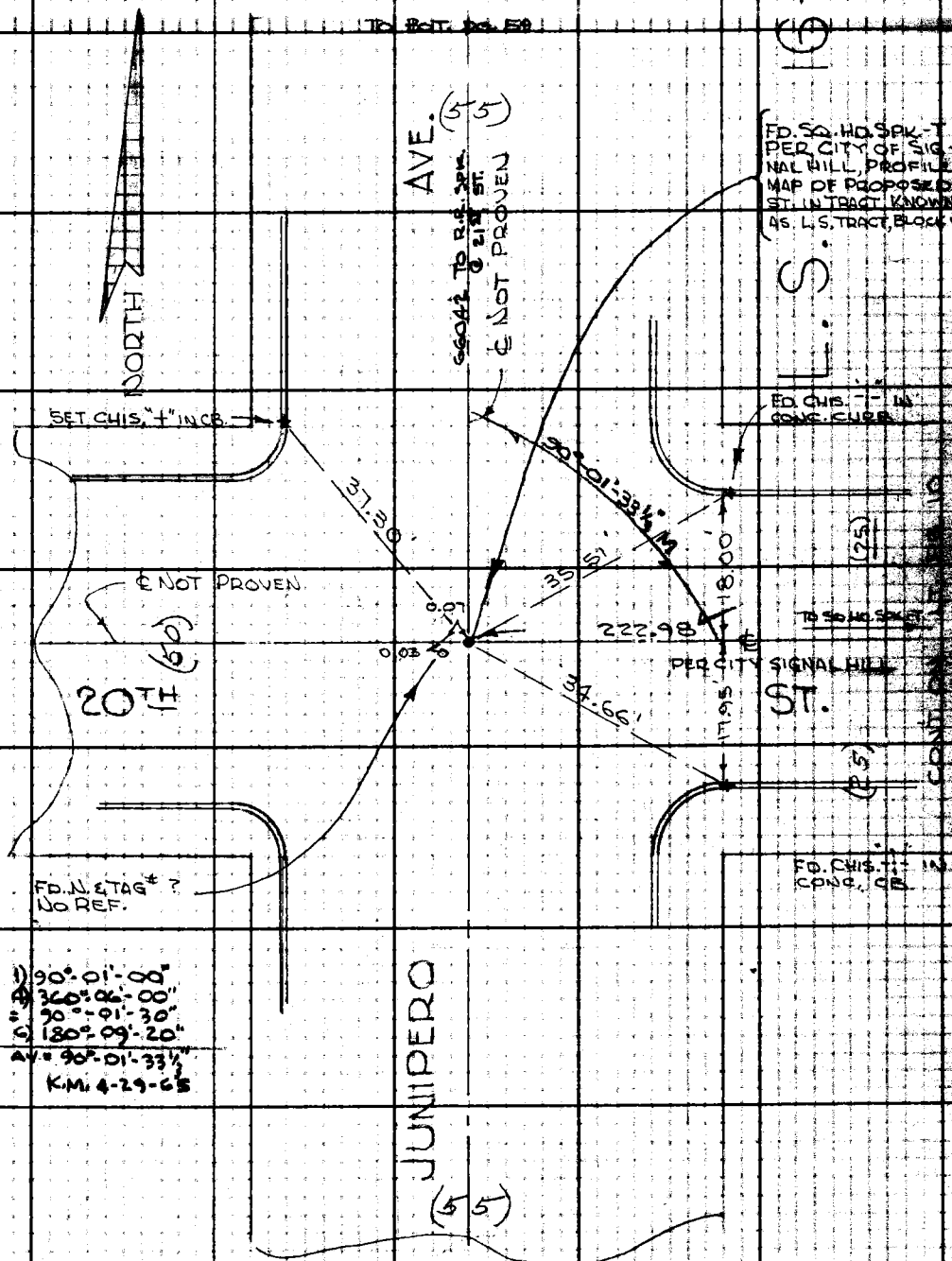

Note: Any Additions or Changes on this Sheet Must be Made or Circled in Red Ink With Date and Name of Person Making Change.

Do not extend this side of this line.

PLEASE RETURN TO
LOS ANGELES COUNTY ENGINEER
403 LOS ANGELES COUNTY ENGINEERING BLDG.

76F309S C.E. #310 6-62

PLEASE RETURN TO
LOS ANGELES COUNTY ENGINEER
403 LOS ANGELES COUNTY ENGINEERING BLDG.

Note: Any Additions or Changes on This Sheet Must be Made or Circled in Red Ink With Date and Name of Person Making Change.

Do not extend this side of this line.

WS 30 D-9

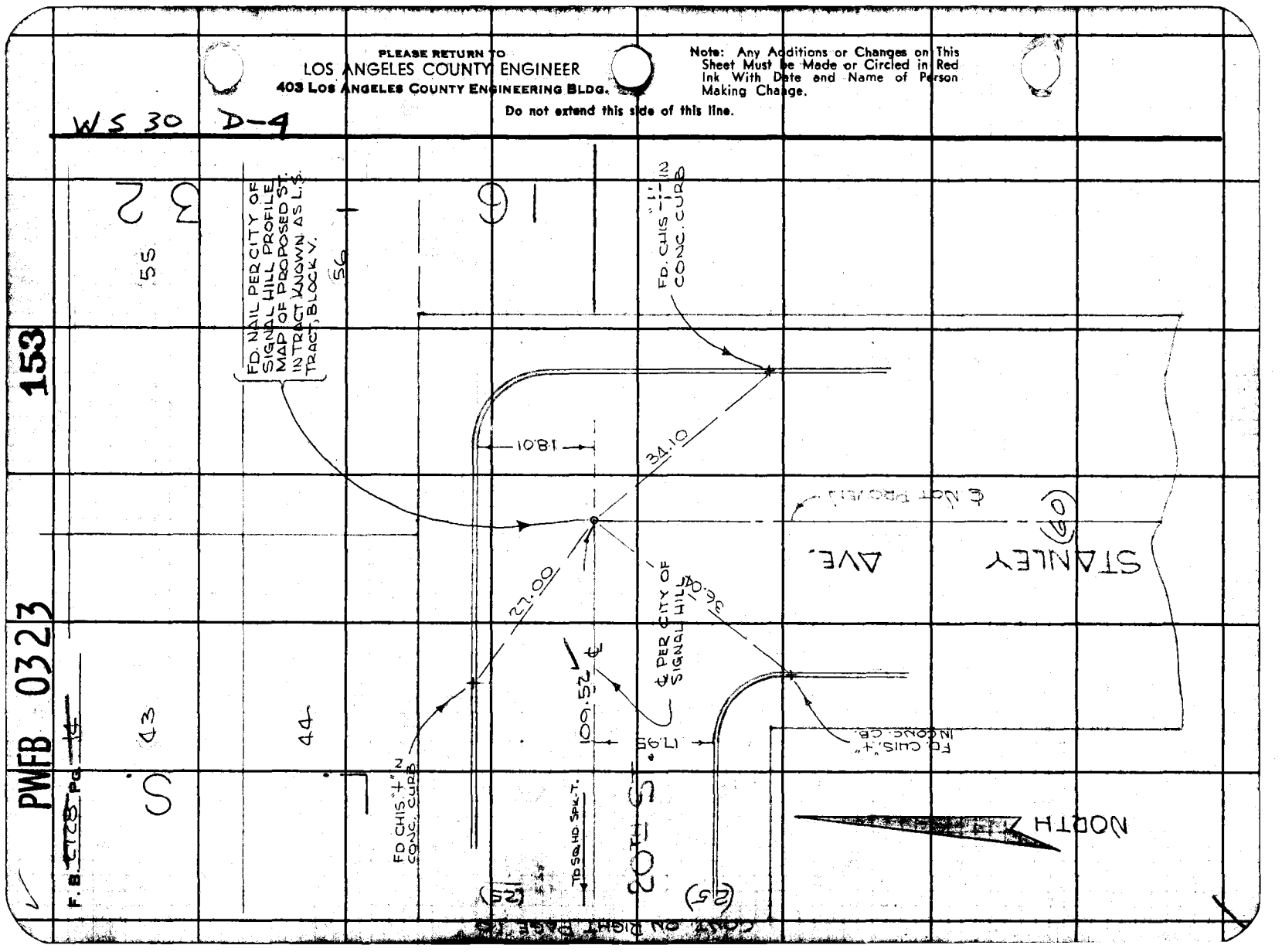

PWFB 0323

154

Notes Ck'd by C. RUBENACKER	Survey of SIGNAL HILL IMPROVEMENT #63-1 - C.P. TERRACE DR.
Map No.	JN 3253.14 Tape 131 Std 84 °F
Office Work	Surveyed By R.B. HOBSON
Checked	Notes R.B.H. Date 7-23-63
Date	Indexed J. GALLI

F. B. 2728 PG. 15

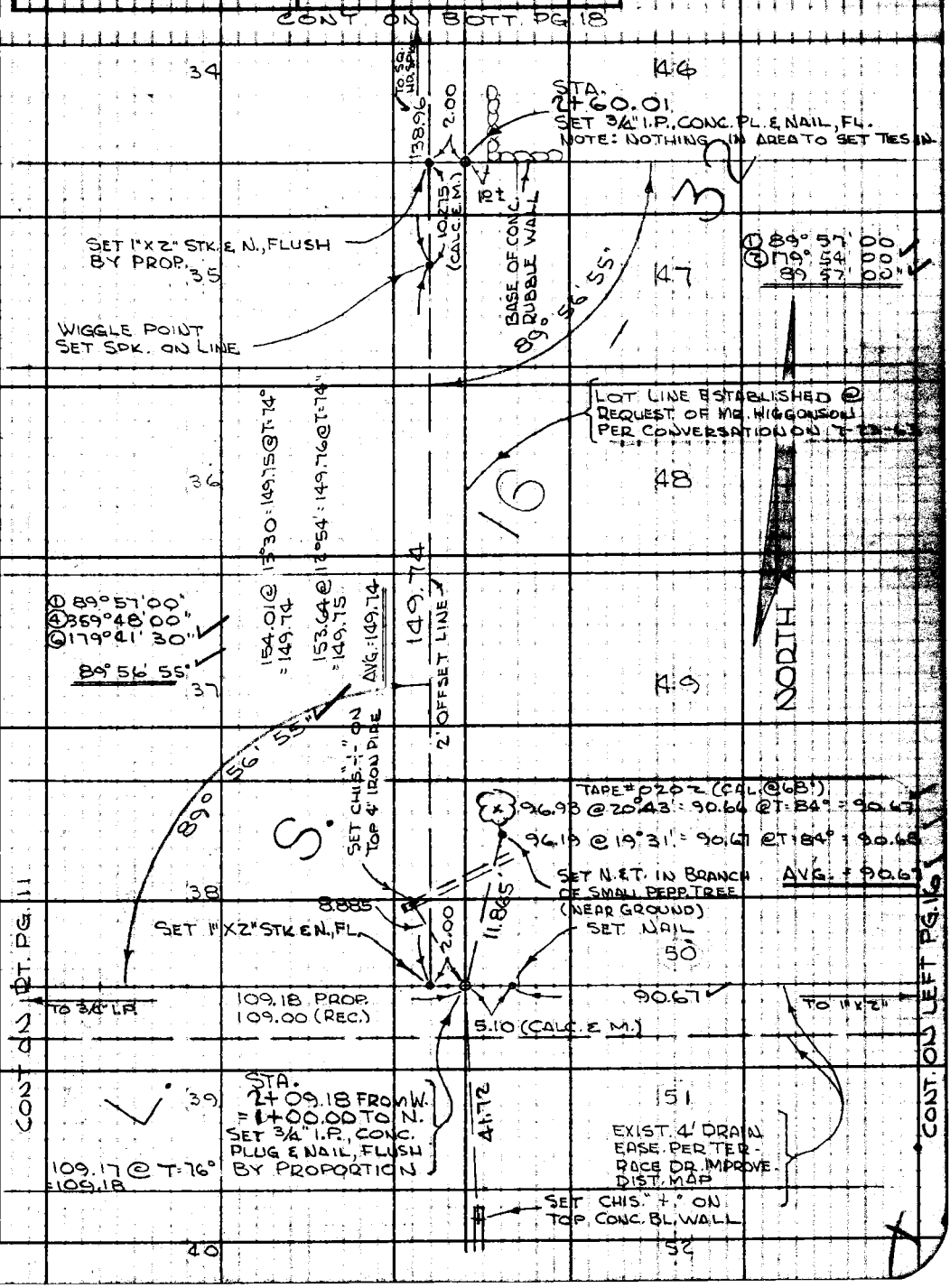

Note: Any Additions or Changes on This Sheet Must be Made or Circled in Red Ink With Date and Name of Person Making Change.

Do not extend this side of this line.

PLEASE RETURN TO
LOS ANGELES COUNTY ENGINEER
403 LOS ANGELES COUNTY ENGINEERING BLDG.

76F3095 CE #310 6-62

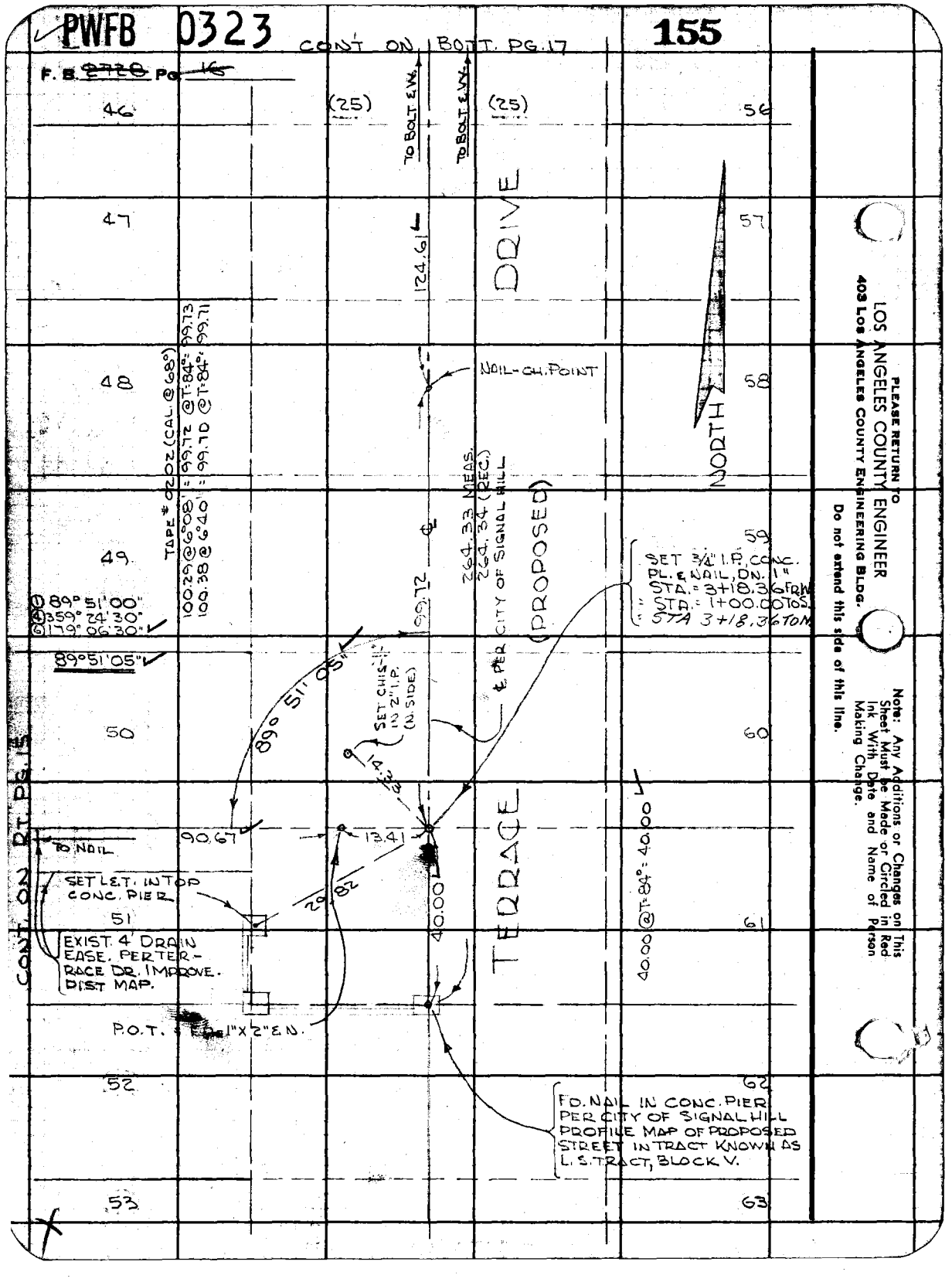
PWFB 0323
155
CONT ON BOTT. PG. 17
F. B. ~~2728~~ Pg ~~16~~
46
47
48
49
50
51
52
53
56
57
58
59
60
61
62
63
(25)
(25)
TO BOLT & W.
TO BOLT & W.
124.61
DRIVE
NAIL-CH. POINT
NORTH
TAPE # 0202 (CAL. @ 68°)
100.29 @ 6°08' = 99.72 @ T=84° = 99.73
100.38 @ 6°40' = 99.70 @ T=84° = 99.71
264.33 MEAS.
264.34 (REC.)
99.72
℄ PER CITY OF SIGNAL HILL
(PROPOSED)
SET 3/4" I.P. CONC.
PL. & NAIL, DN. 1"
STA. = 3+18.36 FRW
STA. = 1+00.00 TO S.
STA 3+18.36 TO N.
① 89° 51' 00"
④ 359° 24' 30"
⑥ 179° 06' 30"
89° 51' 05"
89° 51' 05"
SET CHIS. 1/2" IN 2" I.P. (N. SIDE)
14.33
90.67
13.41
29.82
40.00
40.00 @ T=84° = 40.00
TERRACE
TO NAIL
SET L.&T. IN TOP CONC. PIER
EXIST. 4' DRAIN EASE. PER TERRACE DR. IMPROVE. DIST MAP.
P.O.T. 1"X2" & N.
FD. NAIL IN CONC. PIER PER CITY OF SIGNAL HILL PROFILE MAP OF PROPOSED STREET IN TRACT KNOWN AS L.S. TRACT, BLOCK V.
CONT ON RT. PG. 15
PLEASE RETURN TO
LOS ANGELES COUNTY ENGINEER
403 LOS ANGELES COUNTY ENGINEERING BLDG.
Do not extend this side of this line.
Note: Any Additions or Changes on This Sheet Must be Made or Circled in Red Ink With Date and Name of Person Making Change.

PWFB 0323

156

Notes Ck'd by C. RUBENACKER	Survey of SIGNAL HILL IMPROVEMENT #63-1 C.F. TERRACE DR.
Map No.	JN 3253.14 Tape 131 Std 84 °F
Office Work	Surveyed by R.B. HOBSON
Checked	Notes R.B.H. Date 7-22-63
Date	Indexed E. J. GALLI

F. B. ~~2728~~ PG. ~~17~~

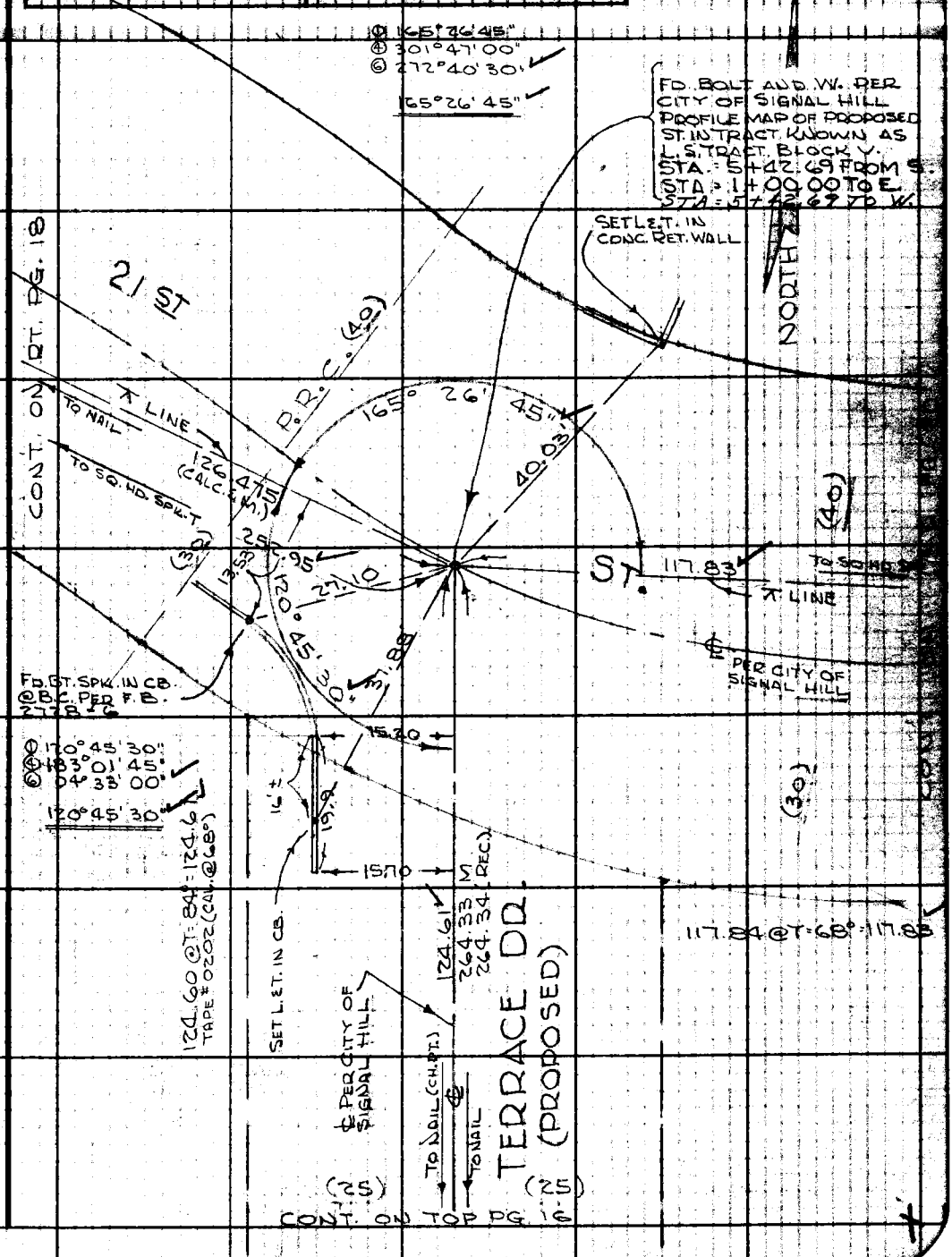

Note: Any Additions or Changes on This Sheet Must be Made or Circled in Red Ink With Date and Name of Person Making Change.

Do not extend this side of this line.

PLEASE RETURN TO
LOS ANGELES COUNTY ENGINEER
403 Los Angeles County Engineering Bldg.

76F309S CE #310 6-62

PWFB 0323

157

F.B. ~~2728~~ PG. ~~18~~

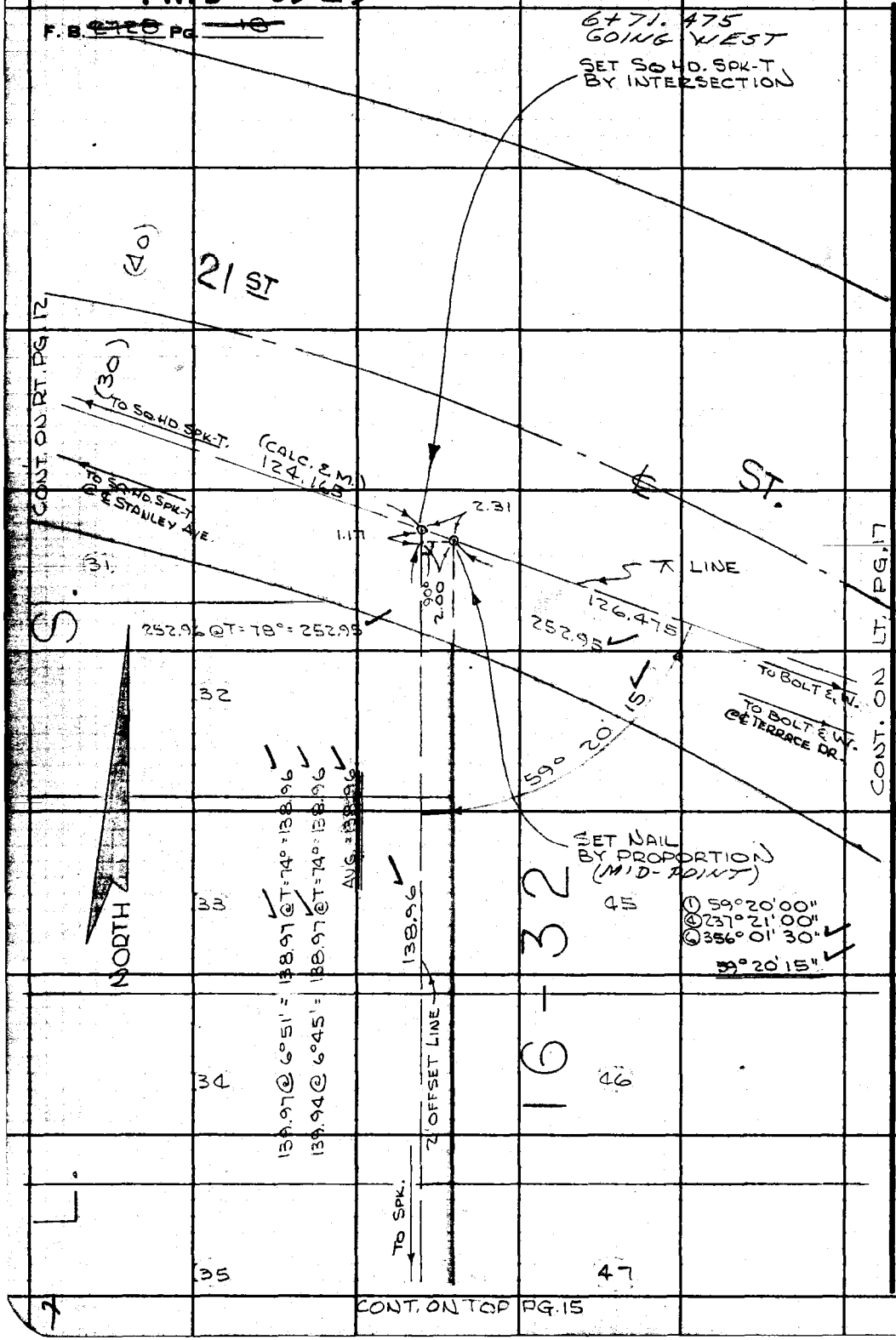

CONT. ON TOP PG. 15

PLEASE RETURN TO
LOS ANGELES COUNTY ENGINEER
403 LOS ANGELES COUNTY ENGINEERING BLDG.

Do not extend this side of this line.

Note: Any Additions or Changes on This Sheet Must be Made or Circled in Red Ink With Date and Name of Person Making Change.

PWFB 0323

158

Notes Ck'd by C. RUBENACKER	Survey of SIGNAL HILL IMPROVEMENT #63-1 C.P. TERRACE DR.
Map No.	JN 3253.14 Tape 131 Std 84 °F
Office Work	Surveyed by R.B. HOBSON
Checked	Notes R.B.H. Date 7-22-63
Date	Indexed C. J. GALLI

F. B. ~~2728~~ PG. ~~19~~

WS 30 D-4

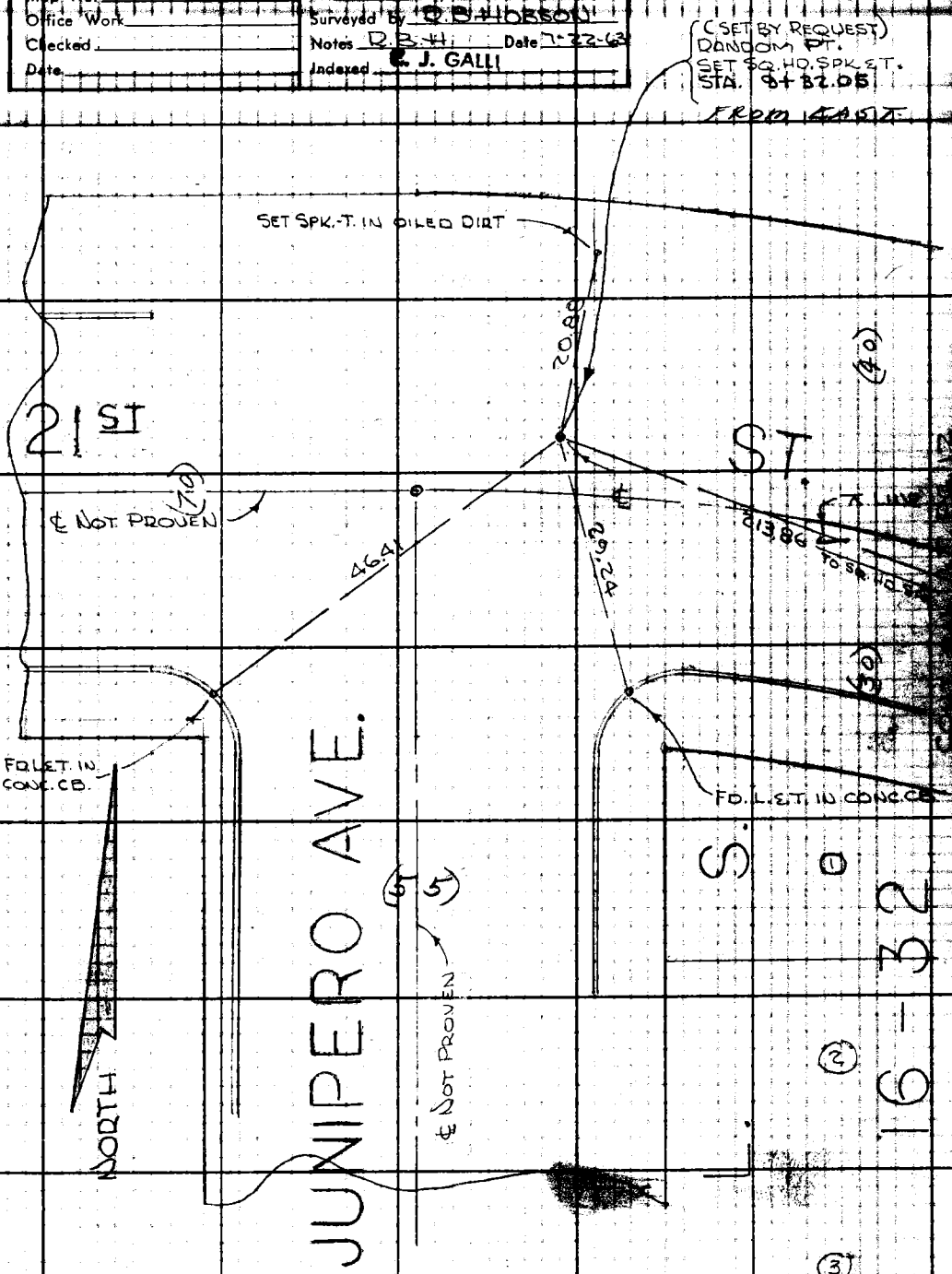

Note: Any Additions or Changes on this Sheet Must be Made or Circled in Red Ink With Date and Name of Person Making Change.

Do not extend this side of this line.

PLEASE RETURN TO
LOS ANGELES COUNTY ENGINEER
403 LOS ANGELES COUNTY ENGINEERING BLDG.

76F309S CE #310 6-62

PWFB 0323

159

F. B. ~~2728~~ PG. ~~20~~

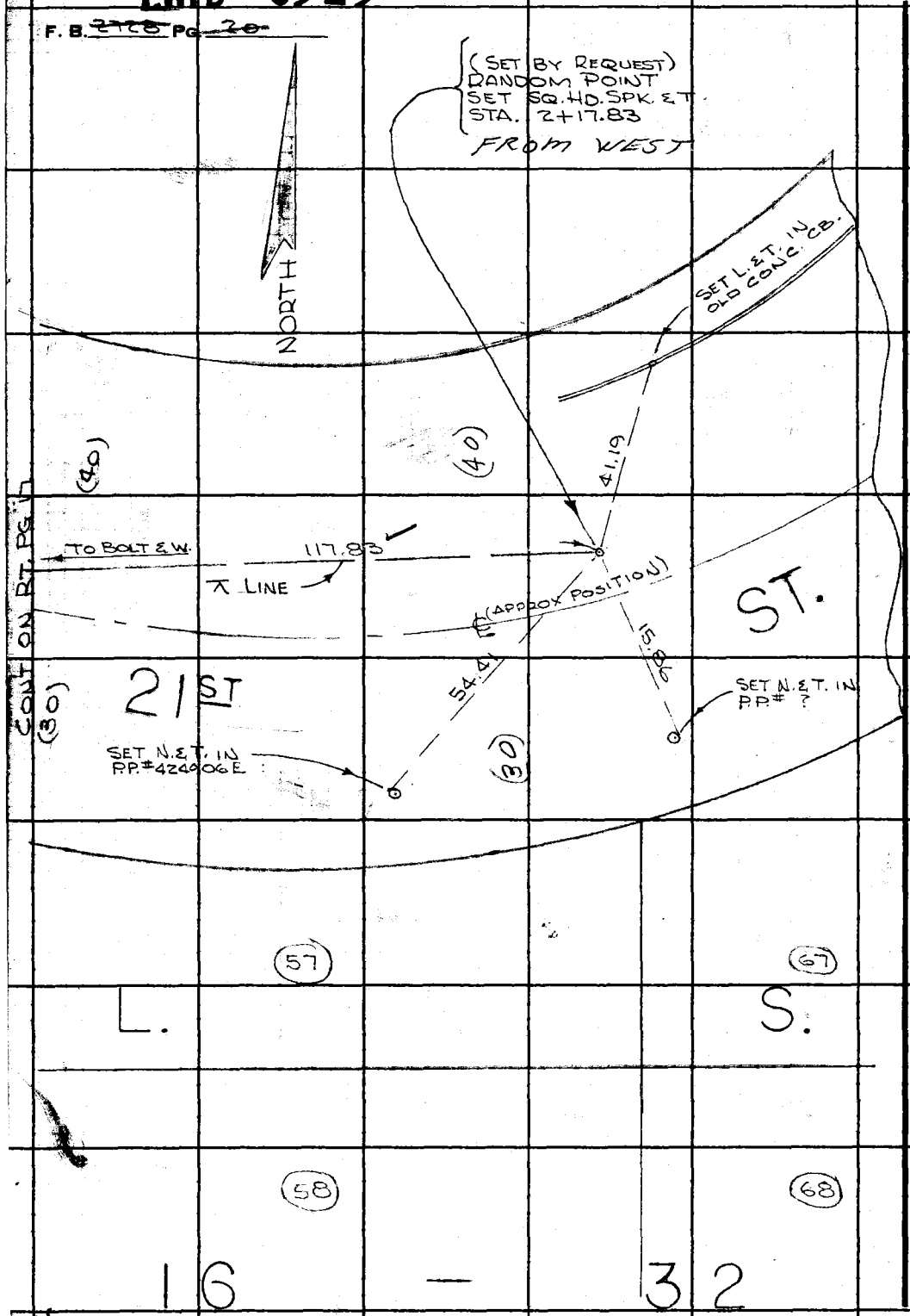

PLEASE RETURN TO
LOS ANGELES COUNTY ENGINEER
403 LOS ANGELES COUNTY ENGINEERING BLDG.

Do not extend this side of this line.

Note: Any Additions or Changes on This Sheet Must Be Made or Circled in Red Ink With Date and Name of Person Making Change.

Notes Ck'd by	Survey of SIGNAL HILL IMPROVEMENT #63-1 C.P. TERRACE DR.	F. B. 2728 PG. 21
Map No.	JN 3253.14 Tape Std °F	
Office Work	Surveyed by	
Checked	Notes Date	
Date	Indexed	

Blank

PLEASE RETURN TO
LOS ANGELES COUNTY ENGINEER
403 LOS ANGELES COUNTY ENGINEERING BLDG.

Note: Any Additions or Changes on This Sheet Must be Made or Circled in Red Ink With Date and Name of Person Making Change.

Do not extend this side of this line.

76F3095 CE #310 6-62

PLEASE RETURN TO
LOS ANGELES COUNTY ENGINEER
403 LOS ANGELES COUNTY ENGINEERING BLDG.

Note: Any Additions or Changes on This Sheet Must be Made or Circled in Red Ink With Date and Name of Person Making Change.

Do not extend this side of this line.

F. B. 2728 PG. 22

Notes Ck'd by
Map No.
Office Work
Checked
Date

Survey of TERRACE DRIVE
JN 3253.14 Taps Sta °F
Surveyed by P.B.H.
Notes P.H. Date 7-24-63
Indexed R. J. GALLI Aug 6 '63

F. B. 2728 PG. 23

SIGNAL HILL IMPROVEMENT #63-1 C.P.

TERRACE DRIVE

J.N. 3253.14

TOPOGRAPHY

FROM 20TH ST NORTH ON PROPOSED STANLEY AVE. ALONG EASEMENTS, TERRACE DR. & 21ST ST. PER REQUEST

PARTY

HOBSON, R.B.
HARRINGTON, D.
FRONK, H.
SONNENSCHEIN, M.
MORENO, G.

Note: Any Additions or Changes on this Sheet Must be Made or Circled in Red Ink With Date and Name of Person Making Change.

Do not extend this title of this line.

PLEASE RETURN TO
LOS ANGELES COUNTY ENGINEER
403 Los Angeles County Engineering Bldg.

76F309S CE #310 6-62

F. B. 2728 Pg. 24

CONT. TO BOT. PG. 25

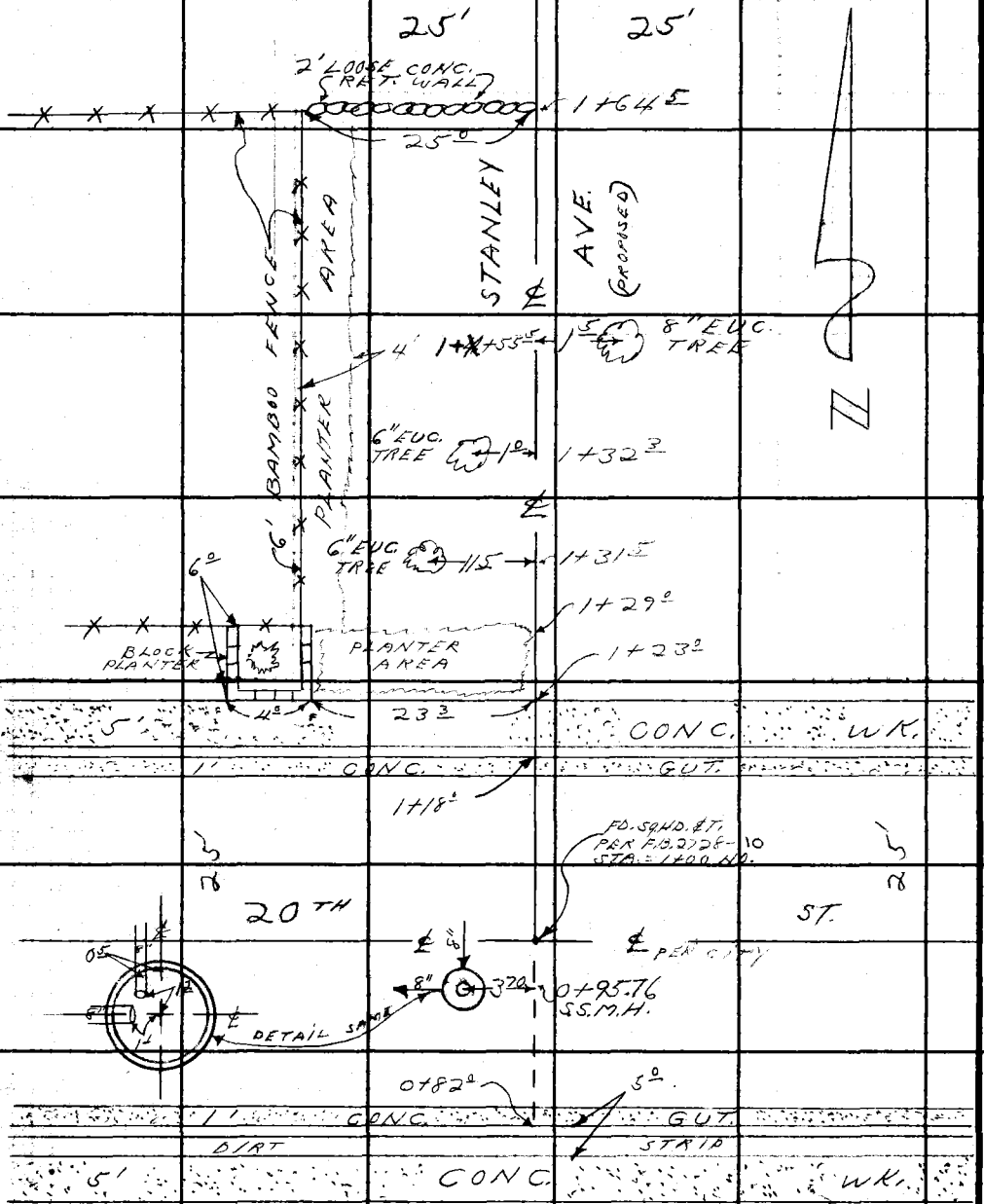

PLEASE RETURN TO
LOS ANGELES COUNTY ENGINEER
403 Los Angeles County Engineering Bldg.

Do not extend this side of this line.

Note: Any Additions or Changes on This Sheet Must Be Made or Circled in Red Ink With Date and Name of Person Making Change.

Notes Ck'd by	Survey of TERRACE DR.	F. B. 2728 PG. 25
Map No.	IN 3253 14 Tape Std °F	
Office Work	Surveyed by R.B.H.	
Checked	Notes P.H. Date 7-24-63	
Date	Indexed E. J. GALLI	

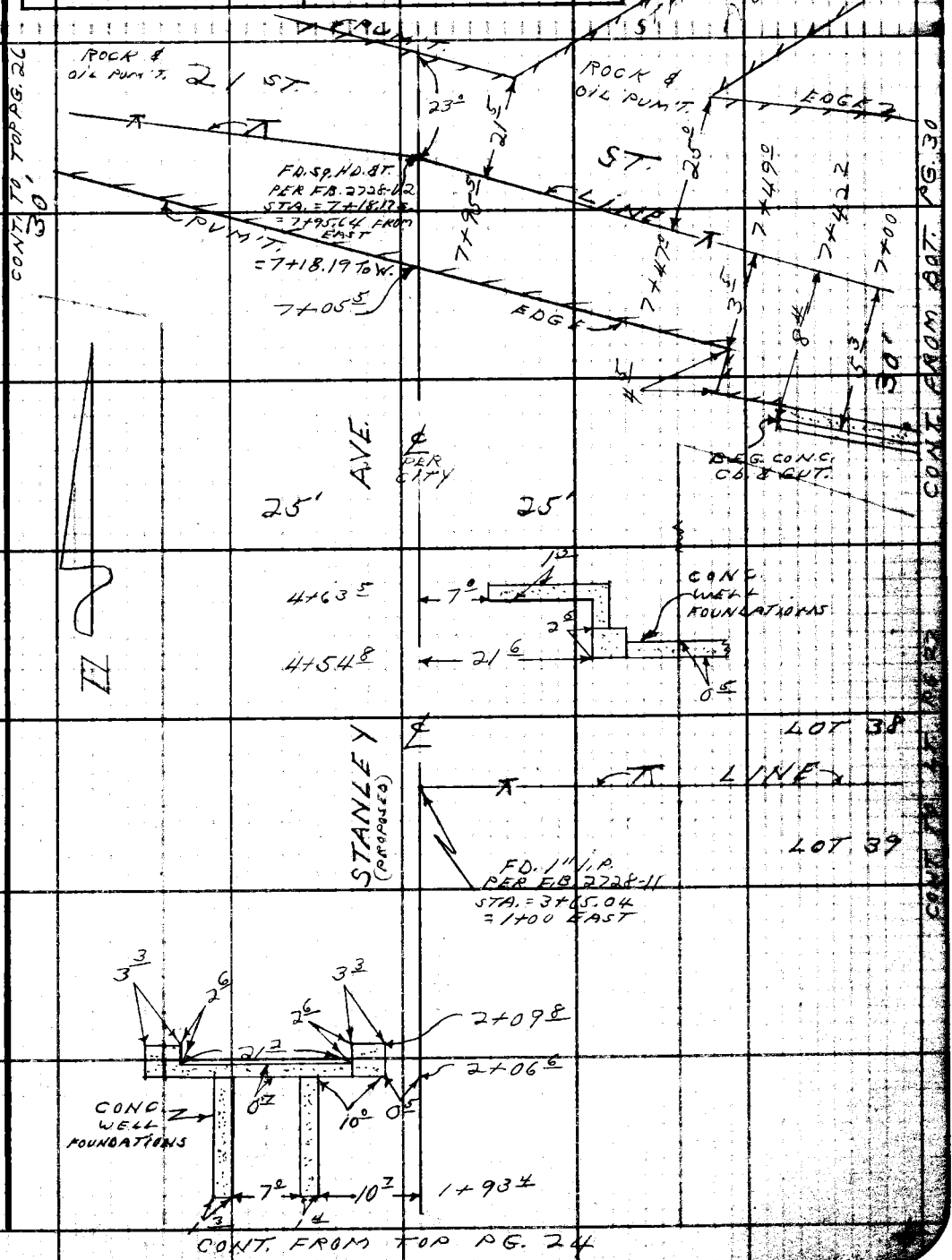

Note: Any Additions or Changes on This Sheet Must be Made or Circled in Red Ink With Date and Name of Person Making Change.

Do not extend this side of this line.

PLEASE RETURN TO
LOS ANGELES COUNTY ENGINEER
403 LOS ANGELES COUNTY ENGINEERING BLDG.

F6F3095 CE #310 6-62

F. B. 2728 PG. 26

CONT. FROM LT. PG. 25



PLEASE RETURN TO
LOS ANGELES COUNTY ENGINEER
403 Los Angeles County Engineering Bldg.

Do not extend this side of this line.

Note: Any Additions or Changes on This Sheet Must Be Made or Circled in Red Ink With Date and Name of Person Making Change.

Notes Ck'd by	Survey of TERRACE DR.	F. B. 2728 PG. 27
Map No.	JN 325 3/4 Tape Std. °F	
Office Work	Surveyed by R.B.H.	
Checked	Notes P.H. Date 7-24-63	
Date	Indexed E. J. GALLI	

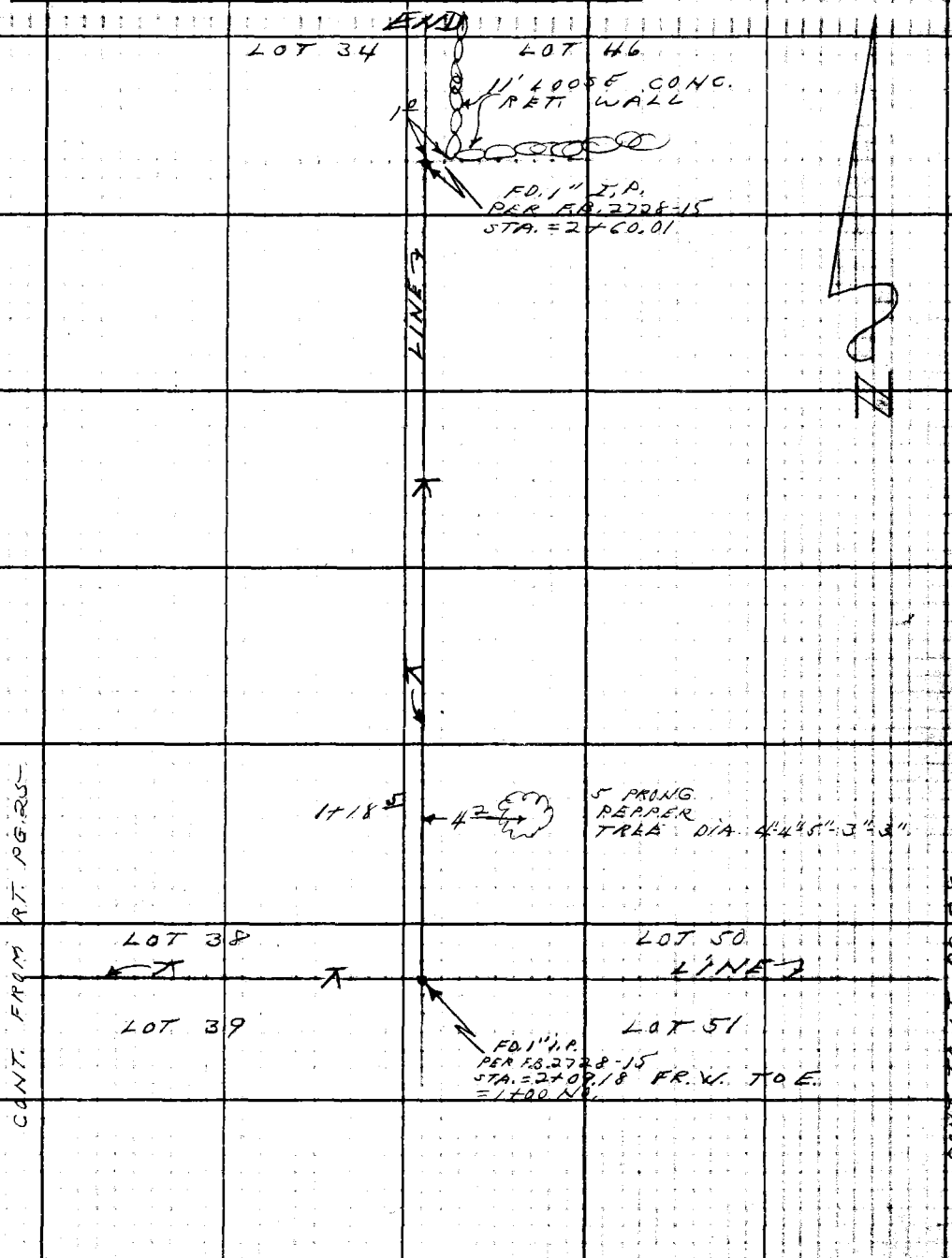

Note: Any Additions or Changes on This Sheet Must be Made or Circled in Red Ink With Date and Name of Person Making Change.

Do not extend this side of this line.

PLEASE RETURN TO
LOS ANGELES COUNTY ENGINEER
403 LOS ANGELES COUNTY ENGINEERING BLDG.

76F309S CE #310 6-62

F. B. 2228 PG. 28

CONT. TO RT. PG. 29

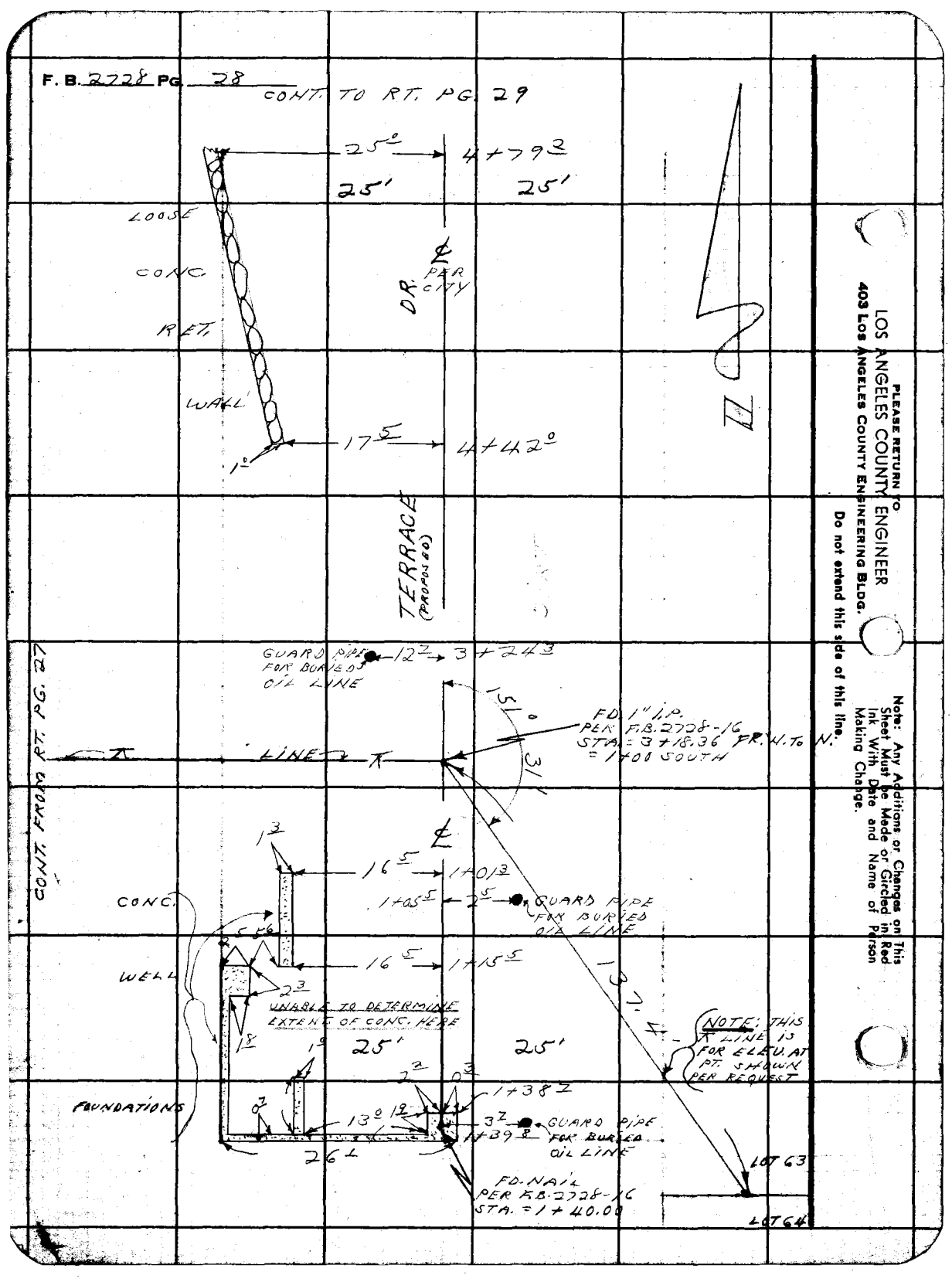

CONT. FROM RT. PG. 27

PLEASE RETURN TO
LOS ANGELES COUNTY ENGINEER
403 Los Angeles County Engineering Bldg.

Do not extend this side of this line.

Note: Any Additions or Changes on This Sheet Must Be Made or Circled in Red Ink With Date and Name of Person Making Change.

Notes Ck'd by	Survey of TERRACE DR.	F. B. 2728 PG. 29
Map No.	JN 325314 Tape Std °F	
Office Work	Surveyed by R.B.H.	
Checked	Notes P.H. Date 7-24-63	
Date	Indexed R. J. GALLI	

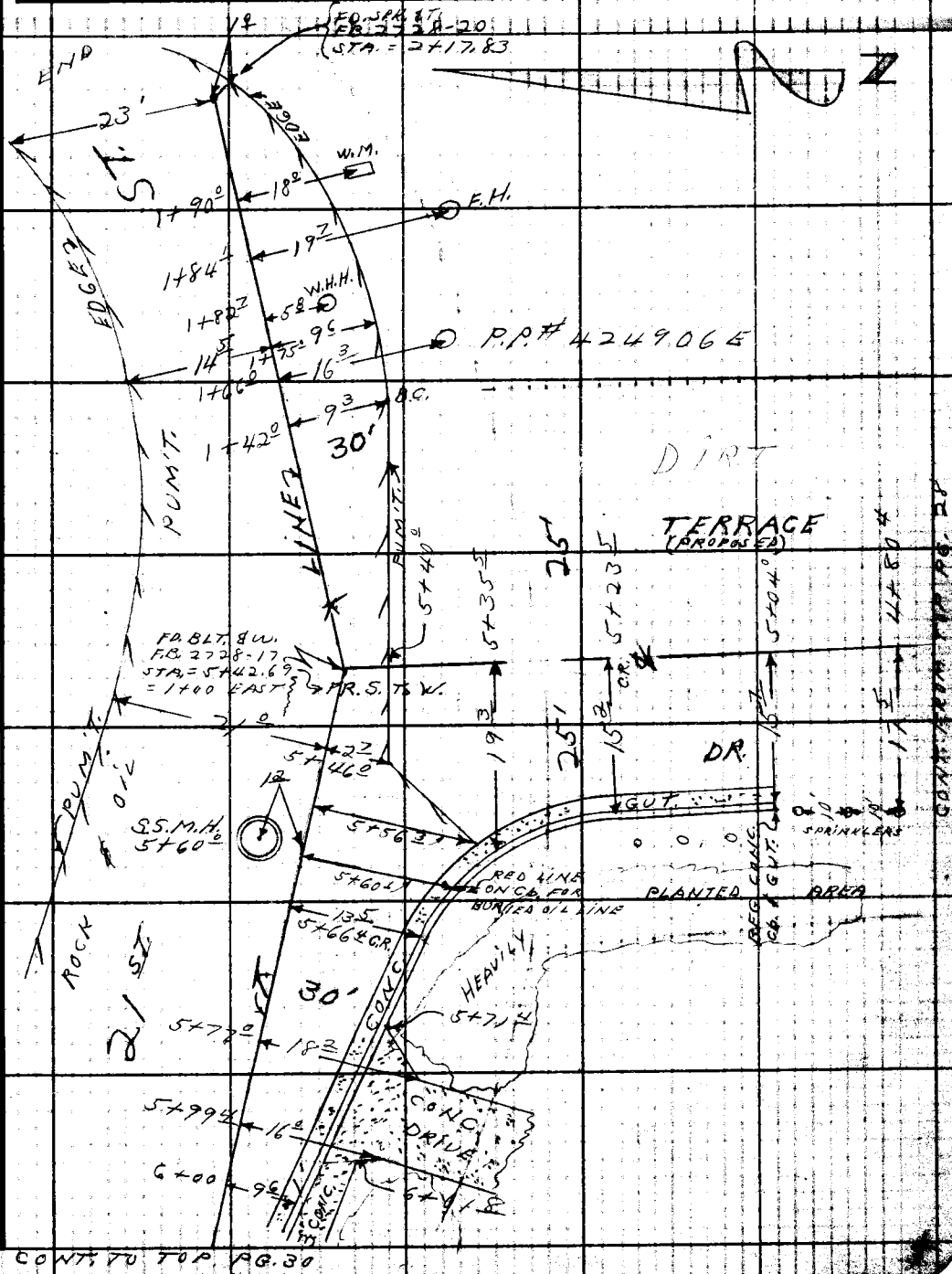

CONT. TO TOP PG. 30

Note: Any Additions or Changes on This Sheet Must be Made or Circled in Red Ink With Date and Name of Person Making Change.

Do not extend this sheet at this time.

PLEASE RETURN TO
LOS ANGELES COUNTY ENGINEER
403 Los Angeles County Engineering Bldg.

76F309S CE #310 6-62

PLEASE RETURN TO
LOS ANGELES COUNTY ENGINEER
403 LOS ANGELES COUNTY ENGINEERING BLDG.

Note: Any Additions or Changes on This Sheet Must be Made or Circled in Red Ink With Date and Name of Person Making Change.

Do not extend this side of this line.

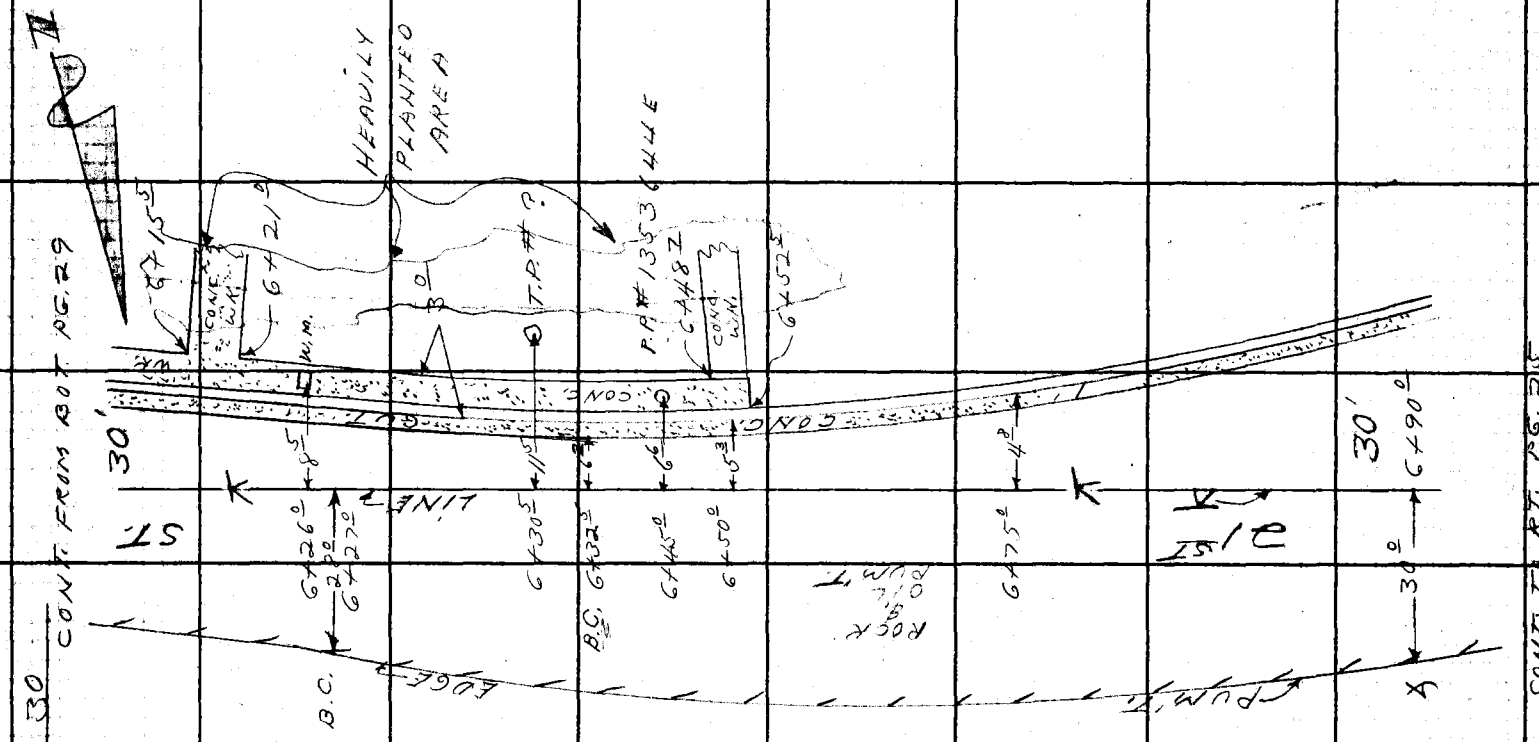

F.B. 2728 Pg. 31

Profile No. ____ Notes Red ____ Plotted ____ Job No. 3253 14 Division No. ____

X-Sec. No. ____ Date ____ Date ____ Survey of SIGNAL HILL IMPROVEMENT #63-1 C.P.

Notes Chkd. ____ Checked ____ Survey by R.B.H. Notes P.H. Date 7-29-63

Date ____ Date ____ Map No. ____ Indexed ____ Date ____

SIGNAL HILL IMPROVEMENT #63-1 C.P.

TERRACE DRIVE

J.N. 3253.14

PROFILE & CROSS-SECTS.

LENKER ROD USED

PARTY.

HARRINGTON, P.
CROWDER, J.
MERENO, G.

STATION	B.S.	H.I.	F.S.	ELEV.

NOTE: ANY ADDITIONS OR CHANGES ON THIS SHEET MUST BE MADE OR CIRCLED IN RED INK, WITH DATE AND NAME OF PERSON MAKING CHANGE.

PLEASE RETURN TO
LOS ANGELES COUNTY ENGINEER
403 LOS ANGELES COUNTY ENGINEERING BLDG.

Do not extend notes this side of this line.

76-L298 CE 307 3-61

78-L298 CE 307 3-61

PLEASE RETURN TO
LOS ANGELES COUNTY ENGINEER
403 Los Angeles County Engineering Bldg.

NOTE: ANY ADDITIONS OR CHANGES ON THIS SHEET MUST BE MADE OR CIRCLED IN RED INK, WITH DATE AND NAME OF PERSON MAKING CHANGE

Do not extend notes this side of this line.

Profile ____ No. ____ X-Sec. ____ No. ____
Division No. ____ Notes Red ____ Plotted ____
Job No. 3253-44 Date ____ Date ____
Survey of TERRACE DR. Notes Chkd. ____ Checked ____
Survey by R.B.H. Notes P.H. Date ____ Date ____
Indexed R. I. GAIII Date ____ Date ____

STATION	B. S.	H. I.	F. S.	ELEV.	NORTH OF PROPOSED STANLEY AVE	
FD. T.B.M. "H"				70 80	T.B.M. "H" ELEV. 70.80 (FIELD) S F.B. 2728-8 20TH ST., SO. SIDE, 109' ± W. OF INT. OF 20TH ST. & STANLEY AVE., SET BT. SPK. IN CB., (ON LINE PROD. OF PROPOSED STANLEY AVE. NO.)	
BEGIN PROF. & X-SECTS. ON 20TH ST. AT PROPOSED STANLEY AVE					LEFT & WEST	RIGHT & EAST
0+72				7094		℄ (PROJ.) BK. WK.
0+82				7080		℄ (PROD) T. CB.
				7012		" " GUT.
				7213		25' T. CB.
				7152		" GUT.
				6946	25' T. CB.	
				6878	" GUT.	

2728 Pg. 32

76-L298 CE 307 3-61

PLEASE RETURN TO
LOS ANGELES COUNTY ENGINEER
403 LOS ANGELES COUNTY ENGINEERING BLDG.

NOTE: ANY ADDITIONS OR CHANGES ON THIS SHEET MUST BE MADE OR CIRCLED IN RED INK, WITH DATE AND NAME OF PERSON MAKING CHANGE.

Do not extend notes this side of this line.

STATION	B.S.	H.I.	F.S.	ELEV.	PROPOSED NORTH STANLEY AVE.		
0+95.76	M.H.	S. RIM	7052	70 54	3.70 LT. & W. S.S. M.H.	MEAN RIM	
		N. RIM	7056				
	MEAN	RIM	7054			MEAN RIM	70.54
						MEAS.	-5.88
						T. PIPE	64.66
						DIA. "	-0.67
				63 99	INVERT 8" INLET No.	INV.	63.99
						MEAN Rim	70.54
						MEAS.	-6.06
						T. PIPE	64.48
						DIA. "	-0.67
				63 81	INVERT 8" OUTLET W.	INV.	63.81
					LEFT & WEST	RIGHT & EAST	
1+00				70 79		℄ INT. WITH 20th ST.	
				72 03		25' PUM'T.	
				69 55	25' PUM'T.		
1+18.0				70 37		℄ GUT.	

Profile No. X-Sec. No. Notes Red Date Notes Chkd. Date Plotted Date Checked Date Job No. 3253 14 Division No. Survey of TERRACE DR. Survey by R.B.H. Notes P.H. Date 7-29-63 Map No. Indexed E. J. Gatti Date

F.B. 2728 Pg. 33

76-L298 CE 307 3-61

PLEASE RETURN TO
LOS ANGELES COUNTY ENGINEER
403 LOS ANGELES COUNTY ENGINEERING BLDG.

NOTE: ANY ADDITIONS OR CHANGES ON THIS SHEET MUST BE MADE OR CIRCLED IN RED INK, WITH DATE AND NAME OF PERSON MAKING CHANGE

Do not extend notes this side of this line.

STATION	B. S.	H. I.	F. S.	ELEV.	NORTH ON PROPOSED STANLEY AVE. LEFT & WEST	RIGHT & EAST
1+18.0				70 99		℄ T. Cb.
				71 62		25' GUT.
				72 23		" T. Cb.
				69 16	25' GUT.	
				69 79	" T. Cb.	
1+23.0				71 00		℄ BR. WK.
				72 28		25' " "
				69 85	25' BR. WK.	
1+64.5				73 7		℄ BOT. WALL
				74 6		℄ TOP "
				75 4		25' GRD.
				72 0	25' GRD. BOT. WALL	
				74 3	" " TOP "	
T.P.				74 88		
2+00				76 0		℄
				76 6		25' GRD.
				75 2	25' GRD.	

Profile No. X-Sec. No.
Plotted Date Checked Date
Notes Red Date Notes Chkd. Date
Job No. 3253 14 Division No.
Survey of TERRACE DR.
Survey by R.B.H. Notes P.H.
Indexed [illegible] J. GALLI Date
P.B. 2728 Pg. 34

76-L298 CE 307 3-61

PLEASE RETURN TO
LOS ANGELES COUNTY ENGINEER
403 LOS ANGELES COUNTY ENGINEERING BLDG.

NOTE: ANY ADDITIONS OR CHANGES ON THIS SHEET MUST BE MADE OR CIRCLED IN RED INK, WITH DATE AND NAME OF PERSON MAKING CHANGE.

Do not extend notes this side of this line.

STATION	B.S.	H.I.	F.S.	ELEV.	NORTH ON PROPOSED STANLEY AVE. LEFT & WEST	RIGHT & EAST
3+00				814		℄
				822		25' GRD.
				803	25' GRD.	
3+19'				819	25' GRD. BOT. BK.	
				8375		
3+ T.P. 35'				846		℄ BOT. BK.
				905	25' GRD. TOP BK.	
3+43.5				859		℄ BOT. BK.
				858		25' GRD.
				917	17' GRD. TOP BK.	
				921	25' GRD.	
3+62.0				885		25' GRD. BOT. BK.
3+65.04				888	INT. ℄ STANLEY & ⊼ LINE FOR EASE. TO EAST.	
3+ 72.0				896		8' GRD. BOT. BK.

Profile No. ____ Notes Red ____ Plotted ____ Job No. 3253 14 Division No. ____
X-Sec. No. ____ Date ____ Date ____ Survey of TERRACE DR.
Notes Chkd. ____ Checked ____ Survey by R.B.H. Notes P.H. Date 7-29-63
Date ____ Date ____ Map No. ____ Indexed R. J. GAIN Date ____

F.B. 2728 Pg. 35

76-L298 CE 307 3-61

PLEASE RETURN TO
LOS ANGELES COUNTY ENGINEER
403 LOS ANGELES COUNTY ENGINEERING BLDG.

NOTE: ANY ADDITIONS OR CHANGES ON THIS SHEET MUST BE MADE OR CIRCLED IN RED INK, WITH DATE AND NAME OF PERSON MAKING CHANGE

Do not extend notes this side of this line.

STATION	B. S.	H. I.	F. S.	ELEV.	NORTH ON PROPOSED STANLEY AVE. LEFT & WEST	RIGHT & EAST
T.P.				91 24		
3+72°				94 3		25' GRD. TOP BK.
3+76°				91 3		℄ BOT. BK.
				93 2		15' GRD. TOP BK.
				92 0		19' GRD. BOT. BK.
				92 4		25' " " "
3+83°				92 9	25' GRD. T. BK.	
3+86°				92 0	16' GRD. BRK.	
				90 7	25' " BOT. BK.	
3+96°				92 8	20' GRD. BRK.	
				91 2	25' BOT. BK	
3+96.5				94 5		℄ T. BK.
				96 0		16' " "
				92 1		25' BOT. BK.

P.B. 2728 Pg. 36

Job No. 3253 14 Division No. ____ Notes Red ____ Plotted ____ Profile ____

Survey of TERRACE DR. Date ____ Date ____ No. ____

Survey by R.B.H. Notes P.H. Notes Chkd. ____ Checked ____ X-Sec. ____

Indexed C. J. GALLI Date ____ Date ____ Date ____ No. ____

76-L298 CE 307 3-61

PLEASE RETURN TO
LOS ANGELES COUNTY ENGINEER
403 LOS ANGELES COUNTY ENGINEERING BLDG.

NOTE: ANY ADDITIONS OR CHANGES ON THIS SHEET MUST BE MADE OR CIRCLED IN RED INK, WITH DATE AND NAME OF PERSON MAKING CHANGE.

Do not extend notes this side of this line.

Profile Notes Red_____ Plotted_____ Job No. 3253 Division No. _____
No._____ Date_____ Date_____ Survey of TERRACE DR.
X-Sec. Notes Chkd._____ Checked_____ Survey by R.B.H. Notes R.H. Date 7-29-63
No._____ Data_____ Data_____ Map No._____ Indexed [redacted] Date_____

F.B. 2728 Pg. 37

STATION	B. S.	H. I.	F. S.	ELEV.	NORTH PROPOSED STANLEY AVE. LEFT & WEST	ON RIGHT & EAST
4+00 ⊙				94.79		℄
4+04				95.6		℄ GRD. T. BK.
				97.2		25' " " "
				93.1	6' GRD. BOT. BK.	
				93.4	25' " T. BK.	
4+43.9				97.2		℄ BOT. BK.
				96.8	25' GRD. BOT. BK.	
T.P.				98.16		
4+50				99.1		℄ TOP BK.
				98.7		25' GRD.
				98.9	25' GRD. T. BK.	
4+81.1				102.1		℄ GRD. BRK.
				102.0		25' GRD. BOT. 3℄
				101.8	25' GRD.	
4+85.1				99.4	GRD. S.W. COR. LOT 21	

76-L298 CE 307 3-61

PLEASE RETURN TO
LOS ANGELES COUNTY ENGINEER
403 Los Angeles County Engineering Bldg.

NOTE: ANY ADDITIONS OR CHANGES ON THIS SHEET MUST BE MADE OR CIRCLED IN RED INK, WITH DATE AND NAME OF PERSON MAKING CHANGE

Do not extend notes this side of this line.

F.B. 2728 Pg. 38 | Job No. 3253 14 Division No. | Notes Red | Plotted | Profile
Survey of TERRACE DR. | Date | Date | No.
Survey by R.B.H. Notes P.H. | Notes Chkd. | Checked | X-Sec.
Indexed E. J. GALLI | Date | Date | No.

STATION	B. S.	H. I.	F. S.	ELEV.	NORTH PROPOSED STANLEY AVE. ON LEFT & WEST	RIGHT & EAST
T.P.				10559		
47+92 ±				1088		25' GRD. T. B.K.
5+00				1076		℄
				1095		25' GRD. BAK.
				1049	25' GRD.	
T.P.				11433		
5+12 ±				1104		℄
				1153		14' GRD. T. B.K.
				1154		25' " " "
5+25 ±				1031	GRD. S.W. COR. LOT	20
5+50 ±				1182		℄
				1212		25' GRD.
				1150	25' GRD.	
T.P.				12245		
5+61 ±				1202		℄ BAK.
				1236		25' GRD. BOT. BK.

76-L298 CE 307 3-61

PLEASE RETURN TO
LOS ANGELES COUNTY ENGINEER
403 LOS ANGELES COUNTY ENGINEERING BLDG.

NOTE: ANY ADDITIONS OR CHANGES ON THIS SHEET MUST BE MADE OR CIRCLED IN RED INK, WITH DATE AND NAME OF PERSON MAKING CHANGE.

Do not extend notes this side of this line.

Profile Notes Rel____ Plotted____ Job No. 3253 Division No.____
No.____ Date____ Date____ Survey of TERRACE DR. 14
X-Sec. Notes Chkd.____ Checked____ Survey by R.B.H. Notes R.H. Date 7-25-63
No.____ Date____ Date____ Map No.____ Indexed____ Date____

F.B. 2778 Pg. 39

STATION	B.S.	H.I.	F.S.	ELEV.	PROPOSED STANLEY AVE. NORTH ON	
					LEFT & WEST	RIGHT & EAST
5+65±				1094	GRD. N.W. COR. LOT	#20
5+78				1251		12' BOT. BK.
5+90				1277		11' GRD. BOT. BK.
				1402		28' " TOP BK.
6+00				1288		& T. BK.
				1299		12' GRD. BOT. BK.
				1405		25' " TOP. BK.
				1253	6' BOT. BK.	
				1219	25' GRD.	
6+05±				1156	GRD. N.W. COR. LOT	#19
6+45±				1201	GRD. N.W. COR. LOT	#18
T.P.				1306		
6+50				1349		&
				1389		25' GRD.

76-L298 CE 307 3-61

PLEASE RETURN TO
LOS ANGELES COUNTY ENGINEER
403 LOS ANGELES COUNTY ENGINEERING BLDG.

NOTE: ANY ADDITIONS OR CHANGES ON THIS SHEET MUST BE MADE OR CIRCLED IN RED INK, WITH DATE AND NAME OF PERSON MAKING CHANGE

Do not extend notes this side of this line.

STATION	B. S.	H. I.	F. S.	ELEV.	NORTH ON PROPOSED STANLEY AVE. LEFT & WEST	RIGHT & EAST
6+50				1308	25' GRD.	
6+70				1365		℄
				1367		3' GRD. BOT. BK.
				1391		9' " TOP "
				1414		25' GRD.
6+85±				1257	GRD. N.W. COR. LOT # 17	
6+88				1368		℄ BOT. BK.
				1436		18' TOP BK.
				1445		25' GRD.
6+93				1355	25' GRD. BOT. BK.	
T.P.				1348		
7+00				1433		℄ TOP BK.
7+05 5				1437 6		℄ PUM'T. EDGE
7+11				1424	25' GRD. T. BK.	
7+13						℄ PUM'T. BRK.
7+18 ~~18~~ 19				1432 2	INT. 21ST ST. &	STANLEY (PROP.)

F. B. 2728 PG. 40

Job No. 3253 14 Division No. ____ Notes Red ____ Plotted ____ Profile ____

Survey of TERRACE DR. Date ____ Date ____ No. ____

Survey by R.B.H. Notes P.H. Notes Chkd. ____ Checked ____ X-Sec. ____

Indexed R. J. GALLO Date ____ Date ____ Date ____ No. ____

76-L298 CE 307 3-61

PLEASE RETURN TO
LOS ANGELES COUNTY ENGINEER
403 LOS ANGELES COUNTY ENGINEERING BLDG.

NOTE: ANY ADDITIONS OR CHANGES ON THIS SHEET MUST BE MADE OR CIRCLED IN RED INK, WITH DATE AND NAME OF PERSON MAKING CHANGE.

Do not extend notes this side of this line.

STATION	B.S.	H.I.	F.S.	ELEV.	WEST ON 21 ST.	ST.
FD. T.B.M. "D"				146 32	T.B.M. "D." ELEV. 146.302 (FIELD) F.B. 2728-6	
					21ST ST., S. SIDE, 195' ± W. OF INT.	
					TERRACE DR. & 21ST ST., SET BT. SPK.	
					IN CB. 5' E. OF W. END CB.	
					LEFT & SOUTH	RIGHT & NORTH
7+18 19				143 22		℄ INT. 21ST + STANLEY
7+19				142 95		23' PUM'T. EDGE
8+ 00				138 53		PUM'T. BRK.
				138 31		15' ℄ PUM'T.
				138 05		26.5 PUM'T. EDGE
				139 35	3.5 PUM'T. EDGE	
				139 8	10' T. RET. WALL	
				135 6	" BOT. " "	
				134 4	15' GRD.	
T.P.				137 47		
8+55				135 33		
				135 43		10' ℄ PUM'T.
				135 42		20' PUM'T. EDGE
				135 41	4.5 PUM'T. EDGE	

Profile No. ____ Notes Red ____ Plotted ____ Job No. 3253 Division No. 14
X-Sec. No. ____ Date ____ Date ____ Survey of TERRACE DR.
Notes Chkd. ____ Checked ____ Survey by R.B.H. Notes P.H. Date 7-29-63
Date ____ Date ____ Map No. ____ Indexed [illegible] Date ____

F.B. 2728 Pg. 41

76-L298 CE 307 3-61

PLEASE RETURN TO
LOS ANGELES COUNTY ENGINEER
403 LOS ANGELES COUNTY ENGINEERING BLDG.

NOTE: ANY ADDITIONS OR CHANGES ON THIS SHEET MUST BE MADE OR CIRCLED IN RED INK, WITH DATE AND NAME OF PERSON MAKING CHANGE

Do not extend notes this side of this line.

STATION	B. S.	H. I.	F. S.	ELEV.	WEST ON 21 ST	ST.
					LEFT & SOUTH	RIGHT & NORTH
8+55				13399	20' PUM'T. EDGE	
9+00				13292		
				13302		15^{5} PUM'T. EDGE
				13270	15 PUM'T. BRK.	
				13318	20^{5} " EDGE	
9+13^{0}				13171	21' GUT.	
				13229	" T. Cb.	
9+20^{5}				13030	35^{3} GUT.	
				13112	" T. Cb.	
9+32^{05}				13197		
				13186		12' PUM'T. EDGE
				13180	20' PUM'T. EDGE	
T.P.				13748		
FD. T.B.M. "D"				14632	SEE PG. 41 FOR DESCRIPTION	

END PROFILE & X-SECTS. ON THIS SEGMENT

F.B. 2728 PG. 42

Job No. 3253 14 Division No. ____ Notes Red ____ Plotted ____ Profile ____

Survey of TERRACE DR. Date ____ Date ____ No. ____

Survey by R.B.H. Notes P.H. Notes Chkd. ____ Checked ____ X-Sec. ____

Indexed [illegible] Date ____ Date ____ No. ____

76-L298 CE 307 3-61

PLEASE RETURN TO
LOS ANGELES COUNTY ENGINEER
403 LOS ANGELES COUNTY ENGINEERING BLDG.

NOTE: ANY ADDITIONS OR CHANGES ON THIS SHEET MUST BE MADE OR CIRCLED IN RED INK, WITH DATE AND NAME OF PERSON MAKING CHANGE.

Do not extend notes this side of this line.

Profile Notes Red ____ Plotted ____ Job No. 3253 Division No. L4
No. ____ Date ____ Date ____ Survey of TERRACE DR.
X-Sec. Notes Chkd. ____ Checked ____ Survey by FIELD Notes P.K. Date 2-20-63
No. ____ Date ____ Map No. ____ Indexed ____ Date ____

STATION	B.S.	H.I.	F.S.	ELEV.	WEST TO EAST	EASEMENT
T.B.M. "G" (FD.)				88 47	T.B.M. "G" ELEV. 88.471 (FIELD) F.B. 2728-8 182' ± N. OF INT. OF 20TH ST. & STANLEY AVE, SET LARGE B.T. SPK. IN W. SIDE OF P.P. #? (NEXT TO 6' BLOCK RET. WALL)	
BEGIN PROF. & X-SECTS. ON ℄ OF ℄ STANLEY & ℄ LINE FOR EASEMENT GOING EAST BETWEEN LOT #38 & #39					PROPOSED EASEMENT. AT INT.	
					LEFT & NORTH	RIGHT & SOUTH
3+65.04 = 1+00		GOING EAST		888	INT. ℄ PROP. STANLEY & ℄ LINE (EASE)	
				874		10' GRD.
				904	10' GRD.	
T.P. 1+25				8864		
				917		
				886		5' GRD. BOT. BK.
				881		10' "
				941	5' GRD. T. BK.	
				927	10' " BOT. BK.	

F.B. 2728 Pg. 43

76-L298 CE 307 3-61

PLEASE RETURN TO
LOS ANGELES COUNTY ENGINEER
403 LOS ANGELES COUNTY ENGINEERING BLDG.

NOTE: ANY ADDITIONS OR CHANGES ON THIS SHEET MUST BE MADE OR CIRCLED IN RED INK, WITH DATE AND NAME OF PERSON MAKING CHANGE

Do not extend notes this side of this line.

STATION	B. S.	H. I.	F. S.	ELEV.	WEST TO EAST	EASEMENT
					LEFT & NORTH	RIGHT & SOUTH
1+50				916		T. BK.
				886		3.5 BOT. BK.
				882		10' GRD.
				925	10' GRD.	
1+57.0				913		
				925	10' BOT. BK.	
1+63.0				919		
				966	10' T. BK.	
2+00	GRD. BRK.			939		
				920		6' GRD. BRK.
				916		10' "
				959	7' BOT. BK.	
				988	10' T. BK.	
2+09.18 = 1+00 GOING NORTH				9702	INT. ⊼ LINES FOR EASEMENTS	
				949		10' BOT. BK. RIGHT

F.B. 2728 PG. 44 Job No. 3253.14 Division No. ____ Notes Red ____ Plotted ____ Profile ____
Survey of TERRACE DR. Date ____ Date ____ No. ____
Survey by R.B.H. Notes R.H. Notes Chkd. ____ Checked ____ X-Sec. ____
Indexed [redacted] Date ____ Date ____ Date ____ No. ____

76-L298 CE 307 3-61

PLEASE RETURN TO
LOS ANGELES COUNTY ENGINEER
403 LOS ANGELES COUNTY ENGINEERING BLDG.

NOTE: ANY ADDITIONS OR CHANGES ON THIS SHEET MUST BE MADE OR CIRCLED IN RED INK, WITH DATE AND NAME OF PERSON MAKING CHANGE.

Do not extend notes this side of this line.

STATION	B.S.	H.I.	F.S.	ELEV.	SOUTH TO NORTH	EASEMENT
END GOING EAST ON EASEMENT LINE						
BEGIN PROF. & X-SECTS. AT INT. OF ⊼ LINES FOR EASEMENTS GOING NORTH ON EASEMENT LINE BETWEEN LOTS #38 & #50 TO END AT S LINE OF LOTS #34 & 46						
					LEFT & WEST	RIGHT & EAST
2+09.18 = 1+00 GOING NORTH				9702	INT. ⊼ LINES FOR EASEMENTS	
				1002		1' T. BK.
				1028		10' GRD.
				934	10' GRD.	
1+09°	GRD. BRK.			1007		⊼
				1067		10' GRD.
T.P.				10438		
1+31°				1059		⊼
				1038	10' GRD.	
1+38	GRD. BRK.			1088		⊼

Profile No. ____ Notes Red ____ Plotted ____ Job No. 3253 Division No. 44 F.B. 2728 Pg. 45
X-Sec. No. ____ Date ____ Date ____ Survey of TERRACE DR.
Notes Chkd. ____ Checked ____ Survey by R.B.H. Notes P.H. Date 1-30-63
Date ____ Date ____ Map No. ____ Indexed R. J. GALLI Date ____

76-L298 CE 307 3-61

PLEASE RETURN TO
LOS ANGELES COUNTY ENGINEER
403 LOS ANGELES COUNTY ENGINEERING BLDG.

NOTE: ANY ADDITIONS OR CHANGES ON THIS SHEET MUST BE MADE OR CIRCLED IN RED INK, WITH DATE AND NAME OF PERSON MAKING CHANGE

Do not extend notes this side of this line.

F.B. 2708 Pg. 46 | Job No 3253 | Division No. 14 | Notes Red | Plotted | Profile
Survey of TERRACE D.R. | Date | Date | No.
Survey by R.B.H. Notes P.H. | Notes Chkd. | Checked | X-Sec.
Indexed R. J. GAIN Date | Date | Date | No.

STATION	B. S.	H. I.	F. S.	ELEV.	SOUTH TO NORTH LEFT ℄ WEST	EASEMENT RIGHT ℄ EAST
1+38 ℄				1138		10' T. BK.
				1025	10' BOT. BK.	
1+50 ℄				1099		↑
				1159		7½ T. BK.
				1023	12' BOT. BK.	
T.P.				1126.7		
1+82 ℄	GRD.	BRK.		1177		↑ TOP BK.
				1193		10' GRD. (BOT. FILL)
				1102	10' GRD. ON BANK.	
				1080	15' " " "	
2+00				1185		↑
				1236		(CONT. UP) 10' GRD. BANK OF FILL
				1178	4' T. BK.	
				1152	10' GRD. ON BANK.	
				1129	15' " " "	

76-L298 CE 307 3-61

PLEASE RETURN TO
LOS ANGELES COUNTY ENGINEER
403 LOS ANGELES COUNTY ENGINEERING BLDG.

NOTE: ANY ADDITIONS OR CHANGES ON THIS SHEET MUST BE MADE OR CIRCLED IN RED INK, WITH DATE AND NAME OF PERSON MAKING CHANGE.

Do not extend notes this side of this line.

STATION	B.S.	H.I.	F.S.	ELEV.	SOUTH TO NORTH	EASEMENT
					LEFT & WEST	RIGHT & EAST
T.P.				12086		
2+28.0				1247		
				1315		10' T. BANK OF FILL
				1203	10' GRD. ON (FILL) BANK.	
				1190	13' " " "	
T.P.				12743		
2+43				1319		T. BANK OF FILL
				1320		10' GRD
				1276	10' GRD. ON (FILL) BANK	
				1253	15' " " "	
2+60.01				1317		
				1331		10' GRD.
				1315	14' GRD. T. BK. (FILL)	
T.P.				12766		
FD. T.B.M. "E"				12085	T.B.M. "E" ELEV. 120.830 (FIELD) F.B. 2728-6	
					125'± W. OF TERRACE DR. & 170'± SO. OF 21ST ST.,	
					SET BT. SPK. IN S.E. COR. OF LG. CONC. RET. WALL	

END PROF. & X-SECTS. GOING NORTH ON EASEMENT LINE

Profile No. ____ Notes Red ____ Plotted ____ Job No. 3253 Division No. 14 F.B. 2728 Pg. 47
X-Sec. No. ____ Date ____ Date ____ Survey of TERRACE DR.
Notes Chkd. ____ Checked ____ Survey by R.B.H. Notes P.H. Date 2-30-63
Date ____ Date ____ Map No. ____ Indexed R. J. GALL Date ____

76-L298 CE 307 3-61

PLEASE RETURN TO
LOS ANGELES COUNTY ENGINEER
403 LOS ANGELES COUNTY ENGINEERING BLDG.

NOTE: ANY ADDITIONS OR CHANGES ON THIS SHEET MUST BE MADE OR CIRCLED IN RED INK, WITH DATE AND NAME OF PERSON MAKING CHANGE

Do not extend notes this side of this line.

STATION	B. S.	H. I.	F. S.	ELEV.	WEST TO EAST	EASEMENT
RESUME PROF. & X-SECTS. ON T LINE FOR EASEMENT GOING EAST BETWEEN LOT #50 ~~38~~ & #51						
					LEFT & NORTH	RIGHT & SOUTH
2+10				1006		TOP BK.
				981		10' TOP BK.
				1003	10' GRD.	
T.P.				10468		
2+28	GRD. BRK.			1071		
				1014		12' BOT. BK.
				1127	7' TOP BK.	
				1136	10' GRD.	
T.P.				11322		
2+50	GRD. BRK.			1147		
				1112		10' T. BK.
				1160	10' GRD.	
2+55	GRD. BRK.			1150		
				1112		10' BOT. BK.

F.B. 2728 Pg. 48 Job No. 3253 L4 Division No. ____ Notes Red ____ Plotted ____ Profile ____
Survey of TERRACE DR. Date ____ Date ____ No. ____
Survey by R.B.H. Notes P.H. Notes Chkd. ____ Checked ____ X-Sec. ____
Indexed [redacted] GALLI Date ____ Date ____ Date ____ No. ____

76-L298 CE 307 3-61

PLEASE RETURN TO
LOS ANGELES COUNTY ENGINEER
403 LOS ANGELES COUNTY ENGINEERING BLDG.

NOTE: ANY ADDITIONS OR CHANGES ON THIS SHEET MUST BE MADE OR CIRCLED IN RED INK, WITH DATE AND NAME OF PERSON MAKING CHANGE.

Do not extend notes this side of this line.

Profile Notes Red ____ Plotted ____ Job No. 3253 Division No. ____
No. ____ Date ____ Date ____ Survey of TERRACE DR
X-Sec. Notes Chkd. ____ Checked ____ Survey by R.B.W. Notes RH Date 2-20-63
No. ____ Date ____ Date ____ Map No. ____ Indexed ____ Date ____

F.B. 2728 Pg. 49

STATION	B. S.	H. I.	F. S.	ELEV.	WEST TO EAST	EASEMENT
					LEFT & NORTH	RIGHT & SOUTH
2+60	GRD.	BRK.		1165		T
				1170		10' T. BK.
2+79°	GRD	BRK.		1187		T BOT. BK.
				1176		10' " "
				1192	10' BOT. BK.	
T.P.				12224		
T.P.				12957		
3+02°	GRD.	BRK.		1328		T T. BK.
				1325		10' "
				1316		30' GRD.
				1336	10' T. BK.	
3+18 36	90° TO	BK. LINE(W)		1336	INT. & TERRACE DR. & ℄ LINE FROM W.	
				1326		40' GRD.
SEE TOPO G. NOTES PG. 28 FOR LOC. OF THIS ELEV. REQUESTED BY DESIGNER				1331	ELEV. ON LOT LINE BETWEEN LOTS # 63 & 64 PER REQUEST SEE PG 28 FOR LOC.	

76-L298 CE 307 3-61

PLEASE RETURN TO
LOS ANGELES COUNTY ENGINEER
403 Los Angeles County Engineering Bldg.

NOTE: ANY ADDITIONS OR CHANGES ON THIS SHEET MUST BE MADE OR CIRCLED IN RED INK, WITH DATE AND NAME OF PERSON MAKING CHANGE

Do not extend notes this side of this line. BEGIN NORTH ON

F.B. 2728 Pg. 50 | Job No 3253 14 Division No. | Notes Red | Plotted | Profile
Survey of TERRACE DR. | Date | Date | No.
Survey by R.H.L. Notes R.H.L. | Notes Chkd. | Checked | X-Sec.
Indexed J. GALM Date | Date | Date | No.

STATION	B. S.	H. I.	F. S.	ELEV.	TERRACE	DR.
T.B.M. "F"				132 11	T.B.M. "F" ELEV. 132	075 F.B. 2728-7
					TERRACE DR., SO. END, SET BT. SPK. IN LG.	
					CONC. HD. WALL, 10' ± W. OF E. END HD. WALL	
					LEFT & WEST	RIGHT & EAST
3+18 35				133 6	INT. OF TERRACE DR. & EASM'T. TO WEST	
3+50				134 9		℄
				135 1		15' GRD. BRK.
				136 3		25' GRD.
				135 1	20' T. BK.	
				132 3	25' GRD. ON BANK	
4+00				139 2		℄
				141 5		25' GRD.
				138 4	25' T. BK.	
T.P.				141 33		
4+24	GRD. BRK.			141 3		℄
				143 3		25' GRD.
				139 5	25' GRD.	
4+50				145 2		℄

76-L298 CE 307 3-61

PLEASE RETURN TO
LOS ANGELES COUNTY ENGINEER
403 LOS ANGELES COUNTY ENGINEERING BLDG.

NOTE: ANY ADDITIONS OR CHANGES ON THIS SHEET MUST BE MADE OR CIRCLED IN RED INK, WITH DATE AND NAME OF PERSON MAKING CHANGE.

Do not extend notes this side of this line. NORTH ON

STATION	B.S.	H.I.	F.S.	ELEV.	TERRACE	DR.
					LEFT & WEST	RIGHT & EAST
4+50				1470		25' GRD.
				1438	19' GRD. AT RET. WALL	
				1420	20' " BOT. " "	
				1417	25' GRD.	
T.P.				14882		
5+04	BEG. Cb. & GUT.			1551		℄
				1561		13' GRD. BRK.
				1558		25' GRD.
				15410	15² GUT.	
				15462	" T. Cb.	
				1536	" GRD.	
				1510	25' "	
5+23⁵	C.R.			15519	15² GUT.	
				15567	" T. Cb.	
5+27				1579		℄
						21' GRD.

Profile Notes Red ____ Plotted ____ Job No. 3253 Division No. 14 F.B. 2728 Pg. 51
No. ____ Date ____ Date ____ Survey of TERRACE DR.
X-Sec. Notes Chkd. ____ Checked ____ Survey by R.B.H. Notes R.H. Date 7-30-63
No. ____ Date ____ Date ____ Map No. ____ Indexed [illegible] Date [illegible]

76-L298 CE 307 3-61

PLEASE RETURN TO
LOS ANGELES COUNTY ENGINEER
403 LOS ANGELES COUNTY ENGINEERING BLDG.

NOTE: ANY ADDITIONS OR CHANGES ON THIS SHEET MUST BE MADE OR CIRCLED IN RED INK. WITH DATE AND NAME OF PERSON MAKING CHANGE

Do not extend notes this side of this line. NORTH ON

STATION	B. S.	H. I.	F. S.	ELEV.	TERRACE	DR.
					LEFT & WEST	RIGHT & EAST
T.P.				155 95		
5+27				157 7	2' GRD. BRK.	
5+40				158 23		℄ PUMP. EDGE
5+42.69				158 07	INT. ℄ TERRACE	& ⊼ LINE 21ST ST.
FD. T.B.M. "C"				155 95	T.B.M. "C" ELEV. 155.950 PER WORKSHEET TERRACE DR. & 21ST ST., S.W. COR., FD. BT. SPK. IN CD. AT W. G.R.	

END PROF. & X-SECTS. ON TERRACE DR.

BEGIN PROF. & X-SECTS. AT INT. TERRACE DR. & 21ST ST. GOING EAST ON 21ST ST. TO END.

					LEFT & NORTH	RIGHT & SOUTH
5+42.69 = 1+00 FROM SOUTH GOING EAST				158 07	INT. ℄ TERRACE	& ⊼ LINE 21ST ST.
1+50				161 31	⊼	

F.B. 2728 Pg. 52 Job No. 3253 14 Division No. Notes Red Plotted Profile
Survey of TERRACE DR. Date Date No. X-Sec.
Survey by R.B.H. Notes P.H. Notes Chkd. Checked No.
Indexed J. G. Date Date Date

76-L298 CE 307 3-61

PLEASE RETURN TO
LOS ANGELES COUNTY ENGINEER
403 LOS ANGELES COUNTY ENGINEERING BLDG.

NOTE: ANY ADDITIONS OR CHANGES ON THIS SHEET MUST BE MADE OR CIRCLED IN RED INK, WITH DATE AND NAME OF PERSON MAKING CHANGE.

Do not extend notes this side of this line. EAST ON

STATION	B.S.	H.I.	F.S.	ELEV.	21ST	ST.
					LEFT & NORTH	RIGHT & SOUTH
1+50°				161 61		9.5 PUM'T. EDGE
				159 9		32' GRD.
				161 18	13.8 PUM'T. EDGE	
T.P.				162 96		
2+ - 17.83				166 75		↑ 1
				166 77		1.0 PUM'T. EDGE
				166 9		13.5 GRD. BRK.
				166 0		25' GRD.
				166 58	11' ℄ PUM'T.	
				166 46	22.5 PUM'T. EDGE	
T.P.				162 96		
FD. T.B.M. "C"				155 95	SEE PG. 52 FOR DESCRIPTION	

END PROFILE & X-SECTS. GOING EAST ON 21ST ST. FROM TERRACE DR.

Profile No. ____ Notes Red ____ Plotted ____ Job No. 3253 Division No. 14
X-Sec. No. ____ Date ____ Date ____ Survey of TERRACE DR.
Notes Chkd. ____ Checked ____ Survey by R.B.H. Notes P.H. Date 7-30-63
Date ____ Date ____ Map No. ____ Indexed [illegible]

F.B. 2728 Pg. 53

76-L298 CE 307 3-61

PLEASE RETURN TO
LOS ANGELES COUNTY ENGINEER
403 LOS ANGELES COUNTY ENGINEERING BLDG.

NOTE: ANY ADDITIONS OR CHANGES ON THIS SHEET MUST BE MADE OR CIRCLED IN RED INK, WITH DATE AND NAME OF PERSON MAKING CHANGE

Do not extend notes this side of this line.

STATION	B. S.	H. I.	F. S.	ELEV.	WEST ON	21st ST.
RESUME PROFILE & X-SECTS. ON 21ST. ST. GOING WEST ON 21ST. ST. FROM TERRACE DR.						
					LEFT & SOUTH	RIGHT & NORTH
5+42 69				158 07	INT. ℄ TERRACE DR.	+ ⊼ LINE 21st ST.
5+66 4	C.R.			156 35		⊼ PUM'T. BRK.
				156 11		9.5 ℄ PUM'T.
				155 83		21' PUM'T. EDGE
				155 38	13.5 GUT.	
				155 88	" T. CB.	
				155 4	" GRD.	
				154 3	20' GRD. (CONT. DN.)	
6+00				154 18		⊼
				154 16		13 ℄ PUM'T.
				154 20		25' PUM'T. EDGE
				153 90	9.6 GUT.	
				154 40	" T. CB.	
				154 42	12.6 BK. WK.	
				152 6	15' GRD. (CONT. DN.)	
6+15.5	GRD. BRK. CB.			153 70	7'± T. CB.	

F. B. 2728 PG. 54

Job No. 3253 Division No. 24 Notes Red Plotted Profile

Survey of TERRACE DR. Date Date No.

Survey by R.B.H. Notes P.H. Notes Chkd. Checked X-Sec.

Indexed [redacted] Date Date Date No.

76-L298 CE 307 3-61

PLEASE RETURN TO
LOS ANGELES COUNTY ENGINEER
403 LOS ANGELES COUNTY ENGINEERING BLDG.

NOTE: ANY ADDITIONS OR CHANGES ON THIS SHEET MUST BE MADE OR CIRCLED IN RED INK, WITH DATE AND NAME OF PERSON MAKING CHANGE.

Do not extend notes this side of this line.

STATION	B.S.	H.I.	F.S.	ELEV.	WEST ON	21st ST.
					LEFT & SOUTH	RIGHT & NORTH
6+21°	GRD.	BRK. CB.		153 71	7'± T. Cb	
6+50				151 28		
				151 25		6' PVM'T. BRK.
				151 23		17.5± PVM'T.
				151 30		29' PVM'T. EDGE
				150 98	5.3 GUT.	
				151 63	" T. Cb.	
				151 73	8.3 BK. Wk.	
				150 5	12' GRD. (CONT. DN.)	
T.P.				149 96		
7+00				148 42		
				148 44		5.5 PVM'T. BRK.
				148 40		17.5± PVM'T.
				148 40		28.5 PVM'T. EDGE
				148 23	5.3 GUT.	
				148 69	" T. Cb.	
				148 4	9' T. BK. (CONT. DN.)	

Profile No. ____ Notes Red ____ Plotted ____ Job No. 3253 Division No. 14
X-Sec. No. ____ Date ____ Date ____ Survey of TERRACE DR.
Notes Chkd. ____ Checked ____ Survey by R.O.H. Notes P.H. Date 7-30-63
Date ____ Date ____ Map No. ____ Indexed [illegible]

F.B. 2728 Pg. 55

76-L298 CE 307 3-61

PLEASE RETURN TO
LOS ANGELES COUNTY ENGINEER
403 LOS ANGELES COUNTY ENGINEERING BLDG.

NOTE: ANY ADDITIONS OR CHANGES ON THIS SHEET MUST BE MADE OR CIRCLED IN RED INK, WITH DATE AND NAME OF PERSON MAKING CHANGE

Do not extend notes this side of this line.

STATION	B. S.	H. I.	F. S.	ELEV.	WEST ON	21st ST.
					LEFT & SOUTH	RIGHT & NORTH
7+42 ?				145 96		
				146 05		3' PUM'T. BRK.
				146 04		14.5 ℄ PUM'T.
				146 24		25' PUM'T. EDGE
				145 42	8.4 GUT.	
				145 86	" T. CB.	
				144 4	13.5 GRD. (CONT. DN.)	
FD. T.B.M. "D"				146 80	T.B.M. "D" ELEV. 146.302 F.B. 2728-6 21st ST., S. SIDE, 195' ± W. OF INT. TERRACE DR. & 21st ST., SET BT. SPK. IN CB. 5' E. OF W. END CB.	
		END				

F.B. 2728 Pg. 56

Job No. 3253 14 Division No. ____ Notes Red ____ Plotted ____ Profile ____

Survey of TERRACE DR. Date ____ Date ____ No. ____

Survey by R.B.H. Notes P.H. Notes Chkd. ____ Checked ____ X-Sec. ____

Indexed J. GALLI Date ____ Date ____ Date ____ No. ____

Notes Ck'd by	Survey of SIGNAL HILL IMPR
Map No.	JN 3253.14 Tape 0223 Std 0 °F
Office Work	Surveyed by K. MYERS
Checked	Notes Date 4-29-65
Date	Indexed C. J. GALLI

F. B. 2728 PG. 57

SIGNAL HILL
IMPROVEMENT #63-1

J.N. 3253.14
APRIL 29th 1965

RUNNING RECORD ℄
Frm. Junipero ST., along
21st ST., To 5+98.40
PER L.S. 16-32

PARTY:
K. Myers
E. Landa
J. Goodwin

Note: Any Additions or Changes on This Sheet Must be Made or Circled in Red Ink With Date and Name of Person Making Change.

PLEASE RETURN TO
LOS ANGELES COUNTY ENGINEER
403 LOS ANGELES COUNTY ENGINEERING BLDG.

Do not extend this side of this line.

76F3095 CE #310 6-63

F. B. 2728 PG. 58

INDEX

SEE PAGE 10

PLEASE RETURN TO
LOS ANGELES COUNTY ENGINEER
403 Los Angeles County Engineering Bldg.

Do not extend this side of this line.

Note: Any Additions or Changes on This Sheet Must Be Made or Circled in Red Ink With Date and Name of Person Making Change.

Notes Ck'd by	Survey of SIGNAL HILL IMP. #63-1
Map No.	JN 5253.14 Tape 0223 Std 68 °F
Office Work	Surveyed by K. MYERS
Checked	Notes K.M. Date 4-29-65
Date	Indexed C. J. GALLI

F. B. 2728 PG. 59

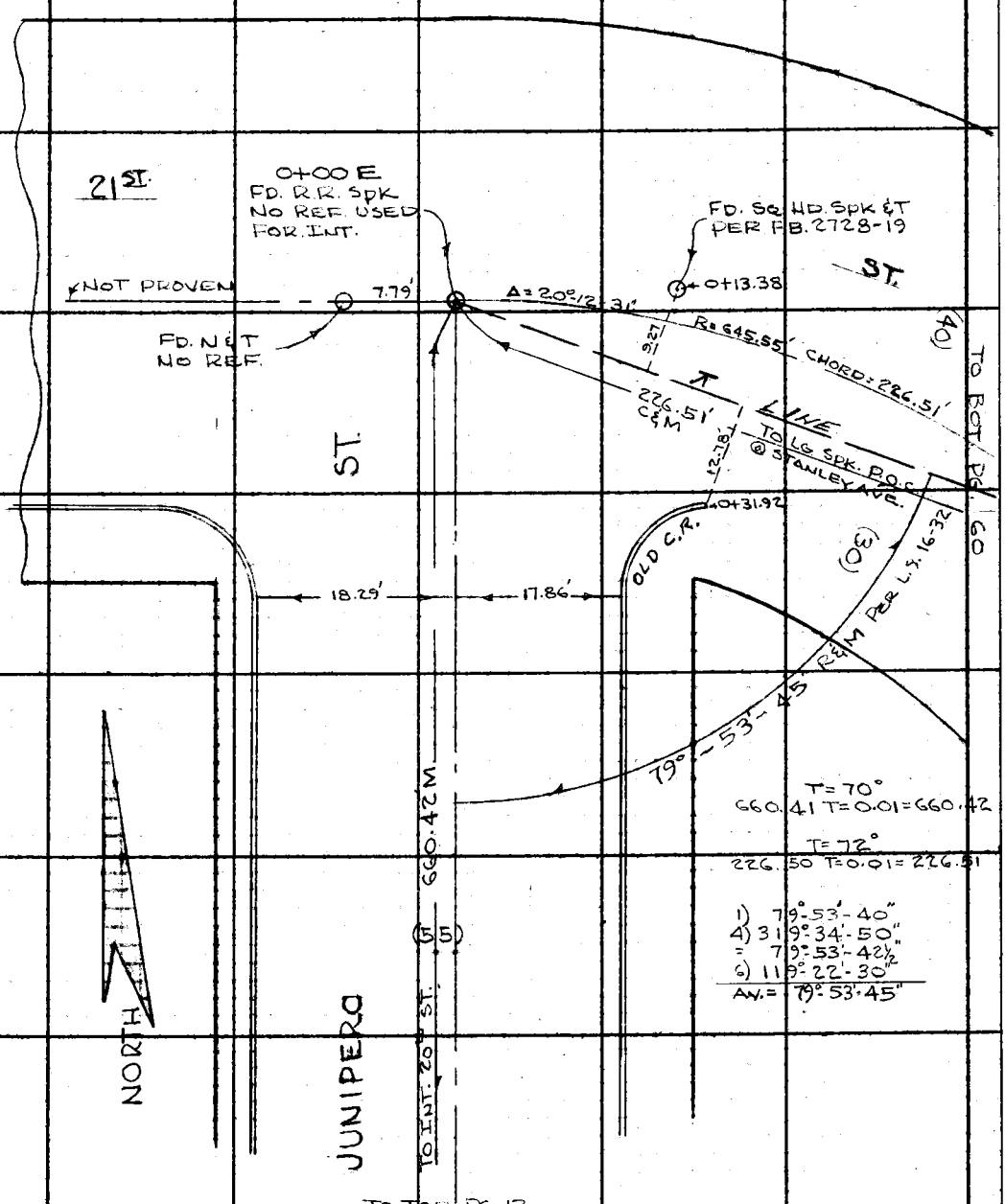

Note: Any Additions or Changes on This Sheet Must be Made or Circled in Red Ink With Date and Name of Person Making Change.

PLEASE RETURN TO
LOS ANGELES COUNTY ENGINEER
403 LOS ANGELES COUNTY ENGINEERING BLDG.
Do not extend this side of this line.

76F309S CE #310 6-63

PLEASE RETURN TO
LOS ANGELES COUNTY ENGINEER
403 LOS ANGELES COUNTY ENGINEERING BLDG.

Note: Any Additions or Changes on This Sheet Must be Made or Circled in Red Ink With Date and Name of Person Making Change.

Do not extend this side of this line.

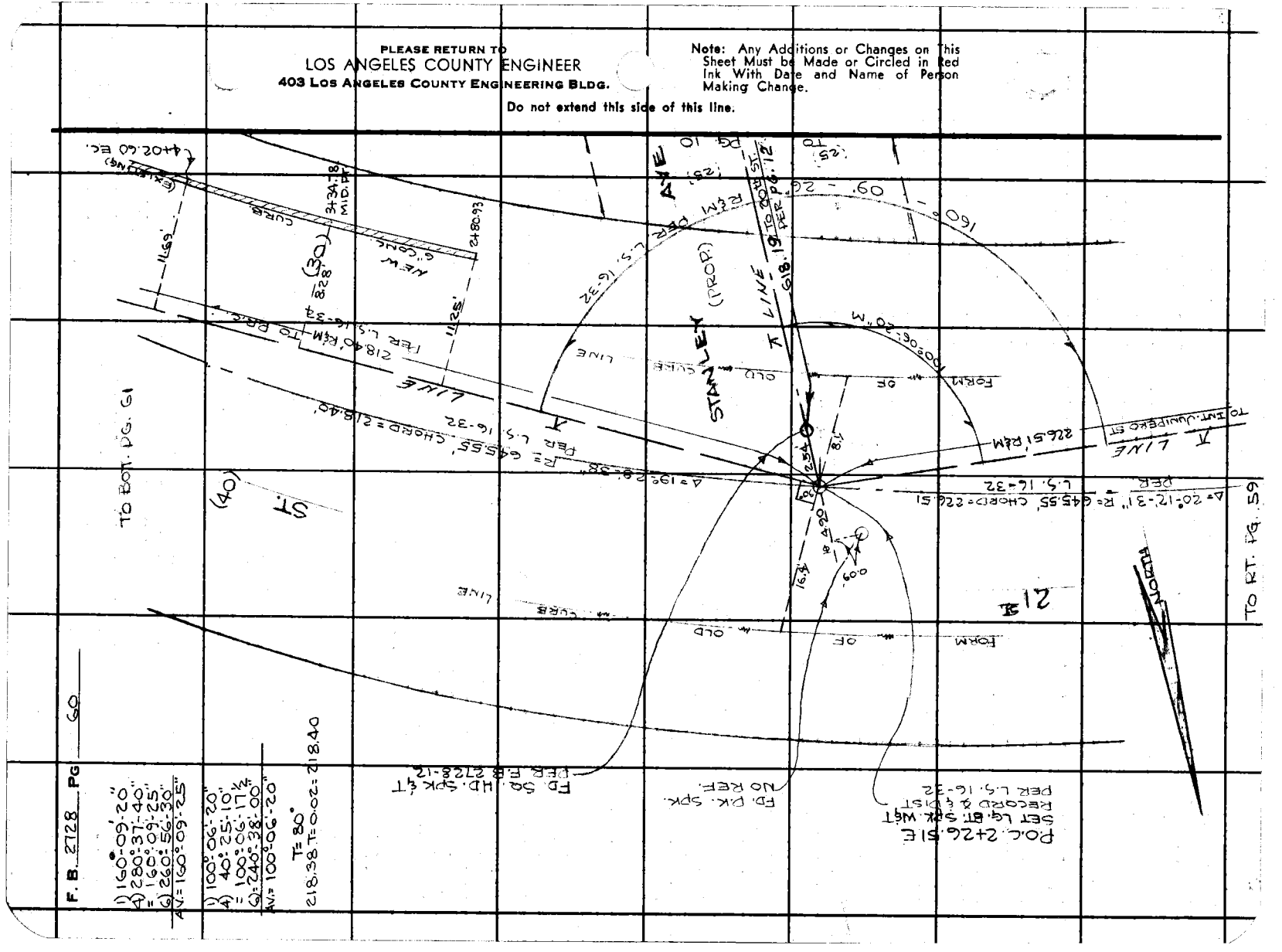

Notes Ck'd by	Survey of SIGNAL HILL IMP. # 63-1	F. B. 2728 PG. 61
Map No.	JN 3253.14 Tape 0223 Std 68 °F	
Office Work	Surveyed by K. MYERS	
Checked	Notes K.M. Date 4-29-65	
Date	Indexed C. J. GALLI	

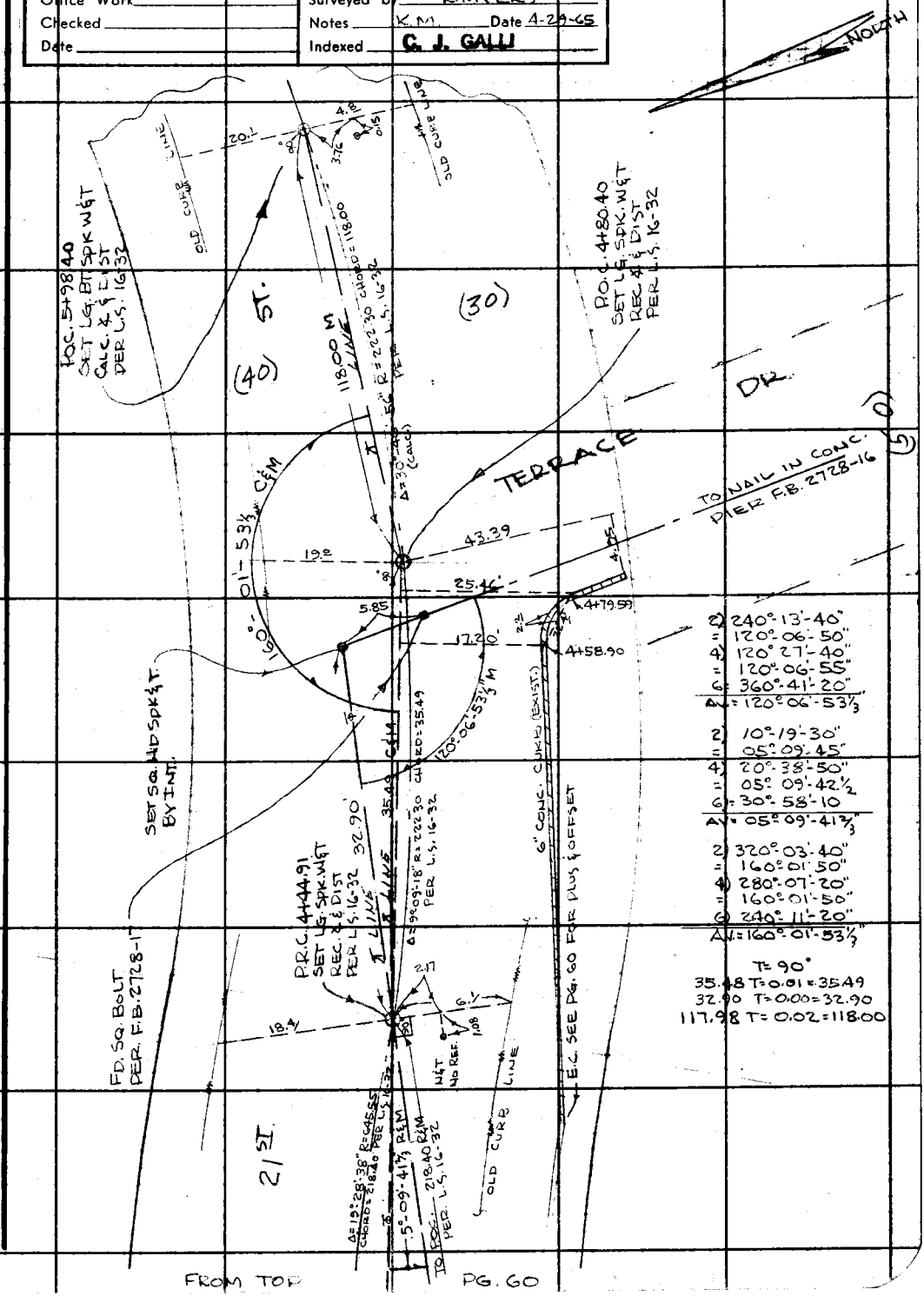

Note: Any Additions or Changes on This Sheet Must be Made or Circled in Red Ink With Date and Name of Person Making Change.

Do not extend this side of this line.

PLEASE RETURN TO
LOS ANGELES COUNTY ENGINEER
403 LOS ANGELES COUNTY ENGINEERING BLDG.

76F309S CE #310 6-63

PLEASE RETURN TO
LOS ANGELES COUNTY ENGINEER
403 LOS ANGELES COUNTY ENGINEERING BLDG.

Note: Any Additions or Changes on This Sheet Must be Made or Circled in Red Ink With Date and Name of Person Making Change.

Do not extend this side of this line.

F. B. 2728 PG 62

PWFB 0627

Dairy Valley Imp. #2

130

Notes Ck'd by
Map No.
Office Work
Checked
Date

Survey of Carmenita Rd
JN 0303.00 Tape 0300 Sta 60 °F
Surveyed by D Sappell
Notes D.S. Date 10-14-63
Indexed E. J. GALLI UCI 3 53

F. B. 2728 Pg. 71

JN 0303.00
(3181.14)

DAIRY VALLEY IMP # 2

CARMENITA RD.

CENTER LINE SURVEY

See index pg. 72

Note: Any Additions or Changes on this Sheet Must be Made or Circled in Red Ink With Date and Name of Person Making Change.

PLEASE RETURN TO
LOS ANGELES COUNTY ENGINEER
403 Los Angeles County Engineering Bldg.

Do not extend this side of this line.

Sappell
Lieber
Dupuis
Yamamoto

76E309S CE # 310 3-61

PWFB 0627

131

F. B. 2728 PG. 72

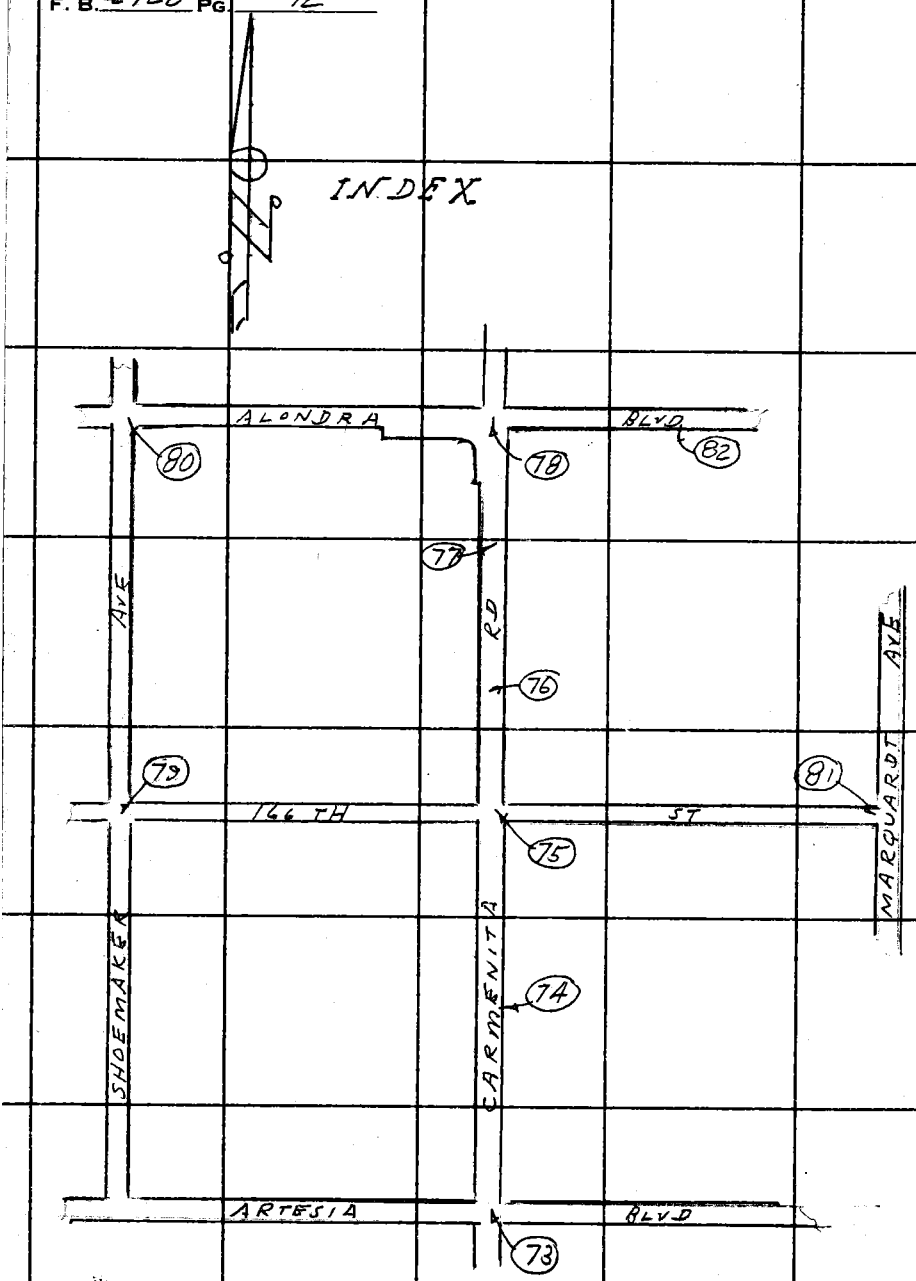

PLEASE RETURN TO
LOS ANGELES COUNTY ENGINEER
403 Los Angeles County Engineering Bldg.

Do not extend this side of this line.

Note: Any Additions or Changes on This Sheet Must be Made or Circled in Red Ink With Date and Name of Person Making Change.

PWFB 0627 Dairy Valley Imp #2 132

Notes Ck'd by	Survey of Carmenita Rd	F. B. ~~272.8~~ Pg. 73
Map No.	IN 030300 Tape 0209 Std 68 °F	
Office Work	Surveyed by D. Sappell	
Checked	Notes D.S. Date 10.16.63	
Date	Indexed R. J. GALLI OCT 3 '63	

W.S. 34 - A-5

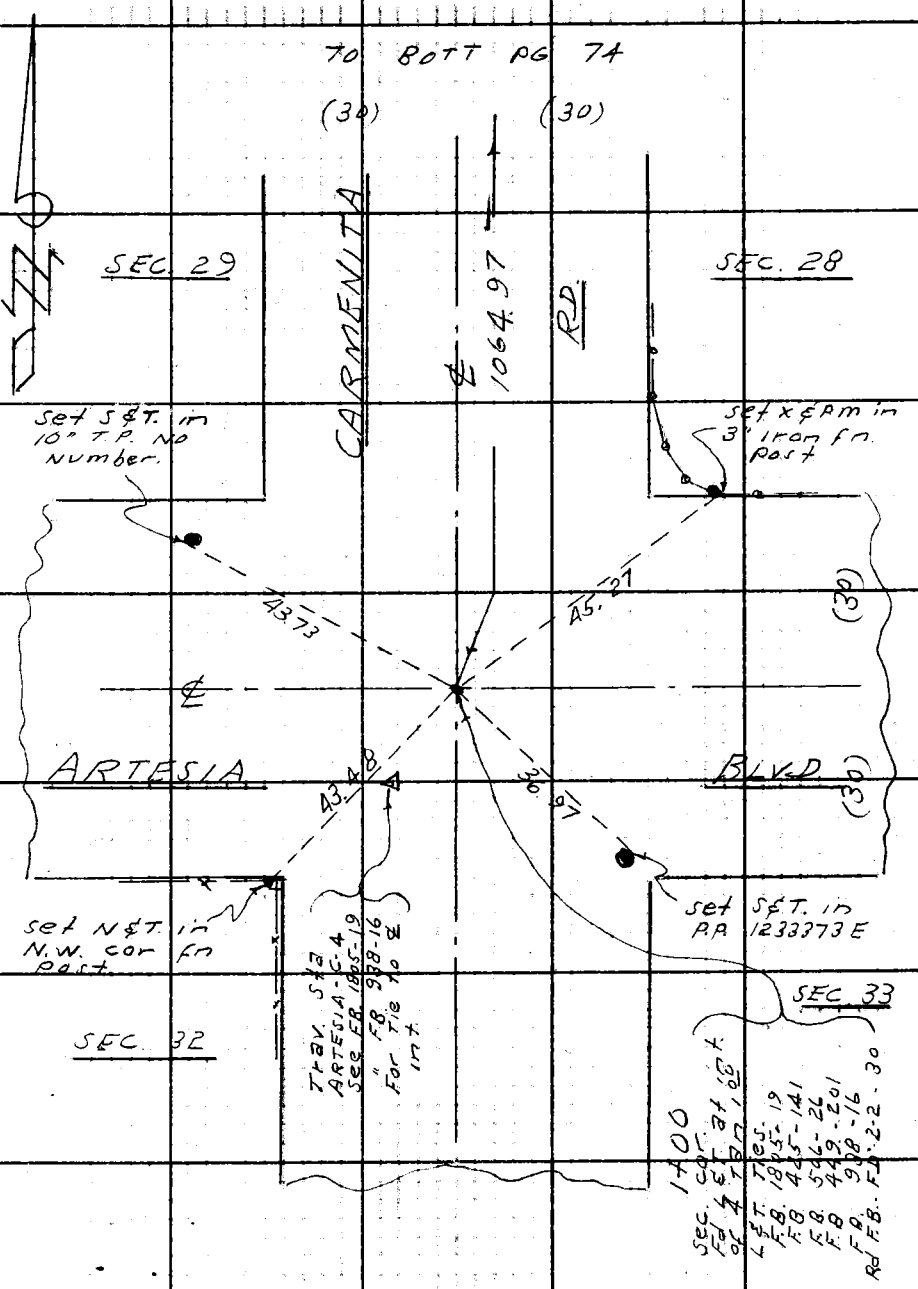

Note: Any Additions or Changes on This Sheet Must be Made or Circled in Red Ink With Date and Name of Person Making Change.

PLEASE RETURN TO
LOS ANGELES COUNTY ENGINEER
403 LOS ANGELES COUNTY ENGINEERING BLDG.

Do not extend this side of this line.

76F309S CE # 310 3-61

PWEB 0627

133

F. B. 2720 PG 74

TO BOTT PG 75

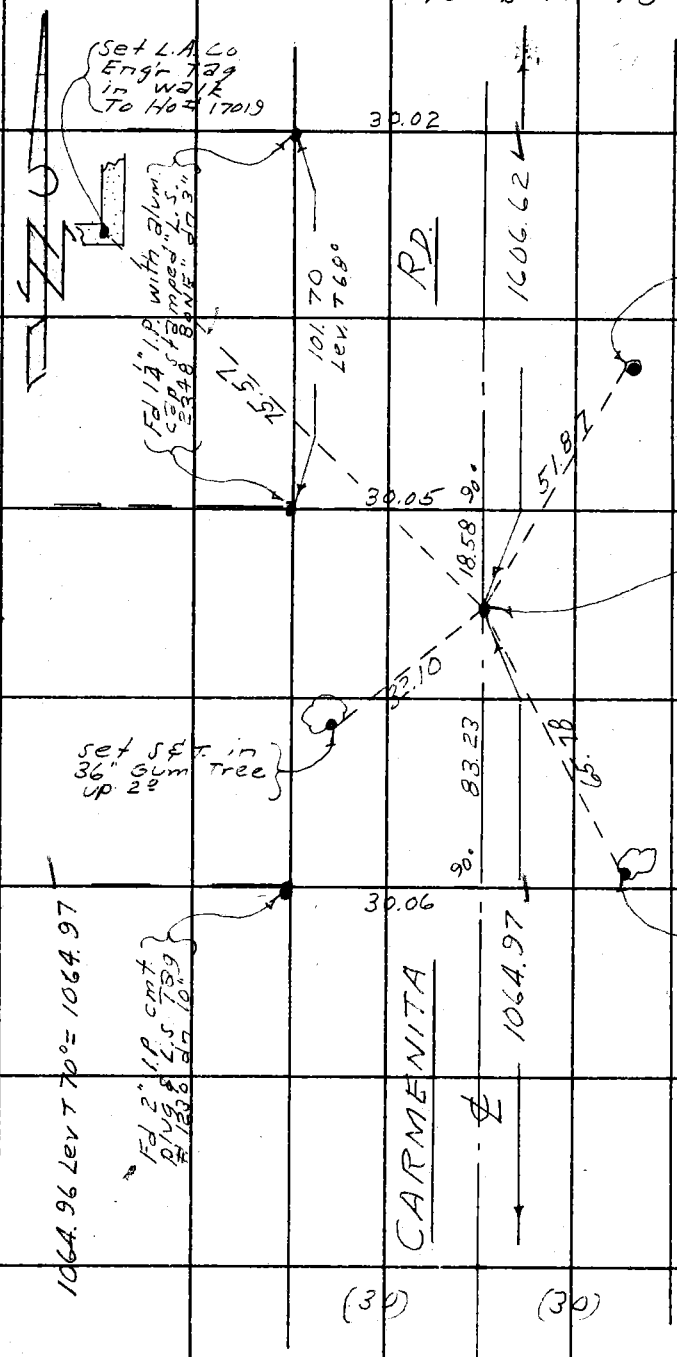

PLEASE RETURN TO
LOS ANGELES COUNTY ENGINEER
403 Los Angeles County Engineering Bldg.
Do not extend this side of this line.

Note: Any Additions or Changes on This Sheet Must be Made or Circled in Red Ink With Date and Name of Person Making Change.

PWFB 0627 Dairy Valley Imp #2 134

Notes Ck'd by	Survey of Carmenita Rd	F. B. ~~2728~~ PG. ~~75~~
Map No.	JN 0303.00 Tape 0209 Std 68 °F	
Office Work	Surveyed by D. Sappell	
Checked	Notes D.S. Date 10-18-63	
Date	Indexed C. J. GALLI	

A-5

WS 34

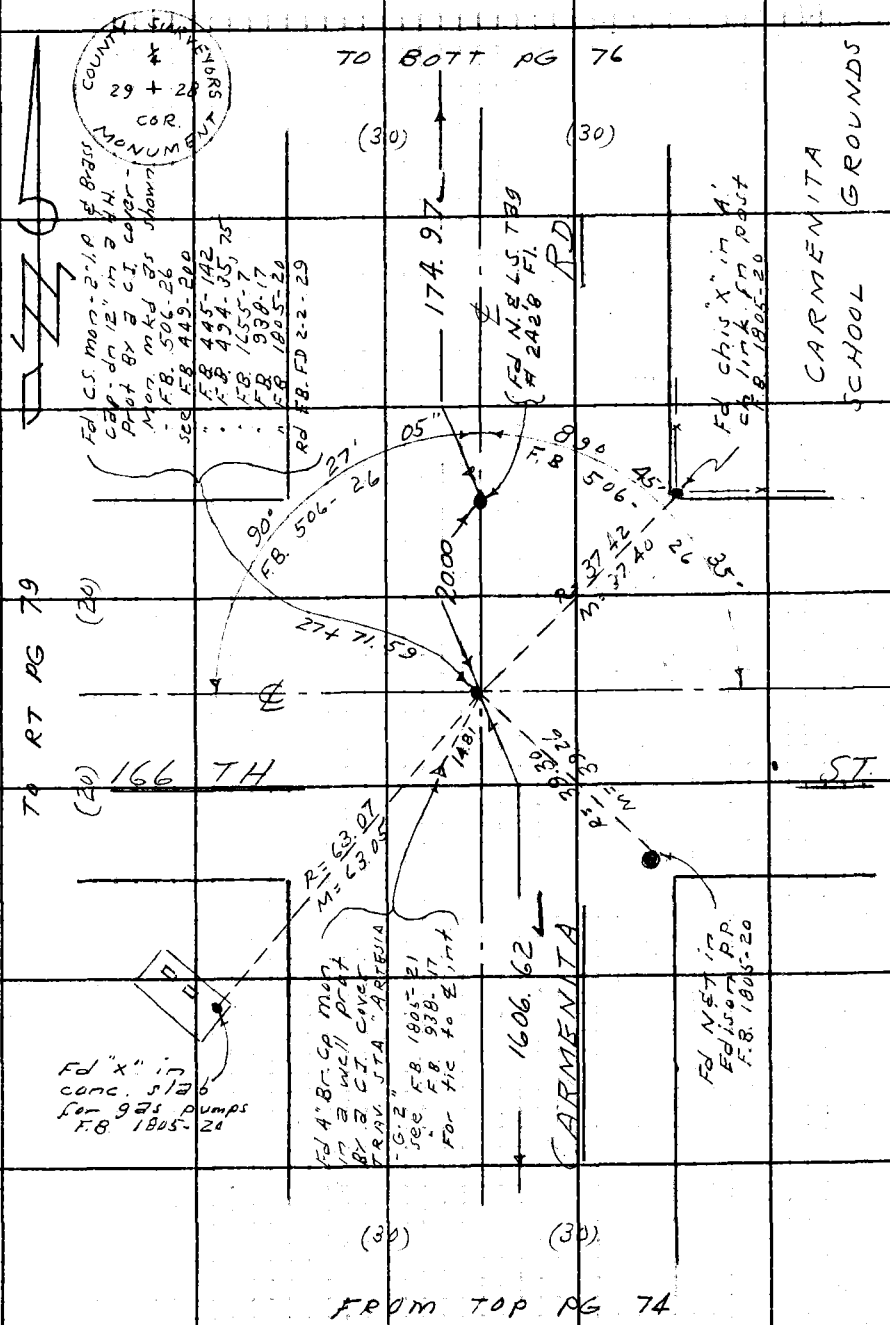

Note: Any Additions or Changes on This Sheet Must be Made or Circled in Red Ink With Date and Name of Person Making Change.

PLEASE RETURN TO
LOS ANGELES COUNTY ENGINEER
403 LOS ANGELES COUNTY ENGINEERING BLDG.

Do not extend this side of this line.

76F309S CE # 310 8-61

PWFB 0627

135

F. B. ~~2728~~ PG. ~~76~~

TO BOTT
PG 77

74.10

40+19.18
Fd NET. FL.
No Ref.

0.06

200.03

RD

200.01 Lev T 82°= 200.03

39+19.15
Fd NET. FL.
No Ref.

0.06

℄
852.59

CARMENITA

852.59 Lev T 68° 852.59

29+64.56
Fd N. E. L. S.
Tag # 2428
On 1"

(30)

174.97

(30)

174.97 Lev T 68°= 174.97

FROM TOP PG 75

PLEASE RETURN TO
LOS ANGELES COUNTY ENGINEER
403 LOS ANGELES COUNTY ENGINEERING BLDG.

Do not extend this side of this line.

Note: Any Additions or Changes on This Sheet Must be Made or Circled in Red Ink With Date and Name of Person Making Change.

PWFB 0727

Dairy Valley Imp #2

440

Notes Ck'd by
Map No.
Office Work
Checked
Date

Survey of Carmenita Rd.
JN 030300 Tape 0209 Sta 68 °F
Surveyed by D. Tappen
Notes D.S. Date 10-18-63
Indexed R. J. GALL

F. B. ~~2728~~ PG. 77

To BOOK PG. 78

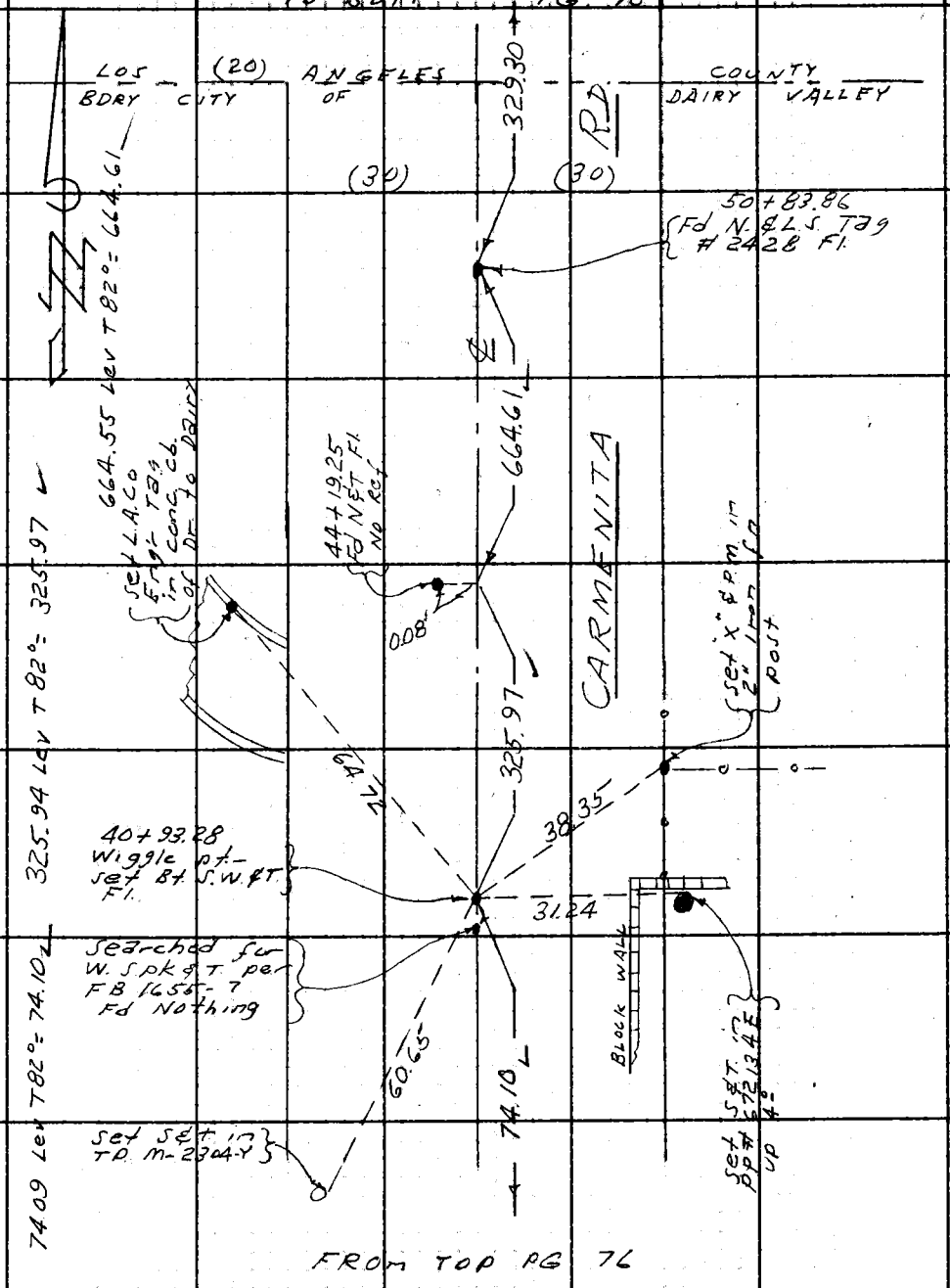

Note: Any Additions or Changes on This Sheet Must be Made or Circled in Red Ink With Date and Name of Person Making Change.

Do not extend this side of this line.

PLEASE RETURN TO
LOS ANGELES COUNTY ENGINEER
403 Los Angeles County Engineering Bldg.

76F309S CE # 310 2-61

X

PWFB 0727

441

F. B. 2728 PG 78

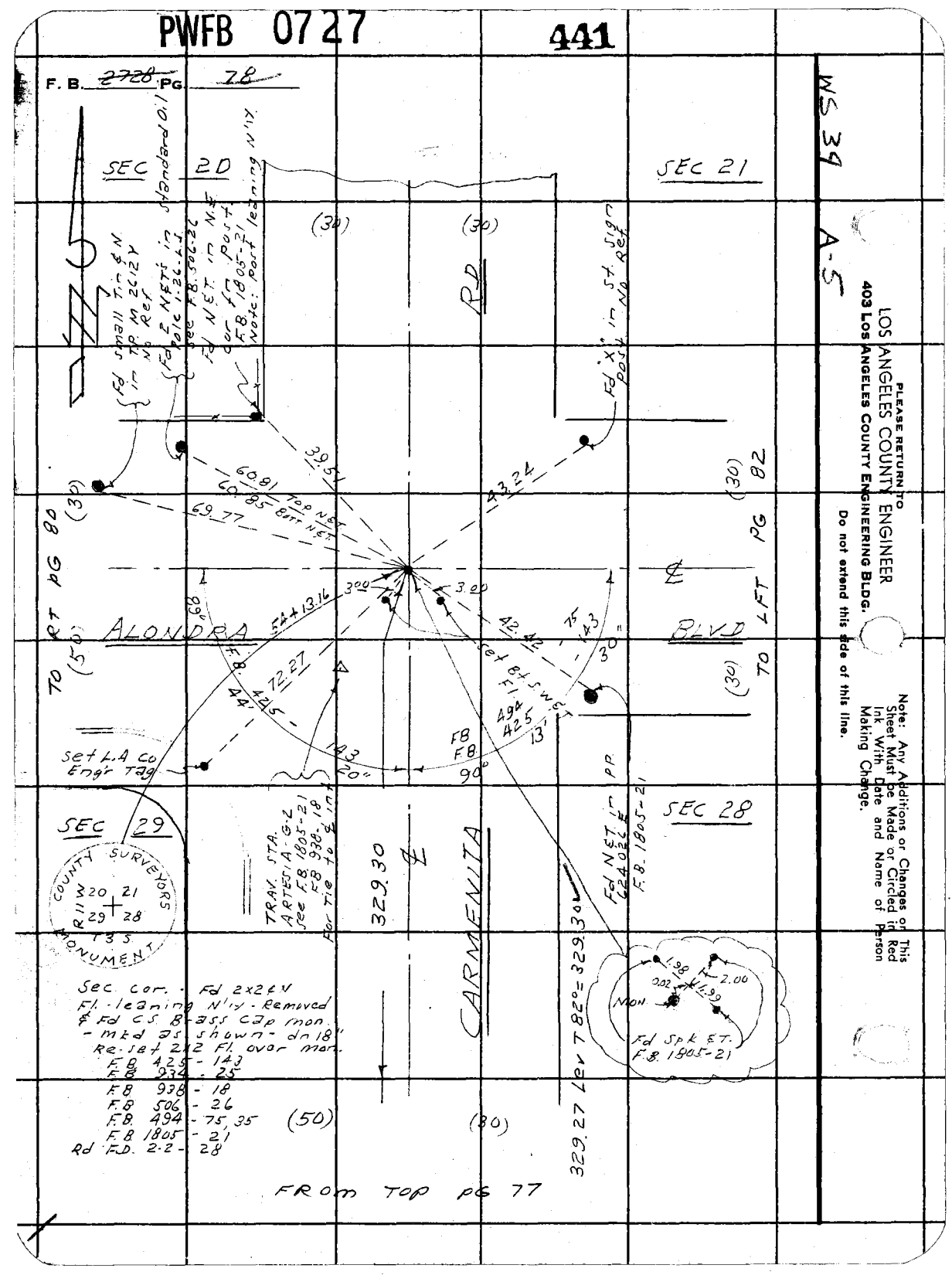

PLEASE RETURN TO
LOS ANGELES COUNTY ENGINEER
403 LOS ANGELES COUNTY ENGINEERING BLDG.

Do not extend this side of this line.

Note: Any Additions or Changes of This Sheet Must be Made or Circled in Red Ink With Date and Name of Person Making Change.

PWFB 0627 Dairy Valley Imp #2 136

Notes Ck'd by	Survey of Carmenita Rd	F. B. ~~2728~~ PG. 79
Map No.	JN 0303.00 Tape 0209 Std 68 °F	
Office Work	Surveyed by D. Sappell	
Checked	Notes D.S. Date 10-19-63	
Date	Indexed C. J. GALLI	

A-5

WS 39

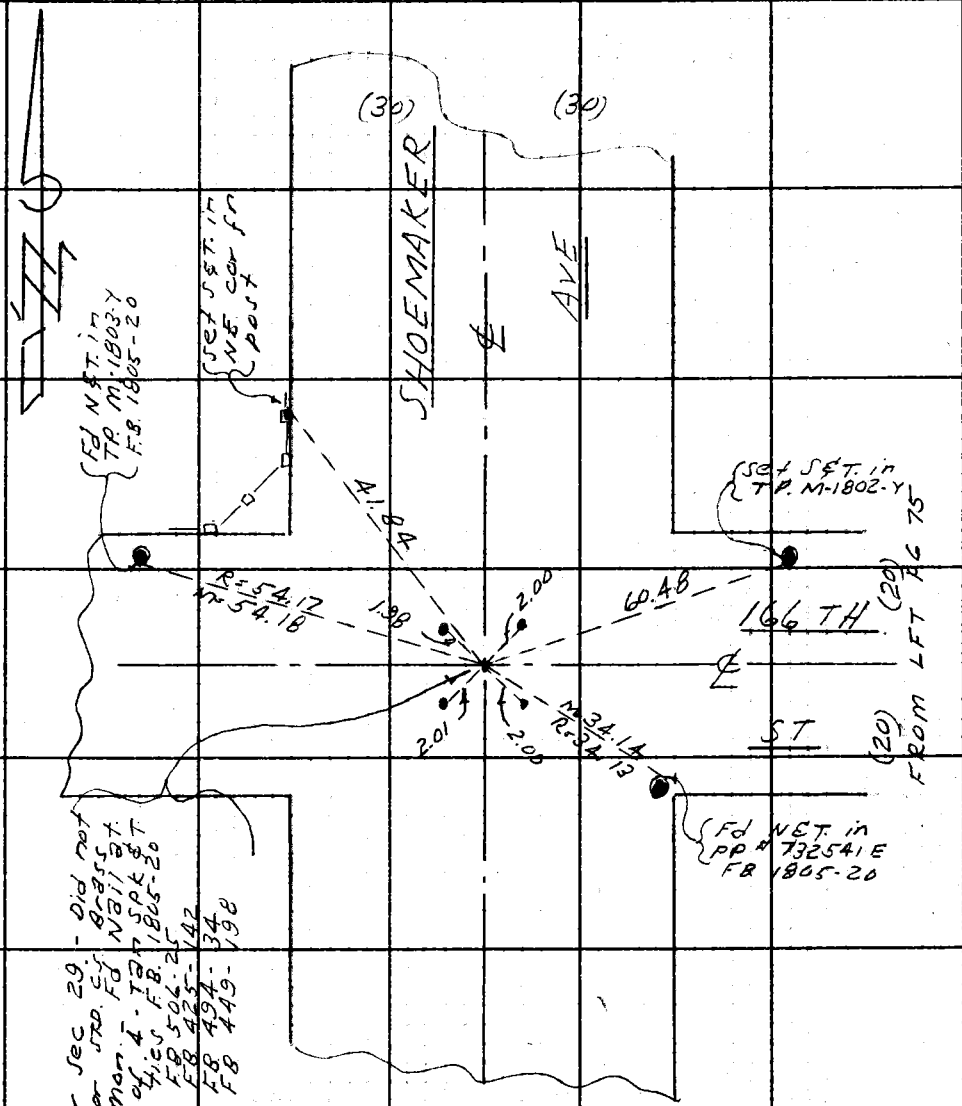

Note: Any Additions or Changes on This Sheet Must be Made or Circled in Red Ink With Date and Name of Person Making Change.

PLEASE RETURN TO
LOS ANGELES COUNTY ENGINEER
403 LOS ANGELES COUNTY ENGINEERING BLDG.

Do not extend this side of this line.

76F3098 CE # 310 3-61

~~PWFB 0627~~

F. B. ~~2728~~ PG. ~~80~~

WS 34 A-5

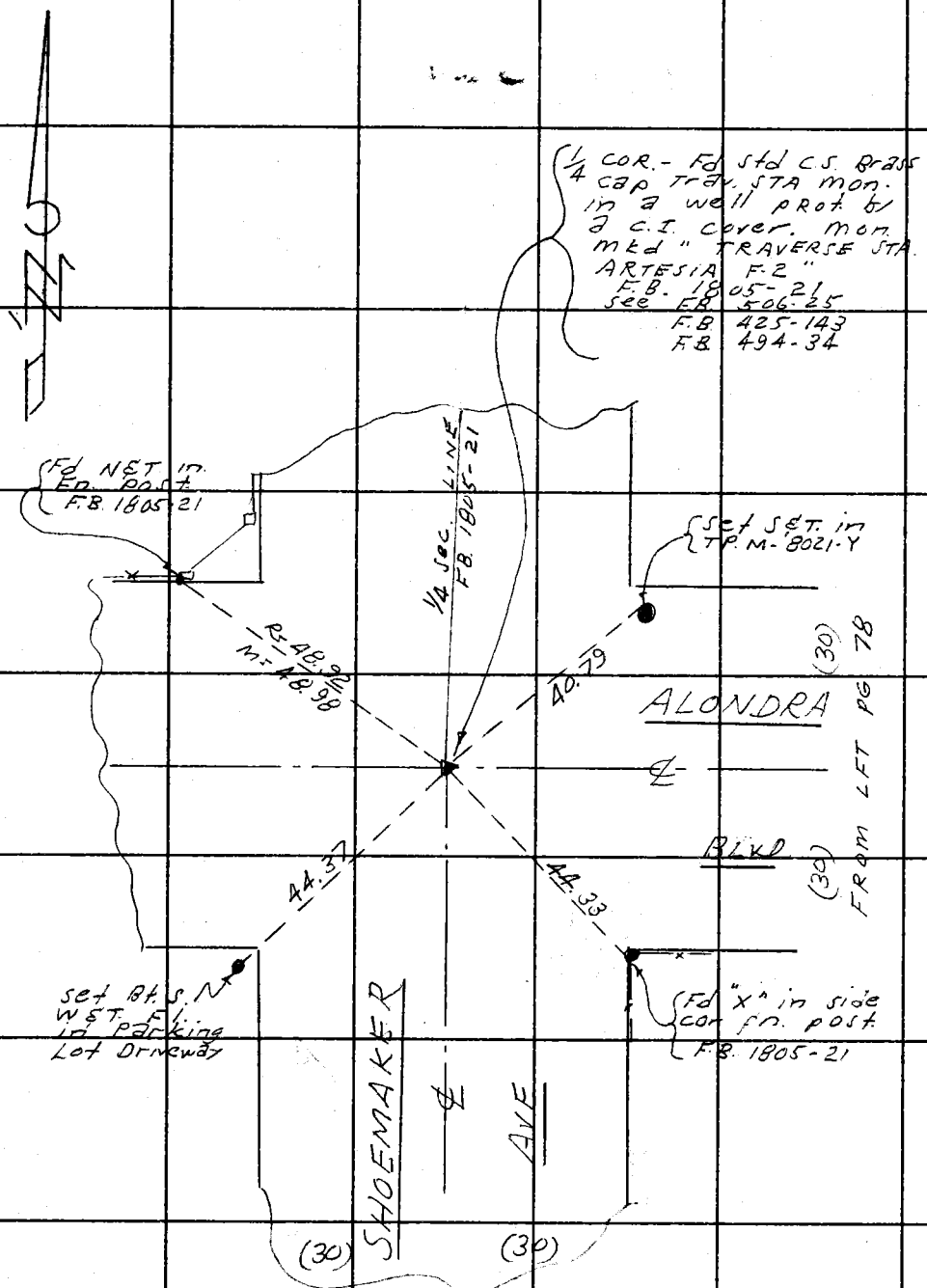

PLEASE RETURN TO
LOS ANGELES COUNTY ENGINEER
403 LOS ANGELES COUNTY ENGINEERING BLDG.

Do not extend this side of this line.

Note: Any Additions or Changes on This Sheet Must be Made or Circled in Red Ink With Date and Name of Person Making Change.

PWFB 0627 Imp M2 137

Notes Ck'd by
Map No.
Office Work
Checked
Date

Survey of Carmenita Rd
JN 0307.00 Tape 0209 Std 6 8 °F
Surveyed by O. Vasquez
Notes D.S. Date 10-13-63
Indexed E. J. GALLI

F. B. ~~2728~~ PG. 97

E-5

WS39

Note: Any Additions or Changes on This Sheet Must be Made or Circled in Red Ink With Date and Name of Person Making Change.

Do not extend this side of this line.

PLEASE RETURN TO
LOS ANGELES COUNTY ENGINEER
403 Los Angeles County Engineering Bldg.

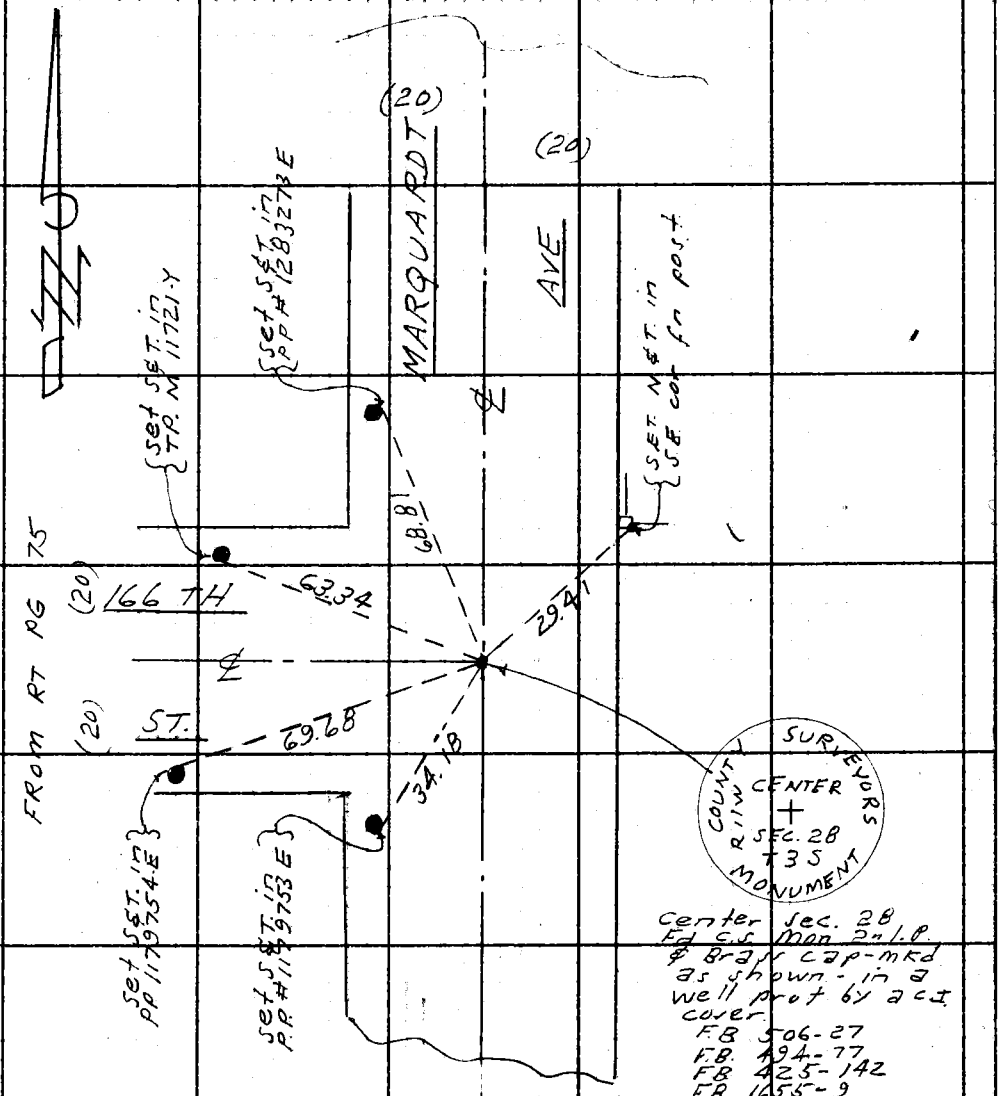

Center Sec. 28
Fd C.S. Mon 2" I.P.
& Brass cap-mkd
as shown - in a
well prot by a C.I.
cover.
F.B. 506-27
F.B. 494-77
F.B. 425-142
F.B. 1655-9

78F3095 CE # 310 3-61

F. B. 2728 PG. 82

PLEASE RETURN TO
LOS ANGELES COUNTY ENGINEER
403 LOS ANGELES COUNTY ENGINEERING BLDG.

Do not extend this side of this line.

Note: Any Additions or Changes on This Sheet Must be Made or Circled in Red Ink With Date and Name of Person Making Change.

Dairy Valley Imp #2

Notes Ck'd by
Map No.
Office Work
Checked
Date

Survey of Carmenita Rd
JN 3181.14 Tape Std °F
Surveyed by D. Sappell
Notes D.S Date 10 25 62
Indexed E. J. GALLI OCT 3 '63

F. B. 2728 PG. 83

J. N. 3181.14

DAIRY VALLEY IMP #2

CARMENITA RD.

LOC. OF IMP.

OF

CARMENITA RD

FROM

ARTESIA BLVD

TO

ALONDRA BLVD.

Note: Any Additions or Changes on this Sheet Must be Made or Circled in Red Ink With Date and Name of Person Making Change.

Do not extend this side of this line.

PLEASE RETURN TO
LOS ANGELES COUNTY ENGINEER
403 Los Angeles County Engineering Bldg.

Sappell
Foulger
Lieber
Dupuis
Yamamoto

76F3085 GE # 310 3-61

F. B. 2728 PG. 84

To BOTT PG 85

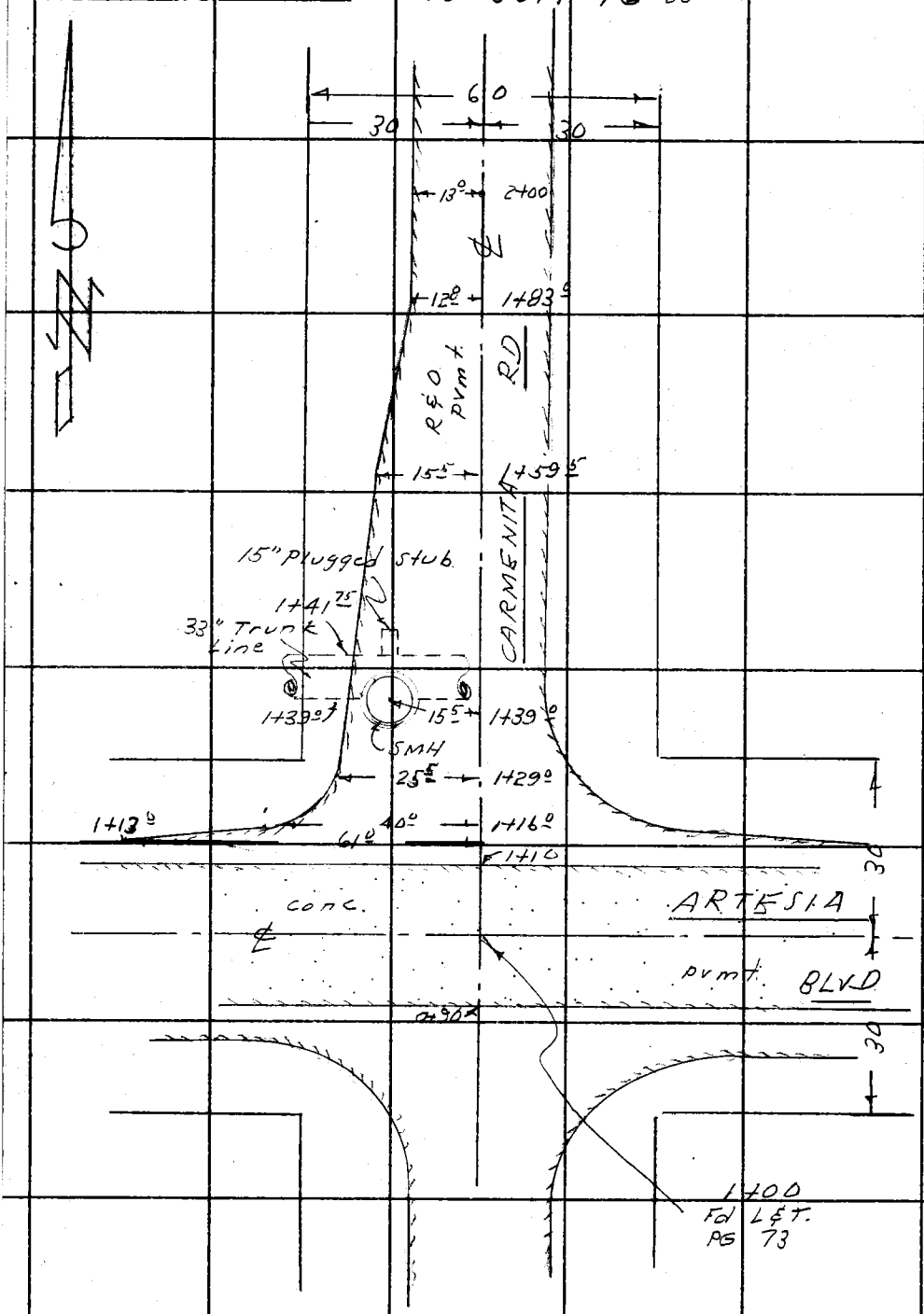

PLEASE RETURN TO
LOS ANGELES COUNTY ENGINEER
403 Los Angeles County Engineering Bldg.

Do not extend this side of this line.

Note: Any Additions or Changes on This Sheet Must be Made or Circled in Red Ink With Date and Name of Person Making Change.

Dairy Valley Imp #2

Notes Ck'd by	Survey of Carmenita Rd	F. B. 2728 PG. 95
Map No.	JN 3181.14 Tape Std °F	
Office Work	Surveyed by D. Sappell	
Checked	Notes D.J. Date 10.25.63	
Date	Indexed E. J. GALLI	

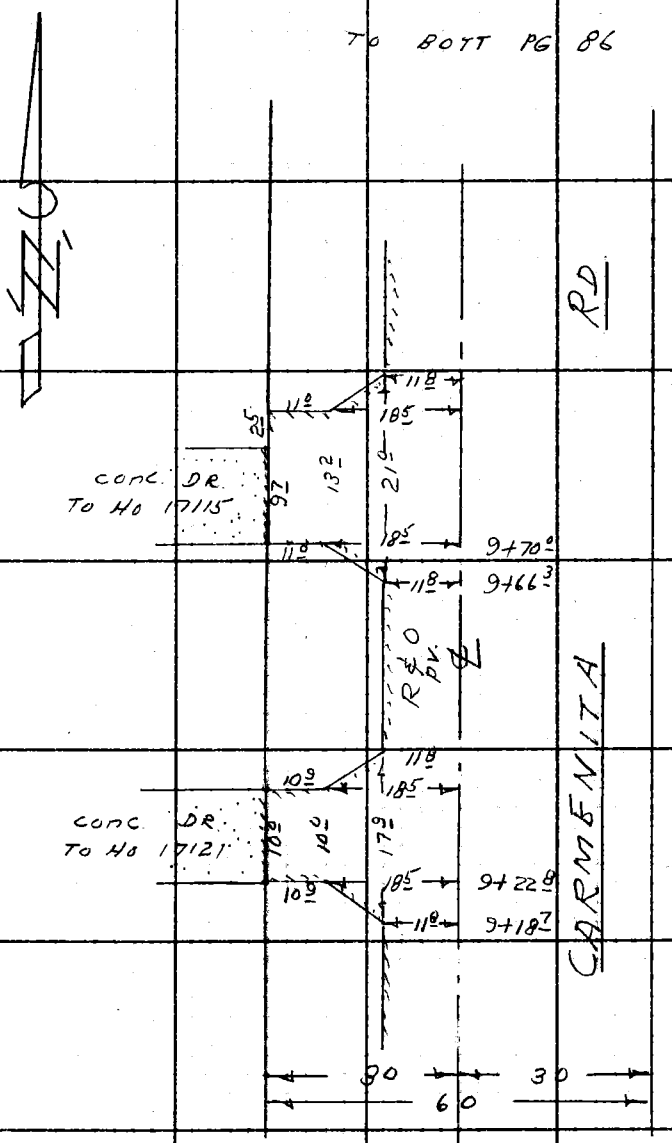

For pvmt offsets at stations see cross-section notes.

FROM TOP PG 84

Note: Any Additions or Changes on This Sheet Must be Made or Circled in Red Ink With Date and Name of Person Making Change.

PLEASE RETURN TO
LOS ANGELES COUNTY ENGINEER
403 LOS ANGELES COUNTY ENGINEERING BLDG.
Do not extend this side of this line.

76F3098 CE # 310 3-61

F. B. 2728 PG. 86

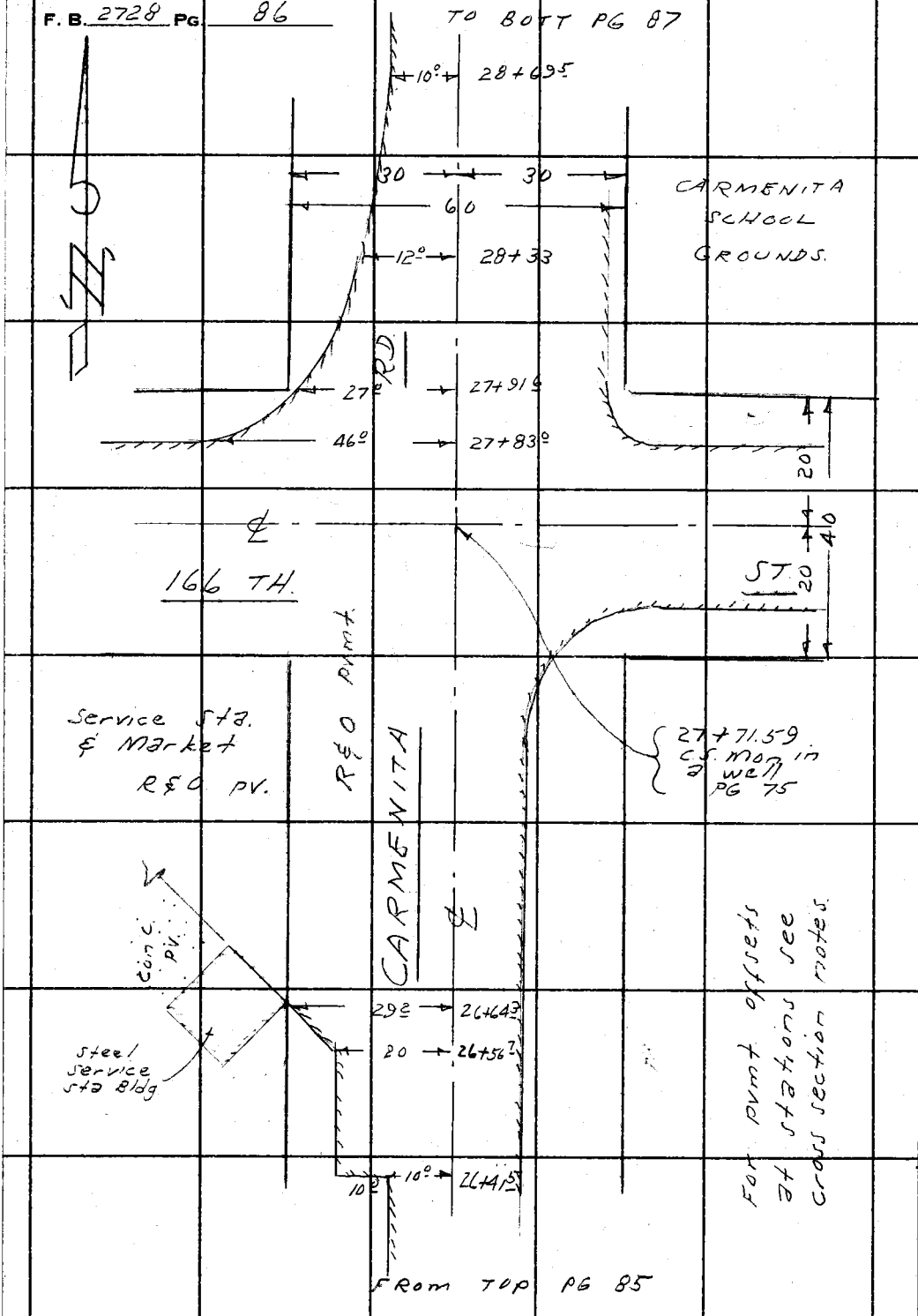

PLEASE RETURN TO
LOS ANGELES COUNTY ENGINEER
403 LOS ANGELES COUNTY ENGINEERING BLDG.
Do not extend this side of this line.

Note: Any Additions or Changes on This Sheet Must be Made or Circled in Red Ink With Date and Name of Person Making Change.

Dairy Valley Imp #2

Notes Ck'd by	Survey of Carmenita Rd	F. B. 2728 PG. 87
Map No.	JN 318614 Tape Std °F	
Office Work	Surveyed by D. Sappe N	
Checked	Notes D.S. Date 12-25-63	
Date	Indexed C. J. GALLI	

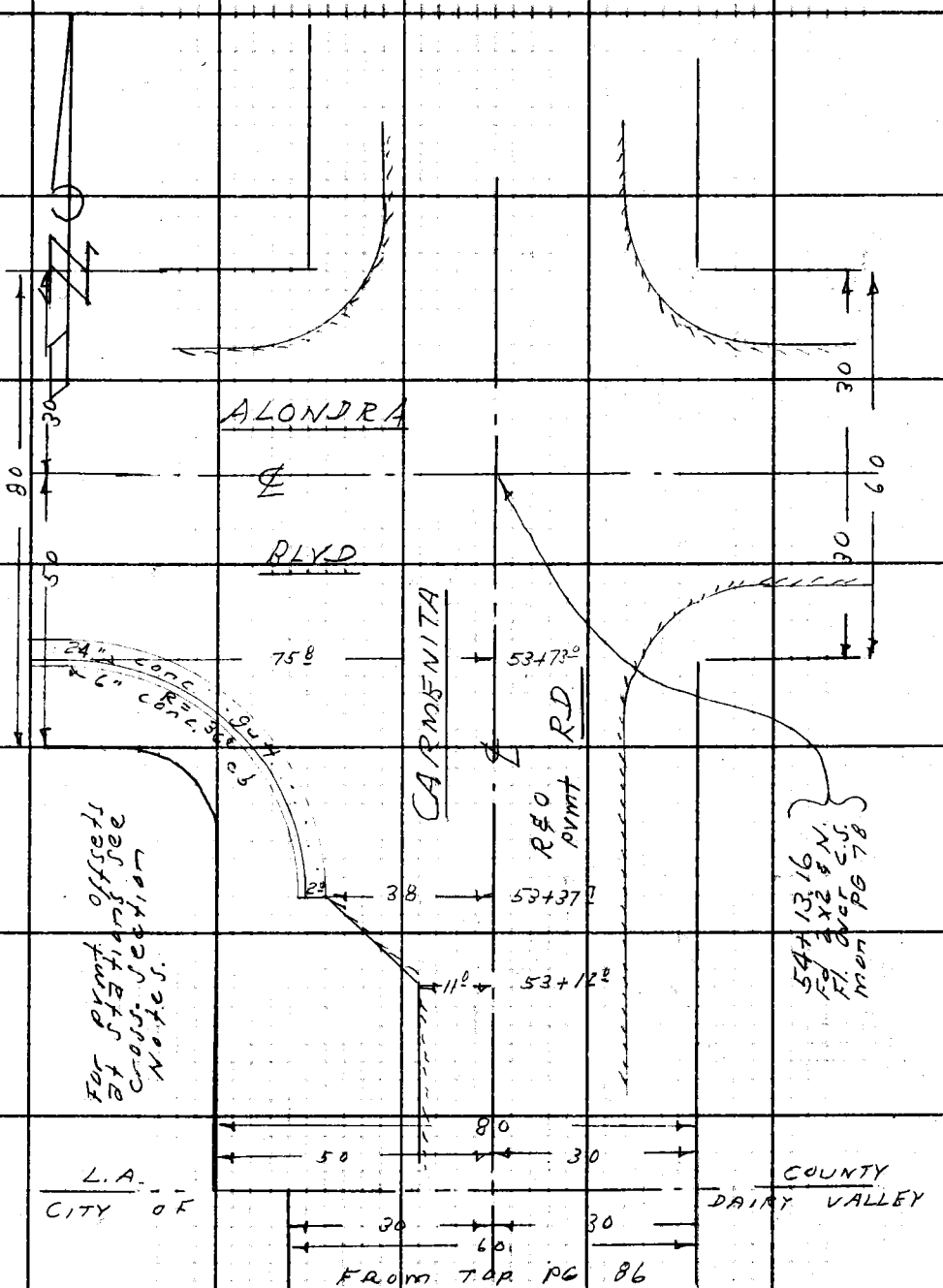

Note: Any Additions or Changes on This Sheet Must be Made or Circled in Red Ink With Date and Name of Person Making Change.

Do not extend this side of this line.

PLEASE RETURN TO
LOS ANGELES COUNTY ENGINEER
403 LOS ANGELES COUNTY ENGINEERING BLDG.

76F3095 CE # 310 3-61

PLEASE RETURN TO
LOS ANGELES COUNTY ENGINEER
403 LOS ANGELES COUNTY ENGINEERING BLDG.

Note: Any Additions or Changes on This Sheet Must be Made or Circled in Red Ink With Date and Name of Person Making Change.

Do not extend this side of this line.

F. B. 2728 PG 88

Profile No.	Notes Red	Plotted	Job No. 3181.14	Division No. 11	F.B. 2728 Pg. 89
	Date	Date	Survey of Dairy Valley Imp #2 - Carmenita Rd		
X-Sec. No.	Notes Chkd.	Checked	Survey by Sappell	Notes D.S	Date 10-20-63
	Date	Date	Map No.	Indexed [illegible]	Date [illegible]

JN. 3181.14

DAIRY VALLEY IMP. #2

CARMENITA RD.

CROSS - SECTIONS

OF

CARMENITA RD

FROM

ARTESIA BLVD

TO

ALONDRA BLVD

ELEV.	NOTE: OBSERVED ELEV'S. LOWERED 0.64 TO COINCIDE WITH PRECISE LEVEL DATUM.
F.S.	W. D. Bay
H.I.	Sappell Foulger
B.S.	Lieber Dupuis Yamamoto
STATION	

NOTE: ANY ADDITIONS OR CHANGES ON THIS SHEET MUST BE MADE OR CIRCLED IN RED INK, WITH DATE AND NAME OF PERSON MAKING CHANGE.

PLEASE RETURN TO
LOS ANGELES COUNTY ENGINEER
403 LOS ANGELES COUNTY ENGINEERING BLDG.

Do not extend notes this side of this line.

76-L298 CE 307 3-61

76-L298 CE 307 3-61

PLEASE RETURN TO
LOS ANGELES COUNTY ENGINEER
403 LOS ANGELES COUNTY ENGINEERING BLDG.

NOTE: ANY ADDITIONS OR CHANGES ON THIS SHEET MUST BE MADE OR CIRCLED IN RED INK. WITH DATE AND NAME OF PERSON MAKING CHANGE

Do not extend notes this side of this line.

STATION	B.S.	H.I.	F.S.	ELEV.		
BMSY 1470				60 19	BMSY 1470 El. 60.194	L.A. Co. Rd Dept. Survey
					sec. SY Bm's PG 97	Artesia Quad 1955
					L&T. N.E. cor loading platform Dairy	
					Bldg ± 77' S. ℄ Artesia Blvd ±100' E. hse	
	289	63 08			# 13150 (Note dairy bldg now 13150)	
TP			398	59 10	TP.	
	452	63 62				
TP.			393	59 69	TP.	
	474	64 43				
TP.			519	59 24	TP.	
	393	63 17				
TP.			430	58 87	TP.	
	403	62 90				
BMSY 736			402	58 88	BMSY 736 El. 58.883	L.A. Co Rd Dept. Survey Sec.
					SY Bm's PG 46 Artesia Quad 1955, L&T at	
					c/l int. Carmenita Rd & Artesia Blvd. (Ave)	
					EL. 58.245 PER PG. 111	
					℄ Carmenita	
					LT & W.	RT & E.
1+00		Lenker Rod		58 ~~88~~ 24	PG 73 & 84	℄ int. Carmenita &
		"	"	58 ~~86~~ 30	(℄ Artesia)	Artesia
				22		

F.B. 2728 Pg. 90 Job No. 3181.14 Division No. 11 Notes Red. Plotted Profile
Survey of Dairy Valley Imp #2 Carmenita Rd Date Date No. X-Sec.
Survey by Sappell Notes D.S. Notes Chkd. Checked
Indexed C. J. GALLI Date Date Date No.

76-L298 CE 307 3-61

PLEASE RETURN TO
LOS ANGELES COUNTY ENGINEER
403 LOS ANGELES COUNTY ENGINEERING BLDG.

NOTE: ANY ADDITIONS OR CHANGES ON THIS SHEET MUST BE MADE OR CIRCLED IN RED INK, WITH DATE AND NAME OF PERSON MAKING CHANGE.

Do not extend notes this side of this line.

Profile Notes Red ____ Plotted ____ Job No. 3181.14 Division No. 11 F.B. 2728 Pg. 91
No. ____ Date ____ Date ____ Survey of Dairy Valley Imp. #2 - Carmenita Rd.
X-Sec. ____ Notes Chkd. ____ Checked ____ Survey by Zappe II Notes ____ Date 10-23-63
No. ____ Date ____ Date ____ Map No. ____ Indexed ____ Office ____

STATION	B.S.	H.I.	F.S.	ELEV.	LT ℄ W.	℄ Carmenita RT ℄ E
1+10				58 ~~76~~ 12		℄ Ed conc. pr.
				58 ~~79~~ 15	30 Ed conc. pr.	
				57 91		
1+19				~~58 55~~		℄ brk. (Fl. Artesia)
				57 77		
				~~58 41~~	35 Ed pv	
1+29				58 ~~69~~ 25		℄ brk.
				57 93		
				~~58 57~~	25.5 Ed pv.	
1+39.0		see pg 84		58 44 1	15.5 S.M.H.	
				~~59 08~~	N Rim	
				58 46		
				~~59 10~~	E. "	
				58 43		
				~~59 07~~	W "	
		Rim -	Rod	11		meas. 13.60
		~~59.10~~ -	16.35	42 ~~75~~	Inv. 33" Inlet E.	Diam 2.75
		58.46				Rod = 16.35
		58.43		03		13.65
		~~59.07~~ -	16.40	42 ~~67~~	Inv. 33" outlet W.	2.75
						16.40
		58.44		29		13.90
		~~59.08~~	- 15.15	43 ~~93~~	Inv. 15" Plugged Stub.	N. 1.25
				04		15.15
1+59.5				59 ~~60~~		℄
"			58.64 →	~~59 20~~	15.5 * PT Ed pv.	
1+83			58.93 →	~~59 57~~	12.8 " " "	
				59 49		
2+00				~~60 13~~		℄
				04		
			Rod	59 ~~60~~	13 Ed pv.	
				11		
3+00				60 ~~25~~		℄
				59 92		
				~~60 06~~	13 " "	

76-L298 CE 307 3-61

PLEASE RETURN TO
LOS ANGELES COUNTY ENGINEER
403 Los Angeles County Engineering Bldg.

NOTE: ANY ADDITIONS OR CHANGES ON THIS SHEET MUST BE MADE OR CIRCLED IN RED INK. WITH DATE AND NAME OF PERSON MAKING CHANGE

Do not extend notes this side of this line.

F.B. 2728 Pg. 92 | Job No. 2181.14 | Division No. 11 | Notes Red | Plotted | Profile
Survey of Simi Valley Imp #2 - Carmenita Rd | Date | Date | No. | X-Sec.
Survey by Coppell | Notes | Notes Chkd. | Checked
Indexed C. J. GALLI | Date | Date | Date | No.

STATION	B.S.	H.I.	~~F.S.~~	ELEV.	LT. & W.	℄ Carmenita	RT & E.
4+00			6021	~~6085~~		℄	
			5989	~~6053~~	13° 5d pv.		
5+00			6035	~~6099~~		℄	
			3997	~~6061~~	12.5 " "		
TP			5983	~~6047~~	TP		
6+00			6073	~~6137~~		℄	
			6028	~~6092~~	13° " "		
7+00			6090	~~6154~~		℄	
			6054	~~6118~~	13° " "		
TP			6098	~~6162~~	TP		
TP			5827	~~5891~~	TP		
7+60			578	~~584~~		1320 gnd	
TP			5796	~~5860~~	TP		
TP			6097	~~6161~~	TP		
8+00			6124	~~6188~~		℄	
			6097	~~6161~~	12.5		
9+00			6163	~~6227~~		℄	
			6126	~~6190~~	12°		
10+00			6219	~~6283~~		℄	
			6168	~~6232~~	12°		
11+00			6249	~~6313~~		℄	

LEWICKER ROD

76-L298 CE 307 3-61

PLEASE RETURN TO
LOS ANGELES COUNTY ENGINEER
403 LOS ANGELES COUNTY ENGINEERING BLDG.

NOTE: ANY ADDITIONS OR CHANGES ON THIS SHEET MUST BE MADE OR CIRCLED IN RED INK, WITH DATE AND NAME OF PERSON MAKING CHANGE.

Do not extend notes this side of this line.

STATION	B.S.	H.I.	~~F.S.~~ EL.	ELEV.	Lt. ℄ W.	℄ Carmenita	Rt ℄ E.
11+00			6206	~~6270~~	12° Fd pv.		
TP			6271	~~6335~~	TP		
12+00			6295	~~6359~~		℄	
			6271	~~6335~~	12° " "		
13+00		ROD	6333	~~6397~~		℄	
			6316	~~6380~~	12° " "		
14+00			6329	~~6393~~		℄	
			6297	~~6361~~	12° " "		
BMSY 2634			6437	~~6501~~	EL. 64.390 PER PG. 111 BM SY 2634 El. 64.941 L.A. Co Rd. Dept Survey Sec. Artesia Quad 1955		
		Note: elev. 65.01 carried - did not correct to BM elev.			Cons. Div. SY BM's - PG 192, Fd L&T. in S.W. cor. of dairy platform to K.R. Holmes Dairy ± 60' E of ℄ Carmenita Rd (Just. No of Ho #17010		
TP.			6019	~~6083~~	TP		
14+21		LENKER	60.6	~~612~~	660 gnd		
			592	~~598~~	1320 "		
TP.			6009	~~6073~~	TP.		
TP.			6437	~~6501~~	TP		
15+00			6327	~~6391~~		℄	
"			6301	~~6365~~	12' edge pav.		
16 +00			6328	~~6392~~		℄	
"			6311	~~6375~~	12' edge pav.		

Profile No. ____ Notes Red ____ Plotted ____ Job No. 3181.14 Division No. 11 F.B. 2728 Pg. 93
X-Sec. No. ____ Date ____ Date ____ Survey of Dairy Valley Imp #2 - Carmenita Rd
Notes Chkd. ____ Checked ____ Survey by Sappell Notes DS. Date 10-23-63
No. ____ Date ____ Date ____ Map No. ____ Indexed [illegible] Date ____

76-L298 CE 307 3-61

PLEASE RETURN TO
LOS ANGELES COUNTY ENGINEER
403 Los Angeles County Engineering Bldg.

NOTE: ANY ADDITIONS OR CHANGES ON THIS SHEET MUST BE MADE OR CIRCLED IN RED INK, WITH DATE AND NAME OF PERSON MAKING CHANGE

Do not extend notes this side of this line.

F.B. 2728 Pg. 94 | Job No. 3181.14 | Division No. 11 | Notes Red | Plotted | Profile
Survey of Dairy Valley Imp #2 - Carmenita Rd | Date | No. | X-Sec.
Survey by Sapone II | Notes J. Faulger | Notes Chkd. | Checked
Indexed C. J. GAIII | Date | Date | Date | No.

STATION	B. S.	H. I.	~~Elev.~~	ELEV.	Lt ℄ W	℄ Carmenita Rt ℄ E
17+00			62 88	~~63 52~~		℄
"			62 29	~~62 93~~	12° edge pav	
18+00			62 75	~~63 39~~		℄
"			62 31	~~62 95~~	12° edge pav.	
T.P.		LENNERT ROAD	63 05	~~63 69~~	T.P.	
19+00			63 04	~~63 68~~		℄
"			62 67	~~63 31~~	12° edge pav.	
20+00			63 13	~~63 77~~		℄
"			62 62	~~63 26~~	12° edge pav.	
21+00			62 82	~~63 46~~		℄
" (Fnd)			62 42	~~63 06~~	11.5 edge pav.	EL. 63.687 for Pk. 110
B.M. SY 735			63 68	~~64 32~~	B.M. SY 735 El. 64.188 L.A. Co. Rd. Dept. Serv. Sec. Const. Div. SY B.M.'s pg 46 Artesia Quad 1955 L ℄ M. in S.E. Cor. Dairy Platform 70± ft. W. of ℄ Carmenita Rd. Near Hse # 16729	
		Note: Elev. 64.82 carried - did not correct to Elev. of B.M.				
22+00			62 39	~~63 03~~		℄
"			62 04	~~62 68~~	11° edge pav.	
23+00			62 50	~~63 14~~		℄
"			62 07	~~62 71~~	11° " "	

76-L298 CE 307 3-61

PLEASE RETURN TO
LOS ANGELES COUNTY ENGINEER
403 LOS ANGELES COUNTY ENGINEERING BLDG.

NOTE: ANY ADDITIONS OR CHANGES ON THIS SHEET MUST BE MADE OR CIRCLED IN RED INK, WITH DATE AND NAME OF PERSON MAKING CHANGE.

Do not extend notes this side of this line. 27.71.59

STATION	B.S.	H.I.	~~Ext.~~	ELEV.	℄ Carmenita LT & W	RT & E
24+00		LENKER ROD	62 59	~~63 23~~		℄
			62 22	~~62 86~~	11' edge pav.	
T.P.			62 44	~~63 08~~	T.P.	
25+00			63 01	~~63 65~~		℄
			62 65	~~63 29~~	10.5 edge pav.	
26+00			63 27	~~63 91~~		℄
"			62 82	~~63 46~~	10' " "	
26 +41.5			62 91	~~63 55~~	10' ℄ PT. pv.	
"			62 46	~~63 10~~	20' cor. pv.	
27+00			63 43	~~64 07~~		℄
"			62 62	~~63 26~~	20' F/L pv.	
27+35.6			63 59	~~64 23~~		℄
27+35.6			62 73	~~63 37~~	20' F/L pv.	
27+51.6 (fnd)			62 80	~~63 44~~	30' Prop. cor. - pvmt.	
B.M. SY 2632			62 46	~~63 10~~	EL. 62.483 PER PG. 109 B.M. SY 2632 EL. 62.982, L.A. Co. Rd. Dept.	
	Note: Elev. 63.10 carried - did not correct to Bm Elev.				Surv. Sec. Const. Div. SY B.M's Pg. 192 Artesia Quad 1955, fnd. L.A. Co. Surv. Mon at ℄ int. Carmenita Rd & 166th St.	
27+71.59	℄ int Carmenita Rd & 166th St. = 1+00 going E. & W. along 166th St.					
1+00	going E. along 166th St.					
1+00			63 80	~~64 44~~	PG 75 & 86	℄ int. (Top C.I. Lid flush with pvmt)

Profile Notes Red ____ Plotted ____ Job No. 3181.14 Division No. 11 F.B. 2728 Pg. 95
No. ____ Date ____ Date ____ Survey of Dairy Valley Imp #2 - Carmenita Rd
X-Sec. Notes Chkd. ____ Checked ____ Survey by Sappell Notes Foulger Date 10-24-63
No. ____ Date ____ Date ____ Map No. ____ Indexed ____ Date ____

76-L298 CE 307 3-61

PLEASE RETURN TO
LOS ANGELES COUNTY ENGINEER
403 LOS ANGELES COUNTY ENGINEERING BLDG.

NOTE: ANY ADDITIONS OR CHANGES ON THIS SHEET MUST BE MADE OR CIRCLED IN RED INK. WITH DATE AND NAME OF PERSON MAKING CHANGE

Do not extend notes this side of this line.

STATION	B.S.	H.I.	~~E.S.~~ L.	ELEV.	Lt. & N.	℄ 166th St	Rt. & S.
7+60			66 14	~~66 78~~		℄	
T.P.			65 19	~~65 83~~	T.P.		
T.P.			64 43	~~65 07~~	T.P.		
14+20		ROD	63 26	~~63 90~~		℄	
T.P.			65 64	~~66 28~~	T.P.		
T.P.			65 09	~~65 73~~	T.P.		
T.P.			62 79	~~63 43~~	T.P.		
1+00	going W. along 166th St. @ ℄ int. 166th St. & Carmenita						
					LT. & S.	℄ 166 TH ST.	RT. & N.
1+30			63 60	~~64 24~~		℄	
7+86			61 58	~~62 22~~		℄	
T.P.			61 56	~~62 20~~	T.P.		
14+42		LENKER	60 54	~~61 18~~		℄	
T.P.			61 28	~~61 92~~	TP.		
B.M. SY2632			62 46	~~63 10~~	B.M. SY 2632 EL. 62.982 EL 62.483		
					Descripton pG 95		
	"X" sec. Cont'd. along Carmenita						

F.B. 2728 Pg. 96 Job No. 318114 Division No. " Notes Red Plotted Profile
Survey of Dairy Valley Imp #2 Carmenita Rd. Date Date No. X-Sec.
Survey by Sappell Notes J. Foulger Notes Chkd. Checked
Indexed C. J. GAIN Date Date Date No.

76-L298 CE 307 3-61

PLEASE RETURN TO
LOS ANGELES COUNTY ENGINEER
403 LOS ANGELES COUNTY ENGINEERING BLDG.

NOTE: ANY ADDITIONS OR CHANGES ON THIS SHEET MUST BE MADE OR CIRCLED IN RED INK, WITH DATE AND NAME OF PERSON MAKING CHANGE.

Do not extend notes this side of this line.

STATION	B.S.	H.I.	~~T.S.~~ El.	ELEV.	Lt.	℄ Carmenita Rt.
27+82			6309	~~6373~~	30' brk pav.	
27+91.6			6373	~~6437~~		℄
"			6355	~~6419~~	10' brk. pav.	
			6244	~~6308~~	27' edge pav.	
28+33			6311	~~6375~~	12' " "	
28+69.5			6356	~~6420~~	10' " "	
29+00			6413	~~6477~~		℄
"			6371	~~6435~~	10' " "	
30+00			6425	~~6489~~		℄
"			6398	~~6462~~	9.5 edge pav.	
31+00			6484	~~6548~~		℄
"			6468	~~6532~~	9.5 " "	
T.P.			6441	~~6505~~	T.P.	
32+00			6522	~~6586~~		℄
			6474	~~6538~~	10.0 " "	
33+00			6510	~~6574~~		℄
			6453	~~6517~~	10.0 " "	
34+00			6492	~~6556~~		℄
			6430	~~6494~~	10.5 " "	
35+00			6501	~~6565~~		℄
			6432	~~6496~~	11.0 " "	

LENKER ROD

Profile Notes Red ____ Plotted ____ Job No. 3181.14 Division No. 11 F.B. 2728 Pg. 97
No. ____ Date ____ Date ____ Survey of Dairy Valley Imp #2 - Carmenita Rd.
X-Sec. Notes Chkd. ____ Checked ____ Survey by Sappell Notes Foulger Date 10-24-24
No. ____ Date ____ Date ____ Map No. ____ Indexed E. J. GALLO Date ____

76-L298 CE 307 3-61

PLEASE RETURN TO
LOS ANGELES COUNTY ENGINEER
403 LOS ANGELES COUNTY ENGINEERING BLDG.

NOTE: ANY ADDITIONS OR CHANGES ON THIS SHEET MUST BE MADE OR CIRCLED IN RED INK, WITH DATE AND NAME OF PERSON MAKING CHANGE

Do not extend notes this side of this line.

F.B. 2728 Pg. 98 | Job No. 3181.14 | Division No. 11 | Notes Red | Plotted | Profile
Survey of Dairy Valley Imp #2. Carmenita Rd | Date | Date | No. | X-Sec.
Survey by C. J. GALLI | Notes | Notes Chkd. | Checked
Indexed | Date | Date | Date | No.

STATION	B. S.	H. I.	EL.	ELEV.	LT.	℄ Carmenita	RT.
T.P.			64 14	~~64 78~~	T.P.		
36+00			65 11	~~65 75~~		℄	
"			64 58	~~65 32~~	11' edge pav.		
37+00			65 41	~~66 05~~		℄	
"			64 77	~~65 41~~	11' " "		
38+00			65 57	~~66 21~~		℄	
"			64 93	~~65 57~~	10⅝ " "		
39+00			65 58	~~66 22~~		℄	
"			65 13	~~65 77~~	11' " "		
T.P.			65 02	~~65 66~~	T.P.		
40+00			65 87	~~66 51~~		℄	
"			65 44	~~66 08~~	10⅝ edge pav.		
B.M. SY 733			69 13	~~69 77~~	B.M. SY 733 EL. 69.610 L.A. Co. Rd Dept Surv. Sec. Const. Div. SY B.M.'s pg. 45 Artesia Quad 1955 L&N. in S.W. dairy porch 75± ft. E. of ℄ Carmenita Rd. S. of hse # 16302 ± ¼ mi S. of Center St.		
		Note: Elev 69.77 carried-did not correct to El of BM.					
T.P.			68 34	~~68 98~~	T.P.		
40+93.28			68 2	~~68 8~~			660' Rad
T.P.			69 11	~~69 75~~	T.P.		
40+93.28			68 6	~~69 2~~			1320' Rad.

EL. 69.190 PER P6.108

76-L298 CE 307 3-61

PLEASE RETURN TO
LOS ANGELES COUNTY ENGINEER
403 LOS ANGELES COUNTY ENGINEERING BLDG.

NOTE: ANY ADDITIONS OR CHANGES ON THIS SHEET MUST BE MADE OR CIRCLED IN RED INK, WITH DATE AND NAME OF PERSON MAKING CHANGE.

Do not extend notes this side of this line.

STATION	B.S.	H.I.	~~EL.~~	ELEV.	Lt.	℄ Carmenita Rt.
T.P.			7011	~~7075~~	T.P.	
T.P.			6861	~~6925~~	T.P	
T.P.			6614	~~6678~~	T.P.	
40+93.28			647	~~653~~	677' grd.	
T.P.			6615	~~6679~~	T.P.	
41+00			6615	~~6679~~		℄
"			6591	~~6655~~	10.5 edge pav.	
42+00			6658	~~6722~~		℄
"			6622	~~6686~~	10.5 " "	
43+00			6678	~~6742~~		℄
"			6646	~~6710~~	10.0 " "	
44+00			6709	~~6773~~		℄
"			6670	~~6734~~	11.0 " "	
45+00			6734	~~6798~~		℄
"			6693	~~6757~~	11.0 " "	
T.P.			6693	~~6757~~	T.P.	
46+00			6763	~~6827~~		℄
"			6716	~~6780~~	11.0 edge pav.	
47+00			6807	~~6871~~		℄
"			6750	~~6814~~	10.5 " "	

LENKER ROD

Profile No. ____ Notes Red ____ Plotted ____ Job No. 3181.14 Division No. 11 F.B. 2728 Pg. 99
X-Sec. No. ____ Date ____ Date ____ Survey of Dairy Valley Imp Hz. Carmenita Rd.
Notes Chkd. ____ Checked ____ Survey by Sappe 11 Notes Foulger Date 10-24-24
Date ____ Date ____ Map No. ____ Indexed R. J. GALLY Date ____

76-L298 CE 307 3-61

PLEASE RETURN TO
LOS ANGELES COUNTY ENGINEER
403 LOS ANGELES COUNTY ENGINEERING BLDG.

NOTE: ANY ADDITIONS OR CHANGES ON THIS SHEET MUST BE MADE OR CIRCLED IN RED INK, WITH DATE AND NAME OF PERSON MAKING CHANGE

Do not extend notes this side of this line.

STATION	B.S.	H.I.	~~F.S.~~ EL.	ELEV.	Lt.	℄ Carmenita Rt.
(Snd.) B.M. SY 1805			6837	~~69.01~~	BM. SY 1805 EL. 68.397 PER PL. 108 EL. 68.839 L.A. Co Rd. Dept. Serv. Sec. Const. Div. SY B.M.'s pg 123 Artesia Quad 1955 ℄ & B.N. 45± 'W of ℄ of Carmenita Rd. S. P.L. of hse #16103, middle & W. side of fish Pond	
		Note: Elev. carried - correct to	69.01 Did not BM. El.			
48+00			6848	~~69.12~~		℄
"			6800	~~68.64~~	10⁵ edge pav.	
49+00			6920	~~69.84~~		℄
"			6866	~~69.30~~	10⁵ " "	
T.P.			6858	~~69.22~~	T.P.	
50+00			6960	~~70.24~~		℄
"			6914	~~69.78~~	11° " "	
51+00			7005	~~70.69~~		℄
"			6941	~~70.05~~	11° " "	
52+00			7038	~~71.02~~		℄
"			6986	~~70.50~~	11°	
T.P.			6989	~~70.53~~	T.P.	
53+00			7036	~~71.00~~		℄
53+12			6986	~~70.50~~	11° ∡ Pt. @ edge pav.	
53+37±			6992	~~70.56~~	11° brk. pav.	
"			6890	~~69.54~~	38° edge gut.	

LENKER ROD

F.B. 2728 Pg. 100 Job No. 3181.13 Division No. 11 Notes Red Plotted Profile
Survey of Dairy Valley Imp #2. Carmenita Rd. Date Date No. X-Sec.
Survey by Sappell Notes D. Foulger Notes Chkd. Checked
Indexed C. J. GALLI Date Date Date No.

76-L298 CE 307 3-61

PLEASE RETURN TO
LOS ANGELES COUNTY ENGINEER
403 LOS ANGELES COUNTY ENGINEERING BLDG.

NOTE: ANY ADDITIONS OR CHANGES ON THIS SHEET MUST BE MADE OR CIRCLED IN RED INK, WITH DATE AND NAME OF PERSON MAKING CHANGE.

Do not extend notes this side of this line.

Profile Notes Red ____ Plotted ____ Job No. 3181.14 Division No. 11 F.B. 2728 Pg. 101
No. ____ Date ____ Date ____ Survey of Dairy Valley Line #2 - Carmenita Rd
X-Sec. ____ Notes Chkd. ____ Checked ____ Survey by Lapp II Notes Foulger Date 10-24-63
No. ____ Date ____ Date ____ Map No. ____ Indexed C. J. GALLI Date ____

STATION	B.S.	H.I.	ELEV.	ELEV.	Lt.	℄ Carmenita	Rt.
53+37			6872	~~6936~~	40' gut.		
			6940	~~7004~~	40' top curb S. end C.R. S.W. cor.		
53+73			6891	~~6955~~	75 gut.		
		ROD	6955	~~7019~~	75 top curb - W. end C.R. S.W. cor.		
53+83			7031	~~7095~~		℄	
			7002	~~7066~~	11 main pav (brk.)		
54+13			7066	~~7130~~	PG 78 & 87	℄ int. Carmenita & Alondra	
54+13	= 1+00 going E. & W. along Alondra Blvd,						
					Lt. & N.	℄ Alondra	Rt. & S.
T.P.			7078	~~7142~~	T.P.		
7+60			7287	~~7351~~		℄	
T.P.		LENKER	7268	~~7332~~	T.P.		
14+20			7061	~~7125~~		℄	
T.P.			7273	~~7337~~	T.P.		
T.P.			7096	~~7160~~	T.P.		
1+00	going W. along Alondra Blvd.				LT & S.	℄ Alondra	RT & N.
T.P.			6982	~~7046~~	T.P.		
7+82			7108	~~7172~~		℄	
T.P.			7074	~~7138~~	T.P.		
14+64			7019	~~7083~~		℄	
T.P.			7072	~~7136~~	T.P.		

76-L298 CE 307 3-61

PLEASE RETURN TO
LOS ANGELES COUNTY ENGINEER
403 LOS ANGELES COUNTY ENGINEERING BLDG.

NOTE: ANY ADDITIONS OR CHANGES ON THIS SHEET MUST BE MADE OR CIRCLED IN RED INK, WITH DATE AND NAME OF PERSON MAKING CHANGE

Do not extend notes this side of this line.

STATION	B.S.	H.I.	~~EZ.~~	ELEV.	Lt.	℄ Alondra Rt.
T.P. Fnd.			69 93	~~70 57~~	T.P.	EL. 70.646 PER PG. 107
B.M. SY 724			70 61	~~71 25~~	B.M. SY 724 El. 71.027 LA Co Rd Dept. Survey Sec. SY BM's ARTESIA QUAD 1955 S&W 2' W. of ℄ int Center St & Carmenita Rd.	

F.B. 2728 Pg. 102
Job No. 3181.14 Division No. 11 Notes Red ____ Plotted ____ Profile ____
Survey of Dairy Valley Imp #2 - Carmenita Rd Date ____ Date ____ No. ____
Survey by Sappell Notes Foulger Notes Chkd. ____ Checked ____ X-Sec. ____
Indexed E. J. GAIN Date ____ Date ____ Date ____ No. ____

NOTES RED. ________ JOB NO. 0301.02 SURVEY OF Dairy Valley Imp #2 Carmenita Rd

F. B. 2728 PG. 102

DATE ________ SURVEY BY D. Sappell

NOTES CHKD. ________ NOTES BY D.S. DATE 9-30-63

DATE ________ INDEXED E. J. GALLI DATE OCT 3 '63

NOTE: ANY ADDITIONS OR CHANGES ON THIS SHEET MUST BE MADE OR CIRCLED IN RED INK, WITH DATE AND NAME OF PERSON MAKING CHANGE.

PLEASE RETURN TO **LOS ANGELES COUNTY SURVEYOR** 725 LOS ANGELES COUNTY ENGINEERING BLDG.

Do not extend notes this side of this line

765420 353 3-51

B.M.	1ST RUN	DIFF.	2ND RUN	3RD RUN	ADJ. ELEV.	DESCRIPTION

JN 0301.02

DAIRY VALLEY IMP #2

CARMENITA RD

BENCH LEVELS

CIRCUIT 1.60 MI.

USED: ZEISS LEVEL # 26000
LOW. VAR RODS #15 & #16

Sappell
Foulger
Lieber
Yamamoto

769420 353 3-51

PLEASE RETURN TO
LOS ANGELES COUNTY SURVEYOR
725 LOS ANGELES COUNTY ENGINEERING BLDG.

NOTE: ANY ADDITIONS OR CHANGES ON THIS SHEET MUST BE MADE OR CIRCLED IN RED INK, WITH DATE AND NAME OF PERSON MAKING CHANGE.

Do not extend notes this side of this line

JOB NO. 0301.02 SURVEY OF Dairy Valley Imp #2
SURVEY BY D. Lappell DATE 9.30.63 NOTES RED.
NOTES BY D.S. DATE NOTES CHKD.
INDEXED R.J. GAM DATE DATE

F.B. 2728 Pg. 104

B.M.	1ST RUN	DIFF.	2ND RUN	~~3RD RUN~~ Mn	ADJ. ELEV.	DESCRIPTION
BM 1-3 (FD.)	68.160				68.160	BM 1-3, 1962 Adj El. 68.160 F.B. 1202-8 (U.S. 3996) (U.S.C. & G.S. J. 778) Valley View Ave, 846' N. of the ℄ of Alondra Blvd (Center St.) & 27'W of the ℄ of Valley View Ave, ~~60'~~ ~~N'ly from P.P. A 490.22 E & 92.5 W'ly from P.P. B 449.85 E.~~ A std U.S.C. & G.S. disk in top of conc. post & stamped "J 778 1945"
+	5.478		5.328			
⊼	73.638	+0.086	+0.090	+0.0880		
−	5.392		5.238			
TP	68.246					TP.
+	4.577		4.400			
⊼	72.823	-1.140	-1.140	-1.1405		
−	5.717		5.541			
T.P.	67.106					TP.
+	4.035		3.963			
⊼	71.141	-1.167	-1.168	-1.1675		
−	5.202		5.131			
TP	65.939					TP
+	5.279		5.123			
⊼	71.218	-0.048	-0.049	-0.0485		
−	5.327		5.172			
BM 1-2 (FD.)	65.891				65.892	BM 1-2, 1962 Adj El. 65.892 F.B. 1202-7 Valley View Ave & Alondra Blvd, 100'E of the ℄ of Valley View Ave & 12' N. of the ℄ of Alondra Blvd. Set in conc. 15" below the st. surf. in a well cut through the pvmt. & prot. by a cast iron cover mkd "County Surveyor Monument". A std county Surveyor mon. mkd "BM 1-2 1951 RE 329"

769420 353 3-51

PLEASE RETURN TO
LOS ANGELES COUNTY SURVEYOR
725 LOS ANGELES COUNTY ENGINEERING BLDG.

NOTE: ANY ADDITIONS OR CHANGES ON THIS SHEET MUST BE MADE OR CIRCLED IN RED INK, WITH DATE AND NAME OF PERSON MAKING CHANGE.

Do not extend notes this side of this line

NOTES RED. _____ JOB NO. 0301.02 SURVEY OF Dairy Valley Imp #2
DATE _____ SURVEY BY D. Jappe 11 F.B. 2728 PG. 105
NOTES CHKD. _____ NOTES BY [redacted] J. CAMP DATE 9-20-62
DATE _____ INDEXED _____ DATE _____

B.M.	1ST RUN	DIFF.	2ND RUN	~~3RD RUN~~ Mn.	ADJ. ELEV.	DESCRIPTION
BM 1-2 (Fd)	65.891			65.894	65.8940	BM 1-2, 1962 Adj EL. 65.894
+	4803		4.712			Description PG 104
π	70.694	-0.795	-0.796	-0.7955		
-	5598		5508			
TP	65.096					TP
+	4.079		3958			
π	69.175	-1.486	-1.485	-1.4855		
-	5.575		5.443			
TP	63.610					TP
+	4591		4473			
π	68.201	-0.806	-0.806	-0.8060		
-	5.397		5279			
TP	62.804					TP
+	5504		5.372			
π	68.308	+2.692	+2.694	+2.6930		
-	2812		2678			
TP	65.496					TP
+	6512		6396			
π	72.008	+1.117	+1.117	+1.1170		
-	5.395		5279			
TP	66.613					TP
+	5.759		5.609			
π	72.372	+2.807	+2.810	+2.8085		
-	2952		2799			
TP	69.420					TP
+	8425		8146			
π	77.845	+7.460	+7.463	+7.4615		
-	0.965		0.683			
TP	76.880			76.8820		TP
				(Σ = +10.9930)		

76S420 353 3-51

PLEASE RETURN TO
LOS ANGELES COUNTY SURVEYOR
725 LOS ANGELES COUNTY ENGINEERING BLDG.

NOTE: ANY ADDITIONS OR CHANGES ON THIS SHEET MUST BE MADE OR CIRCLED IN RED INK, WITH DATE AND NAME OF PERSON MAKING CHANGE.

Do not extend notes this side of this line

B.M.	1ST RUN	DIFF.	2ND RUN	~~3RD RUN~~ mm	ADJ. ELEV.	DESCRIPTION					
T.P.	76.880			(10.9930)		TP		PG	105		
+	11.215		11.133								
π	88095	+10.537	+10.540	+10.5385							
-	0678		0593								
TP	87.417					TP					
+	5.357		5.239								
π	92.774	-3.685	-3.683	-3.6840							
-	9042		8922								
TP.	83.732					TP.					
+	0.187		0.306								
π	83.919	-11.300	-11.296	-11.2980							
-	11.487		11.602								
TP	72.432					TP.					
+	0.663		0.563								
π	73.095	-6.348	-6.347	-6.3475							
-	7.011		6.910								
TP.	66.084					TP.					
+	5.251		5177								
π	71.335	+0.918	+0.919	+0.9185							
-	4.333		4.258								
TP.	67.002					TP.					
+	5145		5042								
π	72.147	+0.350	+0.349	+0.3495							
-	4.795		4693								
TP.	67.352					TP.					
+	5.982		5.893								
π	73.334	+1.628	+1.630	+1.6290							
-	4354		4263								
TP.	68.980			68.9930		TP.					
				(Σ= +3.0990)							

JOB NO. 0301.02 SURVEY OF Dairy Valley Imp #2 Carmenita Rd NOTES RED. ____ DATE ____
SURVEY BY D. Sappell DATE 9-30-63 NOTES CHKD. ____ DATE ____
NOTES BY D.S. DATE ____
INDEXED R. J. GALM DATE ____

F.B. 2728 PG. 106

76S420 353 3-51

PLEASE RETURN TO
LOS ANGELES COUNTY SURVEYOR
725 LOS ANGELES COUNTY ENGINEERING BLDG.

NOTE: ANY ADDITIONS OR CHANGES ON THIS SHEET MUST BE MADE OR CIRCLED IN RED INK, WITH DATE AND NAME OF PERSON MAKING CHANGE.

Do not extend notes this side of this line

	B.M.	1ST RUN	DIFF.	2ND RUN	~~3RD RUN~~ Mn	ADJ. ELEV.	DESCRIPTION
	TP	68.980			(+3.0990)		TP PG 106
	+	6.068		5964			
	π	75.048	+1.376	+1.372	+1.3740		
	-	4.692		4.592			
	TP	70.356					TP
	+	6363		6292			
	π	76.719	+1.842	+1.839	+1.8405		
	-	4521		4.453			
	TP	72.198					TP
	+	5.499		5.394			
	π	77.697	+0.145	+0.146	+0.1455		
	-	5.354		5248			
	TP	72.343					TP
	+	4456		4355			
	π	76.799	-1.241	-1.238	-1.2395		
	-	5697		5593			
	TP	71.102					TP
	+	4848		4742			
	π	75.950	-0.469	-0.471	-0.4700		
19	(Fd)	5.317		5213	(2=4.7495)		MV87
	BM ~~SY 724~~ MV87	70.633		(.9)	70.6435 +23	70.646	BM ~~SY 724~~ EL 71.027 L.A. Co Rd Dept
	+	4182		4113			Survey Sec SY BM's ~~[illegible]~~ Artesia
	π	74.815	-1.151	-1.151	-1.1510		Quad 1955 - S&W. 2 FT. W. of ℄ int
	MV88	5.333		5264	+24		Center St. & Carmenita Rd.
1	TBM #1	69.482		(1)	69.4925	69.495	TBM #1 El FB 2728-107.
	+	4743		4.698			MV88 Carmenita Rd & Alondra Blvd.
	π	74.225	-0.136	-0.137	-0.1365		S.W. cor. - L.A. Co Eng'r Tag &
	-	4879		4835			Brad in M.C.R.
	TP	69.346					TP
					(2=0.1365		

NOTES RED. ____ JOB NO. 0301.02 SURVEY OF Dairy Valley Imp #2 Carmenita Rd
DATE ____ SURVEY BY D. Sappell
NOTES CHKD. ____ NOTES BY D.S. DATE 9-30-63
DATE ____ INDEXED E. J. [illegible] DATE ____

F.B. 2728 PG. 107

765420 353 3-51

PLEASE RETURN TO
LOS ANGELES COUNTY SURVEYOR
725 LOS ANGELES COUNTY ENGINEERING BLDG.

NOTE: ANY ADDITIONS OR CHANGES ON THIS SHEET MUST BE MADE OR CIRCLED IN RED INK, WITH DATE AND NAME OF PERSON MAKING CHANGE.

Do not extend notes this side of this line

JOB NO. 030.102 SURVEY OF Dairy Valley Imp #2 NOTES RED. DATE
SURVEY BY D. Zappe II NOTES CHKD. DATE
NOTES BY D.S. DATE 9-30-63
INDEXED R. J. GAIN DATE

F.B. 2728 PG. 108

B.M.	1ST RUN	DIFF.	2ND RUN	~~3RD RUN~~ 1918	ADJ. ELEV.	DESCRIPTION
TP	69.346 ✓			(-0.1365)		TP PG 107
+	4.014		3.940 ✓			
⊼	73.360 ✓	-0.961	-0.963	-0.9620		
-	4.975		4.903	(Σ: -1.0985) +136		17 V 89
(Fd)						
~~BM SY 1895~~	68.385 ✓		(2)	68.3940	68.397	~~BM SY 1895~~ El. 68.839 L.A. Co Rd Dept.
M V 89						Survey Sec. Cor's Div. SY BM's PG 123 Artesia Quad 1955, L & B.M. ± 45' W. of ℄ Carmenita Rd S. Pk of No. # 16103 - middle W. side of old Fish Pond
+	3.624		3.531 ✓			TP
⊼	72.009 ✓	-1.628	-1.626	-1.6270		
-	5.252		5.157			
TP	66.757 ✓					
+	4.219		4.140 ✓			
⊼	70.976 ✓	-0.803	-0.802	-0.8025		
-	5.022		4.942			
TP	65.954 ✓					TP
+	5.998		5.792 ✓			
⊼	71.952 ✓	+3.222	+3.224	+3.2230		
-	2.776		2.468	(+0.7935)		M V 90
(Fd)				+3.0		
~~BM SY 733~~	69.176 ✓		(3)	69.1875	69.190	~~BM SY 733~~ El. 69.610 L.A. Co Rd Dept.
M V 90						Survey Sec. SY BM's PG 45. Artesia Quad 1955, L & B.M. in S.W. dairy porch ± 75 FT. E ℄ Carmenita Rd. S of Ho # 16302 ± ½ mi S. of Center St.
+	0.223		0.451 ✓			TP
⊼	69.399 ✓	-4.074	-4.071	-4.0725		
-	4.297		4.522			
TP	65.102 ✓					
+	3.949		3.873 ✓	3.359		
⊼	69.051 ✓	-0.061	-0.066	-0.063	-0.0633	
-	4.010		3.939	3.422		
TP	65.041 ✓					TP
				Σ=(-4.1358)		

765420 353 3-51

PLEASE RETURN TO
LOS ANGELES COUNTY SURVEYOR
725 LOS ANGELES COUNTY ENGINEERING BLDG.

NOTE: ANY ADDITIONS OR CHANGES ON THIS SHEET MUST BE MADE OR CIRCLED IN RED INK, WITH DATE AND NAME OF PERSON MAKING CHANGE.

Do not extend notes this side of this line

NOTES RED. JOB NO. 0301.02 SURVEY OF Dairy Valley Imp #2
DATE SURVEY BY D. Zappelli DATE 9-20-63
NOTES CHKD. NOTES BY D.J. F.B. 2726 PG. 109
DATE INDEXED C.J. GALU DATE

	B.M.	1ST RUN	DIFF.	2ND RUN	~~3RD RUN~~ M3	ADJ. ELEV.	DESCRIPTION
	TP	65.041			(-4.1358)		TP PG 108
	+	4 732		4659			
	⊼	69.773	-0.253	-0.256	-0.2545		
	-	4 985		4915			
	TP	64.788					
	+	4 973		4858			
	⊼	69.761	+0.381	+0.383	+0.3820		
	-	4592		4475	(-4.0083)		
	(Fd)				+35		MV91
4	BM ~~SY 734~~	65.169		(4)	65.1792	65.183	BM SY ~~734~~ El. 65.644, L.A. Co Rd Dept.
	MV91						Survey Sec. SY BM's pg 45. Artesia
							Quad 1955 - LFM in ctr. entrance
							walk to Carmenita School ± 1 Et
	+	3060		2920			W. Flagpole ± 75' E & Carmenita
1	⊼	68.229	-2.700	-2.699	-2.6995		Rd Just N. 166TH ST. (167TH ST.)
	-	5760		5669	+36		MV92
	(Fd)						
1	BM ~~SY 2632~~	62.469		(1)	62.4797	62.483	BM SY ~~2632~~ El. 62.982 L.A. Co Rd Dept.
	MV92						Survey Sec. Cons. Div. SY BM's pg 192
							Artesia Quad 1955 - Fd L.A. Co Sur
	+	5437		5376			Mon at E int. Carmenita Rd
1	⊼	67.906	+0.152	+0.152	+0.1520		& 166TH ST.
	-	5285		5224	+37		MV93
	(Fd)						
1	BM ~~SY 2633~~	62.621		(1)	62.6317	62.635	BM SY ~~2633~~ El. 63.144 L.A. Co. Rd Dept.
	MV93						Survey Sec. Cons. Div. SY BM's Artesia
	+	5.050		5220			Quad 1955 - Fd L.A. Co Sur Mon ± 15'
	⊼	67.671	+1.247	+1.245	+1.2460		S. & W. of E int. Carmenita Rd &
	-	3.803		3975	+39		166TH ST.
	(Fd)						MV94
1	BM ~~SY 1006~~	63.868		(1)	63.8777	63.882	BM ~~SY 1006~~ El. 64.390 L.A. Co Rd Dept. Survey Sec
	MV94						Cons. Div. PG 123, SY BM's Artesia Quad
							1955 - LFT ctr. 925 island S.W. cor
							166TH ST. & Carmenita Rd #16601
							Market & Gas Sta.

76S420 353 3-51

PLEASE RETURN TO
LOS ANGELES COUNTY SURVEYOR
725 LOS ANGELES COUNTY ENGINEERING BLDG.

NOTE: ANY ADDITIONS OR CHANGES ON THIS SHEET MUST BE MADE OR CIRCLED IN RED INK, WITH DATE AND NAME OF PERSON MAKING CHANGE.

Do not extend notes this side of this line

B.M.	1ST RUN	DIFF.	2ND RUN	~~3RD RUN~~	ADJ. ELEV.	DESCRIPTION
MV 94						
BMSY ~~1806~~	63.868			63.8777	63.882	BM~~SY 1806~~ PG 109 MV 94
+	3.729		3.386			
π	67.597	-1.306	-1.305	-1.3055		
−	5.035		4.691			
TP	62.562					TP.
+	4.191		4.309			
π	66.753	-0.469	-0.466	-0.4675		
−	4.660		4.775			
TP	62.093					TP.
+	5.254		5.075			
π	67.347	+1.578	+1.578	+1.5780		
− (Fd)	3.676		3.497	Σ=(-0.1950) +42		MV 95
3 BM~~SY 735~~ MV 95	63.671		(3)	63.6827	63.687	BM~~SY 735~~ El. 64.188 LA Co Rd Dept Survey Sec. 'SY' BM's PG 46, Artesia Quad. 1955- L&N in S.E. Cor dairy platform ±70 FT. W. c/L Carmenita Rd. near Ho # 16729
+	3.792		3.650			
π	67.463	-1.218	-1.217	-1.2175		
−	5.010		4.867			
TP	62.453					TP.
+	4.843		4.688			
π	67.296	+0.668	+0.668	+0.6680		
−	4.175		4.020			
TP	63.121					TP
+	4.650		4.394			
π	67.771	+1.252	+1.253	+1.2525		
− (Fd)	3.398		3.141	Σ=(-0.7030) +46		MV 96
3 ~~BMSY 2634~~ MV 96	64.373		(3)	64.3857	64.390	BM~~SY 2634~~ El. 64.941 L.A. Co Rd Dept. Survey Sec. Cons Div 'SY' BM's PG 192 Artesia Quad 1955- Fd L&T. in S.W. cor. of dairy platform to K.R. Holmes Dairy ±60' E of ℄ Carmenita Rd (just No. of Ho # 170.0)

JOB NO. 0301.02 SURVEY OF Dairy Valley Imp #2 Carmenita Rd
SURVEY BY D. Sappell DATE
NOTES BY D.S. DATE 10-1-63 NOTES CHKD.
INDEXED B. J. GALL DATE
NOTES RED. DATE

F.B. 2728 PG. 110

76S420 353 3-51

PLEASE RETURN TO
LOS ANGELES COUNTY SURVEYOR
725 LOS ANGELES COUNTY ENGINEERING BLDG.

NOTE: ANY ADDITIONS OR CHANGES ON THIS SHEET MUST BE MADE OR CIRCLED IN RED INK, WITH DATE AND NAME OF PERSON MAKING CHANGE.

Do not extend notes this side of this line

B.M.	1ST RUN	DIFF.	2ND RUN	~~3RD RUN~~ Mn	ADJ. ELEV.	DESCRIPTION
(Fd) BM ~~SY 2634~~	64.373			64.3857	64.390	BM ~~SY 2634~~ PG 110
MV 96	3325		3430			MV 96
π	67.698	-2.001	-2.002	-2.0015		
-	5326		5432			
TP	62.372					TP
+	4222		4343			
π	66.594	-1.218	-1.217	-1.2175		
-	5440		5560			
TP	61.154					TP
+	4407		4528			
π	65.561	-0.922	-0.922	-0.9220		
-	5329		5450			
TP	60.232					TP
+	4425		4545			
π	64.657	-0.495	-0.492	-0.4935		
-	4920		5037			
TP	59.737					TP
+	3870		3968			
π	63.607	-1.512	-1.510	-1.5110		
(Fd)	5.382		5.478			MV 97
5 BM ~~SY 136~~	58.225		(5)	58.2402 +52	58.245	BM ~~SY 136~~ El. 58.883 L.A. Co Rd Dept Survey Sec. SY Bm's pg 46. Artesia Quad 1955 L&T at ℄ int Carmenita Rd & Artesia Blvd.
MV 97						

cont PG 112

NOTES RED. ____ JOB NO. 0301.02 SURVEY OF Dairy Valley Imp #2 Carmenita Rd
DATE ____ SURVEY BY D. Sappe II
NOTES CHKD. ____ NOTES BY D.S. DATE 10-1-63
DATE ____ INDEXED C. J. GALLI DATE ____

F.B. 2728 PG. 111

768420 353 3-51

PLEASE RETURN TO
LOS ANGELES COUNTY SURVEYOR
725 LOS ANGELES COUNTY ENGINEERING BLDG.

NOTE: ANY ADDITIONS OR CHANGES ON THIS SHEET MUST BE MADE OR CIRCLED IN RED INK, WITH DATE AND NAME OF PERSON MAKING CHANGE.

Do not extend notes this side of this line

B.M.	1ST RUN	DIFF.	2ND RUN	3RD RUN	ADJ. ELEV.	DESCRIPTION
(Fd) BM ~~SY 736~~ 17+U 97	58.225			58.2402		BM ~~SY 726~~ 17 U 97 PG 111
	4.783		4859			
π	63.008	-1.129	-1.128	-1.1285		
(Fd)	5.912		5987	(+[illegible])		
BM 8-3	57.096		(1) Σ 44	57.1117	57.1170	BM 8-3, 1962 Adj El. 57.117 F.B. 1209-B (Artesia G-4) Near Artesia, at Artesia (Blvd Ave) & Carmenita Rd 8.6' W'ly from the approx. ℄ of Carmenita Rd. & 12' S'ly from the approx. ℄ of Artesia (Blvd Ave). In a well cut through the pvmt. & prot by a cast iron cover mkd "County Surveyor Monument," a std. 4" brass tablet insc. "L.A. County Survey Control System Traverse Station Artesia G-4 R.E. 2177 set by County Surveyor 1942" set in conc. 2" below the subgrade of street.

END

JOB NO. 0301.02 SURVEY OF Dairy Valley Imp #2 Carmenita Rd NOTES RED.
SURVEY BY D. Sappe 71 DATE
NOTES BY DJ DATE 10-1-63 NOTES CHKD.
INDEXED B. J. GALLI DATE DATE

F.B. 2728 PG. 112

NOTES RED _____ JOB NO. _____ SURVEY OF S.D. Improv #1 F. B. 2728 Pg. 115

DATE _____ SURVEY BY Holmes

NOTES CHKD. RUBENACKER NOTES BY WALSH DATE 1-21-64

DATE _____ CHECKED E. J. GALLI DATE JAN 21 64

J.N. 36814

BENCH LEVELS

SAN DIMAS IMPROVEMENT #1

(GARFIELD AVE)

Holmes
WALSH
MOYA
MASSEY

DESCRIPTION	ADJ. ELEV.	3RD RUN	2ND RUN	DIFF.	1ST RUN	B.M.

NOTE: ANY ADDITIONS OR CHANGES ON THIS SHEET MUST BE MADE AND CIRCLED IN RED INK, WITH DATE AND NAME OF PERSON MAKING CHANGE

Do not extend notes this side of this line

PLEASE RETURN TO
LOS ANGELES COUNTY ENGINEER
900 LOS ANGELES COUNTY ENGINEERING BLDG.

768420 S & E.383 9-55

765420 S & E-353 9-55

PLEASE RETURN TO
LOS ANGELES COUNTY ENGINEER
700 LOS ANGELES COUNTY ENGINEERING BLDG.

NOTE: ANY ADDITIONS OR CHANGES ON THIS SHEET MUST BE MADE OR CIRCLED IN RED INK, WITH DATE AND NAME OF PERSON MAKING CHANGE.

Do not extend notes this side of this line

JOB NO. 3683 H SURVEY OF San Dimas Independent NOTES RED.
SURVEY BY H.O. Burns DATE
NOTES BY L.A. C.S.M. DATE 1-31-64 NOTES BY R. BURNBACKER DATE JAN '64
INDEXED G. J. GALLI DATE

F.B. 2728 PG. 116

B.M.	1ST RUN	DIFF.	2ND RUN	3RD RUN	ADJ. ELEV.	DESCRIPTION
						971.135 PER 1963
13-17	971.304				971.135	BM 13-17 - Elev ~~971.304~~ - FB 1330-14 &
	+ 6.490		6.410			E Intsc. of Bonita Ave & Walnut Ave
⊼	977.794.	+2.729	+ 2.729		~~977.692~~	Std. C.S. Mon in well with cover - 0.2'
	- 3.761		3.681			
T.P.	974.033.					
	+ 5.969		5.933			
⊼	980.002.	+3.847	+3.844		~~979.839~~	
	- 2.122		2.089			
T.P.	977.880.					
	+ 8.177		8.069	8.023		
⊼	986.057.	+7.255	+ 7.248	+7.253	~~985.893~~	
	- 0.922		0.821	0.770		
T.P.	985.135.					
	+ 8.425		8.314			
⊼	993.560.	+7.517	+ 7.515		~~993.396~~	
	- 0.908		0.799			
T.P.	992.652.					
	+ 8.509		8.415			
⊼	1001.161.	+7.169	+ 7.169		~~1000.996~~	
	- 1.340		1.246			
T.P.	999.821.					
	+ 8.060		8.022	7.959		
⊼	1007.881.	+7.129	+ 7.122	+ 7.130	~~1007.718~~	
	- 0.931		0.900	0.829		
T.P.	1006.950.					
	+8.195		8.160	8.090		
⊼	1015.145.	+5.527	+5.531	+5.528	~~1014.982~~	
	-2.668		2.629	2.562		
T.P.	1012.477.					

768420 S & E-353 9-55

PLEASE RETURN TO
LOS ANGELES COUNTY ENGINEER
700 LOS ANGELES COUNTY ENGINEERING BLDG.

NOTE: ANY ADDITIONS OR CHANGES ON THIS SHEET MUST BE MADE OR CIRCLED IN RED INK, WITH DATE AND NAME OF PERSON MAKING CHANGE.

Do not extend notes this side of this line

NOTES RED. JOB NO. SURVEY OF San Dimas Improvement
DATE SURVEY BY Holmes
NOTES CHKD. NOTES BY F. J. GALLI DATE 1-21-64
BASE JAN '64 ENGINEER DATE

B.M.	1ST RUN	DIFF.	2ND RUN	3RD RUN	ADJ. ELEV.	DESCRIPTION
TP	1012.477					
	+ 5.514		5.450			
π	1017.991	+0.853	0.851	+0.852	~~1017.828~~	
	- 4.661		4.599			
13-16	1013.330				1013.160	BM 13-16 (LA VERNE D-12-B) - FB 1380-146
	+ 6.299		6.208			On Approx. ℄ Bonita Ave - Bet San Dimas Cr. R/W &
π	1019.629	+ 1.859	+ 1.859			Walnut Ave - 986' W. of San Dimas Cr. Rd
	- 4.440		4.349			Std C.S. Mon in well with Cover - d/n 10" - Elev ~~1013.269~~ 1013.160
Set BM LV 89	1015.189				1015.019	B.M. - Elev. - FB 2728-117
	+ 3.356		3.270			Bonita Ave & Gaffney Ave - S.W. Cor.
π	1018.545	-5.244	-5.246			Bt Spk in cb 5'± So. of S.C.R.
	- 8.600		8.516			
T.P.	1009.945					
	+ 0.321		0.280			
π	1010.266	- 9.469	- 9.469			
	- 9.790		9.749			
T P	1000.476					
	+ 1.090		1.139			
π	1001.566	- 6.610	- 6.609			
	- 7.700		7.748			
Set BM LV 90	993.866				993.696	LV 90 BM - Elev - FB 2728-117
	+ 3.492		3.554			Gaffney Ave - W. side - 56.0' So. of Bonita Ave
π	997.358	-1.838	-1.837			Bt. Spk in cb in front Ho # 221
	- 5.330		5.391			
T.P.	992.028					

F.B. 2728 Pg. 117

765420 S & E-353 9-55

PLEASE RETURN TO
LOS ANGELES COUNTY ENGINEER
700 LOS ANGELES COUNTY ENGINEERING BLDG.

NOTE: ANY ADDITIONS OR CHANGES ON THIS SHEET MUST BE MADE OR CIRCLED IN RED INK, WITH DATE AND NAME OF PERSON MAKING CHANGE.

Do not extend notes this side of this line

JOB NO. 3683 14 SURVEY OF San Dimas Improvement
SURVEY BY Holmes
NOTES BY L. A. S. M. DATE 1-21-64
INDEXED E. J. GALLI DATE
NOTES RED. DATE RUBENACKER
NOTES CHKD. JM DATE

F.B. 2728 PG. 118

B.M.	1ST RUN	DIFF.	2ND RUN	3RD RUN	ADJ. ELEV.	DESCRIPTION
TP	992.028.					
	+ 4.408		4.339			
℄	996.436.	- 1.444	- 1.444			
	- 5.852		5.783			
SET BM LV 91	990.584.				990.414	BM LV 91 FB 2728 - 118
	+ 4.938		4.890	4.839		GAFFNEY Ave & HERA St - N.E. Cor
℄	995.522.	+ 0.929	+ 0.922	+ 0.930		Bt. Spk in cb 5° E. of N.C.R.
	- 4.009		3.968	3.909		
SET BM LV 92	991.513.				991.343	BM LV 92 - Elev FB 2728 - 118
	+ 3.381		3.341	3.295		HERA St. - E. end - Bt. Spk in cb
℄	994.894.	- 2.955	- 2.950	- 2.951		5° N of ℓ prod.
	- 6.336		6.291	6.246		
SET BM LV 93	988.558.				988.388	BM LV 93 - Elev FB 2728 - 118
	+ 3.999		3.910	3.851		HERA St - W. end - So. side - Bt. Spk in cb
℄	992.557.	- 2.172	- 2.190	- 2.189		10° E of W. end cb.
	- 6.171		6.100	6.040		
TP	986.386.					
	+ 4.516		4.629			
℄	990.902.	- 0.379	- 0.380			
BM LV 94 ~~TBM~~	4.895		5.009			BM LV 94
	986.007.				985.837	~~TBM~~ Elev FB 2728 - 118
	+ 2.628.		2.555			Signal Box So side S.P.R.R. - 200'± W. of
℄	988.635.	- 3.552	- 3.555			TRACT # - chis "X" in SE Bt.
	- 6.180		6.110			
T.P.	982.455.					
	+ 3.901		3.809			
℄	986.356.	- 0.940	- 0.941			
	- 4.841		4.750			
T.P.	981.515.					

768420 S & E-353 9-55

PLEASE RETURN TO
LOS ANGELES COUNTY ENGINEER
100 LOS ANGELES COUNTY ENGINEERING BLDG.

NOTE: ANY ADDITIONS OR CHANGES ON THIS SHEET MUST BE MADE OR CIRCLED IN RED INK, WITH DATE AND NAME OF PERSON MAKING CHANGE.

Do not extend notes this side of this line

NOTES RED. JOB NO. 36 BY 14 SURVEY OF San Dimas Temperance F.B. 7728 PG. 19
DATE 1-21-64 SURVEY BY Ho Bro E.J.
NOTES CHKD. C.W. BRENNACKER NOTES BY Wilkes DATE 1-21-64
DATE 1-31-64 INDEXED R.J. GALL MAPPED

B.M.	1ST RUN	DIFF.	2ND RUN	3RD RUN	ADJ. ELEV.	DESCRIPTION
T.P.	981.515.					
	+ 2.506		2.440			
⊼	984021.	- 6.213	- 6.210			
	- 8.719		8.650			
TP	975.302.					
	+ 3.708		3.606			
⊼	979.010.	- 1.802	- 1.805			
LV95	- 5.510		5.411			
BM	973.500.				973.330 BM LV 95 Elev	- FD
	+ 5.481		5.428	5.300		P.E.R.R. - 40°3 No. of Track
⊼	978.981.	+1.782	+1.788	+1.791		700' ± E. of Catwalk - chis "X" on
	- 3.699		3.640	3.509		N. Rim
T.P.	975.282.					
	+ 8.569		8.470			
⊼	983.851.	+ 6.401	+ 6.404			
	- 2.168		2.066			
T.P	981.683.					
	+ 6.647		6.601			
⊼	988330	+ 3.218	+ 3.217			
	- 3.429		3.384			
TP	984.901.					
	+ 6 132		6.041			
⊼	991.033.	+ 3.091	+ 3.092			
	- 3.041		2.949			
T.P	987.992.					
	+ 4.450		4.347			
⊼	992.442	+ 1.679	+ 1.677			
	- 2.771		2.670			
TP	989.671.					

768420 S & E-353 9-55

PLEASE RETURN TO
LOS ANGELES COUNTY ENGINEER
700 LOS ANGELES COUNTY ENGINEERING BLDG.

NOTE: ANY ADDITIONS OR CHANGES ON THIS SHEET MUST BE MADE OR CIRCLED IN RED INK, WITH DATE AND NAME OF PERSON MAKING CHANGE.

Do not extend notes this side of this line

B.M.	1ST RUN	DIFF.	2ND RUN	3RD RUN	ADJ. ELEV.	DESCRIPTION
TP	989.671.					
	+ 6.915		6.850			
⊼	996.586.	+3.518	+3.520			
	- 3.397		3.330			
BMLV96	993.189.				993.019	BM LV96 Elev - FB 2728 - 120
	+ 3.414		3.368			Conc. Cul. - 100'± No Arrow Hwy &
⊼	996.603.	+0.586	+0.587			500'± W. of San Dimas Cn Rd @ S.F. R.R.
	- 2.828		2.781			Roofing Nail in lead - So. Side Track in
TP	993.775.					Conc. H.W. S.E. Cor.
	+ 5.600		5.511			
⊼	999.375.	+3.230	+3.227			
	- 2.370		2.284			
TP	997.005.					
	+ 8.371		8.311			
⊼	1005.376.	+4.912	+4.910			
	- 3.459		3.401			
BMA 12A	1001.917.				1001.747	BM A-12A - Elev FB 2728-120
	+ 3.660		3.601			FB 825-29,30 - FB 733-59 - FB 948-189, 190
⊼	1005.577.	- 2.361	-2.361			San Dimas Cn Rd & Palomares Ave (Cienego Ave)
	- 6.021		5.962			STD C.S. Mon in well with cover
TP	999.556.					
	+ 4.844		4.809			
⊼	1004.400.	+1.074	+1.072			
	- 3.770		3.737			
T.P.	1000.630.					
	+ 7.479		7.423			
⊼	1008.109.	+4.718	+4.717			
	- 2.761		2.706			
TP	1005.348.					

JOB NO. 3683 1 14 SURVEY OF San Dimas Improvement #1 NOTES RED.
SURVEY BY Holmes DATE C. RUBENACKER
NOTES BY Walsh DATE 1-21-64 NOTES CHKD.
INDEXED C. J. GALLI DATE JAN '64

F.B. 2728 PG. 120

76S420 S & E-353 9-55

PLEASE RETURN TO
LOS ANGELES COUNTY ENGINEER
700 LOS ANGELES COUNTY ENGINEERING BLDG.

NOTE: ANY ADDITIONS OR CHANGES ON THIS SHEET MUST BE MADE OR CIRCLED IN RED INK, WITH DATE AND NAME OF PERSON MAKING CHANGE.

Do not extend notes this side of this line

B.M.	1ST RUN	DIFF.	2ND RUN	3RD RUN	ADJ. ELEV.	DESCRIPTION
TP	1005.348.					
	+ 7.285		7.204	7.121		
⊼	1012.633.	+4.663	+4.659	+4.658		
	- 2.622		2.545	2.463		
TP	1010.011.					
	+ 6.791		6.711			
⊼	1016.802.	+2.886	+2.887			
	- 3.905		3.824			
TP	1012.897.					
	+ 5.362		5.269			
⊼	1018.259.	+0.493	+0.490			1013.311
	- 4.869		4.779			
BM 13-15	1013.390.				1013.214	BM 13-15 (LA VERNE A-12C) FB 1380-145
	+ 5.772		5.680	5.600		Bonita Ave & San Dimas Cir Ru ℄ INTER.
⊼	1019.162.	+0.693	+0.701	+0.701		of Approx ℄ INTER. - Stu C.S. Mon in well
	- 5079		4.979	4.899		with cover - Elev ~~1013.311~~ 1013.214
T.P.	1014.083.					
	+ 5.028		4.959			
⊼	1019.111.	+0.238	+0.239			
	- 4.790		4.720			
T.P.	1014.321.					
	+ 5.351		5.301			
⊼	1019.672.	+1.528	+1.528			
	- 3.823		3.773			
TP	1015.849.					

NOTES RED ____ JOB NO. 3683.14 SURVEY OF San Dimas Improvement #1
DATE ____ SURVEY BY Holmes
NOTES CHKD. C. RUBENACH NOTES BY Walsh DATE 1-21-64
DATE JAN '64 INDEXED R. J. GALLI DATE

F.B. 2728 PG. 121

76S420 S & E-353 9-55

PLEASE RETURN TO
LOS ANGELES COUNTY ENGINEER
700 LOS ANGELES COUNTY ENGINEERING BLDG.

NOTE: ANY ADDITIONS OR CHANGES ON THIS SHEET MUST BE MADE OR CIRCLED IN RED INK, WITH DATE AND NAME OF PERSON MAKING CHANGE.

Do not extend notes this side of this line

B.M.	1ST RUN	DIFF.	2ND RUN	3RD RUN	ADJ. ELEV.	DESCRIPTION
TP	1015.849.					
	+ 5.100		5.061			
⊼	1020.949.	-0.661	-0.659			
	- 5.761.		5.720			
BM LV 89	1015.188.				1015.019	BM LV 89 - Elev 1015.189 - FB 2728-117
	+ 4.621		4.530			Bonita Ave & Gaffney Ave - S.W. Cor
⊼	1019.809.	-1.858	-1.858			Bt. Spkmch 5° S of S.C.R.
	- 6.479		6.388			
13-16	1013.330.				1013.160	BM 13-16 (Laverne A-12-B) Elev ~~1013.269~~ 1013.160
	+ 3.359		3.300			FB 1380-146 - On Approx ℄ Bonita Ave bet
⊼	1016.689.	-4.531	-4.531			San Dimas Cn Rd & Walnut Ave - 980'± W.
	- 7.890.		7.831			℄ San Dimas Cn Rd - Std C.S. Mon in well
TP	1008.799.					with cover
	+ 1.608		1.550			
⊼	1010.407.	-7.131	-7.131			
	- 8.739		8.681			
TP	1001.668.					
	+ 1.832		1.774			
⊼	1003.500	-6.917	-6.914			
	- 8.749		8.688			
T.P.	994.751.					
	+ 1.009		0.941			
⊼	995.760.	-7.190	-7.188			
	8.199		8.129			
T.P.	987.561.					
	+ 1.105		1.039	0.951		
⊼	988.666.	-7.334	-7.328	-7.331		
	- 8.439		8.367	8.282		
TP	980.227.					

JOB NO. 36 8X 14 SURVEY OF San Dimas Improvement NOTES RED.
SURVEY BY Holmes DATE
NOTES BY Walsh DATE 1-21-64 NOTES CHKD. C. RUBENACKER
INDEXED R. J. GALLI DATE JAN '64

F.B. 2728 PG. 122

76S420 S & E-353 9-55

PLEASE RETURN TO
LOS ANGELES COUNTY ENGINEER
1700 LOS ANGELES COUNTY ENGINEERING BLDG.

NOTE: ANY ADDITIONS OR CHANGES ON THIS SHEET MUST BE MADE OR CIRCLED IN RED INK, WITH DATE AND NAME OF PERSON MAKING CHANGE.

Do not extend notes this side of this line

B.M.	1ST RUN	DIFF.	2ND RUN	3RD RUN	ADJ. ELEV.	DESCRIPTION
T.P.	980.227					
	+ 1.919		1.859			
π	982.146	-5.104	-5.102			
	- 7.023		6.961			
T.P.	975.123					
	+ 3.359		3.248			
π	978.482	-2.390	-2.392			
	- 5.749		5.640			
T.P.	972.733					
	+ 4.508		4.442			
π	977.241	-1.432	-1.429			971.304
	- 5.940		5.871			
13-17	971.301				971.135	BM 13-17 - Elev ~~971.304~~ 971.135 FB 1380.146 ℄ INTER of BONITA AVE & WALNUT AVE - STD P.S. MON IN WELL WITH COVER

NOTES RED ____ JOB NO. 3683.14 SURVEY OF San Dimas Improvement
DATE ____ SURVEY BY Holmes
NOTES BY Walsh DATE 1-21-64
DATE JAN '64 INDEXED [illegible] DATE

F.B. 2728 PG. 123

F. B. 2728 Pg. 124

JOB NO. ____ SURVEY OF ____ NOTES RED. ____

SURVEY BY ____ DATE ____

NOTES BY ____ DATE ____ NOTES CHKD. ____

INDEXED J. GALL DATE ____ DATE ____

B.M.	1ST RUN	DIFF.	2ND RUN	3RD RUN	ADJ. ELEV.	DESCRIPTION

Do not extend notes this side of this line

PLEASE RETURN TO
LOS ANGELES COUNTY ENGINEER
700 LOS ANGELES COUNTY ENGINEERING BLDG.

NOTE: ANY ADDITIONS OR CHANGES ON THIS SHEET MUST BE MADE OR CIRCLED IN RED INK, WITH DATE AND NAME OF PERSON MAKING CHANGE.

768420 S & E-353 9-55

PWFB 1435

400

Notes Ck'd by
Map No.
Office Work
Checked
Date

Survey of San Dimas Imp. #1
JN 36814 Tape 0211 Std 68 °F
Surveyed by DE Holmes
Notes Holmes Date 1-64
Indexed R. J. GALL 1-64

F. B. 2226 Pg. 125

J.N. 36814

SAN DIMAS IMPROVEMENT # 1

SURVEY of STREETS & EASEMENTS

INDEX

Note: Any Additions or Changes on this Sheet Must be Made or Circled in Red Ink With Date and Name of Person Making Change.

PLEASE RETURN TO
LOS ANGELES COUNTY ENGINEER
403 Los Angeles County Engineering Bldg.

Do not extend this side of this line.

74F3095 C.E. #310 8-62

PWFB 1435 401

F. B. 2928 PG. 126

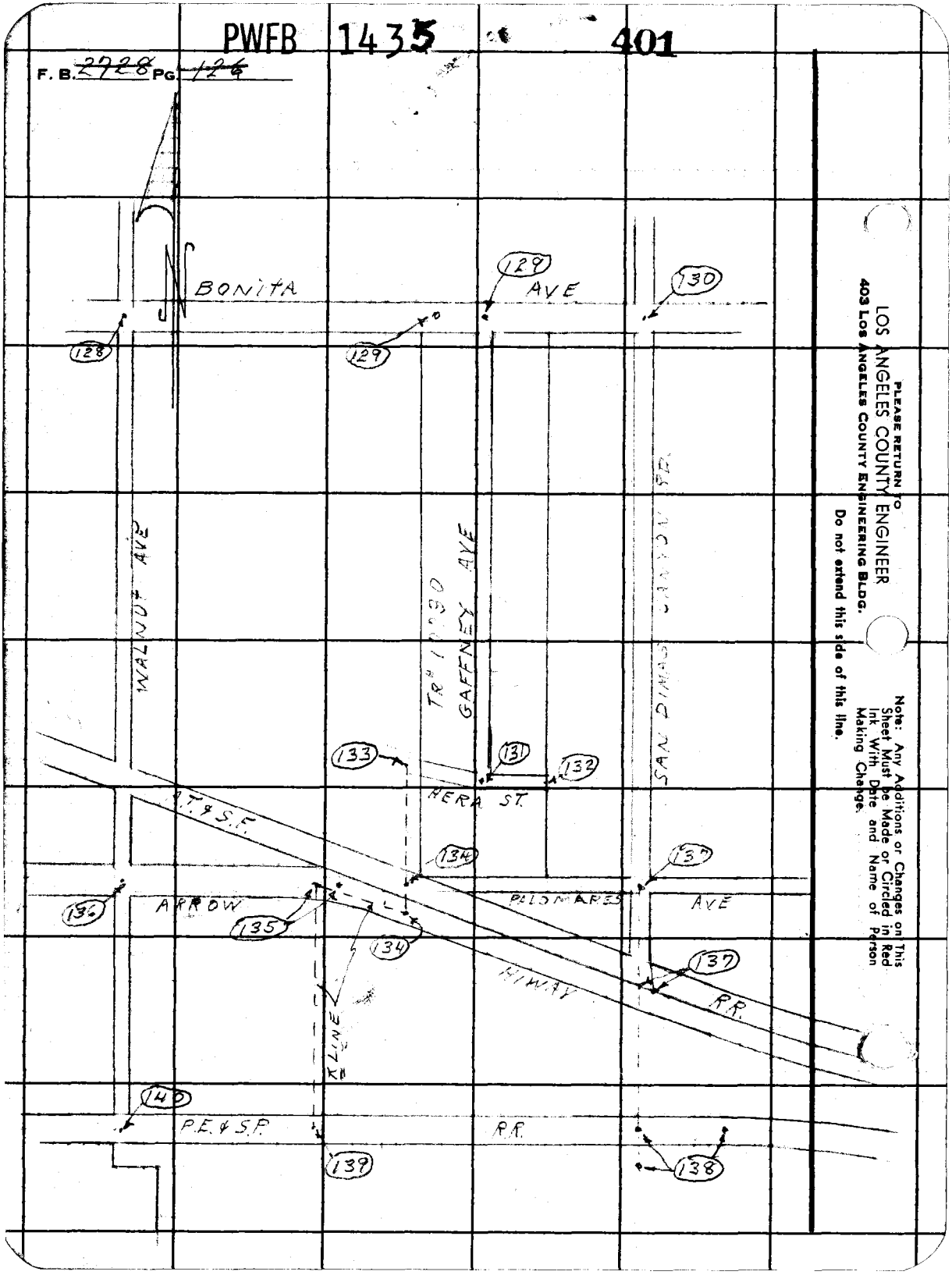

PLEASE RETURN TO
LOS ANGELES COUNTY ENGINEER
403 Los Angeles County Engineering Bldg.

Do not extend this side of this line.

Note: Any Additions or Changes on This Sheet Must be Made or Circled in Red Ink With Date and Name of Person Making Change.

PWFB 1534

292

Notes Ck'd by G. E. BARR	Survey of San Dimas Impr. #1
Map No.	JN 3683.14 Tape 0211 Std 68 °F
Office Work	Surveyed by D.E. Holmes
Checked	Notes Holmes Date 1-22-64
Date	Indexed [redacted] J. GALLI [redacted]

F. B. ~~2728~~ Pg. ~~127~~

J.N. 3683.14
SAN DIMAS IMPROVEMENT #1
SURVEY of STREETS & EASEMENTS from
S.P. & P.E.-RR. N'ly To BONITA AVE. between
WALNUT AVE & SAN DIMAS CANYON RD.

Holmes
Walsh Jr.
Massey
Moya.

Note: Any Additions or Changes on This Sheet Must be Made or Circled in Red Ink With Date and Name of Person Making Change.

PLEASE RETURN TO
LOS ANGELES COUNTY ENGINEER
403 LOS ANGELES COUNTY ENGINEERING BLDG.

Do not extend this side of this line.

76F309S CE #310 6-62

PWFB 1534

F. B. ~~2728~~ Pg. ~~128~~

293

W548 C-3

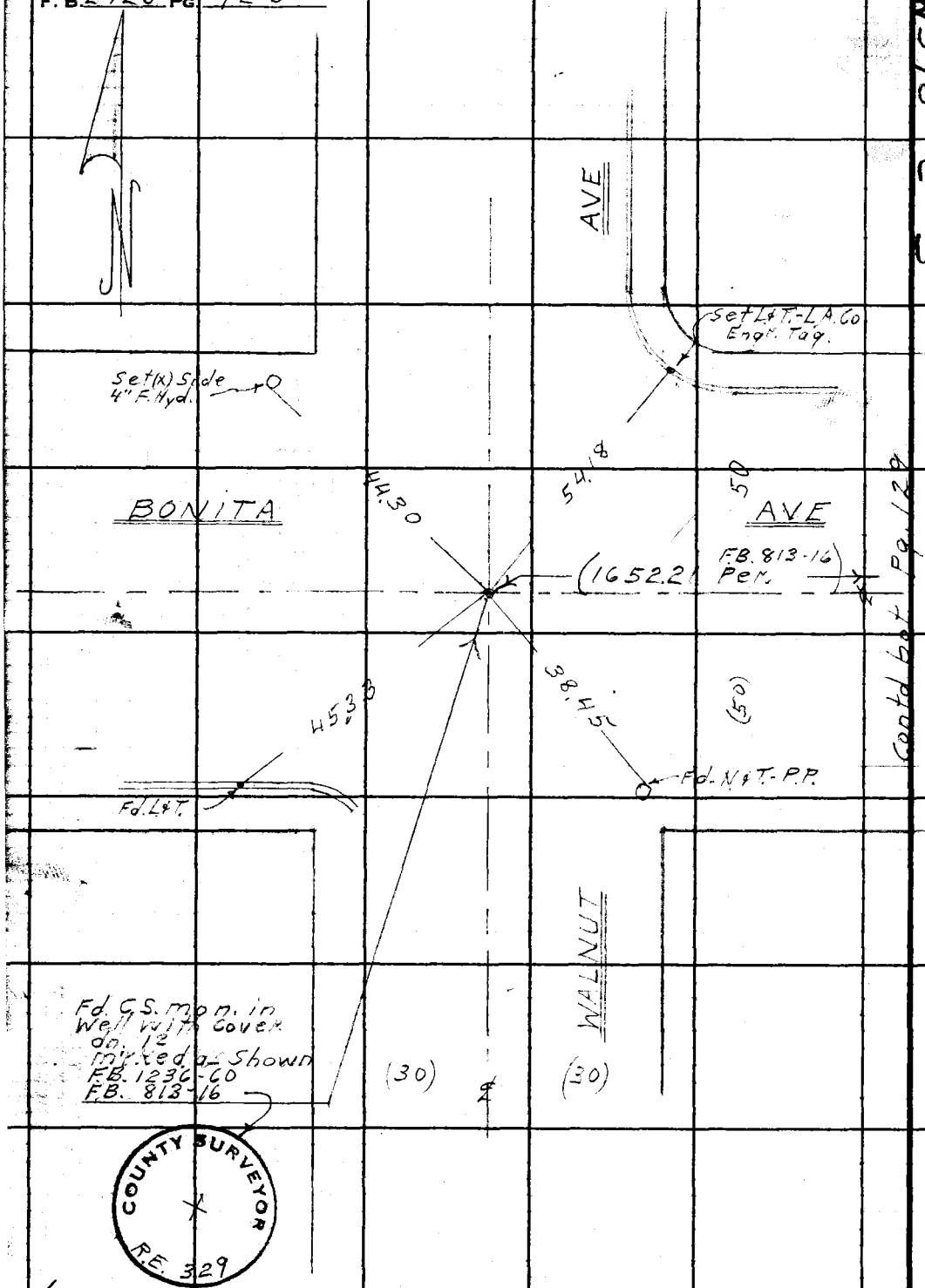

Contd bot Pg. 129

PLEASE RETURN TO
LOS ANGELES COUNTY ENGINEER
403 LOS ANGELES COUNTY ENGINEERING BLDG.

Do not extend this side of this line.

Note: Any Additions or Changes on This Sheet Must be Made or Circled in Red Ink With Date and Name of Person Making Change.

PWFB 1534 294

Notes Ck'd by G. E. BARR
Map No.
Office Work
Checked
Date

Survey of San Dimas Impr. #1
JN 3688 14 Tape 0211 Std 68 °F
Surveyed by D.E. Holmes
Notes Holmes Date 1-22-64
Indexed J. GA...

F. B. 2728 Pg. 129

D-3

KS 48

Note: Any Additions or Changes on This Sheet Must be Made or Circled in Red Ink With Date and Name of Person Making Change.

Do not extend this side of this line.

PLEASE RETURN TO
LOS ANGELES COUNTY ENGINEER
403 LOS ANGELES COUNTY ENGINEERING BLDG.

76F309S C.E. #310 6-62

PLEASE RETURN TO
LOS ANGELES COUNTY ENGINEER
403 LOS ANGELES COUNTY ENGINEERING BLDG.

Note: Any Additions or Changes on This Sheet Must be Made or Circled in Red Ink With Date and Name of Person Making Change.

Do not extend this side of this line.

W598 D-3

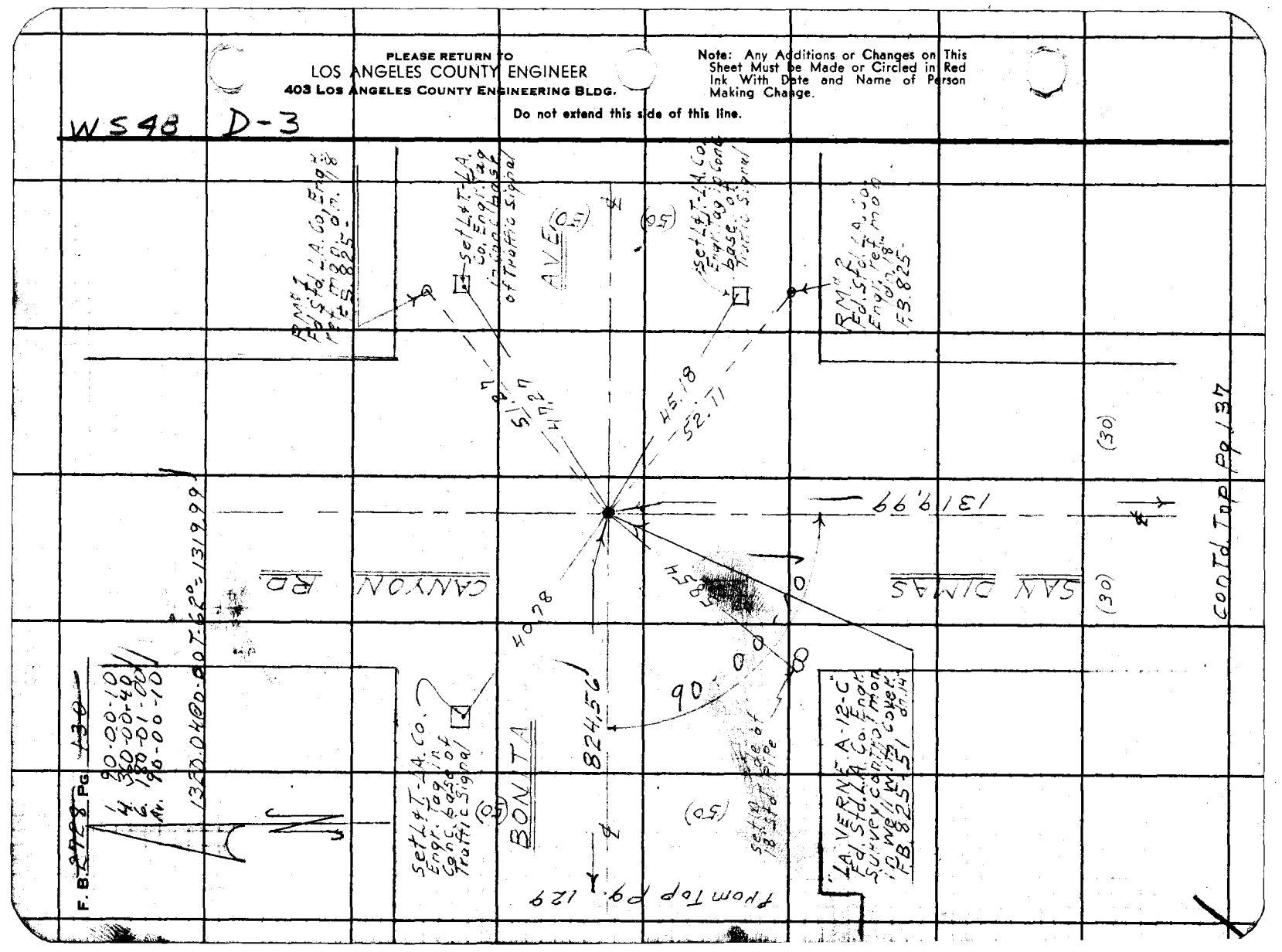

PWFB 1534 295

Notes Ck'd by G. E. DARR	Survey of San Dimas Impr. #1
Map No.	JN 3688/14 Tape 0211 Std 68 °F
Office Work	Surveyed by D.E. Holmes
Checked	Notes Holmes Date 1-23-64
Date	Indexed G. J. GALLI

F. B. 2728 Pg. 134

WS 48 D-3

From Rt. Pg-129

1. 73-19-00
4. 293-15-50
6. 79-53-40
Av. 73-18-55

Set L&T-LA Co. Engr. Tag.

(30) 18.00 125.30 (30) 18.00 AVE

Set L&T-LA Co. Engr. Tag.

P.O.T. Set S.W.&Tin

1000.30 @ 0-00 T-56° = 1000.22

121.17 @ 0-00 T-48° = 121.15

1. 89-59-50
4. 359-59-20
6. 179-58-40
Av. 89-59-45

1. 163-18-50
4. 293-15-20
6. 259-52-50
Av. 163-18-50

44.02 @ 0-00 T-48° = 44.01

TR

18.03

Fd. Bt. Spk.&Tin Per F.B. 2025-96 TR 17730 (℄ inter.) Tang. Ties check used for line N.

Fd. L&T.

GAFFNEY

17730

17.97

Fd. L&T.

Contd. Rt. Pg. 133

Contd. Lt. Pg. 132

Fd. Bt. Spk. & Tin 0.01 N of line Per F.B. 2025-96

3.25 R&M

44.01

44.01

121.15

Fd. L&T.

Fd. L&T.

Fd. Bt. Spk.&Tin 0.01 of line F.B. 2025-96

P.I. Set S.W.&Tin by Rec. dist. (3.25) from Fd. Bt. Spk. ℄ inter. Per TR 17730

Set L&T-LA Co. Engr. Tag on ℄ Prod.

44.02 @ 0-00 T-48° = 44.01

128.26 @ 0-00 T-50° = 128.24

Note: Any Additions or Changes on This Sheet Must be Made or Circled in Red Ink With Date and Name of Person Making Change.

Do not extend this side of this line.

PLEASE RETURN TO LOS ANGELES COUNTY ENGINEER 403 LOS ANGELES COUNTY ENGINEERING BLDG.

76F3095 C.E. #310 6-62

PWFB 1534

F. B ~~2228~~ PG ~~182~~

296

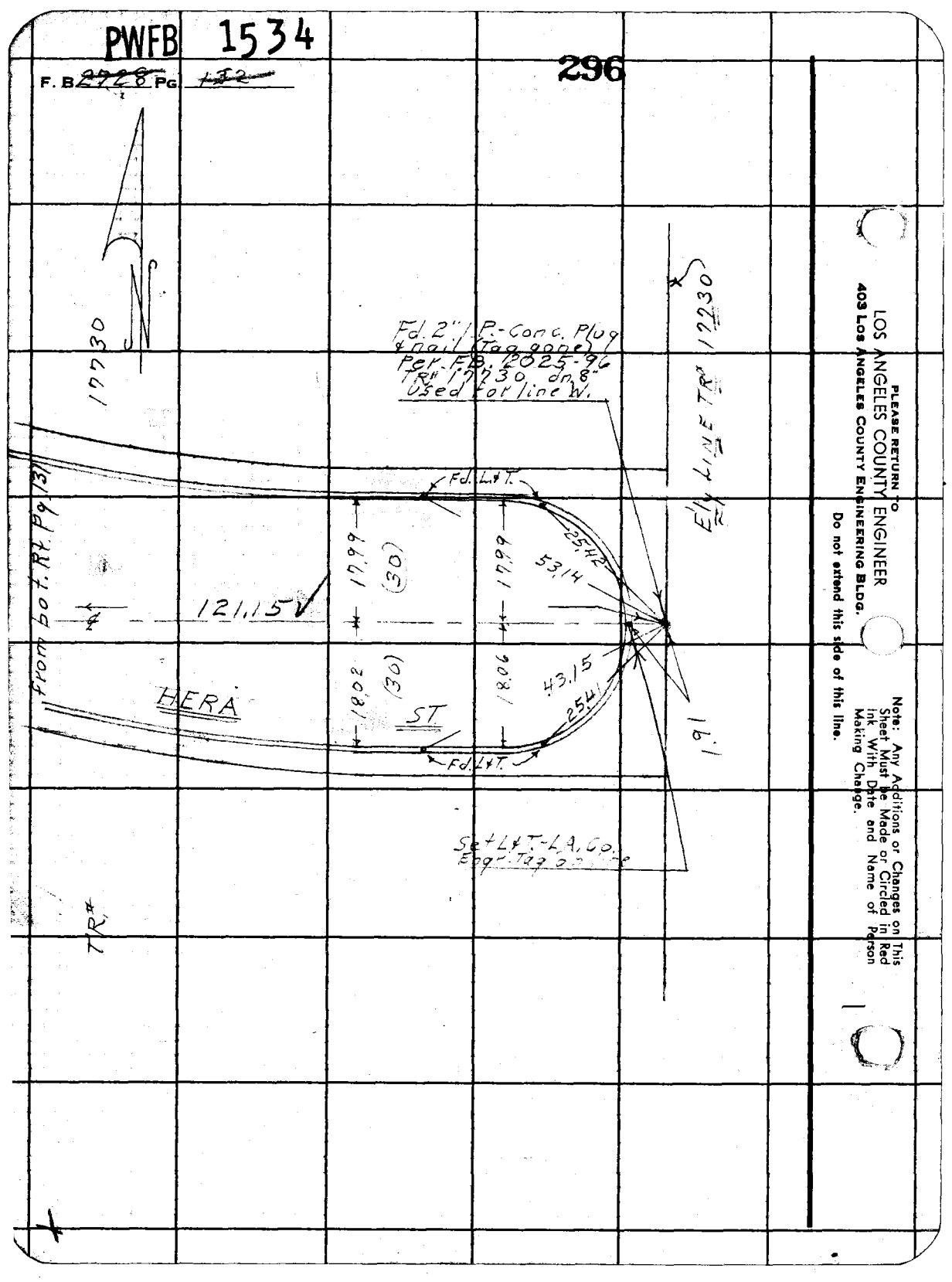

PLEASE RETURN TO
LOS ANGELES COUNTY ENGINEER
403 Los Angeles County Engineering Bldg.
Do not extend this side of this line.

Note: Any Additions or Changes on This Sheet Must be Made or Circled in Red Ink With Date and Name of Person Making Change.

PWFB 1534 297

Notes Ck'd by G. E. BARR	Survey of San Dimas Impr. #1
Map No.	JN 368314 Tape 0211 Std 68 °F
Office Work	Surveyed by D.E. Holmes
Checked	Notes Holmes Date 1-24-64
Date	Indexed R. J. GALLI

F. B. 2028 Pg. 133

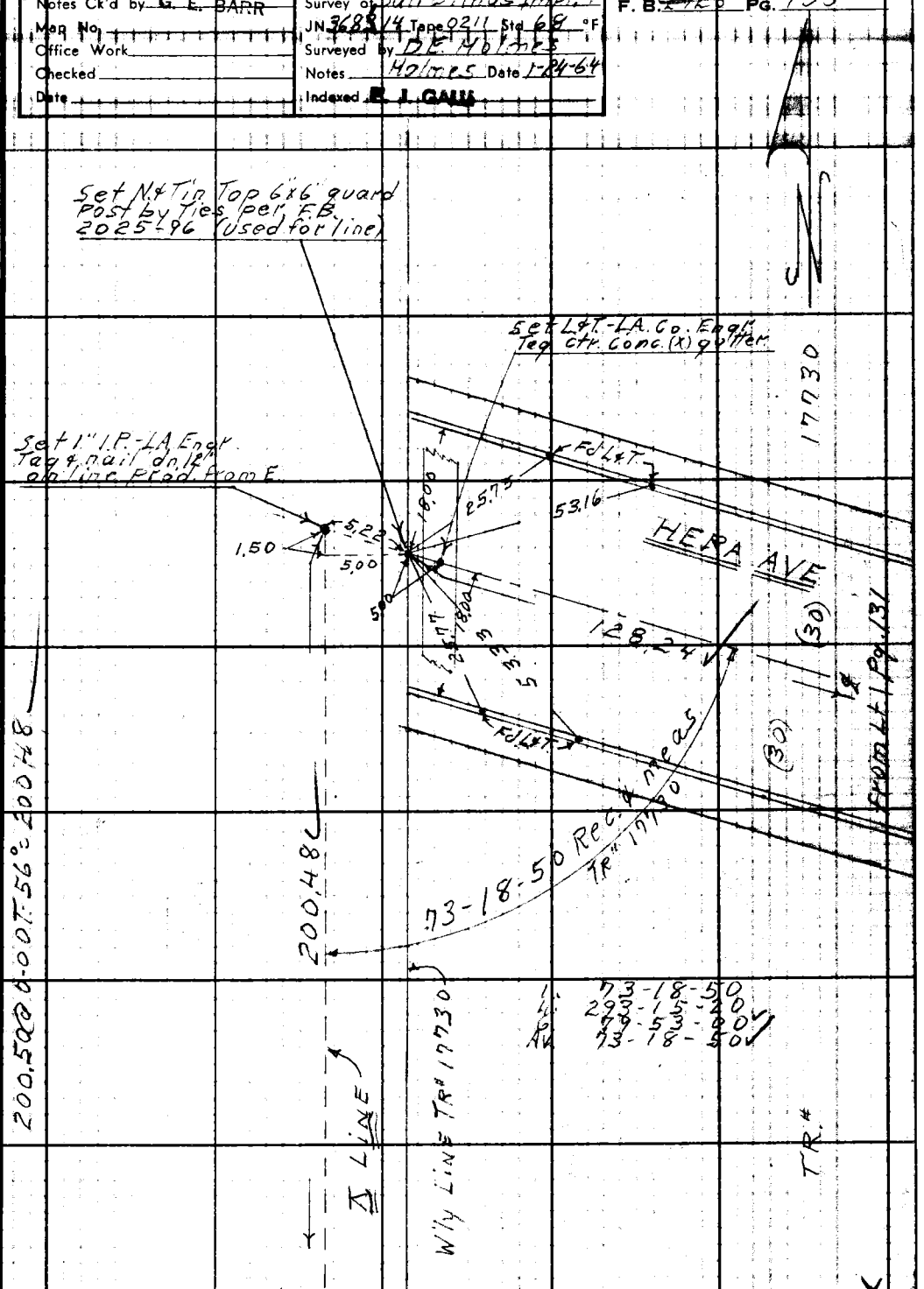

Contd Top Pg. 134

Note: Any Additions or Changes on this Sheet Must be Made or Circled in Red Ink With Date and Name of Person Making Change.

Do not extend this side of this line.

PLEASE RETURN TO
LOS ANGELES COUNTY ENGINEER
403 LOS ANGELES COUNTY ENGINEERING BLDG.

76F309S CE #310 6-62

PWFB 1534 298

F. B. 2926 PG. 134

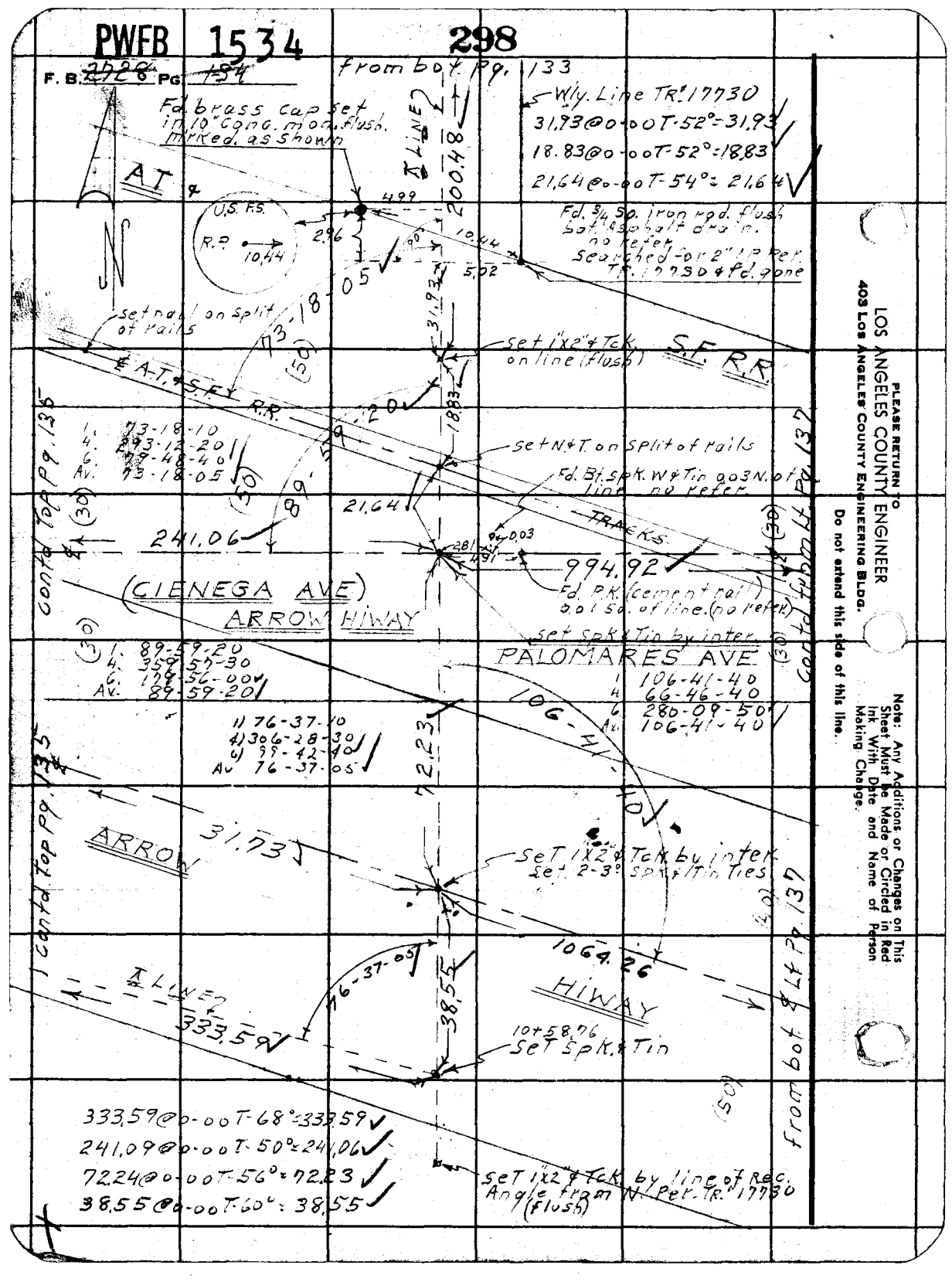

LOS ANGELES COUNTY ENGINEER
403 Los Angeles County Engineering Bldg.

PLEASE RETURN TO

Note: Any Additions or Changes on This Sheet Must be Made or Circled in Red Ink With Date and Name of Person Making Change.

Do not extend this side of this line.

PWFB 1534 299

Notes Ck'd by G. E. BARR	Survey of San Dimas Impr. #1
Map No.	JN 368314 Tape 0211 Std 68 °F
Office Work	Surveyed by D. E. Holmes
Checked	Notes Holmes Date 1-24-64
Date	Indexed J. GALL

F. B. 2728 Pg. 135

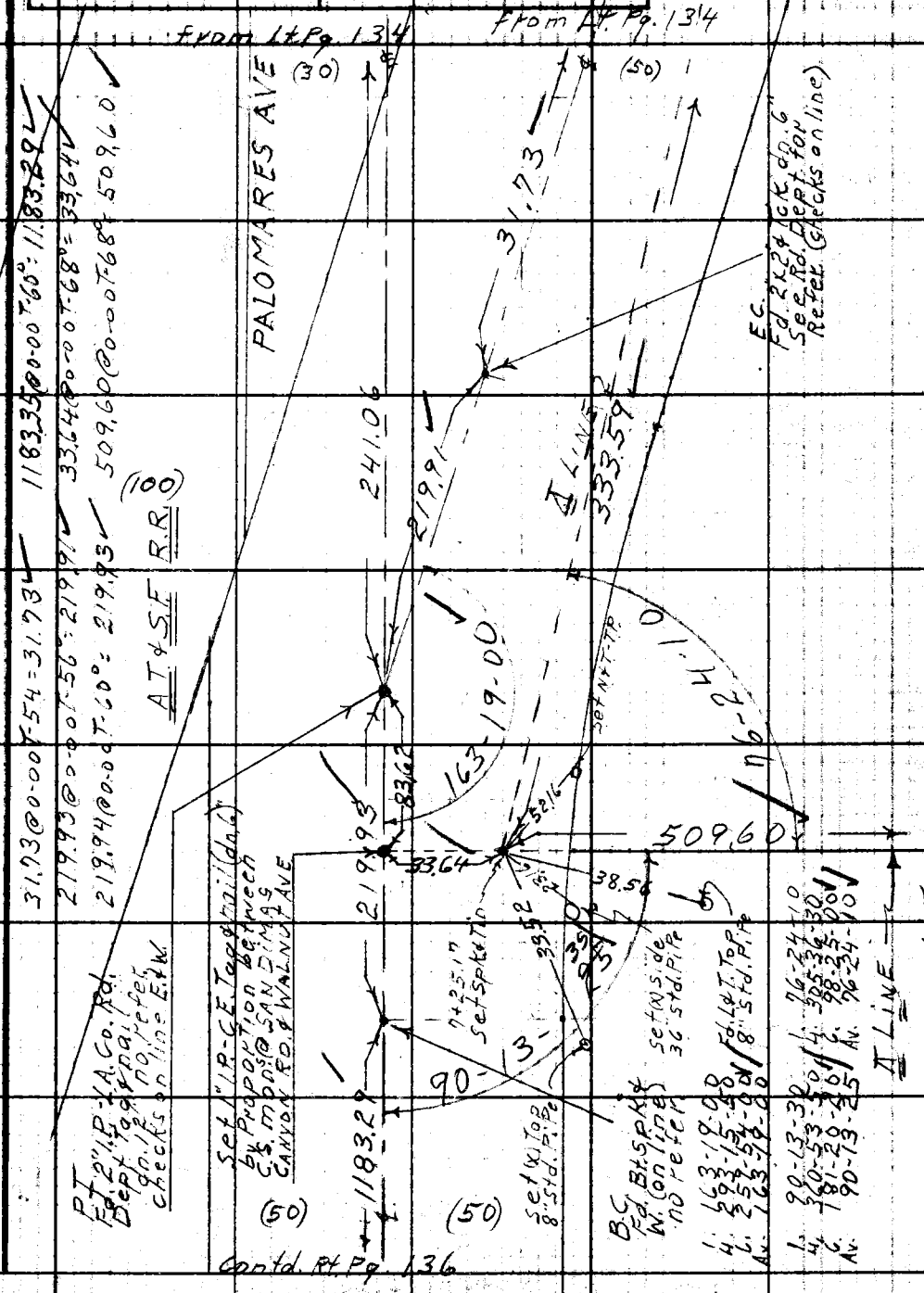

Note: Any Additions or Changes on This Sheet Must be Made or Circled in Red Ink With Date and Name of Person Making Change.

PLEASE RETURN TO
LOS ANGELES COUNTY ENGINEER
403 LOS ANGELES COUNTY ENGINEERING BLDG.
Do not extend this side of this line.

76F309S CE #310 6-62

PWFB 1534

300

F. B. ~~2728~~ PG ~~136~~

COUNTY SURVEYOR R.E.329

WS48 C-3

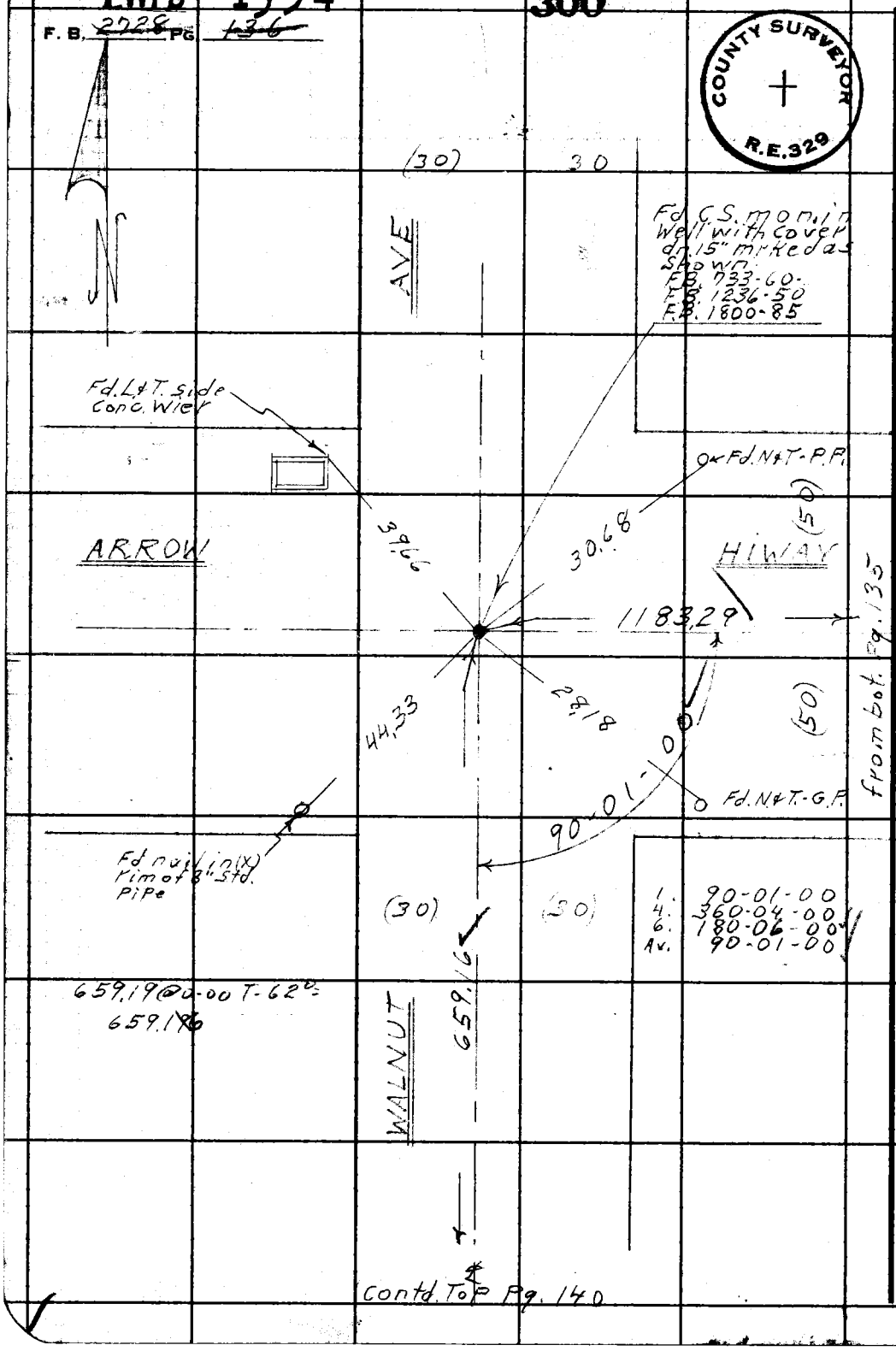

PLEASE RETURN TO
LOS ANGELES COUNTY ENGINEER
403 LOS ANGELES COUNTY ENGINEERING BLDG.

Do not extend this side of this line.

Note: Any Additions or Changes on This Sheet Must be Made or Circled in Red Ink With Date and Name of Person Making Change.

PWFB 1535 331

Notes Ck'd by G. E. BARR	Survey of San Dimas Impr. #1
Map No.	JN 3683.14 Tape 0211 Std 68 °F
Office Work	Surveyed by D.E. Holmes
Checked	Notes Holmes Date 1-24-64
Date	Indexed [redacted]

F. B. ~~2728~~ Pg. ~~137~~

1. 180-00-10
4. 360-00-50
6. 361-01-00
Av. 180-00-10

1 89-59-00
4 359-55-30
6 179-53-00
Av 89-58-50

From Top Pg. 130

(30) (30)

Set (x) on metal cover of wier box

Fd. N.&T.-P.P.

89-58-50

1319.99

56.43

RM#2 Fd. Std. LA Co. Engr. ref. mon. dn. 12" F.B. 825-

1 90-01-00
4. 360-04-00
6. 180-06-00
Av. 90-01-00

28.47

43.88

RD

Contd. Rt. Pg. 134

(30)

994.92

9.66

4.62

180-00-10

PALOMARES AVE

RM#1 out New Rd. Constr.

40.59

Fd. rim of SSMH

90-01-00

Set N&T-P.P.

SAN DIMAS CANYON

1 73-18-00
4 293-12-00
6 79-48-00
Av 73-18-00

LA VERNE A-12-A
Fd. Std. L.A. Co. Engr. Survey Control mon. in Well with Cover. dn. 14" F.B. 733-59 F.B. 825-29

(30) (30)

370.45

995.06 @ 0-00 T-46°
994.92

25.61 @ 0-00 T-62° = 25.61

AT&SF

73-18-00

(50) (100)

Fd. Std. Rd. Dept. brass cap mon in Well with Cover dn. 8" Rd. Dept. F.B. 286-116-A

Contd. Rt. Pg. 134

1064.26

R.R.

(50)

Set SW&Tin by Inter.

ARROW

287.97 25.61

287.97 @ 0-00 T-70° = 287.97
1064.30 @ 0-00 T-62° = 1064.26
370.46 @ 0-00 T-62° = 370.45

HIWAY

contd. Top Pg 138

Note: Any Additions or Changes on This Sheet Must be Made or Circled in Red Ink With Date and Name of Person Making Change.

PLEASE RETURN TO
LOS ANGELES COUNTY ENGINEER
403 LOS ANGELES COUNTY ENGINEERING BLDG.

Do not extend this side of this line.

76F3095 CE #310 6-62

[redacted]

F. B. ~~2728~~ Pg ~~738~~

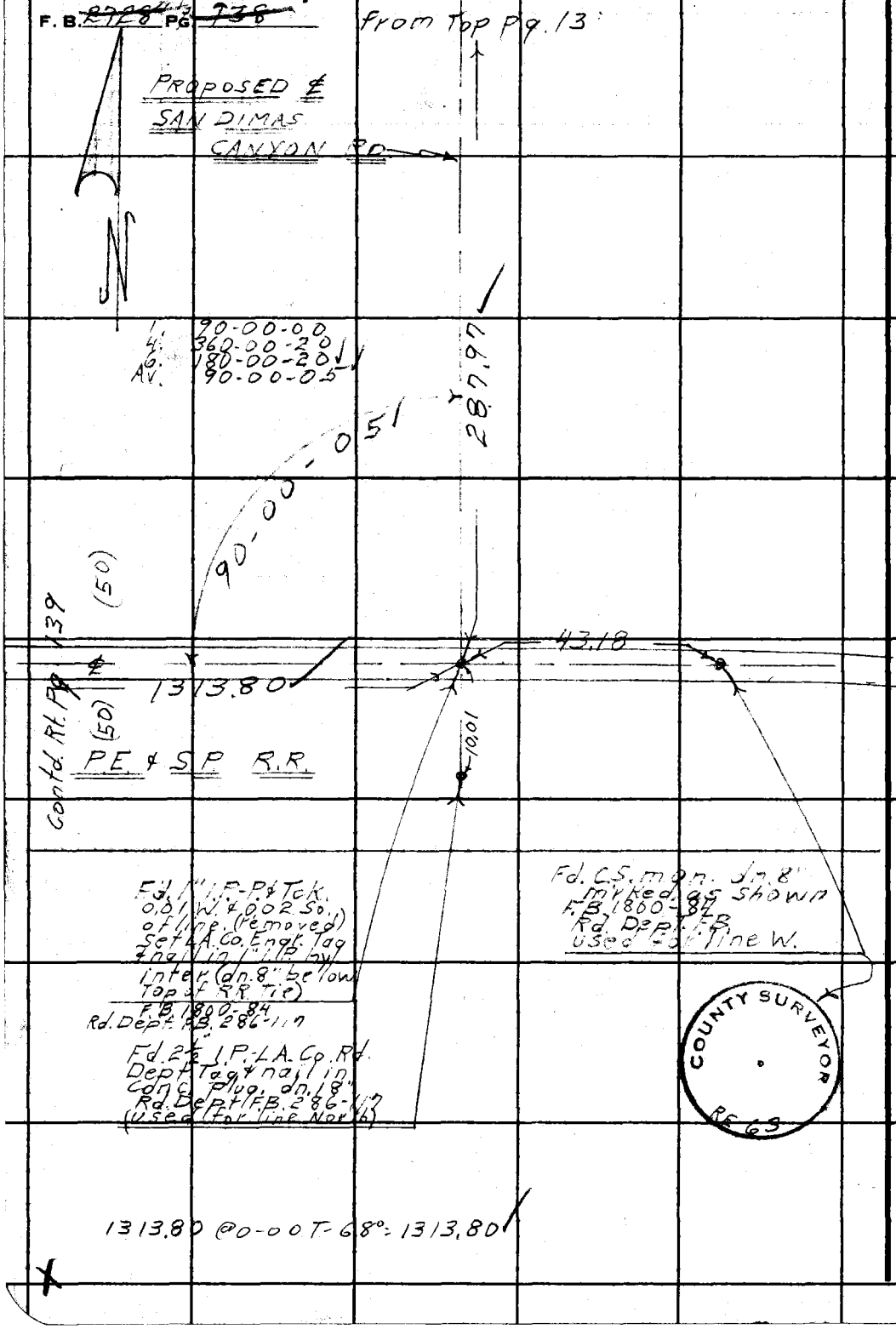

PLEASE RETURN TO
LOS ANGELES COUNTY ENGINEER
403 LOS ANGELES COUNTY ENGINEERING BLDG.

Do not extend this side of this line.

Note: Any Additions or Changes on This Sheet Must be Made or Circled in Red Ink With Date and Name of Person Making Change.

PWFB 1434

289

Notes Ck'd by G. E. DARR	Survey of San Dimas Impr't 1
Map No.	JN 368814 Tape 0211 Std 68 °F
Office Work	Surveyed by D.E. Holmes
Checked	Notes Holmes Date 1-28-64
Date	Indexed R. J. GALLI

F. B. 2928 Pg. 139

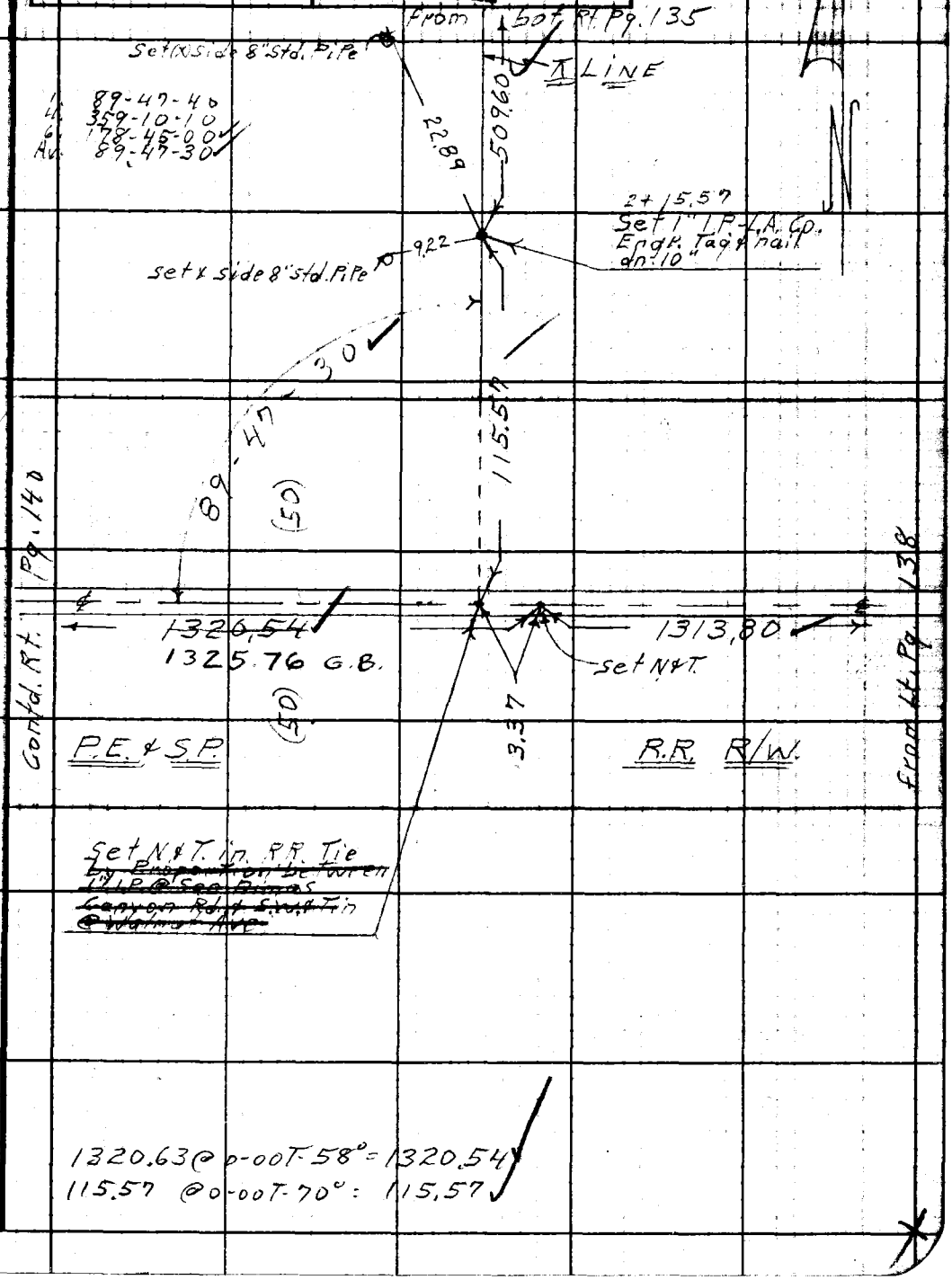

Note: Any Additions or Changes on This Sheet Must be Made or Circled in Red Ink With Date and Name of Person Making Change.

Do not extend this side of this line.

PLEASE RETURN TO
LOS ANGELES COUNTY ENGINEER
403 LOS ANGELES COUNTY ENGINEERING BLDG.

76F309S CE #310 6-62

PWFB 1434 290

F. B. 2728 PG. 1

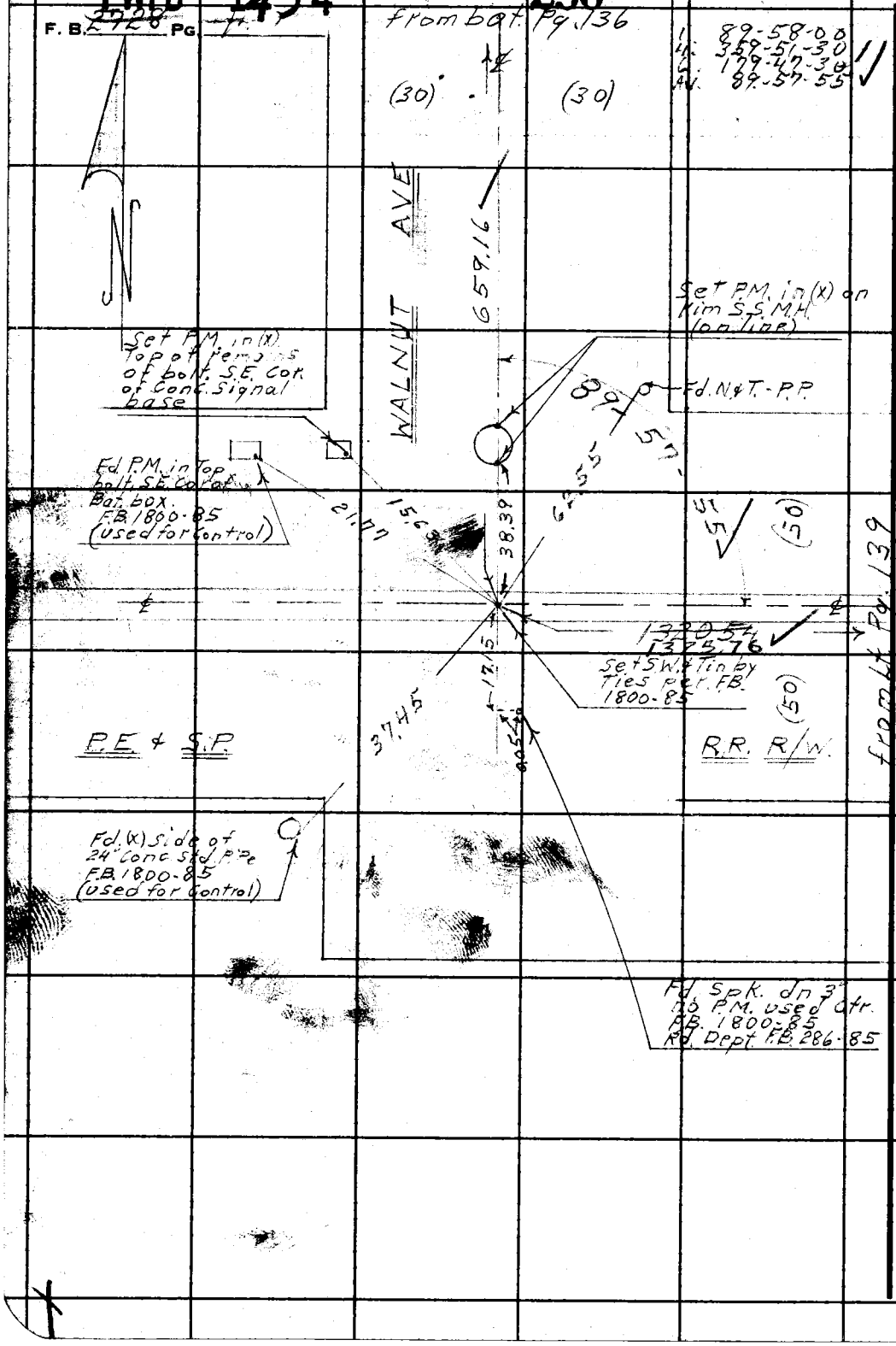

PLEASE RETURN TO
LOS ANGELES COUNTY ENGINEER
403 LOS ANGELES COUNTY ENGINEERING BLDG.

Do not extend this side of this line.

Note: Any Additions or Changes on This Sheet Must be Made or Circled in Red Ink With Date and Name of Person Making Change.

Notes Ck'd by G. E. BARR	Survey of SAN DIMAS IMPROVEMENT #1
Map No.	JN 368814 Tape Std °F
Office Work	Surveyed by Holmes
Checked	Notes WALSH Date 1-25-64
Date	Indexed E. J. GAUL [illegible]

F. B. 2728 PG. 141

SAN DIMAS IMPROVEMENT #1

LOCATION OF IMPROVEMENTS
ON PROPOSED EASEMENT - RUNNING from
P.E.R.R. N. Ely. to INTER of HERA ST & GAFFNEY AVE

Holmes
WALSH
MOYA
MASSEY

Note: Any Additions or Changes on This Sheet Must be Made or Circled in Red Ink With Date and Name of Person Making Change.

PLEASE RETURN TO
LOS ANGELES COUNTY ENGINEER
403 LOS ANGELES COUNTY ENGINEERING BLDG.

Do not extend this side of this line.

76F309S CE #310 6-62

F. B. 2728 PG. 142

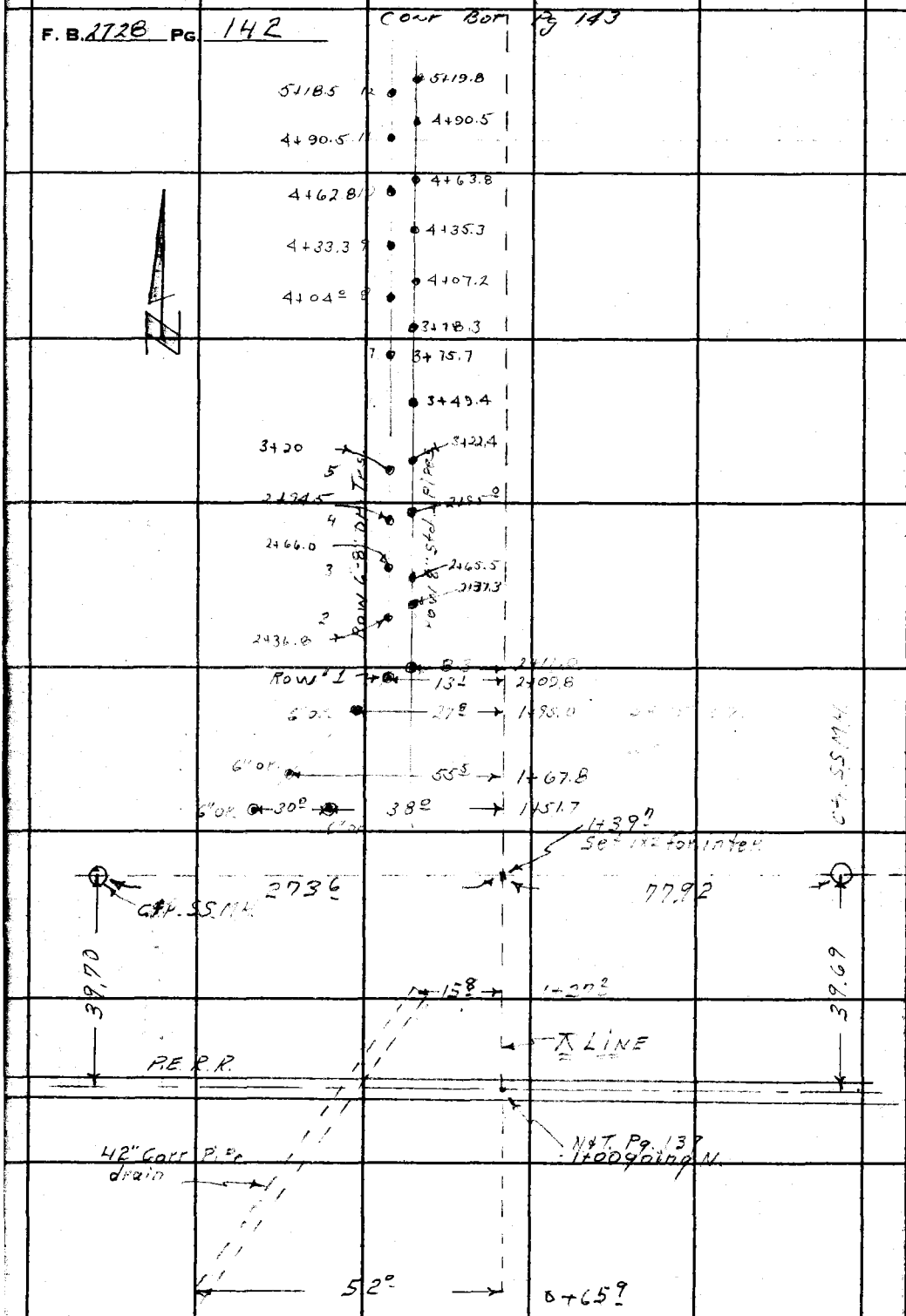

PLEASE RETURN TO
LOS ANGELES COUNTY ENGINEER
403 LOS ANGELES COUNTY ENGINEERING BLDG.

Do not extend this side of this line.

Note: Any Additions or Changes on This Sheet Must be Made or Circled in Red Ink With Date and Name of Person Making Change.

Notes Ck'd by	Survey of San Dimas Improvement
Map No.	JN 3683.14 Tape Std °F
Office Work	Surveyed by Holmes
Checked	Notes Walsh Date 1-30-64
Date	Indexed P. J. Gaus

F. B. 2728 PG. 143

Note: Any Additions or Changes on This Sheet Must be Made or Circled in Red Ink With Date and Name of Person Making Change.

PLEASE RETURN TO
LOS ANGELES COUNTY ENGINEER
403 LOS ANGELES COUNTY ENGINEERING BLDG.

Do not extend this side of this line.

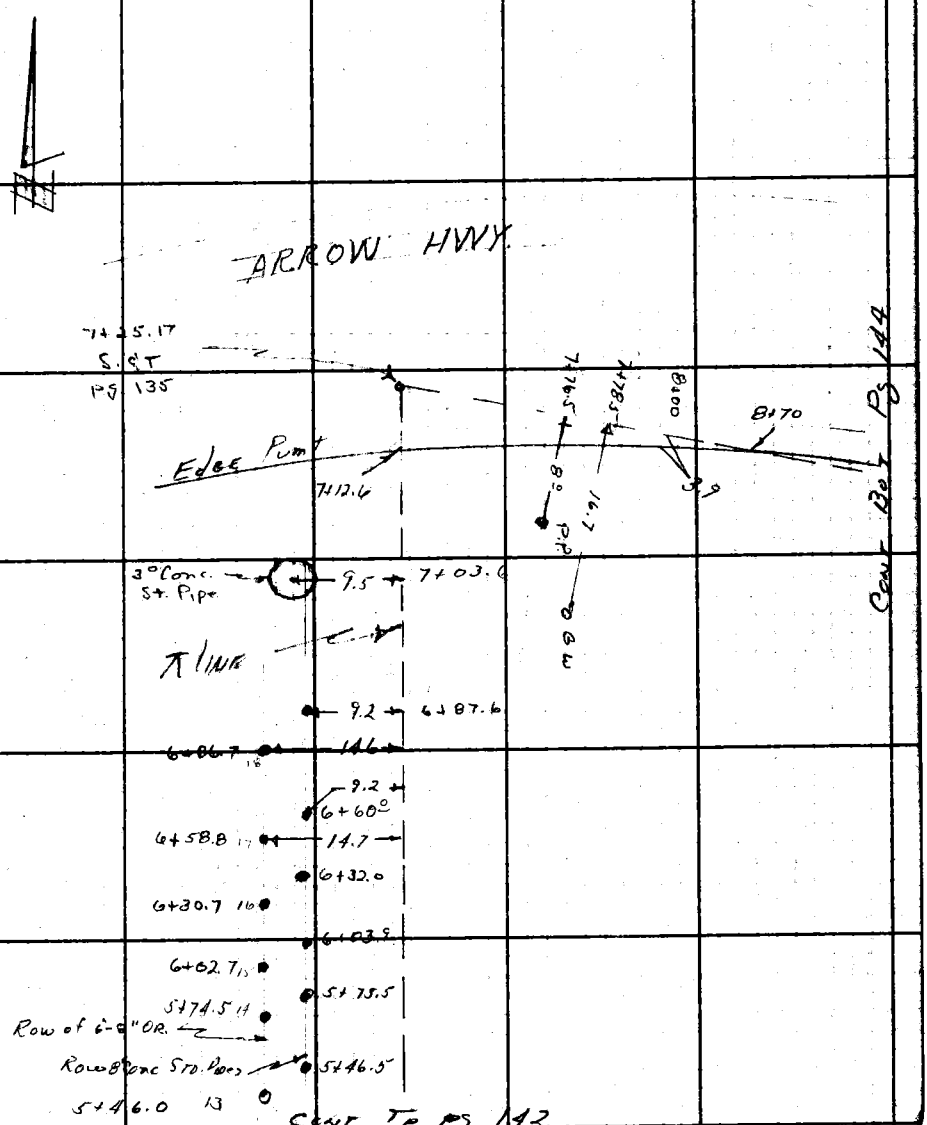

76F309S CE #310 6-62

PLEASE RETURN TO
LOS ANGELES COUNTY ENGINEER
403 LOS ANGELES COUNTY ENGINEERING BLDG.

Note: Any Additions or Changes on This Sheet Must be Made or Circled in Red Ink With Date and Name of Person Making Change.

Do not extend this side of this line.

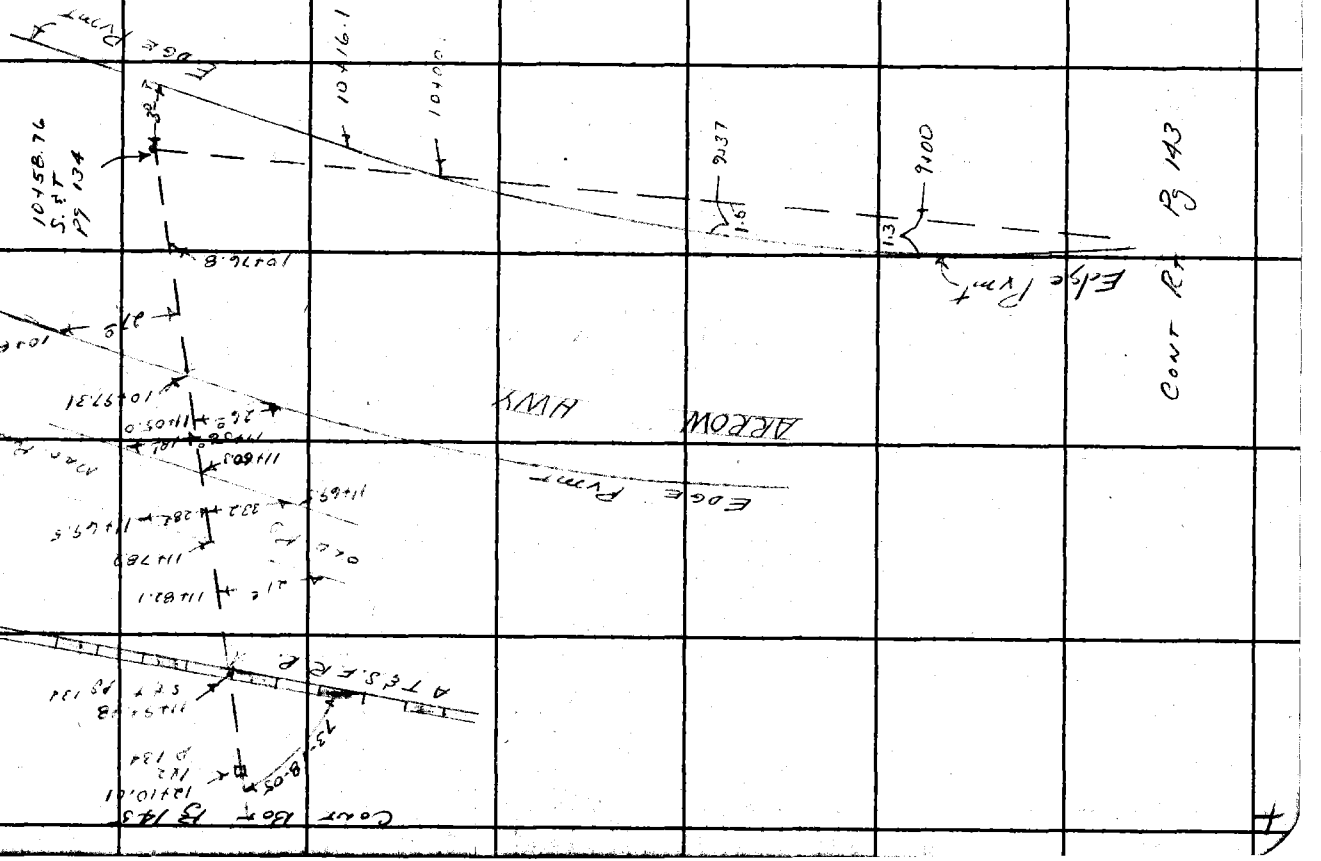

F. B. 2738 Pg. 144

Notes Ck'd by	Survey of San Dimas Improvement #1
Map No.	JN 368314 Tape Std °F
Office Work	Surveyed by Holmes
Checked	Notes WALSH Date 1-30-64
Date	Indexed R. J. GALLI

F. B. 2728 PG. 145

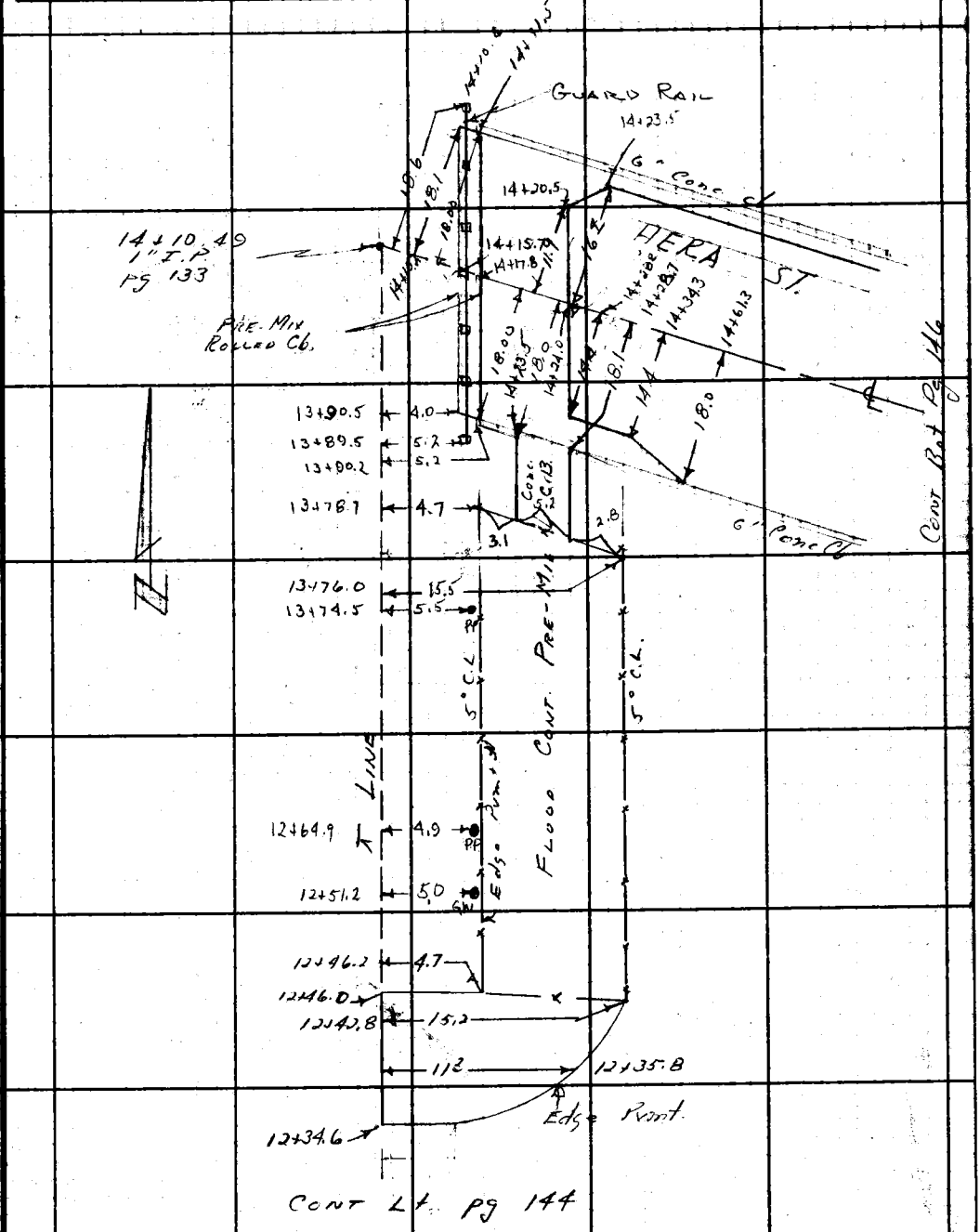

Note: Any Additions or Changes on This Sheet Must be Made or Circled in Red Ink With Date and Name of Person Making Change.

PLEASE RETURN TO
LOS ANGELES COUNTY ENGINEER
403 LOS ANGELES COUNTY ENGINEERING BLDG.

Do not extend this side of this line.

76F309S C.E. #310 6-62

F. B. 2728 Pg. 116

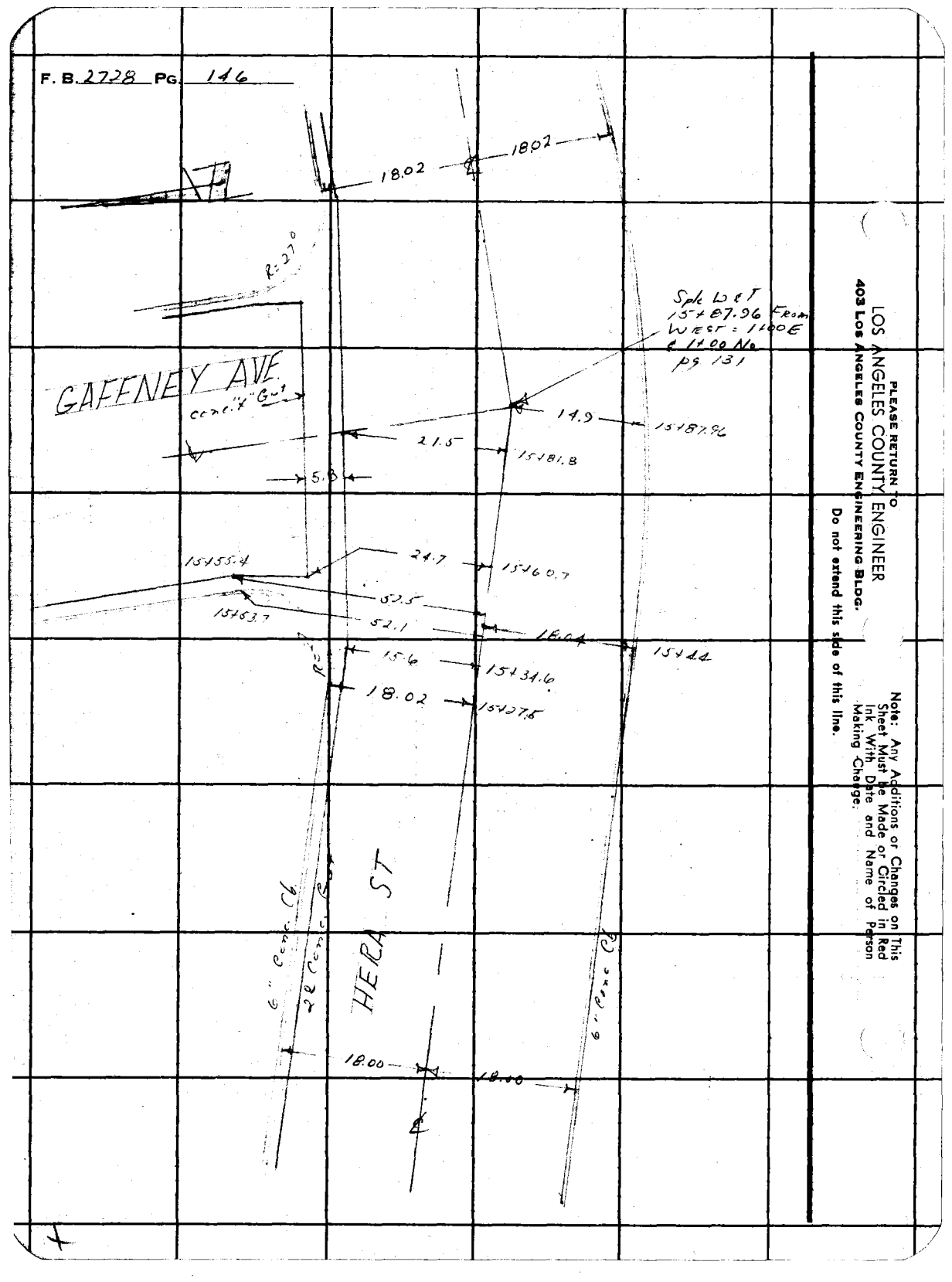

PLEASE RETURN TO
LOS ANGELES COUNTY ENGINEER
403 Los Angeles County Engineering Bldg.

Do not extend this side of this line.

Note: Any Additions or Changes on This Sheet Must be Made or Circled in Red Ink With Date and Name of Person Making Change.

Notes Ck'd by	Survey of SAN DIMAS IMPROVEMENT #1
Map No.	JN 368.14 Tape Std °F
Office Work	Surveyed by HOLMES
Checked	Notes EC MOYA Date 11/30/69
Date	Indexed C. J. GALLI

F. B. 2728 PG. 147

SAN DIMAS IMPROVEMENT #1

LOCATION of IMPROVEMENTS on HERA ST Ely from GARFIELD AVE

Note: Any Additions or Changes on This Sheet Must be Made or Circled in Red Ink With Date and Name of Person Making Change.

PLEASE RETURN TO
LOS ANGELES COUNTY ENGINEER
403 Los Angeles County Engineering Bldg.

Do not extend this side of this line.

76F3095 C.E. #310 8-62

F. B. 2728 PG. 148

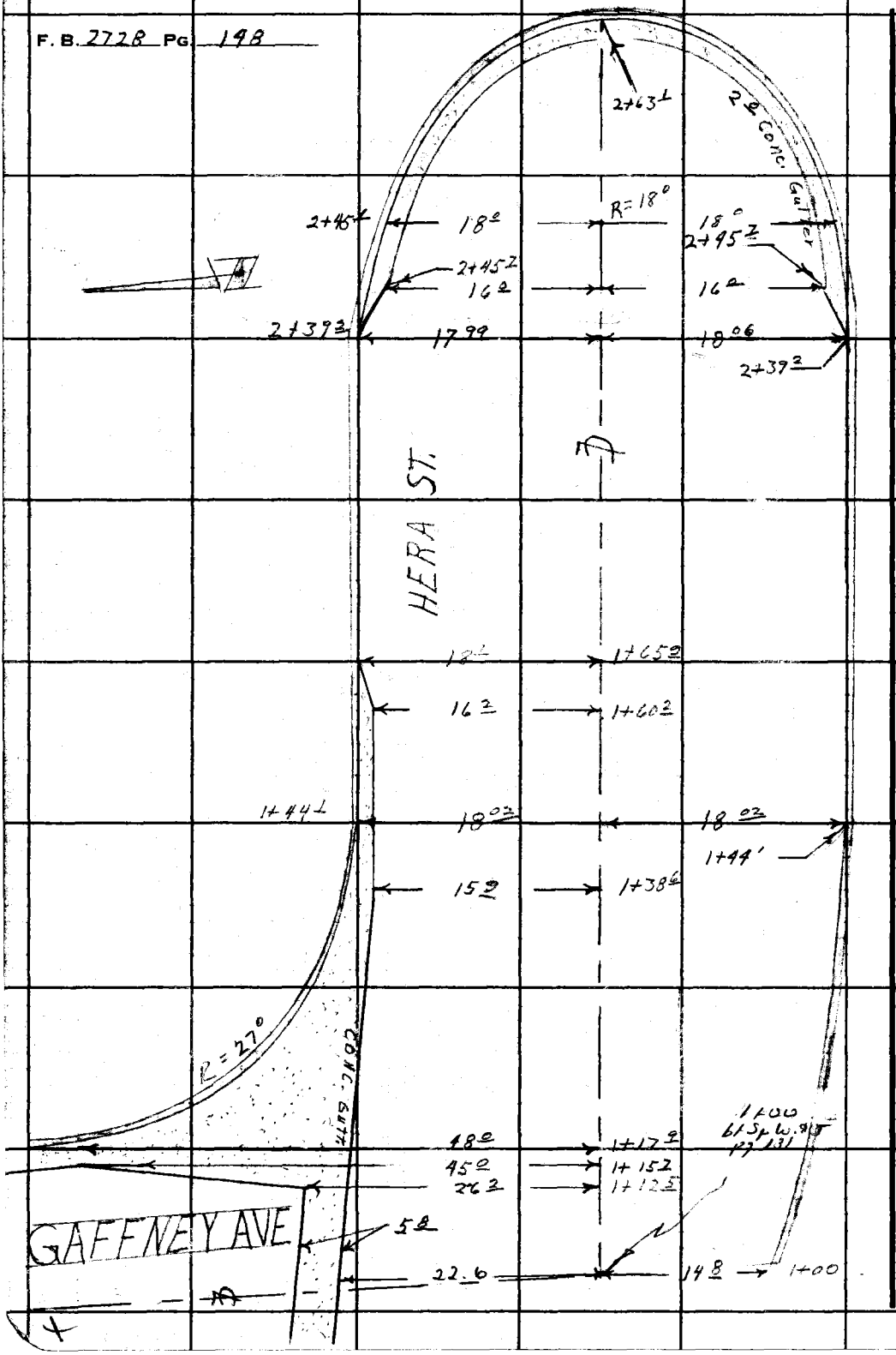

PLEASE RETURN TO
LOS ANGELES COUNTY ENGINEER
403 LOS ANGELES COUNTY ENGINEERING BLDG.

Do not extend this side of this line.

Note: Any Additions or Changes on This Sheet Must be Made or Circled in Red Ink With Date and Name of Person Making Change.

Notes Ck'd by	Survey of San Dimas Improvement #1
Map No.	JN 36814 Tape Std °F
Office Work	Surveyed by Holmes
Checked	Notes MASSEY Date 1-20-64
Date	Indexed R. J. CAIN

F. B. 2728 PG. 149

SAN DIMAS IMPROVEMENT #1
LOCATION of IMPROVEMENTS on
GARFIELD AVE FROM HERA ST
NO to BONITA AVE

Note: Any Additions or Changes on This Sheet Must be Made or Circled in Red Ink With Date and Name of Person Making Change.

Do not erase this side of this line.

PLEASE RETURN TO
LOS ANGELES COUNTY ENGINEER
403 LOS ANGELES COUNTY ENGINEERING BLDG.

76F309S CE #310 6-62

F. B. 2728 Pg. 150

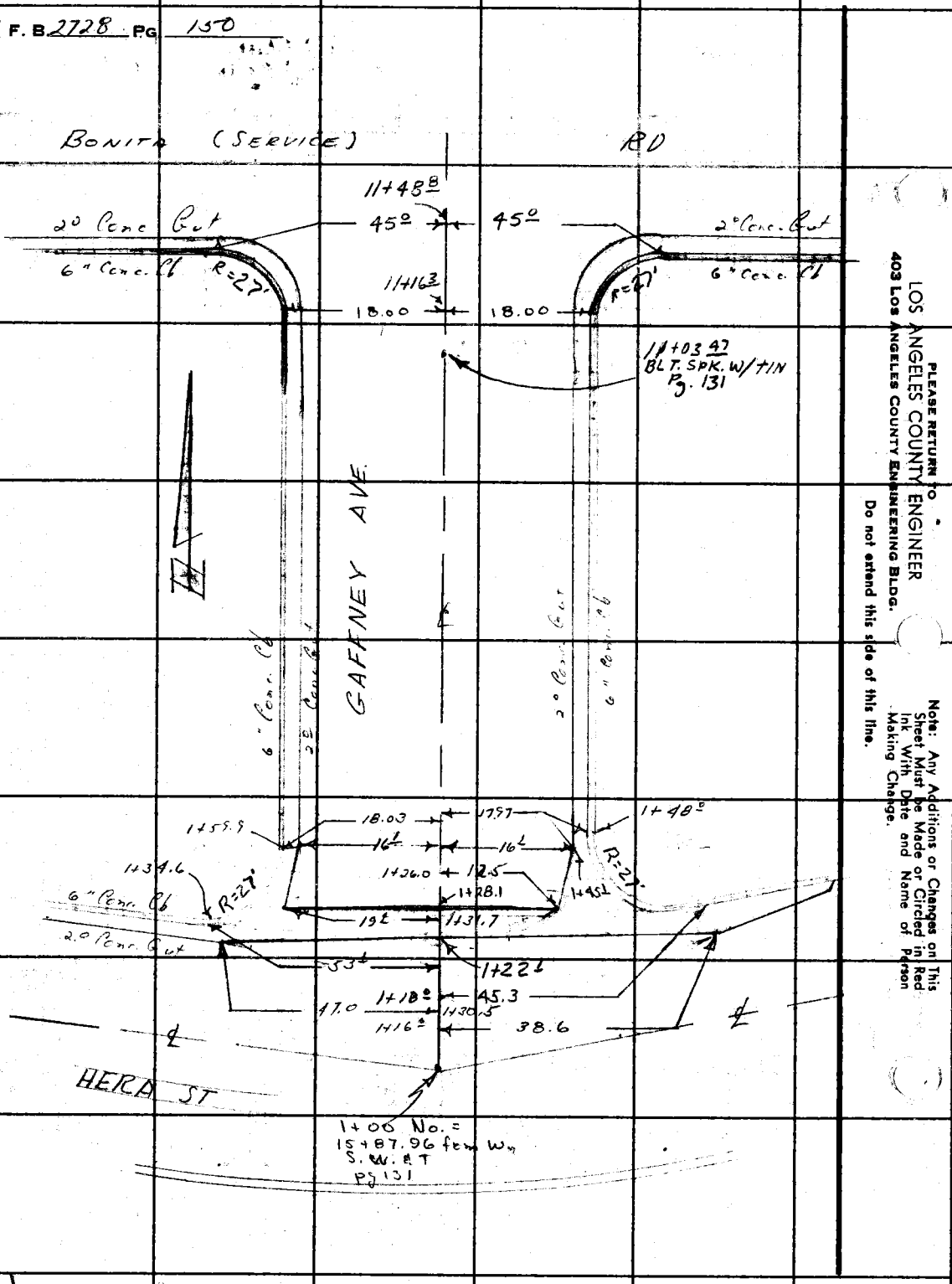

LOS ANGELES COUNTY ENGINEER
403 Los Angeles County Engineering Bldg.

PLEASE RETURN TO

Do not extend this side of this line.

Note: Any Additions or Changes on This Sheet Must be Made or Circled in Red Ink With Date and Name of Person Making Change.

Profile	Notes Red	Plotted	Job No. 3681.14	Division No. 11	F.B. 2725	Pg. 151
No.	Date	Date	Survey of San Dimas Improvement #1			
X-Sec.	Notes Chkd.	Checked	Survey by Holmes	Notes Walsh	Date 1-29-63	
No.	Date	Date	Map No.	Indexed R. J. Galli	Date [illegible]	

J. N. 3681.14

San Dimas Improvement #1

Cross Sections along Proposed

Easement - Running From P.E. R.R

N. Ely. to Inter. of Hoyt St & Gaffney Ave

STATION	B. S.	H. I.	F. S.	ELEV.

NOTE: ANY ADDITIONS OR CHANGES ON THIS SHEET MUST BE MADE OR CIRCLED IN RED INK, WITH DATE AND NAME OF PERSON MAKING CHANGE.

PLEASE RETURN TO
LOS ANGELES COUNTY ENGINEER
403 Los Angeles County Engineering Bldg.

Do not extend notes this side of this line.

76-298 CE 307 3-61

76-L298 CE 307 3-61

PLEASE RETURN TO
LOS ANGELES COUNTY ENGINEER
403 LOS ANGELES COUNTY ENGINEERING BLDG.

NOTE: ANY ADDITIONS OR CHANGES ON THIS SHEET MUST BE MADE OR CIRCLED IN RED INK, WITH DATE AND NAME OF PERSON MAKING CHANGE

Do not extend notes this side of this line.

STATION	B.S.	H.I.	F.S.	ELEV.	Lt	Line
BM				973 33		
0+65.9				960 40	52° [illegible] 42" Corr. I.P.	
1+00				[illegible]		⊼ line
1+02.3				[illegible]		⊼ line Tp No Rak
1+06.5				977 0		⊼ line Tp Bak
				971 3		15° Tp bak
				[illegible]	15° Tp Bak	
1+10.5				974 9		⊼ line bot bak
				975 4		15° bot "
				975 1	15° Bot bak	
1+20				974 2		⊼ line
				974 5	8° tp bak	
				974 7	30° " "	
1+27.2				96[illegible] 77	15° FL. 42" Corr. I.P.	
1+30.0				974 9		⊼ line Tp bak
				967 3	11° bot bak	
				966 9	19° " "	
				966 8	20° bak side dr	
				975 1	31° Tp bak	
				975 2	50° Flat	

F.B. 2728 PG. 152
Job No. 3684 Division No. 11
Survey of San Dimas Improvement Dist. Notes Red Plotted Profile
Survey by Holmes Notes Walsh Date Date No.
Indexed FB 6 [illegible] Date Notes Chkd. Checked X-Sec.
Date Date No.

76-1-298 CE 307 3-61

PLEASE RETURN TO
LOS ANGELES COUNTY ENGINEER
403 LOS ANGELES COUNTY ENGINEERING BLDG.

NOTE: ANY ADDITIONS OR CHANGES ON THIS SHEET MUST BE MADE OR CIRCLED IN RED INK, WITH DATE AND NAME OF PERSON MAKING CHANGE.

Do not extend notes this side of this line.

STATION	B. S.	H. I.	F. S.	ELEV.		
1:39 2				969 9		⊼ line
				970 6		5° bot brk
				975 3		37° Tp "
	E. Rim			971 20		71° M.H
	Inlet			960 47		
	W. Rim			971 84		
	Outlet W			960 46		
				968 4	5° bot brk	
				967 5	10° " ctr drain	
				967 5	13° " brk	
				974 1	28° brk	
				976 2	35° Tp "	
				975 6	50° flat	
	E. Rim			973 [illegible]	OUTLET W: meas 14.78, dia 1.25, 16.03	INLET E: meas 14.75, dia 1.25, 16.00
	Inlet			957 33		
	W. Rim			973 33		
	Outlet			957 30		

Profile Notes Red ____ Plotted ____ Job No. [illegible] Division No. 11 F.B. 2728 Pg. 753
No. ____ Date ____ Date ____ Survey of [illegible]
X-Sec. Notes Chkd. ____ Checked ____ Survey by [illegible] Notes [illegible] Date 1-25-64
No. ____ Date ____ Date ____ Map No. ____ Indexed E. J. GAIN Date ____

76-L298 CE 307 3-61

PLEASE RETURN TO
LOS ANGELES COUNTY ENGINEER
403 LOS ANGELES COUNTY ENGINEERING BLDG.

NOTE: ANY ADDITIONS OR CHANGES ON THIS SHEET MUST BE MADE OR CIRCLED IN RED INK. WITH DATE AND NAME OF PERSON MAKING CHANGE

Do not extend notes this side of this line.

STATION	B. S.	H. I.	F. S.	ELEV.	LL	⊼	line Pt
1+49				968 8		⊼	line bot brk
				969 7			11° bot dr.
				971 6			22° Side dr.
				971 1			50° Tp brk
				968 8	2° Tp brk		
				968 0	2° bot "		
				969 3	9° bot "		
				971 8	28° Tp "		
				971 5	33° Tp "		
				976 1	50° Slt		
1+51				969 0		⊼	line bot brk
1+58	X			977 0	25° brk		
1+62				977 5		⊼	line Tp brk
1+75				977 9		⊼	line
				977 2			38° Tp brk
				977 2			Side dr.
				977 3	25° Slt		
2+00				978 3		⊼	line
				978 9			15° Slt
				978 0	15° Slt		
T.P.				977 72			+

F. B. 2728 Pg. 154 Job No. 2688 Division No. 11 Notes Red Plotted Profile
Survey of San Pedro Improvement Pl Date Date No.
Survey by [illegible] Notes [illegible] Notes Chkd. Checked X-Sec.
Indexed P. J. GALLI Date Date Date No.

76-1-298 CE 307 3-61

PLEASE RETURN TO
LOS ANGELES COUNTY ENGINEER
403 LOS ANGELES COUNTY ENGINEERING BLDG.

NOTE: ANY ADDITIONS OR CHANGES ON THIS SHEET MUST BE MADE OR CIRCLED IN RED INK, WITH DATE AND NAME OF PERSON MAKING CHANGE.

Do not extend notes this side of this line.

STATION	B. S.	H. I.	F. S.	ELEV.	Lt	⊼	LINE	Rt
2+50				979 2		⊼	LINE	
				979 5				15° flat
				979 2	15° flat			
3+00				980 2		⊼	LINE	
				980 6				15° flat
				980 0	15° flat			
3+50				980 8		⊼	LINE	
				981 2				15° flat
				980 3	15° flat			
4+00				981 1		⊼	LINE	
				981 4				15° flat
				980 6	15° flat			
4+50				981 2		⊼	LINE	
				981 5				15° flat
				980 9	15° flat			
5+00				981 5		⊼	LINE	
				981 8				15° flat
				981 1	15° flat			
TP				982 38				

Profile Notes Red ____ Plotted ____ Job No. [illegible] Division No. 11 F.B. [illegible] Pg. 155
No. ____ Date ____ Date ____ Survey of [illegible]
X-Sec. Notes Chkd. ____ Checked ____ Survey by Holmes Notes WALSH Date 1-29-64
No. ____ Date ____ Date ____ Map No. ____ Indexed J. GAULT Date ____

76-L298 CE 307 3-61

PLEASE RETURN TO
LOS ANGELES COUNTY ENGINEER
403 LOS ANGELES COUNTY ENGINEERING BLDG.

NOTE: ANY ADDITIONS OR CHANGES ON THIS SHEET MUST BE MADE OR CIRCLED IN RED INK, WITH DATE AND NAME OF PERSON MAKING CHANGE

Do not extend notes this side of this line.

STATION	B. S.	H. I.	F. S.	ELEV.	Lt	π	LINE	Rt
5+50				982 2		π	LINE	
				982 [illegible]				15° Flat
				981 8	15° Flat			
6+00				983 0		π	LINE	
				98[illegible] 1				15° Flat
				982 [illegible]	[illegible] Flat			
6+50				983 4		π	LINE	
				98[illegible] 6				15° Flat
				983 [illegible]	15° [illegible]			
6+81				98[illegible] 7		π	LINE	
				98[illegible] 7				3° Tp bot
				[illegible]				11° " "
				98[illegible] 9				15° Flat
				98[illegible] [illegible]	15° Flat			
6+98.9				983 6		π	LINE	Tp bot
				981 7				5° bot "
				98[illegible] 0				11° " "
				983 1				15° Tp "
				98[illegible] 0				18° flat
				983 2	15° Flat			

F. B. 2728 Pg. 156 Job No. 3683 14 Division No. 1 Notes Red ____ Plotted ____ Profile ____
Survey of San Dimas Improvement #1 Date ____ Date ____ No. ____
Survey by Holmes Notes Walsh Notes Chkd. ____ Checked ____ X-Sec. ____
Indexed J. GAIN Date ____ Date ____ Date ____ No. ____

76-L-298 CE 307 2-63

PLEASE RETURN TO
LOS ANGELES COUNTY ENGINEER
403 LOS ANGELES COUNTY ENGINEERING BLDG.

NOTE: ANY ADDITIONS OR CHANGES ON THIS SHEET MUST BE MADE OR CIRCLED IN RED INK, WITH DATE AND NAME OF PERSON MAKING CHANGE.

Do not extend notes this side of this line.

STATION	B. S.	H. I.	F. S.	ELEV.	Lt	⊼	line Rt
				983 3			
7+00				983 8		⊼	line slope
				983 2	15° Tp brk		15° Tp brk
7+06				981 0		⊼	line
				981 2			14.5 bot brk
				980 2	15° bot brk		
7+12.6				980 90		⊼	line edge pvmt
				981 10			15° edge
				980 64	10° edge pvmt		
7+25.17				981 59		⊼	line
				980 87			12.6 edge pvmt
				980 41			17° bot brk
				983 9			23° Tp "
				981 94	8° C-R pvmt		
7+28.2				981 60		⊼	line
				980 6			15° bot brk
				983 6			26 Tp "
7+33.0				981 6			22° bot brk
7+42.5				981 4			21° " "
7+50°				981 83		⊼	line
				981 30			9.6 edge pvmt
				980 8			14.5 bot brk
				983 8			20° Tp "
+				982 28	11° CTR pvmt		

Profile Notes Red ____ Plotted ____ Job No. 36 8 X 4 Division No. 11 F.B. 2728 Pg. 157
No. ____ Date ____ Date ____ Survey of San Dimas Improvement #1
X-Sec. Notes Chkd. ____ Checked ____ Survey by Holmes Notes Walsh Date 1-30-64
No. ____ Date ____ Date ____ Map No. ____ Indexed J. GAIN Date ____

76-L-298 CE 307 2-63

PLEASE RETURN TO
LOS ANGELES COUNTY ENGINEER
403 LOS ANGELES COUNTY ENGINEERING BLDG.

NOTE: ANY ADDITIONS OR CHANGES ON THIS SHEET MUST BE MADE OR CIRCLED IN RED INK, WITH DATE AND NAME OF PERSON MAKING CHANGE

Do not extend notes this side of this line.

STATION	B. S.	H. I.	F. S.	ELEV.	Lt	π	Line	Rt
8+00				982 30		π	line	
				982 02			3° edge punt	
				981 9			8° bot brk	
				98[illegible] 0			15° Tp "	
				982 99	15° ctr punt			
8+50				982 55		π	line	
				982 56			0.8 edge punt	
				982 3			4.2 bot brk	
				98[illegible] [illegible]			11° Tp "	
				983 71	19° ctr punt			
8+70				982 78		π	line edge punt	
9+00				983 0		π	line	
				982 7			3.2 bot brk	
				985 0			11° Tp "	
				983 15	1.3 edge punt			
				983 67	10° punt			
				984 17	21° ctr punt			
9+50				983 60		π	line	
				983 3			3° bot brk	
				985 2			10° Tp "	
				983 63	1.3 edge punt			
				984 14	10° punt			
				984 69	ctr punt			

F.B. 2728 Pg. 158 Job No. 36814 Division No. 11 Notes Red Plotted Profile
Survey of San Dimas Improvement #1 Date Date No. X-Sec.
Survey by Holmes Notes Walsh Notes Chkd. Checked
Indexed E. J. GALLI Date Date Date No.

76-L-298 CE 307 2-63

PLEASE RETURN TO
LOS ANGELES COUNTY ENGINEER
403 LOS ANGELES COUNTY ENGINEERING BLDG.

NOTE: ANY ADDITIONS OR CHANGES ON THIS SHEET MUST BE MADE OR CIRCLED IN RED INK, WITH DATE AND NAME OF PERSON MAKING CHANGE.

Do not extend notes this side of this line.

STATION	B. S.	H. I.	F. S.	ELEV.	Lt	⊼	LINE	Rt
T.P.				985 47				
10+00				984 17		⊼	LINE	edge punt
				983 8			5.6	bot brk
				985 4			11.0	Tp "
				984 78	10° punt			
				985 18	ctr. "			
10+58.76				985 26		⊼	LINE	Rt going E
				985 06			3°	edge punt
				984 6			8°	bot brk
				985 8			13°	Tp "
				985 56			15°	punt going No
				984 90	12° edge punt going No			
				984 8	15° grd			
10+63.8				985 46		⊼	LINE	punt
10+76.8				985 74		⊼	LINE	ctr punt
10+88.9				986 04		⊼	LINE	punt
				985 91			27°	edge punt
10+97.31				985 81		⊼	LINE	edge punt
11+05.0				985 4		⊼	LINE	
				985 48	20° edge punt			

Profile No. ____ Notes Red ____ Date ____ Plotted ____ Date ____ Job No. 3683 14 Division No. 11 Survey of San Dimas Improvement #1 Survey by Holmes Notes Walsh Date 1-31-64 Map No. ____ Indexed E. J. GAIN Date ____

X-Sec. No. ____ Notes Chkd. ____ Date ____ Checked ____ Date ____

F.B. 3728 Pg. 159

76-L-298 CE 307 2-63

PLEASE RETURN TO
LOS ANGELES COUNTY ENGINEER
403 Los Angeles County Engineering Bldg.

NOTE: ANY ADDITIONS OR CHANGES ON THIS SHEET MUST BE MADE OR CIRCLED IN RED INK. WITH DATE AND NAME OF PERSON MAKING CHANGE

Do not extend notes this side of this line.

F.B. 3728 Pg. 160 Job No. 3628.14 Division No. 11 Notes Red ____ Plotted ____ Profile
Survey of San Dimas Expressway #1 Date ____ No. ____ X-Sec.
Survey by Helms Notes Kelsey Notes Chkd. ____ Checked ____
Indexed C. J. GALM Date ____ Date ____ Date ____ No. ____

STATION	B. S.	H. I.	F. S.	ELEV.	Lt	℄	LINE	Lt
11+50				986 3		℄	LINE	
				986 6				15° grd
				985 8	15° grd			
11+56				987 20				18' edge pvmt old rd.
11+60.3				987 23		℄	LINE edge " " "	
11+69.5				987 17		℄	LINE ctr pvmt old rd	
				988 23				282 edge " " "
				986 79	33' edge pvmt old rd			
11+78.2				987 10		℄	LINE edge old rd	
11+82.1				987 2		℄	LINE bot bnk	
				986 51	21° edge pvmt old rd			
11+88.6				988 37		℄	LINE Tp So Rail	
11+91.18				987 85		℄	LINE Ctr rails	
11+93.8				988 35		℄	LINE Tp No Rail	
12+00				987 0		℄	LINE bot bnk	
				987 9				15° grd
				987 5	15° tp bnk			
12+10.0				985 4				15° tp bnk
12+15.0				988 2		℄	LINE tp bnk	
12+21				988 1	12° tp bnk			

76-L-298 CE 307 2-63

PLEASE RETURN TO
LOS ANGELES COUNTY ENGINEER
403 LOS ANGELES COUNTY ENGINEERING BLDG.

NOTE: ANY ADDITIONS OR CHANGES ON THIS SHEET MUST BE MADE OR CIRCLED IN RED INK, WITH DATE AND NAME OF PERSON MAKING CHANGE.

Do not extend notes this side of this line.

STATION	B. S.	H. I.	F. S.	ELEV.	L+	⊼	LINE R+
12+34.6				988 21		⊼	LINE tp brk edge [illegible]
				988 53			6.9 " "
				988 9			15.0 flat
				988 0	15° tp brk		
12+37.7				986 70		⊼	LINE bot brk edge drain punt
				986 81			7.0 " " punt
				988 45			11° Tp " "
				986 1	15° bot brk		
12+42.5				986 60		⊼	LINE bot brk edge punt
				986 71			6.0 bot brk punt
				986 85			10.5 bot "
				988 66			13.5 Tp "
				986 1	15° bot brk		
12+46.0				988 16		⊼	LINE tp brk edge punt
				988 39			4.0 tp " punt
				986 70			6.7 bot " "
				986 87			10.8 bot " "
				988 71			13.2 Tp " "
				987 2	15° tp brk		

Profile No. ____ Notes Red ____ Plotted ____ Job No. 3683 1/4 Division No. 11 F.B. 2728 Pg. 161
X-Sec. No. ____ Date ____ Date ____ Survey of San Dimas Improvement #1
Notes Chkd. ____ Checked ____ Survey by Holmes Notes Walsh Date 1-31-64
Date ____ Date ____ Map No. ____ Indexed E. J. GALLI Date ____

76-L-298 CE 307 2-63

PLEASE RETURN TO
LOS ANGELES COUNTY ENGINEER
403 LOS ANGELES COUNTY ENGINEERING BLDG.

NOTE: ANY ADDITIONS OR CHANGES ON THIS SHEET MUST BE MADE OR CIRCLED IN RED INK, WITH DATE AND NAME OF PERSON MAKING CHANGE

Do not extend notes this side of this line.

STATION	B.S.	H.I.	F.S.	ELEV.	Lt	⊼	LINE Rt
12+50				988 3		⊼	LINE
				988 72			5° Tp brk pvmt
				986 70			8⁶ bot " "
				986 88			12⁶ bot " "
				989 05			15⁶ Tp " "
				987 8	15° grd		
13+00				988 2		⊼	LINE
				988 77			5° Tp brk pvmt
				986 95			8⁶ bot " "
				987 01			12⁶ bot " "
				988 80			15⁶ Tp " "
				987 8	15° grd.		
13+50				988 5		⊼	LINE
				989 03			5° Tp brk pvmt
				987 17			8⁶ bot " "
				987 31			12⁶ bot " "
				989 46			15⁶ Tp " "
				987 8	15° grd		
13+76				987 30			12⁵ bot brk pvmt
				989 25			15⁵ Tp " "

F.B. 2728 PG. 162 Job No. 3683 14 Division No. 11 Notes Red Plotted Profile
Survey of San Dimas Improvement #1 Date Date No. X-Sec.
Survey by Holmes Notes Walsh Notes Chkd. Checked
Indexed E. J. GAIN Date Date No.

76-L-298 CE 307 2-63

PLEASE RETURN TO
LOS ANGELES COUNTY ENGINEER
403 LOS ANGELES COUNTY ENGINEERING BLDG.

NOTE: ANY ADDITIONS OR CHANGES ON THIS SHEET MUST BE MADE OR CIRCLED IN RED INK, WITH DATE AND NAME OF PERSON MAKING CHANGE.

Do not extend notes this side of this line.

STATION	B. S.	H. I.	F. S.	ELEV.	Lt N	π	LINE Rt S
13+78.9				987 28			7.7 bot brk pumt
				988 64			7.7 Tp conc. clean
13+78.2				988 78			4.7 Tp brk pumt
13+90.2				988 34			5.2 Tp cb
				987 60			5.2 bot cb
13+90.5				988 45			4.0 pumt cor. Tp brk
				987 70			5.0 pumt bot brk
14+00				988 4		π	LINE
				988 91			4° edge pumt Tp brk
				988 00			5° pumt bot brk
				988 5	15° grd		
14+10.2				988 2	18' pmt cor Lt going East		
14+10.49				988 6		π	LINE grd
14+11.5				988 82	18° tp cb		
				988 21	18° bot cb		
14+15.70				988 86		π	LINE tp brk
14+17.5				988 13		π	LINE bot "
14+17.8				988 05		π	LINE edge conc
14+20.0				988 21	11.9 edge conc gut		

Profile No. ____ Notes Red ____ Plotted ____ Job No. 3683 14 Division No. 11 F.B. 2728 Pg. 163
Date ____ Date ____ Survey of San Dimas Improvement
X-Sec. No. ____ Notes Chkd. ____ Checked ____ Survey by Holmes Notes Walsh Date 1-31-64
Date ____ Date ____ Map No. ____ Indexed E. I. GALLI Date ____

76-L-298 CE 307 2-63

PLEASE RETURN TO
LOS ANGELES COUNTY ENGINEER
403 LOS ANGELES COUNTY ENGINEERING BLDG.

NOTE: ANY ADDITIONS OR CHANGES ON THIS SHEET MUST BE MADE OR CIRCLED IN RED INK, WITH DATE AND NAME OF PERSON MAKING CHANGE

Do not extend notes this side of this line.

STATION	B.S.	H.I.	F.S.	ELEV.	Lt	℄	Rt
14+20.7				988 04		℄	F.L. x gut
14+23.5				987 75			18° bot cb
				988 34			18° Tp cb
				988 36	16° edge gut		
				988 20	18° bot cb		
				988 90	18° Tp "		
14+24.0				988 08		℄	edge conc x gut
14+28.0				987 85			14.4 edge gut
14+28.7				987 47			18° bot cb
				988 36			18° tp "
14+34.3				987 96			14.4 edge gut
14+50				988 53		℄	
				988 09			16° edge gut
				987 91			18° bot cb
				988 59			18° Tp "
				988 59	16° edge gut		
				988 44	18° bot cb		
				989 06	18° Tp cb		
14+61.3				988 09			18° end gut bot cb
LV 93				988 39	BM LV 93 - Elev 988388 - FB 2728 - 118 HERA St - W. end - So side - Bt Spk in cb		

F.B. 2728 PG. 164 Job No. 36831 Division No. 11 Notes Red Plotted Profile
Survey of San Dimas Improvement #1 Date Date No. X-Sec.
Survey by Holmes Notes Walsh Notes Chkd. Checked
Indexed C. J. GALLI Date Date Date No.

76-L-298 CE 307 2-63

PLEASE RETURN TO
LOS ANGELES COUNTY ENGINEER
403 LOS ANGELES COUNTY ENGINEERING BLDG.

NOTE: ANY ADDITIONS OR CHANGES ON THIS SHEET MUST BE MADE OR CIRCLED IN RED INK, WITH DATE AND NAME OF PERSON MAKING CHANGE.

Do not extend notes this side of this line.

STATION	B. S.	H. I.	F. S.	ELEV.	Lt	℄	Rt
15+00				989 06		℄	
				988 35			18° bot cb
				988 97			18° Tp "
				989 02	16° edge gut		
				988 90	18° bot cb		
				989 52	18° Tp "		
15+27.5				989 32		℄	
				989 31	16° edge gut		
				989 11	18° bot cb		
				989 77	18° Tp "		
15+34.6				989 39	15.6 edge gut		
15+44.0				989 46		℄	
				988 82			18.0 bot cb
				989 44			18.0 Tp "
15+50				989 45		℄	
				988 85			18° bot cb
				989 49			18° Tp "
				989 45	18° edge gut		
15 +53.7				989 61	52' bot cb		
				990 25	52' Tp "		

Profile No. ____ Notes Red ____ Date ____ Plotted ____ Date ____ Job No. 3681/14 Division No. 11 Survey of SAN DIMAS IMPROVEMENT #1 Survey by Holmes Notes WALSH Date 1-31-64 Map No. ____ Indexed J. GALLI Date ____

X-Sec. No. ____ Notes Chkd. ____ Date ____ Checked ____ Date ____

F.B. 2728 Pg. 165

76-L-298 CE 307 2-63

PLEASE RETURN TO
LOS ANGELES COUNTY ENGINEER
403 LOS ANGELES COUNTY ENGINEERING BLDG.

NOTE: ANY ADDITIONS OR CHANGES ON THIS SHEET MUST BE MADE OR CIRCLED IN RED INK, WITH DATE AND NAME OF PERSON MAKING CHANGE

Do not extend notes this side of this line.

STATION	B.S.	H.I.	F.S.	ELEV.	Lt	℄	Rt
15+55.4				989 81	52.5 edge gut		
15+60.7				989 46	19 edge gut		
				989 43	22° F.L. gut		
				989 52	24.7 edge gut		
15+81.8				989 59	21.5 edge gut		
				989 53	24.5 F.L gut		
				989 63	27.5 edge gut		
15+87.96				989 63		℄	
				989 12			14.9 bot cb
				989 72			14.9 Tp "
LV 91				990 10	BM LV 91 Elev 990.414 FB-2728-118		
					Gaffney Ave & Hare St - N.E. Cor. Ltsph n cb		
					5°± N. of N.C.R.		

F.B. 2728 Pg. 166
Job No. 3683 Division No. 11 Notes Red Plotted Profile
Survey of San Dimas Improvement #1 Date Date No.
Survey by Holmes Notes Walsh Notes Chkd. Checked X-Sec.
Indexed C. J. GAIN Date Date Date No.

Profile No. _____ X-Sec. No. _____

Notes Red _____ Date _____ Plotted _____ Date _____ Job No. 3685-14 Division No. 11

Notes Chkd. _____ Date _____ Checked _____ Date _____

F.B. 2728 Pg. 167

Survey of SAN DIMAS IMPROVEMENT

Survey by Holmes Notes WALSH Date 1-31-64

Map No. _____ Indexed E. J. GALLI Date _____

3685-14

SAN DIMAS IMPROVEMENT #1

CROSS-SECTIONS ON HERA ST

FROM GAREFY AVE ELY 165'±

STATION	B.S.	H.I.	F.S.	ELEV.

NOTE: ANY ADDITIONS OR CHANGES ON THIS SHEET MUST BE MADE OR CIRCLED IN RED INK, WITH DATE AND NAME OF PERSON MAKING CHANGE.

Do not extend notes this side of this line.

PLEASE RETURN TO
LOS ANGELES COUNTY ENGINEER
403 LOS ANGELES COUNTY ENGINEERING BLDG.

CE 307 2-63

76-L-298 CE 307 2-63

PLEASE RETURN TO
LOS ANGELES COUNTY ENGINEER
403 LOS ANGELES COUNTY ENGINEERING BLDG.

NOTE: ANY ADDITIONS OR CHANGES ON THIS SHEET MUST BE MADE OR CIRCLED IN RED INK, WITH DATE AND NAME OF PERSON MAKING CHANGE

Do not extend notes this side of this line.

STATION	B.S.	H.I.	F.S.	ELEV.		
LV 91				990 41	BM LV 91 - Elev 990.414 - FB 2728-118	
					Gaffney Ave & Herd St · N.E. Cor - bt Spk	
					in cb 5° N. of N. C.R.	
1+00.				989 62		℄
				989 16		14° bot cb
				989 76		14° Tp "
				989 75	12.0 pvmt	
				989 58	22.6 edge gut	
				989 53	25.5 F.L. "	
				989 58	28.3 edge "	
1+12.5				989 64	20.2 edge gut	
				989 60	23.0 F.L. "	
				989 64	26.2 edge "	
1+15.7				989 87	45.0 edge gut	
1+17.9				989 70	48° bot cb	
				990 37	48° Tp "	
1+38.6				989 82	15° edge gut	
1+44.1				990 12		℄
				989 56		18.0 bot cb
				990 21		18.0 Tp "
				989 86	16° edge gut	
				989 59	18° bot cb	
				990 28	18° Tp "	

F.B. 2728 PG. 168

Job No. 36834 Division No. 11 Notes Red Plotted Profile

Survey of San Dimas Improv. #1 Date Date No. X-Sec.

Survey by Holmes Notes Walsh Notes Chkd. Checked No.

Indexed C. J. GALLI Date Date Date

76-L-298 CE 307 2-63

PLEASE RETURN TO
LOS ANGELES COUNTY ENGINEER
403 LOS ANGELES COUNTY ENGINEERING BLDG.

NOTE: ANY ADDITIONS OR CHANGES ON THIS SHEET MUST BE MADE OR CIRCLED IN RED INK, WITH DATE AND NAME OF PERSON MAKING CHANGE.

Do not extend notes this side of this line.

STATION	B. S.	H. I.	F. S.	ELEV.	L +	℄	R +
1+50				990 16		℄	
				989 60			18° bot cb
				990 24			18° Tp "
				989 87	16° edge gut		
				989 62	18° bot cb		
				990 22	18° Tp "		
1+60.2				989 94	16° edge gut		
1+ — 65.9				989 82	18° end gut		
2+ 00				990 51		℄	
				990 07			18° bot cb
				990 73			18° Tp "
				990 09	18° bot cb		
				990 73	18° Tp "		
2+39.2				990 94		℄	
				990 51			18° bot cb
				991 12			18° Tp "
				990 52	18° bot cb		
				991 11	18° Tp "		
				991 03		℄	Radial Pt
2+45.7				990 78			16° edge gut
				990 68	16° edge gut		

Profile Notes Red ____ Plotted ____ Job No. 3683 Division No. ____ F.B. 2728 Pg. 169
No. ____ Date ____ Date ____ Survey of San Dimas Improv. #1
X-Sec. Notes Chkd ____ Checked ____ Survey by Holmes Notes Walsh Date 1-31-64
No. ____ Date ____ Date ____ Map No. ____ Indexed C. J. GALLI Date ____

76-L-298 CE 307 2-63

PLEASE RETURN TO
LOS ANGELES COUNTY ENGINEER
403 LOS ANGELES COUNTY ENGINEERING BLDG.

NOTE: ANY ADDITIONS OR CHANGES ON THIS SHEET MUST BE MADE OR CIRCLED IN RED INK, WITH DATE AND NAME OF PERSON MAKING CHANGE

Do not extend notes this side of this line.

STATION	B.S.	H.I.	F.S.	ELEV.	Lt	Rt
2+50				991 04		℄
2+61.1				990 89		℄ edge gut
2+63.1				990 79		℄ bot cb
				991 37		Tp "
LV 92				991 34	BM LV 92 - Elev 991.343 - FB 2728-118	
					Herd St - E. end - Bt Spk in cb - 5° No. of ℄ Prod	

F.B. 2728 Pg. 170 Job No. 3683 Division No. 11 Notes Red Plotted Profile
Survey of San Dimas Improve. #1 Date Date No. X-Sec.
Survey by Holmes Notes Walsh Notes Chkd. Checked
Indexed C. J. GAHL Date Date Date No.

Profile No. | Notes Red | Plotted | Job No. 3685 1/4 | Division No. 11 | F.B. 2728 | Pg. 171

X-Sec. No. | Notes Chkd. | Checked | Survey of San Dimas Improvement | Survey by Holmes | Notes Walsh | Date 1-31-64

Date | Date | Map No. | Indexed E. J. Gall | Date

3685 1/4

SAN DIMAS IMPROVEMENT #1

CROSS SECTIONS ON GAREENEY AVE.

FROM HERD ST. NO. to BONITA AVE

STATION	B.S.	H.I.	F.S.	ELEV.

NOTE: ANY ADDITIONS OR CHANGES ON THIS SHEET MUST BE MADE OR CIRCLED IN RED INK, WITH DATE AND NAME OF PERSON MAKING CHANGE.

Do not extend notes this side of this line.

PLEASE RETURN TO
LOS ANGELES COUNTY ENGINEER
403 Los Angeles County Engineering Bldg.

76-L-298 CE 307 2-63

76-L-298 CE 307 2-63

PLEASE RETURN TO
LOS ANGELES COUNTY ENGINEER
403 LOS ANGELES COUNTY ENGINEERING BLDG.

NOTE: ANY ADDITIONS OR CHANGES ON THIS SHEET MUST BE MADE OR CIRCLED IN RED INK, WITH DATE AND NAME OF PERSON MAKING CHANGE

Do not extend notes this side of this line.

STATION	B. S.	H. I.	F. S.	ELEV.		
L. V. 91				990 41	BM LV 91 - Elev 990.414 - FB 2728-118	
					GAFFNEY Ave & HERA ST - N. E. COR	
					Bt. Spl in cb - 5° N. of N.C.R.	
1+00				989 62		℄
				989 81		15° pvmt
				990 09		40° "
				989 55	15° pvmt	
				989 25	48° "	
1+16.0				989 81		38.6 edge gut
1+18.0				989 59		45.3 bot cb.
				990 28		45.3 Tp. "
1+22.1				989 58		℄ edge x gut
1+25.1				989 53		℄ F.L. " "
1+26.0				989 64		12.5 edge gut
1+28.1				989 59		℄ edge x gut
1+30.5				989 39	47.0 edge gut	
1+31.7				989 52	19.4 " "	
1+34.6				989 10	53.1 bot cb	
				989 76	53.1 Tp "	
1+45.1				989 87		16.1 edge gut

F.B. 2728 Pg. 172
Survey of San Dimas Improvement Job No. 3683 H Division No. 11 Notes Red Plotted Profile
Survey by Holmes Notes Walsh Date Notes Chkd. Date Checked No. X-Sec.
Indexed C. J. GAIN Date Date No.

76-L-298 CE 307 2-63

PLEASE RETURN TO
LOS ANGELES COUNTY ENGINEER
403 LOS ANGELES COUNTY ENGINEERING BLDG.

NOTE: ANY ADDITIONS OR CHANGES ON THIS SHEET MUST BE MADE OR CIRCLED IN RED INK, WITH DATE AND NAME OF PERSON MAKING CHANGE.

Do not extend notes this side of this line.

STATION	B. S.	H. I.	F. S.	ELEV.	Lt W	℄	Rt E
1+48°				989 95		℄	
				989 70			18.0 bot cb
				990 38			18.0 Tp "
1+59.9				989 81	16° edge gut		
				989 61	18° bot cb		
				990 24	18° Tp "		
2+00				990 55		℄	
				990 32			16° edge gut
				990 15			18° bot cb
				990 77			18° Tp "
				990 46	8° punt		
				990 13	16° edge gut		
				990 01	18° bot cb		
				990 68	18° Tp "		
2+50				991 04		℄	
				990 63			16° edge gut
				990 47			18° bot cb
				991 07			18° tp "
				990 93	8° Punt		
				990 58	16° edge gut		
				990 50	18° bot cb		
				991 13	18° Tp "		

Profile No. ____ Notes Red ____ Date ____ Plotted ____ Date ____ Job No. 268 & 14 Division No. 11 Survey of San Dimas Improvement #1 Survey by Helmer Notes Walsh Date 1-31-64 Map No. ____ Indexed E. J. GALLI Date ____

X-Sec. No. ____ Notes Chkd. ____ Date ____ Checked ____ Date ____

F.B. 2728 Pg. 173

76-L-298 CE 307 2-63

PLEASE RETURN TO
LOS ANGELES COUNTY ENGINEER
403 LOS ANGELES COUNTY ENGINEERING BLDG.

NOTE: ANY ADDITIONS OR CHANGES ON THIS SHEET MUST BE MADE OR CIRCLED IN RED INK. WITH DATE AND NAME OF PERSON MAKING CHANGE

Do not extend notes this side of this line.

STATION	B.S.	H.I.	F.S.	ELEV.	Lt	℄	Rt
3+00				991 41		℄	
				991 01			16° edge gut
				990 85			18° bot cb
				991 48			18° Tp "
				991 28	8° pvmt		
				990 96	16° edge gut		
				990 83	18° bot cb		
				991 44	18° Tp "		
3+50				991 81		℄	
				991 32			16° edge gut
				991 14			18° bot cb
				991 74			18° Tp "
				991 69	8° pvmt		
				991 34	16° edge gut		
				991 19	18° bot cb		
				991 79	18° Tp "		
4+00				992 17		℄	
				991 68			16° edge gut
				991 55			
				992 15			18° bot cb
				992 06	8° pvmt		18° Tp "
				991 68	16° edge gut		
				991 58	18° bot cb		
				992 18	18° Tp "		

F.B. 2728 PG. 174
Job No. 36 8 14 Division No. 11 Notes Red ____ Plotted ____ Profile ____
Survey of San Dimas Improvement #1 Date ____ Date ____ No. ____
Survey by Holmes Notes Walsh Notes Chkd. ____ Checked ____ X-Sec. ____
Indexed [illegible] Date ____ Date ____ No. ____

76-L-298 CE 307 2-63

PLEASE RETURN TO
LOS ANGELES COUNTY ENGINEER
403 LOS ANGELES COUNTY ENGINEERING BLDG.

NOTE: ANY ADDITIONS OR CHANGES ON THIS SHEET MUST BE MADE OR CIRCLED IN RED INK, WITH DATE AND NAME OF PERSON MAKING CHANGE.

Do not extend notes this side of this line.

STATION	B. S.	H. I.	F. S.	ELEV.	Lt	℄	Rt
4+50				992 55		℄	
				992 10			16° edge gut
				991 95			18° bot cb
				992 55			18° tp "
				992 36	8° pvmt		
				992 07	16° edge gut		
				991 96	18° bot cb		
				992 55	18° tp "		
57 00				992 86		℄	
				992 41			16° edge gut
				992 28			18° Bot cb
				992 90			18° tp "
				992 66	8° pvmt		
				992 40	16° edge gut		
				992 30	18° bot cb		
				992 93	18° tp "		
LV 90				993 70	BM LV 90 - Elev.		FB 2728 - 117
					GAFFNEY Ave - W. side - 550'± So. ℄ Bonita Ave		
					BtSpk in cb in front Ho #221		

Profile No. ____ Notes Red ____ Plotted ____ Job No. 3683 Division No. 11 F.B. 2728 Pg. 175
Date ____ Date ____ Survey of San Dimas Improvement #1
X-Sec. No. ____ Notes Chkd. ____ Checked ____ Survey by Holmes Notes Walsh Date 1-31-64
Date ____ Date ____ Map No. ____ Indexed ____ Date ____
C. J. GAIN

76-L-298 CE 307 2-63

PLEASE RETURN TO
LOS ANGELES COUNTY ENGINEER
403 LOS ANGELES COUNTY ENGINEERING BLDG.

NOTE: ANY ADDITIONS OR CHANGES ON THIS SHEET MUST BE MADE OR CIRCLED IN RED INK. WITH DATE AND NAME OF PERSON MAKING CHANGE

Do not extend notes this side of this line.

STATION	B. S.	H. I.	F. S.	ELEV.	Lt	℄	Rt
5+50				993 13		℄	
				992 79			16° edge gut
				992 64			18° bot cb
				993 25			18° Tp "
				993 04	8° pvmt		
				992 77	16° edge gut		
				992 66	18° bot cb		
				993 26	18° Tp "		
6+00				993 74		℄	
				993 22			16° edge gut
				993 07			18° bot cb
				993 69			18° tp "
				993 66	8° pvmt		
				993 29	16° edge gut		
				993 21	18° bot cb		
				993 80	18° tp "		
6+50				994 67		℄	
				994 30			16° edge gut
				994 17			18° bot cb
				994 80			18° tp "
				994 65	8° pvmt		
				994 34	16° edge gut		
				994 17	18° bot cb		
				994 84	18° tp "		

F. B. 2728 Pg. 176 Job No. 36814 Division No. 11 Notes Red Plotted Profile
Survey of San Dimas Improvement #1 Date Date No. X-Sec.
Survey by Holmes Notes Walsh Notes Chkd. Checked
Indexed C. J. GALLI Date Date Date No.

76-L-298 CE 307 2-63

PLEASE RETURN TO
LOS ANGELES COUNTY ENGINEER
403 LOS ANGELES COUNTY ENGINEERING BLDG.

NOTE: ANY ADDITIONS OR CHANGES ON THIS SHEET MUST BE MADE OR CIRCLED IN RED INK, WITH DATE AND NAME OF PERSON MAKING CHANGE.

Do not extend notes this side of this line.

STATION	B. S.	H. I.	F. S.	ELEV.	LL	℄	Rt
7+00				996 53		℄	
				996 10			16° edge gut
				995 92			18° bot cb
				996 50			18° tp "
				996 39	8° punt		
				996 12	16° edge gut		
				995 93	18° bot cb		
				996 61	18° tp "		
7+ 50				999 11		℄	
				998 63			16° edge gut
				998 49			18° bot cb
				999 11			18° tp "
				998 99	8° punt		
				998 65	16° edge gut		
				998 47	18° bot cb		
				999 07	18° tp "		
8+00				1002 32		℄	16° edge gut
				1001 87			18° bot cb
				1001 73			18° tp "
				1002 39			
				1002 29	8° punt		
				1001 97	16° edge gut		
				1001 79	18° bot cb		
				1002 39	18° tp "		

Profile Notes Red ____ Plotted ____ Job No. 3688/14 Division No. 11 F.B. 2728 Pg. 177
No. ____ Date ____ Date ____ Survey of San Dimas Improvement #1
X-Sec. Notes Chkd. ____ Checked ____ Survey by Holmes Notes Whasu Date 1-31-64
No. ____ Date ____ Date ____ Map No. ____ Indexed [illegible] J. GALLI Date ____

76-L-298 CE 307 2-63

PLEASE RETURN TO
LOS ANGELES COUNTY ENGINEER
403 LOS ANGELES COUNTY ENGINEERING BLDG.

NOTE: ANY ADDITIONS OR CHANGES ON THIS SHEET MUST BE MADE OR CIRCLED IN RED INK, WITH DATE AND NAME OF PERSON MAKING CHANGE

Do not extend notes this side of this line.

STATION	B.S.	H.I.	F.S.	ELEV.	L+	℄	R+
8+50				1005 75		℄	
				1005 38			16° edge gut
				1005 40			18° bot cb
				1006 04			18° tp "
				1005 68	8° pvmt		
				1005 31	16° edge gut		
				1005 13	18° bot cb		
				1005 77	18° tp "		
9+00				1008 96		℄	
				1008 56			16° edge gut
				1008 41			18° bot cb
				1009 02			18° tp "
				1008 82	8° pvmt		
				1008 49	16° edge gut		
				1008 36	18° bot cb		
				1008 96	18° tp "		
9+50				1011 74		℄	16° edge cb
				1011 33			18° bot cb
				1011 12			18° tp "
				1011 83			
				1011 58	8° pvmt		
				1011 33	16° edge gut		
				1011 17	18° bot cb		
				1011 84	18° tp "		

F.B. 2728 PG. 178 Job No. 3683 14 Division No. 11 Notes Red ____ Plotted ____ Profile ____
Survey of SAN DIMAS IMPROVEMENT Date ____ Date ____ No. ____ X-Sec. ____
Survey by Holmes Notes WALSH Notes Chkd. ____ Checked ____ No. ____
Indexed C. J. GAIN Date ____ Date ____ Date ____

76-L-298 CE 307 2-63

PLEASE RETURN TO
LOS ANGELES COUNTY ENGINEER
403 LOS ANGELES COUNTY ENGINEERING BLDG.

NOTE: ANY ADDITIONS OR CHANGES ON THIS SHEET MUST BE MADE OR CIRCLED IN RED INK, WITH DATE AND NAME OF PERSON MAKING CHANGE.

Do not extend notes this side of this line.

Profile Notes Red ____ Plotted ____ Job No. 2183 H Division No. 11
No. ____ Date ____ Date ____ Survey of San Dimas Imp #1
X-Sec. ____ Notes Chkd ____ Checked ____ Survey by Kellogg Notes Walsh Date ____
No. ____ Date ____ Map No. ____ Entered R. J. GALL Date ____

F.B. 3728 Pg. 179

STATION	B. S.	H. I.	F. S.	ELEV.	Lt	℄	Rt
10+00				1013 60		℄	
				1013 20			16° edge gut
				1013 04			18° bot cb
				1013 69			15° typ cb
				1013 48	8° point		
				1013 14	16° edge gut		
				1012 96	18° bot cb		
				1013 66	18° typ "		
10+50				1014 56		℄	
				1014 28			16° edge gut
				1014 15			18° bot cb
				1014 80			18° typ "
				1014 38	8° point		
				1014 11	16° edge gut		
				1013 95	18° bot cb		
				1014 61	18° typ "		
				1015 06			
11+00				1014 74		℄	16° edge gut
				1014 63			18° bot cb
				1015 26			18° typ "
				1014 86	8° point		
				1014 51	16° edge gut		
				1014 36	18° bot cb		
				1014 97	18° typ "		

76-L-298 CE 307 2-63

PLEASE RETURN TO
LOS ANGELES COUNTY ENGINEER
403 Los Angeles County Engineering Bldg.

NOTE: ANY ADDITIONS OR CHANGES ON THIS SHEET MUST BE MADE OR CIRCLED IN RED INK, WITH DATE AND NAME OF PERSON MAKING CHANGE

Do not extend notes this side of this line.

F.B. 2728 Pg. 180 | Job No. 2688.1 | Division No. 11 | Notes Red. | Plotted | Profile
Survey of San Dimas Improvement #1 | Date | Date | No. | X-Sec.
Survey by Helser | Notes Louis | Notes Chkd. | Checked | No.
Indexed R. I. GALLI | Date | Date | Date

STATION	B.S.	H.I.	F.S.	ELEV.	℄	℄	Rt
11+16.3				1015.10		℄	
				1014.85			16° edge gut
				1014.70			18° bot cb
				1015.33			18° typ "
				1014.89	8° punt		
				1014.53	16° edge gut		
				1014.41	18° bot cb		
				1015.03	18° typ cb		
11+48.2				1015.32		℄	
				1015.21			24° punt
				1014.97			45° bot cb
				1015.60			45° typ "
				1015.18	8° punt		
				1014.86	16° "		
				1014.28	45° bot cb		
				1014.57	45° typ "		
14+50.8				1013.14			45° edge gut
				1014.48	45° edge gut		
LV 89				1015.02	BM # V89 - Elev		- FB 2728 - 177
					Bonita Ave & Gareney Ave - S.W. Cor		
					DH Spk in cb - 5' So. of S.C.R.		

Notes Ck'd by W. J. BRENNER	Survey of San Dimas Impr. #2
Map No.	JN 3685.14 Tape 0211 Std 6 °F
Office Work	Surveyed by D.G. Holmes
Checked	Notes Holmes Date 5-18-64
Date	Indexed C. J. GALLI MAY 26 64

F. B. 392 Pg. 181

J.N. 3685.14
SAN DIMAS IMPR. # 1
GAFFENY AVE (S.S.Dist.)

INDEX

See Pg. 208 for index.

Note: Any Additions or Changes on This Sheet Must Be Made or Circled in Red Ink With Date and Name of Person Making Change.

PLEASE RETURN TO
LOS ANGELES COUNTY ENGINEER
403 Los Angeles County Engineering Bldg.

Do not extend this side of this line.

76F3089 CE #310 6-63

PLEASE RETURN TO
LOS ANGELES COUNTY ENGINEER
403 LOS ANGELES COUNTY ENGINEERING BLDG.

Note: Any Additions or Changes on This Sheet Must be Made or Circled in Red Ink With Date and Name of Person Making Change.

Do not extend this side of this line.

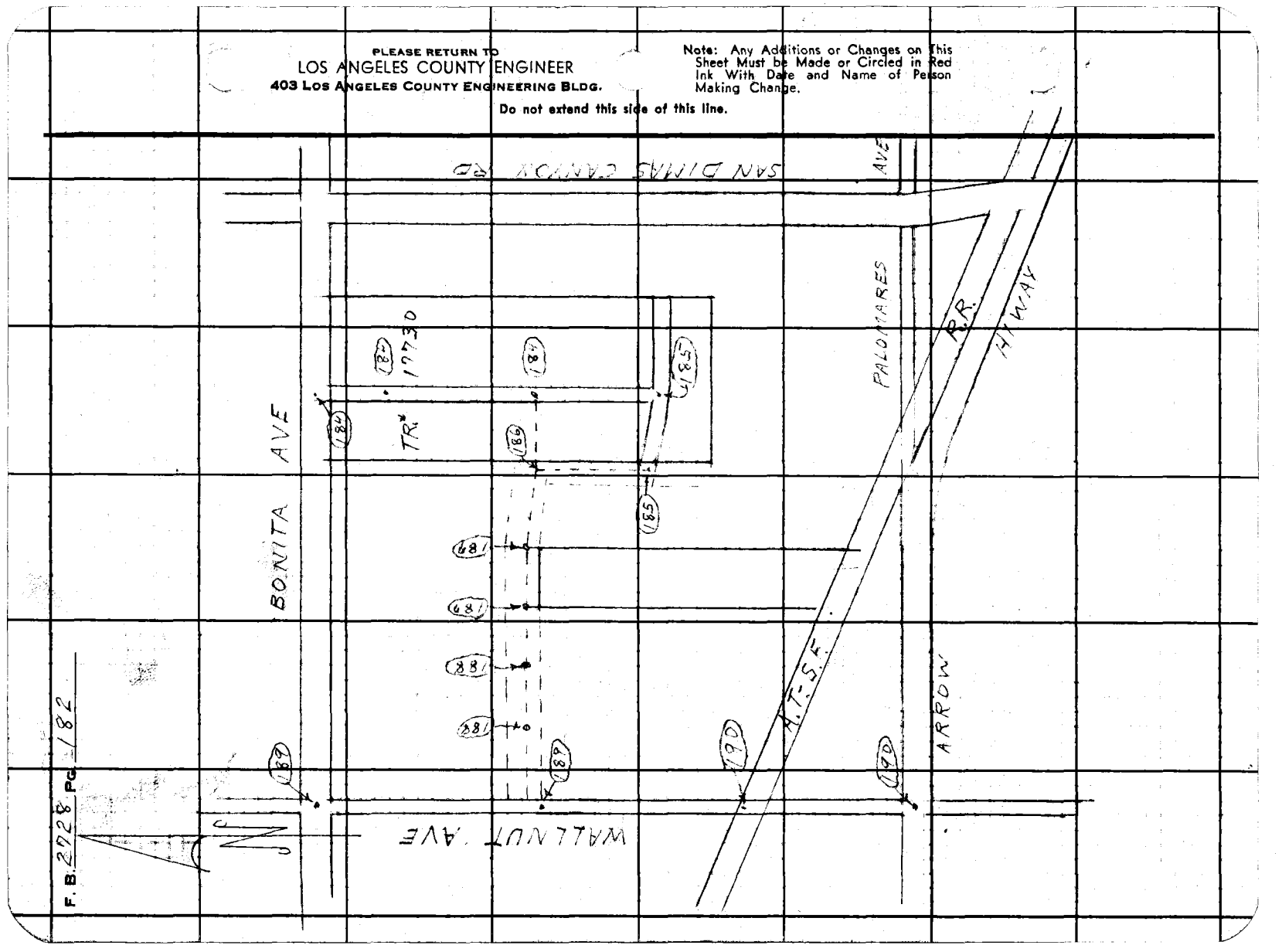

Notes Ck'd by W. J. BRENNER	Survey of San Dimas-Gaffney #1	F. B. 2728 PG. 183
Map No.	JN 368314 Tape 0211 Std 68 °F	
Office Work	Surveyed by D.E. Holmes	
Checked	Notes Holmes Date 5-15-64	
Date	Indexed GALLE NOV 2 - 64	

JN 368314
SAN DIMAS IMPR. #1
GAFFNEY AVE

Note: Any Additions or Changes on This Sheet Must be Made or Circled in Red Ink with Date and Name of Person Making Change.

Do not extend this side of this line.

Holmes
Walsh
Moya
Massey

PLEASE RETURN TO
LOS ANGELES COUNTY ENGINEER
403 Los Angeles County Engineering Building

7AF3093 CE #310 6-63

F. B. 2928 Pg. 184



W.S. 48, D-3

PLEASE RETURN TO
LOS ANGELES COUNTY ENGINEER
403 Los Angeles County Engineering Bldg.

Do not extend this side of this line.

Note: Any Additions or Changes on this Sheet Must be Made or Circled in Red Ink With Date and Name of Person Making Change.

Notes Ck'd by W. J. BRENNER	Survey of San Dimas Trail 1
Map No.	JN 368314 Tape 0211 Std 68 °F
Office Work	Surveyed by D.E. Holmes
Checked	Notes Holmes Date 5-15-64
Date	Indexed C. J. GALLI

F. B. 2728 PG. 185

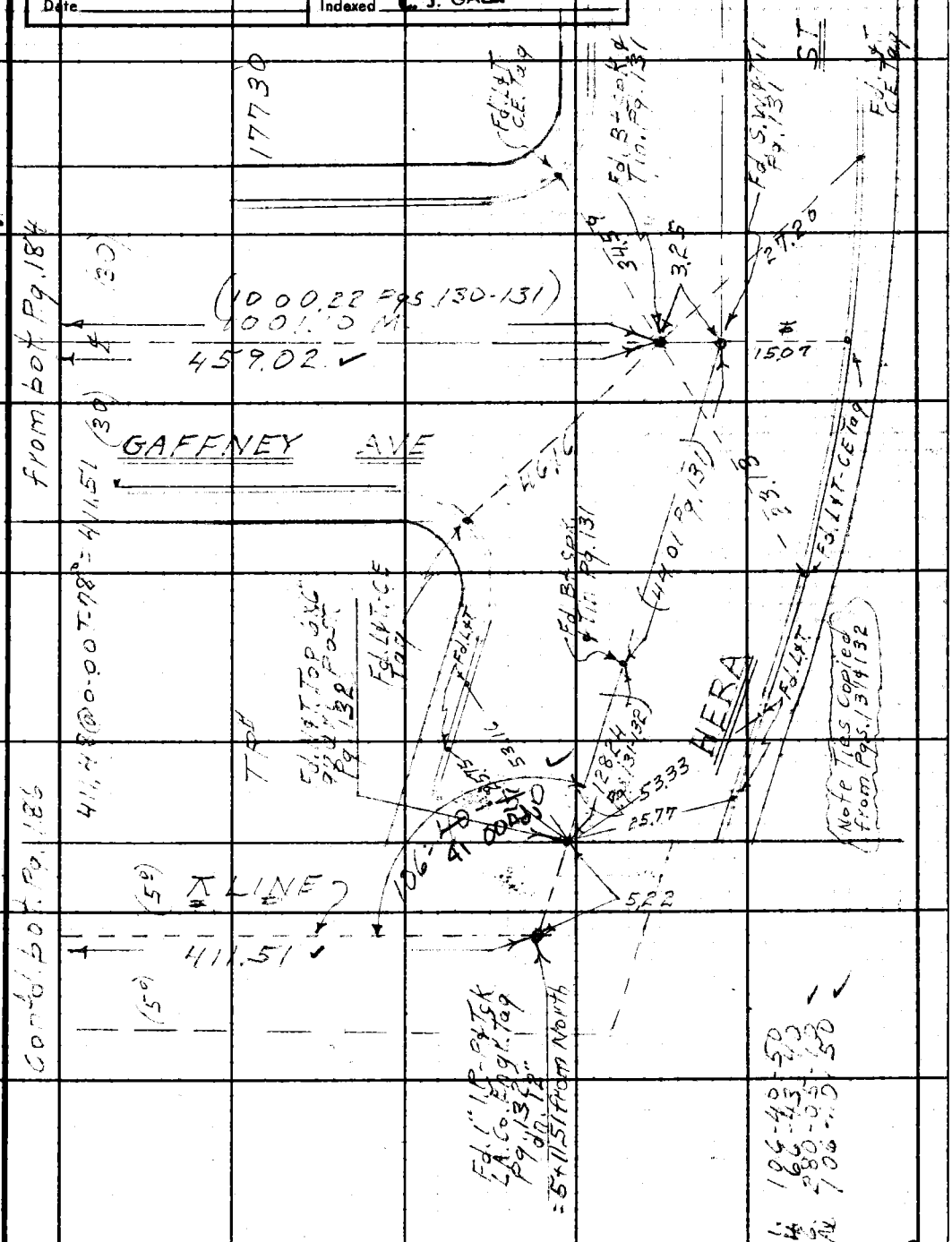

Note: Any Additions or Changes on This Sheet Must be Made or Circled in Red Ink With Date and Name of Person Making Change.

W.S 48, D-3

PLEASE RETURN TO
LOS ANGELES COUNTY ENGINEER
403 LOS ANGELES COUNTY ENGINEERING BLDG.

Do not extend this side of this line.

76F309S CE #310 6-63

F. B. 2728 Pg 186

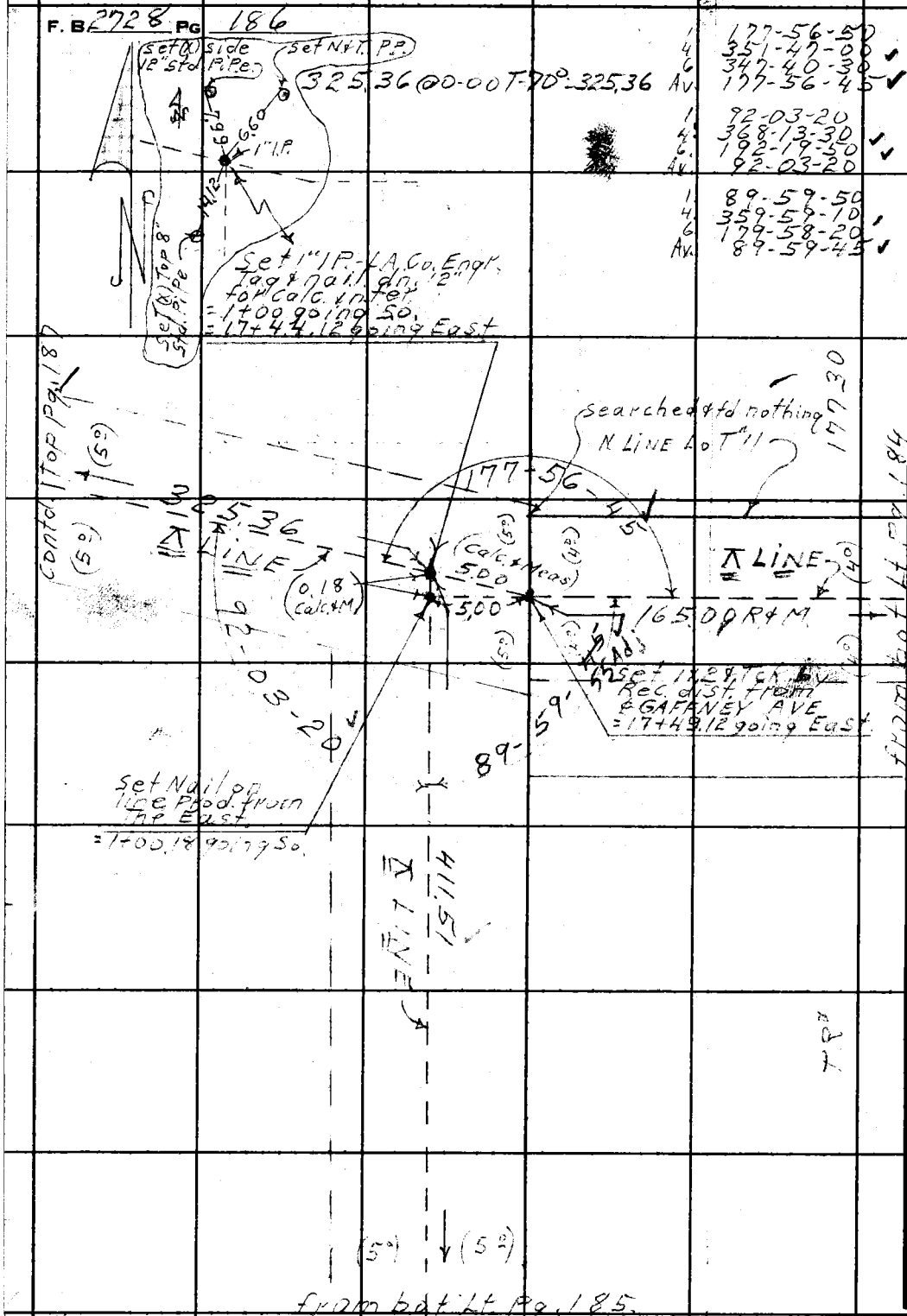

1	177-56-50
4	351-47-00 ✓
6	347-40-30 ✓
Av.	177-56-45 ✓
1	92-03-20
4	368-13-30 ✓
6	192-19-50 ✓
Av.	92-03-20
1	89-59-50
4	359-59-10
6	179-58-20
Av.	89-59-45 ✓

PLEASE RETURN TO
LOS ANGELES COUNTY ENGINEER
403 Los Angeles County Engineering Bldg.
Do not extend this side of this line.
Note: Any Additions or Changes on This Sheet Must be Made or Circled in Red Ink With Date and Name of Person Making Change.

Notes Ck'd by W. J. BRENNER	Survey of San Dimas Impr. #1
Map No.	JN 368/14 Tape 0211 Std 68 °F
Office Work	Surveyed by D.E. Holmes
Checked	Notes Holmes Date 5-16-64
Date	Indexed C. J. GALM

F. B. 2728 PG. 187

from Lt. Pg. 186

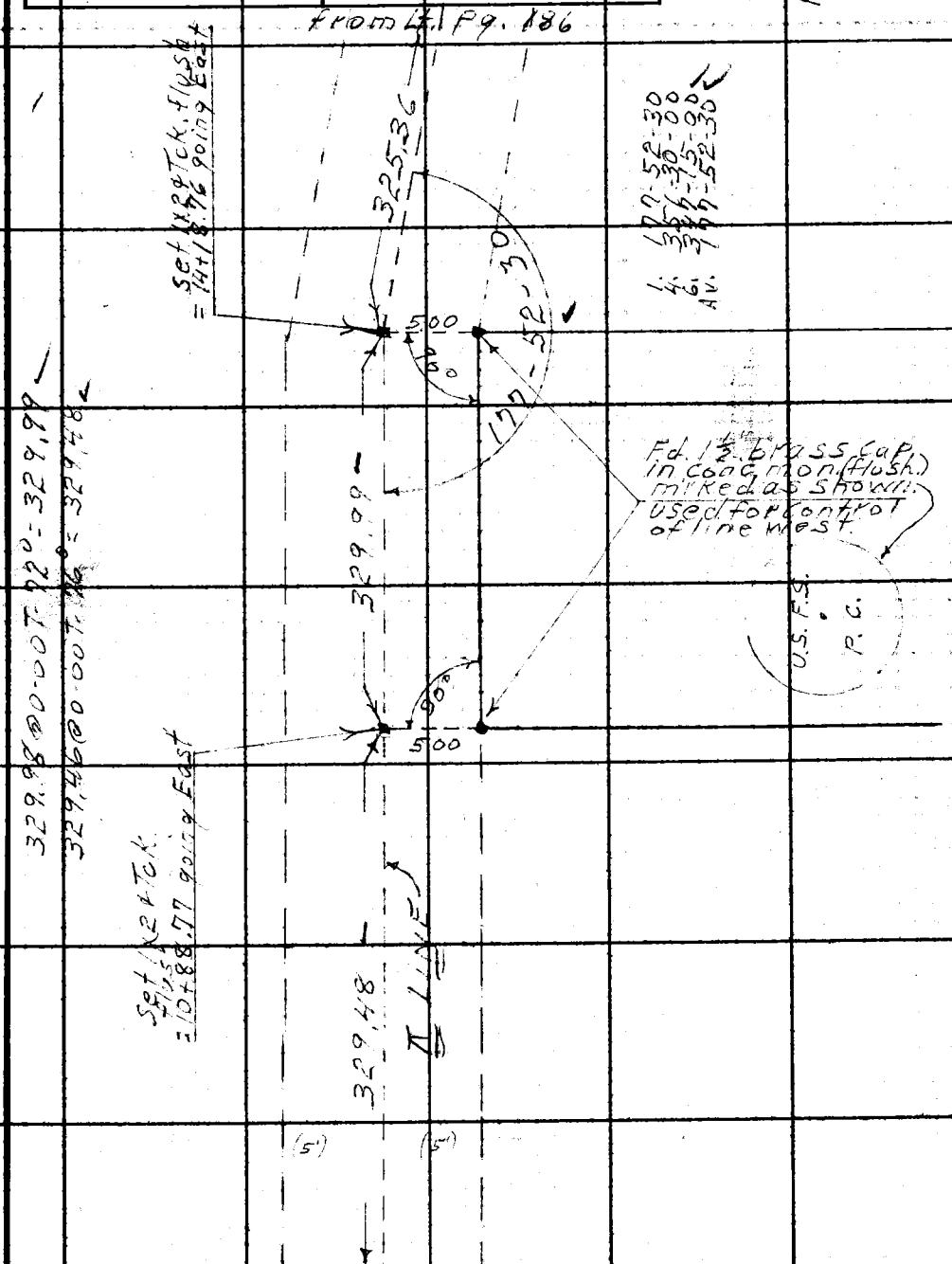

Contd. Top Pg. 188

W.S 48, D-3

Note: Any Additions or Changes on This Sheet Must Be Made or Circled in Red Ink With Date and Name of Person Making Change.

Do not extend this side of this line.

PLEASE RETURN TO
LOS ANGELES COUNTY ENGINEER
403 LOS ANGELES COUNTY ENGINEERING BLDG.

76F3095 CE #310 6-63

F. B. 2728 PG 188

W.S. 48 C-3

PLEASE RETURN TO
LOS ANGELES COUNTY ENGINEER
403 LOS ANGELES COUNTY ENGINEERING BLDG.

Do not extend this side of this line.

Note: Any Additions or Changes on This Sheet Must be Made or Circled in Red Ink With Date and Name of Person Making Change.

Notes Ck'd by W. J. BRENNER	Survey of San Dimas Impr. #1
Map. No.	JN 3683 14 Tape 0211 Std 68 °F
Office Work	Surveyed by D.E. Holmes
Checked	Notes Holmes Date 5-18-64
Date	Indexed C. J. GALLI

F. B. 2728 PG. 189

Fd. L&T-CE Tag

Fd. W side & F. Hyd.

BONITA AVE

N

4430

54.18

45.33

38.45

Fd. N&T-P.P.

Fd. L&T.

Fd. CS. man. in Well with cover (on 2)

22.16@0-00T-84°: 22.16

307.92@0-00T-84°: 307.95

662.05@0-00T-60°: 662.02

121.20@0-00T-60°: 121.19

(30) (30)

662.02

COUNTY SURVEYOR

Ctr. Existing S.S. Mtg. Set. P.M.

1. 89-54-30
4. 359-37-20
6. 179-25-50
Av. 89-54-20

WALNUT AVE

89-54-20

5.01

22.16

LINE

5.00 OFFSET LINE

Set SPK & Tin by inter. of line Prod. from the East. 1+00 going East.

326.99

1+05.01 going E. Set SPK & Tin by inter

90-05-35

121.19

307.95

1. 90-05-40
4. 360-22-20
6. 180-33-30
Av. 90-05-35

from bot Pg. 188

contd Top Pg. 190

Note: Any Additions or Changes on This Sheet Must be Made or Circled in Red Ink With Date and Name of Person Making Change.

W.S. 48, C-3

Do not extend this side of this line.

PLEASE RETURN TO
LOS ANGELES COUNTY ENGINEER
403 LOS ANGELES COUNTY ENGINEERING BLDG.

76F3095 CE #310 6-63

F. B. 2728 Pg. 190

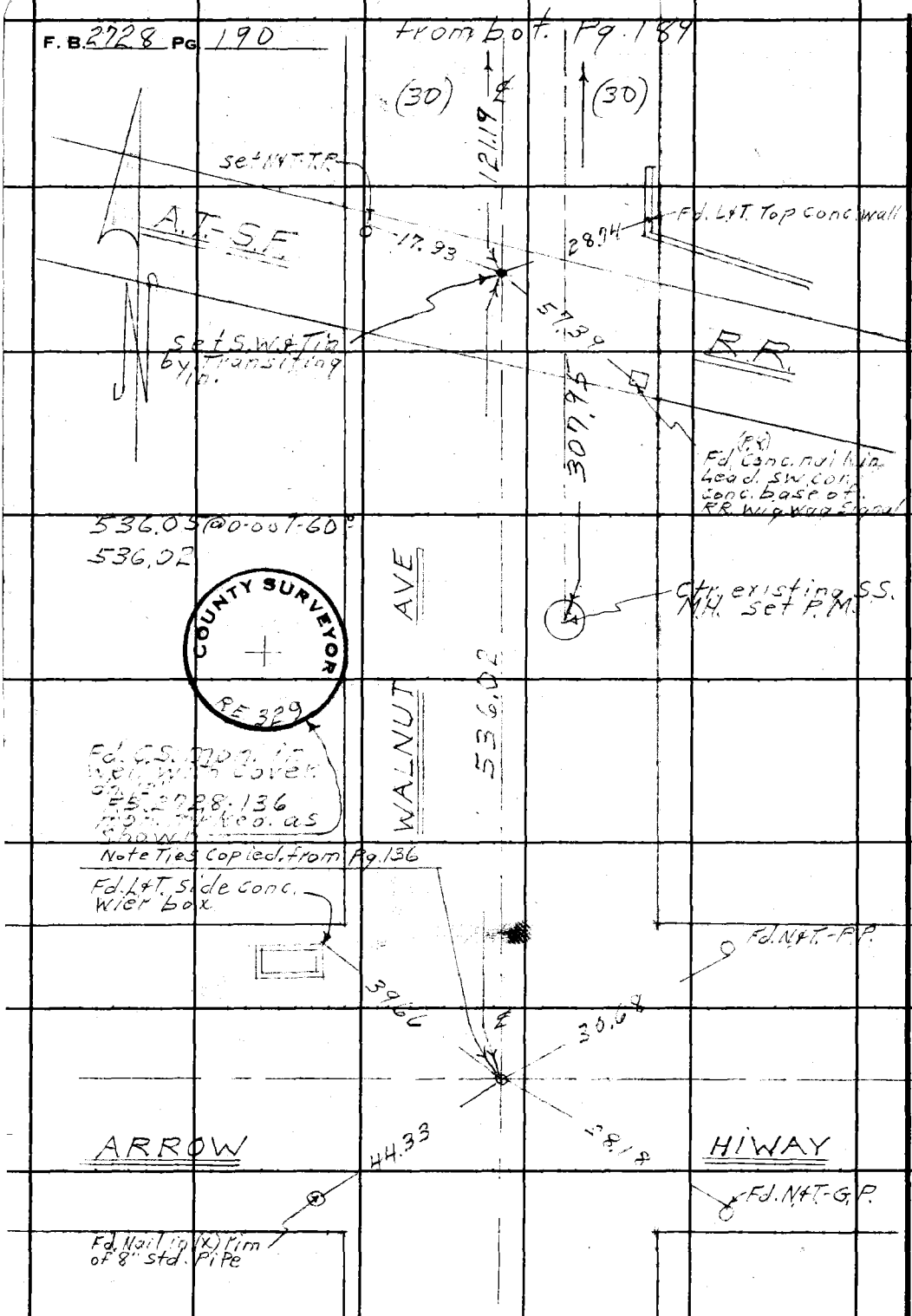

W.S. 48, C-3

PLEASE RETURN TO
LOS ANGELES COUNTY ENGINEER
403 LOS ANGELES COUNTY ENGINEERING BLDG.

Do not extend this side of this line.

Note: Any Additions or Changes on This Sheet Must be Made or Circled in Red Ink With Date and Name of Person Making Change.

NOTES RED _____ JOB NO 3685 14 SURVEY OF San Dimas Improvement F. B. 1728 Pg. 191

DATE _____ SURVEY BY Holmes

NOTES CHKD. _____ NOTES BY Walsh DATE 5-12-64

DATE _____ INDEXED C. I. GALLI DATE MAY 26 64

J.N. 3685 14

San Dimas Improvement #1

(Gaffney Ave)

Add Bench Levels

B.M.	1ST RUN	DIFF.	2ND RUN	3RD RUN	ADJ. ELEV.	DESCRIPTION

NOTE: ANY ADDITIONS OR CHANGES ON THIS SHEET MUST BE MADE OR CIRCLED IN RED INK, WITH DATE AND NAME OF PERSON MAKING CHANGE.

Do not extend notes this side of this line

PLEASE RETURN TO
LOS ANGELES COUNTY ENGINEER
900 LOS ANGELES COUNTY ENGINEERING BLDG.

769420 S & E-333 9-55

768420 S & E-353 9-55

PLEASE RETURN TO
LOS ANGELES COUNTY ENGINEER
700 LOS ANGELES COUNTY ENGINEERING BLDG.

NOTE: ANY ADDITIONS OR CHANGES ON THIS SHEET MUST BE MADE OR CIRCLED IN RED INK, WITH DATE AND NAME OF PERSON MAKING CHANGE.

Do not extend notes this side of this line

B.M.	1ST RUN	DIFF.	2ND RUN	3RD RUN	ADJ. ELEV.	DESCRIPTION
13-17	971.135					BM. 13-17 - Elev 971.135 - FB 2728 - 116
	+ 3.283		3.231			℄ INTER. OF BONITA AVE & WALNUT AVE
⊼	974.418	- 4.960	- 4.961			STD. C.S. MON IN WELL WITH COVER dn 11"
	- 8.243		8.192			
T.P.	966.175					
	+ 3.281		3.350	3.300		
⊼	969.456	- 2.490	- 2.497	2.491		
	- 5.771		5.847	5.791		
T.P.	963.685					
	+ 4.802		4.748			
⊼	968.487	+ 0.694	+ 0.697			
	- 4.108		4.051			
T.P.	964.379					
	+ 5.574		5.533			
⊼	969.953	+ 4.476	+ 4.479			
	- 1.098		1.054			BM L1 - Elev - FB 2728 - 192
LV 97	968.855					WALNUT AVE - 760'± So. BONITA AVE &
	+ 6.230		6.179			16'± E. ℄ WALNUT AVE - L&T tp. H.W.
⊼	975.085	+ 3.711	+ 3.709			
	- 2.519		2.470			
T.P.	972.566					
	+ 6.170		6.130	6.108		
⊼	978.736	+ 3.538	+ 3.528	3.529		
	- 2.632		2.602	2.579 *		
T.P.	976.104					Bt. Spk in tree opp. STA 5+05.0
	+ 4.921		4.908			
	981.025	+ 1.750	+ 1.750			
	- 3.171		3.158			
TP	977.854					

NOTES RED. DATE
NOTES CHKD. DATE
JOB NO. 3683 H SURVEY OF San Dimas Imp
SURVEY BY Holmes
NOTES BY Walsh DATE 5-19-64
INDEXED C. J. GALLI DATE

F.B. 2728 PG. 192

765420 S & E-353 9-55

PLEASE RETURN TO
LOS ANGELES COUNTY ENGINEER
700 LOS ANGELES COUNTY ENGINEERING BLDG.

NOTE: ANY ADDITIONS OR CHANGES ON THIS SHEET MUST BE MADE OR CIRCLED IN RED INK, WITH DATE AND NAME OF PERSON MAKING CHANGE.

Do not extend notes this side of this line

B.M.	1ST RUN	DIFF.	2ND RUN	3RD RUN	ADJ. ELEV.	DESCRIPTION
T.P.	977.862	✓				
	+ 5.775		5.741			
℄	983.629	+0.685	+ 0.687			
	- 4.890		4.854			
L.V.	978.739	✓				C.H.L.V. - Elev. - FB 2728-188.12
	+ 7.559	✓	7.523			1 I.P. conc. plug + A.C. Ease Tack 2", S-A 7+59.39
℄	986.298	+3.581	+ 3.580			
	- 3.978		3.943			
T.P.	982.320	✓				
	+ 4.710		4.738	4.720		
℄	987.030	+0.752	0.757	+0.757		
	- 3.958		3.981	3.963		
L.V. 98	983.072	✓				C.H.L.V. - Elev. - FB 2728-187.123
	+ 6.623		6.608			U.S.F.S. 1½" Br. Cp - use No. elev.
℄	989.695	+3.575	+3.573			
	- 3.048		3.035			
T.P.	986.647	✓				
	+ 5.010		4.988			
℄	991.657	+0.361	+0.363			
	- 4.649		4.625			
L.V. 99	987.008	✓				B.H.L.V. - Elev. - FB 2728-187.193
	+ 4.921		4.902			U.S.F.S. 1½" Br. Cp - use No elev
℄	991.929	+1.493	+ 1.491			
	- 3.428		3.411			
T.P.	988.501	✓				

NOTES RED _____ JOB NO 3683.14 SURVEY OF San Dimas Imp.
DATE _____ SURVEY BY Holmes
NOTES CHKD. _____ NOTES BY Walsh DATE 5-19-64
DATE _____ TRACED _____ DATE _____ C.J. GALL

F.B. 2728 Pg. 193

768420 S & E-353 9-55

PLEASE RETURN TO
LOS ANGELES COUNTY ENGINEER
700 LOS ANGELES COUNTY ENGINEERING BLDG.

NOTE: ANY ADDITIONS OR CHANGES ON THIS SHEET MUST BE MADE OR CIRCLED IN RED INK, WITH DATE AND NAME OF PERSON MAKING CHANGE.

Do not extend notes this side of this line

B.M.	1ST RUN	DIFF.	2ND RUN	3RD RUN	ADJ. ELEV.	DESCRIPTION
T.P.	988.501					
	+ 5.950		5.940			
⊼	994.451	+ 1.261	+ 1.261			
	- 4.689		4.679			
L.V. 100	989.762					BM L.V. Elev - FB 2728 - 186, 194
	+ 4.181		4.149			1" I.P. Conc. plug & L.A. Co. Engr. Tag - do 12"
⊼	993.943	+ 0.213	+ 0.211			Sta 17+44.12 going E - 1+00 going So
	- 3.968		3.938			
T.P.	989.975					
	+ 3.889		3.827			
⊼	993.864	- 2.280	- 2.283			
	- 6.169		6.110			
L.V. 101	987.695					BM L.V. Elev FB 2728 - 185, 194
	+ 6.161		6.131			1" I.P. Conc. plug & L.A. Co. Engr. Tag - do 12"
⊼	993.856	+ 0.715	+ 0.713			5+11
	- 5.446		5.418			
BM L.V. 93	988.410					BM L.V. 93 - Elev. 988.388 - FB 2728-118
	+ 6.198		6.160	6.103		Hera St - W. end - So. side - Bt Spk in cb
⊼	994.608	+ 2.030	+ 2.024	+ 2.025		10°± E of W. end cb
	- 4.168		4.136	4.078		
BM L.V. 91	990.440					BM L.V. 91 - Elev 990.414 - FB 2728-118
						Gaffney Ave & Hera St - N.E. Cor
						Bt. Spk in cb 5°± S of N.E.R.

NOTES RED. DATE
NOTES CHKD. DATE
JOB NO. 3683.14 SURVEY OF San Dimas Imp
SURVEY BY Holmes DATE 5-20-64
NOTES BY Walsh DATE
INDEXED C. I. Galli DATE

F.B. 2728 PG. 194

Profile	Notes Red	Plotted	Job No. 3681 14	Division No. "	F.B. 2728	Pg. 195
No.	Date	Date	Survey of San Dimas Imp			
X-Sec.	Notes Chkd.	Checked	Survey by Holmes	Notes Walsh	Date 5-20-64	
No.	Date	Date	Map No.	Indexed G. J. GATTI	Date	

J.N. 3681 14

Cross Sections on

San Dimas Imp. Addition

From 1+00 Ely to 19+14.12

Along ℄ Line From Walnut Ave to

Gaffney St

STATION	B.S.	H.I.	F.S.	ELEV.

NOTE: ANY ADDITIONS OR CHANGES ON THIS SHEET MUST BE MADE OR CIRCLED IN RED INK, WITH DATE AND NAME OF PERSON MAKING CHANGE.

PLEASE RETURN TO
LOS ANGELES COUNTY ENGINEER
403 Los Angeles County Engineering Bldg.

Do not extend notes this side of this line.

76-L-298 CE 307 2-63

76-L-298 CE 307 2-63

PLEASE RETURN TO
LOS ANGELES COUNTY ENGINEER
403 LOS ANGELES COUNTY ENGINEERING BLDG.

NOTE: ANY ADDITIONS OR CHANGES ON THIS SHEET MUST BE MADE OR CIRCLED IN RED INK, WITH DATE AND NAME OF PERSON MAKING CHANGE

Do not extend notes this side of this line.

STATION	B.S.	H.I.	F.S.	ELEV.	Lt	⊼ Line	Rt
BMLV				968 86	BMLV Elev 968.855 - FB 2728 - 192		
					Walnut Ave - 760'± So. Bonita Ave &		
					16'± E. ℄ Walnut Ave - L.T. - Tp H.W.		
1+00				964 56		⊼ Line	
				964 77			25° point
				964 43	25° point	℄	312.92
1+05							
MH				964 50			14.15 meas
							1.00 dia
N. Rim				966 56			15.15 calc
Inlet N				951 41			14.21 meas
							1.00 dia
S. Rim				966 54			15.21 calc
Outlet S.				951 33			
1+05 MH					17.16		
N. Rim				964 39	9.94 meas 1.00 dia 10.94 calc	10 96	
Inlet N				953 45			
S. Rim				964 38	9.97 meas 1.00 dia 10.97 calc		
Out Let S				953 41			
1+10				964 39		⊼ Line	edge point
				964 46			5° edge point
				964 61			20° "
				964 34	20° edge point		

F.B. 2728 Pg. 196 Job No. 36834 Division No. 11 Notes Red Plotted Profile
Survey of San Dimas Imp. Date Date No. X-Sec.
Survey by Holmes Notes Walsh Notes Chkd. Checked
Indexed C. J. GALLI Date Date Date No.

76-L-298 CE 307 2-63

PLEASE RETURN TO
LOS ANGELES COUNTY ENGINEER
403 LOS ANGELES COUNTY ENGINEERING BLDG.

NOTE: ANY ADDITIONS OR CHANGES ON THIS SHEET MUST BE MADE OR CIRCLED IN RED INK. WITH DATE AND NAME OF PERSON MAKING CHANGE.

Do not extend notes this side of this line.

STATION	B. S.	H. I.	F. S.	ELEV.	Lt	⊼	line	Rt
1+13				964.5		⊼	line bot bk	
				964.5			5° "	
				964.6			20° "	
				964.3	20° bot bk			
1+[illegible]				968.6		⊼	line tp bk	
				968.7			5°	
				968.6			20° "	
				969.3	20° Tp bk			
TP				968.85				
1+30				969.8		⊼	line	
				969.8			5° grd	
2+00				971.1		⊼	line	
				971.0			5° grd	
2+50				972.1		⊼	line	
				972.0			5° grd	
3+00				972.8		⊼	line	
				972.7			5° grd	
3+50				973.5		⊼	line	
				973.5			5° grd	
4+00				974.2		⊼	line	
				974.1			5° grd	

Profile No. ____ Notes Red ____ Plotted ____ Job No. [illegible] Division No. [illegible]
Date ____ Date ____ Survey of San Dimas Twp
X-Sec. No. ____ Notes Chkd. ____ Checked ____ Survey by Holmes Notes Walsh Date 5-20-64
Date ____ Date ____ Map No. ____ Indexed E. J. Gally Date ____

F. B. [illegible] Pg. [illegible]

76-L-298 CE 307 2-63

PLEASE RETURN TO
LOS ANGELES COUNTY ENGINEER
403 LOS ANGELES COUNTY ENGINEERING BLDG.

NOTE: ANY ADDITIONS OR CHANGES ON THIS SHEET MUST BE MADE OR CIRCLED IN RED INK, WITH DATE AND NAME OF PERSON MAKING CHANGE

Do not extend notes this side of this line.

STATION	B. S.	H. I.	F. S.	ELEV.	Lt	π	LINE	Rt
4+26.99				974.5		π	LINE	
				974.5			5° grd	
4+50				974.9		π	LINE	
				974.8			5° grd	
5+00				976.8		π	LINE	
				976.8			5° grd	
TP				976.10	Bt Sph in tree opp Sta		5+05	
5+50				976.9		π	LINE	
				976.7			5° grd	
6+00				978.0		π	LINE	
				977.8			5° grd	
6+50				978.9		π	LINE	
				978.6			5° grd	
7+00				979.4		π	LINE	
				979.2			5° grd	
7+50				980.1		π	LINE	
				979.5			5° grd	
7+59.29				979.8		π	LINE	
				979.7			5° grd	

F. B. 2728 Pg. 198
Job No. 3683 H Division No. 11 Notes Red Plotted Profile
Survey of Sam Dimas Imp Date Date No. X-Sec.
Survey by Holmes Notes Walsh Notes Chkd. Checked
Indexed C. J. GALLI Date Date Date No.

76-L-298 CE 307 2-63

PLEASE RETURN TO
LOS ANGELES COUNTY ENGINEER
403 LOS ANGELES COUNTY ENGINEERING BLDG.

NOTE: ANY ADDITIONS OR CHANGES ON THIS SHEET MUST BE MADE OR CIRCLED IN RED INK, WITH DATE AND NAME OF PERSON MAKING CHANGE.

Do not extend notes this side of this line.

STATION	B. S.	H. I.	F. S.	ELEV.		
LV				978 74	BMLV - Elev 978.739 - FB 2728-193	
					1" I.P. conn plug & L.A. Co. [illegible] - [illegible]	
					Sta 7[illegible]	
8+00				980 5	⊼	line
8+50				981 2		"
9+00				981 7		"
9+50				982 1		"
10 +00				982 3		"
10 +50				982 4		"
10+88 77				983 2		
BMLV				983 07	BMLV Elev -	FB 2728-187,193
					U.S.F.S. 1½" Br. Cp. - use	no edge
11+00				983 6	⊼	line
11+50				984 7	"	
12+00				985 6	"	
12+50				986 1	"	
13+00				987 0	"	
13+50				987 5	"	
14+00				987 2	"	
14 +18.76				986 9	"	

Profile Notes Red ____ Plotted ____ Job No. 368[illegible] Division No. 1
No. ____ Date ____ Date ____ Survey of [illegible]
X-Sec. Notes Chkd. ____ Checked ____ Survey by [illegible] Notes [illegible] Date 5-20-64
No. ____ Date ____ Date ____ Map No. ____ Indexed J. GALLI Date ____

F.B. 2728 Pg. 199

76-L-298 CE 307 2-63

PLEASE RETURN TO
LOS ANGELES COUNTY ENGINEER
403 LOS ANGELES COUNTY ENGINEERING BLDG.

NOTE: ANY ADDITIONS OR CHANGES ON THIS SHEET MUST BE MADE OR CIRCLED IN RED INK, WITH DATE AND NAME OF PERSON MAKING CHANGE

Do not extend notes this side of this line.

STATION	B.S.	H.I.	F.S.	ELEV.		
BM LV				987 01	BM LV Elev 987.008 - FB 2728-187, 193	
					U.S F.S. 1½" Br. Cp. Use No. side	
14+50				987 3		π line
15+00				987 4		"
15+50				988 0		"
16+00 F.R.				988 51		"
16+50				989 3		"
17+00				990 1		
17+44.12 Grd				990 6		"
BM LV				989 76	BM LV - Elev 989.162 - FB 2728-186, 194	
					1" IP Conc. Plug & L.A. Co. Engr. Tac. dn 12"	
					17+44.12 going E. = 1+00 going So.	
17+49.12				991 2		π Line bot bnk
				991 1		5° " "
				991 5	4° bot bnk	
17+55.7				993 6		π line tp bnk
				993 4		5° " "
				993 9	4° tp bnk	
18+00				994 2		π line
				994 1		5° grd
				994 4	4° grd	

F.B. 2728 Pg. 200 Job No. 2683.14 Division No. 11 Notes Red Date Plotted Date No. Profile
Survey of San Dimas Imp. Notes Chkd. Date Checked Date No. X-Sec.
Survey by Holmes Notes Walsh Date
Indexed C. J. GALLI

76-L-298 CE 307 2-63

PLEASE RETURN TO
LOS ANGELES COUNTY ENGINEER
403 LOS ANGELES COUNTY ENGINEERING BLDG.

NOTE: ANY ADDITIONS OR CHANGES ON THIS SHEET MUST BE MADE OR CIRCLED IN RED INK, WITH DATE AND NAME OF PERSON MAKING CHANGE.

Do not extend notes this side of this line.

STATION	B. S.	H. I.	F. S.	ELEV.	LT	℄	LINE	RT
18+19.8				994.0		℄	LINE	
				994.15				2.6 edge conc
				994.16				4.5 " "
				994.2	4° gut			
18+39.9				994.1		℄	LINE	
				994.17				2.6 edge conc
				994.16				1.5 " bse
				994.3	4° gut			
18+59.0				994.0		℄	LINE	
				993.94				3.7 edge ck
				994.2	4° gut			
18+96.0				993.31		℄	LINE tp ck	
				993.30				5° tp "
				993.10	4° tp ck			
18+96.0				992.76		℄	base bold	
				992.71				5° "
				992.18	4° bse bold			
18+98.0				992.86		℄	LINE edge gut	
				992.82				5° " "
				992.89	4° edge gut			

Profile Notes Red _____ Plotted _____ Job No. 36814 Division No. _____
No. X-Sec. Date _____ Date _____ Survey of _____
No. Notes Chkd. _____ Checked _____ Survey by _____ Notes _____ Date _____
Date _____ Date _____ Map No. _____ Indexed C. J. GAU Date _____

F. B. 2228 Pg. 91

76-L-298 CE 307 2-63

PLEASE RETURN TO
LOS ANGELES COUNTY ENGINEER
403 LOS ANGELES COUNTY ENGINEERING BLDG.

NOTE: ANY ADDITIONS OR CHANGES ON THIS SHEET MUST BE MADE OR CIRCLED IN RED INK, WITH DATE AND NAME OF PERSON MAKING CHANGE

Do not extend notes this side of this line.

STATION	B. S.	H. I.	F. S.	ELEV.		
					⊼	line
19+14.12				99330	⊼	line point
				99324		5° "
				99335	4° point	
BMLV				99370	BMLV - Elev 993.696 - FB 2728 - 117	
					Baffery Ave - W side - 550'± So of Bonita Ave	
					Bt Sph incb in front Ho# 221	

F.B. 2728 Pg. 202 Job No. 36881 Division No. Notes Red Plotted Profile
Survey of SAN DIMAS IMPROVEMENT Date Date No. X-Sec.
Survey by Holmes Notes WASH Notes Chkd. Checked
Indexed C. J. GALLI Date Date Date No.

Profile No.	Notes Red	Plotted	Job No. 368 14	Division No. 11	F. B. 2728 Pg. 203
	Date	Date	Survey of [illegible]		
X-Sec. No.	Notes Chkd.	Checked	Survey by [illegible]	Notes Walsh	Date 5-20-64
	Date	Date	Map No.	Indexed C. J. GALLI	Date

J.N. 368 14

[illegible]

CROSS SECTIONS ALONG X LINE

ALONG W. LINE TR # 17730

STATION	B. S.	H. I.	F. S.	ELEV.

NOTE: ANY ADDITIONS OR CHANGES ON THIS SHEET MUST BE MADE OR CIRCLED IN RED INK, WITH DATE AND NAME OF PERSON MAKING CHANGE.

PLEASE RETURN TO
LOS ANGELES COUNTY ENGINEER
403 LOS ANGELES COUNTY ENGINEERING BLDG.

Do not extend notes this side of this line.

76-L-298 CE 307 2-63

76-L-298 CE 307 2-63

PLEASE RETURN TO
LOS ANGELES COUNTY ENGINEER
403 LOS ANGELES COUNTY ENGINEERING BLDG.

NOTE: ANY ADDITIONS OR CHANGES ON THIS SHEET MUST BE MADE OR CIRCLED IN RED INK, WITH DATE AND NAME OF PERSON MAKING CHANGE

Do not extend notes this side of this line.

STATION	B. S.	H. I.	F. S.	ELEV.	Lt	⊼	line	Rt
BMLV				989.76	BMLV-Elev 989.762		- FB 2728-186, 194	
					1" I.P. Conc. Plug & LACo Tack Tag		dn 12"	
					17+44.12 going E. & 1+00 going So.			
1+00				990.8		⊼	line	
				990.7				5° grd
				991.1	5° grd			
1+50				989.8		⊼	line	
				989.3				5° grd
				990.4	5° grd			
2+00				989.9		⊼	line	
				989.5				5° grd
				990.5	5° grd			
2+50				990.3		⊼	line	
				990.0				5° grd
				990.4	5° grd			
3+00				990.2		⊼	line	
				990.0				5° grd
				990.5	5° grd			
3+50				990.0		⊼	line	
				989.4				5° grd
				991.2	5° grd			

F.B. 2728 Pg. 204 Job No. 3683.14 Division No. 11 Notes Red ____ Plotted ____ Profile ____
Survey of San Dimas Imp Date ____ Date ____ No. ____
Survey by Holmes Notes Walsh Notes Chkd. ____ Checked ____ X-Sec. ____
Indexed C. J. GALLI Date ____ Date ____ No. ____

76-L-298 CE 307 2-63

PLEASE RETURN TO
LOS ANGELES COUNTY ENGINEER
403 LOS ANGELES COUNTY ENGINEERING BLDG.

NOTE: ANY ADDITIONS OR CHANGES ON THIS SHEET MUST BE MADE OR CIRCLED IN RED INK, WITH DATE AND NAME OF PERSON MAKING CHANGE.

Do not extend notes this side of this line.

STATION	B. S.	H. I.	F. S.	ELEV.	L ↑	↑ line R
4+00				989.7		↑ line
				989.1		5° gnd
				990.2	5° gnd	
4+50				989.5		↑ line
				988.0		5° gnd
				990.6	5° gnd	
5+00				988.7		↑ line
				988.7		5° gnd
				989.1	5° gnd	
5+11.5				988.6		↑ line gnd
				988.7		5° gnd
				988.9	5° gnd	
BM LV 93				988.39	BM LV 93 - Elev 988.388 - FB 2728 - 118, 124. Hera St - W. end - S. side - Bt. Spk in cb - 10 ft of W. end cb.	

Profile Notes Red ____ Plotted ____ Job No. 368 Division No. 11 F.B. 2728 Pg. 205
No. ____ Date ____ Date ____ Survey of Sam Dimas Temp
X-Sec. Notes Chkd. ____ Checked ____ Survey by Helmes Notes Walsh Date 5-20-64
No. ____ Date ____ Date ____ Map No. ____ Indexed C. J. GAIN Date ____

F.B. 2728 Pg. 206 Job No. Division No. Notes Red Plotted Profile

Survey of Date Date No.

Survey by Notes Notes Chkd. Checked X-Sec.

Indexed C. J. GALLI Date Date Date No.

STATION	B.S.	H.I.	F.S.	ELEV.	

78-L-298 CE 307 2-63

PLEASE RETURN TO

LOS ANGELES COUNTY ENGINEER

403 Los Angeles County Engineering Bldg.

Do not extend notes this side of this line.

NOTE: ANY ADDITIONS OR CHANGES ON THIS SHEET MUST BE MADE OR CIRCLED IN RED INK, WITH DATE AND NAME OF PERSON MAKING CHANGE

Notes Ck'd by	Survey of San Dimas Impr. #1	F. B. 2726 Pg. 207
Map No.	JN 3685.14 Tape Std °F	
Office Work	Surveyed by P.E. Holmes	
Checked	Notes Holmes Date 5-20-64	
Date	Indexed C. J. GALLI	

J.N. 3685.14
SAN DIMAS IMPR. #1

LOCATION OF IMPROVEMENTS
ALONG N. LINE LOT 11 TR# 19930

Note: Any Additions or Changes on This Sheet Must be Made or Circled in Red Ink With Date and Name of Person Making Change.

PLEASE RETURN TO
LOS ANGELES COUNTY ENGINEER
403 Los Angeles County Engineering Bldg.
Do not extend this side of this line.

76F3095 CE #310 6-63

F. B. 2728 PG. 208

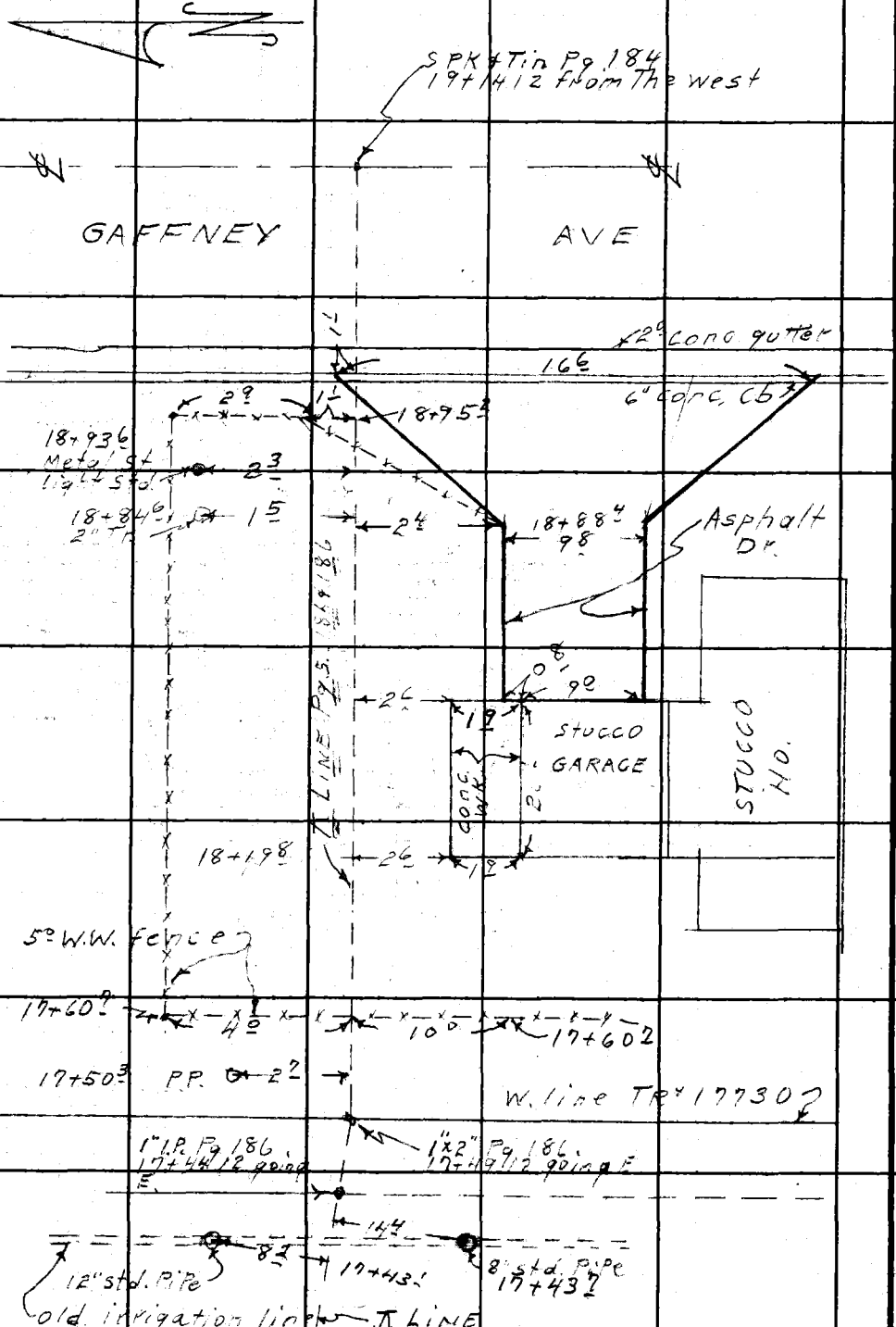

PLEASE RETURN TO
LOS ANGELES COUNTY ENGINEER
403 Los Angeles County Engineering Bldg.

Do not extend this side of this line.

Note: Any Additions or Changes on This Sheet Must be Made or Circled in Red Ink With Date and Name of Person Making Change.

NOTES RED ____ JOB NO. 3684 14 SURVEY OF San Dimas Improvement #2 F. B. 2728 PG. 209

DATE ____ SURVEY BY Lind

NOTES CHKD. W J B NOTES BY Lind DATE 7-16-64

DATE ____ INDEXED G. J. GALLI DATE JUL 3 1964

DESCRIPTION	San Dimas Improvement No 1 Gaffney Ave Additional Work Bench Levels
ADJ. ELEV.	Along Belleview Ave
3RD RUN	
2ND RUN	7-16-64
DIFF.	Lind Newman
1ST RUN	Spriggs Smith
B.M.	

NOTE: ANY ADDITIONS OR CHANGES ON THIS SHEET MUST BE MADE OR CIRCLED IN RED INK, WITH DATE AND NAME OF PERSON MAKING CHANGE.

Do not extend notes this side of this line

PLEASE RETURN TO
LOS ANGELES COUNTY SURVEYOR
725 LOS ANGELES COUNTY ENGINEERING BLDG.

76S420 S & E-353 4-54

F. B. 2728 PG. 210

JOB NO. 7688.14 SURVEY OF SAN DIMAS IMPROVEMENT NOTES RED.

SURVEY BY LIND DATE NOTES CHKD.

NOTES BY LIND DATE 7-16-64 NOTES CHKD.

INDEXED C. J. GALLI DATE DATE

191

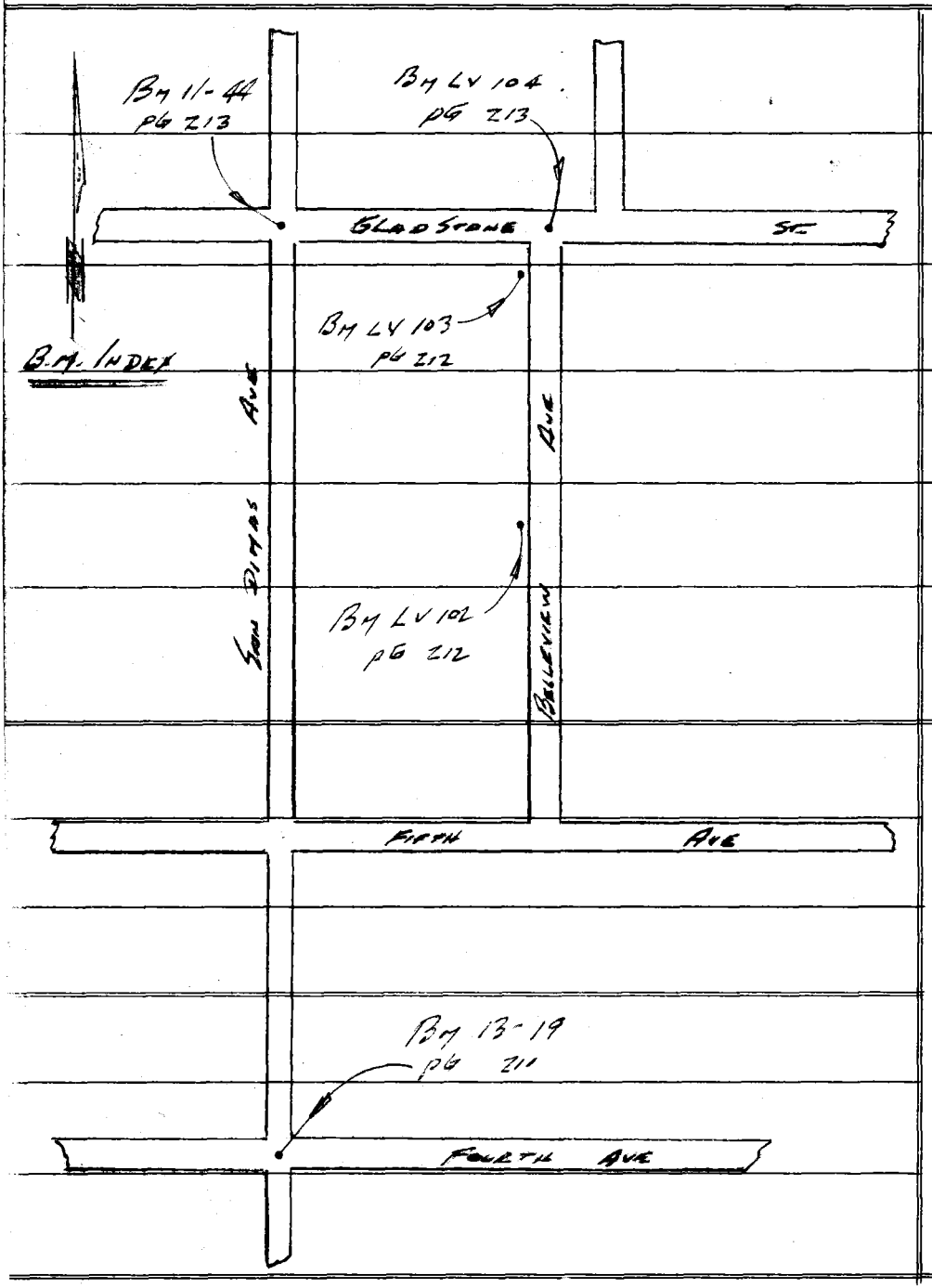

B.M.	1ST RUN	DIFF.	2ND RUN	3RD RUN	ADJ. ELEV.	DESCRIPTION

765420 S & E-353 4-54

PLEASE RETURN TO

LOS ANGELES COUNTY SURVEYOR

725 LOS ANGELES COUNTY ENGINEERING BLDG.

Do not extend notes this side of this line

NOTE: ANY ADDITIONS OR CHANGES ON THIS SHEET MUST BE MADE OR CIRCLED IN RED INK, WITH DATE AND NAME OF PERSON MAKING CHANGE.

769420 S & E-353 4-54

PLEASE RETURN TO
LOS ANGELES COUNTY SURVEYOR
725 LOS ANGELES COUNTY ENGINEERING BLDG.

NOTE: ANY ADDITIONS OR CHANGES ON THIS SHEET MUST BE MADE OR CIRCLED IN RED INK, WITH DATE AND NAME OF PERSON MAKING CHANGE.

Do not extend notes this side of this line

B.M.	1ST RUN	DIFF.	2ND RUN	3RD RUN	ADJ. ELEV.	DESCRIPTION
BM 13-19	970.188					BM 13-19 EL= 970.188
+	5907		5766			1963 ADJUSTMENT F.B. 1380-148
π	976095	+3.729	+3729			℄ INTERSECTION SAN DIMAS AVE
-	2173		2037			AND FOURTH AVE. C.S. MON
T.P.	973922					DN 11" IN A H.H.
+	5968		6076			
π	979890	+4.241	+4.242			
-	1727		1834			
T.P.	978163					
+	6165		6.168			
π	984328	+4.473	+4.471			
-	1692		1.697			
T.P.	982636					
+	5697		5613			
π	988333	+3.394	+3.393			
-	2303		2220			
T.P.	986030					
+	5360		5485			
π	991390	+4.914	+4.917			
-	0446		0568			
T.P.	990944					
+	5378		5552			
π	996322	+4.638	+4640			
-	0740		0912			
T.P.	995582					
+	6117		6203			
π	1001699	+3252	+4253			
-	2865		2950			
T.P.	998834					

NOTES RED ____ JOB NO. 3689-14 SURVEY OF San Dimas Improvement
DATE ____ SURVEY BY Lind
NOTES CHKD W J B NOTES BY Lind DATE 7-16-64
DATE ____ INDEXED C. J. GALLI DATE ____

F.B. 2728 PG. 211

768420 S & E-353 4-54

PLEASE RETURN TO
LOS ANGELES COUNTY SURVEYOR
725 LOS ANGELES COUNTY ENGINEERING BLDG.

NOTE: ANY ADDITIONS OR CHANGES ON THIS SHEET MUST BE MADE OR CIRCLED IN RED INK, WITH DATE AND NAME OF PERSON MAKING CHANGE.

Do not extend notes this side of this line

B.M.	1ST RUN	DIFF.	2ND RUN	3RD RUN	ADJ. ELEV.	DESCRIPTION
T.P.	998834					
+	5306		5288			
π	1004140	+ 1.238	+ 1234			
SET -	4068		4054			
L.V. 102	1000072					BM LV-102
+	5583		5388			BELLEVIEW AVE "WEST SIDE"
π	1005655	+ 2.523	+ 2521			NORTH OF THE CENTERLINE
-	3060		2867			OF 5TH ST. 14E SOUTH OF.
T.P.	1002595					THE ELY PROLONGATION OF THE
+	5758		5858			NORTH FACE OF HOUSE No 521
π	1008353	+ 2.888	+ 2.885			A BM NAIL SET IN LEAD
-	2870		2973			IN THE TOP OF THE WEST CURB.
T.P.	1005483					
+	5907		6150			
π	1011390	+ 3234	+ 3235			
SET -	2473		2915			
L.V. 103	1008717					BM LV. 103
						BELLEVIEW AVE & GLADSTONE ST.
						S.W. CORNER. 31° SOUTH OF
						THE NORTH END OF THE WEST CURB.
						IT IS ON THE EASTERLY
						PROLONGATION OF THE SOUTH
						FACE OF HOUSE No 627
						BELLEVIEW ST.
						SET A SMALL BT. SPK IN LEAD IN
						THE TOP OF CURB.

JOB NO. 3683.14 SURVEY OF SAN DIMAS IMPROVEMENT #2 NOTES RED
SURVEY BY LIND DATE
NOTES BY LIND DATE 7-16-64 NOTES CHKD.
INDEXED [illegible] DATE DATE

F. B. 2728 PG. 212

76S420 S & E-353 4-54

PLEASE RETURN TO
LOS ANGELES COUNTY SURVEYOR
725 LOS ANGELES COUNTY ENGINEERING BLDG.

NOTE: ANY ADDITIONS OR CHANGES ON THIS SHEET MUST BE MADE OR CIRCLED IN RED INK, WITH DATE AND NAME OF PERSON MAKING CHANGE.

Do not extend notes this side of this line

SET B.M.	1ST RUN	DIFF.	2ND RUN	3RD RUN	ADJ. ELEV.	DESCRIPTION
LV 103	1008717					B.M. LV-103
+	5883		5972			SEE PAGE 212 FOR DESC.
π	1014600	+ 2.641	+ 2642			
-	3242		3330			
SET LV 104	1011358					BM LV 104
+	4573		4738			℄ INTERSECTION OF BELLEVIEW
π	1015931	- 0.527	- 0.527			AVE. AND GLADSTONE ST
			5265			FD A STD. C.S. MON. DN
						12" IN A H.H. PER
						FB. 1236-138
-	5100					1963 ADJ.
11-44	1010831					B.M. 11-44 EL= 1010.846
						℄ INTERSECTION OF
						GLADSTONE ST. AND
						SAN DIMAS AVE.
						A STD C.S. MON. DN 10"
						IN A H.H. PER FB. 1376-42

NOTES RED. ____ JOB NO. ____ SURVEY OF SAN DIMAS IMPROVEMENT #1
DATE ____ SURVEY BY LIND
NOTES CHKD WJB NOTES BY LIND DATE 7-16-64
DATE ____ INDEXED C. J. GALLI DATE ____

F.B. 2728 PG. 213

F. B. 2728 PG. 214

JOB NO. 3683.14 SURVEY OF San Dimas Improvement #1 NOTES RED.

SURVEY BY Lind DATE

NOTES BY Lind DATE 7-16-64 NOTES CHKD.

INDEXED C. J. GALLI DATE DATE

B.M.	1ST RUN	DIFF.	2ND RUN	3RD RUN	ADJ. ELEV.	DESCRIPTION

Do not extend notes this side of this line

PLEASE RETURN TO
LOS ANGELES COUNTY SURVEYOR
725 LOS ANGELES COUNTY ENGINEERING BLDG.

NOTE: ANY ADDITIONS OR CHANGES ON THIS SHEET MUST BE MADE OR CIRCLED IN RED INK, WITH DATE AND NAME OF PERSON MAKING CHANGE.

768420 S & E-353 4-54

Notes Ck'd by	Survey of San Dimas Improv.
Map No.	JN 368314 Tape Std °F
Office Work	Surveyed by Lind
Checked	Notes Newman Date 7-16-64
Date	Indexed [illegible] GALLI

F. B. 2728 PG. 215

SAN DIMAS IMPROVMENTS #1

J.N. CI 368314

GAFFNEY AVE

ADDITIONAL WORK

LOCATION OF IMPROVEMENTS

ON

BELLVIEW AVE.

From 300 FT. North of Fifth St. to Gladstone St.

7-16-64

LIND
NEWMAN
SPRIGGS
SMITH.

Note: Any Additions or Changes on This Sheet Must be Made or Circled in Red Ink With Date and Name of Person Making Change.

Do not extend this side of this line.

PLEASE RETURN TO
LOS ANGELES COUNTY ENGINEER
403 LOS ANGELES COUNTY ENGINEERING BLDG.

76F309S CE #310 6-62

PLEASE RETURN TO
LOS ANGELES COUNTY ENGINEER
403 LOS ANGELES COUNTY ENGINEERING BLDG.

Note: Any Additions or Changes on This Sheet Must be Made or Circled in Red Ink With Date and Name of Person Making Change.

Do not extend this side of this line.

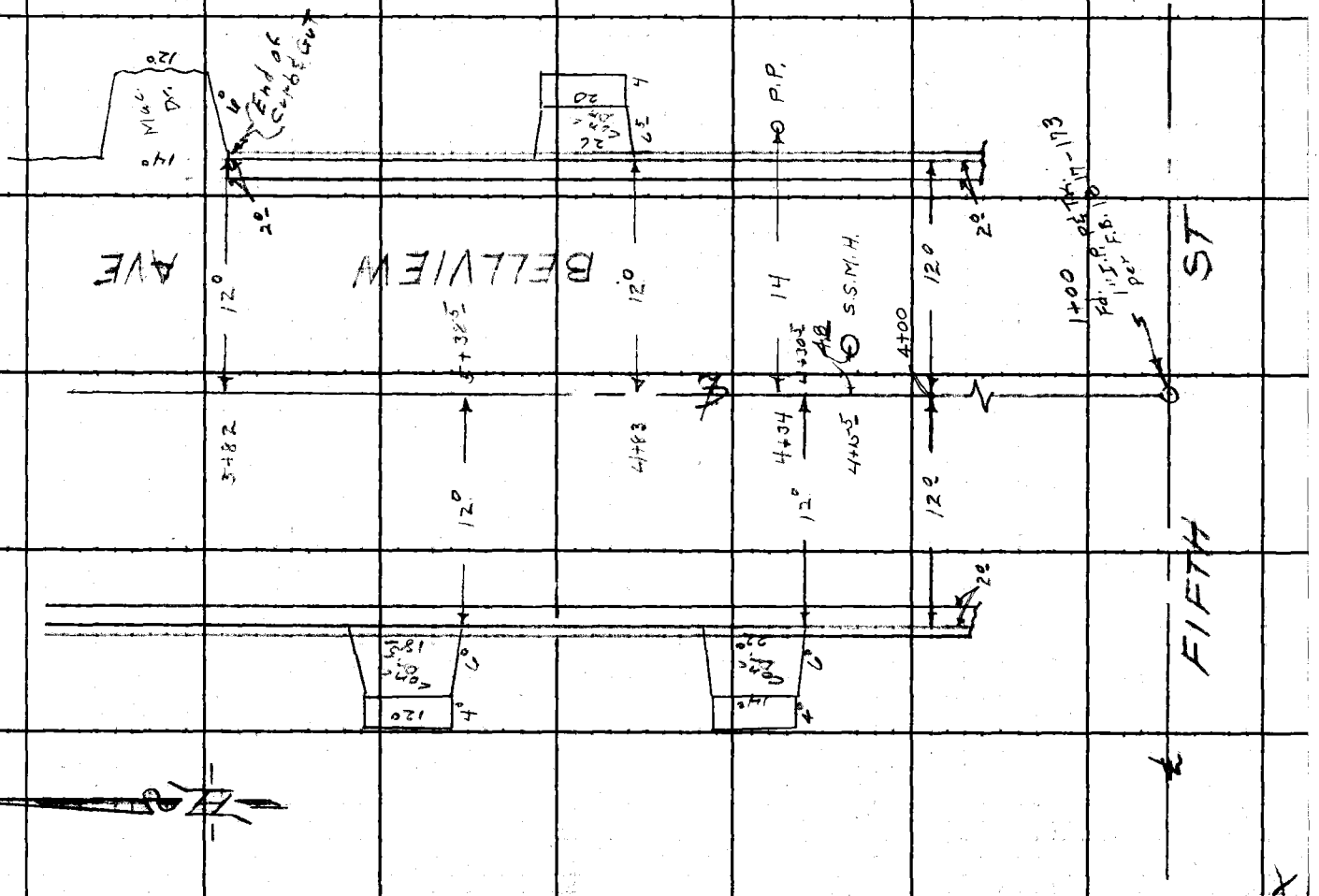

F. B. 2728 PG 216

Notes Ck'd by	Survey of San Dimas Improv #1	F. B. 2728 PG. 217
Map No.	JN 3683.14 Tape Std. °F	
Office Work	Surveyed by Lind	
Checked	Notes Newman Date 7-16-64	
Date	Indexed E. J. GALLI	

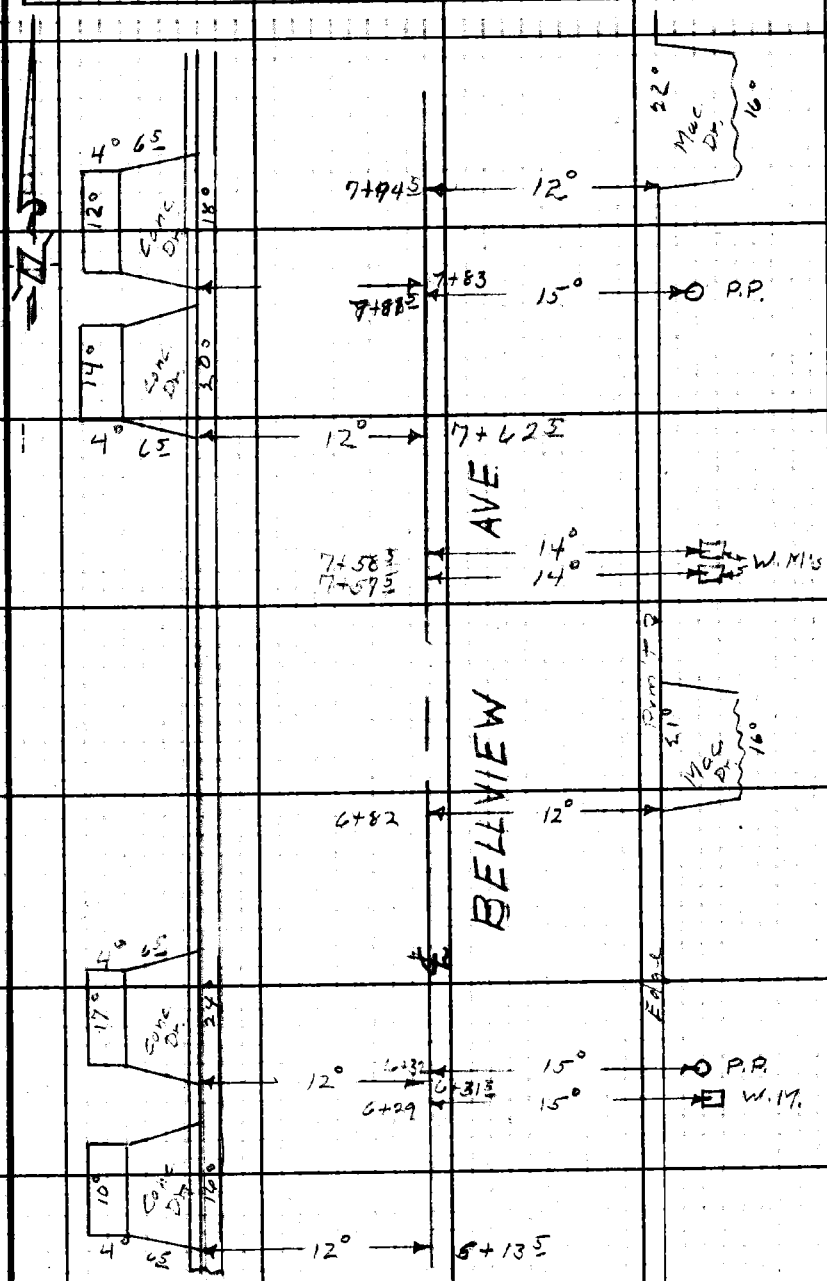

Note: Any Additions or Changes on This Sheet Must be Made or Circled in Red Ink With Date and Name of Person Making Change.

PLEASE RETURN TO
LOS ANGELES COUNTY ENGINEER
403 LOS ANGELES COUNTY ENGINEERING BLDG.

Do not extend this side of this line.

76F309S CE #310 6-62

F. B. 2738 PG 218

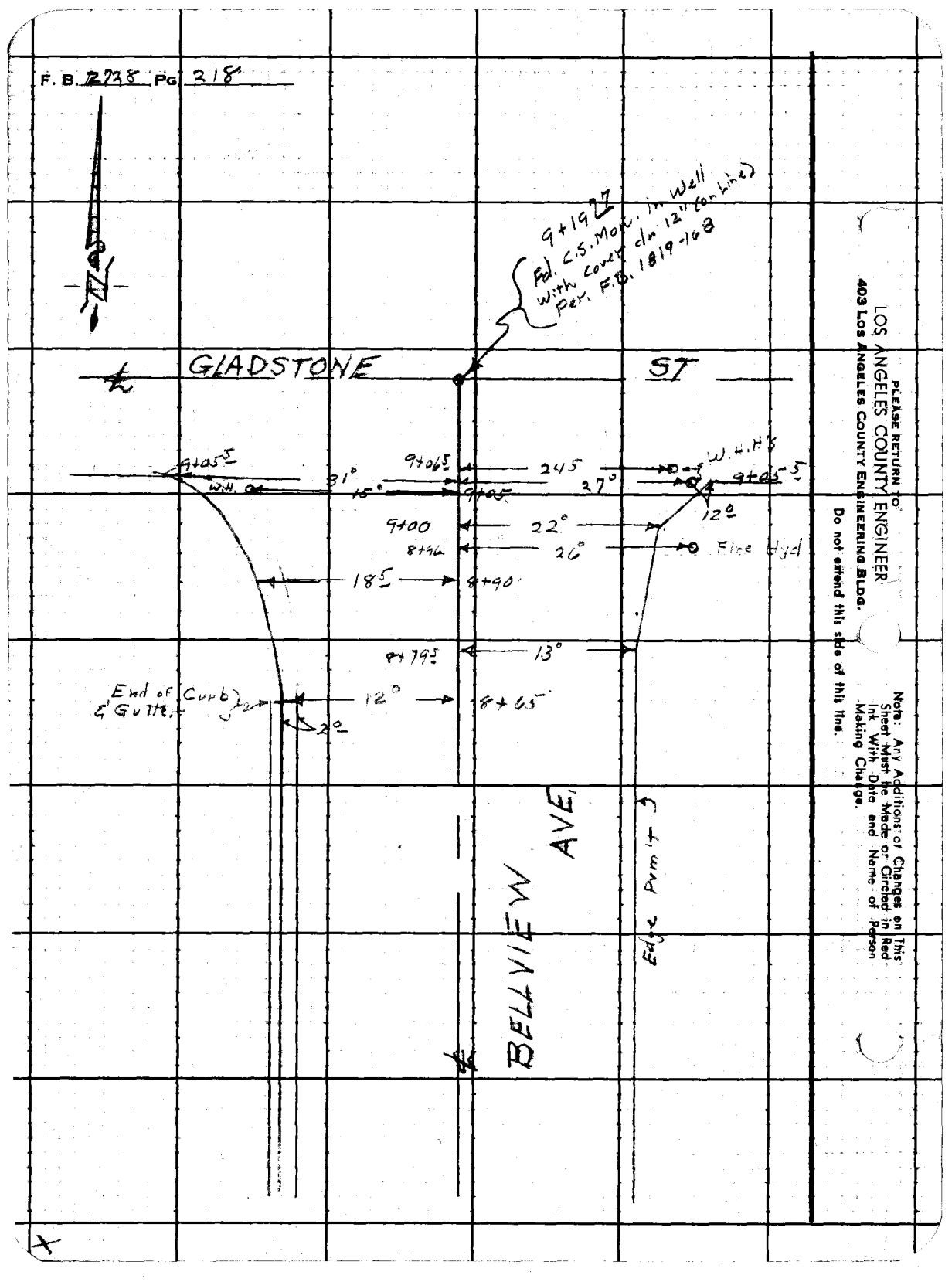

LOS ANGELES COUNTY ENGINEER
403 Los Angeles County Engineering Bldg.
PLEASE RETURN TO

Do not extend this side of this line.

Note: Any Additions or Changes on This Sheet Must be Made or Circled in Red Ink With Date and Name of Person Making Change.

Profile No.	Notes Red	Plotted	Job No.	Division No.	F.B. 2728	Pg. 219
	Date	Date	Survey of San Dimas Improvements #1			
X-Sec. No.	Notes Chkd.	Checked	Survey by	Notes	Date	
	Date	Date	Map No.	Indexed J. GALLI	Date	

SAN DIMAS IMPROVEMENTS
#1
J.N.C.I.3688.14
CROSS SECTIONS
ON
BELLVIEW AVE

7-16-64

LIND
NEWMAN
SPRIGGS
SMITH.

STATION	B.S.	H.I.	F.S.	ELEV.

NOTE: ANY ADDITIONS OR CHANGES ON THIS SHEET MUST BE MADE OR CIRCLED IN RED INK, WITH DATE AND NAME OF PERSON MAKING CHANGE.

Do not extend notes this side of this line.

PLEASE RETURN TO
LOS ANGELES COUNTY ENGINEER
403 Los Angeles County Engineering Bldg.

76-L298 CE 307 3-61

76-L298 CE 307 3-61

PLEASE RETURN TO
LOS ANGELES COUNTY ENGINEER
403 LOS ANGELES COUNTY ENGINEERING BLDG.

NOTE: ANY ADDITIONS OR CHANGES ON THIS SHEET MUST BE MADE OR CIRCLED IN RED INK, WITH DATE AND NAME OF PERSON MAKING CHANGE

Do not extend notes this side of this line.

STATION	B.S.	H.I.	F.S.	ELEV.	"X" SECTIONS ALONG BELLEVIEW	
BM LV 102				1000 07	BM L.V 102 EL= 1000.072 FB 2728-212	
1+00 NORTH					℄ INTERSECTION OF 5th AVE & BELLEVIEW AVE	
3+00				998 93	℄	
4+00				999 88	℄	
				999 98		10 R. EG
				999 82		12 R. FL
				1000 77		12 R TL
				1001 01		23.5 R PL
				999 42	10 L. EG	
				999 28	12 " FL	
				999 78	12 " TL	
				999 98	23.5 " PL	
4+15.5				1000 24	AVER RIM OF SMH 4.8 RT.	
	INVERT ELEV →			992 54	8" INLET NORTH	
	INVERT ELEV →			992 41	8" OUTLET SOUTH	
					NORTH INLET	SOUTH OUTLET
					RIM ELEV 1000.24	1000.24
					ROD -7.03	-7.16
					993.21	993.08
					-0.67	-0.67
					-DIA 992.54	992.41

F.B. 3728 Pg. 220 Job No. 3681 Division No. 11 Notes Red Plotted Profile
Survey of San Dimas Improvement #1 Date Date No. X-Sec.
Survey by LIND Notes NEWMAN Notes Chkd. Checked No.
Indexed C. J. GALLI Date Date Date

76-L298 CE 307 3-61

PLEASE RETURN TO
LOS ANGELES COUNTY ENGINEER
403 LOS ANGELES COUNTY ENGINEERING BLDG.

NOTE: ANY ADDITIONS OR CHANGES ON THIS SHEET MUST BE MADE OR CIRCLED IN RED INK, WITH DATE AND NAME OF PERSON MAKING CHANGE.

Do not extend notes this side of this line.

STATION	B.S.	H.I.	F.S.	ELEV.	"Y" SECTIONS ALONG BELLEVIEW ST.	
4+50				100062		℄
"				10044		218.5 R. B.L.L.
"				10009	L. BLL	
5+00				100147		℄
				100147		10 R. EG
				100134		12 " FL
				100142		12 " DRIVE
				10023		23.5 " PL
				100101	10 L. EG	
				100085	12 " FL	
				100148	12 " TL	
				10022	23.5 " PL	
5+50				100239		℄
5+82				100307	END CURB & GUTT	℄
				100306		10 R. EG
				100287		12 " FL
				100348		12 " TL
				10038		23.5 " PL

Profile No. ____ Notes Red ____ Plotted ____ Job No. 3688.14 Division No. 11 F.B. 2728 Pg. 221
X-Sec. No. ____ Date ____ Date ____ Survey of San Dimas Improvement #1
Notes Chkd. ____ Checked ____ Survey by Lind Notes Lind Date 7-16-64
Date ____ Date ____ Map No. ____ Indexed C. J. GAUL Date ____

76-L298 CE 307 3-61

PLEASE RETURN TO
LOS ANGELES COUNTY ENGINEER
403 LOS ANGELES COUNTY ENGINEERING BLDG.

NOTE: ANY ADDITIONS OR CHANGES ON THIS SHEET MUST BE MADE OR CIRCLED IN RED INK, WITH DATE AND NAME OF PERSON MAKING CHANGE

Do not extend notes this side of this line.

STATION	B.S.	H.I.	F.S.	ELEV.	"X" SECTIONS ON	BELLEVIEW ST.
6+00				100343		℄
"				100347		12° R.E. Pvmt.
"				10043		23.5 " PL
"				100298	10 L. EG	
"				100278	12 " FL	
"				100342	12 " TL	
"				10039	23.5 " P/L	
6+50				100450		℄
T.P.				100469		
7+00				100565		℄
"				100564		12 R.E. Pvmt
"				10068		23.5 " PL.
"				100520	10 L. EG	
"				100503	12 " FL	
"				100567	12 " TL	
"				10058	23.5 " PL	

F.B. 2728 Pg. 222 Job No. 3683 R Division No. 11 Notes Red Plotted Profile
Survey of SAN DIMAS IMPROVEMENT #1 Date Date No. X-Sec.
Survey by LIND Notes NEWMAN Notes Chkd. Checked
Indexed C. J. GALLI Date Date Date No.

76-L298 CE 307 3-61

PLEASE RETURN TO
LOS ANGELES COUNTY ENGINEER
403 LOS ANGELES COUNTY ENGINEERING BLDG.

NOTE: ANY ADDITIONS OR CHANGES ON THIS SHEET MUST BE MADE OR CIRCLED IN RED INK, WITH DATE AND NAME OF PERSON MAKING CHANGE.

Do not extend notes this side of this line.

STATION	B.S.	H.I.	F.S.	ELEV.	"X" SECTIONS ALONG BELLEVIEW ST.	
7+50				1006 08		
				1009 9		223' B.L.L.
8+00				1007 86		℄
				1007 99		12 R. E. Point
				1008 2		23.5 " PL
				1007 31	10 L. EG	
				1007 14	12 " FL	
				1007 40	12 " TC in Dr.	
				1007 8	23.5 " P.L.	
8+50				1009 18		℄
8+65				1009 66		℄ ~~R. BL.L.~~
"				1009 12	10 L. EG	
"				1008 90	12 " FL	
"				1009 53	12 " TC	
"				1009 2	23.5 " PL	
"				1009 7	160 " B.LL.	
8+79°				1010 28		℄
				1010 24		13° B.C. edge Pvmt

Profile Notes Red ____ Plotted ____ Job No. 3682 14 Division No. 11 F.B. 2728 Pg. 223
No. ____ Date ____ Date ____ Survey of San Dimas Improvements
X-Sec. ____ Notes Chkd. ____ Checked ____ Survey by [illegible] Notes Newman Date 7-16-64
No. ____ Date ____ Date ____ Map No. ____ Indexed [illegible] Date ____

76-L298 CE 307 3-61

PLEASE RETURN TO
LOS ANGELES COUNTY ENGINEER
403 LOS ANGELES COUNTY ENGINEERING BLDG.

NOTE: ANY ADDITIONS OR CHANGES ON THIS SHEET MUST BE MADE OR CIRCLED IN RED INK, WITH DATE AND NAME OF PERSON MAKING CHANGE

Do not extend notes this side of this line.

STATION	B. S.	H. I.	F. S.	ELEV.	"X" SECTIONS ALONG BELLEVIEW AVE
8+90				1010 90	℄
				1010 90	16° R E.P.
				1010 34	18 5 E.P.
9+00				1011 57	℄
				1011 60	22 RT. EP
				1011 23	24 LT. E.P.
9+06 5				1011 85	℄
				1011 87	39 RT. E.C.
				1011 68	31 L. E.C.
9+19 77				1012 [illegible]	℄ INT. OF BELLEVIEW AVE & GLADSTONE ST
9+49 2				10[illegible] 68	E.G. ℄ PROD
9+51 5				1011 48	F.L. ℄ "
				101[illegible]	T.C.
BM L.V 103				1008 73	BM L.V. 103 EL= 1008.717 FB 2728-212

F.B. 2728 PG. 224 Job No. 3683.14 Division No. 11 Notes Red ____ Plotted ____ Profile ____
Survey of San Dimas Improvements Date ____ Date ____ No. ____ X-Sec. ____
Survey by Lind Notes Newman Notes Chkd. ____ Checked ____ No. ____
Indexed C. J. GAIN Date ____ Date ____ Date ____

San Dimas

Notes Ck'd by	Survey of Improvement #1	F. B. 2728 PG. 225
Map No.	JN 36 ~~83~~ 14 Tape Std °F	
Office Work	Surveyed by LWD	
Checked	Notes LWD Date 7-29-64	
Date	Indexed [illegible]	

J.N. 36 ~~83~~ 1 14

San Dimas Improvement #1

Gaffney Ave

Additional Work

Location of the First Manhole South of Bonita Ave in Walnut Ave.

7-29-64

Lind
Springs
Smith

Note: Any Additions or Changes on This Sheet Must be Made or Circled in Red Ink With Date and Name of Person Making Change.

Do not extend this side of this line.

PLEASE RETURN TO
LOS ANGELES COUNTY ENGINEER
403 Los Angeles County Engineering Bldg.

76F309S CE #310 6-62

PLEASE RETURN TO
LOS ANGELES COUNTY ENGINEER
403 LOS ANGELES COUNTY ENGINEERING BLDG.

Note: Any Additions or Changes on This Sheet Must be Made or Circled in Red Ink With Date and Name of Person Making Change.

Do not extend this side of this line.

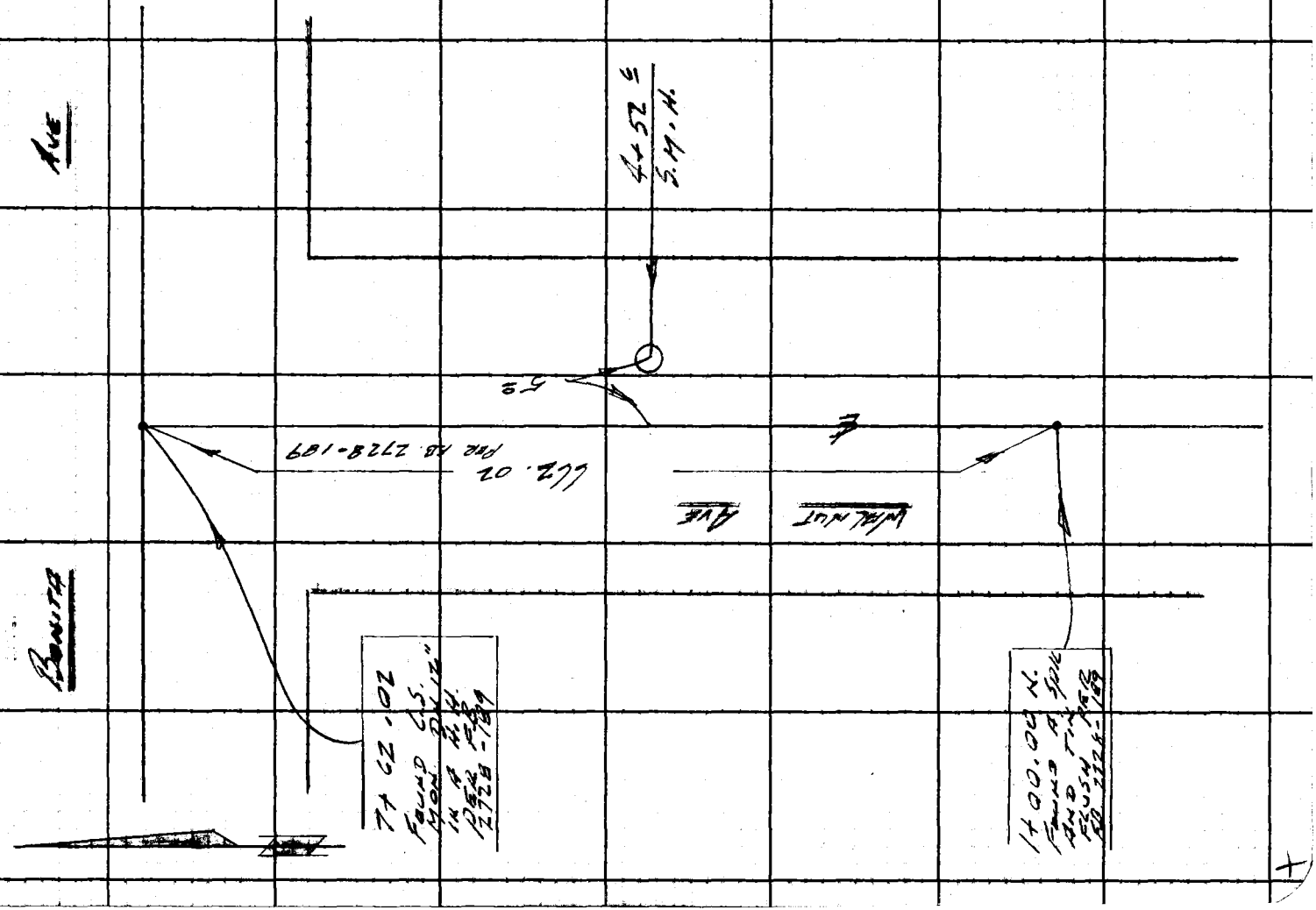

Profile	Notes Red	Plotted	Job No. 368~~3~~14	Division No. 11	F.B. 2728	Pg. 227
No.	Date	Date	Survey of San Dimas Improvement #1 Gaffney Ave			
X-Sec.	Notes Chkd.	Checked	Survey by Lind	Notes Sprigg	Date 7-29-64	
No.	Date	Date	Map No.	Indexed E. J. Galli	Date	

J.N. 368~~3~~14

SAN DIMAS IMPROVEMENT #1

GAFFNEY AVE.

Elevation of Invert 12" Sewer Etc, Man Hole ±310' So. ℄ Bonita & 5'± East ℄ Walnut

STATION	B.S.	H.I.	F.S.	ELEV.

7-29-64
Lind
Sprigg
Smith

NOTE: ANY ADDITIONS OR CHANGES ON THIS SHEET MUST BE MADE OR CIRCLED IN RED INK, WITH DATE AND NAME OF PERSON MAKING CHANGE.

PLEASE RETURN TO
LOS ANGELES COUNTY ENGINEER
403 Los Angeles County Engineering Bldg.

Do not extend notes this side of this line.

76-L298 CE 307 3-61

76-L298 CE 307 3-61

PLEASE RETURN TO
LOS ANGELES COUNTY ENGINEER
403 LOS ANGELES COUNTY ENGINEERING BLDG.

NOTE: ANY ADDITIONS OR CHANGES ON THIS SHEET MUST BE MADE OR CIRCLED IN RED INK, WITH DATE AND NAME OF PERSON MAKING CHANGE

Do not extend notes this side of this line.

STATION	B.S.	H.I.	F.S.	ELEV.		
BM-LV-97				968.855	BM LV-97 Elev. 968.855	FB 2728-192 Walnut Ave 760' So. Bonita & 16' East & Walnut L+T Top H.W.
	0.49	969.34				
4+52.6			4.41	964.93	Elev. top M.H. Rim	5° Rt or East
				955.39	12" Inlet North	
				955.39	12" Outlet South	
					12" Inlet N.	12" Outlet S.
					Rim 964.93	964.93
					- Rod 8.54	8.54
					Top Pipe 956.39	956.39
					- Dia 1.00	1.00
TP			4.44	964.90	Invert 955.39	955.39
	7.38	972.28				
BM 13-17			1.14	971.14	BM 13-17 Elev. 971.135	FB 2728-116 & Inter. of Bonita & Walnut Std. CS Mon. in well with Cover dn. 11"

F.B. 2728 Pg. 228 Job No. 2683-14 Division No. 11 Notes Red Plotted Profile
Survey of San Dimas Improvement #1 Fea Fuey Ave Date Date No. X-Sec.
Survey by Lind Notes Springs Notes Chkd. Checked
Indexed J. Galli Date Date Date No.

NOTES RED. JOB NO. 3231.24 SURVEY OF OLIVA AVE. F. B. 2728 PG. 229

DATE SURVEY BY L.L. BROWN

NOTES CHKD: W.J. BRENNER NOTES BY L.L. BROWN DATE 10-26-64

DATE INDEXED C. J. CALL DATE NOV. 64

NOTE: ANY ADDITIONS OR CHANGES ON THIS SHEET MUST BE MADE OR CIRCLED IN RED INK, WITH DATE AND NAME OF PERSON MAKING CHANGE.

Do not extend notes this side of this line

PLEASE RETURN TO
LOS ANGELES COUNTY ENGINEER
900 LOS ANGELES COUNTY ENGINEERING BLDG.

768420 S & E-353 9-55

B.M.	1ST RUN	DIFF.	2ND RUN	3RD RUN	ADJ. ELEV.	DESCRIPTION
						PARAMOUNT IMPROVEMENT NO. 16
						OLIVA AVE.
						J.N. 3231.24
						BENCH LEVEL CIRCUIT
				BENCH LEVEL CIRCUIT BASED ON L.A. CO. ROAD DEPT. B.M.'S SY 770A, SY 769A AND SY 768 OF JULY 1964 QUAD-YEAR BASELINE (1955) PAGES 3, 4		
			PARTY			
		BROWN, L.L. HARRINGTON, P. SANDOVAL, M. MC COY, V.				

765420 S & E-353 9-55

PLEASE RETURN TO
LOS ANGELES COUNTY ENGINEER
700 LOS ANGELES COUNTY ENGINEERING BLDG.

NOTE: ANY ADDITIONS OR CHANGES ON THIS SHEET MUST BE MADE OR CIRCLED IN RED INK, WITH DATE AND NAME OF PERSON MAKING CHANGE.

Do not extend notes this side of this line

JOB NO. 323.24 SURVEY OF OLIVA AVE. NOTES RED.
SURVEY BY L. L. BROWN DATE
NOTES BY L. L. BROWN DATE 10-26-64 NOTES CHKD.
INDEXED C. J. GALLI DATE DATE

F.B. 2728 Pg. 230

B.M.	1ST RUN	DIFF.	2ND RUN	3RD RUN	ADJ. ELEV.	DESCRIPTION
(FD.)						
B.M. SY 770A	67 894					B.M. SY 770A ELEV. 67.894 L.A. Co. ROAD DEPT. JUL. 1964 PAGE 4 (QUAD-YEAR BASELINE (1955) L. & T. & HAYTER AVE. 8 FT. S. & ALONDRA BLVD.
+	5 315		5 431			
⊼	73 209	+0 040	+0 041			
−	5 275		5 390			
T.P.	67 934					T.P. SPK.
+	5 149		5 053			
⊼	73 083	+0 174	+0 173			
−	4 975		4 880			
T.P.	68 108					T.P. SPK.
+	5 990		6 098			
⊼	74 098	+0 658	+0 660			
(FD.) −	5 332		5 438			
B.M. SY 769A	68 766					B.M. SY 769 A ELEV. 68.760 L.A. Co. ROAD DEPT. JUL. 1964 PG. 4 (QUAD-YEAR BASELINE (1955) L. & T. & INT. PITTS AVE. & ALONDRA BLVD.
+	5 295		5 442			
⊼	74 061	−0 746	−0 748			
(SET) −	6 041		6 190			
B.M. MV112	68 020					B.M. M.V. 112 ELEV. F.B. AT THE & INTER. OF CHESTER ST. & PITTS AVE. (SOUTH) A C.S. MON. IN H.H. DN. 15' MARKED COUNTY SURVEYOR - R.E. 329
+	6 532		6 633			
⊼	74 552	+2 031	+2 032			
(SET) −	4 501		4 601			
B.M. MV113	70 051					B.M. M.V. 113 ELEV. F.B. ON THE NORTH SIDE OF CHESTER ST. 227 '± EAST OF & INT. OF CHESTER ST. & PITTS AVE. (NORTH) A BT. SPK. IN LEAD IN CONC. CURB.
+	6 167		5 974			
⊼	76 218	+1 650				
(SET) −	4 517		4 322			
B.M. MV114	71 701					B.M. M.V. 114 ELEV. F.B. ON THE WEST SIDE OF OLIVA AVE. 352 '± NORTH OF & CHESTER ST. (IN A CUL-DE-SAC) BT. SPK. IN LEAD IN CONC. CURB IN FRONT OF HO. NO. 15627
+	4 252		4 355			
⊼	75 953	+1 845	+1 843			
−	6 097		6 198			
T.P.	69 856					T.P. SPK.

76S420 S & E-353 9-55

PLEASE RETURN TO
LOS ANGELES COUNTY ENGINEER
700 LOS ANGELES COUNTY ENGINEERING BLDG.

NOTE: ANY ADDITIONS OR CHANGES ON THIS SHEET MUST BE MADE OR CIRCLED IN RED INK, WITH DATE AND NAME OF PERSON MAKING CHANGE.

Do not extend notes this side of this line

B.M.	1ST RUN	DIFF.	2ND RUN	3RD RUN	ADJ. ELEV.	DESCRIPTION
T.P.	69 856 ✓					T.P. SPK.
+	5 150		4 969			
⊼	75 006	+0 092	+0 091			
−	5 058		4 878			
T.P.	69 948 ✓					T.P. SPK.
+	5 967		5 873			
⊼	75 915	−0 250	−0 249			
−	6 217		6 122			
T.P.	69 698 ✓					T.P. SPK.
+	5 643		5 746			
⊼	75 341	+0 110	+0 111			
(FD.) −	5 533		5 635			
B.M. SY 768	69 808 ✓					B.M. SY 768 ELEV. 69.796 L.A. CO. ROAD DEPT. JUL. 1964 PAGE 3 (QUAD-YEAR BASE-LINE (1955) L. & T. ℄ INT. LAKEWOOD BLVD. & ALONDRA BLVD.

NOTES RED ____ JOB NO. 3231.24 SURVEY OF OLIVA AVE.
DATE ____ SURVEY BY L.L. BROWN
NOTES CHKD. W. J. BRENNER NOTES BY L.L. BROWN DATE 10-26-64
DATE ____ INDEXED C. J. GALLE DATE ____

F.B. 2728 PG. 231

F. B. 2728 Pg. 232

JOB NO. 3231.24 SURVEY OF OLIVA AVE.
SURVEY BY L.L. BROWN
NOTES BY L.L. BROWN DATE 10-26-64
INDEXED DATE

NOTES RED. DATE
NOTES CHKD. DATE

769420 S & E-353 9-55

PLEASE RETURN TO
LOS ANGELES COUNTY ENGINEER
700 LOS ANGELES COUNTY ENGINEERING BLDG.

NOTE: ANY ADDITIONS OR CHANGES ON THIS SHEET MUST BE MADE OR CIRCLED IN RED INK, WITH DATE AND NAME OF PERSON MAKING CHANGE.

Do not extend notes this side of this line

B.M.	1ST RUN	DIFF.	2ND RUN	3RD RUN	ADJ. ELEV.	DESCRIPTION
	BLANK					

Notes Ck'd by W. J. BRENNER	Survey of OLIVA AVE.	F. B. 2728 PG. 233
Map No.	JN 0303.00 Tape 0216 Std 68 °F	
Office Work	Surveyed by L. L. BROWN	
Checked	Notes L. L. BROWN Date 10-27-64	
Date	Indexed C. J. GALLI	

PARAMOUNT IMPROVEMENT NO. 16

OLIVA AVE.

J.N. 3231.24
J.N. 0303.00

CENTERLINE SURVEY

PARTY
BROWN, L. L.
HARRINGTON, P.
SANDOVAL, M.
MC COY, V.

Note: Any Additions or Changes on This Sheet Must be Made or Circled in Red Ink With Date and Name of Person Making Change.

PLEASE RETURN TO
LOS ANGELES COUNTY ENGINEER
403 LOS ANGELES COUNTY ENGINEERING BLDG.

Do not extend this side of this line.

76F3095 CE #310 6-63

PLEASE RETURN TO
LOS ANGELES COUNTY ENGINEER
403 LOS ANGELES COUNTY ENGINEERING BLDG.

Note: Any Additions or Changes on This Sheet Must be Made or Circled in Red Ink With Date and Name of Person Making Change.

Do not extend this side of this line.

INDEX MAP

F. B 2728 PG 234

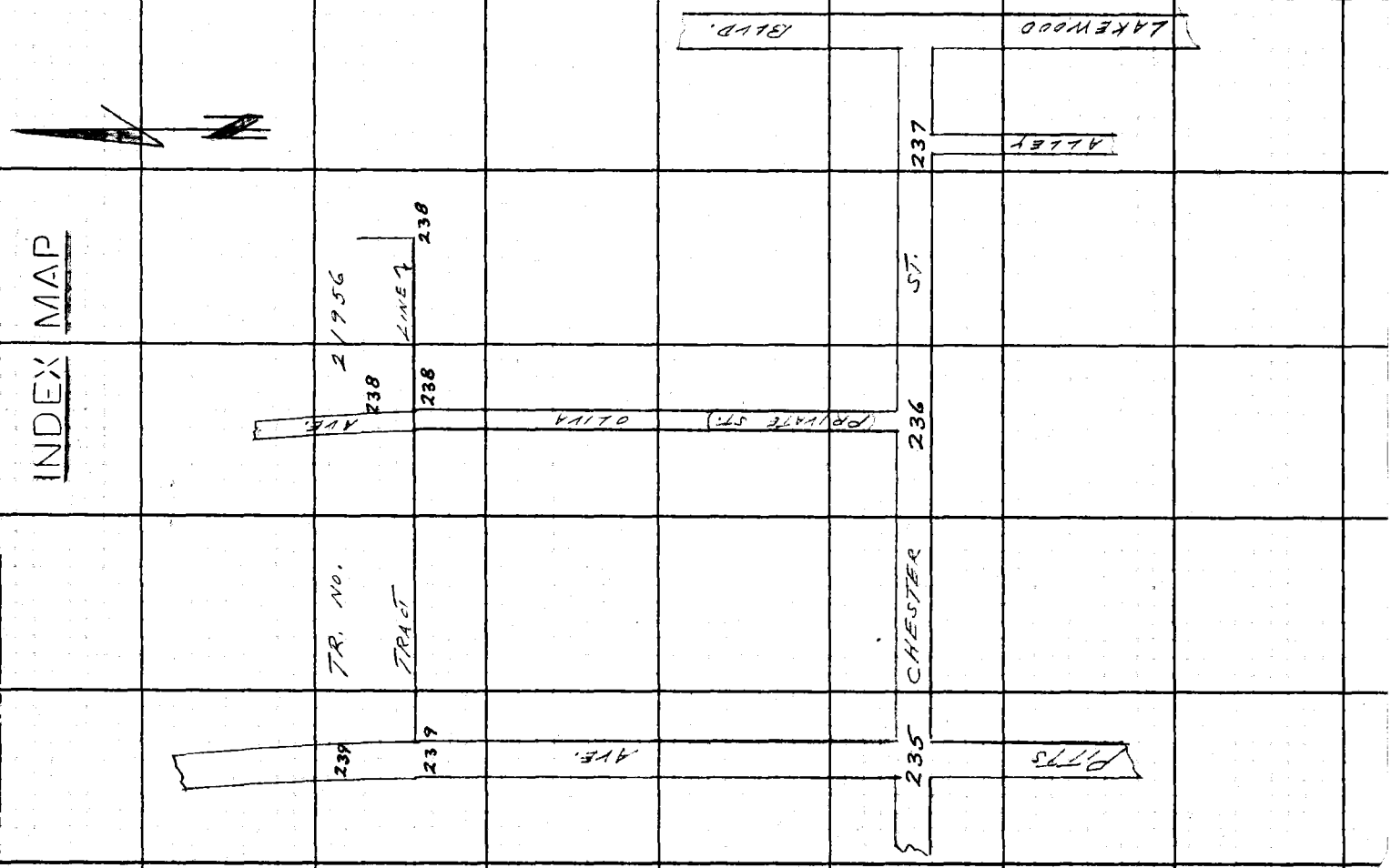

Notes Ck'd by W. J. BRENNER	Survey of OLIVA AVE.	F. B. 2728 PG. 235
Map No.	JN 0303.00 Tape 0216 Std 68 °F	
Office Work	Surveyed by L.L. BROWN	
Checked	Notes L.L. BROWN Date 10-27-64	
Date	Indexed C. J. GALLI	

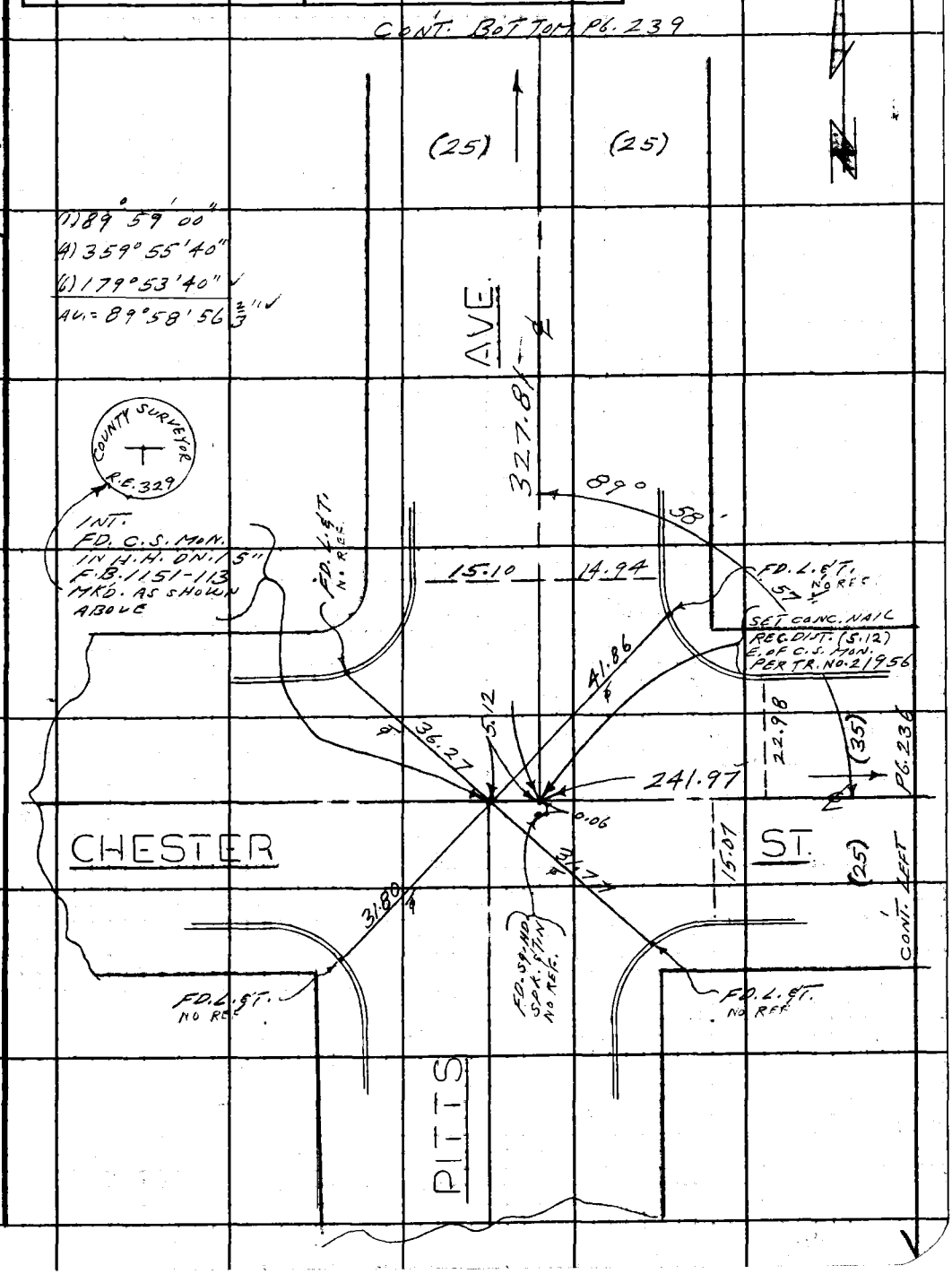

W.S. 33, A-4

Note: Any Additions or Changes on This Sheet Must be Made or Circled in Red Ink With Date and Name of Person Making Change.

Do not extend this side of this line.

PLEASE RETURN TO
LOS ANGELES COUNTY ENGINEER
403 LOS ANGELES COUNTY ENGINEERING BLDG.

76F309S CE #310 6-63

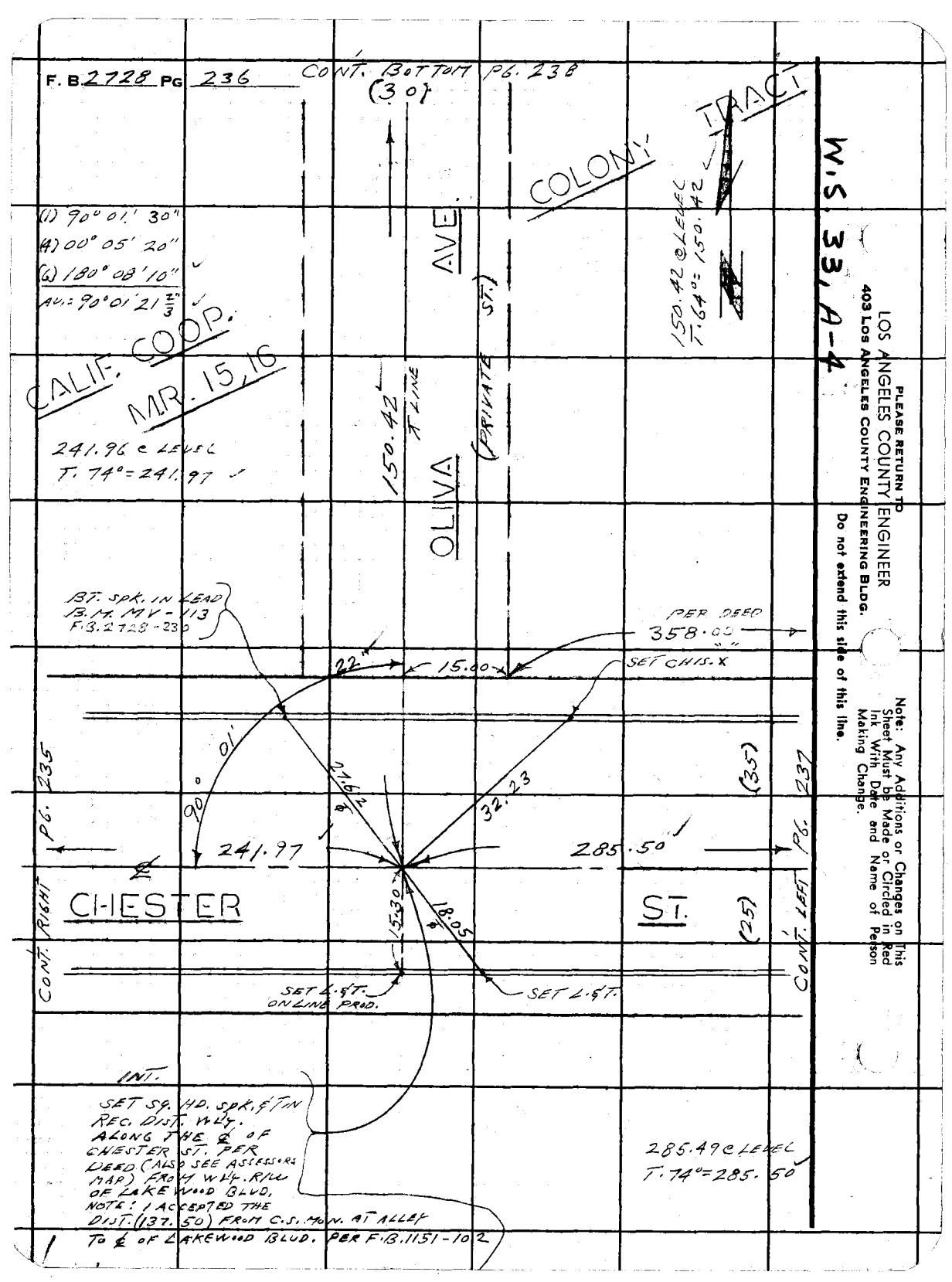
F. B. 2728 PG 236
CONT. BOTTOM PG. 238
(30)
COLONY TRACT
W.S. 33, A-4
(1) 90° 01' 30"
(4) 00° 05' 20"
(6) 180° 08' 10"
AV.: 90° 01' 21 2/3"
CALIF. COOP.
MR. 15, 16
241.96 @ LEVEL
T. 74° = 241.97
150.42 ⊼ LINE
OLIVA AVE.
(PRIVATE ST.)
150.42 @ LEVEL
T. 64° = 150.42
BT. SPK. IN LEAD
B.M. MV-113
F.B. 2728-230
PER DEED
358.00
22"
15.00
SET CHIS. X
90° 01'
27.62
32.23
(35)
PG. 235
PG. 237
241.97
285.50
CHESTER ST.
CONT. RIGHT
CONT. LEFT
15.30
18.05
(25)
SET L.&T. ON LINE PROD.
SET L.&T.
INT.
SET SQ. HD. SPK. & TIN REC. DIST. WLY. ALONG THE ℄ OF CHESTER ST. PER DEED (ALSO SEE ASSESSORS MAP) FROM WLY. R/W OF LAKEWOOD BLVD.
NOTE: I ACCEPTED THE DIST. (137.50) FROM C.S. MON. AT ALLEY TO ℄ OF LAKEWOOD BLVD. PER F.B. 1151-102
285.49 @ LEVEL
T. 74° = 285.50
PLEASE RETURN TO
LOS ANGELES COUNTY ENGINEER
403 LOS ANGELES COUNTY ENGINEERING BLDG.
Do not extend this side of this line.
Note: Any Additions or Changes on This Sheet Must be Made or Circled in Red Ink With Date and Name of Person Making Change.

Notes Ck'd by W. J. BRENNER	Survey of OLIVA AVE.	F. B. 2728 Pg. 237
Map. No.	JN 0303.00 Tape 0216 Std 68 °F	
Office Work	Surveyed by L. L. BROWN	
Checked	Notes L. L. BROWN Date 10-27-64	
Date	Indexed M. J. GALLI	

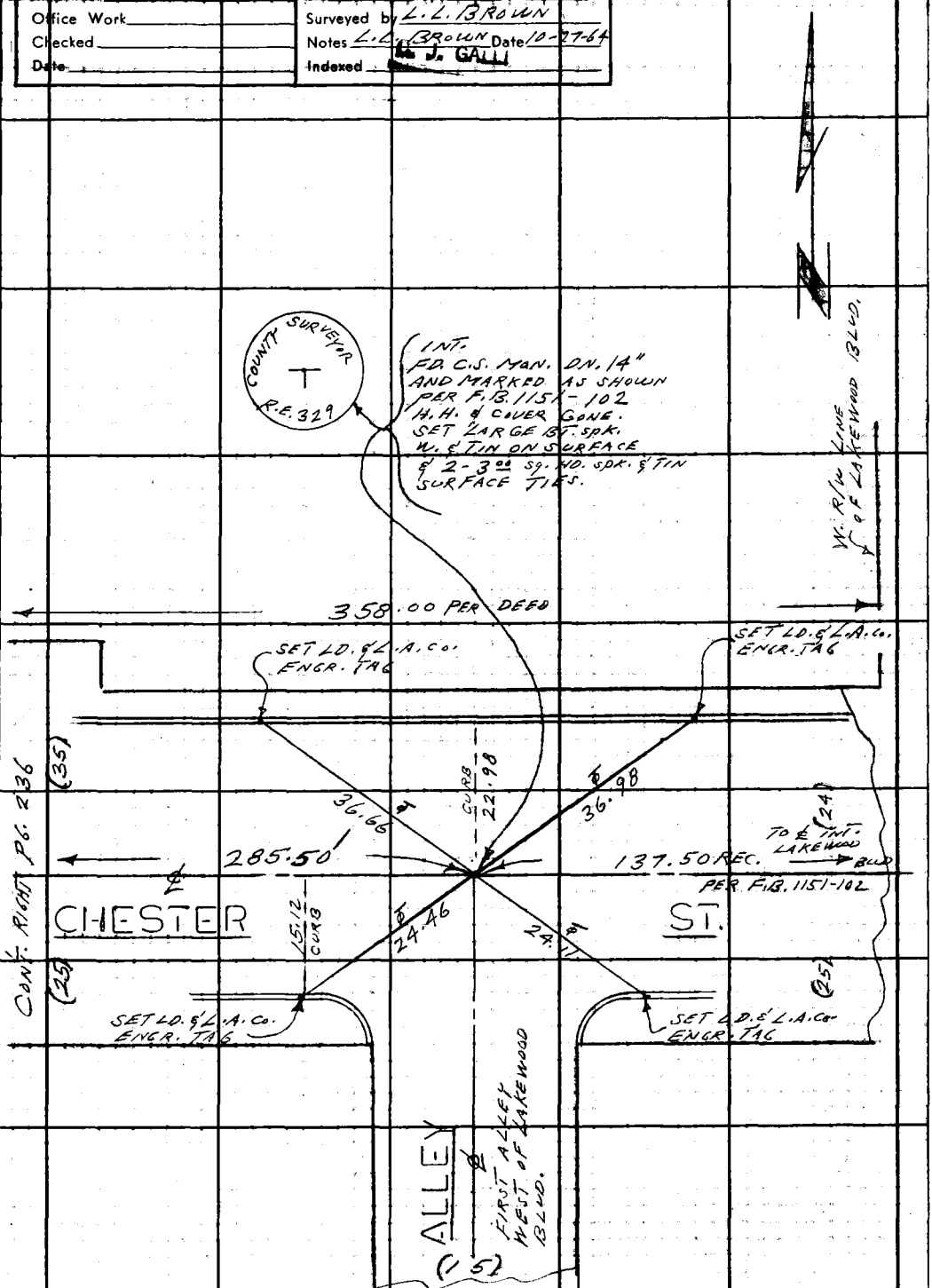

W.S. 33, A-4

Note: Any Additions or Changes on This Sheet Must be Made or Circled in Red Ink With Date and Name of Person Making Change.

Do not extend this side of this line.

PLEASE RETURN TO
LOS ANGELES COUNTY ENGINEER
403 LOS ANGELES COUNTY ENGINEERING BLDG.

76F309S CE #310 6-63

PLEASE RETURN TO
LOS ANGELES COUNTY ENGINEER
403 LOS ANGELES COUNTY ENGINEERING BLDG.

Note: Any Additions or Changes on This Sheet Must be Made or Circled in Red Ink With Date and Name of Person Making Change.

Do not extend this side of this line.

W.S. 33, A-4

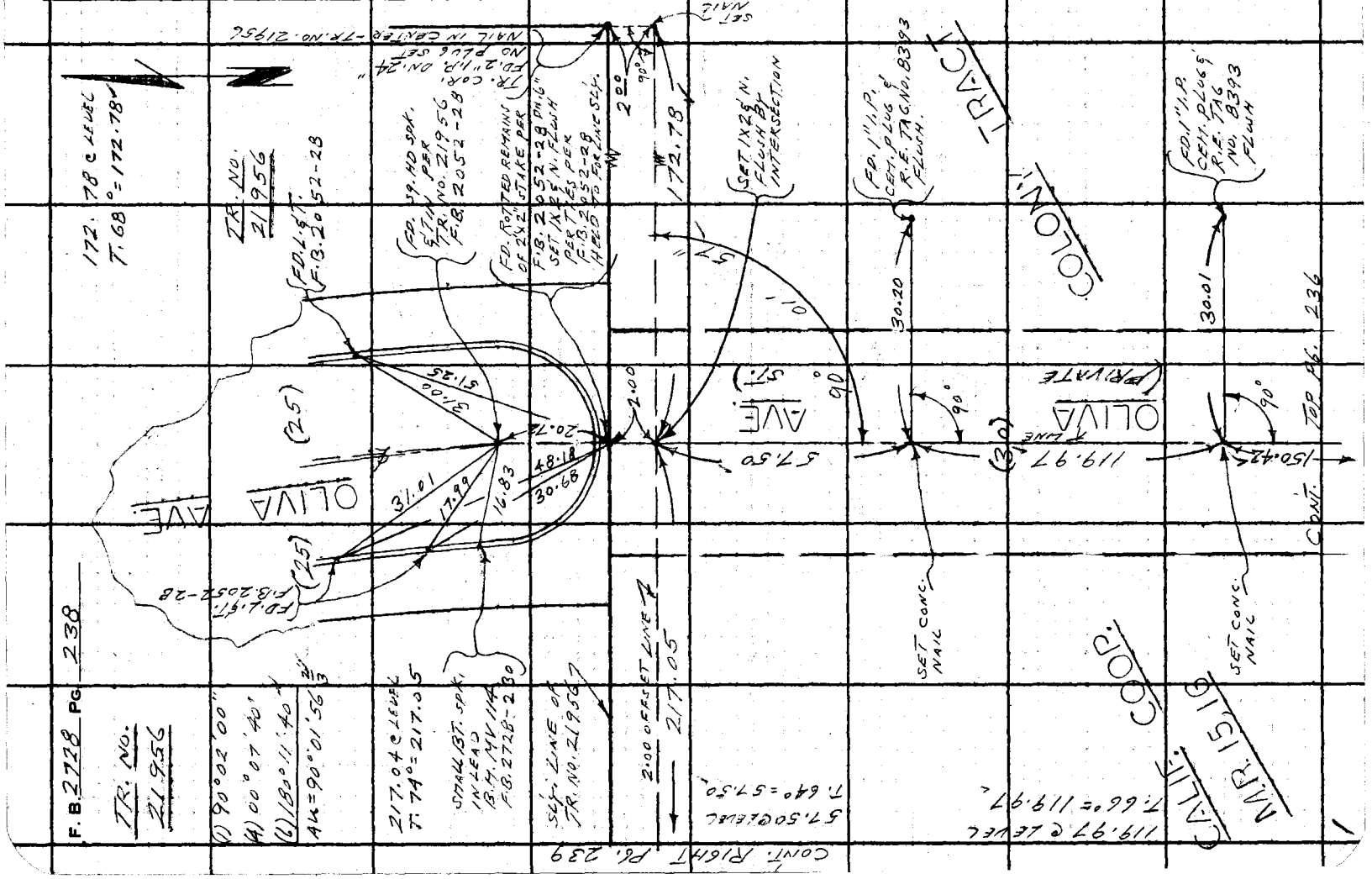

Notes Ck'd by W. J. BRENNER	Survey of OLIVA AVE.	F. B 2728 Pg. 239
Map No.	JN 0303.00 Tape 0216 Std 68 °F	
Office Work	Surveyed by L. L. BROWN	
Checked	Notes L. L. BROWN Date 10-27-64	
Date	Indexed C. J. GALLI	

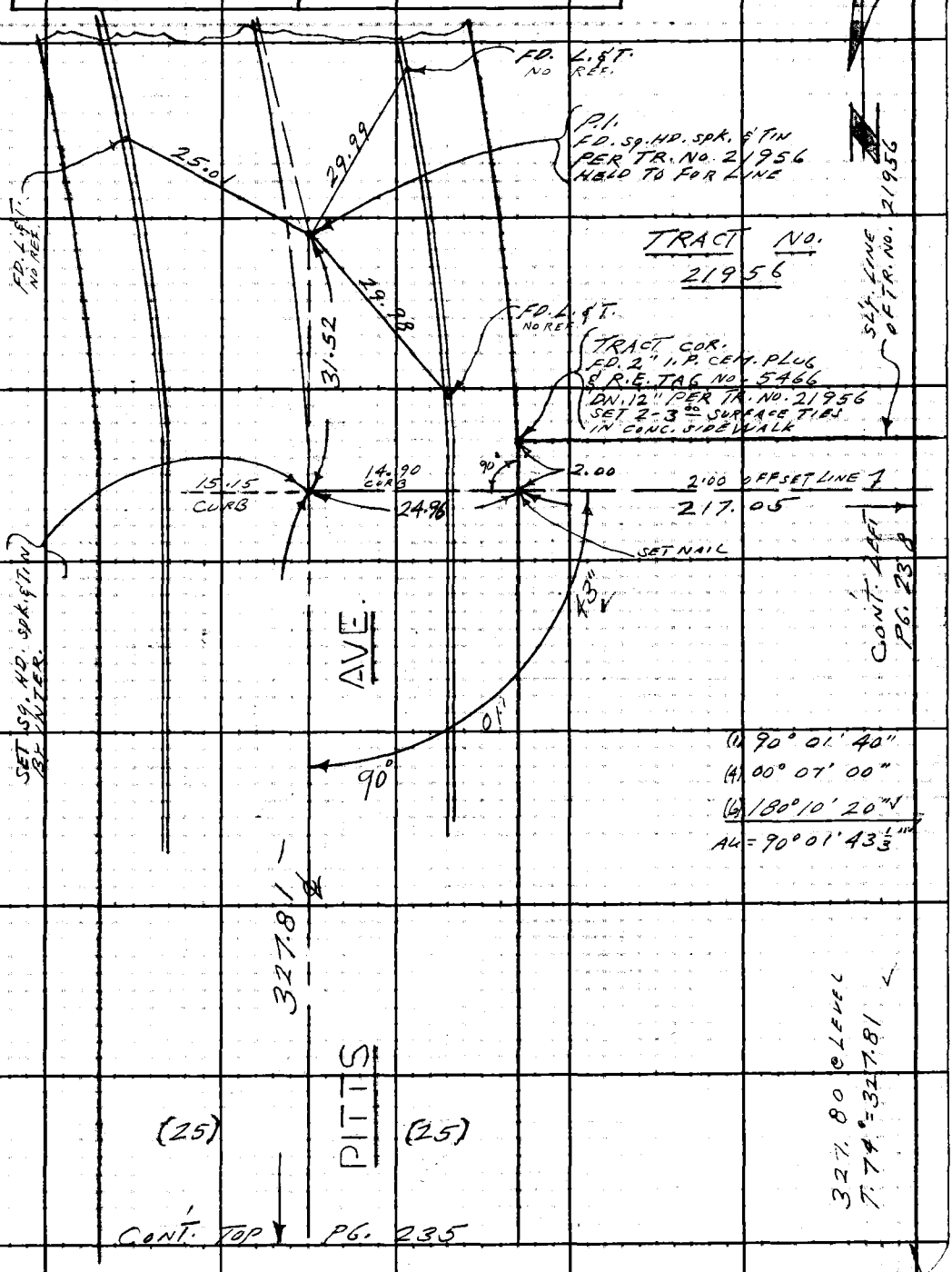

W.S. 33, A-4

Note: Any Additions or Changes on This Sheet Must be Made or Circled in Red Ink With Date and Name of Person Making Change.

Do not extend this side of this line.

PLEASE RETURN TO
LOS ANGELES COUNTY ENGINEER
403 LOS ANGELES COUNTY ENGINEERING BLDG.

76F3095 CE #310 6-63

PLEASE RETURN TO
LOS ANGELES COUNTY ENGINEER
403 LOS ANGELES COUNTY ENGINEERING BLDG.

Note: Any Additions or Changes on This Sheet Must be Made or Circled in Red Ink With Date and Name of Person Making Change.

Do not extend this side of this line.

F. B. 2728 PG 240

Notes Ck'd by	Survey of OLIVA AVE.
~~Map No.~~	JN 3231.24 Topo ~~Std~~ °F
Office Work	Surveyed by L.L. BROWN
Checked	Notes L.L. BROWN Date 10-28-64
~~Date~~	~~Indexed~~ L. J. GALLI

F. B. 2728 PG. 241

PARAMOUNT
IMPROVEMENT NO. 16

OLIVA AVE.
JN 3231.24

TOPOGRAPHY

Note: Any Additions or Changes on This Sheet Must be Made or Circled in Red Ink With Date and Name of Person Making Change.

PLEASE RETURN TO
LOS ANGELES COUNTY ENGINEER
403 LOS ANGELES COUNTY ENGINEERING BLDG.
Do not extend this title of this line.

PARTY
BROWN, L.L.
HARRINGTON, P.
SANDOVAL, M.
MCCOY, J.

75F3095 CE #310 8-63

PLEASE RETURN TO
LOS ANGELES COUNTY ENGINEER
403 LOS ANGELES COUNTY ENGINEERING BLDG.

Note: Any Additions or Changes on This Sheet Must be Made or Circled in Red Ink With Date and Name of Person Making Change.

Do not extend this side of this line.

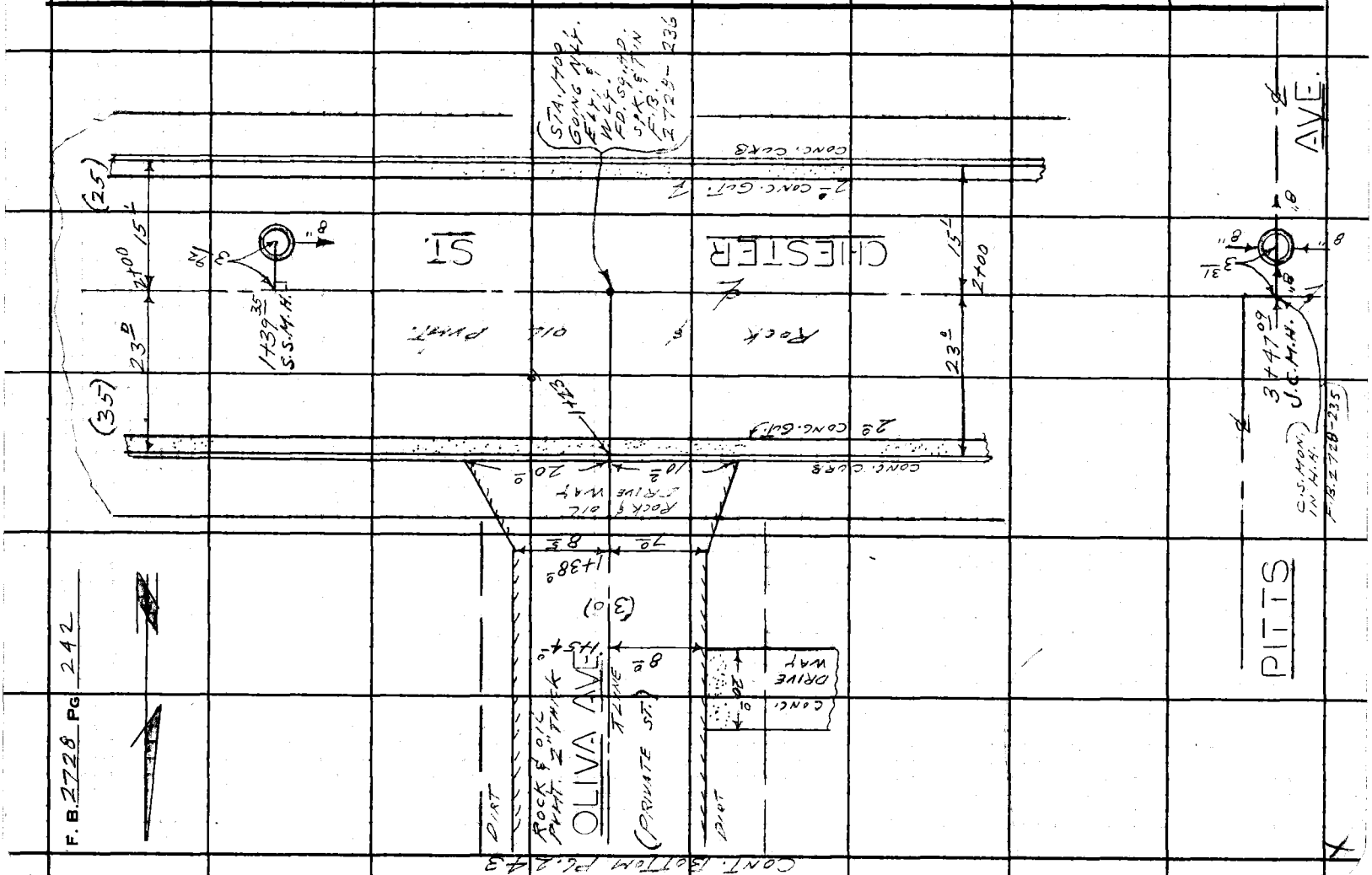

Notes Ck'd by	Survey of OLIVA AVE.	F. B. 2728 PG. 243
Map. No.	JN 3231.24 Tape Std °F	
Office Work	Surveyed by L. L. BROWN	
Checked	Notes L. L. BROWN Date 10-28-64	
Date	Indexed C. J. GALLI	

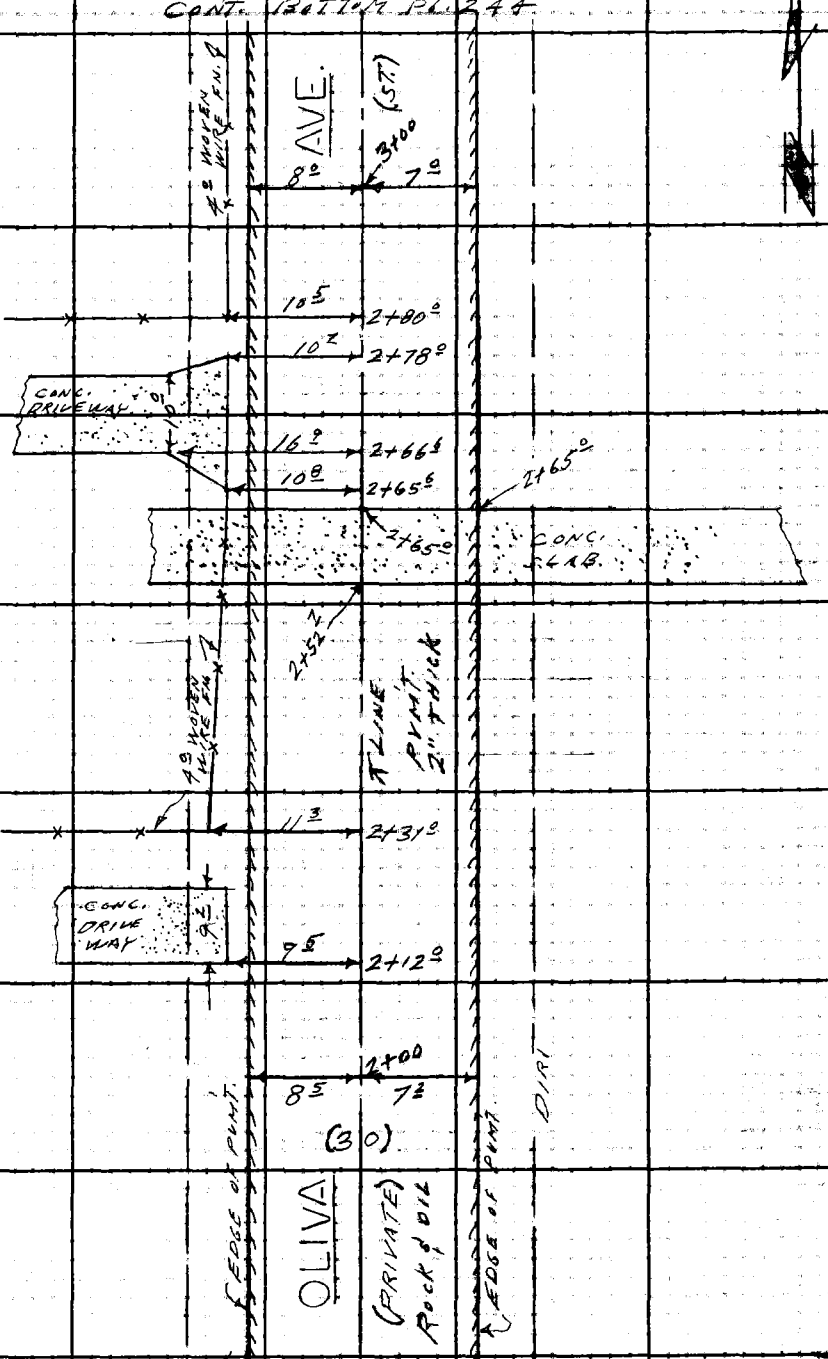

Note: Any Additions or Changes on This Sheet Must be Made or Circled in Red Ink With Date and Name of Person Making Change.

PLEASE RETURN TO
LOS ANGELES COUNTY ENGINEER
403 LOS ANGELES COUNTY ENGINEERING BLDG.

Do not extend this side of this line.

76F3095 CE #310 6-63

PLEASE RETURN TO
LOS ANGELES COUNTY ENGINEER
403 LOS ANGELES COUNTY ENGINEERING BLDG.

Note: Any Additions or Changes on This Sheet Must be Made or Circled in Red Ink With Date and Name of Person Making Change.

Do not extend this side of this line.

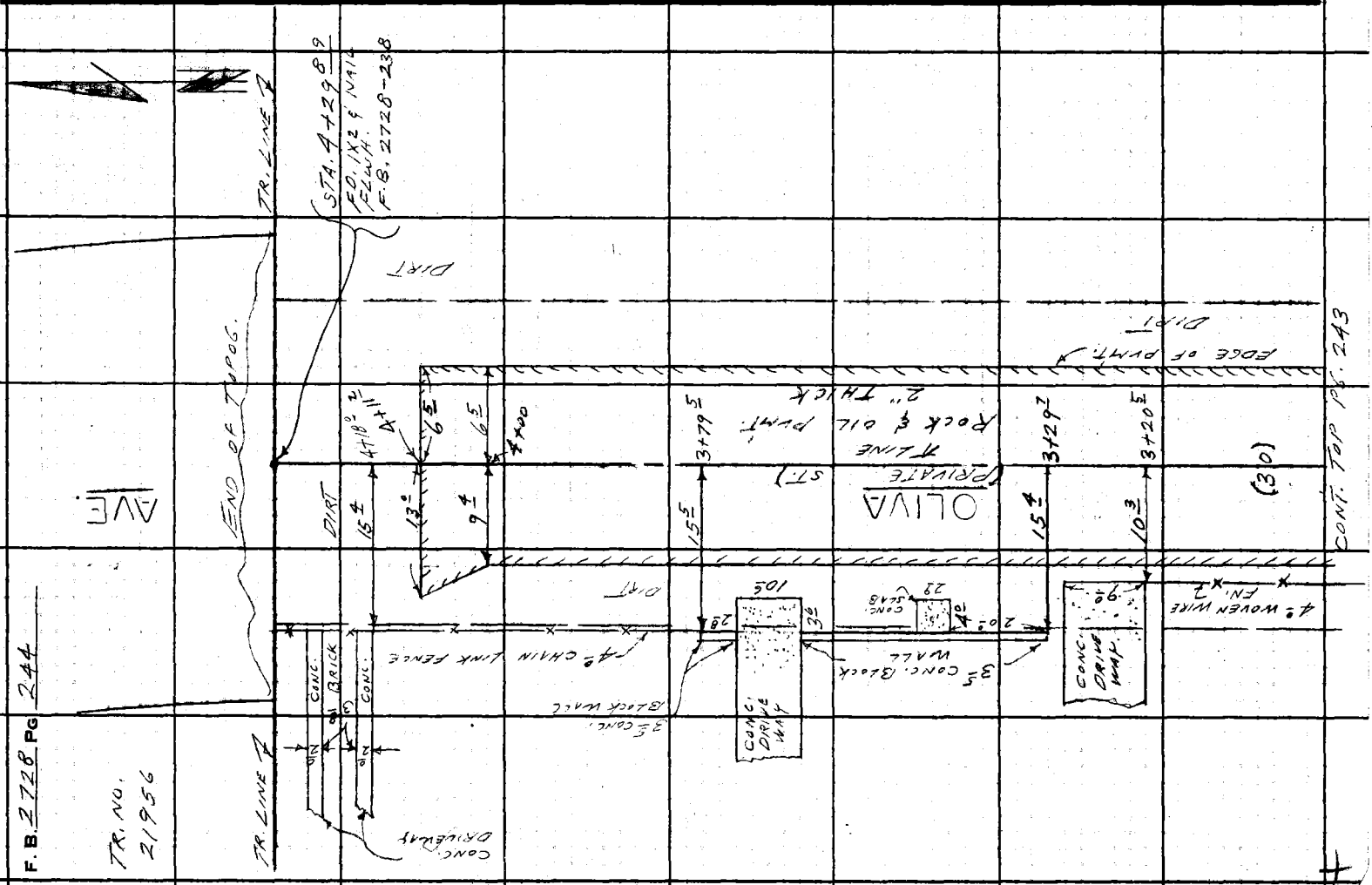

Profile No. ____ X-Sec. No. ____

Notes Red ____ Date ____ Plotted ____ Date ____ Job No. 3231 24 Division No. ____

Notes Chkd. ____ Date ____ Checked ____ Date ____ Survey of OLIVA AVE. PARA. IMP. #16

Survey by L.L.B. Notes P.H. Date 10-64

Map No. ____ Indexed C. J. GALLI Date ____

F.B. 2728 PG. 245

OLIVA AVE.

PARAMOUNT IMPROVEMENT

NO. 16

J.N. 3231.24

CROSS-SECTIONS

PARTY

BROWN L.
HARRINGTON P.
SANDOVAL M.
McCOY JT.

STATION	B.S.	H.I.	F.S.	ELEV.

NOTE: ANY ADDITIONS OR CHANGES ON THIS SHEET MUST BE MADE OR CIRCLED IN RED INK, WITH DATE AND NAME OF PERSON MAKING CHANGE.

Do not extend notes this side of this line.

PLEASE RETURN TO
LOS ANGELES COUNTY ENGINEER
403 Los Angeles County Engineering Bldg.

76-L.298 CE 307 3-61

76-L298 CE 307 3-61

PLEASE RETURN TO
LOS ANGELES COUNTY ENGINEER
403 LOS ANGELES COUNTY ENGINEERING BLDG.

NOTE: ANY ADDITIONS OR CHANGES ON THIS SHEET MUST BE MADE OR CIRCLED IN RED INK, WITH DATE AND NAME OF PERSON MAKING CHANGE

Do not extend notes this side of this line.

STATION	B.S.	H.I.	F.S.	ELEV.	CHESTER	ST.
FD. B.M.M.V. 113				70 05	B.M.M.V. 113 ELEV. 70.051 (FIELD) NORTH SIDE CHESTER ST. 227'± EAST OF ℄ INT. CHESTER & PITTS AVE. (NORTH) BT. SPK. IN CONC. CB.	FB. 2728-230
X-SECTS. GOING EAST & WEST ON CHESTER ST.; THEN GOING NORTH ON OLIVA ST.						
					LEFT & NORTH	RIGHT & SOUTH
1+00 GOING EAST				69 84	INT. CHESTER AVE. & OLIVA ST.	
				69 12		15'± GUT.
				69 63		" T. CB.

F.B. 2728 Pg. 246 Job No. 3231 24 Division No. Notes Red Plotted Profile
Survey of OLIVA AVE. Date Date No. X-Sec.
Survey by C.J.B. Notes P.H. Notes Chkd. Checked
Indexed C. J. GALLI Date Date Date No.

76-L298 CE 307 3-61

PLEASE RETURN TO
LOS ANGELES COUNTY ENGINEER
403 LOS ANGELES COUNTY ENGINEERING BLDG.

NOTE: ANY ADDITIONS OR CHANGES ON THIS SHEET MUST BE MADE OR CIRCLED IN RED INK. WITH DATE AND NAME OF PERSON MAKING CHANGE.

Do not extend notes this side of this line.

STATION	B.S.	H.I.	F.S.	ELEV.	CHESTER	ST.
1+39.35	W.	RIM 69	88	69 88	3 92 RT. & (SO.) S.S.M.H.	MEAN RIM
S.S.M.H.	E.	RIM 69	88			MEAN RIM 69.88
	MEAN	RIM 69	88			MEAS. -5.75
						T. PIPE 64.13
						DIA. " 0.67
				63 46	INV. 8" OUTLET WEST	INV. 63.46
					NOTE: DOUBLE CHECKED INV. ELEV. ON M.H. (DOES NOT FIT PLAN) L.L.B. 10-28-64	
					LEFT & NORTH	RIGHT & SOUTH
2+00				69 97		℄
				69 35		15' GUT.
				69 84		" T. Cb.
				70 05	11' PVM T. BRK.	
				69 74	23° GUT.	
				69 83	" T. Cb. (DEP.)	
				70 5	35' P/L. GRD.	

END X-SECTS GOING EAST

Profile Notes Red ____ Plotted ____ Job No. 3281 Division No. 24
No. ____ Date ____ Date ____ Survey of OLIVA AVE.
X-Sec. Notes Chkd. ____ Checked ____ Survey by L.B. Notes P.H. Date 10-64
No. ____ Date ____ Date ____ Map No. ____ Indexed C. J. GALLI Date ____

F.B. 2728 Pg. 247

76-L298 CE 307 3-61

PLEASE RETURN TO
LOS ANGELES COUNTY ENGINEER
403 LOS ANGELES COUNTY ENGINEERING BLDG.

NOTE: ANY ADDITIONS OR CHANGES ON THIS SHEET MUST BE MADE OR CIRCLED IN RED INK, WITH DATE AND NAME OF PERSON MAKING CHANGE

Do not extend notes this side of this line.

STATION	B.S.	H.I.	F.S.	ELEV.	CHESTER	ST.
					LEFT & SOUTH	RIGHT & NORTH
1+00 GOING WEST				69 84	INT. CHESTER AVE	& OLIVA ST
2+00				69 60		℄
				69 75		11' PUM'T. BRK.
				69 41		23' GUT.
				69 90		" T. Cb.
				70 0		35' P/L. GRD.
				69 01	15' GUT.	
				69 51	" T. Cb.	
3+47.09 J.C.M.H.	E. RIM	69 34		69 35	3 31 LT. & (SO.) J.C.M.H.	MEAN RIM
	W. RIM	69 37				MEAN RIM 69.35
	MEAN RIM	69 35				MEAS. 6.31
						T. PIPE 63.04
						DIA. " 0.67
				62 37	INV. 8" INLET EAST	INV. 62.37
					NOTE: DOUBLE CHECKED INV. ELEV'S. ON J.C.M.H. (DOES NOT FIT PLANS) L.L.B. 10-28-64	

F.B. 2728 Pg. 248 Job No. 3231 24 Division No. ____ Notes Red ____ Plotted ____ Profile ____
Survey of OLIVA AVE. Date ____ Date ____ No. ____
Survey by L.B. Notes P.H. Notes Chkd. ____ Checked ____ X-Sec. ____
Indexed C. J. GALLI Date ____ Date ____ Date ____ No. ____

76-L298 CE 307 3-61

PLEASE RETURN TO
LOS ANGELES COUNTY ENGINEER
403 LOS ANGELES COUNTY ENGINEERING BLDG.

NOTE: ANY ADDITIONS OR CHANGES ON THIS SHEET MUST BE MADE OR CIRCLED IN RED INK. WITH DATE AND NAME OF PERSON MAKING CHANGE.

Do not extend notes this side of this line.

STATION	B.S.	H.I.	F.S.	ELEV.	CHESTER	ST.	
3+47.09 J.C.M.H.						MEAN RIM	69.35
						MEAS.	6.22
						T. PIPE	63.13
						DIA."	0.67
				62 46	INV. 8" INLET NORTH	INV.	62.46
						MEAN R.	69.35
						MEAS.	6.34
						T. PIPE	63.01
						DIA."	0.67
				62 34	INV. 8" INLET WEST	INV.	62.34
						MEAN R.	69.35
						MEAS.	6.33
						T. PIPE	63.02
						DIA."	0.67
				62 35	INV. 8" OUTLET SOUTH	INV.	62.35

END X-SECTS GOING WEST

Profile Notes Red ____ Plotted ____ Job No. 3231 Division No. 24
No. ____ Date ____ Date ____ Survey of [illegible] AVE
X-Sec. Notes Chkd. ____ Checked ____ Survey by L.B. Notes P.H. Date 10-64
No. ____ Date ____ Date ____ Map No. ____ Indexed S. J. GALLI Date ____

F.B. 2728 Pg. 249

76-L298 CE 307 3-61

PLEASE RETURN TO
LOS ANGELES COUNTY ENGINEER
403 LOS ANGELES COUNTY ENGINEERING BLDG.

NOTE: ANY ADDITIONS OR CHANGES ON THIS SHEET MUST BE MADE OR CIRCLED IN RED INK, WITH DATE AND NAME OF PERSON MAKING CHANGE

Do not extend notes this side of this line.

STATION	B.S.	H.I.	F.S.	ELEV.	OLIVA LEFT & WEST	AVE. RIGHT & EAST
1+00 GOING NORTH				69 84	INT. OLIVA ST. & CHESTER AVE.	
1+11°				69 99		⊼ PUM'T. BRK.
1+23°				69 57		⊼ GUT.
1+23°				69 64		⊼ T. DEP. Cb.
1+38°	PUM'T. BRK.			70 53		⊼ PUM'T. BRK.
				70 35		8⁵ " EDGE
				70 3		15' GRD.
				70 41	7° PUM'T. EDGE	
				70 4	15' GRD.	
2+00				70 73		⊼
				70 66		7² PUM'T. EDGE
				70 8		15' GRD.
				70 70	8⁵ PUM'T. EDGE	
				70 8	15' GRD.	

F.B. 2728 Pg. 250 Job No. 3231 24 Division No. ____ Notes Red ____ Plotted ____ Profile ____
Survey of OLIVA AVE Date ____ Date ____ No. ____
Survey by L.B. Notes P.H. Notes Chkd. ____ Checked ____ X-Sec. ____
Indexed C. J. GALLI Date ____ Date ____ No. ____

76-L-298 CE 307 2-63

PLEASE RETURN TO
LOS ANGELES COUNTY ENGINEER
403 LOS ANGELES COUNTY ENGINEERING BLDG.

NOTE: ANY ADDITIONS OR CHANGES ON THIS SHEET MUST BE MADE OR CIRCLED IN RED INK, WITH DATE AND NAME OF PERSON MAKING CHANGE.

Do not extend notes this side of this line. N. ON

STATION	B. S.	H. I.	F. S.	ELEV.	OLIVA	AVE.
					LEFT & WEST	RIGHT & EAST
2+—		BLL.		70 6	117' GRD. S.W. COR. LOT 4	
2+-		BLL.		71 2		115' GRD. S.E. COR. LOT 5
2+—		OUTLET	?			
3+00				71 20		
				71 08		7' PUM'T. EDGE
				71 3		15' GRD.
				71 01	8' PUM'T. EDGE	
				71 1	15' GRD.	

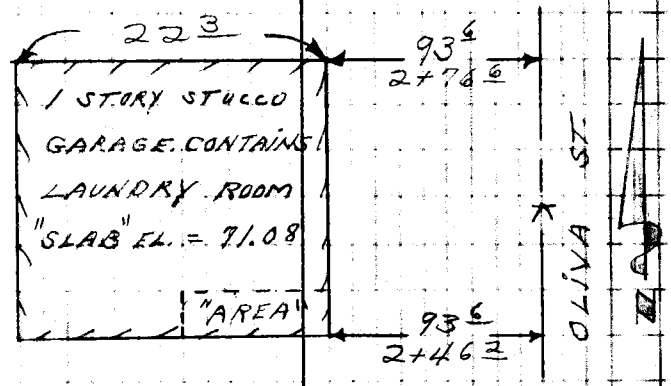

Profile Notes Red ____ Plotted ____ Job No. 3231 Division No. 24
No. ____ Date ____ Date ____ Survey of OLIVA AVE
X-Sec. Notes Chk'd ____ Checked ____ Survey by L.B. Notes P.H. Date 10-64
No. ____ Date ____ Date ____ Map No. ____ Indexed J. GALLI Date ____

F.B. 2728 Pg. 257

76-L-298 CE 307 2-63

PLEASE RETURN TO
LOS ANGELES COUNTY ENGINEER
403 LOS ANGELES COUNTY ENGINEERING BLDG.

NOTE: ANY ADDITIONS OR CHANGES ON THIS SHEET MUST BE MADE OR CIRCLED IN RED INK. WITH DATE AND NAME OF PERSON MAKING CHANGE

Do not extend notes this side of this line. N. ON

STATION	B. S.	H. I.	F. S.	ELEV.	OLIVA LEFT & WEST	AVE. RIGHT & EAST
3+—	OUTLET ?					
4+00				71 14		
				71 11		6.5 PUM'T. EDGE
				71 1		15' GRD.
				70 88	9.4 PVM'T. EDGE	
				70 9	15' GRD.	
4+11.7				70 97		
				71 04		6.5 PUM'T. EDGE
				70 76	13.0 PUM'T. EDGE	

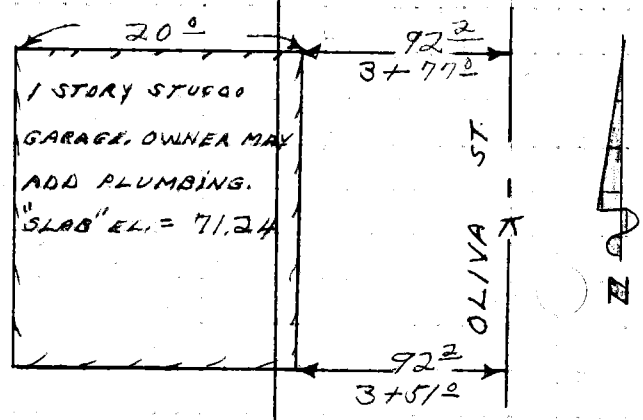

F.B. 2728 Pg. 252
Job No. 3231 24 Division No.
Survey of OLIVA AVE.
Survey by L.B. Notes P.H.
Indexed C. J. GALLI Date
Notes Red Plotted
Date Date
Notes Chkd. Checked
Date Date
Profile No.
X-Sec. No.

76-1-298 CE 307 2-63

PLEASE RETURN TO
LOS ANGELES COUNTY ENGINEER
403 LOS ANGELES COUNTY ENGINEERING BLDG.

NOTE: ANY ADDITIONS OR CHANGES ON THIS SHEET MUST BE MADE OR CIRCLED IN RED INK, WITH DATE AND NAME OF PERSON MAKING CHANGE.

Do not extend notes this side of this line. N. ON

STATION	B. S.	H. I.	F. S.	ELEV.	OLIVA LEFT & WEST	AVE. RIGHT & EAST
4+25				70 8		⊼ GRD.
				71 2		15' "
				71 2	15' GRD.	
4+ —				72 6		115' GRD. N.E. COR. LOT 6.
				71 3	117' GRD. N.W. COR. LOT 1.	
B.M.M.V. 114				71 69	B.M. M.V. 114 ELEV. 71.701 (FIELD) F.B. 2728 - 230 WEST SIDE OF OLIVA AVE. 352' ± NORTH OF ℄ CHESTER ST. (IN A CUL-DE-SAC) BT. SPK. IN C6. IN FRONT OF HO. # 15621	
	END JOB					

Profile No. ___ Notes Red ___ Date ___ Plotted ___ Date ___ Job No. 3231 Division No. 24
X-Sec. No. ___ Notes Chkd. ___ Date ___ Checked ___ Date ___ Survey of OLIVA AVE.
Survey by L.B. Notes P.H. Date 10-64
Map No. ___ Indexed J. GALLI Date ___
F.B. 2728 Pg. 253

F. B. 2728 Pg. 254 Job No. 323/24 Division No. Notes Red Plotted Profile

Survey of OLIVA AVE. Date Date No.

Survey by L.B. Notes P.H. Notes Chkd. Checked X-Sec.

Indexed Date Date Date No.

STATION	B.S.	H.I.	F.S.	ELEV.

76-L-298 CE 307 2-63

PLEASE RETURN TO

LOS ANGELES COUNTY ENGINEER

403 Los Angeles County Engineering Bldg.

Do not extend notes this side of this line.

NOTE: ANY ADDITIONS OR CHANGES ON THIS SHEET MUST BE MADE OR CIRCLED IN RED INK, WITH DATE AND NAME OF PERSON MAKING CHANGE

Profile	Notes Red	Plotted	Job No. 3181.15	Division No.	F.B. 2728 Pg. 255
No.	Date	Date	Survey of DAIRY VALLEY IMP. No 2		
X-Sec.	Notes Chkd.	Checked	Survey by J.H.B.	Notes C.E.S.	Date 9-6-65
No.	Date	Date	Map No.	Indexed C. J. GALLI	Date SEP 23 '65

J. N. 3181.15 DAIRY VALLEY IMPR. No 2
GRADE STAKE TO TOP OF 6" SUB-GRADE
= BOTTOM OF 2" FINISH GRADE.
BY VERBAL AGREEMENT BETWEEN
INSPECTOR DEW AND FIELD ENGR.
VIC CROWE, TOP OF SUB-GRADE
WAS SET SAME ELEVATION AS ℄
OF OLD PVMT - PER SEWER PLAN -
EXCEPT THAT A STRAIGHT GRADE
WAS SET FROM 27+91.6 to 32+00
ON ℄ CARMENITA RD
FROM 166th ST to ALONDRA BLVD

Sept 15 & 16
PARTY: J. H. Brown, Ed. Shoemaker
R. J. Rodriguez, I. ALVAREZ
2 copies to Inspector in field

STATION	B.S.	H.I.	F.S.	ELEV.

NOTE: ANY ADDITIONS OR CHANGES ON THIS SHEET MUST BE MADE OR CIRCLED IN RED INK, WITH DATE AND NAME OF PERSON MAKING CHANGE.

PLEASE RETURN TO
LOS ANGELES COUNTY ENGINEER
403 LOS ANGELES COUNTY ENGINEERING BLDG.

Do not extend notes this side of this line.

76-L-298 CE 307 2-63

76-L-298 CE 307 2-63

PLEASE RETURN TO
LOS ANGELES COUNTY ENGINEER
403 LOS ANGELES COUNTY ENGINEERING BLDG.

NOTE: ANY ADDITIONS OR CHANGES ON THIS SHEET MUST BE MADE OR CIRCLED IN RED INK, WITH DATE AND NAME OF PERSON MAKING CHANGE

Do not extend notes this side of this line.

STATION	B.S.	H.I.	F.S.	Sub grade ELEV.	Cut & Fill	Elev. @ sta.		
BM MV 94				63.88	BM MV 94 El. 63.882 F.B. 2728-109			
					166th St & Carmenita Rd 16601 SW Cor			
					L&T in ctr of gas sta. island.			
27+71.59				63.64	Gr			1X2
27+91.6				63.73	"			"
28+				63.76	"			"
+50				63.94	"			"
29+				64.12	"			"
+50				64.31	"			"
30+				64.49	"		0.36%	"
+50				64.67	"			"
31+				64.85	"			"
+50				65.04	"			"
32+				65.22	"			"
+50				65.14	"			"
33+				65.07	"		0.15%	"
+50				64.99	"			"
34+				64.92	"			"
+50				65.01	"			"
35+				65.09	"		0.18%	"
+50				65.18	"			"

ON

F.B. 2728 PG. 256

Job No. 3181.15 Division No. Notes Red Plotted Profile
Survey of DAIRY VALLEY IMP. No 2 Date Date No. X-Sec.
Survey by C.H.B. Notes C.E. Shoemaker Notes Chkd. Checked
Indexed C. J. GALLI Date Date Date No.

76-L-298 CE 307 2-63

PLEASE RETURN TO
LOS ANGELES COUNTY ENGINEER
403 LOS ANGELES COUNTY ENGINEERING BLDG.

NOTE: ANY ADDITIONS OR CHANGES ON THIS SHEET MUST BE MADE OR CIRCLED IN RED INK, WITH DATE AND NAME OF PERSON MAKING CHANGE.

Do not extend notes this side of this line.

STATION	B. S.	H. I.	F. S.	Sub grade ELEV.	Cut & Fill	Elev. @ Sta.		
36 +				65.27	Gr.		1 x 2	
+ 50				65.36	"		"	
37 +				65.44	"		"	
+ 50				65.53	"		"	0.18 %
38 +				65.62	"		"	
+ 50				65.71	"		"	
39 +				65.79	"		"	
BM MV 90				69.19	B.M. MV. 90		EL 69.19 F.B. 2728-108	
+ 50				65.88	"		"	
40 +				65.97	"		"	
+ 50				66.06	"		"	
41 +				66.15	"		"	
+ 50				66.29	"		1 x 1	℄
42 +				66.44	"		"	
+ 50				66.59	"		"	
43 +				66.74	"		1 x 2	0.30 %
+ 50				66.89	"		"	
44 +				67.03	"		"	
+ 50				67.18	"		"	
45 +				67.33	"		"	
+ 50				67.48	"		"	

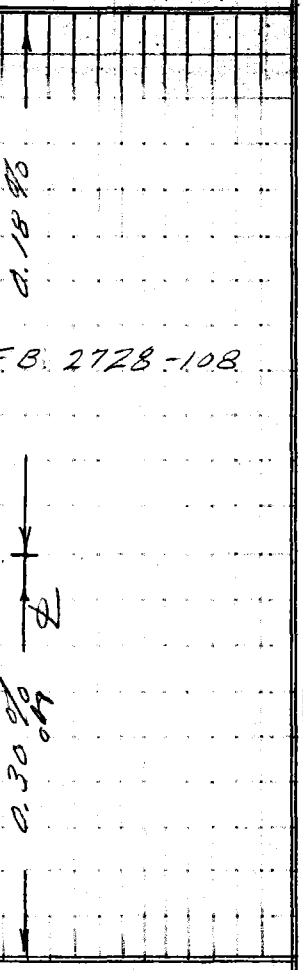

Profile Notes Red ____ Plotted ____ Job No. 3181.15 Division No. ____
No. ____ Date ____ Date ____ Survey of DAIRY VALLEY IMP NO 2
X-Sec. Notes Chkd. ____ Checked ____ Survey by J. H.B. Notes CES Date 7-65
No. ____ Date ____ Date ____ Map No. ____ Indexed C. L. GALLI Date ____

F.B. 2728 Pg. 257

F.B. 2728 Pg. 258 | 3181.15 | Job No. | Division No. | Notes Red. | Plotted

Survey of DAIRY VALLEY IMP. No 2 | Date | Date

Indexed C. J. GALLI | Date | Date | Date

[illegible]	67.87	"		"		
47 +	68.11	"		"		
+ 50	68.35	"		Spk & T		
48 +	68.59	F+0.10	68.49	1x2		
+ 50	68.84	Gr.		"		
49 +	69.08	C-0.13	69.21	Spk & T		
+ 50	69.32	C-0.08	69.40	"		
50 +	69.56	C-0.06	69.62	"		
+ 50	69.80	C-0.06	69.86	"		
51 +	70.05	Gr.		1x2		
+ 50	70.22	C-0.07	70.29	"		
52 +	70.38	Gr.		Spk. (Bent)		
+ 50	70.36	C-0.14	70.50	" "		
53 +	70.34	Gr.		Spk & T.		
+ 50	70.32	F+0.21	70.11	"		
54 +			70.42	"		
BM-MV 88	69.50	B.M. M.V. 88		El. 69.495 FB 2728-107		
		Carmenita Rd & Alondra Blvd.				
		S.W. Cor. L.A. Co. Eng. Tag & Bradin M.C.R.				

0.48 %

ON ℄

0.33%

0.04%