PWFB 1428 797

Notes Ck'd by
Map No.
Office Work
Checked
Date

Survey of No. El Monte Area
JN 0303.00 Tape 0185 Std 68 °F
Surveyed by A.S. CURTIS
Notes CURTIS Date 6-22-66
Indexed H. E. OTT JUN 2 4 '68

F. B. 2729 PG. 18

JN. 0303.00
NO. EL MONTE AREA.
Centerline Monumenting
Index Map.

Curtis
Carrasco
Ohashi
Rodriguez

Microfilmed July '85
Inc. in P.W. file: May '86

PWFB 1428

798

F. B. 2729 PG 74

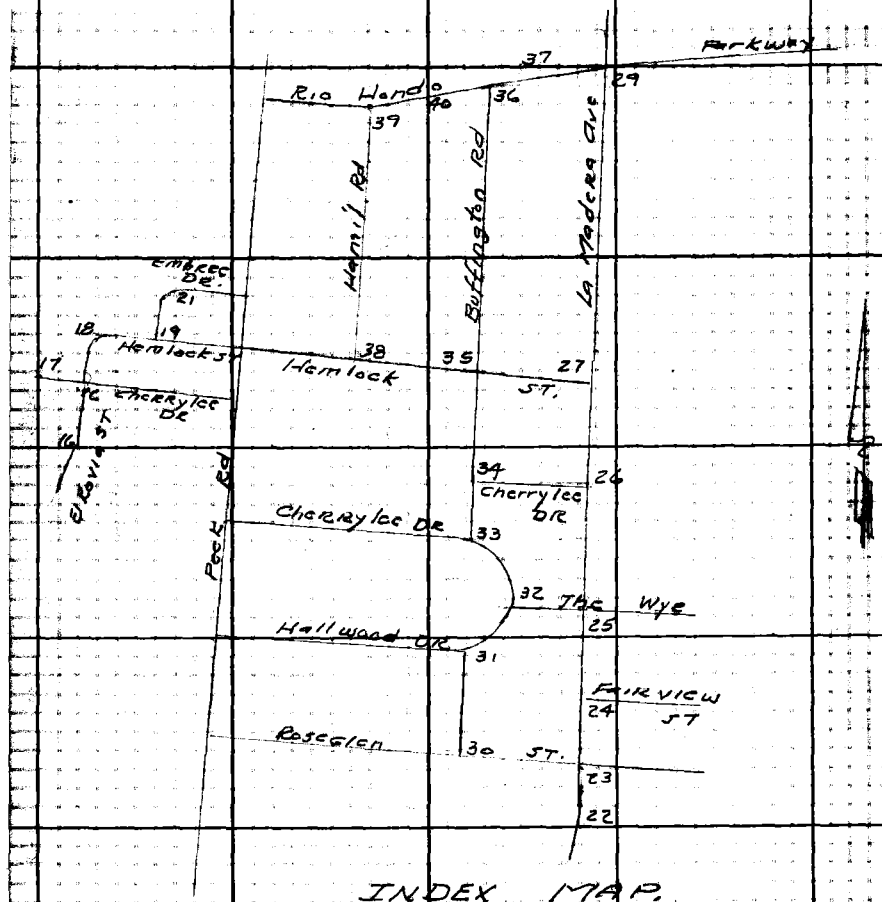

INDEX MAP.

PLEASE RETURN TO
LOS ANGELES COUNTY ENGINEER
403 Los Angeles County Engineering Bldg.

Do not extend this side of this line.

Note: Any Additions or Changes on This Sheet Must Be Made or Circled in Red Ink With Date and Name of Person Making Change.

PWFB 1428

799

Notes Ck'd by	Survey of No. El Monte Area
Map No.	JN 0303.00 Tape 0185 Std °F
Office Work	Surveyed by C.E. DREICER
Checked	Notes WILKS Date 1-27-64
Date	Indexed H. E. OTT

F. B. 2729 PG. 15

J.N. 0303.00
NO. EL MONTE AREA.
CENTERLINE
And Showing Mon's Set,

DREICER
WILKS

Note: Any Additions or Changes on This Sheet Must be Made or Circled in Red Ink With Date and Name of Person Making Change.

Do not extend this side of this line.

PLEASE RETURN TO
LOS ANGELES COUNTY ENGINEER
403 LOS ANGELES COUNTY ENGINEERING BLDG.

78F3085 CE # 310 3-61

PWFB 1428 CONT. ON RIGHT PAGE 18 800

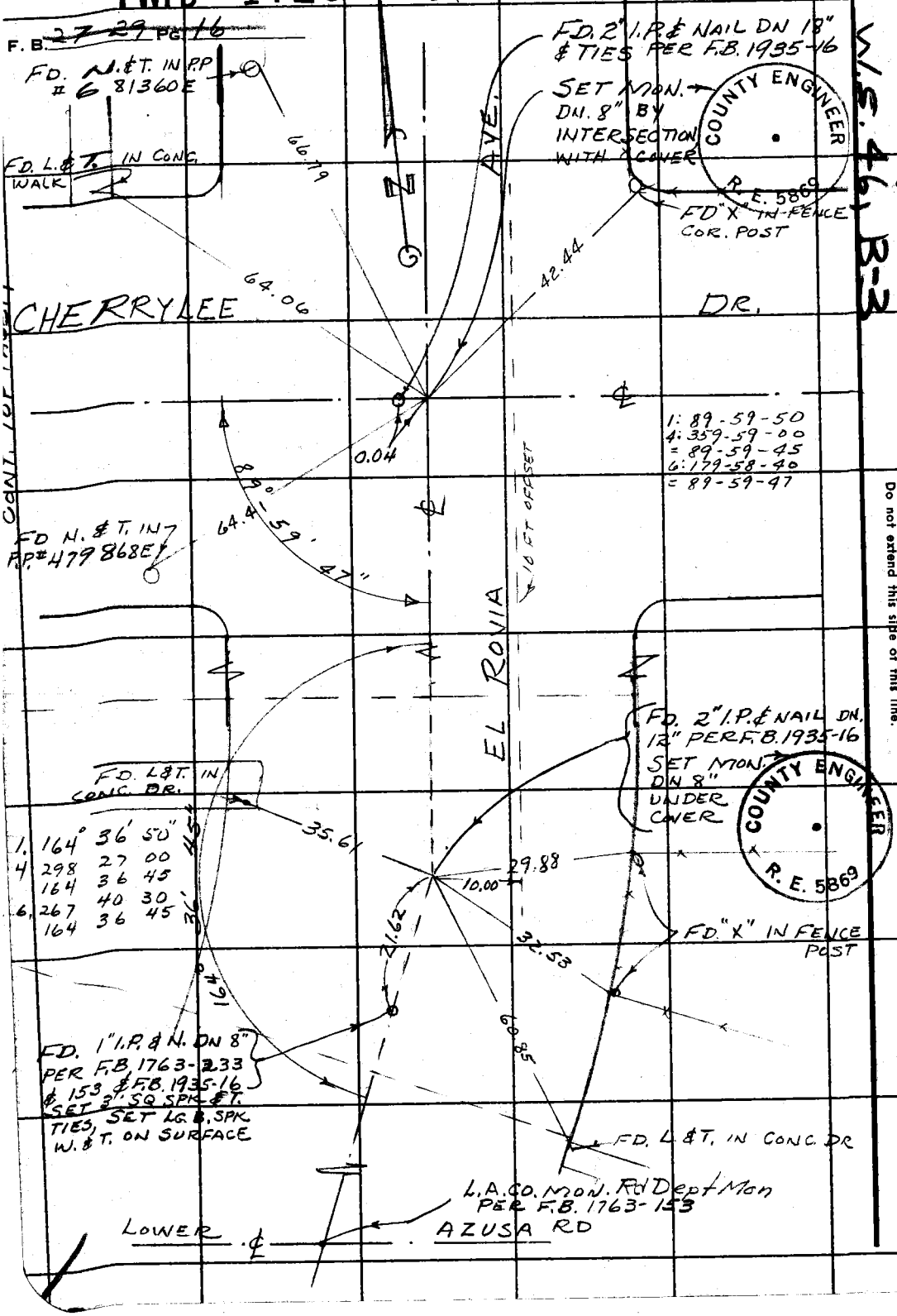

PLEASE RETURN TO
LOS ANGELES COUNTY ENGINEER
403 LOS ANGELES COUNTY ENGINEERING BLDG.
Do not extend this side of this line.

Note: Any Additions or Changes on This Sheet Must be Made or Circled in Red Ink With Date and Name of Person Making Change.

PWFB 1428

801

Notes Ck'd by	Survey of N. EL MONTE AREA
Map No.	JN 0303.00 Tape 0185 Std 68 °F
Office Work	Surveyed by ~~G.E. DREIER~~
Checked	Notes G.E. DREIER Date 1-24-64
Date	Indexed H. E. OTT

F. B. 2727 PG. 17

W.S. 46 B-3

CONT. ON LEFT PG. 16

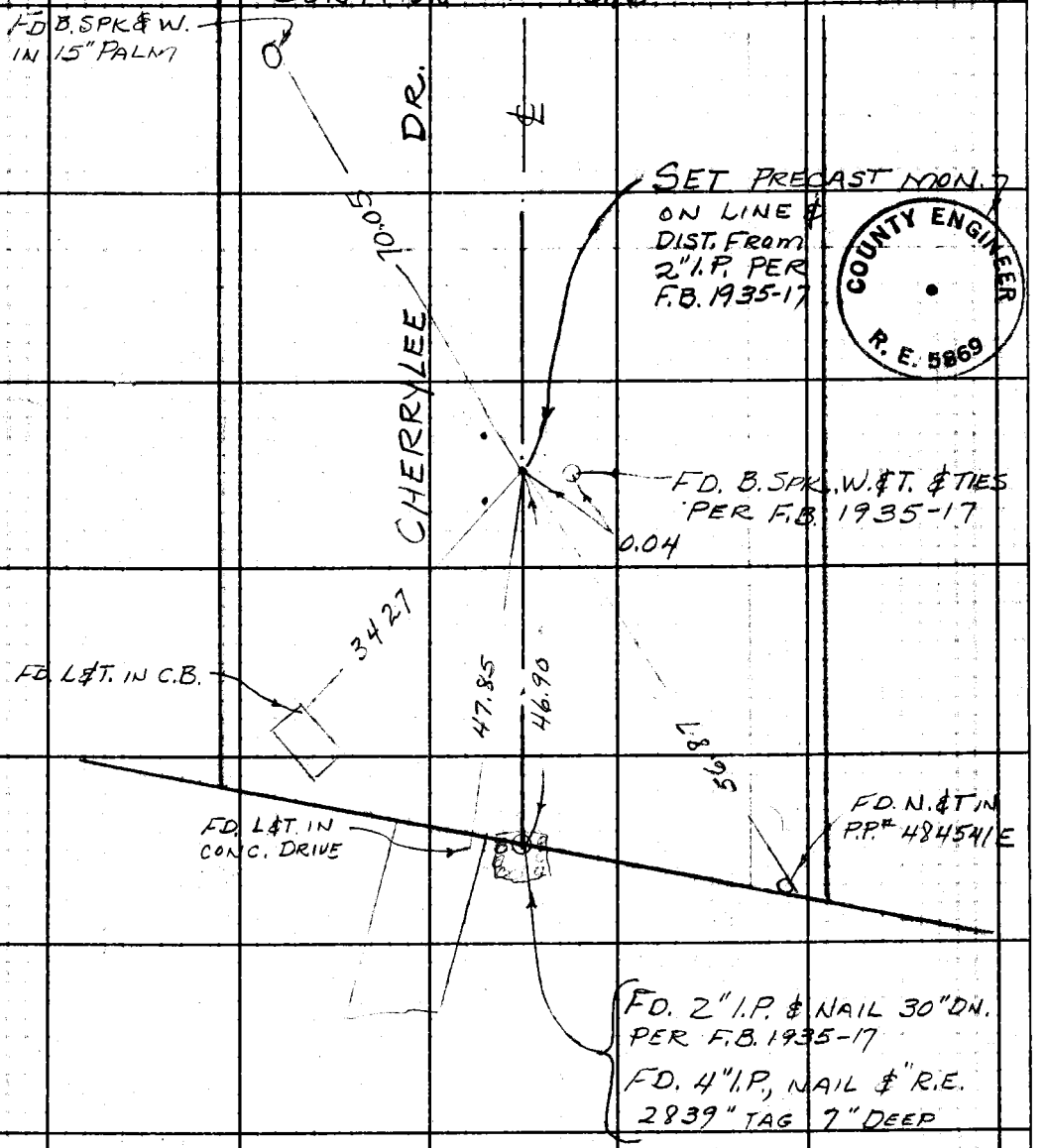

Note: Any Additions or Changes on This Sheet Must Be Made or Circled in Red Ink With Date and Name of Person Making Change.

Do not extend this side of this line.

PLEASE RETURN TO
LOS ANGELES COUNTY ENGINEER
403 LOS ANGELES COUNTY ENGINEERING BLDG.

78F3089 GE # 310 3-61

RE 2839

PWFB 1428

802

F.B. 2729 PG. 18

CONT. ON LEFT PAGE 19

W.S. 461 B3

89	59	50	
4	359	59	20
	89	59	50
	179	58	50
	89	59	48

LOS ANGELES COUNTY ENGINEER
403 LOS ANGELES COUNTY ENGINEERING BLDG.
PLEASE RETURN TO
Do not extend this side of this line.
Note: Any Additions or Changes on This Sheet Must be Made or Circled in Red Ink With Date and Name of Person Making Change.

PWFB 1428 803 / 804

Notes Ck'd by	Survey of N. ELMONTE AREA
Map No.	JN 0303.00 Tape 0185 Std 68 °F
Office Work	Surveyed by G.E. DREIER
Checked	Notes WILKS Date 1-30-64
Date	Indexed H. E. OTT

F. B. 2729 PG. 19

W.S. 46, B-3

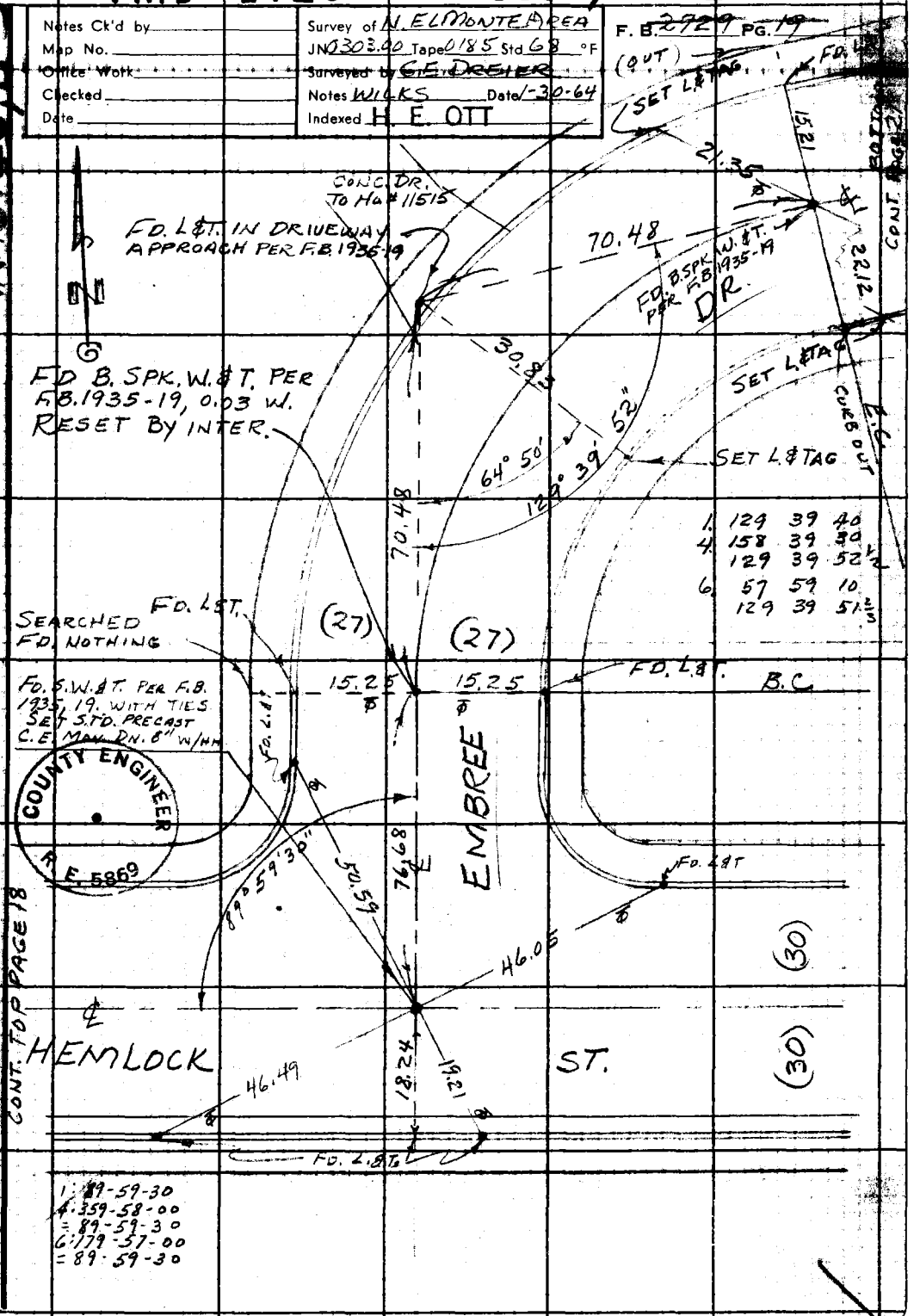

Note: Any Additions or Changes on This Sheet Must be Made or Circled in Red Ink With Date and Name of Person Making Change.

Do not extend this side of this line.

PLEASE RETURN TO
LOS ANGELES COUNTY ENGINEER
403 LOS ANGELES COUNTY ENGINEERING BLDG.

76F309S CE # 310 3-61

F. B. 2729 PG 20

PLEASE RETURN TO
LOS ANGELES COUNTY ENGINEER
403 Los Angeles County Engineering Bldg.

Do not extend this side of this line.

Note: Any Additions or Changes on This Sheet Must be Made or Circled in Red Ink With Date and Name of Person Making Change.

PWFB 1428 805 806

Notes Ck'd by	Survey of N. EL MONTE AREA
Map No.	JN 0303.00 Tape 0186 Std 68 °F
Office Work	Surveyed by G.E. DREIER
Checked	Notes G.E. DREIER Date 2-3-64
Date	Indexed H. E. OTT

F. B. ~~2729~~ PG. ~~21~~

W.S 46, B-3

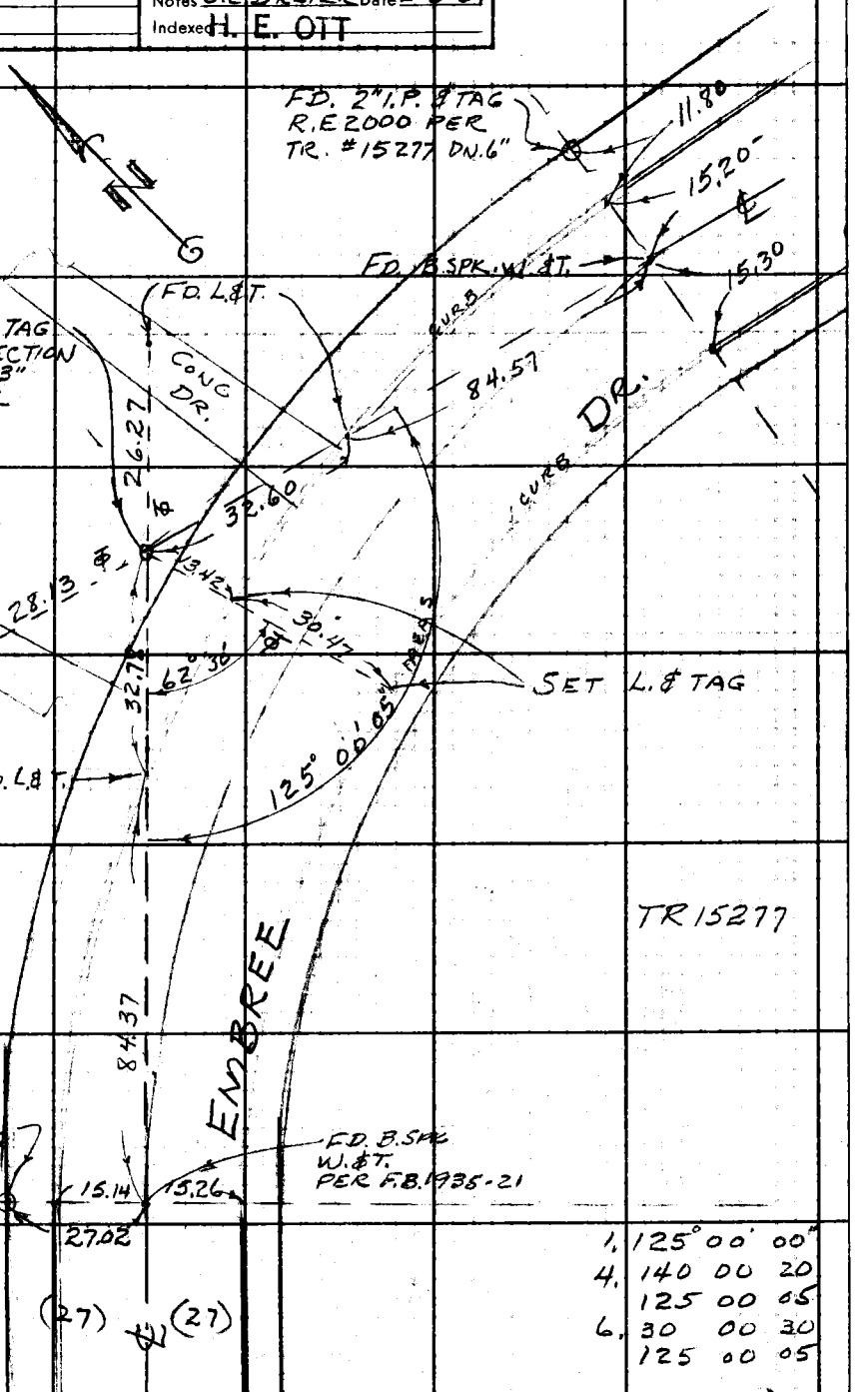

CONT. TOP PAGE 19

Note: Any Additions or Changes on This Sheet Must be Made or Circled in Red Ink With Date and Name of Person Making Change.

Do not extend this side of this line.

PLEASE RETURN TO
LOS ANGELES COUNTY ENGINEER
403 LOS ANGELES COUNTY ENGINEERING BLDG.

76F309S CE # 310 3-61

PWFB 1428 807 / 808

F. B. ~~2729~~ PG. ~~22~~

CONT. BOTTOM PAGE 23

1. 156° 00' 40"
4. 264 02 50
156 00 42½
6. 216 04 10
156 00 41⅔

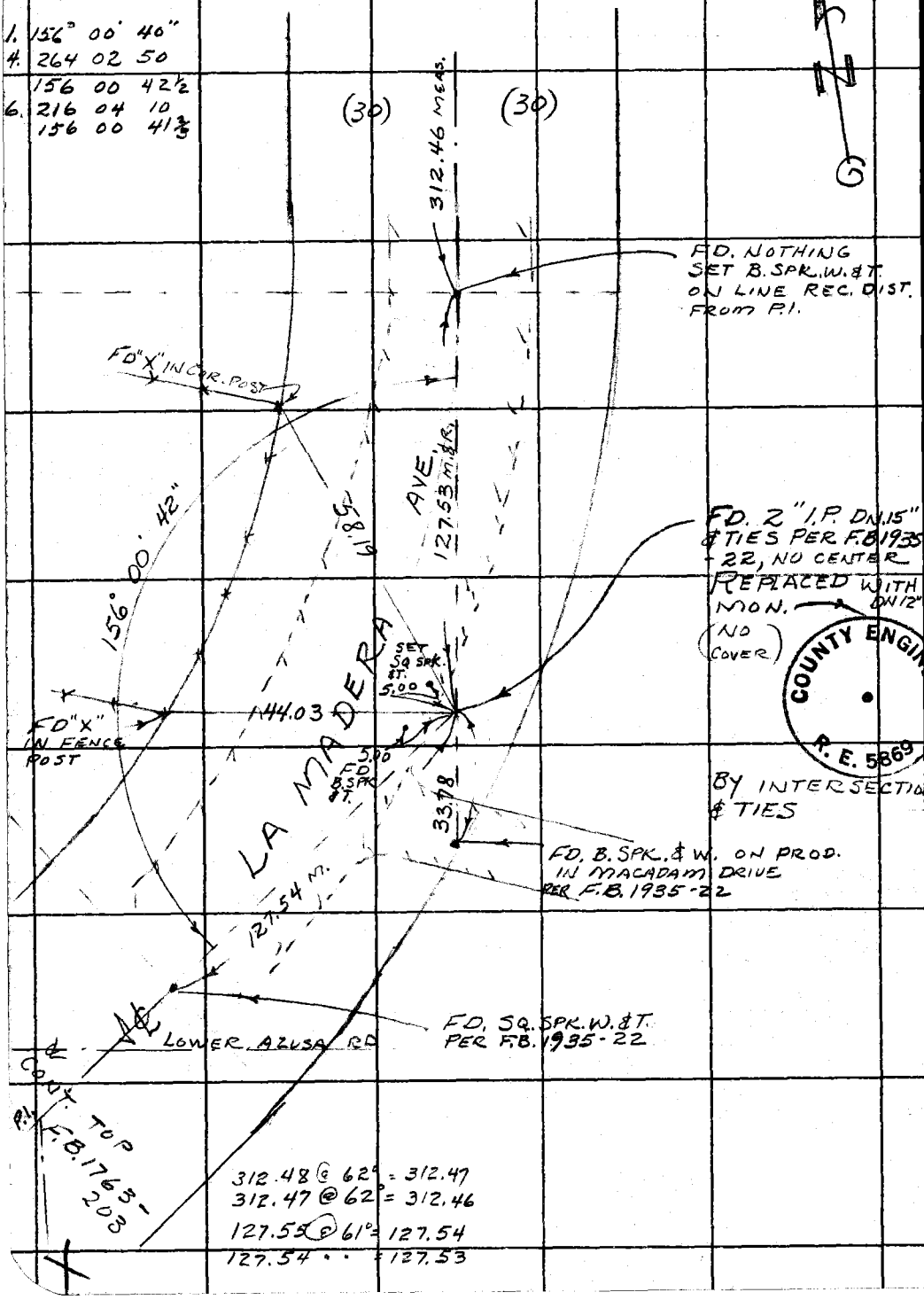

312.48 @ 62° = 312.47
312.47 @ 62° = 312.46
127.55 @ 61° = 127.54
127.54 " " = 127.53

PLEASE RETURN TO
LOS ANGELES COUNTY ENGINEER
403 LOS ANGELES COUNTY ENGINEERING BLDG.

Do not extend this side of this line.

Note: Any Additions or Changes on This Sheet Must be Made or Circled in Red Ink With Date and Name of Person Making Change.

PWFB 1428 809

Notes Ck'd by	Survey of N. EL MONTE AREA
Map No.	JN 0303.00 Tape 0185 Std °F
Office Work	Surveyed by G.E. DREIER
Checked	Notes G.E. DREIER Date 2-5-64
Date	Indexed H. E. OTT

F. B. ~~2729~~ PG. ~~23~~

W.S.46, B-4

CONT. BOTTOM PAGE 24

1. 89° 42' 00"
4. 358 48 10
89 42 02½
6. 178 12 20
89 42 03⅓

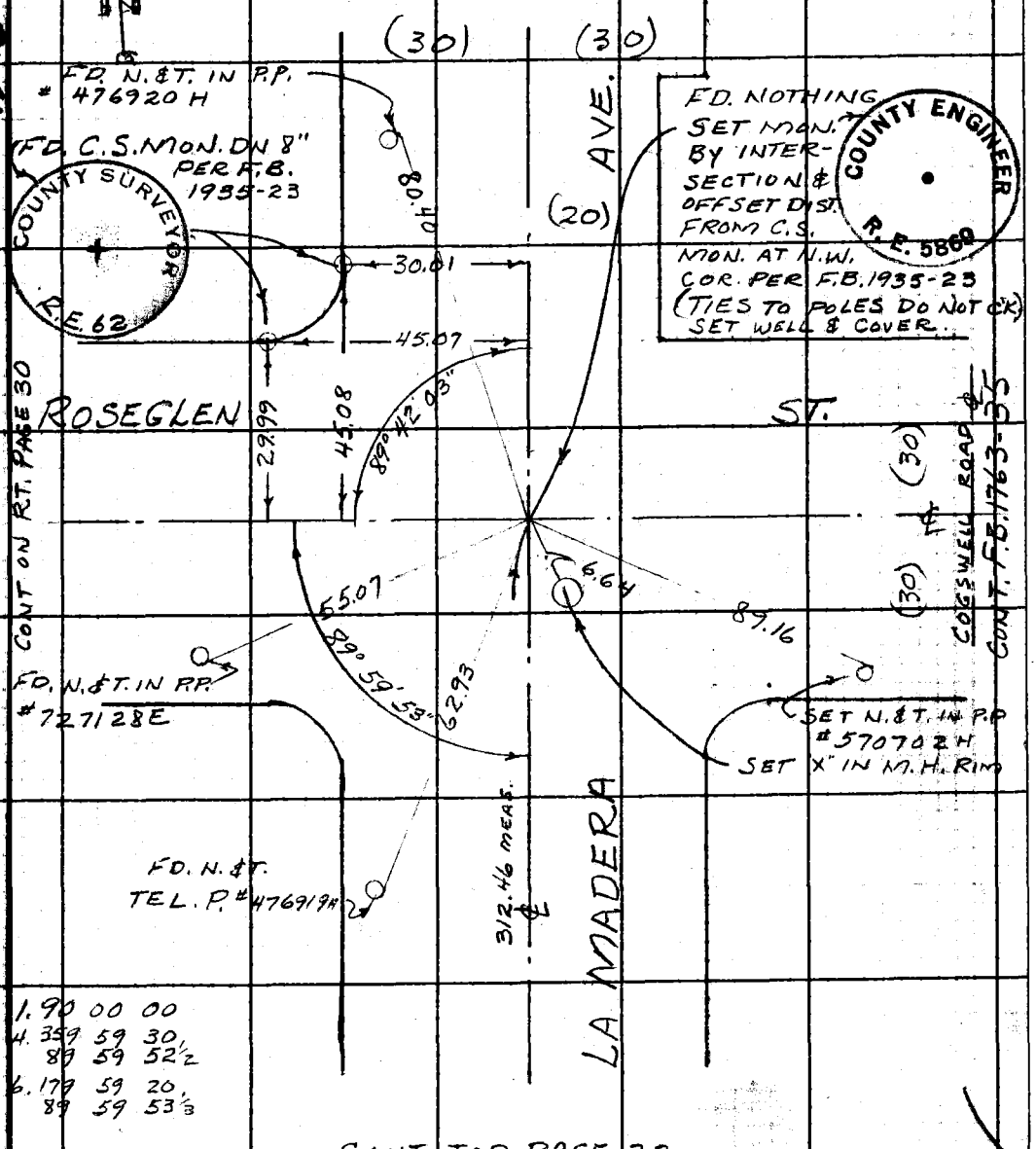

1. 90 00 00
4. 359 59 30
89 59 52½
6. 179 59 20
89 59 53⅓

CONT. TOP PAGE 22

Note: Any Additions or Changes on This Sheet Must be Made or Circled in Red Ink With Date and Name of Person Making Change.

Do not extend this side of this line.

PLEASE RETURN TO
LOS ANGELES COUNTY ENGINEER
403 LOS ANGELES COUNTY ENGINEERING BLDG.

76F3095 CE # 310 3-61

PWFB 1428

CONT. ON BOTTOM PAGE 25

810

F. B. ~~2729~~ PG. ~~24~~

1. 90° 18' 10"
4. 361 13 00
90 18 15
6. 181 49 30
90 18 15

W S 46 B-4

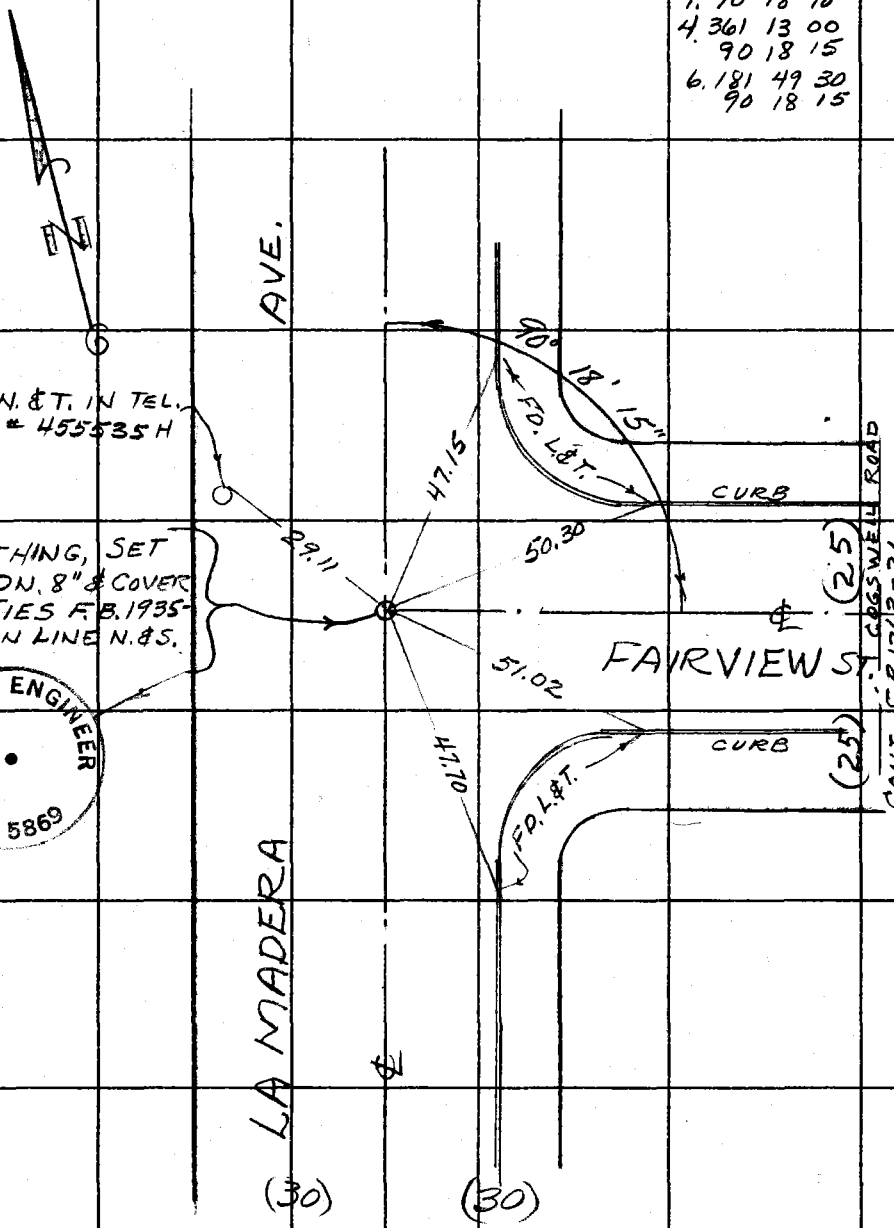

LOS ANGELES COUNTY ENGINEER
403 LOS ANGELES COUNTY ENGINEERING BLDG.

PLEASE RETURN TO

Do not extend this side of this line.

Note: Any Additions or Changes on This Sheet Must be Made or Circled in Red Ink With Date and Name of Person Making Change.

CONT. ON TOP PAGE 23

PWFB 1428

811

Notes Ck'd by
Map No.
Office Work
Checked
Date

Survey of N. ELMONTE AREA
JN 030300 Tape 0/85 Std 68 °F
Surveyed by G.E. DREIER
Notes G.E. DREIER Date 2-6-64
Indexed H. E. OTT

F. B. ~~2-729~~ PG. 25

TIES MEAS. AT 65°F. NO CORR.

CONT. BOTTOM PAGE 26

1.	90	17	50"
4.	1	12	00
	90	18	00
6.	181	47	50
	90	17	58⅓

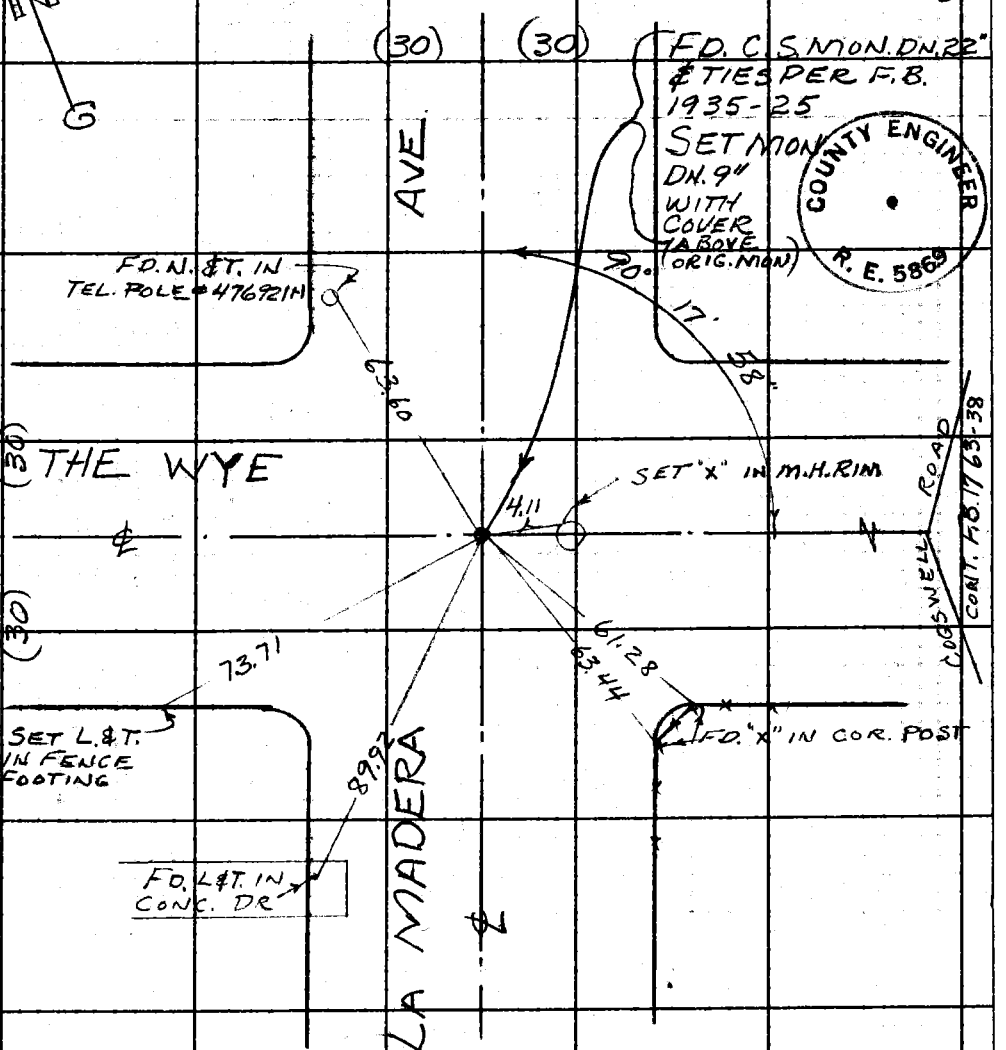

CONT. TOP PAGE 24

Note: Any Additions or Changes on This Sheet Must Be Made or Circled in Red Ink With Date and Name of Person Making Change.

Do not extend this side of this line.

PLEASE RETURN TO
LOS ANGELES COUNTY ENGINEER
403 LOS ANGELES COUNTY ENGINEERING BLDG.

76F3089 CE # 310 3-81

PWFB 1428 812, 813

F. B. ~~2729~~ PG. ~~26~~

CONT. BOTTOM PAGE 27

W.S. 46, B-3

1. 89° 42' 00"
4 358 48 00
89 42 00
6 178 12 00
89 42 00

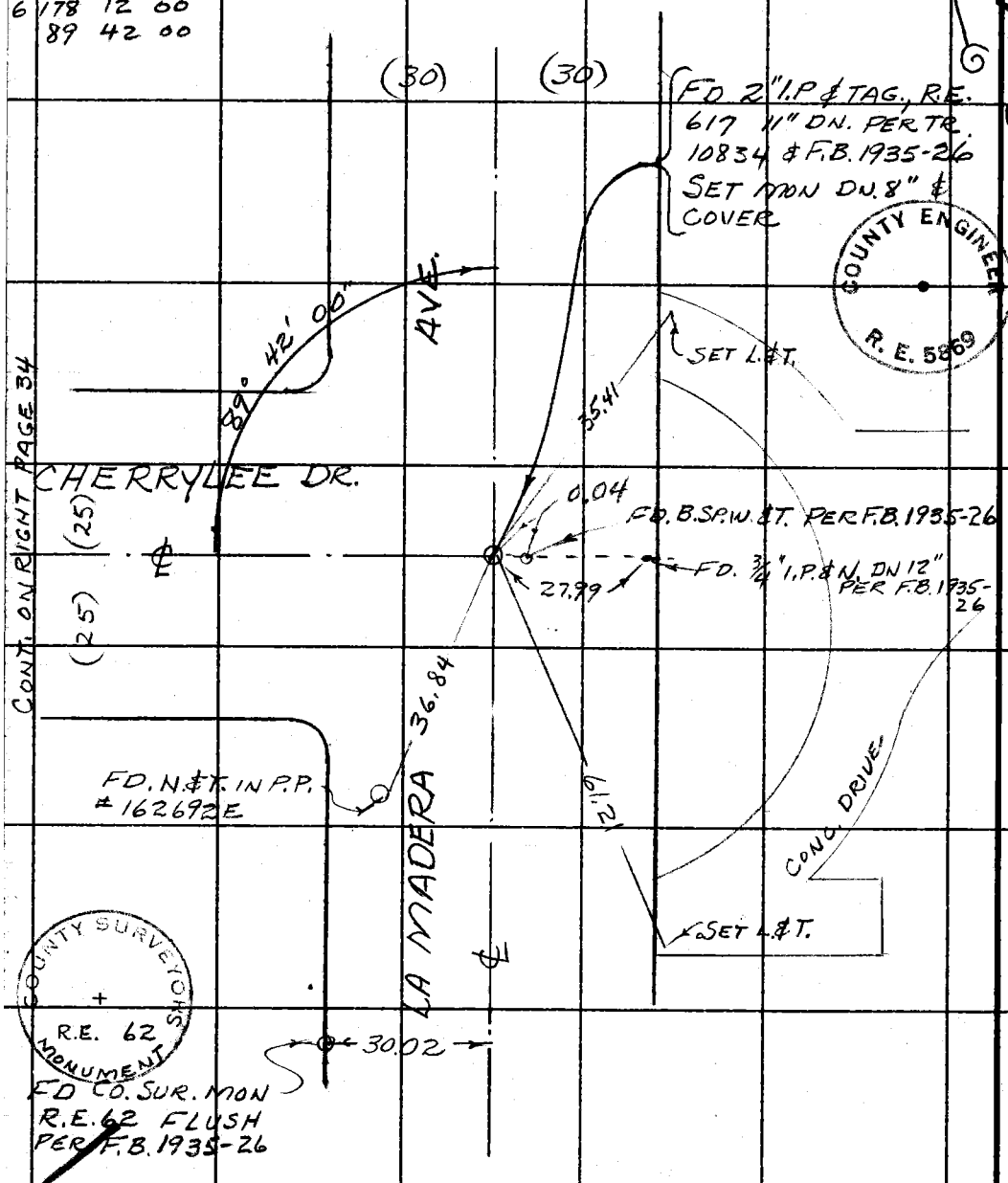

CONT. ON RIGHT PAGE 34

CONT. TOP PAGE 25

COUNTY ENGINEER R. E. 5869

COUNTY SURVEYORS R.E. 62 MONUMENT

PLEASE RETURN TO
LOS ANGELES COUNTY ENGINEER
403 LOS ANGELES COUNTY ENGINEERING BLDG.

Do not extend this side of this line.

Note: Any Additions or Changes on This Sheet Must be Made or Circled in Red Ink With Date and Name of Person Making Change.

PWFB 1428

814 / 815

Notes Ck'd by	Survey of N. EL MONTE AREA
Map No.	JN 0303.00 Tape 0185 Std 68 °F
Office Work	Surveyed by G.E. DREIER
Checked	Notes G.E. DREIER Date 2-10-64
Date	Indexed H. E. OTT

F. B. ~~2747~~ PG. 27

WS 46.B-3

CONT. BOT PAGE 29

1. 89 41 50
4 358 47 20
89 41 50
6. 178 10 50
89 41 48⅓

659.87 level @ 76° = 659.90

SET MON. BY INERSECTION DN. 8" WITH COVER

COUNTY ENGINEER R. E. 5869

AVE.

FD. L & T. IN CONC. WALK

89° 41' 48"

FD. N. & T. IN P.P. # 162683E

58.64

FD. ¾" I.P. & TIES PER F.B. 1935-27

0.06

31.11

659.90

(30) (30) (20) (30)

COGSWELL RD

SEE F.B. 1763-42 & 234

CONT RIGHT PAGE 35

(30) HEMLOCK ST.

49.77

54.27

54.31

45.09

29.99

(30)

45.08

30.02

FD. L & T. IN CONC. WALK

FD. C.S. MON, DN 4" PER F.B. 1935-27 & F.B. 463-291

COUNTY SURVEYORS MONUMENT R.E. 62

LA MADERA

(30) (30)

CONT. TOP PAGE 26

Note: Any Additions or Changes on This Sheet Must be Made or Circled in Red Ink With Date and Name of Person Making Change.

Do not extend this side of this line.

PLEASE RETURN TO LOS ANGELES COUNTY ENGINEER 403 LOS ANGELES COUNTY ENGINEERING BLDG.

76F309S CE # 310 3-61

F. B. 2729 PG. 28

PLEASE RETURN TO
LOS ANGELES COUNTY ENGINEER
403 Los Angeles County Engineering Bldg.

Do not extend this side of this line.

Note: Any Additions or Changes on This Sheet Must be Made or Circled in Red Ink With Date and Name of Person Making Change.

PWFB 1428 816

Notes Ck'd by	Survey of N. EL MONTE AREA
Map No.	JN 030300 Tape 0185 Std 68 °F
Office Work	Surveyed by G.E. DREIER
Checked	Notes G.E. DREIER Date 1-7-64
Date	Indexed H. E. OTT

F. B. ~~2729~~ PG. ~~29~~

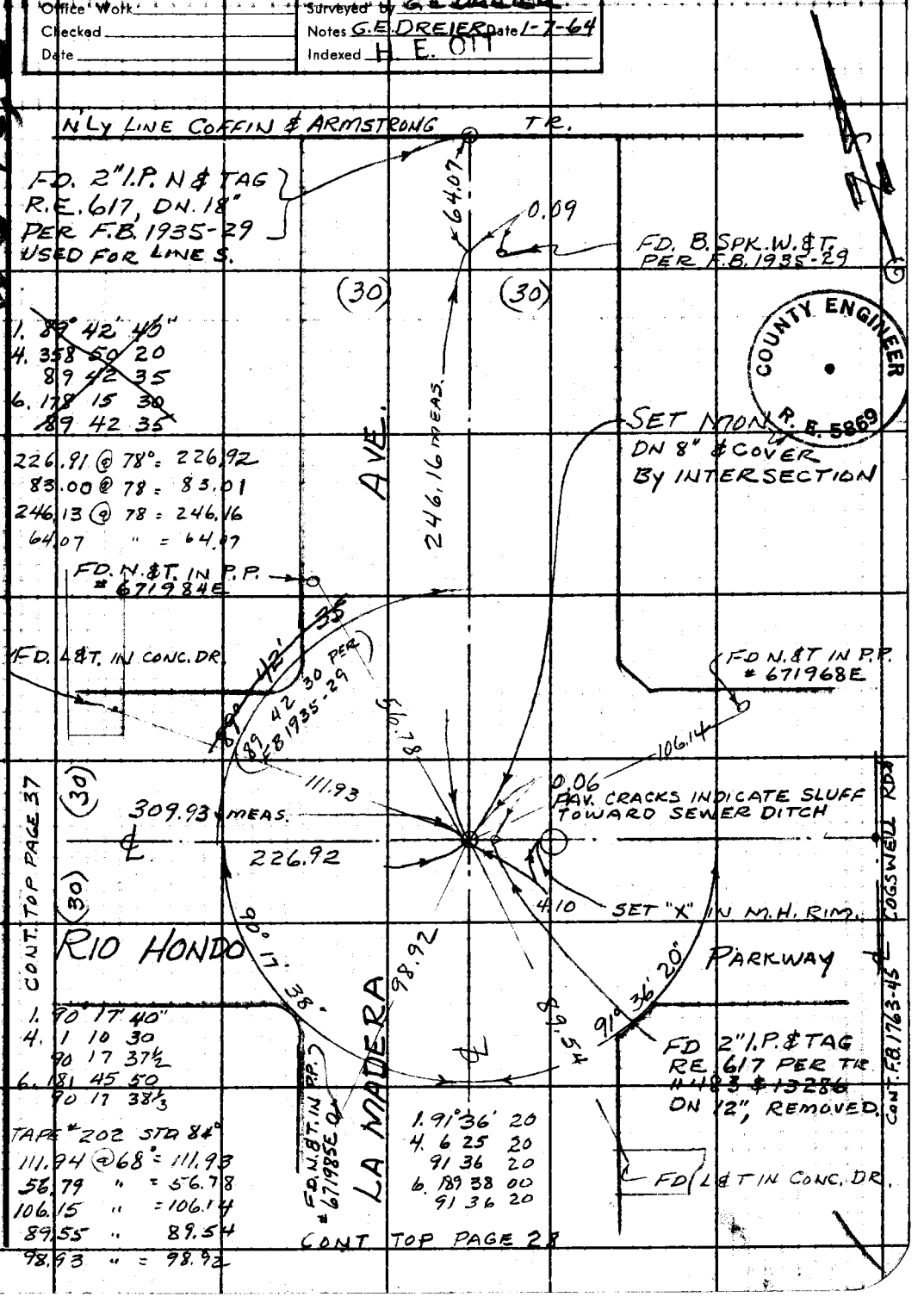

COUNTY ENGINEER R. E. 5869

Note: Any Additions or Changes on This Sheet Must be Made or Circled in Red Ink With Date and Name of Person Making Change.

Do not extend this side of this line.

PLEASE RETURN TO LOS ANGELES COUNTY ENGINEER 403 LOS ANGELES COUNTY ENGINEERING BLDG.

76F3095 CE # 310 3-61

PWFB 1428 817

F. B. 2729 PG. 30

CONT. BOTTOM PG. 31

WS46, B-4

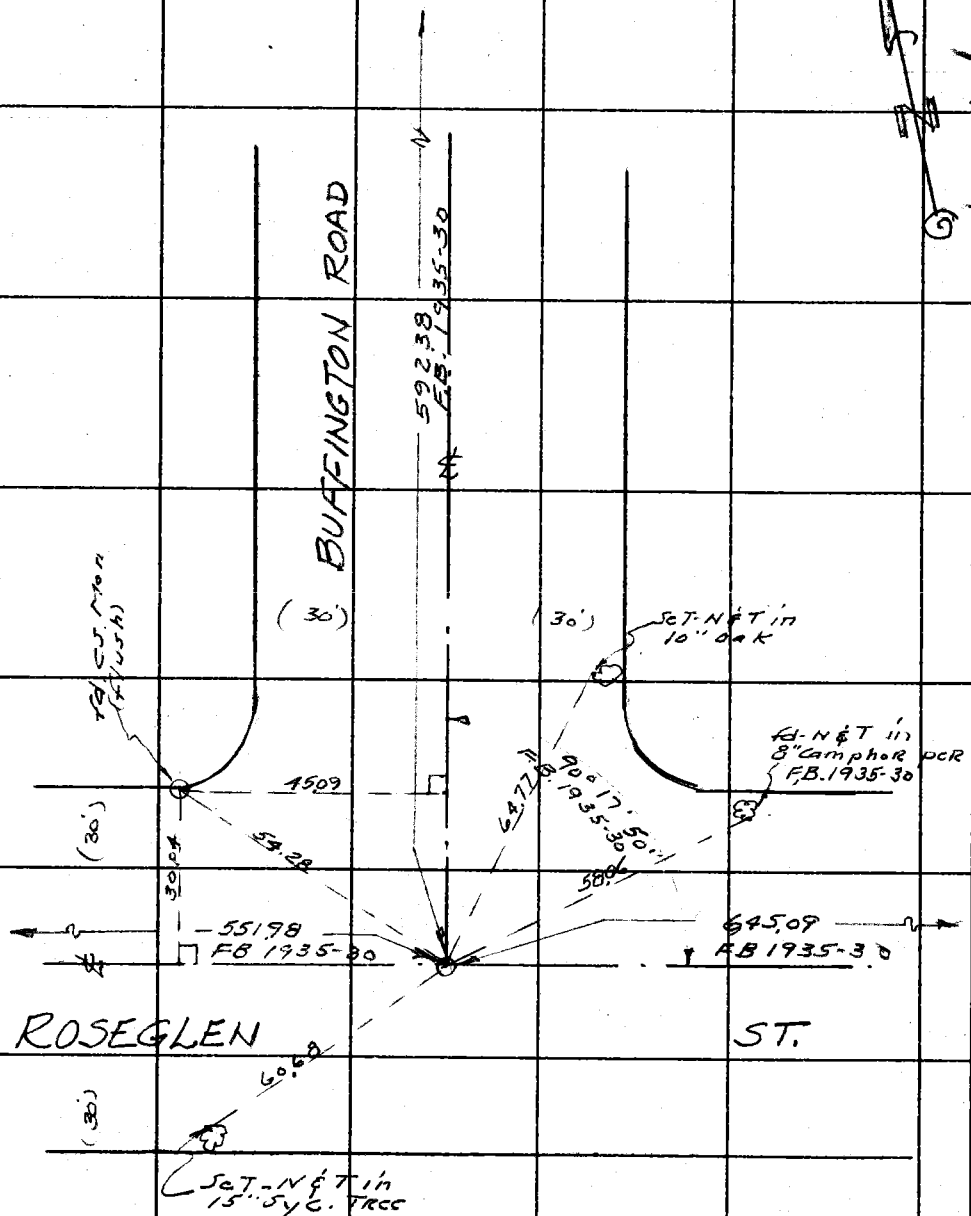

LOS ANGELES COUNTY ENGINEER
403 Los Angeles County Engineering Bldg.
PLEASE RETURN TO
Do not extend this side of this line.
Note: Any Additions or Changes on This Sheet Must be Made or Circled in Red Ink With Date and Name of Person Making Change.

PWFB 1428 818

Notes Ck'd by	Survey of N. EL MONTE AREA
Map No.	JN 0303.00 Tape 0185 Std 68 °F
Office Work	Surveyed by G.E. DREIER
Checked	Notes G.E. DREIER Date 2-13-64
Date	Indexed H. E. OTT

F. B. ~~2729~~ Pg. ~~31~~

W 546 B-4

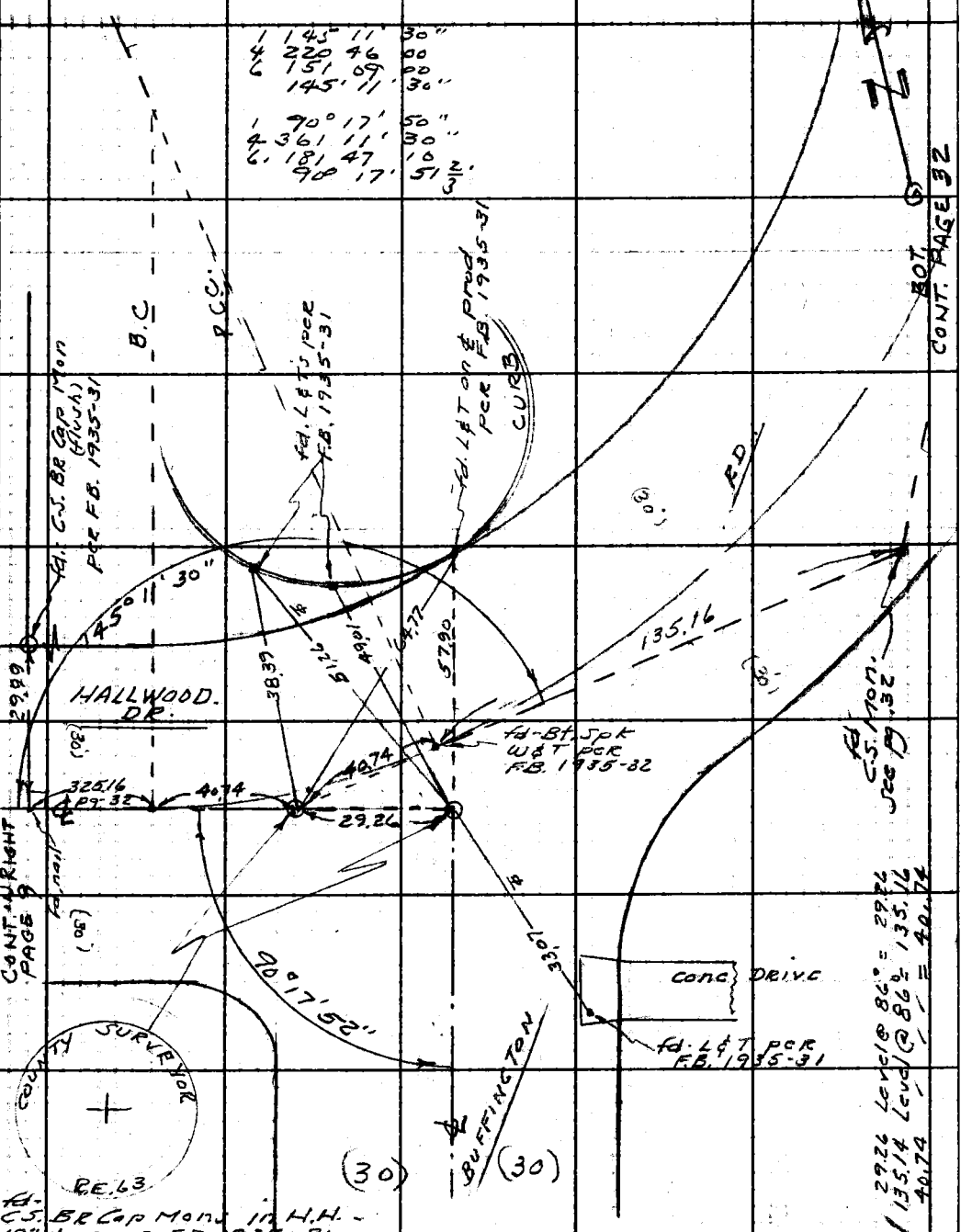

CONT TOP PAGE 30

Note: Any Additions or Changes on This Sheet Must be Made or Circled in Red Ink With Date and Name of Person Making Change.

Do not extend this side of this line.

PLEASE RETURN TO
LOS ANGELES COUNTY ENGINEER
403 LOS ANGELES COUNTY ENGINEERING BLDG.

76F309S CE # 310 3-61

PWFB 1428 CONT. ON BOTTOM PAGE 33 819

F. B. 2729 PG 32

138.68 Level @ 76' = 138.69

FD. C.S. MON
DN. 20" PER
F.B. 1935-32
F.B. 436-290
(OFF PAV.)

COUNTY SURVEYOR

138.69
58.91
139° 54' 21"
56.34
81.43
138.69

FD L&T. IN
TOP OF WALL
FB 1935-32

R.E. 63
Raised this Mon.
to 8" dp & set
in H.H. with Cover
8-17-65 A.J.C.

1. 139° 54' 30"
4. 199 37 30
6. 119 26 10
139° 54' 21 2/3"

FD. L&T IN CB
FB 1935-32

(30')

SET-Bt. Spk-W
&T.

R.D.

1. 106° 02' 30"
4. 64 10 30
6. 276 15 30
106° 02' 35"

Fd. L&T. in CB
per F.B. 1935-32

P.C.C.

106° 02' 35"

51.76

1. 147° 54' 50"
4. 231 38 50
6. 167 28 10
147° 54' 41 2/3"

43.96

54.42"

37.63

THE WYE.

476.74
per F.B. 1935-25

(30')

CONT. ON LEFT PAGE 25

Fd. L&T in CB.
on & Fr. of Cb. per
F.B. 1935-32

147°

41.72

Fd. L&T in CB
per F.B. 1935-32

P.C.C.

51.76

1. 140° 51' 20"
4. 203 25 30
6. 125 07 50
140° 51' 18 2/3"

SET-Bt. Spk W&T

BUFFINGTON

COUNTY SURVEYOR

135.16

Fd. L&T's in
Curb per
F.B. 1935-32

76.22

18"

5'

55.71

140°

Fd. - R.E. 63
Col. Sur-Br. Cap
Mon. in H.H.
8" dp per
F.B. 1935-32

Fd. Co. Sur. Br. Cap
Mon. 10" dp per
F.B. 1935-32

135.14 Level @ 86° = 135.16
138.67 " " = 138.69
51.75 " " = 51.76

56.95

135.14

(30')

COUNTY SURVEYOR

51.75 Level @ 86° = 51.76
135.14 " " = 135.16

(30')

R.E. 63

CONT. ON RIGHT PG. 31

WS 46 B 3

LOS ANGELES COUNTY ENGINEER
403 Los Angeles County Engineering Bldg.

PLEASE RETURN TO

Do not extend this side of this line.

Note: Any Additions or Changes on This Sheet Must Be Made or Circled in Red Ink With Date and Name of Person Making Change.

PWFB 1428 820

Notes Ck'd by	Survey of N. EL MONTE AREA
Map No.	JN 030300 Tape 0185 Std 68° °F
Office Work	Surveyed by G.E. DREIER
Checked	Notes G.E. DREIER Date 2-13-64
Date	Indexed H. E. OTT

F. B. ~~2729~~ PG. ~~33~~

WS 46 B-3

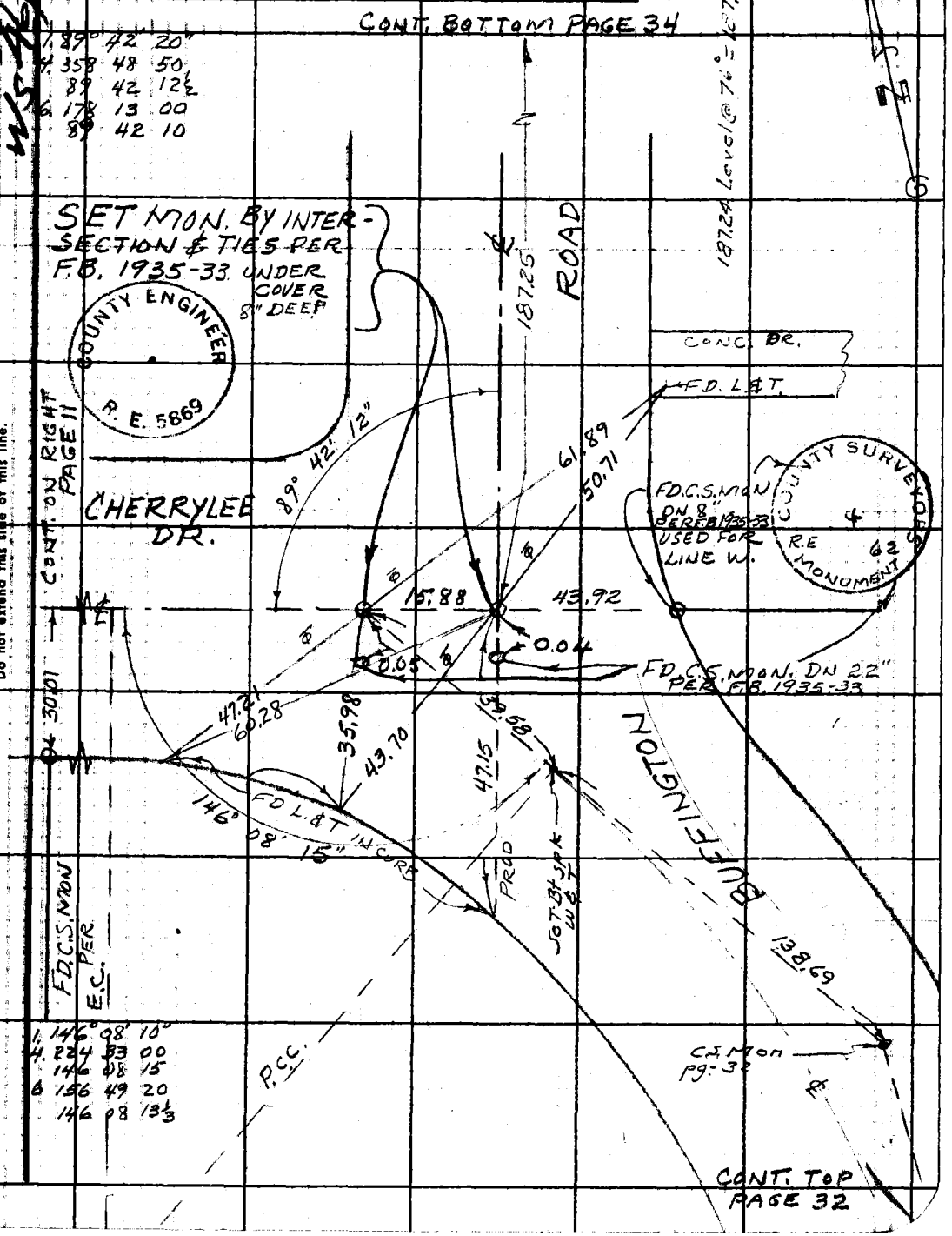

Note: Any Additions or Changes on This Sheet Must be Made or Circled in Red Ink With Date and Name of Person Making Change.

Do not extend this side of this line.

PLEASE RETURN TO LOS ANGELES COUNTY ENGINEER 403 LOS ANGELES COUNTY ENGINEERING BLDG.

76F3095 CE # 310 3-61

PWFB 1428 821

F. B. ~~2729~~ PG. ~~34~~

CONT. BOTTOM PAGE 35

1.	90°	18'	10"
4.	1	12	40
	90	18	10
6.	181	48	50
	90	18	08½

W.S.46, B-3

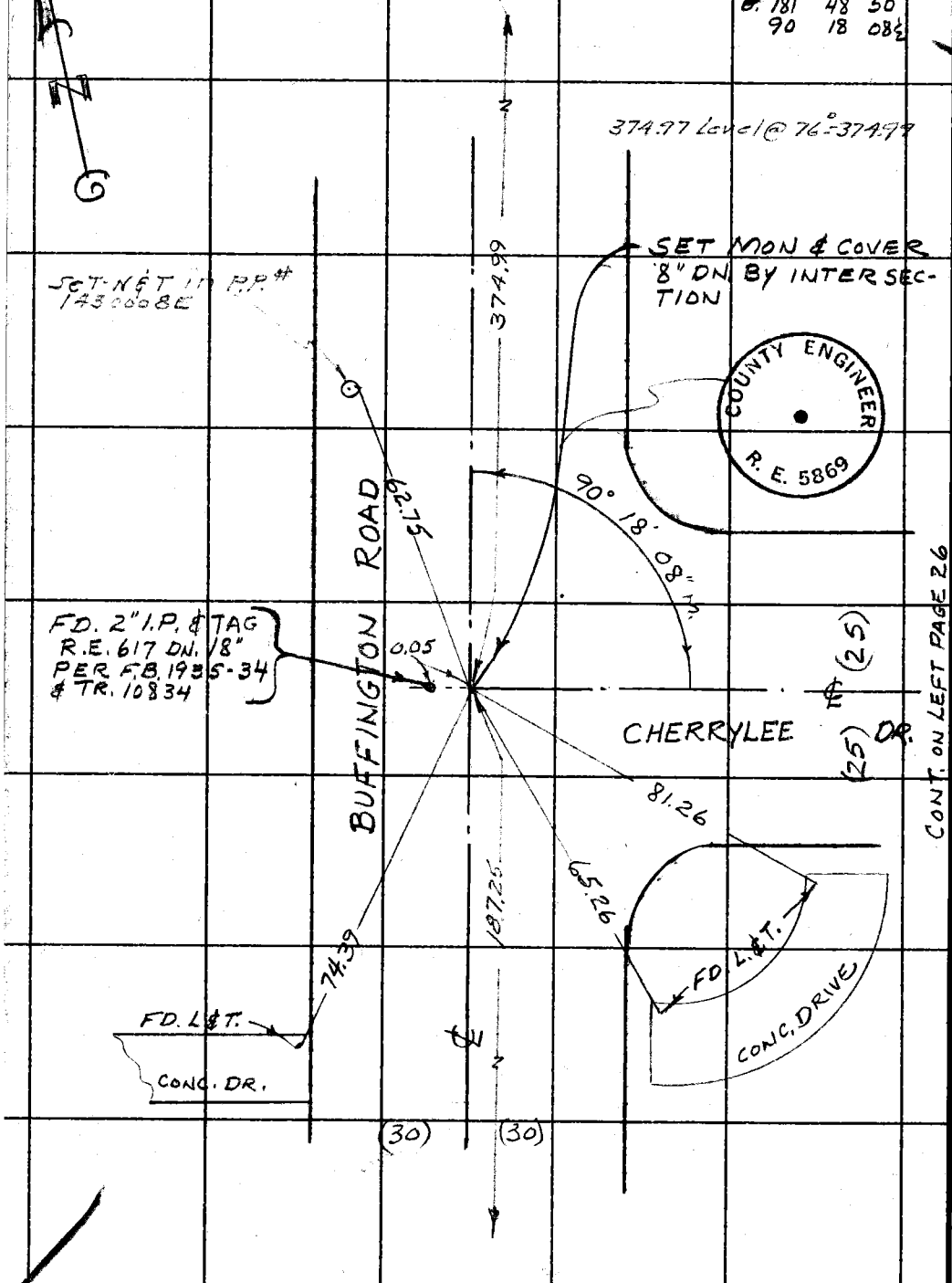

CONT. ON LEFT PAGE 26

CONT. TOP PAGE 33

PLEASE RETURN TO
LOS ANGELES COUNTY ENGINEER
403 LOS ANGELES COUNTY ENGINEERING BLDG.

Do not extend this side of this line.

Note: Any Additions or Changes on This Sheet Must Be Made or Circled in Red Ink With Date and Name of Person Making Change.

PWFB 1428 822

Notes Ck'd by	Survey of No. El Monte Area
Map No.	JN 0343.00 Tape 0230 Std 68 °F
Office Work	Surveyed by A.S. Curtis
Checked	Notes Curtis Date 5-23-66
Date	Indexed H. E. Ott

F. B. ~~2729~~ Pg. ~~35~~

W.S. 46, B-3

COUNTY SURVEYOR R.E. 6269

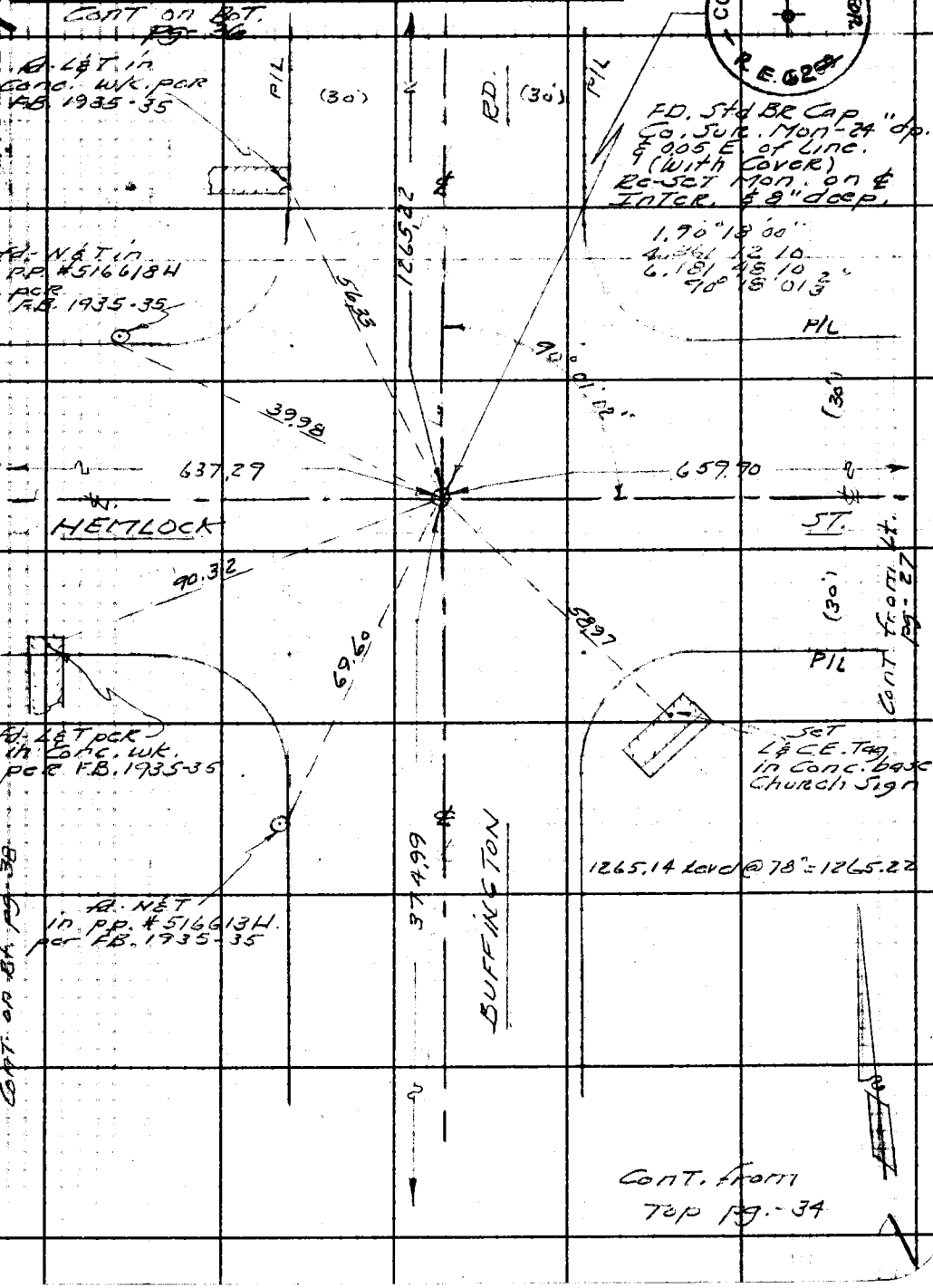

Note: Any Additions or Changes on This Sheet Must Be Made or Circled in Red Ink With Date and Name of Person Making Change.

Do not extend this side of this line.

PLEASE RETURN TO
LOS ANGELES COUNTY ENGINEER
403 LOS ANGELES COUNTY ENGINEERING BLDG.

76F3095 CE # 310 3-81

PWFB 1428

823 / 824

F. B. ~~2729~~ PG. ~~36~~

TEMP. = 68°F.

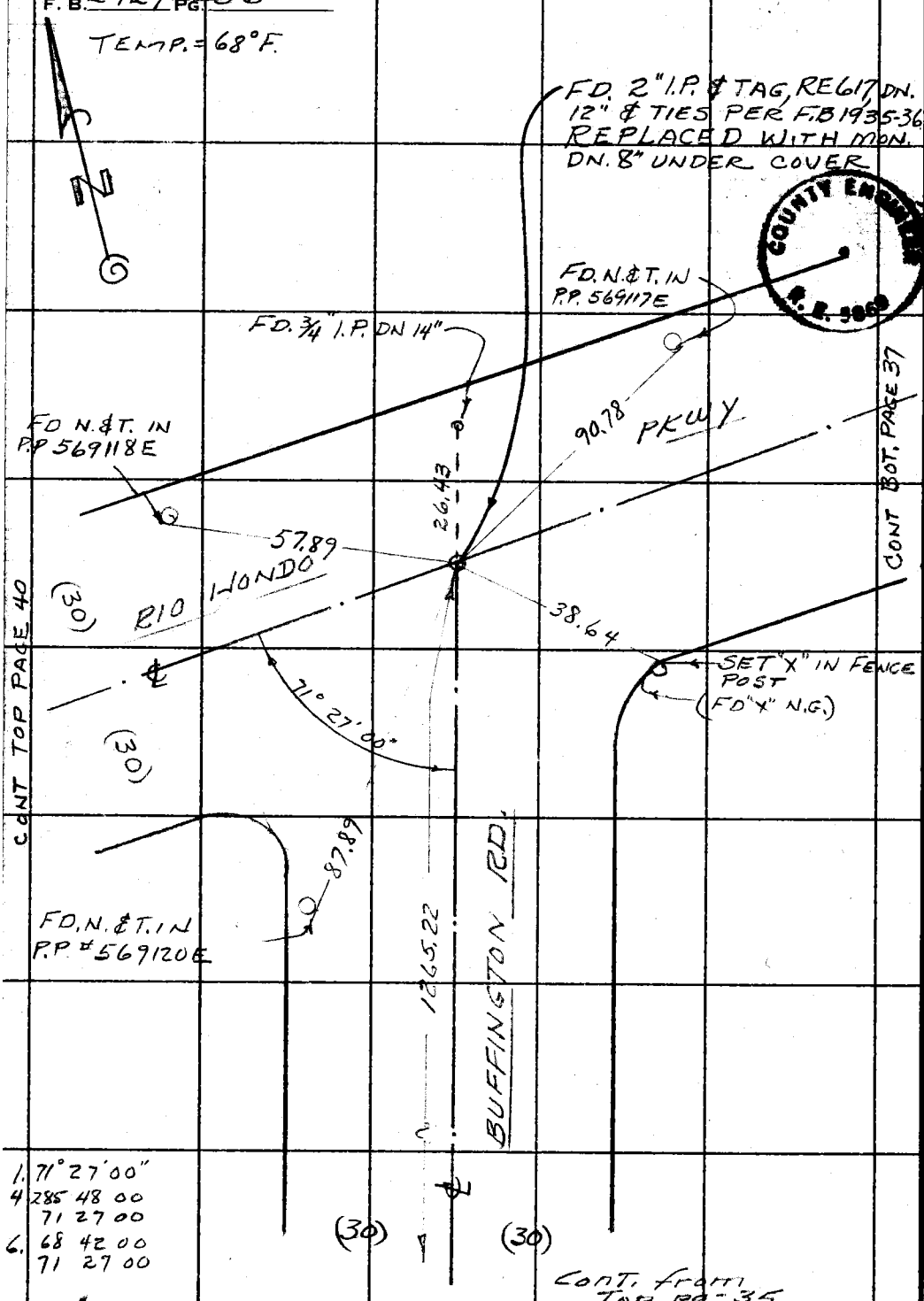

1. 71° 27' 00"
4. 285 48 00
71 27 00
6. 68 42 00
71 27 00

Cont. from Top pg-35

W.S. 46, B-3

COUNTY ENGINEER R. E. 5069

PLEASE RETURN TO
LOS ANGELES COUNTY ENGINEER
403 Los Angeles County Engineering Bldg.
Do not extend this side of this line.

Note: Any Additions or Changes on This Sheet Must be Made or Circled in Red Ink With Date and Name of Person Making Change.

PWFB 1428 825

Notes Ck'd by
Map No.
Office Work
Checked
Date

Survey of N. EL MONTE AREA
JN 0303.00 Tape 0185 Std 68 °F
Surveyed by GE DRIER
Notes Date 2-7-64
Indexed H. E. OTT

F. B. ~~2729~~ PG. ~~37~~

CONT. ON LEFT PAGE B3

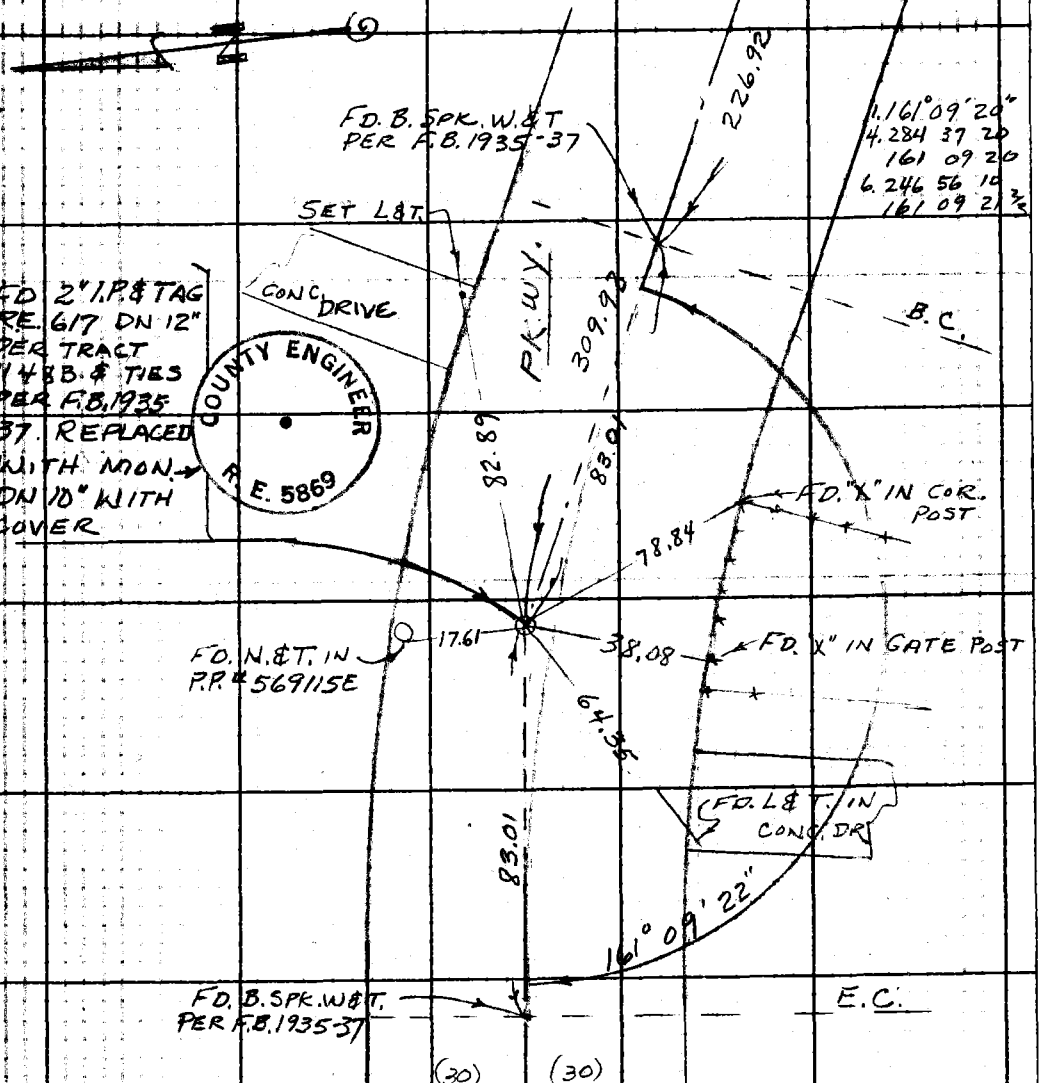

CONT. ON RIGHT PAGE B6

Note: Any Additions or Changes on This Sheet Must Be Made or Circled in Red Ink With Date and Name of Person Making Change.

Do not extend this side of this line.

PLEASE RETURN TO
LOS ANGELES COUNTY ENGINEER
402 LOS ANGELES COUNTY ENGINEERING BLDG.

76F3085 CE # 310 3-61

PWFB 1428 826

F. B. ~~2729~~ PG. ~~38~~

W.S. 46, B-3

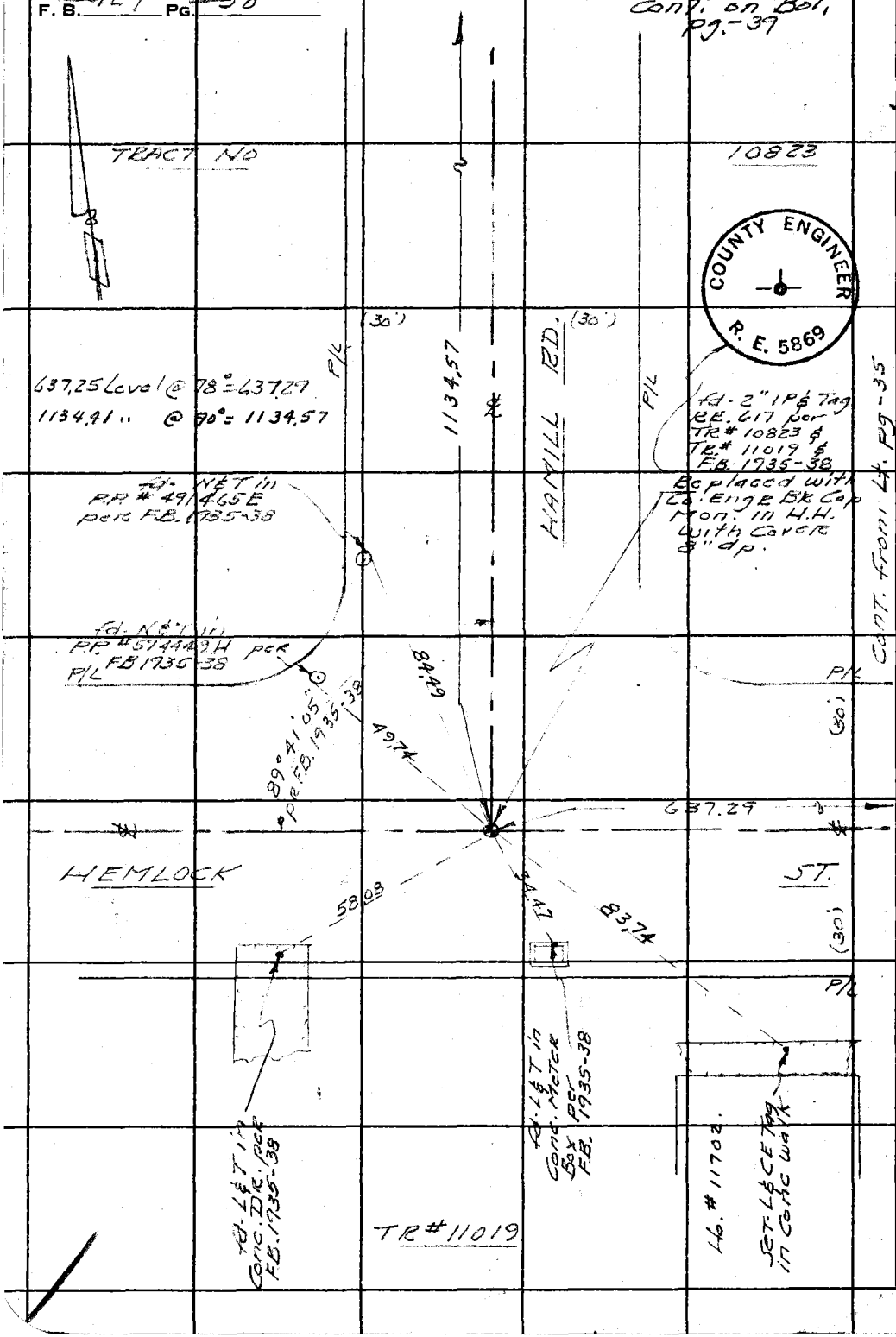

PLEASE RETURN TO
LOS ANGELES COUNTY ENGINEER
403 LOS ANGELES COUNTY ENGINEERING BLDG.

Do not extend this side of this line.

Note: Any Additions or Changes on This Sheet Must be Made or Circled in Red Ink With Date and Name of Person Making Change.

PWFB 1428 827

Notes Ck'd by
Map No.
Office Work
Checked
Date

Survey of No El Monte area
JN 03 03 00 Tape 0230 Std 68 °F
Surveyed by G.S. CURTIS
Notes CURTIS Date 6-13-66
Indexed H. E. OTT

F. B. 2727 PG. 39

Note: Any Additions or Changes on This Sheet Must Be Made or Circled in Red Ink With Date and Name of Person Making Change.

Do not extend this side of this line.

PLEASE RETURN TO
LOS ANGELES COUNTY ENGINEER
403 LOS ANGELES COUNTY ENGINEERING BLDG.

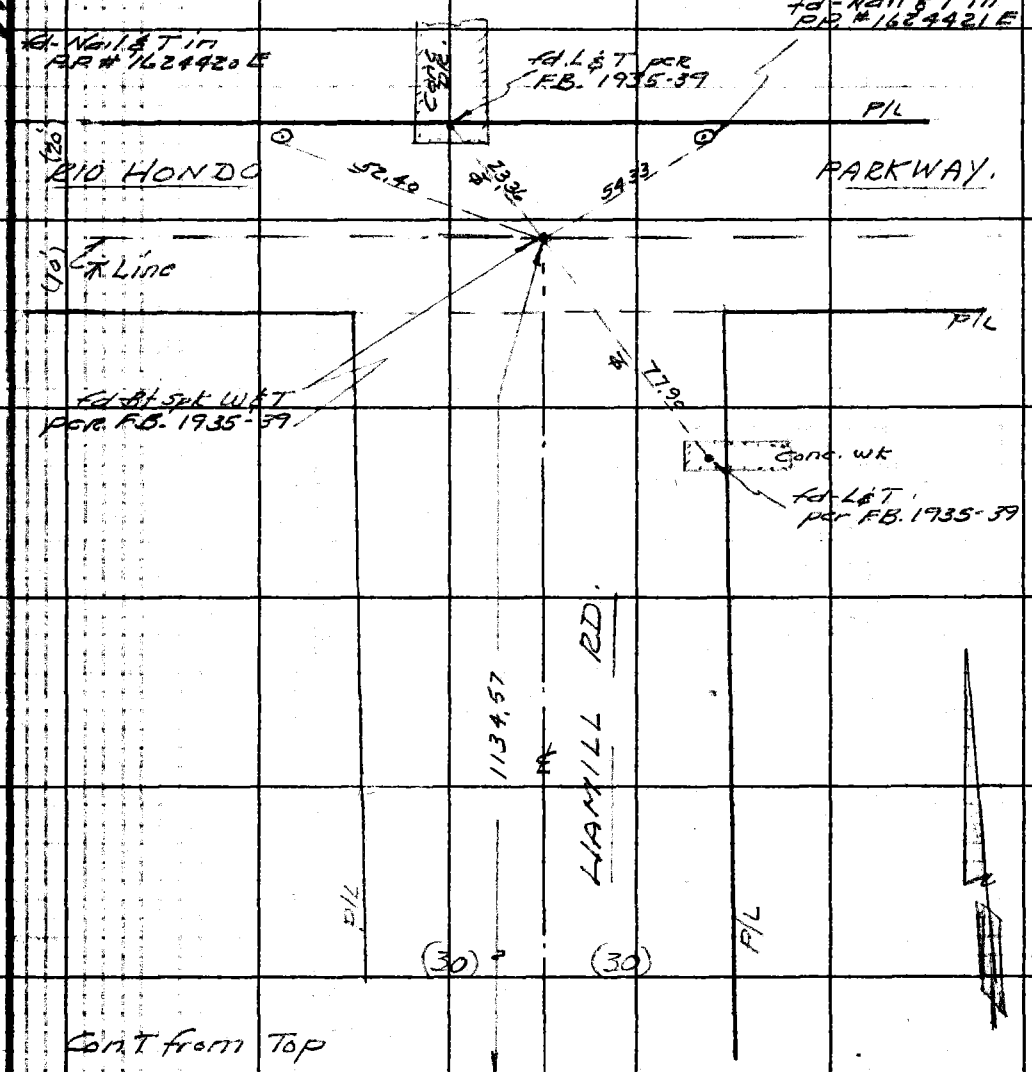

Cont from Top pg - 38

76F309S CE # 210 3-81

F. B. 2729 PG. 40

CONT. ON LEFT PAGE 36

(30)

(30)

PARKWAY

FD. B. SPK. IN. & T. PER

FD. 2" I.P.
R.E. 617
TIES PER
& TR. #1148
REMOVED &
SET NAIL
DN. 8" & 15
COVER
(ON EDGE
OF PAV.)

FD. N & T. IN
P.P. # 592468E

56.26

B.C.

161°09'05"

38.50

FD. L & T.

53.18

CONC WALK

30.95

+10.00

31.01

26.26

74.08

152.82

RIO HONDO

℄ LINE 16 FT. OFFSET

E.C.

FD
& T
F.B.

	161	09	00
	284	36	20
	161	09	05
	246	54	30
	161	09	05

CONT ON RIGHT PAGE 39