TOPOGS. CB 247—3-57

RETURN TO
LOS ANGELES COUNTY ENGINEER
700 LOS ANGELES COUNTY ENGINEERING BLDG.

[illegible]

[illegible]

INDEX TO F. B. 2730

DATE	[illegible]	DESCRIPTION	NOTES	PAGES
		G. I.2290.14 LEDFORD ST.		
3-64	2290.14	Bengh Levels	B. M.'s	5-13
"	0303.00	Centerline Survey	G. L.	15-37
"	2290.14	Farnell St. from Syracuse Ave to Existing S. S. M. H.	TOPOG.	43-52
"	"	Ledford from Westgott Ave to Existing S. S. M. H.	TOPOG.	53-62
4-64		Farnell St. from Syracuse Ave to Existing S. S. M. H.	X-SECS.	69-79
"	"	Ledford from Westgott Ave to Existing S. S. M. H.	X-SECS.	81-103
7-64	"	Location of S. S. M. H.	ADD. W.	~~(L)~~% 105-110
"	"	Invert Elevs. of S. S. M. H.	ADD. W.	111-119

Notes Ck'd by
Map No.
Office Work
Checked
Survey of
JN Tape Std °F
Surveyed by
Notes Date
Indexed

F. B. PG.

Micro filmed Nov. 85

RETURN TO
LOS ANGELES COUNTY ENGINEER
700 LOS ANGELES COUNTY ENGINEERING BLDG.

Note: Any Additions or Changes on This Sheet Must be Made or Circled in Red Ink With Date and Name of Person Making Change.

Do not extend notes this side of this line.

F. B. _____ PG. _____

2

F. B. 2730 Pg. 5

NOTES RED _____ JOB NO. 2290.14 SURVEY OF LEDFORD ST.

DATE _____ SURVEY BY L.L.S.

NOTES CHK. E. AUSTIN NOTES BY P.H. DATE 3-18-64

DATE _____ INDEXED W. J. GALLI DATE APR 8 '64

DESCRIPTION	ADJ. ELEV.	3RD RUN	2ND RUN	DIFF.	1ST RUN	B.M.
LEDFORD ST.						
G.I.2290.14						
BENCH LEVELS						
	PARTY BROWN L. HARRINGTON P. SANDOVAL M. GOSHORN E. McCOY J.					

NOTE: ANY ADDITIONS OR CHANGES ON THIS SHEET MUST BE MADE OR CIRCLED IN RED INK, WITH DATE AND NAME OF PERSON MAKING CHANGE.

Do not extend notes this side of this line

PLEASE RETURN TO
LOS ANGELES COUNTY SURVEYOR
725 LOS ANGELES COUNTY ENGINEERING BLDG.

765420 S & E-333 4-54

768420 S & E-353 4-54

PLEASE RETURN TO
LOS ANGELES COUNTY SURVEYOR
725 LOS ANGELES COUNTY ENGINEERING BLDG.

NOTE: ANY ADDITIONS OR CHANGES ON THIS SHEET MUST BE MADE OR CIRCLED IN RED INK, WITH DATE AND NAME OF PERSON MAKING CHANGE.

Do not extend notes this side of this line

JOB NO. 2290.14 SURVEY OF LEDFORD ST.
SURVEY BY L. L. B.
NOTES BY P. H. DATE 3-18-64
INDEXED G. J. GALLI DATE
NOTES RED DATE
NOTES CHKD DATE

F.B. 2730 Pg. 6.

B.M. (FD.)	1ST RUN	DIFF.	2ND RUN	3RD RUN	ADJ. ELEV.	DESCRIPTION
B.M. 37-19	295 798				295.798	B.M. 37-19 ELEV. 295.798 F.B. 1358-26 RIVERGRADE RD., 0.15 MI. N. OF GARVEY AVE. (FRWY.) AT ℄ P.I. A COPPER DISK IN H.H. STAMPED "L.A. COUNTY ROAD 1953"
+	4 245		4 048			
π	300 043	-0 263	-0 261	-0.261		
−	4 508		4 309			
T.P. #1.	295 535					
+	4 861		5 185			
π	300 396	+0 104	+0 103	+0.105		
−	4 757		5 082			
T.P. #2	295 639					SPK.
+	8 222		8 731			
π	303 861	+5 195	+5 198	+5.198		
−	3 027		3 533			
T.P. #3	300 834					SPK.
+	5 421		5 643			
π	306 255	+0 843	+0 843	+0.844		
−	4 578		4 800			
T.P. #4	301 677					SPK.
+	4 322		4 488			
π	305 999	-0 592	-0 590	-0.590		
−	4 914		5 078			
T.P. #5.	301 085					SPK.
+	3 589		3 426			
π	304 674	-1 904	-1 905	-1.903		
−	5 493		5 331			
T.P. #6.	299 181					SPK.
+	5 344		5 577			
π	304 525	-0 464	-0 464	-0.463		
−	5 808		6 041			
T.P. #7.	298 717					SPK.
	(CONT)					

768420 S & E-353 9-55

PLEASE RETURN TO
LOS ANGELES COUNTY ENGINEER
700 LOS ANGELES COUNTY ENGINEERING BLDG.

NOTE: ANY ADDITIONS OR CHANGES ON THIS SHEET MUST BE MADE OR CIRCLED IN RED INK, WITH DATE AND NAME OF PERSON MAKING CHANGE.

Do not extend notes this side of this line

B.M.	1ST RUN	DIFF.	2ND RUN	3RD RUN	ADJ. ELEV.	DESCRIPTION
T.P. #7	298 717					(CONT.)
+	5 239		5 100			
π	303 956	+0 419	+0 419	+0.420		
−	4 820		4 681			
T.P. #8	299 136					SPK.
+	5 273		5 102			
π	304 409	+0 720	+0 721	+0.721		
−	4 553		4 381			
T.P. #9	299 856					SPK.
+	5 635		5 830			
π	305 491	+0 870	+0 871	+0.871		
−	4 765		4 959			
T.P. #10	300 726					SPK.
+	5 754		6 153			
π	306 480	+2 254	+2 254	+2.255		
−	3 500		3 899			
(F.D.) B.M. 37-18	302 980				302.995	B.M. 37-18 ELEV. 302.995 F.B. 1358-25
+	4 718		4 089			GARVEY AVE. & WESTCOTT AVE., N.E. CORNER.
π	307 698	-0 047	-0 044	-0.046		A NAIL IN LD. IN TOP OF CONC. BASE OF
−	4 765		4 133			S.E. CORNER OF POWER TRANS. LINE
T.P. #11	302 933					TOWER #24707. TOWER LEG MK'D.
+	3 532		3 341			B.M. 2B43
π	306 465	-1 634	-1 633	-1.633		
−	5 166		4 974			
T.P. #12	301 299					STK.
+	3 528		3 678			
π	304 827	-1 905	-1 906	-1.905		
−	5 433		5 584			
T.P. #13	299 394					STK.
	(CONT.)					

NOTES RED _____ JOB NO. 2290.144 SURVEY OF LEDFORD ST.
DATE _____ SURVEY BY L.L.B.
NOTES CHKD. R.E. AUSTIN NOTES BY P.H.
DATE _____ INDEXED C. J. GALL DATE 3-18-64
DATE _____ DATE _____

F.B. 2730 PG. 7

765420 S & E-353 9-55

PLEASE RETURN TO
LOS ANGELES COUNTY ENGINEER
700 LOS ANGELES COUNTY ENGINEERING BLDG.

NOTE: ANY ADDITIONS OR CHANGES ON THIS SHEET MUST BE MADE OR CIRCLED IN RED INK, WITH DATE AND NAME OF PERSON MAKING CHANGE.

Do not extend notes this side of this line

JOB NO. 22904 SURVEY OF LEDFORD ST.
SURVEY BY L.L.B.
NOTES BY P.H. DATE 3-18-64
INDEXED B. J. GALL DATE
NOTES RED. DATE
NOTES CHKD. DATE

F.B. 2730 PG. 8

B.M.	1ST RUN	DIFF.	2ND RUN	3RD RUN	ADJ. ELEV.	DESCRIPTION
T.P. #13.	299 394 ✓					(CONT.)
+	4 935		5 088			
π	304 329 ✓	-0 966	-0 964	-0.965		
−	5 901		6 052			
T.P. #14.	298 428 ✓					STK.
+	4 081		3 897			
π	302 509 ✓	-1 017	-1 016	-1.016		
−	5 098		4 913			
T.P. #15.	297 411 ✓					STK.
+	5 113		5 262			
π	302 524 ✓	-1 001	-1 001	-1.001		
−	6 114		6 263			
T.P. #16.	296 410 ✓					STK.
+	3 843		4 012			
π	300 253 ✓	-1 999	-2 000	-1.999		
−	5 842		6 012			
(SET) B.M. A.Y. #1.	294 411 ✓				294.430	B.M. A.Y. #1. ELEV. F.B. 2730-8 FARNELL ST., S. SIDE, BT. SPK. IN CB IN FRONT OF HO. #12758, 6' W. OF W. EDGE DR. (E'LY. R/W ± OF L. A. CITY WATER & POWER) SPK.
+	4 409		4 325			
π	298 820 ✓	-0 949	-0 949	-0.949		
−	5 358		5 274			
T.P. #17.	293 462 ✓					
+	4 744		4 948			
π	298 206 ✓	+0 286	+0 287	+0.286		
(SET) B.M. A.Y. #2.	293 748 ✓		4 661		293.767	B.M. A.Y. #2. ELEV. F.B. 2730-8 FARNELL ST., S. SIDE, BT. SPK. IN CB. IN FRONT OF HO. #12726, 6' E. OF E. EDGE DRIVE SPK.
+	4 389		4 521			
π	298 137 ✓	-0 323	-0 320	-0.322		
−	4 712		4 841			
T.P. #18.	293 425 ✓					
	(CONT.)					

76S420 S & E-353 9-55

PLEASE RETURN TO
LOS ANGELES COUNTY ENGINEER
700 LOS ANGELES COUNTY ENGINEERING BLDG.

NOTE: ANY ADDITIONS OR CHANGES ON THIS SHEET MUST BE MADE OR CIRCLED IN RED INK, WITH DATE AND NAME OF PERSON MAKING CHANGE.

Do not extend notes this side of this line

B.M.	1ST RUN	DIFF.	2ND RUN	3RD RUN	ADJ. ELEV.	DESCRIPTION
T.P. #18.	293 425					(CONT)
+	4 649		4 581			
π	298 074	-0 216	-0 216			
-	4 865		4 797			
T.P. #19.	293 209					SPK.
+	5 188		4 925			
π	298 397	+0 626	+0 625			
-	4 562		4 300			
(SET) B.M.A.Y. #3.	293 835				293.855	B.M. A.Y. #3. ELEV. F.B. 2730-9
+	4 901		4 643			SYRACUSE AVE. & HENSEL ST., S.E. COR.,
π	298 736	-0 148	-0 150			BT. SPK. IN CB. 1' S. OF S. C.R.
-	5 049		4 793			
T.P. #20	293 687					SPK.
+	6 003		5 784			
π	299 690	+1 778	+1 777			
-	4 225		4 007			
(SET) B.M.A.Y. #4	295 465				295.485	B.M.A.Y. #4 ELEV. F.B. 2730-9
+	5 042		4 746			LEDFORD ST. & MATLOCK AVE., N.W. COR.,
π	300 507	+0 441	+0 442			BT. SPK. IN CB. 1' W. OF W. C.R.
-	4 601		4 304			
T.P. #21.	295 906					SPK.
+	5 493		5 233			
π	301 399	+0 604	+0 604			
-	4 889		4 629			
T.P. #22.	296 510					SPK.
+	5 434		5 218			
π	301 944	+1 059	+1 058			
-	4 375		4 160			
(SET) B.M.A.Y. #5.	297 569				297.589	B.M.A.Y. #5 SEE PG. 10
	(CONT)					

NOTES RED _____ JOB NO. 2290.14 SURVEY OF LEDFORD ST.
DATE _____ SURVEY BY L.L.B.
NOTES CHKD. H. E. AUSTIN NOTES BY P.H. DATE 3-18-64
DATE _____ INDEXED E. J. GAUH DATE _____

F.B. 2730 PG. 9

765420 S & E-353 9-55

PLEASE RETURN TO
LOS ANGELES COUNTY ENGINEER
700 LOS ANGELES COUNTY ENGINEERING BLDG.

NOTE: ANY ADDITIONS OR CHANGES ON THIS SHEET MUST BE MADE OR CIRCLED IN RED INK, WITH DATE AND NAME OF PERSON MAKING CHANGE.

Do not extend notes this side of this line

JOB NO. 2290.14 SURVEY OF LEDFORD ST.
SURVEY BY L.L.B.
NOTES BY P.H. DATE 3-19-64
INDEXED C. J. GALLI DATE
NOTES RED. DATE
NOTES CHKD. DATE

F.B. 2730 PG. 10

B.M.	1ST RUN	DIFF.	2ND RUN	3RD RUN	ADJ. ELEV.	DESCRIPTION
(SET)						
B.M.A.Y. #5	297 569 ✓				297.589	B.M.A.Y. #5. ELEV. F.B. 2730-10
+	4 985		5 029			LEDFORD ST. & WESTCOTT AVE., S.W. COR.,
Σ	302 554 ✓	+0 540	+0 541			P.K. IN Cb. 8' W. OF W. C.R.
−	4 445		4 488			
T.P. #23	298 109 ✓					SPK.
+	5 160		5 095			
Σ	303 269 ✓	+0 934	+0 933			
(SET) −	4 226		4 162			
B.M.A.Y. #6	299 043 ✓				299.063	B.M.A.Y. #6 ELEV. F.B. 2730-10
+	4 905		5 063			LEDFORD ST., S. SIDE, BT. SPK. IN Cb. IN
Σ	303 948 ✓	+0 250	0 251			FRONT OF HO #12830, 5' E. OF E. EDGE
−	4 655		4 812			DRIVE
T.P. #24	299 293 ✓					SPK.
+	5 642		5 650			
Σ	304 935 ✓	+1 982	+1 980			
(SET) −	3 660		3 670			
B.M.A.Y. #7	301 275 ✓				301.295	B.M.A.Y. #7. ELEV. F.B. 2730-10
+	5 820		5 769			LEDFORD ST. & NOLINA AVE., N.E. COR.,
Σ	307 095 ✓	+2 592	+2 589			BT. SPK. IN Cb. 1' N. OF N. C.R.
−	3 228		3 180			
T.P. #25	303 867 ✓					SPK.
+	7 338		7 416			
Σ	311 205 ✓	+4 993	+4 991			
(SET) −	2 345		2 425			
B.M.A.Y. #8	308 860 ✓				308.880	B.M.A.Y. #8 ELEV. F.B. 2730-10
+	2 501		2 401			NOLINA AVE. E. SIDE, BT. SPK. IN Cb.
Σ	311 361 ✓	-4 991	-4 991			IN FRONT OF HO #760, 2' S. OF S.
−	7 492		7 392			EDGE DRIVE.
T.P. #26	303 869 ✓					SPK.
	(CONT.)					

76S420 S & E-353 9-55

PLEASE RETURN TO
LOS ANGELES COUNTY ENGINEER
700 LOS ANGELES COUNTY ENGINEERING BLDG.

NOTE: ANY ADDITIONS OR CHANGES ON THIS SHEET MUST BE MADE OR CIRCLED IN RED INK, WITH DATE AND NAME OF PERSON MAKING CHANGE.

Do not extend notes this side of this line

B.M.	1ST RUN	DIFF.	2ND RUN	3RD RUN	ADJ. ELEV.	DESCRIPTION
T.P. #26.	303 869					(CONT.)
+	3 179		3 048			
π	307 048	-3 031	-3 032			
−	6 210		6 080			
T.P. #27.	300 838					SPK.
+	5 896		5 943			
π	306 734	+5 324	+5 321			
−	0 572		0 622			
T.P. #28.	306 162					SPK.
+	8 242		8 380			
π	314 404	+3 631	+3 632			
(SET) −	4 611		4 748			
B.M.A.Y. #9.	309 793				309.813	B.M. A.Y. #9. ELEV. F.B. 2730-11
+	5 661		5 582			(OLD) LEDFORD ST. & FRAZIER ST., N.W. COR.,
π	315 454	+1 352	+1 354			BT. SPK. IN Cb. 1' N. OF N. C.R.
−	4 309		4 228			
T.P. #29.	311 145					SPK.
+	5 562		5 434			
π	316 707	+1 379	+1 376			
(SET) −	4 183		4 058			
B.M.A.Y. #10.	312 524				312.544	B.M. A.Y. #10. ELEV. F.B. 2730-11
+	5 530		5 631			FRAZIER ST. & AMAR RD., S.W. COR.,
π	318 054	+0 288	+0 291			BT. SPK. IN Cb. 1' S. OF S. C.R.
−	5 242		5 340			
T.P. #30	312 812					SPK.
+	5 620		5 701			
π	318 432	+0 800	+0 801			
−	4 820		4 900			
T.P. #31.	313 612					SPK.
	(CONT.)					

NOTES RED ____ JOB NO. 2290.14 SURVEY OF LEDFORD ST.
DATE ____ SURVEY BY L.L.B.
NOTES CHKD. E. AUSTIN NOTES BY R.H. DATE 3-19
DATE ____ INDEXED G. J. GALLI DATE ____

F.B. 2730 PG. 11

768420 S & E-353 9-55

PLEASE RETURN TO
LOS ANGELES COUNTY ENGINEER
700 LOS ANGELES COUNTY ENGINEERING BLDG.

NOTE: ANY ADDITIONS OR CHANGES ON THIS SHEET MUST BE MADE OR CIRCLED IN RED INK, WITH DATE AND NAME OF PERSON MAKING CHANGE.

Do not extend notes this side of this line

JOB NO. 2290.14 SURVEY OF LEDFORD ST.
SURVEY BY L.L.B.
NOTES BY P.H. DATE 3-19-64
INDEXED C. J. GALLI DATE
NOTES RED. DATE
NOTES CHKD. DATE

F.B. 2730 PG. 12

B.M.	1ST RUN		DIFF.		2ND RUN		3RD RUN	ADJ. ELEV.	DESCRIPTION
T.P. #31	313	612 ✓							(CONT.)
+	5	378			5	455			
π	318	990 ✓	+0	797	+0	795			
-	4	581			4	660			
T.P. #32.	314	409 ✓							SPK.
+	5	751			5	565			
π	320	160 ✓	+0	728	+0	728			
(SET) -	5	023			4	837			
B.M.A.Y. #11.	315	137 ✓						315.137	B.M.A.Y. #11. ELEV. F.B. 2730-12
+	4	603			4	448			DALEWOOD AVE., S. SIDE, 40'± E. OF INT.
π	319	740 ✓	-0	296	-0	295			FRAZIER ST. & DALEWOOD AVE., BT. SPK. IN
-	4	899			4	743			CB. 1' W. OF W. C.R. TO ALLEY
T.P. #33.	314	841 ✓							SPK.
+	5	325			5	468			
π	320	166 ✓	+0	725	+0	724			
-	4	600			4	744			
T.P. #34.	315	566 ✓							SPK.
+	5	183			5	269			
π	320	749 ✓	+0	408	+0	406			
-	4	775			4	863			
T.P. #35	315	974 ✓							SPK.
+	5	440			5	620			
π	321	414 ✓	+0	831	+0	832			
(SET) -	4	609			4	788			
B.M.A.Y. #12.	316	805 ✓						316.825	B.M.A.Y. #12 ELEV. F.B. 2730-12
+	4	462			4	284			DALEWOOD AVE. & LEORITA ST., S.W. COR.,
π	321	267 ✓	-0	887	-0	885			BT. SPK. IN CB. 1' S. OF S. C.R.
-	5	349			5	169			
T.P. #36.	315	918 ✓							SPK.
	(CONT.)								

766420 S & E-353 9-55

PLEASE RETURN TO
LOS ANGELES COUNTY ENGINEER
400 LOS ANGELES COUNTY ENGINEERING BLDG.

NOTE: ANY ADDITIONS OR CHANGES ON THIS SHEET MUST BE MADE OR CIRCLED IN RED INK, WITH DATE AND NAME OF PERSON MAKING CHANGE.

Do not extend notes this side of this line

B.M.	1ST RUN		DIFF.		2ND RUN		3RD RUN	ADJ. ELEV.	DESCRIPTION
T.P. #36.	315	918							(CONT.)
+	4	835			5	045			
Σ	320	753	-0	870	-0	870			
-	5	705			5	915			
T.P. #37.	315	048							SPK.
+	3	978			3	855			
Σ	319	026	+2	150	+2	147			
(SET) -	1	828			1	708			
B.M. A.Y. #13.	317	198						317.218	B.M. A.Y. #13. ELEV. F.B. 2730-13 DALEWOOD AVE., N. SIDE, BT. SPK. IN C.b., (AT EXIT DRIVEWAY FROM DRIVE-IN THEATRE.)
+	6	926			6	775			
Σ	324	124	+0	745	+0	747			
-	6	181			6	028			
T.P. #38.	317	943							SPK.
+	6	665			6	628			
Σ	324	608	+0	510	+0	510			
-	6	155			6	118			
T.P. #39.	318	453							SPK.
+	1	971			1	790			
Σ	320	424	-4	699	-4	700			
-	6	670			6	490			
T.P. #40.	313	754							SPK.
+	4	808			4	611			
Σ	318	562	-0	640	-0	639			
(F.D.) -	5	448			5	250			
B.M. 37-17	313	114						313.134	B.M. 37-17 ELEV. 313.134 F.B. 1358-24 FAIRGROVE ST. & ROBINETTA AVE. 37.6 FT. S.E'LY. ON & FROM & INT. A STD. C.S. MON. IN H.H. STAMPED B.M. 37-17 1954 R.E. 63

NOTES RED _____ JOB NO. 2290-14 SURVEY OF LEDEARD ST.
DATE _____ SURVEY BY L.L.S.
NOTES CHK'D E. AUSTIN NOTES BY P.H. DATE 3-19-64
DATE _____ INDEXED C. J. GALL DATE 3-19-64

F.B. 2730 PG. 13

F.B. 2730 PG. 14

JOB NO. 229014 SURVEY OF LEDFORD ST. NOTES RED.
SURVEY BY L.L.B. DATE
NOTES BY P.H. DATE 3-19-64 NOTES CHKD.
INDEXED J. GALLI DATE DATE

B.M.	1ST RUN	DIFF.	2ND RUN	3RD RUN	ADJ. ELEV.	DESCRIPTION

Do not extend notes this side of this line

PLEASE RETURN TO
LOS ANGELES COUNTY ENGINEER
700 LOS ANGELES COUNTY ENGINEERING BLDG.

NOTE: ANY ADDITIONS OR CHANGES ON THIS SHEET MUST BE MADE OR CIRCLED IN RED INK, WITH DATE AND NAME OF PERSON MAKING CHANGE.

768420 S & E-383-9-55

Notes Ck'd by H. S. AUSTIN	Survey of LEDFORD ST.
Map No.	JN 0303.00 Tape 0216 Std 68 °F
Office Work	Surveyed by L. L. BROWN
Checked	Notes L. L. BROWN Date 3-20-64
Date	Indexed G. J. GALLI

F. B. 2730 PG. 15

LEDFORD ST.
AND OTHER R/Ws
C.I. 2290.14
CENTERLINE SURVEY
J.N. 0303.00

PARTY

BROWN, L.L.
HARRINGTON, P.
SANDOVAL, M.
GOSHORN, E.
MCCOY, J.

Note: Any Additions or Changes on this Sheet Must be Made or Circled in Red Ink With Date and Name of Person Making Change.
Do not extend this side of this line.

PLEASE RETURN TO
LOS ANGELES COUNTY ENGINEER
403 Los Angeles County Engineering Bldg.

76F3095 CE #310 6-62

F. B. 2730 PG. 16

INDEX MAP

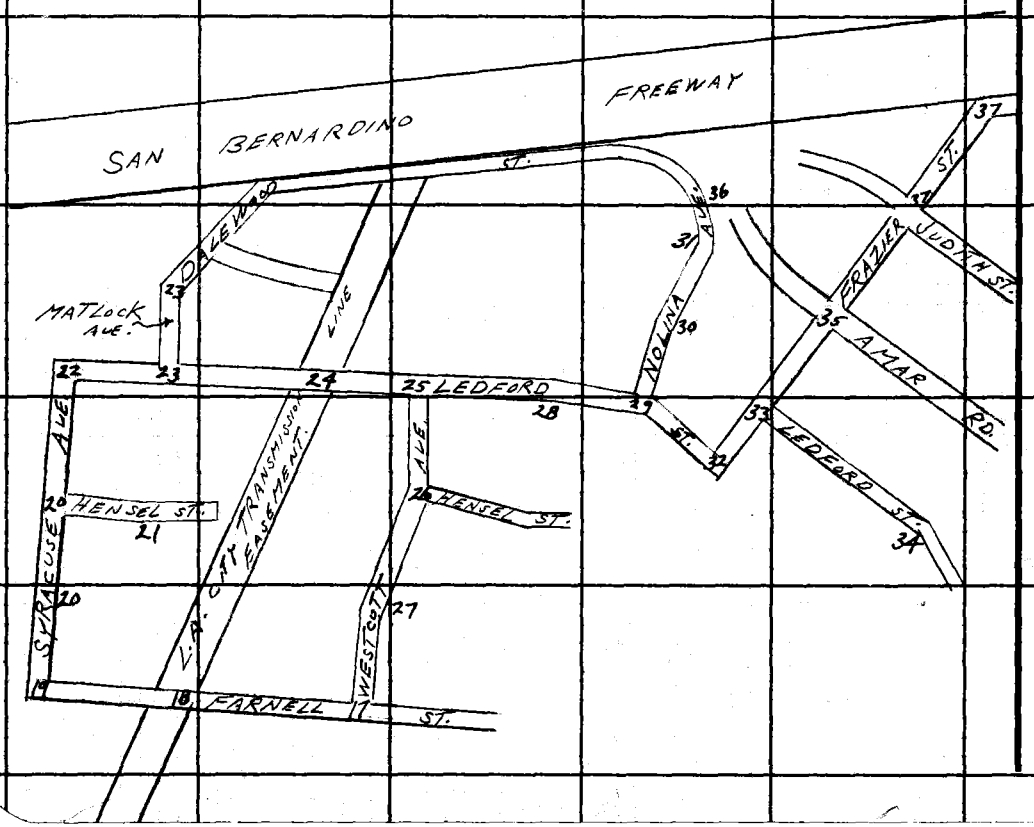

PLEASE RETURN TO
LOS ANGELES COUNTY ENGINEER
403 Los Angeles County Engineering Bldg.

Do not extend this side of this line.

Note: Any Additions or Changes on This Sheet Must be Made or Circled in Red Ink With Date and Name of Person Making Change.

Notes Ck'd by R. S. AUSTIN	Survey of LEDFORD ST.	F. B. 2730 PG. 17
Map No.	JN 0303.00 Tape 0216 Std 68 °F	
Office Work	Surveyed by L. L. BROWN	
Checked	Notes L. L. BROWN Date 3-20-64	
Date	Indexed C. L. GALLI APR 9 '64	

WS 96 C-5

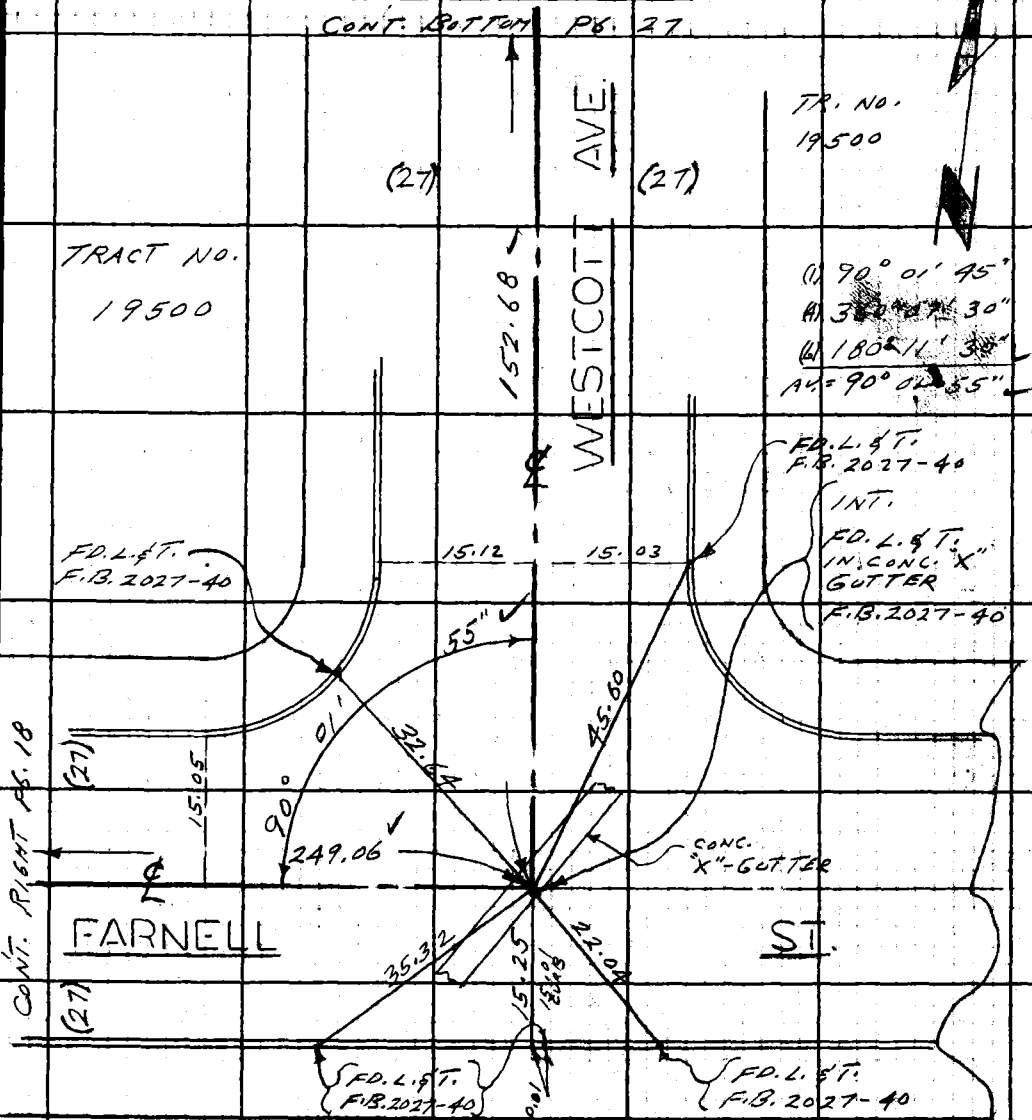

249.03 @ LEVEL
T. 88° = 249.06

TRACT NO. 19500

Note: Any Additions or Changes on This Sheet Must be Made or Circled in Red Ink With Date and Name of Person Making Change.

Do not extend this side of this line.

PLEASE RETURN TO
LOS ANGELES COUNTY ENGINEER
403 Los Angeles County Engineering Bldg.

76F309S CE #310 6-62

F. B. 2730 PG 18

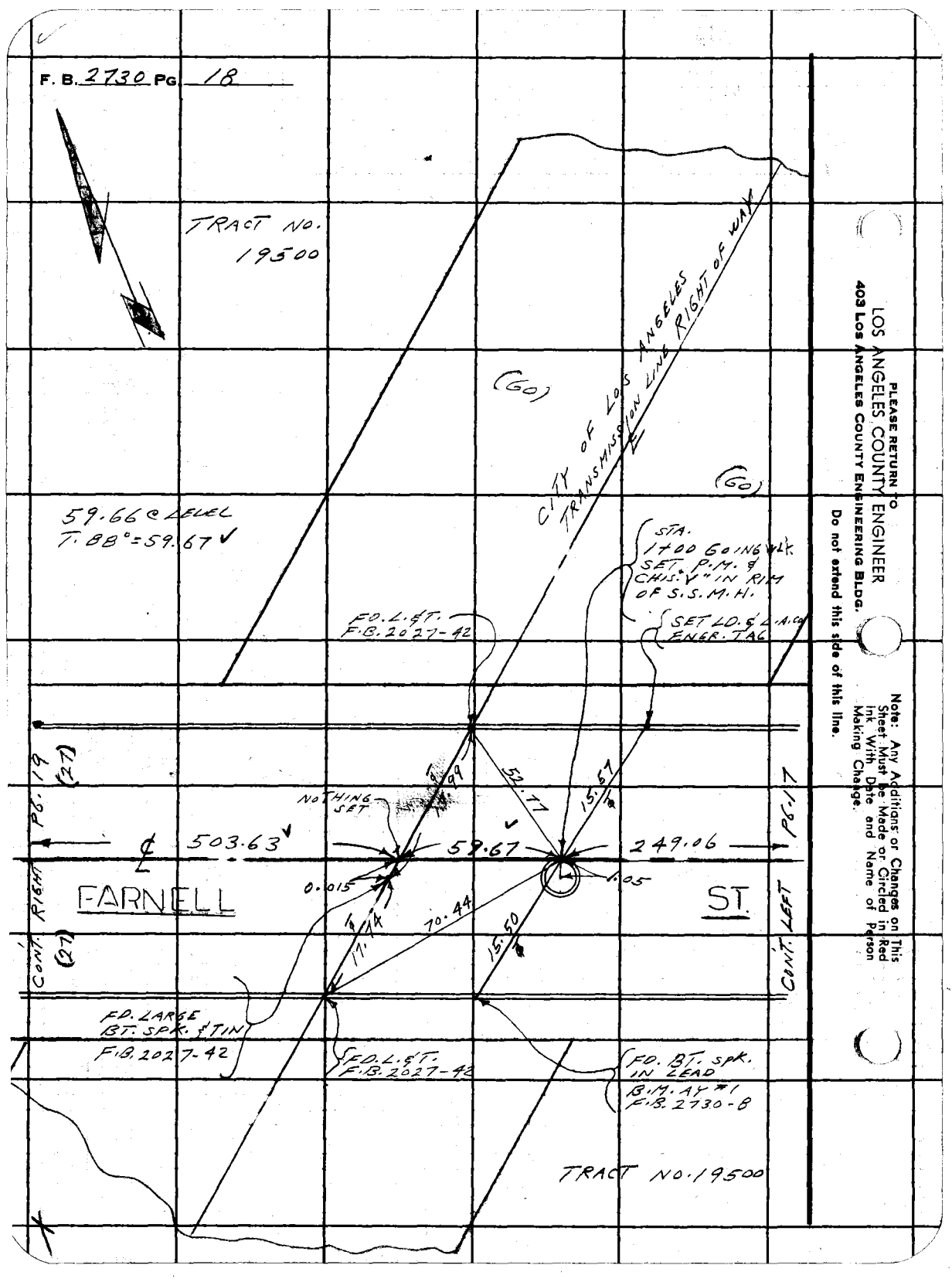

PLEASE RETURN TO
LOS ANGELES COUNTY ENGINEER
403 Los Angeles County Engineering Bldg.
Do not extend this side of this line.
Note: Any Additions or Changes on This Sheet Must Be Made or Circled in Red Ink With Date and Name of Person Making Change.

Notes Ck'd by H. E. AUSTIN	Survey of LEDFORD ST.	F. B. 2730 PG. 19
Map No.	JN 0303.00 Tape 0216 Std 68 °F	
Office Work	Surveyed by L.L. BROWN	
Checked	Notes L.L. BROWN Date 3-20-64	
Date	Indexed [illegible]	

WS 46 C-5

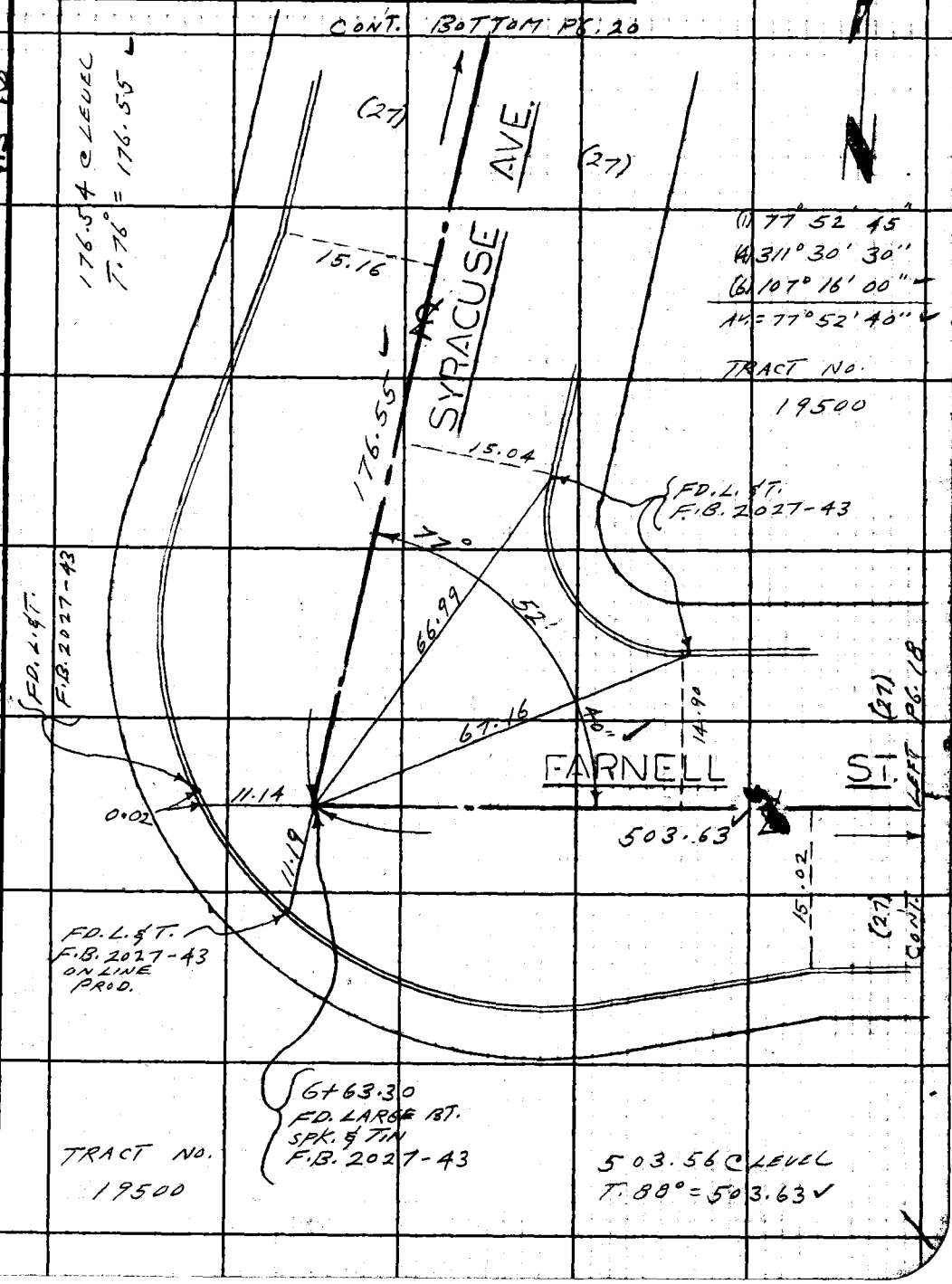

Note: Any Additions or Changes on This Sheet Must be Made or Circled in Red Ink With Date and Name of Person Making Change.

Do not extend this side of this line.

PLEASE RETURN TO
LOS ANGELES COUNTY ENGINEER
403 LOS ANGELES COUNTY ENGINEERING BLDG.

76F309S CE #310 6-62

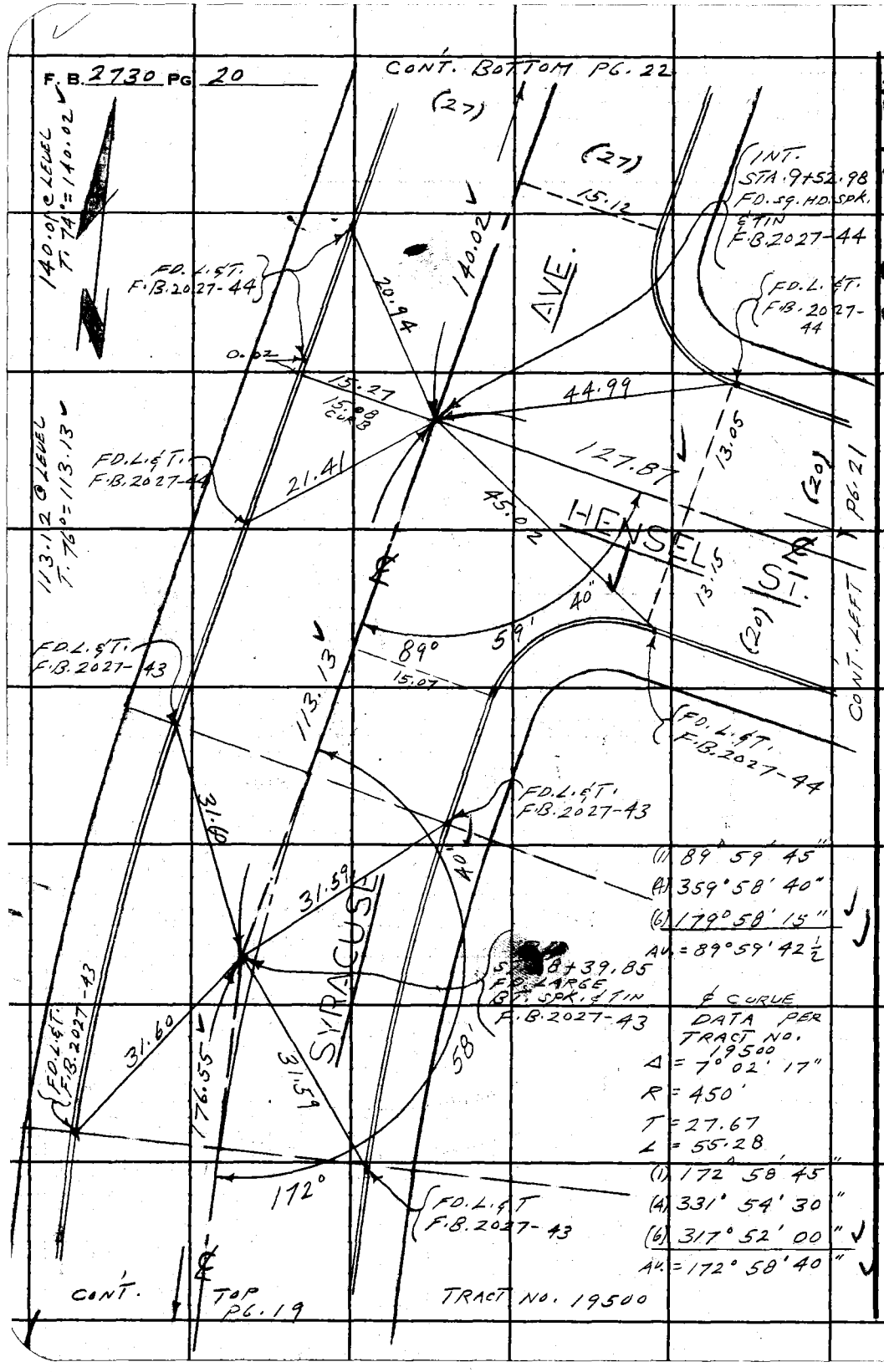

WS 46 C-5

PLEASE RETURN TO
LOS ANGELES COUNTY ENGINEER
403 LOS ANGELES COUNTY ENGINEERING BLDG.

Do not extend this side of this line.

Note: Any Additions or Changes on This Sheet Must be Made or Circled in Red Ink With Date and Name of Person Making Change.

Notes Ck'd by S. E. AUSTIN	Survey of LEDFORD ST.
Map No.	JN 0303.00 Tape 0216 Std 68 °F
Office Work	Surveyed by L. L. BROWN
Checked	Notes L. L. BROWN Date 3-23-64
Date	Indexed C. J. GALLI

F. B. 2730 PG. 21

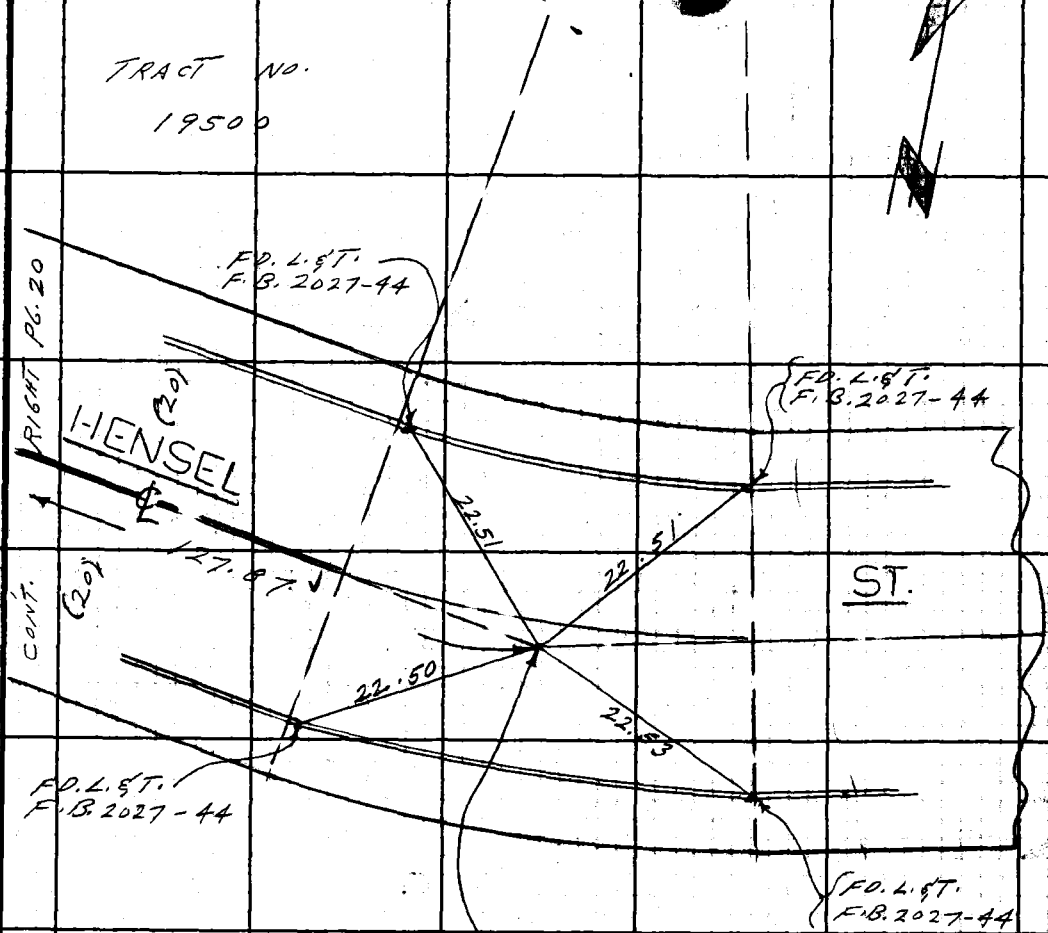

℄ CURVE DATA
PER TR. NO. 19500

TRACT NO.
19500

Δ = 20° 38' 06"
R = 100'
T = 18.20
L = 36.01

Note: Any Additions or Changes on This Sheet Must be Made or Circled in Red Ink With Date and Name of Person Making Change.

Do not extend this side of this line.

PLEASE RETURN TO
LOS ANGELES COUNTY ENGINEER
403 Los Angeles County Engineering Bldg.

76F309S CE #310 6-62

F. B. 2730 PG. 22

59.97 @ LEVEL
T. 54° = 59.96 ✓

59.08 @ LEVEL
T = 54° = 59.07 ✓

(1) 111° 21' 15"
(4) 85° 24' 15"
(6) 308° 06' 30" ✓
AV. = 111° 21' 05" ✓

W546

C-5

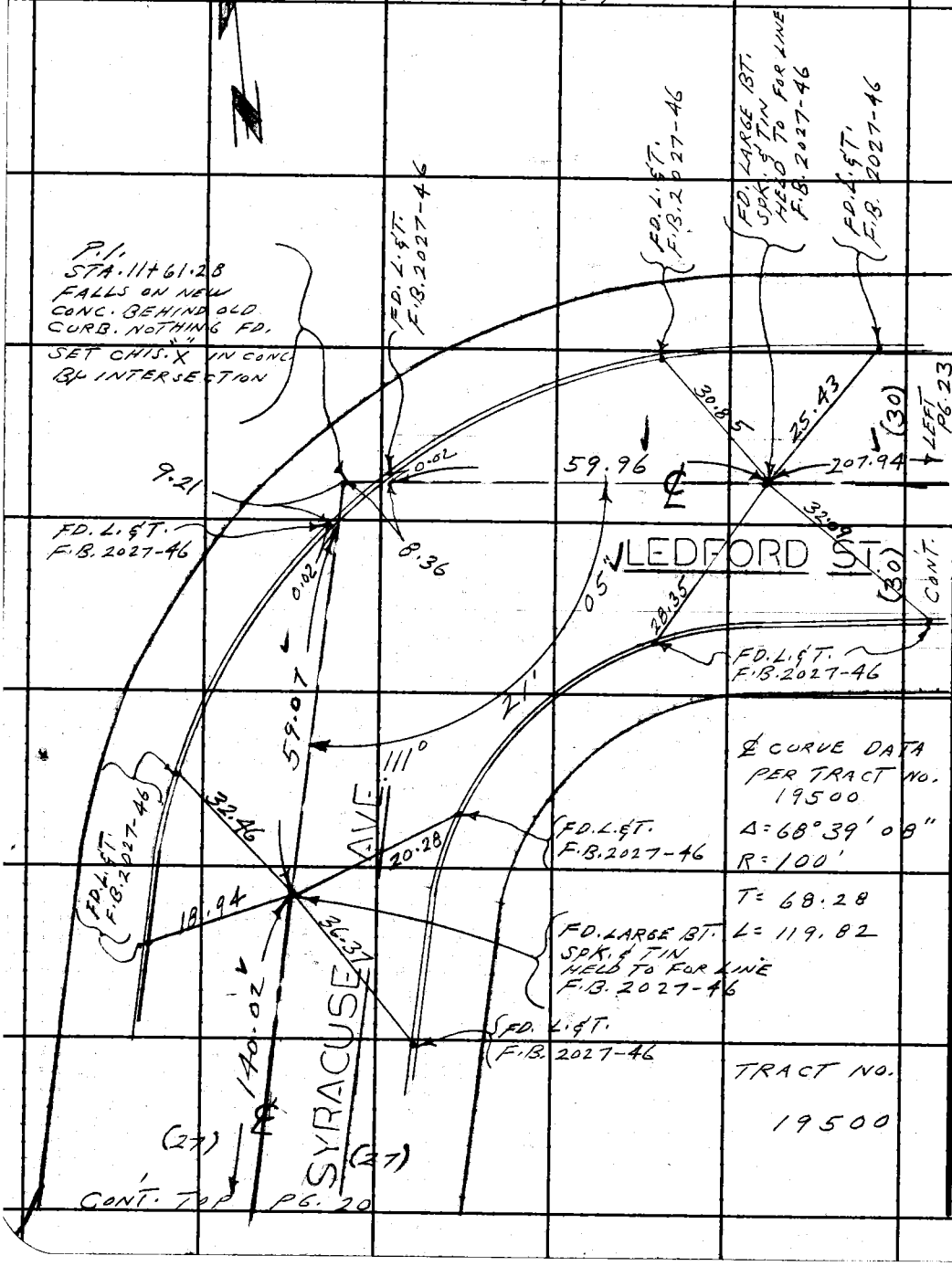

PLEASE RETURN TO
LOS ANGELES COUNTY ENGINEER
403 LOS ANGELES COUNTY ENGINEERING BLDG.
Do not extend this side of this line.

Note: Any Additions or Changes on This Sheet Must be Made or Circled in Red Ink With Date and Name of Person Making Change.

Notes Ck'd by B. E. AUSTIN
Map No.
Office Work
Checked
Date

Survey of LEDFORD ST.
JN 0303.00 Tape 0216 Std 68 °F
Surveyed by L.L. BROWN
Notes L.L. BROWN Date 3-23-64
Indexed C. J. GALLI

F. B. 2730 Pg. 23

WS 46 C-5

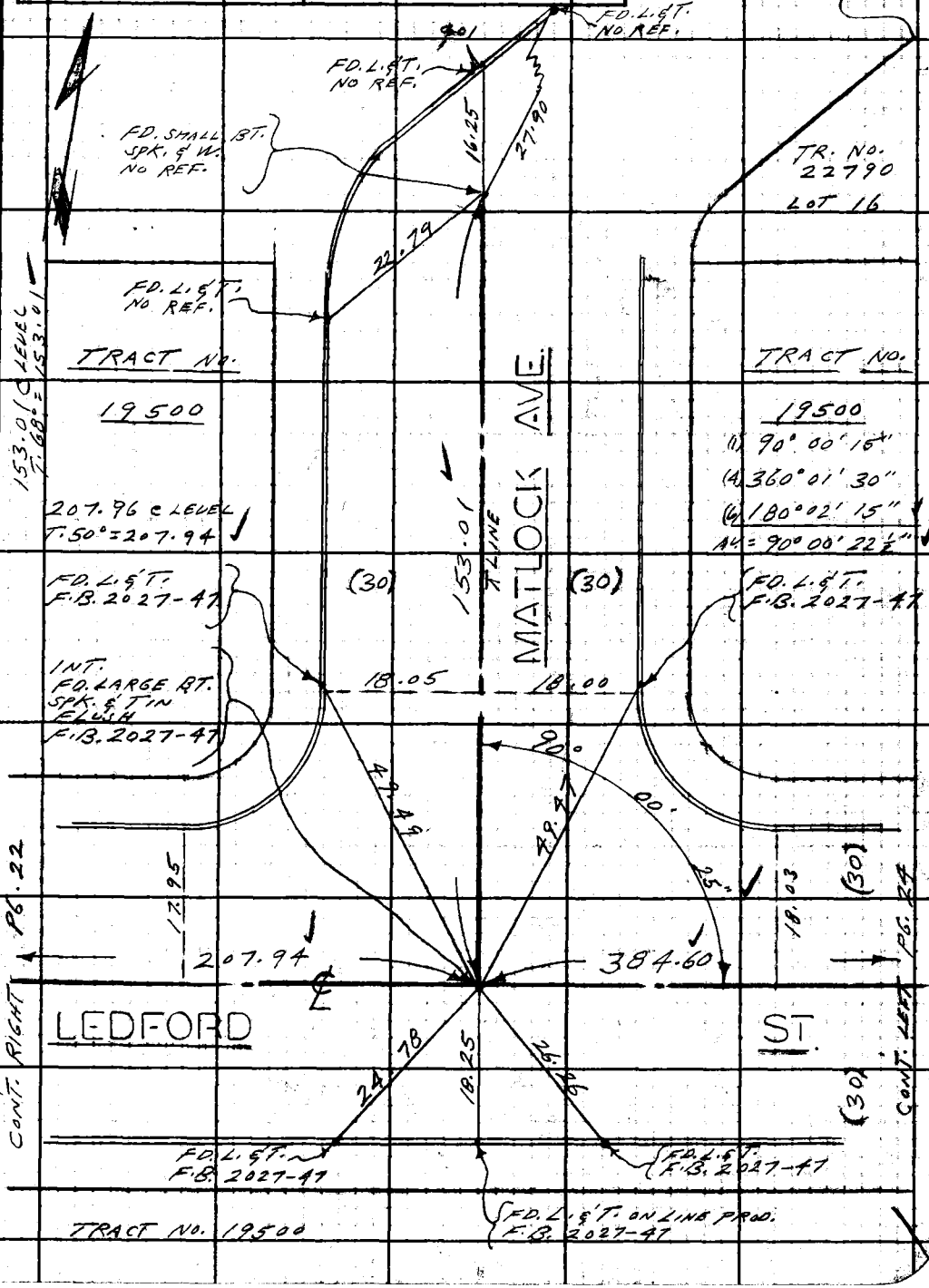

Note: Any Additions or Changes on This Sheet Must be Made or Circled in Red Ink With Date and Name of Person Making Change.

Do not extend this side of this line.

PLEASE RETURN TO
LOS ANGELES COUNTY ENGINEER
403 LOS ANGELES COUNTY ENGINEERING BLDG.

76F3095 C.E. #310 8-62

F. B. 2730 PG 24

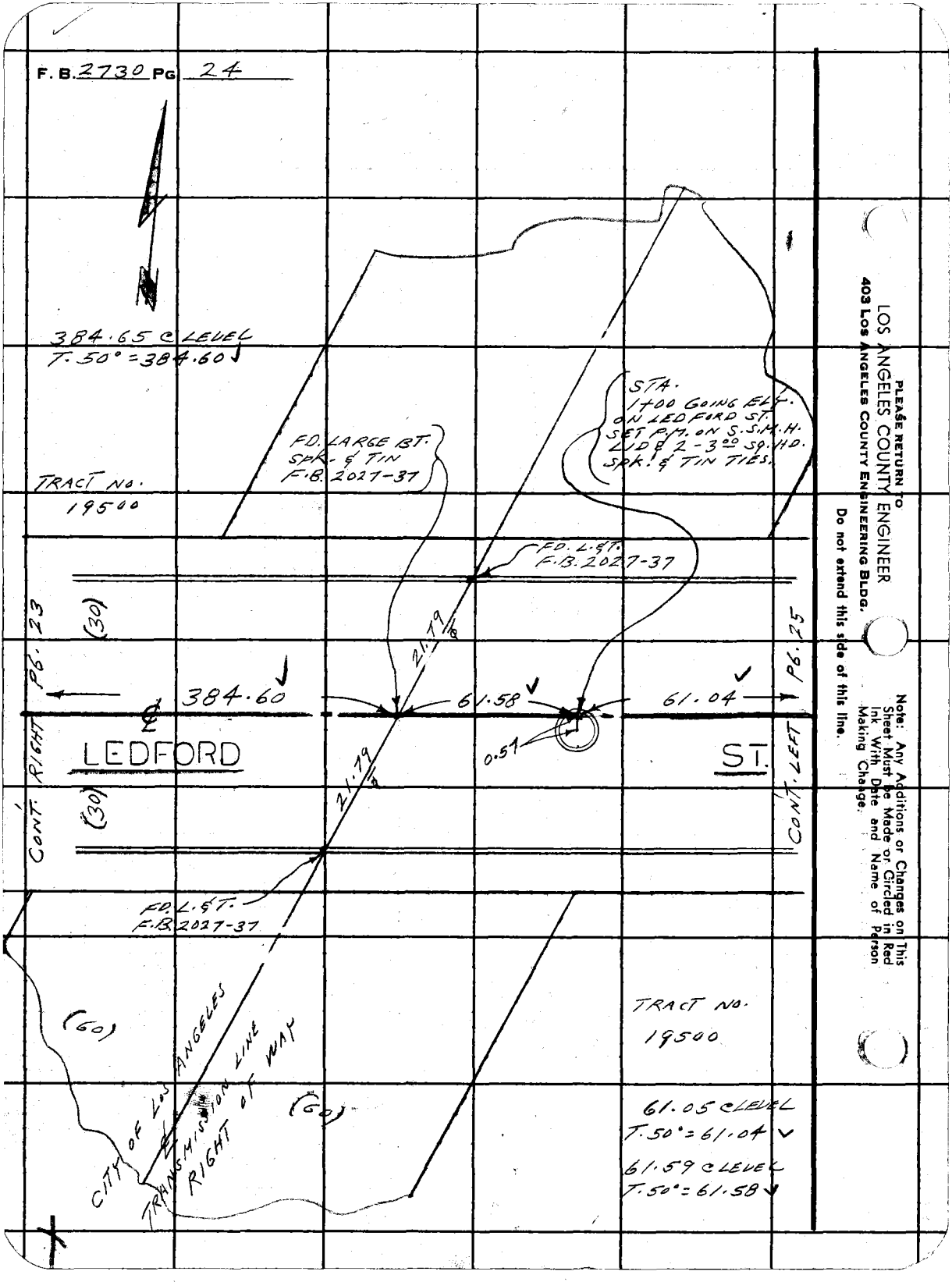

PLEASE RETURN TO
LOS ANGELES COUNTY ENGINEER
403 Los Angeles County Engineering Bldg.

Do not extend this side of this line.

Note: Any Additions or Changes on This Sheet Must Be Made or Circled in Red Ink With Date and Name of Person Making Change.

Notes Ck'd by H. E. AUSTIN	Survey of LEDFORD ST.
Map No.	JN 0303.00 Type 0216 Std 68 °F
Office Work	Surveyed by L. L. BROWN
Checked	Notes L. L. BROWN Date 3-23-64
Date	Indexed C. J. GALLI

F. B. 2730 PG. 25

WS 46 C-5

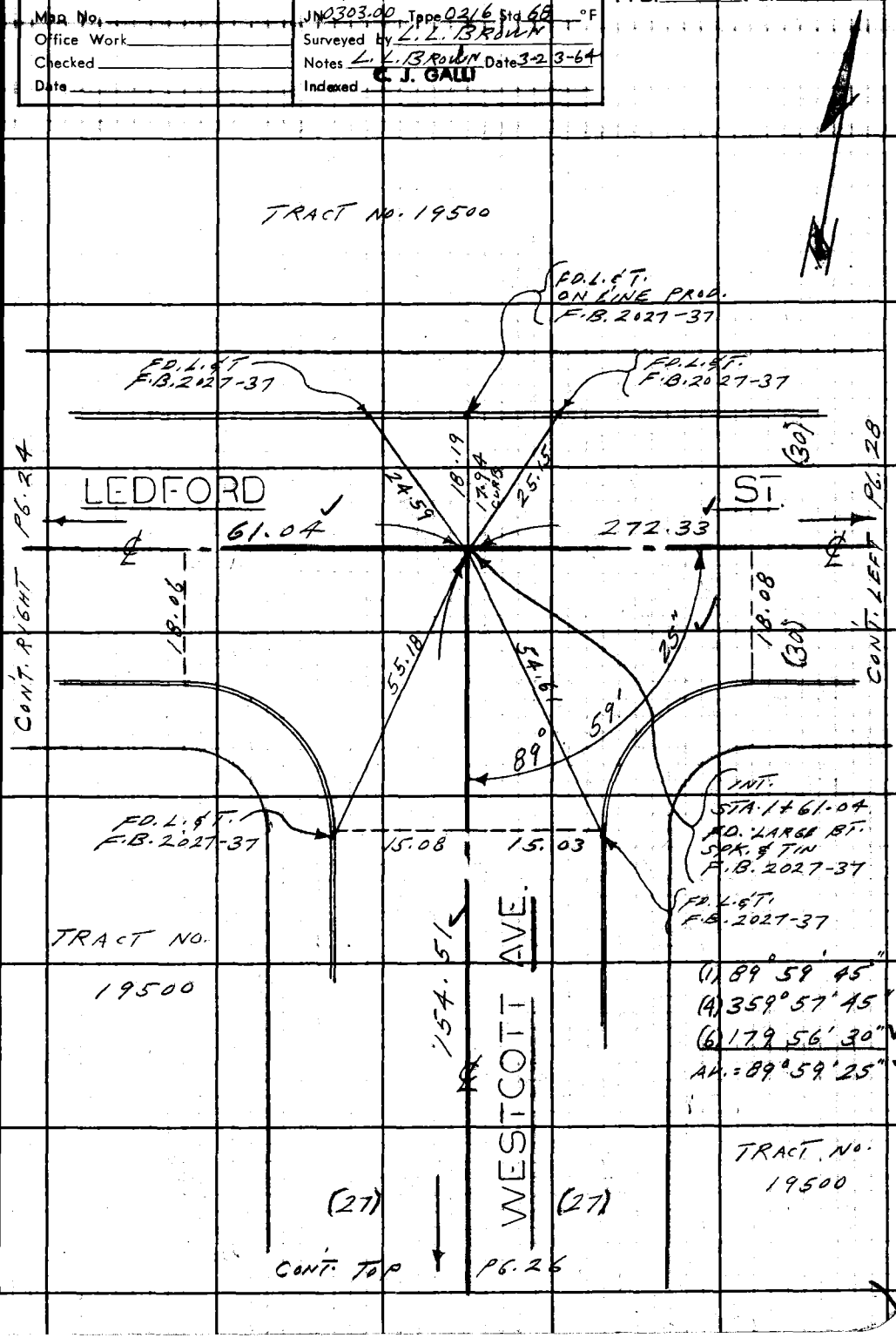

Note: Any Additions or Changes on This Sheet Must be Made or Circled in Red Ink With Date and Name of Person Making Change.

Do not extend this side of this line.

PLEASE RETURN TO
LOS ANGELES COUNTY ENGINEER
403 LOS ANGELES COUNTY ENGINEERING BLDG.

76F3095 CE #310 6-62

F. B. 2730 PG 26

CONT. BOTTOM PG. 25

(27) ℄ (27)

TR. NO. 19500

154.50 @ LEVEL
T. 80° = 154.51

FD. L. & T.
F.B. 2027-38

154.51

45"

37.62

FD. L. & T.
F.B. 2027-38

20.33

(1) 146° 57' 30"
(4) 227° 47' 10"
(6) 161° 40' 45"
AV = 146° 56' 17½"

FD. L. & T.
F.B. 2027-38

56'

23.22

P.I.
FD. LARGE
BT. SPK. & TIN.
F.B. 2027-38

22.76

146°

FD. L. & T.
F.B. 2027-38

TRACT NO.
19500

HENSEL ST.

(20)

(20)

AVE.

℄

WESTCOTT

232.08

(27)

(27)

℄ CURVE
DATA
PER TRACT NO. 19500

Δ = 33° 01' 27"
R = 100'
T = 29.64
L = 57.64

CONT. TOP
PG. 27

TRACT NO. 19500

PLEASE RETURN TO
LOS ANGELES COUNTY ENGINEER
403 Los Angeles County Engineering Bldg.
Do not extend this side of this line.

Note: Any Additions, or Changes on This Sheet Must Be Made or Circled in Red Ink With Date and Name of Person Making Change.

Notes Ck'd by E. E. AUSTIN	Survey of LEDFORD ST.
Map No.	JN 0303.00 Tape 0216 Std 68 °F
Office Work	Surveyed by L. L. BROWN
Checked	Notes L. L. BROWN Date 3-24-64
Date	Indexed E. J. GALLI

F. B. 2730 PG. 27

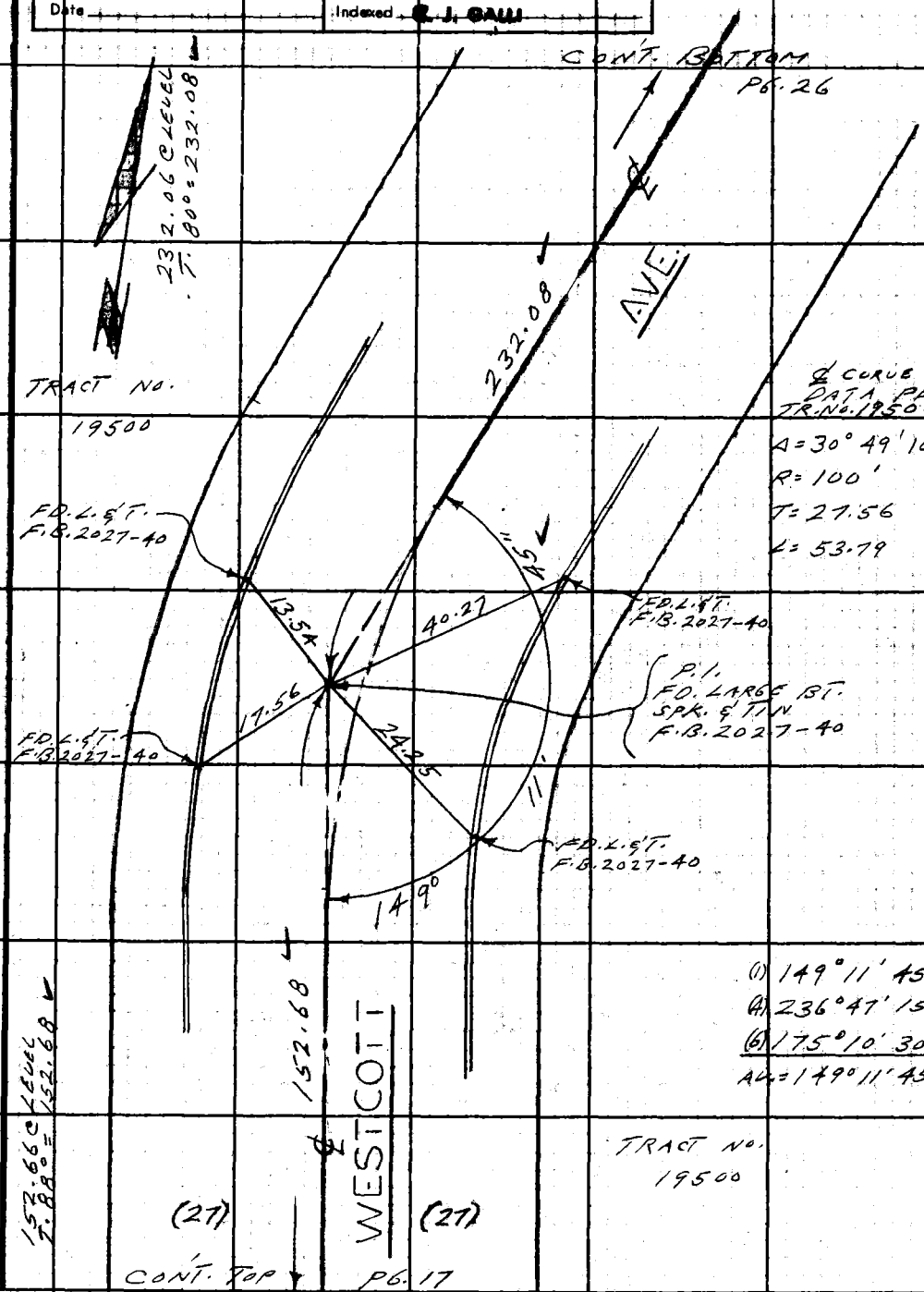

Note: Any Additions or Changes on This Sheet Must be Made or Circled in Red Ink With Date and Name of Person Making Change.

PLEASE RETURN TO
LOS ANGELES COUNTY ENGINEER
403 LOS ANGELES COUNTY ENGINEERING BLDG.

Do not extend this side of this line.

76F309S CE #310 6-62

F.B. 2730 PG 28

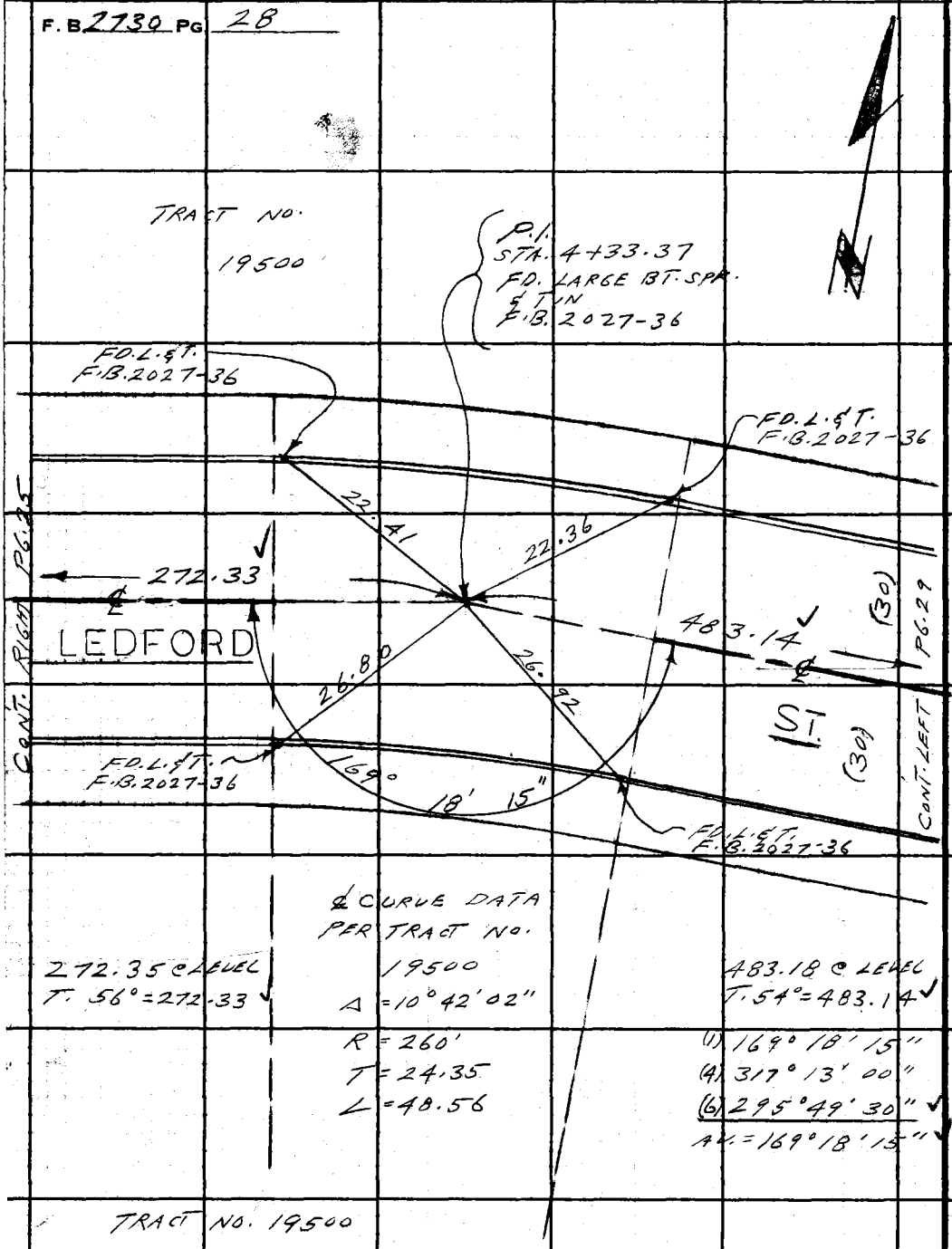

PLEASE RETURN TO
LOS ANGELES COUNTY ENGINEER
403 LOS ANGELES COUNTY ENGINEERING BLDG.
Do not extend this side of this line.

Note: Any Additions or Changes on This Sheet Must be Made or Circled in Red Ink With Date and Name of Person Making Change.

Notes Ck'd by R. F. AUSTIN	Survey of LEDFORD ST.
Map No.	JN 0303.00 Tape 0216 Std 68 °F
Office Work	Surveyed by L.L. BROWN
Checked	Notes L.L. BROWN Date 3-24-64
Date	Indexed E. L. GALLI

F. B. 2730 PG. 29

WS 46 C-5

(1) 142° 08' 15"
(4) 208° 33' 30"
(6) 132° 50' 15"
AV. = 142° 08' 22½"

(1) 103° 37' 15"
(4) 54° 28' 00"
(6) 261° 42' 15"
AV. = 103° 37' 02½"

TRACT NO. 19500

CONT. BOTTOM PG. 30

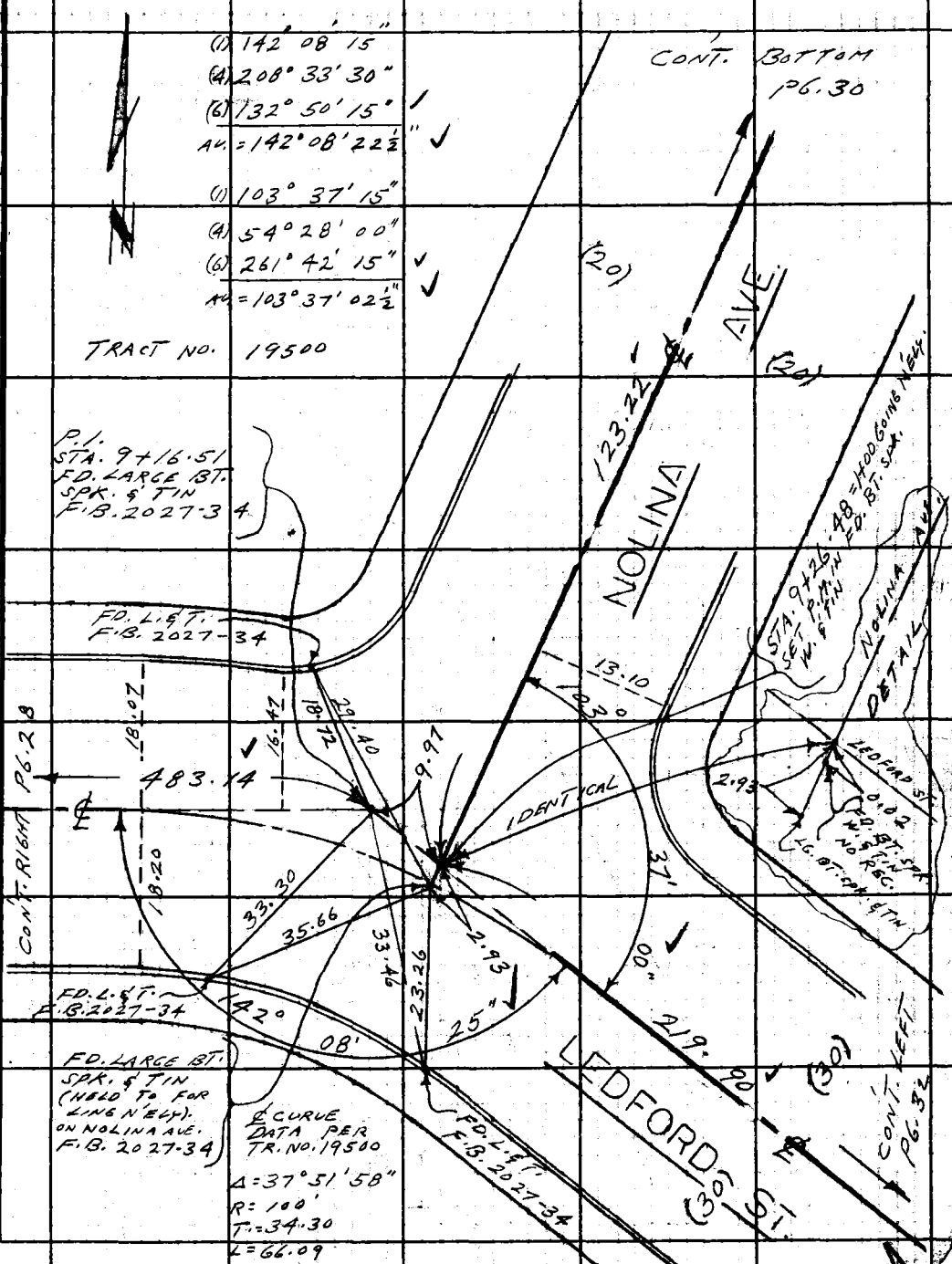

Note: Any Additions or Changes on This Sheet Must be Made or Circled in Red Ink With Date and Name of Person Making Change.

Do not extend this area of this line.

PLEASE RETURN TO
LOS ANGELES COUNTY ENGINEER
403 Los Angeles County Engineering Bldg.

76F3095 CE #310 8-62

F. B. 2730 PG. 30

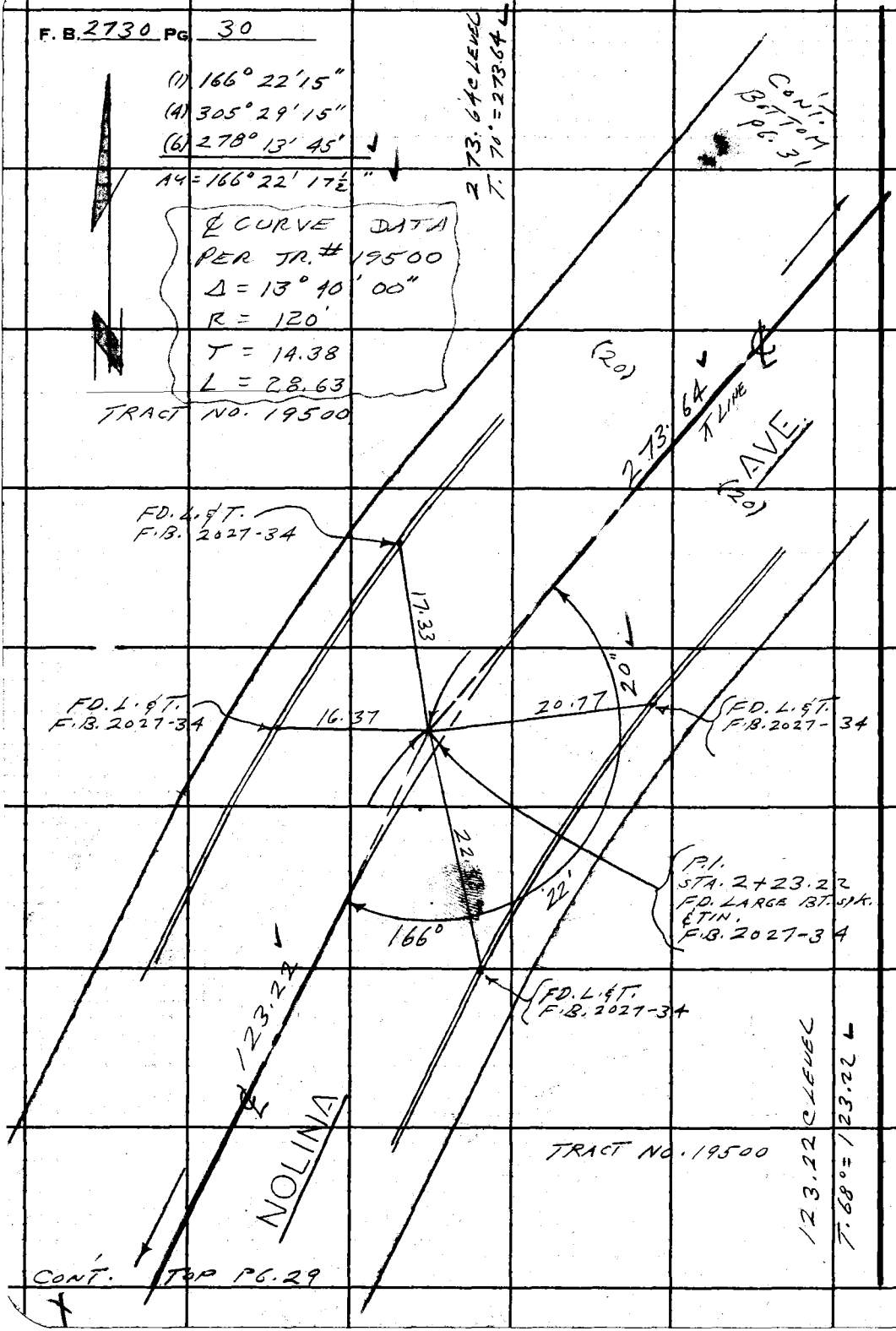

PLEASE RETURN TO
LOS ANGELES COUNTY ENGINEER
403 LOS ANGELES COUNTY ENGINEERING BLDG.
Do not extend this side of this line.

Note: Any Additions or Changes on This Sheet Must be Made or Circled in Red Ink With Date and Name of Person Making Change.

Notes Ck'd by	Survey of LEDFORD ST.
Map No.	JN0303-00 Tape 0216 Std 6 8 °F
Office Work	Surveyed by L.L. BROWN
Checked	Notes L.L. BROWN Date 3-24-64
Date	Indexed C. J. GALLI

F. B. 2730 PG. 31

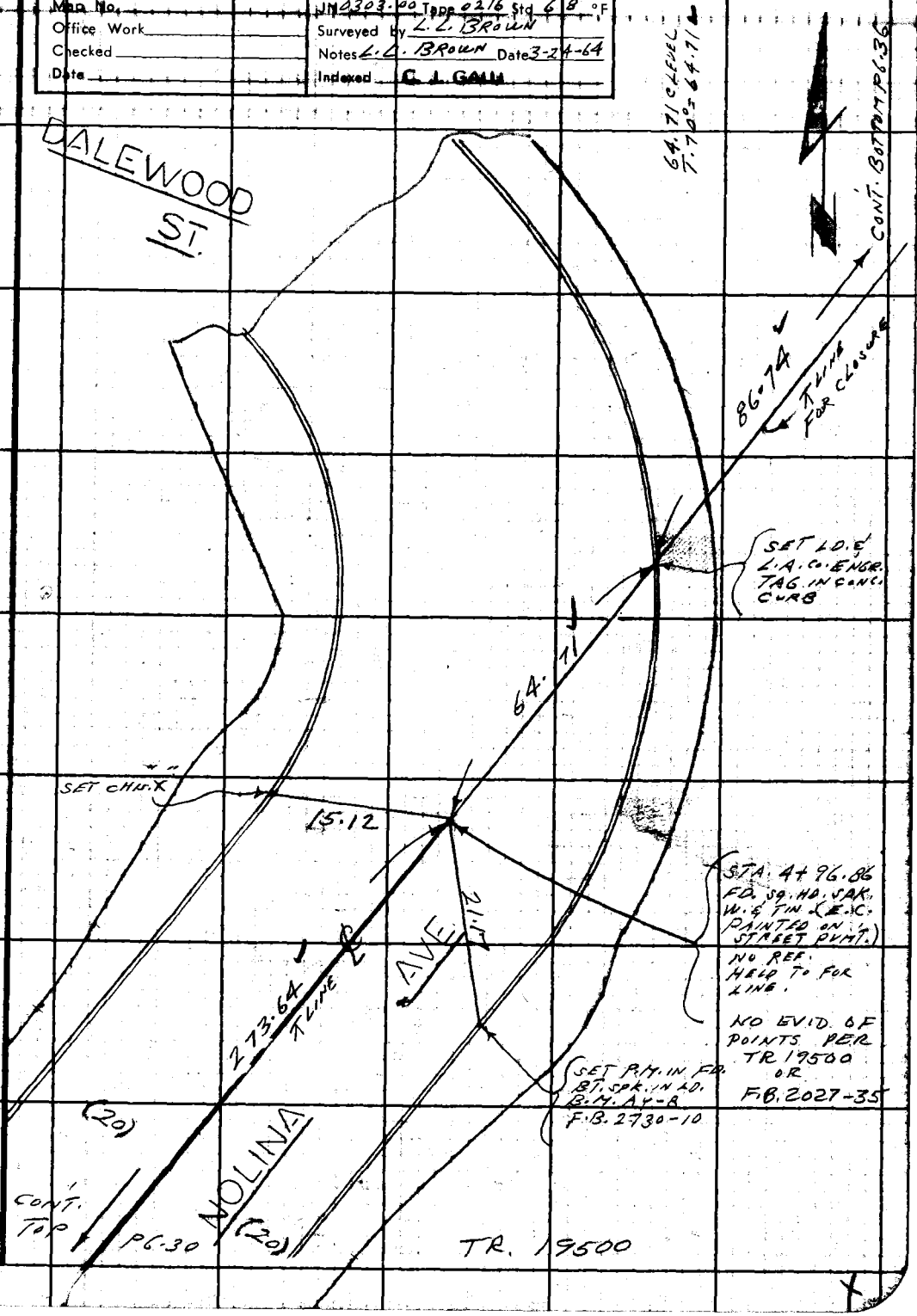

Note: Any Additions or Changes on this Sheet Must be Made or Circled in Red Ink With Date and Name of Person Making Change.

Do not extend this sign off this file.

PLEASE RETURN TO
LOS ANGELES COUNTY ENGINEER
403 LOS ANGELES COUNTY ENGINEERING BLDG.

76F3095 CE #310 8-62

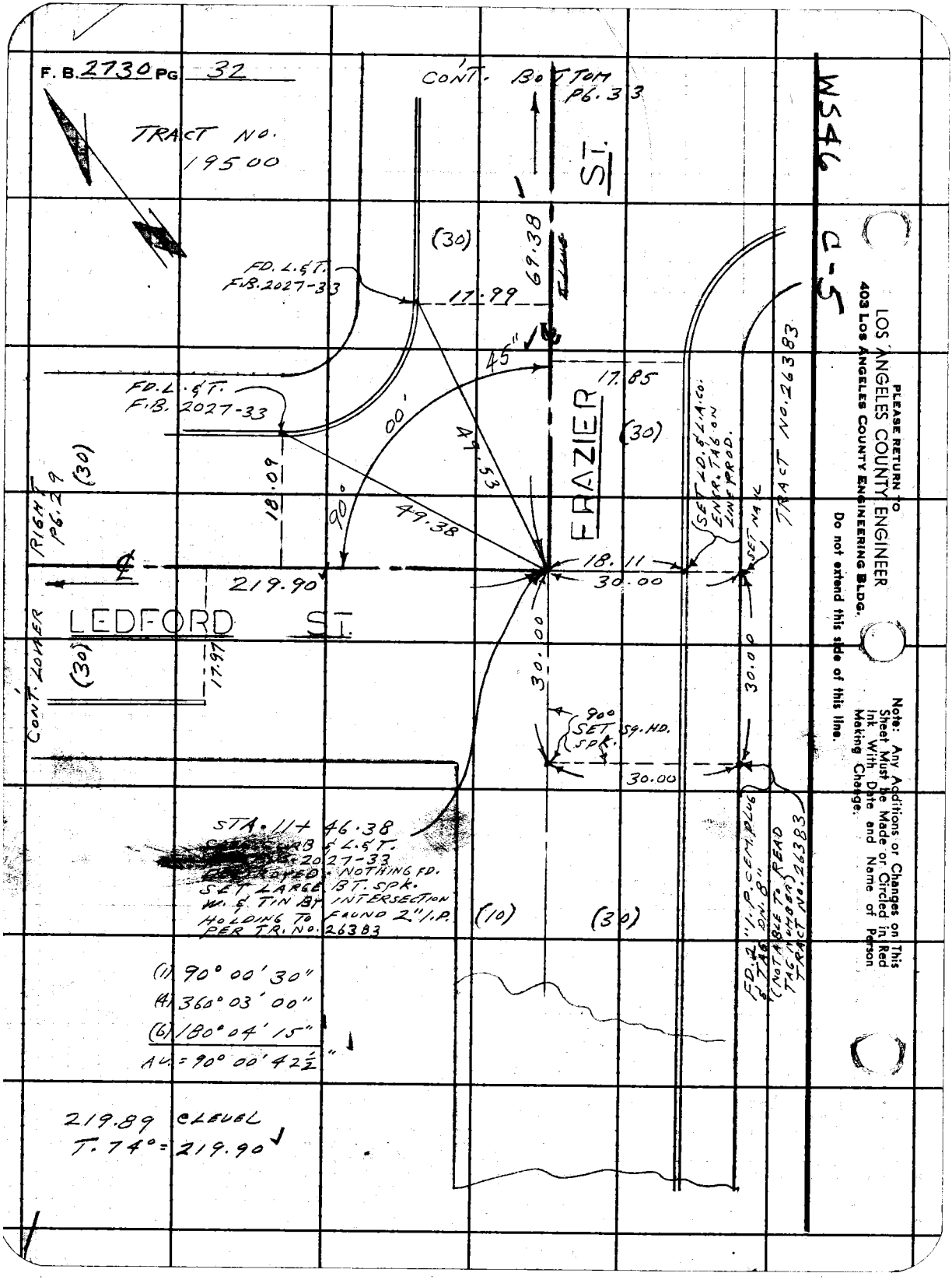
F. B. 2730 PG 32
TRACT NO. 19500
CONT. BOTTOM PG. 33
ST.
(30)
69.38
FD. L. & T. F.B. 2027-33
17.99
45"
17.85
FD. L. & T. F.B. 2027-33
00'
49.53
FRAZIER
(30)
RIGHT PG. 29
(30)
18.09
90°
49.38
SET LD. & L.A. CO. ENGR. TAG ON LINE PROD.
SET NAIL
TRACT NO. 26383
18.11
30.00
219.90
LEDFORD ST.
CONT. LOWER
(30)
17.97
30.00
30.00
90° SET SQ. HD. SPK.
30.00
STA. 11+46.38
CURB & L. & T.
2027-33
DESTROYED. NOTHING FD.
SET LARGE BT. SPK.
W. & TIN BY INTERSECTION
HOLDING TO FOUND 2" I.P.
PER TR. NO. 26383
(10)
(30)
FD. 2" I.P. CEM. PLUG & TAG DN. 8" (NOT ABLE TO READ TAG NUMBER) TRACT NO. 26383
(1) 90° 00' 30"
(4) 360° 03' 00"
(6) 180° 04' 15"
AV. = 90° 00' 42½"
219.89 CLEVEL
T. 74° = 219.90
W546 C-5
PLEASE RETURN TO
LOS ANGELES COUNTY ENGINEER
403 LOS ANGELES COUNTY ENGINEERING BLDG.
Do not extend this side of this line.
Note: Any Additions or Changes on This Sheet Must be Made or Circled in Red Ink With Date and Name of Person Making Change.

Notes Ck'd by G. C. AUSTIN	Survey of LEDFORD ST.
Map No.	JN 0303.40 Tape 0216 Std 68 °F
Office Work	Surveyed by L.L. BROWN
Checked	Notes L.L. BROWN Date 3-25-64
Date	Indexed C. J. GALLI

F. B. 2730 PG. 33

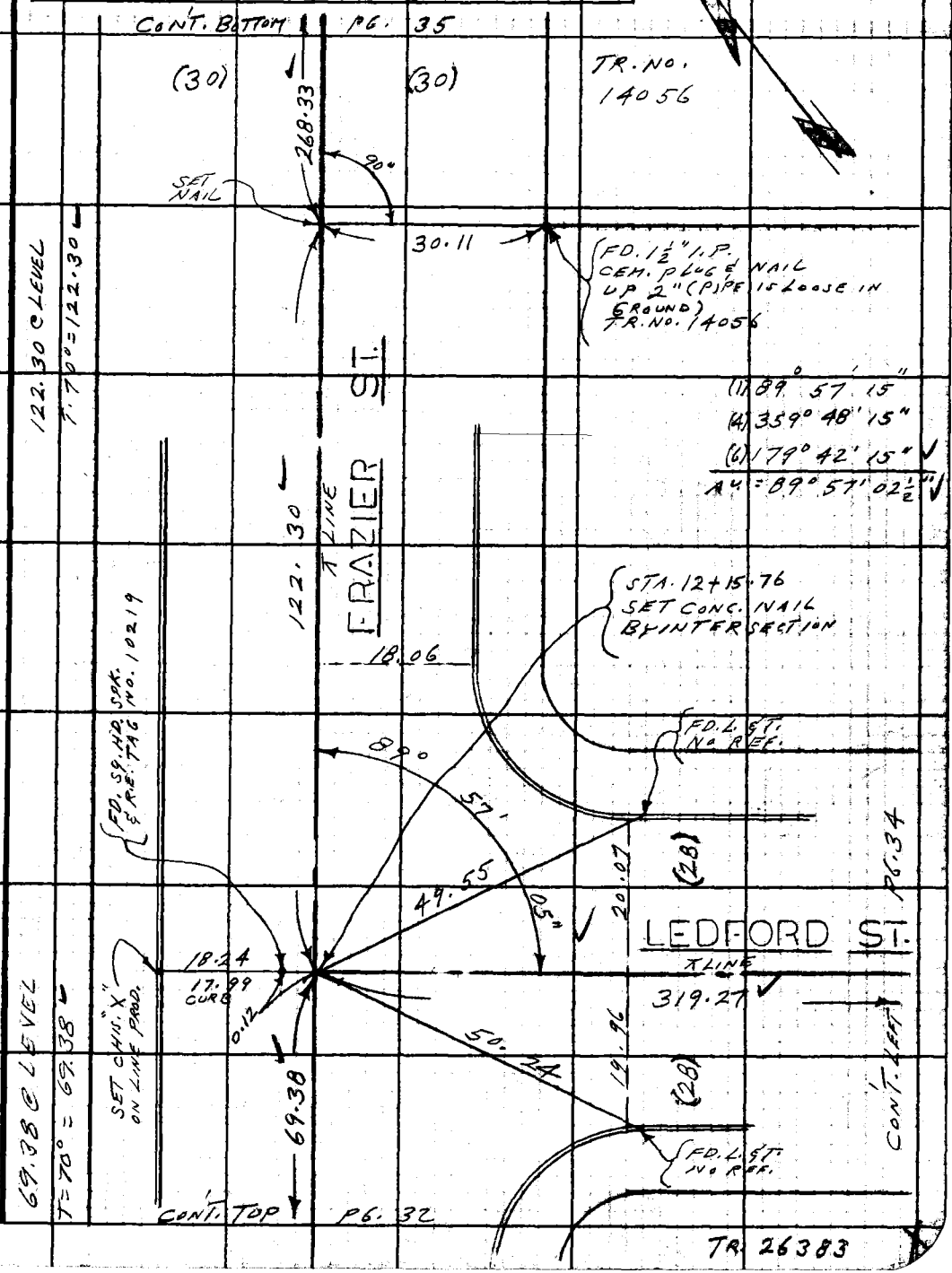

Note: Any Additions or Changes on This Sheet Must be Made or Circled in Red Ink With Date and Name of Person Making Change.

Do not extend this side of this line.

PLEASE RETURN TO
LOS ANGELES COUNTY ENGINEER
403 LOS ANGELES COUNTY ENGINEERING BLDG.

76F3095 CE #310 6-62

F. B. 2730 PG 34

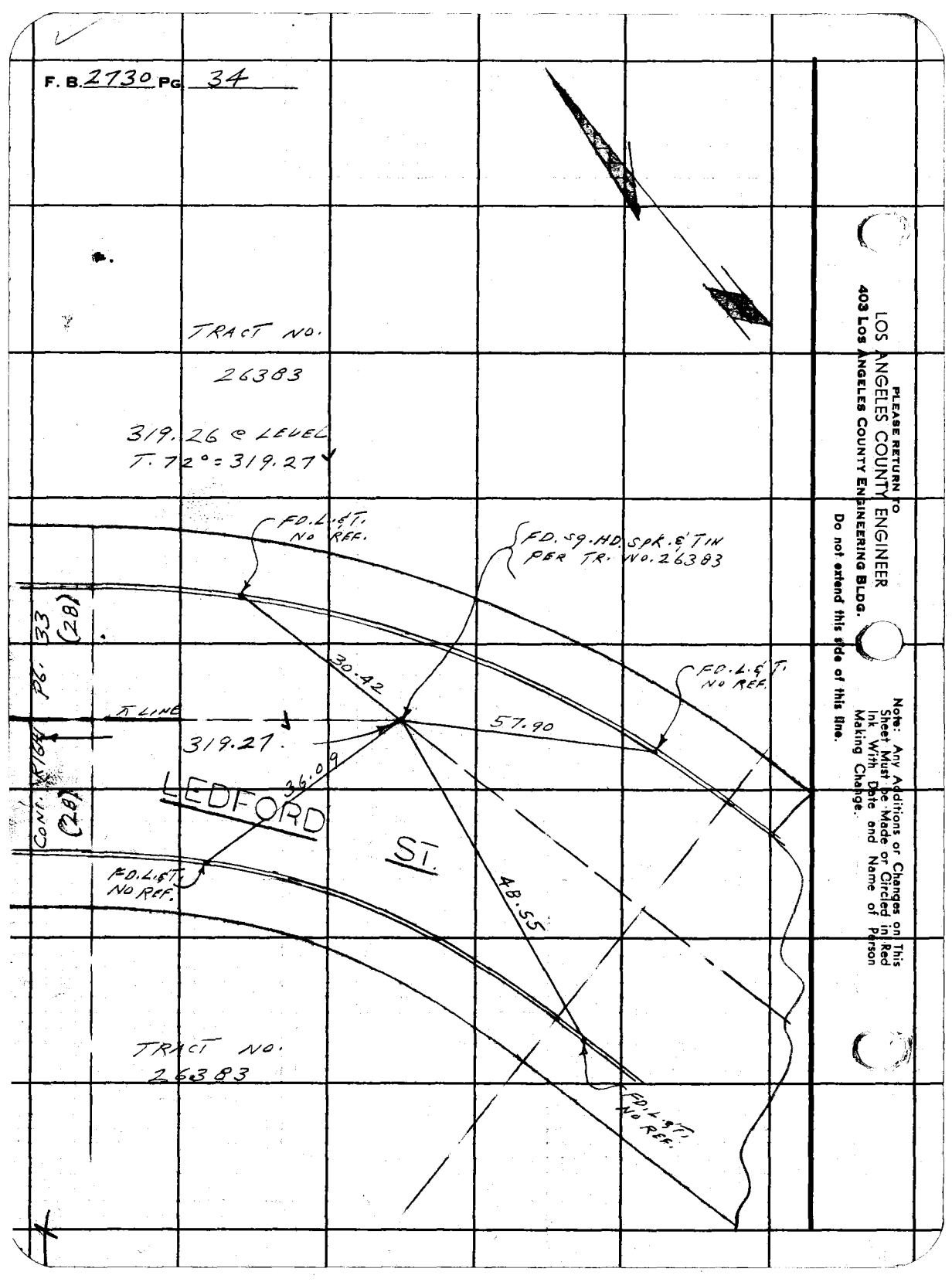

PLEASE RETURN TO
LOS ANGELES COUNTY ENGINEER
403 Los Angeles County Engineering Bldg.
Do not extend this side of this line.

Note: Any Additions or Changes on This Sheet Must be Made or Circled in Red Ink With Date and Name of Person Making Change.

Notes Ck'd by B. E. AUSTIN	Survey of LEDFORD ST.	F. B. 2730 PG. 35
Map No.	JN 0303.00 Tape 0216 Std 68 °F	
Office Work	Surveyed by L. L. BROWN	
Checked	Notes L. L. BROWN Date 3-25-64	
Date	Indexed C. J. GALLI	

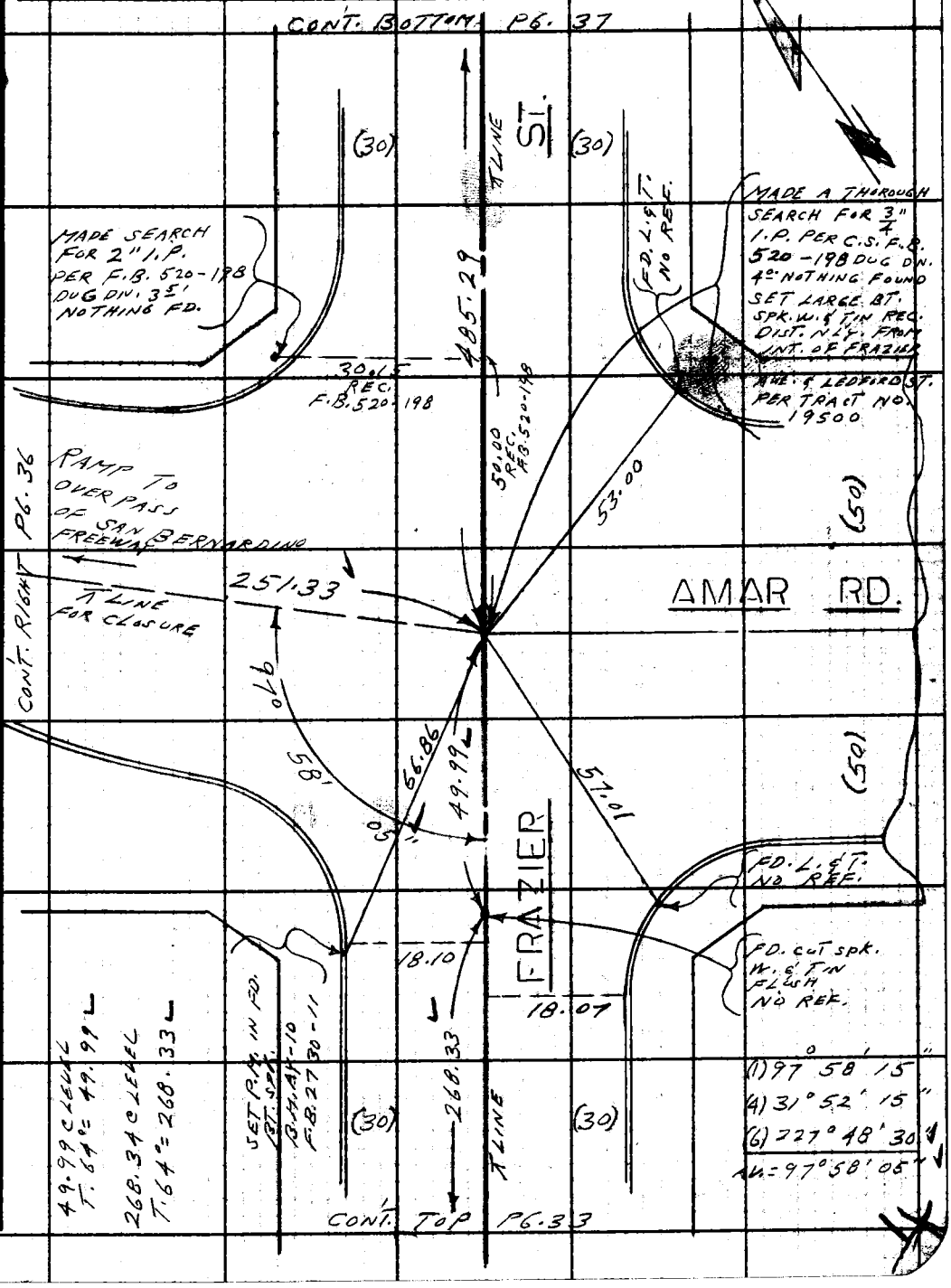

Note: Any Additions or Changes on This Sheet Must Be Made or Circled in Red Ink With Date and Name of Person Making Change.

Do not extend this side of this line.

PLEASE RETURN TO
LOS ANGELES COUNTY ENGINEER
403 LOS ANGELES COUNTY ENGINEERING BLDG.

76F3095 CE #310 6-62

F. B. 2730 PG. 36

PLEASE RETURN TO
LOS ANGELES COUNTY ENGINEER
403 Los Angeles County Engineering Bldg.
Do not extend this side of this line.

Note: Any Additions or Changes on This Sheet Must be Made or Circled in Red Ink With Date and Name of Person Making Change.

Notes Ck'd by B. E. AUSTIN	Survey of LEDFORD ST.
Map No.	JN 0303.00 Tape 0216 Std 68 °F
Office Work	Surveyed by L. L. BROWN
Checked	Notes L. L. BROWN Date 3-25-64
Date	Indexed C. J. GALLI

F. B. 2730 PG. 37

W.S. 46 C-5

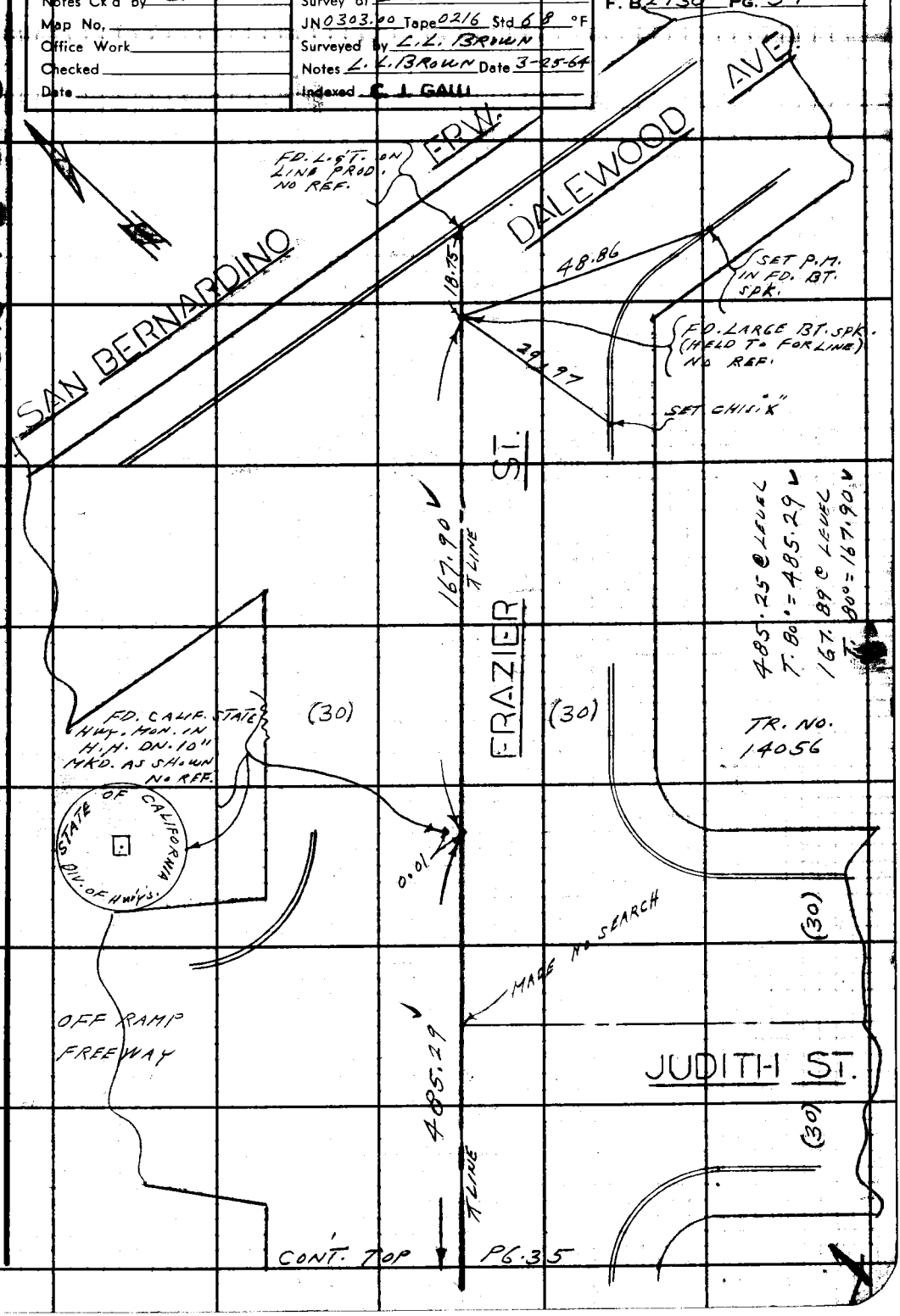

Note: Any Additions or Changes on This Sheet Must be Made or Circled in Red Ink With Date and Name of Person Making Change.

Do not extend this side of this line.

PLEASE RETURN TO
LOS ANGELES COUNTY ENGINEER
403 LOS ANGELES COUNTY ENGINEERING BLDG.

76F3095 CE #310 6-62

F. B. 2730 PG. 38

BLANK

PLEASE RETURN TO
LOS ANGELES COUNTY ENGINEER
403 LOS ANGELES COUNTY ENGINEERING BLDG.

Do not extend this side of this line.

Note: Any Additions or Changes on This Sheet Must be Made or Circled in Red Ink With Date and Name of Person Making Change.

Notes Ck'd by	Survey of
Map No.	JN Tape Std °F
Office Work	Surveyed by
Checked	Notes Date
Date	Indexed

F. B. 2730 PG. 39

SAVE 39-42
FOR ℄

Note: Any Additions or Changes on This Sheet Must be Made or Circled in Red Ink With Date and Name of Person Making Change.

Do not extend this side of this line.

PLEASE RETURN TO
LOS ANGELES COUNTY ENGINEER
403 LOS ANGELES COUNTY ENGINEERING BLDG.

76F309S CE # 310 2-61

PLEASE RETURN TO
LOS ANGELES COUNTY ENGINEER
403 LOS ANGELES COUNTY ENGINEERING BLDG.

Do not extend this side of this line.

Note: Any Additions or Changes on This Sheet Must be Made or Circled in Red Ink With Date and Name of Person Making Change.

F. B. _____ PG. _____

Profile No.	Notes Red	Plotted	Job No.	Division No.	F. B.	Pg.
	Date	Date	Survey of			
X-Sec. No.	Notes Chkd.	Checked	Survey by	Notes	Date	
	Date	Date	Map No.	Indexed	Date	

STATION	B. S.	H. I.	F. S.	ELEV.	

Do not extend notes this side of this line.

NOTE: ANY ADDITIONS OR CHANGES ON THIS SHEET MUST BE MADE OR CIRCLED IN RED INK. WITH DATE AND NAME OF PERSON MAKING CHANGE.

PLEASE RETURN TO
LOS ANGELES COUNTY ENGINEER
403 LOS ANGELES COUNTY ENGINEERING BLDG.

76-L-298 CE 307 2-63

F. B. Pg.

Job No. Division No. Notes Red Plotted Profile

Survey of Date Date No.

Survey by Notes Notes Chkd. Checked X-Sec.

Indexed Date Date Date No.

STATION	B. S.	H. I.	F. S.	ELEV.

Do not extend notes this side of this line.

PLEASE RETURN TO
LOS ANGELES COUNTY ENGINEER
403 LOS ANGELES COUNTY ENGINEERING BLDG.

NOTE: ANY ADDITIONS OR CHANGES ON THIS SHEET MUST BE MADE OR CIRCLED IN RED INK, WITH DATE AND NAME OF PERSON MAKING CHANGE

76-L-298 CE 307 2-63

Notes Ck'd by	Survey of LEDFORD ST.
~~Map No.~~	~~J.N.~~ 2290.14 Tape Std. °F
Office Work	Surveyed by L.L. BROWN
Checked	Notes L.L. BROWN Date 3-30-64
Date	Indexed ~~J. CALL~~ APR 9 ~~'64~~

F. B 2730 PG. 43

LEDFORD ST.
AND OTHER R/W

J.N. 2290.14

TOPOGRAPHY

PART ONE

BEGIN TOPOG. AT EXISTING S.S.M.H. ON FARNELL ST. GOING WEST ON FARNELL ST.

PARTY

BROWN, L.L.
HARRINGTON, P.
SANDOVAL, M.
MC COY, J.
GOSHORN, E.

Note: Any Additions or Changes on This Sheet Must be Made or Circled in Red Ink With Date and Name of Person Making Change.

Do not extend this side of this line.

PLEASE RETURN TO
LOS ANGELES COUNTY ENGINEER
403 Los Angeles County Engineering Bldg.

76F3095 CE #310 6-62

F. B. 2730 PG 44

PLEASE RETURN TO
LOS ANGELES COUNTY ENGINEER
403 LOS ANGELES COUNTY ENGINEERING BLDG.

Do not extend this side of this line.

Note: Any Additions or Changes on This Sheet Must Be Made or Circled in Red Ink With Date and Name of Person Making Change.

Notes Ck'd by
Map No.
Office Work
Checked
Date

Survey of LEDFORD ST.
JN 2290.14 Tape Std °F
Surveyed by L.L. BROWN
Notes L.L. BROWN Date 3-30-64
Indexed C. J. GALLI

F. B. 2730 PG. 45

CONT. BOTTOM PG. 44

(27) (27)

1° CONC. GUT. ST. 1° CONC. GUT.

℄ ROCK & OIL PRINT.

FARNELL

5+52.2 — 17.4 — FIRE HYD.

5+52.9 — 19° — H.H.W.

5+70.0

15° 15°

CONT. TOP PG. 46

Note: Any Additions or Changes on This Sheet Must be Made or Circled in Red Ink With Date and Name of Person Making Change.

Do not extend this side of this line.

PLEASE RETURN TO
LOS ANGELES COUNTY ENGINEER
403 LOS ANGELES COUNTY ENGINEERING BLDG.

76F309S CE #310 6-62

F. B. 2730 PG. 46 CONT. BOTTOM PG. 45

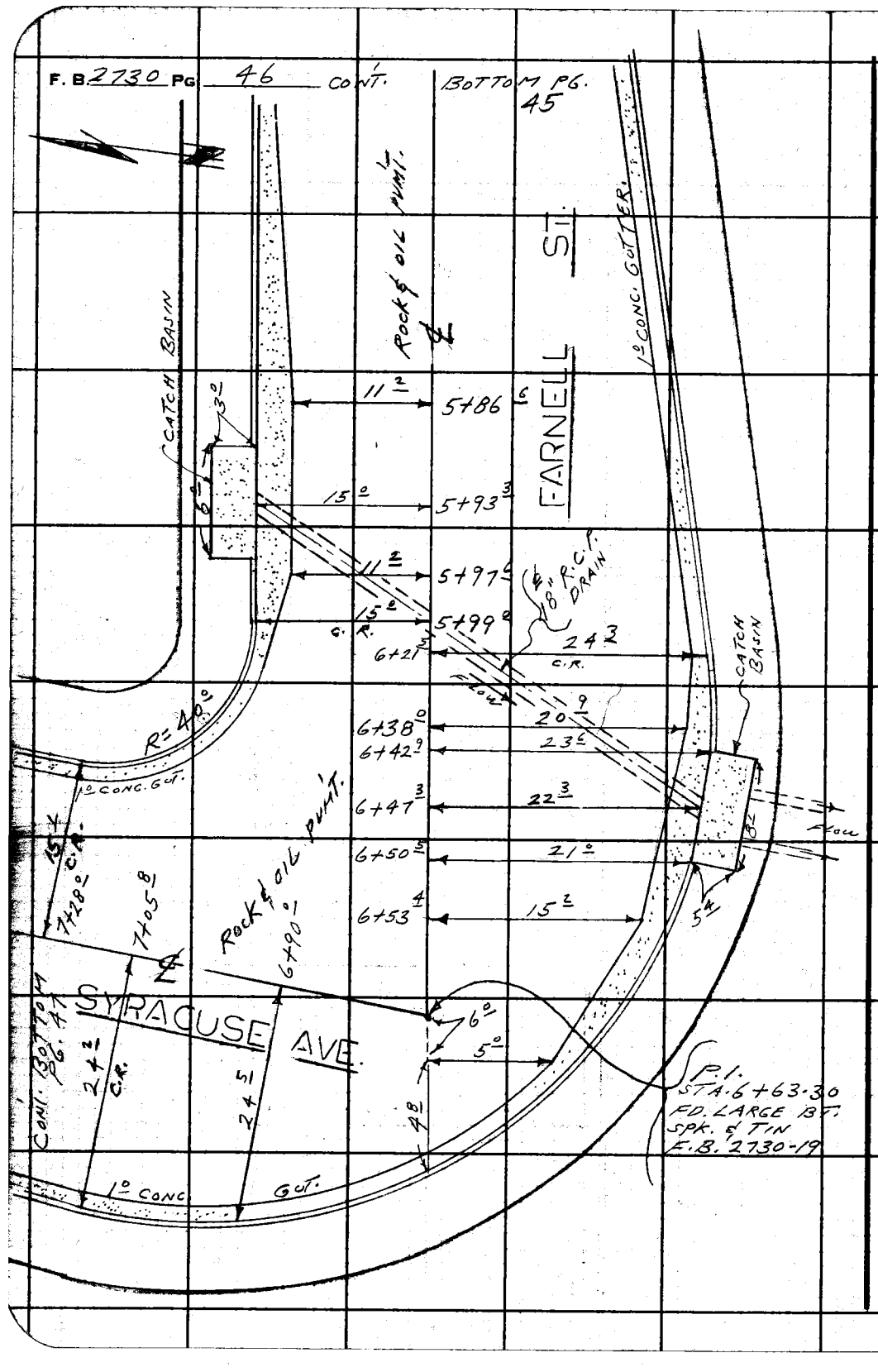

PLEASE RETURN TO
LOS ANGELES COUNTY ENGINEER
403 Los Angeles County Engineering Bldg.

Do not extend this side of this line.

Note: Any Additions or Changes on This Sheet Must Be Made or Circled in Red Ink With Date and Name of Person Making Change.

Notes Ck'd by	Survey of LEDFORD ST.
Map No.	JN 2290.14 Type Std °F
Office Work	Surveyed by L.L. BROWN
Checked	Notes L.L. BROWN Date 3-30-64
Date	Indexed C. J. GALLI

F. B. 2730 Pg. 47

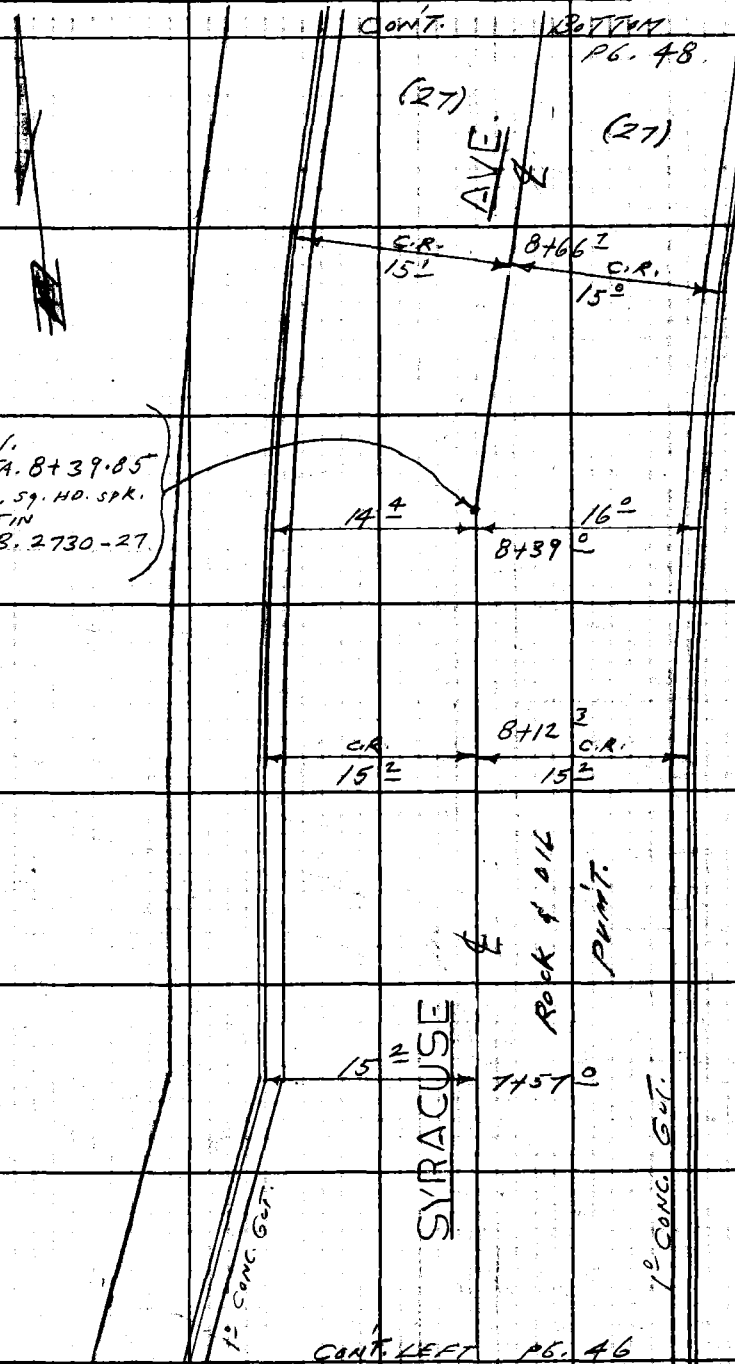

Note: Any Additions or Changes on This Sheet Must be Made or Circled in Red Ink With Date and Name of Person Making Change.

Do not extend this side of this line.

PLEASE RETURN TO
LOS ANGELES COUNTY ENGINEER
403 LOS ANGELES COUNTY ENGINEERING BLDG.

76E3095 CE #3 0 8-62

F. B. 2730 PG 48

CONT. BOTTOM P6. 49

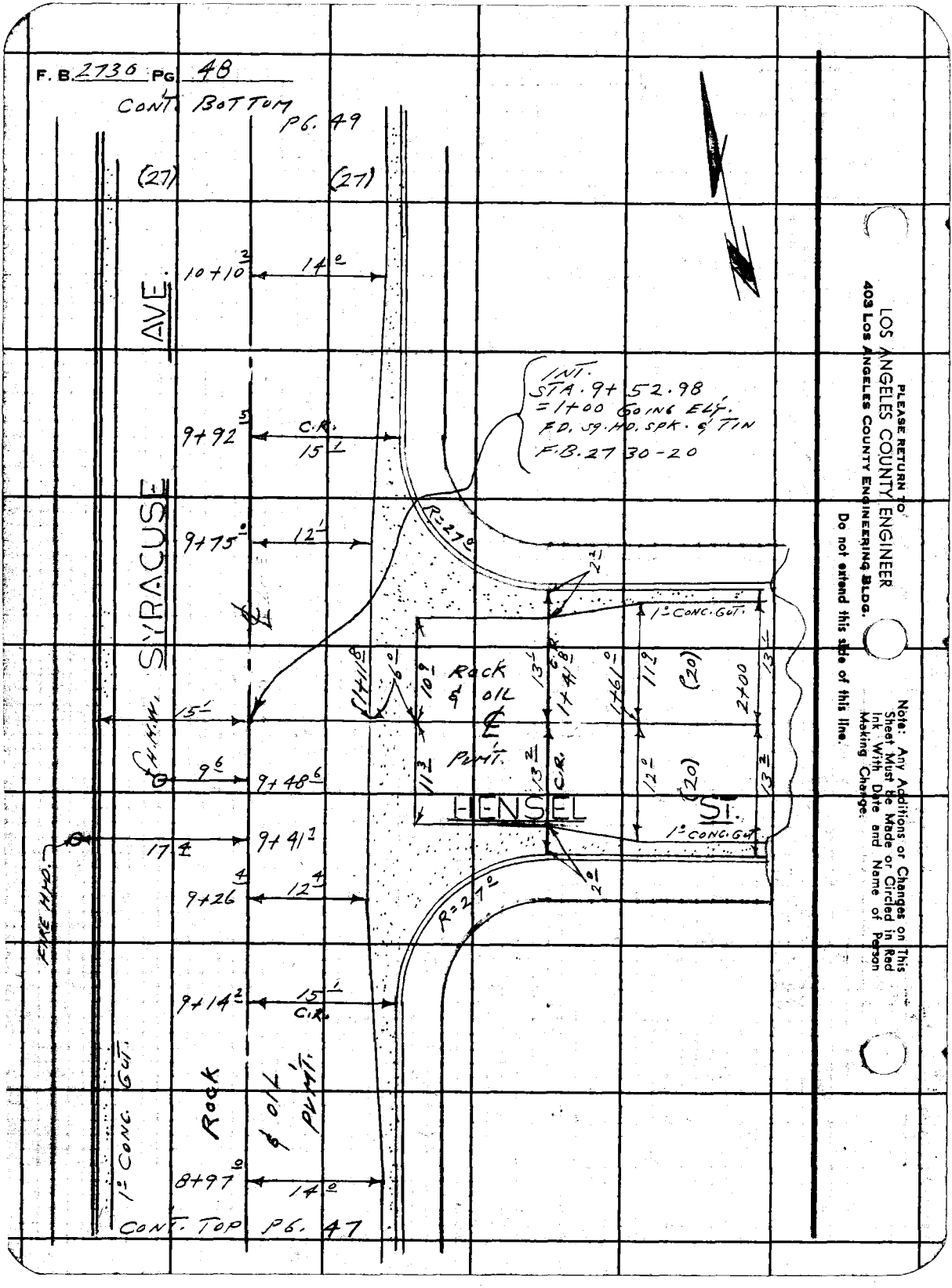

PLEASE RETURN TO
LOS ANGELES COUNTY ENGINEER
403 Los Angeles County Engineering Bldg.
Do not extend this side of this line.

Note: Any Additions or Changes on This Sheet Must Be Made or Circled in Red Ink With Date and Name of Person Making Change.

Notes Ck'd by
Map No.
Office Work
Checked
Date

Survey of LEDFORD ST.
JN 2290.14 Tape Std °F
Surveyed by L.L. BROWN
Notes L.L. BROWN Date 3-30-64
Indexed G. L. GALM

F. B. 2730 PG. 49

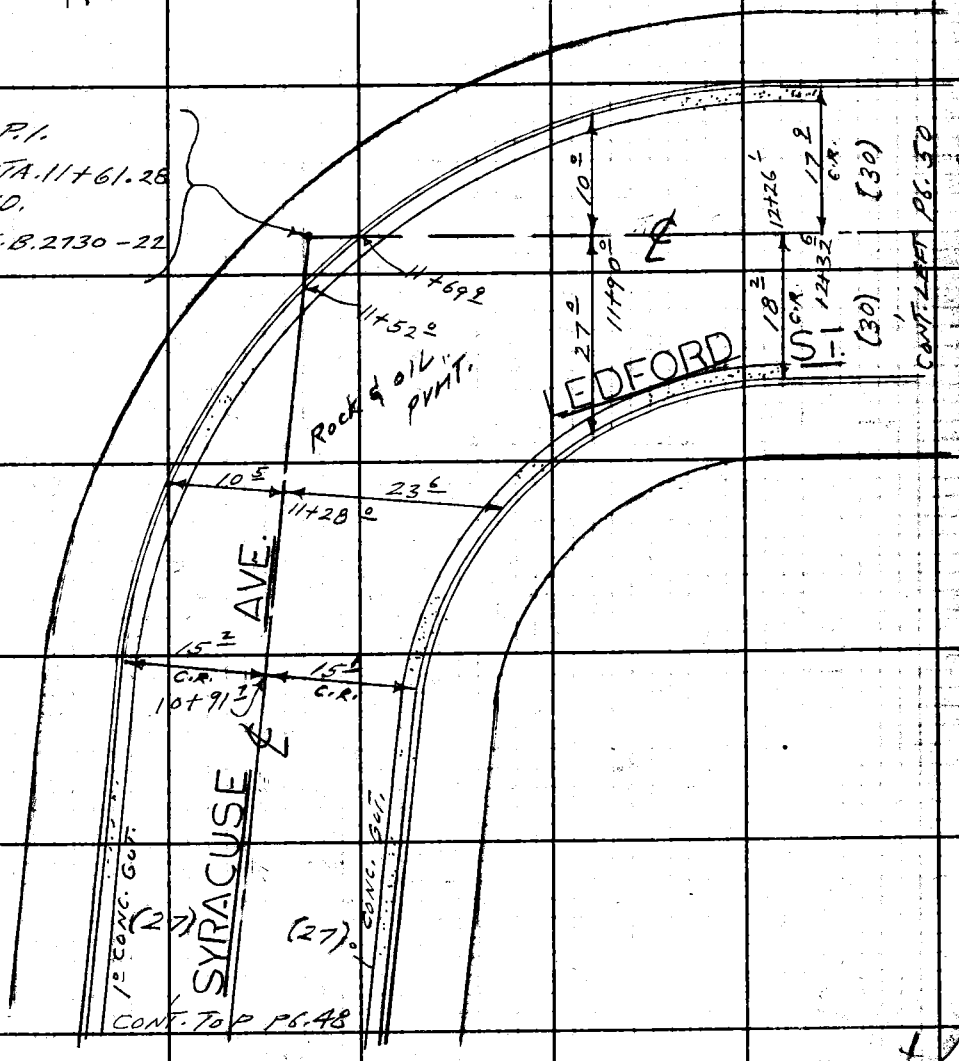

Note: Any Additions or Changes on This Sheet Must be Made or Circled in Red Ink With Date and Name of Person Making Change.

Do not extend this side of this line.

PLEASE RETURN TO
LOS ANGELES COUNTY ENGINEER
403 LOS ANGELES COUNTY ENGINEERING BLDG.

76F309S CE #3 0 6-62

PLEASE RETURN TO
LOS ANGELES COUNTY ENGINEER
403 LOS ANGELES COUNTY ENGINEERING BLDG.

Note: Any Additions or Changes on This Sheet Must be Made or Circled in Red Ink With Date and Name of Person Making Change.

Do not extend this side of this line.

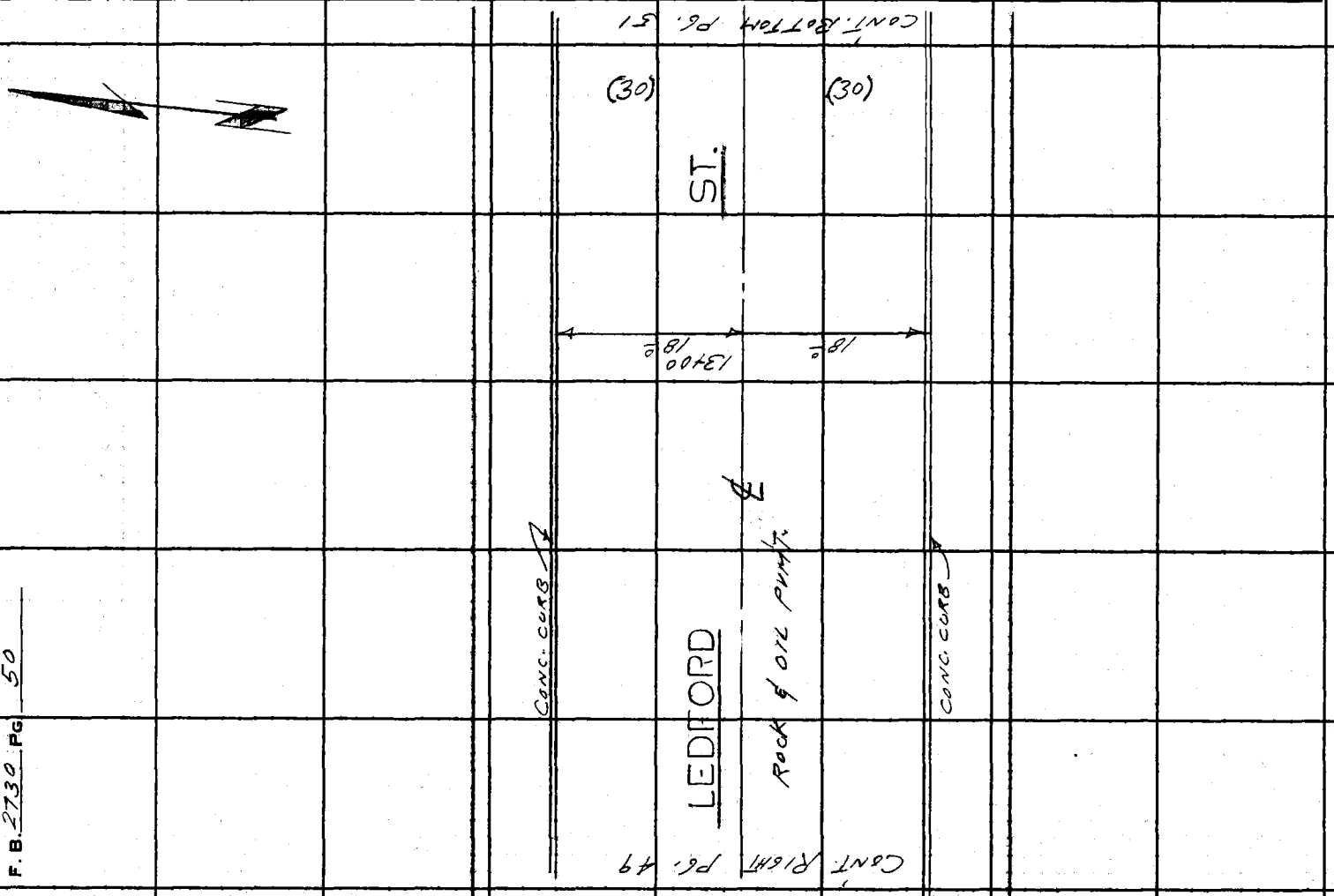

F.B. 2730 PG. 50

Notes Ck'd by	Survey of LEDFORD ST.	F. B. 2730 PG. 51
Map No.	JN 2290.14 Tape Std °F	
Office Work	Surveyed by L.L. BROWN	
Checked	Notes L.L. BROWN Date 3-30-64	
Date	Indexed C. J. GALLI	

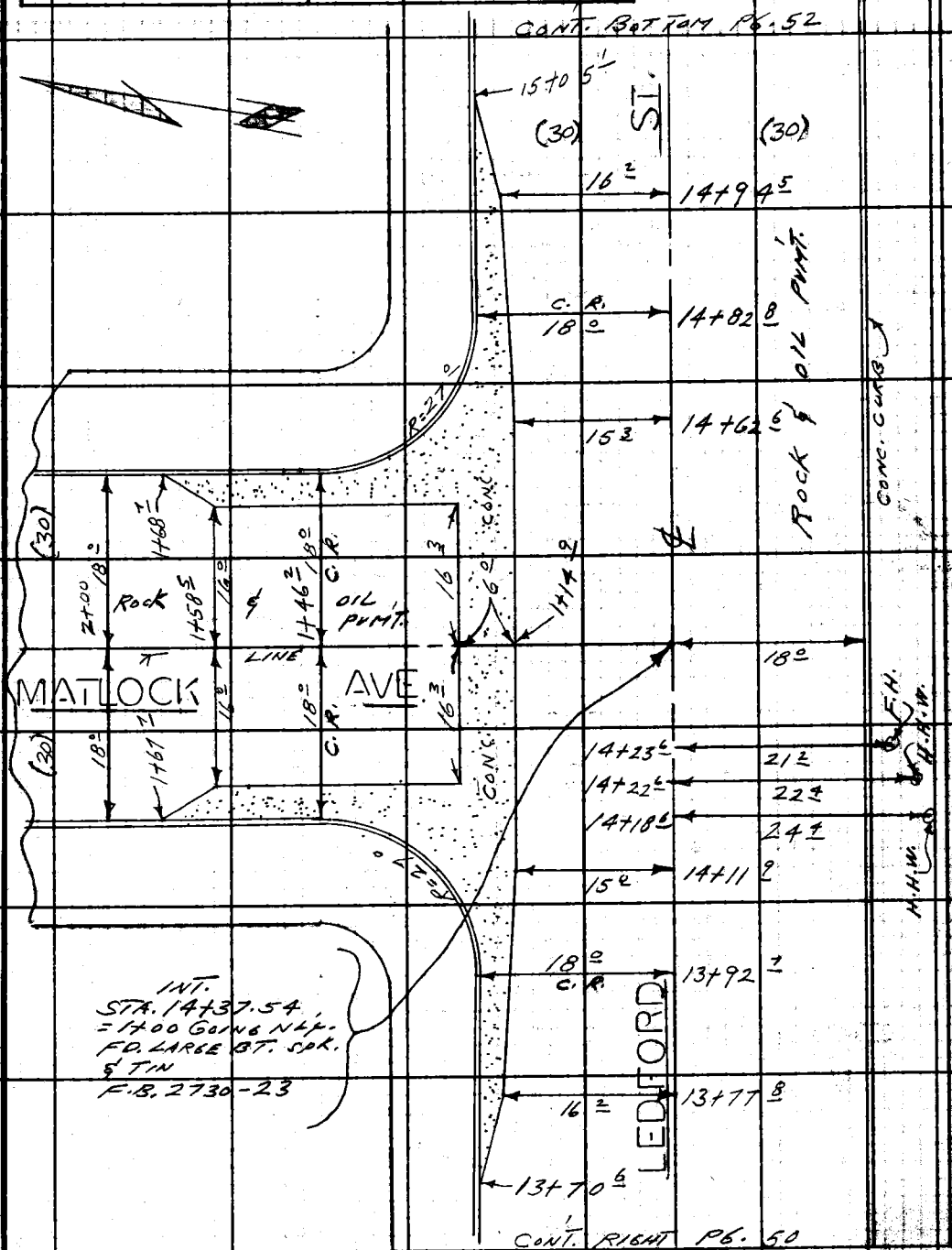

Note: Any Additions or Changes on This Sheet Must be Made or Circled in Red Ink With Date and Name of Person Making Change.

PLEASE RETURN TO
LOS ANGELES COUNTY ENGINEER
403 Los Angeles County Engineering Bldg.

Do not extend this side of this line.

76F309S CE #310 6-62

F. B. 2730 PG 52

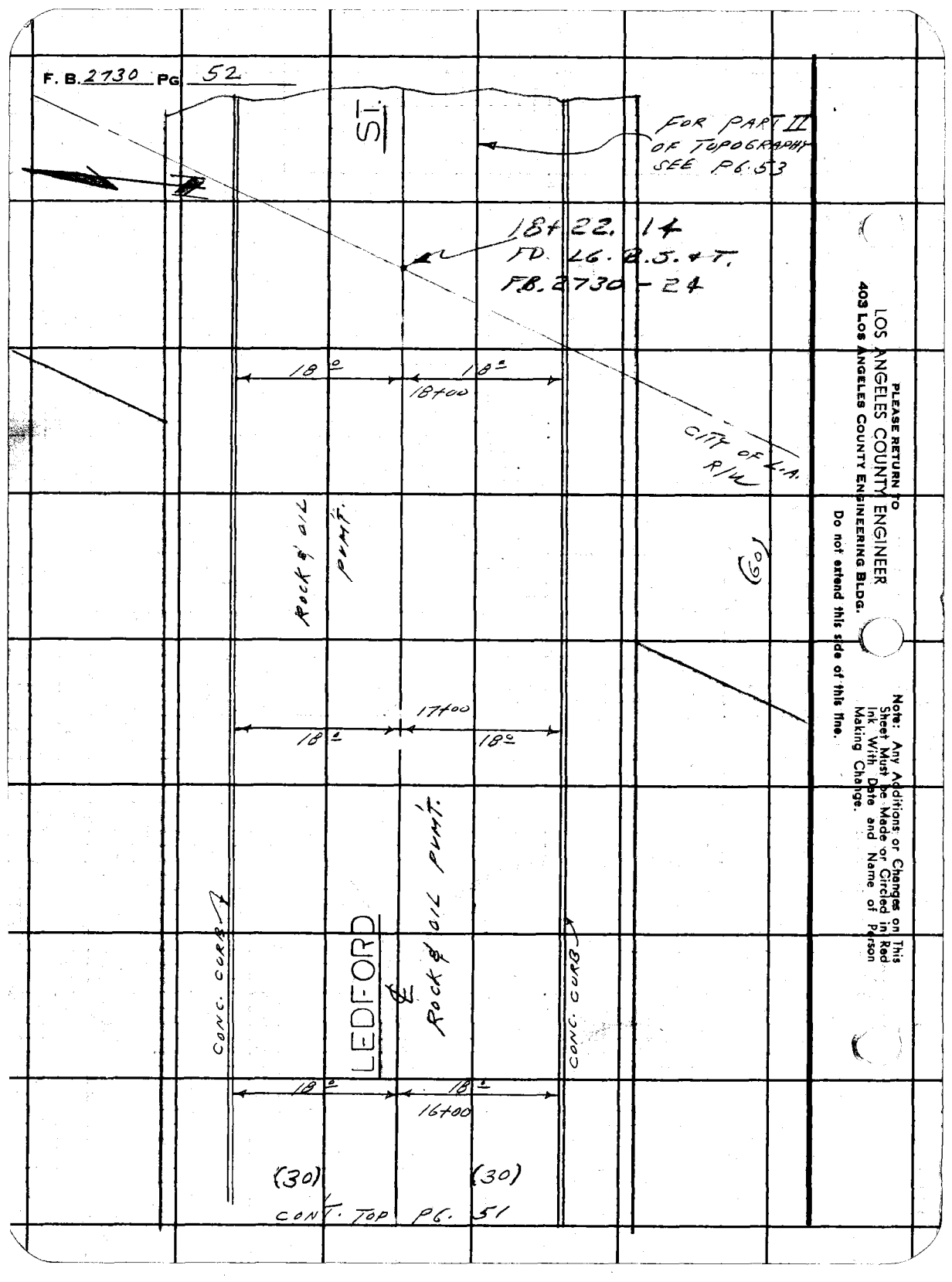

PLEASE RETURN TO
LOS ANGELES COUNTY ENGINEER
403 Los Angeles County Engineering Bldg.

Do not extend this side of this line.

Note: Any Additions or Changes on This Sheet Must be Made or Circled in Red Ink With Date and Name of Person Making Change.

Notes Ck'd by	Survey of LEDFORD ST.
Map No.	JN 2290.14 Tape Std °F
Office Work	Surveyed by L.L.B.
Checked	Notes P.H. Date 3-1-64
Date	Indexed C. J. GALLI

F. B. 2730 Pg. 53

LEDFORD ST.
C12290.14

TOPOGRAPHY

PART II

BEGIN TOPOG. AT EXISTING S.S.M.H. ON LEDFORD ST. GOING EAST ON LEDFORD

PARTY

BROWN L.
HARRINGTON P.
SANDOVAL M.
McCOY J.
GOSHORN E.

Note: Any Additions or Changes on This Sheet Must be Made or Circled in Red Ink With Date and Name of Person Making Change.

Do not extend this side of this line.

PLEASE RETURN TO
LOS ANGELES COUNTY ENGINEER
403 LOS ANGELES COUNTY ENGINEERING BLDG.

76F3095 C.E. #310 8-62

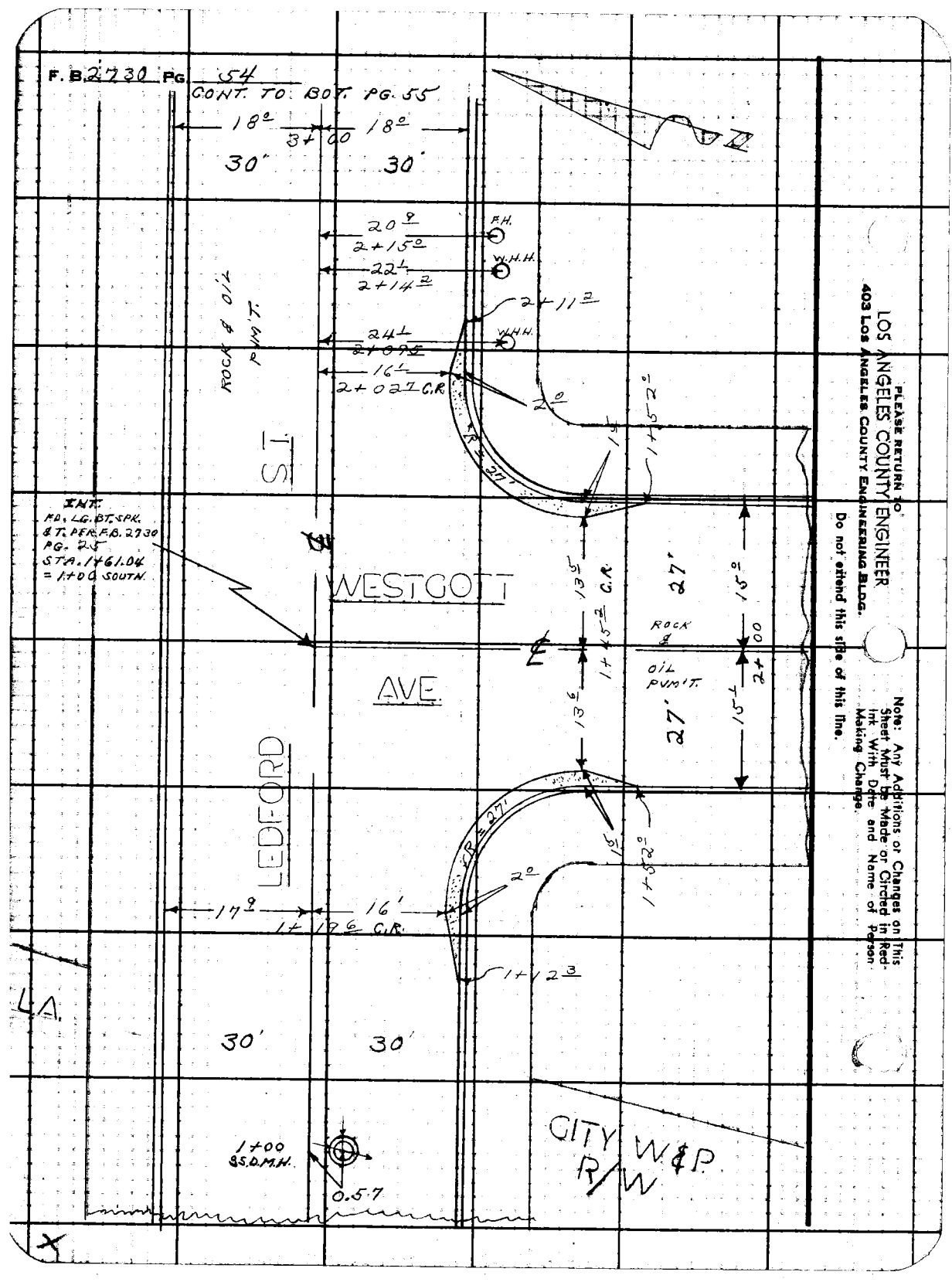

PLEASE RETURN TO:
LOS ANGELES COUNTY ENGINEER
403 Los Angeles County Engineering Bldg.

Do not extend this side of this line.

Note: Any Additions or Changes on This Sheet Must Be Made or Circled in Red Ink With Date and Name of Person Making Change.

Notes Ck'd by	Survey of LEDFORD ST.
Map No.	JN 2290.14 Tape Std °F
Office Work	Surveyed by L.L.B.
Checked	Notes P.H. Date 3-64
Date	Indexed C. J. GALL

F. B. 2730 PG. 55

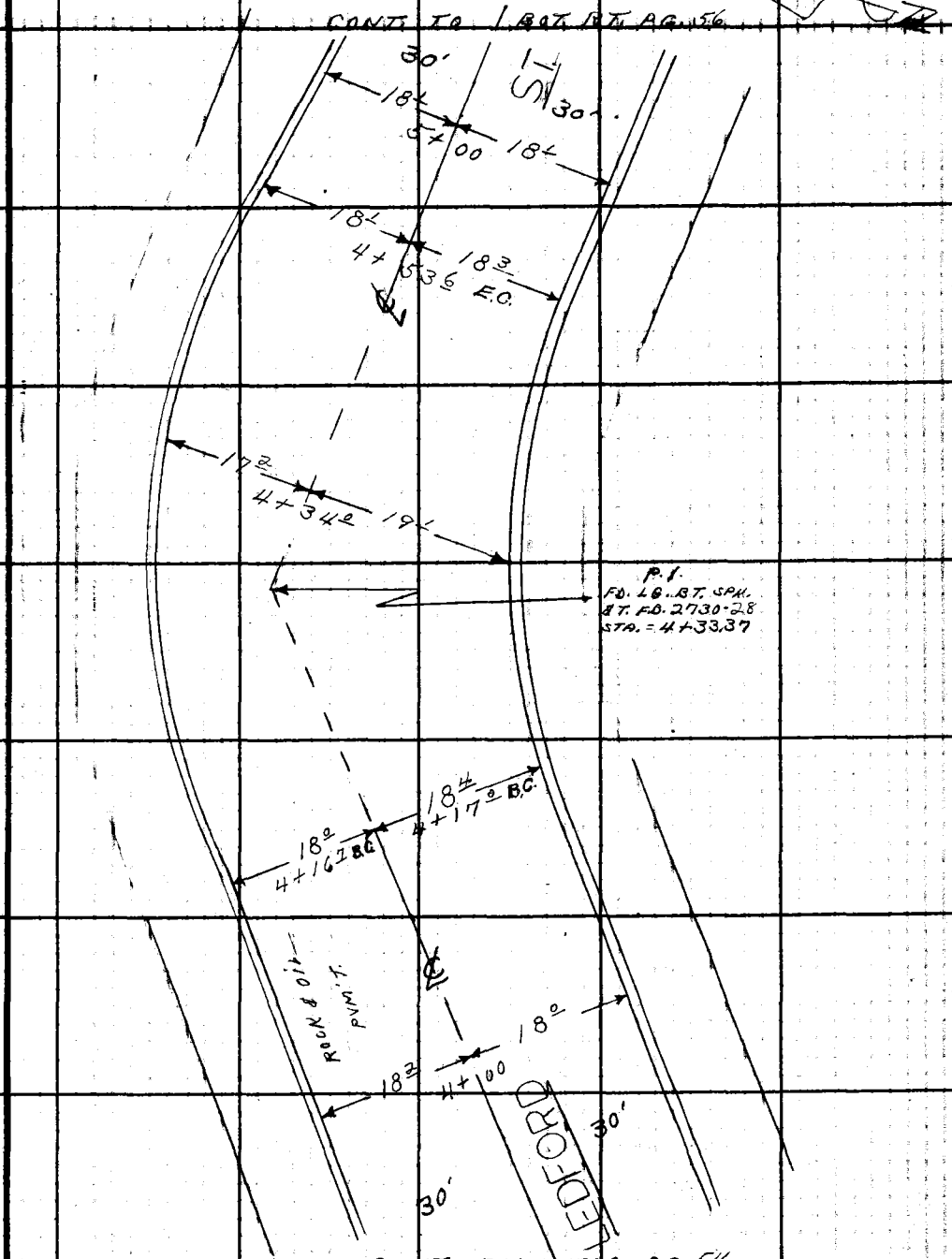

Note: Any Additions or Changes on This Sheet Must be Made or Circled in Red Ink With Date and Name of Person Making Change.

Do not extend this side of this line.

PLEASE RETURN TO
LOS ANGELES COUNTY ENGINEER
403 LOS ANGELES COUNTY ENGINEERING BLDG.

76F3093 CE #310 6-62

F. B. 2730 PG. 56

PLEASE RETURN TO
LOS ANGELES COUNTY ENGINEER
403 LOS ANGELES COUNTY ENGINEERING BLDG.

Do not extend this side of this line.

Note: Any Additions or Changes on This Sheet Must be Made or Circled in Red Ink With Date and Name of Person Making Change.

Notes Ck'd by	Survey of LEDFORD ST.	F. B. 2730 Pg. 57
Map No.	JN 2290.44 Tape Std °F	
Office Work	Surveyed by L.K.B.	
Checked	Notes P.H. Date 3-64	
Date	Indexed E. J. GALLI	

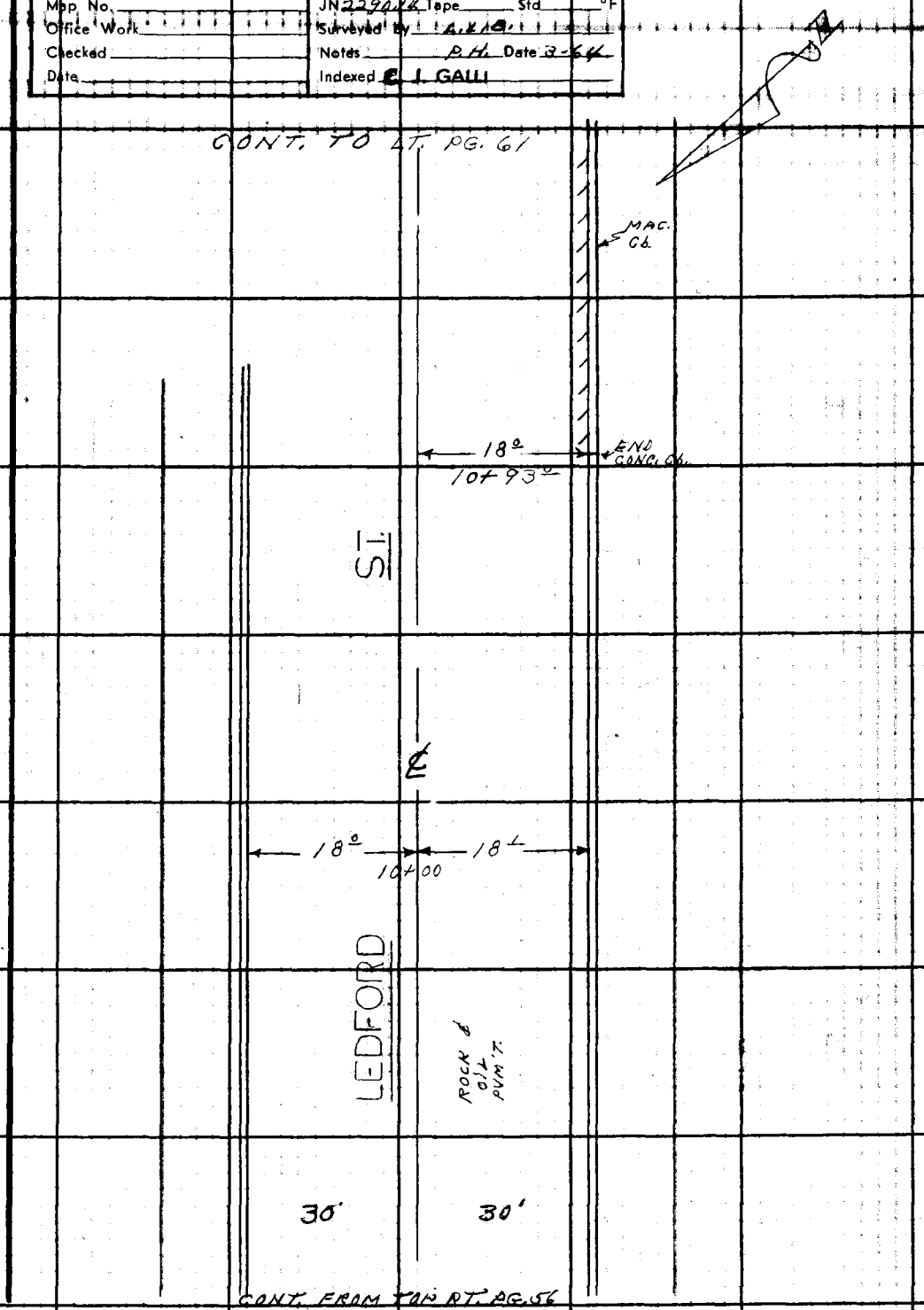

Note: Any Additions or Changes on This Sheet Must be Made or Circled in Red Ink With Date and Name of Person Making Change.

Do not extend this side of this line.

PLEASE RETURN TO
LOS ANGELES COUNTY ENGINEER
403 LOS ANGELES COUNTY ENGINEERING BLDG.

76F309S CE #310 6-62

F.B. 2730 PG. 58 CONT. TO BOT. PG. 59

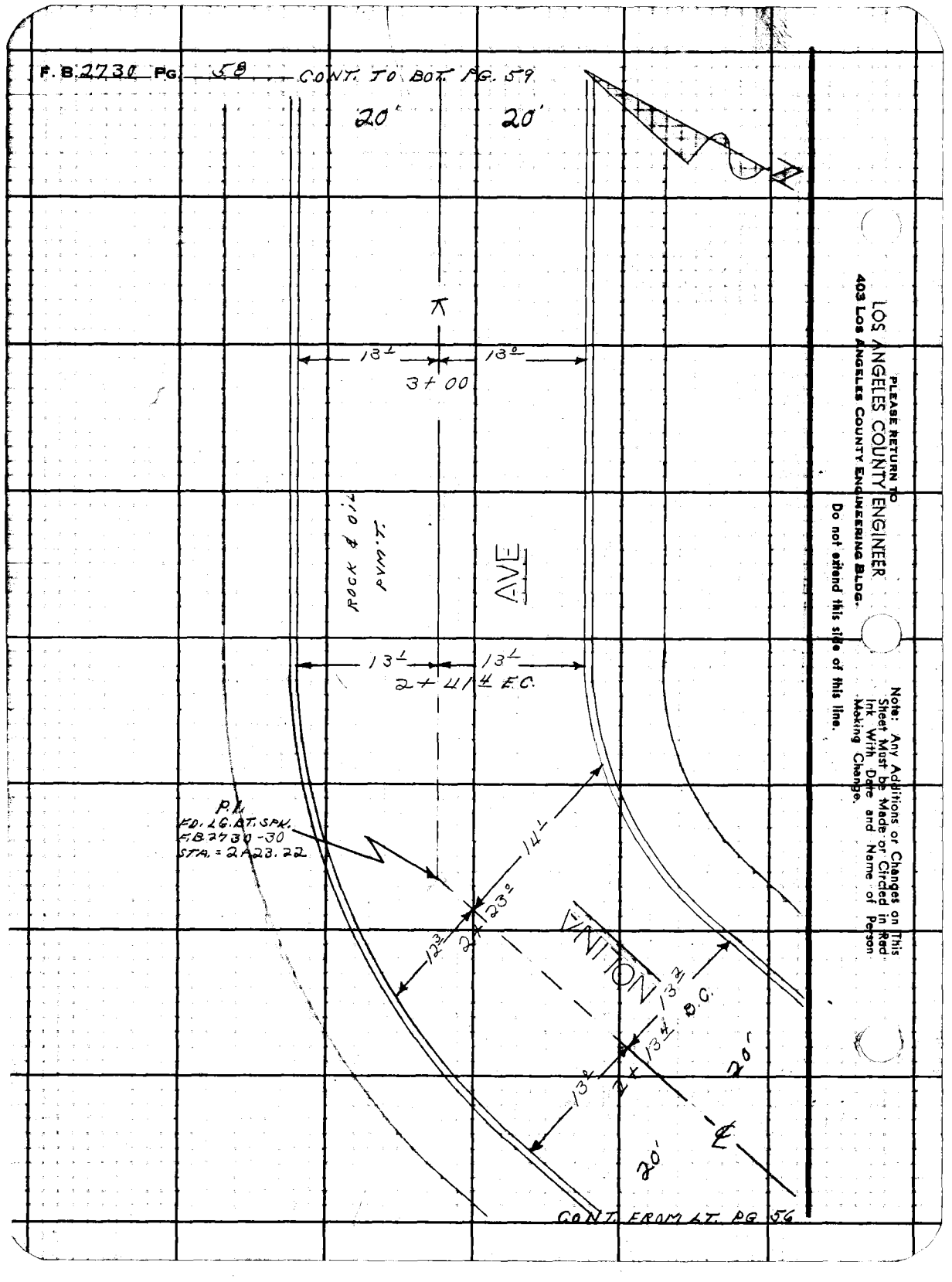

PLEASE RETURN TO
LOS ANGELES COUNTY ENGINEER
403 LOS ANGELES COUNTY ENGINEERING BLDG.
Do not extend this side of this line.
Note: Any Additions or Changes on This Sheet Must be Made or Circled in Red Ink With Date and Name of Person Making Change.

Notes Ck'd by	Survey of LEDFORD ST.
Map No.	JN 2790/4 Tape Std °F
Office Work	Surveyed by K.K.B.
Checked	Notes P.H. Date 3-64
Date	Indexed C. J. GALLI

F. B. 2730 PG. 59

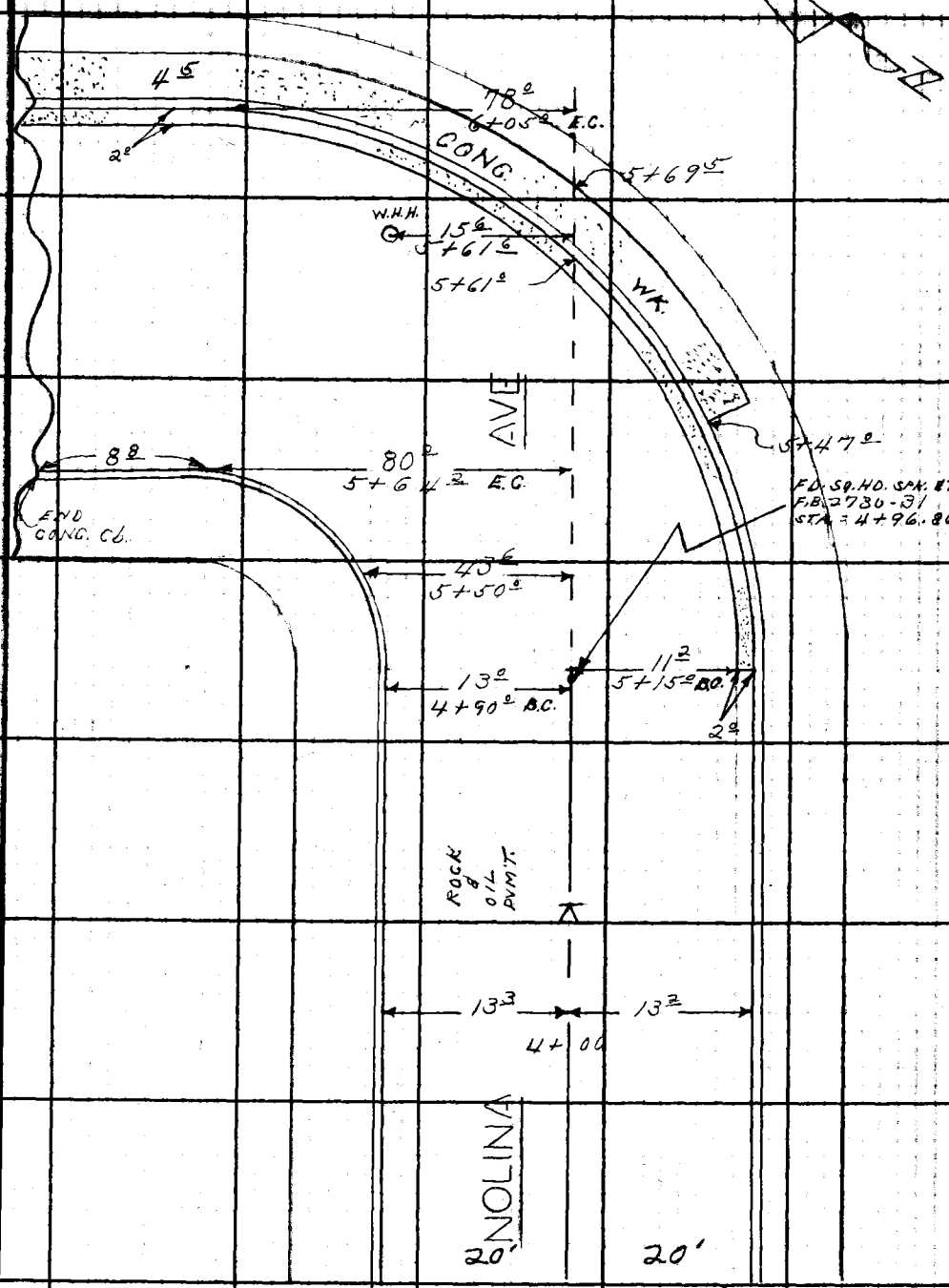

CONT. FROM TOP OF PG. 58

Notes: Any Additions or Changes on This Sheet Must Be Made or Circled in Red Ink With Date and Name of Person Making Change.

Do not extend this side of this line.

PLEASE RETURN TO
LOS ANGELES COUNTY ENGINEER
403 LOS ANGELES COUNTY ENGINEERING BLDG.

76F3095 CE 3310 8-62

PLEASE RETURN TO
LOS ANGELES COUNTY ENGINEER
403 LOS ANGELES COUNTY ENGINEERING BLDG.

Note: Any Additions or Changes on This Sheet Must be Made or Circled in Red Ink With Date and Name of Person Making Change.

Do not extend this side of this line.

BLANK

F. B. 2730 PG 60

Notes Ck'd by	Survey of LEDFORD ST.
Map No.	JN 2290.14 Tape Std °F
Office Work	Surveyed by L.L. BROWN
Checked	Notes M.G.S. Date 3-64
Date	Indexed F. J. GALLI

F. B. 2730 PG. 61

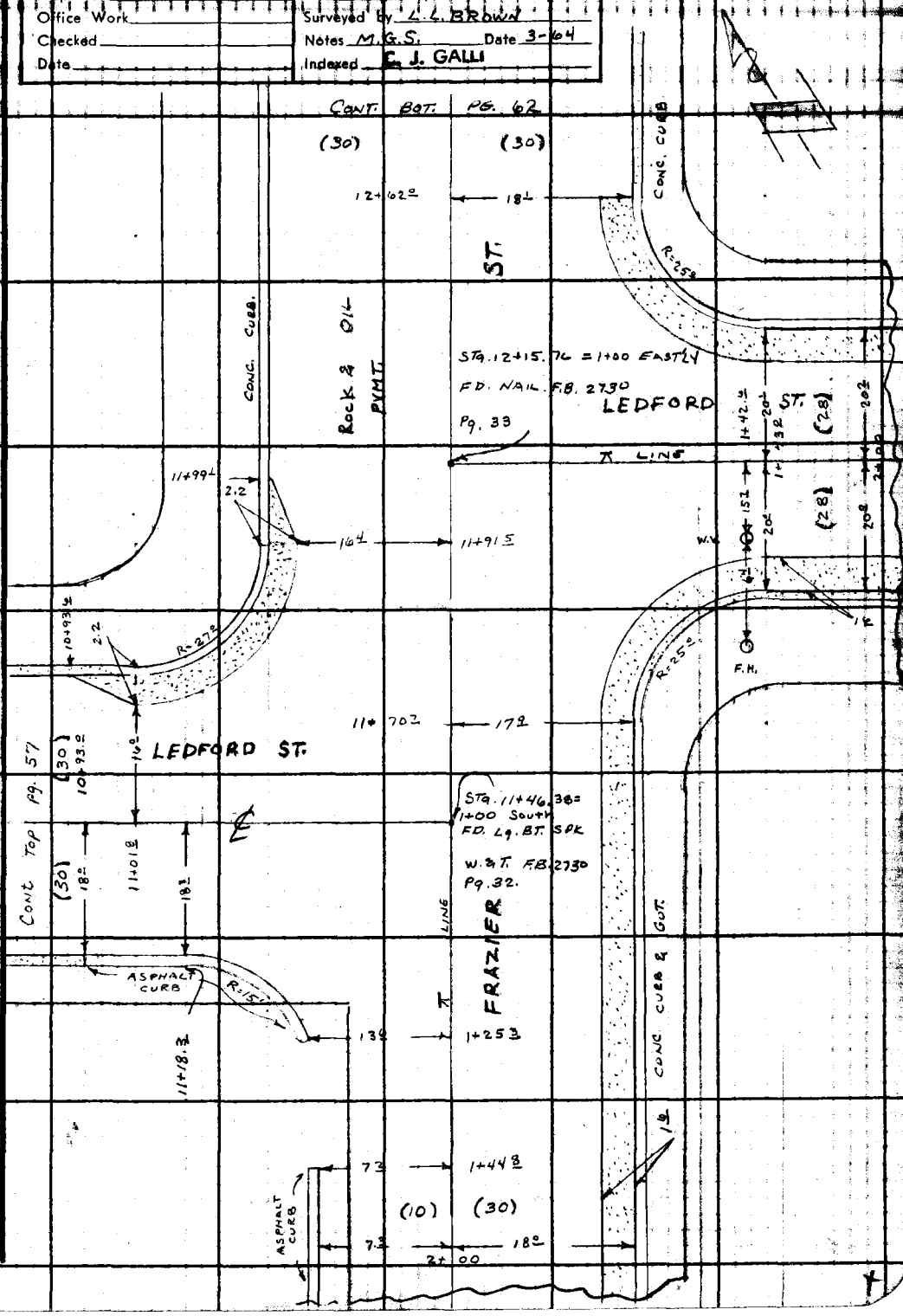

Note: Any Additions or Changes on This Sheet Must Be Made or Graphed in Red Ink With Date and Name of Person Making Change.

Do not extend this side of this line.

PLEASE RETURN TO
LOS ANGELES COUNTY ENGINEER
403 LOS ANGELES COUNTY ENGINEERING BLDG.

79F309S CE #310 8-62

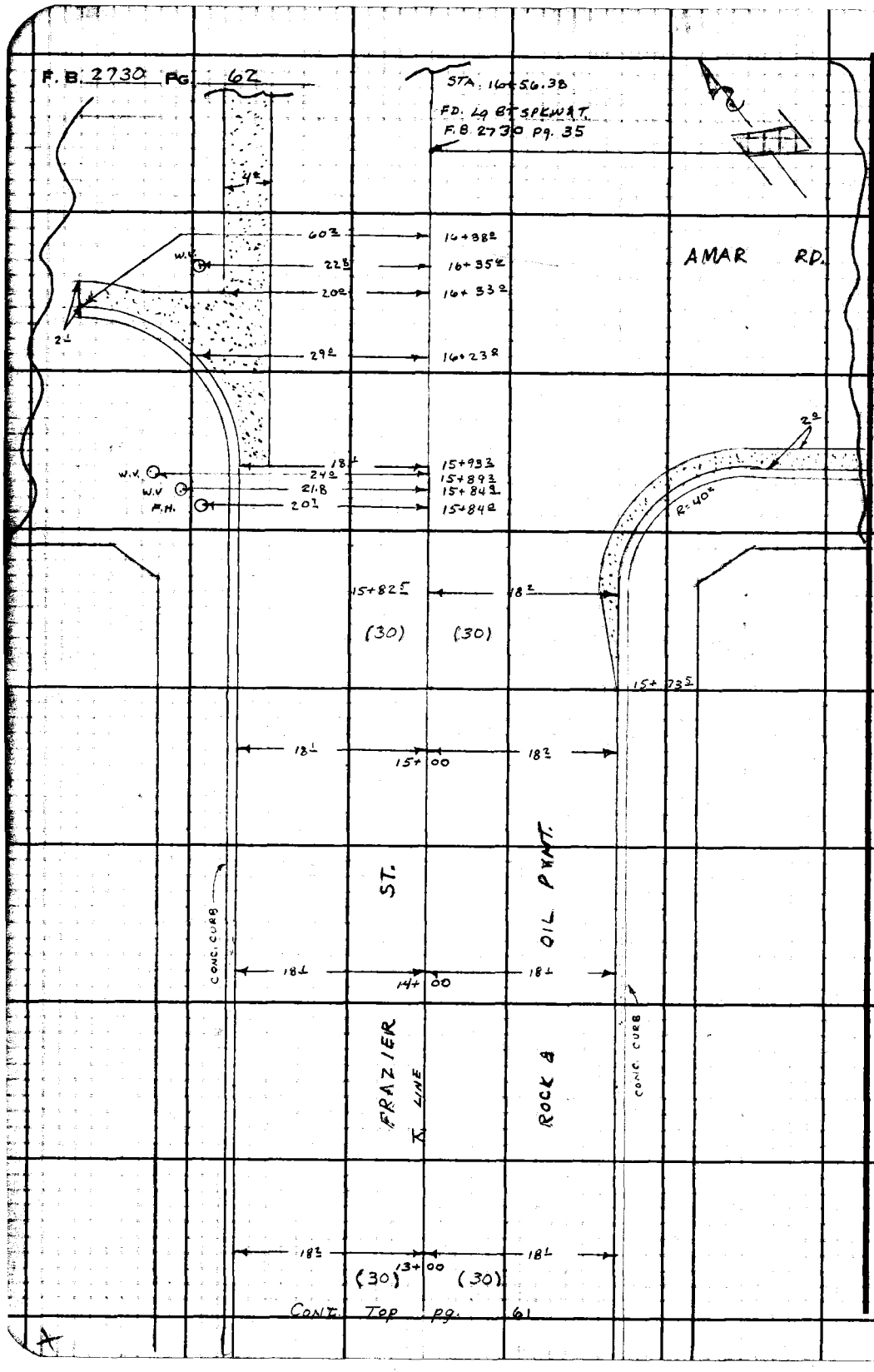

PLEASE RETURN TO
LOS ANGELES COUNTY ENGINEER
403 LOS ANGELES COUNTY ENGINEERING BLDG.

Do not extend this side of this line.

Note: Any Additions or Changes on This Sheet Must be Made or Circled in Red Ink With Date and Name of Person Making Change.

F.B. 2730 Pg. 63

Profile No. | Notes Red | Plotted | Job No. 2290 14 | Division No.
Date | Date | Survey of LEDFORD ST.
X-Sec. No. | Notes Chkd. | Checked | Survey by L.L.B. | Notes P.H. | Date 4-64
Date | Date | Map No. | Indexed C. J. GALLI | Date APR 9 '64

LEDFORD ST

C.I. 229014

CROSS-SECTIONS

PART I

BEGIN X-SECTS. AT EXISTING S.S.M.H. ON FARNELL ST. GOING WEST ON FARNELL

PARTY

BROWN L.
HARRINGTON P.
SANDOVAL M.
McCOY J.
GOSHORN E.

STATION	B.S.	H.I.	F.S.	ELEV.

NOTE: ANY ADDITIONS OR CHANGES ON THIS SHEET MUST BE MADE OR CIRCLED IN RED INK, WITH DATE AND NAME OF PERSON MAKING CHANGE.

Do not extend notes this side of this line.

PLEASE RETURN TO
LOS ANGELES COUNTY ENGINEER
403 LOS ANGELES COUNTY ENGINEERING BLDG.

76-L-298 CE 307 2-63

76-L-298 CE 307 2-63

PLEASE RETURN TO
LOS ANGELES COUNTY ENGINEER
403 LOS ANGELES COUNTY ENGINEERING BLDG.

NOTE: ANY ADDITIONS OR CHANGES ON THIS SHEET MUST BE MADE OR CIRCLED IN RED INK, WITH DATE AND NAME OF PERSON MAKING CHANGE

Do not extend notes this side of this line.

STATION	B.S.	H.I.	F.S.	ELEV.	FARNELL	ST	
B.M.A.Y. #1.				294 41	B.M.A.Y. #1. ELEV. 294.41 (FIELD) F.B. 2730-8 FARNELL ST., S. SIDE, BT. SPK. IN CB. IN FRONT OF HO. # 12758, 6' W. OF W. EDGE DR. (E'LY. R/W. ± OF L.A. CITY WAT. & POWER.		
1+00	E. RIM	294	27	294 26	1.05 LT. & S., S.S.D.M.H. MEAN RIM		
S.S.D.M.H.	W. RIM	294	26			MEAN R.	294.26
	MEAN RIM	294	26			MEAS.	-7.88
						T. PIPE	286.38
						DIA."	-0.67
				285 71	INV. 8" STUB INLET WEST	INV.	285.71
						MEAN R.	294.26
						MEAS.	-7.92
						T. PIPE	286.34
						DIA."	-0.67
				285 67	INV. 8" STUB INLET EAST	INV.	285.67
						MEAN R.	294.26
						MEAS.	-7.66
						T. PIPE	286.60
						DIA."	-2.50
				284 10	INV. 30" INLET NORTH	INV.	284.10

F.B. 2730 PG. 64
Job No. 2290 14 Division No. ____ Notes Red ____ Plotted ____ Profile ____
Survey of LEDFORD ST. Date ____ Date ____ No. ____
Survey by L.L.B. Notes P.H. Notes Chkd. ____ Checked ____ X-Sec. ____
Indexed J. GAIN Date ____ Date ____ Date ____ No. ____

76-L-298 CE 307 2-63

PLEASE RETURN TO
LOS ANGELES COUNTY ENGINEER
403 LOS ANGELES COUNTY ENGINEERING BLDG.

NOTE: ANY ADDITIONS OR CHANGES ON THIS SHEET MUST BE MADE OR CIRCLED IN RED INK, WITH DATE AND NAME OF PERSON MAKING CHANGE.

Do not extend notes this side of this line.

STATION	B. S.	H. I.	F. S.	ELEV.	FARNELL	ST.	
1+00						MEAN R.	294.26
S.S.D.M.H.						MEAS.	-7.70
						T. PIPE	286.56
						DIA. "	-2.50
				284 06	INV. 30" OUTLET SOUTH	INV.	284.06
					LEFT & SOUTH	RIGHT & NORTH	
1+00				294 30			
				293 77		15' GUT.	
				294 39		" T. Cb.	
				294 5		27' P/L. GRD	
				293 77	15' GUT.		
				294 38	" T. Cb.		
				294 8	27' P/L. GRD.		
1+ —				296 1	N. E. COR. LOT #32 TR. #19500		
B.L.L.							
2+ 00				294 16			
				293 57		15' GUT.	

Profile No. ____ Notes Red ____ Plotted ____ Job No. 2290 14 Division No. ____
X-Sec. No. ____ Date ____ Date ____ Survey of LEDFORD ST.
Notes Chkd. ____ Checked ____ Survey by L.L.B. Notes P.H. Date 4-64
No. ____ Date ____ Date ____ Map No. ____ Indexed C. J. GALLI Date ____

F.B. 2730 Pg. 65

76-L-298 CE 307 2-63

PLEASE RETURN TO
LOS ANGELES COUNTY ENGINEER
403 LOS ANGELES COUNTY ENGINEERING BLDG.

NOTE: ANY ADDITIONS OR CHANGES ON THIS SHEET MUST BE MADE OR CIRCLED IN RED INK, WITH DATE AND NAME OF PERSON MAKING CHANGE

Do not extend notes this side of this line.

STATION	B.S.	H.I.	F.S.	ELEV.	FARNELL LEFT & SOUTH	ST RIGHT & NORTH
2+00				29366		15' T. Cb. (DEP.)
				2946		27' P/L. GRD.
				29354	15' GUT.	
				29418	" T. Cb.	
				2948	27' P/L. GRD.	
3+00				29391		
				29339		15' GUT.
				29386		" T. Cb. (DEP.)
				2942		27' P/L. GRD.
				29331	15' GUT.	
				29394	" T. Cb.	
				2941	27' P/L. GRD.	
3+				2955	S.E. COR. LOT # 31	TR. #19500
B.L.L						
4+00				29371		
				29313		15' GUT.
				29322		" T. Cb. (DEP.)

F.B. 2730 Pg. 66
Job No. 2290 14 Division No. ____ Notes Red ____ Plotted ____ Profile
Survey of LEDFORD ST. Date ____ Date ____ No. ____
Survey by L.L.B. Notes P.H. Notes Chkd. ____ Checked ____ X-Sec.
Indexed E. J. GALLI Date ____ Date ____ No. ____

76-L-298 CE 307 2-63

PLEASE RETURN TO
LOS ANGELES COUNTY ENGINEER
403 LOS ANGELES COUNTY ENGINEERING BLDG.

NOTE: ANY ADDITIONS OR CHANGES ON THIS SHEET MUST BE MADE OR CIRCLED IN RED INK, WITH DATE AND NAME OF PERSON MAKING CHANGE.

Do not extend notes this side of this line.

STATION	B. S.	H. I.	F. S.	ELEV.	FARNELL LEFT & SOUTH	ST RIGHT & NORTH
4+00				294 0		27' P/L. GRD
				293 15	15' GUT.	
				293 79	" T. Cb.	
				294 1	27' P/L GRD.	
5+ — 00				293 46		↑
				292 99		15' GUT.
				293 57		" T. Cb.
				294 0		27' P/L. GRD.
				292 95	15' GUT.	
				293 05	" T. Cb. (DEP)	
				293 9	27' P/L. GRD.	
5+ —				295 3	N.W. COR. LOT # 37	T.R. # 19500
B.L.L.						
5+93 3				293 44		↑
				292 92		11' GUT. OUT
				292 36		15' "
				293 35		" T. Cb. & C.B.

Profile Notes Red ____ Plotted ____ Job No. 2290 14 Division No. ____
No. ____ Date ____ Date ____ Survey of LEDFORD ST.
X-Sec. Notes Chkd. ____ Checked ____ Survey by L.L.B. Notes P.H. Date 4-64
No. ____ Date ____ Date ____ Map No. ____ Indexed C. J. GALLI Date ____

F.B. 2730 Pg. 67

76-L-298 CE 307 2-63

PLEASE RETURN TO
LOS ANGELES COUNTY ENGINEER
403 LOS ANGELES COUNTY ENGINEERING BLDG.

NOTE: ANY ADDITIONS OR CHANGES ON THIS SHEET MUST BE MADE OR CIRCLED IN RED INK, WITH DATE AND NAME OF PERSON MAKING CHANGE

Do not extend notes this side of this line.

STATION	B.S.	H.I.	F.S.	ELEV.	FARNELL LEFT & SOUTH	ST RIGHT & NORTH
					293.35	
5+[illegible]^{3}				290 01	- 3.34 DN. 290.01	15' F.L. 18" R.C. PIPE
				293 9		27' P/L. GRD.
6+00				292 86	20^{2} GUT.	
				292 93	" T. Cb. (DEP.)	
6+47^{3}				293 47		
				292 98	18' GUT. OUT	
				292 41	22^{3} "	
				293 40	" T. Cb.	293.40
				289 55	" F.L. 18" R.C. PIPE	- 3.85 DN. 289.55
				293 8	34' GRD.	
6+— B.L.L.				295 0	S.W. COR. LOT #24	TR. # 19500

F.B. 2730 Pg. 68

Job No. 2290 14 Division No. ____ Notes Red. ____ Plotted ____ Profile ____

Survey of LEDFORD ST. Date ____ Date ____ No. ____

Survey by L.L.B. Notes P.H. Notes Chkd. ____ Checked ____ X-Sec. ____

Indexed C. J. GALLI Date ____ Date ____ Date ____ No. ____

76-L-298 CE 307 2-63

PLEASE RETURN TO
LOS ANGELES COUNTY ENGINEER
403 LOS ANGELES COUNTY ENGINEERING BLDG.

NOTE: ANY ADDITIONS OR CHANGES ON THIS SHEET MUST BE MADE OR CIRCLED IN RED INK, WITH DATE AND NAME OF PERSON MAKING CHANGE.

Do not extend notes this side of this line.

STATION	B. S.	H. I.	F. S.	ELEV.	SYRACUSE LEFT & WEST	AVE. RIGHT & EAST
7+28				293 50		⊼
				292 85		15' GUT.
				293 45		" T. Cb.
				294 0		27' P/L. GRD.
				292 89	20³ GUT.	
				292 98	" T. Cb. (DEP.)	
				293 8	32' GRD.	
8+00				293 58		⊼
				292 98		15' GUT.
				293 61		" T. Cb.
				294 2		27' P/L. GRD.
				293 08	15' GUT.	
				293 68	" T. Cb.	
				293 7	27' GRD.	
9+00				293 79		⊼
				293 20		15' GUT.
				293 85		" T. Cb.

Profile Notes Red ____ Plotted ____ Job No. 2290 14 Division No. ____
No. ____ Date ____ Date ____ Survey of LEDEONU ST.
X-Sec. Notes Chkd. ____ Checked ____ Survey by L.L.B. Notes P.H. Date 4-64
No. ____ Date ____ Date ____ Map No. ____ Indexed E. J. GALLI Date ____

F.B. 2730 Pg. 69

76-L-298 CE 307 2-63

PLEASE RETURN TO
LOS ANGELES COUNTY ENGINEER
403 LOS ANGELES COUNTY ENGINEERING BLDG.

NOTE: ANY ADDITIONS OR CHANGES ON THIS SHEET MUST BE MADE OR CIRCLED IN RED INK. WITH DATE AND NAME OF PERSON MAKING CHANGE

Do not extend notes this side of this line.

STATION	B.S.	H.I.	F.S.	ELEV.	SYRACUSE LEFT & WEST	AVE RIGHT & EAST
9+00				294 2		27' P/L. GRD.
				293 23	15' GUT.	
				293 43	" T. Cb. (DEP.)	
				294 5	27' GRD.	
9+14 2				293 18		15' GUT.
				293 84		" T. Cb.
9+52 98				293 90	INT. SYRACUSE & HENSEL ST.	
B.M. AY. #3.				293 83	B.M. AY. #3 ELEV. 293.835 (FIELD) F.B. 2730-9 SYRACUSE AVE. & HENSEL ST., S.E. COR., BT. SPK. IN Cb. 1' S. OF S.C.R.	

END PROF. & X-SECTS. GOING NORTH ON SYRACUSE

F.B. 2730 Pg. 70
Job No. 2290 14 Division No. ___ Notes Red ___ Plotted ___ Profile
Survey of LEDFORD ST. Date ___ Date ___ No. ___
Survey by L.L.B. Notes P.H. Notes Chkd. ___ Checked ___ X-Sec.
Indexed C. J. GALLI Date ___ Date ___ No. ___

76-L-298 CE 307 2-63

PLEASE RETURN TO
LOS ANGELES COUNTY ENGINEER
403 LOS ANGELES COUNTY ENGINEERING BLDG.

NOTE: ANY ADDITIONS OR CHANGES ON THIS SHEET MUST BE MADE OR CIRCLED IN RED INK, WITH DATE AND NAME OF PERSON MAKING CHANGE.

Do not extend notes this side of this line.

STATION	B. S.	H. I.	F. S.	ELEV.	HENSEL	ST
BEGIN X-SECTS. AT INT. SYRACUSE & HENSEL GOING EAST ON HENSEL					LEFT & NORTH	RIGHT & SOUTH
9+52.98 = 1+00 GOING EAST				293 90	INT. SYRACUSE &	HENSEL ST.
1+11.8				293 48		EDGE X-GUT.
1+ 14.8				293 41		F.L. X-GUT.
1+17.8				293 49		EDGE X-GUT.
1+41.8				293 88		
				293 58		15' GUT.
				294 09		" T. Cb.
				294 4		20' P/L. GRD.
				293 56	15' GUT.	
				294 06	" T. Cb.	
				294 5	20' P/L. GRD.	
2+ 00				294 18		
				293 67		15' GUT.

Profile Notes Red ____ Plotted ____ Job No. 2290 L4 Division No. ____
No. ____ Date ____ Date ____ Survey of LEDFORD ST.
X-Sec. Notes Chkd. ____ Checked ____ Survey by L.L.B. Notes P.H. Date 4-64
No. ____ Date ____ Date ____ Map No. ____ Indexed E. J. Gould Date ____

F.B. 2730 Pg. 71

76-L-298 CE 307 2-63

PLEASE RETURN TO
LOS ANGELES COUNTY ENGINEER
403 LOS ANGELES COUNTY ENGINEERING BLDG.

NOTE: ANY ADDITIONS OR CHANGES ON THIS SHEET MUST BE MADE OR CIRCLED IN RED INK, WITH DATE AND NAME OF PERSON MAKING CHANGE

Do not extend notes this side of this line.

STATION	B.S.	H.I.	F.S.	ELEV.	HENSEL LEFT & NORTH	ST RIGHT & SOUTH
2+00				293 73		15' T. Cb. (DEP.)
				294 4		20' P/L. PUM'T.
				293 71	15' GUT.	
				294 14	" T. Cb.	
				295 0	20' P/L GRD.	
END X-SECTS. ON HENSEL						
RESUME X-SECTS. GOING NORTH ON SYRACUSE AVE.						
					SYRACUSE LEFT & WEST	AVE RIGHT & EAST
9+92.5				293 39		15' GUT.
				294 01		" T. Cb.
10+00				293 99		
				293 41		15' GUT.
				294 02		" T. Cb.
				294 5		27' P/L. GRD.
				293 50	15' GUT.	

F.B. 2730 Pg. 72
Job No. 2290 14 Division No. ____ Notes Red ____ Plotted ____ Profile ____
Survey of LEDFORD ST. Date ____ Date ____ No. ____
Survey by L.L.B. Notes P.H. Notes Chkd. ____ Checked ____ X-Sec. ____
Indexed C. J. GALLI Date ____ Date ____ Date ____ No. ____

76-L-298 CE 307 2-63

PLEASE RETURN TO
LOS ANGELES COUNTY ENGINEER
403 LOS ANGELES COUNTY ENGINEERING BLDG.

NOTE: ANY ADDITIONS OR CHANGES ON THIS SHEET MUST BE MADE OR CIRCLED IN RED INK, WITH DATE AND NAME OF PERSON MAKING CHANGE.

Do not extend notes this side of this line.

STATION	B. S.	H. I.	F. S.	ELEV.	SYRACUSE LEFT & WEST	AVE RIGHT & EAST
10+00				29407	15' T. Cb.	
				2934	22' GRD.	
10+—				2960	N. E. COR. LOT # 56	TR. # 19500
B.L.L.						
10+ 91.7				29412		⊼
				29357		15' GUT.
				29420		" T. Cb.
				2947		27' P/L.
				29363	15' GUT.	
				29423	" T. Cb.	
				2934	22' GRD.	
11+52				29376		⊼ GUT.
				29386		⊼ T. Cb. (DEP)
11+61.28				2937		⊼ GRD.

Profile No. ____ Notes Red ____ Plotted ____ Job No. 2290 14 Division No. ____
X-Sec. No. ____ Date ____ Date ____ Survey of ANDFORD ST.
Notes Chkd. ____ Checked ____ Survey by L.L.B. Notes P.H. Date 4-64
Date ____ Date ____ Map No. ____ Indexed G. J. GALL Date ____

F.B. 2730 PG. 73

76-L-298 CE 307 2-63

PLEASE RETURN TO
LOS ANGELES COUNTY ENGINEER
403 LOS ANGELES COUNTY ENGINEERING BLDG.

NOTE: ANY ADDITIONS OR CHANGES ON THIS SHEET MUST BE MADE OR CIRCLED IN RED INK, WITH DATE AND NAME OF PERSON MAKING CHANGE

Do not extend notes this side of this line.

STATION	B.S.	H.I.	F.S.	ELEV.	LEDFORD LEFT & NORTH	ST RIGHT & SOUTH
11+69.9				294 50		T. Cb.
				293 87		GUT.
12+00				294 52		
12+26.1				294 74		
				294 07		18' GUT.
				294 42		" T. Cb. (DEP.)
				295 0		30' P/L. GRD.
12+32.6				294 77		
				294 19	18' GUT.	
				294 77	" T. Cb.	
				295 2	30' P/L. GRD.	
13+00				295 02		
				294 49		18' GUT.
				295 05		" T. Cb.
				295 5		30' P/L. GRD.

F.B. 2730 Pg. 74
Job No. 2290 14 Division No.
Survey of LEDFORD ST.
Survey by L.L.B. Notes P.H.
Indexed C. J. GALLI Date
Notes Red Date
Notes Chkd. Date
Plotted Date
Checked Date
Profile No.
X-Sec. No.

76-L-298 CE 307 2-63

PLEASE RETURN TO
LOS ANGELES COUNTY ENGINEER
403 LOS ANGELES COUNTY ENGINEERING BLDG.

NOTE: ANY ADDITIONS OR CHANGES ON THIS SHEET MUST BE MADE OR CIRCLED IN RED INK, WITH DATE AND NAME OF PERSON MAKING CHANGE.

Do not extend notes this side of this line.

STATION	B. S.	H. I.	F. S.	ELEV.	LEDFORD	ST
					LEFT & NORTH	RIGHT & SOUTH
13+00				294 42	18' GUT.	
				295 04	" T. Cb.	
				295 5	30' P/L. GRD.	
13+ —				296 2	N.W. COR. LOT #8 TR. #	19500
B. L.L.						
13+ 92 7				295 39		↑
				294 85		18' GUT.
				294 93		" T. Cb.
				295 65		30' P/L. GRD.
				294 81	18' GUT.	
				295 45	" T. Cb.	
				295 7	30' P/L. GRD.	
14+37 54				295 56	INT. LEDFORD & MATLOCK AVE.	
B.M. A.Y. # 4				295 46	B.M. A.Y. #4. ELEV. 295.465 (FIELD) F.B. 2730-9	
					LEDFORD ST. & MATLOCK AVE., N.W. COR., BT	
					SPK. IN Cb. 1' W. OF W.C.R.	

+ END X-SECTS. ON LEDFORD

Profile No. ____ Notes Red ____ Plotted ____ Job No. 2290 Division No. ____ F.B. 2730 Pg. 75
X-Sec. No. ____ Date ____ Date ____ Survey of LEDFORD ST.
Notes Chkd. ____ Checked ____ Survey by L.L.R. Notes P.H. Date 4-6-66
No. ____ Date ____ Date ____ Map No. ____ Indexed L. J. GALLI Date ____

76-L-298 CE 307 2-63

PLEASE RETURN TO
LOS ANGELES COUNTY ENGINEER
403 LOS ANGELES COUNTY ENGINEERING BLDG.

NOTE: ANY ADDITIONS OR CHANGES ON THIS SHEET MUST BE MADE OR CIRCLED IN RED INK, WITH DATE AND NAME OF PERSON MAKING CHANGE

Do not extend notes this side of this line.

STATION	B.S.	H.I.	F.S.	ELEV.	MATLOCK	AVE
BEGIN X-SECTS. AT INT. OF LEDFORD & MATLOCK GOING NORTH ON MATLOCK						
					LEFT & WEST	RIGHT & EAST
14+37 54 =	1+00 GOING NORTH			295 56	INT. LEDFORD & MATLOCK	
1+14 9				295 22		EDGE X-GUT.
1+17 9				295 15		F.L. X-GUT.
1+20 9				295 24		EDGE X-GUT.
1+46 2				295 86		
				295 30		18' GUT.
				295 94		" T. Cb.
				296 5		30' P/L. GRD.
				295 29	18' GUT.	
				295 94	" T. Cb.	
				296 2	30' P/L. GRD.	
2+00				296 38		

F.B. 2730 Pg. 76
Job No. 2270 14 Division No.
Survey of LEDFORD ST.
Survey by L.H.B. Notes P.L.
Indexed C. J. GALL Date
Profile No. X-Sec. No.
Plotted Date Checked Date
Notes Red Date Notes Chkd. Date

76-L-298 CE 307 2-63

PLEASE RETURN TO
LOS ANGELES COUNTY ENGINEER
403 LOS ANGELES COUNTY ENGINEERING BLDG.

NOTE: ANY ADDITIONS OR CHANGES ON THIS SHEET MUST BE MADE OR CIRCLED IN RED INK, WITH DATE AND NAME OF PERSON MAKING CHANGE.

Do not extend notes this side of this line.

STATION	B. S.	H. I.	F. S.	ELEV.	MATLOCK	AVE
					LEFT & WEST	RIGHT & EAST
2+00				295.88		18' G.U.T.
				296.43		" T. C.G.
				296.7		30' P/L. GRD.
				295.86	18' GUT	
				296.44	" T. C.G.	
				296.7	30' P/L. GRD.	
END X-SECTS. GOING NORTH ON MATLOCK						
RESUME X-SECTS. ON LEDFORD ST.						
					LEDFORD	ST
					LEFT & NORTH	RIGHT & SOUTH
14+82.8				295.20	18' GUT	
				295.85	" T.C.G.	
15+00				295.90		
				295.35		18' GUT
				295.70		" T.C.G. (D.R.P.)
+				296.3		30' P/L. GRD.

Profile Notes Red ____ Plotted ____ Job No. 2290 Division No. 14
No. ____ X-Sec. ____ Date ____ Date ____ Survey of LEDFORD ST.
No. ____ Notes Chkd. ____ Checked ____ Survey by L.L.B. Notes B.H. Date 4-6-64
No. ____ Date ____ Date ____ Map No. ____ Indexed C. J. GALLI Date ____

F.B. 2730 Pg. 77

76-L-298 CE 307 2-63

PLEASE RETURN TO
LOS ANGELES COUNTY ENGINEER
403 LOS ANGELES COUNTY ENGINEERING BLDG.

NOTE: ANY ADDITIONS OR CHANGES ON THIS SHEET MUST BE MADE OR CIRCLED IN RED INK, WITH DATE AND NAME OF PERSON MAKING CHANGE

Do not extend notes this side of this line.

STATION	B.S.	H.I.	F.S.	ELEV.	LEDFORD LEFT & NORTH	ST RIGHT & SOUTH
15+00				295 25	18' GUT.	
				295 89	" T. Cb.	
				296 2	30' P/L. GRD.	
16+00				296 34		T
				295 71		18' GUT.
				295 76		" T. Cb. (DEP)
				296 5		30' P/L. GRD.
				295 77	18' GUT.	
				296 37	" T. Cb.	
				296 9	30' P/L. GRD.	
16+—				298 2	S.E. COR. LOT # 66	TR. # 19500
B.L.L.						
17+00				296 69		T
				296 11		18' GUT.
				296 67		" T. Cb.
				297 1		30' P/L. GRD.
				296 16	18' GUT.	

F.B. 2730 Pg. 78
Job No. 2290 14 Division No. ____ Notes Red ____ Plotted ____ Profile ____
Survey of LEDFORD ST. Date ____ Date ____ No. ____
Survey by L.L.B. Notes P.H. Notes Chkd. ____ Checked ____ X-Sec. ____
Indexed C. J. GALLI Date ____ Date ____ No. ____

76-L-298 CE 307 2-63

PLEASE RETURN TO
LOS ANGELES COUNTY ENGINEER
403 LOS ANGELES COUNTY ENGINEERING BLDG.

NOTE: ANY ADDITIONS OR CHANGES ON THIS SHEET MUST BE MADE OR CIRCLED IN RED INK, WITH DATE AND NAME OF PERSON MAKING CHANGE.

Do not extend notes this side of this line.

STATION	B. S.	H. I.	F. S.	ELEV.	LEDFORD	ST
					LEFT & NORTH	RIGHT & SOUTH
17+00				296 79	18' T. Cb.	
				297 3	30' P/L GRD.	
18+00				297 20		
				296 52		18' GUT.
				297 11		" T. Cb.
				297 6		30' P/L. GRD.
				296 61	18' GUT.	
				297 17	" T. Cb.	
				297 5	30' P/L. GRD.	
18+—				298 6	N. E. COR. LOT #1.	TR. #19500
B.L.L.						
B.M.A.Y.#5				297 55	B.M.A.Y.#5 ELEV. 297.569 (FIELD) F.B. 2730-10 LEDFORD ST. & WESTCOTT AVE., S.W. COR. P.K. IN Cb. 8' W. OF W. C.L.	
END	PART	I				

Profile Notes Red ____ Plotted ____ Job No. 2290 Division No. 14
No. ____ X-Sec. ____ Date ____ Date ____ Survey of LEDFORD ST.
Notes Chkd. ____ Checked ____ Survey by L.L.B. Notes P.H. Date 4-64
No. ____ Date ____ Date ____ Map No. ____ Indexed C. J. GALLI Date ____

F.B. 2730 Pg. 79

F. B. 2730 PG. 80 Job No. 2290 14 Division No. _____ Notes Red _____ Plotted _____ Profile

Survey of LEDFORD ST. Date _____ Date _____ No. _____

Survey by L.L.B. Notes P.H. Notes Chkd. _____ Checked _____ X-Sec.

Indexed _____ Date _____ Date _____ Date _____ No. _____

STATION	B.S.	H.I.	F.S.	ELEV.
		BLANK		

76-L-298 CE 307 2-63

PLEASE RETURN TO

LOS ANGELES COUNTY ENGINEER

403 LOS ANGELES COUNTY ENGINEERING BLDG.

Do not extend notes this side of this line.

NOTE: ANY ADDITIONS OR CHANGES ON THIS SHEET MUST BE MADE OR CIRCLED IN RED INK. WITH DATE AND NAME OF PERSON MAKING CHANGE

F.B. 2730 Pg. 81

Profile No.	Notes Red	Plotted	Job No. 2290 14	Division No.
	Date	Date	Survey of LEDFORD ST.	
X-Sec. No.	Notes Chkd.	Checked	Survey by L.L.B.	Notes P.H. Date 4-64
	Date	Date	Map No.	Indexed C. J. GALLI Date

LEDFORD ST

G1 229014

GROSS-SECTIONS

PART II

BEGIN X-SECTS. AT EXISTING S.S.M.H. ON LEDFORD ST. GOING EAST ON LEDFORD

PARTY

BROWN, L.
HARRINGTON, P.
SANDOVAL, M.
McCOY, J.
GOSHORN, F.

STATION	B.S.	H.I.	F.S.	ELEV.

NOTE: ANY ADDITIONS OR CHANGES ON THIS SHEET MUST BE MADE OR CIRCLED IN RED INK, WITH DATE AND NAME OF PERSON MAKING CHANGE.

Do not extend notes this side of this line.

PLEASE RETURN TO
LOS ANGELES COUNTY ENGINEER
403 Los Angeles County Engineering Bldg.

75-L-298 CE 307 2-63

76-L-298 CE 307 2-63

PLEASE RETURN TO
LOS ANGELES COUNTY ENGINEER
403 LOS ANGELES COUNTY ENGINEERING BLDG.

NOTE: ANY ADDITIONS OR CHANGES ON THIS SHEET MUST BE MADE OR CIRCLED IN RED INK, WITH DATE AND NAME OF PERSON MAKING CHANGE

Do not extend notes this side of this line.

STATION	B. S.	H. I.	F. S.	ELEV.	LEDFORD	ST.	
B.M.A.Y. #5				297 57	SEE PG. 79 FOR DESCRIPTION		
0+—				298 2	S.W. COR. LOT # 161	TR. # 19500	
B.L.L.							
1+00	W.	RIM 297	46	297 46	0 57 RT. & S. S.S.D.M.H.	MEAN RIM	
S.S.D.M.H.	E.	RIM 297	47			MEAN R.	297. 46
	MEAN	RIM 297	46			MEAS.	-10 50
						T. PIPE	286 96
						DIA."	-0.67
				286 29	INV. 8" STUB INLET WEST	INV.	286.29
						MEAN R.	297.46
						MEAS.	-10.45
						T. PIPE	287.01
						DIA"	-0.67
				286 34	INV. 8" STUB INLET EAST	INV.	286.34
						MEAN R.	297.46
						MEAS.	-10.14
						T. PIPE	287.32
						DIA."	-2 50
				284 82	INV. 30" INLET NORTH	INV.	284 .82

F. B. 2730 PG. 82

Survey of LEDFORD ST
Survey by L.L.B. Notes P.H.
Indexed C. J. GALLI Date

Job No. 2290 Division No. 14
Notes Red Plotted Profile
Date Date No.
Notes Chkd. Checked X-Sec.
Date Date No.

76-L-298 CE 307 2-63

PLEASE RETURN TO
LOS ANGELES COUNTY ENGINEER
403 LOS ANGELES COUNTY ENGINEERING BLDG.

NOTE: ANY ADDITIONS OR CHANGES ON THIS SHEET MUST BE MADE OR CIRCLED IN RED INK, WITH DATE AND NAME OF PERSON MAKING CHANGE.

Do not extend notes this side of this line.

STATION	B. S.	H. I.	F. S.	ELEV.	LEDFORD	ST
1+00						MEAN R. 29.7.46
S.S.D.M.H.						MEAS. -10.15
						T. PIPE 287.31
						DIA. " -2.50
				284 81	INV. 30" OUTLET SOUTH	INV. 284.81
					LEFT & NORTH	RIGHT & SOUTH
1+00				297 47		
				297 89		18' GUT.
				297 46		" T. Cb.
				297 9		30' P/L. GRD.
				296 96	18' GUT.	
				297 56	" T. Cb.	
				298 2	30' P/L. GRD.	
				296 85		18' GUT.
1+19 6				297 58		" T. Cb.
1+ —				299 4	N.W. COR. LOT # 67 TR. # 19500	
B.L.L.						
1+ 61 04				297 81	INT. LEDFORD & WESTCOTT	
+ END X-SECTS. ON LEDFORD						

Profile No. ____ Notes Red ____ Plotted ____ Job No. 2290 Division No. 14
X-Sec. No. ____ Date ____ Date ____ Date ____ Survey of LEDFORD ST.
Notes Chkd. ____ Checked ____ Survey by L.A.C. Notes R.K. Date 4-6-64
Date ____ Date ____ Map No. ____ Indexed C. J. GALL Date ____

F.B. 2730 Pg. 83

76-L-298 CE 307 2-63

PLEASE RETURN TO
LOS ANGELES COUNTY ENGINEER
403 LOS ANGELES COUNTY ENGINEERING BLDG.

NOTE: ANY ADDITIONS OR CHANGES ON THIS SHEET MUST BE MADE OR CIRCLED IN RED INK. WITH DATE AND NAME OF PERSON MAKING CHANGE

Do not extend notes this side of this line.

STATION	B.S.	H.I.	F.S.	ELEV.	WESTCOTT	AVE
BEGIN X-SECTS. AT INT. OF LEDFORD & WESTCOTT GOING SOUTH ON WESTCOTT AVE.						
					LEFT & EAST	RIGHT & WEST
1+61.04 = 1+00 GOING SOUTH				297 81	INT. LEDFORD &	WESTCOTT
1+45.2				297 57		↑
				297 13		15' GUT.
				297 78		" T. Cb.
				297 9		27' P/L. GRD.
				297 09	15' GUT.	
				297 69	" T. Cb.	
				298 2	27' P/L. GRD.	
2+00				297 29		↑
				296 83		15 GUT.
				296 87		" T. Cb. (DEP.)
				297 6		27' P/L. GRD.
				296 83	15' GUT.	
				296 85	" T. Cb. (DEP.)	
END X-SECTS. WESTCOTT				297 7	27' P/L. GRD.	

F.B. 2730 PG. 84

Job No. 2290 14 Division No. ____ Notes Red ____ Plotted ____ Profile ____

Survey of LEDFORD ST. Date ____ Date ____ No. ____

Survey by L.L.B. Notes P.H. Notes Chkd. ____ Checked ____ X-Sec. ____

Indexed C. J. GALLI Date ____ Date ____ Date ____ No. ____

76-L-298 CE 307 2-63

PLEASE RETURN TO
LOS ANGELES COUNTY ENGINEER
403 LOS ANGELES COUNTY ENGINEERING BLDG.

NOTE: ANY ADDITIONS OR CHANGES ON THIS SHEET MUST BE MADE OR CIRCLED IN RED INK, WITH DATE AND NAME OF PERSON MAKING CHANGE.

Do not extend notes this side of this line.

STATION	B. S.	H. I.	F. S.	ELEV.	LEDFORD	ST
RESUME X-SECTS. ON LEDFORD ST.					LEFT & NORTH	RIGHT & SOUTH
2+02				297.99		↑
				297.31		18' GUT.
				297.95		" T. Cb.
				298.2		30' P/L. GRD.
				297.38	18' GUT.	
				297.92	" T. Cb.	
				298.3	30' P/L. GRD.	
3+00				298.32		↑
				297.69		18' GUT.
				297.75		" T. Cb. (DEP.)
				298.5		30' P/L. GRD.
				297.74	18' GUT.	
				298.30	" T. Cb.	
				298.9	30' P/L. GRD.	
4+00				298.67		↑
+				298.13		18' GUT.

Profile Notes Red ____ Plotted ____ Job No. 2290 Division No. 14
No. ____ X-Sec. ____ Date ____ Date ____ Survey of LEDFORD ST.
No. ____ Notes Chkd. ____ Checked ____ Survey by L.L.B. Notes P.H. Date
Date ____ Date ____ Map No. ____ Indexed C. J. GALL Date

F. B. 2730 Pg. 85

76-L-298 CE 307 2-63

PLEASE RETURN TO
LOS ANGELES COUNTY ENGINEER
403 LOS ANGELES COUNTY ENGINEERING BLDG.

NOTE: ANY ADDITIONS OR CHANGES ON THIS SHEET MUST BE MADE OR CIRCLED IN RED INK, WITH DATE AND NAME OF PERSON MAKING CHANGE

Do not extend notes this side of this line.

STATION	B.S.	H.I.	F.S.	ELEV.	LEDFORD LEFT & NORTH	ST RIGHT & SOUTH
4+00				298 30		18' T. Cb. (DEP)
				299 0		30' P/L. GRD.
				298 11	18' GUT.	
				298 70	" T. Cb.	
				299 2	30' P/L. GRD.	
4+ — B.L.L.				300 6	S.E. COR. LOT # 110	TR. # 19500
4+ — B.L.L.				300 3	N.E. COR. LOT # 71	TR. # 19500
5+00				299 06		
				298 56		18' GUT.
				299 08		" T. Cb.
				299 6		30' P/L. GRD.
				298 55	18' GUT.	
				299 14	" T. Cb.	
				299 7	30' P/L. GRD.	
6+00				299 44		

F.B. 2730 PG. 86

Job No. 2290 14 Division No. ____ Notes Red ____ Plotted ____ Profile ____

Survey of LEDFORD ST. Date ____ Date ____ No. ____

Survey by L.L.B. Notes P.H. Notes Chkd. ____ Checked ____ X-Sec. ____

Indexed C. J. GALLI Date ____ Date ____ Date ____ No. ____

76-L-298 CE 307 2-63

PLEASE RETURN TO
LOS ANGELES COUNTY ENGINEER
403 LOS ANGELES COUNTY ENGINEERING BLDG.

NOTE: ANY ADDITIONS OR CHANGES ON THIS SHEET MUST BE MADE OR CIRCLED IN RED INK, WITH DATE AND NAME OF PERSON MAKING CHANGE.

Do not extend notes this side of this line.

STATION	B. S.	H. I.	F. S.	ELEV.	LEDFORD LEFT & NORTH	ST. RIGHT & SOUTH
6+00				298.98		18' GUT.
				299.49		" T. C6.
				300.3		30' P/L. GRD.
				298.97	18' GUT.	
				299.54	" T. C6.	
				300.0	30' P/L. GRD.	
6+—				301.7	N.W. COR. LOT # 7	7 TR. # 19500
B.L.L.						
6+—				301.6	S.W. COR. LOT # 104	104 TR. # 19500
B.L.L.						
7+00				299.89		
				299.31		18' GUT.
				299.35		" T. C6. (DEP.)
				300.1		30' P/L. GRD.
				299.41	18' GUT.	
				299.95	" T. C6.	
				300.3	30' P/L. GRD.	

Profile Notes Red ____ Plotted ____ Job No. 2290 Division No. 14
No. ____ X-Sec. ____ Date ____ Date ____ Survey of LEDFORD ST.
No. ____ Notes Chkd. ____ Checked ____ Survey by K.L.S. Notes P.H. Date 4-64
Date ____ Date ____ Map No. ____ Indexed C. J. GALL Date ____

F.B. 2730 Pg. 87

76-L-298 CE 307 2-63

PLEASE RETURN TO
LOS ANGELES COUNTY ENGINEER
403 LOS ANGELES COUNTY ENGINEERING BLDG.

NOTE: ANY ADDITIONS OR CHANGES ON THIS SHEET MUST BE MADE OR CIRCLED IN RED INK, WITH DATE AND NAME OF PERSON MAKING CHANGE

Do not extend notes this side of this line.

F.B. 2730 Pg. 88

Job No. 2290 Division No. 14

Survey of LEDFORD ST

Survey by L.L.B. Notes R.H.

Indexed C. J. GALLI Date

Profile No.

X-Sec. No.

Plotted Date

Checked Date

Notes Red. Date

Notes Chkd. Date

STATION	B.S.	H.I.	F.S.	ELEV.	LEDFORD LEFT & NORTH	ST RIGHT & SOUTH
8+00				300 32		
				299 77		18' GUT.
				300 30		" T. Cb.
				300 7		30' P/L. GRD.
				299 76	18' GUT.	
				300 32	" T. Cb.	
				300 8	30' P/L. GRD.	
8+-				302 7	N.W. COR. LOT #79	TR. # 19500
B.L.L.						
8+-				305 1	AT & PT. IN B.L.L. OF	LOT #102 TR. # 19500
B.L.L.						
9+01 2				300 64		
				300 31		19'± GUT.
				300 82		" T. Cb.
				301 5		31'± P/L. GRD.
				300 10	16.5 GUT.	
				300 70	" T. Cb.	
END X-SECTS. ON LEDFORD				301 3	28.5'± P/L. GRD.	

76-L-298 CE 307 2-63

PLEASE RETURN TO
LOS ANGELES COUNTY ENGINEER
403 LOS ANGELES COUNTY ENGINEERING BLDG.

NOTE: ANY ADDITIONS OR CHANGES ON THIS SHEET MUST BE MADE OR CIRCLED IN RED INK, WITH DATE AND NAME OF PERSON MAKING CHANGE.

Do not extend notes this side of this line.

STATION	B. S.	H. I.	F. S.	ELEV.	NOLINA	AVE.
BEGIN X-SECTS. AT INT. LEDFORD & NOLINA GOING NORTH ON NOLINA					LEFT & WEST	RIGHT & EAST
9+26.48 = 1+00 GOING NORTH				30081	INT. LEDFORD & NOLINA	
1+11.8				30047		EDGE X-GUT.
1+14.8				30044		F.L. X-GUT.
1+17.6				30051		EDGE X-GUT.
1+37.0				30103		
				30073		13' GUT.
				30123		" T. Cb.
				3024		20' P/L. GRD.
				30066	13' GUT.	
				30081	" T. Cb. (DEP.)	
				3013	20' P/L. GRD.	
2+00				30184		
				30136		13' GUT.

Profile Notes Red ____ Plotted ____ Job No. 2280 Division No. 14
No. ____ Date ____ Date ____ Survey of EDELBRO ST.
X-Sec. ____ Notes Chkd. ____ Checked ____ Survey by L.L.B. Notes P.H. Date 4-64
No. ____ Date ____ Date ____ Map No. ____ Indexed [redacted] Date ____

F.B. 2730 Pg. 89

76-L-298 CE 307 2-63

PLEASE RETURN TO
LOS ANGELES COUNTY ENGINEER
403 LOS ANGELES COUNTY ENGINEERING BLDG.

NOTE: ANY ADDITIONS OR CHANGES ON THIS SHEET MUST BE MADE OR CIRCLED IN RED INK, WITH DATE AND NAME OF PERSON MAKING CHANGE

Do not extend notes this side of this line.

STATION	B.S.	H.I.	F.S.	ELEV.	NOLINA LEFT & WEST	AVE RIGHT & EAST
2+00				301 45		13' T. Cb. (DEP.)
				302 1		20' P/L. GRD.
				301 47	13' GUT.	
				301 49	" T. Cb.	
				302 0	20' P/L. GRD.	
3+00				303 22		
				302 76		13' GUT.
				303 14		" T. Cb.
				304 0		20' P/L. GRD.
				302 80	13' GUT.	
				302 87	" T. Cb. (DEP.)	
				303 4	20' P/L. GRD.	
B.M. A.Y. #7				301 29	B.M. A.Y. #7. ELEV. 301.275 (FIELD) F.B. 2730-10 LEDFORD ST. & NOLINA AVE., N.E. COR., BT. SPK. IN Cb. 1' N. OF N. C.R.	

F.B. 2730 Pg. 90

Job No. 2290 L4 Division No. ____ Notes Red. ____ Plotted ____ Profile ____

Survey of LEDFORD ST. Date ____ Date ____ No. ____

Survey by L.L.B. Notes P.H. Notes Chkd. ____ Checked ____ X-Sec. ____

Indexed C. J. GALLI Date ____ Date ____ No. ____

76-L-298 CE 307 2-63

PLEASE RETURN TO
LOS ANGELES COUNTY ENGINEER
403 LOS ANGELES COUNTY ENGINEERING BLDG.

NOTE: ANY ADDITIONS OR CHANGES ON THIS SHEET MUST BE MADE OR CIRCLED IN RED INK, WITH DATE AND NAME OF PERSON MAKING CHANGE.

Do not extend notes this side of this line.

STATION	B. S.	H. I.	F. S.	ELEV.	NOLINA LEFT & WEST	AVE RIGHT & EAST
3+62.0	GRD. BRK. IN Cb.			304 33	13' GUT.	
				304 77	" T. Cb.	
3+71.3	GRD. BRK. IN Cb.			304 60		13' GUT.
				305 06		" T. Cb.
4+ 00				305 97		↑
				305 55		13' GUT.
				306 31		" T. Cb.
				306 9		20' P/L. GRD.
				305 58	13' GUT.	
				306 33	" T. Cb.	
				306 2	20' P/L. GRD.	
4+67	GRD. BRK. IN PUM'T.			308 13		↑
				308 03		13' GUT.
				308 59		" T. Cb.
				308 8		20' P/L. GRD.
+				307 93	13' GUT.	

Profile Notes Red ____ Plotted ____ Job No. 2290 Division No. 14 F.B. 2730 Pg. 91
No. ____ Date ____ Date ____ Survey of LEDFORD ST.
X-Sec. Notes Chkd. ____ Checked ____ Survey by L.L.B. Notes P.H. Date 4-64
No. ____ Date ____ Date ____ Map No. ____ Indexed C. J. GALLI Date ____

76-L-298 CE 307 2-63

PLEASE RETURN TO
LOS ANGELES COUNTY ENGINEER
403 LOS ANGELES COUNTY ENGINEERING BLDG.

NOTE: ANY ADDITIONS OR CHANGES ON THIS SHEET MUST BE MADE OR CIRCLED IN RED INK, WITH DATE AND NAME OF PERSON MAKING CHANGE

Do not extend notes this side of this line.

STATION	B. S.	H. I.	F. S.	ELEV.	NOLINA LEFT & WEST	AVE RIGHT & EAST
4+67				308 56	13' T. Cb.	
				308 6	20' P/L. GRD.	
5+00				308 26		↑
				308 32		13' GUT.
				308 95		" T. Cb.
				309 1		20' P/L. GRD.
				308 27	13' GUT.	
				308 40	" T. Cb. (DEP.)	
				308 9	20' P/L. GRD.	
5+ –				308 1	N. COR. LOT #86 TR. #	19500 HI SIDE RET. WALL
B.L.L.				305 1	" " " " "	" LO " " "

F. B. 2730 PG. 92

Job No. 2290 14 Division No. ____ Notes Red. ____ Plotted ____ Profile ____

Survey of LEDFORD ST. Date ____ Date ____ No. ____

Survey by L.L.B. Notes P.H. Notes Chkd. ____ Checked ____ X-Sec. ____

Indexed C. J. GALLI Date ____ Date ____ No. ____

76-L-298 CE 307 2-63

PLEASE RETURN TO
LOS ANGELES COUNTY ENGINEER
403 LOS ANGELES COUNTY ENGINEERING BLDG.

NOTE: ANY ADDITIONS OR CHANGES ON THIS SHEET MUST BE MADE OR CIRCLED IN RED INK, WITH DATE AND NAME OF PERSON MAKING CHANGE.

Do not extend notes this side of this line.

STATION	B. S.	H. I.	F. S.	ELEV.	NOLINA AVE
					LEFT & WEST / RIGHT & EAST

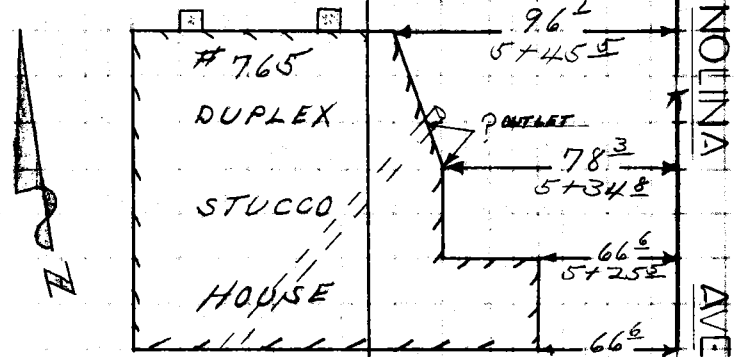

5+15.4
LOC. OF "LOW" DUPLEX

NOTE: WE CONTACTED RESIDERS & THEY HAVE NO KNOWLEDGE OF OUTLET. WE MADE SEARCH & FD. NOTHING BUT THINK THAT IT COMES OUT AS SHOWN. WE'LL SHOW EL. ON CONC. SLAB FLOOR

305.07 ELEV. ON CONC. SLAB FLOOR TO HO. #765

5+ — 313.6 N.E. COR. LOT #87 TRACT #19500
B.L.L.
5+61.0 307.46 GUT.
307.59 T. Cb. (DEP.)

5+ 64.2 306.07 40' PUM'T.
303.75 88.8 GUT.

Profile Notes Red ____ Plotted ____ Job No. 2290-4 Division No. ____
No. ____ Date ____ Date ____ Survey of LEDFORD ST.
X-Sec. Notes Chkd. ____ Checked ____ Survey by L.L.B. Notes P.H. Date 4-64
No. ____ Date ____ Date ____ Map No. ____ Indexed J. GAUL Date ____

F.B. 2730 Pg. 93

76-L-298 CE 307 2-63

PLEASE RETURN TO
LOS ANGELES COUNTY ENGINEER
403 LOS ANGELES COUNTY ENGINEERING BLDG.

NOTE: ANY ADDITIONS OR CHANGES ON THIS SHEET MUST BE MADE OR CIRCLED IN RED INK. WITH DATE AND NAME OF PERSON MAKING CHANGE

Do not extend notes this side of this line.

STATION	B.S.	H.I.	F.S.	ELEV.	NOLINA LEFT & WEST	AVE RIGHT & EAST
5+64.2				304.33	88.8 T. Cb.	
				302.9	118' GRD.	
5+69.5				308.05		⊼ BK. WK.
5+90				311.2		⊼ TOP BK.
6+21± B.L.L.				311.3	GRD. AT B.L.L. TO APT. HOUSE.	
B.M.A.Y. #8.				308.86	B.M.A.Y. #8. ELEV. 308.860 (FIELD) F.B. 2730-10 NOLINA AVE. E. SIDE, BT. SPK. IN Cb. IN FRONT OF HO. # 760, 2' S. OF S. EDGE DRIVE.	

END X-SECTS. ON NOLINA

F.B. 2730 Pg. 94 Job No. 2290 14 Division No. Notes Red Plotted Profile
Survey of LEDFORD ST. Date Date No.
Survey by L.L.B. Notes P.H. Notes Chkd. Checked X-Sec.
Indexed C. J. GALLI Date Date Date No.

76-L-298 CE 307 2-63

PLEASE RETURN TO
LOS ANGELES COUNTY ENGINEER
403 LOS ANGELES COUNTY ENGINEERING BLDG.

NOTE: ANY ADDITIONS OR CHANGES ON THIS SHEET MUST BE MADE OR CIRCLED IN RED INK, WITH DATE AND NAME OF PERSON MAKING CHANGE.

Do not extend notes this side of this line.

STATION	B. S.	H. I.	F. S.	ELEV.	LEDFORD ST. LEFT & NORTH	ST. RIGHT & SOUTH
RESUME X-SECTS. ON LEDFORD ST.						
9+56±				301 25		
				300 71		18' G.U.T.
				301 27		" T. Cb.
				303 0		30' P/L. GRD.
				300 59	18' G.U.T.	
				301 19	" T. Cb.	
				302 5	30' P/L. GRD.	
10+00				302 42		
				301 79		18' G.U.T.
				302 37		" T. Cb.
				305 4		30' P/L. GRD.
				301 75	18' G.U.T.	
				301 81	" T. Cb. (DEP.)	
				304 0	30' P/L. GRD.	
10+ —				304 5	S. COR. LOT # 93 TR. # 19500	
+L.L.						

Profile Notes Red ____ Plotted ____ Job No. 2290 14 Division No. ____
No. X-Sec. Date ____ Date ____ Survey of LEDFORD ST.
No. Notes Chkd. ____ Checked ____ Survey by L.L.B. Notes P.H. Date 4-6-64
Date ____ Date ____ Map No. ____ Indexed C. J. GALL Date ____

F.B. 2730 Pg. 95

76-L-298 CE 307 2-63

PLEASE RETURN TO
LOS ANGELES COUNTY ENGINEER
403 LOS ANGELES COUNTY ENGINEERING BLDG.

NOTE: ANY ADDITIONS OR CHANGES ON THIS SHEET MUST BE MADE OR CIRCLED IN RED INK. WITH DATE AND NAME OF PERSON MAKING CHANGE

Do not extend notes this side of this line.

STATION	B.S.	H.I.	F.S.	ELEV.	LEDFORD LEFT & NORTH	ST. RIGHT & SOUTH
10+93.0	END	Cb.		306.90		18' GUT.
				307.42		" T. Cb.
11+01.8				307.91		
				307.43	18' GUT.	
				308.08	" T. Cb.	
				310.5	30' P/L. GRD.	
11+18.3				308.75		
				308.45		18.3 GUT.
				309.16		" T. MAC. Cb.
				310.4		30' P/L. GRD.
11+46.38				309.52	INT. LEDFORD & FRAZIER	
B.M. A.Y. #9.				309.77	B.M. A.Y. #9. ELEV. 309.793 F.B. 2730-11 (OLD) LEDFORD ST. & FRAZIER ST., N.W. COR., BT. SPK. IN Cb. 1' N. OF N. C.R.	

END X-SECTS. ON LEDFORD

F.B. 2730 Pg. 96

Job No. 2290.14 Division No. ____ Notes Red ____ Plotted ____ Profile ____

Survey of LEDFORD ST. Date ____ Date ____ No. ____

Survey by L.L.B. Notes P.H. Notes Chkd. ____ Checked ____ X-Sec. ____

Indexed C. J. GALLI Date ____ Date ____ No. ____

76-L-298 CE 307 2-63

PLEASE RETURN TO
LOS ANGELES COUNTY ENGINEER
403 LOS ANGELES COUNTY ENGINEERING BLDG.

NOTE: ANY ADDITIONS OR CHANGES ON THIS SHEET MUST BE MADE OR CIRCLED IN RED INK, WITH DATE AND NAME OF PERSON MAKING CHANGE.

Do not extend notes this side of this line.

STATION	B. S.	H. I.	F. S.	ELEV.	FRAZIER	ST.
BEGIN X-SECTS. AT INT. OLD LEDFORD & FRAZIER GOING SOUTH ON FRAZIER					LEFT & EAST	RIGHT & WEST
11+46 38 = 1+00 GOING SOUTH				309 52	INT. LEDFORD & FRAZIER	
				309 23	18' GUT.	
				309 87	" T. Cb.	
				310 17	30' BK. WK.	
1+ 25 3				309 02		13 6 GUT.
				309 63		" T. MAC. cb.
1+44 8				309 35		7 3 GUT.
				310 06		" T. MAC. Cb.
1+ —				311 7	S. COR. LOT #25 TR. #26383	
B.L.L.						
2+00				309 15		⊼
				309 00		7 3 GUT.
				309 71		" T. MAC. Cb.
				310 2		10' P/L. GRD.
+				308 56	18' GUT.	

Profile No. ____ Notes Red ____ Plotted ____ Job No. 2290 14 Division No. ____
X-Sec. No. ____ Date ____ Date ____ Survey of LEDFORD ST.
Notes Chkd. ____ Checked ____ Survey by L.L.B. Notes P.H. Date 4-64
Date ____ Date ____ Map No. ____ Indexed C. J. GALLI Date ____

F.B. 2730 Pg. 97

76-L-298 CE 307 2-63

PLEASE RETURN TO
LOS ANGELES COUNTY ENGINEER
403 LOS ANGELES COUNTY ENGINEERING BLDG.

NOTE: ANY ADDITIONS OR CHANGES ON THIS SHEET MUST BE MADE OR CIRCLED IN RED INK, WITH DATE AND NAME OF PERSON MAKING CHANGE

Do not extend notes this side of this line.

STATION	B.S.	H.I.	F.S.	ELEV.	FRAZIER	ST.
					LEFT & EAST	RIGHT & WEST
2+00				308 65	18' T. Cb. (DEP.)	
				309 47	30' BK. WK.	
2+09 5 ± L.L.				310 1	10' RT. GRD. EL. AT LOT COR.	
END X-SECTS. GOING SOUTH ON FRAZIER ST.						
RESUME X-SECTS. GOING NORTH ON FRAZIER ST						
					LEFT & WEST	RIGHT & EAST
11+70 7				309 44		18' GUT.
				310 09		" T. Cb.
				310 42		30' BK. WK.
11+91 5				309 13	18' GUT.	
				309 75	" T. Cb.	

F.B. 2730 Pg. 98
Job No. 2290 14 Division No. ____ Notes Red ____ Plotted ____ Profile
Survey of LEDFORD ST. Date ____ Date ____ No. ____
Survey by L.L.B. Notes P.H. Notes Chkd. ____ Checked ____ X-Sec.
Indexed ____ Date ____ Date ____ No. ____
C. J. GALLI

76-L-298 CE 307 2-63

PLEASE RETURN TO
LOS ANGELES COUNTY ENGINEER
403 LOS ANGELES COUNTY ENGINEERING BLDG.

NOTE: ANY ADDITIONS OR CHANGES ON THIS SHEET MUST BE MADE OR CIRCLED IN RED INK, WITH DATE AND NAME OF PERSON MAKING CHANGE.

Do not extend notes this side of this line.

STATION	B. S.	H. I.	F. S.	ELEV.	FRAZIER	ST.
					LEFT & WEST	RIGHT & EAST
11+91.5				310.1	30' P/L. GRD.	
12+15.76				310.19	INT. FRAZIER &	NEW LEDFORD
END X-SECTS. ON FRAZIER						
					NEW LEDFORD	ST.
BEGIN X-SECTS. AT INT. OF FRAZIER & NEW LEDFORD GOING EAST ON NEW LEDFORD						
					LEFT & NORTH	RIGHT & SOUTH
12+15.76 =	1+00	GOING	EAST	310.19	INT. FRAZIER &	NEW LEDFORD
1+43.0				309.98		↑
				309.44		20' GUT.
				309.95		" T. Cb.
				310.06		24.5 BK. WK.
+				309.39	20' GUT.	

Profile Notes Red ____ Plotted ____ Job No. 2290 14 Division No. ____
No. ____ Date ____ Date ____ Survey of LEDFORD ST.
X-Sec. Notes Chkd. ____ Checked ____ Survey by L.L.B. Notes P.H. Date 4-64
No. ____ Date ____ Date ____ Map No. ____ Indexed C. J. GALL Date ____

F.B. 2730 Pg. 99

76-L-298 CE 307 2-63

PLEASE RETURN TO
LOS ANGELES COUNTY ENGINEER
403 LOS ANGELES COUNTY ENGINEERING BLDG.

NOTE: ANY ADDITIONS OR CHANGES ON THIS SHEET MUST BE MADE OR CIRCLED IN RED INK. WITH DATE AND NAME OF PERSON MAKING CHANGE

Do not extend notes this side of this line.

F.B. 2730 Pg. 100 | Job No. 2290 | Division No. 4 | Notes Red | Plotted | Profile No.
Survey of LEDFORD ST. | Date | Date | X-Sec. No.
Survey by A.L.B. | Notes P.H. | Notes Chkd. | Checked
Indexed C. J. GALLI | Date | Date | Date | No.

STATION	B. S.	H. I.	F. S.	ELEV.	NEW LEDFORD	ST.
					LEFT ℄ NORTH	RIGHT ℄ SOUTH
1+43°				310 00	20' T. Cb.	
				310 12	24⁵ BK. WK.	
2+00				308 57		⊼
				307 97		20' GUT
				308 05		" T. Cb. (DEP.
				308 55		24⁵ BK. WK.
				307 97	20' GUT.	
				308 48	" T. Cb.	
				308 60	24⁵ BK. WK.	
2+—				308 1	E. COR. LOT #24	TR. # 26383
L.L.						
2+49⁵				307 41	24⁵ BK. WK.	
				310 8	" TOP RET. WALL	

END X-SECTS. ON NEW LEDFORD ST.

76-L-298 CE 307 2-63

PLEASE RETURN TO
LOS ANGELES COUNTY ENGINEER
403 LOS ANGELES COUNTY ENGINEERING BLDG.

NOTE: ANY ADDITIONS OR CHANGES ON THIS SHEET MUST BE MADE OR CIRCLED IN RED INK, WITH DATE AND NAME OF PERSON MAKING CHANGE.

Do not extend notes this side of this line.

STATION	B. S.	H. I.	F. S.	ELEV.	FRAZIER	ST.
RESUME X-SECTS. GOING NORTH ON FRAZIER						
					LEFT & WEST	RIGHT & EAST
12+62°				31017		18' GUT.
				31075		" T. Cb.
				31091		30' BK WK.
13+00				31094		
				31043		18' GUT.
				31097		" T. Cb.
				3115		30' P/L. GRD.
				31027	18' GUT.	
				31087	" T. Cb.	
				3113	30' P/L. GRD.	
14+00				31153		
				31116		18' GUT.
				31170		" T. Cb.
				3122		30' P/L. GRD.
				31108	18' GUT.	
				31121	" T. Cb. (DEP)	

Profile Notes Red ____ Plotted ____ Job No. 2290 Division No. ____
No. ____ Date ____ Date ____ Survey of LEDFORD ST.
X-Sec. Notes Chkd. ____ Checked ____ Survey by L.L.B. Notes P.H. Date 4-64
No. ____ Date ____ Date ____ Map No. ____ Indexed C. J. GALLI Date ____

F.B. 2730 Pg. 101

76-L-298 CE 307 2-63

PLEASE RETURN TO
LOS ANGELES COUNTY ENGINEER
403 LOS ANGELES COUNTY ENGINEERING BLDG.

NOTE: ANY ADDITIONS OR CHANGES ON THIS SHEET MUST BE MADE OR CIRCLED IN RED INK, WITH DATE AND NAME OF PERSON MAKING CHANGE

Do not extend notes this side of this line.

F.B. 2730 Pg. 102 | Job No. 2290 14 | Division No. | Notes Red | Plotted | Profile No.
Survey of LEDFORD ST. | Date | Date | X-Sec. No.
Survey by L.L.B. | Notes P.H. | Notes Chkd. | Checked
Indexed E. J. GALL | Date | Date | Date

STATION	B.S.	H.I.	F.S.	ELEV.	FRAZIER ST. LEFT & WEST	RIGHT & EAST
14+00				3118	30' P/L. GRD.	
15+00				31203		
				31151		18' GUT.
				31210		" T. Cb.
				3123		30' P/L. GRD.
				31152	18' GUT.	
				31154	" T. Cb. (DEP.)	
				3123	30' P/L.	
15+08.5				3129		90' GRD.
B.L.L.				3126		140' "
15+82.5				31182		18' GUT.
				31245		" T. Cb.
				31269		30' BK. WK.
15+93.3				31241		
				31202	18' GUT.	

76-L-298 CE 307 2-63

PLEASE RETURN TO
LOS ANGELES COUNTY ENGINEER
403 LOS ANGELES COUNTY ENGINEERING BLDG.

NOTE: ANY ADDITIONS OR CHANGES ON THIS SHEET MUST BE MADE OR CIRCLED IN RED INK, WITH DATE AND NAME OF PERSON MAKING CHANGE.

Do not extend notes this side of this line.

STATION	B. S.	H. I.	F. S.	ELEV.	FRAZIER	ST.
					LEFT & WEST	RIGHT & EAST
15+93 3				3/253	18' T. Cb.	
				3/29	30' P/L. GRD.	
16+56.38				3/267	INT. FRAZIER & AMAR RD.	
B.M. A.Y. #10				3/253	B.M. A.Y. #10. ELEV. 3/2.524 (FIELD) F.B. 2730-11 FRAZIER ST. & AMAR RD., S.W. COR., BT. SPK. IN Cb. 1' S. OF S.C.R.	

Profile Notes Red ____ Plotted ____ Job No. 2290 Division No. 14
No. ____ Date ____ Date ____ Survey of LEDFORD ST.
X-Sec. Notes Chkd. ____ Checked ____ Survey by L.L.B. Notes R.H. Date 4-64
No. ____ Date ____ Date ____ Map No. ____ Indexed C. J. GALLI Date ____

F.B. 2730 Pg. 103

F. B. 2730 Pg. 104

Job No. 2290 Division No. 14 Notes Red _____ Plotted _____ Profile

Survey of LEDFORD ST. Date _____ Date _____ No. _____

Survey by L.L.B. Notes P.H. Notes Chkd. _____ Checked _____ X-Sec.

Indexed _____ Date _____ Date _____ Date _____ No. _____

STATION	B.S.	H.I.	F.S.	ELEV.

Do not extend notes this side of this line.

PLEASE RETURN TO
LOS ANGELES COUNTY ENGINEER
403 LOS ANGELES COUNTY ENGINEERING BLDG.

NOTE: ANY ADDITIONS OR CHANGES ON THIS SHEET MUST BE MADE OR CIRCLED IN RED INK, WITH DATE AND NAME OF PERSON MAKING CHANGE

76-L-298 CE 307 2-63

Notes Ck'd by	Survey of LEDFORD ST.	F. B. 2730 PG. 105
Map No.	JN 229014 Tape Std °F	
Office Work	Surveyed by P.H.	
Checked	Notes P.H. Date 7-64	
Date	Indexed [redacted] J. GALM SEP 1 1 [redacted]	

LEDFORD ST.

OTHER R/W

(ADD. WORK)

C.I. 229014

LOCATION OF S.S.M.H.'S

PARTY

HARRINGTON P.
SANDOVAL M.
McCOY J.
GOSHORN E.

Note: Any Additions or Changes on This Sheet Must be Made or Circled in Red Ink With Date and Name of Person Making Change.

Do not extend this side of this line.

PLEASE RETURN TO
LOS ANGELES COUNTY ENGINEER
403 LOS ANGELES COUNTY ENGINEERING BLDG.

76E309S CE #310 6-63

F. B. 2730 PG 106

CONT. TO BOT. PG. 107

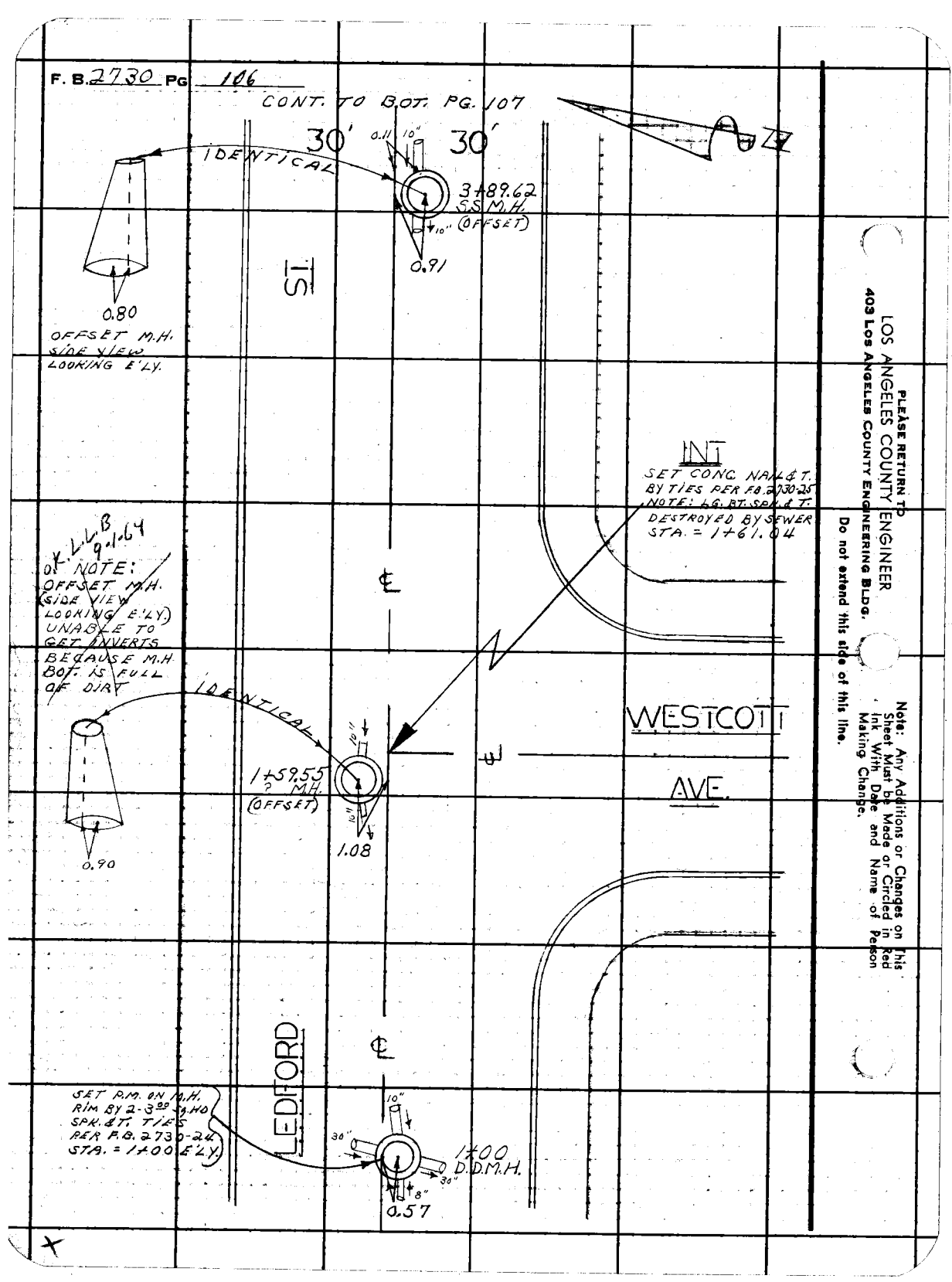

PLEASE RETURN TO
LOS ANGELES COUNTY ENGINEER
403 Los Angeles County Engineering Bldg.
Do not extend this side of this line.

Note: Any Additions or Changes on This Sheet Must be Made or Circled in Red Ink With Date and Name of Person Making Change.

Notes Ck'd by
Map No.
Office Work
Checked
Date

Survey of LEDFORD ST.
JN 2790.14 Page Std °F
Surveyed by P.H.
Notes P.H. Date 7-64
Indexed J. GALLI

F. B. 2730 PG. 107

CONT. TO BOT. RT. PG. 108

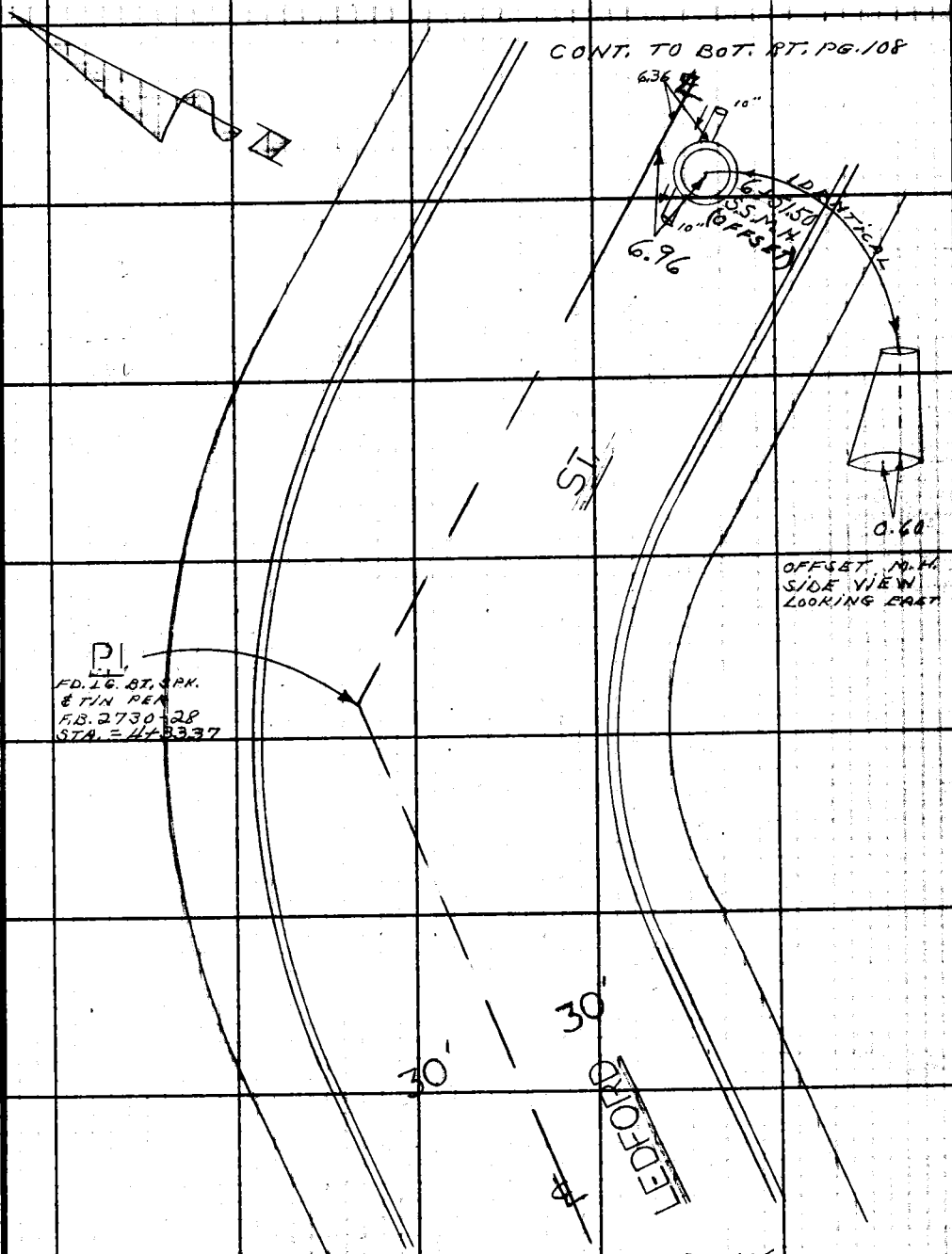

CONT. FROM TOP PG. 106

Note: Any Additions or Changes on This Sheet Must Be Made or Circled in Red Ink With Date and Name of Person Making Change.

Do not extend this side of this line.

PLEASE RETURN TO
LOS ANGELES COUNTY ENGINEER
403 Los Angeles County Engineering Bldg.

76F309S CE #310 8-62

F. B. 2730 PG. 108

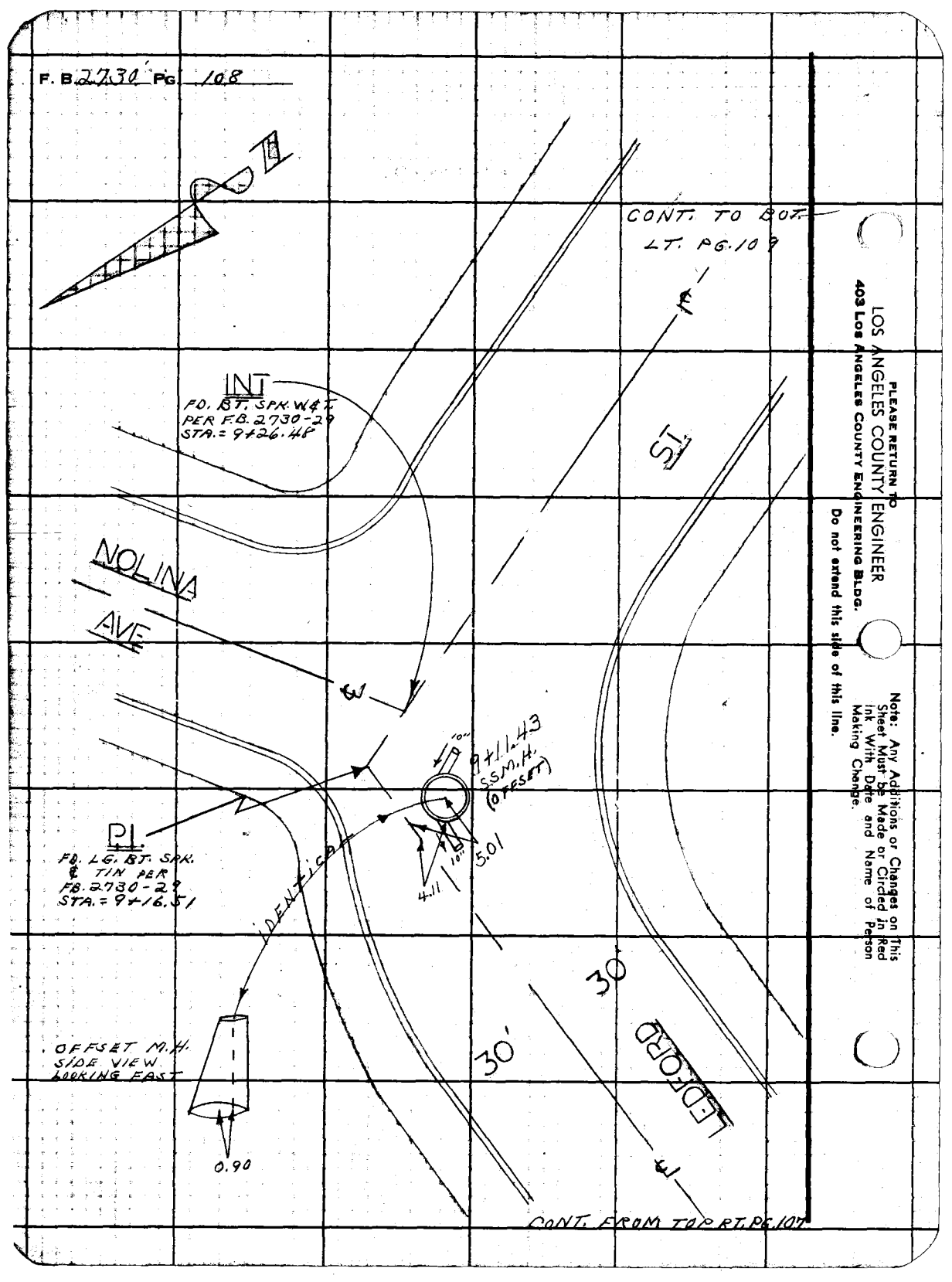

PLEASE RETURN TO
LOS ANGELES COUNTY ENGINEER
403 Los Angeles County Engineering Bldg.
Do not extend this side of this line.

Note: Any Additions or Changes on This Sheet Must be Made or Circled in Red Ink With Date and Name of Person Making Change.

Notes Ck'd by	Survey of LEDFORD ST	F. B. 2730 PG. 109
Map No.	JN 2290.14 Tape Std °F	
Office Work	Surveyed by P.H.	
Checked	Notes P.H. Date 7-64	
Date	Indexed R. J. GALLE	

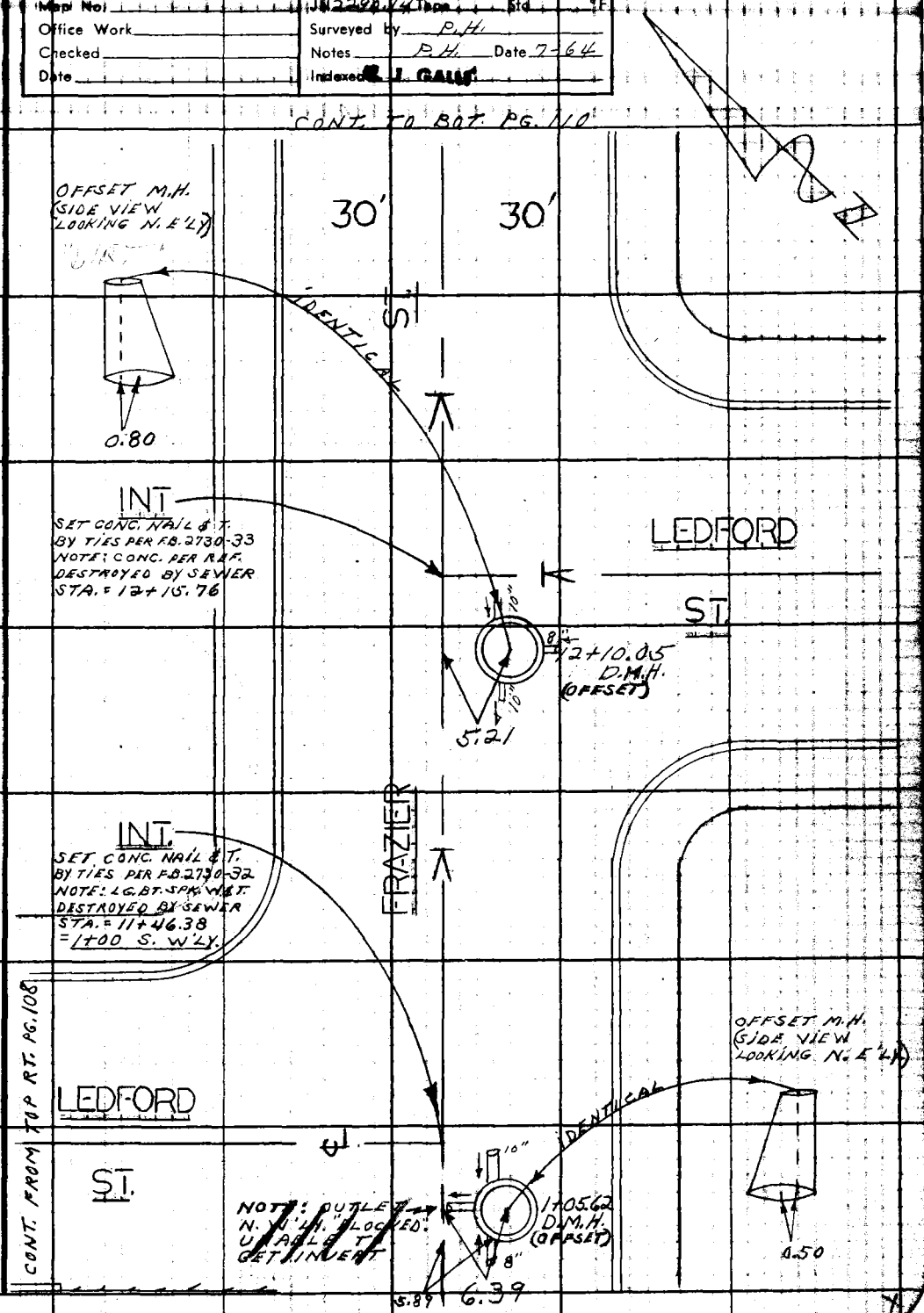

Note: Any Additions or Changes on This Sheet Must be Made or Circled in Red Ink With Date and Name of Person Making Change.

Do not extend this side of this line.

PLEASE RETURN TO
LOS ANGELES COUNTY ENGINEER
403 LOS ANGELES COUNTY ENGINEERING BLDG.

76F309S CE #310 6-62

F. B. 2730 PG. 110

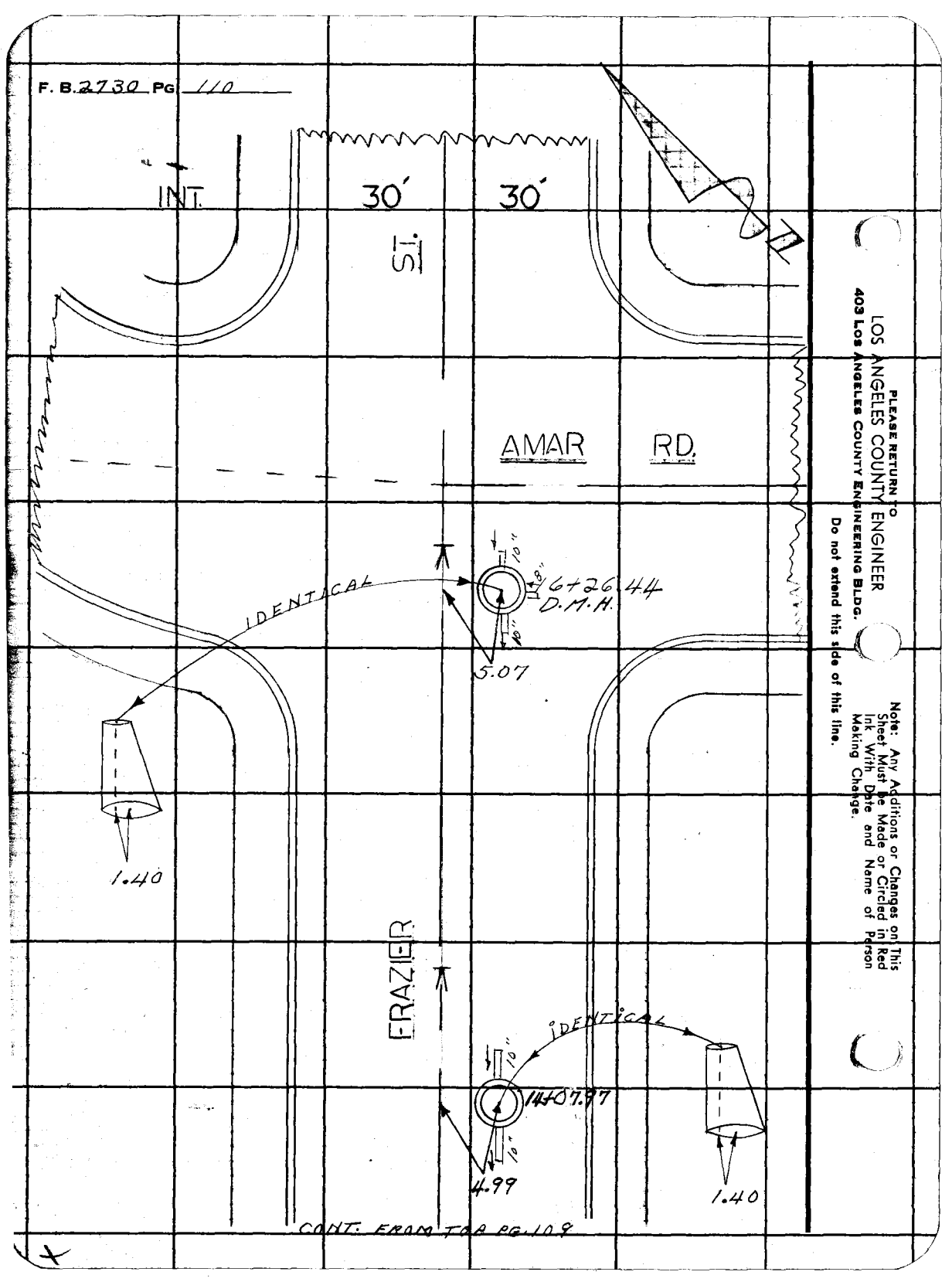

PLEASE RETURN TO
LOS ANGELES COUNTY ENGINEER
403 LOS ANGELES COUNTY ENGINEERING BLDG.

Do not extend this side of this line.

Note: Any Additions or Changes on This Sheet Must be Made or Circled in Red Ink With Date and Name of Person Making Change.

F.B. 2730 Pg. 111

Profile No. ____ Notes Red ____ Date ____ Plotted ____ Date ____ Job No. 2290 14 Division No. ____
Survey of LEDFORD ST.
X-Sec. No. ____ Notes Chkd ____ Date ____ Checked ____ Date ____ Survey by R.H. Notes R.H. Date 7-6-66
Map No. ____ Indexed J. GALLI Date ____

LEDFORD ST.
OTHER R/W.
(ADD. WORK)
C.I. 229014

INVERT ELEVS. OF
SSMI-1'S

LENKER ROD USED

PARTY

ELEV.	HARRINGTON P. SANDOVAL M. McCOY J. GOSHORN E.
F.S.	
H.I.	
B.S.	
STATION	

NOTE: ANY ADDITIONS OR CHANGES ON THIS SHEET MUST BE MADE OR CIRCLED IN RED INK, WITH DATE AND NAME OF PERSON MAKING CHANGE.

Do not extend notes this side of this line.

PLEASE RETURN TO
LOS ANGELES COUNTY ENGINEER
403 LOS ANGELES COUNTY ENGINEERING BLDG.

76-L-296 CE 307 2-63

76-L-298 CE 307 2-63

PLEASE RETURN TO
LOS ANGELES COUNTY ENGINEER
403 LOS ANGELES COUNTY ENGINEERING BLDG.

NOTE: ANY ADDITIONS OR CHANGES ON THIS SHEET MUST BE MADE OR CIRCLED IN RED INK. WITH DATE AND NAME OF PERSON MAKING CHANGE

Do not extend notes this side of this line.

STATION	B.S.	H.I.	F.S.	ELEV.	LEDFORD	ST.	
B.M. A.Y. #5.				297.59	B.M. A.Y. #5. ELEV. 297.589 FB. 2730-10		
					LEDFORD ST. & WESTCOTT AVE., S.W. COR., P.K. IN		
					cb., 8' W. OF W. C.R.		
1+00	W.	RIM	297.48	297.48	0.57 RT. ℄(S.) D.D.M.H. MEAN RIM		
D.D.M.H.	E.	RIM	297.48			MEAN R.	297.48
	MEAN	RIM	297.48			MEAS.	-10.48
						T. PIPE	287.00
						DIA."	-0.67
				286.33	INV. 8" INLET "STUB" W'LY	INV.	286.33
						MEAN R.	297.48
						MEAS.	-10.09
						T. PIPE	287.39
						DIA."	-0.83
				286.56	INV. 10" INLET E'LY.	INV.	286.56
						MEAN R.	297.48
						MEAS.	-10.13
						T. PIPE	287.35
						DIA."	-2.50
				284.85	INV. 30" INLET NORTH	INV.	284.85

F.B. 2730 Pg. 1/2
Job No. 2290 Division No. 14
Survey of LEDFORD ST.
Survey by P.K. Notes P.H.
Indexed C. J. GATH Date
Profile No.
X-Sec. No.
Plotted Date
Checked Date
Notes Red Date
Notes Chkd. Date

76-L-298 CE 307 2-63

PLEASE RETURN TO
LOS ANGELES COUNTY ENGINEER
403 LOS ANGELES COUNTY ENGINEERING BLDG.

NOTE: ANY ADDITIONS OR CHANGES ON THIS SHEET MUST BE MADE OR CIRCLED IN RED INK, WITH DATE AND NAME OF PERSON MAKING CHANGE.

Do not extend notes this side of this line.

STATION	B. S.	H. I.	F. S.	ELEV.	LEDFORD	ST.	
1+00						MEAN R.	297.48
D.D.M.H.						MEAS.	-10.45
						T. PIPE	287.33
						DIA."	-2.50
				284 83	INV. 30" OUTLET SOUTH	INV.	284.83
1+59.55	W.	RIM 297	83.	297 79	1.08 LT. ℄ (N) SS.MH (OFFSET)	MEAN RIM	
SS MH.	E.	RIM 297	76.			MEAN R.	297.79
(OFF-SET)	MEAN	RIM 297	79.			MEAS.	9.04
						T. PIPE	288.75
NOTE: UNABLE TO GET						DIA."	0.83
INVERTS BECAUSE M.H.				287 92	INV. 10" INLET E'LY	INV.	287.92
BOTTOM IS FULL OF DIRT						MEAN R.	297.79
OK LLB 9-1-64						MEAS.	9.16
						T. PIPE	288.63
						DIA."	0.83
				287 80	INV. 10" OUTLET W'LY	INV.	287.80

Profile No. ___ Notes Red ___ Plotted ___ Job No. 2290 14 Division No. ___
Date ___ Date ___ Survey of LEDFORD ST.
Notes Chkd. ___ Checked ___ Survey by P.H. Notes P.H. Date 7-64
No. ___ Date ___ Date ___ Map No. ___ Indexed J. GAIN Date ___

F.B. 2730 Pg. 113

76-L-298 CE 307 2-63

PLEASE RETURN TO
LOS ANGELES COUNTY ENGINEER
403 LOS ANGELES COUNTY ENGINEERING BLDG.

NOTE: ANY ADDITIONS OR CHANGES ON THIS SHEET MUST BE MADE OR CIRCLED IN RED INK, WITH DATE AND NAME OF PERSON MAKING CHANGE

Do not extend notes this side of this line.

STATION	B.S.	H.I.	F.S.	ELEV.	LEDFORD	ST.
3+89.62	W.	RIM 298	62	298 61	0.91 RT. & (S.) S.S.M.H. (OFFSET)	MEAN RIM
SSMI-1	E.	RIM 298	60			MEAN R. 298.61
(OFFSET)	MEAN	RIM 298	61			MEAS. - 5.87
						T. PIPE 292.74
						DIA." - 0.83
				291 91	INV. 10" INLET E'LY.	INV. 291.91
						MEAN R. 298.61
						MEAS. - 5.95
						T. PIPE 292.66
						DIA." - 0.83
				291 83	INV. 10" OUTLET W'LY.	INV. 291.83
6+51.50	W.	RIM 299	58	299 58	6.96 RT. & (S.) S.S.M.H. (OFFSET)	MEAN RIM
SSMI-1	E.	RIM 299	58			MEAN R. 299.58
(OFFSET)	MEAN	RIM 299	58			MEAS. - 6.04
						T. PIPE 293.54
						DIA." - 0.83
				292 71	INV. 10" INLET EAST	INV. 292 71

F.B. 2730 Pg. 114 Job No. 2290 14 Division No. Notes Red Plotted Profile
Survey of LEDFORD ST. Date Date No.
Survey by P.H. Notes P.H. Notes Chkd. Checked X-Sec.
Indexed J. GALLI Date Date Date No.

76-L-298 CE 307 2-63

PLEASE RETURN TO
LOS ANGELES COUNTY ENGINEER
403 LOS ANGELES COUNTY ENGINEERING BLDG.

NOTE: ANY ADDITIONS OR CHANGES ON THIS SHEET MUST BE MADE OR CIRCLED IN RED INK, WITH DATE AND NAME OF PERSON MAKING CHANGE.

Do not extend notes this side of this line.

STATION	B. S.	H. I.	F. S.	ELEV.	LEDFORD	ST.	
6+51.50						MEAN R.	299.58
S.S.M.H.						MEAS.	-6.06
(OFFSET)						T. PIPE	293.52
						DIA. "	-0.83
				292 69	INV. 10" OUTLET WEST	INV.	292.69
9+ 11.43	W.	RIM 300	77	300 78	5.01 RT. ℄ (S.) S.S.M.H. (OFFSET)	MEAN RIM	
S.S. M.H.	E.	RIM 300	79			MEAN R.	300.78
(OFFSET)	MEAN	RIM 300	78			MEAS.	-6.28
						T. PIPE	294.50
						DIA. "	-0.83
				293 67	INV. 10" INLET E'LY.	INV.	293.67
						MEAN R.	300.78
						MEAS.	-6.32
						T. PIPE	294.46
						DIA. "	-0.83
				293 63	INV. 10" OUTLET W'LY.	INV.	293.63
+ B.M. A.Y. # 7				301 29	B.M. AY # 7 ELEV. 301.295 FB. 2730-10		

Profile Notes Red ____ Plotted ____ Job No. 2290 Division No. 14
No. ____ Date ____ Date ____ Survey of LEDFORD ST.
X-Sec. Notes Chkd. ____ Checked ____ Survey by P.H. Notes P.H. Date 7-6-64
No. ____ Date ____ Date ____ Map No. ____ Indexed J. GALLI Date ____

F.B. 2730 Pg. 115

76-L-298 CE 307 2-63

PLEASE RETURN TO
LOS ANGELES COUNTY ENGINEER
403 LOS ANGELES COUNTY ENGINEERING BLDG.

NOTE: ANY ADDITIONS OR CHANGES ON THIS SHEET MUST BE MADE OR CIRCLED IN RED INK, WITH DATE AND NAME OF PERSON MAKING CHANGE

Do not extend notes this side of this line.

STATION	B.S.	H.I.	F.S.	ELEV.	FRAZIER	ST.	
1+05.62	S.	RIM 309	45	309 45	6.39 LT. & (S. E'LY) D.M.H. (OFFSET)	MEAN RIM	
DMH.	N.	RIM 309	45			MEAN R.	309.45
(OFFSET)	MEAN	RIM 309	45			MEAS.	-10.21
SEE PG. 109 FOR LOCATION						T. PIPE	299.24
						DIA. "	-0.67
				298 57	INV. 8" "DROP" INL. S. W'LY	INV.	298.57
						MEAN R.	309.45
						MEAS.	-14.00
						T. PIPE	295.45
						DIA. "	-0.83
				294 62	INV. 10" INLET N. E'LY.	INV.	294.62
						MEAN R.	309.45
						MEAS.	14.06
						T. PIPE	295.39
						DIA. "	-0.83
NOTE: OUTLET N. W'LY. "BLOCKED" UNABLE TO GET INVERT O.K. L.L. BROWN 9-1-64				294 56	INV. 10" OUTLET N. W'LY	INV.	294.56

F.B. 2730 Pg. 116 Job No. 2290 14 Division No. ____ Notes Red ____ Plotted ____ Profile ____
Survey of LEDFORD ST. Date ____ Date ____ No. ____
Survey by P.H. Notes P.H. Notes Chkd. ____ Checked ____ X-Sec. ____
Indexed E. J. GALLI Date ____ Date ____ Date ____ No. ____

76-1-298 CE 307 2-63

PLEASE RETURN TO
LOS ANGELES COUNTY ENGINEER
403 LOS ANGELES COUNTY ENGINEERING BLDG.

NOTE: ANY ADDITIONS OR CHANGES ON THIS SHEET MUST BE MADE OR CIRCLED IN RED INK, WITH DATE AND NAME OF PERSON MAKING CHANGE.

Do not extend notes this side of this line.

STATION	B. S.	H. I.	F. S.	ELEV.	FRAZIER	ST.	
12+10.05	S.	RIM 310	12	310 16	5.21 RT. & S. E'LY	D.M.H. (OFFSET)	MEAN RIM
D.M.H. (OFFSET)	N.	RIM 310	20			MEAN R.	310.16
SEE PG. 109 FOR LOCATION	MEAN	RIM 310	16			MEAS.	-12.91
						T. PIPE	297.25 ✓
						DIA. "	- 0.67
				296 58	INV. 8" DROP INL. S. E'LY	INV.	296.58 ✓
						MEAN R.	310.16
						MEAS.	14.63
						T. PIPE	295.53 ✓
						DIA. "	- 0.83
				294 70	INV. 10" INLET NLY.		294.70 ✓
						MEAN R.	310.16
						MEAS.	14.64
						T. PIPE	295.52 ✓
						DIA. "	-0.83
				294 69	INV. 10" OUTLET		294.69 ✓

Profile No. ___ Notes Red ___ Date ___ Plotted ___ Date ___ Job No. 2290 Division No. 14 Survey of LEDFORD ST. Survey by R.K. Date 17-6-66 Map No. ___ Indexed [redacted] J. GALLI Date ___

F.B. 2730 Pg. 117

76-L-298 CE 307 2-63

PLEASE RETURN TO
LOS ANGELES COUNTY ENGINEER
403 LOS ANGELES COUNTY ENGINEERING BLDG.

NOTE: ANY ADDITIONS OR CHANGES ON THIS SHEET MUST BE MADE OR CIRCLED IN RED INK, WITH DATE AND NAME OF PERSON MAKING CHANGE

Do not extend notes this side of this line.

STATION	B.S.	H.I.	F.S.	ELEV.	FRAZIER	ST.	
14+07 97		S. RIM	311.51	311 50	4.99 RT. & (S.ELY) S.S.M.H. (OFFSET)		MEAN RIM
S.S.M.H.		N. RIM	311.49			MEAN R.	311.50
OFFSET		MEAN RIM = 311.50				MEAS.	-15.24
SEE PG. 110						T. PIPE	296.26 ✓
FOR LOCATION						DIA. "	-0.83
				295 43	INV. 10" INLET N. ELY.	INV.	295.43 ✓
						MEAN R.	311.50
						MEAS.	15.26
						T. PIPE	296.24 ✓
						DIA. "	- 0.83
				295 41	INV. 10" OUTLET	INV.	295.41 ✓

F.B. 2730 Pg. 118

Job No. 2290 14 Division No. ____ Notes Red ____ Plotted ____ Profile

Survey of LEDFORD ST. Date ____ Date ____ No. ____

Survey by P.H. Notes P.H. Notes Chkd. ____ Checked ____ X-Sec.

Indexed G. J. GAIN Date ____ Date ____ Date ____ No. ____

76-1-298 CE 307 2-63

PLEASE RETURN TO
LOS ANGELES COUNTY ENGINEER
403 LOS ANGELES COUNTY ENGINEERING BLDG.

NOTE: ANY ADDITIONS OR CHANGES ON THIS SHEET MUST BE MADE OR CIRCLED IN RED INK. WITH DATE AND NAME OF PERSON MAKING CHANGE.

Do not extend notes this side of this line.

STATION	B. S.	H. I.	F. S.	ELEV.	FRAZIER	ST.	
16+26 44		S. RIM 312.62		312 60	5.07 RT. & ELY. D.M.H. (OFFSET)	MEAN RIM	
D.M.H.		N. RIM 312.57				MEAN R.	312.60
(OFFSET)		MEAN RIM = 312.60				MEAS.	-15.73
SEE PG. 110 FOR LOCATION						T. PIPE	296.87 ✓
						DIA. "	-0.83
				296 04	INV. 10" INLET (N.)	INV.	296.04 ✓
						MEAN R.	312.60
						MEAS.	-15.76
						T. PIPE	296.84 ✓
						DIA. "	-0.83
				296 01	INV. 10" OUTLET (S.)	INV.	296.01 ✓
						MEAN R.	312.60
						MEAS.	-13.03
						T. PIPE	299.57 ✓
						DIA. "	-0.67
				298 90	INV. 8" DROP INLET (E)	INV.	298.90 ✓
BM AY #10				312 54	BM AY #10 El. 312.544 FB 2730-11 Frazier St. & Amar Rd. - S.W. Cor. - Bt SPK in Cb 1° S. of S.C.R.		

Profile Notes Red ____ Plotted ____ Job No. 2290 Division No. 14
No. ____ Date ____ Date ____ Survey of LEDFORD ST.
No. X-Sec. Notes Chkd. ____ Checked ____ Survey by P.H. Notes P.H. Date 7-6-6
No. ____ Date ____ Date ____ Map No. ____ Indexed J. GALLI Date ____

F.B. 2730 Pg. 119

F.B. 2730 Pg. 120

Job No. _____ Division No. _____ Notes Red _____ Plotted _____ Profile

Survey of _____ Date _____ Date _____ No. _____

Survey by _____ Notes _____ Notes Chkd. _____ Checked _____ X-Sec.

Indexed _____ Date _____ Date _____ Date _____ No. _____

STATION	B.S.	H.I.	F.S.	ELEV.

Do not extend notes this side of this line.

PLEASE RETURN TO
LOS ANGELES COUNTY ENGINEER
403 LOS ANGELES COUNTY ENGINEERING BLDG.

NOTE: ANY ADDITIONS OR CHANGES ON THIS SHEET MUST BE MADE OR CIRCLED IN RED INK, WITH DATE AND NAME OF PERSON MAKING CHANGE

78-L-298 CE 307 2-63

NOTES RED _____ JOB NO. CI 2335.34 SURVEY OF FIRCROFT AVE SS | F. B. 2730 PG. 151

DATE _____ SURVEY BY HOLMES

NOTES CHKD. WJB NOTES BY WALSH DATE 1-18-65

DATE _____ INDEXED C. J. GALLI DATE JAN 21 '65

DESCRIPTION	ADJ. ELEV.	3RD RUN	2ND RUN	DIFF.	1ST RUN	B.M.
CI 2335 34						
FIRCROFT AVE (ADD)						
ADD. BENCH LEVELS						
HOLMES WALSH MOYA MASSEY SMITH						

NOTE: ANY ADDITIONS OR CHANGES ON THIS SHEET MUST BE MADE OR CIRCLED IN RED INK, WITH DATE AND NAME OF PERSON MAKING CHANGE.

Do not extend notes this side of this line

PLEASE RETURN TO
LOS ANGELES COUNTY ENGINEER
100 LOS ANGELES COUNTY ENGINEERING BLDG.

768420 S & E-353 9-55

76S420 S & E-353 9-55

PLEASE RETURN TO
LOS ANGELES COUNTY ENGINEER
700 LOS ANGELES COUNTY ENGINEERING BLDG.

NOTE: ANY ADDITIONS OR CHANGES ON THIS SHEET MUST BE MADE OR CIRCLED IN RED INK, WITH DATE AND NAME OF PERSON MAKING CHANGE.

Do not extend notes this side of this line

B.M.	1ST RUN	DIFF.	2ND RUN	3RD RUN	ADJ. ELEV.	DESCRIPTION
AZ 507	543.037					BM AZ 507 - Elev 543.037 - FB 2731-9
	+ 6.228		6.264			ALBERTSON AVE & TUDOR ST - S.W. Cor.
π	549.265	+1.566	+1.566			Bt. Spk incb - 5° W of W. C. R.
	- 4.662		4.698			
TP	544.603					
	+ 5.540		5.588			
π	550.143	+1.503	+1.506			
SET	- 4.037		4.082			
AZ 465	546.106					BM AZ 465 - Elev - FB 2731-152
	+ 6.101		6.050			ALBERTSON AVE - E side - 350'± So. ℄
π	552.207	+3.474	+3.475			TUDOR ST - Bt. Spk incb - IN FRONT HO# 4802
	- 2.627		2.575			
TP	549.580					
	+ 6.532		6.484			
π	556.112	+3.141	+3.142			
FD	- 3.391		3.342			
AZ 505	552.721					BM AZ 505 - Elev 552.720 - FB 2731-9
						ALDENVILLE AVE - W side - 450'± So. ℄
						TUDOR ST - Bt. Spk incb - IN FRONT HO# 4803

NOTES RED. DATE
NOTES CHKD. DATE
DATE
DATE

JOB NO. 2335.34 SURVEY OF FIRCROFT AVE
SURVEY BY HOLMES
NOTES BY WALSH
INDEXED G. J. GALLI

F.B. 2731 PG. 152

Notes Ck'd by	Survey of Fircroft Ave S.S. Dist. F. B. 2730 PG. 153
Map. No.	CI 2335.34 Tape Std °F
Office Work	Surveyed by D.E. Holmes
Checked	Notes Holmes Date 1-18-65
Date	Indexed C. J. GALLI

CI 2335.34
FIRCROFT AVE S.S. Dist. (Addition)

INDEX.

Note: Any Additions or Changes on this Sheet Must be Made or Circled in Red Ink With Date and Name of Person Making Change.

Do not extend this side of this line.

PLEASE RETURN TO
LOS ANGELES COUNTY ENGINEER
403 LOS ANGELES COUNTY ENGINEERING BLDG.

F3095 C.E. #3 0 6-62

PLEASE RETURN TO
LOS ANGELES COUNTY ENGINEER
403 LOS ANGELES COUNTY ENGINEERING BLDG.

Note: Any Additions or Changes on This Sheet Must be Made or Circled in Red Ink With Date and Name of Person Making Change.

Do not extend this side of this line.

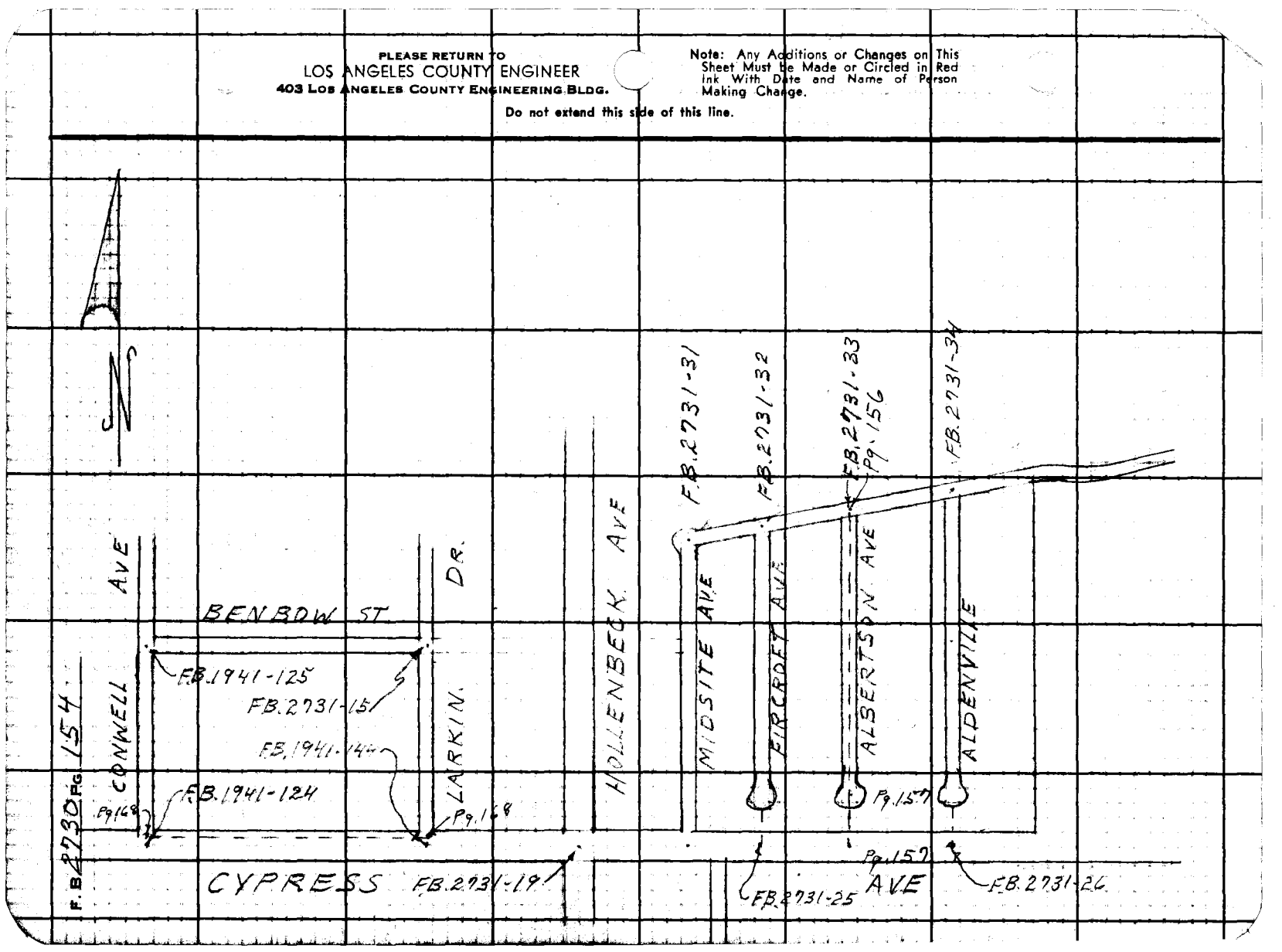

Notes Ck'd by WJP	Survey of FIRCROFT AVE 55
Map No.	JN 2335.34 Tape 0211 Std 68 °F
Office Work	Surveyed by HEADLES
Checked	Notes WALSH Date 1-18-65
Date	Indexed C. J. GALLI

F. B. 273D PG. 155

C.I. 2335.34

FIRCROFT AVE

℄ SURVEY

Note: Any Additions or Changes on This Sheet Must be Made or Circled in Red Ink With Date and Name of Person Making Change.

PLEASE RETURN TO
LOS ANGELES COUNTY ENGINEER
403 LOS ANGELES COUNTY ENGINEERING BLDG.

Do not extend this side of this line.

78F3095 CE #310 6-63

F. B. 2730 PG. 156

W.S.47, C-4

PLEASE RETURN TO
LOS ANGELES COUNTY ENGINEER
403 Los Angeles County Engineering Bldg.

Do not extend this side of this line.

Note: Any Additions or Changes on This Sheet Must be Made or Circled in Red Ink With Date and Name of Person Making Change.

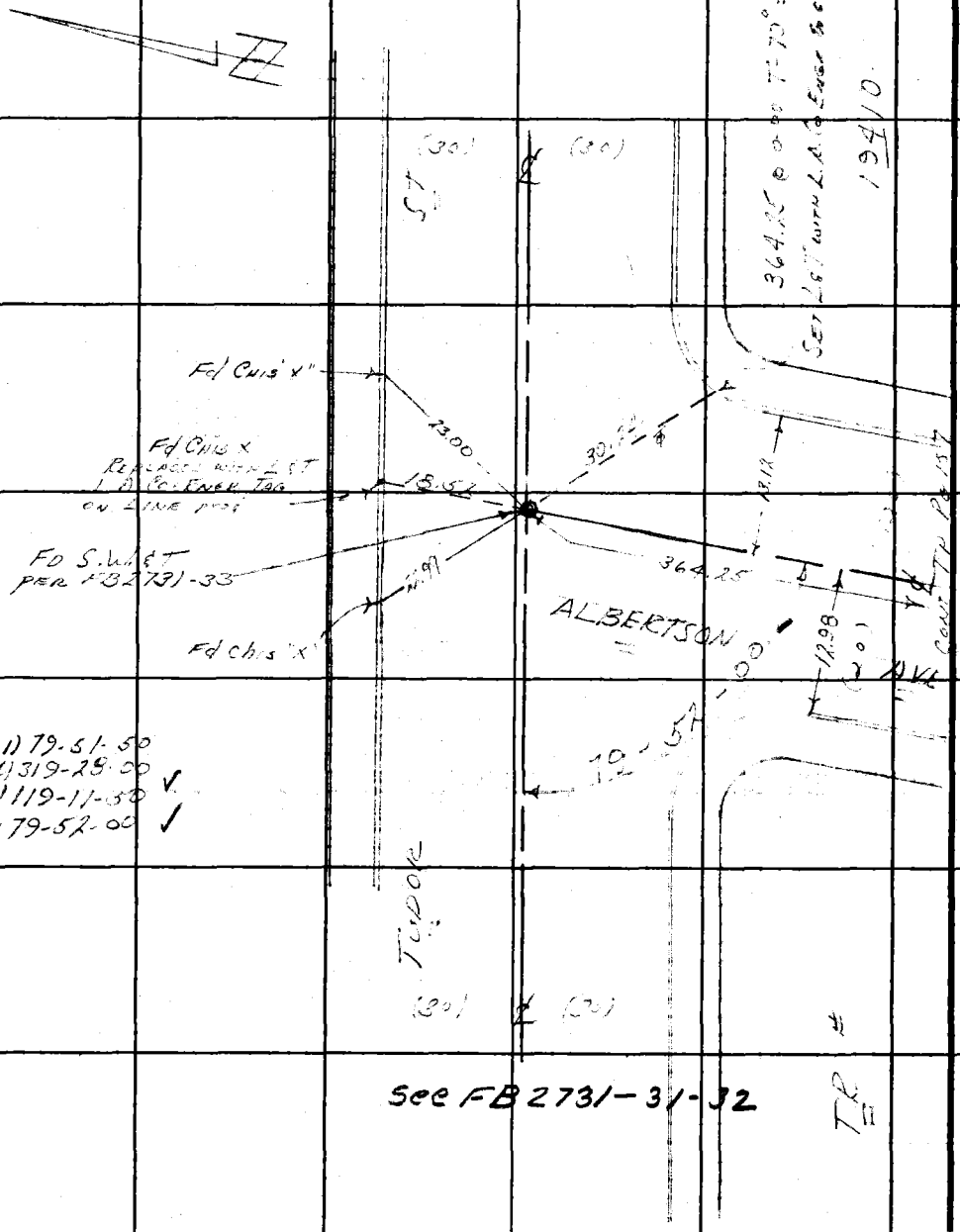

1) 79-51-50
4) 319-29-00 ✓
6) 119-11-50
Av 79-52-00 ✓

Notes Ck'd by W J B	Survey of Fircrest Ave	F. B. 2730 Pg. 157
Map No.	JN 2335 34 Tape 0211 Std 68 °F	
Office Work	Surveyed by Holmes	
Checked	Notes [illegible] Date 1-18-65	
Date	Indexed G. J. GALLI	

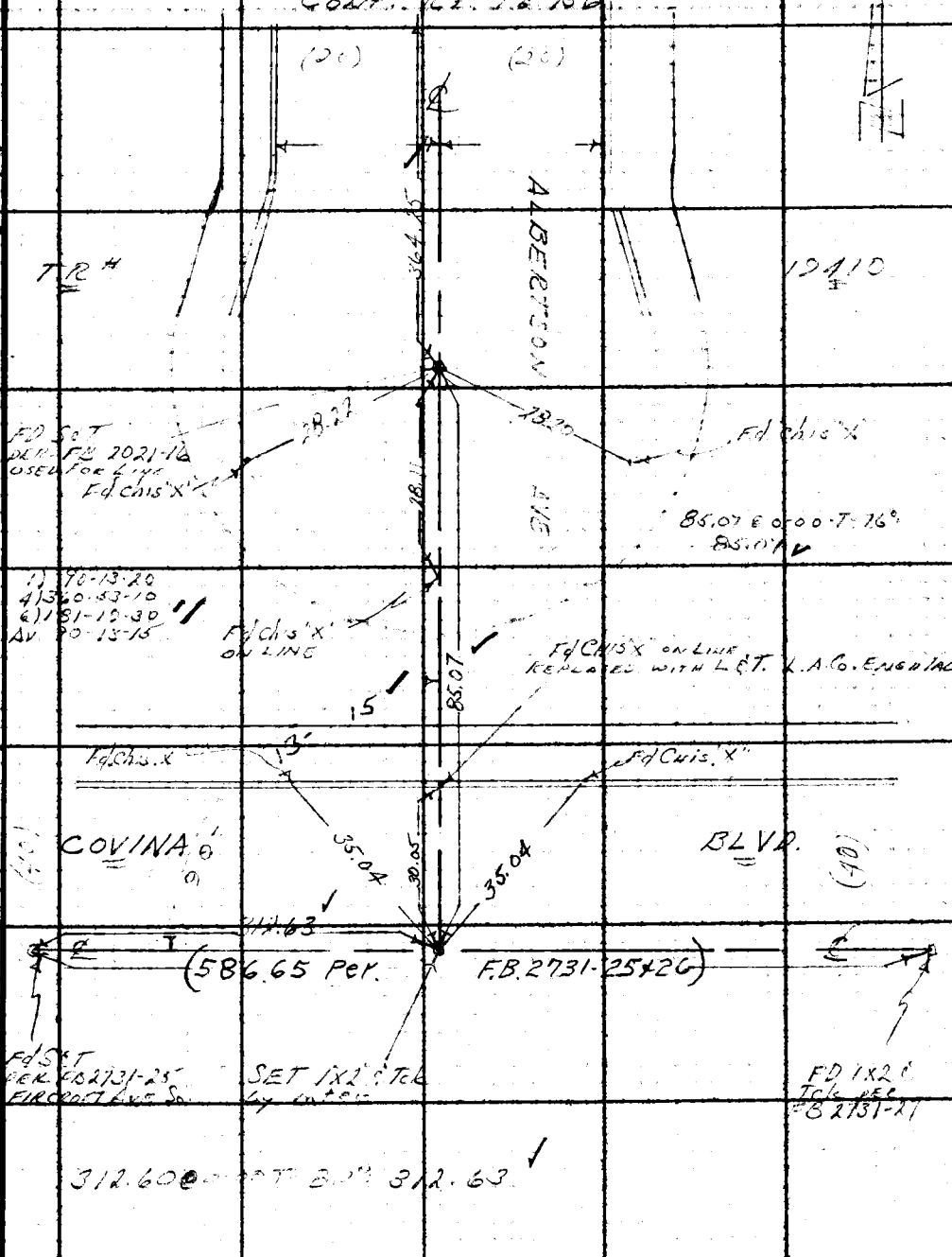

W.S. 47, C-4

Note: Any Additions or Changes on This Sheet Must be Made or Circled in Red Ink With Date and Name of Person Making Change.

Do not extend this side of this line.

PLEASE RETURN TO
LOS ANGELES COUNTY ENGINEER
403 LOS ANGELES COUNTY ENGINEERING BLDG.

76F3099 CE #310 6-63

F. B. 2730 PG 158

PLEASE RETURN TO
LOS ANGELES COUNTY ENGINEER
403 LOS ANGELES COUNTY ENGINEERING BLDG.

Do not extend this side of this line.

Note: Any Additions or Changes on This Sheet Must be Made or Circled in Red Ink With Date and Name of Person Making Change.

Notes Ck'd by	Survey of Fircroft Ave S.S. Dist
Map No.	JN C.I. 2335.14 Tape Std °F
Office Work	Surveyed by D.E. Holmes
Checked	Notes Holmes Date 1-18-65
Date	Indexed C. J. GALLI

F. B. 2730 PG. 159

C.I. 2335.14
FIRCROFT AVE S.S. Dist. (ADD)
Location of Improvements on
ALBERTSON AVE from
TUDOR ST South To End, (cul de sac.)

Note: Any Additions or Changes on This Sheet Must Be Made or Circled in Red Ink With Date and Name of Person Making Change.

PLEASE RETURN TO
LOS ANGELES COUNTY ENGINEER
403 LOS ANGELES COUNTY ENGINEERING BLDG.

Do not extend this side of this line.

76F309S CE #310 6-63

F. B. 2730 PG. 160

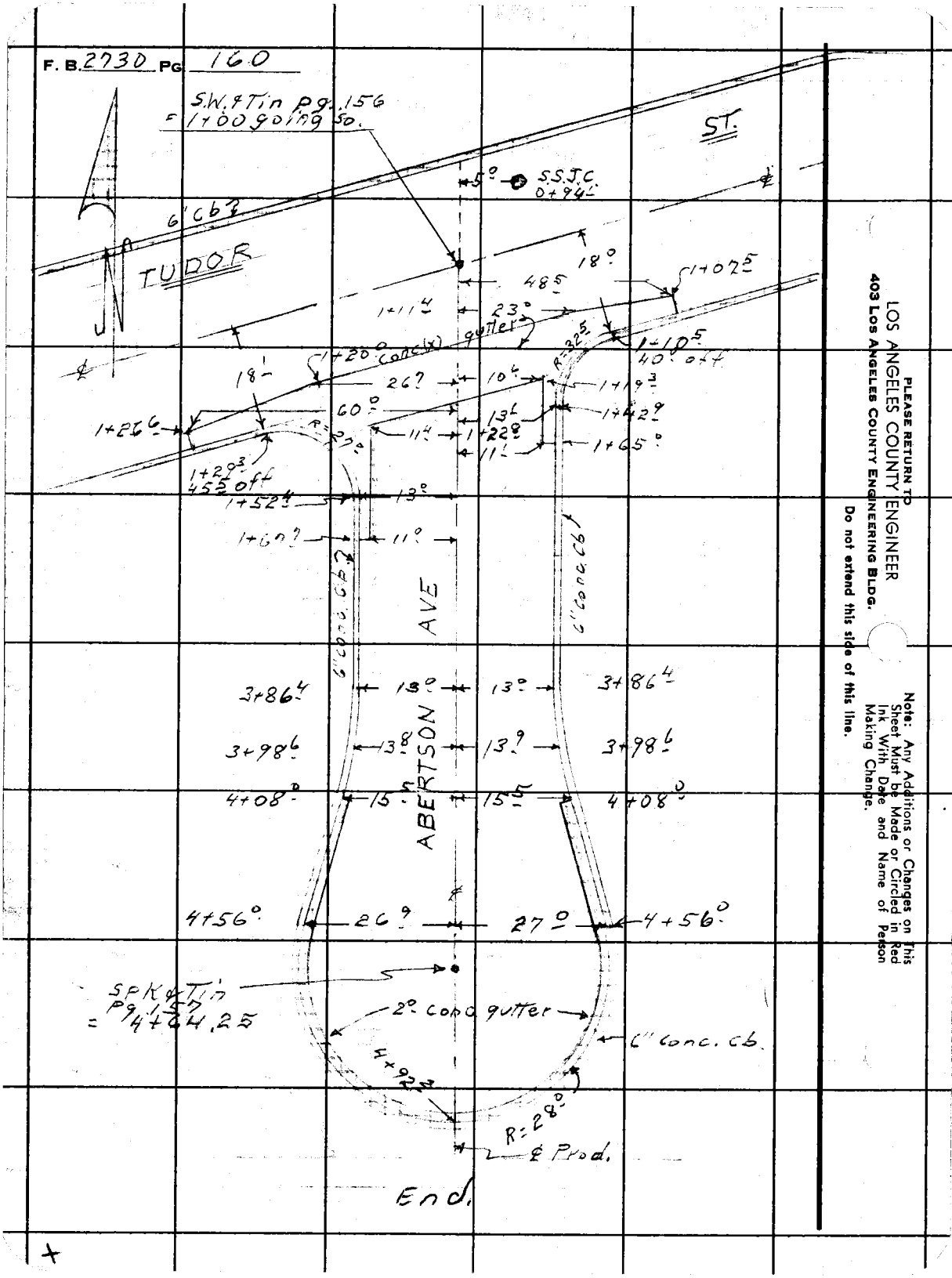

PLEASE RETURN TO
LOS ANGELES COUNTY ENGINEER
403 Los Angeles County Engineering Bldg.

Do not extend this side of this line.

Note: Any Additions or Changes on This Sheet Must be Made or Circled in Red Ink With Date and Name of Person Making Change.

Profile No.	Notes Red	Plotted	Job No. CI 2335.34	Division No. 11	F.B. 2730	Pg. 161
	Date	Date	Survey of FIRCROFT AVE S.S.			
X-Sec. No.	Notes Chkd.	Checked	Survey by HOLMES	Notes WALSH	Date 1-18-65	
	Date	Date	Map No.	Indexed C. J. GALLI	Date	

C. I. 2335.34

FIRCROFT AVE S.S.

CROSS-SECTIONS ON ALBERTSON AVE FROM TUDOR ST. S.LY 400'±

STATION	B.S.	H.I.	F.S.	ELEV.

NOTE: ANY ADDITIONS OR CHANGES ON THIS SHEET MUST BE MADE OR CIRCLED IN RED INK, WITH DATE AND NAME OF PERSON MAKING CHANGE.

Do not extend notes this side of this line.

PLEASE RETURN TO
LOS ANGELES COUNTY ENGINEER
403 LOS ANGELES COUNTY ENGINEERING BLDG.

76-1-298 CE 307 2-63

76-L-298 CE 307 2-63

PLEASE RETURN TO
LOS ANGELES COUNTY ENGINEER
403 LOS ANGELES COUNTY ENGINEERING BLDG.

NOTE: ANY ADDITIONS OR CHANGES ON THIS SHEET MUST BE MADE OR CIRCLED IN RED INK. WITH DATE AND NAME OF PERSON MAKING CHANGE

Do not extend notes this side of this line.

F.B. 1730 PG. 162 Profile No. ____ Plotted ____ Notes Red ____ Division No. 11 Job No. 2335.34 X-Sec. No. ____ Date ____ Date ____ Notes Chkd. ____ Date ____

Survey of Fincroft Ave

Survey by Hamer Notes Kilgore

Indexed G. J. GALL Date ____ Checked ____ Date ____

STATION	B.S.	H.I.	F.S.	ELEV.	Lt	℄	Rt
BM AZ 507				543 04	BM AZ 507 - Elev. 543.037 - FB 2131-9 - FB 2130-132		
					Tudor St & Alderson Ave. - S.W. Cor.		
					Et. Spl in cb - 5' W. of W.C.R.		
0+94.1					5° J.C.		
E Rim				543 90	8.69 MEAS		
INLET E				534 54	.67 DIA		
					9.36		
S. Rim				543 91	8.66 MEAS		
INLET S				534 58	.67 DIA		
					9.33		
W. Rim				543 92	8.85 MEAS		
OUTLET W				534 40	.67 DIA		
					9.52		
1+00				543 86		℄	INTER
				543 06			47° Pvmt
				544 38	38° Pvmt		
1+07.5				544 11	48° edge gut		
1+10.5				543 74	40° bat cb		
				544 10	" Tp "		
1+11.4				543 77	23° edge gut		
1+15.3				543 40		℄	edge gut
1+18.0				543 33		℄	F.L. x gut
1+18.3				543 55	10° edge gut		

76-L-298 CE 307 2-63

PLEASE RETURN TO
LOS ANGELES COUNTY ENGINEER
403 LOS ANGELES COUNTY ENGINEERING BLDG.

NOTE: ANY ADDITIONS OR CHANGES ON THIS SHEET MUST BE MADE OR CIRCLED IN RED INK, WITH DATE AND NAME OF PERSON MAKING CHANGE.

Do not extend notes this side of this line.

STATION	B. S.	H. I.	F. S.	ELEV.	Lt	℄	Rt
1+20.0				543 05			26.7 edge gut
1+21.3				543 40		℄	edge gut
1+22.8				543 24			11.4 edge gut
1+26.6				542 50			60° edge "
1+29.3				542 47			45.5 bot cb
				543 12			" Tp "
1+42.9				543 87		℄	11.4 edge gut
				544 02			
				543 82			13' bot cb
				544 35			" Tp "
1+50				544 01		℄	
1+52.4				544 05		℄	
				543 77			11° edge gut
				543 63			13° bot cb
				544 10			" Tp "
1+65°				544 18	11.4 edge gut		
1+67.5				543 98			11.0 edge gut
2+00				544 68		℄	
				544 25			13° bot cb
				544 65			13° Tp "
				544 60	5° Pump		
				544 29	13° bot cb		
+				544 71	13 Tp "		

Profile Notes Red ____ Plotted ____ Job No. 2335.24 Division No. 11 F.B. 2730 Pg. 163
No. ____ Date ____ Date ____ Survey of Firepost Ave
X-Sec. Notes Chkd. ____ Checked ____ Survey by Holmes Notes [illegible] Date [illegible]
No. ____ Date ____ Date ____ Map No. ____ Indexed G. J. GALLI Date ____

76-L-298 CE 307 2-63

PLEASE RETURN TO
LOS ANGELES COUNTY ENGINEER
403 LOS ANGELES COUNTY ENGINEERING BLDG.

NOTE: ANY ADDITIONS OR CHANGES ON THIS SHEET MUST BE MADE OR CIRCLED IN RED INK. WITH DATE AND NAME OF PERSON MAKING CHANGE

Do not extend notes this side of this line.

STATION	B. S.	H. I.	F. S.	ELEV.	Lt	℄	Rt
2+50				544 94		℄	
				544 55			13° bot cb
				544 95			" Tp "
				544 85	5° Pvmt		
				544 17	13° bot cb		
				544 87	" Tp "		
3+00				545 12		℄	
				544 71			13° bot cb
				545 12			" Tp "
				545 03	5° Pvmt		
				544 75	13° bot cb		
				545 21	13° Tp "		
3+50				545 40		℄	
				545 10			13° bot cb
				545 42			" Tp "
				545 29	5° Pvmt		
				545 01	13° bot cb		
				545 44	" Tp "		

F. B. 2730 PG. 164
Job No. 2335.34 Division No. 11 Notes Red. Plotted Profile
Survey of FIRCROFT AVE Date Date No. X-Sec.
Survey by Holmes Notes Walsh Notes Chkd. Checked No.
Indexed C. J. GALLI Date Date Date

76-L-298 CE 307 2-63

PLEASE RETURN TO
LOS ANGELES COUNTY ENGINEER
403 LOS ANGELES COUNTY ENGINEERING BLDG.

NOTE: ANY ADDITIONS OR CHANGES ON THIS SHEET MUST BE MADE OR CIRCLED IN RED INK. WITH DATE AND NAME OF PERSON MAKING CHANGE.

Do not extend notes this side of this line.

STATION	B. S.	H. I.	F. S.	ELEV.	Lt	℄	Rt
3+86.4				545 65		℄	
				545 26			11° edge gut
				545 14			13° bot cb
				545 65			" Tp
				545 56	5° pvmt		
				545 23	11° edge gut		
				545 15	13° bot cb		
				545 62	" Tp "		
4+ 00				545 73		℄	
4+08.0				545 76		℄	
				545 31			13.5 edge gut
				545 21			15.5 bot cb
				545 71			15.5 Tp "
				545 70	5° pvmt		
				545 38	13.5 edge gut		
				545 25	15.5 bot cb		
				545 75	15.5 Tp "		
4+50				546 22		℄	

Profile No. X-Sec. No. Notes Red Date Notes Chkd. Date Plotted Date Checked Date Job No. 2335.34 Division No. 11 Survey of Firebrook Ave Survey by Holmes Notes Walsh Date 1-18-65 Map No. Indexed C. J. GALLI Date

F. B. 2730 Pg. 165

76-L-298 CE 307 2-63

PLEASE RETURN TO
LOS ANGELES COUNTY ENGINEER
403 LOS ANGELES COUNTY ENGINEERING BLDG.

NOTE: ANY ADDITIONS OR CHANGES ON THIS SHEET MUST BE MADE OR CIRCLED IN RED INK, WITH DATE AND NAME OF PERSON MAKING CHANGE

Do not extend notes this side of this line.

STATION	B.S.	H.I.	F.S.	ELEV.	Lt	℄	Rt
4+56				546.25			
				545.98			13° Pvmt
				545.61			25° edge gut
				545.43			27° bot cb
				545.93			27° Tp "
				546.19	5° Pvmt		
				546.00	13° "		
				545.59	25° edge gut		
				545.43	27° bot cb		
				546.03	27° Tp "		
4+76.3				546.13		℄	Pvmt
4+90.3				545.94		℄	edge gut
4+92.3				545.72		℄	bot cb
4+92.3				546.29		℄	Tp "
BMAZ 465				546.10	BMAZ 465 - Elev		- FB 2730.152
					ALBERTSON AVE - E. Side - 350'± So. ℄		
					TUDOR ST. - Bt. Spk in cb - in front HO# 4802		

F.B. 2730 PG. 166
Job No. 2335.34 Division No. 11 Notes Red ____ Plotted ____ Profile ____
Survey of FIRCROFT AVE Date ____ Date ____ No. ____
Survey by HOLMES Notes WALSH Notes Chkd. ____ Checked ____ X-Sec. ____
Indexed C. J. GALLI Date ____ Date ____ Date ____ No. ____

Notes Ck'd by	Survey of [illegible]
Map No.	JN 2335.34 Tape 2311 Std 68 °F
Office Work	Surveyed by [illegible]
Checked	Notes [illegible] Date [illegible]
Date	Indexed G. J. GALLI

F. B. [illegible] PG. 161

C.I. 2335.34

FIRE CRAFT AVE

LOCATION OF IMPROVEMENTS ON

CYPRESS ST FROM CONWELL AVE

EIV

Note: Any Additions or Changes on This Sheet Must Be Made or Circled in Red Ink With Date and Name of Person Making Change.

PLEASE RETURN TO
LOS ANGELES COUNTY ENGINEER
403 LOS ANGELES COUNTY ENGINEERING BLDG.

Do not extend this side of this line.

76F3085 CE #310 6-63

F. B. 2730 PG. 168

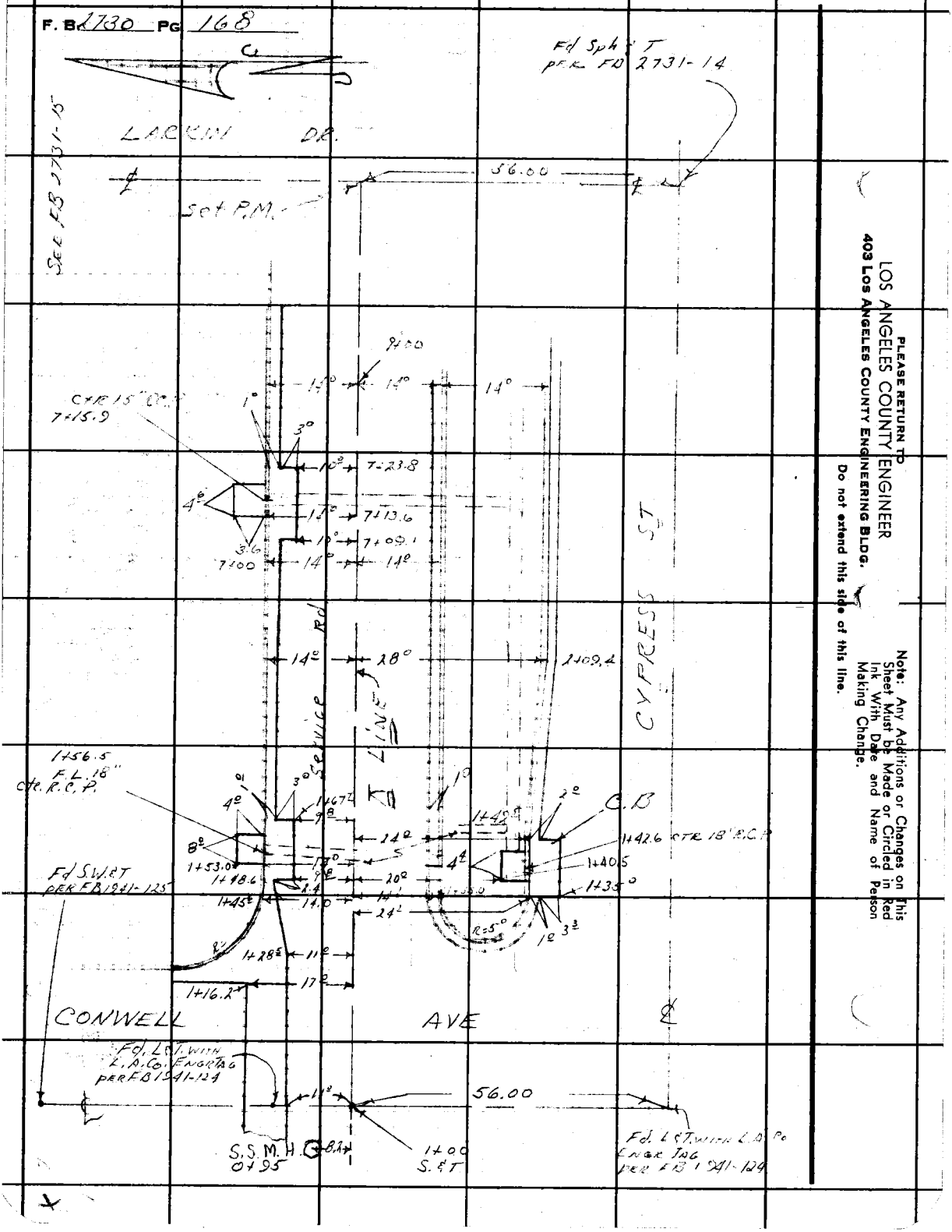

PLEASE RETURN TO
LOS ANGELES COUNTY ENGINEER
403 Los Angeles County Engineering Bldg.

Do not extend this side of this line.

Note: Any Additions or Changes on This Sheet Must be Made or Circled in Red Ink With Date and Name of Person Making Change.

Profile No.	Notes Red	Plotted	Job No. 2335.34	Division No. 11	F.B. 2730	Pg. 169
	Date	Date	Survey of FIRCROFT AVE			
X-Sec. No.	Notes Chkd.	Checked	Survey by Holmes	Notes WALSH	Date 1-19-63	
	Date	Date	Map No.	Indexed C. J. GALLI	Date	

C I 2335.34

FIRCROFT AVE

CROSS - SECTIONS ON

CYPRESS ST. SERVICE RD

FROM ℄ CORNWALL AVE ELY 200'±

STATION	B.S.	H.I.	F.S.	ELEV.

NOTE: ANY ADDITIONS OR CHANGES ON THIS SHEET MUST BE MADE OR CIRCLED IN RED INK, WITH DATE AND NAME OF PERSON MAKING CHANGE.

Do not extend notes this side of this line.

PLEASE RETURN TO
LOS ANGELES COUNTY ENGINEER
403 LOS ANGELES COUNTY ENGINEERING BLDG.

76-L-298 CE 307 2-63

76-L-298 CE 307 2-63

PLEASE RETURN TO
LOS ANGELES COUNTY ENGINEER
403 LOS ANGELES COUNTY ENGINEERING BLDG.

NOTE: ANY ADDITIONS OR CHANGES ON THIS SHEET MUST BE MADE OR CIRCLED IN RED INK, WITH DATE AND NAME OF PERSON MAKING CHANGE

Do not extend notes this side of this line.

STATION	B. S.	H. I.	F. S.	ELEV.	Lt	℄ Line	Rt
BM SD 126				510.07	BM SD 126 - Elev. 510.066 - F.O. 194 P. 114		
					Cypress St & Powell Ave. N.W. Cor.		
					Bt. Sp. in cb - 3° W. of W. C. R.		
0+95					8.2 J.C.		
N. Rim				509.87	9.13 meas 1.00 Dia		
Inlet N				499.74	10.13		
E. Rim				509.86	9.17 meas .67 Dia		
Inlet E				500.02	9.84		
S. Rim				509.86	9.16 meas 1.00 Dia		
Out Lt S				499.70	10.16		
1+00				510.03		℄ Line	
				510.20			14° Pvmt
				509.92	5° Pvmt		
				509.80	11° Edge gut		
1+16.2				509.88	17° " "		
1+28.5				509.96	11° " "		
1+35				510.26		℄ Line	
				510.38			13 edge gut
				510.38			14 bot cb
				510.89			" Tp "

F.B. 2730 Pg. 170 Job No. 233534 Division No. 11 Notes Red Plotted Profile
Survey of Fircroft Ave Date Date No.
Survey by Holmes Notes Maya Notes Chkd. Checked X-Sec.
Indexed G. J. GALLI Date 1-19-65 Date Date No.

76-L-298 CE 307 2-63

PLEASE RETURN TO
LOS ANGELES COUNTY ENGINEER
403 LOS ANGELES COUNTY ENGINEERING BLDG.

NOTE: ANY ADDITIONS OR CHANGES ON THIS SHEET MUST BE MADE OR CIRCLED IN RED INK, WITH DATE AND NAME OF PERSON MAKING CHANGE.

Do not extend notes this side of this line.

STATION	B. S.	H. I.	F. S.	ELEV.	Lt	Alig	Rt
1+43.6				509.88	9.4 bot cb		
				510.55	" Tp "		
1+48.6				510.10	9.8 edge pvt		
				510.08	12.2 " "		
				509.93	14.0 bot cb		
1+53.0				510.33		Alive	
				510.15	9.8 edge pvt		
				510.07	11.0 bnk		
				509.67	14.0 bot cb		
				510.52	14.0 Tp "		
1+56.5				506.65	14.0 FL 18" RCP		
1+61.0				510.15	9.8 edge pvt		
				510.12	11.0 bnk		
				509.65	14.0 bot cb		
				510.53	14.0 Tp "		
1+67.7				510.20	9.8 edge pvt		
				510.12	10.8 " "		
				509.97	14.0 bot cb		
				510.64	14.0 Tp "		

Profile No. ____ Notes Red ____ Plotted ____ Job No. 233534 Division No. 11 F. B. 5730 Pg. 171
X-Sec. No. ____ Date ____ Date ____ Survey of Fircrest Ave
Notes Chkd. ____ Checked ____ Survey by Kelm e.s. Notes F. Mayo Date
Date ____ Date ____ Map No. ____ Indexed C. J. GALLI Date 1-17-63

76-L-298 CE 307 2-63

PLEASE RETURN TO
LOS ANGELES COUNTY ENGINEER
403 LOS ANGELES COUNTY ENGINEERING BLDG.

NOTE: ANY ADDITIONS OR CHANGES ON THIS SHEET MUST BE MADE OR CIRCLED IN RED INK, WITH DATE AND NAME OF PERSON MAKING CHANGE

Do not extend notes this side of this line.

STATION	B.S.	H.I.	F.S.	ELEV.	Lt	⊼	Line Rt
2+00				511 77		⊼	Line
				511 04			13° edge gut
				511 09			14° bot cb
				511 55			" Tp "
				510 66	5° Pvmt		
				511 43	13° edge gut		
				510 30	14° bot cb		
				510 72	" Tp "		
2+50				511 30		⊼	Line
				511 52			13° edge gut
				511 55			14° bot cb
				512 06			" Tp "
				511 19	5° Pvmt		
				510 95	13° edge gut		
				510 86	14° bot cb		
				511 48	" TP "		510.96
3+00				511 73		⊼	Line
				512 00			13° edge gut
				512 06			14° bot cb
				512 55			" Tp "

F.B. 2730 Pg. 172 Job No. 233 Division No. 11 Notes Red Plotted Profile
Survey of Fircraft Ave Date Date No. X-Sec.
Survey by Holmes Notes E. Moya Notes Chkd. Checked
Indexed C. J. GALLI Date 1-19-65 Date Date No.

76-L-298 CE 307 2-63

PLEASE RETURN TO
LOS ANGELES COUNTY ENGINEER
403 LOS ANGELES COUNTY ENGINEERING BLDG.

NOTE: ANY ADDITIONS OR CHANGES ON THIS SHEET MUST BE MADE OR CIRCLED IN RED INK, WITH DATE AND NAME OF PERSON MAKING CHANGE.

Do not extend notes this side of this line.

STATION	B. S.	H. I.	F. S.	ELEV.	Lt	⊼	Line	Rt
3+00				511 63	5° Pvmt			
				511 43	13 edge gut			
				511 37	14 bot cb			
				511 96	" Tp "			
3+50				512 23		⊼	Line	
				512 50				13° edge gut
				512 54				14° bot cb
				13 04				Tp cb
				12 09	5° Pvmt			
				511 91	13° edge gut			
				511 82	14° bot cb			
				512 45	" Tp cb			
4+00				512 76		⊼	Line	
				512 98				13° edge gut
				513 04				14° bot cb
				513 54				" Tp cb
				512 62	5° Pvmt			
				512 42	13° edge gut			
				512 31	14° bot cb			
				512 95	" Tp "			

Profile Notes Red ____ Plotted ____ Job No. 2335.24 Division No. 11 F.B. 2730 Pg. 173
No. ____ Date ____ Date ____ Survey of Fireroff Ave
X-Sec. Notes Chkd. ____ Checked ____ Survey by Holmes Notes E. Moya Date 1-19-65
No. ____ Date ____ Date ____ Map No. ____ Indexed C. J. GALLI Date ____

76-L-298 CE 307 2-63

PLEASE RETURN TO
LOS ANGELES COUNTY ENGINEER
403 LOS ANGELES COUNTY ENGINEERING BLDG.

NOTE: ANY ADDITIONS OR CHANGES ON THIS SHEET MUST BE MADE OR CIRCLED IN RED INK. WITH DATE AND NAME OF PERSON MAKING CHANGE

Do not extend notes this side of this line.

STATION	B.S.	H.I.	F.S.	ELEV.	Lt	⊼ Line	Rt.
4+50				513 22		⊼ line	
				513 49			13° edge gut
				513 51			14° bot cb
				514 01			" Tp "
				513 11	5° pvmt		
				512 94	13° edge gut		
				512 84	14° bot cb		
				513 47	" Tp "		
5+00				513 70		⊼ line	
				514 05			13° edge gut
				514 06			14° bot cb
				514 55			" Tp "
				513 58	5° Pvmt		
				513 44	13° edge gut		
				513 33	14° bot cb		
				513 96	" Tp "		
5+50				514 23		⊼ line	
				514 56			13° edge gut
				514 58			14° bot cb
				515 10			" Tp "

F.B. 2730 Pg. 174
Job No. 2335.34 Division No. 11 Notes Red ____ Plotted ____ Profile
Survey of FIRCROFT AVE Date ____ Date ____ No. ____
Survey by HOLMES Notes MOYA Notes Chkd. ____ Checked ____ X-Sec.
Indexed C. J. GALLI Date 1-19-65 Date ____ Date ____ No. ____

76-L-298 CE 307 2-63

PLEASE RETURN TO
LOS ANGELES COUNTY ENGINEER
403 LOS ANGELES COUNTY ENGINEERING BLDG.

NOTE: ANY ADDITIONS OR CHANGES ON THIS SHEET MUST BE MADE OR CIRCLED IN RED INK, WITH DATE AND NAME OF PERSON MAKING CHANGE.

Do not extend notes this side of this line.

STATION	B. S.	H. I.	F. S.	ELEV.	Lt.	℄ Line	Rt.
5+50				514 08	5° pvmt		
				513 90	13° edge gut		
				513 83	14° bot cb		
				514 50	" tp. "		
6+00				514 73		℄ line	
				515 08			13° edge gut
				515 10			14° bot cb
				515 60			" tp. "
				514 58	5° pvmt		
				514 42	13° edge gut		
				514 37	14° bot cb.		
				515 04	" tp. "		
6+50				515 29		℄ Line	
				515 54			13° edge gut
				515 54			14° bot cb
				515 99			" tp cb
				515 14	5° pvmt		
				514 80	13° edge gut		
				514 71	14° bot cb		
				515 36	" tp "		

Profile No. ____ Notes Red ____ Plotted ____ Job No. [illegible] Division No. [illegible]
X-Sec. No. ____ Date ____ Date ____ Survey of FIELD [illegible]
Notes Chkd. ____ Checked ____ Survey by [illegible] Notes [illegible] Date 1-12-65
Date ____ Date ____ Map No. ____ Index G. J. GALL Date ____

F. B. 2130 Pg. 175

76-L-298 CE 307 2-63

PLEASE RETURN TO
LOS ANGELES COUNTY ENGINEER
403 LOS ANGELES COUNTY ENGINEERING BLDG.

NOTE: ANY ADDITIONS OR CHANGES ON THIS SHEET MUST BE MADE OR CIRCLED IN RED INK, WITH DATE AND NAME OF PERSON MAKING CHANGE

Do not extend notes this side of this line.

STATION	B.S.	H.I.	F.S.	ELEV.	Lt	⊼	line	Rt
6+75				515 63		⊼	line	
				515 85				13° edge gut
				515 85				14° bot cb
				516 31				" Tp cb
				515 48	5° pvmt			
				515 20	13° edge gut			
				515 09	14° bot cb			
				515 72	" Tp			
7+00				516 08		⊼	line	
				516 30				13° edge gut
				516 30				14° bot cb
				516 76				" Tp "
				515 98	5° pvmt			
				515 74	13° edge gut			
				515 61	14° bot cb			
				516 28	" Tp cb			
7+09±				516 05	10° egde gut			
				515 91	13° " "			
				515 78	14° bot cb			
				516 45	" Tp cb			

F.B. 2730 Pg. 176 Job No. 2335.3 Division No. 11 Notes Red ____ Plotted ____ Profile ____
Survey of Fircraft Date ____ Date ____ No. ____
Survey by Holmes Notes Moya Notes Chkd. ____ Checked ____ X-Sec. ____
Indexed C. J. GALLI Date 1-19-65 Date ____ Date ____ No. ____

76-L-298 CE 307 2-63

PLEASE RETURN TO
LOS ANGELES COUNTY ENGINEER
403 LOS ANGELES COUNTY ENGINEERING BLDG.

NOTE: ANY ADDITIONS OR CHANGES ON THIS SHEET MUST BE MADE OR CIRCLED IN RED INK, WITH DATE AND NAME OF PERSON MAKING CHANGE.

Do not extend notes this side of this line.

STATION	B. S.	H. I.	F. S.	ELEV.	L+	T lin	R−
7+14.1				516 04	12.5 BRK. Conc.		
				515 72	14° Bot. Cb.		
7+15.9				512 77	14° Flow line 15" R.C.P.		
7+21				516 14	12.5 brk		
				515 76	14° bot cb		
7+23.8				516 34	10° edge gut		
				516 20	13° "		
				516 08	14° bot cb		
				516 75	" Tp "		
7+ 50				517 04	T Line		
				517 28		13°	edge gutter
				517 28		14°	bot Cb.
				517 73		"	Top "
				517 02	5° Pvt.		
				516 75	13° edge gut.		
				516 65	14° B. Cb.		
				517 32	" T. "		
7+65				517 25	T Line		
				517 19	5° Pvt.		
				517 04	13° edge gut		
				516 91	14° B. Cb.		
+				517 58	" T. "		

Profile No. ____ Notes Red ____ Date ____ Plotted ____ Date ____ Job No. ____ Division No. 11 CI 2336.34 F.B. 2730 Pg. 177

X-Sec. No. ____ Notes Chkd. ____ Date ____ Checked ____ Date ____ Survey of Fircroft Ave S.S. Dist Survey by Holmes Notes Hoya Date 1-19-65

Map No. ____ Indexed G. J. GALLI Date ____

76-L-298 CE 307 2-63

PLEASE RETURN TO
LOS ANGELES COUNTY ENGINEER
403 LOS ANGELES COUNTY ENGINEERING BLDG.

NOTE: ANY ADDITIONS OR CHANGES ON THIS SHEET MUST BE MADE OR CIRCLED IN RED INK, WITH DATE AND NAME OF PERSON MAKING CHANGE

Do not extend notes this side of this line.

STATION	B.S.	H.I.	F.S.	ELEV.	Lt	⊼ Line	Rt
8+00				51773		⊼ Line	
				51801			13° edge gut
				51801			14° B cb.
				51847			" T. "
				51761	5° Pvt.		
				51743	13° edge gut		
				51735	14° B cb.		
				51799	" T. "		
8+50				51814		⊼ Line	
				51843			13° edge gut
				51843			14° B.cb.
				51891			" T cb.
				51804	5° Pvt.		
				51785	13° edge gut		
				51773	14° B. Cb.		
				51841	" T. "		
9+00				51856		⊼ Line	
				51883			13°
				51881			14°
				51931			"

F.B. 2730 Pg. 178 CT 2335.34 Job No. Division No. 4 Notes Red Plotted Profile
Survey of Fircroft Ave SS Dist Date Date No. X-Sec.
Survey by Holmes Notes E.C. Moya Notes Chkd. Checked
Indexed C. J. GALLI Date Date Date No.

76-L-298 CE 307 2-63

PLEASE RETURN TO
LOS ANGELES COUNTY ENGINEER
403 LOS ANGELES COUNTY ENGINEERING BLDG.

NOTE: ANY ADDITIONS OR CHANGES ON THIS SHEET MUST BE MADE OR CIRCLED IN RED INK. WITH DATE AND NAME OF PERSON MAKING CHANGE.

Do not extend notes this side of this line.

STATION	B. S.	H. I.	F. S.	ELEV.	Lt	⊼ line	Rt
9+00				518.48	5° pvmt		
				518.24	13° edge gut		
				518.13	14° bot cb		
				518.77	" Tp "		
9+50				519.06		⊼ line	
				519.20			13° edge gut
				519.22			14° bot cb
				519.72			" Tp cb
				518.94	5° pvmt.		
				518.70	13° edge gut		
				518.61	14° bot cb		
				519.28	" Tp "		
BM S.D. 128				519.19	BM SD 128 - Elev 519.186 - FB 2731-6 Cypress St - No. cb. Bt. Spk in cb - 19° E of drive of HO# 17745		

Profile No. ____ Notes Red ____ Plotted ____ Job No. 2375-38 Division No. ____ F.B. 2730 Pg. 179
X-Sec. No. ____ Date ____ Date ____ Survey of Fuchs Kaye Date 1-19-65
Notes Chkd. ____ Checked ____ Survey by Rodriguez Notes Kaye Date ____
Date ____ Date ____ Map No. ____ Indexed C. J. GALLI Date ____

F. B. Pg. 180 Job No. Division No. Notes Red Plotted Profile

Survey of Date Date No.

Survey by Notes Notes Chkd. Checked X-Sec.

Indexed C. J. GALLI Date Date Date No.

STATION	B. S.	H. I.	F. S.	ELEV.

Do not extend notes this side of this line.

PLEASE RETURN TO
LOS ANGELES COUNTY ENGINEER
403 LOS ANGELES COUNTY ENGINEERING BLDG.

NOTE: ANY ADDITIONS OR CHANGES ON THIS SHEET MUST BE MADE OR CIRCLED IN RED INK, WITH DATE AND NAME OF PERSON MAKING CHANGE

76-L-298 CE 307 2-63

NOTES RED. JOB NO. 2394.14 SURVEY OF Hensel St.
DATE SURVEY BY Burkholder
NOTES CHK. M. ASHLEY NOTES BY DATE 3-24-66
DATE INDEXED C. J. [redacted] DATE [redacted]

F. B. 2730 Pg. 181

DESCRIPTION	ADJ. ELEV.	3RD RUN	2ND RUN	DIFF.	1ST RUN	B.M.
C.I. 2394.14						
HENSEL ST. BALDWIN PARK AREA						
BENCH LEVELS						
Burkholder Newman Moore Cherry						

Do not extend notes this side of this line

NOTE: ANY ADDITIONS OR CHANGES ON THIS SHEET MUST BE MADE OR CIRCLED IN RED INK, WITH DATE AND NAME OF PERSON MAKING CHANGE.

PLEASE RETURN TO
LOS ANGELES COUNTY ENGINEER
700 LOS ANGELES COUNTY ENGINEERING BLDG.

765420 S & E-353 9-55

768420 S & E-353 9-55

PLEASE RETURN TO
LOS ANGELES COUNTY ENGINEER
700 LOS ANGELES COUNTY ENGINEERING BLDG.

NOTE: ANY ADDITIONS OR CHANGES ON THIS SHEET MUST BE MADE OR CIRCLED IN RED INK, WITH DATE AND NAME OF PERSON MAKING CHANGE.

Do not extend notes this side of this line

JOB NO. 2394.14 SURVEY OF Hensel St.
SURVEY BY Burkholder
NOTES BY Newman DATE 3-24-66
INDEXED DATE
NOTES RED. DATE
NOTES CHKD. LEY DATE

F.B. 2730 PG. 182

B.M.	1ST RUN	DIFF.	2ND RUN	3RD RUN	ADJ. ELEV.	DESCRIPTION
(Fd) B.M. AY-4	295.485				295.485	B.M. AY-4 Adj El.: 295.485, F.B. 2730-9
+	4.071		4.083			Ledford St. & Matlock Ave., N.W. Cor.
π	299.556	-1.221	-1.222			Bt. Spk in Cb. 1' W. of W.C.R.
−	5.292		5.305			
T.P.	294.264					Sq. hd. in Prm't.
+	4.458		4.504			
π	298.722	-0.290	-0.289			
−	4.748		4.793			
Set. BM AY-14	293.974				293.974	Set B.M. AY-14 Elev. 293.974 F.B. 2730-182
+	4.913		4.827			Syracuse Ave. & Hensel St. Westside.
π	298.887	-0.119	-0.118			A. PK. Nail in conc. 5' ± So. of ℄ Prod
−	5.032		4.945			Hensel St.
(Fd) B.M. AY-3	293.855				293.855	(Fd) B.M. AY-3 Elev. 293.855 F.B. 2730-9
+	5.327		5.472			Syracuse Ave. & Hensel St. S.E. Cor.;
π	299.182	+0.372	+0.374			Bt. Spk. in cb. 1' S. of S.C.R.
−	4.955		5.098			
T.P	294.227					Sq. hd. in Prm't.
+	5.325		5.425			
π	299.552	+0.888	+0.888			
−	4.437		4.537			
Set. B.M. AY-15	295.115				295.115	(Set) B.M. AY-15 Elev. 295.115 F.B. 2730-182
+	4.618		4.567			Hensel St. at Cul-de-sac. A. PK.
π	299.733	-0.910	-0.912			nail in conc. 5' ± So. of ℄ Prod
−	5.528		5.479			Hensel St.
T.P.	294.205					Sq. hd. in Prm't.
+	5.050		5.000			
π	299.255	-0.352	-0.353			
−	5.402		5.353			
B.M AY-3	293.853				293.855	(Fd) B.M. AY-3 Elev. 293.855 F.B. 2730-9
						See Above.

Notes Ck'd by M. ASHLEY	Survey of Hensel St	F. B. F.B. 2730 PG. 183
~~Map No.~~	JN 2394.14 Tape 0107 Std 68 °F	
Office Work	Surveyed by Burkholder	
Checked	Notes D.L.B. Date 3-24-66	
Date	Indexed C. J. GALLI MAR 2 8 '66	

C.I. 2394.14

HENSEL ST.

BALDWIN PARK AREA

Sewer Preliminary

See pg# 189-192 for Locate Improvements

See Pg# 193- for Cross-sections

3-24-66.

Burkholder
Newman
Moore
Cherry

Note: Any Additions or Changes on This Sheet Must be Made or Circled in Red Ink With Date and Name of Person Making Change.

PLEASE RETURN TO
LOS ANGELES COUNTY ENGINEER
403 LOS ANGELES COUNTY ENGINEERING BLDG.

Do not extend this side of this line.

76F309S CE#310 1-65

F. B. 2730 PG 184

INDEX

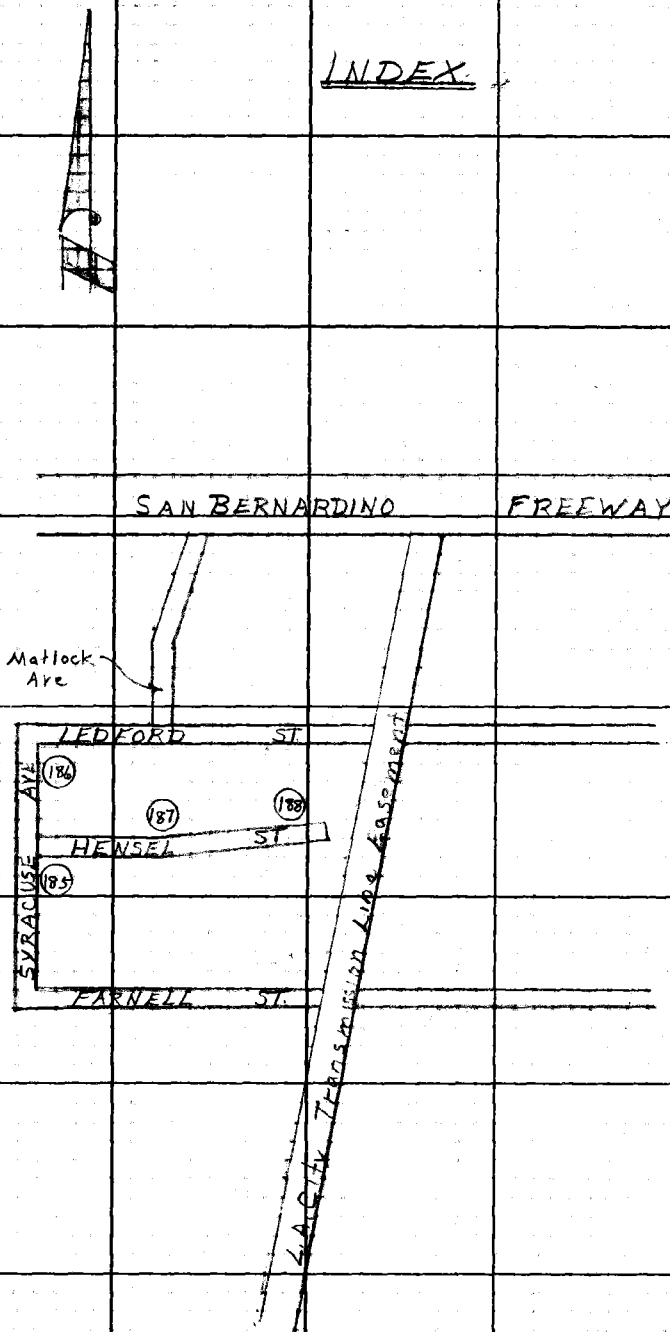

PLEASE RETURN TO
LOS ANGELES COUNTY ENGINEER
403 LOS ANGELES COUNTY ENGINEERING BLDG.

Do not extend this side of this line.

Note: Any Additions or Changes of This Sheet Must be Made or Circled in Red Ink With Date and Name of Person Making Change.

Notes Ck'd by M. ASHLEY	Survey of Hensel St.	F. B. 2730 PG. 185
~~Map No.~~	JN 2394.14 Tape Q107 Std 68 °F	
Office Work	Surveyed by Burkholder	
Checked	Notes D.L.B. Date 3-24-66	
Date	Indexed C. J. GALLI	

W.S. 46, C-5

Note: Any Additions or Changes on This Sheet Must be Made or Circled in Red Ink With Date and Name of Person Making Change.

Do not extend this side of this line.

PLEASE RETURN TO
LOS ANGELES COUNTY ENGINEER
403 LOS ANGELES COUNTY ENGINEERING BLDG.

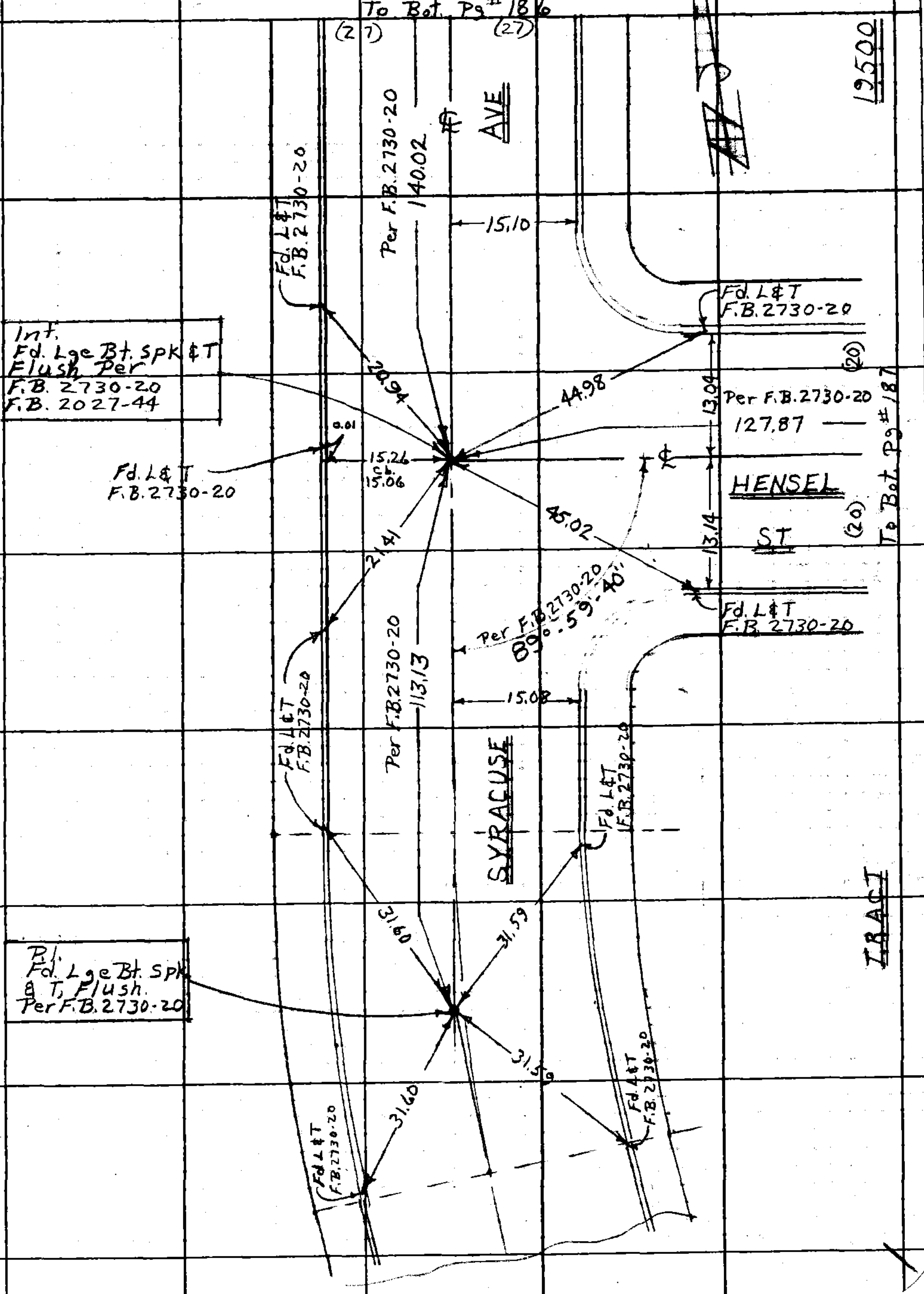

76F309S CE#310 1-65

F. B. 2730 PG 186

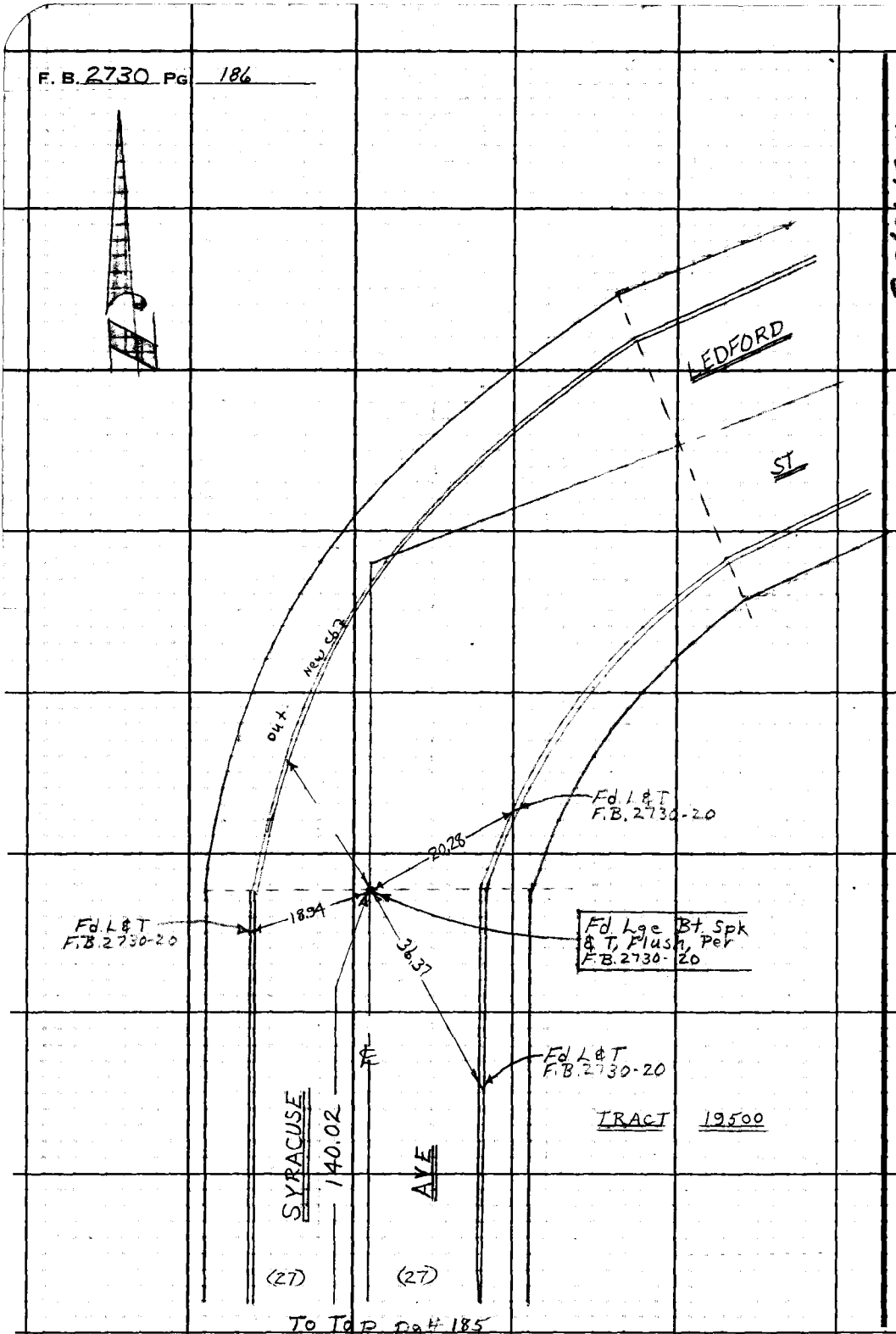

W.S. 46, C-5

PLEASE RETURN TO
LOS ANGELES COUNTY ENGINEER
403 LOS ANGELES COUNTY ENGINEERING BLDG.

Do not extend this side of this line.

Note: Any Additions or Changes on This Sheet Must be Made or Circled in Red Ink With Date and Name of Person Making Change.

Notes Ck'd by M. ASHLEY	Survey of Hensel St.
Map No.	JN 2394.14 Tape 0107 Std. 68 °F
Office Work	Surveyed by Burkholder
Checked	Notes P.L.B. Date 3-24-66
Date	Indexed C. J. GALLE

F. B. 2730 PG. 187

T = 74°
18.20 Lev. = 18.20
18.20 Lev. = 18.20
298.37 Lev. = 298.38

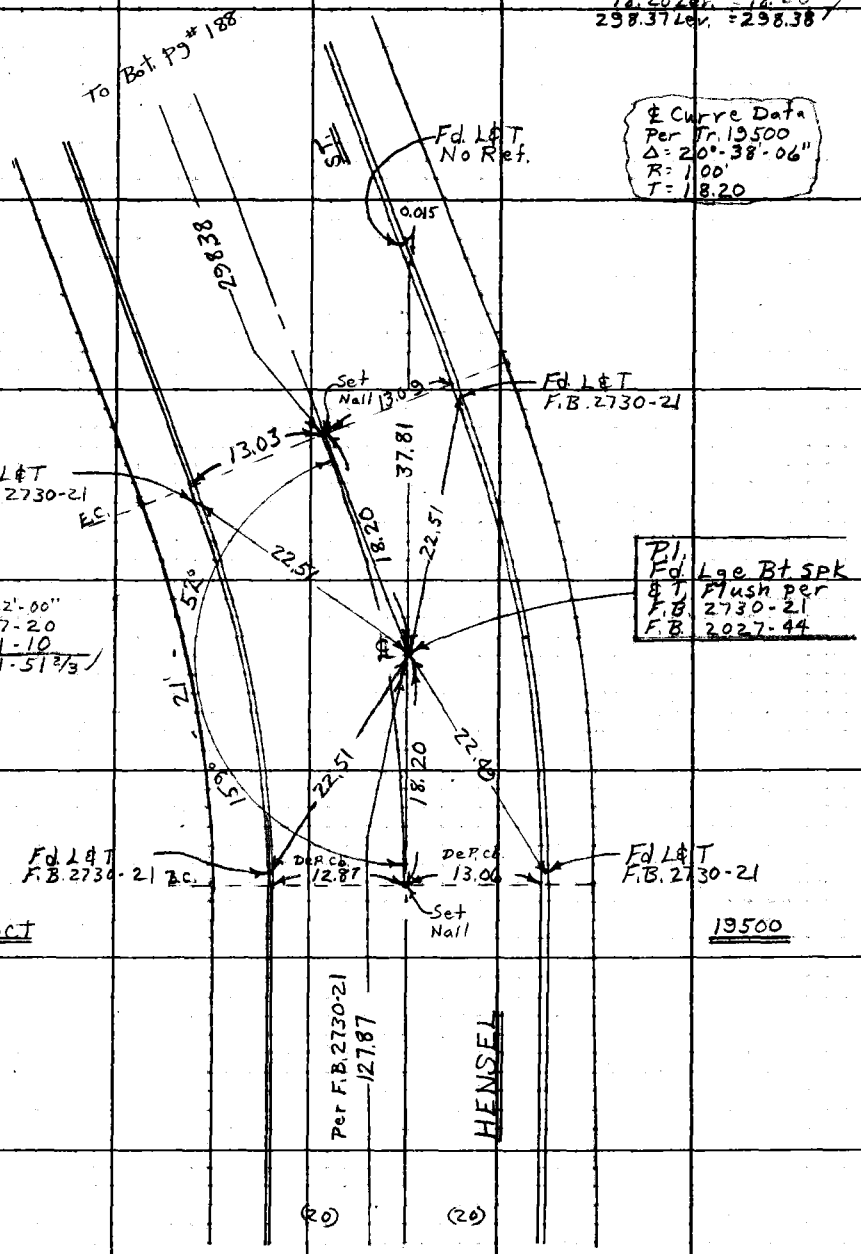

Note: Any Additions or Changes on This Sheet Must be Made or Circled in Red Ink With Date and Name of Person Making Change.

Do not extend this side of this line.

PLEASE RETURN TO
LOS ANGELES COUNTY ENGINEER
403 LOS ANGELES COUNTY ENGINEERING BLDG.

76F309S CE #310 1-65

F. B. 2730 PG. 188

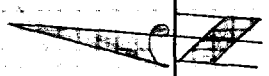

Fd L&T
F.B. 2027-45

R = 28'

Fd. Lge Bt. Spk
& T. Flush Per
F.B. 2027-45

28.50

Fd L&T
F.B. 2027-45

28.25

28.25

Fd. L&T
F.B. 2027-45

SI

TRACT

19500

13.16

13.03

29838

HENSEL

(20)

(20)

To Top Pg #187

W.S. 46, C-5

LOS ANGELES COUNTY ENGINEER

PLEASE RETURN TO
403 Los Angeles County Engineering Bldg.

Do not extend this side of this line.

Note: Any Additions or Changes on This Sheet Must be Made or Circled in Red Ink With Date and Name of Person Making Change.

Notes Ck'd by	Survey of Hensel St.
Map No.	~~JN 2394.14~~ ~~Tape~~ ~~Std~~ °F
Office Work	Surveyed by Burkholder
Checked	Notes Newman Date 3-24-66
Date	Indexed G. J. GALLI

F. B. 2730 Pg. 189

HENSEL ST S.S. DIST.
J.N. 2394.14

LOCATION OF IMPROVEMENTS
ON
HENSEL ST.

From Syracuse Ave.
E'ly to cul-de-sac.

3-24-66
Burkholder
Newman
Moore
Cheng.

Note: Any Additions or Changes on This Sheet Must be Made or Circled in Red Ink With Date and Name of Person Making Change.

Do not extend this side of this line.

PLEASE RETURN TO
LOS ANGELES COUNTY ENGINEER
403 LOS ANGELES COUNTY ENGINEERING BLDG.

76F3095 CE#310 1-65

F. B. 2730 Pg. 190

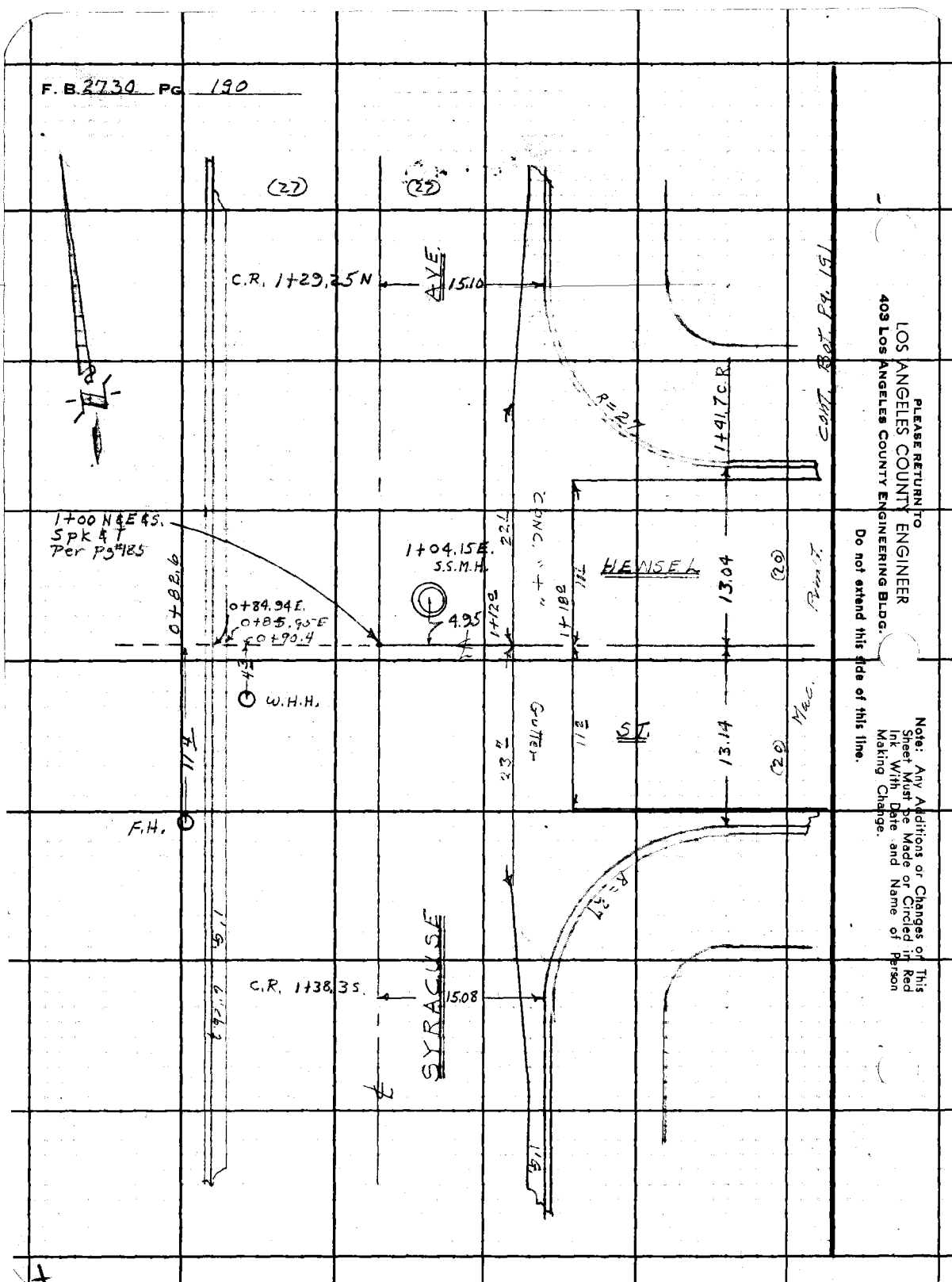

PLEASE RETURN TO
LOS ANGELES COUNTY ENGINEER
403 Los Angeles County Engineering Bldg.
Do not extend this side of this line.

Note: Any Additions or Changes of This Sheet Must be Made or Circled in Red Ink With Date and Name of Person Making Change.

Notes Ck'd by	Survey of Hensel St.
Map No.	JN 2394.14 Tape Std °F
Office Work	Surveyed by Burkholder
Checked	Notes Newman Date 3-24-66
Date	Indexed C. J. GALLS

F. B. 2730 PG. 191

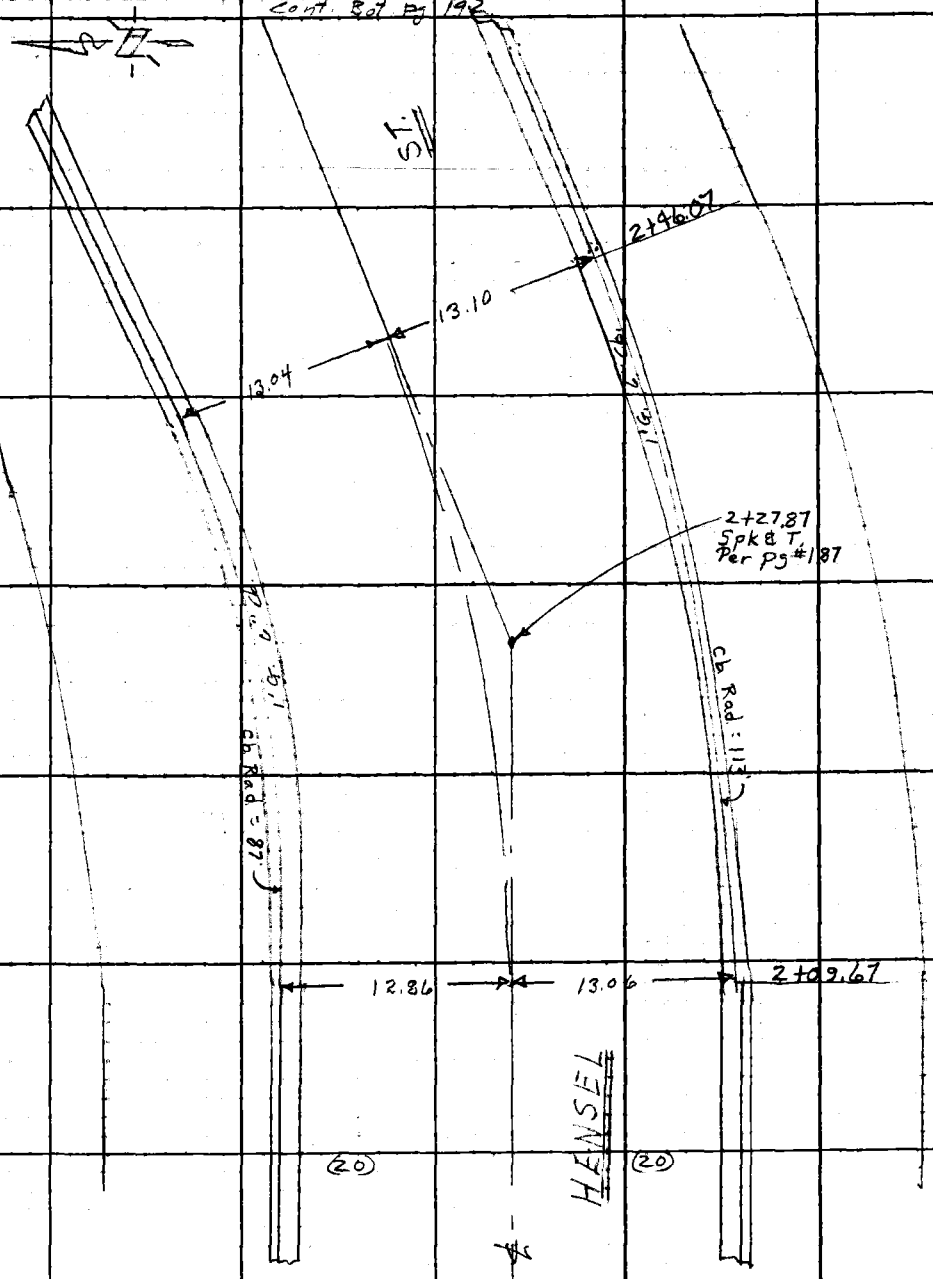

Note: Any Additions or Changes on This Sheet Must be Made or Circled in Red Ink With Date and Name of Person Making Change.

PLEASE RETURN TO
LOS ANGELES COUNTY ENGINEER
403 LOS ANGELES COUNTY ENGINEERING BLDG.

Do not extend this side of this line.

75F309S CE#310 1-65

F. B. 2730 PG. 192

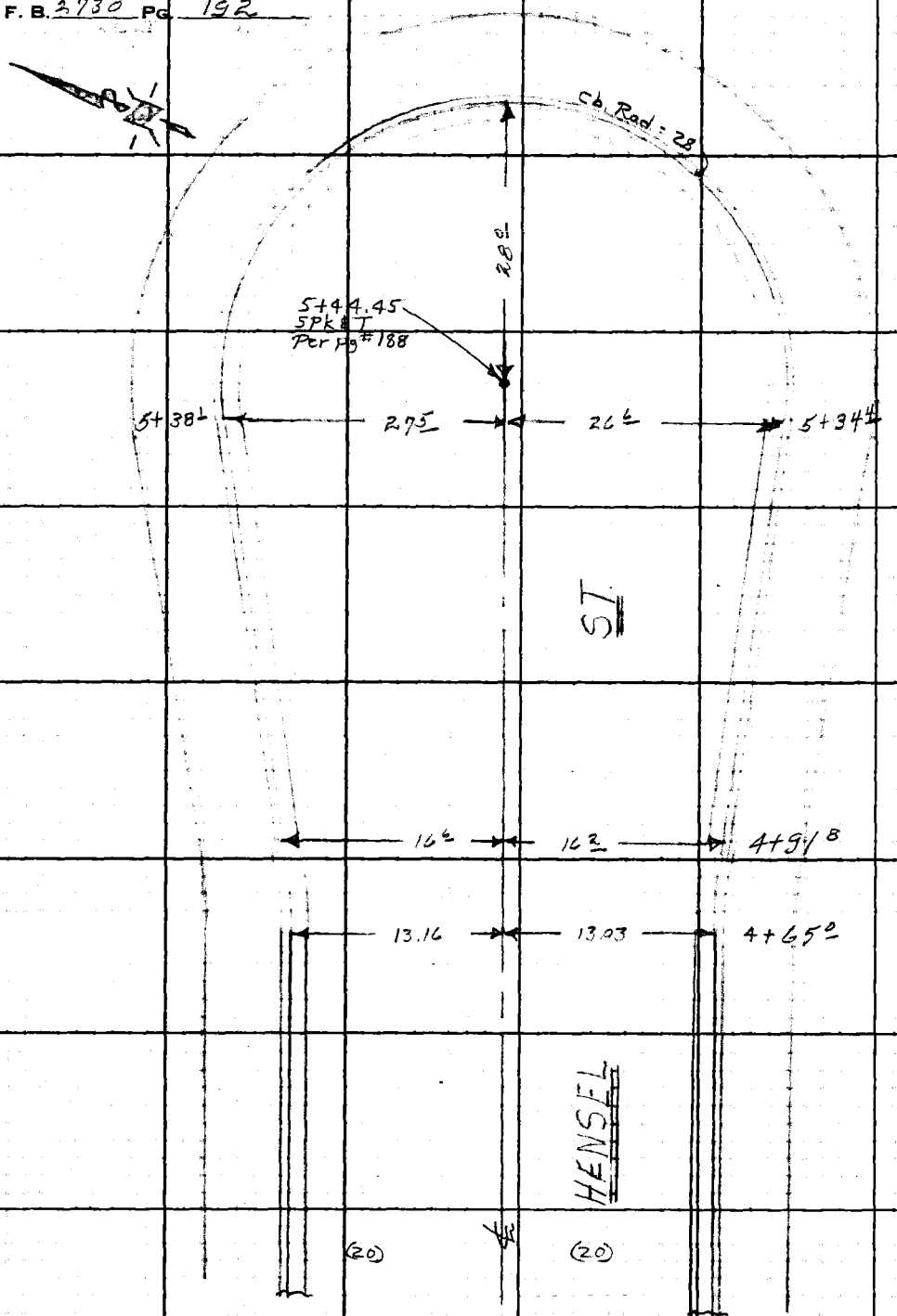

Cont. Top Pg 191

PLEASE RETURN TO
LOS ANGELES COUNTY ENGINEER
403 LOS ANGELES COUNTY ENGINEERING BLDG.

Do not extend this side of this line.

Note: Any Additions or Changes on This Sheet Must be Made or Circled in Red Ink With Date and Name of Person Making Change.

Profile No.	Notes Red	Plotted	Job No. 2394.14	Division No. 11	F.B. 2730	Pg. 193
	Date	Date	Survey of Hensel ST.			
X-Sec. No.	Notes Chkd.	Checked	Survey by Burkholder	Notes Newman	Date 3-24-66	
	Date	Date	Map No.	Indexed [redacted]	Date [redacted]	

HENSEL ST. S.S DIST.
J.N. 2394.14

CROSS SECTION & PROFILE
ON
HENSEL ST.

From Syracuse
E'ly to Cul-de-sac.

3-24-66
Burkholder
Newman
Moore
Sherry

STATION	B.S.	H.I.	F.S.	ELEV.

NOTE: ANY ADDITIONS OR CHANGES ON THIS SHEET MUST BE MADE OR CIRCLED IN RED INK. WITH DATE AND NAME OF PERSON MAKING CHANGE.

Do not extend notes this side of this line.

PLEASE RETURN TO
LOS ANGELES COUNTY ENGINEER
403 LOS ANGELES COUNTY ENGINEERING BLDG.

76-L-298 CE 307 2-63

76-L-298 CE 307 2-63

PLEASE RETURN TO
LOS ANGELES COUNTY ENGINEER
403 LOS ANGELES COUNTY ENGINEERING BLDG.

NOTE: ANY ADDITIONS OR CHANGES ON THIS SHEET MUST BE MADE OR CIRCLED IN RED INK, WITH DATE AND NAME OF PERSON MAKING CHANGE

Do not extend notes this side of this line.

STATION	B.S.	H.I.	F.S.	ELEV.	Syracuse St.
B.M. AY-14				293 97	B.M. AY-14 Elev. 293.974 F.B. 2730 - 182
					Syracuse Ave. & Hensel St. W. side, A.P.K.
					N. in conc. 5'±So of ℄ Prod Hensel St.
					Left. or ℄ Rt. or
1+00 North.				293 87	℄ Pvmt.
1+29.3				293 99	℄ Pvmt.
				293 54	14° Edge Gut.
				293 40	15° Gut.
				294 01	15° Top cb @ C.R.
				294 3	27' P/L.
				293 57	14° Edge Gut
				293 46	15° Gut.
				294 09	15° Top cb.
1+79.3				294 05	℄ Pvmt.
				293 59	14° Edge Gut.
				293 50	15° Gut.
				293 57	15° Top cb. in dr.
				294 15	27° P/L. " "
				293 61	14° Edge Gut.
				293 52	15° Gut.
				294 12	15° Top cb.

F.B. 2730 Pg. 194 Job No. 2394.14 Division No. 11 Notes Red ____ Plotted ____ Profile ____
Survey of Hensel St. Date ____ Date ____ No. ____
Survey by Burkholder Notes Newman Notes Chkd. ____ Checked ____ X-Sec. ____
Indexed C. J. GALLI Date ____ Date ____ Date ____ No. ____

76-L-298 CE 307 2-63

PLEASE RETURN TO
LOS ANGELES COUNTY ENGINEER
403 LOS ANGELES COUNTY ENGINEERING BLDG.

NOTE: ANY ADDITIONS OR CHANGES ON THIS SHEET MUST BE MADE OR CIRCLED IN RED INK, WITH DATE AND NAME OF PERSON MAKING CHANGE.

Do not extend notes this side of this line.

STATION	B. S.	H. I.	F. S.	ELEV.	Lt. Syracuse	℄ st.	Rt.
1+00 So.				293.87		℄ Pvmt.	
1+38.3				293.77		℄ Pvmt.	
				293.36		14° Gut	
				293.27		15° Gut.	
				293.87		15° Top Cb	
				293.37	14° Edge Gut.		
				293.17	15° Gut.		
				293.81	15° Top cb @ C.R.		
				294.0	27° P/L.		
1+88.3				293.68		℄ pvmt.	
				293.27		14° Edge Gut.	
				293.17		15° Gut.	
				293.80		15° Top cb.	
				293.25	14° Edge Gut.		
				293.20	15° Gut.		
				293.78	15° Top cb.		
				294.1	27° P/L.		

Profile No. ____ Notes Red ____ Plotted ____ Job No. 2354.4 Division No. 11 F.B. 2730 Pg. 195
X-Sec. No. ____ Date ____ Date ____ Survey of Hensel st
Notes Chkd. ____ Checked ____ Survey by Buckholder Notes D.L.B. Date 3-24-66
Date ____ Date ____ Map No. ____ Indexed G. J. GALLI Date ____

76-L-298 CE 307 2-63

PLEASE RETURN TO
LOS ANGELES COUNTY ENGINEER
403 LOS ANGELES COUNTY ENGINEERING BLDG.

NOTE: ANY ADDITIONS OR CHANGES ON THIS SHEET MUST BE MADE OR CIRCLED IN RED INK, WITH DATE AND NAME OF PERSON MAKING CHANGE

Do not extend notes this side of this line.

STATION	B.S.	H.I.	F.S.	ELEV.	Lt. & No. HENSEL	℄ St.	Rt. & So.
0+85. E.				294.05		℄ Prod. Top cb.	
0+85 E				293.39		℄ Prod. Gut.	
0+86 E				293.49		℄ Prod. Edge Gut.	
1+00				293.87		℄ Int. Prmt.	
1+04.15					4.95 Lt. SS. M.H.		
					Rim 293.84	Rim 293.85	Rim 293.82
					Meas. 5.40	Meas. 5.39	Meas. 5.23
					Top Pipe 288.44	Top Pipe 288.46	Top Pipe 288.59
8" inlet North				287.77	diam. .67	diam .67	diam. .67
8" outlet South				287.79	Inv. No. Inlet. 287.77	Inv. So. outlet 287.79	Inv. 8" Stub E. 287.92
8" Stub East				287.92			
1+12°				293.49		℄ W. edge Gut.	
1+15°				293.42		℄ ℄ Gut.	
1+18°				293.49		℄ E. Edge Gut.	
1+41.7				293.90		℄ Prmt.	
				293.73		12° Edge Gut.	
				293.60		13° Gut.	
				294.11		13° Top cb @ C.R.	
				294.2		27° P/L.	
				293.75	12° Edge Gut		
				293.57	13° Gut.		

F.B. 2730 PG. 196 Job No. 2394.14' Division No. 11 Notes Red Plotted Profile
Survey of Hensel St. Date 3-24-66 Date No.
Survey by Burkholder Notes D.L.B. Notes Chkd. Checked X-Sec.
Indexed C. J. GALLI Date Date Date No.

76-L-298 CE 307 2-63

PLEASE RETURN TO
LOS ANGELES COUNTY ENGINEER
403 LOS ANGELES COUNTY ENGINEERING BLDG.

NOTE: ANY ADDITIONS OR CHANGES ON THIS SHEET MUST BE MADE OR CIRCLED IN RED INK, WITH DATE AND NAME OF PERSON MAKING CHANGE.

Do not extend notes this side of this line.

STATION	B. S.	H. I.	F. S.	ELEV.	Lt. & No. Hensel	℄ St. Rt. & So.
1+41.7				294 07	13° Top cb. @ C.R.	
				294 3	27° P/L.	
1+50				293 97		℄ Prmt.
2+00				294 20		℄ Prmt.
				293 79		12° Edge Gut.
				293 69		13° Gut.
				293 75		13° Top cb. in dr.
				293 82	12° Edge Gut.	
				293 74	13° Gut.	
				294 14	13° Top cb.	
2+09.67				294 20		℄ Prmt. @ B.C.
2+27.87				294 20		Prmt. @ P.I.
2+46.07				294 27		℄ Prmt. @ E.C.
2+50				294 27		℄ Prmt.
3+00				294 38		℄ Prmt.
				294 03		12° Edge Gut.
				293 92		13° Gut.
				294 38		13° T.C.
				294 6		20° P/L
				294 02	12° Edge Gut.	
				293 91	13° Gut.	
				294 37	13° Top cb.	
				294 7	20° P/L	

Profile No. X-Sec. No. Notes Red Date Notes Chkd. Date Plotted Date Checked Date Job No. 2394.14 Division No. 11 Survey of Hensel St. Survey by Burkholder Notes D.B. Date 3-24-66 Map No. Indexed C. J. GALLI Date

F.B. 2730 Pg. 197

76-L-298 CE 307 2-63

PLEASE RETURN TO
LOS ANGELES COUNTY ENGINEER
403 LOS ANGELES COUNTY ENGINEERING BLDG.

NOTE: ANY ADDITIONS OR CHANGES ON THIS SHEET MUST BE MADE OR CIRCLED IN RED INK, WITH DATE AND NAME OF PERSON MAKING CHANGE

Do not extend notes this side of this line.

F.B. 2730 PG. 198 | Job No. 2394.14 | Division No. 11 | Notes Red | Plotted | Profile No.
Survey of Hensel St. | Date 3-29-66 | Date | X-Sec. No.
Survey by D.L.B. | Notes Burkholder | Notes Chkd. | Checked
Indexed C. J. GALL | Date | Date | Date | No.

STATION	B.S.	H.I.	F.S.	ELEV.	Lt. ℄ No. Hensel	℄ St Rt. ℄ So.
3+50				294.50		℄ Pvmt.
4+00				294.60		℄ Pvmt.
				294.32		12° Edge Gut.
				294.10		13° Gut.
				294.57		13° Top. cb.
				295.0		20° P/L.
				294.34	12° Edge Gut	
				294.15	13° Gut.	
				294.56	13° Top. cb.	
				294.9	20° P/L	
4+50				294.72		℄ Pvmt.
4+65				294.75		℄ Pvmt.
5+00				294.78		℄ Pvmt.
				294.42		17½ Edge Gut.
				294.33		18½ Gut.
				294.79		18½ Top cb.
				295.2		P/L.
				294.42	17½ Edge Gut	
				294.35	18½ Gut.	
				294.80	18½ Top cb.	
				295.0	P/L.	
5+35				295.05		℄ Pvmt.
				294.50		26½ Edge Gut
				294.40		26½ Gut
				294.87		26½ Top cb

76-L-298 CE 307 2-63

PLEASE RETURN TO
LOS ANGELES COUNTY ENGINEER
403 LOS ANGELES COUNTY ENGINEERING BLDG.

NOTE: ANY ADDITIONS OR CHANGES ON THIS SHEET MUST BE MADE OR CIRCLED IN RED INK, WITH DATE AND NAME OF PERSON MAKING CHANGE.

Do not extend notes this side of this line.

STATION	B. S.	H. I.	F. S.	ELEV.		
5+35				294 48	25' Edge Gut.	
				294 41	26' Gut.	
				294 63	26' Top cb in ok.	
5+44.45				295 08		
5+50				295 08		℄ prm T
5+71.5				294 68		℄ edge Gut
5+72.5				294 59		℄ Gut.
5+72.5				295 09		℄ Top. Cb.
B.M. AY-15				295 11	B.M. AY-15 Elev. 295.115 F.B. 2730-182	
					Hensel St. at cul-de-sac A P.K. nail	
					in conc. 5' ± So. of ℄ Prod Hensel St.	

Profile No. ____ Notes Red ____ Plotted ____ Job No. 2390.11 Division No. 11
X-Sec. No. ____ Date ____ Date ____ Survey of Hensel St.
Notes Chkd. ____ Checked ____ Survey by Burkholder Notes Newman Date 3-24-66
Date ____ Date ____ Map No. ____ Indexed C. J. GALLI Date MR 2 8 66

F.B. 2730 Pg. 199

F.B. 2730 PG. 200

Job No. _____ Division No. _____ Notes Red _____ Plotted _____ Profile

Survey of _____ Date _____ Date _____ No. _____

Survey by _____ Notes _____ Notes Chkd. _____ Checked _____ X-Sec.

Indexed _____ Date _____ Date _____ Date _____ No. _____

STATION	B. S.	H. I.	F. S.	ELEV.

Do not extend notes this side of this line.

PLEASE RETURN TO
LOS ANGELES COUNTY ENGINEER
403 LOS ANGELES COUNTY ENGINEERING BLDG.

NOTE: ANY ADDITIONS OR CHANGES ON THIS SHEET MUST BE MADE OR CIRCLED IN RED INK, WITH DATE AND NAME OF PERSON MAKING CHANGE

76-L-298 CE 307 2-63

F. B. 2730 PG. 201

NOTES RED _____ JOB NO. C.I. 2532.14 SURVEY OF Farnell St.

DATE _____ SURVEY BY Burkholder

NOTES CHKD. R. MANOR NOTES BY D.L.B. DATE 1-25-71

DATE _____ INDEXED [redacted] DATE [redacted]

DESCRIPTION	ADJ. ELEV.	3RD RUN	2ND RUN	DIFF.	1ST RUN	B.M.
C.I. 2532.14						
FARNELL STREET						
Sewer Preliminary						
Bench Levels						
	Burkholder McCall Kabler Scherb					

NOTE: ANY ADDITIONS OR CHANGES ON THIS SHEET MUST BE MADE OR CIRCLED IN RED INK, WITH DATE AND NAME OF PERSON MAKING CHANGE.

Do not extend notes this side of this line

PLEASE RETURN TO
LOS ANGELES COUNTY SURVEYOR
725 LOS ANGELES COUNTY ENGINEERING BLDG.

76S420 S & E-353 4-54

76S420 S & E-353 4-54

PLEASE RETURN TO
LOS ANGELES COUNTY SURVEYOR
725 LOS ANGELES COUNTY ENGINEERING BLDG.

NOTE: ANY ADDITIONS OR CHANGES ON THIS SHEET MUST BE MADE OR CIRCLED IN RED INK, WITH DATE AND NAME OF PERSON MAKING CHANGE.

Do not extend notes this side of this line

B.M.	1ST RUN	DIFF.	2ND RUN	3RD RUN	ADJ. ELEV.	DESCRIPTION
BM AY-1 (Fd)	294.430				294.430	BM-AY-1. Adj. El. = 294.430, F.B. 2730-8
+	5.307		+ 5.372			Farnell st. S. Side, Bt. spk in cb. @ Hse #
⊼	299.737	+ 0.427	+ 0.427			12758, 6' W. of W. edge drive, (E'ly R/W
−	4.880		− 4.945			of L.A. City Water & Power)
BM AY-16 (Set)	294.857				294.857	BM AY-16, Adj. El. = F.B. 2730-202
+	5.122		5.194			Farnell st. & Westcott Ave. So. side
⊼	299.979	+ 0.401	+ 0.401			Bt. spk in Ld. 1' E. of ℄ Prod. of Westcott.
−	4.721		4.793			
BM AY-17 (Set)	295.258				295.258	BM AY-17, Adj. El. = F.B. 2730-202
+	5.626		5.736			Farnell st. & Westcott Ave, N.E. Cor. L&T
⊼	300.884	+ 1.587	+ 1.587			@ No. Curb Return.
−	4.039		4.149			
⊼	296.845					
+	6.318		6.270			
⊼	303.163	+ 1.997	+ 1.992			
−	4.321		4.278			
BM AY-18 (Set)	298.842				298.842	BM. AY-18, Adj. El. = 298.842 F.B. 2730-202
+	5.286		5.348			Farnell st. (No. side) 480'± E. of Westcott Ave
⊼	304.128	+ 0.361	+ 0.361			Bt. spk in cb. @ Cb. Ret. Front of Hse # 12843
−	4.925		4.987			
BM AY-19 (Set)	299.203				299.203	B.M. AY-19, Adj. El. = 299.203 F.B. 2730-202
+	4.141		4.210			Farnell st. 480'± E. of Westcott Ave.
⊼	303.344	− 2.388	− 2.390			Ld. & T in cb. (℄ Prod.) Front Hse # 12853
−	6.529		6.600			
⊼	296.815					
+	5.130		5.285			
⊼	301.945	− 1.045	− 1.040			
−	6.175		6.325			
⊼	295.770					

NOTES RED. DATE
NOTES CHK'D B. MANCR DATE
NOTES BY D.L.B. DATE 1-25-71
INDEXED B.L. GALLI DATE

C.I. JOB NO. 2532.14 SURVEY OF Farnell St.
SURVEY BY Burkholder
F. B. 2730 PG. 202

769420 S & E-353 4-54

PLEASE RETURN TO
LOS ANGELES COUNTY SURVEYOR
725 LOS ANGELES COUNTY ENGINEERING BLDG.

NOTE: ANY ADDITIONS OR CHANGES ON THIS SHEET MUST BE MADE OR CIRCLED IN RED INK, WITH DATE AND NAME OF PERSON MAKING CHANGE.

Do not extend notes this side of this line

B.M.	1ST RUN	DIFF.	2ND RUN	3RD RUN	ADJ. ELEV.	DESCRIPTION
R	295.770					
+	5.395		5.310			
π	301.165	+1.040	+1.045			
−	4.355		4.265			
(SET) B.M. AY-20	296.810	8			296.810	B.M. AY-20 ADJ. EL = 296.810 F.B. 2730-203
+	4.944		4.994			WESTCOTT Ave & Hensel St. (W. side)
π	301.754	+0.277	+0.278			L&T in cb, ℄ Prod. of Hensel St.
−	4.667		4.716			
(set) BM AY-21	297.087	9			297.087	BM AY-21 Adj. El. = 297.087 F.B. 2730-203
+	5.882		5.782			Westcott Ave. & Hensel St. S.E. Cor. Bt. Spk
π	302.969	+ 2.379	+ 2.378			in Ld. in cb, 2' E. of E. Cb. Ret.
−	3.503		3.404			
(set) B.M. AY-22	299.466	10			299.466	B.M. AY-22, Adj. El. = 299.466 F.B. 2730-203
+	5.170		5.306			Hensel St. (No. side) 350'± E. of Westcott
π	304.636	+ 0.335	+ 0.334			Ave, L&T 2' E. of Cb. Ret. @ Hse#
−	4.835		4.972			
(set) BM. AY-23	299.801	11			299.801	BM AY-23 Adj. El. = 299.801 F.B. 2730-203
+	3.055		3.140			Hensel St. 360'± E. of Westcott Ave.
π	302.856	− 3.055	3.055			Bt. Spk in Ld. 3' N. of ℄ Prod on cb.
−	6.110		6.195			
R	296.746	12				
+	5.895		5.941			
π	302.641	+ 0.844	+0.846			
−	5.051		5.095			
(Fd) BM AY-5	297.590				297.589	BM AY-5, Adj. El. = 297.589, F.B. 2730-10
						Ledford St. & Wescott Ave, S.W. Cor.
						PK in cb. 8' W. of W. Cb. Ret.

NOTES RED. _____ JOB NO. C.1 2532.14 SURVEY OF Farnell St.
DATE _____ SURVEY BY Burkholder
NOTES CHKD. R. MANOR NOTES BY D.L.B. DATE 1-25-71
DATE _____ INDEXED G.L. GALLY DATE 1-29-71

F.B. 2730 PG. 203

F. B. 2730 PG. 204

JOB NO. _____ SURVEY OF _____ NOTES RED. _____

SURVEY BY _____ DATE _____

NOTES BY _____ DATE _____ NOTES CHKD. _____

INDEXED _____ DATE _____ DATE _____

B.M.	1ST RUN	DIFF.	2ND RUN	3RD RUN	ADJ. ELEV.	DESCRIPTION

Do not extend notes this side of this line

PLEASE RETURN TO
LOS ANGELES COUNTY SURVEYOR
725 LOS ANGELES COUNTY ENGINEERING BLDG.

NOTE: ANY ADDITIONS OR CHANGES ON THIS SHEET MUST BE MADE OR CIRCLED IN RED INK, WITH DATE AND NAME OF PERSON MAKING CHANGE.

768420 S & E-353 4-54

Notes Ck'd by	Survey of Farnell st.
Map No.	JN 2532.14 Tape 0242 Std 68 °F
Office Work	Surveyed by Burkholder
Checked	Notes D.L.B. Date 1-71
Date	Indexed [illegible] GALL [illegible] 29 [illegible]

F.B. 2730 Pg. 205

C.I. 2532.14

FARNELL ST.

Sewer Preliminary

℄

See Pg. #215 for M.H. Invert Elevs.

Burkholder
McCall
Kabler
Scherb.

Note: Any Additions or Changes on this Sheet Must be Made or Circled in Red Ink With Date and Name of Person Making Change

Do not extend this side of this line.

PLEASE RETURN TO
LOS ANGELES COUNTY ENGINEER
403 LOS ANGELES COUNTY ENGINEERING BLDG.

76P309S CE #310 8-66

F.B. 2730 Pg. 206

INDEX

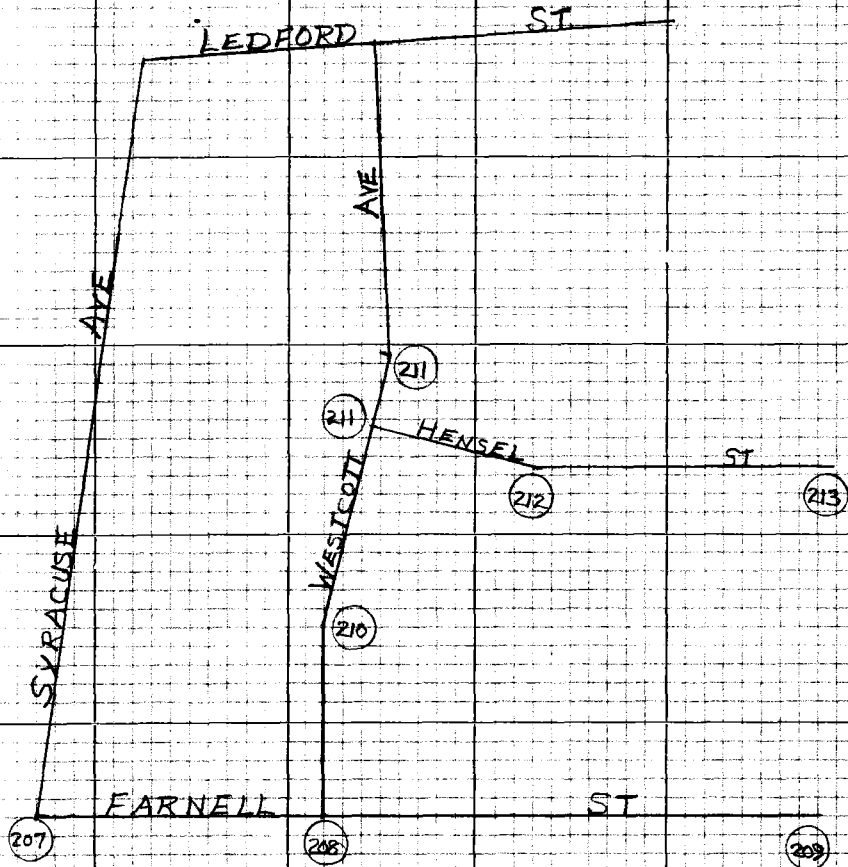

PLEASE RETURN TO
LOS ANGELES COUNTY ENGINEER
403 LOS ANGELES COUNTY ENGINEERING BLDG.

Do not exceed this side of this line.

Note: Any Additions or Changes on this Sheet Must be Made or Circled in Red Ink With Date and Name of Person Making Change

Notes Ck'd by R. MANOR	Survey of Farnell St		F.B. 2730 Pg. 207
Map No.	JN253214 Tape 0242 Std 68 °F		
Office Work	Surveyed by Burkholder		
Checked	Notes D.L.B. Date 1-71		
Date	Indexed [illegible] JAN 29 '71		

W.S.46, C-5

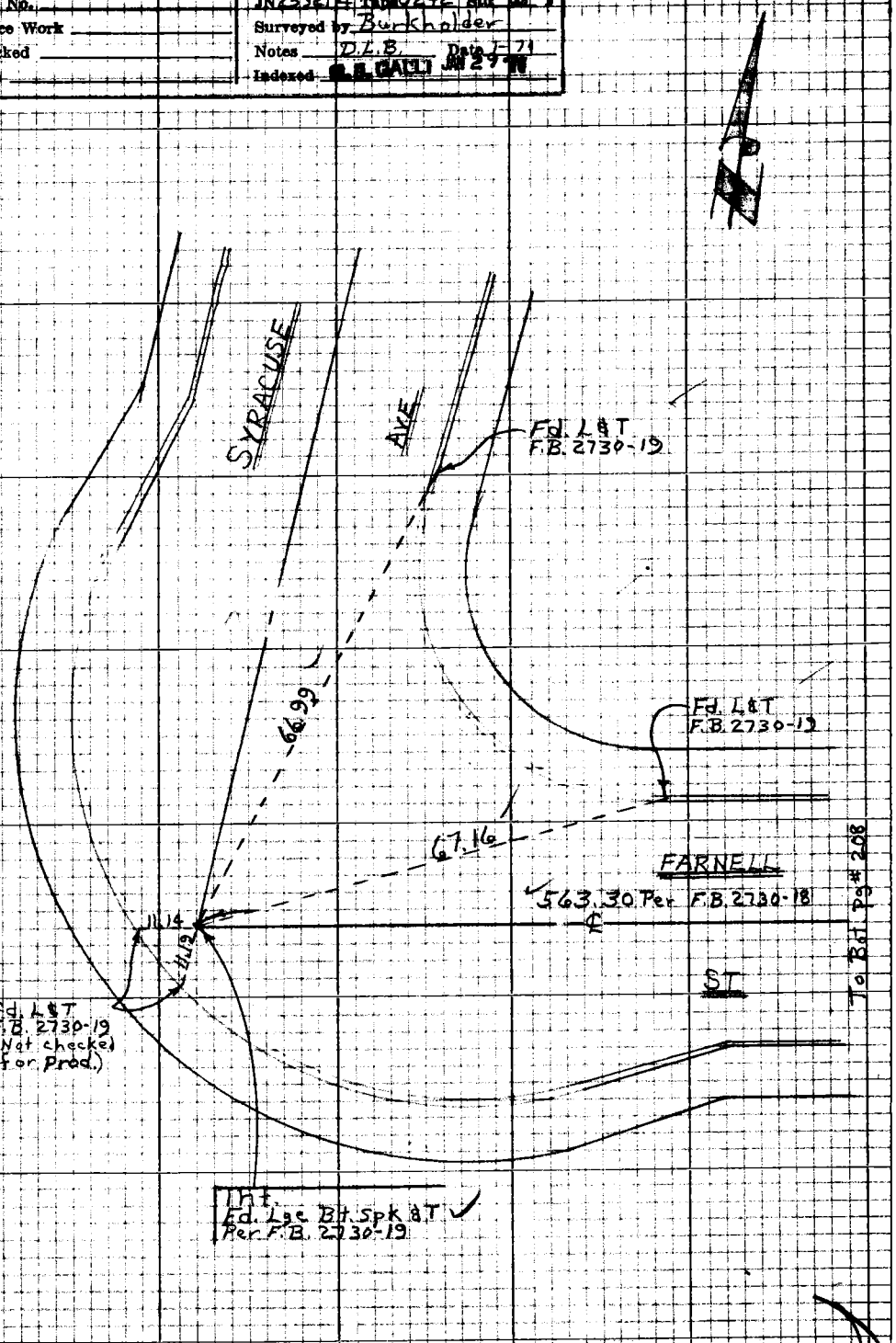

Note: Any Additions or Changes on this Sheet Must be Made or Circled in Red Ink With Date and Name of Person Making Change

Do not extend this side of this line.

PLEASE RETURN TO
LOS ANGELES COUNTY ENGINEER
403 LOS ANGELES COUNTY ENGINEERING BLDG.

76P3098 CK #310 8-68

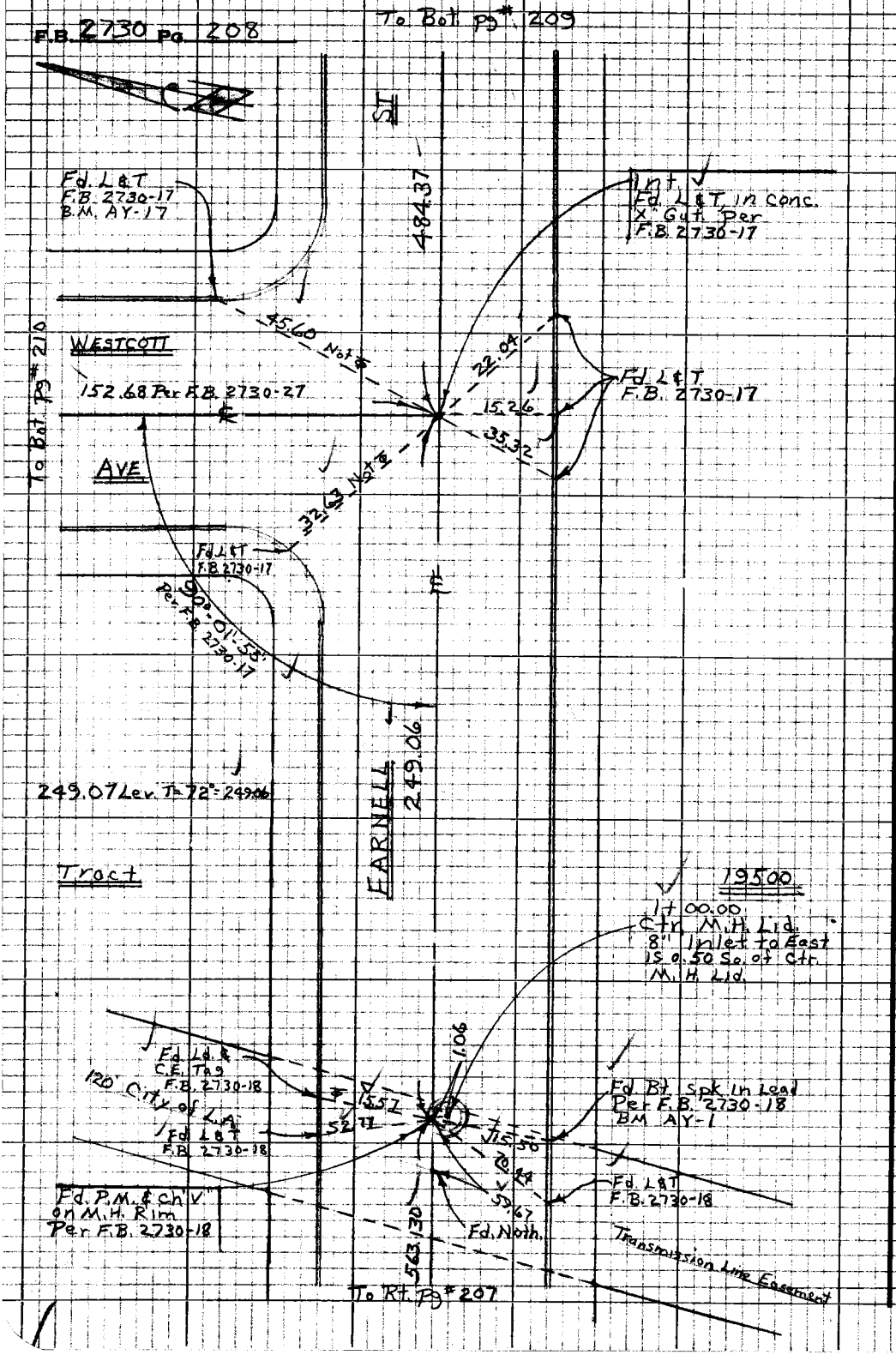

PLEASE RETURN TO
LOS ANGELES COUNTY ENGINEER
403 LOS ANGELES COUNTY ENGINEERING BLDG.

Note: Any Additions or Changes on this Sheet Must be Made or Circled in Red Ink With Date and Name of Person Making Change

Do not extend this side of this line.

Notes Ck'd by	Survey of Farnell St.
Map No.	JN 2532.14 Tape 0242 Std 68 °F
Office Work	Surveyed by Burkholder
Checked	Notes D.L.B. Date 1-71
Date	Indexed [illegible] 29 71

F.B. 2730 Pg. 209

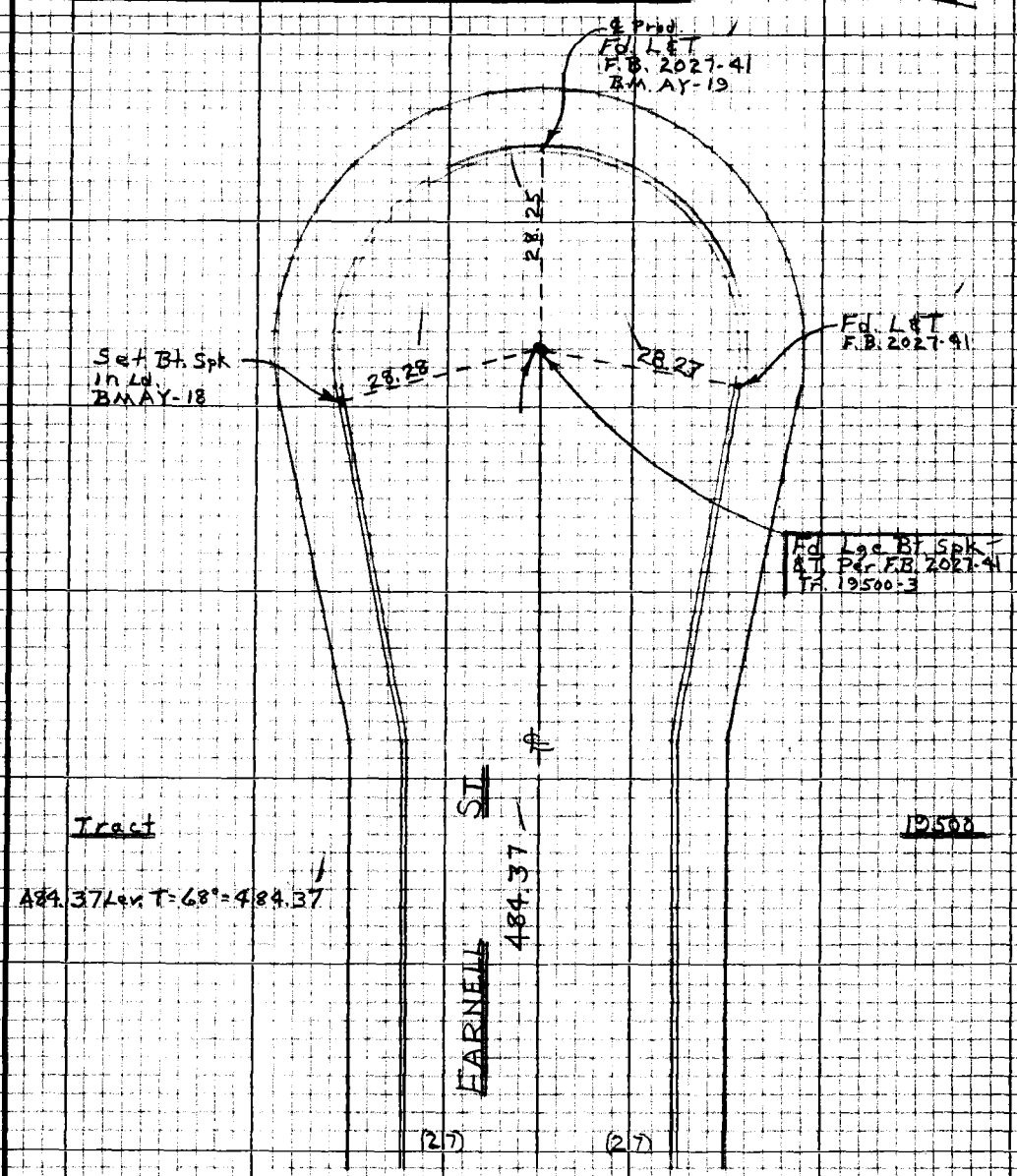

To Top pg # 208

Note: Any Additions or Changes on this Sheet Must be Made or Circled in Red Ink With Date and Name of Person Making Change

Do not extend this side of this line.

PLEASE RETURN TO
LOS ANGELES COUNTY ENGINEER
403 LOS ANGELES COUNTY ENGINEERING BLDG.

76P3095 CK #310 5-66

F.B. 2730 Pg. 210

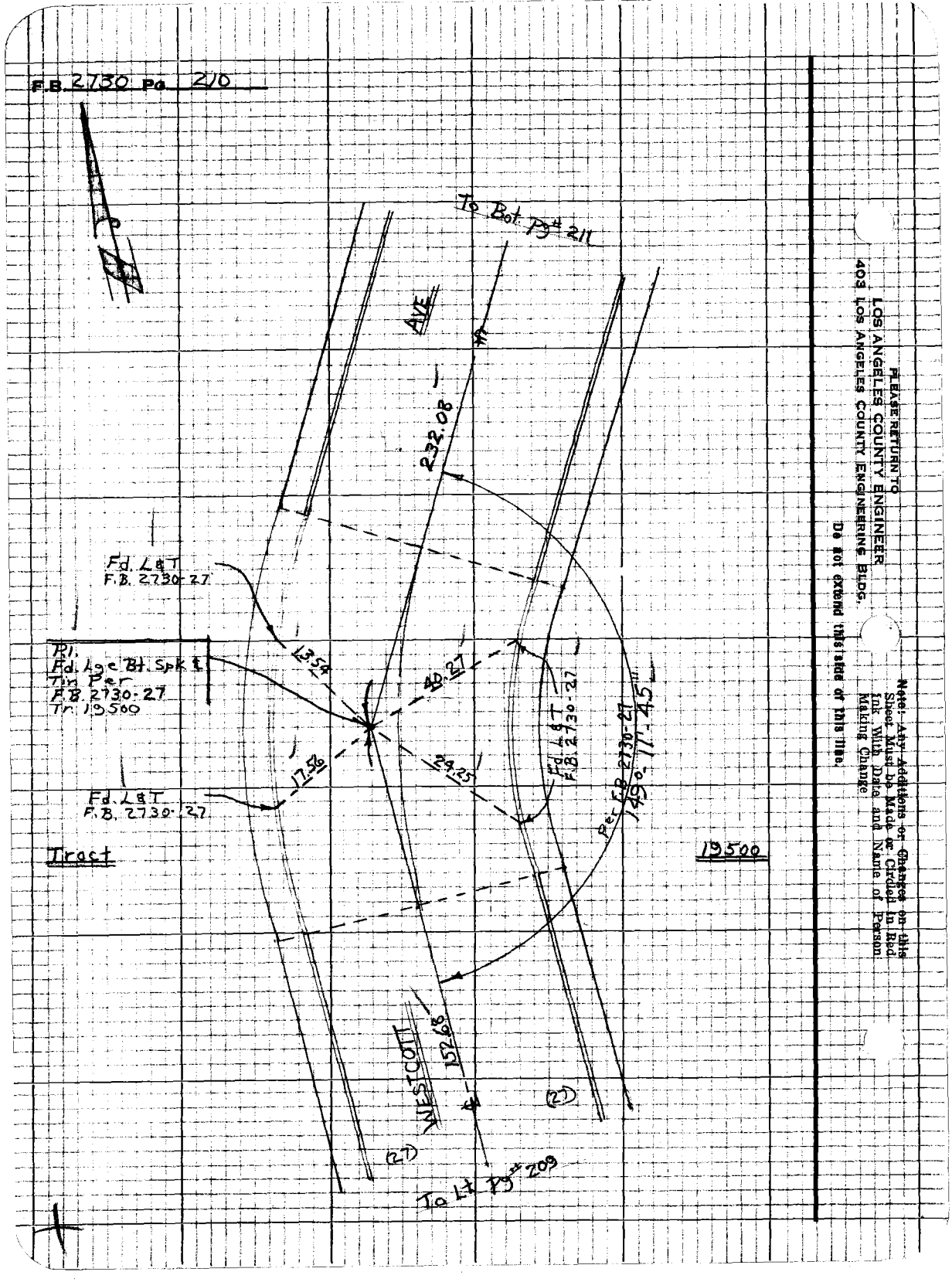

PLEASE RETURN TO
LOS ANGELES COUNTY ENGINEER
403 LOS ANGELES COUNTY ENGINEERING BLDG.

Do not extend this tube or this line.

Note: Any Additions or Changes on this Sheet Must be Made or Circled in Red Ink With Date and Name of Person Making Change

Notes Ck'd by R. MANOR	Survey of Farnell St.	F.B. 2730	Pg. 211
Map No.	IN 2532.14 Tape 0242 Std 68 °F		
Office Work	Surveyed by Burkholder		
Checked	Notes D.L.B. Date 1-71		
Date	Indexed [illegible] GALLI [illegible] 29 '71		

W.S. 46, C-5

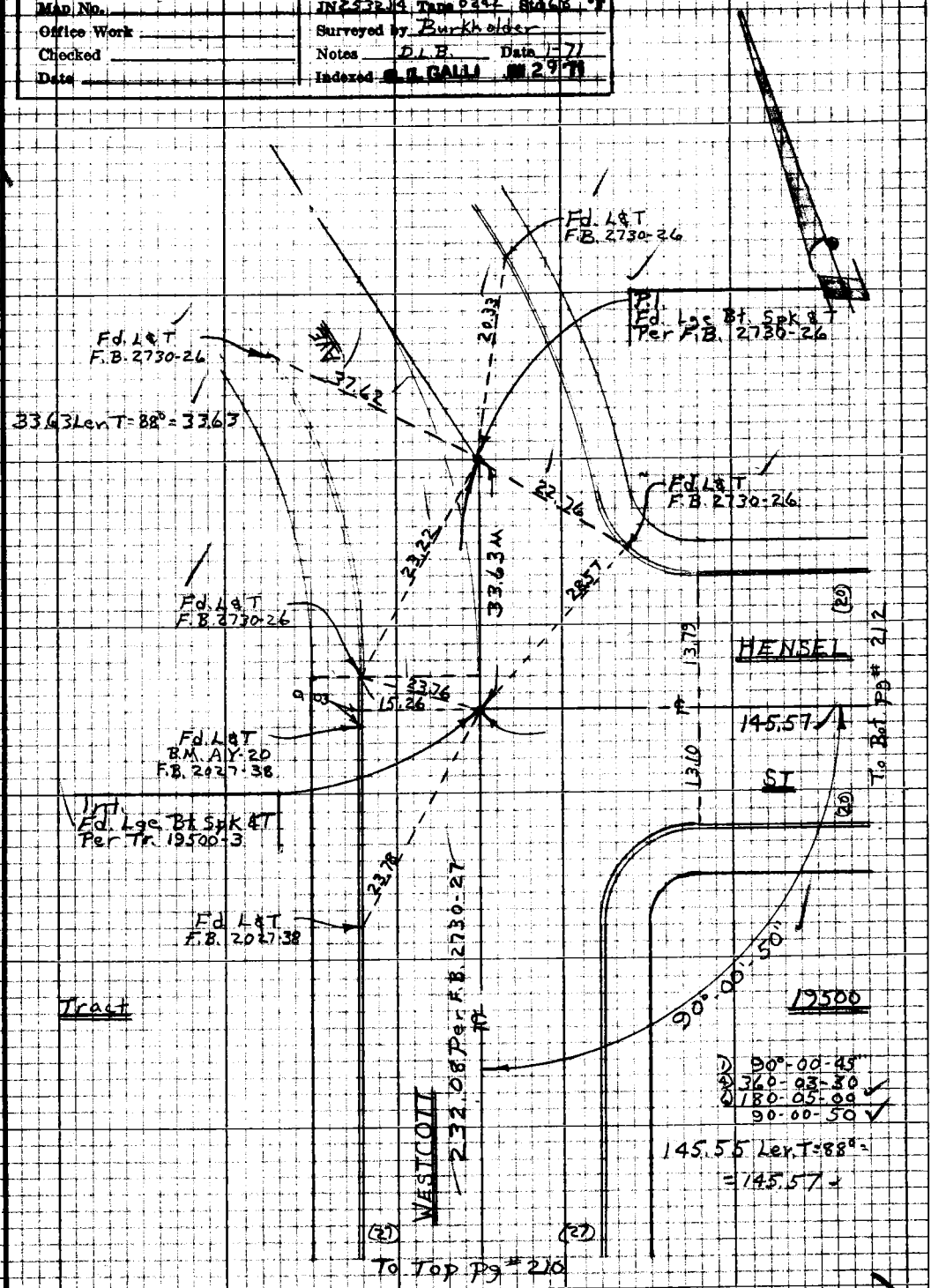

Note: Any Additions or Changes on this Sheet Must be Made or Circled in Red Ink With Date and Name of Person Making Change

Do not extend this side of this line.

PLEASE RETURN TO
LOS ANGELES COUNTY ENGINEER
403 LOS ANGELES COUNTY ENGINEERING BLDG.

76P3098 CE #310 5-68

F.B. 2730 Pg. 212

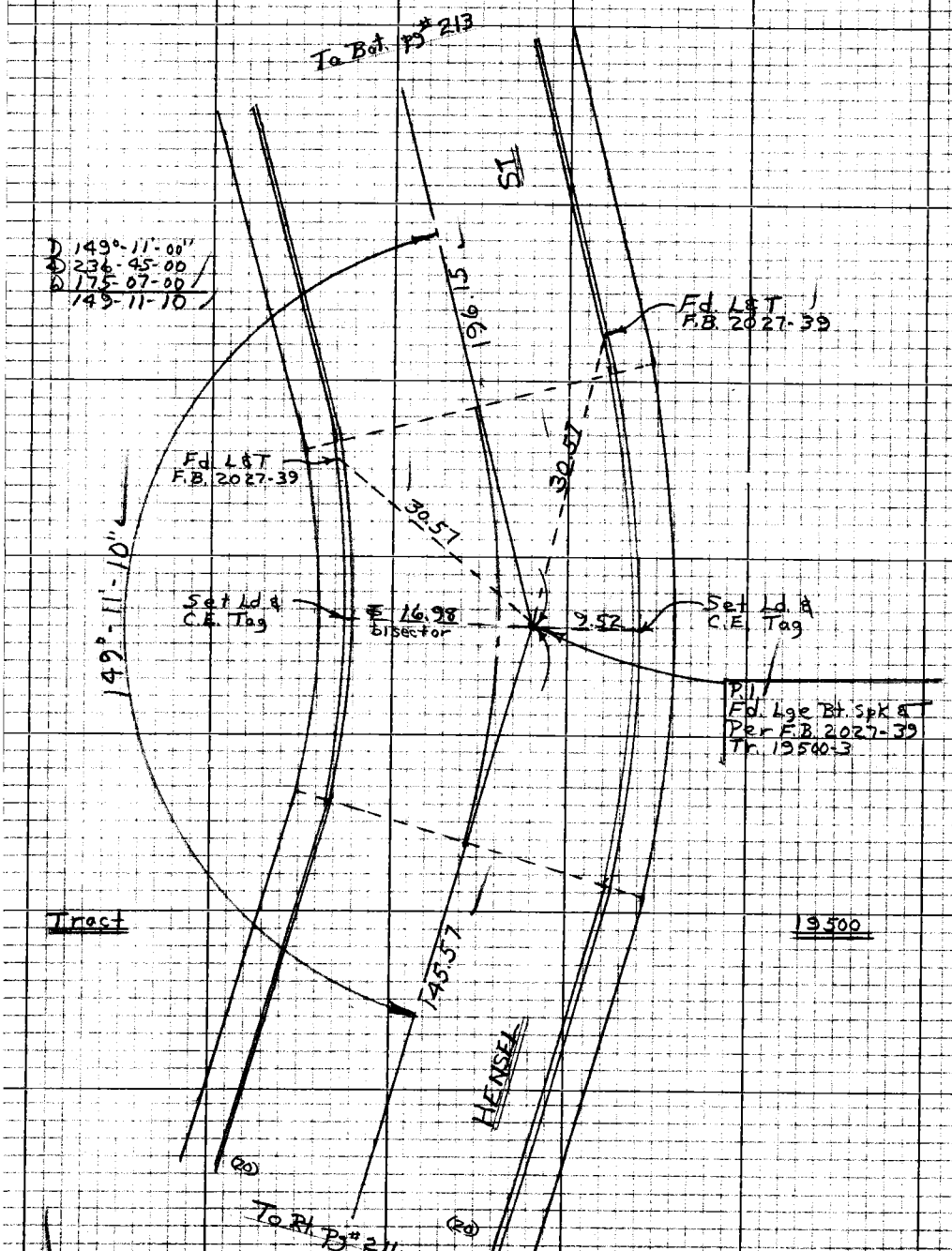

PLEASE RETURN TO
LOS ANGELES COUNTY ENGINEER
403 LOS ANGELES COUNTY ENGINEERING BLDG.

Do not extend this side of this line.

Note: Any Additions or Changes on this Sheet Must be Made or Circled in Red Ink With Date and Name of Person Making Change

Notes Ck'd by	[illegible]	Survey of	Farnell St.
Map No.		JN 253214	Tape 0242 Std 68 °F
Office Work		Surveyed by	Burkholder
Checked		Notes	D.L.B Date 1-71
Date		Indexed	D. L. GALLI JAN 29 71

F.B. 2730 Pg. 213

W546, C-5

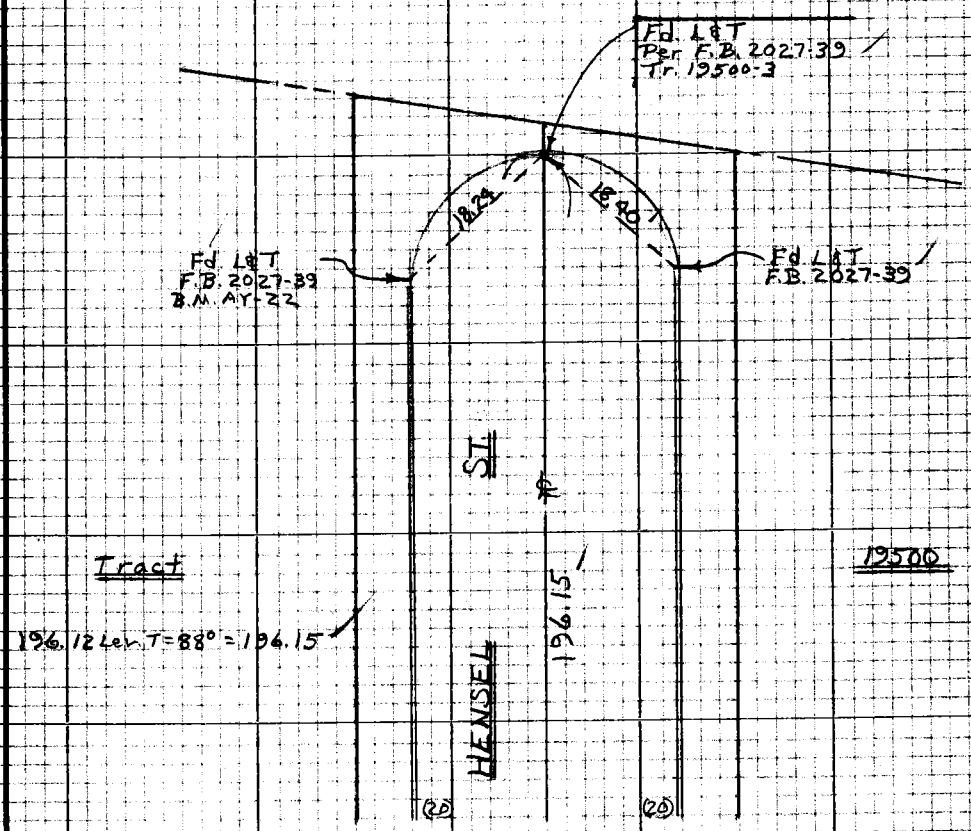

To Top pg# 212

Note: Any Additions or Changes on this Sheet Must be Made or Circled in Red Ink With Date and Name of Person Making Change

Do not extend this side of this line.

PLEASE RETURN TO
LOS ANGELES COUNTY ENGINEER
403 LOS ANGELES COUNTY ENGINEERING BLDG.

76P3095 CR #310 5-66

PLEASE RETURN TO
LOS ANGELES COUNTY ENGINEER
403 LOS ANGELES COUNTY ENGINEERING BLDG.

Note: Any Additions or Changes on this Sheet Must be Made or Circled in Red Ink With Date and Name of Person Making Change

Do not extend this side of this line.

F.B. 2750 Pg. 2/4

Notes Ck'd by J. J. Sykes	Survey of VALENS ST
Map No.	JN 0303.00 Tape 194 Std. 68 °F
Office Work	Surveyed by M. R. NEVAREZ
Checked	Notes M. R. N. Date DEC 74
Date	Indexed G. D. BAILEY DEC 10 1974

F. B. 2730 PG. 217

VALENS ST

CENTERLINE SURVEY

CI 2579.14

J.N. 0303.00

PARTY

M. R. NEVAREZ

R. M. COCKERHAM

A. E. LUND

R. S. SCHERB

Note: Any Additions or Changes on This Sheet Must be Made or Circled in Red Ink With Date and Name of Person Making Change.

Do not extend this side of this line.

PLEASE RETURN TO
COUNTY OF LOS ANGELES
DEPARTMENT OF COUNTY ENGINEER
403 LOS ANGELES COUNTY ENGINEERING BLDG.

76F309S CE#310 3-68

F. B. 2730 PG. 218

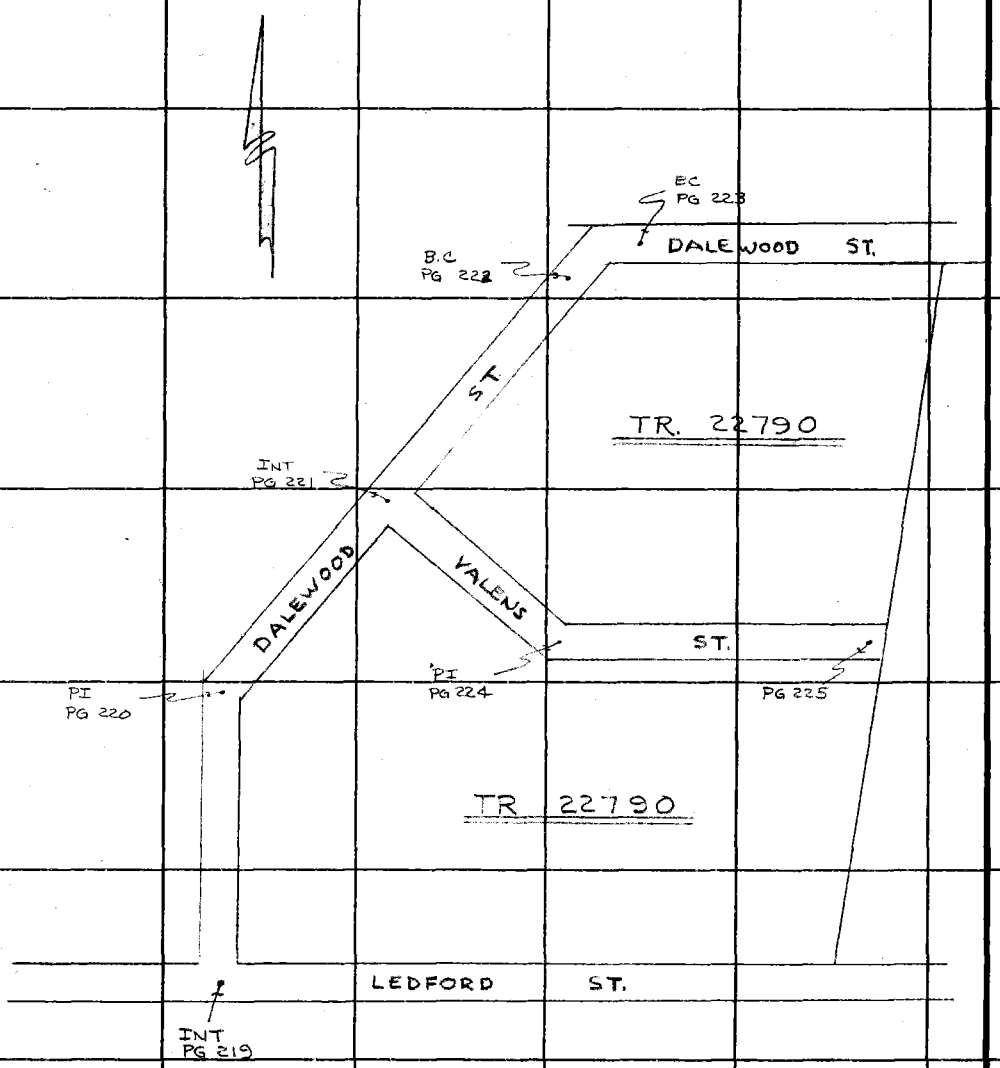

PLEASE RETURN TO
COUNTY OF LOS ANGELES
DEPARTMENT OF COUNTY ENGINEER
403 LOS ANGELES COUNTY ENGINEERING BLDG.

Do not extend this side of this line.

Note: Any Additions or Changes on This Sheet Must be Made or Circled in Red Ink With Date and Name of Person Making Change.

Notes Ck'd by S. S. Sykes	Survey of VALENS ST.
Map No.	JN 0303.00 Tape 194 Std. 68 °F
Office Work	Surveyed by M.R. NEVAREZ
Checked	Notes MAIN Date DEC 74
Date	Indexed G. D. BAILEY DEC 10 1974

F. B. 2730 PG. 219

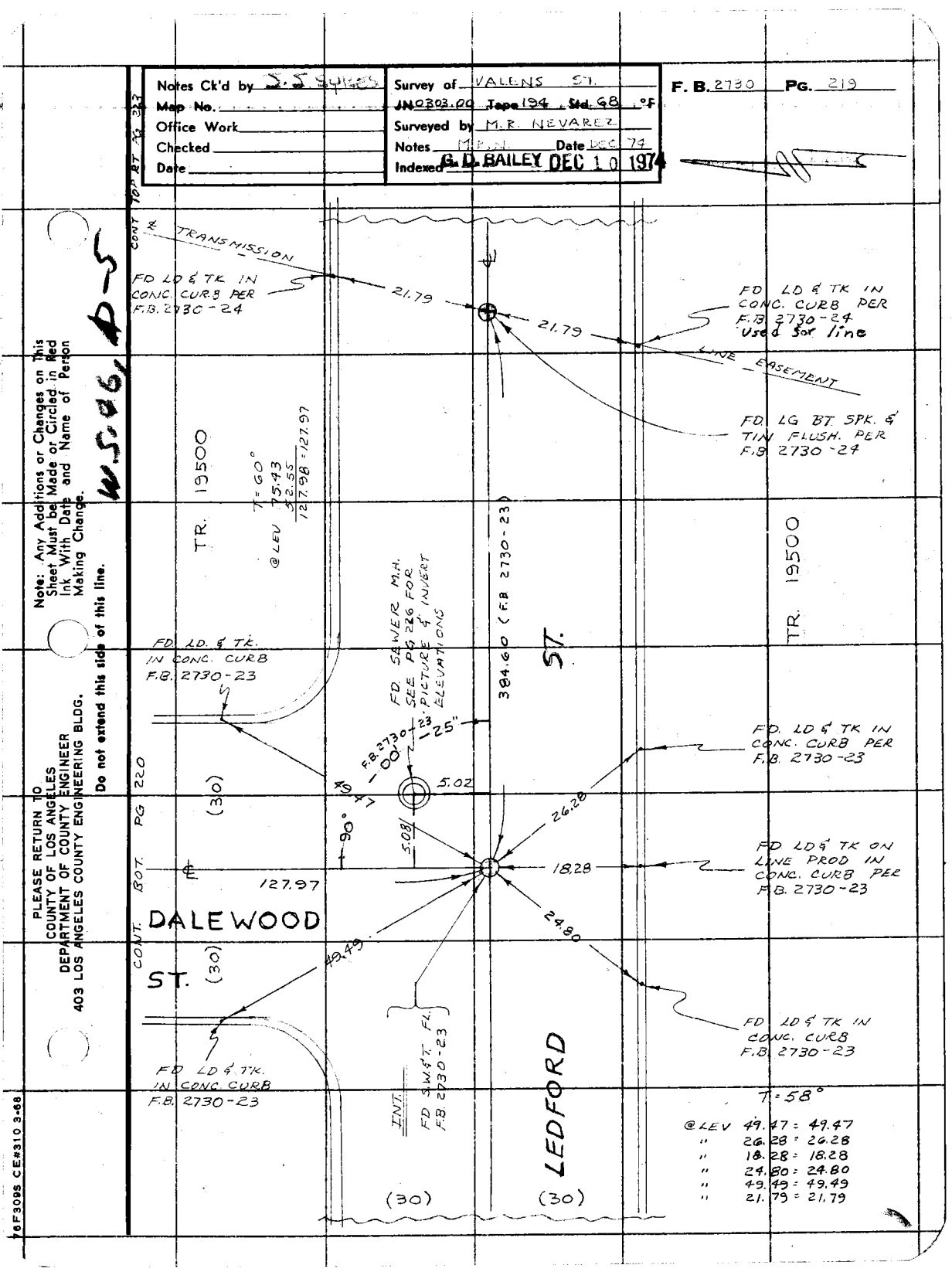

Note: Any Additions or Changes on This Sheet Must be Made or Circled in Red Ink With Date and Name of Person Making Change.

Do not extend this side of this line.

PLEASE RETURN TO
COUNTY OF LOS ANGELES
DEPARTMENT OF COUNTY ENGINEER
403 LOS ANGELES COUNTY ENGINEERING BLDG.

76F309S CE#310 3-68

F. B. 2730 Pg. 220

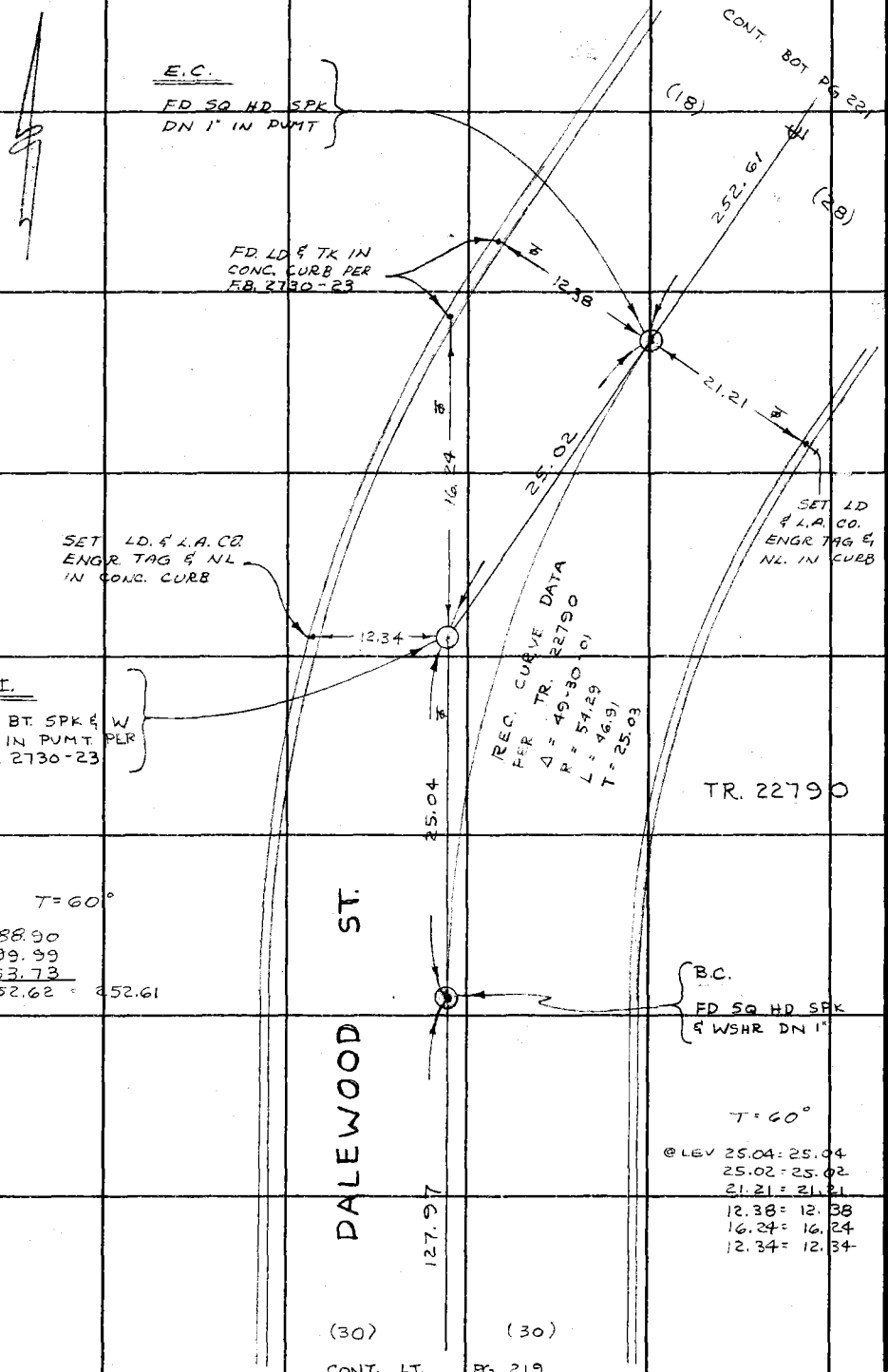

PLEASE RETURN TO
COUNTY OF LOS ANGELES
DEPARTMENT OF COUNTY ENGINEER
403 LOS ANGELES COUNTY ENGINEERING BLDG.

Do not extend this side of this line.

Note: Any Additions or Changes on This Sheet Must be Made or Circled in Red Ink With Date and Name of Person Making Change.

Notes Ck'd by J.J. Sykes	Survey of VALENS ST.	F. B. 2730 PG. 221
Map No.	JN 0303.00 Tape 194 Std. 68 °F	
Office Work	Surveyed by M.R. NEVAREZ	
Checked	Notes M.R.N. Date DEC 74	
Date	Indexed G.D. BAILEY DEC 10 1974	

W.S. 46, D-5

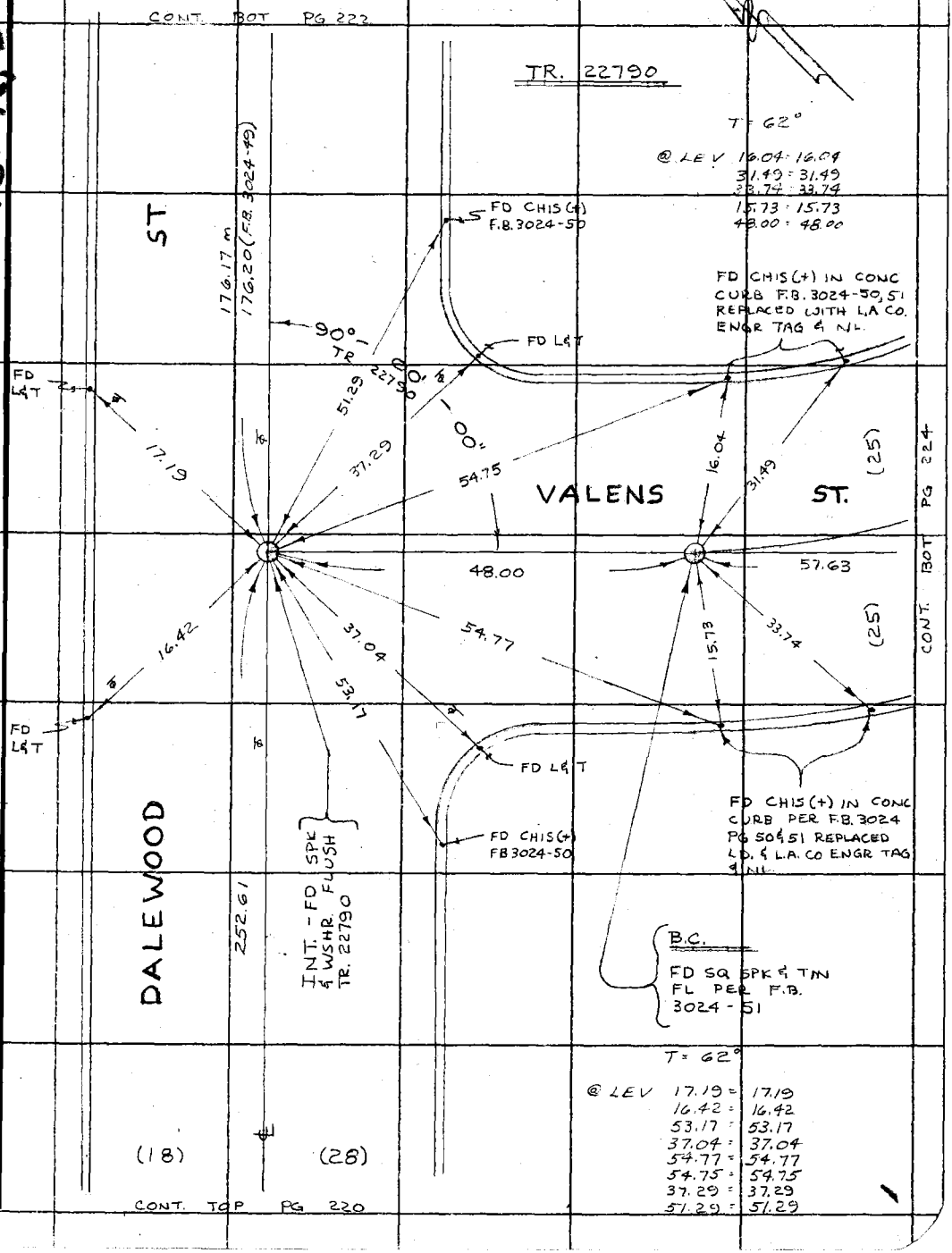

Note: Any Additions or Changes on This Sheet Must be Made or Circled in Red Ink With Date and Name of Person Making Change.

Do not extend this side of this line.

PLEASE RETURN TO
COUNTY OF LOS ANGELES
DEPARTMENT OF COUNTY ENGINEER
403 LOS ANGELES COUNTY ENGINEERING BLDG.

76F3095 CE#310 3-68

F. B. 2730 PG. 222

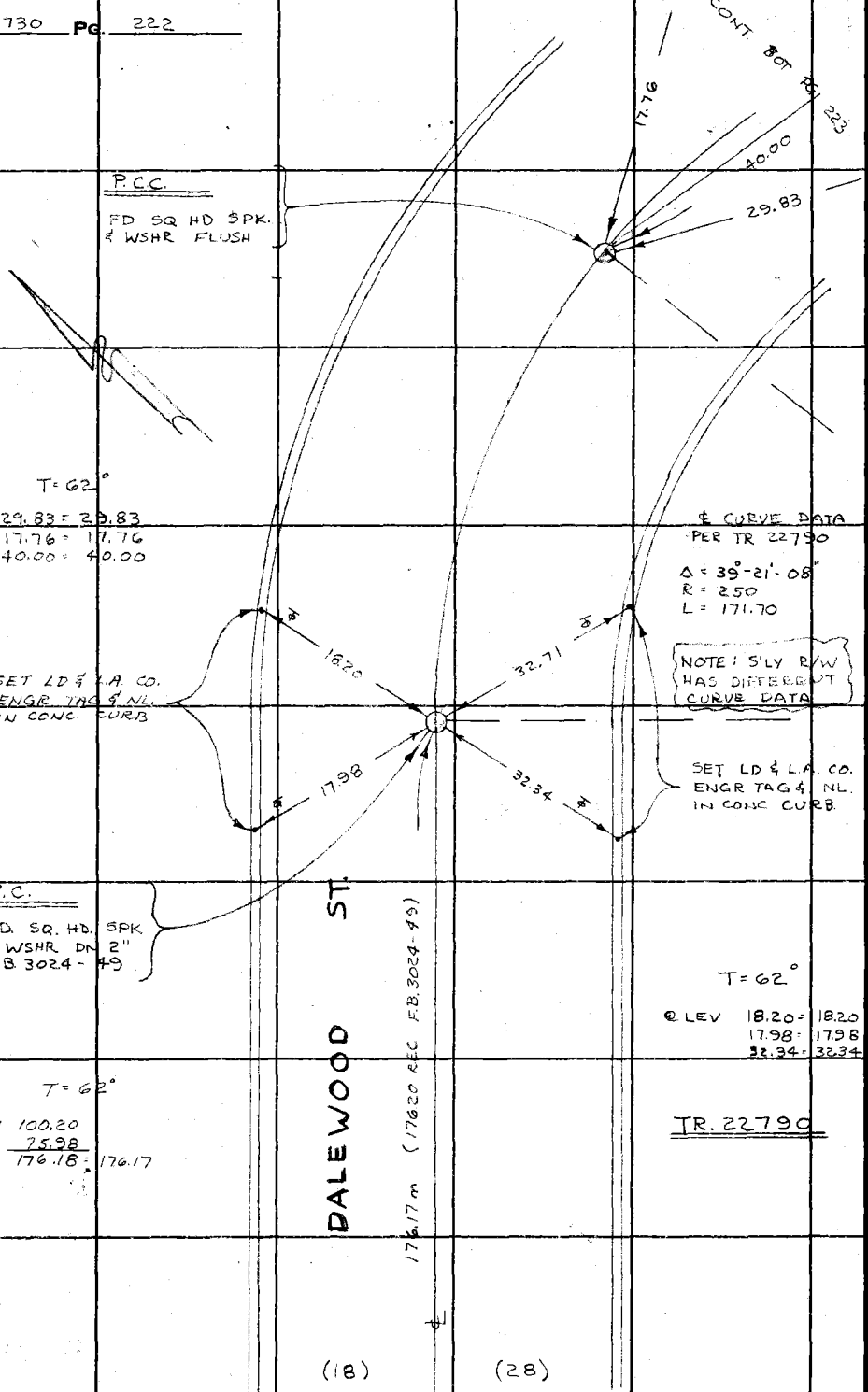

PLEASE RETURN TO
COUNTY OF LOS ANGELES
DEPARTMENT OF COUNTY ENGINEER
403 LOS ANGELES COUNTY ENGINEERING BLDG.

Do not extend this side of this line.

Note: Any Additions or Changes on This Sheet Must be Made or Circled in Red Ink With Date and Name of Person Making Change.

CONT TOP PG 221

Notes Ck'd by J.J. Spk	Survey of VALENS ST
Map No.	JN 0308.00 Tape 194 Std 68 °F
Office Work	Surveyed by M.R. NEVAREZ
Checked	Notes M.R.N. Date DEC 74
Date	Indexed G. D. BAILEY DEC 10 1974

F. B. 2730 PG. 223

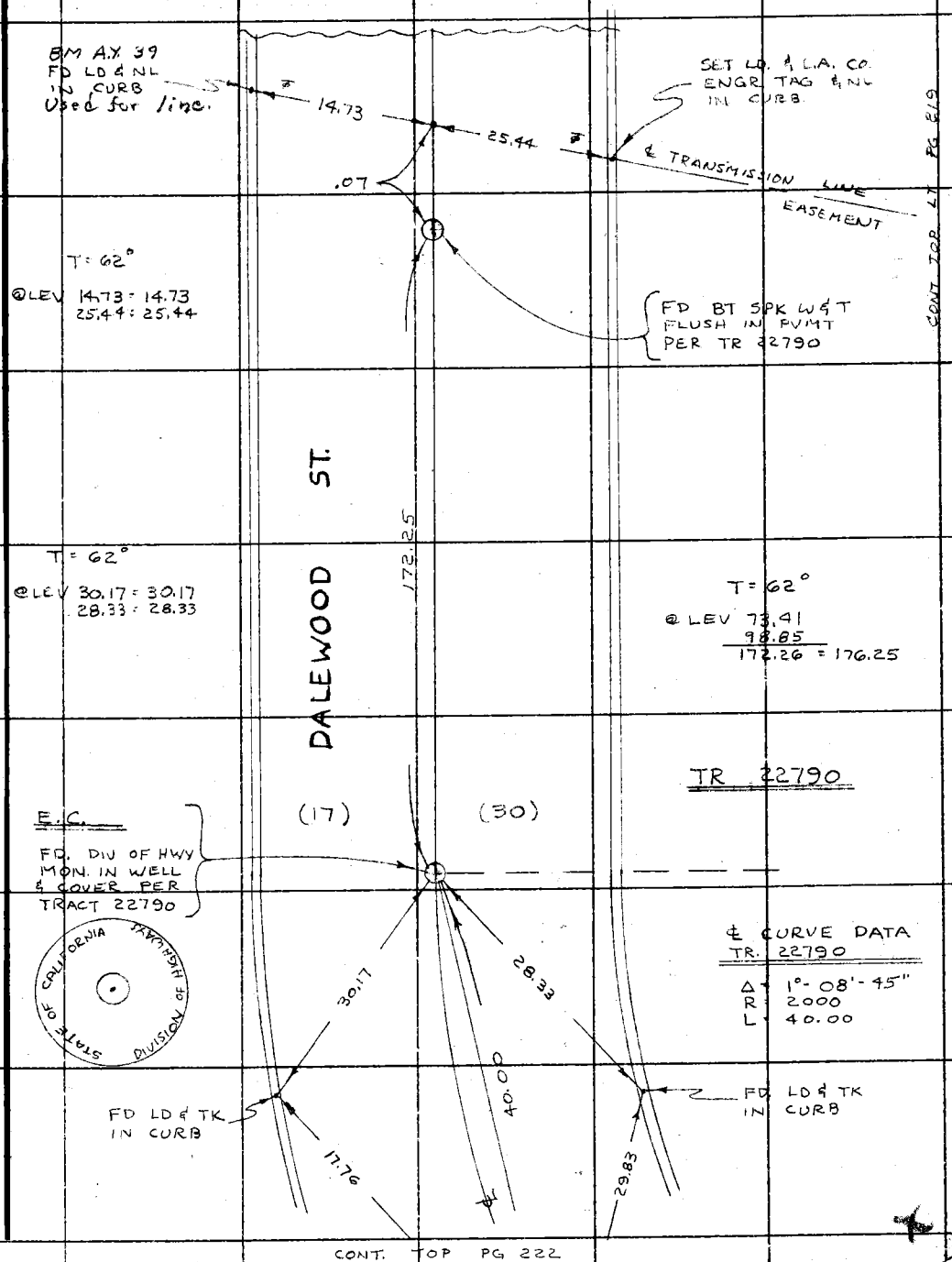

Note: Any Additions or Changes on This Sheet Must be Made or Circled in Red Ink With Date and Name of Person Making Change.

Do not extend this side of this line.

PLEASE RETURN TO
COUNTY OF LOS ANGELES
DEPARTMENT OF COUNTY ENGINEER
403 LOS ANGELES COUNTY ENGINEERING BLDG.

76F3095 CE#310 3-68

F. B. 2730 PG. 224

CONT BOT PG 225

(25) (25)

ST.

E.C.

FD SQ HD SPK & TIN FL. IN PVMT F.B. 3024-52

FD CHIS(+) IN CONC CURB. REPLACED WITH LD & LA. CO. ENGR TAG & NL.

26.41

22.70

28.68

32.07

FD CHIS(+) IN CONC. CURB. REPLACED WITH LD & LA CO ENGR TAG & NL.

REC. CURVE DATA PER TR 22790

Δ = 49°-30'-07"
R = 125
L = 108.00
T = 57.63

T = 62°

@ LEV 26.41 = 26.41
28.68 = 28.68
22.70 = 22.70
32.07 = 32.07
57.63 = 57.63

TR 22790

TR 22790

VALENS

P.I.

FD NL FLUSH IN PVMT.

57.63

CONT RT PG 221

PLEASE RETURN TO
COUNTY OF LOS ANGELES
DEPARTMENT OF COUNTY ENGINEER
403 LOS ANGELES COUNTY ENGINEERING BLDG.

Do not extend this side of this line.

Note: Any Additions or Changes on This Sheet Must be Made or Circled in Red Ink With Date and Name of Person Making Change.

Notes Ck'd by J.S. Sykes	Survey of VALENS ST.
Map No.	JN 0303.00 Tape 194 Std. 68 °F
Office Work	Surveyed by M.R. NEVAREZ
Checked	Notes M.R.N. Date DEC 74
Date	Indexed G. D. BAILEY DEC 10 1974

F. B. 2730 PG. 225

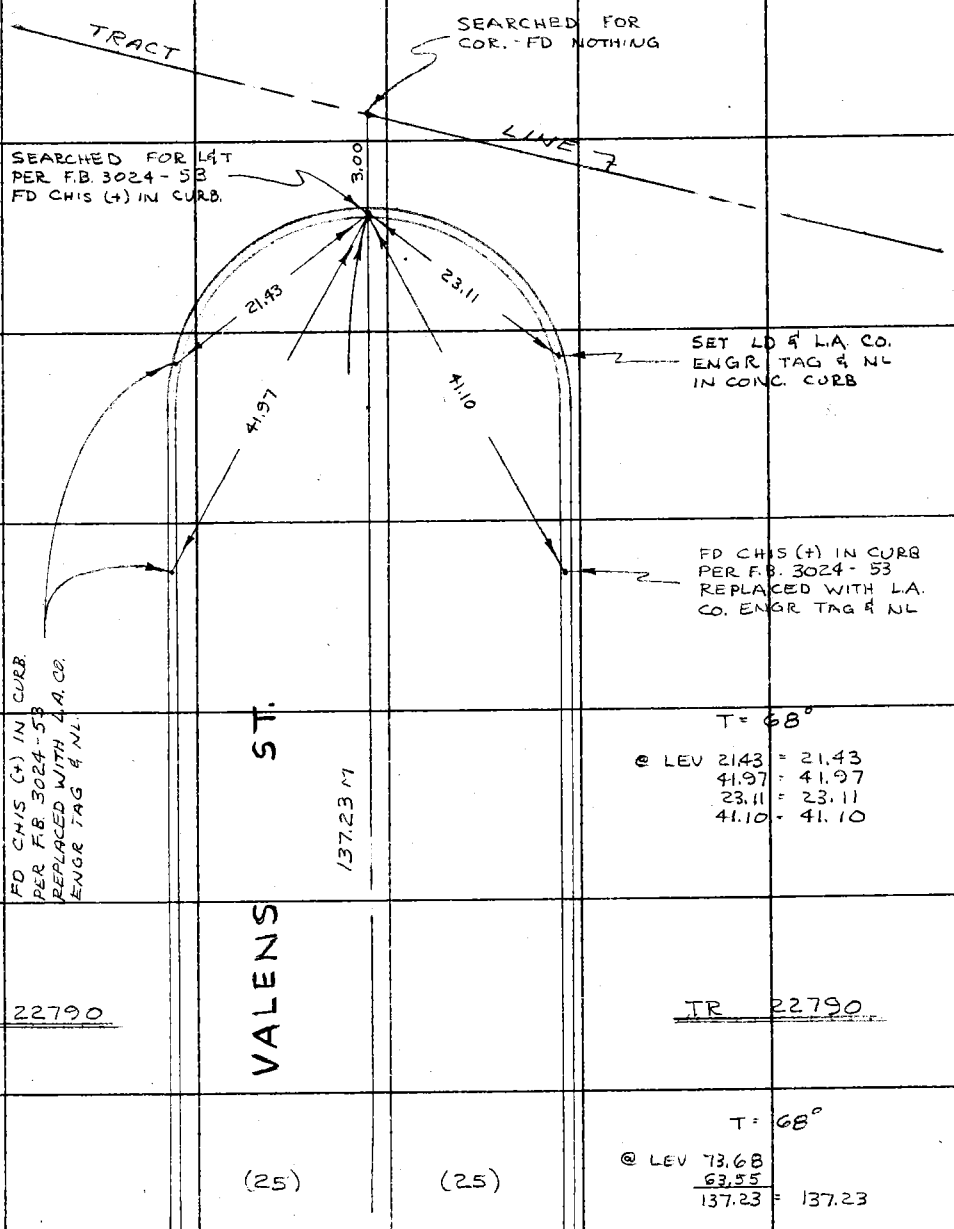

CONT. TOP PG. 224

Note: Any Additions or Changes on This Sheet Must be Made or Circled in Red Ink With Date and Name of Person Making Change.

Do not extend this side of this line.

PLEASE RETURN TO
COUNTY OF LOS ANGELES
DEPARTMENT OF COUNTY ENGINEER
403 LOS ANGELES COUNTY ENGINEERING BLDG.

78F309S CE#310 3-68

F. B. 2730 PG. 226

MANHOLE AT LEDFORD ST.
& DALEWOOD ST.

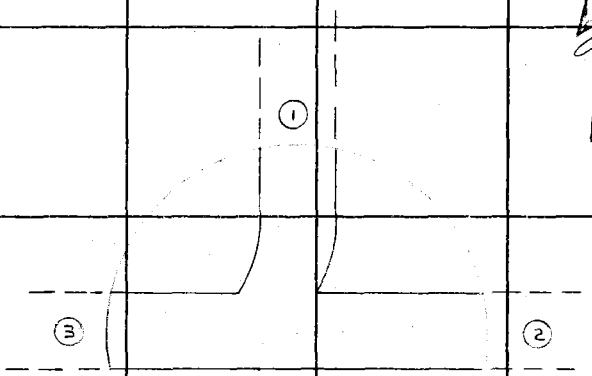

DISTANCES ARE MEASURED FROM RIM OF M.H.

1 =	5.86 (TOP) 6.53 (INV)	=	8"	See Pg 231
2 =	5.94 (TOP) 6.61 (INV)	=	8"	
3 =	5.97 (TOP) 6.64 (INV)	=	8"	

STA	B.S.	H.I.	F.S.	ELEV.
AY-4	4.76	300.25		295.49
RIM			4.70	295.55

PLEASE RETURN TO
COUNTY OF LOS ANGELES
DEPARTMENT OF COUNTY ENGINEER
403 LOS ANGELES COUNTY ENGINEERING BLDG.

Do not extend this side of this line.

Note: Any Additions or Changes on This Sheet Must be Made or Circled in Red Ink With Date and Name of Person Making Change.

NOTES RED. JOB NO. 0301.02 SURVEY OF VALENS ST.

DATE SURVEY BY M.R. NEVAREZ

NOTES CHKD. NOTES BY R.M.C. DATE DEC 74

DATE INDEXED G.D. BAILEY DATE DEC 10 1974

F. B. 2730 Pg. 227

DESCRIPTION	ADJ. ELEV.	3RD RUN	2ND RUN	DIFF.	1ST RUN	B.M.
VALENS ST						
BENCH LEVELS FOR C.I. 2579.14						
J.N. 0301.02						
			PARTY			
			NEVAREZ			
			COCKERHAM			
			LUND			
			SCHERB			

NOTE: ANY ADDITIONS OR CHANGES ON THIS SHEET MUST BE MADE OR CIRCLED IN RED INK, WITH DATE AND NAME OF PERSON MAKING CHANGE.

Do not extend notes this side of this line

PLEASE RETURN TO
LOS ANGELES COUNTY ENGINEER
900 LOS ANGELES COUNTY ENGINEERING BLDG.

765420 S & E-353 9-55

76S420 S & E-353 9-55

PLEASE RETURN TO
LOS ANGELES COUNTY ENGINEER
700 LOS ANGELES COUNTY ENGINEERING BLDG.

NOTE: ANY ADDITIONS OR CHANGES ON THIS SHEET MUST BE MADE OR CIRCLED IN RED INK, WITH DATE AND NAME OF PERSON MAKING CHANGE.

Do not extend notes this side of this line

JOB NO. 0301.02 SURVEY OF VALENS ST NOTES RED.
SURVEY BY M.R. NEVAREZ DATE
NOTES BY R.M.C. DATE DEC 74 NOTES CHKD. SSS
INDEXED G.D. BAILEY DATE DEC 10 1974 DATE 12/11/74

B.M.	1ST RUN	DIFF.	2ND RUN	3RD RUN	ADJ. ELEV.	DESCRIPTION
AY3	293.855				293.855	FD. BM AY #3 ELEV. 293.855 F.B. 2730-9
+	5.431		5.482			SYRACUSE AVE. & HENSEL ST., S.E.
π	299.286	+0.993	+0.994			COR., BT. SPK. IN Cb. 1' S. OF S. C.R.
−	4.438		4.488			
T.P.	294.848					SQ. HD.
+	5.351		5.295			
π	300.199	+0.648	+0.647			
−	4.703		4.648			
AY 4	295.496					FD. BM. AY #4 ELEV. 295.496' FB 2730-9
+	6.131		6.087			LEDFORD ST. & DALEWOOD ST. (FORMERLY
π	301.627	+1.743	+1.745			MATLOCK AVE), N.W. COR., BT. SPK. IN
−	4.388		4.342			Cb. 1' W. OF W. C.R.
T.P.	297.239					
+	5.827		5.969			
π	303.066	+1.077	+1.076			
−	4.750		4.893			
AY 37	298.316					SET BM. AY #37 ELEV. 298.316
+	4.678		4.826			DALEWOOD ST. & VALENS ST., N'ly Cb.
π	302.994	−0.152	−0.154			OF DALEWOOD ST., 2' S'ly OF PROD. OF
−	4.830		4.980			℄ VALENS ST., BT. SPK.
AY 38	298.164					SET B.M. AY #38 ELEV.
+	6.054		5.973			VALENS ST., 1' S'ly OF E'ly ℄ PROD.
π	304.218	+4.225	+4.222			BT. SPK. IN Cb.
−	1.829		1.751			
AY39	302.389					B.M. AY #39 ELEV. 302.389' FB 2730-223
+	1.883		1.999			DALEWOOD ST. & ℄ TRANSMISSION LINE
π	304.272	−4.224	−4.222			EASEMENT, N'ly Cb., FD. LD. & NL.
−	6.107		6.221			
T.P.	298.165					
	(CONT.)					

F.B. 2730 PG. 228

765420 S & E-353 9-55

PLEASE RETURN TO
LOS ANGELES COUNTY ENGINEER
700 LOS ANGELES COUNTY ENGINEERING BLDG.

NOTE: ANY ADDITIONS OR CHANGES ON THIS SHEET MUST BE MADE OR CIRCLED IN RED INK, WITH DATE AND NAME OF PERSON MAKING CHANGE.

Do not extend notes this side of this line

B.M.	1ST RUN	DIFF.	2ND RUN	3RD RUN	ADJ. ELEV.	DESCRIPTION
T.P.	298.165					
+	4.791		4.880			
π	302.956	+0.153	+0.155			
−	4.638		4.725			
T.P.	298.318					
+	4.362		4.300			
π	302.680	−1.525	−1.524			
−	5.887		5.824			
T.P.	296.793					
+	4.245		4.283			
π	301.038	−1.302	−1.304			
−	5.547		5.587			
AY 4	295.491					B.M. A.Y. # 4 SEE PG. 228 FOR DESC.

NOTES RED. _____ JOB NO. 0301.02 SURVEY OF VALENS ST.
DATE _____ SURVEY BY M.R. NEVAREZ
NOTES CHKD. J.S.S. NOTES BY R.M. COCKERHAM DATE DEC 74
DATE 12/14/74 INDEXED R.D. BAILEY DATE DEC 10 1974

F.B. 2730 PG. 229

F. B. 2730 PG. 230

JOB NO. _____ SURVEY OF _____ NOTES RED. _____

SURVEY BY _____ DATE _____

NOTES BY _____ DATE _____ NOTES CHKD. _____

INDEXED _____ DATE _____ DATE _____

B.M.	1ST RUN	DIFF.	2ND RUN	3RD RUN	ADJ. ELEV.	DESCRIPTION

Do not extend notes this side of this line

PLEASE RETURN TO
LOS ANGELES COUNTY ENGINEER
700 LOS ANGELES COUNTY ENGINEERING BLDG.

NOTE: ANY ADDITIONS OR CHANGES ON THIS SHEET MUST BE MADE OR CIRCLED IN RED INK, WITH DATE AND NAME OF PERSON MAKING CHANGE.

708430 S & E-383 9-55

76-L-298 CE 307 8-70

PLEASE RETURN TO
LOS ANGELES COUNTY ENGINEER
403 LOS ANGELES COUNTY ENGINEERING BLDG.

NOTE: ANY ADDITIONS OR CHANGES ON THIS SHEET MUST BE MADE OR CIRCLED IN RED INK, WITH DATE AND NAME OF PERSON MAKING CHANGE.

Do not extend notes this side of this line.

STATION	B. S.	H. I.	F. S.	ELEV.	DALEWOOD ST.
(Fd) AY-4	4.76	300.25		295.49	BM. A.Y.-4 Elev. 295.485 F.B. 2730-9 Ledford St. & Dalewood St. (formerly Matlock Ave.), N.W. Cor., Bt. Spk. in Cb. 1' W. of W.C.R.
M.H. 1+05.08			4.70	295.55	M.H. rim
			11.31	288.94	Invert E. inlet
			11.23	289.02	Invert N. inlet
			11.34	288.91	Invert W. outlet
(Fd) AY-4			4.76	295.49	BM AY-4 Elev. 295.485 FB 2730-9 See above Desc. this Pg.

	Inlet E.	Inlet N.	Outlet W.
Rod	-4.70	-4.70	-4.70
Meas.	-5.94	-5.86	-5.97
Diam.	-0.67	-0.67	-0.67
	-11.31	-11.23	-11.34

(See Pg 226)

Profile Notes Red ____ Plotted ____ Job No. 25-79/14 Division No. ____
No. ____ Date ____ Date ____ Survey of Valens St.
X-Sec. ____ Notes Chk'd. S.S. Checked ____ Survey by Nevarez Notes Crowe Date 6 Dec. 74
No. ____ Date 12/11/74 Date ____ Map No. ____ Indexed D. BAILEY Date DEC 10 1974

F.B. 2730 Pg. 231

F. B. 2730 Pg. 232

Job No._____ Division No._____ Notes Red_____ Plotted_____ Profile

Survey of_____ Date_____ Date_____ No._____

Survey by_____ Notes_____ Notes Chk'd._____ Checked_____ X-Sec.

Indexed_____ Date_____ Date_____ Date_____ No._____

76-L-298 CE 307 8-70

STATION

PLEASE RETURN TO

LOS ANGELES COUNTY ENGINEER

403 LOS ANGELES COUNTY ENGINEERING BLDG.

NOTE: ANY ADDITIONS OR CHANGES OR [illegible] OR [illegible] AND [illegible]