[illegible]	[illegible]	[illegible] LINE SURVEY	C.L.	[illegible]
"	[illegible]	BENCH LEVELS	B.M'S	52-62
5-64	[illegible]	PALOS VERDES DR N.---CRENSHAW BLVD TO WESTVALE RD.	TOPOG	64-67
"	"	" " " " " " " " "	X-SEC	70-77
"	"	WESTVALE RD---PALOS VERDES DR. N. TO EASTVALE RD	TOPOG	80-86
"	"	" " " " " " " " "	X-SEC	88-113
"	"	EASTVALE RD--WESTVALE RD TO S'LY TR. LINE TR 14114	TOPOG	116-123
"	"	" " " " " " " " " "	X-SEC	126-157
"	"	BOLAN LANE---EASTVALE RD TO END OF ST.	TOPOG	160
"	"	" " " " " " " "	X-SEC	162-164
"	"	S.S. R/W----WESTVALE RD TO END OF R/W AT LOT #36	TOPOG	166-169
"	"	" " " " " " " " " " "	X-SEC	172-177

Mcdofthred Nov. 85

Survey of _____ JN _____ Tape _____ Std _____ °F
Surveyed by _____
Notes _____ Date _____
Indexed _____

F. B. _____ PG. _____

F. B._____ PG_____

Making Change.

Do not extend this side of this line.

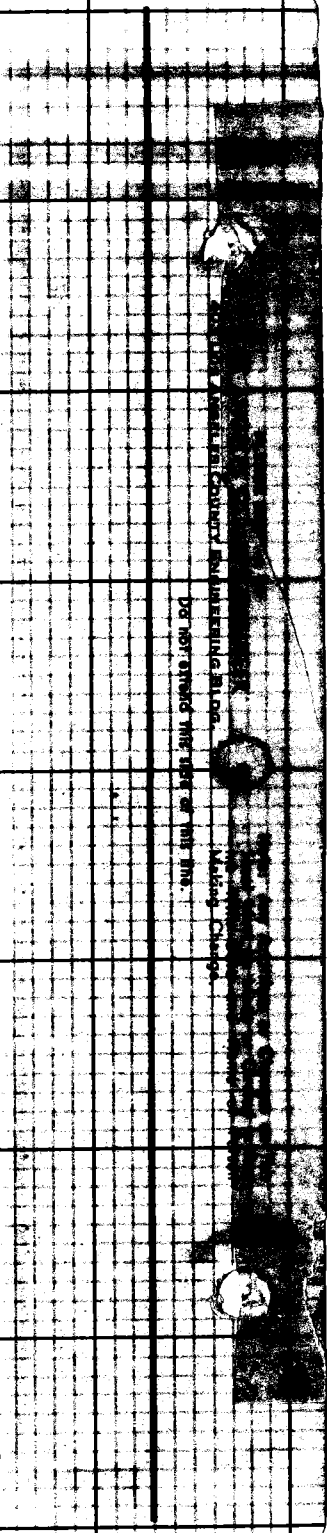

Notes Ck'd by M. OSHITA	Survey of C. I. 2291.14
Map No.	JN 0303.00 Tape 0231 Std 68
Office Work	Surveyed by W. A. RICHARDS
Checked	Notes W. A. R. Date 3-10-64
Date	Indexed E. J. GALLI MAY 29 64

F. B. 2732 Pg. 7

J. N. 0303.00

CENTER LINE SURVEYS

FOR

C. I. 2291.14

EASTVALE ROAD AND OTHER R/W

BENCH LELELS - - - - - -	F.B. 2732:	51-62
TOPOGRAPHY & CROSS-SECTIONS - -	" "	63-178

RICHARDS
OCHSNER
TURRILL
SIEMANN

Note: Any Additions or Changes on This Sheet Must be Made or Circled in Red Ink With Date and Name of Person Making Change.

Do not extend notes this side of this line.

RETURN TO
LOS ANGELES COUNTY ENGINEER
900 LOS ANGELES COUNTY ENGINEERING BLDG.

76809S CE #247—7-55

F. B. _____ PG. _____



LOS ANGELES COUNTY ENGINEE
700 LOS ANGELES COUNTY ENGINEERIN BLDG.

not extend not his side of

Sheet
Ink V
Makin

Made
and

Circ d in Red
ame of Person

76E309S C.E. #310 -62

Notes Ck'd by M. OSHITA	Survey of C.I. 2291.14
Map No.	JN 2303.00 Tape 0231 Std 68 of
Office Work	Surveyed by W. A. RICHARDS
Checked	Notes W. A. R. Date 3-10-64
Date	Indexed E. J. GALLY

F.B. 2732 PG. 9

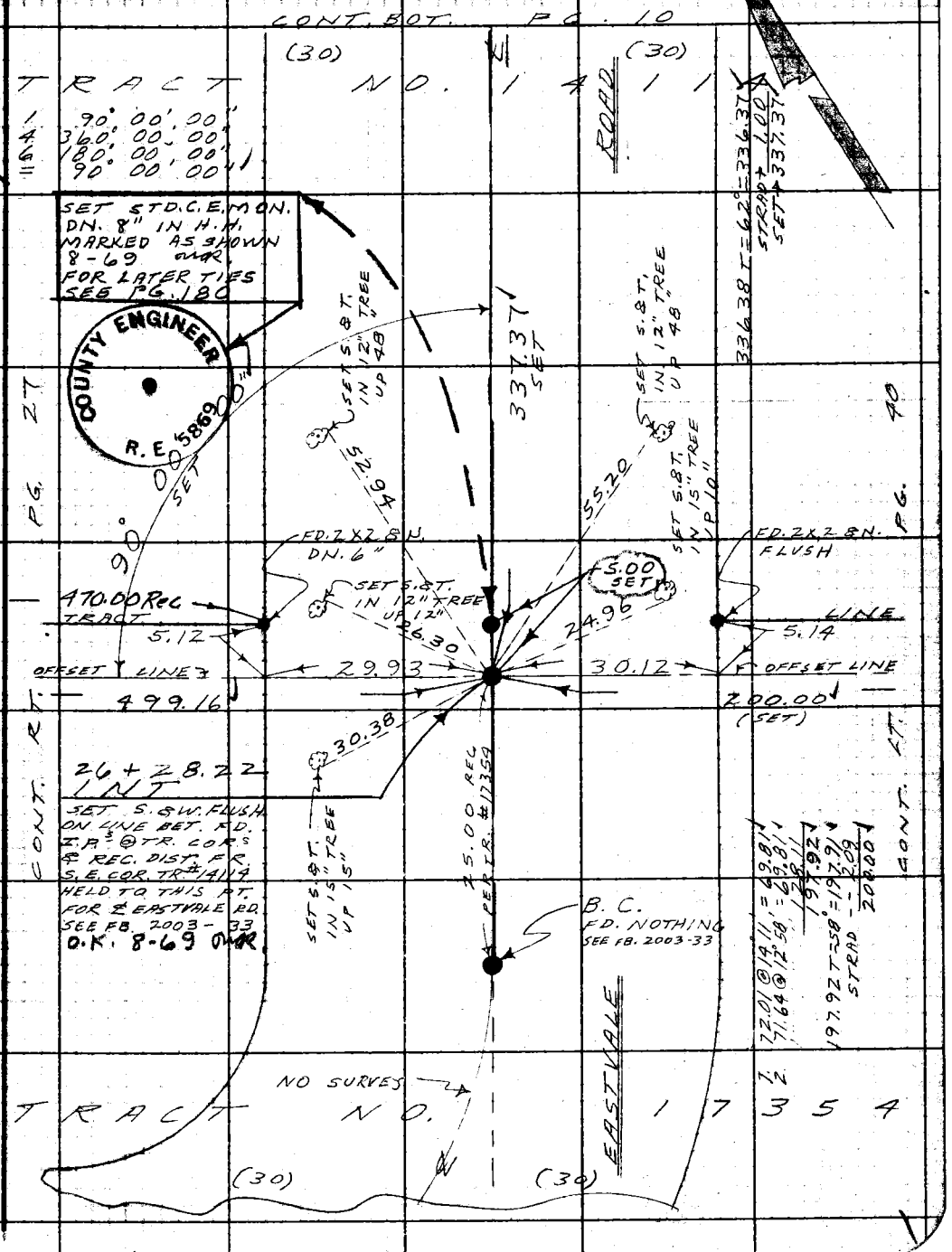

W.S. 27, D-3

Note: Any Additions or Changes on This Sheet Must be Made or Circled in Red Ink With Date and Name of Person Making Change.

Do not extend notes this side of this line.

RETURN TO
LOS ANGELES COUNTY ENGINEER
100 LOS ANGELES COUNTY ENGINEERING BLDG.

768095 CE #247—7-53

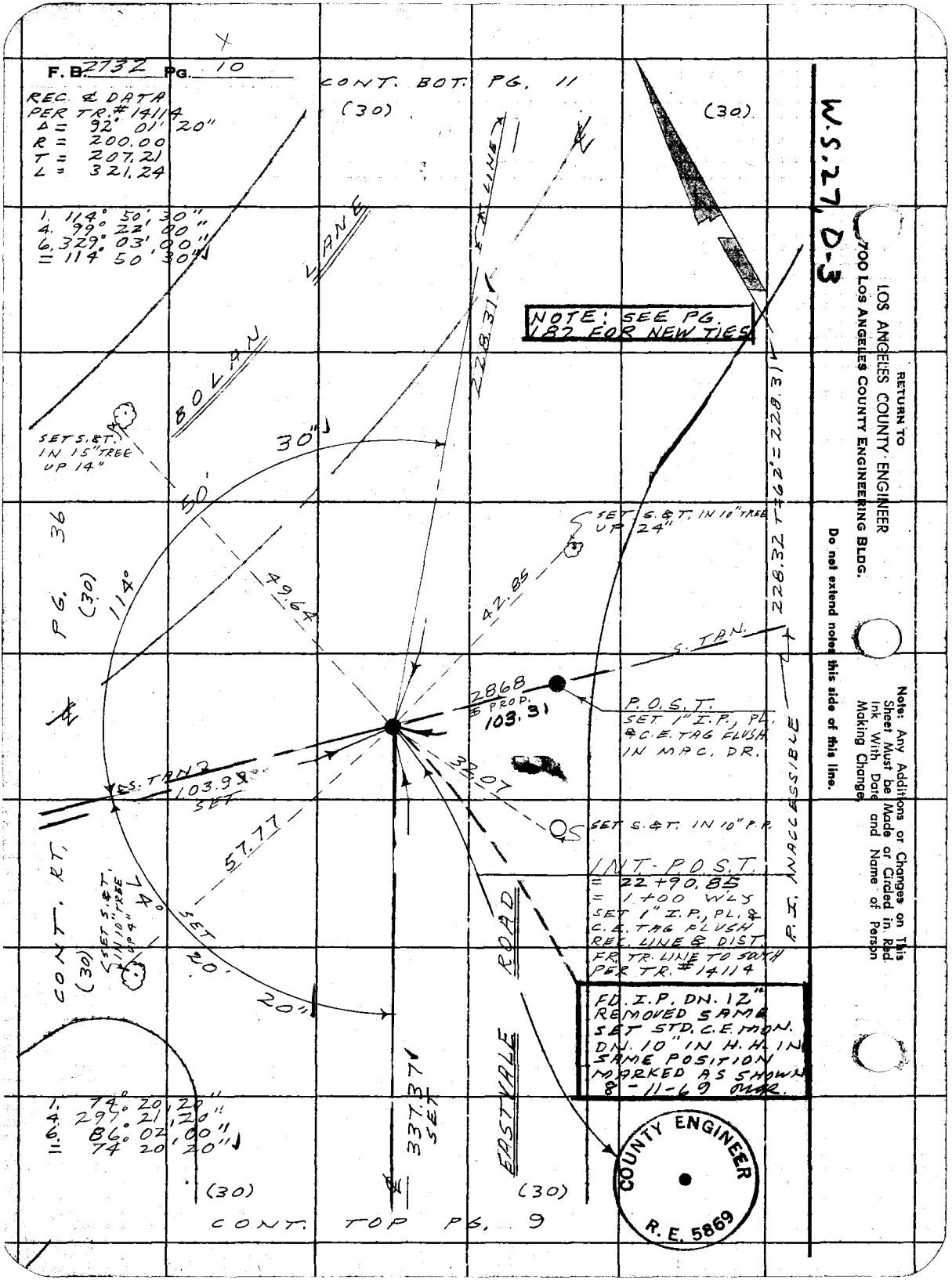
F. B. 2732 PG. 10
CONT. BOT. PG. 11
REC. ℄ DATA
PER TR. # 14114
Δ = 92° 01' 20"
R = 200.00
T = 207.21
L = 321.24
1. 114° 50' 30"
4. 99° 22' 00"
6. 329° 03' 00"
= 114° 50' 30"
(30)
(30)
BOLAN LANE
℄ LINE
228.31
NOTE: SEE PG. 182 FOR NEW TIES
SET S.&T. IN 15" TREE UP 14"
30"
50'
SET S.&T. IN 10" TREE UP 24"
228.32 T = 62° = 228.31
PG. 36
(30)
114°
49.64
42.85
S. TAN.
2868
℄ PROP.
103.31
P.O.S.T.
SET 1" I.P., PL. & C.E. TAG FLUSH IN MAC. DR.
P.I. INACCESSIBLE
S. TAN.
103.99
SET
32.07
SET S.&T. IN 10" P.P.
57.77
INT. P.O.S.T.
= 22+90.85
= 1+00 WLS
SET 1" I.P., PL. & C.E. TAG FLUSH
REC. LINE & DIST. FR. TR. LINE TO SOUTH PER TR. # 14114
CONT. RT.
(30)
SET S.&T. IN 10" TREE UP 4"
4°
SET
20'
20"
EASTVALE ROAD
FD. I.P. DN. 12" REMOVED SAME SET STD. C.E. MON. DN. 10" IN H.H. IN SAME POSITION MARKED AS SHOWN 8-11-69 MAR.
1. 74° 20' 20"
4. 297° 21' 20"
6. 86° 02' 00"
= 74° 20' 20"
337.37
SET
(30)
(30)
CONT. TOP PG. 9
COUNTY ENGINEER
R. E. 5869
W.S. 27, D-3
RETURN TO
LOS ANGELES COUNTY ENGINEER
700 LOS ANGELES COUNTY ENGINEERING BLDG.
Do not extend notes this side of this line.
Note: Any Additions or Changes on This Sheet Must be Made or Circled in Red Ink With Date and Name of Person Making Change.

Notes Ck'd by M. OSHITA	Survey of C.I. 2291.14
Map No.	Surveyed by W. A. RICHARDS
Office Work	Notes W.A.R. Date 4-64
Checked	Indexed [illegible] J. GALLI
Date	

F. B. 2732 PG. 11

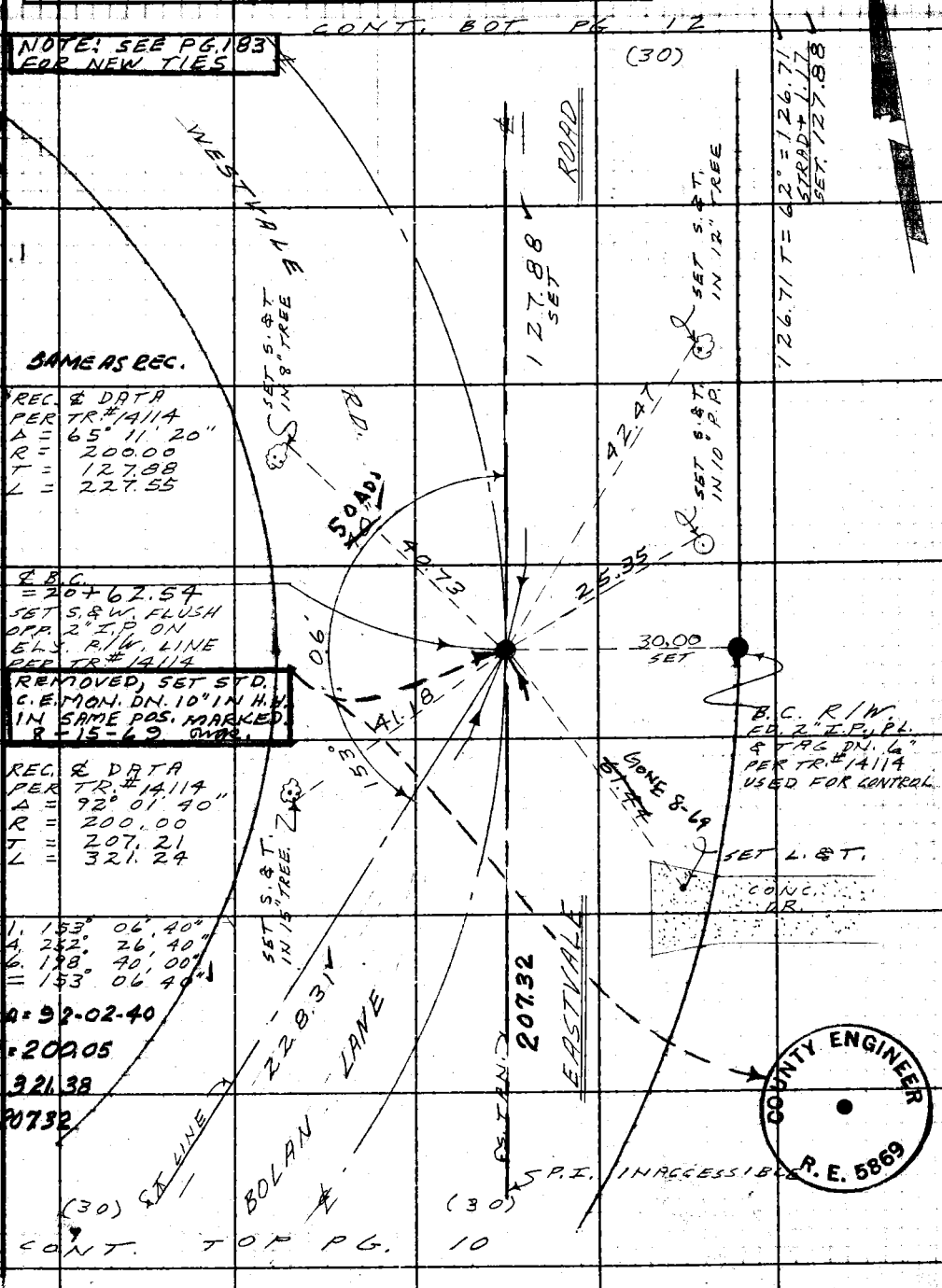

Note: Any Additions or Changes on This Sheet Must be Made or Circled in Red Ink With Date and Name of Person Making Change.

Do not extend notes this side of this line.

RETURN TO LOS ANGELES COUNTY ENGINEER 900 LOS ANGELES COUNTY ENGINEERING BLDG.

763098 CE #247—7-53

F. B. 2732 PG. 12

1. 65° 11' 20"
4. 260° 45' 20"
6. 31° 08' 00"
= 65° 11' 20"

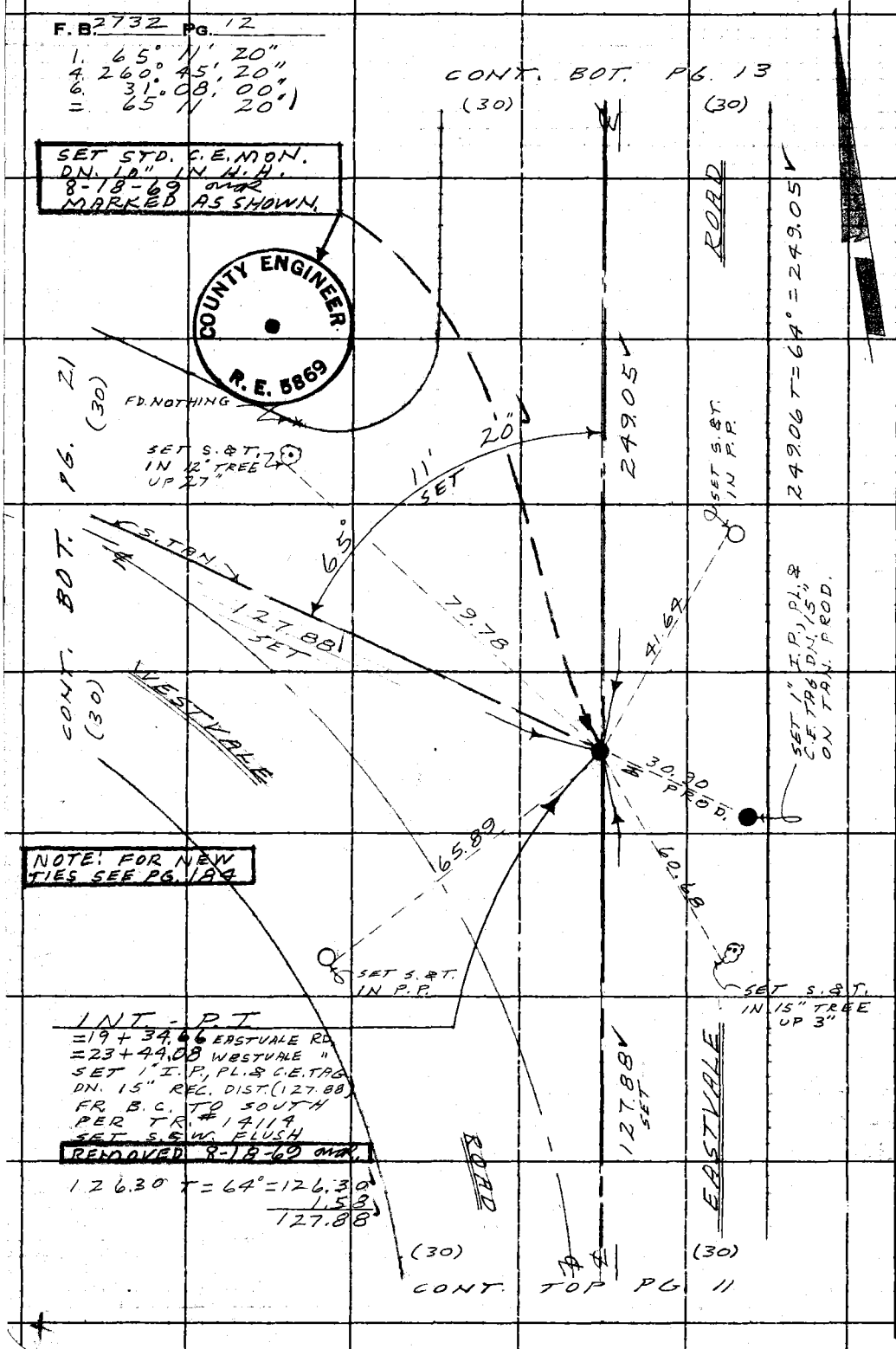

RETURN TO
LOS ANGELES COUNTY ENGINEER
700 LOS ANGELES COUNTY ENGINEERING BLDG.

Do not extend notes this side of this line.

Note: Any Additions or Changes on This Sheet Must be Made or Circled in Red. Ink With Date and Name of Person Making Change.

Notes Ck'd by M. OSHITA
Map No.
Office Work
Checked
Date

Survey of C.O. 2-29-14
Tape 27 Pm 164
Surveyed by W. A. RICHARDS
Notes W.A.R. Date 4-64
Indexed R. J. GARY

F. B 2732 Pg. 13
1. 164° 11' 40"
4. 296° 46' 40"
6. 265° 10' 00"
= 164° 11' 40"

CONT. BOTT. PG. 14

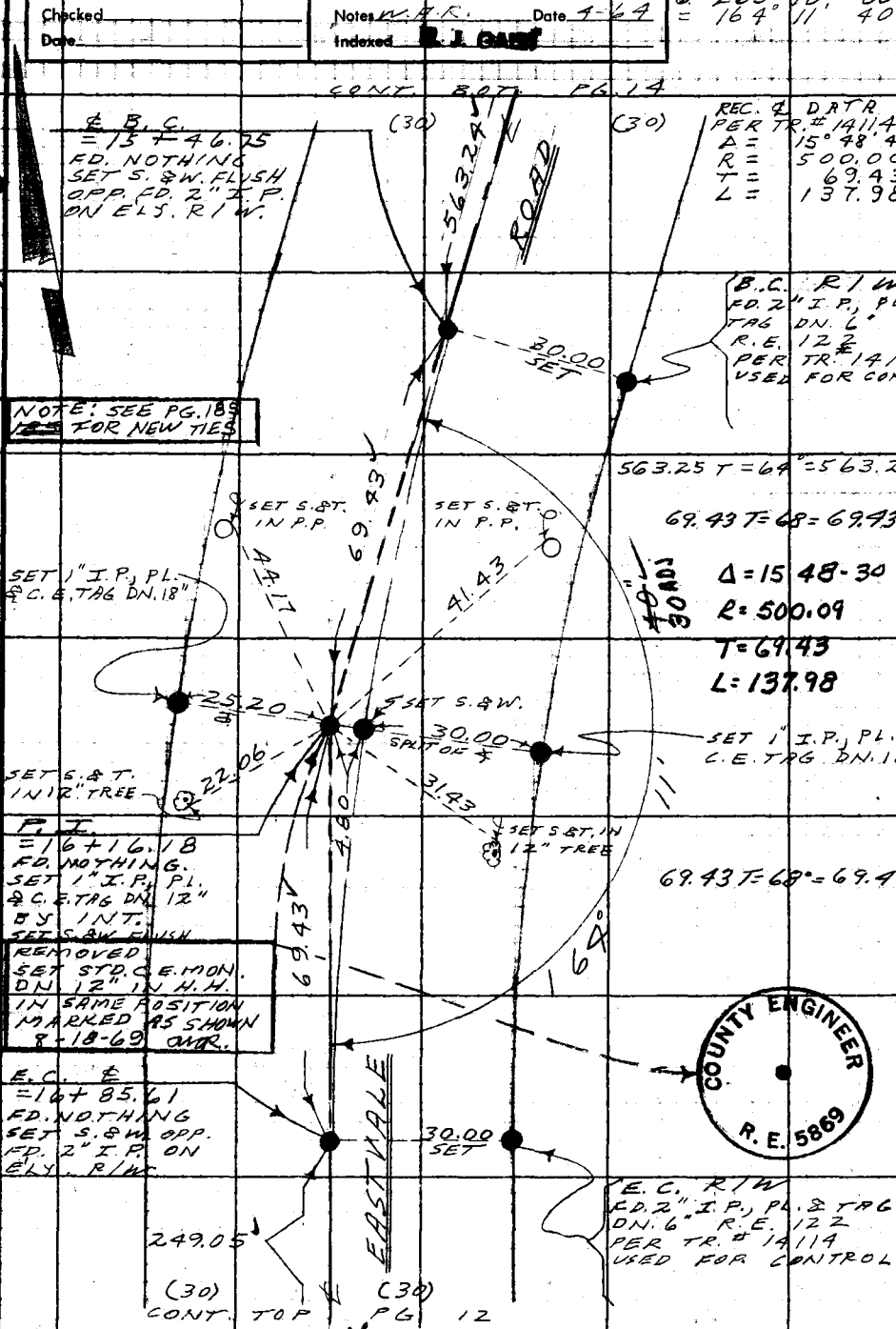

W.S. 27, D-3

Note: Any Additions or Changes on This Sheet Must be Made or Circled in Red Ink With Date and Name of Person Making Change.

Do not extend notes this side of this line.

RETURN TO
LOS ANGELES COUNTY ENGINEER
DO LOS ANGELES COUNTY ENGINEERING BLDG.

763098 CE #247—7-59

F.B. 2732 PG. 14

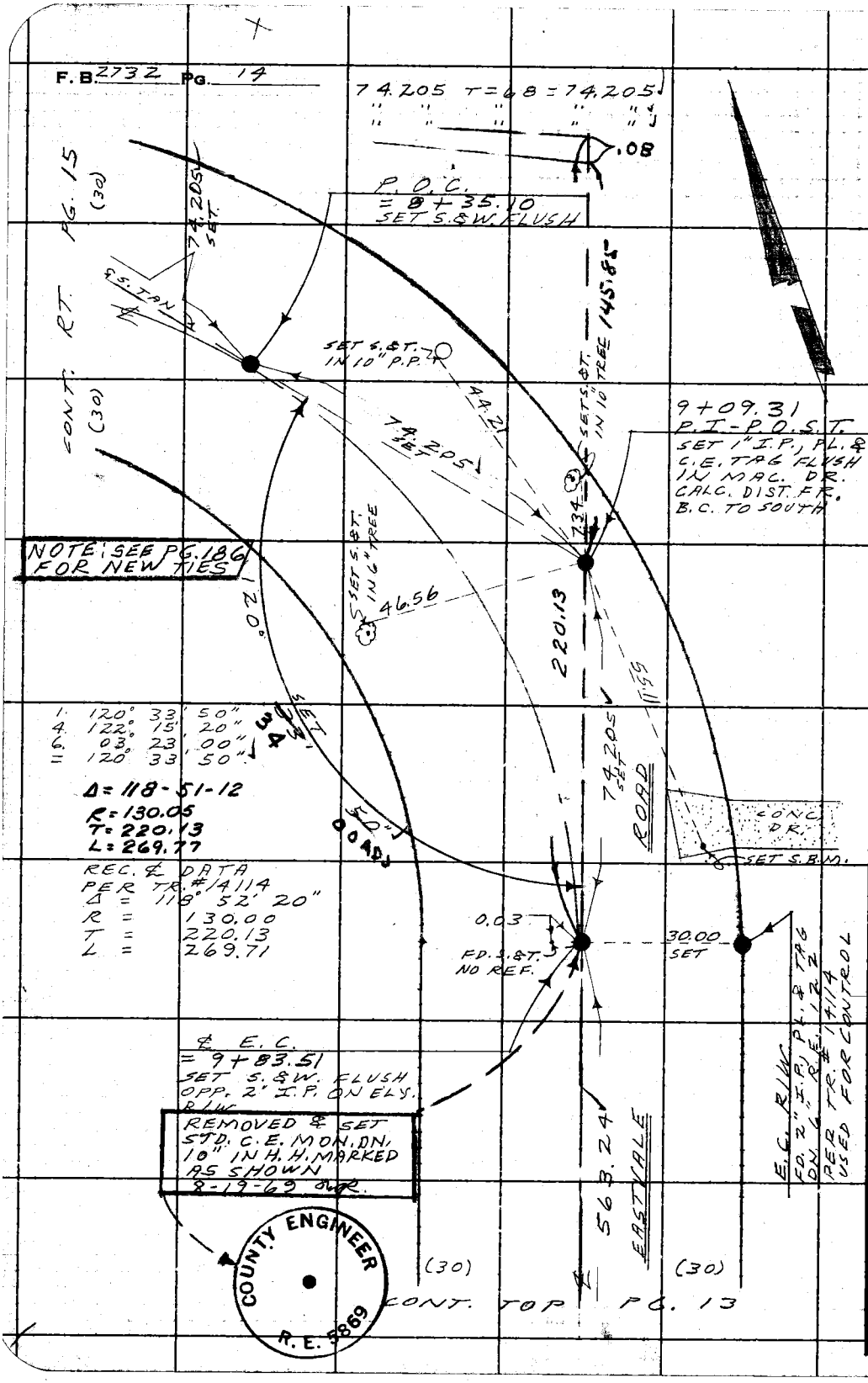

W.S. 27, D-3

RETURN TO
LOS ANGELES COUNTY ENGINEER
700 LOS ANGELES COUNTY ENGINEERING BLDG.

Do not extend notes this side of this line.

Note: Any Additions or Changes on This Sheet Must be Made or Circled in Red Ink With Date and Name of Person Making Change.

Notes Ck'd by M. OSHITA
Map No.
Office Work
Checked
Date

Survey of C.I. 2291.14
JN 69800 Tape 225 / Std 69 of
Surveyed by W. A. RICHARDS
Notes W. A. R. Date 4-64
Indexed E. J. GALM

F. B. 2772 Pg. 15

1,	120°	35'	20"
4	122°	21'	00"
6	03°	31'	30"
=	120°	35'	75

74.205 T=68°=74.205
183.98 T=66°=183.98

NOTE: SEE PG. 187 FOR NEW TIES

W.S. 27, D-3

Notes: Any Additions or Changes on This Sheet Must be Made as Circled in Red Ink, With Date and Name of Person Making Change.

Do not extend notes this side of this line.

RETURN TO
LOS ANGELES COUNTY ENGINEER
900 LOS ANGELES COUNTY ENGINEERING BLDG.

7 + 60.90
P.T. - P.O.S.T.
SET 1" I.P., PL. & C.E. TAG FLUSH IN MAC. SHLDR.
CALC. DIST. FR. P.O.C. TO S.E.
REMOVED 8-19-69 OMR

GONE 12/64 DN
FD. 1" I.P. FLUSH USED CTR.

P.O.S.T.
SET 1" I.P. PL. & C.E. TAG FLUSH IN MAC.
8-19-69 OMR

SET S. & T. IN P.P.

SET S. & T. IN 15" TREE

PG. 16

(30)

29.77

.05

.07

.03

183.95
183.98

74.78
74.205
SET

19.78

6.27

146.45

.05

S. TAN. 8

EASTVALE

RT. ℄

CONT.

(30)

77.48

37.98

SET S. & T. IN 15" TREE

74.205
SET

(30)

PG. 14

47.42

ROAD

SET S. & T. IN P.P.

B.C. ℄
=6+86.69
SET S. & W. FLUSH
CALC. DIST. FR. P.O.S.T. TO EAST
REMOVED
8-19-69 OMR

20°

35'

SET S. & T. IN 12" TREE

75'
25 ADJ

(30)

CONT. LT.

B.C.
SET STD. C.E. MON. DH. 10" IN H.H. MARKED AS SHOWN
8-19-69 OMR

REC. & DATA
PER TR. # 14114

Δ = 118° 52' 20"
R = 130.00
T = 220.13
L = 269.71

Δ = 118-51-12
R = 130.05
T = 220.13
L = 269.77

COUNTY ENGINEER
R. E. 5869

763088 CE #247—7-53

F. B. 2732 Pg. 16

REC. & DATA
PER TR. # 14114
Δ = 112° 18' 00"
R = 100.00
T = 149.10
L = 196.00

1. 123° 50' 00"
4. 135° 20' 00"
6. 23° 00' 00"
= 123° 50' 00"

Δ = 112-19-37
R = 99.89
T = 149.01
L = 195.83

W.S. 27, D-3

RETURN TO
LOS ANGELES COUNTY ENGINEER
700 LOS ANGELES COUNTY ENGINEERING BLDG.

Do not extend notes this side of this line.

Note: Any Additions or Changes on This Sheet Must be Made or Circled in Red Ink. With Date and Name of Person Making Change

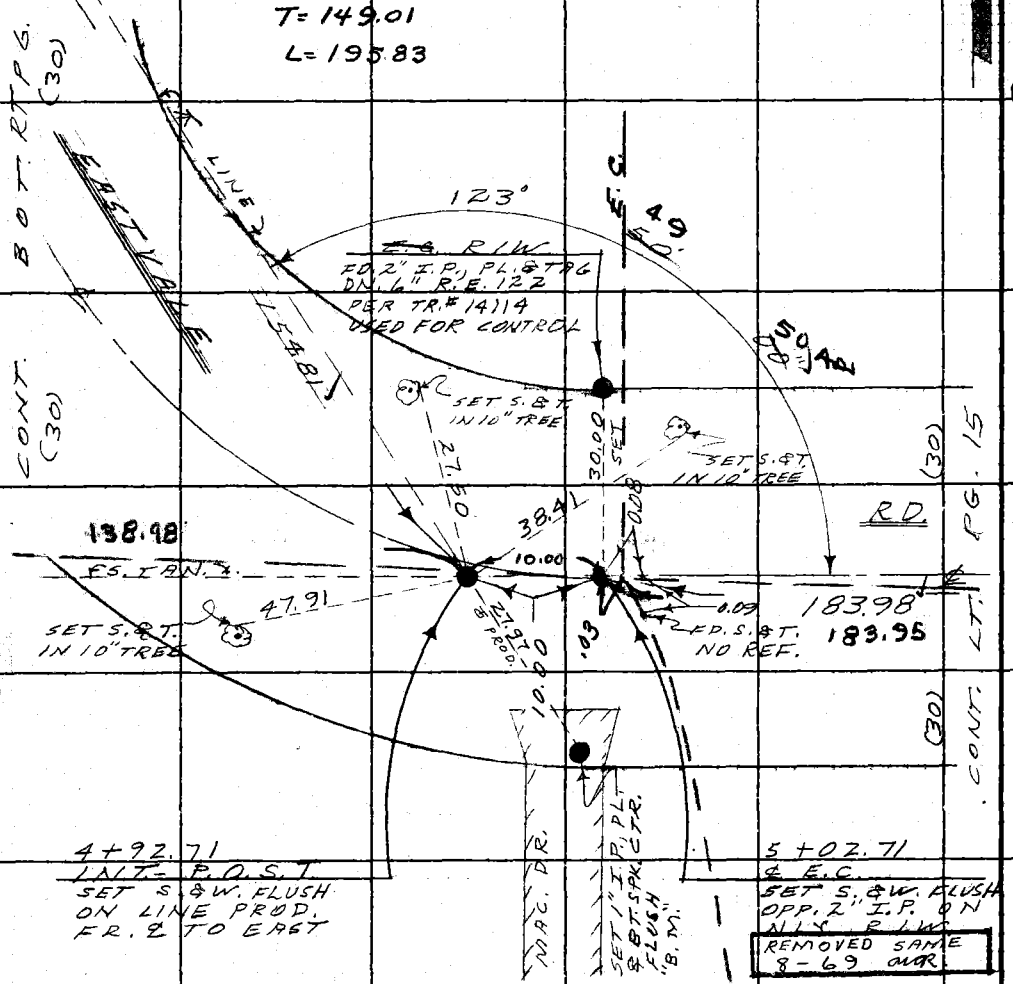

Notes Ck'd by M. OSHITA	Survey of C.I. 2291.14	F. B 2732 PG. 17
Map No.	IN 0303.00 Tape 0231 Std. 68 °F	1 123° 51' 30"
Office Work	Surveyed by W. A. RICHARDS	4 135° 26' 00"
Checked	Notes W. A. R. Date 4-64	6 23° 09' 00"
Date	Indexed E. J. GALLI	= 123° 51' 30" ✓

W.S. 27, D-3

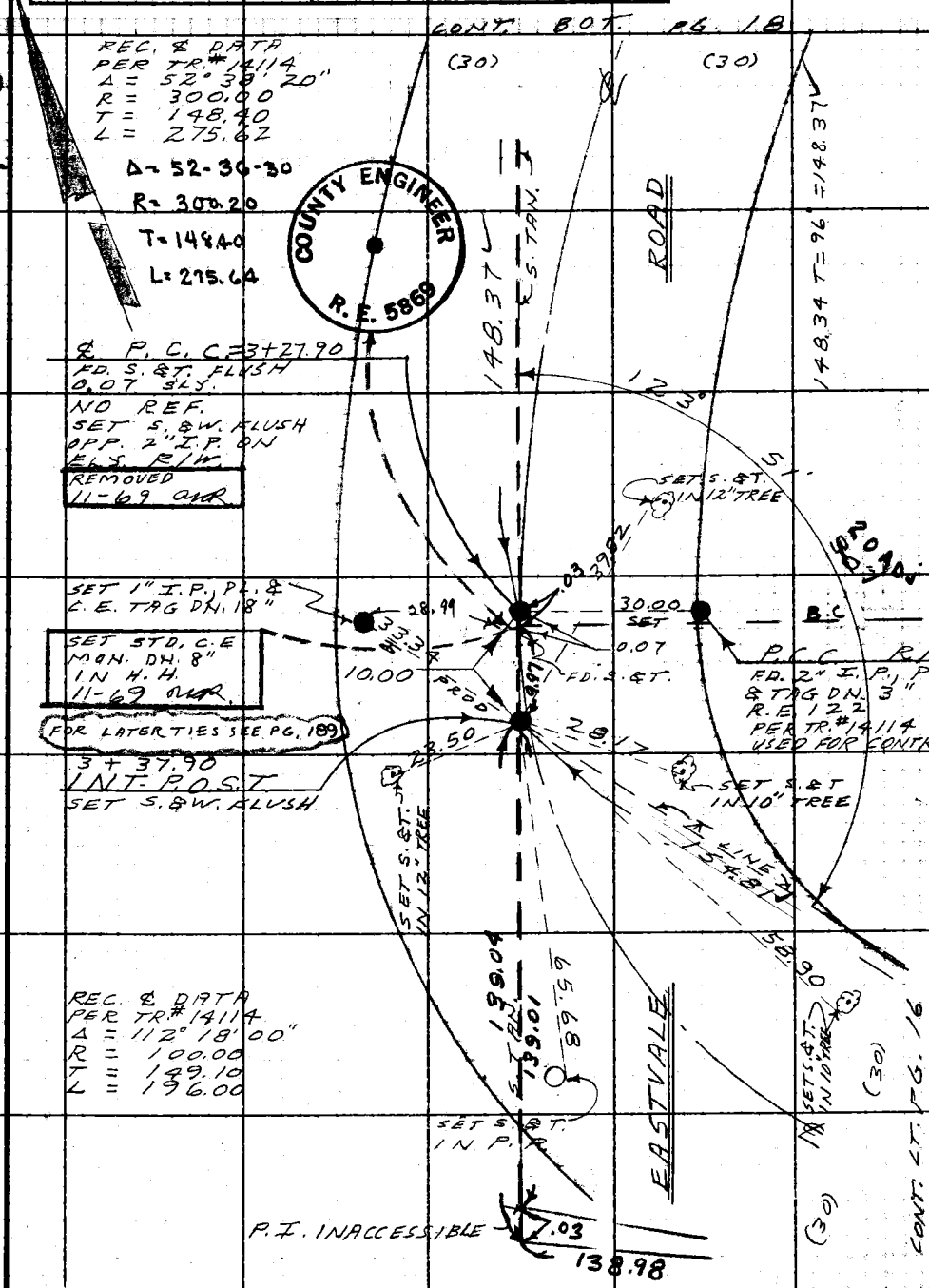

Notes: Any Additions or Changes on This Sheet Must be Made or Circled in Red Ink With Date and Name of Person Making Change.

Do not extend notes this side of this line.

RETURN TO
LOS ANGELES COUNTY ENGINEER
900 LOS ANGELES COUNTY ENGINEERING BLDG.

768098 CE #247—7-53

F. B. 2732 PG. 18

77.25 T = 96° = 77.26
STRAD. 2.27
79.53

1. 127° 23' 40"
4. 149° 34' 40"
6. 44° 22' 00"
= 127° 23' 40"

W.S. 27, D-3

PG. 19

RETURN TO
LOS ANGELES COUNTY ENGINEER
700 LOS ANGELES COUNTY ENGINEERING BLDG.

Do not extend notes this side of this line.

Note: Any Additions or Changes on This Sheet Must be Made or Circled in Red Ink With Date and Name of Person Making Change.

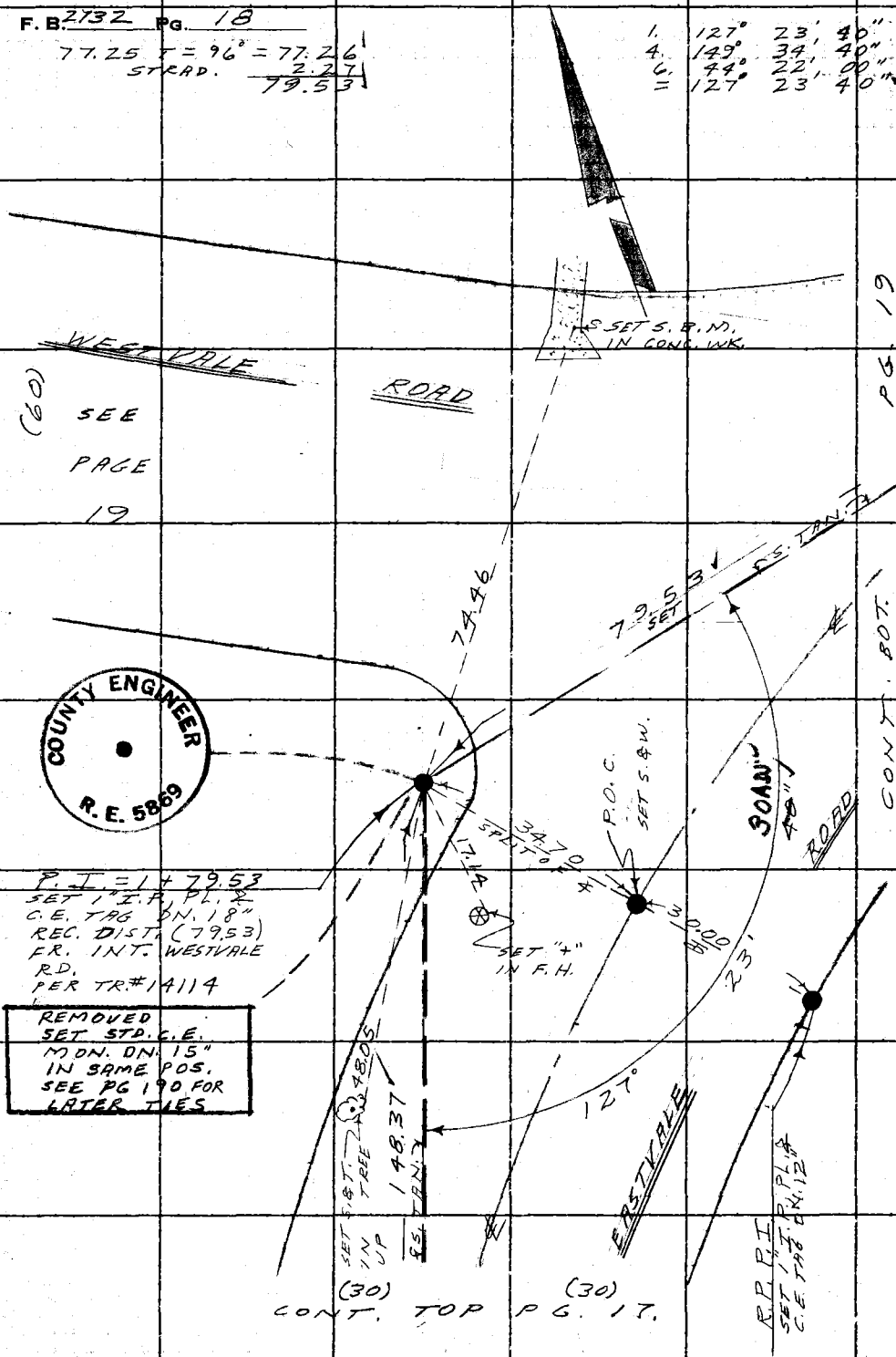

Notes Ck'd by M. OSHITA
Map No.
Office Work
Checked
Date

Survey of C.I. 229114
IN 80300 Tape 231 Sht 68 of
Surveyed by W. A. RICHARDS
Notes W. A. R. Date 4-64
Indexed E. J. GALM

F.B. 2732 PG. 19

CONT. RT. PG. 20

W.S. 27, D-3

1. 141° 59' 40"
4. 207° 58' 40"
6. 131° 58' 00"
11. 141° 59' 40"

67.99 T=62°=67.99
STRAD - 0.88
68.87
189.98 T=62°=189.97
68.87 T=68°=68.87

SET STD. C.E. MON.
DN. 8" IN H.H.
11-69 mar.
SEE PGS 191
& 192 FOR LATER
TIES

(30) ROAD (30)

B.C.
=2+89.97
FD. NOTHING
SET S.&W. FLUSH
REC. TAN. DIST.
(68.87) FR. P.I.
PER TR #14114
REMOVED 8-69 mar.

189.97

30.12

0.16

FD. 2" I.P., PL. &
TAG DN. 10"
R.E. 122
PER TR #14114
" RD. FB. 313-92
(DISTURBED BY F.P.)

SET 1" I.P., PL. &
C.E. TAG DN. 18"

SET S.&T.
IN 12" TREE
UP 18"

68.87
SET

P.T. - P.O.S.T.
= 3+58.84
FD. NOTHING
SET S.&W. FLUSH
REC. TAN. DIST.
(68.87) FROM B.C.
TO R.W.
PER TR #14114
=1+00 ea R.W.
SEE PG. 191 FOR
C.E. MON. & NEW
TIES 8-69 mar.

37.90

SET S.&T. IN
F.P. - UP 15"

65.33

SET S.&T.
IN 8" TREE
UP 8"

E.C. R/W
FD. 2" I.P., PL. & TAG
DN. 6" R.E. 122
PER TR #14114

59'

141°

SET S.&W.
IN CONC. INK

COUNTY ENGINEER
R.E. 5869

68.87
SET

68.87
SET

79.53
SET

WESTVALE

80.13
80.13 (30)

E.C. 7+27.71
SET S.&W. FLUSH
OPPOS. P.O.N.
R.W.
11-69 mar.

EASTVALE

ROAD

(30) (30)

CONT. RT. PG. 18

CONT. RT. PG. 26

Notes: Any Additions or Changes on This Sheet Must Be Made or Circled in Red Ink With Date and Name of Person Making Change.

Do not extend notes this side of this line.

RETURN TO
LOS ANGELES COUNTY ENGINEER
00 LOS ANGELES COUNTY ENGINEERING BLDG.

765098 CE #247—7-53

RETURN TO
LOS ANGELES COUNTY ENGINEER
700 LOS ANGELES COUNTY ENGINEERING BLDG.

Note: Any Additions or Changes on This Sheet Must be Made or Circled in Red Ink With Date and Name of Person Making Change.

Do not extend notes this side of this line.

W.S. 27, D-3

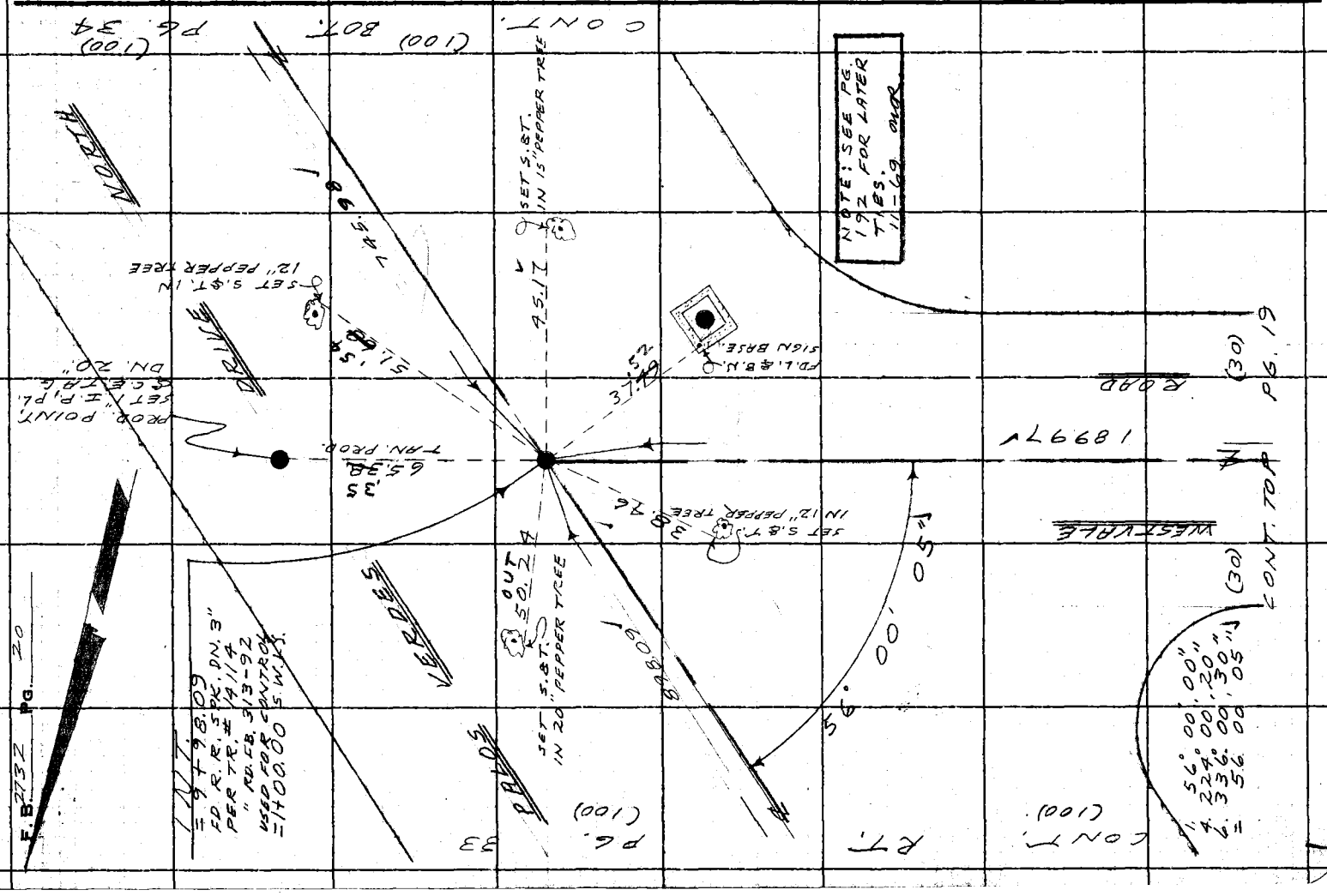

WESTVALE & S'S. R/W

Notes Ck'd by M. OSHITA	Survey of C.I. 229114	F. B. 2732 Pg. 21
Map No.	IN 0303.00 Tape 0231 Std 68 °F	
Office Work	Surveyed by W. A. RICHARDS	
Checked	Notes W.A.R. Date 4-64	
Date	Indexed C. J. GALE	

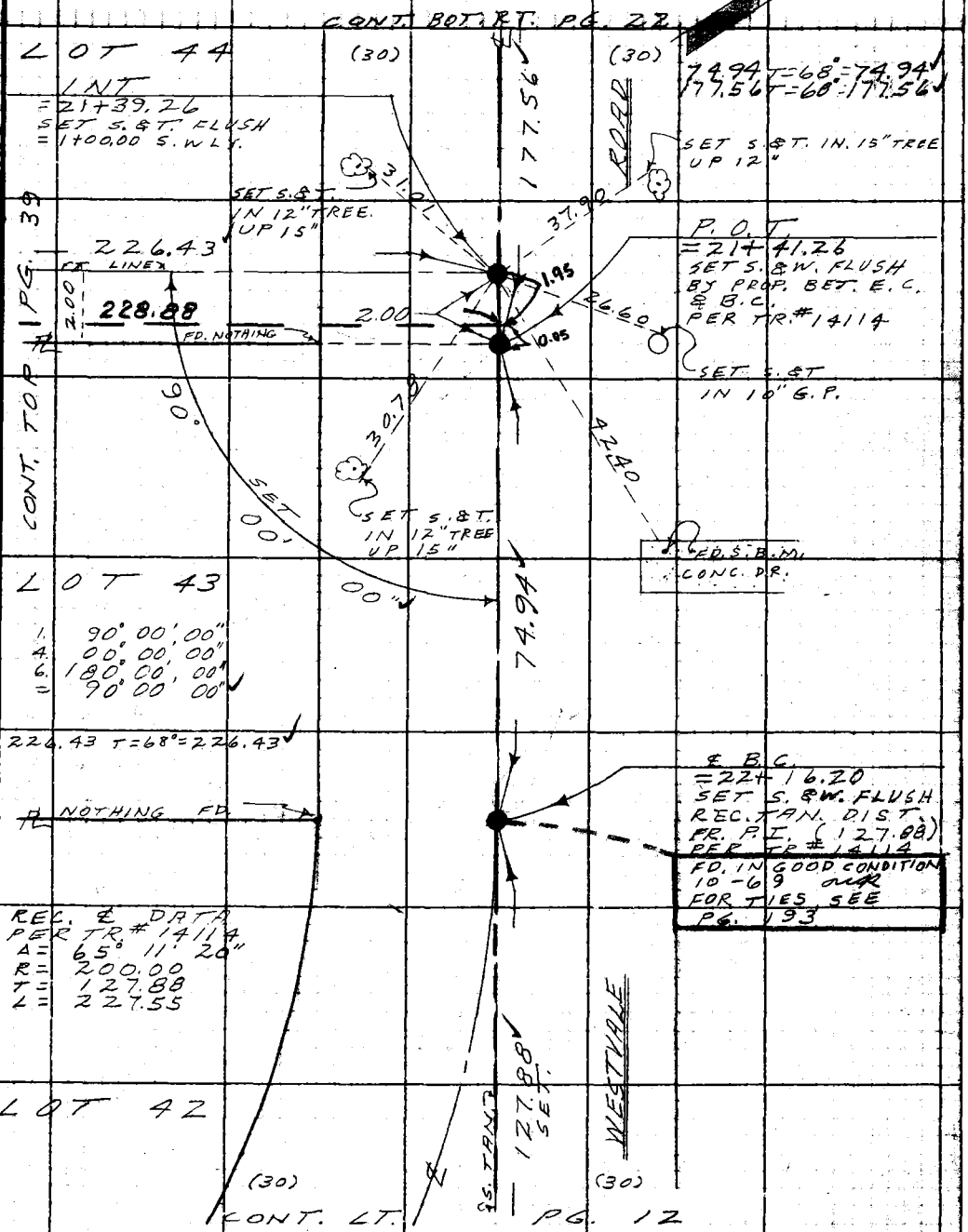

W.S. 27, D-3

Note: Any Additions or Changes on This Sheet Must be Made or Circled in Red Ink With Date and Name of Person Making Change.

Do not extend notes this side of this line.

RETURN TO
LOS ANGELES COUNTY ENGINEER
1100 LOS ANGELES COUNTY ENGINEERING BLDG.

763095 CE #247—7-53

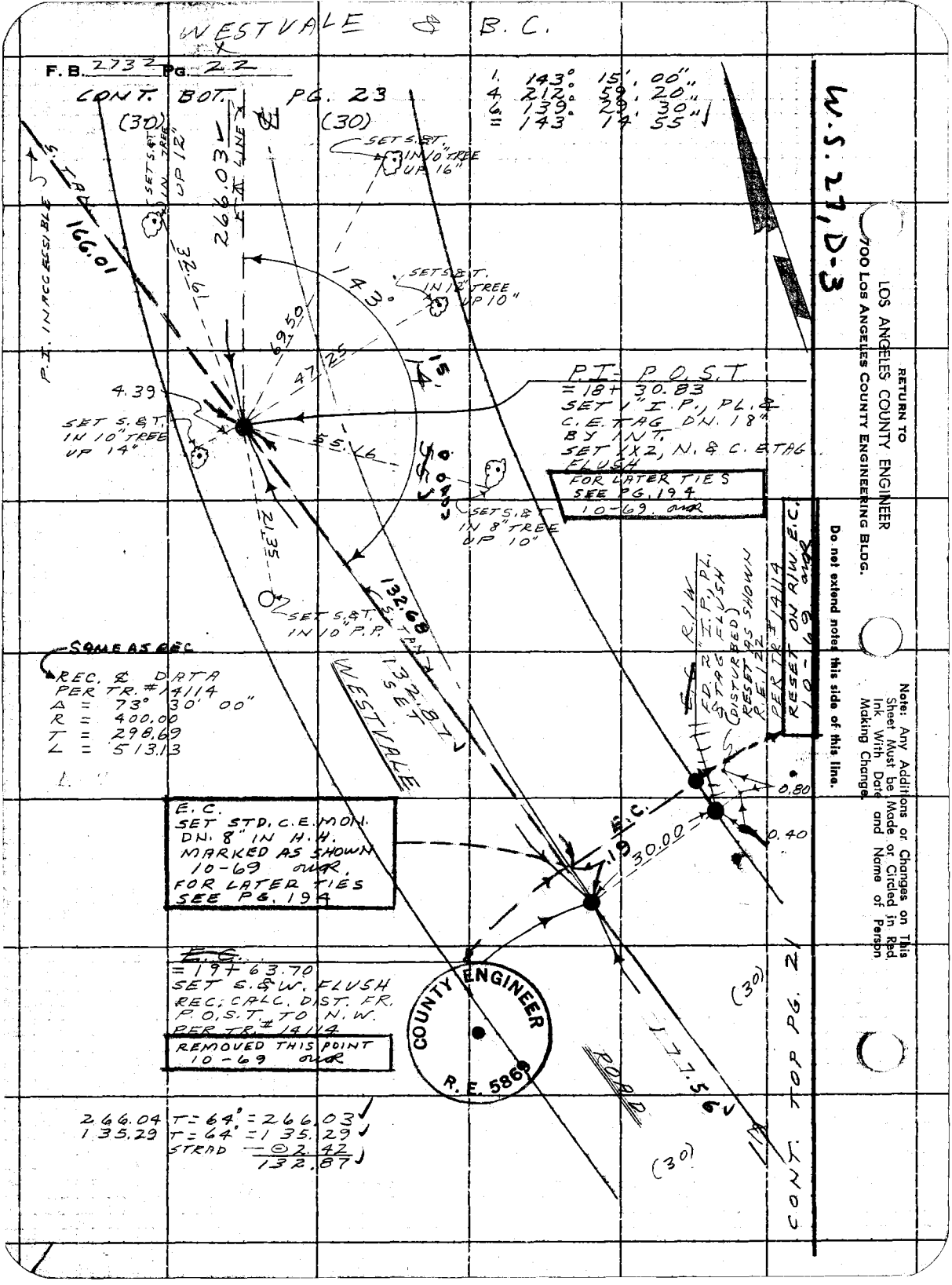
WESTVALE & B.C.
F.B. 2732 PG. 22
CONT. BOT. PG. 23
(30)
(30)
1. 143° 15' 00"
4. 212° 59' 20"
6. 139° 29' 30"
= 143° 14' 55"
W.S. 27, D-3
SET S.&T. IN 10" TREE UP 16"
SET S.&T. IN 12" TREE UP 10"
SET S.&T. IN 10" TREE UP 12"
266.03
166.01
32.61
143°
69.50
47.25
4.39
SET S.&T. IN 10" TREE UP 14"
55.16
P.I. IN ACCESSIBLE
P.I. - P.O.S.T.
= 18+ 30.83
SET 1" I.P., PL. & C.E. TAG DN. 18" BY INT.
SET 1X2, N. & C.E. TAG FLUSH
FOR LATER TIES SEE PG. 194
10-69 OWR
SET S.&T. IN 8" TREE UP 10"
21.35
132.68
SET S.&T. IN 10" P.P.
132.87
SET
WESTVALE
SAME AS REC
REC. & DATA PER TR. #14114
Δ = 73° 30' 00"
R = 400.00
T = 298.69
L = 513.13
E.C.
SET STD. C.E. MON. DN. 8" IN H.H. MARKED AS SHOWN
10-69 OWR
FOR LATER TIES SEE PG. 194
E.C.
19
30.00
0.80
0.40
R/W
FD. 2" I.P., PL. & TAG FLUSH (DISTURBED) RESET AS SHOWN
R.E. 122
PER TR. #14114
RESET ON R/W E.C.
10-69 OWR
E.C.
= 19+ 63.70
SET S.&W. FLUSH
REC. CALC. DIST. FR. P.O.S.T. TO N.W.
PER TR. #14114
REMOVED THIS POINT
10-69 OWR
COUNTY ENGINEER
R.E. 5869
ROAD
177.56
(30)
(30)
CONT. TOP PG. 21
266.04 T = 64° = 266.03
135.29 T = 64° = 135.29
STRAD — ⊖ 2.42
132.87
RETURN TO
LOS ANGELES COUNTY ENGINEER
700 LOS ANGELES COUNTY ENGINEERING BLDG.
Do not extend notes this side of this line.
Note: Any Additions or Changes on This Sheet Must be Made or Circled in Red Ink With Date and Name of Person Making Change.

WESTVALE & E. C.

Notes Ck'd by M. OSHITA	Survey of C.I. 2291.14	F.B. 2732 PG. 23
Map No.	IN 0303.00 Tape 0231 Std. 68 °F	1. 143° 15' 00"
Office Work	Surveyed by W. A. RICHARDS	4. 213° 00' 00"
Checked	Notes W. A. R. Date 4-64	6. 139° 30' 00"
Date	Indexed E. J. CAIN	= 143° 15' 00"

CONT. BOT. PG. 24

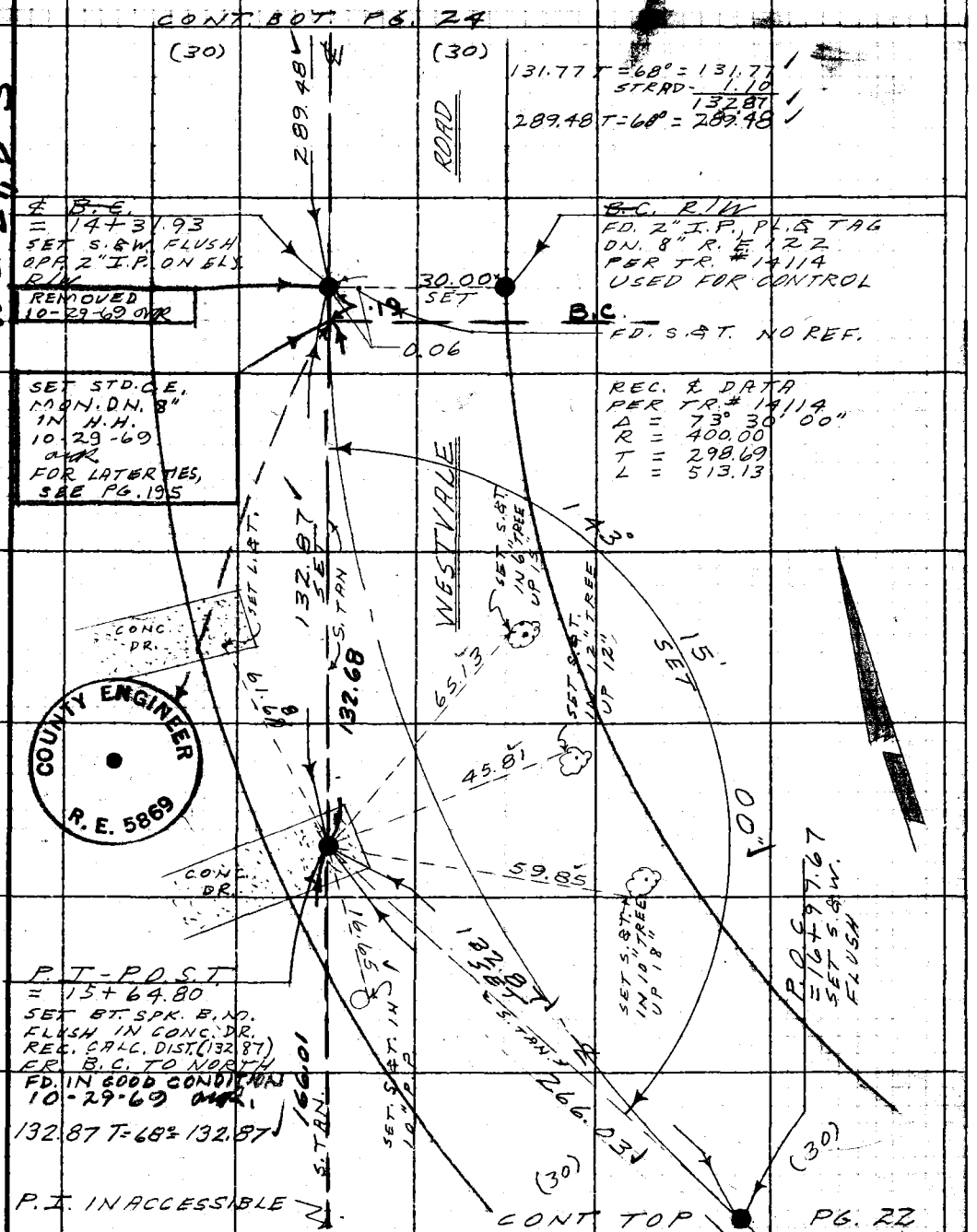

CONT. TOP PG. 22

W.S. 27, D-3

Note: Any Additions or Changes on This Sheet Must be Made or Circled in Red Ink With Date and Name of Person Making Change.

Do not extend notes this side of this line.

RETURN TO
LOS ANGELES COUNTY ENGINEER
100 LOS ANGELES COUNTY ENGINEERING BLDG.

763098 CE #247—7-55

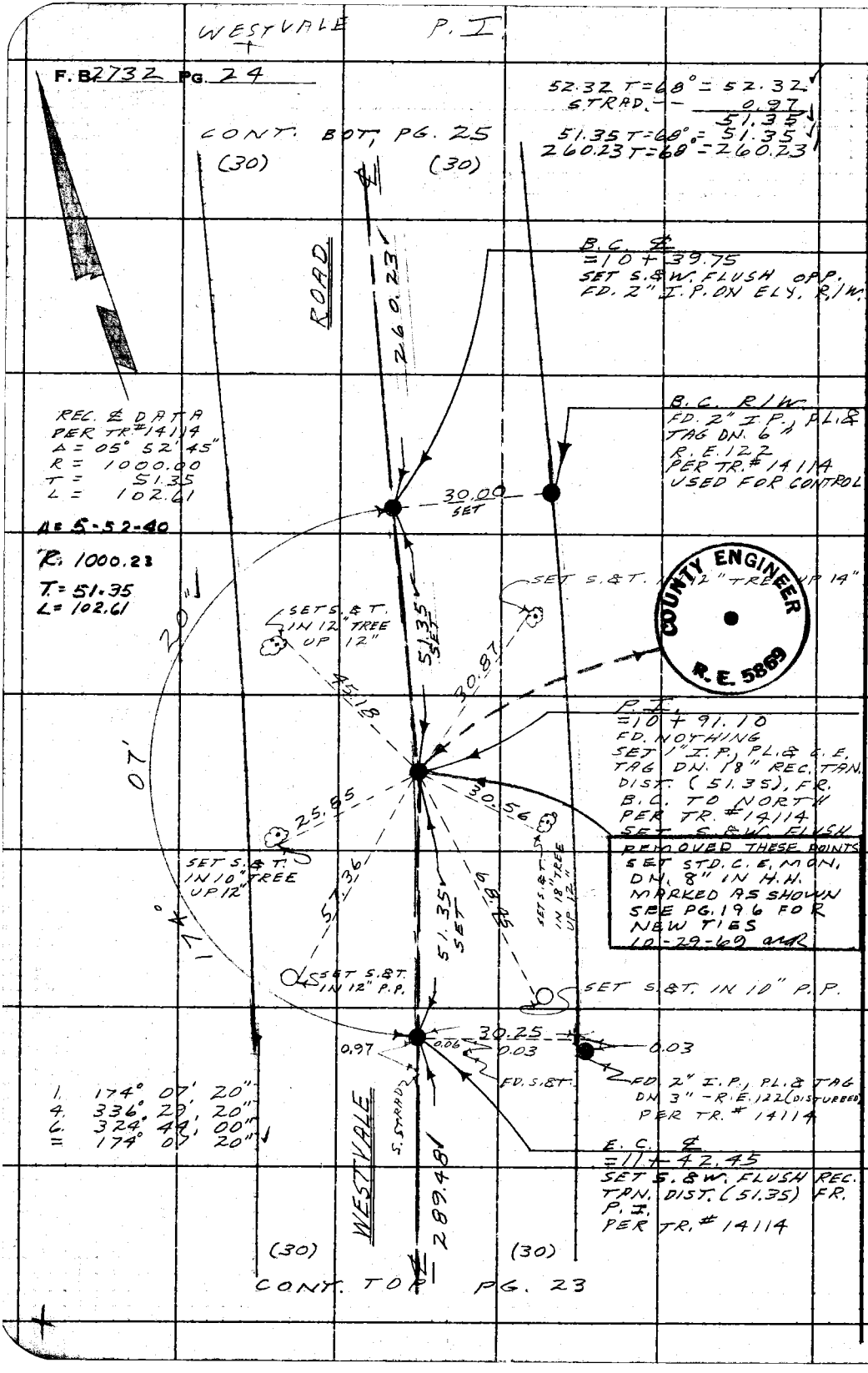

RETURN TO
LOS ANGELES COUNTY ENGINEER
700 LOS ANGELES COUNTY ENGINEERING BLDG.

Do not extend notes this side of this line.

Note: Any Additions or Changes on This Sheet Must be Made or Circled in Red Ink With Date and Name of Person Making Change.

COUNTY ENGINEER
R.E. 5869

Notes Ck'd by M. OSHITA	Survey of C.I. 229114	F. B 2732 PG. 25
Map No.	IN 030300 Tape 0231 Std. 68 °F	1, 131° 16' 40"
Office Work	Surveyed by W. A. RICHARDS	4, 165° 06' 40"
Checked	Notes W. A. R. Date 4-64	6, 67° 40' 00"
Date	Indexed [illegible]	= 131° 16' 40"

67.92 T=68°=67.92
135.84 T=68°=135.84

.03

P.I. INACCESSIBLE
102.96

S. TAN.

P.O.C.
=6+43.68
SET S.&W. FLUSH
CALC. DIST. FR. P.O.S.T.
TO SOUTH

(30)

PG. 26

REC. ℄ DATA
PER TR. #14114
Δ = 97° 26' 45"
R = 150.00
T = 170.88
L = 255.11

Δ = 97-27-10
R = 149.98
T = 170.88
L = 255.10

102.96

135.84 (SET) FT. LINE

67.92 SET

40"

ROAD

(30)

CONT. LT.

P.I.-P.O.S.T.
=7+11.60
SET S.&W. FLUSH
ON TAN. PROD. FR. S.

67.92 T=68°=67.92

OK 67.92 SET

S. TAN.

SET 16'

131°

COUNTY ENGINEER
R. E. 5869

30.00
SET
FD. S.&T.
0.02

E.C.
=7+79.52
FD. S.&T. FLUSH
0.02 E.-REMOVED.
SET S.&W. FLUSH
AS SHOWN

E.C. R/W.
FD. 2" I.P., PL. &
TAG ON. 8"
R.E. 122
USED FOR CONTROL

REMOVED: SET
STD. C.E. MON. DN.
10" IN H.H. 8-5-69
D.L.W. SEE PG. 197
FOR NEW TIES

260.23

WESTVALE

(30) (30)

CONT. TOP PG. 24

Note: Any Additions or Changes on This Sheet Must be Made or Circled in Red Ink With Date and Name of Person Making Change.

Do not extend notes this side of this line.

RETURN TO
LOS ANGELES COUNTY ENGINEER
1100 LOS ANGELES COUNTY ENGINEERING BLDG.

763098 CE #247—7-53

F. B 2732 PG. 26

67.92 T=68°=67.92
80.13 T=68°=80.13

W.S. 27, D-3

RETURN TO
LOS ANGELES COUNTY ENGINEER
700 LOS ANGELES COUNTY ENGINEERING BLDG.

Do not extend notes this side of this line.

Note: Any Additions or Changes on This Sheet Must be Made or Circled in Red Ink With Date and Name of Person Making Change.

REMOVED 10-69 OK FOR NEW TIES, SEE PG. 198

P.I. - P.O.S.T.
= 5+75.76
SET S. & W. FLUSH
CALC. DIST. FR. P.O.S.T.
TO S.W.

B.C. ℄
= 5+07.84
SET S. & W. FLUSH
CALC. DIST. FR. P.O.S.T.
TO WEST

FD. NOTHING

P.I. INACCESSIBLE

SET S.&T. IN 8" TREE

SET S.&T. IN 15" TREE

10.20

45.75

67.92 OK

80.13

S. TAN.
102.96 Calc
102.96

S. TAN. SET

37.54

.02

56.13

67.92

.02

80.13

SET L.&T. CONC. FTNG.

45"

RD.

SET S.&T. IN 10" TREE

CONT. BOT. LT. PG. 19

(30)

(30)

135.84 SET

67.92

15'

131°

FD. NOTHING

P.O.C.
SET S.&W.
=6+43.68

SET L.&T. IN CONC. WK.

REC. ℄ DATA
PER TR. #14114
Δ = 97° 26' 45"
R = 150.00
T = 170.88
L = 255.11

CONT. RT. PG. 25

(30)

LINE ℄

WESTVALE

67.92 T=68°=67.92

COUNTY ENGINEER
R. E. 5869

B.C.
SET STD. C.E. MON.
DN. 8" IN H.H.
10-69 OK
MARKED AS SHOWN
FOR LATER TIES
SEE PG. 198

1. 131° 15' 40"
4. 165° 03' 00"
6. 67° 34' 30"
131° 15' 45"

Notes Ck'd by M. OSHITA	Survey of C.I. 2291.14	F. B. 2732 Pg. 27
Map No.	IN 0303.00 Tape 0231 Std 68 °F	1. 99° 45' 00"
Office Work	Surveyed by W. A. RICHARDS	4. 39° 00' 00"
Checked	Notes W.A.R. Date 5-64	6. 238° 30' 00"
Date	Indexed M. J. GALLI	= 99° 45' 00" ✓

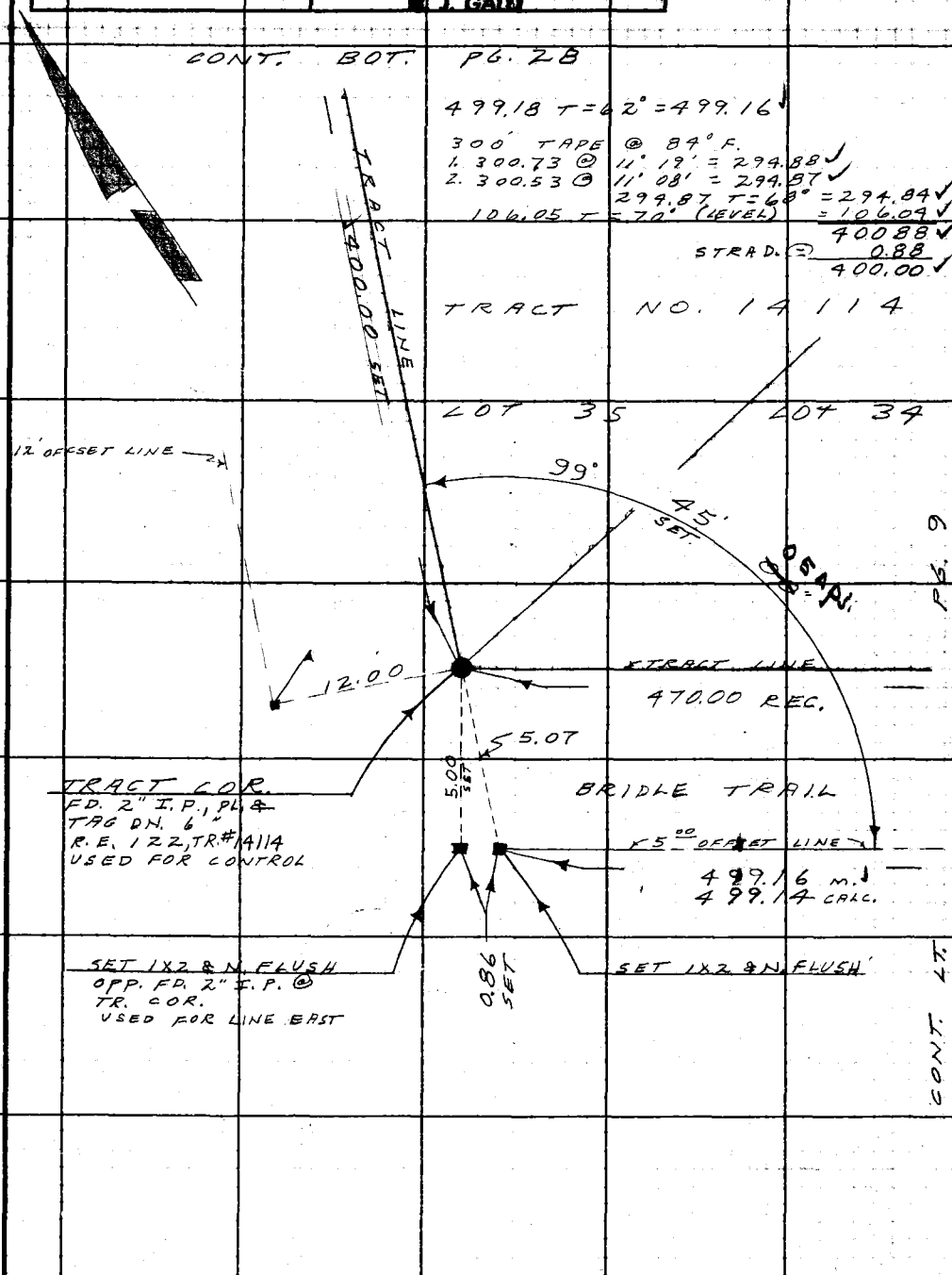

Note: Any Additions or Changes on This Sheet Must be Made or Circled in Red Ink With Date and Name of Person Making Change.

Do not extend notes this side of this line.

RETURN TO
LOS ANGELES COUNTY ENGINEER
100 LOS ANGELES COUNTY ENGINEERING BLDG.

763095 CE #247—7-53

F. B. 2732 PG. 28

19-00

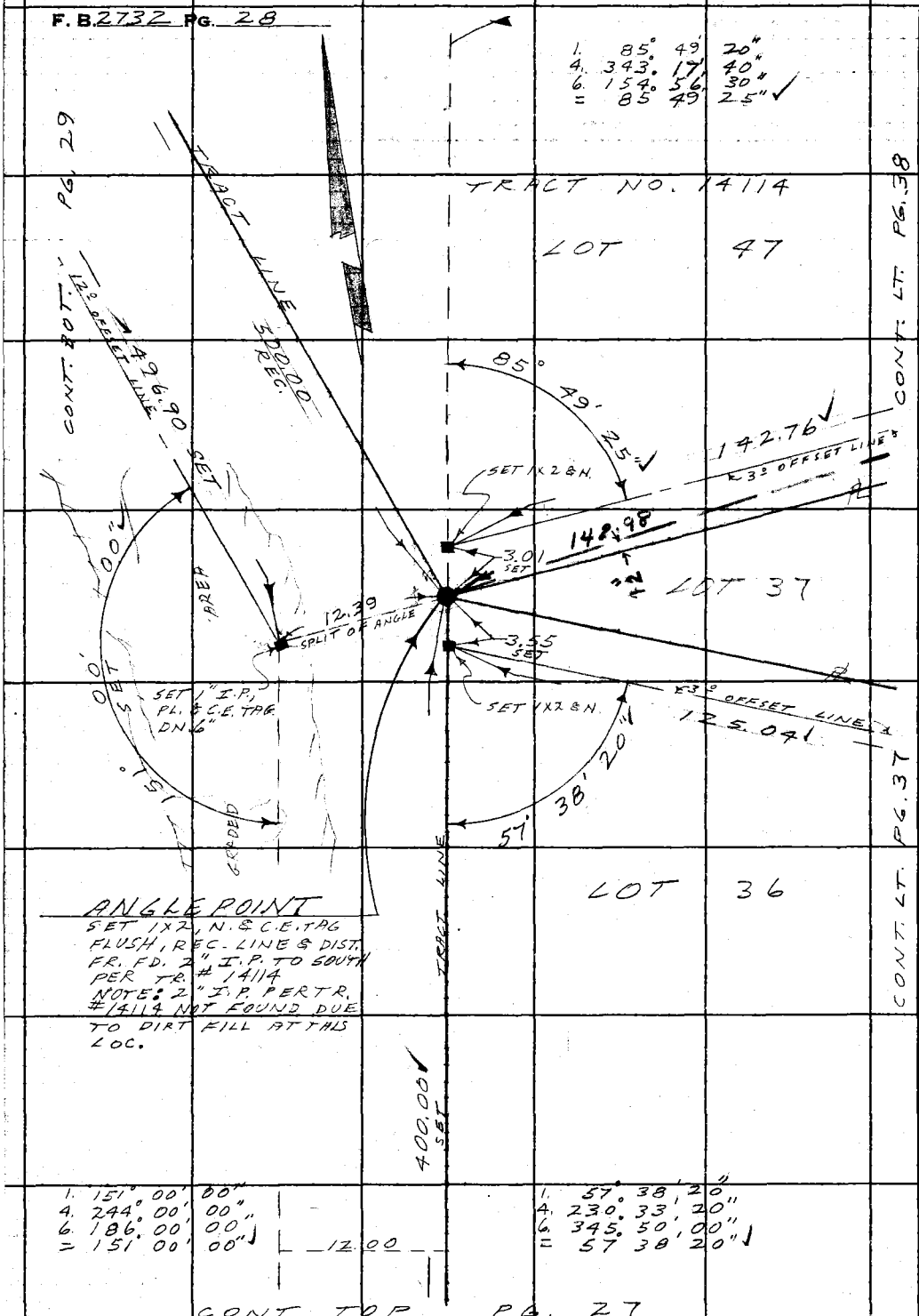

RETURN TO
LOS ANGELES COUNTY ENGINEER
700 LOS ANGELES COUNTY ENGINEERING BLDG.

Do not extend notes this side of this line.

Note: Any Additions or Changes on This Sheet Must be Made or Circled in Red Ink With Date and Name of Person Making Change.

TR. LINE & TAN. PROD.

Notes Ck'd by M. OSHITA	Survey of C.I. 229114
Map No.	IN 030300 Tape 0231 Std 68 °F
Office Work	Surveyed by W. A. RICHARDS
Checked	Notes W. A. RICHARDS Date 5-64
Date	Indexed R. J. GAINE

F. B 2732 Pg. 29

1. 124° 03' 00"
4. 136° 12' 20"
6. 24° 18' 30"
= 124° 03' 05"

300' TAPE @ 84° F.

1. 147.00 @ 08° 40' = 145.32
2. 146.67 @ 07' 46' = 145.33
145.32 T = 76° = 145.31

1. 300.26 @ 04° 15' = 299.43
2. 300.20 @ 04' 06' = 299.43
299.43 T = 76° = 299.41
1. 207.68 @ 11° 45' = 203.33
2. 207.42 @ 11' 27' = 203.29
203.31 T = 76° = 203.29
LEVEL + 37.09 T = 76° = 37.09

299.41
203.29
37.09
539.79 ≠ PT. TO ≠ PT.

42.89 T = 76° = 42.89

539.79
⊖ 42.89
496.90

FD NOTHING
2" I.P. PER TR. # 14114
OUT BY CONST.

TR. LINE

145.31

124°

03' 05"

42.89 OFFSET LINE PRD.

ANGLE PT.
SET 1X2 & N. FLUSH
ON LINE PROD FR. S.
SET 1" I.P., PL. & C.E. TAG
ON 12"

LOT 51

11.84

90°

ANGLE PT. IN TR. LINE
FD 2" I.P., PL. & TAG.
FLUSH - R.E. 122
PER TR. # 14114

P.O.T.
SET 1X2 & N. FLUSH
REC. LINE & DIST.
FR. ≠ PT. TO SOUTH
PER TR. # 14114

496.90 SET
12 OFFSET LINE

500.00 TR. REC.

12°

S W'LY LINE, TR. # 14114

CONT. TOP LT. PG. 28

CONT. BOT. PG. 31

TRACT NO. 14114

Note: Any Additions or Changes on This Sheet Must be Made or Circled in Red. Ink With Date and Name of Person Making Change.

Do not extend notes this side of this line.

RETURN TO
LOS ANGELES COUNTY ENGINEER
900 LOS ANGELES COUNTY ENGINEERING BLDG.

763098 CE #247—7-55

CRENSHAW B.C. TO SOUTH

F. B. 2732 PG. 30

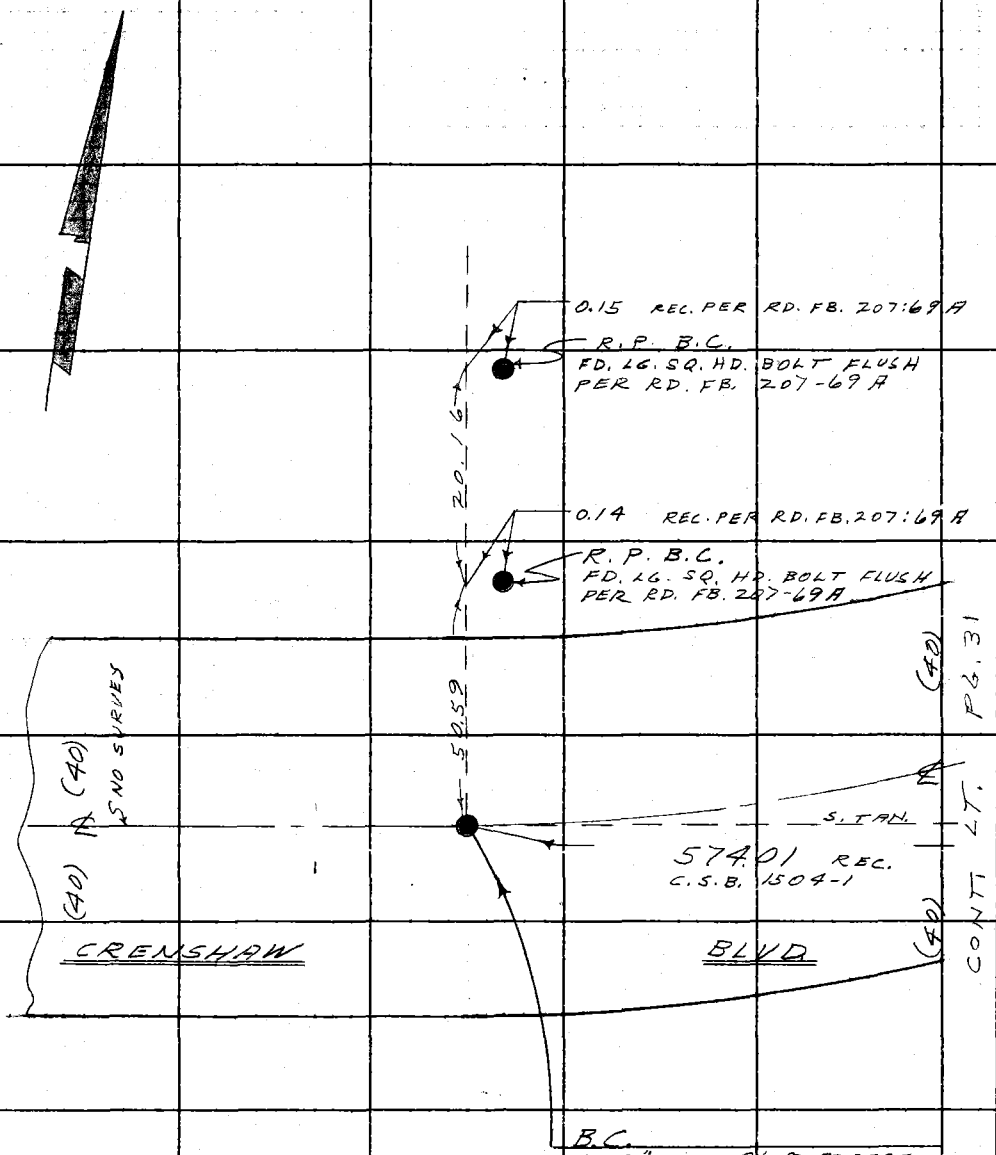

RETURN TO
LOS ANGELES COUNTY ENGINEER
700 LOS ANGELES COUNTY ENGINEERING BLDG.

Do not extend notes this side of this line.

Note: Any Additions or Changes on This Sheet Must be Made or Circled in Red Ink With Date and Name of Person Making Change

CRENSHAW P. I

Notes Ck'd by M. OSHITA	Survey of C.I. 229114
Map No.	IN 030300 Tape 0231 Std 68 °F
Office Work	Surveyed by W. A. RICHARDS
Checked	Notes W. A. R. Date 5-64
Date	Indexed E. J. GAUL

F. B 2737 Pg. 31

CONT. BOT. PG. 32

W.S. 27, D-3

REC. ∢ D.P.T.A
PER C.S.B. 1504-1

Δ = 71° 19' 10"
R = 800.00
T = 574.01
L = 995.81

BLVD.

(40)

0.04

12.29

FD. L. & T.
IN HDWL.

39.09

FD. S. & W.
RD. FB. 207-69 A

39.47

FD. L. & T.
IN HDWL.

CRENSHAW

(40)

(40)

(40)

30 RD.

5.1'

54° 18' 10"

145.18

164.97

S. TAN.

574.01 REC.
PER C.S.B. 1504-1

P.O.S.T.
FD. 3/4" I.P.
FLUSH
FB. 1660-173
" 670-124
RD. " 207-69 A
" " 313-93
C.S.B. 1504-1

R.P.R.T.
FD. 5/8 HD. BOLT
FLUSH ON TAN. PROD.

9.09

144'

300' TAPE @ 84° F.
1. 147.15 @ 09° 20' = 145.20
2. 146.94 @ 08° 57' = 145.18
145.19 T = 76° = 145.18

C.S. TAN.
574.01 REC.
PER C.S.B. 1504-1

P.I.
FD. 3/4 I.P., PL.
& N. FLUSH
C.E. FB. 670-125
C.S.B. 1504-1
RD. FB. 207-69
" " " " A

CONT. RT. PG. 30

300' TAPE @ 84° F.
1. 165.12 @ 02° 19' = 164.98
2. 165.09 @ 02° 10' = 164.97
164.97 = 84' = 164.97

145.31

℄ LINE

1. 144° 51' 40"
4. 219° 26' 20"
6. 149° 09' 30"
= 144° 51' 35"

1. 54° 18' 10"
2. 108° 36' 20"
= 54° 18' 10"

CONT. RT. PG. 29

Note: Any Additions or Changes on This Sheet Must be Made or Circled in Red Ink With Date and Name of Person Making Change.

Do not extend notes this side of this line.

RETURN TO
LOS ANGELES COUNTY ENGINEER
00 LOS ANGELES COUNTY ENGINEERING BLDG.

765098 CE #247—7-55

CRENSHAW B.C.

F. B. 2732 PG. 32

CONT. BOT. PG. 33

W.S. 27, D-3

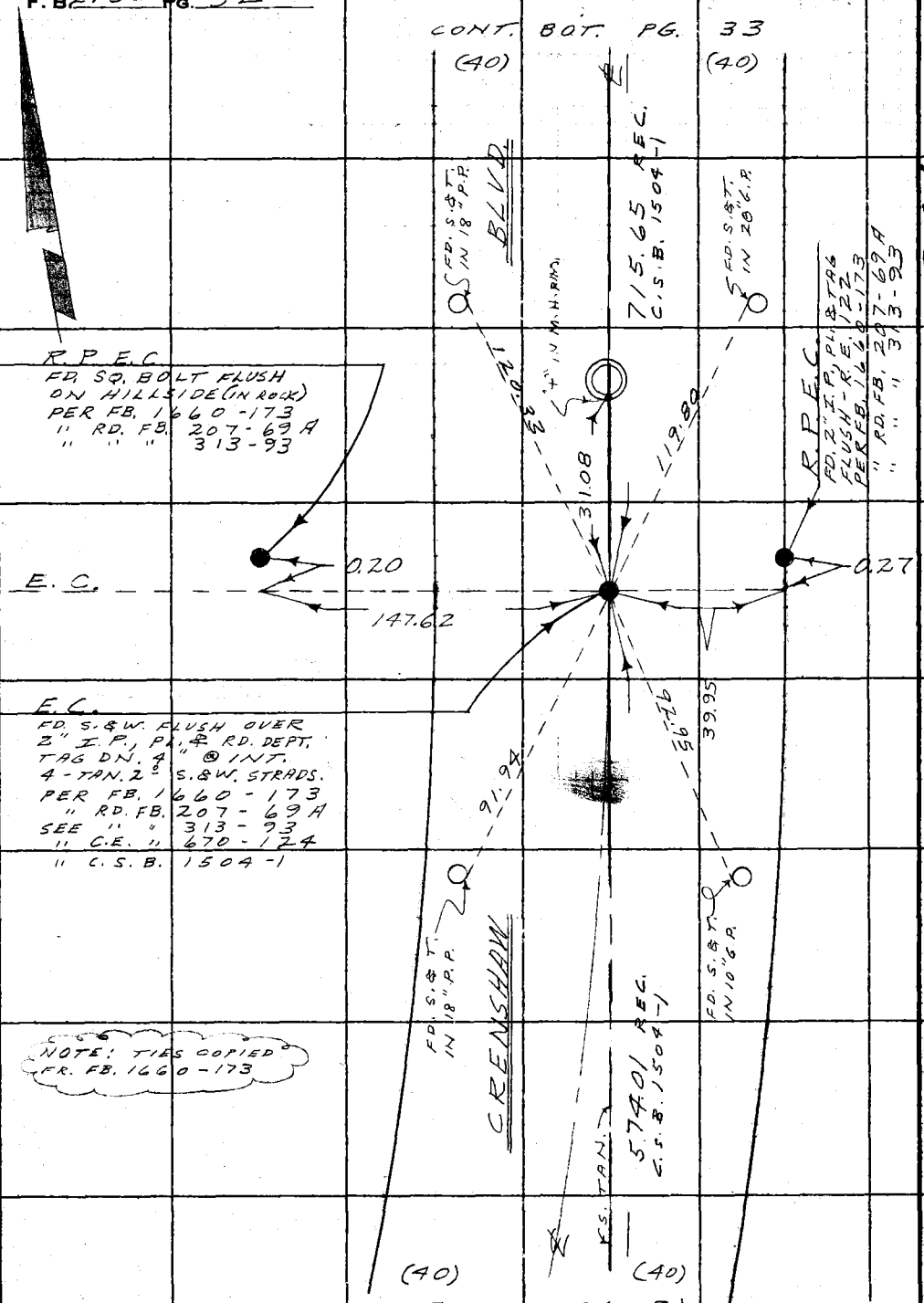

RETURN TO
LOS ANGELES COUNTY ENGINEER
700 Los Angeles County Engineering Bldg.

Do not extend notes this side of this line.

Note: Any Additions or Changes on This Sheet Must be Made or Circled in Red Ink With Date and Name of Person Making Change.

CRENSHAW BLVD. & P.V. DR. N.

Notes Ck'd by M. OSHITA	Survey of C.I. 2291.14
Map No.	IN 0303.00 Tape 0231 SH 68 °F
Office Work	Surveyed by W. A. RICHARDS
Checked	Notes W.A.R. Date 5-64
Date	Indexed C. J. GANE

F. B. 2732 Pg. 33

W.S. 27, D-3

Note: Any Additions or Changes on This Sheet Must be Made or Circled in Red Ink With Date and Name of Person Making Change.

Do not extend notes this side of this line.

RETURN TO
LOS ANGELES COUNTY ENGINEER
00 LOS ANGELES COUNTY ENGINEERING BLDG.

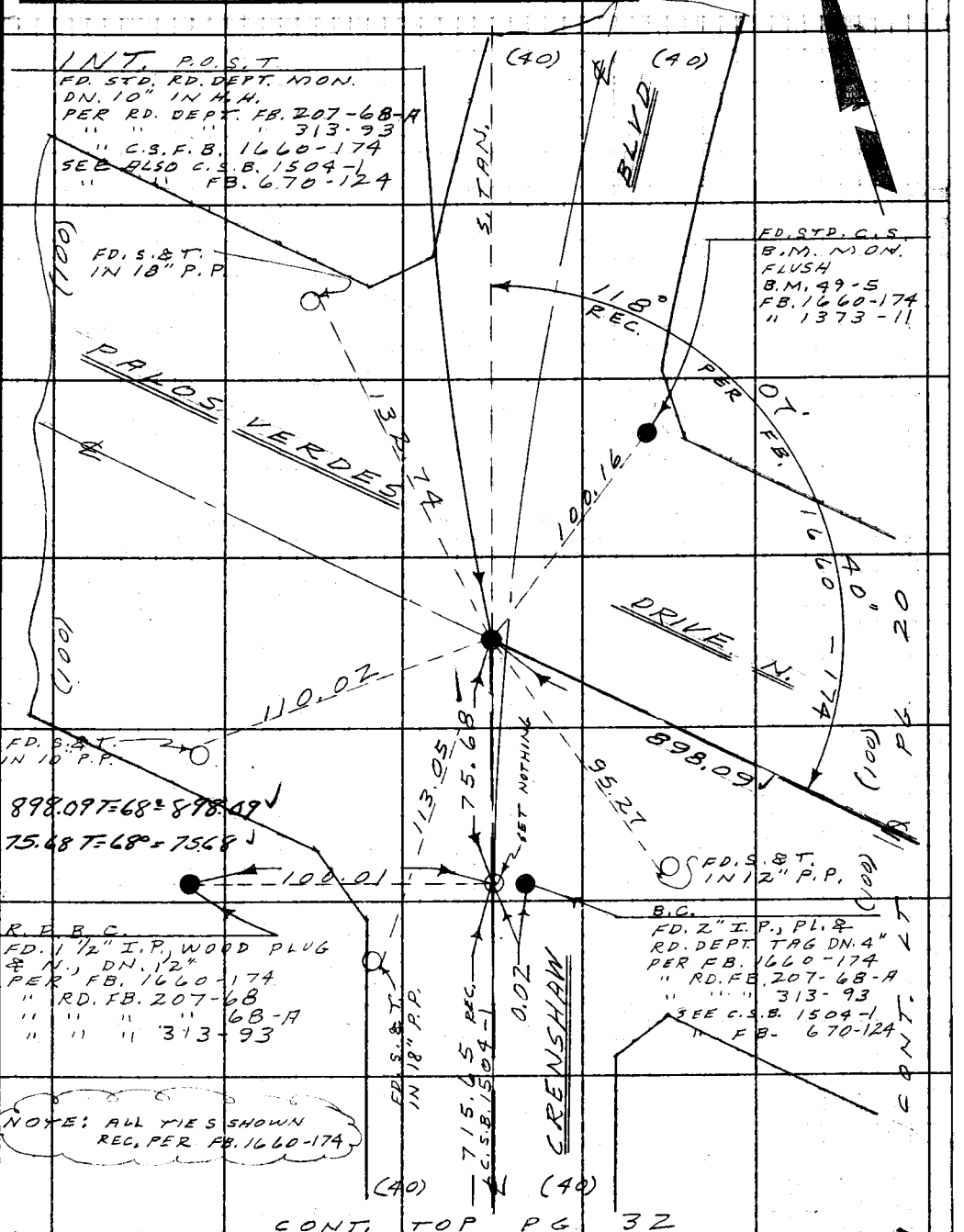

763095 CE #247—7-53

P. V. DR. N. & ELS. TR. COR.

F. B. 2732 PG. 34

To bot pg 41

W.S. 27, D-3

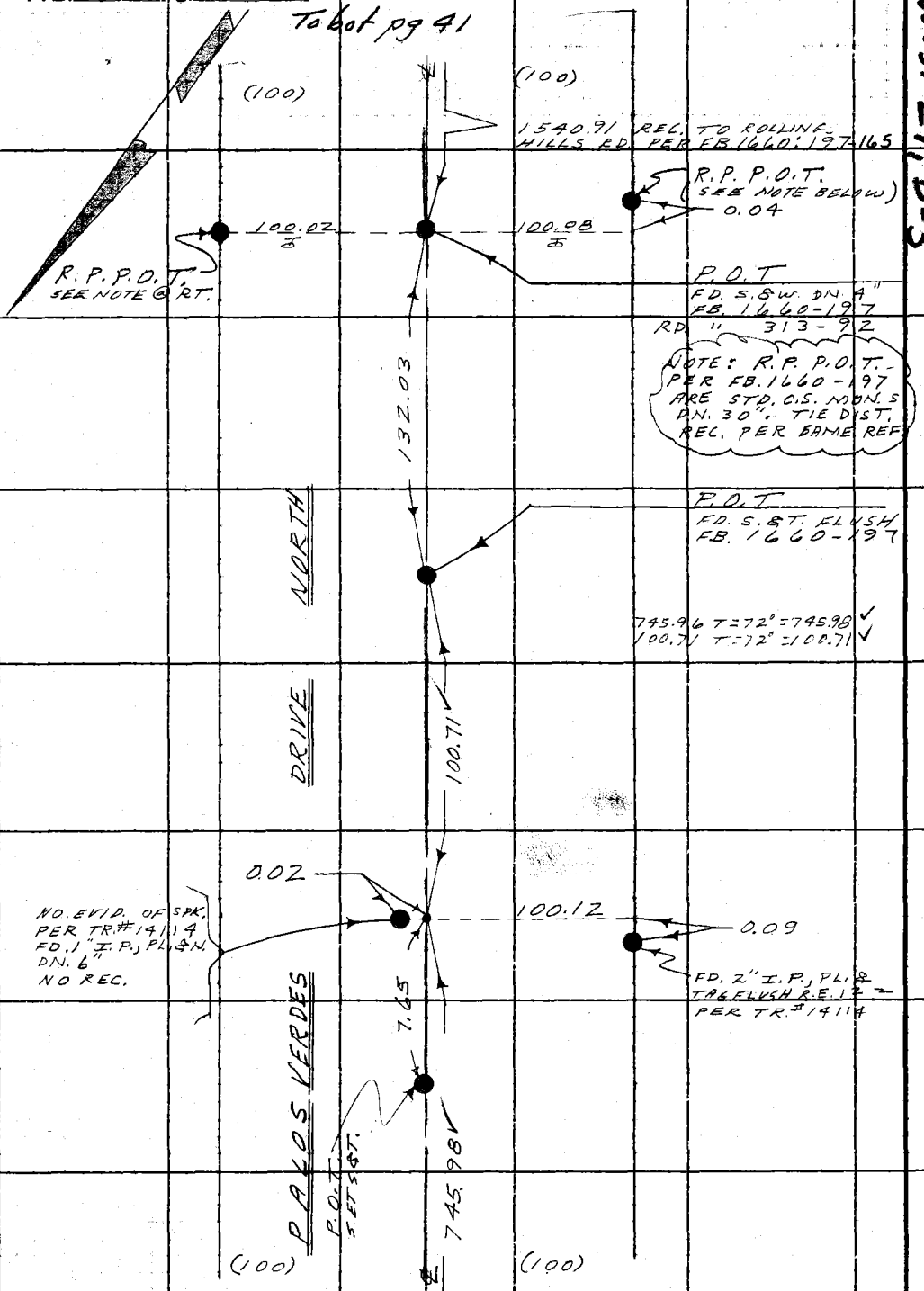

CONT. RT. PG. 20

RETURN TO
LOS ANGELES COUNTY ENGINEER
700 Los Angeles County Engineering Bldg.

Do not extend notes this side of this line.

Note: Any Additions or Changes on This Sheet Must be Made or Circled in Red Ink With Date and Name of Person Making Change.

Notes Ck'd by M. OSHITA	Survey of EASTVALE ROAD
Map No.	IN 0303.00 Tape 0231 Std 68 °F
Office Work	Surveyed by W. A. RICHARDS
Checked	Notes W. A. R. Date 4-28-64
Date	Indexed C. J. GALLI

F. B 2732 PG. 35

W.S. 27, D-3

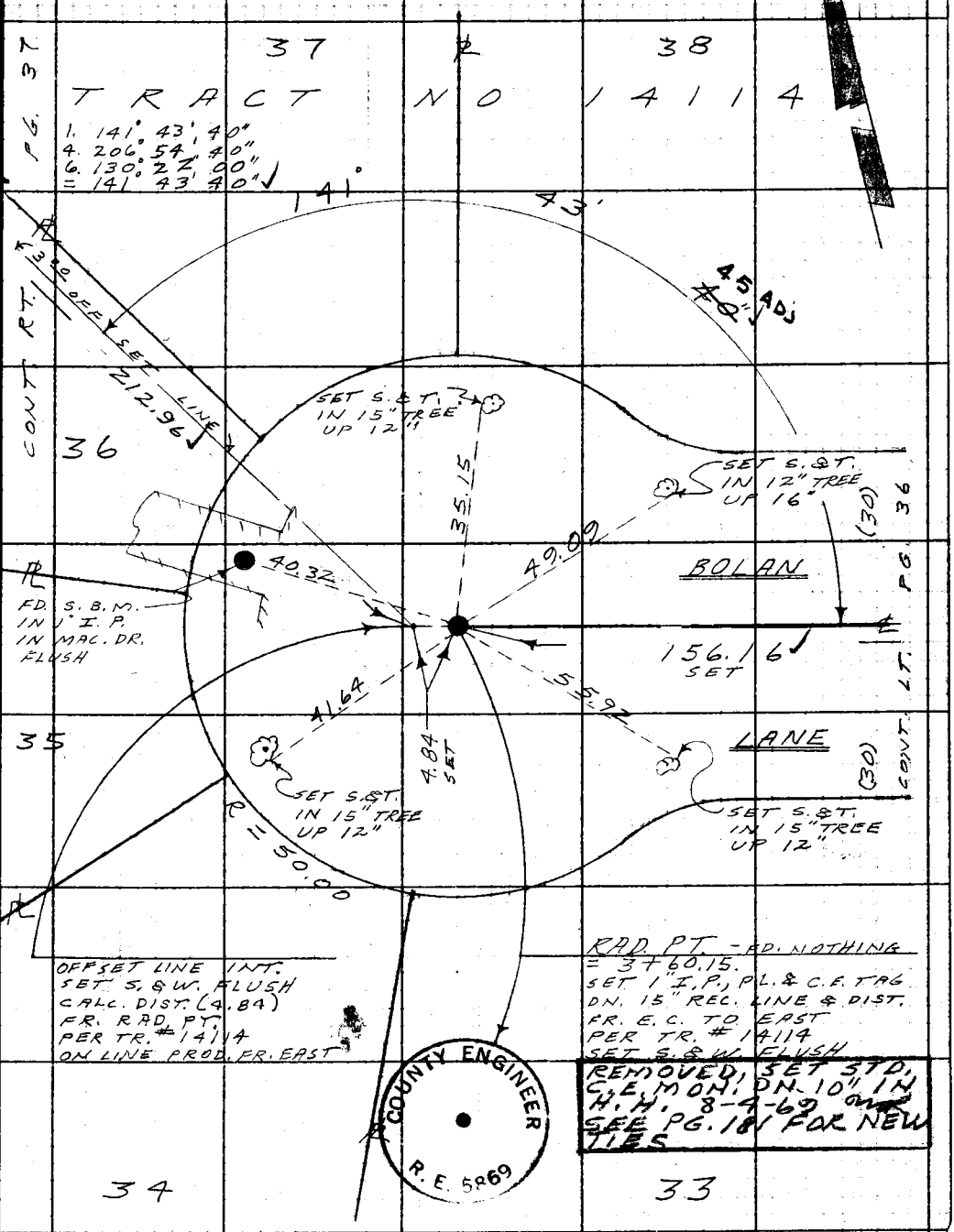

Note: Any Additions or Changes on This Sheet Must be Made or Circled in Red Ink With Date and Name of Person Making Change.

Do not extend notes this side of this line.

RETURN TO
LOS ANGELES COUNTY ENGINEER
900 LOS ANGELES COUNTY ENGINEERING BLDG.

763098 CE #247—7-53

F. B. 2732 PG. 36

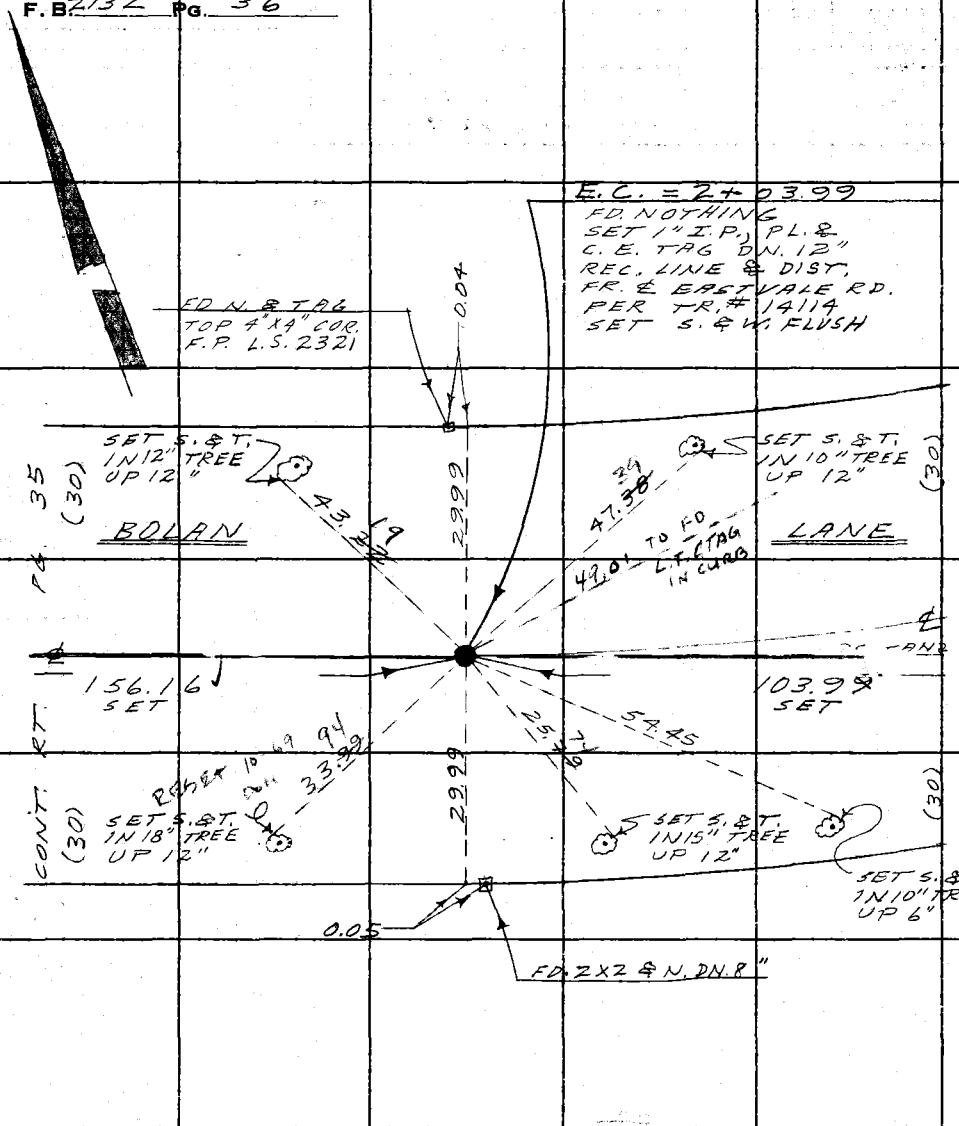

102.34 T=58° = 102.34
STRAD. - - - 1.65
103.99 ✓

154.27 T=60° = 154.26 ✓
STRAD. - - - 1.90
156.16 ✓

RETURN TO
LOS ANGELES COUNTY ENGINEER
700 LOS ANGELES COUNTY ENGINEERING BLDG.

Do not extend notes this side of this line.

Note: Any Additions or Changes on This Sheet Must be Made or Circled in Red Ink With Date and Name of Person Making Change

Notes Ck'd by M. OSHITA	Survey of C.I. 229114
Map No.	IN 030300 Tape 0231 Std 68 °F
Office Work	Surveyed by W. A. RICHARDS
Checked	Notes W. A. R. Date 5-64
Date	Indexed [redacted] J. GAU[redacted]

F. B 2732 PG. 37

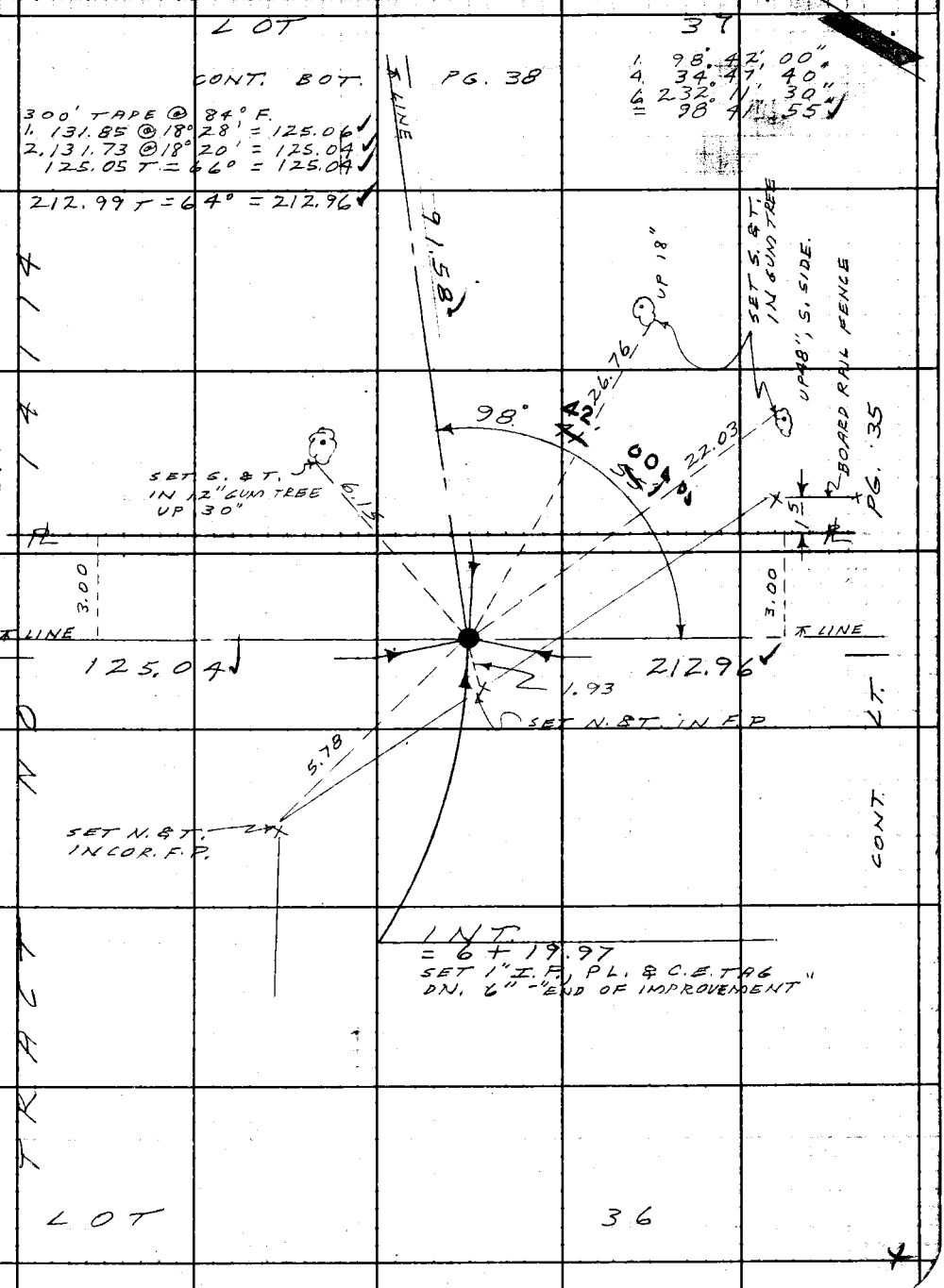

Note: Any Additions or Changes on This Sheet Must be Made or Circled in Red Ink With Date and Name of Person Making Change.

Do not extend notes this side of this line.

RETURN TO
LOS ANGELES COUNTY ENGINEER
100 LOS ANGELES COUNTY ENGINEERING BLDG.

763098 CE #247—7-53

F.B. 2732 PG. 38

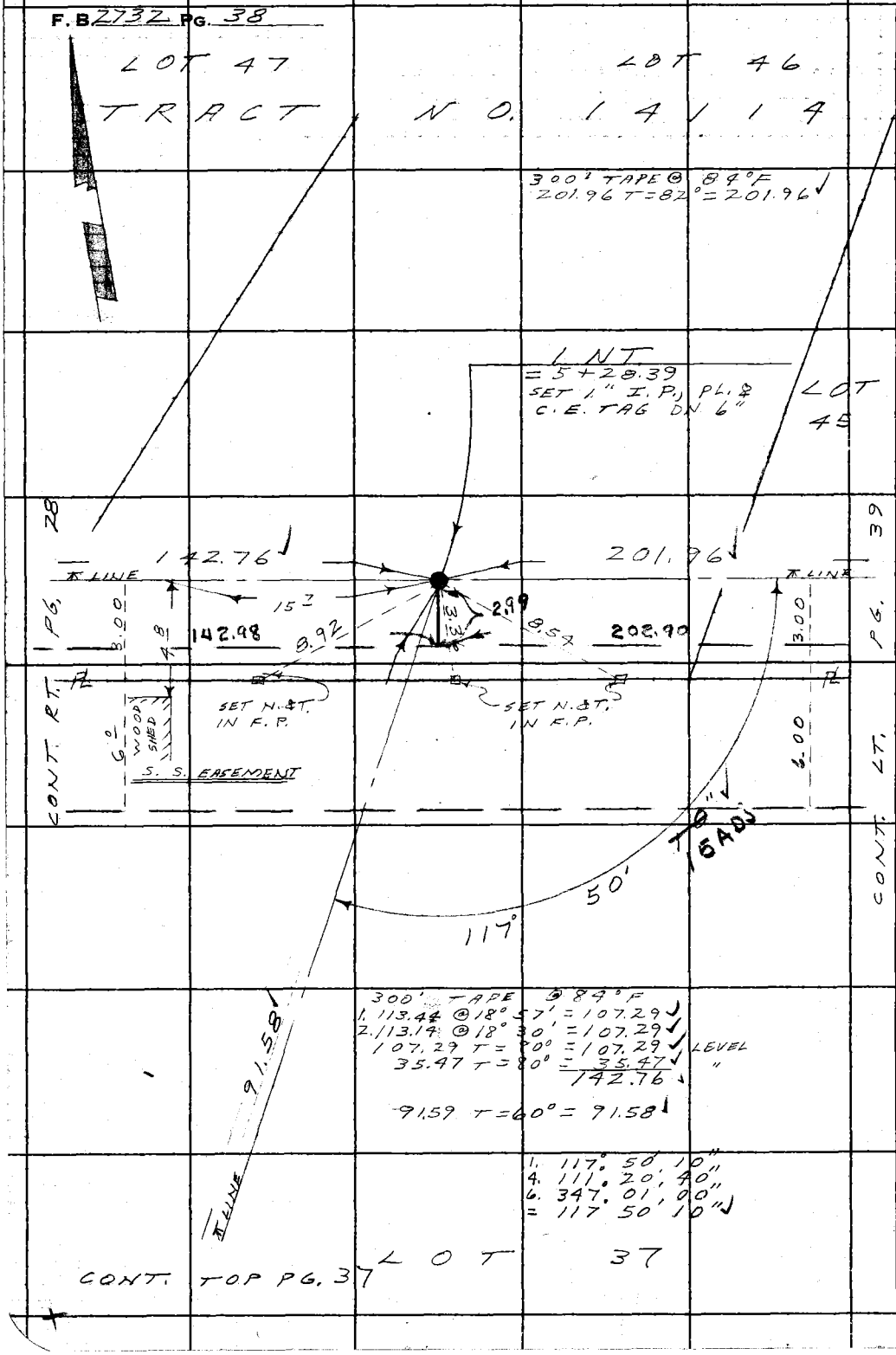

RETURN TO
LOS ANGELES COUNTY ENGINEER
700 LOS ANGELES COUNTY ENGINEERING BLDG.

Do not extend notes this side of this line.

Note: Any Additions or Changes on This Sheet Must be Made or Circled in Red Ink With Date and Name of Person Making Change.

Notes Ck'd by M. OSHITA	Survey of C.I. 2291.14	F. B 2732 PG. 39
Map No.	IN 030309 Tape 0231 Std 68 °F	
Office Work	Surveyed by W. A. RICHARDS	
Checked	Notes W.A.R. Date 5-64	
Date	Indexed E. J. GALEY	

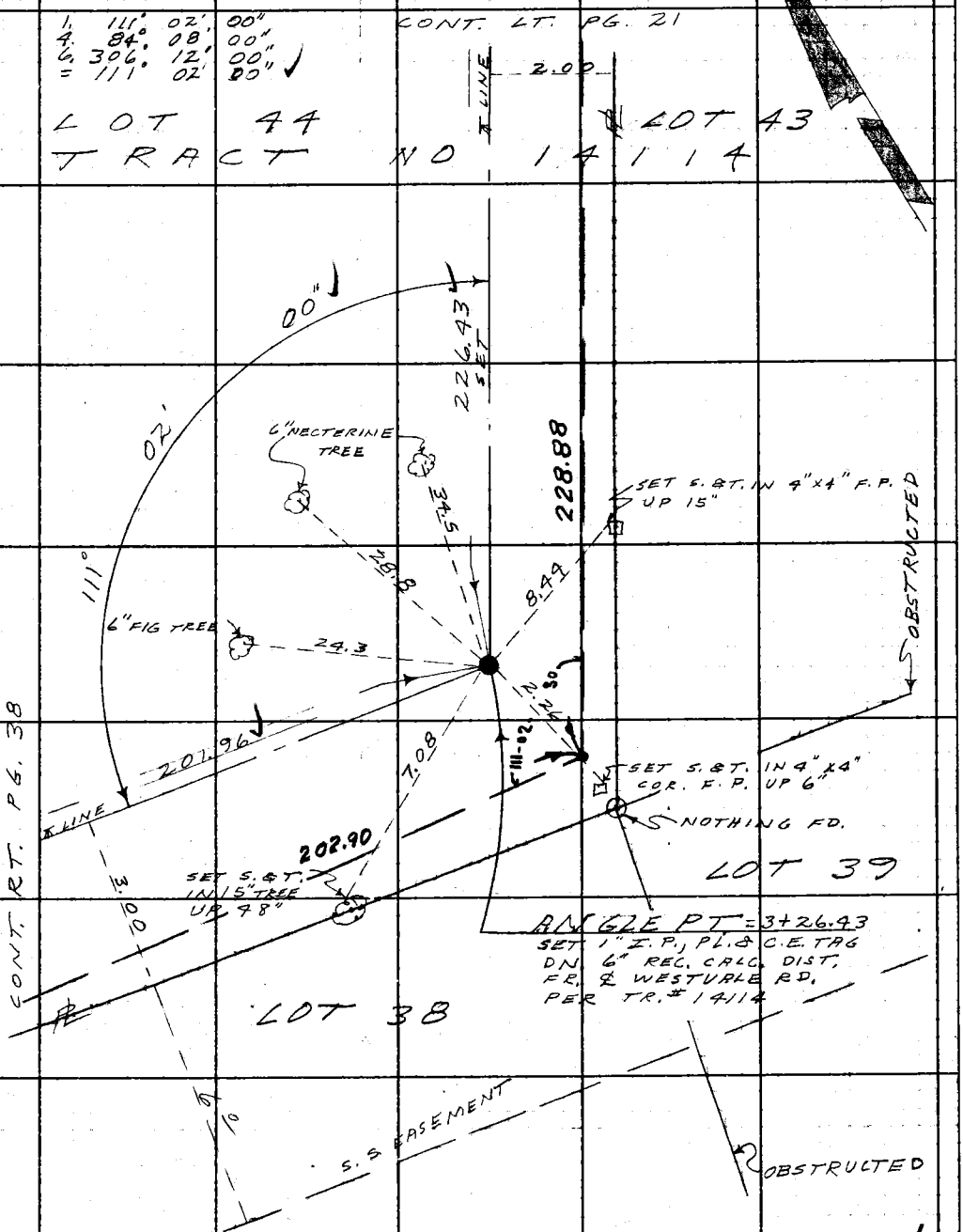

Note: Any Additions or Changes on This Sheet Must be Made or Circled in Red Ink With Date and Name of Person Making Change.

Do not extend notes this side of this line.

RETURN TO
LOS ANGELES COUNTY ENGINEER
100 LOS ANGELES COUNTY ENGINEERING BLDG.

763098 CE #247—7-53

F. B. 2132 PG. 40

TRACT NO 14114

LOT 30

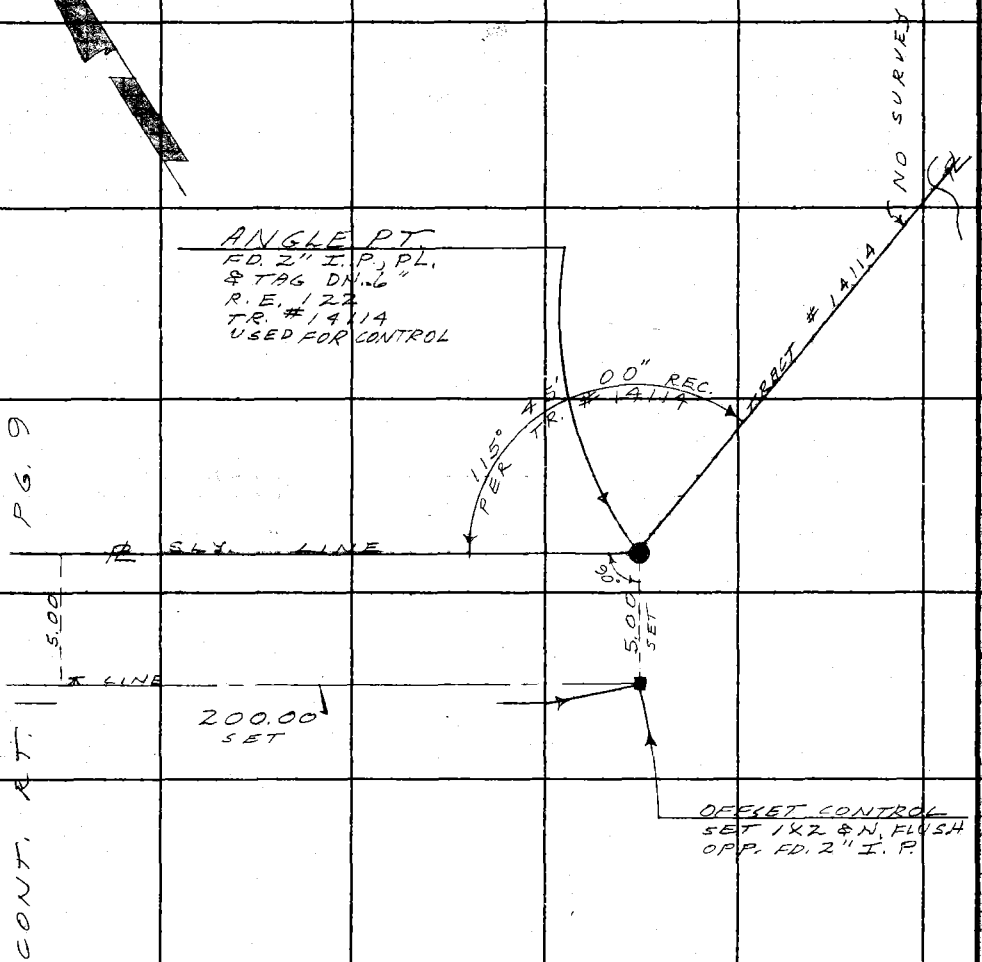

RETURN TO
LOS ANGELES COUNTY ENGINEER
700 LOS ANGELES COUNTY ENGINEERING BLDG.

Do not extend notes this side of this line.

Note: Any Additions or Changes on This Sheet Must be Made or Circled in Red Ink With Date and Name of Person Making Change.

Notes Ck'd by M. OSHITA
Map No.
Office Work
Checked
Date

Survey of Eastvale Road
JN 030300 Tape 0231 Std 68 °F
Surveyed by W. A. Richards
Notes Van Deren Date 5-29-64
Indexed [redacted]

F. B 2732 Pg. 41

W.S. 27, D-3

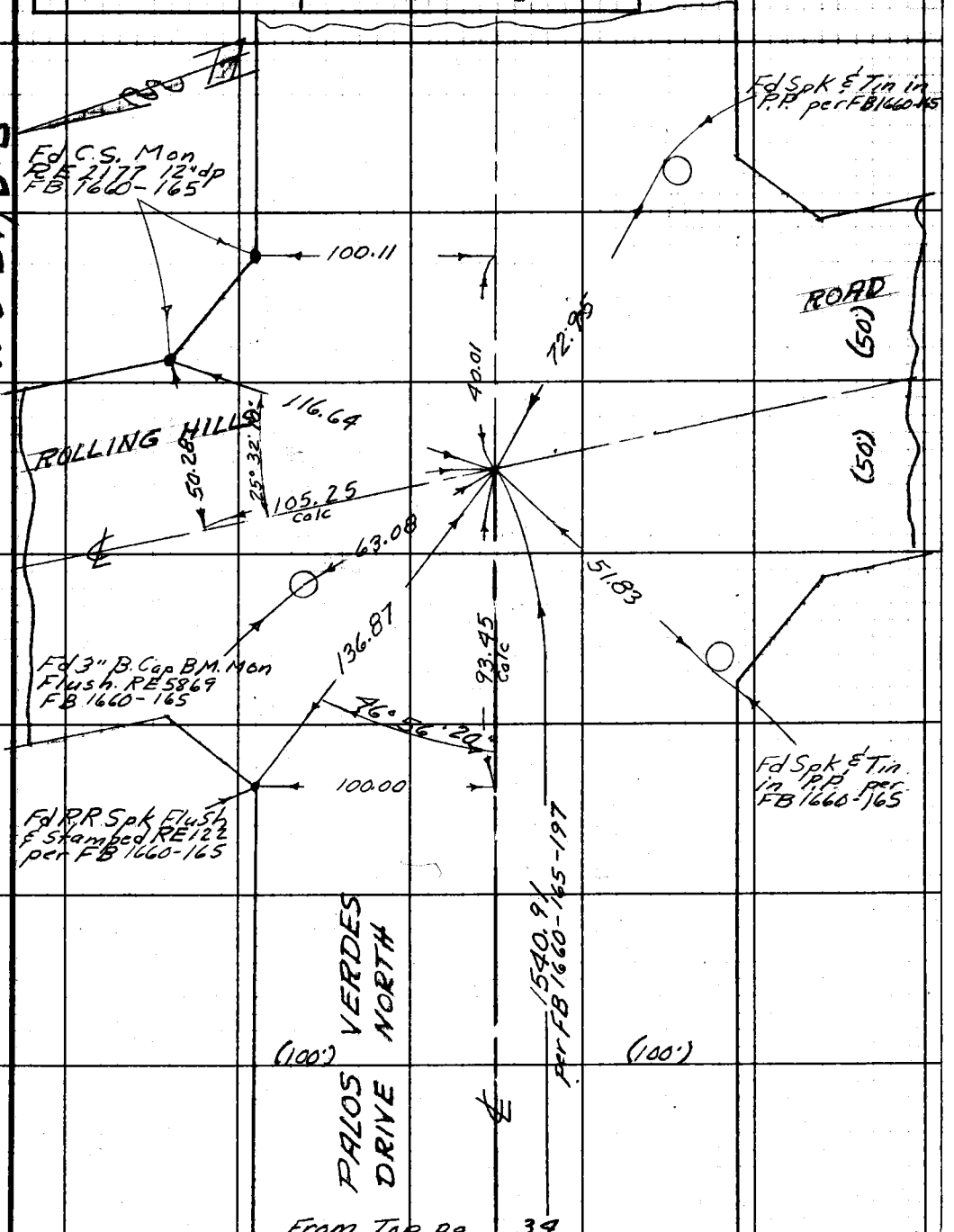

From Top pg 39

Note: Any Additions or Changes on This Sheet Must be Made or Circled in Red Ink With Date and Name of Person Making Change.

Do not extend notes this side of this line.

RETURN TO
LOS ANGELES COUNTY ENGINEER
700 LOS ANGELES COUNTY ENGINEERING BLDG.

76F3095 CE #247—3-57

F. B. 2732 Pg. 92

RETURN TO
LOS ANGELES COUNTY ENGINEER
700 LOS ANGELES COUNTY ENGINEERING BLDG.

Do not extend notes this side of this line.

Note: Any Additions or Changes on This Sheet Must be Made or Circled in Red Ink With Date and Name of Person Making Change.

NOTES RED. JOB NO. 0301.02 SURVEY OF EASTVALE RD.
DATE SURVEY BY W. A. RICHARDS
NOTES CHKD. W. J. BRENNER NOTES BY W. A. R. DATE 4-24-61
DATE INDEXED W. J. GALLI DATE MAY 2 9 '64

F. B. 2732 PG. 51

DESCRIPTION	J. N. 0301.02 EASTVALE ROAD & OTHER RIGHT OF WAY C. I. 2291.14 BENCH LEVELS ELEVATIONS BASED UPON L. A. CO. ENGR. PRECISE LEVEL
ADJ. ELEV.	NET NO. 49 - "SEA LEVEL DATUM OF 1929" 1956 ADJ.
3RD RUN	LOVAR RODS NO. 19 & 20 INDEX MAP - PG. 62 BUFF & BUFF DUMPY LEVEL # 31488
2ND RUN	RICHARDS OCHSNER TURRILL SIEMANN
DIFF.	CENTER LINE SURVEY - - - - - - - - FB. 2732: 7-40 TOPOGRAPHY & CROSS-SECTIONS - - - - " " 63-178
1ST RUN	
B.M.	

NOTE: ANY ADDITIONS OR CHANGES ON THIS SHEET MUST BE MADE OR CIRCLED IN RED INK, WITH DATE AND NAME OF PERSON MAKING CHANGE.

Do not extend notes this side of this line

PLEASE RETURN TO
LOS ANGELES COUNTY SURVEYOR
725 LOS ANGELES COUNTY ENGINEERING BLDG.

76S420 S & E-353 4-54

76S420 S & E-353 4-54

PLEASE RETURN TO
LOS ANGELES COUNTY SURVEYOR
725 LOS ANGELES COUNTY ENGINEERING BLDG.

NOTE: ANY ADDITIONS OR CHANGES ON THIS SHEET MUST BE MADE OR CIRCLED IN RED INK, WITH DATE AND NAME OF PERSON MAKING CHANGE.

Do not extend notes this side of this line

JOB NO. 03010Z SURVEY OF EASTVALE RD.
SURVEY BY W. H. RICHARDS
NOTES BY W. A. R. DATE 9-24-64
INDEXED C. J. GALLI DATE
NOTES RED DATE
NOTES CHKD. DATE
F.B. 2732 PG. 57

B.M.	1ST RUN	DIFF.	2ND RUN	3RD RUN	ADJ. ELEV.	DESCRIPTION (422.2835)
(FD.)						B.M. 49-5 EL. = 422.375 FB. 1373-11
B.M. 49-5	422.375				422.375	CRENSHAW BLVD. & P.V. DR. N., N.E. COR.
+	6.032		6.018			A STD. C.S. BRASS CAP (IN CONC) FLUSH
⊼	428.407	+4.462	4.463	4.4625		STAMPED "B.M. 49-5, 1955 R.E. 5869"
−	1.570		1.555			
T.P.	426.837					—
+	7.878		7.860			
⊼	434.715	+5.600	5.600	5.2001		
−	2.278		2.260			
T.P.	432.437					— 4TH RUN
+	9.528		9.588	9.212	5.6182	9.190
⊼	441.965	+5.613	5.715	5.622		5.618
−	3.915		3.873	3.590		3.572
T.P.	438.050					—
+	6.243		6.203			
⊼	444.293	+3.258	3.260	3.2590		[441.2230]
(SET) −	2.985		2.943			(441.308)
B.M. F.F. 105	441.308					B.M. F.F. 105 EL. = FB. 2732-52
+	5.562		5.540	5.518	5.6370	PALOS VERDES DR. N. & WESTVALE RD., S.E. COR.
⊼	446.870	+1.632	1.638	1.636		L. & B.N. IN N.W. COR. SIGN BASE
−	3.930		3.902	3.882		
T.P.	442.940					—
+	5.612		5.652	0.3095		
⊼	448.552	−0.311	0.308			
−	5.923		5.960			
T.P.	442.629					—
+	4.285		4.340	3.0465		
⊼	446.914	−3.045	3.048			
−	7.330		7.388			
T.P.	439.584					—

76S420 S & E-353 4-54

PLEASE RETURN TO
LOS ANGELES COUNTY SURVEYOR
725 LOS ANGELES COUNTY ENGINEERING BLDG.

NOTE: ANY ADDITIONS OR CHANGES ON THIS SHEET MUST BE MADE OR CIRCLED IN RED INK, WITH DATE AND NAME OF PERSON MAKING CHANGE.

Do not extend notes this side of this line 1036408E

B.M.	1ST RUN	DIFF.	2ND RUN	3RD RUN	ADJ. ELEV.	DESCRIPTION
T. P.	439.584					—
+	3.275		3.292	3.4500		
⊼	442.859	-3.450	3.450			
(SET) −	6.725		6.742			[436.0540]
B.M. F.F. 118	436.134					B.M. F.F. 118 EL. = FB. 2732-53
+	6.025		5.998	1.1775		PALOS VERDES DR. N., N. SIDE, 850'± ELY. &
⊼	442.159	-1.175	1.180			WESTVALE DR. 1" I.P., BT SPK. CTR.,
−	7.200		7.178			FLUSH IN MAC. DR., 95' N. & P.V. DR. N.
T. P.	434.959					& 10' E. P.P. #1036408E
+	3.763		3.758	3.770	0.7025	
⊼	438.722	-0.707	0.697	0.703		
−	4.470		4.455	4.473		
T. P.	434.252					—
+	8.710		8.695	0.6055		
⊼	442.962	+0.608	0.603			
(SET) −	8.102		8.092			[434.7795]
B.M. F.F. 119	434.860					B.M. F.F. 119 EL. = FB. 2732-53
+	10.515		10.545	10.1875		PALOS VERDES DR. N. & DOBBIN LN., N.W. COR
⊼	445.375	+10.185	10.190			N. & RD DEPT. B.M. TAG IN CB., 2° N OF N.
−	0.330		0.355			END C.R.
T. P.	445.045					—
+	10.023		10.040	8.6605		
⊼	455.068	+8.661	8.660			
−	1.362		1.380			
T. P.	453.706					—
+	8.342		8.378	3.0550		
⊼	462.048	+3.054	3.056			
(SET) −	5.288		5.322			[456.6825]
B.M. F.F. 120	456.760					B.M. F.F. 120 EL. = FB. 2732-53

NOTES RED. JOB NO. 0301.02 SURVEY OF EASTVALE RD.
DATE SURVEY BY W. F. RICHARDS
NOTES CHKD. W. BRENNER NOTES BY W. A. R. DATE 4-24-64
DATE INDEXED E. J. GALM DATE

F.B. 2732 PG. 53

769420 S & E-353 4-54

PLEASE RETURN TO
LOS ANGELES COUNTY SURVEYOR
725 LOS ANGELES COUNTY ENGINEERING BLDG.

NOTE: ANY ADDITIONS OR CHANGES ON THIS SHEET MUST BE MADE OR CIRCLED IN RED INK, WITH DATE AND NAME OF PERSON MAKING CHANGE.

Do not extend notes this side of this line

JOB NO. 0301.02 SURVEY OF EASTVALE RD.
SURVEY BY W. A. RICHARDS
NOTES BY W. H. R. DATE 4-24-64
INDEXED C. J. GALM DATE
NOTES RED. DATE
NOTES CHKD. DATE
F.B. 2732 PG. 54

B.M.	1ST RUN	DIFF.	2ND RUN	3RD RUN	ADJ. ELEV.	DESCRIPTION
B.M.F.F. 120	456.760					B.M.F.F 120 - CONT.
+	9.595		9.618	8.7988		PALOS VERDES DR. N. & SUNNYFIELD DR., N.W. COR.
⌅	466.355	+8.797	8.800			L.S.B.M. IN CB, 1' E. OF W. END C.R.
−	0.798		0.818			
T.P.	465.557					
+	11.098		11.138	8.4381		
⌅	476.655	+8.438	8.438			
(FD.) −	2.660		2.700			[473.9190]
B.M. 49-6	473.995					B.M. 49-6 EL. = 473.900 FB. 1373-12
						PALOS VERDES DR. N. & ROLLING HILLS RD.,
						N.W. COR.
						A STD. BRASS CAP IN CONC. STAMPED
						"B.M. 49-6, 1955 R.E. 5869
						53.4' N. & P.V.D.N. & 20.5 W. ℄ R.H. RD.
CIRCUIT NO. 2				4-24-64		P.M.
F.P.						UNADJUSTED 0
B.M. FF105	441.308					B.M. FF105 EL. = 441.308 FB. 2732-52
+	5.400		5.452		4.6800	PALOS VERDES DR. N. & WESTVALE RD., S.E. COR
⌅	446.708	+4.680	4.684			L.S.B.M. IN N.W. COR. SIGN BASE.
−	0.720		0.768			
T.P.	445.988					
+	9.293		9.322		8.1245	
⌅	455.281	+8.125	8.124			
(SET) −	1.168		1.198		454.1145	
B.M. FF106	454.113					B.M. FF106 EL. = FB. 2732-54
						WESTVALE RD., & EASTVALE RD., N.W. COR.
						SPK. IN LEAD IN CONC. WALK TO HD. 26621

76S420 S & E-353 4-54

PLEASE RETURN TO
LOS ANGELES COUNTY SURVEYOR
725 LOS ANGELES COUNTY ENGINEERING BLDG.

NOTE: ANY ADDITIONS OR CHANGES ON THIS SHEET MUST BE MADE OR CIRCLED IN RED INK, WITH DATE AND NAME OF PERSON MAKING CHANGE.

Do not extend notes this side of this line

NOTES RED ____ JOB NO. 0301.02 SURVEY OF EASTVALE RD.
DATE ____ SURVEY BY W. F. [illegible]
NOTES CHKD. W. J. BRENNER NOTES BY W. A. R. DATE 4-[illegible]-64
DATE ____ INDEXED C. J. GAIN DATE ____

F.B. 2732 PG. 55

B.M.	1ST RUN	DIFF.	2ND RUN	3RD RUN	ADJ. ELEV.	DESCRIPTION
B.M. FF 106	454.113					B.M. FF. 106, (CON'T.)
+	8.345		8.405		[illegible]	7° N. OF S. END & 1° W. OF E. EDGE.
⊼	462.458	+8.020	8.020			
−	0.325		0.385			
T.P.	462.133					—
+	8.138		8.180		[illegible]	
⊼	470.271	+7.276	7.280			
(SET) −	0.862		0.900		469.4125	
B.M. FF. 107	469.409					B.M. FF 107 EL. = 469.409 FB. 2732-55
+	9.903		9.912		[illegible]	EASTVALE RD., S. SIDE IN MAC. DR. TO HO. # 26661
⊼	479.312	+8.025	8.024			1" I.P., CONC. PLUG & BT. SPK. CTR., FLUSH
−	1.878		1.888			6° S. OF N. EDGE & 1° W. OF E. EDGE
T.P.	477.434					MAC. DR., & 4° W. P.P. # 850614E
+	5.928		5.943	5.950	[illegible]	
⊼	483.362	+5.056	5.048	5.050		
(SET) −	0.872		0.895	0.900	482.4860	
B.M. FF 108	482.490					B.M. FF 108 EL. = 482.490 FB. 2732-55
+	8.850		8.882		+8.3575	EASTVALE RD., E. SIDE.
⊼	491.340	+8.355	8.360			BT. SPK. IN CONC. DR. TO HO. # 26730
−	0.495		0.522			5° E. OF W. EDGE & 1° N. OF S. EDGE
T.P.	490.845					—
+	10.755		10.773		+10.3650	
⊼	501.600	+10.365	10.365			
−	0.390		0.408			
T.P.	501.210					—
+	12.010		11.990		+11.7310	
⊼	513.220	+11.730	11.732			
SET −	0.280		0.258		512.9395	
B.M. FF 109	512.940					B.M. FF 109 EL. = 512.940 FB. 2732-55

JOB NO. 030102 SURVEY OF EASTVALE RD.
SURVEY BY W. A. RICHARDS
NOTES BY W. A. R. DATE 4-24-64
INDEXED C. J. GAD DATE
NOTES RED. DATE
NOTES CHKD. DATE
F.B. 2732 PG. 56

769420 S & E-353 4-54

PLEASE RETURN TO
LOS ANGELES COUNTY SURVEYOR
725 LOS ANGELES COUNTY ENGINEERING BLDG.

NOTE: ANY ADDITIONS OR CHANGES ON THIS SHEET MUST BE MADE OR CIRCLED IN RED INK, WITH DATE AND NAME OF PERSON MAKING CHANGE.

Do not extend notes this side of this line

B.M.	1ST RUN	DIFF.	2ND RUN	3RD RUN	ADJ. ELEV.	DESCRIPTION
(CONT)					512.9375	
B.M. FF 109	512.940					B.M. FF 109 (CONT)
+	7.998		8.018		+7.7660	EASTVALE RD., E. SIDE.
⊼	520.938	+7.766	7.766			BT. SPK. IN CONC. DR. TO HO.# 26824
−	0.232		0.252			5° E. OF W. EDGE & 3° S. OF N. EDGE.
T.P.	520.706					
+	11.462		11.483		4.6875	
⊼	532.168	+4.687	4.688			
(SET) −	6.775		6.795		525.3730	
B.M. FF 110	525.393					B.M. FF 110 EL.=525.393 FB. 2732-56
+	5.138		5.142	5.168	+ 1.7965	WESTVALE RD., N. SIDE, 170 ± W. OF EASTVALE RD.
⊼	530.531	+1.803	1.797	1.796		BT. SPK. IN CONC. DR. TO HO.# 26854
−	3.335		3.345	3.372		6° N. OF S. EDGE & 1° E. OF W. EDGE.
T.P.	527.196					
+	2.792		2.800		7.8725	
⊼	529.988	−7.873	7.872			
(SET) −	10.665		10.672		519.3170	
B.M. FF 111	519.323					B.M. FF 111 EL.= 519.323 FB. 2732-56
+	2.180		2.238		−5.6485	WESTVALE RD., W. SIDE.
⊼	521.503	−5.647	5.650			BT. SPK. IN CONC. DR. TO HO.# 26763
−	7.827		7.888			4° W. OF E. EDGE & 7° N. OF S. EDGE.
T.P.	513.676					
+	2.523		2.555		5.4300	4-27-64 -A.M.
⊼	516.199	−5.432	5.428			
−	7.955		7.983			
T.P.	508.244					
+	3.315		3.333		−6.0145	
⊼	511.559	−6.013	6.012			
(SET) −	9.328		9.345		502.2260	
B.M. FF 112	502.231					B.M. FF 112 EL.= FB. 2732-56

76S420 S & E-353 4-54

PLEASE RETURN TO
LOS ANGELES COUNTY SURVEYOR
725 LOS ANGELES COUNTY ENGINEERING BLDG.

NOTE: ANY ADDITIONS OR CHANGES ON THIS SHEET MUST BE MADE OR CIRCLED IN RED INK, WITH DATE AND NAME OF PERSON MAKING CHANGE.

Do not extend notes this side of this line

B.M.	1ST RUN	DIFF.	2ND RUN	3RD RUN	ADJ. ELEV.	DESCRIPTION
CONT						
B.M.FF. 112	502231				-11.2650	B.M. FF. 112, (CONT)
+	0.330		0.358			WESTVALE RD., E. SIDE (N'LY DR.)
⊼	502.561	-11.263	11.267			BT. SPK. IN CONC. DR. TO HO.# 2670 2
−	11.593		11.625			7 S E. OF W. EDGE & 1 S. OF N. EDGE
T.P.	490.968					—
+	0.687		0.713		-9.4360	
⊼	491.655	-9.435	9.437			
−	10.122		10.150			
T.P.	481.533					—
+	0.720		0.728		[illegible]	
⊼	482.253	-10.792	10.794			
−	11.512		11.522			
T.P.	470.741					S. & W. P.O.S.T. @
+	0.188		0.200		-9.9260	
⊼	470.929	-9.965	9.967			
−	10.153		10.167			
T.P.	460.776					—
+	2.102		2.117		-6.6730	
⊼	462.878	-6.673	6.673			
(FD.) −	8.775		8.790		434.0930	
B.M.FF. 106	454.103					B.M.FF. 106 EL.=454.113 FB. 2732 -54
+	0.378		0.392		-8.7535	WESTVALE RD. & EASTVALE RD., N.W. COR.
⊼	454.481	-8.755	8.756			BT. SPK. IN CONC. WK. TO HO.#
−	9.133		9.148			
T.P.	445.348					—
+	0.753		0.773		-4.0510	
⊼	446.101	-4.052	4.050			
(FD.) −	4.805		4.823		441.2865	
B.M.FF105	441.296					B.M.FF 105 EL.=441.308 FB. 2732-54

NOTES RED ____ JOB NO. 0301.02 SURVEY OF EASTVALE ROAD
DATE ____ SURVEY BY W. A. RICHARDS
NOTES CHKD. J. BRENNER DATE 4-27-64
DATE ____ INDEXED ____ C. J. GAIN DATE ____

F.B. 2732 PG. 57

765420 S & E-353 4-54

PLEASE RETURN TO
LOS ANGELES COUNTY SURVEYOR
725 LOS ANGELES COUNTY ENGINEERING BLDG.

NOTE: ANY ADDITIONS OR CHANGES ON THIS SHEET MUST BE MADE OR CIRCLED IN RED INK, WITH DATE AND NAME OF PERSON MAKING CHANGE.

Do not extend notes this side of this line

JOB NO. 030102 SURVEY OF EASTVALE ROAD NOTES RED
SURVEY BY W. J. RICHARDS DATE
NOTES BY W.A.R. DATE 4-27-64 NOTES CHKD.
INDEXED C. J. GAIM DATE DATE

F.B. 2732 PG. 58

B.M.	1ST RUN	DIFF.	2ND RUN	3RD RUN	ADJ. ELEV.	DESCRIPTION
CIRCUIT NO. 3						
B.M.FF110	525.393					B.M.F.F. 110 EL. = 525.393 FB. 2732-56
+	11.458		11.495			WESTVALE RD., N. SIDE, 170'± W. EASTVALE RD.
π	536.851	+11.063	11.065			BT. SPK. IN CONC. DR. TO HO. # 26854
−	0.395		0.430			6° N. OF S. EDGE & 1° E. OF W. EDGE
T.P.	536.456					
+	11.048		11.067			
π	547.504	+10.538	10.537			
−	0.510		0.530			
T.P.	546.994					
+	11.118		11.140			
π	558.112	+3.760	3.760			
SET −	7.358		7.380			
B.M.FF.113	550.754					B.M.F.F. 113 EL. = FB. 2732-58
+	9.568		9.600			EASTVALE RD., E. SIDE 110'± N. BOLAN LANE
π	560.322	+9.060	9.060			BT. SPK. IN CONC. DR. TO HO. # 26922 (SLS. DR.)
−	0.508		0.540			5° E. OF W. EDGE & 2° S. OF N. EDGE
T.P.	559.814					
+	11.502		11.520			
π	571.316	+11.159	11.158			
−	0.343		0.362			
T.P.	570.973					
+	11.763		11.790			
π	582.736	+11.161	11.162			
(SET) −	0.602		0.628			
B.M.FF.114	582.134					B.M.F.F. 114 EL. = FB. 2732-58
						EASTVALE RD., W. SIDE, 240'± S. BOLAN LANE

765420 S & E-353 4-54

PLEASE RETURN TO
LOS ANGELES COUNTY SURVEYOR
725 LOS ANGELES COUNTY ENGINEERING BLDG.

NOTE: ANY ADDITIONS OR CHANGES ON THIS SHEET MUST BE MADE OR CIRCLED IN RED INK, WITH DATE AND NAME OF PERSON MAKING CHANGE.

Do not extend notes this side of this line

NOTES RED _____ JOB NO. 030107
DATE _____ SURVEY OF EASTERLY PD
NOTES CHKD. J. BRENNER NOTES BY W. R. RICHARDS DATE 9-27-64
DATE _____ INDEXED _____ DATE _____

B.M.	1ST RUN	DIFF.	2ND RUN	3RD RUN	ADJ. ELEV.	DESCRIPTION
B.M. FF.114	582.134					B.M. FF 114 (CONT)
+	0.587		0.598			BT. SPK. IN CONC. DR. TO HO.# 26957
⊼	582.721	-11.276	11.277			2'-1" N OF S. EDGE & 2'-1" W. OF E. EDGE
−	11.863		11.875			
T. P.	570.858					
+	0.708		0.692			
⊼	571.566	-11.060	11.058			
−	11.768		11.750			
T. P.	559.798					
+	5.682		5.717	5.738		
⊼	565.480	+1.809	1.802	1.806		
(SET) −	3.873		3.915	3.932		
B.M. FF.115	561.607					B.M. FF. 115 EL.= FB.2732-59
+	3.420		3.435			BOLD'N LANE, AT W. END OF ST.
⊼	565.027	-7.732	7.733			1" I.P., BT. SPK. CTR., FLUSH, IN CTR.
−	11.152		11.168			MAC. DR. TO HO.# 26969
T. P.	553.875					40° N.W. OF BRD. PT.
+	2.722		2.762			
⊼	556.597	-4.440	4.438			
(SET) −	7.162		7.200			
B.M. FF.116	549.435					B.M. F.F. 116 EL.= FB. 2732-59
+	0.878		0.915			6" BT. SPK. IN E. SIDE 12" GUM TREE
⊼	550.313	-8.287	8.288			ON APPROX. PL BET. LOT 5 & 6 837-R# 14119
(SET) −	9.165		9.203			UP 12" FR. GROUND SUR.
B.M. FF.117	541.148					B.M. FF. 117 EL.= 541.148 FB. 2732-59
+	4.273		4.245			TOP BRACE NUT IN WOOD POST 4" ABOVE
⊼	545.421	-3.635	3.633			BRICK FENCE ON PL BET LOT 45 &
−	7.908		7.878			LOT 46, TR. # 14119, @ FN. COR.
T. P.	537.513					

F.B. 2732 Pg. 59

76S420 S & E-353 4-54

PLEASE RETURN TO
LOS ANGELES COUNTY SURVEYOR
72B LOS ANGELES COUNTY ENGINEERING BLDG.

NOTE: ANY ADDITIONS OR CHANGES ON THIS SHEET MUST BE MADE OR CIRCLED IN RED INK, WITH DATE AND NAME OF PERSON MAKING CHANGE.

Do not extend notes this side of this line

JOB NO. 030102 SURVEY OF EASTVALE RD. NOTES RED. DATE
SURVEY BY W. A. RICHARDS
NOTES BY W. A. R. DATE 4-27-69 NOTES CHKD. DATE
INDEXED R. J. GAIN DATE
F. B. 2732 PG. 60

B.M.	1ST RUN	DIFF.	2ND RUN	3RD RUN	ADJ. ELEV.	DESCRIPTION
T.P.	537.513					
+	0.898		0.925			
⊼	538.411	+9.365	9.363			
−	10.263		10.288			
T.P.	528.148					
+	1.332		1.365			
⊼	529.480	-2.761	2.758			
(FD) −	4.093		4.123			
B.M.FF.110	525.387					B.M. FF. NO EL. = 525.393 FB. 2732 – 56 WESTVALE RD., N. SIDE, 170' ± W. of EASTVALE RD. BT. SPK. IN CONC. DR. TO HO. # 26854 6° N. OF S. EDGE & 1° E. OF W. EDGE
CIRCUIT NO. 4				4-28-69		A.M. CLOUDY (422.2835)
B.M. 49-5	422.375					B.M. 49-5 EL. = 422.375 FB. 1373-11 CRENSHAW BLVD., & P.V. DR. N., N.E. COR. A STD C.S.B.M. MON. FLUSH IN CONC. STAMPED "B.M. 49-5 1955 RE 5869"
+	2.340		2.305	2.275	2.340	
⊼	424.715	-3.815	3.823	3.825		
−	6.155		6.128	6.100		
T.P.	418.560					
+	4.883		4.853			
⊼	423.443	+0.681	0.680	0.680		
−	4.202		4.173			
T.P.	419.241					
+	7.315		7.243			
⊼	426.556	+4.570	4.571	4.570		
−	2.745		2.672			
T.P.	423.811					

76S420 S & E-353 4-54

PLEASE RETURN TO
LOS ANGELES COUNTY SURVEYOR
725 LOS ANGELES COUNTY ENGINEERING BLDG.

NOTE: ANY ADDITIONS OR CHANGES ON THIS SHEET MUST BE MADE OR CIRCLED IN RED INK, WITH DATE AND NAME OF PERSON MAKING CHANGE.

Do not extend notes this side of this line

B.M.	1ST RUN	DIFF.	2ND RUN	3RD RUN	ADJ. ELEV.	DESCRIPTION
T.P.	423.811 ✓					—
+	10.785		10.758			
⊼	434.596 ✓	+ 9.185	9.186	9.1855		
(SET) −	1.600		1.572			432.896
B.M. FF. 121	432.996 ✓					B.M. FF 121 EL. = FB. 2732-61
+	8.762		8.747			P.V. DR. N. & RANCHVIEW RD., S.E. COR.
⊼	441.758 ✓	+8.234	8.235	8.2345		L. & T. IN CURB IN MID C.R.
−	0.528		0.512			
T.P.	441.230 ✓					—
+	11.245		11.282			
⊼	452.475 ✓	+10.690	10.692	10.6910		
−	0.555		0.590			
T.P.	451.920 ✓					—
+	9.955		9.973			
⊼	461.875 ✓	+ 8.490	8.488	8.4890		
(SET) −	1.465		1.485			
B.M. F.F. 122	460.410 ✓					B.M. F.F. 122 EL. = FB. 2732-61
+	6.968		6.930			P.V. DR. N. & ROANWOOD DR., N.W. COR.
⊼	467.378 ✓	+3.070	3.068	3.0690		L. & T. IN CURB IN MID. C.R.
−	3.898		3.862			
T.P.	463.480 ✓					—
+	4.522		4.480			
⊼	468.002 ✓	+2.447	2.448	2.[illegible]		
FD. −	2.075		2.032			
B.M. 49-4	465.927 ✓					B.M. 49-4 EL. = 465.827 FB. 1373-10
						P.V. DR. N. & SILVER SADDLE LANE, S.E. COR.
						STD. C.S. B.M. MON. IN CONC. FLUSH W/T.C.
						2° BACK OF CURB & IN MID. C.R.
						STAMPED "B.M. 49-4 1955 R.E. 586"

NOTES RED. JOB NO. 0301.02 SURVEY OF EASTVALE RD.
DATE SURVEY BY W. A. RICHARDS
NOTES CHKD. BRENNER NOTES BY W. A. R. DATE 4-28-69
DATE INDEXED E. J. GAIN DATE

F.B. 2732 PG. 61

768420 S & E-353 4-54

PLEASE RETURN TO
LOS ANGELES COUNTY SURVEYOR
725 LOS ANGELES COUNTY ENGINEERING BLDG.

NOTE: ANY ADDITIONS OR CHANGES ON THIS SHEET MUST BE MADE OR CIRCLED IN RED INK, WITH DATE AND NAME OF PERSON MAKING CHANGE.

Do not extend notes this side of this line

B.M.	1ST RUN	DIFF.	2ND RUN	3RD RUN	ADJ. ELEV.	DESCRIPTION

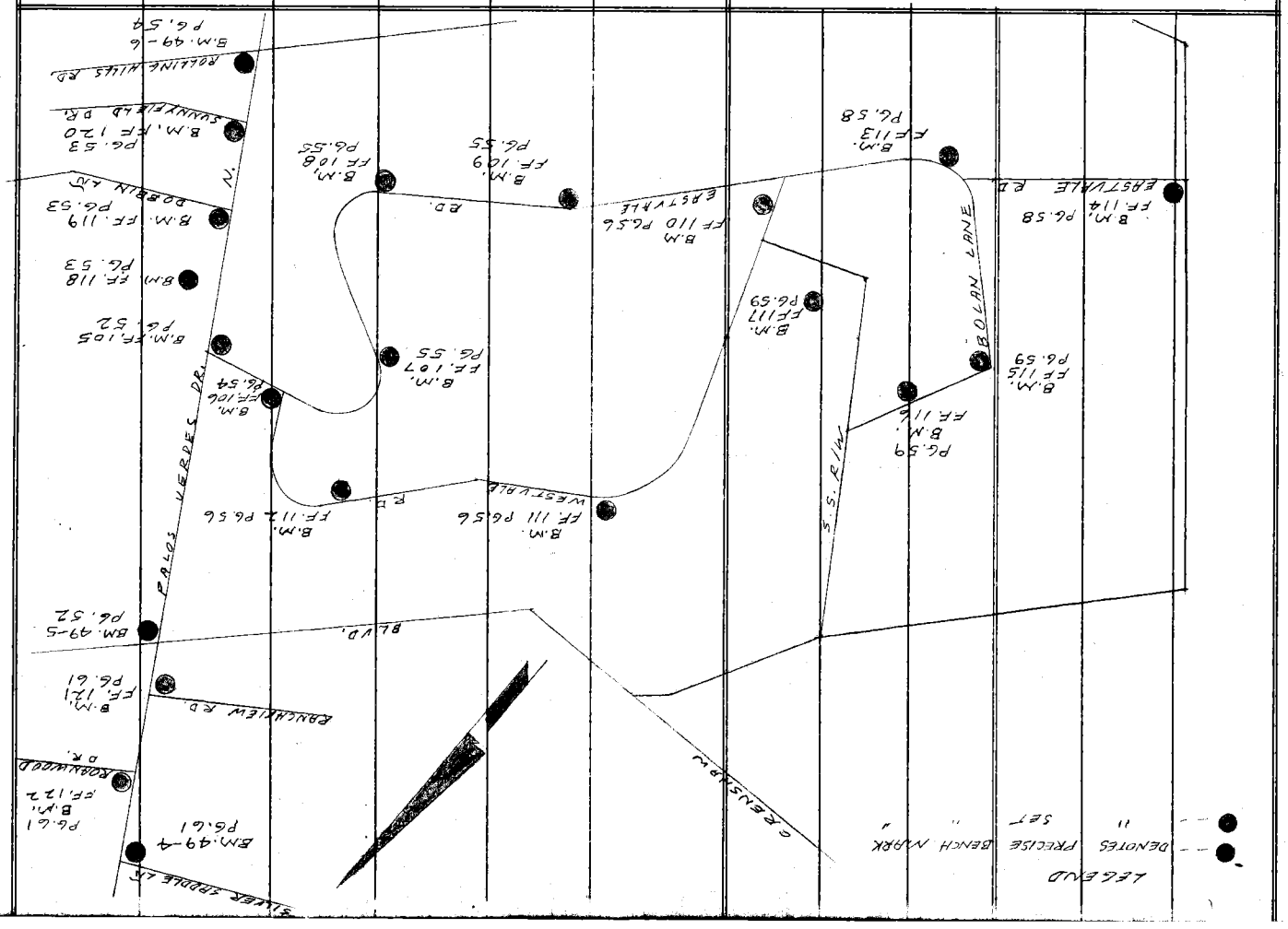

JOB NO 030102 SURVEY OF EASTVALE RD.
SURVEY BY W. F. RICHARDS
NOTES BY W. A. R. DATE 4-28-64
INDEXED C. J. GALLI DATE

NOTES RED
DATE
NOTES CHKD.
DATE

F. B. 2732 PG. 62

Notes Ck'd by	Survey of EASTVALE RD S.S.DIST. F. B. 2732 PG. 63
Office Work	Surveyed by RICHARDS
Checked	Notes 16 Date 5-64

C.I. 2291.14

EASTVALE RD S.S.DIST.

TOPOGRAPHY

ON

PALOS VERDES DR. N.

FROM CRENSHAW BLVD = 1+00
TO WESTVALE RD. = 9+98.09

CENTER LINE SURVEYS - - - - - - FB. 2732: 7-40
BENCH LEVEL " " " " 51-62
CROSS-SECTION " " " " 69-78

RICHARDS
OCHSNER
TERRILL
SIEMANN

Notes: Any Additions or Changes on This Sheet Must be Made or Circled in Red Ink With Date and Name of Person Making Change.

Do not extend notes this side of this line.

LOS ANGELES COUNTY ENGINEER
60 Los Angeles County Engineering Bldg.

F. B. 2732 PG. 64

RETURN TO
LOS ANGELES COUNTY ENGINEER
700 LOS ANGELES COUNTY ENGINEERING BLDG.

Do not extend notes this side of this line.

Note: Any Additions or Changes on This Sheet Must be Made or Circled in Red Ink With Date and Name of Person Making Change.

Notes Ck'd by	Survey of EASTVALE RD. S.S. DIST
Map No.	IN 2291.14 Tape Std °F
Office Work	Surveyed by RICHARDS
Checked	Notes J.O. Date 5-69
Date	Indexed C. J. GAIN

F. B. 2732 PG. 65

CONT. TO BOT. Pg 66

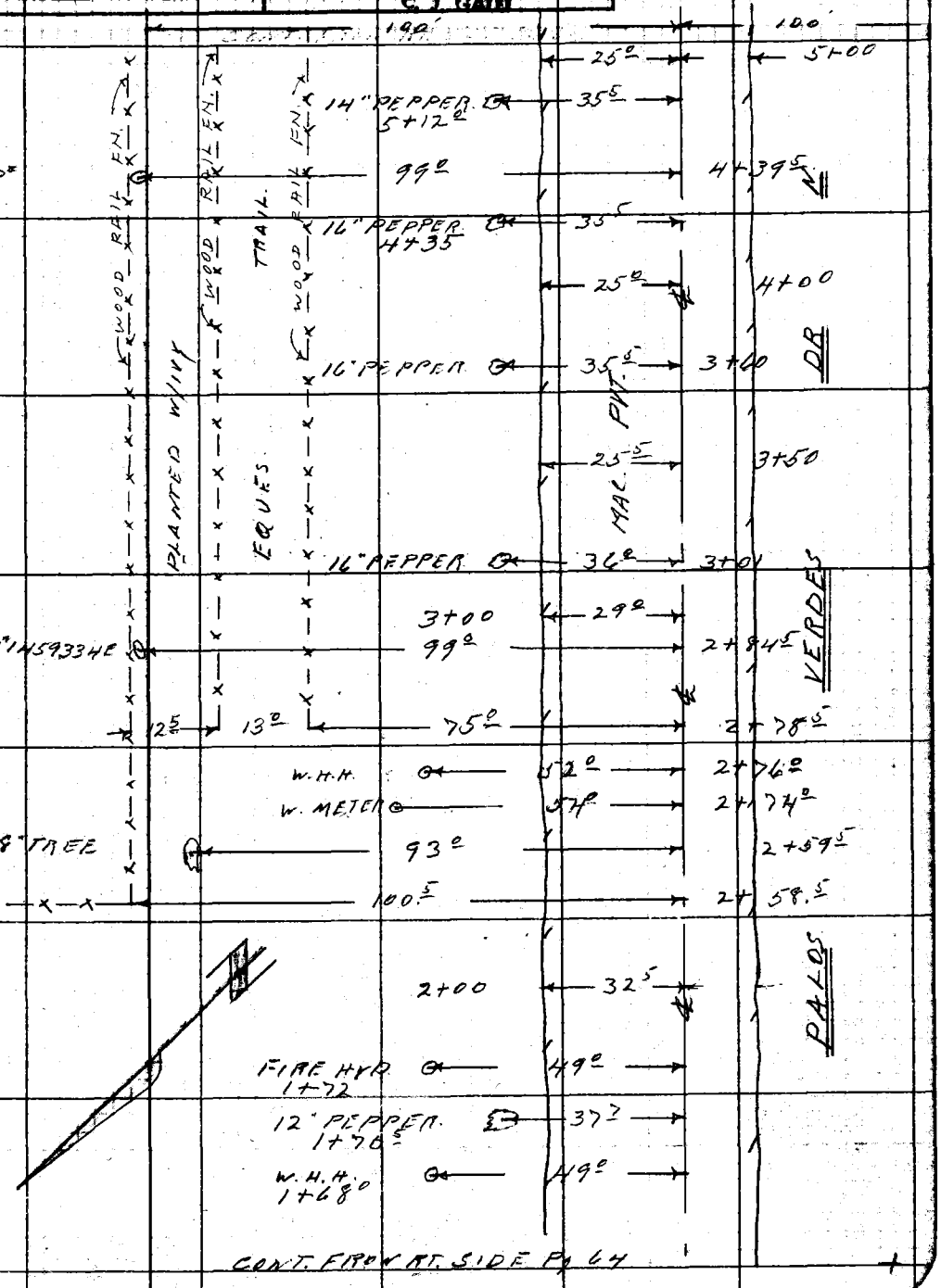

CONT. FROM RT. SIDE Pg 64

Note: Any Additions or Changes on This Sheet Must be Made or Circled in Red Ink With Date and Name of Person Making Change.

Do not extend notes this side of this line.

RETURN TO
LOS ANGELES COUNTY ENGINEER
100 LOS ANGELES COUNTY ENGINEERING BLDG.

768095 CE #247—7-55

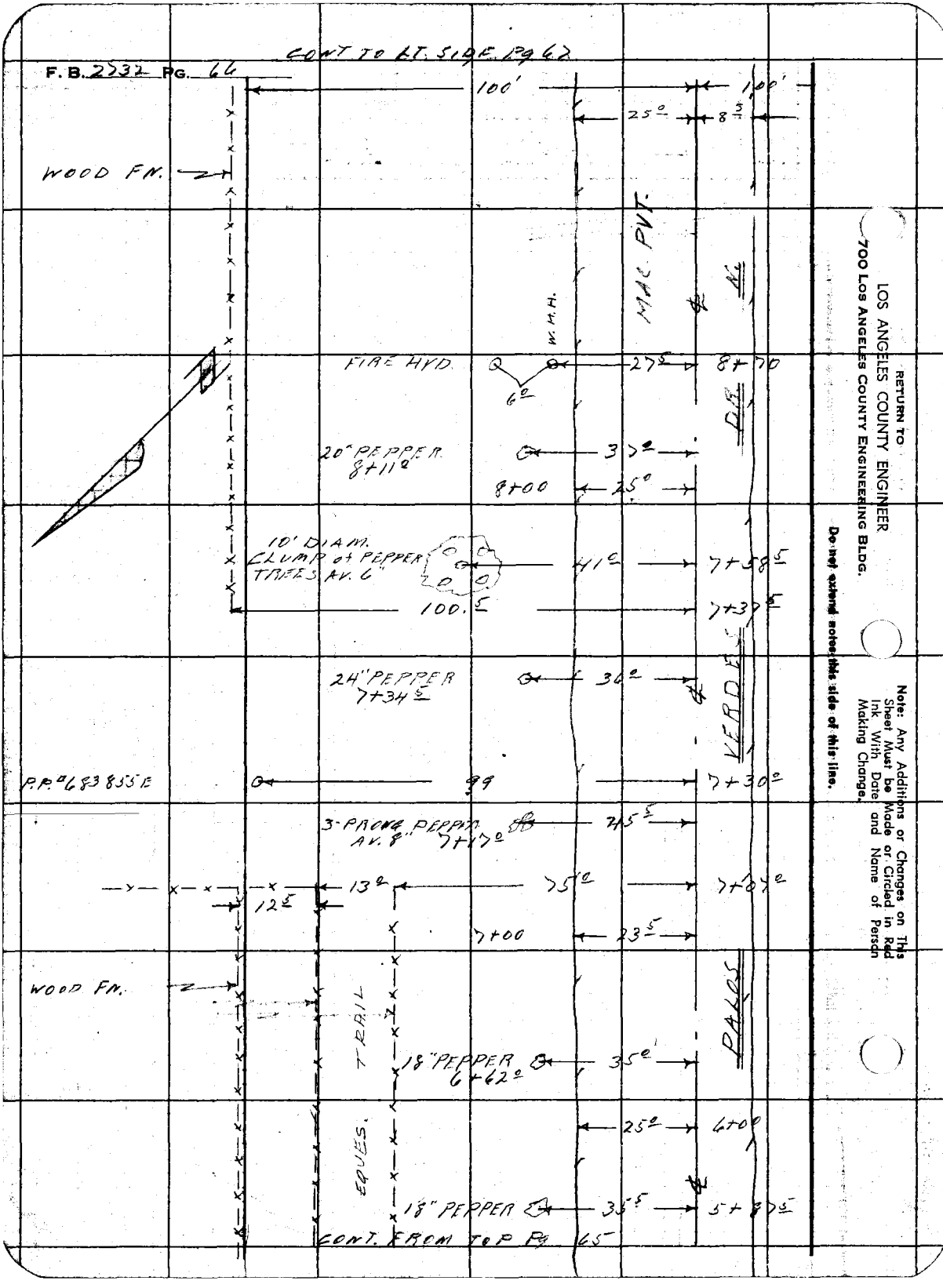
CONT TO LT. SIDE Pg 62
F. B. 2232 PG. 66
100'
100'
25°
8 5
WOOD FN.
MAC. PVT.
W.M.H.
FIRE HYD.
6°
27 5
8+70
DR.
20" PEPPER
8+11°
37°
8+00
25°
10' DIAM.
CLUMP of PEPPER
TREES AV. 6"
41°
7+58 5
100.5
7+37 5
24" PEPPER
7+34 5
36°
VERDES
P.P. #683855E
99
7+30°
3-PRONG PEPPER
AV. 8"
7+17°
45 5
13°
75°
7+07°
12 5
7+00
23 5
WOOD FN.
TRAIL
18" PEPPER
6+62°
35°
PALOS
EQUES.
25°
6+00
18" PEPPER
35 5
5+87 5
CONT. FROM TOP Pg 65
RETURN TO
LOS ANGELES COUNTY ENGINEER
700 LOS ANGELES COUNTY ENGINEERING BLDG.
Do not extend notes this side of this line.
Note: Any Additions or Changes on This Sheet Must be Made or Circled in Red Ink With Date and Name of Person Making Change.

Notes Ck'd by	Survey of EASTVALE RD. S.S. DIST
Map No.	IN 2291.14 Tape Std. °F
Office Work	Surveyed by RICHARDS
Checked	Notes J.B. Date 5-64
Date	Indexed E. J. GALLI

F. B. 2732 PG. 67

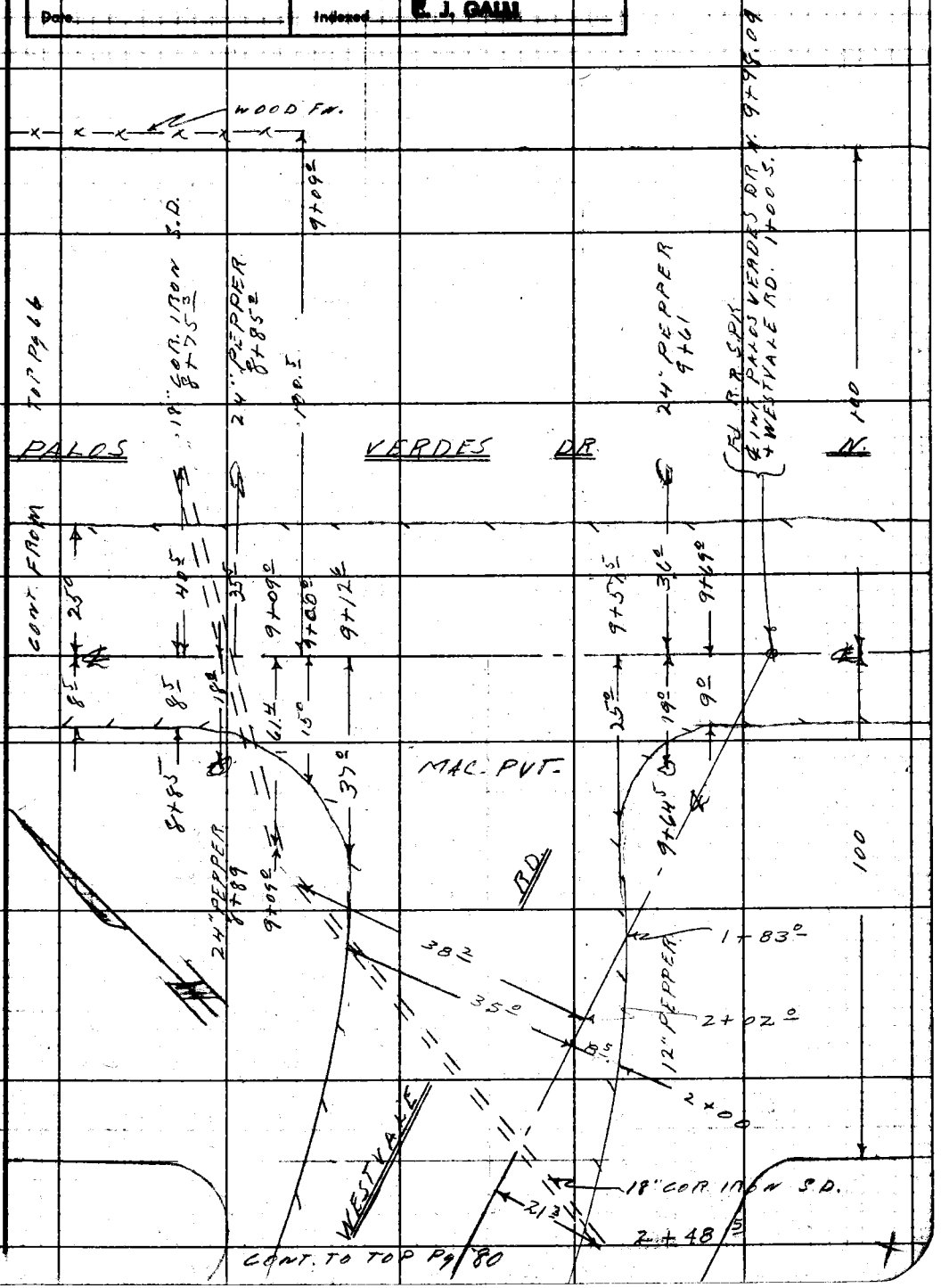

Note: Any Additions or Changes on This Sheet Must be Made or Circled in Red Ink With Date and Name of Person Making Change.

Do not extend notes this side of this line.

RETURN TO
LOS ANGELES COUNTY ENGINEER
100 LOS ANGELES COUNTY ENGINEERING BLDG.

763095 CE #247—7-53

RETURN TO
LOS ANGELES COUNTY ENGINEER
700 LOS ANGELES COUNTY ENGINEERING BLDG.

Note: Any Additions or Changes on This Sheet Must be Made or Circled in Red Ink With Date and Name of Person Making Change.

Do not extend notes this side of this line.

F.B. 2232 PG. 68

Profile No.	Notes Red.	Plotted	Job No. 2291.14	Division No. 11	F. B. 2732	Pg. 69
	Date	Date	Survey of EASTVALE RD.			
X-Sec. No.	Notes Chkd. WJB	Checked. BRENNER	Survey by W.A.R.	Notes W.A.R.	Date 5-67	
	Date	Date	Map No.	Indexed E. J. GALEY	Date	

J. N. 2291.14

EASTVALE ROAD

CROSS-SECTIONS

ON

PALOS VERDES DRIVE NORTH

FROM

CRENSHAW BLVD. = 1+00.00

TO

WESTVALE RD. = 9+98.09

FOR TOPOGRAPHY SEE FB. 2732: 63-68

CENTER LINE SURVEYS FB. 2732: 7-40

BENCH LEVEL " " " : 51-62

STATION	B. S.	H. I.	F. S.	ELEV.
			RICHARDS OCHSNER TURRILL SIEMANN	

NOTE: ANY ADDITIONS OR CHANGES ON THIS SHEET MUST BE MADE OR CIRCLED IN RED INK, WITH DATE AND NAME OF PERSON MAKING CHANGE.

Do not extend notes this side of this line.

PLEASE RETURN TO
LOS ANGELES COUNTY SURVEYOR
726 LOS ANGELES COUNTY ENGINEERING BLDG.

761298 S & E #307 9-54

76L298 S & E #307 9-54

PLEASE RETURN TO
LOS ANGELES COUNTY SURVEYOR
726 LOS ANGELES COUNTY ENGINEERING BLDG.

NOTE: ANY ADDITIONS OR CHANGES ON THIS SHEET MUST BE MADE OR CIRCLED IN RED INK, WITH DATE AND NAME OF PERSON MAKING CHANGE.

Do not extend notes this side of this line.

F. B. 2732 Pg. 70 | Job No. 2291.14 | Division No. 11 | Notes Red. | Plotted | Profile No.
Survey of EASTVALE ROAD. | Date | Date | X-Sec. No.
Survey by RICHARDS | Notes W.A.R. & J.O. | Notes Chkd. | Checked
Indexed E. J. GAIN | Date | Date | Date

STATION	B. S.	H. I.	F. S.	ELEV.	PALOS VERDES DRIVE NORTH	
B.M. 49-5				422.38	B.M. 49-5 EL. = 422.375	FB. 1373 - 11
	4 25	426 63			CRENSHAW BLVD. & P.V. DR. N.,	N.E. COR.
					STD. C.S.B.M. MON. FLUSH, IN CONC.	
					LT.	& RT.
0 + 30.8			10 12	416 51	68° INV. 24" DRAIN	
0+49.2	S.S.M.H.		3 54	423 09	339 7 S.RIM.	
"			3 54	423 09	" N. "	AV. =
			17.94	40869	15" INLET SOUTH	
			17.97	40866	3.54 ROD	15" OUTLET NORTH
					13.15 MEAS.	3.54 ROD.
					1.25 DIA.	13.18 MEAS.
					17.94	1.25 DIA.
						17.97

76L298 S & E #307 9-54

PLEASE RETURN TO
LOS ANGELES COUNTY SURVEYOR
726 LOS ANGELES COUNTY ENGINEERING BLDG.

NOTE: ANY ADDITIONS OR CHANGES ON THIS SHEET MUST BE MADE OR CIRCLED IN RED INK, WITH DATE AND NAME OF PERSON MAKING CHANGE.

Do not extend notes this side of this line.

STATION	B. S.	H. I.	F. S.	ELEV.	PALOS VERDES DR. N.	
		426 63			LT. ℄ RT.	
1+00			5 82	420 81	℄ INT.	
"			6 35	420 28	25 ' PVT.	
"			5 99	420 64	68 5 ' EDGE PVT.	
1+11°	S.S.	J.C.	6 30	420 33	40 4 S. (PVT - NO COVER FOR M.H.)	
			6 28	420 35	40 4 N. AV. = 6.29	
			16.79	409.84	12" INLET N.W.	
			16.55	410.08	6.29 ROD.	10" INLET SOUTH
					9.50 MEAS.	6.29 ROD
					1.00 DIA.	9.43 MEAS.
					16.79	0.83 DIA.
						16.55
			16.99	409.64	15" OUTLET NORTH	
					6.29 ROD	
					9.45 MEAS.	
					1.25 DIA.	
					16.99	

Profile No. ____ Notes Red. ____ Plotted ____ Job No. 2291.14 Division No. 11 F. B. 2732 Pg. 71
X-Sec. No. ____ Date ____ Date ____ Survey of EASTVALE RD.
Notes Chkd. WJV Checked ____ Survey by RICHARDS Notes J.O. Date 5-64
Date ____ Date ____ Map No. ____ Indexed ~~E. J. Garry~~ Date ____

76L298 S & E #307 9-54

PLEASE RETURN TO
LOS ANGELES COUNTY SURVEYOR
726 LOS ANGELES COUNTY ENGINEERING BLDG.

NOTE: ANY ADDITIONS OR CHANGES ON THIS SHEET MUST BE MADE OR CIRCLED IN RED INK, WITH DATE AND NAME OF PERSON MAKING CHANGE.

Do not extend notes this side of this line.

STATION	B. S.	H. I.	F. S.	ELEV.	PALOS VERDES DR. N.	
		426.63			LT. ℄	RT.
1+11.5			8.75	417.88	62.5 INV. 24"	DRAIN PIPE.
"			4.8	421.8	65.0 GROUND	
1+52.0			4.90	421.73	℄	
			5.71	420.92	34.0 LT. EDGE PVT	& GUT
			4.9	421.7	37.0 " GD	(EDGE DITCH)
			4.2	422.4	59.0 " "	" "
			5.3	421.3	61.5 " " ℄	DITCH
			3.8	422.8	45.0 " "	EDGE DITCH
			3.5	423.1	100' " "	
T.P.	7.75	429.38	5.00	421.63		
2+00			6.57	422.81	℄	
			7.13	422.25	32.5 LT. EDGE PVT.	& GUT
			6.5	422.9	35.0 " GD.	
			5.6	423.8	47.0 " "	
			6.2	423.2	58.5 " "	
			6.7	422.7	41.5 " ℄ DITCH	
			5.9	423.5	69.0 " GD	
			5.3	424.1	100.0 " "	
			5.7	423.7	250.0 " GD.	

F. B. 2732 Pg. 72 | Job No. 2291.14 | Division No. 11 | Notes Red. | Plotted | No. | Profile
Survey of EASTVALE RD. | Date | Date | No. | X-Sec.
Survey by RICHARDS | Notes J. O. | Notes Chkd. | Checked
Indexed C. J. GALLI | Date | Date | Date

76L298 S & E #307 9-54

PLEASE RETURN TO
LOS ANGELES COUNTY SURVEYOR
726 LOS ANGELES COUNTY ENGINEERING BLDG.

NOTE: ANY ADDITIONS OR CHANGES ON THIS SHEET MUST BE MADE OR CIRCLED IN RED INK, WITH DATE AND NAME OF PERSON MAKING CHANGE.

Do not extend notes this side of this line.

STATION	B. S.	H. I.	F. S.	ELEV.	PALOS VERDES DR N.		
		429 38	✓		LT	℄	RT
3+00			4 17	425 21	✓	℄	
			4 54	424 84	✓ 29.° LT.	EDGE OF PVT.	
			3 8	425 6	✓ 35.° "	GD	
			4 3	425.1	✓ 58° "	GD.	
			5 1	424 3	✓ 61° "	℄ DITCH	
			4 1	425 3	✓ 70° "	GD.	
			4 3	425.1	✓ 100' "	P.L.	
4+00			2 21	427 17	✓	℄	
			2 31	427.07	✓ 25° LT.	EDGE OF PVT	
			2 0	427.4	✓ 35° "	GD.	
			2 3	427.1	✓ 58° "	"	
			3 1	426.3	✓ 61° "	℄ DITCH	
			2 5	426.9	✓ 70° "	GD.	
			3 6	425.8	✓ 100° "	P.L.	
T.P.			✓ 2 25	427 13	✓		
	9 56	436 69					

Profile Notes Red. ____ Plotted ____ Job No. 2291.14 Division No. 11 F. B. 2732 Pg. 73
No. ____ Date ____ Date ____ Survey of EASTVALE RD. S.S. DIST
X-Sec. Notes Chkd. WJB Checked ____ Survey by RICHARDS Notes JC Date 5-64
No. ____ Date ____ Date ____ Map No. ____ Indexed ____ Date ____
J. GALLI

76L298 S & E #307 9-54

PLEASE RETURN TO
LOS ANGELES COUNTY SURVEYOR
726 LOS ANGELES COUNTY ENGINEERING BLDG.

NOTE: ANY ADDITIONS OR CHANGES ON THIS SHEET MUST BE MADE OR CIRCLED IN RED INK, WITH DATE AND NAME OF PERSON MAKING CHANGE.

Do not extend notes this side of this line.

STATION	B. S.	H. I.	F. S.	ELEV.	PALOS VERDES DR. N.			
		436 69			LT.		℄	RT.
5+00			756	429 13			℄	
			761	429 08	25° LT.	EDGE of PVT.		
			72	429 5	25° "	GD		
			77	429 0	55° "	"		
			87	428 0	59° "	℄ DITCH		
			81	428 6	67° "	GD.		
			92	427 5	100° "	PL.		
			99	426 8	102°	GD.		
			126	424.1	250	"		
6+00			542	431 27			℄	
			576	430 93	25° LT	EDGE of PVT.		
			56	431 1	35° "	GD.		
			64	430 3	55° "	GD		
			74	429 3	59° "	℄ DITCH.		
			59	430 8	69° "	GD.		
			66	430 1	75° "	"		
			55	431 2	100° "	P.L.		

F. B. 2732 Pg. 74 Job No. 2291.14 Division No. 11 Notes Red. Plotted Profile
Survey of EASTVALE RD. S.S. DIST Date Date No.
Survey by RICHARDS Notes 20 Notes Chkd. Checked X-Sec.
Indexed J. GALLI Date Date Date No.

76L298 S & E #307 9-54

PLEASE RETURN TO
LOS ANGELES COUNTY SURVEYOR
726 LOS ANGELES COUNTY ENGINEERING BLDG.

NOTE: ANY ADDITIONS OR CHANGES ON THIS SHEET MUST BE MADE OR CIRCLED IN RED INK, WITH DATE AND NAME OF PERSON MAKING CHANGE.

Do not extend notes this side of this line.

STATION	B. S.	H. I.	F. S.	ELEV.	PALOS VERDES DR. N.	
		436 69			LT.	℄ RT.
7+00			322	433 47		℄
			355	433.14	23.5 LT.	EDGE of PVT.
			30	433 7	35° "	G.D.
			62	430.5	57.5 "	℄ DITCH & PT in DITCH.
			48	431 9	69° "	GD
			66	430 1	75° "	G.D.
			70	429 7	100° "	P.L.
T.P.	675	442.36	108	435 61		
8+00			658	435 78		℄
			725	435 11	25° LT.	EDGE of PVT
			70	435 4	32° "	G.D.
			107	431.7	46° "	℄ DITCH
			95	432.9	52° "	G.D.
			103	432.1	80° "	"
			84	434 0	100° "	P.L.
			102	432 2	250° "	G.D.
T.P.	538	442 77	497	437 39		

Profile Notes Red. ____ Plotted ____ Job No. 2291.14 Division No. 11 F. B. 2732 Pg. 75
No. ____ Date ____ Date ____ Survey of EASTVALE RD. 83 D.S.F.
X-Sec. Notes Chkd. WJB Checked ____ Survey by RICHARDS Notes ____ Date ____
No. ____ Date ____ Date ____ Map No. ____ Indexed ____ Date ____

76L298 S & E #307 9-54

PLEASE RETURN TO
LOS ANGELES COUNTY SURVEYOR
726 LOS ANGELES COUNTY ENGINEERING BLDG.

NOTE: ANY ADDITIONS OR CHANGES ON THIS SHEET MUST BE MADE OR CIRCLED IN RED INK, WITH DATE AND NAME OF PERSON MAKING CHANGE.

Do not extend notes this side of this line.

STATION	B. S.	H. I.	F. S.	ELEV.	PALOS VERDES DR N.	
		442 77			LT.	℄ RT.
8+75 3			5 7	437 1	38° LT. GD.	
			7 4	435 4	40° " INVERT 18" COR IRON S.D.	
8+85			5 76	437 01		℄
			5 65	437 12		8 5 RT. PVT. RET.
9+00			5 43	437 34		℄
			5 16	437 61		15° RT. EDGE PVT
			5 46	437 31	25° LT. EDGE of PVT.	
			5 3	437 5	30° " GD.	
			4 8	438 0	35° " "	
			6 6	436 2	50° "	
			7 3	435 5	100° " P.L.	
9+09 6			3 6	439 2		61 4 RT. GD
			6 22	436 55		61 4 INVERT 18" COR IRON S.D
9+12 6			4 06	438 71		℄
			5 18	437 59		37° RT. PVT. RET

F. B. 2732 Pg. 76 Job No. 2291.14 Division No. 11 Notes Red. Plotted Profile
Survey of EASTVALE RD. S.S. DIST Date Date No.
Survey by RICHARDS Notes J.R. Notes Chkd. Checked X-Sec.
Indexed E. J. GALLI Date Date Date No.

76L298 S & E #307 9-54

PLEASE RETURN TO
LOS ANGELES COUNTY SURVEYOR
726 LOS ANGELES COUNTY ENGINEERING BLDG.

NOTE: ANY ADDITIONS OR CHANGES ON THIS SHEET MUST BE MADE OR CIRCLED IN RED INK, WITH DATE AND NAME OF PERSON MAKING CHANGE.

Do not extend notes this side of this line.

STATION	B. S.	H. I.	F. S.	ELEV.	PALOS VERDES DR N	
		442 77			LT.	℄ RT.
9+57.5			433	438 44		℄
			400	438 77		25° RT PVT RET
			422	438 55	25° LT. EDGE OF PVT	
			43	438 5	45° " GD.	
			64	436 4	50° " GD	
			60	436 8	100° " PL.	
9 + 69			407	438 70		℄
			417	438 60		9° RT. PVT RET.
9+98.09			344	439 33	℄ INT WESTVALE RD	
BM FF 105			145	441 32	BM. FF 105 EL.= 441.308 F.B. 2732-52 PALOS VERDES DR. N. + WESTVALE RD., S.E. COR. L + B. N. IN N.W. COR. SIGN BASE.	

Profile Notes Red. ____ Plotted ____ Job No. 2291.14 Division No. 11 F. B. 2732 Pg. 77
No. ____ Date ____ Date ____ Survey of EASTVALE RD. S.S. DIST
X-Sec. Notes Chkd. WJP Checked ____ Survey by RICHARDS Notes JB Date [illegible]
No. ____ Date ____ Date ____ Map No. ____ Indexed [illegible] J. GALLI Date ____

F. B. 2732 Pg. 78 | Job No. 2291.14 Division No. 11 Notes Red. Plotted Profile

Survey of EASTVALE RD. S.S. DIST. Date Date No.

Survey by RICHARDS Notes J.O. Notes Chkd. Checked X-Sec.

Indexed Date Date Date No.

STATION	B. S.	H. I.	F. S.	ELEV.

761.298 S & E #307 9-54

PLEASE RETURN TO

LOS ANGELES COUNTY SURVEYOR

726 LOS ANGELES COUNTY ENGINEERING BLDG.

Do not extend notes this side of this line.

NOTE: ANY ADDITIONS OR CHANGES ON THIS SHEET MUST BE MADE OR CIRCLED IN RED INK, WITH DATE AND NAME OF PERSON MAKING CHANGE.

Notes Ck'd by	Survey of EASTVALE RD. S.S. DIST.
Map No.	JN 2291.14 Tape Std. °F
Office Work	Surveyed by RICHARDS
Checked	Notes JA Date 5-64
Date	Indexed R. J. GALLI

F. B. 2732 PG. 79

C.I. 2291.14

EASTVALE RD. S.S. DIST.

TOPOGRAPHY

ON

WESTVALE RD

FROM PALOS VERDES DR. N. = 1400.00
TO EASTVALE RD. = 23+44.08

CENTER LINE SURVEYS - - - - - - FB. 2732: 7-40
BENCH LEVEL " " " " : 51-62
CROSS-SECTION " " " " : 87-114

RICHARDS
OCHSNER
TURRILL
SIEMANN

Note: Any Additions or Changes on This Sheet Must be Made or Circled in Red Ink With Date and Name of Person Making Change.

Do not extend notes this side of this line.

RETURN TO
LOS ANGELES COUNTY ENGINEER
900 LOS ANGELES COUNTY ENGINEERING BLDG.

763098 CE #247—7-53

RETURN TO
LOS ANGELES COUNTY ENGINEER
700 LOS ANGELES COUNTY ENGINEERING BLDG.

Note: Any Additions or Changes on This Sheet Must be Made or Circled in Red Ink With Date and Name of Person Making Change.

Do not extend notes this side of this line.

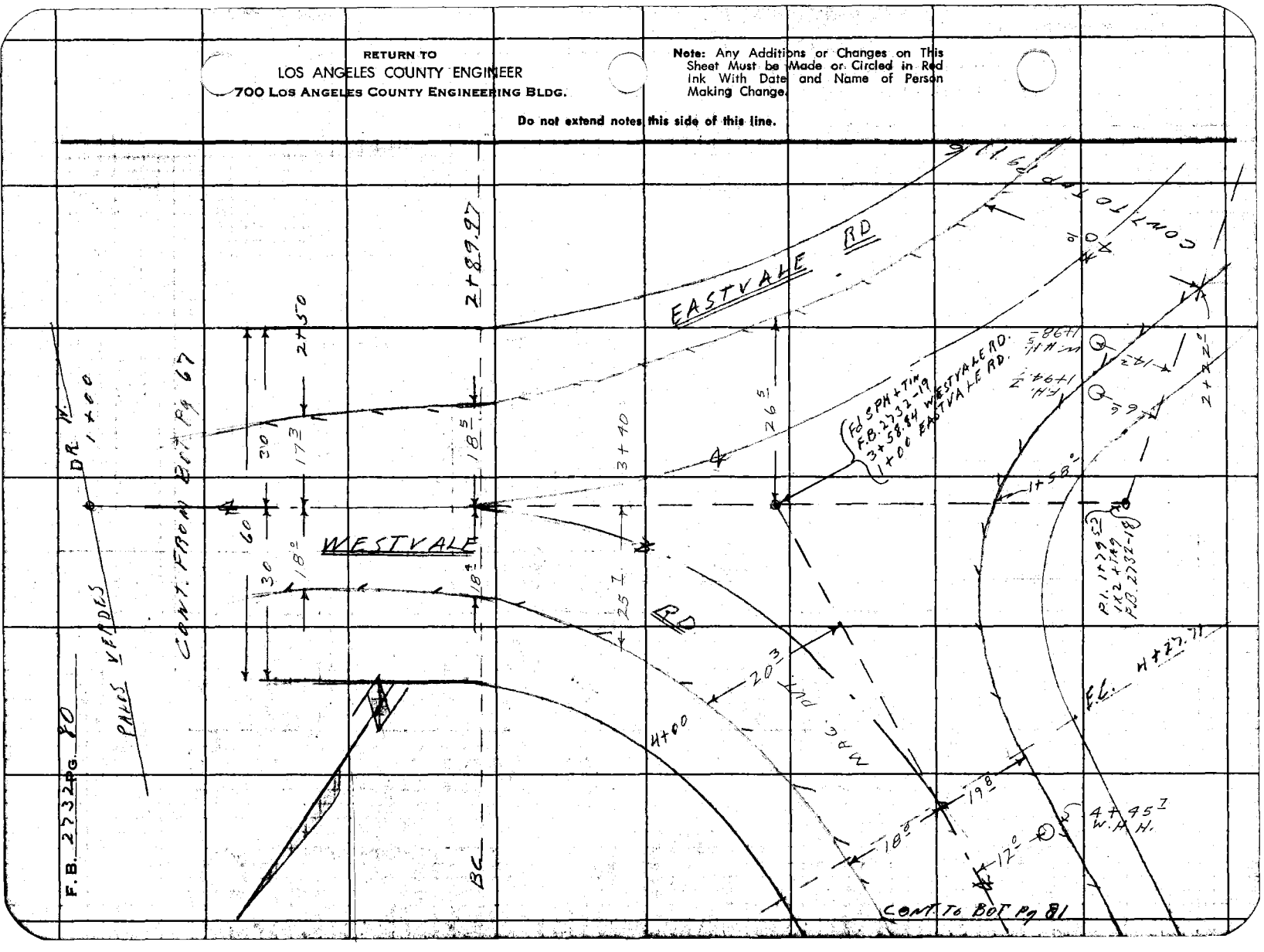

Notes Ck'd by	Survey of EASTVALE RD. S.S.D.ST
Map No.	IN 22964 Tape Std °F
Office Work	Surveyed by RICHARDS
Checked	Notes J.D. Date 5-64
Date	Indexed R. J. GALLI

F. B. 2732 Pg. 81

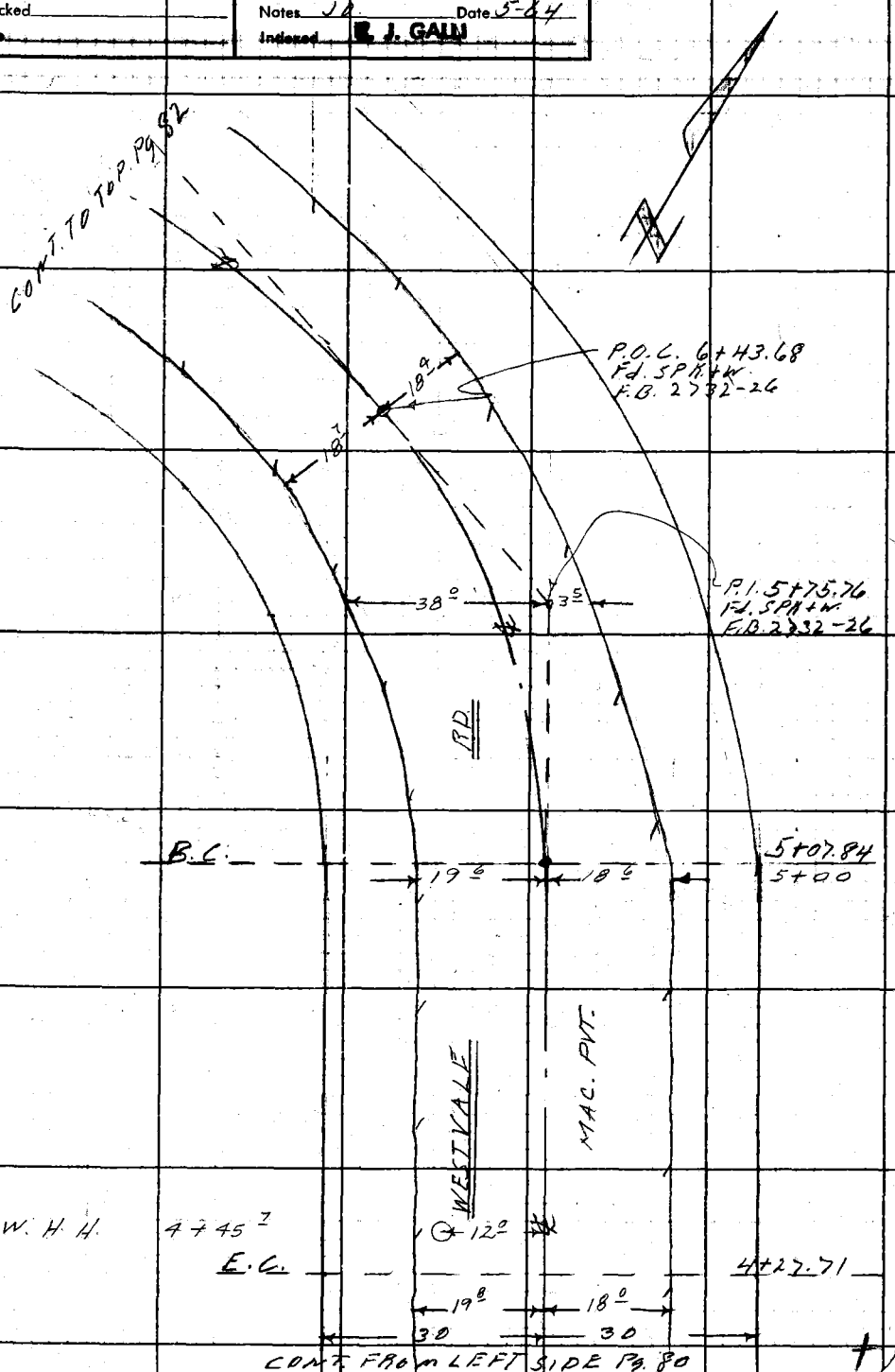

Note: Any Additions or Changes on This Sheet Must be Made or Circled in Red Ink With Date and Name of Person Making Change.

Do not extend notes this side of this line.

RETURN TO
LOS ANGELES COUNTY ENGINEER
900 Los Angeles County Engineering Bldg.

763098 CE #247—7-65

F.B. 2732 PG. 82

CONT. FROM TOP PG 81

P.I. 7+11.60
Rd. SPK + W.
F.B. 2732-25

36.6 36.3

E.C. 7+29.52

17.2 18.9

RD.
PUT.

WESTVALE

MAC.

W.H.

FIRE HYD.

12.7 7.3 9+98

18° 18°

30 30

CONT. TO TOP PG 83

RETURN TO
LOS ANGELES COUNTY ENGINEER
700 Los Angeles County Engineering Bldg.

Do not extend notes this side of this line.

Note: Any Additions or Changes on This Sheet Must be Made or Circled in Red Ink With Date and Name of Person Making Change.

Notes Ck'd by	Survey of EASTVALE RD. S.S. DIST
Map No.	IN 2291.14 Tape Std. °F
Office Work	Surveyed by RICHARDS
Checked	Notes J.P. Date 5-64
Date	Indexed E. J. GAIN

F. B. 2732 PG. 83

CONT. FROM BOT Pg. 82

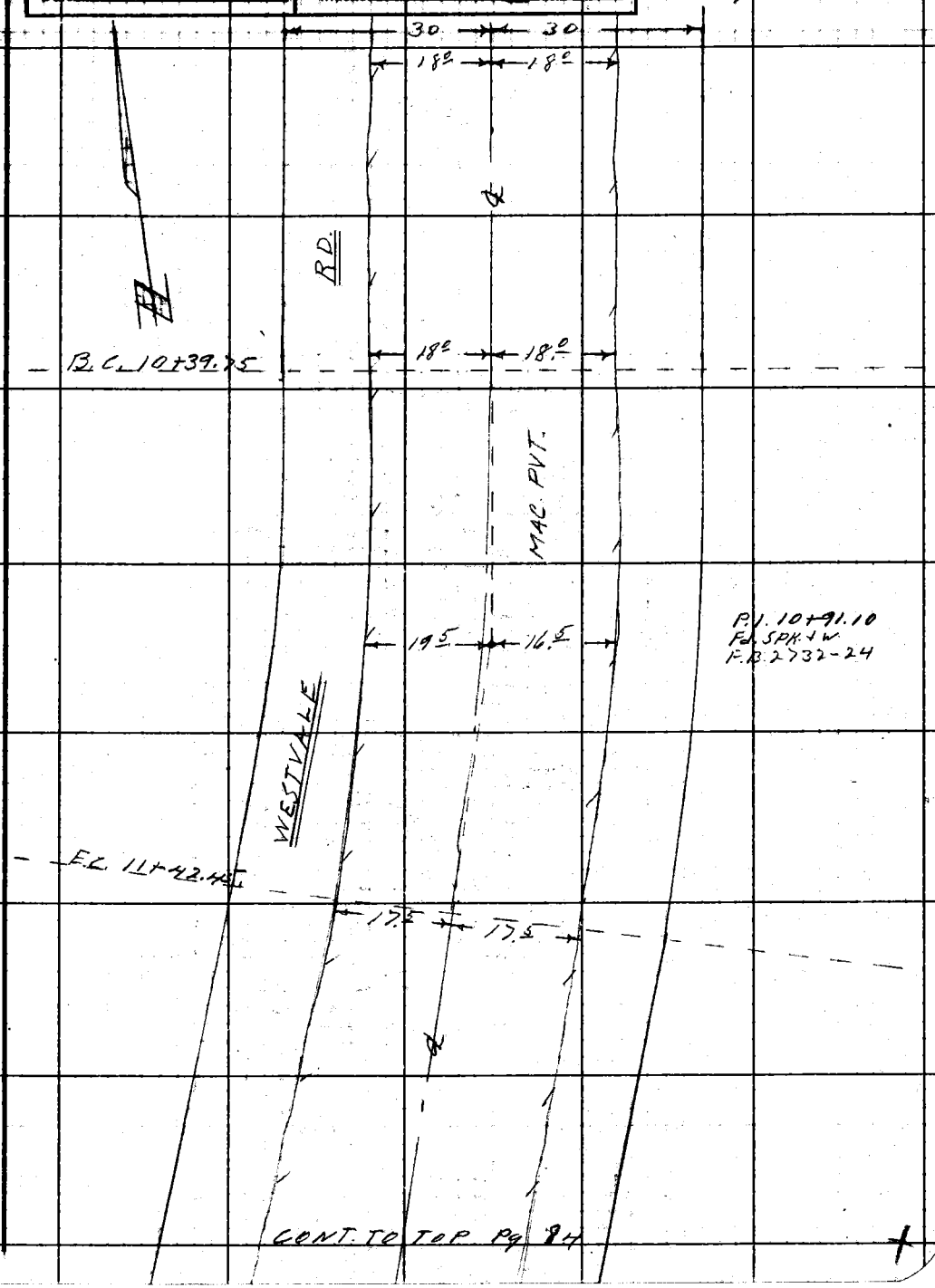

CONT. TO TOP Pg 84

Note: Any Additions or Changes on This Sheet Must be Made or Circled in Red Ink With Date and Name of Person Making Change.

Do not extend notes this side of this line.

RETURN TO
LOS ANGELES COUNTY ENGINEER
100 LOS ANGELES COUNTY ENGINEERING BLDG.

763098 CE #247—7-55

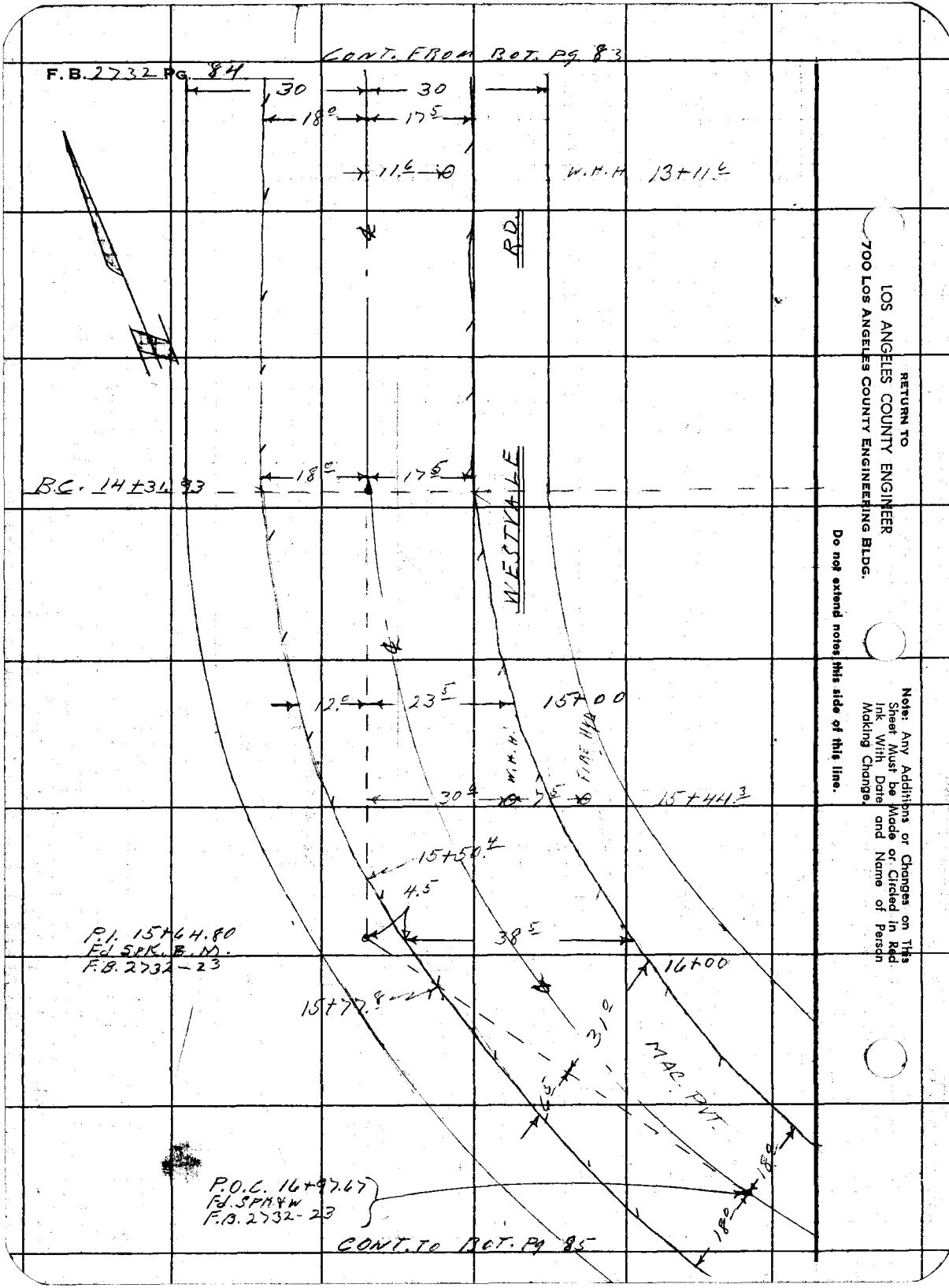

RETURN TO
LOS ANGELES COUNTY ENGINEER
700 LOS ANGELES COUNTY ENGINEERING BLDG.

Do not extend notes this side of this line.

Note: Any Additions or Changes on This Sheet Must be Made or Circled in Red Ink With Date and Name of Person Making Change.

Notes Ck'd by	Survey of EASTVALE Rd S.S. DIST
Map No.	JN 2291.14 Tape Std. °F
Office Work	Surveyed by RICHARDS
Checked	Notes J.O. Date 5-64
Date	Indexed

C. J. GALLI

F. B. 2732 PG. 85

CONT. TO BOT Pg 86

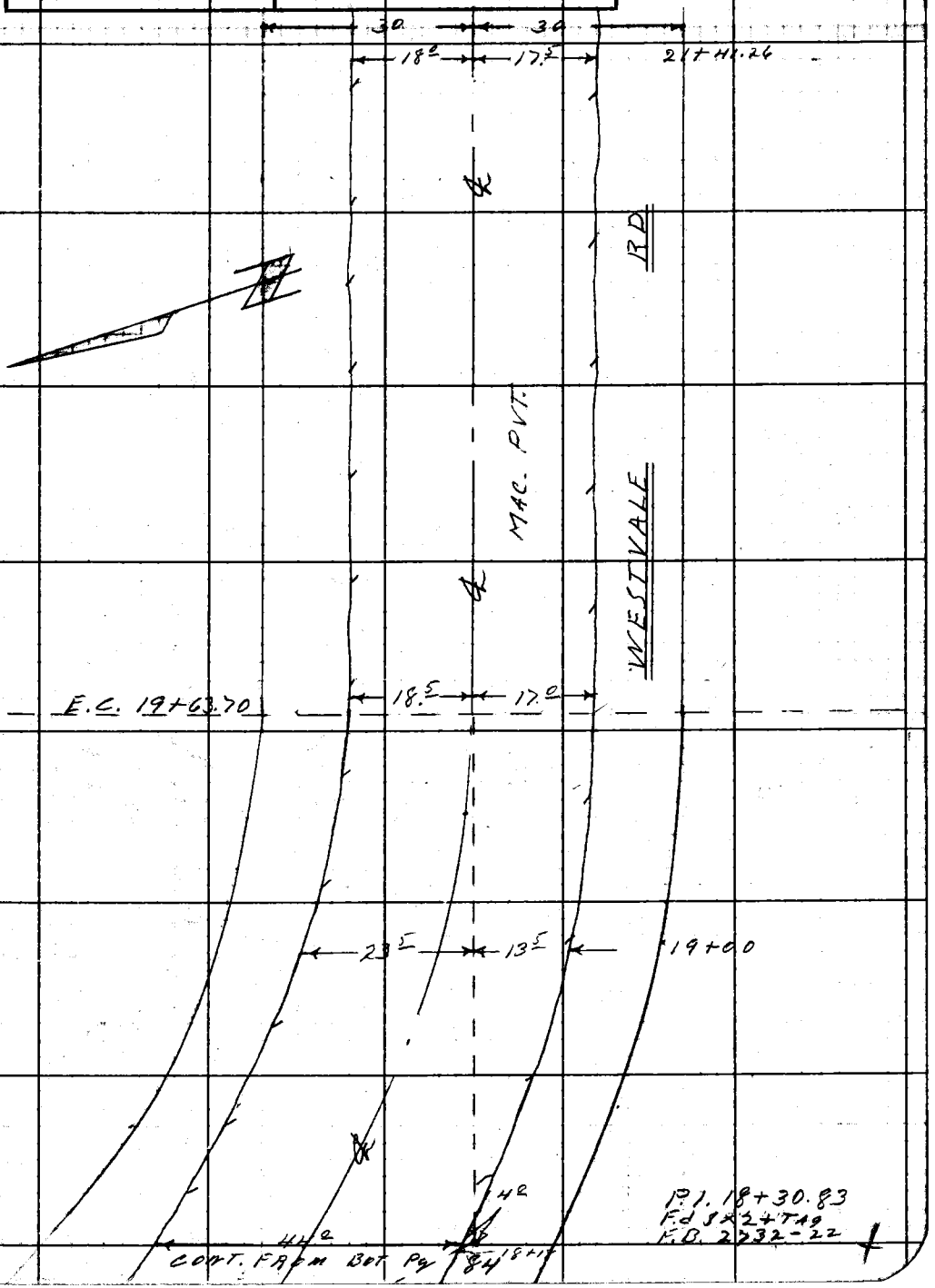

Note: Any Additions or Changes on This Sheet Must be Made or Circled in Red Ink With Date and Name of Person Making Change.

Do not extend notes this side of this line.

RETURN TO
LOS ANGELES COUNTY ENGINEER
100 LOS ANGELES COUNTY ENGINEERING BLDG.

763098 CK #247—7-58

F.B. 2732 PG. 86

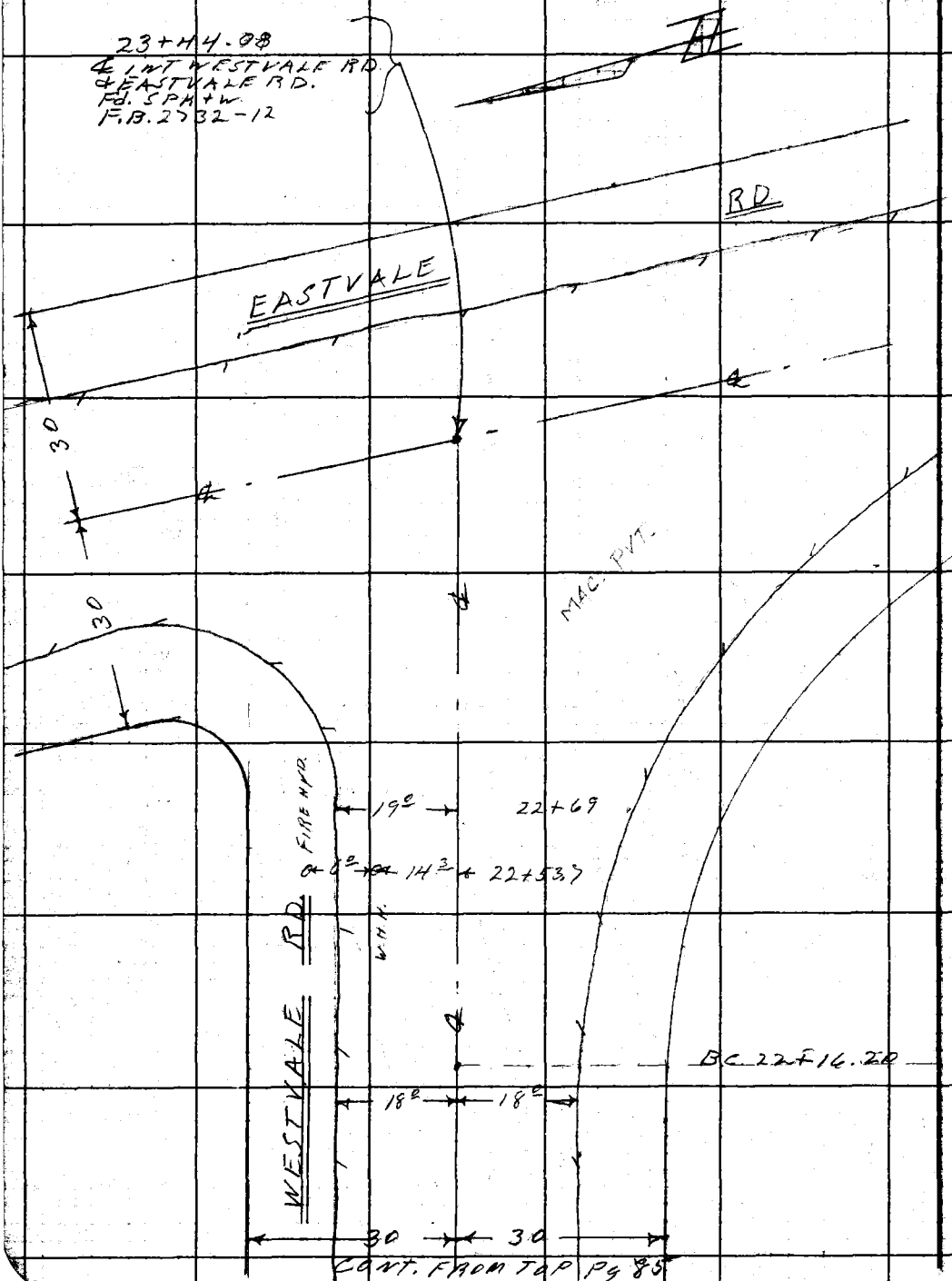

RETURN TO
LOS ANGELES COUNTY ENGINEER
700 LOS ANGELES COUNTY ENGINEERING BLDG.

Do not extend notes this side of this line.

Note: Any Additions or Changes on This Sheet Must be Made or Circled in Red Ink With Date and Name of Person Making Change.

Profile No.	Notes Red. Date	Plotted Date	Job No. 2291.14	Division No. 11	F. B. 2732 Pg. 87
X-Sec. No.	Notes Chkd. J. BRENNER Date	Checked Date	Survey of EASTVALE RD.		
			Survey by RICHARDS	Notes W. A. R.	Date 5-64
			Map No.	Indexed E. J. GATTI	Date

J. N. 2291.14

EASTVALE ROAD

CROSS-SECTIONS

ON

WESTVALE RD.

FROM

PALOS VERDES DR. N. = 1+00

TO

EASTVALE RD = 23+44.08

FOR TOPOGRAPHY SEE FB. 2732 : 79-86

" CENTER LINE " " " : 7-40

" BENCH LEVELS " " " : 51-62

STATION	B. S.	H. I.	F. S.	ELEV.
			RICHARDS OLHSNER TURRILL SIEMANN	

NOTE: ANY ADDITIONS OR CHANGES ON THIS SHEET MUST BE MADE OR CIRCLED IN RED INK, WITH DATE AND NAME OF PERSON MAKING CHANGE.

Do not extend notes this side of this line.

PLEASE RETURN TO
LOS ANGELES COUNTY SURVEYOR
726 LOS ANGELES COUNTY ENGINEERING BLDG.

761-298 S & E #307 9-54

76L298 S & E #307 9-54

PLEASE RETURN TO
LOS ANGELES COUNTY SURVEYOR
726 LOS ANGELES COUNTY ENGINEERING BLDG.

NOTE: ANY ADDITIONS OR CHANGES ON THIS SHEET MUST BE MADE OR CIRCLED IN RED INK, WITH DATE AND NAME OF PERSON MAKING CHANGE.

Do not extend notes this side of this line.

STATION	B. S.	H. I.	F. S.	ELEV.	WESTVALE RD.	
						UNADJUSTED !
B.M.F.F. 105	380	44511		441.31	B.M. F.F. 105 EL. = 441.308 FB. 2732 ~ 52	
					P.V. DR. N. & WESTVALE RD., S.E. COR.	
					L. & B.N. IN N.W. COR. SIGN BASE	
					LT.	℄ RT.
1+00.00						℄ INT.
1+11			5.52	43959		℄ EDGE PVT.
1+22			4.8	4403		℄ GD.
1+68			48	4403		℄ GD.
1+83.0			513	43998		℄ EDGE PVT
1+89			544	43967		℄ GUT
2+00			518	43993		℄
"			529	43982		13' ℄ PVT
"			634	43877		28' GUT
"			612	43899		35' EDGE PVT
"			528	43983	5.5' GUT	
"			485	44026	8.5 EDGE PVT	

F. B. 2732 Pg. 88 Job No. 2291.14 Division No. 11 Notes Red. Plotted Profile
Survey of EASTVALE RD. Date Date No.
Survey by RICHARDS Notes W.A.R. Notes Chkd. Checked X-Sec.
Indexed C. J. GAIN Date Date Date No.

76-L298 CE 307 3-61

PLEASE RETURN TO
LOS ANGELES COUNTY ENGINEER
403 LOS ANGELES COUNTY ENGINEERING BLDG.

NOTE: ANY ADDITIONS OR CHANGES ON THIS SHEET MUST BE MADE OR CIRCLED IN RED INK, WITH DATE AND NAME OF PERSON MAKING CHANGE.

Do not extend notes this side of this line.

STATION	B. S.	H. I.	F. S.	ELEV.	WESTVALE RD. LT	℄ RT.
		445.11				
2+02.0			8.53	436.58		38.2 INV. 18" PIPE
2+48.5			5.53	439.58	21.3 INV. 18" PIPE	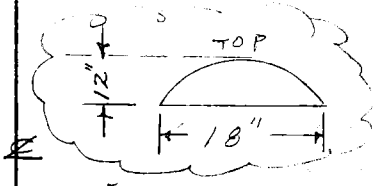
2+50			4.08	441.03		℄
"			5.00	440.11		15.5 GUT
"			4.65	440.46		18.0 EDGE PUT.
"			3.6	441.5		30.0 GD
"			4.22	440.89	16.0' GUT MAC.	
"			3.91	441.20	17.3 PUT. LINE "	
"			3.84	441.27	20.5 BK. "	
			4.65	440.46	22.0 " "	
			3.65	441.46	25.0 " "	
			3.3	441.8	30.0 GD.	
2+89.97	9.33	452.12	2.32	442.79		℄ B.C. T.P.
			9.70	442.42		14.8 GUT
			9.29	442.83		18.4 EDGE PUT.
			8.2	443.9		30' GD.

Profile No. ____ Notes Red ____ Plotted ____ Job No. 2291.14 Division No. 11 F.B. 2732 Pg. 89
X-Sec. No. ____ Date ____ Date ____ Survey of EASTVALE RD.
Notes Chkd. BRENNER Checked ____ Survey by RICHARDS Notes W.A.R. Date 5-64
Date ____ Date ____ Map No. ____ Indexed E. J. GALLI Date ____

76-L298 CE 307 3-61

PLEASE RETURN TO
LOS ANGELES COUNTY ENGINEER
403 LOS ANGELES COUNTY ENGINEERING BLDG.

NOTE: ANY ADDITIONS OR CHANGES ON THIS SHEET MUST BE MADE OR CIRCLED IN RED INK. WITH DATE AND NAME OF PERSON MAKING CHANGE

Do not extend notes this side of this line.

F.B. 2732 PG. 90
Job No. 2291.14 Division No. 11 Notes Red ____ Plotted ____ Profile ____
Survey of EASTVALE RD. Date ____ Date ____ No. ____ X-Sec. ____
Survey by RICHARDS Notes W.A.R. Notes Chkd. ____ Checked ____ No. ____
Indexed C. J. GALM Date ____ Date ____ Date ____

STATION	B. S.	H. I.	F. S.	ELEV.	WESTVALE RD. LT.	& RT.
		452.12				
2+89.97			9.91	442.21	16 6 GUT.	
"			9.70	442.42	18 5 EDGE PT.	
"			91	443.0	30 0 GD.	
3+00			8.63	443.49		S. TAN
3+41 6			3.66	448.46		71 5' S.E. COR. GARAGE LOT # 67
3+58 84			3.96	448.16		S. TAN. INT. & P.I.
			3.80	448.32	7 0 PVT	
			4.11	448.01	23 5 CUT	
			3.65	448.47	26 5 EDGE PVT.	
			2.9	449.2	45 2 GD. & BOT. BK.	
					(GROUND EL. HIGHER THIS SIDE)	
3+66 3			366	448.46		S. TAN. & CUT.
			429	447.83		13 0 PVT.
			530	446.82		25 0 " CUT
			510	447.02		28 5 EDGE PVT

76-L298 CE 307 3-61

PLEASE RETURN TO
LOS ANGELES COUNTY ENGINEER
403 LOS ANGELES COUNTY ENGINEERING BLDG.

NOTE: ANY ADDITIONS OR CHANGES ON THIS SHEET MUST BE MADE OR CIRCLED IN RED INK, WITH DATE AND NAME OF PERSON MAKING CHANGE.

Do not extend notes this side of this line.

STATION	B. S.	H. I.	F. S.	ELEV.	WESTVALE RD.	
		452.12			LT.	℄ RT.
3+74 5			298	449.14	LT.	S.TAN.
			2.58	449.54	10° LT. INT. GUT LINES	
4+00	10 71	462 48	0.35	451.77		S.TAN. (T.P.)
			10.39	452.09	15° GUT	
			9.88	452.60	23° PVT.	
4+ 27 71			7.74	454.74		℄ E.C.
"			8.18	454.30		14° GUT.
"			8.01	454.47		18° EDGE PVT.
"			75	455.0		30° ℞
"			771	454.77	15° GUT	
"			723	455.25	19° EDGE PVT	
"			5.5	457.0	25° BK.	
					(GROUND IS HIGHER THIS SIDE)	
4+50			532	457.16		℄
4+ 75	11.81	471 79	2.50	459.98		℄ T.P.

Profile Notes Red ____ Plotted ____ Job No. 229417 Division No. 11 F.B. 2732 Pg. 91
No. ____ Date ____ Date ____ Survey of EAST VALE RD.
X-Sec. Notes Chkd. BRENNER Checked ____ Survey by RICHARDS Notes V.A.R. Date 5-6-54
No. ____ Date ____ Date ____ Map No. ____ Indexed E. J. GAIN Date ____

76-L298 CE 307 3-61

4.5

PLEASE RETURN TO
LOS ANGELES COUNTY ENGINEER
403 LOS ANGELES COUNTY ENGINEERING BLDG.

NOTE: ANY ADDITIONS OR CHANGES ON THIS SHEET MUST BE MADE OR CIRCLED IN RED INK, WITH DATE AND NAME OF PERSON MAKING CHANGE

H.I. 46248
ROD. = 378
EL. : 458.70
- 2.00 - TOP PIPE
456.70

Do not extend notes this side of this line.

STATION	B.S.	H.I.	F.S.	ELEV.
ELEVATION OF TOP OF 4" C.I.P. OUTLET				456.70
ELEVATION OF FLOOR OF BASEMENT STORE ROOM				457.00

WESTVALE RD.

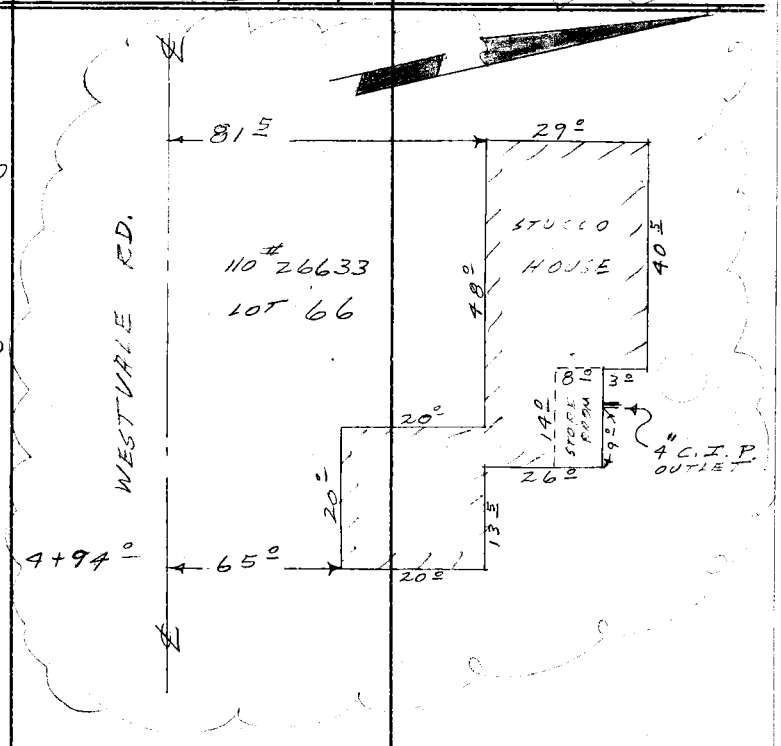

F.B. 2732 PG. 92 Job No. 2291.14 Division No. 11 Notes Red ____ Plotted ____ Profile ____
Survey of EASTVALE RD. Date ____ Date ____ No. ____
Survey by RICHARDS Notes W.A.R. Notes Chkd. ____ Checked ____ X-Sec. ____
Indexed C. J. GALLI Date ____ Date ____ Date ____ No. ____

76L298 S & E #307 9-54

PLEASE RETURN TO
LOS ANGELES COUNTY SURVEYOR
726 LOS ANGELES COUNTY ENGINEERING BLDG.

NOTE: ANY ADDITIONS OR CHANGES ON THIS SHEET MUST BE MADE OR CIRCLED IN RED INK, WITH DATE AND NAME OF PERSON MAKING CHANGE.

1.31
4.5
12.8

Do not extend notes this side of this line.

STATION	B. S.	H. I.	F. S.	ELEV.	WESTVALE RD.	
		471.79			LT.	℄ RT.
5+00			9.05	462.74		℄
5+07 84			8.15	463.64		℄ B.C.
"			832	463.47		14 5 GUT
"			791	463.88		18 5 EDGE PVT.
"			71	464.7		30' PL
—					FOR OUTLET EL. OF LOT 66 SEE PG. 92	
			8 73	463.06	17 0 GUT	
			8.46	463.33	20 0 EDGE PVT.	
			6.6	465.2	30 0 PL. — GROUND RISES SHARPLY 12' ±	
5+ 50			3.57	468.22		S.TAN.
—	(TOP 4" OUTLET)		12.81	458.98		144 0 TOP 4" C.I.P. OUTLET

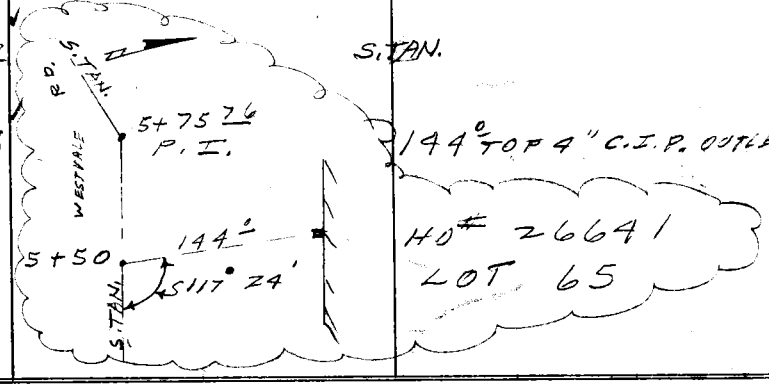

Profile Notes Red. Plotted Job No. 229114 Division No. 11 F. B. 2732 Pg. 93
No. Date Date Survey of EASTVALE RD.
X-Sec. Notes Checked Survey by RICHARDS Notes W.A.R. Date 5-8-64
No. Date Date Map No. Indexed E. J. GAUL Date

76L298 S & E #307 9-54

PLEASE RETURN TO
LOS ANGELES COUNTY SURVEYOR
726 LOS ANGELES COUNTY ENGINEERING BLDG.

NOTE: ANY ADDITIONS OR CHANGES ON THIS SHEET MUST BE MADE OR CIRCLED IN RED INK, WITH DATE AND NAME OF PERSON MAKING CHANGE.

3.82 T.P. P.O.C.

12.14 - @ GATE

Do not extend notes this side of this line.

F. B. 2732 Pg. 94 | Job No. 229,14 | Division No. 11 | Notes Red. | Plotted | Profile
Survey of EASTVALE RD. | Date | Date | No.
Survey by RICHARDS | Notes W.L.A.R. | Notes Chkd. | Checked | X-Sec.
Indexed C. J. GALLI | Date | Date | Date | No.

STATION	B. S.	H. I.	F. S.	ELEV.	WESTVALE RD. LT.	℄ RT.
		471 79				
5+75 76			1.01	470.78		P.I. & GUT.
(SECTION AT	90° TO	BACK LINE)	0.85	470.94		3 5 EDGE PVT.
"			13	470.5		19° GD
"			002	471.77	21° PVT.	
(T.P.	10.89	481 65	1.03	470 76	SPK. & W. @ ℄ P.I.)	
"			9.46	472.19	36 5 GUT.	
"			8.82	472.83	42° EDGE PVT.	
"			7.38	474.27	52° GD.	
6+00			8.55	473.10		STAN.

FOR LOCATION OF THESE ELEVATIONS, SEE PG. 95

# 1	468.7	GROUND AT N.E. COR. HOUSE
# 2	469.9	CONC. PAD (OVER OUTLET?)
# 3	470.0	GROUND AT COR.
# 4	466.1	DECK AROUND POOL

76L298 S & E #307 9-54

PLEASE RETURN TO
LOS ANGELES COUNTY SURVEYOR
726 LOS ANGELES COUNTY ENGINEERING BLDG.

NOTE: ANY ADDITIONS OR CHANGES ON THIS SHEET MUST BE MADE OR CIRCLED IN RED INK, WITH DATE AND NAME OF PERSON MAKING CHANGE.

Do not extend notes this side of this line.

STATION	B. S.	H. I.	F. S.	ELEV.
		481.65		
T.P.	4.07	473.58	12.14	469.51
#1			4.90	468.7
2			3.72	469.9
3			3.60	470.0
4			7.52	466.1
	11.03	481.65	2.96	470.62

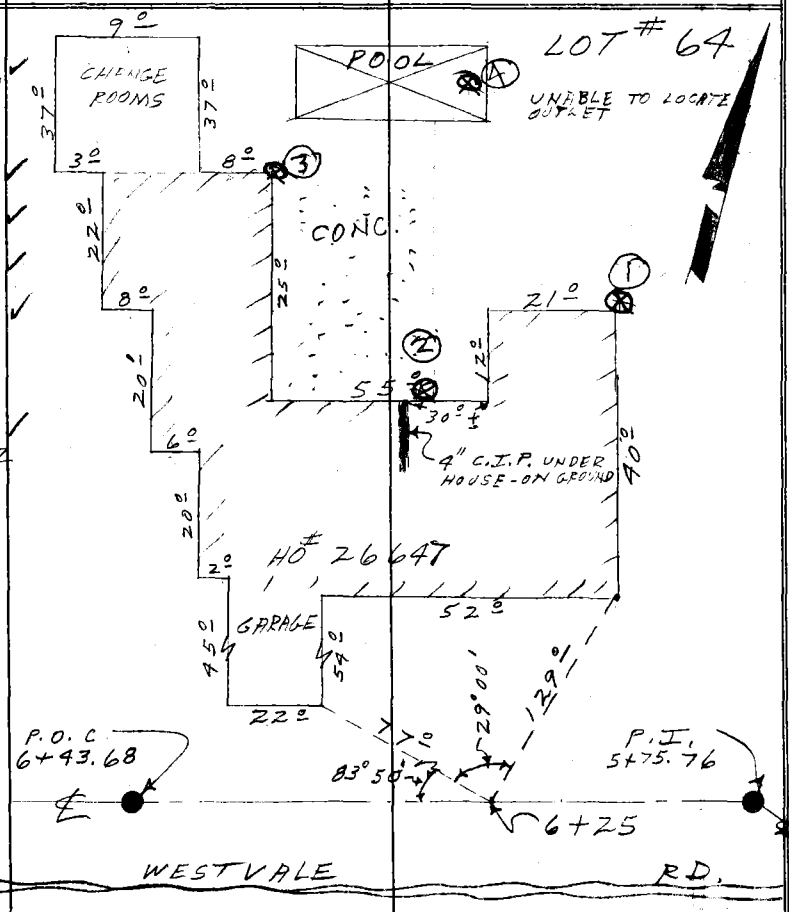

Profile No. ____ Notes Red ____ Plotted ____ Job No. 229114 Division No. 11 F. B. 2732 Pg. 95

X-Sec. No. ____ Date ____ Notes Chkd. J. BRENNER Date ____ Checked ____ Date ____ Map No. ____ Survey of EASTVALE P.D. Survey by RICHARDS Notes W.S.R. Date 5-8-64 Indexed R. J. GALL Date ____

76L298 S & E #307 9-54

PLEASE RETURN TO
LOS ANGELES COUNTY SURVEYOR
726 LOS ANGELES COUNTY ENGINEERING BLDG.

NOTE: ANY ADDITIONS OR CHANGES ON THIS SHEET MUST BE MADE OR CIRCLED IN RED INK, WITH DATE AND NAME OF PERSON MAKING CHANGE.

Do not extend notes this side of this line.

F. B. 2732 Pg. 96 | Job No. 2291.14 | Division No. 11 | Notes Red. | Plotted | Profile
Survey of EASTVALE RD | Date | Date | No.
Survey by RICHARDS | Notes W.A.R. | Notes Chkd. | Checked | X-Sec.
Indexed C. J. GAUNT | Date | Date | Date | No.

STATION	B. S.	H. I.	F. S.	ELEV.	WESTVALE RD. LT	℄	RT.
FR. PG. 94 →		481.65					
T. P	807	485.90	3.82	477.83			
6+25			10.15	475.75		S.TAN.	
6+43 68			8.07	477.83		℄	P.O.C.
			8.22	477.68			15° GUT.
			7.91	477.99			18° EDGE PVT.
			7.7	478.2			30° PL.
			8.86	477.04	15° GUT		
			8.62	477.28	19° EDGE PVT.		
			7.5	478.4	30° PL		
6+75			471	481.19		℄	
—	TOP 4" C.I.P. HO.# 26653		11.45	474.45			

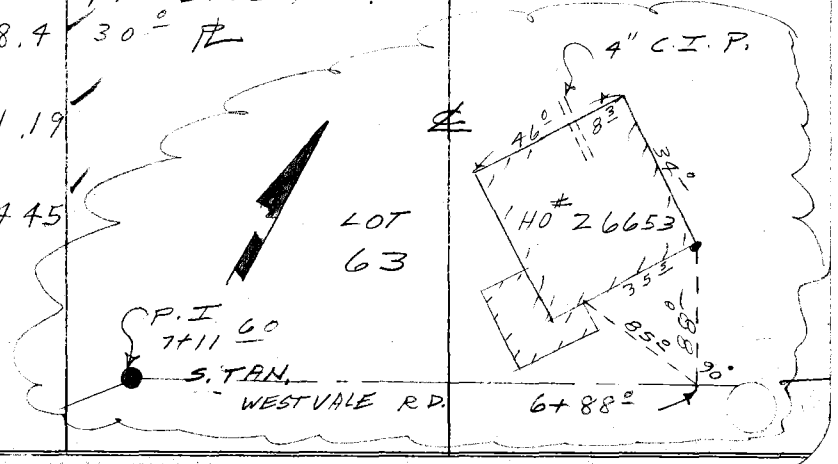

76-L298 CE 307 3-61

PLEASE RETURN TO
LOS ANGELES COUNTY ENGINEER
403 LOS ANGELES COUNTY ENGINEERING BLDG.

NOTE: ANY ADDITIONS OR CHANGES ON THIS SHEET MUST BE MADE OR CIRCLED IN RED INK, WITH DATE AND NAME OF PERSON MAKING CHANGE.

Do not extend notes this side of this line.

STATION	B. S.	H. I.	F. S.	ELEV.	WESTVALE RD.	
		485.90			LT	℄ RT.
7+00			2.44	483.46		S.TAN
7+11 60			1.52	484.38		P.I. & GUT.
"			1.15	484.75		4° EDGE PVT.
"			0.4	485.5		12° GD.
"			1.00	484.90	18° ℄ PVT.	
			1.10	484.80	31 5 GUT	
			0.67	485.23	35 5 EDGE PVT	
			0.6	485.3	44° GD.	
T. P.	5.84	490.21	1.53	484.37	SPK. & W. @ P.I. 7+11 60	
7+15			2.3	487.9		55' GD. @ HO. COR.
					GROUND IS LEVEL FOR	30'± MORE, THEN SLOPES
					SHARPLY DOWN TO	CRENSHAW
7+50			2.78	487.43		S.TAN.
7 ± 79 52			0.36	489.85		℄ E.C.
			0.50	489.71		14° GUT

Profile No. X-Sec. No. Notes Red Date Notes Chkd. BRENNER Date Plotted Date Checked Date Job No. 2291.19 Division No. 11 Survey of EASTVALE RD. Survey by RICHARDS Notes W.D.R. Date 5-8-69 Map No. Indexed E. J. GAUL Date

F.B. 2732 Pg. 97

76-L298 CE 307 3-61

PLEASE RETURN TO
LOS ANGELES COUNTY ENGINEER
403 LOS ANGELES COUNTY ENGINEERING BLDG.

NOTE: ANY ADDITIONS OR CHANGES ON THIS SHEET MUST BE MADE OR CIRCLED IN RED INK, WITH DATE AND NAME OF PERSON MAKING CHANGE

Do not extend notes this side of this line.

F.B. 2732 PG. 98 Job No. 2291.14 Division No. 11 Notes Red ____ Plotted ____ Profile ____
Survey of EASTVALE RD. Date ____ Date ____ No. ____ X-Sec. ____
Survey by RICHARDS Notes W.A.R. Notes Chkd. ____ Checked ____ No. ____
Indexed J. GALL Date ____ Date ____

STATION	B.S.	H.I.	F.S.	ELEV.	WESTVALE RD.		
		490.21			LT.	℄	RT.
7+79 52			0.18	490.03			17.5 EDGE PVT.
			0.0	490.2			30' PL.
			0.99	489.22	15 0	GUT.	
			0.68	489.53	18 5	EDGE PVT.	
			0.2	490.0	30 0	GD.	
T.P.	12.26	502.11	0.36	489.85	—		
8+00			10.58	491.53		℄	
8+28 0			8.22	493.89		℄	HO. #26660 OPP. SLY. LINE
			12.6	489.5	119' S.E. COR. HO. #26660		
8+50			6.38	495.73		℄	
"			6.81	495.30			14 5 GUT
"			6.45	495.66			18 0 EDGE PVT.
"			5.5	496.6			30 0 PL. #26667
"			5.3	496.8			80 0 GD. @ HO. COR.
"			6.75	495.36	15 0	GUT	
"			6.30	495.81	18 7	EDGE PVT.	

76-L298 CE 307 3-61

PLEASE RETURN TO
LOS ANGELES COUNTY ENGINEER
403 LOS ANGELES COUNTY ENGINEERING BLDG.

NOTE: ANY ADDITIONS OR CHANGES ON THIS SHEET MUST BE MADE OR CIRCLED IN RED INK. WITH DATE AND NAME OF PERSON MAKING CHANGE.

Do not extend notes this side of this line.

STATION	B. S.	H. I.	F. S.	ELEV.	WESTVALE RD. LT.	℄ RT.
		502.11				
8+50			60	496.1	30° PL.	
8+68			493	497.18		℄
"			28	499.3		77° GD. OVER "T" TO HO. # 266.5 3° ± COVER OVER PIPE
—	(8+60=)		90	493.1	GD. @ N.E. COR. ##	26670
9+00			220	499.91		℄
			279	499.32		14.5 GUT
			241	499.70		18.5 EDGE PUT.
			2.0	500.1		30° PL.
			262	499.49	14.5 GUT	
			2.09	500.02	18.5 EDGE PUT.	
			2.2	499.9	30° PL.	
9+21			0.34	501.77		℄
			4.8	497.3	97° GD. @ N.E. COR. #	26702

Profile Notes Red ____ Plotted ____ Job No. 2291.14 Division No. 11 F.B. 2732 PG. 99
No. ____ Date ____ Date ____ Survey of EASTVALE RD.
X-Sec. Notes Checked ____ Survey by RICHARDS Notes W.A.R. Date 5-64
No. ____ Date ____ Date ____ Map No. ____ Indexed ____ Date ____

W. L. BRENNER

76-L298 CE 307 3-61

PLEASE RETURN TO
LOS ANGELES COUNTY ENGINEER
403 LOS ANGELES COUNTY ENGINEERING BLDG.

NOTE: ANY ADDITIONS OR CHANGES ON THIS SHEET MUST BE MADE OR CIRCLED IN RED INK, WITH DATE AND NAME OF PERSON MAKING CHANGE

Do not extend notes this side of this line.

F.B. 2732 PG. 100 | Job No. 2291.14 | Division No. 11 | Notes Red ____ Date ____ | Plotted ____ Date ____ | Profile No. ____ X-Sec. No. ____

Survey of EASTVALE RD. | Date ____ | Notes Chkd. ____ | Checked ____ | Date ____

Survey by RICHARDS | Notes W.R.R. | Indexed C. J. GALL | Date ____

STATION	B.S.	H.I.	F.S.	ELEV.	WESTVALE RD. LT.	℄ RT.
		502.11				
T.P.	8.56	510.33	0.34	501.77		
	8.07	510.30	8.02	502.23	B.M. FF. 112 EL. = 502.23 WESTVALE RD., E. SIDE. BT. SPK. IN. CONC. DR. TO HO. # 26702. (N'LY. DR.)	FB. 2732-56
9+61			6.13	504.17		℄ OPP. N'LY. LINE HO. # 26705
			6.1	504.2		80° GD. @ N.W. COR. HO. # 26705
9+65			5.85	504.45		℄
"			6.29	504.01		15° GUT
"			6.06	504.24		18° EDGE PVT.
"			5.6	504.7		30° PL.
"			6.37	503.93	14° GUT	
"			6.02	504.28	17° EDGE PVT.	
"			5.7	504.6	30° PL.	
"						
10+00			4.48	505.82		℄
			4.97	505.33		14° GUT

76-L298 CE 307 3-61

PLEASE RETURN TO
LOS ANGELES COUNTY ENGINEER
403 LOS ANGELES COUNTY ENGINEERING BLDG.

NOTE: ANY ADDITIONS OR CHANGES ON THIS SHEET MUST BE MADE OR CIRCLED IN RED INK, WITH DATE AND NAME OF PERSON MAKING CHANGE.

Do not extend notes this side of this line.

STATION	B. S.	H. I.	F. S.	ELEV.	WESTVALE RD	
		510.30			LT.	℄ RT.
10+00			4.70	505.60		17° EDGE PVT.
"			4.4	505.9		30° PL.
"			4.80	505.50	14.5 GUT	
"			4.49	505.81	18.5 EDGE PVT	
"			4.2	506.1	30° PL.	
10+04			4.35	505.95		℄ OPP. N.E. COR. HO.# 26712
"			7.1	503.2	85° GD. @ N.E. COR. HO.# 26712	
10+39.75			3.42	506.88		℄ B.C.
"			3.81	506.49		14.5 GUT
"			3.58	506.72		18° EDGE PVT
"			2.9	507.4		30° PL.
"			3.82	506.48	14.5 GUT	
"			3.42	506.88	18.5 EDGE PVT.	
"			2.7	507.6	30° PL.	
10+48°			3.22	507.08		℄ OPP. N.L.S. LINE HO.# 26717
			3.2	507.1		80° GD. @ N.W. COR. HO.# 26717

Profile Notes Red ____ Plotted ____ Job No. 2291.14 Division No. 11 F.B. 2732 Pg. 101
No. ____ Date ____ Date ____ Survey of EASTVALE RD.
X-Sec. ____ Notes Chkd. W. J. BRENNER Checked ____ Survey by RICHARDS Notes W.A.R. Date 5-69
No. ____ Date ____ Date ____ Map No. ____ Indexed E. J. GALLI Date ____

76-L298 CE 307 3-61

PLEASE RETURN TO
LOS ANGELES COUNTY ENGINEER
403 LOS ANGELES COUNTY ENGINEERING BLDG.

NOTE: ANY ADDITIONS OR CHANGES ON THIS SHEET MUST BE MADE OR CIRCLED IN RED INK, WITH DATE AND NAME OF PERSON MAKING CHANGE

Do not extend notes this side of this line.

F.B. 2732 PG. 102 Job No. 229114 Division No. 11 Notes Red ____ Plotted ____ Profile ____
Survey of EASTVALE RD. Date ____ Date ____ No. ____ X-Sec. ____
Survey by RICHARDS Notes W.A.R. Notes Chkd. ____ Checked ____
Indexed C. J. GALLI Date ____ Date ____ Date ____ No. ____

STATION	B.S.	H.I.	F.S.	ELEV.	WESTVALE RD. LT.	℄ RT.
		510.30				
10+91 10	6.45	514.48	2.27	508.03		= P.I. (T.P.)
(90° TO BACK LINE)			6.93	507.55		16° CUT
			6.64	507.84		19° EDGE PVT.
			6.3	508.2		30° GD.
			6.95	507.53	13° CUT	
			6.58	507.90	16 5 EDGE PVT.	
			6.3	508.2	30° GD.	
—			8.9	505.6	90° GD. @ N.E. COR.	HO.# 26718
11+00			6.27	508.21		S.TAN.
11+42 45			5.27	509.21		℄ E.C.
			5.68	508.80		14 5 CUT
			5.90	508.08		17 5 EDGE PVT.
			5.1	509.4		30° PL
			5.77	508.71	14 5 CUT	
			5.32	509.16	17 5 EDGE PVT.	
			5.1	509.4	30° PL	
			7.7	506.8	68° GD. BK.	
			11.2	503.3	140° " "	

76-L298 CE 307 3-61

PLEASE RETURN TO
LOS ANGELES COUNTY ENGINEER
403 LOS ANGELES COUNTY ENGINEERING BLDG.

NOTE: ANY ADDITIONS OR CHANGES ON THIS SHEET MUST BE MADE OR CIRCLED IN RED INK, WITH DATE AND NAME OF PERSON MAKING CHANGE.

Do not extend notes this side of this line.

STATION	B. S.	H. I.	F. S.	ELEV.	WESTVALE RD. LT.	℄ RT.
12+00		514.48	4.04	510.44		℄
"			4.50	509.98		14.5 GUT
"			4.12	510.36		18.0 EDGE PVT.
"			3.5	511.0		30.0 PL
"			4.48	510.00	14.5 GUT	
"			4.18	510.30	18.0 EDGE PVT.	
"			3.6	510.9	30.0 PL	
T. P.	6.87	517.31	4.04	510.44	T. P.	
12+50			5.85	511.46		℄
13+00			4.80	512.51		℄
"			5.20	512.11		14.5 GUT
"			4.80	512.51		18.5 EDGE PVT.
"			4.0	513.3		30.0 PL
"			3.3	514.0		40.0 BK
"			3.3	514.0		60.0 BK
"			5.0	512.3		117.0 BK.
"			6.0	511.3		140.0 BK.

Profile Notes Red ____ Plotted ____ Job No. 2291.14 Division No. 11 F.B. 2732 PG. 103
No. ____ Date ____ Date ____ Survey of EASTVALE RD.
X-Sec. Notes Chkd. W. J. BRENNER Checked ____ Survey by RICHARDS Notes W.A.R. Date 5-64
No. ____ Date ____ Date ____ Map No. ____ Indexed E. J. GAIT Date ____

76-L298 CE 307 3-61

PLEASE RETURN TO
LOS ANGELES COUNTY ENGINEER
403 LOS ANGELES COUNTY ENGINEERING BLDG.

NOTE: ANY ADDITIONS OR CHANGES ON THIS SHEET MUST BE MADE OR CIRCLED IN RED INK, WITH DATE AND NAME OF PERSON MAKING CHANGE

Do not extend notes this side of this line.

STATION	B.S.	H.I.	F.S.	ELEV.	WESTVALE RD.	
		517 31			LT. ℄	RT.
13+00			5.18	512 13	14° GUT.	
"			4.80	512 51	17° EDGE PUT.	
"			4.7	512 6	30° PL	
"			6.5	510.8	60° GD	
"			7.8	509.5	123° GD.	
13+50			3.76	513.55	℄	
14+00			2.56	514.75	℄	
			2.73	514.58		14° GUT
			2.33	514.98		18° EDGE PUT
			1.8	515.5		30° PL
			3.15	514.16	14° GUT	
			2.89	514.42	18° EDGE PUT	
			2.6	514 7	30° PL.	
14+31 93	5.99	521.45	1.85	515.46	℄ B.C.	(T.P.)
			590	515.55		15° GUT
			5.62	515 83		18° EDGE PUT
			5.4	516.0		25° GD.

F.B. 2732 Pg. 104 Job No. 2291.14 Division No. 11 Notes Red ___ Plotted ___ Profile ___
Survey of EASTVALE RD. Date ___ Date ___ No. ___
Survey by RICHARDS Notes W.A.R. Notes Chkd. ___ Checked ___ X-Sec. ___
Indexed C. J. GALLI Date ___ Date ___ Date ___ No. ___

76-L298 CE 307 3-61

PLEASE RETURN TO
LOS ANGELES COUNTY ENGINEER
403 LOS ANGELES COUNTY ENGINEERING BLDG.

NOTE: ANY ADDITIONS OR CHANGES ON THIS SHEET MUST BE MADE OR CIRCLED IN RED INK, WITH DATE AND NAME OF PERSON MAKING CHANGE.

Do not extend notes this side of this line.

STATION	B. S.	H. I.	F. S.	ELEV.	WESTVALE RD. LT.	℄	RT.
		521.45					
14+31.93			6.70	514.75	14° GUT		
			6.44	515.01	17.5 EDGE PVT.		
			6.3	515.2	30° PL.		
14+50			5.54	515.91		S.TAN.	
			5.5	516.0	98° BK.		
14+65			5.16	516.29		S.TAN.	
			6.8	514.7			
15+00			4.14	517.31		S.TAN.	
			4.26	517.19			9° GUT
			3.85	517.60			12.5 EDGE PVT
			3.3	518.2			23.5 GD
			4.23	517.22	7.5 ℄ PVT.		
			4.65	516.80	22° GUT		
			4.35	517.10	24.5 EDGE PVT.		
			4.0	517.5	40° GD.		
15+40.5			3.21	518.24		S.TAN. & GUT	

Profile No. ____ Notes Red ____ Plotted ____ Job No. 2291.14 Division No. 11 F.B. 2732 Pg. 105
X-Sec. No. ____ Date ____ Date ____ Survey of EASTVALE RD.
Notes Chkd. W. J. BRENNER Checked ____ Survey by RICHARDS Notes W.A.R. Date 5 64
No. ____ Date ____ Date ____ Map No. ____ Indexed [redacted] J. GATT Date ____

76-L298 CE 307 3-61

PLEASE RETURN TO
LOS ANGELES COUNTY ENGINEER
403 LOS ANGELES COUNTY ENGINEERING BLDG.

NOTE: ANY ADDITIONS OR CHANGES ON THIS SHEET MUST BE MADE OR CIRCLED IN RED INK, WITH DATE AND NAME OF PERSON MAKING CHANGE

Do not extend notes this side of this line.

STATION	B.S.	H.I.	F.S.	ELEV.	WESTVALE RD.	
		521.45			LT.	℄ RT.
15+48			2.66	518.79		S.TAN. & EDGE PVT.
15+64.80	7.31	526.63	2.10	519.~~35~~ .32		— P.I., @ B.M.FF. 111
					B.M.FF.111 EL.=519.323 FB. 2732-56	
					BT. SPK. IN CONC. DR. TO HO. # 26763	
15+74°			7.20	519.43		S.TAN. & EDGE PVT.
15+89°			7.21	519.42		S.TAN. & GUT
16+00			6.78	519.85		S.TAN.
			6.81	519.82		3° GUT
			6.20	520.43		6.5 EDGE PVT.
			4.7	521.9		19° GD.
			6.82	519.81	13° ℄ PVT.	
			7.75	518.88	28° GUT	
			7.66	518.97	31.5 EDGE PVT.	
			7.2	519.4	42° GD.	

F.B. 2732 Pg. 106 Job No. 2291.11 Division No. 11 Notes Red Plotted Profile
Survey of WESTVALE RD. Date Date No.
Survey by RICHARD Notes W.A.R. Notes Chkd. Checked X-Sec.
Indexed C. J. GALLI Date Date Date No.

76-L298 CE 307 3-61

PLEASE RETURN TO
LOS ANGELES COUNTY ENGINEER
403 LOS ANGELES COUNTY ENGINEERING BLDG.

NOTE: ANY ADDITIONS OR CHANGES ON THIS SHEET MUST BE MADE OR CIRCLED IN RED INK, WITH DATE AND NAME OF PERSON MAKING CHANGE.

Do not extend notes this side of this line.

STATION	B. S.	H. I.	F. S.	ELEV.	WESTVALE RD.	
		526.63			LT.	℄ RT. HO.# 26769
16+38.3			5.38	521.25		S.TAN. OPP. SLY LINE. PROD.
"			4.0	522.6		26° (ALONG BLDG. LINE)
"			3.0	523.6		130° GD. BK.
16+97.67			3.41	523.22		℄ P.O.C.
			3.58	523.05		15° GUT
			3.19	523.44		18° EDGE PVT.
			1.8	524.8		30° ℞.
			4.09	522.54	14.5 GUT	
			3.95	522.68	18° EDGE PVT.	
			3.2	523.4	30° ℞.	
T.P.	5.84	529.06	3.41	523.22		(S.S.W. @ P.O.C.)
17+25			4.91	524.15		S.TAN. INT. NLY LINE HO.# 26814
			4.8	524.3	180° ALONG NLY LINE HO.# 26814	
17+50			4.09	524.97		S.TAN.
17+75			3.25	525.81		S.TAN.

Profile Notes Red ____ Plotted ____ Job No. 229114 Division No. 11 F.B. 2732 Pg. 107
No. ____ Date ____ Date ____ Survey of EASTVALE RD.
X-Sec. Notes Chkd. W. J. BRENNER Checked ____ Survey by RICHARDS Notes W.A.R. Date 5-69
No. ____ Date ____ Date ____ Map No. ____ Indexed H. J. GALLI Date ____

76-L298 CE 307 3-61

PLEASE RETURN TO
LOS ANGELES COUNTY ENGINEER
403 LOS ANGELES COUNTY ENGINEERING BLDG.

NOTE: ANY ADDITIONS OR CHANGES ON THIS SHEET MUST BE MADE OR CIRCLED IN RED INK, WITH DATE AND NAME OF PERSON MAKING CHANGE

Do not extend notes this side of this line.

F.B. 2732 PG. 108 | Job No. 2291.14 | Division No. 11 | Notes Red ____ | Plotted ____ | Profile ____
Survey of EASTVALE RD. | Date ____ | Date ____ | No. ____ | X-Sec. ____
Survey by RICHARDS | Notes W.A.R. | Notes Chkd. ____ | Checked ____ | No. ____
Indexed C. J. GALLI | Date ____ | Date ____ | Date ____

STATION	B. S.	H. I.	F. S.	ELEV.	WESTVALE RD. LT.	℄	RT.
		529.06					
18+00			2.47	526.59		STAN.	
"			2.45	526.61			2° GUT
"			2.16	526.90			5° EDGE PVT.
"			1.0	528.1			16° GD.
"			2.27	526.79	14° ℄ PVT.		
"			3.01	526.05	29° GUT		
"			2.80	526.26	33° EDGE PVT.		
"			2.0	527.1	41° GD.		
18+06.5			2.25	526.81		STAN. ℄ GUT.	
18+17.0			1.57	527.49		STAN. & EDGE PVT.	
18+30.83	5.38	533.44	1.00	528.06		STAN. (P.I.)	T.P.
"			4.5	528.9			7° GD.
"			5.52	527.92	4° EDGE PVT.		
"			5.84	527.60	7.5 GUT.		
"			5.62	527.82	22.5 ℄ PVT.		
"			6.32	527.12	39° GUT.		
"			6.12	527.32	41° EDGE PVT.		

76-L298 CE 307 3-61

PLEASE RETURN TO
LOS ANGELES COUNTY ENGINEER
403 LOS ANGELES COUNTY ENGINEERING BLDG.

NOTE: ANY ADDITIONS OR CHANGES ON THIS SHEET MUST BE MADE OR CIRCLED IN RED INK, WITH DATE AND NAME OF PERSON MAKING CHANGE.

Do not extend notes this side of this line.

STATION	B. S.	H. I.	F. S.	ELEV.	WESTVALE RD. LT.	℄ RT.
		53344				
18+30.83			5.6	527.8	50' GD.	
18+43.0			5.24	528.20		S.TAN. EDGE PVT.
18+56.0			5.37	528.07		S.TAN. & GUT.
19 ± 00			4.91	528.53		S.TAN.
			5.00	528.44		10.0 GUT
			4.50	528.94		13.0 EDGE PVT.
			4.3	529.1		25.0 GD.
			4.97	528.47	5.0 ℄ PVT.	
			5.60	527.84	20.5 GUT.	
			5.33	528.11	23.0 EDGE PVT.	
			4.9	528.5	37.0 GD.	
19+25			5.10	528.34		S.TAN.
19+40.			5.36	528.08		S.TAN.
			5.93	527.51	16.0 GUT.	
			5.73	527.71	19.5 EDGE PVT.	

Profile Notes Red ____ Plotted ____ Job No. 2291.14 Division No. 11 F.B. 2732 PG. 109
No. ____ Date ____ Date ____ Survey of EASTVALE RD.
X-Sec. Notes Chkd. W. J. BRENNER Checked ____ Survey by [illegible] Notes W.A.R. Date 5-64
No. ____ Date ____ Date ____ Map No. ____ Indexed [illegible] Date ____

76-L298 CE 307 3-61

PLEASE RETURN TO
LOS ANGELES COUNTY ENGINEER
403 LOS ANGELES COUNTY ENGINEERING BLDG.

NOTE: ANY ADDITIONS OR CHANGES ON THIS SHEET MUST BE MADE OR CIRCLED IN RED INK, WITH DATE AND NAME OF PERSON MAKING CHANGE

Do not extend notes this side of this line.

STATION	B.S.	H.I.	F.S.	ELEV.	WESTVALE RD.	
		53344			LT.	℄ RT.
19+40			5.2	528.2	29° BK.	
"			7.5	525.9	42° "	
"			11.0	522.4	61° "	
			11.5	521.9	92° " -(BREAKS DOWN SHARPLY FROM HERE)	
19+63.70			6.00	527.44		℄ E.C.
			6.08	527.36		14° GUT
			5.82	527.62		16.5 EDGE PUT.
			4.4	529.0		30° ℞.
			6.60	526.84	15° GUT	
			6.33	527.11	18.5 EDGE PUT.	
			5.7	527.7	30° GD.	
			11.3	522.1	45° BK.	
20+00			7.42	526.02		℄
			7.55	525.89		14.5 GUT
			7.20	526.24		18° EDGE PUT
			5.6	527.8		30° GD.
			7.80	525.64	14.5 GUT	
			7.52	525.92	17.5 EDGE PUT.	

F.B. 2732 PG. 110 Job No. 2291.14 Division No. 11 Notes Red Date Plotted Date Profile No.
Survey of EAST VALE RD. Notes Chkd. Checked Date X-Sec. No.
Survey by RICHARDS Notes W.A.R. Date
Indexed C. J. GALLI Date

76-L298 CE 307 3-61

PLEASE RETURN TO
LOS ANGELES COUNTY ENGINEER
403 LOS ANGELES COUNTY ENGINEERING BLDG.

NOTE: ANY ADDITIONS OR CHANGES ON THIS SHEET MUST BE MADE OR CIRCLED IN RED INK. WITH DATE AND NAME OF PERSON MAKING CHANGE.

Do not extend notes this side of this line.

STATION	B. S.	H. I.	F. S.	ELEV.	WESTVALE	RD.
		533.44			LT.	℄ RT.
20+00			7.4	526.0	30° GD.	
"			11.2	522.2	50° BK.	
T. P.	2.80	528.82	7.40	526.0		— (20+00 T.P.)
20+50			4.80	524.02		℄
20 ± 64			8.2	520.6		75° GD. @ N.E. COR. HO. # 26836
21 + 00			5.68	523.14		℄
			5.15	523.67		17° EDGE PVT
			4.4	524.4		30° GD.
			7.20	521.62	18° EDGE PVT. & GUT	
			6.20	522.62	20° GD.	
			6.8	522.0	30° GD.	
21+41 26			4.86	523.96		℄
			4.70	524.12		17° EDGE PVT.
			3.9	524.9		30° GD.
			5.50	523.32	16° GUT	
			5.20	523.62	18° EDGE PVT	
			4.2	524.6	30° GD	

Profile Notes Red ____ Plotted ____ Job No. 229114 Division No. 11 F.B. 2732 Pg. 111
No. ____ Date ____ Date ____ Survey of FIRSTVALE RD.
X-Sec. Notes W. J. BRENNER Chkd. ____ Checked ____ Survey by [illegible] Notes [illegible] Date 5-64
No. ____ Date ____ Date ____ Map No. ____ Indexed C. J. GALLI Date ____

76-L298 CE 307 3-61

PLEASE RETURN TO
LOS ANGELES COUNTY ENGINEER
403 LOS ANGELES COUNTY ENGINEERING BLDG.

NOTE: ANY ADDITIONS OR CHANGES ON THIS SHEET MUST BE MADE OR CIRCLED IN RED INK, WITH DATE AND NAME OF PERSON MAKING CHANGE

Do not extend notes this side of this line.

STATION	B.S.	H.I.	F.S.	ELEV.	WESTVALE RD.	
		528.82			LT.	℄ RT.
22+00			2.10	526.72		℄
"			2.42	526.40		15° GUT
"			2.04	526.78		18° EDGE PVT.
"			1.0	527.8		30° GD.
"			2.50	526.32	15 5 GUT.	
"			2.28	526.54	19° EDGE PVT.	
"			2.4	526.4	30° GD.	
22+16 20			1.15	527.67		℄
"			1.64	527.18		15 5 GUT.
"			1.40	527.42		18° EDGE PVT.
"			0.1	528.7		GD.
B.M. F.F. 110	10.60	535.99	3.42	525.39	B.M. F.F. 110 EL. = 525.393 FB 2732-56 WESTVALE RD., N. SIDE, 170'± W. ℄ EASTVALE RD. BT. SPK IN CONC. DR. TO HO.# 26854	
22+50			6.40	529.59		STAN.
			6.81	529.18		18° GUT
			6.44	529.55		22 5 EDGE PVT.

F.B. 2732 Pg. 112 Job No. 229114 Division No. 11 Notes Red ___ Plotted ___ Profile ___
Survey of EASTVALE RD. Date ___ Date ___ No. ___
Survey by RICHARDS Notes W.A.R. Notes Chkd. ___ Checked ___ X-Sec. ___
Indexed C. J. GALLI Date ___ Date ___ Date ___ No. ___

76-L298 CE 307 3-61

PLEASE RETURN TO
LOS ANGELES COUNTY ENGINEER
403 LOS ANGELES COUNTY ENGINEERING BLDG.

NOTE: ANY ADDITIONS OR CHANGES ON THIS SHEET MUST BE MADE OR CIRCLED IN RED INK, WITH DATE AND NAME OF PERSON MAKING CHANGE.

Do not extend notes this side of this line.

STATION	B. S.	H. I.	F. S.	ELEV.	WESTVALE RD. LT.	℄ RT.
		535.99				
22+50			5.8	530.2		31° GD.
"			7.22	528.77	16.5 GUT	
"			7.08	528.91	19.5 EDGE PVT.	
"			7.0	529.0	30° GD.	
23+00			4.37	531.62		S.TAN.
"			3.80	532.19		15° PVT.
"			3.80	532.19		34.5 GUT
"			3.32	532.67		38° EDGE PVT.
23+25			3.58	532.41		S.TAN.
23+44.08			3.22	532.77		℄ INT. EASTVALE RD.
B.M.FF. 110			10.60	525.39	B.M.F.F. 110 EL. = 525.393 FB. 2732-56 WESTVALE RD., N. SIDE, 170'± W. ℄ EASTVALE RD. BT. SPK. IN CONC. DR. TO HO. # 26859	

Profile Notes Red ____ Plotted ____ Job No. 2291.14 Division No. 11 F.B. 2732 Pg. 113
No. ____ Date ____ Date ____ Survey of EASTVALE RD.
X-Sec. Notes Chkd. PRENNER Checked ____ Survey by RICHARDS Notes W.A.R. Date 5-6-7
No. ____ Date ____ Date ____ Map No. ____ Indexed C. J. GALLI Date ____

F. B. 2732 Pg. 114 | 229,14

Job No. _____ Division No. 11 _____ Notes Red _____ Plotted _____ Profile

Survey of ERSTWALE RD. _____ Date _____ Date _____ No. _____

Survey by RICHARDS Notes W.G.R. _____ Notes Chkd. _____ Checked _____ X-Sec.

Indexed _____ Date _____ Date _____ Date _____ No. _____

STATION	B. S.	H. I.	F. S.	ELEV.

76-L298 CE 307 3-61

PLEASE RETURN TO

LOS ANGELES COUNTY ENGINEER

403 LOS ANGELES COUNTY ENGINEERING BLDG.

Do not extend notes this side of this line.

NOTE: ANY ADDITIONS OR CHANGES ON THIS SHEET MUST BE MADE OR CIRCLED IN RED INK. WITH DATE AND NAME OF PERSON MAKING CHANGE

Notes Ck'd by	Survey of EASTVALE RD S.S.DIST F.B. 2732 Pg. 115
Office Work	Surveyed by RICHARDS
Checked	Notes J.O. Date 5-64

C.I. 2291.14

EASTVALE RD. S.S. DIST

TOPOGRAPHY

ON

EASTVALE RD.

FROM ℄ INT. EASTVALE RD. ~~&~~
WESTVALE RD. = 1+00
TO SLY TR. LINE = 26+23 22

CENTER LINE	SURVEYS	- - - -	FB. 2732	: 7-40
BENCH LEVEL	"	"	" "	: 51-62
CROSS-SECTION	"	"	" "	: 125-158

Note: Any Additions or Changes on This Sheet Must be Made or Circled in Red Ink With Date and Name of Person Making Change.

RETURN TO
LOS ANGELES COUNTY ENGINEER
900 Los Angeles County Engineering Bldg.

Do not extend entire this side of this line.

RETURN TO
LOS ANGELES COUNTY ENGINEER
700 LOS ANGELES COUNTY ENGINEERING BLDG.

Note: Any Additions or Changes on This Sheet Must be Made or Circled in Red Ink With Date and Name of Person Making Change.

Do not extend notes this side of this line.

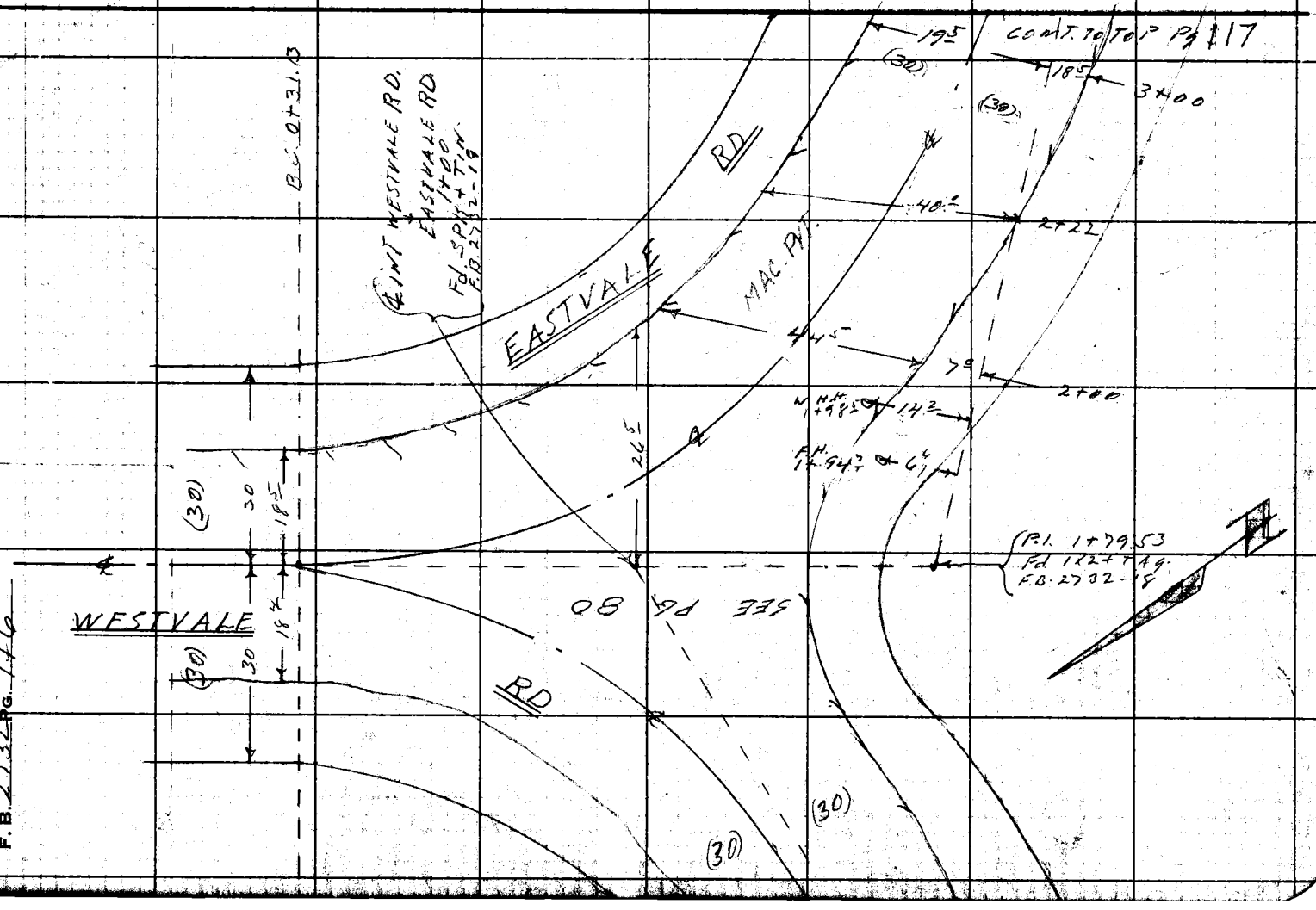

F.B. 2732 PG. 116

Notes Ck'd by	Survey of EASTVALE RD. S.S.D.S.T.
Map No.	Tape Std.
Office Work	Surveyed by RICHARDS
Checked	Notes J.E. Date 5-64
Date	Indexed E. J. GALLI

F. B. 2732 Pg. 117

CONT. FROM RT SIDE Pg. 116

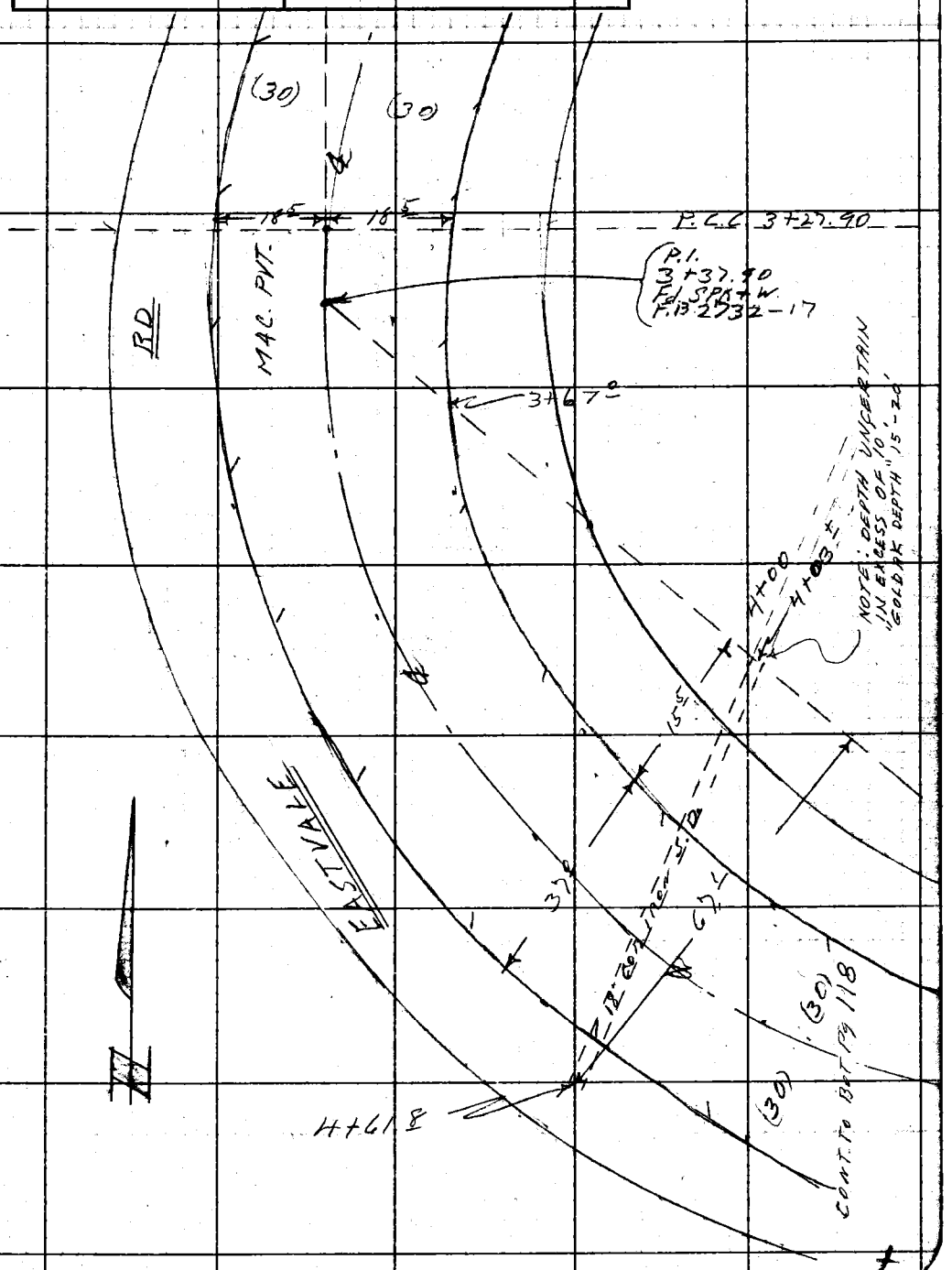

Note: Any Additions or Changes on This Sheet Must be Made or Circled in Red Ink With Date and Name of Person Making Change.

Do not extend notes this side of this line.

RETURN TO
LOS ANGELES COUNTY ENGINEER
100 LOS ANGELES COUNTY ENGINEERING BLDG.

763098 CE #247—7-53

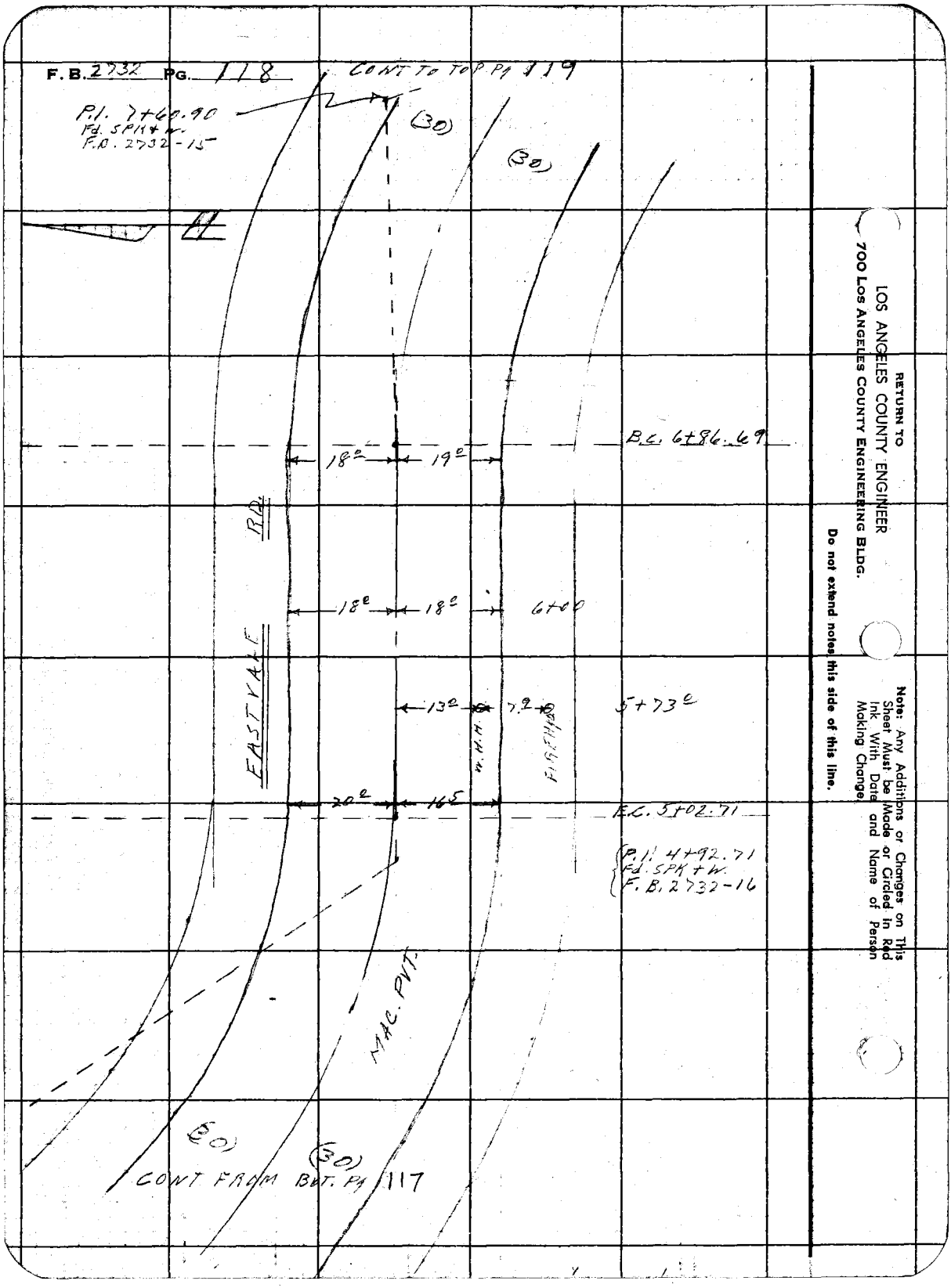
F.B. 2732 PG. 118
CONT TO TOP PG 119
P.I. 7+60.90
Fd. SPK + W.
F.B. 2732-15
(30)
(30)
B.C. 6+86.69
18°
19°
R.D.
18°
18°
6+00
EASTVALE
13°
7.9
5+73°
W.H.H.
20°
16°
E.C. 5+02.71
P.I. 4+92.71
Fd. SPK + W.
F.B. 2732-16
MAC. PVT.
(30)
(30)
CONT FROM BUT. PG 117
RETURN TO
LOS ANGELES COUNTY ENGINEER
700 LOS ANGELES COUNTY ENGINEERING BLDG.
Do not extend notes this side of this line.
Note: Any Additions or Changes on This Sheet Must be Made or Circled in Red Ink With Date and Name of Person Making Change.

Notes Ck'd by	Survey of EASTVALE RD. S.S. DIST
Map No.	IN 2291.14 Tape Std °F
Office Work	Surveyed by RICHARDS
Checked	Notes J.D. Date 5-64
Date	Indexed R. J. GALLI

F. B. 2732 PG. 119

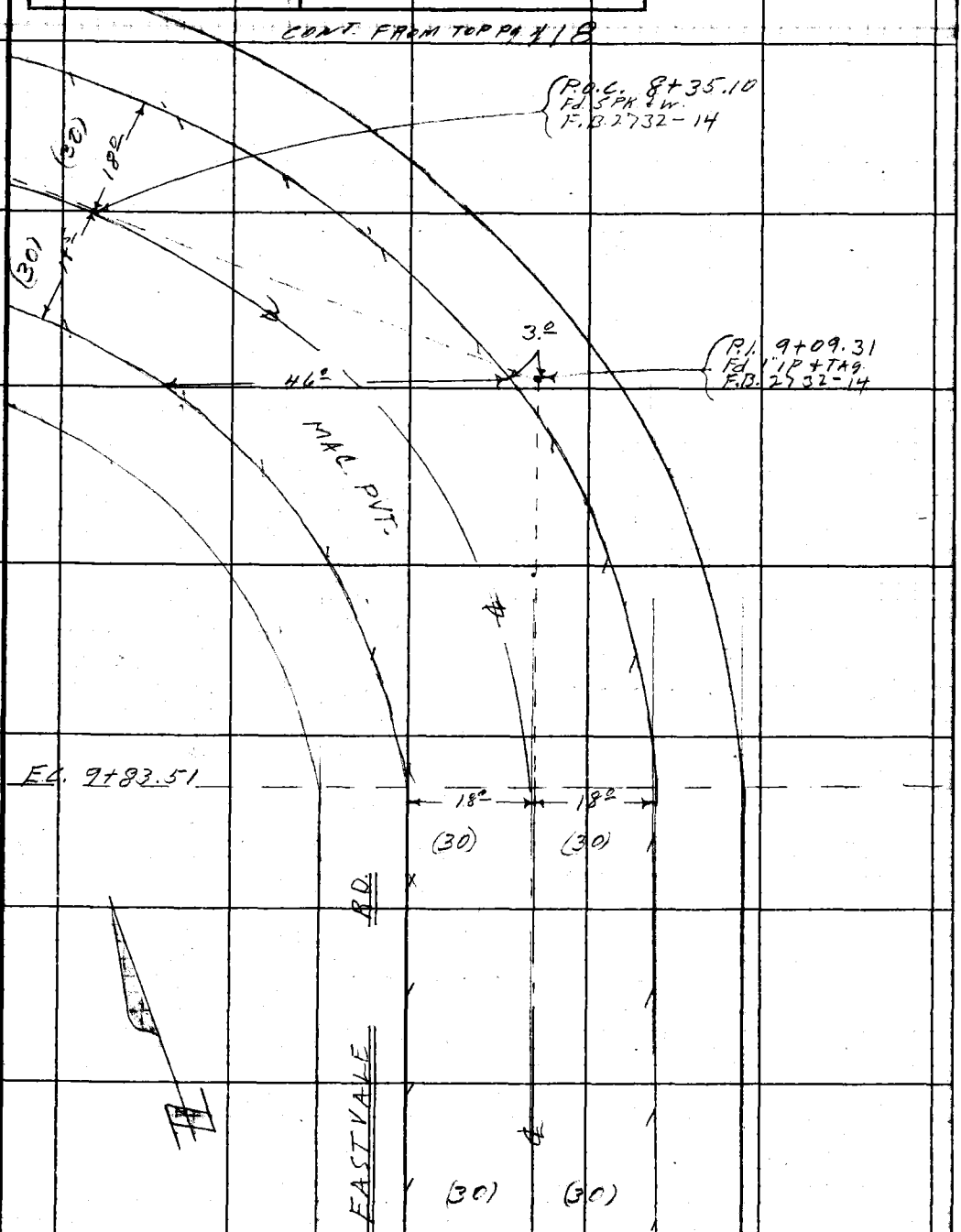

Note: Any Additions or Changes on This Sheet Must be Made or Circled in Red Ink With Date and Name of Person Making Change.

Do not extend notes this side of this line.

RETURN TO
LOS ANGELES COUNTY ENGINEER
100 LOS ANGELES COUNTY ENGINEERING BLDG.

763098 CE #247—7-53

F. B. 2732 PG. 120

CONT FROM BOT Pg 119

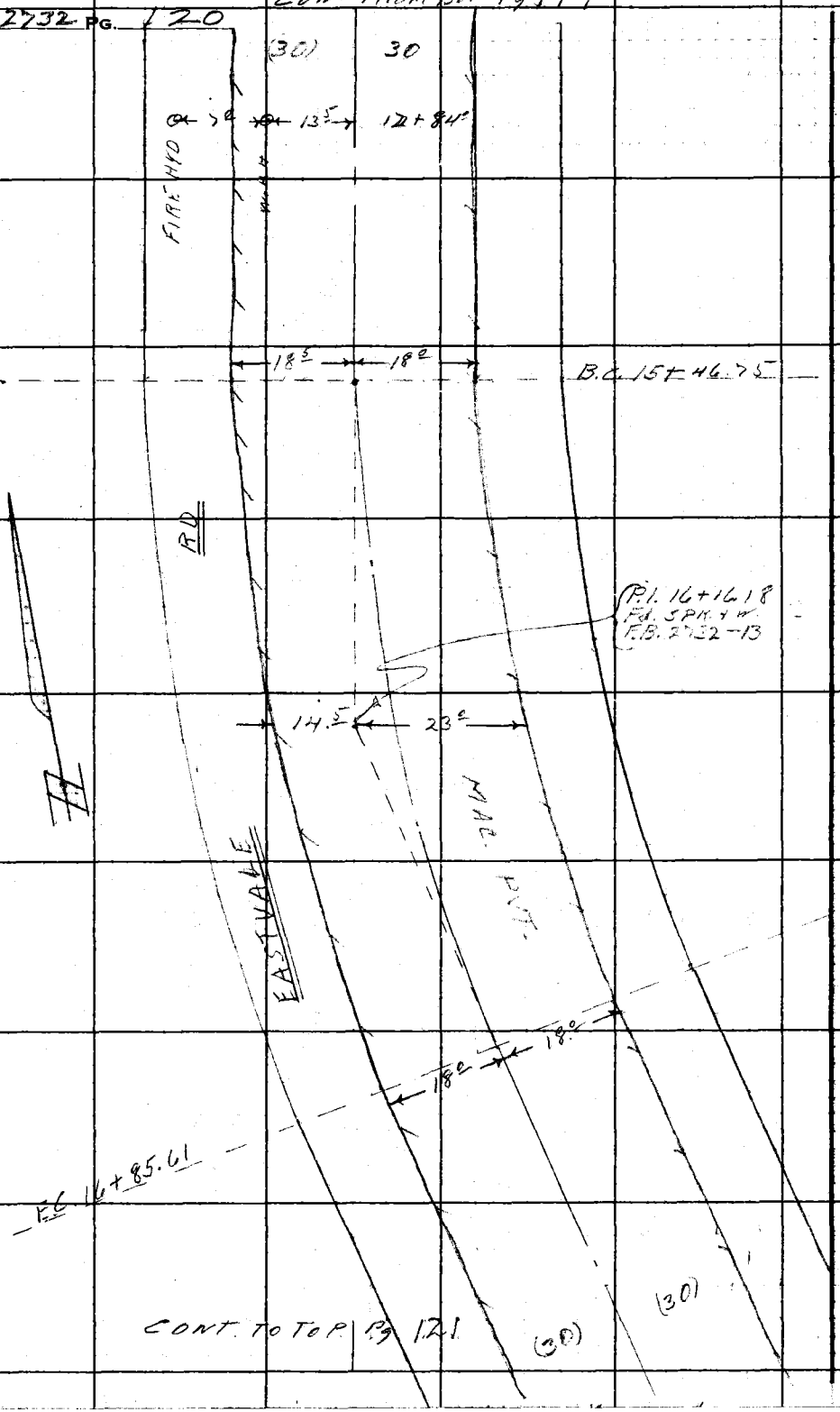

CONT. TO TOP Pg 121

RETURN TO
LOS ANGELES COUNTY ENGINEER
700 LOS ANGELES COUNTY ENGINEERING BLDG.

Do not extend notes this side of this line.

Note: Any Additions or Changes on This Sheet Must be Made or Circled in Red Ink With Date and Name of Person Making Change.

Notes Ck'd by	Survey of EASTVALE RD SSDS
Map No.	IN 2291.14 Tape Std °F
Office Work	Surveyed by RICHARDS
Checked	Notes JP Date 5-64
Date	Indexed E. J. GALLI

F. B. 2732 Pg. 121

CONT. FROM BOT Pg 120

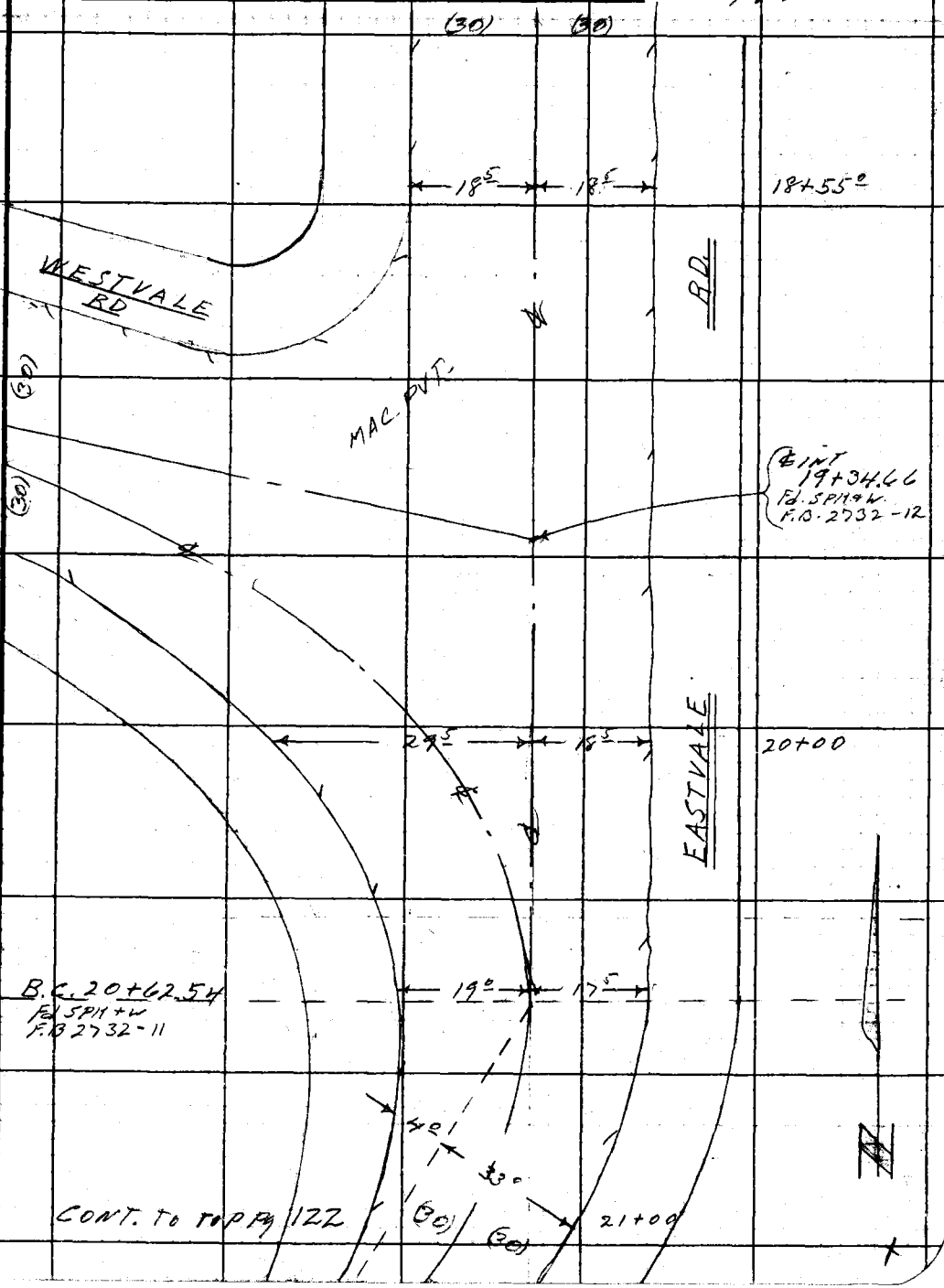

Note: Any Additions or Changes on This Sheet Must be Made or Circled in Red Ink With Date and Name of Person Making Change.

Do not extend notes this side of this line.

RETURN TO
LOS ANGELES COUNTY ENGINEER
100 LOS ANGELES COUNTY ENGINEERING BLDG.

763098 CE #247—7-53

F. B. 2732 PG. 122

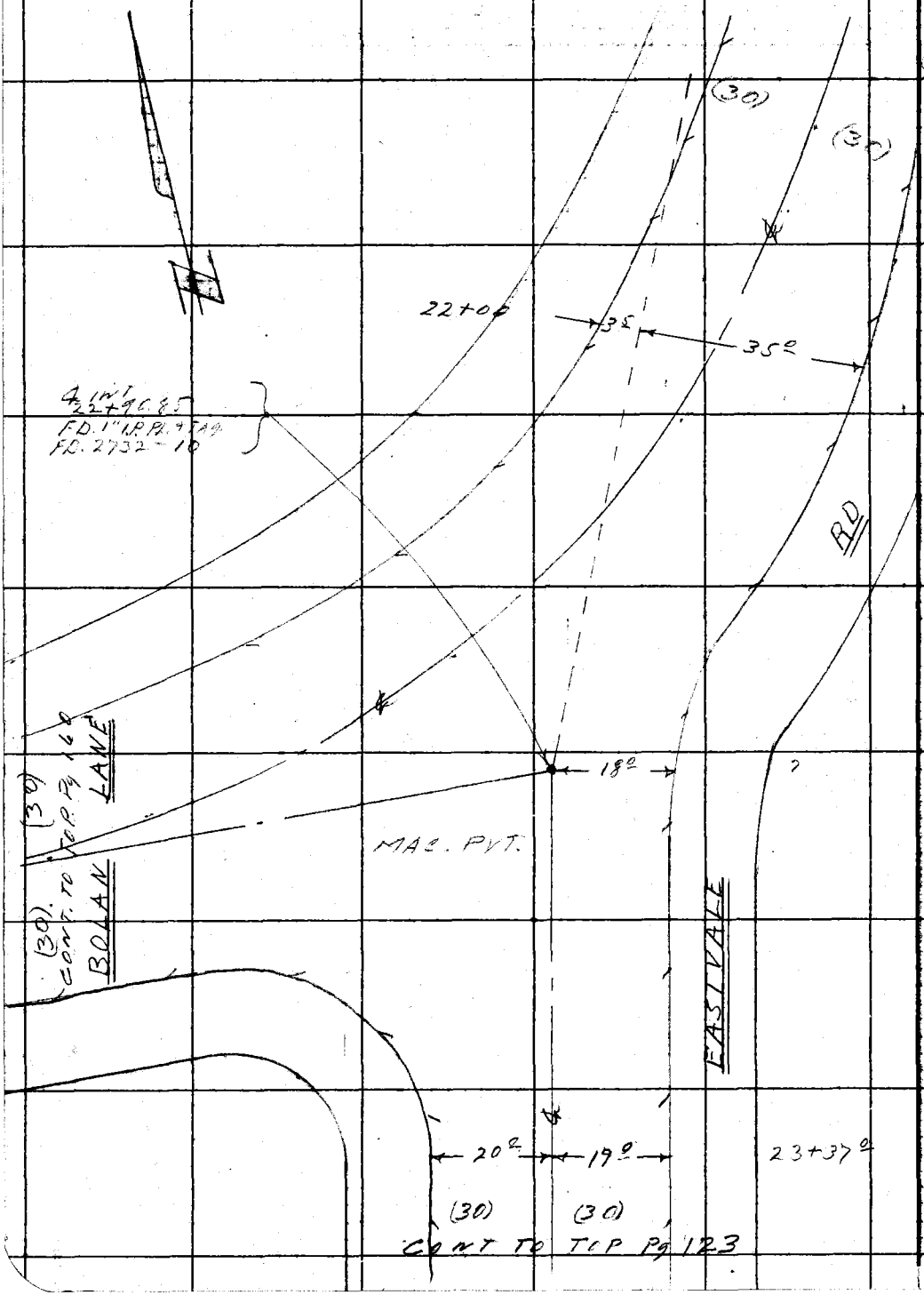

RETURN TO
LOS ANGELES COUNTY ENGINEER
700 LOS ANGELES COUNTY ENGINEERING BLDG.

Do not extend notes this side of this line.

Note: Any Additions or Changes on This Sheet Must be Made or Circled in Red Ink With Date and Name of Person Making Change.

Notes Ck'd by	Survey of EASTVALE RD. SS. DIST
Map No.	IN 2291.14 Tape Std °F
Office Work	Surveyed by RICHARDS
Checked	Notes J.D. Date 5-64
Date	Indexed [redacted]

F. B. 2732 PG. 123

CONT. FROM BOT Pg 122



Note: Any Additions or Changes on This Sheet Must be Made or Circled in Red Ink With Date and Name of Person Making Change.

Do not extend notes this side of this line.

RETURN TO
LOS ANGELES COUNTY ENGINEER
100 LOS ANGELES COUNTY ENGINEERING BLDG.

763095 CE #247—7-53

RETURN TO
LOS ANGELES COUNTY ENGINEER
700 LOS ANGELES COUNTY ENGINEERING BLDG.

Note: Any Additions or Changes on This Sheet Must be Made or Circled in Red Ink With Date and Name of Person Making Change.

Do not extend notes this side of this line.

F.B. 2732 PG. 124

Profile No.	Notes Red.	Plotted	Job No. 2291.14	Division No. 11	F. B. 2732 Pg. 125
	Date	Date	Survey of EASTVALE RD.		
X-Sec. No.	Notes Chkd. W. J. BRENNEK	Checked	Survey by RICHARDS	Notes W.A.R.	Date 5-64
	Date	Date	Map No.	Indexed C. J. GALLI	Date

J. N. 2291.14

EASTVALE ROAD

CROSS-SECTIONS

ON

EASTVALE RD.

FROM

WESTVALE RD. =1+00.00

TO

S'LY. TRACT LINE OF TR. #14114 =26+23.22

FOR TOPOGRAPHY SEE FB. 2732: 115-124, INC.

" CENTER LINE " " " : 7-40 "

" BENCH LEVELS " " " : 51-62 "

STATION	B. B.	H. I.	F. B.	ELEV.
			RICHARDS OCHSNER TURRILL SIEMANN	

NOTE: ANY ADDITIONS OR CHANGES ON THIS SHEET MUST BE MADE OR CIRCLED IN RED INK, WITH DATE AND NAME OF PERSON MAKING CHANGE.

Do not extend notes this side of this line.

PLEASE RETURN TO
LOS ANGELES COUNTY SURVEYOR
726 LOS ANGELES COUNTY ENGINEERING BLDG.

761298 S & E #307 9-54

76L298 S & E #307 9-54

PLEASE RETURN TO
LOS ANGELES COUNTY SURVEYOR
726 LOS ANGELES COUNTY ENGINEERING BLDG.

NOTE: ANY ADDITIONS OR CHANGES ON THIS SHEET MUST BE MADE OR CIRCLED IN RED INK, WITH DATE AND NAME OF PERSON MAKING CHANGE.

Do not extend notes this side of this line.

STATION	B. S.	H. I.	F. S.	ELEV.	EASTVALE ROAD
					UNADJUSTED 0
B.M. F.F. 106	3.85	457.96		454.11	B.M. F.F. 106 EL. = 454.113 FB. 2732-54
					WESTVALE RD. & EASTVALE RD., N.W. COR.
					SPK. IN CONC. WK. TO HO. # 26621
					LT. ℄ RT.
1+00.00			9.81	448.15	INT. WESTVALE RD.
"			9.64	448.32	7.0 PVT.
"			9.95	448.01	23.5 GUT
"			9.49	448.47	26.5 EDGE PVT.
"			7.8	~~449.2~~ 450.2	45.0 GD. & BOT. BK.
1+25.0			7.96	450.00	S.TAN.
1+50.0			5.18	452.78	S.TAN.
			5.63	452.33	8.5 GUT.
			4.54	453.42	26.0 PVT.
			4.46	453.50	41.0 GUT.
			4.15	453.81	44.5 EDGE PVT.
			3.6	454.4	57.0 GD.
1+57.5			4.32	453.64	S.TAN. EDGE PVT.

F. B. 2732 Pg. 126 Job No. 229114 Division No. 11 Notes Red. Plotted Profile
Survey of EASTVALE ROAD Date Date No.
Survey by RICHARDS Notes W.A.R. Notes Chkd. Checked X-Sec.
Indexed C. J. GALLI Date Date Date No.

76-L298 CE 307 3-61

PLEASE RETURN TO
LOS ANGELES COUNTY ENGINEER
403 LOS ANGELES COUNTY ENGINEERING BLDG.

NOTE: ANY ADDITIONS OR CHANGES ON THIS SHEET MUST BE MADE OR CIRCLED IN RED INK, WITH DATE AND NAME OF PERSON MAKING CHANGE.

Do not extend notes this side of this line.

STATION	B. S.	H. I.	F. S.	ELEV.	EASTVALE RD.	
		457.96			LT.	℄ RT.
1+79.53			0.6	457.4		— P.I.
(SECTION ON SPLIT OF ℄)			2.82	455.14	16° EDGE PVT.	
			3.32	454.64	20° GUT	
			3.02	454.94	36.5 ℄ PVT.	
			3.64	454.32	50° GUT.	
			3.40	454.56	53.5 EDGE PVT.	
2+00	9.05	466.74	0.27	457.69	S.TAN.	(T.P.)
2+23°			8.24	458.50	S.TAN. & EDGE PVT.	
"			8.90	457.84	5° GUT.	
"			9.27	457.47	22° PVT	
"			10.65	456.09	37.5 " GUT	
"			10.55	456.19	41° EDGE PVT.	
2+32			7.90	458.84	S.TAN. & GUT.	
2+50			6.76	459.98	S.TAN.	
X			6.76	459.98		3.5 GUT
			6.22	460.52		8° EDGE PVT.

Profile Notes Red ____ Plotted ____ Job No. 229114 Division No. 11 F.B. 2732 Pg. 127
No. ____ Date ____ Date ____ Survey of EASTVALE RD.
X-Sec. Notes Chkd. W. J. BRENNER Checked ____ Survey by RICHARDS Notes W.A.R. Date 5-64
No. ____ Date ____ Date ____ Map No. ____ Indexed J. J. GALLI Date ____

76-L298 CE 307 3-61

PLEASE RETURN TO
LOS ANGELES COUNTY ENGINEER
403 LOS ANGELES COUNTY ENGINEERING BLDG.

NOTE: ANY ADDITIONS OR CHANGES ON THIS SHEET MUST BE MADE OR CIRCLED IN RED INK, WITH DATE AND NAME OF PERSON MAKING CHANGE

Do not extend notes this side of this line.

STATION	B.S.	H.I.	F.S.	ELEV.	EASTVALE RD. LT.	℄ RT
		466.74	✓			
2+50			7.06	459.68	11 5 PVT.	
"			7.89	458.85	✓ 27 0 GUT.	
"			7.72	459.02	31 0 EDGE PVT.	
"			7.9	458.8	✓ 47 0 GD	
3+00			4.87	461.87	✓	S.TAN.
"			4.58	462.16	✓	13 0 GUT
"			4.17	462.57	✓	16 0 EDGE PVT.
"			3.2	463.5	✓	26 0 GD.
"			5.95	460.79	✓ 17 0 GUT	
"			5.76	460.98	✓ 20 0 EDGE PVT.	
"			5.8	460.9	✓ 30 0 GD.	
3+27 90			4.22	462.52	✓	℄ P.C.C.
3+37 90			3.95	462.79	✓	℄ INT. ⊼ LINE.
90° TO LINE BACK			3.76	462.98	✓	13 0 GUT.
			3.26	463.48	✓	17 5 EDGE PVT.
			1.8	464.9	✓	30 0 GD.
			5.08	461.66	✓ 15 5 GUT.	

F.B. 2732 PG. 128 Job No. 2291.14 Division No. 11 Notes Red Plotted Profile
Survey of EASTVALE RD. Date Date No. X-Sec.
Survey by RICHARDS Notes W.A.R. Notes Chkd. Checked
Indexed C. J. GAIN Date Date Date No.

76-L298 CE 307 3-61

PLEASE RETURN TO
LOS ANGELES COUNTY ENGINEER
403 LOS ANGELES COUNTY ENGINEERING BLDG.

NOTE: ANY ADDITIONS OR CHANGES ON THIS SHEET MUST BE MADE OR CIRCLED IN RED INK, WITH DATE AND NAME OF PERSON MAKING CHANGE.

Do not extend notes this side of this line.

STATION	B. S.	H. I.	F. S.	ELEV.	EASTVALE LT.	RD. ℄ RT.
		466.74				
3+37 90			4.86	461.88	19° EDGE PVT.	
			4.4	462.3	30° G.D.	
3+50			4.32	462.42		LINE
3+61 5			4.72	462.02		LINE & GUT.
3+67 0			4.31	462.43		LINE & EDGE PVT
"			4.52	462.22		3 5 GUT.
"			3.35	463.39		21 0 PVT.
"			2.90	463.84		38 0 GUT
"			2.28	464.46		42 5 EDGE PVT
3+73 0			3.8	462.9		LINE
3+92 0			3.8	462.9		LINE
4+00			4.7	462.0		LINE
			3.5	463.2		4 0 BK.
X			2.1	464.6		12 0 BK.

Profile No. ____ Notes Red ____ Plotted ____ Job No. 229114 Division No. 11
X-Sec. No. ____ Date ____ Date ____ Survey of EASTVALE RD.
Notes CHANNEL Checked ____ Survey by RICHARDS Notes W.R.R. Date 5-64
Date ____ Date ____ Map No. ____ Indexed C. J. GALLI Date ____

F. B. 2032 Pg. 128

76-L298 CE 307 3-61

PLEASE RETURN TO
LOS ANGELES COUNTY ENGINEER
403 LOS ANGELES COUNTY ENGINEERING BLDG.

NOTE: ANY ADDITIONS OR CHANGES ON THIS SHEET MUST BE MADE OR CIRCLED IN RED INK, WITH DATE AND NAME OF PERSON MAKING CHANGE

Do not extend notes this side of this line.

F.B. 273 PG. 130 Job No. 2291.14 Division No. 11 Notes Red ____ Plotted ____ Profile No. ____
Survey of EASTVALE RD. Date ____ Date ____ X-Sec. No. ____
Survey by RICHARDS Notes W.A.R. Notes Chkd. ____ Checked ____
Indexed C. J. GALM Date ____ Date ____ Date ____

STATION	B.S.	H.I.	F.S.	ELEV.	EASTVALE RD	
		466.74			LT. ℄	RT.
4+00			3.45	463.29		15 5 EDGE PVT
"			3.68	463.06		19 0 CUT
"			2.69	464.05		32 5 PVT.
"			2.20	464.54		49 5 CUT.
"			1.78	464.96		53 5 EDGE PVT.
"			0.7	466.0		65 0 GD.
T.P.	6.55	471.63	1.66	465.08		
4+03			9.6	462.0		GD. OVER 18" S.D.
					NOTE: INVERT OF PIPE NOT DETERMINED. - DUG & PROBED 8' DN. SLOPE AT INLET END FOR 10' = -10% ± "DEPTH BY GOLDAK" - 15'-20'.	
4+25			8.4	463.2		
4+50			6.3	465.3		
"			6.64	464.99		8 5 EDGE PVT
"			7.02	464.61		13 5 CUT
"			6.27	465.36		28 0 ℄ PVT
"			6.25	465.38		45 5 CUT
"			5.88	465.75		58 0 EDGE PVT

76-L298 CE 307 3-61

PLEASE RETURN TO
LOS ANGELES COUNTY ENGINEER
403 LOS ANGELES COUNTY ENGINEERING BLDG.

NOTE: ANY ADDITIONS OR CHANGES ON THIS SHEET MUST BE MADE OR CIRCLED IN RED INK, WITH DATE AND NAME OF PERSON MAKING CHANGE.

Do not extend notes this side of this line.

STATION	B. S.	H. I.	F. S.	ELEV.	EASTVALE RD.	
		471.63			LT.	℄ RT.
4+50			54	466.2		60° GD
4+61 8			8.50	463.13		67 1 INV. 18" S.D.
					(NOTE: AT INLET, SLOPE TO NORTH -10% ±)	
4+64			5.74	465.89		EDGE PVT.
4+70			5.70	465.93		GUT
4+92 71			3.70	467.93		INT.
5+02 71			3.17	468.46		℄ E.C.
"			3.35	468.28		15° GUT
"			3.05	468.58		17° EDGE PVT
"			1.8	469.8		30° GD.
"			4.08	467.55	15 5 GUT	
"			3.84	467.79	19 5 EDGE PVT	
"			4.2	467.4	30° GD. BK.	
"			9.3	462.3	50° " BK.	
5+50	7.63	478.68	0.58	471.05		℄ (T.P.)

Profile Notes Red ____ Plotted ____ Job No. 229114 Division No. 11 F.B. 2732 Pg. 131
No. ____ Date ____ Date ____ Survey of EASTVALE RD.
X-Sec. Notes Grid ____ Checked ____ Survey by RICHARDS Notes W.A.R. Date 5-64
No. ____ Date ____ Date ____ Map No. ____ Indexed C. J. GATTI Date ____

76-L298 CE 307 3-61

PLEASE RETURN TO
LOS ANGELES COUNTY ENGINEER
403 LOS ANGELES COUNTY ENGINEERING BLDG.

NOTE: ANY ADDITIONS OR CHANGES ON THIS SHEET MUST BE MADE OR CIRCLED IN RED IN INK, WITH DATE AND NAME OF PERSON MAKING CHANGE

Do not extend notes this side of this line.

F. B. 2732 PG. 132 | Job No. 2291.4 | Division No. 11 | Notes Red ____ Date ____ | Notes Chkd. ____ Date ____ | Plotted ____ Date ____ | Checked ____ Date ____ | Profile No. ____ | X-Sec. No. ____

Survey of EASTVALE RD.
Survey by RICHARDS Notes W.P.R.
Indexed C. J. GALLI Date

STATION	B. S.	H. I.	F. S.	ELEV.	EASTVALE RD	
		478.68			LT. ℄	RT.
5+50			7.93	470.75		15 5 GUT
			7.72	470.96		18 0 EDGE PVT.
			6.6	472.1		30 0 G.D.
			8.18	470.50	14 0 GUT LINE	
			8.31	470.37	20 0 EDGE DRAIN.	
			9.25	469.43	24 0 F.L. "	
			8.60	470.08	27 5 EDGE "	
			7.0	471.7	36 5 G.D.	
			6.0	472.7	50 0 "	
5+62			6.96	471.72		℄ OPP. N.W. COR. HO. # 26672
			5.7	473.0	84 0 N.W. COR. HO. # 26672	
6+00			5.00	473.68		℄
			5.50	473.18		15 0 GUT
			5.25	473.43		18 0 EDGE PVT
			4.6	474.1		23 0 G.D.
			3.6	475.1		30 0 G.D.
			5.38	473.30	4 0 GUT	
			5.08	473.60	18 0 EDGE PVT.	

76-L298 CE 307 3-61

PLEASE RETURN TO
LOS ANGELES COUNTY ENGINEER
403 LOS ANGELES COUNTY ENGINEERING BLDG.

NOTE: ANY ADDITIONS OR CHANGES ON THIS SHEET MUST BE MADE OR CIRCLED IN RED INK. WITH DATE AND NAME OF PERSON MAKING CHANGE.

Do not extend notes this side of this line.

STATION	B. S.	H. I.	F. S.	ELEV.	EPSTURLE RD. LT.	℄	RT.
		478.68					
6+00			4.6	474.1	30° GD.		
6+50			3.09	475.59		℄	
6+86.69			2.13	476.55		℄	B. C.
"			2.73	475.95			15° CUT.
"			2.42	476.26			18° EDGE PUT.
"			1.8	476.9			24° BK.
"			2.28	476.40	15° CUT		
"			2.00	476.68	18° EDGE PUT		
"			0.5	478.2	30° GD.		
T. P.	6.81	483.36	2.13	476.55			
7+00			6.50	476.86		S. TAN	
7+52			5.80	477.56		S. TAN. & CUT.	
7+60.90			5.00	478.36		S. TAN.	
			5.51	477.85			5 E CUT

Profile Notes Red ____ Plotted ____ Job No. 2291.14 Division No. 11
No. ____ Date ____ Notes Chkd. W. J. BRENNER Date ____ Checked ____ Date ____ Survey of EPSTURLE RD.
X-Sec. ____ Date ____ Map No. ____ Indexed W. J. GALL Date ____ Survey by [illegible] Notes [illegible] Date 5-6-4
F. B. 2732 Pg. 133

76-L298 CE 307 3-61

PLEASE RETURN TO
LOS ANGELES COUNTY ENGINEER
403 LOS ANGELES COUNTY ENGINEERING BLDG.

NOTE: ANY ADDITIONS OR CHANGES ON THIS SHEET MUST BE MADE OR CIRCLED IN RED INK, WITH DATE AND NAME OF PERSON MAKING CHANGE

Do not extend notes this side of this line.

F.B. 2732 PG. 134 Job No. 2291.14 Division No. 11 Notes Red ____ Plotted ____ Profile No. ____
Survey of EASTVALE RD. Date ____ Date ____ X-Sec. No. ____
Survey by RICHARDS Notes W.A.R. Notes Chkd. ____ Checked ____
Indexed ____ Date ____ C. J. GALLI Date ____ Date ____

STATION	B.S.	H.I.	F.S.	ELEV.	EASTVALE RD. LT.	℄ RT.
		48336				
7+60 PC			5.28	478.08		25° ℄ PVT.
"			5.72	477.64		43 5/8 GUT
"			5.98	477.88		47 5/8 EDGE PVT.
"			4.5	478.9		60° GD.
"			4.5	478.9	3 5/8 EDGE PVT.	
"			4.0	479.4	9° GD.	
GROUND @ N.W.		HO. #26708 HO. COR.	14.2	469.2		
TOP 4" C.I.P.	TO HO	# 26708	15.6	467.8		

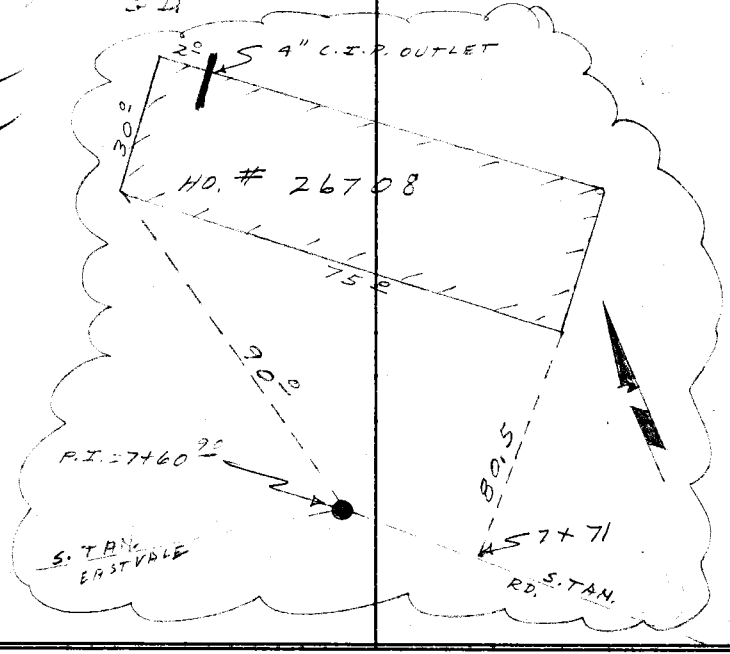

76-L298 CE 307 3-61

PLEASE RETURN TO
LOS ANGELES COUNTY ENGINEER
403 LOS ANGELES COUNTY ENGINEERING BLDG.

NOTE: ANY ADDITIONS OR CHANGES ON THIS SHEET MUST BE MADE OR CIRCLED IN RED INK, WITH DATE AND NAME OF PERSON MAKING CHANGE.

9.7
7.0
13.7
3.0
17.1

Do not extend notes this side of this line.

STATION	B. S.	H. I.	F. S.	ELEV.	EASTVALE RD.
		483.36			LT. ℄ RT.
7+71			5.35	478.01 ✓	S.TAN. & GUT
8+00			4.90	478.46 ✓	S.TAN.
			4.83	478.53 ✓	11° GUT.
			4.62	478.74 ✓	13.5 EDGE PVT.
			3.7	479.7 ✓	17° GD
TOP 4" C.I.P. OUTLET TO HO. # 26716			17.1	466.3 ✓	

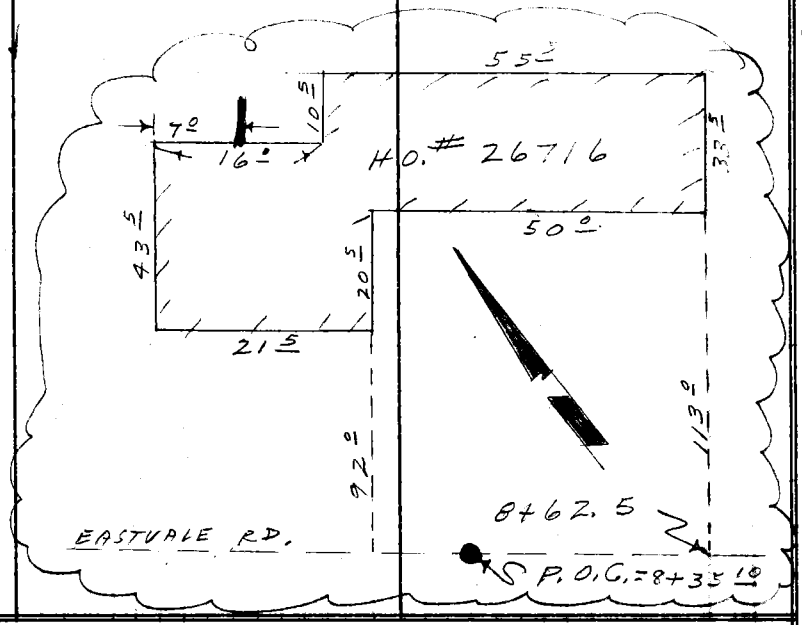

Profile No. ____ Notes Red ____ Plotted ____ Job No. 229114 Division No. 11 F.B. 2732 Pg. 135
X-Sec. No. ____ Date ____ Date ____ Survey of EASTVALE RD.
Notes Chkd. W. BRENNER Checked ____ Survey by RICHARDS Notes W.S.R. Date 5-64
Date ____ Date ____ Map No. ____ Indexed J. GALLI Date ____

76-L298 CE 307 3-61

PLEASE RETURN TO
LOS ANGELES COUNTY ENGINEER
403 LOS ANGELES COUNTY ENGINEERING BLDG.

NOTE: ANY ADDITIONS OR CHANGES ON THIS SHEET MUST BE MADE OR CIRCLED IN RED INK, WITH DATE AND NAME OF PERSON MAKING CHANGE

Do not extend notes this side of this line.

STATION	B.S.	H.I.	F.S.	ELEV.	EASTVALE RD.	
		483.36			LT.	℄ RT.
8+35 10			4.31	479.05	✓	℄ P.O.C.
			5.11	478.25	✓	15° GUT
			4.88	478.48	✓	18 5 EDGE PVT.
			4.5	478.9	✓	23° BK.
			4.35	479.01	✓ 14 5 GUT	
			4.10	479.26	✓ 18° EDGE PVT.	
			3.6	479.8	✓ 26° GD.	
			6.0	477.4	✓ 44° "	
			7.3	476.1	✓ 58° "	
			13.4	470.0	✓ 82° "	
8+70			3.66	479.70	✓	STAN.
8+97			3.40	479.96	✓	STAN. & GUT.
9+02 5			2.96	480.40	✓	STAN. & EDGE PVT.
9+09 31			2.65	480.71	✓	— P.I.
(TAKEN @ 90° TO LINE AHEAD)			3.27	480.09	✓	7 5 GUT.
			3.28	480.08	✓	26 5 PVT.

F.B. 2732 Pg. 136 Job No. 2291.14 Division No. 11 Notes Red ____ Plotted ____ Profile ____
Survey of EASTVALE RD. Date ____ Date ____ No. ____
Survey by RICHARDS Notes W.A.R. Notes Chkd. ____ Checked ____ X-Sec. ____
Indexed C. J. GALLI Date ____ Date ____ Date ____ No. ____

76-L298 CE 307 3-61

PLEASE RETURN TO
LOS ANGELES COUNTY ENGINEER
403 LOS ANGELES COUNTY ENGINEERING BLDG.

6.0 DOWN FROM TOP 4"x4" F.P. @ GATE

NOTE: ANY ADDITIONS OR CHANGES ON THIS SHEET MUST BE MADE OR CIRCLED IN RED INK. WITH DATE AND NAME OF PERSON MAKING CHANGE.

6.70
5.00
12.70

Do not extend notes this side of this line.

STATION	B. S.	H. I.	F. S.	ELEV.	EASTVALE RD.		
		483.36			LT.	℄	RT.
9+09.31			4.40	478.96			45.5 CUT
			4.20	479.16			49.0 EDGE PVT.
			4.0	479.4			50.0 G.D.
T.P.	4.79	485.49	2.66	480.70			(P.I. @ 9+09.31
TOP 4" C.I.P. TO HO. # 26722			12.70	472.79			

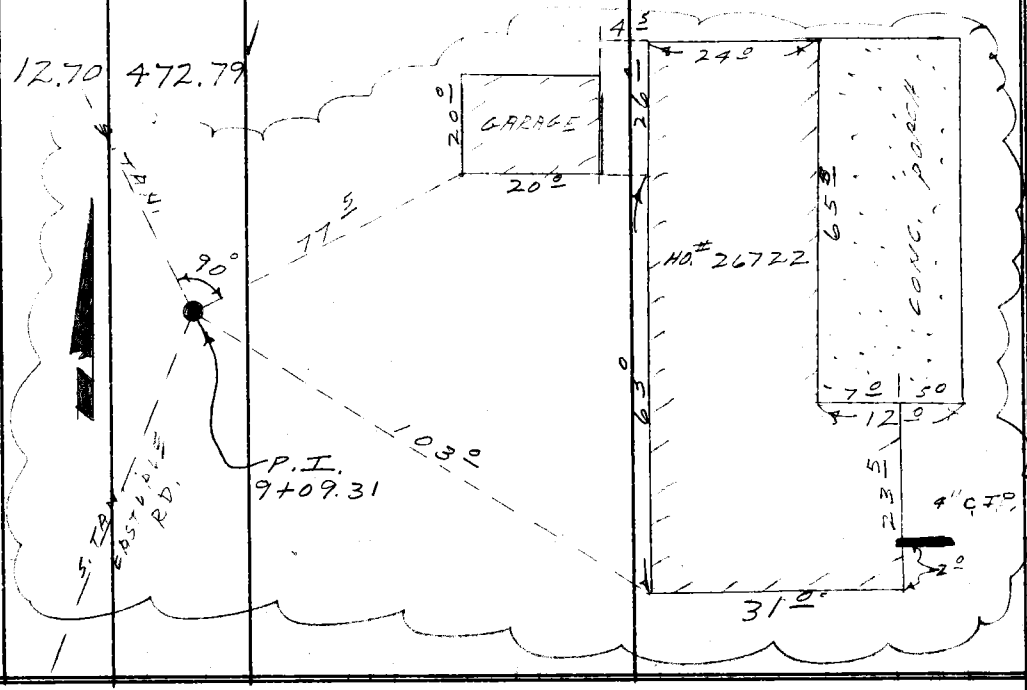

Profile
Notes Red ____ Plotted ____ Job No. 22911.14 Division No. 11
No. ____ X-Sec. ____ Date ____ Date ____ Survey of EASTVALE RD
Notes Checked BRENNER Checked ____ Survey by RICHARDS Notes W.P.K. Date 5-6-
No. ____ Date ____ Date ____ Map No. ____ Indexed ____ J. GALM Date ____

F.B. 2733 Pg. 131

76-L298 CE 307 3-61

PLEASE RETURN TO
LOS ANGELES COUNTY ENGINEER
403 LOS ANGELES COUNTY ENGINEERING BLDG.

NOTE: ANY ADDITIONS OR CHANGES ON THIS SHEET MUST BE MADE OR CIRCLED IN RED INK, WITH DATE AND NAME OF PERSON MAKING CHANGE

Do not extend notes this side of this line.

9.7
2.0
6.7

6.2
3.1
3.1
12.10
13.0 TOP 4" C.I.P.

STATION	B.S.	H.I.	F.S.	ELEV.	EASTVALE RD.	
		485.49			LT.	℄ RT.
9+24			5.00	480.49		S.TAN ℄ GUT
9+50			3.92	481.57		S.TAN.
			3.97	481.52		6.0 ℄ PUT
			4.91	480.58		21.0 GUT.
			4.64	480.85		24.5 EDGE PUT.
			4.4	481.1		30.0 GD.
			4.08	481.41	9.0 GUT	
			3.72	481.77	13.3 EDGE PUT.	
			3.3	482.2	25.3 BK.	
B.M.FF. 108	5.21	487.70	2.98	482.~~51~~ 49	B.M. F.F. 108 EL. = 482.490 FB. 2732-54	
ASSUMED TURNED (NLY. OUTLET)		from	HI 485.49		EASTVALE RD., E. SIDE. SPK. IN DR. TO HO.# 26730	
TOP 4" C.I.P. OUTLET HO.# 26730			15.20	470.29		
GROUND OVER ABOVE OUTLET			14.0	471.5		
GROUND @ S.E. COR. HO.# 26730			11.7	473.8	FOR SKETCH, SEE PG. 139	

F.B. 2732 Pg. 138
Job No. 2291.14 Division No. 11 Notes Red ____ Plotted ____ Profile ____
Survey of EASTVALE RD. Date ____ Date ____ No. ____
Survey by RICHARDS Notes W.A.R. Notes Chkd. ____ Checked ____ X-Sec. ____
Indexed C. J. GALL Date ____ Date ____ No. ____

76-L298 CE 307 3-61

PLEASE RETURN TO
LOS ANGELES COUNTY ENGINEER
403 LOS ANGELES COUNTY ENGINEERING BLDG.

NOTE: ANY ADDITIONS OR CHANGES ON THIS SHEET MUST BE MADE OR CIRCLED IN RED INK. WITH DATE AND NAME OF PERSON MAKING CHANGE.

Do not extend notes this side of this line.

STATION	B. S.	H. I.	F. S.	ELEV.	EASTVALE R.D.
		427.70			

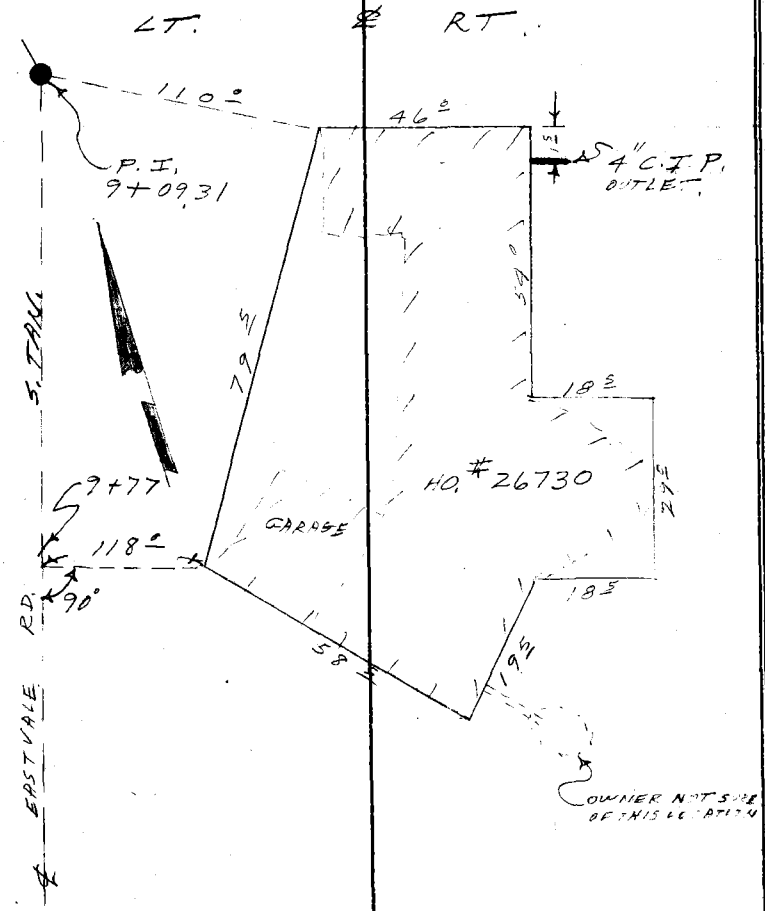

Profile Notes Red ____ Plotted ____ Job No. 2291.14 Division No. 11 F. B. 7732 PG. 139
No. ____ Date ____ Date ____ Survey of EASTVALE RD
X-Sec. Notes Chkd. BRENNER Checked ____ Survey by RICHARDS Notes K.R.K. Date 5-6-4
No. ____ Date ____ Date ____ Map No. ____ Indexed C. J. G. Date ____

76-L298 CE 307 3-61

PLEASE RETURN TO
LOS ANGELES COUNTY ENGINEER
403 LOS ANGELES COUNTY ENGINEERING BLDG.

NOTE: ANY ADDITIONS OR CHANGES ON THIS SHEET MUST BE MADE OR CIRCLED IN RED INK, WITH DATE AND NAME OF PERSON MAKING CHANGE

Do not extend notes this side of this line.

STATION	B.S.	H.I.	F.S.	ELEV.	EASTVALE RD.	
		487.70			LT.	℄ RT.
9+83 51			4.68	483.02	✓	℄ E.C.
"			5.26	482.44	✓	15° GUT.
"			4.93	482.77	✓	18 5 EDGE PVT
"			3.6	484.1	✓	30° PL
"			4.88	482.82	14 5 GUT	
"			4.52	483.18	✓ 18° EDGE PVT.	
"			4.1	483.6	✓ 30° PL	
9+90			4.14	483.56	✓	℄
			3.6	484.1	✓ 30° PL	
			4.4	483.3	✓ 114° GD. @ N.E. COR. HO.# 26736	
			4.7	483.0	✓ 140° BK. (TOP OF TERRACE)	
10+00	8.35	492.29	3.76	483.94	✓	℄ (T.P.)
10+50			4.93	487.36	✓	℄
			5.42	486.87	✓	15° GUT
			5.20	487.09	✓	18° EDGE PVT
			4.7	487.6	✓	30° PL.
			5.45	486.84	✓ 14 5 GUT	

F.B. 2732 Pg. 140 Job No. 2291,14 Division No. 11 Notes Red Plotted Profile
Survey of EASTVALE RD. Date Date No.
Survey by RICHARDS Notes W.A.R. Notes Chkd. Checked X-Sec.
Indexed C. J. GALLI Date Date Date No.

76-L298 CE 307 3-61

PLEASE RETURN TO
LOS ANGELES COUNTY ENGINEER
403 LOS ANGELES COUNTY ENGINEERING BLDG.

NOTE: ANY ADDITIONS OR CHANGES ON THIS SHEET MUST BE MADE OR CIRCLED IN RED INK, WITH DATE AND NAME OF PERSON MAKING CHANGE.

Do not extend notes this side of this line.

STATION	B. S.	H. I.	F. S.	ELEV.	EASTVALE RD	
		49229			LT. ℄	RT.
10+50			5.15	487.14	17.5 EDGE PVT	
			5.3	487.0	30.0 PL	
10+60			4.26	488.03	℄	
"			4.8	487.5	122.0 GD. @ N.E. COR.	HO. # 26744
11+00			0.76	491.53	℄	
"			1.03	491.26		15.5 GUT
"			0.84	491.45		17.5 EDGE PVT.
"			0.2	492.1		30.0 PL
"			1.12	491.17	15.5 GUT	
"			0.78	491.51	18.0 EDGE PVT.	
"			0.7	491.6	30.0 PL.	
T.P.	12.17	503.70	0.76	491.53		11+00 - ℄
11+50			7.91	495.79	℄	
"			8.30	495.40		15.0 GUT.
"			7.95	495.75		18.0 EDGE PVT.
"			7.1	496.6		30.0 PL.

Profile Notes Red ____ Plotted ____ Job No. 229119 Division No. 11 F.B. 2732 Pg. 141
No. ____ Date ____ Date ____ Survey of EASTVALE RD
X-Sec. Notes Chkd. W. L. BRENNER Checked ____ Survey by RICHARDS Notes W.A.R. Date 5-64
No. ____ Date ____ Date ____ Map No. ____ Indexed E. J. GALLI Date ____

76-L298 CE 307 3-61

PLEASE RETURN TO
LOS ANGELES COUNTY ENGINEER
403 LOS ANGELES COUNTY ENGINEERING BLDG.

NOTE: ANY ADDITIONS OR CHANGES ON THIS SHEET MUST BE MADE OR CIRCLED IN RED INK, WITH DATE AND NAME OF PERSON MAKING CHANGE

Do not extend notes this side of this line.

STATION	B.S.	H.I.	F.S.	ELEV.	EASTVALE RD	
		50370			LT.	℄ RT.
11+50			8.37	495.33	✓ 15° GUT	
"			8.00	495.70	✓ 18° EDGE PVT	
"			7.4	496.3	✓ 30° PL	
12+00			4.31	499.39	✓	℄
"			4.81	498.89	✓	15° GUT
"			4.46	499.24	✓	18° EDGE PVT.
"			3.7	500.0	✓	30° PL.
"			4.80	498.90	✓ 14.5 GUT	
"			4.40	499.30	✓ 18° EDGE PVT.	
"			4.1	499.6	✓ 30° PL. BK.	
"			8.1	495.6	✓ 75° BK.	
"			10.0	493.7	✓ 186° BK.	
12+50	5.69	507.58 ✓	1.81	501.89	✓	℄ (T.P.)
12+80			4.36	503.22	✓	℄
			3.8	503.8	✓	30° PL
			2.4	505.2	✓	130° GD
			3.4	504.2	✓	175° GD.

F.B. 2732 PG. 142 Job No. 2291.14 Division No. 11 Notes Red Plotted Profile
Survey of EASTVALE RD. Date Date No.
Survey by RICHARDS Notes W.A.R. Notes Chkd. Checked X-Sec.
Indexed C. J. GALLI Date Date Date No.

76-L298 CE 307 3-61

PLEASE RETURN TO
LOS ANGELES COUNTY ENGINEER
403 LOS ANGELES COUNTY ENGINEERING BLDG.

NOTE: ANY ADDITIONS OR CHANGES ON THIS SHEET MUST BE MADE OR CIRCLED IN RED INK, WITH DATE AND NAME OF PERSON MAKING CHANGE.

Do not extend notes this side of this line.

STATION	B. S.	H. I.	F. S.	ELEV.	ERSTVALE RD. LT.	℄	RT.
		507.58					
12+80			3.8	503.8	30° ℄		
"			5.9	501.7	67° BK.		
"			8.0	499.6	200° RD.		
13+00			3.61	503.97		℄	
			4.16	503.42		15° CUT	
			3.67	503.91		18° EDGE PVT	
			2.3	505.3		30° ℄	
			4.15	503.43	14° CUT		
			3.76	503.82	18° EDGE PVT.		
			3.6	504.0	30° ℄.		
13+50	8.21	513.98	1.81	505.77		℄	(T. P.)
14+00			6.55	507.43		℄	
"			6.88	507.10		14.5 CUT	
"			6.53	507.45		18° EDGE PVT	
"			5.9	508.1		30° ℄.	
"			6.87	507.11	14° CUT.		
"			6.45	507.53	18° EDGE PVT.		

Profile Notes Red ____ Plotted ____ Job No. 2291.14 Division No. 11 F. B. 2732 Pg. 143
No. ____ X-Sec. ____ Date ____ Notes Chk'd BRENNER Date ____ Checked ____ Survey of ERSTVALE RD. Survey by RICHARDS Notes W.A.R. Date 5-64
No. ____ Date ____ Date ____ Map No. ____ Indexed E. J. CALLI Date ____

76-L298 CE 307 3-61

PLEASE RETURN TO
LOS ANGELES COUNTY ENGINEER
403 LOS ANGELES COUNTY ENGINEERING BLDG.

NOTE: ANY ADDITIONS OR CHANGES ON THIS SHEET MUST BE MADE OR CIRCLED IN RED INK, WITH DATE AND NAME OF PERSON MAKING CHANGE

Do not extend notes this side of this line.

STATION	B.S.	H.I.	F.S.	ELEV.	EASTVALE RD.	
		513 98			LT.	℄ RT.
14+00			6.1	507.9	30° PL	
14+40			5.10	508.88		℄
"			5.0	509.0		30° PL.
"			5.6	508.4		150° GD.
"			3.9	510.1	30° PL.	
"			2.2	511.8	100° GD.	
"			2.3	511.7	200° "	
"			3.1	510.9	240° BK.	
15+00			2.52	511.46		℄
			2.81	511.17		15° GUT
			2.42	511.56		18° EDGE PVT.
			2.2	511.8		30° PL
			2.90	511.08	14° GUT.	
			2.55	511.43	18° EDGE PVT.	
			2.1	511.9	30° PL	
15+10			2.06	511.92		℄
"			1.5	512.5		110° N.W. COR. #0.26825

F.B. 2732 Pg. 144 Job No. 2291.14 Division No. 11 Notes Red Date Plotted Date No. Profile
Survey of EASTVALE RD. Notes W.A.R. Date Notes Chkd. Date Checked Date No. X-Sec.
Survey by RICHARDS Date
Indexed C. J. GALLI

76-L298 CE 307 3-61

PLEASE RETURN TO
LOS ANGELES COUNTY ENGINEER
403 LOS ANGELES COUNTY ENGINEERING BLDG.

NOTE: ANY ADDITIONS OR CHANGES ON THIS SHEET MUST BE MADE OR CIRCLED IN RED INK, WITH DATE AND NAME OF PERSON MAKING CHANGE.

Do not extend notes this side of this line.

STATION	B. S.	H. I.	F. S.	ELEV.	EASTVALE RD. LT.	℄	RT.
		513.98					
T. P.	7.01	518.47	2.52	511.46			(15+00)
15+46.75			4.92	513.55		℄	B.C.
"			5.33	513.14			15° CUT
"			4.86	513.61			18° EDGE PVT.
"			4.3	514.2			26° GD.
"			5.26	513.21	15° CUT		
"			4.97	513.50	18° EDGE PVT.		
"			3.9	514.6	30° P.L.		
15+78°			3.23	515.24		S.TAN.	
			2.6	515.9			30° GD.
			3.3	515.2			74° BK.
			6.9	511.6			114° N.W. COR. HO. #26830
			7.2	511.3			140° GD.
16+00			2.55	515.92		S.TAN.	
16 ± 16.18			1.80	516.67			P.I.
SPLIT OF	ANGLE		2.32	516.15			10 ± CUT

Profile Notes Red ____ Plotted ____ Job No. 229114 Division No. 11
No. ____ X-Sec. ____ Date ____ Date ____ Survey of EASTVALE RD.
No. ____ Notes Chkd. W. J. BKENNER Checked ____ Survey by RICHARDS Notes W.P.R. Date 5-64
Date ____ Date ____ Map No. ____ Indexed C. J. GATTY Date ____

F. B. 2732 Pg. 145

76-L298 CE 307 3-61

PLEASE RETURN TO
LOS ANGELES COUNTY ENGINEER
403 LOS ANGELES COUNTY ENGINEERING BLDG.

NOTE: ANY ADDITIONS OR CHANGES ON THIS SHEET MUST BE MADE OR CIRCLED IN RED INK, WITH DATE AND NAME OF PERSON MAKING CHANGE

Do not extend notes this side of this line.

F.B. 2732 PG. 146 | Job No. 2291.14 | Division No. 11 | Notes Red ____ Date ____ | Notes Chkd. ____ Date ____ | Plotted ____ Date ____ | Checked ____ Date ____ | Profile No. ____ | X-Sec. No. ____

Survey of EASTVALE RD.
Survey by RICHARDS Notes W.P.R.
Indexed C. J. GALLI Date

STATION	B.S.	H.I.	F.S.	ELEV.	EASTVALE RD.	
		518.47			LT.	℄ RT.
16+16 18			1.95	516.52		14° EDGE PVT
"			1.4	517.1		24° GD
"			1.76	516.71	6.5 ℄ PVT.	
"			2.14	516.33	19° GUT	
"			1.80	516.67	22.5 EDGE PVT.	
"			1.0	517.5	36 PL	
T.P.	10.15	526.82	1.80	516.67	T.P.	(℄ P.I.)
16+85 61			7.01	519.81		℄ E.C.
"			7.28	519.54		14.5 GUT
"			6.86	519.96		18° EDGE PVT.
"			6.4	520.4		30° PL
"			7.50	519.32	15° GUT	
"			7.07	519.75	18.5 EDGE PVT.	
"			6.4	520.4	30° PL.	
17+00			6.37	520.45		℄
17+37			4.70	522.12		℄

76-L298 CE 307 3-61

PLEASE RETURN TO
LOS ANGELES COUNTY ENGINEER
403 LOS ANGELES COUNTY ENGINEERING BLDG.

NOTE: ANY ADDITIONS OR CHANGES ON THIS SHEET MUST BE MADE OR CIRCLED IN RED INK. WITH DATE AND NAME OF PERSON MAKING CHANGE.

Do not extend notes this side of this line.

STATION	B. S.	H. I.	F. S.	ELEV.	EASTVALE RD, LT,	℄ RT,
		526.82				
17+37			4.5	522.3		30° PL.
(ALONG LOT LINE)			4.6	522.2		90° GD. @ N.W. COR. HO.# 26851
"			6.0	520.8		130° GD.
"			4.4	522.4	30° GD,	
"			4.1	522.7	50° " BK.	
"			7.6	519.2	100° " S.E. COR. HO.# 26842	
"			14.6	512.2	160° "	
—			6.5	520.3	100° GD. @ N.E. COR. HO.# 26850	
18+00			1.89	524.93		℄
"			2.35	524.47		14 5 GUT.
"			1.95	524.87		18 5 EDGE PVT.
"			1.5	525.3		30° PL.
"			2.13	524.69	14 5 GUT	
"			1.80	525.02	18 5 EDGE PVT.	
"			1.3	525.5	30° PL	
+ T.P.	7.22	532.17	1.87	524.95	—	(18+00)

Profile Notes Red ____ Plotted ____ Job No. 2291.14 Division No. 11
No. ____ X-Sec. ____ Date ____ Date ____ Survey of EASTVALE RD.
Notes Chk. BRENNER Checked ____ Survey by RICHARDS Notes M.R.R. Date 5-64
No. ____ Date ____ Date ____ Map No. ____ Indexed E. J. GALLI Date ____

F. B. 2732 PG. 147

76-L298 CE 307 3-61

PLEASE RETURN TO
LOS ANGELES COUNTY ENGINEER
403 LOS ANGELES COUNTY ENGINEERING BLDG.

NOTE: ANY ADDITIONS OR CHANGES ON THIS SHEET MUST BE MADE OR CIRCLED IN RED INK, WITH DATE AND NAME OF PERSON MAKING CHANGE

Do not extend notes this side of this line.

F.B. 2732 PG. 148 | Job No. 2291.14 | Division No. 11 | Notes Red ____ Plotted ____ Profile ____
Survey of EASTVALE RD. | Date ____ Date ____ No. ____
Survey by RICHARDS | Notes W.A.R. | Notes Chkd. ____ Checked ____ X-Sec. ____
Indexed C. J. GALLI | Date ____ Date ____ No. ____

STATION	B.S.	H.I.	F.S.	ELEV.	EASTVALE RD. LT.	℄	RT.
		532.17					
18+55			4.59	527.58		℄	
"			5.03	527.14			CUT
"			4.79	527.38			18° EDGE PVT
"			4.4	527.8			30° PL.
"			5.05	527.12	15° CUT		
"			4.72	527.45	18° EDGE PVT.		
"			3.9	528.3	30° PL.		
"			3.3	528.9	100° GD		
"			3.1	529.1	130° "		
19+00			1.70	530.97		℄	
"			1.69	530.48			25° PVT
"			1.94	530.23			50° "
"			2.20	529.97	14° CUT.		
"			1.78	530.39	18° EDGE PVT.		
"			1.3	530.9	30° PL.		
B.M. IFF 110	12.21	537.60	6.76	525.39	B.M. IFF 110. EL. = 525.393 FB. 2732-56 WESTFIELD RD., N. SIDE, 170' W. ℄ EASTVALE RD. BT. SPK. IN CONC. DR. TO HO.# 26854		

76-L298 CE 307 3-61

PLEASE RETURN TO
LOS ANGELES COUNTY ENGINEER
403 LOS ANGELES COUNTY ENGINEERING BLDG.

NOTE: ANY ADDITIONS OR CHANGES ON THIS SHEET MUST BE MADE OR CIRCLED IN RED INK, WITH DATE AND NAME OF PERSON MAKING CHANGE.

Do not extend notes this side of this line.

STATION	B. S.	H. I.	F. S.	ELEV.	EPSTVALE RD.	
		537.60			LT.	℄ RT.
19+34.66			4.83	532.77		℄ INT. WESTVALE RD.
(ALONG ℄ WESTVALE RD)			6.16	531.44		50° PVT
"	"	"	8.31	529.29		100° "
19+50			3.80	533.80		℄
"			3.83	533.77		15° PVT.
"			4.60	533.00		42° "
"			5.40	532.20		53° GUT.
"			5.10	532.50		58° EDGE PVT.
"			5.1	532.5		65° GD
"			4.25	533.35	14° GUT.	
"			3.85	533.75	18° EDGE PVT.	
"			2.8	534.8	30° PL.	
20+00			0.42	537.18		℄
"			0.76	536.84		15° PVT
"			1.57	536.03		25° GUT
"			1.48	536.12		29° EDGE PVT.
"			1.3	536.3		33° GD.
"			0.73	536.87	15° GUT.	

Profile Notes Red ____ Plotted ____ Job No. 2291.14 Division No. 11 F. B. 2732 Pg. 149
No. ____ X-Sec. ____ Date ____ Date ____ Survey of EPSTVALE RD.
No. ____ Notes Chkd. BRENNER Date ____ Checked ____ Survey by RICHARDS Notes W.R.R. Date 5-61
Date ____ Date ____ Map No. ____ Indexed Date ____

76-L298 CE 307 3-61

PLEASE RETURN TO
LOS ANGELES COUNTY ENGINEER
403 LOS ANGELES COUNTY ENGINEERING BLDG.

NOTE: ANY ADDITIONS OR CHANGES ON THIS SHEET MUST BE MADE OR CIRCLED IN RED INK, WITH DATE AND NAME OF PERSON MAKING CHANGE

Do not extend notes this side of this line.

STATION	B.S.	H.I.	F.S.	ELEV.	EASTVALE RD. LT	℄ RT.
		537.60				
20+00			0.38	537.22	18.5 EDGE PVT.	
"		⊕	0.50	538.10	30° PL.	
T.P.	9.54	546.74	0.40	537.20	—	(20+00)
20+62.54			5.41	541.33		℄ B.C.
"			6.08	540.66		16° GUT
"			5.92	540.82		19° EDGE PVT
"			5.05	541.69		30° PL
"			3.15	543.59		50° BK.
"			1.94	544.80		100° GD
"			1.5	545.2		125° "
"			5.45	541.29	14.5 GUT	
"			5.12	541.62	17.5 EDGE PVT	
"			3.8	542.9	30° PL.	
"			2.1	544.6	50° GD. BK.	
"			4.1	542.6	100° "	
"			4.9	541.8	130° "	
"			7.0	539.7	175° "	

F.B. 2732 Pg. 150 Job No. 229.114 Division No. 11 Notes Red Plotted Profile
Survey of EASTVALE RD. Date Date No.
Survey by RICHARDS Notes W.A.R. Notes Chkd. Checked X-Sec.
Indexed C. J. GALLI Date Date No.

76-L298 CE 307 3-61

PLEASE RETURN TO
LOS ANGELES COUNTY ENGINEER
403 LOS ANGELES COUNTY ENGINEERING BLDG.

NOTE: ANY ADDITIONS OR CHANGES ON THIS SHEET MUST BE MADE OR CIRCLED IN RED INK. WITH DATE AND NAME OF PERSON MAKING CHANGE.

Do not extend notes this side of this line.

STATION	B. S.	H. I.	F. S.	ELEV.	EASTVALE RD LT.	℄	RT.
		546.74					
21+00			3.49	543.25			& GUT.
"			3.42	543.32			4° EDGE PVT.
"			3.1	543.6			15° GD.
"			2.53	544.21	15° ℄ PVT.		
"			2.30	544.44	30⁵ GUT		
"			1.92	544.82	33⁵ EDGE PVT.		
"			0.8	545.9	45° GD.		
21+15			2.18	544.56			& EDGE PVT.
T. P.	10.22	556.69	0.27	546.47			
21+50			9.4	547.3			
"			9.45	547.24	2° EDGE PVT.		
"			9.68	547.01	6° GUT		
"			8.92	547.77	21° ℄ PVT.		
"			9.05	547.64	35° GUT.		
"			8.62	548.07	38⁵ EDGE PVT.		
"			6.8	549.9	50° GD.		

Profile No. ____ Notes Red ____ Plotted ____ Job No. 2291.14 Division No. 11 F.B. 2732 PG. 151
X-Sec. No. ____ Date ____ Date ____ Survey of EASTVALE RD
Notes Chkd. W. J. BRENNER Checked ____ Survey by RICHARDS Notes W.A.R. Date 5-64
No. ____ Date ____ Date ____ Map No. ____ Indexed C. J. GALLI Date ____

76-L298 CE 307 3-61

PLEASE RETURN TO
LOS ANGELES COUNTY ENGINEER
403 LOS ANGELES COUNTY ENGINEERING BLDG.

NOTE: ANY ADDITIONS OR CHANGES ON THIS SHEET MUST BE MADE OR CIRCLED IN RED INK, WITH DATE AND NAME OF PERSON MAKING CHANGE

Do not extend notes this side of this line.

STATION	B.S.	H.I.	F.S.	ELEV.	EASTVALE RD.	
		556.69			LT.	℄ RT.
21 + 85°			6.74	549.95		℄ EDGE PVT.
22 + 00			5.86	550.83		
"			5.59	551.10		3° EDGE PVT.
"			5.3	551.4		11°
"			5.98	550.71	1° GUT	
"			5.61	551.08	16° PVT	
"			6.16	550.53	31° GUT	
"			5.80	550.89	35° EDGE PVT.	
"			5.2	551.5	47° GD.	
B.M. FF. 113	12.15	562.90	5.92	550.75	B.M. FF. 113 EL. = 550.754 FB. 2732-58 EASTVALE RD., E. SIDE., 110' ± N. BOLAN LANE. SPK. IN CONC. DR. TO HO. # 26922 (SLY. DR.)	
22 + 03°			12.90	550.00		℄ GUT.
22 + 30			9.57	553.33		℄ PVT.
22 + 50			8.22	554.68		

F.B. 2732 Pg. 152 Job No. 2291.14 Division No. 11 Notes Red Plotted Profile
Survey of EASTVALE RD. Date Date No. X-Sec.
Survey by RICHARDS Notes W.A.R. Notes Chkd. Checked
Indexed J. GALLI Date Date No.

76-L298 CE 307 3-61

PLEASE RETURN TO
LOS ANGELES COUNTY ENGINEER
403 LOS ANGELES COUNTY ENGINEERING BLDG.

NOTE: ANY ADDITIONS OR CHANGES ON THIS SHEET MUST BE MADE OR CIRCLED IN RED INK. WITH DATE AND NAME OF PERSON MAKING CHANGE.

Do not extend notes this side of this line.

STATION	B. S.	H. I.	F. S.	ELEV.	EASTVALE RD.	
		562.90			LT.	℄ RT.
22+50			8.25	554.65		21.5 GUT
"			7.85	555.05		26.0 EDGE PVT.
"			7.3	555.6		35.0 GD.
"			8.75	554.15	17.0 GUT	
"			8.65	554.25	20.0 EDGE PVT	
"			8.0	554.9	31.0 GD.	
—			4.3	558.6	40.0 "	
22+90.85			4.95	557.95		℄ INT. BOLAN LANE
23+00			3.75	559.15		℄
"			4.42	558.48		15.5 GUT. PVT.
"			4.72	558.18		32.0 " "
"			3.72	559.18	14.0 GUT.	
"			3.30	559.60	18.0 EDGE PVT.	
"			2.4	560.5	30.0 GD. PL	
"			3.3	559.6	107.0 S.E. COR. HO. # 26930	
"			4.7	558.2	180.0 GD.	
+ T. P.	12.27	574.65	0.52	562.38		

Profile No. ____ Notes Red ____ Plotted ____ Job No. 2291.14 Division No. 11 F.B. 2732 Pg. 153
X-Sec. No. ____ Date ____ Date ____ Survey of EASTVALE RD.
Notes Chkd. W. J. BRENNER Checked ____ Survey by RICHARDS Notes W.A.R. Date 5-64
Date ____ Date ____ Map No. ____ Indexed C. J. GALLI Date ____

76-L298 CE 307 3-61

PLEASE RETURN TO
LOS ANGELES COUNTY ENGINEER
403 LOS ANGELES COUNTY ENGINEERING BLDG.

NOTE: ANY ADDITIONS OR CHANGES ON THIS SHEET MUST BE MADE OR CIRCLED IN RED INK, WITH DATE AND NAME OF PERSON MAKING CHANGE

Do not extend notes this side of this line.

F.B. 2732 Pg. 154 | Job No. 229114 | Division No. 11 | Notes Red ____ Date ____ | Plotted ____ Date ____ | Profile No. ____
Survey of EASTVALE RD. | Notes W.A.R. | Notes Chkd. ____ Date ____ | Checked ____ Date ____ | X-Sec. No. ____
Survey by RICHARDS | Indexed C. J. GALLI Date ____

STATION	B.S.	H.I.	F.S.	ELEV.	EASTVALE RD.	
		574.65			LT. ℄	RT.
23+37			10.44	564.21	℄	
"			10.44	564.21		11 5 CUT
"			10.37	564.28		19 ° EDGE PVT
"			10.4	564.3		30 ° GD
"			10.70	563.95	15 ° CUT	
"			10.30	564.35	19 ° EDGE	
"			8.8	565.9	30 ° GD.	
23+50			8.92	565.73	℄	
24+00			4.02	570.63	℄	
"			4.45	570.20		14 ° CUT
"			4.18	570.47		18 ° EDGE PVT
"			4.1	570.6		30 ° PL
"			4.60	570.05	14 5 CUT	
"			4.31	570.34	18 ° EDGE PVT	
"			2.7	572.0	30 ° PL	
"			1.1	573.6	50 ° GD. TOP BK.	
T.P.	10.33	580.96	4.02	570.63	—	

76-L298 CE 307 3-61

PLEASE RETURN TO
LOS ANGELES COUNTY ENGINEER
403 LOS ANGELES COUNTY ENGINEERING BLDG.

NOTE: ANY ADDITIONS OR CHANGES ON THIS SHEET MUST BE MADE OR CIRCLED IN RED INK, WITH DATE AND NAME OF PERSON MAKING CHANGE.

Do not extend notes this side of this line.

STATION	B. S.	H. I.	F. S.	ELEV.	EASTVALE RD. LT.	RT.
		580.96				
24+50			6.07	574.89		
24+64			4.94	576.02		
"			5.42	575.54		14° GUT
"			5.14	575.82		18° EDGE PVT
"			4.7	576.3		30° PL.
"			3.5	577.5		53° GD.
"			4.4	576.6		90° GD. @ N.W. COR. #2697
"			7.5	573.5		240° GD.
"			5.25	575.71	14° GUT.	
"			4.85	576.11	18° EDGE PVT.	
"			3.5	577.5	30° GD.	
"			1.0	580.0	50° " BK.	
"			0.9	580.1	170° " GD.	
25+00	12.35	591.39	1.92	579.04		T. P.
25+50			8.29	583.10		

Profile Notes Red ____ Plotted ____ Job No. 229114 Division No. 11
No. ____ X-Sec. ____ Date ____ Date ____ Survey of EASTVALE RD.
No. ____ Notes Chkd. BRENNER Checked ____ Survey by RICHARDS Notes W.A.R. Date 5-64
Date ____ Date ____ Map No. ____ Indexed C. J. CALL Date ____

F.B. 2732 Pg. 155

76-L298 CE 307 3-61

PLEASE RETURN TO
LOS ANGELES COUNTY ENGINEER
403 LOS ANGELES COUNTY ENGINEERING BLDG.

NOTE: ANY ADDITIONS OR CHANGES ON THIS SHEET MUST BE MADE OR CIRCLED IN RED INK, WITH DATE AND NAME OF PERSON MAKING CHANGE

Do not extend notes this side of this line.

F.B. 2732 PG. 156 | Job No. 229114 | Division No. 11 | Notes Red ____ Date ____ | Plotted ____ Date ____ | Profile No. ____
Survey of EASTVALE RD. | Notes Chkd. ____ Date ____ | Checked ____ Date ____ | X-Sec. No. ____
Survey by RICHARDS Notes W.A.R.
Indexed C. J. GALLI Date ____

STATION	B. S.	H. I.	F. S.	ELEV.	EASTVALE RD.	
		591.39			LT.	℄ RT.
26+00			4.19	587.25		℄
"			4.37	587.02		12 5 GUT.
"			4.08	587.31		17 5 EDGE PVT.
"			4.1	587.3		30 0 PL
"			4.44	586.95	14 5 GUT.	
"			4.06	587.33	18 0 EDGE PVT.	
"			4.1	587.3	30 0 PL.	
T. P.	4.50	594.41	1.48	589.91		
26+23 22			5.02	589.39		℄ & TRACT LINE
"			5.35	589.06		12 5 GUT
"			5.15	589.26		16 5 EDGE PVT.
"			5.0	589.4		30 0 PL. BK.
"			6.9	587.5		32 0 GD. "
"			6.7	587.7		130 0 "
"			3.4	591.0		230 0 "
"			5.28	589.13	14 5 GUT	
"			5.08	589.33	18 0 EDGE PVT.	
"			5.1	589.3	30 0 PL.	

76-L298 CE 307 3-61

PLEASE RETURN TO
LOS ANGELES COUNTY ENGINEER
403 LOS ANGELES COUNTY ENGINEERING BLDG.

NOTE: ANY ADDITIONS OR CHANGES ON THIS SHEET MUST BE MADE OR CIRCLED IN RED INK, WITH DATE AND NAME OF PERSON MAKING CHANGE.

Do not extend notes this side of this line.

STATION	B. S.	H. I.	F. S.	ELEV.	EASTVALE RD. LT.	℄	RT.
		594.41					
26+23 22			6.4	588.0	32° 6 D.		
"			7.7	586.7	150° "		
26+48 22			2.45	591.96		℄	B. C.
B.M. F.F. 114			12.24	582.17	B.M. F.F. 114 EL. = 582.134 FB 2732-58 EASTVALE RD., W. SIDE 240 ± ℄ BOLON LANE BT. SPK. IN CONC. DR. TO HO.# 26757		

Profile Notes Red ____ Plotted ____ Job No. 229114 Division No. 11 F.B. 2732 PG. 157

No. ____ X-Sec. ____ Date ____ Notes Chkd. M. J. BRENNER Date ____ Checked ____ Survey of EASTVALE RD. Survey by RICHARDS Notes M.R.R. Date 5-64

No. ____ Date ____ Date ____ Map No. ____ Indexed C. T. GALL Date ____

F.B. 2732 PG 158

Job No. 2291.14 Division No. 11 Notes Red _____ Plotted _____ Profile

Survey of EASTVALE RD. Date _____ Date _____ No. _____

Survey by RICHARDS Notes W.A.R. Notes Chkd. _____ Checked _____ X-Sec.

Indexed _____ Date _____ Date _____ Date _____ No. _____

STATION	B.S.	H.I.	F.S.	ELEV.

76-L298 CE 307 3-61

PLEASE RETURN TO

LOS ANGELES COUNTY ENGINEER

403 LOS ANGELES COUNTY ENGINEERING BLDG.

Do not extend notes this side of this line.

NOTE: ANY ADDITIONS OR CHANGES ON THIS SHEET MUST BE MADE OR CIRCLED IN RED INK. WITH DATE AND NAME OF PERSON MAKING CHANGE

Notes Ck'd by	Survey of EASTVALE RD. S.S. DIST
Map No.	
Office Work	Surveyed by RICHARDS
Checked	Notes J.D. Date 5-64
Date	Indexed C. J. [illegible]

F. B 2732 Pg. 159

C.I. 2291.14

EASTVALE RD. S.S. DIST

TOPOGRAPHY

ON

BOLAN LANE

FROM EASTVALE RD. = 1+00
TO END of ST. 3+60.15

CENTER LINE SURVEYS - - - - - FB. 2732: 7-40
BENCH LEVEL " - - - - - " " : 51-62
CROSS - SECTION " - - - - " " : 161-164

RICHARDS
OCHSNER
TURRILL
SIEMANN

Note: Any Additions or Changes on This Sheet Must Be Made or Circled In Red Ink With Date and Name of Person Making Change.

Do not extend notes this side of this line.

RETURN TO
LOS ANGELES COUNTY ENGINEER
900 Los Angeles County Engineering Bldg.

765095 CE #247—7-55

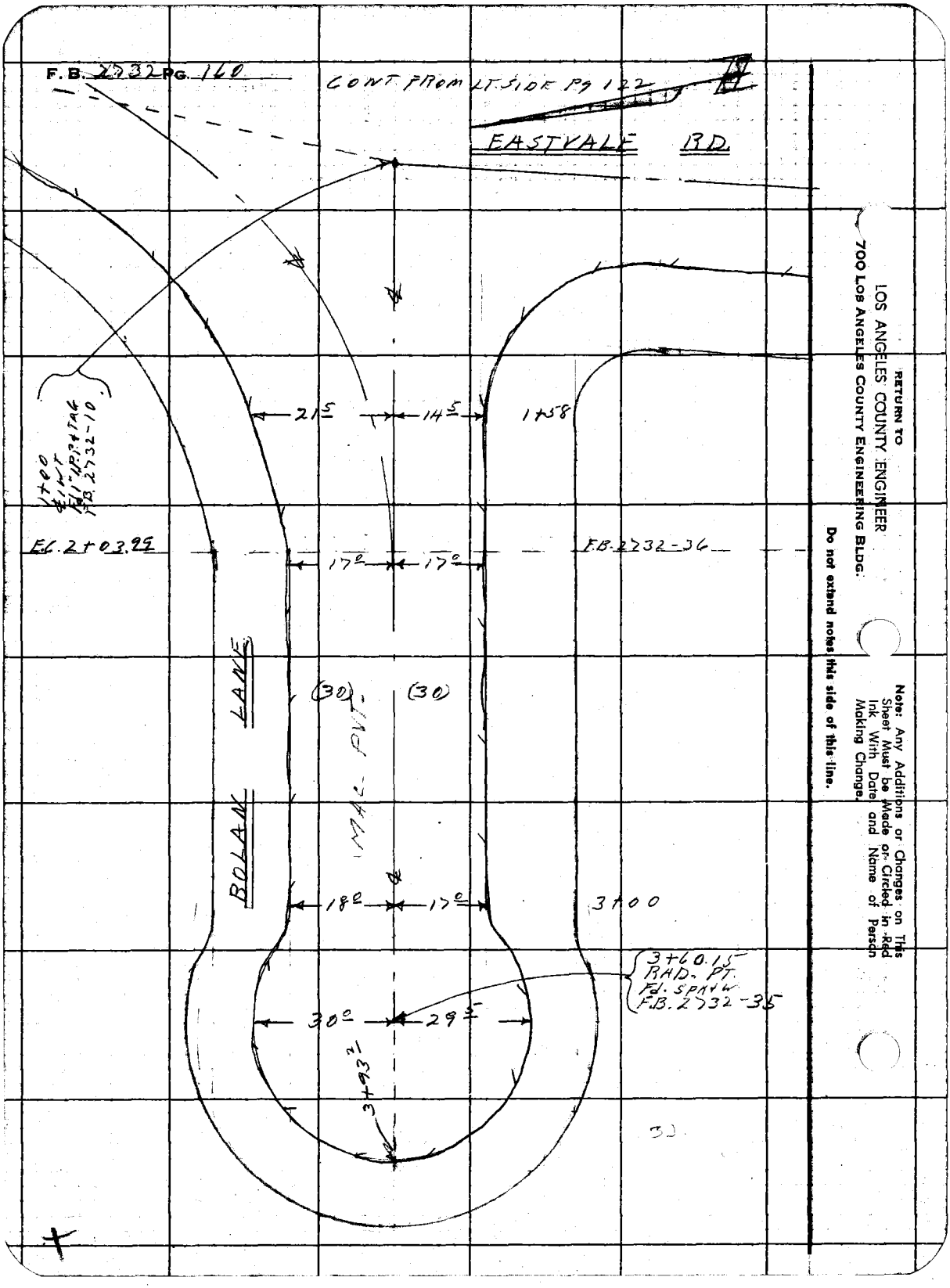
F.B. 2732 PG. 160
CONT FROM LT. SIDE PG 122
EASTVALE RD.
21.5
14.5
1+58
1+00
℄ INT
Fd 1" I.P.P. & TAG
F.B. 2732-10
E.C. 2+03.95
17.0
17.0
F.B. 2732-36
BOLAN LANE
(30)
(30)
MAC. PVT.
18.0
17.0
3+00
3+60.15
RAD. PT.
Fd. SPK & W
F.B. 2732-35
30.0
29.5
3+93.2
RETURN TO
LOS ANGELES COUNTY ENGINEER
700 LOS ANGELES COUNTY ENGINEERING BLDG.
Do not extend notes this side of this line.
Note: Any Additions or Changes on This Sheet Must be Made or Circled in Red Ink With Date and Name of Person Making Change.

Profile No.	Notes Red	Plotted	Job No. 2291.14	Division No. 11	F.B. 2732	Pg. 161
	Date	Date	Survey of EASTVALE RD			
X-Sec. No.	Notes Chkd. W. J. BRENNER	Checked	Survey by RICHARDS	Notes W.A.R.	Date 5-64	
	Date	Date	Map No.	Indexed	Date	

J. N. 2291.14

EASTVALE ROAD

CROSS-SECTIONS

ON

BOLAN LANE

FROM EASTVALE RD = 1+00 TO END OF ROAD = 3+60 15

FOR TOPOGRAPHY SEE FB. 2732: 159-160

" CENTER LINE " " " : 7-40

" BENCH LEVELS " " " : 51-62

RICHARDS
OCHSNER
TURRILL
SIEMANN

STATION	B.S.	H.I.	F.S.	ELEV.

NOTE: ANY ADDITIONS OR CHANGES ON THIS SHEET MUST BE MADE OR CIRCLED IN RED INK, WITH DATE AND NAME OF PERSON MAKING CHANGE.

Do not extend notes this side of this line.

PLEASE RETURN TO
LOS ANGELES COUNTY ENGINEER
403 LOS ANGELES COUNTY ENGINEERING BLDG.

76-1298 CE 307 3-61

76-L298 CE 307 3-61

PLEASE RETURN TO
LOS ANGELES COUNTY ENGINEER
403 LOS ANGELES COUNTY ENGINEERING BLDG.

NOTE: ANY ADDITIONS OR CHANGES ON THIS SHEET MUST BE MADE OR CIRCLED IN RED INK, WITH DATE AND NAME OF PERSON MAKING CHANGE

Do not extend notes this side of this line.

F.B. 2732 PG. 162 Job No. 2291.14 Division No. 11 Notes Red ____ Date ____ Plotted ____ Date ____ Profile No. ____ X-Sec. No. ____

Survey of EASTVALE RD. Notes W.A.R. & J.O. Notes Chkd. ____ Date ____ Checked ____ Date ____

Survey by RICHARDS Date ____

Indexed C. J. GALL

STATION	B.S.	H.I.	F.S.	ELEV.	BOLAN LANE LT.	℄	RT.
B.M.F.F. 113				550.75	B.M.F.F. 113 EL.=550.754		F.B. 2732-58
	9.73	560.48			EASTVALE RD., E. SIDE, 110 ± N. BOLAN LANE		
					BT. SPK. IN DR. TO HO.# 26922 (SLS. DR.)		
1+00			2.56	557.92		℄	INT. EASTVALE RD.
1+58			1.62	558.86		S.TAN.	
			2.48	558.00			18.5 RT. Gut
			2.31	558.17			21.5 EDGE PVT.
			1.9	558.6			32.0 P.L.
			1.57	558.91	9.0 LT. Gut		
			1.16	559.32	14.5 " EDGE PVT.		
			0.1	560.4	30.0 " P.L.		
T.P.	6.38	566.32	0.54	559.94			
2+00			6.51	559.81		S.TAN.	
2+03.99	E.C.		0.54	565.78	?	℄	E.C.
			7.21	559.11			15.0 RT. Gut
			7.02	559.30			17.0 " Edge PVT.
			6.2	560.1			30.0 " P.L.

76-L298 CE 307 3-61

PLEASE RETURN TO
LOS ANGELES COUNTY ENGINEER
403 LOS ANGELES COUNTY ENGINEERING BLDG.

NOTE: ANY ADDITIONS OR CHANGES ON THIS SHEET MUST BE MADE OR CIRCLED IN RED INK, WITH DATE AND NAME OF PERSON MAKING CHANGE.

Do not extend notes this side of this line.

STATION	B. S.	H. I.	F. S.	ELEV.	BOLAN LANE LT.	℄	RT.
		566 32					
2+03.99	EC		654	559 78	15.0 LT Gut		
			625	560 07	17.0 " Edge PVT.		
			57	560 6	30.0 " P.L.		
3+00			565	560 67		℄	
			643	559 89			14.0 RT Gut
			622	560 10			18.0 RT. Edge PVT
			59	560 4			30.0 " P.L.
			552	560 80	14.0 LT. Gut		
			512	561 20	17.0 " Edge PVT		
			41	562 2	30.0 " P.L.		
3+34			521	561 11		℄	
			625	560 07			18.0 RT. Gut
			603	560 29			22.0 " E.P.
			56	560 7			32.0 " P.L.
			524	561 08	17.0 LT Gut		
			489	561 43	21.0 " E.P.		
			39	562 4	31.0 " P.L.		

Profile Notes Red ____ Plotted ____ Job No. 2291.14 Division No. 11 F.B. 2732 Pg. 163
No. ____ Date ____ Date ____ Survey of EASTVALE RD.
X-Sec. Notes Chkd. W. J. BRENNER Checked ____ Survey by RICHARDS Notes J.O. Date 5-69
No. ____ Date ____ Date ____ Map No. ____ Indexed E. J. GALLI Date ____

76-L298 CE 307 3-61

PLEASE RETURN TO
LOS ANGELES COUNTY ENGINEER
403 LOS ANGELES COUNTY ENGINEERING BLDG.

NOTE: ANY ADDITIONS OR CHANGES ON THIS SHEET MUST BE MADE OR CIRCLED IN RED INK, WITH DATE AND NAME OF PERSON MAKING CHANGE

Do not extend notes this side of this line.

STATION	B.S.	H.I.	F.S.	ELEV.	BOLAN LANE	
		566.32			LT.	℄ RT
3+60.15			5.06	561.26		℄
			6.15	560.17		25.0 RT. Gut
			6.00	560.32		30.0 " E.P.
			5.9	560.4		42.0 " GD.
			4.92	561.40	25.0 LT. Gut	
			4.50	561.82	29.5 " E.P.	
			3.9	562.4	45.0 " GD.	
3+88			5.18	561.14		℄ PROD. Gut.
3+99			4.58	561.74		℄ " E.P.
4+08			3.98	562.34		℄ " GD.
5+48			4.0	562.3		℄ " FRONT HO# 26968
B.M. FF115			4.72	561.60	B.M. FF115 EL=561.60	F.B. 2732-59
					BOLAN LANE, AT W. END of ST. 1" I.P., BT. SPK. CTR.,	
					FLUSH, IN CTR MAC DR. TO HO# 26969	
					40° N.W. of RAD. PT.	

F.B. 2732 Pg. 164 Job No. 2291.14 Division No. 11 Notes Red Date Plotted Date Profile No.
Survey of EASTVALE RD. Date Notes Chkd. Date Checked Date X-Sec. No.
Survey by RICHARDS Notes J. O. Date
Indexed C. J. GALLI Date

Notes Ck'd by	Survey of EASTVALE RD.	F. B. 2732 Pg. 165
Map No.	JN 229114 Tape — Std — °F	
Office Work	Surveyed by W. A. RICHARDS	
Checked	Notes W. A. R. Date 5-64	
Date	Indexed [redacted]	

J. N. 229114

EASTVALE RD. S. S. DIST.

TOPOGRAPHY
ON
S. S. R/W.

FROM WESTVALE RD. = 1+00
TO
END OF R/W. @ LOT #36 = 6+19.97

TRANSIT LINE SURVEYS REF. - - - - - FB. 2732: 7-40
BENCH LEVEL " " " " " 51-62
CROSS-SECTION " " " " " 171-178

Note: Any Additions or Changes on This Sheet Must be Made or Circled in Red Ink With Date and Name of Person Making Change.

PLEASE RETURN TO
LOS ANGELES COUNTY ENGINEER
403 LOS ANGELES COUNTY ENGINEERING BLDG.

Do not extend this side of this line.

76F309S CE #310 8-82

F. B. 2732 PG. 166

TR.# 14114

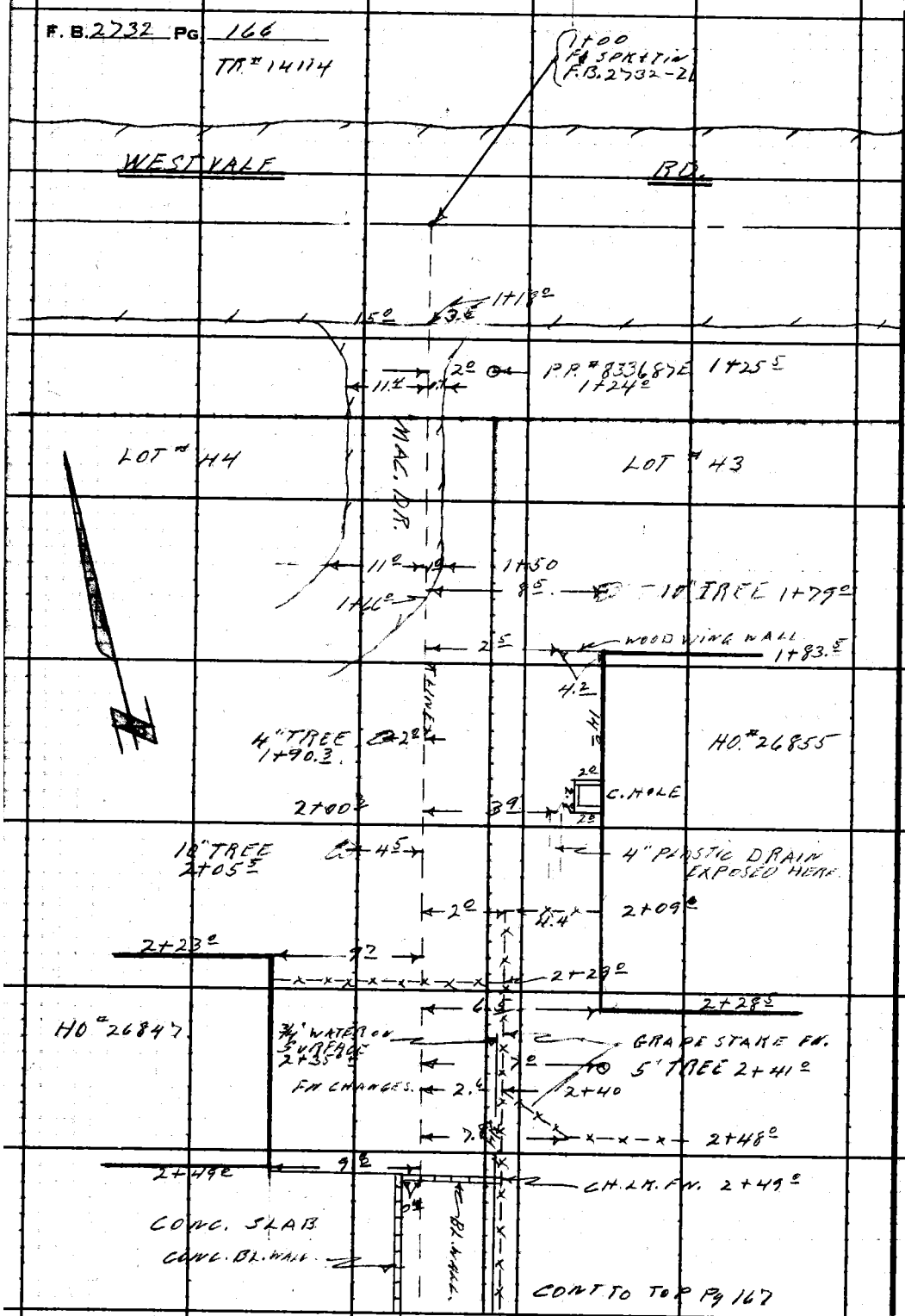

PLEASE RETURN TO
LOS ANGELES COUNTY ENGINEER
403 LOS ANGELES COUNTY ENGINEERING BLDG.

Do not extend this side of this line.

Note: Any Additions or Changes on This Sheet Must be Made or Circled in Red Ink With Date and Name of Person Making Change.

Notes Ck'd by	Survey of EASTVALE RD. SSDS
Map No.	JN 2291.14 Tape Std °F
Office Work	Surveyed by RICHARDS
Checked	Notes J.O. Date 5-64
Date	Indexed [illegible]

F. B. 2732 PG. 167

CONT. FROM BOT. Pg 166.

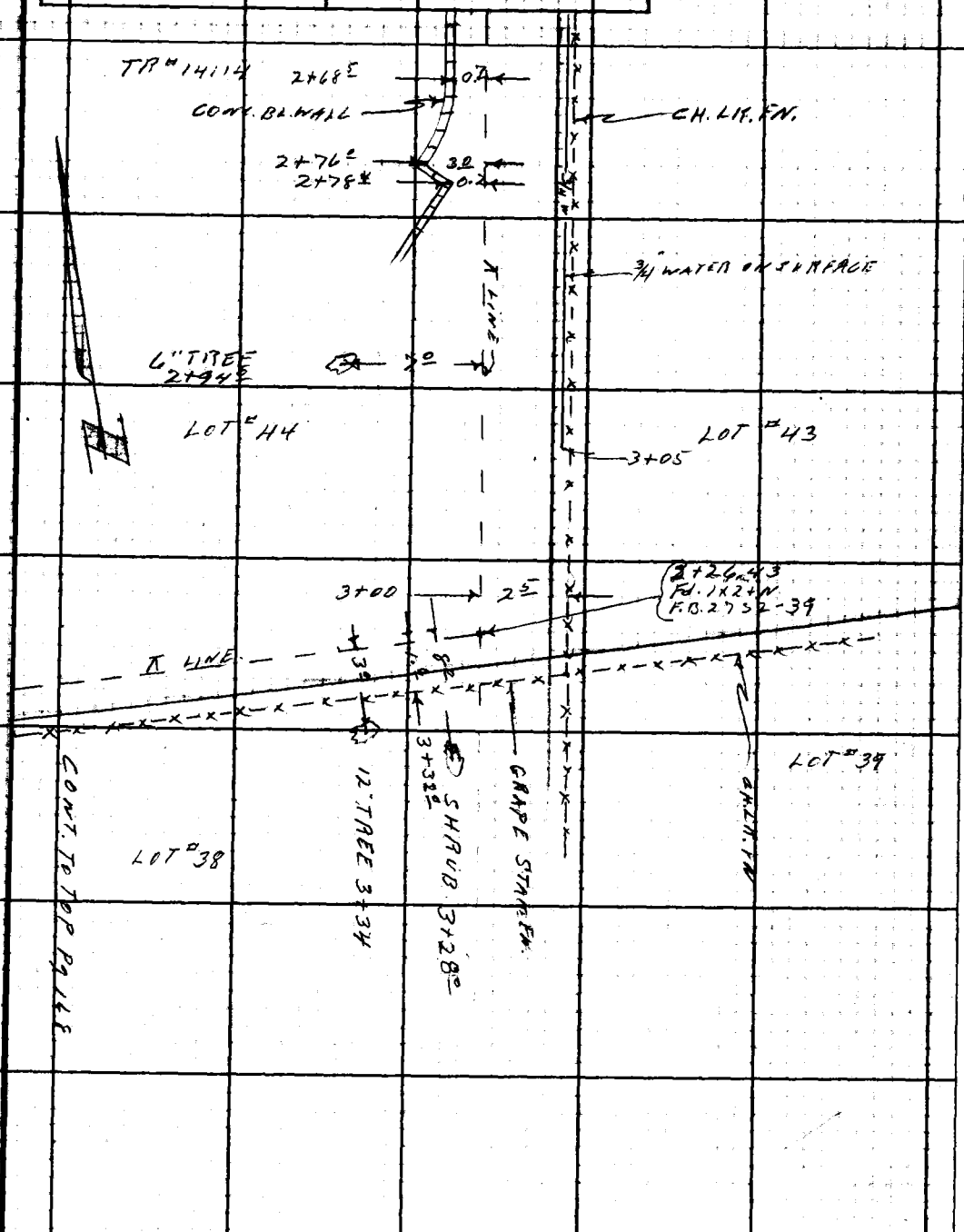

Note: Any Additions or Changes on This Sheet Must be Made or Circled in Red Ink With Date and Name of Person Making Change.

Do not extend this side of this line.

PLEASE RETURN TO
LOS ANGELES COUNTY ENGINEER
403 LOS ANGELES COUNTY ENGINEERING BLDG.

76F309S C.E. #310 6-62

F. B 2732 PG. 168

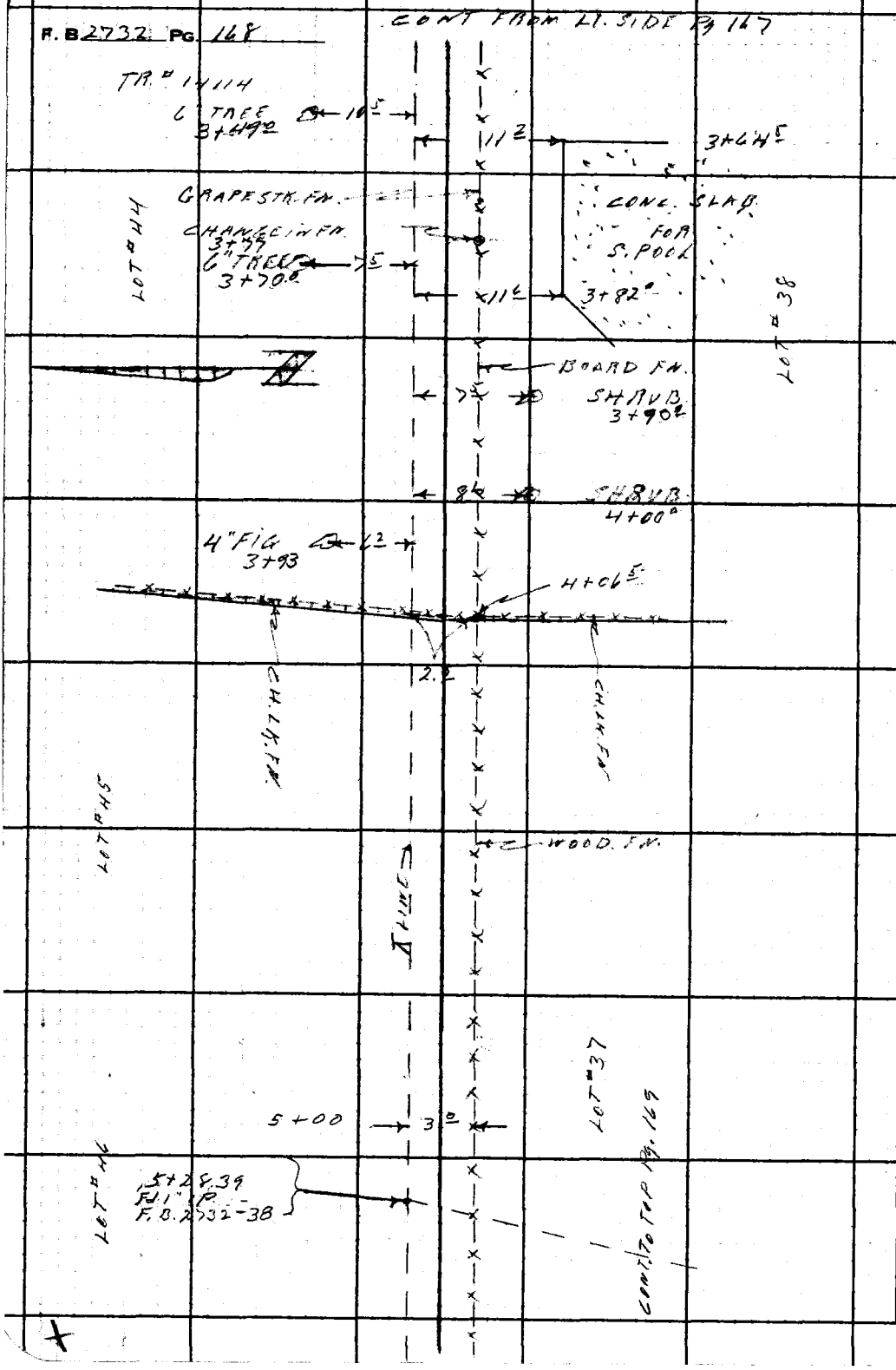

PLEASE RETURN TO
LOS ANGELES COUNTY ENGINEER
403 LOS ANGELES COUNTY ENGINEERING BLDG.
Do not extend this side of this line.

Note: Any Additions or Changes on This Sheet Must be Made or Circled in Red Ink With Date and Name of Person Making Change.

Notes Ck'd by	Survey of EASTVALE RD. SSDOT
Map No.	IN 29,114 Tape Std. °F
Office Work	Surveyed by RICHARDS
Checked	Notes J.O. Date 5-64
Date	Indexed C. J. GAIN

F. B. 2732 PG. 169

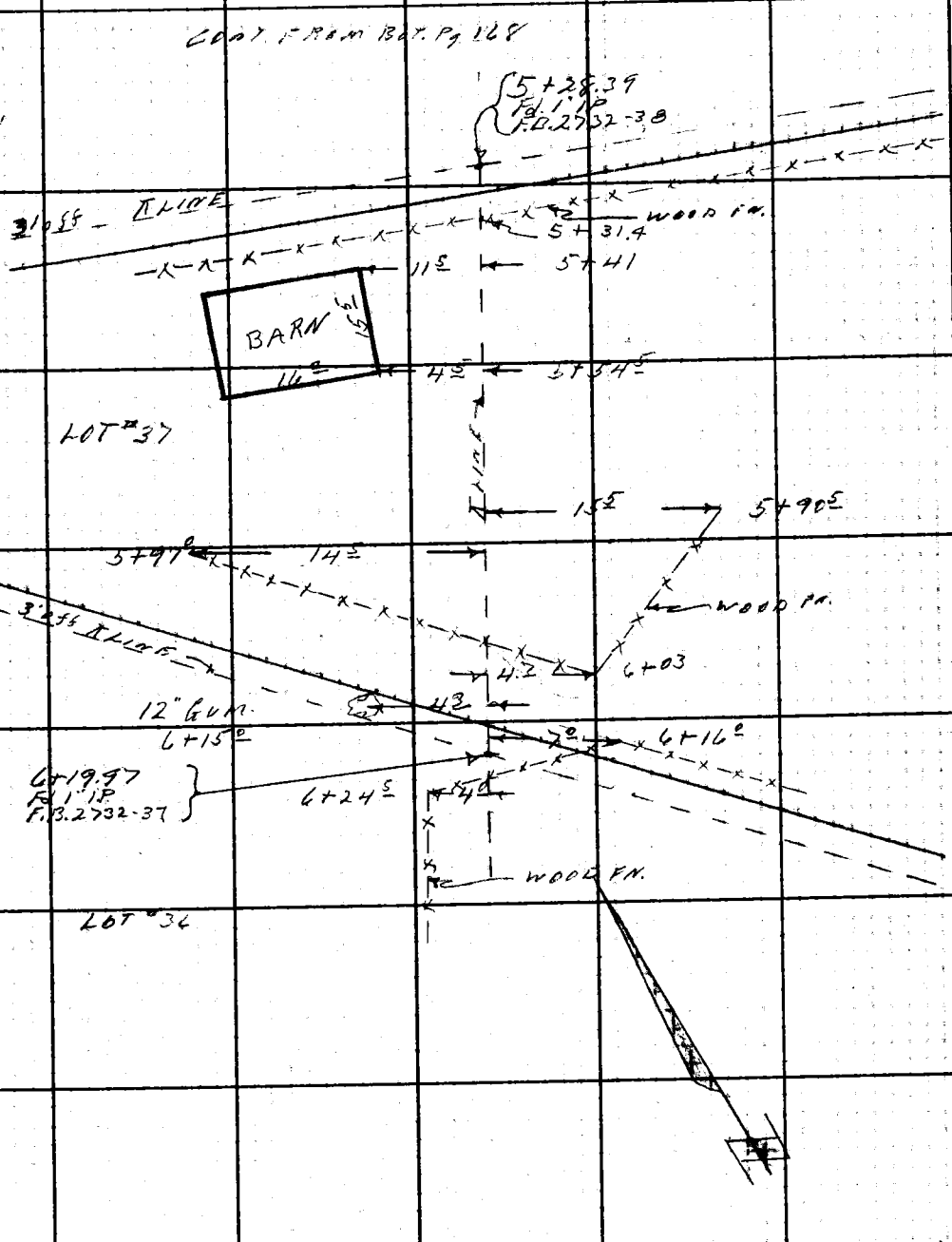

Note: Any Additions or Changes on This Sheet Must be Made or Circled in Red Ink With Date and Name of Person Making Change.

Do not extend this side of this line.

PLEASE RETURN TO:
LOS ANGELES COUNTY ENGINEER
403 LOS ANGELES COUNTY ENGINEERING BLDG.

76F309S CE #310 6-62

PLEASE RETURN TO
LOS ANGELES COUNTY ENGINEER
403 LOS ANGELES COUNTY ENGINEERING BLDG.

Note: Any Additions or Changes on This Sheet Must be Made or Circled in Red Ink With Date and Name of Person Making Change.

Do not extend this side of this line.

F. B. 2232 PG. 170

Profile No.	Notes Red Date	Plotted Date	Job No. 2291.14	Division No. 11	F.B. 2732	Pg. 171
X-Sec. No.	Notes Checked W. J. BRENNER Date	Checked Date	Survey of EASTVALE RD.			
			Survey by RICHARDS	Notes W.A.R.	Date 5-64	
			Map No.	Indexed C. J. GALLI	Date	

J.N. 2291.14

EASTVALE ROAD

CROSS - SECTIONS

ON

S.S. EASEMENT

FROM ℄ WESTVALE RD. = 1+00.00

TO THE E'LY LINE LOT. # 36 = 6+19.97

CENTER LINE SURVEYS REF. — FB 2732: 7-40

BENCH LEVEL " " " " " 51-62

TOPOGRAPHIC " " " " " 165-170

STATION	B.S.	H.I.	F.S.	ELEV.
			RICHARDS OCHSNER TURRILL SIEMANN	

NOTE: ANY ADDITIONS OR CHANGES ON THIS SHEET MUST BE MADE OR CIRCLED IN RED INK, WITH DATE AND NAME OF PERSON MAKING CHANGE.

Do not extend notes this side of this line.

PLEASE RETURN TO
LOS ANGELES COUNTY ENGINEER
403 LOS ANGELES COUNTY ENGINEERING BLDG.

76-L298 CE 307 3-61

76-L298 CE 307 3-61

PLEASE RETURN TO
LOS ANGELES COUNTY ENGINEER
403 LOS ANGELES COUNTY ENGINEERING BLDG.

NOTE: ANY ADDITIONS OR CHANGES ON THIS SHEET MUST BE MADE OR CIRCLED IN RED INK, WITH DATE AND NAME OF PERSON MAKING CHANGE

Do not extend notes this side of this line.

STATION	B.S.	H.I.	F.S.	ELEV.	S. S. EASEMENT LT.	RT.
B.M. F.F. 110				525.39	B.M. F.F. 110 EL. = 525.393 UNADJUSTED FB. 2732-56	
	8 43	533 82			WESTVALE RD., N. SIDE, 170' ± W. ℄ EASTVALE RD.	
					BT. SPK. IN CONC. DR. TO HO. # 26854	
1+00			994	523 88	INT. WESTVALE RD. +	LINE
			10 28	523 54		8.0 RT. PAV
			951	524 31	12.0 LT. PAV.	
1+18			971	524 11		
			990	523 92		8.0 RT. E. PAV
			937	524 45	12.0 LT. E. PAV.	
1+32			88	525 0		
			89	5249		8.0 RT.
			84	5254	12.0 LT.	
1+45			68	527 0		
			70	526 8		8.0 RT
			64	527 4	6.5 LT	
			36	5302	12.0 "	

F.B. 2732 Pg. 172 Job No. 2291.14 Division No. 11 Notes Red Plotted Profile
Survey of EASTVALE RD. Date Date No. X-Sec.
Survey by RICHARDS Notes J. O. Notes Chkd. Checked
Indexed C. J. GALN Date Date No.

76-L298 CE 307 3-61

PLEASE RETURN TO
LOS ANGELES COUNTY ENGINEER
403 LOS ANGELES COUNTY ENGINEERING BLDG.

NOTE: ANY ADDITIONS OR CHANGES ON THIS SHEET MUST BE MADE OR CIRCLED IN RED INK, WITH DATE AND NAME OF PERSON MAKING CHANGE.

Do not extend notes this side of this line.

STATION	B. S.	H. I.	F. S.	ELEV.	S. S. EASEMENT LT.	RT.
		533 82				
1+50			6 0	527 8		
1+80			2 0	531 8		
			1 5	532 3		8.0 RT
			2 4	531 4	12.0 LT	
2+ - 00			0 85	532.97		
			0 95	532 87	3.9 LT INVERT 4" DRAIN	
T.P.			0.85	532 97		
	6 71	539 68				
2+50			3.6	536 1		
			2.86	536 82		0.4 RT. TOP of BLOCK WALL
			3.79	535 89		8.6 " TOP of CONC. SLAB
			3 5	536 2	2.0 LT.	
			3.1	536 6	12.0 "	
T.P.			0.34	539 34		
	9 59	548 93				

Profile Notes Red ____ Plotted ____ Job No. 2291.14 Division No. 11 F.B. 2732 Pg. 173
No. ____ Date ____ Date ____ Survey of EASTVALE RD.
X-Sec. Notes Chk'd. J. BRENNER Checked ____ Survey by RICHARDS Notes J.O. Date 5-64
No. ____ Date ____ Date ____ Map No. ____ Indexed J. GALLI Date ____

76-L298 CE 307 3-61

PLEASE RETURN TO
LOS ANGELES COUNTY ENGINEER
403 LOS ANGELES COUNTY ENGINEERING BLDG.

NOTE: ANY ADDITIONS OR CHANGES ON THIS SHEET MUST BE MADE OR CIRCLED IN RED INK, WITH DATE AND NAME OF PERSON MAKING CHANGE

Do not extend notes this side of this line.

F.B. 2732 PG. 174 | Job No. 2291.14 | Division No. 11 | Notes Red ____ Date ____ | Plotted ____ Date ____ | Profile No. ____
Survey of EASTVALE RD. | Notes J.O. | Notes Chkd. ____ Date ____ | Checked ____ Date ____ | X-Sec. No. ____
Survey by RICHARDS | Indexed C. J. GALLI | Date ____

STATION	B.S.	H.I.	F.S.	ELEV.	S.S. EASEMENT LT.	RT.
		548 93				
2+68			11.9	537 0		
			9 59	539.34		1.0 RT TOP WALL
			10.3	538.6	20 LT.	
			10.1	538 8	12.0 "	
2+83			11.8	537 1		
2+84			8.7	540 2		
3+00			7.0	541 9		
			7.3	541 6		8.0 RT
			7.4	541 5	12.0 LT.	
3+26.43			3 96	544 97	APT IN A LINE TO P. 1" IP	
			33	545 6		
			3 7	545 2	12.0 LT	
			2 1	546 8	3.0 " LINE AHEAD	
			1.3	547 6	12.0 " " "	

76-L298 CE 307 3-61

PLEASE RETURN TO
LOS ANGELES COUNTY ENGINEER
403 LOS ANGELES COUNTY ENGINEERING BLDG.

NOTE: ANY ADDITIONS OR CHANGES ON THIS SHEET MUST BE MADE OR CIRCLED IN RED INK, WITH DATE AND NAME OF PERSON MAKING CHANGE.

Do not extend notes this side of this line.

STATION	B. S.	H. I.	F. S.	ELEV.	S. S. EASEMENT LT.	RT.
		548 93				
3+50			4 1	544 8		
			5 0	543 9		8.0 RT.
			3.7	545 2	2.0 RT.	
			0.6	548 3	8.0 "	
			0.2	548 7	12.0 "	
T. — P.			4 05	544 88		
	2 78	547 66				
3+64.5			⊕3 4	551 1	11.2 LT. TOP of CONC. SLAB. (HAND LEVEL)	
4+00			2 1	545 6		
			3 1	544 6		8.0 RT.
			1 4	546 3	2.0 LT.	
			⊕0 4	548 1	3.0 "	
			⊕0 9	548 6	12.0 "	
B.M. FF 117			6 50	541 16	BM FF 117 EL. = 541.148	F.B. 2732-59
	9 08	550 24				

Profile Notes Red ____ Plotted ____ Job No. 2291.14 Division No. 11 F.B. 2732 Pg. 175
No. ____ Date ____ Date ____ Survey of EASTVALE RD.
X-Sec. Notes Chkd. W. J. BRENNER Checked ____ Survey by RICHARDS Notes J. O. Date 5-64
No. ____ Date ____ Date ____ Map No. ____ Indexed W. J. GALLY Date ____

76-L298 CE 307 3-61

PLEASE RETURN TO
LOS ANGELES COUNTY ENGINEER
403 LOS ANGELES COUNTY ENGINEERING BLDG.

NOTE: ANY ADDITIONS OR CHANGES ON THIS SHEET MUST BE MADE OR CIRCLED IN RED INK, WITH DATE AND NAME OF PERSON MAKING CHANGE

Do not extend notes this side of this line.

STATION	B.S.	H.I.	F.S.	ELEV.	S.S. EASEMENT LT.	RT.
		550 24				
4+50			49	545 3		
			52	545 0		8.0 RT
			42	54[illegible] 0	12.0 LT.	
5+00			64	543 8		
			68	543 4		8.0 RT
			52	545 0	12.0 LT.	
5+28.39	∡PT 1" IP.		71	543 1		
			72	543 0		8.0 RT 90° BACK LINE
			69	543 3		10.0 " 90° LINE AHEAD
			70	543 2	10.0 LT. 90° LINE AHEAD	
5+50			53	544 9		
			56	544 6		10.0 RT
			52	545 0	12.0 LT.	
6+00			32	547 0		
			45	545 7		10.0 RT
			26	547 6	10.0 LT.	

F.B. 2732 PG. 176 Job No. 229114 Division No. 11 Notes Red ____ Plotted ____ Profile ____
Survey of EASTVALE RD. Date ____ Date ____ No. ____
Survey by RICHARDS Notes J.O. Notes Chkd. ____ Checked ____ X-Sec. ____
Indexed C. J. GALL Date ____ Date ____ No. ____

76-L298 CE 307 3-61

PLEASE RETURN TO
LOS ANGELES COUNTY ENGINEER
403 LOS ANGELES COUNTY ENGINEERING BLDG.

NOTE: ANY ADDITIONS OR CHANGES ON THIS SHEET MUST BE MADE OR CIRCLED IN RED INK, WITH DATE AND NAME OF PERSON MAKING CHANGE.

Do not extend notes this side of this line.

STATION	B. S.	H. I.	F. S.	ELEV.	S. S. R/W	
		550 24			LT.	RT.
6+05			27	5475		
			40	5462		10.0 RT
			12	5490	10.0 LT	
T.P.			078	54946		
	540	55486				
6+16			3.5	5514	7.0 LT.	
6+19.97			42	5507		
			92	5457		10.0 RT
			32	5517	3.0 LT	
			26	5523	10.0"	
6+24			31	5518		
BM.FF.116			540	54946	B.M. FF116 EL=549.435	F.D. 2732-59
					6" BTSPK IN E. SIDE 12"	GUM TRE ON APPROX
					℞ BET. LOTS 36 & 37 TR*	14114 VP 12" FR. GD. SUR.

Profile Notes Red ____ Plotted ____ Job No. 2291.14 Division No. 11 F.B. 2732 Pg. 177
No. ____ Date ____ Date ____ Survey of FASTVALE RD.
X-Sec. Notes Chk. BRENNER Checked ____ Survey by RICHARDS Notes J.O. Date 5-64
No. ____ Date ____ Date ____ Map No. ____ Indexed ____ Date ____

F.B. 2732 Pg. 178 Job No. 22914 Division No. 11 Notes Red _____ Plotted _____ Profile

Survey of EASTVALE RD. Date _____ Date _____ No. _____

Survey by RICHARDS Notes I.O. Notes Chkd. _____ Checked _____ X-Sec. *

Indexed _____ Date _____ Date _____ Date _____ No. _____

STATION	B.S.	H.I.	F.S.	ELEV.

76-L298 CE 307 3-61

PLEASE RETURN TO

LOS ANGELES COUNTY ENGINEER

403 LOS ANGELES COUNTY ENGINEERING BLDG.

Do not extend notes this side of this line.

NOTE: ANY ADDITIONS OR CHANGES ON THIS SHEET MUST BE MADE OR CIRCLED IN RED INK. WITH DATE AND NAME OF PERSON MAKING CHANGE

FB. 2732

PG. 179–198, INC.

NEW WORK.

J.N. 0303.00 ℄ SURVEYS
EASTVALE RD. S.S. DIST,

SURVEY FILE # 3819-B

Notes Ck'd by	Survey of EASTVALE ROAD
Map No.	JN 030300 Tape 0279 Std 68°F
Office Work	Surveyed by W. A. RICHARDS
Checked	Notes W. A. R. Date 8-69
Date	Indexed [redacted] GALLI JL 30 '70

F.B. 2732 Pg. 179

J.N. 030300

CENTERLINE SURVEYS

EASTVALE ROAD AREA

(PALOS VERDES)

MONUMENT AND RE-TIE SURVEYS, BASED ON ℄ SURVEYS IN FB. 2732: 7-41, INC.

SURVEY FILE NO. 3819-B.

SEE PG. 8 FOR AREA INDEX MAP

RICHARDS
WILKS
BANKSON
GOODWIN

Note: Any Additions or Changes on this Sheet Must be Made or Circled in Red Ink With Date and Name of Person Making Change.

Do not extend this side of this line.

PLEASE RETURN TO
LOS ANGELES COUNTY ENGINEER
403 LOS ANGELES COUNTY ENGINEERING BLDG.

76F3098 CE# 310 9-67

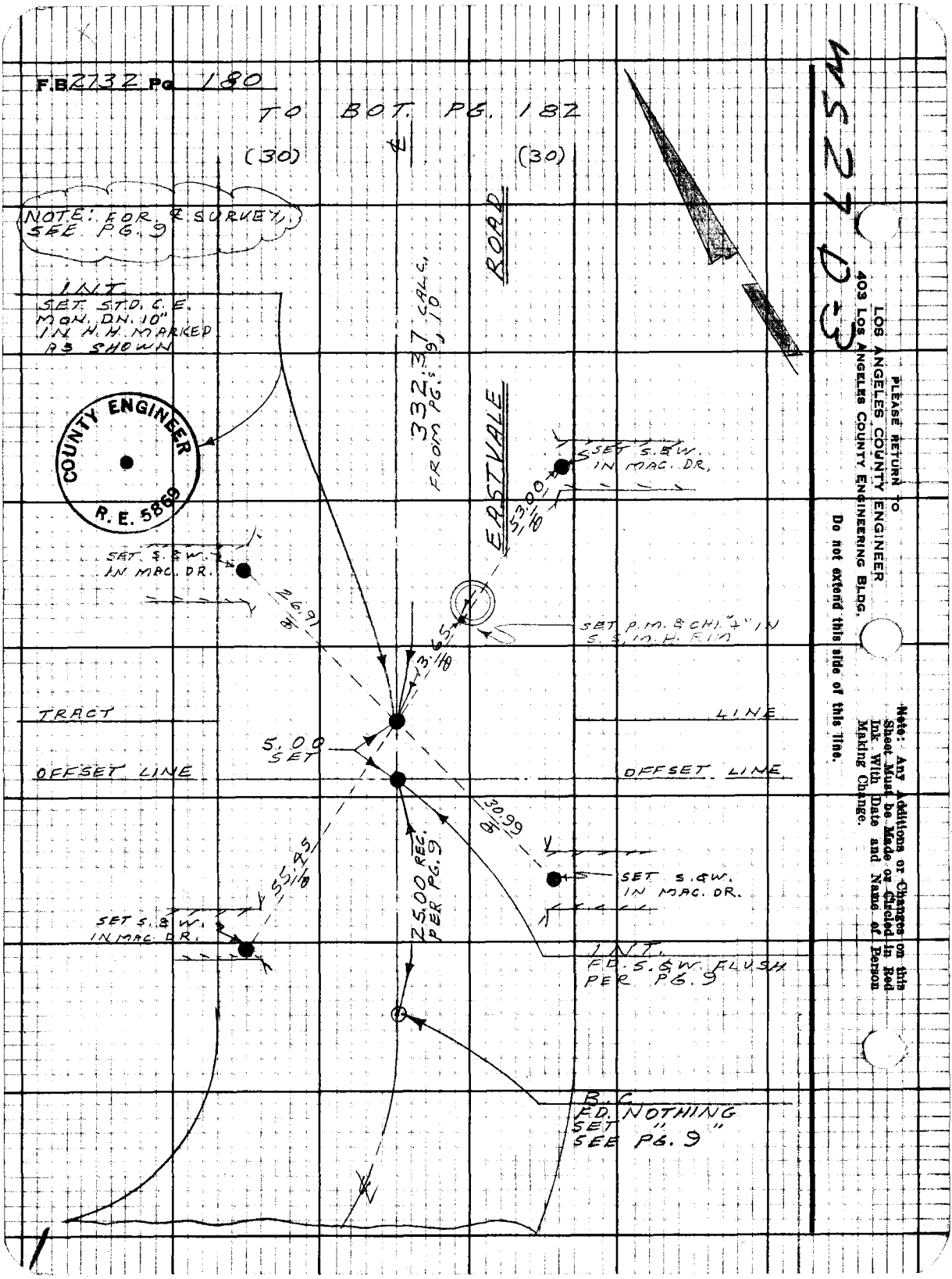
F.B. 2732 Pg. 180
TO BOT. PG. 182
(30)
(30)
NOTE: FOR ℄ SURVEY, SEE PG. 9
INT.
SET STD. C.E. MON. DN. 10" IN H.H. MARKED AS SHOWN
COUNTY ENGINEER
R.E. 5869
332.37 CALC. FROM PG. 9, 10
EASTVALE ROAD
SET S.&W. IN MAC. DR.
53.00
SET S.&W. IN MAC. DR.
26.91
SET P.M. & CHI. "+" IN S.S.M.H. RIM
13.65
TRACT
LINE
5.00 SET
OFFSET LINE
OFFSET LINE
30.99
SET S.&W. IN MAC. DR.
55.45
25.00 REC. PER PG. 9
SET S.&W. IN MAC. DR.
INT.
FD. S.&W. FLUSH PER PG. 9
B.C.
FD. NOTHING
SET " "
SEE PG. 9
PLEASE RETURN TO
LOS ANGELES COUNTY ENGINEER
403 LOS ANGELES COUNTY ENGINEERING BLDG.
Do not extend this side of this line.
Note: Any Additions or Changes on this Sheet Must be Made or Circled in Red Ink With Date and Name of Person Making Change.
M527 D-3

Notes Ck'd by	Survey of EASTVALE DR.
Map No.	JN 0303.00 Tape 0249 Std 68°F
Office Work	Surveyed by W. A. RICHARDS
Checked	Notes W.A.R. Date 8-69
Date	Indexed C. J. GALLI JR 30

F.B. 2732 Pg. 181

W.S. 27, P-3

NOTE: SEE PG. 35 FOR CENTERLINE SURVEY

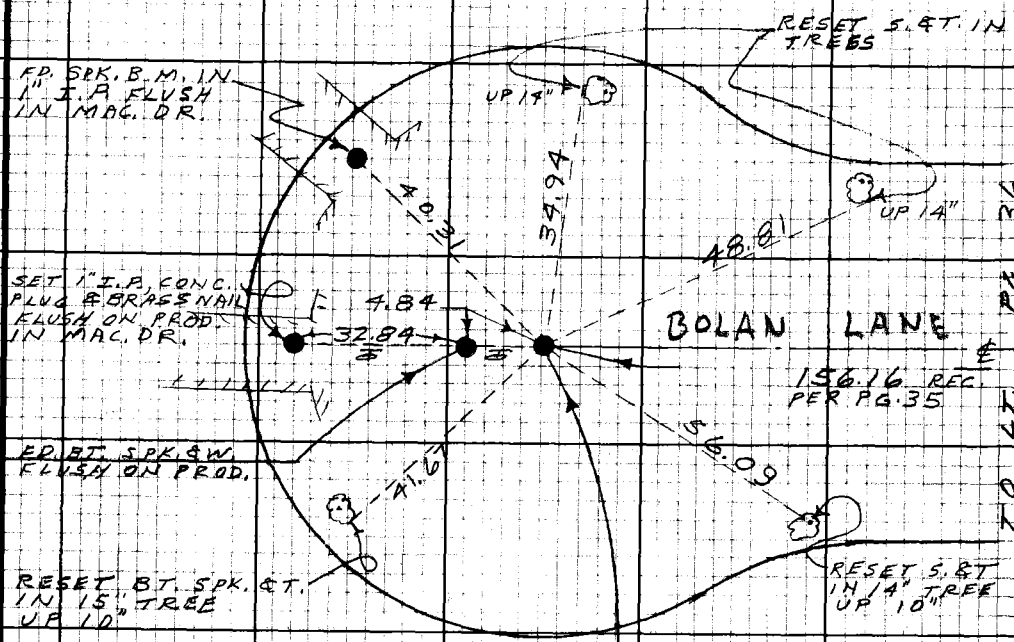

RAD. POINT
FD. S. & W. FLUSH OVER 1" I.P. PL. & C.E. TAG DN. 15" PER PG. 35
REMOVED BOTH POINTS SET STD. C.E. MON. DN. 10" IN H.H. IN SAME POSITION, STAMPED AS SHOWN

COUNTY ENGINEER R.E. 5869

Note: Any Additions or Changes on this Sheet Must be Made or Circled in Red Ink With Date and Name of Person Making Change.

Do not extend this side of this line.

PLEASE RETURN TO
LOS ANGELES COUNTY ENGINEER
403 LOS ANGELES COUNTY ENGINEERING BLDG.

76E3098 CE#310 9-67

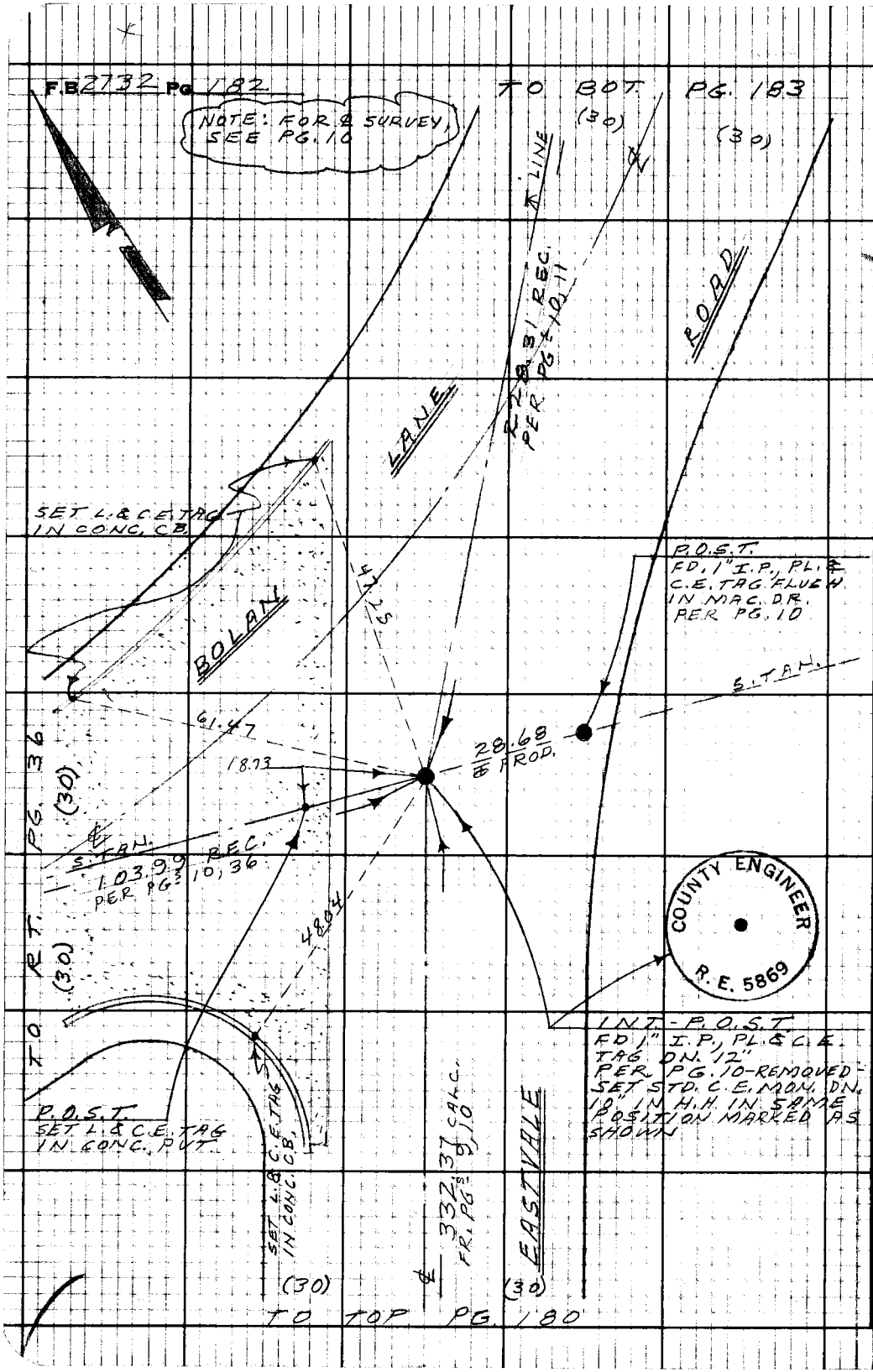

W.527, D-3

PLEASE RETURN TO
LOS ANGELES COUNTY ENGINEER
403 LOS ANGELES COUNTY ENGINEERING BLDG.

Do not extend this side of this line.

Note: Any Additions or Changes on this Sheet Must be Made or Circled in Red Ink With Date and Name of Person Making Change.

Notes Ck'd by	Survey of ℄ SURVEYS
Map No.	JN 030300 Tape 0249 Std 68 °F
Office Work	Surveyed by W.A. RICHARDS
Checked	Notes W.A.R. Date 8-69
Date	Indexed C.L. GALLI JL 3 0 76

F.B. 2732 Pg. 183

W.S. 27, D-3

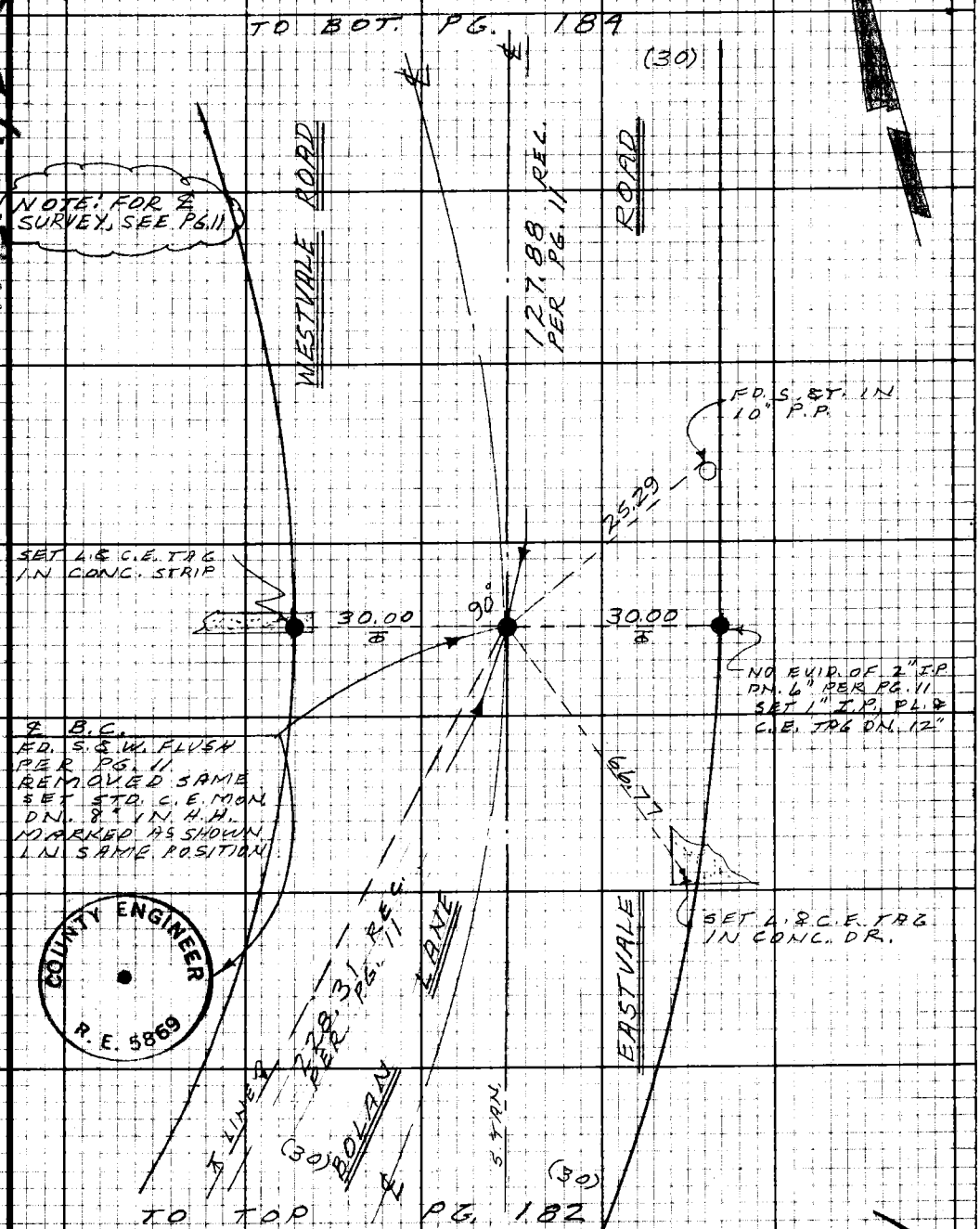

COUNTY ENGINEER R.E. 5869

Note: Any Additions or Changes on this Sheet Must be Made or Circled in Red Ink With Date and Name of Person Making Change.

Do not extend this side of this line.

PLEASE RETURN TO
LOS ANGELES COUNTY ENGINEER
403 LOS ANGELES COUNTY ENGINEERING BLDG.

76F3098 CE#310 9-67

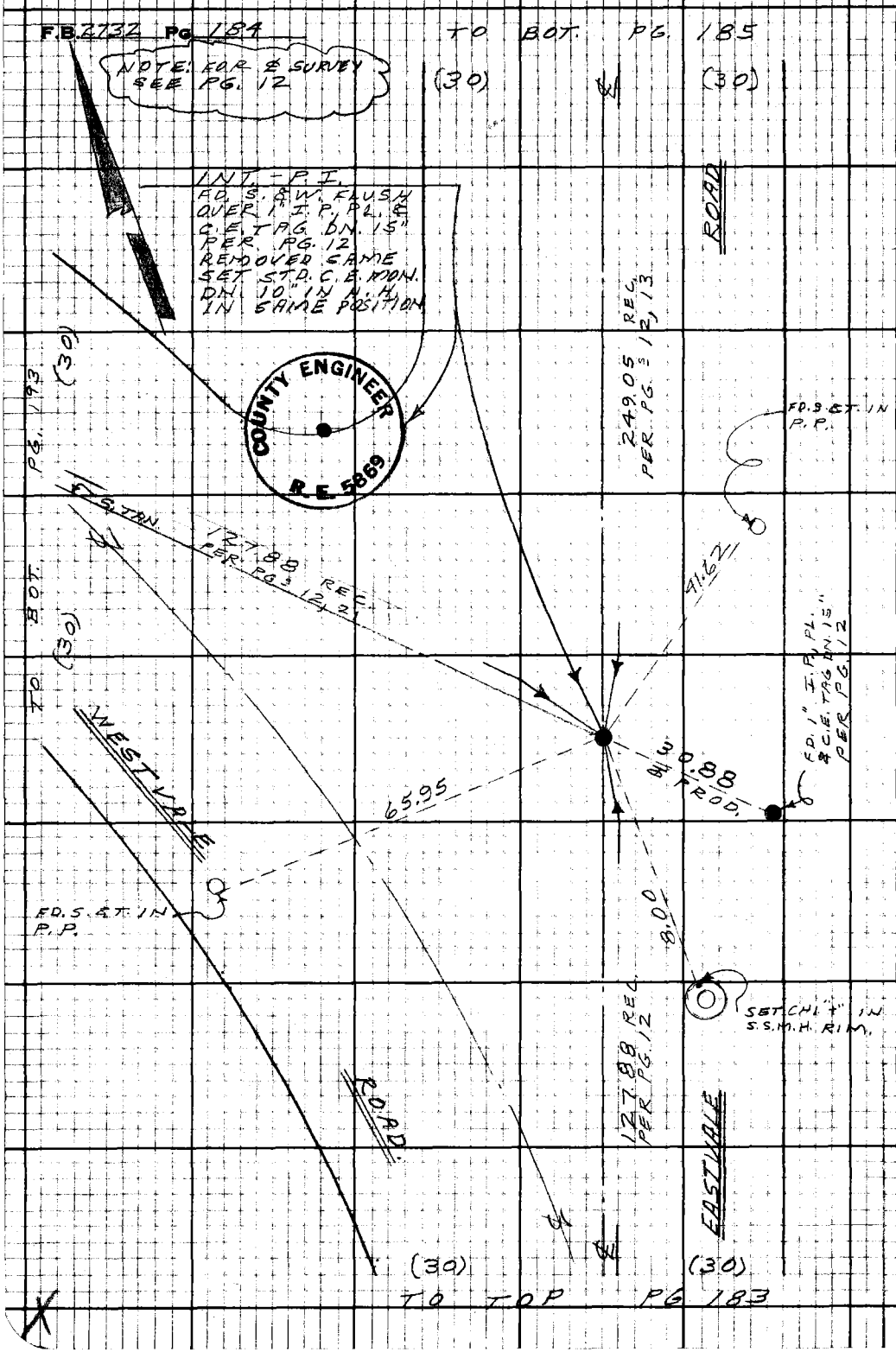

PLEASE RETURN TO
LOS ANGELES COUNTY ENGINEER
403 LOS ANGELES COUNTY ENGINEERING BLDG.

Do not extend this side of this line.

Note: Any Additions or Changes on this Sheet Must be Made or Circled in Red Ink With Date and Name of Person Making Change.

Notes Ck'd by
Map No.
Office Work
Checked
Date

Survey of ℄ SURVEYS
JN 030300 Tape 0249 Std 68°F
Surveyed by W. A. RICHARDS
Notes W.A.P. Date 8-69
Indexed [illegible] GALLI JN 3070

F.B. 2732 Pg. 185

NOTE: ALL ℄ DIST. ARE REC. PER PG.s 12, 13, 14

W.S. 27 P-3

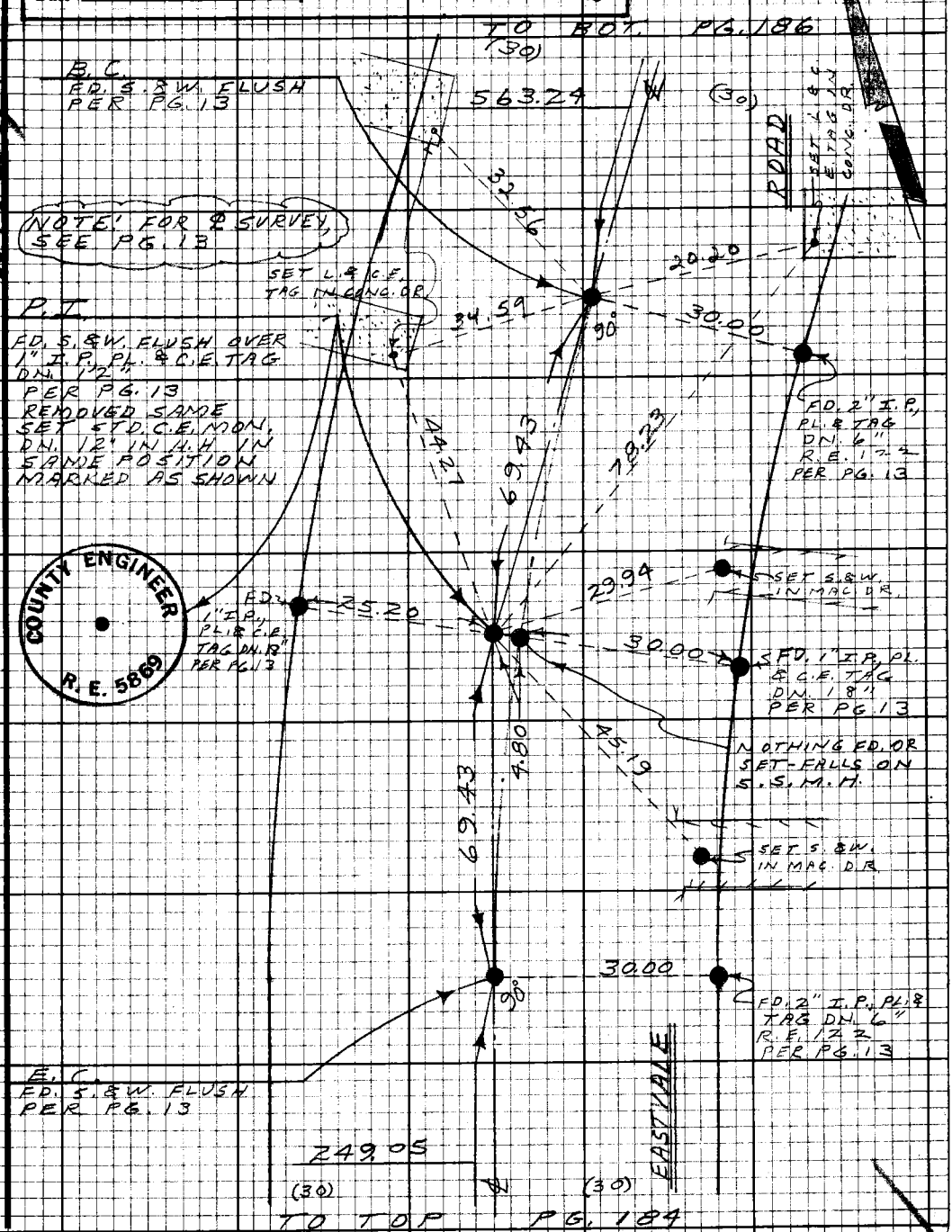

Note: Any Additions or Changes on this Sheet Must be Made or Circled in Red Ink With Date and Name of Person Making Change.

Do not extend this side of this line.

PLEASE RETURN TO
LOS ANGELES COUNTY ENGINEER
403 LOS ANGELES COUNTY ENGINEERING BLDG.

76F3098 CE#310 9-67

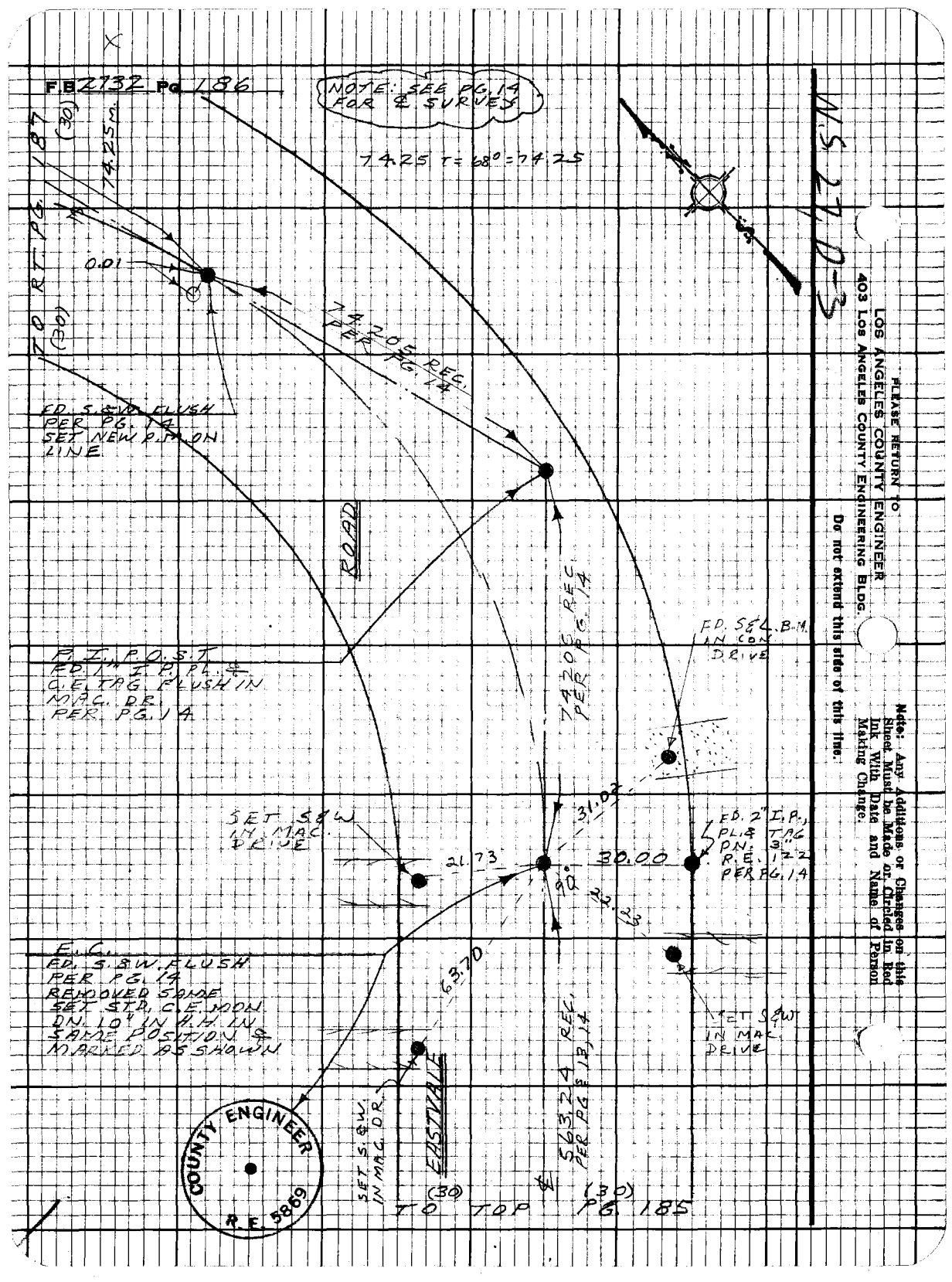
F.B. 2732 Pg. 186
NOTE: SEE PG. 14 FOR ℄ SURVEY
74.25 T = 68° = 74.25
N.S. 27 D-3
TO RT. PG. 187 (30)
74.25 m.
0.01
74.205 REC. PER PG. 14
FD. S.&W. FLUSH PER PG. 14 SET NEW P.M. ON LINE
ROAD
74.205 REC. PER PG. 14
P.I. P.O.S.T. FD. 1" I.P. PL. & C.E. TAG FLUSH IN MAC. DR. PER PG. 14
FD. S&L. B.M. IN CON. DRIVE
31.02
SET S&W IN MAC. DRIVE
21.73
30.00
FD. 2" I.P., PL. & TAG PN. 3" R.E. 122 PER PG. 14
90°
22.23
E.C. FD. S.&W. FLUSH PER PG. 14 REMOVED SAME SET STD. C.E. MON. DN. 10" IN H.H. IN SAME POSITION & MARKED AS SHOWN
63.70
SET S&W IN MAC. DRIVE
SET S.&W. IN MAC. DR.
EASTVALE
563.24 REC. PER PG. 13, 14
℄
TO TOP (30) PG. 185
COUNTY ENGINEER R.E. 5869
PLEASE RETURN TO
LOS ANGELES COUNTY ENGINEER
403 LOS ANGELES COUNTY ENGINEERING BLDG.
Do not extend this side of this line.
Note: Any Additions or Changes on this Sheet Must be Made or Circled in Red Ink With Date and Name of Person Making Change.

Notes Ck'd by
Map No.
Office Work
Checked
Date

Survey of ℄ SURVEYS
JN 030300 Tape 249 Std 68°F
Surveyed by W. A. RICHARDS
Notes W. A. R. Date 8-69
Indexed D. L. GALLI JUL 30 '70

F.B. 2732 PG. 187

W.S. 27, D-3

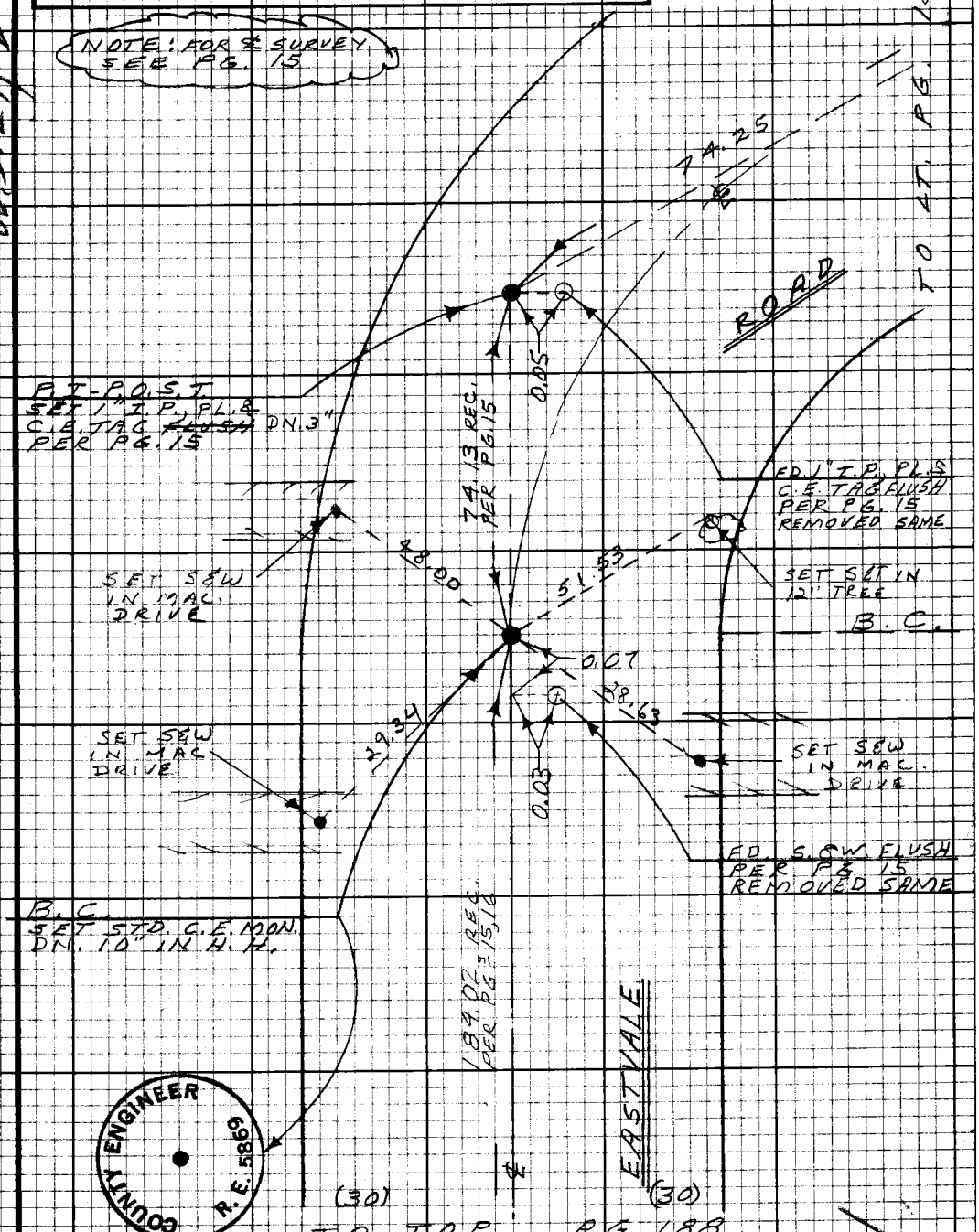

COUNTY ENGINEER R.E. 5869

Note: Any Additions or Changes on this Sheet Must be Made or Circled in Red Ink With Date and Name of Person Making Change.

Do not extend this side of this line.

PLEASE RETURN TO
LOS ANGELES COUNTY ENGINEER
403 LOS ANGELES COUNTY ENGINEERING BLDG.

76F3098 CE#310 9-67

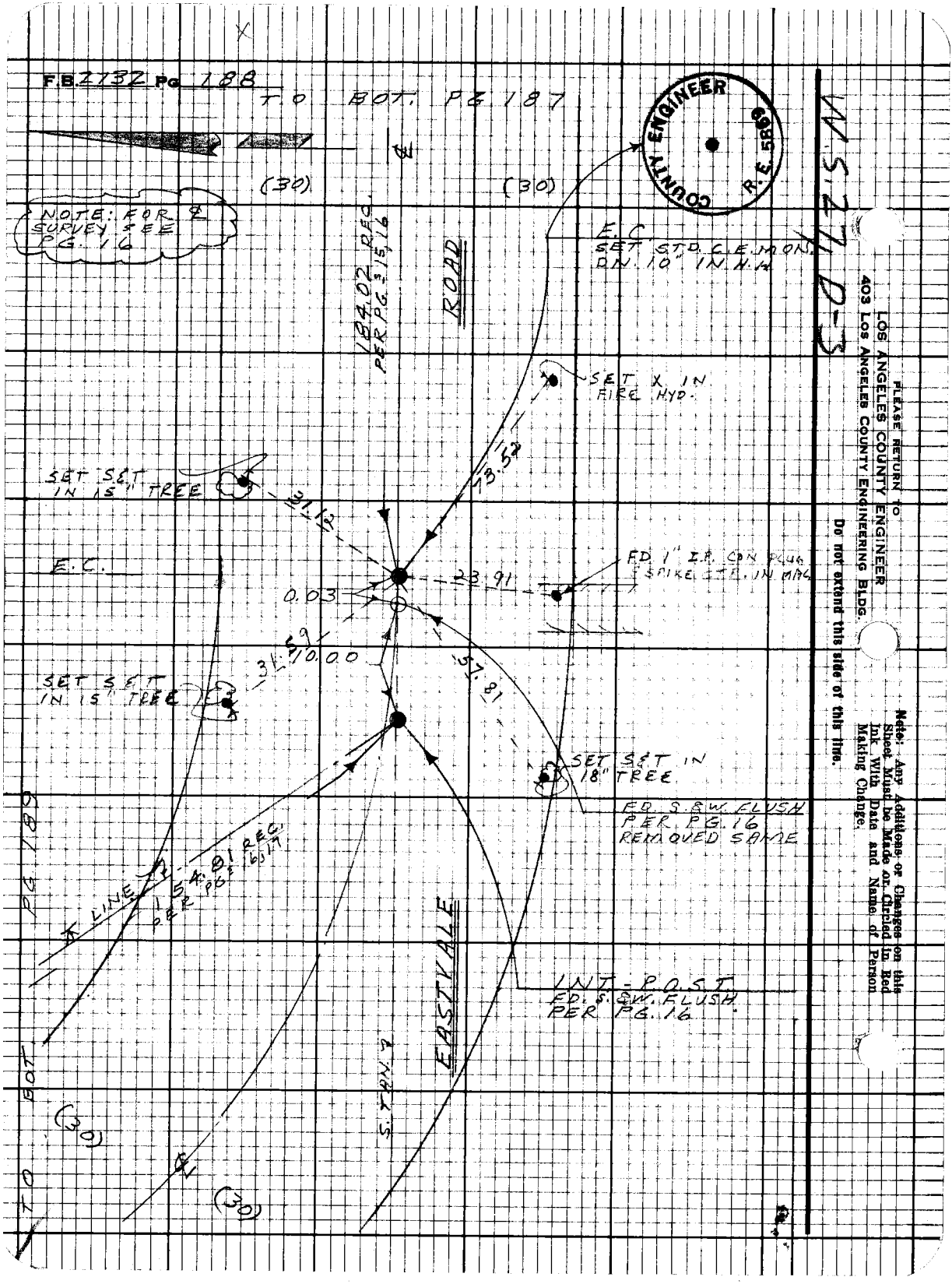
F.B. 2732 Pg 188
T.O. BOT. PG 187
(30)
(30)
NOTE: FOR ℄ SURVEY SEE PG. 16
184.02 REC. PER PG. 15, 16
ROAD
E.C.
SET STD. C.E. MON. DN. 10" IN H.H.
SET X IN FIRE HYD.
73.52
SET S&T IN 15" TREE
31.12
E.C.
FD. 1" I.P. CON PLUG & SPIKE STR. IN MAC.
23.91
0.03
31.59
10.00
57.81
SET S&T IN 15" TREE
SET S&T IN 18" TREE
FD. S.&W. FLUSH PER PG. 16 REMOVED SAME
PG 189
LINE
154.81 REC. PER PG. 16, 17
EASTVALE
INT. - P.O.S.T. FD. S.&W. FLUSH PER PG. 16
S. TAN. ?
TO BOT.
(30)
(30)
COUNTY ENGINEER R.E. 5869
W.S. 27 D-3
PLEASE RETURN TO
LOS ANGELES COUNTY ENGINEER
403 LOS ANGELES COUNTY ENGINEERING BLDG.
Do not extend this side of this line.
Note: Any Additions or Changes on this Sheet Must be Made or Circled in Red Ink With Date and Name of Person Making Change.

Notes Ck'd by
Map No.
Office Work
Checked
Date

Survey of ℄ SURVEYS
JN 030300 Tape 0249 Std 68°F
Surveyed by W. A. RICHARDS
Notes W. A. R. Date 8-69
Indexed G. G. GALLI JL 30 '70

F.B. 2732 PG. 189

NOTE: FOR ℄ SURVEY SEE PG. 17

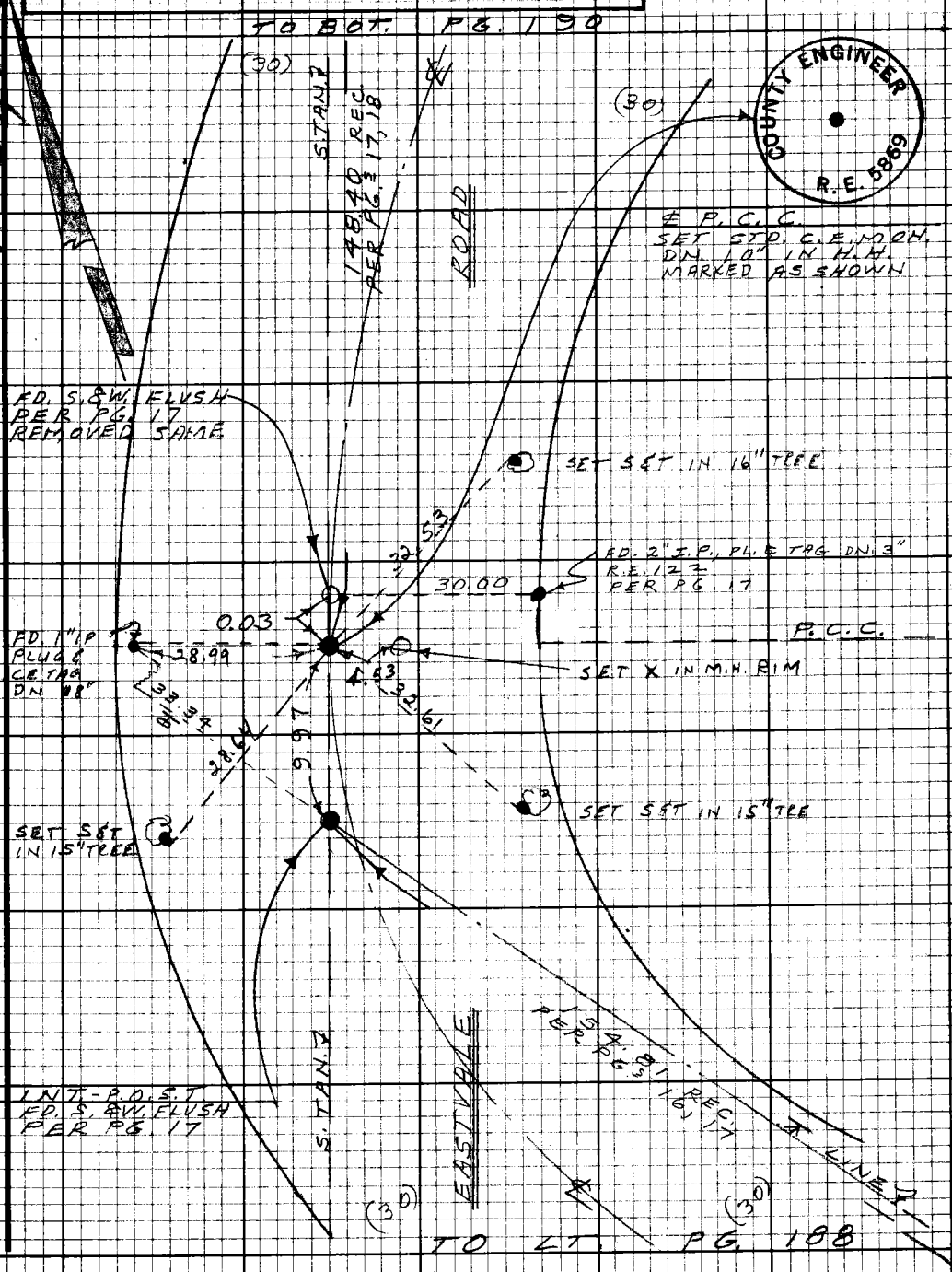

Note: Any Additions or Changes on this Sheet Must be Made or Circled in Red Ink With Date and Name of Person Making Change.

Do not extend this side of this line.

PLEASE RETURN TO
LOS ANGELES COUNTY ENGINEER
403 LOS ANGELES COUNTY ENGINEERING BLDG.

76F3098 CE#310 9-67

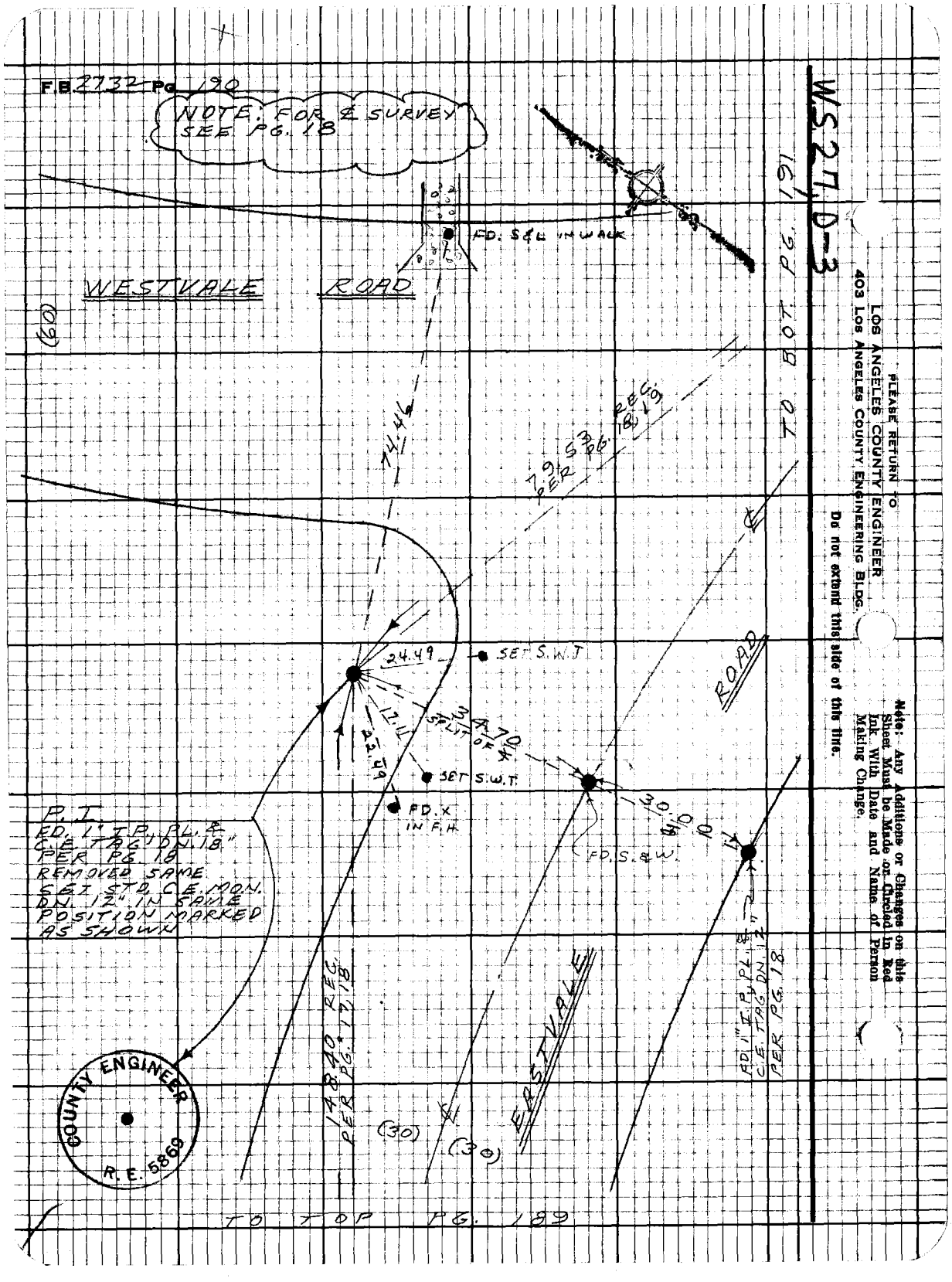
F.B. 2732 PG. 190
NOTE: FOR ℄ SURVEY SEE PG. 18
WESTVALE ROAD
FD. S&L IN WALK
(60)
74.46
79.53 REC. PER PG. 18, 19
TO BOT. PG. 191
24.49
SET S.W.T.
17.11
22.49
34.70 SPLIT OF ℄
SET S.W.T.
FD. X IN F.H.
30.00
FD. S.&W.
ROAD
P.I.
FD. 1" I.P. PL. & C.E. TAG DN. 18" PER PG. 18
REMOVED SAME
SET STD. C.E. MON. DN. 12" IN SAME POSITION MARKED AS SHOWN
148.40 REC. PER PG. 17, 18
(30)
(30)
EASTVALE
FD. 1" I.P. PL. & C.E. TAG DN. 12" PER PG. 18
COUNTY ENGINEER
R.E. 5869
TO TOP PG. 189
W.S. 27, D-3
PLEASE RETURN TO
LOS ANGELES COUNTY ENGINEER
403 LOS ANGELES COUNTY ENGINEERING BLDG.
Do not extend this side of this line.
Note: Any Additions or Changes on this Sheet Must be Made or Circled in Red Ink With Date and Name of Person Making Change.

Notes Ck'd by	Survey of ℄ SURVEYS
Map No.	JN 030300 Tape 0249 Std 68 °F
Office Work	Surveyed by W. A. RICHARDS
Checked	Notes W. A. R. Date 8-69
Date	Indexed G. J. GALLI JUL 30 '70

F.B. 2732 Pg. 191

W.S. 27 D-3

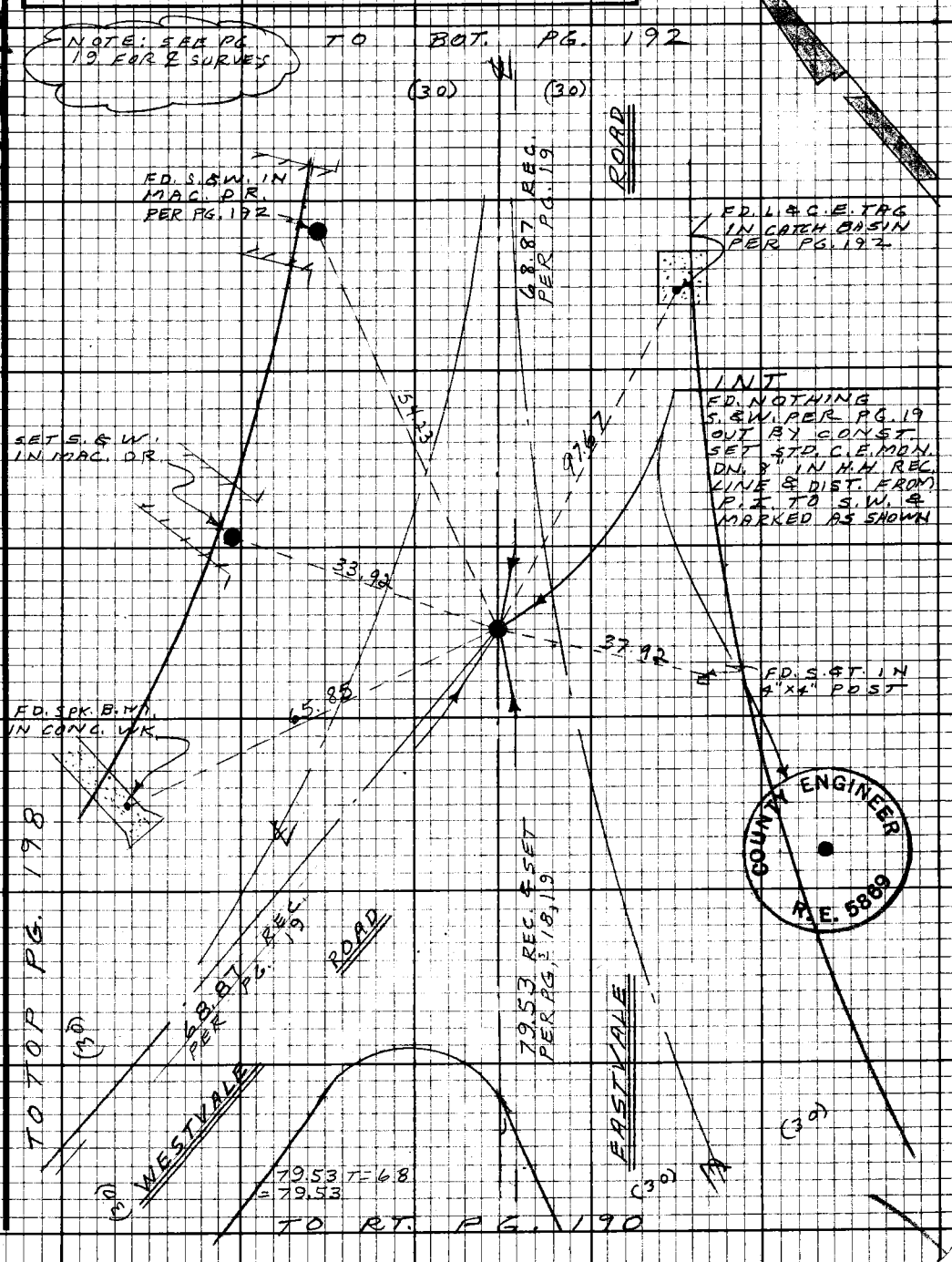

Note: Any Additions or Changes on this Sheet Must be Made or Circled in Red Ink With Date and Name of Person Making Change.

Do not extend this side of this line.

PLEASE RETURN TO
LOS ANGELES COUNTY ENGINEER
403 LOS ANGELES COUNTY ENGINEERING BLDG.

76F3098 CE#310 9-67

F.B. 2732 Pg. 192

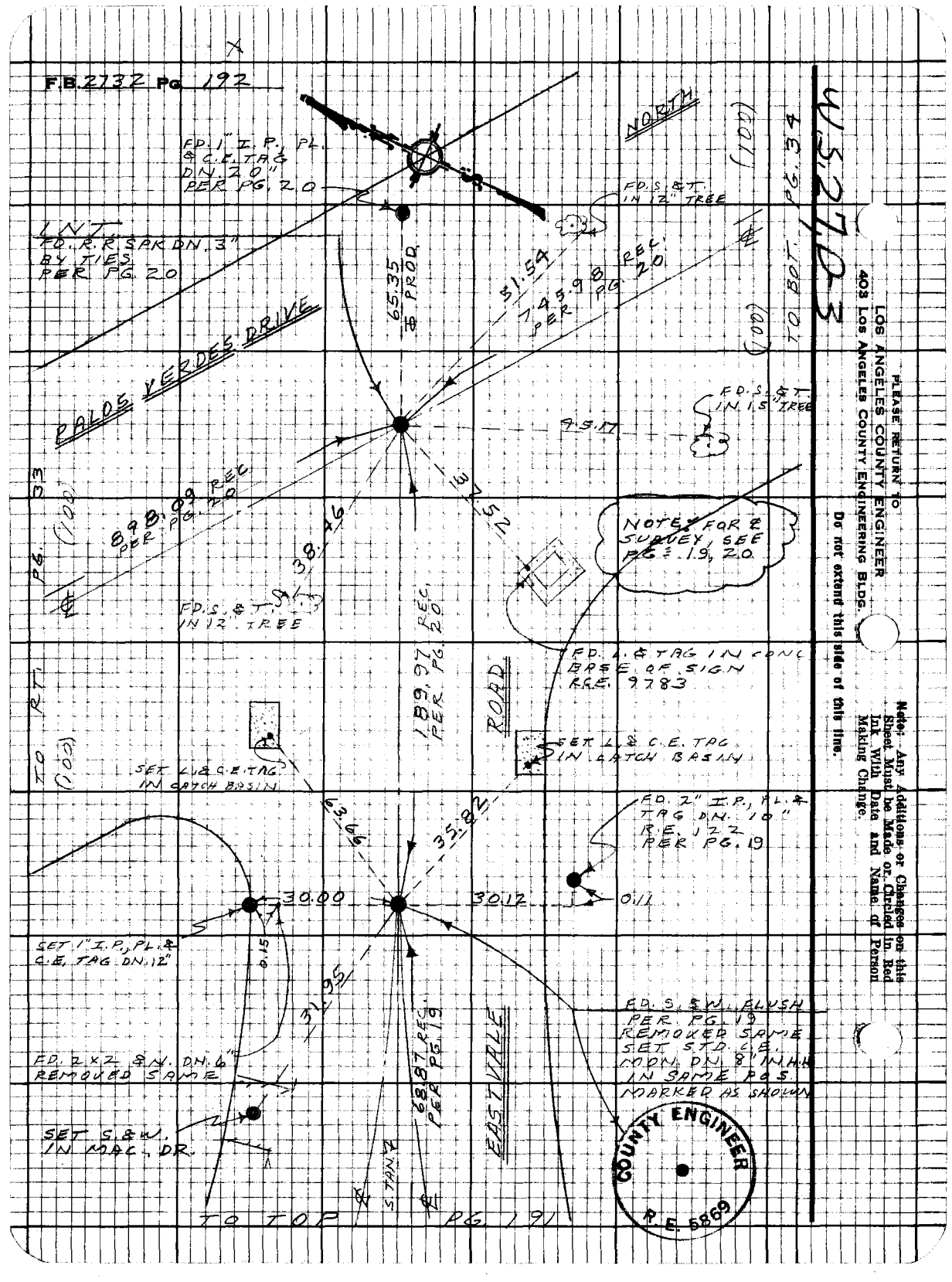

PLEASE RETURN TO
LOS ANGELES COUNTY ENGINEER
403 Los Angeles County Engineering Bldg.

Do not extend this side of this line.

Note: Any Additions or Changes on this Sheet Must be Made or Circled in Red Ink With Date and Name of Person Making Change.

Notes Ck'd by	Survey of ℄ SURVEYS
Map No.	JN 030300 Tape 0293 Std 68 °F
Office Work	Surveyed by RICHARDS
Checked	Notes RICHARDS Date 8-68
Date	Indexed [illegible] GALL, JUL 30 '70

F.B. 2732 PG. 193

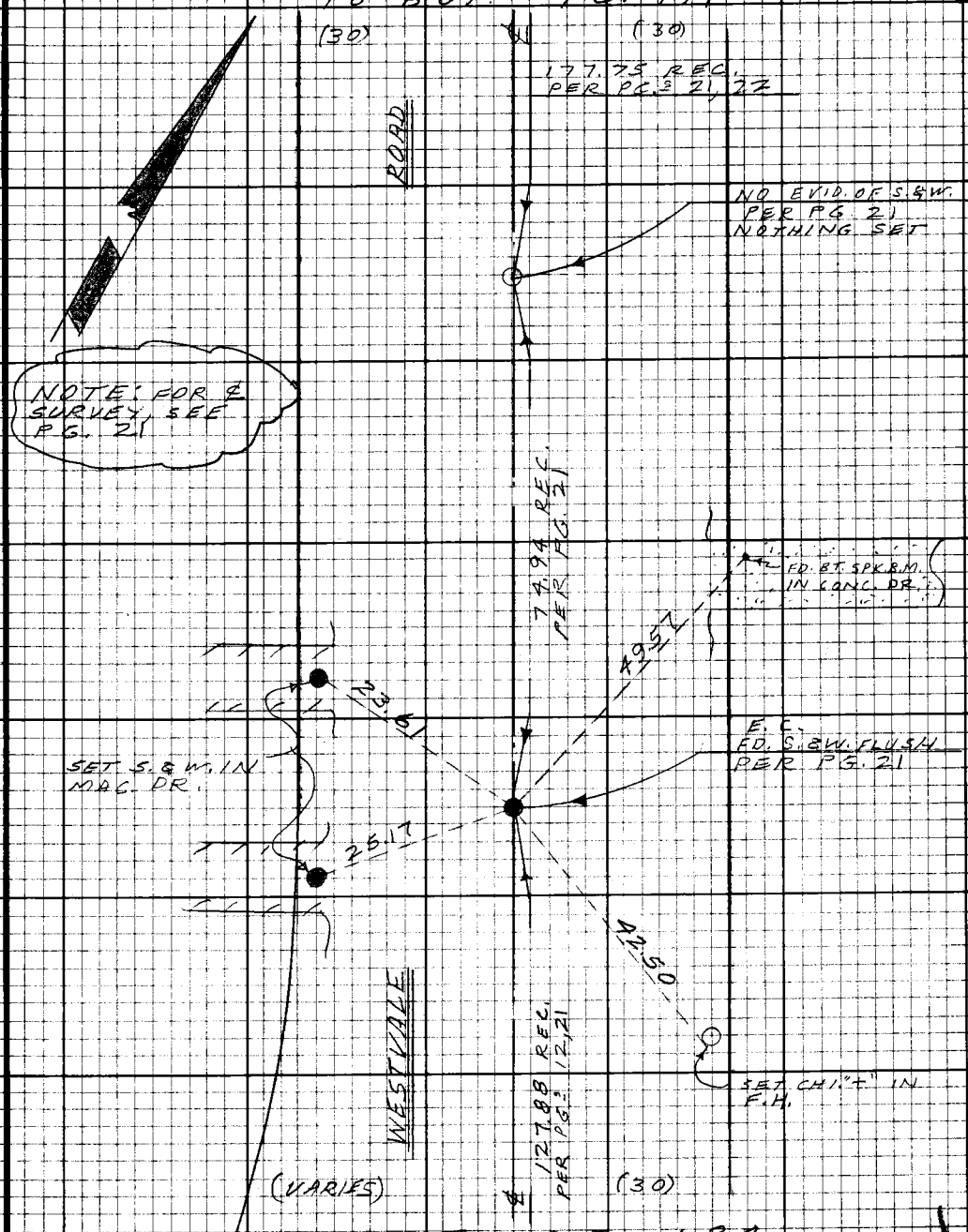

Note: Any Additions or Changes on this Sheet Must be Made or Circled in Red Ink With Date and Name of Person Making Change.

Do not extend this side of this line.

PLEASE RETURN TO
LOS ANGELES COUNTY ENGINEER
403 LOS ANGELES COUNTY ENGINEERING BLDG.

76F3098 CE#310 9-67

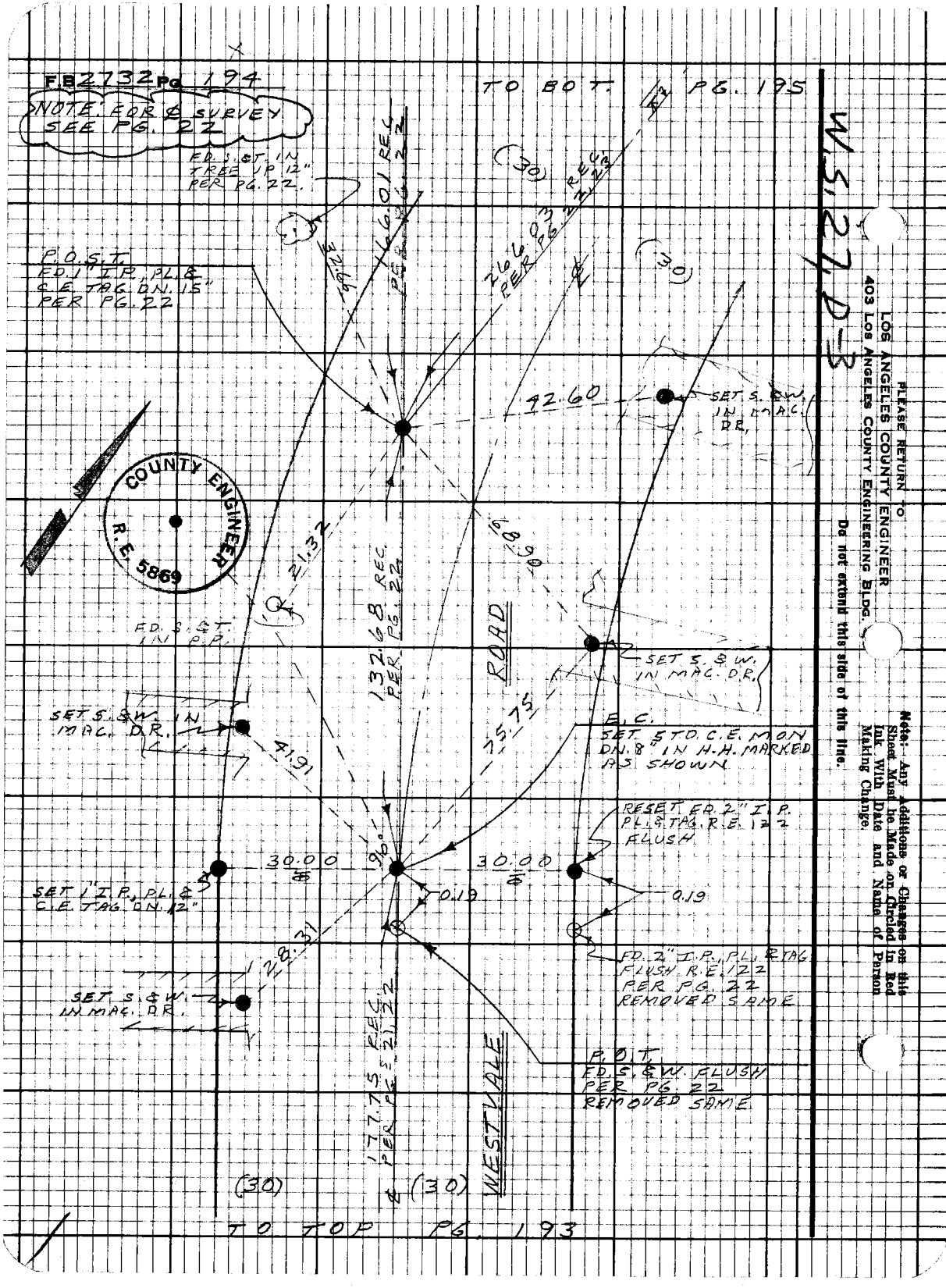

F.B. 2732 Pg. 194
NOTE: FOR ℄ SURVEY SEE PG. 22
TO BOT. PG. 195
W.S. 27, D-3
FD. S. & T. IN TREE UP 12" PER PG. 22.
P.O.S.T. FD. 1" I.P., PL. & C.E. TAG DN. 15" PER PG. 22
166.01 REC. PER PG. 22
266.03 REC. PER PG. 22
(30)
(30)
42.60
SET S. & W. IN MAC. DR.
COUNTY ENGINEER R.E. 5869
21.32
68.90
132.68 REC. PER PG. 22
ROAD
FD. S. & T. IN P.P.
SET S. & W. IN MAC. DR.
SET S. & W. IN MAC. DR.
41.91
75.75
E.C. SET STD. C.E. MON DN. 8" IN H.H. MARKED AS SHOWN
RESET FD. 2" I.P. PL. & TAG. R.E. 122 FLUSH
30.00
30.00
0.19
0.19
SET 1" I.P., PL. & C.E. TAG DN. 12"
28.31
FD. 2" I.P., PL. & TAG FLUSH R.E. 122 PER PG. 22 REMOVED SAME
SET S. & W. IN MAC. DR.
177.75 REC. PER PG. 21, 22
P.O.T. FD. S. & W. FLUSH PER PG. 22 REMOVED SAME
WESTVALE
(30)
(30)
TO TOP PG. 193
PLEASE RETURN TO
LOS ANGELES COUNTY ENGINEER
403 LOS ANGELES COUNTY ENGINEERING BLDG.
Do not extend this side of this line.
Note: Any Additions or Changes on this Sheet Must be Made or Circled in Red Ink With Date and Name of Person Making Change.

Notes Ck'd by
Map No.
Office Work
Checked
Date

Survey of ℄ SURVEYS
JN 00300 Tape 0249 Std 68°F
Surveyed by RICHARDS
Notes RICHARDS Date 8-69
Indexed G. L. GALLI 11 30 70

F.B. 2732 Pg. 195

W.S. 27, D-3

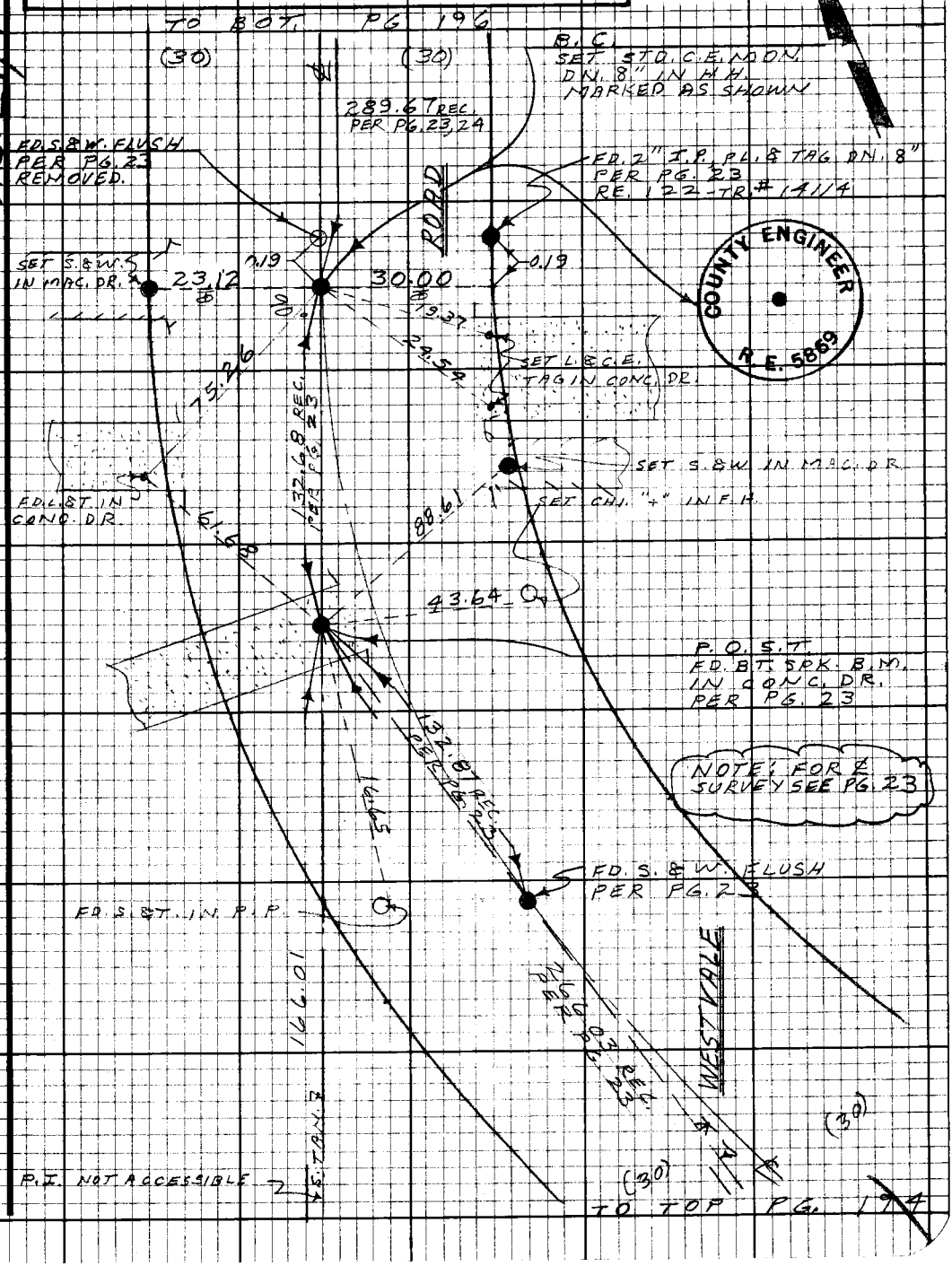

COUNTY ENGINEER
R.E. 5869

Note: Any Additions or Changes on this Sheet Must be Made or Circled in Red Ink With Date and Name of Person Making Change.

Do not extend this side of this line.

PLEASE RETURN TO
LOS ANGELES COUNTY ENGINEER
403 LOS ANGELES COUNTY ENGINEERING BLDG.

76F3098 CE#310 9-67

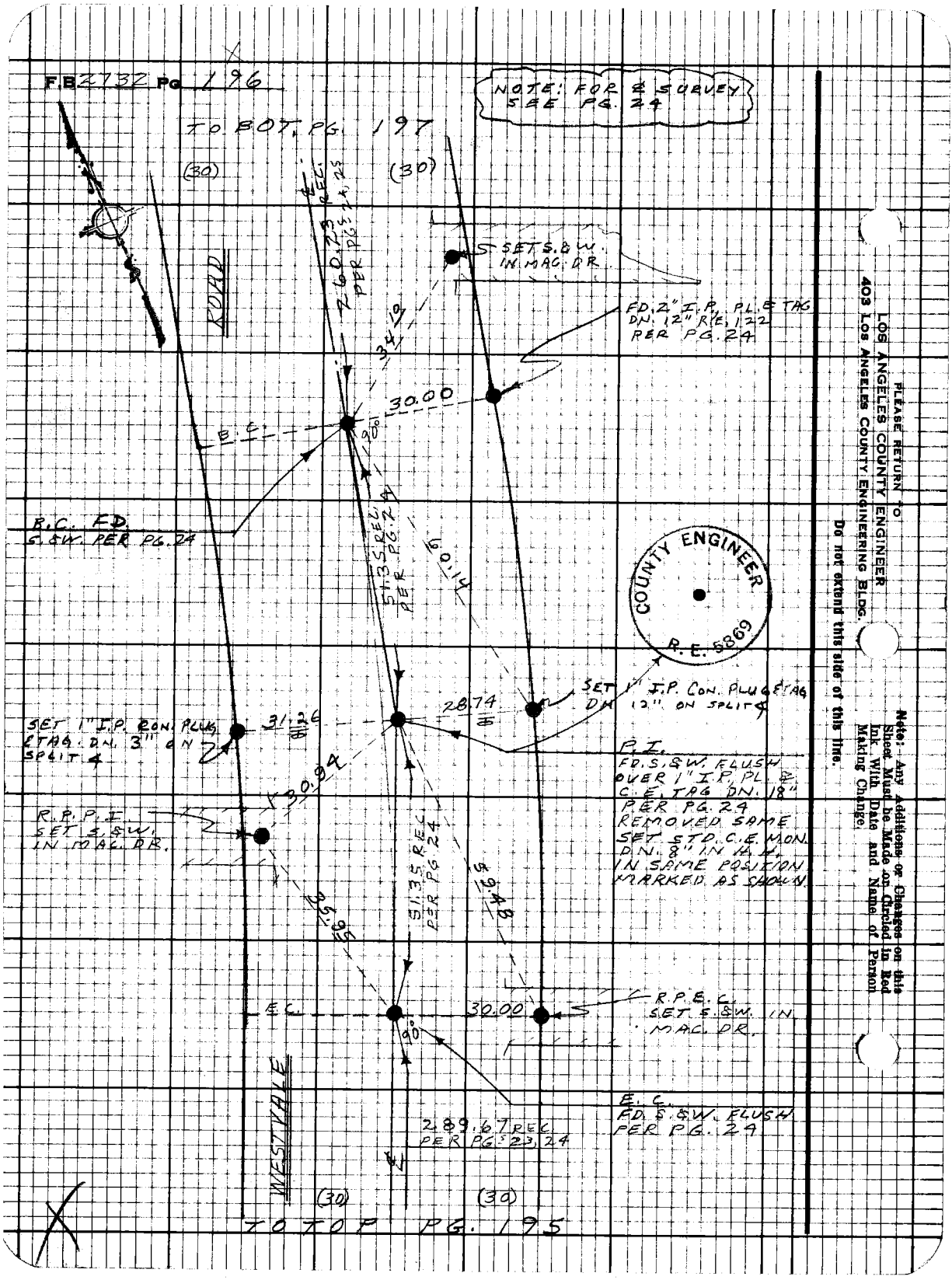
F.B. 2732 Pg 196
NOTE: FOR ℄ SURVEY SEE PG. 24
TO BOT. PG. 197
(30)
(30)
ROAD
260.23 REC. PER PGS 24, 25
SET S.&W. IN MAC. DR.
FD. 2" I.P. PL. & TAG DN. 12" R/E. 122 PER PG. 24
34.10
30.00
B.C.
90°
B.C. FD. S.&W. PER PG. 24
51.35 REC. PER PG. 24
60.14
COUNTY ENGINEER
R.E. 5869
SET 1" I.P. CON. PLUG & TAG DN. 12" ON SPLIT ℄
28.74
SET 1" I.P. CON. PLUG & TAG DN. 3" ON SPLIT ℄
31.26
P.I.
FD. S.&W. FLUSH OVER 1" I.P. PL. & C.E. TAG DN. 18" PER PG. 24 REMOVED SAME SET STD. C.E. MON. DN. 8" IN H.H. IN SAME POSITION MARKED AS SHOWN.
30.94
R.P.P.I. SET S.&W. IN MAC. DR.
51.35 REC. PER PG. 24
59.48
35.95
E.C.
30.00
R.P.E.C. SET S.&W. IN MAC. DR.
90°
E.C. FD. S.&W. FLUSH PER PG. 24
289.67 REC. PER PGS 23, 24
WESTVALE
(30)
(30)
TO TOP PG. 195
PLEASE RETURN TO
LOS ANGELES COUNTY ENGINEER
403 LOS ANGELES COUNTY ENGINEERING BLDG.
Do not extend this side of this line.
Note: Any Additions or Changes on this Sheet Must be Made or Circled in Red Ink With Date and Name of Person Making Change.

Notes Ck'd by
Map No.
Office Work
Checked
Date

Survey of ℄ SURVEY
JN 0303-00 Tape 02 [illegible] Std 68 °F
Surveyed by RICHARDS
Notes DON Date 8-69
Indexed N.J. GALL JUL 10 '69

F.B. 2732 PG. 197

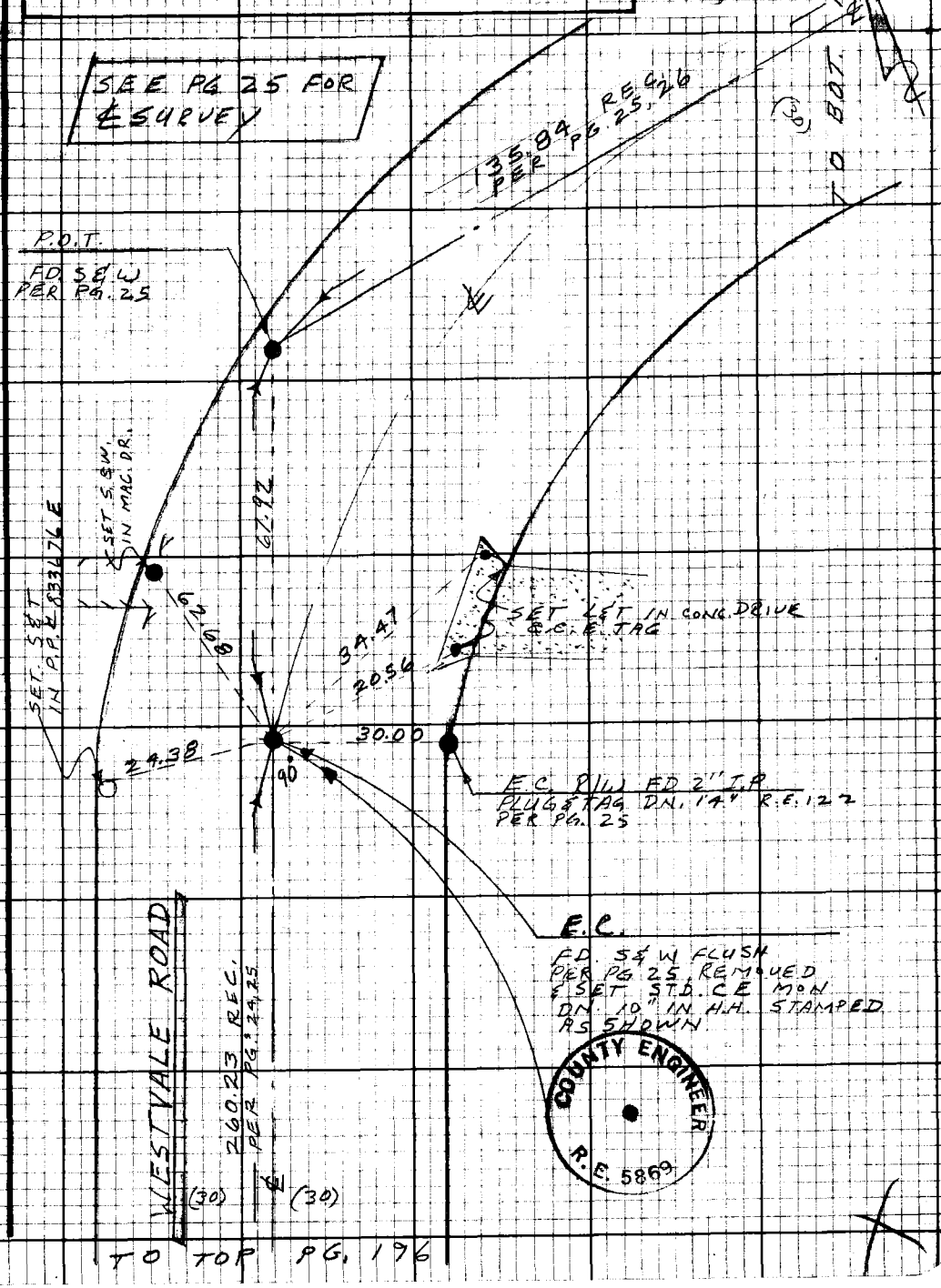

Note: Any Additions or Changes on this Sheet Must be Made or Circled in Red Ink With Date and Name of Person Making Change.

Do not extend this side of this line.

PLEASE RETURN TO
LOS ANGELES COUNTY ENGINEER
403 LOS ANGELES COUNTY ENGINEERING BLDG.

76F3098 CE# 310 9-67

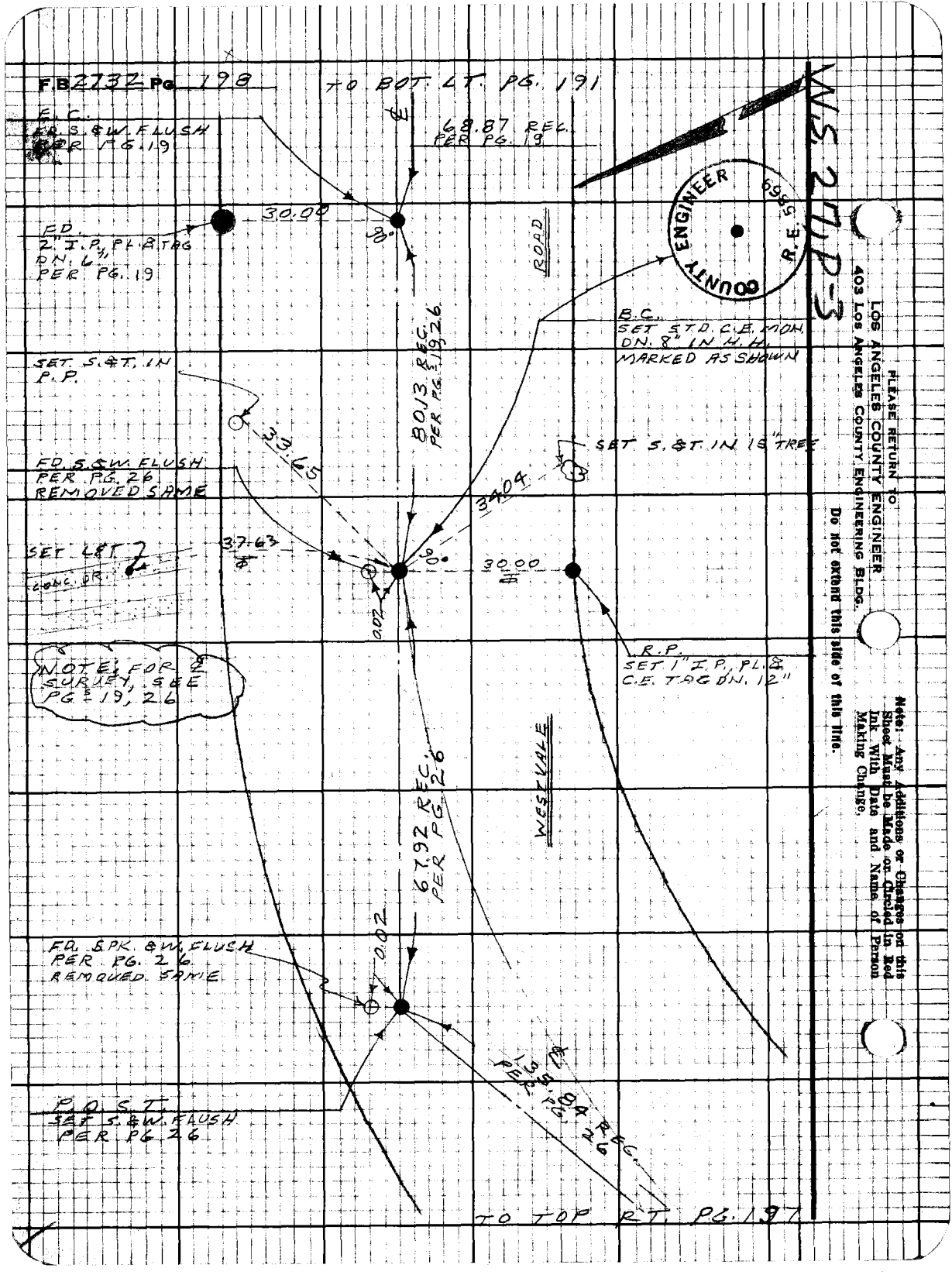

F.B. 2732 PG. 198
TO BOT. LT. PG. 191
E.C.
FD. S.&W. FLUSH
PER PG. 19
68.87 REC.
PER PG. 19
30.00
90°
FD.
2" I.P., PL. & TAG
DN. 6"
PER PG. 19
ROAD
B.C.
SET STD. C.E. MON.
DN. 8" IN H.H.
MARKED AS SHOWN
SET S.&T. IN
P.P.
80.13 REC.
PER PG. 19, 26
33.65
SET S.&T. IN 15" TREE
FD. S.&W. FLUSH
PER PG. 26
REMOVED SAME
34.04
SET L&T
CONC. DR.
37.63
90°
30.00
0.02
R.P.
SET 1" I.P., PL. &
C.E. TAG DN. 12"
NOTE: FOR ℄
SURVEY, SEE
PG. 19, 26
WESTVALE
67.92 REC.
PER PG. 26
0.02
FD. SPK. & W. FLUSH
PER PG. 26
REMOVED SAME
135.84 REC.
PER PG. 26
P.O.S.T.
SET S.&W. FLUSH
PER PG. 26
TO TOP RT. PG. 197
N.S. 27, P-3
COUNTY ENGINEER
R.E. 5569
PLEASE RETURN TO
LOS ANGELES COUNTY ENGINEER
403 LOS ANGELES COUNTY ENGINEERING BLDG.
Do not extend this side of this line.
Note: Any Additions or Changes on this Sheet Must be Made or Circled in Red Ink With Date and Name of Person Making Change.

Notes Ck'd by E. Duvernay
Map No.
Office Work
Checked
Date 5/15/78

Survey of EASTVALE ROAD
JN 0303.00 Tape — Std — °F
Surveyed by W.A. RICHARDS
Notes W.A.R. Date 4-78
Indexed T.M. PALMERI JUL 5 1978

F.B. 2732 PG. 199

J.N. 0303.00
CENTERLINE SURVEYS
FOR
EASTVALE ROAD
RANCHO PALOS VERDES

RICHARDS
BROOKS
MOODY
BUSTRUM

Note: Any Additions or Changes on this Sheet Must be Made or Circled in Red Ink With Date and Name of Person Making Change.

Do not extend this side of this line.

PLEASE RETURN TO
LOS ANGELES COUNTY ENGINEER
403 LOS ANGELES COUNTY ENGINEERING BLDG.

76F3098 CE# 310 9.67

F.B. 2732 Pg. 200

AREA INDEX MAP
(NO SCALE)

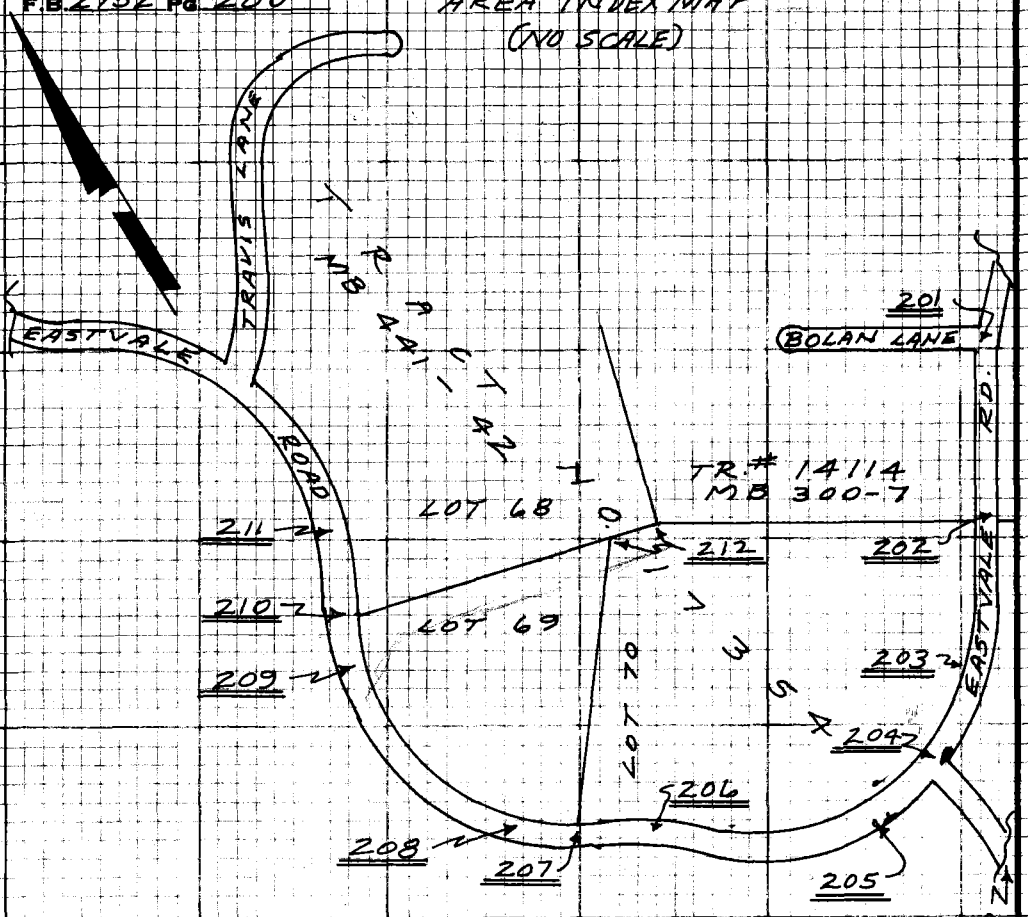

Note: Any Additions or Changes on this Sheet Must be Made or Checked in Red Ink With Date and Name of Person Making Change.

PLEASE RETURN TO
LOS ANGELES COUNTY ENGINEER
403 Los Angeles County Engineering Bldg.

Do not extend this side of this line.

Notes Ck'd by E. Duvernay
Map No.
Office Work
Checked
Date 5/15/78

Survey of EASTVALE ROAD
JN 030300 Tape — Std — °F
Surveyed by W. A. RICHARDS
Notes W.A.R. Date 4-78
Indexed T.M. PALMERI JUL 5 1978

F.B. 2732 Pg. 201

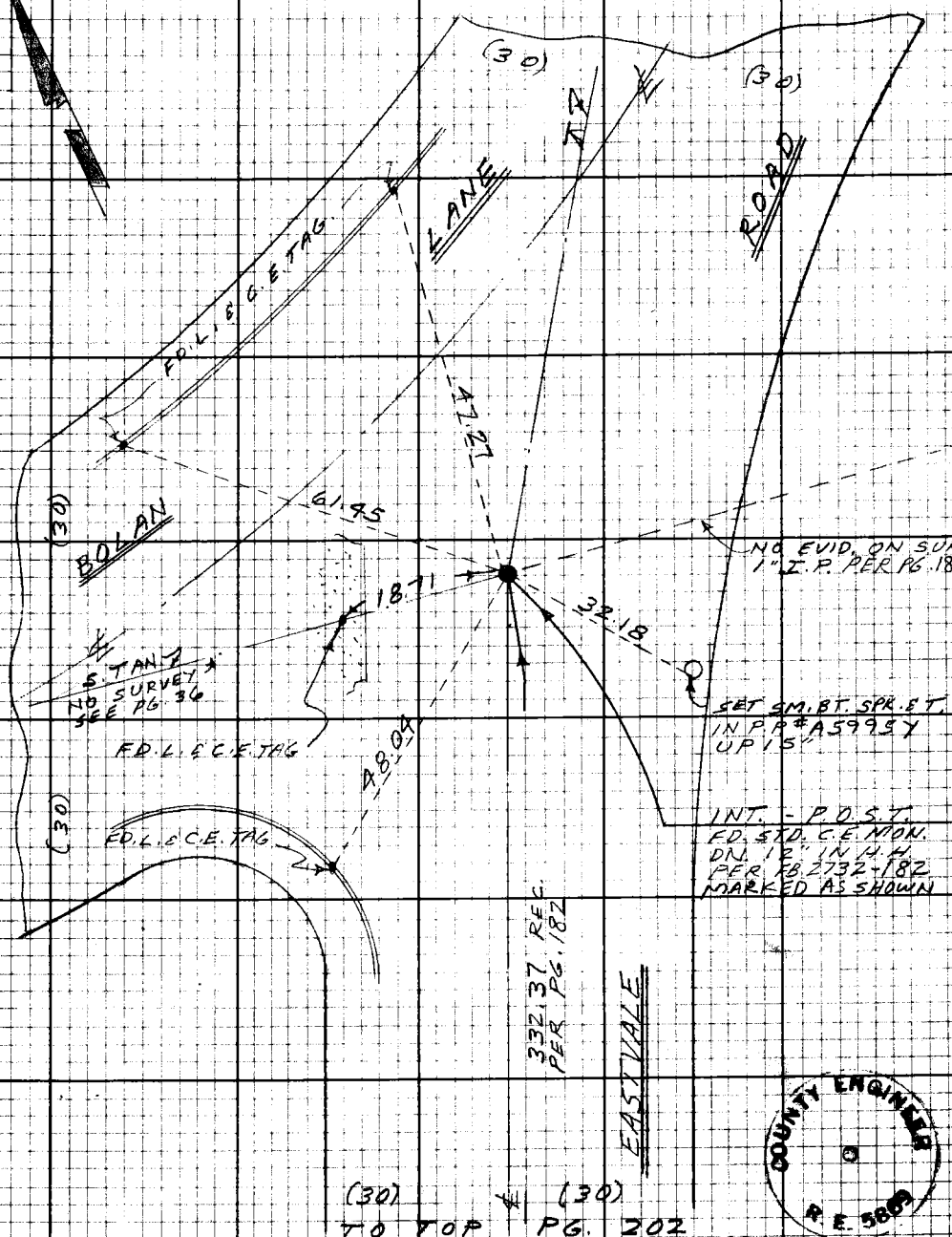

Note: Any Additions or Changes on this Sheet Must be Made or Circled in Red Ink With Date and Name of Person Making Change.

Do not extend this side of this line.

WS 2703

PLEASE RETURN TO
LOS ANGELES COUNTY ENGINEER
403 LOS ANGELES COUNTY ENGINEERING BLDG.

76F3098 CE#310 9-67

COUNTY ENGINEER
R.E. 5869

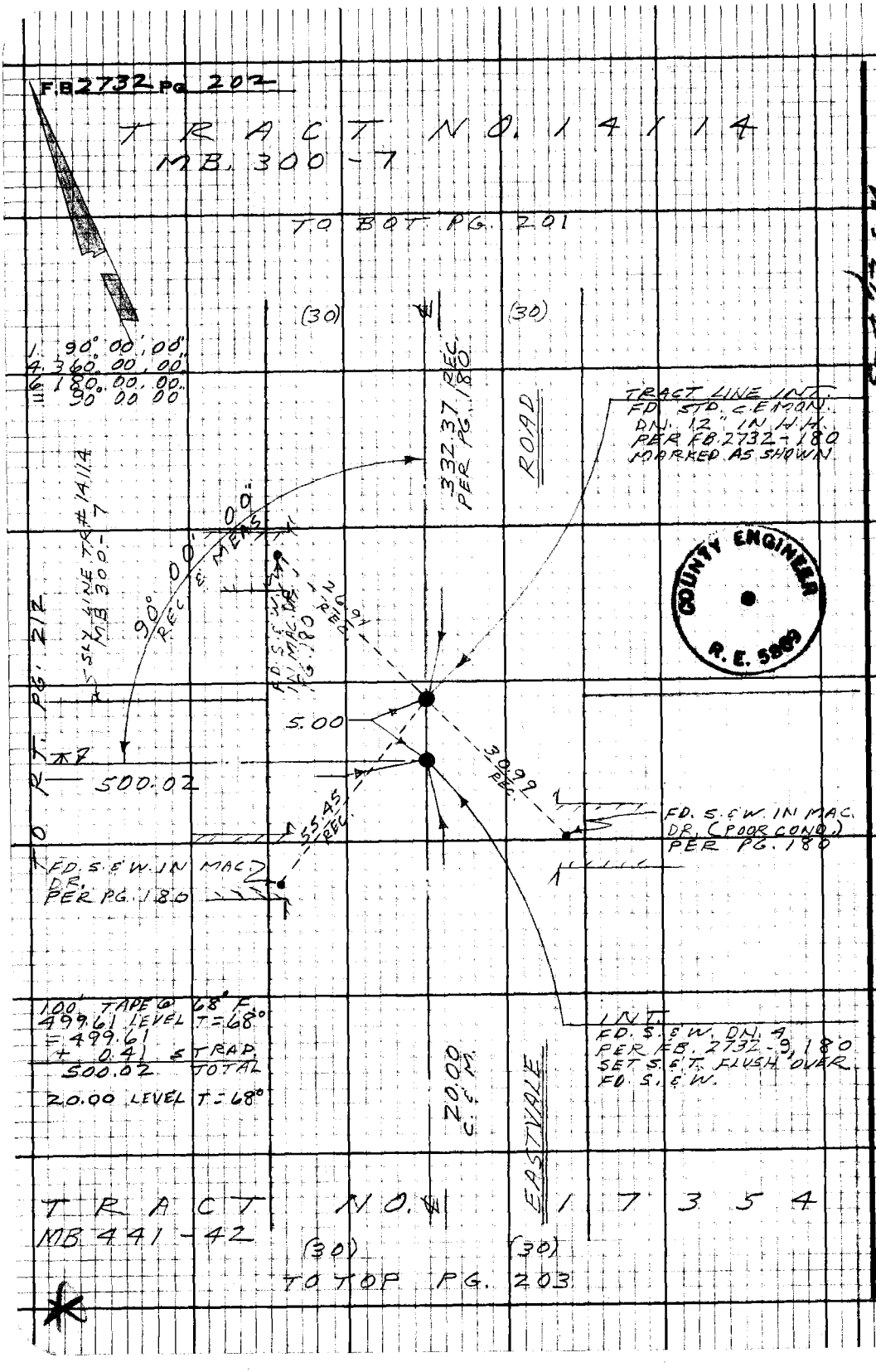

PLEASE RETURN TO
LOS ANGELES COUNTY ENGINEER
403 LOS ANGELES COUNTY ENGINEERING BLDG.

Do not extend this side of this line.

Note: Any Additions or Changes on this Sheet Must be Made or Circled in Red Ink With Date and Name of Person Making Change.

Notes Ck'd by E. Duvernay
Map No.
Office Work
Checked
Date 5/15/78

Survey of EASTVALE ROAD
JN 030300 Tape — Std — °F
Surveyed by W. RICHARDS
Notes W.A.R. Date 4-78
Indexed T.M. PALMERI JUL 5 1978

F.B. 2732 Pg. 203

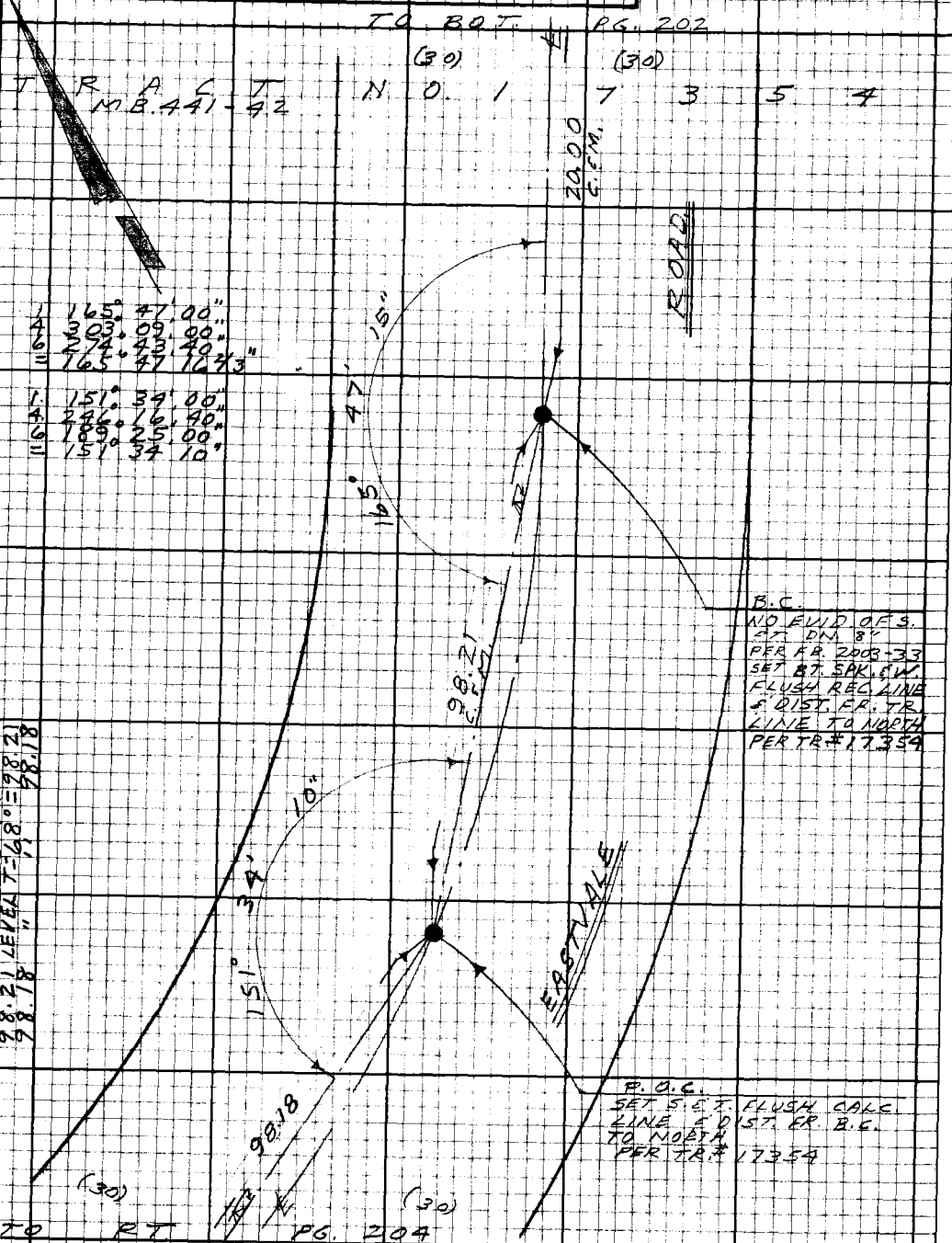

Note: Any Additions or Changes on this Sheet Must be Made or Circled in Red Ink With Date and Name of Person Making Change.

Do not extend this side of this line.

PLEASE RETURN TO
LOS ANGELES COUNTY ENGINEER
403 LOS ANGELES COUNTY ENGINEERING BLDG.

7653098 CE#310 9.67

FB. 2132 PG. 204

1. 146° 51' 00"
4. 227° 24' 40"
6. 161° 07' 00"
3. 146° 51' 10"

100' TAPE @ 68° F
129.90 LEVEL T=68°=129.90

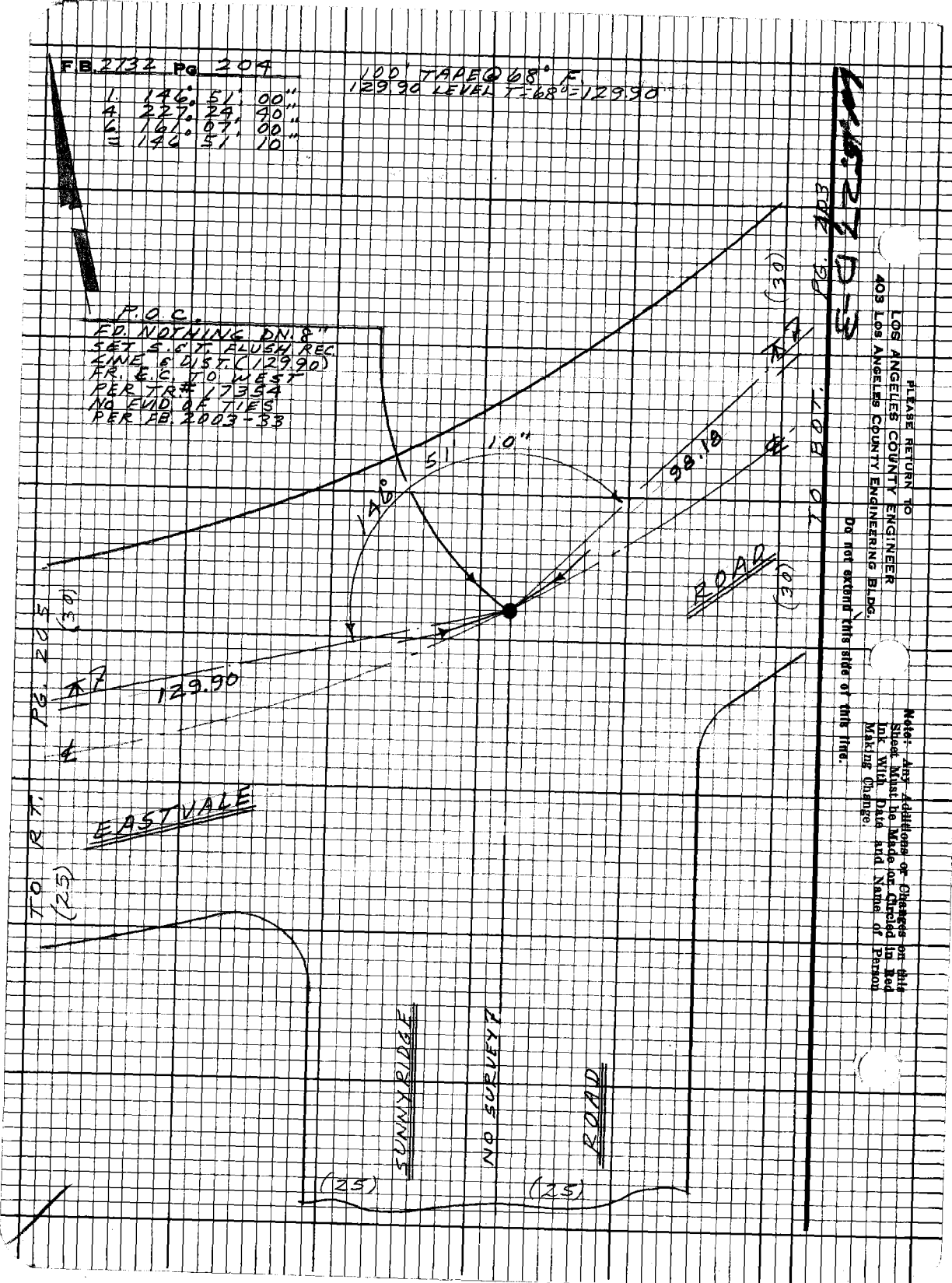

Notes Ck'd by E. Duvernay
Map No.
Office Work
Checked
Date 5/15/78

Survey of EASTVALE ROAD
JN 030300 Tape — Std — °F
Surveyed by W. A. RICHARDS
Notes W. A. R. Date 4-78
Indexed T.M. PALMERI JUL 5 1978

F.B. 2732 PG. 205
1. 161°. 03'. 00"
4. 284°. 12'. 00"
6. 246°. 18'. 00"
161°. 03'. 00"

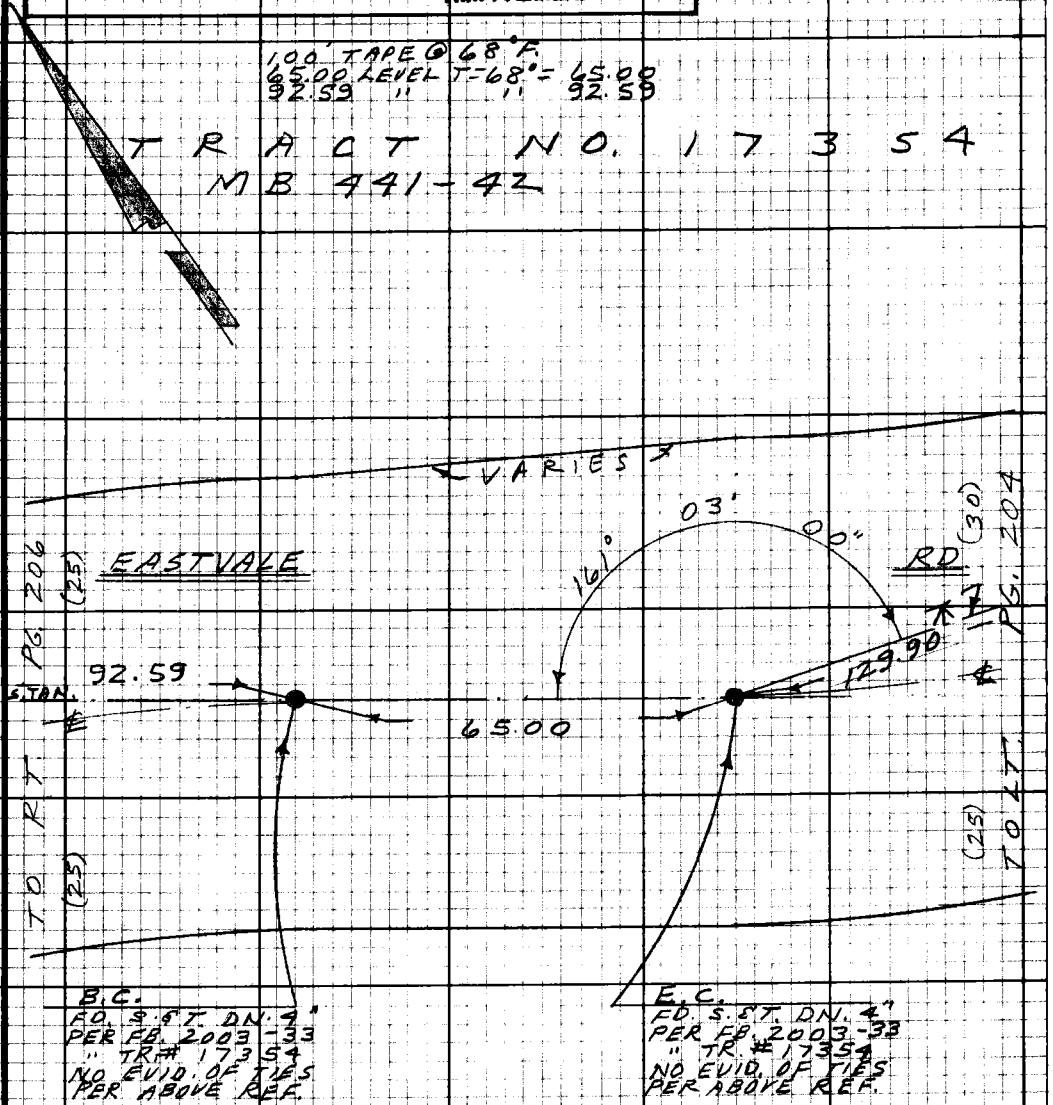

Note: Any Additions or Changes on this Sheet Must be Made or Circled in Red Ink With Date and Name of Person Making Change.

Do not extend this side of this line.

PLEASE RETURN TO
LOS ANGELES COUNTY ENGINEER
403 LOS ANGELES COUNTY ENGINEERING BLDG.

76F3098 CE#310 9-67

F.B. 2732 Pg. 206

100' TAPE @ 68°F.
92.56 LEVEL T=68°F=92.56

TRACT NO. 17354
M.B. 441-42

P.I.
F.D. NOTHING DN. 8"
SET S.C.T. FLUSH REC.
LINE & TAN. DIST. (92.59)
FR. B.C. TO EAST
PER TR.# 17354

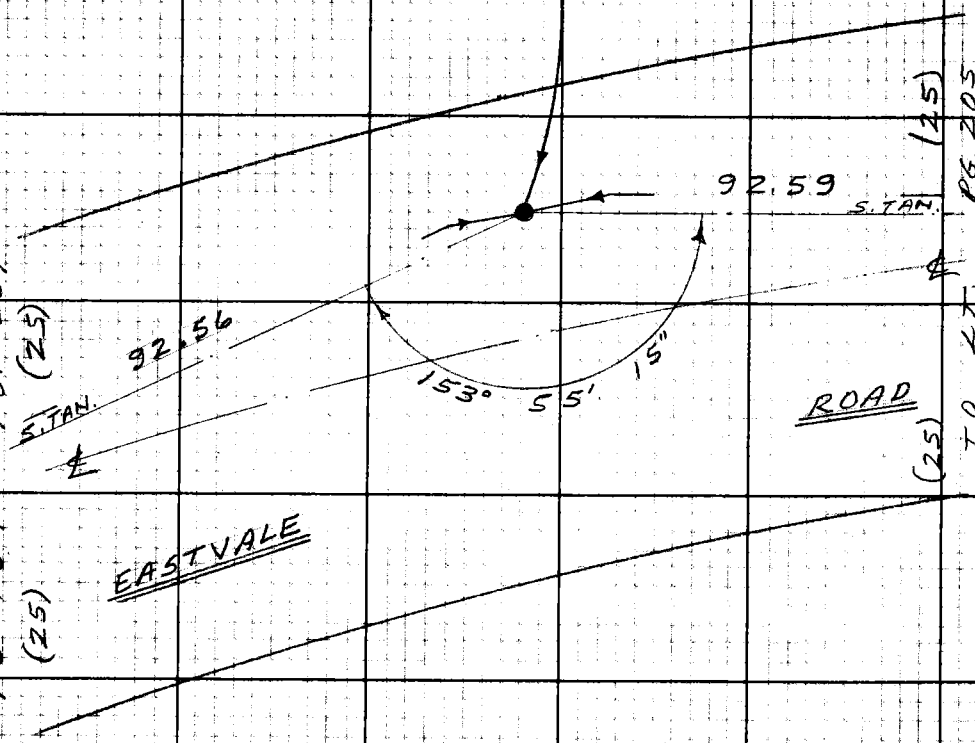

1	153°	55'	20"
4	253°	41'	00"
II	153°	55'	15"

PLEASE RETURN TO
LOS ANGELES COUNTY ENGINEER
403 LOS ANGELES COUNTY ENGINEERING BLDG.

Do not extend this side of this line.

Note: Any Additions or Changes on this Sheet Must be Made on Checked in Red Ink With Date and Name of Person Making Change.

Notes Ck'd by E. Duvernay
Map No.
Office Work
Checked
Date 5/15/78

Survey of EASTVALE ROAD
JN 030300 Tape — Std — °F
Surveyed by W. A. RICHARDS
Notes W. A. R. Date 4-78
Indexed T.M. PALMERI JUL 5 1978

F.B. 2732 Pg. 207
100' TAPE @ 68° F.
92.56 LEVEL @ 68° = 92.56
51.45 " " 51.45
31.00 " " 31.00

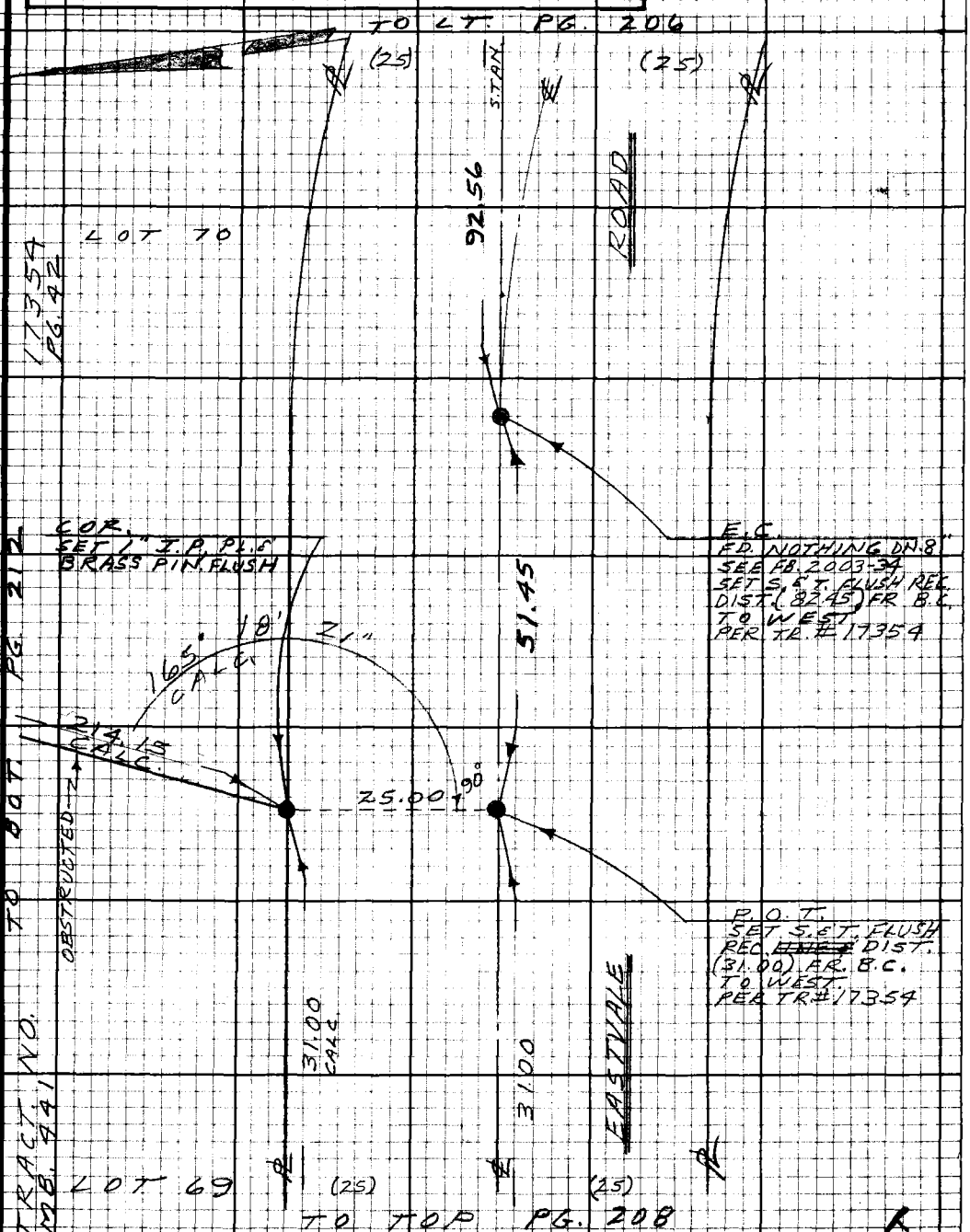

Note: Any Additions or Changes on this Sheet Must be Made or Circled in Red Ink With Date and Name of Person Making Change.

Do not extend this side of this line.

PLEASE RETURN TO
LOS ANGELES COUNTY ENGINEER
403 LOS ANGELES COUNTY ENGINEERING BLDG.

JSF3098 CE#310 9-67

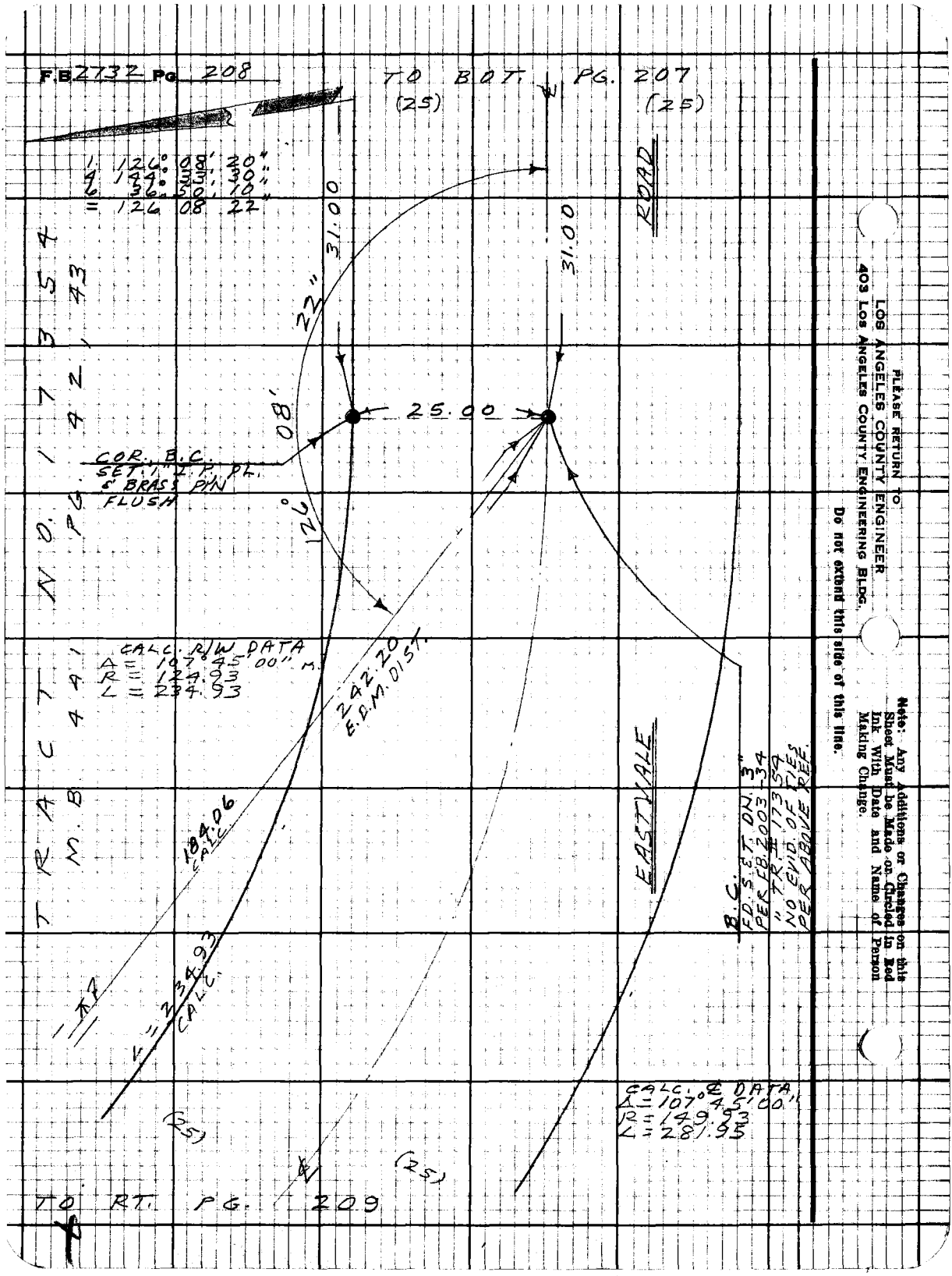
F.B. 2732 Pg. 208
TO BOT. PG. 207
(25)
(25)
1. 126° 08' 20"
4. 144° 33' 30"
6. 36° 50' 10"
= 126° 08' 22"
ROAD
31.00
31.00
22"
08'
126°
25.00
COR. B.C.
SET 1" I.P. PL.
& BRASS PIN
FLUSH
CALC. R/W DATA
Δ = 107° 45' 00" M.
R = 124.93
L = 234.93
242.20
E.D.M. DIST.
184.06
CALC.
L = 234.93
CALC.
EASTVALE
B.C.
FD. S.ET. DN. 3"
PER FB. 2003-34
" TR. # 17354
NO EVID. OF TIES
PER ABOVE REF.
CALC. ℄ DATA
Δ = 107° 45' 00"
R = 149.93
L = 281.95
(25)
(25)
TO RT. PG. 209
TRACT NO. 17354
M.B. 441 PG. 42, 43
PLEASE RETURN TO
LOS ANGELES COUNTY ENGINEER
403 LOS ANGELES COUNTY ENGINEERING BLDG.
Do not extend this side of this line.
Note: Any Additions or Changes on this Sheet Must be Made or Circled in Red Ink With Date and Name of Person Making Change.

Notes Ck'd by E. Duvernay	Survey of EASTVALE RD.
Map No.	JN 03-8-00 Tape — Std — °F
Office Work	Surveyed by W.A. RICHARDS
Checked	Notes W.A.R. Date 4-78
Date 5/15/78	Indexed T.M. PALMERI JUL 5 1978

F.B. 2732 PG. 209

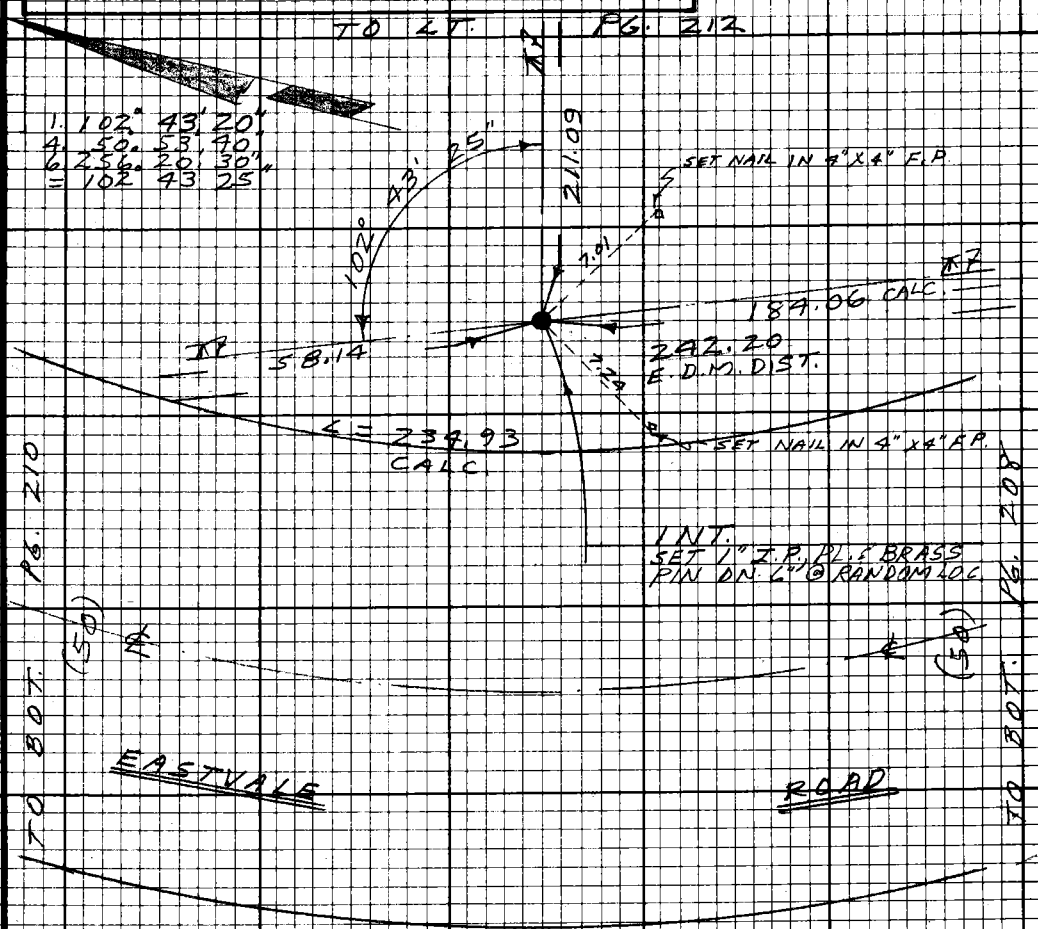

100' TAPE @ 68° F.
58.14 LEVEL T = 68° = 58.14

E.D.M. DIST.
SLOPE DIST. = 243.324
D. ∢ = 84° 30' 00"
R. ∢ = 275° 31' 00"
AV. ∢ = 05° 30' 30"
LEVEL DIST. = 242.20
MEAS. " = 58.14
CALC. DIST. = 184.06

Note: Any Additions or Changes on this Sheet Must be Made or Circled in Red Ink With Date and Name of Person Making Change.

Do not extend this side of this line.

PLEASE RETURN TO
LOS ANGELES COUNTY ENGINEER
403 LOS ANGELES COUNTY ENGINEERING BLDG.

75F3C96 CE#310 9-67

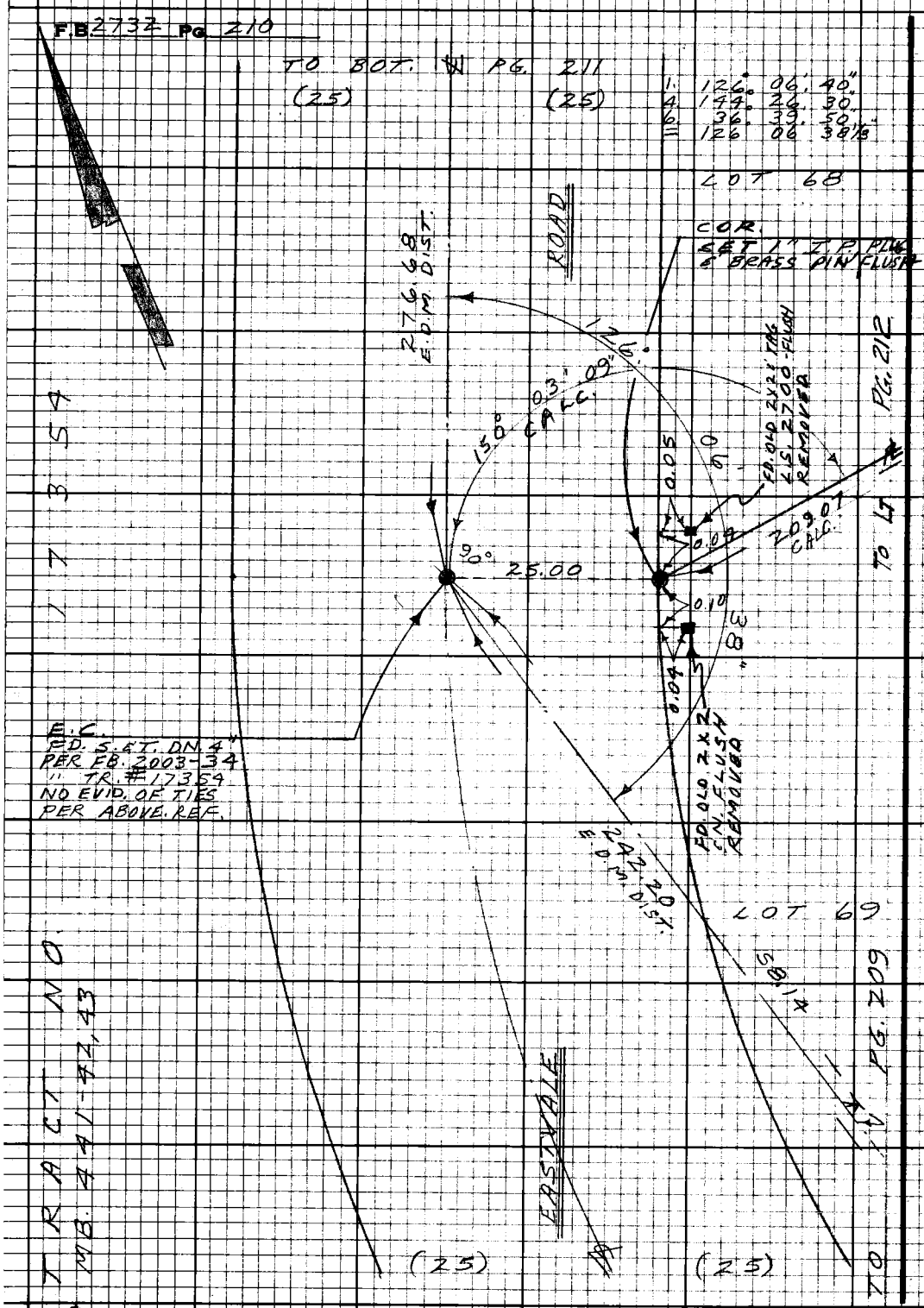

PLEASE RETURN TO
LOS ANGELES COUNTY ENGINEER
403 LOS ANGELES COUNTY ENGINEERING BLDG.

Do not extend this side of this line.

Note: Any Additions or Changes on this Sheet Must be Made or Circled in Red Ink With Date and Name of Person Making Change.

Notes Ck'd by E. Duvernay
Map No.
Office Work
Checked
Date 5/15/78

Survey of EASTVALE RD.
JN 030300 Tape — Std — 'T
Surveyed by W.A. RICHARDS
Notes W.A.R. Date 4-78
Indexed T.M. PALMERI JUL 5 1978

F.B. 2732 PG. 211

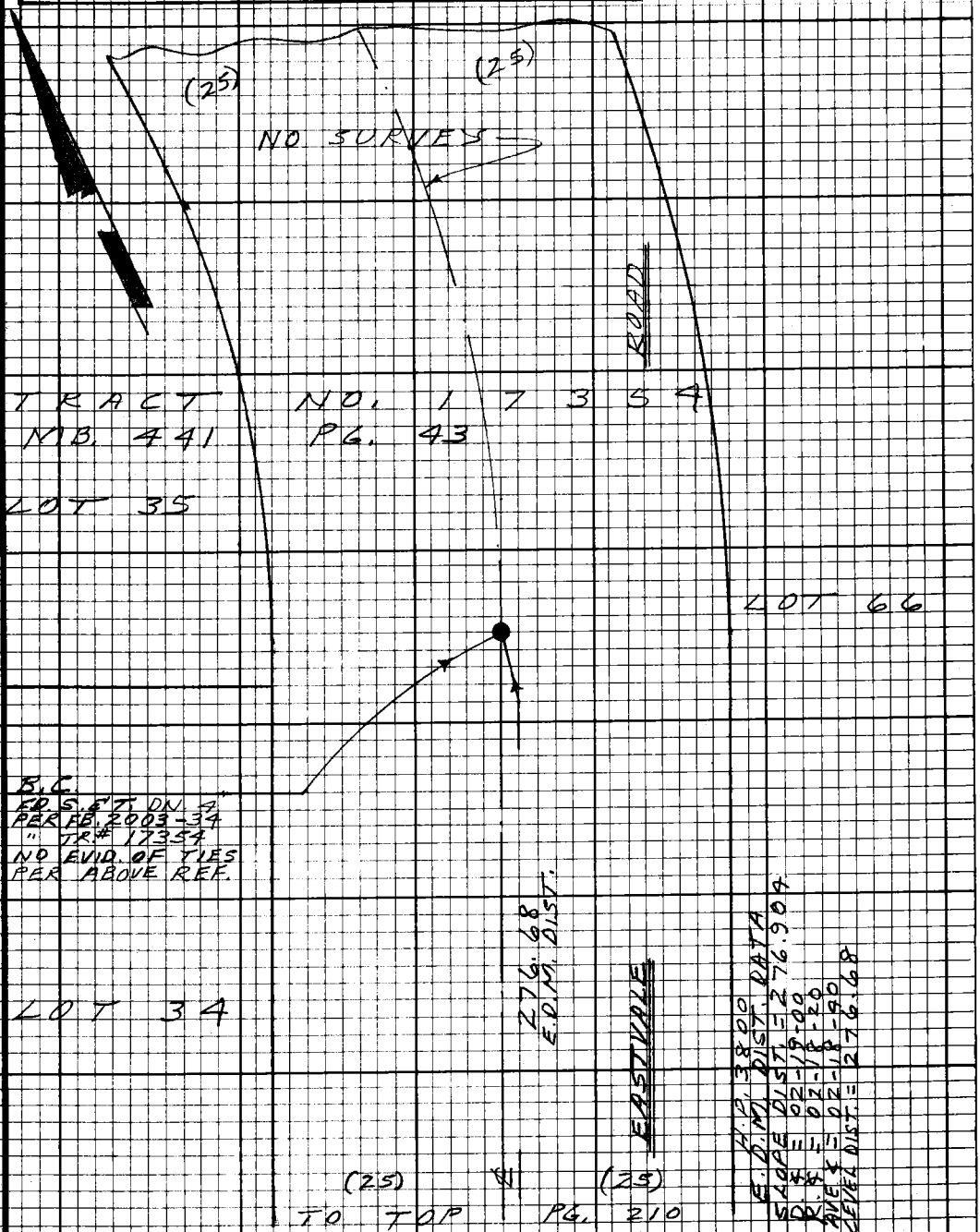

Note: Any Additions or Changes on this Sheet Must be Made or Circled in Red Ink With Date and Name of Person Making Change.

Do not extend this side of this line.

PLEASE RETURN TO
LOS ANGELES COUNTY ENGINEER
403 LOS ANGELES COUNTY ENGINEERING BLDG.

75F3098 CE#310 9-67

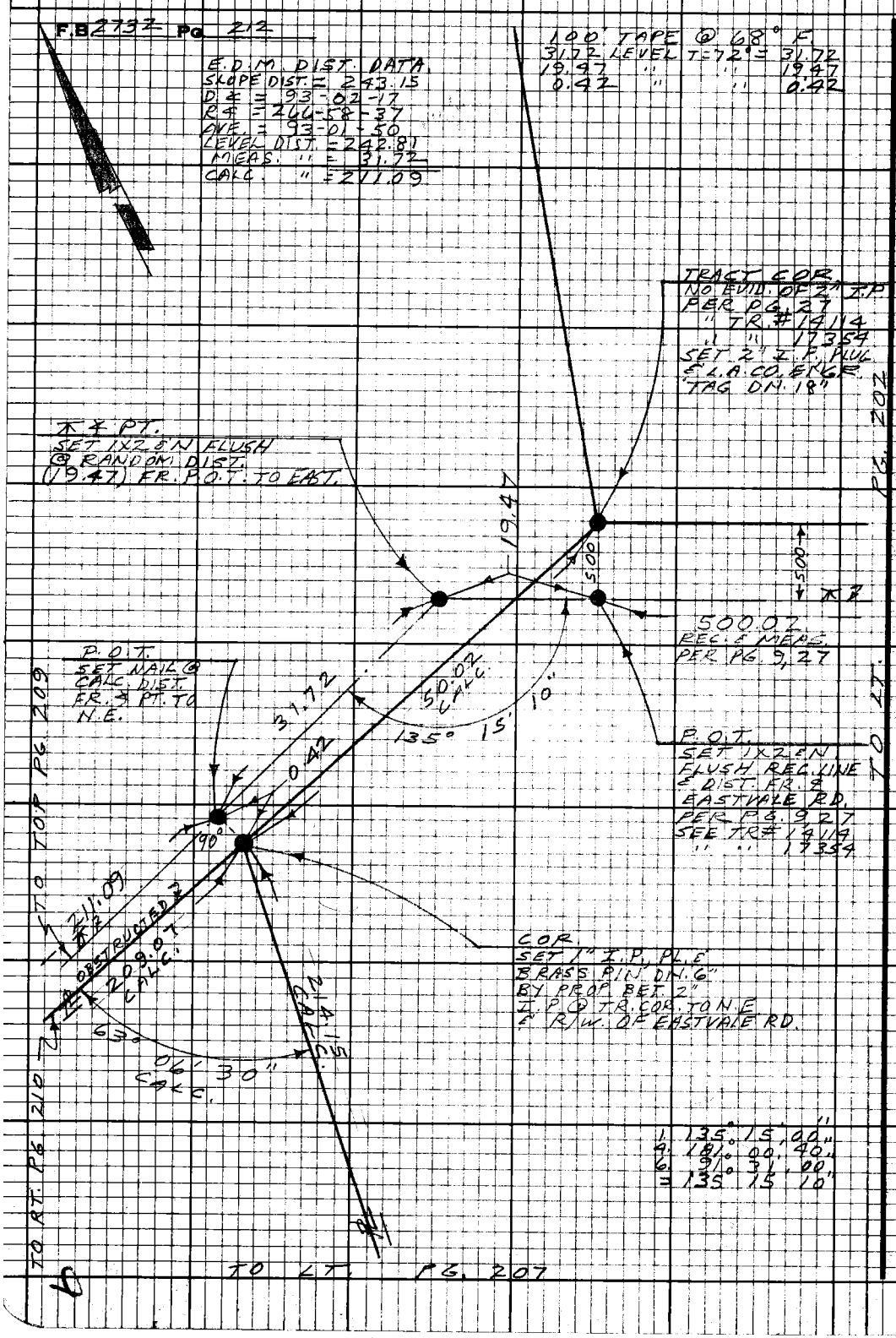

PLEASE RETURN TO
LOS ANGELES COUNTY ENGINEER
403 Los Angeles County Engineering Bldg.

Do not extend this side of this line.

Note: Any Additions or Changes on this Sheet Must be Made or Circled in Red Ink With Date and Name of Person Making Change.

(7)

Notes Ck'd by E. Duvernay	Survey of BRIDLE PATH	F. B. 2732 PG. 213
Map No.	JN Tape — Std — °F	
Office Work	Surveyed by W.A. RICHARDS	
Checked	Notes MOODY Date 5-78	
Date 5/15/78	Indexed T.M. PALMERI JUL 5 1978	

J.N.
EASTVALE ROAD BRIDLE PATH
LOCATION OF IMPROVEMENTS
ON
EXISTING TRAVELED PATH
LOT 69 TR. # 17354
MB. 441-42, 43

CONTROL SURVEY - - - - - - FB. 2732 PG.S 199-212

RICHARDS
MOODY
BUSTRUM

Note: Any Additions or Changes on This Sheet Must be Made or Circled in Red Ink With Date and Name of Person Making Change.

Do not extend this side of this line.

PLEASE RETURN TO
COUNTY OF LOS ANGELES
DEPARTMENT OF COUNTY ENGINEER
403 LOS ANGELES COUNTY ENGINEERING BLDG.

76F309S CE#310 3-69

F. B. 2732 PG. 214

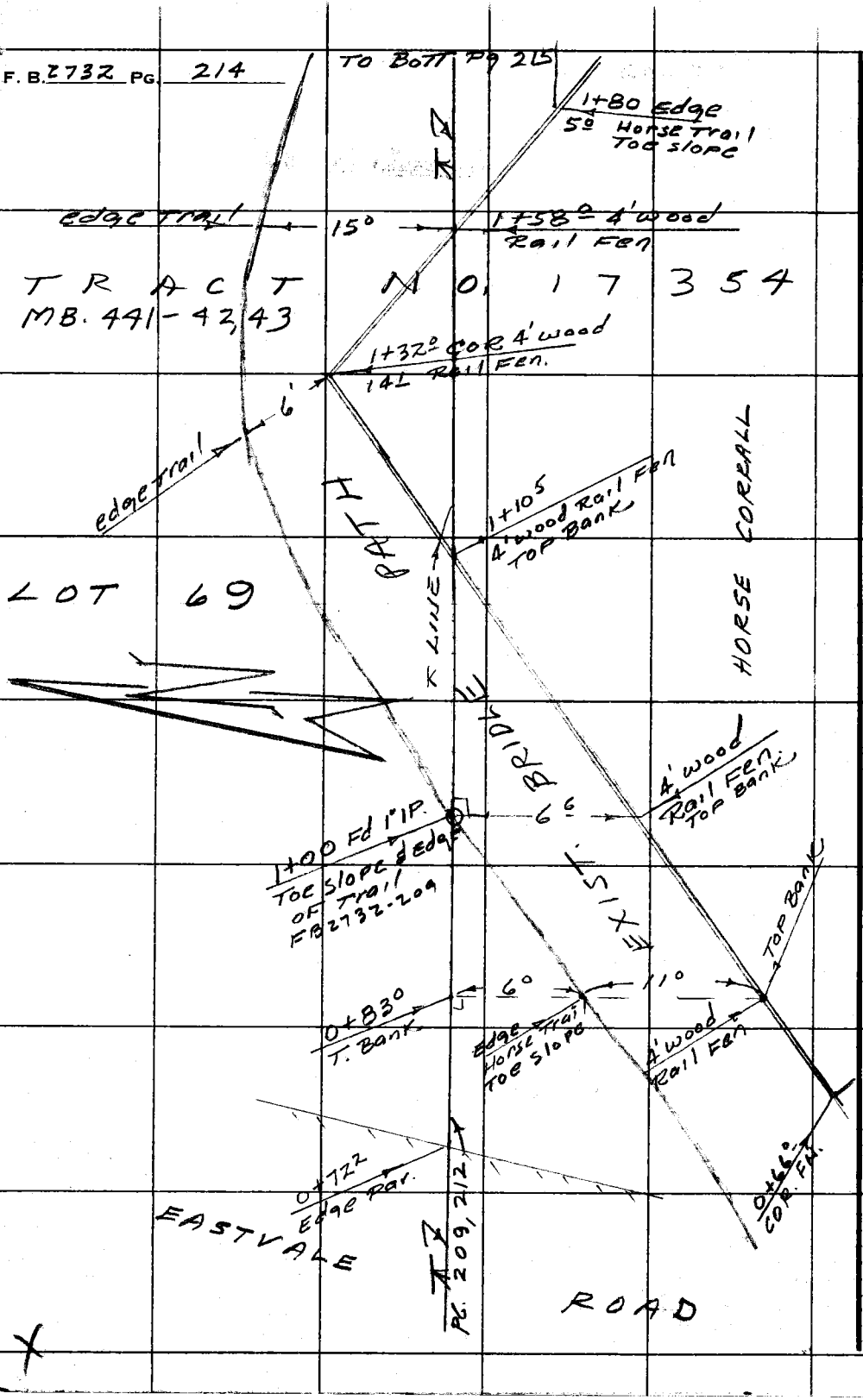

PLEASE RETURN TO
COUNTY OF LOS ANGELES
DEPARTMENT OF COUNTY ENGINEER
403 LOS ANGELES COUNTY ENGINEERING BLDG.

Do not extend this side of this line.

Note: Any Additions or Changes on This Sheet Must be Made or Circled in Red Ink With Date and Name of Person Making Change.

Notes Ck'd by E. Duvernay	Survey of BRIDLE PATH
Map No.	JN ___ Tape ___ Std ___ °F
Office Work	Surveyed by W. A. RICHARDS
Checked	Notes J. A. MOODY Date 5-78
Date 5/15/78	Indexed T.M. PALMER JUL 5 1978

F. B. 2732 PG. 215

TO BOTT. PG 216

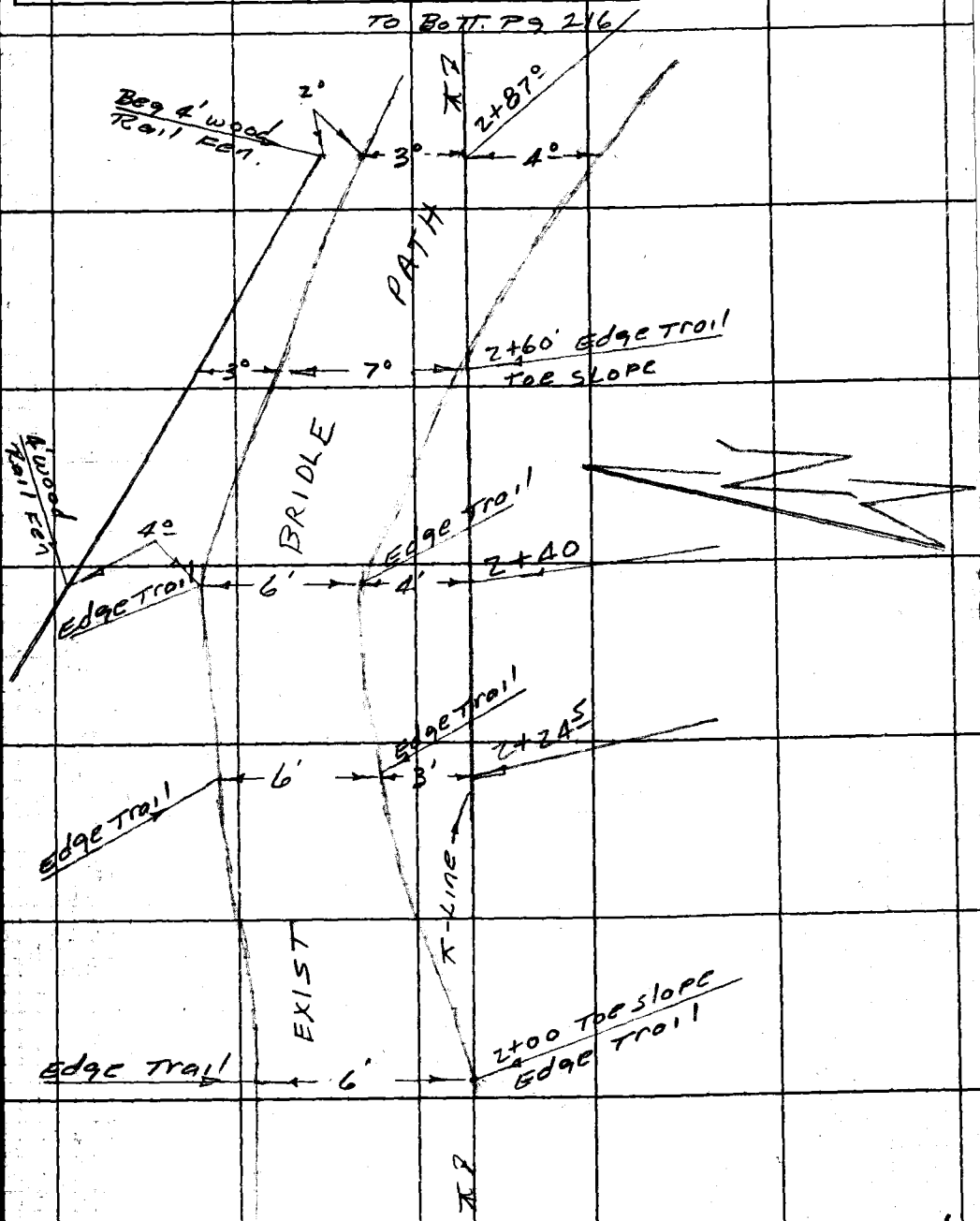

TO TOP PG 214

Note: Any Additions or Changes on this Sheet Must be Made or Circled in Red Ink With Date and Name of Person Making Change.

Do not extend this side of this line.

PLEASE RETURN TO
COUNTY OF LOS ANGELES
DEPARTMENT OF COUNTY ENGINEER
403 LOS ANGELES COUNTY ENGINEERING BLDG.

F. B. 2732 PG. 216