LOS ANGELES COUNTY ENGINEER

[redacted]

| DATE | | | | | | |
|---|---|---|---|---|---|---|
| 6-64 | 0303.00 | ROCKVALE AVE. | CENTERLINE SURVEY. | C/L | 5-48 |
| 6-64 | 2329.14 | " | " BENCH LEVELS. | B.M.s | 61-76 |
| 6-64 | " | " | " LOC. IMPROV. PASADENA AVE. | TOPO. | 83-88 |
| 6-64 | " | " | " CROSS SECTIONS. " " | X-Sec. | 89-94 |
| 6-64 | " | " | " LOC. IMPROV. GLADSTONE ST. | TOPO. | 95-104 |
| 6-64 | " | " | " CROSS SECTIONS. " " | X-Sec. | 105-126 |
| 7-64 | " | " | " LOC. IMPROV. on WEST SERVICE ROAD. | TOPO. | 127-128 |
| 7-64 | " | " | " CROSS SECTIONS WEST SERVICE ROAD. ( North side. ) | X- Sec. | 129-132 |
| 7-64 | " | " | " LOC. IMPROV. ( West Service Road, North side Gladstone st. ---------- | TOPO. | 133-134 |
| 7-64 | " | " | " CROSS SECTIONS on GLADSTONE ST. ( NORTH SIDE. ) | X-Sec. | 135-138 |
| 7-64 | " | " | " LOC. IMPROV. on GLENTIMAN AVE. | TOPO. | 139-144 |
| 7-64 | " | " | " CROSS SECTIONS on GLENTIMAN AVE. | X- Sec. | 145-154 |
| 7-64 | " | " | " LOC. IMPROV. on GRENT ST. | TOPO. | 155-156 |
| 7-64 | " | " | " CROSS SECTIONS on GRENT. | X- Sec. | 157-160 |
| 7-64 | " | " | " LOC. IMPROV. on GAILLARD ST. | TOPO. | 161-162 |
| 7-64 | " | " | " CROSS SECTIONS on GAILLARD ST. | X-Sec. | 163-166 |
| 7-64 | " | " | " LOC. IMPROV. on HEARTFIELD ST. | TOPO. | 167-168 |
| 7-64 | " | " | " CROSS SECTIONS. on HEARTFIELD ST. | X- Sec. | 169-172 |
| 7-64 | " | " | " LOC. IMPROV. on BELLEFONT DRIVE. | TOPO. | 173-174 |
| 7-64 | " | " | " CROSS SECTIONS on BELLEFONT DRIVE. | X- Sec. | 175-178 |
| 7-64 | " | " | " LOC. IMPROV. on CEDARGLEN DRIVE. | TOPO. | 179-184 |
| 7-64 | " | " | " CROSS SECTIONS on CEDARGLEN DRIVE. | X- Sec. | 185- 192 |
| 7-64 | " | " | " LOC. IMPROV. on ROCKVALE AVE. | TOPO. | 193-198 |
| 7-64 | " | " | " CROSS SECTIONS on ROCKVALE AVE. | X- Sec. | 199-206 |

OVER

Transferred Mar. 65

Crew of _____ Survey of _____ Date _____ Sta. _____ Pg. _____ F.B. _____

Indexed _____ Notes _____ Surveyed by _____ Taped _____ XN _____ Sta. _____ Pg. _____

# INDEX To F.B. 2734

| DATE | J. N. | DESCRIPTION | NOTES. | PAGE. |
|---|---|---|---|---|
| 7-64 | 2319.14 | ROCKVALE AVE. LOC. IMPROV. on GLADSTONE ST. ( Service road ) | TOPO. | 207-212 |
| 7-64 | " | " " CROSS SECTIONS on GLADSTONE ST. ( East Service Rd. ) | X- Sec. | 213-218 |
| 7-64 | " | " " " " on GLADSTONE ST. (North side East service Road. ---------- | X- Sec. | 219-224 |
| 7-64 | " | " " LOC. IMPROV. on GRANT ST. | TOPO. | 225-232 |
| 7-64 | " | " " CROSS SECTIONS on GRANT ST. | X- Sec. | 233-244 |
| 7-64 | " | " " LOC. IMPROV. on GRANGECREST AVE. | TOPO. | 245-248 |
| 7-64 | " | " " CROSS SECTIONS on GRANGECREST AVE. | X- Sec. | 249-254 |

" NOTE" Continued in F.B. 2167 page 175

PLEASE RETURN TO
LOS ANGELES COUNTY ENGINEER
403 LOS ANGELES COUNTY ENGINEERING BLDG.

Do not extend this side of this line.

Note: Any Additions or Changes on this Sheet Must be Made or Circled in Red Ink With Date and Name of Person Making Change

Notes Ck'd by W. J. BRENNER
Map No.
Office Work
Checked
Date

Survey of Rockvale Ave
JN 0303.00 Tape 0280 Std 68° °F
Surveyed by G. S. Curtis
Notes G.S. Curtis Date 6-12-64
Indexed W. J. GAHM SEP 1 '64

F. B. 2734 PG. 5

J.N. 0303.00

ROCKVALE AVE.
Center line Survey.

CURTIS
CARRASCO
YASUI
DUNGR.

Note: Any Additions or Changes on This Sheet Must be Made or Circled in Red Ink With Date and Name of Person Making Change.

Do not extend this side of this line.

PLEASE RETURN TO
LOS ANGELES COUNTY ENGINEER
403 LOS ANGELES COUNTY ENGINEERING BLDG.

76F309S CE # 310 3-61

F. B. 2734 PG. 6

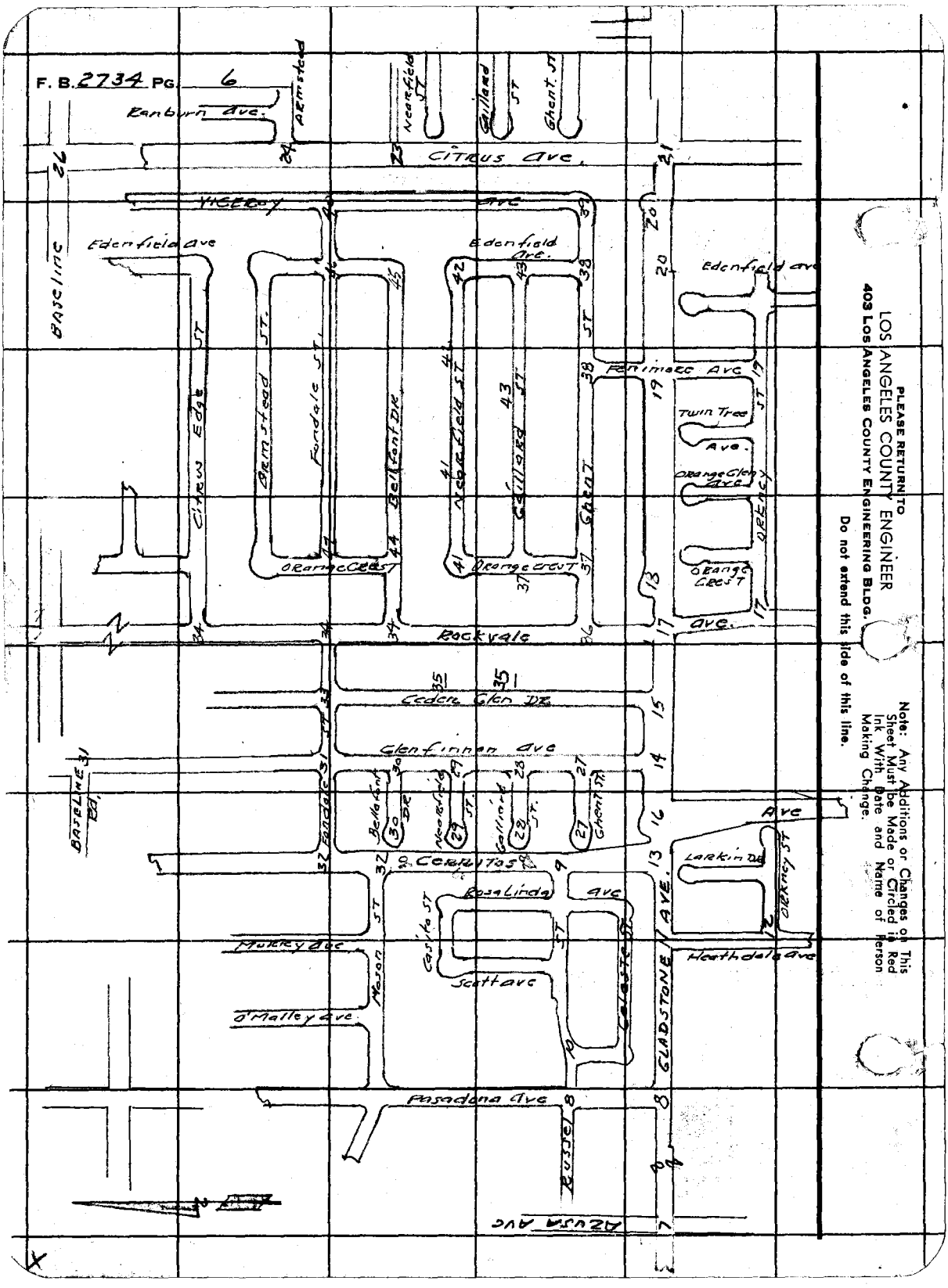


PLEASE RETURN TO
LOS ANGELES COUNTY ENGINEER
403 LOS ANGELES COUNTY ENGINEERING BLDG.

Do not extend this side of this line.

Note: Any Additions or Changes on This Sheet Must be Made or Circled in Red Ink With Date and Name of Person Making Change.

| | | |
|---|---|---|
| Notes Ck'd by W. J. BRENNER | Survey of Rockvale Ave | F. B. 2734 PG. 7 |
| Map No. | JN 0393.00 Tape 0230 Std 68 °F | |
| Office Work | Surveyed by G.S. CURTIS | |
| Checked | Notes G.S. CURTIS Date 6-12-64 | |
| Date | Indexed C. J. GALLI | |

Cont. on Rt. pg 8

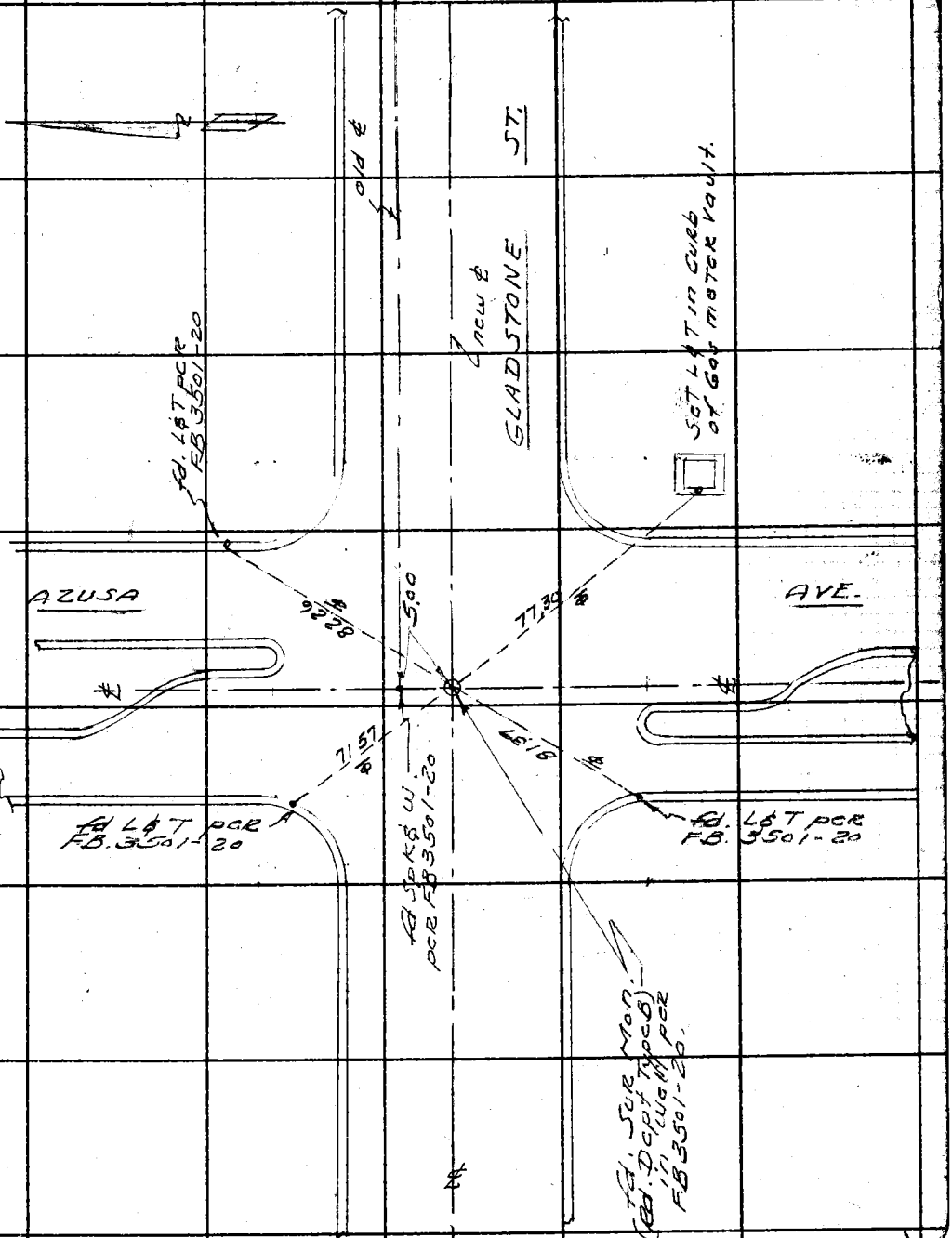


Note: Any Additions or Changes on This Sheet Must be Made or Circled in Red Ink With Date and Name of Person Making Change.

Do not extend this side of this line.

PLEASE RETURN TO
LOS ANGELES COUNTY ENGINEER
403 LOS ANGELES COUNTY ENGINEERING BLDG.

78F3095 CE # 310 2-81

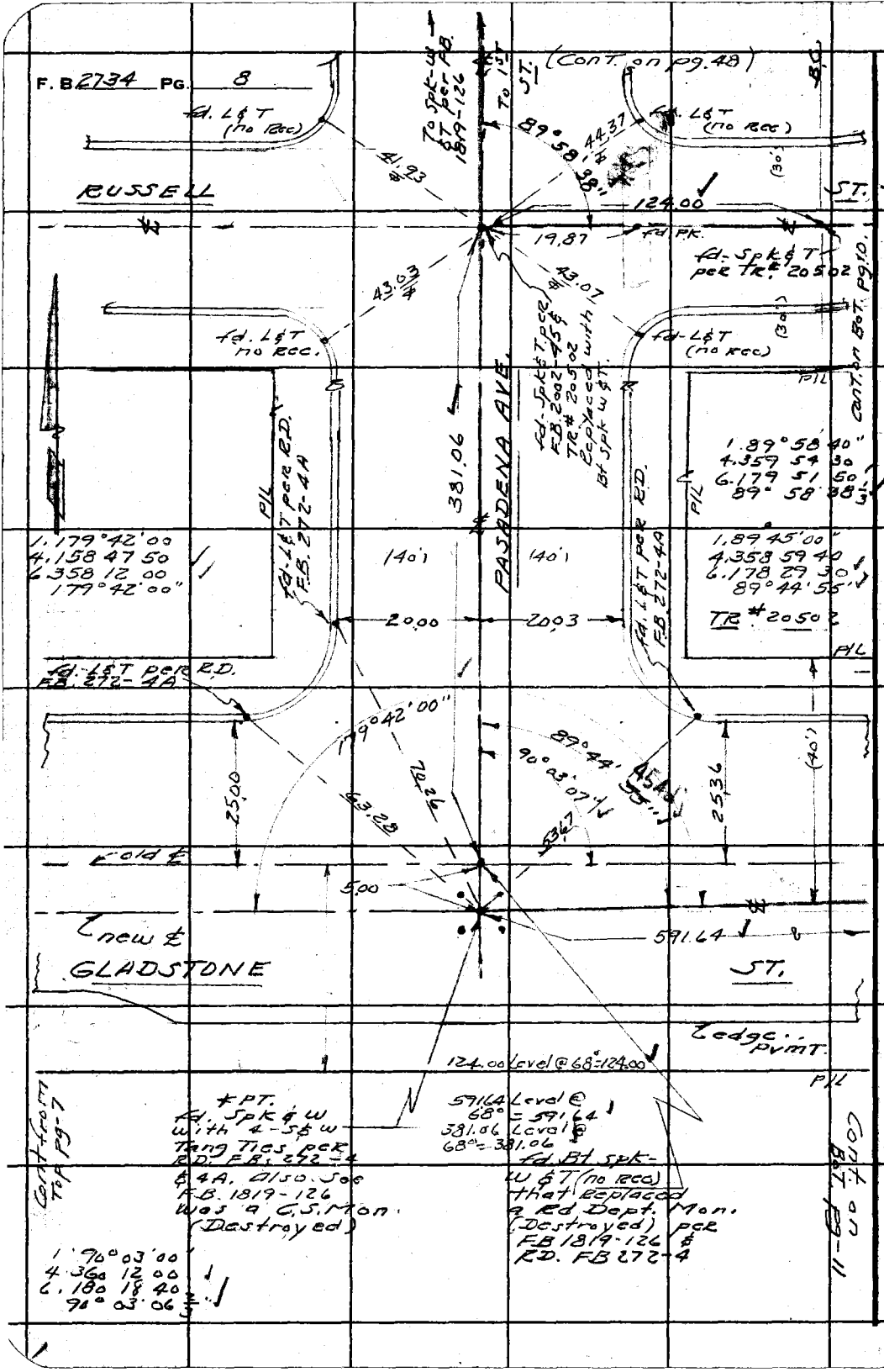


W.S. 47, C-3

PLEASE RETURN TO
LOS ANGELES COUNTY ENGINEER
408 LOS ANGELES COUNTY ENGINEERING BLDG.

Do not extend this side of this line.

Note: Any Additions or Changes on This Sheet Must be Made or Circled in Red Ink With Date and Name of Person Making Change.

| | | |
|---|---|---|
| Notes Ck'd by W. J. BRENNER | Survey of Rockvale Ave. | F. B. 2734 PG. 9 |
| Map No. | JN 0303.00 Tape 0230 Std 68° °F | Cont. on Rt. pg 28 |
| Office Work | Surveyed by A. S. Curtis | |
| Checked | Notes Curtis Date 6-16-64 | |
| Date | Indexed C. J. GALLI | |

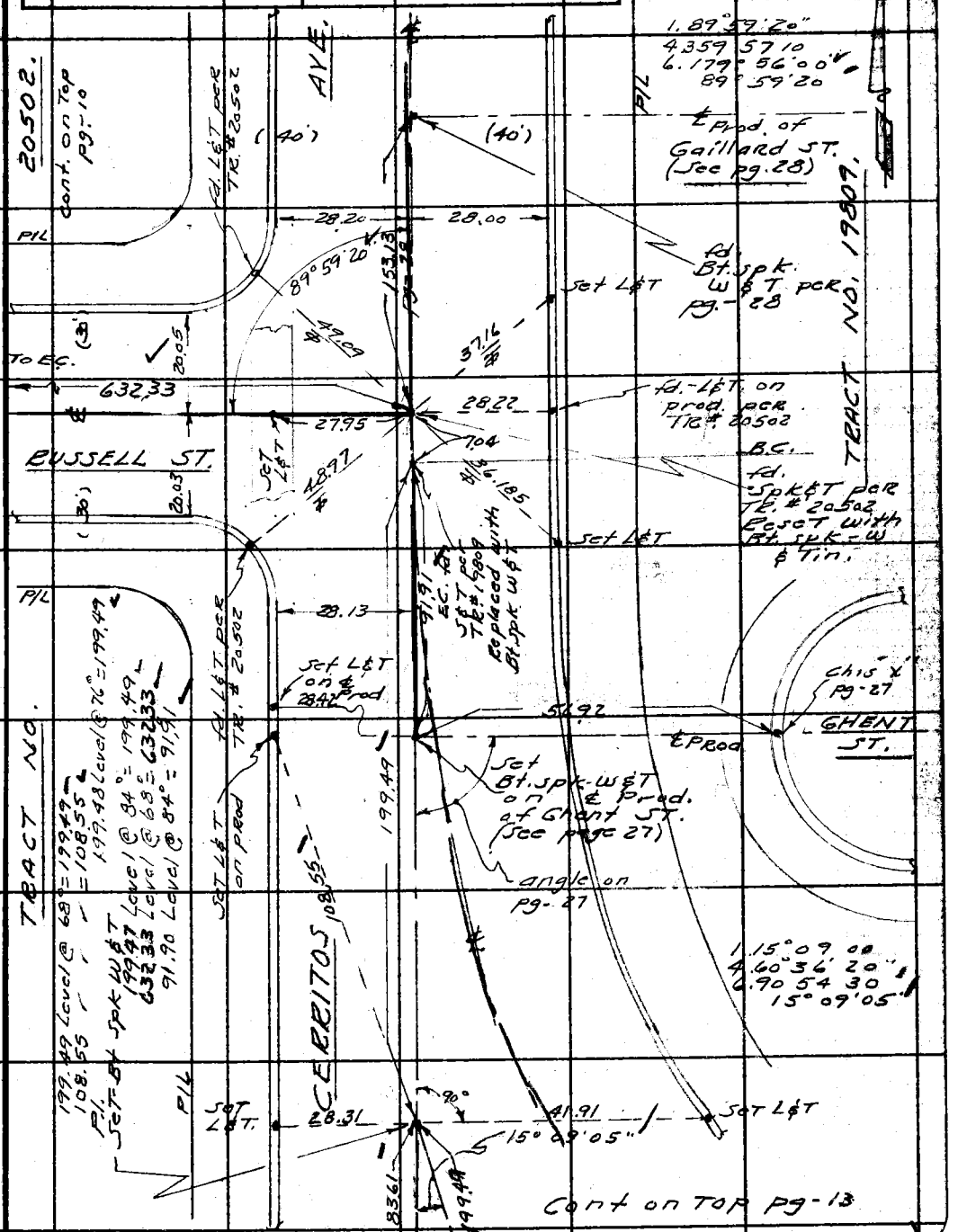


Note: Any Additions or Changes on this Sheet Must be Made or Circled in Red Ink With Date and Name of Person Making Change.

Do not extend this side of this line.

PLEASE RETURN TO
LOS ANGELES COUNTY ENGINEER
403 LOS ANGELES COUNTY ENGINEERING BLDG.

76F3098 CE # 310 3-63

F. B. 2734 PG. 10

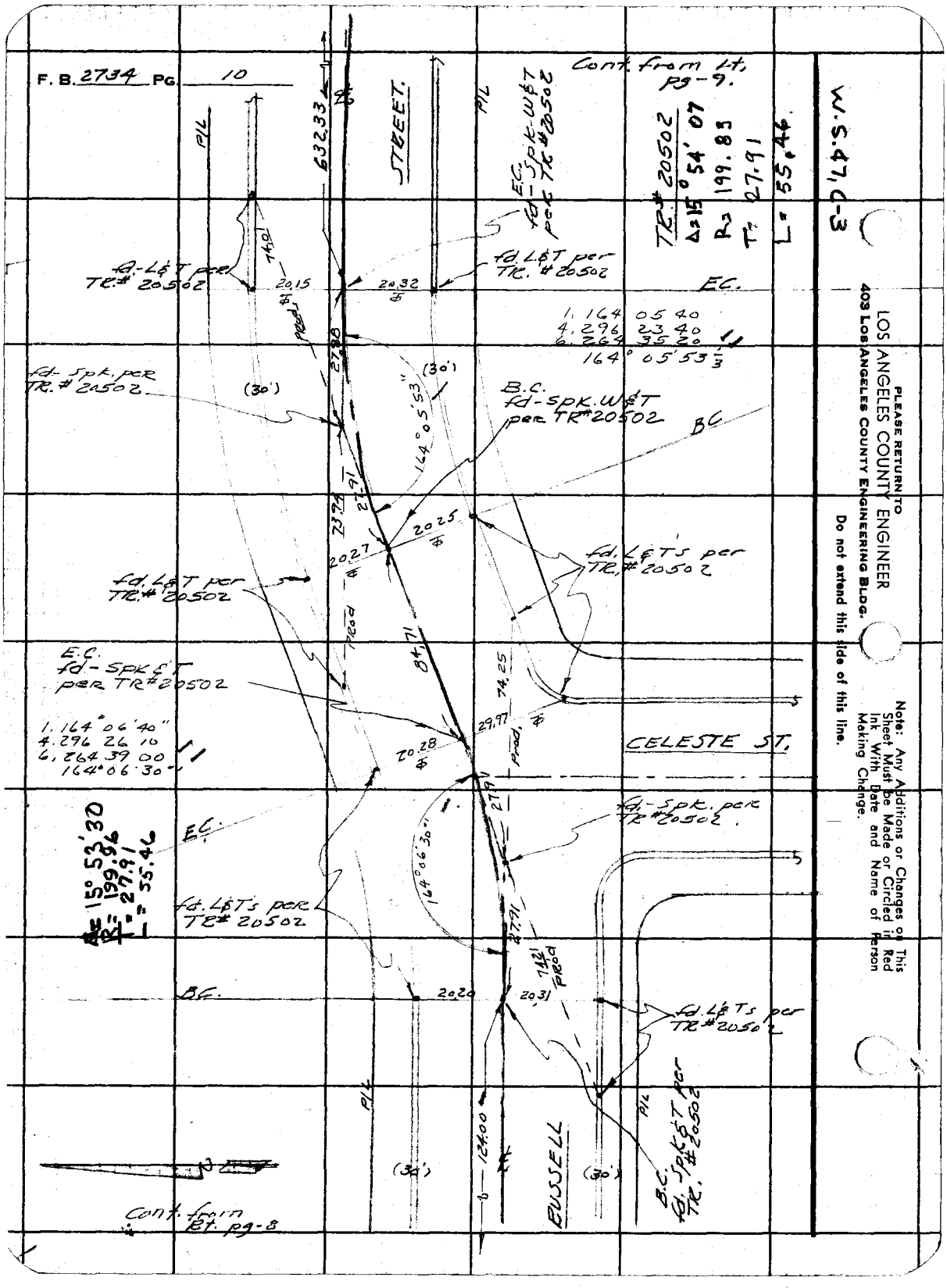


PLEASE RETURN TO
LOS ANGELES COUNTY ENGINEER
403 LOS ANGELES COUNTY ENGINEERING BLDG.

Do not extend this side of this line.

Note: Any Additions or Changes on This Sheet Must be Made or Circled in Red Ink With Date and Name of Person Making Change.

| | | |
|---|---|---|
| Notes Ck'd by W. J. BRENNER | Survey of Rockvale AVE. | F. B. 2734 PG. 11 |
| Map No. | JN 0303.00 Tape 0230 Std 68 °F | Cont. on Lt. pg-13 |
| Office Work | Surveyed by A. S. Curtis | |
| Checked | Notes Curtis Date 6-22-64 | |
| Date | Indexed C. J. GALLI | |

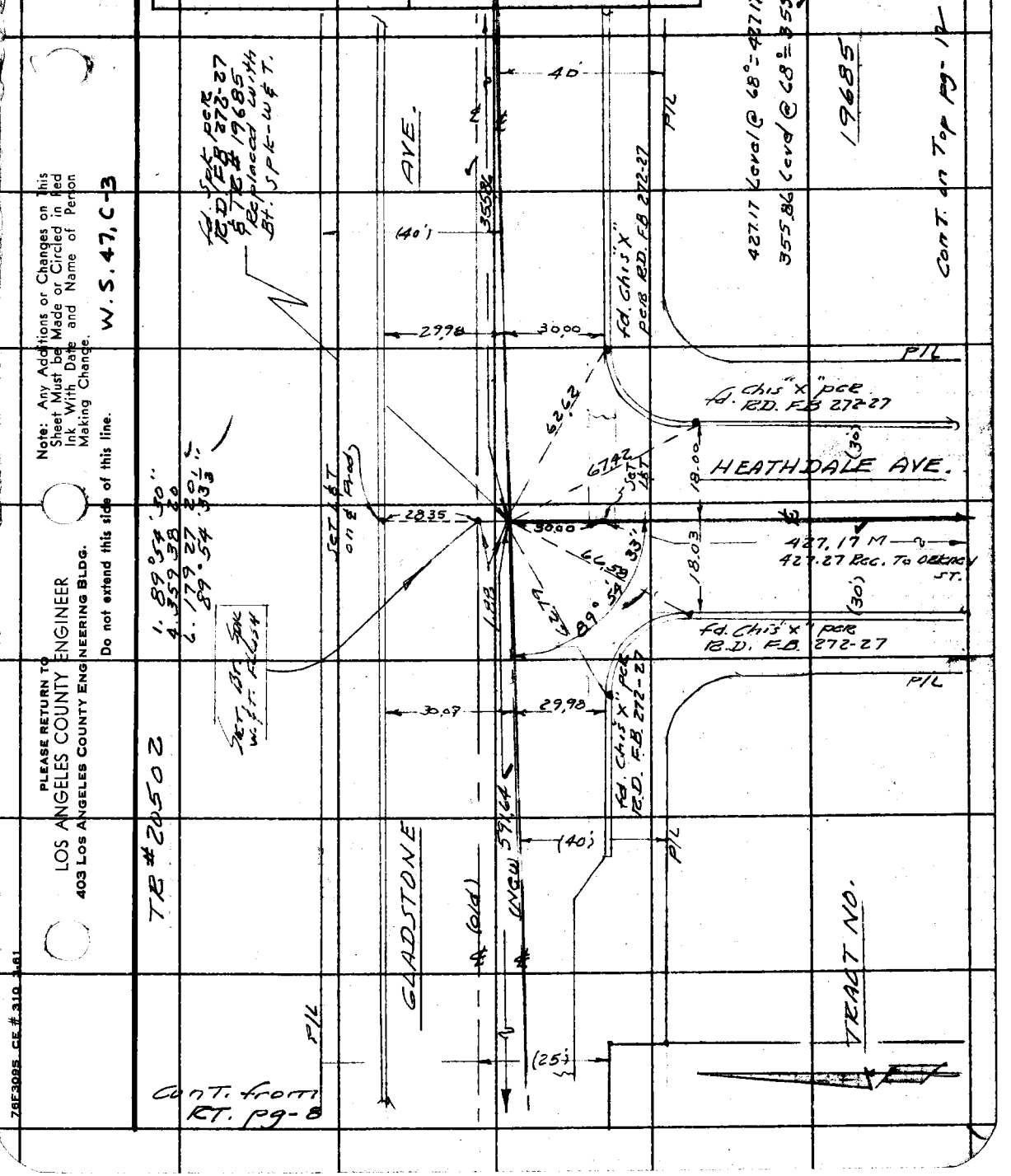


76F3095 CE # 310 3-61

F. B. 2734 PG. 12

Cont. from Bk pg. 11

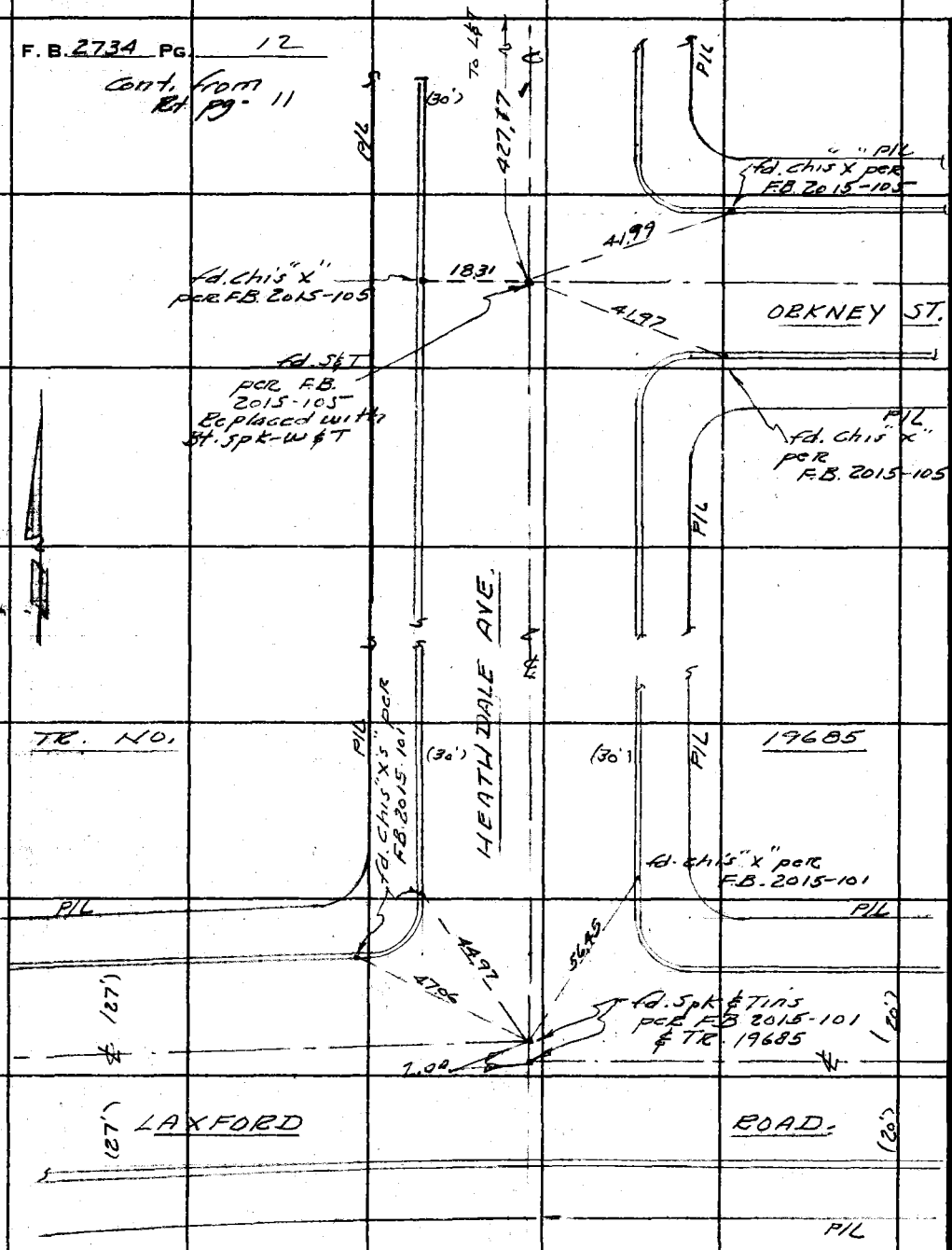


PLEASE RETURN TO
LOS ANGELES COUNTY ENGINEER
403 LOS ANGELES COUNTY ENGINEERING BLDG.

Do not extend this side of this line.

Note: Any Additions or Changes on This Sheet Must be Made or Circled in Red Ink With Date and Name of Person Making Change.

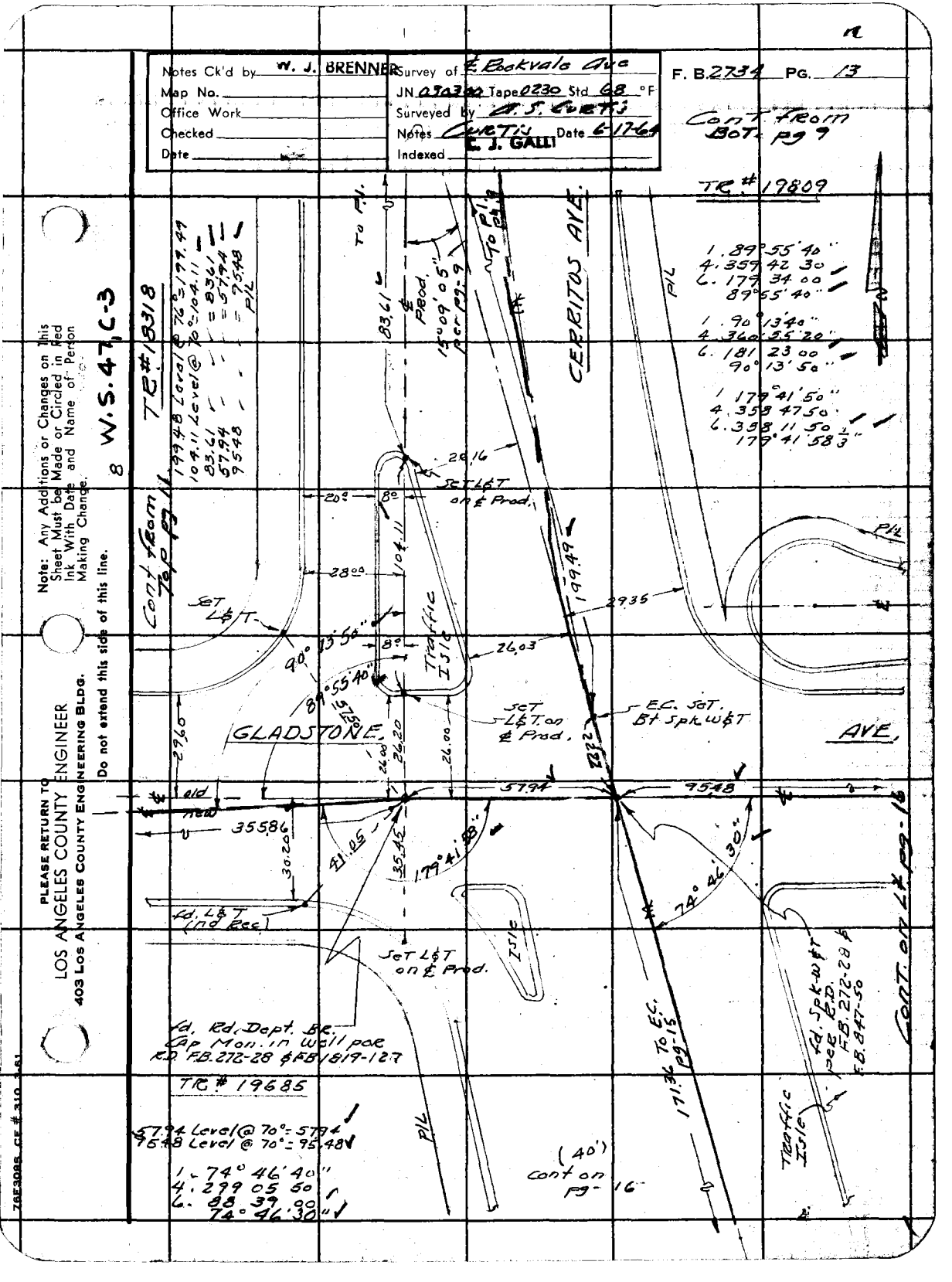

Notes Ck'd by W. J. BRENNER
Map No.
Office Work
Checked
Date
Survey of ℄ Rockvale Ave
JN 090300 Tape 0230 Std 68 °F
Surveyed by A. S. Curtis
Notes Curtis Date 6-17-64
Indexed C. J. GALLI
F. B. 2734 PG. 13
Cont from Bot. pg 9
TR # 19809
1. 89°55'40"
4. 359 42 30
6. 179 34 00
89°55'40"
1. 90°13'40"
4. 360 55 20
6. 181 23 00
90°13'50"
1. 179°41'50"
4. 358 47 50
6. 358 11 50
179°41'58 1/3"
CERRITOS AVE.
TR # 18318
199.48 Level @ 76° = 199.49
104.11 Level @ 70° = 104.11
83.61 " " = 83.61
57.94 " " = 57.94
95.48 " " = 95.48
P/L
To P.I.
83.61
℄ Prod.
15°09'05" per pg-9
To P.I. pg 9
Cont from Top pg 11
20.16
Set L&T on ℄ Prod.
20°
8°
104.11
28.00
Set L&T
90°13'50"
89°55'40"
Traffic Isle
26.03
199.49
29.35
Set L&T on ℄ Prod.
E.C. Set Bt Spk W&T
GLADSTONE
AVE.
29.60
26.20
26.00
old
new
57.94
95.48
35.86
30.20
41.05
35.45
179°41'58"
74°46'30"
fd. L&T (nd Rec)
Set L&T on ℄ Prod.
Isle
fd. Rd. Dept. Br. Cap Mon. in Well per R.D. F.B. 272-28 & F.B. 1819-127
TR # 19685
57.94 Level @ 70° = 57.94
95.48 Level @ 70° = 95.48
1. 74°46'40"
4. 299 05 50
6. 88 39 00
74°46'30"
171.36 To E.C. pg-15
(40') cont on pg-16
Traffic Isle
fd. Spk W&T per R.D. F.B. 272-28 & F.B. 847-50
Cont. on L&T pg-16
Note: Any Additions or Changes on This Sheet Must be Made or Circled in Red Ink With Date and Name of Person Making Change.
Do not extend this side of this line.
W.S. 47, C-3
PLEASE RETURN TO
LOS ANGELES COUNTY ENGINEER
403 Los Angeles County Engineering Bldg.
76E3095 CE # 310 3-61

W. S. 47, C-3

PLEASE RETURN TO
LOS ANGELES COUNTY ENGINEER
403 LOS ANGELES COUNTY ENGINEERING BLDG.

Do not extend this side of this line.

Note: Any Additions or Changes on This Sheet Must be Made or Circled in Red Ink With Date and Name of Person Making Change.

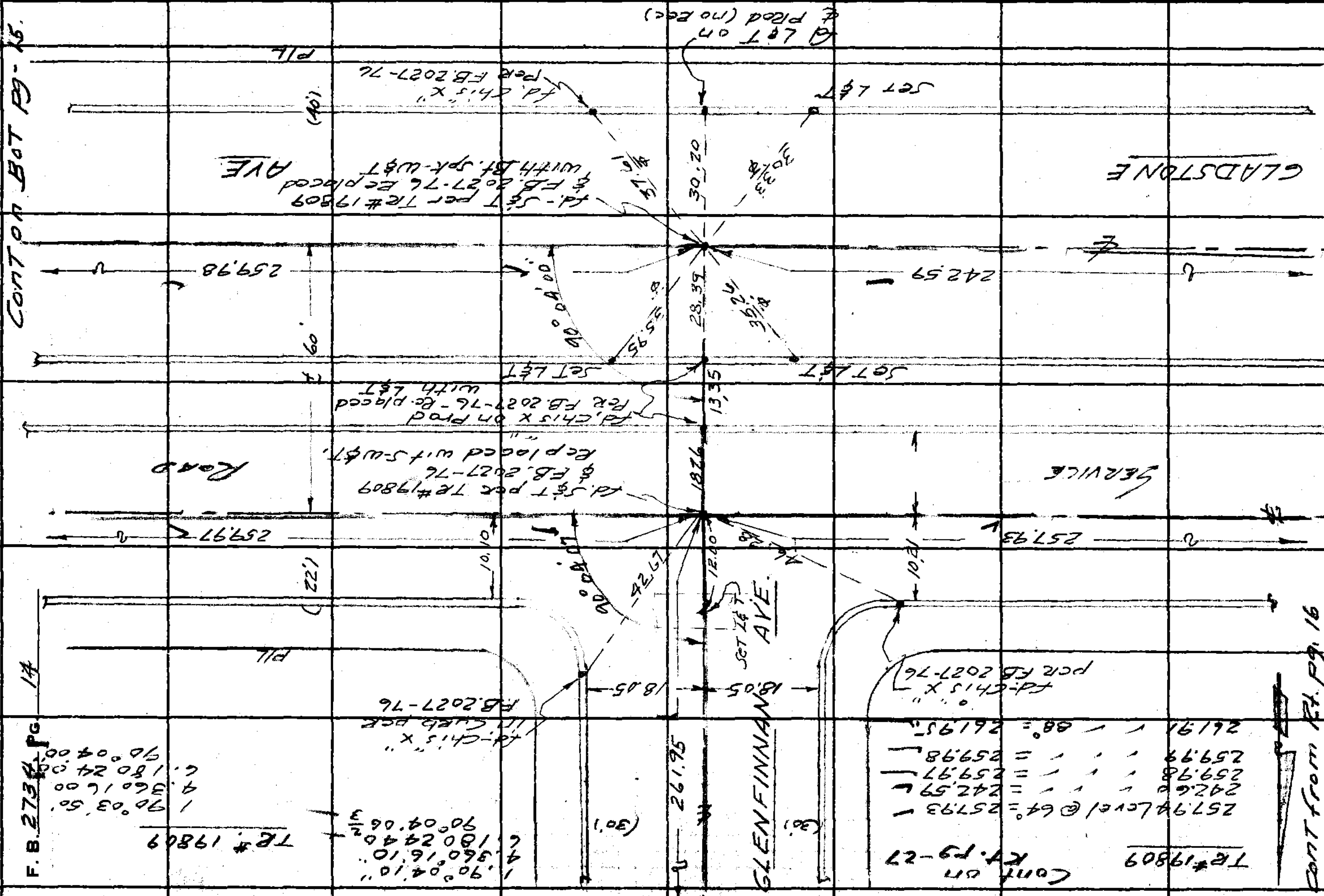

| | | |
|---|---|---|
| Notes Ck'd by W. J. BRENNER | Survey of ℄ Rockvale Ave. | F. B. 2734 PG. 15 |
| Map No. | JN 030300 Tape 0280 Std 68° °F | |
| Office Work | Surveyed by G.S. CURTIS | |
| Checked | Notes CURTIS Date 6-17-64 | |
| Date | Indexed E. J. GALLI | |

Cont. on Lt. pg. 17

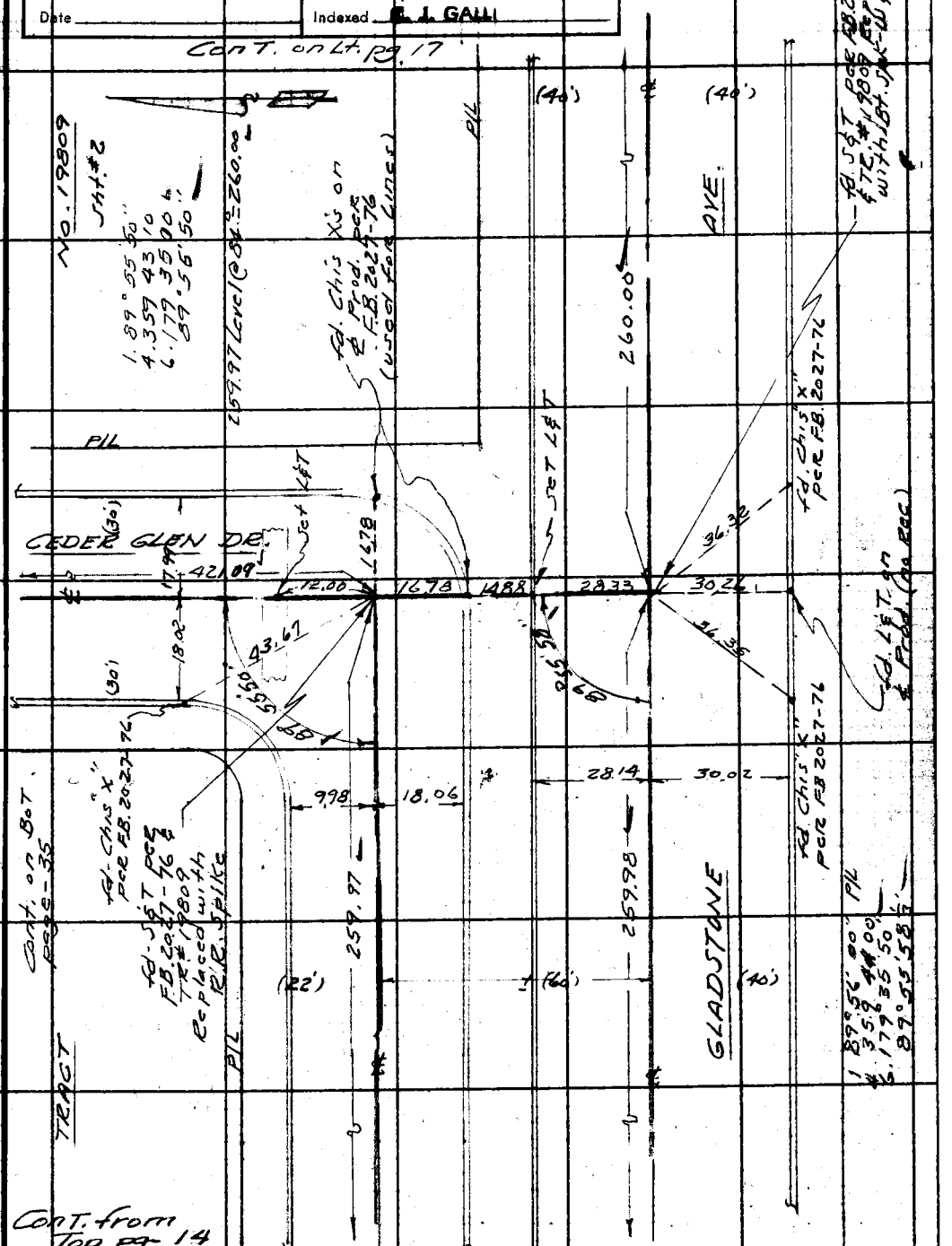


Cont. from Top pg. 14

Note: Any Additions or Changes on This Sheet Must be Made or Circled in Red Ink With Date and Name of Person Making Change.

W.S. 47, C-3

PLEASE RETURN TO
LOS ANGELES COUNTY ENGINEER
403 LOS ANGELES COUNTY ENGINEERING BLDG.

Do not extend this side of this line.

76F3095 CE # 310 3-61

F. B. 2734 PG. 16

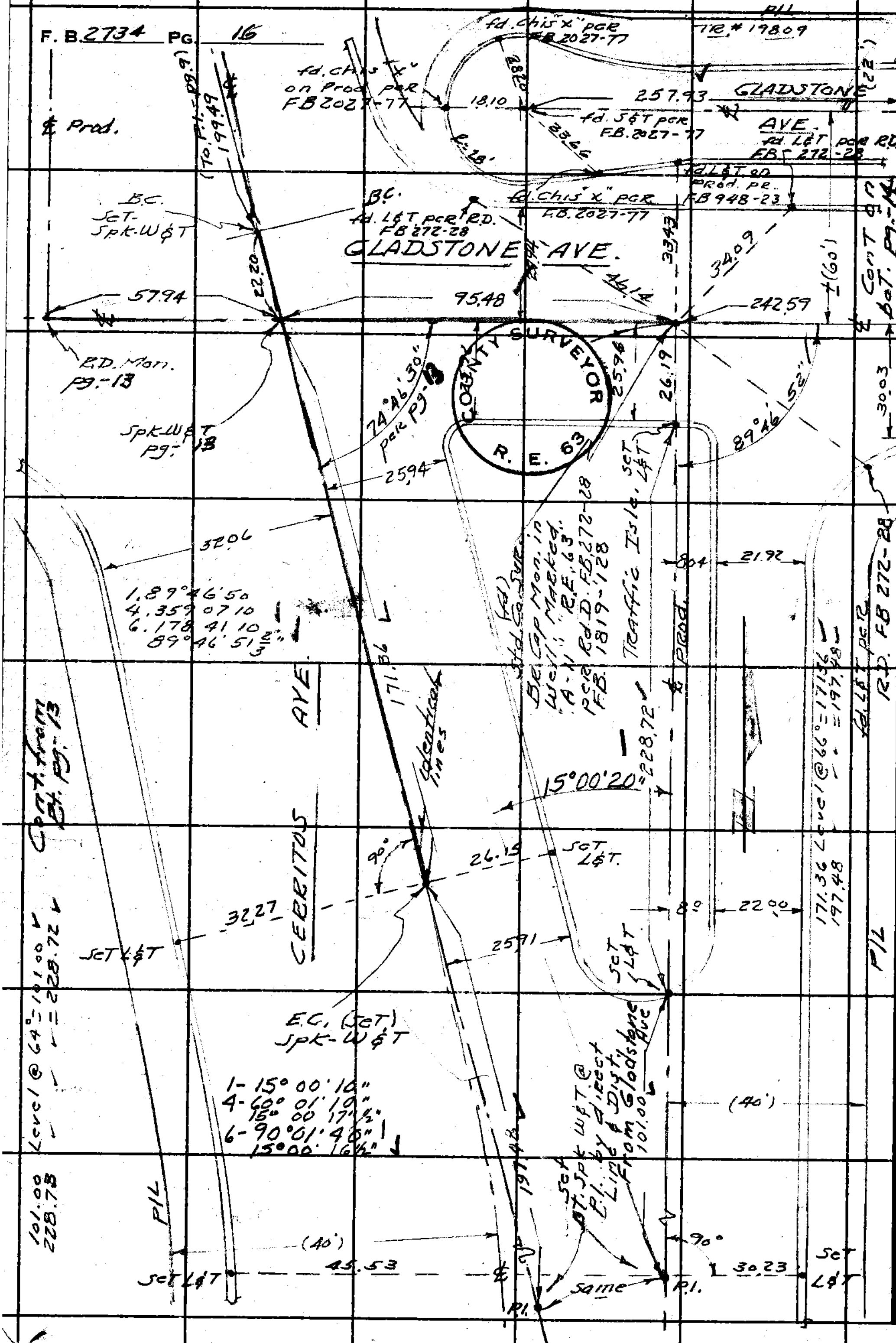


PLEASE RETURN TO
LOS ANGELES COUNTY ENGINEER
403 LOS ANGELES COUNTY ENGINEERING BLDG.

Do not extend this side of this line.

Note: Any Additions or Changes on This Sheet Must be Made or Circled in Red Ink With Date and Name of Person Making Change.

| | | |
|---|---|---|
| Notes Ck'd by W. J. BRENNER | Survey of Rockvale Ave. | F. B. 2734 PG. 17 |
| Map No. | JN 0303.00 Tape 0280 Std 68° °F | Cont. on BOT. pg. 36 |
| Office Work | Surveyed by G. S. Curtis | 1. 90° 04' 00" |
| Checked | Notes Curtis Date 6-24-64 | 4. 360° 15' 40" |
| Date | Indexed C. J. GALLI | 6. 180 23 40 |
| | | 90° 03 56 2/3 |

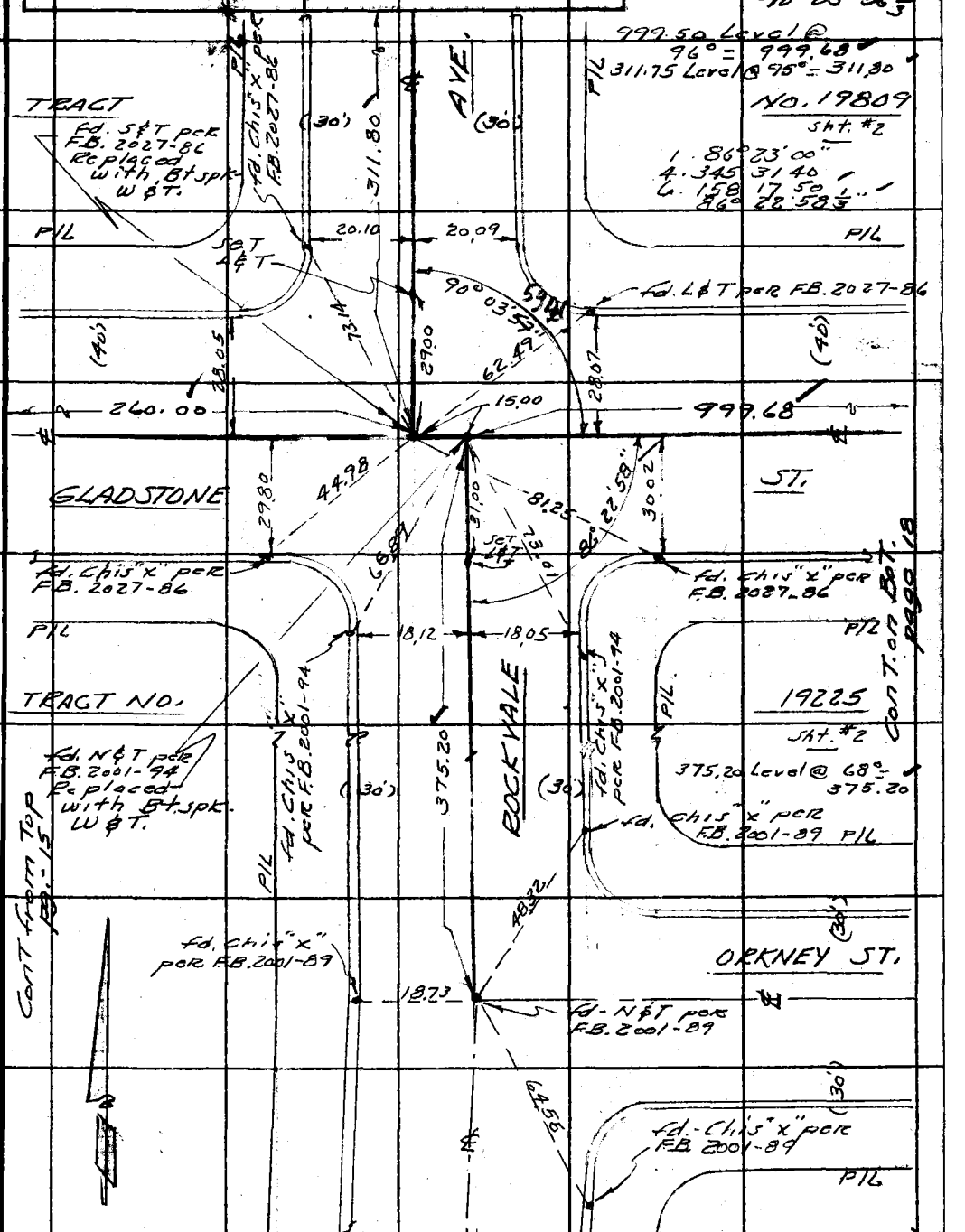


Note: Any Additions or Changes on This Sheet Must be Made or Circled in Red Ink With Date and Name of Person Making Change.

W.S. 47, C-3

PLEASE RETURN TO
LOS ANGELES COUNTY ENGINEER
403 LOS ANGELES COUNTY ENGINEERING BLDG.
Do not extend this side of this line.

76F3095 CE # 310 3-61

F. B. 2734 PG. 18




PLEASE RETURN TO
LOS ANGELES COUNTY ENGINEER
403 LOS ANGELES COUNTY ENGINEERING BLDG.

Do not extend this side of this line.

Note: Any Additions or Changes on This Sheet Must be Made or Circled in Red Ink With Date and Name of Person Making Change.

| | | |
|---|---|---|
| Notes Ck'd by W. J. BRENNER | Survey of Rockvale Ave | F. B. 2734 PG. 19 |
| Map No. | JN 0303 00 Tape 0230 Std 68° °F | |
| Office Work | Surveyed by A. S. CURTIS | |
| Checked | Notes CURTIS Date 6-24-64 | |
| Date | Indexed E. J. GALLI | |

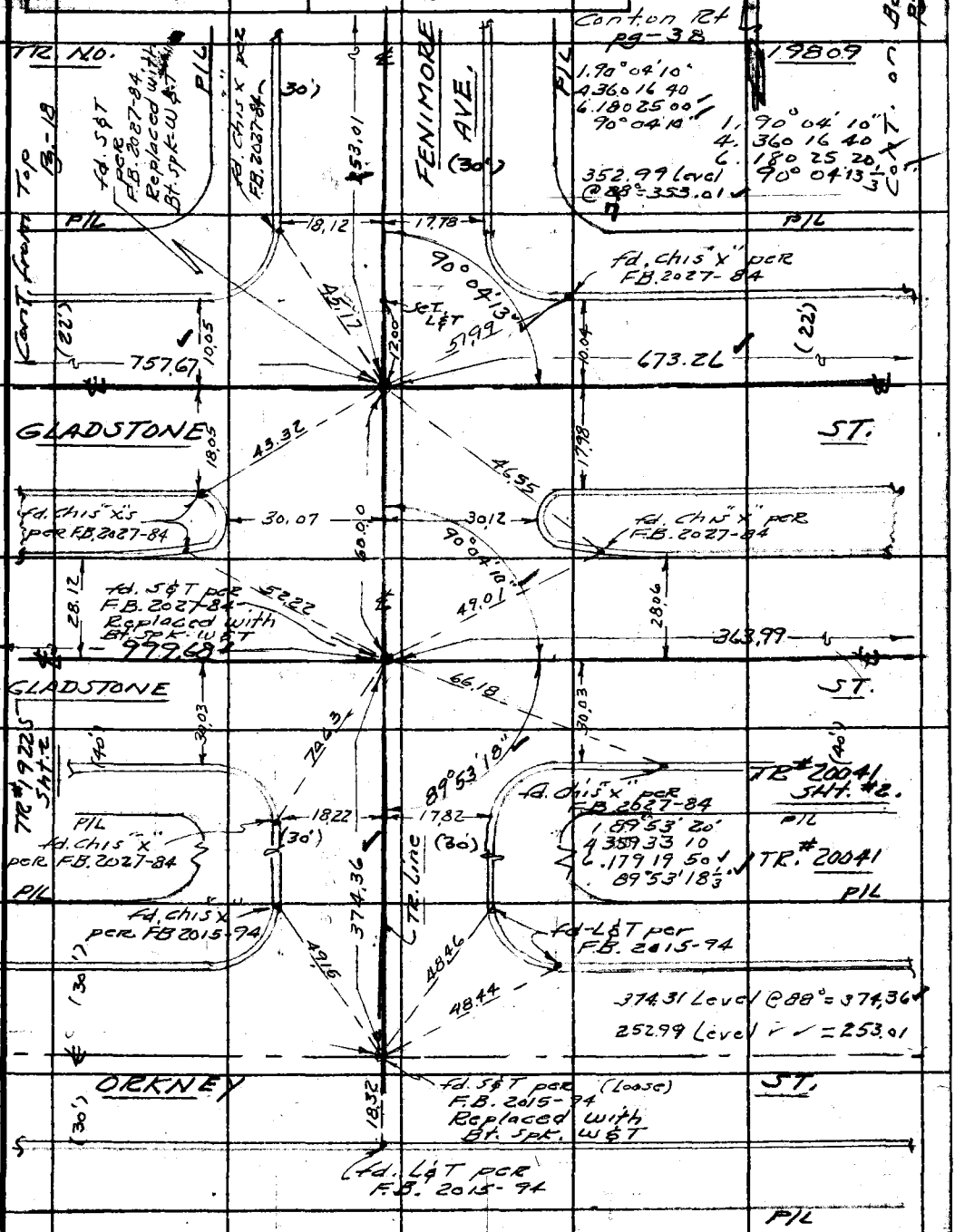


W.S. 47, C-3

Note: Any Additions or Changes on This Sheet Must be Made or Circled in Red Ink With Date and Name of Person Making Change.

Do not extend this side of this line.

PLEASE RETURN TO
LOS ANGELES COUNTY ENGINEER
403 LOS ANGELES COUNTY ENGINEERING BLDG.

76E309S CE # 310 3-61

F. B 2734 PG. 20

Con T. on Bot. pg. - 21

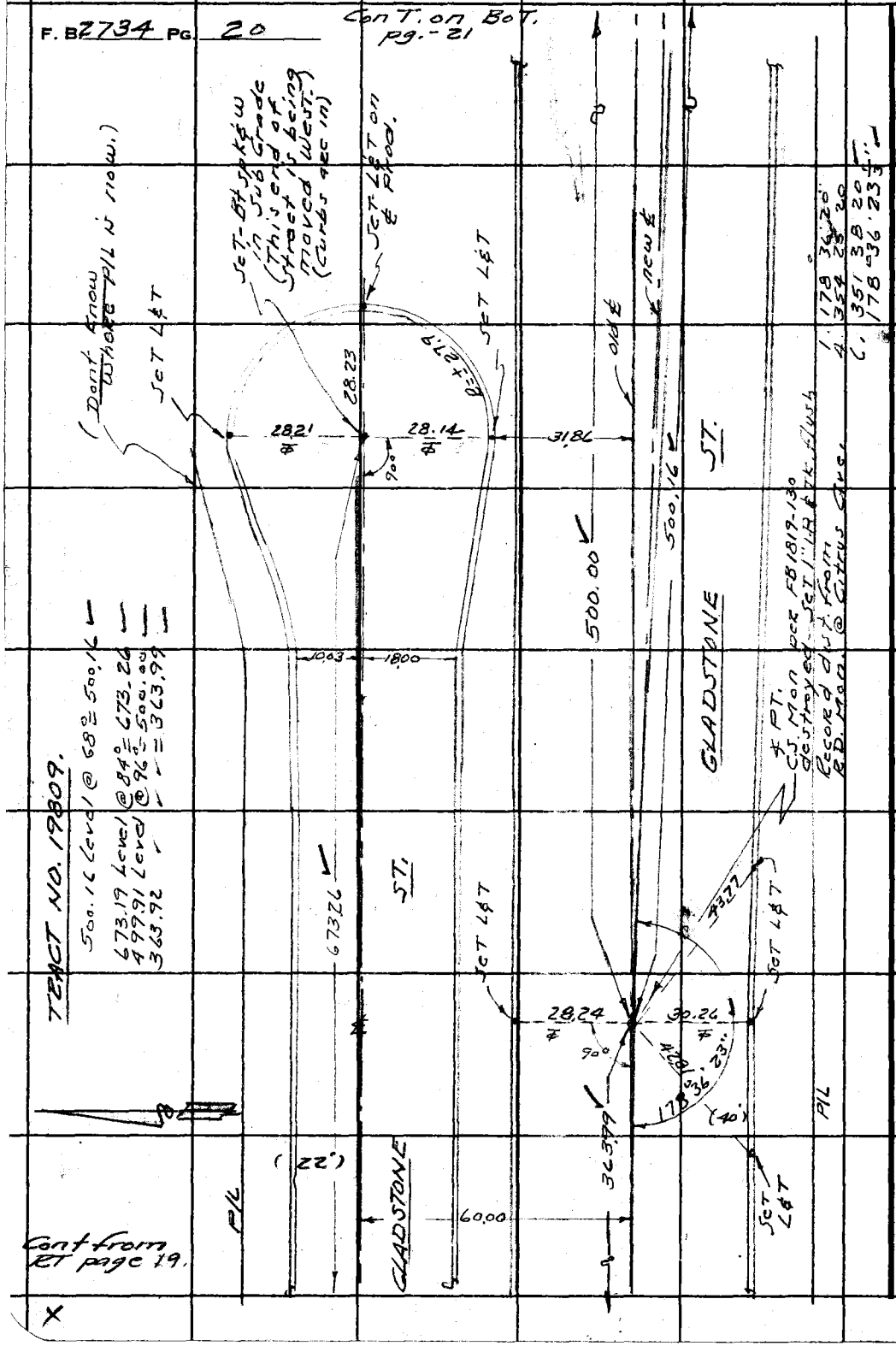


Cont from RT page 19.

PLEASE RETURN TO
LOS ANGELES COUNTY ENGINEER
403 LOS ANGELES COUNTY ENGINEERING BLDG.

Do not extend this side of this line.

Note: Any Additions or Changes on This Sheet Must be Made or Circled in Red Ink With Date and Name of Person Making Change.

| | | | |
|---|---|---|---|
| Notes Ck'd by W. J. BRENNER | Survey of Rockvale Ave. | F. B. 2734 | PG. 21 |
| Map No. | JN 0303.00 Tape 0230 Std 68° °F | Cont. on BoT. pg. - 22 | |
| Office Work | Surveyed by A. S. CURTIS | | |
| Checked | Notes CURTIS Date 6-24-64 | | |
| Date | Indexed E. J. GALLI | | |

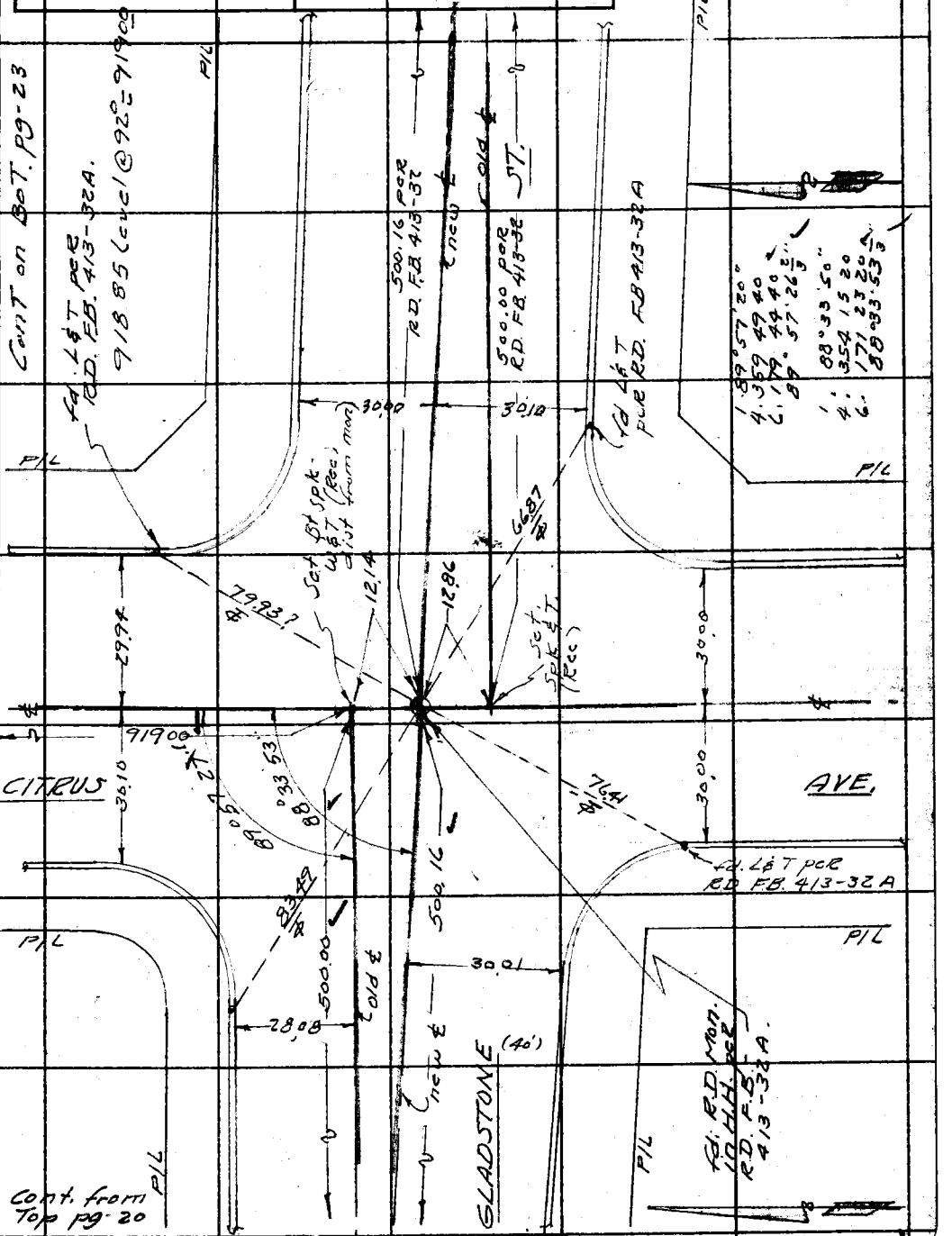


Note: Any Additions or Changes on This Sheet Must be Made or Circled in Red Ink With Date and Name of Person Making Change.

W.S. 47, D-3

Do not extend this side of this line.

PLEASE RETURN TO
LOS ANGELES COUNTY ENGINEER
403 LOS ANGELES COUNTY ENGINEERING BLDG.

76F3095 CE # 310 8.61

F. B. 2734 PG. 22

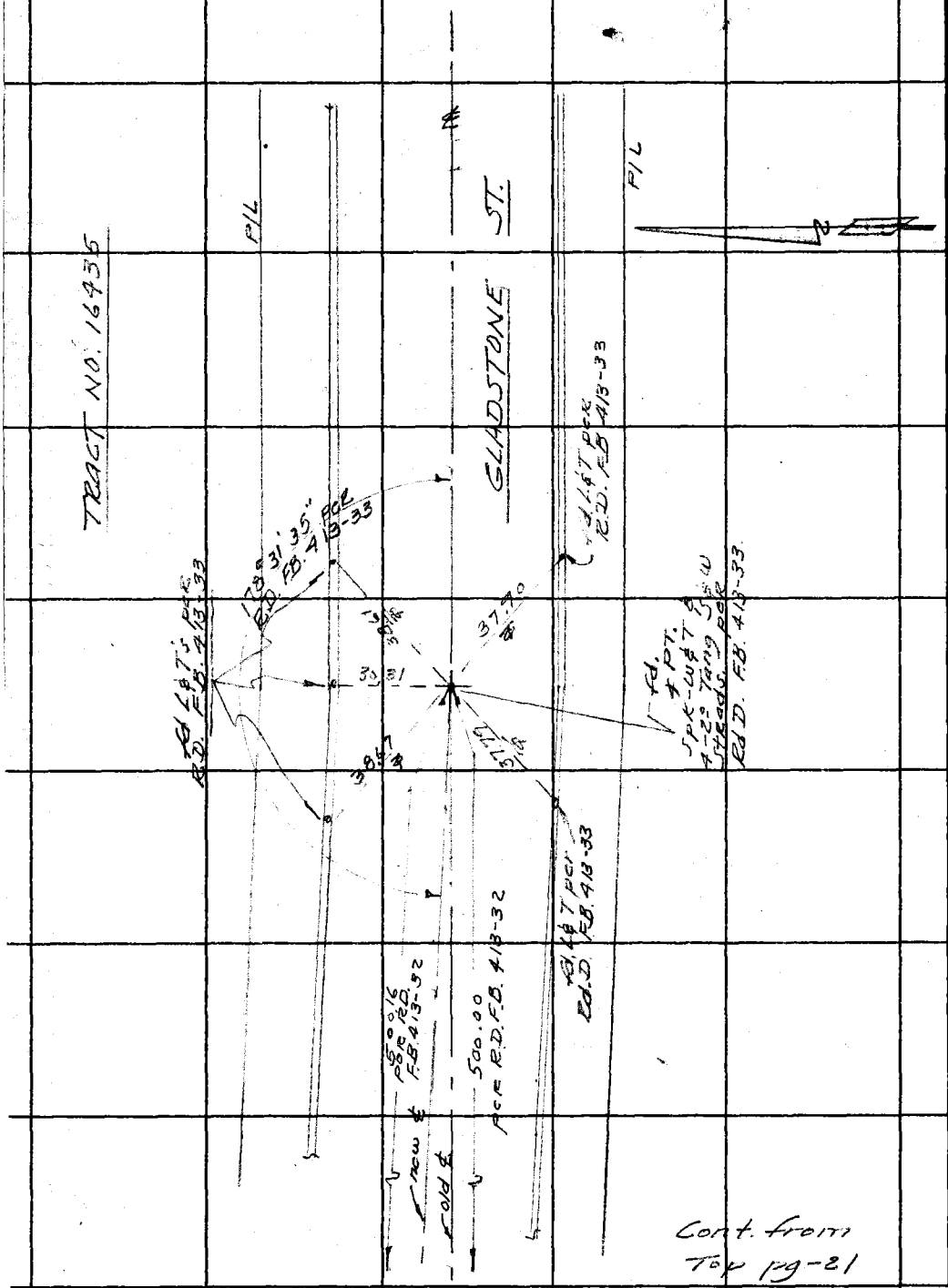


Cont. from Top pg-21

PLEASE RETURN TO
LOS ANGELES COUNTY ENGINEER
403 LOS ANGELES COUNTY ENGINEERING BLDG.

Do not extend this side of this line.

Note: Any Additions or Changes on This Sheet Must be Made or Circled in Red Ink With Date and Name of Person Making Change.

| | | |
|---|---|---|
| Notes Ck'd by W. J. BRENNER | Survey of Rockvale Ave. | F. B. 2734 Pg. 23 |
| Map No. | JN 030300 Tape 0230 Std 68 °F | Cont. on Bot. Pg. 24 |
| Office Work | Surveyed by [illegible] | |
| Checked | Notes Curtis Date 6-24-64 | |
| Date | Indexed E. J. GALLI | |

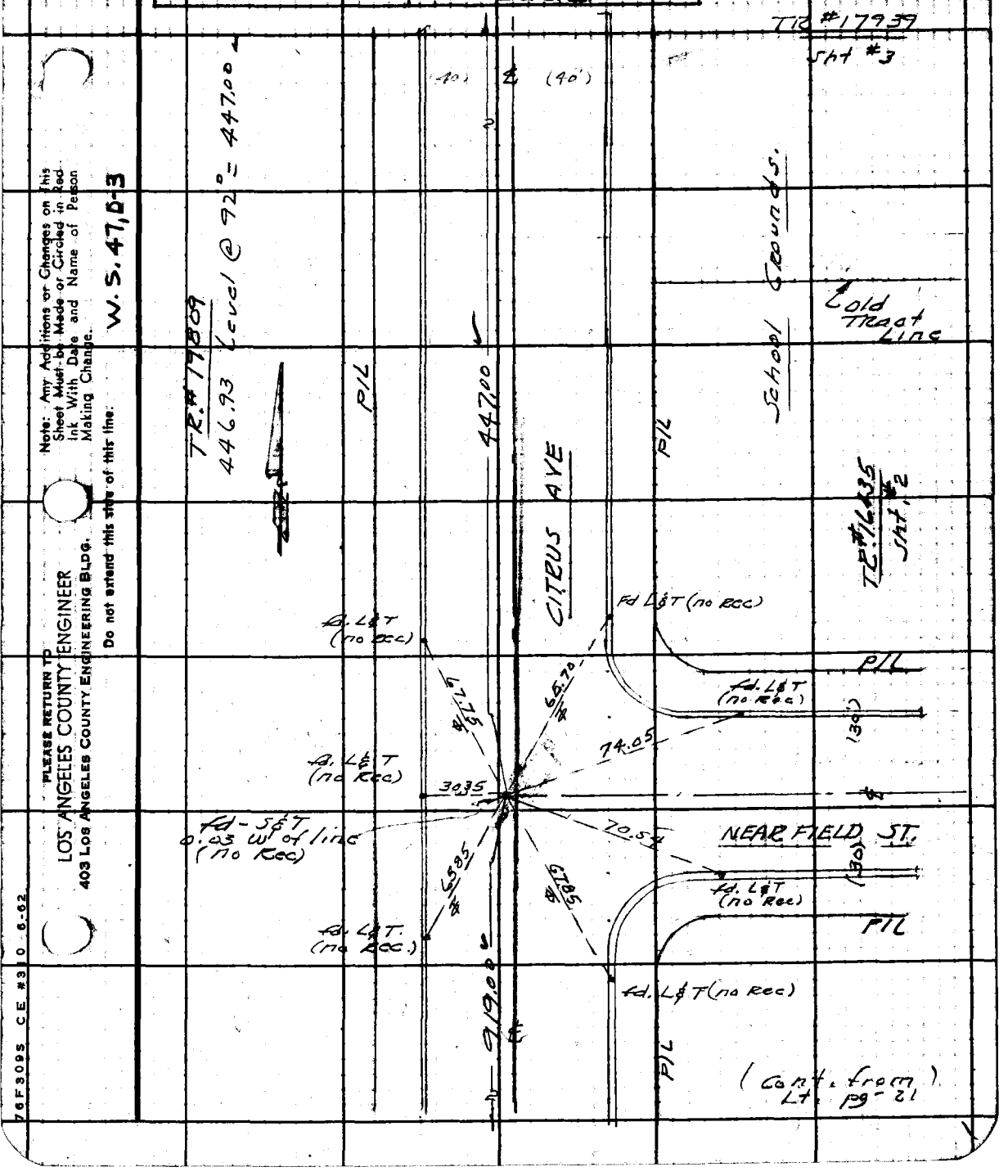


Note: Any Additions or Changes on This Sheet Must be Made or Circled in Red Ink With Date and Name of Person Making Change.

W.S. 47, D-3

PLEASE RETURN TO
LOS ANGELES COUNTY ENGINEER
403 LOS ANGELES COUNTY ENGINEERING BLDG.

Do not extend this side of this line.

76F309S CE #310 6-62

F. B. 2734 PG 24

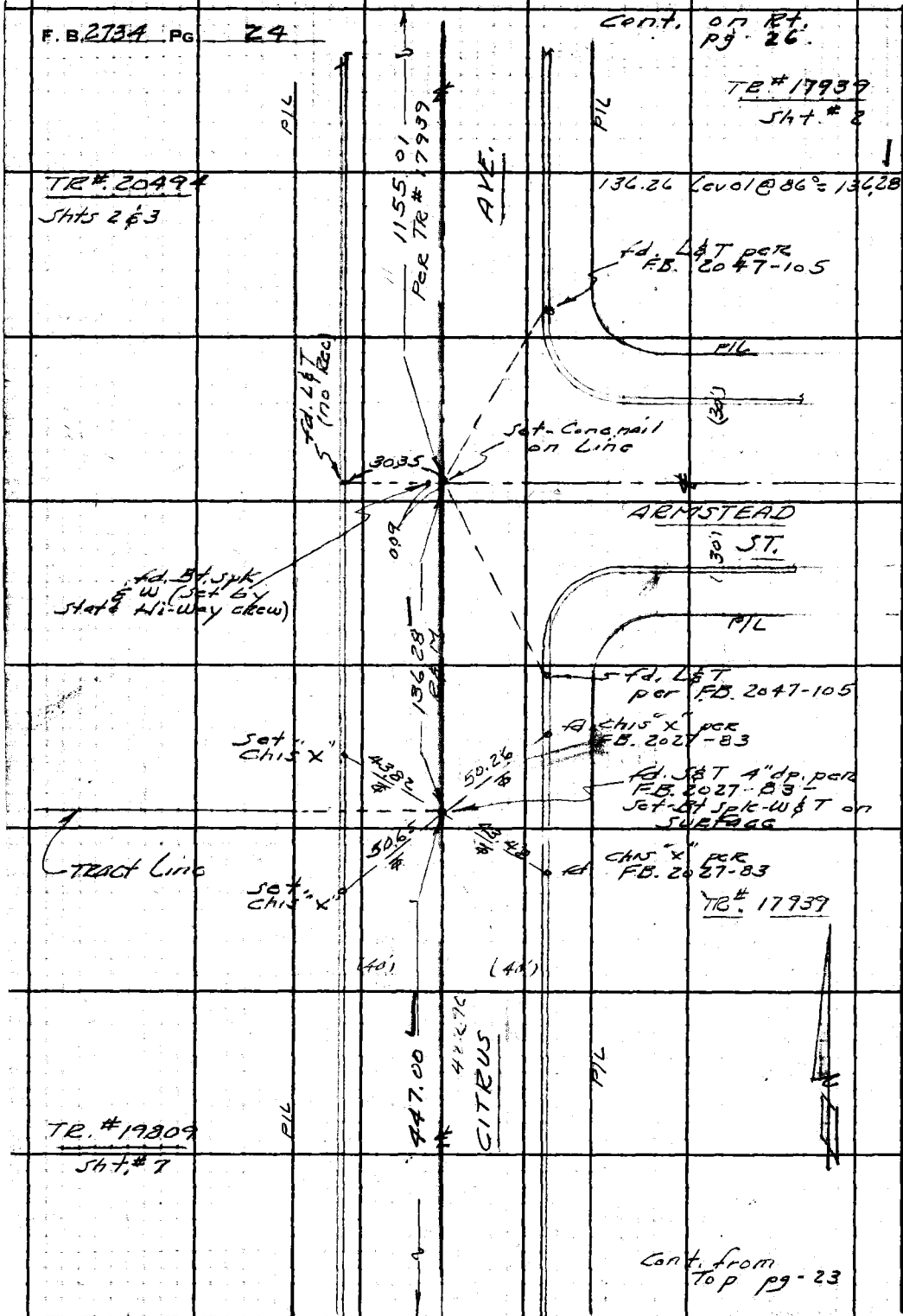


W.S. 47, D-3

PLEASE RETURN TO
LOS ANGELES COUNTY ENGINEER
403 LOS ANGELES COUNTY ENGINEERING BLDG.
Do not extend this side of this line.

Note: Any Additions or Changes on This Sheet Must be Made or Circled in Red Ink With Date and Name of Person Making Change.

| | |
|---|---|
| Notes Ck'd By W. J. BRENNER | Survey of Rockvale Ave. |
| Map No. | JN 030300 Tape 0230 Std 68 °F |
| Office Work | Surveyed by G.S. CURTIS |
| Checked | Notes CURTIS Date 6-1964 |
| Date | Indexed E. J. GAITI |

F. B. 2734 PG. 25

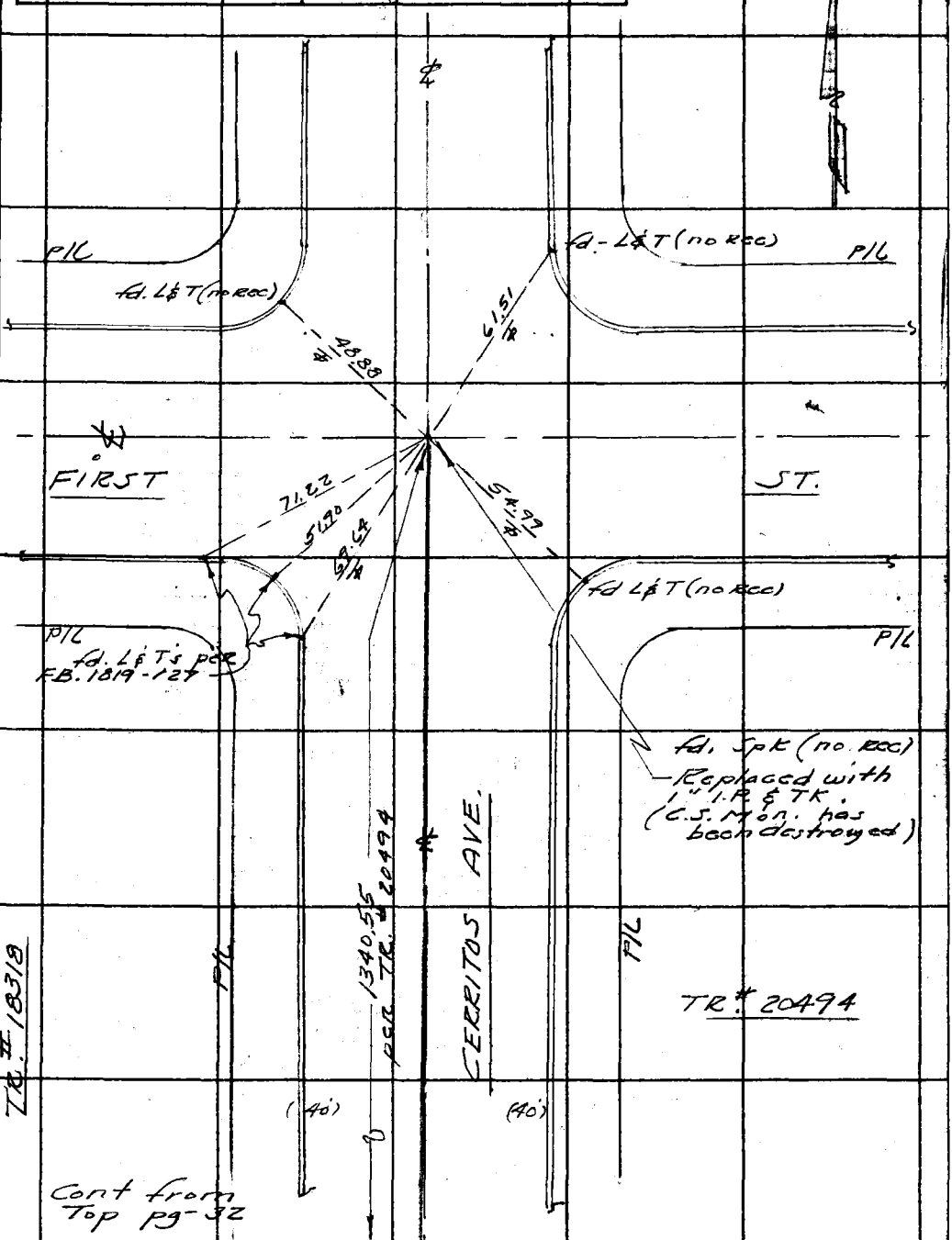


Note: Any Additions or Changes on This Sheet Must be Made or Circled in Red Ink With Date and Name of Person Making Change.

W.S. 47, C-2

Do not extend this side of this line.

PLEASE RETURN TO
LOS ANGELES COUNTY ENGINEER
403 Los Angeles County Engineering Bldg.

78E3095 CE # 310 3-61

F. B. 2734 PG. 26

W.S. 47 D-2

Cont. from Top Pg. 24

PLEASE RETURN TO
LOS ANGELES COUNTY ENGINEER
403 LOS ANGELES COUNTY ENGINEERING BLDG.

Do not extend this side of this line.

Note: Any Additions or Changes on This Sheet Must be Made or Circled in Red Ink With Date and Name of Person Making Change.

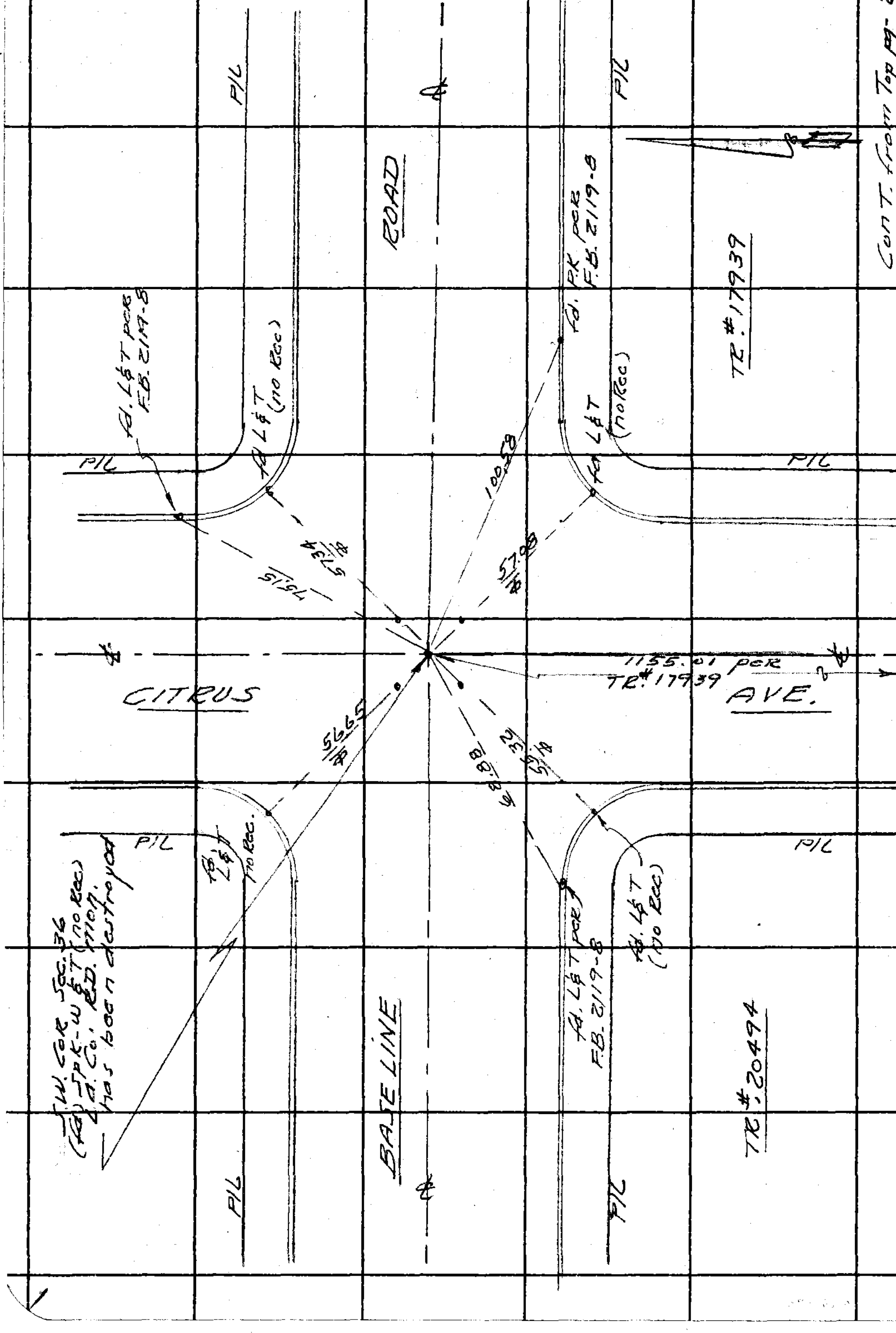

| | | |
|---|---|---|
| Notes Ck'd by W. J. BRENNER | Survey of Rock Vale Ave | F. B. 2734 PG. 27 |
| Map No. | JN 0303.00 Tape 0230 Std 68° °F | |
| Office Work | Surveyed by A. S. CURTIS | |
| Checked | Notes CURTIS Date 6-26-64 | |
| Date | Indexed E. J. GALLI | |

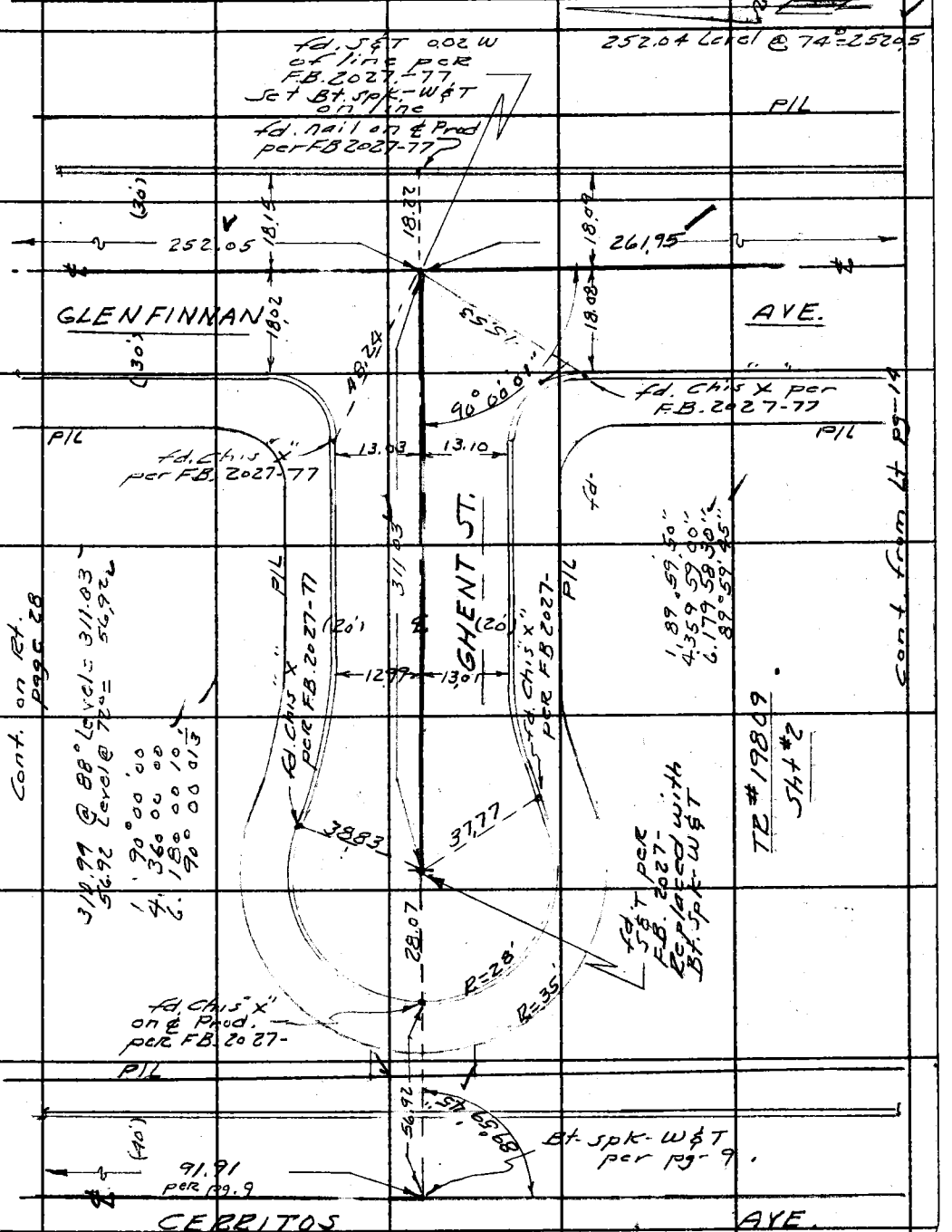


Note: Any Additions or Changes on This Sheet Must be Made or Circled in Red Ink With Date and Name of Person Making Change.

W.S. 47, C-3

Do not extend this side of this line.

PLEASE RETURN TO
LOS ANGELES COUNTY ENGINEER
403 LOS ANGELES COUNTY ENGINEERING BLDG.

76F3095 CE # 310 3-61

F. B. 2734 PG. 28

W.S. 47, C-3




TR. # 19809

SHT. # 2

LOS ANGELES COUNTY ENGINEER
403 LOS ANGELES COUNTY ENGINEERING BLDG.

PLEASE RETURN TO

Do not extend this side of this line.

Note: Any Additions or Changes on This Sheet Must be Made or Circled in Red Ink With Date and Name of Person Making Change.

| | | |
|---|---|---|
| Notes Ck'd by W. J. BRENNER | Survey of Rockvale Ave | F. B. 2734 PG. 29 |
| Map No. | JN 0303.00 Tape Std °F | |
| Office Work | Surveyed by G. S. Curtis | |
| Checked | Notes Curtis Date 6-26-64 | |
| Date | Indexed C. J. GALLI | |

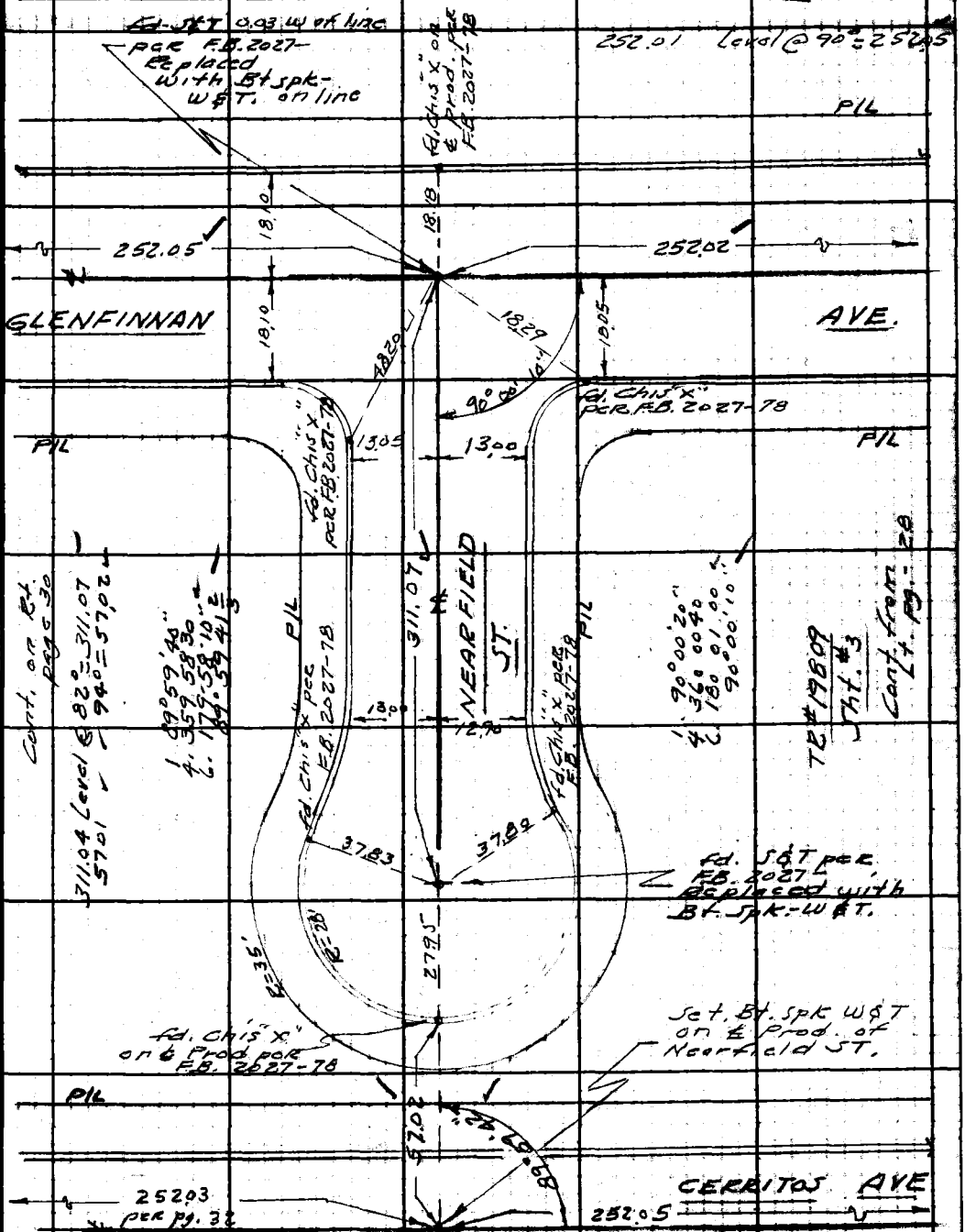


Note: Any Additions or Changes on This Sheet Must be Made or Circled in Red Ink With Date and Name of Person Making Change.

W.S. 47, C-3

Do not extend this side of this line.

PLEASE RETURN TO
LOS ANGELES COUNTY ENGINEER
403 LOS ANGELES COUNTY ENGINEERING BLDG.

76F309S CE #310 6-62

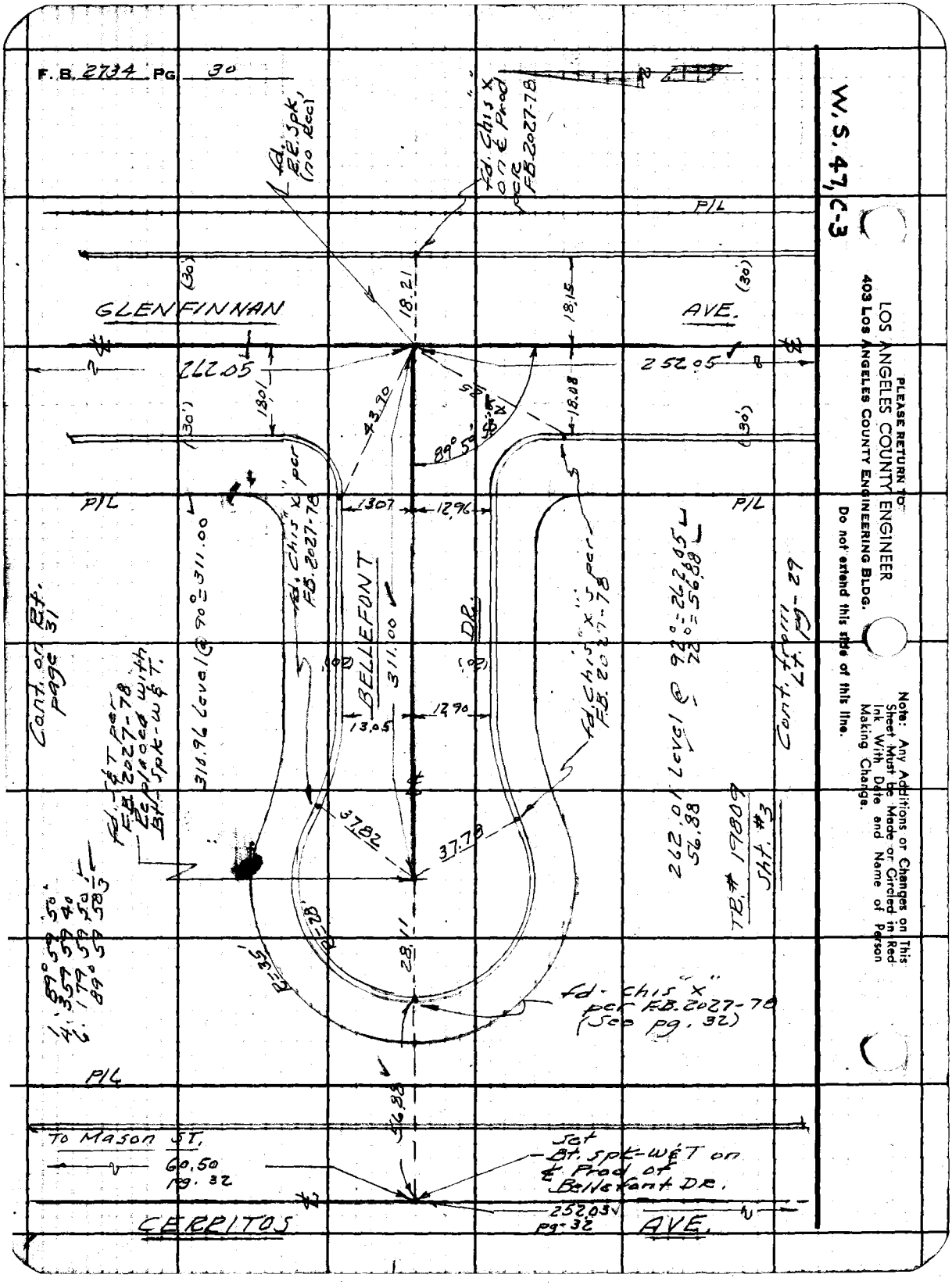
F. B. 2734 PG 30
W.S. 47, C-3
PLEASE RETURN TO
LOS ANGELES COUNTY ENGINEER
403 LOS ANGELES COUNTY ENGINEERING BLDG.
Do not extend this side of this line.
Note: Any Additions or Changes on This Sheet Must be Made or Circled in Red Ink With Date and Name of Person Making Change.
GLENFINNAN
AVE.
CERRITOS
AVE.
BELLEFONT
DR.
P/L
262.05
252.05
311.00
310.96 Level @ 90° = 311.00
262.01 Level @ 92° = 262.05
56.88
TR. # 19809
Sht. #3
Cont. on Rt. page 31
Cont. from Lt. pg. 29
To Mason ST.
60.50
pg. 32
252.03
pg. 32
Set Bt. spk-w&T on ℄ Prod of Bellefont Dr.
fd. Chis "X" per F.B. 2027-78
fd. Chis "X" per F.B. 2027-78 (See pg. 32)
fd. S&T per F.B. 2027-78 Replaced with Bt. Spk-w&T.
fd. Chis "X" per F.B. 2027-78
fd. Chis "X" on ℄ Prod per F.B. 2027-78
fd. R.R. Spk. (no Rec)
18.21
18.15
18.01
18.08
43.90
89° 59' 58"
13.07
12.96
13.05
12.90
37.82
37.78
28.11
56.88
R=35'
R=28'
1. 89° 59' 50"
4. 359 59 40
6. 179 59 50
89° 59' 58 1/3

| | | |
|---|---|---|
| Notes Ck'd by W. J. BRENNER | Survey of Rockvale Ave. | F. B. 2734 PG. 31 |
| Map No. | JN 0303.00 Tape 0230 Std 68 °F | Cont. on Lt. pg-33 |
| Office Work | Surveyed by D. J. CURTIS | |
| Checked | Notes CURTIS Date 6-30-64 | |
| Date | Indexed E. J. GALLI | |

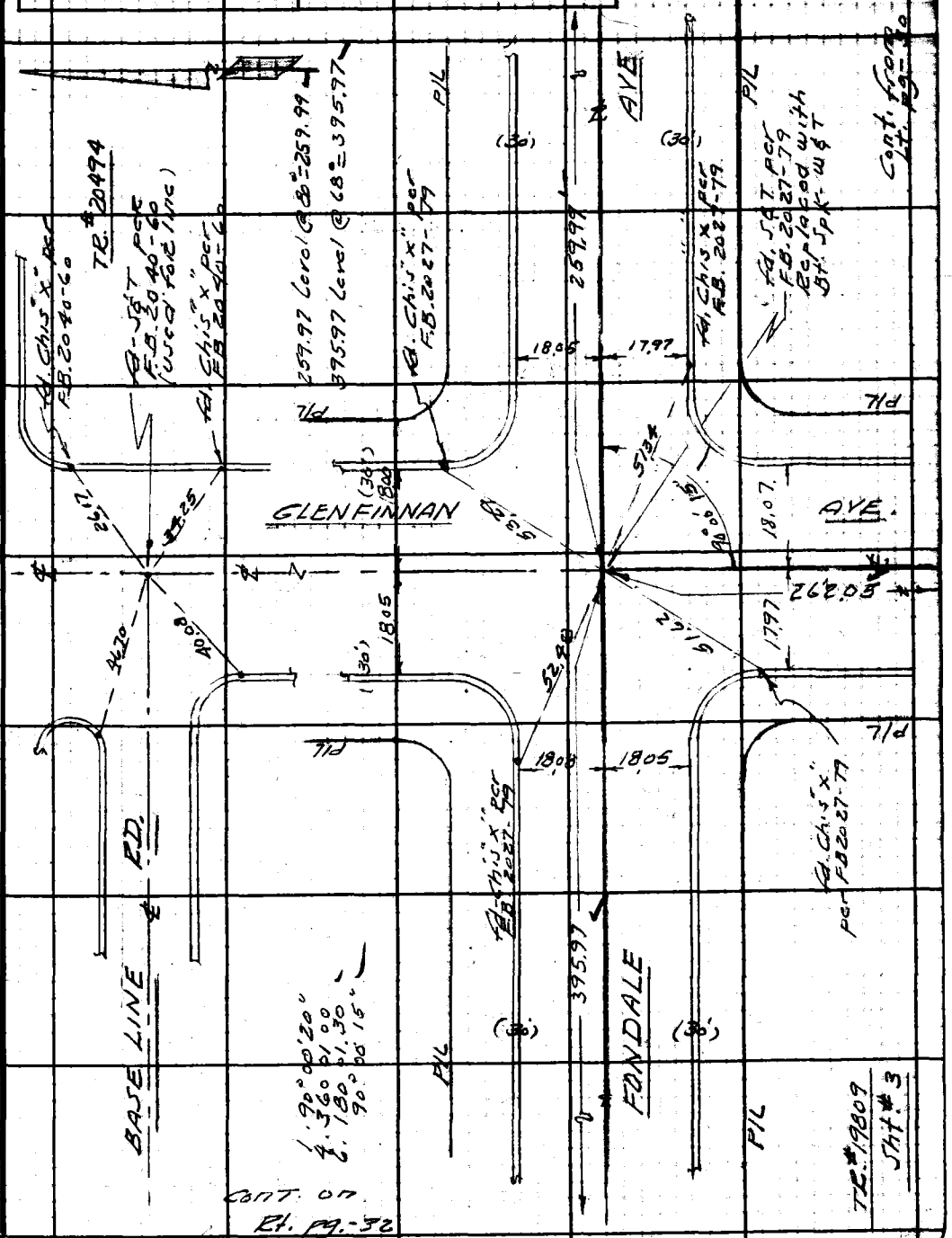


Note: Any Additions or Changes on This Sheet Must be Made or Circled in Red Ink With Date and Name of Person Making Change.

Do not extend this side of this line.

PLEASE RETURN TO
LOS ANGELES COUNTY ENGINEER
403 LOS ANGELES COUNTY ENGINEERING BLDG.

76F309S CE #310 6-62

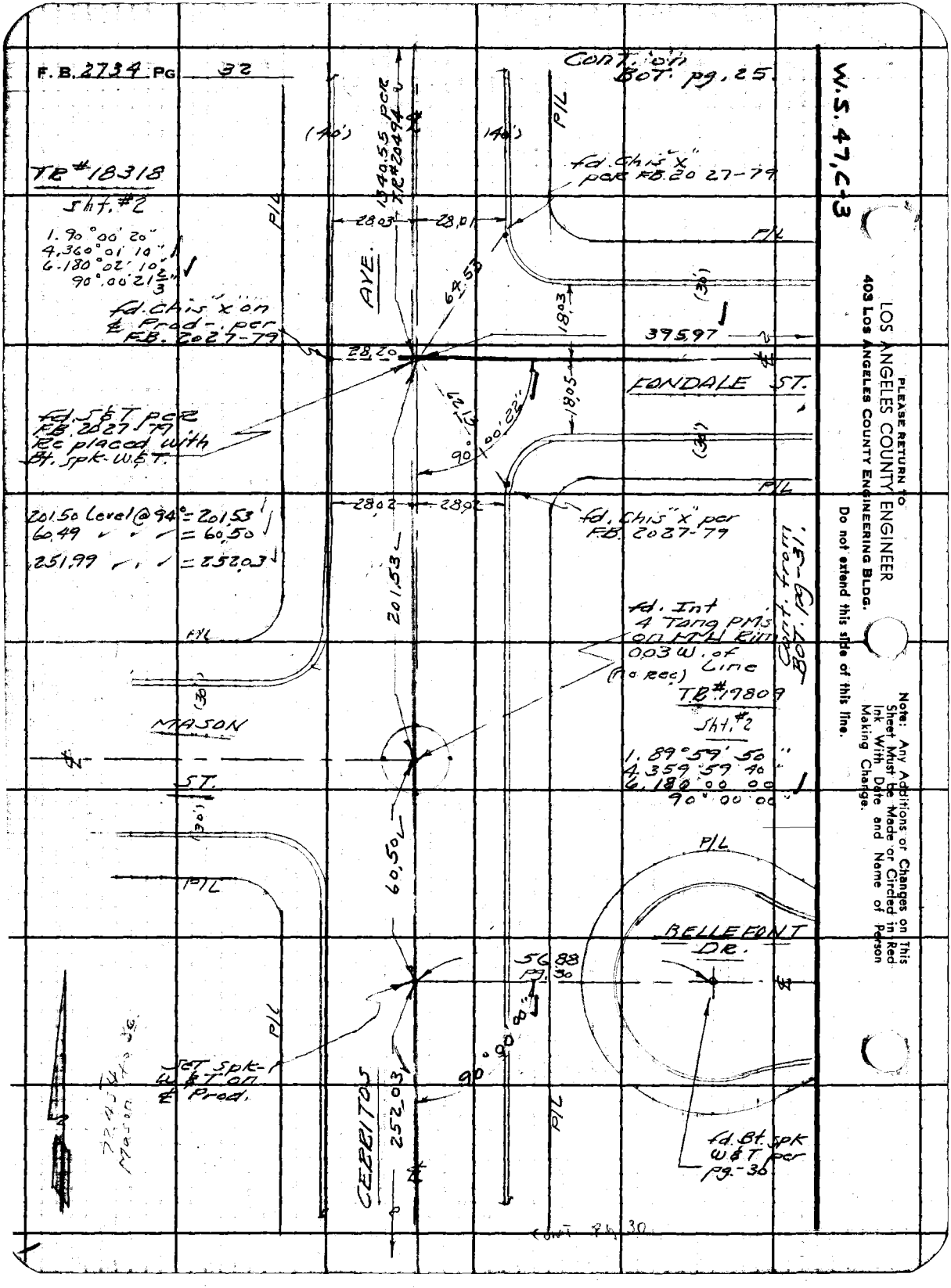


PLEASE RETURN TO
LOS ANGELES COUNTY ENGINEER
403 LOS ANGELES COUNTY ENGINEERING BLDG.
Do not extend this side of this line.

Note: Any Additions or Changes on This Sheet Must be Made or Circled in Red Ink With Date and Name of Person Making Change.

| | | |
|---|---|---|
| Notes Ck'd by W. J. BRENNER | Survey of ℄ Rockvale Ave | F. B. 2734 PG. 33 |
| Map No. | JN 0303.00 Tape 0230 Std 68° °F | TR# 20494 |
| Office Work | Surveyed by W. J. Curtis | |
| Checked | Notes Curtis Date 7-6-64 | |
| Date | Indexed E. J. GALLI | |

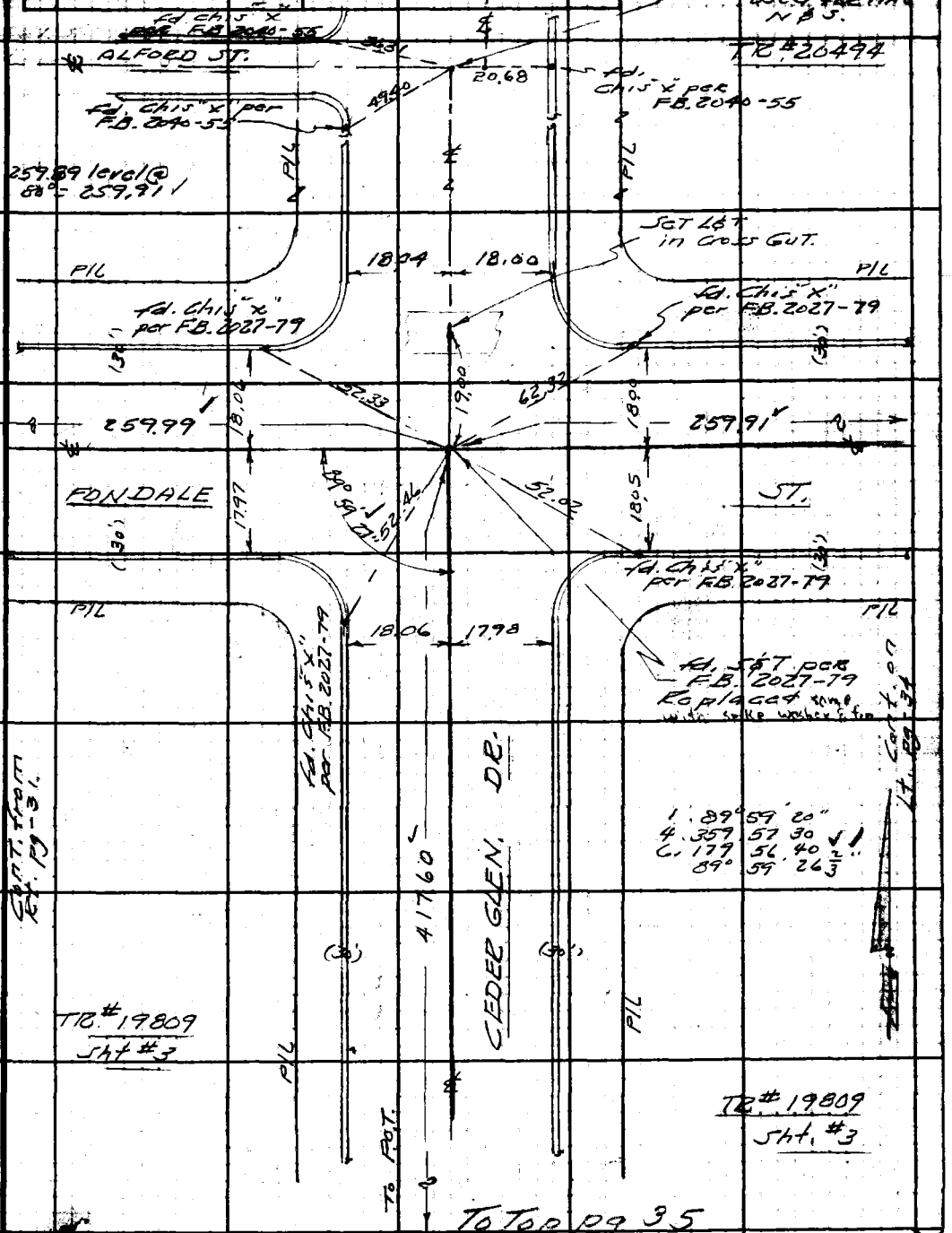


W.S. 47, C-3

Note: Any Additions or Changes on this Sheet Must be Made or Circled in Red Ink With Date and Name of Person Making Change.

Do not extend this side of this line.

PLEASE RETURN TO
LOS ANGELES COUNTY ENGINEER
403 LOS ANGELES COUNTY ENGINEERING BLDG.

76F309S CE #310 6-62

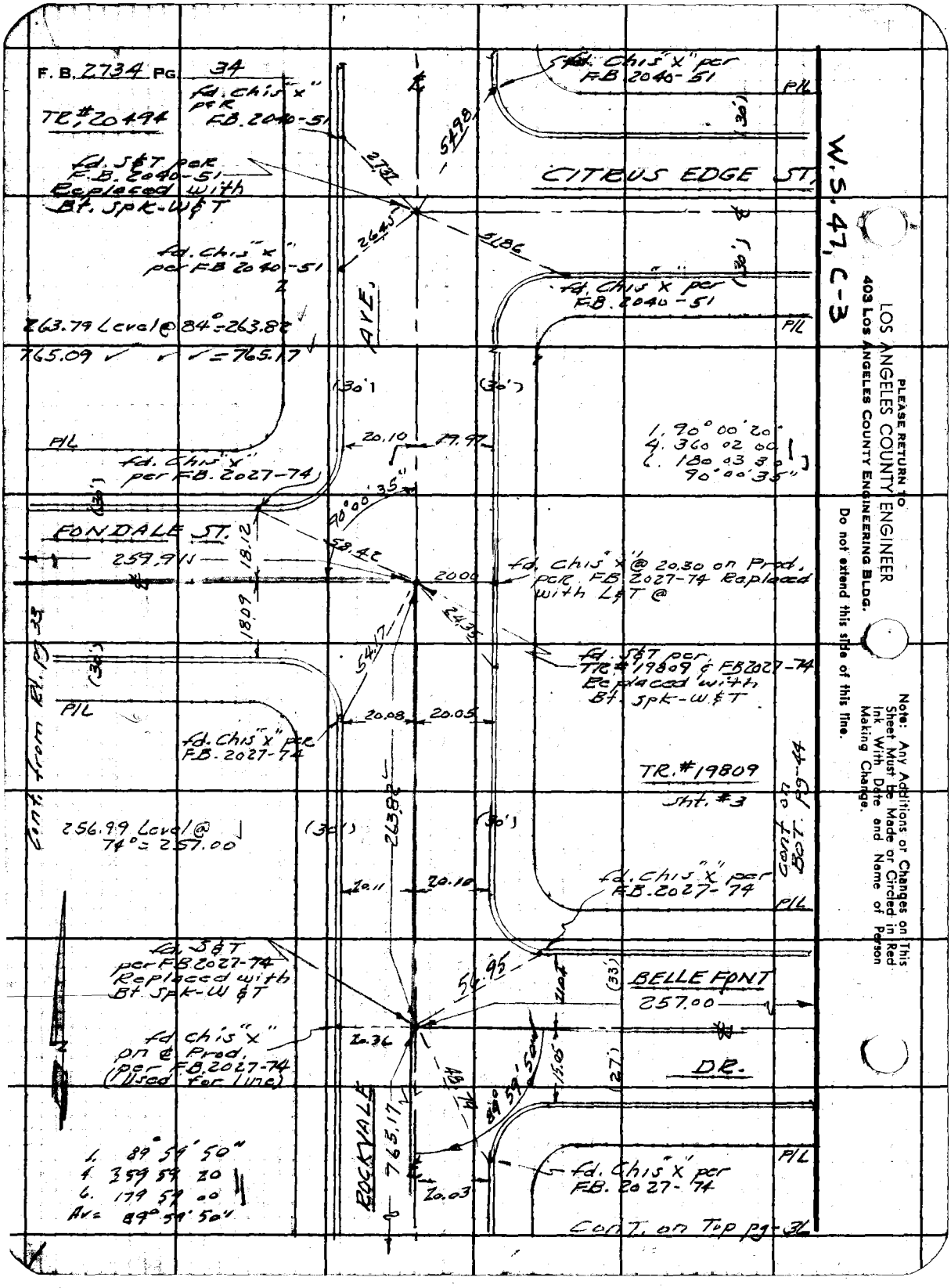
F. B. 2734 PG. 34
TR. #20494
fd. Chis "x" per F.B. 2040-51
fd. S&T per F.B. 2040-51 Replaced with Bt. Spk-W&T
fd. Chis "x" per F.B. 2040-51
CITRUS EDGE ST.
W.S. 47, C-3
AVE.
263.79 Level @ 84° = 263.82
765.09 = 765.17
fd. Chis "x" per F.B. 2027-74
FONDALE ST.
259.91
fd. Chis "x" @ 20.30 on Prod. per F.B. 2027-74 Replaced with L&T @
fd. S&T per TR. #19809 & F.B. 2027-74 Replaced with Bt. Spk-W&T
fd. Chis "x" per F.B. 2027-74
TR. #19809
Sht. #3
Cont. from Rl. pg 33
Cont. on Bot. pg-44
256.99 Level @ 74° = 257.00
fd. Chis "x" per F.B. 2027-74
fd. S&T per F.B. 2027-74 Replaced with Bt. Spk-W&T
BELLE FONT
257.00
fd. Chis "x" on ℄ Prod. per F.B. 2027-74 (Used for line)
DR.
ROCKVALE
765.17
fd. Chis "x" per F.B. 2027-74
1. 89° 59' 50"
4. 359 59 20
6. 179 59 00
Av = 89° 59' 50"
Cont. on Top pg-36
1. 90° 00' 20"
4. 360 02 00
6. 180 03 30
90° 00' 35"
P/L
Note: Any Additions or Changes on This Sheet Must be Made or Circled in Red Ink With Date and Name of Person Making Change.
Do not extend this side of this line.
PLEASE RETURN TO
LOS ANGELES COUNTY ENGINEER
403 LOS ANGELES COUNTY ENGINEERING BLDG.

| | | |
|---|---|---|
| Notes Ck'd by W. J. BRENNER | Survey of ℄ Rock Vale Ave | F. B 2734 PG. 35 |
| Map No. | JN 030300 Tape 0230 Std 68 °F | |
| Office Work | Surveyed by W. S. CURTIS | |
| Checked | Notes CURTIS Date 7-6-64 | |
| Date | Indexed E. J. GALLI | |

Cont. from Bot. page 33

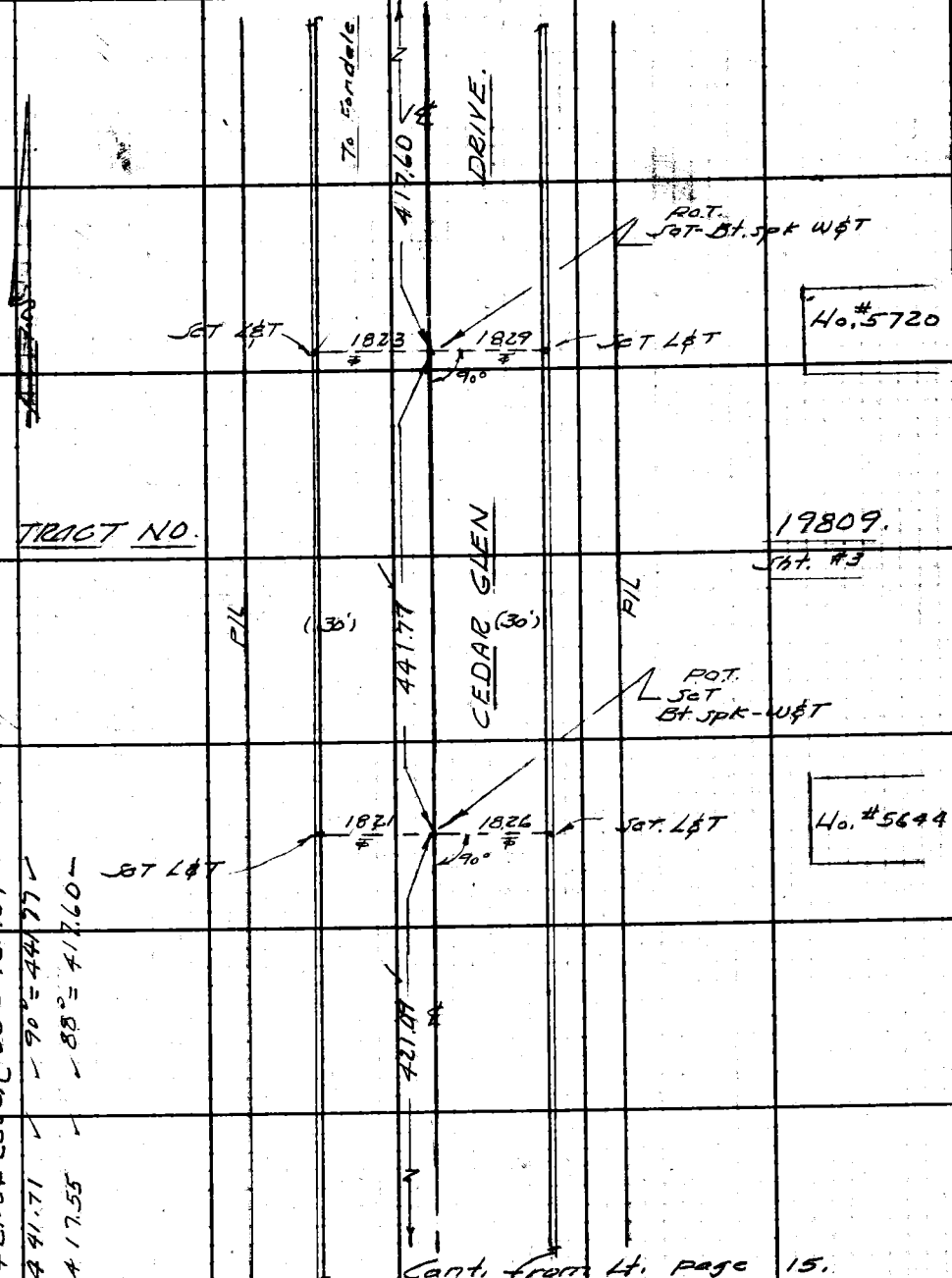


Cont. from Lt. page 15.

Note: Any Additions or Changes on This Sheet Must be Made or Circled in Red Ink With Date and Name of Person Making Change.

PLEASE RETURN TO
LOS ANGELES COUNTY ENGINEER
403 Los Angeles County Engineering Bldg.
Do not extend this side of this line.

76F3095 C.E. #310 6-62

F. B. 2734 PG 36

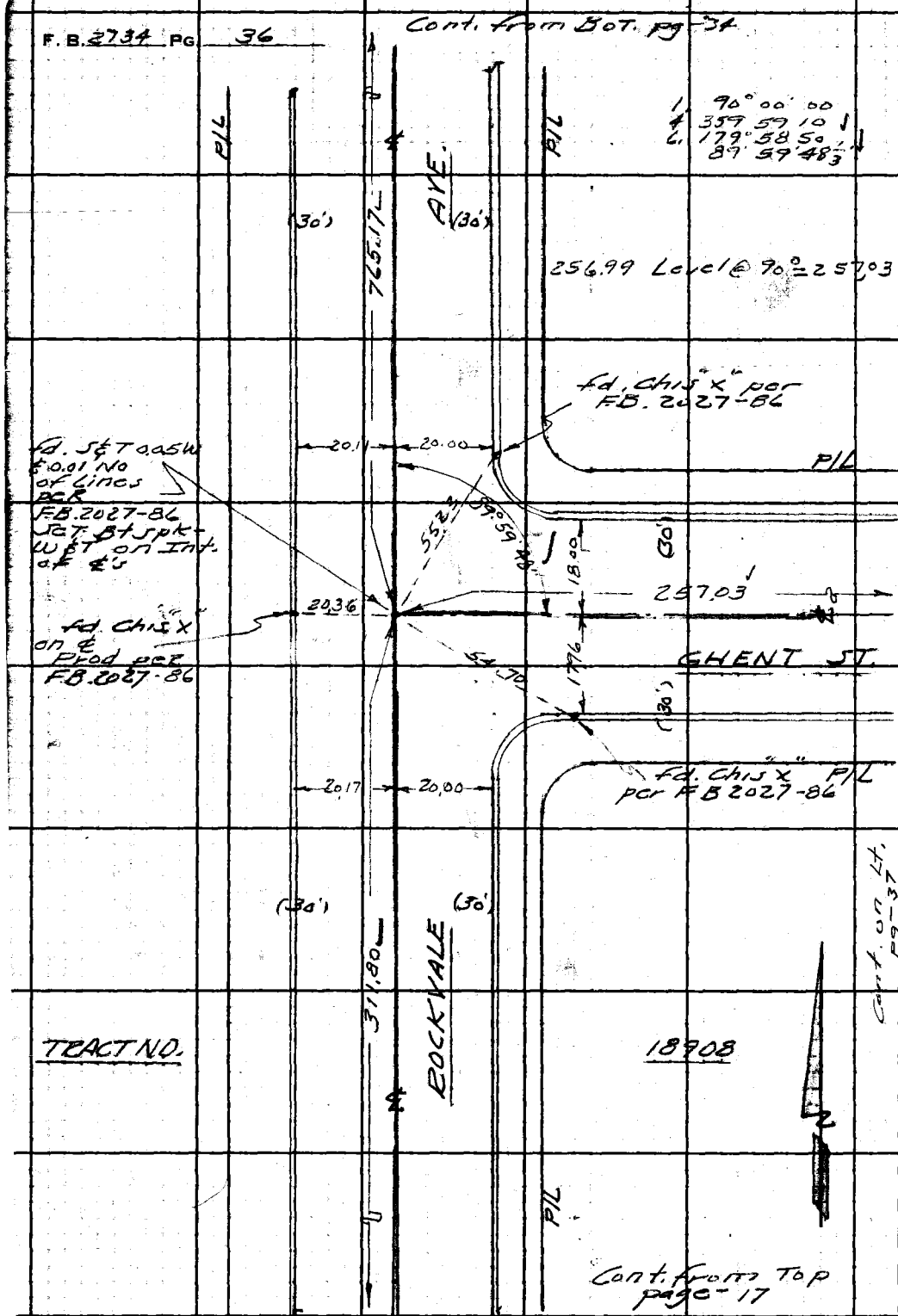


W.S. 47,C-3

PLEASE RETURN TO
LOS ANGELES COUNTY ENGINEER
403 LOS ANGELES COUNTY ENGINEERING BLDG.

Do not extend this side of this line.

Note: Any Additions or Changes on This Sheet Must be Made or Circled in Red Ink With Date and Name of Person Making Change.

| | | |
|---|---|---|
| Notes Ck'd by W. J. BRENNER | Survey of Rockvale Ave | F. B. 2734 PG. 37 |
| Map No. | JN 0303.00 Tape 0230 Std 68 °F | |
| Office Work | Surveyed by A. S. CURTIS | Cont. on Rt. pg-41 |
| Checked | Notes CURTIS Date 7-9-64 | |
| Date | Indexed E. J. GALLI | |

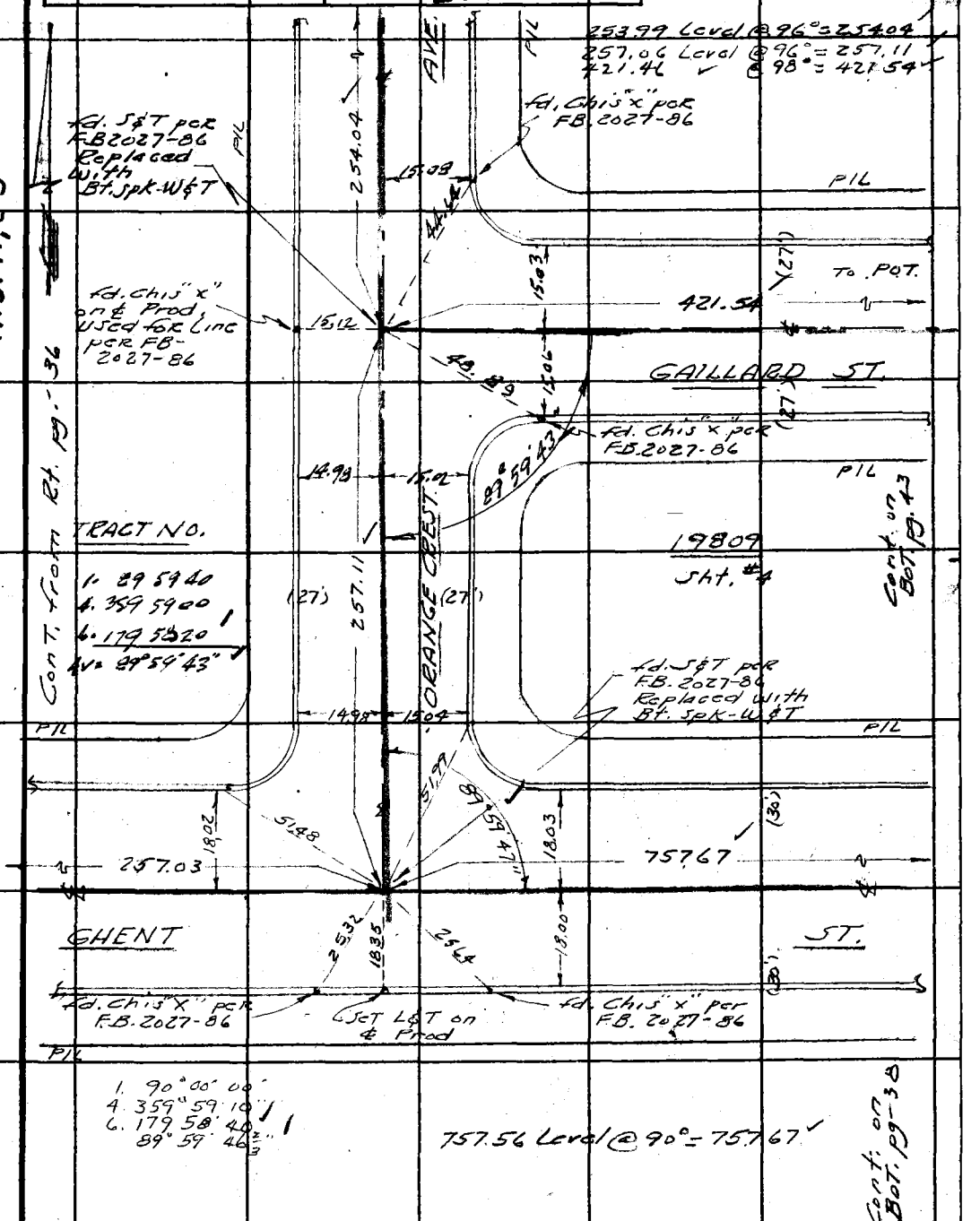


W.S. 47, C-3

Note: Any Additions or Changes on This Sheet Must be Made or Circled in Red Ink With Date and Name of Person Making Change.

Do not extend this side of this line.

PLEASE RETURN TO
LOS ANGELES COUNTY ENGINEER
403 LOS ANGELES COUNTY ENGINEERING BLDG.

76F309S CE # 310 3-61

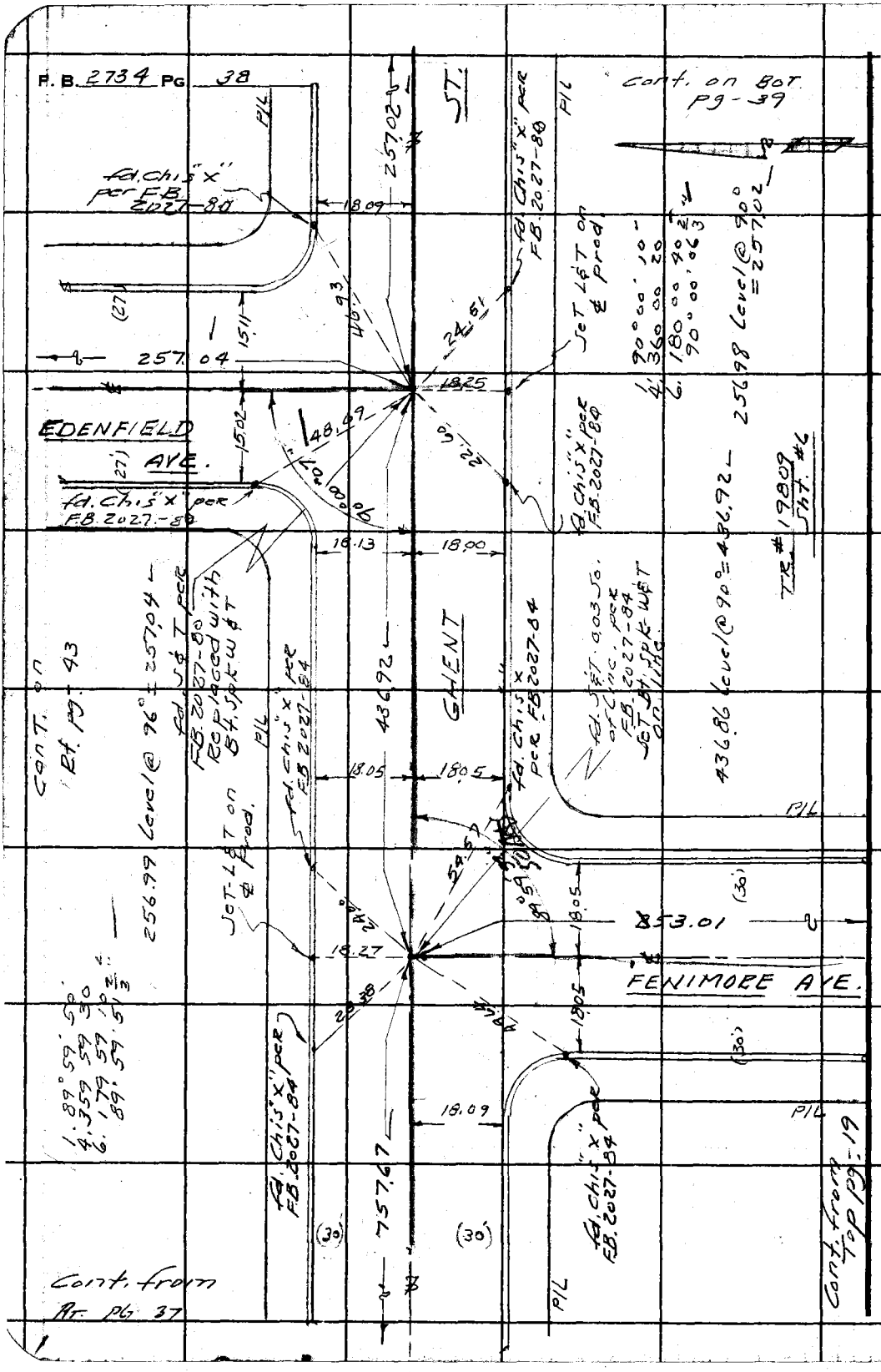


PLEASE RETURN TO
LOS ANGELES COUNTY ENGINEER
403 LOS ANGELES COUNTY ENGINEERING BLDG.
Do not extend this side of this line.

Note: Any Additions or Changes on This Sheet Must be Made or Circled in Red Ink With Date and Name of Person Making Change.

| | | |
|---|---|---|
| Notes Ck'd by W. J. BRENNER | Survey of Rockvale Ave | F. B. 2734 PG. 39 |
| Map No. | JN 0303.00 Tape 0230 Std 68 °F | |
| Office Work | Surveyed by A. S. Curtis | |
| Checked | Notes Curtis Date 7-9-64 | |
| Date | Indexed C. J. GALLI | |

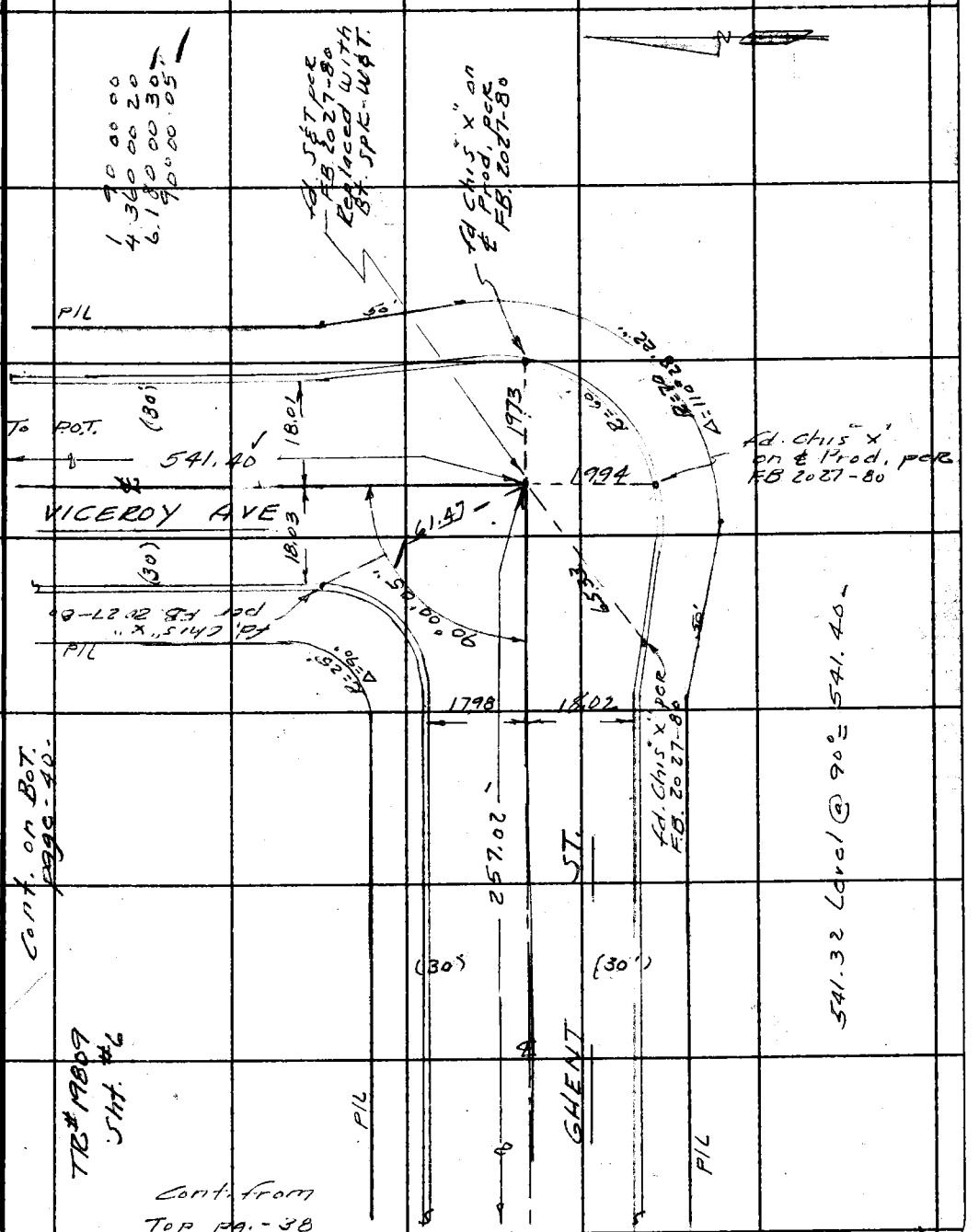


Note: Any Additions or Changes on This Sheet Must be Made or Circled in Red Ink With Date and Name of Person Making Change.

Do not extend this side of this line.

PLEASE RETURN TO
LOS ANGELES COUNTY ENGINEER
403 LOS ANGELES COUNTY ENGINEERING BLDG.

76F3095 CE # 310 3-61

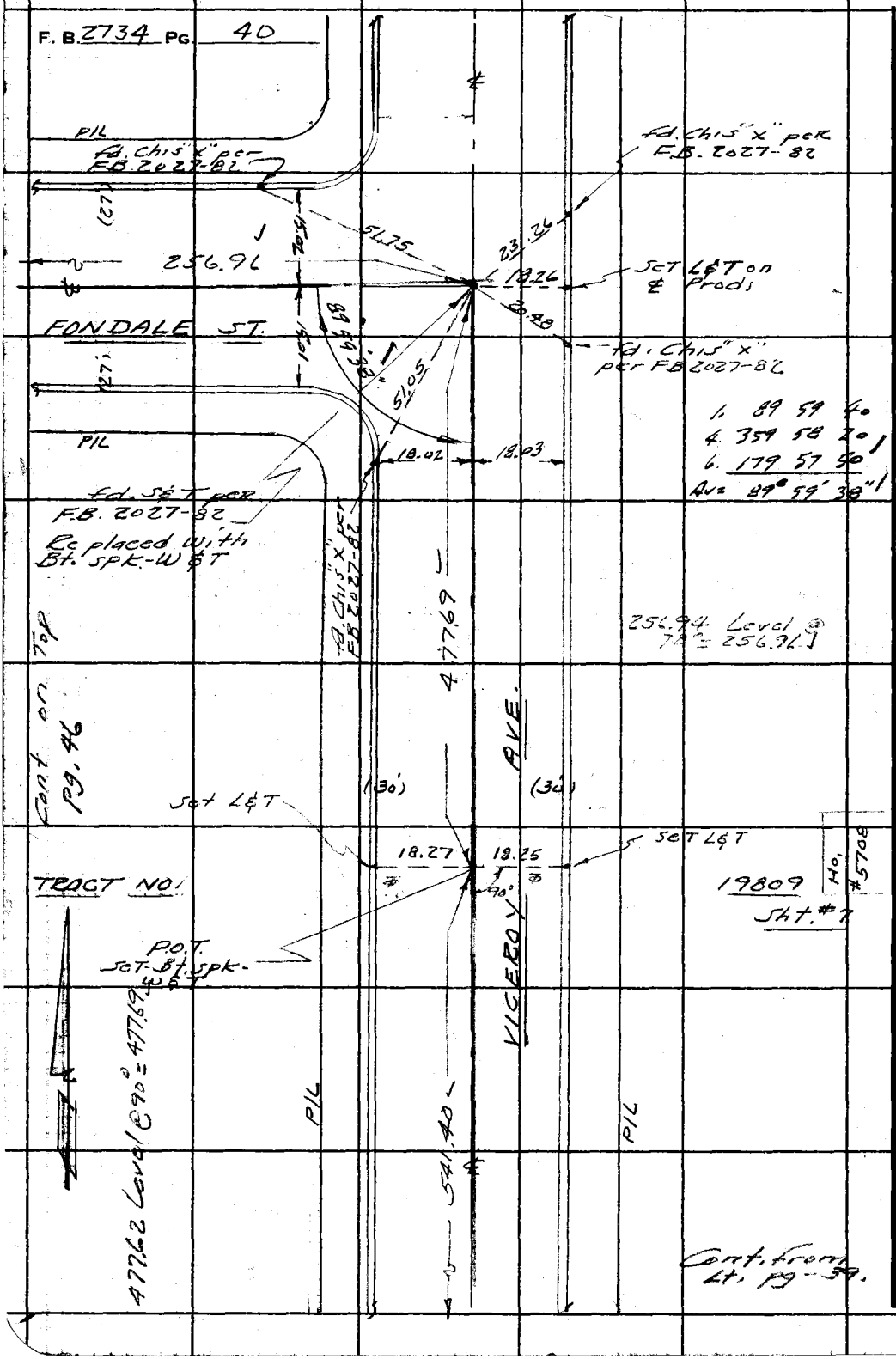


W.S. 47, D-3

PLEASE RETURN TO
LOS ANGELES COUNTY ENGINEER
403 LOS ANGELES COUNTY ENGINEERING BLDG.

Do not extend this side of this line.

Note: Any Additions or Changes on This Sheet Must be Made or Circled in Red Ink With Date and Name of Person Making Change.

| | | |
|---|---|---|
| Notes Ck'd by W. J. BRENNER | Survey of Rock Vale Ave. | F. B. 2734 PG. 41 |
| Map No. | JN 0303.00 Tape 0230 Std 68 °F | |
| Office Work | Surveyed by A. S. CURTIS | |
| Checked | Notes CURTIS Date 7-10-64 | |
| Date | Indexed C. J. GALLI | |

Cont. on BOT page. 42

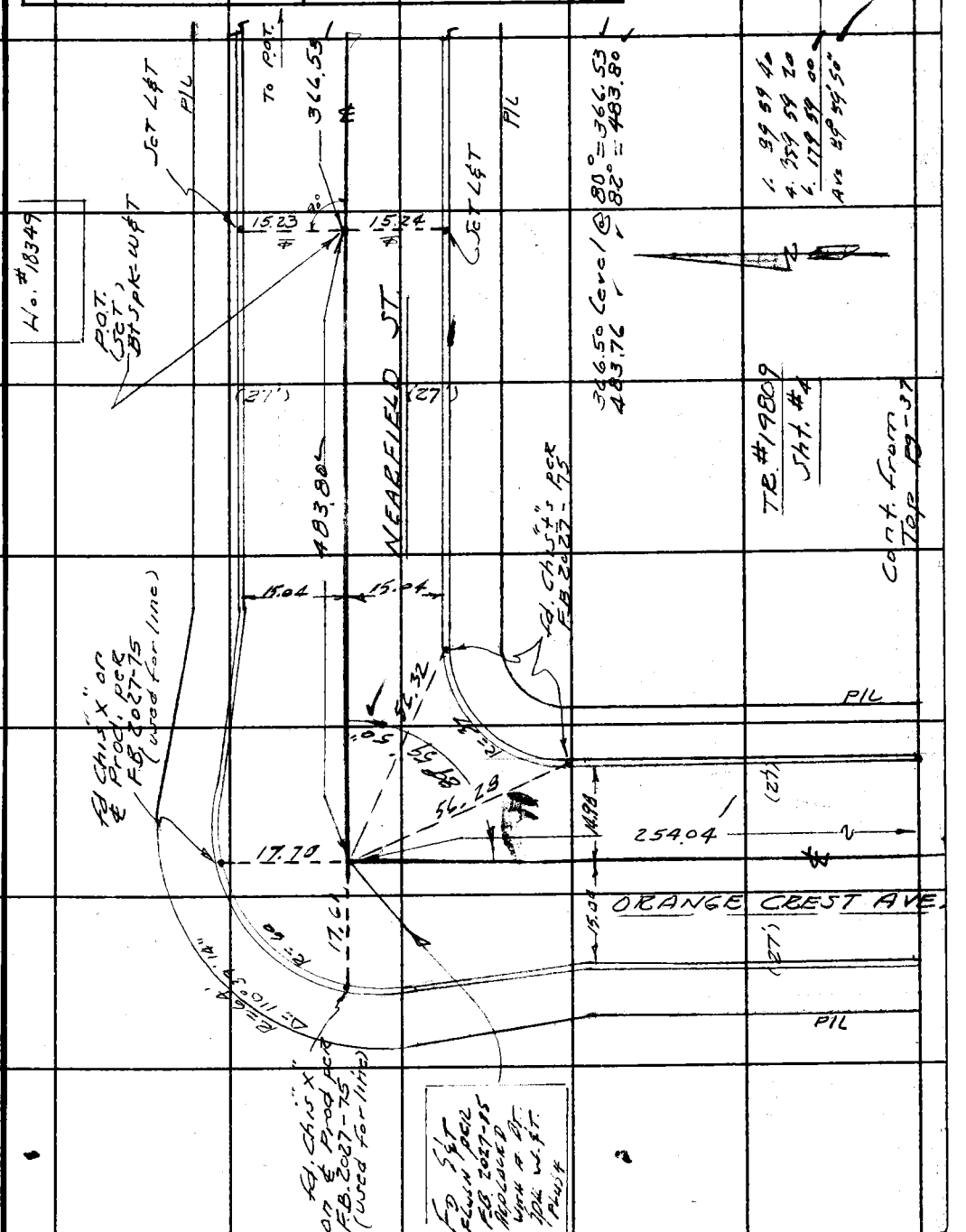


Note: Any Additions or Changes on This Sheet Must be Made or Circled in Red Ink With Date and Name of Person Making Change.

W.S. 47, C-3

Do not extend this side of this line.

PLEASE RETURN TO
LOS ANGELES COUNTY ENGINEER
403 LOS ANGELES COUNTY ENGINEERING BLDG.

76F309S CE # 310 3-61

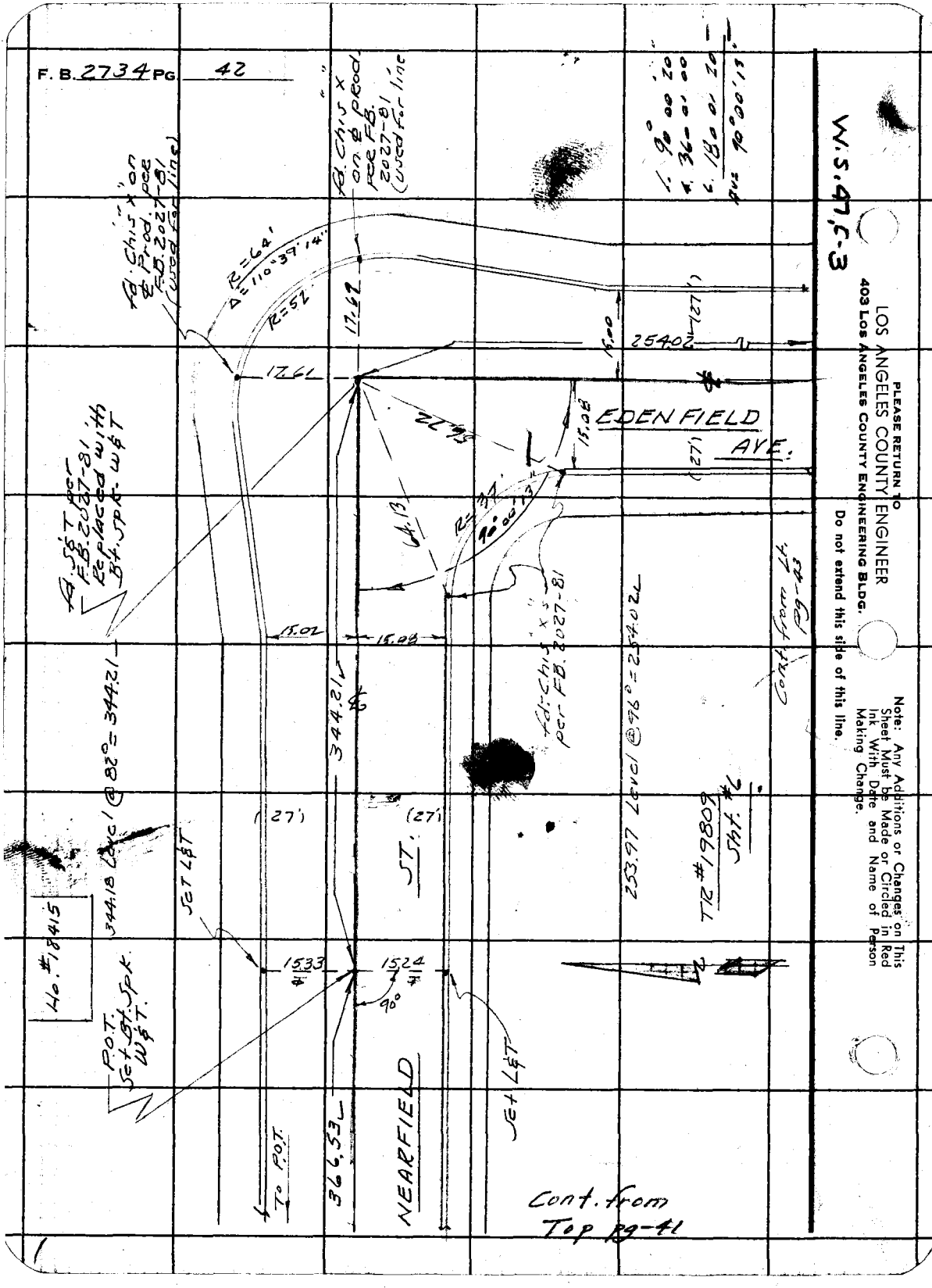
F. B. 2734 PG 42
W.S. 47, C-3
PLEASE RETURN TO
LOS ANGELES COUNTY ENGINEER
403 Los Angeles County Engineering Bldg.
Do not extend this side of this line.
Note: Any Additions or Changes on This Sheet Must be Made or Circled in Red Ink With Date and Name of Person Making Change.
EDENFIELD AVE.
NEARFIELD ST.
Cont. from Top pg-41
Cont. from Lt. pg-43
TR #19809 Sht. #6
Ho. #18415
P.O.T. Set Bt. Spk. W&T.
Set L&T
To P.O.T.
Fd. Chis "x" on ℄ Prod. per F.B. 2027-81 (used for line)
Fd. S&T per F.B. 2027-81 Replaced with Bt. Spk. W&T
Fd. Chis "x" on ℄ Prod. per F.B. 2027-81 (used for line)
Fd. Chis "x" per F.B. 2027-81
R=64'
Δ=110°39'14"
R=52
17.61
17.62
15.00
254.02
15.08
15.02
15.08
344.21
344.18 Level @ 82° = 344.21
253.97 Level @ 96° = 254.02
(27')
(27')
(27')
(27')
1533
1524
90°
366.53
1. 90°00'20"
4. 36°00'00"
6. 180°01'20"
Ave 90°00'13"

76F309S CE # 310 3-61

PLEASE RETURN TO
LOS ANGELES COUNTY ENGINEER
403 LOS ANGELES COUNTY ENGINEERING BLDG.

Do not extend this side of this line.

Note: Any Additions or Changes on This Sheet Must be Made or Circled in Red Ink With Date and Name of Person Making Change.

W. S. 47, C-3

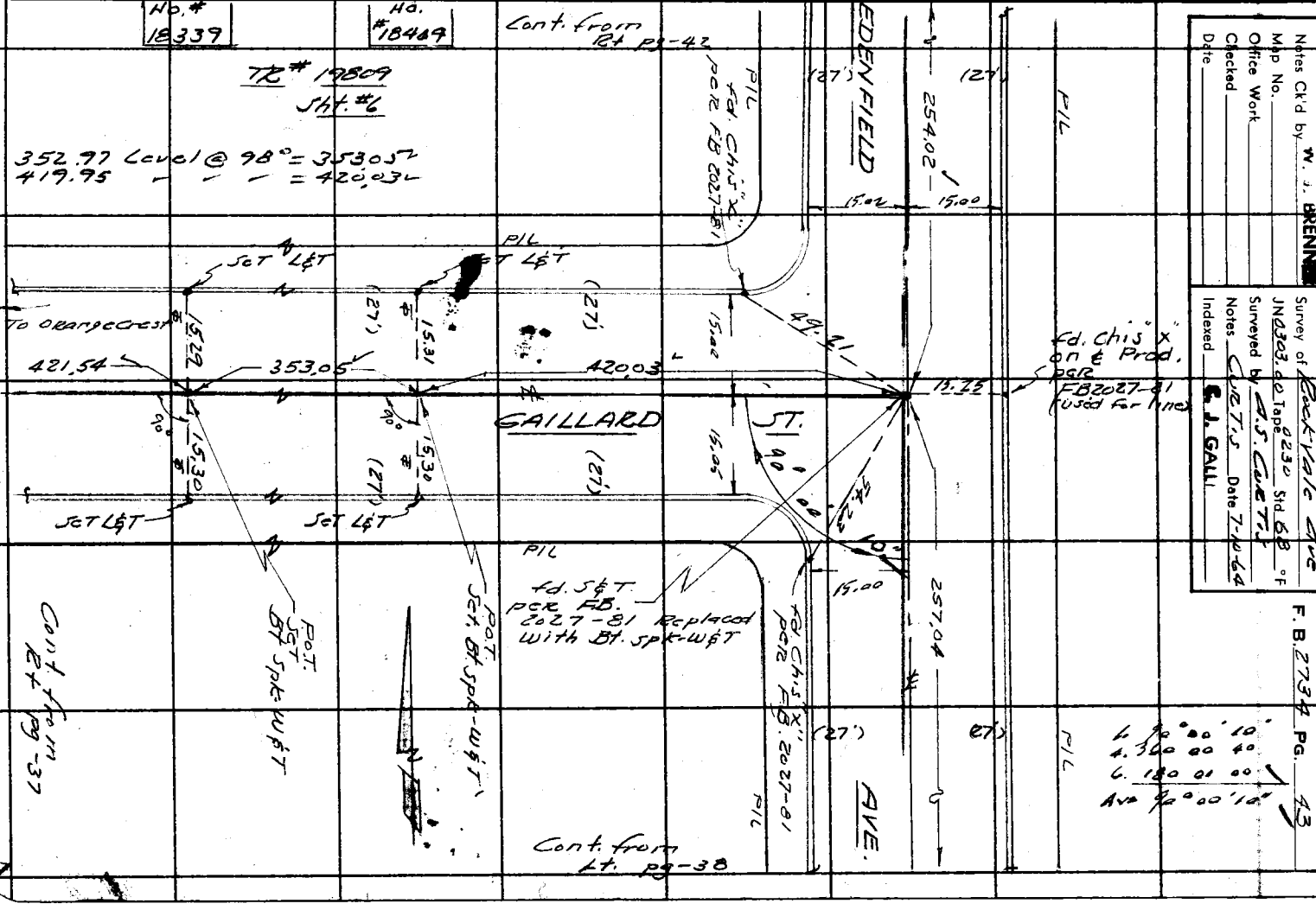

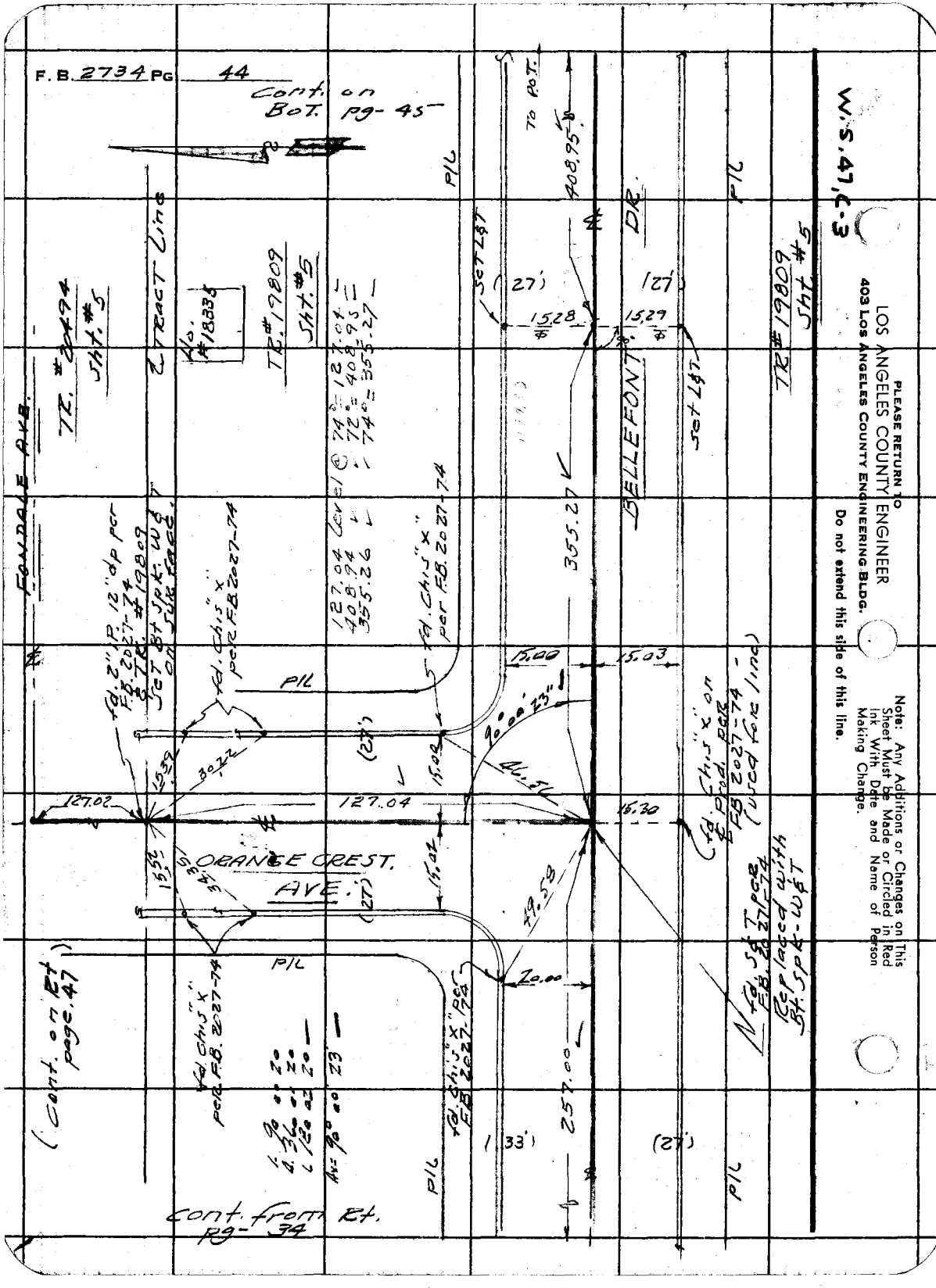
F.B. 2734 PG 44
Cont. on Bot. pg-45
W.S. 47, C-3
PLEASE RETURN TO
LOS ANGELES COUNTY ENGINEER
403 LOS ANGELES COUNTY ENGINEERING BLDG.
Do not extend this side of this line.
Note: Any Additions or Changes on This Sheet Must be Made or Circled in Red Ink With Date and Name of Person Making Change.
FONDALE AVE.
TR. #20494 Sht. #5
℄ TRACT LINE
No. #18335
TR. #19809 Sht. #5
127.04 Level @ 74° = 127.04
408.94 " 72° = 408.95
355.26 " 74° = 355.27
BELLEFONT DR.
TO POT.
408.95
355.27
257.00
127.02
127.04
15.28
15.29
15.00
15.03
15.30
15.02
15.39
30.22
46.56
49.58
20.00
(27')
(33')
P/L
ORANGE CREST AVE.
Set L&T
fd. 2" I.P. 12" dp per F.B. 2027-74 & TR. #19809 Set Bt Spk. W&T on Sur. Face.
fd. Chis "x" per F.B. 2027-74
fd. Chis "x" on ℄ Prod. per F.B. 2027-74 (used for line)
fd. S&T per F.B. 2027-74 Replaced with Bt. Spk. W&T
fd. Chis "x" per F.B. 2027-74
Av = 90° 00' 23"
(Cont. on Rt page 47)
Cont. from Rt. pg-34

76F309S CE # 31[illegible]3-61

PLEASE RETURN TO
LOS ANGELES COUNTY ENGINEER
403 LOS ANGELES COUNTY ENGINEERING BLDG.

Note: Any Additions or Changes on This Sheet Must be Made or Circled in Red Ink With Date and Name of Person Making Change.

Do not extend this side of this line.

W.S.47,C-3

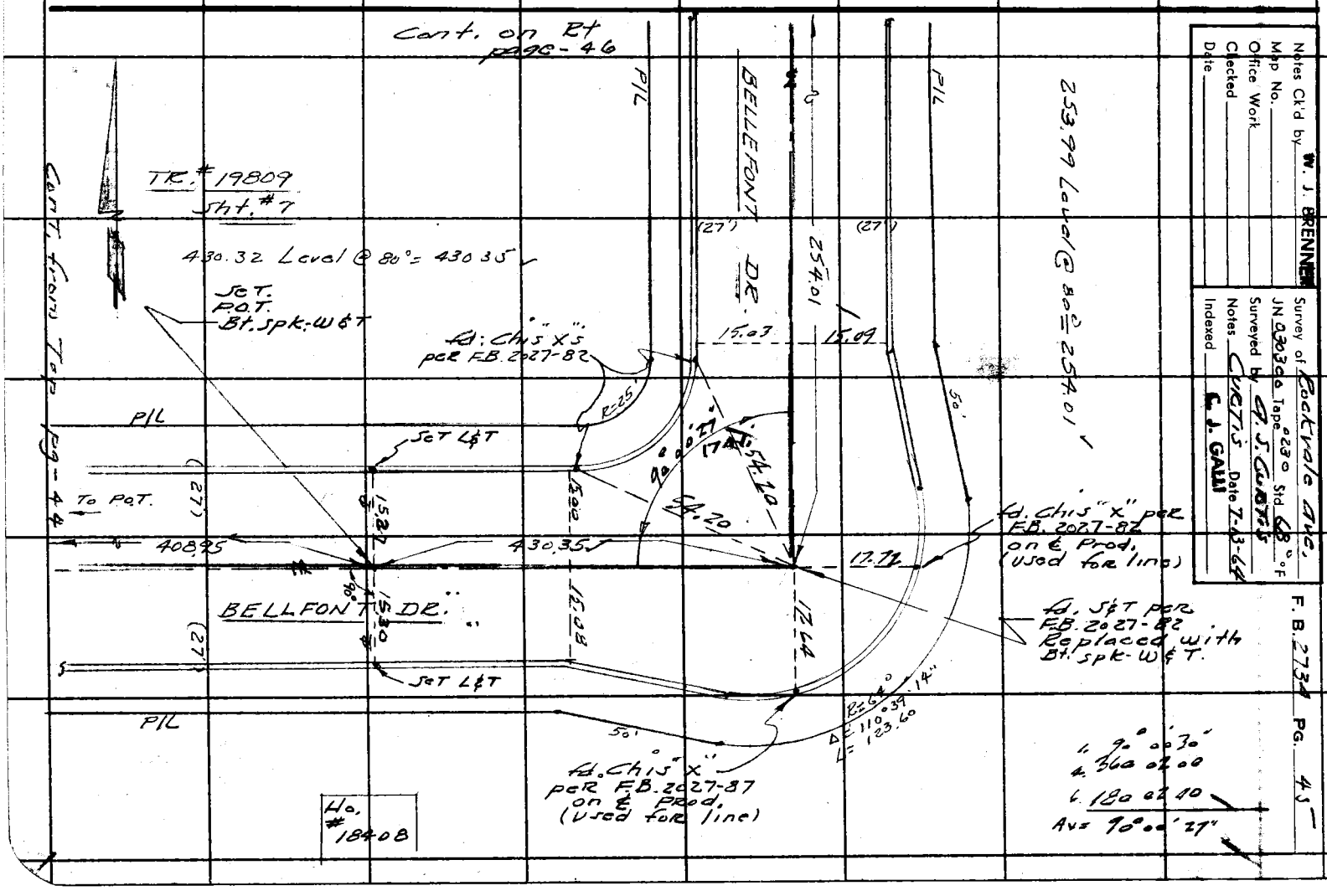


Notes Ck'd by W. J. BRENNEN
Map No.
Office Work
Checked
Date

Survey of Rockvale Ave.
JN 030300 Tape 0230 Std 68 °F
Surveyed by G. J. CURTIS
Notes CURTIS Date 7-23-64
Indexed F. J. GALLI

F. B. 2734 PG. 45

F. B. 2734 PG. 46

Cont. from Lt. pg - 40

W.S. 47, C-3




LOS ANGELES COUNTY ENGINEER
403 Los Angeles County Engineering Bldg.

PLEASE RETURN TO

Do not extend this side of this line.

Note: Any Additions or Changes on This Sheet Must be Made or Circled in Red Ink With Date and Name of Person Making Change.

76F309S CE # 310 3-61

PLEASE RETURN TO
LOS ANGELES COUNTY ENGINEER
403 LOS ANGELES COUNTY ENGINEERING BLDG.

Do not extend this side of this line.

Note: Any Additions or Changes on This Sheet Must be Made or Circled in Red Ink With Date and Name of Person Making Change.

W.S.47,<-3

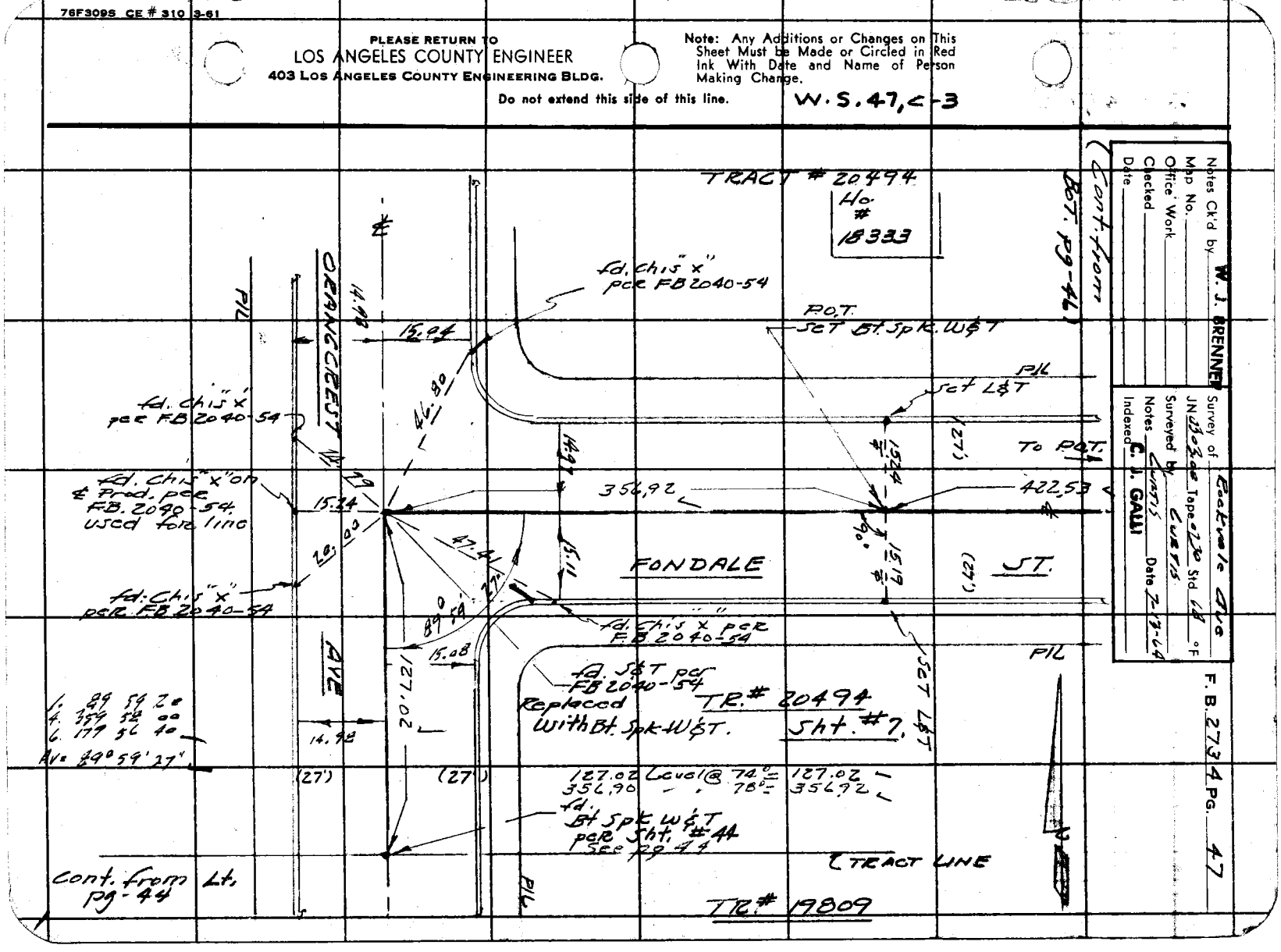

F. B. 2734 PG. 48

WS: 47, C-2




LOS ANGELES COUNTY ENGINEER

PLEASE RETURN TO
403 LOS ANGELES COUNTY ENGINEERING BLDG.

Do not extend this side of this line.

Note: Any Additions or Changes on This Sheet Must be Made or Circled in Red Ink With Date and Name of Person Making Change.

| Profile No. | Notes Red | Plotted | Job No. 2319.14 | Division No. 11 | F.B. 2734 | Pg. 61 |
|---|---|---|---|---|---|---|
| | Date | Date | Survey of ROCKVALE AVE & OTHER R/W | | | |
| X-Sec. | Notes Chkd. W. L. BRENNER | Checked | Survey by C.V. Crowe | Notes Newman | Date 6-19-64 | |
| No. | Date | Date | Map No. | Indexed [redacted] | Date [redacted] | |

# ROCKVALE AVE.
## AND OTHER R/W
## J.N.C.I. 2319.14

BENCH MARKS

INDEX

JUNE 18, 1964

| STATION | B.S. | H.I. | F.S. | ELEV. |
|---|---|---|---|---|
| | | | | |

C.V. Crowe
W.E. Newman
H. Spriggs
N. Smith
G. Peterson

NOTE: ANY ADDITIONS OR CHANGES ON THIS SHEET MUST BE MADE OR CIRCLED IN RED INK, WITH DATE AND NAME OF PERSON MAKING CHANGE.

PLEASE RETURN TO
LOS ANGELES COUNTY ENGINEER
403 LOS ANGELES COUNTY ENGINEERING BLDG.

Do not extend notes this side of this line.

76-L298 CE 307 3-61

F.B. 2734 Pg. 62 | Job No. 2319.14 | Division No. 11 | Notes Red | Plotted | Profile

Survey of ROCKVALE AVE & Other R/W | Date | Date | No.

Survey by C.V. Crowe | Notes Newman | Notes Chkd. | Checked | X-Sec.

Indexed C. J. GALLI | Date | Date | Date | No.

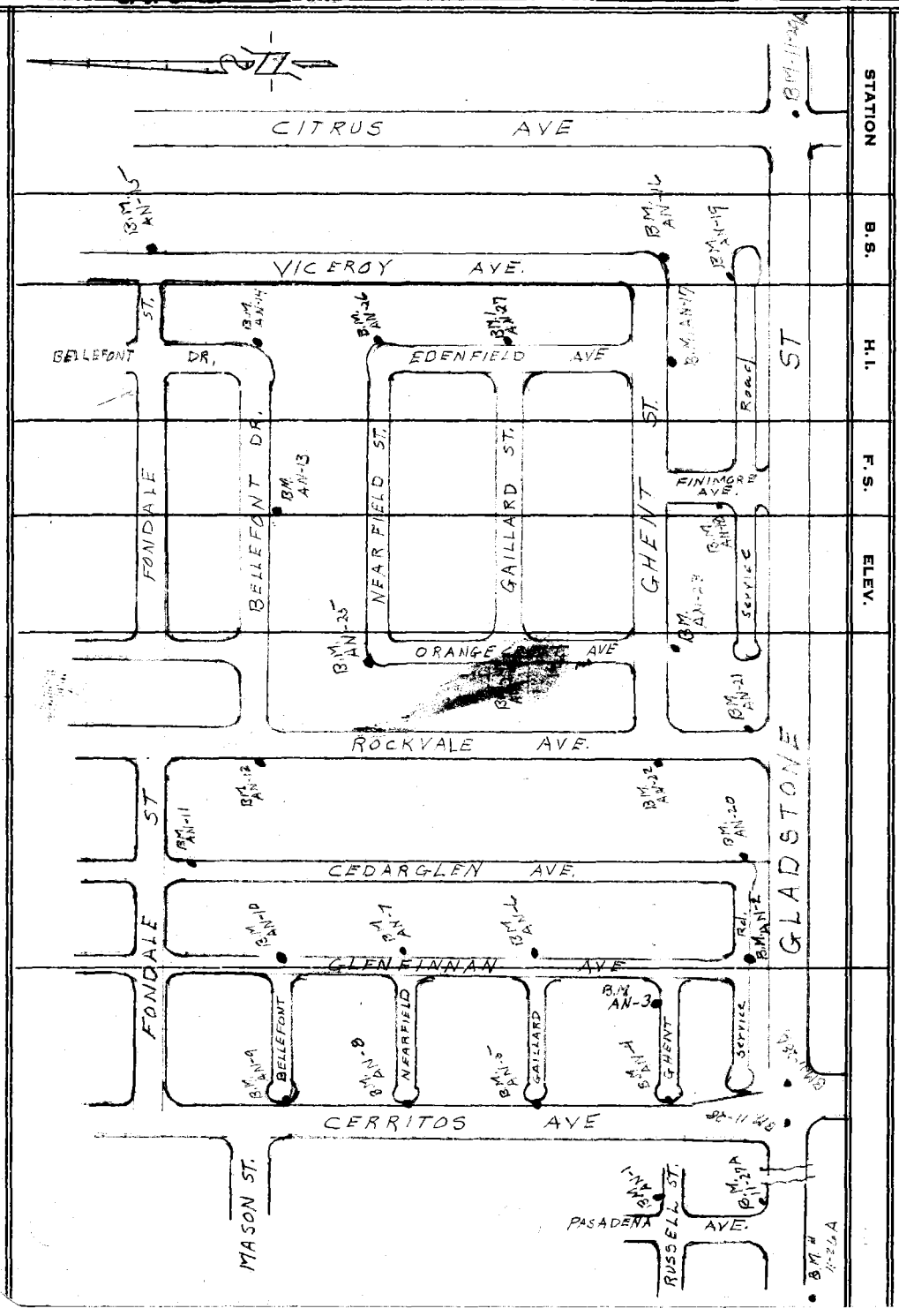


76-L298 CE 307 3-61

PLEASE RETURN TO
LOS ANGELES COUNTY ENGINEER
403 LOS ANGELES COUNTY ENGINEERING BLDG.

Do not extend notes this side of this line.

NOTE: ANY ADDITIONS OR CHANGES ON THIS SHEET MUST BE MADE OR CIRCLED IN RED INK, WITH DATE AND NAME OF PERSON MAKING CHANGE

| Profile No. | Notes Red | Plotted | Job No. 2319.14 | Division No. 11 | F.B. 2734 | Pg. 63 |
|---|---|---|---|---|---|---|
| | Date | Date | Survey of Rockvale Ave. & Other R/W | | | |
| X-Sec. No. | Notes Ckd. W. J. BRENNER | Checked | Survey by Newman | Notes Newman | Date 6-24-64 | |
| | Date | Date | Map No. | Indexed C. J. GALM | Date | |

ROCKVALE AVE.
AND OTHER R/W.
J.N. C.I. 2319.14

| STATION | B.S. | H.I. | F.S. | ELEV. | |
|---|---|---|---|---|---|
| | | | | | BENCH LEVELS |
| | | | | 6-24-64 | |
| | | Newman<br>Spriggs<br>Smith | | | |

NOTE: ANY ADDITIONS OR CHANGES ON THIS SHEET MUST BE MADE OR CIRCLED IN RED INK, WITH DATE AND NAME OF PERSON MAKING CHANGE.

Do not extend notes this side of this line.

PLEASE RETURN TO
LOS ANGELES COUNTY ENGINEER
403 Los Angeles County Engineering Bldg.

76-L298 CE 307 3-61

76-L298 CE 307 3-61

PLEASE RETURN TO
**LOS ANGELES COUNTY ENGINEER**
403 LOS ANGELES COUNTY ENGINEERING BLDG.

NOTE: ANY ADDITIONS OR CHANGES ON THIS SHEET MUST BE MADE OR CIRCLED IN RED INK, WITH DATE AND NAME OF PERSON MAKING CHANGE

**Do not extend notes this side of this line.**

| STATION | B.S. | H.I. | F.S. | ELEV. | | |
|---|---|---|---|---|---|---|
| Fd. B.M. # 11-26A | 6.239 | 525.082 | | 518.843 | B.M. # 11-26A Elev. 518.843 F.B. 1376-27 Gladstone St. & Azusa Ave. 60.7' N. of the projection of the N. Cb. line of Gladstone St., 1.7' back of the E. Cb. of Azusa Ave. 43.7' E. of the ℄ Azusa Ave. A. Co. Engr. B.M. brass cap Mkd. B.M. 11-26A, 1958. | |
| T.P. | | | 2.031 | 523.051 | spk. in prm't. | |
| | 6.160 | 529.211 | | | | |
| T.P. | | | 2.721 | 526.490 | " | |
| | 6.149 | 532.639 | | | | |
| T.P. | | | 3.021 | 529.618 | " | |
| | 5.770 | 535.388 | | | | |
| T.P. | | | 2.785 | 532.603 | " | |
| | 5.769 | 538.372 | | | | |
| T.P. | | | 3.198 | 535.174 | " | |
| | 5.682 | 540.856 | | | | |
| Fd. B.M. # 11-27A | | | 3.153 | 537.703 | B.M. # 11-27A Elev. 537.590 F.B. 2880-24 Gladstone St. & Pasadena Ave. in the N.E. cor. 68.5' east of ℄ Pasadena & 1.3' N. of N. Cb. Gladstone St. in the E. end C.B. A.L.A. Co. Brass Cap Mon. Mkd. B.M. 11-27A R.E. 5869 1962. | |
| | 6.170 | 543.873 | | | | |
| T.P. | | | 3.606 | 540.267 | spk. in prm't. | |
| | 5.591 | 545.858 | | | | |
| T.P. | | | 1.371 | 544.487 | " | |

F.B. 2734 PG: 64 Job No. 2319.14 Division No. 11 Notes Red ____ Plotted ____ Profile ____
Survey of Rosedale Ave. & Other R/W Date ____ Date ____ No. ____
Survey by Newman Notes Newman Notes Chkd. ____ Checked ____ X-Sec. ____
Indexed C. J. GAILL Date ____ Date ____ Date ____ No. ____

76-L298 CE 307 3-61

PLEASE RETURN TO
**LOS ANGELES COUNTY ENGINEER**
403 LOS ANGELES COUNTY ENGINEERING BLDG.

NOTE: ANY ADDITIONS OR CHANGES ON THIS SHEET MUST BE MADE OR CIRCLED IN RED INK, WITH DATE AND NAME OF PERSON MAKING CHANGE.

**Do not extend notes this side of this line.**

| STATION | B. S. | H. I. | F. S. | ELEV. | | |
|---|---|---|---|---|---|---|
| | | | | 544.487 | | |
| | 6 120 | 550 607 | | | | |
| T.P. | | | 2 978 | 547.629 | Spk. in Pvmt. | |
| | 5 762 | 553 391 | | | | |
| Fd. B.M.# 11-28 | | | 3 [illegible] | 549.583 | B.M.# 11-28 Elev. 549.[illegible] F.B. 1376-29 At ℄ Intx Gladstone St. & Cerritos Ave. to [illegible] [illegible] [illegible] & protected by a [illegible] Mkd. L.A. Co. Rd. Dept. 1953. 8" below surface | |

Profile No. ____ Notes Red ____ Date ____ Plotted ____ Date ____ Job No. 23184 Division No. 11 Survey of Rockvale Ave. & other R/W

X-Sec. No. ____ Notes Calc. BRENNER Date ____ Checked ____ Date ____ Survey by Newman Notes [illegible] Date [illegible]

Map No. ____ Indexed ____ Date ____

F.B. 2734 Pg. 65

F.B. 2734 PG. 66 | Job No._____ Division No._____ Notes Red_____ Plotted_____ Profile

Survey of_____ Date_____ Date_____ No._____

Survey by_____ Notes_____ Notes Chkd._____ Checked_____ X-Sec.

Indexed_____ Date_____ Date_____ Date_____ No._____

| STATION | B. S. | H. I. | F. S. | ELEV. |
|---|---|---|---|---|
| | | | | |

76-L298 CE 307 3-61

PLEASE RETURN TO
LOS ANGELES COUNTY ENGINEER
403 LOS ANGELES COUNTY ENGINEERING BLDG.

Do not extend notes this side of this line.

NOTE: ANY ADDITIONS OR CHANGES ON THIS SHEET MUST BE MADE OR CIRCLED IN RED INK. WITH DATE AND NAME OF PERSON MAKING CHANGE

76-L298 CE 307 3-61

PLEASE RETURN TO
**LOS ANGELES COUNTY ENGINEER**
403 LOS ANGELES COUNTY ENGINEERING BLDG.

NOTE: ANY ADDITIONS OR CHANGES ON THIS SHEET MUST BE MADE OR CIRCLED IN RED INK, WITH DATE AND NAME OF PERSON MAKING CHANGE.

**Do not extend notes this side of this line.**

| STATION | B.S. | H.I. | F.S. | ELEV. | Second Run | |
|---|---|---|---|---|---|---|
| Fd. B.M.#11-26A | | | | 518 843 | B.M.#11-26A Elev. 518.843 F.B. 1372-27 Gladstone St. & Azusa Ave. 23.7' N. of the projection of the N. Sb line of Gladstone St., 1.7' back of the E Cb. of Azusa Ave., 43.7' E. of the ℄ Azusa Ave., A. Co. Engr. B.M. brass cap Mon. Mkd. B.M. 11-26A 1958. | |
| | 5 823 | 524.666 | | | | |
| T.P. | | | 1 615 | 523.051 | Spk. in [illegible] | |
| | 5 065 | 529 [illegible] | | | | |
| T.P. | | | 2 582 | 526.534 | " | |
| | 5 995 | 532 529 | | | | |
| T.P. | | | 2 911 | 529 618 | " | |
| | 5 681 | 535.299 | | | | |
| T.P. | | | 2 695 | 532.604 | " | |
| | 5 542 | 538 146 | | | | |
| T.P. | | | 2 964 | 535 182 | " | |
| | 5 572 | 540 754 | | | | |
| Fd. B.M.#11-27A | | | 3 050 | 537 704 | B.M.#11-27A Elev. 537.510 | |

Note:

After running between BM's 11-26A & 11-27A twice and finding that the difference being the same both times, and after running between BM's 11-27A & 11-28 the difference there being that of the level notes. I then used B.M.#11-27A to start this level Run.

Profile Notes Red ____ Plotted ____ Job No. 23194 Division No. 11 F.B. 2734 Pg. 67
No. ____ Date ____ Date ____ Survey of Rockwell Ave & Other Rd.
X-Sec. Notes Chkd. W. J. BRENNAN Checked ____ Survey by Newman Notes Date 6-24-64
No. ____ Date ____ Date ____ Map No. ____ Indexed W. J. GALL Date ____

76-L298 CE 307 3-61

PLEASE RETURN TO
**LOS ANGELES COUNTY ENGINEER**
403 LOS ANGELES COUNTY ENGINEERING BLDG.

NOTE: ANY ADDITIONS OR CHANGES ON THIS SHEET MUST BE MADE OR CIRCLED IN RED IK, WITH DATE AND NAME OF PERSON MAKING CHANGE

**Do not extend notes this side of this line.**

| STATION | B.S. | H.I. | F.S. | ELEV. | | |
|---|---|---|---|---|---|---|
| B.M. #11-27A | | | | 537.590 | B.M. #11-27A Elev. 537.590 See previous Page. | F.B. 2880-11 |
| | 4 793 | 542.383 | | | | |
| T.P. | | | 4475 | 537.908 | Spk. in Prm't. | |
| | 5525 | 543 433 | | | | |
| Set. B.M. #AN-1 | | | 4000 | 539 433 | B.M. #AN-1 Elev. Pasadena Ave & Russell St. N.E. Cor., 2'± E. of E. Curb Ret. A BT in Lead. MKd. B.M. AN-1 | F.B. 2734 |
| | 5560 | 544 993 | | | | |
| T.P. | | | 2 871 | 542 122 | Spk. in prm't | |
| | 6 116 | 548 238 | | | | |
| T.P. | | | 2 674 | 545.564 | Spk. in curb. | |
| | 6 124 | 551.688 | | | | |
| T.P. | | | 1 570 | 550 118 | Spk. in Prm't. | |
| | 5 311 | 555 429 | | | | |
| T.P. | | | 4629 | 550 800 | " | |
| | 3 730 | 554 530 | | | | |
| Fd. B.M. # 11-28 | | | 4 892 | 549 660 | B.M. #11-28 Elev. 549.672 F.B. 1876-29 AT & Intn Gladstone St & Cerritos Ave to Vertical in a well cut through Prm't & Projected up a Lead. MKd. L.A. Co. Rd. Dept. 1950 8" below surface | |
| | 6 120 | 555 780 | | | | |
| T.P. | | | 2 412 | 553 368 | | |
| | 5 350 | 558 718 | | | | |
| Set B.M. # AN-2 | | | 3 642 | 555 076 | B.M. #AN-2 Elev. Glen Finnian & Gladstone A BT. spk. in cb, So. side Service Rd. Prod of E. Ch. of Glen Finnian | F.B. 2734- |

F.B. 2734 Pg. 68
Job No. 2314 Division No. 11 (Pacoima Dr & Foothill Blvd)
Notes Red ____ Date ____ Notes Chkd. ____ Date ____
Plotted ____ Date ____ Checked ____ Date ____
Profile No. ____ X-Sec. No. ____
Survey of Pacoima Dr & Foothill Blvd
Survey by Kaufman Notes Kaufman
Indexed C. I. Cassell Date ____

76-L298 CE 307 3-61

PLEASE RETURN TO
**LOS ANGELES COUNTY ENGINEER**
403 LOS ANGELES COUNTY ENGINEERING BLDG.

NOTE: ANY ADDITIONS OR CHANGES ON THIS SHEET MUST BE MADE OR CIRCLED IN RED INK, WITH DATE AND NAME OF PERSON MAKING CHANGE.

**Do not extend notes this side of this line.**

| STATION | B.S. | H.I. | F.S. | ELEV. | | |
|---|---|---|---|---|---|---|
| | | | | 555.056 | | |
| | 3.778 | 558.854 | | | | |
| T.P. | | | 4.585 | 554.319 | Spk. in pvmt | |
| | 4.892 | 559.211 | | | | |
| Set B.M. AN-3 | | | 4.965 | 554.446 | B.M. # AN-3 Elev. Glenfinnan & Ghent N.W. Cor. A Bt. Spk. 5'± W. of the W. Cb. Ret. Mkd. BM AN-3. | F.B. 2734 — |
| | 2.918 | 557.364 | | | | |
| Set B.M. # AN-4 | | | 5.646 | 551.718 | B.M. # AN-4 Elev. Ghent Ave. 350'± W. of ℄ Glenfinnan a Bt. Spk. in cb. 5' So. of ℄ prod at end of cul de-sac Mkd. BM AN-4 | F.B. 2734 — |
| | 3.955 | 555.673 | | | | |
| T.P. | | | 4.295 | 551.378 | Spk in cb. | |
| | 5.671 | 557.049 | | | | |
| Set. B.M. # AN-5 | | | 4.942 | 552.107 | B.M. # AN-5 Elev. Gaillard Ave 350'± W. of ℄ Glenfinnan a Bt. Spk. in Cb 2' So of ℄ prod at end of cul-de sac. Mkd. BM AN-5 | F.B. 2734 — |
| | 6.111 | 558.218 | | | | |
| Set. B.M. # AN-6 | | | 2.120 | 556.098 | B.M. # AN-6 Elev. Glenfinnan Ave E. side 4'± N. of ℄ prod of Gaillard; A Bt. Spk. in Cb Mkd. BM AN-6 | F.B. 2734 — |
| | 4.635 | 560.733 | | | | |
| Set BM. # AN-7 | | | 4.290 | 556.443 | B.M. # AN-7 Elev. Glenfinnan Ave E. side 2'± N. of ℄ prod of Nearfield and in Drwy to Hse # 5676 A Bt. Spk. in Driveway | FB. 2734 — |

Profile Notes Red ____ Plotted ____ Job No. 2819/4 Division No. 11 F.B. 2734 Pg. 69
No. ____ Date ____ Date ____ Survey of Rockvale & Otter Road
X-Sec. Notes With [illegible] Checked ____ Survey by Newman Notes Newman Date 6-21-64
No. ____ Date ____ Date ____ Map No. ____ Indexed [illegible] Date ____

76-L298 CE 307 3-61

PLEASE RETURN TO
**LOS ANGELES COUNTY ENGINEER**
403 LOS ANGELES COUNTY ENGINEERING BLDG.

NOTE: ANY ADDITIONS OR CHANGES ON THIS SHEET MUST BE MADE OR CIRCLED IN RED INK, WITH DATE AND NAME OF PERSON MAKING CHANGE

**Do not extend notes this side of this line.**

| STATION | B.S. | H.I. | F.S. | ELEV. | | |
|---|---|---|---|---|---|---|
| | | | | 556 443 | | |
| | 2 323 | 558 766 | | | | |
| T.P. | | | 5 920 | 552 846 | Spk in prm't. | |
| | 4 751 | 557 597 | | | | |
| Set B.M. AN-8 | | | 5 129 | 552 468 | B.M. AN-8 Elev. Neafied Ave 350'± W. ℄ Glenfinnan a Bt. Spk. in cb. 2'± N. of ℄ prod in end of cul-de-sac. Mkd. B.M. AN-8 | F.B.-2734- |
| | 5 091 | 557 559 | | | | |
| T.P. | | | 4 121 | 553 438 | | |
| | 5 109 | 558 547 | | | | |
| Set BM AN-9 | | | 5 479 | 553 068 | B.M. AN-9 Elev. Bellefont st 300'± W. ℄ Glenfinnan a Bt Spk in cb 5'± So. of ℄ prod in end of Cul-de-Sac. Mkd. BM AN-9 | F.B.-2734- |
| | 6 005 | 559 073 | | | | |
| Set BM. AN-10 | | | 1 399 | 557 674 | B.M. AN-10 Elev. Glenfinnan Ave. E. side, 8'± So ℄ prod of Bellefont A Bt. Spk. in cb. Mkd. BM AN-10. | F.B. 2734- |
| | 4 659 | 562.333 | | | | |
| T.P. | | | 3 642 | 558.691 | Spk. in prm't. | |
| | 5 801 | 564.492 | | | | |
| Set B.M. AN-11 | | | 2 703 | 561 789 | B.M. AN-11 Elev. Fondale st & Cedarglen Dr. S.E. Cor. 7'± So. of So. end. Cb. Ret. A Bt Spk. in cb. Mkd. BM AN-11 | F.B. 2734 |
| | 5 907 | 567 696 | | | | |
| T.P. | | | 3 251 | 564 445 | Spk. in prm't. | |
| | 5 041 | 569 486 | | | | |
| Set B.M. AN-12 | | | 4 390 | 565 096 | B.M. AN-12 Elev. Rockvale Ave. W. side. 4'± So ℄ prod of Bellefont Dr. A Bt. Spk in cb. Mkd. BM AN-12 | F.B. 2734 |

F.B. 2734 PG. 70
Job No. 23/19.14 Division No. 11 Notes Red ____ Plotted ____ Profile ____
Survey of Rockvale Ave & Other R/W Date ____ Date ____ No. ____ X-Sec. ____
Survey by Newman Notes Newman Notes Chkd. ____ Checked ____ No. ____
Indexed P. J. GALLI Date ____ Date ____ Date ____

76-L298 CE 307 3-61

PLEASE RETURN TO
**LOS ANGELES COUNTY ENGINEER**
403 LOS ANGELES COUNTY ENGINEERING BLDG.

NOTE: ANY ADDITIONS OR CHANGES ON THIS SHEET MUST BE MADE OR CIRCLED IN RED INK, WITH DATE AND NAME OF PERSON MAKING CHANGE.

**Do not extend notes this side of this line.**

| STATION | B.S. | H.I. | F.S. | ELEV. | | |
|---|---|---|---|---|---|---|
| | | | | 565.09[illegible] | | |
| | 5 742 | 570.838 | | | | |
| T.P. | | | 1 950 | 568.888 | Spk. in pvmt | |
| | 6 098 | 574 986 | | | | |
| Set B.M. #AN-13 | | | 1 598 | 573.388 | B.M. AN-13 Elev. Bellefont Dr. So side 350'± E. of ℄ Orangecrest Ave A Bt. Spk. in Curb at Hse #18338 Mkd B.M. AN-13 | F.B. 2734 |
| | 6 203 | 579 591 | | | | |
| T.P. | | | 1 117 | 578.474 | Spk. in pvmt | |
| | 6 162 | 584 636 | | | | |
| T.P. | | | 2 924 | 581.712 | " | |
| | 6 103 | 587.815 | | | | |
| Set B.M. AN-14 | | | 3 745 | 584.070 | B.M. AN-14 Elev. Bellefont a ℄ pt to North. A Bt. Spk. in Curb 5'± [illegible] of the [illegible] prod in front of Hse #[illegible] Mkd. BM AN-14 | F.B. 2734 |
| | 5 237 | 589 307 | | | | |
| T.P. | | | 3 119 | 586.188 | Spk. in pvmt | |
| | 6 067 | 592 255 | | | | |
| Set B.M. AN-15 | | | 3 496 | 588.759 | B.M. AN-15 Elev. Viceroy Ave & Fondale St. E. side Viceroy 2'± So. prod of Fondale A Bt. Spk in cb. Mkd. BM-AN-15 | F.B. 2734 |
| | 3 723 | 592 482 | | | | |
| T.P. | | | 5 298 | 587.184 | Spk in pvmt | |
| | 3 854 | 591 038 | | | | |
| T.P. | | | 5 011 | 586.027 | " | |
| | 4 352 | 590 379 | | | | |
| T.P. | | | 5 369 | 585 010 | " | |

Profile Notes Red ____ Plotted ____ Job No. [illegible] Division No. 11 F.B. 2734 Pg. 71
No. ____ Date ____ Date ____ Survey of Rockville Ave & Orange Blvd
X-Sec. Notes [illegible] Checked ____ Survey by Newman Notes [illegible] Date [illegible]
No. ____ Date ____ Date ____ Map No. ____ Indexed [illegible] Date ____

76-L298 CE 307 3-61

PLEASE RETURN TO
**LOS ANGELES COUNTY ENGINEER**
403 LOS ANGELES COUNTY ENGINEERING BLDG.

NOTE: ANY ADDITIONS OR CHANGES ON THIS SHEET MUST BE MADE OR CIRCLED IN RED INK, WITH DATE AND NAME OF PERSON MAKING CHANGE

**Do not extend notes this side of this line.**

| STATION | B. S. | H. I. | F. S. | ELEV. | | |
|---|---|---|---|---|---|---|
| | | | | 585 010 | | |
| | 4 142 | 589 152 | | | | |
| Set BM-AN-16 | | | 4 731 | 584 421 | B.M. AN-16 Elev. Viceroy Ave & Gent St. So side Ghent 8'± W. of ℄ prod Viceroy Ave A Bt. spk in cb. Mkd. BM-AN-16 | F.B 2734 - |
| | 3 235 | 587 656 | | | | |
| Set B.M.-AN-17 | | | 5 411 | 582 245 | B.M. AN-17 Elev. Ghent St. & Edenfield Ave So side Ghent 3'± E. of ℄ prod of Edenfield Ave. A Bt. Spk in cb. Mkd BM AN-17 | F.B. 2734 |
| | 2 698 | 584 943 | | | | |
| T.P. | | | 6 102 | 578 841 | Spk. in prm't. | |
| | 3 248 | 582 089 | | | | |
| T.P. | | | 5 989 | 576.100 | " | |
| | 4 838 | 580 ,938 | | | | |
| Set B.M. AN-18 | | | 5 337 | 575 601 | B.M. AN-18 Elev. Finimore Ave & Gladstone St. Service Rd. N. W. Cor 1'± No. of N. end Cb Ret. A Bt Spk. in cb. Mkd. B.M. AN-18 | F.B. 2734 |
| | 5 911 | 581 512 | | | | |
| T.P. | | | 2 302 | 579.210 | spk. in prm't. | |
| | 5 594 | 584 804 | | | | |
| Set BM. AN-19 | | | 1 922 | 582.882 | B.M. AN-19 Elev. Gladstone Ave. Service Rd. No side at west end of cul-de-sac A Bt. Spk. in cb. Mkd. B.M. AN-19 | F.B. 2734 |
| | 5 844 | 588 726 | | | | |
| T.P. | | | 1 163 | 587.563 | spk in Prm't | |
| | 4,942 | 592.505 | | | | |
| Fd. BM# 11-29B | | | 5 863 | 586.642 | B.M. 11-29B. Elev. 586.653 Gladstone St. & Citrus Ave. at ℄ Intr. in H.H. A Co. Rd Dept. Mon. Stamped 1963 8" below Surface | F.B. 1376-30 |

F.B. 2734 Pg. 72 Job No. 2319.14 Division No. 11 Notes Red Plotted Profile
Survey of Rockvale Ave & Other R/W Date Date No.
Survey by Newman Notes Newman Notes Chkd. Checked X-Sec.
Indexed C. J. GAIII Date Date Date No.

F.B. 2784 Pg. 73

Profile No. _____ Notes Red _____ Plotted _____ Job No. 2319.14 Division No. 11
Date _____ Date _____ Survey of Rockvale Ave & Other R/W
X-Sec. No. _____ Notes [redacted] BRENNER Checked _____ Survey by Newman Notes Newman Date 6 20 64
Date _____ Date _____ Map No. _____ Indexed _____ Date _____

| STATION | B.S. | H.I. | F.S. | ELEV. | |
|---|---|---|---|---|---|
| | | | | | |

NOTE: ANY ADDITIONS OR CHANGES ON THIS SHEET MUST BE MADE OR CIRCLED IN RED INK, WITH DATE AND NAME OF PERSON MAKING CHANGE.

Do not extend notes this side of this line.

PLEASE RETURN TO
LOS ANGELES COUNTY ENGINEER
403 LOS ANGELES COUNTY ENGINEERING BLDG.

76-1298 CE 307 3-61

76-L298 CE 307 3-61

PLEASE RETURN TO
**LOS ANGELES COUNTY ENGINEER**
403 LOS ANGELES COUNTY ENGINEERING BLDG.

NOTE: ANY ADDITIONS OR CHANGES ON THIS SHEET MUST BE MADE OR CIRCLED IN RED INK, WITH DATE AND NAME OF PERSON MAKING CHANGE

**Do not extend notes this side of this line.**

| STATION | B. S. | H. I. | F. S. | ELEV. | | |
|---|---|---|---|---|---|---|
| BM# 11-28 | 5.971 | 555.643 | | 549.672 | B.M. # 11-28 Elev. 549.672 F.B. 1376-29 ℄ Intrs Gladstone St & Cerritos Ave. to N. in well with Rd. Dept. Cap. LA Co. Rd Dept Mon Mkd. LA Co. Rd 1950. | |
| B.M. # 11-28A | 5 819 | 557 457 | 4 005 | 551.638 | B.M. # 11-28A Elev. 551.635 F.B. 1376-29 ℄ Intrs Gladstone & Cerritos Ave to S. in well A LA Co Engr. brass Cap. Mon. Mkd. A All RE 63. | |
| T.P. | 5 111 | 560.200 | 2 368 | 555.089 | Spk. | |
| Set B.M. AN-20 | 6 093 | 563 090 | 3.203 | 556.997 | B.M. AN-20 Elev. Cederglen Dr & Gladstone Ave Service Rd. E. side Cederglen and 2'± N. of N. curb Line prod. of Service Rd. A Bt. Spk in curb Mkd BM AN-20 | FB 2734- |
| T.P. | 5 839 | 565.961 | 2 968 | 560 122 | Spk. in prmt. | |
| Set B.M. AN-21 | 5 241 | 567 634 | 3 568 | 562.393 | B.M. AN-21 Elev. Rockvale Ave. & Gladstone St N.E. Cor. 8'± N. of N. B.C.R. A Bt. Spk in curb Mkd. BM AN-21 | F.B. 2734- |
| Set B.M. AN-22 | 5 145 | 568 177 | 4 602 | 563.032 | B.M. AN-22 Elev. Rockvale Ave & Ghent St. W. side Rockvale Ave 10'± N. of ℄ Ghent, A Bt. Spk in cb. Mkd. BM. AN-22 | F.B. 2734- |
| Set B.M. AN-23 | | | 2 368 | 565 809 | B.M. AN-23 Elev. Ghent St & Orangecrest Ave. So. side Ghent and 2'± W. of ℄ Orangecrest Ave. Prod. A Bt in curb Marked BM AN-23 | F.B. 2734- |

Survey of Rockvale Ave & Other R/W Job No. 2319.14 Division No. 11 Notes Red. Plotted Profile
Survey by Newman Notes Date Date No. X-Sec.
Indexed C. I. GALLI Date Notes Chkd. Checked Date No.

Pg. 74 2734

76-L298 CE 307 3-61

PLEASE RETURN TO
**LOS ANGELES COUNTY ENGINEER**
403 LOS ANGELES COUNTY ENGINEERING BLDG.

NOTE: ANY ADDITIONS OR CHANGES ON THIS SHEET MUST BE MADE OR CIRCLED IN RED INK, WITH DATE AND NAME OF PERSON MAKING CHANGE.

**Do not extend notes this side of this line.**

| STATION | B.S. | H.I. | F.S. | ELEV. | | |
|---|---|---|---|---|---|---|
| | | | | 565.809 | | |
| | 5 101 | 570.910 | | | | |
| Set B.M. AN-24 | | | 4 293 | 566.617 | B.M. AN-24 Elev. Orangecrest Ave & Gaillard St. W. side Orangecrest 7'± N. of ℄ prod of Gaillard St. A BT. Spk in cb. Mkd. B.M. AN-24 | F.B. 2734 - |
| | 5 370 | 571.987 | | | | |
| Set B.M. AN-25 | | | 3 869 | 568 118 | B.M. AN-25 Elev. Orangecrest Ave & Nearfield Ave. W. side Nearfield 10± W. of ℄ Orangecrest prod. A. BT. Spk. in cb Mkd [illegible] | F.B. 2734 - |
| | 5 439 | 573.557 | | | | |
| T.P. | | | 3.750 | 569.807 | Spk. in pvm't | |
| | [illegible]41 | 575.948 | | | | |
| T.P. | | | 2.665 | 573.283 | " | |
| | 6 092 | 579.375 | | | | |
| T.P. | | | 2.393 | 576.982 | " | |
| | 6.194 | 583.176 | | | | |
| T.P. | | | 3025 | 580.151 | " | |
| | 5 719 | 585.870 | | | | |
| Set B.M. AN-26 | | | 3 062 | 582.808 | B.M. AN-26 Elev. Edenfield Ave & Nearfield St. E. side Edenfield Ave. & 1'± So. ℄ prod of Nearfield A BT Spk in cb. Mkd. BM AN-26 | FB 2734 - |

Profile No. X-Sec. No. Notes Red Date Plotted Date Notes Chkd 8 PENNER Checked Date Job No. 2319.4 Division No. 11 Survey of Rockwell Ave & [illegible] Survey by Newman Notes Newman Date 6-[illegible]-61 Map No. Indexed J. GAIN Date

F.B. 2734 Pg. 75

76-L298 CE 307 3-61

PLEASE RETURN TO
LOS ANGELES COUNTY ENGINEER
403 LOS ANGELES COUNTY ENGINEERING BLDG.

NOTE: ANY ADDITIONS OR CHANGES ON THIS SHEET MUST BE MADE OR CIRCLED IN RED INK, WITH DATE AND NAME OF PERSON MAKING CHANGE

Do not extend notes this side of this line.

| STATION | B. S. | H. I. | F. S. | ELEV. | | |
|---|---|---|---|---|---|---|
| | | | | 582.808 | | |
| | 4.123 | 586.931 | | | | |
| Set. BM. AN-27. | | | 3.999 | 582.952 | B.M. AN-27 Elev. Edenfield Ave. & Gaillard St. E. side Gaillard & 4'± S. of ℄ prod of Gaillard A Bt. spk. in cb. Mkd. BM. AN-27 | F.B. 2734 |
| FD AN 17 | 3.840 | 586.792 | | | | |
| | | | 4.509 | 582.283 | B.M. AN-17 Elev. 582.245 Ghent St & Edenfield Ave, So side Ghent 3'± E. of ℄ prod of Edenfield Ave. A Bt. spk. in cb. Mkd. BM AN-17 | F.B. 2734 |

F.B. 2734 PG. 76 Job No. 2319.14 Division No. 11 Notes Red Plotted Profile
Survey of Rockvale Ave & other R/W Date Date No. X-Sec.
Survey by Lind Notes Lind Notes Chkd. Checked
Indexed Date Date Date No.

| | |
|---|---|
| Notes Ck'd by | Survey of Rockvale Ave & Other |
| Map No. | JN 2319.14 Tape Std °F |
| Office Work | Surveyed by C. V. Crowe |
| Checked | Notes Newman Date 6-29-64 |
| Date | Indexed E. J. GALLI |

F. B. 2734 PG. 87

# ROCKVALE AVE
# &
# OTHER R/W
# J.N. C.I. 2319.14
## LOCATION OF IMPROVEMENTS
## ON
# PASADENA AVE

CROWE
NEWMAN
SPRIGGS
SMITH
PETERSON

Note: Any Additions or Changes on this Sheet Must be Made or Circled in Red Ink With Date and Name of Person Making Change.

PLEASE RETURN TO
LOS ANGELES COUNTY ENGINEER
403 LOS ANGELES COUNTY ENGINEERING BLDG.

Do not extend this side of this line.

76F309S CE #310 6-62

F.B. 2734 Pg. 58

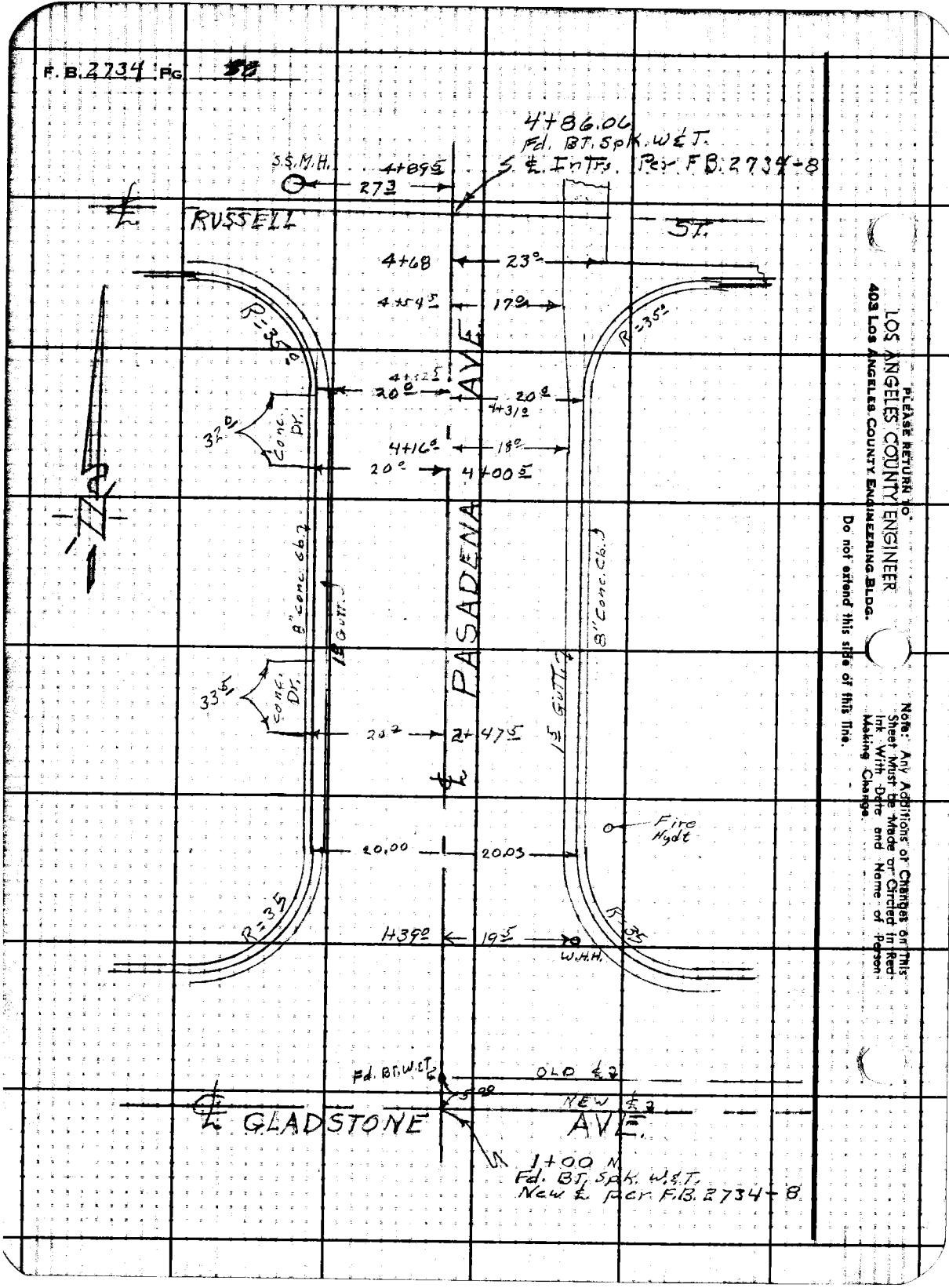


PLEASE RETURN TO
LOS ANGELES COUNTY ENGINEER
403 Los Angeles County Engineering Bldg.

Do not extend this side of this line.

Note: Any Additions or Changes on This Sheet Must be Made or Circled in Red Ink With Date and Name of Person Making Change.

| Profile No. | Notes Red | Plotted | Job No. 2319.14 | Division No. 11 | F. B. 2734 | Pg. 29 |
|---|---|---|---|---|---|---|
| | Date | Date | Survey of Rockvale Ave & Other R/W | | | |
| X-Sec. No. | Notes Chkd. | Checked | Survey by CK Crowe | Notes Newman | Date 6-29-64 | |
| | Date | Date | Map No. | Indexed J. GALLI | Date | |

ROCKVALE AVE
&
OTHER R/W
J.N. C.I 2319.14
CROSS SECTION
ON
PASADENA AVE

| STATION | B.S. | H.I. | F.S. | ELEV. |
|---|---|---|---|---|
| | | CROWE<br>NEWMAN<br>SPRIGGS<br>SMITH<br>PETERSON | | |

NOTE: ANY ADDITIONS OR CHANGES ON THIS SHEET MUST BE MADE OR CIRCLED IN RED INK, WITH DATE AND NAME OF PERSON MAKING CHANGE.

Do not extend notes this side of this line.

PLEASE RETURN TO
LOS ANGELES COUNTY ENGINEER
403 Los Angeles County Engineering Bldg.

76-L298 CE 307 3-61

76-L298 CE 307 3-61

PLEASE RETURN TO
**LOS ANGELES COUNTY ENGINEER**
403 LOS ANGELES COUNTY ENGINEERING BLDG.

NOTE: ANY ADDITIONS OR CHANGES ON THIS SHEET MUST BE MADE OR CIRCLED IN RED INK, WITH DATE AND NAME OF PERSON MAKING CHANGE

**Do not extend notes this side of this line.**

| STATION | B. S. | H. I. | F. S. | ELEV. | |
|---|---|---|---|---|---|
| B.M. # 11-27A | | | | 537.59 | B.M. # 11-27A Elev. 537.590 F.B. 2880-24 Gladstone St. Pasadena Ave. in N.E. Cor. 68.5' E. of ℄ Pasadena Ave. & 1.3' N. of N. Ck. Gladstone St. in E. end of C.B., A.L.A. Co. Eng. Brass Cap Mon. Rkd. BM 11-27A RF 3859 1962. |
| M.H. Rim at Russell & Pasadena | | | | 537.72 | 537.72 Rim<br>10.60 Rod<br>527.12 Inlet Elev. for 21" V.C.P. from N.E.<br>537.72 Rim<br>10.04 Rod<br>527.68 Inlet Elev. for 10" V.C.P. from S.E.<br>537.72 Rim<br>10.59 Rod<br>527.13 Outlet Elev. for 18" V.C.P. to S.W. |
| M.H. Rim at Gladstone & Azusa | | | | 518.10 | 518.10 Rim<br>9.10 Rod<br>509.00 Inlet Elev. for 6" V.C.P. from E.<br>518.10 Rim<br>10.07 Rod<br>508.03 Inlet Elev. for 21" V.C.P. from N.<br>518.10 Rim<br>10.02 Rod<br>508.08 Outlet Elev. for 21" V.C.P. to W. |

3" ? OK SDRO

F.B. 2734 PG. 90 Job No. 2319.14 Division No. 11 Notes Red ____ Plotted ____ Profile ____
Survey of Rockvale Ave. & Piper Rd. Date ____ Date ____ No. ____
Survey by C.V. Crawe Notes Newman Notes Chkd. ____ Checked ____ X-Sec. ____
Indexed C. J. GALLI Date ____ Date ____ Date ____ No. ____

76-L298 CE 307 3-61

PLEASE RETURN TO
**LOS ANGELES COUNTY ENGINEER**
403 LOS ANGELES COUNTY ENGINEERING BLDG.

NOTE: ANY ADDITIONS OR CHANGES ON THIS SHEET MUST BE MADE OR CIRCLED IN RED INK, WITH DATE AND NAME OF PERSON MAKING CHANGE.

**Do not extend notes this side of this line.**

| STATION | B. S. | H. I. | F. S. | ELEV. | [illegible] Lt. | ℄ Rt. |
|---|---|---|---|---|---|---|
| 1+00 | | | | 536.77 | | ℄ Intr. Gl[illegible] |
| 1+35 | | | | 536.[illegible] | | ℄ LC Cross Gut |
| [illegible] | | | | 536.73 | | ℄ |
| 1+[illegible] B.C.S. | | | | 536.[illegible] | | ℄ |
| | | | | 53[illegible] | | Edge Gut |
| | | | | 53[illegible] | | FL |
| | | | | 53[illegible] | | TC |
| | | | | [illegible]8.15 | | PL |
| | | | | 53[illegible] | Edge Gut | |
| | | | | 53[illegible] | [illegible] | |
| | | | | 53[illegible] | TC | |
| | | | | [illegible]4 | PL | |
| 2+00 | | | | 53[illegible]28 | | ℄ |
| | | | | 53[illegible] | | Edge Gut |
| | | | | 53[illegible] | | FL |
| | | | | 53[illegible] | | TC |
| | | | | 53[illegible] | | PL |
| | | | | 536.36 | Edge Gut | |
| | | | | 536.25 | FL | |
| | | | | 536.91 | TC | |
| | | | | 537.39 | PL | |

Profile No. ____ Notes Red ____ Plotted ____ Job No. [illegible] Division No. ____
X-Sec. No. ____ Date ____ Date ____ Survey of [illegible]
Notes Chkd. ____ Date ____ Checked ____ Survey by Crowe Notes BN Date 6-29-64
Map No. ____ Date ____ Indexed C. J. GAIN Date ____

F.B. [illegible] Pg. 91

76-L298 CE 307 3-61

PLEASE RETURN TO
**LOS ANGELES COUNTY ENGINEER**
403 LOS ANGELES COUNTY ENGINEERING BLDG.

NOTE: ANY ADDITIONS OR CHANGES ON THIS SHEET MUST BE MADE OR CIRCLED IN RED INK, WITH DATE AND NAME OF PERSON MAKING CHANGE

**Do not extend notes this side of this line.**

| STATION | B. S. | H. I. | F. S. | ELEV. | Pasadena Ave W | ℄ | Rt. |
|---|---|---|---|---|---|---|---|
| 2+50 | | | | 537.51 | | ℄ | |
| T.P. | | | | 537.09 | | | |
| 3+00 | | | | 537.56 | | ℄ | |
| | | | | 537.81 | | | Edge Gut. |
| | | | | 537.67 | | | F.L. |
| | | | | 538.33 | | | T.C. |
| | | | | 538.75 | | | P/L |
| | | | | 536.79 | Edge Gut. | | |
| | | | | 536.67 | F.L. | | |
| | | | | 537.33 | T.C. | | |
| | | | | 537.75 | P/L | | |
| 3+50 | | | | 537.86 | | ℄ | |
| 4+00 | | | | 538.02 | | ℄ | |
| | | | | 538.23 | | | Edge Gut. |
| | | | | 538.06 | | | F.L. |
| | | | | 538.42 | | | T.C. |
| | | | | 537.35 | | | P/L |
| | | | | 537.18 | Edge | | |
| | | | | 537.04 | F.L. | | |
| | | | | 537.91 | T.C. | | |
| | | | | 538.13 | P/L | | |

F.B. 2734 PG. 92 Job No. 2314 Division No. 11 Notes Red Plotted Profile
Survey of Rockvale Ave & Other R/W Date Date No. X-Sec.
Survey by E.V. Crowe Notes Newman Notes Chkd. Checked No.
Indexed R. J. GALLI Date Date Date

76-L298 CE 307 3-61

PLEASE RETURN TO
**LOS ANGELES COUNTY ENGINEER**
403 LOS ANGELES COUNTY ENGINEERING BLDG.

NOTE: ANY ADDITIONS OR CHANGES ON THIS SHEET MUST BE MADE OR CIRCLED IN RED INK, WITH DATE AND NAME OF PERSON MAKING CHANGE.

**Do not extend notes this side of this line.**

| STATION | B. S. | H. I. | F. S. | ELEV. | Pasadena Ave Lt. ℄ Rt. |
|---|---|---|---|---|---|
| 4+61 | | | | 538.19 | ℄ |
| | | | | 538.20 | Edge Gt |
| | | | | 538.13 | |
| | | | | 538.84 | T.C. |
| | | | | 539.37 | P/L |
| 4+32E | | | | 538.21 | ℄ |
| | | | | 538.33 | Edge Gt. |
| | | | | 538.21 | |
| | | | | 538.40 | T.C. |
| | | | | 538.29 | P/L |
| 4+55 | | | | 538.34 | ℄ |
| 4+86.06 | | | | 538.50 | ℄ Inter Pasadena [illegible] |
| B.M. AN-1 | | | | 539.43 | B.M. AN-1 Elev. 539.433 F.B. 2734-68 Pasadena Ave. & Pusse[illegible] N.E. Cor. [illegible] E. cb. Ret. 4 Bt. Spk. in cb. Mkd. B.M. AN-1 |

Profile No. ____ Notes Red ____ Plotted ____ Job No. [illegible] Division No. ____
X-Sec. No. ____ Date ____ Date ____ Survey of [illegible]
Notes Chkd. ____ Checked ____ Survey by C.V. Crowe Notes Newman Date [illegible]
No. ____ Date ____ Date ____ Map No. ____ Indexed J. GALLI Date [illegible]

F.B. 2734 Pg. 93

F.B. 2734 PG. 94 | Job No. _____ Division No. _____ Notes Red _____ Plotted _____ Profile

Survey of _____ Date _____ Date _____ No. _____

Survey by _____ Notes _____ Notes Chkd. _____ Checked _____ X-Sec.

Indexed [redacted] J. GALLI Date _____ Date _____ Date _____ No. _____

| STATION | B.S. | H.I. | F.S. | ELEV. |
|---|---|---|---|---|
| | | BLANK | | |

76-L298 CE 307 3-61

PLEASE RETURN TO
LOS ANGELES COUNTY ENGINEER
403 LOS ANGELES COUNTY ENGINEERING BLDG.

Do not extend notes this side of this line.

NOTE: ANY ADDITIONS OR CHANGES ON THIS SHEET MUST BE MADE OR CIRCLED IN RED INK, WITH DATE AND NAME OF PERSON MAKING CHANGE.

| | | |
|---|---|---|
| Notes Ck'd by | Survey of Rockvale Ave. | F. B. 2734 Pg. 95 |
| Map No. | JN 2319.14 Tape Std °F | |
| Office Work | Surveyed by Crowe | |
| Checked | Notes CYC Date 29 June 64 | |
| Date | Indexed E. J. GAUL | |

ROCKVALE AVE. and OTHER R/W
(AZUSA AREA)
LOCATION of IMPROVEMENTS

GLADSTONE ST.
from
PASADENA AVE. to CITRUS AVE.

C.I. 2319.14
June 1964

Reference
F.B. 2734—

Party
Crowe
Newman
Springs
N. Smith
Peterson

Note: Any Additions or Changes on this Sheet Must Be Made or Circled in Red Ink With Date and Name of Person Making Change.

Do not extend this date of this line.

PLEASE RETURN TO
LOS ANGELES COUNTY ENGINEER
403 LOS ANGELES COUNTY ENGINEERING BLDG.

76F3095 CE #310 6-62

F. B. 2734 PG 96

Cont'd. Bot. Pg. 97

Offset

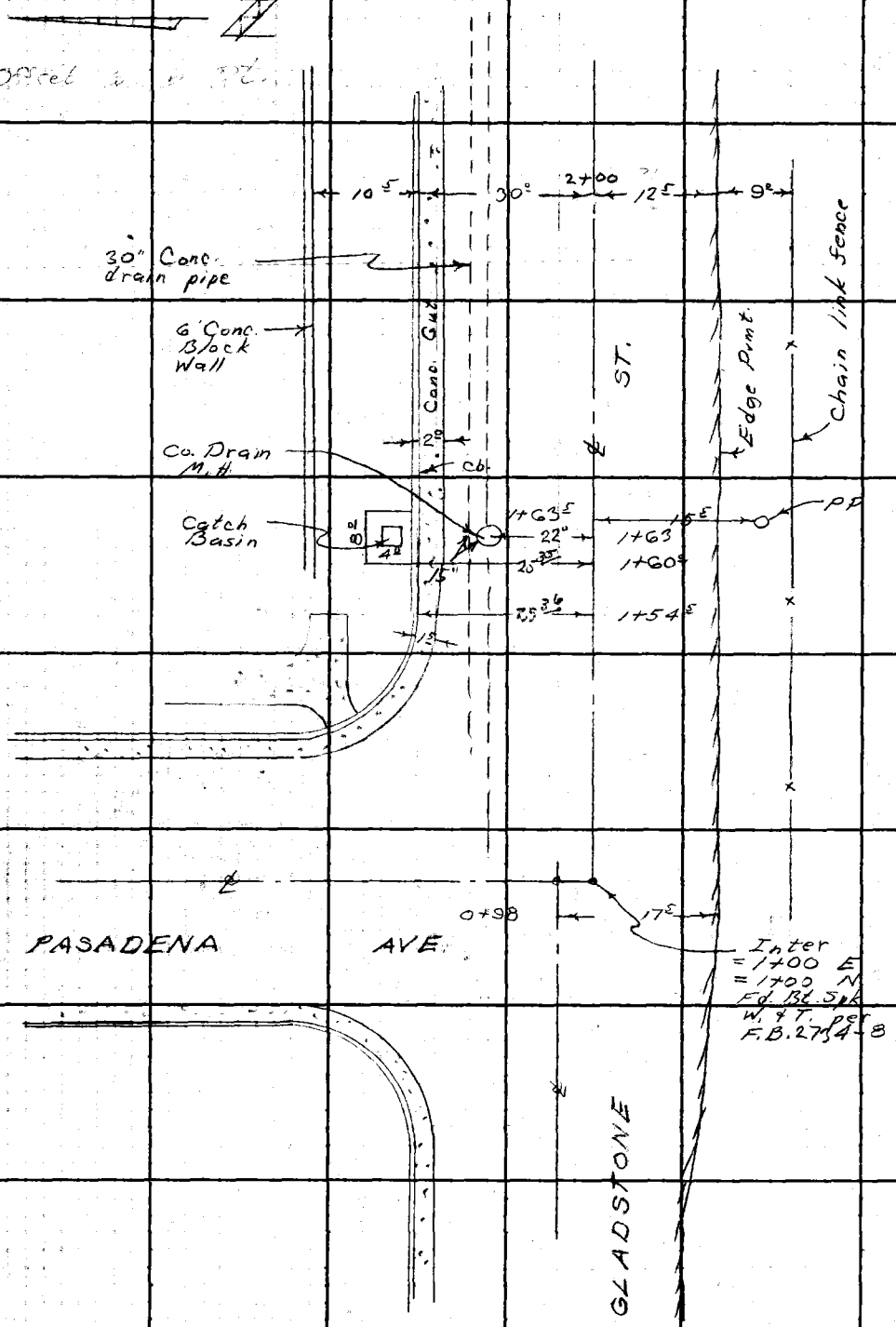



LOS ANGELES COUNTY ENGINEER
403 Los Angeles County Engineering Bldg.
PLEASE RETURN TO
Do not extend this side of this line.
Note: Any Additions or Changes on This Sheet Must be Made or Circled in Red Ink With Date and Name of Person Making Change.

Notes Ck'd by
Map No.
Office Work
Checked
Date

Survey of Rockvale Ave.
JN 23194 Tape Std °F
Surveyed by Crowe
Notes CVC Date 29 Jun 64
Indexed E. J. GALLE

F. B. 2734 PG. 97

Contd. Bot. Pg. 98

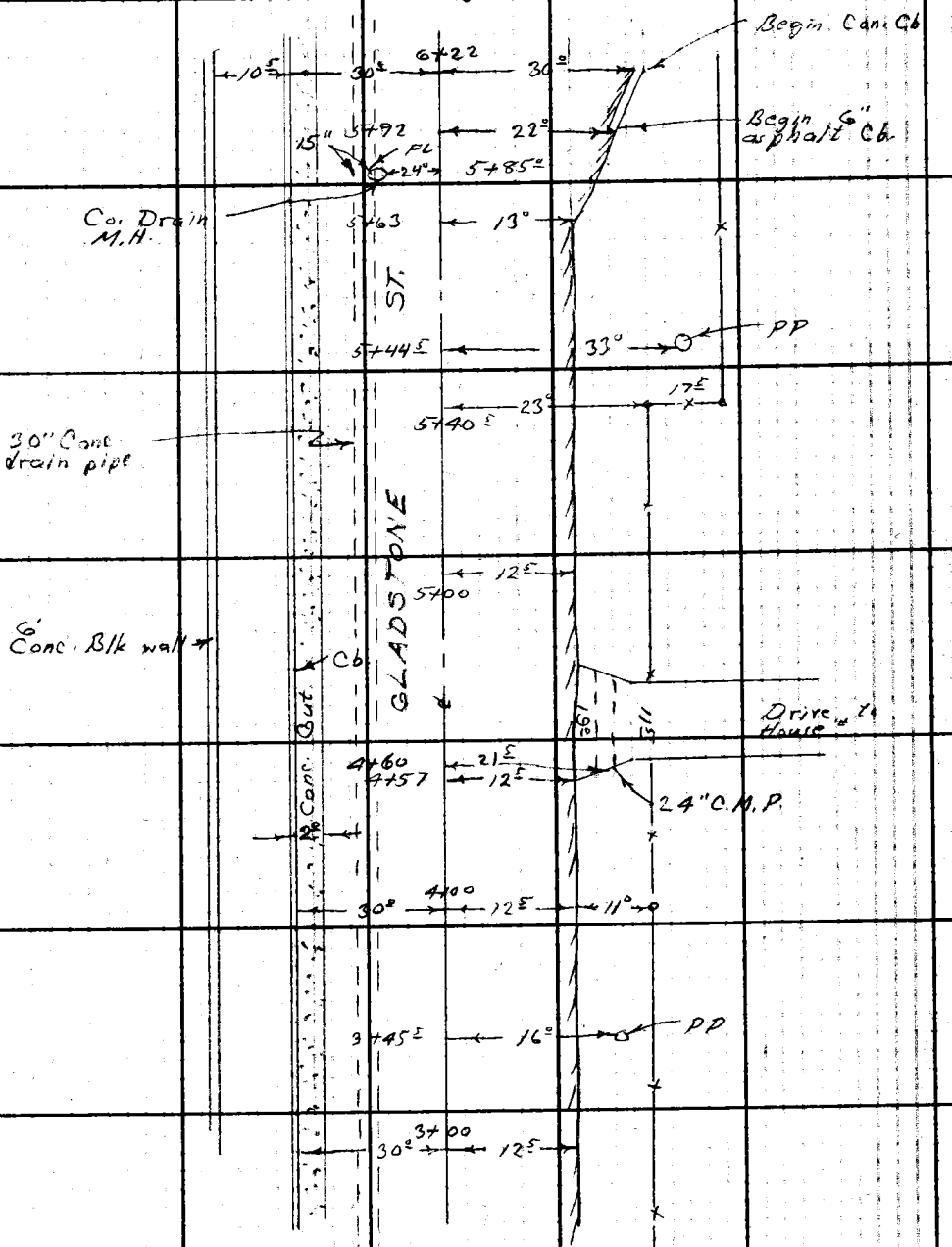


Contd Top Pg. 96

4

Note: Any Additions or Changes on This Sheet Must be Made or Circled in Red Ink With Date and Name of Person Making Change.

Do not extend this line of this time.

PLEASE RETURN TO
LOS ANGELES COUNTY ENGINEER
403 Los Angeles County Engineering Bldg.

76F309S CE #3 0 6-62

F. B. 2734 PG 98

PLEASE RETURN TO
LOS ANGELES COUNTY ENGINEER
403 LOS ANGELES COUNTY ENGINEERING BLDG.

Do not extend this side of this line.

Note: Any Additions or Changes on This Sheet Must Be Made or Circled in Red Ink With Date and Name of Person Making Change.

| | | |
|---|---|---|
| Notes Ck'd by | Survey of Rockvale Ave. ESD. | F. B. 2734 PG. 99 |
| Map No. | JN 2319.04 Tape Std °F | |
| Office Work | Surveyed by C.V. Crowe | |
| Checked | Notes Newman Date 6-29-84 | |
| Date | Indexed E. J. GALLI | |

Contd. Bot. Pg. 100.

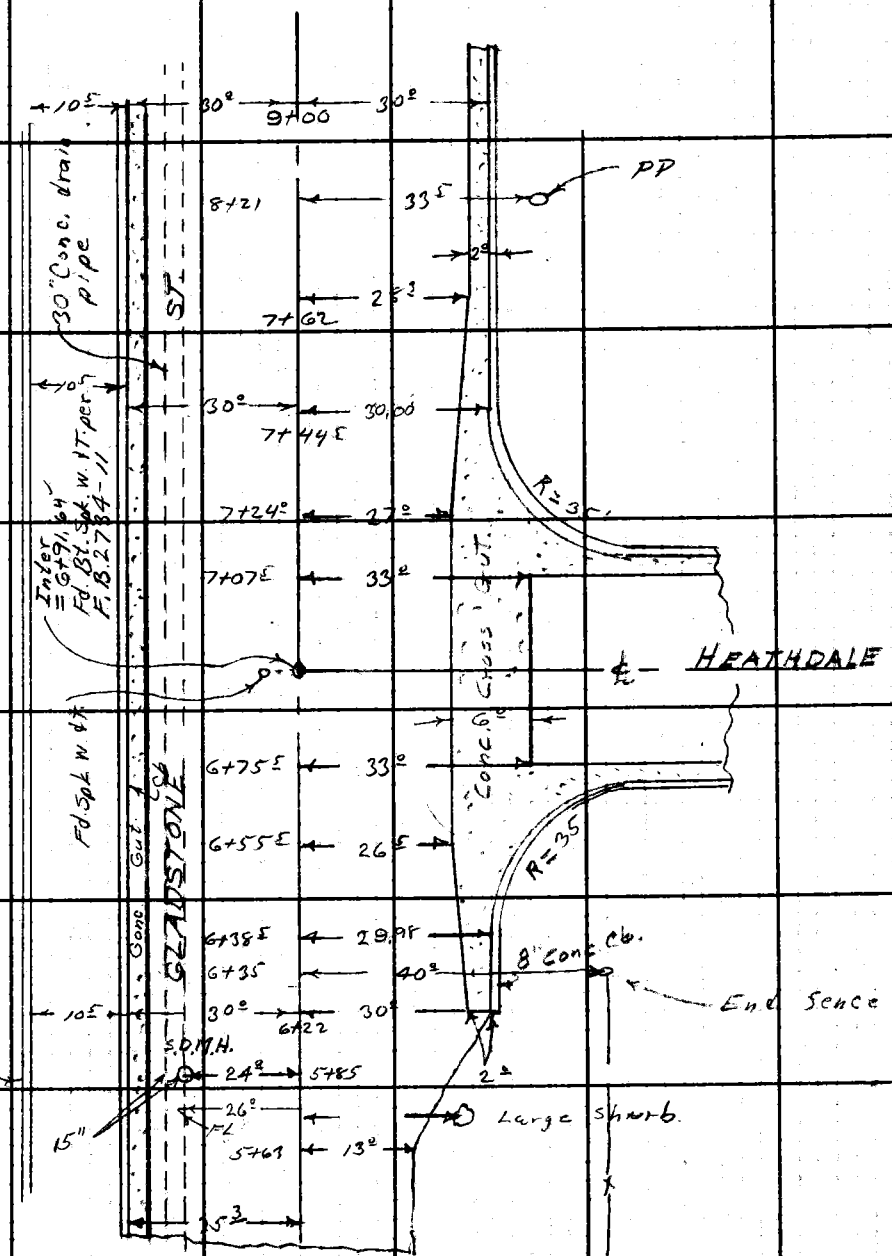


Cont. top Pg. 97

Note: Any Additions or Changes on This Sheet Must be Made or Circled in Red Ink With Date and Name of Person Making Change.

Do not extend this side of this line.

PLEASE RETURN TO
LOS ANGELES COUNTY ENGINEER
403 LOS ANGELES COUNTY ENGINEERING BLDG.

76F3095 C.E. #310 6-62

F.B. 2734 PG 100

Contd. Bot. Pg. 101

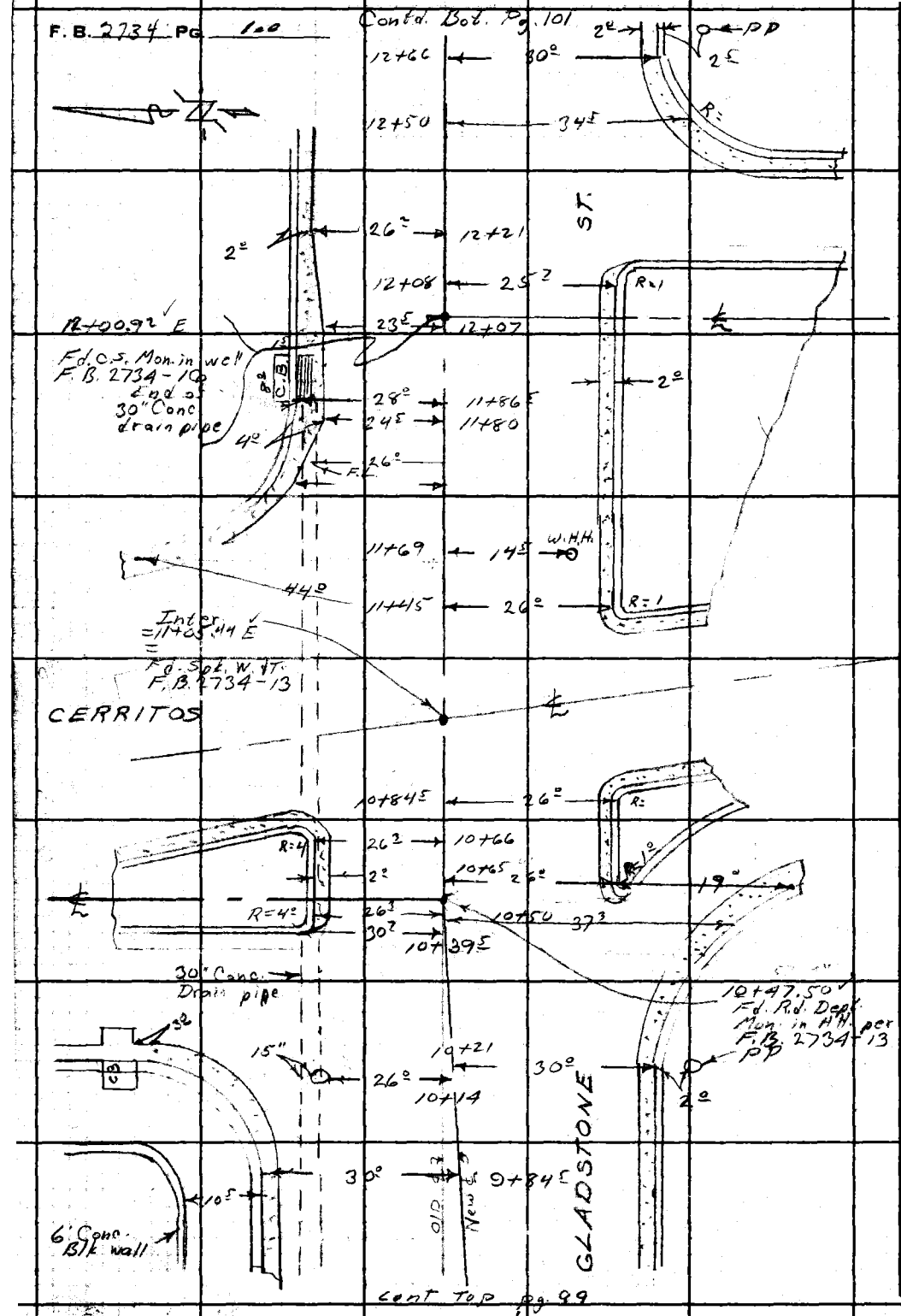


Cont. To P. Pg. 99

PLEASE RETURN TO
LOS ANGELES COUNTY ENGINEER
403 Los Angeles County Engineering Bldg.

Do not extend this side of this line.

Note: Any Additions or Changes on This Sheet Must Be Made or Circled in Red Ink With Date and Name of Person Making Change.

Notes Ck'd by
Map No.
Office Work
Checked
Date

Survey of Rockvale Ave S.P.
JN 23,914 Type Std °F
Surveyed by E. Crowe
Notes Newman Date 6-9-64
Indexed E. J. GALLI

F. B. 2734 PG. 101

Contd. Bot. Pg. 102

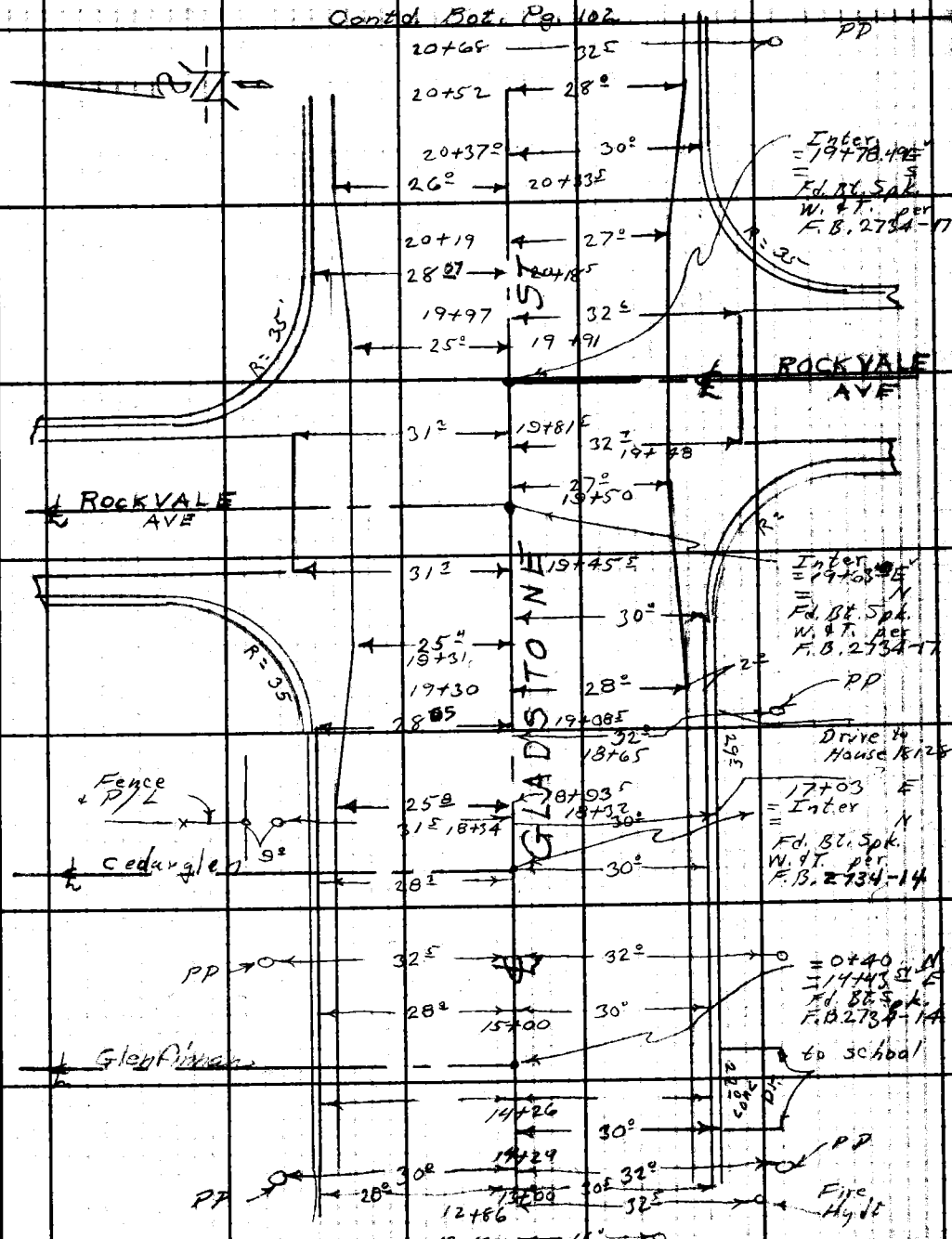


Contd. Top Pg. 100

Note: Any Additions or Changes on This Sheet Must be Made or Circled in Red Ink With Date and Name of Person Making Change.

Do not extend this side of this line.

PLEASE RETURN TO
LOS ANGELES COUNTY ENGINEER
403 LOS ANGELES COUNTY ENGINEERING BLDG.

76F3095 CE #310 6-62

F. B. 2734 PG 102

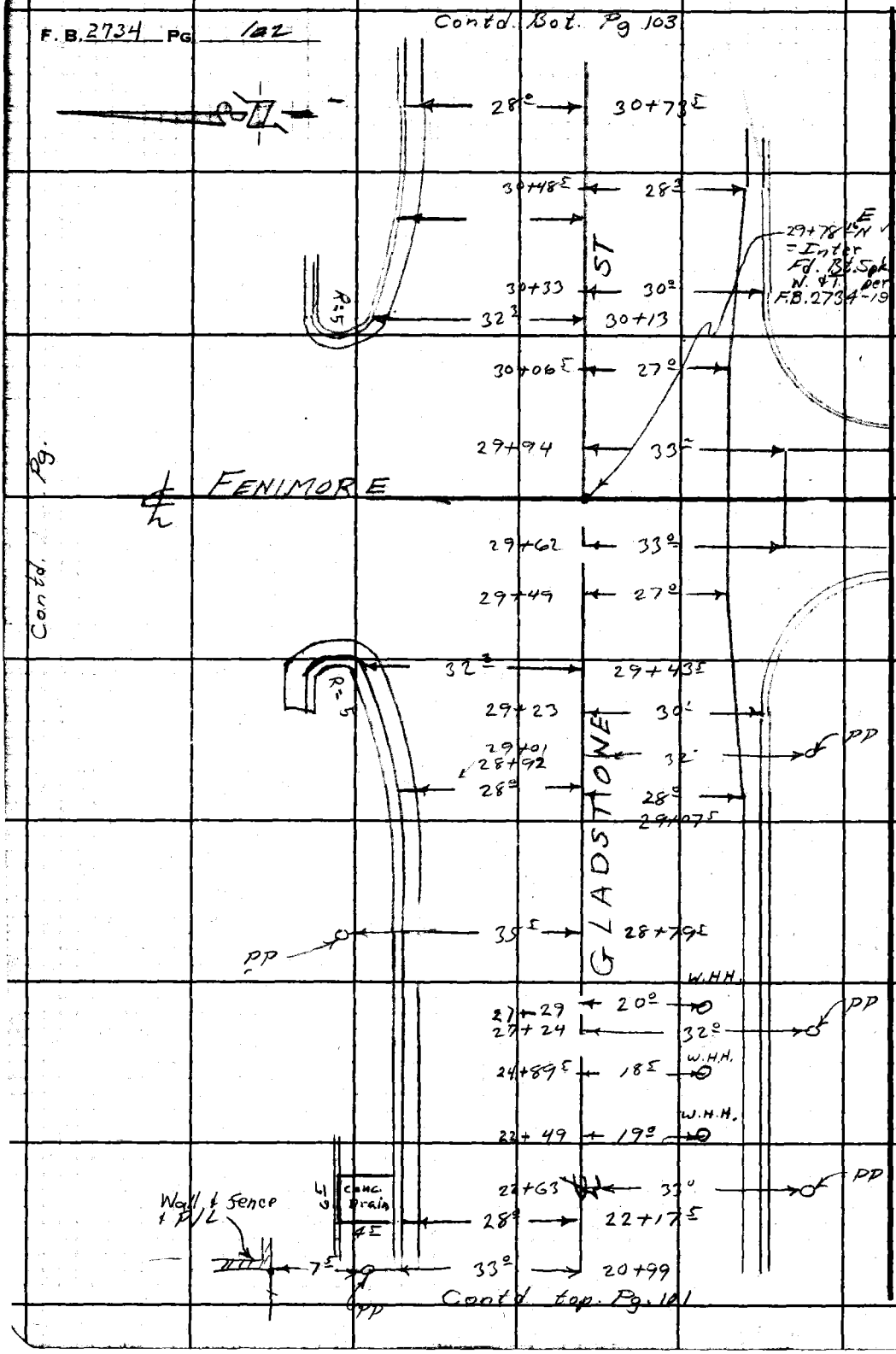


PLEASE RETURN TO
LOS ANGELES COUNTY ENGINEER
403 LOS ANGELES COUNTY ENGINEERING BLDG.

Do not extend this side of this line.

Note: Any Additions or Changes on This Sheet Must be Made or Circled in Red Ink With Date and Name of Person Making Change.

| | | |
|---|---|---|
| Notes Ck'd by | Survey of Rosevale Ave SSD | F. B. 2734 Pg. 103 |
| Map, No. | JN 2319.14 Tape Std °F | |
| Office Work | Surveyed by C.V. Crowe | |
| Checked | Notes Newman Date 6-30-64 | |
| Date | Indexed E. J. GALLI AUG 0 '64 | |

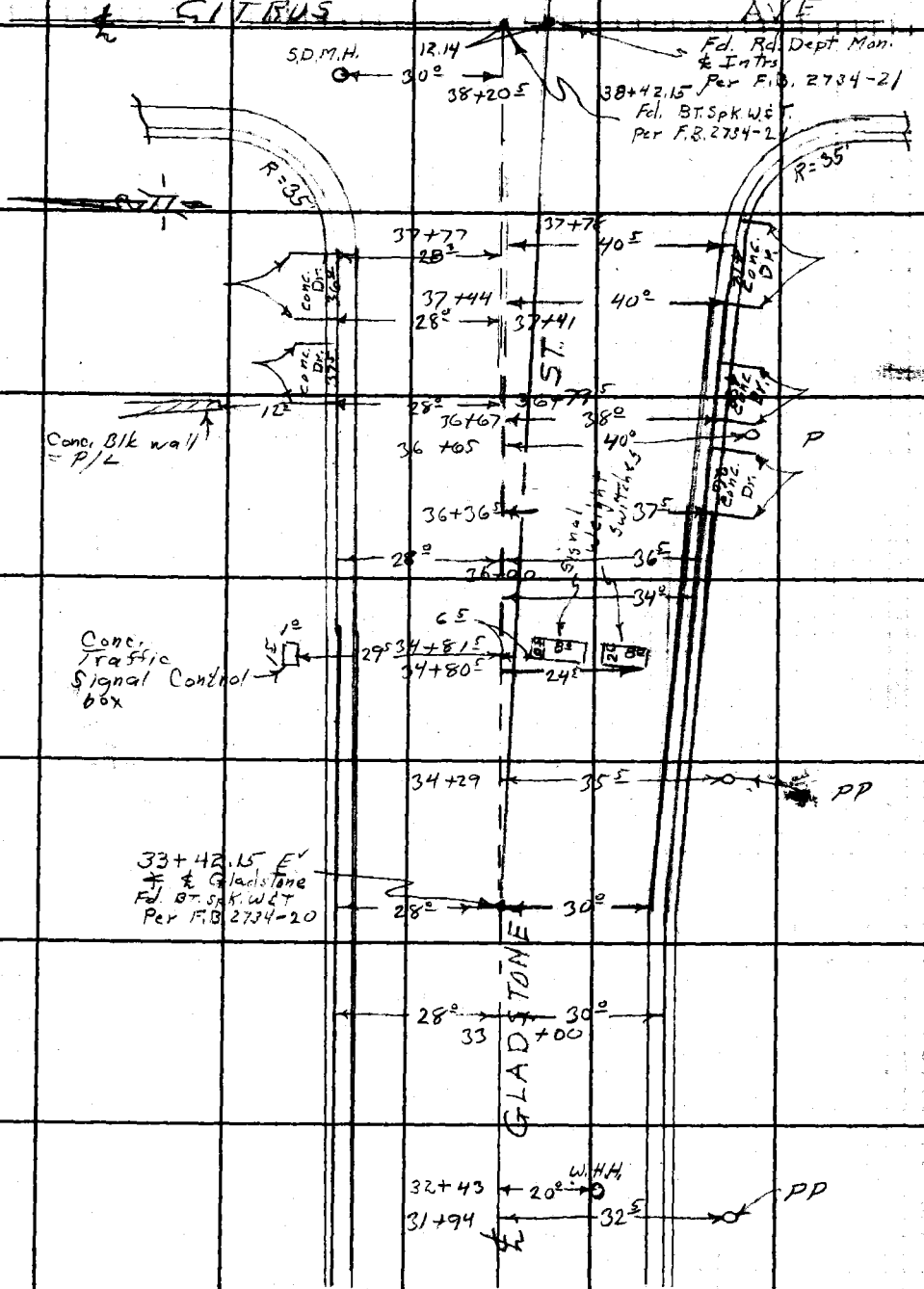


Note: Any Additions or Changes on This Sheet Must be Made or Circled in Red Ink With Date and Name of Person Making Change.

Do not extend this side of this line.

PLEASE RETURN TO
LOS ANGELES COUNTY ENGINEER
403 LOS ANGELES COUNTY ENGINEERING BLDG.

76F309S CE #310 6-62

F. B. 2734 PG. 104

PLEASE RETURN TO
LOS ANGELES COUNTY ENGINEER
403 Los Angeles County Engineering Bldg.

Do not extend this side of this line.

Note: Any Additions or Changes on This Sheet Must be Made or Circled in Red Ink With Date and Name of Person Making Change.

| Profile No. | Notes Red | Plotted | Job No. 2319.14 | Division No. 11 | F. B. 2784 | PG. 105 |
|---|---|---|---|---|---|---|
| | Date | Date | Survey of Rockvale Ave & other R/W | | | |
| X-Sec. No. | Notes Chkd. | Checked | Survey by C.V. Crowe | Notes Newman | Date 6-30-64 | |
| | Date | Date | Map No. | Indexed [redacted] J. GALM | Date [redacted] | |

ROCKVALE AVE.
&
OTHER R/W
J.N. C.I. 2319.14

CROSS SECTIONS

GLADSTONE ST.
from
PASADENA AVE. to CITRUS AVE.

6-30-64

| | |
|---|---|
| ELEV. | |
| F.S. | |
| H.I. | CROWE<br>NEWMAN<br>SPRIGGS<br>SMITH<br>PETERSON |
| B.S. | |
| STATION | |

NOTE: ANY ADDITIONS OR CHANGES ON THIS SHEET MUST BE MADE OR CIRCLED IN RED INK, WITH DATE AND NAME OF PERSON MAKING CHANGE.

Do not extend notes this side of this line.

PLEASE RETURN TO
LOS ANGELES COUNTY ENGINEER
403 LOS ANGELES COUNTY ENGINEERING BLDG.

76-L298 CE 307 3-61

76-L298 CE 307 3-61

PLEASE RETURN TO
**LOS ANGELES COUNTY ENGINEER**
403 LOS ANGELES COUNTY ENGINEERING BLDG.

NOTE: ANY ADDITIONS OR CHANGES ON THIS SHEET MUST BE MADE OR CIRCLED IN RED INK, WITH DATE AND NAME OF PERSON MAKING CHANGE

**Do not extend notes this side of this line.**

| STATION | B. S. | H. I. | F. S. | ELEV. | Gladstone Lt. | ℄ Rt. |
|---|---|---|---|---|---|---|
| B.M. #11-27A | | | | 53759 | B.M. #11-27A Elev. 537.590 FB 2880-24 Gladstone St. & Pasadena Ave in N.E. Cor, 68.5' E of ℄ Pasadena Ave & 1.3' N. of N. Cb. Gladstone St. in E. end of C.B., A L.A Co Eng. Brass Cap Mon. Mkd. BM. 11-27A R.E. 5869, 1962. | |
| 1+00 E | | | | 53677 | | Pvmt |
| " | | | | 53657 | | 8.5 Edge Pvmt |
| " | | | | 5365 | | 10 top Brk |
| " | | | | 5353 | | 18.5 |
| " | | | | 5358 | | 20.5 Bot. S |
| 1+54.5 E | | | | 53736 | | Pvmt. |
| " | | | | 53719 | | 12.0 Edge Pvmt. |
| " | | | | 5371 | | 13.0 top Brk |
| " | | | | 5360 | | 18.0 Bot ditch |
| " | | | | 5370 | | 20.5 fence |
| " | | | | 53699 | 28.5 edge Gut | |
| " | | | | 53678 | 30.0 Gut | |
| " | | | | 53758 | 30.0 T.C. | |
| " | | | | 5378 | 40.0 P/L | |
| 1+63 | | | | 53715 | 22.0 | Ctr. top M.H. |

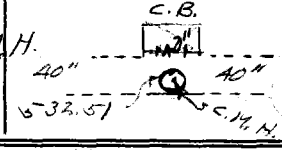


F.B. 2734 PG. 106
Job No. 2319.14 Division No. 11 Notes Red Plotted Profile
Survey of Rockvale Ave & Other R/W Date Date No. X-Sec.
Survey by C.V. Crowe Notes Newman Notes Chkd. Checked No.
Indexed J. GALLI Date Date Date

76-L298 CE 307 3-61

PLEASE RETURN TO
**LOS ANGELES COUNTY ENGINEER**
403 LOS ANGELES COUNTY ENGINEERING BLDG.

NOTE: ANY ADDITIONS OR CHANGES ON THIS SHEET MUST BE MADE OR CIRCLED IN RED INK, WITH DATE AND NAME OF PERSON MAKING CHANGE.

**Do not extend notes this side of this line.**

150 538.4
320 538.1

| STATION | B.S. | H.I. | F.S. | ELEV. | Gladstone St. Lt. ℄ | RT. |
|---|---|---|---|---|---|---|
| 2+00 | | | | 53787 | | Pvmt |
| " | | | | 53770 | | 12.5 edge Pvmt. |
| " | | | | 5376 | | 14.5 top Brk |
| " | | | | 5365 | | 16.5 Bot Brk |
| " | | | | 5373 | | 21.0 fence |
| " | | | | 53746 | 28.0 edge Gut | |
| " | | | | 53721 | 30.0 Gut | |
| " | | | | 53791 | 30.0 T.C. | |
| " | | | | 5397 | 40.0 Bot wall | |
| 2+50 | | | | 53854 | | Pvmt |
| 3+00 | | | | 53910 | | Pvmt |
| " | | | | 53887 | | 12.5 edge Pvmt. |
| " | | | | 5387 | | 14.5 top Brk |
| " | | | | 5375 | | 18.5 Bot ditch |
| " | | | | 5379 | | 21.5 fence |
| " | | | | 5384 | | 320.0 Back of Lot |
| " | | | | 53866 | 28.0 edge Gut | |
| " | | | | 53848 | 30.0 Gut | |
| " | | | | 53916 | 30.0 T.C. | |
| " | | | | 5404 | 40.0 P/L @ wall | |
| 3+50 | | | | 53970 | | Pvmt. |

Profile No. X-Sec. No. Notes Red Date Notes Chkd. Date Plotted Date Checked Date Job No. Survey of Rosiva Survey by L.V. Crowe Map No. Notes Newman Date 6-30-64 Indexed R. J. GALL Date Division No. F.B. Pg. 107

76-L298 CE 307 3-61

PLEASE RETURN TO
**LOS ANGELES COUNTY ENGINEER**
403 LOS ANGELES COUNTY ENGINEERING BLDG.

NOTE: ANY ADDITIONS OR CHANGES ON THIS SHEET MUST BE MADE OR CIRCLED IN RED INK, WITH DATE AND NAME OF PERSON MAKING CHANGE

**Do not extend notes this side of this line.**

| STATION | B.S. | H.I. | F.S. | ELEV. | Gladstone St. Lt. | ℄ Rt. |
|---|---|---|---|---|---|---|
| 4+00 | | | | 54031 | | Pvmt. |
| " | | | | 54020 | | 12.5 edge Pvmt & top Brk |
| " | | | | 5402 | | 14.5 top Brk |
| " | | | | 5384 | | 17° Bot. |
| " | | | | 5384 | | 20° Bot. ditch |
| " | | | | 5396 | | 22.5 fence |
| " | | | | 53984 | edge Cut | |
| " | | | | 53969 | Cut | |
| " | | | | 54035 | T.C. | |
| " | | | | 5414 | 40 Bot wall P/L | |
| 4+50 | | | | 54098 | | Pvmt. |
| 4+60 | | | | 53871 | | 21.5 FL 24" CMD |
| TP | | | | 54084 | Rock | |
| 5+00 | | | | 54180 | | Pvmt. |
| " | | | | 54165 | | 12.5 edge Pvmt. |
| " | | | | 5414 | | 14° top Brk |
| " | | | | 5401 | | 18.5 toe |
| " | | | | 5401 | | 22° Bot. of wall |
| " | | | | 54135 | 28 edge Cut | |
| " | | | | 54123 | 30 Cut | |
| " | | | | 54187 | 30 T.C. | |
| " | | | | 54340 | 40 Bot Wall P/L | |

F.B. 2934 PG. 108
Job No. 2319.14 Division No. 11 Notes Red Plotted Profile
Survey of Rockvale Ave. & Other R/W. Date Date No. X-Sec.
Survey by C.V. Crowe Notes Newman Notes Chkd Checked
Indexed E. J. GALLI Date Date No.

76-L298 CE 307 3-61

PLEASE RETURN TO
**LOS ANGELES COUNTY ENGINEER**
403 LOS ANGELES COUNTY ENGINEERING BLDG.

NOTE: ANY ADDITIONS OR CHANGES ON THIS SHEET MUST BE MADE OR CIRCLED IN RED INK, WITH DATE AND NAME OF PERSON MAKING CHANGE.

**Do not extend notes this side of this line.**

| STATION | B.S. | H.I. | F.S. | ELEV. | Gladstone St. Lt. | ℄ Rt. |
|---|---|---|---|---|---|---|
| 5+50 | | | | 54265 | | ℄ prm't |
| 6+00 | | | | 54348 | | ℄ " |
| | | | | 54284 | | 24³ AC Gut |
| | | | | 54364 | | 24³ Top AC Cb. |
| | | | | 54446 | | 39 P/L |
| | | | | 54298 | 28 edge Gut | |
| | | | | 54283 | 30 FL | |
| | | | | 54350 | 30 TC | |
| | | | | 54450 | 40 P/L | |
| 5+85 | | | | 54279 | Top Rim of S.D.M.H. | |
| | | | | | 54279 Rim<br>5.80 Rod<br>536.99 Elev. Outlet F.L. | Note: M.H. offset 1.50 of F.L.<br>40" R.C.P. |
| | | | | | 54279 Rim<br>5.30 Rod<br>537.49 Elev. Inlet F.L. | 40' R.C.P. |
| 6+50 | | | | 54425 | | ℄ prm't |
| 6+91.64 | | | | 54490 | | ℄ Intr prm't |
| | | | | 54446 | | 26⁵ edge Gut |
| | | | | 54426 | | 29⁵ FL |
| | | | | 54447 | | 33⁰ edge " |
| | | | | 54497 | | 100' prm't |

Profile No. X-Sec. Notes Red ____ Plotted ____ Job No. 23/4/14 Division No. ____ Date ____ Date ____ Survey of Rochvale Ave & Dr. Sq. Ave. Notes Chkd. ____ Checked ____ Survey by C.K. Crowe Notes Newman Date 6 30 64 No. ____ Date ____ Date ____ Map No. ____ Indexed E. J. GALLI Date ____

F.B. [illegible] Pg. 109

76-L298 CE 307 3-61

PLEASE RETURN TO
**LOS ANGELES COUNTY ENGINEER**
403 LOS ANGELES COUNTY ENGINEERING BLDG.

NOTE: ANY ADDITIONS OR CHANGES ON THIS SHEET MUST BE MADE OR CIRCLED IN RED INK, WITH DATE AND NAME OF PERSON MAKING CHANGE

**Do not extend notes this side of this line.**

| STATION | B. S. | H. I. | F. S. | ELEV. | Gladstone St. Lt | ℄ Rt |
|---|---|---|---|---|---|---|
| 6+91 64 | | | | 544 40 | 28° edge Gut. | |
| | | | | 544 25 | 30° FL. | |
| | | | | 544 93 | 30° TC. | |
| | | | | 546 2 | 40° P/L | |
| 7+00 | | | | 545 00 | | ℄ pvm't. |
| 7+50 | | | | 545 74 | | ℄ " |
| T.P. | | | | 546 09 | pt on ob. | |
| 8+00 | | | | 546 59 | | ℄ |
| | | | | 546 20 | | 28° edge Gut |
| | | | | 546 06 | | 30 FL |
| | | | | 546 70 | | 30 T.C. |
| | | | | 547 1 | | 40 P/L |
| | | | | 546 10 | 28° edge Gut | |
| | | | | 545 97 | 30° FL | |
| | | | | 546 61 | 30° T.C. | |
| | | | | 547 6 | 40° P/L | |
| 8+50 | | | | 547 39 | | ℄ |

F. B. 2734 Pg. 110 Job No. 2319.14 Division No. 11 Notes Red ____ Plotted ____ Profile ____
Survey of Rockvale Ave & Other R/W. Date ____ Date ____ No. ____
Survey by C.V. Crowe Notes Newman Notes Chkd. ____ Checked ____ X-Sec. ____
Indexed G. J. GALLI Date ____ Date ____ No. ____

76-L298 CE 307 3-61

PLEASE RETURN TO
**LOS ANGELES COUNTY ENGINEER**
403 LOS ANGELES COUNTY ENGINEERING BLDG.

NOTE: ANY ADDITIONS OR CHANGES ON THIS SHEET MUST BE MADE OR CIRCLED IN RED INK, WITH DATE AND NAME OF PERSON MAKING CHANGE.

**Do not extend notes this side of this line.**

| STATION | B.S. | H.I. | F.S. | ELEV. | GLADSTONE ST. Lt. | ℄ | Rt. |
|---|---|---|---|---|---|---|---|
| 9+00 | | | | 548 10 | | ℄ | |
| | | | | 547 82 | | | 28° edge Gut |
| | | | | 547 65 | | | FL |
| | | | | 548 29 | | | T.C |
| | | | | 548 46 | | | P/L |
| | | | | 547 4 | | | 100' |
| | | | | 547 6 | | | 200' |
| | | | | 547 61 | 28° edge Gut | | |
| | | | | 547 44 | 30° FL | | |
| | | | | 548 14 | 30° T.C | | |
| | | | | 549 5 | 40° P/L | | |
| 9+50 | | | | 548 84 | | ℄ | |
| 10+00 | | | | 549 56 | | ℄ | |
| | | | | 549 14 | | | 28° edge Gut. |
| | | | | 548 95 | | | 30° FL |
| | | | | 549 57 | | | 30° T.C. |
| | | | | 549 5 | | | 40° P/L |
| | | | | 549 27 | 28° | | |
| | | | | 549 16 | 32° edge Gut | | |
| | | | | 549 00 | 33° FL | | |
| | | | | 549 68 | 34° T.C. | | |

Profile Notes Red ____ Plotted ____ Job No. 2319.14 Division No. 11 F.B. 2734 Pg. 111
No. ____ Date ____ Date ____ Survey of Rockvale Ave [illegible]
X-Sec. Notes Chkd. ____ Checked ____ Survey by Crowe Notes CYC Date 30 June 64
No. ____ Date ____ Date ____ Map No. ____ Indexed [illegible] J. GALLI Date: [illegible]

76-L298 CE 307 3-61

PLEASE RETURN TO
**LOS ANGELES COUNTY ENGINEER**
403 LOS ANGELES COUNTY ENGINEERING BLDG.

NOTE: ANY ADDITIONS OR CHANGES ON THIS SHEET MUST BE MADE OR CIRCLED IN RED INK, WITH DATE AND NAME OF PERSON MAKING CHANGE

**Do not extend notes this side of this line.**

| STATION | B. S. | H. I. | F. S. | ELEV. | GLADSTONE ST. Lt. | ℄ Rt. |
|---|---|---|---|---|---|---|
| 10+14 | | | | 549 66 | 26° CTR. S.D.M.H. 550.46 Rim 6.03 Rod 544.43 | 24" 40" 40" F.L. elev. 544.43 |
| 10+50 | | | | 550 20 | | ℄ |
| B.M. # 11-28 | | | | 549 69 | B.M. # 11-28 Elev. 549.67 | F.B. 2734 F.B. 1376-29 |
| | | | | | ℄ Inter. of Gladstone St. & Cerritos Ave. to the north, in a well cut through Pvmt & protected by a C.I. cap Mkd. "L.A.Co. Rd. Dept. 1950" 8" below surface | |
| 11+00 | | | | 550 94 | | Pvmt. |
| " | | | | 550 75 | | 50° Pvmt. |
| " | | | | 551 10 | 50° Pvmt | |
| 11+05.4" E | | | | 551 02 | | Spk WAT. |
| 11+50 | | | | 551 57 | | Pvmt |
| 11+86 | | | | 547 78 | 26° FL 30" Conc. drain pipe | |
| " | | | | 551 02 | 28° Cut | |
| " | | | | 551 98 | 28° T.C. | |

F.B. 2734 Pg. 112 Job No. 2319.14 Division No. 11 Notes Red Plotted Profile
Survey of Rockvale Ave. & Other R/W Date Date No. X-Sec.
Survey by Crowe Notes CVC Notes Chkd. Checked
Indexed E. J. GALLI Date Date No.

76-L298 CE 307 3-61

PLEASE RETURN TO
**LOS ANGELES COUNTY ENGINEER**
403 LOS ANGELES COUNTY ENGINEERING BLDG.

NOTE: ANY ADDITIONS OR CHANGES ON THIS SHEET MUST BE MADE OR CIRCLED IN RED INK, WITH DATE AND NAME OF PERSON MAKING CHANGE.

**Do not extend notes this side of this line.**

| STATION | B.S. | H.I. | F.S. | ELEV. | GLADSTONE ST. Lt. | ℄ | Rt. |
|---|---|---|---|---|---|---|---|
| 12+00 E | | | | 55224 | | Pmt | |
| | | | | 55159 | | | 24.5 edge Gut |
| | | | | 55144 | | | 26.5 Gut |
| | | | | 55208 | | | 26.5 T.C. |
| " | | | | 55211 | | | 36.0 island |
| " | | | | 55181 | 23.5 edge Gut | | |
| " | | | | 55138 | 28.2 Gut | | |
| " | | | | 55215 | 28.2 T.C. | | |
| 12+50 | | | | 55290 | | Pmt | |
| 13+00 | | | | 55358 | | Pmt | |
| " | | | | 55290 | | | 28.0 edge Gut |
| " | | | | 55272 | | | 30.0 Gut |
| " | | | | 55338 | | | 30.0 T.C. |
| " | | | | 55359 | | | 40.0 |
| " | | | | 55278 | 26.5 edge Gut | | |
| " | | | | 55267 | 28.3 Gut | | |
| " | | | | 55329 | 28.2 T.C. | | |
| T.P. | | | | 55349 | Spk. | | |
| 13+50 | | | | 55410 | | Pmt. | |

Profile No. ____ Notes Red ____ Plotted ____ Job No. 2319.14 Division No. 11 F.B. 2734 Pg. 113
X-Sec. No. ____ Date ____ Date ____ Survey of Rockvale Ave & Other R/W
Notes Chkd. ____ Checked ____ Survey by Crowe Notes C/C Date 30 June 69
Date ____ Date ____ Map No. ____ Indexed J. GALLI Date ____

76-L298 CE 307 3-61

PLEASE RETURN TO
**LOS ANGELES COUNTY ENGINEER**
403 LOS ANGELES COUNTY ENGINEERING BLDG.

NOTE: ANY ADDITIONS OR CHANGES ON THIS SHEET MUST BE MADE OR CIRCLED IN RED INK, WITH DATE AND NAME OF PERSON MAKING CHANGE

**Do not extend notes this side of this line.**

| STATION | B. S. | H. I. | F. S. | ELEV. | GLADSTONE ST. Lt. | & Rt. |
|---|---|---|---|---|---|---|
| 14+00 | | | | 55446 | | Pvmt. |
| " | | | | 55402 | | 28° edge Gut |
| " | | | | 55383 | | 30° Gut |
| " | | | | 55450 | | 30° T.C. |
| " | | | | 55390 | 26° edge Gut | |
| " | | | | 55378 | 28° Gut | |
| " | | | | 55436 | 28° T.C. | |
| 0+40 N =14+43.51 E | | | | 55481 | | & Int. Bt. Spk. |
| 14+50 | | | | 55491 | | Pvmt |
| 15+00 | | | | 55550 | | Pvmt |
| " | | | | 55507 | | 28° edge Gut |
| " | | | | 55492 | | 30° Gut |
| " | | | | 55559 | | 30° T.C. |
| " | | | | 55492 | 26° edge Gut | |
| " | | | | 55480 | 28° Gut | |
| " | | | | 55545 | 28° T.C. | |
| 15+50 | | | | 55592 | | Pvmt |

F.B. 2734 Pg. 114

Job No. 2319.14 Division No. 11 Notes Red ____ Plotted ____ Profile ____

Survey of Rockvale Ave. & other R/W Date ____ Date ____ No. ____

Survey by Crowe Notes CVC Notes Chkd. ____ Checked ____ X-Sec. ____

Indexed [redacted] J. GALLI Date ____ Date ____ Date ____ No. ____

76-L298 CE 307 3-61

PLEASE RETURN TO
**LOS ANGELES COUNTY ENGINEER**
403 LOS ANGELES COUNTY ENGINEERING BLDG.

NOTE: ANY ADDITIONS OR CHANGES ON THIS SHEET MUST BE MADE OR CIRCLED IN RED INK, WITH DATE AND NAME OF PERSON MAKING CHANGE.

**Do not extend notes this side of this line.**

| STATION | B.S. | H.I. | F.S. | ELEV. | GLADSTONE ST. Lt. | & Rt. |
|---|---|---|---|---|---|---|
| 16+00 | | | | 55641 | | Pvmt |
| " | | | | 55615 | | 28° edge Gut |
| " | | | | 55595 | | 30° Gut |
| " | | | | 55663 | | 30° T.C. |
| " | | | | 55603 | 26¹ edge Gut | |
| " | | | | 55584 | 28² Gut | |
| " | | | | 55649 | 28³ T.C. | |
| 16+50 | | | | 55720 | | Pvmt |
| AN 20 T.P. | | | | 55699 | Mon. | |
| 17+00 | | | | 55803 | | Pvmt. |
| " | | | | 55751 | | 28° edge Gut |
| " | | | | 55735 | | 30° Gut |
| " | | | | 55800 | | 30° T.C. |
| " | | | | 55735 | edge Gut | |
| " | | | | 55723 | Gut | |
| " | | | | 55782 | T.C. | |
| 17+50 | | | | 55874 | | Pvmt. |

Profile No. ____ Notes Red. ____ Plotted ____ Job No. 2319 Division No. 11 F.B. 2734 Pg. 115
X-Sec. No. ____ Date ____ Date ____ Survey of Roanoke Ave & Other R/W
Notes Chkd. ____ Checked ____ Survey by Crowe Notes TC Date 2 July 69
Date ____ Date ____ Map No. ____ Indexed S. J. GAILI Date ____

76-L298 CE 307 3-61

PLEASE RETURN TO
**LOS ANGELES COUNTY ENGINEER**
403 LOS ANGELES COUNTY ENGINEERING BLDG.

NOTE: ANY ADDITIONS OR CHANGES ON THIS SHEET MUST BE MADE OR CIRCLED IN RED INK, WITH DATE AND NAME OF PERSON MAKING CHANGE

**Do not extend notes this side of this line.**

| STATION | B. S. | H. I. | F. S. | ELEV. | GLADSTONE ST. Lt. | ℄ | Rt. |
|---|---|---|---|---|---|---|---|
| 18+00 | | | | 55952 | | Pmt. | |
| " | | | | 55896 | | 28° | edge Gut |
| " | | | | 55819 | | 30° | Gut |
| " | | | | 55943 | | 30° | T C |
| " | | | | 55887 | 26° edge Gut | | |
| " | | | | 55871 | 28° Gut | | |
| " | | | | 55935 | 28° T.C. | | |
| 18+50 | | | | 56039 | | Pmt | |
| 19+00 | | | | 56091 | | Pmt. | |
| " | | | | 56027 | | 28° | edge Gut |
| " | | | | 56017 | | 30° | Gut |
| " | | | | 56081 | | 30° | T.C. |
| " | | | | 56045 | 26° edge Gut | | |
| " | | | | 56028 | 28° Gut | | |
| " | | | | 56094 | 28° T.C. | | |
| 19+50 | | | | 56162 | | Pmt. | |
| 19+08.5 | | | | 56035 | 28° Gut. | | |
| " | | | | 56103 | 28° T.C. | | |
| 19+30 | | | | 56060 | | 30° | Gut |
| 19+30 | | | | 56123 | | 30° | T.C. |

F.B. 2734 Pg. 116 Job No. 231914 Division No. 11 Notes Red ____ Plotted ____ Profile ____
Survey of Rockvale Ave & Other R/W Date ____ Date ____ No. ____
Survey by Crowe Notes CVC Notes Chkd. ____ Checked ____ X-Sec. ____
Indexed C. J. GALLI Date ____ Date ____ Date ____ No. ____

76-L298 CE 307 3-61

PLEASE RETURN TO
**LOS ANGELES COUNTY ENGINEER**
403 LOS ANGELES COUNTY ENGINEERING BLDG.

NOTE: ANY ADDITIONS OR CHANGES ON THIS SHEET MUST BE MADE OR CIRCLED IN RED INK, WITH DATE AND NAME OF PERSON MAKING CHANGE.

**Do not extend notes this side of this line.**

| STATION | B.S. | H.I. | F.S. | ELEV. | GLADSTONE ST. Lt. | ℄ | Rt. |
|---|---|---|---|---|---|---|---|
| 1+00 N | | | | | | | |
| 19+63.48 E | T.P. | | | 56184 | | ℄ Int. Bt. Spk. | |
| 19+ E | | | | | | ℄ Int. Bt. Spk. | |
| 20+00 | | | | 56251 | | Pvmt. | |
| 20+48 E | | | | 56276 | | Pvmt | |
| " | | | | | edge Gut | | |
| " | | | | 56210 | 28° Gut | | |
| " | | | | 56277 | 28° T.C. | | |
| | | | | 5635 | 40° P/L | | |
| 20 +37° | | | | 56300 | | Pvmt. | |
| " | | | | | | | edge Gut |
| " | | | | 56231 | | 30° | Gut |
| " | | | | 56297 | | 30° | T.C. |
| 20+50 | | | | 56318 | | Pvmt | |
| 21+00 | | | | 56392 | | Pvmt | |
| " | | | | 56335 | | 28° | edge Gut |
| " | | | | 56322 | | 30° | Gut |
| " | | | | 56385 | | 30° | T.C. |
| " | | | | 56349 | 26° edge Gut | | |
| " | | | | 56334 | 28° Gut | | |
| " | | | | 56397 | 28° T.C. | | |
| " | | | | 5652 | 40° P/L | | |

Profile No. ____ Notes Red ____ Plotted ____ Job No. 2319.14 Division No. 11 F.B. 2734 PG. 117
Date ____ Date ____ Survey of Rockvale Ave & Other - R/W
X-Sec. No. ____ Notes Chkd. ____ Checked ____ Survey by Crowe Notes CVC Date 2 July 64
Date ____ Date ____ Map No. ____ Indexed G. J. GALLI Date ____

76-L298 CE 307 3-61

PLEASE RETURN TO
**LOS ANGELES COUNTY ENGINEER**
403 LOS ANGELES COUNTY ENGINEERING BLDG.

NOTE: ANY ADDITIONS OR CHANGES ON THIS SHEET MUST BE MADE OR CIRCLED IN RED INK, WITH DATE AND NAME OF PERSON MAKING CHANGE

**Do not extend notes this side of this line.**

| STATION | B.S. | H.I. | F.S. | ELEV. | GLADSTONE ST. | |
|---|---|---|---|---|---|---|
| 21+50 | | | | 56468 | | Pvmt |
| 22+00 | | | | 56537 | | Pvmt |
| " | | | | 56488 | | 28° edge Gut |
| " | | | | 56469 | | 30° Gut |
| " | | | | 56535 | | 30° T.C. |
| " | | | | 56487 | 26° edge Gut | |
| " | | | | 56471 | 28° Gut | |
| " | | | | 56546 | 28° T.C. | |
| 22+50 | | | | 56609 | | Pvmt |
| 23+00 | | | | 56682 | | Pvmt |
| " | | | | 56627 | | 28° edge Gut |
| " | | | | 56617 | | 30° Gut |
| " | | | | 56678 | | 30° T.C. |
| " | | | | 56637 | 26° edge Gut | |
| " | | | | 56625 | 28° Gut | |
| " | | | | 56688 | 28° T.C. | |
| 23+50 | | | | 56760 | | Pvmt |
| T.P. | | | | 56781 | | |

F.B. 2734 PG. 118

Job No. 2319.14 Division No. 11 Notes Red ____ Plotted ____ Profile ____

Survey of Rockvale Ave. & Other R/W Date ____ Date ____ No. ____

Survey by Crowe Notes CVC Notes Chkd. ____ Checked ____ X-Sec. ____

Indexed C. J. GALLI Date ____ Date ____ Date ____ No. ____

76-L298 CE 307 3-61

PLEASE RETURN TO
**LOS ANGELES COUNTY ENGINEER**
403 LOS ANGELES COUNTY ENGINEERING BLDG.

NOTE: ANY ADDITIONS OR CHANGES ON THIS SHEET MUST BE MADE OR CIRCLED IN RED INK, WITH DATE AND NAME OF PERSON MAKING CHANGE.

**Do not extend notes this side of this line.**

| STATION | B.S. | H.I. | F.S. | ELEV. | GLADSTONE ST. Lt. | ℄ | Rt. |
|---|---|---|---|---|---|---|---|
| 24+00 | | | | 568 49 | | Pvmt | |
| " | | | | 567 93 | | | 28° edge Gut |
| " | | | | 567 80 | | | 30° Gut |
| " | | | | 568 42 | | | 30° T.C. |
| " | | | | 568 00 | 26° edge Gut | | |
| " | | | | 567 88 | 28° Gut | | |
| " | | | | 568 49 | 28° T.C. | | |
| 24+50 | | | | 569 29 | | Pvmt. | |
| 25+00 | | | | 570 11 | | Pvmt. | |
| | | | | 569 66 | | | 28° edge Gut |
| | | | | 569 44 | | | 30° Gut |
| | | | | 570 09 | | | 30° T.C. |
| | | | | 569 67 | 26° edge Gut | | |
| | | | | 569 55 | 28° Gut | | |
| | | | | 570 20 | 28° T.C. | | |
| 25+50 | | | | 571 03 | | Pvmt. | |
| 2 +00 | | | | 571 92 | | Pvmt. | |
| " | | | | 571 44 | | | 28° edge Gut |
| " | | | | 571 31 | | | 30° Gut |
| " | | | | 571 92 | | | 30° T.C. |

Profile No. ____ Notes Red ____ Plotted ____ Job No. 2319.14 Division No. 11 F.B. 2734 Pg. 119
Date ____ Date ____ Survey of Rockvale Ave. & Other R/W
X-Sec. No. ____ Notes Chkd. ____ Checked ____ Survey by Crowe Notes CVC Date 2 July 64
Date ____ Date ____ Map No. ____ Indexed [illegible] Date ____

76-L298 CE 307 3-61

PLEASE RETURN TO
**LOS ANGELES COUNTY ENGINEER**
403 LOS ANGELES COUNTY ENGINEERING BLDG.

NOTE: ANY ADDITIONS OR CHANGES ON THIS SHEET MUST BE MADE OR CIRCLED IN RED INK, WITH DATE AND NAME OF PERSON MAKING CHANGE

**Do not extend notes this side of this line.**

| STATION | B. S. | H. I. | F. S. | ELEV. | GLADSTONE ST. Lt. | Rt. |
|---|---|---|---|---|---|---|
| 26+00 | | | | 571 45 | 26° edge Gut. | |
| " | | | | 57129 | 28° Gut | |
| " | | | | 57193 | 28° T.C. | |
| 26+50 | | | | 57281 | | Pvmt. |
| 27+00 | | | | 57356 | | Pvmt. |
| " | | | | 57303 | | 28° edge Gut. |
| " | | | | 57285 | | 30° Gut |
| " | | | | 57351 | | 30° T.C. |
| " | | | | 57305 | 26° edge Gut. | |
| " | | | | 57295 | 28° Gut | |
| " | | | | 57355 | 28° T.C | |
| 27+50 | | | | 57412 | | Pvmt. |
| T.P. | | | | 57408 | | |
| 28+00 | | | | 57467 | | Pvmt. |
| " | | | | 57411 | | 28° edge Gut |
| " | | | | 57391 | | 30° Gut |
| " | | | | 57456 | | 30° T.C. |
| " | | | | 57413 | 26° edge Gut | |
| " | | | | 57397 | 28° Gut | |
| " | | | | 57457 | 28° T.C. | |

F.B. 2734 PG. 120

Job No. 2319.19 Division No. 11 Notes Red. Plotted Profile

Survey of Rockvale Ave. & Other R/W Date Date No. X-Sec.

Survey by Crowe Notes CVC Notes Chkd. Checked

Indexed C. J. GAIL Date Date Date No.

76-L298 CE 307 3-61

PLEASE RETURN TO
**LOS ANGELES COUNTY ENGINEER**
403 LOS ANGELES COUNTY ENGINEERING BLDG.

NOTE: ANY ADDITIONS OR CHANGES ON THIS SHEET MUST BE MADE OR CIRCLED IN RED INK, WITH DATE AND NAME OF PERSON MAKING CHANGE.

**Do not extend notes this side of this line.**

| STATION | B.S. | H.I. | F.S. | ELEV. | GLADSTONE ST. Lt. | ℄ | Rt. |
|---|---|---|---|---|---|---|---|
| 28+50 | | | | 57506 | | Pvmt | |
| 29+00 | | | | 57572 | | Pvmt. | |
| " | | | | 57507 | | | 28° edge Gut |
| " | | | | 57490 | | | 30° Gut |
| " | | | | 57556 | | | 30° T.C. |
| " | | | | 57520 | 26° edge Gut | | |
| — | | | | 57510 | Gut | | |
| | | | | 57566 | T.C. | | |
| 29+23 | | | | 57548 | 30¹ Gut | | |
| " | | | | 57580 | 30¹ T.C. | | |
| 29+43 | | | | 57547 | 32² Gut | | |
| | | | | 57608 | 32³ T.C. | | |
| 29+50 | | | | 57640 | | Pvmt. | |
| 29+78.16 | | | | 57676 | | Bt Spk. | |
| " | | | | 57578 | | | 30° Gut |
| 30+13 | | | | 57709 | | Pvmt | |
| " | | | | 57628 | 30⁵ edge Gut | | |
| " | | | | 57624 | 32² Gut | | |
| — " | | | | 57691 | 32³ T.C. | | |

Profile No. ____ Notes Red ____ Plotted ____ Job No. 2319.14 Division No. 11 F.B. 2734 Pg. 121
Date ____ Date ____ Survey of Rockvale Ave. & Other R/W
X-Sec. No. ____ Notes Chkd. ____ Checked ____ Survey by Crowe Notes SVC Date 2 Aug 62
Date ____ Date ____ Map No. ____ Indexed J. GALLI Date ____

76-L298 CE 307 3-61

PLEASE RETURN TO
**LOS ANGELES COUNTY ENGINEER**
403 LOS ANGELES COUNTY ENGINEERING BLDG.

NOTE: ANY ADDITIONS OR CHANGES ON THIS SHEET MUST BE MADE OR CIRCLED IN RED INK, WITH DATE AND NAME OF PERSON MAKING CHANGE

**Do not extend notes this side of this line.**

| STATION | B. S. | H. I. | F. S. | ELEV. | GLADSTONE ST. Lt. | ℄ | Rt. |
|---|---|---|---|---|---|---|---|
| 30+33 | | | | 57714 | | Pvmt | |
| " | | | | | | | 28° edge Gut |
| " | | | | 57640 | | | 30° Gut |
| " | | | | 57707 | | | 30° T.C. |
| 30+50 | | | | 57722 | | Pvmt | |
| 31+00 | | | | 57780 | | Pvmt | |
| " | | | | 57729 | | | 28° edge Gut |
| " | | | | 57714 | | | 30° Gut |
| " | | | | 57777 | | | 30° T.C. |
| " | | | | 57724 | 26° edge Gut | | |
| " | | | | 57715 | 28° Gut | | |
| " | | | | 57780 | 26° T.C. | | |
| TP | | | | 57828 | | | |
| 31+50 | | | | 57831 | | Pvmt | |
| 32+00 | | | | 57878 | | Pvmt | |
| " | | | | 57835 | | | 28° edge Gut |
| " | | | | 57818 | | | 30° Gut |
| " | | | | 57883 | | | 30° T.C. |
| " | | | | 57829 | 26° edge Gut | | |
| " | | | | 57815 | 28° Gut | | |
| " | | | | 57880 | 26° T.C. | | |

F.B. 2734 Pg. 122 Job No. 2319.14 Division No. 11 Notes Red ____ Plotted ____ Profile ____
Survey of Rockvale Ave. & Other R/W Date ____ Date ____ No. ____
Survey by Crone Notes CVC Notes Chkd. ____ Checked ____ X-Sec. ____
Indexed C. J. GALLI Date ____ Date ____ Date ____ No. ____

76-L298 CE 307 3-61

PLEASE RETURN TO
**LOS ANGELES COUNTY ENGINEER**
403 LOS ANGELES COUNTY ENGINEERING BLDG.

NOTE: ANY ADDITIONS OR CHANGES ON THIS SHEET MUST BE MADE OR CIRCLED IN RED INK, WITH DATE AND NAME OF PERSON MAKING CHANGE.

**Do not extend notes this side of this line.**

| STATION | B.S. | H.I. | F.S. | ELEV. | GLADSTONE ST. Lt. | Rt. |
|---|---|---|---|---|---|---|
| 32+50 | | | | 579 32 | | Pvmt |
| 33+00 | | | | 579 90 | | Pvmt |
| " | | | | 579 43 | | 28° edge Gut |
| " | | | | 579 27 | | 30° Gut |
| " | | | | 579 90 | | 30° T.C. |
| " | | | | 579 38 | 26° edge Gut | |
| " | | | | 579 25 | 28° Gut | |
| " | | | | 579 87 | 28° T.C. | |
| 33+50 | | | | 580 38 | | Pvmt. |
| 34+00 | | | | 580 99 | | Pvmt. |
| | | | | 580 45 | | 29.5 edge Gut |
| " | | | | 580 29 | | 31.3 Gut |
| " | | | | 580 93 | | 31.3 T.C. |
| " | | | | 580 44 | 26° edge Gut | |
| " | | | | 580 33 | 28° Gut | |
| " | | | | 580 98 | 28° T.C. | |
| 34+50 | | | | 581 47 | | Pvmt |

Profile No. ____ Notes Red ____ Plotted ____ Job No. 2319.14 Division No. 11 F.B. 2734 Pg. 123
X-Sec. No. ____ Date ____ Date ____ Survey of Rockwood Ave & Other R/W
Notes Chkd. ____ Checked ____ Survey by Crowe Notes ____ Date ____
No. ____ Date ____ Date ____ Map No. ____ Indexed J. GALL Date ____

76-L298 CE 307 3-61

PLEASE RETURN TO
**LOS ANGELES COUNTY ENGINEER**
403 LOS ANGELES COUNTY ENGINEERING BLDG.

NOTE: ANY ADDITIONS OR CHANGES ON THIS SHEET MUST BE MADE OR CIRCLED IN RED INK, WITH DATE AND NAME OF PERSON MAKING CHANGE

**Do not extend notes this side of this line.**

| STATION | B. S. | H. I. | F. S. | ELEV. | GLADSTONE ST. Lt. | & Rt. |
|---|---|---|---|---|---|---|
| 35+00 | | | | 58204 | | Pvmt. |
| " | | | | 58152 | | 32° edge Cut |
| " | | | | 58139 | | 34° Cut |
| " | | | | 58201 | | 34° T.C. |
| " | | | | 58150 | 26° edge Cut | |
| " | | | | 58139 | 28° Cut | |
| " | | | | 58201 | 28° T.C. | |
| 35+50 AN 19 | | | | 58254 | AN 19 | Pvmt |
| T.P. | | | | 58289 | | |
| 36+00 | | | | 58311 | | Pvmt |
| " | | | | 58264 | | 34.5 edge Cut |
| " | | | | 58248 | | 36.5 Cut |
| " | | | | 58312 | | 36.5 T.C. |
| " | | | | 58260 | 26° edge Cut | |
| " | | | | 58248 | 28° Cut | |
| " | | | | 58310 | 28° T.C. | |
| 36+50 | | | | 58412 | | Pvmt |

F.B. 2734 PG. 174

Job No. 2319.14 Division No. 11 Notes Red Plotted Profile

Survey of Rockvale Ave. & Other R/W Date Date No.

Survey by Crowe Notes OVC Notes Chkd. Checked X-Sec.

Indexed J. GALLI Date Date Date No.

76-L298 CE 307 3-61

PLEASE RETURN TO
**LOS ANGELES COUNTY ENGINEER**
403 LOS ANGELES COUNTY ENGINEERING BLDG.

NOTE: ANY ADDITIONS OR CHANGES ON THIS SHEET MUST BE MADE OR CIRCLED IN RED INK, WITH DATE AND NAME OF PERSON MAKING CHANGE.

**Do not extend notes this side of this line.**

| STATION | B.S. | H.I. | F.S. | ELEV. | GLADSTONE ST. Lt. | ℄ | Rt. |
|---|---|---|---|---|---|---|---|
| 37+00 | | | | 586 00 | | Pmt | |
| " | | | | 585 63 | | | 37° edge Gut |
| " | | | | 585 45 | | | 38⁵ Gut |
| " | | | | 585 50 | | | 38⁵ T.C. |
| " | | | | 586 44 | 26° edge Gut | | |
| " | | | | 586 32 | 28° Gut | | |
| " | | | | 586 40 | 28° T.C. | | |
| 37+50 | | | | 587 83 | | | |
| 37+77 | | | | 588 04 | | Pmt | |
| " | | | | 587 98 | 28³ Gut | | |
| " | | | | 588 64 | 28³ T.C. | | |
| 37+78 | | | | 588 02 | | Pmt | |
| " | | | | 587 56 | | | 40⁵ Gut |
| " | | | | 588 21 | | | 40⁵ T.C. |
| BM AN-19 | | | | 582 88 | BM AN-19 Elev. 582.882 F.B. 2734-72 Gladstone St. service Rd., N. side a W. end of cul de sac, a Bt. Spk. T.Co. Mkd. BM AN-19 | | |

Profile No. ____ Notes Red ____ Plotted ____ Job No. 2319 Division No. 11 F.B. 2734 Pg. 12
X-Sec. No. ____ Date ____ Date ____ Survey of Rockvale Area other P/W
Notes Chkd. ____ Checked ____ Survey by Crowe Notes CVC Date 2 July 63
Date ____ Date ____ Map No. ____ Indexed J. GALLI Date ____

2734 PG. 126

Job No. 2319,14 Division No. 11 Notes Red _____ Plotted _____ Profile

Survey of Rockvale Ave. & Other R/W Date _____ Date _____ No. _____

Survey by Crowe Notes CVC Notes Chkd. _____ Checked _____ X-Sec.

Indexed G. J. GAIM Date _____ Date _____ Date _____ No. _____

| STATION | B. S. | H. I. | F. S. | ELEV. |
|---|---|---|---|---|
| | | | | |

76-L298 CE 307 3-61

PLEASE RETURN TO
LOS ANGELES COUNTY ENGINEER
403 LOS ANGELES COUNTY ENGINEERING BLDG.

Do not extend notes this side of this line.

NOTE: ANY ADDITIONS OR CHANGES ON THIS SHEET MUST BE MADE OR CIRCLED IN RED INK, WITH DATE AND NAME OF PERSON MAKING CHANGE

| | |
|---|---|
| Notes Ck'd by | Survey of Rockvale Ave S.S.D |
| Map No. | JN 2319.14 Tape Std °F |
| Office Work | Surveyed by G.V. Crowe |
| Checked | Notes Newman Date 7-6-62 |
| Date | Indexed B. J. GALLI |

F. B. 2734 Pg. 77

# ROCKVALE AVE
## OTHER R/W
## J.N.C.I. 2319.14

LOCATION OF IMPROVEMENTS
ON
WEST SERVICE ROAD
NORTASIDE GLADSTONE ST.
WEST FROM GLENFINNAN

CROWE
NEWMAN
SPRIGGS
SMITH
PETERSON.

Note: Any Additions or Changes on This Sheet Must be Made or Circled in Red Ink With Date and Name of Person Making Change.

Do not extend this side of this line.

PLEASE RETURN TO
LOS ANGELES COUNTY ENGINEER
403 LOS ANGELES COUNTY ENGINEERING BLDG.

76F3005 CE #310 6-62

F.B. 2734 PG 128

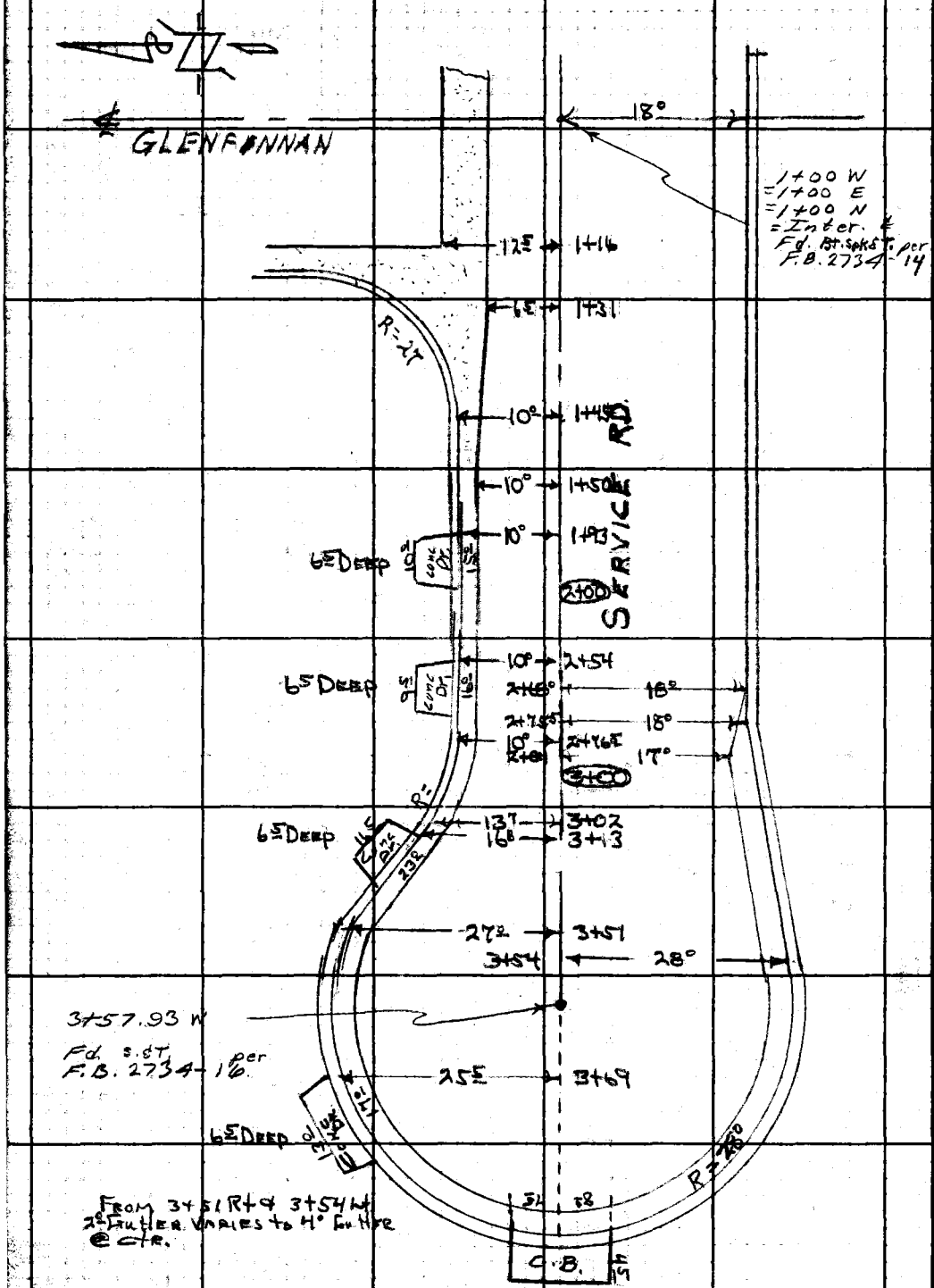


PLEASE RETURN TO
LOS ANGELES COUNTY ENGINEER
403 LOS ANGELES COUNTY ENGINEERING BLDG.

Do not extend this side of this line.

Note: Any Additions or Changes on This Sheet Must be Made or Circled in Red Ink With Date and Name of Person Making Change.

| Profile No. | Notes Red | Plotted | Job No. 2319.14 | Division No. 11 | F.B. 2734 | Pg. 124 |
|---|---|---|---|---|---|---|
| | Date | Date | Survey of Rockvale Ave & Other R/W | | | |
| X-Sec. No. | Notes Chkd. | Checked | Survey by C.V. Crowe | Notes Newman | Date | |
| | Date | Date | Map No. | Indexed S. J. GALLI | Date | |

ROCKVALE AVE.
&
OTHER R/W
J.N. C.I. 2319.14

CROSS SECTIONS
OF
GLADSTONE ST (NORTHSIDE)
SERVICE Rd

FROM GLENFINNAN ST WEST TO CUL-DE-SAC

| STATION | B.S. | H.I. | F.S. | ELEV. |
|---|---|---|---|---|
| | | Newman<br>Spriggs<br>Smith<br>Petersen | | |

NOTE: ANY ADDITIONS OR CHANGES ON THIS SHEET MUST BE MADE OR CIRCLED IN RED INK, WITH DATE AND NAME OF PERSON MAKING CHANGE.

Do not extend notes this side of this line.

PLEASE RETURN TO
LOS ANGELES COUNTY ENGINEER
403 LOS ANGELES COUNTY ENGINEERING BLDG.

76-L298 CE 307 3-61

76-L298 CE 307 3-61

PLEASE RETURN TO
**LOS ANGELES COUNTY ENGINEER**
403 LOS ANGELES COUNTY ENGINEERING BLDG.

NOTE: ANY ADDITIONS OR CHANGES ON THIS SHEET MUST BE MADE OR CIRCLED IN RED INK, WITH DATE AND NAME OF PERSON MAKING CHANGE

**Do not extend notes this side of this line.**

| STATION | B. S. | H. I. | F. S. | ELEV. | Service Rd. LT. | ℄ RT. |
|---|---|---|---|---|---|---|
| B.M. AN. 2 | | | | 555.076 | B.M. # AN-2 Elev. 555.076 F.B. 2734-68 Glenfinnan Ave. & Gladstone St. A Bt. Spk in Cb. So. Side Service Rd. Prod of E. Cb of Glenfinnan | |
| 1+00 W | | | | 554.17 | | ℄ |
| 1+45 O | | | | 553.68 | | ℄ |
| | | | | 553.43 | | 8' EDGE GUTTER |
| | | | | 553.19 | | 10 FLOW LINE. |
| | | | | 553.83 | | 10' T. CURB |
| 1+50. | | | | 553.41 | | ℄ |
| 2+00 | | | | 553.13 | | ℄ |
| | | | | 552.91 | | 8' E |
| | | | | 552.95 | | 10' F.L. |
| | | | | 553.42 | | 10' T.C. |
| | | | | 553.51 | | 10' P/L. |
| | | | | 3.46 | 18' F.L. | |
| | | | | 3.93 | 18' T.C. | |

F.B. 2734 Pg. 130 Job No. 2319 14 Division No. 11 Notes Red Plotted Profile
Survey of Rockvale Ave & other Bldg Date Date No. X-Sec.
Survey by Lind Notes Lind Notes Chkd. Checked No.
Indexed J. GALLI Date Date Date

76-L298 CE 307 3-61

PLEASE RETURN TO
**LOS ANGELES COUNTY ENGINEER**
403 LOS ANGELES COUNTY ENGINEERING BLDG.

NOTE: ANY ADDITIONS OR CHANGES ON THIS SHEET MUST BE MADE OR CIRCLED IN RED INK, WITH DATE AND NAME OF PERSON MAKING CHANGE.

**Do not extend notes this side of this line.**

| STATION | B.S. | H.I. | F.S. | ELEV. | Service Rd. Lt. | ℄ | Rt. |
|---|---|---|---|---|---|---|---|
| 2+50 | | | | 55283 | | | |
| 2+75.5 | | | | 55268 | | ℄ | |
| | | | | 55227 | | | 8' |
| | | | | 55213 | | | 10' F.L. |
| | | | | 55277 | | | " T.C. |
| | | | | 5530 | | | 17' P/L |
| | | | | 55297 | 17' Edge Gut. | | |
| — | | | | 55290 | 18 F.L. | | |
| | | | | 55334 | 18 T.C. | | |
| 3+00 | | | | 55263 | | ℄ | |
| | | | | 55221 | | | 11 edge Gut. |
| | | | | 55208 | | | 13' F.L. |
| | | | | 55269 | | | " T.C. |
| | | | | 55292 | 19' | | |
| | | | | 55254 | 21' F.L. | | |
| | | | | 55308 | " T.C. | | |
| 3+57.93 | | | | 55260 | | ℄ | |
| | | | | 55194 | | | 26' edge Gut |
| | | | | 55176 | | | 28' F.L. |
| — | | | | 55238 | | | 28' T.C. |
| X | | | | 5525 | | | 35 P/L |

Profile No. ____ Notes Red ____ Date ____ Plotted ____ Date ____ Job No. [illegible] Division No. ____ Survey of Rockvale Pie & Other R/W Survey by C.V. Krowe Notes Newman Date 7-6-64

X-Sec. No. ____ Notes Chkd. ____ Date ____ Checked ____ Date ____ Map No. ____ Indexed ____ J. GALLI Date ____

F.B. 2734 Pg. 131

76-L298 CE 307 3-61

PLEASE RETURN TO
**LOS ANGELES COUNTY ENGINEER**
403 LOS ANGELES COUNTY ENGINEERING BLDG.

NOTE: ANY ADDITIONS OR CHANGES ON THIS SHEET MUST BE MADE OR CIRCLED IN RED INK, WITH DATE AND NAME OF PERSON MAKING CHANGE

**Do not extend notes this side of this line.**

| STATION | B. S. | H. I. | F. S. | ELEV. | Service Rd Lt. | ℄ Rt. |
|---|---|---|---|---|---|---|
| 3+57.93 | | | | 552.02 | 36' edge Gut. | |
| | | | | 551.91 | 28 F.L. | |
| | | | | 552.56 | 28 T.C. | |
| 3+81.93 | | | | 551.75 | | ℄ & edge Gut |
| | | | | 55[illegible].04 | | ℄ & F.L. |
| | | | | 552.13 | | ℄ & T.C. |
| B.M.# 11-28A | | | | 551.63 | 3M# 11-28A Elev. 551.638 F.B. 1376-29 ℄ Int's Gladstone St & Cerritos Ave. to so. in well A.L.A.Co. Engrs Brass Cap. Mon. Mkd. A All R.E. 63. | |

F.B. 2734 Pg. 132 Job No. 2319.14 Division No. 11 Notes Red ____ Plotted ____ Profile ____
Survey of Rockvale Ave & Other R/W Date ____ Date ____ No. ____
Survey by C.V. Crowe Notes Newman Notes Chkd. ____ Checked ____ X-Sec. ____
Indexed C. J. GALLI Date ____ Date ____ Date ____ No. ____

| | | |
|---|---|---|
| Notes Ck'd by | Survey of Rockvale Ave SD | F. B. 2734 PG. 139 |
| Map No. | JN 2319.14 Tape Std °F | |
| Office Work | Surveyed by C.K. Crowe | |
| Checked | Notes Newman Date 7-1-64 | |
| Date | Indexed C. J. Gatti | |

# ROCKVALE AVE
# OTHER R/W
# J.N. C.I. 2319.14

LOCATION OF IMPROVEMENTS
ON

## WEST SERVICE ROAD

NORTHSIDE GLADSTONE ST.
EAST FROM GLENFINNAN

CROWE
NEWMAN
SPRIGGS
SMITH
PETERSON

Note: Any Additions or Changes on This Sheet Must Be Made or Circled in Red Ink With Date and Name of Person Making Change.

Do not extend this side of this line.

PLEASE RETURN TO
LOS ANGELES COUNTY ENGINEER
403 LOS ANGELES COUNTY ENGINEERING BLDG.

76F309S CE #310 6-62

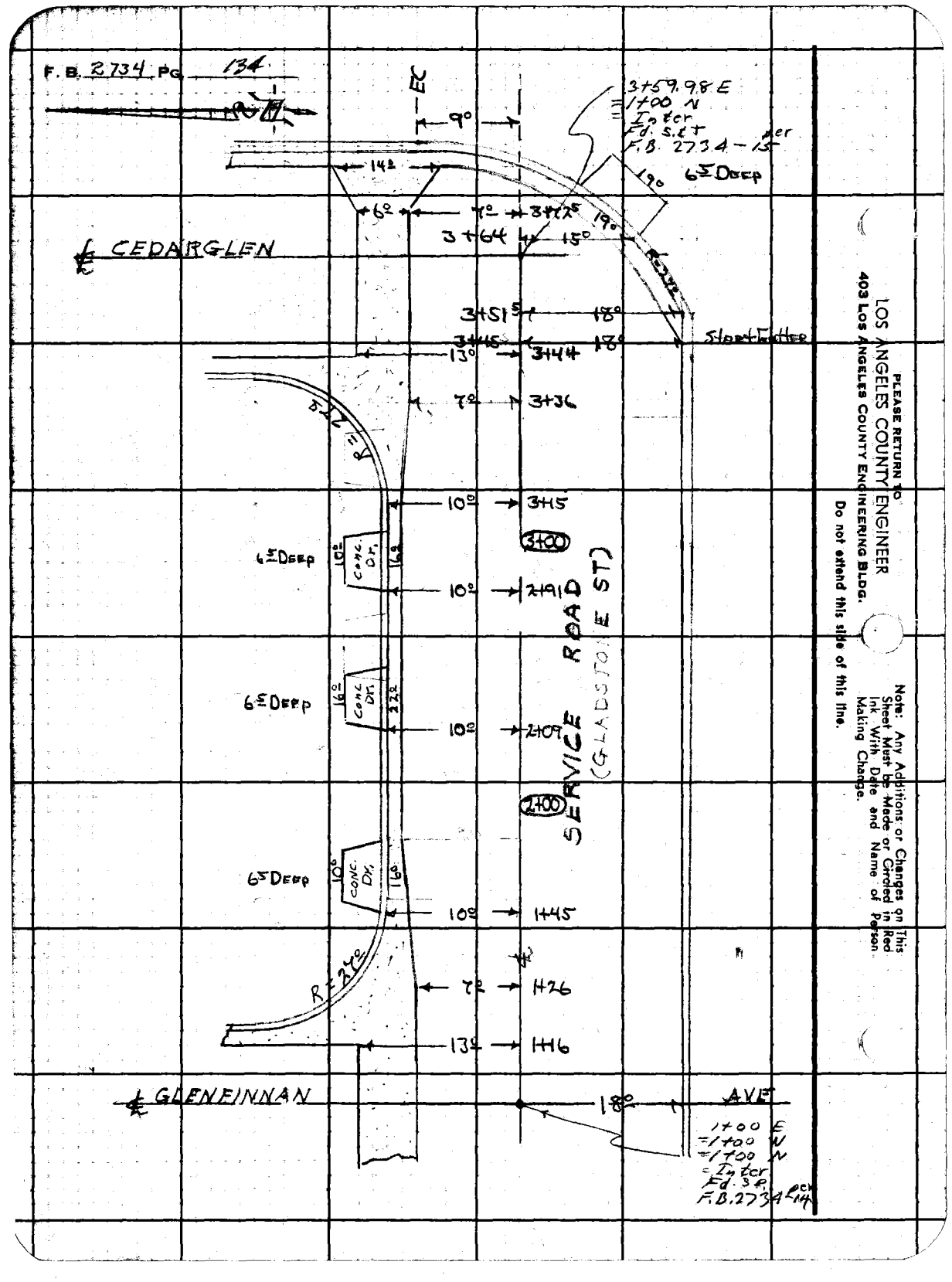


PLEASE RETURN TO
LOS ANGELES COUNTY ENGINEER
403 Los Angeles County Engineering Bldg.

Do not extend this side of this line.

Note: Any Additions or Changes on This Sheet Must be Made or Circled in Red Ink With Date and Name of Person Making Change.

| Profile No. | Notes Red | Plotted | Job No. 2319.14 | Division No. 11 | F.B. 2734 | Pg. 135 |
|---|---|---|---|---|---|---|
| | Date | Date | Survey of Rockvale Ave & Other R/W | | | |
| X-Sec. No. | Notes Chkd. | Checked | Survey by C.V. Crowe | Notes Newman | Date 7-6-61 | |
| | Date | Date | Map No. | Indexed J. GALLI | Date | |

ROCKVALE AVE.
&
OTHER R/W.

J.N. CI 2319.14

CROSS SECTION
ON
GLADSTON ST. (NORTHSIDE)
SERVICE RD.

From Glenfinnan Ave. East to Cedarglen Dr.

| STATION | B.S. | H.I. | F.S. | ELEV. |
|---|---|---|---|---|
| | | | | |

NOTE: ANY ADDITIONS OR CHANGES ON THIS SHEET MUST BE MADE OR CIRCLED IN RED INK, WITH DATE AND NAME OF PERSON MAKING CHANGE.

Do not extend notes this side of this line.

PLEASE RETURN TO
LOS ANGELES COUNTY ENGINEER
403 Los Angeles County Engineering Bldg.

76-L298 CE 307 3-61

4

76-L298 CE 307 3-61

PLEASE RETURN TO
**LOS ANGELES COUNTY ENGINEER**
403 LOS ANGELES COUNTY ENGINEERING BLDG.

**NOTE:** ANY ADDITIONS OR CHANGES ON THIS SHEET MUST BE MADE OR CIRCLED IN RED INK. WITH DATE AND NAME OF PERSON MAKING CHANGE

**Do not extend notes this side of this line.**

F.B. 2734 Pg. 136 Job No. 2319.14 Division No. 11 Notes Red ____ Plotted ____ Profile ____
Survey of Rockvale Ave. & Other R/W Date ____ Date ____ No. ____
Survey by C.V. Crowe Notes Newman Notes Chkd. ____ Checked ____ X-Sec. ____
Indexed C.J. GALL Date ____ Date ____ No. ____

| STATION | B. S. | H. I. | F. S. | ELEV. | Service Rd. Lt. | ℄ | Rt. |
|---|---|---|---|---|---|---|---|
| B.M. "AN-2. | | | | 555.076 | B.M. "AN-2 Elev. 555.076 Glenfinnan Ave. & Gladstone St. A.B.T. Spk. in cub so side Service Rd. Prod of E. cb. Glenfinnan Ave. | | F.B. 2784-68 |
| 1+45 | | | | 554.60 | | ℄ | |
| | | | | 554.35 | | | 8' edge Cut. |
| | | | | 554.19 | | | 10' F.L. |
| | | | | 554.81 | | | " T.C. |
| 2+00 | | | | 555.13 | | ℄ | |
| | | | | 555.28 | | | 18' F.L. |
| | | | | 555.88 | | | " T.C. |
| | | | | 554.88 | 8' edge Cut. | | |
| | | | | 554.75 | 10' F.L | | |
| | | | | 555.27 | " T.C | | |
| | | | | 555.6 | 17' P/L. | | |
| 2+50 | | | | 555.62 | | ℄ | |
| 3+00 | | | | 556.06 | | ℄ | |
| | | | | 556.10 | | | 18' F.L |
| | | | | 556.90 | | | 18' T.C. |
| | | | | 555.48 | 8' edge | | |
| | | | | 555.73 | 10' F.L | | |
| | | | | 556.40 | 10' T.C. | | |
| | | | | 556.5 | 17 P/L | | |

76-L298 CE 307 3-61

PLEASE RETURN TO
**LOS ANGELES COUNTY ENGINEER**
403 LOS ANGELES COUNTY ENGINEERING BLDG.

NOTE: ANY ADDITIONS OR CHANGES ON THIS SHEET MUST BE MADE OR CIRCLED IN RED INK, WITH DATE AND NAME OF PERSON MAKING CHANGE.

**Do not extend notes this side of this line.**

| STATION | B.S. | H.I. | F.S. | ELEV. | Service Rd Lt. | ℄ Rt. |
|---|---|---|---|---|---|---|
| 3+15 | | | | 556 20 | | ℄ |
| | | | | 556 00 | | 8' edge Gut. |
| | | | | 555 84 | | 10' F.L. |
| | | | | 556 48 | | " T.C. |
| 3+51 | | | | 556 58 | | ℄ |
| | | | | 556 70 | | 16' edge Gut |
| | | | | 556 57 | | 18' F.L. |
| | | | | 557 20 | | " T.C. |
| 3+59.98 | | | | 556 63 | | ℄ Intr Cederglen |
| B.M.# AN-20 | | | | 556 99 | B.M.# AN-20 Elev. 556.997 F.B. 2734-74 Cederglen Dr. & Gladstone St. Service Rd. E. side cederglen & 2± N. of N. Cb. Line Prod of Service Rd A.Bt. Spk. in Cb. Mkd. B.M. AN-20 | |

Profile Notes Red ____ Plotted ____ Job No. 2319.14 Division No. 11 F.B. 2734 Pg. 137
No. ____ Date ____ Date ____ Survey of Rockvale Ave & Other Rlw
X-Sec. Notes Chkd. ____ Checked ____ Survey by C.V. Crowe Notes Neaver Date [illegible]
No. ____ Date ____ Date ____ Map No. ____ Indexed [illegible] Date ____

F. B. 2734 PG. 138 | Job No.____ Division No.____ Notes Red____ Plotted____ Profile

Survey of ____ Date____ Date____ No.____

Survey by____ Notes____ Notes Chkd.____ Checked____ X-Sec.

Indexed____ Date____ Date____ Date____ No.____

| STATION | B. S. | H. I. | F. S. | ELEV. |
|---|---|---|---|---|
| | | | | |

76-L298 CE 307 3-61

PLEASE RETURN TO
LOS ANGELES COUNTY ENGINEER
403 LOS ANGELES COUNTY ENGINEERING BLDG.

Do not extend notes this side of this line.

NOTE: ANY ADDITIONS OR CHANGES ON THIS SHEET MUST BE MADE OR CIRCLED IN RED INK. WITH DATE AND NAME OF PERSON MAKING CHANGE

| | |
|---|---|
| Notes Ck'd by | Survey of Rockvale Ave |
| Map No. | JN 2319.14 Tape Std °F |
| ~~Office Work~~ | ~~Surveyed by~~ Crowe |
| Checked | Notes CKC Date 7-2-64 |
| Date | Indexed |

F. B. 2734 PG. 19

ROCKVALE AVE and OTHER R/W
(AZUSA AREA)
LOCATION of IMPROVEMENTS

GLENFINNAN AVE
from
GLADSTONE ST. to FONDALE AVE

C.I. # 2319.14
July 1964

Note: Any Additions or Changes on This Sheet Must Be Made or Circled in Red Ink With Date and Name of Person Making Change.

Do not extend this side of this line.

PLEASE RETURN TO
LOS ANGELES COUNTY ENGINEER
403 LOS ANGELES COUNTY ENGINEERING BLDG.

| Reference | Party |
|---|---|
| F.B. | Crowe<br>Newman<br>Spriggs<br>N. Smith<br>Peterson |

76F309S CE #310 6-62

F. B. 2734 PG 140

Cont'd. Bot. Pg. 141

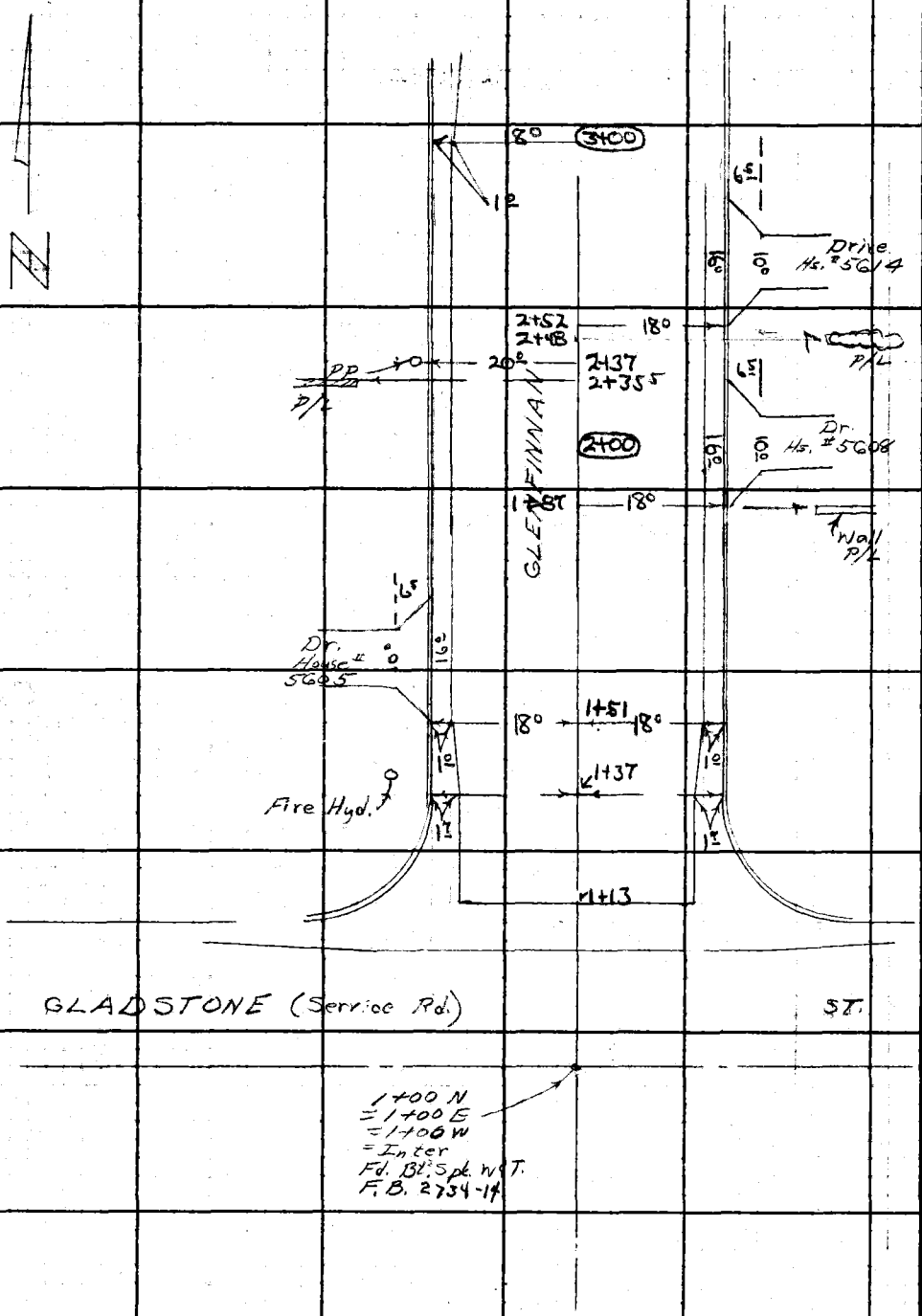


PLEASE RETURN TO
LOS ANGELES COUNTY ENGINEER
403 Los Angeles County Engineering Bldg.
Do not extend this side of this line.

Note: Any Additions or Changes on This Sheet Must be Made or Circled in Red Ink With Date and Name of Person Making Change.

| | |
|---|---|
| Notes Ck'd by | Survey of Rockvale Ave. |
| Map No. | JN 23/914 Tape Std °F |
| Office Work | Surveyed by Crowe |
| Checked | Notes CVC Date 7-2-64 |
| Date | Indexed E. J. GALLI |

F. B. 2734 PG. 141

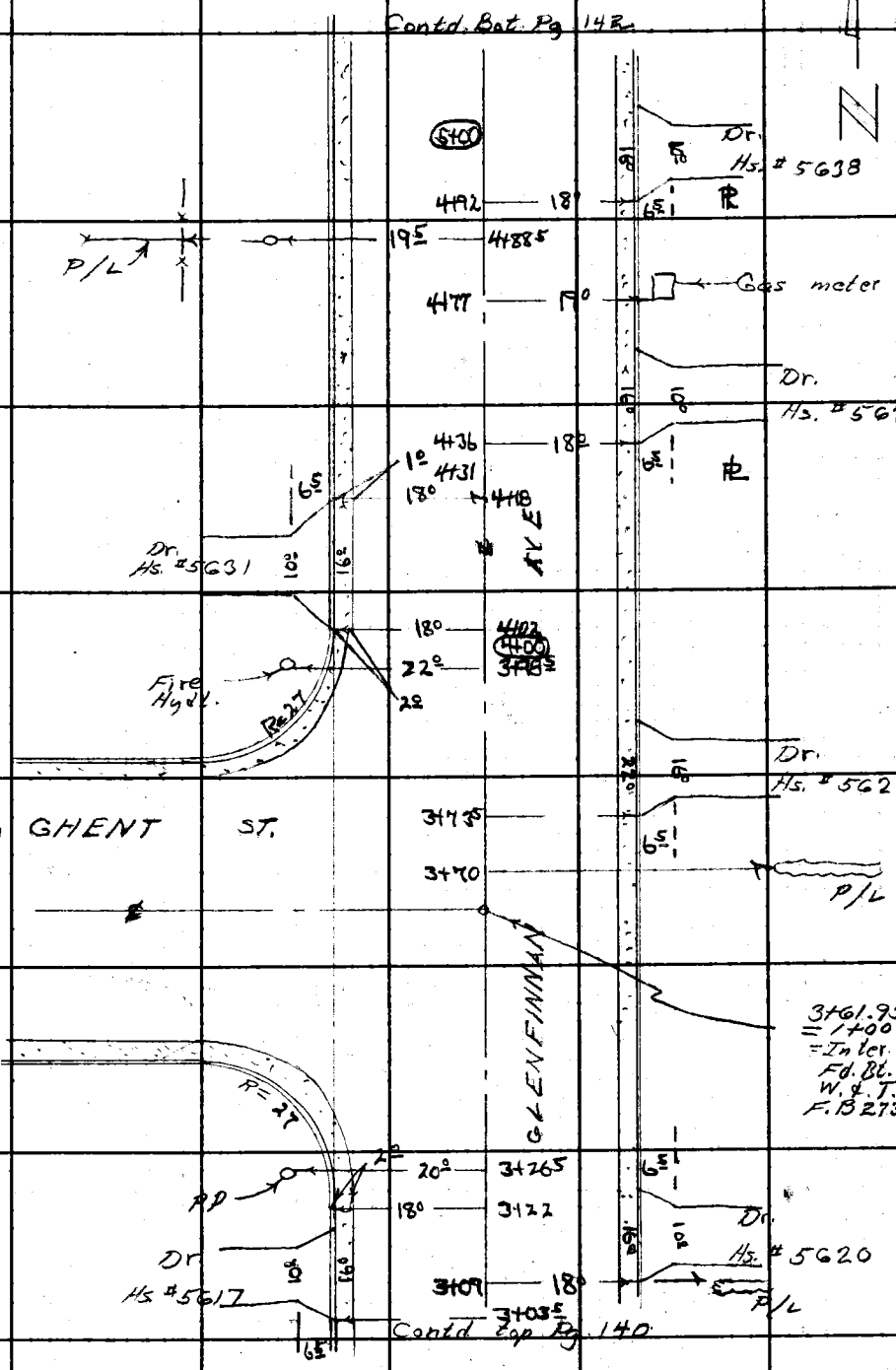


Note: Any Additions or Changes on This Sheet Must be Made or Circled in Red Ink With Date and Name of Person Making Change.

Do not extend this side of this line.

PLEASE RETURN TO
LOS ANGELES COUNTY ENGINEER
403 Los Angeles County Engineering Bldg.

76F3095 CE #310 6-62

F. B. 2734 PG 142

CONT. BOTT. PAGE 143

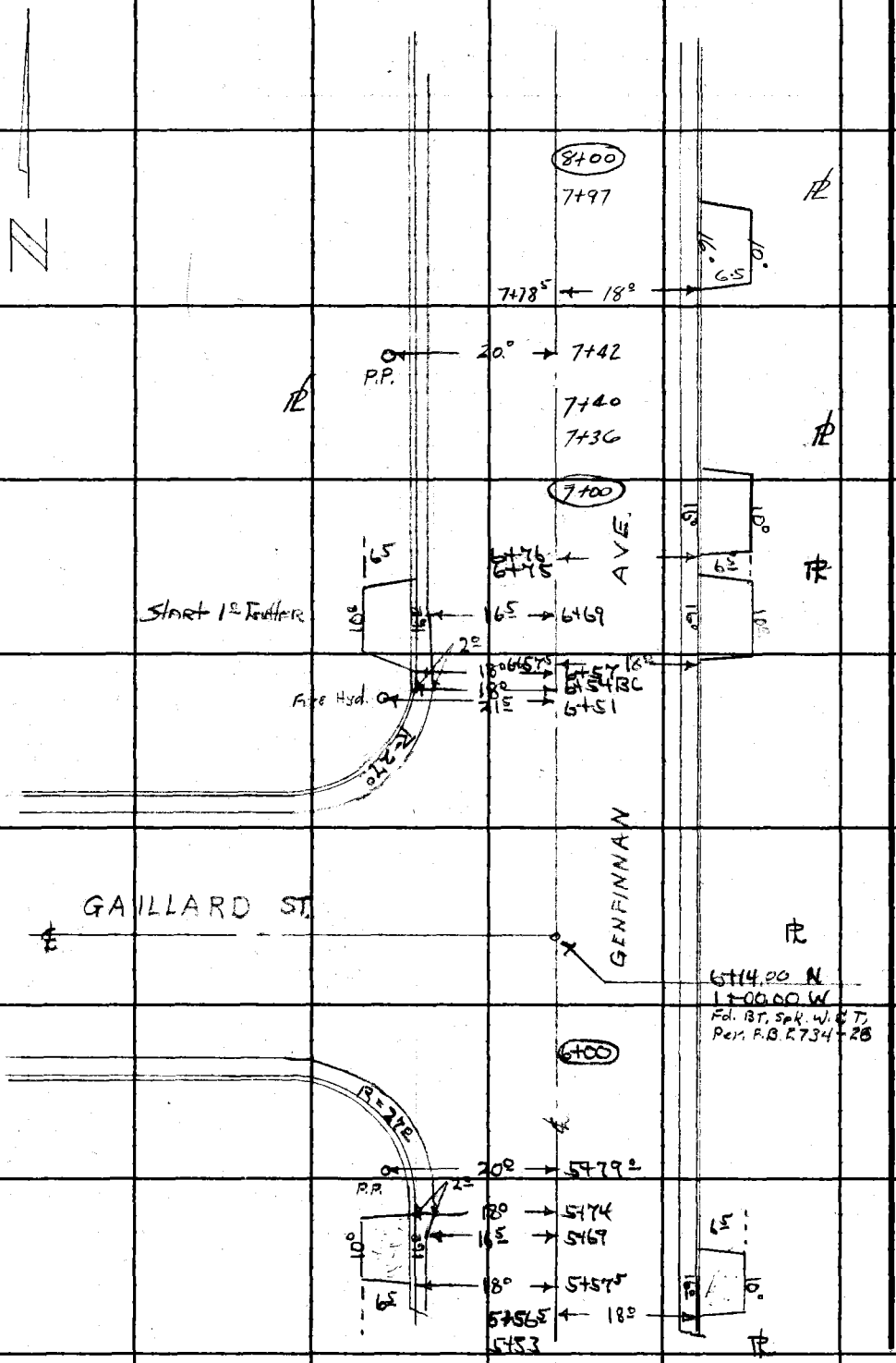


CONT. TOP PG. 141

PLEASE RETURN TO
LOS ANGELES COUNTY ENGINEER
403 Los Angeles County Engineering Bldg.
Do not extend this side of this line.

Note: Any Additions or Changes on This Sheet Must Be Made or Circled in Red Ink With Date and Name of Person Making Change.

Notes Ck'd by
Map No.
Office Work
Checked
Date

Survey of Rockvale Ave S.S.D
JN 2319.14 Tape Std °F
Surveyed by C.V. Crowe
Notes Newman Date 7-2-64
Indexed R. J. GALLI

F. B. 2734 PG. 143

CONT. OTT. PG. 144

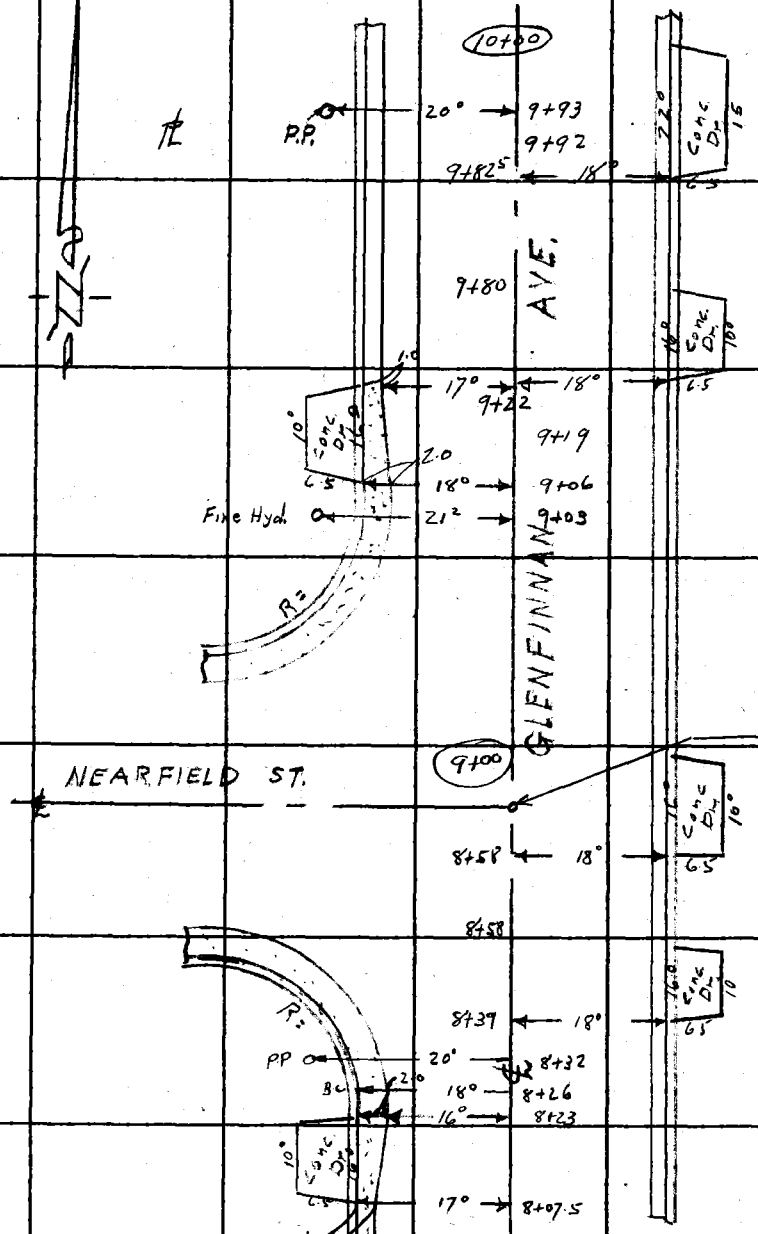


CONT. TOP PG. 142

Note: Any Additions or Changes on this Sheet Must be Made or Circled in Red Ink With Date and Name of Person Making Change.

Do not extend this side of this line.

PLEASE RETURN TO
LOS ANGELES COUNTY ENGINEER
403 LOS ANGELES COUNTY ENGINEERING BLDG.

76F309S CE #310 6-62

F. B. 2734 PG 144

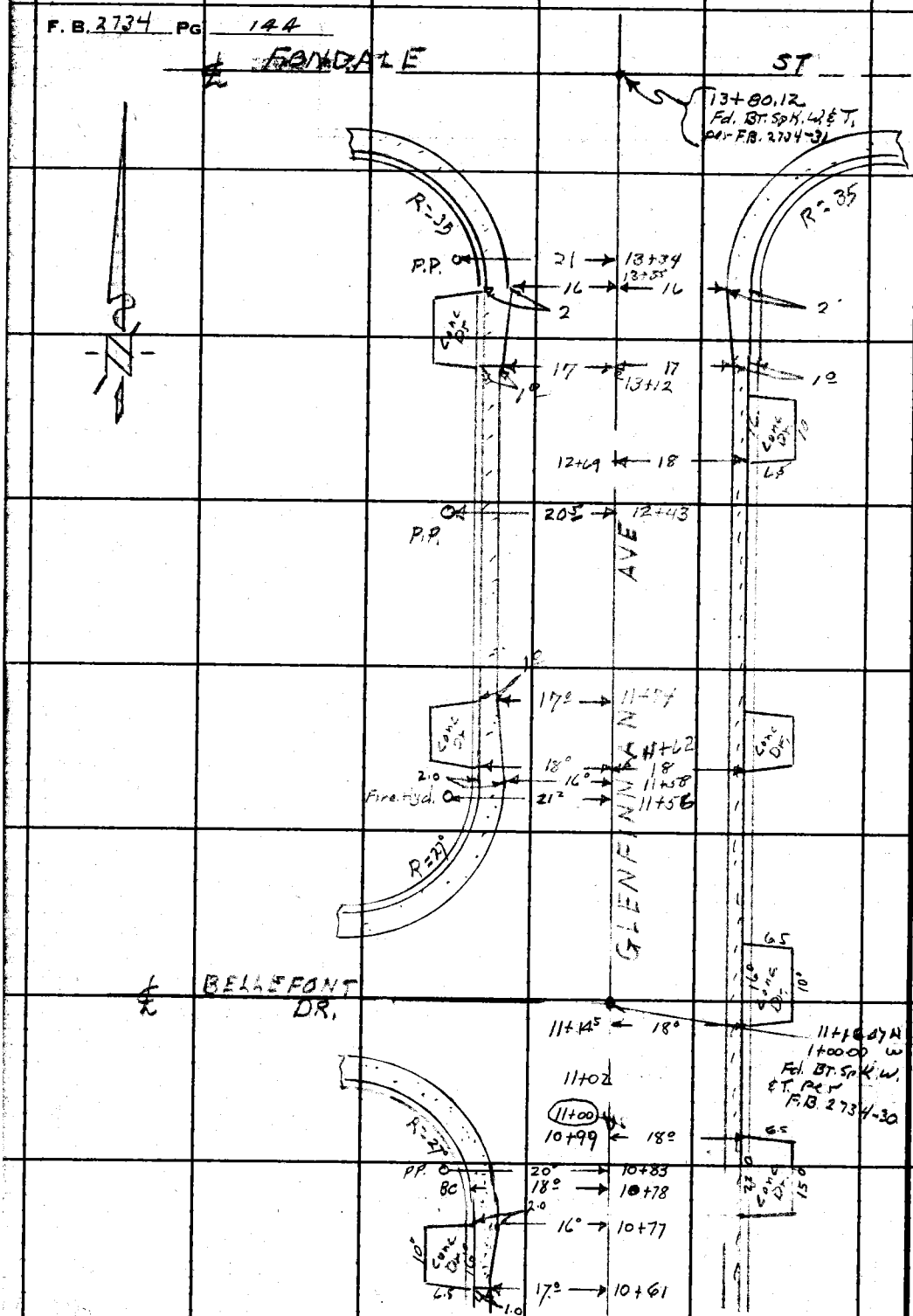


Cont. Top. Pg. 143

PLEASE RETURN TO
LOS ANGELES COUNTY ENGINEER
403 LOS ANGELES COUNTY ENGINEERING BLDG.

Do not extend this side of this line.

Note: Any Additions or Changes on This Sheet Must be Made or Circled in Red Ink With Date and Name of Person Making Change.

| Profile | Notes Red | Plotted | Job No. 2319.14 | Division No. 11 | F.B. 2734 | Pg. 145 |
|---|---|---|---|---|---|---|
| No. | Date | Date | Survey of Rockvale Ave & Other R/W | | | |
| X-Sec. | Notes Chkd. | Checked | Survey by Newman | Notes Spriggs | Date 7-7-64 | |
| No. | Date | Date | Map No. | Indexed G. J. GALLY | Date | |

ROCKVALE AVE.
&
OTHER R/W
J.N.C.I. 2319.14

Cross Sections
on
GLENFINNAN AVE.

From Gladstone St. North to Fondale St.

| STATION | B.S. | H.I. | F.S. | ELEV. |
|---|---|---|---|---|
| | | Newman<br>Spriggs<br>Smith<br>Peterson | | |

NOTE: ANY ADDITIONS OR CHANGES ON THIS SHEET MUST BE MADE OR CIRCLED IN RED INK, WITH DATE AND NAME OF PERSON MAKING CHANGE.

PLEASE RETURN TO
LOS ANGELES COUNTY ENGINEER
403 LOS ANGELES COUNTY ENGINEERING BLDG.

Do not extend notes this side of this line.

76-L298 CE 307 3-61

76-L298 CE 307 3-61

PLEASE RETURN TO
**LOS ANGELES COUNTY ENGINEER**
403 LOS ANGELES COUNTY ENGINEERING BLDG.

NOTE: ANY ADDITIONS OR CHANGES ON THIS SHEET MUST BE MADE OR CIRCLED IN RED INK. WITH DATE AND NAME OF PERSON MAKING CHANGE

**Do not extend notes this side of this line.**

| STATION | B. S. | H. I. | F. S. | ELEV. | Glenfinnan Ave Lt. & Rt. | | |
|---|---|---|---|---|---|---|---|
| BM. #AN-2 | | | | | B.M. #AN-2 Elev. 555.07 F.B. 2734-68 Glenfinnan Ave. & Gladystone St. A Bt. 5.0 ft in cb. so side Service Rd., Prod of E. Cb. Glenfinnan. Mkd. BM. AN-2 | | |
| 0+82 | | | | 554.85 | | T.C. | |
| " | | | | 554.35 | | FL | |
| 1+00 | | | | 554.18 | | Ctr | |
| " | | | | 554.34 | | | 18° |
| " | | | | 553.98 | 18° | | |
| 1+10 | | | | 553.86 | | F.L. | |
| 1+37 EC Lt+Rt. | | | | 554.07 | | Ctr. | |
| " | | | | 554.02 | | | 16° E.G. |
| " | | | | 553.92 | | | 18° FL |
| " | | | | 554.55 | | | 18° TC |
| " | | | | 553.59 | 16° EG | | |
| " | | | | 553.40 | 18° FL | | |
| " | | | | 554.04 | 18° TC | | |
| 1+50 | | | | 554.07 | | Ctr | |
| 2+00 | | | | 554.25 | | Ctr | |
| " | | | | 554.15 | | | 17° EG |
| " | | | | 554.10 | | | 18° F.L. |
| " | | | | 554.77 | | | 18° TG |

F.B. 2734 Pg. 146

Job No. 2319.14 Division No. 11 Notes Red Plotted Profile

Survey of Rockvale Ave. & Other R/W Date Date No. X-Sec.

Survey by Newman Notes Spriggs Notes Chkd. Checked Date No.

Indexed C. J. GAITI Date Date

76-L298 CE 307 3-61

PLEASE RETURN TO
**LOS ANGELES COUNTY ENGINEER**
403 LOS ANGELES COUNTY ENGINEERING BLDG.

NOTE: ANY ADDITIONS OR CHANGES ON THIS SHEET MUST BE MADE OR CIRCLED IN RED INK, WITH DATE AND NAME OF PERSON MAKING CHANGE.

**Do not extend notes this side of this line.**

| STATION | B.S. | H.I. | F.S. | ELEV. | Glenfinnan Ave. Lt. | ℄ | Rt. |
|---|---|---|---|---|---|---|---|
| 2+00 | | | | 555.15 | | | 30° PL |
| " | | | | 553.72 | 17° EG | | |
| " | | | | 553.63 | 18° FL | | |
| " | | | | 554.25 | 18° TC | | |
| " | | | | 554.6 | 30° PL | | |
| 2+50 | | | | 554.40 | | CtR | |
| 3+00 | | | | 554.60 | | CtR | |
| " | | | | 554.55 | | | 17° EG |
| " | | | | 554.43 | | | 18° FL |
| " | | | | 555.07 | | | 18° TC |
| " | | | | 555.9 | | | 30° PL |
| " | | | | 554.06 | 17° EG | | |
| " | | | | 553.95 | 18° FL | | |
| " | | | | 554.60 | 18° TC | | |
| | | | | 554.89 | 30° PL | | |
| 3+22 BC Lt. | | | | 554.72 | | CtR | |
| " | | | | 554.23 | 16° EG | | |
| " | | | | 554.07 | 18° FL | | |
| " | | | | 554.68 | 18° TC | | |
| X 3+50 | | | | 554.85 | | CtR | |

Profile Notes Red ____ Plotted ____ Job No. [illegible] Division No. ____
No. ____ Date ____ Date ____ Survey of Rockdale Ave & Other R/W
X-Sec. ____ Notes Chkd. ____ Checked ____ Survey by Newman Notes [illegible] Date [illegible]
No. ____ Date ____ Date ____ Map No. ____ Indexed [illegible] Date ____

F.B. [illegible] PG. 147

76-L298 CE 307 3-61

PLEASE RETURN TO
**LOS ANGELES COUNTY ENGINEER**
403 LOS ANGELES COUNTY ENGINEERING BLDG.

NOTE: ANY ADDITIONS OR CHANGES ON THIS SHEET MUST BE MADE OR CIRCLED IN RED INK, WITH DATE AND NAME OF PERSON MAKING CHANGE

**Do not extend notes this side of this line.**

| STATION | B.S. | H.I. | F.S. | ELEV. | Glen Finnan Ave. Lt | ℄ Rt. |
|---|---|---|---|---|---|---|
| 4+00 | Rt. Only | | | 554.98 | | ctr |
| " | | | | 554.77 | | 17° EF |
| " | | | | 554.71 | | 18° FL |
| " | | | | 555.34 | | 18° TC |
| " | | | | 555.9 | | 30° PL |
| 4+02 EC Lt. | | | | 554.45 | 16° EF | |
| " | | | | 554.28 | 18° FL | |
| " | | | | 554.89 | 18° TC | |
| " | | | | 555.1 | 30° PL | |
| 4+50 | | | | 555.10 | | ctr |
| ⊙ | | | | 555.69 | | |
| 5+00 | | | | 555.22 | | ctr |
| " | | | | 555.16 | | 17° EF |
| " | | | | 555.08 | | 18° FL |
| " | | | | 555.75 | | 18° TC |
| " | | | | 556.17 | | 30° PL |
| " | | | | 554.70 | 17° EF | |
| " | | | | 554.59 | 18° FL | |
| " | | | | 555.21 | 18° TC | |
| " | | | | 555.3 | 30° PL | |

F.B. 2734 Pg. 148
Job No. 2319.14 Division No. 11 Notes Red Plotted Profile
Survey of Rockvale Ave. & Other R/W Date Date No.
Survey by Newman Notes Spriggs Notes Chkd. Checked X-Sec.
Indexed C. J. GALLE Date Date Date No.

76-L298 CE 307 3-61
/6-L2

PLEASE RETURN TO
**LOS ANGELES COUNTY ENGINEER**
403 LOS ANGELES COUNTY ENGINEERING BLDG.

NOTE: ANY ADDITIONS OR CHANGES ON THIS SHEET MUST BE MADE OR CIRCLED IN RED INK, WITH DATE AND NAME OF PERSON MAKING CHANGE.

**Do not extend notes this side of this line.**

| STATION | B.S. | H.I. | F.S. | ELEV. | Glen Finnan Ave Lt | ℄ | Rt |
|---|---|---|---|---|---|---|---|
| 5+50 | | | | 555.41 | | Ctr | |
| 5+74 BC Lt. | | | | 555.63 | | Ctr | |
| | | | | 555.01 | 16° EG | | |
| | | | | 554.85 | 18° FL | | |
| | | | | 555.49 | 18° TC | | |
| 6+00 Rt. Only | | | | 555.78 | | Ctr | |
| " | | | | 555.51 | | | 17° EG |
| " | | | | 555.42 | | | 18° FL |
| | | | | 556.03 | | | 18° TC |
| " | | | | 556.7 | | | 30° PL |
| " | | | | 559.1 | | | 130° Back Lot PL |
| 6+50 | | | | 555.85 | | Ctr | |
| 6+54 EC Lt. | | | | 555.86 | | Ctr | |
| " | | | | 555.28 | 16° EG | | |
| " | | | | 555.14 | 18° FL | | |
| " | | | | 555.76 | 18° TC | | |
| 7+00 | | | | 555.94 | | Ctr | |
| " | | | | 555.84 | | | 17° EG |
| " | | | | 555.76 | | | 18° FL |
| " | | | | 556.37 | | | 18° TC |
| " | | | | 556.8 | | | 30° PL |

Profile Notes Red ____ Plotted ____ Job No. 2319.14 Division No. 11 F.B. 2734 PG. 149
No. ____ Date ____ Date ____ Survey of Rockvale Ave & Other R/W
X-Sec. Notes Chkd. ____ Checked ____ Survey by Newman Notes Spriggs Date ____
No. ____ Date ____ Date ____ Map No. ____ Indexed [illegible] Date ____

76-L298 CE 307 3-61

PLEASE RETURN TO
**LOS ANGELES COUNTY ENGINEER**
403 LOS ANGELES COUNTY ENGINEERING BLDG.

NOTE: ANY ADDITIONS OR CHANGES ON THIS SHEET MUST BE MADE OR CIRCLED IN RED INK, WITH DATE AND NAME OF PERSON MAKING CHANGE

**Do not extend notes this side of this line.**

| STATION | B.S. | H.I. | F.S. | ELEV. | Glen Finnan Ave Lt. | ℄ | Rt |
|---|---|---|---|---|---|---|---|
| 10+50 | | | | 557.05 | | Ctr | |
| 10+78 BC Lt | | | | 557.13 | | Ctr | |
| " | | | | 556.69 | 16° EG | | |
| " | | | | 556.57 | 18° FL | | |
| " | | | | 557.17 | 18° TC | | |
| 11+00 | Rt only | | | 557.30 | | Ctr | |
| " | | | | 557.16 | | | 17° EG |
| " | | | | 557.01 | | | 18° FL |
| " | | | | 557.63 | | | 18° TC |
| " | | | | 558.2 | | | 30° PL |
| 11+50 | | | | 557.38 | | Ctr | |
| 11+58 EC Lt | | | | 557.39 | | Ctr | |
| " | | | | 556.95 | 16 EG | | |
| " | | | | 556.79 | 18° FL | | |
| " | | | | 557.39 | 18° TC | | |
| 12+00 ⊙ | | | | 557.51 | | Ctr | |
| " | | | | 557.46 | | | 17° EG |
| " | | | | 557.36 | | | 18° FL |
| " | | | | 557.99 | | | 18° TC |
| " | | | | 558.4 | | | 30° PL |

F.B. 2734 Pg. 152
Job No. 2319.14 Division No. 11 Notes Red Plotted Profile
Survey of Rockvale Ave & Other R/W Date Date No.
Survey by Newman Notes Sprigg Notes Chkd. Checked X-Sec.
Indexed C. J. Gall Date Date Date No.

76-L298 CE 307 3-61

PLEASE RETURN TO
**LOS ANGELES COUNTY ENGINEER**
403 LOS ANGELES COUNTY ENGINEERING BLDG.

NOTE: ANY ADDITIONS OR CHANGES ON THIS SHEET MUST BE MADE OR CIRCLED IN RED INK, WITH DATE AND NAME OF PERSON MAKING CHANGE.

**Do not extend notes this side of this line.**

| STATION | B.S. | H.I. | F.S. | ELEV. | Glen Finman Ave Lt | ℄ | Rt |
|---|---|---|---|---|---|---|---|
| 12+00 | | | | 556.97 | 17° EF | | |
| | | | | 556.85 | 18° FL | | |
| | | | | 557.48 | 18° TC | | |
| | | | | 557.7 | 30° PL | | |
| 12+50 | | | | 557.75 | | ℄R | |
| 13+00 | | | | 557.93 | | ℄R | |
| " | | | | 557.75 | | | 17° EF |
| " | | | | 557.67 | | | 18° FL |
| " | | | | 558.30 | | | 18° TC |
| " | | | | 558.8 | | | 30° PL |
| " | | | | 560.4 | | | 130° Backlot PL |
| " | | | | 557.27 | 17° EF | | |
| " | | | | 557.16 | 18° FL | | |
| " | | | | 557.80 | 18° TC | | |
| " | | | | 558.5 | 30° PL | | |
| 13+35 | BC Lt+Rt | | | 558.17 | | ℄R | |
| " | | | | 557.95 | | | 16° EF |
| " | | | | 557.79 | | | 18° FL |
| " | | | | 558.41 | | | 18° TC |

Profile No. X-Sec. No. Notes Red Date Notes Chkd. Date Plotted Date Checked Date Job No. 2319.14 Division No. 11 Survey of Rockvale Ave & Other R/W Survey by Newman Notes Springs Date 7/7/64 Map No. Indexed [redacted] Date F.B. 27-24 Pg. 153

76-L298 CE 307 3-61

PLEASE RETURN TO
**LOS ANGELES COUNTY ENGINEER**
403 LOS ANGELES COUNTY ENGINEERING BLDG.

NOTE: ANY ADDITIONS OR CHANGES ON THIS SHEET MUST BE MADE OR CIRCLED IN RED INK, WITH DATE AND NAME OF PERSON MAKING CHANGE

**Do not extend notes this side of this line.**

| STATION | B. S. | H. I. | F. S. | ELEV. | Glen Finnan Lt | ℄ | Rt |
|---|---|---|---|---|---|---|---|
| 13+35 BC | Lt+Rt | | | 557.49 | 16° EF | | |
| " | | | | 557.31 | 18° FL | | |
| " | | | | 557.95 | 18° TC | | |
| 13+50 | | | | 558.30 | | Ctr | |
| 13+20.12 | | | | 558.41 | | Ctr. = Int. Fondale | |
| BM-AN-10 | | | | 557.68 | B.M. #AN-10 Elev. 557.74 F.B. 2734-70 Glen Finnan Ave. E. side, 8' ± So. of ℄ Prod of Bellefont Dr. A. BT. Sph. in cb. Mkd. B.M.-AN-10 | | |

F. B. 2734 Pg. 154
Job No. 2319.14 Division No. 11 Notes Red Plotted Profile
Survey of Rockvale Ave & Other R/W Date Date No. X-Sec.
Survey by Newman Notes Springs Notes Chkd. Checked
Indexed G. J. GALLI Date Date Date No.

| | |
|---|---|
| Notes Ck'd by | Survey of Rockvale S.S.D. |
| Map No. | JN 2319.14 Tape Std °F |
| Office Work | Surveyed by C.V. Crowe |
| Checked | Notes Newman Date 7-1-64 |
| Date | Indexed [illegible] |

F. B. 2734 PG. 155

ROCKVALE AVE
&
OTHER R/W
J.N.C.I. 2319.14

LOCATION OF IMPROVEMENTS
ON
GHENT ST

WEST FROM GLENFINNAN TO CUL-DE-SAC

CROWE
NEWMAN
SPRIGGS
SMITH
PETERSON

Note: Any Additions or Changes on This Sheet Must be Made or Circled in Red Ink With Date and Name of Person Making Change.

PLEASE RETURN TO
LOS ANGELES COUNTY ENGINEER
403 LOS ANGELES COUNTY ENGINEERING BLDG.

Do not extend this side of this line.

76F309S CE #310 6-62

F. B. 2734 PG 156

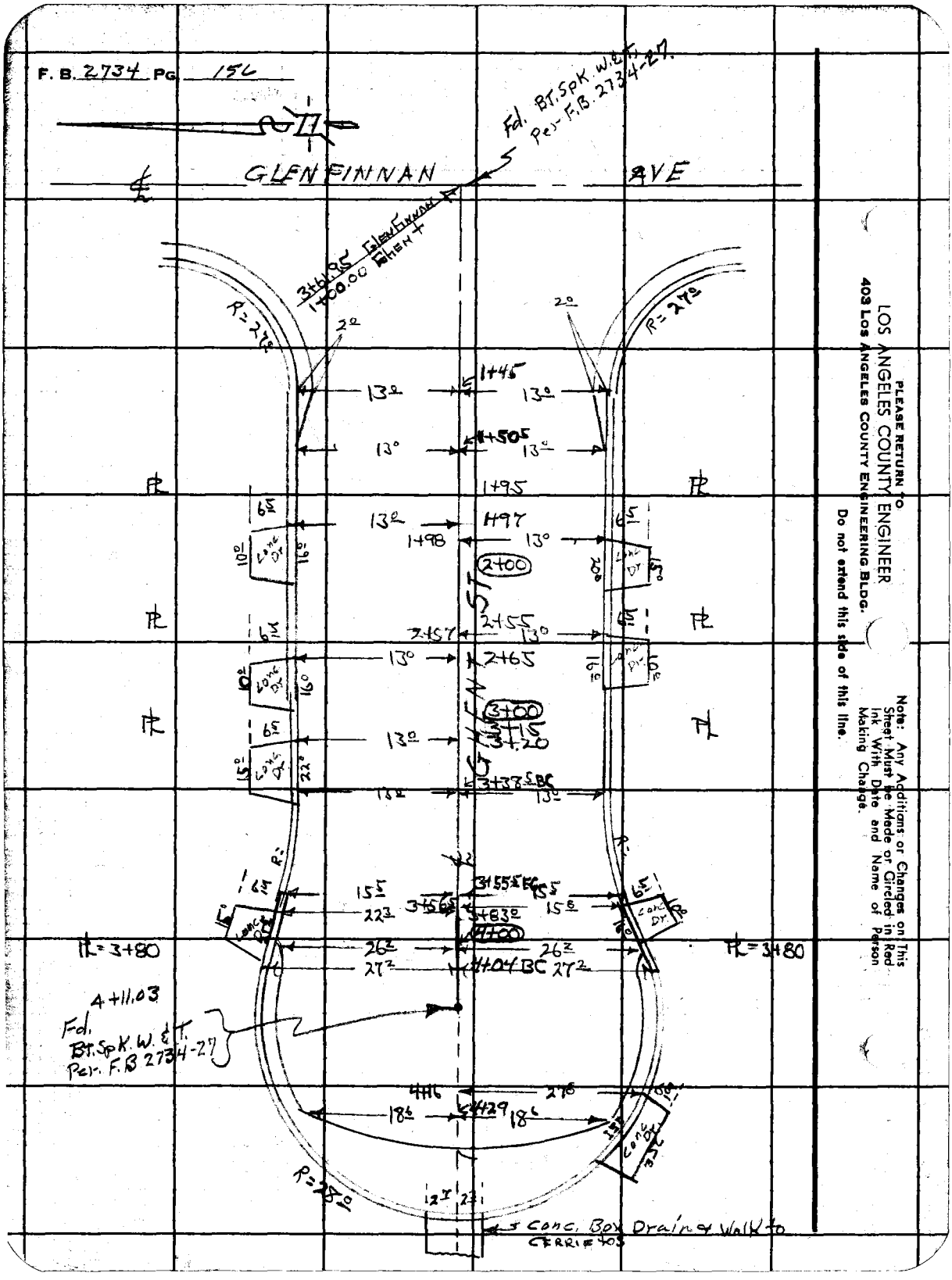


PLEASE RETURN TO
LOS ANGELES COUNTY ENGINEER
403 LOS ANGELES COUNTY ENGINEERING BLDG.

Do not extend this side of this line.

Note: Any Additions or Changes on This Sheet Must be Made or Circled in Red Ink With Date and Name of Person Making Change.

| Profile No. | Notes Red | Plotted | Job No. 2319.14 | Division No. 11 | F.B. 2434 | Pg. 157 |
|---|---|---|---|---|---|---|
| | Date | Date | Survey of Rockvale Ave & other R/W | | | |
| X-Sec. No. | Notes Chkd. | Checked | Survey by Newman | Notes | Date | |
| | Date | Date | Map No. | Indexed E. J. GALLI | Date | |

ROCKVALE AVE
&
OTHER R/W
J.N.C.I. 2319.14

CROSS SECTIONS
ON
GHENT ST.

From Glenfinnan Ave West to cul-de-sac.

7-7-64

| STATION | B.S. | H.I. | F.S. | ELEV. |
|---|---|---|---|---|
| | | Newman<br>Springs<br>Smith<br>Ritson | | |

NOTE: ANY ADDITIONS OR CHANGES ON THIS SHEET MUST BE MADE OR CIRCLED IN RED INK, WITH DATE AND NAME OF PERSON MAKING CHANGE.

Do not extend notes this side of this line.

PLEASE RETURN TO
LOS ANGELES COUNTY ENGINEER
403 LOS ANGELES COUNTY ENGINEERING BLDG.

76-L.298 CE 307 3-61

76-L298 CE 307 3-61

PLEASE RETURN TO
**LOS ANGELES COUNTY ENGINEER**
403 LOS ANGELES COUNTY ENGINEERING BLDG.

NOTE: ANY ADDITIONS OR CHANGES ON THIS SHEET MUST BE MADE OR CIRCLED IN RED INK, WITH DATE AND NAME OF PERSON MAKING CHANGE

**Do not extend notes this side of this line.**

| STATION | B. S. | H. I. | F. S. | ELEV. | GHENT ST. ± ℄ RT. | |
|---|---|---|---|---|---|---|
| B.M.# AN-3 | | | | | B.M.# AN-3 Elev. 554.446 F.B. 2734-69 Glenfinnan [illegible] ± W. of the [illegible] Mkd. B.M.-AN-3 | |
| 0+82. | | | | 555.26 | TC | |
| " | | | | 554.63 | FL | |
| 0+83 | | | | 554.73 | EG | |
| 1+00 | | | | 554.86 | CHR | |
| " | | | | 554.90 | | 13° |
| " | | | | 554.81 | 13° | |
| 1+45 EC H+Rt | | | | 554.47 | CHR | |
| " | | | | 554.25 | | 11° EG |
| " | | | | 554.08 | | 13° FL |
| " | | | | 554.60 | | 13° TC |
| " | | | | 554.20 | 11° EG | |
| " | | | | 554.00 | 13° FL | |
| " | | | | 554.49 | 13° TC | |
| 1+50 | | | | 554.41 | CHR | |
| 2+00 | | | | 553.93 | CHR | |
| " | | | | 553.56 | | 13° FL |
| " | | | | 554.06 | | 13° TC |
| " | | | | 554.18 | | 20° FL |
| " | | | | 553.56 | 13° FL | |
| " | | | | 554.06 | 13° TC | |

F.B. 2734 Pg. 158 Job No. 2319.14 Division No. 11 Notes Red ____ Plotted ____ Profile ____
Survey of Rockvale Ave & Other R/W Date ____ Date ____ No. ____
Survey by Newman Notes Springs Notes Chkd. ____ Checked ____ X-Sec. ____
Indexed J. GALLI Date ____ Date ____ No. ____

76-L298 CE 307 3-61

PLEASE RETURN TO
**LOS ANGELES COUNTY ENGINEER**
403 LOS ANGELES COUNTY ENGINEERING BLDG.

NOTE: ANY ADDITIONS OR CHANGES ON THIS SHEET MUST BE MADE OR CIRCLED IN RED INK, WITH DATE AND NAME OF PERSON MAKING CHANGE.

**Do not extend notes this side of this line.**

| STATION | B. S. | H. I. | F. S. | ELEV. | Ghent St | Lt | ℄ | Rt |
|---|---|---|---|---|---|---|---|---|
| 2+00 | | | | 554.24 | | 20° Pl | | |
| 2+50 | | | | 553.35 | | | ℄ Tr | |
| 3+00 | | | | 552.90 | | | | |
| " | | | | 552.59 | | | | 13° Fl |
| " | | | | 552.98 | | | | 13° TC |
| " | | | | 553.2 | | | | 20° Pl |
| " | | | | 555.0 | | | | 125° Back Lot Pl |
| " | | | | 552.59 | | 13° Fl | | |
| " | | | | 552.95 | | 13° TC | | |
| " | | | | 553.4 | | 20° Pl | | |
| " | | | | 554.6 | | 125° Back Lot Pl | | |
| 3+38.5 | PC Lt & Rt | | | 552.64 | | | ℄ Tr. | |
| " | | | | 552.15 | | | | 13° Fl |
| " | | | | 552.65 | | | | 13° TC |
| " | | | | 552.18 | | 13° Fl | | |
| " | | | | 552.63 | | 13° TC | | |
| 3+50 | | | | 552.57 | | | ℄ Tr | |
| 3+55.5 | PC Lt & Rt | | | 552.52 | | | ℄ Tr | |
| " | | | | 552.01 | | | | 15.5 Fl |
| " | | | | 552.44 | | | | 15.5 TC |

Profile No. ____ Notes Red ____ Plotted ____ Job No. 2319.14 Division No. 11 F.B. 2734 Pg. 149
X-Sec. No. ____ Date ____ Date ____ Survey of Rockvale Ave & Other R/W
Notes Chkd. ____ Checked ____ Survey by Newman Notes Springs Date 7/7/64
Date ____ Date ____ Map No. ____ Indexed [illegible] Date ____

76-L298 CE 307 3-61

PLEASE RETURN TO
**LOS ANGELES COUNTY ENGINEER**
403 LOS ANGELES COUNTY ENGINEERING BLDG.

NOTE: ANY ADDITIONS OR CHANGES ON THIS SHEET MUST BE MADE OR CIRCLED IN RED IN INK, WITH DATE AND NAME OF PERSON MAKING CHANGE

**Do not extend notes this side of this line.**

F. B. 2734 PG. 160 Job No. 2319.14 Division No. 11 Notes Red ____ Plotted ____ Profile ____
Survey of Rockvale Ave & Other R/W Date ____ Date ____ No. ____ X-Sec. ____
Survey by Newman Notes Series Notes Chkd. ____ Checked ____ No. ____
Indexed G. J. Galm Date ____ Date ____

| STATION | B. S. | H. I. | F. S. | ELEV. | Ghent St. Lt | ℄ | Rt |
|---|---|---|---|---|---|---|---|
| 3+55.5 | EC Lt+Rt | | | 551.95 | 15.5 FL | | |
| " | | | | 552.40 | 15.5 TC | | |
| 4+04 | BC Lt+Rt | | | 552.06 | | CR | |
| " | | | | 551.68 | | | 25.2 EG |
| " | | | | 551.45 | | | 27.2 FL |
| " | | | | 551.96 | | | 27.2 TC |
| " | | | | 552.1 | | | 34.2 PL |
| " | | | | 551.61 | 25.2 EG | | |
| " | | | | 551.42 | 27.2 FL | | |
| " | | | | 551.96 | 27.2 TC | | |
| " | | | | 552.1 | 34.2 PL | | |
| 4+35 | | | | 551.21 | | CR EG | |
| 4+39 | | | | 550.83 | | CR FL | |
| 4+39 | | | | 551.71 | | CR TC | |
| BM-AN-4 | | | | 551.72 | BM #AN-4 Elev. 551.718 F.B. 2734-69 Ghent Ave. 350'± W. of ℄ Glenfillman, A BT Spk. in cb. 5' So. of ℄ prod. at W. end of cul-de-sac Mkd. B.M. AN-4 | | |

| | | |
|---|---|---|
| Notes Ck'd by | Survey of Rockvale Ave SSD | F. B. 2734 PG. 161 |
| Map No. | JN 2319.14 Tape Std °F | |
| Office Work | Surveyed by C.V. Crowe | |
| Checked | Notes Newman Date 7-2-64 | |
| Date | Indexed E. J. GALLI | |

# ROCKVALE AVE.
# & OTHER R/W
# J.N. C.I. 2319.14

LOCATION OF IMPROVEMENTS
ON

# GAILLARD ST.

FROM GLENFINNAN AVE. WEST TO CUL-DE-SAC

7-2-64

CROWE
NEWMAN
SPRIGGS
SMITH
PETERSON

Note: Any Additions or Changes on This Sheet Must be Made or Circled in Red Ink With Date and Name of Person Making Change.

Do not extend this side of this line.

PLEASE RETURN TO
LOS ANGELES COUNTY ENGINEER
403 LOS ANGELES COUNTY ENGINEERING BLDG.

76F3095 CE #310 6-62

F.B. 2734 PG 162

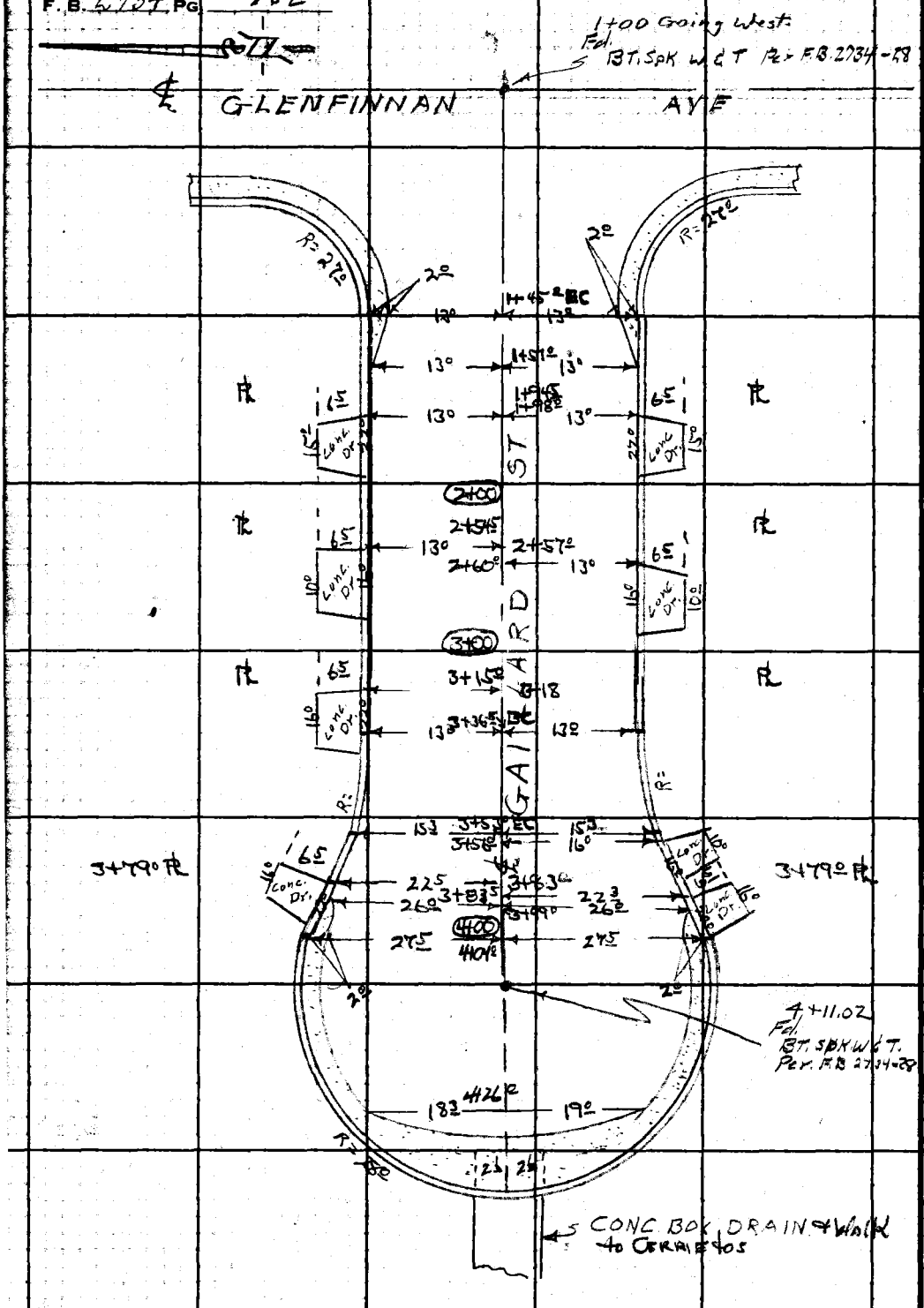


PLEASE RETURN TO
LOS ANGELES COUNTY ENGINEER
403 LOS ANGELES COUNTY ENGINEERING BLDG.

Do not extend this side of this line.

Note: Any Additions or Changes on This Sheet Must be Made or Circled in Red Ink With Date and Name of Person Making Change.

| Profile No. | Notes Red | Plotted | Job No. 2319.1 | Division No. 11 | F.B. 2734 | Pg. 163 |
|---|---|---|---|---|---|---|
| | Date | Date | Survey of Rockvale Ave. & Other R/W | | | |
| X-Sec. No. | Notes Chkd. | Checked | Survey by Newman | Notes | Date | |
| | Date | Date | Map No. | Indexed G. J. GAULL | Date | |

ROCKVALE AVE.
&
OTHER R/W
J.N.C.I. 2319.14
CROSS SECTIONS
ON
GAILLARD ST.

From Glenpinnacle Ave. West to cul-de-sac.

7-7-64

| STATION | B.S. | H.I. | F.S. | ELEV. |
|---|---|---|---|---|
| | | Newman<br>Spriggs<br>[illegible]<br>[illegible] | | |

NOTE: ANY ADDITIONS OR CHANGES ON THIS SHEET MUST BE MADE OR CIRCLED IN RED INK, WITH DATE AND NAME OF PERSON MAKING CHANGE.

Do not extend notes this side of this line.

PLEASE RETURN TO
LOS ANGELES COUNTY ENGINEER
403 LOS ANGELES COUNTY ENGINEERING BLDG.

76-L298 CE 307 3-61

76-L298 CE 307 3-61

PLEASE RETURN TO
**LOS ANGELES COUNTY ENGINEER**
403 LOS ANGELES COUNTY ENGINEERING BLDG.

NOTE: ANY ADDITIONS OR CHANGES ON THIS SHEET MUST BE MADE OR CIRCLED IN RED INK, WITH DATE AND NAME OF PERSON MAKING CHANGE

**Do not extend notes this side of this line.**

| STATION | B. S. | H. I. | F. S. | ELEV. | GAILLARD ST. Lt. | ℄ | Rt. |
|---|---|---|---|---|---|---|---|
| B.M. #AN-6 | | | | | B.M. #AN-6 Elev. 556.098 F.B. 2734-69 Glen Manor Ave. Inside 4' N. of ℄ prod. of Gaillard A 3t. Spk. in co. Mkd. B.M. AN-6 | | |
| 0+82 | | | | 556.06 | | GR TC | |
| " | | | | 555.43 | | GR FL | |
| 0+83 | | | | 555.53 | | GR EG | |
| 1+00 | | | | 555.77 | | GR | |
| " | | | | 555.80 | | | 13° |
| " | | | | 555.75 | 13° | | |
| 1+45 | EC Lt & Rt. | | | 555.25 | | GR | |
| " | | | | 554.97 | | | 11° EG |
| " | | | | 554.78 | | | 13° FL |
| " | | | | 555.29 | | | 13° TC |
| " | | | | 554.95 | 11° EG | | |
| " | | | | 554.72 | 13° FL | | |
| " | | | | 555.24 | 13° TC | | |
| 1+50 | | | | 555.18 | | GR | |
| 2+00 | | | | 554.59 | | GR | |
| " | | | | 554.25 | | | 13° FL |
| " | | | | 554.75 | | | 13° TC |
| " | | | | 554.8 | | | 20° FL |
| " | | | | 554.19 | 13° FL | | |

F.B. 2734 PG. 164
Job No. 2319.14 Division No. 11 Notes Red ____ Plotted ____ Profile ____
Survey of Rockvale Ave. & Other R/W Date ____ Date ____ No. ____
Survey by Newman Notes Springs Notes Chkd. ____ Checked ____ X-Sec. ____
Indexed S. J. GAILL Date ____ Date ____ No. ____

76-L298 CE 307 3-61

553.75

PLEASE RETURN TO
**LOS ANGELES COUNTY ENGINEER**
403 LOS ANGELES COUNTY ENGINEERING BLDG.

NOTE: ANY ADDITIONS OR CHANGES ON THIS SHEET MUST BE MADE OR CIRCLED IN RED INK, WITH DATE AND NAME OF PERSON MAKING CHANGE.

**Do not extend notes this side of this line.**

| STATION | B.S. | H.I. | F.S. | ELEV. | Gaillard St. | Lt | ℄ | Rt |
|---|---|---|---|---|---|---|---|---|
| 2+00 | | | | 554.69 | | 13° TC | | |
| | | | | 554.8 | | 20° PL | | |
| 2+50 | | | | 554.03 | | | Ctr | |
| 3+00 | | | | 553.47 | | | Ctr | |
| " | | | | 553.09 | | | | 13° FL |
| " | | | | 553.52 | | | | 13° TC |
| " | | | | 553.7 | | | | 20° PL |
| " | | | | 555.0 | | | | 125° Backhot PL |
| " | | | | 553.11 | | 13° FL | | |
| " | | | | 553.58 | | 13° TC | | |
| " | | | | 553.9 | | 20° PL | | |
| " | | | | 554.8 | | 125° Backhot PL | | |
| 3+36.5 BC Lt & Rt | | | | 553.10 | | | Ctr | |
| " | | | | 552.71 | | | | 13° FL |
| " | | | | 553.21 | | | | 13° TC |
| " | | | | 552.75 | | 13° FL | | |
| " | | | | 553.20 | | 13° TC | | |
| 3+50 | | | | 552.93 | | | Ctr | |
| 3+53.0 EC Lt & Rt | | | | 552.93 | | | Ctr | |
| | | | | 552.41 | | | | 15.3 FL |
| | | | | 552.91 | | | | 15.3 TC |

Profile Notes Red ____ Plotted ____ Job No. 2319.14 Division No. 11 F.B. 2734 Pg. 165
No. ____ Date ____ Date ____ Survey of Rockvale Ave & Other R/W
X-Sec. Notes Chkd. ____ Checked ____ Survey by NEWMAN Notes Sheet Date 7-7-64
No. ____ Date ____ Date ____ Map No. ____ Indexed [illegible] & GAIN Date ____

76-L298 CE 307 3-61

PLEASE RETURN TO
**LOS ANGELES COUNTY ENGINEER**
403 LOS ANGELES COUNTY ENGINEERING BLDG.

NOTE: ANY ADDITIONS OR CHANGES ON THIS SHEET MUST BE MADE OR CIRCLED IN RED INK, WITH DATE AND NAME OF PERSON MAKING CHANGE

**Do not extend notes this side of this line.**

F.B. 2734 Pg. 166 Job No. 2319.14 Division No. 11 Notes Red ____ Plotted ____ Profile No. ____
Survey of Rockvale Ave & Other R/W Date ____ Date ____ X-Sec. No. ____
Survey by Newman Notes Series Notes Chkd. ____ Checked ____
Indexed E. J. GALM Date ____ Date ____

| STATION | B.S. | H.I. | F.S. | ELEV. | Guillard St. Lt | ℄ | Rt |
|---|---|---|---|---|---|---|---|
| 3+53 | EC Lt Rt | | | 552.51 | 15.3 FL | | |
| | | | | 552.97 | 15.3 TC | | |
| 4+04 | BC Lt Rt | | | 552.40 | | GR | |
| " | | | | 552.04 | | | 25.5 EF |
| " | | | | 551.90 | | | 27.5 FL |
| " | | | | 552.38 | | | 27.5 TC |
| " | | | | 552.7 | | | 34.5 PL |
| " | | | | 552.08 | 25.5 EF | | |
| " | | | | 551.87 | 27.5 FL | | |
| " | | | | 552.40 | 27.5 TC | | |
| " | | | | 552.9 | 34.5 PL | | |
| 4+35 | | | | 551.68 | | GR. EF | |
| 4+39 | | | | 551.19 | | GR. FL | |
| 4+39 | | | | 552.10 | | GR. TC | |
| BM-AN-5 | | | | 552.10 | B.M.# AN-5 Elev. 552.107 F.B. 2734-69 Guillard St. 350'± W. of ℄ Glenfinnan Ave. A.B.T. Spk. in Cb. 2' So. of ℄ Prod. at end of Cul-De-Sac Mkd. BM AN-5 | | |

| | |
|---|---|
| Notes Ck'd by | Survey of Rockvale Ave S.E.D. |
| Map No. | JN 2319.14 Tape Std °F |
| Office Work | Surveyed by C.V. Crowe |
| Checked | Notes Newman Date 7-2-64 |
| Date | Indexed R.J. GALL |

F. B. 2734 PG. 167

# ROCKVALE AVE.
# OTHER R/W
# J.N. C.I. 2319.14

LOCATION OF IMPROVEMENTS
ON

# NEARFIELD ST.

FROM GLENFINNAN AVE. WEST TO CUL-DE-SAC

7-2-64

CROWE
NEWMAN
SPRIGGS
SMITH
PETERSON

Note: Any Additions or Changes on This Sheet Must be Made or Circled in Red Ink With Date and Name of Person Making Change.

Do not extend this side of this line.

PLEASE RETURN TO
LOS ANGELES COUNTY ENGINEER
403 LOS ANGELES COUNTY ENGINEERING BLDG.

76F309S CE #310 6-62

F. B. 2734 PG 168

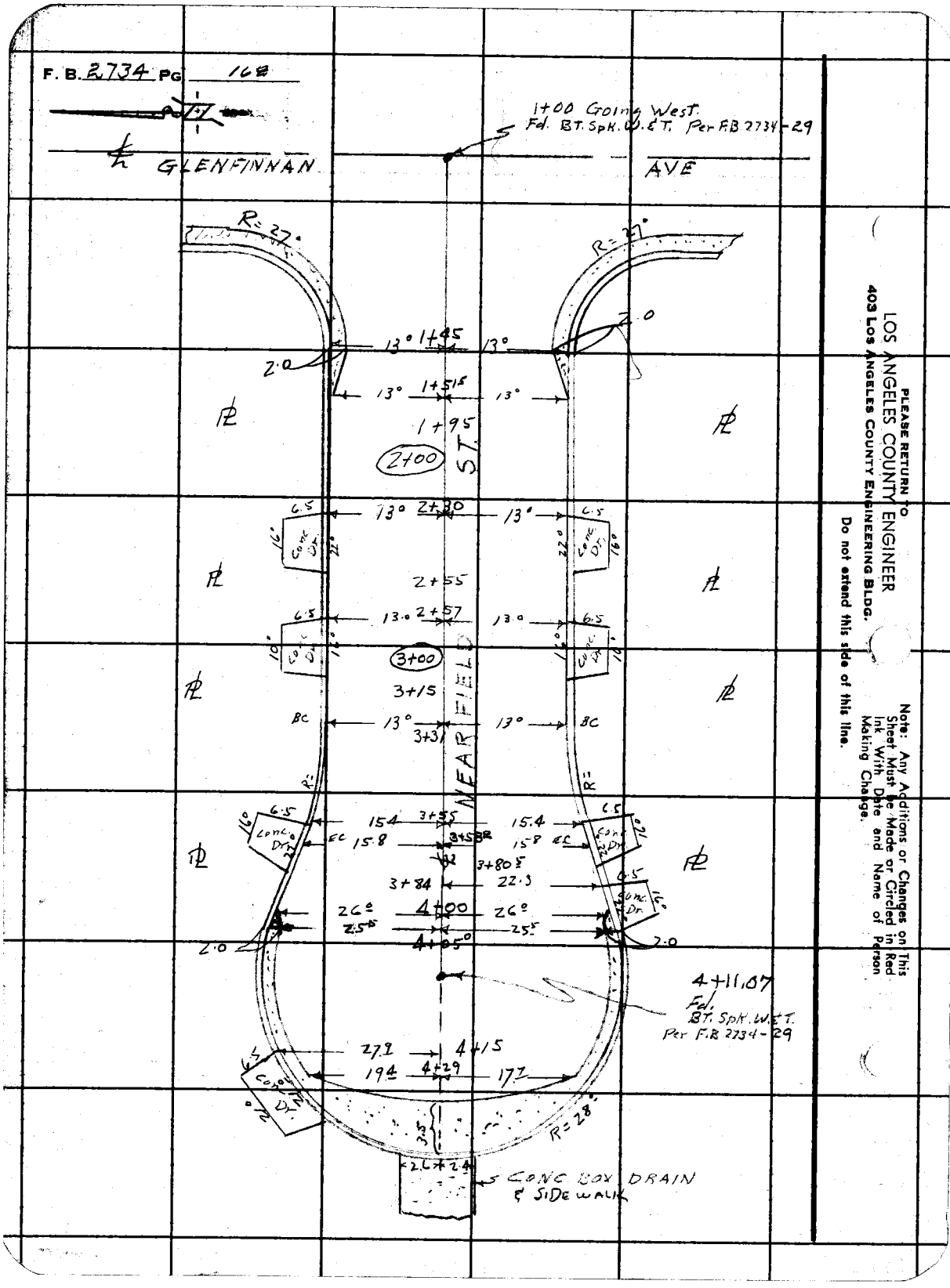


PLEASE RETURN TO
LOS ANGELES COUNTY ENGINEER
403 Los Angeles County Engineering Bldg.

Do not extend this side of this line.

Note: Any Additions or Changes on This Sheet Must Be Made or Circled in Red Ink With Date and Name of Person Making Change.

| Profile | Notes Red | Plotted | Job No. 2319.14 | Division No. 11 | F.B. 2734 | Pg. 169 |
|---|---|---|---|---|---|---|
| No. | Date | Date | Survey of Rockvale Ave. & Other R/W | | | |
| X-Sec. | Notes Chkd. | Checked | Survey by Newman | Notes Springs | Date 7-7-64 | |
| No. | Date | Date | Map No. | Indexed C. J. GALM | Date | |

ROCKVALE AVE
&
OTHER R/W
J.N.C.I. 2318.14

CROSS SECTIONS
ON
NEARFIELD ST.

FROM: GLEN FINNAN AVE

TO: CUL - DE - SAC

7-7-64

| STATION | B.S. | H.I. | F.S. | ELEV. |
|---|---|---|---|---|
| | | Newman<br>Spriggs<br>Smith<br>Peterson | | |

NOTE: ANY ADDITIONS OR CHANGES ON THIS SHEET MUST BE MADE OR CIRCLED IN RED INK, WITH DATE AND NAME OF PERSON MAKING CHANGE.

PLEASE RETURN TO
LOS ANGELES COUNTY ENGINEER
403 LOS ANGELES COUNTY ENGINEERING BLDG.

Do not extend notes this side of this line.

76-L298 CE 307 3-61

76-L298 CE 307 3-61

PLEASE RETURN TO
**LOS ANGELES COUNTY ENGINEER**
403 LOS ANGELES COUNTY ENGINEERING BLDG.

NOTE: ANY ADDITIONS OR CHANGES ON THIS SHEET MUST BE MADE OR CIRCLED IN RED INK, WITH DATE AND NAME OF PERSON MAKING CHANGE

**Do not extend notes this side of this line.**

| STATION | B.S. | H.I. | F.S. | ELEV. | Nearfield St. Lt. | ℄ Pt. |
|---|---|---|---|---|---|---|
| B.M.# AN-7 | | | | | B.M.# AN-7 Elev. 556.443 F.B. 2734-69 Glenfinnan St. E. side 2'± N. of ℄ prod of Nearfield and in Drwy to Hse #5676 A Bt. Spk in Driveway Mkd. BM AN-7 | |
| 0+82 | | | | 556.80 | | Ctr TC |
| " | | | | 556.30 | | Ctr. FL |
| 0+83 | | | | 556.36 | | Ctr EF |
| 1+00 | | | | 556.59 | | Ctr |
| " | | | | 556.64 | | 13° |
| " | | | | 556.51 | 13° | |
| 1+45 EC | Lt+Rt | | | 556.00 | | Ctr |
| " | | | | 555.82 | | 11° EF |
| " | | | | 555.65 | | 13° FL |
| " | | | | 556.10 | | 13° TC |
| " | | | | 555.78 | 11° EF | |
| " | | | | 555.61 | 13° FL | |
| " | | | | 556.11 | 13° TC | |
| 1+50 | | | | 555.94 | | Ctr |
| 2+00 | | | | 555.32 | | Ctr |
| " | | | | 554.97 | | 13° FL |
| " | | | | 555.37 | | 13° TC |
| " | | | | 555.8 | | 20° PL |

F.B. 2734 Pg. 170
Job No. 2319.14 Division No. 11 Notes Red Plotted Profile
Survey of Rockvale Ave & Other R/W Date Date No.
Survey by Newman Notes Springs Notes Chkd. Checked X-Sec.
Indexed C. J. GALLI Date Date Date No.

76-L298 CE 307 3-61

PLEASE RETURN TO
**LOS ANGELES COUNTY ENGINEER**
403 LOS ANGELES COUNTY ENGINEERING BLDG.

NOTE: ANY ADDITIONS OR CHANGES ON THIS SHEET MUST BE MADE OR CIRCLED IN RED INK, WITH DATE AND NAME OF PERSON MAKING CHANGE.

**Do not extend notes this side of this line.**

| STATION | B. S. | H. I. | F. S. | ELEV. | Near Field St | Lt | ℄ | Rt |
|---|---|---|---|---|---|---|---|---|
| 2+00 | | | | 554.95 | | 13° FL | | |
| " | | | | 555.42 | | 13° TC | | |
| " | | | | 555.8 | | 20 PL | | |
| 2+50 | | | | 554.59 | | | CtR | |
| 3+00 | | | | 553.94 | | | CtR | |
| " | | | | 553.60 | | | | 13° FL |
| " | | | | 554.01 | | | | 13° TC |
| " | | | | 554.5 | | | | 20° PL |
| " | | | | 555.3 | | | | 125° Back Lot PL |
| " | | | | 553.59 | | 13° FL | | |
| " | | | | 554.01 | | 13° TC | | |
| " | | | | 554.5 | | 20° PL | | |
| " | | | | 555.2 | | 125° Back Lot PL | | |
| 3+31 | BC Lt+Rt | | | 553.53 | | | CtR | |
| " | | | | 553.11 | | | | 13° FL |
| " | | | | 553.58 | | | | 13° TC |
| " | | | | 553.15 | | 13° FL | | |
| " | | | | 553.60 | | 13° TC | | |
| 3+50 | | | | 553.33 | | | CtR | |
| 3+58 | EC Lt+Rt | | | 553.25 | | | CtR | |
| | | | | 552.71 | | | | 15° FL |
| + | | | | 553.21 | | | | 15° TC |

Profile Notes Red ____ Plotted ____ Job No. 2319.14 Division No. 11 F.B. 2734 Pg. 171
No. ____ Date ____ Date ____ Survey of Rockvale Ave of Other R/W
X-Sec. Notes Chkd. ____ Checked ____ Survey by Newman Notes Surveys Date ____
No. ____ Date ____ Date ____ Map No. ____ Indexed E. J. GALLI Date ____

76-L298 CE 307 3-61

PLEASE RETURN TO
**LOS ANGELES COUNTY ENGINEER**
403 LOS ANGELES COUNTY ENGINEERING BLDG.

NOTE: ANY ADDITIONS OR CHANGES ON THIS SHEET MUST BE MADE OR CIRCLED IN RED INK, WITH DATE AND NAME OF PERSON MAKING CHANGE

**Do not extend notes this side of this line.**

| STATION | B. S. | H. I. | F. S. | ELEV. | NEAR Field St Lt. | ℄ | Rt. |
|---|---|---|---|---|---|---|---|
| 3+58 | | | | 552.71 | 15⁸ FL | | |
| | | | | 553.21 | 15⁸ TC | | |
| 4+05 | BC Lt+Rt | | | 552.83 | | Ctr | |
| " | | | | 552.45 | | | 25⁵ EG |
| " | | | | 552.29 | | | 27⁵ FL |
| " | | | | 552.76 | | | 27⁵ TC |
| " | | | | 553.2 | | | 34⁵ PL |
| " | | | | 552.40 | 25⁵ EG | | |
| " | | | | 552.28 | 27⁵ FL | | |
| " | | | | 552.75 | 27⁵ TC | | |
| " | | | | 553.2 | 34⁵ PL | | |
| 4+35 | | | | 552.03 | | Ctr EG | |
| 4+39 | | | | 551.59 | | Ctr FL | |
| 4+39 | | | | 552.45 | | Ctr TC | |
| BM-AN-8 | | | | 552.46 | B.M. #AN-8 Elev. 552.468 FB. 2734-70 Near Field Ave. 350'± W. ℄ Glenfinnan, A Bt. spk. in cb. 2'± N. of ℄ prod in end of cul-de-sac. Mkd. B.M. AN-8. | | |

F.B. 2734 Pg. 172
Job No. 2319.14 Division No. 11 Notes Red Plotted Profile
Survey of Rockvale Ave & Other R/W Date Date No.
Survey by Newman Notes Spriggs Notes Chkd. Checked X-Sec.
Indexed C. J. Gain Date Date Date No.

| | |
|---|---|
| Notes Ck'd by | Survey of ROCKVALE AVE. SSD |
| Map No. | JN 2319.14 Tape Std °F |
| Office Work | Surveyed by C.V. Crowe |
| Checked | Notes Newman Date 7-2-64 |
| Date | Indexed [redacted] |

F. B. 2734 PG. 173

ROCKVALE AVE
&
OTHER R/W
J.N. CI 2319.14

LOCATION OF IMPROVEMENTS

ON

BELLEFONT DR.

FROM GLENFINNAN AVE WEST TO CUL-DE-SAC

7-2-64

CROWE
NEWMAN
SPRIGGS
SMITH
PETERSON

Note: Any Additions or Changes on This Sheet Must be Made or Circled in Red Ink With Date and Name of Person Making Change.

Do not extend this side of this line.

PLEASE RETURN TO
LOS ANGELES COUNTY ENGINEER
403 LOS ANGELES COUNTY ENGINEERING BLDG.

76F3095 C.E. #310 6-62

F. B. 2734 PG 174

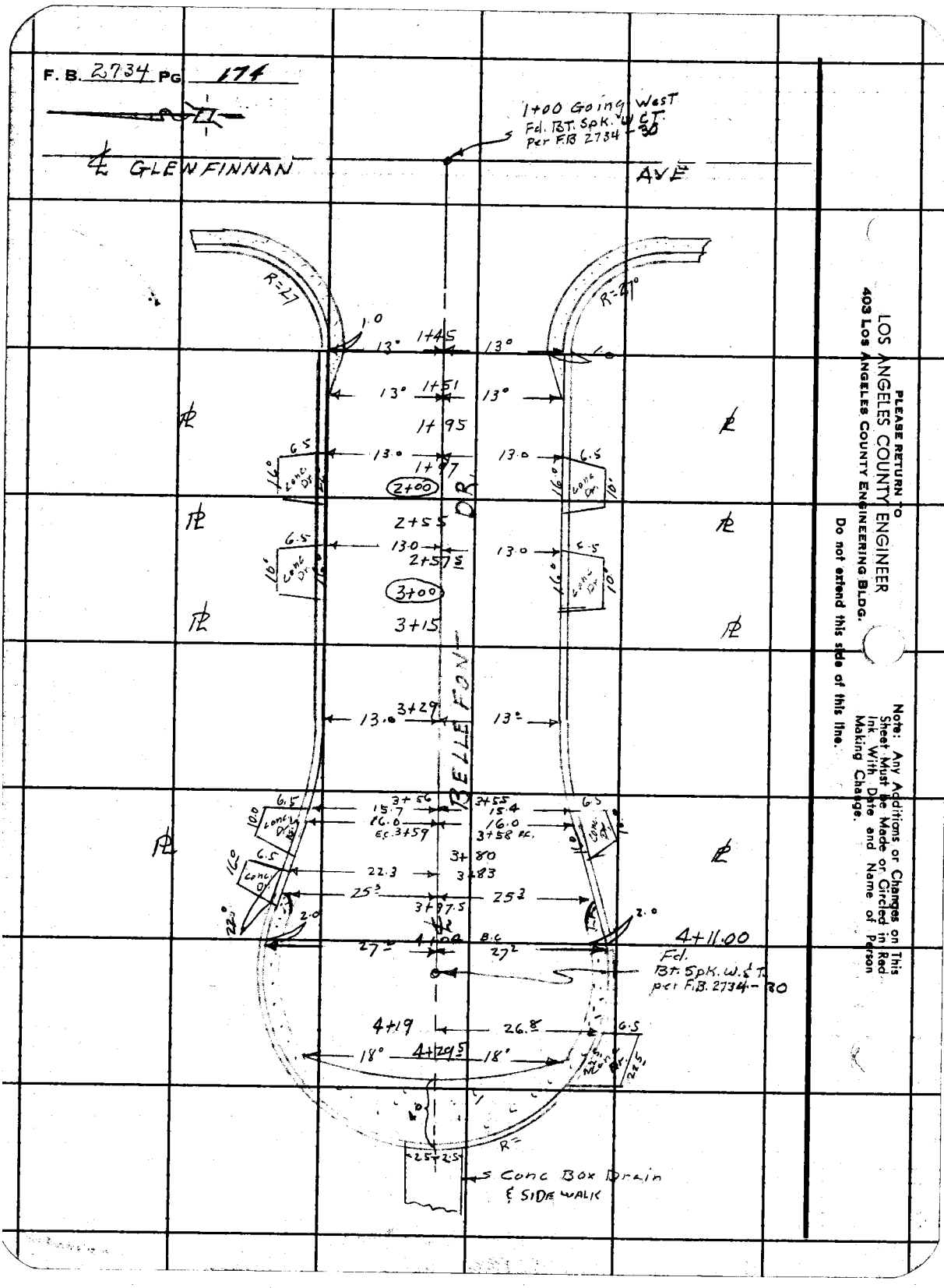


PLEASE RETURN TO
LOS ANGELES COUNTY ENGINEER
403 Los Angeles County Engineering Bldg.

Do not extend this side of this line.

Note: Any Additions or Changes on This Sheet Must be Made or Circled in Red Ink. With Date and Name of Person Making Change.

| | | | | | |
|---|---|---|---|---|---|
| Profile No. | Notes Red | Plotted | Job No. 2319.14 | Division No. 11 | F.B. 2734 Pg. 175 |
| | Date | Date | Survey of Rockvale Ave & Other R/W | | |
| X-Sec. No. | Notes Chkd. | Checked | Survey by Newman | Notes Spriggs | Date 7-7-64 |
| | Date | Date | Map No. | Indexed G. J. GALLI | Date |

ROCKVALE AVE
&
OTHER R/W
J.N.C.I. 2319.14

CROSS SECTIONS
ON

BELLEFONT DR

From Glenfinnan Ave West to Culdesac

7-7-64

| STATION | B.S. | H.I. | F.S. | ELEV. |
|---|---|---|---|---|
| | | Newman<br>Spriggs<br>Smith<br>Peterson | | |

NOTE: ANY ADDITIONS OR CHANGES ON THIS SHEET MUST BE MADE OR CIRCLED IN RED INK, WITH DATE AND NAME OF PERSON MAKING CHANGE.

PLEASE RETURN TO
LOS ANGELES COUNTY ENGINEER
403 LOS ANGELES COUNTY ENGINEERING BLDG.

Do not extend notes this side of this line.

76-L298 CE 307 3-61

76-L298 CE 307 3-61

PLEASE RETURN TO
**LOS ANGELES COUNTY ENGINEER**
403 LOS ANGELES COUNTY ENGINEERING BLDG.

NOTE: ANY ADDITIONS OR CHANGES ON THIS SHEET MUST BE MADE OR CIRCLED IN RED INK, WITH DATE AND NAME OF PERSON MAKING CHANGE

**Do not extend notes this side of this line.**

| STATION | B. S. | H. I. | F. S. | ELEV. | Bellefont Dr. Lt. | ℄ | R.T. |
|---|---|---|---|---|---|---|---|
| B.M. #AN-10 | | | | | B.M. #AN-10 Elev. 557.674 FB 2734-70 Glenfinnan Ave E. side. 3' ± So. ℄ [illegible] of Bellefont Dr. A Bt. Spk. in cb. Mkd. B.M. AN-10 | | |
| 0+82 | | | | 557.72 | | Gr | TC |
| " | | | | 557.05 | | Gr | FL |
| 0+83 | | | | 557.18 | | Gr | EG |
| 1+00 | | | | 557.33 | | Gr | |
| " | | | | 557.35 | | | 13° |
| " | | | | 557.33 | 13° | | |
| 1+45 | E.C. Lt & Rt | | | 556.86 | | Gr. | |
| " | | | | 556.61 | | | 11° EG |
| " | | | | 556.47 | | | 13° FL |
| " | | | | 556.95 | | | 13° TC |
| " | | | | 556.71 | 11° EG | | |
| " | | | | 556.53 | 13° FL | | |
| " | | | | 557.02 | 13° TC | | |
| 1+50 | | | | 556.78 | | Gr | |
| 2+00 | | | | 556.03 | | Gr | |
| " | | | | 555.72 | | | 13° FL |
| " | | | | 556.22 | | | 13° TC |
| " | | | | 556.2 | | | 20° FL |
| " | | | | 555.76 | 13° FL. | | |

F. B. 2734 Pg. 176
Job No. 2319.14 Division No. 11 Notes Red ____ Plotted ____ Profile ____
Survey of Rockwale Ave & Other R/W Date ____ Date ____ No. ____
Survey by Newman Notes Spriggs Notes Chkd. ____ Checked ____ X-Sec. ____
Indexed C. J. GALLI Date ____ Date ____ No. ____

76-L298 CE 307 3-61

PLEASE RETURN TO
**LOS ANGELES COUNTY ENGINEER**
403 LOS ANGELES COUNTY ENGINEERING BLDG.

NOTE: ANY ADDITIONS OR CHANGES ON THIS SHEET MUST BE MADE OR CIRCLED IN RED INK, WITH DATE AND NAME OF PERSON MAKING CHANGE.

**Do not extend notes this side of this line.**

| STATION | B.S. | H.I. | F.S. | ELEV. | Belle Font Drive Lt. | ℄ | Rt |
|---|---|---|---|---|---|---|---|
| 2+00 | | | | 556.26 | 13° TC | | |
| " | | | | 556.37 | 20 Pl | | |
| 2+50 | | | | 555.39 | | Ctr | |
| 3+00 | | | | 554.70 | | Ctr | |
| " | | | | 554.26 | | | 13° FL |
| " | | | | 554.69 | | | 13° TC |
| " | | | | 555.0 | | | 20° Pl |
| | | | | 555.4 | | | 125° Back Lot Pl |
| | | | | 554.20 | 13° FL | | |
| " | | | | 554.64 | 13° TC | | |
| " | | | | 555.1 | 20° Pl | | |
| " | | | | 555.6 | 125° Back Lot Pl | | |
| 3+29 | BC Lt + Rt | | | 554.23 | | Ctr | |
| " | | | | 553.79 | | | 13° FL |
| " | | | | 554.26 | | | 13° TC |
| " | | | | 553.76 | 13° FL | | |
| " | | | | 554.21 | 13° TC | | |
| 3+50 | | | | 553.92 | | Ctr | |
| 3+59 | EC Lt + Rt | | | 553.82 | | Ctr | |
| " | | | | 553.30 | | | 16° FL |
| + " | | | | 553.80 | | | 16° TC |

Profile No. ____ Notes Red ____ Plotted ____ Job No. 2319.14 Division No. 11 F.B. 2734 Pg. 177
X-Sec. No. ____ Date ____ Date ____ Survey of Rockvale Ave & Other R/W
Notes Chkd. ____ Checked ____ Survey by Newman Notes Spaces Date 7-7-64
Date ____ Date ____ Map No. ____ Indexed [illegible] Date ____

76-L298 CE 307 3-61

PLEASE RETURN TO
**LOS ANGELES COUNTY ENGINEER**
403 LOS ANGELES COUNTY ENGINEERING BLDG.

NOTE: ANY ADDITIONS OR CHANGES ON THIS SHEET MUST BE MADE OR CIRCLED IN RED INK, WITH DATE AND NAME OF PERSON MAKING CHANGE

**Do not extend notes this side of this line.**

| STATION | B.S. | H.I. | F.S. | ELEV. | Bellefont Drive Lt | ℄ | Rt |
|---|---|---|---|---|---|---|---|
| 3+59 | EC Lt+Rt | | | 553.36 | 16° FL | | |
| " | | | | 553.86 | 16° TC | | |
| 4+04 | BC Lt+Rt | | | 553.40 | | Ctr | |
| " | | | | 553.06 | | | 25² EF |
| " | | | | 552.87 | | | 27² FL |
| " | | | | 553.34 | | | 27² TC |
| " | | | | 553.5 | | | 34² PL |
| " | | | | 552.98 | 25² EF | | |
| " | | | | 552.80 | 27² FL | | |
| " | | | | 553.30 | 27² TC | | |
| " | | | | 553.6 | 34² PL | | |
| 4+35 | | | | 552.69 | | Ctr EF | |
| 4+39 | | | | 552.20 | | Ctr FL | |
| 4+39 | | | | 553.06 | | Ctr TC | |
| BM-AN-9 | | | | 553.06 | BM # AN-9 Elev. 553.068 F.B 2734-70 Bellefont Dr. 350'± W. ℄ Glenfinnan, a bt sph in ch. 5'± So. of ℄ prod in end of cut-de-sac MKd BM AN-9 | | |

F.B. 2734 Pg. 178
Job No. 2319.14 Division No. 11 Notes Red ____ Plotted ____ Profile ____
Survey of Rockvale Ave & Other R/W Date ____ Date ____ No. ____
Survey by Newman Notes Spaces Notes Chkd. ____ Checked ____ X-Sec. ____
Indexed C. J. GALLI Date ____ Date ____ No. ____

| | |
|---|---|
| Notes Ck'd by | Survey of Rockvale Ave SSD |
| Map No. | JN 2319.14 Tape Std °F |
| Office Work | Surveyed by C.V. Crowe |
| Checked | Notes Newman Date 7-2-64 |
| Date | Indexed C. A. WALL |

F. B. 2734 Pg. 179

# ROCKVALE AVE
# & OTHER R/W
# J.N. C.I 2319.14

LOCATION OF IMPROVEMENTS
ON
CEDARGLEN DR.

7-2-64

CROWE
NEWMAN
SPRIGGS
SMITH
PETERSON

Note: Any Additions or Changes on This Sheet Must be Made or Circled in Red Ink With Date and Name of Person Making Change.

Do not extend this side of this line.

PLEASE RETURN TO
LOS ANGELES COUNTY ENGINEER
403 Los Angeles County Engineering Bldg.

76F309S CE #310 6-62

F. B. 2734 PG 180

Cont. Bot. Pg. 181

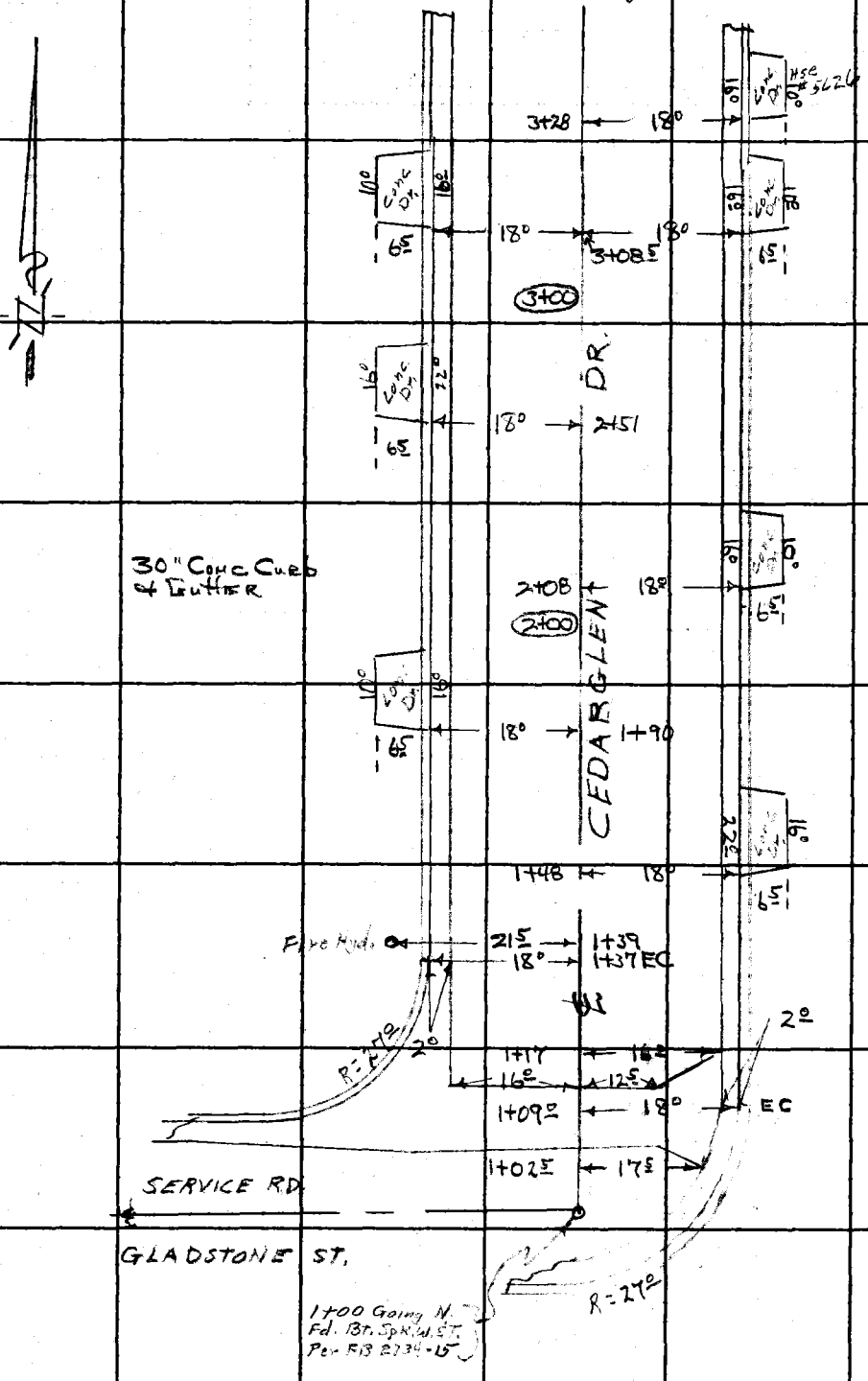


PLEASE RETURN TO
LOS ANGELES COUNTY ENGINEER
403 Los Angeles County Engineering Bldg.

Do not extend this side of this line.

Note: Any Additions or Changes on This Sheet Must Be Made or Circled in Red Ink With Date and Name of Person Making Change.

| | | |
|---|---|---|
| Notes Ck'd by | Survey of Rockvale Ave SSR | F. B. 2734 PG. 181 |
| Map No. | JN 2319.14 Tape Std °F | |
| Office Work | Surveyed by C.V. Crowe | |
| Checked | Notes Newman Date 7-2-64 | |
| Date | Indexed S. J. GALLI | |

Cont. Bot. pg 182

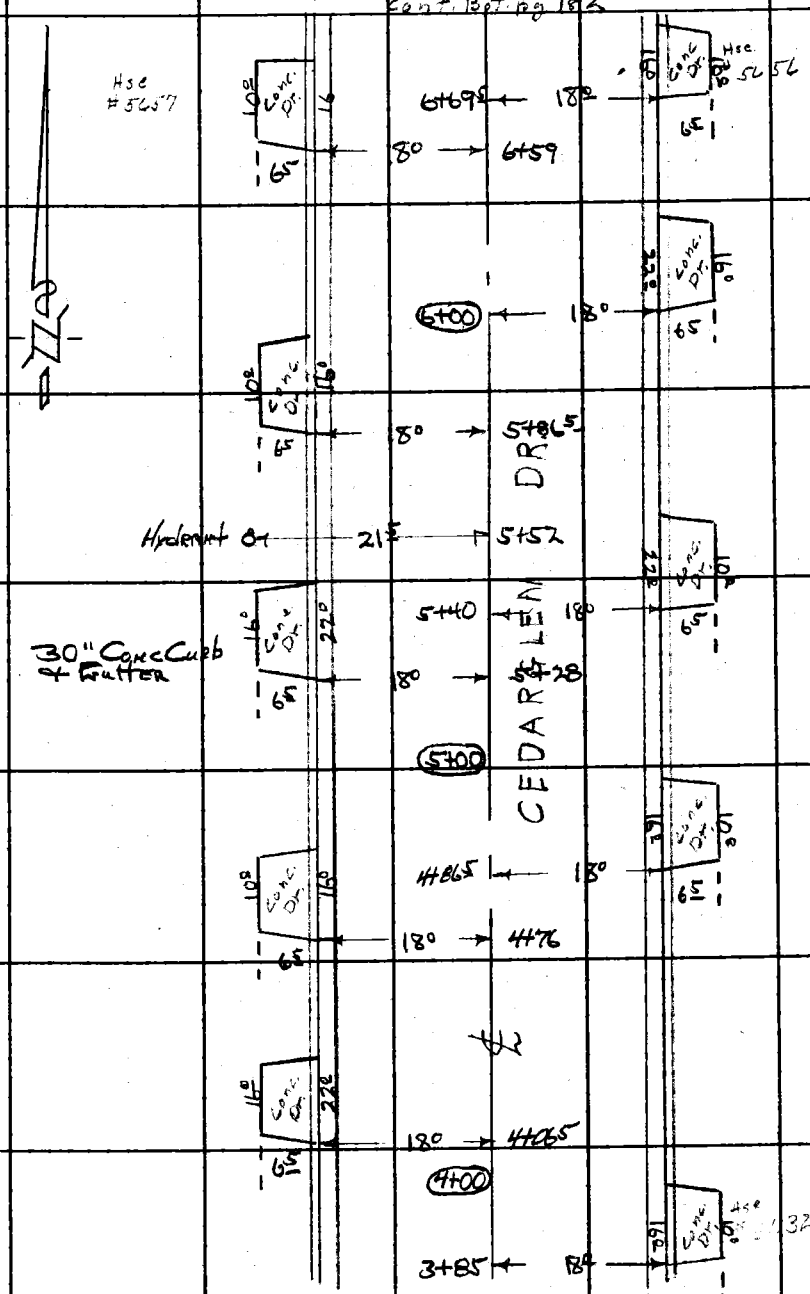


Cont. Top pg. 180

Note: Any Additions or Changes on This Sheet Must be Made or Circled in Red Ink With Date and Name of Person Making Change.

PLEASE RETURN TO
LOS ANGELES COUNTY ENGINEER
403 LOS ANGELES COUNTY ENGINEERING BLDG.
Do not extend this side of this line.

76F309S CE #310 6-62

PLEASE RETURN TO
LOS ANGELES COUNTY ENGINEER
403 LOS ANGELES COUNTY ENGINEERING BLDG.

Note: Any Additions or Changes on This Sheet Must be Made or Circled in Red Ink With Date and Name of Person Making Change.

Do not extend this side of this line.

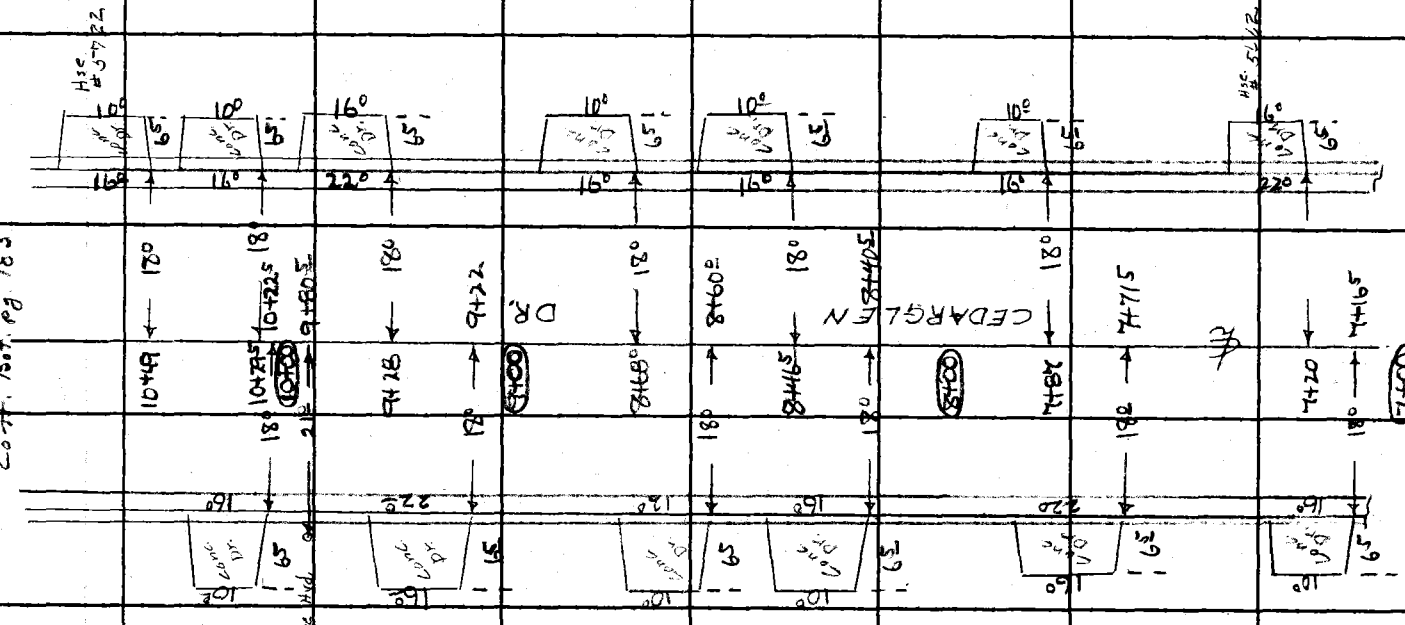


F. B. 2734 PG 182

| | | |
|---|---|---|
| Notes Ck'd by | Survey of Rockvale Ave SSD | F. B. 2734 PG. 183 |
| Map No. | JN 2319.14 Tape Std °F | |
| Office Work | Surveyed by C. V. Crowe | |
| Checked | Notes Newman Date 7-2-64 | |
| Date | Indexed J. GALLI | |

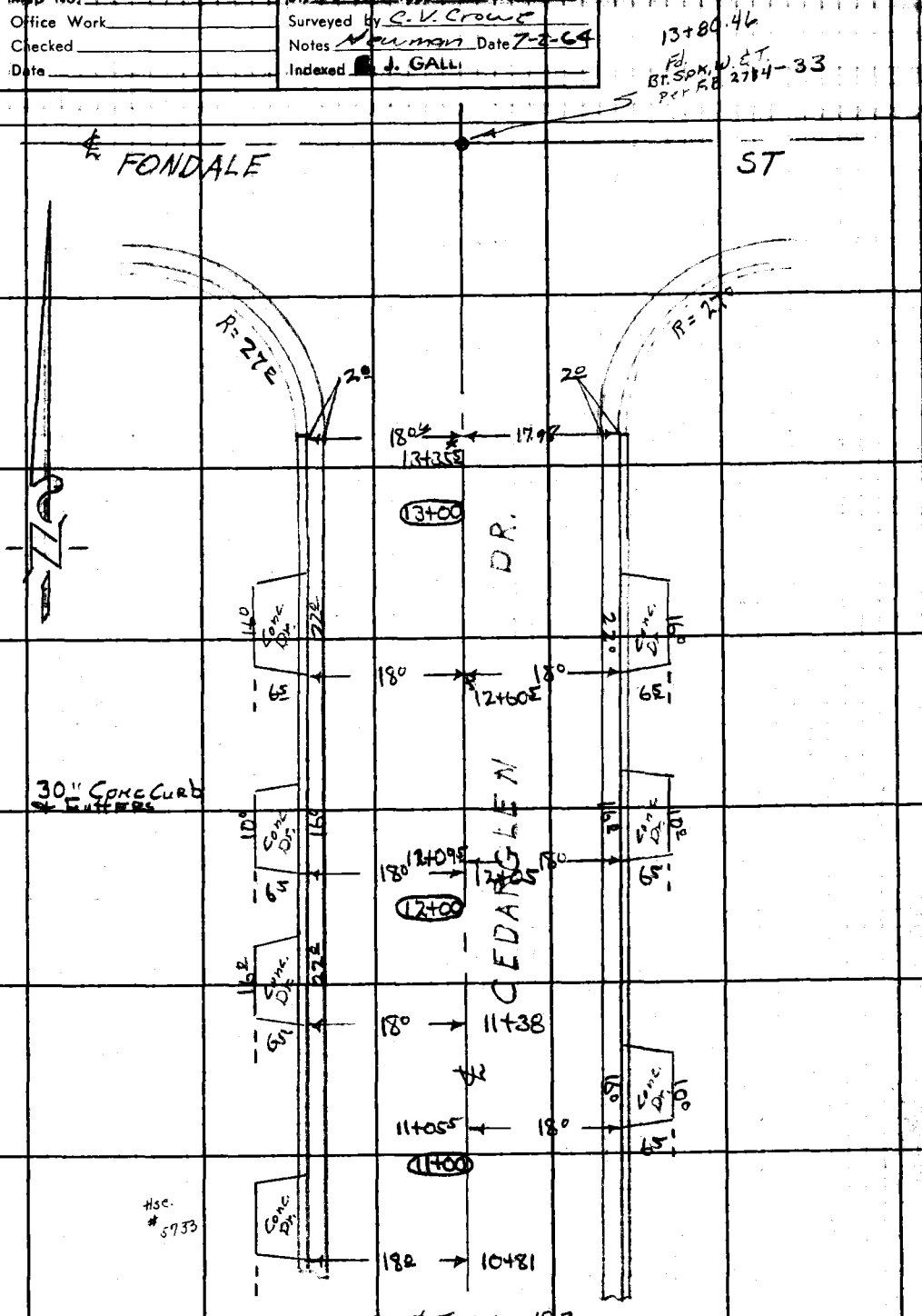


Note: Any Additions or Changes on This Sheet Must be Made or Circled in Red Ink With Date and Name of Person Making Change.

Do not extend this side of this line.

PLEASE RETURN TO
LOS ANGELES COUNTY ENGINEER
403 LOS ANGELES COUNTY ENGINEERING BLDG.

76F309S CE #310 6-62

F. B. 2734 PG 184

PLEASE RETURN TO
LOS ANGELES COUNTY ENGINEER
403 Los Angeles County Engineering Bldg.

Do not extend this side of this line.

Note: Any Additions or Changes on This Sheet Must Be Made or Circled in Red Ink With Date and Name of Person Making Change.

| Profile No. | Notes Red | Plotted | Job No. 2319.14 | Division No. " | F.B. 2734 | Pg. 185 |
|---|---|---|---|---|---|---|
| | Date | Date | Survey of Rockvale Ave & Other R/W | | | |
| X-Sec. No. | Notes Chkd. | Checked | Survey by Newman | Notes Springs | Date | |
| | Date | Date | Map No. | Indexed S. J. GALLI | Date | |

ROCKVALE AVE.
&
OTHER R/W
J.N.C.I. 2319.14

Cross Sections
on

CEDARGLEN DR.

From Gladstone Service Rd.
Too Fondale St

7-8-64

| STATION | B.S. | H.I. | F.S. | ELEV. |
|---|---|---|---|---|
| | | Newman | | |

NOTE: ANY ADDITIONS OR CHANGES ON THIS SHEET MUST BE MADE OR CIRCLED IN RED INK, WITH DATE AND NAME OF PERSON MAKING CHANGE.

Do not extend notes this side of this line.

PLEASE RETURN TO
LOS ANGELES COUNTY ENGINEER
403 LOS ANGELES COUNTY ENGINEERING BLDG.

76-L298 CE 307 3-61

76-L298 CE 307 3-61

PLEASE RETURN TO
**LOS ANGELES COUNTY ENGINEER**
403 LOS ANGELES COUNTY ENGINEERING BLDG.

NOTE: ANY ADDITIONS OR CHANGES ON THIS SHEET MUST BE MADE OR CIRCLED IN RED INK, WITH DATE AND NAME OF PERSON MAKING CHANGE

**Do not extend notes this side of this line.**

| STATION | B. S. | H. I. | F. S. | ELEV. | Cedarglen Dr. [illegible] |
|---|---|---|---|---|---|
| B.M. #AN-20 | | | | | B.M. #AN-20 Elev. 556.997 F.B. 2734-74 Cedarglen Dr. & Gladstone St. Service Rd. E side Cedarglen Dr. & 2'± N. of N. Cb line from [illegible] Service Rd. A. Rt. Spk. in Cb line B.M. AN-20 |
| 0+83.5 | | | | 557.20 | Gr TC |
| " | | | | 576.57 | Gr FL |
| 0+85.5 | | | | 576.71 | Gr EF |
| 1+00 Lt Only | | | | 556.65 | Gr |
| " | | | | 556.52 | 18° |
| 1+09 EC Rt | | | | 556.40 | Gr |
| " | | | | 556.45 | 18° FL |
| " | | | | 556.98 | 18° TC |
| 1+10 | | | | 556.35 | Gr FL |
| 1+35 EC Lt | | | | 556.68 | Gr |
| " | | | | 556.16 | 16° EF |
| " | | | | 556.00 | 18° FL |
| " | | | | 556.64 | 18° TC |
| 1+50 | | | | 556.73 | Gr |
| 2+00 | | | | 557.00 | Gr |
| " | | | | 556.86 | 16° EF |
| " | | | | 556.74 | 18 FL |

F.B. 2734 Pg. 186
Survey of Rockvale Ave. & Other R/W
Survey by Newman Notes Springs
Indexed [illegible] J. GAIN Date
Job No. 2319.14 Division No. 11
Notes Red Date
Notes Chkd. Date
Plotted Date
Checked Date
Profile No.
X-Sec. No.

76-L298 CE 307 3-61

PLEASE RETURN TO
**LOS ANGELES COUNTY ENGINEER**
403 LOS ANGELES COUNTY ENGINEERING BLDG.

NOTE: ANY ADDITIONS OR CHANGES ON THIS SHEET MUST BE MADE OR CIRCLED IN RED INK, WITH DATE AND NAME OF PERSON MAKING CHANGE.

**Do not extend notes this side of this line.**

| STATION | B. S. | H. I. | F. S. | ELEV. | Cedarglen Drive Lt | ℄ | Rt |
|---|---|---|---|---|---|---|---|
| 2+00 | | | | 557.30 | | | 18° TC |
| " | | | | 557.8 | | | 30° PL |
| " | | | | 556.40 | 16° EL | | |
| " | | | | 556.27 | 18° FL | | |
| " | | | | 556.74 | 18° TC | | |
| " | | | | 557.12 | 30 PL | | |
| 2+50 | | | | 557.20 | | CtR | |
| 3+00 | | | | 557.33 | | CtR | |
| " | | | | 557.28 | | | 16° EL |
| " | | | | 557.12 | | | 18° FL |
| " | | | | 557.68 | | | 18° TC |
| " | | | | 558.4 | | | 30 PL |
| " | | | | 561.1 | | | 130° Back Lot PL |
| " | | | | 556.83 | 16° EL | | |
| " | | | | 556.69 | 18° FL | | |
| " | | | | 557.28 | 18° TC | | |
| " | | | | 557.7 | 30° PL | | |
| " | | | | 559.2 | 130° Back Lot PL | | |
| 3+50 | | | | 557.40 | | CtR | |

Profile Notes Red ____ Plotted ____ Job No. 231914 Division No. 11 F.B. 2/31 Pg. 187
No. ____ Date ____ Date ____ Survey of Rockvale Ave & Other R/W
X-Sec. Notes Chkd. ____ Checked ____ Survey by Newman Notes Schiess Date 7-8-64
No. ____ Date ____ Date ____ Map No. ____ Indexed ____ Date ____

76-L298 CE 307 3-61

PLEASE RETURN TO
**LOS ANGELES COUNTY ENGINEER**
403 LOS ANGELES COUNTY ENGINEERING BLDG.

NOTE: ANY ADDITIONS OR CHANGES ON THIS SHEET MUST BE MADE OR CIRCLED IN RED INK, WITH DATE AND NAME OF PERSON MAKING CHANGE

**Do not extend notes this side of this line.**

| STATION | B. S. | H. I. | F. S. | ELEV. | Cedarglen Drive Lt | ℄ | Rt |
|---|---|---|---|---|---|---|---|
| 4+00 | | | | 557.66 | | Ctr | |
| " | | | | 557.64 | | | 16° EG |
| " | | | | 557.48 | | | 18° FL |
| " | | | | 558.12 | | | 18° TC |
| " | | | | 558.3 | | | 30° Ph |
| " | | | | 557.18 | 16° EG | | |
| " | | | | 557.04 | 18° FL | | |
| " | | | | 557.64 | 18° TC | | |
| " | | | | 558.1 | 30° Ph | | |
| 4+50 | | | | 557.90 | | Ctr | |
| ⊙ | | | | 558.74 | | | |
| 5+00 | | | | 558.10 | | Ctr | |
| " | | | | 558.03 | | | 16° EG |
| " | | | | 557.90 | | | 18° FL |
| " | | | | 558.57 | | | 18° TC |
| " | | | | 559.1 | | | 30 Ph |
| " | | | | 557.60 | 16° EG | | |
| " | | | | 557.47 | 18° FL | | |
| " | | | | 558.05 | 18° TC | | |
| " | | | | 558.6 | 30° Ph | | |

F.B. 2734 Pg. 188
Job No. 2391.14 Division No. 11 Notes Red ____ Plotted ____ Profile ____
Survey of Rockvale Ave & Other R/W Date ____ Date ____ No. ____
Survey by Newman Notes Series Notes Chkd. ____ Checked ____ X-Sec. ____
Indexed ____ Date ____ Date ____ No. ____

76-L298 CE 307 3-61

PLEASE RETURN TO
**LOS ANGELES COUNTY ENGINEER**
403 LOS ANGELES COUNTY ENGINEERING BLDG.

NOTE: ANY ADDITIONS OR CHANGES ON THIS SHEET MUST BE MADE OR CIRCLED IN RED INK. WITH DATE AND NAME OF PERSON MAKING CHANGE.

**Do not extend notes this side of this line.**

| STATION | B.S. | H.I. | F.S. | ELEV. | Cedarden Drive Lt | ℄ | Rt |
|---|---|---|---|---|---|---|---|
| 5+50 | | | | 558.25 | | Ctr | |
| 6+00 | | | | 558.42 | | Ctr | |
| " | | | | 558.45 | | | 16° EG |
| " | | | | 558.30 | | | 18° FL |
| " | | | | 558.89 | | | 18° TC |
| " | | | | 559.5 | | | 30° PL |
| " | | | | 562.4 | | | 130° Back Lot PL |
| " | | | | 558.02 | 16° EG | | |
| " | | | | 557.87 | 18° FL | | |
| " | | | | 558.54 | 18° TC | | |
| " | | | | 558.7 | 30° PL | | |
| " | | | | 560.2 | 130° Back Lot PL | | |
| 6+50 | | | | 558.70 | | Ctr | |
| 7+00 | | | | 558.91 | | Ctr | |
| " | | | | 558.87 | | | 16° EG |
| " | | | | 558.72 | | | 18° FL |
| " | | | | 559.33 | | | 18° TC |
| " | | | | 560.0 | | | 30° PL |
| " | | | | 558.38 | 16° EG | | |
| " | | | | 558.24 | 18° FL | | |
| " | | | | 558.81 | 18° TC | | |

Profile No. X-Sec. No. ___ Notes Red ___ Date ___ Notes Chkd. ___ Date ___ Plotted ___ Date ___ Checked ___ Date ___ Job No. 2319.14 Division No. 11 Survey of Rockvale Ave & Oliver Pl W Survey by Newman Notes Spires Date 7-8-64 Map No. ___ Indexed [redacted] F.B. 2734 Pg. 189

76-L298 CE 307 3-61

PLEASE RETURN TO
**LOS ANGELES COUNTY ENGINEER**
403 LOS ANGELES COUNTY ENGINEERING BLDG.

NOTE: ANY ADDITIONS OR CHANGES ON THIS SHEET MUST BE MADE OR CIRCLED IN RED INK, WITH DATE AND NAME OF PERSON MAKING CHANGE

**Do not extend notes this side of this line.**

| STATION | B. S. | H. I. | F. S. | ELEV. | Cedarglen Drive Lt | ℄ | Rt |
|---|---|---|---|---|---|---|---|
| 7+00 | | | | 559.3 | 30° Pk | | |
| 7+50 | | | | 559.14 | | | |
| ⊕ | | | | 559.24 | | | |
| 8+00 | | | | 559.32 | | CtR | |
| " | | | | 559.28 | | | 16° EF |
| " | | | | 559.12 | | | 18° FL |
| " | | | | 559.79 | | | 18° TC |
| " | | | | 560.03 | | | 30° Pk |
| " | | | | 558.82 | 16° EF | | |
| " | | | | 558.64 | 18° FL | | |
| " | | | | 559.24 | 18° TC | | |
| " | | | | 560.0 | 30° Pk | | |
| 8+50 | | | | 559.43 | | CtR | |
| 9+00 | | | | 559.70 | | CtR | |
| " | | | | 559.68 | | | 16° EF |
| " | | | | 559.53 | | | 18° FL |
| " | | | | 560.16 | | | 18° TC |
| " | | | | 560.6 | | | 30 Pk |
| " | | | | 562.2 | | | 130° Back Lot Pk |
| " | | | | 559.19 | 16° EF | | |
| " | | | | 559.0 | 18° FL | | |

F. B. 2734 PG. 190
Job No. 2319.14 Division No. 11 Notes Red Plotted Profile
Survey of Rickvale Ave & Other R/W Date Date No.
Survey by Newman Notes Sarisas Notes Chkd. Checked X-Sec.
Indexed C. J. GAIN Date Date Date No.

76-L298 CE 307 3-61

PLEASE RETURN TO
**LOS ANGELES COUNTY ENGINEER**
403 LOS ANGELES COUNTY ENGINEERING BLDG.

NOTE: ANY ADDITIONS OR CHANGES ON THIS SHEET MUST BE MADE OR CIRCLED IN RED INK, WITH DATE AND NAME OF PERSON MAKING CHANGE.

**Do not extend notes this side of this line.**

| STATION | B.S. | H.I. | F.S. | ELEV. | Cederglen Ave Lt | ℄ | Rt |
|---|---|---|---|---|---|---|---|
| 9+00 | | | | 559.67 | 18° TC | | |
| " | | | | 560.2 | 30° PL | | 561.01 |
| " | | | | 560.1 | 130° Back Lot PL | | |
| 9+50 | | | | 559.91 | | CtR | |
| 10+00 | | | | 560.18 | | CtR | |
| " | | | | 560.06 | | | 16° EG |
| " | | | | 559.91 | | | 18° FL |
| " | | | | 560.58 | | | 18° TC |
| " | | | | 561.1 | | | 30° PL |
| " | | | | 559.60 | 16° EG | | |
| " | | | | 559.44 | 18° FL | | |
| " | | | | 560.06 | 18° TC | | |
| " | | | | 560.6 | 30° PL | | |
| 10+50 ⊙ | | | | 560.35 | | CtR | |
| 11+00 | | | | 560.55 | | CtR | |
| " | | | | 560.47 | | | 16° EG |
| " | | | | 560.32 | | | 18° FL |
| " | | | | 560.97 | | | 18° TC |
| " | | | | 561.5 | | | 30° PL |
| " | | | | 539.95 | 16° EG | | |
| " | | | | 539.80 | 18° FL | | |

Profile No. X-Sec. No. Notes Red Date Notes Chkd. Date Plotted Date Checked Date Job No. Division No. 11 Survey of Rockvale Ave & Other R/W Survey by Newman Notes Grieves Date 7-8-64 Map No. Indexed [redacted] J. Gaw Date F.B. 2734 Pg. 191

76-L298 CE 307 3-61

PLEASE RETURN TO
**LOS ANGELES COUNTY ENGINEER**
403 LOS ANGELES COUNTY ENGINEERING BLDG.

NOTE: ANY ADDITIONS OR CHANGES ON THIS SHEET MUST BE MADE OR CIRCLED IN RED INK, WITH DATE AND NAME OF PERSON MAKING CHANGE

**Do not extend notes this side of this line.**

| STATION | B.S. | H.I. | F.S. | ELEV. | Lt | ℄ | Rt |
|---|---|---|---|---|---|---|---|
| 11+00 | | | | 560.45 | 18° TC | | |
| " | | | | 560.9 | 30° Ph | | |
| 11+50 | | | | 560.77 | | Ctr | |
| 12+00 | | | | 561.00 | | Ctr | |
| " | | | | 560.91 | | | 16° EF |
| " | | | | 560.74 | | | 18° Fh |
| " | | | | 561.38 | | | 18° TC |
| " | | | | 561.9 | | | 30° Ph |
| " | | | | 563.4 | | | 130° Backhot Ph |
| " | | | | 560.39 | 16° EF | | |
| " | | | | 560.22 | 18° Fh | | |
| " | | | | 560.88 | 18° TC | | |
| " | | | | 561.3 | 30° Ph | | |
| " | | | | 560.5 | 130° Backhot Ph | | |
| 12+50 | | | | 561.14 | | Ctr | |
| 13+00 | | | | 561.29 | | Ctr | |
| 13+50 | | | | 561.65 | | Ctr | |
| 13+80 44 | = Int. Fondale | | | 561.83 | | | |
| BM-AN-11 | | | | 561.82 | B.M.# AN-11 Elev. 561.80 | | F.B. 2734-70 |

F.B. 2734 Pg. 192
Survey of Rockvale Ave & Other R/W
Survey by Newman Notes Sanders
Indexed C. J. Galli Date
Job No. 2319.14 Division No. 11
Notes Red Date
Plotted Date
Notes Chkd. Date
Checked Date
Profile No.
X-Sec. No.

| | |
|---|---|
| Notes Ck'd by | Survey of Rockvale Ave |
| Map No. | J.N. 2319.14 Topo Std °F |
| Office Work | Surveyed by C.V. Crowe |
| Checked | Notes Newman Date 7-6-64 |
| Date | Indexed C. J. GANN |

F. B. 2734 Pg. 193

# ROCKVALE AVE
& OTHER R/W

## J.N. C.I. 2319.14

LOCATION OF IMPROVEMENTS ON

## ROCKVALE AVE

From Gladstone St. to Bellefont Dr.

7-6-64

CROWE
NEWMAN
SPRIGGS
SMITH
PETERSON

Note: Any Additions or Changes on This Sheet Must be Made or Circled in Red Ink With Date and Name of Person Making Change.

Do not extend this side of this line.

PLEASE RETURN TO
LOS ANGELES COUNTY ENGINEER
403 LOS ANGELES COUNTY ENGINEERING BLDG.

76F309S CE #310 5-62

4

F. B. 2734 PG 194

Conti BOT. Pg. 195.

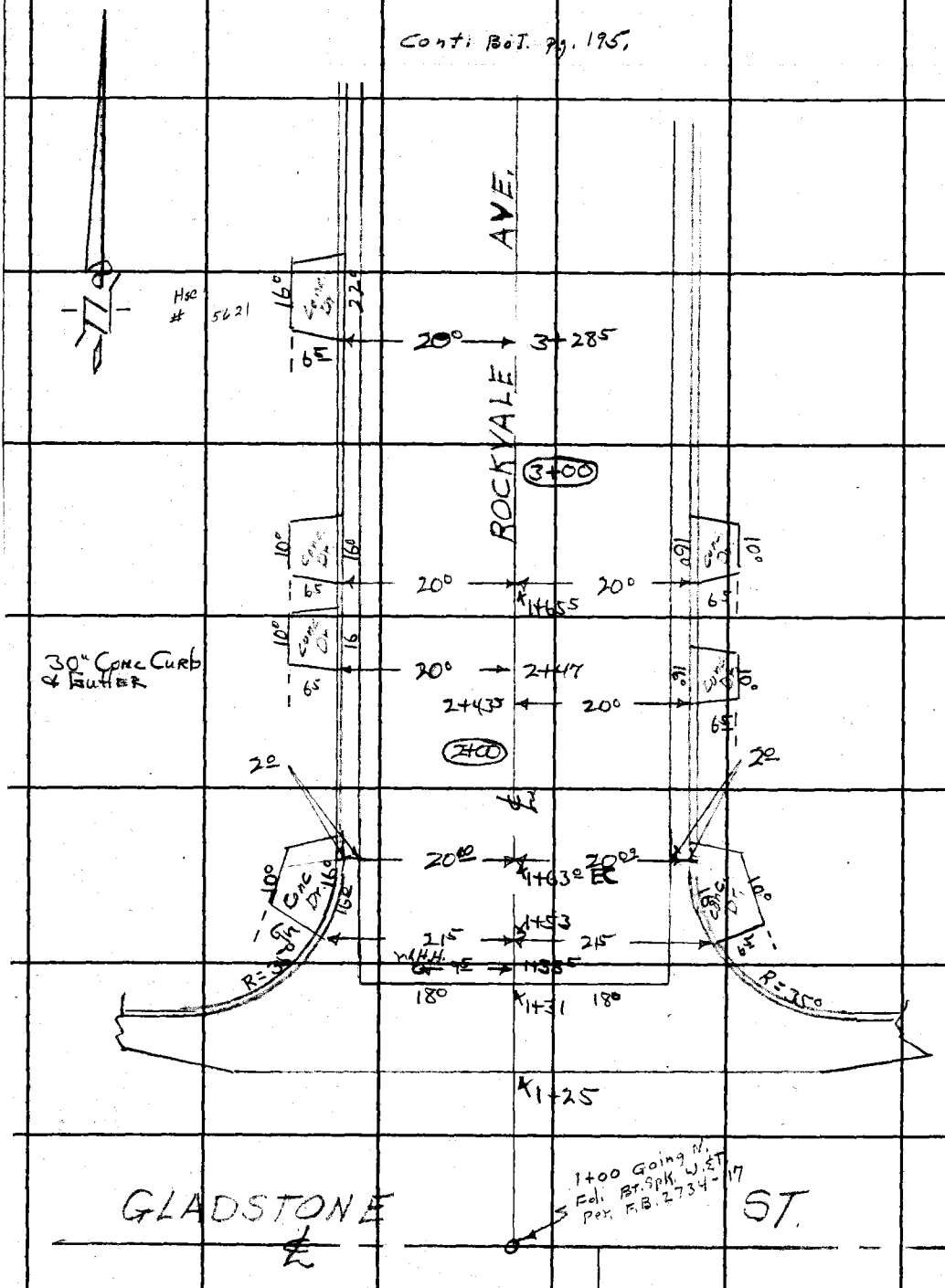



PLEASE RETURN TO
LOS ANGELES COUNTY ENGINEER
403 Los Angeles County Engineering Bldg.
Do not extend this side of this line.

Note: Any Additions or Changes on This Sheet Must Be Made or Circled in Red Ink With Date and Name of Person Making Change.

| | |
|---|---|
| Notes Ck'd by | Survey of Rockvale Ave |
| Map No. | JN 3319.14 Topo Std °F |
| Office Work | Surveyed by C.V. Crowe |
| Checked | Notes Newman Date 7-6-64 |
| Date | Indexed B. J. GALLI |

F. B. 2734 PG. 145

cont. BOT. pg 196

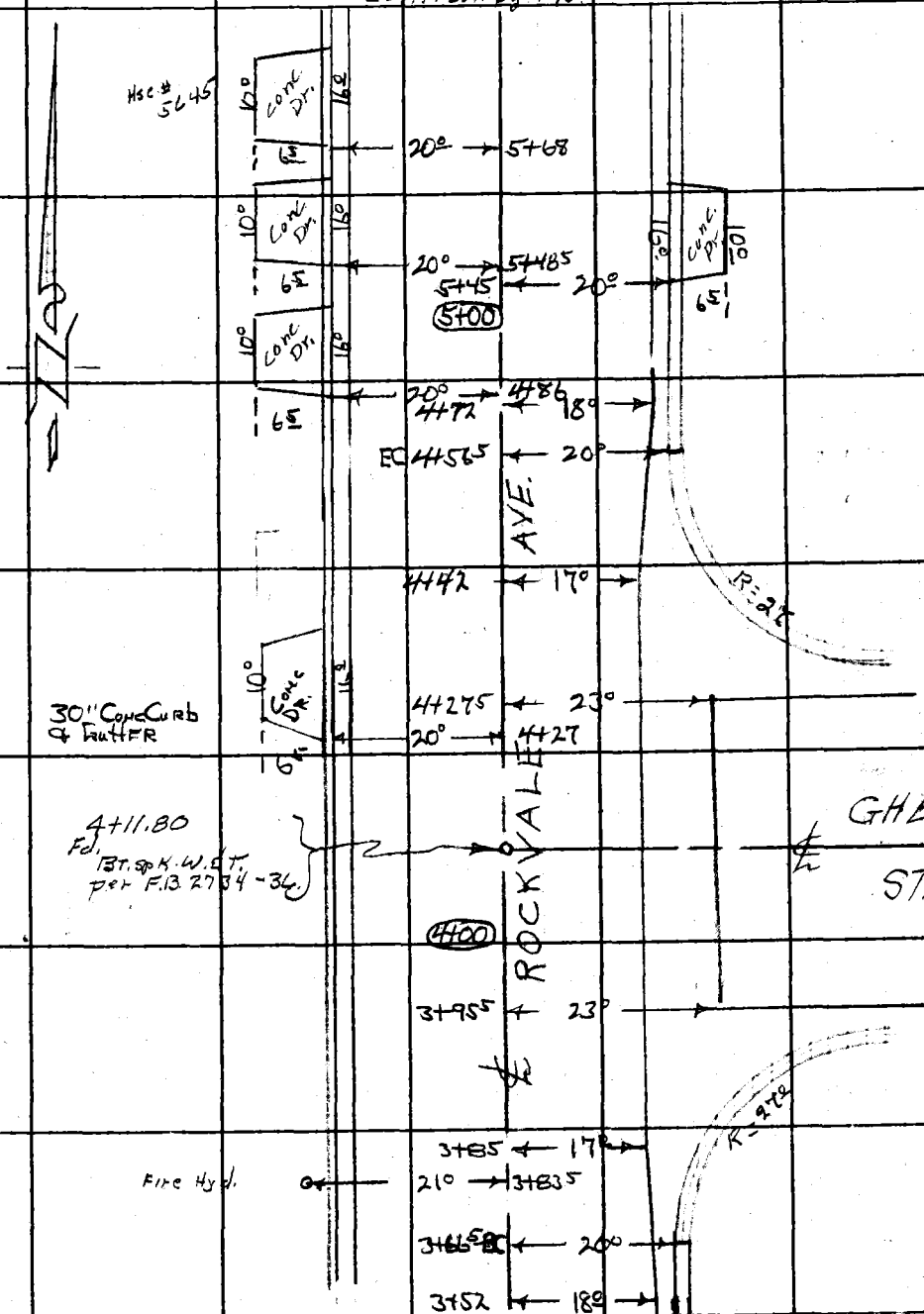


cont. TOP. pg 194

Note: Any Additions or Changes on This Sheet Must be Made or Circled in Red Ink With Date and Name of Person Making Change.

Do not extend this side of this line.

PLEASE RETURN TO
LOS ANGELES COUNTY ENGINEER
403 LOS ANGELES COUNTY ENGINEERING BLDG.

76F309S CE #310 6-62

PLEASE RETURN TO
LOS ANGELES COUNTY ENGINEER
403 LOS ANGELES COUNTY ENGINEERING BLDG.

Do not extend this side of this line.

Note: Any Additions or Changes on This Sheet Must be Made or Circled in Red Ink With Date and Name of Person Making Change.

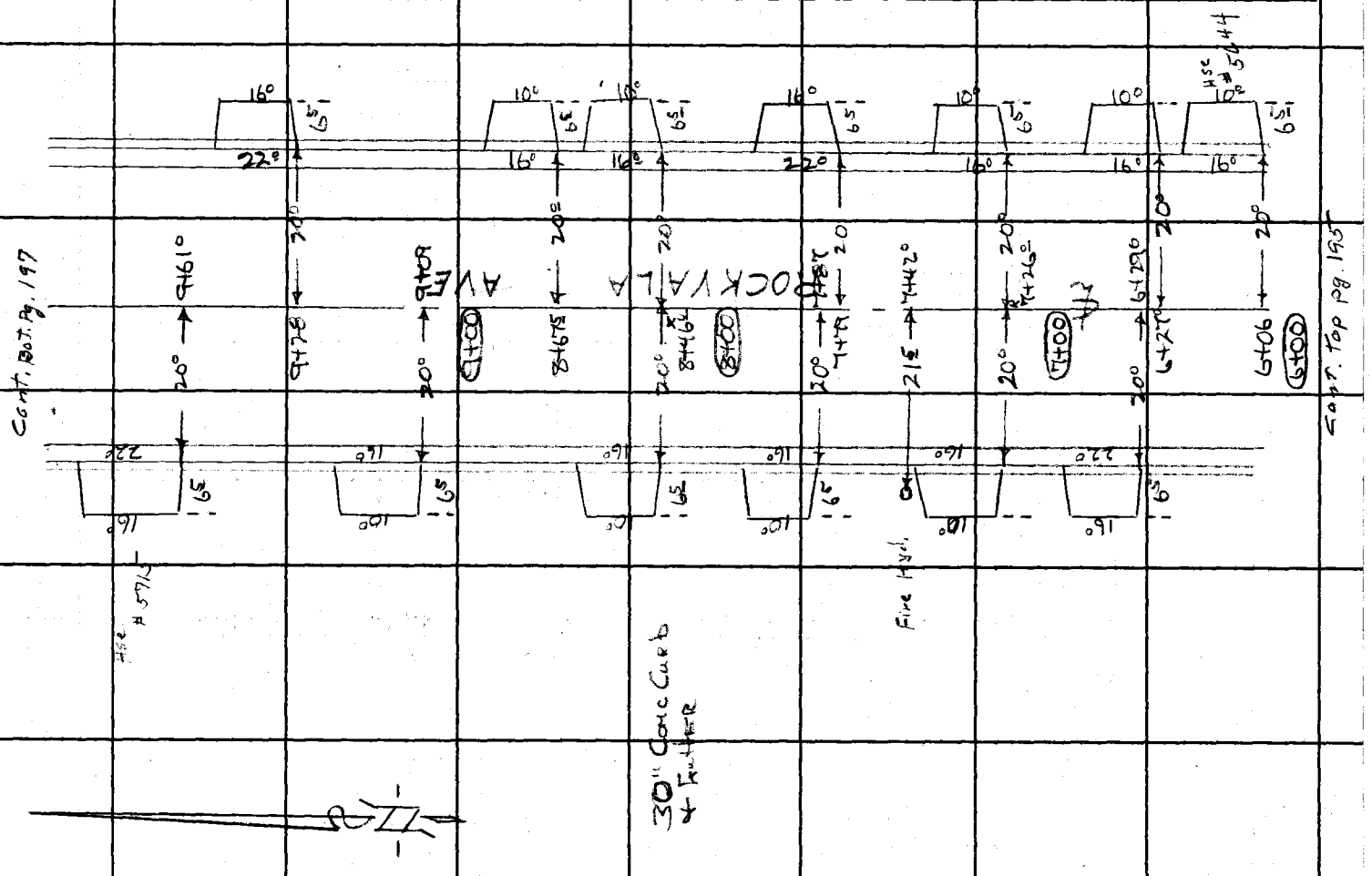


F. B. 2734 PG 196

| | |
|---|---|
| Notes Ck'd by | Survey of Rockvale Ave. S.S. |
| Map No: | JN 2319.14 Tape Std °F |
| Office Work | Surveyed by C.V. Crowe |
| Checked | Notes Newman Date 7-2-74 |
| Date | Indexed R. J. GALLI |

F. B. 2134 PG. 197

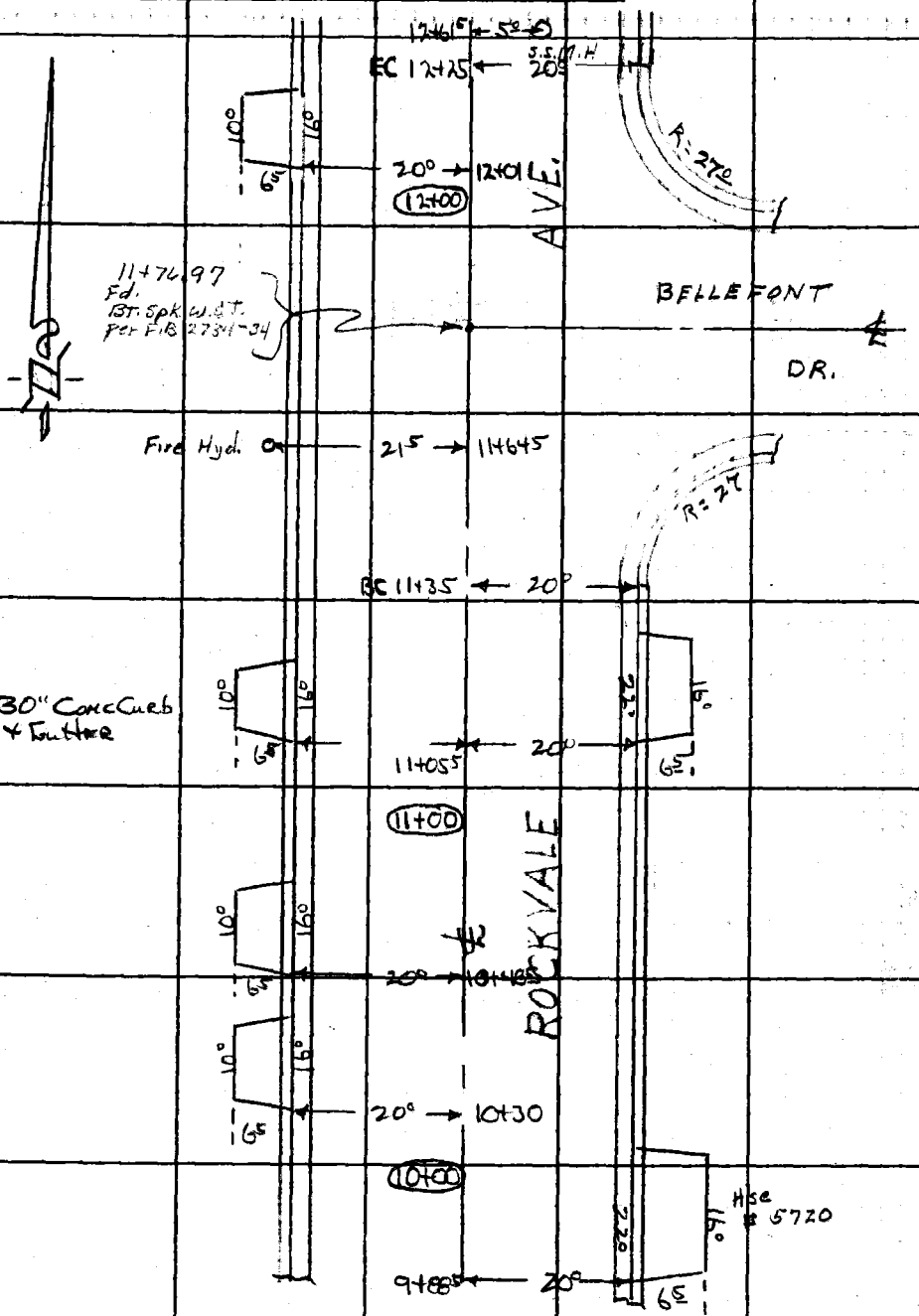


Note: Any Additions or Changes on This Sheet Must be Made or Circled in Red Ink With Date and Name of Person Making Change.

Do not extend this side of this line.

PLEASE RETURN TO
LOS ANGELES COUNTY ENGINEER
403 LOS ANGELES COUNTY ENGINEERING BLDG.

76F3095 CE #310 6-62

F. B. 2734 PG 198

PLEASE RETURN TO
LOS ANGELES COUNTY ENGINEER
403 LOS ANGELES COUNTY ENGINEERING BLDG.

Do not extend this side of this line.

Note: Any Additions or Changes on This Sheet Must be Made or Circled in Red Ink With Date and Name of Person Making Change.

| | | | | | |
|---|---|---|---|---|---|
| Profile No. | Notes Red | Plotted | Job No. 2319.14 | Division No. 11 | F.B. 2734 PG. 199 |
| | Date | Date | Survey of Rockvale Ave & Other R/W | | |
| X-Sec. No. | Notes Chkd. | Checked | Survey by Newman | Notes Spriggs | Date 7-9-64 |
| | Date | Date | Map No. | Indexed R. J. GAIN | Date |

ROCKVALE AVE
&
OTHER R/W
J.N.C.I. 2319.14

Cross sections
on
ROCKVALE AVE

7-9-64

| STATION | B.S. | H.I. | F.S. | ELEV. |
|---|---|---|---|---|
| | | Newman<br>Spriggs<br>Smith<br>Peterson | | |

NOTE: ANY ADDITIONS OR CHANGES ON THIS SHEET MUST BE MADE OR CIRCLED IN RED INK, WITH DATE AND NAME OF PERSON MAKING CHANGE.

PLEASE RETURN TO
LOS ANGELES COUNTY ENGINEER
403 LOS ANGELES COUNTY ENGINEERING BLDG.

Do not extend notes this side of this line.

76-L298 CE 307 3-61

76-L298 CE 307 3-61

PLEASE RETURN TO
**LOS ANGELES COUNTY ENGINEER**
403 LOS ANGELES COUNTY ENGINEERING BLDG.

NOTE: ANY ADDITIONS OR CHANGES ON THIS SHEET MUST BE MADE OR CIRCLED IN RED INK, WITH DATE AND NAME OF PERSON MAKING CHANGE

**Do not extend notes this side of this line.**

| STATION | B.S. | H.I. | F.S. | ELEV. | Rockvale Ave | ∅ | ℄ | Rt. |
|---|---|---|---|---|---|---|---|---|
| B.M. #AN-21 | | | | | B.M. #AN-21 Elev. 562.393 F.B. 2734-74 Rockvale Ave & Gladstone St. N.E. Cor. 8'± N. of N. cb. Ret. A Bt. Spk. in cb Mkd BM. AN-21 | | | |
| 1+00 | | | | 561.85 | | | CtR | |
| " | | | | 562.21 | | | | 20° |
| " | | | | 561.52 | | 20° | | |
| 1+28 | | | | 561.44 | | | CtR FL | |
| 1+50 | | | | 562.01 | | | CtR | |
| 1+63 EC | H+Rt | | | 562.19 | | | CtR | |
| " | | | | 561.86 | | | | 18° EG |
| " | | | | 561.70 | | | | 20° FL |
| " | | | | 562.37 | | | | 20° TC |
| " | | | | 561.61 | | 18° EG | | |
| " | | | | 561.48 | | 20° FL | | |
| " | | | | 562.15 | | 20° TC | | |
| 2+00 | | | | 562.46 | | | CtR | |
| " | | | | 561.94 | | | | 18° EG |
| " | | | | 561.80 | | | | 20° FL |
| " | | | | 562.42 | | | | 20° TC |
| " | | | | 563.0 | | | | 30° PL |
| " | | | | 561.90 | | 18° EG | | |
| " | | | | 561.80 | | 20° FL | | |

F.B. 2734 Pg. 200 Job No. 2319.14 Division No. 11 Notes Red ____ Plotted ____ Profile ____
Survey of Rockvale Ave & Other R/W Date ____ Date ____ No. ____ X-Sec. ____
Survey by Newman Notes Spriggs Notes Chkd. ____ Checked ____
Indexed J. GAIN Date ____ Date ____ No. ____

76-L298 CE 307 3-61

PLEASE RETURN TO
**LOS ANGELES COUNTY ENGINEER**
403 LOS ANGELES COUNTY ENGINEERING BLDG.

NOTE: ANY ADDITIONS OR CHANGES ON THIS SHEET MUST BE MADE OR CIRCLED IN RED INK, WITH DATE AND NAME OF PERSON MAKING CHANGE.

**Do not extend notes this side of this line.**

| STATION | B. S. | H. I. | F. S. | ELEV. | Rockvale Ave | Lt | ℄ | Rt |
|---|---|---|---|---|---|---|---|---|
| 2+00 | | | | 562.43 | | 20° TC | | |
| " | | | | 562.5 | | 30° Pl | | |
| 2+50 | | | | 562.62 | | | ℄ R | |
| 3+00 | | | | 562.72 | | | ℄ R | |
| " | | | | 562.14 | | | | 18° EG |
| " | | | | 562.00 | | | | 20° FL |
| " | | | | 562.62 | | | | 20° TC |
| " | | | | 562.7 | | | | 30° Pl |
| " | | | | 564.4 | | | | 130° Back Lot Pl |
| " | | | | 562.24 | | 18° EG | | |
| " | | | | 562.08 | | 20° FL | | |
| " | | | | 562.70 | | 20° TC | | |
| " | | | | 563.1 | | 30° Pl | | |
| " | | | | 561.7 | | 130° Back Lot Pl | | |
| 3+50 | | | | 562.81 | | | ℄ R | |
| ⊙ | | | | 563.02 | | | | |
| 3+66.5 B.C. Rt. | | | | 562.88 | | | ℄ R | |
| " | | | | 562.34 | | | | 17.7 EG |
| " | | | | 562.17 | | | | 20° FL |
| x | | | | 562.80 | | | | 20° TC |

Profile Notes Red ____ Plotted ____ Job No. 231914 Division No. 11 F.B. 2734 Pg. 201
No. ____ Date ____ Date ____ Survey of Rockvale Ave & Cliff Pl W
X-Sec. Notes Chkd. ____ Checked ____ Survey by Newman Notes Series Date 7-6-64
No. ____ Date ____ Date ____ Map No. ____ Indexed E. J. GALLI Date ____

76-L298 CE 307 3-61

PLEASE RETURN TO
**LOS ANGELES COUNTY ENGINEER**
403 LOS ANGELES COUNTY ENGINEERING BLDG.

NOTE: ANY ADDITIONS OR CHANGES ON THIS SHEET MUST BE MADE OR CIRCLED IN RED INK, WITH DATE AND NAME OF PERSON MAKING CHANGE

**Do not extend notes this side of this line.**

| STATION | B. S. | H. I. | F. S. | ELEV. | Rockvale Ave | Lt | ℄ | Rt |
|---|---|---|---|---|---|---|---|---|
| 4+00 | Lt Only | | | 562.93 | | | Ctr | |
| " | | | | 562.42 | | 18° EF | | |
| " | | | | 562.31 | | 20° FL | | |
| " | | | | 562.94 | | 20° TC | | |
| " | | | | 563.2 | | 30° Pl | | |
| 4+50 | | | | 563.11 | | | Ctr | |
| 4+56.5 | EC Rt | | | 563.11 | | | Ctr | |
| " | | | | 562.62 | | | | 17.7 EF |
| " | | | | 562.45 | | | | 20° FL |
| " | | | | 563.06 | | | | 20° TC |
| 5+00 | | | | 563.12 | | | Ctr | |
| " | | | | 562.69 | | | | 18° EF |
| " | | | | 562.56 | | | | 20° FL |
| " | | | | 563.15 | | | | 20° TC |
| " | | | | 563.8 | | | | 30° Pl |
| " | | | | 562.70 | | 18° EF | | |
| " | | | | 562.55 | | 20° FL | | |
| " | | | | 563.22 | | 20° TC | | |
| " | | | | 563.6 | | 30° Pl | | |
| 5+50 | | | | 563.27 | | | Ctr | |

F. B. 2734 Pg. 202
Survey of Rockvale Ave & Other R/W
Survey by Newman Notes Spriggs
Indexed J. Gall Date
Job No. 2319.14 Division No. 11
Notes Red Date
Plotted Date
Notes Chkd. Date
Checked Date
Profile No.
X-Sec. No.

76-L298 CE 307 3-61

PLEASE RETURN TO
**LOS ANGELES COUNTY ENGINEER**
403 LOS ANGELES COUNTY ENGINEERING BLDG.

NOTE: ANY ADDITIONS OR CHANGES ON THIS SHEET MUST BE MADE OR CIRCLED IN RED INK, WITH DATE AND NAME OF PERSON MAKING CHANGE.

**Do not extend notes this side of this line.**

| STATION | B. S. | H. I. | F. S. | ELEV. | Rockvale Ave Lt | ℄ | Rt |
|---|---|---|---|---|---|---|---|
| 6+00 | | | | 563.41 | | CtR | |
| " | | | | 562.97 | | | 18° EF |
| " | | | | 562.83 | | | 20° FL |
| " | | | | 563.46 | | | 20° TC |
| " | | | | 563.7 | | | 30° PL |
| " | | | | 565.2 | | | 130° Backhot PL |
| " | | | | 563.01 | 18° EF | | |
| " | | | | 562.82 | 20° FL | | |
| " | | | | 563.46 | 20° TC | | |
| " | | | | 563.8 | 30° PL | | |
| " | | | | 562.7 | 130° Backhot PL | | |
| 6+50 | | | | 563.47 | | CtR | |
| 7+00 | | | | 563.62 | | CtR | |
| " | | | | 563.28 | | | 18° EF |
| " | | | | 563.13 | | | 20° FL |
| " | | | | 563.75 | | | 20° TC |
| " | | | | 564.3 | | | 30° PL |
| " | | | | 563.31 | 18° EF | | |
| " | | | | 563.13 | 20° FL | | |
| " | | | | 563.72 | 20° TC | | |
| " | | | | 564.0 | 30° PL | | |

Profile Notes Red ____ Plotted ____ Job No. 23/914 Division No. 11 F.B. 2734 PG. 203
No. ____ Date ____ Date ____ Survey of Rockvale Ave & Other R/W
X-Sec. Notes Chkd. ____ Checked ____ Survey by NEWMAN Notes Sealed Date ____
No. ____ Date ____ Date ____ Map No. ____ Indexed C. J. GALLI Date ____

76-L298 CE 307 3-61

PLEASE RETURN TO
**LOS ANGELES COUNTY ENGINEER**
403 LOS ANGELES COUNTY ENGINEERING BLDG.

NOTE: ANY ADDITIONS OR CHANGES ON THIS SHEET MUST BE MADE OR CIRCLED IN RED INK, WITH DATE AND NAME OF PERSON MAKING CHANGE

**Do not extend notes this side of this line.**

| STATION | B. S. | H. I. | F. S. | ELEV. | Rockvale Ave Lt. | ℄ | Rt |
|---|---|---|---|---|---|---|---|
| 7+50 | | | | 563.84 | | CtR | |
| ⊙ | | | | 564.16 | | | |
| 8+00 | | | | 563.91 | | CtR | |
| " | | | | 563.58 | | | 18° EF |
| " | | | | 563.43 | | | 20° FL |
| " | | | | 564.09 | | | 20° TC |
| " | | | | 564.5 | | | 30° PL |
| " | | | | 563.59 | 18° EF | | |
| " | | | | 563.43 | 20° FL | | |
| " | | | | 564.10 | 20° TC | | |
| " | | | | 564.3 | 30° % | | |
| 8+50 | | | | 564.09 | | CtR | |
| 9+00 | | | | 564.31 | | CtR | |
| " | | | | 563.84 | | | 18° EF |
| " | | | | 563.72 | | | 20° FL |
| " | | | | 564.36 | | | 20° TC |
| " | | | | 564.7 | | | 30° PL |
| " | | | | 566.8 | | | 130° Backlot PL |
| " | | | | 563.88 | 18° EF | | |
| " | | | | 563.75 | 20° FL | | 30° PL |
| " | | | | 564.38 | 20° TC | | 130 Backlot PL |
| | | | | | | | ⊙ |

F. B. 2734 PG. 204
Job No. 239.14 Division No. 11 Notes Red ____ Plotted ____ Profile ____
Survey of Rockvale Ave & Other R/W Date ____ Date ____ No. ____
Survey by Newman Notes Spirits Notes Chkd. ____ Checked ____ X-Sec. ____
Indexed C. J. Galli Date ____ Date ____ No. ____

76-L298 CE 307 3-61

PLEASE RETURN TO
**LOS ANGELES COUNTY ENGINEER**
403 LOS ANGELES COUNTY ENGINEERING BLDG.

NOTE: ANY ADDITIONS OR CHANGES ON THIS SHEET MUST BE MADE OR CIRCLED IN RED INK, WITH DATE AND NAME OF PERSON MAKING CHANGE.

**Do not extend notes this side of this line.**

| STATION | B. S. | H. I. | F. S. | ELEV. | Rockvale Ave Lt | ℄ | Rt |
|---|---|---|---|---|---|---|---|
| 9+00 | | | | 564.6 | 30° PL | | |
| " | | | | 564.5 | 130° Back Lot PL | | |
| 9+50 | | | | 564.42 | | ℄ R | |
| 10+00 | | | | 564.58 | | ℄ R | |
| " | | | | 564.13 | | | 18° EF |
| " | | | | 564.02 | | | 20° FL |
| " | | | | 564.69 | | | 20° TC |
| " | | | | 564.93 | | | 30° PL |
| " | | | | 564.16 | 18° EF | | |
| " | | | | 564.00 | 20° FL | | |
| " | | | | 564.65 | 20° TC | | |
| " | | | | 564.9 | 30° PL | | |
| 10+50 | | | | 564.77 | | ℄ R | |
| ① | | | | 564.86 | SE Cor Meter Box | 5720 Rockvale | |
| 11+00 | | | | 564.91 | | ℄ R | |
| " | | | | 564.48 | | | 18° EF |
| " | | | | 564.30 | | | 20° FL |
| " | | | | 564.97 | | | 20° TC |
| " | | | | 565.5 | | | 30° PL |
| | | | | 564.50 | 18° EF | | |
| | | | | 564.35 | 20° FL | | |

Profile Notes Red ____ Plotted ____ Job No. 2319.14 Division No. 11 F.B. 2734 Pg. 205
No. ____ Date ____ Date ____ Survey of Rockvale Ave & Shuler R/W
X-Sec. Notes Chkd. ____ Checked ____ Survey by NEWMAN Notes SPRIGGS Date 7-9-64
No. ____ Date ____ Date ____ Map No. ____ Indexed E. J. GALLI Date ____

76-L298 CE 307 3-61

PLEASE RETURN TO
**LOS ANGELES COUNTY ENGINEER**
403 LOS ANGELES COUNTY ENGINEERING BLDG.

NOTE: ANY ADDITIONS OR CHANGES ON THIS SHEET MUST BE MADE OR CIRCLED IN RED INK, WITH DATE AND NAME OF PERSON MAKING CHANGE

**Do not extend notes this side of this line.**

| STATION | B. S. | H. I. | F. S. | ELEV. | Lt | ℄ | Rt |
|---|---|---|---|---|---|---|---|
| 11+00 | | | | 564.95 | 20° TC | | |
| " | | | | 565.2 | 30° PL | | |
| 11+35 | BC Rt | | | 564.95 | | ℄ R | |
| " | | | | 564.54 | | | 18° EG |
| " | | | | 564.40 | | | 20° FL |
| " | | | | 565.05 | | | 20° TC |
| 11+50 | | | | 564.95 | | ℄ R | |
| 12+00 | Lt Only | | | 564.95 | | ℄ R | |
| " | | | | 564.62 | 12° EG | | |
| " | | | | 564.46 | 20° FL | | |
| " | | | | 565.10 | 20° TC | | |
| " | | | | 565.4 | 30° PL | | |
| | | | | 564.3 | 130° Back Lot PL | | |
| 12+25 | EC Rt | | | 565.00 | | ℄ R | |
| " | | | | 564.62 | | | 18° EG |
| " | | | | 564.50 | | | 20° FL |
| " | | | | 565.72 | | | 20° TC |
| 12+50 | | | | 564.98 | | ℄ R | |
| BM-AN-12 | | | | 565.12 | BM. #AN-12 Elev. 565.096 FB 2734-70 Rockvale Ave W. side 4'± so of ℄ prod of Bellefont Dr. A BT spk in cb 17 Kd. BM-AN-12 | | |

F.B. 2734 Pg. 206 Job No. 2319.14 Division No. 11 Notes Red Plotted Profile
Survey of Rockvale Ave & Other R/W Date Date No.
Survey by Newman Notes Sprigts Notes Chkd. Checked X-Sec.
Indexed C. J. GALLI Date Date Date No.

| | | |
|---|---|---|
| Notes Ck'd by | Survey of Rockvale Ave | F. B. 2734 Pg. 107 |
| Map No. | JN 2319.14 Tape Std °F | |
| Office Work | Surveyed by Crowe | |
| Checked | Notes CYC Date 7-13-64 | |
| Date | Indexed E. J. GALLI | |

ROCKVALE AVE and OTHER R/W
(AZUSA AREA)
LOCATION OF IMPROVEMENTS
GLADSTONE ~~ST (Service Rd)~~ on
at FINIMORE AVE
C.I. 2319.14
July 1964

Note: Any Additions or Changes on This Sheet Must Be Made or Graded in Red Ink With Date and Name of Person Making Change.

PLEASE RETURN TO
LOS ANGELES COUNTY ENGINEER
403 LOS ANGELES COUNTY ENGINEERING BLDG.
Do not unfold this side of this file.

Reference
F.B. 2734 –

Party
Crowe
Newman
Spriggs
N. Smith
Peterson

76F3095 CE #310 6-62

F. B. 2734 PG. 208

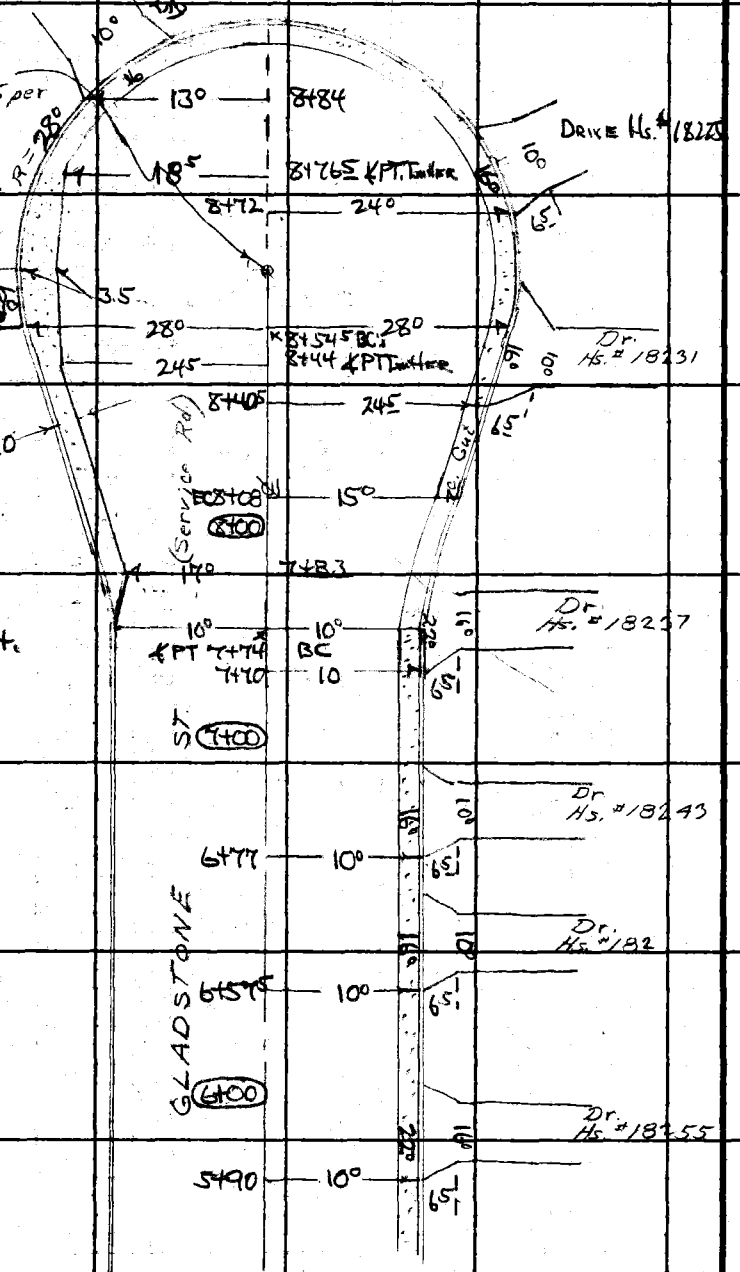


Cont'd top Pg. 209

LOS ANGELES COUNTY ENGINEER
403 Los Angeles County Engineering Bldg.
PLEASE RETURN TO
Do not extend this side of this line.
Note: Any Additions or Changes on This Sheet Must be Made or Circled in Red Ink With Date and Name of Person Making Change.

| | | |
|---|---|---|
| Notes Ck'd by | Survey of Rockvale Ave | F. B. 2734 Pg. 209 |
| Map No. | JN 2319.14 Tape Std °F | |
| Office Work | Surveyed by Crane | |
| Checked | Notes CVC Date 7-13-64 | |
| Date | Indexed R. J. GALLI | |

Contd. Bot. Pg. 208

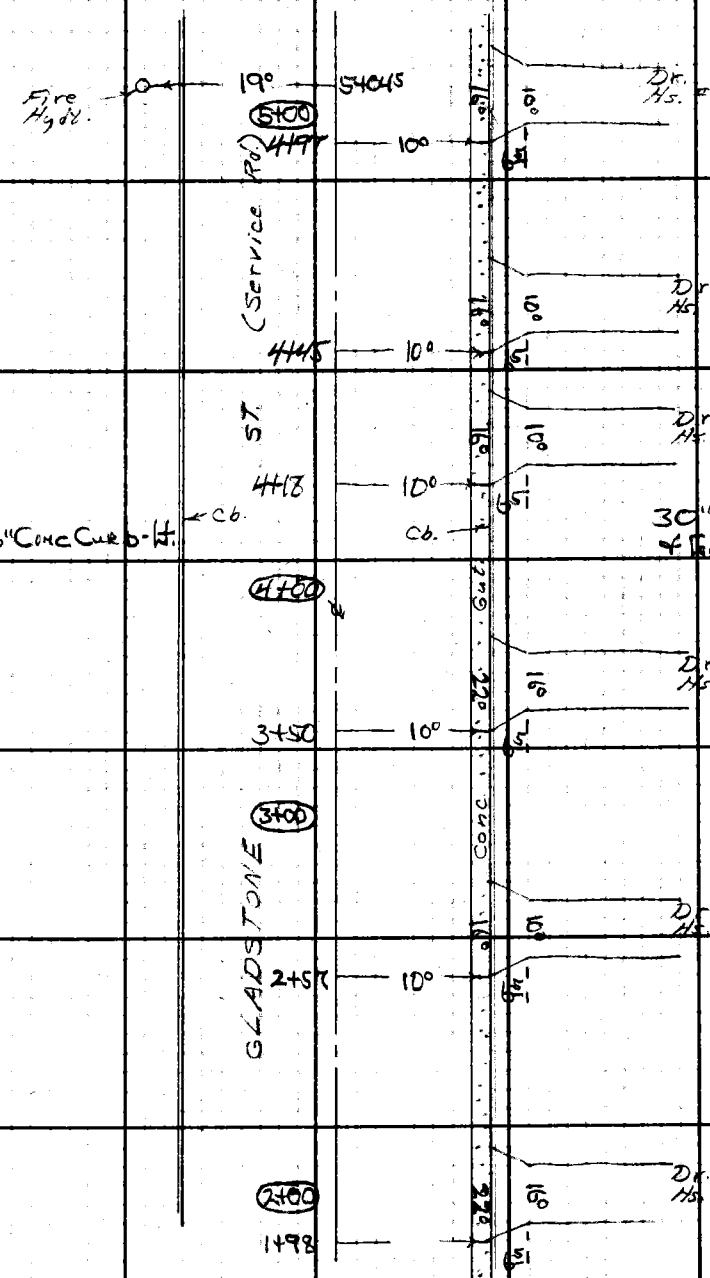


Contd Bot Pg. 210

Note: Any Additions or Changes on This Sheet Must be Made or Circled in Red Ink With Date and Name of Person Making Change.

Do not extend this line of this line.

PLEASE RETURN TO
LOS ANGELES COUNTY ENGINEER
403 LOS ANGELES COUNTY ENGINEERING BLDG.

76F3095 CE #310 6-62

F. B. 2734 PG. 210

Contd. Bot. Pg. 212

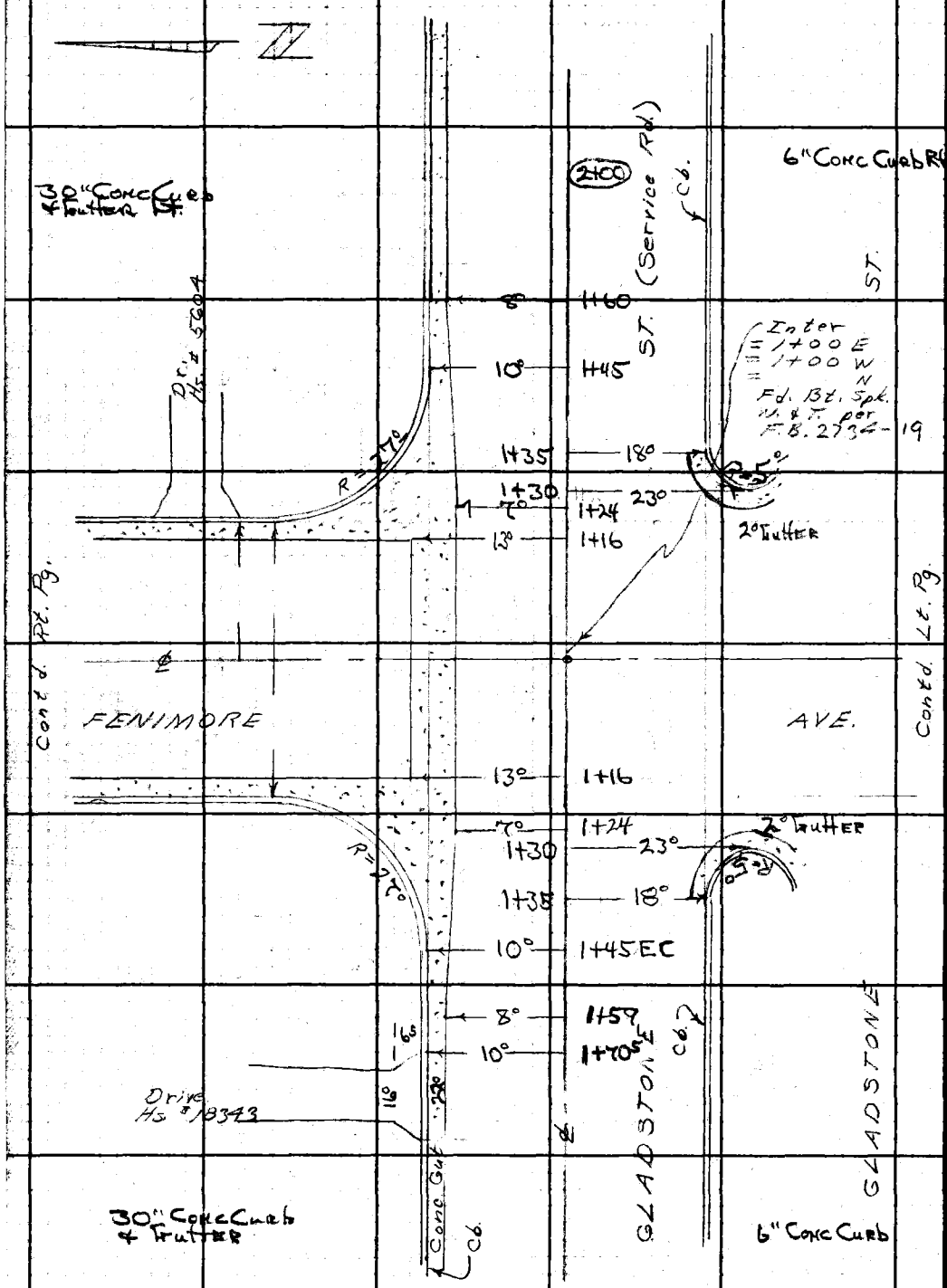


Cont. Bot Pg. 209

PLEASE RETURN TO
LOS ANGELES COUNTY ENGINEER
403 LOS ANGELES COUNTY ENGINEERING BLDG.

Do not extend this side of this line.

Note: Any Additions or Changes on This Sheet Must be Made or Circled in Red Ink With Date and Name of Person Making Change.

| | | |
|---|---|---|
| Notes Ck'd by | Survey of Rockvale Ave | F. B. 2734 PG. 211 |
| Map No. | JN 23/9/4 Tape Std °F | |
| Office Work | Surveyed by Crowe | |
| Checked | Notes [illegible] Date 7-13-64 | |
| Date | Indexed | |

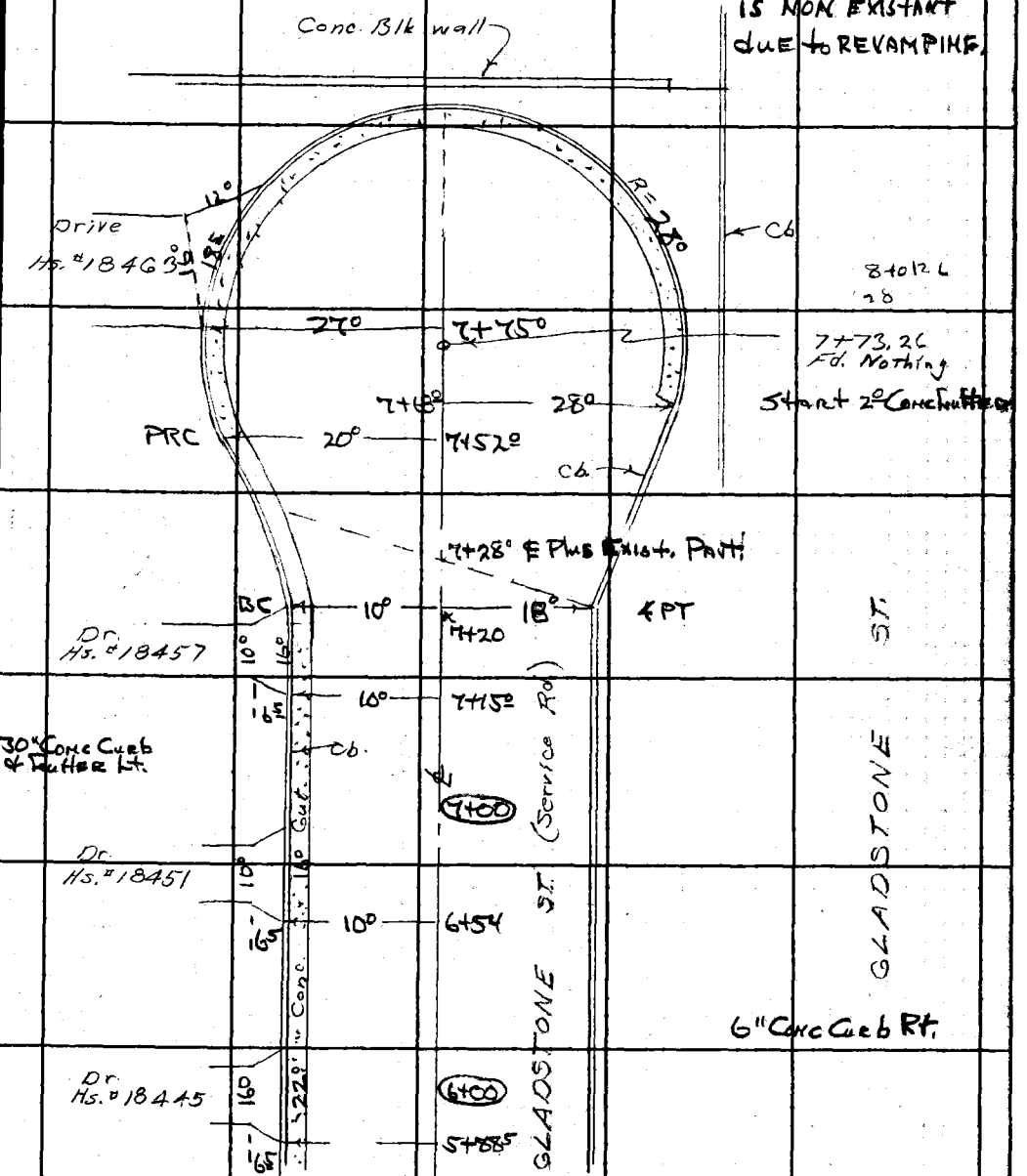


Contd. top Pg. 212

Note: Any Additions or Changes on This Sheet Must be Made or Circled in Red Ink With Date and Name of Person Making Change.

Do not extend this side of this line.

PLEASE RETURN TO
LOS ANGELES COUNTY ENGINEER
403 LOS ANGELES COUNTY ENGINEERING BLDG.

76F309S CE #310 6-62

F. B. 2734 PG 212

Cont'd Bot. Pg. 211

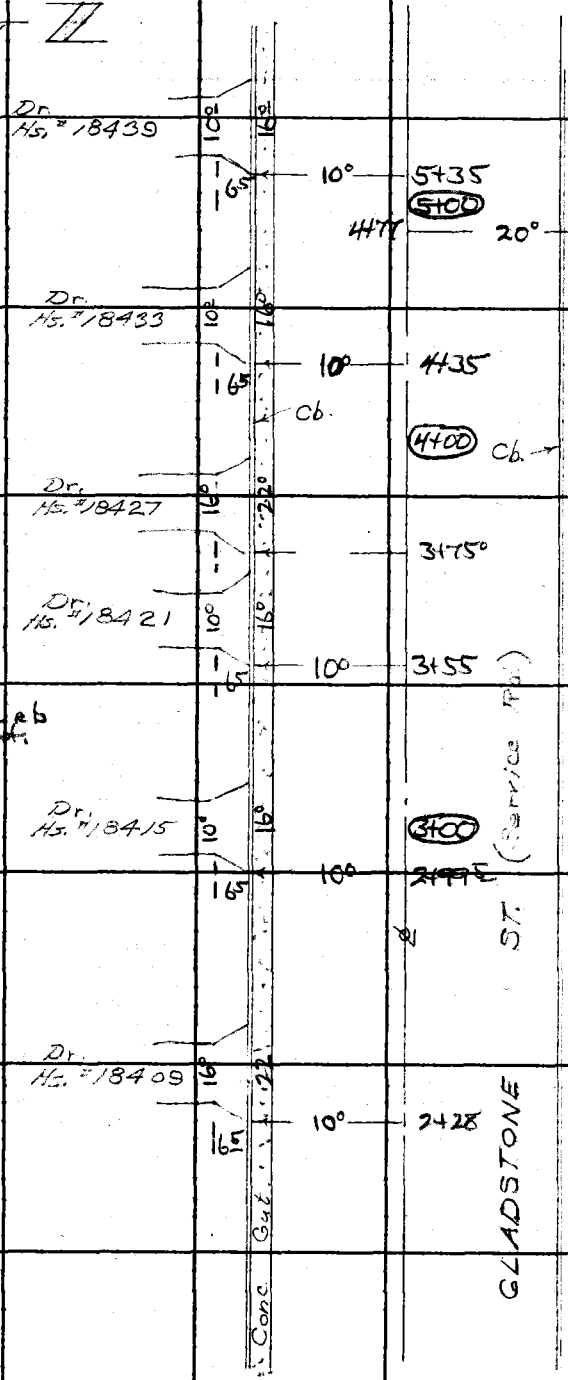


Cont'd. top Pg. 210

PLEASE RETURN TO
LOS ANGELES COUNTY ENGINEER
403 Los Angeles County Engineering Bldg.
Do not extend this side of this line.
Note: Any Additions or Changes on This Sheet Must be Made or Circled in Red Ink With Date and Name of Person Making Change.

| Profile | Notes Red | Plotted | Job No. 2319.14 | Division No. 11 | F.B. 2734 | PG. 213 |
|---|---|---|---|---|---|---|
| No. | Date | Date | Survey of Rockvale Ave & Other R/W | | | |
| X-Sec. | Notes Chkd. | Checked | Survey by Newman | Notes Springs | Date | |
| No. | Date | Date | Map No. | Indexed G. J. GALLI | Date | |

ROCKVALE AVE
&
OTHER R/W
J.N. C.I. 2319.14

Cross sections
on

GLADSTONE ST (Northside)
EAST SERVICE RD.

From Fenimore West to cul-de-sac

| STATION | B.S. | H.I. | F.S. | ELEV. |
|---|---|---|---|---|
| | | | | |

NOTE: ANY ADDITIONS OR CHANGES ON THIS SHEET MUST BE MADE OR CIRCLED IN RED INK, WITH DATE AND NAME OF PERSON MAKING CHANGE.

PLEASE RETURN TO
LOS ANGELES COUNTY ENGINEER
403 LOS ANGELES COUNTY ENGINEERING BLDG.

Do not extend notes this side of this line.

76-L298 CE 307 3-61

76-L298 CE 307 3-61

PLEASE RETURN TO
**LOS ANGELES COUNTY ENGINEER**
403 LOS ANGELES COUNTY ENGINEERING BLDG.

NOTE: ANY ADDITIONS OR CHANGES ON THIS SHEET MUST BE MADE OR CIRCLED IN RED INK, WITH DATE AND NAME OF PERSON MAKING CHANGE

**Do not extend notes this side of this line.**

| STATION | B. S. | H. I. | F. S. | ELEV. | Service Rd West Lt | ℄ | Rt |
|---|---|---|---|---|---|---|---|
| B.M. #AN-18 | | | | | FENIMORE B.M. #AN-18 Elev. 575.601 F.B. 2734-72 FENIMORE AVE. & GLADSTONE ST. Service Rd. V.W. Cor. 1± No of N. end. Cb. Rdt. A Bt. sph. in cb. Mkd. BM-AN-18 | | |
| 1+00 | | | | 575.53 | | Ctr | |
| " | | | | 575.23 | | | 10° |
| " | | | | 575.93 | 18° | | |
| 1+30 | | | | 575.15 | | Ctr | |
| " | | | | 575.56 | 23° FL Bot Curb | | |
| " | | | | 576.98 | 23° TC | | |
| 1+35 | | | | 575.10 | | Ctr | |
| " | | | | 575.40 | 18° FL | | |
| " | | | | 575.84 | 18° TC | | |
| 1+45 | | | | 574.83 | | ℄ | |
| " | | | | 574.72 | | | 8° FL |
| " | | | | 574.56 | | | 10° TC |
| " | | | | 575.15 | | | 17° Pk |
| 1+50 | | | | 574.62 | | Ctr | |
| 2+00 | | | | 574.30 | | Ctr | |
| " | | | | 574.01 | | | 8° FL |
| " | | | | 573.93 | | | 10° FL |
| " | | | | 574.60 | | | 10 TC |
| " | | | | 574.9 | | | 17° Pk |

F.B. 2734 Pg. 214
Survey of Rockvale Ave & Other R/W Job No. 2319.14 Division No. 11 Notes Red Date Plotted Date Profile No.
Survey by Newman Notes Spring 95 Notes Chkd. Date Checked Date X-Sec. No.
Indexed [illegible] Date Date

76-L298 CE 307 3-61

PLEASE RETURN TO
**LOS ANGELES COUNTY ENGINEER**
403 LOS ANGELES COUNTY ENGINEERING BLDG.

NOTE: ANY ADDITIONS OR CHANGES ON THIS SHEET MUST BE MADE OR CIRCLED IN RED INK, WITH DATE AND NAME OF PERSON MAKING CHANGE.

**Do not extend notes this side of this line.**

| STATION | B. S. | H. I. | F. S. | ELEV. | SERV. Rd West FENIMORE Lt | ℄ | Rt |
|---|---|---|---|---|---|---|---|
| 2+00 | | | | 574.55 | 18° FL | | |
| " | | | | 575.05 | 18° TC | | |
| 2+50 | | | | 573.70 | | Ctr | |
| ⊙ | | | | 574.13 | Spike in So. Curb | Lt 2+80 | Dwg # 18331 |
| 3+00 | | | | 573.11 | | Ctr | |
| " | | | | 572.93 | | | 8° EG |
| " | | | | 572.81 | | | 10° FL |
| " | | | | 573.40 | | | 10° TC |
| " | | | | 574.0 | | | 17° PL |
| " | | | | 574.2 | | | 115° Back Lot PL |
| " | | | | 573.50 | 18° FL | | |
| " | | | | 573.94 | 18° TC | | |
| 3+50 | | | | 572.50 | | Ctr | |
| 4+00 | | | | 571.88 | | Ctr | |
| " | | | | 571.74 | | | 8° EG |
| " | | | | 571.59 | | | 10° FL |
| " | | | | 572.21 | | | 10 TC |
| " | | | | 572.4 | | | 17° PL |
| " | | | | 572.20 | 18° FL | | |
| " | | | | 572.73 | 18° TC | | |

Profile No. ____ Notes Red ____ Plotted ____ Job No. 2319.14 Division No. 11 F.B. 2734 Pg. 214
Date ____ Date ____ Survey of Rockvale Ave & Other R/W
X-Sec. No. ____ Notes Chkd. ____ Checked ____ Survey by Newman Notes Sprinkles Date 7-9-64
Date ____ Date ____ Map No. ____ Indexed [illegible] J. Galli Date ____

76-L298 CE 307 3-61

PLEASE RETURN TO
**LOS ANGELES COUNTY ENGINEER**
403 LOS ANGELES COUNTY ENGINEERING BLDG.

NOTE: ANY ADDITIONS OR CHANGES ON THIS SHEET MUST BE MADE OR CIRCLED IN RED INK, WITH DATE AND NAME OF PERSON MAKING CHANGE

**Do not extend notes this side of this line.**

| STATION | B. S. | H. I. | F. S. | ELEV. | Serv. Rd. West Fenimore | Lt | ℄ | Rt |
|---|---|---|---|---|---|---|---|---|
| 4+50 | | | | 571.11 | | | Ctr | |
| ⊙ | | | | 571.93 | | | | |
| 5+00 | | | | 570.33 | | | Ctr | |
| " | | | | 570.18 | | | | 8° EG |
| " | | | | 570.05 | | | | 10° FL |
| " | | | | 570.72 | | | | 10° TC |
| " | | | | 570.7 | | | | 17° Pk |
| " | | | | 570.61 | | 18° FL | | |
| " | | | | 571.19 | | 18° TC | | |
| 5+50 | | | | 569.58 | | | Ctr | |
| 6+00 | | | | 568.88 | | | Ctr | |
| " | | | | 568.67 | | | | 8° EG |
| " | | | | 568.48 | | | | 10° FL |
| " | | | | 569.15 | | | | 10° TC |
| " | | | | 569.25 | | | | 17° Pk |
| " | | | | 570.7 | | | | 115° Back Lot Pk |
| " | | | | 569.17 | | 18° FL | | |
| " | | | | 569.65 | | 18° TC | | |
| 6+50 | | | | 568.15 | | | Ctr | |

F. B. 2734 PG. 216
Job No. 2319.14 Division No. 11 Notes Red ____ Plotted ____ Profile ____
Survey of Rockvale Ave & Other R/W Date ____ Date ____ No. ____ X-Sec. ____
Survey by Newman Notes Springs Notes Chkd. ____ Checked ____ No. ____
Indexed C. I. Gaill Date ____ Date ____ Date ____

76-L298 CE 307 3-61

PLEASE RETURN TO
**LOS ANGELES COUNTY ENGINEER**
403 LOS ANGELES COUNTY ENGINEERING BLDG.

NOTE: ANY ADDITIONS OR CHANGES ON THIS SHEET MUST BE MADE OR CIRCLED IN RED INK, WITH DATE AND NAME OF PERSON MAKING CHANGE.

**Do not extend notes this side of this line.**

| STATION | B.S. | H.I. | F.S. | ELEV. | Serv Rd. West Fenimore | Lt | ℄ | Rt |
|---|---|---|---|---|---|---|---|---|
| 7+00 | | | | 567.47 | | | ℄R | |
| " | | | | 567.40 | | | | 8° EF |
| " | | | | 567.30 | | | | 10° FL |
| " | | | | 567.94 | | | | 10° TC |
| " | | | | 568.2 | | | | 17° PL |
| " | | | | 567.66 | | 18° FL | | |
| " | | | | 568.15 | | 18° TC | | |
| 7+50 | | | | 566.89 | | | ℄R | |
| ⊙ | | | | 567.42 | | | | |
| 7+74 | BC Rt | ∡PT Lt | | 566.69 | | | ℄R | |
| " | | | | 566.61 | | | | 3° EF |
| " | | | | 566.48 | | | | 10° FL |
| " | | | | 567.15 | | | | 10° TC |
| " | | | | 566.58 | | 18° FL | | |
| " | | | | 567.00 | | 18° TC | | |
| 8+00 | | | | 566.54 | | | ℄R | |
| " | | | | 566.25 | | | | 11° FL |
| " | | | | 566.17 | | | | 13° FL |
| " | | | | 566.75 | | | | 13° TC |
| " | | | | 566.9 | | | | 20° PL |
| " | | | | 567.7 | | | | 165° Back lot ℄ |

Profile No. ____ Notes Red ____ Plotted ____ Job No. 2319.14 Division No. 11 F.B. 2734 Pg. 217
Date ____ Date ____ Survey of Rockvale Ave & Other R/W
X-Sec. No. ____ Notes Chkd. ____ Checked ____ Survey by Newman Notes Grants Date 7-16-64
Date ____ Date ____ Map No. ____ Indexed C. J. GALLI Date ____

76-L298 CE 307 3-61

PLEASE RETURN TO
**LOS ANGELES COUNTY ENGINEER**
403 LOS ANGELES COUNTY ENGINEERING BLDG.

NOTE: ANY ADDITIONS OR CHANGES ON THIS SHEET MUST BE MADE OR CIRCLED IN RED INK, WITH DATE AND NAME OF PERSON MAKING CHANGE

**Do not extend notes this side of this line.**

| STATION | B. S. | H. I. | F. S. | ELEV. | Serv Rd. West Lt | ℄ | Rt |
|---|---|---|---|---|---|---|---|
| 8+00 | | | | 566.34 | FENIMORE 19° EG | | |
| " | | | | 566.20 | 21° FL | | |
| " | | | | 566.65 | 21° TC | | |
| 8+50 | | | | 566.30 | | Ctr | |
| 8+54.5 | BC Lt+Rt. | | | 566.27 | | Ctr. | |
| " | | | | 565.90 | | | 26° EG |
| " | | | | 565.72 | | | 28° FL |
| " | | | | 566.39 | | | 28° TC |
| " | | | | 565.57 | 25° EG | | |
| " | | | | 565.26 | 28° FL = F.L. Box Drain | | |
| " | | | | 566.14 | 28° TC | | |
| 8+83.7 | | | | 565.78 | | Ctr EG | |
| 8+85.7 | | | | 565.62 | | Ctr F.L. | |
| " | | | | 566.29 | | Ctr TC | |
| ⊙ | | | | 565.29 | | | |
| BM-AN-21 | | | | 562.37 | B.M. # AN-21 Elev. 562.393 F.B. 2734 - Rockvale Ave. & Gladstone St. N.E. Cor. 8'± N. of N. B.C.R. A Bt. Spk. in cb. Mkd. B.M. AN-21 | | |

F.B. 2734 Pg. 218
Survey of Rockvale Ave & Other R/W Job No. 2319.14 Division No. 11 Notes Red Plotted Profile
Survey by Newmark Notes Serieses Date Date No. X-Sec.
Indexed C. J. Galli Date Notes Chkd. Checked Date No.

| Profile No. | Notes Red | Plotted | Job No. 2319.14 | Division No. 11 | F.B. 2734 Pg. 29 |
|---|---|---|---|---|---|
| | Date | Date | Survey of Rockvale Ave & Other R/W | | |
| X-Sec. No. | Notes Chkd. | Checked | Survey by Newman | Notes Springs | Date 7-9-64 |
| | Date | Date | Map No. | Indexed L. J. GALLI | Date |

ROCKVALE AVE.
& OTHER R/W
J.N. CI. 2319.14

Cross Sections on.

GLADSTONE ST (Northside)
EAST SERVICE RD

From Fenimore Ave East to Cul-De-Sac.

7-9-64

| STATION | B.S. | H.I. | F.S. | ELEV. |
|---|---|---|---|---|
| | | Newman<br>Springs<br>Smith<br>Johnson | | |

NOTE: ANY ADDITIONS OR CHANGES ON THIS SHEET MUST BE MADE OR CIRCLED IN RED INK, WITH DATE AND NAME OF PERSON MAKING CHANGE.

Do not extend notes this side of this line.

PLEASE RETURN TO
LOS ANGELES COUNTY ENGINEER
403 LOS ANGELES COUNTY ENGINEERING BLDG.

76-L298 CE 307 3-61

76-L298 CE 307 3-61

PLEASE RETURN TO
**LOS ANGELES COUNTY ENGINEER**
403 LOS ANGELES COUNTY ENGINEERING BLDG.

NOTE: ANY ADDITIONS OR CHANGES ON THIS SHEET MUST BE MADE OR CIRCLED IN RED INK, WITH DATE AND NAME OF PERSON MAKING CHANGE

**Do not extend notes this side of this line.**

| STATION | B. S. | H. I. | F. S. | ELEV. | Service Rd. Lt | ℄ | Rt |
|---|---|---|---|---|---|---|---|
| B.M. #AN-18 | | | | | Est. FENIMORE B.M. #AN-18 Elev. 575.601 FENIMORE AVE & GLADSTONE ST. Service Rd. N.W. Cor 1' I N. of N. end cb. Ret. A Bt. Spk. in cb Mkd. BM-AN-18 | | FB 2734-72 |
| 1+00 | | | | 575.52 | | Ctr | |
| " | | | | 575.91 | | | 18° |
| " | | | | 575.20 | 10° | | |
| 1+30 | | | | 575.83 | | Ctr | |
| " | | | | 576.16 | | | 23° FL - Bot Curb |
| " | | | | 576.70 | | | 23° TC |
| 1+35 | | | | 575.88 | | Ctr | |
| " | | | | 576.20 | | | 18° FL |
| " | | | | 576.60 | | | 18° TC |
| 1+45 EC Lt. | | | | 575.97 | | Ctr | |
| " | | | | 575.81 | 7I EF | | |
| " | | | | 575.60 | 10° FL | | |
| " | | | | 576.24 | 10° TC | | |
| 1+50 | | | | 576.01 | | Ctr. | |
| 2+00 | | | | 576.54 | | Ctr | |
| " | | | | 576.79 | | | 18° FL |
| " | | | | 577.30 | | | 18° TC |
| " | | | | 576.30 | 8° EF | | |
| " | | | | 576.18 | 10° FL | | |

F.B. 2734 Pg. 220

Job No. 2319.14 Division No. 11 Notes Red ____ Plotted ____ Profile ____

Survey of Rockvale Ave & Other R/W Date ____ Date ____ No. ____

Survey by Newman Notes Spriggs Notes Chkd. ____ Checked ____ X-Sec. ____

Indexed C. J. GALLI Date ____ Date ____ Date ____ No. ____

76-L298 CE 307 3-61

PLEASE RETURN TO
**LOS ANGELES COUNTY ENGINEER**
403 LOS ANGELES COUNTY ENGINEERING BLDG.

NOTE: ANY ADDITIONS OR CHANGES ON THIS SHEET MUST BE MADE OR CIRCLED IN RED INK, WITH DATE AND NAME OF PERSON MAKING CHANGE.

**Do not extend notes this side of this line.**

| STATION | B.S. | H.I. | F.S. | ELEV. | Serv. Rd East Fenimore | Lt | ℄ | Rt |
|---|---|---|---|---|---|---|---|---|
| 2+00 | | | | 576.82 | | 10 TC | | |
| " | | | | 577.4 | | 17° Ph | | |
| 2+50 | | | | 577.08 | | | ℄ R | |
| 3+00 | | | | 577.66 | | | ℄ R | |
| " | | | | 577.93 | | | | 18° Fh |
| " | | | | 578.40 | | | | 18° TC |
| " | | | | 577.40 | | 8° EG | | |
| " | | | | 577.29 | | 10° Fh | | |
| " | | | | 577.90 | | 10° TC | | |
| " | | | | 578.2 | | 17° Ph | | |
| " | | | | 579.2 | | 115° Back Lot Ph | | |
| 3+50 | | | | 578.25 | | | ℄ R | |
| 4+00 | | | | 578.78 | | | ℄ R | |
| " | | | | 579.10 | | | | 18° Fh |
| " | | | | 579.60 | | | | 18° TC |
| " | | | | 578.63 | | 8° EG | | |
| " | | | | 578.44 | | 10° Fh | | |
| " | | | | 579.05 | | 10° TC | | |
| " | | | | 579.3 | | 17° Ph | | |
| x ⊙ | | | | 579.89 | | | | |

Profile No. ____ Notes Red ____ Plotted ____ Job No. 23121 Division No. 11 F.B. 2734 Pg. 221
X-Sec. No. ____ Date ____ Date ____ Survey of Rockvale Ave & Other P/W
Notes Chkd. ____ Checked ____ Survey by Newman Notes Spruce Date 7-10-64
Date ____ Date ____ Map No. ____ Indexed G. J. GALLI Date ____

76-L298 CE 307 3-61

PLEASE RETURN TO
**LOS ANGELES COUNTY ENGINEER**
403 LOS ANGELES COUNTY ENGINEERING BLDG.

NOTE: ANY ADDITIONS OR CHANGES ON THIS SHEET MUST BE MADE OR CIRCLED IN RED INK, WITH DATE AND NAME OF PERSON MAKING CHANGE

**Do not extend notes this side of this line.**

| STATION | B. S. | H. I. | F. S. | ELEV. | Serv. Rd. East Fenimore | Lt | ℄ | Rt |
|---|---|---|---|---|---|---|---|---|
| 4+50 | | | | 579.34 | | | Ctr | |
| 5+00 | | | | 579.89 | | | Ctr | |
| " | | | | 580.19 | | | | 18° FL |
| " | | | | 580.71 | | | | 18° TC |
| " | | | | 579.70 | | 8° ETr | | |
| " | | | | 579.59 | | 10° FL | | |
| " | | | | 580.22 | | 10° TC | | |
| " | | | | 580.6 | | 17° PL | | |
| 5+50 | | | | 580.52 | | | Ctr | |
| 6+00 | | | | 581.08 | | | Ctr | |
| " | | | | 581.38 | | | | 18° FL |
| " | | | | 581.85 | | | | 18° TC |
| " | | | | 580.83 | | 8° ETr | | |
| " | | | | 580.68 | | 10° FL | | |
| " | | | | 581.35 | | 10° TC | | |
| " | | | | 581.55 | | 17° PL | | |
| " | | | | 582.7 | | 115° Back Lot PL | | |
| 6+50 | | | | 581.65 | | | Ctr | |
| 7+00 | | | | 582.21 | | | Ctr | |
| " | | | | 582.47 | | | | 18° FL |
| " | | | | 582.95 | | | | 18 TC |

F. B. 2734 Pg. 222
Job No. 2319.14 Division No. 11 Notes Red. Plotted Profile
Survey of Rockvale Ave & Other R/W Date Date No. X-Sec.
Survey by Newman Notes Sprigg Notes Chkd. Checked No.
Indexed R. J. Gaill Date Date Date

76-L298 CE 307 3-61

PLEASE RETURN TO
**LOS ANGELES COUNTY ENGINEER**
403 LOS ANGELES COUNTY ENGINEERING BLDG.

NOTE: ANY ADDITIONS OR CHANGES ON THIS SHEET MUST BE MADE OR CIRCLED IN RED INK, WITH DATE AND NAME OF PERSON MAKING CHANGE.

**Do not extend notes this side of this line.**

| STATION | B.S. | H.I. | F.S. | ELEV. | Serv Rd East Fenimore | Lt | ℄ | Rt |
|---|---|---|---|---|---|---|---|---|
| 7+00 | | | | 581.98 | | 8° EF | | |
| " | | | | 581.85 | | 10° FL | | |
| " | | | | 582.50 | | 10° TC | | |
| " | | | | 582.7 | | 17° PL | | |
| 7+20 | BC Lt | PT Rt | | 582.52 | | | Ctr | |
| " | | | | 582.72 | | | | 18° FL |
| " | | | | 583.20 | | | | 18° TC |
| " | | | | 582.27 | | 8° EF | | |
| " | | | | 582.17 | | 10° FL | | |
| " | | | | 582.84 | | 10° TC | | |
| 7+28° | | | | 582.65 | | | Ctr | Edge Existing Pavt. |
| 7+52° | Lt. Only PRC | | | 583.11 | | 18° EF | | |
| " | | | | 582.97 | | 20° FL | | |
| " | | | | 583.65 | | 20° TC | | |
| 7+68° | Rt. Only - Start 2° Conc Gutter | | | 584.15 | | | | 26° EF |
| " | | | | 583.97 | | | | 28° FL |
| " | | | | 584.65 | | | | 28° TC |
| 7+99.3 | | | | 585.26 | | | Ctr EF | |
| 8+01.3 | | | | 585.12 | | | Ctr FL | |
| " | | | | 585.78 | | | Ctr TC | |
| +BM-AN-19 | | | | 582.90 | B.M. #AN-19 - Elev. 582.882 F.B. 2734.72 Gladstone St. Service Rd. No side, W. end of culvert A. Bt. Sok in cb. Mkd. B.M. AN-19 | | | |

Profile No. ____ Notes Red ____ Plotted ____ Job No. 2319.14 Division No. 11 F.B. 2734 Pg. 223
X-Sec. No. ____ Date ____ Date ____ Survey of Rockvale Ave & Other R/W
Notes Chkd. ____ Checked ____ Survey by Newman Notes Serv Date 7-10-64
Date ____ Date ____ Map No. ____ Indexed C. J. GALLI Date ____

F. B. 2734 PG. 224

Job No. 2319.14 Division No. 11 Notes Red ______ Plotted ______ Profile

Survey of Rockvale Ave & Other R/W Date ______ Date ______ No. ______

Survey by Newman Notes Sperius Notes Chkd. ______ Checked ______ X-Sec.

Indexed ______ Date ______ Date ______ Date ______ No. ______

| STATION | B.S. | H.I. | F.S. | ELEV. | |
|---|---|---|---|---|---|
| | | | | | Seru Rd East Lt ℄ Rt |

78-L298 CE 307 3-61

PLEASE RETURN TO
LOS ANGELES COUNTY ENGINEER
403 LOS ANGELES COUNTY ENGINEERING BLDG.

Do not extend notes this side of this line.

NOTE: ANY ADDITIONS OR CHANGES ON THIS SHEET MUST BE MADE OR CIRCLED IN RED INK, WITH DATE AND NAME OF PERSON MAKING CHANGE

| | |
|---|---|
| Notes Ck'd by | Survey of Rockvale Ave. CSD |
| Map No. | JN 2319.14 Tape Std °F |
| Office Work | Surveyed by C.V. Crowe |
| Checked | Notes Newman Date 7-6-64 |
| Date | Indexed E. J. GALLI |

F. B. 2734 PG. 225

# ROCKVALE AVE
# &
# OTHER R/W
# J.N.C.I. 2319.14

LOCATION OF IMPROVEMENTS
ON
# GHENT ST.

FROM ROCKVALE AVE EAST TO VICEROY AVE

7-6-64

CROWE
NEWMAN
SPRIGGS
SMITH
PETERSON

Note: Any Additions or Changes on This Sheet Must be Made or Circled in Red Ink With Date and Name of Person Making Change.

Do not extend this side of this line.

PLEASE RETURN TO
LOS ANGELES COUNTY ENGINEER
403 LOS ANGELES COUNTY ENGINEERING BLDG.

76F309S CE #310 6-62

F. B. 2734 PG 226

Cont. Bot. pg. 227

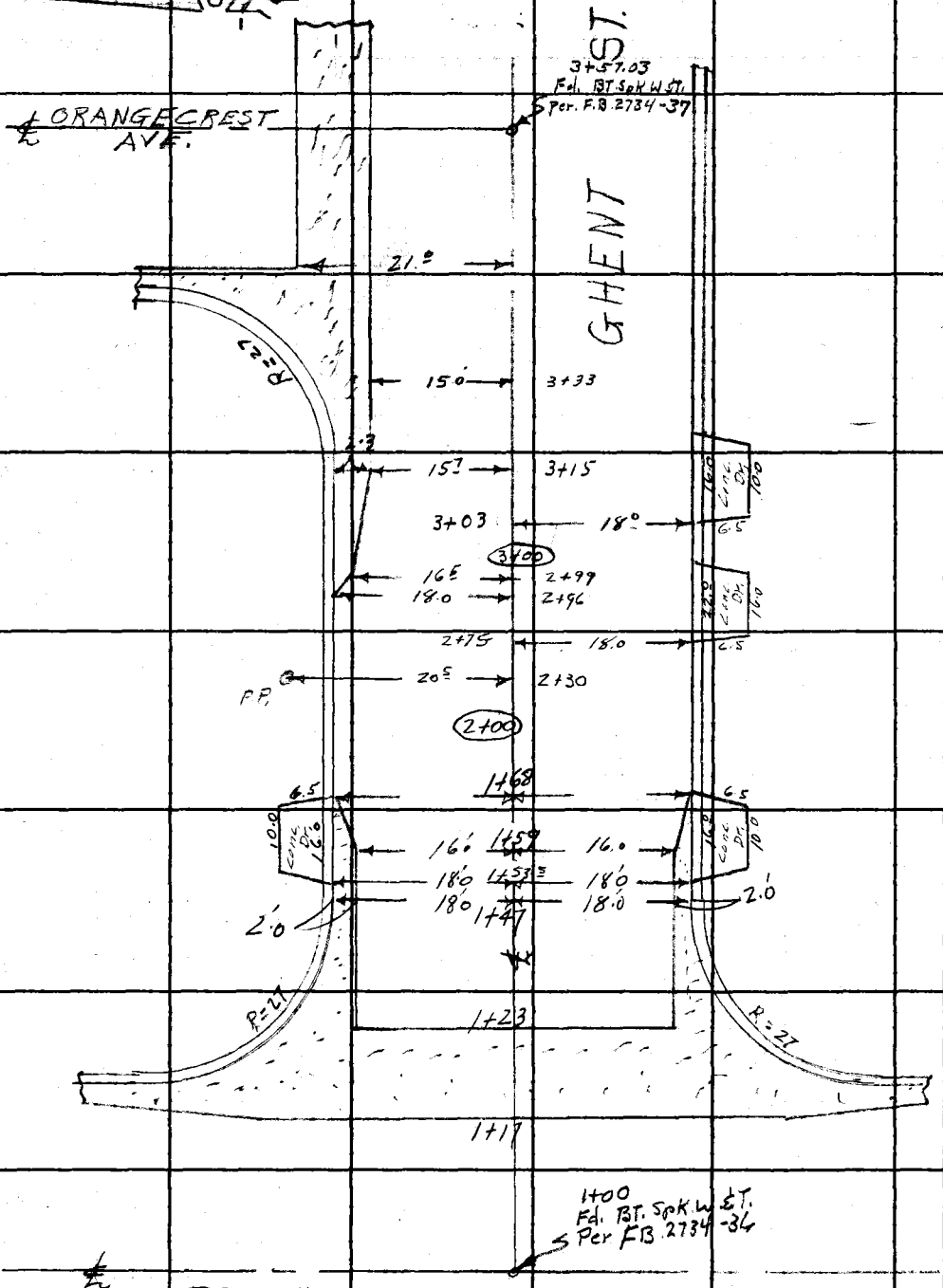


PLEASE RETURN TO
LOS ANGELES COUNTY ENGINEER
403 Los Angeles County Engineering Bldg.
Do not extend this side of this line.

Note: Any Additions or Changes on This Sheet Must Be Made or Circled in Ink With Date and Name of Person Making Change.

| | |
|---|---|
| Notes Ck'd by | Survey of Rockvale Ave S.S.D |
| Map No. | JN 2319.14 Tape Std °F |
| Office Work | Surveyed by C. V. Crable |
| Checked | Notes Newman Date 7-6-64 |
| Date | Indexed J. GALLI |

F. B. 2734 PG. 221

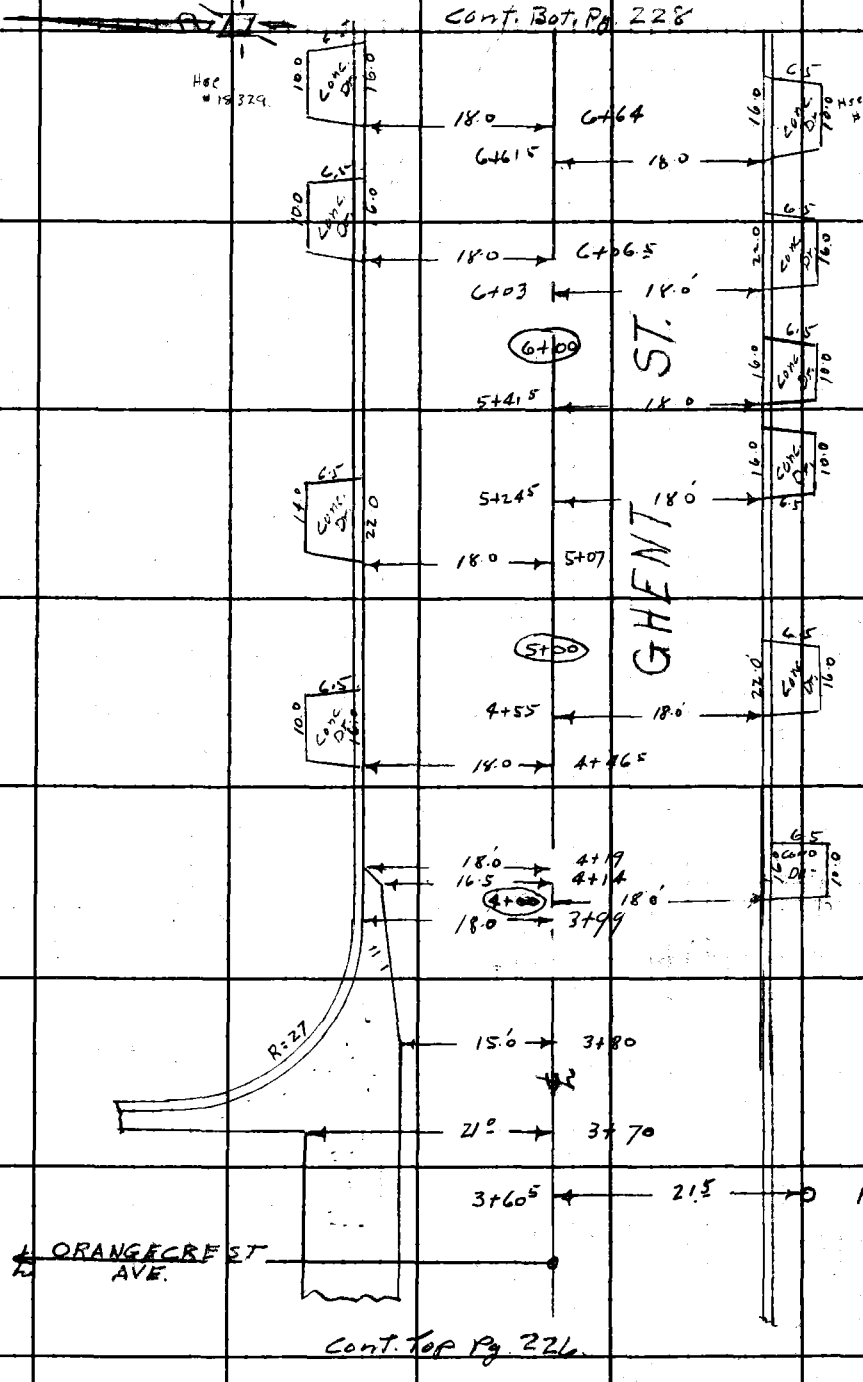


Note: Any Additions or Changes on This Sheet Must be Made or Circled in Red Ink With Date and Name of Person Making Change.

Do not extend this side of this line.

PLEASE RETURN TO
LOS ANGELES COUNTY ENGINEER
403 LOS ANGELES COUNTY ENGINEERING BLDG.

76F309S CE #310 6-62

F. B. 2734 PG 228

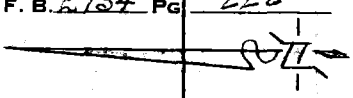

Cont. Bot. pg. 229

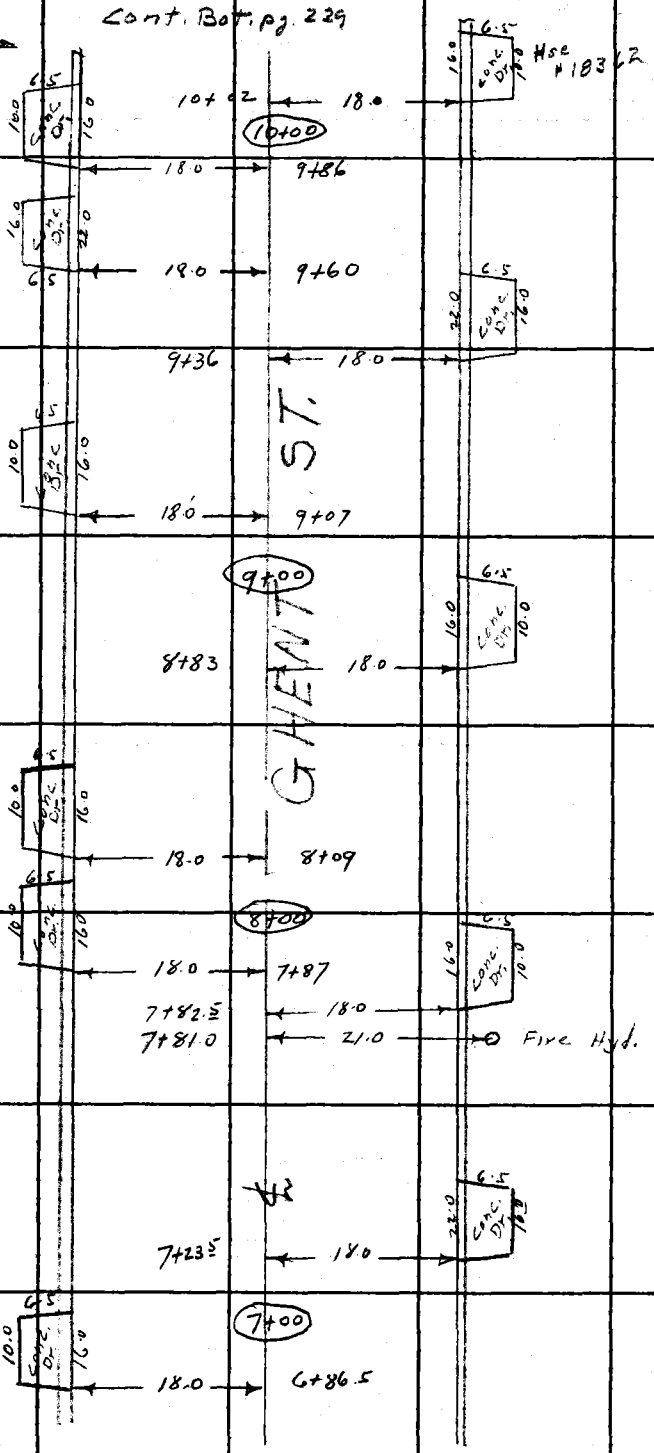


Cont. Top. pg. 227

PLEASE RETURN TO
LOS ANGELES COUNTY ENGINEER
403 LOS ANGELES COUNTY ENGINEERING BLDG.

Do not extend this side of this line.

Note: Any Additions or Changes on This Sheet Must be Made or Circled in Red Ink With Date and Name of Person Making Change.

| | |
|---|---|
| Notes Ck'd by | Survey of Rockvale Ave. S.S.D. |
| Map No. | JN 2319.14 Tape Std °F |
| Office Work | Surveyed by C.V. Crowe |
| Checked | Notes Newman Date 7-6-64 |
| Date | Indexed C. J. GAIN |

F. B. 2734 PG. 229

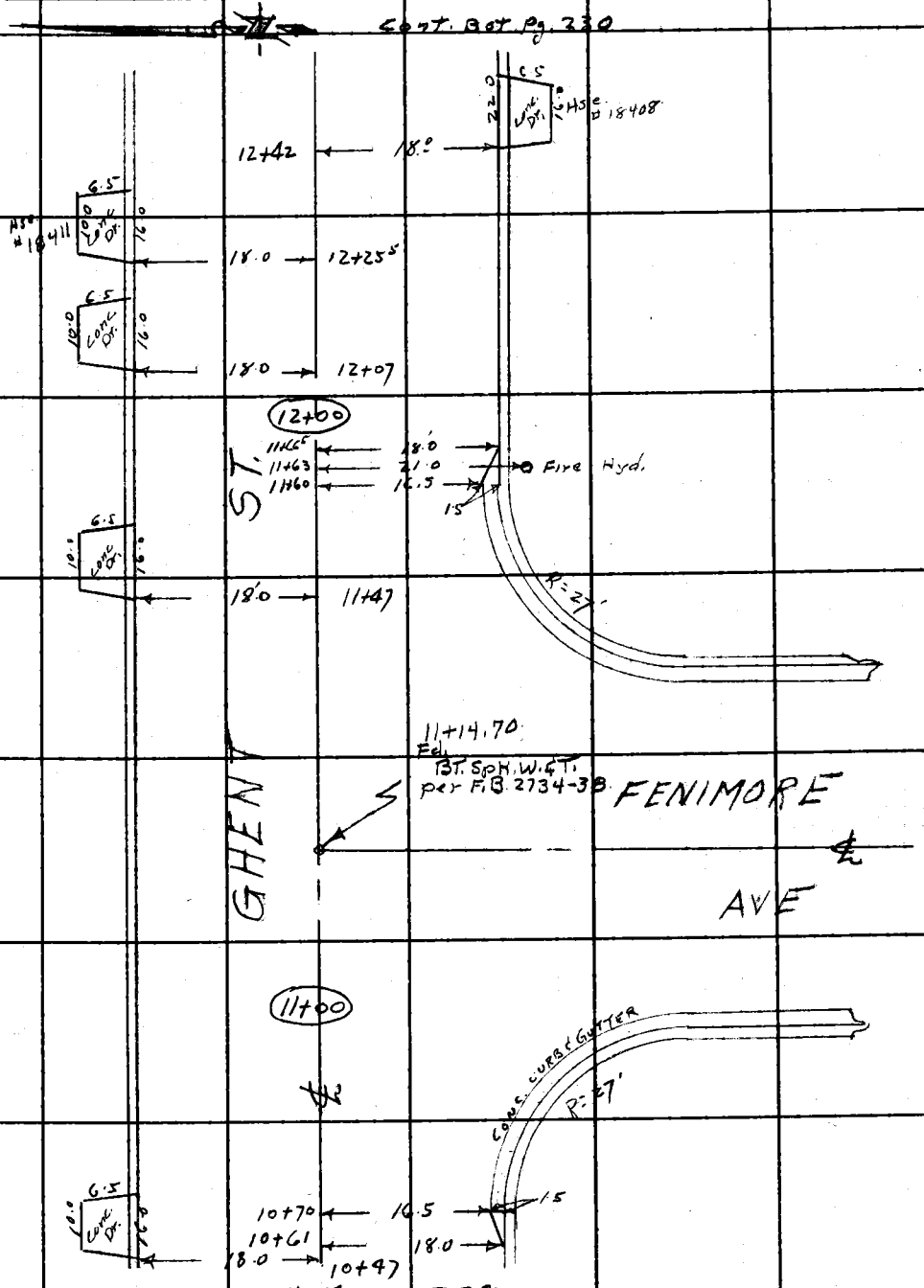


Note: Any Additions or Changes on This Sheet Must be Made or Circled in Red Ink With Date and Name of Person Making Change.

Do not extend this side of this line.

PLEASE RETURN TO
LOS ANGELES COUNTY ENGINEER
403 Los Angeles County Engineering Bldg.

76F309S CE #310 6-62

F. B. 2734 PG 230

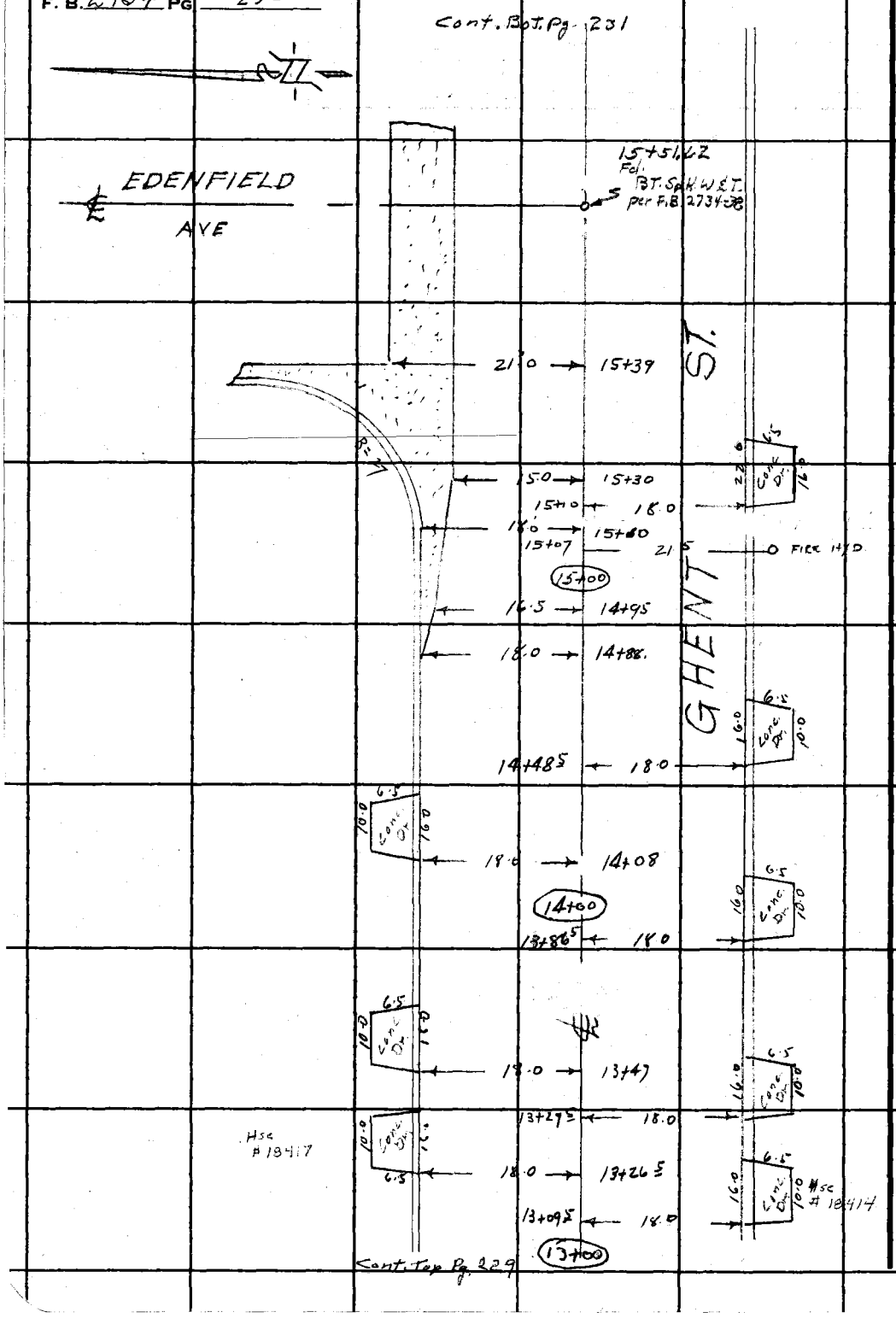


PLEASE RETURN TO
LOS ANGELES COUNTY ENGINEER
403 LOS ANGELES COUNTY ENGINEERING BLDG.

Do not extend this side of this line.

Note: Any Additions or Changes on This Sheet Must be Made or Circled in Red Ink With Date and Name of Person Making Change.

| | |
|---|---|
| Notes Ck'd by | Survey of Rockvale Ave S.S.D. |
| Map No. | JN 2319.14 Tape Std °F |
| Office Work | Surveyed by C.V. Crowe |
| Checked | Notes Newman Date 7-6-64 |
| Date | Indexed R. J. GALLI |

F. B. 2734 PG. 131

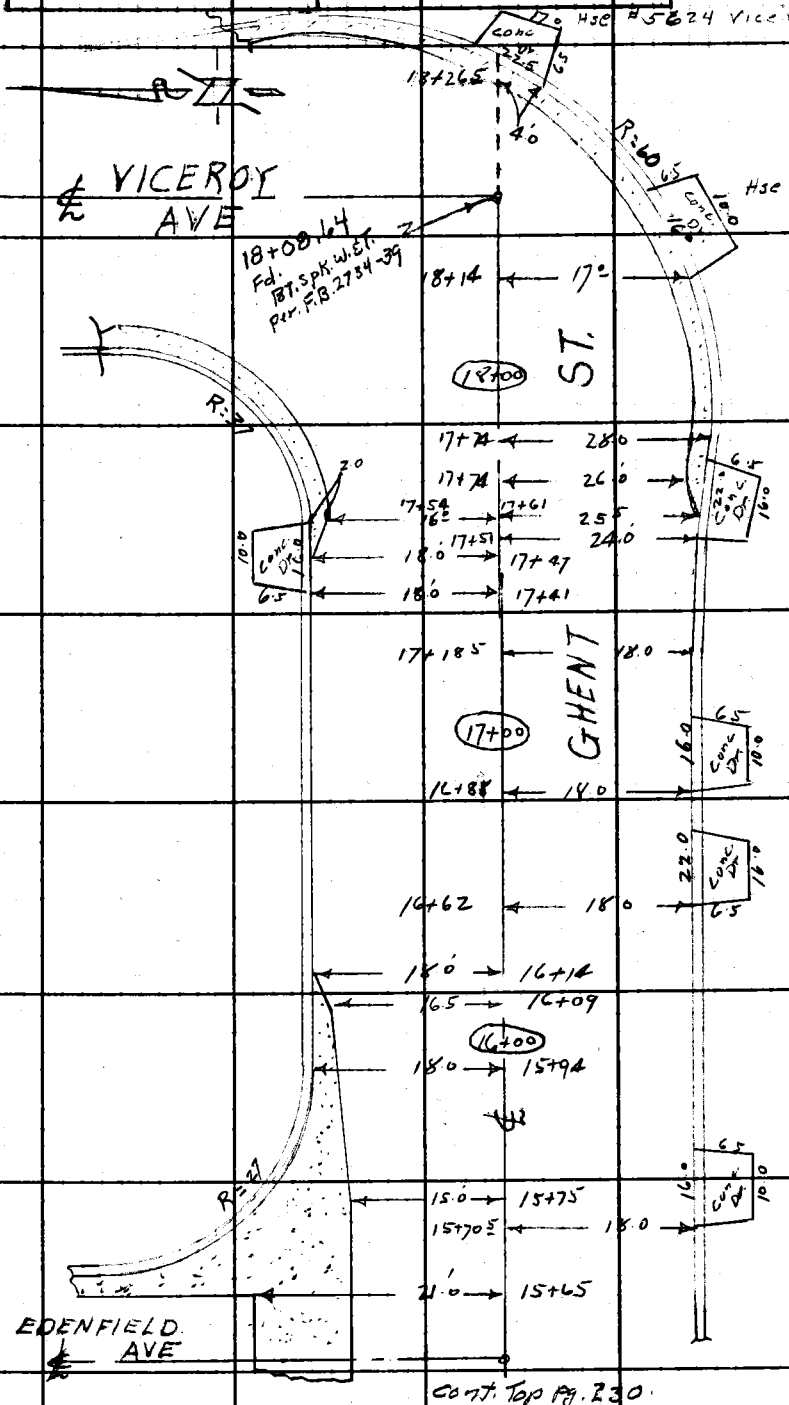


Note: Any Additions or Changes on This Sheet Must be Made or Circled in Red Ink With Date and Name of Person Making Change.

PLEASE RETURN TO
LOS ANGELES COUNTY ENGINEER
403 LOS ANGELES COUNTY ENGINEERING BLDG.

Do not extend this side of this line.

76F309S CE #310 6-62

F. B. 2734 PG 232

PLEASE RETURN TO
LOS ANGELES COUNTY ENGINEER
403 Los Angeles County Engineering Bldg.

Do not extend this side of this line.

Note: Any Additions or Changes on This Sheet Must be Made or Circled in Red Ink With Date and Name of Person Making Change.

| Profile No. | Notes Red | Plotted | Job No. 2319.14 | Division No. 11 | F.B. 2734 | Pg. 233 |
|---|---|---|---|---|---|---|
| | Date | Date | Survey of Rockvale Ave & Other R/W | | | |
| X-Sec. No. | Notes Chkd. | Checked | Survey by Lind | Notes Newman | Date 7-6-64 | |
| | Date | Date | Map No. | Indexed [redacted] | Date | |

ROCKVALE AVE
& OTHER R/W
J.N. C.I. 2319.14
CROSS SECTIONS ON
GHENT ST.

7-13-64

| STATION | B.S. | H.I. | F.S. | ELEV. |
|---|---|---|---|---|
| | | LIND<br>NEWMAN<br>SPRIGGS<br>SMITH | | |

NOTE: ANY ADDITIONS OR CHANGES ON THIS SHEET MUST BE MADE OR CIRCLED IN RED INK, WITH DATE AND NAME OF PERSON MAKING CHANGE.

Do not extend notes this side of this line.

PLEASE RETURN TO
LOS ANGELES COUNTY ENGINEER
403 LOS ANGELES COUNTY ENGINEERING BLDG.

76-L298 CE 307 3-61

76-L298 CE 307 3-61

PLEASE RETURN TO
**LOS ANGELES COUNTY ENGINEER**
403 LOS ANGELES COUNTY ENGINEERING BLDG.

NOTE: ANY ADDITIONS OR CHANGES ON THIS SHEET MUST BE MADE OR CIRCLED IN RED INK, WITH DATE AND NAME OF PERSON MAKING CHANGE

**Do not extend notes this side of this line.**

| STATION | B. S. | H. I. | F. S. | ELEV. | Ghent Ave Lt. | ℄ Rt |
|---|---|---|---|---|---|---|
| BM#AN-22 | | | | 563 03 | B.M.#AN-22 Elev. 563.032 F.B. 2734-74 Rockvale Ave. & Ghent St. W. side of Rockvale Ave. 10' I N. of ℄ Ghent St. A Bt. Spk. in ch. Mkd. BM-AN-22 | |
| 0+80 | | | | 562 99 | | ℄ T.C. |
| " | | | | 562 35 | | ℄ F.L. |
| 0+82 | | | | 562 49 | | ℄ edge Gut. |
| 1+00 | | | | 563 02 | | ℄ |
| | | | | 562 97 | | 18' |
| | | | | 563 08 | 18' | |
| 1+20 | | | | 562 45 | | ℄ F.L. |
| 1+45° | | | | 562 10 | | ℄ |
| | | | | 562 72 | | 16 edge Gut |
| | | | | 562 56 | | 18 F.L. |
| | | | | 563 19 | | 18 T.C |
| | | | | 563 5 | | 30 P/L |
| | | | | 562 77 | 16 edge Gut. | |
| | | | | 562 59 | 18 F.L. | |
| | | | | 563 20 | 18 T.C. | |
| | | | | 563 50 | 30 P/L | |
| 1+50 | | | | 563 16 | | ℄ |

F.B. 2734 Pg. 234
Survey of Rockvale Ave & Other R/W Job No. 2319.14 Division No. 11 Notes Red Plotted Profile
Survey by Lind Notes Newman Date Date No. X-Sec.
Indexed G. J. GAUL Date Notes Chkd. Checked Date No.

76-L298 CE 307 3-61

PLEASE RETURN TO
**LOS ANGELES COUNTY ENGINEER**
403 LOS ANGELES COUNTY ENGINEERING BLDG.

NOTE: ANY ADDITIONS OR CHANGES ON THIS SHEET MUST BE MADE OR CIRCLED IN RED INK, WITH DATE AND NAME OF PERSON MAKING CHANGE.

**Do not extend notes this side of this line.**

| STATION | B.S. | H.I. | F.S. | ELEV. | Ghent ST. LT. | ℄ | RT. |
|---|---|---|---|---|---|---|---|
| 2+00 | | | | 56398 | | ℄ | |
| | | | | 56330 | | | 18' F.L |
| | | | | 36386 | | | 18 T.C |
| | | | | 564 2 | | | 30' P/L |
| | | | | 56330 | 18' F.L. | | |
| | | | | 56389 | 18' T.C. | | |
| | | | | 564 2 | 30' P/L. | | |
| 2+50 | | | | 56446 | | ℄ | |
| 3+00 | | | | 56507 | | ℄ | |
| | | | | 56456 | | | 18' F.L. |
| | | | | 56509 | | | " T.C |
| | | | | 5653 | | | 30' P/L |
| | | | | 5660 | | | 30 P/L |
| | | | | 56449 | 18' F.L. | | |
| | | | | 56511 | 18' T.C. | | |
| | | | | 5658 | 30 P/L | | |
| 3+15' E.C.R. | | | | 56521 | | ℄ | |
| | | | | 36492 | 15' edge Gut. | | |
| | | | | 56466 | 18' F.L. | | |
| | | | | 56530 | " T.C. | | |

Profile Notes Red. ____ Plotted ____ Job No. [illegible] Division No. [illegible]
No. ____ Date ____ Date ____ Survey of Rockvale Ave. & Ghent St.
X-Sec. Notes Chkd. ____ Checked ____ Survey by [illegible] Notes [illegible] Date [illegible]
No. ____ Date ____ Date ____ Map No. ____ Indexed [illegible] Date ____

F.B. 2134 PG. 235

76-L298 CE 307 3-61

PLEASE RETURN TO
**LOS ANGELES COUNTY ENGINEER**
403 LOS ANGELES COUNTY ENGINEERING BLDG.

NOTE: ANY ADDITIONS OR CHANGES ON THIS SHEET MUST BE MADE OR CIRCLED IN RED INK, WITH DATE AND NAME OF PERSON MAKING CHANGE

**Do not extend notes this side of this line.**

| STATION | B. S. | H. I. | F. S. | ELEV. | Ghent St. Lt. | ℄ | Rt. |
|---|---|---|---|---|---|---|---|
| 3+50 | | | | 363 60 | | ℄ | |
| 3+99 E.C. R | | | | 366 25 | | ℄ | |
| | | | | 363 87 | 15' | | |
| | | | | 363 68 | 18 F.L. | | |
| | | | | 366 32 | " T.C. | | |
| | | | | 366 8 | 30" | | |
| 4+00 | | | | 363 76 | | | 18' F.L. |
| | | | | 366 32 | | | 18 T.C. |
| | | | | 566 6 | | | 30' P/L |
| 4+50 | | | | 566 91 | | ℄ | |
| T.P. | | | | 566 66 | | | |
| 5+00 | | | | 567 50 | | ℄ | |
| | | | | 567 04 | | | 18' F.L. |
| | | | | 567 60 | | | 18' T.C. |
| | | | | 568 1 | | | 30' P/L. |
| | | | | 566 99 | 18' F.L. | | |
| | | | | 567 55 | 18' T.C. | | |
| | | | | 568 2 | 30' P/L. | | |
| 5+50 | | | | 568 23 | | ℄ | |

F.B. 2734 Pg. 236
Job No. 2319.14 Division No. 11 Notes Red Plotted Profile
Survey of Rockvale Ave & Other R/W Date Date No. X-Sec.
Survey by Lind Notes Newman Notes Chkd. Checked
Indexed C. J. GAIII Date Date Date No.

76-L298 CE 307 3-61

PLEASE RETURN TO
**LOS ANGELES COUNTY ENGINEER**
403 LOS ANGELES COUNTY ENGINEERING BLDG.

NOTE: ANY ADDITIONS OR CHANGES ON THIS SHEET MUST BE MADE OR CIRCLED IN RED INK, WITH DATE AND NAME OF PERSON MAKING CHANGE.

**Do not extend notes this side of this line.**

| STATION | B. S. | H. I. | F. S. | ELEV. | | |
|---|---|---|---|---|---|---|
| 6+00 | | | | 568 97 | | |
| | | | | 568 47 | | 18' F.L. |
| | | | | 569 01 | | 18' T.C. |
| | | | | 569 3 | | 30' P/L |
| | | | | 570 3 | | 130' P/L |
| | | | | 568 39 | 18' F.L. | |
| | | | | 569 04 | 18' T.C. | |
| | | | | 569 5 | 30' P/L | |
| | | | | 570 4 | 130' P/L | |
| 6+50 | | | | 569 57 | | |
| 7+00 | | | | 570 33 | | |
| | | | | 569 85 | | 18' F.L. |
| | | | | 570 45 | | 18' T.C. |
| | | | | 571 0 | | 30' P/L |
| | | | | 569 81 | 18' F.L. | |
| | | | | 570 48 | 18' T.C. | |
| | | | | 570 7 | 30' P/L | |
| 7+50 | | | | 571 12 | | |

Profile Notes Red ____ Plotted ____ Job No. 231914 Division No. 11 F.B. 2734 Pg. 237
No. ____ Date ____ Date ____ Survey of Rockvale Ave. & Other R/W
X-Sec. Notes Chkd. ____ Checked ____ Survey by Lina Notes [illegible] Date 7-13-64
No. ____ Date ____ Date ____ Map No. ____ Indexed C. J. GALLI Date ____

76-L298 CE 307 3-61

PLEASE RETURN TO
**LOS ANGELES COUNTY ENGINEER**
403 LOS ANGELES COUNTY ENGINEERING BLDG.

NOTE: ANY ADDITIONS OR CHANGES ON THIS SHEET MUST BE MADE OR CIRCLED IN RED INK, WITH DATE AND NAME OF PERSON MAKING CHANGE

**Do not extend notes this side of this line.**

| STATION | B. S. | H. I. | F. S. | ELEV. | | |
|---|---|---|---|---|---|---|
| 8+00 | | | | 571 83 | | ℄ |
| | | | | 571 28 | | 18' F.L. |
| | | | | 571 85 | | 18' T.C. |
| | | | | 572 3 | | 30' P/L |
| | | | | 571 21 | 18' F.L. | |
| | | | | 571 88 | 18' T.C. | |
| | | | | 572 0 | 30' P/L | |
| 8+50 | | | | 572 59 | | ℄ |
| T.P. | | | | 572 40 | | |
| 9+00 | | | | 573 25 | | ℄ |
| | | | | 572 79 | | 18' F.L. |
| | | | | 573 38 | | 18' T.C. |
| | | | | 573 9 | | 30' P/L |
| | | | | 574 7 | | 130 P/L |
| | | | | 572 62 | 18' F.L. | |
| | | | | 573 27 | 18' T.C. | |
| | | | | 573 7 | 30' P/L | |
| | | | | 575 0 | 130 P/L | |
| 9+50 | | | | 573 95 | | ℄ |

F. B. 2734 Pg. 238
Job No. 2319.14 Division No. 11 Notes Red ____ Plotted ____ Profile ____
Survey of Rockvale Ave. & Other R/W Date ____ Date ____ No. ____ X-Sec. ____
Survey by Lind Notes Newman Notes Chkd. ____ Checked ____ No. ____
Indexed C. J. CALLI Date ____ Date ____ Date ____ No. ____

76-L298 CE 307 3-61

PLEASE RETURN TO
**LOS ANGELES COUNTY ENGINEER**
403 LOS ANGELES COUNTY ENGINEERING BLDG.

NOTE: ANY ADDITIONS OR CHANGES ON THIS SHEET MUST BE MADE OR CIRCLED IN RED INK, WITH DATE AND NAME OF PERSON MAKING CHANGE.

**Do not extend notes this side of this line.**

| STATION | B.S. | H.I. | F.S. | ELEV. | Ghent St. Lt. | ℄ | Rt. |
|---|---|---|---|---|---|---|---|
| 10+00 | | | | 594.63 | | ℄ | |
| | | | | 594.17 | | | 18' F.L. |
| | | | | 594.70 | | | 18' T.C. |
| | | | | 595.2 | | | 30 P/L |
| | | | | 594.08 | 18' F.L. | | |
| | | | | 594.75 | 18' T.C. | | |
| | | | | 595.0 | 30' P/L | | |
| 10+50 | | | | 595.34 | | ℄ | |
| 10+70 | B.S. | | | 595.65 | | ℄ | |
| | | | | 595.26 | | | 18' F.L. |
| | | | | [illegible] | | | 18' T.C. |
| | | | | [illegible] | | | |
| 11+00 | | | | [illegible] | | ℄ | |
| | | | | 595.94 | | | 18' |
| | | | | [illegible] | 18' F.L. | | |
| | | | | 596.27 | 18' T.C. | | |
| | | | | [illegible] | 30' P/L. | | |
| 11+50 | | | | 596.81 | | ℄ | |
| 11+60 | | | | [illegible] | | ℄ | |
| | | | | 596.54 | | | 18' F.L. |
| | | | | 596.35 | | | 18' T.C. |
| | | | | [illegible] | | | |

Profile Notes Red ____ Plotted ____ Job No. [illegible] Division No. 11
No. ____ Date ____ Date ____ Survey of [illegible]
X-Sec. ____ Notes Chkd. ____ Checked ____ Survey by [illegible] Notes [illegible] Date ____
No. ____ Date ____ Date ____ Map No. ____ Indexed G. J. GALLI Date ____

F.B. 2734 Pg. 239

76-L298 CE 307 3-61

PLEASE RETURN TO
**LOS ANGELES COUNTY ENGINEER**
403 LOS ANGELES COUNTY ENGINEERING BLDG.

NOTE: ANY ADDITIONS OR CHANGES ON THIS SHEET MUST BE MADE OR CIRCLED IN RED INK, WITH DATE AND NAME OF PERSON MAKING CHANGE

**Do not extend notes this side of this line.**

| STATION | B. S. | H. I. | F. S. | ELEV. | Ghent St. Lt. | ℄ Rt. |
|---|---|---|---|---|---|---|
| T.P. | | | | 57[illegible] 51 | | |
| 12+00 | | | | 577 56 | | ℄ |
| | | | | 576 94 | | 18 F.L. |
| | | | | 577 52 | | 18 T.C. |
| | | | | 578 2 | | 30' P/L |
| | | | | 576 97 | 18' F.L. | |
| | | | | 577 15 | 18 T.C. | |
| | | | | 578 0 | 30' P/L | |
| 12+50 | | | | 578 24 | | ℄ |
| 13+00 | | | | 578 90 | | ℄ |
| | | | | 578 34 | | 18 F.L. |
| | | | | 578 96 | | 18 T.C. |
| | | | | 579 4 | | 30 P/L |
| | | | | 580 1 | | 130 P/L |
| | | | | 578 36 | 18' F.L. | |
| | | | | 578 93 | 18' T.C. | |
| | | | | 579 5 | 30' P/L | |
| | | | | 571 2 | 130' P/L | |
| 13+50 | | | | 579 49 | | ℄ |

F.B. 2734 Pg. 240
Job No. 2319.14 Division No. 11 Notes Red ____ Plotted ____ Profile ____
Survey of Rockvale Ave. & Other R/W Date ____ Date ____ No. ____ X-Sec. ____
Survey by Lind Notes Newman Notes Chkd. ____ Checked ____ No. ____
Indexed [illegible] Date ____ Date ____ Date ____

76-L298 CE 307 3-61

PLEASE RETURN TO
**LOS ANGELES COUNTY ENGINEER**
403 LOS ANGELES COUNTY ENGINEERING BLDG.

NOTE: ANY ADDITIONS OR CHANGES ON THIS SHEET MUST BE MADE OR CIRCLED IN RED INK, WITH DATE AND NAME OF PERSON MAKING CHANGE.

**Do not extend notes this side of this line.**

| STATION | B.S. | H.I. | F.S. | ELEV. | Ghent St. Lt. | ℄ Rt. |
|---|---|---|---|---|---|---|
| 14+00 | | | | 580 11 | | ℄ |
| | | | | 579 65 | | 18 FL |
| | | | | 580 32 | | 18 T.C. |
| | | | | 580 5 | | 30 P/L |
| | | | | 579 66 | 18 FL | |
| | | | | 580 23 | 18 T.C. | |
| | | | | 580 8 | 30 P/L | |
| 15+50 | | | | 580 87 | | ℄ |
| 15+00 | | | | 581 43 | | ℄ |
| | | | | 580 92 | | 18' FL. |
| | | | | 581 55 | | 18' T.C. |
| | | | | 581 9 | | 30 P/L |
| | | | | 580 87 | 18' FL. | |
| | | | | 581 49 | 18' T.C. | |
| | | | | 582 0 | 30' P/L | |
| 15+10 B.C. | | | | 581 52 | | ℄ |
| | | | | 1 27 | 15' edge Gut. | |
| | | | | 1 06 | 18' FL. | |
| | | | | 1 67 | 18' T.C. | |

Profile No. ____ Notes Red ____ Plotted ____ Job No. 2319.14 Division No. ____
X-Sec. No. ____ Date ____ Date ____ Survey of Rockvale Ave & Other R/W
Notes Chkd. ____ Checked ____ Survey by [illegible] Notes [illegible] Date [illegible]
Date ____ Date ____ Map No. ____ Indexed [illegible] Date ____

F.B. 2734 Pg. 241

76-L298 CE 307 3-61

PLEASE RETURN TO
**LOS ANGELES COUNTY ENGINEER**
403 LOS ANGELES COUNTY ENGINEERING BLDG.

NOTE: ANY ADDITIONS OR CHANGES ON THIS SHEET MUST BE MADE OR CIRCLED IN RED INK, WITH DATE AND NAME OF PERSON MAKING CHANGE

**Do not extend notes this side of this line.**

| STATION | B. S. | H. I. | F. S. | ELEV. | Ghent. | |
|---|---|---|---|---|---|---|
| 15+50 | | | | 582 05 | | ℄ |
| 15+94 B.C. | | | | 582 67 | | ℄ |
| | | | | 582 41 | 15' edge Gut | |
| | | | | 582 18 | 18' F.L. | |
| | | | | 582 70 | 18 T.C. | |
| 16+00 | | | | 582 75 | | ℄ |
| | | | | 582 22 | | 18 F.L. |
| | | | | 582 85 | | " T.C. |
| | | | | 583 2 | | 30' P/L |
| | | | | 582 23 | 18' F.L. | |
| | | | | 582 85 | 18' T.C. | |
| | | | | 583 1 | 30' P/L. | |
| T.P. | | | | 582 40 | | |
| 16+50 | | | | 583 35 | | ℄ |
| 17+00 | | | | 583 90 | | ℄ |
| | | | | 583 38 | | 18' F.L. |
| | | | | 584 05 | | 18' T.C. |
| | | | | 584 2 | | 30' P/L |
| | | | | 585 8 | | 130' P/L |
| | | | | 583 38 | 18' F.L. | |
| | | | | 583 92 | 18' T.C. | |
| | | | | 585 8 | 30' P/L | |
| | | | | 586 8 | 130' P/L. | |

F. B. 2734 PG. 242

Job No. 2349.14 Division No. 11 Notes Red ____ Plotted ____ Profile ____

Survey of Rockvale Ave & Other R/W Date ____ Date ____ No. ____

Survey by Lind Notes Newman Notes Chkd. ____ Checked ____ X-Sec. ____

Indexed C. J. Gaill Date ____ Date ____ Date ____ No. ____

76-L298 CE 307 3-61

PLEASE RETURN TO
**LOS ANGELES COUNTY ENGINEER**
403 LOS ANGELES COUNTY ENGINEERING BLDG.

NOTE: ANY ADDITIONS OR CHANGES ON THIS SHEET MUST BE MADE OR CIRCLED IN RED INK, WITH DATE AND NAME OF PERSON MAKING CHANGE.

**Do not extend notes this side of this line.**

| STATION | B.S. | H.I. | F.S. | ELEV. | Ghent St. Lt. | ℄ | Rt. |
|---|---|---|---|---|---|---|---|
| 17+18.5 | | | | 584.00 | | ℄ | |
| | | | | 583.55 | | | 18' F.L. |
| | | | | 584.7 | | | 18' T.C. |
| 17+50 | | | | 584.17 | | ℄ | |
| 17+54 | B.C. | | | 584.22 | | ℄ | |
| | | | | 583.94 | 16' Egde Gut | | |
| | | | | 583.49 | 18' F.L. | | |
| | | | | 584.16 | 18' [illegible] | | |
| 17+74 | B.C. | | | 584.30 | | ℄ | |
| | | | | 583.94 | | | 26' edge Gut. |
| | | | | 583.76 | | | 28' F.L. |
| | | | | 584.49 | | | 28' T.C. |
| 18+00 | | | | 584.28 | | ℄ | |
| 18+26.5 | | | | 584.4 | | ℄ | egde Gut. |
| 18+28.5 | | | | 584.02 | | ℄ | F.L. |
| | | | | 584.69 | | ℄ | T.C. |
| B.M. AN-16 | | | | 584.49 | B.M. AN-16 Elev. 584.421 F.B. 2734-72 Viceroy Ave & Ghent St. to side Ghent, 8' ± W. of ℄ Prod of Viceroy Ave. ABT Spk. in ck Marker, B.M.-AN-16. | | |

Profile No. ____ Notes Red ____ Plotted ____ Job No. 2310 [illegible] Division No. ____
X-Sec. No. ____ Date ____ Date ____ Survey of Rockvale Ave. & Other Rd.
Notes Chkd. ____ Checked ____ Survey by [illegible] Notes Newman Date [illegible]
Date ____ Date ____ Map No. ____ Indexed J. GALLI Date ____

F.B. 2734 PG. 143

F. B. 2734 Pg. 244 | Job No. 2319.14 Division No. 11 Notes Red _____ Plotted _____ Profile

Survey of Rockvale Ave. & Other R/W Date _____ Date _____ No. _____

Survey by Lind Notes Newman Notes Chkd. _____ Checked _____ X-Sec.

Indexed _____ Date _____ Date _____ Date _____ No. _____

| STATION | B. S. | H. I. | F. S. | ELEV. | |
|---|---|---|---|---|---|
| | | | | | |

Do not extend notes this side of this line.

PLEASE RETURN TO
LOS ANGELES COUNTY ENGINEER
403 LOS ANGELES COUNTY ENGINEERING BLDG.

NOTE: ANY ADDITIONS OR CHANGES ON THIS SHEET MUST BE MADE OR CIRCLED IN RED INK. WITH DATE AND NAME OF PERSON MAKING CHANGE

76-L298 CE 307 3-61

| | | |
|---|---|---|
| Notes Ck'd by | Survey of Rockvale Ave. | F. B. 2734 PG. 245 |
| Map No. | JN 2319.14 Tape Std °F | |
| Office Work | Surveyed by Crowe | |
| Checked | Notes CVC Date 7-14-64 | |
| Date | Indexed C. J. GALLI | |

ROCKVALE AVE. and OTHER R/W
(AZUSA AREA)
LOCATION OF IMPROVEMENTS

ORANGECREST AVE
from
GHENT ST. to NEARFIELD ST.

C.I. #2319.14
July 1964

Reference

Party
Crowe
Newman
Spriggs
N. Smith
Peterson

Note: Any Additions or Changes on this Sheet Must be Made or Circled in Red Ink With Date and Name of Person Making Change.
PLEASE RETURN TO
LOS ANGELES COUNTY ENGINEER
403 LOS ANGELES COUNTY ENGINEERING BLDG.
Do not extend this side of this line.
76F3095 CE #310 6-62

F. B. 2734 PG 246

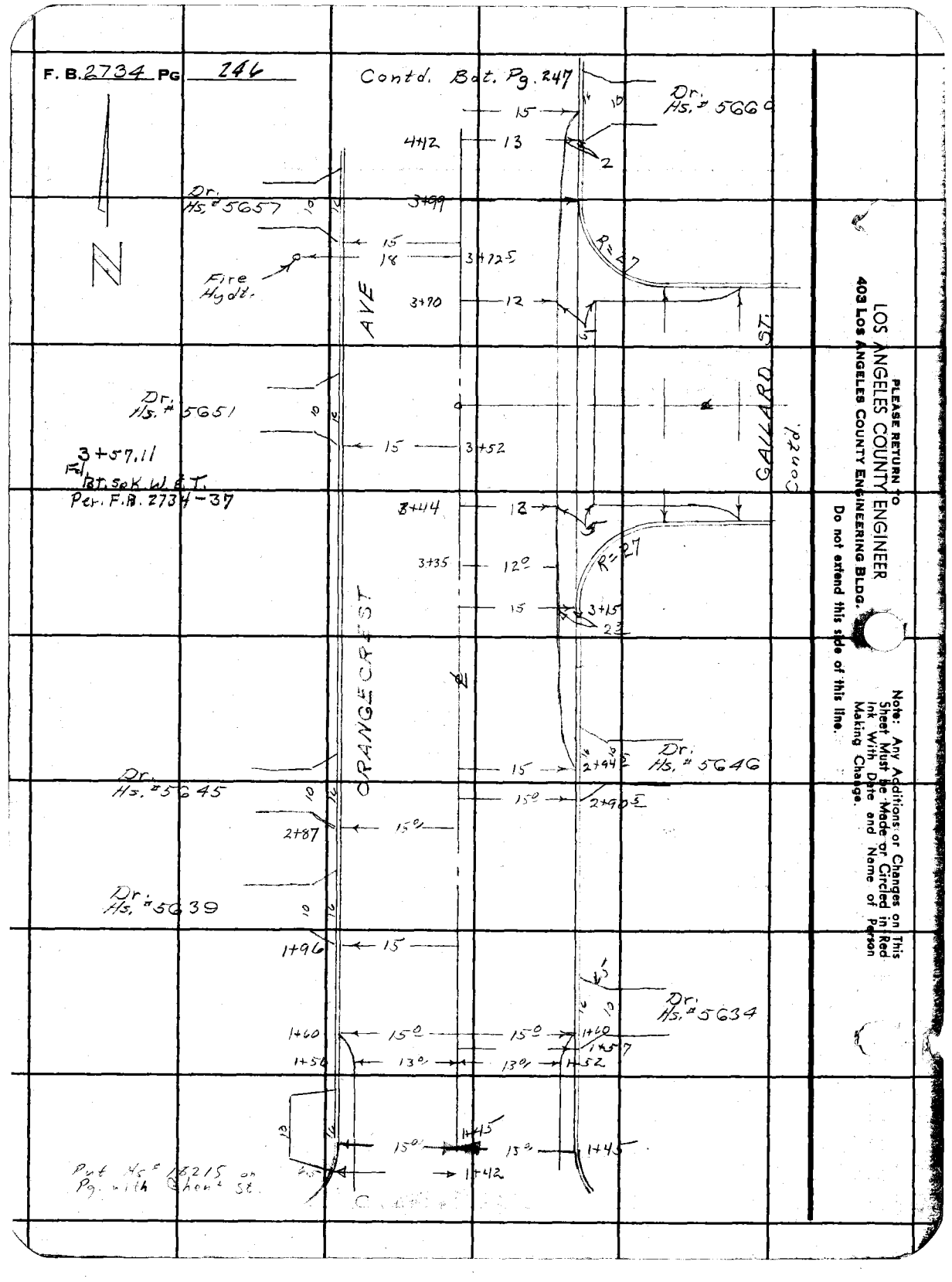


PLEASE RETURN TO
LOS ANGELES COUNTY ENGINEER
403 Los Angeles County Engineering Bldg.

Do not extend this side of this line.

Note: Any Additions or Changes on This Sheet Must be Made or Circled in Red Ink With Date and Name of Person Making Change.

Notes Ck'd by
Map No.
Office Work
Checked
Date

Survey of Rockvale Ave.
JN 23/9/14 Tape Std °F
Surveyed by Crowe
Notes CVC Date 7-14-64
Indexed C. J. GALLI

F. B. 2734 PG. 247

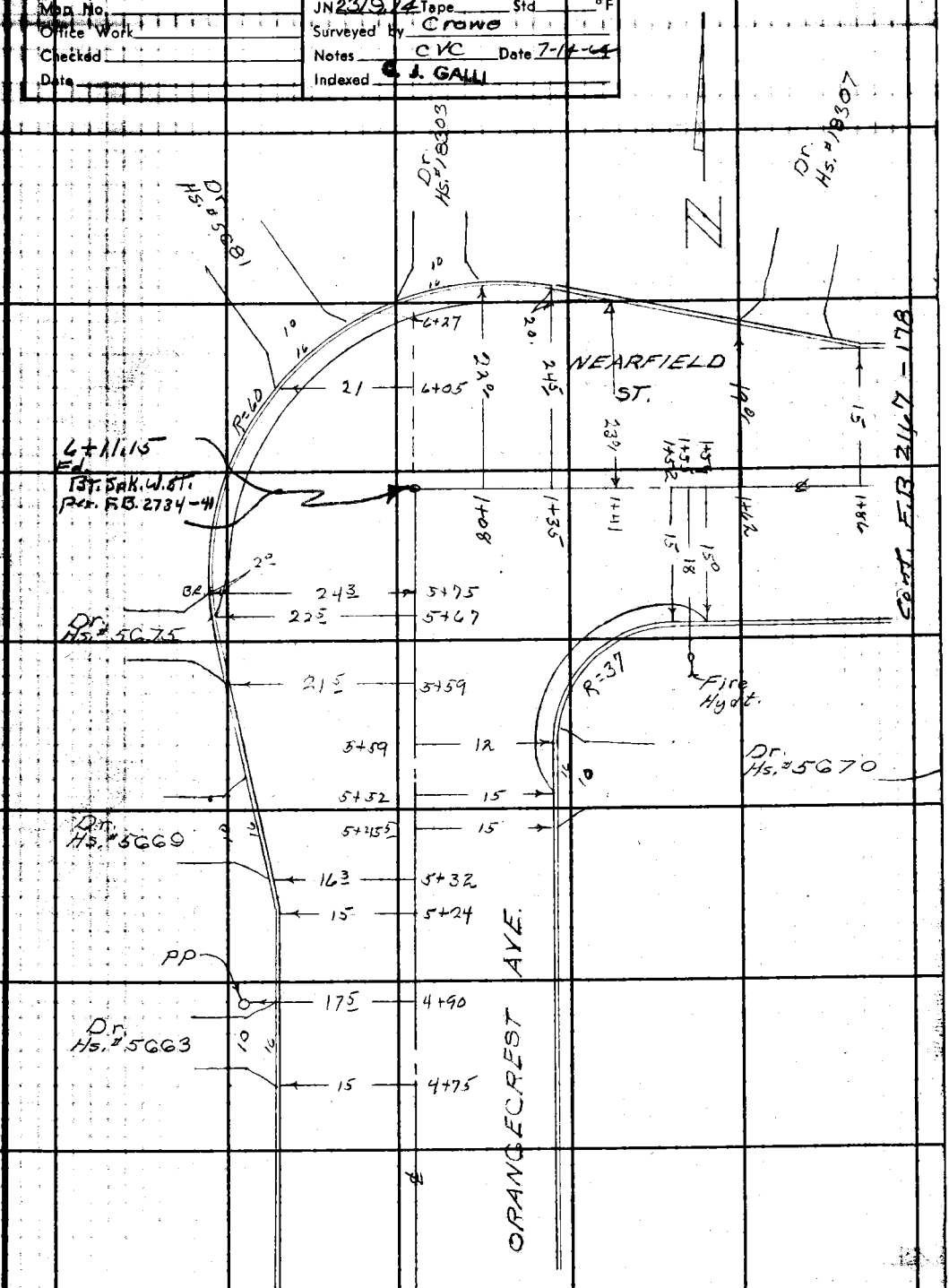


NOTE: Any Additions or Changes on This Sheet Must Be Made or Circled in Red Ink With Date and Name of Person Making Change.

DO NOT WRITE THIS SIDE OF THIS FILM

PLEASE RETURN TO
LOS ANGELES COUNTY ENGINEER
403 LOS ANGELES COUNTY ENGINEERING BLDG.

76F3095 CE #310 6-62

F. B. 2734 PG 248

PLEASE RETURN TO
LOS ANGELES COUNTY ENGINEER
LOS ANGELES COUNTY ENGINEERING BLDG.

Note: Any Additions or Changes on This Sheet Must be Made on Circled in Red Ink With Date and Name of Person Making Change.

Do not extend this side of this line.

| | | | | | | | |
|---|---|---|---|---|---|---|---|
| Profile No. | Notes Red | Plotted | Job No. 2319.14 | Division No. 11 | | F.B. 2734 | PG. 149 |
| | Date | Date | Survey of ROCKVALE AVE & OTHER R/W | | | | |
| X-Sec. No. | Notes Chkd. | Checked | Survey by LINO | Notes LINO | Date 7-14-64 | | |
| | Date | Date | Map No. | Indexed C. J. GALLI | Date | | |

ROCKVALE AVE & OTHER R/W

J.N. C.I. 2319.14

CROSS SECTIONS

ON

ORANGE CREST AVE

FROM: GHENT ST.

TO : NEAR FIELD ST

7-14-64

LINO
SMITH
SPRIGGS

| STATION | B.S. | H.I. | F.S. | ELEV. |
|---|---|---|---|---|
| | | | | |

NOTE: ANY ADDITIONS OR CHANGES ON THIS SHEET MUST BE MADE OR CIRCLED IN RED INK, WITH DATE AND NAME OF PERSON MAKING CHANGE.

Do not extend notes this side of this line.

PLEASE RETURN TO
LOS ANGELES COUNTY ENGINEER
403 LOS ANGELES COUNTY ENGINEERING BLDG.

76-L296 CE 307 3-61

76-L298 CE 307 3-61

PLEASE RETURN TO
**LOS ANGELES COUNTY ENGINEER**
403 LOS ANGELES COUNTY ENGINEERING BLDG.

NOTE: ANY ADDITIONS OR CHANGES ON THIS SHEET MUST BE MADE OR CIRCLED IN RED INK, WITH DATE AND NAME OF PERSON MAKING CHANGE

**Do not extend notes this side of this line.**

| STATION | B. S. | H. I. | F. S. | ELEV. | "X" SECTIONS ALONG | ORA |
|---|---|---|---|---|---|---|
| By AN 23 | | | | | By AN-23 EL= 565.81 | Per FB 2734-74 |
| 0+82 | | | | 565 80 | | ℄ T-Curb |
| 0+82 | | | | 565 26 | | ℄ FL |
| 1+00 | | | | 565 70 | | ℄ Int. |
| " | | | | 565 90 | | 15 RT |
| " | | | | 565 50 | 15 Lt. | |
| 1+18 | | | | 565 31 | | ℄ F/L "X" Gutt. |
| 1+45 | | | | 565 85 | | ℄ |
| | | | | 565 75 | | 13 R. EG. |
| | | | | 565 60 | | 15 " FL |
| | | | | 566 22 | | 15 " TL |
| | | | | 565 48 | 13 L. EG. | |
| | | | | 565 34 | 15 " FL. | |
| | | | | 566 01 | 15 " T.C | |
| 1+50 | | | | 565 90 | | ℄ |
| 2+00 | | | | 566 29 | | ℄ |
| | | | | 565 82 | | 15 FL |
| | | | | 566 46 | | 15 TL |
| | | | | 567 2 | | 27 PL. |

F.B. 2734 Pg. 250 Job No. 2319.14 Division No. 11 Notes Red Plotted Profile
Survey of Rockvale & other R/W Date Date No. X-Sec.
Survey by Lind Notes Lind Notes Chkd. Checked
Indexed [illegible] Date Date Date No.

76-L298 CE 307 3-61

PLEASE RETURN TO
**LOS ANGELES COUNTY ENGINEER**
403 LOS ANGELES COUNTY ENGINEERING BLDG.

NOTE: ANY ADDITIONS OR CHANGES ON THIS SHEET MUST BE MADE OR CIRCLED IN RED INK, WITH DATE AND NAME OF PERSON MAKING CHANGE.

**Do not extend notes this side of this line.**

| STATION | B.S. | H.I. | F.S. | ELEV. | | |
|---|---|---|---|---|---|---|
| 2+00 | | | | 56578 | 15 L. | |
| " | | | | — | 15 " | |
| " | | | | 5666 | 27 " | |
| " | | | | 5676 | 127 L. B. Lat. Line | |
| 2+50 | | | | 56655 | | ℄ |
| 3+00 | | | | 56674 | | ℄ |
| " | | | | 56637 | | 13⁵ R. E.G. |
| " | | | | 56624 | | 15° " F.L. |
| " | | | | 5673 | | 27° " PL. |
| " | | | | 56630 | 15° L. FL | |
| " | | | | | " | |
| " | | | | 5671 | 27° " PL. | |
| 3+15 | | | | 56681 | | ℄ |
| | | | | 56646 | | 12⁷ R.E.G. B.L.2 |
| | | | | 56626 | | 15° " FL |
| | | | | 56689 | | 15° " F.L. |
| 3+50 | | | | 56700 | | ℄ |

Profile No. ____ Notes Red ____ Plotted ____ Job No. 2319.14 Division No. 11 F.B. 2734 Pg. 251
X-Sec. No. ____ Date ____ Date ____ Survey of Rockvale & other R/W
Notes Chkd. ____ Checked ____ Survey by [illegible] Notes [illegible] Date 7-14-64
Date ____ Date ____ Map No. ____ Indexed [illegible] Date ____

76-L298 CE 307 3-61

PLEASE RETURN TO
**LOS ANGELES COUNTY ENGINEER**
403 LOS ANGELES COUNTY ENGINEERING BLDG.

NOTE: ANY ADDITIONS OR CHANGES ON THIS SHEET MUST BE MADE OR CIRCLED IN RED INK, WITH DATE AND NAME OF PERSON MAKING CHANGE

**Do not extend notes this side of this line.**

| STATION | B. S. | H. I. | F. S. | ELEV. | X Sections Along | Orange Crest |
|---|---|---|---|---|---|---|
| 3+99 | | | | 56713 | | ℄ |
| " | | | | 56682 | | 12° R. EG |
| " | | | | 56663 | | 15° " FL |
| " | | | | 56724 | | 15° " TL |
| " | | | | 5676 | | 27° " PL |
| " | | | | 56662 | 15° L. FL | |
| " | | | | 56726 | 15° " TL | |
| " | | | | 5674 | 27 " PL. | |
| T.P. | | | | 56[illegible]3 | | |
| 4+50 | | | | 56727 | | ℄ |
| 5+00 | | | | 56751 | | ℄ |
| | | | | 56746 | | 15° R. FL |
| " | | | | 56761 | | 15° TL |
| " | | | | 5683 | | 27° " PL |
| " | | | | 56697 | 15 L. FL | |
| " | | | | 56758 | 15 " TL | |
| " | | | | 5679 | 27 " PL | |
| " | | | | 5685 | 127 " B.L.L. | |
| 5+24 | | | | 56760 | | ℄ |
| | | | | 56716 | 15° L. FL | |
| | | | | 56775 | 15° L. TL | |

F.B. 2734 PG. 252 | Job No. 2319.14 | Division No. 11 | Notes Red | Plotted | Profile
Survey of Rockvale Ave & other R/W | Date | Date | No. | X-Sec.
Survey by Lind | Notes Lind | Notes Chkd. | Checked | No.
Indexed J. GAIN | Date | Date | Date

76-L296 CE 307 3-61

PLEASE RETURN TO
**LOS ANGELES COUNTY ENGINEER**
403 LOS ANGELES COUNTY ENGINEERING BLDG.

NOTE: ANY ADDITIONS OR CHANGES ON THIS SHEET MUST BE MADE OR CIRCLED IN RED INK, WITH DATE AND NAME OF PERSON MAKING CHANGE.

**Do not extend notes this side of this line.**

| STATION | B.S. | H.I. | F.S. | ELEV. | "X" ALONG ORANGE CREST | | |
|---|---|---|---|---|---|---|---|
| 5+50 | | | | 56.773 | | ℄ | |
| 5+59 | | | | 56.777 | | ℄ | |
| | | | | 56.742 | | 135 R. | EG |
| | | | | 56.724 | | 15 " | FL |
| | | | | 56.740 | | 15 " | DRIVE |
| 5+75 | | | | 56.792 | | ℄ | |
| | | | | 56.749 | 22 L. EG | | |
| | | | | 56.732 | 24 L. FL | | |
| | | | | 56.794 | 24 L. TG | | |
| 6+00 | | | | 56.810 | | ℄ | |
| | | | | 56.755 | 205 EG. | | |
| | | | | 56.737 | 225 FL | | |
| | | | | 56.798 | 225 TG | | |
| | | | | 56.84 | 85 PL | | |
| 6+265 | | | | 56.769 | | ℄ | EG |
| 6+285 | | | | 56.753 | | ℄ | FL |
| 6+285 | | | | 56.760 | | ℄ | TG |
| By AN-25 | | | | 58.12 | By AN-25 | EG | 58.12 FB 2734-75 |

Profile Notes Red ____ Plotted ____ Job No. 2319.14 Division No. 11 F.B. 2734 Pg. 255
No. ____ Date ____ Date ____ Survey of ROCKVALE AVE & OTHER B/W
X-Sec. Notes Chkd. ____ Checked ____ Survey by LIND Notes LND Date 7-14-64
No. ____ Date ____ Date ____ Map No. ____ Indexed B. J. GALL Date ____

F.B. 2734 Pg. 254

Job No. _____ Division No. _____ Notes Red _____ Plotted _____ Profile

Survey of _____ Date _____ Date _____ No. _____

Survey by _____ Notes _____ Notes Chkd. _____ Checked _____ X-Sec.

Indexed _____ Date _____ Date _____ Date _____

CONT. IN FB 2167-175

76-L408 CK 307 3-61